View
Type
Cost Center
Company
Call Center Division - 012DIV

	Fiscal 2017 July	Fiscal 2017 August	Fiscal 2017 September	Fiscal 2018 October	Fiscal 2018 November	Fiscal 2018 December	Fiscal 2018 January	Fiscal 2018 February	Fiscal 2018 March	Fiscal 2018 April	Fiscal 2018 May	Fiscal 2018 June	Budget 20 July	Budget 20 August	Budget 20 September	Budget 20 October	Budget 20 November	Budget 20 December	Budget 20 March	Budget 2017 April
Taxes other than income taxes, - Fica Load 4081-01210	138,056	182,148	203,366	137,594	368,384	186,052	167,372	164,382	254,745	160,919	181,451	151,613	0	0	0	0	0	0	0	0
Taxes other than income taxes, - Futa Load 4081-01211	191	126	316	202	211	116	10,839	3,914	1,751	254	330	160	0	0	0	0	0	0	0	0
Taxes other than income taxes, - Suta Load Accrual 4081-01215	(18)	29	(190)	53	122	(121)	16,700	(18,950)	(2,086)	(596)	91	(124)	0	0	0	0	0	0	0	0
Taxes other than income taxes, - Fica Load Accrual 4081-01213	2,200	51,403	(92,960)	13,708	114,391	(69,503)	16,028	(1,798)	(64,731)	5,978	33,277	(6,137)	0	0	0	0	0	0	0	0
Taxes other than income taxes, - Futa Load Accrual 4081-01214	10	(17)	(36)	18	25	(37)	6,987	(4,501)	(2,252)	(216)	72	(69)	0	0	0	0	0	0	0	0
Taxes other than income taxes, - Suta Load 4081-01212	527	456	772	519	674	366	25,973	4,511	5,079	835	760	437	0	0	0	0	0	0	0	0
Taxes other than income taxes, - Denver City Tax Load 4081-01220	-	-	-	-	-	-	-	-	-	-	-	-	0	0	0	0	0	0	0	0
Payroll Taxes	140,966	234,148	111,268	152,093	483,806	116,872	243,898	152,509	192,506	167,175	215,981	145,881	0	0	0	0	0	0	0	0
Taxes other than income taxes, - Ad Valorem - Accrual 4081-30101	44,000	44,000	44,000	48,700	48,700	48,700	52,600	52,600	52,600	52,600	52,600	52,600	0	0	0	0	0	0	0	0
Ad Valorem	44,000	44,000	44,000	48,700	48,700	48,700	52,600	52,600	52,600	52,600	52,600	52,600	0	0	0	0	0	0	0	0
Taxes other than income taxes, - Billed to West Tex Div 4081-40001	(17,942)	(26,980)	(15,061)	(19,417)	(51,493)	(16,011)	(28,671)	(19,884)	(23,702)	(21,252)	(25,972)	(19,193)	0	0	0	0	0	0	0	0
Taxes other than income taxes, - Billed to CO/KS Div 4081-40002	(14,927)	(22,446)	(12,530)	(16,284)	(43,186)	(13,428)	(24,046)	(16,684)	(19,878)	(17,824)	(21,782)	(16,097)	0	0	0	0	0	0	0	0
Taxes other than income taxes, - Billed to LA Div 4081-40003	(20,846)	(31,347)	(17,499)	(22,489)	(59,641)	(18,544)	(33,208)	(22,972)	(27,452)	(24,615)	(30,081)	(22,230)	0	0	0	0	0	0	0	0
Taxes other than income taxes, - Billed to Mid St Div 4081-40004	(20,217)	(30,401)	(16,971)	(21,987)	(58,309)	(18,130)	(32,467)	(22,459)	(26,839)	(24,065)	(29,410)	(21,734)	0	0	0	0	0	0	0	0
Taxes other than income taxes, - Billed to Mid-Tex Div 4081-40008	(96,201)	(144,664)	(80,755)	(104,674)	(277,595)	(86,313)	(154,565)	(106,924)	(127,774)	(114,569)	(140,012)	(103,468)	0	0	0	0	0	0	0	0
Taxes other than income taxes, - Billed to MS Div 4081-40009	(14,834)	(22,307)	(12,452)	(15,948)	(42,281)	(13,146)	(23,542)	(16,286)	(19,461)	(17,490)	(21,325)	(15,759)	0	0	0	0	0	0	0	0
Others	(184,968)	(278,146)	(155,268)	(200,798)	(532,506)	(165,573)	(296,498)	(205,109)	(245,106)	(219,775)	(268,581)	(198,481)	0	0	0	0	0	0	0	0
Total Taxes - Other Than Income Taxes	(0)	(0)	(0)	(0)	(0)	(0)	0	-	0	0	-	(0)	0	0	0	0	0	0	0	0
	0	0	0	0	0	0	0	0	0	0	0	0	0	0	0	0	0	0	0	0
	0	0	0	0	0	0	0	0	0	0	0	0	0	0	0	0	0	0	0	0

Cost Center		Version	Total Year FY2019	Oct FY2019	Nov FY2019	Dec FY2019	Jan FY2019	Feb FY2019	Mar FY2019	Apr FY2019	May FY2019	Jun FY2019	Jul FY2019	Aug FY2019	Sep FY2019
TTCC Total Cost Centers - Reporting		Working Budget													
009DIV Kentucky Division	Taxes other than income taxes, utility	- Fica Load 4081-01210	544,401	35,632	99,250	23,671	62,551	40,043	52,327	35,497	41,350	34,964	35,954	31,269	51,893
	Payroll Taxes		**$544,401**	**$35,632**	**$99,250**	**$23,671**	**$62,551**	**$40,043**	**$52,327**	**$35,497**	**$41,350**	**$34,964**	**$35,954**	**$31,269**	**$51,893**
	Taxes other than income taxes, utility	- Ad Valorem - Accrua 4081-30101	6,968,880	481,743	481,743	481,742	613,739	613,739	613,739	613,739	613,739	613,739	613,739	613,739	613,740
	Ad Valorem		**$6,968,880**	**$481,743**	**$481,743**	**$481,742**	**$613,739**	**$613,739**	**$613,739**	**$613,739**	**$613,739**	**$613,739**	**$613,739**	**$613,739**	**$613,740**
	Taxes other than income taxes, utility	- City Franchise 4081-30107	93,927	10,432	68	338	21,742	0	83	45,101	43	0	15,828	211	83
	Franchise Taxes		**$93,927**	**$10,432**	**$68**	**$338**	**$21,742**	**$0**	**$83**	**$45,101**	**$43**	**$0**	**$15,828**	**$211**	**$83**
	Taxes other than income taxes, utility	- Taxes Property And 4081-30102	5,172	678	0	0	583	0	2,786	543	0	0	603	0	0
	Taxes other than income taxes, utility	- Dot Transmission Us 4081-30108	137,062								137,062				
	Taxes other than income taxes, utility	- Public Serv Comm As 4081-30112	335,937	27,296	27,296	27,296	27,296	27,296	27,296	27,296	27,296	27,296	30,091	30,091	30,091
	Taxes other than income taxes, utility	- Billing for Taxes O 4081-41124	279,360	23,280	23,280	23,280	23,280	23,280	23,280	23,280	23,280	23,280	23,280	23,280	23,280
	Taxes other than income taxes, utility	- Billing for CSC Dep 4081-41129	194,148	16,179	16,179	16,179	16,179	16,179	16,179	16,179	16,179	16,179	16,179	16,179	16,179
	Other Taxes		**$951,679**	**$67,433**	**$66,755**	**$66,755**	**$67,318**	**$66,755**	**$69,541**	**$67,298**	**$203,817**	**$66,755**	**$70,153**	**$69,550**	**$69,550**
	Total Taxes - Other Than Income Taxes		**$8,558,887**	**$595,240**	**$647,814**	**$572,505**	**$765,350**	**$720,537**	**$735,690**	**$761,635**	**$858,949**	**$715,458**	**$735,674**	**$714,769**	**$735,265**
002DIV Dallas Atmos Rate Division	Taxes other than income taxes, utility	- Fica Load 4081-01210	7,270,520	605,877	605,877	605,877	605,877	605,877	605,877	605,877	605,877	605,877	605,877	605,877	605,873
	Payroll Taxes		**$7,270,520**	**$605,877**	**$605,877**	**$605,877**	**$605,877**	**$605,877**	**$605,877**	**$605,877**	**$605,877**	**$605,877**	**$605,877**	**$605,877**	**$605,873**
	Taxes other than income taxes, utility	- Ad Valorem - Accrua 4081-30101	1,514,400	122,300	122,300	122,300	127,500	127,500	127,500	127,500	127,500	127,500	127,500	127,500	127,500
	Ad Valorem		**$1,514,400**	**$122,300**	**$122,300**	**$122,300**	**$127,500**	**$127,500**	**$127,500**	**$127,500**	**$127,500**	**$127,500**	**$127,500**	**$127,500**	**$127,500**
	Taxes other than income taxes, utility	- Taxes Other Than In 4081-09345	0												0
	Taxes other than income taxes, utility	- Billing for Taxes O 4081-41124	(5,363,196)	(446,933)	(446,933)	(446,933)	(446,933)	(446,933)	(446,933)	(446,933)	(446,933)	(446,933)	(446,933)	(446,933)	(446,933)
	Taxes other than income taxes, utility	- Billing for CSC Dep 4081-41129	(3,421,728)	(285,144)	(285,144)	(285,144)	(285,144)	(285,144)	(285,144)	(285,144)	(285,144)	(285,144)	(285,144)	(285,144)	(285,144)
	Other Taxes		**($8,784,924)**	**($732,077)**	**($732,077)**	**($732,077)**	**($732,077)**	**($732,077)**	**($732,077)**	**($732,077)**	**($732,077)**	**($732,077)**	**($732,077)**	**($732,077)**	**($732,077)**
	Total Taxes - Other Than Income Taxes		**($4)**	**($3,900)**	**($3,900)**	**($3,900)**	**$1,300**	**$1,300**	**$1,300**	**$1,300**	**$1,300**	**$1,300**	**$1,300**	**$1,300**	**$1,296**

009DIV Kentucky Division
002DIV Dallas Atmos Rate Division

	Kentucky Mid-States Payroll Taxes				Oct 2019 (1.03)									
		091	$	387,004	35,671	73,316	26,670	37,484	35,804	14881.19	31890.79	36393.94	29695.5	26,789	34,394	4,015
0.4978		9	$	348,930	17,707	62,409	10,269	43,715	22,051	44848.97	19471.76	23062.05	20,042	22,493	13,988	49,875
0.4191		93	$	219,870	9,254	39,653	7,687	27,204	15,744	25708.92	12389.97	12985.99	13,580	13,907	9,215	32,542
0.0831		96	$	70,771	3,439	12,015	2,294	8,180	4,413	9902.57	3843.64	4396.02	4,685	4,566	2,767	10,269
			$	1,027,576	66,071	187,394	46,921	116,582	78,012	95341.65	67596.16	76838	68001.61	67,756	60,362	96,701
		091 allocated to 009			17,757	36,497	13,276	18,659	17,823	7,408	15,875	18,117	14,782	13,335	17,121	1,999
		091 allocated to 093			14,950	30,727	11,177	15,709	15,006	6,237	13,365	15,253	12,445	11,227	14,414	1,683
		091 allocated to 096			2,964	6,093	2,216	3,115	2,975	1,237	2,650	3,024	2,468	2,226	2,858	334
			$	387,000	35,671	73,317	26,668	37,483	35,804	14882	31890	36394	29,695	26,788	34,393	4,014
		Totals														
		9	$	542,579	35,464	98,906	23,545	62,374	39,874	52296.97	35346.76	41179.05	34823.67	35,828	31,107	51,874
		93	$	382,063	24,204	70,380	18,864	42,913	30,750	31945.92	25754.97	26238.99	26,025	25,134	23,629	34,225
		96	$	102,931	6,403	18,108	4,510	11,295	7,388	11139.57	6493.64	7420.02	7,153	6,792	5,625	10,603
			$	1,027,573	66,071	187,395	46,920	116,581	78,012	95342.46	67595.37	76838.06	68,001	67,755	60,361	96,702

Cost Center	Version
TTOC Total Cost Centers - Reporting	Working Budget

		Total Year FY2018	Oct FY2018	Nov FY2018	Dec FY2018	Jan FY2018	Feb FY2018	Mar FY2018	Apr FY2018	May FY2018	Jun FY2018	Jul FY2018	Aug FY2018	Sep FY2018
009DIV Kentucky Division	Taxes other than income taxes, utility - Fica Load 4081-01210	478,730	21,327	67,746	12,088	93,200	35,737	40,475	31,797	38,003	25,907	31,675	21,065	59,710
	Payroll Taxes	$478,730	$21,327	$67,746	$12,088	$93,200	$35,737	$40,475	$31,797	$38,003	$25,907	$31,675	$21,065	$59,710
	Taxes other than income taxes, utility - Ad Valorem - Acct#s 4081-30101	4,930,136	410,845	410,845	410,845	410,845	410,845	410,845	410,845	410,845	410,845	410,845	410,845	410,841
	Ad Valorem	$4,930,136	$410,845	$410,845	$410,845	$410,845	$410,845	$410,845	$410,845	$410,845	$410,845	$410,845	$410,845	$410,841
	Taxes other than income taxes, utility - City Franchise 4081-01207	82,481	11,536	64	873	18,506		159	36,423			14,643	191	86
	Franchise Taxes	$82,481	$11,536	$64	$873	$18,506		$159	$36,423			$14,643	$191	$86
	Taxes other than income taxes, utility - Taxes Property And 4081-30102	49,521	679			575			684			389		47,194
	Taxes other than income taxes, utility - Public Serv Comm Ky 4081-30110	288,971	24,523	24,523	24,523	24,523	24,523	24,523	24,523	24,523	24,523	26,088	26,088	26,088
	Taxes other than income taxes, utility - Billing for Taxes O 4081-41124	267,456	22,288	22,288	22,288	22,288	22,288	22,288	22,288	22,288	22,288	22,288	22,288	22,288
	Taxes other than income taxes, utility - Billing for C&C Dep 4081-41129	185,868	15,489	15,489	15,489	15,489	15,489	15,489	15,489	15,489	15,489	15,489	15,489	15,489
	Other Taxes	$901,816	$62,979	$62,300	$62,300	$62,875	$62,300	$62,300	$62,984	$62,300	$62,300	$64,254	$63,865	$111,059
	Total Taxes - Other Than Income Taxes	$6,293,163	$506,687	$540,955	$486,106	$585,428	$508,882	$513,779	$542,049	$511,148	$499,052	$521,417	$495,966	$581,688
002DIV Dallas Atmos Rate Division	Taxes other than income taxes, utility - Fica Load 4081-01210	6,858,997	571,583	571,583	571,583	571,583	571,583	571,583	571,583	571,583	571,583	571,583	571,583	571,584
	Payroll Taxes	$6,858,997	$571,583	$571,583	$571,583	$571,583	$571,583	$571,583	$571,583	$571,583	$571,583	$571,583	$571,583	$571,584
	Taxes other than income taxes, utility - Ad Valorem - Acct#s 4081-30101	1,440,300	113,200	113,200	113,200	122,300	122,300	122,300	122,300	122,300	122,300	122,300	122,300	122,300
	Ad Valorem	$1,440,300	$113,200	$113,200	$113,200	$122,300	$122,300	$122,300	$122,300	$122,300	$122,300	$122,300	$122,300	$122,300
	Taxes other than income taxes, utility - Taxes Other Than In 4081-30105	0												0
	Taxes other than income taxes, utility - Taxes Property And 4081-30102	0												0
	Taxes other than income taxes, utility - Billing for Taxes O 4081-41124	(5,134,632)	(427,886)	(427,886)	(427,886)	(427,886)	(427,886)	(427,886)	(427,886)	(427,886)	(427,886)	(427,886)	(427,886)	(427,886)
	Taxes other than income taxes, utility - Billing for C&C Dep 4081-41129	(3,275,904)	(272,992)	(272,992)	(272,992)	(272,992)	(272,992)	(272,992)	(272,992)	(272,992)	(272,992)	(272,992)	(272,992)	(272,992)
	Other Taxes	($3,410,536)	($700,878)	($700,878)	($700,878)	($700,878)	($700,878)	($700,878)	($700,878)	($700,878)	($700,878)	($700,878)	($700,878)	($700,878)
	Total Taxes - Other Than Income Taxes	$4,888,761	($16,095)	($16,095)	($16,095)	($6,995)	($6,995)	($6,995)	($6,995)	($6,995)	($6,995)	($6,995)	($6,995)	($6,995)

009DIV Kentucky Division
002DIV Dallas Atmos Rate Division

	Kentucky Mid-States Payroll Taxes		Oct	Nov	Dec	Jan	Feb	Mar	Apr	May	Jun	Jul	Aug	Sep
	91	$ 277,606	7,275	21,504	6,380	106,186	18,781	8080	20809	32930	12,031	11,681	8,644	23,447
0.4978	9	$ 339,232	17,672	56,940	8,882	39,842	26,300	36425	21340	21456	19,881	25,815	16,772	47,927
0.4191	93	$ 235,844	11,776	37,768	6,601	27,210	18,663	24475	16750	16125	14,751	17,235	11,522	32,968
0.0831	96	$ 68,154	3,776	10,972	1,728	8,078	5,097	7892	4691	4674	3,089	4,556	3,152	9,469
		$ 920,838	40,497	127,184	23,591	181,316	69,841	76852	63590	75185	49712	59,287	39,990	113,813
	091 allocated to 009		3,620	10,705	3,178	52,869	9,349	4,012	10,359	16,393	5,989	5,805	4,293	11,673
	091 allocated to 093		3,048	9,012	2,674	44,503	7,871	3,378	8,721	13,801	5,042	4,887	3,581	9,827
	091 allocated to 096		604	1,787	530	8,824	1,561	670	1,729	2,736	1,000	969	710	1,949
		$ 277,606	7,272	21,504	6,380	106,186	18,781	8080	20809	32930	12,031	11,681	8,644	23,447
	Totals													
	9	$ 477,425	21,292	67,645	12,068	92,701	35,649	40437	31699	37849	25850	31,620	21,025	59,600
	93	$ 352,189	14,824	46,780	9,275	71,713	26,534	27853	25471	29926	19,793	22,122	15,103	42,795
	96	$ 91,223	4,380	12,759	2,258	16,902	7,658	8562	6420	7410	4,089	5,525	3,862	11,418
		$ 920,837	40,496	127,184	23,591	181,316	69,841	76852	63590	75185	49,712	59,267	39,990	113,813

			Actuals Fiscal 2018 January	Actuals Fiscal 2018 February	Actuals Fiscal 2018 March	Actuals Fiscal 2018 April	Actuals Fiscal 2018 May	Actuals Fiscal 2018 June	Forecast Fiscal 2018 July	Budget Fiscal 2018 August	Budget Fiscal 2018 September	Budget Fiscal 2019 October	Budget Fiscal 2019 November	Budget Fiscal 2019 December	Budget Fiscal 2019 January	Budget Fiscal 2019 February	Budget Fiscal 2019 March					
Div 2	FICA		245,589	242,067	213,854	243,911	333,708	217,808	319,695	319,695	319,695	331,900	331,900	331,900	331,900	331,900	331,900	74.57%				
	FUTA		29,755	-631	-1,029	76	695	159	6,198	6,198	6,198	6,464	6,464	6,464	6,464	6,464	6,464	1.45%				
	SUTA		71,227	-15,357	4,677	434	1,471	544	13,432	13,432	13,432	14,000	14,000	14,000	14,000	14,000	14,000	3.14%				
	Ad Valorem - Accrual		69,700	69,700	69,700	69,700	69,700	69,700	89,179	89,179	89,179	92,569	92,569	92,569	92,569	92,569	92,569	20.84%				
	Taxes Property and Other		0	0	0	0	-15,846	-1,095,801														
	Payroll Tax Projects		0	0	13,529	743	152	0														
		Total	416,271	295,779	300,531	314,864	389,879	-807,590	427,886	427,886	427,886	446,933	446,933	446,933	446,933	446,933	446,933	100.00%				
		checksum	416,271	295,779	300,531	314,864	389,879	-807,590	416,271													
		diff	0	0	0	0	0	0	11,615													
Div 12	FICA		183,399	182,535	190,014	186,697	214,727	145,477	202,437	202,437	202,437	210,405	210,405	210,405	210,405	210,405	210,405	74.15%				
	FUTA		17,826	-567	-501	38	403	91	3,269	3,269	3,269	3,405	3,405	3,405	3,405	3,405	3,405	1.20%				
	SUTA		42,673	-8,439	2,993	239	851	313	7,186	7,186	7,186	7,480	7,480	7,480	7,480	7,480	7,480	2.63%				
	Ad Valorem - Accrual		52,600	52,600	52,600	52,600	52,600	52,600	60,156	60,156	60,156	62,575	62,575	62,575	62,575	62,575	62,575	22.02%				
	Load Projects		0	0	0	0	0	0														
		Total	296,498	205,109	245,106	219,775	268,581	198,481	272,992	272,992	272,992	285,144	285,144	285,144	285,144	285,144	285,144	100.00%				
		checksum	296,498	205,109	245,106	219,775	268,581	198,481	0													
		diff	0	0	0	0	0	0	272,992													
Div 91	FICA		34,981	36,190	14,920	31,893	36,379	30,769	-128,729	-128,729	-128,729	-326,718	-326,718	-326,718	-326,718	-326,718	-326,718	99.91%				
	FUTA		1,554	-122	-141	3	12	4	-911	-911	-911	-2,312	-2,312	-2,312	-2,312	-2,312	-2,312	0.70%				
	SUTA		948	-284	61	-5	2	4	-504	-504	-504	-1,280	-1,280	-1,280	-1,280	-1,280	-1,280	0.39%				
	Payroll Tax Projects		0	21	42	0	0	0										100.00%				
	Ad Valorem - Accrual		300	-398,474	300	300	300	800	800	800	800	800	800	800	800	800	800					
	Benefit load Projects		0	0	0	0	0	0														
	Occupational Licenses		0	0	0	0	0	0														
		Total	37,784	-360,670	15,181	32,191	36,694	31,596	-129,344	-129,344	-129,344	-329,510	-329,510	-329,510	-329,510	-329,510	-329,510					
		checksum	37,784	-360,670	15,181	32,191	36,694	31,596														
		diff	0	0	0	0	0	0														
Div 9	FICA		37,940	23,145	45,028	19,475	23,031	24,152	30,863	20,825	58,180	34,719	96,707	23,064	36,400	36,330	20,534	97.44%				
	FUTA		3,587	-415	-293	7	26	7	521	347	983	587	1,634	390	615	614	347	1.65%				
	SUTA		2,188	-680	114	-10	5	8	290	193	547	326	909	217	342	342	193	0.92%				
	Payroll Tax Projects		0	0	0	0	0	0	0	0	0	0	0	0	0	0	0	100.00%				
	Ad Valorem - Accrual		418,588	418,588	418,588	418,588	418,588	418,588	410,845	410,845	410,841	481,743	481,743	481,742	613,739	613,739	613,739					
	Dot Transmission User Tax		0	0	0	0	137,062	0	0	0	0	0	0	0	0	0	0					
	Taxes Property and Other		22,305	0	2,869	45,644	43	0	15,032	191	47,280	11,110	56	336	22,305	0	2,869					
	Public Service Commission Assessment		24,523	24,523	24,523	24,523	24,523	24,523	26,088	26,088	26,088	27,296	27,296	27,296	27,296	27,296	27,296	step 1 - this set of ratios breaks out the budgeted aggregate into divs				
	Billing for CSC Depr & Taxes Other 4081-41129		16,727	11,571	13,828	12,398	15,152	11,197	50,479	50,479	50,479	128,597	128,597	128,597	128,597	128,597	128,597	325.90%	5.64%	325.90%	0.00%	
	Billing for SS Depr & Taxes Other 4081-41130		21,561	15,313	15,559	16,301	20,164	-41,810	29,397	29,397	29,397	74,891	74,891	74,891	74,891	74,891	74,891	189.80%	5.18%	189.80%	0.00%	
	Taxes Other Than Inc Tax 4081-09345		18,809	-179,541	7,557	16,025	18,266	15,729	-64,387	-64,387	-64,387	-164,030	-164,030	-164,030	-164,030	-164,030	-164,030	-415.70%	49.78%	-415.70%	0.00%	
		Total	566,216	312,504	527,772	552,951	656,880	452,394	521,417	495,966	581,696	595,240	647,814	572,506	765,350	720,537	735,690	100.00%				
		checksum	566,216	312,504	527,772	552,951	656,880	452,394	521,417	495,966	581,696	595,240	647,814	572,506	765,350	720,537	735,690					
		diff	0	0	0	0	0	0	0	0	0	0	0	0	0	0	0					
									22,288	22,288	22,288	0	0	0	25,194	2,756	31,253					
	total allocations		57,086	-152,657	36,944	44,724	53,603	-14,884	15,489	15,489	15,489	39,459	39,459	39,459	39,459	39,459	39,459					
			43,380	58,141	27,209	44,993	113,817	35,049	37,777	37,777	37,777	39,459	39,459	39,459	39,459	39,459	39,459					
								15,400	272,992	272,992												
	div 12							50,479	894,823	894,823	894,823	2,279,605	2,279,605	2,279,605	2,279,605	2,279,605	2,279,605					
	div 2							29,397	567,834	567,834	567,834	1,446,585	1,446,585	1,446,585	1,446,585	1,446,585	1,446,585					
	div 91							-64,387	-129,344	-129,344	-129,344	-329,510	-329,510	-329,510	-329,510	-329,510	-329,510					
								15,489														
										15,400	15,400	16,086	16,086	16,086	16,086	16,086	16,086					
										22,152	22,152	23,138	23,138	23,138	23,138	23,138	23,138					
										-64,387	-64,387	-164,030	-164,030	-164,030	-164,030	-164,030	-164,030					
										-26,835	-26,835	-124,806	-124,806	-124,806	-124,806	-124,806	-124,806					
										-64,612	-64,612	-164,265	-164,265	-164,265	-164,265	-164,265	-164,265					

Atmos Energy Corporation - KY/Mid-States
Trial Balance - Balance Sheet Accounts
January 2018 - June 2018
Kentucky 2530-27909 Deferred Tax Regulatory Liability

Division	Division Description	Account	Account Description	Sub Account	Sub Account Description	JAN-18	FEB-18	MAR-18	APR-18	MAY-18	JUN-18
009	Kentucky Division	2530	Other deferred credits	27909	Reg Liability 2017	(35,309,597)	(35,309,597)	(35,123,135)	(35,123,135)	(35,123,135)	(34,885,181)

ATMOS ENERGY CORPORATION
KENTUCKY / MID-STATES DIVISION
KENTUCKY
BILLING MONTH OF August 2018

		Base Rates									Gas Cost Charges - Current Month						Other Charges	
Line	Type of Customer	Effective[2]	Authorizing Order[3]	Base Charge	Admin Fee	PRP Factor[4]	Total Charge	Rate Steps	Distribution Charge	PRP Distribution Charge[4]	Total Distribution Charge	Commodity Charge	Demand Charge	Correction Factor (CF)	Refund Factor (RF)	Performance Based Rate (PBRRF)	Cost Adjustment	DSM[1] (DCDS, DCDC)	R&D (DCGR)
	(a)	(b)	(c)	(d)	(e)	(f)	(g)	(h)	(i)	(j)	(k)	(l)	(m)	(n)	(o)	(p)	(q)	(r)	(s)
1	General Firm Sales Service G-1	5/1/2018	2017-00349																
2	Residential			$17.50		$0.00	$17.50	First 3,000 Ccf	$0.17250	$0.00000	$0.17250	$0.32519	$0.15293	($0.03093)	$0.00000	$0.01852	$0.46571	$0.00168	$0.00174
3								Next 147,000 Ccf	$0.09600	$0.00000	$0.09600	$0.32519	$0.15293	($0.03093)	$0.00000	$0.01852	$0.46571	$0.00168	$0.00174
4								Over 150,000 Ccf	$0.07700	$0.00000	$0.07700	$0.32519	$0.15293	($0.03093)	$0.00000	$0.01852	$0.46571	$0.00168	$0.00174
5	Non-Residential			$44.50		$0.00	$44.50	First 3,000 Ccf	$0.17250	$0.00000	$0.17250	$0.32519	$0.15293	($0.03093)	$0.00000	$0.01852	$0.46571	($0.00129)	$0.00174
6								Next 147,000 Ccf	$0.09600	$0.00000	$0.09600	$0.32519	$0.15293	($0.03093)	$0.00000	$0.01852	$0.46571	($0.00129)	$0.00174
7								Over 150,000 Ccf	$0.07700	$0.00000	$0.07700	$0.32519	$0.15293	($0.03093)	$0.00000	$0.01852	$0.46571	($0.00129)	$0.00174
8	Interruptible Sales Service G-2			$375.00		$0.00	$375.00	First 150,000 Ccf	$0.08550	$0.00000	$0.08550	$0.32519	$0.02211	($0.03093)	$0.00000	$0.01852	$0.33489		$0.00174
9								Over 150,000 Ccf	$0.06350	$0.00000	$0.06350	$0.32519	$0.02211	($0.03093)	$0.00000	$0.01852	$0.33489		$0.00174
10																			
11	Transporation Service	5/1/2018	2017-00349																
12	Interruptible Transportation Service (T-3)			$375.00	$50.00	$0.00	$425.00	First 150,000 Ccf	$0.08550	$0.00000	$0.08550								
13								Over 150,000 Ccf	$0.06350	$0.00000	$0.06350								
14	Firm Transportation Service (T-4)			$375.00	$50.00	$0.00	$425.00	First 3,000 Ccf	$0.17250	$0.00000	$0.17250								
15								Next 147,000 Ccf	$0.09600	$0.00000	$0.09600								
16								Over 150,000 Ccf	$0.07700	$0.00000	$0.07700								
17																			
18																			

[1] The DSM rate listed for Non-Residential (Column r, Lines 5-7) is applicable to Commercial customers only.
[2] This date reflects the latest update to the Gas Cost Charges that are updated quarterly. The effective date of the base rates is 05/03/2018.
[3] Per final order in Case No. 2017-00349, dated May 3, 2018.
[4] The PRP Factor and PRP Distribution rates were effective as of 5/03/2018. Case No. 2017-00349.

ATMOS energy Margin Analysis Report BI-110 - New Detail

#NAME? #NAME?
#NAME? #NAME?
#NAME? #NAME?
#NAME? #NAME?
#NAME? #NAME?
#NAME? #NAME?

							Other Revenue					
						Fiscal year/period	Period 10 2016	Period 11 2016	Period 12 2016	Period 01 2017	Period 02 2017	Period 03 2017
Company code		Business area		G/L Account		Sub-Transaction	$	$	$	$	$	$
0050	Kentucky / Mid States	0009	Kentucky	ATMS/487031201	Forfeited discounts	Installment Plan Surcharge		17.27		11.16		
						Late Payment Charge	49,460.98	57,459.06	55,583.34	45,402.84	62,403.76	102,635.61
						Late Payment Charge Credit	-1.45					
				ATMS/488031301	Miscellaneous servic	Meter Read Fee - No tax	15,672.00	17,868.00	15,048.00	14,640.00	15,768.00	19,428.00
						Meter Set Fee - No tax	2,992.00	3,128.00	4,692.00	9,996.00	18,802.00	14,314.00
						Meter Set Fee-Tax						
						Not assigned/R/Not assigned				88.00		
						Reconnect chrge-tempoff-no tax	20.00	60.00	20.00	40.00		
						Reconnect Fee-Seasonal - Notax			715.00	7,800.00	10,595.00	1,560.00
						Return Charge Receivable	4,435.00	4,990.00	4,820.00	4,505.00	4,805.00	5,980.00
						Turn On Delinq - No tax	6,552.00	11,466.00	8,541.00	11,427.00	10,179.00	3,159.00
						Turn on Service Fee-No tax	15,663.00	19,642.00	21,597.00	39,675.00	66,263.00	42,527.00
						Turn on Service Fee-Tax			-45.00	90.00	135.00	135.00
						#/#/#						
Overall Result							94,793.53	114,630.33	110,971.34	133,675.00	188,950.76	189,738.61

FinRep	45,334	57,154	55,388	88,261	126,547	87,103
	-	-	-	-	-	-

Period 04 2017	Period 05 2017	Period 06 2017	Period 07 2017	Period 08 2017	Period 09 2017	Overall Result
$	$	$	$	$	$	$
15.02	22.59					**66.04**
164,664.26	178,241.61	212,874.13	110,474.21	89,244.24	73,989.83	**1,202,433.87**
						-1.45
18,216.00	13,716.00	16,572.00	10,932.00	10,824.00	11,364.00	**180,048.00**
5,950.00	3,808.00	4,658.00	2,822.00	3,332.00	3,672.00	**78,166.00**
		34.00				**34.00**
						88.00
		20.00	20.00	20.00	40.00	**240.00**
	130.00			195.00	65.00	**21,060.00**
6,910.00	6,290.00	8,835.00	5,790.00	6,640.00	6,215.00	**70,215.00**
12,324.00	18,525.00	29,874.00	20,475.00	20,046.00	20,202.00	**172,770.00**
14,743.00	11,914.00	14,789.00	9,867.00	12,558.00	13,823.00	**283,061.00**
	45.00	45.00				**405.00**
222,822.28	**232,692.20**	**287,701.13**	**160,380.21**	**142,859.24**	**129,370.83**	**2,008,585.46**

			Actual Volume									
Tariff Description	Rate	Jul	Aug	Sep	Oct	Nov	Dec	Jan	Feb	Mar		
#N/A	#N/A											
#N/A	#N/A											
#N/A	#N/A											
Read	12	1,306.0	1,489.0	1,254.0	1,220.0	1,314.0	1,619.0	1,518.0	1,143.0	1,381.0		
Meter Set	34	88.0	92.0	138.0	294.0	553.0	421.0	175.0	112.0	137.0		
Meter Set	34	-	-	-	-	-	-	-	-	1.0		
Other	0	-	-	-	-	-	-	-	-	-		
Turn-on	23	0.9	2.6	0.9	1.7	-	-	-	-	0.9		
Seasonal Charge	65	-	-	11.0	120.0	163.0	24.0	-	2.0	-		
Returned Check	25	177.4	199.6	192.8	180.2	192.2	239.2	276.4	251.6	353.4		
Delq Reconnect	39	168.0	294.0	219.0	293.0	261.0	81.0	316.0	475.0	766.0		
Turn-on	23	681.0	854.0	939.0	1,725.0	2,881.0	1,849.0	641.0	518.0	643.0		
Turn-on	23	-	-	(2.0)	3.9	5.9	5.9	-	2.0	2.0		
Other	0	-	-	-	-	-	-	-	-	-		

58,143	54,428	74,827	49,906	53,615	55,356		
-	-	-	-	-	(25)	(25)	

			Rounded Volume											
Apr	May	Jun	Jul	Aug	Sep	Oct	Nov	Dec	Jan	Feb	Mar	Apr	May	Jun
911.0	902.0	947.0	1306	1489	1254	1220	1314	1619	1518	1143	1381	911	902	947
83.0	98.0	108.0	88	92	138	294	553	421	175	112	137	83	98	108
-	-	-	0	0	0	0	0	0	0	0	1	0	0	0
-	-	-	0	0	0	0	0	0	0	0	0	0	0	0
0.9	0.9	1.7	1	3	1	2	0	0	0	0	1	1	1	2
-	3.0	1.0	0	0	11	120	163	24	0	2	0	0	3	1
231.6	265.6	248.6	177	200	193	180	192	239	276	252	353	232	266	249
525.0	514.0	518.0	168	294	219	293	261	81	316	475	766	525	514	518
429.0	546.0	601.0	681	854	939	1725	2881	1849	641	518	643	429	546	601
-	-	-	0	0	-2	4	6	6	0	2	2	0	0	0
-	-	-	0	0	0	0	0	0	0	0	0	0	0	0

Meter Set	88	92	138	294	553	421	175	112	138	83	98	108	2,300
Meter Set AH	-	-	-	-	-	-	-	-	-	-	-	-	-
Turn-on	682	857	938	1,731	2,887	1,855	641	520	646	430	547	603	12,337
Turn-on AH	-	-	-	-	-	-	-	-	-	-	-	-	-
Read	1,306	1,489	1,254	1,220	1,314	1,619	1,518	1,143	1,381	911	902	947	15,004
Read AH	-	-	-	-	-	-	-	-	-	-	-	-	-
Delq Reconnect	168	294	219	293	261	81	316	475	766	525	514	518	4,430
Delq Reconnect AH	-	-	-	-	-	-	-	-	-	-	-	-	-
Seasonal Charge	-	-	11	120	163	24	-	2	-	-	3	1	324
Seasonal Charge AH	-	-	-	-	-	-	-	-	-	-	-	-	-
Special Meter Read	-	-	-	-	-	-	-	-	-	-	-	-	-
Special Meter Read AH	-	-	-	-	-	-	-	-	-	-	-	-	-
Meter Test Charge	-	-	-	-	-	-	-	-	-	-	-	-	-
Meter Test Charge AH	-	-	-	-	-	-	-	-	-	-	-	-	-
Returned Check	177	200	193	180	192	239	276	252	353	232	266	249	2,809
Returned Check AH	-	-	-	-	-	-	-	-	-	-	-	-	-

Atmos Energy Corporation, Kentucky

Line #	(a)	(b)	(c)	(d)	(e)	(f)	(g)	(h)	(i)	(j)	(k)	(l)	(m)	(n)	(o)
1	R/C/PA Revenue (Mo)														
2		Oct	Nov	Dec	Jan	Feb	Mar	Apr	May	Jun	Jul	Aug	Sep	12 ME Aug	
3	FY 2002												3,654,274		
4	FY 2003	4,799,226	10,522,519	19,215,021	24,251,033	28,400,408	21,230,086	14,002,625	5,612,240	6,954,461	4,463,086	5,065,319	4,834,648	148,170,298	
5	FY 2004	7,476,014	10,458,021	21,670,829	31,431,637	33,878,896	22,923,804	15,757,898	7,303,236	5,235,954	4,835,727	5,162,243	5,209,788	170,968,907	
6	FY 2005	6,920,449	9,651,805	22,061,813	32,693,185	29,459,881	26,247,345	21,498,937	11,481,917	6,037,730	5,690,249	5,209,096	5,782,683	182,162,195	
7	FY 2006	7,630,347	14,345,620	34,285,551	39,367,584	36,036,186	33,576,771	19,723,938	8,010,919	6,165,044	5,210,378	5,194,810	5,087,943	215,329,832	
8	FY 2007	8,226,157	15,735,636	23,509,263	26,961,004	35,386,260	26,476,544	13,908,314	9,173,325	6,121,955	5,321,547	5,569,370	5,612,489	181,477,317	
9	FY 2008	6,153,613	13,084,299	23,882,004	35,236,337	33,833,651	27,914,547	17,692,061	12,243,244	7,600,656	7,397,676	7,400,279	7,556,703	198,050,856	
10	FY 2009	7,509,930	15,280,431	34,073,557	42,119,665	35,258,452	28,576,821	12,971,929	6,764,043	4,391,571	4,648,237	4,012,150	3,932,092	203,163,489	
11	FY 2010	5,663,222	10,763,306	17,234,963	25,776,371	26,259,585	23,231,929	10,520,100	5,395,728	4,640,698	4,551,797	4,606,888	4,419,114	142,576,679	
12	FY 2011	5,318,961	8,176,105	17,225,711	23,778,807	21,770,268	15,675,734	11,055,535	7,016,682	5,328,832	5,007,713	4,853,790	4,876,307	129,627,251	
13	FY 2012	6,329,073	10,189,363	16,387,779	21,482,625	19,531,408	15,047,805	7,577,252	5,502,238	4,596,751	4,442,688	4,559,695	4,365,396	120,522,984	
14	FY 2013	5,889,105	10,072,621	14,204,398	20,412,509	20,444,434	18,286,281	13,363,521	9,634,029	5,924,160	5,314,148	5,089,476	5,271,420	133,000,080	
15	FY 2014	6,460,439	11,975,818	20,244,964	28,019,493	32,395,580	24,140,055	14,481,212	8,777,541	5,883,187	6,531,652	5,767,356	6,215,218	169,948,716	
16	FY 2015	7,913,078	12,729,155	20,951,129	28,086,813	26,460,076	26,131,806	13,189,909	7,240,088	5,939,995	5,601,581	5,436,729	5,440,324	165,895,577	
17	FY 2016	6,626,207	8,472,707	13,412,817	18,993,710	19,825,922	15,106,185	10,490,858	6,681,498	5,814,789	5,525,778	5,377,460	5,577,863	121,768,254	
18	FY 2017	5,882,080	7,859,589	16,165,165	21,575,372	18,276,750	14,522,969	11,609,397	7,511,797	6,413,136	5,863,594	6,003,978	6,430,701	127,261,690	
19															
20															
21	Late payment Fees (Mo)														
22		Oct	Nov	Dec	Jan	Feb	Mar	Apr	May	Jun	Jul	Aug	Sep	FY Total	
23	FY 2003	30,292	61,813	97,891	199,946	231,948	221,679	176,732	120,699	54,159	68,478	40,924	49,646	1,354,208	
24	FY 2004	51,500	68,509	153,014	218,431	317,229	332,627	185,777	130,308	58,040	47,382	49,511	48,637	1,660,965	
25	FY 2005	49,336	62,463	93,919	223,770	245,489	166,418	184,650	89,022	79,667	52,356	49,941	49,424	1,346,455	
26	FY 2006	46,391	81,749	168,887	320,723	376,074	345,468	280,926	137,037	68,879	56,056	46,999	47,641	1,976,829	
27	FY 2007	39,686	87,604	143,292	224,900	255,883	302,453	185,455	132,372	58,543	57,016	43,869	49,456	1,580,528	
28	FY 2008	49,727	67,202	146,084	235,076	305,146	280,027	231,863	143,186	78,774	69,023	58,888	58,208	1,723,205	
29	FY 2009	64,161	64,969	187,561	294,923	-2,059	374,939	239,121	92,760	49,981	38,478	31,277	34,919	1,471,028	
30	FY 2010	34,111	47,594	99,544	152,768	208,871	226,415	161,873	65,881	48,060	39,649	33,261	39,064	1,157,090	
31	FY 2011	37,517	41,306	97,208	162,028	197,173	182,013	117,489	75,352	53,725	44,458	43,067	40,533	1,091,868	
32	FY 2012	40,994	57,437	96,868	139,540	184,807	154,529	96,387	66,780	40,735	34,116	40,285	34,141	986,619	
33	FY 2013	40,064	62,672	102,392	123,598	163,882	123,562	81,928	-5	-2	0	0	105,021	803,109	
34	FY 2014	73,106	55,513	159,129	239,875	234,122	274,529	212,520	112,220	54,358	55,603	52,943	46,777	1,570,694	
35	FY 2015	65,206	52,231	167,146	193,517	239,341	201,602	223,761	89,189	60,407	59,252	46,948	49,663	1,448,262	
36	FY 2016	52,316	51,545	105,461	112,781	177,741	170,391	98,380	75,556	65,269	49,460	57,476	55,583	1,071,960	
37	FY 2017	45,414	62,404	102,636	164,679	178,264	212,874	110,474	89,244	73,990	49,238	67,376	42,564	1,199,157	
38															
39															
40	LPF % of Prior Month Revenue														
41		Oct	Nov	Dec	Jan	Feb	Mar	Apr	May	Jun	Jul	Aug	Sep	FY / 12 ME Aug	
42	FY 2003	0.83%	1.29%	0.93%	1.04%	0.96%	0.78%	0.83%	0.86%	0.97%	0.98%	0.92%	0.98%	0.91%	
43	FY 2004	1.07%	0.92%	1.46%	1.01%	1.01%	0.98%	0.81%	0.83%	0.79%	0.90%	1.02%	0.94%	0.97%	
44	FY 2005	0.95%	0.90%	0.97%	1.01%	0.75%	0.56%	0.70%	0.41%	0.69%	0.87%	0.88%	0.95%	0.74%	
45	FY 2006	0.80%	1.07%	1.18%	0.94%	0.98%	0.96%	0.84%	0.69%	0.86%	0.91%	0.90%	0.92%	0.92%	
46	FY 2007	0.78%	1.06%	0.91%	0.96%	0.95%	0.85%	0.70%	0.95%	0.64%	0.93%	0.82%	0.89%	0.87%	
47	FY 2008	0.89%	1.09%	1.12%	0.98%	0.87%	0.83%	0.83%	0.81%	0.64%	0.91%	0.80%	0.79%	0.87%	
48	FY 2009	0.85%	0.87%	1.23%	0.87%	0.00%	1.06%	0.84%	0.72%	0.74%	0.88%	0.67%	0.87%	0.72%	
49	FY 2010	0.45%	0.84%	0.92%	0.89%	0.81%	0.86%	0.70%	0.63%	0.89%	0.85%	0.73%	0.85%	0.81%	
50	FY 2011	0.85%	0.78%	1.19%	0.94%	0.83%	0.84%	0.75%	0.68%	0.77%	0.83%	0.86%	0.84%	0.84%	
51	FY 2012	0.84%	0.91%	0.95%	0.85%	0.86%	0.79%	0.64%	0.88%	0.74%	0.74%	0.91%	0.75%	0.82%	
52	FY 2013	0.92%	1.06%	1.02%	0.87%	0.80%	0.60%	0.45%	0.00%	0.00%	0.00%	0.00%	2.06%	0.60%	
53	FY 2014	1.39%	0.86%	1.33%	1.18%	0.84%	0.85%	0.88%	0.77%	0.62%	0.95%	0.81%	0.81%	0.92%	
54	FY 2015	1.05%	0.66%	1.31%	0.92%	0.85%	0.76%	0.86%	0.68%	0.83%	1.00%	0.84%	0.91%	0.87%	
55	FY 2016	0.96%	0.78%	1.24%	0.84%	0.94%	0.86%	0.65%	0.72%	0.98%	0.85%	1.04%	1.03%	0.88%	
56	FY 2017	0.81%	1.06%	1.31%	1.02%	0.83%	1.16%	0.76%	0.77%	0.98%	0.77%	1.15%	0.71%	0.94%	
57															
58															
59													FY 2005	0.87%	
60													FY 2006	0.88%	
61													FY 2007	0.84%	
62													FY 2008	0.89%	
63													FY 2009	0.82%	
64													FY 2010	0.80%	
65													FY 2011	0.79%	
66													FY 2012	0.82%	
67													FY 2013	0.75%	
68													FY 2014	0.78%	
69													FY 2015	0.80%	
70													FY 2016	0.89%	
71												Rolling 3-year average	FY 2017	0.90%	

		Company $ Kentucky Di View Cost Center	Company $ Kentucky Divi View Cost Center	Company $ Kentucky Divi View Cost Center	Company $ Kentucky Divi View Cost Center	Company $ Kentucky Div View Cost Center	Company $ Kentucky Div View Cost Center	Company $ Kentucky Div View Cost Center	Company $ Kentucky Di View Cost Center	Company $ Kentucky Di View Cost Center	Company $ Kentucky Di View Cost Center	Company $ Kentucky Di View Cost Center	Company $ Kentucky Div View Cost Center
		October	November	December	January	February	March	April	May	June	July	August	September
Residential Revenue Cla	Fiscal 2010	3,382,185	6,455,719	12,178,463	17,224,492	17,384,473	15,665,762	7,023,373	3,502,757	2,984,696	2,978,728	2,934,411	2,810,919
Residential Revenue Cla	Fiscal 2011	3,460,423	5,565,249	11,699,236	15,978,494	14,687,143	10,715,202	7,568,593	4,736,474	3,468,703	3,308,202	3,090,665	2,979,970
Residential Revenue Cla	Fiscal 2012	4,035,776	6,969,793	11,159,963	14,578,662	13,234,184	10,245,105	5,076,226	3,748,701	3,039,354	3,014,405	2,949,553	2,798,419
Residential Revenue Cla	Fiscal 2013	3,835,537	6,920,516	9,698,940	13,817,989	13,757,430	12,310,138	9,027,144	6,567,911	3,815,397	3,400,497	3,277,838	3,321,321
Residential Revenue Cla	Fiscal 2014	3,811,677	7,683,185	13,618,096	18,659,285	21,434,113	16,142,226	9,734,116	5,740,052	3,949,277	4,081,198	3,663,704	3,770,003
Residential Revenue Cla	Fiscal 2015	4,887,681	8,635,982	14,132,606	18,745,078	17,643,036	17,499,150	8,835,752	4,807,185	3,947,247	3,682,775	3,592,523	3,575,396
Residential Revenue Cla	Fiscal 2016	4,245,455	5,872,637	9,281,348	12,900,461	13,312,293	10,329,401	7,260,498	4,533,693	3,989,835	3,699,225	3,611,354	3,602,197
Residential Revenue Cla	Fiscal 2017	3,744,004	5,428,275	11,101,270	14,513,203	12,401,756	9,837,265	7,970,175	5,001,330	4,280,264	3,912,522	3,911,150	4,056,095
Commercial Revenue Cl	Fiscal 2010	1,952,333	3,608,188	3,905,373	6,916,565	7,174,078	6,112,992	2,828,219	1,552,251	1,413,252	1,357,792	1,456,315	1,375,510
Commercial Revenue Cl	Fiscal 2011	1,545,837	2,045,871	4,554,177	6,362,088	5,786,935	4,064,316	2,853,828	1,870,856	1,579,400	1,479,675	1,515,718	1,618,462
Commercial Revenue Cl	Fiscal 2012	1,952,078	2,654,543	4,250,837	5,613,084	5,131,184	3,924,341	2,054,283	1,470,184	1,351,290	1,244,265	1,403,372	1,357,128
Commercial Revenue Cl	Fiscal 2013	1,720,155	2,572,492	3,636,786	5,387,021	5,456,377	4,903,029	3,536,220	2,590,550	1,794,680	1,589,644	1,566,068	1,664,475
Commercial Revenue Cl	Fiscal 2014	2,345,271	3,650,767	5,454,681	7,746,221	9,080,048	6,616,727	3,915,043	2,534,301	1,661,155	2,090,693	1,799,668	2,112,917
Commercial Revenue Cl	Fiscal 2015	2,613,052	3,437,751	5,687,228	7,783,329	7,328,496	7,186,235	3,658,790	2,042,626	1,726,998	1,684,523	1,618,594	1,636,761
Commercial Revenue Cl	Fiscal 2016	2,096,159	2,221,695	3,492,700	5,129,878	5,505,264	4,028,322	2,732,397	1,854,056	1,599,077	1,639,837	1,569,142	1,735,397
Commercial Revenue Cl	Fiscal 2017	1,900,546	2,058,873	4,279,214	6,015,710	4,997,094	3,975,391	3,087,843	2,175,017	1,875,289	1,734,376	1,857,062	2,143,315
Industrial Revenue Clas	Fiscal 2010	155,120	298,148	707,450	739,818	833,140	668,302	256,230	340,028	1,784	140,520	150,702	168,269
Industrial Revenue Clas	Fiscal 2011	188,293	231,533	870,937	843,467	657,736	508,718	301,116	486,807	285,264	166,750	251,111	333,221
Industrial Revenue Clas	Fiscal 2012	61,522	348,237	610,670	799,908	592,556	426,531	237,534	169,992	243,098	336,173	396,462	392,809
Industrial Revenue Clas	Fiscal 2013	426,998	440,596	461,727	656,353	670,585	527,222	390,648	253,249	209,980	155,227	166,988	142,773
Industrial Revenue Clas	Fiscal 2014	153,646	842,125	628,088	365,396	1,022,826	712,794	584,281	396,915	249,785	364,678	330,888	274,132
Industrial Revenue Clas	Fiscal 2015	398,189	423,360	722,533	1,014,725	1,015,685	1,197,882	487,790	362,213	346,989	238,424	291,127	139,853
Industrial Revenue Clas	Fiscal 2016	146,153	171,079	293,506	525,356	814,983	452,700	327,109	330,871	172,903	302,399	229,803	273,047
Industrial Revenue Clas	Fiscal 2017	220,193	290,576	501,502	879,115	863,109	978,760	585,027	578,725	688,370	212,760	235,590	231,267
Public Authority Revenu	Fiscal 2010	328,704	699,399	1,151,127	1,635,314	1,701,034	1,453,175	668,508	340,720	242,550	215,277	216,162	232,685
Public Authority Revenu	Fiscal 2011	312,701	564,985	972,297	1,438,225	1,296,189	896,216	633,114	409,352	280,728	219,837	247,407	277,875
Public Authority Revenu	Fiscal 2012	341,219	565,027	976,978	1,290,880	1,166,040	878,359	446,743	283,354	206,107	184,018	206,771	209,850
Public Authority Revenu	Fiscal 2013	333,413	579,613	868,672	1,207,500	1,230,627	1,073,114	800,157	475,568	314,083	324,007	245,571	285,624
Public Authority Revenu	Fiscal 2014	303,490	641,866	1,172,188	1,613,987	1,881,418	1,381,102	832,053	503,188	272,754	359,761	303,984	332,297
Public Authority Revenu	Fiscal 2015	412,346	655,423	1,131,295	1,558,406	1,488,545	1,446,421	695,367	390,277	265,751	234,283	225,612	228,167
Public Authority Revenu	Fiscal 2016	284,593	378,375	638,769	963,370	1,008,365	748,462	497,964	293,749	225,877	186,715	196,964	240,269
Public Authority Revenu	Fiscal 2017	237,529	372,441	784,881	1,046,459	877,900	710,313	551,379	335,451	257,582	216,697	235,766	231,292
Unbilled Revenue Class	Fiscal 2010	2,442,236	2,189,763	3,347,992	2,717,767	(1,763,379)	(3,486,126)	(3,644,311)	(1,533,354)	101,246	(72,435)	(52,050)	(112,088)
Unbilled Revenue Class	Fiscal 2011	706,176	2,487,765	4,504,418	2,005,329	(5,505,374)	438,188	(3,246,486)	(857,407)	(380,970)	19,860	3,470	77,319
Unbilled Revenue Class	Fiscal 2012	1,333,309	2,446,929	3,460,094	(3,198,204)	1,547,377	(4,056,521)	(617,856)	(1,078,911)	(86,241)	(47,836)	91,858	(1,112)
Unbilled Revenue Class	Fiscal 2013	1,491,678	2,785,108	2,661,333	2,630,112	(2,320,432)	(467,232)	(3,881,606)	(2,404,353)	(111,876)	(10,719)	(43,131)	92,570
Unbilled Revenue Class	Fiscal 2014	1,647,193	3,839,506	2,676,556	5,766,238	(5,407,512)	(1,944,566)	(4,601,458)	(1,128,302)	(575,543)	256,689	(115,108)	(86,017)
Unbilled Revenue Class	Fiscal 2015	1,474,719	3,990,055	2,867,694	1,992,327	(215,437)	(4,119,805)	(4,178,431)	(1,630,088)	(299,872)	(252,803)	(22,605)	97,651
Unbilled Revenue Class	Fiscal 2016	897,108	1,751,064	1,464,331	4,635,592	(4,620,210)	(571,905)	(3,146,652)	(316,144)	(210,759)	29,769	49,259	71,209
Unbilled Revenue Class	Fiscal 2017	861,228	1,899,484	3,403,455	1,003,856	(2,262,740)	(1,626,410)	(1,959,635)	(526,579)	(617,720)	(115,326)	135,988	(29,545)
Unbilled Revenue Clas	Fiscal 2010	**5,663,222**	**10,763,306**	**17,234,963**	**25,776,371**	**26,259,585**	**23,231,929**	**10,520,100**	**5,395,728**	**4,640,698**	**4,551,797**	**4,606,888**	**4,419,114**
Unbilled Revenue Clas	Fiscal 2011	**5,318,961**	**8,176,105**	**17,225,711**	**23,778,807**	**21,770,268**	**15,675,734**	**11,055,535**	**7,016,682**	**5,328,832**	**5,007,713**	**4,853,790**	**4,876,307**
Unbilled Revenue Clas	Fiscal 2012	**6,329,073**	**10,189,363**	**16,387,779**	**21,482,625**	**19,531,408**	**15,047,805**	**7,577,252**	**5,502,238**	**4,596,751**	**4,442,688**	**4,559,695**	**4,365,396**
Unbilled Revenue Clas	Fiscal 2013	**5,889,105**	**10,072,621**	**14,204,398**	**20,412,509**	**20,444,434**	**18,286,281**	**13,363,521**	**9,634,029**	**5,924,160**	**5,314,148**	**5,089,476**	**5,271,420**
Unbilled Revenue Clas	Fiscal 2014	**6,460,439**	**11,975,818**	**20,244,964**	**28,019,493**	**32,395,580**	**24,140,055**	**14,481,212**	**8,777,541**	**5,883,187**	**6,531,652**	**5,767,356**	**6,215,218**
Unbilled Revenue Clas	Fiscal 2015	**7,913,078**	**12,729,155**	**20,951,129**	**28,086,813**	**26,460,076**	**26,131,806**	**13,189,909**	**7,240,088**	**5,939,995**	**5,601,581**	**5,436,729**	**5,440,324**
Unbilled Revenue Class	Fiscal 2016	**6,626,207**	**8,472,707**	**13,412,817**	**18,993,710**	**19,825,922**	**15,106,185**	**10,490,858**	**6,681,498**	**5,814,789**	**5,525,778**	**5,377,460**	**5,577,863**
Unbilled Revenue Class	Fiscal 2017	**5,882,080**	**7,859,589**	**16,165,165**	**21,575,372**	**18,276,750**	**14,522,969**	**11,609,397**	**7,511,797**	**6,413,136**	**5,863,594**	**6,003,978**	**6,430,701**
Forfeited Discounts	Fiscal 2010	34,111	47,594	99,544	152,768	208,871	226,415	161,873	65,881	48,060	39,649	33,261	39,064
Forfeited Discounts	Fiscal 2011	37,517	41,306	97,208	162,028	197,173	182,013	117,489	75,352	53,725	44,458	43,067	40,533
Forfeited Discounts	Fiscal 2012	40,994	57,437	96,868	139,540	184,807	154,529	96,387	66,780	40,735	34,116	40,285	34,141
Forfeited Discounts	Fiscal 2013	40,064	62,672	102,392	123,598	163,882	123,562	81,928	(5)	(2)	-	-	105,021
Forfeited Discounts	Fiscal 2014	73,106	55,513	159,129	239,875	234,122	274,529	212,520	112,220	54,358	55,603	52,943	46,777
Forfeited Discounts	Fiscal 2015	65,206	52,231	167,146	193,517	239,341	201,602	223,761	89,189	60,407	59,252	46,948	49,663
Forfeited Discounts	Fiscal 2016	52,316	51,545	105,461	112,781	177,741	170,391	98,380	75,556	65,269	49,460	57,476	55,583
Forfeited Discounts	Fiscal 2017	45,414	62,404	102,636	164,679	178,264	212,874	110,474	89,244	73,990	49,238	67,376	42,564

Excludes Unbilled

Business area: Kentucky
Company code: Kentucky / Mid States
Fiscal Year Variant: A3
Fiscal year/period: Period 10 2017; Period 11 2017; Period 12 2017; Period 01 2018; Period 02 2018; Period 03 2018; Period 04 2018; Period 05 2018; Period 06 2018; Period 07 2018; Period 08 2018; Period 09 2018
G/L Account: RESIDENTIAL SALES; COMMERCIAL SALES; INDUSTRIAL SALES; PUBLIC AUTHORITY SALES
Info Provider: ZBILL060; ZCBA; CSV: ZPCSC1; ZSSSC1; ZSSSC2

				Jul	Aug	Sep	Oct	Nov	Dec	Jan	Feb	Mar	Apr	May	Jun		
Company code	Business area	Rate Category	Fiscal year/period	Period 10 2017	Period 11 2017	Period 12 2017	Period 01 2018	Period 02 2018	Period 03 2018	Period 04 2018	Period 05 2018	Period 06 2018	Period 07 2018	Period 08 2018	Period 09 2018	Overall Result	
Kentucky / Mid States	Kentucky	KY- P A- GEN SERVICE FIRM	Total Volume CF	21,226	24,499	24,777	30,369	62,627	118,050	209,997	197,095	111,199	169,369	54,747	26,953	984,919	
Kentucky / Mid States	Kentucky	KY- P A- GEN SERVICE FIRM	Base Charge Count	1,527	1,541	1,416	1,439	1,542	1,542	1,555	1,547	1,545	1,565	1,581	1,559	18,914	18,434
Kentucky / Mid States	Kentucky	KY- TRANSPORTATION	Total Volume CF	13,169	12,863	14,656	14,767	12,672	13,140	19,559	191,509	85,703	13,330	19,266	13,445	358,541	
Kentucky / Mid States	Kentucky	KY- TRANSPORTATION	Base Charge Count	8	6	5	5	5	4	4	4	4	5	5	4	59	43
Kentucky / Mid States	Kentucky	KY-COM - GEN SERVICE INTERRUPTIBLE	Total Volume CF	93	91	98	149	759	1,731	2,537	2,605	1,901	1,085	1,044	47	12,959	
Kentucky / Mid States	Kentucky	KY-COM - GEN SERVICE INTERRUPTIBLE	Base Charge Count	2	2	2	2	3	3	3	3	3	3	4	3	33	33
Kentucky / Mid States	Kentucky	KY-COM-GEN SERVICE FIRM	Total Volume CF	134,650	155,359	163,620	161,330	368,299	528,813	1,130,439	995,505	559,478	557,181	261,914	138,727	5,314,605	
Kentucky / Mid States	Kentucky	KY-COM-GEN SERVICE FIRM	Base Charge Count	16,931	17,036	16,776	16,817	17,362	17,609	18,033	17,837	17,894	17,947	17,779	17,193	209,316	209,316
Kentucky / Mid States	Kentucky	KY-IND -GEN SERVICE INTERRUPTIBLE	Total Volume CF	3,825	7,901	8,824	24,942	7,990	2,732	5,959	6,459	8,549	5,215	9,978	7,194	89,569	
Kentucky / Mid States	Kentucky	KY-IND -GEN SERVICE INTERRUPTIBLE	Base Charge Count	5	7	5	7	6	6	6	7	7	4	4	4	68	40
Kentucky / Mid States	Kentucky	KY-IND-GEN SERVICE FIRM	Total Volume CF	15,157	19,176	17,866	21,139	48,971	92,561	129,547	63,134	64,938	48,974	30,692	6,934	560,589	
Kentucky / Mid States	Kentucky	KY-IND-GEN SERVICE FIRM	Base Charge Count	202	200	195	190	206	196	220	201	209	229	206	197	2,443	2,443
Kentucky / Mid States	Kentucky	KY- RES - GEN SERVICE FIRM	Total Volume CF	142,678	146,130	174,887	170,619	760,441	1,363,453	3,478,825	2,864,980	1,228,034	1,214,207	478,797	151,496	10,256,586	
Kentucky / Mid States	Kentucky	KY-RES - GEN SERVICE FIRM	Base Charge Count	153,057	152,393	151,327	152,697	154,729	154,317	158,454	157,693	158,364	158,703	158,921	157,412	1,868,769	1,868,769
Kentucky / Mid States	Kentucky	KY-RES - GEN SERVICE PUBLIC HOUSING	Total Volume CF	1,736	1,804	1,665	1,640	8,856	8,579	13,444	8,355	6,071	5,631	1,854	1,601	85,391	
Kentucky / Mid States	Kentucky	KY-RES - GEN SERVICE PUBLIC HOUSING	Base Charge Count	1,415	1,411	1,403	1,413	1,431	1,415	1,415	1,411	1,412	1,416	1,415	1,409	16,960	16,960
Kentucky / Mid States	Kentucky	Not assigned	Total Volume CF						7,750	0						7,750	
Kentucky / Mid States	Kentucky	Not assigned	Base Charge Count														9
Overall Result			Total Volume CF	339,994	369,191	402,249	447,992	1,205,125	2,166,347	4,019,777	3,994,814	2,117,768	1,969,693	868,099	344,321	17,429,338	
Overall Result			Base Charge Count	173,179	173,559	171,132	172,481	175,321	177,096	179,694	178,980	179,633	179,940	179,924	178,729	2,165,018	2165018

Kentucky	KY-IND -GEN SERVICE INTERRUPTIBLE	Base Charge Count	-2	-2	-2	-2	-2	-2	-4	-3	-3	30					Industrial interruptible Adjustment for April Adjustments
		Adjusted	3	5	3	5	4	4	4	4	4	4	4	4	4	40	

Sum of Average	Column Labels						
Row Labels	EVANSVILLE	NASHVILLE	LEXINGTON	LOUISVILLE	PADUCAH	Grand Total	
KY-RES - GEN SERVICE FIRM	38,647	35,835	21,299	7,186	52,764	155,731	1,868,769
KY-RES - GEN SERVICE PUBLIC HOUSING		123	1		1,289	1,413	16,961
KY- P A- GEN SERVICE FIRM	242	355	355	43	539	1,535	18,423
KY-COM - GEN SERVICE INTERRUPTIBLE			1		2	3	33
KY-COM-GEN SERVICE FIRM	3,346	4,434	2,671	662	6,330	17,443	209,318
KY-IND -GEN SERVICE INTERRUPTIBLE	2	1	(1)		1	3	41
KY-IND-GEN SERVICE FIRM	29	65	37	20	54	206	2,470
KY- TRANSPORTATION		2			2	4	47
Grand Total	**42,266**	**40,816**	**24,364**	**7,911**	**60,982**	**176,338**	

Business area Kentucky
Company code Kentucky / Mid States
Fiscal Year Variant A3
Fiscal year/period Period 10 2017; Period 11 2017; Period 12 2017; Period 01 2018; Period 02 2018; Period 03 2018; Period 04 2018; Period 05 2018; Period 06 2018; Period 07 2018; Period 08 2018; Period 09 2018
G/L Account RESIDENTIAL SALES; COMMERCIAL SALES; INDUSTRIAL SALES; PUBLIC AUTHORITY SALES
InfoProvider ZPIGLD50; ZORA C50; ZFCSC1; ZSSSC1; ZSSSC2
Origin of entry rela 1R4; 1R9

WS	Company code	Business area	Rate Category	Tax Jurisdiction Code	TJUR	Fiscal year/period	Period 10 2017	Period 11 2017	Period 12 2017	Period 01 2018	Period 02 2018	Period 03 2018	Period 04 2018	Period 05 2018	Period 06 2018	Period 07 2018	Period 08 2018	Period 09 2018	Overall Result	Average
LEXINGTON	Kentucky / Mid States	Kentucky	KY- F A- GEN SERVICE FIRM	KY, ANDERSON, LAWRENCEBURG, ANDERSON COUNTY SCHOOL DISTRICT	210054414600011	Base Charge Count	16	17	16	16	16	16	16	16	16	16	16	16	193	16
LEXINGTON	Kentucky / Mid States	Kentucky	KY- F A- GEN SERVICE FIRM	KY, ANDERSON, UNINCORP, ANDERSON COUNTY SCHOOL DISTRICT	210050000000011	Base Charge Count	6	6	6	6	6	6	6	6	6	6	6	6	72	6
NASHVILLE	Kentucky / Mid States	Kentucky	KY- F A- GEN SERVICE FIRM	KY, BARREN, CAVE CITY, CAVERNA INDEPENDENT SCHOOL DISTRICT	210091249200113	Base Charge Count	5	5	5	5	5	5	5	5	5	5	5	5	60	5
NASHVILLE	Kentucky / Mid States	Kentucky	KY- F A- GEN SERVICE FIRM	KY, BARREN, GLASGOW, BARREN COUNTY SCHOOL DISTRICT	210093111400031	Base Charge Count	4	4	4	4	4	4	4	4	4	4	4	4	48	4
NASHVILLE	Kentucky / Mid States	Kentucky	KY- F A- GEN SERVICE FIRM	KY, BARREN, GLASGOW, GLASGOW INDEPENDENT SCHOOL DISTRICT	210093111400097	Base Charge Count	53	53	52	53	53	53	53	53	53	53	54	52	636	53
NASHVILLE	Kentucky / Mid States	Kentucky	KY- F A- GEN SERVICE FIRM	KY, BARREN, PARK CITY, BARREN COUNTY SCHOOL DISTRICT	210095923200031	Base Charge Count	1	1	1	1	2	2	2	2	2	2	2	1	19	2
NASHVILLE	Kentucky / Mid States	Kentucky	KY- F A- GEN SERVICE FIRM	KY, BARREN, UNINCORP, BARREN COUNTY SCHOOL DISTRICT	210090000000031	Base Charge Count	3	3	3	3	3	3	3	3	3	3	3	3	36	3
LEXINGTON	Kentucky / Mid States	Kentucky	KY- F A- GEN SERVICE FIRM	KY, BOYLE, DANVILLE, BOYLE COUNTY SCHOOL DISTRICT	210211983500051	Base Charge Count	3	3	3	3	3	3	3	3	3	3	3	3	36	3
LEXINGTON	Kentucky / Mid States	Kentucky	KY- F A- GEN SERVICE FIRM	KY, BOYLE, DANVILLE, DANVILLE INDEPENDENT SCHOOL DISTRICT	210211983500142	Base Charge Count	100	100	100	101	100	101	100	101	101	101	101	101	1,206	101
LEXINGTON	Kentucky / Mid States	Kentucky	KY- F A- GEN SERVICE FIRM	KY, BOYLE, JUNCTION CITY, BOYLE COUNTY SCHOOL DISTRICT	210214133600051	Base Charge Count	5	5	5	5	5	5	5	5	5	5	5	5	60	5
LEXINGTON	Kentucky / Mid States	Kentucky	KY- F A- GEN SERVICE FIRM	KY, BOYLE, PERRYVILLE, BOYLE COUNTY SCHOOL DISTRICT	210216025900051	Base Charge Count	7	7	7	7	7	7	6	7	7	7	7	7	83	7
LEXINGTON	Kentucky / Mid States	Kentucky	KY- F A- GEN SERVICE FIRM	KY, BOYLE, UNINCORP, BOYLE COUNTY SCHOOL DISTRICT	210210000000051	Base Charge Count	2	2	2	2	2	2	2	2	2	2	2	2	24	2
EVANSVILLE	Kentucky / Mid States	Kentucky	KY- F A- GEN SERVICE FIRM	KY, BRECKINRIDGE, CLOVERPORT, CLOVERPORT INDEPENDENT SCHOOL	210271590600132	Base Charge Count	6	6	6	6	6	6	6	6	6	6	6	6	72	6
EVANSVILLE	Kentucky / Mid States	Kentucky	KY- F A- GEN SERVICE FIRM	KY, BRECKINRIDGE, HARDINSBURG, BRECKINRIDGE COUNTY SCHOOL DI	210273452200065	Base Charge Count	13	13	13	13	13	13	13	13	12	13	13	11	154	13
EVANSVILLE	Kentucky / Mid States	Kentucky	KY- F A- GEN SERVICE FIRM	KY, BRECKINRIDGE, UNINCORP, BRECKINRIDGE COUNTY SCHOOL DISTR	210270000000065	Base Charge Count	6	6	5	7	6	6	6	6	5	7	6	3	69	6
PADUCAH	Kentucky / Mid States	Kentucky	KY- F A- GEN SERVICE FIRM	KY, CALDWELL, FREDONIA, CALDWELL COUNTY SCHOOL DISTRICT	210332890800081	Base Charge Count	3	3	3	3	3	3	3	3	3	3	3	3	36	3
PADUCAH	Kentucky / Mid States	Kentucky	KY- F A- GEN SERVICE FIRM	KY, CALDWELL, PRINCETON, CALDWELL COUNTY SCHOOL DISTRICT	210336317300081	Base Charge Count	23	23	23	23	23	23	23	23	23	23	23	23	276	23
PADUCAH	Kentucky / Mid States	Kentucky	KY- F A- GEN SERVICE FIRM	KY, CALDWELL, UNINCORP, CALDWELL COUNTY SCHOOL DISTRICT	210330000000081	Base Charge Count	2	2	2	2	2	2	2	2	2	2	1	1	22	2
PADUCAH	Kentucky / Mid States	Kentucky	KY- F A- GEN SERVICE FIRM	KY, CHRISTIAN, CROFTON, CHRISTIAN COUNTY SCHOOL DISTRICT	210471865900115	Base Charge Count	2	2	2	2	2	2	2	2	1	3	2	2	24	2
PADUCAH	Kentucky / Mid States	Kentucky	KY- F A- GEN SERVICE FIRM	KY, CHRISTIAN, HOPKINSVILLE, CHRISTIAN COUNTY SCHOOL DISTRIC	210473791800115	Base Charge Count	66	64	64	64	64	66	65	64	64	64	64	62	771	64
PADUCAH	Kentucky / Mid States	Kentucky	KY- F A- GEN SERVICE FIRM	KY, CHRISTIAN, UNINCORP, CHRISTIAN COUNTY SCHOOL DISTRICT	210470000000115	Base Charge Count	2	2	2	2	2	2	2	2	2	2	2	2	24	2
PADUCAH	Kentucky / Mid States	Kentucky	KY- F A- GEN SERVICE FIRM	KY, CRITTENDEN, MARION, CRITTENDEN COUNTY SCHOOL DISTRICT	210555037400135	Base Charge Count	19	19	19	19	19	19	19	19	19	19	19	19	228	19
PADUCAH	Kentucky / Mid States	Kentucky	KY- F A- GEN SERVICE FIRM	KY, CRITTENDEN, UNINCORP, CRITTENDEN COUNTY SCHOOL DISTRICT	210550000000135	Base Charge Count	1	1	1	1	1	1	1	1	1				9	1
EVANSVILLE	Kentucky / Mid States	Kentucky	KY- F A- GEN SERVICE FIRM	KY, DAVIESS, MASONVILLE, DAVIESS COUNTY SCHOOL DISTRICT	210595027000145	Base Charge Count	1	1	1	1	1	1	1	1	1	1	1	1	12	1
EVANSVILLE	Kentucky / Mid States	Kentucky	KY- F A- GEN SERVICE FIRM	KY, DAVIESS, OWENSBORO, DAVIESS COUNTY SCHOOL DISTRICT	210595862000145	Base Charge Count	18	19	18	18	18	19	18	19	18	19	18	15	218	18
EVANSVILLE	Kentucky / Mid States	Kentucky	KY- F A- GEN SERVICE FIRM	KY, DAVIESS, OWENSBORO, OWENSBORO INDEPENDENT SCHOOL DISTRIC	210595862000472	Base Charge Count	60	60	60	62	61	60	60	60	60	60	60	60	723	60
EVANSVILLE	Kentucky / Mid States	Kentucky	KY- F A- GEN SERVICE FIRM	KY, DAVIESS, UNINCORP, DAVIESS COUNTY SCHOOL DISTRICT	210590000000145	Base Charge Count	35	35	35	35	35	35	35	35	35	35	35	35	420	35
EVANSVILLE	Kentucky / Mid States	Kentucky	KY- F A- GEN SERVICE FIRM	KY, DAVIESS, UNINCORP, OWENSBORO INDEPENDENT SCHOOL DISTRICT	210590000000472	Base Charge Count	1	1	1	1	1	1	1	1	1	1	1	1	12	1
EVANSVILLE	Kentucky / Mid States	Kentucky	KY- F A- GEN SERVICE FIRM	KY, DAVIESS, WHITESVILLE, DAVIESS COUNTY SCHOOL DISTRICT	210598282000145	Base Charge Count	4	4	4	4	4	4	4	4	4	4	4	4	48	4
LEXINGTON	Kentucky / Mid States	Kentucky	KY- F A- GEN SERVICE FIRM	KY, FRANKLIN, UNINCORP, FRANKLIN COUNTY SCHOOL DISTRICT	210730000000181	Base Charge Count	5	5	5	5	5	5	5	5	5	5	5	5	60	5
LEXINGTON	Kentucky / Mid States	Kentucky	KY- F A- GEN SERVICE FIRM	KY, GARRARD, LANCASTER, GARRARD COUNTY SCHOOL DISTRICT	210794415000195	Base Charge Count	17	17	17	17	17	17	17	17	17	17	17	17	204	17
LEXINGTON	Kentucky / Mid States	Kentucky	KY- F A- GEN SERVICE FIRM	KY, GARRARD, UNINCORP, GARRARD COUNTY SCHOOL DISTRICT	210790000000195	Base Charge Count	1	1	1	1	1	1	1	1	1	1	1	1	12	1
PADUCAH	Kentucky / Mid States	Kentucky	KY- F A- GEN SERVICE FIRM	KY, GRAVES, MAYFIELD, GRAVES COUNTY SCHOOL DISTRICT	210835068400205	Base Charge Count	13	13	13	13	13	13	13	13	13	13	13	12	157	13
PADUCAH	Kentucky / Mid States	Kentucky	KY- F A- GEN SERVICE FIRM	KY, GRAVES, MAYFIELD, MAYFIELD INDEPENDENT SCHOOL DISTRICT	210835068400392	Base Charge Count	22	22	22	21	24	22	22	22	22	22	22	22	265	22
PADUCAH	Kentucky / Mid States	Kentucky	KY- F A- GEN SERVICE FIRM	KY, GRAVES, UNINCORP, GRAVES COUNTY SCHOOL DISTRICT	210830000000205	Base Charge Count	9	9	9	9	10	10	10	10	10	11	9	9	115	10
PADUCAH	Kentucky / Mid States	Kentucky	KY- F A- GEN SERVICE FIRM	KY, GRAVES, WATER VALLEY, GRAVES COUNTY SCHOOL DISTRICT	210838053200205	Base Charge Count	2	2	2	2	2	2	2	2	2	2	2	2	24	2
PADUCAH	Kentucky / Mid States	Kentucky	KY- F A- GEN SERVICE FIRM	KY, GRAVES, WINGO, GRAVES COUNTY SCHOOL DISTRICT	210838355400205	Base Charge Count	3	3	3	3	3	3	3	3	3	3	3	3	36	3
LEXINGTON	Kentucky / Mid States	Kentucky	KY- F A- GEN SERVICE FIRM	KY, GREEN, GREENSBURG, GREEN COUNTY SCHOOL DISTRICT	210873296000215	Base Charge Count	19	18	18	18	18	18	18	18	18	18	18	18	217	18
LEXINGTON	Kentucky / Mid States	Kentucky	KY- F A- GEN SERVICE FIRM	KY, GREEN, UNINCORP, GREEN COUNTY SCHOOL DISTRICT	210870000000215	Base Charge Count	1	1	1	1	1	1	1	1	1	1	1	1	12	1
EVANSVILLE	Kentucky / Mid States	Kentucky	KY- F A- GEN SERVICE FIRM	KY, HANCOCK, HAWESVILLE, HANCOCK COUNTY SCHOOL DISTRICT	210913520000225	Base Charge Count	13	13	13	13	13	13	12	12	12	13	13	13	156	13
EVANSVILLE	Kentucky / Mid States	Kentucky	KY- F A- GEN SERVICE FIRM	KY, HANCOCK, UNINCORP, HANCOCK COUNTY SCHOOL DISTRICT	210910000000225	Base Charge Count	1	1	1	1	1	1	1	1	1	1	1	1	12	1
NASHVILLE	Kentucky / Mid States	Kentucky	KY- F A- GEN SERVICE FIRM	KY, HART, HORSE CAVE, CAVERNA INDEPENDENT SCHOOL DISTRICT	210993800000113	Base Charge Count	8	8	8	8	8	8	8	8	9	9	8	8	97	8
NASHVILLE	Kentucky / Mid States	Kentucky	KY- F A- GEN SERVICE FIRM	KY, HART, MUNFORDVILLE, HART COUNTY SCHOOL DISTRICT	210995457200245	Base Charge Count	9	9	9	10	9	9	9	9	9	9	9	9	109	9
NASHVILLE	Kentucky / Mid States	Kentucky	KY- F A- GEN SERVICE FIRM	KY, HART, UNINCORP, CAVERNA INDEPENDENT SCHOOL DISTRICT	210990000000113	Base Charge Count	2	2	2	2	2	2	2	2	2	2	2	2	24	2
NASHVILLE	Kentucky / Mid States	Kentucky	KY- F A- GEN SERVICE FIRM	KY, HART, UNINCORP, HART COUNTY SCHOOL DISTRICT	210990000000245	Base Charge Count	2	2	2	2	2	2	2	2	2	2	2	2	20	2
EVANSVILLE	Kentucky / Mid States	Kentucky	KY- F A- GEN SERVICE FIRM	KY, HENDERSON, ROBARDS, HENDERSON COUNTY SCHOOL DISTRICT	211016584000251	Base Charge Count	1	1	1	1	1	1	1	1	1	1	1	1	12	1
EVANSVILLE	Kentucky / Mid States	Kentucky	KY- F A- GEN SERVICE FIRM	KY, HENDERSON, UNINCORP, HENDERSON COUNTY SCHOOL DISTRICT	211010000000251	Base Charge Count	7	7	7	7	7	7	7	7	7	7	7	7	84	7
PADUCAH	Kentucky / Mid States	Kentucky	KY- F A- GEN SERVICE FIRM	KY, HOPKINS, DAWSON SPRINGS, DAWSON SPRINGS INDEPENDENT SCHO	211072072400146	Base Charge Count	10	10	10	10	10	10	10	10	10	9	10	10	119	10
PADUCAH	Kentucky / Mid States	Kentucky	KY- F A- GEN SERVICE FIRM	KY, HOPKINS, EARLINGTON, HOPKINS COUNTY SCHOOL DISTRICT	211072372000265	Base Charge Count	4	4	4	4	4	4	4	4	4	4	4	4	48	4
EVANSVILLE	Kentucky / Mid States	Kentucky	KY- F A- GEN SERVICE FIRM	KY, HOPKINS, HANSON, HOPKINS COUNTY SCHOOL DISTRICT	211073439000265	Base Charge Count	5	6	6	6	6	6	6	6	6	6	6	6	71	6
PADUCAH	Kentucky / Mid States	Kentucky	KY- F A- GEN SERVICE FIRM	KY, HOPKINS, MADISONVILLE, HOPKINS COUNTY SCHOOL DISTRICT	211074924600265	Base Charge Count	73	73	73	73	73	71	75	73	73	73	73	70	873	73
PADUCAH	Kentucky / Mid States	Kentucky	KY- F A- GEN SERVICE FIRM	KY, HOPKINS, MORTONS GAP, HOPKINS COUNTY SCHOOL DISTRICT	211075314000265	Base Charge Count	1	1	1	1	1	1	1	1	1	1	1	1	12	1
PADUCAH	Kentucky / Mid States	Kentucky	KY- F A- GEN SERVICE FIRM	KY, HOPKINS, NORTONVILLE, HOPKINS COUNTY SCHOOL DISTRICT	211075891005265	Base Charge Count	6	6	6	6	6	6	6	6	6	6	6	6	72	6
PADUCAH	Kentucky / Mid States	Kentucky	KY- F A- GEN SERVICE FIRM	KY, HOPKINS, UNINCORP, HOPKINS COUNTY SCHOOL DISTRICT	211070000000265	Base Charge Count	11	11	11	11	11	11	11	11	11	11	11	11	132	11
LEXINGTON	Kentucky / Mid States	Kentucky	KY- F A- GEN SERVICE FIRM	KY, LINCOLN, HUSTONVILLE, LINCOLN COUNTY SCHOOL DISTRICT	211373859600341	Base Charge Count	2	2	2	2	2	2	2	2	2	2	2	2	24	2
LEXINGTON	Kentucky / Mid States	Kentucky	KY- F A- GEN SERVICE FIRM	KY, LINCOLN, STANFORD, LINCOLN COUNTY SCHOOL DISTRICT	211377211000341	Base Charge Count	21	20	20	20	20	20	20	20	20	20	20	19	240	20
LEXINGTON	Kentucky / Mid States	Kentucky	KY- F A- GEN SERVICE FIRM	KY, LINCOLN, UNINCORP, LINCOLN COUNTY SCHOOL DISTRICT	211370000000341	Base Charge Count	2	2	2	2	3	3	3	3	3	3	3	3	32	3
PADUCAH	Kentucky / Mid States	Kentucky	KY- F A- GEN SERVICE FIRM	KY, LIVINGSTON, GRAND RIVERS, LIVINGSTON COUNTY SCHOOL DISTR	211393321200345	Base Charge Count	3	3	3	3	3	3	3	3	3	3	3	2	35	3
PADUCAH	Kentucky / Mid States	Kentucky	KY- F A- GEN SERVICE FIRM	KY, LIVINGSTON, UNINCORP, LIVINGSTON COUNTY SCHOOL DISTRICT	211390000000345	Base Charge Count	1	1	1	1	1	1	1	1	1	1	1	1	12	1
NASHVILLE	Kentucky / Mid States	Kentucky	KY- F A- GEN SERVICE FIRM	KY, LOGAN, ADAIRVILLE, LOGAN COUNTY SCHOOL DISTRICT	211410024800351	Base Charge Count	5	7	5	7	6	6	6	6	6	6	6	5	71	6
NASHVILLE	Kentucky / Mid States	Kentucky	KY- F A- GEN SERVICE FIRM	KY, LOGAN, AUBURN, LOGAN COUNTY SCHOOL DISTRICT	211410262800351	Base Charge Count	4	4	4	4	4	4	4	4	4	4	4	4	48	4
NASHVILLE	Kentucky / Mid States	Kentucky	KY- F A- GEN SERVICE FIRM	KY, LOGAN, RUSSELLVILLE, RUSSELLVILLE INDEPENDENT SCHOOL DIS	211416751200521	Base Charge Count	31	31	31	31	31	30	33	31	30	30	32	31	372	31
NASHVILLE	Kentucky / Mid States	Kentucky	KY- F A- GEN SERVICE FIRM	KY, LOGAN, UNINCORP, LOGAN COUNTY SCHOOL DISTRICT	211410000000351	Base Charge Count	1	1	1	1	1	1	1	1	1	1	1	1	12	1
PADUCAH	Kentucky / Mid States	Kentucky	KY- F A- GEN SERVICE FIRM	KY, LYON, EDDYVILLE, LYON COUNTY SCHOOL DISTRICT	211432382400361	Base Charge Count	19	19	19	19	19	19	19	19	19	19	19	15	227	19
PADUCAH	Kentucky / Mid States	Kentucky	KY- F A- GEN SERVICE FIRM	KY, LYON, UNINCORP, LYON COUNTY SCHOOL DISTRICT	211430000000361	Base Charge Count	1	1	1	1	1		2	1	1	1	1	1	12	1
LEXINGTON	Kentucky / Mid States	Kentucky	KY- F A- GEN SERVICE FIRM	KY, MARION, LEBANON, MARION COUNTY SCHOOL DISTRICT	211554434400375	Base Charge Count	42	44	43	43	43	43	43	43	44	42	44	43	517	43
LEXINGTON	Kentucky / Mid States	Kentucky	KY- F A- GEN SERVICE FIRM	KY, MARION, UNINCORP, MARION COUNTY SCHOOL DISTRICT	211550000000375	Base Charge Count	3	5	3	5	4	4	4	4	4	4	4	4	48	4
PADUCAH	Kentucky / Mid States	Kentucky	KY- F A- GEN SERVICE FIRM	KY, MARSHALL, CALVERT CITY, MARSHALL COUNTY SCHOOL DISTRICT	211571201600381	Base Charge Count	9	9	7	11	9	9	9	9	9	9	9	5	104	9
PADUCAH	Kentucky / Mid States	Kentucky	KY- F A- GEN SERVICE FIRM	KY, MARSHALL, UNINCORP, MARSHALL COUNTY SCHOOL DISTRICT	211570000000381	Base Charge Count	2	2	2	2	2	2	2	2	2	2	2	1	23	2
PADUCAH	Kentucky / Mid States	Kentucky	KY- F A- GEN SERVICE FIRM	KY, MCCRACKEN, PADUCAH, MCCRACKEN COUNTY SCHOOL DISTRICT	211458597600395	Base Charge Count	16	14	15	15	15	15	15	15	15	15	15	15	180	15
PADUCAH	Kentucky / Mid States	Kentucky	KY- F A- GEN SERVICE FIRM	KY, MCCRACKEN, PADUCAH, PADUCAH INDEPENDENT SCHOOL DISTRICT	211458597600478	Base Charge Count	50	49	50	51	50	50	50	50	50	49	51	50	600	50
PADUCAH	Kentucky / Mid States	Kentucky	KY- F A- GEN SERVICE FIRM	KY, MCCRACKEN, REIDLAND, MCCRACKEN COUNTY SCHOOL DISTRICT	211456465200395	Base Charge Count	4	4	4	4	4	4	4	4	4	4	4	4	48	4
PADUCAH	Kentucky / Mid States	Kentucky	KY- F A- GEN SERVICE FIRM	KY, MCCRACKEN, UNINCORP, MCCRACKEN COUNTY SCHOOL DISTRICT	211450000000395	Base Charge Count	19	19	19	19	20	22	22	20	20	20	19	19	238	20
EVANSVILLE	Kentucky / Mid States	Kentucky	KY- F A- GEN SERVICE FIRM	KY, MCLEAN, CALHOUN, MCLEAN COUNTY SCHOOL DISTRICT	211491185400405	Base Charge Count	9	9	9	7	7	7	9	8	8	9	8	6	96	8
EVANSVILLE	Kentucky / Mid States	Kentucky	KY- F A- GEN SERVICE FIRM	KY, MCLEAN, LIVERMORE, MCLEAN COUNTY SCHOOL DISTRICT	211494706500405	Base Charge Count	1	1	1	1	1	1	1	1	1	1	1	1	12	1
PADUCAH	Kentucky / Mid States	Kentucky	KY- F A- GEN SERVICE FIRM	KY, MCLEAN, SACRAMENTO, MCLEAN COUNTY SCHOOL DISTRICT	211496763800405	Base Charge Count	4	4	4	4	4	4	4	4	4	4	4	4	48	4
EVANSVILLE	Kentucky / Mid States	Kentucky	KY- F A- GEN SERVICE FIRM	KY, MCLEAN, UNINCORP, MCLEAN COUNTY SCHOOL DISTRICT	211490000000405	Base Charge Count	5	6	4	4	5	5	5	5	5	5	5	5	59	5
LEXINGTON	Kentucky / Mid States	Kentucky	KY- F A- GEN SERVICE FIRM	KY, MERCER, BURGIN, BURGIN INDEPENDENT SCHOOL DISTRICT	211671104400072	Base Charge Count	5	5	5	5	5	5	5	5	5	5	5	5	60	5
LEXINGTON	Kentucky / Mid States	Kentucky	KY- F A- GEN SERVICE FIRM	KY, MERCER, HARRODSBURG, MERCER COUNTY SCHOOL DISTRICT	211673456600421	Base Charge Count	36	36	36	36	36	36	36	36	35	35	34	36	428	36
LEXINGTON	Kentucky / Mid States	Kentucky	KY- F A- GEN SERVICE FIRM	KY, MERCER, UNINCORP, MERCER COUNTY SCHOOL DISTRICT	211670000000421	Base Charge Count	1	1	1	1	1	1	1	1	1	1	1	1	12	1
PADUCAH	Kentucky / Mid States	Kentucky	KY- F A- GEN SERVICE FIRM	KY, MUHLENBERG, BREMEN, MUHLENBERG COUNTY SCHOOL DISTRICT	211770940600445	Base Charge Count	4	4	4	4	4	4	4	4	4	4	4	4	48	4
PADUCAH	Kentucky / Mid States	Kentucky	KY- F A- GEN SERVICE FIRM	KY, MUHLENBERG, CENTRAL CITY, MUHLENBERG COUNTY SCHOOL DISTR	211771397800445	Base Charge Count	18	18	18	20	18	18	18	18	18	18	18	18	216	18
PADUCAH	Kentucky / Mid States	Kentucky	KY- F A- GEN SERVICE FIRM	KY, MUHLENBERG, GREENVILLE, MUHLENBERG COUNTY SCHOOL DISTRIC	211773302200445	Base Charge Count	30	30	30	30	30	30	30	30	30	30	30	27	357	30
PADUCAH	Kentucky / Mid States	Kentucky	KY- F A- GEN SERVICE FIRM	KY, MUHLENBERG, POWDERLY, MUHLENBERG COUNTY SCHOOL DISTRICT	211776262200445	Base Charge Count	8	8	8	8	8	8	8	8	8	8	8	7	95	8
PADUCAH	Kentucky / Mid States	Kentucky	KY- F A- GEN SERVICE FIRM	KY, MUHLENBERG, UNINCORP, MUHLENBERG COUNTY SCHOOL DISTRICT	211770000000445	Base Charge Count	36	34	37	36	35	35	37	34	38	35	34	41	435	36
EVANSVILLE	Kentucky / Mid States	Kentucky	KY- F A- GEN SERVICE FIRM	KY, OHIO, BEAVER DAM, OHIO COUNTY SCHOOL DISTRICT	211830465400461	Base Charge Count	6	6	6	6	7	6	6	6	6	6	6	6	73	6
EVANSVILLE	Kentucky / Mid States	Kentucky	KY- F A- GEN SERVICE FIRM	KY, OHIO, FORDSVILLE, OHIO COUNTY SCHOOL DISTRICT	211832827000461	Base Charge Count	5	5	5	5	5	5	5	5	5	5	5	5	60	5
EVANSVILLE	Kentucky / Mid States	Kentucky	KY- F A- GEN SERVICE FIRM	KY, OHIO, HARTFORD, OHIO COUNTY SCHOOL DISTRICT	211833502000461	Base Charge Count	14	14	14	14	14	14	14	14	14	15	13	13	167	14
EVANSVILLE	Kentucky / Mid States	Kentucky	KY- F A- GEN SERVICE FIRM	KY, OHIO, UNINCORP, OHIO COUNTY SCHOOL DISTRICT	211830000000461	Base Charge Count	3	3	3	3	3	3	3	3	3	3	3	3	38	3
LOUISVILLE	Kentucky / Mid States	Kentucky	KY- F A- GEN SERVICE FIRM	KY, SHELBY, SHELBYVILLE, SHELBY COUNTY SCHOOL DISTRICT	212117000000531	Base Charge Count	26	26	26	26	26	25	26	29	26	27	26	26	314	26
LOUISVILLE	Kentucky / Mid States	Kentucky	KY- F A- GEN SERVICE FIRM	KY, SHELBY, UNINCORP, SHELBY COUNTY SCHOOL DISTRICT	212110000000531	Base Charge Count	16	16	17	16	18	17	17	17	17	17	17	17	202	17
NASHVILLE	Kentucky / Mid States	Kentucky	KY- F A- GEN SERVICE FIRM	KY, SIMPSON, FRANKLIN, SIMPSON COUNTY SCHOOL DISTRICT	212132891800535	Base Charge Count	25	24	29	23	26	26	25	27	26	26	26	26	309	26
NASHVILLE	Kentucky / Mid States	Kentucky	KY- F A- GEN SERVICE FIRM	KY, SIMPSON, UNINCORP, SIMPSON COUNTY SCHOOL DISTRICT	212130000000535	Base Charge Count	4	4	4	4	4	4	4	4	4	4	4	4	48	4
LEXINGTON	Kentucky / Mid States	Kentucky	KY- F A- GEN SERVICE FIRM	KY, TAYLOR, CAMPBELLSVILLE, CAMPBELLSVILLE INDEPENDENT SCHOO	212171216000092	Base Charge Count	27	27	27	26	28	28	28	26	28	27	27	27	326	27
LEXINGTON	Kentucky / Mid States	Kentucky	KY- F A- GEN SERVICE FIRM	KY, TAYLOR, CAMPBELLSVILLE, TAYLOR COUNTY SCHOOL DISTRICT	212171216000545	Base Charge Count	6	6	6	6	6	7	7	7	7	7	7	7	79	7
LEXINGTON	Kentucky / Mid States	Kentucky	KY- F A- GEN SERVICE FIRM	KY, TAYLOR, UNINCORP, CAMPBELLSVILLE INDEPENDENT SCHOOL DIST	212170000000092	Base Charge Count	2	2	2	2	2	2	2	2	2	2	2	2	24	2
LEXINGTON	Kentucky / Mid States	Kentucky	KY- F A- GEN SERVICE FIRM	KY, TAYLOR, UNINCORP, TAYLOR COUNTY SCHOOL DISTRICT	212170000000545	Base Charge Count	3	3	3	3	3	3	3	3	3	2	2	2	32	3
PADUCAH	Kentucky / Mid States	Kentucky	KY- F A- GEN SERVICE FIRM	KY, TODD, ELKTON, TODD COUNTY SCHOOL DISTRICT	212192440000551	Base Charge Count	19	19	19	19	19	19	19	19	19	19	18	20	228	19
PADUCAH	Kentucky / Mid States	Kentucky	KY- F A- GEN SERVICE FIRM	KY, TODD, UNINCORP, TODD COUNTY SCHOOL DISTRICT	212190000000551	Base Charge Count	1	1	1	1	1		2	1	1	1	1	1	12	1
PADUCAH	Kentucky / Mid States	Kentucky	KY- F A- GEN SERVICE FIRM	KY, TRIGG, CADIZ, TRIGG COUNTY SCHOOL DISTRICT	212211169200555	Base Charge Count	24	24	24	24	25	24	26	24	25	26	24	24	294	25
PADUCAH	Kentucky / Mid States	Kentucky	KY- F A- GEN SERVICE FIRM	KY, TRIGG, UNINCORP, TRIGG COUNTY SCHOOL DISTRICT	212210000000555	Base Charge Count	1	1	1	1		2	1	1		2	1	1	12	1
NASHVILLE	Kentucky / Mid States	Kentucky	KY- F A- GEN SERVICE FIRM	KY, WARREN, BOWLING GREEN, BOWLING GREEN INDEPENDENT SCHOOL	212270950200042	Base Charge Count	94	99	96	96	99	95	98	99	99	96	98	96	1,137	95
NASHVILLE	Kentucky / Mid States	Kentucky	KY- F A- GEN SERVICE FIRM	KY, WARREN, BOWLING GREEN, WARREN COUNTY SCHOOL DISTRICT	212270950200571	Base Charge Count	78	66	75	83	80	90	81	90	81	84	82	64	934	78
NASHVILLE	Kentucky / Mid States	Kentucky	KY- F A- GEN SERVICE FIRM	KY, WARREN, OAKLAND, WARREN COUNTY SCHOOL DISTRICT	212275714400571	Base Charge Count	3	3	2	3	4	3	3	3	3	3	3	3	38	3
NASHVILLE	Kentucky / Mid States	Kentucky	KY- F A- GEN SERVICE FIRM	KY, WARREN, PLUM SPRINGS, WARREN COUNTY SCHOOL DISTRICT	212276166600571	Base Charge Count	1	1	1	1	1	1	1	1	1	1	1		11	1
NASHVILLE	Kentucky / Mid States	Kentucky	KY- F A- GEN SERVICE FIRM	KY, WARREN, SMITHS GROVE, WARREN COUNTY SCHOOL DISTRICT	212277145400571	Base Charge Count	5	4	4	4	4	4	4	4	3	5	4	3	48	4
NASHVILLE	Kentucky / Mid States	Kentucky	KY- F A- GEN SERVICE FIRM	KY, WARREN, UNINCORP, WARREN COUNTY SCHOOL DISTRICT	212270000000571	Base Charge Count	13	13	12	13	14	13	15	14	13	14	15	14	163	14
NASHVILLE	Kentucky / Mid States	Kentucky	KY- F A- GEN SERVICE FIRM	KY, WARREN, WOODBURN, WARREN COUNTY SCHOOL DISTRICT	212278441400571	Base Charge Count	2	2	2	2	2	2	2	2	2	2	2	2	24	2

LEXINGTON	Kentucky / Mid States	Kentucky	KY- F A- GEN SERVICE FIRM	KY. WASHINGTON, SPRINGFIELD, WASHINGTON COUNTY SCHOOL DISTRI	212297266000575	Base Charge Count	19	19	19	19	20	20	20	20	20	20	20	20	236	20
LEXINGTON	Kentucky / Mid States	Kentucky	KY- F A- GEN SERVICE FIRM	KY. WASHINGTON, UNINCORP, WASHINGTON COUNTY SCHOOL DISTRICT	212290000000575	Base Charge Count	2	2	2	2	2	2	2	2	2	2	2	2	24	2
EVANSVILLE	Kentucky / Mid States	Kentucky	KY- F A- GEN SERVICE FIRM	KY. WEBSTER, DIXON, WEBSTER COUNTY SCHOOL DISTRICT	212332168200585	Base Charge Count	17	17	17	17	18	18	18	18	18	18	18	19	213	18
EVANSVILLE	Kentucky / Mid States	Kentucky	KY- F A- GEN SERVICE FIRM	KY. WEBSTER, SEBREE, WEBSTER COUNTY SCHOOL DISTRICT	212736822200585	Base Charge Count	5	5	5	5	5	5	5	5	5	5	5	5	60	5
EVANSVILLE	Kentucky / Mid States	Kentucky	KY- F A- GEN SERVICE FIRM	KY. WEBSTER, SLAUGHTERS, WEBSTER COUNTY SCHOOL DISTRICT	212337113000585	Base Charge Count	3	3	3	3	3	3	3	3	3	3	3	3	36	3
EVANSVILLE	Kentucky / Mid States	Kentucky	KY- F A- GEN SERVICE FIRM	KY. WEBSTER, UNINCORP, WEBSTER COUNTY SCHOOL DISTRICT	212330000000585	Base Charge Count	3	3	3	3	3	3	3	3	3	3	3	3	36	3
NASHVILLE	Kentucky / Mid States	Kentucky	KY- TRANSPORTATION	KY. HART, UNINCORP, CAVERNA INDEPENDENT SCHOOL DISTRICT	210990000000113	Base Charge Count	0	0	1	1	1	1	1	1	1	1	1	1	10	1
NASHVILLE	Kentucky / Mid States	Kentucky	KY- TRANSPORTATION	KY. LOGAN, UNINCORP, LOGAN COUNTY SCHOOL DISTRICT	211410000000381	Base Charge Count	0	0	1	1	1	1	1	1	1	1	1	1	10	1
PADUCAH	Kentucky / Mid States	Kentucky	KY- TRANSPORTATION	KY. MARSHALL, UNINCORP, MARSHALL COUNTY SCHOOL DISTRICT	211570000000381	Base Charge Count	0	0	2	2	2	2	2	2	2	2	2	2	20	2
PADUCAH	Kentucky / Mid States	Kentucky	KY- TRANSPORTATION	KY. MCCRACKEN, PADUCAH, PADUCAH INDEPENDENT SCHOOL DISTRICT	211455003600475	Base Charge Count	0	0	1	1	1								3	1
PADUCAH	Kentucky / Mid States	Kentucky	KY-COM - GEN SERVICE INTERRUPTIBLE	KY. CHRISTIAN, HOPKINSVILLE, CHRISTIAN COUNTY SCHOOL DISTRIC	210473791800115	Base Charge Count	1	1	1	2	2	2	2	2	2	2	3	1	21	2
LEXINGTON	Kentucky / Mid States	Kentucky	KY-COM - GEN SERVICE INTERRUPTIBLE	KY. WASHINGTON, SPRINGFIELD, WASHINGTON COUNTY SCHOOL DISTRI	212297266000575	Base Charge Count	1	1	1	1	1	1	1	1	1	1	1	1	12	1
LEXINGTON	Kentucky / Mid States	Kentucky	KY-COM-GEN SERVICE FIRM	KY. ANDERSON, LAWRENCEBURG, ANDERSON COUNTY SCHOOL DISTRICT	210054414600011	Base Charge Count	172	171	169	169	172	176	178	177	178	177	180	175	2,096	175
LEXINGTON	Kentucky / Mid States	Kentucky	KY-COM-GEN SERVICE FIRM	KY. ANDERSON, UNINCORP, ANDERSON COUNTY SCHOOL DISTRICT	210050000000011	Base Charge Count	63	67	63	64	63	65	67	67	68	67	66	60	782	65
NASHVILLE	Kentucky / Mid States	Kentucky	KY-COM-GEN SERVICE FIRM	KY. BARREN, CAVE CITY, CAVERNA INDEPENDENT SCHOOL DISTRICT	210091349200113	Base Charge Count	91	85	86	97	94	100	102	101	101	101	98	99	1,140	95
NASHVILLE	Kentucky / Mid States	Kentucky	KY-COM-GEN SERVICE FIRM	KY. BARREN, GLASGOW, BARREN COUNTY SCHOOL DISTRICT	210093111400021	Base Charge Count	127	124	124	128	129	132	132	131	131	131	131	129	1,547	129
NASHVILLE	Kentucky / Mid States	Kentucky	KY-COM-GEN SERVICE FIRM	KY. BARREN, GLASGOW, GLASGOW INDEPENDENT SCHOOL DISTRICT	210093111400197	Base Charge Count	551	536	534	534	542	555	558	561	566	566	553	549	6,585	549
NASHVILLE	Kentucky / Mid States	Kentucky	KY-COM-GEN SERVICE FIRM	KY. BARREN, PARK CITY, BARREN COUNTY SCHOOL DISTRICT	210095923200021	Base Charge Count	12	14	13	13	17	17	17	16	18	16	17	14	186	16
NASHVILLE	Kentucky / Mid States	Kentucky	KY-COM-GEN SERVICE FIRM	KY. BARREN, UNINCORP, BARREN COUNTY SCHOOL DISTRICT	210090000000021	Base Charge Count	36	35	35	35	36	37	39	39	39	39	41	39	450	38
NASHVILLE	Kentucky / Mid States	Kentucky	KY-COM-GEN SERVICE FIRM	KY. BARREN, UNINCORP, CAVERNA INDEPENDENT SCHOOL DISTRICT	210090000000113	Base Charge Count	3	3	3	3	3	3	4	4	4	4	4	3	41	3
NASHVILLE	Kentucky / Mid States	Kentucky	KY-COM-GEN SERVICE FIRM	KY. BARREN, UNINCORP, GLASGOW INDEPENDENT SCHOOL DISTRICT	210090000000197	Base Charge Count	3	3	4	3	3	3	4	3	4	2	3	2	36	3
LEXINGTON	Kentucky / Mid States	Kentucky	KY-COM-GEN SERVICE FIRM	KY. BOYLE, DANVILLE, BOYLE COUNTY SCHOOL DISTRICT	210211568200051	Base Charge Count	66	66	69	67	71	70	69	71	72	70	71	71	835	70
LEXINGTON	Kentucky / Mid States	Kentucky	KY-COM-GEN SERVICE FIRM	KY. BOYLE, DANVILLE, DANVILLE INDEPENDENT SCHOOL DISTRICT	210211958200143	Base Charge Count	554	562	548	555	564	573	582	565	591	599	588	574	6,873	573
LEXINGTON	Kentucky / Mid States	Kentucky	KY-COM-GEN SERVICE FIRM	KY. BOYLE, JUNCTION CITY, BOYLE COUNTY SCHOOL DISTRICT	210214133600051	Base Charge Count	37	36	36	36	42	43	42	44	43	42	42	34	480	40
LEXINGTON	Kentucky / Mid States	Kentucky	KY-COM-GEN SERVICE FIRM	KY. BOYLE, PERRYVILLE, BOYLE COUNTY SCHOOL DISTRICT	210216025600051	Base Charge Count	25	25	27	25	26	26	27	27	27	27	27	26	315	26
LEXINGTON	Kentucky / Mid States	Kentucky	KY-COM-GEN SERVICE FIRM	KY. BOYLE, UNINCORP, BOYLE COUNTY SCHOOL DISTRICT	210210000000051	Base Charge Count	17	25	21	25	25	24	24	24	24	24	24	22	279	23
EVANSVILLE	Kentucky / Mid States	Kentucky	KY-COM-GEN SERVICE FIRM	KY. BRECKINRIDGE, CLOVERPORT, CLOVERPORT INDEPENDENT SCHOOL	210271690400137	Base Charge Count	20	29	20	20	20	22	20	21	20	22	22	20	257	21
EVANSVILLE	Kentucky / Mid States	Kentucky	KY-COM-GEN SERVICE FIRM	KY. BRECKINRIDGE, HARDINSBURG, BRECKINRIDGE COUNTY SCHOOL DI	210273455300065	Base Charge Count	71	70	68	69	71	70	74	73	75	76	74	72	871	73
EVANSVILLE	Kentucky / Mid States	Kentucky	KY-COM-GEN SERVICE FIRM	KY. BRECKINRIDGE, UNINCORP, BRECKINRIDGE COUNTY SCHOOL DISTR	210270000000065	Base Charge Count	60	60	60	62	66	57	69	68	68	69	68	63	780	65
PADUCAH	Kentucky / Mid States	Kentucky	KY-COM-GEN SERVICE FIRM	KY. CALDWELL, FREDONIA, CALDWELL COUNTY SCHOOL DISTRICT	210332808000081	Base Charge Count	21	21	22	20	20	21	21	21	21	21	21	22	252	21
PADUCAH	Kentucky / Mid States	Kentucky	KY-COM-GEN SERVICE FIRM	KY. CALDWELL, PRINCETON, CALDWELL COUNTY SCHOOL DISTRICT	210376313200081	Base Charge Count	259	260	257	256	264	273	279	272	276	277	272	266	3,209	267
PADUCAH	Kentucky / Mid States	Kentucky	KY-COM-GEN SERVICE FIRM	KY. CALDWELL, UNINCORP, CALDWELL COUNTY SCHOOL DISTRICT	210330000000081	Base Charge Count	6	6	6	7	7	7	7	7	7	7	7	7	81	7
PADUCAH	Kentucky / Mid States	Kentucky	KY-COM-GEN SERVICE FIRM	KY. CHRISTIAN, CROFTON, CHRISTIAN COUNTY SCHOOL DISTRICT	210471965000115	Base Charge Count	28	27	29	29	30	30	30	30	30	30	29	35	348	29
PADUCAH	Kentucky / Mid States	Kentucky	KY-COM-GEN SERVICE FIRM	KY. CHRISTIAN, HOPKINSVILLE, CHRISTIAN COUNTY SCHOOL DISTRIC	210473791800115	Base Charge Count	953	950	941	946	974	974	1,102	1,039	1,030	1,006	989	955	11,806	984
PADUCAH	Kentucky / Mid States	Kentucky	KY-COM-GEN SERVICE FIRM	KY. CHRISTIAN, UNINCORP, CHRISTIAN COUNTY SCHOOL DISTRICT	210470000000115	Base Charge Count	55	57	57	60	61	51	78	61	62	83	62	52	721	61
PADUCAH	Kentucky / Mid States	Kentucky	KY-COM-GEN SERVICE FIRM	KY. CRITTENDEN, MARION, CRITTENDEN COUNTY SCHOOL DISTRICT	210555007400135	Base Charge Count	98	100	96	97	102	104	105	106	104	104	107	92	1,213	101
PADUCAH	Kentucky / Mid States	Kentucky	KY-COM-GEN SERVICE FIRM	KY. CRITTENDEN, UNINCORP, CRITTENDEN COUNTY SCHOOL DISTRICT	210550000000135	Base Charge Count	9	9	8	9	10	11	10	10	10	10	10	10	116	10
EVANSVILLE	Kentucky / Mid States	Kentucky	KY-COM-GEN SERVICE FIRM	KY. DAVIESS, MASONVILLE, DAVIESS COUNTY SCHOOL DISTRICT	210595052000145	Base Charge Count	6	6	6	6	7	5	5	5	5	5	5	5	66	6
EVANSVILLE	Kentucky / Mid States	Kentucky	KY-COM-GEN SERVICE FIRM	KY. DAVIESS, OWENSBORO, DAVIESS COUNTY SCHOOL DISTRICT	210595942000145	Base Charge Count	650	654	659	657	666	672	678	680	686	669	670	672	8,049	671
EVANSVILLE	Kentucky / Mid States	Kentucky	KY-COM-GEN SERVICE FIRM	KY. DAVIESS, OWENSBORO, OWENSBORO INDEPENDENT SCHOOL DISTRIC	210595942000472	Base Charge Count	1,207	1,196	1,201	1,199	1,228	1,237	1,254	1,251	1,247	1,243	1,228	1,226	14,716	1,226
EVANSVILLE	Kentucky / Mid States	Kentucky	KY-COM-GEN SERVICE FIRM	KY. DAVIESS, UNINCORP, DAVIESS COUNTY SCHOOL DISTRICT	210590000000145	Base Charge Count	526	517	524	514	535	534	546	515	539	527	526	525	6,364	530
EVANSVILLE	Kentucky / Mid States	Kentucky	KY-COM-GEN SERVICE FIRM	KY. DAVIESS, UNINCORP, OWENSBORO INDEPENDENT SCHOOL DISTRICT	210590000000472	Base Charge Count	44	44	44	44	52	49	49	49	50	49	49	44	567	47
EVANSVILLE	Kentucky / Mid States	Kentucky	KY-COM-GEN SERVICE FIRM	KY. DAVIESS, WHITESVILLE, DAVIESS COUNTY SCHOOL DISTRICT	210598262000145	Base Charge Count	31	31	31	31	32	33	34	35	36	35	36	35	400	33
NASHVILLE	Kentucky / Mid States	Kentucky	KY-COM-GEN SERVICE FIRM	KY. EDMONSON, UNINCORP, EDMONSON COUNTY SCHOOL DISTRICT	210610000000151	Base Charge Count	4	4	4	4	4	4	4	4	4	4	4	4	48	4
LEXINGTON	Kentucky / Mid States	Kentucky	KY-COM-GEN SERVICE FIRM	KY. FRANKLIN, FRANKFORT, FRANKLIN COUNTY SCHOOL DISTRICT	210732990000187	Base Charge Count	3	4	3	4	3	3	3	3	3	3	3	3	38	3
LEXINGTON	Kentucky / Mid States	Kentucky	KY-COM-GEN SERVICE FIRM	KY. FRANKLIN, UNINCORP, FRANKLIN COUNTY SCHOOL DISTRICT	210730000000187	Base Charge Count	11	11	11	11	11	11	11	12	12	11	11	11	133	11
LEXINGTON	Kentucky / Mid States	Kentucky	KY-COM-GEN SERVICE FIRM	KY. GARRARD, LANCASTER, GARRARD COUNTY SCHOOL DISTRICT	210794384000195	Base Charge Count	68	62	62	65	63	70	71	71	73	72	72	66	817	68
LEXINGTON	Kentucky / Mid States	Kentucky	KY-COM-GEN SERVICE FIRM	KY. GARRARD, UNINCORP, GARRARD COUNTY SCHOOL DISTRICT	210790000000195	Base Charge Count	7	7	7	9	6	6	7	7	7	7	8	5	83	7
PADUCAH	Kentucky / Mid States	Kentucky	KY-COM-GEN SERVICE FIRM	KY. GRAVES, MAYFIELD, GRAVES COUNTY SCHOOL DISTRICT	210835089000205	Base Charge Count	105	105	103	105	106	106	109	109	114	100	109	102	1,280	107
PADUCAH	Kentucky / Mid States	Kentucky	KY-COM-GEN SERVICE FIRM	KY. GRAVES, MAYFIELD, MAYFIELD INDEPENDENT SCHOOL DISTRICT	210835089000592	Base Charge Count	332	330	326	327	334	345	348	347	351	341	343	325	4,031	339
PADUCAH	Kentucky / Mid States	Kentucky	KY-COM-GEN SERVICE FIRM	KY. GRAVES, UNINCORP, GRAVES COUNTY SCHOOL DISTRICT	210830000000205	Base Charge Count	219	225	218	219	228	222	226	226	226	223	231	220	2,683	224
PADUCAH	Kentucky / Mid States	Kentucky	KY-COM-GEN SERVICE FIRM	KY. GRAVES, WATER VALLEY, GRAVES COUNTY SCHOOL DISTRICT	210838087200205	Base Charge Count	6	6	6	6	6	6	6	6	6	6	6	6	72	6
PADUCAH	Kentucky / Mid States	Kentucky	KY-COM-GEN SERVICE FIRM	KY. GRAVES, WINGO, GRAVES COUNTY SCHOOL DISTRICT	210938390600205	Base Charge Count	15	15	15	15	15	15	15	15	16	14	15	15	180	15
LEXINGTON	Kentucky / Mid States	Kentucky	KY-COM-GEN SERVICE FIRM	KY. GREEN, GREENSBURG, GREEN COUNTY SCHOOL DISTRICT	210873294000215	Base Charge Count	87	90	85	90	90	92	93	92	94	93	88	90	1,082	90
LEXINGTON	Kentucky / Mid States	Kentucky	KY-COM-GEN SERVICE FIRM	KY. GREEN, UNINCORP, GREEN COUNTY SCHOOL DISTRICT	210870000000215	Base Charge Count	57	55	55	56	56	56	55	56	63	49	50	49	656	55
EVANSVILLE	Kentucky / Mid States	Kentucky	KY-COM-GEN SERVICE FIRM	KY. HANCOCK, HAWESVILLE, HANCOCK COUNTY SCHOOL DISTRICT	210913520000225	Base Charge Count	50	50	52	49	49	60	50	51	50	50	50	50	601	50
EVANSVILLE	Kentucky / Mid States	Kentucky	KY-COM-GEN SERVICE FIRM	KY. HANCOCK, UNINCORP, HANCOCK COUNTY SCHOOL DISTRICT	210910000000225	Base Charge Count	9	9	9	9	9	9	9	9	9	9	9	9	108	9
NASHVILLE	Kentucky / Mid States	Kentucky	KY-COM-GEN SERVICE FIRM	KY. HART, HORSE CAVE, CAVERNA INDEPENDENT SCHOOL DISTRICT	210993560000113	Base Charge Count	52	52	53	51	52	53	53	54	54	55	56	54	640	53
NASHVILLE	Kentucky / Mid States	Kentucky	KY-COM-GEN SERVICE FIRM	KY. HART, MUNFORDVILLE, HART COUNTY SCHOOL DISTRICT	210995457000245	Base Charge Count	81	80	80	91	84	87	87	86	92	89	88	95	1,020	85
NASHVILLE	Kentucky / Mid States	Kentucky	KY-COM-GEN SERVICE FIRM	KY. HART, UNINCORP, CAVERNA INDEPENDENT SCHOOL DISTRICT	210990000000113	Base Charge Count	12	12	12	12	12	13	12	13	13	15	11	13	151	13
NASHVILLE	Kentucky / Mid States	Kentucky	KY-COM-GEN SERVICE FIRM	KY. HART, UNINCORP, HART COUNTY SCHOOL DISTRICT	210990000000245	Base Charge Count	16	15	15	15	15	15	15	15	15	15	15	15	180	15
EVANSVILLE	Kentucky / Mid States	Kentucky	KY-COM-GEN SERVICE FIRM	KY. HENDERSON, HENDERSON, HENDERSON COUNTY SCHOOL DISTRICT	211013564600251	Base Charge Count	4	4	4	4	4	4	4	4	4	4	4	4	48	4
EVANSVILLE	Kentucky / Mid States	Kentucky	KY-COM-GEN SERVICE FIRM	KY. HENDERSON, ROBARDS, HENDERSON COUNTY SCHOOL DISTRICT	211016557400251	Base Charge Count	5	5	5	5	5	5	5	5	5	5	5	5	60	5
EVANSVILLE	Kentucky / Mid States	Kentucky	KY-COM-GEN SERVICE FIRM	KY. HENDERSON, UNINCORP, HENDERSON COUNTY SCHOOL DISTRICT	211010000000251	Base Charge Count	41	40	39	39	40	41	41	41	41	41	41	40	485	40
PADUCAH	Kentucky / Mid States	Kentucky	KY-COM-GEN SERVICE FIRM	KY. HOPKINS, DAWSON SPRINGS, DAWSON SPRINGS INDEPENDENT SCHO	211072022400146	Base Charge Count	57	58	56	57	56	59	58	58	58	58	58	56	689	57
PADUCAH	Kentucky / Mid States	Kentucky	KY-COM-GEN SERVICE FIRM	KY. HOPKINS, DAWSON SPRINGS, HOPKINS COUNTY SCHOOL DISTRICT	211072022400265	Base Charge Count	1	1	1	1	1	1	1	1	1	1	1	1	12	1
PADUCAH	Kentucky / Mid States	Kentucky	KY-COM-GEN SERVICE FIRM	KY. HOPKINS, EARLINGTON, HOPKINS COUNTY SCHOOL DISTRICT	211072323000265	Base Charge Count	23	22	23	22	22	25	26	26	26	27	24	24	290	24
EVANSVILLE	Kentucky / Mid States	Kentucky	KY-COM-GEN SERVICE FIRM	KY. HOPKINS, HANSON, HOPKINS COUNTY SCHOOL DISTRICT	211073439000265	Base Charge Count	16	15	15	16	17	17	17	16	17	15	16	15	192	16
PADUCAH	Kentucky / Mid States	Kentucky	KY-COM-GEN SERVICE FIRM	KY. HOPKINS, MADISONVILLE, HOPKINS COUNTY SCHOOL DISTRICT	211074934600265	Base Charge Count	719	720	719	719	744	781	778	777	780	760	774	730	9,009	751
PADUCAH	Kentucky / Mid States	Kentucky	KY-COM-GEN SERVICE FIRM	KY. HOPKINS, NORTONS GAP, HOPKINS COUNTY SCHOOL DISTRICT	211075361600265	Base Charge Count	17	17	17	17	19	18	18	19	19	19	17	16	214	18
PADUCAH	Kentucky / Mid States	Kentucky	KY-COM-GEN SERVICE FIRM	KY. HOPKINS, NORTONVILLE, HOPKINS COUNTY SCHOOL DISTRICT	211075891000265	Base Charge Count	20	20	20	22	22	25	23	25	23	25	23	24	272	23
PADUCAH	Kentucky / Mid States	Kentucky	KY-COM-GEN SERVICE FIRM	KY. HOPKINS, SAINT CHARLES, HOPKINS COUNTY SCHOOL DISTRICT	211076771000265	Base Charge Count	1	1	1	1	2	2	2	2	2	3	1	1	19	2
PADUCAH	Kentucky / Mid States	Kentucky	KY-COM-GEN SERVICE FIRM	KY. HOPKINS, UNINCORP, HOPKINS COUNTY SCHOOL DISTRICT	211070000000265	Base Charge Count	94	100	95	97	100	104	107	107	108	107	112	96	1,226	102
PADUCAH	Kentucky / Mid States	Kentucky	KY-COM-GEN SERVICE FIRM	KY. HOPKINS, WHITE PLAINS, HOPKINS COUNTY SCHOOL DISTRICT	211078277200265	Base Charge Count	1	1	1	1	1	1	1	1	1	1	1	1	12	1
LOUISVILLE	Kentucky / Mid States	Kentucky	KY-COM-GEN SERVICE FIRM	KY. JEFFERSON, LOUISVILLE/JEFFERSON COUNTY, JEFFERSON COUNTY	211114800600276	Base Charge Count	1	1	1	1	1	1	1		2		2	1	12	1
LOUISVILLE	Kentucky / Mid States	Kentucky	KY-COM-GEN SERVICE FIRM	KY. JEFFERSON, UNINCORP, JEFFERSON COUNTY SCHOOL DISTRICT	211110000000275	Base Charge Count	2	2	2	2	2	2	2	2	2	2	2	2	24	2
LEXINGTON	Kentucky / Mid States	Kentucky	KY-COM-GEN SERVICE FIRM	KY. LINCOLN, HUSTONVILLE, LINCOLN COUNTY SCHOOL DISTRICT	211373657600541	Base Charge Count	11	16	12	12	11	12	13	11	14	15	14	13	154	13
LEXINGTON	Kentucky / Mid States	Kentucky	KY-COM-GEN SERVICE FIRM	KY. LINCOLN, STANFORD, LINCOLN COUNTY SCHOOL DISTRICT	211377311000541	Base Charge Count	119	119	112	123	123	125	125	124	128	123	125	125	1,469	122
LEXINGTON	Kentucky / Mid States	Kentucky	KY-COM-GEN SERVICE FIRM	KY. LINCOLN, UNINCORP, LINCOLN COUNTY SCHOOL DISTRICT	211370000000541	Base Charge Count	20	20	20	22	22	23	24	25	25	26	25	24	287	24
PADUCAH	Kentucky / Mid States	Kentucky	KY-COM-GEN SERVICE FIRM	KY. LIVINGSTON, GRAND RIVERS, LIVINGSTON COUNTY SCHOOL DISTR	211393221300345	Base Charge Count	23	22	22	22	21	21	22	23	25	20	22	20	263	22
PADUCAH	Kentucky / Mid States	Kentucky	KY-COM-GEN SERVICE FIRM	KY. LIVINGSTON, UNINCORP, LIVINGSTON COUNTY SCHOOL DISTRICT	211390000000345	Base Charge Count	36	39	36	35	36	40	42	39	39	39	37	37	454	38
NASHVILLE	Kentucky / Mid States	Kentucky	KY-COM-GEN SERVICE FIRM	KY. LOGAN, ADAIRVILLE, LOGAN COUNTY SCHOOL DISTRICT	211410029800551	Base Charge Count	24	31	25	29	27	25	28	29	26	27	27	25	322	27
NASHVILLE	Kentucky / Mid States	Kentucky	KY-COM-GEN SERVICE FIRM	KY. LOGAN, AUBURN, LOGAN COUNTY SCHOOL DISTRICT	211410263800551	Base Charge Count	41	41	41	41	41	42	42	40	41	43	39	39	491	41
NASHVILLE	Kentucky / Mid States	Kentucky	KY-COM-GEN SERVICE FIRM	KY. LOGAN, RUSSELLVILLE, LOGAN COUNTY SCHOOL DISTRICT	211416751200551	Base Charge Count	43	43	39	45	39	45	46	42	41	49	43	41	516	43
NASHVILLE	Kentucky / Mid States	Kentucky	KY-COM-GEN SERVICE FIRM	KY. LOGAN, RUSSELLVILLE, RUSSELLVILLE INDEPENDENT SCHOOL DIS	211416751200533	Base Charge Count	280	281	276	279	282	292	299	299	274	319	296	263	3,460	288
NASHVILLE	Kentucky / Mid States	Kentucky	KY-COM-GEN SERVICE FIRM	KY. LOGAN, UNINCORP, LOGAN COUNTY SCHOOL DISTRICT	211410000000551	Base Charge Count	57	50	52	59	57	54	60	60	59	63	56	55	680	57
NASHVILLE	Kentucky / Mid States	Kentucky	KY-COM-GEN SERVICE FIRM	KY. LOGAN, UNINCORP, RUSSELLVILLE INDEPENDENT SCHOOL DISTRIC	211410000000533	Base Charge Count	4	4	4	4	4	4	4	4	3	5	4	4	48	4
PADUCAH	Kentucky / Mid States	Kentucky	KY-COM-GEN SERVICE FIRM	KY. LYON, EDDYVILLE, LYON COUNTY SCHOOL DISTRICT	211431352400561	Base Charge Count	62	60	60	54	65	59	59	60	60	59	44	50	720	60
PADUCAH	Kentucky / Mid States	Kentucky	KY-COM-GEN SERVICE FIRM	KY. LYON, UNINCORP, LYON COUNTY SCHOOL DISTRICT	211430000000561	Base Charge Count	6	6	6	6	6	6	7	7	7	7	7	7	78	7
LEXINGTON	Kentucky / Mid States	Kentucky	KY-COM-GEN SERVICE FIRM	KY. MARION, LEBANON, MARION COUNTY SCHOOL DISTRICT	211554434400376	Base Charge Count	284	287	272	284	284	290	299	295	303	293	295	303	3,489	290
LEXINGTON	Kentucky / Mid States	Kentucky	KY-COM-GEN SERVICE FIRM	KY. MARION, UNINCORP, MARION COUNTY SCHOOL DISTRICT	211550000000376	Base Charge Count	16	16	16	16	16	16	16	16	16	17	15	17	193	16
PADUCAH	Kentucky / Mid States	Kentucky	KY-COM-GEN SERVICE FIRM	KY. MARSHALL, CALVERT CITY, MARSHALL COUNTY SCHOOL DISTRICT	211521201600381	Base Charge Count	112	113	111	111	112	109	121	134	107	113	112	100	1,342	112
PADUCAH	Kentucky / Mid States	Kentucky	KY-COM-GEN SERVICE FIRM	KY. MARSHALL, UNINCORP, MARSHALL COUNTY SCHOOL DISTRICT	211520000000381	Base Charge Count	63	64	62	63	64	65	65	66	63	67	66	69	768	64
PADUCAH	Kentucky / Mid States	Kentucky	KY-COM-GEN SERVICE FIRM	KY. MCCRACKEN, HENDRON, MCCRACKEN COUNTY SCHOOL DISTRICT	211453590200395	Base Charge Count	36	37	37	37	40	40	41	42	41	39	37	30	467	39
PADUCAH	Kentucky / Mid States	Kentucky	KY-COM-GEN SERVICE FIRM	KY. MCCRACKEN, LONE OAK, MCCRACKEN COUNTY SCHOOL DISTRICT	211454751200396	Base Charge Count	33	35	32	36	35	34	33	34	35	33	33	31	404	34
PADUCAH	Kentucky / Mid States	Kentucky	KY-COM-GEN SERVICE FIRM	KY. MCCRACKEN, MASSAC, MCCRACKEN COUNTY SCHOOL DISTRICT	211455955600395	Base Charge Count	4	4	4	4	4	4	4	4	4	4	4	4	48	4
PADUCAH	Kentucky / Mid States	Kentucky	KY-COM-GEN SERVICE FIRM	KY. MCCRACKEN, PADUCAH, MCCRACKEN COUNTY SCHOOL DISTRICT	211458693600395	Base Charge Count	506	489	496	506	505	522	524	513	536	532	530	524	6,193	516
PADUCAH	Kentucky / Mid States	Kentucky	KY-COM-GEN SERVICE FIRM	KY. MCCRACKEN, PADUCAH, PADUCAH INDEPENDENT SCHOOL DISTRICT	211455955600476	Base Charge Count	1,036	1,052	1,024	1,048	1,092	1,112	1,115	1,124	1,132	1,130	1,121	1,068	13,072	1,089
PADUCAH	Kentucky / Mid States	Kentucky	KY-COM-GEN SERVICE FIRM	KY. MCCRACKEN, REIDLAND, MCCRACKEN COUNTY SCHOOL DISTRICT	211456443200395	Base Charge Count	32	33	32	36	36	36	35	37	36	35	37	35	422	35
PADUCAH	Kentucky / Mid States	Kentucky	KY-COM-GEN SERVICE FIRM	KY. MCCRACKEN, UNINCORP, MCCRACKEN COUNTY SCHOOL DISTRICT	211450000000395	Base Charge Count	399	390	396	382	408	417	424	424	423	420	407	402	4,900	408
PADUCAH	Kentucky / Mid States	Kentucky	KY-COM-GEN SERVICE FIRM	KY. MCCRACKEN, UNINCORP, PADUCAH INDEPENDENT SCHOOL DISTRICT	211450000000476	Base Charge Count	5	5	5	5	5	5	5	5	5	5	5	5	60	5
PADUCAH	Kentucky / Mid States	Kentucky	KY-COM-GEN SERVICE FIRM	KY. MCCRACKEN, WOODLAWN OAKDALE, MCCRACKEN COUNTY SCHOOL DIS	211458456750395	Base Charge Count	21	20	23	21	22	23	24	25	25	23	23	23	270	23
EVANSVILLE	Kentucky / Mid States	Kentucky	KY-COM-GEN SERVICE FIRM	KY. MCLEAN, CALHOUN, MCLEAN COUNTY SCHOOL DISTRICT	211491195450405	Base Charge Count	55	55	55	55	55	55	55	55	55	55	55	55	660	55
EVANSVILLE	Kentucky / Mid States	Kentucky	KY-COM-GEN SERVICE FIRM	KY. MCLEAN, LIVERMORE, MCLEAN COUNTY SCHOOL DISTRICT	211494796250405	Base Charge Count	51	53	50	50	51	51	51	52	53	53	53	50	617	51
PADUCAH	Kentucky / Mid States	Kentucky	KY-COM-GEN SERVICE FIRM	KY. MCLEAN, SACRAMENTO, MCLEAN COUNTY SCHOOL DISTRICT	211496763800405	Base Charge Count	9	9	9	9	9	9	9	9	9	9	10	10	110	9
EVANSVILLE	Kentucky / Mid States	Kentucky	KY-COM-GEN SERVICE FIRM	KY. MCLEAN, UNINCORP, MCLEAN COUNTY SCHOOL DISTRICT	211490000000405	Base Charge Count	51	47	44	50	48	49	51	50	51	49	51	49	590	49
LEXINGTON	Kentucky / Mid States	Kentucky	KY-COM-GEN SERVICE FIRM	KY. MERCER, BURGIN, BURGIN INDEPENDENT SCHOOL DISTRICT	211471104400072	Base Charge Count	14	14	14	14	14	16	16	16	17	15	14	15	179	15
LEXINGTON	Kentucky / Mid States	Kentucky	KY-COM-GEN SERVICE FIRM	KY. MERCER, HARRODSBURG, MERCER COUNTY SCHOOL DISTRICT	211473456600421	Base Charge Count	247	244	240	245	263	267	269	274	275	276	275	259	3,133	261
LEXINGTON	Kentucky / Mid States	Kentucky	KY-COM-GEN SERVICE FIRM	KY. MERCER, UNINCORP, BURGIN INDEPENDENT SCHOOL DISTRICT	211470000000072	Base Charge Count	3	3	3	3	3	3	3	3	3	3	2	3	36	3
LEXINGTON	Kentucky / Mid States	Kentucky	KY-COM-GEN SERVICE FIRM	KY. MERCER, UNINCORP, MERCER COUNTY SCHOOL DISTRICT	211470000000421	Base Charge Count	28	29	28	28	29	30	33	32	32	32	31	32	363	30
PADUCAH	Kentucky / Mid States	Kentucky	KY-COM-GEN SERVICE FIRM	KY. MUHLENBERG, BREMEN, MUHLENBERG COUNTY SCHOOL DISTRICT	211770940600445	Base Charge Count	4	5	4	4	4	4	4	5	5	5	5	5	54	5
PADUCAH	Kentucky / Mid States	Kentucky	KY-COM-GEN SERVICE FIRM	KY. MUHLENBERG, CENTRAL CITY, MUHLENBERG COUNTY SCHOOL DISTR	211771397800445	Base Charge Count	172	172	172	169	175	177	179	177	180	182	179	172	2,106	176
PADUCAH	Kentucky / Mid States	Kentucky	KY-COM-GEN SERVICE FIRM	KY. MUHLENBERG, GREENVILLE, MUHLENBERG COUNTY SCHOOL DISTRIC	211773322200445	Base Charge Count	150	151	153	147	152	155	157	164	160	160	162	153	1,863	155
PADUCAH	Kentucky / Mid States	Kentucky	KY-COM-GEN SERVICE FIRM	KY. MUHLENBERG, POWDERLY, MUHLENBERG COUNTY SCHOOL DISTRICT	211776765200445	Base Charge Count	28	29	28	31	29	29	29	30	30	29	28	30	348	29
PADUCAH	Kentucky / Mid States	Kentucky	KY-COM-GEN SERVICE FIRM	KY. MUHLENBERG, UNINCORP, MUHLENBERG COUNTY SCHOOL DISTRICT	211770000000445	Base Charge Count	54	56	56	56	59	59	59	59	58	61	57	55	686	57
EVANSVILLE	Kentucky / Mid States	Kentucky	KY-COM-GEN SERVICE FIRM	KY. OHIO, BEAVER DAM, OHIO COUNTY SCHOOL DISTRICT	211830465400461	Base Charge Count	136	133	137	138	135	142	145	146	147	145	147	143	1,687	141

EVANSVILLE	Kentucky / Mid States	Kentucky	KY-COM-GEN SERVICE FIRM	KY, OHIO, FORDSVILLE, OHIO COUNTY SCHOOL DISTRICT	211628627000461	Base Charge Count	29	29	30	30	28	28	28	29	27	28	27	27	340	28
EVANSVILLE	Kentucky / Mid States	Kentucky	KY-COM-GEN SERVICE FIRM	KY, OHIO, HARTFORD, OHIO COUNTY SCHOOL DISTRICT	211635502000461	Base Charge Count	90	92	88	95	92	96	95	97	97	84	95	97	1,110	93
EVANSVILLE	Kentucky / Mid States	Kentucky	KY-COM-GEN SERVICE FIRM	KY, OHIO, UNINCORP, OHIO COUNTY SCHOOL DISTRICT	211630000000461	Base Charge Count	32	29	29	29	31	31	31	29	32	29	29	29	359	30
LOUISVILLE	Kentucky / Mid States	Kentucky	KY-COM-GEN SERVICE FIRM	KY, SHELBY, SHELBYVILLE, SHELBY COUNTY SCHOOL DISTRICT	212117005000531	Base Charge Count	397	390	388	393	403	399	414	412	412	410	421	395	4,832	403
LOUISVILLE	Kentucky / Mid States	Kentucky	KY-COM-GEN SERVICE FIRM	KY, SHELBY, SIMPSONVILLE, SHELBY COUNTY SCHOOL DISTRICT	212117075200531	Base Charge Count	5	4	4	4	4	4	4	4	4	4	3	4	48	4
LOUISVILLE	Kentucky / Mid States	Kentucky	KY-COM-GEN SERVICE FIRM	KY, SHELBY, UNINCORP, SHELBY COUNTY SCHOOL DISTRICT	212110000000531	Base Charge Count	237	249	238	243	258	258	259	261	258	260	261	240	3,022	252
NASHVILLE	Kentucky / Mid States	Kentucky	KY-COM-GEN SERVICE FIRM	KY, SIMPSON, FRANKLIN, SIMPSON COUNTY SCHOOL DISTRICT	212132691800535	Base Charge Count	280	280	278	279	283	313	313	310	313	313	306	304	3,572	298
NASHVILLE	Kentucky / Mid States	Kentucky	KY-COM-GEN SERVICE FIRM	KY, SIMPSON, UNINCORP, SIMPSON COUNTY SCHOOL DISTRICT	212130000000535	Base Charge Count	58	56	56	57	57	59	57	65	59	60	61	56	692	58
LEXINGTON	Kentucky / Mid States	Kentucky	KY-COM-GEN SERVICE FIRM	KY, TAYLOR, CAMPBELLSVILLE, CAMPBELLSVILLE INDEPENDENT SCHOO	212171216003092	Base Charge Count	340	353	334	332	351	362	366	360	361	359	335	339	4,192	349
LEXINGTON	Kentucky / Mid States	Kentucky	KY-COM-GEN SERVICE FIRM	KY, TAYLOR, CAMPBELLSVILLE, TAYLOR COUNTY SCHOOL DISTRICT	212171216000545	Base Charge Count	45	45	45	47	47	47	48	47	47	47	46	47	558	47
LEXINGTON	Kentucky / Mid States	Kentucky	KY-COM-GEN SERVICE FIRM	KY, TAYLOR, UNINCORP, CAMPBELLSVILLE INDEPENDENT SCHOOL DIST	212170000003092	Base Charge Count	35	36	38	36	35	34	36	35	36	35	35	33	422	35
LEXINGTON	Kentucky / Mid States	Kentucky	KY-COM-GEN SERVICE FIRM	KY, TAYLOR, UNINCORP, TAYLOR COUNTY SCHOOL DISTRICT	212170000000545	Base Charge Count	99	97	99	96	102	105	110	109	107	106	100	100	1,230	103
PADUCAH	Kentucky / Mid States	Kentucky	KY-COM-GEN SERVICE FIRM	KY, TODD, ELKTON, TODD COUNTY SCHOOL DISTRICT	212192446000551	Base Charge Count	107	104	104	103	107	111	110	109	110	111	105	105	1,288	107
PADUCAH	Kentucky / Mid States	Kentucky	KY-COM-GEN SERVICE FIRM	KY, TODD, UNINCORP, TODD COUNTY SCHOOL DISTRICT	212190000000551	Base Charge Count	7	7	7	7	7	7	7	7	6	6	7	7	84	7
PADUCAH	Kentucky / Mid States	Kentucky	KY-COM-GEN SERVICE FIRM	KY, TRIGG, CADIZ, TRIGG COUNTY SCHOOL DISTRICT	212211169200555	Base Charge Count	152	154	152	155	158	163	166	163	155	154	163	151	1,887	158
PADUCAH	Kentucky / Mid States	Kentucky	KY-COM-GEN SERVICE FIRM	KY, TRIGG, UNINCORP, TRIGG COUNTY SCHOOL DISTRICT	212210000000555	Base Charge Count	23	25	23	22	28	29	27	24	25	20	26	24	299	25
NASHVILLE	Kentucky / Mid States	Kentucky	KY-COM-GEN SERVICE FIRM	KY, WARREN, BOWLING GREEN, BOWLING GREEN INDEPENDENT SCHOOL	212220090200042	Base Charge Count	972	975	952	950	973	993	997	992	998	1,010	1,005	964	11,781	982
NASHVILLE	Kentucky / Mid States	Kentucky	KY-COM-GEN SERVICE FIRM	KY, WARREN, BOWLING GREEN, WARREN COUNTY SCHOOL DISTRICT	212220090200571	Base Charge Count	1,414	1,407	1,388	1,397	1,436	1,445	1,479	1,471	1,454	1,455	1,403	1,394	17,222	1,435
NASHVILLE	Kentucky / Mid States	Kentucky	KY-COM-GEN SERVICE FIRM	KY, WARREN, OAKLAND, WARREN COUNTY SCHOOL DISTRICT	212225714400571	Base Charge Count	4	4	4	4	4	4	4	4	4	4	4	4	48	4
NASHVILLE	Kentucky / Mid States	Kentucky	KY-COM-GEN SERVICE FIRM	KY, WARREN, PLUM SPRINGS, WARREN COUNTY SCHOOL DISTRICT	212226166000571	Base Charge Count	5	5	5	5	5	5	4	6	5	5	5	5	58	5
NASHVILLE	Kentucky / Mid States	Kentucky	KY-COM-GEN SERVICE FIRM	KY, WARREN, SMITHS GROVE, WARREN COUNTY SCHOOL DISTRICT	212227145400571	Base Charge Count	38	39	37	37	41	45	51	46	47	48	45	35	508	42
NASHVILLE	Kentucky / Mid States	Kentucky	KY-COM-GEN SERVICE FIRM	KY, WARREN, UNINCORP, WARREN COUNTY SCHOOL DISTRICT	212220000000571	Base Charge Count	128	135	127	130	142	143	142	143	140	144	156	139	1,642	137
NASHVILLE	Kentucky / Mid States	Kentucky	KY-COM-GEN SERVICE FIRM	KY, WARREN, WOODBURN, WARREN COUNTY SCHOOL DISTRICT	212226461400571	Base Charge Count	11	11	11	11	11	12	12	12	12	12	11	12	139	12
LEXINGTON	Kentucky / Mid States	Kentucky	KY-COM-GEN SERVICE FIRM	KY, WASHINGTON, SPRINGFIELD, WASHINGTON COUNTY SCHOOL DISTRI	212237266000575	Base Charge Count	139	137	135	137	149	153	153	151	151	152	147	142	1,746	146
LEXINGTON	Kentucky / Mid States	Kentucky	KY-COM-GEN SERVICE FIRM	KY, WASHINGTON, UNINCORP, WASHINGTON COUNTY SCHOOL DISTRICT	212230000000575	Base Charge Count	11	13	12	12	12	13	13	13	13	13	13	10	148	12
EVANSVILLE	Kentucky / Mid States	Kentucky	KY-COM-GEN SERVICE FIRM	KY, WEBSTER, DIXON, WEBSTER COUNTY SCHOOL DISTRICT	212232168200585	Base Charge Count	30	30	29	29	29	29	29	29	29	30	28	28	348	29
EVANSVILLE	Kentucky / Mid States	Kentucky	KY-COM-GEN SERVICE FIRM	KY, WEBSTER, SEBREE, WEBSTER COUNTY SCHOOL DISTRICT	212236922200585	Base Charge Count	37	37	37	37	38	40	41	39	41	39	41	37	464	39
EVANSVILLE	Kentucky / Mid States	Kentucky	KY-COM-GEN SERVICE FIRM	KY, WEBSTER, SLAUGHTERS, WEBSTER COUNTY SCHOOL DISTRICT	212237311000585	Base Charge Count	6	6	6	6	6	6	6	7	6	6	6	6	72	6
EVANSVILLE	Kentucky / Mid States	Kentucky	KY-COM-GEN SERVICE FIRM	KY, WEBSTER, UNINCORP, WEBSTER COUNTY SCHOOL DISTRICT	212230000000585	Base Charge Count	30	29	29	28	29	29	27	27	28	29	27	27	339	28
LEXINGTON	Kentucky / Mid States	Kentucky	KY-IND -GEN SERVICE INTERRUPTIBLE	KY, BOYLE, DANVILLE, DANVILLE INDEPENDENT SCHOOL DISTRICT	210211968200143	Base Charge Count	2	2	2	2	2	2	2	2	2	-26			-6	-1
EVANSVILLE	Kentucky / Mid States	Kentucky	KY-IND -GEN SERVICE INTERRUPTIBLE	KY, DAVIESS, UNINCORP, DAVIESS COUNTY SCHOOL DISTRICT	210590000000145	Base Charge Count		2	1	1	1	1	1	1	1	1	1	1	12	1
PADUCAH	Kentucky / Mid States	Kentucky	KY-IND -GEN SERVICE INTERRUPTIBLE	KY, GRAVES, UNINCORP, GRAVES COUNTY SCHOOL DISTRICT	210830000000205	Base Charge Count	1	1	1	1	1	1	1	1	1	1	1	1	12	1
EVANSVILLE	Kentucky / Mid States	Kentucky	KY-IND -GEN SERVICE INTERRUPTIBLE	KY, HANCOCK, UNINCORP, HANCOCK COUNTY SCHOOL DISTRICT	210910000000225	Base Charge Count	1	1	1	1	1	1	1	1	1	1	1	1	12	1
EVANSVILLE	Kentucky / Mid States	Kentucky	KY-IND -GEN SERVICE INTERRUPTIBLE	KY, OHIO, BEAVER DAM, OHIO COUNTY SCHOOL DISTRICT	211630465400461	Base Charge Count							2	1	1	-4			0	0
NASHVILLE	Kentucky / Mid States	Kentucky	KY-IND -GEN SERVICE INTERRUPTIBLE	KY, SIMPSON, UNINCORP, SIMPSON COUNTY SCHOOL DISTRICT	212130000000535	Base Charge Count	1	1		2	1	1	1	1	1	1	1	1	12	1
LEXINGTON	Kentucky / Mid States	Kentucky	KY-IND-GEN SERVICE FIRM	KY, ANDERSON, LAWRENCEBURG, ANDERSON COUNTY SCHOOL DISTRICT	210054414600011	Base Charge Count	1	1	1	1	1	1	1	1	1	1	1	1	12	1
LEXINGTON	Kentucky / Mid States	Kentucky	KY-IND-GEN SERVICE FIRM	KY, ANDERSON, UNINCORP, ANDERSON COUNTY SCHOOL DISTRICT	210050000000011	Base Charge Count	1	1	1	1	1	1	1	1	1	1	1	1	12	1
NASHVILLE	Kentucky / Mid States	Kentucky	KY-IND-GEN SERVICE FIRM	KY, BARREN, GLASGOW, BARREN COUNTY SCHOOL DISTRICT	210093111400021	Base Charge Count	5	5	5	5	5	5	5	5	5	5	5	5	60	5
NASHVILLE	Kentucky / Mid States	Kentucky	KY-IND-GEN SERVICE FIRM	KY, BARREN, GLASGOW, GLASGOW INDEPENDENT SCHOOL DISTRICT	210093111400197	Base Charge Count	5	5	5	5	5	5	5	5	5	5	5	5	60	5
NASHVILLE	Kentucky / Mid States	Kentucky	KY-IND-GEN SERVICE FIRM	KY, BARREN, UNINCORP, BARREN COUNTY SCHOOL DISTRICT	210090000000021	Base Charge Count	1	1	1	1	1	1	1	1	1	1	1	1	12	1
LEXINGTON	Kentucky / Mid States	Kentucky	KY-IND-GEN SERVICE FIRM	KY, BOYLE, DANVILLE, BOYLE COUNTY SCHOOL DISTRICT	210211968200051	Base Charge Count	2	2	2	2	2	2	4	3	3	3	3	3	31	3
LEXINGTON	Kentucky / Mid States	Kentucky	KY-IND-GEN SERVICE FIRM	KY, BOYLE, DANVILLE, DANVILLE INDEPENDENT SCHOOL DISTRICT	210211968200143	Base Charge Count	4	4	4	4	4	4	4	4	4	15	5	5	64	5
LEXINGTON	Kentucky / Mid States	Kentucky	KY-IND-GEN SERVICE FIRM	KY, BOYLE, UNINCORP, BOYLE COUNTY SCHOOL DISTRICT	210210000000051	Base Charge Count	1	1	1	1	1	1	1	1	1	1	1	1	12	1
PADUCAH	Kentucky / Mid States	Kentucky	KY-IND-GEN SERVICE FIRM	KY, CALDWELL, PRINCETON, CALDWELL COUNTY SCHOOL DISTRICT	210336313800081	Base Charge Count	3	3	3	3	3	3	3	3	3	3	3	3	36	3
PADUCAH	Kentucky / Mid States	Kentucky	KY-IND-GEN SERVICE FIRM	KY, CALDWELL, UNINCORP, CALDWELL COUNTY SCHOOL DISTRICT	210330000000081	Base Charge Count	1	1	1	1	1	1	1	1	1	1	1	1	12	1
PADUCAH	Kentucky / Mid States	Kentucky	KY-IND-GEN SERVICE FIRM	KY, CHRISTIAN, HOPKINSVILLE, CHRISTIAN COUNTY SCHOOL DISTRIC	210473791800115	Base Charge Count	14	14	14	14	14	5	24	15	16	23	14	17	180	14
PADUCAH	Kentucky / Mid States	Kentucky	KY-IND-GEN SERVICE FIRM	KY, CHRISTIAN, UNINCORP, CHRISTIAN COUNTY SCHOOL DISTRICT	210470000000115	Base Charge Count	3	2	2	2	2		4	2	2	2	2	1	23	2
PADUCAH	Kentucky / Mid States	Kentucky	KY-IND-GEN SERVICE FIRM	KY, CRITTENDEN, MARION, CRITTENDEN COUNTY SCHOOL DISTRICT	210555003400135	Base Charge Count	2	2	2	2	2	2	2	2	2	2	2	2	24	2
PADUCAH	Kentucky / Mid States	Kentucky	KY-IND-GEN SERVICE FIRM	KY, CRITTENDEN, UNINCORP, CRITTENDEN COUNTY SCHOOL DISTRICT	210550000000135	Base Charge Count	1	1	1	1	1	1	1	1	2	1	1	1	13	1
EVANSVILLE	Kentucky / Mid States	Kentucky	KY-IND-GEN SERVICE FIRM	KY, DAVIESS, OWENSBORO, DAVIESS COUNTY SCHOOL DISTRICT	210595862000145	Base Charge Count	7	7	6	6	7	7	7	7	7	7	7	6	81	7
EVANSVILLE	Kentucky / Mid States	Kentucky	KY-IND-GEN SERVICE FIRM	KY, DAVIESS, OWENSBORO, OWENSBORO INDEPENDENT SCHOOL DISTRIC	210595862000472	Base Charge Count	5	4	4	4	4	4	4	4	6	6	6	6	57	5
EVANSVILLE	Kentucky / Mid States	Kentucky	KY-IND-GEN SERVICE FIRM	KY, DAVIESS, UNINCORP, DAVIESS COUNTY SCHOOL DISTRICT	210590000000145	Base Charge Count	7	7	7	7	7	8	8	8	9	9	9	8	94	8
LEXINGTON	Kentucky / Mid States	Kentucky	KY-IND-GEN SERVICE FIRM	KY, GARRARD, LANCASTER, GARRARD COUNTY SCHOOL DISTRICT	210794354000195	Base Charge Count	1	1	1	1	1	1	1	1	1	1	1	1	12	1
PADUCAH	Kentucky / Mid States	Kentucky	KY-IND-GEN SERVICE FIRM	KY, GRAVES, UNINCORP, GRAVES COUNTY SCHOOL DISTRICT	210830000000205	Base Charge Count	1	1	1	1	1	1	1		2	1	1	1	12	1
LEXINGTON	Kentucky / Mid States	Kentucky	KY-IND-GEN SERVICE FIRM	KY, GREEN, GREENSBURG, GREEN COUNTY SCHOOL DISTRICT	210873294000215	Base Charge Count	1	1	1	1	1	1	1	1	1	1	1	1	12	1
LEXINGTON	Kentucky / Mid States	Kentucky	KY-IND-GEN SERVICE FIRM	KY, GREEN, UNINCORP, GREEN COUNTY SCHOOL DISTRICT	210870000000215	Base Charge Count	1	1	1	1	1	1	1	1	1	1	1	1	12	1
EVANSVILLE	Kentucky / Mid States	Kentucky	KY-IND-GEN SERVICE FIRM	KY, HANCOCK, UNINCORP, HANCOCK COUNTY SCHOOL DISTRICT	210910000000225	Base Charge Count	1	1	1	1	1	1	1	1	1	1	1	1	12	1
NASHVILLE	Kentucky / Mid States	Kentucky	KY-IND-GEN SERVICE FIRM	KY, HART, HORSE CAVE, CAVERNA INDEPENDENT SCHOOL DISTRICT	210993800000113	Base Charge Count	1	1	1	1	1	1	1	1	1	1	1	1	12	1
NASHVILLE	Kentucky / Mid States	Kentucky	KY-IND-GEN SERVICE FIRM	KY, HART, UNINCORP, CAVERNA INDEPENDENT SCHOOL DISTRICT	210990000000113	Base Charge Count	2	2	2	2	2	2	3	2	2	2	2	2	24	2
PADUCAH	Kentucky / Mid States	Kentucky	KY-IND-GEN SERVICE FIRM	KY, HOPKINS, DAWSON SPRINGS, DAWSON SPRINGS INDEPENDENT SCHO	211072022400148	Base Charge Count	4	4	5	3	3	3	3	3	3	3	3	3	46	3
PADUCAH	Kentucky / Mid States	Kentucky	KY-IND-GEN SERVICE FIRM	KY, HOPKINS, MADISONVILLE, HOPKINS COUNTY SCHOOL DISTRICT	211074926800265	Base Charge Count	5	5	6	5	5	5	5	5	5	5	3	3	57	5
PADUCAH	Kentucky / Mid States	Kentucky	KY-IND-GEN SERVICE FIRM	KY, HOPKINS, UNINCORP, HOPKINS COUNTY SCHOOL DISTRICT	211070000000265	Base Charge Count	1	1	1	1	1	1	1	1	1	1	1	1	12	1
LEXINGTON	Kentucky / Mid States	Kentucky	KY-IND-GEN SERVICE FIRM	KY, LINCOLN, STANFORD, LINCOLN COUNTY SCHOOL DISTRICT	211377211000341	Base Charge Count	1	1	1	1	1	1	1	1	1	1	1	1	12	1
NASHVILLE	Kentucky / Mid States	Kentucky	KY-IND-GEN SERVICE FIRM	KY, LOGAN, AUBURN, LOGAN COUNTY SCHOOL DISTRICT	211410263800351	Base Charge Count	4	3	5	4	4	4	4	4	4	4	4	4	48	4
NASHVILLE	Kentucky / Mid States	Kentucky	KY-IND-GEN SERVICE FIRM	KY, LOGAN, RUSSELLVILLE, RUSSELLVILLE INDEPENDENT SCHOOL DIS	211416751200523	Base Charge Count	3	3	3	3	6	4	4	4	4	4	4	3	43	4
LEXINGTON	Kentucky / Mid States	Kentucky	KY-IND-GEN SERVICE FIRM	KY, MARION, LEBANON, MARION COUNTY SCHOOL DISTRICT	211554424400375	Base Charge Count	11	11	9	13	11	21	10	10	10	10	10	10	126	11
PADUCAH	Kentucky / Mid States	Kentucky	KY-IND-GEN SERVICE FIRM	KY, MARSHALL, CALVERT CITY, MARSHALL COUNTY SCHOOL DISTRICT	211571201600381	Base Charge Count	1	1	1	1	1		3	2	1	2	2	2	17	2
PADUCAH	Kentucky / Mid States	Kentucky	KY-IND-GEN SERVICE FIRM	KY, MARSHALL, UNINCORP, MARSHALL COUNTY SCHOOL DISTRICT	211570000000381	Base Charge Count	1	1	1	1	1		2	1	1	1	1	1	12	1
PADUCAH	Kentucky / Mid States	Kentucky	KY-IND-GEN SERVICE FIRM	KY, MCCRACKEN, PADUCAH, PADUCAH INDEPENDENT SCHOOL DISTRICT	211455870000478	Base Charge Count	2	2	2	2	2	2	2	2	2	2	4	4	28	2
PADUCAH	Kentucky / Mid States	Kentucky	KY-IND-GEN SERVICE FIRM	KY, MCCRACKEN, UNINCORP, MCCRACKEN COUNTY SCHOOL DISTRICT	211450000000395	Base Charge Count	3	3	3	3	3	3	3	3	3	3	3	3	38	3
PADUCAH	Kentucky / Mid States	Kentucky	KY-IND-GEN SERVICE FIRM	KY, MCCRACKEN, UNINCORP, PADUCAH INDEPENDENT SCHOOL DISTRICT	211450000000478	Base Charge Count	1	1	1	1	1	1	1	1	1	1	1	1	12	1
EVANSVILLE	Kentucky / Mid States	Kentucky	KY-IND-GEN SERVICE FIRM	KY, MCLEAN, UNINCORP, MCLEAN COUNTY SCHOOL DISTRICT	211490000000405	Base Charge Count	1	1	1	1	1	1	1	1	1	1	1	1	12	1
LEXINGTON	Kentucky / Mid States	Kentucky	KY-IND-GEN SERVICE FIRM	KY, MERCER, BURGIN, BURGIN INDEPENDENT SCHOOL DISTRICT	211671104400072	Base Charge Count	1	1	1	1	1	1	1	1	1	1	1	1	12	1
LEXINGTON	Kentucky / Mid States	Kentucky	KY-IND-GEN SERVICE FIRM	KY, MERCER, HARRODSBURG, MERCER COUNTY SCHOOL DISTRICT	211673496600421	Base Charge Count	5	5	5	5	5	5	5	5	5	5	5	5	60	5
EVANSVILLE	Kentucky / Mid States	Kentucky	KY-IND-GEN SERVICE FIRM	KY, OHIO, BEAVER DAM, OHIO COUNTY SCHOOL DISTRICT	211630465400461	Base Charge Count										5	1	1	7	2
EVANSVILLE	Kentucky / Mid States	Kentucky	KY-IND-GEN SERVICE FIRM	KY, OHIO, HARTFORD, OHIO COUNTY SCHOOL DISTRICT	211635502000461	Base Charge Count	1	1	1	1	1	1	1	1	1	1	1	1	12	1
EVANSVILLE	Kentucky / Mid States	Kentucky	KY-IND-GEN SERVICE FIRM	KY, OHIO, UNINCORP, OHIO COUNTY SCHOOL DISTRICT	211630000000461	Base Charge Count	1	1	1	1	1	1	1	1	1	1	1	1	12	1
LOUISVILLE	Kentucky / Mid States	Kentucky	KY-IND-GEN SERVICE FIRM	KY, SHELBY, SHELBYVILLE, SHELBY COUNTY SCHOOL DISTRICT	212117005000531	Base Charge Count	3	3	3	3	3	3	3	3	3	3	3	3	36	3
LOUISVILLE	Kentucky / Mid States	Kentucky	KY-IND-GEN SERVICE FIRM	KY, SHELBY, UNINCORP, SHELBY COUNTY SCHOOL DISTRICT	212110000000531	Base Charge Count	16	16	17	14	18	17	18	16	19	17	17	14	199	17
NASHVILLE	Kentucky / Mid States	Kentucky	KY-IND-GEN SERVICE FIRM	KY, SIMPSON, FRANKLIN, SIMPSON COUNTY SCHOOL DISTRICT	212132691800535	Base Charge Count	8	8	8	8	8	8	8	8	8	8	8	8	96	8
NASHVILLE	Kentucky / Mid States	Kentucky	KY-IND-GEN SERVICE FIRM	KY, SIMPSON, UNINCORP, SIMPSON COUNTY SCHOOL DISTRICT	212130000000535	Base Charge Count	6	6	6	6	6	6	6	7	4	7	6	6	72	6
LEXINGTON	Kentucky / Mid States	Kentucky	KY-IND-GEN SERVICE FIRM	KY, TAYLOR, UNINCORP, CAMPBELLSVILLE INDEPENDENT SCHOOL DIST	212170000003092	Base Charge Count	2	2	2	2	2	2	2	2	2	2	2	2	24	2
PADUCAH	Kentucky / Mid States	Kentucky	KY-IND-GEN SERVICE FIRM	KY, TODD, ELKTON, TODD COUNTY SCHOOL DISTRICT	212192446000551	Base Charge Count	4	4	4	4	8	5	5	4	4	4	4	4	52	4
PADUCAH	Kentucky / Mid States	Kentucky	KY-IND-GEN SERVICE FIRM	KY, TRIGG, CADIZ, TRIGG COUNTY SCHOOL DISTRICT	212211169200555	Base Charge Count	6	6	6	6	6	6	6	6	5	7	6	5	71	6
PADUCAH	Kentucky / Mid States	Kentucky	KY-IND-GEN SERVICE FIRM	KY, TRIGG, UNINCORP, TRIGG COUNTY SCHOOL DISTRICT	212210000000555	Base Charge Count	2	2	2	2	2	2	2	2	2	2	2	2	24	2
NASHVILLE	Kentucky / Mid States	Kentucky	KY-IND-GEN SERVICE FIRM	KY, WARREN, BOWLING GREEN, BOWLING GREEN INDEPENDENT SCHOOL	212220090200042	Base Charge Count	5	4	4	2	6	3	5	3	5	2	5	5	49	4
NASHVILLE	Kentucky / Mid States	Kentucky	KY-IND-GEN SERVICE FIRM	KY, WARREN, BOWLING GREEN, WARREN COUNTY SCHOOL DISTRICT	212220090200571	Base Charge Count	27	26	25	23	26	26	26	25	25	25	24	22	308	26
LEXINGTON	Kentucky / Mid States	Kentucky	KY-IND-GEN SERVICE FIRM	KY, WASHINGTON, SPRINGFIELD, WASHINGTON COUNTY SCHOOL DISTRI	212237266000575	Base Charge Count	4	4	4	4	4	4	4	4	4	4	4	4	49	4
EVANSVILLE	Kentucky / Mid States	Kentucky	KY-IND-GEN SERVICE FIRM	KY, WEBSTER, SEBREE, WEBSTER COUNTY SCHOOL DISTRICT	212236922200585	Base Charge Count	2	2	2	2	2	2	2	2	2	2	2	2	24	2
EVANSVILLE	Kentucky / Mid States	Kentucky	KY-IND-GEN SERVICE FIRM	KY, WEBSTER, UNINCORP, WEBSTER COUNTY SCHOOL DISTRICT	212230000000585	Base Charge Count	1	1	1	1	1	1	1	1	1	1	1	1	12	1
LEXINGTON	Kentucky / Mid States	Kentucky	KY-RES - GEN SERVICE FIRM	KY, ANDERSON, LAWRENCEBURG, ANDERSON COUNTY SCHOOL DISTRICT	210054414600011	Base Charge Count	1,500	1,502	1,487	1,465	1,514	1,535	1,543	1,540	1,552	1,535	1,537	1,554	18,291	1,524
LEXINGTON	Kentucky / Mid States	Kentucky	KY-RES - GEN SERVICE FIRM	KY, ANDERSON, UNINCORP, ANDERSON COUNTY SCHOOL DISTRICT	210050000000011	Base Charge Count	932	929	908	917	929	939	944	959	952	955	946	943	11,253	938
NASHVILLE	Kentucky / Mid States	Kentucky	KY-RES - GEN SERVICE FIRM	KY, BARREN, CAVE CITY, CAVERNA INDEPENDENT SCHOOL DISTRICT	210091349200113	Base Charge Count	554	530	519	525	549	552	564	556	550	561	554	546	6,560	547
NASHVILLE	Kentucky / Mid States	Kentucky	KY-RES - GEN SERVICE FIRM	KY, BARREN, GLASGOW, BARREN COUNTY SCHOOL DISTRICT	210093111400021	Base Charge Count	552	521	513	529	524	539	543	551	555	556	553	547	6,447	537
NASHVILLE	Kentucky / Mid States	Kentucky	KY-RES - GEN SERVICE FIRM	KY, BARREN, GLASGOW, GLASGOW INDEPENDENT SCHOOL DISTRICT	210093111400197	Base Charge Count	3,252	3,177	3,148	3,125	3,207	3,217	3,273	3,376	3,352	3,410	3,356	3,330	39,361	3,280
NASHVILLE	Kentucky / Mid States	Kentucky	KY-RES - GEN SERVICE FIRM	KY, BARREN, PARK CITY, BARREN COUNTY SCHOOL DISTRICT	210095927200021	Base Charge Count	147	149	145	147	157	155	161	157	162	156	158	157	1,853	154
NASHVILLE	Kentucky / Mid States	Kentucky	KY-RES - GEN SERVICE FIRM	KY, BARREN, UNINCORP, BARREN COUNTY SCHOOL DISTRICT	210090000000021	Base Charge Count	566	556	547	549	563	560	567	573	563	577	567	556	6,751	563
NASHVILLE	Kentucky / Mid States	Kentucky	KY-RES - GEN SERVICE FIRM	KY, BARREN, UNINCORP, CAVERNA INDEPENDENT SCHOOL DISTRICT	210090000000113	Base Charge Count	32	29	29	29	29	30	30	30	30	31	29	29	358	30
NASHVILLE	Kentucky / Mid States	Kentucky	KY-RES - GEN SERVICE FIRM	KY, BARREN, UNINCORP, GLASGOW INDEPENDENT SCHOOL DISTRICT	210090000000197	Base Charge Count	34	32	33	35	34	34	34	34	34	33	35	34	406	34
LEXINGTON	Kentucky / Mid States	Kentucky	KY-RES - GEN SERVICE FIRM	KY, BOYLE, DANVILLE, BOYLE COUNTY SCHOOL DISTRICT	210211968200051	Base Charge Count	689	726	714	721	729	727	744	732	740	742	737	744	8,745	729
LEXINGTON	Kentucky / Mid States	Kentucky	KY-RES - GEN SERVICE FIRM	KY, BOYLE, DANVILLE, DANVILLE INDEPENDENT SCHOOL DISTRICT	210211968200143	Base Charge Count	3,572	3,559	3,520	3,560	3,566	3,623	3,645	3,668	3,687	3,672	3,671	3,621	43,364	3,614
LEXINGTON	Kentucky / Mid States	Kentucky	KY-RES - GEN SERVICE FIRM	KY, BOYLE, JUNCTION CITY, BOYLE COUNTY SCHOOL DISTRICT	210214133800051	Base Charge Count	498	490	481	490	497	497	503	504	497	497	501	484	5,939	495
LEXINGTON	Kentucky / Mid States	Kentucky	KY-RES - GEN SERVICE FIRM	KY, BOYLE, PERRYVILLE, BOYLE COUNTY SCHOOL DISTRICT	210216025800051	Base Charge Count	220	224	206	226	220	225	226	223	221	220	220	224	2,665	222
LEXINGTON	Kentucky / Mid States	Kentucky	KY-RES - GEN SERVICE FIRM	KY, BOYLE, UNINCORP, BOYLE COUNTY SCHOOL DISTRICT	210210000000051	Base Charge Count	400	390	397	402	408	404	413	404	406	406	400	405	4,843	404
LEXINGTON	Kentucky / Mid States	Kentucky	KY-RES - GEN SERVICE FIRM	KY, BOYLE, UNINCORP, DANVILLE INDEPENDENT SCHOOL DISTRICT	210210000000143	Base Charge Count	24	24	24	24	24	24	25	25	25	25	25	25	294	25
EVANSVILLE	Kentucky / Mid States	Kentucky	KY-RES - GEN SERVICE FIRM	KY, BRECKINRIDGE, CLOVERPORT, CLOVERPORT INDEPENDENT SCHOOL	210271590400132	Base Charge Count	260	251	250	241	246	252	252	257	254	256	253	255	3,027	252
EVANSVILLE	Kentucky / Mid States	Kentucky	KY-RES - GEN SERVICE FIRM	KY, BRECKINRIDGE, HARDINSBURG, BRECKINRIDGE COUNTY SCHOOL DI	210273457200065	Base Charge Count	690	675	684	695	703	701	712	712	714	705	704	677	8,380	698
EVANSVILLE	Kentucky / Mid States	Kentucky	KY-RES - GEN SERVICE FIRM	KY, BRECKINRIDGE, UNINCORP, BRECKINRIDGE COUNTY SCHOOL DISTR	210270000000065	Base Charge Count	72	68	69	67	67	66	70	72	70	66	67	67	823	69
EVANSVILLE	Kentucky / Mid States	Kentucky	KY-RES - GEN SERVICE FIRM	KY, BRECKINRIDGE, UNINCORP, CLOVERPORT INDEPENDENT SCHOOL DI	210270000000132	Base Charge Count	5	3	3	3	4	4	5	3	3	3	3	3	42	4
PADUCAH	Kentucky / Mid States	Kentucky	KY-RES - GEN SERVICE FIRM	KY, CALDWELL, FREDONIA, CALDWELL COUNTY SCHOOL DISTRICT	210332896000081	Base Charge Count	135	142	136	132	134	141	140	141	142	142	142	140	1,669	139
PADUCAH	Kentucky / Mid States	Kentucky	KY-RES - GEN SERVICE FIRM	KY, CALDWELL, PRINCETON, CALDWELL COUNTY SCHOOL DISTRICT	210336313800081	Base Charge Count	2,173	2,269	2,144	2,243	2,252	2,251	2,314	2,243	2,332	2,342	2,259	2,254	27,086	2,256
PADUCAH	Kentucky / Mid States	Kentucky	KY-RES - GEN SERVICE FIRM	KY, CALDWELL, UNINCORP, CALDWELL COUNTY SCHOOL DISTRICT	210330000000081	Base Charge Count	57	59	57	62	56	60	64	59	55	66	63	56	713	59
PADUCAH	Kentucky / Mid States	Kentucky	KY-RES - GEN SERVICE FIRM	KY, CHRISTIAN, CROFTON, CHRISTIAN COUNTY SCHOOL DISTRICT	210471868000115	Base Charge Count	207	190	205	204	211	213	219	218	210	220	212	213	2,522	210
PADUCAH	Kentucky / Mid States	Kentucky	KY-RES - GEN SERVICE FIRM	KY, CHRISTIAN, HOPKINSVILLE, CHRISTIAN COUNTY SCHOOL DISTRIC	210473791800115	Base Charge Count	8,372	8,379	8,181	8,275	8,446	8,646	8,994	8,796	9,040	8,942	8,785	8,715	103,577	8,631
PADUCAH	Kentucky / Mid States	Kentucky	KY-RES - GEN SERVICE FIRM	KY, CHRISTIAN, UNINCORP, CHRISTIAN COUNTY SCHOOL DISTRICT	210470000000115	Base Charge Count	561	543	533	530	551	529	598	574	567	577	573	544	6,698	558
PADUCAH	Kentucky / Mid States	Kentucky	KY-RES - GEN SERVICE FIRM	KY, CRITTENDEN, MARION, CRITTENDEN COUNTY SCHOOL DISTRICT	210555003400135	Base Charge Count	668	674	603	662	695	700	732	729	741	731	754	699	8,418	702

PADUCAH	Kentucky / Mid States	Kentucky	KY-RES - GEN SERVICE FIRM	KY, CRITTENDEN, UNINCORP, CRITTENDEN COUNTY SCHOOL DISTRICT	210550000000135	Base Charge Count	114	107	84	125	108	127	113	112	111	109	111	101	1,315	110
EVANSVILLE	Kentucky / Mid States	Kentucky	KY-RES - GEN SERVICE FIRM	KY, DAVIESS, MASONVILLE, DAVIESS COUNTY SCHOOL DISTRICT	210595052000145	Base Charge Count	322	321	322	323	323	321	321	321	320	320	321	323	3,857	321
EVANSVILLE	Kentucky / Mid States	Kentucky	KY-RES - GEN SERVICE FIRM	KY, DAVIESS, OWENSBORO, DAVIESS COUNTY SCHOOL DISTRICT	210595862000145	Base Charge Count	9,919	9,804	9,901	9,893	9,978	9,965	10,034	10,093	10,119	10,101	10,080	10,100	119,939	9,995
EVANSVILLE	Kentucky / Mid States	Kentucky	KY-RES - GEN SERVICE FIRM	KY, DAVIESS, OWENSBORO, OWENSBORO INDEPENDENT SCHOOL DISTRIC	210595862000472	Base Charge Count	10,997	11,035	10,979	10,995	11,058	11,096	11,210	11,197	11,232	11,155	11,177	11,115	133,251	11,103
EVANSVILLE	Kentucky / Mid States	Kentucky	KY-RES - GEN SERVICE FIRM	KY, DAVIESS, UNINCORP, DAVIESS COUNTY SCHOOL DISTRICT	210590000000145	Base Charge Count	9,146	9,110	9,116	9,121	9,176	9,172	9,203	9,192	9,261	9,250	9,214	9,229	110,169	9,181
EVANSVILLE	Kentucky / Mid States	Kentucky	KY-RES - GEN SERVICE FIRM	KY, DAVIESS, UNINCORP, OWENSBORO INDEPENDENT SCHOOL DISTRICT	210590000000472	Base Charge Count	360	372	362	361	362	360	375	373	367	367	364	369	4,391	366
EVANSVILLE	Kentucky / Mid States	Kentucky	KY-RES - GEN SERVICE FIRM	KY, DAVIESS, WHITESVILLE, DAVIESS COUNTY SCHOOL DISTRICT	210598257000145	Base Charge Count	258	260	261	258	262	263	263	262	263	267	256	280	3,132	261
NASHVILLE	Kentucky / Mid States	Kentucky	KY-RES - GEN SERVICE FIRM	KY, EDMONSON, UNINCORP, EDMONSON COUNTY SCHOOL DISTRICT	210610000000151	Base Charge Count	27	25	23	33	26	29	29	31	31	31	32	30	338	28
LEXINGTON	Kentucky / Mid States	Kentucky	KY-RES - GEN SERVICE FIRM	KY, FRANKLIN, FRANKFORT, FRANKFORT INDEPENDENT SCHOOL DISTRI	210732896000177	Base Charge Count	27	27	27	37	28	29	29	29	29	30	30	31	342	29
LEXINGTON	Kentucky / Mid States	Kentucky	KY-RES - GEN SERVICE FIRM	KY, FRANKLIN, FRANKFORT, FRANKLIN COUNTY SCHOOL DISTRICT	210732896000181	Base Charge Count	5	5	5	5	5	5	5	5	5	5	5	5	60	5
LEXINGTON	Kentucky / Mid States	Kentucky	KY-RES - GEN SERVICE FIRM	KY, FRANKLIN, UNINCORP, FRANKLIN COUNTY SCHOOL DISTRICT	210730000000181	Base Charge Count	781	779	779	777	781	769	787	792	798	799	791	790	9,433	786
LEXINGTON	Kentucky / Mid States	Kentucky	KY-RES - GEN SERVICE FIRM	KY, GARRARD, LANCASTER, GARRARD COUNTY SCHOOL DISTRICT	210794384000195	Base Charge Count	770	775	771	769	817	824	847	836	856	833	839	804	9,770	814
LEXINGTON	Kentucky / Mid States	Kentucky	KY-RES - GEN SERVICE FIRM	KY, GARRARD, UNINCORP, GARRARD COUNTY SCHOOL DISTRICT	210790000000195	Base Charge Count	101	99	97	95	96	99	103	103	103	101	99	105	1,200	100
PADUCAH	Kentucky / Mid States	Kentucky	KY-RES - GEN SERVICE FIRM	KY, GRAVES, MAYFIELD, GRAVES COUNTY SCHOOL DISTRICT	210835068000205	Base Charge Count	90	97	98	92	94	96	97	97	96	94	98	97	1,146	93
PADUCAH	Kentucky / Mid States	Kentucky	KY-RES - GEN SERVICE FIRM	KY, GRAVES, MAYFIELD, MAYFIELD INDEPENDENT SCHOOL DISTRICT	210835068000393	Base Charge Count	3,061	3,016	2,942	3,009	3,137	3,232	3,285	3,296	3,290	3,345	3,313	3,130	37,921	3,160
PADUCAH	Kentucky / Mid States	Kentucky	KY-RES - GEN SERVICE FIRM	KY, GRAVES, UNINCORP, GRAVES COUNTY SCHOOL DISTRICT	210830000000205	Base Charge Count	2,186	2,157	2,154	2,141	2,104	2,206	2,222	2,227	2,240	2,220	2,239	2,164	26,342	2,195
PADUCAH	Kentucky / Mid States	Kentucky	KY-RES - GEN SERVICE FIRM	KY, GRAVES, WATER VALLEY, GRAVES COUNTY SCHOOL DISTRICT	210838093200205	Base Charge Count	74	89	71	73	71	72	73	72	70	68	69	69	851	71
PADUCAH	Kentucky / Mid States	Kentucky	KY-RES - GEN SERVICE FIRM	KY, GRAVES, WINGO, GRAVES COUNTY SCHOOL DISTRICT	210838357600205	Base Charge Count	217	214	210	206	215	220	223	224	222	227	219	214	2,611	218
LEXINGTON	Kentucky / Mid States	Kentucky	KY-RES - GEN SERVICE FIRM	KY, GREEN, GREENSBURG, GREEN COUNTY SCHOOL DISTRICT	210873296000215	Base Charge Count	613	623	608	617	628	640	652	643	651	650	657	627	7,589	632
LEXINGTON	Kentucky / Mid States	Kentucky	KY-RES - GEN SERVICE FIRM	KY, GREEN, UNINCORP, GREEN COUNTY SCHOOL DISTRICT	210870000000215	Base Charge Count	314	294	305	304	314	315	320	331	324	319	321	316	3,772	314
EVANSVILLE	Kentucky / Mid States	Kentucky	KY-RES - GEN SERVICE FIRM	KY, HANCOCK, HAWESVILLE, HANCOCK COUNTY SCHOOL DISTRICT	210913510000225	Base Charge Count	359	384	359	355	351	361	348	357	356	354	354	350	4,268	356
EVANSVILLE	Kentucky / Mid States	Kentucky	KY-RES - GEN SERVICE FIRM	KY, HANCOCK, UNINCORP, HANCOCK COUNTY SCHOOL DISTRICT	210910000000225	Base Charge Count	110	110	111	110	115	119	118	115	116	114	120	113	1,362	114
NASHVILLE	Kentucky / Mid States	Kentucky	KY-RES - GEN SERVICE FIRM	KY, HART, HORSE CAVE, CAVERNA INDEPENDENT SCHOOL DISTRICT	210993900800113	Base Charge Count	614	610	609	605	616	630	629	621	620	635	630	614	7,446	621
NASHVILLE	Kentucky / Mid States	Kentucky	KY-RES - GEN SERVICE FIRM	KY, HART, MUNFORDVILLE, HART COUNTY SCHOOL DISTRICT	210995457000245	Base Charge Count	372	373	386	385	394	397	391	397	380	393	394	363	4,630	388
NASHVILLE	Kentucky / Mid States	Kentucky	KY-RES - GEN SERVICE FIRM	KY, HART, UNINCORP, CAVERNA INDEPENDENT SCHOOL DISTRICT	210990000000113	Base Charge Count	71	85	48	85	66	70	69	65	71	79	70	67	824	69
NASHVILLE	Kentucky / Mid States	Kentucky	KY-RES - GEN SERVICE FIRM	KY, HART, UNINCORP, HART COUNTY SCHOOL DISTRICT	210990000000245	Base Charge Count	64	84	63	87	63	64	64	64	62	65	64	66	786	64
EVANSVILLE	Kentucky / Mid States	Kentucky	KY-RES - GEN SERVICE FIRM	KY, HENDERSON, HENDERSON, HENDERSON COUNTY SCHOOL DISTRICT	211013596000251	Base Charge Count	284	279	278	280	281	289	281	287	285	290	287	285	3,403	284
EVANSVILLE	Kentucky / Mid States	Kentucky	KY-RES - GEN SERVICE FIRM	KY, HENDERSON, ROBARDS, HENDERSON COUNTY SCHOOL DISTRICT	211016597400251	Base Charge Count	74	73	70	72	72	73	75	74	77	74	73	74	881	73
EVANSVILLE	Kentucky / Mid States	Kentucky	KY-RES - GEN SERVICE FIRM	KY, HENDERSON, UNINCORP, HENDERSON COUNTY SCHOOL DISTRICT	211010000000251	Base Charge Count	1,046	1,057	1,049	1,049	1,059	1,070	1,076	1,077	1,089	1,094	1,076	1,069	12,820	1,068
PADUCAH	Kentucky / Mid States	Kentucky	KY-RES - GEN SERVICE FIRM	KY, HOPKINS, DAWSON SPRINGS, DAWSON SPRINGS INDEPENDENT SCHO	211072072400146	Base Charge Count	639	635	641	631	644	640	663	661	650	663	661	649	7,786	649
PADUCAH	Kentucky / Mid States	Kentucky	KY-RES - GEN SERVICE FIRM	KY, HOPKINS, DAWSON SPRINGS, HOPKINS COUNTY SCHOOL DISTRICT	211072072400265	Base Charge Count	26	27	27	27	28	28	28	30	29	29	29	29	337	28
PADUCAH	Kentucky / Mid States	Kentucky	KY-RES - GEN SERVICE FIRM	KY, HOPKINS, EARLINGTON, HOPKINS COUNTY SCHOOL DISTRICT	211072423000265	Base Charge Count	419	429	416	422	445	445	453	456	466	452	448	448	5,299	441
EVANSVILLE	Kentucky / Mid States	Kentucky	KY-RES - GEN SERVICE FIRM	KY, HOPKINS, HANSON, HOPKINS COUNTY SCHOOL DISTRICT	211073459000265	Base Charge Count	158	157	154	152	159	155	158	159	159	157	158	158	1,883	157
PADUCAH	Kentucky / Mid States	Kentucky	KY-RES - GEN SERVICE FIRM	KY, HOPKINS, MADISONVILLE, HOPKINS COUNTY SCHOOL DISTRICT	211074936800265	Base Charge Count	5,836	5,797	5,775	5,795	5,876	5,805	5,958	5,961	6,015	5,992	5,943	5,825	70,593	5,883
PADUCAH	Kentucky / Mid States	Kentucky	KY-RES - GEN SERVICE FIRM	KY, HOPKINS, MORTONS GAP, HOPKINS COUNTY SCHOOL DISTRICT	211075361600265	Base Charge Count	219	226	221	221	225	229	234	235	236	235	234	225	2,743	229
PADUCAH	Kentucky / Mid States	Kentucky	KY-RES - GEN SERVICE FIRM	KY, HOPKINS, NORTONVILLE, HOPKINS COUNTY SCHOOL DISTRICT	211075891000265	Base Charge Count	354	360	357	355	375	356	410	350	354	350	352	357	4,266	356
PADUCAH	Kentucky / Mid States	Kentucky	KY-RES - GEN SERVICE FIRM	KY, HOPKINS, SAINT CHARLES, HOPKINS COUNTY SCHOOL DISTRICT	211076771000265	Base Charge Count	36	30	30	31	37	35	37	37	38	35	38	33	415	35
PADUCAH	Kentucky / Mid States	Kentucky	KY-RES - GEN SERVICE FIRM	KY, HOPKINS, UNINCORP, HOPKINS COUNTY SCHOOL DISTRICT	211070000000265	Base Charge Count	1,278	1,336	1,294	1,353	1,316	1,327	1,378	1,343	1,357	1,340	1,345	1,325	15,890	1,325
LOUISVILLE	Kentucky / Mid States	Kentucky	KY-RES - GEN SERVICE FIRM	KY, JEFFERSON, LOUISVILLE/JEFFERSON COUNTY, JEFFERSON COUNTY	211114800600275	Base Charge Count	311	376	311	307	317	317	322	321	325	325	327	320	3,893	308
LOUISVILLE	Kentucky / Mid States	Kentucky	KY-RES - GEN SERVICE FIRM	KY, JEFFERSON, UNINCORP, JEFFERSON COUNTY SCHOOL DISTRICT	211110000000275	Base Charge Count	295	301	294	297	301	297	298	297	294	301	293	301	3,569	297
LEXINGTON	Kentucky / Mid States	Kentucky	KY-RES - GEN SERVICE FIRM	KY, LINCOLN, HUSTONVILLE, LINCOLN COUNTY SCHOOL DISTRICT	211373052600341	Base Charge Count	79	91	79	92	81	84	82	84	86	86	85	84	993	83
LEXINGTON	Kentucky / Mid States	Kentucky	KY-RES - GEN SERVICE FIRM	KY, LINCOLN, STANFORD, LINCOLN COUNTY SCHOOL DISTRICT	211377311000341	Base Charge Count	750	752	731	753	758	752	770	756	756	759	752	745	9,044	754
LEXINGTON	Kentucky / Mid States	Kentucky	KY-RES - GEN SERVICE FIRM	KY, LINCOLN, UNINCORP, LINCOLN COUNTY SCHOOL DISTRICT	211370000000341	Base Charge Count	296	319	301	309	321	325	344	332	334	327	324	325	3,867	322
PADUCAH	Kentucky / Mid States	Kentucky	KY-RES - GEN SERVICE FIRM	KY, LIVINGSTON, GRAND RIVERS, LIVINGSTON COUNTY SCHOOL DISTR	211393221300345	Base Charge Count	161	166	157	152	159	180	162	161	167	165	160	155	1,939	162
PADUCAH	Kentucky / Mid States	Kentucky	KY-RES - GEN SERVICE FIRM	KY, LIVINGSTON, UNINCORP, LIVINGSTON COUNTY SCHOOL DISTRICT	211390000000345	Base Charge Count	253	247	246	246	253	251	256	250	260	255	249	247	3,016	251
NASHVILLE	Kentucky / Mid States	Kentucky	KY-RES - GEN SERVICE FIRM	KY, LOGAN, ADAIRVILLE, LOGAN COUNTY SCHOOL DISTRICT	211410052400351	Base Charge Count	285	297	277	296	301	301	311	308	297	324	300	292	3,546	296
NASHVILLE	Kentucky / Mid States	Kentucky	KY-RES - GEN SERVICE FIRM	KY, LOGAN, AUBURN, LOGAN COUNTY SCHOOL DISTRICT	211410263200351	Base Charge Count	421	402	406	410	417	419	423	427	430	425	427	415	5,023	419
NASHVILLE	Kentucky / Mid States	Kentucky	KY-RES - GEN SERVICE FIRM	KY, LOGAN, RUSSELLVILLE, LOGAN COUNTY SCHOOL DISTRICT	211416751200351	Base Charge Count	340	365	316	390	346	373	362	383	320	385	362	326	4,156	355
NASHVILLE	Kentucky / Mid States	Kentucky	KY-RES - GEN SERVICE FIRM	KY, LOGAN, RUSSELLVILLE, RUSSELLVILLE INDEPENDENT SCHOOL DIS	211416751200523	Base Charge Count	1,774	1,760	1,728	1,779	1,645	1,866	1,933	1,904	1,774	2,025	1,098	1,813	22,107	1,842
NASHVILLE	Kentucky / Mid States	Kentucky	KY-RES - GEN SERVICE FIRM	KY, LOGAN, UNINCORP, LOGAN COUNTY SCHOOL DISTRICT	211410000000351	Base Charge Count	398	415	392	400	408	405	419	407	381	450	423	390	4,886	407
NASHVILLE	Kentucky / Mid States	Kentucky	KY-RES - GEN SERVICE FIRM	KY, LOGAN, UNINCORP, RUSSELLVILLE INDEPENDENT SCHOOL DISTRIC	211410000000523	Base Charge Count	4	4	4	4	4	4	4	4	3	4	5	4	48	4
PADUCAH	Kentucky / Mid States	Kentucky	KY-RES - GEN SERVICE FIRM	KY, LYON, EDDYVILLE, LYON COUNTY SCHOOL DISTRICT	211432302400361	Base Charge Count	264	259	257	254	272	282	274	265	271	275	261	264	3,182	265
PADUCAH	Kentucky / Mid States	Kentucky	KY-RES - GEN SERVICE FIRM	KY, LYON, UNINCORP, LYON COUNTY SCHOOL DISTRICT	211430000000361	Base Charge Count	38	38	38	37	39	39	38	37	37	37	37	37	451	38
LEXINGTON	Kentucky / Mid States	Kentucky	KY-RES - GEN SERVICE FIRM	KY, MARION, LEBANON, MARION COUNTY SCHOOL DISTRICT	211554434400375	Base Charge Count	1,554	1,553	1,550	1,560	1,566	1,583	1,609	1,604	1,602	1,603	1,599	1,506	18,929	1,577
LEXINGTON	Kentucky / Mid States	Kentucky	KY-RES - GEN SERVICE FIRM	KY, MARION, UNINCORP, MARION COUNTY SCHOOL DISTRICT	211550000000375	Base Charge Count	172	173	173	179	174	175	180	175	178	171	177	170	2,107	176
PADUCAH	Kentucky / Mid States	Kentucky	KY-RES - GEN SERVICE FIRM	KY, MARSHALL, CALVERT CITY, MARSHALL COUNTY SCHOOL DISTRICT	211571201600361	Base Charge Count	692	705	689	696	711	702	720	713	710	715	710	706	8,440	706
PADUCAH	Kentucky / Mid States	Kentucky	KY-RES - GEN SERVICE FIRM	KY, MARSHALL, UNINCORP, MARSHALL COUNTY SCHOOL DISTRICT	211570000000361	Base Charge Count	575	592	587	589	585	601	592	596	596	593	596	587	7,041	591
PADUCAH	Kentucky / Mid States	Kentucky	KY-RES - GEN SERVICE FIRM	KY, MCCRACKEN, HENDRON, MCCRACKEN COUNTY SCHOOL DISTRICT	211453550600395	Base Charge Count	483	495	486	476	492	495	501	501	502	502	501	506	5,927	494
PADUCAH	Kentucky / Mid States	Kentucky	KY-RES - GEN SERVICE FIRM	KY, MCCRACKEN, HENDRON, PADUCAH INDEPENDENT SCHOOL DISTRICT	211453550600476	Base Charge Count	1	1	1	1	1	1	1	1	1	1	1	1	12	1
PADUCAH	Kentucky / Mid States	Kentucky	KY-RES - GEN SERVICE FIRM	KY, MCCRACKEN, LONE OAK, MCCRACKEN COUNTY SCHOOL DISTRICT	211454751200395	Base Charge Count	13	14	16	15	16	16	17	17	17	19	19	17	193	16
PADUCAH	Kentucky / Mid States	Kentucky	KY-RES - GEN SERVICE FIRM	KY, MCCRACKEN, MASSAC, MCCRACKEN COUNTY SCHOOL DISTRICT	211455055600395	Base Charge Count	484	476	477	470	482	489	489	493	495	491	501	497	5,833	488
PADUCAH	Kentucky / Mid States	Kentucky	KY-RES - GEN SERVICE FIRM	KY, MCCRACKEN, PADUCAH, MCCRACKEN COUNTY SCHOOL DISTRICT	211455053600395	Base Charge Count	1,741	1,780	1,754	1,746	1,774	1,783	1,781	1,790	1,800	1,799	1,816	1,793	21,239	1,780
PADUCAH	Kentucky / Mid States	Kentucky	KY-RES - GEN SERVICE FIRM	KY, MCCRACKEN, PADUCAH, PADUCAH INDEPENDENT SCHOOL DISTRICT	211455053600476	Base Charge Count	7,021	7,111	6,967	7,090	7,148	7,282	7,312	7,339	7,373	7,357	7,344	7,230	86,581	7,213
PADUCAH	Kentucky / Mid States	Kentucky	KY-RES - GEN SERVICE FIRM	KY, MCCRACKEN, REIDLAND, MCCRACKEN COUNTY SCHOOL DISTRICT	211456463200395	Base Charge Count	1,466	1,507	1,470	1,492	1,499	1,520	1,524	1,527	1,528	1,523	1,521	1,492	18,073	1,506
PADUCAH	Kentucky / Mid States	Kentucky	KY-RES - GEN SERVICE FIRM	KY, MCCRACKEN, UNINCORP, MCCRACKEN COUNTY SCHOOL DISTRICT	211450000000395	Base Charge Count	6,390	6,346	6,298	6,350	6,404	6,424	6,510	6,510	6,526	6,509	6,509	6,440	77,216	6,435
PADUCAH	Kentucky / Mid States	Kentucky	KY-RES - GEN SERVICE FIRM	KY, MCCRACKEN, UNINCORP, PADUCAH INDEPENDENT SCHOOL DISTRICT	211450000000476	Base Charge Count	23	23	23	26	25	25	26	25	25	25	25	26	300	25
PADUCAH	Kentucky / Mid States	Kentucky	KY-RES - GEN SERVICE FIRM	KY, MCCRACKEN, WOODLAWN OAKDALE, MCCRACKEN COUNTY SCHOOL DIS	211458456700395	Base Charge Count	256	247	246	246	264	271	270	271	267	271	274	258	3,141	262
EVANSVILLE	Kentucky / Mid States	Kentucky	KY-RES - GEN SERVICE FIRM	KY, MCLEAN, CALHOUN, MCLEAN COUNTY SCHOOL DISTRICT	211491165400405	Base Charge Count	239	233	236	230	240	239	241	242	248	244	246	239	2,877	240
EVANSVILLE	Kentucky / Mid States	Kentucky	KY-RES - GEN SERVICE FIRM	KY, MCLEAN, LIVERMORE, MCLEAN COUNTY SCHOOL DISTRICT	211494706300405	Base Charge Count	334	335	335	331	333	345	350	350	356	350	354	354	4,139	345
PADUCAH	Kentucky / Mid States	Kentucky	KY-RES - GEN SERVICE FIRM	KY, MCLEAN, SACRAMENTO, MCLEAN COUNTY SCHOOL DISTRICT	211496763800405	Base Charge Count	116	113	118	119	122	124	125	123	120	126	120	132	1,446	122
EVANSVILLE	Kentucky / Mid States	Kentucky	KY-RES - GEN SERVICE FIRM	KY, MCLEAN, UNINCORP, MCLEAN COUNTY SCHOOL DISTRICT	211490000000405	Base Charge Count	352	344	352	351	354	353	351	356	356	355	354	349	4,227	352
LEXINGTON	Kentucky / Mid States	Kentucky	KY-RES - GEN SERVICE FIRM	KY, MERCER, BURGIN, BURGIN INDEPENDENT SCHOOL DISTRICT	211671104400072	Base Charge Count	220	221	217	219	216	223	226	223	224	225	222	219	2,654	221
LEXINGTON	Kentucky / Mid States	Kentucky	KY-RES - GEN SERVICE FIRM	KY, MERCER, HARRODSBURG, MERCER COUNTY SCHOOL DISTRICT	211673496600421	Base Charge Count	1,859	1,824	1,795	1,835	1,964	1,869	1,905	1,920	1,919	1,903	1,902	1,850	22,407	1,867
LEXINGTON	Kentucky / Mid States	Kentucky	KY-RES - GEN SERVICE FIRM	KY, MERCER, UNINCORP, BURGIN INDEPENDENT SCHOOL DISTRICT	211670000000072	Base Charge Count	28	28	28	30	29	29	29	29	29	29	29	30	343	29
LEXINGTON	Kentucky / Mid States	Kentucky	KY-RES - GEN SERVICE FIRM	KY, MERCER, UNINCORP, MERCER COUNTY SCHOOL DISTRICT	211670000000421	Base Charge Count	452	446	440	450	452	450	454	454	457	456	454	443	5,387	449
PADUCAH	Kentucky / Mid States	Kentucky	KY-RES - GEN SERVICE FIRM	KY, MUHLENBERG, BREMEN, MUHLENBERG COUNTY SCHOOL DISTRICT	211770954600445	Base Charge Count	47	46	47	47	51	52	51	50	52	47	50	46	586	49
PADUCAH	Kentucky / Mid States	Kentucky	KY-RES - GEN SERVICE FIRM	KY, MUHLENBERG, CENTRAL CITY, MUHLENBERG COUNTY SCHOOL DISTR	211771397800445	Base Charge Count	1,255	1,272	1,264	1,250	1,289	1,319	1,334	1,334	1,348	1,340	1,337	1,316	15,662	1,305
PADUCAH	Kentucky / Mid States	Kentucky	KY-RES - GEN SERVICE FIRM	KY, MUHLENBERG, GREENVILLE, MUHLENBERG COUNTY SCHOOL DISTRIC	211773302200445	Base Charge Count	1,321	1,365	1,270	1,397	1,382	1,315	1,481	1,323	1,385	1,385	1,393	1,356	16,266	1,356
PADUCAH	Kentucky / Mid States	Kentucky	KY-RES - GEN SERVICE FIRM	KY, MUHLENBERG, POWDERLY, MUHLENBERG COUNTY SCHOOL DISTRICT	211776265300445	Base Charge Count	184	194	181	193	187	189	194	189	193	190	191	187	2,249	187
PADUCAH	Kentucky / Mid States	Kentucky	KY-RES - GEN SERVICE FIRM	KY, MUHLENBERG, UNINCORP, MUHLENBERG COUNTY SCHOOL DISTRICT	211770000000445	Base Charge Count	640	626	625	629	659	636	650	645	646	640	655	645	7,659	638
EVANSVILLE	Kentucky / Mid States	Kentucky	KY-RES - GEN SERVICE FIRM	KY, OHIO, BEAVER DAM, OHIO COUNTY SCHOOL DISTRICT	211830465400461	Base Charge Count	1,108	1,112	1,091	1,092	1,112	1,121	1,139	1,132	1,143	1,136	1,137	1,115	13,429	1,119
EVANSVILLE	Kentucky / Mid States	Kentucky	KY-RES - GEN SERVICE FIRM	KY, OHIO, FORDSVILLE, OHIO COUNTY SCHOOL DISTRICT	211832822600461	Base Charge Count	250	251	248	242	248	254	259	257	260	256	258	259	3,044	254
EVANSVILLE	Kentucky / Mid States	Kentucky	KY-RES - GEN SERVICE FIRM	KY, OHIO, HARTFORD, OHIO COUNTY SCHOOL DISTRICT	211835502600461	Base Charge Count	837	820	828	815	832	839	842	845	857	845	856	845	10,046	837
EVANSVILLE	Kentucky / Mid States	Kentucky	KY-RES - GEN SERVICE FIRM	KY, OHIO, UNINCORP, OHIO COUNTY SCHOOL DISTRICT	211830000000461	Base Charge Count	478	481	472	477	480	490	488	493	496	495	496	489	5,635	486
LOUISVILLE	Kentucky / Mid States	Kentucky	KY-RES - GEN SERVICE FIRM	KY, SHELBY, SHELBYVILLE, SHELBY COUNTY SCHOOL DISTRICT	212117005600531	Base Charge Count	3,705	3,720	3,699	3,723	3,817	3,810	3,932	3,830	3,860	3,833	3,826	3,679	43,332	3,778
LOUISVILLE	Kentucky / Mid States	Kentucky	KY-RES - GEN SERVICE FIRM	KY, SHELBY, SIMPSONVILLE, SHELBY COUNTY SCHOOL DISTRICT	212117075200531	Base Charge Count	205	275	294	272	255	249	250	249	242	251	251	205	2,911	243
LOUISVILLE	Kentucky / Mid States	Kentucky	KY-RES - GEN SERVICE FIRM	KY, SHELBY, UNINCORP, SHELBY COUNTY SCHOOL DISTRICT	212110000000531	Base Charge Count	2,481	2,529	2,492	2,510	2,565	2,572	2,604	2,599	2,628	2,627	2,604	2,517	30,727	2,561
NASHVILLE	Kentucky / Mid States	Kentucky	KY-RES - GEN SERVICE FIRM	KY, SIMPSON, FRANKLIN, SIMPSON COUNTY SCHOOL DISTRICT	212132891600535	Base Charge Count	2,525	2,485	2,450	2,481	2,504	2,519	2,568	2,562	2,572	2,569	2,596	2,531	30,382	2,532
NASHVILLE	Kentucky / Mid States	Kentucky	KY-RES - GEN SERVICE FIRM	KY, SIMPSON, UNINCORP, SIMPSON COUNTY SCHOOL DISTRICT	212130000000535	Base Charge Count	711	707	716	715	742	744	756	751	719	779	776	733	8,649	737
LEXINGTON	Kentucky / Mid States	Kentucky	KY-RES - GEN SERVICE FIRM	KY, TAYLOR, CAMPBELLSVILLE, CAMPBELLSVILLE INDEPENDENT SCHOO	212171216000092	Base Charge Count	2,426	2,422	2,390	2,424	2,444	2,472	2,497	2,517	2,519	2,496	2,497	2,453	29,557	2,463
LEXINGTON	Kentucky / Mid States	Kentucky	KY-RES - GEN SERVICE FIRM	KY, TAYLOR, CAMPBELLSVILLE, TAYLOR COUNTY SCHOOL DISTRICT	212171216000545	Base Charge Count	645	841	843	843	847	851	860	855	866	860	859	847	10,218	852
LEXINGTON	Kentucky / Mid States	Kentucky	KY-RES - GEN SERVICE FIRM	KY, TAYLOR, UNINCORP, CAMPBELLSVILLE INDEPENDENT SCHOOL DIST	212170000000092	Base Charge Count	19	19	20	17	21	20	20	20	20	22	22	22	242	20
LEXINGTON	Kentucky / Mid States	Kentucky	KY-RES - GEN SERVICE FIRM	KY, TAYLOR, UNINCORP, TAYLOR COUNTY SCHOOL DISTRICT	212170000000545	Base Charge Count	1,066	1,062	1,058	1,057	1,080	1,065	1,093	1,097	1,100	1,103	1,107	1,095	12,984	1,082
PADUCAH	Kentucky / Mid States	Kentucky	KY-RES - GEN SERVICE FIRM	KY, TODD, ELKTON, TODD COUNTY SCHOOL DISTRICT	212192440000551	Base Charge Count	555	528	519	516	559	554	561	564	572	554	554	581	6,578	548
PADUCAH	Kentucky / Mid States	Kentucky	KY-RES - GEN SERVICE FIRM	KY, TODD, UNINCORP, TODD COUNTY SCHOOL DISTRICT	212190000000551	Base Charge Count	99	98	98	100	100	100	103	100	101	101	99	100	1,199	100
PADUCAH	Kentucky / Mid States	Kentucky	KY-RES - GEN SERVICE FIRM	KY, TRIGG, CADIZ, TRIGG COUNTY SCHOOL DISTRICT	212211164200555	Base Charge Count	655	647	650	610	682	720	697	696	677	709	664	683	8,029	669
PADUCAH	Kentucky / Mid States	Kentucky	KY-RES - GEN SERVICE FIRM	KY, TRIGG, UNINCORP, TRIGG COUNTY SCHOOL DISTRICT	212210000000555	Base Charge Count	214	202	205	209	210	225	216	212	211	217	217	204	2,532	211
NASHVILLE	Kentucky / Mid States	Kentucky	KY-RES - GEN SERVICE FIRM	KY, WARREN, BOWLING GREEN, BOWLING GREEN INDEPENDENT SCHOOL	212270969400062	Base Charge Count	6,986	6,992	6,911	6,897	7,083	7,229	7,320	7,343	7,337	7,301	7,301	7,121	85,801	7,150
NASHVILLE	Kentucky / Mid States	Kentucky	KY-RES - GEN SERVICE FIRM	KY, WARREN, BOWLING GREEN, WARREN COUNTY SCHOOL DISTRICT	212270969400571	Base Charge Count	10,191	10,207	10,149	10,130	10,438	10,505	10,598	10,623	10,521	10,652	10,647	10,447	125,205	10,434
NASHVILLE	Kentucky / Mid States	Kentucky	KY-RES - GEN SERVICE FIRM	KY, WARREN, OAKLAND, WARREN COUNTY SCHOOL DISTRICT	212275771400571	Base Charge Count	63	63	63	65	64	66	67	65	65	70	69	56	787	66
NASHVILLE	Kentucky / Mid States	Kentucky	KY-RES - GEN SERVICE FIRM	KY, WARREN, PLUM SPRINGS, WARREN COUNTY SCHOOL DISTRICT	212276156000571	Base Charge Count	145	143	147	145	143	153	151	148	148	152	146	166	1,729	144
NASHVILLE	Kentucky / Mid States	Kentucky	KY-RES - GEN SERVICE FIRM	KY, WARREN, SMITHS GROVE, WARREN COUNTY SCHOOL DISTRICT	212277165400571	Base Charge Count	225	220	218	216	218	227	227	227	226	223	226	214	2,695	225
NASHVILLE	Kentucky / Mid States	Kentucky	KY-RES - GEN SERVICE FIRM	KY, WARREN, UNINCORP, WARREN COUNTY SCHOOL DISTRICT	212270000000571	Base Charge Count	4,735	4,743	4,722	4,727	4,767	4,825	4,840	4,856	4,798	4,839	4,872	4,601	57,403	4,784
NASHVILLE	Kentucky / Mid States	Kentucky	KY-RES - GEN SERVICE FIRM	KY, WARREN, WOODBURN, WARREN COUNTY SCHOOL DISTRICT	212278441400571	Base Charge Count	123	124	124	125	125	125	131	129	130	130	129	129	1,527	127
LEXINGTON	Kentucky / Mid States	Kentucky	KY-RES - GEN SERVICE FIRM	KY, WASHINGTON, SPRINGFIELD, WASHINGTON COUNTY SCHOOL DISTRI	212297266000575	Base Charge Count	710	716	700	729	720	724	729	717	731	726	715	717	8,634	720
LEXINGTON	Kentucky / Mid States	Kentucky	KY-RES - GEN SERVICE FIRM	KY, WASHINGTON, UNINCORP, WASHINGTON COUNTY SCHOOL DISTRICT	212290000000575	Base Charge Count	55	55	55	55	57	57	56	56	57	55	54	52	664	55
EVANSVILLE	Kentucky / Mid States	Kentucky	KY-RES - GEN SERVICE FIRM	KY, WEBSTER, DIXON, WEBSTER COUNTY SCHOOL DISTRICT	212332168200585	Base Charge Count	177	180	179	177	184	181	185	185	189	187	186	190	2,193	183
EVANSVILLE	Kentucky / Mid States	Kentucky	KY-RES - GEN SERVICE FIRM	KY, WEBSTER, SEBREE, WEBSTER COUNTY SCHOOL DISTRICT	212336922200585	Base Charge Count	298	289	285	284	284	291	292	296	294	289	292	259	3,483	290
EVANSVILLE	Kentucky / Mid States	Kentucky	KY-RES - GEN SERVICE FIRM	KY, WEBSTER, SLAUGHTERS, WEBSTER COUNTY SCHOOL DISTRICT	212337112000585	Base Charge Count	76	76	76	76	76	76	80	78	79	79	77	76	917	77
EVANSVILLE	Kentucky / Mid States	Kentucky	KY-RES - GEN SERVICE FIRM	KY, WEBSTER, UNINCORP, WEBSTER COUNTY SCHOOL DISTRICT	212330000000585	Base Charge Count	157	156	160	155	161	165	168	167	166	169	170	151	1,958	163
NASHVILLE	Kentucky / Mid States	Kentucky	KY-RES - GEN SERVICE PUBLIC HOUSING	KY, BARREN, CAVE CITY, CAVERNA INDEPENDENT SCHOOL DISTRICT	210091249200113	Base Charge Count	23	24	22	23	23	23	23	23	22	25	23	23	278	23
NASHVILLE	Kentucky / Mid States	Kentucky	KY-RES - GEN SERVICE PUBLIC HOUSING	KY, BARREN, GLASGOW, GLASGOW INDEPENDENT SCHOOL DISTRICT	210093111400197	Base Charge Count	101	100	100	99	101	99	101	99	100	101	102	99	1,202	100
LEXINGTON	Kentucky / Mid States	Kentucky	KY-RES - GEN SERVICE PUBLIC HOUSING	KY, BOYLE, DANVILLE, BOYLE COUNTY SCHOOL DISTRICT	210211952000051	Base Charge Count	1	1	1	1	1	1	1	1	1	1	1	1	12	1
PADUCAH	Kentucky / Mid States	Kentucky	KY-RES - GEN SERVICE PUBLIC HOUSING	KY, CALDWELL, PRINCETON, CALDWELL COUNTY SCHOOL DISTRICT	210336311800081	Base Charge Count	68	58	65	70	69	69	68	66	69	69	68	58	816	68
PADUCAH	Kentucky / Mid States	Kentucky	KY-RES - GEN SERVICE PUBLIC HOUSING	KY, CHRISTIAN, HOPKINSVILLE, CHRISTIAN COUNTY SCHOOL DISTRIC	210473791800115	Base Charge Count	1	1	1	1	1	1	1	1	1	1	1	1	12	1
PADUCAH	Kentucky / Mid States	Kentucky	KY-RES - GEN SERVICE PUBLIC HOUSING	KY, GRAVES, MAYFIELD, MAYFIELD INDEPENDENT SCHOOL DISTRICT	210835068000393	Base Charge Count	227	227	227	227	227	227	227	227	227	227	227	227	2,724	227

PADUCAH	Kentucky / Mid States	Kentucky	KY-RES - GEN SERVICE PUBLIC HOUSING	KY. GRAVES, URINGORF, GRAVES COUNTY SCHOOL DISTRICT	21081000000005	Base Charge Count	2	2	2	2	2	2	2	2	2	2	2	2	24	2
PADUCAH	Kentucky / Mid States	Kentucky	KY-RES - GEN SERVICE PUBLIC HOUSING	KY. HOPKINS, DAWSON SPRINGS, DAWSON SPRINGS INDEPENDENT SCHO	21202202400146	Base Charge Count	54	53	52	53	52	55	55	54	54	53	54	52	640	53
PADUCAH	Kentucky / Mid States	Kentucky	KY-RES - GEN SERVICE PUBLIC HOUSING	KY. LYON, EDDYVILLE, LYON COUNTY SCHOOL DISTRICT	21343230400361	Base Charge Count	94	94	94	94	94	94	94	94	94	94	94	94	1,128	94
PADUCAH	Kentucky / Mid States	Kentucky	KY-RES - GEN SERVICE PUBLIC HOUSING	KY. MARSHALL, CALVERT CITY, MARSHALL COUNTY SCHOOL DISTRICT	21357120600281	Base Charge Count	21	20	20	20	20	20	20	20	20	20	20	20	241	20
PADUCAH	Kentucky / Mid States	Kentucky	KY-RES - GEN SERVICE PUBLIC HOUSING	KY. MARSHALL, UNIFORD, MARSHALL COUNTY SCHOOL DISTRICT	21357000000281	Base Charge Count	1	1	1	1	1	1	1	1	1	1	1	1	12	1
PADUCAH	Kentucky / Mid States	Kentucky	KY-RES - GEN SERVICE PUBLIC HOUSING	KY. MCCRACKEN, PADUCAH, MCCRACKEN COUNTY SCHOOL DISTRICT	21145000000195	Base Charge Count	18	18	18	18	18	18	18	18	18	18	18	18	216	18
PADUCAH	Kentucky / Mid States	Kentucky	KY-RES - GEN SERVICE PUBLIC HOUSING	KY. MCCRACKEN, PADUCAH, PADUCAH INDEPENDENT SCHOOL DISTRICT	21145300400476	Base Charge Count	726	725	726	727	724	730	726	729	727	727	726	726	8,730	726
PADUCAH	Kentucky / Mid States	Kentucky	KY-RES - GEN SERVICE PUBLIC HOUSING	KY. MCCRACKEN, URINGORF, MCCRACKEN COUNTY SCHOOL DISTRICT	21145000000305	Base Charge Count	1	1	1	1	1	1	1	1	1	1	1	1	13	1
PADUCAH	Kentucky / Mid States	Kentucky	KY-RES - GEN SERVICE PUBLIC HOUSING	KY. MUHLENBERG, GREENVILLE, MUHLENBERG COUNTY SCHOOL DISTRICT	21177230200448	Base Charge Count	1	1	1	1	1	1	1	1	1	1	1	1	12	1
PADUCAH	Kentucky / Mid States	Kentucky	KY-RES - GEN SERVICE PUBLIC HOUSING	KY. TRIGG, CADIZ, TRIGG COUNTY SCHOOL DISTRICT	21221114600555	Base Charge Count	75	75	74	75	76	74	76	75	74	76	75	75	900	75
#N/A	Overall Result					Base Charge Count	173,170	173,336	171,232	172,681	173,321	173,086	170,694	178,080	170,495	170,840	170,014	175,730	2,116,018	176,338

Rate Category	Tier	Sum of July	Sum of August	Sum of September	Sum of October	Sum of November	Sum of December	Sum of January	Sum of February	Sum of March
KY-RES - GEN SERVICE FIRM	1	148,025	148,142	174,498	170,352	700,219	1,329,672	2,478,452	2,014,095	1,252,250
	2	-	-	439	219	248	298	112	871	759
	Total	148,076	148,190	174,987	170,619	700,461	1,329,963	2,478,556	2,014,958	1,253,034
KY-RES - GEN SERVICE PUBLIC HOUSING	1	1,715	1,508	1,686	1,639	5,107	6,562	13,125	8,258	6,070
	2	-	-	-	-	-	17	318	97	-
	Total	1,716	1,508	1,686	1,640	5,106	6,579	13,444	8,355	6,071
KY-COM-GEN SERVICE FIRM	1	123,614	129,195	159,981	144,689	312,448	532,192	966,731	800,868	525,766
	2	11,073	26,761	42,707	47,636	56,761	90,622	183,701	144,719	60,708
	Total	134,690	155,959	202,690	192,328	369,209	622,813	1,150,430	945,585	586,476
KY-IND-GEN SERVICE FIRM	1	8,414	9,056	8,225	9,511	21,695	31,255	45,955	39,795	36,268
	2	6,742	9,119	9,661	11,617	18,676	28,314	83,591	58,439	28,666
	Total	15,157	18,176	17,886	21,128	40,371	59,569	129,547	98,234	64,935
KY- P A- GEN SERVICE FIRM	1	19,725	20,833	22,055	26,169	60,046	100,132	153,823	138,967	96,039
	2	1,501	3,666	2,323	4,220	9,081	17,868	54,274	48,098	15,260
	Total	21,226	24,499	24,377	30,389	69,127	118,000	208,097	187,065	111,299
KY-COM - GEN SERVICE INTERRUPTIBLE	1	98	32	98	140	789	1,791	2,517	2,609	1,801
	Total	98	32	98	140	789	1,791	2,517	2,609	1,801
KY-IND -GEN SERVICE INTERRUPTIBLE	1	3,822	7,901	5,854	14,542	7,390	5,732	5,169	6,499	8,249
	Total	3,822	7,901	5,854	14,542	7,390	5,732	5,169	6,499	8,249
Not assigned	Total	-	-	-	-	-	7,759	-	-	-
KY- TRANSPORTATION	Total	15,168	12,886	14,666	14,767	12,672	13,140	30,569	131,509	85,703
Grand Total		**664,683**	**725,366**	**869,769**	**876,287**	**2,397,583**	**4,309,803**	**8,006,097**	**6,658,129**	**4,149,405**

			Adjustments														
Sum of April	Sum of May	Sum of June	Jul	Aug	Sep	Oct	Nov	Dec	Jan	Feb	Mar	Apr	May	Jun	Jul	Aug	Sep
1,217,630	470,627	151,077													148,076	148,190	174,549
(654)	207	708													-	-	439
1,216,997	470,757	151,690	50.51	47.56	50.89	47.57	(6.20)	(6.76)	(8.80)	(8.31)	25.40	20.48	(76.69)	(93.90)	-	-	-
5,621	1,865	1,602													1,716	1,508	1,686
-	-	-													-	-	-
5,621	1,864	1,601	0.42	0.46	0.45	0.42	(0.24)	(0.27)	(0.06)	(0.16)	1.22	0.12	(0.42)	(0.94)	-	-	-
501,583	238,640	125,816													123,616	129,198	159,983
55,599	22,876	9,917													11,073	26,761	42,707
557,184	261,514	135,727	2.73	2.49	2.60	3.06	0.70	(0.44)	(1.57)	(1.20)	2.21	1.97	(2.20)	(6.34)	-	-	-
37,466	16,769	6,863													8,414	9,057	8,225
23,110	12,100	(829)	-	-	-	-	-	-	-	-	-	(1,081)	(3,624)	4,705	6,742	9,119	9,661
60,576	28,869	6,034	(0.02)	0.08	(0.03)	0.01	(0.04)	(0.03)	(0.10)	(0.04)	-	(0.05)	-	(0.02)	-	-	-
98,322	48,274	23,566													19,725	20,833	22,055
10,247	6,513	3,028													1,501	3,666	2,323
108,569	54,787	26,593	0.21	0.16	0.14	0.18	(0.13)	(0.13)	(0.31)	(0.28)	0.08	0.05	(0.38)	(0.68)	-	-	-
1,985	1,044	47													97.62	32.31	97.72
1,985	1,044	47	-	-	-	-	0.01	(0.01)	-	-	(0.01)	-	0.01	(0.01)	-	-	-
5,225	9,978	7,184	(17)	(33)	(38)	(341)	(57)	(76)	(745)	(385)	(131)	1,803	-	-	3,806	7,868	5,816
5,225	9,978	7,184	-	(0.01)	(0.01)	(0.01)	-	-	(0.01)	(0.02)	(0.01)	0.03	(0.02)	0.01	(17)	(33)	(38)
-	-	-													-	-	-
33,330	19,286	15,445													15,168	12,886	14,666
3,945,618	**1,676,993**	**673,300**													-	-	-
															339,936	**369,118**	**442,207**
															339,952	369,151	442,245
														check	(17)	(33)	(38)

Oct	Nov	Dec	Jan	Feb	Mar	Apr	May	Jun	Total	
170,400	700,212	1,329,665	2,478,444	2,014,087	1,252,275	1,217,650	470,550	150,983	10,255,081	
219	248	298	112	871	759	(654)	207	708	3,207	
-	-	-	-	-	-	-	-	-	-	
1,640	5,106	6,562	13,125	8,258	6,071	5,621	1,864	1,601	54,759	
-	-	17	318	97	-	-	-	-	432	
-	-	-	-	-	-	-	-	-	-	
144,692	312,448	532,192	966,729	800,867	525,768	501,585	238,637	125,810	4,561,526	
47,636	56,761	90,622	183,701	144,719	60,708	55,599	22,876	9,917	753,079	
-	-	-	-	-	-	-	-	-	-	
9,511	21,695	31,255	45,955	39,795	36,268	37,466	16,769	6,863	271,273	
11,617	18,676	28,314	83,591	58,439	28,666	22,029	8,476	3,876	289,207	
-	-	-	-	-	-	(1,081)	(3,624)	4,705	-	<<Adjustment for Negative in Jun Tier 2
26,169	60,046	100,132	153,823	138,967	96,039	98,322	48,273	23,566	807,950	
4,220	9,081	17,868	54,274	48,098	15,260	10,247	6,513	3,028	176,079	
-	-	-	-	-	-	-	-	-	-	
140.01	788.76	1,791.48	2,516.86	2,608.92	1,800.83	1,984.59	1,044.02	47.08	12,950	
-	-	-	-	-	-	-	-	-	-	
14,401	7,333	5,657	4,424	6,114	8,118	7,028	9,978	7,184	87,727	
(141)	(57)	(76)	(745)	(385)	(131)	1,803	-	-	181	<<Adjustment for Customer Adjustment in April
-	-	7,759	-	-	-	-	-	-	7,759	
14,767	12,672	13,140	30,569	131,509	85,703	33,330	19,286	15,445	399,141	
-	-	-	-	-	-	-	-	-	-	
445,411	**1,205,068**	**2,165,271**	**4,017,582**	**3,394,429**	**2,117,437**	**1,989,126**	**840,852**	**353,731**	**17,680,170**	
445,553	1,205,125	2,165,347	4,018,327	3,394,814	2,117,568	1,989,485	848,099	344,321	17,679,988	
(141)	(57)	(76)	(745)	(385)	(131)	(359)	(7,248)	9,410	181	

	Company code	Business area	Rate Category	Rev Stat	Price Block-Number	Price|Fiscal year/period	Period 10 2017	Period 11 2017	Period 12 2017	Period 01 2018	Period 02 2018	Period 03 2018	Period 04 2018
KY- P A- GI	Kentucky / Mid States	Kentucky	KY- P A- GEN SERVICE FIRM	Total Vol@MCF	#	0.00000000	21,226	24,499	24,377	30,389	69,127	118,000	208,097
KY- P A- GI	Kentucky / Mid States	Kentucky	KY- P A- GEN SERVICE FIRM	Commodity Charge	1	0.14483000							
KY- P A- GI	Kentucky / Mid States	Kentucky	KY- P A- GEN SERVICE FIRM	Commodity Charge	1	0.15340000	$ 30,258.45	$ 31,958.02	$ 33,831.61	$ 40,142.97	$ 92,110.24	$ 153,602.58	$ 235,965.05
KY- P A- GI	Kentucky / Mid States	Kentucky	KY- P A- GEN SERVICE FIRM	Commodity Charge	1	0.17250000							
KY- P A- GI	Kentucky / Mid States	Kentucky	KY- P A- GEN SERVICE FIRM	Commodity Charge	2	0.08969000							
KY- P A- GI	Kentucky / Mid States	Kentucky	KY- P A- GEN SERVICE FIRM	Commodity Charge	2	0.09500000	$ 1,425.98	$ 3,482.54	$ 2,206.63	$ 4,008.95	$ 8,627.17	$ 16,974.88	$ 51,560.00
KY- P A- GI	Kentucky / Mid States	Kentucky	KY- P A- GEN SERVICE FIRM	Commodity Charge	2	0.09600000							
KY- TRANS	Kentucky / Mid States	Kentucky	KY- TRANSPORTATION	Total Vol@MCF	#	0.00000000	15,168	12,886	14,666	14,767	12,672	13,140	30,569
KY- TRANS	Kentucky / Mid States	Kentucky	KY- TRANSPORTATION	Commodity Charge	#	0.00000000	$ 13,840.30	$ 11,676.40	$ 13,296.69	$ 13,322.35	$ 11,674.10	$ 12,181.10	$ 26,993.25
KY-COM - (	Kentucky / Mid States	Kentucky	KY-COM - GEN SERVICE INTERRUPTIBLE	Total Vol@MCF	#	0.00000000	98	32	98	140	789	1,791	2,517
KY-COM - (	Kentucky / Mid States	Kentucky	KY-COM - GEN SERVICE INTERRUPTIBLE	Commodity Charge	1	0.08025000							
KY-COM - (	Kentucky / Mid States	Kentucky	KY-COM - GEN SERVICE INTERRUPTIBLE	Commodity Charge	1	0.08500000	$ 82.98	$ 27.46	$ 83.06	$ 119.01	$ 670.44	$ 1,522.77	$ 2,139.37
KY-COM - (	Kentucky / Mid States	Kentucky	KY-COM - GEN SERVICE INTERRUPTIBLE	Commodity Charge	1	0.08550000							
KY-COM-G	Kentucky / Mid States	Kentucky	KY-COM-GEN SERVICE FIRM	Total Vol@MCF	#	0.00000000	134,690	155,959	202,690	192,328	369,209	622,813	1,150,430
KY-COM-G	Kentucky / Mid States	Kentucky	KY-COM-GEN SERVICE FIRM	Commodity Charge	1	0.13180000	$ 0.00			$ -0.13	$ -0.13		
KY-COM-G	Kentucky / Mid States	Kentucky	KY-COM-GEN SERVICE FIRM	Commodity Charge	1	0.14483000							
KY-COM-G	Kentucky / Mid States	Kentucky	KY-COM-GEN SERVICE FIRM	Commodity Charge	1	0.15340000	$ 189,623.28	$ 198,185.71	$ 245,410.41	$ 221,952.92	$ 479,294.87	$ 816,382.49	$ 1,482,965.37
KY-COM-G	Kentucky / Mid States	Kentucky	KY-COM-GEN SERVICE FIRM	Commodity Charge	1	0.17250000							
KY-COM-G	Kentucky / Mid States	Kentucky	KY-COM-GEN SERVICE FIRM	Commodity Charge	2	0.08969000							
KY-COM-G	Kentucky / Mid States	Kentucky	KY-COM-GEN SERVICE FIRM	Commodity Charge	2	0.09500000	$ 10,519.75	$ 25,423.29	$ 40,571.23	$ 45,254.25	$ 53,922.95	$ 86,090.59	$ 174,515.55
KY-COM-G	Kentucky / Mid States	Kentucky	KY-COM-GEN SERVICE FIRM	Commodity Charge	2	0.09600000							
KY-IND -GI	Kentucky / Mid States	Kentucky	KY-IND -GEN SERVICE INTERRUPTIBLE	Total Vol@MCF	#	0.00000000	3,822	7,901	5,854	14,542	7,390	5,732	5,169
KY-IND -GI	Kentucky / Mid States	Kentucky	KY-IND -GEN SERVICE INTERRUPTIBLE	Commodity Charge	1	0.08025000							
KY-IND -GI	Kentucky / Mid States	Kentucky	KY-IND -GEN SERVICE INTERRUPTIBLE	Commodity Charge	1	0.08500000	$ 3,248.98	$ 6,716.05	$ 4,975.88	$ 12,360.73	$ 6,281.23	$ 4,872.55	$ 4,393.58
KY-IND -GI	Kentucky / Mid States	Kentucky	KY-IND -GEN SERVICE INTERRUPTIBLE	Commodity Charge	1	0.08550000							
KY-IND-GE	Kentucky / Mid States	Kentucky	KY-IND-GEN SERVICE FIRM	Total Vol@MCF	#	0.00000000	15,157	18,176	17,886	21,128	40,371	59,569	129,547
KY-IND-GE	Kentucky / Mid States	Kentucky	KY-IND-GEN SERVICE FIRM	Commodity Charge	1	0.14483000							
KY-IND-GE	Kentucky / Mid States	Kentucky	KY-IND-GEN SERVICE FIRM	Commodity Charge	1	0.15340000	$ 12,907.47	$ 13,892.57	$ 12,616.56	$ 14,589.90	$ 33,280.00	$ 47,945.51	$ 70,495.38
KY-IND-GE	Kentucky / Mid States	Kentucky	KY-IND-GEN SERVICE FIRM	Commodity Charge	1	0.17250000							
KY-IND-GE	Kentucky / Mid States	Kentucky	KY-IND-GEN SERVICE FIRM	Commodity Charge	2	0.08969000							
KY-IND-GE	Kentucky / Mid States	Kentucky	KY-IND-GEN SERVICE FIRM	Commodity Charge	2	0.09500000	$ 6,405.22	$ 8,663.06	$ 9,178.31	$ 11,035.73	$ 17,742.19	$ 26,898.16	$ 79,411.77
KY-IND-GE	Kentucky / Mid States	Kentucky	KY-IND-GEN SERVICE FIRM	Commodity Charge	2	0.09600000							
KY-RES - G	Kentucky / Mid States	Kentucky	KY-RES - GEN SERVICE FIRM	Total Vol@MCF	#	0.00000000	148,076	148,190	174,987	170,619	700,461	1,329,963	2,478,556
KY-RES - G	Kentucky / Mid States	Kentucky	KY-RES - GEN SERVICE FIRM	Commodity Charge	1	0.13180000	$ -0.13	$ 0.00	$ -0.13	$ 0.00	$ -5.14	$ 0.00	$ 0.00
KY-RES - G	Kentucky / Mid States	Kentucky	KY-RES - GEN SERVICE FIRM	Commodity Charge	1	0.14483000							
KY-RES - G	Kentucky / Mid States	Kentucky	KY-RES - GEN SERVICE FIRM	Commodity Charge	1	0.15340000	$ 227,070.92	$ 227,250.34	$ 267,680.07	$ 261,320.67	$ 1,074,141.18	$ 2,039,716.72	$ 3,801,945.90
KY-RES - G	Kentucky / Mid States	Kentucky	KY-RES - GEN SERVICE FIRM	Commodity Charge	1	0.17250000							
KY-RES - G	Kentucky / Mid States	Kentucky	KY-RES - GEN SERVICE FIRM	Commodity Charge	2	0.08969000							
KY-RES - G	Kentucky / Mid States	Kentucky	KY-RES - GEN SERVICE FIRM	Commodity Charge	2	0.09500000			$ 416.60	$ 208.25	$ 236.00	$ 283.03	$ 106.71
KY-RES - G	Kentucky / Mid States	Kentucky	KY-RES - GEN SERVICE FIRM	Commodity Charge	2	0.09600000							
KY-RES - G	Kentucky / Mid States	Kentucky	KY-RES - GEN SERVICE PUBLIC HOUSING	Total Vol@MCF	#	0.00000000	1,716	1,508	1,686	1,640	5,106	6,579	13,444
KY-RES - G	Kentucky / Mid States	Kentucky	KY-RES - GEN SERVICE PUBLIC HOUSING	Commodity Charge	1	0.14483000							
KY-RES - G	Kentucky / Mid States	Kentucky	KY-RES - GEN SERVICE PUBLIC HOUSING	Commodity Charge	1	0.15340000	$ 2,631.38	$ 2,312.98	$ 2,586.22	$ 2,514.71	$ 7,833.56	$ 10,065.75	$ 20,134.45
KY-RES - G	Kentucky / Mid States	Kentucky	KY-RES - GEN SERVICE PUBLIC HOUSING	Commodity Charge	1	0.17250000							
KY-RES - G	Kentucky / Mid States	Kentucky	KY-RES - GEN SERVICE PUBLIC HOUSING	Commodity Charge	2	0.09500000						$ 16.17	$ 302.37
Not assign	Kentucky / Mid States	Kentucky	Not assigned	Total Vol@MCF	#	#						7,759	0
Not assign	Kentucky / Mid States	Kentucky	Not assigned	Commodity Charge	#	#		$ -82.86	$ -24.37	$ -46.09	$ 0.50	$ 6,589.97	$ 120,257.39
Total Vol@	**Overall Result**			**Total Vol@MCF**			**339,952**	**369,151**	**442,245**	**445,553**	**1,205,125**	**2,165,347**	**4,018,327**
Commodit	**Overall Result**			**Commodity Charge**			**$ 498,014.50**	**$ 529,505.06**	**$ 632,828.69**	**$ 626,784.20**	**$ 1,785,809.16**	**$ 3,223,142.27**	**$ 6,071,185.98**

KY- P A- GEN SERVICE FIRM	Total Vol@MCF		21,226	24,499	24,377	30,389	69,127	118,000	208,097
KY- TRANSPORTATION	Total Vol@MCF		15,168	12,886	14,666	14,767	12,672	13,140	30,569
KY-COM - GEN SERVICE INTERRUPTIBLE	Total Vol@MCF		98	32	98	140	789	1,791	2,517
KY-COM-GEN SERVICE FIRM	Total Vol@MCF		134,690	155,959	202,690	192,328	369,209	622,813	1,150,430
KY-IND -GEN SERVICE INTERRUPTIBLE	Total Vol@MCF		3,822	7,901	5,854	14,542	7,390	5,732	5,169
KY-IND-GEN SERVICE FIRM	Total Vol@MCF		15,157	18,176	17,886	21,128	40,371	59,569	129,547
KY-RES - GEN SERVICE FIRM	Total Vol@MCF		148,076	148,190	174,987	170,619	700,461	1,329,963	2,478,556
KY-RES - GEN SERVICE PUBLIC HOUSING	Total Vol@MCF		1,716	1,508	1,686	1,640	5,106	6,579	13,444
Not assigned	Total Vol@MCF		-	-	-	-	-	7,759	-
	Total Vol@MCF		339,952	369,151	442,245	445,553	1,205,125	2,165,347	4,018,327
		check	-	-	-	-	-	-	-

KY- P A- GEN SERVICE FIRM	Commodity Charge		31,684	35,441	36,038	44,152	100,737	170,577	287,525
KY- TRANSPORTATION	Commodity Charge		13,840	11,676	13,297	13,322	11,674	12,181	26,993
KY-COM - GEN SERVICE INTERRUPTIBLE	Commodity Charge		83	27	83	119	670	1,523	2,139
KY-COM-GEN SERVICE FIRM	Commodity Charge		200,143	223,609	285,982	267,207	533,218	902,473	1,657,481
KY-IND -GEN SERVICE INTERRUPTIBLE	Commodity Charge		3,249	6,716	4,976	12,361	6,281	4,873	4,394
KY-IND-GEN SERVICE FIRM	Commodity Charge		19,313	22,556	21,795	25,626	51,022	74,844	149,907
KY-RES - GEN SERVICE FIRM	Commodity Charge		227,071	227,250	268,097	261,529	1,074,372	2,040,000	3,802,053
KY-RES - GEN SERVICE PUBLIC HOUSING	Commodity Charge		2,631	2,313	2,586	2,515	7,834	10,082	20,437
Not assigned	Commodity Charge		-	(83)	(24)	(46)	1	6,590	120,257
	Commodity Charge		498,015	529,505	632,829	626,784	1,785,809	3,223,142	6,071,186
		check	-	-	-	-	-	-	-

KY- P A- GEN SERVICE FIRM	Total Vol@MCF
KY- TRANSPORTATION	Total Vol@MCF
KY-COM - GEN SERVICE INTERRUPTIBLE	Total Vol@MCF
KY-COM-GEN SERVICE FIRM	Total Vol@MCF
KY-IND -GEN SERVICE INTERRUPTIBLE	Total Vol@MCF
KY-IND-GEN SERVICE FIRM	Total Vol@MCF
KY-RES - GEN SERVICE FIRM	Total Vol@MCF
KY-RES - GEN SERVICE PUBLIC HOUSING	Total Vol@MCF
Not assigned	Total Vol@MCF
	Total Vol@MCF

Period 05 2018	Period 06 2018	Period 07 2018	Period 08 2018	Period 09 2018	Overall Result
187,085	111,299	108,569	54,787	26,593	984,029
	$ 9,778.49	$ 105,515.81	$ 64,279.14	$ 4,013.50	$ 362,586.94
$ 213,175.49	$ 196,966.57	$ 39,065.96	$ -451.58	$ -86.21	$ 1,006,039.11
			$ 7,782.57	$ 35,958.57	$ 43,751.14
		$ 7,279.29	$ 9,941.83	$ -459.39	$ 12,661.72
$ 45,693.38	$ 14,497.32	$ 2,024.25			$ 159,301.02
				$ 3,398.27	$ 3,398.27
131,509	85,703	33,330	19,286	15,445	399,141
$ 101,637.61	$ 62,967.96	$ 76,252.94	$ 16,457.86	$ 14,145.83	$ 323,446.38
2,699	1,801	1,985	1,044	47	12,950
	$ 21.97	$ 758.27	$ 617.71		$ 1,637.95
$ 2,217.58	$ 1,807.44	$ 941.38			$ 9,211.45
			$ 21.43	$ 40.26	$ 61.69
945,585	586,476	557,184	261,514	135,727	5,314,605
$ 0.69	$ -32.82		$ 0.00	$ 0.00	$ -23.08
	$ 57,435.38	$ 585,136.80	$ 304,654.33	$ -309.18	$ 947,316.36
$ 1,228,531.74	$ 745,729.38	$ 148,614.83	$ -942.08	$ -1,137.97	$ 5,784,610.33
			$ 50,867.40	$ 218,691.01	$ 269,344.41
	$ 1,051.40	$ 28,058.06	$ 20,209.96	$ -2,091.85	$ 57,258.59
$ 137,482.60	$ 56,558.81	$ 12,474.94	$ -232.75	$ 2,308.15	$ 645,360.34
			$ 566.68	$ 8,820.21	$ 9,484.69
6,499	8,249	5,225	9,978	7,184	87,545
	$ 1,317.71	$ 5,191.43	$ 6,150.93	$ 0.00	$ 12,663.07
$ 5,523.96	$ 5,516.19	$ -1,060.97			$ 52,928.10
			$ 1,978.22	$ 6,142.23	$ 8,120.45
98,234	64,935	60,576	28,869	6,034	560,480
	$ 7,283.62	$ 41,353.23	$ 20,378.34	$ -423.88	$ 88,370.71
$ 61,845.64	$ 47,941.82	$ 13,672.61	$ -240.59	$ 424.92	$ 328,472.83
			$ 5,037.81	$ 12,103.78	$ 17,141.59
	$ 443.06	$ 16,878.74	$ 10,880.45	$ -3,245.38	$ 24,951.87
$ 55,517.42	$ 26,736.30	$ 4,076.24	$ -29.03	$ -816.49	$ 244,840.28
				$ 3,610.47	$ 3,610.47
2,014,958	1,253,034	1,216,997	470,757	151,690	10,258,288
$ -7.11	$ 0.00	$ 0.00	$ 0.00		$ -12.51
	$ 124,630.78	$ 1,404,037.94	$ 613,688.48	$ -6,021.36	$ 2,337,235.64
$ 3,089,630.75	$ 1,788,943.80	$ 379,771.76	$ -5,904.61	$ -1,602.05	$ 13,149,967.48
			$ 87,536.58	$ 269,580.49	$ 357,117.08
		$ 0.00	$ 185.65		$ 185.65
$ 827.13	$ 721.04	$ -620.83			$ 2,177.93
				$ 679.29	$ 679.29
8,355	6,071	5,621	1,864	1,601	55,191
	$ 1,540.21	$ 8,138.08	$ 1,819.75	$ -1.01	$ 11,497.03
$ 12,667.71	$ 7,679.76	$ 2.73	$ -7.06		$ 68,422.19
			$ 1,657.20	$ 2,764.41	$ 3,921.61
$ 91.50					$ 410.44
					7,759
$ -11.55	$ -3.37	$ -3.81	$ -10.06	$ -45.01	$ 126,620.14
3,394,814	2,117,568	1,989,485	848,099	344,321	17,679,988
$ 4,954,024.21	$ 3,100,742.12	$ 2,839,427.69	$ 1,210,891.62	$ 566,742.54	$ 26,028,698.02

Tier	July	August	September	October	November	December	January	February	March	April	May	June	Total
Total	21,226	24,499	24,377	30,389	69,127	118,000	208,097	187,065	111,299	108,569	54,787	26,593	984,029
1	-	-	-	-	-	-	-	-	6,752	72,855	44,382	2,771	126,760
1	19,725	20,833	22,055	26,169	60,046	100,132	153,823	138,967	89,287	25,467	(620)	(56)	655,827
1	-	-	-	-	-	-	-	-	-	-	4,512	20,851	25,363
2	-	-	-	-	-	-	-	-	-	8,116	6,513	(512)	14,117
2	1,501	3,666	2,323	4,220	9,081	17,868	54,274	48,098	15,260	2,131	-	-	158,422
2	-	-	-	-	-	-	-	-	-	-	-	3,540	3,540
Total	15,168	12,886	14,666	14,767	12,672	13,140	30,569	131,509	85,703	33,330	19,286	15,445	399,141
Total	-	-	-	-	-	-	-	-	-	-	-	-	-
Total	98	32	98	140	789	1,791	2,517	2,609	1,801	1,985	1,044	47	12,950
1	-	-	-	-	-	-	-	-	27	995	1,019	-	2,041
1	98	32	98	140	789	1,791	2,517	2,609	1,773	990	-	-	10,837
1	-	-	-	-	-	-	-	-	-	-	25	47	72
Total	134,600	155,959	202,690	192,328	369,209	622,813	1,150,430	945,585	586,476	557,184	261,514	135,727	5,314,605
1	-	-	-	-	(0)	(0)	-	-	-	(25)	-	-	(25)
1	-	-	-	-	-	-	-	-	-	39,657	404,703	209,942	(213)	654,088
1	123,614	129,195	159,981	144,689	312,448	532,192	966,731	800,868	486,134	96,881	(614)	(742)	3,751,376
1	-	-	-	-	-	-	-	-	-	-	29,312	126,772	156,084
2	-	-	-	-	-	-	-	-	1,172	42,467	22,533	(2,332)	63,841
2	11,073	26,761	42,707	47,636	56,761	90,622	183,701	144,719	59,536	13,132	(245)	2,957	679,358
2	-	-	-	-	-	-	-	-	-	-	588	9,292	9,880
Total	3,822	7,901	5,854	14,542	7,390	5,732	5,169	6,499	8,249	5,225	9,978	7,184	87,545
1	-	-	-	-	-	-	-	-	1,642	6,473	7,665	-	15,780
1	3,822	7,901	5,854	14,542	7,390	5,732	5,169	6,499	6,607	(1,248)	-	-	62,268
1	-	-	-	-	-	-	-	-	-	-	2,314	7,184	9,498
Total	15,157	18,176	17,886	21,128	40,371	59,569	129,547	98,234	64,935	60,576	28,869	6,034	560,480
1	-	-	-	-	-	-	-	-	5,015	28,553	14,071	(431)	47,208
1	8,414	9,056	8,225	9,511	21,695	31,255	45,955	39,795	31,253	8,913	(222)	277	214,128
1	-	-	-	-	-	-	-	-	-	-	2,020	7,017	9,037
2	-	-	-	-	-	-	-	-	500	18,619	12,131	(3,730)	27,720
1	6,742	9,119	9,661	11,617	18,676	28,314	83,591	58,439	28,167	4,291	(31)	(859)	257,727
2	-	-	-	-	-	-	-	-	-	-	-	3,761	3,761
Total	148,076	148,190	174,987	170,619	700,461	1,329,963	2,478,556	2,014,958	1,253,034	1,216,997	470,757	151,690	10,258,288
1	(0)	-	(0)	-	(4)	-	-	(5)	-	-	-	-	(9)
1	-	-	-	-	-	-	-	-	86,053	970,060	423,730	(4,158)	1,475,686
1	148,025	148,142	174,498	170,352	700,222	1,329,672	2,478,452	2,014,101	1,166,197	247,570	(3,849)	(1,044)	8,572,330
1	-	-	-	-	-	-	-	-	-	-	50,746	156,278	207,024
2	-	-	-	-	-	-	-	-	-	-	207	-	207
2	-	-	439	219	248	298	112	871	759	(654)	-	-	2,293
2	-	-	-	-	-	-	-	-	-	-	-	708	708
Total	1,716	1,508	1,686	1,640	5,106	6,579	13,444	8,355	6,071	5,621	1,864	1,601	55,191
1	-	-	-	-	-	-	-	-	1,063	5,619	1,256	(1)	7,938
1	1,716	1,508	1,686	1,639	5,107	6,562	13,125	8,258	5,008	2	(5)	-	44,604
1	-	-	-	-	-	-	-	-	-	-	613	1,603	2,215
2	-	-	-	-	-	17	318	97	-	-	-	-	432
Total	-	-	-	-	-	7,759	-	-	-	-	-	-	7,759
Total	-	-	-	-	-	-	-	-	-	-	-	-	-

187,085	111,299	108,569	54,787	26,593	984,029	-	21,226	24,499	24,377	30,389	69,127	118,000	208,097	187,065	111,299	108,569	54,787	26,593	984,029
131,509	85,703	33,330	19,286	15,445	399,141	-	15,168	12,886	14,666	14,767	12,672	13,140	30,569	131,509	85,703	33,330	19,286	15,445	399,141
2,699	1,801	1,985	1,044	47	12,950	-	98	32	98	140	789	1,791	2,517	2,609	1,801	1,985	1,044	47	12,950
945,585	586,476	557,184	261,514	135,727	5,314,605	-	134,600	155,959	202,690	192,328	369,209	622,814	1,150,430	945,585	586,476	557,184	261,514	135,727	5,314,605
6,499	8,249	5,225	9,978	7,184	87,545	-	3,822	7,901	5,854	14,542	7,390	5,732	5,169	6,499	8,249	5,225	9,978	7,184	87,545
98,234	64,935	60,576	28,869	6,034	560,480	-	15,157	18,176	17,886	21,128	40,371	59,569	129,547	98,234	64,935	60,576	28,869	6,034	560,480
2,014,958	1,253,034	1,216,997	470,757	151,690	10,258,288	-	148,076	148,190	174,987	170,619	700,461	1,329,963	2,478,556	2,014,958	1,253,034	1,216,997	470,757	151,690	10,258,288
8,355	6,071	5,621	1,864	1,601	55,191	-	1,716	1,508	1,686	1,640	5,106	6,579	13,444	8,355	6,071	5,621	1,864	1,601	55,191
-	-	-	-	-	7,759	-	-	-	-	-	-	7,759	-	-	-	-	-	-	7,759
3,394,814	2,117,568	1,989,485	848,099	344,321	17,679,988	-	339,952	369,151	442,245	445,553	1,205,125	2,165,347	4,018,327	3,394,814	2,117,568	1,989,485	848,099	344,321	17,679,988
-	-	-	-	-	-	-	0	(0)	(0)	0	(0)	(0)	(0)	0	(0)	(0)	0	(0)	(0)
259,869	161,242	153,885	76,952	42,835	1,399,938	-	21,226	24,499	24,377	30,389	69,127	118,000	208,097	187,065	111,299	108,569	54,787	26,594	984,030
101,638	63,968	26,253	16,458	14,146	325,446	-	15,168	12,886	14,666	14,767	12,672	13,140	30,569	131,509	85,703	33,330	19,286	15,445	399,141
2,218	1,529	1,640	839	40	10,911	-	98	32	98	140	789	1,791	2,517	2,609	1,801	1,985	1,044	47	12,950
1,366,014	860,742	785,310	374,222	226,871	7,683,271	-	134,687	155,956	202,687	192,325	369,209	622,814	1,150,432	945,587	586,474	557,182	261,516	135,733	5,314,601
5,524	6,934	4,133	8,129	6,142	73,712	-	3,822	7,901	5,854	14,542	7,390	5,732	5,169	6,499	8,249	5,225	9,978	7,184	87,545
116,563	82,412	75,981	35,926	11,353	687,258	-	15,157	18,175	17,886	21,128	40,371	59,569	129,547	98,234	64,935	60,576	28,869	6,034	560,480
3,090,451	1,914,298	1,784,089	695,506	261,836	15,647,351	-	148,025	148,142	174,957	170,572	700,467	1,329,970	2,478,565	2,014,966	1,253,009	1,216,976	470,834	151,784	10,258,247
12,760	9,228	8,141	2,870	2,763	84,151	-	1,715	1,508	1,686	1,639	5,107	6,579	13,444	8,355	6,070	5,621	1,865	1,602	55,190
(12)	(3)	(4)	(11)	(45)	126,620	-	-	-	-	-	-	-	-	-	-	-	-	-	-
4,954,024	3,100,342	2,839,428	1,210,892	566,743	26,028,698	-	339,898	369,101	442,191	445,501	1,205,131	2,157,596	4,018,338	3,394,824	2,117,539	1,989,463	848,179	344,423	17,672,184
-	-	-	-	-	-	-	54	51	54	51	(6)	7,751	(11)	(10)	29	23	(80)	(102)	7,804
							0	0	0	0	(0)	(0)	(0)	(0)	0	0	(0)	(1)	(1)
							-	-	-	-	-	-	-	-	-	-	-	-	-
							-	-	-	-	0	(0)	-	-	(0)	-	0	(0)	(0)
							3	2	3	3	1	(0)	(2)	(1)	2	2	(2)	(6)	4
							-	(0)	(0)	(0)	-	-	(0)	(0)	(0)	0	(0)	0	(0)
							(0)	0	(0)	0	(0)	(0)	(0)	(0)	-	(0)	-	(0)	(0)
							51	48	51	48	(6)	(7)	(9)	(8)	25	20	(77)	(94)	42
							0	0	0	0	(0)	(0)	(0)	(0)	1	0	(0)	(1)	1
							-	-	-	-	-	7,759	-	-	-	-	-	-	7,759
							54	51	54	51	(6)	7,751	(11)	(10)	29	23	(80)	(102)	7,804

	Company code	Business area	Rate Category	Rev Stat	Price Block-Number	Price|Fiscal year/period	Period 10 2017	Period 11 2017	Period 12 2017	Period 01 2018	Period 02 2018	Period 03 2018	Period 04 2018
KY- P A- GI	Kentucky / Mid States	Kentucky	KY- P A- GEN SERVICE FIRM	Total Vol@MCF	#	0.00000000	21,226	24,499	24,377	30,389	69,127	118,000	208,097
KY- P A- GI	Kentucky / Mid States	Kentucky	KY- P A- GEN SERVICE FIRM	Commodity Charge	1	0.14483000							
KY- P A- GI	Kentucky / Mid States	Kentucky	KY- P A- GEN SERVICE FIRM	Commodity Charge	1	0.15340000	$ 30,258.45	$ 31,958.02	$ 33,831.61	$ 40,142.97	$ 92,110.24	$ 153,602.50	$ 235,965.05
KY- P A- GI	Kentucky / Mid States	Kentucky	KY- P A- GEN SERVICE FIRM	Commodity Charge	1	0.17250000							
KY- P A- GI	Kentucky / Mid States	Kentucky	KY- P A- GEN SERVICE FIRM	Commodity Charge	2	0.08969000							
KY- P A- GI	Kentucky / Mid States	Kentucky	KY- P A- GEN SERVICE FIRM	Commodity Charge	2	0.09500000	$ 1,425.90	$ 3,482.54	$ 2,206.63	$ 4,008.95	$ 8,627.17	$ 16,974.88	$ 51,560.00
KY- P A- GI	Kentucky / Mid States	Kentucky	KY- P A- GEN SERVICE FIRM	Commodity Charge	2	0.09600000							
KY- TRANS	Kentucky / Mid States	Kentucky	KY- TRANSPORTATION	Total Vol@MCF	#	0.00000000	15,168	12,886	14,666	14,767	12,672	13,140	30,569
KY- TRANS	Kentucky / Mid States	Kentucky	KY- TRANSPORTATION	Commodity Charge	#	0.00000000	$ 13,840.30	$ 11,676.40	$ 13,296.60	$ 13,322.35	$ 11,674.10	$ 12,181.10	$ 26,993.25
KY-COM - (	Kentucky / Mid States	Kentucky	KY-COM - GEN SERVICE INTERRUPTIBLE	Total Vol@MCF	#	0.00000000	98	32	98	140	789	1,791	2,517
KY-COM - (	Kentucky / Mid States	Kentucky	KY-COM - GEN SERVICE INTERRUPTIBLE	Commodity Charge	1	0.08025000							
KY-COM - (	Kentucky / Mid States	Kentucky	KY-COM - GEN SERVICE INTERRUPTIBLE	Commodity Charge	1	0.08500000	$ 82.99	$ 27.46	$ 82.96	$ 119.01	$ 670.44	$ 1,522.77	$ 2,139.33
KY-COM - (	Kentucky / Mid States	Kentucky	KY-COM - GEN SERVICE INTERRUPTIBLE	Commodity Charge	1	0.08550000							
KY-COM-G	Kentucky / Mid States	Kentucky	KY-COM-GEN SERVICE FIRM	Total Vol@MCF	#	0.00000000	134,690	155,959	202,690	192,328	369,209	622,813	1,150,430
KY-COM-G	Kentucky / Mid States	Kentucky	KY-COM-GEN SERVICE FIRM	Commodity Charge	1	0.13180000	$ 0.00			$ -0.13	$ -0.13		
KY-COM-G	Kentucky / Mid States	Kentucky	KY-COM-GEN SERVICE FIRM	Commodity Charge	1	0.14483000							
KY-COM-G	Kentucky / Mid States	Kentucky	KY-COM-GEN SERVICE FIRM	Commodity Charge	1	0.15340000	$ 189,623.28	$ 198,185.21	$ 245,410.41	$ 221,952.92	$ 479,294.87	$ 816,382.49	$ 1,482,965.33
KY-COM-G	Kentucky / Mid States	Kentucky	KY-COM-GEN SERVICE FIRM	Commodity Charge	1	0.17250000							
KY-COM-G	Kentucky / Mid States	Kentucky	KY-COM-GEN SERVICE FIRM	Commodity Charge	2	0.08969000							
KY-COM-G	Kentucky / Mid States	Kentucky	KY-COM-GEN SERVICE FIRM	Commodity Charge	2	0.09500000	$ 10,519.75	$ 25,423.29	$ 40,571.23	$ 45,254.25	$ 53,922.95	$ 86,090.59	$ 174,515.55
KY-COM-G	Kentucky / Mid States	Kentucky	KY-COM-GEN SERVICE FIRM	Commodity Charge	2	0.09600000							
KY-IND -GI	Kentucky / Mid States	Kentucky	KY-IND -GEN SERVICE INTERRUPTIBLE	Total Vol@MCF	#	0.00000000	3,822	7,901	5,854	14,542	7,390	5,732	5,169
KY-IND -GI	Kentucky / Mid States	Kentucky	KY-IND -GEN SERVICE INTERRUPTIBLE	Commodity Charge	1	0.08025000							
KY-IND -GI	Kentucky / Mid States	Kentucky	KY-IND -GEN SERVICE INTERRUPTIBLE	Commodity Charge	1	0.08500000	$ 3,248.98	$ 6,716.05	$ 4,975.88	$ 12,360.73	$ 6,281.23	$ 4,872.55	$ 4,393.50
KY-IND -GI	Kentucky / Mid States	Kentucky	KY-IND -GEN SERVICE INTERRUPTIBLE	Commodity Charge	1	0.08550000							
KY-IND-GE	Kentucky / Mid States	Kentucky	KY-IND-GEN SERVICE FIRM	Total Vol@MCF	#	0.00000000	15,157	18,176	17,886	21,128	40,371	59,569	129,547
KY-IND-GE	Kentucky / Mid States	Kentucky	KY-IND-GEN SERVICE FIRM	Commodity Charge	1	0.14483000							
KY-IND-GE	Kentucky / Mid States	Kentucky	KY-IND-GEN SERVICE FIRM	Commodity Charge	1	0.15340000	$ 12,907.47	$ 13,892.57	$ 12,616.56	$ 14,589.90	$ 33,280.00	$ 47,945.51	$ 70,495.38
KY-IND-GE	Kentucky / Mid States	Kentucky	KY-IND-GEN SERVICE FIRM	Commodity Charge	1	0.17250000							
KY-IND-GE	Kentucky / Mid States	Kentucky	KY-IND-GEN SERVICE FIRM	Commodity Charge	2	0.08969000							
KY-IND-GE	Kentucky / Mid States	Kentucky	KY-IND-GEN SERVICE FIRM	Commodity Charge	2	0.09500000	$ 6,405.22	$ 8,663.06	$ 9,178.31	$ 11,035.73	$ 17,742.39	$ 26,898.16	$ 79,411.77
KY-IND-GE	Kentucky / Mid States	Kentucky	KY-IND-GEN SERVICE FIRM	Commodity Charge	2	0.09600000							
KY-RES - G	Kentucky / Mid States	Kentucky	KY-RES - GEN SERVICE FIRM	Total Vol@MCF	#	0.00000000	148,076	148,190	174,987	170,619	700,461	1,329,963	2,478,556
KY-RES - G	Kentucky / Mid States	Kentucky	KY-RES - GEN SERVICE FIRM	Commodity Charge	1	0.13180000	$ -0.13	$ 0.00	$ -0.13	$ 0.00	$ -5.14	$ 0.00	$ 0.00
KY-RES - G	Kentucky / Mid States	Kentucky	KY-RES - GEN SERVICE FIRM	Commodity Charge	1	0.14483000							
KY-RES - G	Kentucky / Mid States	Kentucky	KY-RES - GEN SERVICE FIRM	Commodity Charge	1	0.15340000	$ 227,070.92	$ 227,250.34	$ 267,680.07	$ 261,320.47	$ 1,074,141.18	$ 2,039,716.72	$ 3,801,945.90
KY-RES - G	Kentucky / Mid States	Kentucky	KY-RES - GEN SERVICE FIRM	Commodity Charge	1	0.17250000							
KY-RES - G	Kentucky / Mid States	Kentucky	KY-RES - GEN SERVICE FIRM	Commodity Charge	2	0.08969000							
KY-RES - G	Kentucky / Mid States	Kentucky	KY-RES - GEN SERVICE FIRM	Commodity Charge	2	0.09500000			$ 416.60	$ 208.25	$ 236.00	$ 283.03	$ 106.71
KY-RES - G	Kentucky / Mid States	Kentucky	KY-RES - GEN SERVICE FIRM	Commodity Charge	2	0.09600000							
KY-RES - G	Kentucky / Mid States	Kentucky	KY-RES - GEN SERVICE PUBLIC HOUSING	Total Vol@MCF	#	0.00000000	1,716	1,508	1,686	1,640	5,106	6,579	13,444
KY-RES - G	Kentucky / Mid States	Kentucky	KY-RES - GEN SERVICE PUBLIC HOUSING	Commodity Charge	1	0.14483000							
KY-RES - G	Kentucky / Mid States	Kentucky	KY-RES - GEN SERVICE PUBLIC HOUSING	Commodity Charge	1	0.15340000	$ 2,631.38	$ 2,312.98	$ 2,586.22	$ 2,514.71	$ 7,833.56	$ 10,065.75	$ 20,134.45
KY-RES - G	Kentucky / Mid States	Kentucky	KY-RES - GEN SERVICE PUBLIC HOUSING	Commodity Charge	1	0.17250000							
KY-RES - G	Kentucky / Mid States	Kentucky	KY-RES - GEN SERVICE PUBLIC HOUSING	Commodity Charge	2	0.09500000						$ 16.17	$ 302.37
Not assign	Kentucky / Mid States	Kentucky	Not assigned	Total Vol@MCF	#	#						7,759	0
Not assign	Kentucky / Mid States	Kentucky	Not assigned	Commodity Charge	#	#		$ -82.86	$ -24.37	$ -46.09	$ 0.50	$ 6,589.97	$ 120,257.39
Total Vol@	Overall Result			Total Vol@MCF			339,952	369,151	442,245	445,553	1,205,125	2,165,347	4,018,327
Commodit	Overall Result			Commodity Charge			$ 498,014.30	$ 529,505.06	$ 632,828.68	$ 626,784.20	$ 1,785,809.16	$ 3,223,142.27	$ 6,071,185.98

KY- P A- GEN SERVICE FIRM	Total Vol@MCF		21,226	24,499	24,377	30,389	69,127	118,000	208,097
KY- TRANSPORTATION	Total Vol@MCF		15,168	12,886	14,666	14,767	12,672	13,140	30,569
KY-COM - GEN SERVICE INTERRUPTIBLE	Total Vol@MCF		98	32	98	140	789	1,791	2,517
KY-COM-GEN SERVICE FIRM	Total Vol@MCF		134,690	155,959	202,690	192,328	369,209	622,813	1,150,430
KY-IND -GEN SERVICE INTERRUPTIBLE	Total Vol@MCF		3,822	7,901	5,854	14,542	7,390	5,732	5,169
KY-IND-GEN SERVICE FIRM	Total Vol@MCF		15,157	18,176	17,886	21,128	40,371	59,569	129,547
KY-RES - GEN SERVICE FIRM	Total Vol@MCF		148,076	148,190	174,987	170,619	700,461	1,329,963	2,478,556
KY-RES - GEN SERVICE PUBLIC HOUSING	Total Vol@MCF		1,716	1,508	1,686	1,640	5,106	6,579	13,444
Not assigned	Total Vol@MCF		-	-	-	-	-	7,759	-
	Total Vol@MCF		339,952	369,151	442,245	445,553	1,205,125	2,165,347	4,018,327
		check	-	-	-	-	-	-	-

KY- P A- GEN SERVICE FIRM	Commodity Charge		31,684	35,441	36,038	44,152	100,737	170,577	287,525
KY- TRANSPORTATION	Commodity Charge		13,840	11,676	13,297	13,322	11,674	12,181	26,993
KY-COM - GEN SERVICE INTERRUPTIBLE	Commodity Charge		83	27	83	119	670	1,523	2,139
KY-COM-GEN SERVICE FIRM	Commodity Charge		200,143	223,609	285,982	267,207	533,218	902,473	1,657,481
KY-IND -GEN SERVICE INTERRUPTIBLE	Commodity Charge		3,249	6,716	4,976	12,361	6,281	4,873	4,394
KY-IND-GEN SERVICE FIRM	Commodity Charge		19,313	22,556	21,795	25,626	51,022	74,844	149,907
KY-RES - GEN SERVICE FIRM	Commodity Charge		227,071	227,250	268,097	261,529	1,074,372	2,040,000	3,802,053
KY-RES - GEN SERVICE PUBLIC HOUSING	Commodity Charge		2,631	2,313	2,586	2,515	7,834	10,082	20,437
Not assigned	Commodity Charge		-	(83)	(24)	(46)	1	6,590	120,257
	Commodity Charge		498,015	529,505	632,829	626,784	1,785,809	3,223,142	6,071,186
		check	-	-	-	-	-	-	-

KY- P A- GEN SERVICE FIRM	Total Vol@MCF
KY- TRANSPORTATION	Total Vol@MCF
KY-COM - GEN SERVICE INTERRUPTIBLE	Total Vol@MCF
KY-COM-GEN SERVICE FIRM	Total Vol@MCF
KY-IND -GEN SERVICE INTERRUPTIBLE	Total Vol@MCF
KY-IND-GEN SERVICE FIRM	Total Vol@MCF
KY-RES - GEN SERVICE FIRM	Total Vol@MCF
KY-RES - GEN SERVICE PUBLIC HOUSING	Total Vol@MCF
Not assigned	Total Vol@MCF
	Total Vol@MCF

Period 05 2018	Period 06 2018	Period 07 2018	Period 08 2018	Period 09 2018	Overall Result
187,065	111,299	108,569	54,787	26,593	984,029
	$ 9,778.49	$ 105,525.61	$ 64,279.14	$ 4,013.58	$ 183,586.94
$ 219,175.45	$ 106,966.97	$ 38,085.96	$ -991.59	$ -86.21	$ 1,006,039.11
			$ 7,782.37	$ 25,958.57	$ 43,751.14
		$ 7,279.26	$ 5,841.83	$ -459.59	$ 12,661.73
$ 45,693.38	$ 14,497.32	$ 2,924.25			$ 158,501.02
				$ 3,398.27	$ 3,398.27
131,509	85,703	33,330	19,286	15,445	399,141
$ 101,657.61	$ 63,967.94	$ 26,252.94	$ 16,457.96	$ 14,145.83	$ 323,446.29
2,609	1,801	1,985	1,044	47	12,950
	$ 21.97	$ 798.27	$ 617.71		$ 1,627.95
$ 3,217.58	$ 1,507.44	$ 841.38			$ 9,211.45
			$ 21.43	$ 40.26	$ 61.69
945,585	586,476	557,184	261,514	135,727	5,314,605
$ 0.00	$ -32.82		$ 0.00	$ 0.00	$ -32.82
	$ 37,435.38	$ 589,136.80	$ 304,038.33	$ -309.16	$ 947,111.35
$ 1,228,531.74	$ 745,729.90	$ 149,614.83	$ -942.08	$ -1,137.97	$ 5,754,610.33
			$ 50,363.40	$ 218,681.01	$ 269,244.41
	$ 1,051.40	$ 38,036.06	$ 20,269.99	$ -2,691.85	$ 57,258.59
$ 137,482.66	$ 56,558.81	$ 12,474.94	$ -232.75	$ 2,899.15	$ 645,390.34
			$ 364.68	$ 8,720.21	$ 9,484.89
6,499	8,249	5,225	9,978	7,184	87,545
	$ 1,317.71	$ 8,174.43	$ 6,150.93	$ 0.00	$ 17,663.07
$ 5,523.96	$ 5,416.15	$ -1,040.97			$ 52,928.10
			$ 1,878.22	$ 6,142.23	$ 8,120.45
98,234	64,935	60,576	28,869	6,034	560,480
	$ 7,265.02	$ 41,253.23	$ 20,378.34	$ -623.68	$ 68,370.71
$ 61,645.64	$ 37,942.82	$ 13,672.61	$ -240.55	$ 424.92	$ 328,472.83
			$ 9,037.81	$ 12,103.78	$ 17,141.59
	$ 449.06	$ 18,878.74	$ 10,880.45	$ -8,345.39	$ 24,861.87
$ 55,317.42	$ 26,758.20	$ 4,076.24	$ -29.62	$ -816.49	$ 244,840.38
				$ 3,610.47	$ 3,610.47
2,014,958	1,253,034	1,216,997	470,757	151,690	10,258,288
$ -7.11	$ 0.00	$ 0.00	$ 0.00		$ -13.51
	$ 124,630.78	$ 1,404,937.94	$ 813,688.48	$ -6,021.36	$ 2,137,295.84
$ 3,089,630.75	$ 1,788,949.89	$ 279,771.76	$ -5,904.61	$ -1,802.05	$ 13,149,967.43
			$ 97,536.48	$ 269,580.40	$ 367,117.08
		$ 0.00	$ 105.65		$ 105.65
$ 827.13	$ 721.04	$ -629.82			$ 2,177.93
				$ 679.29	$ 679.29
8,355	6,071	5,621	1,864	1,601	55,191
	$ 1,940.21	$ 8,138.00	$ 1,819.75	$ -1.01	$ 11,497.03
$ 12,667.71	$ 7,679.26	$ 2.72	$ -7.06		$ 66,422.19
			$ 1,657.20	$ 2,264.41	$ 3,921.61
$ 91.90					$ 410.44
					7,759
$ -11.59	$ -2.27	$ -1.81	$ -10.66	$ -45.01	$ 126,620.14
3,394,814	2,117,568	1,989,485	848,099	344,321	17,679,988
$ 4,954,024.21	$ 3,100,342.12	$ 2,839,427.68	$ 1,210,891.42	$ 566,742.64	$ 26,038,698.01

Tier	July	August	September	October	November	December	January	February	March	April	May	June	Total
Total	21,226	24,499	24,377	30,389	69,127	118,000	208,097	187,065	111,299	108,569	54,787	26,593	984,029
1	-	-	-	-	-	-	-	-	6,752	72,855	44,382	2,771	126,760
1	19,725	20,833	22,055	26,169	60,046	100,132	153,823	138,967	89,287	25,467	(620)	(56)	655,827
1	-	-	-	-	-	-	-	-	-	-	4,512	20,851	25,363
2	-	-	-	-	-	-	-	-	-	8,116	6,513	(512)	14,117
2	1,501	3,666	2,323	4,220	9,081	17,868	54,274	48,098	15,260	2,131	-	-	158,422
2	-	-	-	-	-	-	-	-	-	-	-	3,540	3,540
Total	15,168	12,886	14,666	14,767	12,672	13,140	30,569	131,509	85,703	33,330	19,286	15,445	399,141
Total	-	-	-	-	-	-	-	-	-	-	-	-	-
Total	98	32	98	140	789	1,791	2,517	2,609	1,801	1,985	1,044	47	12,950
1	-	-	-	-	-	-	-	-	27	995	1,019	-	2,041
1	98	32	98	140	789	1,791	2,517	2,609	1,773	990	-	-	10,837
2	-	-	-	-	-	-	-	-	-	-	25	47	72
Total	134,600	155,959	202,690	192,328	369,209	622,813	1,150,430	945,585	586,476	557,184	261,514	135,727	5,314,605
1	-	-	-	-	(0)	(0)	-	-	(25)	-	-	-	(25)
1	-	-	-	-	-	-	-	-	39,657	404,703	209,942	(213)	654,088
1	123,614	129,195	159,981	144,689	312,448	532,192	966,731	800,868	486,134	96,881	(614)	(742)	3,751,376
1	-	-	-	-	-	-	-	-	-	-	29,312	126,772	156,084
2	-	-	-	-	-	-	-	-	1,172	42,467	22,533	(2,332)	63,841
2	11,073	26,761	42,707	47,636	56,761	90,622	183,701	144,719	59,536	13,132	(245)	2,957	679,358
2	-	-	-	-	-	-	-	-	-	-	588	9,292	9,880
Total	3,822	7,901	5,854	14,542	7,390	5,732	5,169	6,499	8,249	5,225	9,978	7,184	87,545
1	-	-	-	-	-	-	-	-	1,642	6,473	7,665	-	15,780
1	3,822	7,901	5,854	14,542	7,390	5,732	5,169	6,499	6,607	(1,248)	-	-	62,268
1	-	-	-	-	-	-	-	-	-	-	2,314	7,184	9,498
Total	15,157	18,176	17,886	21,128	40,371	59,569	129,547	98,234	64,935	60,576	28,869	6,034	560,480
1	-	-	-	-	-	-	-	-	5,015	28,553	14,071	(431)	47,208
1	8,414	9,056	8,225	9,511	21,695	31,255	45,955	39,795	31,253	8,913	(222)	277	214,128
1	-	-	-	-	-	-	-	-	-	-	2,920	7,017	9,937
2	-	-	-	-	-	-	-	-	500	18,819	12,131	(3,730)	27,720
2	6,742	9,119	9,661	11,617	18,676	28,314	83,591	58,439	26,167	4,291	(31)	(859)	257,727
2	-	-	-	-	-	-	-	-	-	-	-	3,761	3,761
Total	148,076	148,190	174,987	170,619	700,461	1,329,963	2,478,556	2,014,958	1,253,034	1,216,997	470,757	151,690	10,258,288
1	(0)	-	(0)	-	(4)	-	-	(5)	-	-	-	-	(9)
1	-	-	-	-	-	-	-	-	86,053	970,060	423,720	(4,158)	1,475,686
1	148,025	148,142	174,498	170,352	700,222	1,329,672	2,478,452	2,014,101	1,166,197	247,570	(3,849)	(1,044)	8,572,339
1	-	-	-	-	-	-	-	-	-	-	50,746	156,278	207,024
2	-	-	-	-	-	-	-	-	-	-	207	-	207
2	-	-	439	239	248	298	112	871	759	(654)	-	-	2,293
2	-	-	-	-	-	-	-	-	-	-	708	708	708
Total	1,716	1,508	1,686	1,640	5,106	6,579	13,444	8,355	6,071	5,621	1,864	1,601	55,191
1	-	-	-	-	-	-	-	-	1,063	5,619	1,256	(1)	7,938
1	1,715	1,508	1,686	1,639	5,107	6,562	13,125	8,258	5,006	2	(5)	-	44,604
1	-	-	-	-	-	-	-	-	-	-	613	1,603	2,215
2	-	-	-	-	-	17	318	97	-	-	-	-	432
Total	-	-	-	-	-	7,759	-	-	-	-	-	-	7,759
Total	-	-	-	-	-	-	-	-	-	-	-	-	-

187,065	111,299	108,569	54,787	26,593	984,029	-
131,509	85,703	33,330	19,286	15,445	399,141	-
2,609	1,801	1,985	1,044	47	12,950	-
945,585	586,476	557,184	261,514	135,727	5,314,605	-
6,499	8,249	5,225	9,978	7,184	87,545	-
98,234	64,935	60,576	28,869	6,034	560,480	-
2,014,958	1,253,034	1,216,997	470,757	151,690	10,258,288	-
8,355	6,071	5,621	1,864	1,601	55,191	-
-	-	-	-	-	7,759	-
3,394,814	2,117,568	1,989,485	848,099	344,321	17,679,988	-
-	-	-	-	-	-	-

258,869	161,242	153,885	76,952	42,835	1,399,938	-
101,638	63,968	26,253	16,458	14,146	325,446	-
2,218	1,529	1,640	839	40	10,911	-
1,366,014	860,742	785,310	374,222	226,871	7,683,271	-
5,524	6,934	4,133	8,129	6,142	73,712	-
116,563	82,412	75,981	35,926	11,353	687,298	-
3,090,451	1,914,298	1,784,089	695,506	262,636	15,647,351	-
12,760	9,220	8,141	2,870	2,769	84,151	-
(12)	(3)	(4)	(11)	(45)	126,620	-
4,954,024	3,100,342	2,839,428	1,210,892	566,743	26,038,698	-
-	-	-	-	-	-	-

-	21,226	24,499	24,377	30,389	69,127	118,000	208,097	187,065	111,299	108,569	54,787	26,593	984,029
-	15,168	12,886	14,666	14,767	12,672	13,140	30,569	131,509	85,703	33,330	19,286	15,445	399,141
-	98	32	98	140	789	1,791	2,517	2,609	1,801	1,985	1,044	47	12,950
-	134,600	155,959	202,690	192,328	369,209	622,813	1,150,430	945,585	586,476	557,184	261,514	135,727	5,314,605
-	3,822	7,901	5,854	14,542	7,390	5,732	5,169	6,499	8,249	5,225	9,978	7,184	87,545
-	15,157	18,176	17,886	21,128	40,371	59,569	129,547	98,234	64,935	60,576	28,869	6,034	560,480
-	148,076	148,190	174,987	170,619	700,461	1,329,963	2,478,556	2,014,958	1,253,034	1,216,997	470,757	151,690	10,258,288
-	1,716	1,508	1,686	1,640	5,106	6,579	13,444	8,355	6,071	5,621	1,864	1,601	55,191
-	-	-	-	-	-	7,759	-	-	-	-	-	-	7,759
-	339,952	369,151	442,245	445,553	1,205,125	2,165,347	4,018,327	3,394,814	2,117,568	1,989,485	848,099	344,321	17,679,988
-	0	(0)	(0)	0	(0)	(0)	(0)	0	(0)	0	(0)	(0)	(0)

-	21,226	24,499	24,377	30,389	69,127	118,000	208,097	187,065	111,299	108,569	54,787	26,593	984,030
-	15,168	12,886	14,666	14,767	12,672	13,140	30,569	131,509	85,703	33,330	19,286	15,445	399,141
-	98	32	98	140	789	1,791	2,517	2,609	1,801	1,985	1,044	47	12,950
-	134,687	155,956	202,687	192,325	369,209	622,814	1,150,432	945,587	586,474	557,182	261,516	135,733	5,314,601
-	3,822	7,901	5,854	14,542	7,390	5,732	5,169	6,499	8,249	5,225	9,978	7,184	87,545
-	15,157	18,175	17,886	21,128	40,371	59,569	129,547	98,234	64,935	60,576	28,869	6,034	560,480
-	148,025	148,142	174,937	170,572	700,467	1,329,970	2,478,565	2,014,966	1,253,009	1,216,976	470,834	151,784	10,258,247
-	1,715	1,508	1,686	1,639	5,107	6,579	13,444	8,355	6,070	5,621	1,865	1,602	55,190
-	-	-	-	-	-	-	-	-	-	-	-	-	-
-	339,898	369,101	442,191	445,501	1,205,131	2,157,596	4,018,338	3,394,824	2,117,539	1,989,463	848,179	344,423	17,672,184
-	54	51	54	51	(6)	7,751	(11)	(10)	29	23	(80)	(102)	7,804

	0	0	0	0	(0)	(0)	(0)	(0)	0	0	(0)	(1)	(1)
	-	-	-	-	-	-	-	-	-	-	-	-	-
	-	-	-	-	0	(0)	-	-	(0)	-	0	(0)	(0)
	3	2	3	3	1	(0)	(2)	(1)	2	2	(2)	(6)	4
	-	(0)	(0)	(0)	-	-	(0)	(0)	(0)	0	(0)	0	(0)
	(0)	0	(0)	0	(0)	(0)	(0)	(0)	-	(0)	-	(0)	(0)
	51	48	51	48	(6)	(7)	(9)	(8)	25	20	(77)	(94)	42
	0	0	0	0	(0)	(0)	(0)	(0)	1	0	(0)	(1)	1
	-	-	-	-	-	7,759	-	-	-	-	-	-	7,759
	54	51	54	51	(6)	7,751	(11)	(10)	29	23	(80)	(102)	7,804

Company code	Business area	Rate Category	Business Partner			Price Block-Number	Price]Fiscal year/period	Period 06 2017
Kentucky / Mid States	Kentucky	KY-IND -GEN SERVICE INTERRUPTIBLE	2001651799	GOODALL APARTMENTS	Total Vol@MCF	#	0.00000000	17
Kentucky / Mid States	Kentucky	KY-IND -GEN SERVICE INTERRUPTIBLE	2001651799	GOODALL APARTMENTS	Base Charge Count	1	375.00000000	1
Kentucky / Mid States	Kentucky	KY-IND -GEN SERVICE INTERRUPTIBLE	2001651799	GOODALL APARTMENTS	Base Charge	1	375.00000000	$ 375.00
Kentucky / Mid States	Kentucky	KY-IND -GEN SERVICE INTERRUPTIBLE	2001651799	GOODALL APARTMENTS	Commodity Charge	1	0.08500000	$ 14.79
Kentucky / Mid States	Kentucky	KY-IND -GEN SERVICE INTERRUPTIBLE	2001651799	GOODALL APARTMENTS	Surcharges	1	0.00590000	$ 1.03
Kentucky / Mid States	Kentucky	KY-IND -GEN SERVICE INTERRUPTIBLE	2001651799	GOODALL APARTMENTS	Surcharges	1	0.00826000	
Kentucky / Mid States	Kentucky	KY-IND -GEN SERVICE INTERRUPTIBLE	2001651799	GOODALL APARTMENTS	Surcharges	1	18.35000000	$ 18.35
Kentucky / Mid States	Kentucky	KY-IND -GEN SERVICE INTERRUPTIBLE	2001651799	GOODALL APARTMENTS	Surcharges	1	46.98000000	
Kentucky / Mid States	Kentucky	KY-IND -GEN SERVICE INTERRUPTIBLE	2001651799	GOODALL APARTMENTS	Gas Cost Adj	1	0.31685000	$ 55.13
Kentucky / Mid States	Kentucky	KY-IND -GEN SERVICE INTERRUPTIBLE	2001651799	GOODALL APARTMENTS	Gas Cost Adj	1	0.36981000	
Kentucky / Mid States	Kentucky	KY-IND -GEN SERVICE INTERRUPTIBLE	2001651799	GOODALL APARTMENTS	Gas Cost Adj	1	0.37672000	
Kentucky / Mid States	Kentucky	KY-IND -GEN SERVICE INTERRUPTIBLE	2001651799	GOODALL APARTMENTS	Gas Cost Adj	1	0.38407000	
Kentucky / Mid States	Kentucky	KY-IND -GEN SERVICE INTERRUPTIBLE	2001651799	GOODALL APARTMENTS	Gas Cost Adj	1	0.39323000	
Kentucky / Mid States	Kentucky	KY-IND -GEN SERVICE INTERRUPTIBLE	2001651799	GOODALL APARTMENTS	Gas Cost Adj	1	0.39532000	
Kentucky / Mid States	Kentucky	KY-IND -GEN SERVICE INTERRUPTIBLE	1001230382	WPT CORPORATION	Total Vol@MCF	#	0.00000000	
Kentucky / Mid States	Kentucky	KY-IND -GEN SERVICE INTERRUPTIBLE	1001230382	WPT CORPORATION	Base Charge Count	1	375.00000000	
Kentucky / Mid States	Kentucky	KY-IND -GEN SERVICE INTERRUPTIBLE	1001230382	WPT CORPORATION	Base Charge	1	375.00000000	
Kentucky / Mid States	Kentucky	KY-IND -GEN SERVICE INTERRUPTIBLE	1001230382	WPT CORPORATION	Commodity Charge	1	0.08500000	
Kentucky / Mid States	Kentucky	KY-IND -GEN SERVICE INTERRUPTIBLE	1001230382	WPT CORPORATION	Surcharges	1	0.00826000	
Kentucky / Mid States	Kentucky	KY-IND -GEN SERVICE INTERRUPTIBLE	1001230382	WPT CORPORATION	Surcharges	1	46.98000000	
Kentucky / Mid States	Kentucky	KY-IND -GEN SERVICE INTERRUPTIBLE	1001230382	WPT CORPORATION	Gas Cost Adj	1	0.36981000	
Kentucky / Mid States	Kentucky	KY-IND -GEN SERVICE INTERRUPTIBLE	1001230382	WPT CORPORATION	Gas Cost Adj	1	0.39532000	
Kentucky / Mid States	Kentucky	KY-IND -GEN SERVICE INTERRUPTIBLE	1000918796	L THORN	Total Vol@MCF	#	0.00000000	18
Kentucky / Mid States	Kentucky	KY-IND -GEN SERVICE INTERRUPTIBLE	1000918796	L THORN	Base Charge Count	1	375.00000000	1
Kentucky / Mid States	Kentucky	KY-IND -GEN SERVICE INTERRUPTIBLE	1000918796	L THORN	Base Charge	1	375.00000000	$ 375.00
Kentucky / Mid States	Kentucky	KY-IND -GEN SERVICE INTERRUPTIBLE	1000918796	L THORN	Commodity Charge	1	0.08500000	$ 15.52
Kentucky / Mid States	Kentucky	KY-IND -GEN SERVICE INTERRUPTIBLE	1000918796	L THORN	Surcharges	1	0.00590000	$ 1.08
Kentucky / Mid States	Kentucky	KY-IND -GEN SERVICE INTERRUPTIBLE	1000918796	L THORN	Surcharges	1	0.00826000	
Kentucky / Mid States	Kentucky	KY-IND -GEN SERVICE INTERRUPTIBLE	1000918796	L THORN	Surcharges	1	18.35000000	$ 18.35
Kentucky / Mid States	Kentucky	KY-IND -GEN SERVICE INTERRUPTIBLE	1000918796	L THORN	Surcharges	1	46.98000000	
Kentucky / Mid States	Kentucky	KY-IND -GEN SERVICE INTERRUPTIBLE	1000918796	L THORN	Gas Cost Adj	1	0.31685000	$ 57.86
Kentucky / Mid States	Kentucky	KY-IND -GEN SERVICE INTERRUPTIBLE	1000918796	L THORN	Gas Cost Adj	1	0.36981000	
Kentucky / Mid States	Kentucky	KY-IND -GEN SERVICE INTERRUPTIBLE	1000918796	L THORN	Gas Cost Adj	1	0.37672000	
Kentucky / Mid States	Kentucky	KY-IND -GEN SERVICE INTERRUPTIBLE	1000918796	L THORN	Gas Cost Adj	1	0.38407000	
Kentucky / Mid States	Kentucky	KY-IND -GEN SERVICE INTERRUPTIBLE	1000918796	L THORN	Gas Cost Adj	1	0.39323000	
Kentucky / Mid States	Kentucky	KY-IND -GEN SERVICE INTERRUPTIBLE	1000918796	L THORN	Gas Cost Adj	1	0.39532000	
Kentucky / Mid States	Kentucky	KY-IND -GEN SERVICE INTERRUPTIBLE	**Result**		**Total Vol@MCF**			**36**
Kentucky / Mid States	Kentucky	KY-IND -GEN SERVICE INTERRUPTIBLE	**Result**		**Base Charge Count**			**2**
Kentucky / Mid States	Kentucky	KY-IND -GEN SERVICE INTERRUPTIBLE	**Result**		**Base Charge**			**$ 750.00**
Kentucky / Mid States	Kentucky	KY-IND -GEN SERVICE INTERRUPTIBLE	**Result**		**Commodity Charge**			**$ 30.31**
Kentucky / Mid States	Kentucky	KY-IND -GEN SERVICE INTERRUPTIBLE	**Result**		**Surcharges**			**$ 38.81**
Kentucky / Mid States	Kentucky	KY-IND -GEN SERVICE INTERRUPTIBLE	**Result**		**Gas Cost Adj**			**$ 112.99**
Overall Result					**Total Vol@MCF**			**36**
Overall Result					**Base Charge Count**			**2**
Overall Result					**Base Charge**			**$ 750.00**
Overall Result					**Commodity Charge**			**$ 30.31**
Overall Result					**Surcharges**			**$ 38.81**
Overall Result					**Gas Cost Adj**			**$ 112.99**

Count Adjustment	
GOODALL APARTMENTS	-1
WPT CORPORATION	
L THORN	-1

	-2
Volume Adjustment	
GOODALL APARTMENTS	-17
WPT CORPORATION	0
L THORN	-18
	(36)

Period 07 2017	Period 08 2017	Period 09 2017	Period 10 2017	Period 11 2017	Period 12 2017	Period 01 2018	Period 02 2018	Period 03 2018	Period 04 2018	Period 05 2018	Period 06 2018	Period 07 2018	Overall Result
23	14	19	8	25	16	15	5	15	37	12	21	-228	0
1	1	1	1	1	1	1	1	1	1	1	1	-13	0
$ 375.00	$ 375.00	$ 375.00	$ 375.00	$ 375.00	$ 375.00	$ 375.00	$ 375.00	$ 375.00	$ 375.00	$ 375.00	$ 375.00	$ -4,875.00	$ 0.00
$ 19.89	$ 11.56	$ 16.41	$ 7.06	$ 21.00	$ 13.52	$ 12.75	$ 4.59	$ 12.58	$ 31.03	$ 10.12	$ 18.11	$ -193.41	$ 0.00
$ 1.38	$ 0.80	$ 1.14	$ 0.49	$ 1.46	$ 0.94	$ 0.89	$ 0.14					$ -8.27	$ 0.00
							$ 0.25	$ 1.22	$ 3.01	$ 0.98	$ 1.76	$ -7.22	$ 0.00
$ 18.35	$ 18.35	$ 18.35	$ 18.35	$ 18.35	$ 18.35	$ 18.35	$ 12.04					$ -158.84	$ 0.00
							$ 16.15	$ 46.98	$ 46.98	$ 46.98	$ 46.98	$ -204.07	$ 0.00
$ 74.14												$ -129.27	$ 0.00
							$ 19.97	$ 54.73	$ 134.98			$ -209.68	$ 0.00
	$ 51.23											$ -51.23	$ 0.00
				$ 94.87	$ 61.07	$ 57.61						$ -213.55	$ 0.00
		$ 75.89	$ 32.64									$ -108.53	$ 0.00
										$ 47.04	$ 84.20	$ -131.24	$ 0.00
									646	325	57	-1,028	0
									2	1	1	-4	0
									$ 750.00	$ 375.00	$ 375.00	$ -1,500.00	$ 0.00
									$ 549.19	$ 276.00	$ 48.28	$ -873.47	$ 0.00
									$ 53.37	$ 26.82	$ 4.69	$ -84.88	$ 0.00
									$ 93.96	$ 46.98	$ 46.98	$ -187.92	$ 0.00
									$ 2,389.34			$ -2,389.34	$ 0.00
										$ 1,283.60	$ 224.54	$ -1,508.14	$ 0.00
54	22	14	8	8	22	126	52	61	63	48	53	-548	0
1	1	1	1	1	1	1	1	1	1	1	1	-13	0
$ 375.00	$ 375.00	$ 375.00	$ 375.00	$ 375.00	$ 375.00	$ 375.00	$ 375.00	$ 375.00	$ 375.00	$ 375.00	$ 375.00	$ -4,875.00	$ 0.00
$ 45.54	$ 18.59	$ 11.77	$ 6.99	$ 6.99	$ 18.59	$ 107.47	$ 43.84	$ 51.69	$ 53.22	$ 40.77	$ 44.86	$ -465.84	$ 0.00
$ 3.16	$ 1.29	$ 0.82	$ 0.49	$ 0.49	$ 1.29	$ 7.46	$ 1.33					$ -17.41	$ 0.00
							$ 2.40	$ 5.02	$ 5.17	$ 3.96	$ 4.36	$ -20.91	$ 0.00
$ 18.35	$ 18.35	$ 18.35	$ 18.35	$ 18.35	$ 18.35	$ 18.35	$ 11.47					$ -158.27	$ 0.00
							$ 17.62	$ 46.98	$ 46.98	$ 46.98	$ 46.98	$ -205.54	$ 0.00
$ 169.78												$ -227.64	$ 0.00
							$ 190.73	$ 224.87	$ 231.55			$ -647.15	$ 0.00
	$ 82.41											$ -82.41	$ 0.00
				$ 31.60	$ 84.01	$ 485.58						$ -601.19	$ 0.00
		$ 54.45	$ 32.35									$ -86.80	$ 0.00
										$ 189.61	$ 208.65	$ -398.26	$ 0.00
77	**35**	**33**	**17**	**33**	**38**	**141**	**57**	**76**	**745**	**385**	**131**	**-1,803**	**0**
2	**2**	**2**	**2**	**2**	**2**	**2**	**2**	**2**	**4**	**3**	**3**	**-30**	**0**
$ 750.00	**$ 750.00**	**$ 750.00**	**$ 750.00**	**$ 750.00**	**$ 750.00**	**$ 750.00**	**$ 750.00**	**$ 750.00**	**$ 1,500.00**	**$ 1,125.00**	**$ 1,125.00**	**$ -11,250.00**	**$ 0.00**
$ 65.43	**$ 30.15**	**$ 28.18**	**$ 14.05**	**$ 27.99**	**$ 32.11**	**$ 120.22**	**$ 48.43**	**$ 64.27**	**$ 633.44**	**$ 326.89**	**$ 111.25**	**$ -1,532.72**	**$ 0.00**
$ 41.24	**$ 38.79**	**$ 38.66**	**$ 37.68**	**$ 38.65**	**$ 38.93**	**$ 45.05**	**$ 61.40**	**$ 100.20**	**$ 249.47**	**$ 172.70**	**$ 151.75**	**$ -1,053.33**	**$ 0.00**
$ 243.92	**$ 133.64**	**$ 130.34**	**$ 64.99**	**$ 126.47**	**$ 145.08**	**$ 543.19**	**$ 210.70**	**$ 279.60**	**$ 2,755.87**	**$ 1,520.25**	**$ 517.39**	**$ -6,784.43**	**$ 0.00**
77	**35**	**33**	**17**	**33**	**38**	**141**	**57**	**76**	**745**	**385**	**131**	**-1,803**	**0**
2	**2**	**2**	**2**	**2**	**2**	**2**	**2**	**2**	**4**	**3**	**3**	**-30**	**0**
$ 750.00	**$ 750.00**	**$ 750.00**	**$ 750.00**	**$ 750.00**	**$ 750.00**	**$ 750.00**	**$ 750.00**	**$ 750.00**	**$ 1,500.00**	**$ 1,125.00**	**$ 1,125.00**	**$ -11,250.00**	**$ 0.00**
$ 65.43	**$ 30.15**	**$ 28.18**	**$ 14.05**	**$ 27.99**	**$ 32.11**	**$ 120.22**	**$ 48.43**	**$ 64.27**	**$ 633.44**	**$ 326.89**	**$ 111.25**	**$ -1,532.72**	**$ 0.00**
$ 41.24	**$ 38.79**	**$ 38.66**	**$ 37.68**	**$ 38.65**	**$ 38.93**	**$ 45.05**	**$ 61.40**	**$ 100.20**	**$ 249.47**	**$ 172.70**	**$ 151.75**	**$ -1,053.33**	**$ 0.00**
$ 243.92	**$ 133.64**	**$ 130.34**	**$ 64.99**	**$ 126.47**	**$ 145.08**	**$ 543.19**	**$ 210.70**	**$ 279.60**	**$ 2,755.87**	**$ 1,520.25**	**$ 517.39**	**$ -6,784.43**	**$ 0.00**

-1	-1	-1	-1	-1	-1	-1	-1	-1	-1	-1	-1	13
									-2	-1	-1	4
-1	-1	-1	-1	-1	-1	-1	-1	-1	-1	-1	-1	13

-2	**-2**	**-2**	**-2**	**-2**	**-2**	**-2**	**-2**	**-2**	**-4**	**-3**	**-3**	**30**	
-23	-14	-19	-8	-25	-16	-15	-5	-15	-37	-12	-21	228	0
0	0	0	0	0	0	0	0	0	-646	-325	-57	1,028	0
-54	-22	-14	-8	-8	-22	-126	-52	-61	-63	-48	-53	548	0
(77)	**(35)**	**(33)**	**(17)**	**(33)**	**(38)**	**(141)**	**(57)**	**(76)**	**(745)**	**(385)**	**(131)**	**1,803**	0

Company code	Business area	Rate Category	Business Partner		Contract Account	Price Block-Number	Fiscal year/period
Kentucky / Mid States	Kentucky	KY-IND-GEN SERVICE FIRM	1000599411	ANDROID INDUSTRIES	3007681135	1	Total Vol@MCF
Kentucky / Mid States	Kentucky	KY-IND-GEN SERVICE FIRM	1000599411	ANDROID INDUSTRIES	3007681135	1	Commodity Charge
Kentucky / Mid States	Kentucky	KY-IND-GEN SERVICE FIRM	1000599411	ANDROID INDUSTRIES	3007681135	2	Total Vol@MCF
Kentucky / Mid States	Kentucky	KY-IND-GEN SERVICE FIRM	1000599411	ANDROID INDUSTRIES	3007681135	2	Commodity Charge
Kentucky / Mid States	Kentucky	KY-IND-GEN SERVICE FIRM	1000599411	ANDROID INDUSTRIES	3007681135	#	Total Vol@MCF
Kentucky / Mid States	Kentucky	KY-IND-GEN SERVICE FIRM	1000599411	ANDROID INDUSTRIES	3007681135	#	Commodity Charge
Kentucky / Mid States	Kentucky	KY-IND-GEN SERVICE FIRM	1000628535	DERBY FABRICATING	3009006030	1	Total Vol@MCF
Kentucky / Mid States	Kentucky	KY-IND-GEN SERVICE FIRM	1000628535	DERBY FABRICATING	3009006030	1	Commodity Charge
Kentucky / Mid States	Kentucky	KY-IND-GEN SERVICE FIRM	1000628535	DERBY FABRICATING	3009006030	2	Total Vol@MCF
Kentucky / Mid States	Kentucky	KY-IND-GEN SERVICE FIRM	1000628535	DERBY FABRICATING	3009006030	2	Commodity Charge
Kentucky / Mid States	Kentucky	KY-IND-GEN SERVICE FIRM	1000628535	DERBY FABRICATING	3009006030	#	Total Vol@MCF
Kentucky / Mid States	Kentucky	KY-IND-GEN SERVICE FIRM	1000628535	DERBY FABRICATING	3009006030	#	Commodity Charge
Kentucky / Mid States	Kentucky	KY-IND-GEN SERVICE FIRM	1000954210	LUVATA FRANKLIN INC	3007348353	1	Total Vol@MCF
Kentucky / Mid States	Kentucky	KY-IND-GEN SERVICE FIRM	1000954210	LUVATA FRANKLIN INC	3007348353	1	Commodity Charge
Kentucky / Mid States	Kentucky	KY-IND-GEN SERVICE FIRM	1000954210	LUVATA FRANKLIN INC	3007348353	2	Total Vol@MCF
Kentucky / Mid States	Kentucky	KY-IND-GEN SERVICE FIRM	1000954210	LUVATA FRANKLIN INC	3007348353	2	Commodity Charge
Kentucky / Mid States	Kentucky	KY-IND-GEN SERVICE FIRM	1000954210	LUVATA FRANKLIN INC	3007348353	#	Total Vol@MCF
Kentucky / Mid States	Kentucky	KY-IND-GEN SERVICE FIRM	1000954210	LUVATA FRANKLIN INC	3007348353	#	Commodity Charge
Kentucky / Mid States	Kentucky	KY-IND-GEN SERVICE FIRM	1001007439	NEAL MCDONOUGH	3008183770	1	Total Vol@MCF
Kentucky / Mid States	Kentucky	KY-IND-GEN SERVICE FIRM	1001007439	NEAL MCDONOUGH	3008183770	1	Commodity Charge
Kentucky / Mid States	Kentucky	KY-IND-GEN SERVICE FIRM	1001007439	NEAL MCDONOUGH	3008183770	2	Total Vol@MCF
Kentucky / Mid States	Kentucky	KY-IND-GEN SERVICE FIRM	1001007439	NEAL MCDONOUGH	3008183770	2	Commodity Charge
Kentucky / Mid States	Kentucky	KY-IND-GEN SERVICE FIRM	1001007439	NEAL MCDONOUGH	3008183770	#	Total Vol@MCF
Kentucky / Mid States	Kentucky	KY-IND-GEN SERVICE FIRM	1001007439	NEAL MCDONOUGH	3008183770	#	Commodity Charge
Kentucky / Mid States	Kentucky	KY-IND-GEN SERVICE FIRM	**Result**				**Total Vol@MCF**
Kentucky / Mid States	Kentucky	KY-IND-GEN SERVICE FIRM	**Result**				**Commodity Charge**
Overall Result							**Total Vol@MCF**
Overall Result							**Commodity Charge**

Tier 2 Adjustment

Period 10 2017	Period 11 2017	Period 12 2017	Period 01 2018	Period 02 2018	Period 03 2018	Period 04 2018	Period 05 2018	Period 06 2018	Period 07 2018	Period 08 2018	Period 09 2018
(439)	82	(79)	6	460	460		920		933		121
				368	293		1,314		1,424		(1,087)
(286)	53	(52)	4	688	609		1,984		2,143		(1,081)
0	243	0	25	87	460	460	460		(960)	(221)	0
	176				70	344	17		(431)		
	344		16	57	374	663	317		(1,071)	(153)	
460	274	192	155	255	460	460	460	484	434	782	(576)
76					331	403	1,020	284	503	1,061	(1,061)
379	179	125	101	166	648	724	1,374	615	861	1,684	(1,550)
460	460	460	460	460	460	460	253	0	547	669	(29)
627	1,129	1,771	355	1,047	909	996	(996)		69	2,033	(1,845)
960	1,488	2,164	674	1,402	1,257	1,349	(884)		450	2,703	(2,074)
1,053	**2,064**	**2,238**	**795**	**2,313**	**2,888**	**2,735**	**2,791**	**615**	**2,383**	**4,235**	(4,705)
1,183	**2,364**	**2,344**	**1,001**	**2,678**	**3,444**	**3,124**	**3,448**	**768**	**2,519**	**4,324**	(4,477)
1,053	**2,064**	**2,238**	**795**	**2,313**	**2,888**	**2,735**	**2,791**	**615**	**2,383**	**4,235**	**-4,705**
$ 1,183.45	**$ 2,364.40**	**$ 2,344.38**	**$ 1,001.26**	**$ 2,677.78**	**$ 3,444.19**	**$ 3,124.31**	**$ 3,448.46**	**$ 767.54**	**$ 2,519.21**	**$ 4,324.06**	**$ -4,476.54**

									(1,081)		1,081
										(1,550)	1,550
										(2,074)	2,074
0	**0**	**0**	**0**	**0**	**0**	**0**	**0**	**0**	(1,081)	(3,624)	**4,705**

Company code	Business area	Rate Category	Oracle Journal Descr	Oracle GL Journal So	Oracle Account type		Fiscal year/period	Period 03 2018	Period 04 2018	Overall Result
Kentucky / Mid States	Kentucky	Not assigned	DSM Incentive KY 2017	SPREADSHEET	S	S	Total Vol@MCF		0	0
Kentucky / Mid States	Kentucky	Not assigned	DSM Incentive KY 2017	SPREADSHEET	S	S	Base Charge Count			
Kentucky / Mid States	Kentucky	Not assigned	Journal Import 45839482:	SPREADSHEET	S	S	Total Vol@MCF	7,759		7,759
Kentucky / Mid States	Kentucky	Not assigned	Journal Import 45839482:	SPREADSHEET	S	S	Base Charge Count			
Kentucky / Mid States	Kentucky	Not assigned	KY True-up $ Nov-17 Prod	SPREADSHEET	S	S	Total Vol@MCF	0		0
Kentucky / Mid States	Kentucky	Not assigned	KY True-up $ Nov-17 Prod	SPREADSHEET	S	S	Base Charge Count			
Kentucky / Mid States	Kentucky	Not assigned	Reverses "KY True-up $ Nov-17 Prod Revenue USD" journal entr	SPREADSHEET	S	S	Total Vol@MCF		0	0
Kentucky / Mid States	Kentucky	Not assigned	Reverses "KY True-up $ Nov-17 Prod Revenue USD" journal entr	SPREADSHEET	S	S	Base Charge Count			
Kentucky / Mid States	Kentucky	Not assigned	**Result**				**Total Vol@MCF**	7,759	0	7,759
Kentucky / Mid States	Kentucky	Not assigned	**Result**				**Base Charge Count**			
Overall Result							**Total Vol@MCF**	7,759	0	7,759
Overall Result							**Base Charge Count**			

SAP TJUR Code	Town	District	SAP TJUR Description	WS
210054414600011	LAWRENCEBURG	ANDERSON COUNTY SCHOOL DISTRICT	KY, ANDERSON, LAWRENCEBURG, ANDERSON COUNTY SCHOOL DISTRICT	LEXINGTON
210050000000011	UNINCORP	ANDERSON COUNTY SCHOOL DISTRICT	KY, ANDERSON, UNINCORP, ANDERSON COUNTY SCHOOL DISTRICT	LEXINGTON
210091349200113	CAVE CITY	CAVERNA INDEPENDENT SCHOOL DISTRICT	KY, BARREN, CAVE CITY, CAVERNA INDEPENDENT SCHOOL DISTRICT	NASHVILLE
210093111400021	GLASGOW	BARREN COUNTY SCHOOL DISTRICT	KY, BARREN, GLASGOW, BARREN COUNTY SCHOOL DISTRICT	NASHVILLE
210093111400197	GLASGOW	GLASGOW INDEPENDENT SCHOOL DISTRICT	KY, BARREN, GLASGOW, GLASGOW INDEPENDENT SCHOOL DISTRICT	NASHVILLE
210095923200021	PARK CITY	BARREN COUNTY SCHOOL DISTRICT	KY, BARREN, PARK CITY, BARREN COUNTY SCHOOL DISTRICT	NASHVILLE
210090000000021	UNINCORP	BARREN COUNTY SCHOOL DISTRICT	KY, BARREN, UNINCORP, BARREN COUNTY SCHOOL DISTRICT	NASHVILLE
210211988200051	DANVILLE	BOYLE COUNTY SCHOOL DISTRICT	KY, BOYLE, DANVILLE, BOYLE COUNTY SCHOOL DISTRICT	LEXINGTON
210211988200143	DANVILLE	DANVILLE INDEPENDENT SCHOOL DISTRICT	KY, BOYLE, DANVILLE, DANVILLE INDEPENDENT SCHOOL DISTRICT	LEXINGTON
210214133800051	JUNCTION CITY	BOYLE COUNTY SCHOOL DISTRICT	KY, BOYLE, JUNCTION CITY, BOYLE COUNTY SCHOOL DISTRICT	LEXINGTON
210216025800051	PERRYVILLE	BOYLE COUNTY SCHOOL DISTRICT	KY, BOYLE, PERRYVILLE, BOYLE COUNTY SCHOOL DISTRICT	LEXINGTON
210210000000051	UNINCORP	BOYLE COUNTY SCHOOL DISTRICT	KY, BOYLE, UNINCORP, BOYLE COUNTY SCHOOL DISTRICT	LEXINGTON
210271590400132	CLOVERPORT	CLOVERPORT INDEPENDENT SCHOOL	KY, BRECKINRIDGE, CLOVERPORT, CLOVERPORT INDEPENDENT SCHOOL	EVANSVILLE
210273455200065	HARDINSBURG	BRECKINRIDGE COUNTY SCHOOL DI	KY, BRECKINRIDGE, HARDINSBURG, BRECKINRIDGE COUNTY SCHOOL DI	EVANSVILLE
210270000000065	UNINCORP	BRECKINRIDGE COUNTY SCHOOL DISTR	KY, BRECKINRIDGE, UNINCORP, BRECKINRIDGE COUNTY SCHOOL DISTR	EVANSVILLE
210332908000081	FREDONIA	CALDWELL COUNTY SCHOOL DISTRICT	KY, CALDWELL, FREDONIA, CALDWELL COUNTY SCHOOL DISTRICT	PADUCAH
210336313800081	PRINCETON	CALDWELL COUNTY SCHOOL DISTRICT	KY, CALDWELL, PRINCETON, CALDWELL COUNTY SCHOOL DISTRICT	PADUCAH
210330000000081	UNINCORP	CALDWELL COUNTY SCHOOL DISTRICT	KY, CALDWELL, UNINCORP, CALDWELL COUNTY SCHOOL DISTRICT	PADUCAH
210471865800115	CROFTON	CHRISTIAN COUNTY SCHOOL DISTRICT	KY, CHRISTIAN, CROFTON, CHRISTIAN COUNTY SCHOOL DISTRICT	PADUCAH
210473791800115	HOPKINSVILLE	CHRISTIAN COUNTY SCHOOL DISTRIC	KY, CHRISTIAN, HOPKINSVILLE, CHRISTIAN COUNTY SCHOOL DISTRIC	PADUCAH
210470000000115	UNINCORP	CHRISTIAN COUNTY SCHOOL DISTRICT	KY, CHRISTIAN, UNINCORP, CHRISTIAN COUNTY SCHOOL DISTRICT	PADUCAH
210555003400135	MARION	CRITTENDEN COUNTY SCHOOL DISTRICT	KY, CRITTENDEN, MARION, CRITTENDEN COUNTY SCHOOL DISTRICT	PADUCAH
210550000000135	UNINCORP	CRITTENDEN COUNTY SCHOOL DISTRICT	KY, CRITTENDEN, UNINCORP, CRITTENDEN COUNTY SCHOOL DISTRICT	PADUCAH
210595052000145	MASONVILLE	DAVIESS COUNTY SCHOOL DISTRICT	KY, DAVIESS, MASONVILLE, DAVIESS COUNTY SCHOOL DISTRICT	EVANSVILLE
210595862000145	OWENSBORO	DAVIESS COUNTY SCHOOL DISTRICT	KY, DAVIESS, OWENSBORO, DAVIESS COUNTY SCHOOL DISTRICT	EVANSVILLE
210595862000472	OWENSBORO	OWENSBORO INDEPENDENT SCHOOL DISTRIC	KY, DAVIESS, OWENSBORO, OWENSBORO INDEPENDENT SCHOOL DISTRIC	EVANSVILLE
210590000000145	UNINCORP	DAVIESS COUNTY SCHOOL DISTRICT	KY, DAVIESS, UNINCORP, DAVIESS COUNTY SCHOOL DISTRICT	EVANSVILLE
210590000000472	UNINCORP	OWENSBORO INDEPENDENT SCHOOL DISTRICT	KY, DAVIESS, UNINCORP, OWENSBORO INDEPENDENT SCHOOL DISTRICT	EVANSVILLE
210598283000145	WHITESVILLE	DAVIESS COUNTY SCHOOL DISTRICT	KY, DAVIESS, WHITESVILLE, DAVIESS COUNTY SCHOOL DISTRICT	EVANSVILLE
210610000000151	UNINCORP	EDMONSON COUNTY SCHOOL DISTRICT	KY, EDMONSON, UNINCORP, EDMONSON COUNTY SCHOOL DISTRICT	NASHVILLE
210732890000181	FRANKFORT	FRANKLIN COUNTY SCHOOL DISTRICT	KY, FRANKLIN, FRANKFORT, FRANKLIN COUNTY SCHOOL DISTRICT	LEXINGTON
210730000000181	UNINCORP	FRANKLIN COUNTY SCHOOL DISTRICT	KY, FRANKLIN, UNINCORP, FRANKLIN COUNTY SCHOOL DISTRICT	LEXINGTON
210794384000195	LANCASTER	GARRARD COUNTY SCHOOL DISTRICT	KY, GARRARD, LANCASTER, GARRARD COUNTY SCHOOL DISTRICT	LEXINGTON
210790000000195	UNINCORP	GARRARD COUNTY SCHOOL DISTRICT	KY, GARRARD, UNINCORP, GARRARD COUNTY SCHOOL DISTRICT	LEXINGTON
210835089800205	MAYFIELD	GRAVES COUNTY SCHOOL DISTRICT	KY, GRAVES, MAYFIELD, GRAVES COUNTY SCHOOL DISTRICT	PADUCAH
210835089800392	MAYFIELD	MAYFIELD INDEPENDENT SCHOOL DISTRICT	KY, GRAVES, MAYFIELD, MAYFIELD INDEPENDENT SCHOOL DISTRICT	PADUCAH
210830000000205	UNINCORP	GRAVES COUNTY SCHOOL DISTRICT	KY, GRAVES, UNINCORP, GRAVES COUNTY SCHOOL DISTRICT	PADUCAH
210838083200205	WATER VALLEY	GRAVES COUNTY SCHOOL DISTRICT	KY, GRAVES, WATER VALLEY, GRAVES COUNTY SCHOOL DISTRICT	PADUCAH
210838385600205	WINGO	GRAVES COUNTY SCHOOL DISTRICT	KY, GRAVES, WINGO, GRAVES COUNTY SCHOOL DISTRICT	PADUCAH
210873296800215	GREENSBURG	GREEN COUNTY SCHOOL DISTRICT	KY, GREEN, GREENSBURG, GREEN COUNTY SCHOOL DISTRICT	LEXINGTON
210870000000215	UNINCORP	GREEN COUNTY SCHOOL DISTRICT	KY, GREEN, UNINCORP, GREEN COUNTY SCHOOL DISTRICT	LEXINGTON
210913520000225	HAWESVILLE	HANCOCK COUNTY SCHOOL DISTRICT	KY, HANCOCK, HAWESVILLE, HANCOCK COUNTY SCHOOL DISTRICT	EVANSVILLE
210910000000225	UNINCORP	HANCOCK COUNTY SCHOOL DISTRICT	KY, HANCOCK, UNINCORP, HANCOCK COUNTY SCHOOL DISTRICT	EVANSVILLE
210993800800113	HORSE CAVE	CAVERNA INDEPENDENT SCHOOL DISTRICT	KY, HART, HORSE CAVE, CAVERNA INDEPENDENT SCHOOL DISTRICT	NASHVILLE
210995457000245	MUNFORDVILLE	HART COUNTY SCHOOL DISTRICT	KY, HART, MUNFORDVILLE, HART COUNTY SCHOOL DISTRICT	NASHVILLE
210990000000113	UNINCORP	CAVERNA INDEPENDENT SCHOOL DISTRICT	KY, HART, UNINCORP, CAVERNA INDEPENDENT SCHOOL DISTRICT	NASHVILLE
210990000000245	UNINCORP	HART COUNTY SCHOOL DISTRICT	KY, HART, UNINCORP, HART COUNTY SCHOOL DISTRICT	NASHVILLE
211016587400251	ROBARDS	HENDERSON COUNTY SCHOOL DISTRICT	KY, HENDERSON, ROBARDS, HENDERSON COUNTY SCHOOL DISTRICT	EVANSVILLE
211010000000251	UNINCORP	HENDERSON COUNTY SCHOOL DISTRICT	KY, HENDERSON, UNINCORP, HENDERSON COUNTY SCHOOL DISTRICT	EVANSVILLE
211072022400146	DAWSON SPRINGS	DAWSON SPRINGS INDEPENDENT SCHO	KY, HOPKINS, DAWSON SPRINGS, DAWSON SPRINGS INDEPENDENT SCHO	PADUCAH

211072323000265	EARLINGTON	HOPKINS COUNTY SCHOOL DISTRICT	KY, HOPKINS, EARLINGTON, HOPKINS COUNTY SCHOOL DISTRICT	PADUCAH
211073439000265	HANSON	HOPKINS COUNTY SCHOOL DISTRICT	KY, HOPKINS, HANSON, HOPKINS COUNTY SCHOOL DISTRICT	EVANSVILLE
211074936800265	MADISONVILLE	HOPKINS COUNTY SCHOOL DISTRICT	KY, HOPKINS, MADISONVILLE, HOPKINS COUNTY SCHOOL DISTRICT	PADUCAH
211075361600265	MORTONS GAP	HOPKINS COUNTY SCHOOL DISTRICT	KY, HOPKINS, MORTONS GAP, HOPKINS COUNTY SCHOOL DISTRICT	PADUCAH
211075691000265	NORTONVILLE	HOPKINS COUNTY SCHOOL DISTRICT	KY, HOPKINS, NORTONVILLE, HOPKINS COUNTY SCHOOL DISTRICT	PADUCAH
211076771000265	SAINT CHARLES	HOPKINS COUNTY SCHOOL DISTRICT	KY, HOPKINS, SAINT CHARLES, HOPKINS COUNTY SCHOOL DISTRICT	PADUCAH
211070000000265	UNINCORP	HOPKINS COUNTY SCHOOL DISTRICT	KY, HOPKINS, UNINCORP, HOPKINS COUNTY SCHOOL DISTRICT	PADUCAH
211373883600341	HUSTONVILLE	LINCOLN COUNTY SCHOOL DISTRICT	KY, LINCOLN, HUSTONVILLE, LINCOLN COUNTY SCHOOL DISTRICT	LEXINGTON
211377311000341	STANFORD	LINCOLN COUNTY SCHOOL DISTRICT	KY, LINCOLN, STANFORD, LINCOLN COUNTY SCHOOL DISTRICT	LEXINGTON
211370000000341	UNINCORP	LINCOLN COUNTY SCHOOL DISTRICT	KY, LINCOLN, UNINCORP, LINCOLN COUNTY SCHOOL DISTRICT	LEXINGTON
211393221200345	GRAND RIVERS	LIVINGSTON COUNTY SCHOOL DISTR	KY, LIVINGSTON, GRAND RIVERS, LIVINGSTON COUNTY SCHOOL DISTR	PADUCAH
211390000000345	UNINCORP	LIVINGSTON COUNTY SCHOOL DISTRICT	KY, LIVINGSTON, UNINCORP, LIVINGSTON COUNTY SCHOOL DISTRICT	PADUCAH
211410029800351	ADAIRVILLE	LOGAN COUNTY SCHOOL DISTRICT	KY, LOGAN, ADAIRVILLE, LOGAN COUNTY SCHOOL DISTRICT	NASHVILLE
211410263800351	AUBURN	LOGAN COUNTY SCHOOL DISTRICT	KY, LOGAN, AUBURN, LOGAN COUNTY SCHOOL DISTRICT	NASHVILLE
211416751200523	RUSSELLVILLE	RUSSELLVILLE INDEPENDENT SCHOOL DIS	KY, LOGAN, RUSSELLVILLE, RUSSELLVILLE INDEPENDENT SCHOOL DIS	NASHVILLE
211410000000351	UNINCORP	LOGAN COUNTY SCHOOL DISTRICT	KY, LOGAN, UNINCORP, LOGAN COUNTY SCHOOL DISTRICT	NASHVILLE
211432382400361	EDDYVILLE	LYON COUNTY SCHOOL DISTRICT	KY, LYON, EDDYVILLE, LYON COUNTY SCHOOL DISTRICT	PADUCAH
211430000000361	UNINCORP	LYON COUNTY SCHOOL DISTRICT	KY, LYON, UNINCORP, LYON COUNTY SCHOOL DISTRICT	PADUCAH
211554434400375	LEBANON	MARION COUNTY SCHOOL DISTRICT	KY, MARION, LEBANON, MARION COUNTY SCHOOL DISTRICT	LEXINGTON
211550000000375	UNINCORP	MARION COUNTY SCHOOL DISTRICT	KY, MARION, UNINCORP, MARION COUNTY SCHOOL DISTRICT	LEXINGTON
211571201600381	CALVERT CITY	MARSHALL COUNTY SCHOOL DISTRICT	KY, MARSHALL, CALVERT CITY, MARSHALL COUNTY SCHOOL DISTRICT	PADUCAH
211570000000381	UNINCORP	MARSHALL COUNTY SCHOOL DISTRICT	KY, MARSHALL, UNINCORP, MARSHALL COUNTY SCHOOL DISTRICT	PADUCAH
211455883600395	PADUCAH	MCCRACKEN COUNTY SCHOOL DISTRICT	KY, MCCRACKEN, PADUCAH, MCCRACKEN COUNTY SCHOOL DISTRICT	PADUCAH
211455883600476	PADUCAH	PADUCAH INDEPENDENT SCHOOL DISTRICT	KY, MCCRACKEN, PADUCAH, PADUCAH INDEPENDENT SCHOOL DISTRICT	PADUCAH
211456463200395	REIDLAND	MCCRACKEN COUNTY SCHOOL DISTRICT	KY, MCCRACKEN, REIDLAND, MCCRACKEN COUNTY SCHOOL DISTRICT	PADUCAH
211450000000395	UNINCORP	MCCRACKEN COUNTY SCHOOL DISTRICT	KY, MCCRACKEN, UNINCORP, MCCRACKEN COUNTY SCHOOL DISTRICT	PADUCAH
211491185400405	CALHOUN	MCLEAN COUNTY SCHOOL DISTRICT	KY, MCLEAN, CALHOUN, MCLEAN COUNTY SCHOOL DISTRICT	EVANSVILLE
211494706200405	LIVERMORE	MCLEAN COUNTY SCHOOL DISTRICT	KY, MCLEAN, LIVERMORE, MCLEAN COUNTY SCHOOL DISTRICT	EVANSVILLE
211496763800405	SACRAMENTO	MCLEAN COUNTY SCHOOL DISTRICT	KY, MCLEAN, SACRAMENTO, MCLEAN COUNTY SCHOOL DISTRICT	PADUCAH
211490000000405	UNINCORP	MCLEAN COUNTY SCHOOL DISTRICT	KY, MCLEAN, UNINCORP, MCLEAN COUNTY SCHOOL DISTRICT	EVANSVILLE
211671104400072	BURGIN	BURGIN INDEPENDENT SCHOOL DISTRICT	KY, MERCER, BURGIN, BURGIN INDEPENDENT SCHOOL DISTRICT	LEXINGTON
211673496600421	HARRODSBURG	MERCER COUNTY SCHOOL DISTRICT	KY, MERCER, HARRODSBURG, MERCER COUNTY SCHOOL DISTRICT	LEXINGTON
211670000000421	UNINCORP	MERCER COUNTY SCHOOL DISTRICT	KY, MERCER, UNINCORP, MERCER COUNTY SCHOOL DISTRICT	LEXINGTON
211770940600445	BREMEN	MUHLENBERG COUNTY SCHOOL DISTRICT	KY, MUHLENBERG, BREMEN, MUHLENBERG COUNTY SCHOOL DISTRICT	PADUCAH
211771397800445	CENTRAL CITY	MUHLENBERG COUNTY SCHOOL DISTR	KY, MUHLENBERG, CENTRAL CITY, MUHLENBERG COUNTY SCHOOL DISTR	PADUCAH
211773302200445	GREENVILLE	MUHLENBERG COUNTY SCHOOL DISTRIC	KY, MUHLENBERG, GREENVILLE, MUHLENBERG COUNTY SCHOOL DISTRIC	PADUCAH
211776265200445	POWDERLY	MUHLENBERG COUNTY SCHOOL DISTRICT	KY, MUHLENBERG, POWDERLY, MUHLENBERG COUNTY SCHOOL DISTRICT	PADUCAH
211770000000445	UNINCORP	MUHLENBERG COUNTY SCHOOL DISTRICT	KY, MUHLENBERG, UNINCORP, MUHLENBERG COUNTY SCHOOL DISTRICT	PADUCAH
211830465400461	BEAVER DAM	OHIO COUNTY SCHOOL DISTRICT	KY, OHIO, BEAVER DAM, OHIO COUNTY SCHOOL DISTRICT	EVANSVILLE
211832827000461	FORDSVILLE	OHIO COUNTY SCHOOL DISTRICT	KY, OHIO, FORDSVILLE, OHIO COUNTY SCHOOL DISTRICT	EVANSVILLE
211833502000461	HARTFORD	OHIO COUNTY SCHOOL DISTRICT	KY, OHIO, HARTFORD, OHIO COUNTY SCHOOL DISTRICT	EVANSVILLE
211830000000461	UNINCORP	OHIO COUNTY SCHOOL DISTRICT	KY, OHIO, UNINCORP, OHIO COUNTY SCHOOL DISTRICT	EVANSVILLE
212117005000531	SHELBYVILLE	SHELBY COUNTY SCHOOL DISTRICT	KY, SHELBY, SHELBYVILLE, SHELBY COUNTY SCHOOL DISTRICT	LOUISVILLE
212110000000531	UNINCORP	SHELBY COUNTY SCHOOL DISTRICT	KY, SHELBY, UNINCORP, SHELBY COUNTY SCHOOL DISTRICT	LOUISVILLE
212132891800535	FRANKLIN	SIMPSON COUNTY SCHOOL DISTRICT	KY, SIMPSON, FRANKLIN, SIMPSON COUNTY SCHOOL DISTRICT	NASHVILLE
212130000000535	UNINCORP	SIMPSON COUNTY SCHOOL DISTRICT	KY, SIMPSON, UNINCORP, SIMPSON COUNTY SCHOOL DISTRICT	NASHVILLE
212171216000092	CAMPBELLSVILLE	CAMPBELLSVILLE INDEPENDENT SCHOO	KY, TAYLOR, CAMPBELLSVILLE, CAMPBELLSVILLE INDEPENDENT SCHOO	LEXINGTON
212171216000545	CAMPBELLSVILLE	TAYLOR COUNTY SCHOOL DISTRICT	KY, TAYLOR, CAMPBELLSVILLE, TAYLOR COUNTY SCHOOL DISTRICT	LEXINGTON
212170000000092	UNINCORP	CAMPBELLSVILLE INDEPENDENT SCHOOL DIST	KY, TAYLOR, UNINCORP, CAMPBELLSVILLE INDEPENDENT SCHOOL DIST	LEXINGTON
212170000000545	UNINCORP	TAYLOR COUNTY SCHOOL DISTRICT	KY, TAYLOR, UNINCORP, TAYLOR COUNTY SCHOOL DISTRICT	LEXINGTON
212192440000551	ELKTON	TODD COUNTY SCHOOL DISTRICT	KY, TODD, ELKTON, TODD COUNTY SCHOOL DISTRICT	PADUCAH

212190000000551	UNINCORP	TODD COUNTY SCHOOL DISTRICT	KY, TODD, UNINCORP, TODD COUNTY SCHOOL DISTRICT	PADUCAH
212211169200555	CADIZ	TRIGG COUNTY SCHOOL DISTRICT	KY, TRIGG, CADIZ, TRIGG COUNTY SCHOOL DISTRICT	PADUCAH
212210000000555	UNINCORP	TRIGG COUNTY SCHOOL DISTRICT	KY, TRIGG, UNINCORP, TRIGG COUNTY SCHOOL DISTRICT	PADUCAH
212270890200042	BOWLING GREEN	BOWLING GREEN INDEPENDENT SCHOOL	KY, WARREN, BOWLING GREEN, BOWLING GREEN INDEPENDENT SCHOOL	NASHVILLE
212270890200571	BOWLING GREEN	WARREN COUNTY SCHOOL DISTRICT	KY, WARREN, BOWLING GREEN, WARREN COUNTY SCHOOL DISTRICT	NASHVILLE
212275714400571	OAKLAND	WARREN COUNTY SCHOOL DISTRICT	KY, WARREN, OAKLAND, WARREN COUNTY SCHOOL DISTRICT	NASHVILLE
212276186000571	PLUM SPRINGS	WARREN COUNTY SCHOOL DISTRICT	KY, WARREN, PLUM SPRINGS, WARREN COUNTY SCHOOL DISTRICT	NASHVILLE
212277145400571	SMITHS GROVE	WARREN COUNTY SCHOOL DISTRICT	KY, WARREN, SMITHS GROVE, WARREN COUNTY SCHOOL DISTRICT	NASHVILLE
212270000000571	UNINCORP	WARREN COUNTY SCHOOL DISTRICT	KY, WARREN, UNINCORP, WARREN COUNTY SCHOOL DISTRICT	NASHVILLE
212278441400571	WOODBURN	WARREN COUNTY SCHOOL DISTRICT	KY, WARREN, WOODBURN, WARREN COUNTY SCHOOL DISTRICT	NASHVILLE
212297266000575	SPRINGFIELD	WASHINGTON COUNTY SCHOOL DISTRI	KY, WASHINGTON, SPRINGFIELD, WASHINGTON COUNTY SCHOOL DISTRI	LEXINGTON
212290000000575	UNINCORP	WASHINGTON COUNTY SCHOOL DISTRICT	KY, WASHINGTON, UNINCORP, WASHINGTON COUNTY SCHOOL DISTRICT	LEXINGTON
212332168200585	DIXON	WEBSTER COUNTY SCHOOL DISTRICT	KY, WEBSTER, DIXON, WEBSTER COUNTY SCHOOL DISTRICT	EVANSVILLE
212336922200585	SEBREE	WEBSTER COUNTY SCHOOL DISTRICT	KY, WEBSTER, SEBREE, WEBSTER COUNTY SCHOOL DISTRICT	EVANSVILLE
212337113000585	SLAUGHTERS	WEBSTER COUNTY SCHOOL DISTRICT	KY, WEBSTER, SLAUGHTERS, WEBSTER COUNTY SCHOOL DISTRICT	EVANSVILLE
212330000000585	UNINCORP	WEBSTER COUNTY SCHOOL DISTRICT	KY, WEBSTER, UNINCORP, WEBSTER COUNTY SCHOOL DISTRICT	EVANSVILLE
210473791800115	HOPKINSVILLE	CHRISTIAN COUNTY SCHOOL DISTRIC	KY, CHRISTIAN, HOPKINSVILLE, CHRISTIAN COUNTY SCHOOL DISTRIC	PADUCAH
212297266000575	SPRINGFIELD	WASHINGTON COUNTY SCHOOL DISTRI	KY, WASHINGTON, SPRINGFIELD, WASHINGTON COUNTY SCHOOL DISTRI	LEXINGTON
210054414600011	LAWRENCEBURG	ANDERSON COUNTY SCHOOL DISTRICT	KY, ANDERSON, LAWRENCEBURG, ANDERSON COUNTY SCHOOL DISTRICT	LEXINGTON
210050000000011	UNINCORP	ANDERSON COUNTY SCHOOL DISTRICT	KY, ANDERSON, UNINCORP, ANDERSON COUNTY SCHOOL DISTRICT	LEXINGTON
210091349200113	CAVE CITY	CAVERNA INDEPENDENT SCHOOL DISTRICT	KY, BARREN, CAVE CITY, CAVERNA INDEPENDENT SCHOOL DISTRICT	NASHVILLE
210093111400021	GLASGOW	BARREN COUNTY SCHOOL DISTRICT	KY, BARREN, GLASGOW, BARREN COUNTY SCHOOL DISTRICT	NASHVILLE
210093111400197	GLASGOW	GLASGOW INDEPENDENT SCHOOL DISTRICT	KY, BARREN, GLASGOW, GLASGOW INDEPENDENT SCHOOL DISTRICT	NASHVILLE
210095923200021	PARK CITY	BARREN COUNTY SCHOOL DISTRICT	KY, BARREN, PARK CITY, BARREN COUNTY SCHOOL DISTRICT	NASHVILLE
210090000000021	UNINCORP	BARREN COUNTY SCHOOL DISTRICT	KY, BARREN, UNINCORP, BARREN COUNTY SCHOOL DISTRICT	NASHVILLE
210090000000113	UNINCORP	CAVERNA INDEPENDENT SCHOOL DISTRICT	KY, BARREN, UNINCORP, CAVERNA INDEPENDENT SCHOOL DISTRICT	NASHVILLE
210090000000197	UNINCORP	GLASGOW INDEPENDENT SCHOOL DISTRICT	KY, BARREN, UNINCORP, GLASGOW INDEPENDENT SCHOOL DISTRICT	NASHVILLE
210211988200051	DANVILLE	BOYLE COUNTY SCHOOL DISTRICT	KY, BOYLE, DANVILLE, BOYLE COUNTY SCHOOL DISTRICT	LEXINGTON
210211988200143	DANVILLE	DANVILLE INDEPENDENT SCHOOL DISTRICT	KY, BOYLE, DANVILLE, DANVILLE INDEPENDENT SCHOOL DISTRICT	LEXINGTON
210214133800051	JUNCTION CITY	BOYLE COUNTY SCHOOL DISTRICT	KY, BOYLE, JUNCTION CITY, BOYLE COUNTY SCHOOL DISTRICT	LEXINGTON
210216025800051	PERRYVILLE	BOYLE COUNTY SCHOOL DISTRICT	KY, BOYLE, PERRYVILLE, BOYLE COUNTY SCHOOL DISTRICT	LEXINGTON
210210000000051	UNINCORP	BOYLE COUNTY SCHOOL DISTRICT	KY, BOYLE, UNINCORP, BOYLE COUNTY SCHOOL DISTRICT	LEXINGTON
210271590400132	CLOVERPORT	CLOVERPORT INDEPENDENT SCHOOL	KY, BRECKINRIDGE, CLOVERPORT, CLOVERPORT INDEPENDENT SCHOOL	EVANSVILLE
210273455200065	HARDINSBURG	BRECKINRIDGE COUNTY SCHOOL DI	KY, BRECKINRIDGE, HARDINSBURG, BRECKINRIDGE COUNTY SCHOOL DI	EVANSVILLE
210270000000065	UNINCORP	BRECKINRIDGE COUNTY SCHOOL DISTR	KY, BRECKINRIDGE, UNINCORP, BRECKINRIDGE COUNTY SCHOOL DISTR	EVANSVILLE
210332908000081	FREDONIA	CALDWELL COUNTY SCHOOL DISTRICT	KY, CALDWELL, FREDONIA, CALDWELL COUNTY SCHOOL DISTRICT	PADUCAH
210336313800081	PRINCETON	CALDWELL COUNTY SCHOOL DISTRICT	KY, CALDWELL, PRINCETON, CALDWELL COUNTY SCHOOL DISTRICT	PADUCAH
210330000000081	UNINCORP	CALDWELL COUNTY SCHOOL DISTRICT	KY, CALDWELL, UNINCORP, CALDWELL COUNTY SCHOOL DISTRICT	PADUCAH
210450000000111	UNINCORP	CASEY COUNTY SCHOOL DISTRICT	KY, CASEY, UNINCORP, CASEY COUNTY SCHOOL DISTRICT	LEXINGTON
210471865800115	CROFTON	CHRISTIAN COUNTY SCHOOL DISTRICT	KY, CHRISTIAN, CROFTON, CHRISTIAN COUNTY SCHOOL DISTRICT	PADUCAH
210473791800115	HOPKINSVILLE	CHRISTIAN COUNTY SCHOOL DISTRIC	KY, CHRISTIAN, HOPKINSVILLE, CHRISTIAN COUNTY SCHOOL DISTRIC	PADUCAH
210470000000115	UNINCORP	CHRISTIAN COUNTY SCHOOL DISTRICT	KY, CHRISTIAN, UNINCORP, CHRISTIAN COUNTY SCHOOL DISTRICT	PADUCAH
210555003400135	MARION	CRITTENDEN COUNTY SCHOOL DISTRICT	KY, CRITTENDEN, MARION, CRITTENDEN COUNTY SCHOOL DISTRICT	PADUCAH
210550000000135	UNINCORP	CRITTENDEN COUNTY SCHOOL DISTRICT	KY, CRITTENDEN, UNINCORP, CRITTENDEN COUNTY SCHOOL DISTRICT	PADUCAH
210595052000145	MASONVILLE	DAVIESS COUNTY SCHOOL DISTRICT	KY, DAVIESS, MASONVILLE, DAVIESS COUNTY SCHOOL DISTRICT	EVANSVILLE
210595862000145	OWENSBORO	DAVIESS COUNTY SCHOOL DISTRICT	KY, DAVIESS, OWENSBORO, DAVIESS COUNTY SCHOOL DISTRICT	EVANSVILLE
210595862000472	OWENSBORO	OWENSBORO INDEPENDENT SCHOOL DISTRIC	KY, DAVIESS, OWENSBORO, OWENSBORO INDEPENDENT SCHOOL DISTRIC	EVANSVILLE
210590000000145	UNINCORP	DAVIESS COUNTY SCHOOL DISTRICT	KY, DAVIESS, UNINCORP, DAVIESS COUNTY SCHOOL DISTRICT	EVANSVILLE
210590000000472	UNINCORP	OWENSBORO INDEPENDENT SCHOOL DISTRICT	KY, DAVIESS, UNINCORP, OWENSBORO INDEPENDENT SCHOOL DISTRICT	EVANSVILLE
210598283000145	WHITESVILLE	DAVIESS COUNTY SCHOOL DISTRICT	KY, DAVIESS, WHITESVILLE, DAVIESS COUNTY SCHOOL DISTRICT	EVANSVILLE
210610000000151	UNINCORP	EDMONSON COUNTY SCHOOL DISTRICT	KY, EDMONSON, UNINCORP, EDMONSON COUNTY SCHOOL DISTRICT	NASHVILLE

210732890000181	FRANKFORT	FRANKLIN COUNTY SCHOOL DISTRICT	KY, FRANKLIN, FRANKFORT, FRANKLIN COUNTY SCHOOL DISTRICT	LEXINGTON
210730000000181	UNINCORP	FRANKLIN COUNTY SCHOOL DISTRICT	KY, FRANKLIN, UNINCORP, FRANKLIN COUNTY SCHOOL DISTRICT	LEXINGTON
210794384000195	LANCASTER	GARRARD COUNTY SCHOOL DISTRICT	KY, GARRARD, LANCASTER, GARRARD COUNTY SCHOOL DISTRICT	LEXINGTON
210790000000195	UNINCORP	GARRARD COUNTY SCHOOL DISTRICT	KY, GARRARD, UNINCORP, GARRARD COUNTY SCHOOL DISTRICT	LEXINGTON
210835089800205	MAYFIELD	GRAVES COUNTY SCHOOL DISTRICT	KY, GRAVES, MAYFIELD, GRAVES COUNTY SCHOOL DISTRICT	PADUCAH
210835089800392	MAYFIELD	MAYFIELD INDEPENDENT SCHOOL DISTRICT	KY, GRAVES, MAYFIELD, MAYFIELD INDEPENDENT SCHOOL DISTRICT	PADUCAH
210830000000205	UNINCORP	GRAVES COUNTY SCHOOL DISTRICT	KY, GRAVES, UNINCORP, GRAVES COUNTY SCHOOL DISTRICT	PADUCAH
210838083200205	WATER VALLEY	GRAVES COUNTY SCHOOL DISTRICT	KY, GRAVES, WATER VALLEY, GRAVES COUNTY SCHOOL DISTRICT	PADUCAH
210838385600205	WINGO	GRAVES COUNTY SCHOOL DISTRICT	KY, GRAVES, WINGO, GRAVES COUNTY SCHOOL DISTRICT	PADUCAH
210873296800215	GREENSBURG	GREEN COUNTY SCHOOL DISTRICT	KY, GREEN, GREENSBURG, GREEN COUNTY SCHOOL DISTRICT	LEXINGTON
210870000000215	UNINCORP	GREEN COUNTY SCHOOL DISTRICT	KY, GREEN, UNINCORP, GREEN COUNTY SCHOOL DISTRICT	LEXINGTON
210870000000545	UNINCORP	TAYLOR COUNTY SCHOOL DISTRICT	KY, GREEN, UNINCORP, TAYLOR COUNTY SCHOOL DISTRICT	LEXINGTON
210913520000225	HAWESVILLE	HANCOCK COUNTY SCHOOL DISTRICT	KY, HANCOCK, HAWESVILLE, HANCOCK COUNTY SCHOOL DISTRICT	EVANSVILLE
210910000000225	UNINCORP	HANCOCK COUNTY SCHOOL DISTRICT	KY, HANCOCK, UNINCORP, HANCOCK COUNTY SCHOOL DISTRICT	EVANSVILLE
210993800800113	HORSE CAVE	CAVERNA INDEPENDENT SCHOOL DISTRICT	KY, HART, HORSE CAVE, CAVERNA INDEPENDENT SCHOOL DISTRICT	NASHVILLE
210995457000245	MUNFORDVILLE	HART COUNTY SCHOOL DISTRICT	KY, HART, MUNFORDVILLE, HART COUNTY SCHOOL DISTRICT	NASHVILLE
210990000000113	UNINCORP	CAVERNA INDEPENDENT SCHOOL DISTRICT	KY, HART, UNINCORP, CAVERNA INDEPENDENT SCHOOL DISTRICT	NASHVILLE
210990000000245	UNINCORP	HART COUNTY SCHOOL DISTRICT	KY, HART, UNINCORP, HART COUNTY SCHOOL DISTRICT	NASHVILLE
211013586600251	HENDERSON	HENDERSON COUNTY SCHOOL DISTRICT	KY, HENDERSON, HENDERSON, HENDERSON COUNTY SCHOOL DISTRICT	EVANSVILLE
211016587400251	ROBARDS	HENDERSON COUNTY SCHOOL DISTRICT	KY, HENDERSON, ROBARDS, HENDERSON COUNTY SCHOOL DISTRICT	EVANSVILLE
211010000000251	UNINCORP	HENDERSON COUNTY SCHOOL DISTRICT	KY, HENDERSON, UNINCORP, HENDERSON COUNTY SCHOOL DISTRICT	EVANSVILLE
211072022400146	DAWSON SPRINGS	DAWSON SPRINGS INDEPENDENT SCHO	KY, HOPKINS, DAWSON SPRINGS, DAWSON SPRINGS INDEPENDENT SCHO	PADUCAH
211072022400265	DAWSON SPRINGS	HOPKINS COUNTY SCHOOL DISTRICT	KY, HOPKINS, DAWSON SPRINGS, HOPKINS COUNTY SCHOOL DISTRICT	PADUCAH
211072323000265	EARLINGTON	HOPKINS COUNTY SCHOOL DISTRICT	KY, HOPKINS, EARLINGTON, HOPKINS COUNTY SCHOOL DISTRICT	PADUCAH
211073439000265	HANSON	HOPKINS COUNTY SCHOOL DISTRICT	KY, HOPKINS, HANSON, HOPKINS COUNTY SCHOOL DISTRICT	EVANSVILLE
211074936800265	MADISONVILLE	HOPKINS COUNTY SCHOOL DISTRICT	KY, HOPKINS, MADISONVILLE, HOPKINS COUNTY SCHOOL DISTRICT	PADUCAH
211075361600265	MORTONS GAP	HOPKINS COUNTY SCHOOL DISTRICT	KY, HOPKINS, MORTONS GAP, HOPKINS COUNTY SCHOOL DISTRICT	PADUCAH
211075691000265	NORTONVILLE	HOPKINS COUNTY SCHOOL DISTRICT	KY, HOPKINS, NORTONVILLE, HOPKINS COUNTY SCHOOL DISTRICT	PADUCAH
211076771000265	SAINT CHARLES	HOPKINS COUNTY SCHOOL DISTRICT	KY, HOPKINS, SAINT CHARLES, HOPKINS COUNTY SCHOOL DISTRICT	PADUCAH
211070000000265	UNINCORP	HOPKINS COUNTY SCHOOL DISTRICT	KY, HOPKINS, UNINCORP, HOPKINS COUNTY SCHOOL DISTRICT	PADUCAH
211078272200265	WHITE PLAINS	HOPKINS COUNTY SCHOOL DISTRICT	KY, HOPKINS, WHITE PLAINS, HOPKINS COUNTY SCHOOL DISTRICT	PADUCAH
211114800600275	LOUISVILLE/JEFFERSON COUNTY	JEFFERSON COUNTY	KY, JEFFERSON, LOUISVILLE/JEFFERSON COUNTY, JEFFERSON COUNTY	LOUISVILLE
211110000000275	UNINCORP	JEFFERSON COUNTY SCHOOL DISTRICT	KY, JEFFERSON, UNINCORP, JEFFERSON COUNTY SCHOOL DISTRICT	LOUISVILLE
211373883600341	HUSTONVILLE	LINCOLN COUNTY SCHOOL DISTRICT	KY, LINCOLN, HUSTONVILLE, LINCOLN COUNTY SCHOOL DISTRICT	LEXINGTON
211377311000341	STANFORD	LINCOLN COUNTY SCHOOL DISTRICT	KY, LINCOLN, STANFORD, LINCOLN COUNTY SCHOOL DISTRICT	LEXINGTON
211370000000341	UNINCORP	LINCOLN COUNTY SCHOOL DISTRICT	KY, LINCOLN, UNINCORP, LINCOLN COUNTY SCHOOL DISTRICT	LEXINGTON
211393221200345	GRAND RIVERS	LIVINGSTON COUNTY SCHOOL DISTR	KY, LIVINGSTON, GRAND RIVERS, LIVINGSTON COUNTY SCHOOL DISTR	PADUCAH
211390000000345	UNINCORP	LIVINGSTON COUNTY SCHOOL DISTRICT	KY, LIVINGSTON, UNINCORP, LIVINGSTON COUNTY SCHOOL DISTRICT	PADUCAH
211410029800351	ADAIRVILLE	LOGAN COUNTY SCHOOL DISTRICT	KY, LOGAN, ADAIRVILLE, LOGAN COUNTY SCHOOL DISTRICT	NASHVILLE
211410263800351	AUBURN	LOGAN COUNTY SCHOOL DISTRICT	KY, LOGAN, AUBURN, LOGAN COUNTY SCHOOL DISTRICT	NASHVILLE
211416751200351	RUSSELLVILLE	LOGAN COUNTY SCHOOL DISTRICT	KY, LOGAN, RUSSELLVILLE, LOGAN COUNTY SCHOOL DISTRICT	NASHVILLE
211416751200523	RUSSELLVILLE	RUSSELLVILLE INDEPENDENT SCHOOL DIS	KY, LOGAN, RUSSELLVILLE, RUSSELLVILLE INDEPENDENT SCHOOL DIS	NASHVILLE
211410000000351	UNINCORP	LOGAN COUNTY SCHOOL DISTRICT	KY, LOGAN, UNINCORP, LOGAN COUNTY SCHOOL DISTRICT	NASHVILLE
211410000000523	UNINCORP	RUSSELLVILLE INDEPENDENT SCHOOL DISTRIC	KY, LOGAN, UNINCORP, RUSSELLVILLE INDEPENDENT SCHOOL DISTRIC	NASHVILLE
211432382400361	EDDYVILLE	LYON COUNTY SCHOOL DISTRICT	KY, LYON, EDDYVILLE, LYON COUNTY SCHOOL DISTRICT	PADUCAH
211430000000361	UNINCORP	LYON COUNTY SCHOOL DISTRICT	KY, LYON, UNINCORP, LYON COUNTY SCHOOL DISTRICT	PADUCAH
211554434400375	LEBANON	MARION COUNTY SCHOOL DISTRICT	KY, MARION, LEBANON, MARION COUNTY SCHOOL DISTRICT	LEXINGTON
211550000000375	UNINCORP	MARION COUNTY SCHOOL DISTRICT	KY, MARION, UNINCORP, MARION COUNTY SCHOOL DISTRICT	LEXINGTON
211571201600381	CALVERT CITY	MARSHALL COUNTY SCHOOL DISTRICT	KY, MARSHALL, CALVERT CITY, MARSHALL COUNTY SCHOOL DISTRICT	PADUCAH
211570000000381	UNINCORP	MARSHALL COUNTY SCHOOL DISTRICT	KY, MARSHALL, UNINCORP, MARSHALL COUNTY SCHOOL DISTRICT	PADUCAH
211453590200395	HENDRON	MCCRACKEN COUNTY SCHOOL DISTRICT	KY, MCCRACKEN, HENDRON, MCCRACKEN COUNTY SCHOOL DISTRICT	PADUCAH

211454751200395	LONE OAK	MCCRACKEN COUNTY SCHOOL DISTRICT	KY, MCCRACKEN, LONE OAK, MCCRACKEN COUNTY SCHOOL DISTRICT	PADUCAH
211455055600395	MASSAC	MCCRACKEN COUNTY SCHOOL DISTRICT	KY, MCCRACKEN, MASSAC, MCCRACKEN COUNTY SCHOOL DISTRICT	PADUCAH
211455883600395	PADUCAH	MCCRACKEN COUNTY SCHOOL DISTRICT	KY, MCCRACKEN, PADUCAH, MCCRACKEN COUNTY SCHOOL DISTRICT	PADUCAH
211455883600476	PADUCAH	PADUCAH INDEPENDENT SCHOOL DISTRICT	KY, MCCRACKEN, PADUCAH, PADUCAH INDEPENDENT SCHOOL DISTRICT	PADUCAH
211456463200395	REIDLAND	MCCRACKEN COUNTY SCHOOL DISTRICT	KY, MCCRACKEN, REIDLAND, MCCRACKEN COUNTY SCHOOL DISTRICT	PADUCAH
211450000000395	UNINCORP	MCCRACKEN COUNTY SCHOOL DISTRICT	KY, MCCRACKEN, UNINCORP, MCCRACKEN COUNTY SCHOOL DISTRICT	PADUCAH
211450000000476	UNINCORP	PADUCAH INDEPENDENT SCHOOL DISTRICT	KY, MCCRACKEN, UNINCORP, PADUCAH INDEPENDENT SCHOOL DISTRICT	PADUCAH
211458456700395	WOODLAWN OAKDALE	MCCRACKEN COUNTY SCHOOL DIS	KY, MCCRACKEN, WOODLAWN OAKDALE, MCCRACKEN COUNTY SCHOOL DIS	PADUCAH
211491185400405	CALHOUN	MCLEAN COUNTY SCHOOL DISTRICT	KY, MCLEAN, CALHOUN, MCLEAN COUNTY SCHOOL DISTRICT	EVANSVILLE
211494706200405	LIVERMORE	MCLEAN COUNTY SCHOOL DISTRICT	KY, MCLEAN, LIVERMORE, MCLEAN COUNTY SCHOOL DISTRICT	EVANSVILLE
211496763800405	SACRAMENTO	MCLEAN COUNTY SCHOOL DISTRICT	KY, MCLEAN, SACRAMENTO, MCLEAN COUNTY SCHOOL DISTRICT	PADUCAH
211490000000405	UNINCORP	MCLEAN COUNTY SCHOOL DISTRICT	KY, MCLEAN, UNINCORP, MCLEAN COUNTY SCHOOL DISTRICT	EVANSVILLE
211671104400072	BURGIN	BURGIN INDEPENDENT SCHOOL DISTRICT	KY, MERCER, BURGIN, BURGIN INDEPENDENT SCHOOL DISTRICT	LEXINGTON
211673496600421	HARRODSBURG	MERCER COUNTY SCHOOL DISTRICT	KY, MERCER, HARRODSBURG, MERCER COUNTY SCHOOL DISTRICT	LEXINGTON
211670000000072	UNINCORP	BURGIN INDEPENDENT SCHOOL DISTRICT	KY, MERCER, UNINCORP, BURGIN INDEPENDENT SCHOOL DISTRICT	LEXINGTON
211670000000421	UNINCORP	MERCER COUNTY SCHOOL DISTRICT	KY, MERCER, UNINCORP, MERCER COUNTY SCHOOL DISTRICT	LEXINGTON
211770940600445	BREMEN	MUHLENBERG COUNTY SCHOOL DISTRICT	KY, MUHLENBERG, BREMEN, MUHLENBERG COUNTY SCHOOL DISTRICT	PADUCAH
211771397800445	CENTRAL CITY	MUHLENBERG COUNTY SCHOOL DISTR	KY, MUHLENBERG, CENTRAL CITY, MUHLENBERG COUNTY SCHOOL DISTR	PADUCAH
211773302200445	GREENVILLE	MUHLENBERG COUNTY SCHOOL DISTRIC	KY, MUHLENBERG, GREENVILLE, MUHLENBERG COUNTY SCHOOL DISTRIC	PADUCAH
211776265200445	POWDERLY	MUHLENBERG COUNTY SCHOOL DISTRICT	KY, MUHLENBERG, POWDERLY, MUHLENBERG COUNTY SCHOOL DISTRICT	PADUCAH
211770000000445	UNINCORP	MUHLENBERG COUNTY SCHOOL DISTRICT	KY, MUHLENBERG, UNINCORP, MUHLENBERG COUNTY SCHOOL DISTRICT	PADUCAH
211830465400461	BEAVER DAM	OHIO COUNTY SCHOOL DISTRICT	KY, OHIO, BEAVER DAM, OHIO COUNTY SCHOOL DISTRICT	EVANSVILLE
211832827000461	FORDSVILLE	OHIO COUNTY SCHOOL DISTRICT	KY, OHIO, FORDSVILLE, OHIO COUNTY SCHOOL DISTRICT	EVANSVILLE
211833502000461	HARTFORD	OHIO COUNTY SCHOOL DISTRICT	KY, OHIO, HARTFORD, OHIO COUNTY SCHOOL DISTRICT	EVANSVILLE
211830000000461	UNINCORP	OHIO COUNTY SCHOOL DISTRICT	KY, OHIO, UNINCORP, OHIO COUNTY SCHOOL DISTRICT	EVANSVILLE
212117005000531	SHELBYVILLE	SHELBY COUNTY SCHOOL DISTRICT	KY, SHELBY, SHELBYVILLE, SHELBY COUNTY SCHOOL DISTRICT	LOUISVILLE
212117075200531	SIMPSONVILLE	SHELBY COUNTY SCHOOL DISTRICT	KY, SHELBY, SIMPSONVILLE, SHELBY COUNTY SCHOOL DISTRICT	LOUISVILLE
212110000000531	UNINCORP	SHELBY COUNTY SCHOOL DISTRICT	KY, SHELBY, UNINCORP, SHELBY COUNTY SCHOOL DISTRICT	LOUISVILLE
212132891800535	FRANKLIN	SIMPSON COUNTY SCHOOL DISTRICT	KY, SIMPSON, FRANKLIN, SIMPSON COUNTY SCHOOL DISTRICT	NASHVILLE
212130000000535	UNINCORP	SIMPSON COUNTY SCHOOL DISTRICT	KY, SIMPSON, UNINCORP, SIMPSON COUNTY SCHOOL DISTRICT	NASHVILLE
212171216000092	CAMPBELLSVILLE	CAMPBELLSVILLE INDEPENDENT SCHOO	KY, TAYLOR, CAMPBELLSVILLE, CAMPBELLSVILLE INDEPENDENT SCHOO	LEXINGTON
212171216000545	CAMPBELLSVILLE	TAYLOR COUNTY SCHOOL DISTRICT	KY, TAYLOR, CAMPBELLSVILLE, TAYLOR COUNTY SCHOOL DISTRICT	LEXINGTON
212170000000092	UNINCORP	CAMPBELLSVILLE INDEPENDENT SCHOOL DIST	KY, TAYLOR, UNINCORP, CAMPBELLSVILLE INDEPENDENT SCHOOL DIST	LEXINGTON
212170000000545	UNINCORP	TAYLOR COUNTY SCHOOL DISTRICT	KY, TAYLOR, UNINCORP, TAYLOR COUNTY SCHOOL DISTRICT	LEXINGTON
212192440000551	ELKTON	TODD COUNTY SCHOOL DISTRICT	KY, TODD, ELKTON, TODD COUNTY SCHOOL DISTRICT	PADUCAH
212190000000551	UNINCORP	TODD COUNTY SCHOOL DISTRICT	KY, TODD, UNINCORP, TODD COUNTY SCHOOL DISTRICT	PADUCAH
212211169200555	CADIZ	TRIGG COUNTY SCHOOL DISTRICT	KY, TRIGG, CADIZ, TRIGG COUNTY SCHOOL DISTRICT	PADUCAH
212210000000555	UNINCORP	TRIGG COUNTY SCHOOL DISTRICT	KY, TRIGG, UNINCORP, TRIGG COUNTY SCHOOL DISTRICT	PADUCAH
212270890200042	BOWLING GREEN	BOWLING GREEN INDEPENDENT SCHOOL	KY, WARREN, BOWLING GREEN, BOWLING GREEN INDEPENDENT SCHOOL	NASHVILLE
212270890200571	BOWLING GREEN	WARREN COUNTY SCHOOL DISTRICT	KY, WARREN, BOWLING GREEN, WARREN COUNTY SCHOOL DISTRICT	NASHVILLE
212275714400571	OAKLAND	WARREN COUNTY SCHOOL DISTRICT	KY, WARREN, OAKLAND, WARREN COUNTY SCHOOL DISTRICT	NASHVILLE
212276186000571	PLUM SPRINGS	WARREN COUNTY SCHOOL DISTRICT	KY, WARREN, PLUM SPRINGS, WARREN COUNTY SCHOOL DISTRICT	NASHVILLE
212277145400571	SMITHS GROVE	WARREN COUNTY SCHOOL DISTRICT	KY, WARREN, SMITHS GROVE, WARREN COUNTY SCHOOL DISTRICT	NASHVILLE
212270000000571	UNINCORP	WARREN COUNTY SCHOOL DISTRICT	KY, WARREN, UNINCORP, WARREN COUNTY SCHOOL DISTRICT	NASHVILLE
212278441400571	WOODBURN	WARREN COUNTY SCHOOL DISTRICT	KY, WARREN, WOODBURN, WARREN COUNTY SCHOOL DISTRICT	NASHVILLE
212297266000575	SPRINGFIELD	WASHINGTON COUNTY SCHOOL DISTRI	KY, WASHINGTON, SPRINGFIELD, WASHINGTON COUNTY SCHOOL DISTRI	LEXINGTON
212290000000575	UNINCORP	WASHINGTON COUNTY SCHOOL DISTRICT	KY, WASHINGTON, UNINCORP, WASHINGTON COUNTY SCHOOL DISTRICT	LEXINGTON
212332168200585	DIXON	WEBSTER COUNTY SCHOOL DISTRICT	KY, WEBSTER, DIXON, WEBSTER COUNTY SCHOOL DISTRICT	EVANSVILLE
212336922200585	SEBREE	WEBSTER COUNTY SCHOOL DISTRICT	KY, WEBSTER, SEBREE, WEBSTER COUNTY SCHOOL DISTRICT	EVANSVILLE
212337113000585	SLAUGHTERS	WEBSTER COUNTY SCHOOL DISTRICT	KY, WEBSTER, SLAUGHTERS, WEBSTER COUNTY SCHOOL DISTRICT	EVANSVILLE
212330000000585	UNINCORP	WEBSTER COUNTY SCHOOL DISTRICT	KY, WEBSTER, UNINCORP, WEBSTER COUNTY SCHOOL DISTRICT	EVANSVILLE

210211988200051	DANVILLE	BOYLE COUNTY SCHOOL DISTRICT	KY, BOYLE, DANVILLE, BOYLE COUNTY SCHOOL DISTRICT	LEXINGTON
210211988200143	DANVILLE	DANVILLE INDEPENDENT SCHOOL DISTRICT	KY, BOYLE, DANVILLE, DANVILLE INDEPENDENT SCHOOL DISTRICT	LEXINGTON
210595862000145	OWENSBORO	DAVIESS COUNTY SCHOOL DISTRICT	KY, DAVIESS, OWENSBORO, DAVIESS COUNTY SCHOOL DISTRICT	EVANSVILLE
210590000000145	UNINCORP	DAVIESS COUNTY SCHOOL DISTRICT	KY, DAVIESS, UNINCORP, DAVIESS COUNTY SCHOOL DISTRICT	EVANSVILLE
210830000000205	UNINCORP	GRAVES COUNTY SCHOOL DISTRICT	KY, GRAVES, UNINCORP, GRAVES COUNTY SCHOOL DISTRICT	PADUCAH
210910000000225	UNINCORP	HANCOCK COUNTY SCHOOL DISTRICT	KY, HANCOCK, UNINCORP, HANCOCK COUNTY SCHOOL DISTRICT	EVANSVILLE
211570000000381	UNINCORP	MARSHALL COUNTY SCHOOL DISTRICT	KY, MARSHALL, UNINCORP, MARSHALL COUNTY SCHOOL DISTRICT	PADUCAH
211455883600476	PADUCAH	PADUCAH INDEPENDENT SCHOOL DISTRICT	KY, MCCRACKEN, PADUCAH, PADUCAH INDEPENDENT SCHOOL DISTRICT	PADUCAH
211830465400461	BEAVER DAM	OHIO COUNTY SCHOOL DISTRICT	KY, OHIO, BEAVER DAM, OHIO COUNTY SCHOOL DISTRICT	EVANSVILLE
212270890200571	BOWLING GREEN	WARREN COUNTY SCHOOL DISTRICT	KY, WARREN, BOWLING GREEN, WARREN COUNTY SCHOOL DISTRICT	NASHVILLE
210054414600011	LAWRENCEBURG	ANDERSON COUNTY SCHOOL DISTRICT	KY, ANDERSON, LAWRENCEBURG, ANDERSON COUNTY SCHOOL DISTRICT	LEXINGTON
210050000000011	UNINCORP	ANDERSON COUNTY SCHOOL DISTRICT	KY, ANDERSON, UNINCORP, ANDERSON COUNTY SCHOOL DISTRICT	LEXINGTON
210093111400021	GLASGOW	BARREN COUNTY SCHOOL DISTRICT	KY, BARREN, GLASGOW, BARREN COUNTY SCHOOL DISTRICT	NASHVILLE
210093111400197	GLASGOW	GLASGOW INDEPENDENT SCHOOL DISTRICT	KY, BARREN, GLASGOW, GLASGOW INDEPENDENT SCHOOL DISTRICT	NASHVILLE
210090000000021	UNINCORP	BARREN COUNTY SCHOOL DISTRICT	KY, BARREN, UNINCORP, BARREN COUNTY SCHOOL DISTRICT	NASHVILLE
210211988200051	DANVILLE	BOYLE COUNTY SCHOOL DISTRICT	KY, BOYLE, DANVILLE, BOYLE COUNTY SCHOOL DISTRICT	LEXINGTON
210211988200143	DANVILLE	DANVILLE INDEPENDENT SCHOOL DISTRICT	KY, BOYLE, DANVILLE, DANVILLE INDEPENDENT SCHOOL DISTRICT	LEXINGTON
210336313800081	PRINCETON	CALDWELL COUNTY SCHOOL DISTRICT	KY, CALDWELL, PRINCETON, CALDWELL COUNTY SCHOOL DISTRICT	PADUCAH
210330000000081	UNINCORP	CALDWELL COUNTY SCHOOL DISTRICT	KY, CALDWELL, UNINCORP, CALDWELL COUNTY SCHOOL DISTRICT	PADUCAH
210473791800115	HOPKINSVILLE	CHRISTIAN COUNTY SCHOOL DISTRIC	KY, CHRISTIAN, HOPKINSVILLE, CHRISTIAN COUNTY SCHOOL DISTRIC	PADUCAH
210470000000115	UNINCORP	CHRISTIAN COUNTY SCHOOL DISTRICT	KY, CHRISTIAN, UNINCORP, CHRISTIAN COUNTY SCHOOL DISTRICT	PADUCAH
210555003400135	MARION	CRITTENDEN COUNTY SCHOOL DISTRICT	KY, CRITTENDEN, MARION, CRITTENDEN COUNTY SCHOOL DISTRICT	PADUCAH
210550000000135	UNINCORP	CRITTENDEN COUNTY SCHOOL DISTRICT	KY, CRITTENDEN, UNINCORP, CRITTENDEN COUNTY SCHOOL DISTRICT	PADUCAH
210595862000145	OWENSBORO	DAVIESS COUNTY SCHOOL DISTRICT	KY, DAVIESS, OWENSBORO, DAVIESS COUNTY SCHOOL DISTRICT	EVANSVILLE
210595862000472	OWENSBORO	OWENSBORO INDEPENDENT SCHOOL DISTRIC	KY, DAVIESS, OWENSBORO, OWENSBORO INDEPENDENT SCHOOL DISTRIC	EVANSVILLE
210590000000145	UNINCORP	DAVIESS COUNTY SCHOOL DISTRICT	KY, DAVIESS, UNINCORP, DAVIESS COUNTY SCHOOL DISTRICT	EVANSVILLE
210794384000195	LANCASTER	GARRARD COUNTY SCHOOL DISTRICT	KY, GARRARD, LANCASTER, GARRARD COUNTY SCHOOL DISTRICT	LEXINGTON
210830000000205	UNINCORP	GRAVES COUNTY SCHOOL DISTRICT	KY, GRAVES, UNINCORP, GRAVES COUNTY SCHOOL DISTRICT	PADUCAH
210870000000215	UNINCORP	GREEN COUNTY SCHOOL DISTRICT	KY, GREEN, UNINCORP, GREEN COUNTY SCHOOL DISTRICT	LEXINGTON
210910000000225	UNINCORP	HANCOCK COUNTY SCHOOL DISTRICT	KY, HANCOCK, UNINCORP, HANCOCK COUNTY SCHOOL DISTRICT	EVANSVILLE
210993800800113	HORSE CAVE	CAVERNA INDEPENDENT SCHOOL DISTRICT	KY, HART, HORSE CAVE, CAVERNA INDEPENDENT SCHOOL DISTRICT	NASHVILLE
210995457000245	MUNFORDVILLE	HART COUNTY SCHOOL DISTRICT	KY, HART, MUNFORDVILLE, HART COUNTY SCHOOL DISTRICT	NASHVILLE
210990000000113	UNINCORP	CAVERNA INDEPENDENT SCHOOL DISTRICT	KY, HART, UNINCORP, CAVERNA INDEPENDENT SCHOOL DISTRICT	NASHVILLE
211072022400146	DAWSON SPRINGS	DAWSON SPRINGS INDEPENDENT SCHO	KY, HOPKINS, DAWSON SPRINGS, DAWSON SPRINGS INDEPENDENT SCHO	PADUCAH
211074936800265	MADISONVILLE	HOPKINS COUNTY SCHOOL DISTRICT	KY, HOPKINS, MADISONVILLE, HOPKINS COUNTY SCHOOL DISTRICT	PADUCAH
211070000000265	UNINCORP	HOPKINS COUNTY SCHOOL DISTRICT	KY, HOPKINS, UNINCORP, HOPKINS COUNTY SCHOOL DISTRICT	PADUCAH
211377311000341	STANFORD	LINCOLN COUNTY SCHOOL DISTRICT	KY, LINCOLN, STANFORD, LINCOLN COUNTY SCHOOL DISTRICT	LEXINGTON
211410263800351	AUBURN	LOGAN COUNTY SCHOOL DISTRICT	KY, LOGAN, AUBURN, LOGAN COUNTY SCHOOL DISTRICT	NASHVILLE
211416751200523	RUSSELLVILLE	RUSSELLVILLE INDEPENDENT SCHOOL DIS	KY, LOGAN, RUSSELLVILLE, RUSSELLVILLE INDEPENDENT SCHOOL DIS	NASHVILLE
211410000000351	UNINCORP	LOGAN COUNTY SCHOOL DISTRICT	KY, LOGAN, UNINCORP, LOGAN COUNTY SCHOOL DISTRICT	NASHVILLE
211554434400375	LEBANON	MARION COUNTY SCHOOL DISTRICT	KY, MARION, LEBANON, MARION COUNTY SCHOOL DISTRICT	LEXINGTON
211571201600381	CALVERT CITY	MARSHALL COUNTY SCHOOL DISTRICT	KY, MARSHALL, CALVERT CITY, MARSHALL COUNTY SCHOOL DISTRICT	PADUCAH
211570000000381	UNINCORP	MARSHALL COUNTY SCHOOL DISTRICT	KY, MARSHALL, UNINCORP, MARSHALL COUNTY SCHOOL DISTRICT	PADUCAH
211455883600476	PADUCAH	PADUCAH INDEPENDENT SCHOOL DISTRICT	KY, MCCRACKEN, PADUCAH, PADUCAH INDEPENDENT SCHOOL DISTRICT	PADUCAH
211450000000395	UNINCORP	MCCRACKEN COUNTY SCHOOL DISTRICT	KY, MCCRACKEN, UNINCORP, MCCRACKEN COUNTY SCHOOL DISTRICT	PADUCAH
211450000000476	UNINCORP	PADUCAH INDEPENDENT SCHOOL DISTRICT	KY, MCCRACKEN, UNINCORP, PADUCAH INDEPENDENT SCHOOL DISTRICT	PADUCAH
211490000000405	UNINCORP	MCLEAN COUNTY SCHOOL DISTRICT	KY, MCLEAN, UNINCORP, MCLEAN COUNTY SCHOOL DISTRICT	EVANSVILLE
211671104400072	BURGIN	BURGIN INDEPENDENT SCHOOL DISTRICT	KY, MERCER, BURGIN, BURGIN INDEPENDENT SCHOOL DISTRICT	LEXINGTON
211673496600421	HARRODSBURG	MERCER COUNTY SCHOOL DISTRICT	KY, MERCER, HARRODSBURG, MERCER COUNTY SCHOOL DISTRICT	LEXINGTON
211833502000461	HARTFORD	OHIO COUNTY SCHOOL DISTRICT	KY, OHIO, HARTFORD, OHIO COUNTY SCHOOL DISTRICT	EVANSVILLE
211830000000461	UNINCORP	OHIO COUNTY SCHOOL DISTRICT	KY, OHIO, UNINCORP, OHIO COUNTY SCHOOL DISTRICT	EVANSVILLE
212117005000531	SHELBYVILLE	SHELBY COUNTY SCHOOL DISTRICT	KY, SHELBY, SHELBYVILLE, SHELBY COUNTY SCHOOL DISTRICT	LOUISVILLE
212110000000531	UNINCORP	SHELBY COUNTY SCHOOL DISTRICT	KY, SHELBY, UNINCORP, SHELBY COUNTY SCHOOL DISTRICT	LOUISVILLE
212132891800535	FRANKLIN	SIMPSON COUNTY SCHOOL DISTRICT	KY, SIMPSON, FRANKLIN, SIMPSON COUNTY SCHOOL DISTRICT	NASHVILLE
212130000000535	UNINCORP	SIMPSON COUNTY SCHOOL DISTRICT	KY, SIMPSON, UNINCORP, SIMPSON COUNTY SCHOOL DISTRICT	NASHVILLE
212170000000092	UNINCORP	CAMPBELLSVILLE INDEPENDENT SCHOOL DIST	KY, TAYLOR, UNINCORP, CAMPBELLSVILLE INDEPENDENT SCHOOL DIST	LEXINGTON

212192440000551	ELKTON	TODD COUNTY SCHOOL DISTRICT	KY, TODD, ELKTON, TODD COUNTY SCHOOL DISTRICT	PADUCAH
212211169200555	CADIZ	TRIGG COUNTY SCHOOL DISTRICT	KY, TRIGG, CADIZ, TRIGG COUNTY SCHOOL DISTRICT	PADUCAH
212210000000555	UNINCORP	TRIGG COUNTY SCHOOL DISTRICT	KY, TRIGG, UNINCORP, TRIGG COUNTY SCHOOL DISTRICT	PADUCAH
212270890200042	BOWLING GREEN	BOWLING GREEN INDEPENDENT SCHOOL	KY, WARREN, BOWLING GREEN, BOWLING GREEN INDEPENDENT SCHOOL	NASHVILLE
212270890200571	BOWLING GREEN	WARREN COUNTY SCHOOL DISTRICT	KY, WARREN, BOWLING GREEN, WARREN COUNTY SCHOOL DISTRICT	NASHVILLE
212297266000575	SPRINGFIELD	WASHINGTON COUNTY SCHOOL DISTRI	KY, WASHINGTON, SPRINGFIELD, WASHINGTON COUNTY SCHOOL DISTRI	LEXINGTON
212336922200585	SEBREE	WEBSTER COUNTY SCHOOL DISTRICT	KY, WEBSTER, SEBREE, WEBSTER COUNTY SCHOOL DISTRICT	EVANSVILLE
212330000000585	UNINCORP	WEBSTER COUNTY SCHOOL DISTRICT	KY, WEBSTER, UNINCORP, WEBSTER COUNTY SCHOOL DISTRICT	EVANSVILLE
210054414600011	LAWRENCEBURG	ANDERSON COUNTY SCHOOL DISTRICT	KY, ANDERSON, LAWRENCEBURG, ANDERSON COUNTY SCHOOL DISTRICT	LEXINGTON
210050000000011	UNINCORP	ANDERSON COUNTY SCHOOL DISTRICT	KY, ANDERSON, UNINCORP, ANDERSON COUNTY SCHOOL DISTRICT	LEXINGTON
210091349200113	CAVE CITY	CAVERNA INDEPENDENT SCHOOL DISTRICT	KY, BARREN, CAVE CITY, CAVERNA INDEPENDENT SCHOOL DISTRICT	NASHVILLE
210093111400021	GLASGOW	BARREN COUNTY SCHOOL DISTRICT	KY, BARREN, GLASGOW, BARREN COUNTY SCHOOL DISTRICT	NASHVILLE
210093111400197	GLASGOW	GLASGOW INDEPENDENT SCHOOL DISTRICT	KY, BARREN, GLASGOW, GLASGOW INDEPENDENT SCHOOL DISTRICT	NASHVILLE
210095923200021	PARK CITY	BARREN COUNTY SCHOOL DISTRICT	KY, BARREN, PARK CITY, BARREN COUNTY SCHOOL DISTRICT	NASHVILLE
210090000000021	UNINCORP	BARREN COUNTY SCHOOL DISTRICT	KY, BARREN, UNINCORP, BARREN COUNTY SCHOOL DISTRICT	NASHVILLE
210090000000113	UNINCORP	CAVERNA INDEPENDENT SCHOOL DISTRICT	KY, BARREN, UNINCORP, CAVERNA INDEPENDENT SCHOOL DISTRICT	NASHVILLE
210090000000197	UNINCORP	GLASGOW INDEPENDENT SCHOOL DISTRICT	KY, BARREN, UNINCORP, GLASGOW INDEPENDENT SCHOOL DISTRICT	NASHVILLE
210211988200051	DANVILLE	BOYLE COUNTY SCHOOL DISTRICT	KY, BOYLE, DANVILLE, BOYLE COUNTY SCHOOL DISTRICT	LEXINGTON
210211988200143	DANVILLE	DANVILLE INDEPENDENT SCHOOL DISTRICT	KY, BOYLE, DANVILLE, DANVILLE INDEPENDENT SCHOOL DISTRICT	LEXINGTON
210214133800051	JUNCTION CITY	BOYLE COUNTY SCHOOL DISTRICT	KY, BOYLE, JUNCTION CITY, BOYLE COUNTY SCHOOL DISTRICT	LEXINGTON
210216025800051	PERRYVILLE	BOYLE COUNTY SCHOOL DISTRICT	KY, BOYLE, PERRYVILLE, BOYLE COUNTY SCHOOL DISTRICT	LEXINGTON
210210000000051	UNINCORP	BOYLE COUNTY SCHOOL DISTRICT	KY, BOYLE, UNINCORP, BOYLE COUNTY SCHOOL DISTRICT	LEXINGTON
210210000000143	UNINCORP	DANVILLE INDEPENDENT SCHOOL DISTRICT	KY, BOYLE, UNINCORP, DANVILLE INDEPENDENT SCHOOL DISTRICT	LEXINGTON
210271590400132	CLOVERPORT	CLOVERPORT INDEPENDENT SCHOOL	KY, BRECKINRIDGE, CLOVERPORT, CLOVERPORT INDEPENDENT SCHOOL	EVANSVILLE
210273455200065	HARDINSBURG	BRECKINRIDGE COUNTY SCHOOL DI	KY, BRECKINRIDGE, HARDINSBURG, BRECKINRIDGE COUNTY SCHOOL DI	EVANSVILLE
210270000000065	UNINCORP	BRECKINRIDGE COUNTY SCHOOL DISTR	KY, BRECKINRIDGE, UNINCORP, BRECKINRIDGE COUNTY SCHOOL DISTR	EVANSVILLE
210270000000132	UNINCORP	CLOVERPORT INDEPENDENT SCHOOL DI	KY, BRECKINRIDGE, UNINCORP, CLOVERPORT INDEPENDENT SCHOOL DI	EVANSVILLE
210332908000081	FREDONIA	CALDWELL COUNTY SCHOOL DISTRICT	KY, CALDWELL, FREDONIA, CALDWELL COUNTY SCHOOL DISTRICT	PADUCAH
210336313800081	PRINCETON	CALDWELL COUNTY SCHOOL DISTRICT	KY, CALDWELL, PRINCETON, CALDWELL COUNTY SCHOOL DISTRICT	PADUCAH
210330000000081	UNINCORP	CALDWELL COUNTY SCHOOL DISTRICT	KY, CALDWELL, UNINCORP, CALDWELL COUNTY SCHOOL DISTRICT	PADUCAH
210450000000111	UNINCORP	CASEY COUNTY SCHOOL DISTRICT	KY, CASEY, UNINCORP, CASEY COUNTY SCHOOL DISTRICT	LEXINGTON
210471865800115	CROFTON	CHRISTIAN COUNTY SCHOOL DISTRICT	KY, CHRISTIAN, CROFTON, CHRISTIAN COUNTY SCHOOL DISTRICT	PADUCAH
210473791800115	HOPKINSVILLE	CHRISTIAN COUNTY SCHOOL DISTRIC	KY, CHRISTIAN, HOPKINSVILLE, CHRISTIAN COUNTY SCHOOL DISTRIC	PADUCAH
210470000000115	UNINCORP	CHRISTIAN COUNTY SCHOOL DISTRICT	KY, CHRISTIAN, UNINCORP, CHRISTIAN COUNTY SCHOOL DISTRICT	PADUCAH
210555003400135	MARION	CRITTENDEN COUNTY SCHOOL DISTRICT	KY, CRITTENDEN, MARION, CRITTENDEN COUNTY SCHOOL DISTRICT	PADUCAH
210550000000081	UNINCORP	CALDWELL COUNTY SCHOOL DISTRICT	KY, CRITTENDEN, UNINCORP, CALDWELL COUNTY SCHOOL DISTRICT	PADUCAH
210550000000135	UNINCORP	CRITTENDEN COUNTY SCHOOL DISTRICT	KY, CRITTENDEN, UNINCORP, CRITTENDEN COUNTY SCHOOL DISTRICT	PADUCAH
210595052000145	MASONVILLE	DAVIESS COUNTY SCHOOL DISTRICT	KY, DAVIESS, MASONVILLE, DAVIESS COUNTY SCHOOL DISTRICT	EVANSVILLE
210595862000145	OWENSBORO	DAVIESS COUNTY SCHOOL DISTRICT	KY, DAVIESS, OWENSBORO, DAVIESS COUNTY SCHOOL DISTRICT	EVANSVILLE
210595862000472	OWENSBORO	OWENSBORO INDEPENDENT SCHOOL DISTRIC	KY, DAVIESS, OWENSBORO, OWENSBORO INDEPENDENT SCHOOL DISTRIC	EVANSVILLE
210590000000145	UNINCORP	DAVIESS COUNTY SCHOOL DISTRICT	KY, DAVIESS, UNINCORP, DAVIESS COUNTY SCHOOL DISTRICT	EVANSVILLE
210590000000405	UNINCORP	MCLEAN COUNTY SCHOOL DISTRICT	KY, DAVIESS, UNINCORP, MCLEAN COUNTY SCHOOL DISTRICT	EVANSVILLE
210590000000461	UNINCORP	OHIO COUNTY SCHOOL DISTRICT	KY, DAVIESS, UNINCORP, OHIO COUNTY SCHOOL DISTRICT	EVANSVILLE
210590000000472	UNINCORP	OWENSBORO INDEPENDENT SCHOOL DISTRICT	KY, DAVIESS, UNINCORP, OWENSBORO INDEPENDENT SCHOOL DISTRICT	EVANSVILLE
210598283000145	WHITESVILLE	DAVIESS COUNTY SCHOOL DISTRICT	KY, DAVIESS, WHITESVILLE, DAVIESS COUNTY SCHOOL DISTRICT	EVANSVILLE
210610000000151	UNINCORP	EDMONSON COUNTY SCHOOL DISTRICT	KY, EDMONSON, UNINCORP, EDMONSON COUNTY SCHOOL DISTRICT	NASHVILLE
210732890000177	FRANKFORT	FRANKFORT INDEPENDENT SCHOOL DISTRI	KY, FRANKLIN, FRANKFORT, FRANKFORT INDEPENDENT SCHOOL DISTRI	LEXINGTON
210732890000181	FRANKFORT	FRANKLIN COUNTY SCHOOL DISTRICT	KY, FRANKLIN, FRANKFORT, FRANKLIN COUNTY SCHOOL DISTRICT	LEXINGTON
210730000000181	UNINCORP	FRANKLIN COUNTY SCHOOL DISTRICT	KY, FRANKLIN, UNINCORP, FRANKLIN COUNTY SCHOOL DISTRICT	LEXINGTON
210794384000195	LANCASTER	GARRARD COUNTY SCHOOL DISTRICT	KY, GARRARD, LANCASTER, GARRARD COUNTY SCHOOL DISTRICT	LEXINGTON
210790000000195	UNINCORP	GARRARD COUNTY SCHOOL DISTRICT	KY, GARRARD, UNINCORP, GARRARD COUNTY SCHOOL DISTRICT	LEXINGTON
210835089800205	MAYFIELD	GRAVES COUNTY SCHOOL DISTRICT	KY, GRAVES, MAYFIELD, GRAVES COUNTY SCHOOL DISTRICT	PADUCAH
210835089800392	MAYFIELD	MAYFIELD INDEPENDENT SCHOOL DISTRICT	KY, GRAVES, MAYFIELD, MAYFIELD INDEPENDENT SCHOOL DISTRICT	PADUCAH
210830000000205	UNINCORP	GRAVES COUNTY SCHOOL DISTRICT	KY, GRAVES, UNINCORP, GRAVES COUNTY SCHOOL DISTRICT	PADUCAH
210838083200205	WATER VALLEY	GRAVES COUNTY SCHOOL DISTRICT	KY, GRAVES, WATER VALLEY, GRAVES COUNTY SCHOOL DISTRICT	PADUCAH
210838385600205	WINGO	GRAVES COUNTY SCHOOL DISTRICT	KY, GRAVES, WINGO, GRAVES COUNTY SCHOOL DISTRICT	PADUCAH
210873296800215	GREENSBURG	GREEN COUNTY SCHOOL DISTRICT	KY, GREEN, GREENSBURG, GREEN COUNTY SCHOOL DISTRICT	LEXINGTON
210870000000215	UNINCORP	GREEN COUNTY SCHOOL DISTRICT	KY, GREEN, UNINCORP, GREEN COUNTY SCHOOL DISTRICT	LEXINGTON
210870000000545	UNINCORP	TAYLOR COUNTY SCHOOL DISTRICT	KY, GREEN, UNINCORP, TAYLOR COUNTY SCHOOL DISTRICT	LEXINGTON
210913520000225	HAWESVILLE	HANCOCK COUNTY SCHOOL DISTRICT	KY, HANCOCK, HAWESVILLE, HANCOCK COUNTY SCHOOL DISTRICT	EVANSVILLE

210910000000225	UNINCORP	HANCOCK COUNTY SCHOOL DISTRICT	KY, HANCOCK, UNINCORP, HANCOCK COUNTY SCHOOL DISTRICT	EVANSVILLE
210993800800113	HORSE CAVE	CAVERNA INDEPENDENT SCHOOL DISTRICT	KY, HART, HORSE CAVE, CAVERNA INDEPENDENT SCHOOL DISTRICT	NASHVILLE
210995457000245	MUNFORDVILLE	HART COUNTY SCHOOL DISTRICT	KY, HART, MUNFORDVILLE, HART COUNTY SCHOOL DISTRICT	NASHVILLE
210990000000113	UNINCORP	CAVERNA INDEPENDENT SCHOOL DISTRICT	KY, HART, UNINCORP, CAVERNA INDEPENDENT SCHOOL DISTRICT	NASHVILLE
210990000000245	UNINCORP	HART COUNTY SCHOOL DISTRICT	KY, HART, UNINCORP, HART COUNTY SCHOOL DISTRICT	NASHVILLE
211013586600251	HENDERSON	HENDERSON COUNTY SCHOOL DISTRICT	KY, HENDERSON, HENDERSON, HENDERSON COUNTY SCHOOL DISTRICT	EVANSVILLE
211016587400251	ROBARDS	HENDERSON COUNTY SCHOOL DISTRICT	KY, HENDERSON, ROBARDS, HENDERSON COUNTY SCHOOL DISTRICT	EVANSVILLE
211010000000251	UNINCORP	HENDERSON COUNTY SCHOOL DISTRICT	KY, HENDERSON, UNINCORP, HENDERSON COUNTY SCHOOL DISTRICT	EVANSVILLE
211072022400146	DAWSON SPRINGS	DAWSON SPRINGS INDEPENDENT SCHO	KY, HOPKINS, DAWSON SPRINGS, DAWSON SPRINGS INDEPENDENT SCHO	PADUCAH
211072022400265	DAWSON SPRINGS	HOPKINS COUNTY SCHOOL DISTRICT	KY, HOPKINS, DAWSON SPRINGS, HOPKINS COUNTY SCHOOL DISTRICT	PADUCAH
211072323000265	EARLINGTON	HOPKINS COUNTY SCHOOL DISTRICT	KY, HOPKINS, EARLINGTON, HOPKINS COUNTY SCHOOL DISTRICT	PADUCAH
211073439000265	HANSON	HOPKINS COUNTY SCHOOL DISTRICT	KY, HOPKINS, HANSON, HOPKINS COUNTY SCHOOL DISTRICT	EVANSVILLE
211074936800265	MADISONVILLE	HOPKINS COUNTY SCHOOL DISTRICT	KY, HOPKINS, MADISONVILLE, HOPKINS COUNTY SCHOOL DISTRICT	PADUCAH
211075361600265	MORTONS GAP	HOPKINS COUNTY SCHOOL DISTRICT	KY, HOPKINS, MORTONS GAP, HOPKINS COUNTY SCHOOL DISTRICT	PADUCAH
211075691000265	NORTONVILLE	HOPKINS COUNTY SCHOOL DISTRICT	KY, HOPKINS, NORTONVILLE, HOPKINS COUNTY SCHOOL DISTRICT	PADUCAH
211076771000265	SAINT CHARLES	HOPKINS COUNTY SCHOOL DISTRICT	KY, HOPKINS, SAINT CHARLES, HOPKINS COUNTY SCHOOL DISTRICT	PADUCAH
211070000000265	UNINCORP	HOPKINS COUNTY SCHOOL DISTRICT	KY, HOPKINS, UNINCORP, HOPKINS COUNTY SCHOOL DISTRICT	PADUCAH
211090000000271	UNINCORP	JACKSON COUNTY SCHOOL DISTRICT	KY, JACKSON, UNINCORP, JACKSON COUNTY SCHOOL DISTRICT	LEXINGTON
211114800600275	LOUISVILLE/JEFFERSON COUNTY	JEFFERSON COUNTY	KY, JEFFERSON, LOUISVILLE/JEFFERSON COUNTY, JEFFERSON COUNTY	LOUISVILLE
211115197800275	MIDDLETOWN	JEFFERSON COUNTY SCHOOL DISTRICT	KY, JEFFERSON, MIDDLETOWN, JEFFERSON COUNTY SCHOOL DISTRICT	LOUISVILLE
211110000000275	UNINCORP	JEFFERSON COUNTY SCHOOL DISTRICT	KY, JEFFERSON, UNINCORP, JEFFERSON COUNTY SCHOOL DISTRICT	LOUISVILLE
211373883600341	HUSTONVILLE	LINCOLN COUNTY SCHOOL DISTRICT	KY, LINCOLN, HUSTONVILLE, LINCOLN COUNTY SCHOOL DISTRICT	LEXINGTON
211377311000341	STANFORD	LINCOLN COUNTY SCHOOL DISTRICT	KY, LINCOLN, STANFORD, LINCOLN COUNTY SCHOOL DISTRICT	LEXINGTON
211370000000341	UNINCORP	LINCOLN COUNTY SCHOOL DISTRICT	KY, LINCOLN, UNINCORP, LINCOLN COUNTY SCHOOL DISTRICT	LEXINGTON
211393221200345	GRAND RIVERS	LIVINGSTON COUNTY SCHOOL DISTR	KY, LIVINGSTON, GRAND RIVERS, LIVINGSTON COUNTY SCHOOL DISTR	PADUCAH
211390000000345	UNINCORP	LIVINGSTON COUNTY SCHOOL DISTRICT	KY, LIVINGSTON, UNINCORP, LIVINGSTON COUNTY SCHOOL DISTRICT	PADUCAH
211410029800351	ADAIRVILLE	LOGAN COUNTY SCHOOL DISTRICT	KY, LOGAN, ADAIRVILLE, LOGAN COUNTY SCHOOL DISTRICT	NASHVILLE
211410263800351	AUBURN	LOGAN COUNTY SCHOOL DISTRICT	KY, LOGAN, AUBURN, LOGAN COUNTY SCHOOL DISTRICT	NASHVILLE
211416751200351	RUSSELLVILLE	LOGAN COUNTY SCHOOL DISTRICT	KY, LOGAN, RUSSELLVILLE, LOGAN COUNTY SCHOOL DISTRICT	NASHVILLE
211416751200523	RUSSELLVILLE	RUSSELLVILLE INDEPENDENT SCHOOL DIS	KY, LOGAN, RUSSELLVILLE, RUSSELLVILLE INDEPENDENT SCHOOL DIS	NASHVILLE
211410000000351	UNINCORP	LOGAN COUNTY SCHOOL DISTRICT	KY, LOGAN, UNINCORP, LOGAN COUNTY SCHOOL DISTRICT	NASHVILLE
211410000000523	UNINCORP	RUSSELLVILLE INDEPENDENT SCHOOL DISTRIC	KY, LOGAN, UNINCORP, RUSSELLVILLE INDEPENDENT SCHOOL DISTRIC	NASHVILLE
211432382400361	EDDYVILLE	LYON COUNTY SCHOOL DISTRICT	KY, LYON, EDDYVILLE, LYON COUNTY SCHOOL DISTRICT	PADUCAH
211430000000361	UNINCORP	LYON COUNTY SCHOOL DISTRICT	KY, LYON, UNINCORP, LYON COUNTY SCHOOL DISTRICT	PADUCAH
211554434400375	LEBANON	MARION COUNTY SCHOOL DISTRICT	KY, MARION, LEBANON, MARION COUNTY SCHOOL DISTRICT	LEXINGTON
211550000000375	UNINCORP	MARION COUNTY SCHOOL DISTRICT	KY, MARION, UNINCORP, MARION COUNTY SCHOOL DISTRICT	LEXINGTON
211571201600381	CALVERT CITY	MARSHALL COUNTY SCHOOL DISTRICT	KY, MARSHALL, CALVERT CITY, MARSHALL COUNTY SCHOOL DISTRICT	PADUCAH
211570000000381	UNINCORP	MARSHALL COUNTY SCHOOL DISTRICT	KY, MARSHALL, UNINCORP, MARSHALL COUNTY SCHOOL DISTRICT	PADUCAH
211570000000395	UNINCORP	MCCRACKEN COUNTY SCHOOL DISTRICT	KY, MARSHALL, UNINCORP, MCCRACKEN COUNTY SCHOOL DISTRICT	PADUCAH
211453590200395	HENDRON	MCCRACKEN COUNTY SCHOOL DISTRICT	KY, MCCRACKEN, HENDRON, MCCRACKEN COUNTY SCHOOL DISTRICT	PADUCAH
211454751200395	LONE OAK	MCCRACKEN COUNTY SCHOOL DISTRICT	KY, MCCRACKEN, LONE OAK, MCCRACKEN COUNTY SCHOOL DISTRICT	PADUCAH
211455055600395	MASSAC	MCCRACKEN COUNTY SCHOOL DISTRICT	KY, MCCRACKEN, MASSAC, MCCRACKEN COUNTY SCHOOL DISTRICT	PADUCAH
211455883600395	PADUCAH	MCCRACKEN COUNTY SCHOOL DISTRICT	KY, MCCRACKEN, PADUCAH, MCCRACKEN COUNTY SCHOOL DISTRICT	PADUCAH
211455883600476	PADUCAH	PADUCAH INDEPENDENT SCHOOL DISTRICT	KY, MCCRACKEN, PADUCAH, PADUCAH INDEPENDENT SCHOOL DISTRICT	PADUCAH
211456463200395	REIDLAND	MCCRACKEN COUNTY SCHOOL DISTRICT	KY, MCCRACKEN, REIDLAND, MCCRACKEN COUNTY SCHOOL DISTRICT	PADUCAH
211450000000395	UNINCORP	MCCRACKEN COUNTY SCHOOL DISTRICT	KY, MCCRACKEN, UNINCORP, MCCRACKEN COUNTY SCHOOL DISTRICT	PADUCAH
211450000000476	UNINCORP	PADUCAH INDEPENDENT SCHOOL DISTRICT	KY, MCCRACKEN, UNINCORP, PADUCAH INDEPENDENT SCHOOL DISTRICT	PADUCAH
211458456700395	WOODLAWN OAKDALE	MCCRACKEN COUNTY SCHOOL DIS	KY, MCCRACKEN, WOODLAWN OAKDALE, MCCRACKEN COUNTY SCHOOL DIS	PADUCAH
211491185400405	CALHOUN	MCLEAN COUNTY SCHOOL DISTRICT	KY, MCLEAN, CALHOUN, MCLEAN COUNTY SCHOOL DISTRICT	EVANSVILLE
211494706200405	LIVERMORE	MCLEAN COUNTY SCHOOL DISTRICT	KY, MCLEAN, LIVERMORE, MCLEAN COUNTY SCHOOL DISTRICT	EVANSVILLE
211496763800405	SACRAMENTO	MCLEAN COUNTY SCHOOL DISTRICT	KY, MCLEAN, SACRAMENTO, MCLEAN COUNTY SCHOOL DISTRICT	PADUCAH
211490000000405	UNINCORP	MCLEAN COUNTY SCHOOL DISTRICT	KY, MCLEAN, UNINCORP, MCLEAN COUNTY SCHOOL DISTRICT	EVANSVILLE
211671104400072	BURGIN	BURGIN INDEPENDENT SCHOOL DISTRICT	KY, MERCER, BURGIN, BURGIN INDEPENDENT SCHOOL DISTRICT	LEXINGTON
211673496600421	HARRODSBURG	MERCER COUNTY SCHOOL DISTRICT	KY, MERCER, HARRODSBURG, MERCER COUNTY SCHOOL DISTRICT	LEXINGTON
211670000000072	UNINCORP	BURGIN INDEPENDENT SCHOOL DISTRICT	KY, MERCER, UNINCORP, BURGIN INDEPENDENT SCHOOL DISTRICT	LEXINGTON
211670000000421	UNINCORP	MERCER COUNTY SCHOOL DISTRICT	KY, MERCER, UNINCORP, MERCER COUNTY SCHOOL DISTRICT	LEXINGTON
211770940600445	BREMEN	MUHLENBERG COUNTY SCHOOL DISTRICT	KY, MUHLENBERG, BREMEN, MUHLENBERG COUNTY SCHOOL DISTRICT	PADUCAH
211771397800445	CENTRAL CITY	MUHLENBERG COUNTY SCHOOL DISTR	KY, MUHLENBERG, CENTRAL CITY, MUHLENBERG COUNTY SCHOOL DISTR	PADUCAH
211773302200445	GREENVILLE	MUHLENBERG COUNTY SCHOOL DISTRIC	KY, MUHLENBERG, GREENVILLE, MUHLENBERG COUNTY SCHOOL DISTRIC	PADUCAH
211776265200445	POWDERLY	MUHLENBERG COUNTY SCHOOL DISTRICT	KY, MUHLENBERG, POWDERLY, MUHLENBERG COUNTY SCHOOL DISTRICT	PADUCAH

211770000000445	UNINCORP	MUHLENBERG COUNTY SCHOOL DISTRICT	KY, MUHLENBERG, UNINCORP, MUHLENBERG COUNTY SCHOOL DISTRICT	PADUCAH
211830465400461	BEAVER DAM	OHIO COUNTY SCHOOL DISTRICT	KY, OHIO, BEAVER DAM, OHIO COUNTY SCHOOL DISTRICT	EVANSVILLE
211832827000461	FORDSVILLE	OHIO COUNTY SCHOOL DISTRICT	KY, OHIO, FORDSVILLE, OHIO COUNTY SCHOOL DISTRICT	EVANSVILLE
211833502000461	HARTFORD	OHIO COUNTY SCHOOL DISTRICT	KY, OHIO, HARTFORD, OHIO COUNTY SCHOOL DISTRICT	EVANSVILLE
211830000000461	UNINCORP	OHIO COUNTY SCHOOL DISTRICT	KY, OHIO, UNINCORP, OHIO COUNTY SCHOOL DISTRICT	EVANSVILLE
212117005000531	SHELBYVILLE	SHELBY COUNTY SCHOOL DISTRICT	KY, SHELBY, SHELBYVILLE, SHELBY COUNTY SCHOOL DISTRICT	LOUISVILLE
212117075200531	SIMPSONVILLE	SHELBY COUNTY SCHOOL DISTRICT	KY, SHELBY, SIMPSONVILLE, SHELBY COUNTY SCHOOL DISTRICT	LOUISVILLE
212110000000531	UNINCORP	SHELBY COUNTY SCHOOL DISTRICT	KY, SHELBY, UNINCORP, SHELBY COUNTY SCHOOL DISTRICT	LOUISVILLE
212132891800535	FRANKLIN	SIMPSON COUNTY SCHOOL DISTRICT	KY, SIMPSON, FRANKLIN, SIMPSON COUNTY SCHOOL DISTRICT	NASHVILLE
212130000000535	UNINCORP	SIMPSON COUNTY SCHOOL DISTRICT	KY, SIMPSON, UNINCORP, SIMPSON COUNTY SCHOOL DISTRICT	NASHVILLE
212171216000092	CAMPBELLSVILLE	CAMPBELLSVILLE INDEPENDENT SCHOO	KY, TAYLOR, CAMPBELLSVILLE, CAMPBELLSVILLE INDEPENDENT SCHOO	LEXINGTON
212171216000545	CAMPBELLSVILLE	TAYLOR COUNTY SCHOOL DISTRICT	KY, TAYLOR, CAMPBELLSVILLE, TAYLOR COUNTY SCHOOL DISTRICT	LEXINGTON
212170000000092	UNINCORP	CAMPBELLSVILLE INDEPENDENT SCHOOL DIST	KY, TAYLOR, UNINCORP, CAMPBELLSVILLE INDEPENDENT SCHOOL DIST	LEXINGTON
212170000000545	UNINCORP	TAYLOR COUNTY SCHOOL DISTRICT	KY, TAYLOR, UNINCORP, TAYLOR COUNTY SCHOOL DISTRICT	LEXINGTON
212192440000551	ELKTON	TODD COUNTY SCHOOL DISTRICT	KY, TODD, ELKTON, TODD COUNTY SCHOOL DISTRICT	PADUCAH
212190000000551	UNINCORP	TODD COUNTY SCHOOL DISTRICT	KY, TODD, UNINCORP, TODD COUNTY SCHOOL DISTRICT	PADUCAH
212211169200555	CADIZ	TRIGG COUNTY SCHOOL DISTRICT	KY, TRIGG, CADIZ, TRIGG COUNTY SCHOOL DISTRICT	PADUCAH
212210000000555	UNINCORP	TRIGG COUNTY SCHOOL DISTRICT	KY, TRIGG, UNINCORP, TRIGG COUNTY SCHOOL DISTRICT	PADUCAH
212270890200042	BOWLING GREEN	BOWLING GREEN INDEPENDENT SCHOOL	KY, WARREN, BOWLING GREEN, BOWLING GREEN INDEPENDENT SCHOOL	NASHVILLE
212270890200571	BOWLING GREEN	WARREN COUNTY SCHOOL DISTRICT	KY, WARREN, BOWLING GREEN, WARREN COUNTY SCHOOL DISTRICT	NASHVILLE
212275714400571	OAKLAND	WARREN COUNTY SCHOOL DISTRICT	KY, WARREN, OAKLAND, WARREN COUNTY SCHOOL DISTRICT	NASHVILLE
212276186000571	PLUM SPRINGS	WARREN COUNTY SCHOOL DISTRICT	KY, WARREN, PLUM SPRINGS, WARREN COUNTY SCHOOL DISTRICT	NASHVILLE
212277145400571	SMITHS GROVE	WARREN COUNTY SCHOOL DISTRICT	KY, WARREN, SMITHS GROVE, WARREN COUNTY SCHOOL DISTRICT	NASHVILLE
212270000000571	UNINCORP	WARREN COUNTY SCHOOL DISTRICT	KY, WARREN, UNINCORP, WARREN COUNTY SCHOOL DISTRICT	NASHVILLE
212278441400571	WOODBURN	WARREN COUNTY SCHOOL DISTRICT	KY, WARREN, WOODBURN, WARREN COUNTY SCHOOL DISTRICT	NASHVILLE
212297266000575	SPRINGFIELD	WASHINGTON COUNTY SCHOOL DISTRI	KY, WASHINGTON, SPRINGFIELD, WASHINGTON COUNTY SCHOOL DISTRI	LEXINGTON
212290000000575	UNINCORP	WASHINGTON COUNTY SCHOOL DISTRICT	KY, WASHINGTON, UNINCORP, WASHINGTON COUNTY SCHOOL DISTRICT	LEXINGTON
212332168200585	DIXON	WEBSTER COUNTY SCHOOL DISTRICT	KY, WEBSTER, DIXON, WEBSTER COUNTY SCHOOL DISTRICT	EVANSVILLE
212336922200585	SEBREE	WEBSTER COUNTY SCHOOL DISTRICT	KY, WEBSTER, SEBREE, WEBSTER COUNTY SCHOOL DISTRICT	EVANSVILLE
212337113000585	SLAUGHTERS	WEBSTER COUNTY SCHOOL DISTRICT	KY, WEBSTER, SLAUGHTERS, WEBSTER COUNTY SCHOOL DISTRICT	EVANSVILLE
212330000000585	UNINCORP	WEBSTER COUNTY SCHOOL DISTRICT	KY, WEBSTER, UNINCORP, WEBSTER COUNTY SCHOOL DISTRICT	EVANSVILLE
210091349200113	CAVE CITY	CAVERNA INDEPENDENT SCHOOL DISTRICT	KY, BARREN, CAVE CITY, CAVERNA INDEPENDENT SCHOOL DISTRICT	NASHVILLE
210093111400021	GLASGOW	BARREN COUNTY SCHOOL DISTRICT	KY, BARREN, GLASGOW, BARREN COUNTY SCHOOL DISTRICT	NASHVILLE
210093111400197	GLASGOW	GLASGOW INDEPENDENT SCHOOL DISTRICT	KY, BARREN, GLASGOW, GLASGOW INDEPENDENT SCHOOL DISTRICT	NASHVILLE
210090000000021	UNINCORP	BARREN COUNTY SCHOOL DISTRICT	KY, BARREN, UNINCORP, BARREN COUNTY SCHOOL DISTRICT	NASHVILLE
210211988200051	DANVILLE	BOYLE COUNTY SCHOOL DISTRICT	KY, BOYLE, DANVILLE, BOYLE COUNTY SCHOOL DISTRICT	LEXINGTON
210336313800081	PRINCETON	CALDWELL COUNTY SCHOOL DISTRICT	KY, CALDWELL, PRINCETON, CALDWELL COUNTY SCHOOL DISTRICT	PADUCAH
210473791800115	HOPKINSVILLE	CHRISTIAN COUNTY SCHOOL DISTRIC	KY, CHRISTIAN, HOPKINSVILLE, CHRISTIAN COUNTY SCHOOL DISTRIC	PADUCAH
210835089800392	MAYFIELD	MAYFIELD INDEPENDENT SCHOOL DISTRICT	KY, GRAVES, MAYFIELD, MAYFIELD INDEPENDENT SCHOOL DISTRICT	PADUCAH
210830000000205	UNINCORP	GRAVES COUNTY SCHOOL DISTRICT	KY, GRAVES, UNINCORP, GRAVES COUNTY SCHOOL DISTRICT	PADUCAH
211072022400146	DAWSON SPRINGS	DAWSON SPRINGS INDEPENDENT SCHO	KY, HOPKINS, DAWSON SPRINGS, DAWSON SPRINGS INDEPENDENT SCHO	PADUCAH
211571201600381	CALVERT CITY	MARSHALL COUNTY SCHOOL DISTRICT	KY, MARSHALL, CALVERT CITY, MARSHALL COUNTY SCHOOL DISTRICT	PADUCAH
211570000000381	UNINCORP	MARSHALL COUNTY SCHOOL DISTRICT	KY, MARSHALL, UNINCORP, MARSHALL COUNTY SCHOOL DISTRICT	PADUCAH
211455883600395	PADUCAH	MCCRACKEN COUNTY SCHOOL DISTRICT	KY, MCCRACKEN, PADUCAH, MCCRACKEN COUNTY SCHOOL DISTRICT	PADUCAH
211455883600476	PADUCAH	PADUCAH INDEPENDENT SCHOOL DISTRICT	KY, MCCRACKEN, PADUCAH, PADUCAH INDEPENDENT SCHOOL DISTRICT	PADUCAH
211450000000395	UNINCORP	MCCRACKEN COUNTY SCHOOL DISTRICT	KY, MCCRACKEN, UNINCORP, MCCRACKEN COUNTY SCHOOL DISTRICT	PADUCAH
211773302200445	GREENVILLE	MUHLENBERG COUNTY SCHOOL DISTRIC	KY, MUHLENBERG, GREENVILLE, MUHLENBERG COUNTY SCHOOL DISTRIC	PADUCAH
212211169200555	CADIZ	TRIGG COUNTY SCHOOL DISTRICT	KY, TRIGG, CADIZ, TRIGG COUNTY SCHOOL DISTRICT	PADUCAH
211070000000585	UNINCORP	WEBSTER COUNTY SCHOOL DISTRICT	KY, HOPKINS, UNINCORP, WEBSTER COUNTY SCHOOL DISTRICT	EVANSVILLE
211453590200476	HENDRON	PADUCAH INDEPENDENT SCHOOL DISTRICT	KY, MCCRACKEN, HENDRON, PADUCAH INDEPENDENT SCHOOL DISTRICT	PADUCAH

Atmos Energy Corporation, Kentucky/Mid-States Division
Kentucky Jurisdiction Case No. 2015-XXXXX
Residential Usage Trend

Line No.

Residential Declining Usage

	a	b	c	d	e	f	g	h	i	j	k	l	o
	Period	AHDD	NHDD	% Normal DD	Monthly Base Load	Total Volume	Annual Heating Load	Normal Heating Load	Normal Total	Average Customers	Normal per Cust	Volume Loss From Prior Yr	Baseload Factor
1	FY 2008	4,016	3,953	101.6%	179,787	10,384,574	8,227,134	8,098,072	10,255,513	153,440	66.8		1.1717
2	FY 2009	4,156	3,953	105.1%	174,465	10,295,417	8,201,840	7,801,221	9,894,798	152,753	64.8	(2.1)	1.1421
3	FY 2010	4,358	3,953	110.2%	165,889	10,592,900	8,602,237	7,802,809	9,793,472	153,116	64.0	(0.8)	1.0834
4	FY 2011	4,246	3,953	107.4%	167,981	10,717,406	8,701,638	8,101,172	10,116,940	153,757	65.8	1.8	1.0925
5	FY 2012	3,256	3,953	82.4%	163,736	8,265,438	6,300,600	7,649,347	9,614,184	153,931	62.5	(3.3)	1.0637
6	FY 2013	4,192	3,953	106.0%	166,040	10,369,896	8,377,417	7,899,793	9,892,271	155,082	63.8	1.3	1.0707
7	FY 2014	4,552	3,953	115.2%	165,982	11,690,783	9,698,995	8,422,699	10,414,487	155,641	66.9	3.1	1.0664
8	FY 2015	4,433	3,953	112.1%	166,581	11,054,481	9,055,507	8,074,988	10,073,962	155,559	64.8	(2.2)	1.0709
9	FY 2016	3,273	3,953	82.8%	153,245	8,673,045	6,834,111	8,253,969	10,092,903	155,987	64.7	(0.1)	0.9824
10	FY 2017	3,078	3,953	77.9%	149,745	8,158,714	6,361,774	8,170,271	9,967,211	156,622	63.6	(1.1)	0.9561
11													
12													
13												10Yr Slope	10Yr Slope
14											Slope =	(0.125)	Ten Year Slope = (0.019)
15													0.000

Residential Net Customer Losses

	Period	Average Customers	Net Cust. Change From Prior Yr.		Volume Margin Loss per Cust.	Total
16						
17						
18						
19						
20						
21	FY 2008	153,440			$296.72	$0
22	FY 2009	152,753	(687)		$294.02	($202,039)
23	FY 2010	153,116	363		$292.95	$106,414
24	FY 2011	153,757	641		$295.36	$189,200
25	FY 2012	153,931	174	Livermore	$290.98	$50,582
26	FY 2013	154,732	801	350	$292.72	$234,543
27	FY 2014	155,291	559		$296.82	$165,945
28	FY 2015	155,209	(82)		$294.00	($24,206)
29	FY 2016	155,637	428		$293.92	$125,847
30	FY 2017	156,272	635		$292.53	$185,730
31						
32		10Yr Rolling Slope				
33	Ten Year Slope =	373	327	< 3-yr Avg		
34						
35		325	< Assume			

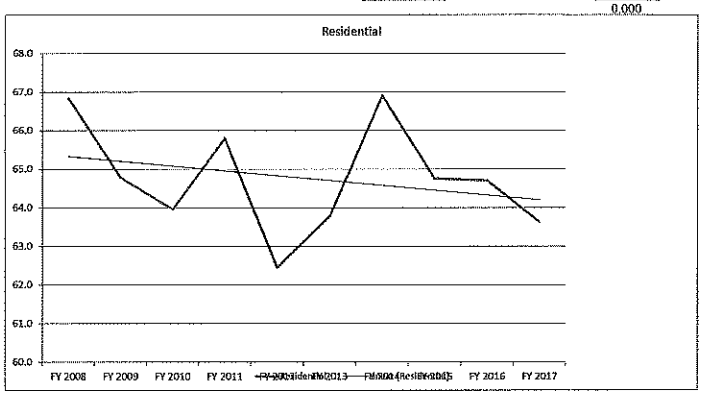

Atmos Energy Corporation, Kentucky/Mid-States Division
Kentucky Jurisdiction Case No. 2015-XXXXX
Commercial Usage Trend

Commercial Declining Usage

Line No.	a Period	b AHDD	c NHDD	d % Normal DD	e Monthly Base Load	f Total Volume	g Annual Heating Load	h Normal Heating Load	i Normal Total	j Average Customers	k Normal per Cust	l Volume Loss From Prior Yr	o Baseload Factor
1	FY 2008	4,016	3,953	101.6%	138,388	4,604,432	2,943,781	2,897,601	4,558,252	17,526	260.1		7.8961
2	FY 2009	4,156	3,953	105.1%	145,178	4,708,056	2,965,916	2,821,046	4,563,186	17,333	263.3	3.2	8.3758
3	FY 2010	4,358	3,953	110.2%	136,809	4,841,582	3,199,869	2,902,497	4,544,210	17,255	263.4	0.1	7.9288
4	FY 2011	4,246	3,953	107.4%	152,517	4,794,545	2,964,339	2,759,781	4,589,988	17,335	264.8	1.4	8.7984
5	FY 2012	3,256	3,953	82.4%	148,417	3,898,634	2,117,624	2,570,936	4,351,946	17,315	251.3	(13.4)	8.5717
6	FY 2013	4,192	3,953	106.0%	138,295	4,725,411	3,065,875	2,891,079	4,550,615	17,455	260.7	9.4	7.9229
7	FY 2014	4,552	3,953	115.2%	162,030	5,717,812	3,773,452	3,276,902	5,221,262	17,340	301.1	40.4	9.3444
8	FY 2015	4,433	3,953	112.1%	150,899	5,362,320	3,551,527	3,166,972	4,977,765	17,329	287.2	(13.9)	8.7079
9	FY 2016	3,273	3,953	82.8%	158,207	4,345,709	2,447,229	2,955,666	4,854,146	17,351	279.8	(7.5)	9.1179
10	FY 2017	3,078	3,953	77.9%	143,876	4,236,092	2,509,580	3,222,993	4,949,505	17,391	284.6	4.9	8.2733
11													
12													
13													

		10Yr Slope			10Yr Slope	
14	Slope =	3.48	Ten Year	Slope =	0.082	Ten Year
15		-			-	

Commercial Net Customer Losses

	Period	Average Customers	Net Cust. Change From Prior Yr.	Volume Margin Loss per Cust.	Total
20					
21	FY 2008	17,526		$874.35	$0
22	FY 2009	17,333	(193)	$878.51	($169,407)
23	FY 2010	17,255	(78)	$878.64	($68,827)
24	FY 2011	17,335	80	$880.51	$70,221
25	FY 2012	17,315	(20)	$862.90	($16,970)
26	FY 2013	17,455	140	$875.16	$122,669
27	FY 2014	17,340	(115)	$928.10	($106,963)
28	FY 2015	17,329	(11)	$909.94	($9,782)
29	FY 2016	17,351	22	$900.12	$19,953
30	FY 2017	17,391	39	$906.48	$35,579
31					

		10Yr Rolling Slope		
32				
33	Ten Year Slope =	(3)	17	< 3-yr Avg
34				
35		0	< Assume	

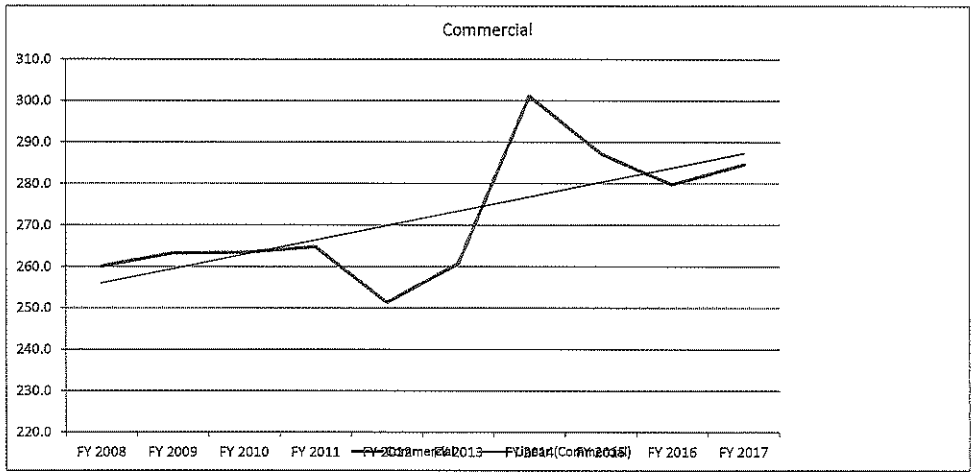

Atmos Energy Corporation, Kentucky/Mid-States Division
Kentucky Jurisdiction Case No. 2015-XXXXX
Public Authority Usage Trend

Public Authority Declining Usage

Line No.	a Period	b AHDD	c NHDD	d % Normal DD	e Monthly Base Load	f Total Volume	g Annual Heating Load	h Normal Heating Load	i Normal Total	j Average Customers	k Normal per Cust	l Volume Loss From Prior Yr	o Baseload Factor
1	FY 2008	4,016	3,953	101.6%	26,860	1,194,841	872,515	858,827	1,181,153	1,571	751.8		17.0977
2	FY 2009	4,156	3,953	105.1%	28,868	1,196,939	850,525	808,982	1,155,395	1,565	738.5	(13.3)	18.4518
3	FY 2010	4,358	3,953	110.2%	26,069	1,194,421	881,593	799,664	1,112,492	1,577	705.3	(33.2)	16.5273
4	FY 2011	4,246	3,953	107.4%	31,576	1,168,840	789,924	735,415	1,114,330	1,569	710.3	5.0	20.1272
5	FY 2012	3,256	3,953	82.4%	27,666	934,850	602,853	731,903	1,063,901	1,575	675.4	(34.9)	17.5632
6	FY 2013	4,192	3,953	106.0%	33,602	1,178,044	774,815	730,640	1,133,869	1,577	719.1	43.7	21.3101
7	FY 2014	4,552	3,953	115.2%	32,442	1,247,895	858,591	745,609	1,134,913	1,565	725.0	5.9	20.7253
8	FY 2015	4,433	3,953	112.1%	27,435	1,149,382	820,163	731,357	1,060,575	1,553	683.0	(42.1)	17.6667
9	FY 2016	3,273	3,953	82.8%	26,623	883,000	563,528	680,607	1,000,079	1,545	647.4	(35.6)	17.2334
10	FY 2017	3,078	3,953	77.9%	24,438	810,479	517,220	664,253	957,512	1,539	622.0	(25.3)	15.8759
11													
12													
13													
14													
15													

10Yr Slope
Slope = (11.09) Ten Year

10Yr Slope
Slope = (0.050) Ten Year

Public Authority Net Customer Losses

Line No.	Period	Average Customers	Net Cust. Change From Prior Yr.	Volume Margin Loss per Cust.	Total
16					
17					
18					
19					
20					
21	FY 2008	1,571		$1,518.56	$0
22	FY 2009	1,565	(7)	$1,501.08	($9,757)
23	FY 2010	1,577	13	$1,457.58	$18,706
24	FY 2011	1,569	(9)	$1,464.12	($12,445)
25	FY 2012	1,575	6	$1,418.39	$9,101
26	FY 2013	1,577	2	$1,475.63	$2,336
27	FY 2014	1,565	(12)	$1,483.43	($17,059)
28	FY 2015	1,553	(12)	$1,428.31	($17,735)
29	FY 2016	1,545	(8)	$1,381.69	($11,169)
30	FY 2017	1,539	(6)	$1,348.50	($7,417)
31					

10Yr Rolling Slope
Ten Year Slope = (3) (9) < 3-yr Avg

0 < Assume

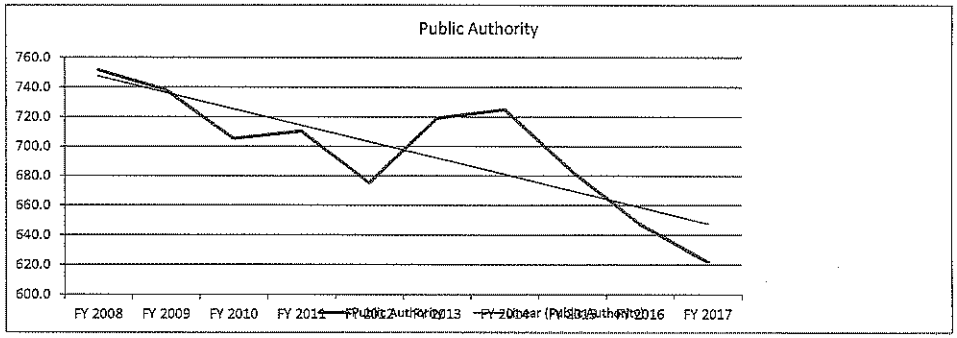

ATMOS energy

Kentucky Rate Division
Gas Cost Adjustments (GCA)
Twenty-Five Month History
(all rates are per Ccf)

Month	Firm G-1 [1]	Interruptible G-2 [2]
Aug-18	**0.46571**	**0.33489**
Jul-18	0.53086	0.40004
Jun-18	0.53086	0.40004
May-18	0.53086	0.40004
Apr-18	0.52614	0.39532
Mar-18	0.52614	0.39532
Feb-18	0.52614	0.39532
Jan-18	0.49148	0.36981
Dec-17	0.49148	0.36981
Nov-17	0.49148	0.36981
Oct-17	0.50564	0.38407
Sep-17	0.50564	0.38407
Aug-17	0.50564	0.38407
Jul-17	0.51480	0.39323
Jun-17	0.51480	0.39323
May-17	0.49829	0.37672
Apr-17	0.43842	0.31685
Mar-17	0.43842	0.31685
Feb-17	0.43842	0.31685
Jan-17	0.41377	0.29159
Dec-16	0.41377	0.29159
Nov-16	0.41377	0.29159
Oct-16	0.40934	0.28823
Sep-16	0.40934	0.28823
Aug-16	0.40934	0.28823

Notes:

[1] Applicable to Rate Codes: KYCOM_GSF, KYND_GSF, KYPA_GSF, KYRS_GSFP, and KYRS_GSF

[2] Applicable to Rate Codes: KYCOM_GSI and KYND_GSI

https://atmosphere-apps.atmosenergy.com/home/depts/shsr/gassupply/hedging/index.html

The absence of Kentucky on these two snapshots shows that there are no hedges in Kentucky for these periods.

Kentucky-MidStates Natural Gas Hedge Positions				Nov 18 - Mar 19
Rate Division	Planned Hedge Volume	Volume Hedged	Price	Percent Complete
Virginia-96	1,150,000	753,800	$3.089	65%
Total	1,150,000	753,800	$3.089	65%

Kentucky-MidStates Natural Gas Hedge Positions				Nov 19 - Mar 20
Rate Division	Planned Hedge Volume	Volume Hedged	Price	Percent Complete
Virginia-96	1,150,000	367,900	$2.902	31%
Total	1,150,000	367,900	$2.902	31%

Atmos Energy Corporation
TGP-KY Gas Supply Plan
Projected Winter 2018-2019 - Seasonal Plan
All Volumes MMBTU
7/27/2018

Tennessee Gas Area		30		31		31		28		31	151
	Nov-18		Dec-18		Jan-19		Feb-19		Mar-19		Winter Total
	Monthly	Daily	Monthly	Daily	Monthly	Daily	Monthly	Daily	Monthly	Daily	
Total Requirements	**252,960**	**8,432**	**431,613**	**13,923**	**511,934**	**16,514**	**405,328**	**14,476**	**297,042**	**9,582**	**1,898,877**
FS-MA Storage w/d	90,390	3,013	180,761	5,831	225,959	7,289	180,768	6,456	135,594	4,374	813,472
FS-PA Storage w/d	73,260	2,442	75,702	2,442	75,702	2,442	68,376	2,442	75,702	2,442	368,742
Total Withdrawals	**163,650**	**5,455**	**256,463**	**8,273**	**301,661**	**9,731**	**249,144**	**8,898**	**211,296**	**6,816**	**1,182,214**
TOTAL PURCHASES *	**89,310**	**2,977**	**175,150**	**5,650**	**210,273**	**6,783**	**156,184**	**5,578**	**85,746**	**2,766**	**716,663**

* purchase quantities have not been adjusted for fuel retention.

	MSQ	MDWQ
FS-MA	903,859	19,784
FS-PA	409,679	2,914

	10/31	11/30	12/31	1/31	2/28	3/31	TOTAL
FS-MA MDWQ 19,784	95%	85%	65%	40%	20%	5%	
	858,666	768,280	587,508	361,544	180,772	45,193	
amt to withdraw		90,386	180,772	225,965	180,772	135,579	813,473
daily		3,013	5,831	7,289	6,456	4,374	
	95%	77%	59%	40%	23%	5%	
FS-PA MDWQ 2,914	**389,195**	315,935	240,233	164,531	96,155	20,453	
		73,260	75,702	75,702	68,376	75,702	368,742
	prorata daily	2,442	2,442	2,442	2,442	2,442	

TOTAL MSQ-FS-MA/FS-PA	1,313,538	
90% of MSQ	**1,182,184**	
90% of MSQ FS-MA	813,473	
90% of MSQ FS-PA	368,711	2,442 daily nom'd w/d FSPA

Atmos Energy Corporation
Kentucky Gas Supply Seasonal Plan
Projected Winter 2018-2019
All Volumes MMBTU
7/27/2018

Texas Gas Area	30		31		31		28		31		151	
	Nov-18		Dec-18		Jan-19		Feb-19		Mar-19		Total	
	Monthly	Daily	Monthly	Daily	Monthly	Daily	Monthly	Daily	Monthly	Daily	Monthly	
Zone 2 - Requirements	325,080		587,357		726,020		584,024		415,741		2,638,222	
Texas Gas Purchase	131,580	4,386	242,857	7,834	328,120	10,585	233,674	8,346	137,991	4,451	1,074,222	
Texas Gas - NNS Storage Withdrawals	133,500	4,450	267,000	8,613	320,400	10,335	280,350	10,013	200,250	6,460	1,201,500	90%
Trunkline Purchase	60,000	2,000	77,500	2,500	77,500	2,500	70,000	2,500	77,500	2,500	362,500	
Total	**325,080**		**587,357**		**726,020**		**584,024**		**415,741**		**2,638,222**	
Zone 3 - Requirements	1,199,400	39,980	2,064,910	66,610	2,524,423	81,433	1,987,132	70,969	1,406,563	45,373	9,182,428	
Texas Gas Purchase	539,550	17,985	1,136,150	36,650	1,305,472	42,112	527,436	18,837	9,486	306	3,518,094	
Texas Gas - NNS Storage Withdrawals	213,000	7,100	426,000	13,742	511,200	16,490	447,300	15,975	319,500	10,306	1,917,000	90%
Owensboro Storage Group Withdrawals *	154,440	5,148	159,588	5,148	159,588	5,148	293,468	10,481	257,827	8,317	1,024,911	65%
Madisonville Storage Group Whitdrawals *	292,410	9,747	302,157	9,747	302,157	9,747	440,104	15,718	350,393	11,303	1,687,221	57%
East Diamond Storage Withdrawals SCULPTED**	-	0	41,000	1,323	246,000	7,935	278,833	9,958	469,371	15,141	1,035,204	58%
ANR Pipeline PEAKING (6k/d) Fayetteville	0	0	0	0	0	0	0	0	0	0	0	
Midwestern	0	0	0	0	0	0	0	0	0	0	0	
Total	**1,199,400**		**2,064,895**		**2,524,417**		**1,987,141**		**1,406,577**		**9,182,430**	
Zone 4 - Requirements	121,800	4,060	214,706	6,926	259,129	8,359	203,700	7,275	149,947	4,837	949,282	
Texas Gas Purchase	84,180	2,806	139,469	4,499	168,857	5,447	124,712	4,454	93,527	3,017	610,745	
Texas Gas - NNS Storage Withdrawals	37,615	1,254	75,230	2,427	90,276	2,912	78,992	2,821	56,423	1,820	338,535	90%
Total	**121,795**		**214,699**		**259,133**		**203,704**		**149,950**		**949,280**	
Total Requirements	**1,646,280**		**2,866,973**		**3,509,572**		**2,774,856**		**1,972,251**		**12,769,932**	12,769,932
Total NNS and Storage	**830,965**		**1,270,975**		**1,629,521**		**1,819,047**		**1,653,764**		**7,204,371**	7,204,371
Total Texas Gas Purchase	755,310	25,177	1,518,476	48,983	1,802,449	58,144	885,822	31,637	241,004	7,774	5,203,061	5,203,061
Total Trunkline Purchase	60,000	2,000	77,500	2,500	77,500	2,500	70,000	2,500	77,500	2,500	362,500	362,500
Total ANR Purchase	0	0	0	0	0	0	0	0	0	0	0	
Total Midwest Purchase	0	0	0	0	0	0	0	0	0	0	0	
Total Purchases	**815,310**	**27,177**	**1,595,976**	**51,483**	**1,879,949**	**60,644**	**955,822**	**34,137**	**318,504**	**10,274**	**5,565,561**	5,565,561

* For company owned and East Diamond storage, Intention is to stick to monthly plan withdrawals, but do not anticipate rateable withdrawals throughout the month.
** East Diamond Withdrawals 20,500 for 18 days through Feb 15
15,141 for 44 days

The above storage plan is for general planning purposes only - actual daily withdrawals will be sculpted throughout the month, including weekends.

Note 1: Purchases reflect total requirements less anticipated winter storage withdrawal.
Note 2: Purchase quantities have not been adjusted for fuel retention.

NNS Storage												
MSQ all 3 areas	3,841,150											
Target Balance Beg of Winter	3,649,093											
Targe Winter total W/D	3,457,035											
	TARGET %											
NNS Storage by Zone and target monthly end inventor	85%		65%		41%		20%		5%			
MSQ												
1,335,000	1,134,750		867,750		547,350		267,000		66,750			
2,130,000	1,810,500		1,384,500		873,300		426,000		106,500			
376,150	319,728		244,498		154,222		75,230		18,808			
NNS Storage W/D									192,058	5%		
Est Oct 31 Beg Balance												
95%	Nov w/d	Nov daily	Dec w/d	Dec daily	Jan w/d	Jan daily	Feb w/d	Feb daily	Mar w/d	Mar daily		
1,268,250	**133,500**	**4,450**	**267,000**	**8,613**	**320,400**	**10,335**	**280,350**	**10,013**	**200,250**	**6,460**	1,201,500	
2,023,500	**213,000**	**7,100**	**426,000**	**13,742**	**511,200**	**16,490**	**447,300**	**15,975**	**319,500**	**10,306**	1,917,000	
357,343	**37,615**	**1,254**	**75,230**	**2,427**	**90,276**	**2,912**	**78,992**	**2,821**	**56,423**	**1,820**	338,535	
											3,457,035	90%

Month	Options	Charts	Last	Change	Prior Settle	Open	High	Low	Volume	Hi / Low Lim	Updated
Oct-18	Oct-18	Show Price (	2.846	-0.07	2.916	2.862	2.904	2.818	126,714	3.216 / 2.61(	10:29:58 CT
Nov-18	Nov-18	Show Price (	2.865	-0.074	2.939	2.884	2.926	2.844	45,356	3.239 / 2.63(	10:29:47 CT
Dec-18	Dec-18	Show Price (	2.956	-0.073	3.029	3.011	3.014	2.941	20,433	3.329 / 2.72(	10:30:01 CT
Jan-19	Jan-19	Show Price (	3.044	-0.07	3.114	3.098	3.1	3.029	17,760	3.414 / 2.81(	10:29:29 CT
Feb-19	Feb-19	Show Price (	3.009	-0.069	3.078	3.06	3.06	2.995	5,974	3.378 / 2.77(	10:30:00 CT
Mar-19	Mar-19	Show Price (	2.904	-0.066	2.97	2.956	2.956	2.889	18,616	3.270 / 2.67(	10:30:00 CT
Apr-19	Apr-19	Show Price (	2.621	-0.041	2.662	2.649	2.653	2.614	21,365	2.962 / 2.36(	10:29:30 CT
May-19	May-19	Show Price (	2.592	-0.036	2.628	2.611	2.617	2.584	7973	2.928 / 2.32(	10:29:30 CT
Jun-19	Jun-19	Show Price (	2.619	-0.039	2.658	2.645	2.646	2.615	3350	2.958 / 2.35(	10:05:20 CT
Jul-19	Jul-19	Show Price (	2.651	-0.039	2.69	2.677	2.678	2.65	3078	2.990 / 2.39(	10:21:01 CT
Aug-19	Aug-19	Show Price (	2.653	-0.039	2.692	2.675	2.678	2.653	632	2.992 / 2.39(	10:22:24 CT
Sep-19	Sep-19	Show Price (	2.639	-0.033	2.672	2.66	2.662	2.635	913	2.972 / 2.37(	09:40:48 CT
Oct-19	Oct-19	Show Price (	2.65	-0.038	2.688	2.674	2.68	2.649	3,096	2.988 / 2.38(	10:08:24 CT
Nov-19	Nov-19	Show Price (	2.701	-0.035	2.736	2.726	2.726	2.696	485	3.036 / 2.43(	09:56:00 CT
Dec-19	Dec-19	Show Price (	2.819	-0.037	2.856	2.846	2.846	2.819	292	3.156 / 2.55(	10:20:23 CT
Jan-20	Jan-20	Show Price (	2.915	-0.035	2.95	2.933	2.936	2.915	412	3.250 / 2.65(	10:19:52 CT
Feb-20	Feb-20	Show Price (	2.88	-0.03	2.91	2.88	2.895	2.88	68	3.210 / 2.61(	10:19:52 CT
Mar-20	Mar-20	Show Price (	2.77	-0.034	2.804	2.77	2.77	2.77	362	3.104 / 2.50(	10:07:49 CT
Apr-20	Apr-20	Show Price (	-		2.516	-	-	-	350	2.816 / 2.21(	10:07:49 CT
May-20	May-20	Show Price (	-		2.48	-	-	-	0	2.780 / 2.18(	08:19:31 CT
Jun-20	Jun-20	Show Price (	2.48	-0.026	2.506	2.48	2.48	2.48	5	2.806 / 2.20(	09:23:28 CT
Jul-20	Jul-20	Show Price (	-		2.535	-	-	-	0	2.835 / 2.23(	08:19:46 CT
Aug-20	Aug-20	Show Price (	-		2.543	-	-	-	0	2.843 / 2.24(	08:19:31 CT
Sep-20	Sep-20	Show Price (	-		2.527	-	-	-	0	2.827 / 2.22(	08:19:46 CT
Oct-20	Oct-20	Show Price (	-		2.543	-	-	-	0	2.843 / 2.24(	08:19:31 CT
Nov-20	Nov-20	Show Price (	-		2.596	-	-	-	0	2.896 / 2.29(	08:19:31 CT
Dec-20	Dec-20	Show Price (	2.72	-0.002	2.722	2.72	2.72	2.72	2	3.022 / 2.42(	08:19:31 CT
Jan-21	Jan-21	Show Price (	2.81	-0.013	2.823	2.811	2.811	2.81	4	3.123 / 2.52(	08:42:39 CT
Feb-21	Feb-21	Show Price (	-		2.788	-	-	-	0	3.088 / 2.48(	08:19:46 CT
Mar-21	Mar-21	Show Price (	-		2.701	-	-	-	0	3.001 / 2.40(	08:19:31 CT
Apr-21	Apr-21	Show Price (	-		2.446	-	-	-	0	2.746 / 2.14(	08:19:31 CT
May-21	May-21	Show Price (	-		2.414	-	-	-	0	2.714 / 2.11(	08:19:46 CT
Jun-21	Jun-21	Show Price (	-		2.442	-	-	-	0	2.742 / 2.14(	08:19:31 CT
Jul-21	Jul-21	Show Price (	-		2.472	-	-	-	0	2.772 / 2.17(	08:19:31 CT
Aug-21	Aug-21	Show Price (	-		2.484	-	-	-	0	2.784 / 2.18(	08:19:46 CT
Sep-21	Sep-21	Show Price (	-		2.481	-	-	-	0	2.781 / 2.18(	08:19:31 CT
Oct-21	Oct-21	Show Price (	-		2.505	-	-	-	0	2.805 / 2.20(	08:19:31 CT
Nov-21	Nov-21	Show Price (	-		2.567	-	-	-	0	2.867 / 2.26(	08:19:31 CT
Dec-21	Dec-21	Show Price (	-		2.7	-	-	-	0	3.000 / 2.40(	08:19:31 CT
Jan-22	Jan-22	Show Price (	-		2.8	-	-	-	0	3.100 / 2.50(	08:19:31 CT
Feb-22	Feb-22	Show Price (	2.752	-0.014	2.766	2.752	2.752	2.752	3	3.066 / 2.46(	08:48:26 CT
Mar-22	Mar-22	Show Price (	-		2.694	-	-	-	0	2.994 / 2.39(	08:19:46 CT
Apr-22	Apr-22	Show Price (	-		2.439	-	-	-	0	2.739 / 2.13(	08:19:31 CT
May-22	May-22	Show Price (	-		2.416	-	-	-	0	2.716 / 2.11(	08:19:31 CT
Jun-22	Jun-22	Show Price (	-		2.441	-	-	-	0	2.741 / 2.14(	08:19:31 CT
Jul-22	Jul-22	Show Price (	-		2.468	-	-	-	0	2.768 / 2.16(	08:19:31 CT
Aug-22	Aug-22	Show Price (	-		2.481	-	-	-	0	2.781 / 2.18(	08:19:31 CT
Sep-22	Sep-22	Show Price (	-		2.482	-	-	-	0	2.782 / 2.18(	08:19:31 CT
Oct-22	Oct-22	Show Price (	-		2.509	-	-	-	0	2.809 / 2.20(	08:19:31 CT
Nov-22	Nov-22	Show Price (	-		2.573	-	-	-	0	2.873 / 2.27(	08:19:31 CT
Dec-22	Dec-22	Show Price (	-		2.713	-	-	-	0	3.013 / 2.41(	08:19:46 CT
Jan-23	Jan-23	Show Price (	-		2.813	-	-	-	0	3.113 / 2.51(	08:19:31 CT
Feb-23	Feb-23	Show Price (	-		2.779	-	-	-	0	3.079 / 2.47(	08:19:31 CT
Mar-23	Mar-23	Show Price (	-		2.71	-	-	-	0	3.010 / 2.41(	08:19:31 CT
Apr-23	Apr-23	Show Price (	-		2.48	-	-	-	0	2.780 / 2.18(	08:19:31 CT
May-23	May-23	Show Price (	2.453	-0.014	2.467	2.453	2.453	2.453	3	2.767 / 2.16(	08:44:27 CT
Jun-23	Jun-23	Show Price (	-		2.493	-	-	-	0	2.793 / 2.19(	08:19:31 CT
Jul-23	Jul-23	Show Price (	-		2.522	-	-	-	0	2.822 / 2.22(	08:19:31 CT
Aug-23	Aug-23	Show Price (	-		2.539	-	-	-	0	2.839 / 2.23(	08:19:31 CT
Sep-23	Sep-23	Show Price (	-		2.543	-	-	-	0	2.843 / 2.24(	08:19:31 CT
Oct-23	Oct-23	Show Price (	-		2.573	-	-	-	0	2.873 / 2.27(	08:19:31 CT
Nov-23	Nov-23	Show Price (	-		2.636	-	-	-	0	2.936 / 2.33(	08:19:31 CT
Dec-23	Dec-23	Show Price (	-		2.783	-	-	-	0	3.083 / 2.48(	08:19:31 CT
Jan-24	Jan-24	Show Price (	-		2.889	-	-	-	0	3.189 / 2.58(	08:19:31 CT
Feb-24	Feb-24	Show Price (	-		2.856	-	-	-	0	3.156 / 2.55(	08:19:31 CT
Mar-24	Mar-24	Show Price (	-		2.787	-	-	-	0	3.087 / 2.48(	08:19:31 CT
Apr-24	Apr-24	Show Price (	-		2.552	-	-	-	0	2.852 / 2.25(	08:19:31 CT
May-24	May-24	Show Price (	-		2.533	-	-	-	0	2.833 / 2.23(	08:19:31 CT
Jun-24	Jun-24	Show Price (	-		2.561	-	-	-	0	2.861 / 2.26(	08:19:31 CT

Jul-24	Jul-24	Show Price (	-		2.593	-	-	-		0	2.893 / 2.29 08:19:31 CT
Aug-24	Aug-24	Show Price (	-		2.61	-	-	-		0	2.910 / 2.31 08:19:31 CT
Sep-24	Sep-24	Show Price (	-		2.612	-	-	-		0	2.912 / 2.31 08:19:31 CT
Oct-24	Oct-24	Show Price (	-		2.639	-	-	-		0	2.939 / 2.33 16:00:00 CT
Nov-24	Nov-24	Show Price (	-		2.697	-	-	-		0	2.997 / 2.39 16:00:00 CT
Dec-24	Dec-24	Show Price (	-		2.835	-	-	-		0	3.135 / 2.53 16:00:00 CT
Jan-25	Jan-25	Show Price (	-		2.941	-	-	-		0	3.241 / 2.64 16:00:00 CT
Feb-25	Feb-25	Show Price (	-		2.908	-	-	-		0	3.208 / 2.60 16:00:00 CT
Mar-25	Mar-25	Show Price (	-		2.843	-	-	-		0	3.143 / 2.54 16:00:00 CT
Apr-25	Apr-25	Show Price (	-		2.633	-	-	-		0	2.933 / 2.33 16:00:00 CT
May-25	May-25	Show Price (	-		2.616	-	-	-		0	2.916 / 2.31 08:19:31 CT
Jun-25	Jun-25	Show Price (	-		2.645	-	-	-		0	2.945 / 2.34 16:00:00 CT
Jul-25	Jul-25	Show Price (	-	-	-	-	-	-		0	No Limit / N -
Aug-25	Aug-25	Show Price (	-	-	-	-	-	-		0	No Limit / N -
Sep-25	Sep-25	Show Price (	-	-	-	-	-	-		0	No Limit / N -
Oct-25	Oct-25	Show Price (	-	-	-	-	-	-		0	No Limit / N -
Nov-25	Nov-25	Show Price (	-	-	-	-	-	-		0	No Limit / N -
Dec-25	Dec-25	Show Price (	-	-	-	-	-	-		0	No Limit / N -
Jan-26	Jan-26	Show Price (	-	-	-	-	-	-		0	No Limit / N -
Feb-26	Feb-26	Show Price (	-	-	-	-	-	-		0	No Limit / N -
Mar-26	Mar-26	Show Price (	-	-	-	-	-	-		0	No Limit / N -
Apr-26	Apr-26	Show Price (	-	-	-	-	-	-		0	No Limit / N -
May-26	May-26	Show Price (	-	-	-	-	-	-		0	No Limit / N -
Jun-26	Jun-26	Show Price (	-	-	-	-	-	-		0	No Limit / N -
Jul-26	Jul-26	Show Price (	-	-	-	-	-	-		0	No Limit / N -
Aug-26	Aug-26	Show Price (	-	-	-	-	-	-		0	No Limit / N -
Sep-26	Sep-26	Show Price (	-	-	-	-	-	-		0	No Limit / N -
Oct-26	Oct-26	Show Price (	-	-	-	-	-	-		0	No Limit / N -
Nov-26	Nov-26	Show Price (	-	-	-	-	-	-		0	No Limit / N -
Dec-26	Dec-26	Show Price (	-	-	-	-	-	-		0	No Limit / N -
Jan-27	Jan-27	Show Price (	-	-	-	-	-	-		0	No Limit / N -
Feb-27	Feb-27	Show Price (	-	-	-	-	-	-		0	No Limit / N -
Mar-27	Mar-27	Show Price (	-	-	-	-	-	-		0	No Limit / N -
Apr-27	Apr-27	Show Price (	-	-	-	-	-	-		0	No Limit / N -
May-27	May-27	Show Price (	-	-	-	-	-	-		0	No Limit / N -
Jun-27	Jun-27	Show Price (	-	-	-	-	-	-		0	No Limit / N -
Jul-27	Jul-27	Show Price (	-	-	-	-	-	-		0	No Limit / N -
Aug-27	Aug-27	Show Price (	-	-	-	-	-	-		0	No Limit / N -
Sep-27	Sep-27	Show Price (	-	-	-	-	-	-		0	No Limit / N -
Oct-27	Oct-27	Show Price (	-	-	-	-	-	-		0	No Limit / N -
Nov-27	Nov-27	Show Price (	-	-	-	-	-	-		0	No Limit / N -
Dec-27	Dec-27	Show Price (	-	-	-	-	-	-		0	No Limit / N -
Jan-28	Jan-28	Show Price (	-	-	-	-	-	-		0	No Limit / N -
Feb-28	Feb-28	Show Price (	-	-	-	-	-	-		0	No Limit / N -
Mar-28	Mar-28	Show Price (	-	-	-	-	-	-		0	No Limit / N -
Apr-28	Apr-28	Show Price (	-		2.691	-	-	-		0	2.891 / 2.29 16:45:00 CT
May-28	May-28	Show Price (	-		2.821	-	-	-		0	3.081 / 2.48 08:18:55 CT
Jun-28	Jun-28	Show Price (	-		2.875	-	-	-		0	3.240 / 2.64 16:45:00 CT
Jul-28	Jul-28	Show Price (	-		2.996	-	-	-		0	3.223 / 2.62 16:45:00 CT
Aug-28	Aug-28	Show Price (	2.807	0.027	2.78	2.775	2.831	2.769		6458	3.075 / 2.47 13:30:36 CT
Sep-28	Sep-28	Show Price (	-		2.895	-	-	-		0	3.176 / 2.57 16:45:00 CT

Login
CME Customer Center
CME Direct
Co-Location Portal
ConfirmHub
Feedback
CME Group - How the world advances
Trading

All Products Home

Agricultural
Energy
Equity Index
FX
Interest Rates
Metals
Options
OTC
Weather
Real Estate

Trading

CME Globex
CME Direct
CME ClearPort
Membership
Tools & Resources

Services

Straight Through Processing (STP)
Swap Execution Facility (SEF)
Global Repository Services
Co-Location Services
CME Direct Messenger

Read more

Options on Futures
Your Best Risk Management Solutions Start with Better Options

Read more

Holiday Calendar
Hours for floor and electronically traded futures and options during holidays

Read more

Find a Broker
Search our broker directory to start trading
Clearing

Clearing Home

Clearing Operations
Risk Management
Financial & Collateral Management
Trading Practices
Deliveries
BCM/Disaster Recovery

Performance Bonds / Margins

Margins View All Margins

Outrights / Vol Scans
Intras
Inters / Intex / Supers
Short Option Minimum

Read more

CME Clearing Europe
Our European Clearing House

Read more

Margin Services
Tools for calculating initial margins and portfolio margining savings

Latest Clearing Advisories View All Clearing Advisories
Regulation

Market Regulation Home

Investigations
Data Investigations
Market Surveillance
Enforcement
Regulatory Outreach

Related Information

Rulebooks
Rule Filings
Disciplinary Notices
Arbitration
Position Limits
Registrar's Advisories

Market Regulation Advisory Notices View All MRANs
Data

Market Data Home

Reports

Settlements
Volume & Open Interest
Daily Bulletin
Registrar Reports

Distributors

New & Existing Distributors
Licensed Distributor List

Intraday Data

Delayed Quotes
Block Trades

Subscription Based Data

MDP (Streaming)
MDP (Streaming) Access our market data directly via our Market Data Platform

E-Quotes
E-Quotes Offering charting, analytics, real-time quotes and news on our products

Datamine (Historical)
Datamine (Historical) Comprehensive historical price information available on select CME Group contracts
Education

Education Home

Getting Started
All Education Materials
Simulated Trading
Event Calendar
Podcasts
Video Library
Managed Futures
Glossary

Latest Market Reports View All Market Reports
About

About Us Home

Corporate Overview
Global Offices
Center for Innovation
Corporate Citizenship
Careers
Investor Relations
Futures Fundamentals
Futures Institute
Media Room

News View All News

Jobs View All Jobs

Open Markets Visit Open Markets
Global

Global Home

CME Europe
CME Clearing Europe
Asia Pacific
Latin America

Global Sites

Français
Italiano
Español
Deutsch
Portugues

中文 (简体)
中文(繁體)
한국어
日本語

Global Offices

ON vs. LN User-Defined Spreads coming to CME Globex

Effective Sunday, August 16 (trade date Monday, August 17), CME Group is launching an enhancement to User-Defined Spreads (UDS) functionality to support the Henry Hub Natural Gas options complex on CME Globex.

With this launch, you will be able to create and trade spreads between American- and European-style options.

View Advisory
Asset Class Navigation
View an Energy Product:
RSS
Henry Hub Natural Gas Futures Quotes Globex
Quotes
Settlements
Volume
Time & Sales
Contract Specs
Margins
Calendar
Globex Futures
Globex Options
Open Outcry Options
Auto Refresh is

Market data is delayed by at least 10 minutes

All market data contained within the CME Group website should be considered as a reference only and should not be used as validation against, nor as a complement to, real-time market data feeds.

Month	Options	Charts	Last	Change	Prior Settle	Open	High	Low	Volume	Hi / Low Limit	Updated
Oct-18	Oct-18	Show Price Ch	2.846	-0.07	2.916	2.862	2.904	2.818	126,714	3.216 / 2.616	10:29:58 CT
Nov-18	Nov-18	Show Price Ch	2.865	-0.074	2.939	2.884	2.926	2.844	45,356	3.239 / 2.639	10:29:47 CT
Dec-18	Dec-18	Show Price Ch	2.956	-0.073	3.029	3.011	3.014	2.941	20,433	3.329 / 2.729	10:30:01 CT
Jan-19	Jan-19	Show Price Ch	3.044	-0.07	3.114	3.098	3.1	3.029	17,760	3.414 / 2.814	10:29:29 CT
Feb-19	Feb-19	Show Price Ch	3.009	-0.069	3.078	3.06	3.06	2.995	5,974	3.378 / 2.778	10:30:00 CT
Mar-19	Mar-19	Show Price Ch	2.904	-0.066	2.97	2.956	2.956	2.889	18,616	3.270 / 2.670	10:30:00 CT

Apr-19	Apr-19	Show Price Ch	2.621	-0.041	2.662	2.649	2.653	2.614	21,365	2.962 / 2.362	10:29:30 CT
May-19	May-19	Show Price Ch	2.592	-0.036	2.628	2.611	2.617	2.584	7,973	2.928 / 2.328	10:29:30 CT
Jun-19	Jun-19	Show Price Ch	2.619	-0.039	2.658	2.645	2.646	2.615	3,350	2.958 / 2.358	10:05:20 CT
Jul-19	Jul-19	Show Price Ch	2.651	-0.039	2.69	2.677	2.678	2.65	3,078	2.990 / 2.390	10:21:01 CT
Aug-19	Aug-19	Show Price Ch	2.653	-0.039	2.692	2.675	2.678	2.653	632	2.992 / 2.392	10:22:24 CT
Sep-19	Sep-19	Show Price Ch	2.639	-0.033	2.672	2.66	2.662	2.635	913	2.972 / 2.372	09:40:48 CT
Oct-19	Oct-19	Show Price Ch	2.65	-0.038	2.688	2.674	2.68	2.649	3,096	2.988 / 2.388	10:08:24 CT
Nov-19	Nov-19	Show Price Ch	2.701	-0.035	2.736	2.726	2.726	2.696	485	3.036 / 2.436	09:56:00 CT
Dec-19	Dec-19	Show Price Ch	2.819	-0.037	2.856	2.846	2.846	2.819	292	3.156 / 2.556	10:20:23 CT
Jan-20	Jan-20	Show Price Ch	2.915	-0.035	2.95	2.933	2.936	2.915	412	3.250 / 2.650	10:19:52 CT
Feb-20	Feb-20	Show Price Ch	2.88	-0.03	2.91	2.88	2.895	2.88	68	3.210 / 2.610	10:19:52 CT
Mar-20	Mar-20	Show Price Ch	2.77	-0.034	2.804	2.77	2.77	2.77	362	3.104 / 2.504	10:07:49 CT
Apr-20	Apr-20	Show Price Ch	-		2.516	-	-		350	2.816 / 2.216	10:07:49 CT
May-20	May-20	Show Price Ch	-		2.48	-	-		0	2.780 / 2.180	08:19:31 CT
Jun-20	Jun-20	Show Price Ch	2.48	-0.026	2.506	2.48	2.48	2.48	5	2.806 / 2.206	09:23:28 CT
Jul-20	Jul-20	Show Price Ch	-		2.535	-	-		0	2.835 / 2.235	08:19:46 CT
Aug-20	Aug-20	Show Price Ch	-		2.543	-	-		0	2.843 / 2.243	08:19:31 CT
Sep-20	Sep-20	Show Price Ch	-		2.527	-	-		0	2.827 / 2.227	08:19:46 CT
Oct-20	Oct-20	Show Price Ch	-		2.543	-	-		0	2.843 / 2.243	08:19:31 CT
Nov-20	Nov-20	Show Price Ch	-		2.596	-	-		0	2.896 / 2.296	08:19:31 CT
Dec-20	Dec-20	Show Price Ch	2.72	-0.002	2.722	2.72	2.72	2.72	2	3.022 / 2.422	08:19:31 CT
Jan-21	Jan-21	Show Price Ch	2.81	-0.013	2.823	2.811	2.811	2.81	4	3.123 / 2.523	08:42:39 CT
Feb-21	Feb-21	Show Price Ch	-		2.788	-	-		0	3.088 / 2.488	08:19:46 CT
Mar-21	Mar-21	Show Price Ch	-		2.701	-	-		0	3.001 / 2.401	08:19:31 CT
Apr-21	Apr-21	Show Price Ch	-		2.446	-	-		0	2.746 / 2.146	08:19:31 CT
May-21	May-21	Show Price Ch	-		2.414	-	-		0	2.714 / 2.114	08:19:46 CT
Jun-21	Jun-21	Show Price Ch	-		2.442	-	-		0	2.742 / 2.142	08:19:31 CT
Jul-21	Jul-21	Show Price Ch	-		2.472	-	-		0	2.772 / 2.172	08:19:31 CT
Aug-21	Aug-21	Show Price Ch	-		2.484	-	-		0	2.784 / 2.184	08:19:46 CT
Sep-21	Sep-21	Show Price Ch	-		2.481	-	-		0	2.781 / 2.181	08:19:31 CT
Oct-21	Oct-21	Show Price Ch	-		2.505	-	-		0	2.805 / 2.205	08:19:31 CT
Nov-21	Nov-21	Show Price Ch	-		2.567	-	-		0	2.867 / 2.267	08:19:31 CT
Dec-21	Dec-21	Show Price Ch	-		2.7	-	-		0	3.000 / 2.400	08:19:31 CT
Jan-22	Jan-22	Show Price Ch	-		2.8	-	-		0	3.100 / 2.500	08:19:31 CT
Feb-22	Feb-22	Show Price Ch	2.752	-0.014	2.766	2.752	2.752	2.752	3	3.066 / 2.466	08:48:26 CT
Mar-22	Mar-22	Show Price Ch	-		2.694	-	-		0	2.994 / 2.394	08:19:46 CT
Apr-22	Apr-22	Show Price Ch	-		2.439	-	-		0	2.739 / 2.139	08:19:31 CT
May-22	May-22	Show Price Ch	-		2.416	-	-		0	2.716 / 2.116	08:19:31 CT
Jun-22	Jun-22	Show Price Ch	-		2.441	-	-		0	2.741 / 2.141	08:19:31 CT
Jul-22	Jul-22	Show Price Ch	-		2.468	-	-		0	2.768 / 2.168	08:19:31 CT
Aug-22	Aug-22	Show Price Ch	-		2.481	-	-		0	2.781 / 2.181	08:19:31 CT
Sep-22	Sep-22	Show Price Ch	-		2.482	-	-		0	2.782 / 2.182	08:19:31 CT
Oct-22	Oct-22	Show Price Ch	-		2.509	-	-		0	2.809 / 2.209	08:19:31 CT
Nov-22	Nov-22	Show Price Ch	-		2.573	-	-		0	2.873 / 2.273	08:19:31 CT
Dec-22	Dec-22	Show Price Ch	-		2.713	-	-		0	3.013 / 2.413	08:19:46 CT
Jan-23	Jan-23	Show Price Ch	-		2.813	-	-		0	3.113 / 2.513	08:19:31 CT
Feb-23	Feb-23	Show Price Ch	-		2.779	-	-		0	3.079 / 2.479	08:19:31 CT
Mar-23	Mar-23	Show Price Ch	-		2.71	-	-		0	3.010 / 2.410	08:19:31 CT
Apr-23	Apr-23	Show Price Ch	-		2.48	-	-		0	2.780 / 2.180	08:19:31 CT
May-23	May-23	Show Price Ch	2.453	-0.014	2.467	2.453	2.453	2.453	3	2.767 / 2.167	08:44:27 CT
Jun-23	Jun-23	Show Price Ch	-		2.493	-	-		0	2.793 / 2.193	08:19:31 CT
Jul-23	Jul-23	Show Price Ch	-		2.522	-	-		0	2.822 / 2.222	08:19:31 CT
Aug-23	Aug-23	Show Price Ch	-		2.539	-	-		0	2.839 / 2.239	08:19:31 CT
Sep-23	Sep-23	Show Price Ch	-		2.543	-	-		0	2.843 / 2.243	08:19:31 CT
Oct-23	Oct-23	Show Price Ch	-		2.573	-	-		0	2.873 / 2.273	08:19:31 CT
Nov-23	Nov-23	Show Price Ch	-		2.636	-	-		0	2.936 / 2.336	08:19:31 CT
Dec-23	Dec-23	Show Price Ch	-		2.783	-	-		0	3.083 / 2.483	08:19:31 CT
Jan-24	Jan-24	Show Price Ch	-		2.889	-	-		0	3.189 / 2.589	08:19:31 CT
Feb-24	Feb-24	Show Price Ch	-		2.856	-	-		0	3.156 / 2.556	08:19:31 CT
Mar-24	Mar-24	Show Price Ch	-		2.787	-	-		0	3.087 / 2.487	08:19:31 CT
Apr-24	Apr-24	Show Price Ch	-		2.552	-	-		0	2.852 / 2.252	08:19:31 CT
May-24	May-24	Show Price Ch	-		2.533	-	-		0	2.833 / 2.233	08:19:31 CT
Jun-24	Jun-24	Show Price Ch	-		2.561	-	-		0	2.861 / 2.261	08:19:31 CT
Jul-24	Jul-24	Show Price Ch	-		2.593	-	-		0	2.893 / 2.293	08:19:31 CT
Aug-24	Aug-24	Show Price Ch	-		2.61	-	-		0	2.910 / 2.310	08:19:31 CT
Sep-24	Sep-24	Show Price Ch	-		2.612	-	-		0	2.912 / 2.312	08:19:31 CT
Oct-24	Oct-24	Show Price Ch	-		2.639	-	-		0	2.939 / 2.339	16:00:00 CT
Nov-24	Nov-24	Show Price Ch	-		2.697	-	-		0	2.997 / 2.397	16:00:00 CT
Dec-24	Dec-24	Show Price Ch	-		2.835	-	-		0	3.135 / 2.535	16:00:00 CT
Jan-25	Jan-25	Show Price Ch	-		2.941	-	-		0	3.241 / 2.641	16:00:00 CT
Feb-25	Feb-25	Show Price Ch	-		2.908	-	-		0	3.208 / 2.608	16:00:00 CT
Mar-25	Mar-25	Show Price Ch	-		2.843	-	-		0	3.143 / 2.543	16:00:00 CT
Apr-25	Apr-25	Show Price Ch	-		2.633	-	-		0	2.933 / 2.333	16:00:00 CT
May-25	May-25	Show Price Ch	-		2.616	-	-		0	2.916 / 2.316	08:19:31 CT
Jun-25	Jun-25	Show Price Ch	-		2.645	-	-		0	2.945 / 2.345	16:00:00 CT
Jul-25	Jul-25	Show Price Ch	-	-	-	-	-		0	No Limit / No l	-
Aug-25	Aug-25	Show Price Ch	-	-	-	-	-		0	No Limit / No l	-
Sep-25	Sep-25	Show Price Ch	-	-	-	-	-		0	No Limit / No l	-
Oct-25	Oct-25	Show Price Ch	-	-	-	-	-		0	No Limit / No l	-
Nov-25	Nov-25	Show Price Ch	-	-	-	-	-		0	No Limit / No l	-
Dec-25	Dec-25	Show Price Ch	-	-	-	-	-		0	No Limit / No l	-
Jan-26	Jan-26	Show Price Ch	-	-	-	-	-		0	No Limit / No l	-
Feb-26	Feb-26	Show Price Ch	-	-	-	-	-		0	No Limit / No l	-
Mar-26	Mar-26	Show Price Ch	-	-	-	-	-		0	No Limit / No l	-
Apr-26	Apr-26	Show Price Ch	-	-	-	-	-		0	No Limit / No l	-
May-26	May-26	Show Price Ch	-	-	-	-	-		0	No Limit / No l	-
Jun-26	Jun-26	Show Price Ch	-	-	-	-	-		0	No Limit / No l	-
Jul-26	Jul-26	Show Price Ch	-	-	-	-	-		0	No Limit / No l	-
Aug-26	Aug-26	Show Price Ch	-	-	-	-	-		0	No Limit / No l	-
Sep-26	Sep-26	Show Price Ch	-	-	-	-	-		0	No Limit / No l	-
Oct-26	Oct-26	Show Price Ch	-	-	-	-	-		0	No Limit / No l	-
Nov-26	Nov-26	Show Price Ch	-	-	-	-	-		0	No Limit / No l	-
Dec-26	Dec-26	Show Price Ch	-	-	-	-	-		0	No Limit / No l	-
Jan-27	Jan-27	Show Price Ch	-	-	-	-	-		0	No Limit / No l	-
Feb-27	Feb-27	Show Price Ch	-	-	-	-	-		0	No Limit / No l	-
Mar-27	Mar-27	Show Price Ch	-	-	-	-	-		0	No Limit / No l	-
Apr-27	Apr-27	Show Price Ch	-	-	-	-	-		0	No Limit / No l	-
May-27	May-27	Show Price Ch	-	-	-	-	-		0	No Limit / No l	-
Jun-27	Jun-27	Show Price Ch	-	-	-	-	-		0	No Limit / No l	-
Jul-27	Jul-27	Show Price Ch	-	-	-	-	-		0	No Limit / No l	-
Aug-27	Aug-27	Show Price Ch	-	-	-	-	-		0	No Limit / No l	-
Sep-27	Sep-27	Show Price Ch	-	-	-	-	-		0	No Limit / No l	-
Oct-27	Oct-27	Show Price Ch	-	-	-	-	-		0	No Limit / No l	-
Nov-27	Nov-27	Show Price Ch	-	-	-	-	-		0	No Limit / No l	-
Dec-27	Dec-27	Show Price Ch	-	-	-	-	-		0	No Limit / No l	-
Jan-28	Jan-28	Show Price Ch	-	-	-	-	-		0	No Limit / No l	-
Feb-28	Feb-28	Show Price Ch	-	-	-	-	-		0	No Limit / No l	-
Mar-28	Mar-28	Show Price Ch	-	-	-	-	-		0	No Limit / No l	-
Apr-28	Apr-28	Show Price Ch	-		2.691	-	-		0	2.891 / 2.291	16:45:00 CT
May-28	May-28	Show Price Ch	-		2.821	-	-		0	3.081 / 2.481	08:18:55 CT
Jun-28	Jun-28	Show Price Ch	-		2.875	-	-		0	3.240 / 2.640	16:45:00 CT
Jul-28	Jul-28	Show Price Ch	-		2.996	-	-		0	3.223 / 2.623	16:45:00 CT
Aug-28	Aug-28	Show Price Ch	2.807	0.027	2.78	2.775	2.831	2.769	6,458	3.075 / 2.475	13:30:36 CT
Sep-28	Sep-28	Show Price Ch	-		2.895	-	-		0	3.176 / 2.576	16:45:00 CT

Pull 8/14/2017

Sep-17	Oct-17	Nov-17	Dec-17	Jan-18	Feb-18	Mar-18	Apr-18	May-18	Jun-18	Jul-18	Aug-18	Sep-18	Oct-18	Nov-18	Dec-18	Jan-19	Feb-19	Mar-19	Apr-19	May-19	Jun-19	Jul-19	Aug-19	Sep-19	Oct-19	Nov-19	Dec-19	Jan-20	Feb-20
2.983	3.009	3.068	3.205	3.307	3.297	3.246	2.908	2.869	2.894	2.92	2.924	2.9	2.919	2.967	3.094	3.179	3.154	3.085	2.72	2.69	2.712	2.734	2.742	2.724	2.746	2.81	2.942	3.046	3.021

Month	Options	Charts	Last	Change	Prior Settle	Open	High	Low	Volume	HI / Low LI	Updated
Legend:											
Options											
Month	Options	Charts	Last	Change	Prior Settle	Open	High	Low	Volume	HI / Low LI	Updated
About This Report											Updated
Sep-17	Sep-17	Show Price	2.95	-0.033	2.983	3.005	3.018	2.925	96,492	3.283 / 2.6	12:33:50 CT 14-Aug-17
Oct-17	Oct-17	Show Price	2.978	-0.031	3.009	3.03	3.042	2.952	43,738	3.309 / 2.7	12:33:57 CT 14-Aug-17
Nov-17	Nov-17	Show Price	3.043	-0.025	3.068	3.086	3.098	3.017	19,830	3.368 / 2.7	12:33:54 CT 14-Aug-17
Dec-17	Dec-17	Show Price	3.184	-0.021	3.205	3.227	3.232	3.158	13,426	3.505 / 2.9	12:33:29 CT 14-Aug-17
Jan-18	Jan-18	Show Price	3.287	-0.02	3.307	3.32	3.334	3.26	14,859	3.607 / 3.0	12:33:52 CT 14-Aug-17
Feb-18	Feb-18	Show Price	3.277	-0.02	3.297	3.322	3.323	3.253	5,734	3.597 / 2.9	12:33:27 CT 14-Aug-17
Mar-18	Mar-18	Show Price	3.227	-0.019	3.246	3.264	3.269	3.205	9,729	3.546 / 2.9	12:33:27 CT 14-Aug-17
Apr-18	Apr-18	Show Price	2.898	-0.005	2.903	2.905	2.916	2.886	9,508	3.203 / 2.6	12:33:25 CT 14-Aug-17
May-18	May-18	Show Price	2.864	-0.005	2.869	2.876	2.881	2.853	3,871	3.169 / 2.5	12:33:25 CT 14-Aug-17
Jun-18	Jun-18	Show Price	2.885	-0.009	2.894	2.894	2.894	2.879	1,089	3.194 / 2.5	12:32:32 CT 14-Aug-17
Jul-18	Jul-18	Show Price	2.91	-0.01	2.92	2.919	2.919	2.905	473	3.220 / 2.6	12:25:40 CT 14-Aug-17
Aug-18	Aug-18	Show Price	2.914	-0.01	2.924	2.935	2.935	2.91	639	3.224 / 2.6	12:30:58 CT 14-Aug-17
Sep-18	Sep-18	Show Price	2.894	-0.006	2.9	2.898	2.899	2.887	848	3.200 / 2.6	12:22:13 CT 14-Aug-17
Oct-18	Oct-18	Show Price	2.914	-0.005	2.919	2.919	2.927	2.905	2,112	3.219 / 2.6	12:33:02 CT 14-Aug-17
Nov-18	Nov-18	Show Price	2.957	-0.01	2.967	2.964	2.964	2.957	574	3.267 / 2.6	12:33:25 CT 14-Aug-17
Dec-18	Dec-18	Show Price	3.094	0	3.094	3.086	3.094	3.086	503	3.394 / 2.7	12:33:25 CT 14-Aug-17
Jan-19	Jan-19	Show Price	3.176	-0.003	3.179	3.186	3.186	3.174	112	3.479 / 2.8	12:33:04 CT 14-Aug-17
Feb-19	Feb-19	Show Price	3.149	-0.005	3.154	3.149	3.149	3.149	122	3.454 / 2.8	11:48:26 CT 14-Aug-17
Mar-19	Mar-19	Show Price	3.082	-0.003	3.085	3.079	3.082	3.079	134	3.385 / 2.7	11:48:31 CT 14-Aug-17
Apr-19	Apr-19	Show Price	2.722	0.002	2.72	2.722	2.722	2.722	97	3.020 / 2.4	12:26:24 CT 14-Aug-17
May-19	May-19	Show Price	-	-	2.69	-	-	-	109	2.990 / 2.3	12:26:24 CT 14-Aug-17
Jun-19	Jun-19	Show Price	-	-	2.712	-	-	-	55	3.012 / 2.4	12:00:45 CT 14-Aug-17
Jul-19	Jul-19	Show Price	2.735	0.001	2.734	2.735	2.735	2.735	27	3.034 / 2.4	12:00:45 CT 14-Aug-17
Aug-19	Aug-19	Show Price	-	-	2.742	-	-	-	11	3.042 / 2.4	12:00:45 CT 14-Aug-17
Sep-19	Sep-19	Show Price	-	-	2.724	-	-	-	46	3.024 / 2.4	09:09:10 CT 14-Aug-17
Oct-19	Oct-19	Show Price	-	-	2.746	-	-	-	11	3.046 / 2.4	11:26:36 CT 14-Aug-17
Nov-19	Nov-19	Show Price	2.805	-0.005	2.81	2.805	2.805	2.805	6	3.110 / 2.5	11:42:41 CT 14-Aug-17
Dec-19	Dec-19	Show Price	-	-	2.942	-	-	-	0	3.242 / 2.6	12:28:35 CT 14-Aug-17
Jan-20	Jan-20	Show Price	3.04	-0.006	3.046	3.04	3.04	3.04	2	3.346 / 2.7	09:49:05 CT 14-Aug-17
Feb-20	Feb-20	Show Price	-	-	3.021	-	-	-	1	3.321 / 2.7	07:47:23 CT 14-Aug-17
Mar-20	Mar-20	Show Price	-	-	2.963	-	-	-	1	3.263 / 2.6	07:47:23 CT 14-Aug-17
Apr-20	Apr-20	Show Price	2.65	-0.003	2.653	2.65	2.65	2.65	14	2.953 / 2.3	10:34:38 CT 14-Aug-17
May-20	May-20	Show Price	2.63	-0.003	2.633	2.63	2.63	2.63	10	2.933 / 2.3	10:34:38 CT 14-Aug-17
Jun-20	Jun-20	Show Price	-	-	2.659	-	-	-	0	2.959 / 2.3	16:00:00 CT 13-Aug-17
Jul-20	Jul-20	Show Price	-	-	2.689	-	-	-	1	2.989 / 2.3	07:45:16 CT 14-Aug-17
Aug-20	Aug-20	Show Price	-	-	2.71	-	-	-	1	3.010 / 2.4	07:45:16 CT 14-Aug-17
Sep-20	Sep-20	Show Price	-	-	2.705	-	-	-	0	3.005 / 2.4	16:00:00 CT 13-Aug-17
Oct-20	Oct-20	Show Price	-	-	2.732	-	-	-	0	3.032 / 2.4	16:00:00 CT 13-Aug-17
Nov-20	Nov-20	Show Price	-	-	2.803	-	-	-	0	3.103 / 2.5	16:00:00 CT 13-Aug-17
Dec-20	Dec-20	Show Price	-	-	2.947	-	-	-	0	3.247 / 2.6	11:54:02 CT 14-Aug-17
Jan-21	Jan-21	Show Price	-	-	3.052	-	-	-	0	3.352 / 2.7	16:00:00 CT 13-Aug-17
Feb-21	Feb-21	Show Price	-	-	3.026	-	-	-	0	3.326 / 2.7	16:00:00 CT 13-Aug-17
Mar-21	Mar-21	Show Price	-	-	2.966	-	-	-	0	3.266 / 2.6	16:00:00 CT 13-Aug-17
Apr-21	Apr-21	Show Price	-	-	2.651	-	-	-	0	2.951 / 2.3	16:00:00 CT 13-Aug-17
May-21	May-21	Show Price	-	-	2.633	-	-	-	0	2.933 / 2.3	16:00:00 CT 13-Aug-17
Jun-21	Jun-21	Show Price	-	-	2.66	-	-	-	0	2.960 / 2.3	16:00:00 CT 13-Aug-17
Jul-21	Jul-21	Show Price	-	-	2.69	-	-	-	0	2.990 / 2.3	16:00:00 CT 13-Aug-17
Aug-21	Aug-21	Show Price	-	-	2.712	-	-	-	0	3.012 / 2.4	16:00:00 CT 13-Aug-17
Sep-21	Sep-21	Show Price	-	-	2.714	-	-	-	0	3.014 / 2.4	16:00:00 CT 13-Aug-17
Oct-21	Oct-21	Show Price	-	-	2.741	-	-	-	0	3.041 / 2.4	16:00:00 CT 13-Aug-17
Nov-21	Nov-21	Show Price	-	-	2.817	-	-	-	0	3.117 / 2.5	16:00:00 CT 13-Aug-17
Dec-21	Dec-21	Show Price	-	-	2.967	-	-	-	0	3.267 / 2.6	16:00:00 CT 13-Aug-17
Jan-22	Jan-22	Show Price	-	-	3.079	-	-	-	0	3.379 / 2.7	18:03:48 CT 13-Aug-17
Feb-22	Feb-22	Show Price	-	-	3.058	-	-	-	0	3.358 / 2.7	16:00:00 CT 13-Aug-17
Mar-22	Mar-22	Show Price	-	-	2.993	-	-	-	0	3.293 / 2.6	16:00:00 CT 13-Aug-17
Apr-22	Apr-22	Show Price	-	-	2.675	-	-	-	0	2.975 / 2.3	16:00:00 CT 13-Aug-17
May-22	May-22	Show Price	-	-	2.663	-	-	-	0	2.963 / 2.3	16:00:00 CT 13-Aug-17
Jun-22	Jun-22	Show Price	-	-	2.69	-	-	-	0	2.990 / 2.3	16:00:00 CT 13-Aug-17
Jul-22	Jul-22	Show Price	-	-	2.72	-	-	-	0	3.020 / 2.4	16:00:00 CT 13-Aug-17
Aug-22	Aug-22	Show Price	-	-	2.745	-	-	-	0	3.045 / 2.4	16:00:00 CT 13-Aug-17
Sep-22	Sep-22	Show Price	-	-	2.748	-	-	-	0	3.048 / 2.4	16:00:00 CT 13-Aug-17
Oct-22	Oct-22	Show Price	-	-	2.778	-	-	-	0	3.078 / 2.4	19:34:09 CT 13-Aug-17
Nov-22	Nov-22	Show Price	-	-	2.855	-	-	-	0	3.155 / 2.5	16:00:00 CT 13-Aug-17
Dec-22	Dec-22	Show Price	-	-	3.005	-	-	-	0	3.305 / 2.7	16:00:00 CT 13-Aug-17
Jan-23	Jan-23	Show Price	-	-	3.118	-	-	-	0	3.418 / 2.8	16:00:00 CT 13-Aug-17
Feb-23	Feb-23	Show Price	-	-	3.091	-	-	-	0	3.391 / 2.7	16:00:00 CT 13-Aug-17
Mar-23	Mar-23	Show Price	-	-	3.031	-	-	-	0	3.331 / 2.7	16:00:00 CT 13-Aug-17
Apr-23	Apr-23	Show Price	-	-	2.711	-	-	-	0	3.011 / 2.4	16:00:00 CT 13-Aug-17
May-23	May-23	Show Price	-	-	2.699	-	-	-	0	2.999 / 2.3	16:00:00 CT 13-Aug-17
Jun-23	Jun-23	Show Price	-	-	2.727	-	-	-	0	3.027 / 2.4	16:00:00 CT 13-Aug-17
Jul-23	Jul-23	Show Price	-	-	2.759	-	-	-	0	3.059 / 2.4	16:00:00 CT 13-Aug-17

Aug-23	Aug-23	Show Price	-	-	2.787	-	-	-	0	3.087 / 2.4	16:00:00 CT	18-Aug-17		
Sep-23	Sep-23	Show Price	-	-	2.792	-	-	-	0	3.092 / 2.4	16:00:00 CT	18-Aug-17		
Oct-23	Oct-23	Show Price	-	-	2.829	-	-	-	0	3.129 / 2.5	16:00:00 CT	18-Aug-17		
Nov-23	Nov-23	Show Price	-	-	2.906	-	-	-	0	3.206 / 2.6	16:00:00 CT	18-Aug-17		
Dec-23	Dec-23	Show Price	-	-	3.058	-	-	-	0	3.358 / 2.7	16:00:00 CT	18-Aug-17		
Jan-24	Jan-24	Show Price	-	-	3.181	-	-	-	0	3.481 / 2.8	16:00:00 CT	18-Aug-17		
Feb-24	Feb-24	Show Price	-	-	3.154	-	-	-	0	3.454 / 2.8	16:00:00 CT	18-Aug-17		
Mar-24	Mar-24	Show Price	-	-	3.094	-	-	-	0	3.394 / 2.7	16:00:00 CT	18-Aug-17		
Apr-24	Apr-24	Show Price	-	-	2.774	-	-	-	0	3.074 / 2.4	16:00:00 CT	18-Aug-17		
May-24	May-24	Show Price	-	-	2.758	-	-	-	0	3.058 / 2.4	16:00:00 CT	18-Aug-17		
Jun-24	Jun-24	Show Price	-	-	2.786	-	-	-	0	3.086 / 2.4	16:00:00 CT	18-Aug-17		
Jul-24	Jul-24	Show Price	-	-	2.818	-	-	-	0	3.118 / 2.5	16:00:00 CT	18-Aug-17		
Aug-24	Aug-24	Show Price	-	-	2.846	-	-	-	0	3.146 / 2.5	16:00:00 CT	18-Aug-17		
Sep-24	Sep-24	Show Price	-	-	2.851	-	-	-	0	3.151 / 2.5	16:00:00 CT	18-Aug-17		
Oct-24	Oct-24	Show Price	-	-	2.888	-	-	-	0	3.188 / 2.5	16:00:00 CT	18-Aug-17		
Nov-24	Nov-24	Show Price	-	-	2.965	-	-	-	0	3.265 / 2.6	16:00:00 CT	18-Aug-17		
Dec-24	Dec-24	Show Price	-	-	3.117	-	-	-	0	3.417 / 2.8	16:00:00 CT	18-Aug-17		
Jan-25	Jan-25	Show Price	-	-	3.24	-	-	-	0	3.540 / 2.9	16:00:00 CT	18-Aug-17		
Feb-25	Feb-25	Show Price	-	-	3.209	-	-	-	0	3.509 / 2.9	16:00:00 CT	18-Aug-17		
Mar-25	Mar-25	Show Price	-	-	3.145	-	-	-	0	3.445 / 2.8	16:00:00 CT	18-Aug-17		
Apr-25	Apr-25	Show Price	-	-	2.825	-	-	-	0	3.125 / 2.5	16:00:00 CT	18-Aug-17		
May-25	May-25	Show Price	-	-	2.809	-	-	-	0	3.109 / 2.5	16:00:00 CT	18-Aug-17		
Jun-25	Jun-25	Show Price	-	-	2.842	-	-	-	0	3.142 / 2.5	16:00:00 CT	18-Aug-17		
Jul-25	Jul-25	Show Price	-	-	-	-	-	-	0	-	-	-		
Aug-25	Aug-25	Show Price	-	-	-	-	-	-	0	-	-	-		
Sep-25	Sep-25	Show Price	-	-	-	-	-	-	0	-	-	-		
Oct-25	Oct-25	Show Price	-	-	-	-	-	-	0	-	-	-		
Nov-25	Nov-25	Show Price	-	-	-	-	-	-	0	-	-	-		
Dec-25	Dec-25	Show Price	-	-	-	-	-	-	0	-	-	-		
Jan-26	Jan-26	Show Price	-	-	-	-	-	-	0	-	-	-		
Feb-26	Feb-26	Show Price	-	-	-	-	-	-	0	-	-	-		
Mar-26	Mar-26	Show Price	-	-	-	-	-	-	0	-	-	-		
Apr-26	Apr-26	Show Price	-	-	-	-	-	-	0	-	-	-		
May-26	May-26	Show Price	-	-	-	-	-	-	0	-	-	-		
Jun-26	Jun-26	Show Price	-	-	-	-	-	-	0	-	-	-	08:02:31 CT	
Jul-26	Jul-26	Show Price	2.565	0.009	2.556	2.566	2.566	2.556	17	3.556 / 1.5	08:02:31 CT	11-Jun-16		
Aug-26	Aug-26	Show Price	-	-	2.672	-	-	-	0	3.747 / 1.7	16:45:00 CT	28-Jul-16		
Sep-26	Sep-26	Show Price	-	-	2.853	-	-	-	0	-	16:45:00 CT	1-Sep-16		
Oct-26	Oct-26	Show Price	-	-	2.952	-	-	-	0	3.997 / 1.9	16:45:00 CT	29-Sep-16		
Nov-26	Nov-26	Show Price	-	-	2.764	-	-	-	0	3.774 / 1.7	16:45:00 CT	27-Oct-16		
Dec-26	Dec-26	Show Price	-	-	3.232	-	-	-	0	-	16:45:00 CT	1-Dec-16		
Jan-27	Jan-27	Show Price	-	-	3.93	-	-	-	0	4.662 / 2.6	16:45:00 CT	29-Dec-16		
Feb-27	Feb-27	Show Price	3.358	-0.029	3.382	3.35	3.418	3.245	13,216	4.332 / 2.3	13:29:36 CT	27-Jan-17		
Mar-27	Mar-27	Show Price	2.67	0.053	2.617	2.62	2.67	2.587	12,447	3.592 / 1.5	13:29:44 CT	24-Feb-17		
Apr-27	Apr-27	Show Price	-	-	3.175	-	-	-	0	4.052 / 2.0	16:45:00 CT	30-Mar-17		
May-27	May-27	Show Price	-	-	3.142	-	-	-	0	4.066 / 2.0	16:45:00 CT	27-Apr-17		
Jun-27	Jun-27	Show Price	3.255	0.071	3.184	3.186	3.263	3.167	10,517	4.209 / 2.2	13:28:39 CT	26-May-17		
Jul-27	Jul-27	Show Price	-	-	3.067	-	-	-	0	4.027 / 2.0	16:45:00 CT	29-Jun-17		
Aug-27	Aug-27	Show Price	-	-	2.969	-	-	-	0	3.944 / 1.9	16:45:00 CT	27-Jul-17		

Mar-20	Apr-20	May-20	Jun-20	Jul-20	Aug-20	Sep-20	Oct-20	Nov-20	Dec-20	Jan-21	Feb-21	Mar-21	Apr-21	May-21	Jun-21	Jul-21	Aug-21	Sep-21	Oct-21	Nov-21	Dec-21	Jan-22	Feb-22	Mar-22	Apr-22	May-22	Jun-22	Jul-22	Aug-22	Sep-22	Oct-22	Nov-22
2.963	2.653	2.633	2.659	2.689	2.71	2.705	2.732	2.803	2.947	3.052	3.026	2.966	2.651	2.633	2.66	2.69	2.712	2.714	2.741	2.817	2.967	3.079	3.053	2.993	2.675	2.663	2.69	2.72	2.745	2.748	2.778	2.855

Dec-22	Jan-23	Feb-23	Mar-23	Apr-23	May-23	Jun-23	Jul-23	Aug-23	Sep-23	Oct-23	Nov-23	Dec-23	Jan-24	Feb-24	Mar-24	Apr-24	May-24	Jun-24	Jul-24	Aug-24	Sep-24	Oct-24	Nov-24	Dec-24	Jan-25	Feb-25	Mar-25	Apr-25	May-25	Jun-25	Jul-25	Aug-25
3.005	3.118	3.091	3.051	2.711	2.699	2.727	2.759	2.787	2.792	2.829	2.906	3.058	3.181	3.154	3.094	2.774	2.758	2.786	2.818	2.846	2.851	2.888	2.965	3.117	3.24	3.209	3.145	2.825	2.809	2.842	-	-

Sep-25	Oct-25	Nov-25	Dec-25	Jan-26	Feb-26	Mar-26	Apr-26	May-26	Jun-26	Jul-26	Aug-26	Sep-26	Oct-26	Nov-26	Dec-26	Jan-27	Feb-27	Mar-27	Apr-27	May-27	Jun-27	Jul-27	Aug-27
-	-	-	-	-	-	-	-	-	-	2.556	2.672	2.853	2.952	2.764	3.252	3.93	3.382	2.617	3.175	3.142	3.184	3.067	2.969

$
Company
Cost Center
Ending Bal
Kentucky Division - 009DIV

		October	November	December	January	February	March	April	May	June	July	August	September
Fiscal 2008	Gas stored underground-Current - P/L Stored Gas 1641-15901	7,834,545	8,138,979	6,905,708	5,988,079	4,211,127	1,778,361	(26,252)	1,371,322	3,612,431	6,414,707	9,146,116	11,153,815
	Gas stored underground-Current - East Diamond Storage Facility 1641-16006	10,184,030	11,823,092	9,489,793	7,078,719	4,651,681	2,381,222	(29,852)	2,377,321	5,220,607	8,206,065	11,311,540	13,522,585
	Gas stored underground-Current - Bon Harbor Storage 1641-16013	5,641,371	5,859,625	5,859,625	5,203,996	3,906,429	2,249,821	1,627,671	1,593,010	3,438,833	6,250,489	6,658,457	7,598,441
	Gas stored underground-Current - Grandview Storage 1641-16014	2,198,302	2,197,068	2,191,877	1,753,071	1,430,418	1,104,951	1,107,207	1,643,701	2,055,293	2,403,158	2,620,015	2,681,733
	Gas stored underground-Current - Hickory Storage 1641-16015	3,162,928	3,222,636	3,270,624	3,268,903	2,384,072	1,357,973	1,287,741	1,755,491	2,050,236	2,048,682	3,091,971	4,067,839
	Gas stored underground-Current - Kirkwood Storage 1641-16016	2,130,238	2,130,238	2,130,238	1,797,546	1,517,350	1,078,803	900,258	899,640	1,452,561	2,219,446	2,219,446	2,378,900
	Gas stored underground-Current - St. Charles Storage 1641-16017	19,430,581	19,430,581	18,843,679	16,673,549	13,644,959	9,849,934	3,511,648	6,150,189	12,043,842	21,958,099	23,309,113	24,646,625
	Gas Stored Underground	50,381,996	52,802,218	48,691,544	41,763,863	31,746,035	19,801,065	8,378,421	15,790,674	29,873,803	49,500,646	58,356,659	66,049,939
	Miscellaneous current and accr - Texas Gas Imbalance 2420-27384	5,759,521	(904,559)	5,328,671	13,519,593	26,201,354	35,381,002	46,647,626	37,302,557	40,636,405	32,026,005	22,973,161	15,291,388
	Miscellaneous current and accr - Storage Imbalance 1740-27387	(488,565)	(643,862)	(780,810)	(736,664)	(607,354)	(951,244)	(789,749)	(685,245)	(621,041)	(699,383)	(737,448)	(408,441)
	residual	44,133,910	53,062,915	42,582,062	27,507,606	4,937,327	(16,531,181)	(39,058,955)	(22,197,128)	(11,383,643)	16,775,258	34,646,049	50,350,110
Fiscal 2009	Gas stored underground-Current - P/L Stored Gas 1641-15901	12,012,907	12,341,133	10,240,188	8,062,631	5,304,173	3,589,947	1,903,634	2,163,679	2,663,559	3,424,437	3,879,958	4,342,268
	Gas stored underground-Current - East Diamond Storage Facility 1641-16006	15,463,220	17,245,512	13,810,579	10,261,142	6,711,705	3,505,769	(43,667)	825,014	1,711,243	2,602,074	3,524,148	4,329,631
	Gas stored underground-Current - Bon Harbor Storage 1641-16013	7,693,216	7,693,216	6,181,265	3,810,388	2,922,635	2,304,099	2,002,450	2,002,450	2,170,253	2,558,828	2,907,132	3,236,809
	Gas stored underground-Current - Grandview Storage 1641-16014	2,689,556	2,688,075	2,432,573	1,896,813	1,437,126	1,236,268	1,501,851	180,906	247,013	400,224	538,225	666,866
	Gas stored underground-Current - Hickory Storage 1641-16015	4,258,274	4,257,665	4,253,423	3,501,909	2,633,031	1,950,666	1,870,576	976,812	1,074,571	1,305,484	1,507,199	1,884,009
	Gas stored underground-Current - Kirkwood Storage 1641-16016	2,560,736	2,560,736	2,483,286	2,403,581	1,630,756	1,020,250	841,249	659,026	711,464	841,316	952,832	1,058,620
	Gas stored underground-Current - St. Charles Storage 1641-16017	24,940,743	24,940,743	23,388,558	19,861,011	16,302,474	5,189,358	(2,039,801)	84,739	661,563	3,563,555	4,769,822	6,238,940
	Gas Stored Underground	69,618,652	71,727,080	62,789,872	49,797,476	36,941,901	18,796,359	6,036,291	6,892,626	9,239,666	14,695,918	18,079,316	21,757,165
	Miscellaneous current and accr - Texas Gas Imbalance 2420-27384	8,194,558	3,724,471	7,712,167	11,161,105	15,494,152	9,579,575	9,030,599	11,558,292	8,229,793	4,893,015	4,467,894	3,938,869
	Miscellaneous current and accr - Storage Imbalance 1740-27387	(342,912)	(342,912)	(319,757)	(253,539)	(297,075)	(135,046)	(178,067)	(123,203)	(231,230)	(262,903)	(275,387)	(266,610)
	residual	61,081,183	67,659,697	54,757,948	38,382,833	21,150,674	9,081,738	(3,172,376)	(4,788,869)	778,644	9,539,999	13,336,035	17,551,685
Fiscal 2010	Gas stored underground-Current - P/L Stored Gas 1641-15901	4,908,920	5,536,418	5,084,131	3,942,307	2,889,053	847,589	501,628	1,234,026	1,817,545	2,592,373	3,406,106	4,184,336
	Gas stored underground-Current - East Diamond Storage Facility 1641-16006	5,022,977	5,982,008	4,790,522	3,559,320	2,328,115	1,216,061	307,431	1,248,877	2,255,408	3,335,393	4,455,126	5,554,204
	Gas stored underground-Current - Bon Harbor Storage 1641-16013	3,529,999	3,892,265	3,434,060	2,546,466	1,584,867	786,619	213,511	213,511	736,041	1,296,638	1,877,936	2,574,999
	Gas stored underground-Current - Grandview Storage 1641-16014	781,153	921,982	810,276	597,295	371,721	181,170	45,024	207,542	382,535	570,034	764,785	944,306
	Gas stored underground-Current - Hickory Storage 1641-16015	2,054,084	2,264,201	1,995,451	1,477,717	919,767	454,549	121,262	363,494	623,084	901,268	1,190,126	1,456,926
	Gas stored underground-Current - Kirkwood Storage 1641-16016	1,152,817	1,165,600	1,028,368	762,479	474,516	235,416	63,842	183,214	310,786	447,792	589,711	721,341
	Gas stored underground-Current - St. Charles Storage 1641-16017	7,250,183	8,499,642	7,498,981	5,560,641	3,460,864	1,717,842	466,360	1,910,889	3,455,415	5,112,454	6,830,686	8,424,701
	Gas Stored Underground	24,700,133	28,262,117	24,641,788	18,446,225	12,028,903	5,439,246	1,719,056	5,361,553	9,580,816	14,255,952	19,114,477	23,860,813
	Miscellaneous current and accr - Texas Gas Imbalance 2420-27384	2,483,323	1,757,378	1,984,647	5,781,577	10,303,366	13,456,264	15,888,621	11,342,994	12,197,963	8,447,135	4,025,746	1,095,268
	Miscellaneous current and accr - Storage Imbalance 1740-27387	(206,417)	(314,597)	(292,916)	(491,705)	(782,636)	(608,538)	(497,456)	(236,929)	(282,079)	(320,759)	(262,497)	(437,324)
	residual	22,010,393	26,190,142	22,364,226	12,172,943	942,900	(6,625,557)	(14,667,019)	(6,218,371)	(2,899,226)	5,488,058	14,826,235	22,328,221
Fiscal 2011	Gas stored underground-Current - P/L Stored Gas 1641-15901	5,004,130	5,376,694	4,749,745	3,180,779	2,169,462	1,406,349	387,619	1,242,042	1,936,276	2,706,423	3,211,904	3,918,588
	Gas stored underground-Current - East Diamond Storage Facility 1641-16006	6,459,238	7,042,953	6,042,007	4,507,302	2,839,451	1,424,270	370,656	1,269,282	2,603,813	3,553,518	4,486,024	5,387,900
	Gas stored underground-Current - Bon Harbor Storage 1641-16013	3,044,771	3,256,155	2,793,386	2,083,842	1,312,741	658,460	171,343	571,155	1,165,098	1,587,636	2,002,522	2,403,780
	Gas stored underground-Current - Grandview Storage 1641-16014	1,100,094	1,207,512	1,031,874	766,902	483,137	239,260	61,116	217,277	448,965	614,340	776,355	932,281
	Gas stored underground-Current - Hickory Storage 1641-16015	1,690,286	1,850,148	1,584,751	1,180,196	743,488	370,968	96,061	327,651	671,673	916,672	1,157,004	1,389,448
	Gas stored underground-Current - Kirkwood Storage 1641-16016	836,098	914,890	784,872	585,524	368,881	185,059	48,203	162,150	331,374	451,798	570,041	684,400
	Gas stored underground-Current - St. Charles Storage 1641-16017	9,813,385	10,766,405	9,236,281	6,890,210	4,340,596	2,177,234	566,592	1,945,441	3,993,636	5,450,860	6,881,695	8,265,532
	Gas Stored Underground	27,948,001	30,414,758	26,222,916	19,194,755	12,257,756	6,461,598	1,701,590	5,734,997	11,150,836	15,281,248	19,085,545	22,981,929
	Miscellaneous current and accr - Texas Gas Imbalance 2420-27384	523,383	325,110	1,375,632	7,602,211	11,177,803	12,045,987	14,659,494	11,253,060	11,050,697	8,357,044	6,237,466	3,983,157
	Miscellaneous current and accr - Storage Imbalance 1740-27387	(325,987)	(287,923)	(245,667)	(647,232)	(538,748)	(448,474)	(317,065)	(458,310)	(570,631)	(410,763)	(249,414)	(265,671)
	residual	27,098,631	29,801,724	24,601,617	10,945,312	541,206	(6,032,862)	(13,274,969)	(5,976,373)	(470,492)	6,513,441	12,598,665	18,733,101
Fiscal 2012	Gas stored underground-Current - P/L Stored Gas 1641-15901	4,558,208	5,113,507	4,737,935	4,036,403	2,480,048	1,370,891	717,751	808,602	1,193,007	1,584,160	1,996,705	2,556,557
	Gas stored underground-Current - East Diamond Storage Facility 1641-16006	6,216,569	7,036,474	6,524,476	5,318,706	3,811,518	2,362,170	1,880,097	1,880,097	2,283,981	2,768,323	3,321,335	3,933,249
	Gas stored underground-Current - Bon Harbor Storage 1641-16013	2,772,468	3,137,217	3,137,217	3,137,217	3,137,217	3,137,217	3,137,217	3,137,217	3,137,217	3,137,217	3,137,217	3,137,217
	Gas stored underground-Current - Grandview Storage 1641-16014	1,071,285	1,213,103	1,027,579	594,550	561,868	306,901	269,970	269,970	344,310	433,714	535,570	648,202
	Gas stored underground-Current - Hickory Storage 1641-16015	1,603,213	1,814,677	1,538,364	892,004	844,364	461,888	406,649	406,649	516,746	648,884	799,693	966,633
	Gas stored underground-Current - Kirkwood Storage 1641-16016	789,477	893,468	826,859	669,688	473,326	284,596	238,933	238,933	290,125	351,488	421,563	499,143
	Gas stored underground-Current - St. Charles Storage 1641-16017	9,537,040	10,795,066	9,990,494	8,091,413	5,719,465	3,439,006	2,887,361	2,887,361	3,506,842	4,249,690	5,097,906	6,036,466
	Gas Stored Underground	26,548,261	30,003,512	27,782,924	22,739,982	17,027,806	11,362,668	9,537,978	9,628,829	11,272,228	13,173,476	15,310,007	17,777,466
	Miscellaneous current and accr - Texas Gas Imbalance 2420-27384	1,503,388	1,295,550	1,669,569	2,802,239	4,086,170	5,058,955	5,924,803	6,155,391	6,522,604	5,111,589	3,414,661	3,102,012
	Miscellaneous current and accr - Storage Imbalance 1740-27387	(260,829)	(233,028)	(327,755)	(346,821)	(330,314)	(399,452)	(245,096)	(197,262)	(149,260)	(272,473)	(251,486)	(197,933)

	residual	24,784,043	28,474,934	25,785,600	19,590,922	12,611,322	5,904,261	3,368,080	3,276,175	4,600,364	7,789,414	11,643,861	14,477,521	
Fiscal 2013	Gas stored underground-Current - P/L Stored Gas 1641-15901	3,032,291	3,311,942	2,813,608	2,425,007	1,384,484	551,625	283,675	893,432	1,595,701	2,374,155	2,974,487	3,534,936	
	Gas stored underground-Current - East Diamond Storage Facility 1641-16006	4,457,658	5,063,657	4,695,214	3,827,593	2,743,044	1,700,054	252,966	1,118,609	2,023,188	3,123,808	3,988,490	4,795,580	
	Gas stored underground-Current - Bon Harbor Storage 1641-16013	3,137,217	3,137,217	2,902,226	2,352,570	1,662,325	648,891	165,126	549,158	965,344	1,380,515	1,706,919	2,036,759	
	Gas stored underground-Current - Grandview Storage 1641-16014	743,215	853,996	789,042	638,047	448,396	172,600	43,273	193,966	355,027	517,627	645,358	773,839	
	Gas stored underground-Current - Hickory Storage 1641-16015	1,109,680	1,274,459	1,178,389	954,179	672,389	261,078	66,188	288,971	529,890	770,675	959,955	1,151,110	
	Gas stored underground-Current - Kirkwood Storage 1641-16016	565,582	642,390	594,490	481,486	340,370	234,223	33,818	143,301	261,870	380,230	473,218	567,188	
	Gas stored underground-Current - St. Charles Storage 1641-16017	6,840,766	7,770,227	7,191,110	5,824,119	4,116,740	2,833,279	408,930	1,733,391	3,168,793	4,600,647	5,728,396	6,863,995	
	Gas Stored Underground	19,886,408	22,053,887	20,164,079	16,503,002	11,367,748	6,401,750	1,253,977	4,920,828	8,899,814	13,147,658	16,474,824	19,723,406	
	Miscellaneous current and accr - Texas Gas Imbalance 2420-27384	2,262,999	978,728	3,220,681	4,231,678	8,394,818	11,456,846	15,278,400	13,590,389	10,265,818	7,644,160	5,691,392	3,460,055	
	Miscellaneous current and accr - Storage Imbalance 1740-27387	(121,858)	(55,141)	(177,411)	(302,612)	(275,596)	(349,167)	(392,571)	(173,219)	(262,559)	(231,546)	(65,326)	(202,868)	
	residual	17,501,550	21,020,018	16,765,988	11,968,711	2,697,334	(5,404,264)	(14,416,994)	(8,842,779)	(1,628,563)	5,271,953	10,718,106	16,060,483	
Fiscal 2014	Gas stored underground-Current - P/L Stored Gas 1641-15901	4,141,977	4,682,411	3,864,997	3,049,732	1,699,570	333,156	1,327,697	1,754,742	2,631,227	3,421,579	3,933,020	4,663,931	
	Gas stored underground-Current - East Diamond Storage Facility 1641-16006	5,626,648	6,442,874	5,974,094	4,870,144	3,384,369	1,083,926	1,846,551	2,773,659	3,786,768	4,655,398	5,484,645	6,249,947	
	Gas stored underground-Current - Bon Harbor Storage 1641-16013	2,377,237	2,733,935	2,529,146	2,050,132	1,429,071	532,651	784,171	1,172,188	1,615,060	1,981,025	2,382,600	2,720,931	
	Gas stored underground-Current - Grandview Storage 1641-16014	902,560	1,040,293	960,774	776,491	534,399	384,002	355,052	497,204	655,916	780,623	933,019	1,046,879	
	Gas stored underground-Current - Hickory Storage 1641-16015	1,347,406	1,553,934	1,436,994	1,164,097	795,278	297,852	469,391	696,333	949,575	1,154,252	1,385,081	1,574,513	
	Gas stored underground-Current - Kirkwood Storage 1641-16016	864,254	765,875	708,768	574,045	412,902	98,052	197,410	320,406	455,437	566,948	681,030	781,381	
	Gas stored underground-Current - St. Charles Storage 1641-16017	8,038,246	9,268,477	8,577,687	6,947,094	5,034,999	2,210,807	2,588,428	3,996,363	5,563,822	6,850,343	8,234,428	9,413,631	
	Gas Stored Underground	23,098,329	26,487,799	24,052,459	19,431,734	13,290,586	4,940,445	7,568,701	11,210,895	15,857,805	19,410,168	23,033,824	26,451,212	
	Miscellaneous current and accr - Texas Gas Imbalance 2420-27384	1,979,084	436,374	3,809,671	6,422,664	11,893,583	15,455,732	13,181,810	10,354,822	8,343,774	6,247,969	3,621,477	2,255,863	
	Miscellaneous current and accr - Storage Imbalance 1740-27387	(269,503)	(241,655)	(95,461)	(350,761)	(294,749)	(380,749)	(392,560)	(317,245)	(322,724)	(312,290)	(248,495)	(305,065)	
	residual	20,849,642	25,809,770	20,147,328	12,658,309	1,102,254	(10,896,036)	(6,005,670)	538,828	6,991,306	12,849,908	19,163,851	23,890,284	
Fiscal 2015	Gas stored underground-Current - P/L Stored Gas 1641-15901	5,243,964	4,701,491	3,732,213	2,017,389	962,631	468,324	965,609	1,157,964	1,581,562	2,017,143	2,543,645	2,957,575	Asset
	Gas stored underground-Current - East Diamond Storage Facility 1641-16006	7,019,368	7,019,368	6,751,544	4,959,811	2,920,906	1,592,529	2,362,988	2,468,012	2,957,266	3,440,084	3,943,396	4,400,241	Asset
	Gas stored underground-Current - Bon Harbor Storage 1641-16013	3,061,063	2,828,670	2,295,220	1,621,804	630,369	305,246	701,033	764,130	1,020,565	1,273,656	1,537,490	1,776,252	Asset
	Gas stored underground-Current - Grandview Storage 1641-16014	1,166,130	1,029,454	873,925	615,729	238,696	150,368	291,486	319,621	418,208	513,863	613,483	703,213	Asset
	Gas stored underground-Current - Hickory Storage 1641-16015	1,766,620	1,684,683	1,324,332	935,314	348,183	162,220	387,791	427,066	576,049	722,774	875,692	1,013,944	Asset
	Gas stored underground-Current - Kirkwood Storage 1641-16016	882,239	815,494	661,277	459,638	193,259	84,151	198,217	219,931	292,986	365,080	440,235	508,254	Asset
	Gas stored underground-Current - St. Charles Storage 1641-16017	10,599,119	9,800,397	7,945,199	5,879,735	4,047,197	2,959,355	4,043,233	4,210,340	4,909,651	5,599,792	6,319,224	6,970,339	Asset
	Gas Stored Underground	29,738,504	27,879,556	23,583,711	16,489,421	9,341,242	5,722,193	8,950,357	9,567,064	11,756,285	13,932,394	16,273,165	18,329,618	Asset
							4,077	4,082	3,126	3,026	2,953	2,919		
	Miscellaneous current and accr - Texas Gas Imbalance 2420-27384	808,290	1,331,217	2,179,107	5,419,456	7,715,297	9,277,185	7,003,338	8,290,431	5,222,461	4,554,115	3,261,607	1,525,636	Liability
	Miscellaneous current and accr - Storage Imbalance 1740-27387	(215,225)	(167,818)	(431,345)	(565,073)	(304,169)	(199,272)	(234,431)	(120,198)	(192,097)	(203,957)	(128,510)	(230,055)	Asset
	residual	28,914,990	26,380,522	20,973,259	10,504,892	1,321,777	(3,754,265)	1,712,588	1,156,435	6,341,728	9,174,321	12,883,048	16,574,117	
Fiscal 2016	Gas stored underground-Current - P/L Stored Gas 1641-15901	3,447,480	2,931,784	2,547,150	1,420,394	709,973	209,543	492,279	800,975	1,178,832	1,651,833	2,153,473	2,623,367	
	Gas stored underground-Current - East Diamond Storage Facility 1641-16006	4,833,517	4,833,517	4,492,270	3,059,562	2,039,257	1,448,479	1,730,767	2,026,668	2,325,355	2,788,772	3,208,000	3,658,091	
	Gas stored underground-Current - Bon Harbor Storage 1641-16013	2,007,721	1,860,531	1,629,816	1,071,971	556,354	276,011	431,457	594,320	754,636	1,004,972	1,237,176	1,482,373	
	Gas stored underground-Current - Grandview Storage 1641-16014	787,699	729,563	638,349	431,225	349,908	296,157	339,245	384,642	429,213	499,309	564,166	635,207	
	Gas stored underground-Current - Hickory Storage 1641-16015	1,147,435	1,062,648	929,504	611,688	410,321	315,387	391,247	470,857	549,058	671,423	785,090	905,523	
	Gas stored underground-Current - Kirkwood Storage 1641-16016	574,190	532,181	466,289	302,196	205,043	164,653	201,373	239,877	277,806	337,005	391,731	449,755	
	Gas stored underground-Current - St. Charles Storage 1641-16017	7,601,519	7,038,817	6,156,783	4,263,990	3,274,118	2,686,609	3,089,296	3,502,954	3,923,337	4,580,748	5,189,372	5,833,232	
	Gas Stored Underground	20,399,560	18,989,041	16,860,262	11,161,025	7,544,974	5,396,840	6,675,665	8,020,295	9,438,236	11,534,062	13,528,009	15,587,548	
	Miscellaneous current and accr - Texas Gas Imbalance 2420-27384	178,137	1,028,891	1,946,818	4,135,069	4,927,694	6,720,476	5,383,217	5,003,944	3,485,665	3,127,612	2,124,660	1,178,133	
	Miscellaneous current and accr - Storage Imbalance 1740-27387	(142,792)	(175,302)	(88,989)	(284,286)	(236,952)	(261,591)	(169,120)	(142,561)	(140,495)	(133,667)	(63,594)	(78,101)	
	residual	20,078,630	17,784,849	14,824,455	8,741,671	2,380,329	(1,585,227)	1,123,327	2,873,790	5,812,076	8,272,784	11,340,754	14,331,314	
Fiscal 2017	Gas stored underground-Current - P/L Stored Gas 1641-15901	3,235,052	2,830,770	2,119,528	1,310,084	661,798	216,954	812,584	1,069,614	1,741,339	2,280,652	2,739,266	3,290,420	
	Gas stored underground-Current - East Diamond Storage Facility 1641-16006	4,115,358	4,117,062	4,117,062	3,764,326	2,808,752	2,160,102	2,484,553	2,823,916	2,825,040	2,825,040	3,350,951	3,639,242	
	Gas stored underground-Current - Bon Harbor Storage 1641-16013	1,723,277	1,594,622	1,397,380	1,165,687	934,193	638,801	836,805	1,032,753	1,235,020	1,425,051	1,608,602	1,786,389	
	Gas stored underground-Current - Grandview Storage 1641-16014	725,447	694,379	566,196	488,510	433,026	363,651	421,950	479,983	538,533	594,104	648,587	699,623	
	Gas stored underground-Current - Hickory Storage 1641-16015	1,060,048	981,866	830,484	685,384	560,580	422,948	529,850	635,513	744,677	847,117	946,348	1,042,385	
	Gas stored underground-Current - Kirkwood Storage 1641-16016	524,973	503,988	411,541	338,680	266,770	193,685	249,079	303,899	360,641	413,757	465,379	515,686	
	Gas stored underground-Current - St. Charles Storage 1641-16017	6,636,308	6,218,497	5,260,108	4,586,052	3,996,345	3,245,540	3,788,180	4,323,774	4,878,730	5,399,297	5,901,188	6,397,677	
	Gas Stored Underground	18,020,463	16,939,183	14,702,299	12,338,722	9,661,465	7,241,681	9,123,000	10,669,453	12,323,979	13,785,018	15,660,319	17,371,422	
	Miscellaneous current and accr - Texas Gas Imbalance 2420-27384	165,630	1,131,873	2,231,797	4,184,933	6,444,798	11,304,890	9,576,680	8,985,525	6,601,170	4,581,724	3,223,434	2,063,925	
	Miscellaneous current and accr - Storage Imbalance 1740-27387	(75,457)	(138,947)	(133,225)	(511,947)	(251,746)	(221,434)	(195,320)	(264,173)	(162,118)	(152,638)	(115,874)	(151,366)	
	residual	17,779,376	15,668,383	12,337,277	7,641,841	2,964,921	(4,284,644)	(649,000)	1,419,754	5,560,691	9,050,756	12,321,012	15,156,130	
Fiscal 2018	Gas stored underground-Current - P/L Stored Gas 1641-15901	3,779,339	3,228,341	2,476,278	1,567,872	937,147	192,326	557,009	1,129,347	1,547,794	2,040,763	-	-	
	Gas stored underground-Current - East Diamond Storage Facility 1641-16006	4,350,090	4,795,883	5,329,686	4,821,101	3,466,042	2,205,341	2,511,039	2,903,013	3,454,358	3,961,587	-	-	
	Gas stored underground-Current - Bon Harbor Storage 1641-16013	1,962,879	1,777,157	1,527,046	1,356,783	1,108,738	675,312	720,605	947,156	1,148,912	1,346,882	-	-	
	Gas stored underground-Current - Grandview Storage 1641-16014	750,716	676,834	591,100	518,072	390,842	299,596	295,192	381,762	476,320	548,081	-	-	
	Gas stored underground-Current - Hickory Storage 1641-16015	1,141,258	1,028,125	931,400	857,731	641,263	494,347	466,397	609,854	792,584	917,534	-	-	

Gas stored underground-Current - Kirkwood Storage 1641-16016		565,679	510,733	461,869	429,434	328,233	225,962	216,570	290,730	383,565	449,894	-	-
Gas stored underground-Current - St. Charles Storage 1641-16017		6,889,666	6,206,111	5,434,191	4,717,085	4,066,169	2,891,874	2,939,574	3,688,443	4,386,394	5,010,078	-	-
Gas Stored Underground		19,439,626	18,223,183	16,751,570	14,268,078	10,938,434	6,984,757	7,706,386	9,950,295	12,189,929	14,274,819	-	-
Miscellaneous current and accr - Texas Gas Imbalance 2420-27384		849,923	1,642,974	2,892,346	6,268,142	7,713,719	9,002,057	7,638,581	6,608,314	5,743,441	4,291,101	-	-
Miscellaneous current and accr - Storage Imbalance 1740-27387		(134,569)	(74,853)	(167,292)	(137,838)	(276,012)	(94,935)	(186,684)	(26,707)	(151,144)	(100,048)	-	-
	residual	18,655,134	16,505,355	13,691,931	7,862,098	2,948,703	(2,112,235)	(118,878)	3,315,273	6,295,343	9,883,670	-	-
Gas Stored Underground													
Fiscal 2008		50,381,996	52,802,218	48,691,544	41,763,863	31,746,035	19,801,065	8,378,421	15,790,674	29,873,803	49,500,646	58,356,659	66,049,939
Fiscal 2009		69,618,652	71,727,080	62,789,872	49,797,476	36,941,901	18,796,359	6,036,291	6,892,626	9,239,666	14,695,918	18,079,316	21,757,165
Fiscal 2010		24,700,133	28,262,117	24,641,788	18,446,225	12,028,903	5,439,246	1,719,058	5,361,553	9,580,816	14,255,952	19,114,477	23,860,813
Fiscal 2011		27,948,001	30,414,758	26,222,916	19,194,755	12,257,756	6,461,598	1,701,590	5,734,997	11,150,836	15,281,248	19,085,545	22,981,929
Fiscal 2012		26,548,261	30,003,512	27,782,924	22,739,882	17,027,806	11,362,668	9,537,978	9,628,829	11,272,228	13,173,476	15,310,007	17,777,466
Fiscal 2013		19,886,408	22,053,887	20,164,079	16,503,002	11,367,748	6,401,750	1,253,977	4,920,828	8,899,814	13,147,658	16,474,824	19,723,406
Fiscal 2014		23,098,329	26,487,799	24,052,459	19,431,734	13,290,586	4,940,445	7,568,701	11,210,895	15,857,805	19,410,168	23,033,824	26,451,212
Fiscal 2015		29,738,504	27,879,556	23,583,711	16,489,421	9,341,242	5,722,193	8,950,357	9,567,064	11,756,285	13,932,394	16,273,165	18,329,818
Fiscal 2016		20,399,560	18,989,041	16,860,262	11,161,025	7,544,974	5,396,840	6,675,665	8,020,295	9,438,236	11,534,062	13,529,009	15,587,548
Fiscal 2017		18,020,463	16,939,183	14,702,299	12,338,722	9,881,465	7,241,681	9,123,000	10,669,453	12,323,979	13,785,018	15,660,319	17,371,422
Fiscal 2018		19,439,626	18,223,183	16,751,570	14,268,078	10,938,434	6,984,757	7,706,386	9,950,295	12,189,929	14,274,819		
Max		69,618,652	71,727,080	62,789,872	49,797,476	36,941,901	19,801,065	9,537,978	15,790,674	29,873,803	49,500,646	58,356,659	66,049,939
Min		18,020,463	16,939,183	14,702,299	11,161,025	7,544,974	4,940,445	1,253,977	4,920,828	8,899,814	11,534,062	13,529,009	15,587,548
Avg		29,979,994	31,252,939	27,840,311	22,012,208	15,649,714	8,958,964	6,241,038	8,886,137	12,853,036	17,544,669	21,491,715	24,989,072
Case Test Period		20,833,564	18,960,854	16,880,699	14,115,025	10,658,504	7,127,080	9,051,753	10,951,215	12,872,028	14,815,615	16,760,625	18,691,401
Miscellaneous current and accr - Texas Gas Imbalance 2420-27384													
Fiscal 2008		(6,248,086)	260,697	(6,109,481)	(14,256,257)	(26,808,708)	(36,332,246)	(47,437,376)	(37,987,803)	(41,257,446)	(32,725,387)	(23,710,610)	(15,699,829)
Fiscal 2009		(8,537,469)	(4,067,383)	(8,031,924)	(11,414,643)	(15,791,227)	(9,714,621)	(9,208,667)	(11,681,495)	(8,461,023)	(5,155,919)	(4,743,281)	(4,205,479)
Fiscal 2010		(2,589,740)	(2,071,976)	(2,277,562)	(6,273,282)	(11,086,002)	(14,064,803)	(16,386,078)	(11,579,923)	(12,480,042)	(8,767,894)	(4,288,242)	(1,532,592)
Fiscal 2011		(849,370)	(613,033)	(1,621,299)	(8,249,443)	(11,715,550)	(12,494,460)	(14,976,558)	(11,711,370)	(11,621,328)	(8,767,807)	(6,486,880)	(4,248,828)
Fiscal 2012		(1,784,217)	(1,528,578)	(1,997,324)	(3,149,060)	(4,416,483)	(5,458,407)	(6,169,898)	(5,352,554)	(5,571,864)	(5,384,062)	(3,666,146)	(3,299,945)
Fiscal 2013		(2,384,858)	(1,033,869)	(3,398,092)	(4,534,291)	(8,670,414)	(11,806,013)	(15,670,971)	(13,763,608)	(10,528,377)	(7,875,706)	(5,756,719)	(3,662,923)
Fiscal 2014		(2,248,687)	(678,030)	(3,905,131)	(6,773,425)	(12,188,332)	(15,836,481)	(13,574,371)	(10,672,067)	(8,666,498)	(6,560,259)	(3,869,973)	(2,560,928)
Fiscal 2015		(823,514)	(1,499,034)	(2,610,452)	(5,984,529)	(8,019,466)	(9,476,458)	(7,237,769)	(8,410,629)	(5,414,558)	(4,758,072)	(3,390,117)	(1,755,701)
Fiscal 2016		(320,929)	(1,204,193)	(2,035,807)	(4,419,355)	(5,164,645)	(6,982,067)	(5,552,337)	(5,146,505)	(3,626,161)	(3,261,278)	(2,188,255)	(1,256,234)
Fiscal 2017		(241,088)	(1,270,820)	(2,365,022)	(4,696,880)	(6,696,544)	(11,526,325)	(9,772,000)	(9,249,698)	(6,763,288)	(4,734,262)	(3,338,307)	(2,215,291)
Fiscal 2018		(784,492)	(1,717,828)	(3,059,639)	(6,405,980)	(7,989,731)	(9,096,992)	(7,825,264)	(6,635,021)	(5,894,586)	(4,391,149)		
Max		(241,088)	260,697	(1,621,299)	(3,149,060)	(4,416,483)	(5,458,407)	(5,552,337)	(5,146,505)	(3,626,161)	(3,261,278)	(2,188,255)	(1,256,234)
Min		(8,537,469)	(4,067,383)	(8,031,924)	(14,256,257)	(26,808,708)	(36,332,246)	(47,437,376)	(37,987,803)	(41,257,446)	(32,725,387)	(23,710,610)	(15,699,829)
Avg		(2,444,768)	(1,402,186)	(3,401,067)	(6,923,377)	(10,777,100)	(12,980,807)	(13,982,844)	(12,108,252)	(11,035,015)	(8,398,345)	(6,143,953)	(4,043,775)
Case Test Period		81,504	(916,106)	(2,911,326)	(5,305,589)	(7,400,570)	(8,898,985)	(8,063,247)	(6,727,416)	(5,376,612)	(4,009,837)	(2,642,064)	(1,284,273)
residual													
Fiscal 2008		44,133,910	53,062,915	42,582,062	27,507,606	4,937,327	(16,531,181)	(39,058,955)	(22,197,128)	(11,383,643)	16,775,258	34,646,049	50,350,110
Fiscal 2009		61,081,183	67,659,697	54,757,948	38,382,833	21,150,674	9,081,738	(3,172,376)	(4,788,869)	778,644	9,539,999	13,336,035	17,551,685
Fiscal 2010		22,010,393	26,190,142	22,364,226	12,172,943	942,900	(8,625,557)	(14,667,019)	(6,218,371)	(2,899,226)	5,488,058	14,826,235	22,328,221
Fiscal 2011		27,098,631	29,801,724	24,601,617	10,945,312	541,206	(6,032,862)	(13,274,969)	(5,976,373)	(470,492)	6,513,441	12,598,665	18,733,101
Fiscal 2012		24,764,043	28,474,934	25,785,600	19,590,922	12,611,322	5,904,261	3,368,080	3,276,175	4,600,364	7,789,414	11,643,861	14,477,521
Fiscal 2013		17,501,550	21,020,018	16,765,988	11,968,711	2,697,334	(5,404,264)	(14,416,994)	(8,842,779)	(1,628,563)	5,271,953	10,718,106	16,060,483
Fiscal 2014		20,849,642	25,809,770	20,147,328	12,658,309	1,102,254	(10,896,036)	(6,005,670)	538,828	6,991,306	12,849,908	19,163,851	23,890,284
Fiscal 2015		28,914,990	26,380,522	20,973,259	10,504,892	1,321,777	(3,754,265)	1,712,588	1,156,435	6,341,728	9,174,321	12,883,048	16,574,117
Fiscal 2016		20,078,630	17,784,849	14,824,455	6,741,671	2,380,329	(1,585,227)	1,123,327	2,873,790	5,812,076	8,272,784	11,340,754	14,331,314
Fiscal 2017		17,779,376	15,668,363	12,337,277	7,641,841	2,964,921	(4,284,644)	(649,000)	1,419,754	5,560,691	9,050,756	12,321,012	15,156,130
Fiscal 2018		18,655,134	16,505,355	13,691,931	7,862,098	2,948,703	(2,112,235)	(118,878)	3,315,273	6,295,343	9,883,670		
Max		61,081,183	67,659,697	54,757,948	38,382,833	21,150,674	9,081,738	3,368,080	3,315,273	6,991,306	16,775,258	34,646,049	50,350,110
Min		17,501,550	15,668,363	12,337,277	6,741,671	541,206	(16,531,181)	(39,058,955)	(22,197,128)	(11,383,643)	5,271,953	10,718,106	14,331,314
Avg		27,535,226	29,850,753	24,439,245	15,088,831	4,872,613	(4,021,843)	(7,741,806)	(3,222,115)	1,818,021	9,146,324	15,347,762	20,945,297
Case Test Period		20,715,068	18,044,748	13,969,373	8,809,436	3,257,935	(1,769,904)	988,506	4,223,799	7,495,416	10,805,777	14,118,560	17,407,128
								2,238,688	(1,172,860)	2,996,071	656,486	1,367,955	
		Historical 13M Averages											Max
		18,915,809	20,725,485	20,855,872	20,532,854	20,043,859	20,362,660	21,390,261	24,026,421	25,793,788	27,403,299	27,138,743	25,823,792	27,403,299
		23,643,814	20,959,888	17,475,621	14,199,851	11,319,856	9,029,377	7,202,550	6,968,242	7,113,600	7,475,862	7,882,496	8,574,202	23,643,814
		9,308,583	9,907,916	9,785,722	8,907,344	8,012,595	7,475,998	7,118,351	7,786,862	8,229,006	8,953,058	9,500,027	9,800,556	9,907,916
		9,989,465	10,095,334	9,786,402	9,400,964	9,529,118	9,941,661	10,664,810	11,937,975	12,751,570	13,386,948	13,781,596	13,926,123	13,926,123
		13,831,388	13,541,848	12,641,160	11,578,322	10,278,815	8,893,001	7,329,827	6,390,531	6,013,243	6,084,904	6,290,188	6,629,928	13,831,388

7,120,091	7,759,185	7,692,055	7,376,080	6,540,198	5,494,554	5,448,292	6,598,740	7,816,747	8,930,475	9,999,083	11,012,328		11,012,328
12,001,136	12,426,588	12,054,549	11,312,823	10,440,782	10,067,204	11,037,098	11,588,029	12,034,406	12,202,330	12,204,879	12,005,669		12,426,588
11,712,465	10,856,300	9,967,372	8,872,634	8,247,668	8,024,052	8,399,251	8,488,575	8,846,701	8,995,244	9,161,892	9,273,297		11,712,465
9,366,010	9,026,758	8,607,714	8,055,206	7,764,687	7,251,996	7,324,014	7,346,816	7,553,501	7,802,630	8,114,032	8,407,523		9,366,010
8,740,124	8,642,122	8,490,089	8,145,845	7,784,834	7,394,284	7,714,727	8,019,671	8,394,716	8,727,253				8,740,124
					8,278,745								
				Case 13M Average	8,905,991								
	6,508,783	(6,370,179)	(8,146,776)	(12,552,451)	(9,523,538)	(11,105,130)	9,449,573	(3,269,643)	8,532,058	9,014,778	8,010,781		
7,162,360	4,470,087	(3,964,541)	(3,382,720)	(4,376,584)	6,076,607	505,954	(2,472,828)	3,220,472	3,305,104	412,638	537,801		
1,515,739	617,764	(205,587)	(3,995,720)	(4,812,721)	(2,978,800)	(2,321,275)	4,806,154	(900,119)	3,712,148	4,479,652	2,755,651		
683,222	236,336	(1,008,266)	(6,628,144)	(3,467,107)	(777,910)	(2,482,098)	3,265,189	90,042	2,853,521	2,280,927	2,238,052		
2,484,611	235,639	(468,746)	(1,151,736)	(1,267,423)	(1,041,924)	(711,491)	(182,755)	(319,210)	1,287,802	1,717,916	366,201		
915,088	1,350,988	(2,364,222)	(1,136,199)	(4,136,124)	(3,135,599)	(3,864,953)	1,907,363	3,235,230	2,652,671	2,118,987	2,093,796		
1,414,236	1,570,657	(3,227,102)	(2,868,294)	(5,414,907)	(3,648,149)	2,262,110	2,902,304	2,005,568	2,106,239	2,690,287	1,309,045		
1,737,414	(675,520)	(1,111,418)	(3,374,077)	(2,034,937)	(1,456,992)	2,238,688	(1,172,860)	2,996,071	656,486	1,367,955	1,634,417		
1,434,771	(883,263)	(831,615)	(2,383,547)	(745,291)	(1,817,421)	1,429,730	405,833	1,520,344	364,883	1,073,023	932,021		
1,015,147	(1,029,732)	(1,094,201)	(2,331,859)	(1,999,664)	(4,829,781)	1,754,325	522,302	2,486,411	2,029,026	1,394,954	1,124,016		

STAT
Company
Cost Center
Ending Bal
Kentucky Division - 009DIV

		October	November	December	January	February	March	April	May	June	July	August	September
Fiscal 2008	Gas stored underground-Current - P/L Stored Gas 1641-15901	1,115,587	1,194,359	1,013,241	878,257	616,271	259,865	(4,192)	135,383	336,327	567,254	791,469	1,022,478
	Gas stored underground-Current - East Diamond Storage Facility 1641-16006	1,496,651	1,750,156	1,404,761	1,047,853	688,582	352,489	(4,419)	240,908	494,413	739,740	993,244	1,246,749
	Gas stored underground-Current - Bon Harbor Storage 1641-16013	766,906	800,051	800,051	710,534	533,369	307,182	222,236	213,885	378,457	609,502	642,805	750,578
	Gas stored underground-Current - Grandview Storage 1641-16014	286,680	286,680	286,460	229,758	188,156	146,011	144,178	197,948	234,945	263,871	281,763	289,098
	Gas stored underground-Current - Hickory Storage 1641-16015	434,778	443,904	450,841	450,838	329,093	187,775	170,718	214,617	241,102	241,102	326,331	438,386
	Gas stored underground-Current - Kirkwood Storage 1641-16016	256,704	256,704	256,704	216,613	182,848	130,001	107,775	107,701	156,977	219,995	219,995	238,277
	Gas stored underground-Current - St. Charles Storage 1641-16017	2,721,067	2,721,067	2,638,877	2,334,971	1,910,846	1,379,389	472,242	731,378	1,256,851	2,437,071	2,547,337	2,700,688
	Gas Stored Underground	7,078,373	7,452,921	6,850,935	5,868,824	4,449,165	2,762,712	1,108,538	1,841,820	3,099,072	5,078,535	5,802,944	6,686,234
	Miscellaneous current and accr - Texas Gas Imbalance 2420-27384	717,303	(119,826)	710,318	1,664,830	2,844,108	3,598,922	3,868,000	3,097,935	3,068,704	3,485,595	2,709,226	2,046,491
	Miscellaneous current and accr - Storage Imbalance 1740-27387	(85,578)	(97,780)	(108,801)	(101,564)	(79,257)	(114,055)	(84,788)	(68,439)	(54,210)	(56,211)	(58,880)	(45,714)
	residual												
Fiscal 2009	Gas stored underground-Current - P/L Stored Gas 1641-15901	1,131,798	1,189,913	988,177	781,878	520,302	363,807	195,051	296,074	439,386	650,530	776,535	919,910
	Gas stored underground-Current - East Diamond Storage Facility 1641-16006	1,492,076	1,745,581	1,397,899	1,038,627	679,355	354,852	(4,420)	240,908	494,413	739,740	993,245	1,246,749
	Gas stored underground-Current - Bon Harbor Storage 1641-16013	762,559	762,559	612,693	377,917	289,869	231,983	215,360	219,973	252,117	359,127	454,886	558,643
	Gas stored underground-Current - Grandview Storage 1641-16014	290,397	290,397	263,199	205,815	156,363	134,780	210,221	25,964	97,427	140,417	178,423	219,126
	Gas stored underground-Current - Hickory Storage 1641-16015	462,599	462,599	462,282	380,808	286,497	215,940	235,686	125,745	85,842	149,832	205,322	324,021
	Gas stored underground-Current - Kirkwood Storage 1641-16016	261,264	261,264	253,362	245,230	166,381	104,093	85,830	68,679	79,655	115,415	146,074	179,368
	Gas stored underground-Current - St. Charles Storage 1641-16017	2,742,029	2,742,029	2,571,379	2,194,344	1,813,934	578,698	(21,367)	578,175	735,639	1,132,629	1,464,267	1,926,632
	Gas Stored Underground	7,142,722	7,454,342	6,548,991	5,224,619	3,912,701	1,984,153	916,361	1,555,518	2,184,479	3,287,690	4,218,752	5,374,449
	Miscellaneous current and accr - Texas Gas Imbalance 2420-27384	1,134,885	532,637	1,217,005	2,343,961	3,575,270	3,678,945	3,788,257	3,086,655	1,977,649	1,380,413	1,495,178	1,055,996
	Miscellaneous current and accr - Storage Imbalance 1740-27387	(42,317)	(42,317)	(48,470)	(39,136)	(50,816)	(29,432)	(44,051)	(34,032)	(65,137)	(71,445)	(74,925)	(81,373)
	residual												
Fiscal 2010	Gas stored underground-Current - P/L Stored Gas 1641-15901	1,122,228	1,289,045	1,184,076	917,804	667,384	193,212	113,822	303,451	443,828	630,228	806,216	977,738
	Gas stored underground-Current - East Diamond Storage Facility 1641-16006	1,492,077	1,745,581	1,397,899	1,038,628	679,356	354,853	89,710	331,870	574,011	816,171	1,058,312	1,300,453
	Gas stored underground-Current - Bon Harbor Storage 1641-16013	662,383	758,142	668,892	496,005	308,703	153,219	41,588	41,588	167,293	292,993	418,698	573,993
	Gas stored underground-Current - Grandview Storage 1641-16014	259,806	297,378	262,368	194,540	121,070	60,086	16,314	58,574	100,827	143,097	185,350	225,153
	Gas stored underground-Current - Hickory Storage 1641-16015	384,201	439,753	387,973	287,688	179,064	88,876	24,117	86,607	149,103	211,593	274,089	332,925
	Gas stored underground-Current - Kirkwood Storage 1641-16016	212,698	216,077	190,637	141,347	87,965	43,641	11,835	42,540	73,230	103,950	134,640	163,590
	Gas stored underground-Current - St. Charles Storage 1641-16017	2,284,442	2,614,716	2,306,886	1,710,601	1,064,654	528,454	143,465	515,029	886,595	1,258,145	1,629,711	1,979,537
	Gas Stored Underground	6,417,835	7,360,692	6,398,731	4,786,613	3,108,196	1,422,341	440,851	1,379,659	2,394,887	3,456,177	4,507,016	5,553,389
	Miscellaneous current and accr - Texas Gas Imbalance 2420-27384	438,927	341,158	335,300	1,071,912	2,036,962	3,295,599	3,538,431	2,667,558	2,562,058	1,780,142	1,086,570	285,448
	Miscellaneous current and accr - Storage Imbalance 1740-27387	(73,037)	(83,782)	(74,184)	(100,475)	(133,542)	(113,886)	(108,077)	(60,489)	(67,488)	(71,887)	(56,793)	(96,397)
	residual												
Fiscal 2011	Gas stored underground-Current - P/L Stored Gas 1641-15901	1,197,628	1,301,136	1,149,724	769,591	523,759	339,337	93,309	297,801	459,593	633,736	749,800	917,851
	Gas stored underground-Current - East Diamond Storage Facility 1641-16006	1,542,609	1,704,057	1,481,876	1,090,551	687,011	344,605	89,681	304,931	614,731	829,981	1,045,231	1,260,481
	Gas stored underground-Current - Bon Harbor Storage 1641-16013	699,688	758,154	660,404	485,196	305,655	153,314	39,895	135,663	273,541	369,309	465,077	560,845
	Gas stored underground-Current - Grandview Storage 1641-16014	267,413	297,390	255,126	190,325	119,902	60,147	15,659	53,223	107,297	144,861	182,425	219,989
	Gas stored underground-Current - Hickory Storage 1641-16015	395,415	439,745	377,249	281,426	177,290	88,930	23,145	78,692	158,659	214,206	269,753	325,300
	Gas stored underground-Current - Kirkwood Storage 1641-16016	194,295	216,088	185,379	136,295	87,126	43,709	11,385	38,679	77,963	105,257	132,551	159,845
	Gas stored underground-Current - St. Charles Storage 1641-16017	2,351,101	2,614,694	2,243,093	1,673,334	1,054,143	528,756	137,601	467,880	943,349	1,273,628	1,603,907	1,934,186
	Gas Stored Underground	6,648,149	7,331,264	6,322,851	4,628,718	2,954,886	1,558,798	410,675	1,376,869	2,635,133	3,570,978	4,448,744	5,378,497
	Miscellaneous current and accr - Texas Gas Imbalance 2420-27384	126,969	73,960	314,962	1,713,405	2,764,934	2,743,897	3,265,647	2,558,792	2,524,603	1,925,452	1,622,860	1,059,632
	Miscellaneous current and accr - Storage Imbalance 1740-27387	(87,223)	(79,755)	(71,524)	(153,603)	(125,168)	(107,455)	(82,830)	(96,319)	(119,941)	(79,647)	(44,137)	(49,908)
	residual	6,433,957	7,177,549	5,936,365	2,761,710	64,784	(1,292,554)	(2,937,802)	(1,278,242)	(9,411)	1,565,879	2,781,747	4,268,957
Fiscal 2012	Gas stored underground-Current - P/L Stored Gas 1641-15901	1,083,689	1,238,555	1,149,173	979,371	601,615	332,918	175,202	231,738	418,295	580,633	730,813	917,742
	Gas stored underground-Current - East Diamond Storage Facility 1641-16006	1,475,731	1,704,015	1,580,025	1,288,025	923,031	572,044	455,301	455,301	663,435	871,575	1,079,709	1,287,843
	Gas stored underground-Current - Bon Harbor Storage 1641-16013	656,613	758,169	758,169	758,169	758,169	758,169	758,169	758,169	758,169	758,169	758,169	758,169
	Gas stored underground-Current - Grandview Storage 1641-16014	257,553	297,388	252,178	146,404	138,747	75,904	66,840	66,840	105,249	143,679	182,088	220,497
	Gas stored underground-Current - Hickory Storage 1641-16015	380,847	439,747	372,967	216,741	205,395	112,450	99,052	99,052	155,844	212,634	269,426	326,218

	Gas stored underground-Current - Kirkwood Storage 1641-16016	187,139	216,093	199,983	161,970	114,478	68,832	57,788	57,788	84,169	110,539	136,920	163,301
	Gas stored underground-Current - St. Charles Storage 1641-16017	2,284,465	2,614,734	2,419,854	1,959,867	1,385,344	832,981	699,364	699,364	1,018,602	1,337,832	1,657,070	1,976,308
	Gas Stored Underground	6,306,037	7,268,701	6,732,349	5,510,547	4,126,779	2,753,298	2,311,716	2,368,252	3,203,763	4,015,061	4,814,195	5,650,078
	Miscellaneous current and accr - Texas Gas Imbalance 2420-27384	378,468	349,299	501,357	926,789	1,452,912	2,009,276	2,573,316	2,422,904	2,319,148	1,691,571	1,283,707	1,026,137
	Miscellaneous current and accr - Storage Imbalance 1740-27387	(54,312)	(52,196)	(85,956)	(96,255)	(103,208)	(149,830)	(97,247)	(87,785)	(63,327)	(111,034)	(86,517)	(56,361)
	residual	5,873,257	6,867,206	6,145,036	4,487,503	2,570,659	594,192	(358,847)	(142,437)	821,288	2,212,456	3,443,971	4,567,580
Fiscal 2013	Gas stored underground-Current - P/L Stored Gas 1641-15901	1,099,876	1,192,119	1,011,387	867,921	494,837	196,316	69,055	222,794	389,743	576,941	738,821	901,766
	Gas stored underground-Current - East Diamond Storage Facility 1641-16006	1,495,983	1,704,123	1,580,127	1,288,138	923,144	572,136	85,133	316,403	547,694	778,984	1,010,255	1,241,546
	Gas stored underground-Current - Bon Harbor Storage 1641-16013	758,169	758,169	701,379	568,544	401,733	156,817	39,906	142,506	245,116	347,716	450,326	552,936
	Gas stored underground-Current - Grandview Storage 1641-16014	258,927	297,336	275,076	222,965	157,555	61,515	15,654	55,914	96,152	136,412	176,650	216,888
	Gas stored underground-Current - Hickory Storage 1641-16015	383,008	439,800	406,860	329,794	233,012	90,968	23,144	82,664	142,184	201,704	261,224	320,744
	Gas stored underground-Current - Kirkwood Storage 1641-16016	189,671	216,052	199,942	161,936	114,475	78,775	11,374	40,624	69,857	99,107	128,340	157,573
	Gas stored underground-Current - St. Charles Storage 1641-16017	2,295,538	2,614,776	2,419,896	1,959,887	1,385,333	953,433	137,610	491,460	845,356	1,199,206	1,553,102	1,906,998
	Gas Stored Underground	6,481,172	7,222,375	6,594,667	5,399,185	3,710,089	2,109,960	381,876	1,352,365	2,336,102	3,340,050	4,318,718	5,298,451
	Miscellaneous current and accr - Texas Gas Imbalance 2420-27384	576,531	250,731	888,905	1,207,154	2,319,459	2,829,340	3,627,006	3,245,466	2,751,050	2,199,505	1,679,416	1,043,257
	Miscellaneous current and accr - Storage Imbalance 1740-27387	(37,732)	(6,508)	(41,260)	(73,811)	(69,096)	(102,997)	(108,931)	(32,692)	(53,652)	(45,689)	(5,408)	(48,088)
	residual	5,866,909	6,965,136	5,664,502	4,118,220	1,321,534	(822,377)	(3,354,061)	(1,925,793)	(468,600)	1,094,856	2,633,894	4,207,106
Fiscal 2014	Gas stored underground-Current - P/L Stored Gas 1641-15901	1,073,077	1,229,362	1,015,465	801,626	444,860	66,845	294,651	384,809	573,252	745,442	896,833	1,084,635
	Gas stored underground-Current - East Diamond Storage Facility 1641-16006	1,472,816	1,704,107	1,580,117	1,288,128	895,148	277,148	460,998	684,854	888,704	1,092,560	1,296,416	1,500,266
	Gas stored underground-Current - Bon Harbor Storage 1641-16013	655,536	758,146	701,356	568,521	396,295	143,843	217,463	307,580	397,700	487,817	577,934	668,054
	Gas stored underground-Current - Grandview Storage 1641-16014	257,148	297,386	275,126	223,015	154,630	72,604	104,704	136,820	168,920	201,036	233,152	265,252
	Gas stored underground-Current - Hickory Storage 1641-16015	380,264	439,784	406,844	329,778	225,848	83,432	134,342	185,244	236,154	287,056	337,958	388,868
	Gas stored underground-Current - Kirkwood Storage 1641-16016	186,823	216,056	199,946	161,940	116,481	24,817	55,687	82,409	109,139	135,861	162,583	189,313
	Gas stored underground-Current - St. Charles Storage 1641-16017	2,260,848	2,614,744	2,419,864	1,959,855	1,420,431	408,803	730,163	1,044,255	1,358,355	1,672,447	1,986,539	2,300,639
	Gas Stored Underground	6,286,512	7,259,585	6,598,718	5,332,863	3,653,693	1,077,492	2,018,008	2,825,971	3,732,224	4,622,219	5,491,415	6,397,027
	Miscellaneous current and accr - Texas Gas Imbalance 2420-27384	552,508	118,769	957,685	1,508,882	2,779,524	3,341,799	2,952,662	2,468,989	1,987,086	1,487,966	957,303	599,326
	Miscellaneous current and accr - Storage Imbalance 1740-27387	(66,222)	(58,833)	(14,254)	(83,490)	(56,016)	(56,917)	(70,513)	(58,459)	(56,478)	(57,171)	(45,312)	(70,719)
	residual	5,667,782	7,081,983	5,626,779	3,740,491	818,153	(2,321,224)	(1,005,167)	298,523	1,688,660	3,077,082	4,488,800	5,726,982
Fiscal 2015	Gas stored underground-Current - P/L Stored Gas 1641-15901	1,236,784	1,085,544	880,024	475,575	226,982	111,109	236,437	417,691	568,673	726,473	909,688	1,067,825
	Gas stored underground-Current - East Diamond Storage Facility 1641-16006	1,704,122	1,704,122	1,639,122	1,204,130	709,130	386,630	573,680	760,764	947,814	1,134,868	1,321,922	1,509,512
	Gas stored underground-Current - Bon Harbor Storage 1641-16013	758,171	701,381	568,546	401,735	156,148	75,612	173,652	271,705	369,745	467,798	565,851	663,891
	Gas stored underground-Current - Grandview Storage 1641-16014	297,368	275,108	222,997	157,556	61,488	39,016	76,126	113,233	150,343	187,450	224,557	261,667
	Gas stored underground-Current - Hickory Storage 1641-16015	439,770	406,830	329,764	233,013	86,807	40,555	97,435	154,289	211,169	268,023	324,877	381,757
	Gas stored underground-Current - Kirkwood Storage 1641-16016	216,035	199,925	161,919	112,546	47,321	20,605	48,535	77,708	105,638	133,569	161,500	189,430
	Gas stored underground-Current - St. Charles Storage 1641-16017	2,614,731	2,419,851	1,959,842	1,450,354	998,322	729,984	997,344	1,264,719	1,532,079	1,799,454	2,066,829	2,334,189
	Gas Stored Underground	7,266,981	6,792,761	5,762,214	4,034,909	2,286,198	1,403,511	2,203,209	3,060,109	3,885,461	4,717,635	5,575,224	6,408,271
	Miscellaneous current and accr - Texas Gas Imbalance 2420-27384	174,997	385,413	801,437	1,847,122	2,727,217	3,572,270	2,919,274	2,611,982	2,035,809	1,766,350	1,300,083	590,188
	Miscellaneous current and accr - Storage Imbalance 1740-27387	(60,583)	(47,406)	(126,480)	(142,407)	(105,551)	(77,875)	(89,747)	(53,101)	(86,486)	(81,183)	(48,831)	(88,789)
	residual	7,031,401	6,359,942	4,834,297	2,045,380	(546,570)	(2,246,634)	(805,812)	395,026	1,763,166	2,870,102	4,226,310	5,729,294
Fiscal 2016	Gas stored underground-Current - P/L Stored Gas 1641-15901	1,261,361	1,074,701	933,022	523,358	261,500	78,071	235,766	398,495	595,069	744,069	923,049	1,088,986
	Gas stored underground-Current - East Diamond Storage Facility 1641-16006	1,696,566	1,696,566	1,574,026	1,072,026	714,526	507,526	678,466	849,400	1,020,340	1,191,274	1,362,208	1,533,148
	Gas stored underground-Current - Bon Harbor Storage 1641-16013	761,944	706,084	618,564	406,820	211,140	104,748	198,828	292,913	386,993	481,078	575,163	669,243
	Gas stored underground-Current - Grandview Storage 1641-16014	298,774	276,874	242,534	164,151	133,808	113,688	140,358	167,018	193,688	220,348	247,008	273,678
	Gas stored underground-Current - Hickory Storage 1641-16015	438,611	406,211	355,451	233,915	157,151	120,977	167,057	213,154	259,234	305,331	351,428	397,508
	Gas stored underground-Current - Kirkwood Storage 1641-16016	217,361	201,431	176,491	114,425	77,609	62,345	84,575	106,802	129,032	151,259	173,486	195,716
	Gas stored underground-Current - St. Charles Storage 1641-16017	2,601,564	2,408,904	2,107,044	1,459,271	1,100,914	903,062	1,143,760	1,390,613	1,637,453	1,884,306	2,131,159	2,377,999
	Gas Stored Underground	7,276,181	6,770,771	6,007,132	3,973,966	2,656,648	1,890,417	2,648,810	3,418,395	4,221,809	4,977,665	5,763,501	6,536,278
	Miscellaneous current and accr - Texas Gas Imbalance 2420-27384	76,823	443,717	848,102	1,920,575	2,779,297	3,457,035	3,034,508	2,650,394	2,003,256	1,637,493	1,053,899	560,482
	Miscellaneous current and accr - Storage Imbalance 1740-27387	(61,415)	(74,236)	(51,282)	(146,475)	(112,472)	(135,339)	(116,516)	(86,848)	(82,109)	(79,466)	(25,904)	(34,242)
	residual	7,137,943	6,252,818	5,107,748	1,906,916	(235,121)	(1,701,957)	(502,214)	681,153	2,136,444	3,260,706	4,683,698	5,941,554
Fiscal 2017	Gas stored underground-Current - P/L Stored Gas 1641-15901	1,298,175	1,137,312	851,558	515,781	255,422	80,413	261,955	357,014	569,251	751,698	936,181	1,088,822
	Gas stored underground-Current - East Diamond Storage Facility 1641-16006	1,704,082	1,704,082	1,704,082	1,558,082	1,162,082	894,082	1,005,892	1,123,723	1,123,723	1,123,723	1,319,272	1,431,082
	Gas stored underground-Current - Bon Harbor Storage 1641-16013	758,151	701,241	614,503	512,615	410,815	280,915	349,105	417,274	485,464	553,633	621,802	689,992
	Gas stored underground-Current - Grandview Storage 1641-16014	307,393	294,853	241,037	208,231	184,975	155,739	175,959	196,232	216,452	236,695	256,968	277,188
	Gas stored underground-Current - Hickory Storage 1641-16015	454,761	421,221	356,431	292,899	240,799	181,835	218,675	255,534	292,374	329,233	366,092	402,932

	Gas stored underground-Current - Kirkwood Storage 1641-16016		223,583	214,463	175,124	144,119	113,519	82,419	101,499	120,595	139,675	158,771	177,897	196,977
	Gas stored underground-Current - St. Charles Storage 1641-16017		2,674,852	2,504,632	2,119,302	1,850,707	1,610,131	1,307,631	1,494,351	1,681,094	1,867,814	2,054,527	2,241,241	2,427,961
	Gas Stored Underground		7,420,997	6,977,804	6,062,037	5,082,434	3,977,743	2,983,034	3,607,436	4,151,466	4,694,753	5,208,280	5,919,453	6,514,954
	Miscellaneous current and accr - Texas Gas Imbalance 2420-27384		76,823	519,208	1,023,760	1,920,575	2,957,686	3,649,093	3,111,332	2,919,274	2,227,867	1,613,283	1,139,828	729,818
	Miscellaneous current and accr - Storage Imbalance 1740-27387		(31,033)	(57,330)	(55,138)	(173,769)	(70,321)	(72,532)	(84,170)	(90,256)	(56,534)	(51,106)	(43,488)	(55,819)
		residual	7,313,141	6,401,266	4,983,139	2,988,090	949,736	(738,591)	411,934	1,141,936	2,410,352	3,543,891	4,736,137	5,729,317
Fiscal 2018	Gas stored underground-Current - P/L Stored Gas 1641-15901		1,258,521	1,080,797	829,296	525,955	313,637	63,453	212,194	408,296	570,090	739,943		
	Gas stored underground-Current - East Diamond Storage Facility 1641-16006		1,703,913	1,838,912	2,055,413	1,839,413	1,322,412	841,412	958,046	1,147,436	1,336,826	1,532,529		
	Gas stored underground-Current - Bon Harbor Storage 1641-16013		758,161	679,861	584,851	519,641	424,641	258,641	299,628	374,370	446,700	521,441		
	Gas stored underground-Current - Grandview Storage 1641-16014		297,431	266,680	233,452	205,584	155,281	107,305	122,741	150,890	178,130	206,278		
	Gas stored underground-Current - Hickory Storage 1641-16015		439,791	394,371	357,543	329,643	246,450	168,088	193,928	241,049	286,649	333,770		
	Gas stored underground-Current - Kirkwood Storage 1641-16016		216,073	193,753	175,349	163,035	124,614	76,416	90,050	114,913	138,973	163,836		
	Gas stored underground-Current - St. Charles Storage 1641-16017		2,614,574	2,344,583	2,053,738	1,782,723	1,536,723	1,092,923	1,222,276	1,456,156	1,686,426	1,920,306		
	Gas Stored Underground		7,288,564	6,798,957	6,289,642	5,365,994	4,123,758	2,608,238	3,098,863	3,893,110	4,643,794	5,418,103		
	Miscellaneous current and accr - Texas Gas Imbalance 2420-27384		230,469	582,615	1,190,756	2,151,044	3,034,508	3,572,245	3,174,805	2,611,982	2,227,867	1,651,694		
	Miscellaneous current and accr - Storage Imbalance 1740-27387		(49,847)	(28,732)	(67,603)	(50,137)	(5,060)	47,293	(2,503)	53,666	16,822	36,963		
		residual	7,008,248	6,187,610	5,031,283	3,164,813	1,084,190	(916,714)	(78,445)	1,334,794	2,432,749	3,803,372		

STATION	STATION_NAME
GHCND:USW00093817	EVANSVILLE REGIONAL AIRPORT IN US
GHCND:USW00003816	PADUCAH BARKLEY REGIONAL AIRPORT KY US
GHCND:USW00093820	LEXINGTON BLUEGRASS AIRPORT KY US
GHCND:USW00013897	NASHVILLE INTERNATIONAL AIRPORT TN US
GHCND:USW00093821	LOUISVILLE INTERNATIONAL AIRPORT KY US

LAGGED & CALENC LAGGED & CALENDAR

			Normals					Validation					
Values	STATION_NAME												
Average of HDD								Count of HDD					
			EVANSVILLE REGIONAL AIRPORT IN	NASHVILLE INTERNATIONAL AIRPORT	LEXINGTON BLUEGRASS AIRPORT KY	LOUISVILLE INTERNATIONAL AIRPORT	PADUCAH BARKLEY REGIONAL AIRPORT KY	EVANSVILLE REGIONAL AIRPORT IN	NASHVILLE INTERNATIONAL AIRPORT	LEXINGTON BLUEGRASS AIRPORT	LOUISVILLE INTERNATIONAL AIRPORT	PADUCAH BARKLEY REGIONAL AIRPORT	
Date2	Month	Day	US	TN US	US	KY US	US	US	TN US	KY US	KY US	KY US	Count
6/16/2017	06	16	0	0	0	0	0	1	1	1	1	1	5
6/17/2017	06	17	0	0	0	0	0	1	1	1	1	1	5
6/18/2017	06	18	0	0	0	0	0	1	1	1	1	1	5
6/19/2017	06	19	0	0	0	0	0	1	1	1	1	1	5
6/20/2017	06	20	0	0	0	0	0	1	1	1	1	1	5
6/21/2017	06	21	0	0	0	0	0	1	1	1	1	1	5
6/22/2017	06	22	0	0	0	0	0	1	1	1	1	1	5
6/23/2017	06	23	0	0	0	0	0	1	1	1	1	1	5
6/24/2017	06	24	0	0	0	0	0	1	1	1	1	1	5
6/25/2017	06	25	0	0	0	0	0	1	1	1	1	1	5
6/26/2017	06	26	0	0	0	0	0	1	1	1	1	1	5
6/27/2017	06	27	0	0	0	0	0	1	1	1	1	1	5
6/28/2017	06	28	0	0	0	0	0	1	1	1	1	1	5
6/29/2017	06	29	0	0	0	0	0	1	1	1	1	1	5
6/30/2017	06	30	0	0	0	0	0	1	1	1	1	1	5
7/17/2017	07	17	0	0	0	0	0	1	1	1	1	1	5
7/1/2017	07	01	0	0	0	0	0	1	1	1	1	1	5
7/2/2017	07	02	0	0	0	0	0	1	1	1	1	1	5
7/3/2017	07	03	0	0	0	0	0	1	1	1	1	1	5
7/4/2017	07	04	0	0	0	0	0	1	1	1	1	1	5
7/5/2017	07	05	0	0	0	0	0	1	1	1	1	1	5
7/6/2017	07	06	0	0	0	0	0	1	1	1	1	1	5
7/7/2017	07	07	0	0	0	0	0	1	1	1	1	1	5
7/8/2017	07	08	0	0	0	0	0	1	1	1	1	1	5
7/9/2017	07	09	0	0	0	0	0	1	1	1	1	1	5
7/10/2017	07	10	0	0	0	0	0	1	1	1	1	1	5
7/11/2017	07	11	0	0	0	0	0	1	1	1	1	1	5
7/12/2017	07	12	0	0	0	0	0	1	1	1	1	1	5
7/13/2017	07	13	0	0	0	0	0	1	1	1	1	1	5
7/14/2017	07	14	0	0	0	0	0	1	1	1	1	1	5
7/15/2017	07	15	0	0	0	0	0	1	1	1	1	1	5
7/16/2017	07	16	0	0	0	0	0	1	1	1	1	1	5
7/18/2017	07	18	0	0	0	0	0	1	1	1	1	1	5
7/19/2017	07	19	0	0	0	0	0	1	1	1	1	1	5
7/20/2017	07	20	0	0	0	0	0	1	1	1	1	1	5
7/21/2017	07	21	0	0	0	0	0	1	1	1	1	1	5
7/22/2017	07	22	0	0	0	0	0	1	1	1	1	1	5
7/23/2017	07	23	0	0	0	0	0	1	1	1	1	1	5
7/24/2017	07	24	0	0	0	0	0	1	1	1	1	1	5
7/25/2017	07	25	0	0	0	0	0	1	1	1	1	1	5
7/26/2017	07	26	0	0	0	0	0	1	1	1	1	1	5
7/27/2017	07	27	0	0	0	0	0	1	1	1	1	1	5
7/28/2017	07	28	0	0	0	0	0	1	1	1	1	1	5
7/29/2017	07	29	0	0	0	0	0	1	1	1	1	1	5
7/30/2017	07	30	0	0	0	0	0	1	1	1	1	1	5
7/31/2017	07	31	0	0	0	0	0	1	1	1	1	1	5
8/1/2017	08	01	0	0	0	0	0	1	1	1	1	1	5
8/2/2017	08	02	0	0	0	0	0	1	1	1	1	1	5
8/3/2017	08	03	0	0	0	0	0	1	1	1	1	1	5
8/4/2017	08	04	0	0	0	0	0	1	1	1	1	1	5
8/5/2017	08	05	0	0	0	0	0	1	1	1	1	1	5
8/6/2017	08	06	0	0	0	0	0	1	1	1	1	1	5
8/7/2017	08	07	0	0	0	0	0	1	1	1	1	1	5
8/8/2017	08	08	0	0	0	0	0	1	1	1	1	1	5
8/9/2017	08	09	0	0	0	0	0	1	1	1	1	1	5
8/10/2017	08	10	0	0	0	0	0	1	1	1	1	1	5
8/11/2017	08	11	0	0	0	0	0	1	1	1	1	1	5
8/12/2017	08	12	0	0	0	0	0	1	1	1	1	1	5
8/13/2017	08	13	0	0	0	0	0	1	1	1	1	1	5
8/14/2017	08	14	0	0	0	0	0	1	1	1	1	1	5
8/15/2017	08	15	0	0	0	0	0	1	1	1	1	1	5
8/16/2017	08	16	0	0	0	0	0	1	1	1	1	1	5
8/17/2017	08	17	0	0	0	0	0	1	1	1	1	1	5
8/18/2017	08	18	0	0	0	0	0	1	1	1	1	1	5
8/19/2017	08	19	0	0	0	0	0	1	1	1	1	1	5
8/20/2017	08	20	0	0	0	0	0	1	1	1	1	1	5
8/21/2017	08	21	0	0	0	0	0	1	1	1	1	1	5
8/22/2017	08	22	0	0	0	0	0	1	1	1	1	1	5
8/23/2017	08	23	0	0	0	0	0	1	1	1	1	1	5
8/24/2017	08	24	0	0	0	0	0	1	1	1	1	1	5
8/25/2017	08	25	0	0	0	0	0	1	1	1	1	1	5
8/26/2017	08	26	0	0	0	0	0	1	1	1	1	1	5
8/27/2017	08	27	0	0	0	0	0	1	1	1	1	1	5
8/28/2017	08	28	0	0	0	0	0	1	1	1	1	1	5
8/29/2017	08	29	0	0	0	0	0	1	1	1	1	1	5
8/30/2017	08	30	0	0	0	0	0	1	1	1	1	1	5
8/31/2017	08	31	0	0	0	0	0	1	1	1	1	1	5
9/1/2017	09	01	0	0	0	0	0	1	1	1	1	1	5
9/2/2017	09	02	0	0	5	4	0	1	1	1	1	1	5
9/3/2017	09	03	0	0	0	0	0	1	1	1	1	1	5
9/4/2017	09	04	0	0	0	0	0	1	1	1	1	1	5
9/5/2017	09	05	0	0	1	0	0	1	1	1	1	1	5
9/6/2017	09	06	4	1	5	2	4	1	1	1	1	1	5
9/7/2017	09	07	5	3	6	3	4	1	1	1	1	1	5
9/8/2017	09	08	0	0	3	0	0	1	1	1	1	1	5
9/9/2017	09	09	0	0	2	0	0	1	1	1	1	1	5
9/10/2017	09	10	1	0	2	0	0	1	1	1	1	1	5
9/11/2017	09	11	0	2	4	2	1	1	1	1	1	1	5
9/12/2017	09	12	0	3	0	0	2	1	1	1	1	1	5
9/13/2017	09	13	2	3	3	1	0	1	1	1	1	1	5
9/14/2017	09	14	0	0	0	0	0	1	1	1	1	1	5
9/15/2017	09	15	0	0	0	0	0	1	1	1	1	1	5
9/16/2017	09	16	0	0	0	0	0	1	1	1	1	1	5

9/17/2017	09	17	0	0	0	0	0	1	1	1	1	1	5
9/18/2017	09	18	0	0	0	0	0	1	1	1	1	1	5
9/19/2017	09	19	0	0	0	0	0	1	1	1	1	1	5
9/20/2017	09	20	0	0	0	0	0	1	1	1	1	1	5
9/21/2017	09	21	0	0	0	0	0	1	1	1	1	1	5
9/22/2017	09	22	0	0	0	0	0	1	1	1	1	1	5
9/23/2017	09	23	0	0	0	0	0	1	1	1	1	1	5
9/24/2017	09	24	0	0	0	0	0	1	1	1	1	1	5
9/25/2017	09	25	0	0	0	0	0	1	1	1	1	1	5
9/26/2017	09	26	0	0	0	0	0	1	1	1	1	1	5
9/27/2017	09	27	0	0	0	0	0	1	1	1	1	1	5
9/28/2017	09	28	0	0	0	0	0	1	1	1	1	1	5
9/29/2017	09	29	0	0	0	0	0	1	1	1	1	1	5
9/30/2017	09	30	3	0	4	1	0	1	1	1	1	1	5
10/1/2017	10	01	2	0	1	0	0	1	1	1	1	1	5
10/2/2017	10	02	0	0	0	0	0	1	1	1	1	1	5
10/3/2017	10	03	0	0	0	0	0	1	1	1	1	1	5
10/4/2017	10	04	0	0	0	0	0	1	1	1	1	1	5
10/5/2017	10	05	0	0	0	0	0	1	1	1	1	1	5
10/6/2017	10	06	0	0	0	0	0	1	1	1	1	1	5
10/7/2017	10	07	0	0	0	0	0	1	1	1	1	1	5
10/8/2017	10	08	0	0	0	0	0	1	1	1	1	1	5
10/9/2017	10	09	0	0	0	0	0	1	1	1	1	1	5
10/10/2017	10	10	0	0	0	0	0	1	1	1	1	1	5
10/11/2017	10	11	5	0	0	0	7	1	1	1	1	1	5
10/12/2017	10	12	5	7	5	2	4	1	1	1	1	1	5
10/13/2017	10	13	1	2	4	0	0	1	1	1	1	1	5
10/14/2017	10	14	0	0	0	0	0	1	1	1	1	1	5
10/15/2017	10	15	2	0	0	0	3	1	1	1	1	1	5
10/16/2017	10	16	11	8	12	8	12	1	1	1	1	1	5
10/17/2017	10	17	12	9	14	10	12	1	1	1	1	1	5
10/18/2017	10	18	9	7	9	7	8	1	1	1	1	1	5
10/19/2017	10	19	4	4	5	3	3	1	1	1	1	1	5
10/20/2017	10	20	3	3	3	1	3	1	1	1	1	1	5
10/21/2017	10	21	1	1	1	0	0	1	1	1	1	1	5
10/22/2017	10	22	0	0	0	0	0	1	1	1	1	1	5
10/23/2017	10	23	8	4	8	5	5	1	1	1	1	1	5
10/24/2017	10	24	13	11	13	11	14	1	1	1	1	1	5
10/25/2017	10	25	18	14	19	16	16	1	1	1	1	1	5
10/26/2017	10	26	13	9	16	12	8	1	1	1	1	1	5
10/27/2017	10	27	15	8	10	12	14	1	1	1	1	1	5
10/28/2017	10	28	27	20	25	25	28	1	1	1	1	1	5
10/29/2017	10	29	25	25	30	29	22	1	1	1	1	1	5
10/30/2017	10	30	20	14	20	20	15	1	1	1	1	1	5
10/31/2017	10	31	25	17	22	21	24	1	1	1	1	1	5
11/1/2017	11	01	15	7	13	13	11	1	1	1	1	1	5
11/2/2017	11	02	0	0	0	0	0	1	1	1	1	1	5
11/3/2017	11	03	3	0	5	2	0	1	1	1	1	1	5
11/4/2017	11	04	3	0	4	3	0	1	1	1	1	1	5
11/5/2017	11	05	0	0	0	0	0	1	1	1	1	1	5
11/6/2017	11	06	12	0	3	3	10	1	1	1	1	1	5
11/7/2017	11	07	16	10	17	15	14	1	1	1	1	1	5
11/8/2017	11	08	19	13	21	17	18	1	1	1	1	1	5
11/9/2017	11	09	20	13	20	17	19	1	1	1	1	1	5
11/10/2017	11	10	29	21	30	27	25	1	1	1	1	1	5
11/11/2017	11	11	28	18	27	26	23	1	1	1	1	1	5
11/12/2017	11	12	20	12	17	17	13	1	1	1	1	1	5
11/13/2017	11	13	21	19	22	20	22	1	1	1	1	1	5
11/14/2017	11	14	23	16	20	17	20	1	1	1	1	1	5
11/15/2017	11	15	19	16	19	20	13	1	1	1	1	1	5
11/16/2017	11	16	29	15	23	22	23	1	1	1	1	1	5
11/17/2017	11	17	23	15	21	18	16	1	1	1	1	1	5
11/18/2017	11	18	11	9	12	10	8	1	1	1	1	1	5
11/19/2017	11	19	31	26	30	28	29	1	1	1	1	1	5
11/20/2017	11	20	27	25	29	26	26	1	1	1	1	1	5
11/21/2017	11	21	20	17	17	15	17	1	1	1	1	1	5
11/22/2017	11	22	31	25	27	27	31	1	1	1	1	1	5
11/23/2017	11	23	28	25	31	26	27	1	1	1	1	1	5
11/24/2017	11	24	20	18	22	19	18	1	1	1	1	1	5
11/25/2017	11	25	14	10	13	11	16	1	1	1	1	1	5
11/26/2017	11	26	21	17	24	19	18	1	1	1	1	1	5
11/27/2017	11	27	16	17	19	15	14	1	1	1	1	1	5
11/28/2017	11	28	12	13	12	11	11	1	1	1	1	1	5
11/29/2017	11	29	16	13	12	11	13	1	1	1	1	1	5
11/30/2017	11	30	21	9	18	16	19	1	1	1	1	1	5
12/1/2017	12	01	23	15	24	20	23	1	1	1	1	1	5
12/2/2017	12	02	16	11	21	17	15	1	1	1	1	1	5
12/3/2017	12	03	18	14	20	17	14	1	1	1	1	1	5
12/4/2017	12	04	9	7	11	10	4	1	1	1	1	1	5
12/5/2017	12	05	21	15	19	17	17	1	1	1	1	1	5
12/6/2017	12	06	26	24	28	26	25	1	1	1	1	1	5
12/7/2017	12	07	35	27	33	33	34	1	1	1	1	1	5
12/8/2017	12	08	39	34	40	36	37	1	1	1	1	1	5
12/9/2017	12	09	36	35	39	37	35	1	1	1	1	1	5
12/10/2017	12	10	33	30	37	31	30	1	1	1	1	1	5
12/11/2017	12	11	25	20	26	24	20	1	1	1	1	1	5
12/12/2017	12	12	32	27	32	31	30	1	1	1	1	1	5
12/13/2017	12	13	30	29	33	29	29	1	1	1	1	1	5
12/14/2017	12	14	32	24	30	29	28	1	1	1	1	1	5
12/15/2017	12	15	30	30	34	31	26	1	1	1	1	1	5
12/16/2017	12	16	23	25	25	21	21	1	1	1	1	1	5
12/17/2017	12	17	22	21	24	22	20	1	1	1	1	1	5
12/18/2017	12	18	19	17	20	17	17	1	1	1	1	1	5
12/19/2017	12	19	20	16	16	15	17	1	1	1	1	1	5
12/20/2017	12	20	19	14	22	18	20	1	1	1	1	1	5
12/21/2017	12	21	22	13	18	19	21	1	1	1	1	1	5
12/22/2017	12	22	15	8	10	8	15	1	1	1	1	1	5
12/23/2017	12	23	28	10	20	17	28	1	1	1	1	1	5
12/24/2017	12	24	36	29	33	34	34	1	1	1	1	1	5
12/25/2017	12	25	39	36	39	37	36	1	1	1	1	1	5
12/26/2017	12	26	46	29	37	39	38	1	1	1	1	1	5
12/27/2017	12	27	53	42	48	50	49	1	1	1	1	1	5
12/28/2017	12	28	46	40	47	46	44	1	1	1	1	1	5
12/29/2017	12	29	41	35	42	38	33	1	1	1	1	1	5
12/30/2017	12	30	47	36	45	44	41	1	1	1	1	1	5

12/31/2017	12	31	56	45	51	50	50	1	1	1	1	1	5
1/1/2018	01	01	57	50	54	54	55	1	1	1	1	1	5
1/2/2018	01	02	56	49	56	54	53	1	1	1	1	1	5
1/3/2018	01	03	46	38	47	46	44	1	1	1	1	1	5
1/4/2018	01	04	54	47	49	49	50	1	1	1	1	1	5
1/5/2018	01	05	52	42	53	50	48	1	1	1	1	1	5
1/6/2018	01	06	53	44	55	51	48	1	1	1	1	1	5
1/7/2018	01	07	37	33	39	37	34	1	1	1	1	1	5
1/8/2018	01	08	26	25	28	27	25	1	1	1	1	1	5
1/9/2018	01	09	26	20	24	24	23	1	1	1	1	1	5
1/10/2018	01	10	15	11	12	12	11	1	1	1	1	1	5
1/11/2018	01	11	17	2	6	4	17	1	1	1	1	1	5
1/12/2018	01	12	39	22	24	23	40	1	1	1	1	1	5
1/13/2018	01	13	51	44	49	45	47	1	1	1	1	1	5
1/14/2018	01	14	53	44	53	49	51	1	1	1	1	1	5
1/15/2018	01	15	45	29	37	40	42	1	1	1	1	1	5
1/16/2018	01	16	58	49	51	53	56	1	1	1	1	1	5
1/17/2018	01	17	52	50	53	51	53	1	1	1	1	1	5
1/18/2018	01	18	47	42	48	42	46	1	1	1	1	1	5
1/19/2018	01	19	35	31	35	32	35	1	1	1	1	1	5
1/20/2018	01	20	27	12	23	18	22	1	1	1	1	1	5
1/21/2018	01	21	17	6	11	11	9	1	1	1	1	1	5
1/22/2018	01	22	12	8	8	9	11	1	1	1	1	1	5
1/23/2018	01	23	25	20	21	22	27	1	1	1	1	1	5
1/24/2018	01	24	32	24	34	31	30	1	1	1	1	1	5
1/25/2018	01	25	25	23	31	27	23	1	1	1	1	1	5
1/26/2018	01	26	19	17	18	17	16	1	1	1	1	1	5
1/27/2018	01	27	23	9	14	11	20	1	1	1	1	1	5
1/28/2018	01	28	23	15	22	19	23	1	1	1	1	1	5
1/29/2018	01	29	29	25	29	30	30	1	1	1	1	1	5
1/30/2018	01	30	37	33	36	33	37	1	1	1	1	1	5
1/31/2018	01	31	21	22	25	22	19	1	1	1	1	1	5
2/1/2018	02	01	33	24	28	28	30	1	1	1	1	1	5
2/2/2018	02	02	46	39	46	44	42	1	1	1	1	1	5
2/3/2018	02	03	35	28	38	35	32	1	1	1	1	1	5
2/4/2018	02	04	32	25	31	31	31	1	1	1	1	1	5
2/5/2018	02	05	43	33	40	39	41	1	1	1	1	1	5
2/6/2018	02	06	33	25	33	30	31	1	1	1	1	1	5
2/7/2018	02	07	38	28	34	35	37	1	1	1	1	1	5
2/8/2018	02	08	36	30	36	37	34	1	1	1	1	1	5
2/9/2018	02	09	22	18	21	21	20	1	1	1	1	1	5
2/10/2018	02	10	25	11	17	21	22	1	1	1	1	1	5
2/11/2018	02	11	35	17	19	29	34	1	1	1	1	1	5
2/12/2018	02	12	35	30	30	30	34	1	1	1	1	1	5
2/13/2018	02	13	31	16	26	26	26	1	1	1	1	1	5
2/14/2018	02	14	16	5	13	12	9	1	1	1	1	1	5
2/15/2018	02	15	0	0	0	0	0	1	1	1	1	1	5
2/16/2018	02	16	15	9	12	10	11	1	1	1	1	1	5
2/17/2018	02	17	28	20	28	28	27	1	1	1	1	1	5
2/18/2018	02	18	26	17	23	24	22	1	1	1	1	1	5
2/19/2018	02	19	3	0	3	2	0	1	1	1	1	1	5
2/20/2018	02	20	0	0	0	0	0	1	1	1	1	1	5
2/21/2018	02	21	10	3	6	6	9	1	1	1	1	1	5
2/22/2018	02	22	19	8	17	18	19	1	1	1	1	1	5
2/23/2018	02	23	11	0	2	6	9	1	1	1	1	1	5
2/24/2018	02	24	10	0	6	7	6	1	1	1	1	1	5
2/25/2018	02	25	14	11	11	11	15	1	1	1	1	1	5
2/26/2018	02	26	20	11	17	16	19	1	1	1	1	1	5
2/27/2018	02	27	17	12	15	13	14	1	1	1	1	1	5
2/28/2018	02	28	9	9	11	7	7	1	1	1	1	1	5
3/1/2018	03	01	16	10	12	13	14	1	1	1	1	1	5
3/2/2018	03	02	21	17	23	21	18	1	1	1	1	1	5
3/3/2018	03	03	22	18	25	21	20	1	1	1	1	1	5
3/4/2018	03	04	21	15	26	21	17	1	1	1	1	1	5
3/5/2018	03	05	18	14	21	20	16	1	1	1	1	1	5
3/6/2018	03	06	19	10	15	16	18	1	1	1	1	1	5
3/7/2018	03	07	28	27	29	27	28	1	1	1	1	1	5
3/8/2018	03	08	32	29	32	30	29	1	1	1	1	1	5
3/9/2018	03	09	30	21	31	27	24	1	1	1	1	1	5
3/10/2018	03	10	19	8	25	22	15	1	1	1	1	1	5
3/11/2018	03	11	26	20	23	23	24	1	1	1	1	1	5
3/12/2018	03	12	32	24	30	26	27	1	1	1	1	1	5
3/13/2018	03	13	28	23	31	26	25	1	1	1	1	1	5
3/14/2018	03	14	30	25	34	30	28	1	1	1	1	1	5
3/15/2018	03	15	13	8	18	13	11	1	1	1	1	1	5
3/16/2018	03	16	21	8	26	21	14	1	1	1	1	1	5
3/17/2018	03	17	14	0	14	12	7	1	1	1	1	1	5
3/18/2018	03	18	18	11	15	15	20	1	1	1	1	1	5
3/19/2018	03	19	15	5	14	13	13	1	1	1	1	1	5
3/20/2018	03	20	25	20	25	24	23	1	1	1	1	1	5
3/21/2018	03	21	25	22	34	30	24	1	1	1	1	1	5
3/22/2018	03	22	25	21	31	28	22	1	1	1	1	1	5
3/23/2018	03	23	18	13	24	21	12	1	1	1	1	1	5
3/24/2018	03	24	25	10	26	23	16	1	1	1	1	1	5
3/25/2018	03	25	21	17	25	21	21	1	1	1	1	1	5
3/26/2018	03	26	18	12	12	11	17	1	1	1	1	1	5
3/27/2018	03	27	10	3	5	5	2	1	1	1	1	1	5
3/28/2018	03	28	13	0	6	5	9	1	1	1	1	1	5
3/29/2018	03	29	11	7	9	9	10	1	1	1	1	1	5
3/30/2018	03	30	18	14	17	14	12	1	1	1	1	1	5
3/31/2018	03	31	15	12	17	13	9	1	1	1	1	1	5
4/1/2018	04	01	22	5	20	19	20	1	1	1	1	1	5
4/2/2018	04	02	22	11	22	20	21	1	1	1	1	1	5
4/3/2018	04	03	7	0	2	1	6	1	1	1	1	1	5
4/4/2018	04	04	29	20	19	24	24	1	1	1	1	1	5
4/5/2018	04	05	23	19	26	22	21	1	1	1	1	1	5
4/6/2018	04	06	20	16	15	15	16	1	1	1	1	1	5
4/7/2018	04	07	29	27	29	27	27	1	1	1	1	1	5
4/8/2018	04	08	30	25	29	26	28	1	1	1	1	1	5
4/9/2018	04	09	22	12	23	21	20	1	1	1	1	1	5
4/10/2018	04	10	25	13	23	22	23	1	1	1	1	1	5
4/11/2018	04	11	16	14	18	14	14	1	1	1	1	1	5
4/12/2018	04	12	0	0	0	0	0	1	1	1	1	1	5
4/13/2018	04	13	0	0	0	0	0	1	1	1	1	1	5
4/14/2018	04	14	4	0	0	0	2	1	1	1	1	1	5

4/15/2018	04	15	21	13	12	13	21	1	1	1	1	1	5
4/16/2018	04	16	31	26	29	27	23	1	1	1	1	1	5
4/17/2018	04	17	21	10	20	18	14	1	1	1	1	1	5
4/18/2018	04	18	5	1	7	4	1	1	1	1	1	1	5
4/19/2018	04	19	18	17	20	18	19	1	1	1	1	1	5
4/20/2018	04	20	15	14	17	15	15	1	1	1	1	1	5
4/21/2018	04	21	9	7	10	7	8	1	1	1	1	1	5
4/22/2018	04	22	4	6	6	1	9	1	1	1	1	1	5
4/23/2018	04	23	6	1	8	7	7	1	1	1	1	1	5
4/24/2018	04	24	9	3	9	8	5	1	1	1	1	1	5
4/25/2018	04	25	7	1	5	3	4	1	1	1	1	1	5
4/26/2018	04	26	7	8	8	5	6	1	1	1	1	1	5
4/27/2018	04	27	7	5	6	4	5	1	1	1	1	1	5
4/28/2018	04	28	12	5	12	8	7	1	1	1	1	1	5
4/29/2018	04	29	12	10	17	14	11	1	1	1	1	1	5
4/30/2018	04	30	9	6	11	7	9	1	1	1	1	1	5
5/1/2018	05	01	0	0	2	0	0	1	1	1	1	1	5
5/2/2018	05	02	0	0	0	0	0	1	1	1	1	1	5
5/3/2018	05	03	0	0	0	0	0	1	1	1	1	1	5
5/4/2018	05	04	0	0	0	0	0	1	1	1	1	1	5
5/5/2018	05	05	2	1	2	0	0	1	1	1	1	1	5
5/6/2018	05	06	0	0	0	0	0	1	1	1	1	1	5
5/7/2018	05	07	0	0	2	0	0	1	1	1	1	1	5
5/8/2018	05	08	0	0	0	0	0	1	1	1	1	1	5
5/9/2018	05	09	0	0	0	0	0	1	1	1	1	1	5
5/10/2018	05	10	0	0	0	0	0	1	1	1	1	1	5
5/11/2018	05	11	0	0	0	0	0	1	1	1	1	1	5
5/12/2018	05	12	0	0	0	0	0	1	1	1	1	1	5
5/13/2018	05	13	0	0	0	0	0	1	1	1	1	1	5
5/14/2018	05	14	0	0	0	0	0	1	1	1	1	1	5
5/15/2018	05	15	0	0	0	0	0	1	1	1	1	1	5
5/16/2018	05	16	0	0	0	0	0	1	1	1	1	1	5
5/17/2018	05	17	0	0	0	0	0	1	1	1	1	1	5
5/18/2018	05	18	0	0	0	0	0	1	1	1	1	1	5
5/19/2018	05	19	0	0	0	0	0	1	1	1	1	1	5
5/20/2018	05	20	0	0	0	0	0	1	1	1	1	1	5
5/21/2018	05	21	0	0	0	0	0	1	1	1	1	1	5
5/22/2018	05	22	0	0	0	0	0	1	1	1	1	1	5
5/23/2018	05	23	0	0	0	0	0	1	1	1	1	1	5
5/24/2018	05	24	0	0	0	0	0	1	1	1	1	1	5
5/25/2018	05	25	0	0	0	0	0	1	1	1	1	1	5
5/26/2018	05	26	0	0	0	0	0	1	1	1	1	1	5
5/27/2018	05	27	0	0	0	0	0	1	1	1	1	1	5
5/28/2018	05	28	0	0	0	0	0	1	1	1	1	1	5
5/29/2018	05	29	0	0	0	0	0	1	1	1	1	1	5
5/30/2018	05	30	0	0	0	0	0	1	1	1	1	1	5
5/31/2018	05	31	0	0	0	0	0	1	1	1	1	1	5
6/1/2018	06	01	0	0	0	0	0	1	1	1	1	1	5
6/2/2018	06	02	0	0	0	0	0	1	1	1	1	1	5
6/3/2018	06	03	0	0	0	0	0	1	1	1	1	1	5
6/4/2018	06	04	0	0	0	0	0	1	1	1	1	1	5
6/5/2018	06	05	0	0	0	0	0	1	1	1	1	1	5
6/6/2018	06	06	0	0	0	0	0	1	1	1	1	1	5
6/7/2018	06	07	0	0	0	0	0	1	1	1	1	1	5
6/8/2018	06	08	0	0	0	0	0	1	1	1	1	1	5
6/9/2018	06	09	0	0	0	0	0	1	1	1	1	1	5
6/10/2018	06	10	0	0	0	0	0	1	1	1	1	1	5
6/11/2018	06	11	0	0	0	0	0	1	1	1	1	1	5
6/12/2018	06	12	0	0	0	0	0	1	1	1	1	1	5
6/13/2018	06	13	0	0	0	0	0	1	1	1	1	1	5
6/14/2018	06	14	0	0	0	0	0	1	1	1	1	1	5
6/15/2018	06	15	0	0	0	0	0	1	1	1	1	1	5
6/16/2018	06	16	29	0	0	0	0	1	1	1	1	1	5
6/17/2018	06	17	0	0	0	0	0	1	1	1	1	1	5
6/18/2018	06	18	0	0	0	0	0	1	1	1	1	1	5
6/19/2018	06	19	0	0	0	0	0	1	1	1	1	1	5
6/20/2018	06	20	0	0	0	0	0	1	1	1	1	1	5
6/21/2018	06	21	0	0	0	0	0	1	1	1	1	1	5
6/22/2018	06	22	0	0	0	0	0	1	1	1	1	1	5
6/23/2018	06	23	0	0	0	0	0	1	1	1	1	1	5
6/24/2018	06	24	0	0	0	0	0	1	1	1	1	1	5
6/25/2018	06	25	0	0	0	0	0	1	1	1	1	1	5
6/26/2018	06	26	0	0	0	0	0	1	1	1	1	1	5
6/27/2018	06	27	0	0	0	0	0	1	1	1	1	1	5
6/28/2018	06	28	0	0	0	0	0	1	1	1	1	1	5
6/29/2018	06	29	0	0	0	0	0	1	1	1	1	1	5
6/30/2018	06	30	0	0	0	0	0	1	1	1	1	1	5

Lagged HDDs	4,559	3,387	4,416	4,059	4,086
Calendar HDDs	4,588	3,387	4,416	4,059	4,086
20 Year Normals	4,298	3,383	4,418	3,915	3,937

			23.98%	23.14%	13.81%	4.48%	34.59%							
FY2016 Lagged	FY2016 Lagged													
			Normals					Validation						
			Values	STATION_NAME										
			Average of HDD					Count of HDD						
Date2	Month	Day	EVANSVILLE REGIONAL AIRPORT IN US	NASHVILLE INTERNATIONAL AIRPORT TN US	LEXINGTON BLUEGRASS AIRPORT KY US	LOUISVILLE INTERNATIONAL AIRPORT KY US	PADUCAH BARKLEY REGIONAL AIRPORT KY US	EVANSVILLE REGIONAL AIRPORT IN US	NASHVILLE INTERNATIONAL AIRPORT TN US	LEXINGTON BLUEGRASS AIRPORT KY US	LOUISVILLE INTERNATIONAL AIRPORT KY US	PADUCAH BARKLEY REGIONAL AIRPORT KY US	Count	
9/16/2016	09	16	0	0	0	0	0	1	1	1	1	1	5	-
9/17/2016	09	17	0	0	0	0	0	1	1	1	1	1	5	-
9/18/2016	09	18	0	0	0	0	0	1	1	1	1	1	5	-
9/19/2016	09	19	0	0	0	0	0	1	1	1	1	1	5	-
9/20/2016	09	20	0	0	0	0	0	1	1	1	1	1	5	-
9/21/2016	09	21	0	0	0	0	0	1	1	1	1	1	5	-
9/22/2016	09	22	0	0	0	0	0	1	1	1	1	1	5	-
9/23/2016	09	23	0	0	0	0	0	1	1	1	1	1	5	-
9/24/2016	09	24	0	0	0	0	0	1	1	1	1	1	5	-
9/25/2016	09	25	0	0	0	0	0	1	1	1	1	1	5	-
9/26/2016	09	26	1	0	2	0	3	1	1	1	1	1	5	2
9/27/2016	09	27	1	0	2	0	3	1	1	1	1	1	5	2
9/28/2016	09	28	2	0	0	2	0	1	1	1	1	1	5	1
9/29/2016	09	29	4	7	8	5	6	1	1	1	1	1	5	6
9/30/2016	09	30	1	6	5	5	2	1	1	1	1	1	5	3
10/1/2016	10	01	0	0	3	1	0	1	1	1	1	1	5	0
10/2/2016	10	02	0	0	0	0	0	1	1	1	1	1	5	-
10/3/2016	10	03	0	0	0	0	0	1	1	1	1	1	5	-
10/4/2016	10	04	0	0	0	0	0	1	1	1	1	1	5	-
10/5/2016	10	05	0	0	0	0	0	1	1	1	1	1	5	-
10/6/2016	10	06	0	0	0	0	0	1	1	1	1	1	5	-
10/7/2016	10	07	0	0	0	0	0	1	1	1	1	1	5	-
10/8/2016	10	08	4	1	3	2	6	1	1	1	1	1	5	4
10/9/2016	10	09	6	2	7	4	6	1	1	1	1	1	5	5
10/10/2016	10	10	2	2	6	2	4	1	1	1	1	1	5	3
10/11/2016	10	11	0	0	2	0	0	1	1	1	1	1	5	0
10/12/2016	10	12	0	0	0	0	0	1	1	1	1	1	5	-
10/13/2016	10	13	11	0	7	3	8	1	1	1	1	1	5	7
10/14/2016	10	14	10	1	8	6	10	1	1	1	1	1	5	7
10/15/2016	10	15	0	0	0	0	0	1	1	1	1	1	5	-
10/16/2016	10	16	0	0	0	0	0	1	1	1	1	1	5	-
10/17/2016	10	17	0	0	0	0	0	1	1	1	1	1	5	-
10/18/2016	10	18	0	0	0	0	0	1	1	1	1	1	5	-
10/19/2016	10	19	0	0	0	0	0	1	1	1	1	1	5	-
10/20/2016	10	20	4	0	2	1	3	1	1	1	1	1	5	2
10/21/2016	10	21	11	9	13	11	15	1	1	1	1	1	5	12
10/22/2016	10	22	13	10	14	12	13	1	1	1	1	1	5	12
10/23/2016	10	23	4	6	7	4	1	1	1	1	1	1	5	4
10/24/2016	10	24	6	0	7	4	4	1	1	1	1	1	5	4
10/25/2016	10	25	9	2	13	9	8	1	1	1	1	1	5	8
10/26/2016	10	26	2	0	4	2	1	1	1	1	1	1	5	1
10/27/2016	10	27	9	0	9	5	6	1	1	1	1	1	5	6
10/28/2016	10	28	8	0	10	6	5	1	1	1	1	1	5	5
10/29/2016	10	29	0	0	0	0	0	1	1	1	1	1	5	-
10/30/2016	10	30	0	0	0	0	0	1	1	1	1	1	5	-
10/31/2016	10	31	0	0	1	1	0	1	1	1	1	1	5	0
11/1/2016	11	01	0	0	0	0	0	1	1	1	1	1	5	-
11/2/2016	11	02	0	0	0	0	0	1	1	1	1	1	5	-
11/3/2016	11	03	0	0	0	0	0	1	1	1	1	1	5	-
11/4/2016	11	04	8	4	12	7	8	1	1	1	1	1	5	8
11/5/2016	11	05	13	7	16	12	13	1	1	1	1	1	5	12
11/6/2016	11	06	11	5	11	7	7	1	1	1	1	1	5	8
11/7/2016	11	07	9	3	6	5	8	1	1	1	1	1	5	7
11/8/2016	11	08	5	3	9	8	3	1	1	1	1	1	5	5
11/9/2016	11	09	16	10	20	14	15	1	1	1	1	1	5	15
11/10/2016	11	10	17	13	19	14	17	1	1	1	1	1	5	16
11/11/2016	11	11	11	14	13	9	11	1	1	1	1	1	5	12
11/12/2016	11	12	19	13	24	18	21	1	1	1	1	1	5	19
11/13/2016	11	13	21	16	22	19	22	1	1	1	1	1	5	20
11/14/2016	11	14	18	13	20	17	18	1	1	1	1	1	5	17
11/15/2016	11	15	10	11	18	12	10	1	1	1	1	1	5	11
11/16/2016	11	16	10	6	13	10	8	1	1	1	1	1	5	9
11/17/2016	11	17	3	2	4	4	0	1	1	1	1	1	5	2
11/18/2016	11	18	3	0	0	0	4	1	1	1	1	1	5	2
11/19/2016	11	19	24	15	15	20	23	1	1	1	1	1	5	20
11/20/2016	11	20	30	25	31	28	27	1	1	1	1	1	5	28
11/21/2016	11	21	30	26	32	27	27	1	1	1	1	1	5	28
11/22/2016	11	22	23	20	29	23	21	1	1	1	1	1	5	22
11/23/2016	11	23	16	4	14	12	14	1	1	1	1	1	5	12
11/24/2016	11	24	16	10	14	14	15	1	1	1	1	1	5	14
11/25/2016	11	25	21	16	22	21	16	1	1	1	1	1	5	18
11/26/2016	11	26	23	24	28	23	25	1	1	1	1	1	5	25
11/27/2016	11	27	25	24	26	24	27	1	1	1	1	1	5	26
11/28/2016	11	28	14	7	12	14	11	1	1	1	1	1	5	11
11/29/2016	11	29	9	6	9	7	7	1	1	1	1	1	5	8
11/30/2016	11	30	17	11	14	13	19	1	1	1	1	1	5	16
12/1/2016	12	01	26	21	24	22	26	1	1	1	1	1	5	24
12/2/2016	12	02	28	20	28	24	25	1	1	1	1	1	5	25
12/3/2016	12	03	27	24	24	22	26	1	1	1	1	1	5	25
12/4/2016	12	04	23	21	22	20	22	1	1	1	1	1	5	22
12/5/2016	12	05	24	20	23	22	25	1	1	1	1	1	5	23
12/6/2016	12	06	24	16	21	22	23	1	1	1	1	1	5	21
12/7/2016	12	07	27	22	28	27	26	1	1	1	1	1	5	26
12/8/2016	12	08	35	31	36	34	34	1	1	1	1	1	5	34
12/9/2016	12	09	39	34	42	39	39	1	1	1	1	1	5	38
12/10/2016	12	10	38	35	40	37	37	1	1	1	1	1	5	37
12/11/2016	12	11	25	24	25	25	23	1	1	1	1	1	5	24
12/12/2016	12	12	28	20	27	26	24	1	1	1	1	1	5	25
12/13/2016	12	13	31	23	27	27	25	1	1	1	1	1	5	26
12/14/2016	12	14	40	30	36	38	36	1	1	1	1	1	5	36
12/15/2016	12	15	47	39	48	46	42	1	1	1	1	1	5	44
12/16/2016	12	16	33	27	37	35	28	1	1	1	1	1	5	31
12/17/2016	12	17	17	7	13	12	15	1	1	1	1	1	5	13
12/18/2016	12	18	46	33	29	35	45	1	1	1	1	1	5	40

12/19/2016	12	19	47	39	41	45	45	1	1	1	1	1	5	44
12/20/2016	12	20	39	35	39	36	40	1	1	1	1	1	5	38
12/21/2016	12	21	31	24	29	31	30	1	1	1	1	1	5	29
12/22/2016	12	22	28	20	30	27	26	1	1	1	1	1	5	26
12/23/2016	12	23	28	17	28	27	22	1	1	1	1	1	5	23
12/24/2016	12	24	22	7	18	19	16	1	1	1	1	1	5	16
12/25/2016	12	25	14	0	15	15	6	1	1	1	1	1	5	8
12/26/2016	12	26	7	0	0	0	2	1	1	1	1	1	5	2
12/27/2016	12	27	26	13	18	19	23	1	1	1	1	1	5	21
12/28/2016	12	28	27	18	27	24	25	1	1	1	1	1	5	24
12/29/2016	12	29	23	17	24	22	22	1	1	1	1	1	5	21
12/30/2016	12	30	27	23	30	27	26	1	1	1	1	1	5	26
12/31/2016	12	31	23	23	28	26	22	1	1	1	1	1	5	23
1/1/2017	01	01	20	14	21	23	21	1	1	1	1	1	5	19
1/2/2017	01	02	13	5	11	13	12	1	1	1	1	1	5	11
1/3/2017	01	03	19	10	14	14	17	1	1	1	1	1	5	15
1/4/2017	01	04	37	30	32	32	35	1	1	1	1	1	5	34
1/5/2017	01	05	45	36	42	42	42	1	1	1	1	1	5	41
1/6/2017	01	06	50	44	50	49	47	1	1	1	1	1	5	48
1/7/2017	01	07	52	48	55	50	49	1	1	1	1	1	5	50
1/8/2017	01	08	49	45	51	47	47	1	1	1	1	1	5	48
1/9/2017	01	09	32	31	38	34	30	1	1	1	1	1	5	32
1/10/2017	01	10	15	13	20	16	11	1	1	1	1	1	5	14
1/11/2017	01	11	16	3	13	14	9	1	1	1	1	1	5	10
1/12/2017	01	12	13	4	11	10	11	1	1	1	1	1	5	10
1/13/2017	01	13	30	18	26	27	30	1	1	1	1	1	5	27
1/14/2017	01	14	27	7	23	25	26	1	1	1	1	1	5	21
1/15/2017	01	15	26	13	26	25	25	1	1	1	1	1	5	23
1/16/2017	01	16	15	5	13	16	11	1	1	1	1	1	5	11
1/17/2017	01	17	12	6	9	10	11	1	1	1	1	1	5	10
1/18/2017	01	18	22	17	24	22	21	1	1	1	1	1	5	21
1/19/2017	01	19	18	11	19	17	12	1	1	1	1	1	5	14
1/20/2017	01	20	9	3	8	8	7	1	1	1	1	1	5	7
1/21/2017	01	21	8	3	7	6	4	1	1	1	1	1	5	5
1/22/2017	01	22	8	5	12	9	9	1	1	1	1	1	5	8
1/23/2017	01	23	18	16	17	15	20	1	1	1	1	1	5	18
1/24/2017	01	24	22	16	24	20	18	1	1	1	1	1	5	19
1/25/2017	01	25	13	15	18	15	13	1	1	1	1	1	5	14
1/26/2017	01	26	29	20	25	26	28	1	1	1	1	1	5	26
1/27/2017	01	27	32	25	34	30	29	1	1	1	1	1	5	30
1/28/2017	01	28	31	24	30	28	26	1	1	1	1	1	5	27
1/29/2017	01	29	31	27	33	31	31	1	1	1	1	1	5	30
1/30/2017	01	30	31	23	35	31	28	1	1	1	1	1	5	29
1/31/2017	01	31	20	9	20	16	14	1	1	1	1	1	5	15
2/1/2017	02	01	21	17	20	19	17	1	1	1	1	1	5	18
2/2/2017	02	02	32	22	31	29	30	1	1	1	1	1	5	29
2/3/2017	02	03	39	30	39	36	37	1	1	1	1	1	5	36
2/4/2017	02	04	37	30	40	36	35	1	1	1	1	1	5	35
2/5/2017	02	05	20	14	19	16	19	1	1	1	1	1	5	18
2/6/2017	02	06	18	15	18	17	13	1	1	1	1	1	5	16
2/7/2017	02	07	9	5	7	5	4	1	1	1	1	1	5	6
2/8/2017	02	08	26	12	20	20	25	1	1	1	1	1	5	21
2/9/2017	02	09	39	31	39	37	37	1	1	1	1	1	5	36
2/10/2017	02	10	22	21	27	24	21	1	1	1	1	1	5	22
2/11/2017	02	11	6	0	6	4	0	1	1	1	1	1	5	2
2/12/2017	02	12	13	7	12	10	11	1	1	1	1	1	5	11
2/13/2017	02	13	27	20	26	24	23	1	1	1	1	1	5	24
2/14/2017	02	14	19	25	20	16	22	1	1	1	1	1	5	21
2/15/2017	02	15	26	23	25	23	27	1	1	1	1	1	5	25
2/16/2017	02	16	23	21	26	22	22	1	1	1	1	1	5	23
2/17/2017	02	17	10	10	11	6	9	1	1	1	1	1	5	10
2/18/2017	02	18	14	12	14	11	13	1	1	1	1	1	5	13
2/19/2017	02	19	14	7	15	13	12	1	1	1	1	1	5	12
2/20/2017	02	20	7	3	11	7	5	1	1	1	1	1	5	6
2/21/2017	02	21	6	1	1	3	5	1	1	1	1	1	5	4
2/22/2017	02	22	2	2	3	0	1	1	1	1	1	1	5	2
2/23/2017	02	23	2	1	3	0	1	1	1	1	1	1	5	1
2/24/2017	02	24	3	0	0	0	4	1	1	1	1	1	5	2
2/25/2017	02	25	27	17	20	22	28	1	1	1	1	1	5	24
2/26/2017	02	26	27	23	29	26	26	1	1	1	1	1	5	26
2/27/2017	02	27	13	11	14	13	9	1	1	1	1	1	5	11
2/28/2017	02	28	4	5	10	7	2	1	1	1	1	1	5	5
3/1/2017	03	01	11	7	9	8	9	1	1	1	1	1	5	9
3/2/2017	03	02	23	19	25	23	20	1	1	1	1	1	5	21
3/3/2017	03	03	29	23	31	28	26	1	1	1	1	1	5	27
3/4/2017	03	04	16	16	24	20	15	1	1	1	1	1	5	17
3/5/2017	03	05	14	9	14	12	10	1	1	1	1	1	5	11
3/6/2017	03	06	7	2	7	6	4	1	1	1	1	1	5	5
3/7/2017	03	07	12	7	11	8	11	1	1	1	1	1	5	10
3/8/2017	03	08	13	12	14	9	13	1	1	1	1	1	5	13
3/9/2017	03	09	6	8	8	6	7	1	1	1	1	1	5	7
3/10/2017	03	10	20	17	20	19	18	1	1	1	1	1	5	19
3/11/2017	03	11	29	30	32	30	29	1	1	1	1	1	5	30
3/12/2017	03	12	30	23	33	31	28	1	1	1	1	1	5	28
3/13/2017	03	13	31	27	25	28	29	1	1	1	1	1	5	28
3/14/2017	03	14	34	31	36	33	32	1	1	1	1	1	5	33
3/15/2017	03	15	35	33	38	34	34	1	1	1	1	1	5	35
3/16/2017	03	16	31	29	35	30	31	1	1	1	1	1	5	31
3/17/2017	03	17	16	11	25	20	12	1	1	1	1	1	5	15
3/18/2017	03	18	24	12	21	20	14	1	1	1	1	1	5	17
3/19/2017	03	19	23	17	23	21	19	1	1	1	1	1	5	20
3/20/2017	03	20	1	1	14	8	1	1	1	1	1	1	5	3
3/21/2017	03	21	8	0	10	7	7	1	1	1	1	1	5	6
3/22/2017	03	22	20	14	26	21	16	1	1	1	1	1	5	18
3/23/2017	03	23	22	10	18	16	15	1	1	1	1	1	5	16
3/24/2017	03	24	1	0	0	0	0	1	1	1	1	1	5	0
3/25/2017	03	25	0	0	0	0	3	1	1	1	1	1	5	1
3/26/2017	03	26	8	0	2	0	6	1	1	1	1	1	5	4
3/27/2017	03	27	6	0	2	3	6	1	1	1	1	1	5	4
3/28/2017	03	28	8	0	7	2	7	1	1	1	1	1	5	5
3/29/2017	03	29	5	0	8	4	3	1	1	1	1	1	5	4
3/30/2017	03	30	0	0	0	0	0	1	1	1	1	1	5	-
3/31/2017	03	31	15	7	12	11	11	1	1	1	1	1	5	11
4/1/2017	04	01	17	11	19	15	11	1	1	1	1	1	5	14
4/2/2017	04	02	10	2	9	7	7	1	1	1	1	1	5	7

4/3/2017	04	03	1	0	0	0	0	1	1	1	1	1	5	0
4/4/2017	04	04	1	0	2	0	0	1	1	1	1	1	5	1
4/5/2017	04	05	3	0	0	0	6	1	1	1	1	1	5	3
4/6/2017	04	06	16	13	16	14	11	1	1	1	1	1	5	13
4/7/2017	04	07	17	11	18	15	13	1	1	1	1	1	5	14
4/8/2017	04	08	12	10	16	11	9	1	1	1	1	1	5	11
4/9/2017	04	09	0	2	3	1	0	1	1	1	1	1	5	1
4/10/2017	04	10	0	0	0	0	0	1	1	1	1	1	5	-
4/11/2017	04	11	4	0	1	0	6	1	1	1	1	1	5	3
4/12/2017	04	12	4	0	5	3	6	1	1	1	1	1	5	4
4/13/2017	04	13	0	0	0	0	0	1	1	1	1	1	5	-
4/14/2017	04	14	0	0	0	0	0	1	1	1	1	1	5	-
4/15/2017	04	15	0	0	0	0	0	1	1	1	1	1	5	-
4/16/2017	04	16	0	0	0	0	0	1	1	1	1	1	5	-
4/17/2017	04	17	0	0	0	0	1	1	1	1	1	1	5	0
4/18/2017	04	18	0	0	0	0	0	1	1	1	1	1	5	-
4/19/2017	04	19	0	0	0	0	0	1	1	1	1	1	5	-
4/20/2017	04	20	0	0	0	0	0	1	1	1	1	1	5	-
4/21/2017	04	21	7	0	3	2	6	1	1	1	1	1	5	4
4/22/2017	04	22	13	9	15	12	12	1	1	1	1	1	5	12
4/23/2017	04	23	5	13	15	9	6	1	1	1	1	1	5	9
4/24/2017	04	24	0	3	3	0	2	1	1	1	1	1	5	2
4/25/2017	04	25	0	1	2	0	0	1	1	1	1	1	5	1
4/26/2017	04	26	0	0	0	0	0	1	1	1	1	1	5	-
4/27/2017	04	27	9	1	3	1	8	1	1	1	1	1	5	6
4/28/2017	04	28	3	0	2	0	0	1	1	1	1	1	5	1
4/29/2017	04	29	0	0	0	0	0	1	1	1	1	1	5	-
4/30/2017	04	30	0	0	0	0	0	1	1	1	1	1	5	-
5/1/2017	05	01	8	3	4	4	9	1	1	1	1	1	5	6
5/2/2017	05	02	5	1	4	2	4	1	1	1	1	1	5	3
5/3/2017	05	03	10	0	11	7	6	1	1	1	1	1	5	6
5/4/2017	05	04	8	5	6	6	13	1	1	1	1	1	5	9
5/5/2017	05	05	11	14	13	14	9	1	1	1	1	1	5	11
5/6/2017	05	06	11	8	14	13	4	1	1	1	1	1	5	8
5/7/2017	05	07	8	7	13	10	7	1	1	1	1	1	5	8
5/8/2017	05	08	4	0	13	8	0	1	1	1	1	1	5	3
5/9/2017	05	09	0	0	0	0	0	1	1	1	1	1	5	-
5/10/2017	05	10	0	0	0	0	0	1	1	1	1	1	5	-
5/11/2017	05	11	0	0	0	0	0	1	1	1	1	1	5	-
5/12/2017	05	12	2	0	6	5	4	1	1	1	1	1	5	3
5/13/2017	05	13	1	0	5	1	1	1	1	1	1	1	5	1
5/14/2017	05	14	0	0	0	0	0	1	1	1	1	1	5	-
5/15/2017	05	15	0	0	0	0	0	1	1	1	1	1	5	-
5/16/2017	05	16	0	0	0	0	0	1	1	1	1	1	5	-
5/17/2017	05	17	0	0	0	0	0	1	1	1	1	1	5	-
5/18/2017	05	18	0	0	0	0	0	1	1	1	1	1	5	-
5/19/2017	05	19	0	0	0	0	0	1	1	1	1	1	5	-
5/20/2017	05	20	0	0	0	0	0	1	1	1	1	1	5	-
5/21/2017	05	21	0	0	0	0	0	1	1	1	1	1	5	-
5/22/2017	05	22	2	0	4	1	1	1	1	1	1	1	5	1
5/23/2017	05	23	0	0	0	0	0	1	1	1	1	1	5	-
5/24/2017	05	24	3	3	1	2	1	1	1	1	1	1	5	2
5/25/2017	05	25	0	0	5	1	0	1	1	1	1	1	5	1
5/26/2017	05	26	0	0	0	0	0	1	1	1	1	1	5	-
5/27/2017	05	27	0	0	0	0	0	1	1	1	1	1	5	-
5/28/2017	05	28	0	0	0	0	0	1	1	1	1	1	5	-
5/29/2017	05	29	0	0	0	0	0	1	1	1	1	1	5	-
5/30/2017	05	30	0	0	0	0	0	1	1	1	1	1	5	-
5/31/2017	05	31	0	0	0	0	0	1	1	1	1	1	5	-
6/1/2017	06	01	0	0	0	0	0	1	1	1	1	1	5	-
6/2/2017	06	02	0	0	0	0	0	1	1	1	1	1	5	-
6/3/2017	06	03	0	0	0	0	0	1	1	1	1	1	5	-
6/4/2017	06	04	0	0	0	0	0	1	1	1	1	1	5	-
6/5/2017	06	05	0	0	0	0	0	1	1	1	1	1	5	-
6/6/2017	06	06	0	0	0	0	0	1	1	1	1	1	5	-
6/7/2017	06	07	0	0	3	0	0	1	1	1	1	1	5	0
6/8/2017	06	08	0	0	2	0	0	1	1	1	1	1	5	0
6/9/2017	06	09	0	0	0	0	0	1	1	1	1	1	5	-
6/10/2017	06	10	0	0	0	0	0	1	1	1	1	1	5	-
6/11/2017	06	11	0	0	0	0	0	1	1	1	1	1	5	-
6/12/2017	06	12	0	0	0	0	0	1	1	1	1	1	5	-
6/13/2017	06	13	0	0	0	0	0	1	1	1	1	1	5	-
6/14/2017	06	14	0	0	0	0	0	1	1	1	1	1	5	-
6/15/2017	06	15	0	0	0	0	0	1	1	1	1	1	5	-
6/16/2017	06	16	0	0	0	0	0	1	1	1	1	1	5	-
6/17/2017	06	17	0	0	0	0	0	1	1	1	1	1	5	-
6/18/2017	06	18	0	0	0	0	0	1	1	1	1	1	5	-
6/19/2017	06	19	0	0	0	0	0	1	1	1	1	1	5	-
6/20/2017	06	20	0	0	0	0	0	1	1	1	1	1	5	-
6/21/2017	06	21	0	0	0	0	0	1	1	1	1	1	5	-
6/22/2017	06	22	0	0	0	0	0	1	1	1	1	1	5	-
6/23/2017	06	23	0	0	0	0	0	1	1	1	1	1	5	-
6/24/2017	06	24	0	0	0	0	0	1	1	1	1	1	5	-
6/25/2017	06	25	0	0	0	0	0	1	1	1	1	1	5	-
6/26/2017	06	26	0	0	0	0	0	1	1	1	1	1	5	-
6/27/2017	06	27	0	0	0	0	0	1	1	1	1	1	5	-
6/28/2017	06	28	0	0	0	0	0	1	1	1	1	1	5	-
6/29/2017	06	29	0	0	0	0	0	1	1	1	1	1	5	-
6/30/2017	06	30	0	0	0	0	0	1	1	1	1	1	5	-
7/17/2017	07	17	0	0	0	0	0	1	1	1	1	1	5	-
7/1/2017	07	01	0	0	0	0	0	1	1	1	1	1	5	-
7/2/2017	07	02	0	0	0	0	0	1	1	1	1	1	5	-
7/3/2017	07	03	0	0	0	0	0	1	1	1	1	1	5	-
7/4/2017	07	04	0	0	0	0	0	1	1	1	1	1	5	-
7/5/2017	07	05	0	0	0	0	0	1	1	1	1	1	5	-
7/6/2017	07	06	0	0	0	0	0	1	1	1	1	1	5	-
7/7/2017	07	07	0	0	0	0	0	1	1	1	1	1	5	-
7/8/2017	07	08	0	0	0	0	0	1	1	1	1	1	5	-
7/9/2017	07	09	0	0	0	0	0	1	1	1	1	1	5	-
7/10/2017	07	10	0	0	0	0	0	1	1	1	1	1	5	-
7/11/2017	07	11	0	0	0	0	0	1	1	1	1	1	5	-
7/12/2017	07	12	0	0	0	0	0	1	1	1	1	1	5	-
7/13/2017	07	13	0	0	0	0	0	1	1	1	1	1	5	-
7/14/2017	07	14	0	0	0	0	0	1	1	1	1	1	5	-
7/15/2017	07	15	0	0	0	0	0	1	1	1	1	1	5	-

7/16/2017	07	16	0	0	0	0	0	1	1	1	1	1	5	-
7/18/2017	07	18	0	0	0	0	0	1	1	1	1	1	5	-
7/19/2017	07	19	0	0	0	0	0	1	1	1	1	1	5	-
7/20/2017	07	20	0	0	0	0	0	1	1	1	1	1	5	-
7/21/2017	07	21	0	0	0	0	0	1	1	1	1	1	5	-
7/22/2017	07	22	0	0	0	0	0	1	1	1	1	1	5	-
7/23/2017	07	23	0	0	0	0	0	1	1	1	1	1	5	-
7/24/2017	07	24	0	0	0	0	0	1	1	1	1	1	5	-
7/25/2017	07	25	0	0	0	0	0	1	1	1	1	1	5	-
7/26/2017	07	26	0	0	0	0	0	1	1	1	1	1	5	-
7/27/2017	07	27	0	0	0	0	0	1	1	1	1	1	5	-
7/28/2017	07	28	0	0	0	0	0	1	1	1	1	1	5	-
7/29/2017	07	29	0	0	0	0	0	1	1	1	1	1	5	-
7/30/2017	07	30	0	0	0	0	0	1	1	1	1	1	5	-
7/31/2017	07	31	0	0	0	0	0	1	1	1	1	1	5	-
8/1/2017	08	01	0	0	0	0	0	1	1	1	1	1	5	-
8/2/2017	08	02	0	0	0	0	0	1	1	1	1	1	5	-
8/3/2017	08	03	0	0	0	0	0	1	1	1	1	1	5	-
8/4/2017	08	04	0	0	0	0	0	1	1	1	1	1	5	-
8/5/2017	08	05	0	0	0	0	0	1	1	1	1	1	5	-
8/6/2017	08	06	0	0	0	0	0	1	1	1	1	1	5	-
8/7/2017	08	07	0	0	0	0	0	1	1	1	1	1	5	-
8/8/2017	08	08	0	0	0	0	0	1	1	1	1	1	5	-
8/9/2017	08	09	0	0	0	0	0	1	1	1	1	1	5	-
8/10/2017	08	10	0	0	0	0	0	1	1	1	1	1	5	-
8/11/2017	08	11	0	0	0	0	0	1	1	1	1	1	5	-
8/12/2017	08	12	0	0	0	0	0	1	1	1	1	1	5	-
8/13/2017	08	13	0	0	0	0	0	1	1	1	1	1	5	-
8/14/2017	08	14	0	0	0	0	0	1	1	1	1	1	5	-
8/15/2017	08	15	0	0	0	0	0	1	1	1	1	1	5	-
8/16/2017	08	16	0	0	0	0	0	1	1	1	1	1	5	-
8/17/2017	08	17	0	0	0	0	0	1	1	1	1	1	5	-
8/18/2017	08	18	0	0	0	0	0	1	1	1	1	1	5	-
8/19/2017	08	19	0	0	0	0	0	1	1	1	1	1	5	-
8/20/2017	08	20	0	0	0	0	0	1	1	1	1	1	5	-
8/21/2017	08	21	0	0	0	0	0	1	1	1	1	1	5	-
8/22/2017	08	22	0	0	0	0	0	1	1	1	1	1	5	-
8/23/2017	08	23	0	0	0	0	0	1	1	1	1	1	5	-
8/24/2017	08	24	0	0	0	0	0	1	1	1	1	1	5	-
8/25/2017	08	25	0	0	0	0	0	1	1	1	1	1	5	-
8/26/2017	08	26	0	0	0	0	0	1	1	1	1	1	5	-
8/27/2017	08	27	0	0	0	0	0	1	1	1	1	1	5	-
8/28/2017	08	28	0	0	0	0	0	1	1	1	1	1	5	-
8/29/2017	08	29	0	0	0	0	0	1	1	1	1	1	5	-
8/30/2017	08	30	0	0	0	0	0	1	1	1	1	1	5	-
8/31/2017	08	31	0	0	0	0	0	1	1	1	1	1	5	-
9/1/2017	09	01	0	0	0	0	0	1	1	1	1	1	5	-
9/2/2017	09	02	0	0	5	4	0	1	1	1	1	1	5	1
9/3/2017	09	03	0	0	0	0	0	1	1	1	1	1	5	-
9/4/2017	09	04	0	0	0	0	0	1	1	1	1	1	5	-
9/5/2017	09	05	0	0	1	0	0	1	1	1	1	1	5	0
9/6/2017	09	06	4	1	5	2	4	1	1	1	1	1	5	3
9/7/2017	09	07	5	3	6	3	4	1	1	1	1	1	5	4
9/8/2017	09	08	0	0	3	0	0	1	1	1	1	1	5	0
9/9/2017	09	09	0	0	2	0	0	1	1	1	1	1	5	0
9/10/2017	09	10	1	0	2	0	0	1	1	1	1	1	5	1
9/11/2017	09	11	0	2	4	2	1	1	1	1	1	1	5	1
9/12/2017	09	12	0	3	0	0	2	1	1	1	1	1	5	1
9/13/2017	09	13	2	3	3	1	0	1	1	1	1	1	5	2
9/14/2017	09	14	0	0	0	0	0	1	1	1	1	1	5	-
9/15/2017	09	15	0	0	0	0	0	1	1	1	1	1	5	-

20YR Lagged Perio 20YR Lagged Period

		Normals					Validation					
		Values STATION_NAME										
		Average of HDD					Count of HDD					
Month	Day	EVANSVILLE REGIONAL AIRPORT IN US	NASHVILLE INTERNATIONAL AIRPORT TN US	LEXINGTON BLUEGRASS AIRPORT KY US	LOUISVILLE INTERNATIONAL AIRPORT KY US	PADUCAH BARKLEY REGIONAL AIRPORT KY US	EVANSVILLE REGIONAL AIRPORT IN US	NASHVILLE INTERNATIONAL AIRPORT TN US	LEXINGTON BLUEGRASS AIRPORT KY US	LOUISVILLE INTERNATIONAL AIRPORT KY US	PADUCAH BARKLEY REGIONAL AIRPORT KY US	
06	01	1	0	1	1	1	20	20	20	20	20	100
06	02	1	0	1	1	0	20	20	20	20	20	100
06	03	1	0	1	0	1	20	20	20	20	20	100
06	04	0	0	1	0	0	20	20	20	20	20	100
06	05	0	0	0	0	0	20	20	20	20	20	100
06	06	0	0	0	0	0	20	20	20	20	20	100
06	07	0	0	0	0	0	20	20	20	20	20	100
06	08	0	0	0	0	0	20	20	20	20	20	100
06	09	0	0	0	0	0	20	20	20	20	20	100
06	10	0	0	0	0	0	20	20	20	20	20	100
06	11	0	0	0	0	0	20	20	20	20	20	100
06	12	0	0	0	0	0	20	20	20	20	20	100
06	13	0	0	0	0	0	20	20	20	20	20	100
06	14	0	0	0	0	0	20	20	20	20	20	100
06	15	0	0	0	0	0	20	20	20	20	20	100
06	16	0	0	0	0	0	20	20	20	20	20	100
06	17	0	0	0	0	0	20	20	20	20	20	100
06	18	0	0	0	0	0	20	20	20	20	20	100
06	19	0	0	0	0	0	20	20	20	20	20	100
06	20	0	0	0	0	0	20	20	20	20	20	100
06	21	0	0	0	0	0	20	20	20	20	20	100
06	22	0	0	0	0	0	20	20	20	20	20	100
06	23	0	0	0	0	0	20	20	20	20	20	100
06	24	0	0	0	0	0	20	20	20	20	20	100
06	25	0	0	0	0	0	20	20	20	20	20	100
06	26	0	0	0	0	0	20	20	20	20	20	100
06	27	0	0	0	0	0	20	20	20	20	20	100
06	28	0	0	0	0	0	20	20	20	20	20	100
06	29	0	0	0	0	0	20	20	20	20	20	100
06	30	0	0	0	0	0	20	20	20	20	20	100
07	01	0	0	0	0	0	20	20	20	20	20	100
07	02	0	0	0	0	0	20	20	20	20	20	100
07	03	0	0	0	0	0	20	20	20	20	20	100
07	04	0	0	0	0	0	20	20	20	20	20	100
07	05	0	0	0	0	0	20	20	20	20	20	100
07	06	0	0	0	0	0	20	20	20	20	20	100
07	07	0	0	0	0	0	20	20	20	20	20	100
07	08	0	0	0	0	0	20	20	20	20	20	100
07	09	0	0	0	0	0	20	20	20	20	20	100
07	10	0	0	0	0	0	20	20	20	20	20	100
07	11	0	0	0	0	0	20	20	20	20	20	100
07	12	0	0	0	0	0	20	20	20	20	20	100
07	13	0	0	0	0	0	20	20	20	20	20	100
07	14	0	0	0	0	0	20	20	20	20	20	100
07	15	0	0	0	0	0	20	20	20	20	20	100
07	16	0	0	0	0	0	20	20	20	20	20	100
07	17	0	0	0	0	0	20	20	20	20	20	100
07	18	0	0	0	0	0	20	20	20	20	20	100
07	19	0	0	0	0	0	20	20	20	20	20	100
07	20	0	0	0	0	0	20	20	20	20	20	100
07	21	0	0	0	0	0	20	20	20	20	20	100
07	22	0	0	0	0	0	20	20	20	20	20	100
07	23	0	0	0	0	0	20	20	20	20	20	100
07	24	0	0	0	0	0	20	20	20	20	20	100
07	25	0	0	0	0	0	20	20	20	20	20	100
07	26	0	0	0	0	0	20	20	20	20	20	100
07	27	0	0	0	0	0	20	20	20	20	20	100
07	28	0	0	0	0	0	20	20	20	20	20	100
07	29	0	0	0	0	0	20	20	20	20	20	100
07	30	0	0	0	0	0	20	20	20	20	20	100
07	31	0	0	0	0	0	20	20	20	20	20	100
08	01	0	0	0	0	0	20	20	20	20	20	100
08	02	0	0	0	0	0	20	20	20	20	20	100
08	03	0	0	0	0	0	20	20	20	20	20	100
08	04	0	0	0	0	0	20	20	20	20	20	100
08	05	0	0	0	0	0	20	20	20	20	20	100
08	06	0	0	0	0	0	20	20	20	20	20	100
08	07	0	0	0	0	0	20	20	20	20	20	100
08	08	0	0	0	0	0	20	20	20	20	20	100
08	09	0	0	0	0	0	20	20	20	20	20	100
08	10	0	0	0	0	0	20	20	20	20	20	100
08	11	0	0	0	0	0	20	20	20	20	20	100
08	12	0	0	0	0	0	20	20	20	20	20	100
08	13	0	0	0	0	0	20	20	20	20	20	100
08	14	0	0	0	0	0	20	20	20	20	20	100
08	15	0	0	0	0	0	20	20	20	20	20	100
08	16	0	0	0	0	0	20	20	20	20	20	100
08	17	0	0	0	0	0	20	20	20	20	20	100
08	18	0	0	0	0	0	20	20	20	20	20	100
08	19	0	0	0	0	0	20	20	20	20	20	100
08	20	0	0	0	0	0	20	20	20	20	20	100
08	21	0	0	0	0	0	20	20	20	20	20	100
08	22	0	0	0	0	0	20	20	20	20	20	100
08	23	0	0	0	0	0	20	20	20	20	20	100
08	24	0	0	0	0	0	20	20	20	20	20	100
08	25	0	0	0	0	0	20	20	20	20	20	100
08	26	0	0	0	0	0	20	20	20	20	20	100
08	27	0	0	0	0	0	20	20	20	20	20	100
08	28	0	0	0	0	0	20	20	20	20	20	100
08	29	0	0	0	0	0	20	20	20	20	20	100
08	30	0	0	0	0	0	20	20	20	20	20	100
08	31	0	0	0	0	0	20	20	20	20	20	100
09	01	0	0	0	0	0	20	20	20	20	20	100
09	02	0	0	0	0	0	20	20	20	20	20	100
09	03	0	0	0	0	0	20	20	20	20	20	100
09	04	0	0	0	0	0	20	20	20	20	20	100

09	05	0	0	0	0	0	20	20	20	20	20	100
09	06	0	0	1	0	0	20	20	20	20	20	100
09	07	0	0	1	0	0	20	20	20	20	20	100
09	08	0	0	0	0	0	20	20	20	20	20	100
09	09	0	0	0	0	0	20	20	20	20	20	100
09	10	0	0	0	0	0	20	20	20	20	20	100
09	11	0	0	0	0	0	20	20	20	20	20	100
09	12	0	0	0	0	0	20	20	20	20	20	100
09	13	1	0	1	0	1	20	20	20	20	20	100
09	14	1	0	1	0	0	20	20	20	20	20	100
09	15	1	0	1	1	1	20	20	20	20	20	100
09	16	1	0	2	1	1	20	20	20	20	20	100
09	17	1	0	1	0	1	20	20	20	20	20	100
09	18	0	0	1	0	1	20	20	20	20	20	100
09	19	1	0	1	1	1	20	20	20	20	20	100
09	20	1	0	1	1	1	20	20	20	20	20	100
09	21	1	0	1	1	1	20	20	20	20	20	100
09	22	1	0	1	1	1	20	20	20	20	20	100
09	23	2	1	3	1	2	20	20	20	20	20	100
09	24	2	1	2	1	1	20	20	20	20	20	100
09	25	2	1	2	1	2	20	20	20	20	20	100
09	26	2	1	2	1	2	20	20	20	20	20	100
09	27	1	1	2	1	1	20	20	20	20	20	100
09	28	2	1	3	2	2	20	20	20	20	20	100
09	29	4	2	5	3	4	20	20	20	20	20	100
09	30	4	2	4	3	3	20	20	20	20	20	100
10	01	3	2	5	3	3	20	20	20	20	20	100
10	02	4	3	4	3	3	20	20	20	20	20	100
10	03	4	3	5	3	4	20	20	20	20	20	100
10	04	4	3	4	3	4	20	20	20	20	20	100
10	05	5	2	4	3	4	20	20	20	20	20	100
10	06	6	3	5	4	5	20	20	20	20	20	100
10	07	6	4	6	5	5	20	20	20	20	20	100
10	08	5	3	6	4	5	20	20	20	20	20	100
10	09	4	3	5	4	4	20	20	20	20	20	100
10	10	5	3	5	4	5	20	20	20	20	20	100
10	11	5	3	6	4	5	20	20	20	20	20	100
10	12	4	3	5	3	3	20	20	20	20	20	100
10	13	6	2	6	4	5	20	20	20	20	20	100
10	14	7	4	7	5	6	20	20	20	20	20	100
10	15	7	4	8	6	5	20	20	20	20	20	100
10	16	8	6	9	7	7	20	20	20	20	20	100
10	17	9	6	9	7	8	20	20	20	20	20	100
10	18	9	6	9	7	8	20	20	20	20	20	100
10	19	9	8	10	8	9	20	20	20	20	20	100
10	20	9	7	10	7	8	20	20	20	20	20	100
10	21	8	6	10	7	6	20	20	20	20	20	100
10	22	9	6	10	8	8	20	20	20	20	20	100
10	23	9	7	10	8	9	20	20	20	20	20	100
10	24	10	8	12	9	9	20	20	20	20	20	100
10	25	10	8	11	9	9	20	20	20	20	20	100
10	26	10	8	11	8	8	20	20	20	20	20	100
10	27	12	8	12	10	11	20	20	20	20	20	100
10	28	13	10	14	11	12	20	20	20	20	20	100
10	29	13	10	15	12	12	20	20	20	20	20	100
10	30	10	8	12	10	9	20	20	20	20	20	100
10	31	10	8	11	9	9	20	20	20	20	20	100
11	01	11	9	12	9	10	20	20	20	20	20	100
11	02	12	8	12	10	11	20	20	20	20	20	100
11	03	12	9	15	12	11	20	20	20	20	20	100
11	04	12	10	13	11	11	20	20	20	20	20	100
11	05	13	10	14	12	12	20	20	20	20	20	100
11	06	15	11	14	12	13	20	20	20	20	20	100
11	07	15	12	15	13	13	20	20	20	20	20	100
11	08	13	12	15	12	12	20	20	20	20	20	100
11	09	14	11	15	12	12	20	20	20	20	20	100
11	10	14	12	15	12	13	20	20	20	20	20	100
11	11	16	12	17	14	14	20	20	20	20	20	100
11	12	17	14	18	15	16	20	20	20	20	20	100
11	13	18	15	19	16	18	20	20	20	20	20	100
11	14	18	15	19	16	17	20	20	20	20	20	100
11	15	19	16	20	17	17	20	20	20	20	20	100
11	16	20	16	20	18	18	20	20	20	20	20	100
11	17	20	16	21	19	18	20	20	20	20	20	100
11	18	19	16	20	17	18	20	20	20	20	20	100
11	19	20	15	19	17	18	20	20	20	20	20	100
11	20	21	16	21	19	19	20	20	20	20	20	100
11	21	21	16	20	18	19	20	20	20	20	20	100
11	22	20	17	20	18	18	20	20	20	20	20	100
11	23	20	16	20	17	18	20	20	20	20	20	100
11	24	22	17	21	20	20	20	20	20	20	20	100
11	25	23	18	22	20	21	20	20	20	20	20	100
11	26	21	18	22	20	20	20	20	20	20	20	100
11	27	21	18	22	19	20	20	20	20	20	20	100
11	28	22	18	22	20	21	20	20	20	20	20	100
11	29	19	16	20	18	19	20	20	20	20	20	100
11	30	22	17	20	18	22	20	20	20	20	20	100
12	01	26	21	25	23	25	20	20	20	20	20	100
12	02	24	20	25	23	23	20	20	20	20	20	100
12	03	23	19	24	21	22	20	20	20	20	20	100
12	04	23	17	24	22	20	20	20	20	20	20	100
12	05	26	21	25	23	24	20	20	20	20	20	100
12	06	28	23	28	26	26	20	20	20	20	20	100
12	07	29	24	29	27	27	20	20	20	20	20	100
12	08	28	23	29	27	27	20	20	20	20	20	100
12	09	27	21	27	25	26	20	20	20	20	20	100
12	10	29	24	27	26	28	20	20	20	20	20	100
12	11	27	23	27	25	25	20	20	20	20	20	100
12	12	29	24	28	26	26	20	20	20	20	20	100
12	13	27	23	27	25	25	20	20	20	20	20	100
12	14	26	22	26	24	25	20	20	20	20	20	100
12	15	27	23	28	26	25	20	20	20	20	20	100
12	16	27	21	26	25	25	20	20	20	20	20	100
12	17	27	22	27	25	26	20	20	20	20	20	100
12	18	28	23	28	27	26	20	20	20	20	20	100

12	19	29	23	28	27	27	20	20	20	20	20	100
12	20	28	24	30	27	27	20	20	20	20	20	100
12	21	27	21	27	24	25	20	20	20	20	20	100
12	22	28	22	28	26	26	20	20	20	20	20	100
12	23	29	24	28	26	27	20	20	20	20	20	100
12	24	32	25	30	29	30	20	20	20	20	20	100
12	25	33	28	33	32	31	20	20	20	20	20	100
12	26	31	26	30	29	29	20	20	20	20	20	100
12	27	30	25	29	28	29	20	20	20	20	20	100
12	28	29	24	28	26	28	20	20	20	20	20	100
12	29	29	24	28	27	27	20	20	20	20	20	100
12	30	29	24	29	27	27	20	20	20	20	20	100
12	31	29	24	29	27	27	20	20	20	20	20	100
01	01	31	26	31	29	30	20	20	20	20	20	100
01	02	31	26	31	29	29	20	20	20	20	20	100
01	03	31	27	31	29	29	20	20	20	20	20	100
01	04	32	27	30	28	30	20	20	20	20	20	100
01	05	34	28	32	31	32	20	20	20	20	20	100
01	06	34	29	33	32	33	20	20	20	20	20	100
01	07	35	29	34	33	32	20	20	20	20	20	100
01	08	32	27	33	31	30	20	20	20	20	20	100
01	09	30	24	30	28	29	20	20	20	20	20	100
01	10	29	23	29	27	27	20	20	20	20	20	100
01	11	27	22	27	25	25	20	20	20	20	20	100
01	12	26	21	25	24	24	20	20	20	20	20	100
01	13	31	24	30	28	29	20	20	20	20	20	100
01	14	32	26	32	31	31	20	20	20	20	20	100
01	15	33	28	33	31	32	20	20	20	20	20	100
01	16	32	27	33	31	30	20	20	20	20	20	100
01	17	32	27	32	31	31	20	20	20	20	20	100
01	18	34	29	35	33	33	20	20	20	20	20	100
01	19	32	27	32	31	29	20	20	20	20	20	100
01	20	31	23	32	30	28	20	20	20	20	20	100
01	21	32	25	33	31	28	20	20	20	20	20	100
01	22	31	26	33	31	29	20	20	20	20	20	100
01	23	32	28	33	30	30	20	20	20	20	20	100
01	24	34	28	36	33	32	20	20	20	20	20	100
01	25	33	27	34	32	31	20	20	20	20	20	100
01	26	31	26	31	30	29	20	20	20	20	20	100
01	27	32	26	33	30	30	20	20	20	20	20	100
01	28	31	26	32	30	28	20	20	20	20	20	100
01	29	28	23	29	27	26	20	20	20	20	20	100
01	30	31	25	32	29	29	20	20	20	20	20	100
01	31	30	23	31	28	27	20	20	20	20	20	100
02	01	27	22	27	25	25	20	20	20	20	20	100
02	02	31	25	30	28	29	20	20	20	20	20	100
02	03	31	26	32	29	29	20	20	20	20	20	100
02	04	32	26	32	30	29	20	20	20	20	20	100
02	05	32	26	33	31	30	20	20	20	20	20	100
02	06	28	24	29	27	26	20	20	20	20	20	100
02	07	28	23	28	26	26	20	20	20	20	20	100
02	08	29	23	29	27	27	20	20	20	20	20	100
02	09	30	25	29	28	29	20	20	20	20	20	100
02	10	30	25	31	29	29	20	20	20	20	20	100
02	11	31	24	31	28	29	20	20	20	20	20	100
02	12	31	25	30	29	30	20	20	20	20	20	100
02	13	31	26	32	30	29	20	20	20	20	20	100
02	14	28	22	28	26	25	20	20	20	20	20	100
02	15	28	22	28	25	25	20	20	20	20	20	100
02	16	29	22	28	26	27	20	20	20	20	20	100
02	17	31	24	29	28	28	20	20	20	20	20	100
02	18	29	22	29	27	25	20	20	20	20	20	100
02	19	27	22	28	26	24	20	20	20	20	20	100
02	20	23	18	25	22	20	20	20	20	20	20	100
02	21	24	16	23	22	21	20	20	20	20	20	100
02	22	26	19	25	24	23	20	20	20	20	20	100
02	23	26	20	25	24	24	20	20	20	20	20	100
02	24	24	19	25	23	22	20	20	20	20	20	100
02	25	25	20	25	23	24	20	20	20	20	20	100
02	26	27	22	27	25	25	20	20	20	20	20	100
02	27	26	21	26	24	23	20	20	20	20	20	100
02	28	24	19	25	23	21	20	20	20	20	20	100
03	01	23	17	21	20	20	20	20	20	20	20	100
03	02	25	19	25	23	23	20	20	20	20	20	100
03	03	28	22	29	27	26	20	20	20	20	20	100
03	04	25	21	27	25	24	20	20	20	20	20	100
03	05	23	19	25	22	21	20	20	20	20	20	100
03	06	23	19	25	22	21	20	20	20	20	20	100
03	07	19	16	21	18	18	20	20	20	20	20	100
03	08	19	15	19	17	17	20	20	20	20	20	100
03	09	20	14	19	18	17	20	20	20	20	20	100
03	10	19	14	20	18	17	20	20	20	20	20	100
03	11	20	15	20	18	18	20	20	20	20	20	100
03	12	18	14	19	17	16	20	20	20	20	20	100
03	13	19	14	19	17	16	20	20	20	20	20	100
03	14	19	15	20	18	17	20	20	20	20	20	100
03	15	17	12	17	15	15	20	20	20	20	20	100
03	16	17	12	18	15	15	20	20	20	20	20	100
03	17	17	12	18	15	15	20	20	20	20	20	100
03	18	17	11	16	14	14	20	20	20	20	20	100
03	19	16	12	17	15	14	20	20	20	20	20	100
03	20	16	12	17	15	15	20	20	20	20	20	100
03	21	16	14	18	15	16	20	20	20	20	20	100
03	22	19	14	20	17	16	20	20	20	20	20	100
03	23	16	11	17	15	14	20	20	20	20	20	100
03	24	15	12	16	14	13	20	20	20	20	20	100
03	25	16	12	16	14	14	20	20	20	20	20	100
03	26	17	12	18	16	16	20	20	20	20	20	100
03	27	15	12	16	14	13	20	20	20	20	20	100
03	28	15	10	14	12	12	20	20	20	20	20	100
03	29	15	12	16	14	14	20	20	20	20	20	100
03	30	13	11	14	12	12	20	20	20	20	20	100
03	31	11	9	13	9	9	20	20	20	20	20	100
04	01	12	8	13	10	10	20	20	20	20	20	100
04	02	9	6	11	8	7	20	20	20	20	20	100

04	03	10	6	9	8	8	20	20	20	20	20	100
04	04	13	9	13	11	11	20	20	20	20	20	100
04	05	14	11	15	12	13	20	20	20	20	20	100
04	06	12	10	13	11	10	20	20	20	20	20	100
04	07	10	7	11	9	9	20	20	20	20	20	100
04	08	11	8	11	9	10	20	20	20	20	20	100
04	09	11	8	12	10	10	20	20	20	20	20	100
04	10	8	7	10	8	7	20	20	20	20	20	100
04	11	8	5	7	6	7	20	20	20	20	20	100
04	12	10	6	11	9	9	20	20	20	20	20	100
04	13	9	7	10	8	8	20	20	20	20	20	100
04	14	7	5	8	6	7	20	20	20	20	20	100
04	15	8	6	8	7	7	20	20	20	20	20	100
04	16	8	6	8	7	7	20	20	20	20	20	100
04	17	7	5	9	6	7	20	20	20	20	20	100
04	18	6	4	6	4	5	20	20	20	20	20	100
04	19	6	5	7	5	5	20	20	20	20	20	100
04	20	6	4	6	5	5	20	20	20	20	20	100
04	21	7	4	7	6	6	20	20	20	20	20	100
04	22	6	4	8	5	5	20	20	20	20	20	100
04	23	7	5	9	6	5	20	20	20	20	20	100
04	24	7	4	8	5	5	20	20	20	20	20	100
04	25	6	3	6	4	4	20	20	20	20	20	100
04	26	6	5	8	5	6	20	20	20	20	20	100
04	27	7	5	8	6	6	20	20	20	20	20	100
04	28	6	4	7	4	5	20	20	20	20	20	100
04	29	5	4	7	5	4	20	20	20	20	20	100
04	30	4	3	5	3	3	20	20	20	20	20	100
05	01	3	2	3	2	3	20	20	20	20	20	100
05	02	5	2	4	3	4	20	20	20	20	20	100
05	03	5	3	7	4	4	20	20	20	20	20	100
05	04	5	4	6	4	4	20	20	20	20	20	100
05	05	4	3	4	3	3	20	20	20	20	20	100
05	06	2	2	3	2	2	20	20	20	20	20	100
05	07	1	1	2	1	1	20	20	20	20	20	100
05	08	1	0	2	1	1	20	20	20	20	20	100
05	09	2	1	2	1	1	20	20	20	20	20	100
05	10	2	1	2	1	2	20	20	20	20	20	100
05	11	1	1	2	1	1	20	20	20	20	20	100
05	12	2	1	3	2	2	20	20	20	20	20	100
05	13	3	1	4	2	2	20	20	20	20	20	100
05	14	3	2	4	2	3	20	20	20	20	20	100
05	15	4	3	4	3	3	20	20	20	20	20	100
05	16	3	2	5	3	2	20	20	20	20	20	100
05	17	4	2	5	3	3	20	20	20	20	20	100
05	18	3	3	5	3	3	20	20	20	20	20	100
05	19	3	1	4	2	2	20	20	20	20	20	100
05	20	3	1	3	2	2	20	20	20	20	20	100
05	21	2	1	3	2	2	20	20	20	20	20	100
05	22	2	1	3	1	1	20	20	20	20	20	100
05	23	1	0	2	1	0	20	20	20	20	20	100
05	24	2	0	2	1	1	20	20	20	20	20	100
05	25	2	1	2	2	1	20	20	20	20	20	100
05	26	1	0	1	0	1	20	20	20	20	20	100
05	27	1	0	1	1	0	20	20	20	20	20	100
05	28	0	0	0	0	0	20	20	20	20	20	100
05	29	0	0	0	0	0	20	20	20	20	20	100
05	30	0	0	0	0	0	20	20	20	20	20	100
05	31	0	0	0	0	0	20	20	20	20	20	100
												0
		4,298	3,383	4,418	3,915	3,937						

STATION	STATION_NAME	DATE	TMAX	TMIN	C-MAX	C-MIN	F-MAX	F-MIN	HOD	Year	Month	Day	LAGGED & CALENDAR	LAGGED PERIOD	20YR Lagged Period	FY2016 Lagged	Date
GHCND:USW00093817	EVANSVILLE REGIONAL AIRPORT IN US	19950901	294	189	29.4	18.9	85	66	0	1995	09	01					9/1/1995
GHCND:USW00093817	EVANSVILLE REGIONAL AIRPORT IN US	19950902	294	150	29.4	15.0	85	59	0	1995	09	02					9/2/1995
GHCND:USW00093817	EVANSVILLE REGIONAL AIRPORT IN US	19950903	317	144	31.7	14.4	89	58	0	1995	09	03					9/3/1995
GHCND:USW00093817	EVANSVILLE REGIONAL AIRPORT IN US	19950904	317	156	31.7	15.6	89	60	0	1995	09	04					9/4/1995
GHCND:USW00093817	EVANSVILLE REGIONAL AIRPORT IN US	19950905	339	178	33.9	17.8	93	64	0	1995	09	05					9/5/1995
GHCND:USW00093817	EVANSVILLE REGIONAL AIRPORT IN US	19950906	344	178	34.4	17.8	94	64	0	1995	09	06					9/6/1995
GHCND:USW00093817	EVANSVILLE REGIONAL AIRPORT IN US	19950907	300	211	30.0	21.1	86	70	0	1995	09	07					9/7/1995
GHCND:USW00093817	EVANSVILLE REGIONAL AIRPORT IN US	19950908	261	178	26.1	17.8	79	64	0	1995	09	08					9/8/1995
GHCND:USW00093817	EVANSVILLE REGIONAL AIRPORT IN US	19950909	233	167	23.3	16.7	74	62	0	1995	09	09					9/9/1995
GHCND:USW00093817	EVANSVILLE REGIONAL AIRPORT IN US	19950910	267	156	26.7	15.6	80	60	0	1995	09	10					9/10/1995
GHCND:USW00093817	EVANSVILLE REGIONAL AIRPORT IN US	19950911	289	139	28.9	13.9	84	57	0	1995	09	11					9/11/1995
GHCND:USW00093817	EVANSVILLE REGIONAL AIRPORT IN US	19950912	306	189	30.6	18.9	87	66	0	1995	09	12					9/12/1995
GHCND:USW00093817	EVANSVILLE REGIONAL AIRPORT IN US	19950913	306	206	30.6	20.6	87	69	0	1995	09	13					9/13/1995
GHCND:USW00093817	EVANSVILLE REGIONAL AIRPORT IN US	19950914	333	178	33.3	17.8	92	64	0	1995	09	14					9/14/1995
GHCND:USW00093817	EVANSVILLE REGIONAL AIRPORT IN US	19950915	261	178	26.1	17.8	79	64	0	1995	09	15					9/15/1995
GHCND:USW00093817	EVANSVILLE REGIONAL AIRPORT IN US	19950916	217	189	21.7	18.9	71	66	0	1995	09	16					9/16/1995
GHCND:USW00093817	EVANSVILLE REGIONAL AIRPORT IN US	19950917	278	150	27.8	15.0	82	59	0	1995	09	17					9/17/1995
GHCND:USW00093817	EVANSVILLE REGIONAL AIRPORT IN US	19950918	244	94	24.4	9.4	76	49	2	1995	09	18					9/18/1995
GHCND:USW00093817	EVANSVILLE REGIONAL AIRPORT IN US	19950919	272	111	27.2	11.1	81	52	0	1995	09	19					9/19/1995
GHCND:USW00093817	EVANSVILLE REGIONAL AIRPORT IN US	19950920	217	172	21.7	17.2	71	63	0	1995	09	20					9/20/1995
GHCND:USW00093817	EVANSVILLE REGIONAL AIRPORT IN US	19950921	211	94	21.1	9.4	70	49	5	1995	09	21					9/21/1995
GHCND:USW00093817	EVANSVILLE REGIONAL AIRPORT IN US	19950922	167	50	16.7	5.0	62	41	13	1995	09	22					9/22/1995
GHCND:USW00093817	EVANSVILLE REGIONAL AIRPORT IN US	19950923	189	22	18.9	2.2	66	36	14	1995	09	23					9/23/1995
GHCND:USW00093817	EVANSVILLE REGIONAL AIRPORT IN US	19950924	222	44	22.2	4.4	72	40	9	1995	09	24					9/24/1995
GHCND:USW00093817	EVANSVILLE REGIONAL AIRPORT IN US	19950925	211	100	21.1	10.0	70	50	5	1995	09	25					9/25/1995
GHCND:USW00093817	EVANSVILLE REGIONAL AIRPORT IN US	19950926	256	83	25.6	8.3	78	47	2	1995	09	26					9/26/1995
GHCND:USW00093817	EVANSVILLE REGIONAL AIRPORT IN US	19950927	278	83	27.8	8.3	82	47	0	1995	09	27					9/27/1995
GHCND:USW00093817	EVANSVILLE REGIONAL AIRPORT IN US	19950928	278	94	27.8	9.4	82	49	0	1995	09	28					9/28/1995
GHCND:USW00093817	EVANSVILLE REGIONAL AIRPORT IN US	19950929	294	100	29.4	10.0	85	50	0	1995	09	29					9/29/1995
GHCND:USW00093817	EVANSVILLE REGIONAL AIRPORT IN US	19950930	294	150	29.4	15.0	85	59	0	1995	09	30					9/30/1995
GHCND:USW00093817	EVANSVILLE REGIONAL AIRPORT IN US	19951001	294	128	29.4	12.8	85	55	0	1995	10	01					10/1/1995
GHCND:USW00093817	EVANSVILLE REGIONAL AIRPORT IN US	19951002	272	94	27.2	9.4	81	49	0	1995	10	02					10/2/1995
GHCND:USW00093817	EVANSVILLE REGIONAL AIRPORT IN US	19951003	217	122	21.7	12.2	71	54	2	1995	10	03					10/3/1995
GHCND:USW00093817	EVANSVILLE REGIONAL AIRPORT IN US	19951004	222	106	22.2	10.6	72	51	3	1995	10	04					10/4/1995
GHCND:USW00093817	EVANSVILLE REGIONAL AIRPORT IN US	19951005	289	167	28.9	16.7	84	62	0	1995	10	05					10/5/1995
GHCND:USW00093817	EVANSVILLE REGIONAL AIRPORT IN US	19951006	228	139	22.8	13.9	73	57	0	1995	10	06					10/6/1995
GHCND:USW00093817	EVANSVILLE REGIONAL AIRPORT IN US	19951007	206	78	20.6	7.8	69	46	7	1995	10	07					10/7/1995
GHCND:USW00093817	EVANSVILLE REGIONAL AIRPORT IN US	19951008	222	61	22.2	6.1	72	43	7	1995	10	08					10/8/1995
GHCND:USW00093817	EVANSVILLE REGIONAL AIRPORT IN US	19951009	267	72	26.7	7.2	80	45	2	1995	10	09					10/9/1995
GHCND:USW00093817	EVANSVILLE REGIONAL AIRPORT IN US	19951010	289	100	28.9	10.0	84	50	0	1995	10	10					10/10/1995
GHCND:USW00093817	EVANSVILLE REGIONAL AIRPORT IN US	19951011	300	111	30.0	11.1	86	52	0	1995	10	11					10/11/1995
GHCND:USW00093817	EVANSVILLE REGIONAL AIRPORT IN US	19951012	294	100	29.4	10.0	85	50	0	1995	10	12					10/12/1995
GHCND:USW00093817	EVANSVILLE REGIONAL AIRPORT IN US	19951013	289	117	28.9	11.7	84	53	0	1995	10	13					10/13/1995
GHCND:USW00093817	EVANSVILLE REGIONAL AIRPORT IN US	19951014	189	89	18.9	8.9	66	48	8	1995	10	14					10/14/1995
GHCND:USW00093817	EVANSVILLE REGIONAL AIRPORT IN US	19951015	206	44	20.6	4.4	69	40	10	1995	10	15					10/15/1995
GHCND:USW00093817	EVANSVILLE REGIONAL AIRPORT IN US	19951016	217	50	21.7	5.0	71	41	9	1995	10	16					10/16/1995
GHCND:USW00093817	EVANSVILLE REGIONAL AIRPORT IN US	19951017	261	50	26.1	5.0	79	41	5	1995	10	17					10/17/1995
GHCND:USW00093817	EVANSVILLE REGIONAL AIRPORT IN US	19951018	272	122	27.2	12.2	82	54	0	1995	10	18					10/18/1995
GHCND:USW00093817	EVANSVILLE REGIONAL AIRPORT IN US	19951019	267	100	26.7	10.0	80	50	0	1995	10	19					10/19/1995
GHCND:USW00093817	EVANSVILLE REGIONAL AIRPORT IN US	19951020	200	67	20.0	6.7	68	44	9	1995	10	20					10/20/1995
GHCND:USW00093817	EVANSVILLE REGIONAL AIRPORT IN US	19951021	106	28	10.6	2.8	51	37	21	1995	10	21					10/21/1995
GHCND:USW00093817	EVANSVILLE REGIONAL AIRPORT IN US	19951022	250	28	25.0	2.8	77	37	8	1995	10	22					10/22/1995
GHCND:USW00093817	EVANSVILLE REGIONAL AIRPORT IN US	19951023	239	117	23.9	11.7	75	53	1	1995	10	23					10/23/1995
GHCND:USW00093817	EVANSVILLE REGIONAL AIRPORT IN US	19951024	167	39	16.7	3.9	62	39	14	1995	10	24					10/24/1995
GHCND:USW00093817	EVANSVILLE REGIONAL AIRPORT IN US	19951025	183	11	18.3	1.1	65	34	15	1995	10	25					10/25/1995
GHCND:USW00093817	EVANSVILLE REGIONAL AIRPORT IN US	19951026	183	122	18.3	12.2	65	54	5	1995	10	26					10/26/1995
GHCND:USW00093817	EVANSVILLE REGIONAL AIRPORT IN US	19951027	217	117	21.7	11.7	71	53	3	1995	10	27					10/27/1995
GHCND:USW00093817	EVANSVILLE REGIONAL AIRPORT IN US	19951028	139	78	13.9	7.8	57	46	13	1995	10	28					10/28/1995
GHCND:USW00093817	EVANSVILLE REGIONAL AIRPORT IN US	19951029	189	17	18.9	1.7	66	35	14	1995	10	29					10/29/1995
GHCND:USW00093817	EVANSVILLE REGIONAL AIRPORT IN US	19951030	178	83	17.8	8.3	64	47	9	1995	10	30					10/30/1995
GHCND:USW00093817	EVANSVILLE REGIONAL AIRPORT IN US	19951031	217	111	21.7	11.1	71	52	3	1995	10	31					10/31/1995
GHCND:USW00093817	EVANSVILLE REGIONAL AIRPORT IN US	19951101	200	144	20.0	14.4	68	58	2	1995	11	01					11/1/1995
GHCND:USW00093817	EVANSVILLE REGIONAL AIRPORT IN US	19951102	217	44	21.7	4.4	71	40	9	1995	11	02					11/2/1995
GHCND:USW00093817	EVANSVILLE REGIONAL AIRPORT IN US	19951103	61	-11	6.1	(1.1)	43	30	28	1995	11	03					11/3/1995
GHCND:USW00093817	EVANSVILLE REGIONAL AIRPORT IN US	19951104	44	-50	4.4	(5.0)	40	23	33	1995	11	04					11/4/1995
GHCND:USW00093817	EVANSVILLE REGIONAL AIRPORT IN US	19951105	39	-67	3.9	(6.7)	39	20	35	1995	11	05					11/5/1995
GHCND:USW00093817	EVANSVILLE REGIONAL AIRPORT IN US	19951106	117	-28	11.7	(2.8)	53	27	25	1995	11	06					11/6/1995
GHCND:USW00093817	EVANSVILLE REGIONAL AIRPORT IN US	19951107	133	28	13.3	2.8	56	37	18	1995	11	07					11/7/1995
GHCND:USW00093817	EVANSVILLE REGIONAL AIRPORT IN US	19951108	50	-28	5.0	(2.8)	41	27	31	1995	11	08					11/8/1995
GHCND:USW00093817	EVANSVILLE REGIONAL AIRPORT IN US	19951109	133	-17	13.3	(1.7)	56	29	22	1995	11	09					11/9/1995
GHCND:USW00093817	EVANSVILLE REGIONAL AIRPORT IN US	19951110	167	111	16.7	11.1	62	52	8	1995	11	10					11/10/1995
GHCND:USW00093817	EVANSVILLE REGIONAL AIRPORT IN US	19951111	161	-50	16.1	(5.0)	61	23	23	1995	11	11					11/11/1995
GHCND:USW00093817	EVANSVILLE REGIONAL AIRPORT IN US	19951112	72	-72	7.2	(7.2)	45	19	33	1995	11	12					11/12/1995
GHCND:USW00093817	EVANSVILLE REGIONAL AIRPORT IN US	19951113	94	0	9.4	-	49	32	24	1995	11	13					11/13/1995
GHCND:USW00093817	EVANSVILLE REGIONAL AIRPORT IN US	19951114	44	-28	4.4	(2.8)	40	27	31	1995	11	14					11/14/1995
GHCND:USW00093817	EVANSVILLE REGIONAL AIRPORT IN US	19951115	67	-61	6.7	(6.1)	44	21	32	1995	11	15					11/15/1995
GHCND:USW00093817	EVANSVILLE REGIONAL AIRPORT IN US	19951116	94	-11	9.4	(1.1)	49	30	25	1995	11	16					11/16/1995
GHCND:USW00093817	EVANSVILLE REGIONAL AIRPORT IN US	19951117	161	39	16.1	3.9	61	39	15	1995	11	17					11/17/1995
GHCND:USW00093817	EVANSVILLE REGIONAL AIRPORT IN US	19951118	100	-11	10.0	(1.1)	50	30	25	1995	11	18					11/18/1995
GHCND:USW00093817	EVANSVILLE REGIONAL AIRPORT IN US	19951119	122	-22	12.2	(2.2)	54	28	24	1995	11	19					11/19/1995
GHCND:USW00093817	EVANSVILLE REGIONAL AIRPORT IN US	19951120	161	11	16.1	1.1	61	34	17	1995	11	20					11/20/1995
GHCND:USW00093817	EVANSVILLE REGIONAL AIRPORT IN US	19951121	94	6	9.4	0.6	49	33	24	1995	11	21					11/21/1995
GHCND:USW00093817	EVANSVILLE REGIONAL AIRPORT IN US	19951122	94	-61	9.4	(6.1)	49	21	30	1995	11	22					11/22/1995
GHCND:USW00093817	EVANSVILLE REGIONAL AIRPORT IN US	19951123	89	-11	8.9	(1.1)	48	30	26	1995	11	23					11/23/1995
GHCND:USW00093817	EVANSVILLE REGIONAL AIRPORT IN US	19951124	61	-44	6.1	(4.4)	43	24	31	1995	11	24					11/24/1995
GHCND:USW00093817	EVANSVILLE REGIONAL AIRPORT IN US	19951125	139	-44	13.9	(4.4)	57	24	24	1995	11	25					11/25/1995
GHCND:USW00093817	EVANSVILLE REGIONAL AIRPORT IN US	19951126	206	6	20.6	0.6	69	33	14	1995	11	26					11/26/1995
GHCND:USW00093817	EVANSVILLE REGIONAL AIRPORT IN US	19951127	194	28	19.4	2.8	67	37	13	1995	11	27					11/27/1995
GHCND:USW00093817	EVANSVILLE REGIONAL AIRPORT IN US	19951128	28	-17	2.8	(1.7)	37	29	32	1995	11	28					11/28/1995
GHCND:USW00093817	EVANSVILLE REGIONAL AIRPORT IN US	19951129	67	-44	6.7	(4.4)	44	24 –	31	1995	11	29					11/29/1995
GHCND:USW00093817	EVANSVILLE REGIONAL AIRPORT IN US	19951130	133	-44	13.3	(4.4)	56	24	25	1995	11	30					11/30/1995
GHCND:USW00093817	EVANSVILLE REGIONAL AIRPORT IN US	19951201	183	22	18.3	2.2	65	36	14	1995	12	01					12/1/1995
GHCND:USW00093817	EVANSVILLE REGIONAL AIRPORT IN US	19951202	200	-11	20.0	(1.1)	68	30	16	1995	12	02					12/2/1995
GHCND:USW00093817	EVANSVILLE REGIONAL AIRPORT IN US	19951203	183	44	18.3	4.4	65	40	12	1995	12	03					12/3/1995
GHCND:USW00093817	EVANSVILLE REGIONAL AIRPORT IN US	19951204	133	-11	13.3	(1.1)	56	30	22	1995	12	04					12/4/1995
GHCND:USW00093817	EVANSVILLE REGIONAL AIRPORT IN US	19951205	161	11	16.1	1.1	63	34	17	1995	12	05					12/5/1995
GHCND:USW00093817	EVANSVILLE REGIONAL AIRPORT IN US	19951206	67	-11	6.7	(1.1)	44	30	28	1995	12	06					12/6/1995
GHCND:USW00093817	EVANSVILLE REGIONAL AIRPORT IN US	19951207	56	-56	5.6	(5.6)	42	22	33	1995	12	07					12/7/1995
GHCND:USW00093817	EVANSVILLE REGIONAL AIRPORT IN US	19951208	28	-56	2.8	(5.6)	37	22	35	1995	12	08					12/8/1995
GHCND:USW00093817	EVANSVILLE REGIONAL AIRPORT IN US	19951209	-6	-161	(0.6)	(16.1)	31	3	48	1995	12	09					12/9/1995
GHCND:USW00093817	EVANSVILLE REGIONAL AIRPORT IN US	19951210	-61	-161	(6.1)	(16.1)	21	3	53	1995	12	10					12/10/1995
GHCND:USW00093817	EVANSVILLE REGIONAL AIRPORT IN US	19951211	-6	-72	(0.6)	(7.2)	31	19	40	1995	12	11					12/11/1995
GHCND:USW00093817	EVANSVILLE REGIONAL AIRPORT IN US	19951212	67	-11	6.7	(1.1)	44	30	28	1995	12	12					12/12/1995
GHCND:USW00093817	EVANSVILLE REGIONAL AIRPORT IN US	19951213	144	28	14.4	2.8	58	37	17	1995	12	13					12/13/1995
GHCND:USW00093817	EVANSVILLE REGIONAL AIRPORT IN US	19951214	222	94	22.2	9.4	72	49	4	1995	12	14					12/14/1995
GHCND:USW00093817	EVANSVILLE REGIONAL AIRPORT IN US	19951215	128	67	12.8	6.7	55	44	15	1995	12	15					12/15/1995
GHCND:USW00093817	EVANSVILLE REGIONAL AIRPORT IN US	19951216	122	6	12.2	0.6	54	33	21	1995	12	16					12/16/1995
GHCND:USW00093817	EVANSVILLE REGIONAL AIRPORT IN US	19951217	94	22	9.4	2.2	49	36	22	1995	12	17					12/17/1995
GHCND:USW00093817	EVANSVILLE REGIONAL AIRPORT IN US	19951218	78	56	7.8	5.6	46	42	21	1995	12	18					12/18/1995
GHCND:USW00093817	EVANSVILLE REGIONAL AIRPORT IN US	19951219	61	-33	6.1	(3.3)	43	26	30	1995	12	19					12/19/1995
GHCND:USW00093817	EVANSVILLE REGIONAL AIRPORT IN US	19951220	11	-67	1.1	(6.7)	34	20	38	1995	12	20					12/20/1995
GHCND:USW00093817	EVANSVILLE REGIONAL AIRPORT IN US	19951221	6	-44	0.6	(4.4)	33	24	36	1995	12	21					12/21/1995
GHCND:USW00093817	EVANSVILLE REGIONAL AIRPORT IN US	19951222	0	-39	-	(3.9)	32	25	36	1995	12	22					12/22/1995
GHCND:USW00093817	EVANSVILLE REGIONAL AIRPORT IN US	19951223	-17	-56	(1.7)	(5.6)	29	22	39	1995	12	23					12/23/1995
GHCND:USW00093817	EVANSVILLE REGIONAL AIRPORT IN US	19951224	-11	-56	(1.1)	(5.6)	30	22	39	1995	12	24					12/24/1995
GHCND:USW00093817	EVANSVILLE REGIONAL AIRPORT IN US	19951225	-11	-61	(1.1)	(6.1)	30	21	39	1995	12	25					12/25/1995
GHCND:USW00093817	EVANSVILLE REGIONAL AIRPORT IN US	19951226	28	-83	2.8	(8.3)	37	17	38	1995	12	26					12/26/1995
GHCND:USW00093817	EVANSVILLE REGIONAL AIRPORT IN US	19951227	17	-61	1.7	(6.1)	35	21	37	1995	12	27					12/27/1995
GHCND:USW00093817	EVANSVILLE REGIONAL AIRPORT IN US	19951228	22	-67	2.2	(6.7)	36	20	37	1995	12	28					12/28/1995
GHCND:USW00093817	EVANSVILLE REGIONAL AIRPORT IN US	19951229	39	-61	3.9	(6.1)	39	21	35	1995	12	29					12/29/1995
GHCND:USW00093817	EVANSVILLE REGIONAL AIRPORT IN US	19951230	72	-67	7.2	(6.7)	45	20	32	1995	12	30					12/30/1995
GHCND:USW00093817	EVANSVILLE REGIONAL AIRPORT IN US	19951231	78	39	7.8	3.9	46	39	22	1995	12	31					12/31/1995
GHCND:USW00093817	EVANSVILLE REGIONAL AIRPORT IN US	19960101	89	50	8.9	5.0	48	41	20	1996	01	01					1/1/1996
GHCND:USW00093817	EVANSVILLE REGIONAL AIRPORT IN US	19960102	50	-44	5.0	(4.4)	41	24	32	1996	01	02					1/2/1996
GHCND:USW00093817	EVANSVILLE REGIONAL AIRPORT IN US	19960103	-22	-122	(2.2)	(12.2)	28	10	46	1996	01	03					1/3/1996
GHCND:USW00093817	EVANSVILLE REGIONAL AIRPORT IN US	19960104	6	-122	0.6	(12.2)	33	10	43	1996	01	04					1/4/1996
GHCND:USW00093817	EVANSVILLE REGIONAL AIRPORT IN US	19960105	-6	-50	(0.6)	(5.0)	31	23	38	1996	01	05					1/5/1996
GHCND:USW00093817	EVANSVILLE REGIONAL AIRPORT IN US	19960106	-50	-89	(5.0)	(8.9)	23	16	45	1996	01	06					1/6/1996
GHCND:USW00093817	EVANSVILLE REGIONAL AIRPORT IN US	19960107	-44	-106	(4.4)	(10.6)	24	13	46	1996	01	07					1/7/1996
GHCND:USW00093817	EVANSVILLE REGIONAL AIRPORT IN US	19960108	-56	-133	(5.6)	(13.3)	22	8	50	1996	01	08					1/8/1996
GHCND:USW00093817	EVANSVILLE REGIONAL AIRPORT IN US	19960109	39	-56	3.9	(5.6)	39	22	34	1996	01	09					1/9/1996
GHCND:USW00093817	EVANSVILLE REGIONAL AIRPORT IN US	19960110	33	-28	3.3	(2.8)	38	27	32	1996	01	10					1/10/1996
GHCND:USW00093817	EVANSVILLE REGIONAL AIRPORT IN US	19960111	11	-11	1.1	(1.1)	34	30	33	1996	01	11					1/11/1996
GHCND:USW00093817	EVANSVILLE REGIONAL AIRPORT IN US	19960112	6	-28	0.6	(2.8)	33	27	35	1996	01	12					1/12/1996
GHCND:USW00093817	EVANSVILLE REGIONAL AIRPORT IN US	19960113	83	-50	8.3	(5.0)	47	23	30	1996	01	13					1/13/1996
GHCND:USW00093817	EVANSVILLE REGIONAL AIRPORT IN US	19960114	144	-22	14.4	(2.2)	58	28	22	1996	01	14					1/14/1996
GHCND:USW00093817	EVANSVILLE REGIONAL AIRPORT IN US	19960115	44	-6	4.4	(0.6)	40	31	29	1996	01	15					1/15/1996
GHCND:USW00093817	EVANSVILLE REGIONAL AIRPORT IN US	19960116	156	6	15.6	0.6	60	33	18	1996	01	16					1/16/1996
GHCND:USW00093817	EVANSVILLE REGIONAL AIRPORT IN US	19960117	189	139	18.9	13.9	66	57	3	1996	01	17					1/17/1996
GHCND:USW00093817	EVANSVILLE REGIONAL AIRPORT IN US	19960118	183	-100	18.3	(10.0)	65	14	25	1996	01	18					1/18/1996
GHCND:USW00093817	EVANSVILLE REGIONAL AIRPORT IN US	19960119	-72	-133	(7.2)	(13.3)	19	8	51	1996	01	19					1/19/1996
GHCND:USW00093817	EVANSVILLE REGIONAL AIRPORT IN US	19960120	-17	-89	(1.7)	(8.9)	29	16	42	1996	01	20					1/20/1996
GHCND:USW00093817	EVANSVILLE REGIONAL AIRPORT IN US	19960121	61	-72	6.1	(7.2)	43	19	34	1996	01	21					1/21/1996
GHCND:USW00093817	EVANSVILLE REGIONAL AIRPORT IN US	19960122	78	0	7.8	-	46	32	26	1996	01	22					1/22/1996
GHCND:USW00093817	EVANSVILLE REGIONAL AIRPORT IN US	19960123	117	28	11.7	2.8	53	37	20	1996	01	23					1/23/1996
GHCND:USW00093817	EVANSVILLE REGIONAL AIRPORT IN US	19960124	28	-50	2.8	(5.0)	37	23	35	1996	01	24					1/24/1996
GHCND:USW00093817	EVANSVILLE REGIONAL AIRPORT IN US	19960125	72	-72	7.2	(7.2)	45	19	33	1996	01	25					1/25/1996
GHCND:USW00093817	EVANSVILLE REGIONAL AIRPORT IN US	19960126	106	-11	10.6	(1.1)	51	30	24	1996	01	26					1/26/1996
GHCND:USW00093817	EVANSVILLE REGIONAL AIRPORT IN US	19960127	11	-61	1.1	(6.1)	34	21	37	1996	01	27					1/27/1996
GHCND:USW00093817	EVANSVILLE REGIONAL AIRPORT IN US	19960128	44	-78	4.4	(7.8)	40	18	36	1996	01	28					1/28/1996
GHCND:USW00093817	EVANSVILLE REGIONAL AIRPORT IN US	19960129	89	-44	8.9	(4.4)	48	24	29	1996	01	29					1/29/1996
GHCND:USW00093817	EVANSVILLE REGIONAL AIRPORT IN US	19960130	-44	-111	(4.4)	(11.1)	24	12	47	1996	01	30					1/30/1996
GHCND:USW00093817	EVANSVILLE REGIONAL AIRPORT IN US	19960131	-83	-144	(8.3)	(14.4)	17	6	53	1996	01	31					1/31/1996
GHCND:USW00093817	EVANSVILLE REGIONAL AIRPORT IN US	19960201	-83	-111	(8.3)	(11.1)	17	12	50	1996	02	01					2/1/1996
GHCND:USW00093817	EVANSVILLE REGIONAL AIRPORT IN US	19960202	-89	-178	(8.9)	(17.8)	16	0	57	1996	02	02					2/2/1996
GHCND:USW00093817	EVANSVILLE REGIONAL AIRPORT IN US	19960203	-144	-211	(14.4)	(21.1)	6	-6	65	1996	02	03					2/3/1996
GHCND:USW00093817	EVANSVILLE REGIONAL AIRPORT IN US	19960204	-128	-217	(12.8)	(21.7)	9	-7	64	1996	02	04					2/4/1996
GHCND:USW00093817	EVANSVILLE REGIONAL AIRPORT IN US	19960205	-11	-156	(1.1)	(15.6)	30	4	48	1996	02	05					2/5/1996
GHCND:USW00093817	EVANSVILLE REGIONAL AIRPORT IN US	19960206	33	-111	3.3	(11.1)	38	12	40	1996	02	06					2/6/1996

GHCND:USW00093817	EVANSVILLE REGIONAL AIRPORT IN US	19960207	83	28	8.3	2.8	47	37	23	1996	02	07	2/7/1996
GHCND:USW00093817	EVANSVILLE REGIONAL AIRPORT IN US	19960208	122	33	12.2	3.3	54	38	19	1996	02	08	2/8/1996
GHCND:USW00093817	EVANSVILLE REGIONAL AIRPORT IN US	19960209	122	-22	12.2	(2.2)	54	28	24	1996	02	09	2/9/1996
GHCND:USW00093817	EVANSVILLE REGIONAL AIRPORT IN US	19960210	200	28	20.0	2.8	68	37	12	1996	02	10	2/10/1996
GHCND:USW00093817	EVANSVILLE REGIONAL AIRPORT IN US	19960211	61	0	6.1	-	43	32	27	1996	02	11	2/11/1996
GHCND:USW00093817	EVANSVILLE REGIONAL AIRPORT IN US	19960212	28	-17	2.8	(1.7)	37	29	32	1996	02	12	2/12/1996
GHCND:USW00093817	EVANSVILLE REGIONAL AIRPORT IN US	19960213	100	-56	10.0	(5.6)	50	27	29	1996	02	13	2/13/1996
GHCND:USW00093817	EVANSVILLE REGIONAL AIRPORT IN US	19960214	100	17	10.0	1.7	50	35	22	1996	02	14	2/14/1996
GHCND:USW00093817	EVANSVILLE REGIONAL AIRPORT IN US	19960215	28	-22	2.8	(2.2)	37	28	32	1996	02	15	2/15/1996
GHCND:USW00093817	EVANSVILLE REGIONAL AIRPORT IN US	19960216	0	-78	-	(7.8)	32	18	40	1996	02	16	2/16/1996
GHCND:USW00093817	EVANSVILLE REGIONAL AIRPORT IN US	19960217	56	-83	5.6	(8.3)	42	17	35	1996	02	17	2/17/1996
GHCND:USW00093817	EVANSVILLE REGIONAL AIRPORT IN US	19960218	39	-78	3.9	(7.8)	39	18	36	1996	02	18	2/18/1996
GHCND:USW00093817	EVANSVILLE REGIONAL AIRPORT IN US	19960219	72	11	7.2	1.1	45	34	25	1996	02	19	2/19/1996
GHCND:USW00093817	EVANSVILLE REGIONAL AIRPORT IN US	19960220	144	56	14.4	5.6	58	42	15	1996	02	20	2/20/1996
GHCND:USW00093817	EVANSVILLE REGIONAL AIRPORT IN US	19960221	161	33	16.1	3.3	61	38	15	1996	02	21	2/21/1996
GHCND:USW00093817	EVANSVILLE REGIONAL AIRPORT IN US	19960222	194	72	19.4	7.2	67	45	9	1996	02	22	2/22/1996
GHCND:USW00093817	EVANSVILLE REGIONAL AIRPORT IN US	19960223	211	67	21.1	6.7	70	44	8	1996	02	23	2/23/1996
GHCND:USW00093817	EVANSVILLE REGIONAL AIRPORT IN US	19960224	178	22	17.8	2.2	64	36	15	1996	02	24	2/24/1996
GHCND:USW00093817	EVANSVILLE REGIONAL AIRPORT IN US	19960225	239	39	23.9	3.9	75	39	8	1996	02	25	2/25/1996
GHCND:USW00093817	EVANSVILLE REGIONAL AIRPORT IN US	19960226	222	144	22.2	14.4	72	58	0	1996	02	26	2/26/1996
GHCND:USW00093817	EVANSVILLE REGIONAL AIRPORT IN US	19960227	250	39	25.0	3.9	77	39	7	1996	02	27	2/27/1996
GHCND:USW00093817	EVANSVILLE REGIONAL AIRPORT IN US	19960228	39	-50	3.9	(5.0)	39	23	34	1996	02	28	2/28/1996
GHCND:USW00093817	EVANSVILLE REGIONAL AIRPORT IN US	19960301	72	-72	7.2	(7.2)	45	19	33	1996	03	01	3/1/1996
GHCND:USW00093817	EVANSVILLE REGIONAL AIRPORT IN US	19960302	67	-44	6.7	(4.4)	44	24	31	1996	03	02	3/2/1996
GHCND:USW00093817	EVANSVILLE REGIONAL AIRPORT IN US	19960303	-22	-94	(2.2)	(9.4)	28	15	43	1996	03	03	3/3/1996
GHCND:USW00093817	EVANSVILLE REGIONAL AIRPORT IN US	19960304	156	-72	15.6	(7.2)	60	19	25	1996	03	04	3/4/1996
GHCND:USW00093817	EVANSVILLE REGIONAL AIRPORT IN US	19960305	161	111	16.1	11.1	61	52	8	1996	03	05	3/5/1996
GHCND:USW00093817	EVANSVILLE REGIONAL AIRPORT IN US	19960306	122	-17	12.2	(1.7)	54	29	23	1996	03	06	3/6/1996
GHCND:USW00093817	EVANSVILLE REGIONAL AIRPORT IN US	19960307	-17	-100	(1.7)	(10.0)	29	14	43	1996	03	07	3/7/1996
GHCND:USW00093817	EVANSVILLE REGIONAL AIRPORT IN US	19960308	-72	-128	(7.2)	(12.8)	19	9	51	1996	03	08	3/8/1996
GHCND:USW00093817	EVANSVILLE REGIONAL AIRPORT IN US	19960309	6	-106	0.6	(10.6)	33	13	42	1996	03	09	3/9/1996
GHCND:USW00093817	EVANSVILLE REGIONAL AIRPORT IN US	19960310	39	-83	3.9	(8.3)	39	17	37	1996	03	10	3/10/1996
GHCND:USW00093817	EVANSVILLE REGIONAL AIRPORT IN US	19960311	94	-67	9.4	(6.7)	49	20	30	1996	03	11	3/11/1996
GHCND:USW00093817	EVANSVILLE REGIONAL AIRPORT IN US	19960312	133	-44	13.3	(4.4)	56	24	25	1996	03	12	3/12/1996
GHCND:USW00093817	EVANSVILLE REGIONAL AIRPORT IN US	19960313	200	-11	20.0	(1.1)	68	30	16	1996	03	13	3/13/1996
GHCND:USW00093817	EVANSVILLE REGIONAL AIRPORT IN US	19960314	222	83	22.2	8.3	72	47	5	1996	03	14	3/14/1996
GHCND:USW00093817	EVANSVILLE REGIONAL AIRPORT IN US	19960315	167	44	16.7	4.4	62	40	14	1996	03	15	3/15/1996
GHCND:USW00093817	EVANSVILLE REGIONAL AIRPORT IN US	19960316	83	33	8.3	3.3	47	38	22	1996	03	16	3/16/1996
GHCND:USW00093817	EVANSVILLE REGIONAL AIRPORT IN US	19960317	117	11	11.7	1.1	53	34	21	1996	03	17	3/17/1996
GHCND:USW00093817	EVANSVILLE REGIONAL AIRPORT IN US	19960318	133	-11	13.3	(1.1)	56	30	22	1996	03	18	3/18/1996
GHCND:USW00093817	EVANSVILLE REGIONAL AIRPORT IN US	19960319	67	-11	6.7	(1.1)	44	30	28	1996	03	19	3/19/1996
GHCND:USW00093817	EVANSVILLE REGIONAL AIRPORT IN US	19960320	11	-17	1.1	(1.7)	34	29	39	1996	03	20	3/20/1996
GHCND:USW00093817	EVANSVILLE REGIONAL AIRPORT IN US	19960321	22	-50	2.2	(5.0)	36	23	35	1996	03	21	3/21/1996
GHCND:USW00093817	EVANSVILLE REGIONAL AIRPORT IN US	19960322	67	-78	6.7	(7.8)	44	18	34	1996	03	22	3/22/1996
GHCND:USW00093817	EVANSVILLE REGIONAL AIRPORT IN US	19960323	83	-44	8.3	(4.4)	47	24	29	1996	03	23	3/23/1996
GHCND:USW00093817	EVANSVILLE REGIONAL AIRPORT IN US	19960324	178	28	17.8	2.8	64	37	14	1996	03	24	3/24/1996
GHCND:USW00093817	EVANSVILLE REGIONAL AIRPORT IN US	19960325	117	-22	11.7	(2.2)	53	28	24	1996	03	25	3/25/1996
GHCND:USW00093817	EVANSVILLE REGIONAL AIRPORT IN US	19960326	33	-50	3.3	(5.0)	38	23	34	1996	03	26	3/26/1996
GHCND:USW00093817	EVANSVILLE REGIONAL AIRPORT IN US	19960327	111	-33	11.1	(3.3)	52	26	76	1996	03	27	3/27/1996
GHCND:USW00093817	EVANSVILLE REGIONAL AIRPORT IN US	19960328	67	28	6.7	2.8	44	37	74	1996	03	28	3/28/1996
GHCND:USW00093817	EVANSVILLE REGIONAL AIRPORT IN US	19960329	100	50	10.0	5.0	50	41	19	1996	03	29	3/29/1996
GHCND:USW00093817	EVANSVILLE REGIONAL AIRPORT IN US	19960330	167	78	16.7	7.8	62	46	11	1996	03	30	3/30/1996
GHCND:USW00093817	EVANSVILLE REGIONAL AIRPORT IN US	19960331	139	33	13.9	3.3	57	38	17	1996	03	31	3/31/1996
GHCND:USW00093817	EVANSVILLE REGIONAL AIRPORT IN US	19960401	117	6	11.7	0.6	53	33	22	1996	04	01	4/1/1996
GHCND:USW00093817	EVANSVILLE REGIONAL AIRPORT IN US	19960402	167	-11	16.7	(1.1)	62	30	19	1996	04	02	4/2/1996
GHCND:USW00093817	EVANSVILLE REGIONAL AIRPORT IN US	19960403	233	50	23.3	5.0	74	41	7	1996	04	03	4/3/1996
GHCND:USW00093817	EVANSVILLE REGIONAL AIRPORT IN US	19960404	150	22	15.0	2.2	59	36	17	1996	04	04	4/4/1996
GHCND:USW00093817	EVANSVILLE REGIONAL AIRPORT IN US	19960405	44	11	4.4	1.1	40	34	28	1996	04	05	4/5/1996
GHCND:USW00093817	EVANSVILLE REGIONAL AIRPORT IN US	19960406	89	-22	8.9	(2.2)	48	28	27	1996	04	06	4/6/1996
GHCND:USW00093817	EVANSVILLE REGIONAL AIRPORT IN US	19960407	94	-39	9.4	(3.9)	49	25	28	1996	04	07	4/7/1996
GHCND:USW00093817	EVANSVILLE REGIONAL AIRPORT IN US	19960408	100	-22	10.0	(2.2)	50	28	26	1996	04	08	4/8/1996
GHCND:USW00093817	EVANSVILLE REGIONAL AIRPORT IN US	19960409	106	-39	10.6	(3.9)	51	25	27	1996	04	09	4/9/1996
GHCND:USW00093817	EVANSVILLE REGIONAL AIRPORT IN US	19960410	167	-33	16.7	(3.3)	62	26	21	1996	04	10	4/10/1996
GHCND:USW00093817	EVANSVILLE REGIONAL AIRPORT IN US	19960411	239	44	23.9	4.4	75	40	7	1996	04	11	4/11/1996
GHCND:USW00093817	EVANSVILLE REGIONAL AIRPORT IN US	19960412	244	128	24.4	12.8	76	55	0	1996	04	12	4/12/1996
GHCND:USW00093817	EVANSVILLE REGIONAL AIRPORT IN US	19960413	189	61	18.9	6.1	66	49	10	1996	04	13	4/13/1996
GHCND:USW00093817	EVANSVILLE REGIONAL AIRPORT IN US	19960414	167	28	16.7	2.8	62	37	15	1996	04	14	4/14/1996
GHCND:USW00093817	EVANSVILLE REGIONAL AIRPORT IN US	19960415	150	33	15.0	3.3	59	38	16	1996	04	15	4/15/1996
GHCND:USW00093817	EVANSVILLE REGIONAL AIRPORT IN US	19960416	144	28	14.4	2.8	58	37	17	1996	04	16	4/16/1996
GHCND:USW00093817	EVANSVILLE REGIONAL AIRPORT IN US	19960417	239	0	23.9	-	75	32	11	1996	04	17	4/17/1996
GHCND:USW00093817	EVANSVILLE REGIONAL AIRPORT IN US	19960418	239	72	23.9	7.2	75	45	5	1996	04	18	4/18/1996
GHCND:USW00093817	EVANSVILLE REGIONAL AIRPORT IN US	19960419	272	161	27.2	16.1	81	61	0	1996	04	19	4/19/1996
GHCND:USW00093817	EVANSVILLE REGIONAL AIRPORT IN US	19960420	222	117	22.2	11.7	72	53	7	1996	04	20	4/20/1996
GHCND:USW00093817	EVANSVILLE REGIONAL AIRPORT IN US	19960421	239	67	23.9	6.7	75	44	5	1996	04	21	4/21/1996
GHCND:USW00093817	EVANSVILLE REGIONAL AIRPORT IN US	19960422	200	150	20.0	15.0	68	59	1	1996	04	22	4/22/1996
GHCND:USW00093817	EVANSVILLE REGIONAL AIRPORT IN US	19960423	156	44	15.6	4.4	60	40	15	1996	04	23	4/23/1996
GHCND:USW00093817	EVANSVILLE REGIONAL AIRPORT IN US	19960424	206	28	20.6	2.8	69	37	22	1996	04	24	4/24/1996
GHCND:USW00093817	EVANSVILLE REGIONAL AIRPORT IN US	19960425	250	128	25.0	12.8	77	55	0	1996	04	25	4/25/1996
GHCND:USW00093817	EVANSVILLE REGIONAL AIRPORT IN US	19960426	161	28	16.1	2.8	61	37	16	1996	04	26	4/26/1996
GHCND:USW00093817	EVANSVILLE REGIONAL AIRPORT IN US	19960427	172	11	17.2	1.1	63	34	16	1996	04	27	4/27/1996
GHCND:USW00093817	EVANSVILLE REGIONAL AIRPORT IN US	19960428	139	83	13.9	8.3	57	47	13	1996	04	28	4/28/1996
GHCND:USW00093817	EVANSVILLE REGIONAL AIRPORT IN US	19960429	183	67	18.3	6.7	65	44	10	1996	04	29	4/29/1996
GHCND:USW00093817	EVANSVILLE REGIONAL AIRPORT IN US	19960430	156	50	15.6	5.0	60	41	14	1996	04	30	4/30/1996
GHCND:USW00093817	EVANSVILLE REGIONAL AIRPORT IN US	19960501	200	83	20.0	8.3	68	47	7	1996	05	01	5/1/1996
GHCND:USW00093817	EVANSVILLE REGIONAL AIRPORT IN US	19960502	222	61	22.2	6.1	72	43	7	1996	05	02	5/2/1996
GHCND:USW00093817	EVANSVILLE REGIONAL AIRPORT IN US	19960503	250	122	25.0	12.2	77	54	0	1996	05	03	5/3/1996
GHCND:USW00093817	EVANSVILLE REGIONAL AIRPORT IN US	19960504	239	178	23.9	17.8	75	64	0	1996	05	04	5/4/1996
GHCND:USW00093817	EVANSVILLE REGIONAL AIRPORT IN US	19960505	261	156	26.1	15.6	79	60	0	1996	05	05	5/5/1996
GHCND:USW00093817	EVANSVILLE REGIONAL AIRPORT IN US	19960506	167	144	16.7	14.4	62	58	5	1996	05	06	5/6/1996
GHCND:USW00093817	EVANSVILLE REGIONAL AIRPORT IN US	19960507	244	150	24.4	15.0	76	59	0	1996	05	07	5/7/1996
GHCND:USW00093817	EVANSVILLE REGIONAL AIRPORT IN US	19960508	272	167	27.2	16.7	81	62	0	1996	05	08	5/8/1996
GHCND:USW00093817	EVANSVILLE REGIONAL AIRPORT IN US	19960509	289	172	28.9	17.2	84	63	0	1996	05	09	5/9/1996
GHCND:USW00093817	EVANSVILLE REGIONAL AIRPORT IN US	19960510	283	178	28.3	17.8	83	64	0	1996	05	10	5/10/1996
GHCND:USW00093817	EVANSVILLE REGIONAL AIRPORT IN US	19960511	183	89	18.3	8.9	65	48	8	1996	05	11	5/11/1996
GHCND:USW00093817	EVANSVILLE REGIONAL AIRPORT IN US	19960512	167	72	16.7	7.2	62	45	11	1996	05	12	5/12/1996
GHCND:USW00093817	EVANSVILLE REGIONAL AIRPORT IN US	19960513	139	50	13.9	5.0	57	41	16	1996	05	13	5/13/1996
GHCND:USW00093817	EVANSVILLE REGIONAL AIRPORT IN US	19960514	189	39	18.9	3.9	66	39	12	1996	05	14	5/14/1996
GHCND:USW00093817	EVANSVILLE REGIONAL AIRPORT IN US	19960515	261	128	26.1	12.8	79	55	0	1996	05	15	5/15/1996
GHCND:USW00093817	EVANSVILLE REGIONAL AIRPORT IN US	19960516	272	183	27.2	18.3	81	65	0	1996	05	16	5/16/1996
GHCND:USW00093817	EVANSVILLE REGIONAL AIRPORT IN US	19960517	294	183	29.4	18.3	85	65	0	1996	05	17	5/17/1996
GHCND:USW00093817	EVANSVILLE REGIONAL AIRPORT IN US	19960518	306	194	30.6	19.4	87	67	0	1996	05	18	5/18/1996
GHCND:USW00093817	EVANSVILLE REGIONAL AIRPORT IN US	19960519	306	206	30.6	20.6	87	69	0	1996	05	19	5/19/1996
GHCND:USW00093817	EVANSVILLE REGIONAL AIRPORT IN US	19960520	300	206	30.0	20.6	86	69	0	1996	05	20	5/20/1996
GHCND:USW00093817	EVANSVILLE REGIONAL AIRPORT IN US	19960521	261	150	26.1	15.0	79	59	0	1996	05	21	5/21/1996
GHCND:USW00093817	EVANSVILLE REGIONAL AIRPORT IN US	19960522	272	139	27.2	13.9	81	57	0	1996	05	22	5/22/1996
GHCND:USW00093817	EVANSVILLE REGIONAL AIRPORT IN US	19960523	306	122	30.6	12.2	87	54	0	1996	05	23	5/23/1996
GHCND:USW00093817	EVANSVILLE REGIONAL AIRPORT IN US	19960524	328	172	32.8	17.2	91	63	0	1996	05	24	5/24/1996
GHCND:USW00093817	EVANSVILLE REGIONAL AIRPORT IN US	19960525	300	167	30.0	16.7	86	62	0	1996	05	25	5/25/1996
GHCND:USW00093817	EVANSVILLE REGIONAL AIRPORT IN US	19960526	300	183	30.0	18.3	86	65	0	1996	05	26	5/26/1996
GHCND:USW00093817	EVANSVILLE REGIONAL AIRPORT IN US	19960527	233	178	23.3	17.8	74	64	0	1996	05	27	5/27/1996
GHCND:USW00093817	EVANSVILLE REGIONAL AIRPORT IN US	19960528	289	150	28.9	15.0	84	59	0	1996	05	28	5/28/1996
GHCND:USW00093817	EVANSVILLE REGIONAL AIRPORT IN US	19960529	189	133	18.9	13.3	66	56	4	1996	05	29	5/29/1996
GHCND:USW00093817	EVANSVILLE REGIONAL AIRPORT IN US	19960530	228	106	22.8	10.6	73	51	3	1996	05	30	5/30/1996
GHCND:USW00093817	EVANSVILLE REGIONAL AIRPORT IN US	19960531	256	83	25.6	8.3	78	47	2	1996	05	31	5/31/1996
GHCND:USW00093817	EVANSVILLE REGIONAL AIRPORT IN US	19960601	233	183	23.3	18.3	74	65	0	1996	06	01	6/1/1996
GHCND:USW00093817	EVANSVILLE REGIONAL AIRPORT IN US	19960602	261	161	26.1	16.1	79	61	0	1996	06	02	6/2/1996
GHCND:USW00093817	EVANSVILLE REGIONAL AIRPORT IN US	19960603	256	139	25.6	13.9	78	57	0	1996	06	03	6/3/1996
GHCND:USW00093817	EVANSVILLE REGIONAL AIRPORT IN US	19960604	222	117	22.2	11.7	72	53	2	1996	06	04	6/4/1996
GHCND:USW00093817	EVANSVILLE REGIONAL AIRPORT IN US	19960605	256	94	25.6	9.4	78	49	1	1996	06	05	6/5/1996
GHCND:USW00093817	EVANSVILLE REGIONAL AIRPORT IN US	19960606	272	189	27.2	18.9	81	66	0	1996	06	-06	6/6/1996
GHCND:USW00093817	EVANSVILLE REGIONAL AIRPORT IN US	19960607	233	167	23.3	16.7	74	62	0	1996	06	07	6/7/1996
GHCND:USW00093817	EVANSVILLE REGIONAL AIRPORT IN US	19960608	222	167	22.2	16.7	72	62	0	1996	06	08	6/8/1996
GHCND:USW00093817	EVANSVILLE REGIONAL AIRPORT IN US	19960609	206	144	20.6	14.4	69	58	1	1996	06	09	6/9/1996
GHCND:USW00093817	EVANSVILLE REGIONAL AIRPORT IN US	19960610	200	150	20.0	15.0	68	59	1	1996	06	10	6/10/1996
GHCND:USW00093817	EVANSVILLE REGIONAL AIRPORT IN US	19960611	250	161	25.0	16.1	77	61	0	1996	06	11	6/11/1996
GHCND:USW00093817	EVANSVILLE REGIONAL AIRPORT IN US	19960612	278	167	27.8	16.7	82	62	0	1996	06	12	6/12/1996
GHCND:USW00093817	EVANSVILLE REGIONAL AIRPORT IN US	19960613	300	178	30.0	17.8	86	64	0	1996	06	13	6/13/1996
GHCND:USW00093817	EVANSVILLE REGIONAL AIRPORT IN US	19960614	322	189	32.2	18.9	90	66	0	1996	06	14	6/14/1996
GHCND:USW00093817	EVANSVILLE REGIONAL AIRPORT IN US	19960615	322	194	32.2	19.4	90	67	0	1996	06	15	6/15/1996
GHCND:USW00093817	EVANSVILLE REGIONAL AIRPORT IN US	19960616	322	200	32.2	20.0	90	68	0	1996	06	16	6/16/1996
GHCND:USW00093817	EVANSVILLE REGIONAL AIRPORT IN US	19960617	322	206	32.2	20.6	90	69	0	1996	06	17	6/17/1996
GHCND:USW00093817	EVANSVILLE REGIONAL AIRPORT IN US	19960618	300	233	30.0	23.3	86	74	0	1996	06	18	6/18/1996
GHCND:USW00093817	EVANSVILLE REGIONAL AIRPORT IN US	19960619	311	206	31.1	20.6	88	69	0	1996	06	19	6/19/1996
GHCND:USW00093817	EVANSVILLE REGIONAL AIRPORT IN US	19960620	311	183	31.1	18.3	88	65	0	1996	06	20	6/20/1996
GHCND:USW00093817	EVANSVILLE REGIONAL AIRPORT IN US	19960621	322	194	32.2	19.4	90	67	0	1996	06	21	6/21/1996
GHCND:USW00093817	EVANSVILLE REGIONAL AIRPORT IN US	19960622	339	222	33.9	22.2	93	72	0	1996	06	22	6/22/1996
GHCND:USW00093817	EVANSVILLE REGIONAL AIRPORT IN US	19960623	344	233	34.4	23.3	94	74	0	1996	06	23	6/23/1996
GHCND:USW00093817	EVANSVILLE REGIONAL AIRPORT IN US	19960624	328	244	32.8	24.4	91	76	0	1996	06	24	6/24/1996
GHCND:USW00093817	EVANSVILLE REGIONAL AIRPORT IN US	19960625	278	178	27.8	17.8	82	64	0	1996	06	25	6/25/1996
GHCND:USW00093817	EVANSVILLE REGIONAL AIRPORT IN US	19960626	283	156	28.3	15.6	83	60	0	1996	06	26	6/26/1996
GHCND:USW00093817	EVANSVILLE REGIONAL AIRPORT IN US	19960627	306	139	30.6	13.9	87	57	0	1996	06	27	6/27/1996
GHCND:USW00093817	EVANSVILLE REGIONAL AIRPORT IN US	19960628	328	167	32.8	16.7	91	62	0	1996	06	28	6/28/1996
GHCND:USW00093817	EVANSVILLE REGIONAL AIRPORT IN US	19960629	333	189	33.3	18.9	92	66	0	1996	06	29	6/29/1996
GHCND:USW00093817	EVANSVILLE REGIONAL AIRPORT IN US	19960630	356	222	35.6	22.2	96	72	0	1996	06	30	6/30/1996
GHCND:USW00093817	EVANSVILLE REGIONAL AIRPORT IN US	19960701	350	222	35.0	22.2	95	72	0	1996	07	01	7/1/1996
GHCND:USW00093817	EVANSVILLE REGIONAL AIRPORT IN US	19960702	339	228	33.9	22.8	93	73	0	1996	07	02	7/2/1996
GHCND:USW00093817	EVANSVILLE REGIONAL AIRPORT IN US	19960703	283	161	28.3	16.1	83	61	0	1996	07	03	7/3/1996
GHCND:USW00093817	EVANSVILLE REGIONAL AIRPORT IN US	19960704	272	106	27.2	10.6	81	51	0	1996	07	04	7/4/1996
GHCND:USW00093817	EVANSVILLE REGIONAL AIRPORT IN US	19960705	300	139	30.0	13.9	86	57	0	1996	07	05	7/5/1996
GHCND:USW00093817	EVANSVILLE REGIONAL AIRPORT IN US	19960706	322	150	32.2	15.0	90	59	0	1996	07	06	7/6/1996
GHCND:USW00093817	EVANSVILLE REGIONAL AIRPORT IN US	19960707	344	217	34.4	21.7	94	71	0	1996	07	07	7/7/1996
GHCND:USW00093817	EVANSVILLE REGIONAL AIRPORT IN US	19960708	283	194	28.3	19.4	83	67	0	1996	07	08	7/8/1996
GHCND:USW00093817	EVANSVILLE REGIONAL AIRPORT IN US	19960709	267	172	26.7	17.2	80	63	0	1996	07	09	7/9/1996
GHCND:USW00093817	EVANSVILLE REGIONAL AIRPORT IN US	19960710	267	139	26.7	13.9	80	57	0	1996	07	10	7/10/1996
GHCND:USW00093817	EVANSVILLE REGIONAL AIRPORT IN US	19960711	283	156	28.3	15.6	83	60	0	1996	07	11	7/11/1996
GHCND:USW00093817	EVANSVILLE REGIONAL AIRPORT IN US	19960712	311	150	31.1	15.0	88	59	0	1996	07	12	7/12/1996
GHCND:USW00093817	EVANSVILLE REGIONAL AIRPORT IN US	19960713	322	200	32.2	20.0	90	68	0	1996	07	13	7/13/1996
GHCND:USW00093817	EVANSVILLE REGIONAL AIRPORT IN US	19960714	300	167	30.0	16.7	86	62	0	1996	07	14	7/14/1996
GHCND:USW00093817	EVANSVILLE REGIONAL AIRPORT IN US	19960715	283	194	28.3	19.4	83	67	0	1996	07	15	7/15/1996
GHCND:USW00093817	EVANSVILLE REGIONAL AIRPORT IN US	19960716	306	189	30.6	18.9	87	66	0	1996	07	16	7/16/1996
GHCND:USW00093817	EVANSVILLE REGIONAL AIRPORT IN US	19960717	322	200	32.2	20.0	90	68	0	1996	07	17	7/17/1996
GHCND:USW00093817	EVANSVILLE REGIONAL AIRPORT IN US	19960718	322	244	32.2	24.4	90	76	0	1996	07	18	7/18/1996
GHCND:USW00093817	EVANSVILLE REGIONAL AIRPORT IN US	19960719	333	228	33.3	22.8	92	73	0	1996	07	19	7/19/1996
GHCND:USW00093817	EVANSVILLE REGIONAL AIRPORT IN US	19960720	278	211	27.8	21.1	82	70	0	1996	07	20	7/20/1996
GHCND:USW00093817	EVANSVILLE REGIONAL AIRPORT IN US	19960721	300	222	30.0	22.2	86	72	0	1996	07	21	7/21/1996
GHCND:USW00093817	EVANSVILLE REGIONAL AIRPORT IN US	19960722	244	183	24.4	18.3	76	65	0	1996	07	22	7/22/1996
GHCND:USW00093817	EVANSVILLE REGIONAL AIRPORT IN US	19960723	294	172	29.4	17.2	85	63	0	1996	07	23	7/23/1996
GHCND:USW00093817	EVANSVILLE REGIONAL AIRPORT IN US	19960724	306	178	30.6	17.8	87	64	0	1996	07	24	7/24/1996
GHCND:USW00093817	EVANSVILLE REGIONAL AIRPORT IN US	19960725	278	183	27.8	18.3	82	65	0	1996	07	25	7/25/1996
GHCND:USW00093817	EVANSVILLE REGIONAL AIRPORT IN US	19960726	272	161	27.2	16.1	81	61	0	1996	07	26	7/26/1996

GHCND:USW00093817	EVANSVILLE REGIONAL AIRPORT IN US	19960727	283	172	28.3	17.2	83	63	0	1996	07	27	7/27/1996
GHCND:USW00093817	EVANSVILLE REGIONAL AIRPORT IN US	19960728	283	194	28.3	19.4	83	67	0	1996	07	28	7/28/1996
GHCND:USW00093817	EVANSVILLE REGIONAL AIRPORT IN US	19960729	272	200	27.2	20.0	81	68	0	1996	07	29	7/29/1996
GHCND:USW00093817	EVANSVILLE REGIONAL AIRPORT IN US	19960730	272	194	27.2	19.4	81	67	0	1996	07	30	7/30/1996
GHCND:USW00093817	EVANSVILLE REGIONAL AIRPORT IN US	19960731	267	167	26.7	16.7	80	62	0	1996	07	31	7/31/1996
GHCND:USW00093817	EVANSVILLE REGIONAL AIRPORT IN US	19960801	272	156	27.2	15.6	81	60	0	1996	08	01	8/1/1996
GHCND:USW00093817	EVANSVILLE REGIONAL AIRPORT IN US	19960802	267	178	26.7	17.8	80	64	0	1996	08	02	8/2/1996
GHCND:USW00093817	EVANSVILLE REGIONAL AIRPORT IN US	19960803	289	167	28.9	16.7	84	62	0	1996	08	03	8/3/1996
GHCND:USW00093817	EVANSVILLE REGIONAL AIRPORT IN US	19960804	306	178	30.6	17.8	87	64	0	1996	08	04	8/4/1996
GHCND:USW00093817	EVANSVILLE REGIONAL AIRPORT IN US	19960805	328	200	32.8	20.0	91	68	0	1996	08	05	8/5/1996
GHCND:USW00093817	EVANSVILLE REGIONAL AIRPORT IN US	19960806	328	217	32.8	21.7	91	71	0	1996	08	06	8/6/1996
GHCND:USW00093817	EVANSVILLE REGIONAL AIRPORT IN US	19960807	322	222	32.2	22.2	90	72	0	1996	08	07	8/7/1996
GHCND:USW00093817	EVANSVILLE REGIONAL AIRPORT IN US	19960808	328	217	32.8	21.7	91	71	0	1996	08	08	8/8/1996
GHCND:USW00093817	EVANSVILLE REGIONAL AIRPORT IN US	19960809	289	150	28.9	15.0	84	59	0	1996	08	09	8/9/1996
GHCND:USW00093817	EVANSVILLE REGIONAL AIRPORT IN US	19960810	278	139	27.8	13.9	82	57	0	1996	08	10	8/10/1996
GHCND:USW00093817	EVANSVILLE REGIONAL AIRPORT IN US	19960811	272	178	27.2	17.8	81	64	0	1996	08	11	8/11/1996
GHCND:USW00093817	EVANSVILLE REGIONAL AIRPORT IN US	19960812	272	183	27.2	18.3	81	65	0	1996	08	12	8/12/1996
GHCND:USW00093817	EVANSVILLE REGIONAL AIRPORT IN US	19960813	294	150	29.4	15.0	85	59	0	1996	08	13	8/13/1996
GHCND:USW00093817	EVANSVILLE REGIONAL AIRPORT IN US	19960814	306	167	30.6	16.7	87	62	0	1996	08	14	8/14/1996
GHCND:USW00093817	EVANSVILLE REGIONAL AIRPORT IN US	19960815	272	206	27.2	20.6	81	69	0	1996	08	15	8/15/1996
GHCND:USW00093817	EVANSVILLE REGIONAL AIRPORT IN US	19960816	311	178	31.1	17.8	88	64	0	1996	08	16	8/16/1996
GHCND:USW00093817	EVANSVILLE REGIONAL AIRPORT IN US	19960817	306	200	30.6	20.0	87	68	0	1996	08	17	8/17/1996
GHCND:USW00093817	EVANSVILLE REGIONAL AIRPORT IN US	19960818	317	200	31.7	20.0	89	68	0	1996	08	18	8/18/1996
GHCND:USW00093817	EVANSVILLE REGIONAL AIRPORT IN US	19960819	322	194	32.2	19.4	90	67	0	1996	08	19	8/19/1996
GHCND:USW00093817	EVANSVILLE REGIONAL AIRPORT IN US	19960820	328	206	32.8	20.6	91	69	0	1996	08	20	8/20/1996
GHCND:USW00093817	EVANSVILLE REGIONAL AIRPORT IN US	19960821	328	200	32.8	20.0	91	68	0	1996	08	21	8/21/1996
GHCND:USW00093817	EVANSVILLE REGIONAL AIRPORT IN US	19960822	333	200	33.3	20.0	92	68	0	1996	08	22	8/22/1996
GHCND:USW00093817	EVANSVILLE REGIONAL AIRPORT IN US	19960823	339	206	33.9	20.6	93	69	0	1996	08	23	8/23/1996
GHCND:USW00093817	EVANSVILLE REGIONAL AIRPORT IN US	19960824	300	194	30.0	19.4	86	67	0	1996	08	24	8/24/1996
GHCND:USW00093817	EVANSVILLE REGIONAL AIRPORT IN US	19960825	306	172	30.6	17.2	87	63	0	1996	08	25	8/25/1996
GHCND:USW00093817	EVANSVILLE REGIONAL AIRPORT IN US	19960826	306	172	30.6	17.2	87	63	0	1996	08	26	8/26/1996
GHCND:USW00093817	EVANSVILLE REGIONAL AIRPORT IN US	19960827	278	178	27.8	17.8	82	64	0	1996	08	27	8/27/1996
GHCND:USW00093817	EVANSVILLE REGIONAL AIRPORT IN US	19960828	294	172	29.4	17.2	85	63	0	1996	08	28	8/28/1996
GHCND:USW00093817	EVANSVILLE REGIONAL AIRPORT IN US	19960829	289	172	28.9	17.2	84	63	0	1996	08	29	8/29/1996
GHCND:USW00093817	EVANSVILLE REGIONAL AIRPORT IN US	19960830	300	167	30.0	16.7	86	62	0	1996	08	30	8/30/1996
GHCND:USW00093817	EVANSVILLE REGIONAL AIRPORT IN US	19960831	294	156	29.4	15.6	85	60	0	1996	08	31	8/31/1996
GHCND:USW00093817	EVANSVILLE REGIONAL AIRPORT IN US	19960901	294	133	29.4	13.3	85	56	0	1996	09	01	9/1/1996
GHCND:USW00093817	EVANSVILLE REGIONAL AIRPORT IN US	19960902	283	167	28.3	16.7	83	62	0	1996	09	02	9/2/1996
GHCND:USW00093817	EVANSVILLE REGIONAL AIRPORT IN US	19960903	289	194	28.9	19.4	84	67	0	1996	09	03	9/3/1996
GHCND:USW00093817	EVANSVILLE REGIONAL AIRPORT IN US	19960904	294	183	29.4	18.3	85	65	0	1996	09	04	9/4/1996
GHCND:USW00093817	EVANSVILLE REGIONAL AIRPORT IN US	19960905	306	183	30.6	18.3	87	65	0	1996	09	05	9/5/1996
GHCND:USW00093817	EVANSVILLE REGIONAL AIRPORT IN US	19960906	300	178	30.0	17.8	86	64	0	1996	09	06	9/6/1996
GHCND:USW00093817	EVANSVILLE REGIONAL AIRPORT IN US	19960907	289	189	28.9	18.9	84	66	0	1996	09	07	9/7/1996
GHCND:USW00093817	EVANSVILLE REGIONAL AIRPORT IN US	19960908	306	172	30.6	17.2	87	63	0	1996	09	08	9/8/1996
GHCND:USW00093817	EVANSVILLE REGIONAL AIRPORT IN US	19960909	278	183	27.8	18.3	82	65	0	1996	09	09	9/9/1996
GHCND:USW00093817	EVANSVILLE REGIONAL AIRPORT IN US	19960910	283	167	28.3	16.7	83	62	0	1996	09	10	9/10/1996
GHCND:USW00093817	EVANSVILLE REGIONAL AIRPORT IN US	19960911	294	139	29.4	13.9	85	57	0	1996	09	11	9/11/1996
GHCND:USW00093817	EVANSVILLE REGIONAL AIRPORT IN US	19960912	222	111	22.2	11.1	72	52	3	1996	09	12	9/12/1996
GHCND:USW00093817	EVANSVILLE REGIONAL AIRPORT IN US	19960913	206	94	20.6	9.4	69	49	6	1996	09	13	9/13/1996
GHCND:USW00093817	EVANSVILLE REGIONAL AIRPORT IN US	19960914	217	67	21.7	6.7	71	44	7	1996	09	14	9/14/1996
GHCND:USW00093817	EVANSVILLE REGIONAL AIRPORT IN US	19960915	189	50	18.9	5.0	66	43	11	1996	09	15	9/15/1996
GHCND:USW00093817	EVANSVILLE REGIONAL AIRPORT IN US	19960916	239	144	23.9	14.4	75	58	0	1996	09	16	9/16/1996
GHCND:USW00093817	EVANSVILLE REGIONAL AIRPORT IN US	19960917	228	117	22.8	11.7	73	53	2	1996	09	17	9/17/1996
GHCND:USW00093817	EVANSVILLE REGIONAL AIRPORT IN US	19960918	233	106	23.3	10.6	74	51	2	1996	09	18	9/18/1996
GHCND:USW00093817	EVANSVILLE REGIONAL AIRPORT IN US	19960919	239	89	23.9	8.9	75	48	3	1996	09	19	9/19/1996
GHCND:USW00093817	EVANSVILLE REGIONAL AIRPORT IN US	19960920	250	94	25.0	9.4	77	49	2	1996	09	20	9/20/1996
GHCND:USW00093817	EVANSVILLE REGIONAL AIRPORT IN US	19960921	228	133	22.8	13.3	73	56	0	1996	09	21	9/21/1996
GHCND:USW00093817	EVANSVILLE REGIONAL AIRPORT IN US	19960922	267	100	26.7	10.0	80	50	0	1996	09	22	9/22/1996
GHCND:USW00093817	EVANSVILLE REGIONAL AIRPORT IN US	19960923	256	122	25.6	12.2	78	54	0	1996	09	23	9/23/1996
GHCND:USW00093817	EVANSVILLE REGIONAL AIRPORT IN US	19960924	211	106	21.1	10.6	70	51	4	1996	09	24	9/24/1996
GHCND:USW00093817	EVANSVILLE REGIONAL AIRPORT IN US	19960925	228	83	22.8	8.3	73	47	5	1996	09	25	9/25/1996
GHCND:USW00093817	EVANSVILLE REGIONAL AIRPORT IN US	19960926	256	144	25.6	14.4	78	58	0	1996	09	26	9/26/1996
GHCND:USW00093817	EVANSVILLE REGIONAL AIRPORT IN US	19960927	206	111	20.6	11.1	69	52	4	1996	09	27	9/27/1996
GHCND:USW00093817	EVANSVILLE REGIONAL AIRPORT IN US	19960928	200	78	20.0	7.8	68	46	8	1996	09	28	9/28/1996
GHCND:USW00093817	EVANSVILLE REGIONAL AIRPORT IN US	19960929	222	56	22.2	5.6	72	42	8	1996	09	29	9/29/1996
GHCND:USW00093817	EVANSVILLE REGIONAL AIRPORT IN US	19960930	233	78	23.3	7.8	74	46	5	1996	09	30	9/30/1996
GHCND:USW00093817	EVANSVILLE REGIONAL AIRPORT IN US	19961001	222	122	22.2	12.2	72	54	2	1996	10	01	10/1/1996
GHCND:USW00093817	EVANSVILLE REGIONAL AIRPORT IN US	19961002	267	150	26.7	15.0	80	59	0	1996	10	02	10/2/1996
GHCND:USW00093817	EVANSVILLE REGIONAL AIRPORT IN US	19961003	167	61	16.7	6.1	62	43	12	1996	10	03	10/3/1996
GHCND:USW00093817	EVANSVILLE REGIONAL AIRPORT IN US	19961004	194	50	19.4	5.0	67	41	11	1996	10	04	10/4/1996
GHCND:USW00093817	EVANSVILLE REGIONAL AIRPORT IN US	19961005	222	56	22.2	5.6	72	42	8	1996	10	05	10/5/1996
GHCND:USW00093817	EVANSVILLE REGIONAL AIRPORT IN US	19961006	228	89	22.8	8.9	73	48	4	1996	10	06	10/6/1996
GHCND:USW00093817	EVANSVILLE REGIONAL AIRPORT IN US	19961007	239	72	23.9	7.2	75	45	5	1996	10	07	10/7/1996
GHCND:USW00093817	EVANSVILLE REGIONAL AIRPORT IN US	19961008	133	100	13.3	10.0	56	50	12	1996	10	08	10/8/1996
GHCND:USW00093817	EVANSVILLE REGIONAL AIRPORT IN US	19961009	167	50	16.7	5.0	62	41	13	1996	10	09	10/9/1996
GHCND:USW00093817	EVANSVILLE REGIONAL AIRPORT IN US	19961010	161	72	16.1	7.2	61	45	12	1996	10	10	10/10/1996
GHCND:USW00093817	EVANSVILLE REGIONAL AIRPORT IN US	19961011	172	28	17.2	2.8	63	37	15	1996	10	11	10/11/1996
GHCND:USW00093817	EVANSVILLE REGIONAL AIRPORT IN US	19961012	217	67	21.7	6.7	71	44	7	1996	10	12	10/12/1996
GHCND:USW00093817	EVANSVILLE REGIONAL AIRPORT IN US	19961013	244	106	24.4	10.6	76	51	1	1996	10	13	10/13/1996
GHCND:USW00093817	EVANSVILLE REGIONAL AIRPORT IN US	19961014	267	111	26.7	11.1	80	52	0	1996	10	14	10/14/1996
GHCND:USW00093817	EVANSVILLE REGIONAL AIRPORT IN US	19961015	256	89	25.6	8.9	78	48	2	1996	10	15	10/15/1996
GHCND:USW00093817	EVANSVILLE REGIONAL AIRPORT IN US	19961016	250	89	25.0	8.9	77	48	2	1996	10	16	10/16/1996
GHCND:USW00093817	EVANSVILLE REGIONAL AIRPORT IN US	19961017	261	100	26.1	10.0	79	50	0	1996	10	17	10/17/1996
GHCND:USW00093817	EVANSVILLE REGIONAL AIRPORT IN US	19961018	156	39	15.6	3.9	60	39	15	1996	10	18	10/18/1996
GHCND:USW00093817	EVANSVILLE REGIONAL AIRPORT IN US	19961019	156	0	15.6	-	60	32	19	1996	10	19	10/19/1996
GHCND:USW00093817	EVANSVILLE REGIONAL AIRPORT IN US	19961020	178	-6	17.8	(0.6)	64	31	17	1996	10	20	10/20/1996
GHCND:USW00093817	EVANSVILLE REGIONAL AIRPORT IN US	19961021	189	111	18.9	11.1	66	52	6	1996	10	21	10/21/1996
GHCND:USW00093817	EVANSVILLE REGIONAL AIRPORT IN US	19961022	211	61	21.1	6.1	70	43	8	1996	10	22	10/22/1996
GHCND:USW00093817	EVANSVILLE REGIONAL AIRPORT IN US	19961023	139	56	13.9	5.6	57	42	15	1996	10	23	10/23/1996
GHCND:USW00093817	EVANSVILLE REGIONAL AIRPORT IN US	19961024	178	44	17.8	4.4	64	40	13	1996	10	24	10/24/1996
GHCND:USW00093817	EVANSVILLE REGIONAL AIRPORT IN US	19961025	167	67	16.7	6.7	62	44	12	1996	10	25	10/25/1996
GHCND:USW00093817	EVANSVILLE REGIONAL AIRPORT IN US	19961026	172	139	17.2	13.9	63	57	5	1996	10	26	10/26/1996
GHCND:USW00093817	EVANSVILLE REGIONAL AIRPORT IN US	19961027	206	156	20.6	15.6	69	60	0	1996	10	27	10/27/1996
GHCND:USW00093817	EVANSVILLE REGIONAL AIRPORT IN US	19961028	194	100	19.4	10.0	67	50	6	1996	10	28	10/28/1996
GHCND:USW00093817	EVANSVILLE REGIONAL AIRPORT IN US	19961029	250	100	25.0	10.0	77	50	1	1996	10	29	10/29/1996
GHCND:USW00093817	EVANSVILLE REGIONAL AIRPORT IN US	19961030	200	72	20.0	7.2	68	45	8	1996	10	30	10/30/1996
GHCND:USW00093817	EVANSVILLE REGIONAL AIRPORT IN US	19961031	106	11	10.6	1.1	51	34	22	1996	10	31	10/31/1996
GHCND:USW00093817	EVANSVILLE REGIONAL AIRPORT IN US	19961101	89	11	8.9	1.1	48	34	24	1996	11	01	11/1/1996
GHCND:USW00093817	EVANSVILLE REGIONAL AIRPORT IN US	19961102	50	-39	5.0	(3.9)	41	25	32	1996	11	02	11/2/1996
GHCND:USW00093817	EVANSVILLE REGIONAL AIRPORT IN US	19961103	83	-56	8.3	(5.6)	47	22	30	1996	11	03	11/3/1996
GHCND:USW00093817	EVANSVILLE REGIONAL AIRPORT IN US	19961104	144	-17	14.4	(1.7)	58	29	21	1996	11	04	11/4/1996
GHCND:USW00093817	EVANSVILLE REGIONAL AIRPORT IN US	19961105	200	117	20.0	11.7	68	53	4	1996	11	05	11/5/1996
GHCND:USW00093817	EVANSVILLE REGIONAL AIRPORT IN US	19961106	200	111	20.0	11.1	68	52	5	1996	11	06	11/6/1996
GHCND:USW00093817	EVANSVILLE REGIONAL AIRPORT IN US	19961107	206	33	20.6	3.3	69	38	11	1996	11	07	11/7/1996
GHCND:USW00093817	EVANSVILLE REGIONAL AIRPORT IN US	19961108	122	0	12.2	-	54	32	22	1996	11	08	11/8/1996
GHCND:USW00093817	EVANSVILLE REGIONAL AIRPORT IN US	19961109	67	-11	6.7	(1.1)	44	30	28	1996	11	09	11/9/1996
GHCND:USW00093817	EVANSVILLE REGIONAL AIRPORT IN US	19961110	33	-17	3.3	(1.7)	38	29	31	1996	11	10	11/10/1996
GHCND:USW00093817	EVANSVILLE REGIONAL AIRPORT IN US	19961111	22	-28	2.2	(2.8)	36	27	33	1996	11	11	11/11/1996
GHCND:USW00093817	EVANSVILLE REGIONAL AIRPORT IN US	19961112	33	-17	3.3	(1.7)	38	29	31	1996	11	12	11/12/1996
GHCND:USW00093817	EVANSVILLE REGIONAL AIRPORT IN US	19961113	22	-6	2.2	(0.6)	36	31	31	1996	11	13	11/13/1996
GHCND:USW00093817	EVANSVILLE REGIONAL AIRPORT IN US	19961114	56	-22	5.6	(2.2)	42	28	30	1996	11	14	11/14/1996
GHCND:USW00093817	EVANSVILLE REGIONAL AIRPORT IN US	19961115	89	-11	8.9	(1.1)	48	30	26	1996	11	15	11/15/1996
GHCND:USW00093817	EVANSVILLE REGIONAL AIRPORT IN US	19961116	128	50	12.8	5.0	55	41	17	1996	11	16	11/16/1996
GHCND:USW00093817	EVANSVILLE REGIONAL AIRPORT IN US	19961117	128	39	12.8	3.9	55	39	18	1996	11	17	11/17/1996
GHCND:USW00093817	EVANSVILLE REGIONAL AIRPORT IN US	19961118	94	0	9.4	-	49	32	24	1996	11	18	11/18/1996
GHCND:USW00093817	EVANSVILLE REGIONAL AIRPORT IN US	19961119	83	-11	8.3	(1.1)	47	30	26	1996	11	19	11/19/1996
GHCND:USW00093817	EVANSVILLE REGIONAL AIRPORT IN US	19961120	94	-11	9.4	(1.1)	49	30	25	1996	11	20	11/20/1996
GHCND:USW00093817	EVANSVILLE REGIONAL AIRPORT IN US	19961121	67	11	6.7	1.1	44	34	26	1996	11	21	11/21/1996
GHCND:USW00093817	EVANSVILLE REGIONAL AIRPORT IN US	19961122	56	-22	5.6	(2.2)	42	28	30	1996	11	22	11/22/1996
GHCND:USW00093817	EVANSVILLE REGIONAL AIRPORT IN US	19961123	117	-22	11.7	(2.2)	53	28	24	1996	11	23	11/23/1996
GHCND:USW00093817	EVANSVILLE REGIONAL AIRPORT IN US	19961124	122	61	12.2	6.1	54	43	16	1996	11	24	11/24/1996
GHCND:USW00093817	EVANSVILLE REGIONAL AIRPORT IN US	19961125	72	22	7.2	2.2	45	36	24	1996	11	25	11/25/1996
GHCND:USW00093817	EVANSVILLE REGIONAL AIRPORT IN US	19961126	22	-44	2.2	(4.4)	36	24	35	1996	11	26	11/26/1996
GHCND:USW00093817	EVANSVILLE REGIONAL AIRPORT IN US	19961127	22	-67	2.2	(6.7)	36	20	37	1996	11	27	11/27/1996
GHCND:USW00093817	EVANSVILLE REGIONAL AIRPORT IN US	19961128	61	-50	6.1	(5.0)	43	23	32	1996	11	28	11/28/1996
GHCND:USW00093817	EVANSVILLE REGIONAL AIRPORT IN US	19961129	94	-33	9.4	(3.3)	49	26	27	1996	11	29	11/29/1996
GHCND:USW00093817	EVANSVILLE REGIONAL AIRPORT IN US	19961130	133	94	13.3	9.4	56	49	12	1996	11	30	11/30/1996
GHCND:USW00093817	EVANSVILLE REGIONAL AIRPORT IN US	19961201	106	-11	10.6	(1.1)	51	30	24	1996	12	01	12/1/1996
GHCND:USW00093817	EVANSVILLE REGIONAL AIRPORT IN US	19961202	100	-11	10.0	(1.1)	50	30	25	1996	12	02	12/2/1996
GHCND:USW00093817	EVANSVILLE REGIONAL AIRPORT IN US	19961203	72	-17	7.2	(1.7)	45	29	28	1996	12	03	12/3/1996
GHCND:USW00093817	EVANSVILLE REGIONAL AIRPORT IN US	19961204	50	-50	5.0	(5.0)	41	23	33	1996	12	04	12/4/1996
GHCND:USW00093817	EVANSVILLE REGIONAL AIRPORT IN US	19961205	72	-11	7.2	(1.1)	45	30	27	1996	12	05	12/5/1996
GHCND:USW00093817	EVANSVILLE REGIONAL AIRPORT IN US	19961206	128	-17	12.8	(1.7)	55	29	23	1996	12	06	12/6/1996
GHCND:USW00093817	EVANSVILLE REGIONAL AIRPORT IN US	19961207	122	28	12.2	2.8	54	37	19	1996	12	07	12/7/1996
GHCND:USW00093817	EVANSVILLE REGIONAL AIRPORT IN US	19961208	61	-39	6.1	(3.9)	43	25	31	1996	12	08	12/8/1996
GHCND:USW00093817	EVANSVILLE REGIONAL AIRPORT IN US	19961209	33	-33	3.3	(3.3)	38	26	33	1996	12	09	12/9/1996
GHCND:USW00093817	EVANSVILLE REGIONAL AIRPORT IN US	19961210	161	11	16.1	1.1	61	34	17	1996	12	10	12/10/1996
GHCND:USW00093817	EVANSVILLE REGIONAL AIRPORT IN US	19961211	200	89	20.0	8.9	68	48	7	1996	12	11	12/11/1996
GHCND:USW00093817	EVANSVILLE REGIONAL AIRPORT IN US	19961212	83	56	8.3	5.6	47	42	20	1996	12	12	12/12/1996
GHCND:USW00093817	EVANSVILLE REGIONAL AIRPORT IN US	19961213	94	6	9.4	0.6	49	33	24	1996	12	13	12/13/1996
GHCND:USW00093817	EVANSVILLE REGIONAL AIRPORT IN US	19961214	122	0	12.2	-	54	32	22	1996	12	14	12/14/1996
GHCND:USW00093817	EVANSVILLE REGIONAL AIRPORT IN US	19961215	89	0	8.9	-	48	32	25	1996	12	15	12/15/1996
GHCND:USW00093817	EVANSVILLE REGIONAL AIRPORT IN US	19961216	11	0	1.1	-	34	32	32	1996	12	16	12/16/1996
GHCND:USW00093817	EVANSVILLE REGIONAL AIRPORT IN US	19961217	0	-50	-	(5.0)	32	23	37	1996	12	17	12/17/1996
GHCND:USW00093817	EVANSVILLE REGIONAL AIRPORT IN US	19961218	-50	-89	(5.0)	(8.9)	23	16	45	1996	12	18	12/18/1996
GHCND:USW00093817	EVANSVILLE REGIONAL AIRPORT IN US	19961219	-72	-111	(7.2)	(11.1)	19	12	49	1996	12	19	12/19/1996
GHCND:USW00093817	EVANSVILLE REGIONAL AIRPORT IN US	19961220	-50	-122	(5.0)	(12.2)	23	10	48	1996	12	20	12/20/1996
GHCND:USW00093817	EVANSVILLE REGIONAL AIRPORT IN US	19961221	50	-56	5.0	(5.6)	41	22	33	1996	12	21	12/21/1996
GHCND:USW00093817	EVANSVILLE REGIONAL AIRPORT IN US	19961222	117	44	11.7	4.4	53	40	18	1996	12	22	12/22/1996
GHCND:USW00093817	EVANSVILLE REGIONAL AIRPORT IN US	19961223	161	28	16.1	2.8	61	37	16	1996	12	23	12/23/1996
GHCND:USW00093817	EVANSVILLE REGIONAL AIRPORT IN US	19961224	22	-78	2.2	(7.8)	36	18	38	1996	12	24	12/24/1996
GHCND:USW00093817	EVANSVILLE REGIONAL AIRPORT IN US	19961225	-22	-89	(2.2)	(8.9)	28	16	43	1996	12	25	12/25/1996
GHCND:USW00093817	EVANSVILLE REGIONAL AIRPORT IN US	19961226	28	-28	2.8	(2.8)	37	27	33	1996	12	26	12/26/1996
GHCND:USW00093817	EVANSVILLE REGIONAL AIRPORT IN US	19961227	139	11	13.9	1.1	57	34	19	1996	12	27	12/27/1996
GHCND:USW00093817	EVANSVILLE REGIONAL AIRPORT IN US	19961228	200	133	20.0	13.3	68	56	3	1996	12	28	12/28/1996
GHCND:USW00093817	EVANSVILLE REGIONAL AIRPORT IN US	19961229	156	22	15.6	2.2	60	36	17	1996	12	29	12/29/1996
GHCND:USW00093817	EVANSVILLE REGIONAL AIRPORT IN US	19961230	89	17	8.9	1.7	48	35	23	1996	12	30	12/30/1996
GHCND:USW00093817	EVANSVILLE REGIONAL AIRPORT IN US	19961231	100	61	10.0	6.1	50	43	18	1996	12	31	12/31/1996
GHCND:USW00093817	EVANSVILLE REGIONAL AIRPORT IN US	19970101	111	61	11.1	6.1	52	43	17	1997	01	01	1/1/1997
GHCND:USW00093817	EVANSVILLE REGIONAL AIRPORT IN US	19970102	161	111	16.1	11.1	61	52	8	1997	01	02	1/2/1997
GHCND:USW00093817	EVANSVILLE REGIONAL AIRPORT IN US	19970103	189	122	18.9	12.2	66	54	5	1997	01	03	1/3/1997
GHCND:USW00093817	EVANSVILLE REGIONAL AIRPORT IN US	19970104	200	117	20.0	11.7	68	53	4	1997	01	04	1/4/1997
GHCND:USW00093817	EVANSVILLE REGIONAL AIRPORT IN US	19970105	117	17	11.7	1.7	53	35	21	1997	01	05	1/5/1997
GHCND:USW00093817	EVANSVILLE REGIONAL AIRPORT IN US	19970106	17	-44	1.7	(4.4)	35	24	35	1997	01	06	1/6/1997
GHCND:USW00093817	EVANSVILLE REGIONAL AIRPORT IN US	19970107	6	-67	0.6	(6.7)	33	20	38	1997	01	07	1/7/1997
GHCND:USW00093817	EVANSVILLE REGIONAL AIRPORT IN US	19970108	-11	-67	(1.1)	(6.7)	30	20	40	1997	01	08	1/8/1997
GHCND:USW00093817	EVANSVILLE REGIONAL AIRPORT IN US	19970109	-11	-33	(1.1)	(3.3)	30	26	37	1997	01	09	1/9/1997
GHCND:USW00093817	EVANSVILLE REGIONAL AIRPORT IN US	19970110	-17	-178	(1.7)	(17.8)	29	0	50	1997	01	10	1/10/1997
GHCND:USW00093817	EVANSVILLE REGIONAL AIRPORT IN US	19970111	-139	-189	(13.9)	(18.9)	7	-2	62	1997	01	11	1/11/1997
GHCND:USW00093817	EVANSVILLE REGIONAL AIRPORT IN US	19970112	-117	-189	(11.7)	(18.9)	11	-2	60	1997	01	12	1/12/1997

GHCND:USW00093817	EVANSVILLE REGIONAL AIRPORT IN US	19970113	-106	-183	(10.6)	(18.3)	13	-1	59	1997	01	13	1/13/1997
GHCND:USW00093817	EVANSVILLE REGIONAL AIRPORT IN US	19970114	-78	-194	(7.8)	(19.4)	18	-3	57	1997	01	14	1/14/1997
GHCND:USW00093817	EVANSVILLE REGIONAL AIRPORT IN US	19970115	22	-122	2.2	(12.2)	36	10	42	1997	01	15	1/15/1997
GHCND:USW00093817	EVANSVILLE REGIONAL AIRPORT IN US	19970116	6	-133	0.6	(13.3)	33	8	44	1997	01	16	1/16/1997
GHCND:USW00093817	EVANSVILLE REGIONAL AIRPORT IN US	19970117	-78	-161	(7.8)	(16.1)	18	3	54	1997	01	17	1/17/1997
GHCND:USW00093817	EVANSVILLE REGIONAL AIRPORT IN US	19970118	-61	-144	(6.1)	(14.4)	21	6	51	1997	01	18	1/18/1997
GHCND:USW00093817	EVANSVILLE REGIONAL AIRPORT IN US	19970119	0	-67	-	(6.7)	32	20	39	1997	01	19	1/19/1997
GHCND:USW00093817	EVANSVILLE REGIONAL AIRPORT IN US	19970120	100	-50	10.0	(5.0)	50	23	28	1997	01	20	1/20/1997
GHCND:USW00093817	EVANSVILLE REGIONAL AIRPORT IN US	19970121	133	-17	13.3	(1.7)	56	29	22	1997	01	21	1/21/1997
GHCND:USW00093817	EVANSVILLE REGIONAL AIRPORT IN US	19970122	139	28	13.9	2.8	57	37	18	1997	01	22	1/22/1997
GHCND:USW00093817	EVANSVILLE REGIONAL AIRPORT IN US	19970123	39	-17	3.9	(1.7)	39	29	31	1997	01	23	1/23/1997
GHCND:USW00093817	EVANSVILLE REGIONAL AIRPORT IN US	19970124	61	0	6.1	-	43	32	27	1997	01	24	1/24/1997
GHCND:USW00093817	EVANSVILLE REGIONAL AIRPORT IN US	19970125	6	-83	0.6	(8.3)	33	17	40	1997	01	25	1/25/1997
GHCND:USW00093817	EVANSVILLE REGIONAL AIRPORT IN US	19970126	17	-83	1.7	(8.3)	35	17	39	1997	01	26	1/26/1997
GHCND:USW00093817	EVANSVILLE REGIONAL AIRPORT IN US	19970127	61	-56	6.1	(5.6)	43	22	32	1997	01	27	1/27/1997
GHCND:USW00093817	EVANSVILLE REGIONAL AIRPORT IN US	19970128	-56	-128	(5.6)	(12.8)	22	9	49	1997	01	28	1/28/1997
GHCND:USW00093817	EVANSVILLE REGIONAL AIRPORT IN US	19970129	11	-106	1.1	(10.6)	34	13	41	1997	01	29	1/29/1997
GHCND:USW00093817	EVANSVILLE REGIONAL AIRPORT IN US	19970130	33	-78	3.3	(7.8)	38	18	37	1997	01	30	1/30/1997
GHCND:USW00093817	EVANSVILLE REGIONAL AIRPORT IN US	19970131	128	0	12.8	-	55	32	21	1997	01	31	1/31/1997
GHCND:USW00093817	EVANSVILLE REGIONAL AIRPORT IN US	19970201	94	-28	9.4	(2.8)	49	27	27	1997	02	01	2/1/1997
GHCND:USW00093817	EVANSVILLE REGIONAL AIRPORT IN US	19970202	156	11	15.6	1.1	60	34	18	1997	02	02	2/2/1997
GHCND:USW00093817	EVANSVILLE REGIONAL AIRPORT IN US	19970203	72	6	7.2	0.6	45	33	26	1997	02	03	2/3/1997
GHCND:USW00093817	EVANSVILLE REGIONAL AIRPORT IN US	19970204	117	22	11.7	2.2	53	36	20	1997	02	04	2/4/1997
GHCND:USW00093817	EVANSVILLE REGIONAL AIRPORT IN US	19970205	22	0	2.2	-	36	32	31	1997	02	05	2/5/1997
GHCND:USW00093817	EVANSVILLE REGIONAL AIRPORT IN US	19970206	28	0	2.8	-	37	32	30	1997	02	06	2/6/1997
GHCND:USW00093817	EVANSVILLE REGIONAL AIRPORT IN US	19970207	22	-6	2.2	(0.6)	36	31	31	1997	02	07	2/7/1997
GHCND:USW00093817	EVANSVILLE REGIONAL AIRPORT IN US	19970208	6	-11	0.6	(1.1)	33	30	33	1997	02	08	2/8/1997
GHCND:USW00093817	EVANSVILLE REGIONAL AIRPORT IN US	19970209	17	-17	1.7	(1.7)	35	29	33	1997	02	09	2/9/1997
GHCND:USW00093817	EVANSVILLE REGIONAL AIRPORT IN US	19970210	6	-11	0.6	(1.1)	33	30	33	1997	02	10	2/10/1997
GHCND:USW00093817	EVANSVILLE REGIONAL AIRPORT IN US	19970211	33	-22	3.3	(2.2)	38	28	32	1997	02	11	2/11/1997
GHCND:USW00093817	EVANSVILLE REGIONAL AIRPORT IN US	19970212	28	-22	2.8	(2.2)	37	28	32	1997	02	12	2/12/1997
GHCND:USW00093817	EVANSVILLE REGIONAL AIRPORT IN US	19970213	6	-33	0.6	(3.3)	33	26	35	1997	02	13	2/13/1997
GHCND:USW00093817	EVANSVILLE REGIONAL AIRPORT IN US	19970214	17	-28	1.7	(2.8)	35	27	34	1997	02	14	2/14/1997
GHCND:USW00093817	EVANSVILLE REGIONAL AIRPORT IN US	19970215	39	-44	3.9	(4.4)	39	24	33	1997	02	15	2/15/1997
GHCND:USW00093817	EVANSVILLE REGIONAL AIRPORT IN US	19970216	72	-39	7.2	(3.9)	45	25	30	1997	02	16	2/16/1997
GHCND:USW00093817	EVANSVILLE REGIONAL AIRPORT IN US	19970217	122	-50	12.2	(5.0)	54	23	26	1997	02	17	2/17/1997
GHCND:USW00093817	EVANSVILLE REGIONAL AIRPORT IN US	19970218	178	67	17.8	6.7	64	44	11	1997	02	18	2/18/1997
GHCND:USW00093817	EVANSVILLE REGIONAL AIRPORT IN US	19970219	144	67	14.4	6.7	58	44	14	1997	02	19	2/19/1997
GHCND:USW00093817	EVANSVILLE REGIONAL AIRPORT IN US	19970220	228	67	22.8	6.7	73	44	6	1997	02	20	2/20/1997
GHCND:USW00093817	EVANSVILLE REGIONAL AIRPORT IN US	19970221	194	39	19.4	3.9	67	39	12	1997	02	21	2/21/1997
GHCND:USW00093817	EVANSVILLE REGIONAL AIRPORT IN US	19970222	44	-22	4.4	(2.2)	40	28	31	1997	02	22	2/22/1997
GHCND:USW00093817	EVANSVILLE REGIONAL AIRPORT IN US	19970223	122	-39	12.2	(3.9)	54	25	25	1997	02	23	2/23/1997
GHCND:USW00093817	EVANSVILLE REGIONAL AIRPORT IN US	19970224	83	-22	8.3	(2.2)	47	28	27	1997	02	24	2/24/1997
GHCND:USW00093817	EVANSVILLE REGIONAL AIRPORT IN US	19970225	94	-44	9.4	(4.4)	49	24	28	1997	02	25	2/25/1997
GHCND:USW00093817	EVANSVILLE REGIONAL AIRPORT IN US	19970226	172	39	17.2	3.9	63	39	14	1997	02	26	2/26/1997
GHCND:USW00093817	EVANSVILLE REGIONAL AIRPORT IN US	19970227	167	33	16.7	3.3	62	38	15	1997	02	27	2/27/1997
GHCND:USW00093817	EVANSVILLE REGIONAL AIRPORT IN US	19970228	189	6	18.9	0.6	66	33	15	1997	02	28	2/28/1997
GHCND:USW00093817	EVANSVILLE REGIONAL AIRPORT IN US	19970301	189	139	18.9	13.9	66	57	3	1997	03	01	3/1/1997
GHCND:USW00093817	EVANSVILLE REGIONAL AIRPORT IN US	19970302	144	28	14.4	2.8	58	37	17	1997	03	02	3/2/1997
GHCND:USW00093817	EVANSVILLE REGIONAL AIRPORT IN US	19970303	67	28	6.7	2.8	44	37	24	1997	03	03	3/3/1997
GHCND:USW00093817	EVANSVILLE REGIONAL AIRPORT IN US	19970304	156	67	15.6	6.7	60	44	13	1997	03	04	3/4/1997
GHCND:USW00093817	EVANSVILLE REGIONAL AIRPORT IN US	19970305	117	11	11.7	1.1	53	34	21	1997	03	05	3/5/1997
GHCND:USW00093817	EVANSVILLE REGIONAL AIRPORT IN US	19970306	89	-22	8.9	(2.2)	48	28	27	1997	03	06	3/6/1997
GHCND:USW00093817	EVANSVILLE REGIONAL AIRPORT IN US	19970307	156	-33	15.6	(3.3)	60	26	22	1997	03	07	3/7/1997
GHCND:USW00093817	EVANSVILLE REGIONAL AIRPORT IN US	19970308	172	44	17.2	4.4	63	40	13	1997	03	08	3/8/1997
GHCND:USW00093817	EVANSVILLE REGIONAL AIRPORT IN US	19970309	144	44	14.4	4.4	58	40	16	1997	03	09	3/9/1997
GHCND:USW00093817	EVANSVILLE REGIONAL AIRPORT IN US	19970310	133	0	13.3	-	56	32	21	1997	03	10	3/10/1997
GHCND:USW00093817	EVANSVILLE REGIONAL AIRPORT IN US	19970311	183	22	18.3	2.2	65	36	14	1997	03	11	3/11/1997
GHCND:USW00093817	EVANSVILLE REGIONAL AIRPORT IN US	19970312	150	17	15.0	1.7	59	35	18	1997	03	12	3/12/1997
GHCND:USW00093817	EVANSVILLE REGIONAL AIRPORT IN US	19970313	161	89	16.1	8.9	61	48	10	1997	03	13	3/13/1997
GHCND:USW00093817	EVANSVILLE REGIONAL AIRPORT IN US	19970314	156	-22	15.6	(2.2)	60	28	21	1997	03	14	3/14/1997
GHCND:USW00093817	EVANSVILLE REGIONAL AIRPORT IN US	19970315	11	-44	1.1	(4.4)	34	24	36	1997	03	15	3/15/1997
GHCND:USW00093817	EVANSVILLE REGIONAL AIRPORT IN US	19970316	61	-67	6.1	(6.7)	43	20	33	1997	03	16	3/16/1997
GHCND:USW00093817	EVANSVILLE REGIONAL AIRPORT IN US	19970317	100	56	10.0	5.6	50	42	19	1997	03	17	3/17/1997
GHCND:USW00093817	EVANSVILLE REGIONAL AIRPORT IN US	19970318	122	56	12.2	5.6	54	42	17	1997	03	18	3/18/1997
GHCND:USW00093817	EVANSVILLE REGIONAL AIRPORT IN US	19970319	122	28	12.2	2.8	54	37	19	1997	03	19	3/19/1997
GHCND:USW00093817	EVANSVILLE REGIONAL AIRPORT IN US	19970320	172	11	17.2	1.1	63	34	16	1997	03	20	3/20/1997
GHCND:USW00093817	EVANSVILLE REGIONAL AIRPORT IN US	19970321	239	44	23.9	4.4	75	40	7	1997	03	21	3/21/1997
GHCND:USW00093817	EVANSVILLE REGIONAL AIRPORT IN US	19970322	150	33	15.0	3.3	59	38	16	1997	03	22	3/22/1997
GHCND:USW00093817	EVANSVILLE REGIONAL AIRPORT IN US	19970323	139	-11	13.9	(1.1)	57	30	21	1997	03	23	3/23/1997
GHCND:USW00093817	EVANSVILLE REGIONAL AIRPORT IN US	19970324	183	39	18.3	3.9	65	39	13	1997	03	24	3/24/1997
GHCND:USW00093817	EVANSVILLE REGIONAL AIRPORT IN US	19970325	183	39	18.3	3.9	65	39	13	1997	03	25	3/25/1997
GHCND:USW00093817	EVANSVILLE REGIONAL AIRPORT IN US	19970326	133	0	13.3	-	56	32	21	1997	03	26	3/26/1997
GHCND:USW00093817	EVANSVILLE REGIONAL AIRPORT IN US	19970327	206	22	20.6	2.2	69	36	12	1997	03	27	3/27/1997
GHCND:USW00093817	EVANSVILLE REGIONAL AIRPORT IN US	19970328	239	100	23.9	10.0	75	50	2	1997	03	28	3/28/1997
GHCND:USW00093817	EVANSVILLE REGIONAL AIRPORT IN US	19970329	133	50	13.3	5.0	56	41	16	1997	03	29	3/29/1997
GHCND:USW00093817	EVANSVILLE REGIONAL AIRPORT IN US	19970330	106	33	10.6	3.3	51	38	20	1997	03	30	3/30/1997
GHCND:USW00093817	EVANSVILLE REGIONAL AIRPORT IN US	19970331	122	11	12.2	1.1	54	34	21	1997	03	31	3/31/1997
GHCND:USW00093817	EVANSVILLE REGIONAL AIRPORT IN US	19970401	161	-11	16.1	(1.1)	61	30	19	1997	04	01	4/1/1997
GHCND:USW00093817	EVANSVILLE REGIONAL AIRPORT IN US	19970402	200	28	20.0	2.8	68	37	12	1997	04	02	4/2/1997
GHCND:USW00093817	EVANSVILLE REGIONAL AIRPORT IN US	19970403	228	50	22.8	5.0	73	41	8	1997	04	03	4/3/1997
GHCND:USW00093817	EVANSVILLE REGIONAL AIRPORT IN US	19970404	206	78	20.6	7.8	69	46	7	1997	04	04	4/4/1997
GHCND:USW00093817	EVANSVILLE REGIONAL AIRPORT IN US	19970405	194	133	19.4	13.3	67	56	3	1997	04	05	4/5/1997
GHCND:USW00093817	EVANSVILLE REGIONAL AIRPORT IN US	19970406	217	72	21.7	7.2	71	45	7	1997	04	06	4/6/1997
GHCND:USW00093817	EVANSVILLE REGIONAL AIRPORT IN US	19970407	106	6	10.6	0.6	51	33	23	1997	04	07	4/7/1997
GHCND:USW00093817	EVANSVILLE REGIONAL AIRPORT IN US	19970408	156	0	15.6	-	60	32	19	1997	04	08	4/8/1997
GHCND:USW00093817	EVANSVILLE REGIONAL AIRPORT IN US	19970409	72	-39	7.2	(3.9)	45	25	30	1997	04	09	4/9/1997
GHCND:USW00093817	EVANSVILLE REGIONAL AIRPORT IN US	19970410	89	-22	8.9	(2.2)	48	28	27	1997	04	10	4/10/1997
GHCND:USW00093817	EVANSVILLE REGIONAL AIRPORT IN US	19970411	239	22	23.9	2.2	75	36	9	1997	04	11	4/11/1997
GHCND:USW00093817	EVANSVILLE REGIONAL AIRPORT IN US	19970412	161	44	16.1	4.4	61	40	14	1997	04	12	4/12/1997
GHCND:USW00093817	EVANSVILLE REGIONAL AIRPORT IN US	19970413	94	22	9.4	2.2	49	36	22	1997	04	13	4/13/1997
GHCND:USW00093817	EVANSVILLE REGIONAL AIRPORT IN US	19970414	133	-17	13.3	(1.7)	56	29	22	1997	04	14	4/14/1997
GHCND:USW00093817	EVANSVILLE REGIONAL AIRPORT IN US	19970415	172	6	17.2	0.6	63	33	17	1997	04	15	4/15/1997
GHCND:USW00093817	EVANSVILLE REGIONAL AIRPORT IN US	19970416	156	50	15.6	5.0	60	41	14	1997	04	16	4/16/1997
GHCND:USW00093817	EVANSVILLE REGIONAL AIRPORT IN US	19970417	100	-6	10.0	(0.6)	50	31	24	1997	04	17	4/17/1997
GHCND:USW00093817	EVANSVILLE REGIONAL AIRPORT IN US	19970418	156	-11	15.6	(1.1)	60	30	20	1997	04	18	4/18/1997
GHCND:USW00093817	EVANSVILLE REGIONAL AIRPORT IN US	19970419	150	56	15.0	5.6	59	42	14	1997	04	19	4/19/1997
GHCND:USW00093817	EVANSVILLE REGIONAL AIRPORT IN US	19970420	167	33	16.7	3.3	62	38	15	1997	04	20	4/20/1997
GHCND:USW00093817	EVANSVILLE REGIONAL AIRPORT IN US	19970421	167	72	16.7	7.2	62	45	11	1997	04	21	4/21/1997
GHCND:USW00093817	EVANSVILLE REGIONAL AIRPORT IN US	19970422	161	61	16.1	6.1	61	43	13	1997	04	22	4/22/1997
GHCND:USW00093817	EVANSVILLE REGIONAL AIRPORT IN US	19970423	172	61	17.2	6.1	63	43	12	1997	04	23	4/23/1997
GHCND:USW00093817	EVANSVILLE REGIONAL AIRPORT IN US	19970424	172	56	17.2	5.6	63	42	12	1997	04	24	4/24/1997
GHCND:USW00093817	EVANSVILLE REGIONAL AIRPORT IN US	19970425	183	39	18.3	3.9	65	39	13	1997	04	25	4/25/1997
GHCND:USW00093817	EVANSVILLE REGIONAL AIRPORT IN US	19970426	200	50	20.0	5.0	68	41	10	1997	04	26	4/26/1997
GHCND:USW00093817	EVANSVILLE REGIONAL AIRPORT IN US	19970427	144	100	14.4	10.0	58	50	11	1997	04	27	4/27/1997
GHCND:USW00093817	EVANSVILLE REGIONAL AIRPORT IN US	19970428	189	83	18.9	8.3	66	47	8	1997	04	28	4/28/1997
GHCND:USW00093817	EVANSVILLE REGIONAL AIRPORT IN US	19970429	206	33	20.6	3.3	69	38	11	1997	04	29	4/29/1997
GHCND:USW00093817	EVANSVILLE REGIONAL AIRPORT IN US	19970430	278	72	27.8	7.2	82	45	1	1997	04	30	4/30/1997
GHCND:USW00093817	EVANSVILLE REGIONAL AIRPORT IN US	19970501	167	67	16.7	6.7	62	44	12	1997	05	01	5/1/1997
GHCND:USW00093817	EVANSVILLE REGIONAL AIRPORT IN US	19970502	217	83	21.7	8.3	71	47	6	1997	05	02	5/2/1997
GHCND:USW00093817	EVANSVILLE REGIONAL AIRPORT IN US	19970503	156	67	15.6	6.7	60	44	13	1997	05	03	5/3/1997
GHCND:USW00093817	EVANSVILLE REGIONAL AIRPORT IN US	19970504	194	56	19.4	5.6	67	42	10	1997	05	04	5/4/1997
GHCND:USW00093817	EVANSVILLE REGIONAL AIRPORT IN US	19970505	217	72	21.7	7.2	71	45	7	1997	05	05	5/5/1997
GHCND:USW00093817	EVANSVILLE REGIONAL AIRPORT IN US	19970506	200	106	20.0	10.6	68	51	5	1997	05	06	5/6/1997
GHCND:USW00093817	EVANSVILLE REGIONAL AIRPORT IN US	19970507	233	72	23.3	7.2	74	45	5	1997	05	07	5/7/1997
GHCND:USW00093817	EVANSVILLE REGIONAL AIRPORT IN US	19970508	228	144	22.8	14.4	73	58	0	1997	05	08	5/8/1997
GHCND:USW00093817	EVANSVILLE REGIONAL AIRPORT IN US	19970509	172	83	17.2	8.3	63	47	10	1997	05	09	5/9/1997
GHCND:USW00093817	EVANSVILLE REGIONAL AIRPORT IN US	19970510	194	39	19.4	3.9	67	39	12	1997	05	10	5/10/1997
GHCND:USW00093817	EVANSVILLE REGIONAL AIRPORT IN US	19970511	228	56	22.8	5.6	73	42	7	1997	05	11	5/11/1997
GHCND:USW00093817	EVANSVILLE REGIONAL AIRPORT IN US	19970512	178	72	17.8	7.2	64	45	10	1997	05	12	5/12/1997
GHCND:USW00093817	EVANSVILLE REGIONAL AIRPORT IN US	19970513	183	44	18.3	4.4	65	40	12	1997	05	13	5/13/1997
GHCND:USW00093817	EVANSVILLE REGIONAL AIRPORT IN US	19970514	239	89	23.9	8.9	75	48	3	1997	05	14	5/14/1997
GHCND:USW00093817	EVANSVILLE REGIONAL AIRPORT IN US	19970515	183	33	18.3	3.3	65	38	13	1997	05	15	5/15/1997
GHCND:USW00093817	EVANSVILLE REGIONAL AIRPORT IN US	19970516	183	11	18.3	1.1	65	34	15	1997	05	16	5/16/1997
GHCND:USW00093817	EVANSVILLE REGIONAL AIRPORT IN US	19970517	261	128	26.1	12.8	79	55	0	1997	05	17	5/17/1997
GHCND:USW00093817	EVANSVILLE REGIONAL AIRPORT IN US	19970518	300	189	30.0	18.9	86	66	0	1997	05	18	5/18/1997
GHCND:USW00093817	EVANSVILLE REGIONAL AIRPORT IN US	19970519	283	150	28.3	15.0	83	59	0	1997	05	19	5/19/1997
GHCND:USW00093817	EVANSVILLE REGIONAL AIRPORT IN US	19970520	217	94	21.7	9.4	72	49	5	1997	05	20	5/20/1997
GHCND:USW00093817	EVANSVILLE REGIONAL AIRPORT IN US	19970521	194	83	19.4	8.3	67	47	8	1997	05	21	5/21/1997
GHCND:USW00093817	EVANSVILLE REGIONAL AIRPORT IN US	19970522	211	56	21.1	5.6	70	42	9	1997	05	22	5/22/1997
GHCND:USW00093817	EVANSVILLE REGIONAL AIRPORT IN US	19970523	256	72	25.6	7.2	78	45	3	1997	05	23	5/23/1997
GHCND:USW00093817	EVANSVILLE REGIONAL AIRPORT IN US	19970524	278	133	27.8	13.3	82	56	0	1997	05	24	5/24/1997
GHCND:USW00093817	EVANSVILLE REGIONAL AIRPORT IN US	19970525	250	189	25.0	18.9	77	66	0	1997	05	25	5/25/1997
GHCND:USW00093817	EVANSVILLE REGIONAL AIRPORT IN US	19970526	200	150	20.0	15.0	68	59	1	1997	05	26	5/26/1997
GHCND:USW00093817	EVANSVILLE REGIONAL AIRPORT IN US	19970527	211	133	21.1	13.3	70	56	2	1997	05	27	5/27/1997
GHCND:USW00093817	EVANSVILLE REGIONAL AIRPORT IN US	19970528	206	167	20.6	16.7	69	62	0	1997	05	28	5/28/1997
GHCND:USW00093817	EVANSVILLE REGIONAL AIRPORT IN US	19970529	211	144	21.1	14.4	70	58	1	1997	05	29	5/29/1997
GHCND:USW00093817	EVANSVILLE REGIONAL AIRPORT IN US	19970530	200	144	20.0	14.4	68	58	2	1997	05	30	5/30/1997
GHCND:USW00093817	EVANSVILLE REGIONAL AIRPORT IN US	19970531	200	150	20.0	15.0	68	59	1	1997	05	31	5/31/1997
GHCND:USW00093817	EVANSVILLE REGIONAL AIRPORT IN US	19970601	172	128	17.2	12.8	63	55	6	1997	06	01	6/1/1997
GHCND:USW00093817	EVANSVILLE REGIONAL AIRPORT IN US	19970602	239	117	23.9	11.7	75	53	1	1997	06	02	6/2/1997
GHCND:USW00093817	EVANSVILLE REGIONAL AIRPORT IN US	19970603	228	150	22.8	15.0	73	59	0	1997	06	03	6/3/1997
GHCND:USW00093817	EVANSVILLE REGIONAL AIRPORT IN US	19970604	189	150	18.9	15.0	66	59	2	1997	06	04	6/4/1997
GHCND:USW00093817	EVANSVILLE REGIONAL AIRPORT IN US	19970605	211	144	21.1	14.4	70	58	1	1997	06	05	6/5/1997
GHCND:USW00093817	EVANSVILLE REGIONAL AIRPORT IN US	19970606	211	156	21.1	15.6	70	60	0	1997	06	06	6/6/1997
GHCND:USW00093817	EVANSVILLE REGIONAL AIRPORT IN US	19970607	239	156	23.9	15.6	75	60	0	1997	06	07	6/7/1997
GHCND:USW00093817	EVANSVILLE REGIONAL AIRPORT IN US	19970608	211	144	21.1	14.4	70	58	1	1997	06	08	6/8/1997
GHCND:USW00093817	EVANSVILLE REGIONAL AIRPORT IN US	19970609	244	128	24.4	12.8	76	55	0	1997	06	09	6/9/1997
GHCND:USW00093817	EVANSVILLE REGIONAL AIRPORT IN US	19970610	244	161	24.4	16.1	76	61	0	1997	06	10	6/10/1997
GHCND:USW00093817	EVANSVILLE REGIONAL AIRPORT IN US	19970611	239	161	23.9	16.1	75	61	0	1997	06	11	6/11/1997
GHCND:USW00093817	EVANSVILLE REGIONAL AIRPORT IN US	19970612	250	172	25.0	17.2	77	63	0	1997	06	12	6/12/1997
GHCND:USW00093817	EVANSVILLE REGIONAL AIRPORT IN US	19970613	261	178	26.1	17.8	79	64	0	1997	06	13	6/13/1997
GHCND:USW00093817	EVANSVILLE REGIONAL AIRPORT IN US	19970614	272	156	27.2	15.6	81	60	0	1997	06	14	6/14/1997
GHCND:USW00093817	EVANSVILLE REGIONAL AIRPORT IN US	19970615	272	128	27.2	12.8	81	55	0	1997	06	15	6/15/1997
GHCND:USW00093817	EVANSVILLE REGIONAL AIRPORT IN US	19970616	256	189	25.6	18.9	78	66	0	1997	06	16	6/16/1997
GHCND:USW00093817	EVANSVILLE REGIONAL AIRPORT IN US	19970617	261	183	26.1	18.3	79	65	0	1997	06	17	6/17/1997
GHCND:USW00093817	EVANSVILLE REGIONAL AIRPORT IN US	19970618	289	194	28.9	19.4	84	67	0	1997	06	18	6/18/1997
GHCND:USW00093817	EVANSVILLE REGIONAL AIRPORT IN US	19970619	311	200	31.1	20.0	88	68	0	1997	06	19	6/19/1997
GHCND:USW00093817	EVANSVILLE REGIONAL AIRPORT IN US	19970620	306	211	30.6	21.1	87	70	0	1997	06	20	6/20/1997
GHCND:USW00093817	EVANSVILLE REGIONAL AIRPORT IN US	19970621	317	222	31.7	22.2	89	72	0	1997	06	21	6/21/1997
GHCND:USW00093817	EVANSVILLE REGIONAL AIRPORT IN US	19970622	317	200	31.7	20.0	89	68	0	1997	06	22	6/22/1997
GHCND:USW00093817	EVANSVILLE REGIONAL AIRPORT IN US	19970623	333	217	33.3	21.7	92	71	0	1997	06	23	6/23/1997
GHCND:USW00093817	EVANSVILLE REGIONAL AIRPORT IN US	19970624	328	228	32.8	22.8	91	73	0	1997	06	24	6/24/1997
GHCND:USW00093817	EVANSVILLE REGIONAL AIRPORT IN US	19970625	322	233	32.2	23.3	90	74	0	1997	06	25	6/25/1997
GHCND:USW00093817	EVANSVILLE REGIONAL AIRPORT IN US	19970626	300	217	30.0	21.7	86	71	0	1997	06	26	6/26/1997
GHCND:USW00093817	EVANSVILLE REGIONAL AIRPORT IN US	19970627	306	183	30.6	18.3	87	65	0	1997	06	27	6/27/1997
GHCND:USW00093817	EVANSVILLE REGIONAL AIRPORT IN US	19970628	294	211	29.4	21.1	85	70	0	1997	06	28	6/28/1997
GHCND:USW00093817	EVANSVILLE REGIONAL AIRPORT IN US	19970629	267	211	26.7	21.1	80	70	0	1997	06	29	6/29/1997
GHCND:USW00093817	EVANSVILLE REGIONAL AIRPORT IN US	19970630	289	222	28.9	22.2	84	72	0	1997	06	30	6/30/1997
GHCND:USW00093817	EVANSVILLE REGIONAL AIRPORT IN US	19970701	322	217	32.2	21.7	90	71	0	1997	07	01	7/1/1997

GHCND:USW00093817	EVANSVILLE REGIONAL AIRPORT IN US	19970702	328	233	32.8	23.3	91	74	0	1997	07	02	7/2/1997
GHCND:USW00093817	EVANSVILLE REGIONAL AIRPORT IN US	19970703	300	183	30.0	18.3	86	65	0	1997	07	03	7/3/1997
GHCND:USW00093817	EVANSVILLE REGIONAL AIRPORT IN US	19970704	244	156	24.4	15.6	76	60	0	1997	07	04	7/4/1997
GHCND:USW00093817	EVANSVILLE REGIONAL AIRPORT IN US	19970705	244	133	24.4	13.3	76	56	0	1997	07	05	7/5/1997
GHCND:USW00093817	EVANSVILLE REGIONAL AIRPORT IN US	19970706	267	133	26.7	13.3	80	56	0	1997	07	06	7/6/1997
GHCND:USW00093817	EVANSVILLE REGIONAL AIRPORT IN US	19970707	294	156	29.4	15.6	85	60	0	1997	07	07	7/7/1997
GHCND:USW00093817	EVANSVILLE REGIONAL AIRPORT IN US	19970708	311	183	31.1	18.3	88	65	0	1997	07	08	7/8/1997
GHCND:USW00093817	EVANSVILLE REGIONAL AIRPORT IN US	19970709	306	189	30.6	18.9	87	66	0	1997	07	09	7/9/1997
GHCND:USW00093817	EVANSVILLE REGIONAL AIRPORT IN US	19970710	272	161	27.2	16.1	81	61	0	1997	07	10	7/10/1997
GHCND:USW00093817	EVANSVILLE REGIONAL AIRPORT IN US	19970711	294	144	29.4	14.4	85	58	0	1997	07	11	7/11/1997
GHCND:USW00093817	EVANSVILLE REGIONAL AIRPORT IN US	19970712	317	156	31.7	15.6	89	60	0	1997	07	12	7/12/1997
GHCND:USW00093817	EVANSVILLE REGIONAL AIRPORT IN US	19970713	344	194	34.4	19.4	94	67	0	1997	07	13	7/13/1997
GHCND:USW00093817	EVANSVILLE REGIONAL AIRPORT IN US	19970714	350	200	35.0	20.0	95	68	0	1997	07	14	7/14/1997
GHCND:USW00093817	EVANSVILLE REGIONAL AIRPORT IN US	19970715	311	200	31.1	20.0	88	68	0	1997	07	15	7/15/1997
GHCND:USW00093817	EVANSVILLE REGIONAL AIRPORT IN US	19970716	317	183	31.7	18.3	89	65	0	1997	07	16	7/16/1997
GHCND:USW00093817	EVANSVILLE REGIONAL AIRPORT IN US	19970717	328	183	32.8	18.3	91	65	0	1997	07	17	7/17/1997
GHCND:USW00093817	EVANSVILLE REGIONAL AIRPORT IN US	19970718	328	194	32.8	19.4	91	67	0	1997	07	18	7/18/1997
GHCND:USW00093817	EVANSVILLE REGIONAL AIRPORT IN US	19970719	333	217	33.3	21.7	92	71	0	1997	07	19	7/19/1997
GHCND:USW00093817	EVANSVILLE REGIONAL AIRPORT IN US	19970720	344	206	34.4	20.6	94	69	0	1997	07	20	7/20/1997
GHCND:USW00093817	EVANSVILLE REGIONAL AIRPORT IN US	19970721	339	222	33.9	22.2	93	72	0	1997	07	21	7/21/1997
GHCND:USW00093817	EVANSVILLE REGIONAL AIRPORT IN US	19970722	294	222	29.4	22.2	85	72	0	1997	07	22	7/22/1997
GHCND:USW00093817	EVANSVILLE REGIONAL AIRPORT IN US	19970723	300	217	30.0	21.7	86	71	0	1997	07	23	7/23/1997
GHCND:USW00093817	EVANSVILLE REGIONAL AIRPORT IN US	19970724	283	200	28.3	20.0	83	68	0	1997	07	24	7/24/1997
GHCND:USW00093817	EVANSVILLE REGIONAL AIRPORT IN US	19970725	322	194	32.2	19.4	90	67	0	1997	07	25	7/25/1997
GHCND:USW00093817	EVANSVILLE REGIONAL AIRPORT IN US	19970726	356	233	35.6	23.3	96	74	0	1997	07	26	7/26/1997
GHCND:USW00093817	EVANSVILLE REGIONAL AIRPORT IN US	19970727	367	239	36.7	23.9	98	75	0	1997	07	27	7/27/1997
GHCND:USW00093817	EVANSVILLE REGIONAL AIRPORT IN US	19970728	322	244	32.2	24.4	90	76	0	1997	07	28	7/28/1997
GHCND:USW00093817	EVANSVILLE REGIONAL AIRPORT IN US	19970729	306	217	30.6	21.7	87	71	0	1997	07	29	7/29/1997
GHCND:USW00093817	EVANSVILLE REGIONAL AIRPORT IN US	19970730	278	172	27.8	17.2	82	63	0	1997	07	30	7/30/1997
GHCND:USW00093817	EVANSVILLE REGIONAL AIRPORT IN US	19970731	300	144	30.0	14.4	86	58	0	1997	07	31	7/31/1997
GHCND:USW00093817	EVANSVILLE REGIONAL AIRPORT IN US	19970801	306	139	30.6	13.9	87	57	0	1997	08	01	8/1/1997
GHCND:USW00093817	EVANSVILLE REGIONAL AIRPORT IN US	19970802	317	167	31.7	16.7	89	62	0	1997	08	02	8/2/1997
GHCND:USW00093817	EVANSVILLE REGIONAL AIRPORT IN US	19970803	322	222	32.2	22.2	90	72	0	1997	08	03	8/3/1997
GHCND:USW00093817	EVANSVILLE REGIONAL AIRPORT IN US	19970804	317	217	31.7	21.7	89	71	0	1997	08	04	8/4/1997
GHCND:USW00093817	EVANSVILLE REGIONAL AIRPORT IN US	19970805	278	178	27.8	17.8	82	64	0	1997	08	05	8/5/1997
GHCND:USW00093817	EVANSVILLE REGIONAL AIRPORT IN US	19970806	272	139	27.2	13.9	81	57	0	1997	08	06	8/6/1997
GHCND:USW00093817	EVANSVILLE REGIONAL AIRPORT IN US	19970807	278	128	27.8	12.8	82	55	0	1997	08	07	8/7/1997
GHCND:USW00093817	EVANSVILLE REGIONAL AIRPORT IN US	19970808	283	133	28.3	13.3	83	56	0	1997	08	08	8/8/1997
GHCND:USW00093817	EVANSVILLE REGIONAL AIRPORT IN US	19970809	211	183	21.1	18.3	70	65	0	1997	08	09	8/9/1997
GHCND:USW00093817	EVANSVILLE REGIONAL AIRPORT IN US	19970810	278	189	27.8	18.9	82	66	0	1997	08	10	8/10/1997
GHCND:USW00093817	EVANSVILLE REGIONAL AIRPORT IN US	19970811	311	194	31.1	19.4	88	67	0	1997	08	11	8/11/1997
GHCND:USW00093817	EVANSVILLE REGIONAL AIRPORT IN US	19970812	294	233	29.4	23.3	85	74	0	1997	08	12	8/12/1997
GHCND:USW00093817	EVANSVILLE REGIONAL AIRPORT IN US	19970813	289	200	28.9	20.0	84	68	0	1997	08	13	8/13/1997
GHCND:USW00093817	EVANSVILLE REGIONAL AIRPORT IN US	19970814	289	183	28.9	18.3	84	65	0	1997	08	14	8/14/1997
GHCND:USW00093817	EVANSVILLE REGIONAL AIRPORT IN US	19970815	317	211	31.7	21.1	89	70	0	1997	08	15	8/15/1997
GHCND:USW00093817	EVANSVILLE REGIONAL AIRPORT IN US	19970816	328	256	32.8	25.6	91	78	0	1997	08	16	8/16/1997
GHCND:USW00093817	EVANSVILLE REGIONAL AIRPORT IN US	19970817	317	206	31.7	20.6	89	69	0	1997	08	17	8/17/1997
GHCND:USW00093817	EVANSVILLE REGIONAL AIRPORT IN US	19970818	283	183	28.3	18.3	83	65	0	1997	08	18	8/18/1997
GHCND:USW00093817	EVANSVILLE REGIONAL AIRPORT IN US	19970819	222	172	22.2	17.2	72	63	0	1997	08	19	8/19/1997
GHCND:USW00093817	EVANSVILLE REGIONAL AIRPORT IN US	19970820	239	183	23.9	18.3	75	65	0	1997	08	20	8/20/1997
GHCND:USW00093817	EVANSVILLE REGIONAL AIRPORT IN US	19970821	244	139	24.4	13.9	76	57	0	1997	08	21	8/21/1997
GHCND:USW00093817	EVANSVILLE REGIONAL AIRPORT IN US	19970822	256	128	25.6	12.8	78	55	0	1997	08	22	8/22/1997
GHCND:USW00093817	EVANSVILLE REGIONAL AIRPORT IN US	19970823	250	117	25.0	11.7	77	53	0	1997	08	23	8/23/1997
GHCND:USW00093817	EVANSVILLE REGIONAL AIRPORT IN US	19970824	272	139	27.2	13.9	81	57	0	1997	08	24	8/24/1997
GHCND:USW00093817	EVANSVILLE REGIONAL AIRPORT IN US	19970825	283	189	28.3	18.9	83	66	0	1997	08	25	8/25/1997
GHCND:USW00093817	EVANSVILLE REGIONAL AIRPORT IN US	19970826	311	194	31.1	19.4	88	67	0	1997	08	26	8/26/1997
GHCND:USW00093817	EVANSVILLE REGIONAL AIRPORT IN US	19970827	311	206	31.1	20.6	88	69	0	1997	08	27	8/27/1997
GHCND:USW00093817	EVANSVILLE REGIONAL AIRPORT IN US	19970828	306	206	30.6	20.6	87	69	0	1997	08	28	8/28/1997
GHCND:USW00093817	EVANSVILLE REGIONAL AIRPORT IN US	19970829	300	189	30.0	18.9	86	66	0	1997	08	29	8/29/1997
GHCND:USW00093817	EVANSVILLE REGIONAL AIRPORT IN US	19970830	300	167	30.0	16.7	86	62	0	1997	08	30	8/30/1997
GHCND:USW00093817	EVANSVILLE REGIONAL AIRPORT IN US	19970831	306	206	30.6	20.6	87	69	0	1997	08	31	8/31/1997
GHCND:USW00093817	EVANSVILLE REGIONAL AIRPORT IN US	19970901	328	194	32.8	19.4	91	67	0	1997	09	01	9/1/1997
GHCND:USW00093817	EVANSVILLE REGIONAL AIRPORT IN US	19970902	333	206	33.3	20.6	92	69	0	1997	09	02	9/2/1997
GHCND:USW00093817	EVANSVILLE REGIONAL AIRPORT IN US	19970903	239	122	23.9	12.2	75	54	0	1997	09	03	9/3/1997
GHCND:USW00093817	EVANSVILLE REGIONAL AIRPORT IN US	19970904	239	89	23.9	8.9	75	48	3	1997	09	04	9/4/1997
GHCND:USW00093817	EVANSVILLE REGIONAL AIRPORT IN US	19970905	250	72	25.0	7.2	77	45	4	1997	09	05	9/5/1997
GHCND:USW00093817	EVANSVILLE REGIONAL AIRPORT IN US	19970906	283	100	28.3	10.0	83	50	0	1997	09	06	9/6/1997
GHCND:USW00093817	EVANSVILLE REGIONAL AIRPORT IN US	19970907	300	139	30.0	13.9	86	57	0	1997	09	07	9/7/1997
GHCND:USW00093817	EVANSVILLE REGIONAL AIRPORT IN US	19970908	283	189	28.3	18.9	83	66	0	1997	09	08	9/8/1997
GHCND:USW00093817	EVANSVILLE REGIONAL AIRPORT IN US	19970909	239	194	23.9	19.4	75	67	0	1997	09	09	9/9/1997
GHCND:USW00093817	EVANSVILLE REGIONAL AIRPORT IN US	19970910	244	133	24.4	13.3	76	56	0	1997	09	10	9/10/1997
GHCND:USW00093817	EVANSVILLE REGIONAL AIRPORT IN US	19970911	239	111	23.9	11.1	75	52	1	1997	09	11	9/11/1997
GHCND:USW00093817	EVANSVILLE REGIONAL AIRPORT IN US	19970912	256	94	25.6	9.4	78	49	1	1997	09	12	9/12/1997
GHCND:USW00093817	EVANSVILLE REGIONAL AIRPORT IN US	19970913	267	94	26.7	9.4	80	49	0	1997	09	13	9/13/1997
GHCND:USW00093817	EVANSVILLE REGIONAL AIRPORT IN US	19970914	283	172	28.3	17.2	83	63	0	1997	09	14	9/14/1997
GHCND:USW00093817	EVANSVILLE REGIONAL AIRPORT IN US	19970915	272	178	27.2	17.8	81	64	0	1997	09	15	9/15/1997
GHCND:USW00093817	EVANSVILLE REGIONAL AIRPORT IN US	19970916	311	161	31.1	16.1	88	61	0	1997	09	16	9/16/1997
GHCND:USW00093817	EVANSVILLE REGIONAL AIRPORT IN US	19970917	272	156	27.2	15.6	81	60	0	1997	09	17	9/17/1997
GHCND:USW00093817	EVANSVILLE REGIONAL AIRPORT IN US	19970918	289	122	28.9	12.2	84	54	0	1997	09	18	9/18/1997
GHCND:USW00093817	EVANSVILLE REGIONAL AIRPORT IN US	19970919	333	144	33.3	14.4	92	58	0	1997	09	19	9/19/1997
GHCND:USW00093817	EVANSVILLE REGIONAL AIRPORT IN US	19970920	272	144	27.2	14.4	81	58	0	1997	09	20	9/20/1997
GHCND:USW00093817	EVANSVILLE REGIONAL AIRPORT IN US	19970921	233	111	23.3	11.1	74	52	2	1997	09	21	9/21/1997
GHCND:USW00093817	EVANSVILLE REGIONAL AIRPORT IN US	19970922	233	89	23.3	8.9	74	48	4	1997	09	22	9/22/1997
GHCND:USW00093817	EVANSVILLE REGIONAL AIRPORT IN US	19970923	183	122	18.3	12.2	65	54	5	1997	09	23	9/23/1997
GHCND:USW00093817	EVANSVILLE REGIONAL AIRPORT IN US	19970924	200	128	20.0	12.8	68	55	3	1997	09	24	9/24/1997
GHCND:USW00093817	EVANSVILLE REGIONAL AIRPORT IN US	19970925	261	89	26.1	8.9	79	48	1	1997	09	25	9/25/1997
GHCND:USW00093817	EVANSVILLE REGIONAL AIRPORT IN US	19970926	267	100	26.7	10.0	80	50	0	1997	09	26	9/26/1997
GHCND:USW00093817	EVANSVILLE REGIONAL AIRPORT IN US	19970927	272	100	27.2	10.0	81	50	0	1997	09	27	9/27/1997
GHCND:USW00093817	EVANSVILLE REGIONAL AIRPORT IN US	19970928	289	111	28.9	11.1	84	52	0	1997	09	28	9/28/1997
GHCND:USW00093817	EVANSVILLE REGIONAL AIRPORT IN US	19970929	283	106	28.3	10.6	83	51	0	1997	09	29	9/29/1997
GHCND:USW00093817	EVANSVILLE REGIONAL AIRPORT IN US	19970930	261	139	26.1	13.9	79	57	0	1997	09	30	9/30/1997
GHCND:USW00093817	EVANSVILLE REGIONAL AIRPORT IN US	19971001	217	67	21.7	6.7	71	44	7	1997	10	01	10/1/1997
GHCND:USW00093817	EVANSVILLE REGIONAL AIRPORT IN US	19971002	239	44	23.9	4.4	75	40	7	1997	10	02	10/2/1997
GHCND:USW00093817	EVANSVILLE REGIONAL AIRPORT IN US	19971003	289	133	28.9	13.3	84	56	0	1997	10	03	10/3/1997
GHCND:USW00093817	EVANSVILLE REGIONAL AIRPORT IN US	19971004	300	161	30.0	16.1	86	61	0	1997	10	04	10/4/1997
GHCND:USW00093817	EVANSVILLE REGIONAL AIRPORT IN US	19971005	294	133	29.4	13.3	85	56	0	1997	10	05	10/5/1997
GHCND:USW00093817	EVANSVILLE REGIONAL AIRPORT IN US	19971006	300	144	30.0	14.4	86	58	0	1997	10	06	10/6/1997
GHCND:USW00093817	EVANSVILLE REGIONAL AIRPORT IN US	19971007	300	139	30.0	13.9	86	57	0	1997	10	07	10/7/1997
GHCND:USW00093817	EVANSVILLE REGIONAL AIRPORT IN US	19971008	300	161	30.0	16.1	86	61	0	1997	10	08	10/8/1997
GHCND:USW00093817	EVANSVILLE REGIONAL AIRPORT IN US	19971009	256	183	25.6	18.3	78	65	0	1997	10	09	10/9/1997
GHCND:USW00093817	EVANSVILLE REGIONAL AIRPORT IN US	19971010	256	167	25.6	16.7	78	62	0	1997	10	10	10/10/1997
GHCND:USW00093817	EVANSVILLE REGIONAL AIRPORT IN US	19971011	294	144	29.4	14.4	85	58	0	1997	10	11	10/11/1997
GHCND:USW00093817	EVANSVILLE REGIONAL AIRPORT IN US	19971012	300	150	30.0	15.0	86	59	0	1997	10	12	10/12/1997
GHCND:USW00093817	EVANSVILLE REGIONAL AIRPORT IN US	19971013	233	94	23.3	9.4	74	49	3	1997	10	13	10/13/1997
GHCND:USW00093817	EVANSVILLE REGIONAL AIRPORT IN US	19971014	189	44	18.9	4.4	66	40	12	1997	10	14	10/14/1997
GHCND:USW00093817	EVANSVILLE REGIONAL AIRPORT IN US	19971015	161	17	16.1	1.7	61	35	17	1997	10	15	10/15/1997
GHCND:USW00093817	EVANSVILLE REGIONAL AIRPORT IN US	19971016	172	67	17.2	6.7	63	44	11	1997	10	16	10/16/1997
GHCND:USW00093817	EVANSVILLE REGIONAL AIRPORT IN US	19971017	156	44	15.6	4.4	60	40	15	1997	10	17	10/17/1997
GHCND:USW00093817	EVANSVILLE REGIONAL AIRPORT IN US	19971018	167	17	16.7	1.7	62	35	16	1997	10	18	10/18/1997
GHCND:USW00093817	EVANSVILLE REGIONAL AIRPORT IN US	19971019	183	17	18.3	1.7	65	35	15	1997	10	19	10/19/1997
GHCND:USW00093817	EVANSVILLE REGIONAL AIRPORT IN US	19971020	183	50	18.3	5.0	65	41	12	1997	10	20	10/20/1997
GHCND:USW00093817	EVANSVILLE REGIONAL AIRPORT IN US	19971021	150	33	15.0	3.3	59	38	16	1997	10	21	10/21/1997
GHCND:USW00093817	EVANSVILLE REGIONAL AIRPORT IN US	19971022	111	-33	11.1	(3.3)	52	26	26	1997	10	22	10/22/1997
GHCND:USW00093817	EVANSVILLE REGIONAL AIRPORT IN US	19971023	156	-17	15.6	(1.7)	60	29	20	1997	10	23	10/23/1997
GHCND:USW00093817	EVANSVILLE REGIONAL AIRPORT IN US	19971024	117	67	11.7	6.7	53	44	16	1997	10	24	10/24/1997
GHCND:USW00093817	EVANSVILLE REGIONAL AIRPORT IN US	19971025	128	100	12.8	10.0	55	50	12	1997	10	25	10/25/1997
GHCND:USW00093817	EVANSVILLE REGIONAL AIRPORT IN US	19971026	178	67	17.8	6.7	64	44	11	1997	10	26	10/26/1997
GHCND:USW00093817	EVANSVILLE REGIONAL AIRPORT IN US	19971027	72	17	7.2	1.7	45	35	25	1997	10	27	10/27/1997
GHCND:USW00093817	EVANSVILLE REGIONAL AIRPORT IN US	19971028	122	-33	12.2	(3.3)	54	26	25	1997	10	28	10/28/1997
GHCND:USW00093817	EVANSVILLE REGIONAL AIRPORT IN US	19971029	178	28	17.8	2.8	64	37	14	1997	10	29	10/29/1997
GHCND:USW00093817	EVANSVILLE REGIONAL AIRPORT IN US	19971030	194	6	19.4	0.6	67	33	15	1997	10	30	10/30/1997
GHCND:USW00093817	EVANSVILLE REGIONAL AIRPORT IN US	19971031	183	122	18.3	12.2	65	54	5	1997	10	31	10/31/1997
GHCND:USW00093817	EVANSVILLE REGIONAL AIRPORT IN US	19971101	178	33	17.8	3.3	64	38	14	1997	11	01	11/1/1997
GHCND:USW00093817	EVANSVILLE REGIONAL AIRPORT IN US	19971102	122	22	12.2	2.2	54	36	20	1997	11	02	11/2/1997
GHCND:USW00093817	EVANSVILLE REGIONAL AIRPORT IN US	19971103	50	28	5.0	2.8	41	37	26	1997	11	03	11/3/1997
GHCND:USW00093817	EVANSVILLE REGIONAL AIRPORT IN US	19971104	72	6	7.2	0.6	45	33	26	1997	11	04	11/4/1997
GHCND:USW00093817	EVANSVILLE REGIONAL AIRPORT IN US	19971105	144	-6	14.4	(0.6)	58	31	20	1997	11	05	11/5/1997
GHCND:USW00093817	EVANSVILLE REGIONAL AIRPORT IN US	19971106	94	78	9.4	7.8	49	46	17	1997	11	06	11/6/1997
GHCND:USW00093817	EVANSVILLE REGIONAL AIRPORT IN US	19971107	83	44	8.3	4.4	47	40	21	1997	11	07	11/7/1997
GHCND:USW00093817	EVANSVILLE REGIONAL AIRPORT IN US	19971108	128	39	12.8	3.9	55	39	18	1997	11	08	11/8/1997
GHCND:USW00093817	EVANSVILLE REGIONAL AIRPORT IN US	19971109	100	22	10.0	2.2	50	36	22	1997	11	09	11/9/1997
GHCND:USW00093817	EVANSVILLE REGIONAL AIRPORT IN US	19971110	78	22	7.8	2.2	46	36	24	1997	11	10	11/10/1997
GHCND:USW00093817	EVANSVILLE REGIONAL AIRPORT IN US	19971111	83	11	8.3	1.1	47	34	24	1997	11	11	11/11/1997
GHCND:USW00093817	EVANSVILLE REGIONAL AIRPORT IN US	19971112	22	0	2.2	-	36	32	31	1997	11	12	11/12/1997
GHCND:USW00093817	EVANSVILLE REGIONAL AIRPORT IN US	19971113	22	6	2.2	0.6	36	33	30	1997	11	13	11/13/1997
GHCND:USW00093817	EVANSVILLE REGIONAL AIRPORT IN US	19971114	28	0	2.8	-	37	32	30	1997	11	14	11/14/1997
GHCND:USW00093817	EVANSVILLE REGIONAL AIRPORT IN US	19971115	44	6	4.4	0.6	40	33	28	1997	11	15	11/15/1997
GHCND:USW00093817	EVANSVILLE REGIONAL AIRPORT IN US	19971116	11	-78	1.1	(7.8)	34	18	39	1997	11	16	11/16/1997
GHCND:USW00093817	EVANSVILLE REGIONAL AIRPORT IN US	19971117	22	-100	2.2	(10.0)	36	14	40	1997	11	17	11/17/1997
GHCND:USW00093817	EVANSVILLE REGIONAL AIRPORT IN US	19971118	100	-56	10.0	(5.6)	50	22	29	1997	11	18	11/18/1997
GHCND:USW00093817	EVANSVILLE REGIONAL AIRPORT IN US	19971119	150	-33	15.0	(3.3)	59	26	22	1997	11	19	11/19/1997
GHCND:USW00093817	EVANSVILLE REGIONAL AIRPORT IN US	19971120	150	6	15.0	0.6	59	33	19	1997	11	20	11/20/1997
GHCND:USW00093817	EVANSVILLE REGIONAL AIRPORT IN US	19971121	94	67	9.4	6.7	49	44	16	1997	11	21	11/21/1997
GHCND:USW00093817	EVANSVILLE REGIONAL AIRPORT IN US	19971122	72	17	7.2	1.7	45	35	25	1997	11	22	11/22/1997
GHCND:USW00093817	EVANSVILLE REGIONAL AIRPORT IN US	19971123	56	-44	5.6	(4.4)	42	24	32	1997	11	23	11/23/1997
GHCND:USW00093817	EVANSVILLE REGIONAL AIRPORT IN US	19971124	83	-61	8.3	(6.1)	47	21	31	1997	11	24	11/24/1997
GHCND:USW00093817	EVANSVILLE REGIONAL AIRPORT IN US	19971125	161	17	16.1	1.7	61	35	17	1997	11	25	11/25/1997
GHCND:USW00093817	EVANSVILLE REGIONAL AIRPORT IN US	19971126	178	6	17.8	0.6	64	33	16	1997	11	26	11/26/1997
GHCND:USW00093817	EVANSVILLE REGIONAL AIRPORT IN US	19971127	139	-50	13.9	(5.0)	57	23	25	1997	11	27	11/27/1997
GHCND:USW00093817	EVANSVILLE REGIONAL AIRPORT IN US	19971128	211	89	21.1	8.9	70	48	6	1997	11	28	11/28/1997
GHCND:USW00093817	EVANSVILLE REGIONAL AIRPORT IN US	19971129	189	94	18.9	9.4	66	49	7	1997	11	29	11/29/1997
GHCND:USW00093817	EVANSVILLE REGIONAL AIRPORT IN US	19971130	144	50	14.4	5.0	58	41	15	1997	11	30	11/30/1997
GHCND:USW00093817	EVANSVILLE REGIONAL AIRPORT IN US	19971201	89	0	8.9	-	48	37	25	1997	12	01	12/1/1997
GHCND:USW00093817	EVANSVILLE REGIONAL AIRPORT IN US	19971202	78	-11	7.8	(1.1)	46	30	27	1997	12	02	12/2/1997
GHCND:USW00093817	EVANSVILLE REGIONAL AIRPORT IN US	19971203	100	33	10.0	3.3	50	38	21	1997	12	03	12/3/1997
GHCND:USW00093817	EVANSVILLE REGIONAL AIRPORT IN US	19971204	67	-6	6.7	(0.6)	44	31	27	1997	12	04	12/4/1997
GHCND:USW00093817	EVANSVILLE REGIONAL AIRPORT IN US	19971205	0	-50	-	(5.0)	32	23	37	1997	12	05	12/5/1997
GHCND:USW00093817	EVANSVILLE REGIONAL AIRPORT IN US	19971206	-17	-61	(1.7)	(6.1)	29	21	40	1997	12	06	12/6/1997
GHCND:USW00093817	EVANSVILLE REGIONAL AIRPORT IN US	19971207	0	-50	-	(5.0)	32	23	37	1997	12	07	12/7/1997
GHCND:USW00093817	EVANSVILLE REGIONAL AIRPORT IN US	19971208	0	-56	-	(5.6)	32	22	38	1997	12	08	12/8/1997
GHCND:USW00093817	EVANSVILLE REGIONAL AIRPORT IN US	19971209	72	0	7.2	-	45	32	26	1997	12	09	12/9/1997
GHCND:USW00093817	EVANSVILLE REGIONAL AIRPORT IN US	19971210	72	22	7.2	2.2	45	36	24	1997	12	10	12/10/1997
GHCND:USW00093817	EVANSVILLE REGIONAL AIRPORT IN US	19971211	33	11	3.3	1.1	38	34	29	1997	12	11	12/11/1997
GHCND:USW00093817	EVANSVILLE REGIONAL AIRPORT IN US	19971212	33	-6	3.3	(0.6)	38	31	30	1997	12	12	12/12/1997
GHCND:USW00093817	EVANSVILLE REGIONAL AIRPORT IN US	19971213	44	-44	4.4	(4.4)	40	24	33	1997	12	13	12/13/1997
GHCND:USW00093817	EVANSVILLE REGIONAL AIRPORT IN US	19971214	17	-61	1.7	(6.1)	35	21	37	1997	12	14	12/14/1997
GHCND:USW00093817	EVANSVILLE REGIONAL AIRPORT IN US	19971215	83	-67	8.3	(6.7)	47	20	31	1997	12	15	12/15/1997
GHCND:USW00093817	EVANSVILLE REGIONAL AIRPORT IN US	19971216	128	-44	12.8	(4.4)	55	24	25	1997	12	16	12/16/1997
GHCND:USW00093817	EVANSVILLE REGIONAL AIRPORT IN US	19971217	106	-39	10.6	(3.9)	51	25	27	1997	12	17	12/17/1997
GHCND:USW00093817	EVANSVILLE REGIONAL AIRPORT IN US	19971218	122	-44	12.2	(4.4)	54	24	26	1997	12	18	12/18/1997

GHCND:USW00093817	EVANSVILLE REGIONAL AIRPORT IN US	19971219	150	-17	15.0	(1.7)	59	29	21	1997	12	19	12/19/1997
GHCND:USW00093817	EVANSVILLE REGIONAL AIRPORT IN US	19971220	83	-11	8.3	(1.1)	47	30	26	1997	12	20	12/20/1997
GHCND:USW00093817	EVANSVILLE REGIONAL AIRPORT IN US	19971221	72	-11	7.2	(1.1)	45	30	27	1997	12	21	12/21/1997
GHCND:USW00093817	EVANSVILLE REGIONAL AIRPORT IN US	19971222	100	50	10.0	5.0	50	41	19	1997	12	22	12/22/1997
GHCND:USW00093817	EVANSVILLE REGIONAL AIRPORT IN US	19971223	56	39	5.6	3.9	42	39	24	1997	12	23	12/23/1997
GHCND:USW00093817	EVANSVILLE REGIONAL AIRPORT IN US	19971224	100	39	10.0	3.9	50	39	20	1997	12	24	12/24/1997
GHCND:USW00093817	EVANSVILLE REGIONAL AIRPORT IN US	19971225	67	6	6.7	0.6	44	33	26	1997	12	25	12/25/1997
GHCND:USW00093817	EVANSVILLE REGIONAL AIRPORT IN US	19971226	28	6	2.8	0.6	37	33	30	1997	12	26	12/26/1997
GHCND:USW00093817	EVANSVILLE REGIONAL AIRPORT IN US	19971227	22	-56	2.2	(5.6)	36	22	36	1997	12	27	12/27/1997
GHCND:USW00093817	EVANSVILLE REGIONAL AIRPORT IN US	19971228	28	-67	2.8	(6.7)	37	20	36	1997	12	28	12/28/1997
GHCND:USW00093817	EVANSVILLE REGIONAL AIRPORT IN US	19971229	44	-39	4.4	(3.9)	40	25	32	1997	12	29	12/29/1997
GHCND:USW00093817	EVANSVILLE REGIONAL AIRPORT IN US	19971230	-11	-44	(1.1)	(4.4)	30	24	38	1997	12	30	12/30/1997
GHCND:USW00093817	EVANSVILLE REGIONAL AIRPORT IN US	19971231	-28	-133	(2.8)	(13.3)	27	8	47	1997	12	31	12/31/1997
GHCND:USW00093817	EVANSVILLE REGIONAL AIRPORT IN US	19980101	78	-117	7.8	(11.7)	46	11	36	1998	01	01	1/1/1998
GHCND:USW00093817	EVANSVILLE REGIONAL AIRPORT IN US	19980102	111	44	11.1	4.4	52	40	19	1998	01	02	1/2/1998
GHCND:USW00093817	EVANSVILLE REGIONAL AIRPORT IN US	19980103	156	106	15.6	10.6	60	51	9	1998	01	03	1/3/1998
GHCND:USW00093817	EVANSVILLE REGIONAL AIRPORT IN US	19980104	194	117	19.4	11.7	67	53	5	1998	01	04	1/4/1998
GHCND:USW00093817	EVANSVILLE REGIONAL AIRPORT IN US	19980105	156	122	15.6	12.2	60	54	8	1998	01	05	1/5/1998
GHCND:USW00093817	EVANSVILLE REGIONAL AIRPORT IN US	19980106	167	111	16.7	11.1	62	52	8	1998	01	06	1/6/1998
GHCND:USW00093817	EVANSVILLE REGIONAL AIRPORT IN US	19980107	156	94	15.6	9.4	60	49	10	1998	01	07	1/7/1998
GHCND:USW00093817	EVANSVILLE REGIONAL AIRPORT IN US	19980108	94	28	9.4	2.8	49	37	22	1998	01	08	1/8/1998
GHCND:USW00093817	EVANSVILLE REGIONAL AIRPORT IN US	19980109	61	6	6.1	0.6	43	33	27	1998	01	09	1/9/1998
GHCND:USW00093817	EVANSVILLE REGIONAL AIRPORT IN US	19980110	50	-6	5.0	(0.6)	41	31	29	1998	01	10	1/10/1998
GHCND:USW00093817	EVANSVILLE REGIONAL AIRPORT IN US	19980111	39	-11	3.9	(1.1)	39	30	30	1998	01	11	1/11/1998
GHCND:USW00093817	EVANSVILLE REGIONAL AIRPORT IN US	19980112	144	11	14.4	1.1	58	34	19	1998	01	12	1/12/1998
GHCND:USW00093817	EVANSVILLE REGIONAL AIRPORT IN US	19980113	11	-44	1.1	(4.4)	34	24	36	1998	01	13	1/13/1998
GHCND:USW00093817	EVANSVILLE REGIONAL AIRPORT IN US	19980114	67	-56	6.7	(5.6)	44	22	32	1998	01	14	1/14/1998
GHCND:USW00093817	EVANSVILLE REGIONAL AIRPORT IN US	19980115	39	-11	3.9	(1.1)	39	30	30	1998	01	15	1/15/1998
GHCND:USW00093817	EVANSVILLE REGIONAL AIRPORT IN US	19980116	6	-6	0.6	(0.6)	33	31	33	1998	01	16	1/16/1998
GHCND:USW00093817	EVANSVILLE REGIONAL AIRPORT IN US	19980117	11	-11	1.1	(1.1)	34	30	33	1998	01	17	1/17/1998
GHCND:USW00093817	EVANSVILLE REGIONAL AIRPORT IN US	19980118	56	-22	5.6	(2.2)	42	28	30	1998	01	18	1/18/1998
GHCND:USW00093817	EVANSVILLE REGIONAL AIRPORT IN US	19980119	0	-33	-	(3.3)	32	26	36	1998	01	19	1/19/1998
GHCND:USW00093817	EVANSVILLE REGIONAL AIRPORT IN US	19980120	28	-39	2.8	(3.9)	37	25	34	1998	01	20	1/20/1998
GHCND:USW00093817	EVANSVILLE REGIONAL AIRPORT IN US	19980121	89	6	8.9	0.6	48	33	24	1998	01	21	1/21/1998
GHCND:USW00093817	EVANSVILLE REGIONAL AIRPORT IN US	19980122	39	17	3.9	1.7	39	35	28	1998	01	22	1/22/1998
GHCND:USW00093817	EVANSVILLE REGIONAL AIRPORT IN US	19980123	17	0	1.7	-	35	32	31	1998	01	23	1/23/1998
GHCND:USW00093817	EVANSVILLE REGIONAL AIRPORT IN US	19980124	17	-6	1.7	(0.6)	35	31	32	1998	01	24	1/24/1998
GHCND:USW00093817	EVANSVILLE REGIONAL AIRPORT IN US	19980125	61	-6	6.1	(0.6)	43	31	28	1998	01	25	1/25/1998
GHCND:USW00093817	EVANSVILLE REGIONAL AIRPORT IN US	19980126	89	-11	8.9	(1.1)	48	30	26	1998	01	26	1/26/1998
GHCND:USW00093817	EVANSVILLE REGIONAL AIRPORT IN US	19980127	117	-11	11.7	(1.1)	53	30	23	1998	01	27	1/27/1998
GHCND:USW00093817	EVANSVILLE REGIONAL AIRPORT IN US	19980128	150	-28	15.0	(2.8)	59	27	22	1998	01	28	1/28/1998
GHCND:USW00093817	EVANSVILLE REGIONAL AIRPORT IN US	19980129	78	11	7.8	1.1	46	34	25	1998	01	29	1/29/1998
GHCND:USW00093817	EVANSVILLE REGIONAL AIRPORT IN US	19980130	67	-44	6.7	(4.4)	44	24	31	1998	01	30	1/30/1998
GHCND:USW00093817	EVANSVILLE REGIONAL AIRPORT IN US	19980131	83	-56	8.3	(5.6)	47	22	30	1998	01	31	1/31/1998
GHCND:USW00093817	EVANSVILLE REGIONAL AIRPORT IN US	19980201	150	-39	15.0	(3.9)	59	25	23	1998	02	01	2/1/1998
GHCND:USW00093817	EVANSVILLE REGIONAL AIRPORT IN US	19980202	111	28	11.1	2.8	52	37	20	1998	02	02	2/2/1998
GHCND:USW00093817	EVANSVILLE REGIONAL AIRPORT IN US	19980203	89	17	8.9	1.7	48	35	23	1998	02	03	2/3/1998
GHCND:USW00093817	EVANSVILLE REGIONAL AIRPORT IN US	19980204	33	-17	3.3	(1.7)	38	29	31	1998	02	04	2/4/1998
GHCND:USW00093817	EVANSVILLE REGIONAL AIRPORT IN US	19980205	0	-11	-	(1.1)	32	30	34	1998	02	05	2/5/1998
GHCND:USW00093817	EVANSVILLE REGIONAL AIRPORT IN US	19980206	6	-11	0.6	(1.1)	33	30	33	1998	02	06	2/6/1998
GHCND:USW00093817	EVANSVILLE REGIONAL AIRPORT IN US	19980207	50	-44	5.0	(4.4)	41	24	32	1998	02	07	2/7/1998
GHCND:USW00093817	EVANSVILLE REGIONAL AIRPORT IN US	19980208	67	-94	6.7	(9.4)	44	15	35	1998	02	08	2/8/1998
GHCND:USW00093817	EVANSVILLE REGIONAL AIRPORT IN US	19980209	72	-78	7.2	(7.8)	45	18	33	1998	02	09	2/9/1998
GHCND:USW00093817	EVANSVILLE REGIONAL AIRPORT IN US	19980210	67	6	6.7	0.6	44	33	26	1998	02	10	2/10/1998
GHCND:USW00093817	EVANSVILLE REGIONAL AIRPORT IN US	19980211	100	50	10.0	5.0	50	41	19	1998	02	11	2/11/1998
GHCND:USW00093817	EVANSVILLE REGIONAL AIRPORT IN US	19980212	61	6	6.1	0.6	43	33	27	1998	02	12	2/12/1998
GHCND:USW00093817	EVANSVILLE REGIONAL AIRPORT IN US	19980213	78	-28	7.8	(2.8)	46	27	28	1998	02	13	2/13/1998
GHCND:USW00093817	EVANSVILLE REGIONAL AIRPORT IN US	19980214	106	-28	10.6	(2.8)	51	27	26	1998	02	14	2/14/1998
GHCND:USW00093817	EVANSVILLE REGIONAL AIRPORT IN US	19980215	128	-6	12.8	(0.6)	55	31	22	1998	02	15	2/15/1998
GHCND:USW00093817	EVANSVILLE REGIONAL AIRPORT IN US	19980216	139	56	13.9	5.6	57	42	15	1998	02	16	2/16/1998
GHCND:USW00093817	EVANSVILLE REGIONAL AIRPORT IN US	19980217	139	78	13.9	7.8	57	46	13	1998	02	17	2/17/1998
GHCND:USW00093817	EVANSVILLE REGIONAL AIRPORT IN US	19980218	89	56	8.9	5.6	48	42	20	1998	02	18	2/18/1998
GHCND:USW00093817	EVANSVILLE REGIONAL AIRPORT IN US	19980219	78	56	7.8	5.6	46	42	21	1998	02	19	2/19/1998
GHCND:USW00093817	EVANSVILLE REGIONAL AIRPORT IN US	19980220	83	56	8.3	5.6	47	42	20	1998	02	20	2/20/1998
GHCND:USW00093817	EVANSVILLE REGIONAL AIRPORT IN US	19980221	94	33	9.4	3.3	49	38	21	1998	02	21	2/21/1998
GHCND:USW00093817	EVANSVILLE REGIONAL AIRPORT IN US	19980222	117	11	11.7	1.1	53	34	21	1998	02	22	2/22/1998
GHCND:USW00093817	EVANSVILLE REGIONAL AIRPORT IN US	19980223	122	22	12.2	2.2	54	36	20	1998	02	23	2/23/1998
GHCND:USW00093817	EVANSVILLE REGIONAL AIRPORT IN US	19980224	172	11	17.2	1.1	63	34	16	1998	02	24	2/24/1998
GHCND:USW00093817	EVANSVILLE REGIONAL AIRPORT IN US	19980225	183	6	18.3	0.6	65	33	16	1998	02	25	2/25/1998
GHCND:USW00093817	EVANSVILLE REGIONAL AIRPORT IN US	19980226	206	106	20.6	10.6	69	51	5	1998	02	26	2/26/1998
GHCND:USW00093817	EVANSVILLE REGIONAL AIRPORT IN US	19980227	161	33	16.1	3.3	61	38	15	1998	02	27	2/27/1998
GHCND:USW00093817	EVANSVILLE REGIONAL AIRPORT IN US	19980228	139	0	13.9	-	57	32	20	1998	02	28	2/28/1998
GHCND:USW00093817	EVANSVILLE REGIONAL AIRPORT IN US	19980301	50	17	5.0	1.7	41	35	27	1998	03	01	3/1/1998
GHCND:USW00093817	EVANSVILLE REGIONAL AIRPORT IN US	19980302	39	-6	3.9	(0.6)	39	31	30	1998	03	02	3/2/1998
GHCND:USW00093817	EVANSVILLE REGIONAL AIRPORT IN US	19980303	56	-11	5.6	(1.1)	42	30	29	1998	03	03	3/3/1998
GHCND:USW00093817	EVANSVILLE REGIONAL AIRPORT IN US	19980304	106	-11	10.6	(1.1)	51	30	24	1998	03	04	3/4/1998
GHCND:USW00093817	EVANSVILLE REGIONAL AIRPORT IN US	19980305	83	0	8.3	-	47	32	25	1998	03	05	3/5/1998
GHCND:USW00093817	EVANSVILLE REGIONAL AIRPORT IN US	19980306	128	28	12.8	2.8	55	37	19	1998	03	06	3/6/1998
GHCND:USW00093817	EVANSVILLE REGIONAL AIRPORT IN US	19980307	111	72	11.1	7.2	52	45	16	1998	03	07	3/7/1998
GHCND:USW00093817	EVANSVILLE REGIONAL AIRPORT IN US	19980308	206	94	20.6	9.4	69	49	6	1998	03	08	3/8/1998
GHCND:USW00093817	EVANSVILLE REGIONAL AIRPORT IN US	19980309	94	-50	9.4	(5.0)	49	23	29	1998	03	09	3/9/1998
GHCND:USW00093817	EVANSVILLE REGIONAL AIRPORT IN US	19980310	-6	-78	(0.6)	(7.8)	31	18	40	1998	03	10	3/10/1998
GHCND:USW00093817	EVANSVILLE REGIONAL AIRPORT IN US	19980311	-39	-89	(3.9)	(8.9)	25	16	44	1998	03	11	3/11/1998
GHCND:USW00093817	EVANSVILLE REGIONAL AIRPORT IN US	19980312	-6	-117	(0.6)	(11.7)	31	11	44	1998	03	12	3/12/1998
GHCND:USW00093817	EVANSVILLE REGIONAL AIRPORT IN US	19980313	100	-56	10.0	(5.6)	50	22	29	1998	03	13	3/13/1998
GHCND:USW00093817	EVANSVILLE REGIONAL AIRPORT IN US	19980314	78	-17	7.8	(1.7)	46	29	27	1998	03	14	3/14/1998
GHCND:USW00093817	EVANSVILLE REGIONAL AIRPORT IN US	19980315	67	-50	6.7	(5.0)	44	23	31	1998	03	15	3/15/1998
GHCND:USW00093817	EVANSVILLE REGIONAL AIRPORT IN US	19980316	83	33	8.3	3.3	47	38	22	1998	03	16	3/16/1998
GHCND:USW00093817	EVANSVILLE REGIONAL AIRPORT IN US	19980317	156	61	15.6	6.1	60	43	13	1998	03	17	3/17/1998
GHCND:USW00093817	EVANSVILLE REGIONAL AIRPORT IN US	19980318	206	78	20.6	7.8	69	46	7	1998	03	18	3/18/1998
GHCND:USW00093817	EVANSVILLE REGIONAL AIRPORT IN US	19980319	161	33	16.1	3.3	61	38	15	1998	03	19	3/19/1998
GHCND:USW00093817	EVANSVILLE REGIONAL AIRPORT IN US	19980320	117	17	11.7	1.7	53	35	21	1998	03	20	3/20/1998
GHCND:USW00093817	EVANSVILLE REGIONAL AIRPORT IN US	19980321	56	11	5.6	1.1	42	34	27	1998	03	21	3/21/1998
GHCND:USW00093817	EVANSVILLE REGIONAL AIRPORT IN US	19980322	106	-6	10.6	(0.6)	51	31	24	1998	03	22	3/22/1998
GHCND:USW00093817	EVANSVILLE REGIONAL AIRPORT IN US	19980323	106	-11	10.6	(1.1)	51	30	24	1998	03	23	3/23/1998
GHCND:USW00093817	EVANSVILLE REGIONAL AIRPORT IN US	19980324	122	-17	12.2	(1.7)	54	29	23	1998	03	24	3/24/1998
GHCND:USW00093817	EVANSVILLE REGIONAL AIRPORT IN US	19980325	239	67	23.9	6.7	75	44	5	1998	03	25	3/25/1998
GHCND:USW00093817	EVANSVILLE REGIONAL AIRPORT IN US	19980326	244	167	24.4	16.7	76	62	0	1998	03	26	3/26/1998
GHCND:USW00093817	EVANSVILLE REGIONAL AIRPORT IN US	19980327	256	178	25.6	17.8	78	64	0	1998	03	27	3/27/1998
GHCND:USW00093817	EVANSVILLE REGIONAL AIRPORT IN US	19980328	261	167	26.1	16.7	79	62	0	1998	03	28	3/28/1998
GHCND:USW00093817	EVANSVILLE REGIONAL AIRPORT IN US	19980329	272	139	27.2	13.9	81	57	0	1998	03	29	3/29/1998
GHCND:USW00093817	EVANSVILLE REGIONAL AIRPORT IN US	19980330	272	183	27.2	18.3	81	65	0	1998	03	30	3/30/1998
GHCND:USW00093817	EVANSVILLE REGIONAL AIRPORT IN US	19980331	239	94	23.9	9.4	75	49	3	1998	03	31	3/31/1998
GHCND:USW00093817	EVANSVILLE REGIONAL AIRPORT IN US	19980401	178	39	17.8	3.9	64	39	13	1998	04	01	4/1/1998
GHCND:USW00093817	EVANSVILLE REGIONAL AIRPORT IN US	19980402	172	17	17.2	1.7	63	35	16	1998	04	02	4/2/1998
GHCND:USW00093817	EVANSVILLE REGIONAL AIRPORT IN US	19980403	139	67	13.9	6.7	57	44	14	1998	04	03	4/3/1998
GHCND:USW00093817	EVANSVILLE REGIONAL AIRPORT IN US	19980404	106	28	10.6	2.8	51	37	21	1998	04	04	4/4/1998
GHCND:USW00093817	EVANSVILLE REGIONAL AIRPORT IN US	19980405	161	-11	16.1	(1.1)	61	30	19	1998	04	05	4/5/1998
GHCND:USW00093817	EVANSVILLE REGIONAL AIRPORT IN US	19980406	200	22	20.0	2.2	68	36	13	1998	04	06	4/6/1998
GHCND:USW00093817	EVANSVILLE REGIONAL AIRPORT IN US	19980407	228	111	22.8	11.1	73	52	2	1998	04	07	4/7/1998
GHCND:USW00093817	EVANSVILLE REGIONAL AIRPORT IN US	19980408	222	117	22.2	11.7	72	53	2	1998	04	08	4/8/1998
GHCND:USW00093817	EVANSVILLE REGIONAL AIRPORT IN US	19980409	128	61	12.8	6.1	55	43	16	1998	04	09	4/9/1998
GHCND:USW00093817	EVANSVILLE REGIONAL AIRPORT IN US	19980410	156	33	15.6	3.3	60	38	16	1998	04	10	4/10/1998
GHCND:USW00093817	EVANSVILLE REGIONAL AIRPORT IN US	19980411	183	6	18.3	0.6	65	33	16	1998	04	11	4/11/1998
GHCND:USW00093817	EVANSVILLE REGIONAL AIRPORT IN US	19980412	222	44	22.2	4.4	72	40	9	1998	04	12	4/12/1998
GHCND:USW00093817	EVANSVILLE REGIONAL AIRPORT IN US	19980413	211	133	21.1	13.3	70	56	2	1998	04	13	4/13/1998
GHCND:USW00093817	EVANSVILLE REGIONAL AIRPORT IN US	19980414	228	100	22.8	10.0	73	50	3	1998	04	14	4/14/1998
GHCND:USW00093817	EVANSVILLE REGIONAL AIRPORT IN US	19980415	233	106	23.3	10.6	74	51	2	1998	04	15	4/15/1998
GHCND:USW00093817	EVANSVILLE REGIONAL AIRPORT IN US	19980416	200	94	20.0	9.4	68	49	6	1998	04	16	4/16/1998
GHCND:USW00093817	EVANSVILLE REGIONAL AIRPORT IN US	19980417	150	44	15.0	4.4	59	40	15	1998	04	17	4/17/1998
GHCND:USW00093817	EVANSVILLE REGIONAL AIRPORT IN US	19980418	133	50	13.3	5.0	56	41	16	1998	04	18	4/18/1998
GHCND:USW00093817	EVANSVILLE REGIONAL AIRPORT IN US	19980419	167	56	16.7	5.6	62	42	13	1998	04	19	4/19/1998
GHCND:USW00093817	EVANSVILLE REGIONAL AIRPORT IN US	19980420	189	28	18.9	2.8	66	37	13	1998	04	20	4/20/1998
GHCND:USW00093817	EVANSVILLE REGIONAL AIRPORT IN US	19980421	150	67	15.0	6.7	59	44	13	1998	04	21	4/21/1998
GHCND:USW00093817	EVANSVILLE REGIONAL AIRPORT IN US	19980422	156	56	15.6	5.6	60	42	14	1998	04	22	4/22/1998
GHCND:USW00093817	EVANSVILLE REGIONAL AIRPORT IN US	19980423	206	56	20.6	5.6	69	42	9	1998	04	23	4/23/1998
GHCND:USW00093817	EVANSVILLE REGIONAL AIRPORT IN US	19980424	228	100	22.8	10.0	73	50	3	1998	04	24	4/24/1998
GHCND:USW00093817	EVANSVILLE REGIONAL AIRPORT IN US	19980425	211	83	21.1	8.3	70	47	6	1998	04	25	4/25/1998
GHCND:USW00093817	EVANSVILLE REGIONAL AIRPORT IN US	19980426	233	161	23.3	16.1	74	61	0	1998	04	26	4/26/1998
GHCND:USW00093817	EVANSVILLE REGIONAL AIRPORT IN US	19980427	167	83	16.7	8.3	62	47	10	1998	04	27	4/27/1998
GHCND:USW00093817	EVANSVILLE REGIONAL AIRPORT IN US	19980428	133	106	13.3	10.6	56	52	21	1998	04	28	4/28/1998
GHCND:USW00093817	EVANSVILLE REGIONAL AIRPORT IN US	19980429	161	128	16.1	12.8	61	55	7	1998	04	29	4/29/1998
GHCND:USW00093817	EVANSVILLE REGIONAL AIRPORT IN US	19980430	211	139	21.1	13.9	70	57	1	1998	04	30	4/30/1998
GHCND:USW00093817	EVANSVILLE REGIONAL AIRPORT IN US	19980501	161	100	16.1	10.0	61	50	9	1998	05	01	5/1/1998
GHCND:USW00093817	EVANSVILLE REGIONAL AIRPORT IN US	19980502	244	106	24.4	10.6	76	51	1	1998	05	02	5/2/1998
GHCND:USW00093817	EVANSVILLE REGIONAL AIRPORT IN US	19980503	156	117	15.6	11.7	60	53	8	1998	05	03	5/3/1998
GHCND:USW00093817	EVANSVILLE REGIONAL AIRPORT IN US	19980504	200	94	20.0	9.4	68	49	6	1998	05	04	5/4/1998
GHCND:USW00093817	EVANSVILLE REGIONAL AIRPORT IN US	19980505	228	94	22.8	9.4	73	49	4	1998	05	05	5/5/1998
GHCND:USW00093817	EVANSVILLE REGIONAL AIRPORT IN US	19980506	228	133	22.8	13.3	73	56	0	1998	05	06	5/6/1998
GHCND:USW00093817	EVANSVILLE REGIONAL AIRPORT IN US	19980507	233	161	23.3	16.1	74	61	0	1998	05	07	5/7/1998
GHCND:USW00093817	EVANSVILLE REGIONAL AIRPORT IN US	19980508	217	144	21.7	14.4	71	58	0	1998	05	08	5/8/1998
GHCND:USW00093817	EVANSVILLE REGIONAL AIRPORT IN US	19980509	211	128	21.1	12.8	70	55	2	1998	05	09	5/9/1998
GHCND:USW00093817	EVANSVILLE REGIONAL AIRPORT IN US	19980510	250	167	25.0	16.7	77	62	0	1998	05	10	5/10/1998
GHCND:USW00093817	EVANSVILLE REGIONAL AIRPORT IN US	19980511	250	122	25.0	12.2	77	54	0	1998	05	11	5/11/1998
GHCND:USW00093817	EVANSVILLE REGIONAL AIRPORT IN US	19980512	278	111	27.8	11.1	82	52	0	1998	05	12	5/12/1998
GHCND:USW00093817	EVANSVILLE REGIONAL AIRPORT IN US	19980513	306	189	30.6	18.9	87	66	0	1998	05	13	5/13/1998
GHCND:USW00093817	EVANSVILLE REGIONAL AIRPORT IN US	19980514	317	183	31.7	18.3	89	65	0	1998	05	14	5/14/1998
GHCND:USW00093817	EVANSVILLE REGIONAL AIRPORT IN US	19980515	294	189	29.4	18.9	85	66	0	1998	05	15	5/15/1998
GHCND:USW00093817	EVANSVILLE REGIONAL AIRPORT IN US	19980516	283	172	28.3	17.2	83	63	0	1998	05	16	5/16/1998
GHCND:USW00093817	EVANSVILLE REGIONAL AIRPORT IN US	19980517	300	133	30.0	13.3	86	56	0	1998	05	17	5/17/1998
GHCND:USW00093817	EVANSVILLE REGIONAL AIRPORT IN US	19980518	306	122	30.6	12.2	87	54	0	1998	05	18	5/18/1998
GHCND:USW00093817	EVANSVILLE REGIONAL AIRPORT IN US	19980519	322	178	32.2	17.8	90	64	0	1998	05	19	5/19/1998
GHCND:USW00093817	EVANSVILLE REGIONAL AIRPORT IN US	19980520	317	178	31.7	17.8	89	64	0	1998	05	20	5/20/1998
GHCND:USW00093817	EVANSVILLE REGIONAL AIRPORT IN US	19980521	278	189	27.8	18.9	82	66	0	1998	05	21	5/21/1998
GHCND:USW00093817	EVANSVILLE REGIONAL AIRPORT IN US	19980522	233	178	23.3	17.8	74	64	0	1998	05	22	5/22/1998
GHCND:USW00093817	EVANSVILLE REGIONAL AIRPORT IN US	19980523	283	194	28.3	19.4	83	67	0	1998	05	23	5/23/1998
GHCND:USW00093817	EVANSVILLE REGIONAL AIRPORT IN US	19980524	289	178	28.9	17.8	84	64	0	1998	05	24	5/24/1998
GHCND:USW00093817	EVANSVILLE REGIONAL AIRPORT IN US	19980525	261	161	26.1	16.1	79	61	0	1998	05	25	5/25/1998
GHCND:USW00093817	EVANSVILLE REGIONAL AIRPORT IN US	19980526	222	172	22.2	17.2	72	63	0	1998	05	26	5/26/1998
GHCND:USW00093817	EVANSVILLE REGIONAL AIRPORT IN US	19980527	267	178	26.7	17.8	80	64	0	1998	05	27	5/27/1998
GHCND:USW00093817	EVANSVILLE REGIONAL AIRPORT IN US	19980528	300	161	30.0	16.1	86	61	0	1998	05	28	5/28/1998
GHCND:USW00093817	EVANSVILLE REGIONAL AIRPORT IN US	19980529	317	189	31.7	18.9	89	66	0	1998	05	29	5/29/1998
GHCND:USW00093817	EVANSVILLE REGIONAL AIRPORT IN US	19980530	311	200	31.1	20.0	88	68	0	1998	05	30	5/30/1998
GHCND:USW00093817	EVANSVILLE REGIONAL AIRPORT IN US	19980531	322	222	32.2	22.2	90	72	0	1998	05	31	5/31/1998
GHCND:USW00093817	EVANSVILLE REGIONAL AIRPORT IN US	19980601	272	178	27.2	17.8	81	64	0	1998	06	01	6/1/1998
GHCND:USW00093817	EVANSVILLE REGIONAL AIRPORT IN US	19980602	317	183	31.7	18.3	89	65	0	1998	06	02	6/2/1998
GHCND:USW00093817	EVANSVILLE REGIONAL AIRPORT IN US	19980603	267	183	26.7	18.3	80	65	0	1998	06	03	6/3/1998
GHCND:USW00093817	EVANSVILLE REGIONAL AIRPORT IN US	19980604	189	156	18.9	15.6	66	60	2	1998	06	04	6/4/1998
GHCND:USW00093817	EVANSVILLE REGIONAL AIRPORT IN US	19980605	200	106	20.0	10.6	68	51	5	1998	06	05	6/5/1998
GHCND:USW00093817	EVANSVILLE REGIONAL AIRPORT IN US	19980606	194	89	19.4	8.9	67	48	7	1998	06	06	6/6/1998

GHCND:USW00093817	EVANSVILLE REGIONAL AIRPORT IN US	19980607	244	89	24.4	8.9	76	48	3	1998	06	07		6/7/1998
GHCND:USW00093817	EVANSVILLE REGIONAL AIRPORT IN US	19980608	183	144	18.3	14.4	65	58	3	1998	06	08		6/8/1998
GHCND:USW00093817	EVANSVILLE REGIONAL AIRPORT IN US	19980609	289	167	28.9	16.7	84	62	0	1998	06	09		6/9/1998
GHCND:USW00093817	EVANSVILLE REGIONAL AIRPORT IN US	19980610	311	206	31.1	20.6	88	69	0	1998	06	10		6/10/1998
GHCND:USW00093817	EVANSVILLE REGIONAL AIRPORT IN US	19980611	317	222	31.7	22.2	89	72	0	1998	06	11		6/11/1998
GHCND:USW00093817	EVANSVILLE REGIONAL AIRPORT IN US	19980612	322	206	32.2	20.6	90	69	0	1998	06	12		6/12/1998
GHCND:USW00093817	EVANSVILLE REGIONAL AIRPORT IN US	19980613	278	178	27.8	17.8	82	64	0	1998	06	13		6/13/1998
GHCND:USW00093817	EVANSVILLE REGIONAL AIRPORT IN US	19980614	294	183	29.4	18.3	85	65	0	1998	06	14		6/14/1998
GHCND:USW00093817	EVANSVILLE REGIONAL AIRPORT IN US	19980615	233	178	23.3	17.8	74	64	0	1998	06	15		6/15/1998
GHCND:USW00093817	EVANSVILLE REGIONAL AIRPORT IN US	19980616	261	161	26.1	16.1	79	61	0	1998	06	16	20YR Lagged Period	6/16/1998
GHCND:USW00093817	EVANSVILLE REGIONAL AIRPORT IN US	19980617	306	156	30.6	15.6	87	60	0	1998	06	17	20YR Lagged Period	6/17/1998
GHCND:USW00093817	EVANSVILLE REGIONAL AIRPORT IN US	19980618	333	206	33.3	20.6	92	69	0	1998	06	18	20YR Lagged Period	6/18/1998
GHCND:USW00093817	EVANSVILLE REGIONAL AIRPORT IN US	19980619	306	200	30.6	20.0	87	66	0	1998	06	19	20YR Lagged Period	6/19/1998
GHCND:USW00093817	EVANSVILLE REGIONAL AIRPORT IN US	19980620	289	222	28.9	22.2	84	72	0	1998	06	20	20YR Lagged Period	6/20/1998
GHCND:USW00093817	EVANSVILLE REGIONAL AIRPORT IN US	19980621	311	217	31.1	21.7	88	71	0	1998	06	21	20YR Lagged Period	6/21/1998
GHCND:USW00093817	EVANSVILLE REGIONAL AIRPORT IN US	19980622	322	200	32.2	20.0	90	68	0	1998	06	22	20YR Lagged Period	6/22/1998
GHCND:USW00093817	EVANSVILLE REGIONAL AIRPORT IN US	19980623	339	200	33.9	20.0	93	68	0	1998	06	23	20YR Lagged Period	6/23/1998
GHCND:USW00093817	EVANSVILLE REGIONAL AIRPORT IN US	19980624	333	228	33.3	22.8	92	73	0	1998	06	24	20YR Lagged Period	6/24/1998
GHCND:USW00093817	EVANSVILLE REGIONAL AIRPORT IN US	19980625	344	244	34.4	24.4	94	76	0	1998	06	25	20YR Lagged Period	6/25/1998
GHCND:USW00093817	EVANSVILLE REGIONAL AIRPORT IN US	19980626	344	250	34.4	25.0	94	77	0	1998	06	26	20YR Lagged Period	6/26/1998
GHCND:USW00093817	EVANSVILLE REGIONAL AIRPORT IN US	19980627	333	244	33.3	24.4	92	76	0	1998	06	27	20YR Lagged Period	6/27/1998
GHCND:USW00093817	EVANSVILLE REGIONAL AIRPORT IN US	19980628	339	239	33.9	23.9	93	75	0	1998	06	28	20YR Lagged Period	6/28/1998
GHCND:USW00093817	EVANSVILLE REGIONAL AIRPORT IN US	19980629	328	206	32.8	20.6	91	69	0	1998	06	29	20YR Lagged Period	6/29/1998
GHCND:USW00093817	EVANSVILLE REGIONAL AIRPORT IN US	19980630	306	217	30.6	21.7	87	71	0	1998	06	30	20YR Lagged Period	6/30/1998
GHCND:USW00093817	EVANSVILLE REGIONAL AIRPORT IN US	19980701	300	211	30.0	21.1	86	70	0	1998	07	01	20YR Lagged Period	7/1/1998
GHCND:USW00093817	EVANSVILLE REGIONAL AIRPORT IN US	19980702	311	200	31.1	20.0	88	68	0	1998	07	02	20YR Lagged Period	7/2/1998
GHCND:USW00093817	EVANSVILLE REGIONAL AIRPORT IN US	19980703	311	206	31.1	20.6	88	69	0	1998	07	03	20YR Lagged Period	7/3/1998
GHCND:USW00093817	EVANSVILLE REGIONAL AIRPORT IN US	19980704	306	233	30.6	23.3	87	74	0	1998	07	04	20YR Lagged Period	7/4/1998
GHCND:USW00093817	EVANSVILLE REGIONAL AIRPORT IN US	19980705	311	211	31.1	21.1	88	70	0	1998	07	05	20YR Lagged Period	7/5/1998
GHCND:USW00093817	EVANSVILLE REGIONAL AIRPORT IN US	19980706	289	200	28.9	20.0	84	68	0	1998	07	06	20YR Lagged Period	7/6/1998
GHCND:USW00093817	EVANSVILLE REGIONAL AIRPORT IN US	19980707	333	233	33.3	23.3	92	74	0	1998	07	07	20YR Lagged Period	7/7/1998
GHCND:USW00093817	EVANSVILLE REGIONAL AIRPORT IN US	19980708	311	222	31.1	22.2	88	72	0	1998	07	08	20YR Lagged Period	7/8/1998
GHCND:USW00093817	EVANSVILLE REGIONAL AIRPORT IN US	19980709	317	233	31.7	23.3	89	74	0	1998	07	09	20YR Lagged Period	7/9/1998
GHCND:USW00093817	EVANSVILLE REGIONAL AIRPORT IN US	19980710	311	228	31.1	22.8	88	73	0	1998	07	10	20YR Lagged Period	7/10/1998
GHCND:USW00093817	EVANSVILLE REGIONAL AIRPORT IN US	19980711	289	189	28.9	18.9	84	66	0	1998	07	11	20YR Lagged Period	7/11/1998
GHCND:USW00093817	EVANSVILLE REGIONAL AIRPORT IN US	19980712	300	178	30.0	17.8	86	64	0	1998	07	12	20YR Lagged Period	7/12/1998
GHCND:USW00093817	EVANSVILLE REGIONAL AIRPORT IN US	19980713	300	194	30.0	19.4	86	67	0	1998	07	13	20YR Lagged Period	7/13/1998
GHCND:USW00093817	EVANSVILLE REGIONAL AIRPORT IN US	19980714	250	206	25.0	20.6	77	69	0	1998	07	14	20YR Lagged Period	7/14/1998
GHCND:USW00093817	EVANSVILLE REGIONAL AIRPORT IN US	19980715	256	217	25.6	21.7	78	71	0	1998	07	15	20YR Lagged Period	7/15/1998
GHCND:USW00093817	EVANSVILLE REGIONAL AIRPORT IN US	19980716	300	211	30.0	21.1	86	70	0	1998	07	16	20YR Lagged Period	7/16/1998
GHCND:USW00093817	EVANSVILLE REGIONAL AIRPORT IN US	19980717	317	189	31.7	18.9	89	66	0	1998	07	17	20YR Lagged Period	7/17/1998
GHCND:USW00093817	EVANSVILLE REGIONAL AIRPORT IN US	19980718	322	194	32.2	19.4	90	67	0	1998	07	18	20YR Lagged Period	7/18/1998
GHCND:USW00093817	EVANSVILLE REGIONAL AIRPORT IN US	19980719	350	233	35.0	23.3	95	74	0	1998	07	19	20YR Lagged Period	7/19/1998
GHCND:USW00093817	EVANSVILLE REGIONAL AIRPORT IN US	19980720	328	256	32.8	25.6	91	78	0	1998	07	20	20YR Lagged Period	7/20/1998
GHCND:USW00093817	EVANSVILLE REGIONAL AIRPORT IN US	19980721	339	250	33.9	25.0	93	77	0	1998	07	21	20YR Lagged Period	7/21/1998
GHCND:USW00093817	EVANSVILLE REGIONAL AIRPORT IN US	19980722	328	217	32.8	21.7	91	71	0	1998	07	22	20YR Lagged Period	7/22/1998
GHCND:USW00093817	EVANSVILLE REGIONAL AIRPORT IN US	19980723	289	211	28.9	21.1	84	70	0	1998	07	23	20YR Lagged Period	7/23/1998
GHCND:USW00093817	EVANSVILLE REGIONAL AIRPORT IN US	19980724	283	194	28.3	19.4	83	67	0	1998	07	24	20YR Lagged Period	7/24/1998
GHCND:USW00093817	EVANSVILLE REGIONAL AIRPORT IN US	19980725	283	172	28.3	17.2	83	63	0	1998	07	25	20YR Lagged Period	7/25/1998
GHCND:USW00093817	EVANSVILLE REGIONAL AIRPORT IN US	19980726	239	194	23.9	19.4	75	67	0	1998	07	26	20YR Lagged Period	7/26/1998
GHCND:USW00093817	EVANSVILLE REGIONAL AIRPORT IN US	19980727	267	194	26.7	19.4	80	67	0	1998	07	27	20YR Lagged Period	7/27/1998
GHCND:USW00093817	EVANSVILLE REGIONAL AIRPORT IN US	19980728	294	178	29.4	17.8	85	64	0	1998	07	28	20YR Lagged Period	7/28/1998
GHCND:USW00093817	EVANSVILLE REGIONAL AIRPORT IN US	19980729	294	206	29.4	20.6	85	69	0	1998	07	29	20YR Lagged Period	7/29/1998
GHCND:USW00093817	EVANSVILLE REGIONAL AIRPORT IN US	19980730	261	194	26.1	19.4	79	67	0	1998	07	30	20YR Lagged Period	7/30/1998
GHCND:USW00093817	EVANSVILLE REGIONAL AIRPORT IN US	19980731	289	189	28.9	18.9	84	66	0	1998	07	31	20YR Lagged Period	7/31/1998
GHCND:USW00093817	EVANSVILLE REGIONAL AIRPORT IN US	19980801	283	178	28.3	17.8	83	64	0	1998	08	01	20YR Lagged Period	8/1/1998
GHCND:USW00093817	EVANSVILLE REGIONAL AIRPORT IN US	19980802	294	156	29.4	15.6	85	60	0	1998	08	02	20YR Lagged Period	8/2/1998
GHCND:USW00093817	EVANSVILLE REGIONAL AIRPORT IN US	19980803	300	194	30.0	19.4	86	67	0	1998	08	03	20YR Lagged Period	8/3/1998
GHCND:USW00093817	EVANSVILLE REGIONAL AIRPORT IN US	19980804	294	233	29.4	23.3	85	74	0	1998	08	04	20YR Lagged Period	8/4/1998
GHCND:USW00093817	EVANSVILLE REGIONAL AIRPORT IN US	19980805	300	228	30.0	22.8	86	73	0	1998	08	05	20YR Lagged Period	8/5/1998
GHCND:USW00093817	EVANSVILLE REGIONAL AIRPORT IN US	19980806	278	222	27.8	22.2	82	72	0	1998	08	06	20YR Lagged Period	8/6/1998
GHCND:USW00093817	EVANSVILLE REGIONAL AIRPORT IN US	19980807	267	222	26.7	22.2	80	72	0	1998	08	07	20YR Lagged Period	8/7/1998
GHCND:USW00093817	EVANSVILLE REGIONAL AIRPORT IN US	19980808	283	222	28.3	22.2	83	72	0	1998	08	08	20YR Lagged Period	8/8/1998
GHCND:USW00093817	EVANSVILLE REGIONAL AIRPORT IN US	19980809	294	211	29.4	21.1	85	70	0	1998	08	09	20YR Lagged Period	8/9/1998
GHCND:USW00093817	EVANSVILLE REGIONAL AIRPORT IN US	19980810	311	200	31.1	20.0	88	68	0	1998	08	10	20YR Lagged Period	8/10/1998
GHCND:USW00093817	EVANSVILLE REGIONAL AIRPORT IN US	19980811	306	206	30.6	20.6	87	69	0	1998	08	11	20YR Lagged Period	8/11/1998
GHCND:USW00093817	EVANSVILLE REGIONAL AIRPORT IN US	19980812	300	189	30.0	18.9	86	66	0	1998	08	12	20YR Lagged Period	8/12/1998
GHCND:USW00093817	EVANSVILLE REGIONAL AIRPORT IN US	19980813	289	178	28.9	17.8	84	64	0	1998	08	13	20YR Lagged Period	8/13/1998
GHCND:USW00093817	EVANSVILLE REGIONAL AIRPORT IN US	19980814	289	189	28.9	18.9	84	66	0	1998	08	14	20YR Lagged Period	8/14/1998
GHCND:USW00093817	EVANSVILLE REGIONAL AIRPORT IN US	19980815	300	172	30.0	17.2	86	63	0	1998	08	15	20YR Lagged Period	8/15/1998
GHCND:USW00093817	EVANSVILLE REGIONAL AIRPORT IN US	19980816	311	194	31.1	19.4	88	67	0	1998	08	16	20YR Lagged Period	8/16/1998
GHCND:USW00093817	EVANSVILLE REGIONAL AIRPORT IN US	19980817	311	194	31.1	19.4	88	67	0	1998	08	17	20YR Lagged Period	8/17/1998
GHCND:USW00093817	EVANSVILLE REGIONAL AIRPORT IN US	19980818	322	222	32.2	22.2	90	72	0	1998	08	18	20YR Lagged Period	8/18/1998
GHCND:USW00093817	EVANSVILLE REGIONAL AIRPORT IN US	19980819	300	172	30.0	17.2	86	63	0	1998	08	19	20YR Lagged Period	8/19/1998
GHCND:USW00093817	EVANSVILLE REGIONAL AIRPORT IN US	19980820	294	144	29.4	14.4	85	58	0	1998	08	20	20YR Lagged Period	8/20/1998
GHCND:USW00093817	EVANSVILLE REGIONAL AIRPORT IN US	19980821	322	144	32.2	14.4	90	58	0	1998	08	21	20YR Lagged Period	8/21/1998
GHCND:USW00093817	EVANSVILLE REGIONAL AIRPORT IN US	19980822	322	189	32.2	18.9	90	66	0	1998	08	22	20YR Lagged Period	8/22/1998
GHCND:USW00093817	EVANSVILLE REGIONAL AIRPORT IN US	19980823	317	189	31.7	18.9	89	66	0	1998	08	23	20YR Lagged Period	8/23/1998
GHCND:USW00093817	EVANSVILLE REGIONAL AIRPORT IN US	19980824	333	211	33.3	21.1	92	70	0	1998	08	24	20YR Lagged Period	8/24/1998
GHCND:USW00093817	EVANSVILLE REGIONAL AIRPORT IN US	19980825	350	222	35.0	22.2	95	72	0	1998	08	25	20YR Lagged Period	8/25/1998
GHCND:USW00093817	EVANSVILLE REGIONAL AIRPORT IN US	19980826	311	189	31.1	18.9	88	66	0	1998	08	26	20YR Lagged Period	8/26/1998
GHCND:USW00093817	EVANSVILLE REGIONAL AIRPORT IN US	19980827	311	178	31.1	17.8	88	64	0	1998	08	27	20YR Lagged Period	8/27/1998
GHCND:USW00093817	EVANSVILLE REGIONAL AIRPORT IN US	19980828	328	172	32.8	17.2	91	63	0	1998	08	28	20YR Lagged Period	8/28/1998
GHCND:USW00093817	EVANSVILLE REGIONAL AIRPORT IN US	19980829	294	183	29.4	18.3	85	65	0	1998	08	29	20YR Lagged Period	8/29/1998
GHCND:USW00093817	EVANSVILLE REGIONAL AIRPORT IN US	19980830	317	161	31.7	16.1	89	61	0	1998	08	30	20YR Lagged Period	8/30/1998
GHCND:USW00093817	EVANSVILLE REGIONAL AIRPORT IN US	19980831	317	183	31.7	18.3	89	65	0	1998	08	31	20YR Lagged Period	8/31/1998
GHCND:USW00093817	EVANSVILLE REGIONAL AIRPORT IN US	19980901	289	167	28.9	16.7	84	62	0	1998	09	01	20YR Lagged Period	9/1/1998
GHCND:USW00093817	EVANSVILLE REGIONAL AIRPORT IN US	19980902	306	150	30.6	15.0	87	59	0	1998	09	02	20YR Lagged Period	9/2/1998
GHCND:USW00093817	EVANSVILLE REGIONAL AIRPORT IN US	19980903	311	128	31.1	12.8	88	55	0	1998	09	03	20YR Lagged Period	9/3/1998
GHCND:USW00093817	EVANSVILLE REGIONAL AIRPORT IN US	19980904	339	178	33.9	17.8	93	64	0	1998	09	04	20YR Lagged Period	9/4/1998
GHCND:USW00093817	EVANSVILLE REGIONAL AIRPORT IN US	19980905	350	189	35.0	18.9	95	66	0	1998	09	05	20YR Lagged Period	9/5/1998
GHCND:USW00093817	EVANSVILLE REGIONAL AIRPORT IN US	19980906	356	172	35.6	17.2	96	63	0	1998	09	06	20YR Lagged Period	9/6/1998
GHCND:USW00093817	EVANSVILLE REGIONAL AIRPORT IN US	19980907	344	189	34.4	18.9	94	66	0	1998	09	07	20YR Lagged Period	9/7/1998
GHCND:USW00093817	EVANSVILLE REGIONAL AIRPORT IN US	19980908	256	122	25.6	12.2	78	54	0	1998	09	08	20YR Lagged Period	9/8/1998
GHCND:USW00093817	EVANSVILLE REGIONAL AIRPORT IN US	19980909	250	100	25.0	10.0	77	50	1	1998	09	09	20YR Lagged Period	9/9/1998
GHCND:USW00093817	EVANSVILLE REGIONAL AIRPORT IN US	19980910	272	83	27.2	8.3	81	47	1	1998	09	10	20YR Lagged Period	9/10/1998
GHCND:USW00093817	EVANSVILLE REGIONAL AIRPORT IN US	19980911	294	94	29.4	9.4	85	49	0	1998	09	11	20YR Lagged Period	9/11/1998
GHCND:USW00093817	EVANSVILLE REGIONAL AIRPORT IN US	19980912	317	117	31.7	11.7	89	53	0	1998	09	12	20YR Lagged Period	9/12/1998
GHCND:USW00093817	EVANSVILLE REGIONAL AIRPORT IN US	19980913	328	133	32.8	13.3	91	56	0	1998	09	13	20YR Lagged Period	9/13/1998
GHCND:USW00093817	EVANSVILLE REGIONAL AIRPORT IN US	19980914	322	183	32.2	18.3	90	65	0	1998	09	14	20YR Lagged Period	9/14/1998
GHCND:USW00093817	EVANSVILLE REGIONAL AIRPORT IN US	19980915	261	200	26.1	20.0	79	68	0	1998	09	15	20YR Lagged Period	9/15/1998
GHCND:USW00093817	EVANSVILLE REGIONAL AIRPORT IN US	19980916	250	200	25.0	20.0	77	68	0	1998	09	16	20YR Lagged Period	9/16/1998
GHCND:USW00093817	EVANSVILLE REGIONAL AIRPORT IN US	19980917	267	206	26.7	20.6	80	69	0	1998	09	17	20YR Lagged Period	9/17/1998
GHCND:USW00093817	EVANSVILLE REGIONAL AIRPORT IN US	19980918	317	194	31.7	19.4	89	67	0	1998	09	18	20YR Lagged Period	9/18/1998
GHCND:USW00093817	EVANSVILLE REGIONAL AIRPORT IN US	19980919	317	178	31.7	17.8	89	64	0	1998	09	19	20YR Lagged Period	9/19/1998
GHCND:USW00093817	EVANSVILLE REGIONAL AIRPORT IN US	19980920	322	200	32.2	20.0	90	68	0	1998	09	20	20YR Lagged Period	9/20/1998
GHCND:USW00093817	EVANSVILLE REGIONAL AIRPORT IN US	19980921	306	206	30.6	20.6	87	69	0	1998	09	21	20YR Lagged Period	9/21/1998
GHCND:USW00093817	EVANSVILLE REGIONAL AIRPORT IN US	19980922	283	150	28.3	15.0	83	59	0	1998	09	22	20YR Lagged Period	9/22/1998
GHCND:USW00093817	EVANSVILLE REGIONAL AIRPORT IN US	19980923	250	94	25.0	9.4	77	49	2	1998	09	23	20YR Lagged Period	9/23/1998
GHCND:USW00093817	EVANSVILLE REGIONAL AIRPORT IN US	19980924	289	83	28.9	8.3	84	47	0	1998	09	24	20YR Lagged Period	9/24/1998
GHCND:USW00093817	EVANSVILLE REGIONAL AIRPORT IN US	19980925	317	194	31.7	19.4	89	67	0	1998	09	25	20YR Lagged Period	9/25/1998
GHCND:USW00093817	EVANSVILLE REGIONAL AIRPORT IN US	19980926	328	206	32.8	20.6	91	69	0	1998	09	26	20YR Lagged Period	9/26/1998
GHCND:USW00093817	EVANSVILLE REGIONAL AIRPORT IN US	19980927	344	194	34.4	19.4	94	67	0	1998	09	27	20YR Lagged Period	9/27/1998
GHCND:USW00093817	EVANSVILLE REGIONAL AIRPORT IN US	19980928	322	183	32.2	18.3	90	65	0	1998	09	28	20YR Lagged Period	9/28/1998
GHCND:USW00093817	EVANSVILLE REGIONAL AIRPORT IN US	19980929	317	161	31.7	16.1	89	61	0	1998	09	29	20YR Lagged Period	9/29/1998
GHCND:USW00093817	EVANSVILLE REGIONAL AIRPORT IN US	19980930	306	161	30.6	16.1	87	61	0	1998	09	30	20YR Lagged Period	9/30/1998
GHCND:USW00093817	EVANSVILLE REGIONAL AIRPORT IN US	19981001	228	100	22.8	10.0	73	50	3	1998	10	01	20YR Lagged Period	10/1/1998
GHCND:USW00093817	EVANSVILLE REGIONAL AIRPORT IN US	19981002	228	83	22.8	8.3	73	47	5	1998	10	02	20YR Lagged Period	10/2/1998
GHCND:USW00093817	EVANSVILLE REGIONAL AIRPORT IN US	19981003	250	139	25.0	13.9	77	57	0	1998	10	03	20YR Lagged Period	10/3/1998
GHCND:USW00093817	EVANSVILLE REGIONAL AIRPORT IN US	19981004	256	144	25.6	14.4	78	58	0	1998	10	04	20YR Lagged Period	10/4/1998
GHCND:USW00093817	EVANSVILLE REGIONAL AIRPORT IN US	19981005	317	183	31.7	18.3	89	65	0	1998	10	05	20YR Lagged Period	10/5/1998
GHCND:USW00093817	EVANSVILLE REGIONAL AIRPORT IN US	19981006	289	156	28.9	15.6	84	60	0	1998	10	06	20YR Lagged Period	10/6/1998
GHCND:USW00093817	EVANSVILLE REGIONAL AIRPORT IN US	19981007	172	122	17.2	12.2	63	54	6	1998	10	07	20YR Lagged Period	10/7/1998
GHCND:USW00093817	EVANSVILLE REGIONAL AIRPORT IN US	19981008	172	111	17.2	11.1	63	52	7	1998	10	08	20YR Lagged Period	10/8/1998
GHCND:USW00093817	EVANSVILLE REGIONAL AIRPORT IN US	19981009	189	72	18.9	7.2	66	45	9	1998	10	09	20YR Lagged Period	10/9/1998
GHCND:USW00093817	EVANSVILLE REGIONAL AIRPORT IN US	19981010	217	50	21.7	5.0	71	41	9	1998	10	10	20YR Lagged Period	10/10/1998
GHCND:USW00093817	EVANSVILLE REGIONAL AIRPORT IN US	19981011	244	72	24.4	7.2	76	45	4	1998	10	11	20YR Lagged Period	10/11/1998
GHCND:USW00093817	EVANSVILLE REGIONAL AIRPORT IN US	19981012	250	78	25.0	7.8	77	46	3	1998	10	12	20YR Lagged Period	10/12/1998
GHCND:USW00093817	EVANSVILLE REGIONAL AIRPORT IN US	19981013	217	78	21.7	7.8	71	46	6	1998	10	13	20YR Lagged Period	10/13/1998
GHCND:USW00093817	EVANSVILLE REGIONAL AIRPORT IN US	19981014	217	50	21.7	5.0	71	41	9	1998	10	14	20YR Lagged Period	10/14/1998
GHCND:USW00093817	EVANSVILLE REGIONAL AIRPORT IN US	19981015	261	72	26.1	7.2	79	45	3	1998	10	15	20YR Lagged Period	10/15/1998
GHCND:USW00093817	EVANSVILLE REGIONAL AIRPORT IN US	19981016	283	106	28.3	10.6	83	51	0	1998	10	16	20YR Lagged Period	10/16/1998
GHCND:USW00093817	EVANSVILLE REGIONAL AIRPORT IN US	19981017	267	178	26.7	17.8	80	64	0	1998	10	17	20YR Lagged Period	10/17/1998
GHCND:USW00093817	EVANSVILLE REGIONAL AIRPORT IN US	19981018	222	100	22.2	10.0	72	50	4	1998	10	18	20YR Lagged Period	10/18/1998
GHCND:USW00093817	EVANSVILLE REGIONAL AIRPORT IN US	19981019	172	67	17.2	6.7	63	44	11	1998	10	19	20YR Lagged Period	10/19/1998
GHCND:USW00093817	EVANSVILLE REGIONAL AIRPORT IN US	19981020	200	50	20.0	5.0	68	41	10	1998	10	20	20YR Lagged Period	10/20/1998
GHCND:USW00093817	EVANSVILLE REGIONAL AIRPORT IN US	19981021	183	56	18.3	5.6	65	42	11	1998	10	21	20YR Lagged Period	10/21/1998
GHCND:USW00093817	EVANSVILLE REGIONAL AIRPORT IN US	19981022	144	22	14.4	2.2	58	36	18	1998	10	22	20YR Lagged Period	10/22/1998
GHCND:USW00093817	EVANSVILLE REGIONAL AIRPORT IN US	19981023	167	6	16.7	0.6	62	39	17	1998	10	23	20YR Lagged Period	10/23/1998
GHCND:USW00093817	EVANSVILLE REGIONAL AIRPORT IN US	19981024	200	6	20.0	0.6	68	39	14	1998	10	24	20YR Lagged Period	10/24/1998
GHCND:USW00093817	EVANSVILLE REGIONAL AIRPORT IN US	19981025	222	44	22.2	4.4	72	40	9	1998	10	25	20YR Lagged Period	10/25/1998
GHCND:USW00093817	EVANSVILLE REGIONAL AIRPORT IN US	19981026	228	50	22.8	5.0	73	41	8	1998	10	26	20YR Lagged Period	10/26/1998
GHCND:USW00093817	EVANSVILLE REGIONAL AIRPORT IN US	19981027	239	56	23.9	5.6	75	42	6	1998	10	27	20YR Lagged Period	10/27/1998
GHCND:USW00093817	EVANSVILLE REGIONAL AIRPORT IN US	19981028	250	122	25.0	12.2	77	54	0	1998	10	28	20YR Lagged Period	10/28/1998
GHCND:USW00093817	EVANSVILLE REGIONAL AIRPORT IN US	19981029	261	111	26.1	11.1	79	52	0	1998	10	29	20YR Lagged Period	10/29/1998
GHCND:USW00093817	EVANSVILLE REGIONAL AIRPORT IN US	19981030	244	94	24.4	9.4	76	49	2	1998	10	30	20YR Lagged Period	10/30/1998
GHCND:USW00093817	EVANSVILLE REGIONAL AIRPORT IN US	19981031	206	78	20.6	7.8	69	46	7	1998	10	31	20YR Lagged Period	10/31/1998
GHCND:USW00093817	EVANSVILLE REGIONAL AIRPORT IN US	19981101	211	100	21.1	10.0	70	50	5	1998	11	01	20YR Lagged Period	11/1/1998
GHCND:USW00093817	EVANSVILLE REGIONAL AIRPORT IN US	19981102	178	94	17.8	9.4	64	49	8	1998	11	02	20YR Lagged Period	11/2/1998
GHCND:USW00093817	EVANSVILLE REGIONAL AIRPORT IN US	19981103	100	56	10.0	5.6	50	42	19	1998	11	03	20YR Lagged Period	11/3/1998
GHCND:USW00093817	EVANSVILLE REGIONAL AIRPORT IN US	19981104	100	22	10.0	2.2	50	36	22	1998	11	04	20YR Lagged Period	11/4/1998
GHCND:USW00093817	EVANSVILLE REGIONAL AIRPORT IN US	19981105	83	11	8.3	1.1	47	34	24	1998	11	05	20YR Lagged Period	11/5/1998
GHCND:USW00093817	EVANSVILLE REGIONAL AIRPORT IN US	19981106	94	-11	9.4	(1.1)	49	30	25	1998	11	06	20YR Lagged Period	11/6/1998
GHCND:USW00093817	EVANSVILLE REGIONAL AIRPORT IN US	19981107	100	-33	10.0	(3.3)	50	26	27	1998	11	07	20YR Lagged Period	11/7/1998
GHCND:USW00093817	EVANSVILLE REGIONAL AIRPORT IN US	19981108	100	50	10.0	5.0	50	41	19	1998	11	08	20YR Lagged Period	11/8/1998
GHCND:USW00093817	EVANSVILLE REGIONAL AIRPORT IN US	19981109	167	28	16.7	2.8	62	37	15	1998	11	09	20YR Lagged Period	11/9/1998
GHCND:USW00093817	EVANSVILLE REGIONAL AIRPORT IN US	19981110	200	72	20.0	7.2	68	45	8	1998	11	10	20YR Lagged Period	11/10/1998
GHCND:USW00093817	EVANSVILLE REGIONAL AIRPORT IN US	19981111	100	-6	10.0	(0.6)	50	31	24	1998	11	11	20YR Lagged Period	11/11/1998
GHCND:USW00093817	EVANSVILLE REGIONAL AIRPORT IN US	19981112	122	-33	12.2	(3.3)	54	26	25	1998	11	12	20YR Lagged Period	11/12/1998
GHCND:USW00093817	EVANSVILLE REGIONAL AIRPORT IN US	19981113	139	39	13.9	3.9	57	39	17	1998	11	13	20YR Lagged Period	11/13/1998
GHCND:USW00093817	EVANSVILLE REGIONAL AIRPORT IN US	19981114	161	78	16.1	7.8	61	46	11	1998	11	14	20YR Lagged Period	11/14/1998
GHCND:USW00093817	EVANSVILLE REGIONAL AIRPORT IN US	19981115	128	0	12.8	-	55	37	21	1998	11	15	20YR Lagged Period	11/15/1998
GHCND:USW00093817	EVANSVILLE REGIONAL AIRPORT IN US	19981116	189	0	18.9	-	66	37	16	1998	11	16	20YR Lagged Period	11/16/1998
GHCND:USW00093817	EVANSVILLE REGIONAL AIRPORT IN US	19981117	122	17	12.2	1.7	54	35	20	1998	11	17	20YR Lagged Period	11/17/1998
GHCND:USW00093817	EVANSVILLE REGIONAL AIRPORT IN US	19981118	178	6	17.8	0.6	64	33	16	1998	11	18	20YR Lagged Period	11/18/1998
GHCND:USW00093817	EVANSVILLE REGIONAL AIRPORT IN US	19981119	150	78	15.0	7.8	59	46	12	1998	11	19	20YR Lagged Period	11/19/1998
GHCND:USW00093817	EVANSVILLE REGIONAL AIRPORT IN US	19981120	106	17	10.6	1.7	51	35	22	1998	11	20	20YR Lagged Period	11/20/1998
GHCND:USW00093817	EVANSVILLE REGIONAL AIRPORT IN US	19981121	106	-22	10.6	(2.2)	51	28	25	1998	11	21	20YR Lagged Period	11/21/1998
GHCND:USW00093817	EVANSVILLE REGIONAL AIRPORT IN US	19981122	161	-11	16.1	(1.1)	61	30	19	1998	11	22	20YR Lagged Period	11/22/1998
GHCND:USW00093817	EVANSVILLE REGIONAL AIRPORT IN US	19981123	189	83	18.9	8.3	66	47	8	1998	11	23	20YR Lagged Period	11/23/1998

GHCND:USW00093817	EVANSVILLE REGIONAL AIRPORT IN US	19981124	156	-6	15.6	(0.6)	60	31	19	1998	11	24	20YR Lagged Period	11/24/1998
GHCND:USW00093817	EVANSVILLE REGIONAL AIRPORT IN US	19981125	167	33	16.7	3.3	62	38	15	1998	11	25	20YR Lagged Period	11/25/1998
GHCND:USW00093817	EVANSVILLE REGIONAL AIRPORT IN US	19981126	167	17	16.7	1.7	62	35	16	1998	11	26	20YR Lagged Period	11/26/1998
GHCND:USW00093817	EVANSVILLE REGIONAL AIRPORT IN US	19981127	183	33	18.3	3.3	65	38	13	1998	11	27	20YR Lagged Period	11/27/1998
GHCND:USW00093817	EVANSVILLE REGIONAL AIRPORT IN US	19981128	206	22	20.6	2.2	69	36	12	1998	11	28	20YR Lagged Period	11/28/1998
GHCND:USW00093817	EVANSVILLE REGIONAL AIRPORT IN US	19981129	217	122	21.7	12.2	71	54	2	1998	11	29	20YR Lagged Period	11/29/1998
GHCND:USW00093817	EVANSVILLE REGIONAL AIRPORT IN US	19981130	178	106	17.8	10.6	64	51	7	1998	11	30	20YR Lagged Period	11/30/1998
GHCND:USW00093817	EVANSVILLE REGIONAL AIRPORT IN US	19981201	150	17	15.0	1.7	59	35	18	1998	12	01	20YR Lagged Period	12/1/1998
GHCND:USW00093817	EVANSVILLE REGIONAL AIRPORT IN US	19981202	183	6	18.3	0.6	65	33	16	1998	12	02	20YR Lagged Period	12/2/1998
GHCND:USW00093817	EVANSVILLE REGIONAL AIRPORT IN US	19981203	211	117	21.1	11.7	70	53	3	1998	12	03	20YR Lagged Period	12/3/1998
GHCND:USW00093817	EVANSVILLE REGIONAL AIRPORT IN US	19981204	226	139	22.6	13.9	73	57	0	1998	12	04	20YR Lagged Period	12/4/1998
GHCND:USW00093817	EVANSVILLE REGIONAL AIRPORT IN US	19981205	200	117	20.0	11.7	68	53	4	1998	12	05	20YR Lagged Period	12/5/1998
GHCND:USW00093817	EVANSVILLE REGIONAL AIRPORT IN US	19981206	228	150	22.8	15.0	73	59	0	1998	12	06	20YR Lagged Period	12/6/1998
GHCND:USW00093817	EVANSVILLE REGIONAL AIRPORT IN US	19981207	150	72	15.0	7.2	59	45	13	1998	12	07	20YR Lagged Period	12/7/1998
GHCND:USW00093817	EVANSVILLE REGIONAL AIRPORT IN US	19981208	78	-11	7.8	(1.1)	46	30	27	1998	12	08	20YR Lagged Period	12/8/1998
GHCND:USW00093817	EVANSVILLE REGIONAL AIRPORT IN US	19981209	89	-33	8.9	(3.3)	48	26	28	1998	12	09	20YR Lagged Period	12/9/1998
GHCND:USW00093817	EVANSVILLE REGIONAL AIRPORT IN US	19981210	72	-28	7.2	(2.8)	45	27	29	1998	12	10	20YR Lagged Period	12/10/1998
GHCND:USW00093817	EVANSVILLE REGIONAL AIRPORT IN US	19981211	94	-39	9.4	(3.9)	49	25	28	1998	12	11	20YR Lagged Period	12/11/1998
GHCND:USW00093817	EVANSVILLE REGIONAL AIRPORT IN US	19981212	78	33	7.8	3.3	46	38	23	1998	12	12	20YR Lagged Period	12/12/1998
GHCND:USW00093817	EVANSVILLE REGIONAL AIRPORT IN US	19981213	100	17	10.0	1.7	50	35	22	1998	12	13	20YR Lagged Period	12/13/1998
GHCND:USW00093817	EVANSVILLE REGIONAL AIRPORT IN US	19981214	100	-28	10.0	(2.8)	50	27	26	1998	12	14	20YR Lagged Period	12/14/1998
GHCND:USW00093817	EVANSVILLE REGIONAL AIRPORT IN US	19981215	106	-56	10.6	(5.6)	51	22	28	1998	12	15	20YR Lagged Period	12/15/1998
GHCND:USW00093817	EVANSVILLE REGIONAL AIRPORT IN US	19981216	100	-11	10.0	(1.1)	50	30	25	1998	12	16	20YR Lagged Period	12/16/1998
GHCND:USW00093817	EVANSVILLE REGIONAL AIRPORT IN US	19981217	61	-17	6.1	(1.7)	43	29	29	1998	12	17	20YR Lagged Period	12/17/1998
GHCND:USW00093817	EVANSVILLE REGIONAL AIRPORT IN US	19981218	106	-6	10.6	(0.6)	51	31	24	1998	12	18	20YR Lagged Period	12/18/1998
GHCND:USW00093817	EVANSVILLE REGIONAL AIRPORT IN US	19981219	89	44	8.9	4.4	48	40	21	1998	12	19	20YR Lagged Period	12/19/1998
GHCND:USW00093817	EVANSVILLE REGIONAL AIRPORT IN US	19981220	106	44	10.6	4.4	51	40	19	1998	12	20	20YR Lagged Period	12/20/1998
GHCND:USW00093817	EVANSVILLE REGIONAL AIRPORT IN US	19981221	128	-56	12.8	(5.6)	55	22	26	1998	12	21	20YR Lagged Period	12/21/1998
GHCND:USW00093817	EVANSVILLE REGIONAL AIRPORT IN US	19981222	-56	-111	(5.6)	(11.1)	22	12	48	1998	12	22	20YR Lagged Period	12/22/1998
GHCND:USW00093817	EVANSVILLE REGIONAL AIRPORT IN US	19981223	-56	-100	(5.6)	(10.0)	22	14	47	1998	12	23	20YR Lagged Period	12/23/1998
GHCND:USW00093817	EVANSVILLE REGIONAL AIRPORT IN US	19981224	-6	-94	(0.6)	(9.4)	31	15	42	1998	12	24	20YR Lagged Period	12/24/1998
GHCND:USW00093817	EVANSVILLE REGIONAL AIRPORT IN US	19981225	11	-111	1.1	(11.1)	34	12	42	1998	12	25	20YR Lagged Period	12/25/1998
GHCND:USW00093817	EVANSVILLE REGIONAL AIRPORT IN US	19981226	44	-56	4.4	(5.6)	40	22	34	1998	12	26	20YR Lagged Period	12/26/1998
GHCND:USW00093817	EVANSVILLE REGIONAL AIRPORT IN US	19981227	44	-11	4.4	(1.1)	40	30	30	1998	12	27	20YR Lagged Period	12/27/1998
GHCND:USW00093817	EVANSVILLE REGIONAL AIRPORT IN US	19981228	44	0	4.4	-	40	32	29	1998	12	28	20YR Lagged Period	12/28/1998
GHCND:USW00093817	EVANSVILLE REGIONAL AIRPORT IN US	19981229	61	-50	6.1	(5.0)	43	23	32	1998	12	29	20YR Lagged Period	12/29/1998
GHCND:USW00093817	EVANSVILLE REGIONAL AIRPORT IN US	19981230	-50	-106	(5.0)	(10.6)	23	13	47	1998	12	30	20YR Lagged Period	12/30/1998
GHCND:USW00093817	EVANSVILLE REGIONAL AIRPORT IN US	19981231	-50	-139	(5.0)	(13.9)	23	7	50	1998	12	31	20YR Lagged Period	12/31/1998
GHCND:USW00093817	EVANSVILLE REGIONAL AIRPORT IN US	19990101	-22	-150	(2.2)	(15.0)	28	5	48	1999	01	01	20YR Lagged Period	1/1/1999
GHCND:USW00093817	EVANSVILLE REGIONAL AIRPORT IN US	19990102	28	-67	2.8	(6.7)	37	20	36	1999	01	02	20YR Lagged Period	1/2/1999
GHCND:USW00093817	EVANSVILLE REGIONAL AIRPORT IN US	19990103	-67	-100	(6.7)	(10.0)	20	14	48	1999	01	03	20YR Lagged Period	1/3/1999
GHCND:USW00093817	EVANSVILLE REGIONAL AIRPORT IN US	19990104	-94	-144	(9.4)	(14.4)	15	6	54	1999	01	04	20YR Lagged Period	1/4/1999
GHCND:USW00093817	EVANSVILLE REGIONAL AIRPORT IN US	19990105	-28	-167	(2.8)	(16.7)	27	2	50	1999	01	05	20YR Lagged Period	1/5/1999
GHCND:USW00093817	EVANSVILLE REGIONAL AIRPORT IN US	19990106	50	-44	5.0	(4.4)	41	24	32	1999	01	06	20YR Lagged Period	1/6/1999
GHCND:USW00093817	EVANSVILLE REGIONAL AIRPORT IN US	19990107	-44	-83	(4.4)	(8.3)	24	17	44	1999	01	07	20YR Lagged Period	1/7/1999
GHCND:USW00093817	EVANSVILLE REGIONAL AIRPORT IN US	19990108	0	-61	-	(6.1)	32	21	38	1999	01	08	20YR Lagged Period	1/8/1999
GHCND:USW00093817	EVANSVILLE REGIONAL AIRPORT IN US	19990109	-61	-144	(6.1)	(14.4)	21	6	51	1999	01	09	20YR Lagged Period	1/9/1999
GHCND:USW00093817	EVANSVILLE REGIONAL AIRPORT IN US	19990110	-17	-139	(1.7)	(13.9)	29	7	47	1999	01	10	20YR Lagged Period	1/10/1999
GHCND:USW00093817	EVANSVILLE REGIONAL AIRPORT IN US	19990111	56	-100	5.6	(10.0)	42	14	37	1999	01	11	20YR Lagged Period	1/11/1999
GHCND:USW00093817	EVANSVILLE REGIONAL AIRPORT IN US	19990112	122	33	12.2	3.3	54	38	19	1999	01	12	20YR Lagged Period	1/12/1999
GHCND:USW00093817	EVANSVILLE REGIONAL AIRPORT IN US	19990113	117	-28	11.7	(2.8)	53	27	25	1999	01	13	20YR Lagged Period	1/13/1999
GHCND:USW00093817	EVANSVILLE REGIONAL AIRPORT IN US	19990114	-22	-72	(2.2)	(7.2)	28	19	41	1999	01	14	20YR Lagged Period	1/14/1999
GHCND:USW00093817	EVANSVILLE REGIONAL AIRPORT IN US	19990115	28	-67	2.8	(6.7)	37	20	36	1999	01	15	20YR Lagged Period	1/15/1999
GHCND:USW00093817	EVANSVILLE REGIONAL AIRPORT IN US	19990116	106	6	10.6	0.6	51	33	23	1999	01	16	20YR Lagged Period	1/16/1999
GHCND:USW00093817	EVANSVILLE REGIONAL AIRPORT IN US	19990117	144	-11	14.4	(1.1)	58	30	21	1999	01	17	20YR Lagged Period	1/17/1999
GHCND:USW00093817	EVANSVILLE REGIONAL AIRPORT IN US	19990118	89	-6	8.9	(0.6)	48	31	25	1999	01	18	20YR Lagged Period	1/18/1999
GHCND:USW00093817	EVANSVILLE REGIONAL AIRPORT IN US	19990119	106	-33	10.6	(3.3)	51	26	26	1999	01	19	20YR Lagged Period	1/19/1999
GHCND:USW00093817	EVANSVILLE REGIONAL AIRPORT IN US	19990120	156	-6	15.6	(0.6)	60	31	19	1999	01	20	20YR Lagged Period	1/20/1999
GHCND:USW00093817	EVANSVILLE REGIONAL AIRPORT IN US	19990121	189	78	18.9	7.8	66	46	9	1999	01	21	20YR Lagged Period	1/21/1999
GHCND:USW00093817	EVANSVILLE REGIONAL AIRPORT IN US	19990122	183	122	18.3	12.2	65	54	5	1999	01	22	20YR Lagged Period	1/22/1999
GHCND:USW00093817	EVANSVILLE REGIONAL AIRPORT IN US	19990123	156	33	15.6	3.3	60	38	16	1999	01	23	20YR Lagged Period	1/23/1999
GHCND:USW00093817	EVANSVILLE REGIONAL AIRPORT IN US	19990124	50	6	5.0	0.6	41	33	28	1999	01	24	20YR Lagged Period	1/24/1999
GHCND:USW00093817	EVANSVILLE REGIONAL AIRPORT IN US	19990125	56	-17	5.6	(1.7)	42	29	29	1999	01	25	20YR Lagged Period	1/25/1999
GHCND:USW00093817	EVANSVILLE REGIONAL AIRPORT IN US	19990126	122	-33	12.2	(3.3)	54	26	25	1999	01	26	20YR Lagged Period	1/26/1999
GHCND:USW00093817	EVANSVILLE REGIONAL AIRPORT IN US	19990127	189	94	18.9	9.4	66	49	7	1999	01	27	20YR Lagged Period	1/27/1999
GHCND:USW00093817	EVANSVILLE REGIONAL AIRPORT IN US	19990128	139	0	13.9	-	57	32	20	1999	01	28	20YR Lagged Period	1/28/1999
GHCND:USW00093817	EVANSVILLE REGIONAL AIRPORT IN US	19990129	67	-6	6.7	(0.6)	44	31	27	1999	01	29	20YR Lagged Period	1/29/1999
GHCND:USW00093817	EVANSVILLE REGIONAL AIRPORT IN US	19990130	100	6	10.0	0.6	50	33	23	1999	01	30	20YR Lagged Period	1/30/1999
GHCND:USW00093817	EVANSVILLE REGIONAL AIRPORT IN US	19990131	78	39	7.8	3.9	46	39	22	1999	01	31	20YR Lagged Period	1/31/1999
GHCND:USW00093817	EVANSVILLE REGIONAL AIRPORT IN US	19990201	89	61	8.9	6.1	48	43	19	1999	02	01	20YR Lagged Period	2/1/1999
GHCND:USW00093817	EVANSVILLE REGIONAL AIRPORT IN US	19990202	94	-22	9.4	(2.2)	49	28	26	1999	02	02	20YR Lagged Period	2/2/1999
GHCND:USW00093817	EVANSVILLE REGIONAL AIRPORT IN US	19990203	117	-39	11.7	(3.9)	53	25	26	1999	02	03	20YR Lagged Period	2/3/1999
GHCND:USW00093817	EVANSVILLE REGIONAL AIRPORT IN US	19990204	94	-33	9.4	(3.3)	49	26	27	1999	02	04	20YR Lagged Period	2/4/1999
GHCND:USW00093817	EVANSVILLE REGIONAL AIRPORT IN US	19990205	128	-56	12.8	(5.6)	55	22	26	1999	02	05	20YR Lagged Period	2/5/1999
GHCND:USW00093817	EVANSVILLE REGIONAL AIRPORT IN US	19990206	189	100	18.9	10.0	66	50	7	1999	02	06	20YR Lagged Period	2/6/1999
GHCND:USW00093817	EVANSVILLE REGIONAL AIRPORT IN US	19990207	172	56	17.2	5.6	63	42	12	1999	02	07	20YR Lagged Period	2/7/1999
GHCND:USW00093817	EVANSVILLE REGIONAL AIRPORT IN US	19990208	150	6	15.0	0.6	59	33	19	1999	02	08	20YR Lagged Period	2/8/1999
GHCND:USW00093817	EVANSVILLE REGIONAL AIRPORT IN US	19990209	183	56	18.3	5.6	65	42	11	1999	02	09	20YR Lagged Period	2/9/1999
GHCND:USW00093817	EVANSVILLE REGIONAL AIRPORT IN US	19990210	206	22	20.6	2.2	69	36	12	1999	02	10	20YR Lagged Period	2/10/1999
GHCND:USW00093817	EVANSVILLE REGIONAL AIRPORT IN US	19990211	239	28	23.9	2.8	75	37	9	1999	02	11	20YR Lagged Period	2/11/1999
GHCND:USW00093817	EVANSVILLE REGIONAL AIRPORT IN US	19990212	72	-22	7.2	(2.2)	45	28	28	1999	02	12	20YR Lagged Period	2/12/1999
GHCND:USW00093817	EVANSVILLE REGIONAL AIRPORT IN US	19990213	11	-72	1.1	(7.2)	34	19	38	1999	02	13	20YR Lagged Period	2/13/1999
GHCND:USW00093817	EVANSVILLE REGIONAL AIRPORT IN US	19990214	78	-67	7.8	(6.7)	46	20	32	1999	02	14	20YR Lagged Period	2/14/1999
GHCND:USW00093817	EVANSVILLE REGIONAL AIRPORT IN US	19990215	150	-6	15.0	(0.6)	59	31	20	1999	02	15	20YR Lagged Period	2/15/1999
GHCND:USW00093817	EVANSVILLE REGIONAL AIRPORT IN US	19990216	128	39	12.8	3.9	55	39	18	1999	02	16	20YR Lagged Period	2/16/1999
GHCND:USW00093817	EVANSVILLE REGIONAL AIRPORT IN US	19990217	61	-28	6.1	(2.8)	43	27	30	1999	02	17	20YR Lagged Period	2/17/1999
GHCND:USW00093817	EVANSVILLE REGIONAL AIRPORT IN US	19990218	61	-44	6.1	(4.4)	43	24	31	1999	02	18	20YR Lagged Period	2/18/1999
GHCND:USW00093817	EVANSVILLE REGIONAL AIRPORT IN US	19990219	83	-11	8.3	(1.1)	47	30	26	1999	02	19	20YR Lagged Period	2/19/1999
GHCND:USW00093817	EVANSVILLE REGIONAL AIRPORT IN US	19990220	39	-28	3.9	(2.8)	39	27	32	1999	02	20	20YR Lagged Period	2/20/1999
GHCND:USW00093817	EVANSVILLE REGIONAL AIRPORT IN US	19990221	33	-33	3.3	(3.3)	38	26	33	1999	02	21	20YR Lagged Period	2/21/1999
GHCND:USW00093817	EVANSVILLE REGIONAL AIRPORT IN US	19990222	33	-67	3.3	(6.7)	38	20	36	1999	02	22	20YR Lagged Period	2/22/1999
GHCND:USW00093817	EVANSVILLE REGIONAL AIRPORT IN US	19990223	17	-22	1.7	(2.2)	35	28	33	1999	02	23	20YR Lagged Period	2/23/1999
GHCND:USW00093817	EVANSVILLE REGIONAL AIRPORT IN US	19990224	28	6	2.8	0.6	37	33	30	1999	02	24	20YR Lagged Period	2/24/1999
GHCND:USW00093817	EVANSVILLE REGIONAL AIRPORT IN US	19990225	94	-11	9.4	(1.1)	49	30	25	1999	02	25	20YR Lagged Period	2/25/1999
GHCND:USW00093817	EVANSVILLE REGIONAL AIRPORT IN US	19990226	122	-39	12.2	(3.9)	54	25	25	1999	02	26	20YR Lagged Period	2/26/1999
GHCND:USW00093817	EVANSVILLE REGIONAL AIRPORT IN US	19990227	178	72	17.8	7.2	64	45	10	1999	02	27	20YR Lagged Period	2/27/1999
GHCND:USW00093817	EVANSVILLE REGIONAL AIRPORT IN US	19990228	78	-6	7.8	(0.6)	46	31	26	1999	02	28	20YR Lagged Period	2/28/1999
GHCND:USW00093817	EVANSVILLE REGIONAL AIRPORT IN US	19990301	106	0	10.6	-	51	32	23	1999	03	01	20YR Lagged Period	3/1/1999
GHCND:USW00093817	EVANSVILLE REGIONAL AIRPORT IN US	19990302	194	-6	19.4	(0.6)	67	31	16	1999	03	02	20YR Lagged Period	3/2/1999
GHCND:USW00093817	EVANSVILLE REGIONAL AIRPORT IN US	19990303	33	6	3.3	0.6	38	33	29	1999	03	03	20YR Lagged Period	3/3/1999
GHCND:USW00093817	EVANSVILLE REGIONAL AIRPORT IN US	19990304	78	-50	7.8	(5.0)	46	23	30	1999	03	04	20YR Lagged Period	3/4/1999
GHCND:USW00093817	EVANSVILLE REGIONAL AIRPORT IN US	19990305	111	28	11.1	2.8	57	37	20	1999	03	05	20YR Lagged Period	3/5/1999
GHCND:USW00093817	EVANSVILLE REGIONAL AIRPORT IN US	19990306	83	-6	8.3	(0.6)	47	31	26	1999	03	06	20YR Lagged Period	3/6/1999
GHCND:USW00093817	EVANSVILLE REGIONAL AIRPORT IN US	19990307	44	-28	4.4	(2.8)	40	27	31	1999	03	07	20YR Lagged Period	3/7/1999
GHCND:USW00093817	EVANSVILLE REGIONAL AIRPORT IN US	19990308	44	-17	4.4	(1.7)	40	29	30	1999	03	08	20YR Lagged Period	3/8/1999
GHCND:USW00093817	EVANSVILLE REGIONAL AIRPORT IN US	19990309	67	17	6.7	1.7	44	35	25	1999	03	09	20YR Lagged Period	3/9/1999
GHCND:USW00093817	EVANSVILLE REGIONAL AIRPORT IN US	19990310	17	-22	1.7	(2.2)	35	28	33	1999	03	10	20YR Lagged Period	3/10/1999
GHCND:USW00093817	EVANSVILLE REGIONAL AIRPORT IN US	19990311	61	-39	6.1	(3.9)	43	25	31	1999	03	11	20YR Lagged Period	3/11/1999
GHCND:USW00093817	EVANSVILLE REGIONAL AIRPORT IN US	19990312	94	-61	9.4	(6.1)	49	21	30	1999	03	12	20YR Lagged Period	3/12/1999
GHCND:USW00093817	EVANSVILLE REGIONAL AIRPORT IN US	19990313	50	11	5.0	1.1	41	34	27	1999	03	13	20YR Lagged Period	3/13/1999
GHCND:USW00093817	EVANSVILLE REGIONAL AIRPORT IN US	19990314	28	-6	2.8	(0.6)	37	31	31	1999	03	14	20YR Lagged Period	3/14/1999
GHCND:USW00093817	EVANSVILLE REGIONAL AIRPORT IN US	19990315	61	-22	6.1	(2.2)	43	28	29	1999	03	15	20YR Lagged Period	3/15/1999
GHCND:USW00093817	EVANSVILLE REGIONAL AIRPORT IN US	19990316	167	-28	16.7	(2.8)	62	27	20	1999	03	16	20YR Lagged Period	3/16/1999
GHCND:USW00093817	EVANSVILLE REGIONAL AIRPORT IN US	19990317	222	61	22.2	6.1	72	43	7	1999	03	17	20YR Lagged Period	3/17/1999
GHCND:USW00093817	EVANSVILLE REGIONAL AIRPORT IN US	19990318	122	22	12.2	2.2	54	36	20	1999	03	18	20YR Lagged Period	3/18/1999
GHCND:USW00093817	EVANSVILLE REGIONAL AIRPORT IN US	19990319	106	6	10.6	0.6	51	33	23	1999	03	19	20YR Lagged Period	3/19/1999
GHCND:USW00093817	EVANSVILLE REGIONAL AIRPORT IN US	19990320	122	-6	12.2	(0.6)	54	31	22	1999	03	20	20YR Lagged Period	3/20/1999
GHCND:USW00093817	EVANSVILLE REGIONAL AIRPORT IN US	19990321	122	17	12.2	1.7	54	35	20	1999	03	21	20YR Lagged Period	3/21/1999
GHCND:USW00093817	EVANSVILLE REGIONAL AIRPORT IN US	19990322	100	-33	10.0	(3.3)	50	26	27	1999	03	22	20YR Lagged Period	3/22/1999
GHCND:USW00093817	EVANSVILLE REGIONAL AIRPORT IN US	19990323	100	28	10.0	2.8	50	37	21	1999	03	23	20YR Lagged Period	3/23/1999
GHCND:USW00093817	EVANSVILLE REGIONAL AIRPORT IN US	19990324	150	44	15.0	4.4	59	40	15	1999	03	24	20YR Lagged Period	3/24/1999
GHCND:USW00093817	EVANSVILLE REGIONAL AIRPORT IN US	19990325	106	-6	10.6	(0.6)	51	31	24	1999	03	25	20YR Lagged Period	3/25/1999
GHCND:USW00093817	EVANSVILLE REGIONAL AIRPORT IN US	19990326	94	-17	9.4	(1.7)	49	29	26	1999	03	26	20YR Lagged Period	3/26/1999
GHCND:USW00093817	EVANSVILLE REGIONAL AIRPORT IN US	19990327	133	-39	13.3	(3.9)	56	25	24	1999	03	27	20YR Lagged Period	3/27/1999
GHCND:USW00093817	EVANSVILLE REGIONAL AIRPORT IN US	19990328	156	-11	15.6	(1.1)	60	30	20	1999	03	28	20YR Lagged Period	3/28/1999
GHCND:USW00093817	EVANSVILLE REGIONAL AIRPORT IN US	19990329	189	44	18.9	4.4	66	40	12	1999	03	29	20YR Lagged Period	3/29/1999
GHCND:USW00093817	EVANSVILLE REGIONAL AIRPORT IN US	19990330	206	11	20.6	1.1	69	34	13	1999	03	30	20YR Lagged Period	3/30/1999
GHCND:USW00093817	EVANSVILLE REGIONAL AIRPORT IN US	19990331	150	50	15.0	5.0	59	41	15	1999	03	31	20YR Lagged Period	3/31/1999
GHCND:USW00093817	EVANSVILLE REGIONAL AIRPORT IN US	19990401	189	122	18.9	12.2	66	54	5	1999	04	01	20YR Lagged Period	4/1/1999
GHCND:USW00093817	EVANSVILLE REGIONAL AIRPORT IN US	19990402	250	100	25.0	10.0	77	50	1	1999	04	02	20YR Lagged Period	4/2/1999
GHCND:USW00093817	EVANSVILLE REGIONAL AIRPORT IN US	19990403	200	150	20.0	15.0	68	59	1	1999	04	03	20YR Lagged Period	4/3/1999
GHCND:USW00093817	EVANSVILLE REGIONAL AIRPORT IN US	19990404	228	100	22.8	10.0	73	50	3	1999	04	04	20YR Lagged Period	4/4/1999
GHCND:USW00093817	EVANSVILLE REGIONAL AIRPORT IN US	19990405	239	89	23.9	8.9	75	48	3	1999	04	05	20YR Lagged Period	4/5/1999
GHCND:USW00093817	EVANSVILLE REGIONAL AIRPORT IN US	19990406	200	89	20.0	8.9	68	48	7	1999	04	06	20YR Lagged Period	4/6/1999
GHCND:USW00093817	EVANSVILLE REGIONAL AIRPORT IN US	19990407	239	61	23.9	6.1	75	43	6	1999	04	07	20YR Lagged Period	4/7/1999
GHCND:USW00093817	EVANSVILLE REGIONAL AIRPORT IN US	19990408	244	139	24.4	13.9	76	57	0	1999	04	08	20YR Lagged Period	4/8/1999
GHCND:USW00093817	EVANSVILLE REGIONAL AIRPORT IN US	19990409	222	89	22.2	8.9	72	48	5	1999	04	09	20YR Lagged Period	4/9/1999
GHCND:USW00093817	EVANSVILLE REGIONAL AIRPORT IN US	19990410	233	78	23.3	7.8	74	46	5	1999	04	10	20YR Lagged Period	4/10/1999
GHCND:USW00093817	EVANSVILLE REGIONAL AIRPORT IN US	19990411	222	89	22.2	8.9	72	48	5	1999	04	11	20YR Lagged Period	4/11/1999
GHCND:USW00093817	EVANSVILLE REGIONAL AIRPORT IN US	19990412	122	28	12.2	2.8	54	37	19	1999	04	12	20YR Lagged Period	4/12/1999
GHCND:USW00093817	EVANSVILLE REGIONAL AIRPORT IN US	19990413	161	17	16.1	1.7	61	35	17	1999	04	13	20YR Lagged Period	4/13/1999
GHCND:USW00093817	EVANSVILLE REGIONAL AIRPORT IN US	19990414	178	83	17.8	8.3	64	47	9	1999	04	14	20YR Lagged Period	4/14/1999
GHCND:USW00093817	EVANSVILLE REGIONAL AIRPORT IN US	19990415	161	78	16.1	7.8	61	46	11	1999	04	15	20YR Lagged Period	4/15/1999
GHCND:USW00093817	EVANSVILLE REGIONAL AIRPORT IN US	19990416	100	61	10.0	6.1	50	43	18	1999	04	16	20YR Lagged Period	4/16/1999
GHCND:USW00093817	EVANSVILLE REGIONAL AIRPORT IN US	19990417	72	33	7.2	3.3	45	38	23	1999	04	17	20YR Lagged Period	4/17/1999
GHCND:USW00093817	EVANSVILLE REGIONAL AIRPORT IN US	19990418	133	61	13.3	6.1	56	43	15	1999	04	18	20YR Lagged Period	4/18/1999
GHCND:USW00093817	EVANSVILLE REGIONAL AIRPORT IN US	19990419	178	50	17.8	5.0	64	41	12	1999	04	19	20YR Lagged Period	4/19/1999
GHCND:USW00093817	EVANSVILLE REGIONAL AIRPORT IN US	19990420	194	28	19.4	2.8	67	37	13	1999	04	20	20YR Lagged Period	4/20/1999
GHCND:USW00093817	EVANSVILLE REGIONAL AIRPORT IN US	19990421	272	117	27.2	11.7	81	53	0	1999	04	21	20YR Lagged Period	4/21/1999
GHCND:USW00093817	EVANSVILLE REGIONAL AIRPORT IN US	19990422	250	178	25.0	17.8	77	64	0	1999	04	22	20YR Lagged Period	4/22/1999
GHCND:USW00093817	EVANSVILLE REGIONAL AIRPORT IN US	19990423	244	100	24.4	10.0	76	50	2	1999	04	23	20YR Lagged Period	4/23/1999
GHCND:USW00093817	EVANSVILLE REGIONAL AIRPORT IN US	19990424	194	89	19.4	8.9	67	48	7	1999	04	24	20YR Lagged Period	4/24/1999
GHCND:USW00093817	EVANSVILLE REGIONAL AIRPORT IN US	19990425	189	78	18.9	7.8	66	46	9	1999	04	25	20YR Lagged Period	4/25/1999
GHCND:USW00093817	EVANSVILLE REGIONAL AIRPORT IN US	19990426	161	100	16.1	10.0	61	50	9	1999	04	26	20YR Lagged Period	4/26/1999
GHCND:USW00093817	EVANSVILLE REGIONAL AIRPORT IN US	19990427	239	128	23.9	12.8	75	55	0	1999	04	27	20YR Lagged Period	4/27/1999
GHCND:USW00093817	EVANSVILLE REGIONAL AIRPORT IN US	19990428	172	122	17.2	12.2	63	54	6	1999	04	28	20YR Lagged Period	4/28/1999
GHCND:USW00093817	EVANSVILLE REGIONAL AIRPORT IN US	19990429	217	111	21.7	11.1	71	52	3	1999	04	29	20YR Lagged Period	4/29/1999
GHCND:USW00093817	EVANSVILLE REGIONAL AIRPORT IN US	19990430	228	72	22.8	7.2	73	45	6	1999	04	30	20YR Lagged Period	4/30/1999
GHCND:USW00093817	EVANSVILLE REGIONAL AIRPORT IN US	19990501	239	83	23.9	8.3	75	47	4	1999	05	01	20YR Lagged Period	5/1/1999
GHCND:USW00093817	EVANSVILLE REGIONAL AIRPORT IN US	19990502	256	72	25.6	7.2	78	45	3	1999	05	02	20YR Lagged Period	5/2/1999
GHCND:USW00093817	EVANSVILLE REGIONAL AIRPORT IN US	19990503	256	94	25.6	9.4	78	49	1	1999	05	03	20YR Lagged Period	5/3/1999
GHCND:USW00093817	EVANSVILLE REGIONAL AIRPORT IN US	19990504	272	133	27.2	13.3	81	56	0	1999	05	04	20YR Lagged Period	5/4/1999
GHCND:USW00093817	EVANSVILLE REGIONAL AIRPORT IN US	19990505	250	161	25.0	16.1	77	61	0	1999	05	05	20YR Lagged Period	5/5/1999
GHCND:USW00093817	EVANSVILLE REGIONAL AIRPORT IN US	19990506	211	139	21.1	13.9	70	57	1	1999	05	06	20YR Lagged Period	5/6/1999
GHCND:USW00093817	EVANSVILLE REGIONAL AIRPORT IN US	19990507	233	106	23.3	10.6	74	51	2	1999	05	07	20YR Lagged Period	5/7/1999
GHCND:USW00093817	EVANSVILLE REGIONAL AIRPORT IN US	19990508	239	100	23.9	10.0	75	50	2	1999	05	08	20YR Lagged Period	5/8/1999
GHCND:USW00093817	EVANSVILLE REGIONAL AIRPORT IN US	19990509	250	106	25.0	10.6	77	51	1	1999	05	09	20YR Lagged Period	5/9/1999
GHCND:USW00093817	EVANSVILLE REGIONAL AIRPORT IN US	19990510	278	117	27.8	11.7	82	53	0	1999	05	10	20YR Lagged Period	5/10/1999
GHCND:USW00093817	EVANSVILLE REGIONAL AIRPORT IN US	19990511	289	144	28.9	14.4	84	58	0	1999	05	11	20YR Lagged Period	5/11/1999
GHCND:USW00093817	EVANSVILLE REGIONAL AIRPORT IN US	19990512	289	161	28.9	16.1	84	61	0	1999	05	12	20YR Lagged Period	5/12/1999

GHCND:USW00093817	EVANSVILLE REGIONAL AIRPORT IN US	19990513	200	144	20.0	14.4	68	58	2	1999	05	13	20YR Lagged Period	5/13/1999
GHCND:USW00093817	EVANSVILLE REGIONAL AIRPORT IN US	19990514	200	133	20.0	13.3	68	56	3	1999	05	14	20YR Lagged Period	5/14/1999
GHCND:USW00093817	EVANSVILLE REGIONAL AIRPORT IN US	19990515	256	106	25.6	10.6	78	51	0	1999	05	15	20YR Lagged Period	5/15/1999
GHCND:USW00093817	EVANSVILLE REGIONAL AIRPORT IN US	19990516	283	144	28.3	14.4	83	58	0	1999	05	16	20YR Lagged Period	5/16/1999
GHCND:USW00093817	EVANSVILLE REGIONAL AIRPORT IN US	19990517	294	172	29.4	17.2	85	63	0	1999	05	17	20YR Lagged Period	5/17/1999
GHCND:USW00093817	EVANSVILLE REGIONAL AIRPORT IN US	19990518	233	117	23.3	11.7	74	53	1	1999	05	18	20YR Lagged Period	5/18/1999
GHCND:USW00093817	EVANSVILLE REGIONAL AIRPORT IN US	19990519	244	100	24.4	10.0	76	50	2	1999	05	19	20YR Lagged Period	5/19/1999
GHCND:USW00093817	EVANSVILLE REGIONAL AIRPORT IN US	19990520	256	100	25.6	10.0	78	50	1	1999	05	20	20YR Lagged Period	5/20/1999
GHCND:USW00093817	EVANSVILLE REGIONAL AIRPORT IN US	19990521	283	117	28.3	11.7	83	53	0	1999	05	21	20YR Lagged Period	5/21/1999
GHCND:USW00093817	EVANSVILLE REGIONAL AIRPORT IN US	19990522	233	156	23.3	15.6	74	60	0	1999	05	22	20YR Lagged Period	5/22/1999
GHCND:USW00093817	EVANSVILLE REGIONAL AIRPORT IN US	19990523	239	122	23.9	12.2	75	54	0	1999	05	23	20YR Lagged Period	5/23/1999
GHCND:USW00093817	EVANSVILLE REGIONAL AIRPORT IN US	19990524	200	89	20.0	8.9	68	48	7	1999	05	24	20YR Lagged Period	5/24/1999
GHCND:USW00093817	EVANSVILLE REGIONAL AIRPORT IN US	19990525	239	78	23.9	7.8	75	46	4	1999	05	25	20YR Lagged Period	5/25/1999
GHCND:USW00093817	EVANSVILLE REGIONAL AIRPORT IN US	19990526	233	100	23.3	10.0	74	50	3	1999	05	26	20YR Lagged Period	5/26/1999
GHCND:USW00093817	EVANSVILLE REGIONAL AIRPORT IN US	19990527	256	89	25.6	8.9	78	48	2	1999	05	27	20YR Lagged Period	5/27/1999
GHCND:USW00093817	EVANSVILLE REGIONAL AIRPORT IN US	19990528	272	100	27.2	10.0	81	50	0	1999	05	28	20YR Lagged Period	5/28/1999
GHCND:USW00093817	EVANSVILLE REGIONAL AIRPORT IN US	19990529	289	111	28.9	11.1	84	52	0	1999	05	29	20YR Lagged Period	5/29/1999
GHCND:USW00093817	EVANSVILLE REGIONAL AIRPORT IN US	19990530	239	161	23.9	16.1	75	61	0	1999	05	30	20YR Lagged Period	5/30/1999
GHCND:USW00093817	EVANSVILLE REGIONAL AIRPORT IN US	19990531	250	194	25.0	19.4	77	67	0	1999	05	31	20YR Lagged Period	5/31/1999
GHCND:USW00093817	EVANSVILLE REGIONAL AIRPORT IN US	19990601	283	211	28.3	21.1	83	70	0	1999	06	01	20YR Lagged Period	6/1/1999
GHCND:USW00093817	EVANSVILLE REGIONAL AIRPORT IN US	19990602	272	167	27.2	16.7	81	62	0	1999	06	02	20YR Lagged Period	6/2/1999
GHCND:USW00093817	EVANSVILLE REGIONAL AIRPORT IN US	19990603	267	150	26.7	15.0	80	59	0	1999	06	03	20YR Lagged Period	6/3/1999
GHCND:USW00093817	EVANSVILLE REGIONAL AIRPORT IN US	19990604	294	178	29.4	17.8	85	64	0	1999	06	04	20YR Lagged Period	6/4/1999
GHCND:USW00093817	EVANSVILLE REGIONAL AIRPORT IN US	19990605	317	178	31.7	17.8	89	64	0	1999	06	05	20YR Lagged Period	6/5/1999
GHCND:USW00093817	EVANSVILLE REGIONAL AIRPORT IN US	19990606	328	217	32.8	21.7	91	71	0	1999	06	06	20YR Lagged Period	6/6/1999
GHCND:USW00093817	EVANSVILLE REGIONAL AIRPORT IN US	19990607	317	217	31.7	21.7	89	71	0	1999	06	07	20YR Lagged Period	6/7/1999
GHCND:USW00093817	EVANSVILLE REGIONAL AIRPORT IN US	19990608	328	222	32.8	22.2	91	72	0	1999	06	08	20YR Lagged Period	6/8/1999
GHCND:USW00093817	EVANSVILLE REGIONAL AIRPORT IN US	19990609	328	211	32.8	21.1	91	70	0	1999	06	09	20YR Lagged Period	6/9/1999
GHCND:USW00093817	EVANSVILLE REGIONAL AIRPORT IN US	19990610	328	217	32.8	21.7	91	71	0	1999	06	10	20YR Lagged Period	6/10/1999
GHCND:USW00093817	EVANSVILLE REGIONAL AIRPORT IN US	19990611	317	222	31.7	22.2	89	72	0	1999	06	11	20YR Lagged Period	6/11/1999
GHCND:USW00093817	EVANSVILLE REGIONAL AIRPORT IN US	19990612	306	222	30.6	22.2	87	72	0	1999	06	12	20YR Lagged Period	6/12/1999
GHCND:USW00093817	EVANSVILLE REGIONAL AIRPORT IN US	19990613	300	228	30.0	22.8	86	73	0	1999	06	13	20YR Lagged Period	6/13/1999
GHCND:USW00093817	EVANSVILLE REGIONAL AIRPORT IN US	19990614	272	200	27.2	20.0	81	68	0	1999	06	14	20YR Lagged Period	6/14/1999
GHCND:USW00093817	EVANSVILLE REGIONAL AIRPORT IN US	19990615	250	144	25.0	14.4	77	58	0	1999	06	15	20YR Lagged Period	6/15/1999
GHCND:USW00093817	EVANSVILLE REGIONAL AIRPORT IN US	19990616	239	117	23.9	11.7	75	53	1	1999	06	16	20YR Lagged Period	6/16/1999
GHCND:USW00093817	EVANSVILLE REGIONAL AIRPORT IN US	19990617	233	122	23.3	12.2	74	54	1	1999	06	17	20YR Lagged Period	6/17/1999
GHCND:USW00093817	EVANSVILLE REGIONAL AIRPORT IN US	19990618	244	100	24.4	10.0	76	50	2	1999	06	18	20YR Lagged Period	6/18/1999
GHCND:USW00093817	EVANSVILLE REGIONAL AIRPORT IN US	19990619	256	122	25.6	12.2	78	54	0	1999	06	19	20YR Lagged Period	6/19/1999
GHCND:USW00093817	EVANSVILLE REGIONAL AIRPORT IN US	19990620	261	183	26.1	18.3	79	65	0	1999	06	20	20YR Lagged Period	6/20/1999
GHCND:USW00093817	EVANSVILLE REGIONAL AIRPORT IN US	19990621	294	183	29.4	18.3	85	65	0	1999	06	21	20YR Lagged Period	6/21/1999
GHCND:USW00093817	EVANSVILLE REGIONAL AIRPORT IN US	19990622	306	178	30.6	17.8	87	64	0	1999	06	22	20YR Lagged Period	6/22/1999
GHCND:USW00093817	EVANSVILLE REGIONAL AIRPORT IN US	19990623	272	194	27.2	19.4	81	67	0	1999	06	23	20YR Lagged Period	6/23/1999
GHCND:USW00093817	EVANSVILLE REGIONAL AIRPORT IN US	19990624	272	211	27.2	21.1	81	70	0	1999	06	24	20YR Lagged Period	6/24/1999
GHCND:USW00093817	EVANSVILLE REGIONAL AIRPORT IN US	19990625	300	211	30.0	21.1	86	70	0	1999	06	25	20YR Lagged Period	6/25/1999
GHCND:USW00093817	EVANSVILLE REGIONAL AIRPORT IN US	19990626	283	211	28.3	21.1	83	70	0	1999	06	26	20YR Lagged Period	6/26/1999
GHCND:USW00093817	EVANSVILLE REGIONAL AIRPORT IN US	19990627	300	222	30.0	22.2	86	72	0	1999	06	27	20YR Lagged Period	6/27/1999
GHCND:USW00093817	EVANSVILLE REGIONAL AIRPORT IN US	19990628	294	217	29.4	21.7	85	71	0	1999	06	28	20YR Lagged Period	6/28/1999
GHCND:USW00093817	EVANSVILLE REGIONAL AIRPORT IN US	19990629	250	178	25.0	17.8	77	64	0	1999	06	29	20YR Lagged Period	6/29/1999
GHCND:USW00093817	EVANSVILLE REGIONAL AIRPORT IN US	19990630	261	161	26.1	16.1	79	61	0	1999	06	30	20YR Lagged Period	6/30/1999
GHCND:USW00093817	EVANSVILLE REGIONAL AIRPORT IN US	19990701	283	211	28.3	21.1	83	70	0	1999	07	01	20YR Lagged Period	7/1/1999
GHCND:USW00093817	EVANSVILLE REGIONAL AIRPORT IN US	19990702	311	211	31.1	21.1	88	70	0	1999	07	02	20YR Lagged Period	7/2/1999
GHCND:USW00093817	EVANSVILLE REGIONAL AIRPORT IN US	19990703	322	233	32.2	23.3	90	74	0	1999	07	03	20YR Lagged Period	7/3/1999
GHCND:USW00093817	EVANSVILLE REGIONAL AIRPORT IN US	19990704	328	239	32.8	23.9	91	75	0	1999	07	04	20YR Lagged Period	7/4/1999
GHCND:USW00093817	EVANSVILLE REGIONAL AIRPORT IN US	19990705	322	217	32.2	21.7	90	71	0	1999	07	05	20YR Lagged Period	7/5/1999
GHCND:USW00093817	EVANSVILLE REGIONAL AIRPORT IN US	19990706	333	228	33.3	22.8	92	73	0	1999	07	06	20YR Lagged Period	7/6/1999
GHCND:USW00093817	EVANSVILLE REGIONAL AIRPORT IN US	19990707	300	183	30.0	18.3	86	65	0	1999	07	07	20YR Lagged Period	7/7/1999
GHCND:USW00093817	EVANSVILLE REGIONAL AIRPORT IN US	19990708	306	161	30.6	16.1	87	61	0	1999	07	08	20YR Lagged Period	7/8/1999
GHCND:USW00093817	EVANSVILLE REGIONAL AIRPORT IN US	19990709	333	194	33.3	19.4	92	67	0	1999	07	09	20YR Lagged Period	7/9/1999
GHCND:USW00093817	EVANSVILLE REGIONAL AIRPORT IN US	19990710	250	161	25.0	16.1	77	61	0	1999	07	10	20YR Lagged Period	7/10/1999
GHCND:USW00093817	EVANSVILLE REGIONAL AIRPORT IN US	19990711	261	156	26.1	15.6	79	60	0	1999	07	11	20YR Lagged Period	7/11/1999
GHCND:USW00093817	EVANSVILLE REGIONAL AIRPORT IN US	19990712	278	150	27.8	15.0	82	59	0	1999	07	12	20YR Lagged Period	7/12/1999
GHCND:USW00093817	EVANSVILLE REGIONAL AIRPORT IN US	19990713	289	167	28.9	16.7	84	62	0	1999	07	13	20YR Lagged Period	7/13/1999
GHCND:USW00093817	EVANSVILLE REGIONAL AIRPORT IN US	19990714	289	172	28.9	17.2	84	63	0	1999	07	14	20YR Lagged Period	7/14/1999
GHCND:USW00093817	EVANSVILLE REGIONAL AIRPORT IN US	19990715	300	178	30.0	17.8	86	64	0	1999	07	15	20YR Lagged Period	7/15/1999
GHCND:USW00093817	EVANSVILLE REGIONAL AIRPORT IN US	19990716	317	189	31.7	18.9	89	66	0	1999	07	16	20YR Lagged Period	7/16/1999
GHCND:USW00093817	EVANSVILLE REGIONAL AIRPORT IN US	19990717	311	200	31.1	20.0	88	68	0	1999	07	17	20YR Lagged Period	7/17/1999
GHCND:USW00093817	EVANSVILLE REGIONAL AIRPORT IN US	19990718	328	189	32.8	18.9	91	66	0	1999	07	18	20YR Lagged Period	7/18/1999
GHCND:USW00093817	EVANSVILLE REGIONAL AIRPORT IN US	19990719	328	228	32.8	22.8	91	73	0	1999	07	19	20YR Lagged Period	7/19/1999
GHCND:USW00093817	EVANSVILLE REGIONAL AIRPORT IN US	19990720	328	233	32.8	23.3	91	74	0	1999	07	20	20YR Lagged Period	7/20/1999
GHCND:USW00093817	EVANSVILLE REGIONAL AIRPORT IN US	19990721	333	233	33.3	23.3	92	74	0	1999	07	21	20YR Lagged Period	7/21/1999
GHCND:USW00093817	EVANSVILLE REGIONAL AIRPORT IN US	19990722	344	233	34.4	23.3	94	74	0	1999	07	22	20YR Lagged Period	7/22/1999
GHCND:USW00093817	EVANSVILLE REGIONAL AIRPORT IN US	19990723	344	239	34.4	23.9	94	75	0	1999	07	23	20YR Lagged Period	7/23/1999
GHCND:USW00093817	EVANSVILLE REGIONAL AIRPORT IN US	19990724	333	222	33.3	22.2	92	72	0	1999	07	24	20YR Lagged Period	7/24/1999
GHCND:USW00093817	EVANSVILLE REGIONAL AIRPORT IN US	19990725	344	211	34.4	21.1	94	70	0	1999	07	25	20YR Lagged Period	7/25/1999
GHCND:USW00093817	EVANSVILLE REGIONAL AIRPORT IN US	19990726	333	217	33.3	21.7	92	71	0	1999	07	26	20YR Lagged Period	7/26/1999
GHCND:USW00093817	EVANSVILLE REGIONAL AIRPORT IN US	19990727	333	222	33.3	22.2	92	72	0	1999	07	27	20YR Lagged Period	7/27/1999
GHCND:USW00093817	EVANSVILLE REGIONAL AIRPORT IN US	19990728	322	233	32.2	23.3	90	74	0	1999	07	28	20YR Lagged Period	7/28/1999
GHCND:USW00093817	EVANSVILLE REGIONAL AIRPORT IN US	19990729	361	233	36.1	23.3	97	74	0	1999	07	29	20YR Lagged Period	7/29/1999
GHCND:USW00093817	EVANSVILLE REGIONAL AIRPORT IN US	19990730	367	256	36.7	25.6	98	78	0	1999	07	30	20YR Lagged Period	7/30/1999
GHCND:USW00093817	EVANSVILLE REGIONAL AIRPORT IN US	19990731	350	244	35.0	24.4	95	76	0	1999	07	31	20YR Lagged Period	7/31/1999
GHCND:USW00093817	EVANSVILLE REGIONAL AIRPORT IN US	19990801	328	228	32.8	22.8	91	73	0	1999	08	01	20YR Lagged Period	8/1/1999
GHCND:USW00093817	EVANSVILLE REGIONAL AIRPORT IN US	19990802	300	189	30.0	18.9	86	66	0	1999	08	02	20YR Lagged Period	8/2/1999
GHCND:USW00093817	EVANSVILLE REGIONAL AIRPORT IN US	19990803	300	161	30.0	16.1	86	61	0	1999	08	03	20YR Lagged Period	8/3/1999
GHCND:USW00093817	EVANSVILLE REGIONAL AIRPORT IN US	19990804	306	194	30.6	19.4	87	67	0	1999	08	04	20YR Lagged Period	8/4/1999
GHCND:USW00093817	EVANSVILLE REGIONAL AIRPORT IN US	19990805	306	172	30.6	17.2	87	63	0	1999	08	05	20YR Lagged Period	8/5/1999
GHCND:USW00093817	EVANSVILLE REGIONAL AIRPORT IN US	19990806	306	150	30.6	15.0	87	59	0	1999	08	06	20YR Lagged Period	8/6/1999
GHCND:USW00093817	EVANSVILLE REGIONAL AIRPORT IN US	19990807	328	156	32.8	15.6	91	60	0	1999	08	07	20YR Lagged Period	8/7/1999
GHCND:USW00093817	EVANSVILLE REGIONAL AIRPORT IN US	19990808	272	200	27.2	20.0	81	68	0	1999	08	08	20YR Lagged Period	8/8/1999
GHCND:USW00093817	EVANSVILLE REGIONAL AIRPORT IN US	19990809	267	150	26.7	15.0	80	59	0	1999	08	09	20YR Lagged Period	8/9/1999
GHCND:USW00093817	EVANSVILLE REGIONAL AIRPORT IN US	19990810	317	133	31.7	13.3	89	56	0	1999	08	10	20YR Lagged Period	8/10/1999
GHCND:USW00093817	EVANSVILLE REGIONAL AIRPORT IN US	19990811	322	200	32.2	20.0	90	68	0	1999	08	11	20YR Lagged Period	8/11/1999
GHCND:USW00093817	EVANSVILLE REGIONAL AIRPORT IN US	19990812	344	183	34.4	18.3	94	65	0	1999	08	12	20YR Lagged Period	8/12/1999
GHCND:USW00093817	EVANSVILLE REGIONAL AIRPORT IN US	19990813	339	189	33.9	18.9	93	66	0	1999	08	13	20YR Lagged Period	8/13/1999
GHCND:USW00093817	EVANSVILLE REGIONAL AIRPORT IN US	19990814	261	144	26.1	14.4	79	58	0	1999	08	14	20YR Lagged Period	8/14/1999
GHCND:USW00093817	EVANSVILLE REGIONAL AIRPORT IN US	19990815	283	117	28.3	11.7	83	53	0	1999	08	15	20YR Lagged Period	8/15/1999
GHCND:USW00093817	EVANSVILLE REGIONAL AIRPORT IN US	19990816	322	122	32.2	12.2	90	54	0	1999	08	16	20YR Lagged Period	8/16/1999
GHCND:USW00093817	EVANSVILLE REGIONAL AIRPORT IN US	19990817	344	156	34.4	15.6	94	60	0	1999	08	17	20YR Lagged Period	8/17/1999
GHCND:USW00093817	EVANSVILLE REGIONAL AIRPORT IN US	19990818	322	156	32.2	15.6	90	60	0	1999	08	18	20YR Lagged Period	8/18/1999
GHCND:USW00093817	EVANSVILLE REGIONAL AIRPORT IN US	19990819	317	189	31.7	18.9	89	66	0	1999	08	19	20YR Lagged Period	8/19/1999
GHCND:USW00093817	EVANSVILLE REGIONAL AIRPORT IN US	19990820	283	161	28.3	16.1	83	61	0	1999	08	20	20YR Lagged Period	8/20/1999
GHCND:USW00093817	EVANSVILLE REGIONAL AIRPORT IN US	19990821	306	128	30.6	12.8	87	55	0	1999	08	21	20YR Lagged Period	8/21/1999
GHCND:USW00093817	EVANSVILLE REGIONAL AIRPORT IN US	19990822	317	133	31.7	13.3	89	56	0	1999	08	22	20YR Lagged Period	8/22/1999
GHCND:USW00093817	EVANSVILLE REGIONAL AIRPORT IN US	19990823	333	189	33.3	18.9	92	66	0	1999	08	23	20YR Lagged Period	8/23/1999
GHCND:USW00093817	EVANSVILLE REGIONAL AIRPORT IN US	19990824	289	167	28.9	16.7	84	62	0	1999	08	24	20YR Lagged Period	8/24/1999
GHCND:USW00093817	EVANSVILLE REGIONAL AIRPORT IN US	19990825	272	150	27.2	15.0	81	59	0	1999	08	25	20YR Lagged Period	8/25/1999
GHCND:USW00093817	EVANSVILLE REGIONAL AIRPORT IN US	19990826	294	172	29.4	17.2	85	63	0	1999	08	26	20YR Lagged Period	8/26/1999
GHCND:USW00093817	EVANSVILLE REGIONAL AIRPORT IN US	19990827	317	161	31.7	16.1	89	61	0	1999	08	27	20YR Lagged Period	8/27/1999
GHCND:USW00093817	EVANSVILLE REGIONAL AIRPORT IN US	19990828	333	167	33.3	16.7	92	62	0	1999	08	28	20YR Lagged Period	8/28/1999
GHCND:USW00093817	EVANSVILLE REGIONAL AIRPORT IN US	19990829	350	183	35.0	18.3	95	65	0	1999	08	29	20YR Lagged Period	8/29/1999
GHCND:USW00093817	EVANSVILLE REGIONAL AIRPORT IN US	19990830	278	133	27.8	13.3	82	56	0	1999	08	30	20YR Lagged Period	8/30/1999
GHCND:USW00093817	EVANSVILLE REGIONAL AIRPORT IN US	19990831	311	117	31.1	11.7	88	53	0	1999	08	31	20YR Lagged Period	8/31/1999
GHCND:USW00093817	EVANSVILLE REGIONAL AIRPORT IN US	19990901	350	139	35.0	13.9	95	57	0	1999	09	01	20YR Lagged Period	9/1/1999
GHCND:USW00093817	EVANSVILLE REGIONAL AIRPORT IN US	19990902	356	161	35.6	16.1	96	61	0	1999	09	02	20YR Lagged Period	9/2/1999
GHCND:USW00093817	EVANSVILLE REGIONAL AIRPORT IN US	19990903	350	156	35.0	15.6	95	60	0	1999	09	03	20YR Lagged Period	9/3/1999
GHCND:USW00093817	EVANSVILLE REGIONAL AIRPORT IN US	19990904	361	167	36.1	16.7	97	62	0	1999	09	04	20YR Lagged Period	9/4/1999
GHCND:USW00093817	EVANSVILLE REGIONAL AIRPORT IN US	19990905	361	161	36.1	16.1	97	61	0	1999	09	05	20YR Lagged Period	9/5/1999
GHCND:USW00093817	EVANSVILLE REGIONAL AIRPORT IN US	19990906	311	183	31.1	18.3	88	65	0	1999	09	06	20YR Lagged Period	9/6/1999
GHCND:USW00093817	EVANSVILLE REGIONAL AIRPORT IN US	19990907	311	139	31.1	13.9	88	57	0	1999	09	07	20YR Lagged Period	9/7/1999
GHCND:USW00093817	EVANSVILLE REGIONAL AIRPORT IN US	19990908	344	139	34.4	13.9	94	57	0	1999	09	08	20YR Lagged Period	9/8/1999
GHCND:USW00093817	EVANSVILLE REGIONAL AIRPORT IN US	19990909	278	122	27.8	12.2	82	54	0	1999	09	09	20YR Lagged Period	9/9/1999
GHCND:USW00093817	EVANSVILLE REGIONAL AIRPORT IN US	19990910	289	83	28.9	8.3	84	47	0	1999	09	10	20YR Lagged Period	9/10/1999
GHCND:USW00093817	EVANSVILLE REGIONAL AIRPORT IN US	19990911	294	133	29.4	13.3	85	56	0	1999	09	11	20YR Lagged Period	9/11/1999
GHCND:USW00093817	EVANSVILLE REGIONAL AIRPORT IN US	19990912	328	144	32.8	14.4	91	58	0	1999	09	12	20YR Lagged Period	9/12/1999
GHCND:USW00093817	EVANSVILLE REGIONAL AIRPORT IN US	19990913	250	100	25.0	10.0	77	50	1	1999	09	13	20YR Lagged Period	9/13/1999
GHCND:USW00093817	EVANSVILLE REGIONAL AIRPORT IN US	19990914	256	61	25.6	6.1	78	43	4	1999	09	14	20YR Lagged Period	9/14/1999
GHCND:USW00093817	EVANSVILLE REGIONAL AIRPORT IN US	19990915	283	72	28.3	7.2	83	45	1	1999	09	15	20YR Lagged Period	9/15/1999
GHCND:USW00093817	EVANSVILLE REGIONAL AIRPORT IN US	19990916	244	100	24.4	10.0	76	50	2	1999	09	16	20YR Lagged Period	9/16/1999
GHCND:USW00093817	EVANSVILLE REGIONAL AIRPORT IN US	19990917	256	67	25.6	6.7	78	44	4	1999	09	17	20YR Lagged Period	9/17/1999
GHCND:USW00093817	EVANSVILLE REGIONAL AIRPORT IN US	19990918	272	67	27.2	6.7	81	44	2	1999	09	18	20YR Lagged Period	9/18/1999
GHCND:USW00093817	EVANSVILLE REGIONAL AIRPORT IN US	19990919	306	94	30.6	9.4	87	49	0	1999	09	19	20YR Lagged Period	9/19/1999
GHCND:USW00093817	EVANSVILLE REGIONAL AIRPORT IN US	19990920	228	156	22.8	15.6	73	60	0	1999	09	20	20YR Lagged Period	9/20/1999
GHCND:USW00093817	EVANSVILLE REGIONAL AIRPORT IN US	19990921	211	89	21.1	8.9	70	48	6	1999	09	21	20YR Lagged Period	9/21/1999
GHCND:USW00093817	EVANSVILLE REGIONAL AIRPORT IN US	19990922	228	28	22.8	2.8	73	37	10	1999	09	22	20YR Lagged Period	9/22/1999
GHCND:USW00093817	EVANSVILLE REGIONAL AIRPORT IN US	19990923	267	50	26.7	5.0	80	41	4	1999	09	23	20YR Lagged Period	9/23/1999
GHCND:USW00093817	EVANSVILLE REGIONAL AIRPORT IN US	19990924	294	111	29.4	11.1	85	52	0	1999	09	24	20YR Lagged Period	9/24/1999
GHCND:USW00093817	EVANSVILLE REGIONAL AIRPORT IN US	19990925	311	89	31.1	8.9	88	48	0	1999	09	25	20YR Lagged Period	9/25/1999
GHCND:USW00093817	EVANSVILLE REGIONAL AIRPORT IN US	19990926	306	111	30.6	11.1	87	52	0	1999	09	26	20YR Lagged Period	9/26/1999
GHCND:USW00093817	EVANSVILLE REGIONAL AIRPORT IN US	19990927	311	150	31.1	15.0	88	59	0	1999	09	27	20YR Lagged Period	9/27/1999
GHCND:USW00093817	EVANSVILLE REGIONAL AIRPORT IN US	19990928	333	183	33.3	18.3	92	65	0	1999	09	28	20YR Lagged Period	9/28/1999
GHCND:USW00093817	EVANSVILLE REGIONAL AIRPORT IN US	19990929	194	56	19.4	5.6	67	42	10	1999	09	29	20YR Lagged Period	9/29/1999
GHCND:USW00093817	EVANSVILLE REGIONAL AIRPORT IN US	19990930	211	50	21.1	5.0	70	41	9	1999	09	30	20YR Lagged Period	9/30/1999
GHCND:USW00093817	EVANSVILLE REGIONAL AIRPORT IN US	19991001	256	61	25.6	6.1	78	43	4	1999	10	01	20YR Lagged Period	10/1/1999
GHCND:USW00093817	EVANSVILLE REGIONAL AIRPORT IN US	19991002	267	67	26.7	6.7	80	44	3	1999	10	02	20YR Lagged Period	10/2/1999
GHCND:USW00093817	EVANSVILLE REGIONAL AIRPORT IN US	19991003	278	89	27.8	8.9	82	48	0	1999	10	03	20YR Lagged Period	10/3/1999
GHCND:USW00093817	EVANSVILLE REGIONAL AIRPORT IN US	19991004	144	28	14.4	2.8	58	37	17	1999	10	04	20YR Lagged Period	10/4/1999
GHCND:USW00093817	EVANSVILLE REGIONAL AIRPORT IN US	19991005	183	11	18.3	1.1	65	34	15	1999	10	05	20YR Lagged Period	10/5/1999
GHCND:USW00093817	EVANSVILLE REGIONAL AIRPORT IN US	19991006	239	28	23.9	2.8	75	37	9	1999	10	06	20YR Lagged Period	10/6/1999
GHCND:USW00093817	EVANSVILLE REGIONAL AIRPORT IN US	19991007	267	56	26.7	5.6	80	42	4	1999	10	07	20YR Lagged Period	10/7/1999
GHCND:USW00093817	EVANSVILLE REGIONAL AIRPORT IN US	19991008	267	144	26.7	14.4	80	58	0	1999	10	08	20YR Lagged Period	10/8/1999
GHCND:USW00093817	EVANSVILLE REGIONAL AIRPORT IN US	19991009	194	172	19.4	17.2	67	63	0	1999	10	09	20YR Lagged Period	10/9/1999
GHCND:USW00093817	EVANSVILLE REGIONAL AIRPORT IN US	19991010	228	133	22.8	13.3	73	56	0	1999	10	10	20YR Lagged Period	10/10/1999
GHCND:USW00093817	EVANSVILLE REGIONAL AIRPORT IN US	19991011	189	106	18.9	10.6	66	51	6	1999	10	11	20YR Lagged Period	10/11/1999
GHCND:USW00093817	EVANSVILLE REGIONAL AIRPORT IN US	19991012	256	94	25.6	9.4	78	49	1	1999	10	12	20YR Lagged Period	10/12/1999
GHCND:USW00093817	EVANSVILLE REGIONAL AIRPORT IN US	19991013	278	83	27.8	8.3	82	47	0	1999	10	13	20YR Lagged Period	10/13/1999
GHCND:USW00093817	EVANSVILLE REGIONAL AIRPORT IN US	19991014	178	50	17.8	5.0	64	41	12	1999	10	14	20YR Lagged Period	10/14/1999
GHCND:USW00093817	EVANSVILLE REGIONAL AIRPORT IN US	19991015	267	50	26.7	5.0	80	41	4	1999	10	15	20YR Lagged Period	10/15/1999
GHCND:USW00093817	EVANSVILLE REGIONAL AIRPORT IN US	19991016	272	139	27.2	13.9	81	57	0	1999	10	16	20YR Lagged Period	10/16/1999
GHCND:USW00093817	EVANSVILLE REGIONAL AIRPORT IN US	19991017	167	61	16.7	6.1	62	43	12	1999	10	17	20YR Lagged Period	10/17/1999
GHCND:USW00093817	EVANSVILLE REGIONAL AIRPORT IN US	19991018	144	17	14.4	1.7	58	35	18	1999	10	18	20YR Lagged Period	10/18/1999
GHCND:USW00093817	EVANSVILLE REGIONAL AIRPORT IN US	19991019	133	17	13.3	1.7	56	35	19	1999	10	19	20YR Lagged Period	10/19/1999
GHCND:USW00093817	EVANSVILLE REGIONAL AIRPORT IN US	19991020	156	6	15.6	0.6	60	33	18	1999	10	20	20YR Lagged Period	10/20/1999
GHCND:USW00093817	EVANSVILLE REGIONAL AIRPORT IN US	19991021	200	-6	20.0	(0.6)	68	31	15	1999	10	21	20YR Lagged Period	10/21/1999
GHCND:USW00093817	EVANSVILLE REGIONAL AIRPORT IN US	19991022	183	89	18.3	8.9	65	48	8	1999	10	22	20YR Lagged Period	10/22/1999
GHCND:USW00093817	EVANSVILLE REGIONAL AIRPORT IN US	19991023	111	28	11.1	2.8	52	37	20	1999	10	23	20YR Lagged Period	10/23/1999
GHCND:USW00093817	EVANSVILLE REGIONAL AIRPORT IN US	19991024	122	-11	12.2	(1.1)	54	30	23	1999	10	24	20YR Lagged Period	10/24/1999
GHCND:USW00093817	EVANSVILLE REGIONAL AIRPORT IN US	19991025	172	-33	17.2	(3.3)	63	26	20	1999	10	25	20YR Lagged Period	10/25/1999
GHCND:USW00093817	EVANSVILLE REGIONAL AIRPORT IN US	19991026	217	33	21.7	3.3	71	38	10	1999	10	26	20YR Lagged Period	10/26/1999
GHCND:USW00093817	EVANSVILLE REGIONAL AIRPORT IN US	19991027	233	28	23.3	2.8	74	37	9	1999	10	27	20YR Lagged Period	10/27/1999
GHCND:USW00093817	EVANSVILLE REGIONAL AIRPORT IN US	19991028	267	44	26.7	4.4	80	40	5	1999	10	28	20YR Lagged Period	10/28/1999
GHCND:USW00093817	EVANSVILLE REGIONAL AIRPORT IN US	19991029	250	78	25.0	7.8	77	46	3	1999	10	29	20YR Lagged Period	10/29/1999

GHCND:USW00093817	EVANSVILLE REGIONAL AIRPORT IN US	19991030	244	94	24.4	9.4	76	49	2	1999	10	30	20YR Lagged Period	10/30/1999
GHCND:USW00093817	EVANSVILLE REGIONAL AIRPORT IN US	19991031	256	106	25.6	10.6	78	51	0	1999	10	31	20YR Lagged Period	10/31/1999
GHCND:USW00093817	EVANSVILLE REGIONAL AIRPORT IN US	19991101	250	111	25.0	11.1	77	52	0	1999	11	01	20YR Lagged Period	11/1/1999
GHCND:USW00093817	EVANSVILLE REGIONAL AIRPORT IN US	19991102	106	-11	10.6	(1.1)	51	30	24	1999	11	02	20YR Lagged Period	11/2/1999
GHCND:USW00093817	EVANSVILLE REGIONAL AIRPORT IN US	19991103	117	-28	11.7	(2.8)	53	27	25	1999	11	03	20YR Lagged Period	11/3/1999
GHCND:USW00093817	EVANSVILLE REGIONAL AIRPORT IN US	19991104	189	17	18.9	1.7	66	35	14	1999	11	04	20YR Lagged Period	11/4/1999
GHCND:USW00093817	EVANSVILLE REGIONAL AIRPORT IN US	19991105	228	67	22.8	6.7	73	44	6	1999	11	05	20YR Lagged Period	11/5/1999
GHCND:USW00093817	EVANSVILLE REGIONAL AIRPORT IN US	19991106	244	106	24.4	10.6	76	51	1	1999	11	06	20YR Lagged Period	11/6/1999
GHCND:USW00093817	EVANSVILLE REGIONAL AIRPORT IN US	19991107	233	94	23.3	9.4	74	49	3	1999	11	07	20YR Lagged Period	11/7/1999
GHCND:USW00093817	EVANSVILLE REGIONAL AIRPORT IN US	19991108	261	72	26.1	7.2	79	46	3	1999	11	08	20YR Lagged Period	11/8/1999
GHCND:USW00093817	EVANSVILLE REGIONAL AIRPORT IN US	19991109	244	106	24.4	10.6	76	51	1	1999	11	09	20YR Lagged Period	11/9/1999
GHCND:USW00093817	EVANSVILLE REGIONAL AIRPORT IN US	19991110	239	117	23.9	11.7	75	53	1	1999	11	10	20YR Lagged Period	11/10/1999
GHCND:USW00093817	EVANSVILLE REGIONAL AIRPORT IN US	19991111	139	61	13.9	6.1	57	43	15	1999	11	11	20YR Lagged Period	11/11/1999
GHCND:USW00093817	EVANSVILLE REGIONAL AIRPORT IN US	19991112	167	78	16.7	7.8	62	46	11	1999	11	12	20YR Lagged Period	11/12/1999
GHCND:USW00093817	EVANSVILLE REGIONAL AIRPORT IN US	19991113	250	83	25.0	8.3	77	47	3	1999	11	13	20YR Lagged Period	11/13/1999
GHCND:USW00093817	EVANSVILLE REGIONAL AIRPORT IN US	19991114	200	56	20.0	5.6	68	42	10	1999	11	14	20YR Lagged Period	11/14/1999
GHCND:USW00093817	EVANSVILLE REGIONAL AIRPORT IN US	19991115	128	-22	12.8	(2.2)	55	28	23	1999	11	15	20YR Lagged Period	11/15/1999
GHCND:USW00093817	EVANSVILLE REGIONAL AIRPORT IN US	19991116	139	-17	13.9	(1.7)	57	29	22	1999	11	16	20YR Lagged Period	11/16/1999
GHCND:USW00093817	EVANSVILLE REGIONAL AIRPORT IN US	19991117	117	-39	11.7	(3.9)	53	25	26	1999	11	17	20YR Lagged Period	11/17/1999
GHCND:USW00093817	EVANSVILLE REGIONAL AIRPORT IN US	19991118	206	11	20.6	1.1	69	34	13	1999	11	18	20YR Lagged Period	11/18/1999
GHCND:USW00093817	EVANSVILLE REGIONAL AIRPORT IN US	19991119	172	78	17.2	7.8	63	46	10	1999	11	19	20YR Lagged Period	11/19/1999
GHCND:USW00093817	EVANSVILLE REGIONAL AIRPORT IN US	19991120	122	44	12.2	4.4	54	40	18	1999	11	20	20YR Lagged Period	11/20/1999
GHCND:USW00093817	EVANSVILLE REGIONAL AIRPORT IN US	19991121	178	83	17.8	8.3	64	47	9	1999	11	21	20YR Lagged Period	11/21/1999
GHCND:USW00093817	EVANSVILLE REGIONAL AIRPORT IN US	19991122	206	111	20.6	11.1	69	52	4	1999	11	22	20YR Lagged Period	11/22/1999
GHCND:USW00093817	EVANSVILLE REGIONAL AIRPORT IN US	19991123	222	89	22.2	8.9	72	48	5	1999	11	23	20YR Lagged Period	11/23/1999
GHCND:USW00093817	EVANSVILLE REGIONAL AIRPORT IN US	19991124	117	33	11.7	3.3	53	38	19	1999	11	24	20YR Lagged Period	11/24/1999
GHCND:USW00093817	EVANSVILLE REGIONAL AIRPORT IN US	19991125	83	-6	8.3	(0.6)	47	31	26	1999	11	25	20YR Lagged Period	11/25/1999
GHCND:USW00093817	EVANSVILLE REGIONAL AIRPORT IN US	19991126	106	0	10.6	-	51	32	23	1999	11	26	20YR Lagged Period	11/26/1999
GHCND:USW00093817	EVANSVILLE REGIONAL AIRPORT IN US	19991127	183	44	18.3	4.4	65	40	12	1999	11	27	20YR Lagged Period	11/27/1999
GHCND:USW00093817	EVANSVILLE REGIONAL AIRPORT IN US	19991128	111	33	11.1	3.3	52	38	20	1999	11	28	20YR Lagged Period	11/28/1999
GHCND:USW00093817	EVANSVILLE REGIONAL AIRPORT IN US	19991129	100	-17	10.0	(1.7)	50	29	25	1999	11	29	20YR Lagged Period	11/29/1999
GHCND:USW00093817	EVANSVILLE REGIONAL AIRPORT IN US	19991130	67	-61	6.7	(6.1)	44	21	32	1999	11	30	20YR Lagged Period	11/30/1999
GHCND:USW00093817	EVANSVILLE REGIONAL AIRPORT IN US	19991201	94	-56	9.4	(5.6)	49	22	29	1999	12	01	20YR Lagged Period	12/1/1999
GHCND:USW00093817	EVANSVILLE REGIONAL AIRPORT IN US	19991202	167	-11	16.7	(1.1)	62	30	19	1999	12	02	20YR Lagged Period	12/2/1999
GHCND:USW00093817	EVANSVILLE REGIONAL AIRPORT IN US	19991203	144	111	14.4	11.1	58	52	10	1999	12	03	20YR Lagged Period	12/3/1999
GHCND:USW00093817	EVANSVILLE REGIONAL AIRPORT IN US	19991204	178	122	17.8	12.2	64	54	6	1999	12	04	20YR Lagged Period	12/4/1999
GHCND:USW00093817	EVANSVILLE REGIONAL AIRPORT IN US	19991205	161	28	16.1	2.8	61	37	16	1999	12	05	20YR Lagged Period	12/5/1999
GHCND:USW00093817	EVANSVILLE REGIONAL AIRPORT IN US	19991206	33	-44	3.3	(4.4)	38	24	34	1999	12	06	20YR Lagged Period	12/6/1999
GHCND:USW00093817	EVANSVILLE REGIONAL AIRPORT IN US	19991207	78	-44	7.8	(4.4)	46	24	30	1999	12	07	20YR Lagged Period	12/7/1999
GHCND:USW00093817	EVANSVILLE REGIONAL AIRPORT IN US	19991208	139	-39	13.9	(3.9)	57	25	24	1999	12	08	20YR Lagged Period	12/8/1999
GHCND:USW00093817	EVANSVILLE REGIONAL AIRPORT IN US	19991209	150	17	15.0	1.7	59	35	18	1999	12	09	20YR Lagged Period	12/9/1999
GHCND:USW00093817	EVANSVILLE REGIONAL AIRPORT IN US	19991210	122	-11	12.2	(1.1)	54	30	23	1999	12	10	20YR Lagged Period	12/10/1999
GHCND:USW00093817	EVANSVILLE REGIONAL AIRPORT IN US	19991211	100	-44	10.0	(4.4)	50	24	28	1999	12	11	20YR Lagged Period	12/11/1999
GHCND:USW00093817	EVANSVILLE REGIONAL AIRPORT IN US	19991212	56	33	5.6	3.3	42	38	25	1999	12	12	20YR Lagged Period	12/12/1999
GHCND:USW00093817	EVANSVILLE REGIONAL AIRPORT IN US	19991213	67	44	6.7	4.4	44	40	23	1999	12	13	20YR Lagged Period	12/13/1999
GHCND:USW00093817	EVANSVILLE REGIONAL AIRPORT IN US	19991214	61	-6	6.1	(0.6)	43	31	28	1999	12	14	20YR Lagged Period	12/14/1999
GHCND:USW00093817	EVANSVILLE REGIONAL AIRPORT IN US	19991215	72	22	7.2	2.2	45	36	24	1999	12	15	20YR Lagged Period	12/15/1999
GHCND:USW00093817	EVANSVILLE REGIONAL AIRPORT IN US	19991216	61	-11	6.1	(1.1)	43	30	28	1999	12	16	20YR Lagged Period	12/16/1999
GHCND:USW00093817	EVANSVILLE REGIONAL AIRPORT IN US	19991217	133	17	13.3	1.7	56	35	19	1999	12	17	20YR Lagged Period	12/17/1999
GHCND:USW00093817	EVANSVILLE REGIONAL AIRPORT IN US	19991218	44	-28	4.4	(2.8)	40	27	31	1999	12	18	20YR Lagged Period	12/18/1999
GHCND:USW00093817	EVANSVILLE REGIONAL AIRPORT IN US	19991219	67	-33	6.7	(3.3)	44	26	30	1999	12	19	20YR Lagged Period	12/19/1999
GHCND:USW00093817	EVANSVILLE REGIONAL AIRPORT IN US	19991220	83	-39	8.3	(3.9)	47	25	29	1999	12	20	20YR Lagged Period	12/20/1999
GHCND:USW00093817	EVANSVILLE REGIONAL AIRPORT IN US	19991221	-28	-89	(2.8)	(8.9)	27	16	43	1999	12	21	20YR Lagged Period	12/21/1999
GHCND:USW00093817	EVANSVILLE REGIONAL AIRPORT IN US	19991222	39	-106	3.9	(10.6)	39	13	39	1999	12	22	20YR Lagged Period	12/22/1999
GHCND:USW00093817	EVANSVILLE REGIONAL AIRPORT IN US	19991223	-11	-56	(1.1)	(5.6)	30	22	39	1999	12	23	20YR Lagged Period	12/23/1999
GHCND:USW00093817	EVANSVILLE REGIONAL AIRPORT IN US	19991224	6	-100	0.6	(10.0)	33	14	41	1999	12	24	20YR Lagged Period	12/24/1999
GHCND:USW00093817	EVANSVILLE REGIONAL AIRPORT IN US	19991225	11	-133	1.1	(13.3)	34	8	44	1999	12	25	20YR Lagged Period	12/25/1999
GHCND:USW00093817	EVANSVILLE REGIONAL AIRPORT IN US	19991226	67	-44	6.7	(4.4)	44	24	31	1999	12	26	20YR Lagged Period	12/26/1999
GHCND:USW00093817	EVANSVILLE REGIONAL AIRPORT IN US	19991227	22	-56	2.2	(5.6)	36	22	36	1999	12	27	20YR Lagged Period	12/27/1999
GHCND:USW00093817	EVANSVILLE REGIONAL AIRPORT IN US	19991228	50	-106	5.0	(10.6)	41	13	38	1999	12	28	20YR Lagged Period	12/28/1999
GHCND:USW00093817	EVANSVILLE REGIONAL AIRPORT IN US	19991229	94	-11	9.4	(1.1)	49	30	25	1999	12	29	20YR Lagged Period	12/29/1999
GHCND:USW00093817	EVANSVILLE REGIONAL AIRPORT IN US	19991230	128	28	12.8	2.8	55	37	19	1999	12	30	20YR Lagged Period	12/30/1999
GHCND:USW00093817	EVANSVILLE REGIONAL AIRPORT IN US	19991231	117	-33	11.7	(3.3)	53	26	25	1999	12	31	20YR Lagged Period	12/31/1999
GHCND:USW00093817	EVANSVILLE REGIONAL AIRPORT IN US	20000101	156	-28	15.6	(2.8)	60	27	21	2000	01	01	20YR Lagged Period	1/1/2000
GHCND:USW00093817	EVANSVILLE REGIONAL AIRPORT IN US	20000102	206	111	20.6	11.1	69	52	4	2000	01	02	20YR Lagged Period	1/2/2000
GHCND:USW00093817	EVANSVILLE REGIONAL AIRPORT IN US	20000103	172	83	17.2	8.3	63	47	10	2000	01	03	20YR Lagged Period	1/3/2000
GHCND:USW00093817	EVANSVILLE REGIONAL AIRPORT IN US	20000104	83	-28	8.3	(2.8)	47	27	28	2000	01	04	20YR Lagged Period	1/4/2000
GHCND:USW00093817	EVANSVILLE REGIONAL AIRPORT IN US	20000105	6	-33	0.6	(3.3)	33	26	35	2000	01	05	20YR Lagged Period	1/5/2000
GHCND:USW00093817	EVANSVILLE REGIONAL AIRPORT IN US	20000106	89	-28	8.9	(2.8)	48	27	27	2000	01	06	20YR Lagged Period	1/6/2000
GHCND:USW00093817	EVANSVILLE REGIONAL AIRPORT IN US	20000107	67	-44	6.7	(4.4)	44	24	31	2000	01	07	20YR Lagged Period	1/7/2000
GHCND:USW00093817	EVANSVILLE REGIONAL AIRPORT IN US	20000108	61	-44	6.1	(4.4)	43	24	31	2000	01	08	20YR Lagged Period	1/8/2000
GHCND:USW00093817	EVANSVILLE REGIONAL AIRPORT IN US	20000109	89	39	8.9	3.9	48	39	21	2000	01	09	20YR Lagged Period	1/9/2000
GHCND:USW00093817	EVANSVILLE REGIONAL AIRPORT IN US	20000110	139	50	13.9	5.0	57	41	16	2000	01	10	20YR Lagged Period	1/10/2000
GHCND:USW00093817	EVANSVILLE REGIONAL AIRPORT IN US	20000111	106	-22	10.6	(2.2)	51	28	25	2000	01	11	20YR Lagged Period	1/11/2000
GHCND:USW00093817	EVANSVILLE REGIONAL AIRPORT IN US	20000112	150	-44	15.0	(4.4)	59	24	23	2000	01	12	20YR Lagged Period	1/12/2000
GHCND:USW00093817	EVANSVILLE REGIONAL AIRPORT IN US	20000113	139	-33	13.9	(3.3)	57	26	23	2000	01	13	20YR Lagged Period	1/13/2000
GHCND:USW00093817	EVANSVILLE REGIONAL AIRPORT IN US	20000114	28	-72	2.8	(7.2)	37	19	37	2000	01	14	20YR Lagged Period	1/14/2000
GHCND:USW00093817	EVANSVILLE REGIONAL AIRPORT IN US	20000115	122	-28	12.2	(2.8)	54	27	24	2000	01	15	20YR Lagged Period	1/15/2000
GHCND:USW00093817	EVANSVILLE REGIONAL AIRPORT IN US	20000116	128	17	12.8	1.7	55	35	20	2000	01	16	20YR Lagged Period	1/16/2000
GHCND:USW00093817	EVANSVILLE REGIONAL AIRPORT IN US	20000117	22	-17	2.2	(1.7)	36	29	32	2000	01	17	20YR Lagged Period	1/17/2000
GHCND:USW00093817	EVANSVILLE REGIONAL AIRPORT IN US	20000118	6	-11	0.6	(1.1)	33	30	33	2000	01	18	20YR Lagged Period	1/18/2000
GHCND:USW00093817	EVANSVILLE REGIONAL AIRPORT IN US	20000119	28	-17	2.8	(1.7)	37	29	32	2000	01	19	20YR Lagged Period	1/19/2000
GHCND:USW00093817	EVANSVILLE REGIONAL AIRPORT IN US	20000120	22	-106	2.2	(10.6)	36	13	40	2000	01	20	20YR Lagged Period	1/20/2000
GHCND:USW00093817	EVANSVILLE REGIONAL AIRPORT IN US	20000121	-17	-122	(1.7)	(12.2)	29	10	45	2000	01	21	20YR Lagged Period	1/21/2000
GHCND:USW00093817	EVANSVILLE REGIONAL AIRPORT IN US	20000122	-6	-39	(0.6)	(3.9)	31	25	37	2000	01	22	20YR Lagged Period	1/22/2000
GHCND:USW00093817	EVANSVILLE REGIONAL AIRPORT IN US	20000123	11	-83	1.1	(8.3)	34	17	39	2000	01	23	20YR Lagged Period	1/23/2000
GHCND:USW00093817	EVANSVILLE REGIONAL AIRPORT IN US	20000124	-56	-133	(5.6)	(13.3)	22	8	50	2000	01	24	20YR Lagged Period	1/24/2000
GHCND:USW00093817	EVANSVILLE REGIONAL AIRPORT IN US	20000125	-39	-122	(3.9)	(12.2)	25	10	47	2000	01	25	20YR Lagged Period	1/25/2000
GHCND:USW00093817	EVANSVILLE REGIONAL AIRPORT IN US	20000126	-33	-122	(3.3)	(12.2)	26	10	47	2000	01	26	20YR Lagged Period	1/26/2000
GHCND:USW00093817	EVANSVILLE REGIONAL AIRPORT IN US	20000127	-17	-144	(1.7)	(14.4)	29	6	47	2000	01	27	20YR Lagged Period	1/27/2000
GHCND:USW00093817	EVANSVILLE REGIONAL AIRPORT IN US	20000128	0	-89	-	(8.9)	32	16	41	2000	01	28	20YR Lagged Period	1/28/2000
GHCND:USW00093817	EVANSVILLE REGIONAL AIRPORT IN US	20000129	0	-39	-	(3.9)	32	25	36	2000	01	29	20YR Lagged Period	1/29/2000
GHCND:USW00093817	EVANSVILLE REGIONAL AIRPORT IN US	20000130	-11	-39	(1.1)	(3.9)	30	25	37	2000	01	30	20YR Lagged Period	1/30/2000
GHCND:USW00093817	EVANSVILLE REGIONAL AIRPORT IN US	20000131	11	-56	1.1	(5.6)	34	22	37	2000	01	31	20YR Lagged Period	1/31/2000
GHCND:USW00093817	EVANSVILLE REGIONAL AIRPORT IN US	20000201	28	-50	2.8	(5.0)	37	23	35	2000	02	01	20YR Lagged Period	2/1/2000
GHCND:USW00093817	EVANSVILLE REGIONAL AIRPORT IN US	20000202	22	-100	2.2	(10.0)	36	14	40	2000	02	02	20YR Lagged Period	2/2/2000
GHCND:USW00093817	EVANSVILLE REGIONAL AIRPORT IN US	20000203	100	-6	10.0	(0.6)	50	31	24	2000	02	03	20YR Lagged Period	2/3/2000
GHCND:USW00093817	EVANSVILLE REGIONAL AIRPORT IN US	20000204	17	-39	1.7	(3.9)	35	25	35	2000	02	04	20YR Lagged Period	2/4/2000
GHCND:USW00093817	EVANSVILLE REGIONAL AIRPORT IN US	20000205	39	-78	3.9	(7.8)	39	18	36	2000	02	05	20YR Lagged Period	2/5/2000
GHCND:USW00093817	EVANSVILLE REGIONAL AIRPORT IN US	20000206	78	-61	7.8	(6.1)	46	21	31	2000	02	06	20YR Lagged Period	2/6/2000
GHCND:USW00093817	EVANSVILLE REGIONAL AIRPORT IN US	20000207	111	-22	11.1	(2.2)	52	28	25	2000	02	07	20YR Lagged Period	2/7/2000
GHCND:USW00093817	EVANSVILLE REGIONAL AIRPORT IN US	20000208	83	-56	8.3	(5.6)	47	22	30	2000	02	08	20YR Lagged Period	2/8/2000
GHCND:USW00093817	EVANSVILLE REGIONAL AIRPORT IN US	20000209	161	-39	16.1	(3.9)	61	25	22	2000	02	09	20YR Lagged Period	2/9/2000
GHCND:USW00093817	EVANSVILLE REGIONAL AIRPORT IN US	20000210	183	72	18.3	7.2	65	45	10	2000	02	10	20YR Lagged Period	2/10/2000
GHCND:USW00093817	EVANSVILLE REGIONAL AIRPORT IN US	20000211	94	11	9.4	1.1	49	34	23	2000	02	11	20YR Lagged Period	2/11/2000
GHCND:USW00093817	EVANSVILLE REGIONAL AIRPORT IN US	20000212	89	-17	8.9	(1.7)	48	29	26	2000	02	12	20YR Lagged Period	2/12/2000
GHCND:USW00093817	EVANSVILLE REGIONAL AIRPORT IN US	20000213	89	28	8.9	2.8	48	37	22	2000	02	13	20YR Lagged Period	2/13/2000
GHCND:USW00093817	EVANSVILLE REGIONAL AIRPORT IN US	20000214	44	17	4.4	1.7	40	35	27	2000	02	14	20YR Lagged Period	2/14/2000
GHCND:USW00093817	EVANSVILLE REGIONAL AIRPORT IN US	20000215	122	11	12.2	1.1	54	34	21	2000	02	15	20YR Lagged Period	2/15/2000
GHCND:USW00093817	EVANSVILLE REGIONAL AIRPORT IN US	20000216	100	-28	10.0	(2.8)	50	27	26	2000	02	16	20YR Lagged Period	2/16/2000
GHCND:USW00093817	EVANSVILLE REGIONAL AIRPORT IN US	20000217	50	-28	5.0	(2.8)	41	27	31	2000	02	17	20YR Lagged Period	2/17/2000
GHCND:USW00093817	EVANSVILLE REGIONAL AIRPORT IN US	20000218	150	17	15.0	1.7	59	35	18	2000	02	18	20YR Lagged Period	2/18/2000
GHCND:USW00093817	EVANSVILLE REGIONAL AIRPORT IN US	20000219	22	0	2.2	-	36	32	31	2000	02	19	20YR Lagged Period	2/19/2000
GHCND:USW00093817	EVANSVILLE REGIONAL AIRPORT IN US	20000220	94	-28	9.4	(2.8)	49	27	27	2000	02	20	20YR Lagged Period	2/20/2000
GHCND:USW00093817	EVANSVILLE REGIONAL AIRPORT IN US	20000221	128	-44	12.8	(4.4)	55	24	25	2000	02	21	20YR Lagged Period	2/21/2000
GHCND:USW00093817	EVANSVILLE REGIONAL AIRPORT IN US	20000222	167	72	16.7	7.2	62	45	11	2000	02	22	20YR Lagged Period	2/22/2000
GHCND:USW00093817	EVANSVILLE REGIONAL AIRPORT IN US	20000223	200	94	20.0	9.4	68	49	6	2000	02	23	20YR Lagged Period	2/23/2000
GHCND:USW00093817	EVANSVILLE REGIONAL AIRPORT IN US	20000224	222	117	22.2	11.7	72	53	2	2000	02	24	20YR Lagged Period	2/24/2000
GHCND:USW00093817	EVANSVILLE REGIONAL AIRPORT IN US	20000225	244	111	24.4	11.1	76	52	1	2000	02	25	20YR Lagged Period	2/25/2000
GHCND:USW00093817	EVANSVILLE REGIONAL AIRPORT IN US	20000226	189	122	18.9	12.2	66	54	5	2000	02	26	20YR Lagged Period	2/26/2000
GHCND:USW00093817	EVANSVILLE REGIONAL AIRPORT IN US	20000227	128	11	12.8	1.1	55	34	20	2000	02	27	20YR Lagged Period	2/27/2000
GHCND:USW00093817	EVANSVILLE REGIONAL AIRPORT IN US	20000228	156	-11	15.6	(1.1)	60	30	20	2000	02	28	20YR Lagged Period	2/28/2000
GHCND:USW00093817	EVANSVILLE REGIONAL AIRPORT IN US	20000301	156	39	15.6	3.9	60	39	15	2000	03	01	20YR Lagged Period	3/1/2000
GHCND:USW00093817	EVANSVILLE REGIONAL AIRPORT IN US	20000302	106	17	10.6	1.7	51	35	22	2000	03	02	20YR Lagged Period	3/2/2000
GHCND:USW00093817	EVANSVILLE REGIONAL AIRPORT IN US	20000303	50	22	5.0	2.2	41	36	26	2000	03	03	20YR Lagged Period	3/3/2000
GHCND:USW00093817	EVANSVILLE REGIONAL AIRPORT IN US	20000304	122	11	12.2	1.1	54	34	21	2000	03	04	20YR Lagged Period	3/4/2000
GHCND:USW00093817	EVANSVILLE REGIONAL AIRPORT IN US	20000305	178	-11	17.8	(1.1)	64	30	18	2000	03	05	20YR Lagged Period	3/5/2000
GHCND:USW00093817	EVANSVILLE REGIONAL AIRPORT IN US	20000306	211	-6	21.1	(0.6)	70	31	14	2000	03	06	20YR Lagged Period	3/6/2000
GHCND:USW00093817	EVANSVILLE REGIONAL AIRPORT IN US	20000307	256	56	25.6	5.6	78	42	5	2000	03	07	20YR Lagged Period	3/7/2000
GHCND:USW00093817	EVANSVILLE REGIONAL AIRPORT IN US	20000308	256	111	25.6	11.1	78	52	0	2000	03	08	20YR Lagged Period	3/8/2000
GHCND:USW00093817	EVANSVILLE REGIONAL AIRPORT IN US	20000309	194	44	19.4	4.4	67	40	11	2000	03	09	20YR Lagged Period	3/9/2000
GHCND:USW00093817	EVANSVILLE REGIONAL AIRPORT IN US	20000310	133	6	13.3	0.6	56	33	20	2000	03	10	20YR Lagged Period	3/10/2000
GHCND:USW00093817	EVANSVILLE REGIONAL AIRPORT IN US	20000311	39	-22	3.9	(2.2)	39	28	31	2000	03	11	20YR Lagged Period	3/11/2000
GHCND:USW00093817	EVANSVILLE REGIONAL AIRPORT IN US	20000312	78	-72	7.8	(7.2)	46	19	32	2000	03	12	20YR Lagged Period	3/12/2000
GHCND:USW00093817	EVANSVILLE REGIONAL AIRPORT IN US	20000313	139	-28	13.9	(2.8)	57	27	23	2000	03	13	20YR Lagged Period	3/13/2000
GHCND:USW00093817	EVANSVILLE REGIONAL AIRPORT IN US	20000314	167	-11	16.7	(1.1)	62	30	19	2000	03	14	20YR Lagged Period	3/14/2000
GHCND:USW00093817	EVANSVILLE REGIONAL AIRPORT IN US	20000315	211	28	21.1	2.8	70	37	11	2000	03	15	20YR Lagged Period	3/15/2000
GHCND:USW00093817	EVANSVILLE REGIONAL AIRPORT IN US	20000316	133	11	13.3	1.1	56	34	20	2000	03	16	20YR Lagged Period	3/16/2000
GHCND:USW00093817	EVANSVILLE REGIONAL AIRPORT IN US	20000317	89	0	8.9	-	48	32	25	2000	03	17	20YR Lagged Period	3/17/2000
GHCND:USW00093817	EVANSVILLE REGIONAL AIRPORT IN US	20000318	111	6	11.1	0.6	52	33	22	2000	03	18	20YR Lagged Period	3/18/2000
GHCND:USW00093817	EVANSVILLE REGIONAL AIRPORT IN US	20000319	139	94	13.9	9.4	57	49	12	2000	03	19	20YR Lagged Period	3/19/2000
GHCND:USW00093817	EVANSVILLE REGIONAL AIRPORT IN US	20000320	111	61	11.1	6.1	52	43	17	2000	03	20	20YR Lagged Period	3/20/2000
GHCND:USW00093817	EVANSVILLE REGIONAL AIRPORT IN US	20000321	94	44	9.4	4.4	49	40	20	2000	03	21	20YR Lagged Period	3/21/2000
GHCND:USW00093817	EVANSVILLE REGIONAL AIRPORT IN US	20000322	189	11	18.9	1.1	66	34	15	2000	03	22	20YR Lagged Period	3/22/2000
GHCND:USW00093817	EVANSVILLE REGIONAL AIRPORT IN US	20000323	206	44	20.6	4.4	69	40	10	2000	03	23	20YR Lagged Period	3/23/2000
GHCND:USW00093817	EVANSVILLE REGIONAL AIRPORT IN US	20000324	244	72	24.4	7.2	76	45	4	2000	03	24	20YR Lagged Period	3/24/2000
GHCND:USW00093817	EVANSVILLE REGIONAL AIRPORT IN US	20000325	206	72	20.6	7.2	69	45	8	2000	03	25	20YR Lagged Period	3/25/2000
GHCND:USW00093817	EVANSVILLE REGIONAL AIRPORT IN US	20000326	211	28	21.1	2.8	70	37	11	2000	03	26	20YR Lagged Period	3/26/2000
GHCND:USW00093817	EVANSVILLE REGIONAL AIRPORT IN US	20000327	161	67	16.1	6.7	61	44	12	2000	03	27	20YR Lagged Period	3/27/2000
GHCND:USW00093817	EVANSVILLE REGIONAL AIRPORT IN US	20000328	128	11	12.8	1.1	55	34	20	2000	03	28	20YR Lagged Period	3/28/2000
GHCND:USW00093817	EVANSVILLE REGIONAL AIRPORT IN US	20000329	133	-22	13.3	(2.2)	56	28	23	2000	03	29	20YR Lagged Period	3/29/2000
GHCND:USW00093817	EVANSVILLE REGIONAL AIRPORT IN US	20000330	156	39	15.6	3.9	60	39	15	2000	03	30	20YR Lagged Period	3/30/2000
GHCND:USW00093817	EVANSVILLE REGIONAL AIRPORT IN US	20000331	183	6	18.3	0.6	65	33	16	2000	03	31	20YR Lagged Period	3/31/2000
GHCND:USW00093817	EVANSVILLE REGIONAL AIRPORT IN US	20000401	217	22	21.7	2.2	71	36	11	2000	04	01	20YR Lagged Period	4/1/2000
GHCND:USW00093817	EVANSVILLE REGIONAL AIRPORT IN US	20000402	183	128	18.3	12.8	65	55	5	2000	04	02	20YR Lagged Period	4/2/2000
GHCND:USW00093817	EVANSVILLE REGIONAL AIRPORT IN US	20000403	150	72	15.0	7.2	59	45	13	2000	04	03	20YR Lagged Period	4/3/2000
GHCND:USW00093817	EVANSVILLE REGIONAL AIRPORT IN US	20000404	100	17	10.0	1.7	50	35	22	2000	04	04	20YR Lagged Period	4/4/2000
GHCND:USW00093817	EVANSVILLE REGIONAL AIRPORT IN US	20000405	189	-11	18.9	(1.1)	66	30	17	2000	04	05	20YR Lagged Period	4/5/2000
GHCND:USW00093817	EVANSVILLE REGIONAL AIRPORT IN US	20000406	211	106	21.1	10.6	70	51	4	2000	04	06	20YR Lagged Period	4/6/2000
GHCND:USW00093817	EVANSVILLE REGIONAL AIRPORT IN US	20000407	206	83	20.6	8.3	69	47	7	2000	04	07	20YR Lagged Period	4/7/2000
GHCND:USW00093817	EVANSVILLE REGIONAL AIRPORT IN US	20000408	83	0	8.3	-	47	32	25	2000	04	08	20YR Lagged Period	4/8/2000
GHCND:USW00093817	EVANSVILLE REGIONAL AIRPORT IN US	20000409	172	-22	17.2	(2.2)	63	28	19	2000	04	09	20YR Lagged Period	4/9/2000
GHCND:USW00093817	EVANSVILLE REGIONAL AIRPORT IN US	20000410	200	39	20.0	3.9	68	39	11	2000	04	10	20YR Lagged Period	4/10/2000
GHCND:USW00093817	EVANSVILLE REGIONAL AIRPORT IN US	20000411	156	50	15.6	5.0	60	41	14	2000	04	11	20YR Lagged Period	4/11/2000
GHCND:USW00093817	EVANSVILLE REGIONAL AIRPORT IN US	20000412	139	6	13.9	0.6	57	33	20	2000	04	12	20YR Lagged Period	4/12/2000
GHCND:USW00093817	EVANSVILLE REGIONAL AIRPORT IN US	20000413	194	6	19.4	0.6	67	33	15	2000	04	13	20YR Lagged Period	4/13/2000
GHCND:USW00093817	EVANSVILLE REGIONAL AIRPORT IN US	20000414	200	78	20.0	7.8	68	46	8	2000	04	14	20YR Lagged Period	4/14/2000
GHCND:USW00093817	EVANSVILLE REGIONAL AIRPORT IN US	20000415	211	100	21.1	10.0	70	50	5	2000	04	15	20YR Lagged Period	4/15/2000
GHCND:USW00093817	EVANSVILLE REGIONAL AIRPORT IN US	20000416	217	89	21.7	8.9	71	48	5	2000	04	16	20YR Lagged Period	4/16/2000
GHCND:USW00093817	EVANSVILLE REGIONAL AIRPORT IN US	20000417	178	83	17.8	8.3	64	47	9	2000	04	17	20YR Lagged Period	4/17/2000

GHCND:USW00093817	EVANSVILLE REGIONAL AIRPORT IN US	20000418	172	72	17.2	7.2	63	45	11	2000	04	18	20YR Lagged Period	4/18/2000
GHCND:USW00093817	EVANSVILLE REGIONAL AIRPORT IN US	20000419	256	56	25.6	5.6	78	42	5	2000	04	19	20YR Lagged Period	4/19/2000
GHCND:USW00093817	EVANSVILLE REGIONAL AIRPORT IN US	20000420	256	100	25.6	10.0	78	50	1	2000	04	20	20YR Lagged Period	4/20/2000
GHCND:USW00093817	EVANSVILLE REGIONAL AIRPORT IN US	20000421	122	61	12.2	6.1	54	43	16	2000	04	21	20YR Lagged Period	4/21/2000
GHCND:USW00093817	EVANSVILLE REGIONAL AIRPORT IN US	20000422	194	11	19.4	1.1	67	34	14	2000	04	22	20YR Lagged Period	4/22/2000
GHCND:USW00093817	EVANSVILLE REGIONAL AIRPORT IN US	20000423	200	56	20.0	5.6	68	42	10	2000	04	23	20YR Lagged Period	4/23/2000
GHCND:USW00093817	EVANSVILLE REGIONAL AIRPORT IN US	20000424	133	100	13.3	10.0	56	50	12	2000	04	24	20YR Lagged Period	4/24/2000
GHCND:USW00093817	EVANSVILLE REGIONAL AIRPORT IN US	20000425	200	83	20.0	8.3	68	47	7	2000	04	25	20YR Lagged Period	4/25/2000
GHCND:USW00093817	EVANSVILLE REGIONAL AIRPORT IN US	20000426	206	33	20.6	3.3	69	38	11	2000	04	26	20YR Lagged Period	4/26/2000
GHCND:USW00093817	EVANSVILLE REGIONAL AIRPORT IN US	20000427	211	44	21.1	4.4	70	40	10	2000	04	27	20YR Lagged Period	4/27/2000
GHCND:USW00093817	EVANSVILLE REGIONAL AIRPORT IN US	20000428	211	67	21.1	6.7	70	44	8	2000	04	28	20YR Lagged Period	4/28/2000
GHCND:USW00093817	EVANSVILLE REGIONAL AIRPORT IN US	20000429	222	78	22.2	7.8	72	46	6	2000	04	29	20YR Lagged Period	4/29/2000
GHCND:USW00093817	EVANSVILLE REGIONAL AIRPORT IN US	20000430	244	50	24.4	5.0	76	41	6	2000	04	30	20YR Lagged Period	4/30/2000
GHCND:USW00093817	EVANSVILLE REGIONAL AIRPORT IN US	20000501	261	89	26.1	8.9	79	48	1	2000	05	01	20YR Lagged Period	5/1/2000
GHCND:USW00093817	EVANSVILLE REGIONAL AIRPORT IN US	20000502	239	139	23.9	13.9	75	57	0	2000	05	02	20YR Lagged Period	5/2/2000
GHCND:USW00093817	EVANSVILLE REGIONAL AIRPORT IN US	20000503	244	133	24.4	13.3	76	56	0	2000	05	03	20YR Lagged Period	5/3/2000
GHCND:USW00093817	EVANSVILLE REGIONAL AIRPORT IN US	20000504	244	150	24.4	15.0	76	59	0	2000	05	04	20YR Lagged Period	5/4/2000
GHCND:USW00093817	EVANSVILLE REGIONAL AIRPORT IN US	20000505	278	167	27.8	16.7	82	67	0	2000	05	05	20YR Lagged Period	5/5/2000
GHCND:USW00093817	EVANSVILLE REGIONAL AIRPORT IN US	20000506	267	167	26.7	16.7	80	62	0	2000	05	06	20YR Lagged Period	5/6/2000
GHCND:USW00093817	EVANSVILLE REGIONAL AIRPORT IN US	20000507	261	200	26.1	20.0	79	68	0	2000	05	07	20YR Lagged Period	5/7/2000
GHCND:USW00093817	EVANSVILLE REGIONAL AIRPORT IN US	20000508	272	228	27.2	22.8	81	73	0	2000	05	08	20YR Lagged Period	5/8/2000
GHCND:USW00093817	EVANSVILLE REGIONAL AIRPORT IN US	20000509	283	139	28.3	13.9	83	57	0	2000	05	09	20YR Lagged Period	5/9/2000
GHCND:USW00093817	EVANSVILLE REGIONAL AIRPORT IN US	20000510	228	106	22.8	10.6	73	51	3	2000	05	10	20YR Lagged Period	5/10/2000
GHCND:USW00093817	EVANSVILLE REGIONAL AIRPORT IN US	20000511	311	117	31.1	11.7	88	53	0	2000	05	11	20YR Lagged Period	5/11/2000
GHCND:USW00093817	EVANSVILLE REGIONAL AIRPORT IN US	20000512	294	200	29.4	20.0	85	68	0	2000	05	12	20YR Lagged Period	5/12/2000
GHCND:USW00093817	EVANSVILLE REGIONAL AIRPORT IN US	20000513	211	117	21.1	11.7	70	53	3	2000	05	13	20YR Lagged Period	5/13/2000
GHCND:USW00093817	EVANSVILLE REGIONAL AIRPORT IN US	20000514	194	56	19.4	5.6	67	42	10	2000	05	14	20YR Lagged Period	5/14/2000
GHCND:USW00093817	EVANSVILLE REGIONAL AIRPORT IN US	20000515	233	83	23.3	8.3	74	47	4	2000	05	15	20YR Lagged Period	5/15/2000
GHCND:USW00093817	EVANSVILLE REGIONAL AIRPORT IN US	20000516	261	100	26.1	10.0	79	50	0	2000	05	16	20YR Lagged Period	5/16/2000
GHCND:USW00093817	EVANSVILLE REGIONAL AIRPORT IN US	20000517	294	172	29.4	17.2	85	63	0	2000	05	17	20YR Lagged Period	5/17/2000
GHCND:USW00093817	EVANSVILLE REGIONAL AIRPORT IN US	20000518	267	200	26.7	20.0	80	68	0	2000	05	18	20YR Lagged Period	5/18/2000
GHCND:USW00093817	EVANSVILLE REGIONAL AIRPORT IN US	20000519	222	133	22.2	13.3	72	56	1	2000	05	19	20YR Lagged Period	5/19/2000
GHCND:USW00093817	EVANSVILLE REGIONAL AIRPORT IN US	20000520	156	83	15.6	8.3	60	47	11	2000	05	20	20YR Lagged Period	5/20/2000
GHCND:USW00093817	EVANSVILLE REGIONAL AIRPORT IN US	20000521	211	61	21.1	6.1	70	43	8	2000	05	21	20YR Lagged Period	5/21/2000
GHCND:USW00093817	EVANSVILLE REGIONAL AIRPORT IN US	20000522	272	122	27.2	12.2	81	54	0	2000	05	22	20YR Lagged Period	5/22/2000
GHCND:USW00093817	EVANSVILLE REGIONAL AIRPORT IN US	20000523	289	167	28.9	16.7	84	62	0	2000	05	23	20YR Lagged Period	5/23/2000
GHCND:USW00093817	EVANSVILLE REGIONAL AIRPORT IN US	20000524	322	167	32.2	16.7	90	62	0	2000	05	24	20YR Lagged Period	5/24/2000
GHCND:USW00093817	EVANSVILLE REGIONAL AIRPORT IN US	20000525	256	122	25.6	12.2	78	54	0	2000	05	25	20YR Lagged Period	5/25/2000
GHCND:USW00093817	EVANSVILLE REGIONAL AIRPORT IN US	20000526	211	111	21.1	11.1	70	52	4	2000	05	26	20YR Lagged Period	5/26/2000
GHCND:USW00093817	EVANSVILLE REGIONAL AIRPORT IN US	20000527	261	178	26.1	17.8	79	64	0	2000	05	27	20YR Lagged Period	5/27/2000
GHCND:USW00093817	EVANSVILLE REGIONAL AIRPORT IN US	20000528	211	150	21.1	15.0	70	59	0	2000	05	28	20YR Lagged Period	5/28/2000
GHCND:USW00093817	EVANSVILLE REGIONAL AIRPORT IN US	20000529	244	144	24.4	14.4	76	58	0	2000	05	29	20YR Lagged Period	5/29/2000
GHCND:USW00093817	EVANSVILLE REGIONAL AIRPORT IN US	20000530	278	128	27.8	12.8	82	55	0	2000	05	30	20YR Lagged Period	5/30/2000
GHCND:USW00093817	EVANSVILLE REGIONAL AIRPORT IN US	20000531	306	172	30.6	17.2	87	63	0	2000	05	31	20YR Lagged Period	5/31/2000
GHCND:USW00093817	EVANSVILLE REGIONAL AIRPORT IN US	20000601	317	167	31.7	16.7	89	62	0	2000	06	01	20YR Lagged Period	6/1/2000
GHCND:USW00093817	EVANSVILLE REGIONAL AIRPORT IN US	20000602	322	189	32.2	18.9	90	66	0	2000	06	02	20YR Lagged Period	6/2/2000
GHCND:USW00093817	EVANSVILLE REGIONAL AIRPORT IN US	20000603	244	133	24.4	13.3	76	55	0	2000	06	03	20YR Lagged Period	6/3/2000
GHCND:USW00093817	EVANSVILLE REGIONAL AIRPORT IN US	20000604	267	122	26.7	12.2	80	54	0	2000	06	04	20YR Lagged Period	6/4/2000
GHCND:USW00093817	EVANSVILLE REGIONAL AIRPORT IN US	20000605	244	133	24.4	13.3	76	56	0	2000	06	05	20YR Lagged Period	6/5/2000
GHCND:USW00093817	EVANSVILLE REGIONAL AIRPORT IN US	20000606	233	100	23.3	10.0	74	50	3	2000	06	06	20YR Lagged Period	6/6/2000
GHCND:USW00093817	EVANSVILLE REGIONAL AIRPORT IN US	20000607	261	78	26.1	7.8	79	46	2	2000	06	07	20YR Lagged Period	6/7/2000
GHCND:USW00093817	EVANSVILLE REGIONAL AIRPORT IN US	20000608	294	111	29.4	11.1	85	52	0	2000	06	08	20YR Lagged Period	6/8/2000
GHCND:USW00093817	EVANSVILLE REGIONAL AIRPORT IN US	20000609	311	139	31.1	13.9	88	57	0	2000	06	09	20YR Lagged Period	6/9/2000
GHCND:USW00093817	EVANSVILLE REGIONAL AIRPORT IN US	20000610	339	189	33.9	18.9	93	66	0	2000	06	10	20YR Lagged Period	6/10/2000
GHCND:USW00093817	EVANSVILLE REGIONAL AIRPORT IN US	20000611	333	217	33.3	21.7	92	71	0	2000	06	11	20YR Lagged Period	6/11/2000
GHCND:USW00093817	EVANSVILLE REGIONAL AIRPORT IN US	20000612	339	228	33.9	22.8	93	73	0	2000	06	12	20YR Lagged Period	6/12/2000
GHCND:USW00093817	EVANSVILLE REGIONAL AIRPORT IN US	20000613	339	228	33.9	22.8	93	73	0	2000	06	13	20YR Lagged Period	6/13/2000
GHCND:USW00093817	EVANSVILLE REGIONAL AIRPORT IN US	20000614	322	189	32.2	18.9	90	66	0	2000	06	14	20YR Lagged Period	6/14/2000
GHCND:USW00093817	EVANSVILLE REGIONAL AIRPORT IN US	20000615	283	200	28.3	20.0	83	68	0	2000	06	15	20YR Lagged Period	6/15/2000
GHCND:USW00093817	EVANSVILLE REGIONAL AIRPORT IN US	20000616	311	200	31.1	20.0	88	68	0	2000	06	16	20YR Lagged Period	6/16/2000
GHCND:USW00093817	EVANSVILLE REGIONAL AIRPORT IN US	20000617	250	200	25.0	20.0	77	68	0	2000	06	17	20YR Lagged Period	6/17/2000
GHCND:USW00093817	EVANSVILLE REGIONAL AIRPORT IN US	20000618	228	194	22.8	19.4	73	67	0	2000	06	18	20YR Lagged Period	6/18/2000
GHCND:USW00093817	EVANSVILLE REGIONAL AIRPORT IN US	20000619	272	178	27.2	17.8	81	64	0	2000	06	19	20YR Lagged Period	6/19/2000
GHCND:USW00093817	EVANSVILLE REGIONAL AIRPORT IN US	20000620	306	217	30.6	21.7	87	71	0	2000	06	20	20YR Lagged Period	6/20/2000
GHCND:USW00093817	EVANSVILLE REGIONAL AIRPORT IN US	20000621	261	189	26.1	18.9	79	66	0	2000	06	21	20YR Lagged Period	6/21/2000
GHCND:USW00093817	EVANSVILLE REGIONAL AIRPORT IN US	20000622	306	161	30.6	16.1	87	61	0	2000	06	22	20YR Lagged Period	6/22/2000
GHCND:USW00093817	EVANSVILLE REGIONAL AIRPORT IN US	20000623	317	189	31.7	18.9	89	66	0	2000	06	23	20YR Lagged Period	6/23/2000
GHCND:USW00093817	EVANSVILLE REGIONAL AIRPORT IN US	20000624	317	206	31.7	20.6	89	69	0	2000	06	24	20YR Lagged Period	6/24/2000
GHCND:USW00093817	EVANSVILLE REGIONAL AIRPORT IN US	20000625	294	206	29.4	20.6	85	69	0	2000	06	25	20YR Lagged Period	6/25/2000
GHCND:USW00093817	EVANSVILLE REGIONAL AIRPORT IN US	20000626	294	200	29.4	20.0	85	68	0	2000	06	26	20YR Lagged Period	6/26/2000
GHCND:USW00093817	EVANSVILLE REGIONAL AIRPORT IN US	20000627	272	183	27.2	18.3	81	65	0	2000	06	27	20YR Lagged Period	6/27/2000
GHCND:USW00093817	EVANSVILLE REGIONAL AIRPORT IN US	20000628	244	178	24.4	17.8	76	64	0	2000	06	28	20YR Lagged Period	6/28/2000
GHCND:USW00093817	EVANSVILLE REGIONAL AIRPORT IN US	20000629	267	161	26.7	16.1	80	61	0	2000	06	29	20YR Lagged Period	6/29/2000
GHCND:USW00093817	EVANSVILLE REGIONAL AIRPORT IN US	20000630	267	144	26.7	14.4	80	58	0	2000	06	30	20YR Lagged Period	6/30/2000
GHCND:USW00093817	EVANSVILLE REGIONAL AIRPORT IN US	20000701	278	156	27.8	15.6	82	60	0	2000	07	01	20YR Lagged Period	7/1/2000
GHCND:USW00093817	EVANSVILLE REGIONAL AIRPORT IN US	20000702	294	189	29.4	18.9	85	66	0	2000	07	02	20YR Lagged Period	7/2/2000
GHCND:USW00093817	EVANSVILLE REGIONAL AIRPORT IN US	20000703	311	233	31.1	23.3	88	74	0	2000	07	03	20YR Lagged Period	7/3/2000
GHCND:USW00093817	EVANSVILLE REGIONAL AIRPORT IN US	20000704	306	233	30.6	23.3	87	74	0	2000	07	04	20YR Lagged Period	7/4/2000
GHCND:USW00093817	EVANSVILLE REGIONAL AIRPORT IN US	20000705	311	228	31.1	22.8	88	73	0	2000	07	05	20YR Lagged Period	7/5/2000
GHCND:USW00093817	EVANSVILLE REGIONAL AIRPORT IN US	20000706	322	217	32.2	21.7	90	71	0	2000	07	06	20YR Lagged Period	7/6/2000
GHCND:USW00093817	EVANSVILLE REGIONAL AIRPORT IN US	20000707	300	200	30.0	20.0	86	68	0	2000	07	07	20YR Lagged Period	7/7/2000
GHCND:USW00093817	EVANSVILLE REGIONAL AIRPORT IN US	20000708	300	172	30.0	17.2	86	63	0	2000	07	08	20YR Lagged Period	7/8/2000
GHCND:USW00093817	EVANSVILLE REGIONAL AIRPORT IN US	20000709	322	183	32.2	18.3	90	65	0	2000	07	09	20YR Lagged Period	7/9/2000
GHCND:USW00093817	EVANSVILLE REGIONAL AIRPORT IN US	20000710	333	211	33.3	21.1	92	70	0	2000	07	10	20YR Lagged Period	7/10/2000
GHCND:USW00093817	EVANSVILLE REGIONAL AIRPORT IN US	20000711	311	222	31.1	22.2	88	72	0	2000	07	11	20YR Lagged Period	7/11/2000
GHCND:USW00093817	EVANSVILLE REGIONAL AIRPORT IN US	20000712	306	217	30.6	21.7	87	71	0	2000	07	12	20YR Lagged Period	7/12/2000
GHCND:USW00093817	EVANSVILLE REGIONAL AIRPORT IN US	20000713	317	222	31.7	22.2	89	72	0	2000	07	13	20YR Lagged Period	7/13/2000
GHCND:USW00093817	EVANSVILLE REGIONAL AIRPORT IN US	20000714	328	211	32.8	21.1	91	70	0	2000	07	14	20YR Lagged Period	7/14/2000
GHCND:USW00093817	EVANSVILLE REGIONAL AIRPORT IN US	20000715	306	189	30.6	18.9	87	66	0	2000	07	15	20YR Lagged Period	7/15/2000
GHCND:USW00093817	EVANSVILLE REGIONAL AIRPORT IN US	20000716	294	172	29.4	17.2	85	63	0	2000	07	16	20YR Lagged Period	7/16/2000
GHCND:USW00093817	EVANSVILLE REGIONAL AIRPORT IN US	20000717	289	167	28.9	16.7	84	62	0	2000	07	17	20YR Lagged Period	7/17/2000
GHCND:USW00093817	EVANSVILLE REGIONAL AIRPORT IN US	20000718	311	228	31.1	22.8	88	73	0	2000	07	18	20YR Lagged Period	7/18/2000
GHCND:USW00093817	EVANSVILLE REGIONAL AIRPORT IN US	20000719	261	194	26.1	19.4	79	67	0	2000	07	19	20YR Lagged Period	7/19/2000
GHCND:USW00093817	EVANSVILLE REGIONAL AIRPORT IN US	20000720	256	167	25.6	16.7	78	62	0	2000	07	20	20YR Lagged Period	7/20/2000
GHCND:USW00093817	EVANSVILLE REGIONAL AIRPORT IN US	20000721	267	150	26.7	15.0	80	59	0	2000	07	21	20YR Lagged Period	7/21/2000
GHCND:USW00093817	EVANSVILLE REGIONAL AIRPORT IN US	20000722	261	139	26.1	13.9	79	57	0	2000	07	22	20YR Lagged Period	7/22/2000
GHCND:USW00093817	EVANSVILLE REGIONAL AIRPORT IN US	20000723	261	161	26.1	16.1	79	61	0	2000	07	23	20YR Lagged Period	7/23/2000
GHCND:USW00093817	EVANSVILLE REGIONAL AIRPORT IN US	20000724	278	150	27.8	15.0	82	59	0	2000	07	24	20YR Lagged Period	7/24/2000
GHCND:USW00093817	EVANSVILLE REGIONAL AIRPORT IN US	20000725	283	133	28.3	13.3	83	56	0	2000	07	25	20YR Lagged Period	7/25/2000
GHCND:USW00093817	EVANSVILLE REGIONAL AIRPORT IN US	20000726	289	150	28.9	15.0	84	59	0	2000	07	26	20YR Lagged Period	7/26/2000
GHCND:USW00093817	EVANSVILLE REGIONAL AIRPORT IN US	20000727	311	156	31.1	15.6	88	60	0	2000	07	27	20YR Lagged Period	7/27/2000
GHCND:USW00093817	EVANSVILLE REGIONAL AIRPORT IN US	20000728	294	211	29.4	21.1	85	70	0	2000	07	28	20YR Lagged Period	7/28/2000
GHCND:USW00093817	EVANSVILLE REGIONAL AIRPORT IN US	20000729	233	194	23.3	19.4	74	67	0	2000	07	29	20YR Lagged Period	7/29/2000
GHCND:USW00093817	EVANSVILLE REGIONAL AIRPORT IN US	20000730	261	194	26.1	19.4	79	67	0	2000	07	30	20YR Lagged Period	7/30/2000
GHCND:USW00093817	EVANSVILLE REGIONAL AIRPORT IN US	20000731	278	183	27.8	18.3	82	65	0	2000	07	31	20YR Lagged Period	7/31/2000
GHCND:USW00093817	EVANSVILLE REGIONAL AIRPORT IN US	20000801	300	172	30.0	17.2	86	63	0	2000	08	01	20YR Lagged Period	8/1/2000
GHCND:USW00093817	EVANSVILLE REGIONAL AIRPORT IN US	20000802	306	189	30.6	18.9	87	66	0	2000	08	02	20YR Lagged Period	8/2/2000
GHCND:USW00093817	EVANSVILLE REGIONAL AIRPORT IN US	20000803	306	183	30.6	18.3	87	65	0	2000	08	03	20YR Lagged Period	8/3/2000
GHCND:USW00093817	EVANSVILLE REGIONAL AIRPORT IN US	20000804	289	189	28.9	18.9	84	66	0	2000	08	04	20YR Lagged Period	8/4/2000
GHCND:USW00093817	EVANSVILLE REGIONAL AIRPORT IN US	20000805	272	183	27.2	18.3	81	65	0	2000	08	05	20YR Lagged Period	8/5/2000
GHCND:USW00093817	EVANSVILLE REGIONAL AIRPORT IN US	20000806	333	261	33.3	26.1	92	79	0	2000	08	06	20YR Lagged Period	8/6/2000
GHCND:USW00093817	EVANSVILLE REGIONAL AIRPORT IN US	20000807	283	222	28.3	22.2	83	72	0	2000	08	07	20YR Lagged Period	8/7/2000
GHCND:USW00093817	EVANSVILLE REGIONAL AIRPORT IN US	20000808	300	228	30.0	22.8	86	73	0	2000	08	08	20YR Lagged Period	8/8/2000
GHCND:USW00093817	EVANSVILLE REGIONAL AIRPORT IN US	20000809	339	239	33.9	23.9	93	75	0	2000	08	09	20YR Lagged Period	8/9/2000
GHCND:USW00093817	EVANSVILLE REGIONAL AIRPORT IN US	20000810	306	194	30.6	19.4	87	67	0	2000	08	10	20YR Lagged Period	8/10/2000
GHCND:USW00093817	EVANSVILLE REGIONAL AIRPORT IN US	20000811	294	178	29.4	17.8	85	64	0	2000	08	11	20YR Lagged Period	8/11/2000
GHCND:USW00093817	EVANSVILLE REGIONAL AIRPORT IN US	20000812	283	167	28.3	16.7	83	62	0	2000	08	12	20YR Lagged Period-	8/12/2000
GHCND:USW00093817	EVANSVILLE REGIONAL AIRPORT IN US	20000813	278	133	27.8	13.3	82	56	0	2000	08	13	20YR Lagged Period	8/13/2000
GHCND:USW00093817	EVANSVILLE REGIONAL AIRPORT IN US	20000814	300	161	30.0	16.1	86	61	0	2000	08	14	20YR Lagged Period	8/14/2000
GHCND:USW00093817	EVANSVILLE REGIONAL AIRPORT IN US	20000815	328	194	32.8	19.4	91	67	0	2000	08	15	20YR Lagged Period	8/15/2000
GHCND:USW00093817	EVANSVILLE REGIONAL AIRPORT IN US	20000816	328	211	32.8	21.1	91	70	0	2000	08	16	20YR Lagged Period	8/16/2000
GHCND:USW00093817	EVANSVILLE REGIONAL AIRPORT IN US	20000817	356	194	35.6	19.4	96	67	0	2000	08	17	20YR Lagged Period	8/17/2000
GHCND:USW00093817	EVANSVILLE REGIONAL AIRPORT IN US	20000818	272	178	27.2	17.8	81	64	0	2000	08	18	20YR Lagged Period	8/18/2000
GHCND:USW00093817	EVANSVILLE REGIONAL AIRPORT IN US	20000819	272	172	27.2	17.2	81	63	0	2000	08	19	20YR Lagged Period	8/19/2000
GHCND:USW00093817	EVANSVILLE REGIONAL AIRPORT IN US	20000820	256	178	25.6	17.8	78	64	0	2000	08	20	20YR Lagged Period	8/20/2000
GHCND:USW00093817	EVANSVILLE REGIONAL AIRPORT IN US	20000821	289	156	28.9	15.6	84	60	0	2000	08	21	20YR Lagged Period	8/21/2000
GHCND:USW00093817	EVANSVILLE REGIONAL AIRPORT IN US	20000822	289	189	28.9	18.9	84	66	0	2000	08	22	20YR Lagged Period	8/22/2000
GHCND:USW00093817	EVANSVILLE REGIONAL AIRPORT IN US	20000823	306	206	30.6	20.6	87	69	0	2000	08	23	20YR Lagged Period	8/23/2000
GHCND:USW00093817	EVANSVILLE REGIONAL AIRPORT IN US	20000824	283	194	28.3	19.4	83	67	0	2000	08	24	20YR Lagged Period	8/24/2000
GHCND:USW00093817	EVANSVILLE REGIONAL AIRPORT IN US	20000825	294	172	29.4	17.2	85	63	0	2000	08	25	20YR Lagged Period	8/25/2000
GHCND:USW00093817	EVANSVILLE REGIONAL AIRPORT IN US	20000826	256	178	25.6	17.8	78	64	0	2000	08	26	20YR Lagged Period	8/26/2000
GHCND:USW00093817	EVANSVILLE REGIONAL AIRPORT IN US	20000827	300	189	30.0	18.9	86	66	0	2000	08	27	20YR Lagged Period	8/27/2000
GHCND:USW00093817	EVANSVILLE REGIONAL AIRPORT IN US	20000828	300	217	30.0	21.7	86	71	0	2000	08	28	20YR Lagged Period	8/28/2000
GHCND:USW00093817	EVANSVILLE REGIONAL AIRPORT IN US	20000829	328	211	32.8	21.1	91	70	0	2000	08	29	20YR Lagged Period	8/29/2000
GHCND:USW00093817	EVANSVILLE REGIONAL AIRPORT IN US	20000830	328	217	32.8	21.7	91	71	0	2000	08	30	20YR Lagged Period	8/30/2000
GHCND:USW00093817	EVANSVILLE REGIONAL AIRPORT IN US	20000831	322	200	32.2	20.0	90	68	0	2000	08	31	20YR Lagged Period	8/31/2000
GHCND:USW00093817	EVANSVILLE REGIONAL AIRPORT IN US	20000901	328	206	32.8	20.6	91	69	0	2000	09	01	20YR Lagged Period	9/1/2000
GHCND:USW00093817	EVANSVILLE REGIONAL AIRPORT IN US	20000902	322	211	32.2	21.1	90	70	0	2000	09	02	20YR Lagged Period	9/2/2000
GHCND:USW00093817	EVANSVILLE REGIONAL AIRPORT IN US	20000903	328	200	32.8	20.0	91	68	0	2000	09	03	20YR Lagged Period	9/3/2000
GHCND:USW00093817	EVANSVILLE REGIONAL AIRPORT IN US	20000904	272	194	27.2	19.4	81	67	0	2000	09	04	20YR Lagged Period	9/4/2000
GHCND:USW00093817	EVANSVILLE REGIONAL AIRPORT IN US	20000905	244	144	24.4	14.4	76	58	0	2000	09	05	20YR Lagged Period	9/5/2000
GHCND:USW00093817	EVANSVILLE REGIONAL AIRPORT IN US	20000906	278	133	27.8	13.3	82	56	0	2000	09	06	20YR Lagged Period	9/6/2000
GHCND:USW00093817	EVANSVILLE REGIONAL AIRPORT IN US	20000907	283	167	28.3	16.7	83	62	0	2000	09	07	20YR Lagged Period	9/7/2000
GHCND:USW00093817	EVANSVILLE REGIONAL AIRPORT IN US	20000908	244	183	24.4	18.3	76	65	0	2000	09	08	20YR Lagged Period	9/8/2000
GHCND:USW00093817	EVANSVILLE REGIONAL AIRPORT IN US	20000909	261	217	26.1	21.7	79	71	0	2000	09	09	20YR Lagged Period	9/9/2000
GHCND:USW00093817	EVANSVILLE REGIONAL AIRPORT IN US	20000910	272	217	27.2	21.7	81	71	0	2000	09	10	20YR Lagged Period	9/10/2000
GHCND:USW00093817	EVANSVILLE REGIONAL AIRPORT IN US	20000911	250	206	25.0	20.6	77	69	0	2000	09	11	20YR Lagged Period	9/11/2000
GHCND:USW00093817	EVANSVILLE REGIONAL AIRPORT IN US	20000912	283	183	28.3	18.3	83	65	0	2000	09	12	20YR Lagged Period	9/12/2000
GHCND:USW00093817	EVANSVILLE REGIONAL AIRPORT IN US	20000913	272	144	27.2	14.4	81	58	0	2000	09	13	20YR Lagged Period	9/13/2000
GHCND:USW00093817	EVANSVILLE REGIONAL AIRPORT IN US	20000914	283	128	28.3	12.8	83	55	0	2000	09	14	20YR Lagged Period	9/14/2000
GHCND:USW00093817	EVANSVILLE REGIONAL AIRPORT IN US	20000915	222	100	22.2	10.0	72	50	4	2000	09	15	20YR Lagged Period	9/15/2000
GHCND:USW00093817	EVANSVILLE REGIONAL AIRPORT IN US	20000916	200	83	20.0	8.3	68	47	7	2000	09	16	20YR Lagged Period	9/16/2000
GHCND:USW00093817	EVANSVILLE REGIONAL AIRPORT IN US	20000917	239	72	23.9	7.2	75	45	5	2000	09	17	20YR Lagged Period	9/17/2000
GHCND:USW00093817	EVANSVILLE REGIONAL AIRPORT IN US	20000918	278	89	27.8	8.9	82	48	0	2000	09	18	20YR Lagged Period	9/18/2000
GHCND:USW00093817	EVANSVILLE REGIONAL AIRPORT IN US	20000919	300	106	30.0	10.6	86	51	0	2000	09	19	20YR Lagged Period	9/19/2000
GHCND:USW00093817	EVANSVILLE REGIONAL AIRPORT IN US	20000920	306	133	30.6	13.3	87	56	0	2000	09	20	20YR Lagged Period	9/20/2000
GHCND:USW00093817	EVANSVILLE REGIONAL AIRPORT IN US	20000921	211	94	21.1	9.4	70	49	5	2000	09	21	20YR Lagged Period	9/21/2000
GHCND:USW00093817	EVANSVILLE REGIONAL AIRPORT IN US	20000922	289	106	28.9	10.6	84	51	0	2000	09	22	20YR Lagged Period	9/22/2000
GHCND:USW00093817	EVANSVILLE REGIONAL AIRPORT IN US	20000923	283	200	28.3	20.0	83	68	0	2000	09	23	20YR Lagged Period	9/23/2000
GHCND:USW00093817	EVANSVILLE REGIONAL AIRPORT IN US	20000924	200	144	20.0	14.4	68	58	2	2000	09	24	20YR Lagged Period	9/24/2000
GHCND:USW00093817	EVANSVILLE REGIONAL AIRPORT IN US	20000925	144	72	14.4	7.2	58	45	13	2000	09	25	20YR Lagged Period	9/25/2000
GHCND:USW00093817	EVANSVILLE REGIONAL AIRPORT IN US	20000926	183	44	18.3	4.4	65	40	12	2000	09	26	20YR Lagged Period	9/26/2000
GHCND:USW00093817	EVANSVILLE REGIONAL AIRPORT IN US	20000927	222	56	22.2	5.6	72	42	8	2000	09	27	20YR Lagged Period	9/27/2000
GHCND:USW00093817	EVANSVILLE REGIONAL AIRPORT IN US	20000928	228	78	22.8	7.8	73	46	5	2000	09	28	20YR Lagged Period	9/28/2000
GHCND:USW00093817	EVANSVILLE REGIONAL AIRPORT IN US	20000929	228	72	22.8	7.2	73	45	6	2000	09	29	20YR Lagged Period	9/29/2000
GHCND:USW00093817	EVANSVILLE REGIONAL AIRPORT IN US	20000930	244	78	24.4	7.8	76	46	4	2000	09	30	20YR Lagged Period	9/30/2000
GHCND:USW00093817	EVANSVILLE REGIONAL AIRPORT IN US	20001001	272	106	27.2	10.6	81	51	0	2000	10	01	20YR Lagged Period	10/1/2000
GHCND:USW00093817	EVANSVILLE REGIONAL AIRPORT IN US	20001002	283	156	28.3	15.6	83	60	0	2000	10	02	20YR Lagged Period	10/2/2000
GHCND:USW00093817	EVANSVILLE REGIONAL AIRPORT IN US	20001003	294	161	29.4	16.1	85	61	0	2000	10	03	20YR Lagged Period	10/3/2000
GHCND:USW00093817	EVANSVILLE REGIONAL AIRPORT IN US	20001004	289	178	28.9	17.8	84	64	0	2000	10	04	20YR Lagged Period	10/4/2000

GHCND:USW00093817	EVANSVILLE REGIONAL AIRPORT IN US	20001005	289	156	28.9	15.6	84	60	0	2000	10	05	20YR Lagged Period	10/5/2000
GHCND:USW00093817	EVANSVILLE REGIONAL AIRPORT IN US	20001006	156	44	15.6	4.4	60	40	15	2000	10	06	20YR Lagged Period	10/6/2000
GHCND:USW00093817	EVANSVILLE REGIONAL AIRPORT IN US	20001007	100	11	10.0	1.1	50	34	23	2000	10	07	20YR Lagged Period	10/7/2000
GHCND:USW00093817	EVANSVILLE REGIONAL AIRPORT IN US	20001008	100	0	10.0	-	50	32	24	2000	10	08	20YR Lagged Period	10/8/2000
GHCND:USW00093817	EVANSVILLE REGIONAL AIRPORT IN US	20001009	133	-17	13.3	(1.7)	56	29	22	2000	10	09	20YR Lagged Period	10/9/2000
GHCND:USW00093817	EVANSVILLE REGIONAL AIRPORT IN US	20001010	172	-6	17.2	(0.6)	63	31	18	2000	10	10	20YR Lagged Period	10/10/2000
GHCND:USW00093817	EVANSVILLE REGIONAL AIRPORT IN US	20001011	200	6	20.0	0.6	68	33	14	2000	10	11	20YR Lagged Period	10/11/2000
GHCND:USW00093817	EVANSVILLE REGIONAL AIRPORT IN US	20001012	222	11	22.2	1.1	72	34	12	2000	10	12	20YR Lagged Period	10/12/2000
GHCND:USW00093817	EVANSVILLE REGIONAL AIRPORT IN US	20001013	261	39	26.1	3.9	79	39	6	2000	10	13	20YR Lagged Period	10/13/2000
GHCND:USW00093817	EVANSVILLE REGIONAL AIRPORT IN US	20001014	267	83	26.7	8.3	80	47	1	2000	10	14	20YR Lagged Period	10/14/2000
GHCND:USW00093817	EVANSVILLE REGIONAL AIRPORT IN US	20001015	217	139	21.7	13.9	71	57	1	2000	10	15	20YR Lagged Period	10/15/2000
GHCND:USW00093817	EVANSVILLE REGIONAL AIRPORT IN US	20001016	178	133	17.8	13.3	64	56	5	2000	10	16	20YR Lagged Period	10/16/2000
GHCND:USW00093817	EVANSVILLE REGIONAL AIRPORT IN US	20001017	189	94	18.9	9.4	66	49	7	2000	10	17	20YR Lagged Period	10/17/2000
GHCND:USW00093817	EVANSVILLE REGIONAL AIRPORT IN US	20001018	211	89	21.1	8.9	70	48	6	2000	10	18	20YR Lagged Period	10/18/2000
GHCND:USW00093817	EVANSVILLE REGIONAL AIRPORT IN US	20001019	228	61	22.8	6.1	73	43	7	2000	10	19	20YR Lagged Period	10/19/2000
GHCND:USW00093817	EVANSVILLE REGIONAL AIRPORT IN US	20001020	239	56	23.9	5.6	75	42	6	2000	10	20	20YR Lagged Period	10/20/2000
GHCND:USW00093817	EVANSVILLE REGIONAL AIRPORT IN US	20001021	239	106	23.9	10.6	75	51	2	2000	10	21	20YR Lagged Period	10/21/2000
GHCND:USW00093817	EVANSVILLE REGIONAL AIRPORT IN US	20001022	250	139	25.0	13.9	77	57	0	2000	10	22	20YR Lagged Period	10/22/2000
GHCND:USW00093817	EVANSVILLE REGIONAL AIRPORT IN US	20001023	283	150	28.3	15.0	83	59	0	2000	10	23	20YR Lagged Period	10/23/2000
GHCND:USW00093817	EVANSVILLE REGIONAL AIRPORT IN US	20001024	272	150	27.2	15.0	81	59	0	2000	10	24	20YR Lagged Period	10/24/2000
GHCND:USW00093817	EVANSVILLE REGIONAL AIRPORT IN US	20001025	272	139	27.2	13.9	81	57	0	2000	10	25	20YR Lagged Period	10/25/2000
GHCND:USW00093817	EVANSVILLE REGIONAL AIRPORT IN US	20001026	272	144	27.2	14.4	81	58	0	2000	10	26	20YR Lagged Period	10/26/2000
GHCND:USW00093817	EVANSVILLE REGIONAL AIRPORT IN US	20001027	261	139	26.1	13.9	79	57	0	2000	10	27	20YR Lagged Period	10/27/2000
GHCND:USW00093817	EVANSVILLE REGIONAL AIRPORT IN US	20001028	206	94	20.6	9.4	69	49	6	2000	10	28	20YR Lagged Period	10/28/2000
GHCND:USW00093817	EVANSVILLE REGIONAL AIRPORT IN US	20001029	194	56	19.4	5.6	67	42	10	2000	10	29	20YR Lagged Period	10/29/2000
GHCND:USW00093817	EVANSVILLE REGIONAL AIRPORT IN US	20001030	217	89	21.7	8.9	71	48	5	2000	10	30	20YR Lagged Period	10/30/2000
GHCND:USW00093817	EVANSVILLE REGIONAL AIRPORT IN US	20001031	228	122	22.8	12.2	73	54	1	2000	10	31	20YR Lagged Period	10/31/2000
GHCND:USW00093817	EVANSVILLE REGIONAL AIRPORT IN US	20001101	272	139	27.2	13.9	81	57	0	2000	11	01	20YR Lagged Period	11/1/2000
GHCND:USW00093817	EVANSVILLE REGIONAL AIRPORT IN US	20001102	256	128	25.6	12.8	78	55	0	2000	11	02	20YR Lagged Period	11/2/2000
GHCND:USW00093817	EVANSVILLE REGIONAL AIRPORT IN US	20001103	211	122	21.1	12.2	70	54	3	2000	11	03	20YR Lagged Period	11/3/2000
GHCND:USW00093817	EVANSVILLE REGIONAL AIRPORT IN US	20001104	144	33	14.4	3.3	58	38	27	2000	11	04	20YR Lagged Period	11/4/2000
GHCND:USW00093817	EVANSVILLE REGIONAL AIRPORT IN US	20001105	172	11	17.2	1.1	63	34	16	2000	11	05	20YR Lagged Period	11/5/2000
GHCND:USW00093817	EVANSVILLE REGIONAL AIRPORT IN US	20001106	167	61	16.7	6.1	62	43	12	2000	11	06	20YR Lagged Period	11/6/2000
GHCND:USW00093817	EVANSVILLE REGIONAL AIRPORT IN US	20001107	194	106	19.4	10.6	67	51	6	2000	11	07	20YR Lagged Period	11/7/2000
GHCND:USW00093817	EVANSVILLE REGIONAL AIRPORT IN US	20001108	133	94	13.3	9.4	56	49	12	2000	11	08	20YR Lagged Period	11/8/2000
GHCND:USW00093817	EVANSVILLE REGIONAL AIRPORT IN US	20001109	189	39	18.9	3.9	66	39	12	2000	11	09	20YR Lagged Period	11/9/2000
GHCND:USW00093817	EVANSVILLE REGIONAL AIRPORT IN US	20001110	56	22	5.6	2.2	42	36	26	2000	11	10	20YR Lagged Period	11/10/2000
GHCND:USW00093817	EVANSVILLE REGIONAL AIRPORT IN US	20001111	117	33	11.7	3.3	53	38	19	2000	11	11	20YR Lagged Period	11/11/2000
GHCND:USW00093817	EVANSVILLE REGIONAL AIRPORT IN US	20001112	150	11	15.0	1.1	59	34	18	2000	11	12	20YR Lagged Period	11/12/2000
GHCND:USW00093817	EVANSVILLE REGIONAL AIRPORT IN US	20001113	106	-6	10.6	(0.6)	51	31	24	2000	11	13	20YR Lagged Period	11/13/2000
GHCND:USW00093817	EVANSVILLE REGIONAL AIRPORT IN US	20001114	44	-22	4.4	(2.2)	40	28	31	2000	11	14	20YR Lagged Period	11/14/2000
GHCND:USW00093817	EVANSVILLE REGIONAL AIRPORT IN US	20001115	78	-28	7.8	(2.8)	46	27	28	2000	11	15	20YR Lagged Period	11/15/2000
GHCND:USW00093817	EVANSVILLE REGIONAL AIRPORT IN US	20001116	122	0	12.2	-	54	32	22	2000	11	16	20YR Lagged Period	11/16/2000
GHCND:USW00093817	EVANSVILLE REGIONAL AIRPORT IN US	20001117	0	-67	-	(6.7)	32	20	39	2000	11	17	20YR Lagged Period	11/17/2000
GHCND:USW00093817	EVANSVILLE REGIONAL AIRPORT IN US	20001118	33	-72	3.3	(7.2)	38	19	36	2000	11	18	20YR Lagged Period	11/18/2000
GHCND:USW00093817	EVANSVILLE REGIONAL AIRPORT IN US	20001119	89	-39	8.9	(3.9)	48	25	28	2000	11	19	20YR Lagged Period	11/19/2000
GHCND:USW00093817	EVANSVILLE REGIONAL AIRPORT IN US	20001120	67	-28	6.7	(2.8)	44	27	29	2000	11	20	20YR Lagged Period	11/20/2000
GHCND:USW00093817	EVANSVILLE REGIONAL AIRPORT IN US	20001121	-11	-78	(1.1)	(7.8)	30	18	41	2000	11	21	20YR Lagged Period	11/21/2000
GHCND:USW00093817	EVANSVILLE REGIONAL AIRPORT IN US	20001122	67	-83	6.7	(8.3)	44	17	34	2000	11	22	20YR Lagged Period	11/22/2000
GHCND:USW00093817	EVANSVILLE REGIONAL AIRPORT IN US	20001123	100	-44	10.0	(4.4)	50	24	28	2000	11	23	20YR Lagged Period	11/23/2000
GHCND:USW00093817	EVANSVILLE REGIONAL AIRPORT IN US	20001124	100	-6	10.0	(0.6)	50	31	24	2000	11	24	20YR Lagged Period	11/24/2000
GHCND:USW00093817	EVANSVILLE REGIONAL AIRPORT IN US	20001125	106	56	10.6	5.6	51	42	18	2000	11	25	20YR Lagged Period	11/25/2000
GHCND:USW00093817	EVANSVILLE REGIONAL AIRPORT IN US	20001126	83	0	8.3	-	47	37	25	2000	11	26	20YR Lagged Period	11/26/2000
GHCND:USW00093817	EVANSVILLE REGIONAL AIRPORT IN US	20001127	67	-17	6.7	(1.7)	44	29	28	2000	11	27	20YR Lagged Period	11/27/2000
GHCND:USW00093817	EVANSVILLE REGIONAL AIRPORT IN US	20001128	89	-28	8.9	(2.8)	48	27	27	2000	11	28	20YR Lagged Period	11/28/2000
GHCND:USW00093817	EVANSVILLE REGIONAL AIRPORT IN US	20001129	94	0	9.4	-	49	32	24	2000	11	29	20YR Lagged Period	11/29/2000
GHCND:USW00093817	EVANSVILLE REGIONAL AIRPORT IN US	20001130	50	-39	5.0	(3.9)	41	25	32	2000	11	30	20YR Lagged Period	11/30/2000
GHCND:USW00093817	EVANSVILLE REGIONAL AIRPORT IN US	20001201	50	-17	5.0	(1.7)	41	29	30	2000	12	01	20YR Lagged Period	12/1/2000
GHCND:USW00093817	EVANSVILLE REGIONAL AIRPORT IN US	20001202	28	-17	2.8	(1.7)	37	29	32	2000	12	02	20YR Lagged Period	12/2/2000
GHCND:USW00093817	EVANSVILLE REGIONAL AIRPORT IN US	20001203	28	-50	2.8	(5.0)	37	23	35	2000	12	03	20YR Lagged Period	12/3/2000
GHCND:USW00093817	EVANSVILLE REGIONAL AIRPORT IN US	20001204	17	-61	1.7	(6.1)	35	21	37	2000	12	04	20YR Lagged Period	12/4/2000
GHCND:USW00093817	EVANSVILLE REGIONAL AIRPORT IN US	20001205	28	-67	2.8	(6.7)	37	20	36	2000	12	05	20YR Lagged Period	12/5/2000
GHCND:USW00093817	EVANSVILLE REGIONAL AIRPORT IN US	20001206	-11	-78	(1.1)	(7.8)	30	18	41	2000	12	06	20YR Lagged Period	12/6/2000
GHCND:USW00093817	EVANSVILLE REGIONAL AIRPORT IN US	20001207	78	-33	7.8	(3.3)	46	26	29	2000	12	07	20YR Lagged Period	12/7/2000
GHCND:USW00093817	EVANSVILLE REGIONAL AIRPORT IN US	20001208	56	-61	5.6	(6.1)	42	21	33	2000	12	08	20YR Lagged Period	12/8/2000
GHCND:USW00093817	EVANSVILLE REGIONAL AIRPORT IN US	20001209	61	-61	6.1	(6.1)	43	21	33	2000	12	09	20YR Lagged Period	12/9/2000
GHCND:USW00093817	EVANSVILLE REGIONAL AIRPORT IN US	20001210	78	11	7.8	1.1	46	34	25	2000	12	10	20YR Lagged Period	12/10/2000
GHCND:USW00093817	EVANSVILLE REGIONAL AIRPORT IN US	20001211	133	-94	13.3	(9.4)	56	15	29	2000	12	11	20YR Lagged Period	12/11/2000
GHCND:USW00093817	EVANSVILLE REGIONAL AIRPORT IN US	20001212	-67	-94	(6.7)	(9.4)	20	15	47	2000	12	12	20YR Lagged Period	12/12/2000
GHCND:USW00093817	EVANSVILLE REGIONAL AIRPORT IN US	20001213	6	-67	0.6	(6.7)	33	20	38	2000	12	13	20YR Lagged Period	12/13/2000
GHCND:USW00093817	EVANSVILLE REGIONAL AIRPORT IN US	20001214	0	-56	-	(5.6)	32	22	38	2000	12	14	20YR Lagged Period	12/14/2000
GHCND:USW00093817	EVANSVILLE REGIONAL AIRPORT IN US	20001215	39	-50	3.9	(5.0)	39	23	34	2000	12	15	20YR Lagged Period	12/15/2000
GHCND:USW00093817	EVANSVILLE REGIONAL AIRPORT IN US	20001216	94	-83	9.4	(8.3)	49	17	32	2000	12	16	20YR Lagged Period	12/16/2000
GHCND:USW00093817	EVANSVILLE REGIONAL AIRPORT IN US	20001217	-83	-150	(8.3)	(15.0)	17	5	54	2000	12	17	20YR Lagged Period	12/17/2000
GHCND:USW00093817	EVANSVILLE REGIONAL AIRPORT IN US	20001218	-17	-122	(1.7)	(12.2)	29	10	45	2000	12	18	20YR Lagged Period	12/18/2000
GHCND:USW00093817	EVANSVILLE REGIONAL AIRPORT IN US	20001219	-78	-144	(7.8)	(14.4)	18	6	53	2000	12	19	20YR Lagged Period	12/19/2000
GHCND:USW00093817	EVANSVILLE REGIONAL AIRPORT IN US	20001220	-33	-178	(3.3)	(17.8)	26	0	52	2000	12	20	20YR Lagged Period	12/20/2000
GHCND:USW00093817	EVANSVILLE REGIONAL AIRPORT IN US	20001221	-17	-150	(1.7)	(15.0)	29	5	48	2000	12	21	20YR Lagged Period	12/21/2000
GHCND:USW00093817	EVANSVILLE REGIONAL AIRPORT IN US	20001222	-94	-167	(9.4)	(16.7)	15	2	56	2000	12	22	20YR Lagged Period	12/22/2000
GHCND:USW00093817	EVANSVILLE REGIONAL AIRPORT IN US	20001223	-6	-156	(0.6)	(15.6)	31	4	47	2000	12	23	20YR Lagged Period	12/23/2000
GHCND:USW00093817	EVANSVILLE REGIONAL AIRPORT IN US	20001224	-39	-161	(3.9)	(16.1)	25	3	51	2000	12	24	20YR Lagged Period	12/24/2000
GHCND:USW00093817	EVANSVILLE REGIONAL AIRPORT IN US	20001225	-56	-178	(5.6)	(17.8)	22	0	54	2000	12	25	20YR Lagged Period	12/25/2000
GHCND:USW00093817	EVANSVILLE REGIONAL AIRPORT IN US	20001226	-33	-106	(3.3)	(10.6)	26	13	45	2000	12	26	20YR Lagged Period	12/26/2000
GHCND:USW00093817	EVANSVILLE REGIONAL AIRPORT IN US	20001227	-17	-67	(1.7)	(6.7)	29	20	40	2000	12	27	20YR Lagged Period	12/27/2000
GHCND:USW00093817	EVANSVILLE REGIONAL AIRPORT IN US	20001228	-33	-128	(3.3)	(12.8)	26	9	47	2000	12	28	20YR Lagged Period	12/28/2000
GHCND:USW00093817	EVANSVILLE REGIONAL AIRPORT IN US	20001229	-56	-89	(5.6)	(8.9)	22	16	46	2000	12	29	20YR Lagged Period	12/29/2000
GHCND:USW00093817	EVANSVILLE REGIONAL AIRPORT IN US	20001230	-61	-94	(6.1)	(9.4)	21	15	47	2000	12	30	20YR Lagged Period	12/30/2000
GHCND:USW00093817	EVANSVILLE REGIONAL AIRPORT IN US	20001231	-39	-72	(3.9)	(7.2)	25	19	43	2000	12	31	20YR Lagged Period	12/31/2000
GHCND:USW00093817	EVANSVILLE REGIONAL AIRPORT IN US	20010101	-50	-111	(5.0)	(11.1)	23	12	47	2001	01	01	20YR Lagged Period	1/1/2001
GHCND:USW00093817	EVANSVILLE REGIONAL AIRPORT IN US	20010102	-56	-167	(5.6)	(16.7)	22	2	53	2001	01	02	20YR Lagged Period	1/2/2001
GHCND:USW00093817	EVANSVILLE REGIONAL AIRPORT IN US	20010103	-22	-178	(2.2)	(17.8)	28	0	51	2001	01	03	20YR Lagged Period	1/3/2001
GHCND:USW00093817	EVANSVILLE REGIONAL AIRPORT IN US	20010104	17	-117	1.7	(11.7)	35	11	42	2001	01	04	20YR Lagged Period	1/4/2001
GHCND:USW00093817	EVANSVILLE REGIONAL AIRPORT IN US	20010105	50	-33	5.0	(3.3)	41	26	31	2001	01	05	20YR Lagged Period	1/5/2001
GHCND:USW00093817	EVANSVILLE REGIONAL AIRPORT IN US	20010106	72	-67	7.2	(6.7)	45	20	32	2001	01	06	20YR Lagged Period	1/6/2001
GHCND:USW00093817	EVANSVILLE REGIONAL AIRPORT IN US	20010107	61	-28	6.1	(2.8)	43	27	30	2001	01	07	20YR Lagged Period	1/7/2001
GHCND:USW00093817	EVANSVILLE REGIONAL AIRPORT IN US	20010108	0	-50	-	(5.0)	32	23	37	2001	01	08	20YR Lagged Period	1/8/2001
GHCND:USW00093817	EVANSVILLE REGIONAL AIRPORT IN US	20010109	0	-83	-	(8.3)	32	17	40	2001	01	09	20YR Lagged Period	1/9/2001
GHCND:USW00093817	EVANSVILLE REGIONAL AIRPORT IN US	20010110	56	-83	5.6	(8.3)	42	17	35	2001	01	10	20YR Lagged Period	1/10/2001
GHCND:USW00093817	EVANSVILLE REGIONAL AIRPORT IN US	20010111	33	-67	3.3	(6.7)	38	20	36	2001	01	11	20YR Lagged Period	1/11/2001
GHCND:USW00093817	EVANSVILLE REGIONAL AIRPORT IN US	20010112	44	-11	4.4	(1.1)	40	30	30	2001	01	12	20YR Lagged Period	1/12/2001
GHCND:USW00093817	EVANSVILLE REGIONAL AIRPORT IN US	20010113	28	-11	2.8	(1.1)	37	30	31	2001	01	13	20YR Lagged Period	1/13/2001
GHCND:USW00093817	EVANSVILLE REGIONAL AIRPORT IN US	20010114	89	17	8.9	1.7	48	35	23	2001	01	14	20YR Lagged Period	1/14/2001
GHCND:USW00093817	EVANSVILLE REGIONAL AIRPORT IN US	20010115	67	-22	6.7	(2.2)	44	28	29	2001	01	15	20YR Lagged Period	1/15/2001
GHCND:USW00093817	EVANSVILLE REGIONAL AIRPORT IN US	20010116	17	-33	1.7	(3.3)	35	26	34	2001	01	16	20YR Lagged Period	1/16/2001
GHCND:USW00093817	EVANSVILLE REGIONAL AIRPORT IN US	20010117	28	-6	2.8	(0.6)	37	31	33	2001	01	17	20YR Lagged Period	1/17/2001
GHCND:USW00093817	EVANSVILLE REGIONAL AIRPORT IN US	20010118	56	-22	5.6	(2.2)	42	28	30	2001	01	18	20YR Lagged Period	1/18/2001
GHCND:USW00093817	EVANSVILLE REGIONAL AIRPORT IN US	20010119	17	-11	1.7	(1.1)	35	30	32	2001	01	19	20YR Lagged Period	1/19/2001
GHCND:USW00093817	EVANSVILLE REGIONAL AIRPORT IN US	20010120	-11	-89	(1.1)	(8.9)	30	16	42	2001	01	20	20YR Lagged Period	1/20/2001
GHCND:USW00093817	EVANSVILLE REGIONAL AIRPORT IN US	20010121	22	-100	2.2	(10.0)	36	14	40	2001	01	21	20YR Lagged Period	1/21/2001
GHCND:USW00093817	EVANSVILLE REGIONAL AIRPORT IN US	20010122	67	-67	6.7	(6.7)	44	20	33	2001	01	22	20YR Lagged Period	1/22/2001
GHCND:USW00093817	EVANSVILLE REGIONAL AIRPORT IN US	20010123	78	-50	7.8	(5.0)	46	23	30	2001	01	23	20YR Lagged Period	1/23/2001
GHCND:USW00093817	EVANSVILLE REGIONAL AIRPORT IN US	20010124	67	-50	6.7	(5.0)	44	23	31	2001	01	24	20YR Lagged Period	1/24/2001
GHCND:USW00093817	EVANSVILLE REGIONAL AIRPORT IN US	20010125	22	-67	2.2	(6.7)	36	20	37	2001	01	25	20YR Lagged Period	1/25/2001
GHCND:USW00093817	EVANSVILLE REGIONAL AIRPORT IN US	20010126	78	-39	7.8	(3.9)	46	25	29	2001	01	26	20YR Lagged Period	1/26/2001
GHCND:USW00093817	EVANSVILLE REGIONAL AIRPORT IN US	20010127	17	-56	1.7	(5.6)	35	22	36	2001	01	27	20YR Lagged Period	1/27/2001
GHCND:USW00093817	EVANSVILLE REGIONAL AIRPORT IN US	20010128	33	-50	3.3	(5.0)	38	23	34	2001	01	28	20YR Lagged Period	1/28/2001
GHCND:USW00093817	EVANSVILLE REGIONAL AIRPORT IN US	20010129	144	22	14.4	2.2	58	36	18	2001	01	29	20YR Lagged Period	1/29/2001
GHCND:USW00093817	EVANSVILLE REGIONAL AIRPORT IN US	20010130	100	33	10.0	3.3	50	38	21	2001	01	30	20YR Lagged Period	1/30/2001
GHCND:USW00093817	EVANSVILLE REGIONAL AIRPORT IN US	20010131	39	11	3.9	1.1	39	34	28	2001	01	31	20YR Lagged Period	1/31/2001
GHCND:USW00093817	EVANSVILLE REGIONAL AIRPORT IN US	20010201	72	-28	7.2	(2.8)	45	27	29	2001	02	01	20YR Lagged Period	2/1/2001
GHCND:USW00093817	EVANSVILLE REGIONAL AIRPORT IN US	20010202	33	-117	3.3	(11.7)	38	11	40	2001	02	02	20YR Lagged Period	2/2/2001
GHCND:USW00093817	EVANSVILLE REGIONAL AIRPORT IN US	20010203	56	-78	5.6	(7.8)	42	18	35	2001	02	03	20YR Lagged Period	2/3/2001
GHCND:USW00093817	EVANSVILLE REGIONAL AIRPORT IN US	20010204	100	22	10.0	2.2	50	36	22	2001	02	04	20YR Lagged Period	2/4/2001
GHCND:USW00093817	EVANSVILLE REGIONAL AIRPORT IN US	20010205	33	0	3.3	-	38	32	30	2001	02	05	20YR Lagged Period	2/5/2001
GHCND:USW00093817	EVANSVILLE REGIONAL AIRPORT IN US	20010206	128	22	12.8	2.2	55	36	19	2001	02	06	20YR Lagged Period	2/6/2001
GHCND:USW00093817	EVANSVILLE REGIONAL AIRPORT IN US	20010207	150	6	15.0	0.6	59	33	19	2001	02	07	20YR Lagged Period	2/7/2001
GHCND:USW00093817	EVANSVILLE REGIONAL AIRPORT IN US	20010208	172	89	17.2	8.9	63	48	9	2001	02	08	20YR Lagged Period	2/8/2001
GHCND:USW00093817	EVANSVILLE REGIONAL AIRPORT IN US	20010209	189	-11	18.9	(1.1)	66	30	17	2001	02	09	20YR Lagged Period	2/9/2001
GHCND:USW00093817	EVANSVILLE REGIONAL AIRPORT IN US	20010210	6	-44	0.6	(4.4)	33	24	36	2001	02	10	20YR Lagged Period	2/10/2001
GHCND:USW00093817	EVANSVILLE REGIONAL AIRPORT IN US	20010211	33	-61	3.3	(6.1)	38	21	35	2001	02	11	20YR Lagged Period	2/11/2001
GHCND:USW00093817	EVANSVILLE REGIONAL AIRPORT IN US	20010212	78	0	7.8	-	46	32	26	2001	02	12	20YR Lagged Period	2/12/2001
GHCND:USW00093817	EVANSVILLE REGIONAL AIRPORT IN US	20010213	100	56	10.0	5.6	50	42	19	2001	02	13	20YR Lagged Period	2/13/2001
GHCND:USW00093817	EVANSVILLE REGIONAL AIRPORT IN US	20010214	161	94	16.1	9.4	61	49	10	2001	02	14	20YR Lagged Period	2/14/2001
GHCND:USW00093817	EVANSVILLE REGIONAL AIRPORT IN US	20010215	94	50	9.4	5.0	49	41	20	2001	02	15	20YR Lagged Period	2/15/2001
GHCND:USW00093817	EVANSVILLE REGIONAL AIRPORT IN US	20010216	61	-22	6.1	(2.2)	43	28	29	2001	02	16	20YR Lagged Period	2/16/2001
GHCND:USW00093817	EVANSVILLE REGIONAL AIRPORT IN US	20010217	-22	-67	(2.2)	(6.7)	28	20	41	2001	02	17	20YR Lagged Period	2/17/2001
GHCND:USW00093817	EVANSVILLE REGIONAL AIRPORT IN US	20010218	17	-89	1.7	(8.9)	35	16	39	2001	02	18	20YR Lagged Period	2/18/2001
GHCND:USW00093817	EVANSVILLE REGIONAL AIRPORT IN US	20010219	139	-11	13.9	(1.1)	57	30	21	2001	02	19	20YR Lagged Period	2/19/2001
GHCND:USW00093817	EVANSVILLE REGIONAL AIRPORT IN US	20010220	133	39	13.3	3.9	56	39	17	2001	02	20	20YR Lagged Period	2/20/2001
GHCND:USW00093817	EVANSVILLE REGIONAL AIRPORT IN US	20010221	44	-22	4.4	(2.2)	40	28	31	2001	02	21	20YR Lagged Period	2/21/2001
GHCND:USW00093817	EVANSVILLE REGIONAL AIRPORT IN US	20010222	6	-22	0.6	(2.2)	33	28	34	2001	02	22	20YR Lagged Period	2/22/2001
GHCND:USW00093817	EVANSVILLE REGIONAL AIRPORT IN US	20010223	50	-11	5.0	(1.1)	41	30	29	2001	02	23	20YR Lagged Period	2/23/2001
GHCND:USW00093817	EVANSVILLE REGIONAL AIRPORT IN US	20010224	194	50	19.4	5.0	67	41	11	2001	02	24	20YR Lagged Period	2/24/2001
GHCND:USW00093817	EVANSVILLE REGIONAL AIRPORT IN US	20010225	139	28	13.9	2.8	57	37	18	2001	02	25	20YR Lagged Period	2/25/2001
GHCND:USW00093817	EVANSVILLE REGIONAL AIRPORT IN US	20010226	106	-6	10.6	(0.6)	51	31	24	2001	02	26	20YR Lagged Period	2/26/2001
GHCND:USW00093817	EVANSVILLE REGIONAL AIRPORT IN US	20010227	78	6	7.8	0.6	46	33	25	2001	02	27	20YR Lagged Period	2/27/2001
GHCND:USW00093817	EVANSVILLE REGIONAL AIRPORT IN US	20010228	50	-28	5.0	(2.8)	41	27	31	2001	02	28	20YR Lagged Period	2/28/2001
GHCND:USW00093817	EVANSVILLE REGIONAL AIRPORT IN US	20010301	78	-44	7.8	(4.4)	46	24	30	2001	03	01	20YR Lagged Period	3/1/2001
GHCND:USW00093817	EVANSVILLE REGIONAL AIRPORT IN US	20010302	56	17	5.6	1.7	42	35	26	2001	03	02	20YR Lagged Period	3/2/2001
GHCND:USW00093817	EVANSVILLE REGIONAL AIRPORT IN US	20010303	100	11	10.0	1.1	50	34	23	2001	03	03	20YR Lagged Period	3/3/2001
GHCND:USW00093817	EVANSVILLE REGIONAL AIRPORT IN US	20010304	78	11	7.8	1.1	46	34	25	2001	03	04	20YR Lagged Period	3/4/2001
GHCND:USW00093817	EVANSVILLE REGIONAL AIRPORT IN US	20010305	44	-22	4.4	(2.2)	40	28	31	2001	03	05	20YR Lagged Period	3/5/2001
GHCND:USW00093817	EVANSVILLE REGIONAL AIRPORT IN US	20010306	56	-39	5.6	(3.9)	42	25	31	2001	03	06	20YR Lagged Period	3/6/2001
GHCND:USW00093817	EVANSVILLE REGIONAL AIRPORT IN US	20010307	94	-39	9.4	(3.9)	49	25	28	2001	03	07	20YR Lagged Period	3/7/2001
GHCND:USW00093817	EVANSVILLE REGIONAL AIRPORT IN US	20010308	100	-22	10.0	(2.2)	50	28	26	2001	03	08	20YR Lagged Period	3/8/2001
GHCND:USW00093817	EVANSVILLE REGIONAL AIRPORT IN US	20010309	67	-39	6.7	(3.9)	44	25	30	2001	03	09	20YR Lagged Period	3/9/2001
GHCND:USW00093817	EVANSVILLE REGIONAL AIRPORT IN US	20010310	117	-61	11.7	(6.1)	53	21	28	2001	03	10	20YR Lagged Period	3/10/2001
GHCND:USW00093817	EVANSVILLE REGIONAL AIRPORT IN US	20010311	178	6	17.8	0.6	64	33	16	2001	03	11	20YR Lagged Period	3/11/2001
GHCND:USW00093817	EVANSVILLE REGIONAL AIRPORT IN US	20010312	144	72	14.4	7.2	58	45	13	2001	03	12	20YR Lagged Period	3/12/2001
GHCND:USW00093817	EVANSVILLE REGIONAL AIRPORT IN US	20010313	156	22	15.6	2.2	60	36	17	2001	03	13	20YR Lagged Period	3/13/2001
GHCND:USW00093817	EVANSVILLE REGIONAL AIRPORT IN US	20010314	161	-17	16.1	(1.7)	61	29	20	2001	03	14	20YR Lagged Period	3/14/2001
GHCND:USW00093817	EVANSVILLE REGIONAL AIRPORT IN US	20010315	144	83	14.4	8.3	58	47	12	2001	03	15	20YR Lagged Period	3/15/2001
GHCND:USW00093817	EVANSVILLE REGIONAL AIRPORT IN US	20010316	100	33	10.0	3.3	50	38	21	2001	03	16	20YR Lagged Period	3/16/2001
GHCND:USW00093817	EVANSVILLE REGIONAL AIRPORT IN US	20010317	44	0	4.4	-	40	32	29	2001	03	17	20YR Lagged Period	3/17/2001
GHCND:USW00093817	EVANSVILLE REGIONAL AIRPORT IN US	20010318	111	-33	11.1	(3.3)	52	26	26	2001	03	18	20YR Lagged Period	3/18/2001
GHCND:USW00093817	EVANSVILLE REGIONAL AIRPORT IN US	20010319	117	-6	11.7	(0.6)	53	31	23	2001	03	19	20YR Lagged Period	3/19/2001
GHCND:USW00093817	EVANSVILLE REGIONAL AIRPORT IN US	20010320	128	39	12.8	3.9	55	39	18	2001	03	20	20YR Lagged Period	3/20/2001
GHCND:USW00093817	EVANSVILLE REGIONAL AIRPORT IN US	20010321	172	61	17.2	6.1	63	43	12	2001	03	21	20YR Lagged Period	3/21/2001
GHCND:USW00093817	EVANSVILLE REGIONAL AIRPORT IN US	20010322	144	11	14.4	1.1	58	34	19	2001	03	22	20YR Lagged Period	3/22/2001
GHCND:USW00093817	EVANSVILLE REGIONAL AIRPORT IN US	20010323	178	0	17.8	-	64	32	17	2001	03	23	20YR Lagged Period	3/23/2001

GHCND:USW00093817	EVANSVILLE REGIONAL AIRPORT IN US	20010324	94	-11	9.4	(1.1)	49	30	25	2001	03	24	20YR Lagged Period	3/24/2001
GHCND:USW00093817	EVANSVILLE REGIONAL AIRPORT IN US	20010325	39	-50	3.9	(5.0)	39	23	34	2001	03	25	20YR Lagged Period	3/25/2001
GHCND:USW00093817	EVANSVILLE REGIONAL AIRPORT IN US	20010326	33	-67	3.3	(6.7)	38	20	36	2001	03	26	20YR Lagged Period	3/26/2001
GHCND:USW00093817	EVANSVILLE REGIONAL AIRPORT IN US	20010327	89	-67	8.9	(6.7)	48	20	31	2001	03	27	20YR Lagged Period	3/27/2001
GHCND:USW00093817	EVANSVILLE REGIONAL AIRPORT IN US	20010328	128	-44	12.8	(4.4)	55	24	25	2001	03	28	20YR Lagged Period	3/28/2001
GHCND:USW00093817	EVANSVILLE REGIONAL AIRPORT IN US	20010329	133	44	13.3	4.4	56	40	17	2001	03	29	20YR Lagged Period	3/29/2001
GHCND:USW00093817	EVANSVILLE REGIONAL AIRPORT IN US	20010330	94	56	9.4	5.6	49	42	19	2001	03	30	20YR Lagged Period	3/30/2001
GHCND:USW00093817	EVANSVILLE REGIONAL AIRPORT IN US	20010331	150	50	15.0	5.0	59	41	15	2001	03	31	20YR Lagged Period	3/31/2001
GHCND:USW00093817	EVANSVILLE REGIONAL AIRPORT IN US	20010401	122	11	12.2	1.1	54	34	23	2001	04	01	20YR Lagged Period	4/1/2001
GHCND:USW00093817	EVANSVILLE REGIONAL AIRPORT IN US	20010402	161	72	16.1	7.2	61	45	12	2001	04	02	20YR Lagged Period	4/2/2001
GHCND:USW00093817	EVANSVILLE REGIONAL AIRPORT IN US	20010403	172	100	17.2	10.0	63	50	8	2001	04	03	20YR Lagged Period	4/3/2001
GHCND:USW00093817	EVANSVILLE REGIONAL AIRPORT IN US	20010404	211	72	21.1	7.2	70	45	7	2001	04	04	20YR Lagged Period	4/4/2001
GHCND:USW00093817	EVANSVILLE REGIONAL AIRPORT IN US	20010405	256	83	25.6	8.3	78	47	2	2001	04	05	20YR Lagged Period	4/5/2001
GHCND:USW00093817	EVANSVILLE REGIONAL AIRPORT IN US	20010406	267	189	26.7	18.9	80	66	0	2001	04	06	20YR Lagged Period	4/6/2001
GHCND:USW00093817	EVANSVILLE REGIONAL AIRPORT IN US	20010407	289	211	28.9	21.1	84	70	0	2001	04	07	20YR Lagged Period	4/7/2001
GHCND:USW00093817	EVANSVILLE REGIONAL AIRPORT IN US	20010408	272	206	27.2	20.6	81	69	0	2001	04	08	20YR Lagged Period	4/8/2001
GHCND:USW00093817	EVANSVILLE REGIONAL AIRPORT IN US	20010409	283	183	28.3	18.3	83	65	0	2001	04	09	20YR Lagged Period	4/9/2001
GHCND:USW00093817	EVANSVILLE REGIONAL AIRPORT IN US	20010410	272	178	27.2	17.8	81	64	0	2001	04	10	20YR Lagged Period	4/10/2001
GHCND:USW00093817	EVANSVILLE REGIONAL AIRPORT IN US	20010411	289	206	28.9	20.6	84	69	0	2001	04	11	20YR Lagged Period	4/11/2001
GHCND:USW00093817	EVANSVILLE REGIONAL AIRPORT IN US	20010412	250	156	25.0	15.6	77	60	0	2001	04	12	20YR Lagged Period	4/12/2001
GHCND:USW00093817	EVANSVILLE REGIONAL AIRPORT IN US	20010413	217	100	21.7	10.0	71	50	4	2001	04	13	20YR Lagged Period	4/13/2001
GHCND:USW00093817	EVANSVILLE REGIONAL AIRPORT IN US	20010414	244	83	24.4	8.3	76	47	3	2001	04	14	20YR Lagged Period	4/14/2001
GHCND:USW00093817	EVANSVILLE REGIONAL AIRPORT IN US	20010415	200	72	20.0	7.2	68	45	8	2001	04	15	20YR Lagged Period	4/15/2001
GHCND:USW00093817	EVANSVILLE REGIONAL AIRPORT IN US	20010416	122	39	12.2	3.9	54	39	18	2001	04	16	20YR Lagged Period	4/16/2001
GHCND:USW00093817	EVANSVILLE REGIONAL AIRPORT IN US	20010417	94	0	9.4	-	49	32	24	2001	04	17	20YR Lagged Period	4/17/2001
GHCND:USW00093817	EVANSVILLE REGIONAL AIRPORT IN US	20010418	144	-33	14.4	(3.3)	58	26	23	2001	04	18	20YR Lagged Period	4/18/2001
GHCND:USW00093817	EVANSVILLE REGIONAL AIRPORT IN US	20010419	211	6	21.1	0.6	70	33	13	2001	04	19	20YR Lagged Period	4/19/2001
GHCND:USW00093817	EVANSVILLE REGIONAL AIRPORT IN US	20010420	211	133	21.1	13.3	70	56	2	2001	04	20	20YR Lagged Period	4/20/2001
GHCND:USW00093817	EVANSVILLE REGIONAL AIRPORT IN US	20010421	244	189	24.4	18.9	76	66	0	2001	04	21	20YR Lagged Period	4/21/2001
GHCND:USW00093817	EVANSVILLE REGIONAL AIRPORT IN US	20010422	278	189	27.8	18.9	82	66	0	2001	04	22	20YR Lagged Period	4/22/2001
GHCND:USW00093817	EVANSVILLE REGIONAL AIRPORT IN US	20010423	267	111	26.7	11.1	80	52	0	2001	04	23	20YR Lagged Period	4/23/2001
GHCND:USW00093817	EVANSVILLE REGIONAL AIRPORT IN US	20010424	183	50	18.3	5.0	65	41	12	2001	04	24	20YR Lagged Period	4/24/2001
GHCND:USW00093817	EVANSVILLE REGIONAL AIRPORT IN US	20010425	183	28	18.3	2.8	65	37	14	2001	04	25	20YR Lagged Period	4/25/2001
GHCND:USW00093817	EVANSVILLE REGIONAL AIRPORT IN US	20010426	228	33	22.8	3.3	73	38	9	2001	04	26	20YR Lagged Period	4/26/2001
GHCND:USW00093817	EVANSVILLE REGIONAL AIRPORT IN US	20010427	278	89	27.8	8.9	82	48	0	2001	04	27	20YR Lagged Period	4/27/2001
GHCND:USW00093817	EVANSVILLE REGIONAL AIRPORT IN US	20010428	250	100	25.0	10.0	77	50	1	2001	04	28	20YR Lagged Period	4/28/2001
GHCND:USW00093817	EVANSVILLE REGIONAL AIRPORT IN US	20010429	261	78	26.1	7.8	79	46	2	2001	04	29	20YR Lagged Period	4/29/2001
GHCND:USW00093817	EVANSVILLE REGIONAL AIRPORT IN US	20010430	294	72	29.4	7.2	85	45	0	2001	04	30	20YR Lagged Period	4/30/2001
GHCND:USW00093817	EVANSVILLE REGIONAL AIRPORT IN US	20010501	272	156	27.2	15.6	81	60	0	2001	05	01	20YR Lagged Period	5/1/2001
GHCND:USW00093817	EVANSVILLE REGIONAL AIRPORT IN US	20010502	278	139	27.8	13.9	82	57	0	2001	05	02	20YR Lagged Period	5/2/2001
GHCND:USW00093817	EVANSVILLE REGIONAL AIRPORT IN US	20010503	289	111	28.9	11.1	84	52	0	2001	05	03	20YR Lagged Period	5/3/2001
GHCND:USW00093817	EVANSVILLE REGIONAL AIRPORT IN US	20010504	294	106	29.4	10.6	85	51	0	2001	05	04	20YR Lagged Period	5/4/2001
GHCND:USW00093817	EVANSVILLE REGIONAL AIRPORT IN US	20010505	294	144	29.4	14.4	85	58	0	2001	05	05	20YR Lagged Period	5/5/2001
GHCND:USW00093817	EVANSVILLE REGIONAL AIRPORT IN US	20010506	294	150	29.4	15.0	85	59	0	2001	05	06	20YR Lagged Period	5/6/2001
GHCND:USW00093817	EVANSVILLE REGIONAL AIRPORT IN US	20010507	261	144	26.1	14.4	79	58	0	2001	05	07	20YR Lagged Period	5/7/2001
GHCND:USW00093817	EVANSVILLE REGIONAL AIRPORT IN US	20010508	250	111	25.0	11.1	77	52	0	2001	05	08	20YR Lagged Period	5/8/2001
GHCND:USW00093817	EVANSVILLE REGIONAL AIRPORT IN US	20010509	272	83	27.2	8.3	81	47	1	2001	05	09	20YR Lagged Period	5/9/2001
GHCND:USW00093817	EVANSVILLE REGIONAL AIRPORT IN US	20010510	289	133	28.9	13.3	84	56	0	2001	05	10	20YR Lagged Period	5/10/2001
GHCND:USW00093817	EVANSVILLE REGIONAL AIRPORT IN US	20010511	300	183	30.0	18.3	86	65	0	2001	05	11	20YR Lagged Period	5/11/2001
GHCND:USW00093817	EVANSVILLE REGIONAL AIRPORT IN US	20010512	228	111	22.8	11.1	73	52	2	2001	05	12	20YR Lagged Period	5/12/2001
GHCND:USW00093817	EVANSVILLE REGIONAL AIRPORT IN US	20010513	244	56	24.4	5.6	76	42	6	2001	05	13	20YR Lagged Period	5/13/2001
GHCND:USW00093817	EVANSVILLE REGIONAL AIRPORT IN US	20010514	278	133	27.8	13.3	82	56	0	2001	05	14	20YR Lagged Period	5/14/2001
GHCND:USW00093817	EVANSVILLE REGIONAL AIRPORT IN US	20010515	322	167	32.2	16.7	90	62	0	2001	05	15	20YR Lagged Period	5/15/2001
GHCND:USW00093817	EVANSVILLE REGIONAL AIRPORT IN US	20010516	328	189	32.8	18.9	91	66	0	2001	05	16	20YR Lagged Period	5/16/2001
GHCND:USW00093817	EVANSVILLE REGIONAL AIRPORT IN US	20010517	289	222	28.9	22.2	84	72	0	2001	05	17	20YR Lagged Period	5/17/2001
GHCND:USW00093817	EVANSVILLE REGIONAL AIRPORT IN US	20010518	272	183	27.2	18.3	81	65	0	2001	05	18	20YR Lagged Period	5/18/2001
GHCND:USW00093817	EVANSVILLE REGIONAL AIRPORT IN US	20010519	278	183	27.8	18.3	82	65	0	2001	05	19	20YR Lagged Period	5/19/2001
GHCND:USW00093817	EVANSVILLE REGIONAL AIRPORT IN US	20010520	261	167	26.1	16.7	79	62	0	2001	05	20	20YR Lagged Period	5/20/2001
GHCND:USW00093817	EVANSVILLE REGIONAL AIRPORT IN US	20010521	244	150	24.4	15.0	76	59	0	2001	05	21	20YR Lagged Period	5/21/2001
GHCND:USW00093817	EVANSVILLE REGIONAL AIRPORT IN US	20010522	211	100	21.1	10.0	70	50	5	2001	05	22	20YR Lagged Period	5/22/2001
GHCND:USW00093817	EVANSVILLE REGIONAL AIRPORT IN US	20010523	222	117	22.2	11.7	72	53	2	2001	05	23	20YR Lagged Period	5/23/2001
GHCND:USW00093817	EVANSVILLE REGIONAL AIRPORT IN US	20010524	200	72	20.0	7.2	68	45	8	2001	05	24	20YR Lagged Period	5/24/2001
GHCND:USW00093817	EVANSVILLE REGIONAL AIRPORT IN US	20010525	167	83	16.7	8.3	62	47	10	2001	05	25	20YR Lagged Period	5/25/2001
GHCND:USW00093817	EVANSVILLE REGIONAL AIRPORT IN US	20010526	244	128	24.4	12.8	76	55	0	2001	05	26	20YR Lagged Period	5/26/2001
GHCND:USW00093817	EVANSVILLE REGIONAL AIRPORT IN US	20010527	233	106	23.3	10.6	74	51	2	2001	05	27	20YR Lagged Period	5/27/2001
GHCND:USW00093817	EVANSVILLE REGIONAL AIRPORT IN US	20010528	250	100	25.0	10.0	77	50	1	2001	05	28	20YR Lagged Period	5/28/2001
GHCND:USW00093817	EVANSVILLE REGIONAL AIRPORT IN US	20010529	256	111	25.6	11.1	78	52	0	2001	05	29	20YR Lagged Period	5/29/2001
GHCND:USW00093817	EVANSVILLE REGIONAL AIRPORT IN US	20010530	239	150	23.9	15.0	75	59	0	2001	05	30	20YR Lagged Period	5/30/2001
GHCND:USW00093817	EVANSVILLE REGIONAL AIRPORT IN US	20010531	261	150	26.1	15.0	79	59	0	2001	05	31	20YR Lagged Period	5/31/2001
GHCND:USW00093817	EVANSVILLE REGIONAL AIRPORT IN US	20010601	200	133	20.0	13.3	68	56	3	2001	06	01	20YR Lagged Period	6/1/2001
GHCND:USW00093817	EVANSVILLE REGIONAL AIRPORT IN US	20010602	228	106	22.8	10.6	73	51	3	2001	06	02	20YR Lagged Period	6/2/2001
GHCND:USW00093817	EVANSVILLE REGIONAL AIRPORT IN US	20010603	211	89	21.1	8.9	70	48	6	2001	06	03	20YR Lagged Period	6/3/2001
GHCND:USW00093817	EVANSVILLE REGIONAL AIRPORT IN US	20010604	250	156	25.0	15.6	77	60	0	2001	06	04	20YR Lagged Period	6/4/2001
GHCND:USW00093817	EVANSVILLE REGIONAL AIRPORT IN US	20010605	300	172	30.0	17.2	86	63	0	2001	06	05	20YR Lagged Period	6/5/2001
GHCND:USW00093817	EVANSVILLE REGIONAL AIRPORT IN US	20010606	300	183	30.0	18.3	86	65	0	2001	06	06	20YR Lagged Period	6/6/2001
GHCND:USW00093817	EVANSVILLE REGIONAL AIRPORT IN US	20010607	289	194	28.9	19.4	84	67	0	2001	06	07	20YR Lagged Period	6/7/2001
GHCND:USW00093817	EVANSVILLE REGIONAL AIRPORT IN US	20010608	267	172	26.7	17.2	80	63	0	2001	06	08	20YR Lagged Period	6/8/2001
GHCND:USW00093817	EVANSVILLE REGIONAL AIRPORT IN US	20010609	278	144	27.8	14.4	82	58	0	2001	06	09	20YR Lagged Period	6/9/2001
GHCND:USW00093817	EVANSVILLE REGIONAL AIRPORT IN US	20010610	283	144	28.3	14.4	83	58	0	2001	06	10	20YR Lagged Period	6/10/2001
GHCND:USW00093817	EVANSVILLE REGIONAL AIRPORT IN US	20010611	317	183	31.7	18.3	89	65	0	2001	06	11	20YR Lagged Period	6/11/2001
GHCND:USW00093817	EVANSVILLE REGIONAL AIRPORT IN US	20010612	322	200	32.2	20.0	90	68	0	2001	06	12	20YR Lagged Period	6/12/2001
GHCND:USW00093817	EVANSVILLE REGIONAL AIRPORT IN US	20010613	333	194	33.3	19.4	92	67	0	2001	06	13	20YR Lagged Period	6/13/2001
GHCND:USW00093817	EVANSVILLE REGIONAL AIRPORT IN US	20010614	333	200	33.3	20.0	92	68	0	2001	06	14	20YR Lagged Period	6/14/2001
GHCND:USW00093817	EVANSVILLE REGIONAL AIRPORT IN US	20010615	289	183	28.9	18.3	84	65	0	2001	06	15	20YR Lagged Period	6/15/2001
GHCND:USW00093817	EVANSVILLE REGIONAL AIRPORT IN US	20010616	306	150	30.6	15.0	87	59	0	2001	06	16	20YR Lagged Period	6/16/2001
GHCND:USW00093817	EVANSVILLE REGIONAL AIRPORT IN US	20010617	328	178	32.8	17.8	91	64	0	2001	06	17	20YR Lagged Period	6/17/2001
GHCND:USW00093817	EVANSVILLE REGIONAL AIRPORT IN US	20010618	333	189	33.3	18.9	92	66	0	2001	06	18	20YR Lagged Period	6/18/2001
GHCND:USW00093817	EVANSVILLE REGIONAL AIRPORT IN US	20010619	333	178	33.3	17.8	92	64	0	2001	06	19	20YR Lagged Period	6/19/2001
GHCND:USW00093817	EVANSVILLE REGIONAL AIRPORT IN US	20010620	278	200	27.8	20.0	82	68	0	2001	06	20	20YR Lagged Period	6/20/2001
GHCND:USW00093817	EVANSVILLE REGIONAL AIRPORT IN US	20010621	256	161	25.6	16.1	78	61	0	2001	06	21	20YR Lagged Period	6/21/2001
GHCND:USW00093817	EVANSVILLE REGIONAL AIRPORT IN US	20010622	256	150	25.6	15.0	78	59	0	2001	06	22	20YR Lagged Period	6/22/2001
GHCND:USW00093817	EVANSVILLE REGIONAL AIRPORT IN US	20010623	261	144	26.1	14.4	79	58	0	2001	06	23	20YR Lagged Period	6/23/2001
GHCND:USW00093817	EVANSVILLE REGIONAL AIRPORT IN US	20010624	278	150	27.8	15.0	82	59	0	2001	06	24	20YR Lagged Period	6/24/2001
GHCND:USW00093817	EVANSVILLE REGIONAL AIRPORT IN US	20010625	289	156	28.9	15.6	84	60	0	2001	06	25	20YR Lagged Period	6/25/2001
GHCND:USW00093817	EVANSVILLE REGIONAL AIRPORT IN US	20010626	283	156	28.3	15.6	83	60	0	2001	06	26	20YR Lagged Period	6/26/2001
GHCND:USW00093817	EVANSVILLE REGIONAL AIRPORT IN US	20010627	289	178	28.9	17.8	84	64	0	2001	06	27	20YR Lagged Period	6/27/2001
GHCND:USW00093817	EVANSVILLE REGIONAL AIRPORT IN US	20010628	289	161	28.9	16.1	84	61	0	2001	06	28	20YR Lagged Period	6/28/2001
GHCND:USW00093817	EVANSVILLE REGIONAL AIRPORT IN US	20010629	300	183	30.0	18.3	86	65	0	2001	06	29	20YR Lagged Period	6/29/2001
GHCND:USW00093817	EVANSVILLE REGIONAL AIRPORT IN US	20010630	300	194	30.0	19.4	86	67	0	2001	06	30	20YR Lagged Period	6/30/2001
GHCND:USW00093817	EVANSVILLE REGIONAL AIRPORT IN US	20010701	311	183	31.1	18.3	88	65	0	2001	07	01	20YR Lagged Period	7/1/2001
GHCND:USW00093817	EVANSVILLE REGIONAL AIRPORT IN US	20010702	278	139	27.8	13.9	82	57	0	2001	07	02	20YR Lagged Period	7/2/2001
GHCND:USW00093817	EVANSVILLE REGIONAL AIRPORT IN US	20010703	328	172	32.8	17.2	91	63	0	2001	07	03	20YR Lagged Period	7/3/2001
GHCND:USW00093817	EVANSVILLE REGIONAL AIRPORT IN US	20010704	306	217	30.6	21.7	87	71	0	2001	07	04	20YR Lagged Period	7/4/2001
GHCND:USW00093817	EVANSVILLE REGIONAL AIRPORT IN US	20010705	322	167	32.2	16.7	90	62	0	2001	07	05	20YR Lagged Period	7/5/2001
GHCND:USW00093817	EVANSVILLE REGIONAL AIRPORT IN US	20010706	289	128	28.9	12.8	84	55	0	2001	07	06	20YR Lagged Period	7/6/2001
GHCND:USW00093817	EVANSVILLE REGIONAL AIRPORT IN US	20010707	339	161	33.9	16.1	93	61	0	2001	07	07	20YR Lagged Period	7/7/2001
GHCND:USW00093817	EVANSVILLE REGIONAL AIRPORT IN US	20010708	356	261	35.6	26.1	96	79	0	2001	07	08	20YR Lagged Period	7/8/2001
GHCND:USW00093817	EVANSVILLE REGIONAL AIRPORT IN US	20010709	311	217	31.1	21.7	88	71	0	2001	07	09	20YR Lagged Period	7/9/2001
GHCND:USW00093817	EVANSVILLE REGIONAL AIRPORT IN US	20010710	339	222	33.9	22.2	93	72	0	2001	07	10	20YR Lagged Period	7/10/2001
GHCND:USW00093817	EVANSVILLE REGIONAL AIRPORT IN US	20010711	294	178	29.4	17.8	85	64	0	2001	07	11	20YR Lagged Period	7/11/2001
GHCND:USW00093817	EVANSVILLE REGIONAL AIRPORT IN US	20010712	261	161	26.1	16.1	79	61	0	2001	07	12	20YR Lagged Period	7/12/2001
GHCND:USW00093817	EVANSVILLE REGIONAL AIRPORT IN US	20010713	289	156	28.9	15.6	84	60	0	2001	07	13	20YR Lagged Period	7/13/2001
GHCND:USW00093817	EVANSVILLE REGIONAL AIRPORT IN US	20010714	294	144	29.4	14.4	85	58	0	2001	07	14	20YR Lagged Period	7/14/2001
GHCND:USW00093817	EVANSVILLE REGIONAL AIRPORT IN US	20010715	294	144	29.4	14.4	85	58	0	2001	07	15	20YR Lagged Period	7/15/2001
GHCND:USW00093817	EVANSVILLE REGIONAL AIRPORT IN US	20010716	311	161	31.1	16.1	88	61	0	2001	07	16	20YR Lagged Period	7/16/2001
GHCND:USW00093817	EVANSVILLE REGIONAL AIRPORT IN US	20010717	322	228	32.2	22.8	90	73	0	2001	07	17	20YR Lagged Period	7/17/2001
GHCND:USW00093817	EVANSVILLE REGIONAL AIRPORT IN US	20010718	300	206	30.0	20.6	86	69	0	2001	07	18	20YR Lagged Period	7/18/2001
GHCND:USW00093817	EVANSVILLE REGIONAL AIRPORT IN US	20010719	289	206	28.9	20.6	84	69	0	2001	07	19	20YR Lagged Period	7/19/2001
GHCND:USW00093817	EVANSVILLE REGIONAL AIRPORT IN US	20010720	311	233	31.1	23.3	88	74	0	2001	07	20	20YR Lagged Period	7/20/2001
GHCND:USW00093817	EVANSVILLE REGIONAL AIRPORT IN US	20010721	322	217	32.2	21.7	90	71	0	2001	07	21	20YR Lagged Period	7/21/2001
GHCND:USW00093817	EVANSVILLE REGIONAL AIRPORT IN US	20010722	317	239	31.7	23.9	89	75	0	2001	07	22	20YR Lagged Period	7/22/2001
GHCND:USW00093817	EVANSVILLE REGIONAL AIRPORT IN US	20010723	322	233	32.2	23.3	90	74	0	2001	07	23	20YR Lagged Period	7/23/2001
GHCND:USW00093817	EVANSVILLE REGIONAL AIRPORT IN US	20010724	322	233	32.2	23.3	90	74	0	2001	07	24	20YR Lagged Period	7/24/2001
GHCND:USW00093817	EVANSVILLE REGIONAL AIRPORT IN US	20010725	328	228	32.8	22.8	91	73	0	2001	07	25	20YR Lagged Period	7/25/2001
GHCND:USW00093817	EVANSVILLE REGIONAL AIRPORT IN US	20010726	283	228	28.3	22.8	83	73	0	2001	07	26	20YR Lagged Period	7/26/2001
GHCND:USW00093817	EVANSVILLE REGIONAL AIRPORT IN US	20010727	261	211	26.1	21.1	79	70	0	2001	07	27	20YR Lagged Period	7/27/2001
GHCND:USW00093817	EVANSVILLE REGIONAL AIRPORT IN US	20010728	300	228	30.0	22.8	86	73	0	2001	07	28	20YR Lagged Period	7/28/2001
GHCND:USW00093817	EVANSVILLE REGIONAL AIRPORT IN US	20010729	311	228	31.1	22.8	88	73	0	2001	07	29	20YR Lagged Period	7/29/2001
GHCND:USW00093817	EVANSVILLE REGIONAL AIRPORT IN US	20010730	328	206	32.8	20.6	91	69	0	2001	07	30	20YR Lagged Period	7/30/2001
GHCND:USW00093817	EVANSVILLE REGIONAL AIRPORT IN US	20010731	328	217	32.8	21.7	91	71	0	2001	07	31	20YR Lagged Period	7/31/2001
GHCND:USW00093817	EVANSVILLE REGIONAL AIRPORT IN US	20010801	328	211	32.8	21.1	91	70	0	2001	08	01	20YR Lagged Period	8/1/2001
GHCND:USW00093817	EVANSVILLE REGIONAL AIRPORT IN US	20010802	339	222	33.9	22.2	93	72	0	2001	08	02	20YR Lagged Period	8/2/2001
GHCND:USW00093817	EVANSVILLE REGIONAL AIRPORT IN US	20010803	317	233	31.7	23.3	89	74	0	2001	08	03	20YR Lagged Period	8/3/2001
GHCND:USW00093817	EVANSVILLE REGIONAL AIRPORT IN US	20010804	311	211	31.1	21.1	88	70	0	2001	08	04	20YR Lagged Period	8/4/2001
GHCND:USW00093817	EVANSVILLE REGIONAL AIRPORT IN US	20010805	317	189	31.7	18.9	89	66	0	2001	08	05	20YR Lagged Period	8/5/2001
GHCND:USW00093817	EVANSVILLE REGIONAL AIRPORT IN US	20010806	328	222	32.8	22.2	91	72	0	2001	08	06	20YR Lagged Period	8/6/2001
GHCND:USW00093817	EVANSVILLE REGIONAL AIRPORT IN US	20010807	328	228	32.8	22.8	91	73	0	2001	08	07	20YR Lagged Period	8/7/2001
GHCND:USW00093817	EVANSVILLE REGIONAL AIRPORT IN US	20010808	322	228	32.2	22.8	90	73	0	2001	08	08	20YR Lagged Period	8/8/2001
GHCND:USW00093817	EVANSVILLE REGIONAL AIRPORT IN US	20010809	333	233	33.3	23.3	92	74	0	2001	08	09	20YR Lagged Period	8/9/2001
GHCND:USW00093817	EVANSVILLE REGIONAL AIRPORT IN US	20010810	306	222	30.6	22.2	87	72	0	2001	08	10	20YR Lagged Period	8/10/2001
GHCND:USW00093817	EVANSVILLE REGIONAL AIRPORT IN US	20010811	278	211	27.8	21.1	82	70	0	2001	08	11	20YR Lagged Period	8/11/2001
GHCND:USW00093817	EVANSVILLE REGIONAL AIRPORT IN US	20010812	300	189	30.0	18.9	86	66	0	2001	08	12	20YR Lagged Period	8/12/2001
GHCND:USW00093817	EVANSVILLE REGIONAL AIRPORT IN US	20010813	311	172	31.1	17.2	88	63	0	2001	08	13	20YR Lagged Period	8/13/2001
GHCND:USW00093817	EVANSVILLE REGIONAL AIRPORT IN US	20010814	278	161	27.8	16.1	82	61	0	2001	08	14	20YR Lagged Period	8/14/2001
GHCND:USW00093817	EVANSVILLE REGIONAL AIRPORT IN US	20010815	294	161	29.4	16.1	85	61	0	2001	08	15	20YR Lagged Period	8/15/2001
GHCND:USW00093817	EVANSVILLE REGIONAL AIRPORT IN US	20010816	261	172	26.1	17.2	79	63	0	2001	08	16	20YR Lagged Period	8/16/2001
GHCND:USW00093817	EVANSVILLE REGIONAL AIRPORT IN US	20010817	289	144	28.9	14.4	84	58	0	2001	08	17	20YR Lagged Period	8/17/2001
GHCND:USW00093817	EVANSVILLE REGIONAL AIRPORT IN US	20010818	306	183	30.6	18.3	87	65	0	2001	08	18	20YR Lagged Period	8/18/2001
GHCND:USW00093817	EVANSVILLE REGIONAL AIRPORT IN US	20010819	256	167	25.6	16.7	78	62	0	2001	08	19	20YR Lagged Period	8/19/2001
GHCND:USW00093817	EVANSVILLE REGIONAL AIRPORT IN US	20010820	272	150	27.2	15.0	81	59	0	2001	08	20	20YR Lagged Period	8/20/2001
GHCND:USW00093817	EVANSVILLE REGIONAL AIRPORT IN US	20010821	283	144	28.3	14.4	83	58	0	2001	08	21	20YR Lagged Period	8/21/2001
GHCND:USW00093817	EVANSVILLE REGIONAL AIRPORT IN US	20010822	333	206	33.3	20.6	92	69	0	2001	08	22	20YR Lagged Period	8/22/2001
GHCND:USW00093817	EVANSVILLE REGIONAL AIRPORT IN US	20010823	311	222	31.1	22.2	88	72	0	2001	08	23	20YR Lagged Period	8/23/2001
GHCND:USW00093817	EVANSVILLE REGIONAL AIRPORT IN US	20010824	261	217	26.1	21.7	79	71	0	2001	08	24	20YR Lagged Period	8/24/2001
GHCND:USW00093817	EVANSVILLE REGIONAL AIRPORT IN US	20010825	311	211	31.1	21.1	88	70	0	2001	08	25	20YR Lagged Period	8/25/2001
GHCND:USW00093817	EVANSVILLE REGIONAL AIRPORT IN US	20010826	300	206	30.0	20.6	86	69	0	2001	08	26	20YR Lagged Period	8/26/2001
GHCND:USW00093817	EVANSVILLE REGIONAL AIRPORT IN US	20010827	289	183	28.9	18.3	84	65	0	2001	08	27	20YR Lagged Period	8/27/2001
GHCND:USW00093817	EVANSVILLE REGIONAL AIRPORT IN US	20010828	311	178	31.1	17.8	88	64	0	2001	08	28	20YR Lagged Period	8/28/2001
GHCND:USW00093817	EVANSVILLE REGIONAL AIRPORT IN US	20010829	317	194	31.7	19.4	89	67	0	2001	08	29	20YR Lagged Period	8/29/2001
GHCND:USW00093817	EVANSVILLE REGIONAL AIRPORT IN US	20010830	294	194	29.4	19.4	85	67	0	2001	08	30	20YR Lagged Period	8/30/2001
GHCND:USW00093817	EVANSVILLE REGIONAL AIRPORT IN US	20010831	250	194	25.0	19.4	77	67	0	2001	08	31	20YR Lagged Period	8/31/2001
GHCND:USW00093817	EVANSVILLE REGIONAL AIRPORT IN US	20010901	278	178	27.8	17.8	82	64	0	2001	09	01	20YR Lagged Period	9/1/2001
GHCND:USW00093817	EVANSVILLE REGIONAL AIRPORT IN US	20010902	294	161	29.4	16.1	85	61	0	2001	09	02	20YR Lagged Period	9/2/2001
GHCND:USW00093817	EVANSVILLE REGIONAL AIRPORT IN US	20010903	300	194	30.0	19.4	86	67	0	2001	09	03	20YR Lagged Period	9/3/2001
GHCND:USW00093817	EVANSVILLE REGIONAL AIRPORT IN US	20010904	322	189	32.2	18.9	90	66	0	2001	09	04	20YR Lagged Period	9/4/2001
GHCND:USW00093817	EVANSVILLE REGIONAL AIRPORT IN US	20010905	322	200	32.2	20.0	90	68	0	2001	09	05	20YR Lagged Period	9/5/2001
GHCND:USW00093817	EVANSVILLE REGIONAL AIRPORT IN US	20010906	322	194	32.2	19.4	90	67	0	2001	09	06	20YR Lagged Period	9/6/2001
GHCND:USW00093817	EVANSVILLE REGIONAL AIRPORT IN US	20010907	311	211	31.1	21.1	88	70	0	2001	09	07	20YR Lagged Period	9/7/2001
GHCND:USW00093817	EVANSVILLE REGIONAL AIRPORT IN US	20010908	294	222	29.4	22.2	85	72	0	2001	09	08	20YR Lagged Period	9/8/2001
GHCND:USW00093817	EVANSVILLE REGIONAL AIRPORT IN US	20010909	283	144	28.3	14.4	83	58	0	2001	09	09	20YR Lagged Period	9/9/2001

GHCND:USW00093817	EVANSVILLE REGIONAL AIRPORT IN US	20010910	256	117	25.6	11.7	78	53	0	2001	09	10	20YR Lagged Period	9/10/2001
GHCND:USW00093817	EVANSVILLE REGIONAL AIRPORT IN US	20010911	289	122	28.9	12.2	84	54	0	2001	09	11	20YR Lagged Period	9/11/2001
GHCND:USW00093817	EVANSVILLE REGIONAL AIRPORT IN US	20010912	283	133	28.3	13.3	83	56	0	2001	09	12	20YR Lagged Period	9/12/2001
GHCND:USW00093817	EVANSVILLE REGIONAL AIRPORT IN US	20010913	294	128	29.4	12.8	85	55	0	2001	09	13	20YR Lagged Period	9/13/2001
GHCND:USW00093817	EVANSVILLE REGIONAL AIRPORT IN US	20010914	222	111	22.2	11.1	72	52	3	2001	09	14	20YR Lagged Period	9/14/2001
GHCND:USW00093817	EVANSVILLE REGIONAL AIRPORT IN US	20010915	233	94	23.3	9.4	74	49	3	2001	09	15	20YR Lagged Period	9/15/2001
GHCND:USW00093817	EVANSVILLE REGIONAL AIRPORT IN US	20010916	250	106	25.0	10.6	77	51	1	2001	09	16	20YR Lagged Period	9/16/2001
GHCND:USW00093817	EVANSVILLE REGIONAL AIRPORT IN US	20010917	272	128	27.2	12.8	81	55	0	2001	09	17	20YR Lagged Period	9/17/2001
GHCND:USW00093817	EVANSVILLE REGIONAL AIRPORT IN US	20010918	261	183	26.1	18.3	79	65	0	2001	09	18	20YR Lagged Period	9/18/2001
GHCND:USW00093817	EVANSVILLE REGIONAL AIRPORT IN US	20010919	233	139	23.3	13.9	74	57	0	2001	09	19	20YR Lagged Period	9/19/2001
GHCND:USW00093817	EVANSVILLE REGIONAL AIRPORT IN US	20010920	256	122	25.6	12.2	78	54	0	2001	09	20	20YR Lagged Period	9/20/2001
GHCND:USW00093817	EVANSVILLE REGIONAL AIRPORT IN US	20010921	261	144	26.1	14.4	79	58	0	2001	09	21	20YR Lagged Period	9/21/2001
GHCND:USW00093817	EVANSVILLE REGIONAL AIRPORT IN US	20010922	261	122	26.1	12.2	79	54	0	2001	09	22	20YR Lagged Period	9/22/2001
GHCND:USW00093817	EVANSVILLE REGIONAL AIRPORT IN US	20010923	294	128	29.4	12.8	85	55	0	2001	09	23	20YR Lagged Period	9/23/2001
GHCND:USW00093817	EVANSVILLE REGIONAL AIRPORT IN US	20010924	178	89	17.8	8.9	64	48	9	2001	09	24	20YR Lagged Period	9/24/2001
GHCND:USW00093817	EVANSVILLE REGIONAL AIRPORT IN US	20010925	167	39	16.7	3.9	62	39	14	2001	09	25	20YR Lagged Period	9/25/2001
GHCND:USW00093817	EVANSVILLE REGIONAL AIRPORT IN US	20010926	211	28	21.1	2.8	70	37	11	2001	09	26	20YR Lagged Period	9/26/2001
GHCND:USW00093817	EVANSVILLE REGIONAL AIRPORT IN US	20010927	250	61	25.0	6.1	77	43	5	2001	09	27	20YR Lagged Period	9/27/2001
GHCND:USW00093817	EVANSVILLE REGIONAL AIRPORT IN US	20010928	200	72	20.0	7.2	68	45	8	2001	09	28	20YR Lagged Period	9/28/2001
GHCND:USW00093817	EVANSVILLE REGIONAL AIRPORT IN US	20010929	211	78	21.1	7.8	70	46	7	2001	09	29	20YR Lagged Period	9/29/2001
GHCND:USW00093817	EVANSVILLE REGIONAL AIRPORT IN US	20010930	228	67	22.8	6.7	73	44	6	2001	09	30	20YR Lagged Period	9/30/2001
GHCND:USW00093817	EVANSVILLE REGIONAL AIRPORT IN US	20011001	256	61	25.6	6.1	78	43	4	2001	10	01	20YR Lagged Period	10/1/2001
GHCND:USW00093817	EVANSVILLE REGIONAL AIRPORT IN US	20011002	278	100	27.8	10.0	82	50	0	2001	10	02	20YR Lagged Period	10/2/2001
GHCND:USW00093817	EVANSVILLE REGIONAL AIRPORT IN US	20011003	272	117	27.2	11.7	81	53	0	2001	10	03	20YR Lagged Period	10/3/2001
GHCND:USW00093817	EVANSVILLE REGIONAL AIRPORT IN US	20011004	267	117	26.7	11.7	80	53	0	2001	10	04	20YR Lagged Period	10/4/2001
GHCND:USW00093817	EVANSVILLE REGIONAL AIRPORT IN US	20011005	211	67	21.1	6.7	70	44	8	2001	10	05	20YR Lagged Period	10/5/2001
GHCND:USW00093817	EVANSVILLE REGIONAL AIRPORT IN US	20011006	156	22	15.6	2.2	60	36	17	2001	10	06	20YR Lagged Period	10/6/2001
GHCND:USW00093817	EVANSVILLE REGIONAL AIRPORT IN US	20011007	172	11	17.2	1.1	63	34	16	2001	10	07	20YR Lagged Period	10/7/2001
GHCND:USW00093817	EVANSVILLE REGIONAL AIRPORT IN US	20011008	206	44	20.6	4.4	69	40	10	2001	10	08	20YR Lagged Period	10/8/2001
GHCND:USW00093817	EVANSVILLE REGIONAL AIRPORT IN US	20011009	217	89	21.7	8.9	71	48	5	2001	10	09	20YR Lagged Period	10/9/2001
GHCND:USW00093817	EVANSVILLE REGIONAL AIRPORT IN US	20011010	239	139	23.9	13.9	75	57	0	2001	10	10	20YR Lagged Period	10/10/2001
GHCND:USW00093817	EVANSVILLE REGIONAL AIRPORT IN US	20011011	200	167	20.0	16.7	68	62	0	2001	10	11	20YR Lagged Period	10/11/2001
GHCND:USW00093817	EVANSVILLE REGIONAL AIRPORT IN US	20011012	211	144	21.1	14.4	70	58	1	2001	10	12	20YR Lagged Period	10/12/2001
GHCND:USW00093817	EVANSVILLE REGIONAL AIRPORT IN US	20011013	217	156	21.7	15.6	71	60	0	2001	10	13	20YR Lagged Period	10/13/2001
GHCND:USW00093817	EVANSVILLE REGIONAL AIRPORT IN US	20011014	194	72	19.4	7.2	67	45	9	2001	10	14	20YR Lagged Period	10/14/2001
GHCND:USW00093817	EVANSVILLE REGIONAL AIRPORT IN US	20011015	200	50	20.0	5.0	68	41	10	2001	10	15	20YR Lagged Period	10/15/2001
GHCND:USW00093817	EVANSVILLE REGIONAL AIRPORT IN US	20011016	122	39	12.2	3.9	54	39	18	2001	10	16	20YR Lagged Period	10/16/2001
GHCND:USW00093817	EVANSVILLE REGIONAL AIRPORT IN US	20011017	139	17	13.9	1.7	57	35	19	2001	10	17	20YR Lagged Period	10/17/2001
GHCND:USW00093817	EVANSVILLE REGIONAL AIRPORT IN US	20011018	189	11	18.9	1.1	66	34	15	2001	10	18	20YR Lagged Period	10/18/2001
GHCND:USW00093817	EVANSVILLE REGIONAL AIRPORT IN US	20011019	200	83	20.0	8.3	68	47	7	2001	10	19	20YR Lagged Period	10/19/2001
GHCND:USW00093817	EVANSVILLE REGIONAL AIRPORT IN US	20011020	233	89	23.3	8.9	74	48	4	2001	10	20	20YR Lagged Period	10/20/2001
GHCND:USW00093817	EVANSVILLE REGIONAL AIRPORT IN US	20011021	250	117	25.0	11.7	77	53	0	2001	10	21	20YR Lagged Period	10/21/2001
GHCND:USW00093817	EVANSVILLE REGIONAL AIRPORT IN US	20011022	250	94	25.0	9.4	77	49	2	2001	10	22	20YR Lagged Period	10/22/2001
GHCND:USW00093817	EVANSVILLE REGIONAL AIRPORT IN US	20011023	239	167	23.9	16.7	75	62	0	2001	10	23	20YR Lagged Period	10/23/2001
GHCND:USW00093817	EVANSVILLE REGIONAL AIRPORT IN US	20011024	267	94	26.7	9.4	80	49	0	2001	10	24	20YR Lagged Period	10/24/2001
GHCND:USW00093817	EVANSVILLE REGIONAL AIRPORT IN US	20011025	150	50	15.0	5.0	59	41	15	2001	10	25	20YR Lagged Period	10/25/2001
GHCND:USW00093817	EVANSVILLE REGIONAL AIRPORT IN US	20011026	106	39	10.6	3.9	51	39	20	2001	10	26	20YR Lagged Period	10/26/2001
GHCND:USW00093817	EVANSVILLE REGIONAL AIRPORT IN US	20011027	89	-11	8.9	(1.1)	48	30	26	2001	10	27	20YR Lagged Period	10/27/2001
GHCND:USW00093817	EVANSVILLE REGIONAL AIRPORT IN US	20011028	128	-28	12.8	(2.8)	55	27	24	2001	10	28	20YR Lagged Period	10/28/2001
GHCND:USW00093817	EVANSVILLE REGIONAL AIRPORT IN US	20011029	172	0	17.2	-	63	32	17	2001	10	29	20YR Lagged Period	10/29/2001
GHCND:USW00093817	EVANSVILLE REGIONAL AIRPORT IN US	20011030	194	61	19.4	6.1	67	43	10	2001	10	30	20YR Lagged Period	10/30/2001
GHCND:USW00093817	EVANSVILLE REGIONAL AIRPORT IN US	20011031	211	39	21.1	3.9	70	39	10	2001	10	31	20YR Lagged Period	10/31/2001
GHCND:USW00093817	EVANSVILLE REGIONAL AIRPORT IN US	20011101	222	133	22.2	13.3	72	56	1	2001	11	01	20YR Lagged Period	11/1/2001
GHCND:USW00093817	EVANSVILLE REGIONAL AIRPORT IN US	20011102	189	78	18.9	7.8	66	46	9	2001	11	02	20YR Lagged Period	11/2/2001
GHCND:USW00093817	EVANSVILLE REGIONAL AIRPORT IN US	20011103	211	50	21.1	5.0	70	41	9	2001	11	03	20YR Lagged Period	11/3/2001
GHCND:USW00093817	EVANSVILLE REGIONAL AIRPORT IN US	20011104	222	33	22.2	3.3	72	38	10	2001	11	04	20YR Lagged Period	11/4/2001
GHCND:USW00093817	EVANSVILLE REGIONAL AIRPORT IN US	20011105	161	22	16.1	2.2	61	36	16	2001	11	05	20YR Lagged Period	11/5/2001
GHCND:USW00093817	EVANSVILLE REGIONAL AIRPORT IN US	20011106	172	6	17.2	0.6	63	33	17	2001	11	06	20YR Lagged Period	11/6/2001
GHCND:USW00093817	EVANSVILLE REGIONAL AIRPORT IN US	20011107	200	6	20.0	0.6	68	33	14	2001	11	07	20YR Lagged Period	11/7/2001
GHCND:USW00093817	EVANSVILLE REGIONAL AIRPORT IN US	20011108	233	44	23.3	4.4	74	40	8	2001	11	08	20YR Lagged Period	11/8/2001
GHCND:USW00093817	EVANSVILLE REGIONAL AIRPORT IN US	20011109	133	0	13.3	-	56	32	21	2001	11	09	20YR Lagged Period	11/9/2001
GHCND:USW00093817	EVANSVILLE REGIONAL AIRPORT IN US	20011110	189	6	18.9	0.6	66	33	15	2001	11	10	20YR Lagged Period	11/10/2001
GHCND:USW00093817	EVANSVILLE REGIONAL AIRPORT IN US	20011111	144	22	14.4	2.2	58	36	18	2001	11	11	20YR Lagged Period	11/11/2001
GHCND:USW00093817	EVANSVILLE REGIONAL AIRPORT IN US	20011112	167	6	16.7	0.6	62	33	17	2001	11	12	20YR Lagged Period	11/12/2001
GHCND:USW00093817	EVANSVILLE REGIONAL AIRPORT IN US	20011113	189	0	18.9	-	66	32	16	2001	11	13	20YR Lagged Period	11/13/2001
GHCND:USW00093817	EVANSVILLE REGIONAL AIRPORT IN US	20011114	200	44	20.0	4.4	68	40	11	2001	11	14	20YR Lagged Period	11/14/2001
GHCND:USW00093817	EVANSVILLE REGIONAL AIRPORT IN US	20011115	206	28	20.6	2.8	69	37	12	2001	11	15	20YR Lagged Period	11/15/2001
GHCND:USW00093817	EVANSVILLE REGIONAL AIRPORT IN US	20011116	228	56	22.8	5.6	73	42	7	2001	11	16	20YR Lagged Period	11/16/2001
GHCND:USW00093817	EVANSVILLE REGIONAL AIRPORT IN US	20011117	233	56	23.3	5.6	74	42	7	2001	11	17	20YR Lagged Period	11/17/2001
GHCND:USW00093817	EVANSVILLE REGIONAL AIRPORT IN US	20011118	211	67	21.1	6.7	70	44	8	2001	11	18	20YR Lagged Period	11/18/2001
GHCND:USW00093817	EVANSVILLE REGIONAL AIRPORT IN US	20011119	150	28	15.0	2.8	59	37	17	2001	11	19	20YR Lagged Period	11/19/2001
GHCND:USW00093817	EVANSVILLE REGIONAL AIRPORT IN US	20011120	72	-22	7.2	(2.2)	45	28	28	2001	11	20	20YR Lagged Period	11/20/2001
GHCND:USW00093817	EVANSVILLE REGIONAL AIRPORT IN US	20011121	128	-17	12.8	(1.7)	55	29	23	2001	11	21	20YR Lagged Period	11/21/2001
GHCND:USW00093817	EVANSVILLE REGIONAL AIRPORT IN US	20011122	150	-6	15.0	(0.6)	59	31	20	2001	11	22	20YR Lagged Period	11/22/2001
GHCND:USW00093817	EVANSVILLE REGIONAL AIRPORT IN US	20011123	172	56	17.2	5.6	63	42	12	2001	11	23	20YR Lagged Period	11/23/2001
GHCND:USW00093817	EVANSVILLE REGIONAL AIRPORT IN US	20011124	189	133	18.9	13.3	66	56	4	2001	11	24	20YR Lagged Period	11/24/2001
GHCND:USW00093817	EVANSVILLE REGIONAL AIRPORT IN US	20011125	156	39	15.6	3.9	60	39	15	2001	11	25	20YR Lagged Period	11/25/2001
GHCND:USW00093817	EVANSVILLE REGIONAL AIRPORT IN US	20011126	172	28	17.2	2.8	63	37	15	2001	11	26	20YR Lagged Period	11/26/2001
GHCND:USW00093817	EVANSVILLE REGIONAL AIRPORT IN US	20011127	156	50	15.6	5.0	60	41	14	2001	11	27	20YR Lagged Period	11/27/2001
GHCND:USW00093817	EVANSVILLE REGIONAL AIRPORT IN US	20011128	67	28	6.7	2.8	44	37	24	2001	11	28	20YR Lagged Period	11/28/2001
GHCND:USW00093817	EVANSVILLE REGIONAL AIRPORT IN US	20011129	172	61	17.2	6.1	63	43	12	2001	11	29	20YR Lagged Period	11/29/2001
GHCND:USW00093817	EVANSVILLE REGIONAL AIRPORT IN US	20011130	94	39	9.4	3.9	49	39	21	2001	11	30	20YR Lagged Period	11/30/2001
GHCND:USW00093817	EVANSVILLE REGIONAL AIRPORT IN US	20011201	117	22	11.7	2.2	53	36	20	2001	12	01	20YR Lagged Period	12/1/2001
GHCND:USW00093817	EVANSVILLE REGIONAL AIRPORT IN US	20011202	144	11	14.4	1.1	58	34	19	2001	12	02	20YR Lagged Period	12/2/2001
GHCND:USW00093817	EVANSVILLE REGIONAL AIRPORT IN US	20011203	178	22	17.8	2.2	64	36	15	2001	12	03	20YR Lagged Period	12/3/2001
GHCND:USW00093817	EVANSVILLE REGIONAL AIRPORT IN US	20011204	206	100	20.6	10.0	69	50	5	2001	12	04	20YR Lagged Period	12/4/2001
GHCND:USW00093817	EVANSVILLE REGIONAL AIRPORT IN US	20011205	211	122	21.1	12.2	70	54	3	2001	12	05	20YR Lagged Period	12/5/2001
GHCND:USW00093817	EVANSVILLE REGIONAL AIRPORT IN US	20011206	167	78	16.7	7.8	62	46	11	2001	12	06	20YR Lagged Period	12/6/2001
GHCND:USW00093817	EVANSVILLE REGIONAL AIRPORT IN US	20011207	128	56	12.8	5.6	55	42	16	2001	12	07	20YR Lagged Period	12/7/2001
GHCND:USW00093817	EVANSVILLE REGIONAL AIRPORT IN US	20011208	94	39	9.4	3.9	49	39	21	2001	12	08	20YR Lagged Period	12/8/2001
GHCND:USW00093817	EVANSVILLE REGIONAL AIRPORT IN US	20011209	83	-17	8.3	(1.7)	47	29	27	2001	12	09	20YR Lagged Period	12/9/2001
GHCND:USW00093817	EVANSVILLE REGIONAL AIRPORT IN US	20011210	78	-33	7.8	(3.3)	46	26	29	2001	12	10	20YR Lagged Period	12/10/2001
GHCND:USW00093817	EVANSVILLE REGIONAL AIRPORT IN US	20011211	117	-33	11.7	(3.3)	53	26	25	2001	12	11	20YR Lagged Period	12/11/2001
GHCND:USW00093817	EVANSVILLE REGIONAL AIRPORT IN US	20011212	117	67	11.7	6.7	53	44	16	2001	12	12	20YR Lagged Period	12/12/2001
GHCND:USW00093817	EVANSVILLE REGIONAL AIRPORT IN US	20011213	144	83	14.4	8.3	58	47	12	2001	12	13	20YR Lagged Period	12/13/2001
GHCND:USW00093817	EVANSVILLE REGIONAL AIRPORT IN US	20011214	89	56	8.9	5.6	48	42	20	2001	12	14	20YR Lagged Period	12/14/2001
GHCND:USW00093817	EVANSVILLE REGIONAL AIRPORT IN US	20011215	94	6	9.4	0.6	49	33	24	2001	12	15	20YR Lagged Period	12/15/2001
GHCND:USW00093817	EVANSVILLE REGIONAL AIRPORT IN US	20011216	111	72	11.1	7.2	52	45	16	2001	12	16	20YR Lagged Period	12/16/2001
GHCND:USW00093817	EVANSVILLE REGIONAL AIRPORT IN US	20011217	122	61	12.2	6.1	54	43	16	2001	12	17	20YR Lagged Period	12/17/2001
GHCND:USW00093817	EVANSVILLE REGIONAL AIRPORT IN US	20011218	94	6	9.4	0.6	49	33	24	2001	12	18	20YR Lagged Period	12/18/2001
GHCND:USW00093817	EVANSVILLE REGIONAL AIRPORT IN US	20011219	78	6	7.8	0.6	46	33	25	2001	12	19	20YR Lagged Period	12/19/2001
GHCND:USW00093817	EVANSVILLE REGIONAL AIRPORT IN US	20011220	83	-28	8.3	(2.8)	47	27	28	2001	12	20	20YR Lagged Period	12/20/2001
GHCND:USW00093817	EVANSVILLE REGIONAL AIRPORT IN US	20011221	111	-33	11.1	(3.3)	52	26	26	2001	12	21	20YR Lagged Period	12/21/2001
GHCND:USW00093817	EVANSVILLE REGIONAL AIRPORT IN US	20011222	144	22	14.4	2.2	58	36	18	2001	12	22	20YR Lagged Period	12/22/2001
GHCND:USW00093817	EVANSVILLE REGIONAL AIRPORT IN US	20011223	106	-17	10.6	(1.7)	51	29	25	2001	12	23	20YR Lagged Period	12/23/2001
GHCND:USW00093817	EVANSVILLE REGIONAL AIRPORT IN US	20011224	17	-44	1.7	(4.4)	35	24	35	2001	12	24	20YR Lagged Period	12/24/2001
GHCND:USW00093817	EVANSVILLE REGIONAL AIRPORT IN US	20011225	-11	-67	(1.1)	(6.7)	30	20	40	2001	12	25	20YR Lagged Period	12/25/2001
GHCND:USW00093817	EVANSVILLE REGIONAL AIRPORT IN US	20011226	-17	-83	(1.7)	(8.3)	29	17	42	2001	12	26	20YR Lagged Period	12/26/2001
GHCND:USW00093817	EVANSVILLE REGIONAL AIRPORT IN US	20011227	33	-44	3.3	(4.4)	38	24	34	2001	12	27	20YR Lagged Period	12/27/2001
GHCND:USW00093817	EVANSVILLE REGIONAL AIRPORT IN US	20011228	67	-28	6.7	(2.8)	44	27	29	2001	12	28	20YR Lagged Period	12/28/2001
GHCND:USW00093817	EVANSVILLE REGIONAL AIRPORT IN US	20011229	-6	-100	(0.6)	(10.0)	31	14	42	2001	12	29	20YR Lagged Period	12/29/2001
GHCND:USW00093817	EVANSVILLE REGIONAL AIRPORT IN US	20011230	-39	-106	(3.9)	(10.6)	25	13	46	2001	12	30	20YR Lagged Period	12/30/2001
GHCND:USW00093817	EVANSVILLE REGIONAL AIRPORT IN US	20011231	-28	-106	(2.8)	(10.6)	27	13	45	2001	12	31	20YR Lagged Period	12/31/2001
GHCND:USW00093817	EVANSVILLE REGIONAL AIRPORT IN US	20020101	-6	-122	(0.6)	(12.2)	31	10	44	2002	01	01	20YR Lagged Period	1/1/2002
GHCND:USW00093817	EVANSVILLE REGIONAL AIRPORT IN US	20020102	11	-111	1.1	(11.1)	34	12	42	2002	01	02	20YR Lagged Period	1/2/2002
GHCND:USW00093817	EVANSVILLE REGIONAL AIRPORT IN US	20020103	11	-83	1.1	(8.3)	34	17	39	2002	01	03	20YR Lagged Period	1/3/2002
GHCND:USW00093817	EVANSVILLE REGIONAL AIRPORT IN US	20020104	39	-94	3.9	(9.4)	39	15	38	2002	01	04	20YR Lagged Period	1/4/2002
GHCND:USW00093817	EVANSVILLE REGIONAL AIRPORT IN US	20020105	61	-17	6.1	(1.7)	43	29	29	2002	01	05	20YR Lagged Period	1/5/2002
GHCND:USW00093817	EVANSVILLE REGIONAL AIRPORT IN US	20020106	22	0	2.2	-	36	32	31	2002	01	06	20YR Lagged Period	1/6/2002
GHCND:USW00093817	EVANSVILLE REGIONAL AIRPORT IN US	20020107	6	-89	0.6	(8.9)	33	16	40	2002	01	07	20YR Lagged Period	1/7/2002
GHCND:USW00093817	EVANSVILLE REGIONAL AIRPORT IN US	20020108	67	-67	6.7	(6.7)	44	20	33	2002	01	08	20YR Lagged Period	1/8/2002
GHCND:USW00093817	EVANSVILLE REGIONAL AIRPORT IN US	20020109	133	17	13.3	1.7	56	35	19	2002	01	09	20YR Lagged Period	1/9/2002
GHCND:USW00093817	EVANSVILLE REGIONAL AIRPORT IN US	20020110	111	17	11.1	1.7	52	35	23	2002	01	10	20YR Lagged Period	1/10/2002
GHCND:USW00093817	EVANSVILLE REGIONAL AIRPORT IN US	20020111	61	-28	6.1	(2.8)	43	27	30	2002	01	11	20YR Lagged Period	1/11/2002
GHCND:USW00093817	EVANSVILLE REGIONAL AIRPORT IN US	20020112	83	-39	8.3	(3.9)	47	25	29	2002	01	12	20YR Lagged Period	1/12/2002
GHCND:USW00093817	EVANSVILLE REGIONAL AIRPORT IN US	20020113	83	-50	8.3	(5.0)	47	23	30	2002	01	13	20YR Lagged Period	1/13/2002
GHCND:USW00093817	EVANSVILLE REGIONAL AIRPORT IN US	20020114	117	50	11.7	5.0	53	41	18	2002	01	14	20YR Lagged Period	1/14/2002
GHCND:USW00093817	EVANSVILLE REGIONAL AIRPORT IN US	20020115	78	-33	7.8	(3.3)	46	26	29	2002	01	15	20YR Lagged Period	1/15/2002
GHCND:USW00093817	EVANSVILLE REGIONAL AIRPORT IN US	20020116	89	-44	8.9	(4.4)	48	24	29	2002	01	16	20YR Lagged Period	1/16/2002
GHCND:USW00093817	EVANSVILLE REGIONAL AIRPORT IN US	20020117	44	-33	4.4	(3.3)	40	26	32	2002	01	17	20YR Lagged Period	1/17/2002
GHCND:USW00093817	EVANSVILLE REGIONAL AIRPORT IN US	20020118	56	-56	5.6	(5.6)	42	22	33	2002	01	18	20YR Lagged Period	1/18/2002
GHCND:USW00093817	EVANSVILLE REGIONAL AIRPORT IN US	20020119	11	-72	1.1	(7.2)	34	19	38	2002	01	19	20YR Lagged Period	1/19/2002
GHCND:USW00093817	EVANSVILLE REGIONAL AIRPORT IN US	20020120	17	-17	1.7	(1.7)	35	29	33	2002	01	20	20YR Lagged Period	1/20/2002
GHCND:USW00093817	EVANSVILLE REGIONAL AIRPORT IN US	20020121	94	11	9.4	1.1	49	34	23	2002	01	21	20YR Lagged Period	1/21/2002
GHCND:USW00093817	EVANSVILLE REGIONAL AIRPORT IN US	20020122	117	-39	11.7	(3.9)	53	25	26	2002	01	22	20YR Lagged Period	1/22/2002
GHCND:USW00093817	EVANSVILLE REGIONAL AIRPORT IN US	20020123	178	89	17.8	8.9	64	48	9	2002	01	23	20YR Lagged Period	1/23/2002
GHCND:USW00093817	EVANSVILLE REGIONAL AIRPORT IN US	20020124	139	-6	13.9	(0.6)	57	31	21	2002	01	24	20YR Lagged Period	1/24/2002
GHCND:USW00093817	EVANSVILLE REGIONAL AIRPORT IN US	20020125	83	-44	8.3	(4.4)	47	24	29	2002	01	25	20YR Lagged Period	1/25/2002
GHCND:USW00093817	EVANSVILLE REGIONAL AIRPORT IN US	20020126	111	-28	11.1	(2.8)	52	27	25	2002	01	26	20YR Lagged Period	1/26/2002
GHCND:USW00093817	EVANSVILLE REGIONAL AIRPORT IN US	20020127	133	-17	13.3	(1.7)	56	29	22	2002	01	27	20YR Lagged Period	1/27/2002
GHCND:USW00093817	EVANSVILLE REGIONAL AIRPORT IN US	20020128	200	22	20.0	2.2	68	36	13	2002	01	28	20YR Lagged Period	1/28/2002
GHCND:USW00093817	EVANSVILLE REGIONAL AIRPORT IN US	20020129	206	133	20.6	13.3	69	56	2	2002	01	29	20YR Lagged Period	1/29/2002
GHCND:USW00093817	EVANSVILLE REGIONAL AIRPORT IN US	20020130	133	78	13.3	7.8	56	46	14	2002	01	30	20YR Lagged Period	1/30/2002
GHCND:USW00093817	EVANSVILLE REGIONAL AIRPORT IN US	20020131	178	117	17.8	11.7	64	53	6	2002	01	31	20YR Lagged Period	1/31/2002
GHCND:USW00093817	EVANSVILLE REGIONAL AIRPORT IN US	20020201	144	-6	14.4	(0.6)	58	31	20	2002	02	01	20YR Lagged Period	2/1/2002
GHCND:USW00093817	EVANSVILLE REGIONAL AIRPORT IN US	20020202	44	-44	4.4	(4.4)	40	24	33	2002	02	02	20YR Lagged Period	2/2/2002
GHCND:USW00093817	EVANSVILLE REGIONAL AIRPORT IN US	20020203	89	0	8.9	-	48	32	25	2002	02	03	20YR Lagged Period	2/3/2002
GHCND:USW00093817	EVANSVILLE REGIONAL AIRPORT IN US	20020204	22	-44	2.2	(4.4)	36	24	35	2002	02	04	20YR Lagged Period	2/4/2002
GHCND:USW00093817	EVANSVILLE REGIONAL AIRPORT IN US	20020205	22	-44	2.2	(4.4)	36	24	36	2002	02	05	20YR Lagged Period	2/5/2002
GHCND:USW00093817	EVANSVILLE REGIONAL AIRPORT IN US	20020206	11	-17	1.1	(1.7)	34	29	33	2002	02	06	20YR Lagged Period	2/6/2002
GHCND:USW00093817	EVANSVILLE REGIONAL AIRPORT IN US	20020207	100	-6	10.0	(0.6)	50	31	24	2002	02	07	20YR Lagged Period	2/7/2002
GHCND:USW00093817	EVANSVILLE REGIONAL AIRPORT IN US	20020208	139	-33	13.9	(3.3)	57	26	23	2002	02	08	20YR Lagged Period	2/8/2002
GHCND:USW00093817	EVANSVILLE REGIONAL AIRPORT IN US	20020209	156	-11	15.6	(1.1)	60	30	20	2002	02	09	20YR Lagged Period	2/9/2002
GHCND:USW00093817	EVANSVILLE REGIONAL AIRPORT IN US	20020210	106	22	10.6	2.2	51	36	21	2002	02	10	20YR Lagged Period	2/10/2002
GHCND:USW00093817	EVANSVILLE REGIONAL AIRPORT IN US	20020211	61	-17	6.1	(1.7)	43	29	29	2002	02	11	20YR Lagged Period	2/11/2002
GHCND:USW00093817	EVANSVILLE REGIONAL AIRPORT IN US	20020212	117	-6	11.7	(0.6)	53	31	23	2002	02	12	20YR Lagged Period	2/12/2002
GHCND:USW00093817	EVANSVILLE REGIONAL AIRPORT IN US	20020213	56	-44	5.6	(4.4)	42	24	32	2002	02	13	20YR Lagged Period	2/13/2002
GHCND:USW00093817	EVANSVILLE REGIONAL AIRPORT IN US	20020214	89	-61	8.9	(6.1)	48	21	30	2002	02	14	20YR Lagged Period	2/14/2002
GHCND:USW00093817	EVANSVILLE REGIONAL AIRPORT IN US	20020215	128	0	12.8	-	55	32	21	2002	02	15	20YR Lagged Period	2/15/2002
GHCND:USW00093817	EVANSVILLE REGIONAL AIRPORT IN US	20020216	139	-11	13.9	(1.1)	57	30	21	2002	02	16	20YR Lagged Period	2/16/2002
GHCND:USW00093817	EVANSVILLE REGIONAL AIRPORT IN US	20020217	83	-33	8.3	(3.3)	47	26	28	2002	02	17	20YR Lagged Period	2/17/2002
GHCND:USW00093817	EVANSVILLE REGIONAL AIRPORT IN US	20020218	128	-44	12.8	(4.4)	55	24	25	2002	02	18	20YR Lagged Period	2/18/2002
GHCND:USW00093817	EVANSVILLE REGIONAL AIRPORT IN US	20020219	156	89	15.6	8.9	60	48	11	2002	02	19	20YR Lagged Period	2/19/2002
GHCND:USW00093817	EVANSVILLE REGIONAL AIRPORT IN US	20020220	161	56	16.1	5.6	61	42	13	2002	02	20	20YR Lagged Period	2/20/2002
GHCND:USW00093817	EVANSVILLE REGIONAL AIRPORT IN US	20020221	83	17	8.3	1.7	47	35	24	2002	02	21	20YR Lagged Period	2/21/2002
GHCND:USW00093817	EVANSVILLE REGIONAL AIRPORT IN US	20020222	61	-33	6.1	(3.3)	43	26	30	2002	02	22	20YR Lagged Period	2/22/2002
GHCND:USW00093817	EVANSVILLE REGIONAL AIRPORT IN US	20020223	94	-50	9.4	(5.0)	49	23	29	2002	02	23	20YR Lagged Period	2/23/2002
GHCND:USW00093817	EVANSVILLE REGIONAL AIRPORT IN US	20020224	167	-17	16.7	(1.7)	62	29	19	2002	02	24	20YR Lagged Period	2/24/2002
GHCND:USW00093817	EVANSVILLE REGIONAL AIRPORT IN US	20020225	167	17	16.7	1.7	62	35	16	2002	02	25	20YR Lagged Period	2/25/2002
GHCND:USW00093817	EVANSVILLE REGIONAL AIRPORT IN US	20020226	17	-78	1.7	(7.8)	35	18	38	2002	02	26	20YR Lagged Period	2/26/2002

GHCND:USW00093817	EVANSVILLE REGIONAL AIRPORT IN US	20020227	-39	-83	(3.9)	(8.3)	25	17	44	2002	02	27	20YR Lagged Period	2/27/2002
GHCND:USW00093817	EVANSVILLE REGIONAL AIRPORT IN US	20020228	56	-89	5.6	(8.9)	42	16	36	2002	02	28	20YR Lagged Period	2/28/2002
GHCND:USW00093817	EVANSVILLE REGIONAL AIRPORT IN US	20020301	100	-56	10.0	(5.6)	50	22	29	2002	03	01	20YR Lagged Period	3/1/2002
GHCND:USW00093817	EVANSVILLE REGIONAL AIRPORT IN US	20020302	94	-28	9.4	(2.8)	49	27	27	2002	03	02	20YR Lagged Period	3/2/2002
GHCND:USW00093817	EVANSVILLE REGIONAL AIRPORT IN US	20020303	-28	-100	(2.8)	(10.0)	27	14	44	2002	03	03	20YR Lagged Period	3/3/2002
GHCND:USW00093817	EVANSVILLE REGIONAL AIRPORT IN US	20020304	0	-111	-	(11.1)	32	12	43	2002	03	04	20YR Lagged Period	3/4/2002
GHCND:USW00093817	EVANSVILLE REGIONAL AIRPORT IN US	20020305	128	-28	12.8	(2.8)	55	27	24	2002	03	05	20YR Lagged Period	3/5/2002
GHCND:USW00093817	EVANSVILLE REGIONAL AIRPORT IN US	20020306	161	39	16.1	3.9	61	39	15	2002	03	06	20YR Lagged Period	3/6/2002
GHCND:USW00093817	EVANSVILLE REGIONAL AIRPORT IN US	20020307	206	56	20.6	5.6	69	42	9	2002	03	07	20YR Lagged Period	3/7/2002
GHCND:USW00093817	EVANSVILLE REGIONAL AIRPORT IN US	20020308	228	106	22.8	10.6	73	51	3	2002	03	08	20YR Lagged Period	3/8/2002
GHCND:USW00093817	EVANSVILLE REGIONAL AIRPORT IN US	20020309	194	-6	19.4	(0.6)	67	31	16	2002	03	09	20YR Lagged Period	3/9/2002
GHCND:USW00093817	EVANSVILLE REGIONAL AIRPORT IN US	20020310	56	-28	5.6	(2.8)	42	27	30	2002	03	10	20YR Lagged Period	3/10/2002
GHCND:USW00093817	EVANSVILLE REGIONAL AIRPORT IN US	20020311	111	-44	11.1	(4.4)	52	24	27	2002	03	11	20YR Lagged Period	3/11/2002
GHCND:USW00093817	EVANSVILLE REGIONAL AIRPORT IN US	20020312	94	44	9.4	4.4	49	40	20	2002	03	12	20YR Lagged Period	3/12/2002
GHCND:USW00093817	EVANSVILLE REGIONAL AIRPORT IN US	20020313	156	72	15.6	7.2	60	45	12	2002	03	13	20YR Lagged Period	3/13/2002
GHCND:USW00093817	EVANSVILLE REGIONAL AIRPORT IN US	20020314	217	39	21.7	3.9	71	39	10	2002	03	14	20YR Lagged Period	3/14/2002
GHCND:USW00093817	EVANSVILLE REGIONAL AIRPORT IN US	20020315	178	61	17.8	6.1	64	43	11	2002	03	15	20YR Lagged Period	3/15/2002
GHCND:USW00093817	EVANSVILLE REGIONAL AIRPORT IN US	20020316	72	39	7.2	3.9	45	39	23	2002	03	16	20YR Lagged Period	3/16/2002
GHCND:USW00093817	EVANSVILLE REGIONAL AIRPORT IN US	20020317	100	39	10.0	3.9	50	39	20	2002	03	17	20YR Lagged Period	3/17/2002
GHCND:USW00093817	EVANSVILLE REGIONAL AIRPORT IN US	20020318	117	72	11.7	7.2	53	45	16	2002	03	18	20YR Lagged Period	3/18/2002
GHCND:USW00093817	EVANSVILLE REGIONAL AIRPORT IN US	20020319	111	83	11.1	8.3	52	47	15	2002	03	19	20YR Lagged Period	3/19/2002
GHCND:USW00093817	EVANSVILLE REGIONAL AIRPORT IN US	20020320	106	39	10.6	3.9	51	39	20	2002	03	20	20YR Lagged Period	3/20/2002
GHCND:USW00093817	EVANSVILLE REGIONAL AIRPORT IN US	20020321	72	-44	7.2	(4.4)	45	24	30	2002	03	21	20YR Lagged Period	3/21/2002
GHCND:USW00093817	EVANSVILLE REGIONAL AIRPORT IN US	20020322	22	-67	2.2	(6.7)	36	20	37	2002	03	22	20YR Lagged Period	3/22/2002
GHCND:USW00093817	EVANSVILLE REGIONAL AIRPORT IN US	20020323	111	-44	11.1	(4.4)	52	24	27	2002	03	23	20YR Lagged Period	3/23/2002
GHCND:USW00093817	EVANSVILLE REGIONAL AIRPORT IN US	20020324	189	-6	18.9	(0.6)	66	31	16	2002	03	24	20YR Lagged Period	3/24/2002
GHCND:USW00093817	EVANSVILLE REGIONAL AIRPORT IN US	20020325	117	39	11.7	3.9	53	39	19	2002	03	25	20YR Lagged Period	3/25/2002
GHCND:USW00093817	EVANSVILLE REGIONAL AIRPORT IN US	20020326	44	0	4.4	-	40	32	29	2002	03	26	20YR Lagged Period	3/26/2002
GHCND:USW00093817	EVANSVILLE REGIONAL AIRPORT IN US	20020327	94	-17	9.4	(1.7)	49	29	26	2002	03	27	20YR Lagged Period	3/27/2002
GHCND:USW00093817	EVANSVILLE REGIONAL AIRPORT IN US	20020328	144	17	14.4	1.7	58	35	18	2002	03	28	20YR Lagged Period	3/28/2002
GHCND:USW00093817	EVANSVILLE REGIONAL AIRPORT IN US	20020329	217	33	21.7	3.3	71	38	10	2002	03	29	20YR Lagged Period	3/29/2002
GHCND:USW00093817	EVANSVILLE REGIONAL AIRPORT IN US	20020330	161	22	16.1	2.2	61	36	16	2002	03	30	20YR Lagged Period	3/30/2002
GHCND:USW00093817	EVANSVILLE REGIONAL AIRPORT IN US	20020331	167	61	16.7	6.1	62	43	17	2002	03	31	20YR Lagged Period	3/31/2002
GHCND:USW00093817	EVANSVILLE REGIONAL AIRPORT IN US	20020401	172	11	17.2	1.1	63	34	16	2002	04	01	20YR Lagged Period	4/1/2002
GHCND:USW00093817	EVANSVILLE REGIONAL AIRPORT IN US	20020402	250	33	25.0	3.3	77	38	7	2002	04	02	20YR Lagged Period	4/2/2002
GHCND:USW00093817	EVANSVILLE REGIONAL AIRPORT IN US	20020403	61	6	6.1	0.6	43	33	27	2002	04	03	20YR Lagged Period	4/3/2002
GHCND:USW00093817	EVANSVILLE REGIONAL AIRPORT IN US	20020404	89	-17	8.9	(1.7)	48	29	26	2002	04	04	20YR Lagged Period	4/4/2002
GHCND:USW00093817	EVANSVILLE REGIONAL AIRPORT IN US	20020405	117	-33	11.7	(3.3)	53	26	25	2002	04	05	20YR Lagged Period	4/5/2002
GHCND:USW00093817	EVANSVILLE REGIONAL AIRPORT IN US	20020406	117	6	11.7	0.6	53	33	22	2002	04	06	20YR Lagged Period	4/6/2002
GHCND:USW00093817	EVANSVILLE REGIONAL AIRPORT IN US	20020407	194	17	19.4	1.7	67	35	14	2002	04	07	20YR Lagged Period	4/7/2002
GHCND:USW00093817	EVANSVILLE REGIONAL AIRPORT IN US	20020408	206	139	20.6	13.9	69	57	2	2002	04	08	20YR Lagged Period	4/8/2002
GHCND:USW00093817	EVANSVILLE REGIONAL AIRPORT IN US	20020409	172	72	17.2	7.2	63	45	11	2002	04	09	20YR Lagged Period	4/9/2002
GHCND:USW00093817	EVANSVILLE REGIONAL AIRPORT IN US	20020410	189	28	18.9	2.8	66	37	13	2002	04	10	20YR Lagged Period	4/10/2002
GHCND:USW00093817	EVANSVILLE REGIONAL AIRPORT IN US	20020411	272	50	27.2	5.0	81	41	4	2002	04	11	20YR Lagged Period	4/11/2002
GHCND:USW00093817	EVANSVILLE REGIONAL AIRPORT IN US	20020412	250	161	25.0	16.1	77	61	0	2002	04	12	20YR Lagged Period	4/12/2002
GHCND:USW00093817	EVANSVILLE REGIONAL AIRPORT IN US	20020413	222	156	22.2	15.6	72	60	0	2002	04	13	20YR Lagged Period	4/13/2002
GHCND:USW00093817	EVANSVILLE REGIONAL AIRPORT IN US	20020414	239	156	23.9	15.6	75	60	0	2002	04	14	20YR Lagged Period	4/14/2002
GHCND:USW00093817	EVANSVILLE REGIONAL AIRPORT IN US	20020415	283	183	28.3	18.3	83	65	0	2002	04	15	20YR Lagged Period	4/15/2002
GHCND:USW00093817	EVANSVILLE REGIONAL AIRPORT IN US	20020416	289	194	28.9	19.4	84	67	0	2002	04	16	20YR Lagged Period	4/16/2002
GHCND:USW00093817	EVANSVILLE REGIONAL AIRPORT IN US	20020417	283	178	28.3	17.8	83	64	0	2002	04	17	20YR Lagged Period	4/17/2002
GHCND:USW00093817	EVANSVILLE REGIONAL AIRPORT IN US	20020418	294	161	29.4	16.1	85	61	0	2002	04	18	20YR Lagged Period	4/18/2002
GHCND:USW00093817	EVANSVILLE REGIONAL AIRPORT IN US	20020419	272	200	27.2	20.0	81	68	0	2002	04	19	20YR Lagged Period	4/19/2002
GHCND:USW00093817	EVANSVILLE REGIONAL AIRPORT IN US	20020420	233	167	23.3	16.7	74	62	0	2002	04	20	20YR Lagged Period	4/20/2002
GHCND:USW00093817	EVANSVILLE REGIONAL AIRPORT IN US	20020421	272	117	27.2	11.7	81	53	0	2002	04	21	20YR Lagged Period	4/21/2002
GHCND:USW00093817	EVANSVILLE REGIONAL AIRPORT IN US	20020422	150	61	15.0	6.1	59	43	14	2002	04	22	20YR Lagged Period	4/22/2002
GHCND:USW00093817	EVANSVILLE REGIONAL AIRPORT IN US	20020423	194	44	19.4	4.4	67	40	11	2002	04	23	20YR Lagged Period	4/23/2002
GHCND:USW00093817	EVANSVILLE REGIONAL AIRPORT IN US	20020424	217	94	21.7	9.4	71	49	5	2002	04	24	20YR Lagged Period	4/24/2002
GHCND:USW00093817	EVANSVILLE REGIONAL AIRPORT IN US	20020425	161	61	16.1	6.1	61	43	13	2002	04	25	20YR Lagged Period	4/25/2002
GHCND:USW00093817	EVANSVILLE REGIONAL AIRPORT IN US	20020426	161	94	16.1	9.4	61	49	10	2002	04	26	20YR Lagged Period	4/26/2002
GHCND:USW00093817	EVANSVILLE REGIONAL AIRPORT IN US	20020427	217	94	21.7	9.4	71	49	5	2002	04	27	20YR Lagged Period	4/27/2002
GHCND:USW00093817	EVANSVILLE REGIONAL AIRPORT IN US	20020428	239	89	23.9	8.9	75	48	3	2002	04	28	20YR Lagged Period	4/28/2002
GHCND:USW00093817	EVANSVILLE REGIONAL AIRPORT IN US	20020429	178	83	17.8	8.3	64	47	9	2002	04	29	20YR Lagged Period	4/29/2002
GHCND:USW00093817	EVANSVILLE REGIONAL AIRPORT IN US	20020430	250	83	25.0	8.3	77	47	3	2002	04	30	20YR Lagged Period	4/30/2002
GHCND:USW00093817	EVANSVILLE REGIONAL AIRPORT IN US	20020501	228	167	22.8	16.7	73	62	0	2002	05	01	20YR Lagged Period	5/1/2002
GHCND:USW00093817	EVANSVILLE REGIONAL AIRPORT IN US	20020502	239	72	23.9	7.2	75	45	5	2002	05	02	20YR Lagged Period	5/2/2002
GHCND:USW00093817	EVANSVILLE REGIONAL AIRPORT IN US	20020503	183	61	18.3	6.1	65	43	11	2002	05	03	20YR Lagged Period	5/3/2002
GHCND:USW00093817	EVANSVILLE REGIONAL AIRPORT IN US	20020504	222	100	22.2	10.0	72	50	4	2002	05	04	20YR Lagged Period	5/4/2002
GHCND:USW00093817	EVANSVILLE REGIONAL AIRPORT IN US	20020505	261	83	26.1	8.3	79	47	2	2002	05	05	20YR Lagged Period	5/5/2002
GHCND:USW00093817	EVANSVILLE REGIONAL AIRPORT IN US	20020506	244	167	24.4	16.7	76	62	0	2002	05	06	20YR Lagged Period	5/6/2002
GHCND:USW00093817	EVANSVILLE REGIONAL AIRPORT IN US	20020507	250	194	25.0	19.4	77	67	0	2002	05	07	20YR Lagged Period	5/7/2002
GHCND:USW00093817	EVANSVILLE REGIONAL AIRPORT IN US	20020508	283	189	28.3	18.9	83	66	0	2002	05	08	20YR Lagged Period	5/8/2002
GHCND:USW00093817	EVANSVILLE REGIONAL AIRPORT IN US	20020509	250	106	25.0	10.6	77	51	1	2002	05	09	20YR Lagged Period	5/9/2002
GHCND:USW00093817	EVANSVILLE REGIONAL AIRPORT IN US	20020510	200	100	20.0	10.0	68	50	6	2002	05	10	20YR Lagged Period	5/10/2002
GHCND:USW00093817	EVANSVILLE REGIONAL AIRPORT IN US	20020511	272	122	27.2	12.2	81	54	0	2002	05	11	20YR Lagged Period	5/11/2002
GHCND:USW00093817	EVANSVILLE REGIONAL AIRPORT IN US	20020512	272	189	27.2	18.9	81	66	0	2002	05	12	20YR Lagged Period	5/12/2002
GHCND:USW00093817	EVANSVILLE REGIONAL AIRPORT IN US	20020513	194	89	19.4	8.9	67	48	7	2002	05	13	20YR Lagged Period	5/13/2002
GHCND:USW00093817	EVANSVILLE REGIONAL AIRPORT IN US	20020514	200	78	20.0	7.8	68	46	8	2002	05	14	20YR Lagged Period	5/14/2002
GHCND:USW00093817	EVANSVILLE REGIONAL AIRPORT IN US	20020515	239	72	23.9	7.2	75	45	5	2002	05	15	20YR Lagged Period	5/15/2002
GHCND:USW00093817	EVANSVILLE REGIONAL AIRPORT IN US	20020516	239	167	23.9	16.7	75	62	0	2002	05	16	20YR Lagged Period	5/16/2002
GHCND:USW00093817	EVANSVILLE REGIONAL AIRPORT IN US	20020517	189	72	18.9	7.2	66	45	9	2002	05	17	20YR Lagged Period	5/17/2002
GHCND:USW00093817	EVANSVILLE REGIONAL AIRPORT IN US	20020518	156	50	15.6	5.0	60	41	14	2002	05	18	20YR Lagged Period	5/18/2002
GHCND:USW00093817	EVANSVILLE REGIONAL AIRPORT IN US	20020519	183	28	18.3	2.8	65	37	14	2002	05	19	20YR Lagged Period	5/19/2002
GHCND:USW00093817	EVANSVILLE REGIONAL AIRPORT IN US	20020520	167	39	16.7	3.9	62	39	14	2002	05	20	20YR Lagged Period	5/20/2002
GHCND:USW00093817	EVANSVILLE REGIONAL AIRPORT IN US	20020521	167	44	16.7	4.4	62	40	14	2002	05	21	20YR Lagged Period	5/21/2002
GHCND:USW00093817	EVANSVILLE REGIONAL AIRPORT IN US	20020522	194	39	19.4	3.9	67	39	12	2002	05	22	20YR Lagged Period	5/22/2002
GHCND:USW00093817	EVANSVILLE REGIONAL AIRPORT IN US	20020523	256	117	25.6	11.7	78	53	0	2002	05	23	20YR Lagged Period	5/23/2002
GHCND:USW00093817	EVANSVILLE REGIONAL AIRPORT IN US	20020524	261	156	26.1	15.6	79	60	0	2002	05	24	20YR Lagged Period	5/24/2002
GHCND:USW00093817	EVANSVILLE REGIONAL AIRPORT IN US	20020525	283	156	28.3	15.6	83	60	0	2002	05	25	20YR Lagged Period	5/25/2002
GHCND:USW00093817	EVANSVILLE REGIONAL AIRPORT IN US	20020526	244	117	24.4	11.7	76	53	0	2002	05	26	20YR Lagged Period	5/26/2002
GHCND:USW00093817	EVANSVILLE REGIONAL AIRPORT IN US	20020527	283	156	28.3	15.6	83	60	0	2002	05	27	20YR Lagged Period	5/27/2002
GHCND:USW00093817	EVANSVILLE REGIONAL AIRPORT IN US	20020528	283	167	28.3	16.7	83	62	0	2002	05	28	20YR Lagged Period	5/28/2002
GHCND:USW00093817	EVANSVILLE REGIONAL AIRPORT IN US	20020529	267	183	26.7	18.3	80	65	0	2002	05	29	20YR Lagged Period	5/29/2002
GHCND:USW00093817	EVANSVILLE REGIONAL AIRPORT IN US	20020530	289	183	28.9	18.3	84	65	0	2002	05	30	20YR Lagged Period	5/30/2002
GHCND:USW00093817	EVANSVILLE REGIONAL AIRPORT IN US	20020531	306	178	30.6	17.8	87	64	0	2002	05	31	20YR Lagged Period	5/31/2002
GHCND:USW00093817	EVANSVILLE REGIONAL AIRPORT IN US	20020601	322	211	32.2	21.1	90	70	0	2002	06	01	20YR Lagged Period	6/1/2002
GHCND:USW00093817	EVANSVILLE REGIONAL AIRPORT IN US	20020602	322	222	32.2	22.2	90	72	0	2002	06	02	20YR Lagged Period	6/2/2002
GHCND:USW00093817	EVANSVILLE REGIONAL AIRPORT IN US	20020603	328	222	32.8	22.2	91	72	0	2002	06	03	20YR Lagged Period	6/3/2002
GHCND:USW00093817	EVANSVILLE REGIONAL AIRPORT IN US	20020604	333	228	33.3	22.8	92	73	0	2002	06	04	20YR Lagged Period	6/4/2002
GHCND:USW00093817	EVANSVILLE REGIONAL AIRPORT IN US	20020605	311	189	31.1	18.9	88	66	0	2002	06	05	20YR Lagged Period	6/5/2002
GHCND:USW00093817	EVANSVILLE REGIONAL AIRPORT IN US	20020606	222	139	22.2	13.9	72	57	0	2002	06	06	20YR Lagged Period	6/6/2002
GHCND:USW00093817	EVANSVILLE REGIONAL AIRPORT IN US	20020607	250	133	25.0	13.3	77	56	0	2002	06	07	20YR Lagged Period	6/7/2002
GHCND:USW00093817	EVANSVILLE REGIONAL AIRPORT IN US	20020608	294	144	29.4	14.4	85	58	0	2002	06	08	20YR Lagged Period	6/8/2002
GHCND:USW00093817	EVANSVILLE REGIONAL AIRPORT IN US	20020609	311	222	31.1	22.2	88	72	0	2002	06	09	20YR Lagged Period	6/9/2002
GHCND:USW00093817	EVANSVILLE REGIONAL AIRPORT IN US	20020610	317	200	31.7	20.0	89	68	0	2002	06	10	20YR Lagged Period	6/10/2002
GHCND:USW00093817	EVANSVILLE REGIONAL AIRPORT IN US	20020611	306	200	30.6	20.0	87	68	0	2002	06	11	20YR Lagged Period	6/11/2002
GHCND:USW00093817	EVANSVILLE REGIONAL AIRPORT IN US	20020612	300	211	30.0	21.1	86	70	0	2002	06	12	20YR Lagged Period	6/12/2002
GHCND:USW00093817	EVANSVILLE REGIONAL AIRPORT IN US	20020613	294	206	29.4	20.6	85	69	0	2002	06	13	20YR Lagged Period	6/13/2002
GHCND:USW00093817	EVANSVILLE REGIONAL AIRPORT IN US	20020614	256	156	25.6	15.6	78	60	0	2002	06	14	20YR Lagged Period	6/14/2002
GHCND:USW00093817	EVANSVILLE REGIONAL AIRPORT IN US	20020615	278	139	27.8	13.9	82	57	0	2002	06	15	20YR Lagged Period	6/15/2002
GHCND:USW00093817	EVANSVILLE REGIONAL AIRPORT IN US	20020616	256	156	25.6	15.6	78	60	0	2002	06	16	20YR Lagged Period	6/16/2002
GHCND:USW00093817	EVANSVILLE REGIONAL AIRPORT IN US	20020617	278	122	27.8	12.2	82	54	0	2002	06	17	20YR Lagged Period	6/17/2002
GHCND:USW00093817	EVANSVILLE REGIONAL AIRPORT IN US	20020618	294	133	29.4	13.3	85	56	0	2002	06	18	20YR Lagged Period	6/18/2002
GHCND:USW00093817	EVANSVILLE REGIONAL AIRPORT IN US	20020619	322	172	32.2	17.2	90	63	0	2002	06	19	20YR Lagged Period	6/19/2002
GHCND:USW00093817	EVANSVILLE REGIONAL AIRPORT IN US	20020620	322	200	32.2	20.0	90	68	0	2002	06	20	20YR Lagged Period	6/20/2002
GHCND:USW00093817	EVANSVILLE REGIONAL AIRPORT IN US	20020621	339	189	33.9	18.9	93	66	0	2002	06	21	20YR Lagged Period	6/21/2002
GHCND:USW00093817	EVANSVILLE REGIONAL AIRPORT IN US	20020622	317	189	31.7	18.9	89	66	0	2002	06	22	20YR Lagged Period	6/22/2002
GHCND:USW00093817	EVANSVILLE REGIONAL AIRPORT IN US	20020623	322	167	32.2	16.7	90	62	0	2002	06	23	20YR Lagged Period	6/23/2002
GHCND:USW00093817	EVANSVILLE REGIONAL AIRPORT IN US	20020624	333	217	33.3	21.7	92	71	0	2002	06	24	20YR Lagged Period	6/24/2002
GHCND:USW00093817	EVANSVILLE REGIONAL AIRPORT IN US	20020625	306	211	30.6	21.1	87	70	0	2002	06	25	20YR Lagged Period	6/25/2002
GHCND:USW00093817	EVANSVILLE REGIONAL AIRPORT IN US	20020626	311	206	31.1	20.6	88	69	0	2002	06	26	20YR Lagged Period	6/26/2002
GHCND:USW00093817	EVANSVILLE REGIONAL AIRPORT IN US	20020627	300	222	30.0	22.2	86	72	0	2002	06	27	20YR Lagged Period	6/27/2002
GHCND:USW00093817	EVANSVILLE REGIONAL AIRPORT IN US	20020628	306	211	30.6	21.1	87	70	0	2002	06	28	20YR Lagged Period	6/28/2002
GHCND:USW00093817	EVANSVILLE REGIONAL AIRPORT IN US	20020629	322	222	32.2	22.2	90	72	0	2002	06	29	20YR Lagged Period	6/29/2002
GHCND:USW00093817	EVANSVILLE REGIONAL AIRPORT IN US	20020630	333	217	33.3	21.7	92	71	0	2002	06	30	20YR Lagged Period	6/30/2002
GHCND:USW00093817	EVANSVILLE REGIONAL AIRPORT IN US	20020701	339	222	33.9	22.2	93	72	0	2002	07	01	20YR Lagged Period	7/1/2002
GHCND:USW00093817	EVANSVILLE REGIONAL AIRPORT IN US	20020702	344	217	34.4	21.7	94	71	0	2002	07	02	20YR Lagged Period	7/2/2002
GHCND:USW00093817	EVANSVILLE REGIONAL AIRPORT IN US	20020703	344	233	34.4	23.3	94	74	0	2002	07	03	20YR Lagged Period	7/3/2002
GHCND:USW00093817	EVANSVILLE REGIONAL AIRPORT IN US	20020704	350	211	35.0	21.1	95	70	0	2002	07	04	20YR Lagged Period	7/4/2002
GHCND:USW00093817	EVANSVILLE REGIONAL AIRPORT IN US	20020705	356	222	35.6	22.2	96	72	0	2002	07	05	20YR Lagged Period	7/5/2002
GHCND:USW00093817	EVANSVILLE REGIONAL AIRPORT IN US	20020706	322	189	32.2	18.9	90	66	0	2002	07	06	20YR Lagged Period	7/6/2002
GHCND:USW00093817	EVANSVILLE REGIONAL AIRPORT IN US	20020707	328	172	32.8	17.2	91	63	0	2002	07	07	20YR Lagged Period	7/7/2002
GHCND:USW00093817	EVANSVILLE REGIONAL AIRPORT IN US	20020708	339	183	33.9	18.3	93	65	0	2002	07	08	20YR Lagged Period	7/8/2002
GHCND:USW00093817	EVANSVILLE REGIONAL AIRPORT IN US	20020709	350	217	35.0	21.7	95	71	0	2002	07	09	20YR Lagged Period	7/9/2002
GHCND:USW00093817	EVANSVILLE REGIONAL AIRPORT IN US	20020710	317	222	31.7	22.2	89	72	0	2002	07	10	20YR Lagged Period	7/10/2002
GHCND:USW00093817	EVANSVILLE REGIONAL AIRPORT IN US	20020711	306	211	30.6	21.1	87	70	0	2002	07	11	20YR Lagged Period	7/11/2002
GHCND:USW00093817	EVANSVILLE REGIONAL AIRPORT IN US	20020712	294	189	29.4	18.9	85	66	0	2002	07	12	20YR Lagged Period	7/12/2002
GHCND:USW00093817	EVANSVILLE REGIONAL AIRPORT IN US	20020713	300	194	30.0	19.4	86	67	0	2002	07	13	20YR Lagged Period	7/13/2002
GHCND:USW00093817	EVANSVILLE REGIONAL AIRPORT IN US	20020714	306	189	30.6	18.9	87	66	0	2002	07	14	20YR Lagged Period	7/14/2002
GHCND:USW00093817	EVANSVILLE REGIONAL AIRPORT IN US	20020715	322	183	32.2	18.3	90	65	0	2002	07	15	20YR Lagged Period	7/15/2002
GHCND:USW00093817	EVANSVILLE REGIONAL AIRPORT IN US	20020716	322	200	32.2	20.0	90	68	0	2002	07	16	20YR Lagged Period	7/16/2002
GHCND:USW00093817	EVANSVILLE REGIONAL AIRPORT IN US	20020717	317	228	31.7	22.8	89	73	0	2002	07	17	20YR Lagged Period	7/17/2002
GHCND:USW00093817	EVANSVILLE REGIONAL AIRPORT IN US	20020718	311	206	31.1	20.6	88	69	0	2002	07	18	20YR Lagged Period	7/18/2002
GHCND:USW00093817	EVANSVILLE REGIONAL AIRPORT IN US	20020719	311	200	31.1	20.0	88	68	0	2002	07	19	20YR Lagged Period	7/19/2002
GHCND:USW00093817	EVANSVILLE REGIONAL AIRPORT IN US	20020720	333	228	33.3	22.8	92	73	0	2002	07	20	20YR Lagged Period	7/20/2002
GHCND:USW00093817	EVANSVILLE REGIONAL AIRPORT IN US	20020721	344	233	34.4	23.3	94	74	0	2002	07	21	20YR Lagged Period	7/21/2002
GHCND:USW00093817	EVANSVILLE REGIONAL AIRPORT IN US	20020722	339	222	33.9	22.2	93	72	0	2002	07	22	20YR Lagged Period	7/22/2002
GHCND:USW00093817	EVANSVILLE REGIONAL AIRPORT IN US	20020723	294	222	29.4	22.2	85	72	0	2002	07	23	20YR Lagged Period	7/23/2002
GHCND:USW00093817	EVANSVILLE REGIONAL AIRPORT IN US	20020724	306	211	30.6	21.1	87	70	0	2002	07	24	20YR Lagged Period	7/24/2002
GHCND:USW00093817	EVANSVILLE REGIONAL AIRPORT IN US	20020725	311	189	31.1	18.9	88	66	0	2002	07	25	20YR Lagged Period	7/25/2002
GHCND:USW00093817	EVANSVILLE REGIONAL AIRPORT IN US	20020726	306	217	30.6	21.7	87	71	0	2002	07	26	20YR Lagged Period	7/26/2002
GHCND:USW00093817	EVANSVILLE REGIONAL AIRPORT IN US	20020727	333	250	33.3	25.0	92	77	0	2002	07	27	20YR Lagged Period	7/27/2002
GHCND:USW00093817	EVANSVILLE REGIONAL AIRPORT IN US	20020728	333	244	33.3	24.4	92	76	0	2002	07	28	20YR Lagged Period	7/28/2002
GHCND:USW00093817	EVANSVILLE REGIONAL AIRPORT IN US	20020729	344	222	34.4	22.2	94	72	0	2002	07	29	20YR Lagged Period	7/29/2002
GHCND:USW00093817	EVANSVILLE REGIONAL AIRPORT IN US	20020730	328	217	32.8	21.7	91	71	0	2002	07	30	20YR Lagged Period	7/30/2002
GHCND:USW00093817	EVANSVILLE REGIONAL AIRPORT IN US	20020731	328	206	32.8	20.6	91	69	0	2002	07	31	20YR Lagged Period	7/31/2002
GHCND:USW00093817	EVANSVILLE REGIONAL AIRPORT IN US	20020801	339	228	33.9	22.8	93	73	0	2002	08	01	20YR Lagged Period	8/1/2002
GHCND:USW00093817	EVANSVILLE REGIONAL AIRPORT IN US	20020802	350	217	35.0	21.7	95	71	0	2002	08	02	20YR Lagged Period	8/2/2002
GHCND:USW00093817	EVANSVILLE REGIONAL AIRPORT IN US	20020803	356	217	35.6	21.7	96	71	0	2002	08	03	20YR Lagged Period	8/3/2002
GHCND:USW00093817	EVANSVILLE REGIONAL AIRPORT IN US	20020804	361	228	36.1	22.8	97	73	0	2002	08	04	20YR Lagged Period	8/4/2002
GHCND:USW00093817	EVANSVILLE REGIONAL AIRPORT IN US	20020805	361	228	36.1	22.8	97	73	0	2002	08	05	20YR Lagged Period	8/5/2002
GHCND:USW00093817	EVANSVILLE REGIONAL AIRPORT IN US	20020806	322	178	32.2	17.8	90	64	0	2002	08	06	20YR Lagged Period	8/6/2002
GHCND:USW00093817	EVANSVILLE REGIONAL AIRPORT IN US	20020807	300	133	30.0	13.3	86	56	0	2002	08	07	20YR Lagged Period	8/7/2002
GHCND:USW00093817	EVANSVILLE REGIONAL AIRPORT IN US	20020808	306	139	30.6	13.9	87	57	0	2002	08	08	20YR Lagged Period	8/8/2002
GHCND:USW00093817	EVANSVILLE REGIONAL AIRPORT IN US	20020809	311	156	31.1	15.6	88	60	0	2002	08	09	20YR Lagged Period	8/9/2002
GHCND:USW00093817	EVANSVILLE REGIONAL AIRPORT IN US	20020810	328	150	32.8	15.0	91	59	0	2002	08	10	20YR Lagged Period	8/10/2002
GHCND:USW00093817	EVANSVILLE REGIONAL AIRPORT IN US	20020811	311	222	31.1	22.2	88	72	0	2002	08	11	20YR Lagged Period	8/11/2002
GHCND:USW00093817	EVANSVILLE REGIONAL AIRPORT IN US	20020812	333	200	33.3	20.0	92	68	0	2002	08	12	20YR Lagged Period	8/12/2002
GHCND:USW00093817	EVANSVILLE REGIONAL AIRPORT IN US	20020813	289	217	28.9	21.7	84	71	0	2002	08	13	20YR Lagged Period	8/13/2002
GHCND:USW00093817	EVANSVILLE REGIONAL AIRPORT IN US	20020814	267	217	26.7	21.7	80	71	0	2002	08	14	20YR Lagged Period	8/14/2002
GHCND:USW00093817	EVANSVILLE REGIONAL AIRPORT IN US	20020815	311	217	31.1	21.7	88	71	0	2002	08	15	20YR Lagged Period	8/15/2002

GHCND:USW00093817	EVANSVILLE REGIONAL AIRPORT IN US	20020816	294	233	29.4	23.3	85	74	0	2002	08	16	20YR Lagged Period	8/16/2002
GHCND:USW00093817	EVANSVILLE REGIONAL AIRPORT IN US	20020817	328	228	32.8	22.8	91	73	0	2002	08	17	20YR Lagged Period	8/17/2002
GHCND:USW00093817	EVANSVILLE REGIONAL AIRPORT IN US	20020818	300	233	30.0	23.3	86	74	0	2002	08	18	20YR Lagged Period	8/18/2002
GHCND:USW00093817	EVANSVILLE REGIONAL AIRPORT IN US	20020819	289	206	28.9	20.6	84	69	0	2002	08	19	20YR Lagged Period	8/19/2002
GHCND:USW00093817	EVANSVILLE REGIONAL AIRPORT IN US	20020820	328	211	32.8	21.1	91	70	0	2002	08	20	20YR Lagged Period	8/20/2002
GHCND:USW00093817	EVANSVILLE REGIONAL AIRPORT IN US	20020821	339	200	33.9	20.0	93	68	0	2002	08	21	20YR Lagged Period	8/21/2002
GHCND:USW00093817	EVANSVILLE REGIONAL AIRPORT IN US	20020822	350	211	35.0	21.1	95	70	0	2002	08	22	20YR Lagged Period	8/22/2002
GHCND:USW00093817	EVANSVILLE REGIONAL AIRPORT IN US	20020823	350	211	35.0	21.1	95	70	0	2002	08	23	20YR Lagged Period	8/23/2002
GHCND:USW00093817	EVANSVILLE REGIONAL AIRPORT IN US	20020824	322	217	32.2	21.7	90	71	0	2002	08	24	20YR Lagged Period	8/24/2002
GHCND:USW00093817	EVANSVILLE REGIONAL AIRPORT IN US	20020825	317	200	31.7	20.0	89	68	0	2002	08	25	20YR Lagged Period	8/25/2002
GHCND:USW00093817	EVANSVILLE REGIONAL AIRPORT IN US	20020826	294	178	29.4	17.8	85	64	0	2002	08	26	20YR Lagged Period	8/26/2002
GHCND:USW00093817	EVANSVILLE REGIONAL AIRPORT IN US	20020827	317	172	31.7	17.2	89	63	0	2002	08	27	20YR Lagged Period	8/27/2002
GHCND:USW00093817	EVANSVILLE REGIONAL AIRPORT IN US	20020828	311	183	31.1	18.3	88	65	0	2002	08	28	20YR Lagged Period	8/28/2002
GHCND:USW00093817	EVANSVILLE REGIONAL AIRPORT IN US	20020829	317	183	31.7	18.3	89	65	0	2002	08	29	20YR Lagged Period	8/29/2002
GHCND:USW00093817	EVANSVILLE REGIONAL AIRPORT IN US	20020830	322	178	32.2	17.8	90	64	0	2002	08	30	20YR Lagged Period	8/30/2002
GHCND:USW00093817	EVANSVILLE REGIONAL AIRPORT IN US	20020831	333	189	33.3	18.9	92	66	0	2002	08	31	20YR Lagged Period	8/31/2002
GHCND:USW00093817	EVANSVILLE REGIONAL AIRPORT IN US	20020901	339	194	33.9	19.4	93	67	0	2002	09	01	20YR Lagged Period	9/1/2002
GHCND:USW00093817	EVANSVILLE REGIONAL AIRPORT IN US	20020902	339	200	33.9	20.0	93	68	0	2002	09	02	20YR Lagged Period	9/2/2002
GHCND:USW00093817	EVANSVILLE REGIONAL AIRPORT IN US	20020903	356	211	35.6	21.1	96	70	0	2002	09	03	20YR Lagged Period	9/3/2002
GHCND:USW00093817	EVANSVILLE REGIONAL AIRPORT IN US	20020904	333	183	33.3	18.3	92	65	0	2002	09	04	20YR Lagged Period	9/4/2002
GHCND:USW00093817	EVANSVILLE REGIONAL AIRPORT IN US	20020905	339	144	33.9	14.4	93	58	0	2002	09	05	20YR Lagged Period	9/5/2002
GHCND:USW00093817	EVANSVILLE REGIONAL AIRPORT IN US	20020906	350	139	35.0	13.9	95	57	0	2002	09	06	20YR Lagged Period	9/6/2002
GHCND:USW00093817	EVANSVILLE REGIONAL AIRPORT IN US	20020907	344	183	34.4	18.3	94	65	0	2002	09	07	20YR Lagged Period	9/7/2002
GHCND:USW00093817	EVANSVILLE REGIONAL AIRPORT IN US	20020908	350	189	35.0	18.9	95	66	0	2002	09	08	20YR Lagged Period	9/8/2002
GHCND:USW00093817	EVANSVILLE REGIONAL AIRPORT IN US	20020909	361	200	36.1	20.0	97	68	0	2002	09	09	20YR Lagged Period	9/9/2002
GHCND:USW00093817	EVANSVILLE REGIONAL AIRPORT IN US	20020910	356	194	35.6	19.4	96	67	0	2002	09	10	20YR Lagged Period	9/10/2002
GHCND:USW00093817	EVANSVILLE REGIONAL AIRPORT IN US	20020911	289	150	28.9	15.0	84	59	0	2002	09	11	20YR Lagged Period	9/11/2002
GHCND:USW00093817	EVANSVILLE REGIONAL AIRPORT IN US	20020912	294	122	29.4	12.2	85	54	0	2002	09	12	20YR Lagged Period	9/12/2002
GHCND:USW00093817	EVANSVILLE REGIONAL AIRPORT IN US	20020913	306	117	30.6	11.7	87	53	0	2002	09	13	20YR Lagged Period	9/13/2002
GHCND:USW00093817	EVANSVILLE REGIONAL AIRPORT IN US	20020914	294	228	29.4	22.8	85	73	0	2002	09	14	20YR Lagged Period	9/14/2002
GHCND:USW00093817	EVANSVILLE REGIONAL AIRPORT IN US	20020915	317	211	31.7	21.1	89	70	0	2002	09	15	20YR Lagged Period	9/15/2002
GHCND:USW00093817	EVANSVILLE REGIONAL AIRPORT IN US	20020916	289	183	28.9	18.3	84	65	0	2002	09	16	20YR Lagged Period	9/16/2002
GHCND:USW00093817	EVANSVILLE REGIONAL AIRPORT IN US	20020917	239	183	23.9	18.3	75	65	0	2002	09	17	20YR Lagged Period	9/17/2002
GHCND:USW00093817	EVANSVILLE REGIONAL AIRPORT IN US	20020918	311	200	31.1	20.0	88	68	0	2002	09	18	20YR Lagged Period	9/18/2002
GHCND:USW00093817	EVANSVILLE REGIONAL AIRPORT IN US	20020919	317	211	31.7	21.1	89	70	0	2002	09	19	20YR Lagged Period	9/19/2002
GHCND:USW00093817	EVANSVILLE REGIONAL AIRPORT IN US	20020920	261	156	26.1	15.6	79	60	0	2002	09	20	20YR Lagged Period	9/20/2002
GHCND:USW00093817	EVANSVILLE REGIONAL AIRPORT IN US	20020921	261	156	26.1	15.6	79	60	0	2002	09	21	20YR Lagged Period	9/21/2002
GHCND:USW00093817	EVANSVILLE REGIONAL AIRPORT IN US	20020922	250	100	25.0	10.0	77	50	1	2002	09	22	20YR Lagged Period	9/22/2002
GHCND:USW00093817	EVANSVILLE REGIONAL AIRPORT IN US	20020923	239	72	23.9	7.2	75	45	5	2002	09	23	20YR Lagged Period	9/23/2002
GHCND:USW00093817	EVANSVILLE REGIONAL AIRPORT IN US	20020924	256	78	25.6	7.8	78	46	3	2002	09	24	20YR Lagged Period	9/24/2002
GHCND:USW00093817	EVANSVILLE REGIONAL AIRPORT IN US	20020925	244	117	24.4	11.7	76	53	0	2002	09	25	20YR Lagged Period	9/25/2002
GHCND:USW00093817	EVANSVILLE REGIONAL AIRPORT IN US	20020926	194	161	19.4	16.1	67	61	1	2002	09	26	20YR Lagged Period	9/26/2002
GHCND:USW00093817	EVANSVILLE REGIONAL AIRPORT IN US	20020927	272	172	27.2	17.2	81	63	0	2002	09	27	20YR Lagged Period	9/27/2002
GHCND:USW00093817	EVANSVILLE REGIONAL AIRPORT IN US	20020928	278	144	27.8	14.4	82	58	0	2002	09	28	20YR Lagged Period	9/28/2002
GHCND:USW00093817	EVANSVILLE REGIONAL AIRPORT IN US	20020929	283	133	28.3	13.9	83	56	0	2002	09	29	20YR Lagged Period	9/29/2002
GHCND:USW00093817	EVANSVILLE REGIONAL AIRPORT IN US	20020930	283	144	28.3	14.4	83	58	0	2002	09	30	20YR Lagged Period	9/30/2002
GHCND:USW00093817	EVANSVILLE REGIONAL AIRPORT IN US	20021001	294	200	29.4	20.0	85	68	0	2002	10	01	20YR Lagged Period	10/1/2002
GHCND:USW00093817	EVANSVILLE REGIONAL AIRPORT IN US	20021002	311	189	31.1	18.9	88	66	0	2002	10	02	20YR Lagged Period	10/2/2002
GHCND:USW00093817	EVANSVILLE REGIONAL AIRPORT IN US	20021003	306	194	30.6	19.4	87	67	0	2002	10	03	20YR Lagged Period	10/3/2002
GHCND:USW00093817	EVANSVILLE REGIONAL AIRPORT IN US	20021004	283	161	28.3	16.1	83	61	0	2002	10	04	20YR Lagged Period	10/4/2002
GHCND:USW00093817	EVANSVILLE REGIONAL AIRPORT IN US	20021005	217	100	21.7	10.0	71	50	4	2002	10	05	20YR Lagged Period	10/5/2002
GHCND:USW00093817	EVANSVILLE REGIONAL AIRPORT IN US	20021006	217	78	21.7	7.8	71	46	6	2002	10	06	20YR Lagged Period	10/6/2002
GHCND:USW00093817	EVANSVILLE REGIONAL AIRPORT IN US	20021007	172	67	17.2	6.7	63	44	11	2002	10	07	20YR Lagged Period	10/7/2002
GHCND:USW00093817	EVANSVILLE REGIONAL AIRPORT IN US	20021008	194	61	19.4	6.1	67	43	10	2002	10	08	20YR Lagged Period	10/8/2002
GHCND:USW00093817	EVANSVILLE REGIONAL AIRPORT IN US	20021009	206	111	20.6	11.1	69	52	4	2002	10	09	20YR Lagged Period	10/9/2002
GHCND:USW00093817	EVANSVILLE REGIONAL AIRPORT IN US	20021010	167	139	16.7	13.9	62	57	5	2002	10	10	20YR Lagged Period	10/10/2002
GHCND:USW00093817	EVANSVILLE REGIONAL AIRPORT IN US	20021011	194	161	19.4	16.1	67	61	1	2002	10	11	20YR Lagged Period	10/11/2002
GHCND:USW00093817	EVANSVILLE REGIONAL AIRPORT IN US	20021012	211	139	21.1	13.9	70	57	1	2002	10	12	20YR Lagged Period	10/12/2002
GHCND:USW00093817	EVANSVILLE REGIONAL AIRPORT IN US	20021013	144	22	14.4	2.2	58	36	18	2002	10	13	20YR Lagged Period	10/13/2002
GHCND:USW00093817	EVANSVILLE REGIONAL AIRPORT IN US	20021014	172	11	17.2	1.1	63	34	16	2002	10	14	20YR Lagged Period	10/14/2002
GHCND:USW00093817	EVANSVILLE REGIONAL AIRPORT IN US	20021015	172	67	17.2	6.7	63	44	11	2002	10	15	20YR Lagged Period	10/15/2002
GHCND:USW00093817	EVANSVILLE REGIONAL AIRPORT IN US	20021016	156	50	15.6	5.0	60	41	14	2002	10	16	20YR Lagged Period	10/16/2002
GHCND:USW00093817	EVANSVILLE REGIONAL AIRPORT IN US	20021017	139	67	13.9	6.7	57	44	14	2002	10	17	20YR Lagged Period	10/17/2002
GHCND:USW00093817	EVANSVILLE REGIONAL AIRPORT IN US	20021018	206	33	20.6	3.3	69	38	11	2002	10	18	20YR Lagged Period	10/18/2002
GHCND:USW00093817	EVANSVILLE REGIONAL AIRPORT IN US	20021019	161	89	16.1	8.9	61	48	10	2002	10	19	20YR Lagged Period	10/19/2002
GHCND:USW00093817	EVANSVILLE REGIONAL AIRPORT IN US	20021020	139	50	13.9	5.0	57	41	16	2002	10	20	20YR Lagged Period	10/20/2002
GHCND:USW00093817	EVANSVILLE REGIONAL AIRPORT IN US	20021021	172	39	17.2	3.9	63	39	14	2002	10	21	20YR Lagged Period	10/21/2002
GHCND:USW00093817	EVANSVILLE REGIONAL AIRPORT IN US	20021022	200	22	20.0	2.2	68	36	13	2002	10	22	20YR Lagged Period	10/22/2002
GHCND:USW00093817	EVANSVILLE REGIONAL AIRPORT IN US	20021023	172	50	17.2	5.0	63	41	13	2002	10	23	20YR Lagged Period	10/23/2002
GHCND:USW00093817	EVANSVILLE REGIONAL AIRPORT IN US	20021024	183	72	18.3	7.2	65	45	10	2002	10	24	20YR Lagged Period	10/24/2002
GHCND:USW00093817	EVANSVILLE REGIONAL AIRPORT IN US	20021025	183	111	18.3	11.1	65	52	6	2002	10	25	20YR Lagged Period	10/25/2002
GHCND:USW00093817	EVANSVILLE REGIONAL AIRPORT IN US	20021026	133	100	13.3	10.0	56	50	12	2002	10	26	20YR Lagged Period	10/26/2002
GHCND:USW00093817	EVANSVILLE REGIONAL AIRPORT IN US	20021027	139	83	13.9	8.3	57	47	13	2002	10	27	20YR Lagged Period	10/27/2002
GHCND:USW00093817	EVANSVILLE REGIONAL AIRPORT IN US	20021028	167	83	16.7	8.3	62	47	10	2002	10	28	20YR Lagged Period	10/28/2002
GHCND:USW00093817	EVANSVILLE REGIONAL AIRPORT IN US	20021029	128	61	12.8	6.1	55	43	16	2002	10	29	20YR Lagged Period	10/29/2002
GHCND:USW00093817	EVANSVILLE REGIONAL AIRPORT IN US	20021030	89	56	8.9	5.6	48	42	20	2002	10	30	20YR Lagged Period	10/30/2002
GHCND:USW00093817	EVANSVILLE REGIONAL AIRPORT IN US	20021031	94	67	9.4	6.7	49	44	18	2002	10	31	20YR Lagged Period	10/31/2002
GHCND:USW00093817	EVANSVILLE REGIONAL AIRPORT IN US	20021101	83	6	8.3	0.6	47	33	25	2002	11	01	20YR Lagged Period	11/1/2002
GHCND:USW00093817	EVANSVILLE REGIONAL AIRPORT IN US	20021102	89	-50	8.9	(5.0)	48	23	29	2002	11	02	20YR Lagged Period	11/2/2002
GHCND:USW00093817	EVANSVILLE REGIONAL AIRPORT IN US	20021103	67	39	6.7	3.9	44	39	23	2002	11	03	20YR Lagged Period	11/3/2002
GHCND:USW00093817	EVANSVILLE REGIONAL AIRPORT IN US	20021104	83	67	8.3	6.7	47	44	19	2002	11	04	20YR Lagged Period	11/4/2002
GHCND:USW00093817	EVANSVILLE REGIONAL AIRPORT IN US	20021105	94	72	9.4	7.2	49	45	18	2002	11	05	20YR Lagged Period	11/5/2002
GHCND:USW00093817	EVANSVILLE REGIONAL AIRPORT IN US	20021106	78	17	7.8	1.7	46	35	24	2002	11	06	20YR Lagged Period	11/6/2002
GHCND:USW00093817	EVANSVILLE REGIONAL AIRPORT IN US	20021107	161	-6	16.1	(0.6)	61	31	19	2002	11	07	20YR Lagged Period	11/7/2002
GHCND:USW00093817	EVANSVILLE REGIONAL AIRPORT IN US	20021108	194	83	19.4	8.3	67	47	8	2002	11	08	20YR Lagged Period	11/8/2002
GHCND:USW00093817	EVANSVILLE REGIONAL AIRPORT IN US	20021109	211	150	21.1	15.0	70	59	0	2002	11	09	20YR Lagged Period	11/9/2002
GHCND:USW00093817	EVANSVILLE REGIONAL AIRPORT IN US	20021110	244	117	24.4	11.7	76	53	0	2002	11	10	20YR Lagged Period	11/10/2002
GHCND:USW00093817	EVANSVILLE REGIONAL AIRPORT IN US	20021111	122	44	12.2	4.4	54	40	18	2002	11	11	20YR Lagged Period	11/11/2002
GHCND:USW00093817	EVANSVILLE REGIONAL AIRPORT IN US	20021112	78	0	7.8	-	46	32	26	2002	11	12	20YR Lagged Period	11/12/2002
GHCND:USW00093817	EVANSVILLE REGIONAL AIRPORT IN US	20021113	156	0	15.6	-	60	32	19	2002	11	13	20YR Lagged Period	11/13/2002
GHCND:USW00093817	EVANSVILLE REGIONAL AIRPORT IN US	20021114	150	67	15.0	6.7	59	44	13	2002	11	14	20YR Lagged Period	11/14/2002
GHCND:USW00093817	EVANSVILLE REGIONAL AIRPORT IN US	20021115	100	39	10.0	3.9	50	39	20	2002	11	15	20YR Lagged Period	11/15/2002
GHCND:USW00093817	EVANSVILLE REGIONAL AIRPORT IN US	20021116	61	22	6.1	2.2	43	36	25	2002	11	16	20YR Lagged Period	11/16/2002
GHCND:USW00093817	EVANSVILLE REGIONAL AIRPORT IN US	20021117	44	-44	4.4	(4.4)	40	24	33	2002	11	17	20YR Lagged Period	11/17/2002
GHCND:USW00093817	EVANSVILLE REGIONAL AIRPORT IN US	20021118	144	-39	14.4	(3.9)	58	25	23	2002	11	18	20YR Lagged Period	11/18/2002
GHCND:USW00093817	EVANSVILLE REGIONAL AIRPORT IN US	20021119	133	6	13.3	0.6	56	33	20	2002	11	19	20YR Lagged Period	11/19/2002
GHCND:USW00093817	EVANSVILLE REGIONAL AIRPORT IN US	20021120	150	-6	15.0	(0.6)	59	31	20	2002	11	20	20YR Lagged Period	11/20/2002
GHCND:USW00093817	EVANSVILLE REGIONAL AIRPORT IN US	20021121	122	17	12.2	1.7	54	35	20	2002	11	21	20YR Lagged Period	11/21/2002
GHCND:USW00093817	EVANSVILLE REGIONAL AIRPORT IN US	20021122	50	-33	5.0	(3.3)	41	26	31	2002	11	22	20YR Lagged Period	11/22/2002
GHCND:USW00093817	EVANSVILLE REGIONAL AIRPORT IN US	20021123	133	-44	13.3	(4.4)	56	24	25	2002	11	23	20YR Lagged Period	11/23/2002
GHCND:USW00093817	EVANSVILLE REGIONAL AIRPORT IN US	20021124	161	-11	16.1	(1.1)	61	30	19	2002	11	24	20YR Lagged Period	11/24/2002
GHCND:USW00093817	EVANSVILLE REGIONAL AIRPORT IN US	20021125	56	-11	5.6	(1.1)	42	30	29	2002	11	25	20YR Lagged Period	11/25/2002
GHCND:USW00093817	EVANSVILLE REGIONAL AIRPORT IN US	20021126	33	-6	3.3	(0.6)	38	31	30	2002	11	26	20YR Lagged Period	11/26/2002
GHCND:USW00093817	EVANSVILLE REGIONAL AIRPORT IN US	20021127	39	-28	3.9	(2.8)	39	27	32	2002	11	27	20YR Lagged Period	11/27/2002
GHCND:USW00093817	EVANSVILLE REGIONAL AIRPORT IN US	20021128	50	-56	5.0	(5.6)	41	22	33	2002	11	28	20YR Lagged Period	11/28/2002
GHCND:USW00093817	EVANSVILLE REGIONAL AIRPORT IN US	20021129	144	11	14.4	1.1	58	34	19	2002	11	29	20YR Lagged Period	11/29/2002
GHCND:USW00093817	EVANSVILLE REGIONAL AIRPORT IN US	20021130	111	-44	11.1	(4.4)	52	24	27	2002	11	30	20YR Lagged Period	11/30/2002
GHCND:USW00093817	EVANSVILLE REGIONAL AIRPORT IN US	20021201	22	-89	2.2	(8.9)	36	16	39	2002	12	01	20YR Lagged Period	12/1/2002
GHCND:USW00093817	EVANSVILLE REGIONAL AIRPORT IN US	20021202	122	6	12.2	0.6	54	33	21	2002	12	02	20YR Lagged Period	12/2/2002
GHCND:USW00093817	EVANSVILLE REGIONAL AIRPORT IN US	20021203	11	-22	1.1	(2.2)	34	28	34	2002	12	03	20YR Lagged Period	12/3/2002
GHCND:USW00093817	EVANSVILLE REGIONAL AIRPORT IN US	20021204	-17	-39	(1.7)	(3.9)	29	25	38	2002	12	04	20YR Lagged Period	12/4/2002
GHCND:USW00093817	EVANSVILLE REGIONAL AIRPORT IN US	20021205	-17	-89	(1.7)	(8.9)	29	16	42	2002	12	05	20YR Lagged Period	12/5/2002
GHCND:USW00093817	EVANSVILLE REGIONAL AIRPORT IN US	20021206	117	-122	11.7	(12.2)	53	10	33	2002	12	06	20YR Lagged Period	12/6/2002
GHCND:USW00093817	EVANSVILLE REGIONAL AIRPORT IN US	20021207	44	-50	4.4	(5.0)	40	23	33	2002	12	07	20YR Lagged Period	12/7/2002
GHCND:USW00093817	EVANSVILLE REGIONAL AIRPORT IN US	20021208	72	-33	7.2	(3.3)	45	26	29	2002	12	08	20YR Lagged Period	12/8/2002
GHCND:USW00093817	EVANSVILLE REGIONAL AIRPORT IN US	20021209	56	-67	5.6	(6.7)	42	20	34	2002	12	09	20YR Lagged Period	12/9/2002
GHCND:USW00093817	EVANSVILLE REGIONAL AIRPORT IN US	20021210	33	-6	3.3	(0.6)	38	31	30	2002	12	10	20YR Lagged Period	12/10/2002
GHCND:USW00093817	EVANSVILLE REGIONAL AIRPORT IN US	20021211	17	0	1.7	-	35	32	31	2002	12	11	20YR Lagged Period	12/11/2002
GHCND:USW00093817	EVANSVILLE REGIONAL AIRPORT IN US	20021212	50	6	5.0	0.6	41	33	28	2002	12	12	20YR Lagged Period	12/12/2002
GHCND:USW00093817	EVANSVILLE REGIONAL AIRPORT IN US	20021213	33	6	3.3	0.6	38	33	29	2002	12	13	20YR Lagged Period	12/13/2002
GHCND:USW00093817	EVANSVILLE REGIONAL AIRPORT IN US	20021214	78	-28	7.8	(2.8)	46	27	28	2002	12	14	20YR Lagged Period	12/14/2002
GHCND:USW00093817	EVANSVILLE REGIONAL AIRPORT IN US	20021215	117	-11	11.7	(1.1)	53	30	23	2002	12	15	20YR Lagged Period	12/15/2002
GHCND:USW00093817	EVANSVILLE REGIONAL AIRPORT IN US	20021216	78	-11	7.8	(1.1)	46	30	27	2002	12	16	20YR Lagged Period	12/16/2002
GHCND:USW00093817	EVANSVILLE REGIONAL AIRPORT IN US	20021217	144	61	14.4	6.1	58	43	14	2002	12	17	20YR Lagged Period	12/17/2002
GHCND:USW00093817	EVANSVILLE REGIONAL AIRPORT IN US	20021218	167	117	16.7	11.7	62	53	7	2002	12	18	20YR Lagged Period	12/18/2002
GHCND:USW00093817	EVANSVILLE REGIONAL AIRPORT IN US	20021219	128	50	12.8	5.0	55	41	17	2002	12	19	20YR Lagged Period	12/19/2002
GHCND:USW00093817	EVANSVILLE REGIONAL AIRPORT IN US	20021220	83	11	8.3	1.1	47	34	24	2002	12	20	20YR Lagged Period	12/20/2002
GHCND:USW00093817	EVANSVILLE REGIONAL AIRPORT IN US	20021221	111	-11	11.1	(1.1)	52	30	24	2002	12	21	20YR Lagged Period	12/21/2002
GHCND:USW00093817	EVANSVILLE REGIONAL AIRPORT IN US	20021222	72	-17	7.2	(1.7)	45	29	28	2002	12	22	20YR Lagged Period	12/22/2002
GHCND:USW00093817	EVANSVILLE REGIONAL AIRPORT IN US	20021223	50	-39	5.0	(3.9)	41	25	32	2002	12	23	20YR Lagged Period	12/23/2002
GHCND:USW00093817	EVANSVILLE REGIONAL AIRPORT IN US	20021224	11	-17	1.1	(1.7)	34	29	33	2002	12	24	20YR Lagged Period	12/24/2002
GHCND:USW00093817	EVANSVILLE REGIONAL AIRPORT IN US	20021225	-17	-39	(1.7)	(3.9)	29	25	38	2002	12	25	20YR Lagged Period	12/25/2002
GHCND:USW00093817	EVANSVILLE REGIONAL AIRPORT IN US	20021226	-28	-67	(2.8)	(6.7)	27	20	41	2002	12	26	20YR Lagged Period	12/26/2002
GHCND:USW00093817	EVANSVILLE REGIONAL AIRPORT IN US	20021227	11	-83	1.1	(8.3)	34	17	39	2002	12	27	20YR Lagged Period	12/27/2002
GHCND:USW00093817	EVANSVILLE REGIONAL AIRPORT IN US	20021228	89	-28	8.9	(2.8)	48	27	27	2002	12	28	20YR Lagged Period	12/28/2002
GHCND:USW00093817	EVANSVILLE REGIONAL AIRPORT IN US	20021229	133	11	13.3	1.1	56	34	20	2002	12	29	20YR Lagged Period	12/29/2002
GHCND:USW00093817	EVANSVILLE REGIONAL AIRPORT IN US	20021230	144	100	14.4	10.0	58	50	11	2002	12	30	20YR Lagged Period	12/30/2002
GHCND:USW00093817	EVANSVILLE REGIONAL AIRPORT IN US	20021231	133	44	13.3	4.4	56	40	17	2002	12	31	20YR Lagged Period	12/31/2002
GHCND:USW00093817	EVANSVILLE REGIONAL AIRPORT IN US	20030101	50	22	5.0	2.2	41	36	26	2003	01	01	20YR Lagged Period	1/1/2003
GHCND:USW00093817	EVANSVILLE REGIONAL AIRPORT IN US	20030102	28	-11	2.8	(1.1)	37	30	31	2003	01	02	20YR Lagged Period	1/2/2003
GHCND:USW00093817	EVANSVILLE REGIONAL AIRPORT IN US	20030103	6	-50	0.6	(5.0)	33	23	37	2003	01	03	20YR Lagged Period	1/3/2003
GHCND:USW00093817	EVANSVILLE REGIONAL AIRPORT IN US	20030104	50	-61	5.0	(6.1)	41	21	34	2003	01	04	20YR Lagged Period	1/4/2003
GHCND:USW00093817	EVANSVILLE REGIONAL AIRPORT IN US	20030105	50	0	5.0	-	41	32	28	2003	01	05	20YR Lagged Period	1/5/2003
GHCND:USW00093817	EVANSVILLE REGIONAL AIRPORT IN US	20030106	44	-39	4.4	(3.9)	40	25	32	2003	01	06	20YR Lagged Period	1/6/2003
GHCND:USW00093817	EVANSVILLE REGIONAL AIRPORT IN US	20030107	50	-56	5.0	(5.6)	41	22	33	2003	01	07	20YR Lagged Period	1/7/2003
GHCND:USW00093817	EVANSVILLE REGIONAL AIRPORT IN US	20030108	144	22	14.4	2.2	58	36	18	2003	01	08	20YR Lagged Period	1/8/2003
GHCND:USW00093817	EVANSVILLE REGIONAL AIRPORT IN US	20030109	122	17	12.2	1.7	54	35	20	2003	01	09	20YR Lagged Period	1/9/2003
GHCND:USW00093817	EVANSVILLE REGIONAL AIRPORT IN US	20030110	22	-72	2.2	(7.2)	36	19	37	2003	01	10	20YR Lagged Period	1/10/2003
GHCND:USW00093817	EVANSVILLE REGIONAL AIRPORT IN US	20030111	-17	-78	(1.7)	(7.8)	29	18	41	2003	01	11	20YR Lagged Period	1/11/2003
GHCND:USW00093817	EVANSVILLE REGIONAL AIRPORT IN US	20030112	-6	-111	(0.6)	(11.1)	31	12	43	2003	01	12	20YR Lagged Period	1/12/2003
GHCND:USW00093817	EVANSVILLE REGIONAL AIRPORT IN US	20030113	56	-44	5.6	(4.4)	42	24	32	2003	01	13	20YR Lagged Period	1/13/2003
GHCND:USW00093817	EVANSVILLE REGIONAL AIRPORT IN US	20030114	6	-72	0.6	(7.2)	33	19	39	2003	01	14	20YR Lagged Period	1/14/2003
GHCND:USW00093817	EVANSVILLE REGIONAL AIRPORT IN US	20030115	0	-111	-	(11.1)	32	12	43	2003	01	15	20YR Lagged Period	1/15/2003
GHCND:USW00093817	EVANSVILLE REGIONAL AIRPORT IN US	20030116	-11	-67	(1.1)	(6.7)	30	20	40	2003	01	16	20YR Lagged Period	1/16/2003
GHCND:USW00093817	EVANSVILLE REGIONAL AIRPORT IN US	20030117	-33	-128	(3.3)	(12.8)	26	9	47	2003	01	17	20YR Lagged Period	1/17/2003
GHCND:USW00093817	EVANSVILLE REGIONAL AIRPORT IN US	20030118	-39	-150	(3.9)	(15.0)	25	5	50	2003	01	18	20YR Lagged Period	1/18/2003
GHCND:USW00093817	EVANSVILLE REGIONAL AIRPORT IN US	20030119	39	-139	3.9	(13.9)	39	7	42	2003	01	19	20YR Lagged Period	1/19/2003
GHCND:USW00093817	EVANSVILLE REGIONAL AIRPORT IN US	20030120	61	-28	6.1	(2.8)	43	27	30	2003	01	20	20YR Lagged Period	1/20/2003
GHCND:USW00093817	EVANSVILLE REGIONAL AIRPORT IN US	20030121	6	-61	0.6	(6.1)	33	21	38	2003	01	21	20YR Lagged Period	1/21/2003
GHCND:USW00093817	EVANSVILLE REGIONAL AIRPORT IN US	20030122	-50	-117	(5.0)	(11.7)	23	11	48	2003	01	22	20YR Lagged Period	1/22/2003
GHCND:USW00093817	EVANSVILLE REGIONAL AIRPORT IN US	20030123	-117	-167	(11.7)	(16.7)	11	2	58	2003	01	23	20YR Lagged Period	1/23/2003
GHCND:USW00093817	EVANSVILLE REGIONAL AIRPORT IN US	20030124	-78	-178	(7.8)	(17.8)	18	0	56	2003	01	24	20YR Lagged Period	1/24/2003
GHCND:USW00093817	EVANSVILLE REGIONAL AIRPORT IN US	20030125	6	-94	0.6	(9.4)	33	15	41	2003	01	25	20YR Lagged Period	1/25/2003
GHCND:USW00093817	EVANSVILLE REGIONAL AIRPORT IN US	20030126	-11	-128	(1.1)	(12.8)	30	9	45	2003	01	26	20YR Lagged Period	1/26/2003
GHCND:USW00093817	EVANSVILLE REGIONAL AIRPORT IN US	20030127	-39	-167	(3.9)	(16.7)	25	2	51	2003	01	27	20YR Lagged Period	1/27/2003
GHCND:USW00093817	EVANSVILLE REGIONAL AIRPORT IN US	20030128	100	-78	10.0	(7.8)	50	18	31	2003	01	28	20YR Lagged Period	1/28/2003
GHCND:USW00093817	EVANSVILLE REGIONAL AIRPORT IN US	20030129	61	-11	6.1	(1.1)	43	30	28	2003	01	29	20YR Lagged Period	1/29/2003
GHCND:USW00093817	EVANSVILLE REGIONAL AIRPORT IN US	20030130	39	-11	3.9	(1.1)	39	30	30	2003	01	30	20YR Lagged Period	1/30/2003
GHCND:USW00093817	EVANSVILLE REGIONAL AIRPORT IN US	20030131	39	-17	3.9	(1.7)	39	29	31	2003	01	31	20YR Lagged Period	1/31/2003
GHCND:USW00093817	EVANSVILLE REGIONAL AIRPORT IN US	20030201	61	17	6.1	1.7	43	35	26	2003	02	01	20YR Lagged Period	2/1/2003

GHCND:USW00093817	EVANSVILLE REGIONAL AIRPORT IN US	20030202	167	17	16.7	1.7	62	35	16	2003	02	02	20YR Lagged Period	2/2/2003
GHCND:USW00093817	EVANSVILLE REGIONAL AIRPORT IN US	20030203	156	33	15.6	3.3	60	38	16	2003	02	03	20YR Lagged Period	2/3/2003
GHCND:USW00093817	EVANSVILLE REGIONAL AIRPORT IN US	20030204	33	-39	3.3	(3.9)	38	25	33	2003	02	04	20YR Lagged Period	2/4/2003
GHCND:USW00093817	EVANSVILLE REGIONAL AIRPORT IN US	20030205	11	-83	1.1	(8.3)	34	17	39	2003	02	05	20YR Lagged Period	2/5/2003
GHCND:USW00093817	EVANSVILLE REGIONAL AIRPORT IN US	20030206	11	-22	1.1	(2.2)	34	28	34	2003	02	06	20YR Lagged Period	2/6/2003
GHCND:USW00093817	EVANSVILLE REGIONAL AIRPORT IN US	20030207	-6	-144	(0.6)	(14.4)	31	6	46	2003	02	07	20YR Lagged Period	2/7/2003
GHCND:USW00093817	EVANSVILLE REGIONAL AIRPORT IN US	20030208	0	-144	-	(14.4)	32	6	46	2003	02	08	20YR Lagged Period	2/8/2003
GHCND:USW00093817	EVANSVILLE REGIONAL AIRPORT IN US	20030209	22	-89	2.2	(8.9)	36	16	39	2003	02	09	20YR Lagged Period	2/9/2003
GHCND:USW00093817	EVANSVILLE REGIONAL AIRPORT IN US	20030210	50	-28	5.0	(2.8)	41	27	31	2003	02	10	20YR Lagged Period	2/10/2003
GHCND:USW00093817	EVANSVILLE REGIONAL AIRPORT IN US	20030211	61	-44	6.1	(4.4)	43	24	31	2003	02	11	20YR Lagged Period	2/11/2003
GHCND:USW00093817	EVANSVILLE REGIONAL AIRPORT IN US	20030212	56	-78	5.6	(7.8)	42	18	35	2003	02	12	20YR Lagged Period	2/12/2003
GHCND:USW00093817	EVANSVILLE REGIONAL AIRPORT IN US	20030213	94	-61	9.4	(6.1)	49	21	30	2003	02	13	20YR Lagged Period	2/13/2003
GHCND:USW00093817	EVANSVILLE REGIONAL AIRPORT IN US	20030214	72	0	7.2	-	45	37	26	2003	02	14	20YR Lagged Period	2/14/2003
GHCND:USW00093817	EVANSVILLE REGIONAL AIRPORT IN US	20030215	56	-28	5.6	(2.8)	42	27	30	2003	02	15	20YR Lagged Period	2/15/2003
GHCND:USW00093817	EVANSVILLE REGIONAL AIRPORT IN US	20030216	-28	-56	(2.8)	(5.6)	27	22	40	2003	02	16	20YR Lagged Period	2/16/2003
GHCND:USW00093817	EVANSVILLE REGIONAL AIRPORT IN US	20030217	-28	-61	(2.8)	(6.1)	27	21	41	2003	02	17	20YR Lagged Period	2/17/2003
GHCND:USW00093817	EVANSVILLE REGIONAL AIRPORT IN US	20030218	39	-33	3.9	(3.3)	39	26	32	2003	02	18	20YR Lagged Period	2/18/2003
GHCND:USW00093817	EVANSVILLE REGIONAL AIRPORT IN US	20030219	28	6	2.8	0.6	37	33	30	2003	02	19	20YR Lagged Period	2/19/2003
GHCND:USW00093817	EVANSVILLE REGIONAL AIRPORT IN US	20030220	56	-17	5.6	(1.7)	42	29	29	2003	02	20	20YR Lagged Period	2/20/2003
GHCND:USW00093817	EVANSVILLE REGIONAL AIRPORT IN US	20030221	61	17	6.1	1.7	43	35	26	2003	02	21	20YR Lagged Period	2/21/2003
GHCND:USW00093817	EVANSVILLE REGIONAL AIRPORT IN US	20030222	44	-11	4.4	(1.1)	40	30	30	2003	02	22	20YR Lagged Period	2/22/2003
GHCND:USW00093817	EVANSVILLE REGIONAL AIRPORT IN US	20030223	6	-22	0.6	(2.2)	33	28	34	2003	02	23	20YR Lagged Period	2/23/2003
GHCND:USW00093817	EVANSVILLE REGIONAL AIRPORT IN US	20030224	-6	-83	(0.6)	(8.3)	31	17	41	2003	02	24	20YR Lagged Period	2/24/2003
GHCND:USW00093817	EVANSVILLE REGIONAL AIRPORT IN US	20030225	-56	-117	(5.6)	(11.7)	22	11	48	2003	02	25	20YR Lagged Period	2/25/2003
GHCND:USW00093817	EVANSVILLE REGIONAL AIRPORT IN US	20030226	-11	-56	(1.1)	(5.6)	30	22	39	2003	02	26	20YR Lagged Period	2/26/2003
GHCND:USW00093817	EVANSVILLE REGIONAL AIRPORT IN US	20030227	17	-17	1.7	(1.7)	35	29	33	2003	02	27	20YR Lagged Period	2/27/2003
GHCND:USW00093817	EVANSVILLE REGIONAL AIRPORT IN US	20030228	28	-11	2.8	(1.1)	37	30	31	2003	02	28	20YR Lagged Period	2/28/2003
GHCND:USW00093817	EVANSVILLE REGIONAL AIRPORT IN US	20030301	50	6	5.0	0.6	41	33	28	2003	03	01	20YR Lagged Period	3/1/2003
GHCND:USW00093817	EVANSVILLE REGIONAL AIRPORT IN US	20030302	39	-39	3.9	(3.9)	39	25	33	2003	03	02	20YR Lagged Period	3/2/2003
GHCND:USW00093817	EVANSVILLE REGIONAL AIRPORT IN US	20030303	61	-67	6.1	(6.7)	43	20	33	2003	03	03	20YR Lagged Period	3/3/2003
GHCND:USW00093817	EVANSVILLE REGIONAL AIRPORT IN US	20030304	150	-17	15.0	(1.7)	59	29	21	2003	03	04	20YR Lagged Period	3/4/2003
GHCND:USW00093817	EVANSVILLE REGIONAL AIRPORT IN US	20030305	117	11	11.7	1.1	53	34	21	2003	03	05	20YR Lagged Period	3/5/2003
GHCND:USW00093817	EVANSVILLE REGIONAL AIRPORT IN US	20030306	33	-28	3.3	(2.8)	38	27	32	2003	03	06	20YR Lagged Period	3/6/2003
GHCND:USW00093817	EVANSVILLE REGIONAL AIRPORT IN US	20030307	100	-56	10.0	(5.6)	50	22	29	2003	03	07	20YR Lagged Period	3/7/2003
GHCND:USW00093817	EVANSVILLE REGIONAL AIRPORT IN US	20030308	217	-17	21.7	(1.7)	71	29	15	2003	03	08	20YR Lagged Period	3/8/2003
GHCND:USW00093817	EVANSVILLE REGIONAL AIRPORT IN US	20030309	22	-44	2.2	(4.4)	36	24	35	2003	03	09	20YR Lagged Period	3/9/2003
GHCND:USW00093817	EVANSVILLE REGIONAL AIRPORT IN US	20030310	17	-78	1.7	(7.8)	35	18	38	2003	03	10	20YR Lagged Period	3/10/2003
GHCND:USW00093817	EVANSVILLE REGIONAL AIRPORT IN US	20030311	111	-33	11.1	(3.3)	52	26	26	2003	03	11	20YR Lagged Period	3/11/2003
GHCND:USW00093817	EVANSVILLE REGIONAL AIRPORT IN US	20030312	200	39	20.0	3.9	68	39	11	2003	03	12	20YR Lagged Period	3/12/2003
GHCND:USW00093817	EVANSVILLE REGIONAL AIRPORT IN US	20030313	161	33	16.1	3.3	61	38	15	2003	03	13	20YR Lagged Period	3/13/2003
GHCND:USW00093817	EVANSVILLE REGIONAL AIRPORT IN US	20030314	106	17	10.6	1.7	51	35	22	2003	03	14	20YR Lagged Period	3/14/2003
GHCND:USW00093817	EVANSVILLE REGIONAL AIRPORT IN US	20030315	183	11	18.3	1.1	65	34	15	2003	03	15	20YR Lagged Period	3/15/2003
GHCND:USW00093817	EVANSVILLE REGIONAL AIRPORT IN US	20030316	222	44	22.2	4.4	72	40	9	2003	03	16	20YR Lagged Period	3/16/2003
GHCND:USW00093817	EVANSVILLE REGIONAL AIRPORT IN US	20030317	200	72	20.0	7.2	68	45	8	2003	03	17	20YR Lagged Period	3/17/2003
GHCND:USW00093817	EVANSVILLE REGIONAL AIRPORT IN US	20030318	200	111	20.0	11.1	68	52	5	2003	03	18	20YR Lagged Period	3/18/2003
GHCND:USW00093817	EVANSVILLE REGIONAL AIRPORT IN US	20030319	217	122	21.7	12.2	71	54	2	2003	03	19	20YR Lagged Period	3/19/2003
GHCND:USW00093817	EVANSVILLE REGIONAL AIRPORT IN US	20030320	228	94	22.8	9.4	73	49	4	2003	03	20	20YR Lagged Period	3/20/2003
GHCND:USW00093817	EVANSVILLE REGIONAL AIRPORT IN US	20030321	133	39	13.3	3.9	56	39	17	2003	03	21	20YR Lagged Period	3/21/2003
GHCND:USW00093817	EVANSVILLE REGIONAL AIRPORT IN US	20030322	172	17	17.2	1.7	63	35	16	2003	03	22	20YR Lagged Period	3/22/2003
GHCND:USW00093817	EVANSVILLE REGIONAL AIRPORT IN US	20030323	194	28	19.4	2.8	67	37	13	2003	03	23	20YR Lagged Period	3/23/2003
GHCND:USW00093817	EVANSVILLE REGIONAL AIRPORT IN US	20030324	239	56	23.9	5.6	75	42	6	2003	03	24	20YR Lagged Period	3/24/2003
GHCND:USW00093817	EVANSVILLE REGIONAL AIRPORT IN US	20030325	194	83	19.4	8.3	67	47	8	2003	03	25	20YR Lagged Period	3/25/2003
GHCND:USW00093817	EVANSVILLE REGIONAL AIRPORT IN US	20030326	178	39	17.8	3.9	64	39	13	2003	03	26	20YR Lagged Period	3/26/2003
GHCND:USW00093817	EVANSVILLE REGIONAL AIRPORT IN US	20030327	222	17	22.2	1.7	72	35	11	2003	03	27	20YR Lagged Period	3/27/2003
GHCND:USW00093817	EVANSVILLE REGIONAL AIRPORT IN US	20030328	222	44	22.2	4.4	72	40	9	2003	03	28	20YR Lagged Period	3/28/2003
GHCND:USW00093817	EVANSVILLE REGIONAL AIRPORT IN US	20030329	94	28	9.4	2.8	49	37	22	2003	03	29	20YR Lagged Period	3/29/2003
GHCND:USW00093817	EVANSVILLE REGIONAL AIRPORT IN US	20030330	83	-17	8.3	(1.7)	47	29	27	2003	03	30	20YR Lagged Period	3/30/2003
GHCND:USW00093817	EVANSVILLE REGIONAL AIRPORT IN US	20030331	144	-28	14.4	(2.8)	58	27	22	2003	03	31	20YR Lagged Period	3/31/2003
GHCND:USW00093817	EVANSVILLE REGIONAL AIRPORT IN US	20030401	244	106	24.4	10.6	76	51	1	2003	04	01	20YR Lagged Period	4/1/2003
GHCND:USW00093817	EVANSVILLE REGIONAL AIRPORT IN US	20030402	228	144	22.8	14.4	73	58	0	2003	04	02	20YR Lagged Period	4/2/2003
GHCND:USW00093817	EVANSVILLE REGIONAL AIRPORT IN US	20030403	233	144	23.3	14.4	74	58	0	2003	04	03	20YR Lagged Period	4/3/2003
GHCND:USW00093817	EVANSVILLE REGIONAL AIRPORT IN US	20030404	228	117	22.8	11.7	73	53	2	2003	04	04	20YR Lagged Period	4/4/2003
GHCND:USW00093817	EVANSVILLE REGIONAL AIRPORT IN US	20030405	117	11	11.7	1.1	53	34	21	2003	04	05	20YR Lagged Period	4/5/2003
GHCND:USW00093817	EVANSVILLE REGIONAL AIRPORT IN US	20030406	72	0	7.2	-	45	37	26	2003	04	06	20YR Lagged Period	4/6/2003
GHCND:USW00093817	EVANSVILLE REGIONAL AIRPORT IN US	20030407	167	67	16.7	6.7	62	44	12	2003	04	07	20YR Lagged Period	4/7/2003
GHCND:USW00093817	EVANSVILLE REGIONAL AIRPORT IN US	20030408	117	44	11.7	4.4	53	40	18	2003	04	08	20YR Lagged Period	4/8/2003
GHCND:USW00093817	EVANSVILLE REGIONAL AIRPORT IN US	20030409	50	17	5.0	1.7	41	35	27	2003	04	09	20YR Lagged Period	4/9/2003
GHCND:USW00093817	EVANSVILLE REGIONAL AIRPORT IN US	20030410	172	22	17.2	2.2	63	36	15	2003	04	10	20YR Lagged Period	4/10/2003
GHCND:USW00093817	EVANSVILLE REGIONAL AIRPORT IN US	20030411	200	56	20.0	5.6	68	42	10	2003	04	11	20YR Lagged Period	4/11/2003
GHCND:USW00093817	EVANSVILLE REGIONAL AIRPORT IN US	20030412	228	44	22.8	4.4	73	40	8	2003	04	12	20YR Lagged Period	4/12/2003
GHCND:USW00093817	EVANSVILLE REGIONAL AIRPORT IN US	20030413	222	39	22.2	3.9	72	39	9	2003	04	13	20YR Lagged Period	4/13/2003
GHCND:USW00093817	EVANSVILLE REGIONAL AIRPORT IN US	20030414	278	67	27.8	6.7	82	44	2	2003	04	14	20YR Lagged Period	4/14/2003
GHCND:USW00093817	EVANSVILLE REGIONAL AIRPORT IN US	20030415	278	89	27.8	8.9	82	48	0	2003	04	15	20YR Lagged Period	4/15/2003
GHCND:USW00093817	EVANSVILLE REGIONAL AIRPORT IN US	20030416	256	156	25.6	15.6	78	60	0	2003	04	16	20YR Lagged Period	4/16/2003
GHCND:USW00093817	EVANSVILLE REGIONAL AIRPORT IN US	20030417	200	122	20.0	12.2	68	54	4	2003	04	17	20YR Lagged Period	4/17/2003
GHCND:USW00093817	EVANSVILLE REGIONAL AIRPORT IN US	20030418	183	111	18.3	11.1	65	52	6	2003	04	18	20YR Lagged Period	4/18/2003
GHCND:USW00093817	EVANSVILLE REGIONAL AIRPORT IN US	20030419	250	100	25.0	10.0	77	50	1	2003	04	19	20YR Lagged Period	4/19/2003
GHCND:USW00093817	EVANSVILLE REGIONAL AIRPORT IN US	20030420	256	100	25.6	10.0	78	50	1	2003	04	20	20YR Lagged Period	4/20/2003
GHCND:USW00093817	EVANSVILLE REGIONAL AIRPORT IN US	20030421	167	89	16.7	8.9	62	48	10	2003	04	21	20YR Lagged Period	4/21/2003
GHCND:USW00093817	EVANSVILLE REGIONAL AIRPORT IN US	20030422	161	56	16.1	5.6	61	42	13	2003	04	22	20YR Lagged Period	4/22/2003
GHCND:USW00093817	EVANSVILLE REGIONAL AIRPORT IN US	20030423	194	28	19.4	2.8	67	37	13	2003	04	23	20YR Lagged Period	4/23/2003
GHCND:USW00093817	EVANSVILLE REGIONAL AIRPORT IN US	20030424	172	78	17.2	7.8	63	46	10	2003	04	24	20YR Lagged Period	4/24/2003
GHCND:USW00093817	EVANSVILLE REGIONAL AIRPORT IN US	20030425	150	100	15.0	10.0	59	50	10	2003	04	25	20YR Lagged Period	4/25/2003
GHCND:USW00093817	EVANSVILLE REGIONAL AIRPORT IN US	20030426	206	89	20.6	8.9	69	48	6	2003	04	26	20YR Lagged Period	4/26/2003
GHCND:USW00093817	EVANSVILLE REGIONAL AIRPORT IN US	20030427	228	56	22.8	5.6	73	42	7	2003	04	27	20YR Lagged Period	4/27/2003
GHCND:USW00093817	EVANSVILLE REGIONAL AIRPORT IN US	20030428	256	83	25.6	8.3	78	47	2	2003	04	28	20YR Lagged Period	4/28/2003
GHCND:USW00093817	EVANSVILLE REGIONAL AIRPORT IN US	20030429	261	133	26.1	13.3	79	56	0	2003	04	29	20YR Lagged Period	4/29/2003
GHCND:USW00093817	EVANSVILLE REGIONAL AIRPORT IN US	20030430	278	150	27.8	15.0	82	59	0	2003	04	30	20YR Lagged Period	4/30/2003
GHCND:USW00093817	EVANSVILLE REGIONAL AIRPORT IN US	20030501	261	139	26.1	13.9	79	57	0	2003	05	01	20YR Lagged Period	5/1/2003
GHCND:USW00093817	EVANSVILLE REGIONAL AIRPORT IN US	20030502	206	117	20.6	11.7	69	53	4	2003	05	02	20YR Lagged Period	5/2/2003
GHCND:USW00093817	EVANSVILLE REGIONAL AIRPORT IN US	20030503	206	94	20.6	9.4	69	49	6	2003	05	03	20YR Lagged Period	5/3/2003
GHCND:USW00093817	EVANSVILLE REGIONAL AIRPORT IN US	20030504	183	83	18.3	8.3	65	47	9	2003	05	04	20YR Lagged Period	5/4/2003
GHCND:USW00093817	EVANSVILLE REGIONAL AIRPORT IN US	20030505	283	144	28.3	14.4	83	58	0	2003	05	05	20YR Lagged Period	5/5/2003
GHCND:USW00093817	EVANSVILLE REGIONAL AIRPORT IN US	20030506	250	161	25.0	16.1	77	61	0	2003	05	06	20YR Lagged Period	5/6/2003
GHCND:USW00093817	EVANSVILLE REGIONAL AIRPORT IN US	20030507	233	150	23.3	15.0	74	59	0	2003	05	07	20YR Lagged Period	5/7/2003
GHCND:USW00093817	EVANSVILLE REGIONAL AIRPORT IN US	20030508	239	122	23.9	12.2	75	54	0	2003	05	08	20YR Lagged Period	5/8/2003
GHCND:USW00093817	EVANSVILLE REGIONAL AIRPORT IN US	20030509	283	228	28.3	22.8	83	73	0	2003	05	09	20YR Lagged Period	5/9/2003
GHCND:USW00093817	EVANSVILLE REGIONAL AIRPORT IN US	20030510	278	222	27.8	22.2	82	72	0	2003	05	10	20YR Lagged Period	5/10/2003
GHCND:USW00093817	EVANSVILLE REGIONAL AIRPORT IN US	20030511	228	144	22.8	14.4	73	58	0	2003	05	11	20YR Lagged Period	5/11/2003
GHCND:USW00093817	EVANSVILLE REGIONAL AIRPORT IN US	20030512	211	117	21.1	11.7	70	53	3	2003	05	12	20YR Lagged Period	5/12/2003
GHCND:USW00093817	EVANSVILLE REGIONAL AIRPORT IN US	20030513	228	89	22.8	8.9	73	48	4	2003	05	13	20YR Lagged Period	5/13/2003
GHCND:USW00093817	EVANSVILLE REGIONAL AIRPORT IN US	20030514	233	139	23.3	13.9	74	57	0	2003	05	14	20YR Lagged Period	5/14/2003
GHCND:USW00093817	EVANSVILLE REGIONAL AIRPORT IN US	20030515	233	150	23.3	15.0	74	59	0	2003	05	15	20YR Lagged Period	5/15/2003
GHCND:USW00093817	EVANSVILLE REGIONAL AIRPORT IN US	20030516	233	122	23.3	12.2	74	54	1	2003	05	16	20YR Lagged Period	5/16/2003
GHCND:USW00093817	EVANSVILLE REGIONAL AIRPORT IN US	20030517	228	167	22.8	16.7	73	62	0	2003	05	17	20YR Lagged Period	5/17/2003
GHCND:USW00093817	EVANSVILLE REGIONAL AIRPORT IN US	20030518	261	183	26.1	18.3	79	65	0	2003	05	18	20YR Lagged Period	5/18/2003
GHCND:USW00093817	EVANSVILLE REGIONAL AIRPORT IN US	20030519	239	189	23.9	18.9	75	66	0	2003	05	19	20YR Lagged Period	5/19/2003
GHCND:USW00093817	EVANSVILLE REGIONAL AIRPORT IN US	20030520	211	122	21.1	12.2	70	54	3	2003	05	20	20YR Lagged Period	5/20/2003
GHCND:USW00093817	EVANSVILLE REGIONAL AIRPORT IN US	20030521	194	94	19.4	9.4	67	49	7	2003	05	21	20YR Lagged Period	5/21/2003
GHCND:USW00093817	EVANSVILLE REGIONAL AIRPORT IN US	20030522	217	111	21.7	11.1	71	52	3	2003	05	22	20YR Lagged Period	5/22/2003
GHCND:USW00093817	EVANSVILLE REGIONAL AIRPORT IN US	20030523	222	89	22.2	8.9	72	48	5	2003	05	23	20YR Lagged Period	5/23/2003
GHCND:USW00093817	EVANSVILLE REGIONAL AIRPORT IN US	20030524	217	83	21.7	8.3	71	47	6	2003	05	24	20YR Lagged Period	5/24/2003
GHCND:USW00093817	EVANSVILLE REGIONAL AIRPORT IN US	20030525	156	94	15.6	9.4	60	49	10	2003	05	25	20YR Lagged Period	5/25/2003
GHCND:USW00093817	EVANSVILLE REGIONAL AIRPORT IN US	20030526	217	89	21.7	8.9	71	48	5	2003	05	26	20YR Lagged Period	5/26/2003
GHCND:USW00093817	EVANSVILLE REGIONAL AIRPORT IN US	20030527	239	111	23.9	11.1	75	52	1	2003	05	27	20YR Lagged Period	5/27/2003
GHCND:USW00093817	EVANSVILLE REGIONAL AIRPORT IN US	20030528	267	111	26.7	11.1	80	52	0	2003	05	28	20YR Lagged Period	5/28/2003
GHCND:USW00093817	EVANSVILLE REGIONAL AIRPORT IN US	20030529	244	117	24.4	11.7	76	53	0	2003	05	29	20YR Lagged Period	5/29/2003
GHCND:USW00093817	EVANSVILLE REGIONAL AIRPORT IN US	20030530	256	100	25.6	10.0	78	50	1	2003	05	30	20YR Lagged Period	5/30/2003
GHCND:USW00093817	EVANSVILLE REGIONAL AIRPORT IN US	20030531	211	111	21.1	11.1	70	52	4	2003	05	31	20YR Lagged Period	5/31/2003
GHCND:USW00093817	EVANSVILLE REGIONAL AIRPORT IN US	20030601	206	56	20.6	5.6	69	42	9	2003	06	01	20YR Lagged Period	6/1/2003
GHCND:USW00093817	EVANSVILLE REGIONAL AIRPORT IN US	20030602	194	83	19.4	8.3	67	47	8	2003	06	02	20YR Lagged Period	6/2/2003
GHCND:USW00093817	EVANSVILLE REGIONAL AIRPORT IN US	20030603	167	133	16.7	13.3	62	56	6	2003	06	03	20YR Lagged Period	6/3/2003
GHCND:USW00093817	EVANSVILLE REGIONAL AIRPORT IN US	20030604	211	111	21.1	11.1	70	52	4	2003	06	04	20YR Lagged Period	6/4/2003
GHCND:USW00093817	EVANSVILLE REGIONAL AIRPORT IN US	20030605	250	100	25.0	10.0	77	50	1	2003	06	05	20YR Lagged Period	6/5/2003
GHCND:USW00093817	EVANSVILLE REGIONAL AIRPORT IN US	20030606	250	117	25.0	11.7	77	53	0	2003	06	06	20YR Lagged Period	6/6/2003
GHCND:USW00093817	EVANSVILLE REGIONAL AIRPORT IN US	20030607	272	150	27.2	15.0	81	59	0	2003	06	07	20YR Lagged Period	6/7/2003
GHCND:USW00093817	EVANSVILLE REGIONAL AIRPORT IN US	20030608	233	150	23.3	15.0	74	59	0	2003	06	08	20YR Lagged Period	6/8/2003
GHCND:USW00093817	EVANSVILLE REGIONAL AIRPORT IN US	20030609	278	144	27.8	14.4	82	58	0	2003	06	09	20YR Lagged Period	6/9/2003
GHCND:USW00093817	EVANSVILLE REGIONAL AIRPORT IN US	20030610	233	144	23.3	14.4	74	58	0	2003	06	10	20YR Lagged Period	6/10/2003
GHCND:USW00093817	EVANSVILLE REGIONAL AIRPORT IN US	20030611	239	194	23.9	19.4	75	67	0	2003	06	11	20YR Lagged Period	6/11/2003
GHCND:USW00093817	EVANSVILLE REGIONAL AIRPORT IN US	20030612	278	200	27.8	20.0	82	68	0	2003	06	12	20YR Lagged Period	6/12/2003
GHCND:USW00093817	EVANSVILLE REGIONAL AIRPORT IN US	20030613	278	200	27.8	20.0	82	68	0	2003	06	13	20YR Lagged Period	6/13/2003
GHCND:USW00093817	EVANSVILLE REGIONAL AIRPORT IN US	20030614	272	200	27.2	20.0	81	68	0	2003	06	14	20YR Lagged Period	6/14/2003
GHCND:USW00093817	EVANSVILLE REGIONAL AIRPORT IN US	20030615	278	194	27.8	19.4	82	67	0	2003	06	15	20YR Lagged Period	6/15/2003
GHCND:USW00093817	EVANSVILLE REGIONAL AIRPORT IN US	20030616	289	189	28.9	18.9	84	66	0	2003	06	16	20YR Lagged Period	6/16/2003
GHCND:USW00093817	EVANSVILLE REGIONAL AIRPORT IN US	20030617	300	183	30.0	18.3	86	65	0	2003	06	17	20YR Lagged Period	6/17/2003
GHCND:USW00093817	EVANSVILLE REGIONAL AIRPORT IN US	20030618	294	167	29.4	16.7	85	62	0	2003	06	18	20YR Lagged Period	6/18/2003
GHCND:USW00093817	EVANSVILLE REGIONAL AIRPORT IN US	20030619	250	183	25.0	18.3	77	65	0	2003	06	19	20YR Lagged Period	6/19/2003
GHCND:USW00093817	EVANSVILLE REGIONAL AIRPORT IN US	20030620	256	128	25.6	12.8	78	55	0	2003	06	20	20YR Lagged Period	6/20/2003
GHCND:USW00093817	EVANSVILLE REGIONAL AIRPORT IN US	20030621	278	106	27.8	10.6	82	51	0	2003	06	21	20YR Lagged Period	6/21/2003
GHCND:USW00093817	EVANSVILLE REGIONAL AIRPORT IN US	20030622	289	128	28.9	12.8	84	55	0	2003	06	22	20YR Lagged Period	6/22/2003
GHCND:USW00093817	EVANSVILLE REGIONAL AIRPORT IN US	20030623	306	144	30.6	14.4	87	58	0	2003	06	23	20YR Lagged Period	6/23/2003
GHCND:USW00093817	EVANSVILLE REGIONAL AIRPORT IN US	20030624	317	161	31.7	16.1	89	61	0	2003	06	24	20YR Lagged Period	6/24/2003
GHCND:USW00093817	EVANSVILLE REGIONAL AIRPORT IN US	20030625	328	172	32.8	17.2	91	63	0	2003	06	25	20YR Lagged Period	6/25/2003
GHCND:USW00093817	EVANSVILLE REGIONAL AIRPORT IN US	20030626	267	172	26.7	17.2	80	63	0	2003	06	26	20YR Lagged Period	6/26/2003
GHCND:USW00093817	EVANSVILLE REGIONAL AIRPORT IN US	20030627	278	133	27.8	13.3	82	56	0	2003	06	27	20YR Lagged Period	6/27/2003
GHCND:USW00093817	EVANSVILLE REGIONAL AIRPORT IN US	20030628	289	133	28.9	13.3	84	56	0	2003	06	28	20YR Lagged Period	6/28/2003
GHCND:USW00093817	EVANSVILLE REGIONAL AIRPORT IN US	20030629	306	156	30.6	15.6	87	60	0	2003	06	29	20YR Lagged Period	6/29/2003
GHCND:USW00093817	EVANSVILLE REGIONAL AIRPORT IN US	20030630	317	167	31.7	16.7	89	62	0	2003	06	30	20YR Lagged Period	6/30/2003
GHCND:USW00093817	EVANSVILLE REGIONAL AIRPORT IN US	20030701	289	200	28.9	20.0	84	68	0	2003	07	01	20YR Lagged Period	7/1/2003
GHCND:USW00093817	EVANSVILLE REGIONAL AIRPORT IN US	20030702	322	183	32.2	18.3	90	65	0	2003	07	02	20YR Lagged Period	7/2/2003
GHCND:USW00093817	EVANSVILLE REGIONAL AIRPORT IN US	20030703	322	194	32.2	19.4	90	67	0	2003	07	03	20YR Lagged Period	7/3/2003
GHCND:USW00093817	EVANSVILLE REGIONAL AIRPORT IN US	20030704	333	217	33.3	21.7	92	71	0	2003	07	04	20YR Lagged Period	7/4/2003
GHCND:USW00093817	EVANSVILLE REGIONAL AIRPORT IN US	20030705	333	228	33.3	22.8	92	73	0	2003	07	05	20YR Lagged Period	7/5/2003
GHCND:USW00093817	EVANSVILLE REGIONAL AIRPORT IN US	20030706	322	233	32.2	23.3	90	74	0	2003	07	06	20YR Lagged Period	7/6/2003
GHCND:USW00093817	EVANSVILLE REGIONAL AIRPORT IN US	20030707	333	239	33.3	23.9	92	75	0	2003	07	07	20YR Lagged Period	7/7/2003
GHCND:USW00093817	EVANSVILLE REGIONAL AIRPORT IN US	20030708	333	244	33.3	24.4	92	76	0	2003	07	08	20YR Lagged Period	7/8/2003
GHCND:USW00093817	EVANSVILLE REGIONAL AIRPORT IN US	20030709	322	222	32.2	22.2	90	72	0	2003	07	09	20YR Lagged Period	7/9/2003
GHCND:USW00093817	EVANSVILLE REGIONAL AIRPORT IN US	20030710	294	206	29.4	20.6	85	69	0	2003	07	10	20YR Lagged Period	7/10/2003
GHCND:USW00093817	EVANSVILLE REGIONAL AIRPORT IN US	20030711	294	172	29.4	17.2	85	63	0	2003	07	11	20YR Lagged Period	7/11/2003
GHCND:USW00093817	EVANSVILLE REGIONAL AIRPORT IN US	20030712	300	189	30.0	18.9	86	66	0	2003	07	12	20YR Lagged Period	7/12/2003
GHCND:USW00093817	EVANSVILLE REGIONAL AIRPORT IN US	20030713	300	167	30.0	16.7	86	62	0	2003	07	13	20YR Lagged Period	7/13/2003
GHCND:USW00093817	EVANSVILLE REGIONAL AIRPORT IN US	20030714	311	178	31.1	17.8	88	64	0	2003	07	14	20YR Lagged Period	7/14/2003
GHCND:USW00093817	EVANSVILLE REGIONAL AIRPORT IN US	20030715	322	194	32.2	19.4	90	67	0	2003	07	15	20YR Lagged Period	7/15/2003
GHCND:USW00093817	EVANSVILLE REGIONAL AIRPORT IN US	20030716	317	200	31.7	20.0	89	68	0	2003	07	16	20YR Lagged Period	7/16/2003
GHCND:USW00093817	EVANSVILLE REGIONAL AIRPORT IN US	20030717	317	189	31.7	18.9	89	66	0	2003	07	17	20YR Lagged Period	7/17/2003
GHCND:USW00093817	EVANSVILLE REGIONAL AIRPORT IN US	20030718	267	194	26.7	19.4	80	67	0	2003	07	18	20YR Lagged Period	7/18/2003
GHCND:USW00093817	EVANSVILLE REGIONAL AIRPORT IN US	20030719	311	178	31.1	17.8	88	64	0	2003	07	19	20YR Lagged Period	7/19/2003
GHCND:USW00093817	EVANSVILLE REGIONAL AIRPORT IN US	20030720	311	183	31.1	18.3	88	65	0	2003	07	20	20YR Lagged Period	7/20/2003
GHCND:USW00093817	EVANSVILLE REGIONAL AIRPORT IN US	20030721	306	228	30.6	22.8	87	73	0	2003	07	21	20YR Lagged Period	7/21/2003

GHCND:USW00093817	EVANSVILLE REGIONAL AIRPORT IN US	20030722	272	183	27.2	18.3	81	65	0	2003	07	22	20YR Lagged Period	7/22/2003
GHCND:USW00093817	EVANSVILLE REGIONAL AIRPORT IN US	20030723	267	161	26.7	16.1	80	61	0	2003	07	23	20YR Lagged Period	7/23/2003
GHCND:USW00093817	EVANSVILLE REGIONAL AIRPORT IN US	20030724	278	150	27.8	15.0	82	59	0	2003	07	24	20YR Lagged Period	7/24/2003
GHCND:USW00093817	EVANSVILLE REGIONAL AIRPORT IN US	20030725	294	150	29.4	15.0	85	59	0	2003	07	25	20YR Lagged Period	7/25/2003
GHCND:USW00093817	EVANSVILLE REGIONAL AIRPORT IN US	20030726	306	172	30.6	17.2	87	63	0	2003	07	26	20YR Lagged Period	7/26/2003
GHCND:USW00093817	EVANSVILLE REGIONAL AIRPORT IN US	20030727	333	194	33.3	19.4	92	67	0	2003	07	27	20YR Lagged Period	7/27/2003
GHCND:USW00093817	EVANSVILLE REGIONAL AIRPORT IN US	20030728	289	206	28.9	20.6	84	69	0	2003	07	28	20YR Lagged Period	7/28/2003
GHCND:USW00093817	EVANSVILLE REGIONAL AIRPORT IN US	20030729	294	189	29.4	18.9	85	66	0	2003	07	29	20YR Lagged Period	7/29/2003
GHCND:USW00093817	EVANSVILLE REGIONAL AIRPORT IN US	20030730	300	178	30.0	17.8	86	64	0	2003	07	30	20YR Lagged Period	7/30/2003
GHCND:USW00093817	EVANSVILLE REGIONAL AIRPORT IN US	20030731	300	211	30.0	21.1	86	70	0	2003	07	31	20YR Lagged Period	7/31/2003
GHCND:USW00093817	EVANSVILLE REGIONAL AIRPORT IN US	20030801	317	189	31.7	18.9	89	66	0	2003	08	01	20YR Lagged Period	8/1/2003
GHCND:USW00093817	EVANSVILLE REGIONAL AIRPORT IN US	20030802	256	178	25.6	17.8	78	64	0	2003	08	02	20YR Lagged Period	8/2/2003
GHCND:USW00093817	EVANSVILLE REGIONAL AIRPORT IN US	20030803	289	161	28.9	16.1	84	61	0	2003	08	03	20YR Lagged Period	8/3/2003
GHCND:USW00093817	EVANSVILLE REGIONAL AIRPORT IN US	20030804	289	194	28.9	19.4	84	67	0	2003	08	04	20YR Lagged Period	8/4/2003
GHCND:USW00093817	EVANSVILLE REGIONAL AIRPORT IN US	20030805	289	178	28.9	17.8	84	64	0	2003	08	05	20YR Lagged Period	8/5/2003
GHCND:USW00093817	EVANSVILLE REGIONAL AIRPORT IN US	20030806	278	183	27.8	18.3	82	65	0	2003	08	06	20YR Lagged Period	8/6/2003
GHCND:USW00093817	EVANSVILLE REGIONAL AIRPORT IN US	20030807	300	178	30.0	17.8	86	64	0	2003	08	07	20YR Lagged Period	8/7/2003
GHCND:USW00093817	EVANSVILLE REGIONAL AIRPORT IN US	20030808	289	189	28.9	18.9	84	66	0	2003	08	08	20YR Lagged Period	8/8/2003
GHCND:USW00093817	EVANSVILLE REGIONAL AIRPORT IN US	20030809	283	189	28.3	18.9	83	66	0	2003	08	09	20YR Lagged Period	8/9/2003
GHCND:USW00093817	EVANSVILLE REGIONAL AIRPORT IN US	20030810	289	183	28.9	18.3	84	65	0	2003	08	10	20YR Lagged Period	8/10/2003
GHCND:USW00093817	EVANSVILLE REGIONAL AIRPORT IN US	20030811	283	183	28.3	18.3	83	65	0	2003	08	11	20YR Lagged Period	8/11/2003
GHCND:USW00093817	EVANSVILLE REGIONAL AIRPORT IN US	20030812	294	172	29.4	17.2	85	63	0	2003	08	12	20YR Lagged Period	8/12/2003
GHCND:USW00093817	EVANSVILLE REGIONAL AIRPORT IN US	20030813	283	194	28.3	19.4	83	67	0	2003	08	13	20YR Lagged Period	8/13/2003
GHCND:USW00093817	EVANSVILLE REGIONAL AIRPORT IN US	20030814	317	211	31.7	21.1	89	70	0	2003	08	14	20YR Lagged Period	8/14/2003
GHCND:USW00093817	EVANSVILLE REGIONAL AIRPORT IN US	20030815	333	211	33.3	21.1	92	70	0	2003	08	15	20YR Lagged Period	8/15/2003
GHCND:USW00093817	EVANSVILLE REGIONAL AIRPORT IN US	20030816	333	211	33.3	21.1	92	70	0	2003	08	16	20YR Lagged Period	8/16/2003
GHCND:USW00093817	EVANSVILLE REGIONAL AIRPORT IN US	20030817	344	211	34.4	21.1	94	70	0	2003	08	17	20YR Lagged Period	8/17/2003
GHCND:USW00093817	EVANSVILLE REGIONAL AIRPORT IN US	20030818	306	194	30.6	19.4	87	67	0	2003	08	18	20YR Lagged Period	8/18/2003
GHCND:USW00093817	EVANSVILLE REGIONAL AIRPORT IN US	20030819	322	161	32.2	16.1	90	61	0	2003	08	19	20YR Lagged Period	8/19/2003
GHCND:USW00093817	EVANSVILLE REGIONAL AIRPORT IN US	20030820	322	172	32.2	17.2	90	63	0	2003	08	20	20YR Lagged Period	8/20/2003
GHCND:USW00093817	EVANSVILLE REGIONAL AIRPORT IN US	20030821	333	200	33.3	20.0	92	68	0	2003	08	21	20YR Lagged Period	8/21/2003
GHCND:USW00093817	EVANSVILLE REGIONAL AIRPORT IN US	20030822	350	228	35.0	22.8	95	73	0	2003	08	22	20YR Lagged Period	8/22/2003
GHCND:USW00093817	EVANSVILLE REGIONAL AIRPORT IN US	20030823	317	183	31.7	18.3	89	65	0	2003	08	23	20YR Lagged Period	8/23/2003
GHCND:USW00093817	EVANSVILLE REGIONAL AIRPORT IN US	20030824	311	172	31.1	17.2	88	63	0	2003	08	24	20YR Lagged Period	8/24/2003
GHCND:USW00093817	EVANSVILLE REGIONAL AIRPORT IN US	20030825	322	172	32.2	17.2	90	63	0	2003	08	25	20YR Lagged Period	8/25/2003
GHCND:USW00093817	EVANSVILLE REGIONAL AIRPORT IN US	20030826	339	211	33.9	21.1	93	70	0	2003	08	26	20YR Lagged Period	8/26/2003
GHCND:USW00093817	EVANSVILLE REGIONAL AIRPORT IN US	20030827	350	222	35.0	22.2	95	72	0	2003	08	27	20YR Lagged Period	8/27/2003
GHCND:USW00093817	EVANSVILLE REGIONAL AIRPORT IN US	20030828	322	200	32.2	20.0	90	68	0	2003	08	28	20YR Lagged Period	8/28/2003
GHCND:USW00093817	EVANSVILLE REGIONAL AIRPORT IN US	20030829	333	228	33.3	22.8	92	73	0	2003	08	29	20YR Lagged Period	8/29/2003
GHCND:USW00093817	EVANSVILLE REGIONAL AIRPORT IN US	20030830	283	217	28.3	21.7	83	71	0	2003	08	30	20YR Lagged Period	8/30/2003
GHCND:USW00093817	EVANSVILLE REGIONAL AIRPORT IN US	20030831	300	228	30.0	22.8	86	73	0	2003	08	31	20YR Lagged Period	8/31/2003
GHCND:USW00093817	EVANSVILLE REGIONAL AIRPORT IN US	20030901	311	228	31.1	22.8	88	73	0	2003	09	01	20YR Lagged Period	9/1/2003
GHCND:USW00093817	EVANSVILLE REGIONAL AIRPORT IN US	20030902	244	211	24.4	21.1	76	70	0	2003	09	02	20YR Lagged Period	9/2/2003
GHCND:USW00093817	EVANSVILLE REGIONAL AIRPORT IN US	20030903	278	189	27.8	18.9	82	66	0	2003	09	03	20YR Lagged Period	9/3/2003
GHCND:USW00093817	EVANSVILLE REGIONAL AIRPORT IN US	20030904	256	156	25.6	15.6	78	60	0	2003	09	04	20YR Lagged Period	9/4/2003
GHCND:USW00093817	EVANSVILLE REGIONAL AIRPORT IN US	20030905	256	117	25.6	11.7	78	53	0	2003	09	05	20YR Lagged Period	9/5/2003
GHCND:USW00093817	EVANSVILLE REGIONAL AIRPORT IN US	20030906	261	128	26.1	12.8	79	55	0	2003	09	06	20YR Lagged Period	9/6/2003
GHCND:USW00093817	EVANSVILLE REGIONAL AIRPORT IN US	20030907	267	122	26.7	12.2	80	54	0	2003	09	07	20YR Lagged Period	9/7/2003
GHCND:USW00093817	EVANSVILLE REGIONAL AIRPORT IN US	20030908	283	144	28.3	14.4	83	58	0	2003	09	08	20YR Lagged Period	9/8/2003
GHCND:USW00093817	EVANSVILLE REGIONAL AIRPORT IN US	20030909	278	139	27.8	13.9	82	57	0	2003	09	09	20YR Lagged Period	9/9/2003
GHCND:USW00093817	EVANSVILLE REGIONAL AIRPORT IN US	20030910	300	161	30.0	16.1	86	61	0	2003	09	10	20YR Lagged Period	9/10/2003
GHCND:USW00093817	EVANSVILLE REGIONAL AIRPORT IN US	20030911	294	167	29.4	16.7	85	62	0	2003	09	11	20YR Lagged Period	9/11/2003
GHCND:USW00093817	EVANSVILLE REGIONAL AIRPORT IN US	20030912	289	167	28.9	16.7	84	62	0	2003	09	12	20YR Lagged Period	9/12/2003
GHCND:USW00093817	EVANSVILLE REGIONAL AIRPORT IN US	20030913	294	161	29.4	16.1	85	61	0	2003	09	13	20YR Lagged Period	9/13/2003
GHCND:USW00093817	EVANSVILLE REGIONAL AIRPORT IN US	20030914	267	183	26.7	18.3	80	65	0	2003	09	14	20YR Lagged Period	9/14/2003
GHCND:USW00093817	EVANSVILLE REGIONAL AIRPORT IN US	20030915	261	117	26.1	11.7	79	53	0	2003	09	15	20YR Lagged Period	9/15/2003
GHCND:USW00093817	EVANSVILLE REGIONAL AIRPORT IN US	20030916	278	100	27.8	10.0	82	50	0	2003	09	16	20YR Lagged Period	9/16/2003
GHCND:USW00093817	EVANSVILLE REGIONAL AIRPORT IN US	20030917	278	117	27.8	11.7	82	53	0	2003	09	17	20YR Lagged Period	9/17/2003
GHCND:USW00093817	EVANSVILLE REGIONAL AIRPORT IN US	20030918	294	139	29.4	13.9	85	57	0	2003	09	18	20YR Lagged Period	9/18/2003
GHCND:USW00093817	EVANSVILLE REGIONAL AIRPORT IN US	20030919	217	100	21.7	10.0	71	50	4	2003	09	19	20YR Lagged Period	9/19/2003
GHCND:USW00093817	EVANSVILLE REGIONAL AIRPORT IN US	20030920	244	67	24.4	6.7	76	44	5	2003	09	20	20YR Lagged Period	9/20/2003
GHCND:USW00093817	EVANSVILLE REGIONAL AIRPORT IN US	20030921	244	100	24.4	10.0	76	50	2	2003	09	21	20YR Lagged Period	9/21/2003
GHCND:USW00093817	EVANSVILLE REGIONAL AIRPORT IN US	20030922	250	150	25.0	15.0	77	59	0	2003	09	22	20YR Lagged Period	9/22/2003
GHCND:USW00093817	EVANSVILLE REGIONAL AIRPORT IN US	20030923	228	122	22.8	12.2	73	54	1	2003	09	23	20YR Lagged Period	9/23/2003
GHCND:USW00093817	EVANSVILLE REGIONAL AIRPORT IN US	20030924	278	122	27.8	12.2	82	54	0	2003	09	24	20YR Lagged Period	9/24/2003
GHCND:USW00093817	EVANSVILLE REGIONAL AIRPORT IN US	20030925	233	94	23.3	9.4	74	49	3	2003	09	25	20YR Lagged Period	9/25/2003
GHCND:USW00093817	EVANSVILLE REGIONAL AIRPORT IN US	20030926	283	89	28.3	8.9	83	48	0	2003	09	26	20YR Lagged Period	9/26/2003
GHCND:USW00093817	EVANSVILLE REGIONAL AIRPORT IN US	20030927	233	100	23.3	10.0	74	50	3	2003	09	27	20YR Lagged Period	9/27/2003
GHCND:USW00093817	EVANSVILLE REGIONAL AIRPORT IN US	20030928	172	83	17.2	8.3	63	47	10	2003	09	28	20YR Lagged Period	9/28/2003
GHCND:USW00093817	EVANSVILLE REGIONAL AIRPORT IN US	20030929	178	39	17.8	3.9	64	39	13	2003	09	29	20YR Lagged Period	9/29/2003
GHCND:USW00093817	EVANSVILLE REGIONAL AIRPORT IN US	20030930	172	56	17.2	5.6	63	42	12	2003	09	30	20YR Lagged Period	9/30/2003
GHCND:USW00093817	EVANSVILLE REGIONAL AIRPORT IN US	20031001	167	33	16.7	3.3	62	38	15	2003	10	01	20YR Lagged Period	10/1/2003
GHCND:USW00093817	EVANSVILLE REGIONAL AIRPORT IN US	20031002	144	17	14.4	1.7	58	35	18	2003	10	02	20YR Lagged Period	10/2/2003
GHCND:USW00093817	EVANSVILLE REGIONAL AIRPORT IN US	20031003	194	6	19.4	0.6	67	33	15	2003	10	03	20YR Lagged Period	10/3/2003
GHCND:USW00093817	EVANSVILLE REGIONAL AIRPORT IN US	20031004	200	83	20.0	8.3	68	47	7	2003	10	04	20YR Lagged Period	10/4/2003
GHCND:USW00093817	EVANSVILLE REGIONAL AIRPORT IN US	20031005	228	72	22.8	7.2	73	45	6	2003	10	05	20YR Lagged Period	10/5/2003
GHCND:USW00093817	EVANSVILLE REGIONAL AIRPORT IN US	20031006	250	72	25.0	7.2	77	45	4	2003	10	06	20YR Lagged Period	10/6/2003
GHCND:USW00093817	EVANSVILLE REGIONAL AIRPORT IN US	20031007	261	94	26.1	9.4	79	49	1	2003	10	07	20YR Lagged Period	10/7/2003
GHCND:USW00093817	EVANSVILLE REGIONAL AIRPORT IN US	20031008	267	100	26.7	10.0	80	50	0	2003	10	08	20YR Lagged Period	10/8/2003
GHCND:USW00093817	EVANSVILLE REGIONAL AIRPORT IN US	20031009	233	128	23.3	12.8	74	55	0	2003	10	09	20YR Lagged Period	10/9/2003
GHCND:USW00093817	EVANSVILLE REGIONAL AIRPORT IN US	20031010	250	144	25.0	14.4	77	58	0	2003	10	10	20YR Lagged Period	10/10/2003
GHCND:USW00093817	EVANSVILLE REGIONAL AIRPORT IN US	20031011	261	139	26.1	13.9	79	57	0	2003	10	11	20YR Lagged Period	10/11/2003
GHCND:USW00093817	EVANSVILLE REGIONAL AIRPORT IN US	20031012	228	83	22.8	8.3	73	47	5	2003	10	12	20YR Lagged Period	10/12/2003
GHCND:USW00093817	EVANSVILLE REGIONAL AIRPORT IN US	20031013	233	61	23.3	6.1	74	43	6	2003	10	13	20YR Lagged Period	10/13/2003
GHCND:USW00093817	EVANSVILLE REGIONAL AIRPORT IN US	20031014	194	94	19.4	9.4	67	49	7	2003	10	14	20YR Lagged Period	10/14/2003
GHCND:USW00093817	EVANSVILLE REGIONAL AIRPORT IN US	20031015	206	44	20.6	4.4	69	40	10	2003	10	15	20YR Lagged Period	10/15/2003
GHCND:USW00093817	EVANSVILLE REGIONAL AIRPORT IN US	20031016	239	83	23.9	8.3	75	47	4	2003	10	16	20YR Lagged Period	10/16/2003
GHCND:USW00093817	EVANSVILLE REGIONAL AIRPORT IN US	20031017	161	44	16.1	4.4	61	40	14	2003	10	17	20YR Lagged Period	10/17/2003
GHCND:USW00093817	EVANSVILLE REGIONAL AIRPORT IN US	20031018	194	22	19.4	2.2	67	36	13	2003	10	18	20YR Lagged Period	10/18/2003
GHCND:USW00093817	EVANSVILLE REGIONAL AIRPORT IN US	20031019	250	67	25.0	6.7	77	44	4	2003	10	19	20YR Lagged Period	10/19/2003
GHCND:USW00093817	EVANSVILLE REGIONAL AIRPORT IN US	20031020	278	83	27.8	8.3	82	47	0	2003	10	20	20YR Lagged Period	10/20/2003
GHCND:USW00093817	EVANSVILLE REGIONAL AIRPORT IN US	20031021	239	122	23.9	12.2	75	54	0	2003	10	21	20YR Lagged Period	10/21/2003
GHCND:USW00093817	EVANSVILLE REGIONAL AIRPORT IN US	20031022	189	78	18.9	7.8	66	46	9	2003	10	22	20YR Lagged Period	10/22/2003
GHCND:USW00093817	EVANSVILLE REGIONAL AIRPORT IN US	20031023	206	78	20.6	7.8	69	46	7	2003	10	23	20YR Lagged Period	10/23/2003
GHCND:USW00093817	EVANSVILLE REGIONAL AIRPORT IN US	20031024	206	44	20.6	4.4	69	40	10	2003	10	24	20YR Lagged Period	10/24/2003
GHCND:USW00093817	EVANSVILLE REGIONAL AIRPORT IN US	20031025	228	100	22.8	10.0	73	50	3	2003	10	25	20YR Lagged Period	10/25/2003
GHCND:USW00093817	EVANSVILLE REGIONAL AIRPORT IN US	20031026	133	33	13.3	3.3	56	38	18	2003	10	26	20YR Lagged Period	10/26/2003
GHCND:USW00093817	EVANSVILLE REGIONAL AIRPORT IN US	20031027	128	28	12.8	2.8	55	37	19	2003	10	27	20YR Lagged Period	10/27/2003
GHCND:USW00093817	EVANSVILLE REGIONAL AIRPORT IN US	20031028	117	56	11.7	5.6	53	42	17	2003	10	28	20YR Lagged Period	10/28/2003
GHCND:USW00093817	EVANSVILLE REGIONAL AIRPORT IN US	20031029	139	22	13.9	2.2	57	36	18	2003	10	29	20YR Lagged Period	10/29/2003
GHCND:USW00093817	EVANSVILLE REGIONAL AIRPORT IN US	20031030	244	83	24.4	8.3	76	47	3	2003	10	30	20YR Lagged Period	10/30/2003
GHCND:USW00093817	EVANSVILLE REGIONAL AIRPORT IN US	20031031	256	189	25.6	18.9	78	66	0	2003	10	31	20YR Lagged Period	10/31/2003
GHCND:USW00093817	EVANSVILLE REGIONAL AIRPORT IN US	20031101	206	133	20.6	13.3	69	56	2	2003	11	01	20YR Lagged Period	11/1/2003
GHCND:USW00093817	EVANSVILLE REGIONAL AIRPORT IN US	20031102	256	111	25.6	11.1	78	52	0	2003	11	02	20YR Lagged Period	11/2/2003
GHCND:USW00093817	EVANSVILLE REGIONAL AIRPORT IN US	20031103	267	94	26.7	9.4	80	49	0	2003	11	03	20YR Lagged Period	11/3/2003
GHCND:USW00093817	EVANSVILLE REGIONAL AIRPORT IN US	20031104	267	117	26.7	11.7	80	53	0	2003	11	04	20YR Lagged Period	11/4/2003
GHCND:USW00093817	EVANSVILLE REGIONAL AIRPORT IN US	20031105	200	78	20.0	7.8	68	46	8	2003	11	05	20YR Lagged Period	11/5/2003
GHCND:USW00093817	EVANSVILLE REGIONAL AIRPORT IN US	20031106	89	56	8.9	5.6	48	42	20	2003	11	06	20YR Lagged Period	11/6/2003
GHCND:USW00093817	EVANSVILLE REGIONAL AIRPORT IN US	20031107	89	6	8.9	0.6	48	33	24	2003	11	07	20YR Lagged Period	11/7/2003
GHCND:USW00093817	EVANSVILLE REGIONAL AIRPORT IN US	20031108	100	-17	10.0	(1.7)	50	29	25	2003	11	08	20YR Lagged Period	11/8/2003
GHCND:USW00093817	EVANSVILLE REGIONAL AIRPORT IN US	20031109	106	-22	10.6	(2.2)	51	28	25	2003	11	09	20YR Lagged Period	11/9/2003
GHCND:USW00093817	EVANSVILLE REGIONAL AIRPORT IN US	20031110	183	39	18.3	3.9	65	39	13	2003	11	10	20YR Lagged Period	11/10/2003
GHCND:USW00093817	EVANSVILLE REGIONAL AIRPORT IN US	20031111	206	156	20.6	15.6	69	60	0	2003	11	11	20YR Lagged Period	11/11/2003
GHCND:USW00093817	EVANSVILLE REGIONAL AIRPORT IN US	20031112	222	56	22.2	5.6	72	42	8	2003	11	12	20YR Lagged Period	11/12/2003
GHCND:USW00093817	EVANSVILLE REGIONAL AIRPORT IN US	20031113	83	0	8.3	-	47	32	25	2003	11	13	20YR Lagged Period	11/13/2003
GHCND:USW00093817	EVANSVILLE REGIONAL AIRPORT IN US	20031114	72	-11	7.2	(1.1)	45	30	27	2003	11	14	20YR Lagged Period	11/14/2003
GHCND:USW00093817	EVANSVILLE REGIONAL AIRPORT IN US	20031115	89	44	8.9	4.4	48	40	21	2003	11	15	20YR Lagged Period	11/15/2003
GHCND:USW00093817	EVANSVILLE REGIONAL AIRPORT IN US	20031116	122	83	12.2	8.3	54	47	14	2003	11	16	20YR Lagged Period	11/16/2003
GHCND:USW00093817	EVANSVILLE REGIONAL AIRPORT IN US	20031117	183	94	18.3	9.4	65	49	8	2003	11	17	20YR Lagged Period	11/17/2003
GHCND:USW00093817	EVANSVILLE REGIONAL AIRPORT IN US	20031118	200	144	20.0	14.4	68	58	2	2003	11	18	20YR Lagged Period	11/18/2003
GHCND:USW00093817	EVANSVILLE REGIONAL AIRPORT IN US	20031119	156	61	15.6	6.1	60	43	13	2003	11	19	20YR Lagged Period	11/19/2003
GHCND:USW00093817	EVANSVILLE REGIONAL AIRPORT IN US	20031120	211	28	21.1	2.8	70	37	13	2003	11	20	20YR Lagged Period	11/20/2003
GHCND:USW00093817	EVANSVILLE REGIONAL AIRPORT IN US	20031121	211	56	21.1	5.6	70	42	9	2003	11	21	20YR Lagged Period	11/21/2003
GHCND:USW00093817	EVANSVILLE REGIONAL AIRPORT IN US	20031122	228	106	22.8	10.6	73	51	3	2003	11	22	20YR Lagged Period	11/22/2003
GHCND:USW00093817	EVANSVILLE REGIONAL AIRPORT IN US	20031123	211	33	21.1	3.3	70	38	13	2003	11	23	20YR Lagged Period	11/23/2003
GHCND:USW00093817	EVANSVILLE REGIONAL AIRPORT IN US	20031124	33	-28	3.3	(2.8)	38	27	32	2003	11	24	20YR Lagged Period	11/24/2003
GHCND:USW00093817	EVANSVILLE REGIONAL AIRPORT IN US	20031125	72	-28	7.2	(2.8)	45	27	29	2003	11	25	20YR Lagged Period	11/25/2003
GHCND:USW00093817	EVANSVILLE REGIONAL AIRPORT IN US	20031126	128	44	12.8	4.4	55	40	17	2003	11	26	20YR Lagged Period	11/26/2003
GHCND:USW00093817	EVANSVILLE REGIONAL AIRPORT IN US	20031127	128	67	12.8	6.7	55	44	15	2003	11	27	20YR Lagged Period	11/27/2003
GHCND:USW00093817	EVANSVILLE REGIONAL AIRPORT IN US	20031128	67	-11	6.7	(1.1)	44	30	28	2003	11	28	20YR Lagged Period	11/28/2003
GHCND:USW00093817	EVANSVILLE REGIONAL AIRPORT IN US	20031129	56	-28	5.6	(2.8)	42	27	30	2003	11	29	20YR Lagged Period	11/29/2003
GHCND:USW00093817	EVANSVILLE REGIONAL AIRPORT IN US	20031130	144	39	14.4	3.9	58	39	36	2003	11	30	20YR Lagged Period	11/30/2003
GHCND:USW00093817	EVANSVILLE REGIONAL AIRPORT IN US	20031201	94	-6	9.4	(0.6)	49	31	25	2003	12	01	20YR Lagged Period	12/1/2003
GHCND:USW00093817	EVANSVILLE REGIONAL AIRPORT IN US	20031202	67	-6	6.7	(0.6)	44	31	27	2003	12	02	20YR Lagged Period	12/2/2003
GHCND:USW00093817	EVANSVILLE REGIONAL AIRPORT IN US	20031203	94	22	9.4	2.2	49	36	22	2003	12	03	20YR Lagged Period	12/3/2003
GHCND:USW00093817	EVANSVILLE REGIONAL AIRPORT IN US	20031204	72	56	7.2	5.6	45	42	21	2003	12	04	20YR Lagged Period	12/4/2003
GHCND:USW00093817	EVANSVILLE REGIONAL AIRPORT IN US	20031205	56	22	5.6	2.2	42	36	26	2003	12	05	20YR Lagged Period	12/5/2003
GHCND:USW00093817	EVANSVILLE REGIONAL AIRPORT IN US	20031206	78	-17	7.8	(1.7)	46	29	27	2003	12	06	20YR Lagged Period	12/6/2003
GHCND:USW00093817	EVANSVILLE REGIONAL AIRPORT IN US	20031207	89	-22	8.9	(2.2)	48	28	27	2003	12	07	20YR Lagged Period	12/7/2003
GHCND:USW00093817	EVANSVILLE REGIONAL AIRPORT IN US	20031208	117	22	11.7	2.2	53	36	20	2003	12	08	20YR Lagged Period	12/8/2003
GHCND:USW00093817	EVANSVILLE REGIONAL AIRPORT IN US	20031209	150	106	15.0	10.6	59	51	10	2003	12	09	20YR Lagged Period	12/9/2003
GHCND:USW00093817	EVANSVILLE REGIONAL AIRPORT IN US	20031210	128	6	12.8	0.6	55	33	21	2003	12	10	20YR Lagged Period	12/10/2003
GHCND:USW00093817	EVANSVILLE REGIONAL AIRPORT IN US	20031211	6	-44	0.6	(4.4)	33	24	36	2003	12	11	20YR Lagged Period	12/11/2003
GHCND:USW00093817	EVANSVILLE REGIONAL AIRPORT IN US	20031212	6	-67	0.6	(6.7)	33	20	38	2003	12	12	20YR Lagged Period	12/12/2003
GHCND:USW00093817	EVANSVILLE REGIONAL AIRPORT IN US	20031213	0	-22	-	(2.2)	32	28	35	2003	12	13	20YR Lagged Period	12/13/2003
GHCND:USW00093817	EVANSVILLE REGIONAL AIRPORT IN US	20031214	-6	-17	(0.6)	(1.7)	31	29	35	2003	12	14	20YR Lagged Period	12/14/2003
GHCND:USW00093817	EVANSVILLE REGIONAL AIRPORT IN US	20031215	78	-6	7.8	(0.6)	46	31	26	2003	12	15	20YR Lagged Period	12/15/2003
GHCND:USW00093817	EVANSVILLE REGIONAL AIRPORT IN US	20031216	111	0	11.1	-	52	32	23	2003	12	16	20YR Lagged Period	12/16/2003
GHCND:USW00093817	EVANSVILLE REGIONAL AIRPORT IN US	20031217	50	-22	5.0	(2.2)	41	28	30	2003	12	17	20YR Lagged Period	12/17/2003
GHCND:USW00093817	EVANSVILLE REGIONAL AIRPORT IN US	20031218	44	6	4.4	0.6	40	33	28	2003	12	18	20YR Lagged Period	12/18/2003
GHCND:USW00093817	EVANSVILLE REGIONAL AIRPORT IN US	20031219	17	-44	1.7	(4.4)	35	24	35	2003	12	19	20YR Lagged Period	12/19/2003
GHCND:USW00093817	EVANSVILLE REGIONAL AIRPORT IN US	20031220	6	-72	0.6	(7.2)	33	19	39	2003	12	20	20YR Lagged Period	12/20/2003
GHCND:USW00093817	EVANSVILLE REGIONAL AIRPORT IN US	20031221	111	-28	11.1	(2.8)	52	27	25	2003	12	21	20YR Lagged Period	12/21/2003
GHCND:USW00093817	EVANSVILLE REGIONAL AIRPORT IN US	20031222	133	67	13.3	6.7	56	44	15	2003	12	22	20YR Lagged Period	12/22/2003
GHCND:USW00093817	EVANSVILLE REGIONAL AIRPORT IN US	20031223	122	11	12.2	1.1	54	34	21	2003	12	23	20YR Lagged Period	12/23/2003
GHCND:USW00093817	EVANSVILLE REGIONAL AIRPORT IN US	20031224	11	-22	1.1	(2.2)	34	28	34	2003	12	24	20YR Lagged Period	12/24/2003
GHCND:USW00093817	EVANSVILLE REGIONAL AIRPORT IN US	20031225	44	-50	4.4	(5.0)	40	23	33	2003	12	25	20YR Lagged Period	12/25/2003
GHCND:USW00093817	EVANSVILLE REGIONAL AIRPORT IN US	20031226	83	-56	8.3	(5.6)	47	22	30	2003	12	26	20YR Lagged Period	12/26/2003
GHCND:USW00093817	EVANSVILLE REGIONAL AIRPORT IN US	20031227	133	-39	13.3	(3.9)	56	25	24	2003	12	27	20YR Lagged Period	12/27/2003
GHCND:USW00093817	EVANSVILLE REGIONAL AIRPORT IN US	20031228	178	50	17.8	5.0	64	43	12	2003	12	28	20YR Lagged Period	12/28/2003
GHCND:USW00093817	EVANSVILLE REGIONAL AIRPORT IN US	20031229	128	11	12.8	1.1	55	34	20	2003	12	29	20YR Lagged Period	12/29/2003
GHCND:USW00093817	EVANSVILLE REGIONAL AIRPORT IN US	20031230	94	-33	9.4	(3.3)	49	26	27	2003	12	30	20YR Lagged Period	12/30/2003
GHCND:USW00093817	EVANSVILLE REGIONAL AIRPORT IN US	20031231	122	-11	12.2	(1.1)	54	30	23	2003	12	31	20YR Lagged Period	12/31/2003
GHCND:USW00093817	EVANSVILLE REGIONAL AIRPORT IN US	20040101	144	-17	14.4	(1.7)	58	29	21	2004	01	01	20YR Lagged Period	1/1/2004
GHCND:USW00093817	EVANSVILLE REGIONAL AIRPORT IN US	20040102	183	122	18.3	12.2	65	54	5	2004	01	02	20YR Lagged Period	1/2/2004
GHCND:USW00093817	EVANSVILLE REGIONAL AIRPORT IN US	20040103	189	111	18.9	11.1	66	52	6	2004	01	03	20YR Lagged Period	1/3/2004
GHCND:USW00093817	EVANSVILLE REGIONAL AIRPORT IN US	20040104	172	28	17.2	2.8	63	37	15	2004	01	04	20YR Lagged Period	1/4/2004
GHCND:USW00093817	EVANSVILLE REGIONAL AIRPORT IN US	20040105	28	-56	2.8	(5.6)	37	22	35	2004	01	05	20YR Lagged Period	1/5/2004
GHCND:USW00093817	EVANSVILLE REGIONAL AIRPORT IN US	20040106	-56	-117	(5.6)	(11.7)	22	11	48	2004	01	06	20YR Lagged Period	1/6/2004
GHCND:USW00093817	EVANSVILLE REGIONAL AIRPORT IN US	20040107	-11	-106	(1.1)	(10.6)	30	13	43	2004	01	07	20YR Lagged Period	1/7/2004

GHCND:USW00093817	EVANSVILLE REGIONAL AIRPORT IN US	20040108	28	-11	2.8	(1.1)	37	30	31	2004	01	08	20YR Lagged Period	1/8/2004
GHCND:USW00093817	EVANSVILLE REGIONAL AIRPORT IN US	20040109	28	-33	2.8	(3.3)	37	26	33	2004	01	09	20YR Lagged Period	1/9/2004
GHCND:USW00093817	EVANSVILLE REGIONAL AIRPORT IN US	20040110	6	-78	0.6	(7.8)	33	18	39	2004	01	10	20YR Lagged Period	1/10/2004
GHCND:USW00093817	EVANSVILLE REGIONAL AIRPORT IN US	20040111	94	-39	9.4	(3.9)	49	25	28	2004	01	11	20YR Lagged Period	1/11/2004
GHCND:USW00093817	EVANSVILLE REGIONAL AIRPORT IN US	20040112	100	-22	10.0	(2.2)	50	28	26	2004	01	12	20YR Lagged Period	1/12/2004
GHCND:USW00093817	EVANSVILLE REGIONAL AIRPORT IN US	20040113	78	-44	7.8	(4.4)	46	24	30	2004	01	13	20YR Lagged Period	1/13/2004
GHCND:USW00093817	EVANSVILLE REGIONAL AIRPORT IN US	20040114	111	-50	11.1	(5.0)	52	23	27	2004	01	14	20YR Lagged Period	1/14/2004
GHCND:USW00093817	EVANSVILLE REGIONAL AIRPORT IN US	20040115	28	-44	2.8	(4.4)	37	24	34	2004	01	15	20YR Lagged Period	1/15/2004
GHCND:USW00093817	EVANSVILLE REGIONAL AIRPORT IN US	20040116	61	-50	6.1	(5.0)	43	23	32	2004	01	16	20YR Lagged Period	1/16/2004
GHCND:USW00093817	EVANSVILLE REGIONAL AIRPORT IN US	20040117	72	28	7.2	2.8	45	37	24	2004	01	17	20YR Lagged Period	1/17/2004
GHCND:USW00093817	EVANSVILLE REGIONAL AIRPORT IN US	20040118	67	-61	6.7	(6.1)	44	21	32	2004	01	18	20YR Lagged Period	1/18/2004
GHCND:USW00093817	EVANSVILLE REGIONAL AIRPORT IN US	20040119	-56	-89	(5.6)	(8.9)	22	16	46	2004	01	19	20YR Lagged Period	1/19/2004
GHCND:USW00093817	EVANSVILLE REGIONAL AIRPORT IN US	20040120	-6	-94	(0.6)	(9.4)	31	15	42	2004	01	20	20YR Lagged Period	1/20/2004
GHCND:USW00093817	EVANSVILLE REGIONAL AIRPORT IN US	20040121	44	-50	4.4	(5.0)	40	23	33	2004	01	21	20YR Lagged Period	1/21/2004
GHCND:USW00093817	EVANSVILLE REGIONAL AIRPORT IN US	20040122	17	-89	1.7	(8.9)	35	16	39	2004	01	22	20YR Lagged Period	1/22/2004
GHCND:USW00093817	EVANSVILLE REGIONAL AIRPORT IN US	20040123	44	-106	4.4	(10.6)	40	13	38	2004	01	23	20YR Lagged Period	1/23/2004
GHCND:USW00093817	EVANSVILLE REGIONAL AIRPORT IN US	20040124	39	-22	3.9	(2.2)	39	28	31	2004	01	24	20YR Lagged Period	1/24/2004
GHCND:USW00093817	EVANSVILLE REGIONAL AIRPORT IN US	20040125	0	-39	-	(3.9)	32	25	36	2004	01	25	20YR Lagged Period	1/25/2004
GHCND:USW00093817	EVANSVILLE REGIONAL AIRPORT IN US	20040126	11	-11	1.1	(1.1)	34	30	33	2004	01	26	20YR Lagged Period	1/26/2004
GHCND:USW00093817	EVANSVILLE REGIONAL AIRPORT IN US	20040127	0	-89	-	(8.9)	32	16	41	2004	01	27	20YR Lagged Period	1/27/2004
GHCND:USW00093817	EVANSVILLE REGIONAL AIRPORT IN US	20040128	-17	-122	(1.7)	(12.2)	29	10	45	2004	01	28	20YR Lagged Period	1/28/2004
GHCND:USW00093817	EVANSVILLE REGIONAL AIRPORT IN US	20040129	-6	-106	(0.6)	(10.6)	31	13	43	2004	01	29	20YR Lagged Period	1/29/2004
GHCND:USW00093817	EVANSVILLE REGIONAL AIRPORT IN US	20040130	-106	-183	(10.6)	(18.3)	13	-1	59	2004	01	30	20YR Lagged Period	1/30/2004
GHCND:USW00093817	EVANSVILLE REGIONAL AIRPORT IN US	20040131	-56	-206	(5.6)	(20.6)	22	-5	56	2004	01	31	20YR Lagged Period	1/31/2004
GHCND:USW00093817	EVANSVILLE REGIONAL AIRPORT IN US	20040201	61	-117	6.1	(11.7)	43	11	38	2004	02	01	20YR Lagged Period	2/1/2004
GHCND:USW00093817	EVANSVILLE REGIONAL AIRPORT IN US	20040202	56	6	5.6	0.6	42	33	27	2004	02	02	20YR Lagged Period	2/2/2004
GHCND:USW00093817	EVANSVILLE REGIONAL AIRPORT IN US	20040203	33	-50	3.3	(5.0)	38	23	34	2004	02	03	20YR Lagged Period	2/3/2004
GHCND:USW00093817	EVANSVILLE REGIONAL AIRPORT IN US	20040204	22	-78	2.2	(7.8)	36	18	38	2004	02	04	20YR Lagged Period	2/4/2004
GHCND:USW00093817	EVANSVILLE REGIONAL AIRPORT IN US	20040205	39	-6	3.9	(0.6)	39	31	30	2004	02	05	20YR Lagged Period	2/5/2004
GHCND:USW00093817	EVANSVILLE REGIONAL AIRPORT IN US	20040206	33	-22	3.3	(2.2)	38	28	32	2004	02	06	20YR Lagged Period	2/6/2004
GHCND:USW00093817	EVANSVILLE REGIONAL AIRPORT IN US	20040207	-22	-67	(2.2)	(6.7)	28	20	41	2004	02	07	20YR Lagged Period	2/7/2004
GHCND:USW00093817	EVANSVILLE REGIONAL AIRPORT IN US	20040208	-6	-67	(0.6)	(6.7)	31	20	39	2004	02	08	20YR Lagged Period	2/8/2004
GHCND:USW00093817	EVANSVILLE REGIONAL AIRPORT IN US	20040209	39	-22	3.9	(2.2)	39	28	31	2004	02	09	20YR Lagged Period	2/9/2004
GHCND:USW00093817	EVANSVILLE REGIONAL AIRPORT IN US	20040210	72	-33	7.2	(3.3)	45	26	29	2004	02	10	20YR Lagged Period	2/10/2004
GHCND:USW00093817	EVANSVILLE REGIONAL AIRPORT IN US	20040211	83	-50	8.3	(5.0)	47	23	30	2004	02	11	20YR Lagged Period	2/11/2004
GHCND:USW00093817	EVANSVILLE REGIONAL AIRPORT IN US	20040212	44	-44	4.4	(4.4)	40	24	33	2004	02	12	20YR Lagged Period	2/12/2004
GHCND:USW00093817	EVANSVILLE REGIONAL AIRPORT IN US	20040213	-6	-50	(0.6)	(5.0)	31	23	38	2004	02	13	20YR Lagged Period	2/13/2004
GHCND:USW00093817	EVANSVILLE REGIONAL AIRPORT IN US	20040214	83	-44	8.3	(4.4)	47	24	29	2004	02	14	20YR Lagged Period	2/14/2004
GHCND:USW00093817	EVANSVILLE REGIONAL AIRPORT IN US	20040215	22	-56	2.2	(5.6)	36	22	36	2004	02	15	20YR Lagged Period	2/15/2004
GHCND:USW00093817	EVANSVILLE REGIONAL AIRPORT IN US	20040216	39	-78	3.9	(7.8)	39	18	36	2004	02	16	20YR Lagged Period	2/16/2004
GHCND:USW00093817	EVANSVILLE REGIONAL AIRPORT IN US	20040217	72	-44	7.2	(4.4)	45	24	30	2004	02	17	20YR Lagged Period	2/17/2004
GHCND:USW00093817	EVANSVILLE REGIONAL AIRPORT IN US	20040218	100	-56	10.0	(5.6)	50	22	29	2004	02	18	20YR Lagged Period	2/18/2004
GHCND:USW00093817	EVANSVILLE REGIONAL AIRPORT IN US	20040219	189	22	18.9	2.2	66	36	14	2004	02	19	20YR Lagged Period	2/19/2004
GHCND:USW00093817	EVANSVILLE REGIONAL AIRPORT IN US	20040220	150	61	15.0	6.1	59	43	14	2004	02	20	20YR Lagged Period	2/20/2004
GHCND:USW00093817	EVANSVILLE REGIONAL AIRPORT IN US	20040221	61	-6	6.1	(0.6)	43	31	28	2004	02	21	20YR Lagged Period	2/21/2004
GHCND:USW00093817	EVANSVILLE REGIONAL AIRPORT IN US	20040222	111	-39	11.1	(3.9)	52	25	26	2004	02	22	20YR Lagged Period	2/22/2004
GHCND:USW00093817	EVANSVILLE REGIONAL AIRPORT IN US	20040223	150	-17	15.0	(1.7)	59	29	21	2004	02	23	20YR Lagged Period	2/23/2004
GHCND:USW00093817	EVANSVILLE REGIONAL AIRPORT IN US	20040224	100	11	10.0	1.1	50	34	23	2004	02	24	20YR Lagged Period	2/24/2004
GHCND:USW00093817	EVANSVILLE REGIONAL AIRPORT IN US	20040225	94	0	9.4	-	49	32	24	2004	02	25	20YR Lagged Period	2/25/2004
GHCND:USW00093817	EVANSVILLE REGIONAL AIRPORT IN US	20040226	117	-28	11.7	(2.8)	53	27	25	2004	02	26	20YR Lagged Period	2/26/2004
GHCND:USW00093817	EVANSVILLE REGIONAL AIRPORT IN US	20040227	133	-44	13.3	(4.4)	56	24	25	2004	02	27	20YR Lagged Period	2/27/2004
GHCND:USW00093817	EVANSVILLE REGIONAL AIRPORT IN US	20040228	161	-39	16.1	(3.9)	61	25	22	2004	02	28	20YR Lagged Period	2/28/2004
GHCND:USW00093817	EVANSVILLE REGIONAL AIRPORT IN US	20040301	172	111	17.2	11.1	63	52	7	2004	03	01	20YR Lagged Period	3/1/2004
GHCND:USW00093817	EVANSVILLE REGIONAL AIRPORT IN US	20040302	161	50	16.1	5.0	61	41	14	2004	03	02	20YR Lagged Period	3/2/2004
GHCND:USW00093817	EVANSVILLE REGIONAL AIRPORT IN US	20040303	111	50	11.1	5.0	52	41	18	2004	03	03	20YR Lagged Period	3/3/2004
GHCND:USW00093817	EVANSVILLE REGIONAL AIRPORT IN US	20040304	228	111	22.8	11.1	73	52	2	2004	03	04	20YR Lagged Period	3/4/2004
GHCND:USW00093817	EVANSVILLE REGIONAL AIRPORT IN US	20040305	217	106	21.7	10.6	71	51	4	2004	03	05	20YR Lagged Period	3/5/2004
GHCND:USW00093817	EVANSVILLE REGIONAL AIRPORT IN US	20040306	139	39	13.9	3.9	57	39	17	2004	03	06	20YR Lagged Period	3/6/2004
GHCND:USW00093817	EVANSVILLE REGIONAL AIRPORT IN US	20040307	144	33	14.4	3.3	58	38	17	2004	03	07	20YR Lagged Period	3/7/2004
GHCND:USW00093817	EVANSVILLE REGIONAL AIRPORT IN US	20040308	106	0	10.6	-	51	32	23	2004	03	08	20YR Lagged Period	3/8/2004
GHCND:USW00093817	EVANSVILLE REGIONAL AIRPORT IN US	20040309	94	-17	9.4	(1.7)	49	29	26	2004	03	09	20YR Lagged Period	3/9/2004
GHCND:USW00093817	EVANSVILLE REGIONAL AIRPORT IN US	20040310	111	-39	11.1	(3.9)	52	25	26	2004	03	10	20YR Lagged Period	3/10/2004
GHCND:USW00093817	EVANSVILLE REGIONAL AIRPORT IN US	20040311	144	6	14.4	0.6	58	33	19	2004	03	11	20YR Lagged Period	3/11/2004
GHCND:USW00093817	EVANSVILLE REGIONAL AIRPORT IN US	20040312	72	-39	7.2	(3.9)	45	25	30	2004	03	12	20YR Lagged Period	3/12/2004
GHCND:USW00093817	EVANSVILLE REGIONAL AIRPORT IN US	20040313	122	-50	12.2	(5.0)	54	23	26	2004	03	13	20YR Lagged Period	3/13/2004
GHCND:USW00093817	EVANSVILLE REGIONAL AIRPORT IN US	20040314	139	11	13.9	1.1	57	34	19	2004	03	14	20YR Lagged Period	3/14/2004
GHCND:USW00093817	EVANSVILLE REGIONAL AIRPORT IN US	20040315	150	-28	15.0	(2.8)	59	27	22	2004	03	15	20YR Lagged Period	3/15/2004
GHCND:USW00093817	EVANSVILLE REGIONAL AIRPORT IN US	20040316	56	28	5.6	2.8	42	37	25	2004	03	16	20YR Lagged Period	3/16/2004
GHCND:USW00093817	EVANSVILLE REGIONAL AIRPORT IN US	20040317	139	28	13.9	2.8	57	37	18	2004	03	17	20YR Lagged Period	3/17/2004
GHCND:USW00093817	EVANSVILLE REGIONAL AIRPORT IN US	20040318	189	28	18.9	2.8	66	37	13	2004	03	18	20YR Lagged Period	3/18/2004
GHCND:USW00093817	EVANSVILLE REGIONAL AIRPORT IN US	20040319	161	-6	16.1	(0.6)	61	31	19	2004	03	19	20YR Lagged Period	3/19/2004
GHCND:USW00093817	EVANSVILLE REGIONAL AIRPORT IN US	20040320	200	56	20.0	5.6	68	42	10	2004	03	20	20YR Lagged Period	3/20/2004
GHCND:USW00093817	EVANSVILLE REGIONAL AIRPORT IN US	20040321	56	-17	5.6	(1.7)	42	29	29	2004	03	21	20YR Lagged Period	3/21/2004
GHCND:USW00093817	EVANSVILLE REGIONAL AIRPORT IN US	20040322	61	-44	6.1	(4.4)	43	24	31	2004	03	22	20YR Lagged Period	3/22/2004
GHCND:USW00093817	EVANSVILLE REGIONAL AIRPORT IN US	20040323	156	-17	15.6	(1.7)	60	29	20	2004	03	23	20YR Lagged Period	3/23/2004
GHCND:USW00093817	EVANSVILLE REGIONAL AIRPORT IN US	20040324	217	94	21.7	9.4	71	49	5	2004	03	24	20YR Lagged Period	3/24/2004
GHCND:USW00093817	EVANSVILLE REGIONAL AIRPORT IN US	20040325	239	128	23.9	12.8	75	55	0	2004	03	25	20YR Lagged Period	3/25/2004
GHCND:USW00093817	EVANSVILLE REGIONAL AIRPORT IN US	20040326	244	156	24.4	15.6	76	60	0	2004	03	26	20YR Lagged Period	3/26/2004
GHCND:USW00093817	EVANSVILLE REGIONAL AIRPORT IN US	20040327	250	139	25.0	13.9	77	57	0	2004	03	27	20YR Lagged Period	3/27/2004
GHCND:USW00093817	EVANSVILLE REGIONAL AIRPORT IN US	20040328	272	100	27.2	10.0	81	50	0	2004	03	28	20YR Lagged Period	3/28/2004
GHCND:USW00093817	EVANSVILLE REGIONAL AIRPORT IN US	20040329	172	94	17.2	9.4	63	49	9	2004	03	29	20YR Lagged Period	3/29/2004
GHCND:USW00093817	EVANSVILLE REGIONAL AIRPORT IN US	20040330	133	50	13.3	5.0	56	41	16	2004	03	30	20YR Lagged Period	3/30/2004
GHCND:USW00093817	EVANSVILLE REGIONAL AIRPORT IN US	20040331	111	11	11.1	1.1	52	34	22	2004	03	31	20YR Lagged Period	3/31/2004
GHCND:USW00093817	EVANSVILLE REGIONAL AIRPORT IN US	20040401	128	50	12.8	5.0	55	41	17	2004	04	01	20YR Lagged Period	4/1/2004
GHCND:USW00093817	EVANSVILLE REGIONAL AIRPORT IN US	20040402	161	33	16.1	3.3	61	38	15	2004	04	02	20YR Lagged Period	4/2/2004
GHCND:USW00093817	EVANSVILLE REGIONAL AIRPORT IN US	20040403	189	28	18.9	2.8	66	37	13	2004	04	03	20YR Lagged Period	4/3/2004
GHCND:USW00093817	EVANSVILLE REGIONAL AIRPORT IN US	20040404	117	6	11.7	0.6	53	33	22	2004	04	04	20YR Lagged Period	4/4/2004
GHCND:USW00093817	EVANSVILLE REGIONAL AIRPORT IN US	20040405	144	-6	14.4	(0.6)	58	31	20	2004	04	05	20YR Lagged Period	4/5/2004
GHCND:USW00093817	EVANSVILLE REGIONAL AIRPORT IN US	20040406	206	22	20.6	2.2	69	36	17	2004	04	06	20YR Lagged Period	4/6/2004
GHCND:USW00093817	EVANSVILLE REGIONAL AIRPORT IN US	20040407	244	89	24.4	8.9	76	48	3	2004	04	07	20YR Lagged Period	4/7/2004
GHCND:USW00093817	EVANSVILLE REGIONAL AIRPORT IN US	20040408	189	83	18.9	8.3	66	47	8	2004	04	08	20YR Lagged Period	4/8/2004
GHCND:USW00093817	EVANSVILLE REGIONAL AIRPORT IN US	20040409	189	28	18.9	2.8	66	37	13	2004	04	09	20YR Lagged Period	4/9/2004
GHCND:USW00093817	EVANSVILLE REGIONAL AIRPORT IN US	20040410	183	83	18.3	8.3	65	47	9	2004	04	10	20YR Lagged Period	4/10/2004
GHCND:USW00093817	EVANSVILLE REGIONAL AIRPORT IN US	20040411	156	89	15.6	8.9	60	48	11	2004	04	11	20YR Lagged Period	4/11/2004
GHCND:USW00093817	EVANSVILLE REGIONAL AIRPORT IN US	20040412	122	56	12.2	5.6	54	42	17	2004	04	12	20YR Lagged Period	4/12/2004
GHCND:USW00093817	EVANSVILLE REGIONAL AIRPORT IN US	20040413	100	39	10.0	3.9	50	39	20	2004	04	13	20YR Lagged Period	4/13/2004
GHCND:USW00093817	EVANSVILLE REGIONAL AIRPORT IN US	20040414	183	33	18.3	3.3	65	38	13	2004	04	14	20YR Lagged Period	4/14/2004
GHCND:USW00093817	EVANSVILLE REGIONAL AIRPORT IN US	20040415	222	28	22.2	2.8	72	37	10	2004	04	15	20YR Lagged Period	4/15/2004
GHCND:USW00093817	EVANSVILLE REGIONAL AIRPORT IN US	20040416	256	133	25.6	13.3	78	56	0	2004	04	16	20YR Lagged Period	4/16/2004
GHCND:USW00093817	EVANSVILLE REGIONAL AIRPORT IN US	20040417	283	150	28.3	15.0	83	59	0	2004	04	17	20YR Lagged Period	4/17/2004
GHCND:USW00093817	EVANSVILLE REGIONAL AIRPORT IN US	20040418	283	161	28.3	16.1	83	61	0	2004	04	18	20YR Lagged Period	4/18/2004
GHCND:USW00093817	EVANSVILLE REGIONAL AIRPORT IN US	20040419	244	167	24.4	16.7	76	62	0	2004	04	19	20YR Lagged Period	4/19/2004
GHCND:USW00093817	EVANSVILLE REGIONAL AIRPORT IN US	20040420	272	156	27.2	15.6	81	60	0	2004	04	20	20YR Lagged Period	4/20/2004
GHCND:USW00093817	EVANSVILLE REGIONAL AIRPORT IN US	20040421	222	150	22.2	15.0	72	59	0	2004	04	21	20YR Lagged Period	4/21/2004
GHCND:USW00093817	EVANSVILLE REGIONAL AIRPORT IN US	20040422	217	128	21.7	12.8	71	55	2	2004	04	22	20YR Lagged Period	4/22/2004
GHCND:USW00093817	EVANSVILLE REGIONAL AIRPORT IN US	20040423	183	111	18.3	11.1	65	52	6	2004	04	23	20YR Lagged Period	4/23/2004
GHCND:USW00093817	EVANSVILLE REGIONAL AIRPORT IN US	20040424	211	117	21.1	11.7	70	53	3	2004	04	24	20YR Lagged Period	4/24/2004
GHCND:USW00093817	EVANSVILLE REGIONAL AIRPORT IN US	20040425	222	111	22.2	11.1	72	52	3	2004	04	25	20YR Lagged Period	4/25/2004
GHCND:USW00093817	EVANSVILLE REGIONAL AIRPORT IN US	20040426	211	78	21.1	7.8	70	46	7	2004	04	26	20YR Lagged Period	4/26/2004
GHCND:USW00093817	EVANSVILLE REGIONAL AIRPORT IN US	20040427	156	44	15.6	4.4	60	40	15	2004	04	27	20YR Lagged Period	4/27/2004
GHCND:USW00093817	EVANSVILLE REGIONAL AIRPORT IN US	20040428	250	44	25.0	4.4	77	40	6	2004	04	28	20YR Lagged Period	4/28/2004
GHCND:USW00093817	EVANSVILLE REGIONAL AIRPORT IN US	20040429	261	133	26.1	13.3	79	56	0	2004	04	29	20YR Lagged Period	4/29/2004
GHCND:USW00093817	EVANSVILLE REGIONAL AIRPORT IN US	20040430	250	161	25.0	16.1	77	61	0	2004	04	30	20YR Lagged Period	4/30/2004
GHCND:USW00093817	EVANSVILLE REGIONAL AIRPORT IN US	20040501	239	83	23.9	8.3	75	47	4	2004	05	01	20YR Lagged Period	5/1/2004
GHCND:USW00093817	EVANSVILLE REGIONAL AIRPORT IN US	20040502	161	83	16.1	8.3	61	47	11	2004	05	02	20YR Lagged Period	5/2/2004
GHCND:USW00093817	EVANSVILLE REGIONAL AIRPORT IN US	20040503	144	50	14.4	5.0	58	41	15	2004	05	03	20YR Lagged Period	5/3/2004
GHCND:USW00093817	EVANSVILLE REGIONAL AIRPORT IN US	20040504	200	44	20.0	4.4	68	40	11	2004	05	04	20YR Lagged Period	5/4/2004
GHCND:USW00093817	EVANSVILLE REGIONAL AIRPORT IN US	20040505	267	100	26.7	10.0	80	50	0	2004	05	05	20YR Lagged Period	5/5/2004
GHCND:USW00093817	EVANSVILLE REGIONAL AIRPORT IN US	20040506	289	150	28.9	15.0	84	59	0	2004	05	06	20YR Lagged Period	5/6/2004
GHCND:USW00093817	EVANSVILLE REGIONAL AIRPORT IN US	20040507	306	144	30.6	14.4	87	58	0	2004	05	07	20YR Lagged Period	5/7/2004
GHCND:USW00093817	EVANSVILLE REGIONAL AIRPORT IN US	20040508	300	139	30.0	13.9	86	57	0	2004	05	08	20YR Lagged Period	5/8/2004
GHCND:USW00093817	EVANSVILLE REGIONAL AIRPORT IN US	20040509	294	172	29.4	17.2	85	63	0	2004	05	09	20YR Lagged Period	5/9/2004
GHCND:USW00093817	EVANSVILLE REGIONAL AIRPORT IN US	20040510	278	172	27.8	17.2	82	63	0	2004	05	10	20YR Lagged Period	5/10/2004
GHCND:USW00093817	EVANSVILLE REGIONAL AIRPORT IN US	20040511	294	161	29.4	16.1	85	61	0	2004	05	11	20YR Lagged Period	5/11/2004
GHCND:USW00093817	EVANSVILLE REGIONAL AIRPORT IN US	20040512	294	194	29.4	19.4	85	67	0	2004	05	12	20YR Lagged Period	5/12/2004
GHCND:USW00093817	EVANSVILLE REGIONAL AIRPORT IN US	20040513	256	194	25.6	19.4	78	67	0	2004	05	13	20YR Lagged Period	5/13/2004
GHCND:USW00093817	EVANSVILLE REGIONAL AIRPORT IN US	20040514	256	133	25.6	13.3	78	56	0	2004	05	14	20YR Lagged Period	5/14/2004
GHCND:USW00093817	EVANSVILLE REGIONAL AIRPORT IN US	20040515	167	122	16.7	12.2	62	54	7	2004	05	15	20YR Lagged Period	5/15/2004
GHCND:USW00093817	EVANSVILLE REGIONAL AIRPORT IN US	20040516	228	139	22.8	13.9	73	57	0	2004	05	16	20YR Lagged Period	5/16/2004
GHCND:USW00093817	EVANSVILLE REGIONAL AIRPORT IN US	20040517	272	150	27.2	15.0	81	59	0	2004	05	17	20YR Lagged Period	5/17/2004
GHCND:USW00093817	EVANSVILLE REGIONAL AIRPORT IN US	20040518	283	194	28.3	19.4	83	67	0	2004	05	18	20YR Lagged Period	5/18/2004
GHCND:USW00093817	EVANSVILLE REGIONAL AIRPORT IN US	20040519	272	194	27.2	19.4	81	67	0	2004	05	19	20YR Lagged Period	5/19/2004
GHCND:USW00093817	EVANSVILLE REGIONAL AIRPORT IN US	20040520	317	211	31.7	21.1	89	70	0	2004	05	20	20YR Lagged Period	5/20/2004
GHCND:USW00093817	EVANSVILLE REGIONAL AIRPORT IN US	20040521	311	222	31.1	22.2	88	72	0	2004	05	21	20YR Lagged Period	5/21/2004
GHCND:USW00093817	EVANSVILLE REGIONAL AIRPORT IN US	20040522	311	211	31.1	21.1	88	70	0	2004	05	22	20YR Lagged Period	5/22/2004
GHCND:USW00093817	EVANSVILLE REGIONAL AIRPORT IN US	20040523	294	217	29.4	21.7	85	71	0	2004	05	23	20YR Lagged Period	5/23/2004
GHCND:USW00093817	EVANSVILLE REGIONAL AIRPORT IN US	20040524	300	200	30.0	20.0	86	68	0	2004	05	24	20YR Lagged Period	5/24/2004
GHCND:USW00093817	EVANSVILLE REGIONAL AIRPORT IN US	20040525	283	183	28.3	18.3	83	65	0	2004	05	25	20YR Lagged Period	5/25/2004
GHCND:USW00093817	EVANSVILLE REGIONAL AIRPORT IN US	20040526	206	172	20.6	17.2	69	63	0	2004	05	26	20YR Lagged Period	5/26/2004
GHCND:USW00093817	EVANSVILLE REGIONAL AIRPORT IN US	20040527	300	172	30.0	17.2	86	63	0	2004	05	27	20YR Lagged Period	5/27/2004
GHCND:USW00093817	EVANSVILLE REGIONAL AIRPORT IN US	20040528	278	178	27.8	17.8	82	64	0	2004	05	28	20YR Lagged Period	5/28/2004
GHCND:USW00093817	EVANSVILLE REGIONAL AIRPORT IN US	20040529	278	156	27.8	15.6	82	60	0	2004	05	29	20YR Lagged Period	5/29/2004
GHCND:USW00093817	EVANSVILLE REGIONAL AIRPORT IN US	20040530	300	189	30.0	18.9	86	66	0	2004	05	30	20YR Lagged Period	5/30/2004
GHCND:USW00093817	EVANSVILLE REGIONAL AIRPORT IN US	20040531	261	161	26.1	16.1	79	61	0	2004	05	31	20YR Lagged Period	5/31/2004
GHCND:USW00093817	EVANSVILLE REGIONAL AIRPORT IN US	20040601	278	144	27.8	14.4	82	58	0	2004	06	01	20YR Lagged Period	6/1/2004
GHCND:USW00093817	EVANSVILLE REGIONAL AIRPORT IN US	20040602	272	156	27.2	15.6	81	60	0	2004	06	02	20YR Lagged Period	6/2/2004
GHCND:USW00093817	EVANSVILLE REGIONAL AIRPORT IN US	20040603	250	144	25.0	14.4	77	58	0	2004	06	03	20YR Lagged Period	6/3/2004
GHCND:USW00093817	EVANSVILLE REGIONAL AIRPORT IN US	20040604	267	150	26.7	15.0	80	59	0	2004	06	04	20YR Lagged Period	6/4/2004
GHCND:USW00093817	EVANSVILLE REGIONAL AIRPORT IN US	20040605	261	183	26.1	18.3	79	65	0	2004	06	05	20YR Lagged Period	6/5/2004
GHCND:USW00093817	EVANSVILLE REGIONAL AIRPORT IN US	20040606	272	178	27.2	17.8	81	64	0	2004	06	06	20YR Lagged Period	6/6/2004
GHCND:USW00093817	EVANSVILLE REGIONAL AIRPORT IN US	20040607	311	167	31.1	16.7	88	62	0	2004	06	07	20YR Lagged Period	6/7/2004
GHCND:USW00093817	EVANSVILLE REGIONAL AIRPORT IN US	20040608	317	217	31.7	21.7	89	71	0	2004	06	08	20YR Lagged Period	6/8/2004
GHCND:USW00093817	EVANSVILLE REGIONAL AIRPORT IN US	20040609	311	222	31.1	22.2	88	72	0	2004	06	09	20YR Lagged Period	6/9/2004
GHCND:USW00093817	EVANSVILLE REGIONAL AIRPORT IN US	20040610	317	211	31.7	21.1	89	70	0	2004	06	10	20YR Lagged Period	6/10/2004
GHCND:USW00093817	EVANSVILLE REGIONAL AIRPORT IN US	20040611	328	233	32.8	23.3	91	74	0	2004	06	11	20YR Lagged Period	6/11/2004
GHCND:USW00093817	EVANSVILLE REGIONAL AIRPORT IN US	20040612	289	200	28.9	20.0	84	68	0	2004	06	12	20YR Lagged Period	6/12/2004
GHCND:USW00093817	EVANSVILLE REGIONAL AIRPORT IN US	20040613	294	189	29.4	18.9	85	66	0	2004	06	13	20YR Lagged Period	6/13/2004
GHCND:USW00093817	EVANSVILLE REGIONAL AIRPORT IN US	20040614	311	211	31.1	21.1	88	70	0	2004	06	14	20YR Lagged Period	6/14/2004
GHCND:USW00093817	EVANSVILLE REGIONAL AIRPORT IN US	20040615	289	228	28.9	22.8	84	73	0	2004	06	15	20YR Lagged Period	6/15/2004
GHCND:USW00093817	EVANSVILLE REGIONAL AIRPORT IN US	20040616	317	228	31.7	22.8	89	73	0	2004	06	16	20YR Lagged Period	6/16/2004
GHCND:USW00093817	EVANSVILLE REGIONAL AIRPORT IN US	20040617	294	228	29.4	22.8	85	73	0	2004	06	17	20YR Lagged Period	6/17/2004
GHCND:USW00093817	EVANSVILLE REGIONAL AIRPORT IN US	20040618	311	206	31.1	20.6	88	69	0	2004	06	18	20YR Lagged Period	6/18/2004
GHCND:USW00093817	EVANSVILLE REGIONAL AIRPORT IN US	20040619	261	161	26.1	16.1	79	61	0	2004	06	19	20YR Lagged Period	6/19/2004
GHCND:USW00093817	EVANSVILLE REGIONAL AIRPORT IN US	20040620	261	122	26.1	12.2	79	54	0	2004	06	20	20YR Lagged Period	6/20/2004
GHCND:USW00093817	EVANSVILLE REGIONAL AIRPORT IN US	20040621	283	156	28.3	15.6	83	60	0	2004	06	21	20YR Lagged Period	6/21/2004
GHCND:USW00093817	EVANSVILLE REGIONAL AIRPORT IN US	20040622	283	172	28.3	17.2	83	63	0	2004	06	22	20YR Lagged Period	6/22/2004
GHCND:USW00093817	EVANSVILLE REGIONAL AIRPORT IN US	20040623	278	144	27.8	14.4	82	58	0	2004	06	23	20YR Lagged Period	6/23/2004
GHCND:USW00093817	EVANSVILLE REGIONAL AIRPORT IN US	20040624	294	150	29.4	15.0	85	59	0	2004	06	24	20YR Lagged Period	6/24/2004
GHCND:USW00093817	EVANSVILLE REGIONAL AIRPORT IN US	20040625	261	183	26.1	18.3	79	65	0	2004	06	25	20YR Lagged Period	6/25/2004
GHCND:USW00093817	EVANSVILLE REGIONAL AIRPORT IN US	20040626	261	144	26.1	14.4	79	58	0	2004	06	26	20YR Lagged Period	6/26/2004

GHCND:USW00093817	EVANSVILLE REGIONAL AIRPORT IN US	20040627	278	128	27.8	12.8	82	55	0	2004	06	27	20YR Lagged Period	6/27/2004
GHCND:USW00093817	EVANSVILLE REGIONAL AIRPORT IN US	20040628	272	172	27.2	17.2	81	63	0	2004	06	28	20YR Lagged Period	6/28/2004
GHCND:USW00093817	EVANSVILLE REGIONAL AIRPORT IN US	20040629	289	167	28.9	16.7	84	62	0	2004	06	29	20YR Lagged Period	6/29/2004
GHCND:USW00093817	EVANSVILLE REGIONAL AIRPORT IN US	20040630	306	178	30.6	17.8	87	64	0	2004	06	30	20YR Lagged Period	6/30/2004
GHCND:USW00093817	EVANSVILLE REGIONAL AIRPORT IN US	20040701	289	194	28.9	19.4	84	67	0	2004	07	01	20YR Lagged Period	7/1/2004
GHCND:USW00093817	EVANSVILLE REGIONAL AIRPORT IN US	20040702	306	217	30.6	21.7	87	71	0	2004	07	02	20YR Lagged Period	7/2/2004
GHCND:USW00093817	EVANSVILLE REGIONAL AIRPORT IN US	20040703	300	228	30.0	22.8	86	73	0	2004	07	03	20YR Lagged Period	7/3/2004
GHCND:USW00093817	EVANSVILLE REGIONAL AIRPORT IN US	20040704	317	222	31.7	22.2	89	72	0	2004	07	04	20YR Lagged Period	7/4/2004
GHCND:USW00093817	EVANSVILLE REGIONAL AIRPORT IN US	20040705	311	211	31.1	21.1	88	70	0	2004	07	05	20YR Lagged Period	7/5/2004
GHCND:USW00093817	EVANSVILLE REGIONAL AIRPORT IN US	20040706	317	189	31.7	18.9	89	66	0	2004	07	06	20YR Lagged Period	7/6/2004
GHCND:USW00093817	EVANSVILLE REGIONAL AIRPORT IN US	20040707	278	178	27.8	17.8	82	64	0	2004	07	07	20YR Lagged Period	7/7/2004
GHCND:USW00093817	EVANSVILLE REGIONAL AIRPORT IN US	20040708	294	167	29.4	16.7	85	62	0	2004	07	08	20YR Lagged Period	7/8/2004
GHCND:USW00093817	EVANSVILLE REGIONAL AIRPORT IN US	20040709	328	217	32.8	21.7	91	71	0	2004	07	09	20YR Lagged Period	7/9/2004
GHCND:USW00093817	EVANSVILLE REGIONAL AIRPORT IN US	20040710	311	217	31.1	21.7	88	71	0	2004	07	10	20YR Lagged Period	7/10/2004
GHCND:USW00093817	EVANSVILLE REGIONAL AIRPORT IN US	20040711	317	222	31.7	22.2	89	72	0	2004	07	11	20YR Lagged Period	7/11/2004
GHCND:USW00093817	EVANSVILLE REGIONAL AIRPORT IN US	20040712	317	222	31.7	22.2	89	72	0	2004	07	12	20YR Lagged Period	7/12/2004
GHCND:USW00093817	EVANSVILLE REGIONAL AIRPORT IN US	20040713	339	200	33.9	20.0	93	68	0	2004	07	13	20YR Lagged Period	7/13/2004
GHCND:USW00093817	EVANSVILLE REGIONAL AIRPORT IN US	20040714	289	206	28.9	20.6	84	69	0	2004	07	14	20YR Lagged Period	7/14/2004
GHCND:USW00093817	EVANSVILLE REGIONAL AIRPORT IN US	20040715	294	183	29.4	18.3	85	65	0	2004	07	15	20YR Lagged Period	7/15/2004
GHCND:USW00093817	EVANSVILLE REGIONAL AIRPORT IN US	20040716	294	178	29.4	17.8	85	64	0	2004	07	16	20YR Lagged Period	7/16/2004
GHCND:USW00093817	EVANSVILLE REGIONAL AIRPORT IN US	20040717	283	200	28.3	20.0	83	68	0	2004	07	17	20YR Lagged Period	7/17/2004
GHCND:USW00093817	EVANSVILLE REGIONAL AIRPORT IN US	20040718	278	183	27.8	18.3	82	65	0	2004	07	18	20YR Lagged Period	7/18/2004
GHCND:USW00093817	EVANSVILLE REGIONAL AIRPORT IN US	20040719	283	178	28.3	17.8	83	64	0	2004	07	19	20YR Lagged Period	7/19/2004
GHCND:USW00093817	EVANSVILLE REGIONAL AIRPORT IN US	20040720	300	178	30.0	17.8	86	64	0	2004	07	20	20YR Lagged Period	7/20/2004
GHCND:USW00093817	EVANSVILLE REGIONAL AIRPORT IN US	20040721	322	222	32.2	22.2	90	72	0	2004	07	21	20YR Lagged Period	7/21/2004
GHCND:USW00093817	EVANSVILLE REGIONAL AIRPORT IN US	20040722	328	217	32.8	21.7	91	71	0	2004	07	22	20YR Lagged Period	7/22/2004
GHCND:USW00093817	EVANSVILLE REGIONAL AIRPORT IN US	20040723	294	206	29.4	20.6	85	69	0	2004	07	23	20YR Lagged Period	7/23/2004
GHCND:USW00093817	EVANSVILLE REGIONAL AIRPORT IN US	20040724	272	172	27.2	17.2	81	63	0	2004	07	24	20YR Lagged Period	7/24/2004
GHCND:USW00093817	EVANSVILLE REGIONAL AIRPORT IN US	20040725	206	161	20.6	16.1	69	61	0	2004	07	25	20YR Lagged Period	7/25/2004
GHCND:USW00093817	EVANSVILLE REGIONAL AIRPORT IN US	20040726	206	144	20.6	14.4	69	58	1	2004	07	26	20YR Lagged Period	7/26/2004
GHCND:USW00093817	EVANSVILLE REGIONAL AIRPORT IN US	20040727	250	133	25.0	13.3	77	56	0	2004	07	27	20YR Lagged Period	7/27/2004
GHCND:USW00093817	EVANSVILLE REGIONAL AIRPORT IN US	20040728	278	133	27.8	13.3	82	56	0	2004	07	28	20YR Lagged Period	7/28/2004
GHCND:USW00093817	EVANSVILLE REGIONAL AIRPORT IN US	20040729	267	167	26.7	16.7	80	62	0	2004	07	29	20YR Lagged Period	7/29/2004
GHCND:USW00093817	EVANSVILLE REGIONAL AIRPORT IN US	20040730	261	194	26.1	19.4	79	67	0	2004	07	30	20YR Lagged Period	7/30/2004
GHCND:USW00093817	EVANSVILLE REGIONAL AIRPORT IN US	20040731	278	194	27.8	19.4	82	67	0	2004	07	31	20YR Lagged Period	7/31/2004
GHCND:USW00093817	EVANSVILLE REGIONAL AIRPORT IN US	20040801	306	172	30.6	17.2	87	63	0	2004	08	01	20YR Lagged Period	8/1/2004
GHCND:USW00093817	EVANSVILLE REGIONAL AIRPORT IN US	20040802	306	178	30.6	17.8	87	64	0	2004	08	02	20YR Lagged Period	8/2/2004
GHCND:USW00093817	EVANSVILLE REGIONAL AIRPORT IN US	20040803	322	189	32.2	18.9	90	66	0	2004	08	03	20YR Lagged Period	8/3/2004
GHCND:USW00093817	EVANSVILLE REGIONAL AIRPORT IN US	20040804	317	233	31.7	23.3	89	74	0	2004	08	04	20YR Lagged Period	8/4/2004
GHCND:USW00093817	EVANSVILLE REGIONAL AIRPORT IN US	20040805	272	178	27.2	17.8	81	64	0	2004	08	05	20YR Lagged Period	8/5/2004
GHCND:USW00093817	EVANSVILLE REGIONAL AIRPORT IN US	20040806	250	139	25.0	13.9	77	57	0	2004	08	06	20YR Lagged Period	8/6/2004
GHCND:USW00093817	EVANSVILLE REGIONAL AIRPORT IN US	20040807	261	100	26.1	10.0	79	50	0	2004	08	07	20YR Lagged Period	8/7/2004
GHCND:USW00093817	EVANSVILLE REGIONAL AIRPORT IN US	20040808	289	128	28.9	12.8	84	55	0	2004	08	08	20YR Lagged Period	8/8/2004
GHCND:USW00093817	EVANSVILLE REGIONAL AIRPORT IN US	20040809	294	172	29.4	17.2	85	63	0	2004	08	09	20YR Lagged Period	8/9/2004
GHCND:USW00093817	EVANSVILLE REGIONAL AIRPORT IN US	20040810	294	161	29.4	16.1	85	61	0	2004	08	10	20YR Lagged Period	8/10/2004
GHCND:USW00093817	EVANSVILLE REGIONAL AIRPORT IN US	20040811	222	128	22.2	12.8	72	55	1	2004	08	11	20YR Lagged Period	8/11/2004
GHCND:USW00093817	EVANSVILLE REGIONAL AIRPORT IN US	20040812	200	122	20.0	12.2	68	54	4	2004	08	12	20YR Lagged Period	8/12/2004
GHCND:USW00093817	EVANSVILLE REGIONAL AIRPORT IN US	20040813	228	117	22.8	11.7	73	53	2	2004	08	13	20YR Lagged Period	8/13/2004
GHCND:USW00093817	EVANSVILLE REGIONAL AIRPORT IN US	20040814	250	89	25.0	8.9	77	48	2	2004	08	14	20YR Lagged Period	8/14/2004
GHCND:USW00093817	EVANSVILLE REGIONAL AIRPORT IN US	20040815	261	100	26.1	10.0	79	50	0	2004	08	15	20YR Lagged Period	8/15/2004
GHCND:USW00093817	EVANSVILLE REGIONAL AIRPORT IN US	20040816	267	100	26.7	10.0	80	50	0	2004	08	16	20YR Lagged Period	8/16/2004
GHCND:USW00093817	EVANSVILLE REGIONAL AIRPORT IN US	20040817	283	117	28.3	11.7	83	53	0	2004	08	17	20YR Lagged Period	8/17/2004
GHCND:USW00093817	EVANSVILLE REGIONAL AIRPORT IN US	20040818	328	200	32.8	20.0	91	68	0	2004	08	18	20YR Lagged Period	8/18/2004
GHCND:USW00093817	EVANSVILLE REGIONAL AIRPORT IN US	20040819	328	206	32.8	20.6	91	69	0	2004	08	19	20YR Lagged Period	8/19/2004
GHCND:USW00093817	EVANSVILLE REGIONAL AIRPORT IN US	20040820	261	189	26.1	18.9	79	66	0	2004	08	20	20YR Lagged Period	8/20/2004
GHCND:USW00093817	EVANSVILLE REGIONAL AIRPORT IN US	20040821	272	150	27.2	15.0	81	59	0	2004	08	21	20YR Lagged Period	8/21/2004
GHCND:USW00093817	EVANSVILLE REGIONAL AIRPORT IN US	20040822	283	133	28.3	13.3	83	56	0	2004	08	22	20YR Lagged Period	8/22/2004
GHCND:USW00093817	EVANSVILLE REGIONAL AIRPORT IN US	20040823	294	161	29.4	16.1	85	61	0	2004	08	23	20YR Lagged Period	8/23/2004
GHCND:USW00093817	EVANSVILLE REGIONAL AIRPORT IN US	20040824	311	189	31.1	18.9	88	66	0	2004	08	24	20YR Lagged Period	8/24/2004
GHCND:USW00093817	EVANSVILLE REGIONAL AIRPORT IN US	20040825	317	206	31.7	20.6	89	69	0	2004	08	25	20YR Lagged Period	8/25/2004
GHCND:USW00093817	EVANSVILLE REGIONAL AIRPORT IN US	20040826	317	194	31.7	19.4	89	67	0	2004	08	26	20YR Lagged Period	8/26/2004
GHCND:USW00093817	EVANSVILLE REGIONAL AIRPORT IN US	20040827	328	239	32.8	23.9	91	75	0	2004	08	27	20YR Lagged Period	8/27/2004
GHCND:USW00093817	EVANSVILLE REGIONAL AIRPORT IN US	20040828	300	200	30.0	20.0	86	68	0	2004	08	28	20YR Lagged Period	8/28/2004
GHCND:USW00093817	EVANSVILLE REGIONAL AIRPORT IN US	20040829	250	200	25.0	20.0	77	68	0	2004	08	29	20YR Lagged Period	8/29/2004
GHCND:USW00093817	EVANSVILLE REGIONAL AIRPORT IN US	20040830	272	161	27.2	16.1	81	61	0	2004	08	30	20YR Lagged Period	8/30/2004
GHCND:USW00093817	EVANSVILLE REGIONAL AIRPORT IN US	20040831	289	144	28.9	14.4	84	58	0	2004	08	31	20YR Lagged Period	8/31/2004
GHCND:USW00093817	EVANSVILLE REGIONAL AIRPORT IN US	20040901	283	139	28.3	13.9	83	57	0	2004	09	01	20YR Lagged Period	9/1/2004
GHCND:USW00093817	EVANSVILLE REGIONAL AIRPORT IN US	20040902	283	156	28.3	15.6	83	60	0	2004	09	02	20YR Lagged Period	9/2/2004
GHCND:USW00093817	EVANSVILLE REGIONAL AIRPORT IN US	20040903	278	194	27.8	19.4	82	67	0	2004	09	03	20YR Lagged Period	9/3/2004
GHCND:USW00093817	EVANSVILLE REGIONAL AIRPORT IN US	20040904	306	183	30.6	18.3	87	65	0	2004	09	04	20YR Lagged Period	9/4/2004
GHCND:USW00093817	EVANSVILLE REGIONAL AIRPORT IN US	20040905	306	183	30.6	18.3	87	65	0	2004	09	05	20YR Lagged Period	9/5/2004
GHCND:USW00093817	EVANSVILLE REGIONAL AIRPORT IN US	20040906	311	189	31.1	18.9	88	66	0	2004	09	06	20YR Lagged Period	9/6/2004
GHCND:USW00093817	EVANSVILLE REGIONAL AIRPORT IN US	20040907	267	200	26.7	20.0	80	68	0	2004	09	07	20YR Lagged Period	9/7/2004
GHCND:USW00093817	EVANSVILLE REGIONAL AIRPORT IN US	20040908	256	167	25.6	16.7	78	62	0	2004	09	08	20YR Lagged Period	9/8/2004
GHCND:USW00093817	EVANSVILLE REGIONAL AIRPORT IN US	20040909	261	133	26.1	13.3	79	56	0	2004	09	09	20YR Lagged Period	9/9/2004
GHCND:USW00093817	EVANSVILLE REGIONAL AIRPORT IN US	20040910	283	117	28.3	11.7	83	53	0	2004	09	10	20YR Lagged Period	9/10/2004
GHCND:USW00093817	EVANSVILLE REGIONAL AIRPORT IN US	20040911	289	133	28.9	13.3	84	56	0	2004	09	11	20YR Lagged Period	9/11/2004
GHCND:USW00093817	EVANSVILLE REGIONAL AIRPORT IN US	20040912	283	150	28.3	15.0	83	59	0	2004	09	12	20YR Lagged Period	9/12/2004
GHCND:USW00093817	EVANSVILLE REGIONAL AIRPORT IN US	20040913	300	167	30.0	16.7	86	62	0	2004	09	13	20YR Lagged Period	9/13/2004
GHCND:USW00093817	EVANSVILLE REGIONAL AIRPORT IN US	20040914	289	194	28.9	19.4	84	67	0	2004	09	14	20YR Lagged Period	9/14/2004
GHCND:USW00093817	EVANSVILLE REGIONAL AIRPORT IN US	20040915	306	178	30.6	17.8	87	64	0	2004	09	15	20YR Lagged Period	9/15/2004
GHCND:USW00093817	EVANSVILLE REGIONAL AIRPORT IN US	20040916	294	194	29.4	19.4	85	67	0	2004	09	16	20YR Lagged Period	9/16/2004
GHCND:USW00093817	EVANSVILLE REGIONAL AIRPORT IN US	20040917	278	133	27.8	13.3	82	56	0	2004	09	17	20YR Lagged Period	9/17/2004
GHCND:USW00093817	EVANSVILLE REGIONAL AIRPORT IN US	20040918	283	100	28.3	10.0	83	50	0	2004	09	18	20YR Lagged Period	9/18/2004
GHCND:USW00093817	EVANSVILLE REGIONAL AIRPORT IN US	20040919	278	94	27.8	9.4	82	49	0	2004	09	19	20YR Lagged Period	9/19/2004
GHCND:USW00093817	EVANSVILLE REGIONAL AIRPORT IN US	20040920	283	100	28.3	10.0	83	50	0	2004	09	20	20YR Lagged Period	9/20/2004
GHCND:USW00093817	EVANSVILLE REGIONAL AIRPORT IN US	20040921	272	94	27.2	9.4	81	49	0	2004	09	21	20YR Lagged Period	9/21/2004
GHCND:USW00093817	EVANSVILLE REGIONAL AIRPORT IN US	20040922	294	106	29.4	10.6	85	51	0	2004	09	22	20YR Lagged Period	9/22/2004
GHCND:USW00093817	EVANSVILLE REGIONAL AIRPORT IN US	20040923	294	117	29.4	11.7	85	53	0	2004	09	23	20YR Lagged Period	9/23/2004
GHCND:USW00093817	EVANSVILLE REGIONAL AIRPORT IN US	20040924	261	167	26.1	16.7	79	62	0	2004	09	24	20YR Lagged Period	9/24/2004
GHCND:USW00093817	EVANSVILLE REGIONAL AIRPORT IN US	20040925	289	139	28.9	13.9	84	57	0	2004	09	25	20YR Lagged Period	9/25/2004
GHCND:USW00093817	EVANSVILLE REGIONAL AIRPORT IN US	20040926	267	100	26.7	10.0	80	50	0	2004	09	26	20YR Lagged Period	9/26/2004
GHCND:USW00093817	EVANSVILLE REGIONAL AIRPORT IN US	20040927	272	117	27.2	11.7	81	53	0	2004	09	27	20YR Lagged Period	9/27/2004
GHCND:USW00093817	EVANSVILLE REGIONAL AIRPORT IN US	20040928	267	122	26.7	12.2	80	54	0	2004	09	28	20YR Lagged Period	9/28/2004
GHCND:USW00093817	EVANSVILLE REGIONAL AIRPORT IN US	20040929	211	94	21.1	9.4	70	49	5	2004	09	29	20YR Lagged Period	9/29/2004
GHCND:USW00093817	EVANSVILLE REGIONAL AIRPORT IN US	20040930	239	67	23.9	6.7	75	44	5	2004	09	30	20YR Lagged Period	9/30/2004
GHCND:USW00093817	EVANSVILLE REGIONAL AIRPORT IN US	20041001	244	83	24.4	8.3	76	47	3	2004	10	01	20YR Lagged Period	10/1/2004
GHCND:USW00093817	EVANSVILLE REGIONAL AIRPORT IN US	20041002	194	44	19.4	4.4	67	40	11	2004	10	02	20YR Lagged Period	10/2/2004
GHCND:USW00093817	EVANSVILLE REGIONAL AIRPORT IN US	20041003	228	11	22.8	1.1	73	34	11	2004	10	03	20YR Lagged Period	10/3/2004
GHCND:USW00093817	EVANSVILLE REGIONAL AIRPORT IN US	20041004	244	78	24.4	7.8	76	46	4	2004	10	04	20YR Lagged Period	10/4/2004
GHCND:USW00093817	EVANSVILLE REGIONAL AIRPORT IN US	20041005	206	44	20.6	4.4	69	40	10	2004	10	05	20YR Lagged Period	10/5/2004
GHCND:USW00093817	EVANSVILLE REGIONAL AIRPORT IN US	20041006	239	22	23.9	2.2	75	36	9	2004	10	06	20YR Lagged Period	10/6/2004
GHCND:USW00093817	EVANSVILLE REGIONAL AIRPORT IN US	20041007	283	67	28.3	6.7	83	44	1	2004	10	07	20YR Lagged Period	10/7/2004
GHCND:USW00093817	EVANSVILLE REGIONAL AIRPORT IN US	20041008	239	156	23.9	15.6	75	60	0	2004	10	08	20YR Lagged Period	10/8/2004
GHCND:USW00093817	EVANSVILLE REGIONAL AIRPORT IN US	20041009	244	133	24.4	13.3	76	56	0	2004	10	09	20YR Lagged Period	10/9/2004
GHCND:USW00093817	EVANSVILLE REGIONAL AIRPORT IN US	20041010	250	117	25.0	11.7	77	53	0	2004	10	10	20YR Lagged Period	10/10/2004
GHCND:USW00093817	EVANSVILLE REGIONAL AIRPORT IN US	20041011	194	83	19.4	8.3	67	47	8	2004	10	11	20YR Lagged Period	10/11/2004
GHCND:USW00093817	EVANSVILLE REGIONAL AIRPORT IN US	20041012	200	122	20.0	12.2	68	54	4	2004	10	12	20YR Lagged Period	10/12/2004
GHCND:USW00093817	EVANSVILLE REGIONAL AIRPORT IN US	20041013	167	78	16.7	7.8	62	46	11	2004	10	13	20YR Lagged Period	10/13/2004
GHCND:USW00093817	EVANSVILLE REGIONAL AIRPORT IN US	20041014	133	50	13.3	5.0	56	41	16	2004	10	14	20YR Lagged Period	10/14/2004
GHCND:USW00093817	EVANSVILLE REGIONAL AIRPORT IN US	20041015	156	78	15.6	7.8	60	46	12	2004	10	15	20YR Lagged Period	10/15/2004
GHCND:USW00093817	EVANSVILLE REGIONAL AIRPORT IN US	20041016	144	22	14.4	2.2	58	36	18	2004	10	16	20YR Lagged Period	10/16/2004
GHCND:USW00093817	EVANSVILLE REGIONAL AIRPORT IN US	20041017	189	6	18.9	0.6	66	33	15	2004	10	17	20YR Lagged Period	10/17/2004
GHCND:USW00093817	EVANSVILLE REGIONAL AIRPORT IN US	20041018	194	100	19.4	10.0	67	50	6	2004	10	18	20YR Lagged Period	10/18/2004
GHCND:USW00093817	EVANSVILLE REGIONAL AIRPORT IN US	20041019	244	139	24.4	13.9	76	57	0	2004	10	19	20YR Lagged Period	10/19/2004
GHCND:USW00093817	EVANSVILLE REGIONAL AIRPORT IN US	20041020	167	128	16.7	12.8	62	55	6	2004	10	20	20YR Lagged Period	10/20/2004
GHCND:USW00093817	EVANSVILLE REGIONAL AIRPORT IN US	20041021	178	133	17.8	13.3	64	56	5	2004	10	21	20YR Lagged Period	10/21/2004
GHCND:USW00093817	EVANSVILLE REGIONAL AIRPORT IN US	20041022	206	139	20.6	13.9	69	57	2	2004	10	22	20YR Lagged Period	10/22/2004
GHCND:USW00093817	EVANSVILLE REGIONAL AIRPORT IN US	20041023	211	161	21.1	16.1	70	61	0	2004	10	23	20YR Lagged Period	10/23/2004
GHCND:USW00093817	EVANSVILLE REGIONAL AIRPORT IN US	20041024	228	94	22.8	9.4	73	49	4	2004	10	24	20YR Lagged Period	10/24/2004
GHCND:USW00093817	EVANSVILLE REGIONAL AIRPORT IN US	20041025	256	78	25.6	7.8	78	46	3	2004	10	25	20YR Lagged Period	10/25/2004
GHCND:USW00093817	EVANSVILLE REGIONAL AIRPORT IN US	20041026	200	128	20.0	12.8	68	55	3	2004	10	26	20YR Lagged Period	10/26/2004
GHCND:USW00093817	EVANSVILLE REGIONAL AIRPORT IN US	20041027	206	161	20.6	16.1	69	61	0	2004	10	27	20YR Lagged Period	10/27/2004
GHCND:USW00093817	EVANSVILLE REGIONAL AIRPORT IN US	20041028	211	161	21.1	16.1	70	61	0	2004	10	28	20YR Lagged Period	10/28/2004
GHCND:USW00093817	EVANSVILLE REGIONAL AIRPORT IN US	20041029	278	189	27.8	18.9	82	66	0	2004	10	29	20YR Lagged Period	10/29/2004
GHCND:USW00093817	EVANSVILLE REGIONAL AIRPORT IN US	20041030	256	117	25.6	11.7	78	53	0	2004	10	30	20YR Lagged Period	10/30/2004
GHCND:USW00093817	EVANSVILLE REGIONAL AIRPORT IN US	20041031	189	94	18.9	9.4	66	49	7	2004	10	31	20YR Lagged Period	10/31/2004
GHCND:USW00093817	EVANSVILLE REGIONAL AIRPORT IN US	20041101	250	133	25.0	13.3	77	56	0	2004	11	01	20YR Lagged Period	11/1/2004
GHCND:USW00093817	EVANSVILLE REGIONAL AIRPORT IN US	20041102	189	106	18.9	10.6	66	51	6	2004	11	02	20YR Lagged Period	11/2/2004
GHCND:USW00093817	EVANSVILLE REGIONAL AIRPORT IN US	20041103	133	100	13.3	10.0	56	50	12	2004	11	03	20YR Lagged Period	11/3/2004
GHCND:USW00093817	EVANSVILLE REGIONAL AIRPORT IN US	20041104	150	72	15.0	7.2	59	45	13	2004	11	04	20YR Lagged Period	11/4/2004
GHCND:USW00093817	EVANSVILLE REGIONAL AIRPORT IN US	20041105	139	33	13.9	3.3	57	38	17	2004	11	05	20YR Lagged Period	11/5/2004
GHCND:USW00093817	EVANSVILLE REGIONAL AIRPORT IN US	20041106	200	50	20.0	5.0	68	41	10	2004	11	06	20YR Lagged Period	11/6/2004
GHCND:USW00093817	EVANSVILLE REGIONAL AIRPORT IN US	20041107	217	83	21.7	8.3	71	47	6	2004	11	07	20YR Lagged Period	11/7/2004
GHCND:USW00093817	EVANSVILLE REGIONAL AIRPORT IN US	20041108	128	28	12.8	2.8	55	37	19	2004	11	08	20YR Lagged Period	11/8/2004
GHCND:USW00093817	EVANSVILLE REGIONAL AIRPORT IN US	20041109	150	0	15.0	-	59	32	19	2004	11	09	20YR Lagged Period	11/9/2004
GHCND:USW00093817	EVANSVILLE REGIONAL AIRPORT IN US	20041110	189	50	18.9	5.0	66	41	11	2004	11	10	20YR Lagged Period	11/10/2004
GHCND:USW00093817	EVANSVILLE REGIONAL AIRPORT IN US	20041111	128	78	12.8	7.8	55	46	14	2004	11	11	20YR Lagged Period	11/11/2004
GHCND:USW00093817	EVANSVILLE REGIONAL AIRPORT IN US	20041112	117	22	11.7	2.2	53	36	20	2004	11	12	20YR Lagged Period	11/12/2004
GHCND:USW00093817	EVANSVILLE REGIONAL AIRPORT IN US	20041113	122	-11	12.2	(1.1)	54	30	23	2004	11	13	20YR Lagged Period	11/13/2004
GHCND:USW00093817	EVANSVILLE REGIONAL AIRPORT IN US	20041114	139	-11	13.9	(1.1)	57	30	21	2004	11	14	20YR Lagged Period	11/14/2004
GHCND:USW00093817	EVANSVILLE REGIONAL AIRPORT IN US	20041115	156	-6	15.6	(0.6)	60	31	19	2004	11	15	20YR Lagged Period	11/15/2004
GHCND:USW00093817	EVANSVILLE REGIONAL AIRPORT IN US	20041116	156	83	15.6	8.3	60	47	11	2004	11	16	20YR Lagged Period	11/16/2004
GHCND:USW00093817	EVANSVILLE REGIONAL AIRPORT IN US	20041117	189	111	18.9	11.1	66	52	6	2004	11	17	20YR Lagged Period	11/17/2004
GHCND:USW00093817	EVANSVILLE REGIONAL AIRPORT IN US	20041118	150	83	15.0	8.3	59	47	12	2004	11	18	20YR Lagged Period	11/18/2004
GHCND:USW00093817	EVANSVILLE REGIONAL AIRPORT IN US	20041119	139	122	13.9	12.2	57	54	9	2004	11	19	20YR Lagged Period	11/19/2004
GHCND:USW00093817	EVANSVILLE REGIONAL AIRPORT IN US	20041120	139	111	13.9	11.1	57	52	10	2004	11	20	20YR Lagged Period	11/20/2004
GHCND:USW00093817	EVANSVILLE REGIONAL AIRPORT IN US	20041121	111	83	11.1	8.3	52	47	15	2004	11	21	20YR Lagged Period	11/21/2004
GHCND:USW00093817	EVANSVILLE REGIONAL AIRPORT IN US	20041122	111	78	11.1	7.8	52	46	16	2004	11	22	20YR Lagged Period	11/22/2004
GHCND:USW00093817	EVANSVILLE REGIONAL AIRPORT IN US	20041123	128	111	12.8	11.1	55	52	11	2004	11	23	20YR Lagged Period	11/23/2004
GHCND:USW00093817	EVANSVILLE REGIONAL AIRPORT IN US	20041124	189	28	18.9	2.8	66	37	13	2004	11	24	20YR Lagged Period	11/24/2004
GHCND:USW00093817	EVANSVILLE REGIONAL AIRPORT IN US	20041125	67	-11	6.7	(1.1)	44	30	28	2004	11	25	20YR Lagged Period	11/25/2004
GHCND:USW00093817	EVANSVILLE REGIONAL AIRPORT IN US	20041126	150	28	15.0	2.8	59	37	17	2004	11	26	20YR Lagged Period	11/26/2004
GHCND:USW00093817	EVANSVILLE REGIONAL AIRPORT IN US	20041127	111	56	11.1	5.6	52	42	18	2004	11	27	20YR Lagged Period	11/27/2004
GHCND:USW00093817	EVANSVILLE REGIONAL AIRPORT IN US	20041128	78	33	7.8	3.3	46	38	23	2004	11	28	20YR Lagged Period	11/28/2004
GHCND:USW00093817	EVANSVILLE REGIONAL AIRPORT IN US	20041129	89	44	8.9	4.4	48	40	21	2004	11	29	20YR Lagged Period	11/29/2004
GHCND:USW00093817	EVANSVILLE REGIONAL AIRPORT IN US	20041130	100	39	10.0	3.9	50	39	20	2004	11	30	20YR Lagged Period	11/30/2004
GHCND:USW00093817	EVANSVILLE REGIONAL AIRPORT IN US	20041201	72	-11	7.2	(1.1)	45	30	27	2004	12	01	20YR Lagged Period	12/1/2004
GHCND:USW00093817	EVANSVILLE REGIONAL AIRPORT IN US	20041202	100	-17	10.0	(1.7)	50	29	25	2004	12	02	20YR Lagged Period	12/2/2004
GHCND:USW00093817	EVANSVILLE REGIONAL AIRPORT IN US	20041203	83	-22	8.3	(2.2)	47	28	27	2004	12	03	20YR Lagged Period	12/3/2004
GHCND:USW00093817	EVANSVILLE REGIONAL AIRPORT IN US	20041204	122	-22	12.2	(2.2)	54	28	24	2004	12	04	20YR Lagged Period	12/4/2004
GHCND:USW00093817	EVANSVILLE REGIONAL AIRPORT IN US	20041205	128	-11	12.8	(1.1)	55	30	22	2004	12	05	20YR Lagged Period	12/5/2004
GHCND:USW00093817	EVANSVILLE REGIONAL AIRPORT IN US	20041206	178	100	17.8	10.0	64	50	8	2004	12	06	20YR Lagged Period	12/6/2004
GHCND:USW00093817	EVANSVILLE REGIONAL AIRPORT IN US	20041207	178	39	17.8	3.9	64	39	13	2004	12	07	20YR Lagged Period	12/7/2004
GHCND:USW00093817	EVANSVILLE REGIONAL AIRPORT IN US	20041208	83	-6	8.3	(0.6)	47	31	26	2004	12	08	20YR Lagged Period	12/8/2004
GHCND:USW00093817	EVANSVILLE REGIONAL AIRPORT IN US	20041209	117	50	11.7	5.0	53	41	18	2004	12	09	20YR Lagged Period	12/9/2004
GHCND:USW00093817	EVANSVILLE REGIONAL AIRPORT IN US	20041210	106	44	10.6	4.4	51	40	19	2004	12	10	20YR Lagged Period	12/10/2004
GHCND:USW00093817	EVANSVILLE REGIONAL AIRPORT IN US	20041211	56	28	5.6	2.8	42	37	25	2004	12	11	20YR Lagged Period	12/11/2004
GHCND:USW00093817	EVANSVILLE REGIONAL AIRPORT IN US	20041212	94	17	9.4	1.7	49	35	23	2004	12	12	20YR Lagged Period	12/12/2004
GHCND:USW00093817	EVANSVILLE REGIONAL AIRPORT IN US	20041213	56	-33	5.6	(3.3)	42	26	31	2004	12	13	20YR Lagged Period	12/13/2004

GHCND:USW00093817	EVANSVILLE REGIONAL AIRPORT IN US	20041214	-28	-83	(2.8)	(8.3)	27	17	43	2004	12	14	20YR Lagged Period	12/14/2004
GHCND:USW00093817	EVANSVILLE REGIONAL AIRPORT IN US	20041215	22	-94	2.2	(9.4)	36	15	39	2004	12	15	20YR Lagged Period	12/15/2004
GHCND:USW00093817	EVANSVILLE REGIONAL AIRPORT IN US	20041216	61	-39	6.1	(3.9)	43	25	31	2004	12	16	20YR Lagged Period	12/16/2004
GHCND:USW00093817	EVANSVILLE REGIONAL AIRPORT IN US	20041217	50	-44	5.0	(4.4)	41	24	32	2004	12	17	20YR Lagged Period	12/17/2004
GHCND:USW00093817	EVANSVILLE REGIONAL AIRPORT IN US	20041218	106	-44	10.6	(4.4)	51	24	27	2004	12	18	20YR Lagged Period	12/18/2004
GHCND:USW00093817	EVANSVILLE REGIONAL AIRPORT IN US	20041219	28	-100	2.8	(10.0)	37	14	39	2004	12	19	20YR Lagged Period	12/19/2004
GHCND:USW00093817	EVANSVILLE REGIONAL AIRPORT IN US	20041220	0	-100	-	(10.0)	32	14	42	2004	12	20	20YR Lagged Period	12/20/2004
GHCND:USW00093817	EVANSVILLE REGIONAL AIRPORT IN US	20041221	89	-11	8.9	(1.1)	48	30	26	2004	12	21	20YR Lagged Period	12/21/2004
GHCND:USW00093817	EVANSVILLE REGIONAL AIRPORT IN US	20041222	0	-83	-	(8.3)	32	17	40	2004	12	22	20YR Lagged Period	12/22/2004
GHCND:USW00093817	EVANSVILLE REGIONAL AIRPORT IN US	20041223	-83	-178	(8.3)	(17.8)	17	0	56	2004	12	23	20YR Lagged Period	12/23/2004
GHCND:USW00093817	EVANSVILLE REGIONAL AIRPORT IN US	20041224	-106	-233	(10.6)	(23.3)	13	-10	63	2004	12	24	20YR Lagged Period	12/24/2004
GHCND:USW00093817	EVANSVILLE REGIONAL AIRPORT IN US	20041225	-39	-239	(3.9)	(23.9)	25	-11	58	2004	12	25	20YR Lagged Period	12/25/2004
GHCND:USW00093817	EVANSVILLE REGIONAL AIRPORT IN US	20041226	-11	-122	(1.1)	(12.2)	30	10	45	2004	12	26	20YR Lagged Period	12/26/2004
GHCND:USW00093817	EVANSVILLE REGIONAL AIRPORT IN US	20041227	-33	-156	(3.3)	(15.6)	26	4	50	2004	12	27	20YR Lagged Period	12/27/2004
GHCND:USW00093817	EVANSVILLE REGIONAL AIRPORT IN US	20041228	67	-83	6.7	(8.3)	44	17	34	2004	12	28	20YR Lagged Period	12/28/2004
GHCND:USW00093817	EVANSVILLE REGIONAL AIRPORT IN US	20041229	89	28	8.9	2.8	48	37	22	2004	12	29	20YR Lagged Period	12/29/2004
GHCND:USW00093817	EVANSVILLE REGIONAL AIRPORT IN US	20041230	144	39	14.4	3.9	58	39	16	2004	12	30	20YR Lagged Period	12/30/2004
GHCND:USW00093817	EVANSVILLE REGIONAL AIRPORT IN US	20041231	144	128	14.4	12.8	58	55	8	2004	12	31	20YR Lagged Period	12/31/2004
GHCND:USW00093817	EVANSVILLE REGIONAL AIRPORT IN US	20050101	172	128	17.2	12.8	63	55	6	2005	01	01	20YR Lagged Period	1/1/2005
GHCND:USW00093817	EVANSVILLE REGIONAL AIRPORT IN US	20050102	167	128	16.7	12.8	62	55	6	2005	01	02	20YR Lagged Period	1/2/2005
GHCND:USW00093817	EVANSVILLE REGIONAL AIRPORT IN US	20050103	167	139	16.7	13.9	62	57	5	2005	01	03	20YR Lagged Period	1/3/2005
GHCND:USW00093817	EVANSVILLE REGIONAL AIRPORT IN US	20050104	139	83	13.9	8.3	57	47	13	2005	01	04	20YR Lagged Period	1/4/2005
GHCND:USW00093817	EVANSVILLE REGIONAL AIRPORT IN US	20050105	161	39	16.1	3.9	61	39	15	2005	01	05	20YR Lagged Period	1/5/2005
GHCND:USW00093817	EVANSVILLE REGIONAL AIRPORT IN US	20050106	39	-28	3.9	(2.8)	39	27	32	2005	01	06	20YR Lagged Period	1/6/2005
GHCND:USW00093817	EVANSVILLE REGIONAL AIRPORT IN US	20050107	22	-28	2.2	(2.8)	36	27	33	2005	01	07	20YR Lagged Period	1/7/2005
GHCND:USW00093817	EVANSVILLE REGIONAL AIRPORT IN US	20050108	28	11	2.8	1.1	37	34	29	2005	01	08	20YR Lagged Period	1/8/2005
GHCND:USW00093817	EVANSVILLE REGIONAL AIRPORT IN US	20050109	100	28	10.0	2.8	50	37	21	2005	01	09	20YR Lagged Period	1/9/2005
GHCND:USW00093817	EVANSVILLE REGIONAL AIRPORT IN US	20050110	106	44	10.6	4.4	51	40	19	2005	01	10	20YR Lagged Period	1/10/2005
GHCND:USW00093817	EVANSVILLE REGIONAL AIRPORT IN US	20050111	178	106	17.8	10.6	64	51	7	2005	01	11	20YR Lagged Period	1/11/2005
GHCND:USW00093817	EVANSVILLE REGIONAL AIRPORT IN US	20050112	206	167	20.6	16.7	69	62	0	2005	01	12	20YR Lagged Period	1/12/2005
GHCND:USW00093817	EVANSVILLE REGIONAL AIRPORT IN US	20050113	183	-6	18.3	(0.6)	65	31	17	2005	01	13	20YR Lagged Period	1/13/2005
GHCND:USW00093817	EVANSVILLE REGIONAL AIRPORT IN US	20050114	-6	-61	(0.6)	(6.1)	31	21	39	2005	01	14	20YR Lagged Period	1/14/2005
GHCND:USW00093817	EVANSVILLE REGIONAL AIRPORT IN US	20050115	0	-50	-	(5.0)	32	23	37	2005	01	15	20YR Lagged Period	1/15/2005
GHCND:USW00093817	EVANSVILLE REGIONAL AIRPORT IN US	20050116	-33	-111	(3.3)	(11.1)	26	12	46	2005	01	16	20YR Lagged Period	1/16/2005
GHCND:USW00093817	EVANSVILLE REGIONAL AIRPORT IN US	20050117	-50	-122	(5.0)	(12.2)	23	10	48	2005	01	17	20YR Lagged Period	1/17/2005
GHCND:USW00093817	EVANSVILLE REGIONAL AIRPORT IN US	20050118	-11	-128	(1.1)	(12.8)	30	9	45	2005	01	18	20YR Lagged Period	1/18/2005
GHCND:USW00093817	EVANSVILLE REGIONAL AIRPORT IN US	20050119	56	-11	5.6	(1.1)	42	30	29	2005	01	19	20YR Lagged Period	1/19/2005
GHCND:USW00093817	EVANSVILLE REGIONAL AIRPORT IN US	20050120	94	-28	9.4	(2.8)	49	27	27	2005	01	20	20YR Lagged Period	1/20/2005
GHCND:USW00093817	EVANSVILLE REGIONAL AIRPORT IN US	20050121	28	-17	2.8	(1.7)	37	29	32	2005	01	21	20YR Lagged Period	1/21/2005
GHCND:USW00093817	EVANSVILLE REGIONAL AIRPORT IN US	20050122	22	-83	2.2	(8.3)	36	17	38	2005	01	22	20YR Lagged Period	1/22/2005
GHCND:USW00093817	EVANSVILLE REGIONAL AIRPORT IN US	20050123	-33	-94	(3.3)	(9.4)	26	15	44	2005	01	23	20YR Lagged Period	1/23/2005
GHCND:USW00093817	EVANSVILLE REGIONAL AIRPORT IN US	20050124	56	-44	5.6	(4.4)	42	24	32	2005	01	24	20YR Lagged Period	1/24/2005
GHCND:USW00093817	EVANSVILLE REGIONAL AIRPORT IN US	20050125	128	-44	12.8	(4.4)	55	24	25	2005	01	25	20YR Lagged Period	1/25/2005
GHCND:USW00093817	EVANSVILLE REGIONAL AIRPORT IN US	20050126	106	-17	10.6	(1.7)	51	29	25	2005	01	26	20YR Lagged Period	1/26/2005
GHCND:USW00093817	EVANSVILLE REGIONAL AIRPORT IN US	20050127	17	-44	1.7	(4.4)	35	24	35	2005	01	27	20YR Lagged Period	1/27/2005
GHCND:USW00093817	EVANSVILLE REGIONAL AIRPORT IN US	20050128	39	-61	3.9	(6.1)	39	21	35	2005	01	28	20YR Lagged Period	1/28/2005
GHCND:USW00093817	EVANSVILLE REGIONAL AIRPORT IN US	20050129	28	0	2.8	-	37	32	30	2005	01	29	20YR Lagged Period	1/29/2005
GHCND:USW00093817	EVANSVILLE REGIONAL AIRPORT IN US	20050130	28	0	2.8	-	37	32	30	2005	01	30	20YR Lagged Period	1/30/2005
GHCND:USW00093817	EVANSVILLE REGIONAL AIRPORT IN US	20050131	33	11	3.3	1.1	38	34	29	2005	01	31	20YR Lagged Period	1/31/2005
GHCND:USW00093817	EVANSVILLE REGIONAL AIRPORT IN US	20050201	78	-28	7.8	(2.8)	46	27	28	2005	02	01	20YR Lagged Period	2/1/2005
GHCND:USW00093817	EVANSVILLE REGIONAL AIRPORT IN US	20050202	39	-6	3.9	(0.6)	39	31	30	2005	02	02	20YR Lagged Period	2/2/2005
GHCND:USW00093817	EVANSVILLE REGIONAL AIRPORT IN US	20050203	72	-28	7.2	(2.8)	45	27	29	2005	02	03	20YR Lagged Period	2/3/2005
GHCND:USW00093817	EVANSVILLE REGIONAL AIRPORT IN US	20050204	111	-44	11.1	(4.4)	52	24	27	2005	02	04	20YR Lagged Period	2/4/2005
GHCND:USW00093817	EVANSVILLE REGIONAL AIRPORT IN US	20050205	144	-28	14.4	(2.8)	58	27	22	2005	02	05	20YR Lagged Period	2/5/2005
GHCND:USW00093817	EVANSVILLE REGIONAL AIRPORT IN US	20050206	139	44	13.9	4.4	57	40	16	2005	02	06	20YR Lagged Period	2/6/2005
GHCND:USW00093817	EVANSVILLE REGIONAL AIRPORT IN US	20050207	111	72	11.1	7.2	52	45	16	2005	02	07	20YR Lagged Period	2/7/2005
GHCND:USW00093817	EVANSVILLE REGIONAL AIRPORT IN US	20050208	111	44	11.1	4.4	52	40	19	2005	02	08	20YR Lagged Period	2/8/2005
GHCND:USW00093817	EVANSVILLE REGIONAL AIRPORT IN US	20050209	56	0	5.6	-	42	32	28	2005	02	09	20YR Lagged Period	2/9/2005
GHCND:USW00093817	EVANSVILLE REGIONAL AIRPORT IN US	20050210	0	-39	-	(3.9)	32	25	36	2005	02	10	20YR Lagged Period	2/10/2005
GHCND:USW00093817	EVANSVILLE REGIONAL AIRPORT IN US	20050211	89	-56	8.9	(5.6)	48	22	30	2005	02	11	20YR Lagged Period	2/11/2005
GHCND:USW00093817	EVANSVILLE REGIONAL AIRPORT IN US	20050212	144	-33	14.4	(3.3)	58	26	23	2005	02	12	20YR Lagged Period	2/12/2005
GHCND:USW00093817	EVANSVILLE REGIONAL AIRPORT IN US	20050213	139	78	13.9	7.8	57	46	13	2005	02	13	20YR Lagged Period	2/13/2005
GHCND:USW00093817	EVANSVILLE REGIONAL AIRPORT IN US	20050214	150	61	15.0	6.1	59	43	14	2005	02	14	20YR Lagged Period	2/14/2005
GHCND:USW00093817	EVANSVILLE REGIONAL AIRPORT IN US	20050215	206	72	20.6	7.2	69	45	8	2005	02	15	20YR Lagged Period	2/15/2005
GHCND:USW00093817	EVANSVILLE REGIONAL AIRPORT IN US	20050216	117	11	11.7	1.1	53	34	21	2005	02	16	20YR Lagged Period	2/16/2005
GHCND:USW00093817	EVANSVILLE REGIONAL AIRPORT IN US	20050217	44	-39	4.4	(3.9)	40	25	32	2005	02	17	20YR Lagged Period	2/17/2005
GHCND:USW00093817	EVANSVILLE REGIONAL AIRPORT IN US	20050218	67	-39	6.7	(3.9)	44	25	30	2005	02	18	20YR Lagged Period	2/18/2005
GHCND:USW00093817	EVANSVILLE REGIONAL AIRPORT IN US	20050219	33	-56	3.3	(5.6)	38	22	35	2005	02	19	20YR Lagged Period	2/19/2005
GHCND:USW00093817	EVANSVILLE REGIONAL AIRPORT IN US	20050220	133	22	13.3	2.2	56	36	19	2005	02	20	20YR Lagged Period	2/20/2005
GHCND:USW00093817	EVANSVILLE REGIONAL AIRPORT IN US	20050221	133	28	13.3	2.8	56	37	18	2005	02	21	20YR Lagged Period	2/21/2005
GHCND:USW00093817	EVANSVILLE REGIONAL AIRPORT IN US	20050222	44	17	4.4	1.7	40	35	27	2005	02	22	20YR Lagged Period	2/22/2005
GHCND:USW00093817	EVANSVILLE REGIONAL AIRPORT IN US	20050223	61	-22	6.1	(2.2)	43	28	29	2005	02	23	20YR Lagged Period	2/23/2005
GHCND:USW00093817	EVANSVILLE REGIONAL AIRPORT IN US	20050224	44	-17	4.4	(1.7)	40	29	30	2005	02	24	20YR Lagged Period	2/24/2005
GHCND:USW00093817	EVANSVILLE REGIONAL AIRPORT IN US	20050225	89	-6	8.9	(0.6)	48	31	25	2005	02	25	20YR Lagged Period	2/25/2005
GHCND:USW00093817	EVANSVILLE REGIONAL AIRPORT IN US	20050226	122	-22	12.2	(2.2)	54	28	24	2005	02	26	20YR Lagged Period	2/26/2005
GHCND:USW00093817	EVANSVILLE REGIONAL AIRPORT IN US	20050227	111	6	11.1	0.6	52	33	22	2005	02	27	20YR Lagged Period	2/27/2005
GHCND:USW00093817	EVANSVILLE REGIONAL AIRPORT IN US	20050228	78	-22	7.8	(2.2)	46	28	28	2005	02	28	20YR Lagged Period	2/28/2005
GHCND:USW00093817	EVANSVILLE REGIONAL AIRPORT IN US	20050301	0	-56	-	(5.6)	32	22	38	2005	03	01	20YR Lagged Period	3/1/2005
GHCND:USW00093817	EVANSVILLE REGIONAL AIRPORT IN US	20050302	56	-67	5.6	(6.7)	42	20	34	2005	03	02	20YR Lagged Period	3/2/2005
GHCND:USW00093817	EVANSVILLE REGIONAL AIRPORT IN US	20050303	72	-44	7.2	(4.4)	45	24	30	2005	03	03	20YR Lagged Period	3/3/2005
GHCND:USW00093817	EVANSVILLE REGIONAL AIRPORT IN US	20050304	178	-11	17.8	(1.1)	64	30	18	2005	03	04	20YR Lagged Period	3/4/2005
GHCND:USW00093817	EVANSVILLE REGIONAL AIRPORT IN US	20050305	117	6	11.7	0.6	53	33	22	2005	03	05	20YR Lagged Period	3/5/2005
GHCND:USW00093817	EVANSVILLE REGIONAL AIRPORT IN US	20050306	167	-17	16.7	(1.7)	62	29	19	2005	03	06	20YR Lagged Period	3/6/2005
GHCND:USW00093817	EVANSVILLE REGIONAL AIRPORT IN US	20050307	178	28	17.8	2.8	64	37	14	2005	03	07	20YR Lagged Period	3/7/2005
GHCND:USW00093817	EVANSVILLE REGIONAL AIRPORT IN US	20050308	33	-39	3.3	(3.9)	38	25	33	2005	03	08	20YR Lagged Period	3/8/2005
GHCND:USW00093817	EVANSVILLE REGIONAL AIRPORT IN US	20050309	67	-44	6.7	(4.4)	44	24	31	2005	03	09	20YR Lagged Period	3/9/2005
GHCND:USW00093817	EVANSVILLE REGIONAL AIRPORT IN US	20050310	89	-67	8.9	(6.7)	48	20	31	2005	03	10	20YR Lagged Period	3/10/2005
GHCND:USW00093817	EVANSVILLE REGIONAL AIRPORT IN US	20050311	67	11	6.7	1.1	44	34	26	2005	03	11	20YR Lagged Period	3/11/2005
GHCND:USW00093817	EVANSVILLE REGIONAL AIRPORT IN US	20050312	128	17	12.8	1.7	55	35	20	2005	03	12	20YR Lagged Period	3/12/2005
GHCND:USW00093817	EVANSVILLE REGIONAL AIRPORT IN US	20050313	44	-44	4.4	(4.4)	40	24	33	2005	03	13	20YR Lagged Period	3/13/2005
GHCND:USW00093817	EVANSVILLE REGIONAL AIRPORT IN US	20050314	94	-72	9.4	(7.2)	49	19	31	2005	03	14	20YR Lagged Period	3/14/2005
GHCND:USW00093817	EVANSVILLE REGIONAL AIRPORT IN US	20050315	83	-33	8.3	(3.3)	47	26	28	2005	03	15	20YR Lagged Period	3/15/2005
GHCND:USW00093817	EVANSVILLE REGIONAL AIRPORT IN US	20050316	100	28	10.0	2.8	50	37	21	2005	03	16	20YR Lagged Period	3/16/2005
GHCND:USW00093817	EVANSVILLE REGIONAL AIRPORT IN US	20050317	133	-28	13.3	(2.8)	56	27	23	2005	03	17	20YR Lagged Period	3/17/2005
GHCND:USW00093817	EVANSVILLE REGIONAL AIRPORT IN US	20050318	150	-6	15.0	(0.6)	59	31	20	2005	03	18	20YR Lagged Period	3/18/2005
GHCND:USW00093817	EVANSVILLE REGIONAL AIRPORT IN US	20050319	156	39	15.6	3.9	60	39	15	2005	03	19	20YR Lagged Period	3/19/2005
GHCND:USW00093817	EVANSVILLE REGIONAL AIRPORT IN US	20050320	111	-22	11.1	(2.2)	52	28	25	2005	03	20	20YR Lagged Period	3/20/2005
GHCND:USW00093817	EVANSVILLE REGIONAL AIRPORT IN US	20050321	150	-11	15.0	(1.1)	59	30	20	2005	03	21	20YR Lagged Period	3/21/2005
GHCND:USW00093817	EVANSVILLE REGIONAL AIRPORT IN US	20050322	83	44	8.3	4.4	47	40	21	2005	03	22	20YR Lagged Period	3/22/2005
GHCND:USW00093817	EVANSVILLE REGIONAL AIRPORT IN US	20050323	78	39	7.8	3.9	46	39	22	2005	03	23	20YR Lagged Period	3/23/2005
GHCND:USW00093817	EVANSVILLE REGIONAL AIRPORT IN US	20050324	78	33	7.8	3.3	46	38	23	2005	03	24	20YR Lagged Period	3/24/2005
GHCND:USW00093817	EVANSVILLE REGIONAL AIRPORT IN US	20050325	150	50	15.0	5.0	59	41	15	2005	03	25	20YR Lagged Period	3/25/2005
GHCND:USW00093817	EVANSVILLE REGIONAL AIRPORT IN US	20050326	111	72	11.1	7.2	52	45	16	2005	03	26	20YR Lagged Period	3/26/2005
GHCND:USW00093817	EVANSVILLE REGIONAL AIRPORT IN US	20050327	94	50	9.4	5.0	49	41	20	2005	03	27	20YR Lagged Period	3/27/2005
GHCND:USW00093817	EVANSVILLE REGIONAL AIRPORT IN US	20050328	167	50	16.7	5.0	62	41	13	2005	03	28	20YR Lagged Period	3/28/2005
GHCND:USW00093817	EVANSVILLE REGIONAL AIRPORT IN US	20050329	212	17	21.1	1.7	70	35	12	2005	03	29	20YR Lagged Period	3/29/2005
GHCND:USW00093817	EVANSVILLE REGIONAL AIRPORT IN US	20050330	239	117	23.9	11.7	75	53	1	2005	03	30	20YR Lagged Period	3/30/2005
GHCND:USW00093817	EVANSVILLE REGIONAL AIRPORT IN US	20050331	189	72	18.9	7.2	66	45	9	2005	03	31	20YR Lagged Period	3/31/2005
GHCND:USW00093817	EVANSVILLE REGIONAL AIRPORT IN US	20050401	128	50	12.8	5.0	55	41	17	2005	04	01	20YR Lagged Period	4/1/2005
GHCND:USW00093817	EVANSVILLE REGIONAL AIRPORT IN US	20050402	144	44	14.4	4.4	58	40	16	2005	04	02	20YR Lagged Period	4/2/2005
GHCND:USW00093817	EVANSVILLE REGIONAL AIRPORT IN US	20050403	183	11	18.3	1.1	65	34	15	2005	04	03	20YR Lagged Period	4/3/2005
GHCND:USW00093817	EVANSVILLE REGIONAL AIRPORT IN US	20050404	250	56	25.0	5.6	77	42	5	2005	04	04	20YR Lagged Period	4/4/2005
GHCND:USW00093817	EVANSVILLE REGIONAL AIRPORT IN US	20050405	244	100	24.4	10.0	76	50	2	2005	04	05	20YR Lagged Period	4/5/2005
GHCND:USW00093817	EVANSVILLE REGIONAL AIRPORT IN US	20050406	183	133	18.3	13.3	65	56	4	2005	04	06	20YR Lagged Period	4/6/2005
GHCND:USW00093817	EVANSVILLE REGIONAL AIRPORT IN US	20050407	183	117	18.3	11.7	65	53	6	2005	04	07	20YR Lagged Period	4/7/2005
GHCND:USW00093817	EVANSVILLE REGIONAL AIRPORT IN US	20050408	228	100	22.8	10.0	73	50	3	2005	04	08	20YR Lagged Period	4/8/2005
GHCND:USW00093817	EVANSVILLE REGIONAL AIRPORT IN US	20050409	239	67	23.9	6.7	75	44	5	2005	04	09	20YR Lagged Period	4/9/2005
GHCND:USW00093817	EVANSVILLE REGIONAL AIRPORT IN US	20050410	272	117	27.2	11.7	81	53	0	2005	04	10	20YR Lagged Period	4/10/2005
GHCND:USW00093817	EVANSVILLE REGIONAL AIRPORT IN US	20050411	256	139	25.6	13.9	78	57	0	2005	04	11	20YR Lagged Period	4/11/2005
GHCND:USW00093817	EVANSVILLE REGIONAL AIRPORT IN US	20050412	194	106	19.4	10.6	67	51	6	2005	04	12	20YR Lagged Period	4/12/2005
GHCND:USW00093817	EVANSVILLE REGIONAL AIRPORT IN US	20050413	133	78	13.3	7.8	56	46	14	2005	04	13	20YR Lagged Period	4/13/2005
GHCND:USW00093817	EVANSVILLE REGIONAL AIRPORT IN US	20050414	194	33	19.4	3.3	67	38	12	2005	04	14	20YR Lagged Period	4/14/2005
GHCND:USW00093817	EVANSVILLE REGIONAL AIRPORT IN US	20050415	211	44	21.1	4.4	70	40	10	2005	04	15	20YR Lagged Period	4/15/2005
GHCND:USW00093817	EVANSVILLE REGIONAL AIRPORT IN US	20050416	244	50	24.4	5.0	76	41	6	2005	04	16	20YR Lagged Period	4/16/2005
GHCND:USW00093817	EVANSVILLE REGIONAL AIRPORT IN US	20050417	261	94	26.1	9.4	79	49	1	2005	04	17	20YR Lagged Period	4/17/2005
GHCND:USW00093817	EVANSVILLE REGIONAL AIRPORT IN US	20050418	261	94	26.1	9.4	79	49	1	2005	04	18	20YR Lagged Period	4/18/2005
GHCND:USW00093817	EVANSVILLE REGIONAL AIRPORT IN US	20050419	250	111	25.0	11.1	77	52	0	2005	04	19	20YR Lagged Period	4/19/2005
GHCND:USW00093817	EVANSVILLE REGIONAL AIRPORT IN US	20050420	261	117	26.1	11.7	79	53	0	2005	04	20	20YR Lagged Period	4/20/2005
GHCND:USW00093817	EVANSVILLE REGIONAL AIRPORT IN US	20050421	267	133	26.7	13.3	80	56	0	2005	04	21	20YR Lagged Period	4/21/2005
GHCND:USW00093817	EVANSVILLE REGIONAL AIRPORT IN US	20050422	239	72	23.9	7.2	75	45	5	2005	04	22	20YR Lagged Period	4/22/2005
GHCND:USW00093817	EVANSVILLE REGIONAL AIRPORT IN US	20050423	78	28	7.8	2.8	46	37	23	2005	04	23	20YR Lagged Period	4/23/2005
GHCND:USW00093817	EVANSVILLE REGIONAL AIRPORT IN US	20050424	128	17	12.8	1.7	55	35	20	2005	04	24	20YR Lagged Period	4/24/2005
GHCND:USW00093817	EVANSVILLE REGIONAL AIRPORT IN US	20050425	178	28	17.8	2.8	64	37	14	2005	04	25	20YR Lagged Period	4/25/2005
GHCND:USW00093817	EVANSVILLE REGIONAL AIRPORT IN US	20050426	156	61	15.6	6.1	60	43	13	2005	04	26	20YR Lagged Period	4/26/2005
GHCND:USW00093817	EVANSVILLE REGIONAL AIRPORT IN US	20050427	150	50	15.0	5.0	59	41	15	2005	04	27	20YR Lagged Period	4/27/2005
GHCND:USW00093817	EVANSVILLE REGIONAL AIRPORT IN US	20050428	117	56	11.7	5.6	53	42	17	2005	04	28	20YR Lagged Period	4/28/2005
GHCND:USW00093817	EVANSVILLE REGIONAL AIRPORT IN US	20050429	133	83	13.3	8.3	56	47	13	2005	04	29	20YR Lagged Period	4/29/2005
GHCND:USW00093817	EVANSVILLE REGIONAL AIRPORT IN US	20050430	156	33	15.6	3.3	60	38	16	2005	04	30	20YR Lagged Period	4/30/2005
GHCND:USW00093817	EVANSVILLE REGIONAL AIRPORT IN US	20050501	178	11	17.8	1.1	64	34	16	2005	05	01	20YR Lagged Period	5/1/2005
GHCND:USW00093817	EVANSVILLE REGIONAL AIRPORT IN US	20050502	133	22	13.3	2.2	56	36	19	2005	05	02	20YR Lagged Period	5/2/2005
GHCND:USW00093817	EVANSVILLE REGIONAL AIRPORT IN US	20050503	144	11	14.4	1.1	58	34	19	2005	05	03	20YR Lagged Period	5/3/2005
GHCND:USW00093817	EVANSVILLE REGIONAL AIRPORT IN US	20050504	189	11	18.9	1.1	66	34	15	2005	05	04	20YR Lagged Period	5/4/2005
GHCND:USW00093817	EVANSVILLE REGIONAL AIRPORT IN US	20050505	211	33	21.1	3.3	70	38	11	2005	05	05	20YR Lagged Period	5/5/2005
GHCND:USW00093817	EVANSVILLE REGIONAL AIRPORT IN US	20050506	233	44	23.3	4.4	74	40	8	2005	05	06	20YR Lagged Period	5/6/2005
GHCND:USW00093817	EVANSVILLE REGIONAL AIRPORT IN US	20050507	267	94	26.7	9.4	80	49	0	2005	05	07	20YR Lagged Period	5/7/2005
GHCND:USW00093817	EVANSVILLE REGIONAL AIRPORT IN US	20050508	278	100	27.8	10.0	82	50	0	2005	05	08	20YR Lagged Period	5/8/2005
GHCND:USW00093817	EVANSVILLE REGIONAL AIRPORT IN US	20050509	239	133	23.9	13.3	75	56	0	2005	05	09	20YR Lagged Period	5/9/2005
GHCND:USW00093817	EVANSVILLE REGIONAL AIRPORT IN US	20050510	294	156	29.4	15.6	85	60	0	2005	05	10	20YR Lagged Period	5/10/2005
GHCND:USW00093817	EVANSVILLE REGIONAL AIRPORT IN US	20050511	311	172	31.1	17.2	88	63	0	2005	05	11	20YR Lagged Period	5/11/2005
GHCND:USW00093817	EVANSVILLE REGIONAL AIRPORT IN US	20050512	306	183	30.6	18.3	87	65	0	2005	05	12	20YR Lagged Period	5/12/2005
GHCND:USW00093817	EVANSVILLE REGIONAL AIRPORT IN US	20050513	306	167	30.6	16.7	87	62	0	2005	05	13	20YR Lagged Period	5/13/2005
GHCND:USW00093817	EVANSVILLE REGIONAL AIRPORT IN US	20050514	211	139	21.1	13.9	70	57	1	2005	05	14	20YR Lagged Period	5/14/2005
GHCND:USW00093817	EVANSVILLE REGIONAL AIRPORT IN US	20050515	172	83	17.2	8.3	63	47	10	2005	05	15	20YR Lagged Period	5/15/2005
GHCND:USW00093817	EVANSVILLE REGIONAL AIRPORT IN US	20050516	194	56	19.4	5.6	67	42	10	2005	05	16	20YR Lagged Period	5/16/2005
GHCND:USW00093817	EVANSVILLE REGIONAL AIRPORT IN US	20050517	228	78	22.8	7.8	73	46	5	2005	05	17	20YR Lagged Period	5/17/2005
GHCND:USW00093817	EVANSVILLE REGIONAL AIRPORT IN US	20050518	267	106	26.7	10.6	80	51	0	2005	05	18	20YR Lagged Period	5/18/2005
GHCND:USW00093817	EVANSVILLE REGIONAL AIRPORT IN US	20050519	289	156	28.9	15.6	84	60	0	2005	05	19	20YR Lagged Period	5/19/2005
GHCND:USW00093817	EVANSVILLE REGIONAL AIRPORT IN US	20050520	250	156	25.0	15.6	77	60	0	2005	05	20	20YR Lagged Period	5/20/2005
GHCND:USW00093817	EVANSVILLE REGIONAL AIRPORT IN US	20050521	250	144	25.0	14.4	77	58	0	2005	05	21	20YR Lagged Period	5/21/2005
GHCND:USW00093817	EVANSVILLE REGIONAL AIRPORT IN US	20050522	272	144	27.2	14.4	81	58	0	2005	05	22	20YR Lagged Period	5/22/2005
GHCND:USW00093817	EVANSVILLE REGIONAL AIRPORT IN US	20050523	283	133	28.3	13.3	83	56	0	2005	05	23	20YR Lagged Period	5/23/2005
GHCND:USW00093817	EVANSVILLE REGIONAL AIRPORT IN US	20050524	228	128	22.8	12.8	73	55	1	2005	05	24	20YR Lagged Period	5/24/2005
GHCND:USW00093817	EVANSVILLE REGIONAL AIRPORT IN US	20050525	222	100	22.2	10.0	72	50	4	2005	05	25	20YR Lagged Period	5/25/2005
GHCND:USW00093817	EVANSVILLE REGIONAL AIRPORT IN US	20050526	250	89	25.0	8.9	77	49	2	2005	05	26	20YR Lagged Period	5/26/2005
GHCND:USW00093817	EVANSVILLE REGIONAL AIRPORT IN US	20050527	267	106	26.7	10.6	80	51	0	2005	05	27	20YR Lagged Period	5/27/2005
GHCND:USW00093817	EVANSVILLE REGIONAL AIRPORT IN US	20050528	250	106	25.0	10.6	77	51	1	2005	05	28	20YR Lagged Period	5/28/2005
GHCND:USW00093817	EVANSVILLE REGIONAL AIRPORT IN US	20050529	272	117	27.2	11.7	81	53	0	2005	05	29	20YR Lagged Period	5/29/2005
GHCND:USW00093817	EVANSVILLE REGIONAL AIRPORT IN US	20050530	244	139	24.4	13.9	76	57	0	2005	05	30	20YR Lagged Period	5/30/2005
GHCND:USW00093817	EVANSVILLE REGIONAL AIRPORT IN US	20050531	272	128	27.2	12.8	81	55	0	2005	05	31	20YR Lagged Period	5/31/2005
GHCND:USW00093817	EVANSVILLE REGIONAL AIRPORT IN US	20050601	244	150	24.4	15.0	76	59	0	2005	06	01	20YR Lagged Period	6/1/2005

GHCND:USW00093817	EVANSVILLE REGIONAL AIRPORT IN US	20050602	200	161	20.0	16.1	68	61	0	2005	06	02	20YR Lagged Period	6/2/2005
GHCND:USW00093817	EVANSVILLE REGIONAL AIRPORT IN US	20050603	228	161	22.8	16.1	73	61	0	2005	06	03	20YR Lagged Period	6/3/2005
GHCND:USW00093817	EVANSVILLE REGIONAL AIRPORT IN US	20050604	306	144	30.6	14.4	87	58	0	2005	06	04	20YR Lagged Period	6/4/2005
GHCND:USW00093817	EVANSVILLE REGIONAL AIRPORT IN US	20050605	328	222	32.8	22.2	91	72	0	2005	06	05	20YR Lagged Period	6/5/2005
GHCND:USW00093817	EVANSVILLE REGIONAL AIRPORT IN US	20050606	317	206	31.7	20.6	89	69	0	2005	06	06	20YR Lagged Period	6/6/2005
GHCND:USW00093817	EVANSVILLE REGIONAL AIRPORT IN US	20050607	317	178	31.7	17.8	89	64	0	2005	06	07	20YR Lagged Period	6/7/2005
GHCND:USW00093817	EVANSVILLE REGIONAL AIRPORT IN US	20050608	311	200	31.1	20.0	88	68	0	2005	06	08	20YR Lagged Period	6/8/2005
GHCND:USW00093817	EVANSVILLE REGIONAL AIRPORT IN US	20050609	311	211	31.1	21.1	88	70	0	2005	06	09	20YR Lagged Period	6/9/2005
GHCND:USW00093817	EVANSVILLE REGIONAL AIRPORT IN US	20050610	294	217	29.4	21.7	85	71	0	2005	06	10	20YR Lagged Period	6/10/2005
GHCND:USW00093817	EVANSVILLE REGIONAL AIRPORT IN US	20050611	283	222	28.3	22.2	83	72	0	2005	06	11	20YR Lagged Period	6/11/2005
GHCND:USW00093817	EVANSVILLE REGIONAL AIRPORT IN US	20050612	222	189	22.2	18.9	72	66	0	2005	06	12	20YR Lagged Period	6/12/2005
GHCND:USW00093817	EVANSVILLE REGIONAL AIRPORT IN US	20050613	317	194	31.7	19.4	89	67	0	2005	06	13	20YR Lagged Period	6/13/2005
GHCND:USW00093817	EVANSVILLE REGIONAL AIRPORT IN US	20050614	311	189	31.1	18.9	88	66	0	2005	06	14	20YR Lagged Period	6/14/2005
GHCND:USW00093817	EVANSVILLE REGIONAL AIRPORT IN US	20050615	294	178	29.4	17.8	85	64	0	2005	06	15	20YR Lagged Period	6/15/2005
GHCND:USW00093817	EVANSVILLE REGIONAL AIRPORT IN US	20050616	256	161	25.6	16.1	78	61	0	2005	06	16	20YR Lagged Period	6/16/2005
GHCND:USW00093817	EVANSVILLE REGIONAL AIRPORT IN US	20050617	278	139	27.8	13.9	82	57	0	2005	06	17	20YR Lagged Period	6/17/2005
GHCND:USW00093817	EVANSVILLE REGIONAL AIRPORT IN US	20050618	244	139	24.4	13.9	76	57	0	2005	06	18	20YR Lagged Period	6/18/2005
GHCND:USW00093817	EVANSVILLE REGIONAL AIRPORT IN US	20050619	278	144	27.8	14.4	82	58	0	2005	06	19	20YR Lagged Period	6/19/2005
GHCND:USW00093817	EVANSVILLE REGIONAL AIRPORT IN US	20050620	283	144	28.3	14.4	83	58	0	2005	06	20	20YR Lagged Period	6/20/2005
GHCND:USW00093817	EVANSVILLE REGIONAL AIRPORT IN US	20050621	294	150	29.4	15.0	85	59	0	2005	06	21	20YR Lagged Period	6/21/2005
GHCND:USW00093817	EVANSVILLE REGIONAL AIRPORT IN US	20050622	328	183	32.8	18.3	91	65	0	2005	06	22	20YR Lagged Period	6/22/2005
GHCND:USW00093817	EVANSVILLE REGIONAL AIRPORT IN US	20050623	328	183	32.8	18.3	91	65	0	2005	06	23	20YR Lagged Period	6/23/2005
GHCND:USW00093817	EVANSVILLE REGIONAL AIRPORT IN US	20050624	333	194	33.3	19.4	92	67	0	2005	06	24	20YR Lagged Period	6/24/2005
GHCND:USW00093817	EVANSVILLE REGIONAL AIRPORT IN US	20050625	333	194	33.3	19.4	92	67	0	2005	06	25	20YR Lagged Period	6/25/2005
GHCND:USW00093817	EVANSVILLE REGIONAL AIRPORT IN US	20050626	339	200	33.9	20.0	93	68	0	2005	06	26	20YR Lagged Period	6/26/2005
GHCND:USW00093817	EVANSVILLE REGIONAL AIRPORT IN US	20050627	328	217	32.8	21.7	91	71	0	2005	06	27	20YR Lagged Period	6/27/2005
GHCND:USW00093817	EVANSVILLE REGIONAL AIRPORT IN US	20050628	333	211	33.3	21.1	92	70	0	2005	06	28	20YR Lagged Period	6/28/2005
GHCND:USW00093817	EVANSVILLE REGIONAL AIRPORT IN US	20050629	339	222	33.9	22.2	93	72	0	2005	06	29	20YR Lagged Period	6/29/2005
GHCND:USW00093817	EVANSVILLE REGIONAL AIRPORT IN US	20050630	344	228	34.4	22.8	94	73	0	2005	06	30	20YR Lagged Period	6/30/2005
GHCND:USW00093817	EVANSVILLE REGIONAL AIRPORT IN US	20050701	322	211	32.2	21.1	90	70	0	2005	07	01	20YR Lagged Period	7/1/2005
GHCND:USW00093817	EVANSVILLE REGIONAL AIRPORT IN US	20050702	294	167	29.4	16.7	85	62	0	2005	07	02	20YR Lagged Period	7/2/2005
GHCND:USW00093817	EVANSVILLE REGIONAL AIRPORT IN US	20050703	311	156	31.1	15.6	88	60	0	2005	07	03	20YR Lagged Period	7/3/2005
GHCND:USW00093817	EVANSVILLE REGIONAL AIRPORT IN US	20050704	339	167	33.9	16.7	93	62	0	2005	07	04	20YR Lagged Period	7/4/2005
GHCND:USW00093817	EVANSVILLE REGIONAL AIRPORT IN US	20050705	300	200	30.0	20.0	86	68	0	2005	07	05	20YR Lagged Period	7/5/2005
GHCND:USW00093817	EVANSVILLE REGIONAL AIRPORT IN US	20050706	317	172	31.7	17.2	89	63	0	2005	07	06	20YR Lagged Period	7/6/2005
GHCND:USW00093817	EVANSVILLE REGIONAL AIRPORT IN US	20050707	317	178	31.7	17.8	89	64	0	2005	07	07	20YR Lagged Period	7/7/2005
GHCND:USW00093817	EVANSVILLE REGIONAL AIRPORT IN US	20050708	328	189	32.8	18.9	91	66	0	2005	07	08	20YR Lagged Period	7/8/2005
GHCND:USW00093817	EVANSVILLE REGIONAL AIRPORT IN US	20050709	333	189	33.3	18.9	92	66	0	2005	07	09	20YR Lagged Period	7/9/2005
GHCND:USW00093817	EVANSVILLE REGIONAL AIRPORT IN US	20050710	333	183	33.3	18.3	92	65	0	2005	07	10	20YR Lagged Period	7/10/2005
GHCND:USW00093817	EVANSVILLE REGIONAL AIRPORT IN US	20050711	244	211	24.4	21.1	76	70	0	2005	07	11	20YR Lagged Period	7/11/2005
GHCND:USW00093817	EVANSVILLE REGIONAL AIRPORT IN US	20050712	239	200	23.9	20.0	75	68	0	2005	07	12	20YR Lagged Period	7/12/2005
GHCND:USW00093817	EVANSVILLE REGIONAL AIRPORT IN US	20050713	250	206	25.0	20.6	77	69	0	2005	07	13	20YR Lagged Period	7/13/2005
GHCND:USW00093817	EVANSVILLE REGIONAL AIRPORT IN US	20050714	283	217	28.3	21.7	83	71	0	2005	07	14	20YR Lagged Period	7/14/2005
GHCND:USW00093817	EVANSVILLE REGIONAL AIRPORT IN US	20050715	294	222	29.4	22.2	85	72	0	2005	07	15	20YR Lagged Period	7/15/2005
GHCND:USW00093817	EVANSVILLE REGIONAL AIRPORT IN US	20050716	300	222	30.0	22.2	86	72	0	2005	07	16	20YR Lagged Period	7/16/2005
GHCND:USW00093817	EVANSVILLE REGIONAL AIRPORT IN US	20050717	294	228	29.4	22.8	85	73	0	2005	07	17	20YR Lagged Period	7/17/2005
GHCND:USW00093817	EVANSVILLE REGIONAL AIRPORT IN US	20050718	317	233	31.7	23.3	89	74	0	2005	07	18	20YR Lagged Period	7/18/2005
GHCND:USW00093817	EVANSVILLE REGIONAL AIRPORT IN US	20050719	317	228	31.7	22.8	89	73	0	2005	07	19	20YR Lagged Period	7/19/2005
GHCND:USW00093817	EVANSVILLE REGIONAL AIRPORT IN US	20050720	328	233	32.8	23.3	91	74	0	2005	07	20	20YR Lagged Period	7/20/2005
GHCND:USW00093817	EVANSVILLE REGIONAL AIRPORT IN US	20050721	344	244	34.4	24.4	94	76	0	2005	07	21	20YR Lagged Period	7/21/2005
GHCND:USW00093817	EVANSVILLE REGIONAL AIRPORT IN US	20050722	328	211	32.8	21.1	91	70	0	2005	07	22	20YR Lagged Period	7/22/2005
GHCND:USW00093817	EVANSVILLE REGIONAL AIRPORT IN US	20050723	322	217	32.2	21.7	90	71	0	2005	07	23	20YR Lagged Period	7/23/2005
GHCND:USW00093817	EVANSVILLE REGIONAL AIRPORT IN US	20050724	339	222	33.9	22.2	93	72	0	2005	07	24	20YR Lagged Period	7/24/2005
GHCND:USW00093817	EVANSVILLE REGIONAL AIRPORT IN US	20050725	344	250	34.4	25.0	94	77	0	2005	07	25	20YR Lagged Period	7/25/2005
GHCND:USW00093817	EVANSVILLE REGIONAL AIRPORT IN US	20050726	339	228	33.9	22.8	93	73	0	2005	07	26	20YR Lagged Period	7/26/2005
GHCND:USW00093817	EVANSVILLE REGIONAL AIRPORT IN US	20050727	233	167	23.3	16.7	74	62	0	2005	07	27	20YR Lagged Period	7/27/2005
GHCND:USW00093817	EVANSVILLE REGIONAL AIRPORT IN US	20050728	272	161	27.2	16.1	81	61	0	2005	07	28	20YR Lagged Period	7/28/2005
GHCND:USW00093817	EVANSVILLE REGIONAL AIRPORT IN US	20050729	283	139	28.3	13.9	83	57	0	2005	07	29	20YR Lagged Period	7/29/2005
GHCND:USW00093817	EVANSVILLE REGIONAL AIRPORT IN US	20050730	311	172	31.1	17.2	88	63	0	2005	07	30	20YR Lagged Period	7/30/2005
GHCND:USW00093817	EVANSVILLE REGIONAL AIRPORT IN US	20050731	328	183	32.8	18.3	91	65	0	2005	07	31	20YR Lagged Period	7/31/2005
GHCND:USW00093817	EVANSVILLE REGIONAL AIRPORT IN US	20050801	333	206	33.3	20.6	92	69	0	2005	08	01	20YR Lagged Period	8/1/2005
GHCND:USW00093817	EVANSVILLE REGIONAL AIRPORT IN US	20050802	339	200	33.9	20.0	93	68	0	2005	08	02	20YR Lagged Period	8/2/2005
GHCND:USW00093817	EVANSVILLE REGIONAL AIRPORT IN US	20050803	339	200	33.9	20.0	93	68	0	2005	08	03	20YR Lagged Period	8/3/2005
GHCND:USW00093817	EVANSVILLE REGIONAL AIRPORT IN US	20050804	350	194	35.0	19.4	95	67	0	2005	08	04	20YR Lagged Period	8/4/2005
GHCND:USW00093817	EVANSVILLE REGIONAL AIRPORT IN US	20050805	333	217	33.3	21.7	92	71	0	2005	08	05	20YR Lagged Period	8/5/2005
GHCND:USW00093817	EVANSVILLE REGIONAL AIRPORT IN US	20050806	322	211	32.2	21.1	90	70	0	2005	08	06	20YR Lagged Period	8/6/2005
GHCND:USW00093817	EVANSVILLE REGIONAL AIRPORT IN US	20050807	328	211	32.8	21.1	91	70	0	2005	08	07	20YR Lagged Period	8/7/2005
GHCND:USW00093817	EVANSVILLE REGIONAL AIRPORT IN US	20050808	322	194	32.2	19.4	90	67	0	2005	08	08	20YR Lagged Period	8/8/2005
GHCND:USW00093817	EVANSVILLE REGIONAL AIRPORT IN US	20050809	333	206	33.3	20.6	92	69	0	2005	08	09	20YR Lagged Period	8/9/2005
GHCND:USW00093817	EVANSVILLE REGIONAL AIRPORT IN US	20050810	344	206	34.4	20.6	94	69	0	2005	08	10	20YR Lagged Period	8/10/2005
GHCND:USW00093817	EVANSVILLE REGIONAL AIRPORT IN US	20050811	350	211	35.0	21.1	95	70	0	2005	08	11	20YR Lagged Period	8/11/2005
GHCND:USW00093817	EVANSVILLE REGIONAL AIRPORT IN US	20050812	361	217	36.1	21.7	97	71	0	2005	08	12	20YR Lagged Period	8/12/2005
GHCND:USW00093817	EVANSVILLE REGIONAL AIRPORT IN US	20050813	356	217	35.6	21.7	96	71	0	2005	08	13	20YR Lagged Period	8/13/2005
GHCND:USW00093817	EVANSVILLE REGIONAL AIRPORT IN US	20050814	328	211	32.8	21.1	91	70	0	2005	08	14	20YR Lagged Period	8/14/2005
GHCND:USW00093817	EVANSVILLE REGIONAL AIRPORT IN US	20050815	294	211	29.4	21.1	85	70	0	2005	08	15	20YR Lagged Period	8/15/2005
GHCND:USW00093817	EVANSVILLE REGIONAL AIRPORT IN US	20050816	272	217	27.2	21.7	81	71	0	2005	08	16	20YR Lagged Period	8/16/2005
GHCND:USW00093817	EVANSVILLE REGIONAL AIRPORT IN US	20050817	283	217	28.3	21.7	83	71	0	2005	08	17	20YR Lagged Period	8/17/2005
GHCND:USW00093817	EVANSVILLE REGIONAL AIRPORT IN US	20050818	300	228	30.0	22.8	86	73	0	2005	08	18	20YR Lagged Period	8/18/2005
GHCND:USW00093817	EVANSVILLE REGIONAL AIRPORT IN US	20050819	350	239	35.0	23.9	95	75	0	2005	08	19	20YR Lagged Period	8/19/2005
GHCND:USW00093817	EVANSVILLE REGIONAL AIRPORT IN US	20050820	350	228	35.0	22.8	95	73	0	2005	08	20	20YR Lagged Period	8/20/2005
GHCND:USW00093817	EVANSVILLE REGIONAL AIRPORT IN US	20050821	328	211	32.8	21.1	91	70	0	2005	08	21	20YR Lagged Period	8/21/2005
GHCND:USW00093817	EVANSVILLE REGIONAL AIRPORT IN US	20050822	328	200	32.8	20.0	91	68	0	2005	08	22	20YR Lagged Period	8/22/2005
GHCND:USW00093817	EVANSVILLE REGIONAL AIRPORT IN US	20050823	289	178	28.9	17.8	84	64	0	2005	08	23	20YR Lagged Period	8/23/2005
GHCND:USW00093817	EVANSVILLE REGIONAL AIRPORT IN US	20050824	306	172	30.6	17.2	87	63	0	2005	08	24	20YR Lagged Period	8/24/2005
GHCND:USW00093817	EVANSVILLE REGIONAL AIRPORT IN US	20050825	333	178	33.3	17.8	92	64	0	2005	08	25	20YR Lagged Period	8/25/2005
GHCND:USW00093817	EVANSVILLE REGIONAL AIRPORT IN US	20050826	294	211	29.4	21.1	85	70	0	2005	08	26	20YR Lagged Period	8/26/2005
GHCND:USW00093817	EVANSVILLE REGIONAL AIRPORT IN US	20050827	300	206	30.0	20.6	86	69	0	2005	08	27	20YR Lagged Period	8/27/2005
GHCND:USW00093817	EVANSVILLE REGIONAL AIRPORT IN US	20050828	311	217	31.1	21.7	88	71	0	2005	08	28	20YR Lagged Period	8/28/2005
GHCND:USW00093817	EVANSVILLE REGIONAL AIRPORT IN US	20050829	267	211	26.7	21.1	80	70	0	2005	08	29	20YR Lagged Period	8/29/2005
GHCND:USW00093817	EVANSVILLE REGIONAL AIRPORT IN US	20050830	222	200	22.2	20.0	72	68	0	2005	08	30	20YR Lagged Period	8/30/2005
GHCND:USW00093817	EVANSVILLE REGIONAL AIRPORT IN US	20050831	294	178	29.4	17.8	85	64	0	2005	08	31	20YR Lagged Period	8/31/2005
GHCND:USW00093817	EVANSVILLE REGIONAL AIRPORT IN US	20050901	306	161	30.6	16.1	87	61	0	2005	09	01	20YR Lagged Period	9/1/2005
GHCND:USW00093817	EVANSVILLE REGIONAL AIRPORT IN US	20050902	306	156	30.6	15.6	87	60	0	2005	09	02	20YR Lagged Period	9/2/2005
GHCND:USW00093817	EVANSVILLE REGIONAL AIRPORT IN US	20050903	294	150	29.4	15.0	85	59	0	2005	09	03	20YR Lagged Period	9/3/2005
GHCND:USW00093817	EVANSVILLE REGIONAL AIRPORT IN US	20050904	289	139	28.9	13.9	84	57	0	2005	09	04	20YR Lagged Period	9/4/2005
GHCND:USW00093817	EVANSVILLE REGIONAL AIRPORT IN US	20050905	278	150	27.8	15.0	82	59	0	2005	09	05	20YR Lagged Period	9/5/2005
GHCND:USW00093817	EVANSVILLE REGIONAL AIRPORT IN US	20050906	300	139	30.0	13.9	86	57	0	2005	09	06	20YR Lagged Period	9/6/2005
GHCND:USW00093817	EVANSVILLE REGIONAL AIRPORT IN US	20050907	300	156	30.0	15.6	86	60	0	2005	09	07	20YR Lagged Period	9/7/2005
GHCND:USW00093817	EVANSVILLE REGIONAL AIRPORT IN US	20050908	306	161	30.6	16.1	87	61	0	2005	09	08	20YR Lagged Period	9/8/2005
GHCND:USW00093817	EVANSVILLE REGIONAL AIRPORT IN US	20050909	328	194	32.8	19.4	91	67	0	2005	09	09	20YR Lagged Period	9/9/2005
GHCND:USW00093817	EVANSVILLE REGIONAL AIRPORT IN US	20050910	311	183	31.1	18.3	88	65	0	2005	09	10	20YR Lagged Period	9/10/2005
GHCND:USW00093817	EVANSVILLE REGIONAL AIRPORT IN US	20050911	311	167	31.1	16.7	88	62	0	2005	09	11	20YR Lagged Period	9/11/2005
GHCND:USW00093817	EVANSVILLE REGIONAL AIRPORT IN US	20050912	311	161	31.1	16.1	88	61	0	2005	09	12	20YR Lagged Period	9/12/2005
GHCND:USW00093817	EVANSVILLE REGIONAL AIRPORT IN US	20050913	311	167	31.1	16.7	88	62	0	2005	09	13	20YR Lagged Period	9/13/2005
GHCND:USW00093817	EVANSVILLE REGIONAL AIRPORT IN US	20050914	289	200	28.9	20.0	84	68	0	2005	09	14	20YR Lagged Period	9/14/2005
GHCND:USW00093817	EVANSVILLE REGIONAL AIRPORT IN US	20050915	256	183	25.6	18.3	78	65	0	2005	09	15	20YR Lagged Period	9/15/2005
GHCND:USW00093817	EVANSVILLE REGIONAL AIRPORT IN US	20050916	250	178	25.0	17.8	77	64	0	2005	09	16	20YR Lagged Period	9/16/2005
GHCND:USW00093817	EVANSVILLE REGIONAL AIRPORT IN US	20050917	233	128	23.3	12.8	74	55	0	2005	09	17	20YR Lagged Period	9/17/2005
GHCND:USW00093817	EVANSVILLE REGIONAL AIRPORT IN US	20050918	244	117	24.4	11.7	76	53	0	2005	09	18	20YR Lagged Period	9/18/2005
GHCND:USW00093817	EVANSVILLE REGIONAL AIRPORT IN US	20050919	322	150	32.2	15.0	90	59	0	2005	09	19	20YR Lagged Period	9/19/2005
GHCND:USW00093817	EVANSVILLE REGIONAL AIRPORT IN US	20050920	300	189	30.0	18.9	86	66	0	2005	09	20	20YR Lagged Period	9/20/2005
GHCND:USW00093817	EVANSVILLE REGIONAL AIRPORT IN US	20050921	300	172	30.0	17.2	86	63	0	2005	09	21	20YR Lagged Period	9/21/2005
GHCND:USW00093817	EVANSVILLE REGIONAL AIRPORT IN US	20050922	328	178	32.8	17.8	91	64	0	2005	09	22	20YR Lagged Period	9/22/2005
GHCND:USW00093817	EVANSVILLE REGIONAL AIRPORT IN US	20050923	322	211	32.2	21.1	90	70	0	2005	09	23	20YR Lagged Period	9/23/2005
GHCND:USW00093817	EVANSVILLE REGIONAL AIRPORT IN US	20050924	311	200	31.1	20.0	88	68	0	2005	09	24	20YR Lagged Period	9/24/2005
GHCND:USW00093817	EVANSVILLE REGIONAL AIRPORT IN US	20050925	256	211	25.6	21.1	78	70	0	2005	09	25	20YR Lagged Period	9/25/2005
GHCND:USW00093817	EVANSVILLE REGIONAL AIRPORT IN US	20050926	278	183	27.8	18.3	82	65	0	2005	09	26	20YR Lagged Period	9/26/2005
GHCND:USW00093817	EVANSVILLE REGIONAL AIRPORT IN US	20050927	267	156	26.7	15.6	80	60	0	2005	09	27	20YR Lagged Period	9/27/2005
GHCND:USW00093817	EVANSVILLE REGIONAL AIRPORT IN US	20050928	283	133	28.3	13.3	83	56	0	2005	09	28	20YR Lagged Period	9/28/2005
GHCND:USW00093817	EVANSVILLE REGIONAL AIRPORT IN US	20050929	189	78	18.9	7.8	66	46	9	2005	09	29	20YR Lagged Period	9/29/2005
GHCND:USW00093817	EVANSVILLE REGIONAL AIRPORT IN US	20050930	222	61	22.2	6.1	72	43	7	2005	09	30	20YR Lagged Period	9/30/2005
GHCND:USW00093817	EVANSVILLE REGIONAL AIRPORT IN US	20051001	272	100	27.2	10.0	81	50	0	2005	10	01	20YR Lagged Period	10/1/2005
GHCND:USW00093817	EVANSVILLE REGIONAL AIRPORT IN US	20051002	306	194	30.6	19.4	87	67	0	2005	10	02	20YR Lagged Period	10/2/2005
GHCND:USW00093817	EVANSVILLE REGIONAL AIRPORT IN US	20051003	300	172	30.0	17.2	86	63	0	2005	10	03	20YR Lagged Period	10/3/2005
GHCND:USW00093817	EVANSVILLE REGIONAL AIRPORT IN US	20051004	311	178	31.1	17.8	88	64	0	2005	10	04	20YR Lagged Period	10/4/2005
GHCND:USW00093817	EVANSVILLE REGIONAL AIRPORT IN US	20051005	300	156	30.0	15.6	86	60	0	2005	10	05	20YR Lagged Period	10/5/2005
GHCND:USW00093817	EVANSVILLE REGIONAL AIRPORT IN US	20051006	200	122	20.0	12.2	68	54	4	2005	10	06	20YR Lagged Period	10/6/2005
GHCND:USW00093817	EVANSVILLE REGIONAL AIRPORT IN US	20051007	189	83	18.9	8.3	66	47	8	2005	10	07	20YR Lagged Period	10/7/2005
GHCND:USW00093817	EVANSVILLE REGIONAL AIRPORT IN US	20051008	172	72	17.2	7.2	63	45	11	2005	10	08	20YR Lagged Period	10/8/2005
GHCND:USW00093817	EVANSVILLE REGIONAL AIRPORT IN US	20051009	200	83	20.0	8.3	68	47	7	2005	10	09	20YR Lagged Period	10/9/2005
GHCND:USW00093817	EVANSVILLE REGIONAL AIRPORT IN US	20051010	156	122	15.6	12.2	60	54	8	2005	10	10	20YR Lagged Period	10/10/2005
GHCND:USW00093817	EVANSVILLE REGIONAL AIRPORT IN US	20051011	206	139	20.6	13.9	69	57	2	2005	10	11	20YR Lagged Period	10/11/2005
GHCND:USW00093817	EVANSVILLE REGIONAL AIRPORT IN US	20051012	250	122	25.0	12.2	77	54	0	2005	10	12	20YR Lagged Period	10/12/2005
GHCND:USW00093817	EVANSVILLE REGIONAL AIRPORT IN US	20051013	250	100	25.0	10.0	77	50	1	2005	10	13	20YR Lagged Period	10/13/2005
GHCND:USW00093817	EVANSVILLE REGIONAL AIRPORT IN US	20051014	256	111	25.6	11.1	78	52	0	2005	10	14	20YR Lagged Period	10/14/2005
GHCND:USW00093817	EVANSVILLE REGIONAL AIRPORT IN US	20051015	244	61	24.4	6.1	76	43	5	2005	10	15	20YR Lagged Period	10/15/2005
GHCND:USW00093817	EVANSVILLE REGIONAL AIRPORT IN US	20051016	222	50	22.2	5.0	72	41	8	2005	10	16	20YR Lagged Period	10/16/2005
GHCND:USW00093817	EVANSVILLE REGIONAL AIRPORT IN US	20051017	250	44	25.0	4.4	77	40	6	2005	10	17	20YR Lagged Period	10/17/2005
GHCND:USW00093817	EVANSVILLE REGIONAL AIRPORT IN US	20051018	272	94	27.2	9.4	81	49	0	2005	10	18	20YR Lagged Period	10/18/2005
GHCND:USW00093817	EVANSVILLE REGIONAL AIRPORT IN US	20051019	311	89	31.1	8.9	88	48	0	2005	10	19	20YR Lagged Period	10/19/2005
GHCND:USW00093817	EVANSVILLE REGIONAL AIRPORT IN US	20051020	239	128	23.9	12.8	75	55	0	2005	10	20	20YR Lagged Period	10/20/2005
GHCND:USW00093817	EVANSVILLE REGIONAL AIRPORT IN US	20051021	172	100	17.2	10.0	63	50	8	2005	10	21	20YR Lagged Period	10/21/2005
GHCND:USW00093817	EVANSVILLE REGIONAL AIRPORT IN US	20051022	178	78	17.8	7.8	64	46	10	2005	10	22	20YR Lagged Period	10/22/2005
GHCND:USW00093817	EVANSVILLE REGIONAL AIRPORT IN US	20051023	122	44	12.2	4.4	54	40	18	2005	10	23	20YR Lagged Period	10/23/2005
GHCND:USW00093817	EVANSVILLE REGIONAL AIRPORT IN US	20051024	94	56	9.4	5.6	49	42	19	2005	10	24	20YR Lagged Period	10/24/2005
GHCND:USW00093817	EVANSVILLE REGIONAL AIRPORT IN US	20051025	139	33	13.9	3.3	57	38	17	2005	10	25	20YR Lagged Period	10/25/2005
GHCND:USW00093817	EVANSVILLE REGIONAL AIRPORT IN US	20051026	144	22	14.4	2.2	58	36	18	2005	10	26	20YR Lagged Period	10/26/2005
GHCND:USW00093817	EVANSVILLE REGIONAL AIRPORT IN US	20051027	144	28	14.4	2.8	58	37	17	2005	10	27	20YR Lagged Period	10/27/2005
GHCND:USW00093817	EVANSVILLE REGIONAL AIRPORT IN US	20051028	150	0	15.0	-	59	32	19	2005	10	28	20YR Lagged Period	10/28/2005
GHCND:USW00093817	EVANSVILLE REGIONAL AIRPORT IN US	20051029	150	-17	15.0	(1.7)	59	29	21	2005	10	29	20YR Lagged Period	10/29/2005
GHCND:USW00093817	EVANSVILLE REGIONAL AIRPORT IN US	20051030	194	-11	19.4	(1.1)	67	30	16	2005	10	30	20YR Lagged Period	10/30/2005
GHCND:USW00093817	EVANSVILLE REGIONAL AIRPORT IN US	20051031	228	100	22.8	10.0	73	50	3	2005	10	31	20YR Lagged Period	10/31/2005
GHCND:USW00093817	EVANSVILLE REGIONAL AIRPORT IN US	20051101	150	39	15.0	3.9	59	39	16	2005	11	01	20YR Lagged Period	11/1/2005
GHCND:USW00093817	EVANSVILLE REGIONAL AIRPORT IN US	20051102	206	22	20.6	2.2	69	36	12	2005	11	02	20YR Lagged Period	11/2/2005
GHCND:USW00093817	EVANSVILLE REGIONAL AIRPORT IN US	20051103	228	83	22.8	8.3	73	47	5	2005	11	03	20YR Lagged Period	11/3/2005
GHCND:USW00093817	EVANSVILLE REGIONAL AIRPORT IN US	20051104	228	144	22.8	14.4	73	58	0	2005	11	04	20YR Lagged Period	11/4/2005
GHCND:USW00093817	EVANSVILLE REGIONAL AIRPORT IN US	20051105	250	144	25.0	14.4	77	58	0	2005	11	05	20YR Lagged Period	11/5/2005
GHCND:USW00093817	EVANSVILLE REGIONAL AIRPORT IN US	20051106	217	61	21.7	6.1	71	43	8	2005	11	06	20YR Lagged Period	11/6/2005
GHCND:USW00093817	EVANSVILLE REGIONAL AIRPORT IN US	20051107	200	33	20.0	3.3	68	38	12	2005	11	07	20YR Lagged Period	11/7/2005
GHCND:USW00093817	EVANSVILLE REGIONAL AIRPORT IN US	20051108	261	111	26.1	11.1	79	52	0	2005	11	08	20YR Lagged Period	11/8/2005
GHCND:USW00093817	EVANSVILLE REGIONAL AIRPORT IN US	20051109	244	94	24.4	9.4	76	49	2	2005	11	09	20YR Lagged Period	11/9/2005
GHCND:USW00093817	EVANSVILLE REGIONAL AIRPORT IN US	20051110	117	6	11.7	0.6	53	33	22	2005	11	10	20YR Lagged Period	11/10/2005
GHCND:USW00093817	EVANSVILLE REGIONAL AIRPORT IN US	20051111	172	-11	17.2	(1.1)	63	30	18	2005	11	11	20YR Lagged Period	11/11/2005
GHCND:USW00093817	EVANSVILLE REGIONAL AIRPORT IN US	20051112	217	39	21.7	3.9	71	39	10	2005	11	12	20YR Lagged Period	11/12/2005
GHCND:USW00093817	EVANSVILLE REGIONAL AIRPORT IN US	20051113	200	67	20.0	6.7	68	44	9	2005	11	13	20YR Lagged Period	11/13/2005
GHCND:USW00093817	EVANSVILLE REGIONAL AIRPORT IN US	20051114	156	39	15.6	3.9	60	39	15	2005	11	14	20YR Lagged Period	11/14/2005
GHCND:USW00093817	EVANSVILLE REGIONAL AIRPORT IN US	20051115	228	61	22.8	6.1	73	43	7	2005	11	15	20YR Lagged Period	11/15/2005
GHCND:USW00093817	EVANSVILLE REGIONAL AIRPORT IN US	20051116	61	-22	6.1	(2.2)	43	28	29	2005	11	16	20YR Lagged Period	11/16/2005
GHCND:USW00093817	EVANSVILLE REGIONAL AIRPORT IN US	20051117	6	-56	0.6	(5.6)	33	22	37	2005	11	17	20YR Lagged Period	11/17/2005
GHCND:USW00093817	EVANSVILLE REGIONAL AIRPORT IN US	20051118	94	-56	9.4	(5.6)	49	22	29	2005	11	18	20YR Lagged Period	11/18/2005

GHCND:USW00093817	EVANSVILLE REGIONAL AIRPORT IN US	20051119	139	-17	13.9	(1.7)	57	29	22	2005	11	19	20YR Lagged Period	11/19/2005
GHCND:USW00093817	EVANSVILLE REGIONAL AIRPORT IN US	20051120	133	6	13.3	0.6	56	33	20	2005	11	20	20YR Lagged Period	11/20/2005
GHCND:USW00093817	EVANSVILLE REGIONAL AIRPORT IN US	20051121	72	-6	7.2	(0.6)	45	31	27	2005	11	21	20YR Lagged Period	11/21/2005
GHCND:USW00093817	EVANSVILLE REGIONAL AIRPORT IN US	20051122	78	-11	7.8	(1.1)	46	30	27	2005	11	22	20YR Lagged Period	11/22/2005
GHCND:USW00093817	EVANSVILLE REGIONAL AIRPORT IN US	20051123	150	11	15.0	1.1	59	34	18	2005	11	23	20YR Lagged Period	11/23/2005
GHCND:USW00093817	EVANSVILLE REGIONAL AIRPORT IN US	20051124	100	-67	10.0	(6.7)	50	20	30	2005	11	24	20YR Lagged Period	11/24/2005
GHCND:USW00093817	EVANSVILLE REGIONAL AIRPORT IN US	20051125	11	-94	1.1	(9.4)	34	15	40	2005	11	25	20YR Lagged Period	11/25/2005
GHCND:USW00093817	EVANSVILLE REGIONAL AIRPORT IN US	20051126	139	-22	13.9	(2.2)	57	28	22	2005	11	26	20YR Lagged Period	11/26/2005
GHCND:USW00093817	EVANSVILLE REGIONAL AIRPORT IN US	20051127	161	89	16.1	8.9	61	48	10	2005	11	27	20YR Lagged Period	11/27/2005
GHCND:USW00093817	EVANSVILLE REGIONAL AIRPORT IN US	20051128	183	78	18.3	7.8	65	46	9	2005	11	28	20YR Lagged Period	11/28/2005
GHCND:USW00093817	EVANSVILLE REGIONAL AIRPORT IN US	20051129	78	11	7.8	1.1	46	34	25	2005	11	29	20YR Lagged Period	11/29/2005
GHCND:USW00093817	EVANSVILLE REGIONAL AIRPORT IN US	20051130	44	-50	4.4	(5.0)	40	23	33	2005	11	30	20YR Lagged Period	11/30/2005
GHCND:USW00093817	EVANSVILLE REGIONAL AIRPORT IN US	20051201	61	-50	6.1	(5.0)	43	23	32	2005	12	01	20YR Lagged Period	12/1/2005
GHCND:USW00093817	EVANSVILLE REGIONAL AIRPORT IN US	20051202	-6	-61	(0.6)	(6.1)	31	21	39	2005	12	02	20YR Lagged Period	12/2/2005
GHCND:USW00093817	EVANSVILLE REGIONAL AIRPORT IN US	20051203	44	-28	4.4	(2.8)	40	27	31	2005	12	03	20YR Lagged Period	12/3/2005
GHCND:USW00093817	EVANSVILLE REGIONAL AIRPORT IN US	20051204	28	-22	2.8	(2.2)	37	28	32	2005	12	04	20YR Lagged Period	12/4/2005
GHCND:USW00093817	EVANSVILLE REGIONAL AIRPORT IN US	20051205	-11	-89	(1.1)	(8.9)	30	16	42	2005	12	05	20YR Lagged Period	12/5/2005
GHCND:USW00093817	EVANSVILLE REGIONAL AIRPORT IN US	20051206	22	-94	2.2	(9.4)	36	15	39	2005	12	06	20YR Lagged Period	12/6/2005
GHCND:USW00093817	EVANSVILLE REGIONAL AIRPORT IN US	20051207	0	-72	-	(7.2)	32	19	39	2005	12	07	20YR Lagged Period	12/7/2005
GHCND:USW00093817	EVANSVILLE REGIONAL AIRPORT IN US	20051208	6	-83	0.6	(8.3)	33	17	40	2005	12	08	20YR Lagged Period	12/8/2005
GHCND:USW00093817	EVANSVILLE REGIONAL AIRPORT IN US	20051209	-67	-161	(6.7)	(16.1)	20	3	53	2005	12	09	20YR Lagged Period	12/9/2005
GHCND:USW00093817	EVANSVILLE REGIONAL AIRPORT IN US	20051210	28	-117	2.8	(11.7)	37	11	41	2005	12	10	20YR Lagged Period	12/10/2005
GHCND:USW00093817	EVANSVILLE REGIONAL AIRPORT IN US	20051211	44	17	4.4	1.7	40	35	27	2005	12	11	20YR Lagged Period	12/11/2005
GHCND:USW00093817	EVANSVILLE REGIONAL AIRPORT IN US	20051212	22	0	2.2	-	36	32	31	2005	12	12	20YR Lagged Period	12/12/2005
GHCND:USW00093817	EVANSVILLE REGIONAL AIRPORT IN US	20051213	56	-28	5.6	(2.8)	42	27	30	2005	12	13	20YR Lagged Period	12/13/2005
GHCND:USW00093817	EVANSVILLE REGIONAL AIRPORT IN US	20051214	72	6	7.2	0.6	45	33	26	2005	12	14	20YR Lagged Period	12/14/2005
GHCND:USW00093817	EVANSVILLE REGIONAL AIRPORT IN US	20051215	83	6	8.3	0.6	47	33	25	2005	12	15	20YR Lagged Period	12/15/2005
GHCND:USW00093817	EVANSVILLE REGIONAL AIRPORT IN US	20051216	56	-44	5.6	(4.4)	42	24	32	2005	12	16	20YR Lagged Period	12/16/2005
GHCND:USW00093817	EVANSVILLE REGIONAL AIRPORT IN US	20051217	61	-61	6.1	(6.1)	43	21	33	2005	12	17	20YR Lagged Period	12/17/2005
GHCND:USW00093817	EVANSVILLE REGIONAL AIRPORT IN US	20051218	33	-61	3.3	(6.1)	38	21	35	2005	12	18	20YR Lagged Period	12/18/2005
GHCND:USW00093817	EVANSVILLE REGIONAL AIRPORT IN US	20051219	-22	-100	(2.2)	(10.0)	28	14	44	2005	12	19	20YR Lagged Period	12/19/2005
GHCND:USW00093817	EVANSVILLE REGIONAL AIRPORT IN US	20051220	11	-111	1.1	(11.1)	34	12	42	2005	12	20	20YR Lagged Period	12/20/2005
GHCND:USW00093817	EVANSVILLE REGIONAL AIRPORT IN US	20051221	39	-89	3.9	(8.9)	39	16	37	2005	12	21	20YR Lagged Period	12/21/2005
GHCND:USW00093817	EVANSVILLE REGIONAL AIRPORT IN US	20051222	72	-50	7.2	(5.0)	45	23	31	2005	12	22	20YR Lagged Period	12/22/2005
GHCND:USW00093817	EVANSVILLE REGIONAL AIRPORT IN US	20051223	139	22	13.9	2.2	57	36	18	2005	12	23	20YR Lagged Period	12/23/2005
GHCND:USW00093817	EVANSVILLE REGIONAL AIRPORT IN US	20051224	83	33	8.3	3.3	47	38	22	2005	12	24	20YR Lagged Period	12/24/2005
GHCND:USW00093817	EVANSVILLE REGIONAL AIRPORT IN US	20051225	72	11	7.2	1.1	45	34	25	2005	12	25	20YR Lagged Period	12/25/2005
GHCND:USW00093817	EVANSVILLE REGIONAL AIRPORT IN US	20051226	28	6	2.8	0.6	37	33	30	2005	12	26	20YR Lagged Period	12/26/2005
GHCND:USW00093817	EVANSVILLE REGIONAL AIRPORT IN US	20051227	150	0	15.0	-	59	32	19	2005	12	27	20YR Lagged Period	12/27/2005
GHCND:USW00093817	EVANSVILLE REGIONAL AIRPORT IN US	20051228	144	28	14.4	2.8	58	37	17	2005	12	28	20YR Lagged Period	12/28/2005
GHCND:USW00093817	EVANSVILLE REGIONAL AIRPORT IN US	20051229	39	17	3.9	1.7	39	35	28	2005	12	29	20YR Lagged Period	12/29/2005
GHCND:USW00093817	EVANSVILLE REGIONAL AIRPORT IN US	20051230	67	17	6.7	1.7	44	35	25	2005	12	30	20YR Lagged Period	12/30/2005
GHCND:USW00093817	EVANSVILLE REGIONAL AIRPORT IN US	20051231	100	-22	10.0	(2.2)	50	28	26	2005	12	31	20YR Lagged Period	12/31/2005
GHCND:USW00093817	EVANSVILLE REGIONAL AIRPORT IN US	20060101	156	-17	15.6	(1.7)	60	29	20	2006	01	01	20YR Lagged Period	1/1/2006
GHCND:USW00093817	EVANSVILLE REGIONAL AIRPORT IN US	20060102	206	61	20.6	6.1	69	43	9	2006	01	02	20YR Lagged Period	1/2/2006
GHCND:USW00093817	EVANSVILLE REGIONAL AIRPORT IN US	20060103	72	56	7.2	5.6	45	42	21	2006	01	03	20YR Lagged Period	1/3/2006
GHCND:USW00093817	EVANSVILLE REGIONAL AIRPORT IN US	20060104	133	44	13.3	4.4	56	40	17	2006	01	04	20YR Lagged Period	1/4/2006
GHCND:USW00093817	EVANSVILLE REGIONAL AIRPORT IN US	20060105	50	6	5.0	0.6	41	33	28	2006	01	05	20YR Lagged Period	1/5/2006
GHCND:USW00093817	EVANSVILLE REGIONAL AIRPORT IN US	20060106	22	-11	2.2	(1.1)	36	30	32	2006	01	06	20YR Lagged Period	1/6/2006
GHCND:USW00093817	EVANSVILLE REGIONAL AIRPORT IN US	20060107	78	0	7.8	-	46	32	26	2006	01	07	20YR Lagged Period	1/7/2006
GHCND:USW00093817	EVANSVILLE REGIONAL AIRPORT IN US	20060108	183	17	18.3	1.7	65	35	15	2006	01	08	20YR Lagged Period	1/8/2006
GHCND:USW00093817	EVANSVILLE REGIONAL AIRPORT IN US	20060109	144	6	14.4	0.6	58	33	19	2006	01	09	20YR Lagged Period	1/9/2006
GHCND:USW00093817	EVANSVILLE REGIONAL AIRPORT IN US	20060110	100	11	10.0	1.1	50	34	23	2006	01	10	20YR Lagged Period	1/10/2006
GHCND:USW00093817	EVANSVILLE REGIONAL AIRPORT IN US	20060111	106	33	10.6	3.3	51	38	20	2006	01	11	20YR Lagged Period	1/11/2006
GHCND:USW00093817	EVANSVILLE REGIONAL AIRPORT IN US	20060112	161	28	16.1	2.8	61	37	16	2006	01	12	20YR Lagged Period	1/12/2006
GHCND:USW00093817	EVANSVILLE REGIONAL AIRPORT IN US	20060113	150	6	15.0	0.6	59	33	19	2006	01	13	20YR Lagged Period	1/13/2006
GHCND:USW00093817	EVANSVILLE REGIONAL AIRPORT IN US	20060114	39	-22	3.9	(2.2)	39	28	31	2006	01	14	20YR Lagged Period	1/14/2006
GHCND:USW00093817	EVANSVILLE REGIONAL AIRPORT IN US	20060115	50	-44	5.0	(4.4)	41	24	32	2006	01	15	20YR Lagged Period	1/15/2006
GHCND:USW00093817	EVANSVILLE REGIONAL AIRPORT IN US	20060116	156	17	15.6	1.7	60	35	17	2006	01	16	20YR Lagged Period	1/16/2006
GHCND:USW00093817	EVANSVILLE REGIONAL AIRPORT IN US	20060117	128	-28	12.8	(2.8)	55	27	24	2006	01	17	20YR Lagged Period	1/17/2006
GHCND:USW00093817	EVANSVILLE REGIONAL AIRPORT IN US	20060118	44	-22	4.4	(2.2)	40	28	31	2006	01	18	20YR Lagged Period	1/18/2006
GHCND:USW00093817	EVANSVILLE REGIONAL AIRPORT IN US	20060119	167	44	16.7	4.4	62	40	14	2006	01	19	20YR Lagged Period	1/19/2006
GHCND:USW00093817	EVANSVILLE REGIONAL AIRPORT IN US	20060120	178	117	17.8	11.7	64	53	6	2006	01	20	20YR Lagged Period	1/20/2006
GHCND:USW00093817	EVANSVILLE REGIONAL AIRPORT IN US	20060121	144	0	14.4	-	58	32	20	2006	01	21	20YR Lagged Period	1/21/2006
GHCND:USW00093817	EVANSVILLE REGIONAL AIRPORT IN US	20060122	44	0	4.4	-	40	32	29	2006	01	22	20YR Lagged Period	1/22/2006
GHCND:USW00093817	EVANSVILLE REGIONAL AIRPORT IN US	20060123	72	-28	7.2	(2.8)	45	27	29	2006	01	23	20YR Lagged Period	1/23/2006
GHCND:USW00093817	EVANSVILLE REGIONAL AIRPORT IN US	20060124	144	-33	14.4	(3.3)	58	26	23	2006	01	24	20YR Lagged Period	1/24/2006
GHCND:USW00093817	EVANSVILLE REGIONAL AIRPORT IN US	20060125	50	-44	5.0	(4.4)	41	24	32	2006	01	25	20YR Lagged Period	1/25/2006
GHCND:USW00093817	EVANSVILLE REGIONAL AIRPORT IN US	20060126	78	-61	7.8	(6.1)	46	21	31	2006	01	26	20YR Lagged Period	1/26/2006
GHCND:USW00093817	EVANSVILLE REGIONAL AIRPORT IN US	20060127	128	-22	12.8	(2.2)	55	28	23	2006	01	27	20YR Lagged Period	1/27/2006
GHCND:USW00093817	EVANSVILLE REGIONAL AIRPORT IN US	20060128	161	44	16.1	4.4	61	40	14	2006	01	28	20YR Lagged Period	1/28/2006
GHCND:USW00093817	EVANSVILLE REGIONAL AIRPORT IN US	20060129	144	50	14.4	5.0	58	41	15	2006	01	29	20YR Lagged Period	1/29/2006
GHCND:USW00093817	EVANSVILLE REGIONAL AIRPORT IN US	20060130	89	33	8.9	3.3	48	38	22	2006	01	30	20YR Lagged Period	1/30/2006
GHCND:USW00093817	EVANSVILLE REGIONAL AIRPORT IN US	20060131	83	0	8.3	-	47	32	25	2006	01	31	20YR Lagged Period	1/31/2006
GHCND:USW00093817	EVANSVILLE REGIONAL AIRPORT IN US	20060201	161	-11	16.1	(1.1)	61	30	19	2006	02	01	20YR Lagged Period	2/1/2006
GHCND:USW00093817	EVANSVILLE REGIONAL AIRPORT IN US	20060202	106	61	10.6	6.1	51	43	18	2006	02	02	20YR Lagged Period	2/2/2006
GHCND:USW00093817	EVANSVILLE REGIONAL AIRPORT IN US	20060203	133	33	13.3	3.3	56	38	18	2006	02	03	20YR Lagged Period	2/3/2006
GHCND:USW00093817	EVANSVILLE REGIONAL AIRPORT IN US	20060204	33	-33	3.3	(3.3)	38	26	33	2006	02	04	20YR Lagged Period	2/4/2006
GHCND:USW00093817	EVANSVILLE REGIONAL AIRPORT IN US	20060205	11	-56	1.1	(5.6)	34	22	37	2006	02	05	20YR Lagged Period	2/5/2006
GHCND:USW00093817	EVANSVILLE REGIONAL AIRPORT IN US	20060206	50	-72	5.0	(7.2)	41	19	35	2006	02	06	20YR Lagged Period	2/6/2006
GHCND:USW00093817	EVANSVILLE REGIONAL AIRPORT IN US	20060207	50	-67	5.0	(6.7)	41	20	34	2006	02	07	20YR Lagged Period	2/7/2006
GHCND:USW00093817	EVANSVILLE REGIONAL AIRPORT IN US	20060208	28	-39	2.8	(3.9)	37	25	34	2006	02	08	20YR Lagged Period	2/8/2006
GHCND:USW00093817	EVANSVILLE REGIONAL AIRPORT IN US	20060209	11	-78	1.1	(7.8)	34	18	39	2006	02	09	20YR Lagged Period	2/9/2006
GHCND:USW00093817	EVANSVILLE REGIONAL AIRPORT IN US	20060210	39	-39	3.9	(3.9)	39	25	33	2006	02	10	20YR Lagged Period	2/10/2006
GHCND:USW00093817	EVANSVILLE REGIONAL AIRPORT IN US	20060211	22	-33	2.2	(3.3)	36	26	34	2006	02	11	20YR Lagged Period	2/11/2006
GHCND:USW00093817	EVANSVILLE REGIONAL AIRPORT IN US	20060212	0	-39	-	(3.9)	32	25	36	2006	02	12	20YR Lagged Period	2/12/2006
GHCND:USW00093817	EVANSVILLE REGIONAL AIRPORT IN US	20060213	33	-72	3.3	(7.2)	38	19	36	2006	02	13	20YR Lagged Period	2/13/2006
GHCND:USW00093817	EVANSVILLE REGIONAL AIRPORT IN US	20060214	144	0	14.4	-	58	32	20	2006	02	14	20YR Lagged Period	2/14/2006
GHCND:USW00093817	EVANSVILLE REGIONAL AIRPORT IN US	20060215	161	33	16.1	3.3	61	38	15	2006	02	15	20YR Lagged Period	2/15/2006
GHCND:USW00093817	EVANSVILLE REGIONAL AIRPORT IN US	20060216	194	6	19.4	0.6	67	33	15	2006	02	16	20YR Lagged Period	2/16/2006
GHCND:USW00093817	EVANSVILLE REGIONAL AIRPORT IN US	20060217	28	-22	2.8	(2.2)	37	28	32	2006	02	17	20YR Lagged Period	2/17/2006
GHCND:USW00093817	EVANSVILLE REGIONAL AIRPORT IN US	20060218	-22	-128	(2.2)	(12.8)	28	9	46	2006	02	18	20YR Lagged Period	2/18/2006
GHCND:USW00093817	EVANSVILLE REGIONAL AIRPORT IN US	20060219	-67	-150	(6.7)	(15.0)	20	5	52	2006	02	19	20YR Lagged Period	2/19/2006
GHCND:USW00093817	EVANSVILLE REGIONAL AIRPORT IN US	20060220	-11	-67	(1.1)	(6.7)	30	20	40	2006	02	20	20YR Lagged Period	2/20/2006
GHCND:USW00093817	EVANSVILLE REGIONAL AIRPORT IN US	20060221	72	-61	7.2	(6.1)	45	21	32	2006	02	21	20YR Lagged Period	2/21/2006
GHCND:USW00093817	EVANSVILLE REGIONAL AIRPORT IN US	20060222	72	11	7.2	1.1	45	34	25	2006	02	22	20YR Lagged Period	2/22/2006
GHCND:USW00093817	EVANSVILLE REGIONAL AIRPORT IN US	20060223	150	-33	15.0	(3.3)	59	26	22	2006	02	23	20YR Lagged Period	2/23/2006
GHCND:USW00093817	EVANSVILLE REGIONAL AIRPORT IN US	20060224	144	-44	14.4	(4.4)	58	24	24	2006	02	24	20YR Lagged Period	2/24/2006
GHCND:USW00093817	EVANSVILLE REGIONAL AIRPORT IN US	20060225	94	-22	9.4	(2.2)	49	28	26	2006	02	25	20YR Lagged Period	2/25/2006
GHCND:USW00093817	EVANSVILLE REGIONAL AIRPORT IN US	20060226	44	-56	4.4	(5.6)	40	22	34	2006	02	26	20YR Lagged Period	2/26/2006
GHCND:USW00093817	EVANSVILLE REGIONAL AIRPORT IN US	20060227	144	-44	14.4	(4.4)	58	24	24	2006	02	27	20YR Lagged Period	2/27/2006
GHCND:USW00093817	EVANSVILLE REGIONAL AIRPORT IN US	20060228	194	50	19.4	5.0	67	41	11	2006	02	28	20YR Lagged Period	2/28/2006
GHCND:USW00093817	EVANSVILLE REGIONAL AIRPORT IN US	20060301	233	78	23.3	7.8	74	46	5	2006	03	01	20YR Lagged Period	3/1/2006
GHCND:USW00093817	EVANSVILLE REGIONAL AIRPORT IN US	20060302	178	28	17.8	2.8	64	37	14	2006	03	02	20YR Lagged Period	3/2/2006
GHCND:USW00093817	EVANSVILLE REGIONAL AIRPORT IN US	20060303	94	-6	9.4	(0.6)	49	31	25	2006	03	03	20YR Lagged Period	3/3/2006
GHCND:USW00093817	EVANSVILLE REGIONAL AIRPORT IN US	20060304	89	-39	8.9	(3.9)	48	25	28	2006	03	04	20YR Lagged Period	3/4/2006
GHCND:USW00093817	EVANSVILLE REGIONAL AIRPORT IN US	20060305	94	-28	9.4	(2.8)	49	27	27	2006	03	05	20YR Lagged Period	3/5/2006
GHCND:USW00093817	EVANSVILLE REGIONAL AIRPORT IN US	20060306	117	22	11.7	2.2	53	36	20	2006	03	06	20YR Lagged Period	3/6/2006
GHCND:USW00093817	EVANSVILLE REGIONAL AIRPORT IN US	20060307	106	17	10.6	1.7	51	35	22	2006	03	07	20YR Lagged Period	3/7/2006
GHCND:USW00093817	EVANSVILLE REGIONAL AIRPORT IN US	20060308	183	61	18.3	6.1	65	43	11	2006	03	08	20YR Lagged Period	3/8/2006
GHCND:USW00093817	EVANSVILLE REGIONAL AIRPORT IN US	20060309	156	106	15.6	10.6	60	51	9	2006	03	09	20YR Lagged Period	3/9/2006
GHCND:USW00093817	EVANSVILLE REGIONAL AIRPORT IN US	20060310	156	83	15.6	8.3	60	47	11	2006	03	10	20YR Lagged Period	3/10/2006
GHCND:USW00093817	EVANSVILLE REGIONAL AIRPORT IN US	20060311	194	100	19.4	10.0	67	50	6	2006	03	11	20YR Lagged Period	3/11/2006
GHCND:USW00093817	EVANSVILLE REGIONAL AIRPORT IN US	20060312	222	156	22.2	15.6	72	60	0	2006	03	12	20YR Lagged Period	3/12/2006
GHCND:USW00093817	EVANSVILLE REGIONAL AIRPORT IN US	20060313	228	56	22.8	5.6	73	42	7	2006	03	13	20YR Lagged Period	3/13/2006
GHCND:USW00093817	EVANSVILLE REGIONAL AIRPORT IN US	20060314	106	11	10.6	1.1	51	34	22	2006	03	14	20YR Lagged Period	3/14/2006
GHCND:USW00093817	EVANSVILLE REGIONAL AIRPORT IN US	20060315	133	-6	13.3	(0.6)	56	31	21	2006	03	15	20YR Lagged Period	3/15/2006
GHCND:USW00093817	EVANSVILLE REGIONAL AIRPORT IN US	20060316	200	67	20.0	6.7	68	44	9	2006	03	16	20YR Lagged Period	3/16/2006
GHCND:USW00093817	EVANSVILLE REGIONAL AIRPORT IN US	20060317	100	17	10.0	1.7	50	35	22	2006	03	17	20YR Lagged Period	3/17/2006
GHCND:USW00093817	EVANSVILLE REGIONAL AIRPORT IN US	20060318	94	-22	9.4	(2.2)	49	28	26	2006	03	18	20YR Lagged Period	3/18/2006
GHCND:USW00093817	EVANSVILLE REGIONAL AIRPORT IN US	20060319	94	6	9.4	0.6	49	33	24	2006	03	19	20YR Lagged Period	3/19/2006
GHCND:USW00093817	EVANSVILLE REGIONAL AIRPORT IN US	20060320	61	39	6.1	3.9	43	39	24	2006	03	20	20YR Lagged Period	3/20/2006
GHCND:USW00093817	EVANSVILLE REGIONAL AIRPORT IN US	20060321	56	-28	5.6	(2.8)	42	27	30	2006	03	21	20YR Lagged Period	3/21/2006
GHCND:USW00093817	EVANSVILLE REGIONAL AIRPORT IN US	20060322	67	-39	6.7	(3.9)	44	25	30	2006	03	22	20YR Lagged Period	3/22/2006
GHCND:USW00093817	EVANSVILLE REGIONAL AIRPORT IN US	20060323	67	-33	6.7	(3.3)	44	26	30	2006	03	23	20YR Lagged Period	3/23/2006
GHCND:USW00093817	EVANSVILLE REGIONAL AIRPORT IN US	20060324	72	-22	7.2	(2.2)	45	28	28	2006	03	24	20YR Lagged Period	3/24/2006
GHCND:USW00093817	EVANSVILLE REGIONAL AIRPORT IN US	20060325	89	-6	8.9	(0.6)	48	31	25	2006	03	25	20YR Lagged Period	3/25/2006
GHCND:USW00093817	EVANSVILLE REGIONAL AIRPORT IN US	20060326	106	-28	10.6	(2.8)	51	27	26	2006	03	26	20YR Lagged Period	3/26/2006
GHCND:USW00093817	EVANSVILLE REGIONAL AIRPORT IN US	20060327	133	-28	13.3	(2.8)	56	27	23	2006	03	27	20YR Lagged Period	3/27/2006
GHCND:USW00093817	EVANSVILLE REGIONAL AIRPORT IN US	20060328	117	50	11.7	5.0	53	41	18	2006	03	28	20YR Lagged Period	3/28/2006
GHCND:USW00093817	EVANSVILLE REGIONAL AIRPORT IN US	20060329	150	33	15.0	3.3	59	38	16	2006	03	29	20YR Lagged Period	3/29/2006
GHCND:USW00093817	EVANSVILLE REGIONAL AIRPORT IN US	20060330	256	22	25.6	2.2	78	36	8	2006	03	30	20YR Lagged Period	3/30/2006
GHCND:USW00093817	EVANSVILLE REGIONAL AIRPORT IN US	20060331	239	139	23.9	13.9	75	57	0	2006	03	31	20YR Lagged Period	3/31/2006
GHCND:USW00093817	EVANSVILLE REGIONAL AIRPORT IN US	20060401	178	72	17.8	7.2	64	45	10	2006	04	01	20YR Lagged Period	4/1/2006
GHCND:USW00093817	EVANSVILLE REGIONAL AIRPORT IN US	20060402	233	56	23.3	5.6	74	42	7	2006	04	02	20YR Lagged Period	4/2/2006
GHCND:USW00093817	EVANSVILLE REGIONAL AIRPORT IN US	20060403	156	39	15.6	3.9	60	39	15	2006	04	03	20YR Lagged Period	4/3/2006
GHCND:USW00093817	EVANSVILLE REGIONAL AIRPORT IN US	20060404	161	11	16.1	1.1	61	34	17	2006	04	04	20YR Lagged Period	4/4/2006
GHCND:USW00093817	EVANSVILLE REGIONAL AIRPORT IN US	20060405	200	17	20.0	1.7	68	35	13	2006	04	05	20YR Lagged Period	4/5/2006
GHCND:USW00093817	EVANSVILLE REGIONAL AIRPORT IN US	20060406	194	89	19.4	8.9	67	48	7	2006	04	06	20YR Lagged Period	4/6/2006
GHCND:USW00093817	EVANSVILLE REGIONAL AIRPORT IN US	20060407	272	117	27.2	11.7	81	53	0	2006	04	07	20YR Lagged Period	4/7/2006
GHCND:USW00093817	EVANSVILLE REGIONAL AIRPORT IN US	20060408	128	33	12.8	3.3	55	38	18	2006	04	08	20YR Lagged Period	4/8/2006
GHCND:USW00093817	EVANSVILLE REGIONAL AIRPORT IN US	20060409	156	6	15.6	0.6	60	33	18	2006	04	09	20YR Lagged Period	4/9/2006
GHCND:USW00093817	EVANSVILLE REGIONAL AIRPORT IN US	20060410	206	22	20.6	2.2	69	36	12	2006	04	10	20YR Lagged Period	4/10/2006
GHCND:USW00093817	EVANSVILLE REGIONAL AIRPORT IN US	20060411	256	72	25.6	7.2	78	45	3	2006	04	11	20YR Lagged Period	4/11/2006
GHCND:USW00093817	EVANSVILLE REGIONAL AIRPORT IN US	20060412	272	172	27.2	17.2	81	63	0	2006	04	12	20YR Lagged Period	4/12/2006
GHCND:USW00093817	EVANSVILLE REGIONAL AIRPORT IN US	20060413	283	111	28.3	11.1	83	52	0	2006	04	13	20YR Lagged Period	4/13/2006
GHCND:USW00093817	EVANSVILLE REGIONAL AIRPORT IN US	20060414	294	206	29.4	20.6	85	69	0	2006	04	14	20YR Lagged Period	4/14/2006
GHCND:USW00093817	EVANSVILLE REGIONAL AIRPORT IN US	20060415	272	183	27.2	18.3	81	65	0	2006	04	15	20YR Lagged Period	4/15/2006
GHCND:USW00093817	EVANSVILLE REGIONAL AIRPORT IN US	20060416	244	178	24.4	17.8	76	64	0	2006	04	16	20YR Lagged Period	4/16/2006
GHCND:USW00093817	EVANSVILLE REGIONAL AIRPORT IN US	20060417	222	133	22.2	13.3	72	56	1	2006	04	17	20YR Lagged Period	4/17/2006
GHCND:USW00093817	EVANSVILLE REGIONAL AIRPORT IN US	20060418	250	83	25.0	8.3	77	47	3	2006	04	18	20YR Lagged Period	4/18/2006
GHCND:USW00093817	EVANSVILLE REGIONAL AIRPORT IN US	20060419	261	128	26.1	12.8	79	55	0	2006	04	19	20YR Lagged Period	4/19/2006
GHCND:USW00093817	EVANSVILLE REGIONAL AIRPORT IN US	20060420	217	150	21.7	15.0	71	59	0	2006	04	20	20YR Lagged Period	4/20/2006
GHCND:USW00093817	EVANSVILLE REGIONAL AIRPORT IN US	20060421	194	117	19.4	11.7	67	53	5	2006	04	21	20YR Lagged Period	4/21/2006
GHCND:USW00093817	EVANSVILLE REGIONAL AIRPORT IN US	20060422	267	83	26.7	8.3	80	47	1	2006	04	22	20YR Lagged Period	4/22/2006
GHCND:USW00093817	EVANSVILLE REGIONAL AIRPORT IN US	20060423	239	100	23.9	10.0	75	50	2	2006	04	23	20YR Lagged Period	4/23/2006
GHCND:USW00093817	EVANSVILLE REGIONAL AIRPORT IN US	20060424	250	150	25.0	15.0	77	59	0	2006	04	24	20YR Lagged Period	4/24/2006
GHCND:USW00093817	EVANSVILLE REGIONAL AIRPORT IN US	20060425	206	106	20.6	10.6	69	51	5	2006	04	25	20YR Lagged Period	4/25/2006
GHCND:USW00093817	EVANSVILLE REGIONAL AIRPORT IN US	20060426	172	50	17.2	5.0	63	41	13	2006	04	26	20YR Lagged Period	4/26/2006
GHCND:USW00093817	EVANSVILLE REGIONAL AIRPORT IN US	20060427	211	28	21.1	2.8	70	37	11	2006	04	27	20YR Lagged Period	4/27/2006
GHCND:USW00093817	EVANSVILLE REGIONAL AIRPORT IN US	20060428	228	56	22.8	5.6	73	42	7	2006	04	28	20YR Lagged Period	4/28/2006
GHCND:USW00093817	EVANSVILLE REGIONAL AIRPORT IN US	20060429	222	133	22.2	13.3	72	56	1	2006	04	29	20YR Lagged Period	4/29/2006
GHCND:USW00093817	EVANSVILLE REGIONAL AIRPORT IN US	20060430	178	122	17.8	12.2	64	54	6	2006	04	30	20YR Lagged Period	4/30/2006
GHCND:USW00093817	EVANSVILLE REGIONAL AIRPORT IN US	20060501	217	117	21.7	11.7	71	53	3	2006	05	01	20YR Lagged Period	5/1/2006
GHCND:USW00093817	EVANSVILLE REGIONAL AIRPORT IN US	20060502	228	111	22.8	11.1	73	52	2	2006	05	02	20YR Lagged Period	5/2/2006
GHCND:USW00093817	EVANSVILLE REGIONAL AIRPORT IN US	20060503	261	89	26.1	8.9	79	48	1	2006	05	03	20YR Lagged Period	5/3/2006
GHCND:USW00093817	EVANSVILLE REGIONAL AIRPORT IN US	20060504	244	133	24.4	13.3	76	56	0	2006	05	04	20YR Lagged Period	5/4/2006
GHCND:USW00093817	EVANSVILLE REGIONAL AIRPORT IN US	20060505	217	111	21.7	11.1	71	52	3	2006	05	05	20YR Lagged Period	5/5/2006
GHCND:USW00093817	EVANSVILLE REGIONAL AIRPORT IN US	20060506	206	94	20.6	9.4	69	49	6	2006	05	06	20YR Lagged Period	5/6/2006
GHCND:USW00093817	EVANSVILLE REGIONAL AIRPORT IN US	20060507	217	117	21.7	11.7	71	53	3	2006	05	07	20YR Lagged Period	5/7/2006

GHCND:USW00093817	EVANSVILLE REGIONAL AIRPORT IN US	20060508	217	78	21.7	7.8	71	46	6	2006	05	08	20YR Lagged Period	5/8/2006
GHCND:USW00093817	EVANSVILLE REGIONAL AIRPORT IN US	20060509	228	106	22.8	10.6	73	51	3	2006	05	09	20YR Lagged Period	5/9/2006
GHCND:USW00093817	EVANSVILLE REGIONAL AIRPORT IN US	20060510	206	139	20.6	13.9	69	57	2	2006	05	10	20YR Lagged Period	5/10/2006
GHCND:USW00093817	EVANSVILLE REGIONAL AIRPORT IN US	20060511	194	106	19.4	10.6	67	51	6	2006	05	11	20YR Lagged Period	5/11/2006
GHCND:USW00093817	EVANSVILLE REGIONAL AIRPORT IN US	20060512	156	100	15.6	10.0	60	50	10	2006	05	12	20YR Lagged Period	5/12/2006
GHCND:USW00093817	EVANSVILLE REGIONAL AIRPORT IN US	20060513	156	78	15.6	7.8	60	46	12	2006	05	13	20YR Lagged Period	5/13/2006
GHCND:USW00093817	EVANSVILLE REGIONAL AIRPORT IN US	20060514	144	78	14.4	7.8	58	46	13	2006	05	14	20YR Lagged Period	5/14/2006
GHCND:USW00093817	EVANSVILLE REGIONAL AIRPORT IN US	20060515	139	67	13.9	6.7	57	44	14	2006	05	15	20YR Lagged Period	5/15/2006
GHCND:USW00093817	EVANSVILLE REGIONAL AIRPORT IN US	20060516	183	111	18.3	11.1	65	52	6	2006	05	16	20YR Lagged Period	5/16/2006
GHCND:USW00093817	EVANSVILLE REGIONAL AIRPORT IN US	20060517	233	89	23.3	8.9	74	48	4	2006	05	17	20YR Lagged Period	5/17/2006
GHCND:USW00093817	EVANSVILLE REGIONAL AIRPORT IN US	20060518	228	78	22.8	7.8	73	46	5	2006	05	18	20YR Lagged Period	5/18/2006
GHCND:USW00093817	EVANSVILLE REGIONAL AIRPORT IN US	20060519	217	67	21.7	6.7	71	44	7	2006	05	19	20YR Lagged Period	5/19/2006
GHCND:USW00093817	EVANSVILLE REGIONAL AIRPORT IN US	20060520	233	111	23.3	11.1	74	52	2	2006	05	20	20YR Lagged Period	5/20/2006
GHCND:USW00093817	EVANSVILLE REGIONAL AIRPORT IN US	20060521	267	94	26.7	9.4	80	49	0	2006	05	21	20YR Lagged Period	5/21/2006
GHCND:USW00093817	EVANSVILLE REGIONAL AIRPORT IN US	20060522	233	117	23.3	11.7	74	53	1	2006	05	22	20YR Lagged Period	5/22/2006
GHCND:USW00093817	EVANSVILLE REGIONAL AIRPORT IN US	20060523	250	89	25.0	8.9	77	48	2	2006	05	23	20YR Lagged Period	5/23/2006
GHCND:USW00093817	EVANSVILLE REGIONAL AIRPORT IN US	20060524	300	94	30.0	9.4	86	49	0	2006	05	24	20YR Lagged Period	5/24/2006
GHCND:USW00093817	EVANSVILLE REGIONAL AIRPORT IN US	20060525	306	189	30.6	18.9	87	66	0	2006	05	25	20YR Lagged Period	5/25/2006
GHCND:USW00093817	EVANSVILLE REGIONAL AIRPORT IN US	20060526	300	189	30.0	18.9	86	66	0	2006	05	26	20YR Lagged Period	5/26/2006
GHCND:USW00093817	EVANSVILLE REGIONAL AIRPORT IN US	20060527	306	183	30.6	18.3	87	65	0	2006	05	27	20YR Lagged Period	5/27/2006
GHCND:USW00093817	EVANSVILLE REGIONAL AIRPORT IN US	20060528	333	211	33.3	21.1	92	70	0	2006	05	28	20YR Lagged Period	5/28/2006
GHCND:USW00093817	EVANSVILLE REGIONAL AIRPORT IN US	20060529	322	194	32.2	19.4	90	67	0	2006	05	29	20YR Lagged Period	5/29/2006
GHCND:USW00093817	EVANSVILLE REGIONAL AIRPORT IN US	20060530	289	194	28.9	19.4	84	67	0	2006	05	30	20YR Lagged Period	5/30/2006
GHCND:USW00093817	EVANSVILLE REGIONAL AIRPORT IN US	20060531	300	200	30.0	20.0	86	68	0	2006	05	31	20YR Lagged Period	5/31/2006
GHCND:USW00093817	EVANSVILLE REGIONAL AIRPORT IN US	20060601	261	200	26.1	20.0	79	68	0	2006	06	01	20YR Lagged Period	6/1/2006
GHCND:USW00093817	EVANSVILLE REGIONAL AIRPORT IN US	20060602	250	161	25.0	16.1	77	61	0	2006	06	02	20YR Lagged Period	6/2/2006
GHCND:USW00093817	EVANSVILLE REGIONAL AIRPORT IN US	20060603	283	144	28.3	14.4	83	58	0	2006	06	03	20YR Lagged Period	6/3/2006
GHCND:USW00093817	EVANSVILLE REGIONAL AIRPORT IN US	20060604	267	156	26.7	15.6	80	60	0	2006	06	04	20YR Lagged Period	6/4/2006
GHCND:USW00093817	EVANSVILLE REGIONAL AIRPORT IN US	20060605	272	122	27.2	12.2	81	54	0	2006	06	05	20YR Lagged Period	6/5/2006
GHCND:USW00093817	EVANSVILLE REGIONAL AIRPORT IN US	20060606	272	133	27.2	13.3	81	56	0	2006	06	06	20YR Lagged Period	6/6/2006
GHCND:USW00093817	EVANSVILLE REGIONAL AIRPORT IN US	20060607	306	183	30.6	18.3	87	65	0	2006	06	07	20YR Lagged Period	6/7/2006
GHCND:USW00093817	EVANSVILLE REGIONAL AIRPORT IN US	20060608	300	183	30.0	18.3	86	65	0	2006	06	08	20YR Lagged Period	6/8/2006
GHCND:USW00093817	EVANSVILLE REGIONAL AIRPORT IN US	20060609	322	172	32.2	17.2	90	63	0	2006	06	09	20YR Lagged Period	6/9/2006
GHCND:USW00093817	EVANSVILLE REGIONAL AIRPORT IN US	20060610	322	178	32.2	17.8	90	64	0	2006	06	10	20YR Lagged Period	6/10/2006
GHCND:USW00093817	EVANSVILLE REGIONAL AIRPORT IN US	20060611	261	178	26.1	17.8	79	64	0	2006	06	11	20YR Lagged Period	6/11/2006
GHCND:USW00093817	EVANSVILLE REGIONAL AIRPORT IN US	20060612	256	161	25.6	16.1	78	61	0	2006	06	12	20YR Lagged Period	6/12/2006
GHCND:USW00093817	EVANSVILLE REGIONAL AIRPORT IN US	20060613	267	139	26.7	13.9	80	57	0	2006	06	13	20YR Lagged Period	6/13/2006
GHCND:USW00093817	EVANSVILLE REGIONAL AIRPORT IN US	20060614	289	144	28.9	14.4	84	58	0	2006	06	14	20YR Lagged Period	6/14/2006
GHCND:USW00093817	EVANSVILLE REGIONAL AIRPORT IN US	20060615	306	167	30.6	16.7	87	62	0	2006	06	15	20YR Lagged Period	6/15/2006
GHCND:USW00093817	EVANSVILLE REGIONAL AIRPORT IN US	20060616	311	178	31.1	17.8	88	64	0	2006	06	16	20YR Lagged Period	6/16/2006
GHCND:USW00093817	EVANSVILLE REGIONAL AIRPORT IN US	20060617	328	172	32.8	17.2	91	63	0	2006	06	17	20YR Lagged Period	6/17/2006
GHCND:USW00093817	EVANSVILLE REGIONAL AIRPORT IN US	20060618	267	211	26.7	21.1	80	70	0	2006	06	18	20YR Lagged Period	6/18/2006
GHCND:USW00093817	EVANSVILLE REGIONAL AIRPORT IN US	20060619	300	217	30.0	21.7	86	71	0	2006	06	19	20YR Lagged Period	6/19/2006
GHCND:USW00093817	EVANSVILLE REGIONAL AIRPORT IN US	20060620	333	217	33.3	21.7	92	71	0	2006	06	20	20YR Lagged Period	6/20/2006
GHCND:USW00093817	EVANSVILLE REGIONAL AIRPORT IN US	20060621	333	211	33.3	21.1	92	70	0	2006	06	21	20YR Lagged Period	6/21/2006
GHCND:USW00093817	EVANSVILLE REGIONAL AIRPORT IN US	20060622	333	206	33.3	20.6	92	69	0	2006	06	22	20YR Lagged Period	6/22/2006
GHCND:USW00093817	EVANSVILLE REGIONAL AIRPORT IN US	20060623	272	194	27.2	19.4	81	67	0	2006	06	23	20YR Lagged Period	6/23/2006
GHCND:USW00093817	EVANSVILLE REGIONAL AIRPORT IN US	20060624	300	178	30.0	17.8	86	64	0	2006	06	24	20YR Lagged Period	6/24/2006
GHCND:USW00093817	EVANSVILLE REGIONAL AIRPORT IN US	20060625	289	178	28.9	17.8	84	64	0	2006	06	25	20YR Lagged Period	6/25/2006
GHCND:USW00093817	EVANSVILLE REGIONAL AIRPORT IN US	20060626	289	178	28.9	17.8	84	64	0	2006	06	26	20YR Lagged Period	6/26/2006
GHCND:USW00093817	EVANSVILLE REGIONAL AIRPORT IN US	20060627	272	172	27.2	17.2	81	63	0	2006	06	27	20YR Lagged Period	6/27/2006
GHCND:USW00093817	EVANSVILLE REGIONAL AIRPORT IN US	20060628	294	167	29.4	16.7	85	62	0	2006	06	28	20YR Lagged Period	6/28/2006
GHCND:USW00093817	EVANSVILLE REGIONAL AIRPORT IN US	20060629	289	178	28.9	17.8	84	64	0	2006	06	29	20YR Lagged Period	6/29/2006
GHCND:USW00093817	EVANSVILLE REGIONAL AIRPORT IN US	20060630	300	183	30.0	18.3	86	65	0	2006	06	30	20YR Lagged Period	6/30/2006
GHCND:USW00093817	EVANSVILLE REGIONAL AIRPORT IN US	20060701	339	217	33.9	21.7	93	71	0	2006	07	01	20YR Lagged Period	7/1/2006
GHCND:USW00093817	EVANSVILLE REGIONAL AIRPORT IN US	20060702	350	217	35.0	21.7	95	71	0	2006	07	02	20YR Lagged Period	7/2/2006
GHCND:USW00093817	EVANSVILLE REGIONAL AIRPORT IN US	20060703	339	217	33.9	21.7	93	71	0	2006	07	03	20YR Lagged Period	7/3/2006
GHCND:USW00093817	EVANSVILLE REGIONAL AIRPORT IN US	20060704	317	217	31.7	21.7	89	71	0	2006	07	04	20YR Lagged Period	7/4/2006
GHCND:USW00093817	EVANSVILLE REGIONAL AIRPORT IN US	20060705	283	161	28.3	16.1	83	61	0	2006	07	05	20YR Lagged Period	7/5/2006
GHCND:USW00093817	EVANSVILLE REGIONAL AIRPORT IN US	20060706	272	139	27.2	13.9	81	57	0	2006	07	06	20YR Lagged Period	7/6/2006
GHCND:USW00093817	EVANSVILLE REGIONAL AIRPORT IN US	20060707	283	139	28.3	13.9	83	57	0	2006	07	07	20YR Lagged Period	7/7/2006
GHCND:USW00093817	EVANSVILLE REGIONAL AIRPORT IN US	20060708	294	144	29.4	14.4	85	58	0	2006	07	08	20YR Lagged Period	7/8/2006
GHCND:USW00093817	EVANSVILLE REGIONAL AIRPORT IN US	20060709	294	161	29.4	16.1	85	61	0	2006	07	09	20YR Lagged Period	7/9/2006
GHCND:USW00093817	EVANSVILLE REGIONAL AIRPORT IN US	20060710	311	183	31.1	18.3	88	65	0	2006	07	10	20YR Lagged Period	7/10/2006
GHCND:USW00093817	EVANSVILLE REGIONAL AIRPORT IN US	20060711	250	222	25.0	22.2	77	72	0	2006	07	11	20YR Lagged Period	7/11/2006
GHCND:USW00093817	EVANSVILLE REGIONAL AIRPORT IN US	20060712	294	222	29.4	22.2	85	72	0	2006	07	12	20YR Lagged Period	7/12/2006
GHCND:USW00093817	EVANSVILLE REGIONAL AIRPORT IN US	20060713	328	228	32.8	22.8	91	73	0	2006	07	13	20YR Lagged Period	7/13/2006
GHCND:USW00093817	EVANSVILLE REGIONAL AIRPORT IN US	20060714	328	222	32.8	22.2	91	72	0	2006	07	14	20YR Lagged Period	7/14/2006
GHCND:USW00093817	EVANSVILLE REGIONAL AIRPORT IN US	20060715	333	217	33.3	21.7	92	71	0	2006	07	15	20YR Lagged Period	7/15/2006
GHCND:USW00093817	EVANSVILLE REGIONAL AIRPORT IN US	20060716	350	217	35.0	21.7	95	71	0	2006	07	16	20YR Lagged Period	7/16/2006
GHCND:USW00093817	EVANSVILLE REGIONAL AIRPORT IN US	20060717	339	217	33.9	21.7	93	71	0	2006	07	17	20YR Lagged Period	7/17/2006
GHCND:USW00093817	EVANSVILLE REGIONAL AIRPORT IN US	20060718	339	211	33.9	21.1	93	70	0	2006	07	18	20YR Lagged Period	7/18/2006
GHCND:USW00093817	EVANSVILLE REGIONAL AIRPORT IN US	20060719	350	228	35.0	22.8	95	73	0	2006	07	19	20YR Lagged Period	7/19/2006
GHCND:USW00093817	EVANSVILLE REGIONAL AIRPORT IN US	20060720	317	239	31.7	23.9	89	75	0	2006	07	20	20YR Lagged Period	7/20/2006
GHCND:USW00093817	EVANSVILLE REGIONAL AIRPORT IN US	20060721	322	222	32.2	22.2	90	72	0	2006	07	21	20YR Lagged Period	7/21/2006
GHCND:USW00093817	EVANSVILLE REGIONAL AIRPORT IN US	20060722	267	183	26.7	18.3	80	65	0	2006	07	22	20YR Lagged Period	7/22/2006
GHCND:USW00093817	EVANSVILLE REGIONAL AIRPORT IN US	20060723	289	150	28.9	15.0	84	59	0	2006	07	23	20YR Lagged Period	7/23/2006
GHCND:USW00093817	EVANSVILLE REGIONAL AIRPORT IN US	20060724	300	172	30.0	17.2	86	63	0	2006	07	24	20YR Lagged Period	7/24/2006
GHCND:USW00093817	EVANSVILLE REGIONAL AIRPORT IN US	20060725	311	178	31.1	17.8	88	64	0	2006	07	25	20YR Lagged Period	7/25/2006
GHCND:USW00093817	EVANSVILLE REGIONAL AIRPORT IN US	20060726	322	194	32.2	19.4	90	67	0	2006	07	26	20YR Lagged Period	7/26/2006
GHCND:USW00093817	EVANSVILLE REGIONAL AIRPORT IN US	20060727	306	239	30.6	23.9	87	75	0	2006	07	27	20YR Lagged Period	7/27/2006
GHCND:USW00093817	EVANSVILLE REGIONAL AIRPORT IN US	20060728	272	228	27.2	22.8	81	73	0	2006	07	28	20YR Lagged Period	7/28/2006
GHCND:USW00093817	EVANSVILLE REGIONAL AIRPORT IN US	20060729	311	222	31.1	22.2	88	72	0	2006	07	29	20YR Lagged Period	7/29/2006
GHCND:USW00093817	EVANSVILLE REGIONAL AIRPORT IN US	20060730	333	239	33.3	23.9	92	75	0	2006	07	30	20YR Lagged Period	7/30/2006
GHCND:USW00093817	EVANSVILLE REGIONAL AIRPORT IN US	20060731	344	233	34.4	23.3	94	74	0	2006	07	31	20YR Lagged Period	7/31/2006
GHCND:USW00093817	EVANSVILLE REGIONAL AIRPORT IN US	20060801	344	233	34.4	23.3	94	74	0	2006	08	01	20YR Lagged Period	8/1/2006
GHCND:USW00093817	EVANSVILLE REGIONAL AIRPORT IN US	20060802	350	244	35.0	24.4	95	76	0	2006	08	02	20YR Lagged Period	8/2/2006
GHCND:USW00093817	EVANSVILLE REGIONAL AIRPORT IN US	20060803	333	244	33.3	24.4	92	76	0	2006	08	03	20YR Lagged Period	8/3/2006
GHCND:USW00093817	EVANSVILLE REGIONAL AIRPORT IN US	20060804	317	211	31.7	21.1	89	70	0	2006	08	04	20YR Lagged Period	8/4/2006
GHCND:USW00093817	EVANSVILLE REGIONAL AIRPORT IN US	20060805	322	189	32.2	18.9	90	66	0	2006	08	05	20YR Lagged Period	8/5/2006
GHCND:USW00093817	EVANSVILLE REGIONAL AIRPORT IN US	20060806	333	194	33.3	19.4	92	67	0	2006	08	06	20YR Lagged Period	8/6/2006
GHCND:USW00093817	EVANSVILLE REGIONAL AIRPORT IN US	20060807	344	239	34.4	23.9	94	75	0	2006	08	07	20YR Lagged Period	8/7/2006
GHCND:USW00093817	EVANSVILLE REGIONAL AIRPORT IN US	20060808	300	228	30.0	22.8	86	73	0	2006	08	08	20YR Lagged Period	8/8/2006
GHCND:USW00093817	EVANSVILLE REGIONAL AIRPORT IN US	20060809	311	222	31.1	22.2	88	72	0	2006	08	09	20YR Lagged Period	8/9/2006
GHCND:USW00093817	EVANSVILLE REGIONAL AIRPORT IN US	20060810	350	222	35.0	22.2	95	72	0	2006	08	10	20YR Lagged Period	8/10/2006
GHCND:USW00093817	EVANSVILLE REGIONAL AIRPORT IN US	20060811	283	200	28.3	20.0	83	68	0	2006	08	11	20YR Lagged Period	8/11/2006
GHCND:USW00093817	EVANSVILLE REGIONAL AIRPORT IN US	20060812	300	189	30.0	18.9	86	66	0	2006	08	12	20YR Lagged Period	8/12/2006
GHCND:USW00093817	EVANSVILLE REGIONAL AIRPORT IN US	20060813	306	178	30.6	17.8	87	64	0	2006	08	13	20YR Lagged Period	8/13/2006
GHCND:USW00093817	EVANSVILLE REGIONAL AIRPORT IN US	20060814	317	228	31.7	22.8	89	73	0	2006	08	14	20YR Lagged Period	8/14/2006
GHCND:USW00093817	EVANSVILLE REGIONAL AIRPORT IN US	20060815	289	189	28.9	18.9	84	66	0	2006	08	15	20YR Lagged Period	8/15/2006
GHCND:USW00093817	EVANSVILLE REGIONAL AIRPORT IN US	20060816	294	167	29.4	16.7	85	62	0	2006	08	16	20YR Lagged Period	8/16/2006
GHCND:USW00093817	EVANSVILLE REGIONAL AIRPORT IN US	20060817	317	172	31.7	17.2	89	63	0	2006	08	17	20YR Lagged Period	8/17/2006
GHCND:USW00093817	EVANSVILLE REGIONAL AIRPORT IN US	20060818	339	217	33.9	21.7	93	71	0	2006	08	18	20YR Lagged Period	8/18/2006
GHCND:USW00093817	EVANSVILLE REGIONAL AIRPORT IN US	20060819	317	244	31.7	24.4	89	76	0	2006	08	19	20YR Lagged Period	8/19/2006
GHCND:USW00093817	EVANSVILLE REGIONAL AIRPORT IN US	20060820	289	200	28.9	20.0	84	68	0	2006	08	20	20YR Lagged Period	8/20/2006
GHCND:USW00093817	EVANSVILLE REGIONAL AIRPORT IN US	20060821	294	189	29.4	18.9	85	66	0	2006	08	21	20YR Lagged Period	8/21/2006
GHCND:USW00093817	EVANSVILLE REGIONAL AIRPORT IN US	20060822	294	178	29.4	17.8	85	64	0	2006	08	22	20YR Lagged Period	8/22/2006
GHCND:USW00093817	EVANSVILLE REGIONAL AIRPORT IN US	20060823	294	167	29.4	16.7	85	62	0	2006	08	23	20YR Lagged Period	8/23/2006
GHCND:USW00093817	EVANSVILLE REGIONAL AIRPORT IN US	20060824	294	167	29.4	16.7	85	62	0	2006	08	24	20YR Lagged Period	8/24/2006
GHCND:USW00093817	EVANSVILLE REGIONAL AIRPORT IN US	20060825	322	178	32.2	17.8	90	64	0	2006	08	25	20YR Lagged Period	8/25/2006
GHCND:USW00093817	EVANSVILLE REGIONAL AIRPORT IN US	20060826	322	211	32.2	21.1	90	70	0	2006	08	26	20YR Lagged Period	8/26/2006
GHCND:USW00093817	EVANSVILLE REGIONAL AIRPORT IN US	20060827	311	222	31.1	22.2	88	72	0	2006	08	27	20YR Lagged Period	8/27/2006
GHCND:USW00093817	EVANSVILLE REGIONAL AIRPORT IN US	20060828	311	228	31.1	22.8	88	73	0	2006	08	28	20YR Lagged Period	8/28/2006
GHCND:USW00093817	EVANSVILLE REGIONAL AIRPORT IN US	20060829	272	194	27.2	19.4	81	67	0	2006	08	29	20YR Lagged Period	8/29/2006
GHCND:USW00093817	EVANSVILLE REGIONAL AIRPORT IN US	20060830	244	172	24.4	17.2	76	63	0	2006	08	30	20YR Lagged Period	8/30/2006
GHCND:USW00093817	EVANSVILLE REGIONAL AIRPORT IN US	20060831	267	189	26.7	18.9	80	66	0	2006	08	31	20YR Lagged Period	8/31/2006
GHCND:USW00093817	EVANSVILLE REGIONAL AIRPORT IN US	20060901	244	189	24.4	18.9	76	66	0	2006	09	01	20YR Lagged Period	9/1/2006
GHCND:USW00093817	EVANSVILLE REGIONAL AIRPORT IN US	20060902	206	150	20.6	15.0	69	59	1	2006	09	02	20YR Lagged Period	9/2/2006
GHCND:USW00093817	EVANSVILLE REGIONAL AIRPORT IN US	20060903	261	139	26.1	13.9	79	57	0	2006	09	03	20YR Lagged Period	9/3/2006
GHCND:USW00093817	EVANSVILLE REGIONAL AIRPORT IN US	20060904	233	139	23.3	13.9	74	57	0	2006	09	04	20YR Lagged Period	9/4/2006
GHCND:USW00093817	EVANSVILLE REGIONAL AIRPORT IN US	20060905	250	117	25.0	11.7	77	53	0	2006	09	05	20YR Lagged Period	9/5/2006
GHCND:USW00093817	EVANSVILLE REGIONAL AIRPORT IN US	20060906	267	122	26.7	12.2	80	54	0	2006	09	06	20YR Lagged Period	9/6/2006
GHCND:USW00093817	EVANSVILLE REGIONAL AIRPORT IN US	20060907	283	133	28.3	13.3	83	56	0	2006	09	07	20YR Lagged Period	9/7/2006
GHCND:USW00093817	EVANSVILLE REGIONAL AIRPORT IN US	20060908	289	133	28.9	13.3	84	56	0	2006	09	08	20YR Lagged Period	9/8/2006
GHCND:USW00093817	EVANSVILLE REGIONAL AIRPORT IN US	20060909	300	139	30.0	13.9	86	57	0	2006	09	09	20YR Lagged Period	9/9/2006
GHCND:USW00093817	EVANSVILLE REGIONAL AIRPORT IN US	20060910	294	161	29.4	16.1	85	62	0	2006	09	10	20YR Lagged Period	9/10/2006
GHCND:USW00093817	EVANSVILLE REGIONAL AIRPORT IN US	20060911	244	172	24.4	17.2	76	63	0	2006	09	11	20YR Lagged Period	9/11/2006
GHCND:USW00093817	EVANSVILLE REGIONAL AIRPORT IN US	20060912	228	172	22.8	17.2	73	63	0	2006	09	12	20YR Lagged Period	9/12/2006
GHCND:USW00093817	EVANSVILLE REGIONAL AIRPORT IN US	20060913	194	150	19.4	15.0	67	59	2	2006	09	13	20YR Lagged Period	9/13/2006
GHCND:USW00093817	EVANSVILLE REGIONAL AIRPORT IN US	20060914	239	144	23.9	14.4	75	58	0	2006	09	14	20YR Lagged Period	9/14/2006
GHCND:USW00093817	EVANSVILLE REGIONAL AIRPORT IN US	20060915	272	133	27.2	13.3	81	56	0	2006	09	15	20YR Lagged Period	9/15/2006
GHCND:USW00093817	EVANSVILLE REGIONAL AIRPORT IN US	20060916	283	139	28.3	13.9	83	57	0	2006	09	16	20YR Lagged Period	9/16/2006
GHCND:USW00093817	EVANSVILLE REGIONAL AIRPORT IN US	20060917	306	144	30.6	14.4	87	58	0	2006	09	17	20YR Lagged Period	9/17/2006
GHCND:USW00093817	EVANSVILLE REGIONAL AIRPORT IN US	20060918	228	133	22.8	13.3	73	56	0	2006	09	18	20YR Lagged Period	9/18/2006
GHCND:USW00093817	EVANSVILLE REGIONAL AIRPORT IN US	20060919	194	94	19.4	9.4	67	49	7	2006	09	19	20YR Lagged Period	9/19/2006
GHCND:USW00093817	EVANSVILLE REGIONAL AIRPORT IN US	20060920	183	72	18.3	7.2	65	45	10	2006	09	20	20YR Lagged Period	9/20/2006
GHCND:USW00093817	EVANSVILLE REGIONAL AIRPORT IN US	20060921	206	78	20.6	7.8	69	46	7	2006	09	21	20YR Lagged Period	9/21/2006
GHCND:USW00093817	EVANSVILLE REGIONAL AIRPORT IN US	20060922	217	150	21.7	15.0	71	59	0	2006	09	22	20YR Lagged Period	9/22/2006
GHCND:USW00093817	EVANSVILLE REGIONAL AIRPORT IN US	20060923	211	189	21.1	18.9	70	66	0	2006	09	23	20YR Lagged Period	9/23/2006
GHCND:USW00093817	EVANSVILLE REGIONAL AIRPORT IN US	20060924	206	128	20.6	12.8	69	55	3	2006	09	24	20YR Lagged Period	9/24/2006
GHCND:USW00093817	EVANSVILLE REGIONAL AIRPORT IN US	20060925	228	89	22.8	8.9	73	48	4	2006	09	25	20YR Lagged Period	9/25/2006
GHCND:USW00093817	EVANSVILLE REGIONAL AIRPORT IN US	20060926	256	106	25.6	10.6	78	51	0	2006	09	26	20YR Lagged Period	9/26/2006
GHCND:USW00093817	EVANSVILLE REGIONAL AIRPORT IN US	20060927	283	117	28.3	11.7	83	53	0	2006	09	27	20YR Lagged Period	9/27/2006
GHCND:USW00093817	EVANSVILLE REGIONAL AIRPORT IN US	20060928	194	67	19.4	6.7	67	44	9	2006	09	28	20YR Lagged Period	9/28/2006
GHCND:USW00093817	EVANSVILLE REGIONAL AIRPORT IN US	20060929	194	61	19.4	6.1	67	43	10	2006	09	29	20YR Lagged Period	9/29/2006
GHCND:USW00093817	EVANSVILLE REGIONAL AIRPORT IN US	20060930	183	111	18.3	11.1	65	52	6	2006	09	30	20YR Lagged Period	9/30/2006
GHCND:USW00093817	EVANSVILLE REGIONAL AIRPORT IN US	20061001	267	83	26.7	8.3	80	47	1	2006	10	01	20YR Lagged Period	10/1/2006
GHCND:USW00093817	EVANSVILLE REGIONAL AIRPORT IN US	20061002	289	117	28.9	11.7	84	53	0	2006	10	02	20YR Lagged Period	10/2/2006
GHCND:USW00093817	EVANSVILLE REGIONAL AIRPORT IN US	20061003	300	150	30.0	15.0	86	59	0	2006	10	03	20YR Lagged Period	10/3/2006
GHCND:USW00093817	EVANSVILLE REGIONAL AIRPORT IN US	20061004	306	167	30.6	16.7	87	62	0	2006	10	04	20YR Lagged Period	10/4/2006
GHCND:USW00093817	EVANSVILLE REGIONAL AIRPORT IN US	20061005	194	100	19.4	10.0	67	50	6	2006	10	05	20YR Lagged Period	10/5/2006
GHCND:USW00093817	EVANSVILLE REGIONAL AIRPORT IN US	20061006	189	67	18.9	6.7	66	44	10	2006	10	06	20YR Lagged Period	10/6/2006
GHCND:USW00093817	EVANSVILLE REGIONAL AIRPORT IN US	20061007	211	44	21.1	4.4	70	40	10	2006	10	07	20YR Lagged Period	10/7/2006
GHCND:USW00093817	EVANSVILLE REGIONAL AIRPORT IN US	20061008	250	67	25.0	6.7	77	44	4	2006	10	08	20YR Lagged Period	10/8/2006
GHCND:USW00093817	EVANSVILLE REGIONAL AIRPORT IN US	20061009	256	100	25.6	10.0	78	50	1	2006	10	09	20YR Lagged Period	10/9/2006
GHCND:USW00093817	EVANSVILLE REGIONAL AIRPORT IN US	20061010	244	128	24.4	12.8	76	55	0	2006	10	10	20YR Lagged Period	10/10/2006
GHCND:USW00093817	EVANSVILLE REGIONAL AIRPORT IN US	20061011	211	61	21.1	6.1	70	43	8	2006	10	11	20YR Lagged Period	10/11/2006
GHCND:USW00093817	EVANSVILLE REGIONAL AIRPORT IN US	20061012	111	22	11.1	2.2	52	36	21	2006	10	12	20YR Lagged Period	10/12/2006
GHCND:USW00093817	EVANSVILLE REGIONAL AIRPORT IN US	20061013	139	6	13.9	0.6	57	33	20	2006	10	13	20YR Lagged Period	10/13/2006
GHCND:USW00093817	EVANSVILLE REGIONAL AIRPORT IN US	20061014	156	-6	15.6	(0.6)	60	31	19	2006	10	14	20YR Lagged Period	10/14/2006
GHCND:USW00093817	EVANSVILLE REGIONAL AIRPORT IN US	20061015	167	0	16.7	-	62	32	18	2006	10	15	20YR Lagged Period	10/15/2006
GHCND:USW00093817	EVANSVILLE REGIONAL AIRPORT IN US	20061016	150	100	15.0	10.0	59	50	10	2006	10	16	20YR Lagged Period	10/16/2006
GHCND:USW00093817	EVANSVILLE REGIONAL AIRPORT IN US	20061017	183	150	18.3	15.0	65	59	3	2006	10	17	20YR Lagged Period	10/17/2006
GHCND:USW00093817	EVANSVILLE REGIONAL AIRPORT IN US	20061018	228	144	22.8	14.4	73	58	0	2006	10	18	20YR Lagged Period	10/18/2006
GHCND:USW00093817	EVANSVILLE REGIONAL AIRPORT IN US	20061019	178	56	17.8	5.6	64	42	12	2006	10	19	20YR Lagged Period	10/19/2006
GHCND:USW00093817	EVANSVILLE REGIONAL AIRPORT IN US	20061020	122	44	12.2	4.4	54	40	18	2006	10	20	20YR Lagged Period	10/20/2006
GHCND:USW00093817	EVANSVILLE REGIONAL AIRPORT IN US	20061021	167	28	16.7	2.8	62	37	15	2006	10	21	20YR Lagged Period	10/21/2006
GHCND:USW00093817	EVANSVILLE REGIONAL AIRPORT IN US	20061022	128	44	12.8	4.4	55	40	17	2006	10	22	20YR Lagged Period	10/22/2006
GHCND:USW00093817	EVANSVILLE REGIONAL AIRPORT IN US	20061023	83	-11	8.3	(1.1)	47	30	26	2006	10	23	20YR Lagged Period	10/23/2006
GHCND:USW00093817	EVANSVILLE REGIONAL AIRPORT IN US	20061024	94	-11	9.4	(1.1)	49	30	25	2006	10	24	20YR Lagged Period	10/24/2006

GHCND:USW00093817	EVANSVILLE REGIONAL AIRPORT IN US	20061025	100	-11	10.0	(1.1)	50	30	25	2006	10	25	20YR Lagged Period	10/25/2006
GHCND:USW00093817	EVANSVILLE REGIONAL AIRPORT IN US	20061026	106	72	10.6	7.2	51	45	17	2006	10	26	20YR Lagged Period	10/26/2006
GHCND:USW00093817	EVANSVILLE REGIONAL AIRPORT IN US	20061027	133	78	13.3	7.8	56	46	14	2006	10	27	20YR Lagged Period	10/27/2006
GHCND:USW00093817	EVANSVILLE REGIONAL AIRPORT IN US	20061028	139	39	13.9	3.9	57	39	17	2006	10	28	20YR Lagged Period	10/28/2006
GHCND:USW00093817	EVANSVILLE REGIONAL AIRPORT IN US	20061029	189	50	18.9	5.0	66	41	11	2006	10	29	20YR Lagged Period	10/29/2006
GHCND:USW00093817	EVANSVILLE REGIONAL AIRPORT IN US	20061030	222	67	22.2	6.7	72	44	7	2006	10	30	20YR Lagged Period	10/30/2006
GHCND:USW00093817	EVANSVILLE REGIONAL AIRPORT IN US	20061031	178	67	17.8	6.7	64	44	11	2006	10	31	20YR Lagged Period	10/31/2006
GHCND:USW00093817	EVANSVILLE REGIONAL AIRPORT IN US	20061101	72	6	7.2	0.6	45	33	26	2006	11	01	20YR Lagged Period	11/1/2006
GHCND:USW00093817	EVANSVILLE REGIONAL AIRPORT IN US	20061102	89	-33	8.9	(3.3)	48	26	28	2006	11	02	20YR Lagged Period	11/2/2006
GHCND:USW00093817	EVANSVILLE REGIONAL AIRPORT IN US	20061103	100	-44	10.0	(4.4)	50	24	28	2006	11	03	20YR Lagged Period	11/3/2006
GHCND:USW00093817	EVANSVILLE REGIONAL AIRPORT IN US	20061104	133	-11	13.3	(1.1)	56	30	22	2006	11	04	20YR Lagged Period	11/4/2006
GHCND:USW00093817	EVANSVILLE REGIONAL AIRPORT IN US	20061105	111	61	11.1	6.1	52	43	17	2006	11	05	20YR Lagged Period	11/5/2006
GHCND:USW00093817	EVANSVILLE REGIONAL AIRPORT IN US	20061106	144	83	14.4	8.3	58	47	12	2006	11	06	20YR Lagged Period	11/6/2006
GHCND:USW00093817	EVANSVILLE REGIONAL AIRPORT IN US	20061107	133	117	13.3	11.7	56	53	10	2006	11	07	20YR Lagged Period	11/7/2006
GHCND:USW00093817	EVANSVILLE REGIONAL AIRPORT IN US	20061108	161	94	16.1	9.4	61	49	10	2006	11	08	20YR Lagged Period	11/8/2006
GHCND:USW00093817	EVANSVILLE REGIONAL AIRPORT IN US	20061109	228	94	22.8	9.4	73	49	4	2006	11	09	20YR Lagged Period	11/9/2006
GHCND:USW00093817	EVANSVILLE REGIONAL AIRPORT IN US	20061110	239	100	23.9	10.0	75	50	2	2006	11	10	20YR Lagged Period	11/10/2006
GHCND:USW00093817	EVANSVILLE REGIONAL AIRPORT IN US	20061111	100	33	10.0	3.3	50	38	21	2006	11	11	20YR Lagged Period	11/11/2006
GHCND:USW00093817	EVANSVILLE REGIONAL AIRPORT IN US	20061112	94	17	9.4	1.7	49	35	23	2006	11	12	20YR Lagged Period	11/12/2006
GHCND:USW00093817	EVANSVILLE REGIONAL AIRPORT IN US	20061113	67	0	6.7	-	44	32	27	2006	11	13	20YR Lagged Period	11/13/2006
GHCND:USW00093817	EVANSVILLE REGIONAL AIRPORT IN US	20061114	106	-6	10.6	(0.6)	51	31	24	2006	11	14	20YR Lagged Period	11/14/2006
GHCND:USW00093817	EVANSVILLE REGIONAL AIRPORT IN US	20061115	106	83	10.6	8.3	51	47	16	2006	11	15	20YR Lagged Period	11/15/2006
GHCND:USW00093817	EVANSVILLE REGIONAL AIRPORT IN US	20061116	83	28	8.3	2.8	47	37	23	2006	11	16	20YR Lagged Period	11/16/2006
GHCND:USW00093817	EVANSVILLE REGIONAL AIRPORT IN US	20061117	83	-11	8.3	(1.1)	47	30	26	2006	11	17	20YR Lagged Period	11/17/2006
GHCND:USW00093817	EVANSVILLE REGIONAL AIRPORT IN US	20061118	94	-6	9.4	(0.6)	49	31	25	2006	11	18	20YR Lagged Period	11/18/2006
GHCND:USW00093817	EVANSVILLE REGIONAL AIRPORT IN US	20061119	72	28	7.2	2.8	45	37	24	2006	11	19	20YR Lagged Period	11/19/2006
GHCND:USW00093817	EVANSVILLE REGIONAL AIRPORT IN US	20061120	83	-17	8.3	(1.7)	47	29	27	2006	11	20	20YR Lagged Period	11/20/2006
GHCND:USW00093817	EVANSVILLE REGIONAL AIRPORT IN US	20061121	106	-39	10.6	(3.9)	51	25	27	2006	11	21	20YR Lagged Period	11/21/2006
GHCND:USW00093817	EVANSVILLE REGIONAL AIRPORT IN US	20061122	133	-44	13.3	(4.4)	56	24	25	2006	11	22	20YR Lagged Period	11/22/2006
GHCND:USW00093817	EVANSVILLE REGIONAL AIRPORT IN US	20061123	156	-28	15.6	(2.8)	60	27	21	2006	11	23	20YR Lagged Period	11/23/2006
GHCND:USW00093817	EVANSVILLE REGIONAL AIRPORT IN US	20061124	178	-28	17.8	(2.8)	64	27	19	2006	11	24	20YR Lagged Period	11/24/2006
GHCND:USW00093817	EVANSVILLE REGIONAL AIRPORT IN US	20061125	194	0	19.4	-	67	32	15	2006	11	25	20YR Lagged Period	11/25/2006
GHCND:USW00093817	EVANSVILLE REGIONAL AIRPORT IN US	20061126	206	72	20.6	7.2	69	45	8	2006	11	26	20YR Lagged Period	11/26/2006
GHCND:USW00093817	EVANSVILLE REGIONAL AIRPORT IN US	20061127	189	50	18.9	5.0	66	41	11	2006	11	27	20YR Lagged Period	11/27/2006
GHCND:USW00093817	EVANSVILLE REGIONAL AIRPORT IN US	20061128	172	67	17.2	6.7	63	44	11	2006	11	28	20YR Lagged Period	11/28/2006
GHCND:USW00093817	EVANSVILLE REGIONAL AIRPORT IN US	20061129	211	150	21.1	15.0	70	59	0	2006	11	29	20YR Lagged Period	11/29/2006
GHCND:USW00093817	EVANSVILLE REGIONAL AIRPORT IN US	20061130	183	72	18.3	7.2	65	45	10	2006	11	30	20YR Lagged Period	11/30/2006
GHCND:USW00093817	EVANSVILLE REGIONAL AIRPORT IN US	20061201	128	-33	12.8	(3.3)	55	26	24	2006	12	01	20YR Lagged Period	12/1/2006
GHCND:USW00093817	EVANSVILLE REGIONAL AIRPORT IN US	20061202	50	-61	5.0	(6.1)	41	21	34	2006	12	02	20YR Lagged Period	12/2/2006
GHCND:USW00093817	EVANSVILLE REGIONAL AIRPORT IN US	20061203	0	-78	-	(7.8)	32	18	40	2006	12	03	20YR Lagged Period	12/3/2006
GHCND:USW00093817	EVANSVILLE REGIONAL AIRPORT IN US	20061204	11	-94	1.1	(9.4)	34	15	40	2006	12	04	20YR Lagged Period	12/4/2006
GHCND:USW00093817	EVANSVILLE REGIONAL AIRPORT IN US	20061205	61	-56	6.1	(5.6)	43	22	32	2006	12	05	20YR Lagged Period	12/5/2006
GHCND:USW00093817	EVANSVILLE REGIONAL AIRPORT IN US	20061206	94	-28	9.4	(2.8)	49	27	27	2006	12	06	20YR Lagged Period	12/6/2006
GHCND:USW00093817	EVANSVILLE REGIONAL AIRPORT IN US	20061207	6	-111	0.6	(11.1)	33	12	42	2006	12	07	20YR Lagged Period	12/7/2006
GHCND:USW00093817	EVANSVILLE REGIONAL AIRPORT IN US	20061208	-22	-128	(2.2)	(12.8)	28	9	46	2006	12	08	20YR Lagged Period	12/8/2006
GHCND:USW00093817	EVANSVILLE REGIONAL AIRPORT IN US	20061209	67	-61	6.7	(6.1)	44	21	32	2006	12	09	20YR Lagged Period	12/9/2006
GHCND:USW00093817	EVANSVILLE REGIONAL AIRPORT IN US	20061210	111	-17	11.1	(1.7)	52	29	24	2006	12	10	20YR Lagged Period	12/10/2006
GHCND:USW00093817	EVANSVILLE REGIONAL AIRPORT IN US	20061211	161	39	16.1	3.9	61	39	15	2006	12	11	20YR Lagged Period	12/11/2006
GHCND:USW00093817	EVANSVILLE REGIONAL AIRPORT IN US	20061212	133	89	13.3	8.9	56	48	13	2006	12	12	20YR Lagged Period	12/12/2006
GHCND:USW00093817	EVANSVILLE REGIONAL AIRPORT IN US	20061213	150	22	15.0	2.2	59	36	17	2006	12	13	20YR Lagged Period	12/13/2006
GHCND:USW00093817	EVANSVILLE REGIONAL AIRPORT IN US	20061214	161	44	16.1	4.4	61	40	14	2006	12	14	20YR Lagged Period	12/14/2006
GHCND:USW00093817	EVANSVILLE REGIONAL AIRPORT IN US	20061215	144	28	14.4	2.8	58	37	17	2006	12	15	20YR Lagged Period	12/15/2006
GHCND:USW00093817	EVANSVILLE REGIONAL AIRPORT IN US	20061216	167	11	16.7	1.1	62	34	17	2006	12	16	20YR Lagged Period	12/16/2006
GHCND:USW00093817	EVANSVILLE REGIONAL AIRPORT IN US	20061217	194	117	19.4	11.7	67	53	5	2006	12	17	20YR Lagged Period	12/17/2006
GHCND:USW00093817	EVANSVILLE REGIONAL AIRPORT IN US	20061218	133	67	13.3	6.7	56	44	15	2006	12	18	20YR Lagged Period	12/18/2006
GHCND:USW00093817	EVANSVILLE REGIONAL AIRPORT IN US	20061219	78	0	7.8	-	46	32	26	2006	12	19	20YR Lagged Period	12/19/2006
GHCND:USW00093817	EVANSVILLE REGIONAL AIRPORT IN US	20061220	106	-6	10.6	(0.6)	51	31	24	2006	12	20	20YR Lagged Period	12/20/2006
GHCND:USW00093817	EVANSVILLE REGIONAL AIRPORT IN US	20061221	144	100	14.4	10.0	58	50	11	2006	12	21	20YR Lagged Period	12/21/2006
GHCND:USW00093817	EVANSVILLE REGIONAL AIRPORT IN US	20061222	139	50	13.9	5.0	57	41	16	2006	12	22	20YR Lagged Period	12/22/2006
GHCND:USW00093817	EVANSVILLE REGIONAL AIRPORT IN US	20061223	67	-6	6.7	(0.6)	44	31	27	2006	12	23	20YR Lagged Period	12/23/2006
GHCND:USW00093817	EVANSVILLE REGIONAL AIRPORT IN US	20061224	89	-28	8.9	(2.8)	48	27	27	2006	12	24	20YR Lagged Period	12/24/2006
GHCND:USW00093817	EVANSVILLE REGIONAL AIRPORT IN US	20061225	50	33	5.0	3.3	41	38	25	2006	12	25	20YR Lagged Period	12/25/2006
GHCND:USW00093817	EVANSVILLE REGIONAL AIRPORT IN US	20061226	33	-17	3.3	(1.7)	38	29	31	2006	12	26	20YR Lagged Period	12/26/2006
GHCND:USW00093817	EVANSVILLE REGIONAL AIRPORT IN US	20061227	78	-28	7.8	(2.8)	46	27	28	2006	12	27	20YR Lagged Period	12/27/2006
GHCND:USW00093817	EVANSVILLE REGIONAL AIRPORT IN US	20061228	128	17	12.8	1.7	55	35	20	2006	12	28	20YR Lagged Period	12/28/2006
GHCND:USW00093817	EVANSVILLE REGIONAL AIRPORT IN US	20061229	144	0	14.4	-	58	32	20	2006	12	29	20YR Lagged Period	12/29/2006
GHCND:USW00093817	EVANSVILLE REGIONAL AIRPORT IN US	20061230	139	44	13.9	4.4	57	40	16	2006	12	30	20YR Lagged Period	12/30/2006
GHCND:USW00093817	EVANSVILLE REGIONAL AIRPORT IN US	20061231	167	67	16.7	6.7	62	44	12	2006	12	31	20YR Lagged Period	12/31/2006
GHCND:USW00093817	EVANSVILLE REGIONAL AIRPORT IN US	20070101	78	22	7.8	2.2	46	36	24	2007	01	01	20YR Lagged Period	1/1/2007
GHCND:USW00093817	EVANSVILLE REGIONAL AIRPORT IN US	20070102	83	-28	8.3	(2.8)	47	27	28	2007	01	02	20YR Lagged Period	1/2/2007
GHCND:USW00093817	EVANSVILLE REGIONAL AIRPORT IN US	20070103	117	-33	11.7	(3.3)	53	26	25	2007	01	03	20YR Lagged Period	1/3/2007
GHCND:USW00093817	EVANSVILLE REGIONAL AIRPORT IN US	20070104	139	56	13.9	5.6	57	42	15	2007	01	04	20YR Lagged Period	1/4/2007
GHCND:USW00093817	EVANSVILLE REGIONAL AIRPORT IN US	20070105	178	111	17.8	11.1	64	52	7	2007	01	05	20YR Lagged Period	1/5/2007
GHCND:USW00093817	EVANSVILLE REGIONAL AIRPORT IN US	20070106	117	11	11.7	1.1	53	34	21	2007	01	06	20YR Lagged Period	1/6/2007
GHCND:USW00093817	EVANSVILLE REGIONAL AIRPORT IN US	20070107	67	11	6.7	1.1	44	34	26	2007	01	07	20YR Lagged Period	1/7/2007
GHCND:USW00093817	EVANSVILLE REGIONAL AIRPORT IN US	20070108	67	-6	6.7	(0.6)	44	31	27	2007	01	08	20YR Lagged Period	1/8/2007
GHCND:USW00093817	EVANSVILLE REGIONAL AIRPORT IN US	20070109	67	-22	6.7	(2.2)	44	28	29	2007	01	09	20YR Lagged Period	1/9/2007
GHCND:USW00093817	EVANSVILLE REGIONAL AIRPORT IN US	20070110	56	-56	5.6	(5.6)	42	22	33	2007	01	10	20YR Lagged Period	1/10/2007
GHCND:USW00093817	EVANSVILLE REGIONAL AIRPORT IN US	20070111	111	-6	11.1	(0.6)	52	31	23	2007	01	11	20YR Lagged Period	1/11/2007
GHCND:USW00093817	EVANSVILLE REGIONAL AIRPORT IN US	20070112	150	111	15.0	11.1	59	52	9	2007	01	12	20YR Lagged Period	1/12/2007
GHCND:USW00093817	EVANSVILLE REGIONAL AIRPORT IN US	20070113	150	61	15.0	6.1	59	43	14	2007	01	13	20YR Lagged Period	1/13/2007
GHCND:USW00093817	EVANSVILLE REGIONAL AIRPORT IN US	20070114	150	72	15.0	7.2	59	45	13	2007	01	14	20YR Lagged Period	1/14/2007
GHCND:USW00093817	EVANSVILLE REGIONAL AIRPORT IN US	20070115	150	-11	15.0	(1.1)	59	30	20	2007	01	15	20YR Lagged Period	1/15/2007
GHCND:USW00093817	EVANSVILLE REGIONAL AIRPORT IN US	20070116	-11	-56	(1.1)	(5.6)	30	22	39	2007	01	16	20YR Lagged Period	1/16/2007
GHCND:USW00093817	EVANSVILLE REGIONAL AIRPORT IN US	20070117	17	-44	1.7	(4.4)	35	24	35	2007	01	17	20YR Lagged Period	1/17/2007
GHCND:USW00093817	EVANSVILLE REGIONAL AIRPORT IN US	20070118	67	6	6.7	0.6	44	33	26	2007	01	18	20YR Lagged Period	1/18/2007
GHCND:USW00093817	EVANSVILLE REGIONAL AIRPORT IN US	20070119	33	-22	3.3	(2.2)	38	28	32	2007	01	19	20YR Lagged Period	1/19/2007
GHCND:USW00093817	EVANSVILLE REGIONAL AIRPORT IN US	20070120	39	-39	3.9	(3.9)	39	25	33	2007	01	20	20YR Lagged Period	1/20/2007
GHCND:USW00093817	EVANSVILLE REGIONAL AIRPORT IN US	20070121	50	0	5.0	-	41	32	28	2007	01	21	20YR Lagged Period	1/21/2007
GHCND:USW00093817	EVANSVILLE REGIONAL AIRPORT IN US	20070122	33	-6	3.3	(0.6)	38	31	30	2007	01	22	20YR Lagged Period	1/22/2007
GHCND:USW00093817	EVANSVILLE REGIONAL AIRPORT IN US	20070123	39	-6	3.9	(0.6)	39	31	30	2007	01	23	20YR Lagged Period	1/23/2007
GHCND:USW00093817	EVANSVILLE REGIONAL AIRPORT IN US	20070124	44	-6	4.4	(0.6)	40	31	29	2007	01	24	20YR Lagged Period	1/24/2007
GHCND:USW00093817	EVANSVILLE REGIONAL AIRPORT IN US	20070125	22	-56	2.2	(5.6)	36	22	36	2007	01	25	20YR Lagged Period	1/25/2007
GHCND:USW00093817	EVANSVILLE REGIONAL AIRPORT IN US	20070126	100	-56	10.0	(5.6)	50	22	29	2007	01	26	20YR Lagged Period	1/26/2007
GHCND:USW00093817	EVANSVILLE REGIONAL AIRPORT IN US	20070127	83	-11	8.3	(1.1)	47	30	26	2007	01	27	20YR Lagged Period	1/27/2007
GHCND:USW00093817	EVANSVILLE REGIONAL AIRPORT IN US	20070128	-11	-100	(1.1)	(10.0)	30	14	43	2007	01	28	20YR Lagged Period	1/28/2007
GHCND:USW00093817	EVANSVILLE REGIONAL AIRPORT IN US	20070129	28	-106	2.8	(10.6)	37	13	40	2007	01	29	20YR Lagged Period	1/29/2007
GHCND:USW00093817	EVANSVILLE REGIONAL AIRPORT IN US	20070130	6	-111	0.6	(11.1)	33	12	42	2007	01	30	20YR Lagged Period	1/30/2007
GHCND:USW00093817	EVANSVILLE REGIONAL AIRPORT IN US	20070131	-22	-128	(2.2)	(12.8)	28	9	46	2007	01	31	20YR Lagged Period	1/31/2007
GHCND:USW00093817	EVANSVILLE REGIONAL AIRPORT IN US	20070201	-17	-44	(1.7)	(4.4)	29	24	38	2007	02	01	20YR Lagged Period	2/1/2007
GHCND:USW00093817	EVANSVILLE REGIONAL AIRPORT IN US	20070202	-28	-122	(2.8)	(12.2)	27	10	46	2007	02	02	20YR Lagged Period	2/2/2007
GHCND:USW00093817	EVANSVILLE REGIONAL AIRPORT IN US	20070203	-6	-122	(0.6)	(12.2)	31	10	44	2007	02	03	20YR Lagged Period	2/3/2007
GHCND:USW00093817	EVANSVILLE REGIONAL AIRPORT IN US	20070204	-17	-122	(1.7)	(12.2)	29	10	45	2007	02	04	20YR Lagged Period	2/4/2007
GHCND:USW00093817	EVANSVILLE REGIONAL AIRPORT IN US	20070205	-89	-150	(8.9)	(15.0)	16	5	54	2007	02	05	20YR Lagged Period	2/5/2007
GHCND:USW00093817	EVANSVILLE REGIONAL AIRPORT IN US	20070206	28	-94	2.8	(9.4)	37	15	39	2007	02	06	20YR Lagged Period	2/6/2007
GHCND:USW00093817	EVANSVILLE REGIONAL AIRPORT IN US	20070207	-33	-111	(3.3)	(11.1)	26	12	46	2007	02	07	20YR Lagged Period	2/7/2007
GHCND:USW00093817	EVANSVILLE REGIONAL AIRPORT IN US	20070208	-22	-100	(2.2)	(10.0)	28	14	44	2007	02	08	20YR Lagged Period	2/8/2007
GHCND:USW00093817	EVANSVILLE REGIONAL AIRPORT IN US	20070209	-6	-89	(0.6)	(8.9)	31	16	41	2007	02	09	20YR Lagged Period	2/9/2007
GHCND:USW00093817	EVANSVILLE REGIONAL AIRPORT IN US	20070210	-6	-94	(0.6)	(9.4)	31	15	42	2007	02	10	20YR Lagged Period	2/10/2007
GHCND:USW00093817	EVANSVILLE REGIONAL AIRPORT IN US	20070211	67	-100	6.7	(10.0)	44	14	36	2007	02	11	20YR Lagged Period	2/11/2007
GHCND:USW00093817	EVANSVILLE REGIONAL AIRPORT IN US	20070212	44	-11	4.4	(1.1)	40	30	30	2007	02	12	20YR Lagged Period	2/12/2007
GHCND:USW00093817	EVANSVILLE REGIONAL AIRPORT IN US	20070213	50	-78	5.0	(7.8)	41	18	35	2007	02	13	20YR Lagged Period	2/13/2007
GHCND:USW00093817	EVANSVILLE REGIONAL AIRPORT IN US	20070214	-33	-89	(3.3)	(8.9)	26	16	44	2007	02	14	20YR Lagged Period	2/14/2007
GHCND:USW00093817	EVANSVILLE REGIONAL AIRPORT IN US	20070215	-50	-117	(5.0)	(11.7)	23	11	48	2007	02	15	20YR Lagged Period	2/15/2007
GHCND:USW00093817	EVANSVILLE REGIONAL AIRPORT IN US	20070216	-17	-139	(1.7)	(13.9)	29	7	47	2007	02	16	20YR Lagged Period	2/16/2007
GHCND:USW00093817	EVANSVILLE REGIONAL AIRPORT IN US	20070217	0	-111	-	(11.1)	32	12	43	2007	02	17	20YR Lagged Period	2/17/2007
GHCND:USW00093817	EVANSVILLE REGIONAL AIRPORT IN US	20070218	0	-117	-	(11.7)	32	11	43	2007	02	18	20YR Lagged Period	2/18/2007
GHCND:USW00093817	EVANSVILLE REGIONAL AIRPORT IN US	20070219	94	-50	9.4	(5.0)	49	23	29	2007	02	19	20YR Lagged Period	2/19/2007
GHCND:USW00093817	EVANSVILLE REGIONAL AIRPORT IN US	20070220	133	44	13.3	4.4	56	40	17	2007	02	20	20YR Lagged Period	2/20/2007
GHCND:USW00093817	EVANSVILLE REGIONAL AIRPORT IN US	20070221	128	22	12.8	2.2	55	36	19	2007	02	21	20YR Lagged Period	2/21/2007
GHCND:USW00093817	EVANSVILLE REGIONAL AIRPORT IN US	20070222	111	-28	11.1	(2.8)	52	27	25	2007	02	22	20YR Lagged Period	2/22/2007
GHCND:USW00093817	EVANSVILLE REGIONAL AIRPORT IN US	20070223	89	-39	8.9	(3.9)	48	25	28	2007	02	23	20YR Lagged Period	2/23/2007
GHCND:USW00093817	EVANSVILLE REGIONAL AIRPORT IN US	20070224	83	17	8.3	1.7	47	35	24	2007	02	24	20YR Lagged Period	2/24/2007
GHCND:USW00093817	EVANSVILLE REGIONAL AIRPORT IN US	20070225	106	28	10.6	2.8	51	37	21	2007	02	25	20YR Lagged Period	2/25/2007
GHCND:USW00093817	EVANSVILLE REGIONAL AIRPORT IN US	20070226	72	-11	7.2	(1.1)	45	30	27	2007	02	26	20YR Lagged Period	2/26/2007
GHCND:USW00093817	EVANSVILLE REGIONAL AIRPORT IN US	20070227	94	-33	9.4	(3.3)	49	26	27	2007	02	27	20YR Lagged Period	2/27/2007
GHCND:USW00093817	EVANSVILLE REGIONAL AIRPORT IN US	20070228	156	-11	15.6	(1.1)	60	30	20	2007	02	28	20YR Lagged Period	2/28/2007
GHCND:USW00093817	EVANSVILLE REGIONAL AIRPORT IN US	20070301	161	39	16.1	3.9	61	39	15	2007	03	01	20YR Lagged Period	3/1/2007
GHCND:USW00093817	EVANSVILLE REGIONAL AIRPORT IN US	20070302	128	6	12.8	0.6	55	33	21	2007	03	02	20YR Lagged Period	3/2/2007
GHCND:USW00093817	EVANSVILLE REGIONAL AIRPORT IN US	20070303	39	-22	3.9	(2.2)	39	28	31	2007	03	03	20YR Lagged Period	3/3/2007
GHCND:USW00093817	EVANSVILLE REGIONAL AIRPORT IN US	20070304	39	-50	3.9	(5.0)	39	23	34	2007	03	04	20YR Lagged Period	3/4/2007
GHCND:USW00093817	EVANSVILLE REGIONAL AIRPORT IN US	20070305	139	-28	13.9	(2.8)	57	27	23	2007	03	05	20YR Lagged Period	3/5/2007
GHCND:USW00093817	EVANSVILLE REGIONAL AIRPORT IN US	20070306	78	-39	7.8	(3.9)	46	25	29	2007	03	06	20YR Lagged Period	3/6/2007
GHCND:USW00093817	EVANSVILLE REGIONAL AIRPORT IN US	20070307	156	0	15.6	-	60	32	19	2007	03	07	20YR Lagged Period	3/7/2007
GHCND:USW00093817	EVANSVILLE REGIONAL AIRPORT IN US	20070308	150	-33	15.0	(3.3)	59	26	22	2007	03	08	20YR Lagged Period	3/8/2007
GHCND:USW00093817	EVANSVILLE REGIONAL AIRPORT IN US	20070309	222	6	22.2	0.6	72	33	12	2007	03	09	20YR Lagged Period	3/9/2007
GHCND:USW00093817	EVANSVILLE REGIONAL AIRPORT IN US	20070310	183	50	18.3	5.0	65	41	12	2007	03	10	20YR Lagged Period	3/10/2007
GHCND:USW00093817	EVANSVILLE REGIONAL AIRPORT IN US	20070311	167	17	16.7	1.7	62	35	16	2007	03	11	20YR Lagged Period	3/11/2007
GHCND:USW00093817	EVANSVILLE REGIONAL AIRPORT IN US	20070312	222	6	22.2	0.6	72	33	12	2007	03	12	20YR Lagged Period	3/12/2007
GHCND:USW00093817	EVANSVILLE REGIONAL AIRPORT IN US	20070313	267	100	26.7	10.0	80	50	0	2007	03	13	20YR Lagged Period	3/13/2007
GHCND:USW00093817	EVANSVILLE REGIONAL AIRPORT IN US	20070314	217	156	21.7	15.6	71	60	0	2007	03	14	20YR Lagged Period	3/14/2007
GHCND:USW00093817	EVANSVILLE REGIONAL AIRPORT IN US	20070315	172	56	17.2	5.6	63	42	12	2007	03	15	20YR Lagged Period	3/15/2007
GHCND:USW00093817	EVANSVILLE REGIONAL AIRPORT IN US	20070316	89	6	8.9	0.6	48	33	24	2007	03	16	20YR Lagged Period	3/16/2007
GHCND:USW00093817	EVANSVILLE REGIONAL AIRPORT IN US	20070317	50	-28	5.0	(2.8)	41	27	31	2007	03	17	20YR Lagged Period	3/17/2007
GHCND:USW00093817	EVANSVILLE REGIONAL AIRPORT IN US	20070318	94	-39	9.4	(3.9)	49	25	28	2007	03	18	20YR Lagged Period	3/18/2007
GHCND:USW00093817	EVANSVILLE REGIONAL AIRPORT IN US	20070319	150	50	15.0	5.0	59	41	15	2007	03	19	20YR Lagged Period	3/19/2007
GHCND:USW00093817	EVANSVILLE REGIONAL AIRPORT IN US	20070320	139	100	13.9	10.0	57	50	11	2007	03	20	20YR Lagged Period	3/20/2007
GHCND:USW00093817	EVANSVILLE REGIONAL AIRPORT IN US	20070321	239	122	23.9	12.2	75	54	0	2007	03	21	20YR Lagged Period	3/21/2007
GHCND:USW00093817	EVANSVILLE REGIONAL AIRPORT IN US	20070322	206	128	20.6	12.8	69	55	3	2007	03	22	20YR Lagged Period	3/22/2007
GHCND:USW00093817	EVANSVILLE REGIONAL AIRPORT IN US	20070323	211	144	21.1	14.4	70	58	1	2007	03	23	20YR Lagged Period	3/23/2007
GHCND:USW00093817	EVANSVILLE REGIONAL AIRPORT IN US	20070324	272	133	27.2	13.3	81	56	0	2007	03	24	20YR Lagged Period	3/24/2007
GHCND:USW00093817	EVANSVILLE REGIONAL AIRPORT IN US	20070325	278	111	27.8	11.1	82	52	0	2007	03	25	20YR Lagged Period	3/25/2007
GHCND:USW00093817	EVANSVILLE REGIONAL AIRPORT IN US	20070326	267	144	26.7	14.4	80	58	0	2007	03	26	20YR Lagged Period	3/26/2007
GHCND:USW00093817	EVANSVILLE REGIONAL AIRPORT IN US	20070327	272	128	27.2	12.8	81	55	0	2007	03	27	20YR Lagged Period	3/27/2007
GHCND:USW00093817	EVANSVILLE REGIONAL AIRPORT IN US	20070328	239	156	23.9	15.6	75	60	0	2007	03	28	20YR Lagged Period	3/28/2007
GHCND:USW00093817	EVANSVILLE REGIONAL AIRPORT IN US	20070329	250	156	25.0	15.6	77	60	0	2007	03	29	20YR Lagged Period	3/29/2007
GHCND:USW00093817	EVANSVILLE REGIONAL AIRPORT IN US	20070330	250	139	25.0	13.9	77	57	0	2007	03	30	20YR Lagged Period	3/30/2007
GHCND:USW00093817	EVANSVILLE REGIONAL AIRPORT IN US	20070331	244	156	24.4	15.6	76	60	0	2007	03	31	20YR Lagged Period	3/31/2007
GHCND:USW00093817	EVANSVILLE REGIONAL AIRPORT IN US	20070401	228	111	22.8	11.1	73	52	2	2007	04	01	20YR Lagged Period	4/1/2007
GHCND:USW00093817	EVANSVILLE REGIONAL AIRPORT IN US	20070402	256	106	25.6	10.6	78	51	0	2007	04	02	20YR Lagged Period	4/2/2007
GHCND:USW00093817	EVANSVILLE REGIONAL AIRPORT IN US	20070403	272	83	27.2	8.3	81	47	1	2007	04	03	20YR Lagged Period	4/3/2007
GHCND:USW00093817	EVANSVILLE REGIONAL AIRPORT IN US	20070404	83	6	8.3	0.6	47	33	25	2007	04	04	20YR Lagged Period	4/4/2007
GHCND:USW00093817	EVANSVILLE REGIONAL AIRPORT IN US	20070405	61	0	6.1	-	43	32	27	2007	04	05	20YR Lagged Period	4/5/2007
GHCND:USW00093817	EVANSVILLE REGIONAL AIRPORT IN US	20070406	39	-22	3.9	(2.2)	39	28	31	2007	04	06	20YR Lagged Period	4/6/2007
GHCND:USW00093817	EVANSVILLE REGIONAL AIRPORT IN US	20070407	28	-33	2.8	(3.3)	37	26	33	2007	04	07	20YR Lagged Period	4/7/2007
GHCND:USW00093817	EVANSVILLE REGIONAL AIRPORT IN US	20070408	78	-28	7.8	(2.8)	46	27	28	2007	04	08	20YR Lagged Period	4/8/2007
GHCND:USW00093817	EVANSVILLE REGIONAL AIRPORT IN US	20070409	117	-33	11.7	(3.3)	53	26	25	2007	04	09	20YR Lagged Period	4/9/2007
GHCND:USW00093817	EVANSVILLE REGIONAL AIRPORT IN US	20070410	161	-6	16.1	(0.6)	61	31	19	2007	04	10	20YR Lagged Period	4/10/2007
GHCND:USW00093817	EVANSVILLE REGIONAL AIRPORT IN US	20070411	194	72	19.4	7.2	67	45	9	2007	04	11	20YR Lagged Period	4/11/2007
GHCND:USW00093817	EVANSVILLE REGIONAL AIRPORT IN US	20070412	94	0	9.4	-	49	32	24	2007	04	12	20YR Lagged Period	4/12/2007

GHCND:USW00093817	EVANSVILLE REGIONAL AIRPORT IN US	20070413	128	-17	12.8	(1.7)	55	29	23	2007	04	13	20YR Lagged Period	4/13/2007
GHCND:USW00093817	EVANSVILLE REGIONAL AIRPORT IN US	20070414	89	28	8.9	2.8	48	37	22	2007	04	14	20YR Lagged Period	4/14/2007
GHCND:USW00093817	EVANSVILLE REGIONAL AIRPORT IN US	20070415	139	28	13.9	2.8	57	37	18	2007	04	15	20YR Lagged Period	4/15/2007
GHCND:USW00093817	EVANSVILLE REGIONAL AIRPORT IN US	20070416	178	33	17.8	3.3	64	38	14	2007	04	16	20YR Lagged Period	4/16/2007
GHCND:USW00093817	EVANSVILLE REGIONAL AIRPORT IN US	20070417	233	28	23.3	2.8	74	37	9	2007	04	17	20YR Lagged Period	4/17/2007
GHCND:USW00093817	EVANSVILLE REGIONAL AIRPORT IN US	20070418	200	89	20.0	8.9	68	48	7	2007	04	18	20YR Lagged Period	4/18/2007
GHCND:USW00093817	EVANSVILLE REGIONAL AIRPORT IN US	20070419	144	44	14.4	4.4	58	40	16	2007	04	19	20YR Lagged Period	4/19/2007
GHCND:USW00093817	EVANSVILLE REGIONAL AIRPORT IN US	20070420	217	33	21.7	3.3	71	38	10	2007	04	20	20YR Lagged Period	4/20/2007
GHCND:USW00093817	EVANSVILLE REGIONAL AIRPORT IN US	20070421	244	61	24.4	6.1	76	43	5	2007	04	21	20YR Lagged Period	4/21/2007
GHCND:USW00093817	EVANSVILLE REGIONAL AIRPORT IN US	20070422	261	94	26.1	9.4	79	49	1	2007	04	22	20YR Lagged Period	4/22/2007
GHCND:USW00093817	EVANSVILLE REGIONAL AIRPORT IN US	20070423	272	172	27.2	17.2	81	63	0	2007	04	23	20YR Lagged Period	4/23/2007
GHCND:USW00093817	EVANSVILLE REGIONAL AIRPORT IN US	20070424	278	139	27.8	13.9	82	57	0	2007	04	24	20YR Lagged Period	4/24/2007
GHCND:USW00093817	EVANSVILLE REGIONAL AIRPORT IN US	20070425	256	183	25.6	18.3	78	65	0	2007	04	25	20YR Lagged Period	4/25/2007
GHCND:USW00093817	EVANSVILLE REGIONAL AIRPORT IN US	20070426	217	128	21.7	12.8	71	55	2	2007	04	26	20YR Lagged Period	4/26/2007
GHCND:USW00093817	EVANSVILLE REGIONAL AIRPORT IN US	20070427	183	111	18.3	11.1	65	52	6	2007	04	27	20YR Lagged Period	4/27/2007
GHCND:USW00093817	EVANSVILLE REGIONAL AIRPORT IN US	20070428	256	117	25.6	11.7	78	53	0	2007	04	28	20YR Lagged Period	4/28/2007
GHCND:USW00093817	EVANSVILLE REGIONAL AIRPORT IN US	20070429	278	89	27.8	8.9	82	48	0	2007	04	29	20YR Lagged Period	4/29/2007
GHCND:USW00093817	EVANSVILLE REGIONAL AIRPORT IN US	20070430	306	128	30.6	12.8	87	55	0	2007	04	30	20YR Lagged Period	4/30/2007
GHCND:USW00093817	EVANSVILLE REGIONAL AIRPORT IN US	20070501	300	156	30.0	15.6	86	60	0	2007	05	01	20YR Lagged Period	5/1/2007
GHCND:USW00093817	EVANSVILLE REGIONAL AIRPORT IN US	20070502	250	167	25.0	16.7	77	62	0	2007	05	02	20YR Lagged Period	5/2/2007
GHCND:USW00093817	EVANSVILLE REGIONAL AIRPORT IN US	20070503	206	161	20.6	16.1	69	61	0	2007	05	03	20YR Lagged Period	5/3/2007
GHCND:USW00093817	EVANSVILLE REGIONAL AIRPORT IN US	20070504	233	167	23.3	16.7	74	62	0	2007	05	04	20YR Lagged Period	5/4/2007
GHCND:USW00093817	EVANSVILLE REGIONAL AIRPORT IN US	20070505	267	167	26.7	16.7	80	62	0	2007	05	05	20YR Lagged Period	5/5/2007
GHCND:USW00093817	EVANSVILLE REGIONAL AIRPORT IN US	20070506	250	150	25.0	15.0	77	59	0	2007	05	06	20YR Lagged Period	5/6/2007
GHCND:USW00093817	EVANSVILLE REGIONAL AIRPORT IN US	20070507	283	106	28.3	10.6	83	51	0	2007	05	07	20YR Lagged Period	5/7/2007
GHCND:USW00093817	EVANSVILLE REGIONAL AIRPORT IN US	20070508	311	161	31.1	16.1	88	61	0	2007	05	08	20YR Lagged Period	5/8/2007
GHCND:USW00093817	EVANSVILLE REGIONAL AIRPORT IN US	20070509	294	172	29.4	17.2	85	63	0	2007	05	09	20YR Lagged Period	5/9/2007
GHCND:USW00093817	EVANSVILLE REGIONAL AIRPORT IN US	20070510	306	178	30.6	17.8	87	64	0	2007	05	10	20YR Lagged Period	5/10/2007
GHCND:USW00093817	EVANSVILLE REGIONAL AIRPORT IN US	20070511	272	172	27.2	17.2	81	63	0	2007	05	11	20YR Lagged Period	5/11/2007
GHCND:USW00093817	EVANSVILLE REGIONAL AIRPORT IN US	20070512	294	167	29.4	16.7	85	62	0	2007	05	12	20YR Lagged Period	5/12/2007
GHCND:USW00093817	EVANSVILLE REGIONAL AIRPORT IN US	20070513	250	133	25.0	13.3	77	56	0	2007	05	13	20YR Lagged Period	5/13/2007
GHCND:USW00093817	EVANSVILLE REGIONAL AIRPORT IN US	20070514	283	100	28.3	10.0	83	50	0	2007	05	14	20YR Lagged Period	5/14/2007
GHCND:USW00093817	EVANSVILLE REGIONAL AIRPORT IN US	20070515	306	161	30.6	16.1	87	61	0	2007	05	15	20YR Lagged Period	5/15/2007
GHCND:USW00093817	EVANSVILLE REGIONAL AIRPORT IN US	20070516	206	111	20.6	11.1	69	52	4	2007	05	16	20YR Lagged Period	5/16/2007
GHCND:USW00093817	EVANSVILLE REGIONAL AIRPORT IN US	20070517	189	94	18.9	9.4	66	49	7	2007	05	17	20YR Lagged Period	5/17/2007
GHCND:USW00093817	EVANSVILLE REGIONAL AIRPORT IN US	20070518	211	67	21.1	6.7	70	44	8	2007	05	18	20YR Lagged Period	5/18/2007
GHCND:USW00093817	EVANSVILLE REGIONAL AIRPORT IN US	20070519	239	61	23.9	6.1	75	43	6	2007	05	19	20YR Lagged Period	5/19/2007
GHCND:USW00093817	EVANSVILLE REGIONAL AIRPORT IN US	20070520	267	89	26.7	8.9	80	48	1	2007	05	20	20YR Lagged Period	5/20/2007
GHCND:USW00093817	EVANSVILLE REGIONAL AIRPORT IN US	20070521	283	94	28.3	9.4	83	49	0	2007	05	21	20YR Lagged Period	5/21/2007
GHCND:USW00093817	EVANSVILLE REGIONAL AIRPORT IN US	20070522	300	106	30.0	10.6	86	52	0	2007	05	22	20YR Lagged Period	5/22/2007
GHCND:USW00093817	EVANSVILLE REGIONAL AIRPORT IN US	20070523	306	139	30.6	13.9	87	57	0	2007	05	23	20YR Lagged Period	5/23/2007
GHCND:USW00093817	EVANSVILLE REGIONAL AIRPORT IN US	20070524	300	150	30.0	15.0	86	59	0	2007	05	24	20YR Lagged Period	5/24/2007
GHCND:USW00093817	EVANSVILLE REGIONAL AIRPORT IN US	20070525	300	172	30.0	17.2	86	63	0	2007	05	25	20YR Lagged Period	5/25/2007
GHCND:USW00093817	EVANSVILLE REGIONAL AIRPORT IN US	20070526	294	161	29.4	16.1	85	61	0	2007	05	26	20YR Lagged Period	5/26/2007
GHCND:USW00093817	EVANSVILLE REGIONAL AIRPORT IN US	20070527	300	161	30.0	16.1	86	61	0	2007	05	27	20YR Lagged Period	5/27/2007
GHCND:USW00093817	EVANSVILLE REGIONAL AIRPORT IN US	20070528	311	194	31.1	19.4	88	67	0	2007	05	28	20YR Lagged Period	5/28/2007
GHCND:USW00093817	EVANSVILLE REGIONAL AIRPORT IN US	20070529	311	172	31.1	17.2	88	63	0	2007	05	29	20YR Lagged Period	5/29/2007
GHCND:USW00093817	EVANSVILLE REGIONAL AIRPORT IN US	20070530	311	167	31.1	16.7	88	62	0	2007	05	30	20YR Lagged Period	5/30/2007
GHCND:USW00093817	EVANSVILLE REGIONAL AIRPORT IN US	20070531	272	178	27.2	17.8	81	64	0	2007	05	31	20YR Lagged Period	5/31/2007
GHCND:USW00093817	EVANSVILLE REGIONAL AIRPORT IN US	20070601	300	172	30.0	17.2	86	63	0	2007	06	01	20YR Lagged Period	6/1/2007
GHCND:USW00093817	EVANSVILLE REGIONAL AIRPORT IN US	20070602	317	178	31.7	17.8	89	64	0	2007	06	02	20YR Lagged Period	6/2/2007
GHCND:USW00093817	EVANSVILLE REGIONAL AIRPORT IN US	20070603	283	167	28.3	16.7	83	62	0	2007	06	03	20YR Lagged Period	6/3/2007
GHCND:USW00093817	EVANSVILLE REGIONAL AIRPORT IN US	20070604	267	161	26.7	16.1	80	61	0	2007	06	04	20YR Lagged Period	6/4/2007
GHCND:USW00093817	EVANSVILLE REGIONAL AIRPORT IN US	20070605	278	144	27.8	14.4	82	58	0	2007	06	05	20YR Lagged Period	6/5/2007
GHCND:USW00093817	EVANSVILLE REGIONAL AIRPORT IN US	20070606	300	128	30.0	12.8	86	55	0	2007	06	06	20YR Lagged Period	6/6/2007
GHCND:USW00093817	EVANSVILLE REGIONAL AIRPORT IN US	20070607	317	211	31.7	21.1	89	70	0	2007	06	07	20YR Lagged Period	6/7/2007
GHCND:USW00093817	EVANSVILLE REGIONAL AIRPORT IN US	20070608	283	183	28.3	18.3	83	65	0	2007	06	08	20YR Lagged Period	6/8/2007
GHCND:USW00093817	EVANSVILLE REGIONAL AIRPORT IN US	20070609	283	150	28.3	15.0	83	59	0	2007	06	09	20YR Lagged Period	6/9/2007
GHCND:USW00093817	EVANSVILLE REGIONAL AIRPORT IN US	20070610	300	122	30.0	12.2	86	54	0	2007	06	10	20YR Lagged Period	6/10/2007
GHCND:USW00093817	EVANSVILLE REGIONAL AIRPORT IN US	20070611	306	178	30.6	17.8	87	64	0	2007	06	11	20YR Lagged Period	6/11/2007
GHCND:USW00093817	EVANSVILLE REGIONAL AIRPORT IN US	20070612	311	150	31.1	15.0	88	59	0	2007	06	12	20YR Lagged Period	6/12/2007
GHCND:USW00093817	EVANSVILLE REGIONAL AIRPORT IN US	20070613	328	150	32.8	15.0	91	59	0	2007	06	13	20YR Lagged Period	6/13/2007
GHCND:USW00093817	EVANSVILLE REGIONAL AIRPORT IN US	20070614	333	178	33.3	17.8	92	64	0	2007	06	14	20YR Lagged Period	6/14/2007
GHCND:USW00093817	EVANSVILLE REGIONAL AIRPORT IN US	20070615	328	183	32.8	18.3	91	65	0	2007	06	15	20YR Lagged Period	6/15/2007
GHCND:USW00093817	EVANSVILLE REGIONAL AIRPORT IN US	20070616	339	150	33.9	15.0	93	59	0	2007	06	16	20YR Lagged Period	6/16/2007
GHCND:USW00093817	EVANSVILLE REGIONAL AIRPORT IN US	20070617	339	194	33.9	19.4	93	67	0	2007	06	17	20YR Lagged Period	6/17/2007
GHCND:USW00093817	EVANSVILLE REGIONAL AIRPORT IN US	20070618	317	178	31.7	17.8	89	64	0	2007	06	18	20YR Lagged Period	6/18/2007
GHCND:USW00093817	EVANSVILLE REGIONAL AIRPORT IN US	20070619	306	211	30.6	21.1	87	70	0	2007	06	19	20YR Lagged Period	6/19/2007
GHCND:USW00093817	EVANSVILLE REGIONAL AIRPORT IN US	20070620	294	167	29.4	16.7	85	62	0	2007	06	20	20YR Lagged Period	6/20/2007
GHCND:USW00093817	EVANSVILLE REGIONAL AIRPORT IN US	20070621	328	144	32.8	14.4	91	58	0	2007	06	21	20YR Lagged Period	6/21/2007
GHCND:USW00093817	EVANSVILLE REGIONAL AIRPORT IN US	20070622	300	194	30.0	19.4	86	67	0	2007	06	22	20YR Lagged Period	6/22/2007
GHCND:USW00093817	EVANSVILLE REGIONAL AIRPORT IN US	20070623	311	200	31.1	20.0	88	68	0	2007	06	23	20YR Lagged Period	6/23/2007
GHCND:USW00093817	EVANSVILLE REGIONAL AIRPORT IN US	20070624	278	211	27.8	21.1	82	70	0	2007	06	24	20YR Lagged Period	6/24/2007
GHCND:USW00093817	EVANSVILLE REGIONAL AIRPORT IN US	20070625	294	217	29.4	21.7	85	71	0	2007	06	25	20YR Lagged Period	6/25/2007
GHCND:USW00093817	EVANSVILLE REGIONAL AIRPORT IN US	20070626	306	211	30.6	21.1	87	70	0	2007	06	26	20YR Lagged Period	6/26/2007
GHCND:USW00093817	EVANSVILLE REGIONAL AIRPORT IN US	20070627	317	206	31.7	20.6	89	69	0	2007	06	27	20YR Lagged Period	6/27/2007
GHCND:USW00093817	EVANSVILLE REGIONAL AIRPORT IN US	20070628	322	217	32.2	21.7	90	71	0	2007	06	28	20YR Lagged Period	6/28/2007
GHCND:USW00093817	EVANSVILLE REGIONAL AIRPORT IN US	20070629	278	211	27.8	21.1	82	70	0	2007	06	29	20YR Lagged Period	6/29/2007
GHCND:USW00093817	EVANSVILLE REGIONAL AIRPORT IN US	20070630	300	194	30.0	19.4	86	67	0	2007	06	30	20YR Lagged Period	6/30/2007
GHCND:USW00093817	EVANSVILLE REGIONAL AIRPORT IN US	20070701	278	189	27.8	18.9	82	66	0	2007	07	01	20YR Lagged Period	7/1/2007
GHCND:USW00093817	EVANSVILLE REGIONAL AIRPORT IN US	20070702	283	161	28.3	16.1	83	61	0	2007	07	02	20YR Lagged Period	7/2/2007
GHCND:USW00093817	EVANSVILLE REGIONAL AIRPORT IN US	20070703	306	144	30.6	14.4	87	58	0	2007	07	03	20YR Lagged Period	7/3/2007
GHCND:USW00093817	EVANSVILLE REGIONAL AIRPORT IN US	20070704	322	189	32.2	18.9	90	66	0	2007	07	04	20YR Lagged Period	7/4/2007
GHCND:USW00093817	EVANSVILLE REGIONAL AIRPORT IN US	20070705	300	211	30.0	21.1	86	70	0	2007	07	05	20YR Lagged Period	7/5/2007
GHCND:USW00093817	EVANSVILLE REGIONAL AIRPORT IN US	20070706	328	206	32.8	20.6	91	69	0	2007	07	06	20YR Lagged Period	7/6/2007
GHCND:USW00093817	EVANSVILLE REGIONAL AIRPORT IN US	20070707	328	189	32.8	18.9	91	66	0	2007	07	07	20YR Lagged Period	7/7/2007
GHCND:USW00093817	EVANSVILLE REGIONAL AIRPORT IN US	20070708	328	183	32.8	18.3	91	65	0	2007	07	08	20YR Lagged Period	7/8/2007
GHCND:USW00093817	EVANSVILLE REGIONAL AIRPORT IN US	20070709	333	200	33.3	20.0	92	68	0	2007	07	09	20YR Lagged Period	7/9/2007
GHCND:USW00093817	EVANSVILLE REGIONAL AIRPORT IN US	20070710	317	228	31.7	22.8	89	73	0	2007	07	10	20YR Lagged Period	7/10/2007
GHCND:USW00093817	EVANSVILLE REGIONAL AIRPORT IN US	20070711	289	172	28.9	17.2	84	63	0	2007	07	11	20YR Lagged Period	7/11/2007
GHCND:USW00093817	EVANSVILLE REGIONAL AIRPORT IN US	20070712	294	150	29.4	15.0	85	59	0	2007	07	12	20YR Lagged Period	7/12/2007
GHCND:USW00093817	EVANSVILLE REGIONAL AIRPORT IN US	20070713	300	189	30.0	18.9	86	66	0	2007	07	13	20YR Lagged Period	7/13/2007
GHCND:USW00093817	EVANSVILLE REGIONAL AIRPORT IN US	20070714	317	178	31.7	17.8	89	64	0	2007	07	14	20YR Lagged Period	7/14/2007
GHCND:USW00093817	EVANSVILLE REGIONAL AIRPORT IN US	20070715	333	206	33.3	20.6	92	69	0	2007	07	15	20YR Lagged Period	7/15/2007
GHCND:USW00093817	EVANSVILLE REGIONAL AIRPORT IN US	20070716	322	178	32.2	17.8	90	64	0	2007	07	16	20YR Lagged Period	7/16/2007
GHCND:USW00093817	EVANSVILLE REGIONAL AIRPORT IN US	20070717	328	206	32.8	20.6	91	69	0	2007	07	17	20YR Lagged Period	7/17/2007
GHCND:USW00093817	EVANSVILLE REGIONAL AIRPORT IN US	20070718	344	206	34.4	20.6	94	69	0	2007	07	18	20YR Lagged Period	7/18/2007
GHCND:USW00093817	EVANSVILLE REGIONAL AIRPORT IN US	20070719	339	228	33.9	22.8	93	73	0	2007	07	19	20YR Lagged Period	7/19/2007
GHCND:USW00093817	EVANSVILLE REGIONAL AIRPORT IN US	20070720	272	167	27.2	16.7	81	62	0	2007	07	20	20YR Lagged Period	7/20/2007
GHCND:USW00093817	EVANSVILLE REGIONAL AIRPORT IN US	20070721	283	150	28.3	15.0	83	59	0	2007	07	21	20YR Lagged Period	7/21/2007
GHCND:USW00093817	EVANSVILLE REGIONAL AIRPORT IN US	20070722	283	139	28.3	13.9	83	57	0	2007	07	22	20YR Lagged Period	7/22/2007
GHCND:USW00093817	EVANSVILLE REGIONAL AIRPORT IN US	20070723	300	133	30.0	13.3	86	56	0	2007	07	23	20YR Lagged Period	7/23/2007
GHCND:USW00093817	EVANSVILLE REGIONAL AIRPORT IN US	20070724	294	156	29.4	15.6	85	60	0	2007	07	24	20YR Lagged Period	7/24/2007
GHCND:USW00093817	EVANSVILLE REGIONAL AIRPORT IN US	20070725	300	156	30.0	15.6	86	60	0	2007	07	25	20YR Lagged Period	7/25/2007
GHCND:USW00093817	EVANSVILLE REGIONAL AIRPORT IN US	20070726	328	172	32.8	17.2	91	63	0	2007	07	26	20YR Lagged Period	7/26/2007
GHCND:USW00093817	EVANSVILLE REGIONAL AIRPORT IN US	20070727	311	228	31.1	22.8	88	73	0	2007	07	27	20YR Lagged Period	7/27/2007
GHCND:USW00093817	EVANSVILLE REGIONAL AIRPORT IN US	20070728	306	222	30.6	22.2	87	72	0	2007	07	28	20YR Lagged Period	7/28/2007
GHCND:USW00093817	EVANSVILLE REGIONAL AIRPORT IN US	20070729	317	200	31.7	20.0	89	68	0	2007	07	29	20YR Lagged Period	7/29/2007
GHCND:USW00093817	EVANSVILLE REGIONAL AIRPORT IN US	20070730	333	194	33.3	19.4	92	67	0	2007	07	30	20YR Lagged Period	7/30/2007
GHCND:USW00093817	EVANSVILLE REGIONAL AIRPORT IN US	20070731	339	200	33.9	20.0	93	68	0	2007	07	31	20YR Lagged Period	7/31/2007
GHCND:USW00093817	EVANSVILLE REGIONAL AIRPORT IN US	20070801	339	183	33.9	18.3	93	65	0	2007	08	01	20YR Lagged Period	8/1/2007
GHCND:USW00093817	EVANSVILLE REGIONAL AIRPORT IN US	20070802	344	200	34.4	20.0	94	68	0	2007	08	02	20YR Lagged Period	8/2/2007
GHCND:USW00093817	EVANSVILLE REGIONAL AIRPORT IN US	20070803	356	206	35.6	20.6	96	69	0	2007	08	03	20YR Lagged Period	8/3/2007
GHCND:USW00093817	EVANSVILLE REGIONAL AIRPORT IN US	20070804	356	211	35.6	21.1	96	70	0	2007	08	04	20YR Lagged Period	8/4/2007
GHCND:USW00093817	EVANSVILLE REGIONAL AIRPORT IN US	20070805	361	239	36.1	23.9	97	75	0	2007	08	05	20YR Lagged Period	8/5/2007
GHCND:USW00093817	EVANSVILLE REGIONAL AIRPORT IN US	20070806	372	239	37.2	23.9	99	75	0	2007	08	06	20YR Lagged Period	8/6/2007
GHCND:USW00093817	EVANSVILLE REGIONAL AIRPORT IN US	20070807	378	244	37.8	24.4	100	76	0	2007	08	07	20YR Lagged Period	8/7/2007
GHCND:USW00093817	EVANSVILLE REGIONAL AIRPORT IN US	20070808	389	256	38.9	25.6	102	78	0	2007	08	08	20YR Lagged Period	8/8/2007
GHCND:USW00093817	EVANSVILLE REGIONAL AIRPORT IN US	20070809	378	261	37.8	26.1	100	79	0	2007	08	09	20YR Lagged Period	8/9/2007
GHCND:USW00093817	EVANSVILLE REGIONAL AIRPORT IN US	20070810	356	233	35.6	23.3	96	74	0	2007	08	10	20YR Lagged Period	8/10/2007
GHCND:USW00093817	EVANSVILLE REGIONAL AIRPORT IN US	20070811	361	217	36.1	21.7	97	71	0	2007	08	11	20YR Lagged Period	8/11/2007
GHCND:USW00093817	EVANSVILLE REGIONAL AIRPORT IN US	20070812	367	194	36.7	19.4	98	67	0	2007	08	12	20YR Lagged Period	8/12/2007
GHCND:USW00093817	EVANSVILLE REGIONAL AIRPORT IN US	20070813	361	217	36.1	21.7	97	71	0	2007	08	13	20YR Lagged Period	8/13/2007
GHCND:USW00093817	EVANSVILLE REGIONAL AIRPORT IN US	20070814	350	178	35.0	17.8	95	64	0	2007	08	14	20YR Lagged Period	8/14/2007
GHCND:USW00093817	EVANSVILLE REGIONAL AIRPORT IN US	20070815	400	211	40.0	21.1	104	70	0	2007	08	15	20YR Lagged Period	8/15/2007
GHCND:USW00093817	EVANSVILLE REGIONAL AIRPORT IN US	20070816	372	228	37.2	22.8	99	73	0	2007	08	16	20YR Lagged Period	8/16/2007
GHCND:USW00093817	EVANSVILLE REGIONAL AIRPORT IN US	20070817	328	211	32.8	21.1	91	70	0	2007	08	17	20YR Lagged Period	8/17/2007
GHCND:USW00093817	EVANSVILLE REGIONAL AIRPORT IN US	20070818	333	189	33.3	18.9	92	66	0	2007	08	18	20YR Lagged Period	8/18/2007
GHCND:USW00093817	EVANSVILLE REGIONAL AIRPORT IN US	20070819	350	206	35.0	20.6	95	69	0	2007	08	19	20YR Lagged Period	8/19/2007
GHCND:USW00093817	EVANSVILLE REGIONAL AIRPORT IN US	20070820	361	250	36.1	25.0	97	77	0	2007	08	20	20YR Lagged Period	8/20/2007
GHCND:USW00093817	EVANSVILLE REGIONAL AIRPORT IN US	20070821	350	228	35.0	22.8	95	73	0	2007	08	21	20YR Lagged Period	8/21/2007
GHCND:USW00093817	EVANSVILLE REGIONAL AIRPORT IN US	20070822	367	244	36.7	24.4	98	76	0	2007	08	22	20YR Lagged Period	8/22/2007
GHCND:USW00093817	EVANSVILLE REGIONAL AIRPORT IN US	20070823	378	222	37.8	22.2	100	72	0	2007	08	23	20YR Lagged Period	8/23/2007
GHCND:USW00093817	EVANSVILLE REGIONAL AIRPORT IN US	20070824	378	228	37.8	22.8	100	73	0	2007	08	24	20YR Lagged Period	8/24/2007
GHCND:USW00093817	EVANSVILLE REGIONAL AIRPORT IN US	20070825	322	222	32.2	22.2	90	72	0	2007	08	25	20YR Lagged Period	8/25/2007
GHCND:USW00093817	EVANSVILLE REGIONAL AIRPORT IN US	20070826	328	194	32.8	19.4	91	67	0	2007	08	26	20YR Lagged Period	8/26/2007
GHCND:USW00093817	EVANSVILLE REGIONAL AIRPORT IN US	20070827	350	172	35.0	17.2	95	63	0	2007	08	27	20YR Lagged Period	8/27/2007
GHCND:USW00093817	EVANSVILLE REGIONAL AIRPORT IN US	20070828	372	189	37.2	18.9	99	66	0	2007	08	28	20YR Lagged Period	8/28/2007
GHCND:USW00093817	EVANSVILLE REGIONAL AIRPORT IN US	20070829	350	228	35.0	22.8	95	73	0	2007	08	29	20YR Lagged Period	8/29/2007
GHCND:USW00093817	EVANSVILLE REGIONAL AIRPORT IN US	20070830	317	206	31.7	20.6	89	69	0	2007	08	30	20YR Lagged Period	8/30/2007
GHCND:USW00093817	EVANSVILLE REGIONAL AIRPORT IN US	20070831	306	172	30.6	17.2	87	63	0	2007	08	31	20YR Lagged Period	8/31/2007
GHCND:USW00093817	EVANSVILLE REGIONAL AIRPORT IN US	20070901	322	139	32.2	13.9	90	57	0	2007	09	01	20YR Lagged Period	9/1/2007
GHCND:USW00093817	EVANSVILLE REGIONAL AIRPORT IN US	20070902	344	156	34.4	15.6	94	60	0	2007	09	02	20YR Lagged Period	9/2/2007
GHCND:USW00093817	EVANSVILLE REGIONAL AIRPORT IN US	20070903	361	183	36.1	18.3	97	65	0	2007	09	03	20YR Lagged Period	9/3/2007
GHCND:USW00093817	EVANSVILLE REGIONAL AIRPORT IN US	20070904	361	172	36.1	17.2	97	63	0	2007	09	04	20YR Lagged Period	9/4/2007
GHCND:USW00093817	EVANSVILLE REGIONAL AIRPORT IN US	20070905	317	206	31.7	20.6	89	69	0	2007	09	05	20YR Lagged Period	9/5/2007
GHCND:USW00093817	EVANSVILLE REGIONAL AIRPORT IN US	20070906	256	222	25.6	22.2	78	72	0	2007	09	06	20YR Lagged Period	9/6/2007
GHCND:USW00093817	EVANSVILLE REGIONAL AIRPORT IN US	20070907	311	233	31.1	23.3	88	74	0	2007	09	07	20YR Lagged Period	9/7/2007
GHCND:USW00093817	EVANSVILLE REGIONAL AIRPORT IN US	20070908	300	228	30.0	22.8	86	73	0	2007	09	08	20YR Lagged Period	9/8/2007
GHCND:USW00093817	EVANSVILLE REGIONAL AIRPORT IN US	20070909	311	211	31.1	21.1	88	70	0	2007	09	09	20YR Lagged Period	9/9/2007
GHCND:USW00093817	EVANSVILLE REGIONAL AIRPORT IN US	20070910	317	189	31.7	18.9	89	66	0	2007	09	10	20YR Lagged Period	9/10/2007
GHCND:USW00093817	EVANSVILLE REGIONAL AIRPORT IN US	20070911	250	161	25.0	16.1	77	61	0	2007	09	11	20YR Lagged Period	9/11/2007
GHCND:USW00093817	EVANSVILLE REGIONAL AIRPORT IN US	20070912	267	117	26.7	11.7	80	53	0	2007	09	12	20YR Lagged Period	9/12/2007
GHCND:USW00093817	EVANSVILLE REGIONAL AIRPORT IN US	20070913	294	100	29.4	10.0	85	50	0	2007	09	13	20YR Lagged Period	9/13/2007
GHCND:USW00093817	EVANSVILLE REGIONAL AIRPORT IN US	20070914	300	139	30.0	13.9	86	57	0	2007	09	14	20YR Lagged Period	9/14/2007
GHCND:USW00093817	EVANSVILLE REGIONAL AIRPORT IN US	20070915	211	89	21.1	8.9	70	48	6	2007	09	15	20YR Lagged Period	9/15/2007
GHCND:USW00093817	EVANSVILLE REGIONAL AIRPORT IN US	20070916	239	89	23.9	8.9	75	48	3	2007	09	16	20YR Lagged Period	9/16/2007
GHCND:USW00093817	EVANSVILLE REGIONAL AIRPORT IN US	20070917	294	106	29.4	10.6	85	51	0	2007	09	17	20YR Lagged Period	9/17/2007
GHCND:USW00093817	EVANSVILLE REGIONAL AIRPORT IN US	20070918	311	150	31.1	15.0	88	59	0	2007	09	18	20YR Lagged Period	9/18/2007
GHCND:USW00093817	EVANSVILLE REGIONAL AIRPORT IN US	20070919	311	139	31.1	13.9	88	57	0	2007	09	19	20YR Lagged Period	9/19/2007
GHCND:USW00093817	EVANSVILLE REGIONAL AIRPORT IN US	20070920	333	156	33.3	15.6	92	60	0	2007	09	20	20YR Lagged Period	9/20/2007
GHCND:USW00093817	EVANSVILLE REGIONAL AIRPORT IN US	20070921	328	139	32.8	13.9	91	57	0	2007	09	21	20YR Lagged Period	9/21/2007
GHCND:USW00093817	EVANSVILLE REGIONAL AIRPORT IN US	20070922	339	178	33.9	17.8	93	64	0	2007	09	22	20YR Lagged Period	9/22/2007
GHCND:USW00093817	EVANSVILLE REGIONAL AIRPORT IN US	20070923	344	183	34.4	18.3	94	65	0	2007	09	23	20YR Lagged Period	9/23/2007
GHCND:USW00093817	EVANSVILLE REGIONAL AIRPORT IN US	20070924	344	200	34.4	20.0	94	68	0	2007	09	24	20YR Lagged Period	9/24/2007
GHCND:USW00093817	EVANSVILLE REGIONAL AIRPORT IN US	20070925	317	211	31.7	21.1	89	70	0	2007	09	25	20YR Lagged Period	9/25/2007
GHCND:USW00093817	EVANSVILLE REGIONAL AIRPORT IN US	20070926	250	206	25.0	20.6	77	69	0	2007	09	26	20YR Lagged Period	9/26/2007
GHCND:USW00093817	EVANSVILLE REGIONAL AIRPORT IN US	20070927	261	144	26.1	14.4	79	58	0	2007	09	27	20YR Lagged Period	9/27/2007
GHCND:USW00093817	EVANSVILLE REGIONAL AIRPORT IN US	20070928	289	122	28.9	12.2	84	54	0	2007	09	28	20YR Lagged Period	9/28/2007
GHCND:USW00093817	EVANSVILLE REGIONAL AIRPORT IN US	20070929	278	111	27.8	11.1	82	52	0	2007	09	29	20YR Lagged Period	9/29/2007

GHCND:USW00093817	EVANSVILLE REGIONAL AIRPORT IN US	20070930	294	111	29.4	11.1	85	52	0	2007	09	30	20YR Lagged Period	9/30/2007
GHCND:USW00093817	EVANSVILLE REGIONAL AIRPORT IN US	20071001	283	178	28.3	17.8	83	64	0	2007	10	01	20YR Lagged Period	10/1/2007
GHCND:USW00093817	EVANSVILLE REGIONAL AIRPORT IN US	20071002	294	150	29.4	15.0	85	59	0	2007	10	02	20YR Lagged Period	10/2/2007
GHCND:USW00093817	EVANSVILLE REGIONAL AIRPORT IN US	20071003	283	172	28.3	17.2	83	63	0	2007	10	03	20YR Lagged Period	10/3/2007
GHCND:USW00093817	EVANSVILLE REGIONAL AIRPORT IN US	20071004	300	161	30.0	16.1	86	61	0	2007	10	04	20YR Lagged Period	10/4/2007
GHCND:USW00093817	EVANSVILLE REGIONAL AIRPORT IN US	20071005	311	217	31.1	21.7	88	71	0	2007	10	05	20YR Lagged Period	10/5/2007
GHCND:USW00093817	EVANSVILLE REGIONAL AIRPORT IN US	20071006	322	194	32.2	19.4	90	67	0	2007	10	06	20YR Lagged Period	10/6/2007
GHCND:USW00093817	EVANSVILLE REGIONAL AIRPORT IN US	20071007	339	178	33.9	17.8	93	64	0	2007	10	07	20YR Lagged Period	10/7/2007
GHCND:USW00093817	EVANSVILLE REGIONAL AIRPORT IN US	20071008	333	183	33.3	18.3	92	65	0	2007	10	08	20YR Lagged Period	10/8/2007
GHCND:USW00093817	EVANSVILLE REGIONAL AIRPORT IN US	20071009	278	167	27.8	16.7	82	62	0	2007	10	09	20YR Lagged Period	10/9/2007
GHCND:USW00093817	EVANSVILLE REGIONAL AIRPORT IN US	20071010	183	67	18.3	6.7	65	44	10	2007	10	10	20YR Lagged Period	10/10/2007
GHCND:USW00093817	EVANSVILLE REGIONAL AIRPORT IN US	20071011	189	56	18.9	5.6	66	42	11	2007	10	11	20YR Lagged Period	10/11/2007
GHCND:USW00093817	EVANSVILLE REGIONAL AIRPORT IN US	20071012	200	78	20.0	7.8	68	46	8	2007	10	12	20YR Lagged Period	10/12/2007
GHCND:USW00093817	EVANSVILLE REGIONAL AIRPORT IN US	20071013	217	56	21.7	5.6	71	42	8	2007	10	13	20YR Lagged Period	10/13/2007
GHCND:USW00093817	EVANSVILLE REGIONAL AIRPORT IN US	20071014	272	100	27.2	10.0	81	50	0	2007	10	14	20YR Lagged Period	10/14/2007
GHCND:USW00093817	EVANSVILLE REGIONAL AIRPORT IN US	20071015	278	117	27.8	11.7	82	53	0	2007	10	15	20YR Lagged Period	10/15/2007
GHCND:USW00093817	EVANSVILLE REGIONAL AIRPORT IN US	20071016	239	122	23.9	12.2	75	54	0	2007	10	16	20YR Lagged Period	10/16/2007
GHCND:USW00093817	EVANSVILLE REGIONAL AIRPORT IN US	20071017	289	117	28.9	11.7	84	53	0	2007	10	17	20YR Lagged Period	10/17/2007
GHCND:USW00093817	EVANSVILLE REGIONAL AIRPORT IN US	20071018	294	194	29.4	19.4	85	67	0	2007	10	18	20YR Lagged Period	10/18/2007
GHCND:USW00093817	EVANSVILLE REGIONAL AIRPORT IN US	20071019	200	106	20.0	10.6	68	51	5	2007	10	19	20YR Lagged Period	10/19/2007
GHCND:USW00093817	EVANSVILLE REGIONAL AIRPORT IN US	20071020	244	78	24.4	7.8	76	46	4	2007	10	20	20YR Lagged Period	10/20/2007
GHCND:USW00093817	EVANSVILLE REGIONAL AIRPORT IN US	20071021	267	139	26.7	13.9	80	57	0	2007	10	21	20YR Lagged Period	10/21/2007
GHCND:USW00093817	EVANSVILLE REGIONAL AIRPORT IN US	20071022	183	117	18.3	11.7	65	53	6	2007	10	22	20YR Lagged Period	10/22/2007
GHCND:USW00093817	EVANSVILLE REGIONAL AIRPORT IN US	20071023	133	100	13.3	10.0	56	50	12	2007	10	23	20YR Lagged Period	10/23/2007
GHCND:USW00093817	EVANSVILLE REGIONAL AIRPORT IN US	20071024	133	100	13.3	10.0	56	50	12	2007	10	24	20YR Lagged Period	10/24/2007
GHCND:USW00093817	EVANSVILLE REGIONAL AIRPORT IN US	20071025	133	89	13.3	8.9	56	48	13	2007	10	25	20YR Lagged Period	10/25/2007
GHCND:USW00093817	EVANSVILLE REGIONAL AIRPORT IN US	20071026	139	89	13.9	8.9	57	48	12	2007	10	26	20YR Lagged Period	10/26/2007
GHCND:USW00093817	EVANSVILLE REGIONAL AIRPORT IN US	20071027	150	111	15.0	11.1	59	52	9	2007	10	27	20YR Lagged Period	10/27/2007
GHCND:USW00093817	EVANSVILLE REGIONAL AIRPORT IN US	20071028	161	33	16.1	3.3	61	38	15	2007	10	28	20YR Lagged Period	10/28/2007
GHCND:USW00093817	EVANSVILLE REGIONAL AIRPORT IN US	20071029	172	11	17.2	1.1	63	34	16	2007	10	29	20YR Lagged Period	10/29/2007
GHCND:USW00093817	EVANSVILLE REGIONAL AIRPORT IN US	20071030	194	22	19.4	2.2	67	36	13	2007	10	30	20YR Lagged Period	10/30/2007
GHCND:USW00093817	EVANSVILLE REGIONAL AIRPORT IN US	20071031	217	50	21.7	5.0	71	41	9	2007	10	31	20YR Lagged Period	10/31/2007
GHCND:USW00093817	EVANSVILLE REGIONAL AIRPORT IN US	20071101	156	33	15.6	3.3	60	38	16	2007	11	01	20YR Lagged Period	11/1/2007
GHCND:USW00093817	EVANSVILLE REGIONAL AIRPORT IN US	20071102	178	6	17.8	0.6	64	33	16	2007	11	02	20YR Lagged Period	11/2/2007
GHCND:USW00093817	EVANSVILLE REGIONAL AIRPORT IN US	20071103	172	11	17.2	1.1	63	34	16	2007	11	03	20YR Lagged Period	11/3/2007
GHCND:USW00093817	EVANSVILLE REGIONAL AIRPORT IN US	20071104	167	11	16.7	1.1	62	34	17	2007	11	04	20YR Lagged Period	11/4/2007
GHCND:USW00093817	EVANSVILLE REGIONAL AIRPORT IN US	20071105	222	39	22.2	3.9	72	39	9	2007	11	05	20YR Lagged Period	11/5/2007
GHCND:USW00093817	EVANSVILLE REGIONAL AIRPORT IN US	20071106	94	-11	9.4	(1.1)	49	30	25	2007	11	06	20YR Lagged Period	11/6/2007
GHCND:USW00093817	EVANSVILLE REGIONAL AIRPORT IN US	20071107	83	-33	8.3	(3.3)	47	26	28	2007	11	07	20YR Lagged Period	11/7/2007
GHCND:USW00093817	EVANSVILLE REGIONAL AIRPORT IN US	20071108	156	33	15.6	3.3	60	38	16	2007	11	08	20YR Lagged Period	11/8/2007
GHCND:USW00093817	EVANSVILLE REGIONAL AIRPORT IN US	20071109	161	50	16.1	5.0	61	41	14	2007	11	09	20YR Lagged Period	11/9/2007
GHCND:USW00093817	EVANSVILLE REGIONAL AIRPORT IN US	20071110	122	-11	12.2	(1.1)	54	30	23	2007	11	10	20YR Lagged Period	11/10/2007
GHCND:USW00093817	EVANSVILLE REGIONAL AIRPORT IN US	20071111	150	56	15.0	5.6	59	42	14	2007	11	11	20YR Lagged Period	11/11/2007
GHCND:USW00093817	EVANSVILLE REGIONAL AIRPORT IN US	20071112	194	117	19.4	11.7	67	53	5	2007	11	12	20YR Lagged Period	11/12/2007
GHCND:USW00093817	EVANSVILLE REGIONAL AIRPORT IN US	20071113	167	133	16.7	13.3	62	56	6	2007	11	13	20YR Lagged Period	11/13/2007
GHCND:USW00093817	EVANSVILLE REGIONAL AIRPORT IN US	20071114	200	83	20.0	8.3	68	47	7	2007	11	14	20YR Lagged Period	11/14/2007
GHCND:USW00093817	EVANSVILLE REGIONAL AIRPORT IN US	20071115	89	0	8.9	-	48	32	25	2007	11	15	20YR Lagged Period	11/15/2007
GHCND:USW00093817	EVANSVILLE REGIONAL AIRPORT IN US	20071116	100	-33	10.0	(3.3)	50	26	27	2007	11	16	20YR Lagged Period	11/16/2007
GHCND:USW00093817	EVANSVILLE REGIONAL AIRPORT IN US	20071117	161	22	16.1	2.2	61	36	16	2007	11	17	20YR Lagged Period	11/17/2007
GHCND:USW00093817	EVANSVILLE REGIONAL AIRPORT IN US	20071118	161	17	16.1	1.7	61	35	17	2007	11	18	20YR Lagged Period	11/18/2007
GHCND:USW00093817	EVANSVILLE REGIONAL AIRPORT IN US	20071119	183	100	18.3	10.0	65	50	7	2007	11	19	20YR Lagged Period	11/19/2007
GHCND:USW00093817	EVANSVILLE REGIONAL AIRPORT IN US	20071120	200	122	20.0	12.2	68	54	4	2007	11	20	20YR Lagged Period	11/20/2007
GHCND:USW00093817	EVANSVILLE REGIONAL AIRPORT IN US	20071121	183	67	18.3	6.7	65	44	10	2007	11	21	20YR Lagged Period	11/21/2007
GHCND:USW00093817	EVANSVILLE REGIONAL AIRPORT IN US	20071122	67	17	6.7	1.7	44	35	25	2007	11	22	20YR Lagged Period	11/22/2007
GHCND:USW00093817	EVANSVILLE REGIONAL AIRPORT IN US	20071123	39	-39	3.9	(3.9)	39	25	33	2007	11	23	20YR Lagged Period	11/23/2007
GHCND:USW00093817	EVANSVILLE REGIONAL AIRPORT IN US	20071124	56	-44	5.6	(4.4)	42	24	32	2007	11	24	20YR Lagged Period	11/24/2007
GHCND:USW00093817	EVANSVILLE REGIONAL AIRPORT IN US	20071125	44	-28	4.4	(2.8)	40	27	31	2007	11	25	20YR Lagged Period	11/25/2007
GHCND:USW00093817	EVANSVILLE REGIONAL AIRPORT IN US	20071126	72	39	7.2	3.9	45	39	23	2007	11	26	20YR Lagged Period	11/26/2007
GHCND:USW00093817	EVANSVILLE REGIONAL AIRPORT IN US	20071127	106	-17	10.6	(1.7)	51	29	25	2007	11	27	20YR Lagged Period	11/27/2007
GHCND:USW00093817	EVANSVILLE REGIONAL AIRPORT IN US	20071128	133	-28	13.3	(2.8)	56	27	23	2007	11	28	20YR Lagged Period	11/28/2007
GHCND:USW00093817	EVANSVILLE REGIONAL AIRPORT IN US	20071129	100	-33	10.0	(3.3)	50	26	27	2007	11	29	20YR Lagged Period	11/29/2007
GHCND:USW00093817	EVANSVILLE REGIONAL AIRPORT IN US	20071130	100	-56	10.0	(5.6)	50	22	29	2007	11	30	20YR Lagged Period	11/30/2007
GHCND:USW00093817	EVANSVILLE REGIONAL AIRPORT IN US	20071201	128	-33	12.8	(3.3)	55	26	24	2007	12	01	20YR Lagged Period	12/1/2007
GHCND:USW00093817	EVANSVILLE REGIONAL AIRPORT IN US	20071202	161	0	16.1	-	61	32	18	2007	12	02	20YR Lagged Period	12/2/2007
GHCND:USW00093817	EVANSVILLE REGIONAL AIRPORT IN US	20071203	39	-33	3.9	(3.3)	39	26	32	2007	12	03	20YR Lagged Period	12/3/2007
GHCND:USW00093817	EVANSVILLE REGIONAL AIRPORT IN US	20071204	67	-33	6.7	(3.3)	44	26	30	2007	12	04	20YR Lagged Period	12/4/2007
GHCND:USW00093817	EVANSVILLE REGIONAL AIRPORT IN US	20071205	78	-56	7.8	(5.6)	46	22	31	2007	12	05	20YR Lagged Period	12/5/2007
GHCND:USW00093817	EVANSVILLE REGIONAL AIRPORT IN US	20071206	17	-78	1.7	(7.8)	35	18	38	2007	12	06	20YR Lagged Period	12/6/2007
GHCND:USW00093817	EVANSVILLE REGIONAL AIRPORT IN US	20071207	50	11	5.0	1.1	41	34	27	2007	12	07	20YR Lagged Period	12/7/2007
GHCND:USW00093817	EVANSVILLE REGIONAL AIRPORT IN US	20071208	61	33	6.1	3.3	43	38	24	2007	12	08	20YR Lagged Period	12/8/2007
GHCND:USW00093817	EVANSVILLE REGIONAL AIRPORT IN US	20071209	72	39	7.2	3.9	45	39	23	2007	12	09	20YR Lagged Period	12/9/2007
GHCND:USW00093817	EVANSVILLE REGIONAL AIRPORT IN US	20071210	50	28	5.0	2.8	41	37	26	2007	12	10	20YR Lagged Period	12/10/2007
GHCND:USW00093817	EVANSVILLE REGIONAL AIRPORT IN US	20071211	206	50	20.6	5.0	69	41	10	2007	12	11	20YR Lagged Period	12/11/2007
GHCND:USW00093817	EVANSVILLE REGIONAL AIRPORT IN US	20071212	89	39	8.9	3.9	48	39	21	2007	12	12	20YR Lagged Period	12/12/2007
GHCND:USW00093817	EVANSVILLE REGIONAL AIRPORT IN US	20071213	61	6	6.1	0.6	43	33	27	2007	12	13	20YR Lagged Period	12/13/2007
GHCND:USW00093817	EVANSVILLE REGIONAL AIRPORT IN US	20071214	50	6	5.0	0.6	41	33	28	2007	12	14	20YR Lagged Period	12/14/2007
GHCND:USW00093817	EVANSVILLE REGIONAL AIRPORT IN US	20071215	33	0	3.3	-	38	32	30	2007	12	15	20YR Lagged Period	12/15/2007
GHCND:USW00093817	EVANSVILLE REGIONAL AIRPORT IN US	20071216	6	-50	0.6	(5.0)	33	23	37	2007	12	16	20YR Lagged Period	12/16/2007
GHCND:USW00093817	EVANSVILLE REGIONAL AIRPORT IN US	20071217	33	-72	3.3	(7.2)	38	19	36	2007	12	17	20YR Lagged Period	12/17/2007
GHCND:USW00093817	EVANSVILLE REGIONAL AIRPORT IN US	20071218	83	-39	8.3	(3.9)	47	25	29	2007	12	18	20YR Lagged Period	12/18/2007
GHCND:USW00093817	EVANSVILLE REGIONAL AIRPORT IN US	20071219	100	6	10.0	0.6	50	33	23	2007	12	19	20YR Lagged Period	12/19/2007
GHCND:USW00093817	EVANSVILLE REGIONAL AIRPORT IN US	20071220	89	11	8.9	1.1	48	34	24	2007	12	20	20YR Lagged Period	12/20/2007
GHCND:USW00093817	EVANSVILLE REGIONAL AIRPORT IN US	20071221	106	78	10.6	7.8	51	46	16	2007	12	21	20YR Lagged Period	12/21/2007
GHCND:USW00093817	EVANSVILLE REGIONAL AIRPORT IN US	20071222	139	94	13.9	9.4	57	49	12	2007	12	22	20YR Lagged Period	12/22/2007
GHCND:USW00093817	EVANSVILLE REGIONAL AIRPORT IN US	20071223	128	-11	12.8	(1.1)	55	30	22	2007	12	23	20YR Lagged Period	12/23/2007
GHCND:USW00093817	EVANSVILLE REGIONAL AIRPORT IN US	20071224	67	-39	6.7	(3.9)	44	25	30	2007	12	24	20YR Lagged Period	12/24/2007
GHCND:USW00093817	EVANSVILLE REGIONAL AIRPORT IN US	20071225	100	-39	10.0	(3.9)	50	25	27	2007	12	25	20YR Lagged Period	12/25/2007
GHCND:USW00093817	EVANSVILLE REGIONAL AIRPORT IN US	20071226	94	-50	9.4	(5.0)	49	23	29	2007	12	26	20YR Lagged Period	12/26/2007
GHCND:USW00093817	EVANSVILLE REGIONAL AIRPORT IN US	20071227	56	17	5.6	1.7	42	35	26	2007	12	27	20YR Lagged Period	12/27/2007
GHCND:USW00093817	EVANSVILLE REGIONAL AIRPORT IN US	20071228	83	28	8.3	2.8	47	37	23	2007	12	28	20YR Lagged Period	12/28/2007
GHCND:USW00093817	EVANSVILLE REGIONAL AIRPORT IN US	20071229	28	-22	2.8	(2.2)	37	28	32	2007	12	29	20YR Lagged Period	12/29/2007
GHCND:USW00093817	EVANSVILLE REGIONAL AIRPORT IN US	20071230	72	-33	7.2	(3.3)	45	26	29	2007	12	30	20YR Lagged Period	12/30/2007
GHCND:USW00093817	EVANSVILLE REGIONAL AIRPORT IN US	20071231	133	-11	13.3	(1.1)	56	30	22	2007	12	31	20YR Lagged Period	12/31/2007
GHCND:USW00093817	EVANSVILLE REGIONAL AIRPORT IN US	20080101	6	-89	0.6	(8.9)	33	16	40	2008	01	01	20YR Lagged Period	1/1/2008
GHCND:USW00093817	EVANSVILLE REGIONAL AIRPORT IN US	20080102	-61	-117	(6.1)	(11.7)	21	11	49	2008	01	02	20YR Lagged Period	1/2/2008
GHCND:USW00093817	EVANSVILLE REGIONAL AIRPORT IN US	20080103	-17	-122	(1.7)	(12.2)	29	10	45	2008	01	03	20YR Lagged Period	1/3/2008
GHCND:USW00093817	EVANSVILLE REGIONAL AIRPORT IN US	20080104	67	-56	6.7	(5.6)	44	22	32	2008	01	04	20YR Lagged Period	1/4/2008
GHCND:USW00093817	EVANSVILLE REGIONAL AIRPORT IN US	20080105	111	44	11.1	4.4	52	40	19	2008	01	05	20YR Lagged Period	1/5/2008
GHCND:USW00093817	EVANSVILLE REGIONAL AIRPORT IN US	20080106	183	111	18.3	11.1	65	52	6	2008	01	06	20YR Lagged Period	1/6/2008
GHCND:USW00093817	EVANSVILLE REGIONAL AIRPORT IN US	20080107	200	161	20.0	16.1	68	61	0	2008	01	07	20YR Lagged Period	1/7/2008
GHCND:USW00093817	EVANSVILLE REGIONAL AIRPORT IN US	20080108	178	61	17.8	6.1	64	43	11	2008	01	08	20YR Lagged Period	1/8/2008
GHCND:USW00093817	EVANSVILLE REGIONAL AIRPORT IN US	20080109	94	17	9.4	1.7	49	35	23	2008	01	09	20YR Lagged Period	1/9/2008
GHCND:USW00093817	EVANSVILLE REGIONAL AIRPORT IN US	20080110	144	11	14.4	1.1	58	34	19	2008	01	10	20YR Lagged Period	1/10/2008
GHCND:USW00093817	EVANSVILLE REGIONAL AIRPORT IN US	20080111	72	-17	7.2	(1.7)	45	29	28	2008	01	11	20YR Lagged Period	1/11/2008
GHCND:USW00093817	EVANSVILLE REGIONAL AIRPORT IN US	20080112	100	-39	10.0	(3.9)	50	25	27	2008	01	12	20YR Lagged Period	1/12/2008
GHCND:USW00093817	EVANSVILLE REGIONAL AIRPORT IN US	20080113	56	-44	5.6	(4.4)	42	24	32	2008	01	13	20YR Lagged Period	1/13/2008
GHCND:USW00093817	EVANSVILLE REGIONAL AIRPORT IN US	20080114	0	-50	-	(5.0)	32	23	37	2008	01	14	20YR Lagged Period	1/14/2008
GHCND:USW00093817	EVANSVILLE REGIONAL AIRPORT IN US	20080115	0	-83	-	(8.3)	32	17	40	2008	01	15	20YR Lagged Period	1/15/2008
GHCND:USW00093817	EVANSVILLE REGIONAL AIRPORT IN US	20080116	33	-61	3.3	(6.1)	38	21	35	2008	01	16	20YR Lagged Period	1/16/2008
GHCND:USW00093817	EVANSVILLE REGIONAL AIRPORT IN US	20080117	28	-33	2.8	(3.3)	37	26	33	2008	01	17	20YR Lagged Period	1/17/2008
GHCND:USW00093817	EVANSVILLE REGIONAL AIRPORT IN US	20080118	11	-61	1.1	(6.1)	34	21	37	2008	01	18	20YR Lagged Period	1/18/2008
GHCND:USW00093817	EVANSVILLE REGIONAL AIRPORT IN US	20080119	-6	-117	(0.6)	(11.7)	31	11	44	2008	01	19	20YR Lagged Period	1/19/2008
GHCND:USW00093817	EVANSVILLE REGIONAL AIRPORT IN US	20080120	-67	-139	(6.7)	(13.9)	20	7	51	2008	01	20	20YR Lagged Period	1/20/2008
GHCND:USW00093817	EVANSVILLE REGIONAL AIRPORT IN US	20080121	33	-111	3.3	(11.1)	38	12	40	2008	01	21	20YR Lagged Period	1/21/2008
GHCND:USW00093817	EVANSVILLE REGIONAL AIRPORT IN US	20080122	33	-89	3.3	(8.9)	38	16	38	2008	01	22	20YR Lagged Period	1/22/2008
GHCND:USW00093817	EVANSVILLE REGIONAL AIRPORT IN US	20080123	11	-106	1.1	(10.6)	34	13	41	2008	01	23	20YR Lagged Period	1/23/2008
GHCND:USW00093817	EVANSVILLE REGIONAL AIRPORT IN US	20080124	-22	-133	(2.2)	(13.3)	28	8	47	2008	01	24	20YR Lagged Period	1/24/2008
GHCND:USW00093817	EVANSVILLE REGIONAL AIRPORT IN US	20080125	-17	-144	(1.7)	(14.4)	29	6	47	2008	01	25	20YR Lagged Period	1/25/2008
GHCND:USW00093817	EVANSVILLE REGIONAL AIRPORT IN US	20080126	28	-28	2.8	(2.8)	37	27	33	2008	01	26	20YR Lagged Period	1/26/2008
GHCND:USW00093817	EVANSVILLE REGIONAL AIRPORT IN US	20080127	83	-56	8.3	(5.6)	47	22	30	2008	01	27	20YR Lagged Period	1/27/2008
GHCND:USW00093817	EVANSVILLE REGIONAL AIRPORT IN US	20080128	117	-28	11.7	(2.8)	53	27	25	2008	01	28	20YR Lagged Period	1/28/2008
GHCND:USW00093817	EVANSVILLE REGIONAL AIRPORT IN US	20080129	150	-72	15.0	(7.2)	59	19	26	2008	01	29	20YR Lagged Period	1/29/2008
GHCND:USW00093817	EVANSVILLE REGIONAL AIRPORT IN US	20080130	-11	-89	(1.1)	(8.9)	30	16	42	2008	01	30	20YR Lagged Period	1/30/2008
GHCND:USW00093817	EVANSVILLE REGIONAL AIRPORT IN US	20080131	22	-67	2.2	(6.7)	36	20	37	2008	01	31	20YR Lagged Period	1/31/2008
GHCND:USW00093817	EVANSVILLE REGIONAL AIRPORT IN US	20080201	33	-33	3.3	(3.3)	38	26	33	2008	02	01	20YR Lagged Period	2/1/2008
GHCND:USW00093817	EVANSVILLE REGIONAL AIRPORT IN US	20080202	111	-39	11.1	(3.9)	52	25	26	2008	02	02	20YR Lagged Period	2/2/2008
GHCND:USW00093817	EVANSVILLE REGIONAL AIRPORT IN US	20080203	128	-39	12.8	(3.9)	55	25	25	2008	02	03	20YR Lagged Period	2/3/2008
GHCND:USW00093817	EVANSVILLE REGIONAL AIRPORT IN US	20080204	206	106	20.6	10.6	69	51	5	2008	02	04	20YR Lagged Period	2/4/2008
GHCND:USW00093817	EVANSVILLE REGIONAL AIRPORT IN US	20080205	211	100	21.1	10.0	70	50	5	2008	02	05	20YR Lagged Period	2/5/2008
GHCND:USW00093817	EVANSVILLE REGIONAL AIRPORT IN US	20080206	144	17	14.4	1.7	58	35	18	2008	02	06	20YR Lagged Period	2/6/2008
GHCND:USW00093817	EVANSVILLE REGIONAL AIRPORT IN US	20080207	22	0	2.2	-	36	32	31	2008	02	07	20YR Lagged Period	2/7/2008
GHCND:USW00093817	EVANSVILLE REGIONAL AIRPORT IN US	20080208	89	-6	8.9	(0.6)	48	31	25	2008	02	08	20YR Lagged Period	2/8/2008
GHCND:USW00093817	EVANSVILLE REGIONAL AIRPORT IN US	20080209	133	6	13.3	0.6	56	33	20	2008	02	09	20YR Lagged Period	2/9/2008
GHCND:USW00093817	EVANSVILLE REGIONAL AIRPORT IN US	20080210	39	-83	3.9	(8.3)	39	17	37	2008	02	10	20YR Lagged Period	2/10/2008
GHCND:USW00093817	EVANSVILLE REGIONAL AIRPORT IN US	20080211	-33	-94	(3.3)	(9.4)	26	15	44	2008	02	11	20YR Lagged Period	2/11/2008
GHCND:USW00093817	EVANSVILLE REGIONAL AIRPORT IN US	20080212	-6	-56	(0.6)	(5.6)	31	22	38	2008	02	12	20YR Lagged Period	2/12/2008
GHCND:USW00093817	EVANSVILLE REGIONAL AIRPORT IN US	20080213	-50	-83	(5.0)	(8.3)	23	17	45	2008	02	13	20YR Lagged Period	2/13/2008
GHCND:USW00093817	EVANSVILLE REGIONAL AIRPORT IN US	20080214	33	-67	3.3	(6.7)	38	20	36	2008	02	14	20YR Lagged Period	2/14/2008
GHCND:USW00093817	EVANSVILLE REGIONAL AIRPORT IN US	20080215	44	0	4.4	-	40	32	29	2008	02	15	20YR Lagged Period	2/15/2008
GHCND:USW00093817	EVANSVILLE REGIONAL AIRPORT IN US	20080216	56	-33	5.6	(3.3)	42	26	31	2008	02	16	20YR Lagged Period	2/16/2008
GHCND:USW00093817	EVANSVILLE REGIONAL AIRPORT IN US	20080217	167	33	16.7	3.3	62	38	15	2008	02	17	20YR Lagged Period	2/17/2008
GHCND:USW00093817	EVANSVILLE REGIONAL AIRPORT IN US	20080218	61	-22	6.1	(2.2)	43	28	29	2008	02	18	20YR Lagged Period	2/18/2008
GHCND:USW00093817	EVANSVILLE REGIONAL AIRPORT IN US	20080219	0	-72	-	(7.2)	32	19	39	2008	02	19	20YR Lagged Period	2/19/2008
GHCND:USW00093817	EVANSVILLE REGIONAL AIRPORT IN US	20080220	17	-67	1.7	(6.7)	35	20	37	2008	02	20	20YR Lagged Period	2/20/2008
GHCND:USW00093817	EVANSVILLE REGIONAL AIRPORT IN US	20080221	0	-72	-	(7.2)	32	19	39	2008	02	21	20YR Lagged Period	2/21/2008
GHCND:USW00093817	EVANSVILLE REGIONAL AIRPORT IN US	20080222	0	-22	-	(2.2)	32	28	35	2008	02	22	20YR Lagged Period	2/22/2008
GHCND:USW00093817	EVANSVILLE REGIONAL AIRPORT IN US	20080223	6	-28	0.6	(2.8)	33	27	35	2008	02	23	20YR Lagged Period	2/23/2008
GHCND:USW00093817	EVANSVILLE REGIONAL AIRPORT IN US	20080224	17	-6	1.7	(0.6)	35	31	32	2008	02	24	20YR Lagged Period	2/24/2008
GHCND:USW00093817	EVANSVILLE REGIONAL AIRPORT IN US	20080225	61	6	6.1	0.6	43	33	27	2008	02	25	20YR Lagged Period	2/25/2008
GHCND:USW00093817	EVANSVILLE REGIONAL AIRPORT IN US	20080226	61	-50	6.1	(5.0)	43	23	32	2008	02	26	20YR Lagged Period	2/26/2008
GHCND:USW00093817	EVANSVILLE REGIONAL AIRPORT IN US	20080227	-6	-56	(0.6)	(5.6)	31	22	38	2008	02	27	20YR Lagged Period	2/27/2008
GHCND:USW00093817	EVANSVILLE REGIONAL AIRPORT IN US	20080228	50	-56	5.0	(5.6)	41	22	33	2008	02	28	20YR Lagged Period	2/28/2008
GHCND:USW00093817	EVANSVILLE REGIONAL AIRPORT IN US	20080301	122	-6	12.2	(0.6)	54	31	22	2008	03	01	20YR Lagged Period	3/1/2008
GHCND:USW00093817	EVANSVILLE REGIONAL AIRPORT IN US	20080302	222	44	22.2	4.4	72	40	9	2008	03	02	20YR Lagged Period	3/2/2008
GHCND:USW00093817	EVANSVILLE REGIONAL AIRPORT IN US	20080303	172	22	17.2	2.2	63	36	15	2008	03	03	20YR Lagged Period	3/3/2008
GHCND:USW00093817	EVANSVILLE REGIONAL AIRPORT IN US	20080304	44	0	4.4	-	40	32	29	2008	03	04	20YR Lagged Period	3/4/2008
GHCND:USW00093817	EVANSVILLE REGIONAL AIRPORT IN US	20080305	78	-33	7.8	(3.3)	46	26	29	2008	03	05	20YR Lagged Period	3/5/2008
GHCND:USW00093817	EVANSVILLE REGIONAL AIRPORT IN US	20080306	17	-17	1.7	(1.7)	35	29	33	2008	03	06	20YR Lagged Period	3/6/2008
GHCND:USW00093817	EVANSVILLE REGIONAL AIRPORT IN US	20080307	6	-33	0.6	(3.3)	33	26	35	2008	03	07	20YR Lagged Period	3/7/2008
GHCND:USW00093817	EVANSVILLE REGIONAL AIRPORT IN US	20080308	-6	-61	(0.6)	(6.1)	31	21	39	2008	03	08	20YR Lagged Period	3/8/2008
GHCND:USW00093817	EVANSVILLE REGIONAL AIRPORT IN US	20080309	83	-44	8.3	(4.4)	47	24	29	2008	03	09	20YR Lagged Period	3/9/2008
GHCND:USW00093817	EVANSVILLE REGIONAL AIRPORT IN US	20080310	100	-22	10.0	(2.2)	50	28	26	2008	03	10	20YR Lagged Period	3/10/2008
GHCND:USW00093817	EVANSVILLE REGIONAL AIRPORT IN US	20080311	94	-50	9.4	(5.0)	49	23	29	2008	03	11	20YR Lagged Period	3/11/2008
GHCND:USW00093817	EVANSVILLE REGIONAL AIRPORT IN US	20080312	183	17	18.3	1.7	65	35	15	2008	03	12	20YR Lagged Period	3/12/2008
GHCND:USW00093817	EVANSVILLE REGIONAL AIRPORT IN US	20080313	167	61	16.7	6.1	62	43	12	2008	03	13	20YR Lagged Period	3/13/2008
GHCND:USW00093817	EVANSVILLE REGIONAL AIRPORT IN US	20080314	139	39	13.9	3.9	57	39	17	2008	03	14	20YR Lagged Period	3/14/2008
GHCND:USW00093817	EVANSVILLE REGIONAL AIRPORT IN US	20080315	100	28	10.0	2.8	50	37	21	2008	03	15	20YR Lagged Period	3/15/2008
GHCND:USW00093817	EVANSVILLE REGIONAL AIRPORT IN US	20080316	106	33	10.6	3.3	51	38	20	2008	03	16	20YR Lagged Period	3/16/2008
GHCND:USW00093817	EVANSVILLE REGIONAL AIRPORT IN US	20080317	161	50	16.1	5.0	61	41	14	2008	03	17	20YR Lagged Period	3/17/2008
GHCND:USW00093817	EVANSVILLE REGIONAL AIRPORT IN US	20080318	161	106	16.1	10.6	61	51	9	2008	03	18	20YR Lagged Period	3/18/2008

GHCND:USW00093817	EVANSVILLE REGIONAL AIRPORT IN US	20080319	128	28	12.8	2.8	55	37	19	2008	03	19	20YR Lagged Period	3/19/2008
GHCND:USW00093817	EVANSVILLE REGIONAL AIRPORT IN US	20080320	139	-11	13.9	(1.1)	57	30	21	2008	03	20	20YR Lagged Period	3/20/2008
GHCND:USW00093817	EVANSVILLE REGIONAL AIRPORT IN US	20080321	200	61	20.0	6.1	68	43	9	2008	03	21	20YR Lagged Period	3/21/2008
GHCND:USW00093817	EVANSVILLE REGIONAL AIRPORT IN US	20080322	106	28	10.6	2.8	51	37	21	2008	03	22	20YR Lagged Period	3/22/2008
GHCND:USW00093817	EVANSVILLE REGIONAL AIRPORT IN US	20080323	83	-17	8.3	(1.7)	47	29	27	2008	03	23	20YR Lagged Period	3/23/2008
GHCND:USW00093817	EVANSVILLE REGIONAL AIRPORT IN US	20080324	61	-11	6.1	(1.1)	43	30	28	2008	03	24	20YR Lagged Period	3/24/2008
GHCND:USW00093817	EVANSVILLE REGIONAL AIRPORT IN US	20080325	167	17	16.7	1.7	62	35	16	2008	03	25	20YR Lagged Period	3/25/2008
GHCND:USW00093817	EVANSVILLE REGIONAL AIRPORT IN US	20080326	183	83	18.3	8.3	65	47	9	2008	03	26	20YR Lagged Period	3/26/2008
GHCND:USW00093817	EVANSVILLE REGIONAL AIRPORT IN US	20080327	183	94	18.3	9.4	65	49	8	2008	03	27	20YR Lagged Period	3/27/2008
GHCND:USW00093817	EVANSVILLE REGIONAL AIRPORT IN US	20080328	122	28	12.2	2.8	54	37	19	2008	03	28	20YR Lagged Period	3/28/2008
GHCND:USW00093817	EVANSVILLE REGIONAL AIRPORT IN US	20080329	111	17	11.1	1.7	52	35	21	2008	03	29	20YR Lagged Period	3/29/2008
GHCND:USW00093817	EVANSVILLE REGIONAL AIRPORT IN US	20080330	150	94	15.0	9.4	59	49	11	2008	03	30	20YR Lagged Period	3/30/2008
GHCND:USW00093817	EVANSVILLE REGIONAL AIRPORT IN US	20080331	200	128	20.0	12.8	68	55	3	2008	03	31	20YR Lagged Period	3/31/2008
GHCND:USW00093817	EVANSVILLE REGIONAL AIRPORT IN US	20080401	150	61	15.0	6.1	59	43	14	2008	04	01	20YR Lagged Period	4/1/2008
GHCND:USW00093817	EVANSVILLE REGIONAL AIRPORT IN US	20080402	133	17	13.3	1.7	56	35	19	2008	04	02	20YR Lagged Period	4/2/2008
GHCND:USW00093817	EVANSVILLE REGIONAL AIRPORT IN US	20080403	150	44	15.0	4.4	59	40	15	2008	04	03	20YR Lagged Period	4/3/2008
GHCND:USW00093817	EVANSVILLE REGIONAL AIRPORT IN US	20080404	156	50	15.6	5.0	60	41	14	2008	04	04	20YR Lagged Period	4/4/2008
GHCND:USW00093817	EVANSVILLE REGIONAL AIRPORT IN US	20080405	161	6	16.1	0.6	61	33	18	2008	04	05	20YR Lagged Period	4/5/2008
GHCND:USW00093817	EVANSVILLE REGIONAL AIRPORT IN US	20080406	178	33	17.8	3.3	64	38	14	2008	04	06	20YR Lagged Period	4/6/2008
GHCND:USW00093817	EVANSVILLE REGIONAL AIRPORT IN US	20080407	228	72	22.8	7.2	73	45	6	2008	04	07	20YR Lagged Period	4/7/2008
GHCND:USW00093817	EVANSVILLE REGIONAL AIRPORT IN US	20080408	217	100	21.7	10.0	71	50	4	2008	04	08	20YR Lagged Period	4/8/2008
GHCND:USW00093817	EVANSVILLE REGIONAL AIRPORT IN US	20080409	189	94	18.9	9.4	66	49	7	2008	04	09	20YR Lagged Period	4/9/2008
GHCND:USW00093817	EVANSVILLE REGIONAL AIRPORT IN US	20080410	250	133	25.0	13.3	77	56	0	2008	04	10	20YR Lagged Period	4/10/2008
GHCND:USW00093817	EVANSVILLE REGIONAL AIRPORT IN US	20080411	233	100	23.3	10.0	74	50	3	2008	04	11	20YR Lagged Period	4/11/2008
GHCND:USW00093817	EVANSVILLE REGIONAL AIRPORT IN US	20080412	100	39	10.0	3.9	50	39	20	2008	04	12	20YR Lagged Period	4/12/2008
GHCND:USW00093817	EVANSVILLE REGIONAL AIRPORT IN US	20080413	72	33	7.2	3.3	45	38	23	2008	04	13	20YR Lagged Period	4/13/2008
GHCND:USW00093817	EVANSVILLE REGIONAL AIRPORT IN US	20080414	117	17	11.7	1.7	53	35	21	2008	04	14	20YR Lagged Period	4/14/2008
GHCND:USW00093817	EVANSVILLE REGIONAL AIRPORT IN US	20080415	150	-6	15.0	(0.6)	59	31	20	2008	04	15	20YR Lagged Period	4/15/2008
GHCND:USW00093817	EVANSVILLE REGIONAL AIRPORT IN US	20080416	211	50	21.1	5.0	70	41	9	2008	04	16	20YR Lagged Period	4/16/2008
GHCND:USW00093817	EVANSVILLE REGIONAL AIRPORT IN US	20080417	233	72	23.3	7.2	74	45	5	2008	04	17	20YR Lagged Period	4/17/2008
GHCND:USW00093817	EVANSVILLE REGIONAL AIRPORT IN US	20080418	222	89	22.2	8.9	72	48	5	2008	04	18	20YR Lagged Period	4/18/2008
GHCND:USW00093817	EVANSVILLE REGIONAL AIRPORT IN US	20080419	133	61	13.3	6.1	56	43	15	2008	04	19	20YR Lagged Period	4/19/2008
GHCND:USW00093817	EVANSVILLE REGIONAL AIRPORT IN US	20080420	200	50	20.0	5.0	68	41	10	2008	04	20	20YR Lagged Period	4/20/2008
GHCND:USW00093817	EVANSVILLE REGIONAL AIRPORT IN US	20080421	239	89	23.9	8.9	75	48	3	2008	04	21	20YR Lagged Period	4/21/2008
GHCND:USW00093817	EVANSVILLE REGIONAL AIRPORT IN US	20080422	261	100	26.1	10.0	79	50	0	2008	04	22	20YR Lagged Period	4/22/2008
GHCND:USW00093817	EVANSVILLE REGIONAL AIRPORT IN US	20080423	289	122	28.9	12.2	84	54	0	2008	04	23	20YR Lagged Period	4/23/2008
GHCND:USW00093817	EVANSVILLE REGIONAL AIRPORT IN US	20080424	272	139	27.2	13.9	81	57	0	2008	04	24	20YR Lagged Period	4/24/2008
GHCND:USW00093817	EVANSVILLE REGIONAL AIRPORT IN US	20080425	272	167	27.2	16.7	81	62	0	2008	04	25	20YR Lagged Period	4/25/2008
GHCND:USW00093817	EVANSVILLE REGIONAL AIRPORT IN US	20080426	189	83	18.9	8.3	66	47	8	2008	04	26	20YR Lagged Period	4/26/2008
GHCND:USW00093817	EVANSVILLE REGIONAL AIRPORT IN US	20080427	189	67	18.9	6.7	66	44	10	2008	04	27	20YR Lagged Period	4/27/2008
GHCND:USW00093817	EVANSVILLE REGIONAL AIRPORT IN US	20080428	144	33	14.4	3.3	58	38	17	2008	04	28	20YR Lagged Period	4/28/2008
GHCND:USW00093817	EVANSVILLE REGIONAL AIRPORT IN US	20080429	139	28	13.9	2.8	57	37	18	2008	04	29	20YR Lagged Period	4/29/2008
GHCND:USW00093817	EVANSVILLE REGIONAL AIRPORT IN US	20080430	244	28	24.4	2.8	76	37	8	2008	04	30	20YR Lagged Period	4/30/2008
GHCND:USW00093817	EVANSVILLE REGIONAL AIRPORT IN US	20080501	239	150	23.9	15.0	75	59	0	2008	05	01	20YR Lagged Period	5/1/2008
GHCND:USW00093817	EVANSVILLE REGIONAL AIRPORT IN US	20080502	217	161	21.7	16.1	71	61	0	2008	05	02	20YR Lagged Period	5/2/2008
GHCND:USW00093817	EVANSVILLE REGIONAL AIRPORT IN US	20080503	194	67	19.4	6.7	67	44	9	2008	05	03	20YR Lagged Period	5/3/2008
GHCND:USW00093817	EVANSVILLE REGIONAL AIRPORT IN US	20080504	200	50	20.0	5.0	68	41	10	2008	05	04	20YR Lagged Period	5/4/2008
GHCND:USW00093817	EVANSVILLE REGIONAL AIRPORT IN US	20080505	233	61	23.3	6.1	74	43	6	2008	05	05	20YR Lagged Period	5/5/2008
GHCND:USW00093817	EVANSVILLE REGIONAL AIRPORT IN US	20080506	261	100	26.1	10.0	79	50	0	2008	05	06	20YR Lagged Period	5/6/2008
GHCND:USW00093817	EVANSVILLE REGIONAL AIRPORT IN US	20080507	222	167	22.2	16.7	72	62	0	2008	05	07	20YR Lagged Period	5/7/2008
GHCND:USW00093817	EVANSVILLE REGIONAL AIRPORT IN US	20080508	222	150	22.2	15.0	72	59	0	2008	05	08	20YR Lagged Period	5/8/2008
GHCND:USW00093817	EVANSVILLE REGIONAL AIRPORT IN US	20080509	156	128	15.6	12.8	60	55	7	2008	05	09	20YR Lagged Period	5/9/2008
GHCND:USW00093817	EVANSVILLE REGIONAL AIRPORT IN US	20080510	222	83	22.2	8.3	72	47	5	2008	05	10	20YR Lagged Period	5/10/2008
GHCND:USW00093817	EVANSVILLE REGIONAL AIRPORT IN US	20080511	178	100	17.8	10.0	64	50	8	2008	05	11	20YR Lagged Period	5/11/2008
GHCND:USW00093817	EVANSVILLE REGIONAL AIRPORT IN US	20080512	194	78	19.4	7.8	67	46	8	2008	05	12	20YR Lagged Period	5/12/2008
GHCND:USW00093817	EVANSVILLE REGIONAL AIRPORT IN US	20080513	244	72	24.4	7.2	76	45	4	2008	05	13	20YR Lagged Period	5/13/2008
GHCND:USW00093817	EVANSVILLE REGIONAL AIRPORT IN US	20080514	189	144	18.9	14.4	66	58	3	2008	05	14	20YR Lagged Period	5/14/2008
GHCND:USW00093817	EVANSVILLE REGIONAL AIRPORT IN US	20080515	156	117	15.6	11.7	60	53	8	2008	05	15	20YR Lagged Period	5/15/2008
GHCND:USW00093817	EVANSVILLE REGIONAL AIRPORT IN US	20080516	194	94	19.4	9.4	67	49	7	2008	05	16	20YR Lagged Period	5/16/2008
GHCND:USW00093817	EVANSVILLE REGIONAL AIRPORT IN US	20080517	261	100	26.1	10.0	79	50	0	2008	05	17	20YR Lagged Period	5/17/2008
GHCND:USW00093817	EVANSVILLE REGIONAL AIRPORT IN US	20080518	217	89	21.7	8.9	71	48	5	2008	05	18	20YR Lagged Period	5/18/2008
GHCND:USW00093817	EVANSVILLE REGIONAL AIRPORT IN US	20080519	211	67	21.1	6.7	70	44	8	2008	05	19	20YR Lagged Period	5/19/2008
GHCND:USW00093817	EVANSVILLE REGIONAL AIRPORT IN US	20080520	200	100	20.0	10.0	68	50	6	2008	05	20	20YR Lagged Period	5/20/2008
GHCND:USW00093817	EVANSVILLE REGIONAL AIRPORT IN US	20080521	222	89	22.2	8.9	72	48	5	2008	05	21	20YR Lagged Period	5/21/2008
GHCND:USW00093817	EVANSVILLE REGIONAL AIRPORT IN US	20080522	200	78	20.0	7.8	68	46	8	2008	05	22	20YR Lagged Period	5/22/2008
GHCND:USW00093817	EVANSVILLE REGIONAL AIRPORT IN US	20080523	261	144	26.1	14.4	79	58	0	2008	05	23	20YR Lagged Period	5/23/2008
GHCND:USW00093817	EVANSVILLE REGIONAL AIRPORT IN US	20080524	250	144	25.0	14.4	77	58	0	2008	05	24	20YR Lagged Period	5/24/2008
GHCND:USW00093817	EVANSVILLE REGIONAL AIRPORT IN US	20080525	294	128	29.4	12.8	85	55	0	2008	05	25	20YR Lagged Period	5/25/2008
GHCND:USW00093817	EVANSVILLE REGIONAL AIRPORT IN US	20080526	244	194	24.4	19.4	76	67	0	2008	05	26	20YR Lagged Period	5/26/2008
GHCND:USW00093817	EVANSVILLE REGIONAL AIRPORT IN US	20080527	278	183	27.8	18.3	82	65	0	2008	05	27	20YR Lagged Period	5/27/2008
GHCND:USW00093817	EVANSVILLE REGIONAL AIRPORT IN US	20080528	233	133	23.3	13.3	74	56	0	2008	05	28	20YR Lagged Period	5/28/2008
GHCND:USW00093817	EVANSVILLE REGIONAL AIRPORT IN US	20080529	272	111	27.2	11.1	81	52	0	2008	05	29	20YR Lagged Period	5/29/2008
GHCND:USW00093817	EVANSVILLE REGIONAL AIRPORT IN US	20080530	294	161	29.4	16.1	85	61	0	2008	05	30	20YR Lagged Period	5/30/2008
GHCND:USW00093817	EVANSVILLE REGIONAL AIRPORT IN US	20080531	306	194	30.6	19.4	87	67	0	2008	05	31	20YR Lagged Period	5/31/2008
GHCND:USW00093817	EVANSVILLE REGIONAL AIRPORT IN US	20080601	300	194	30.0	19.4	86	67	0	2008	06	01	20YR Lagged Period	6/1/2008
GHCND:USW00093817	EVANSVILLE REGIONAL AIRPORT IN US	20080602	300	178	30.0	17.8	86	64	0	2008	06	02	20YR Lagged Period	6/2/2008
GHCND:USW00093817	EVANSVILLE REGIONAL AIRPORT IN US	20080603	317	228	31.7	22.8	89	73	0	2008	06	03	20YR Lagged Period	6/3/2008
GHCND:USW00093817	EVANSVILLE REGIONAL AIRPORT IN US	20080604	306	211	30.6	21.1	87	70	0	2008	06	04	20YR Lagged Period	6/4/2008
GHCND:USW00093817	EVANSVILLE REGIONAL AIRPORT IN US	20080605	322	239	32.2	23.9	90	75	0	2008	06	05	20YR Lagged Period	6/5/2008
GHCND:USW00093817	EVANSVILLE REGIONAL AIRPORT IN US	20080606	328	239	32.8	23.9	91	75	0	2008	06	06	20YR Lagged Period	6/6/2008
GHCND:USW00093817	EVANSVILLE REGIONAL AIRPORT IN US	20080607	333	256	33.3	25.6	92	78	0	2008	06	07	20YR Lagged Period	6/7/2008
GHCND:USW00093817	EVANSVILLE REGIONAL AIRPORT IN US	20080608	339	244	33.9	24.4	93	76	0	2008	06	08	20YR Lagged Period	6/8/2008
GHCND:USW00093817	EVANSVILLE REGIONAL AIRPORT IN US	20080609	333	206	33.3	20.6	92	69	0	2008	06	09	20YR Lagged Period	6/9/2008
GHCND:USW00093817	EVANSVILLE REGIONAL AIRPORT IN US	20080610	294	183	29.4	18.3	85	65	0	2008	06	10	20YR Lagged Period	6/10/2008
GHCND:USW00093817	EVANSVILLE REGIONAL AIRPORT IN US	20080611	317	156	31.7	15.6	89	60	0	2008	06	11	20YR Lagged Period	6/11/2008
GHCND:USW00093817	EVANSVILLE REGIONAL AIRPORT IN US	20080612	339	194	33.9	19.4	93	67	0	2008	06	12	20YR Lagged Period	6/12/2008
GHCND:USW00093817	EVANSVILLE REGIONAL AIRPORT IN US	20080613	294	211	29.4	21.1	85	70	0	2008	06	13	20YR Lagged Period	6/13/2008
GHCND:USW00093817	EVANSVILLE REGIONAL AIRPORT IN US	20080614	294	200	29.4	20.0	85	68	0	2008	06	14	20YR Lagged Period	6/14/2008
GHCND:USW00093817	EVANSVILLE REGIONAL AIRPORT IN US	20080615	311	183	31.1	18.3	88	65	0	2008	06	15	20YR Lagged Period	6/15/2008
GHCND:USW00093817	EVANSVILLE REGIONAL AIRPORT IN US	20080616	300	194	30.0	19.4	86	67	0	2008	06	16	20YR Lagged Period	6/16/2008
GHCND:USW00093817	EVANSVILLE REGIONAL AIRPORT IN US	20080617	267	133	26.7	13.3	80	56	0	2008	06	17	20YR Lagged Period	6/17/2008
GHCND:USW00093817	EVANSVILLE REGIONAL AIRPORT IN US	20080618	278	128	27.8	12.8	82	55	0	2008	06	18	20YR Lagged Period	6/18/2008
GHCND:USW00093817	EVANSVILLE REGIONAL AIRPORT IN US	20080619	289	150	28.9	15.0	84	59	0	2008	06	19	20YR Lagged Period	6/19/2008
GHCND:USW00093817	EVANSVILLE REGIONAL AIRPORT IN US	20080620	233	172	23.3	17.2	74	63	0	2008	06	20	20YR Lagged Period	6/20/2008
GHCND:USW00093817	EVANSVILLE REGIONAL AIRPORT IN US	20080621	300	161	30.0	16.1	86	61	0	2008	06	21	20YR Lagged Period	6/21/2008
GHCND:USW00093817	EVANSVILLE REGIONAL AIRPORT IN US	20080622	294	161	29.4	16.1	85	61	0	2008	06	22	20YR Lagged Period	6/22/2008
GHCND:USW00093817	EVANSVILLE REGIONAL AIRPORT IN US	20080623	300	144	30.0	14.4	86	58	0	2008	06	23	20YR Lagged Period	6/23/2008
GHCND:USW00093817	EVANSVILLE REGIONAL AIRPORT IN US	20080624	306	150	30.6	15.0	87	59	0	2008	06	24	20YR Lagged Period	6/24/2008
GHCND:USW00093817	EVANSVILLE REGIONAL AIRPORT IN US	20080625	328	200	32.8	20.0	91	68	0	2008	06	25	20YR Lagged Period	6/25/2008
GHCND:USW00093817	EVANSVILLE REGIONAL AIRPORT IN US	20080626	328	222	32.8	22.2	91	72	0	2008	06	26	20YR Lagged Period	6/26/2008
GHCND:USW00093817	EVANSVILLE REGIONAL AIRPORT IN US	20080627	311	194	31.1	19.4	88	67	0	2008	06	27	20YR Lagged Period	6/27/2008
GHCND:USW00093817	EVANSVILLE REGIONAL AIRPORT IN US	20080628	294	217	29.4	21.7	85	71	0	2008	06	28	20YR Lagged Period	6/28/2008
GHCND:USW00093817	EVANSVILLE REGIONAL AIRPORT IN US	20080629	256	189	25.6	18.9	78	66	0	2008	06	29	20YR Lagged Period	6/29/2008
GHCND:USW00093817	EVANSVILLE REGIONAL AIRPORT IN US	20080630	278	172	27.8	17.2	82	63	0	2008	06	30	20YR Lagged Period	6/30/2008
GHCND:USW00093817	EVANSVILLE REGIONAL AIRPORT IN US	20080701	294	150	29.4	15.0	85	59	0	2008	07	01	20YR Lagged Period	7/1/2008
GHCND:USW00093817	EVANSVILLE REGIONAL AIRPORT IN US	20080702	311	178	31.1	17.8	88	64	0	2008	07	02	20YR Lagged Period	7/2/2008
GHCND:USW00093817	EVANSVILLE REGIONAL AIRPORT IN US	20080703	256	211	25.6	21.1	78	70	0	2008	07	03	20YR Lagged Period	7/3/2008
GHCND:USW00093817	EVANSVILLE REGIONAL AIRPORT IN US	20080704	261	200	26.1	20.0	79	68	0	2008	07	04	20YR Lagged Period	7/4/2008
GHCND:USW00093817	EVANSVILLE REGIONAL AIRPORT IN US	20080705	283	194	28.3	19.4	83	67	0	2008	07	05	20YR Lagged Period	7/5/2008
GHCND:USW00093817	EVANSVILLE REGIONAL AIRPORT IN US	20080706	300	167	30.0	16.7	86	62	0	2008	07	06	20YR Lagged Period	7/6/2008
GHCND:USW00093817	EVANSVILLE REGIONAL AIRPORT IN US	20080707	283	206	28.3	20.6	83	69	0	2008	07	07	20YR Lagged Period	7/7/2008
GHCND:USW00093817	EVANSVILLE REGIONAL AIRPORT IN US	20080708	322	222	32.2	22.2	90	72	0	2008	07	08	20YR Lagged Period	7/8/2008
GHCND:USW00093817	EVANSVILLE REGIONAL AIRPORT IN US	20080709	272	211	27.2	21.1	81	70	0	2008	07	09	20YR Lagged Period	7/9/2008
GHCND:USW00093817	EVANSVILLE REGIONAL AIRPORT IN US	20080710	300	189	30.0	18.9	86	66	0	2008	07	10	20YR Lagged Period	7/10/2008
GHCND:USW00093817	EVANSVILLE REGIONAL AIRPORT IN US	20080711	322	183	32.2	18.3	90	65	0	2008	07	11	20YR Lagged Period	7/11/2008
GHCND:USW00093817	EVANSVILLE REGIONAL AIRPORT IN US	20080712	339	228	33.9	22.8	93	73	0	2008	07	12	20YR Lagged Period	7/12/2008
GHCND:USW00093817	EVANSVILLE REGIONAL AIRPORT IN US	20080713	294	178	29.4	17.8	85	64	0	2008	07	13	20YR Lagged Period	7/13/2008
GHCND:USW00093817	EVANSVILLE REGIONAL AIRPORT IN US	20080714	306	156	30.6	15.6	87	60	0	2008	07	14	20YR Lagged Period	7/14/2008
GHCND:USW00093817	EVANSVILLE REGIONAL AIRPORT IN US	20080715	311	172	31.1	17.2	88	63	0	2008	07	15	20YR Lagged Period	7/15/2008
GHCND:USW00093817	EVANSVILLE REGIONAL AIRPORT IN US	20080716	328	189	32.8	18.9	91	66	0	2008	07	16	20YR Lagged Period	7/16/2008
GHCND:USW00093817	EVANSVILLE REGIONAL AIRPORT IN US	20080717	328	200	32.8	20.0	91	68	0	2008	07	17	20YR Lagged Period	7/17/2008
GHCND:USW00093817	EVANSVILLE REGIONAL AIRPORT IN US	20080718	339	200	33.9	20.0	93	68	0	2008	07	18	20YR Lagged Period	7/18/2008
GHCND:USW00093817	EVANSVILLE REGIONAL AIRPORT IN US	20080719	339	217	33.9	21.7	93	71	0	2008	07	19	20YR Lagged Period	7/19/2008
GHCND:USW00093817	EVANSVILLE REGIONAL AIRPORT IN US	20080720	350	228	35.0	22.8	95	73	0	2008	07	20	20YR Lagged Period	7/20/2008
GHCND:USW00093817	EVANSVILLE REGIONAL AIRPORT IN US	20080721	344	256	34.4	25.6	94	78	0	2008	07	21	20YR Lagged Period	7/21/2008
GHCND:USW00093817	EVANSVILLE REGIONAL AIRPORT IN US	20080722	311	217	31.1	21.7	88	71	0	2008	07	22	20YR Lagged Period	7/22/2008
GHCND:USW00093817	EVANSVILLE REGIONAL AIRPORT IN US	20080723	289	178	28.9	17.8	84	64	0	2008	07	23	20YR Lagged Period	7/23/2008
GHCND:USW00093817	EVANSVILLE REGIONAL AIRPORT IN US	20080724	261	156	26.1	15.6	79	60	0	2008	07	24	20YR Lagged Period	7/24/2008
GHCND:USW00093817	EVANSVILLE REGIONAL AIRPORT IN US	20080725	272	189	27.2	18.9	81	66	0	2008	07	25	20YR Lagged Period	7/25/2008
GHCND:USW00093817	EVANSVILLE REGIONAL AIRPORT IN US	20080726	328	217	32.8	21.7	91	71	0	2008	07	26	20YR Lagged Period	7/26/2008
GHCND:USW00093817	EVANSVILLE REGIONAL AIRPORT IN US	20080727	317	194	31.7	19.4	89	67	0	2008	07	27	20YR Lagged Period	7/27/2008
GHCND:USW00093817	EVANSVILLE REGIONAL AIRPORT IN US	20080728	317	217	31.7	21.7	89	71	0	2008	07	28	20YR Lagged Period	7/28/2008
GHCND:USW00093817	EVANSVILLE REGIONAL AIRPORT IN US	20080729	350	200	35.0	20.0	95	68	0	2008	07	29	20YR Lagged Period	7/29/2008
GHCND:USW00093817	EVANSVILLE REGIONAL AIRPORT IN US	20080730	317	228	31.7	22.8	89	73	0	2008	07	30	20YR Lagged Period	7/30/2008
GHCND:USW00093817	EVANSVILLE REGIONAL AIRPORT IN US	20080731	322	228	32.2	22.8	90	73	0	2008	07	31	20YR Lagged Period	7/31/2008
GHCND:USW00093817	EVANSVILLE REGIONAL AIRPORT IN US	20080801	328	211	32.8	21.1	91	70	0	2008	08	01	20YR Lagged Period	8/1/2008
GHCND:USW00093817	EVANSVILLE REGIONAL AIRPORT IN US	20080802	322	211	32.2	21.1	90	70	0	2008	08	02	20YR Lagged Period	8/2/2008
GHCND:USW00093817	EVANSVILLE REGIONAL AIRPORT IN US	20080803	300	178	30.0	17.8	86	64	0	2008	08	03	20YR Lagged Period	8/3/2008
GHCND:USW00093817	EVANSVILLE REGIONAL AIRPORT IN US	20080804	317	194	31.7	19.4	89	67	0	2008	08	04	20YR Lagged Period	8/4/2008
GHCND:USW00093817	EVANSVILLE REGIONAL AIRPORT IN US	20080805	339	217	33.9	21.7	93	71	0	2008	08	05	20YR Lagged Period	8/5/2008
GHCND:USW00093817	EVANSVILLE REGIONAL AIRPORT IN US	20080806	311	211	31.1	21.1	88	70	0	2008	08	06	20YR Lagged Period	8/6/2008
GHCND:USW00093817	EVANSVILLE REGIONAL AIRPORT IN US	20080807	300	200	30.0	20.0	86	68	0	2008	08	07	20YR Lagged Period	8/7/2008
GHCND:USW00093817	EVANSVILLE REGIONAL AIRPORT IN US	20080808	283	161	28.3	16.1	83	61	0	2008	08	08	20YR Lagged Period	8/8/2008
GHCND:USW00093817	EVANSVILLE REGIONAL AIRPORT IN US	20080809	283	156	28.3	15.6	83	60	0	2008	08	09	20YR Lagged Period	8/9/2008
GHCND:USW00093817	EVANSVILLE REGIONAL AIRPORT IN US	20080810	294	161	29.4	16.1	85	61	0	2008	08	10	20YR Lagged Period	8/10/2008
GHCND:USW00093817	EVANSVILLE REGIONAL AIRPORT IN US	20080811	278	133	27.8	13.3	82	56	0	2008	08	11	20YR Lagged Period	8/11/2008
GHCND:USW00093817	EVANSVILLE REGIONAL AIRPORT IN US	20080812	283	156	28.3	15.6	83	60	0	2008	08	12	20YR Lagged Period	8/12/2008
GHCND:USW00093817	EVANSVILLE REGIONAL AIRPORT IN US	20080813	289	156	28.9	15.6	84	60	0	2008	08	13	20YR Lagged Period	8/13/2008
GHCND:USW00093817	EVANSVILLE REGIONAL AIRPORT IN US	20080814	289	156	28.9	15.6	84	60	0	2008	08	14	20YR Lagged Period	8/14/2008
GHCND:USW00093817	EVANSVILLE REGIONAL AIRPORT IN US	20080815	300	178	30.0	17.8	86	64	0	2008	08	15	20YR Lagged Period	8/15/2008
GHCND:USW00093817	EVANSVILLE REGIONAL AIRPORT IN US	20080816	294	156	29.4	15.6	85	60	0	2008	08	16	20YR Lagged Period	8/16/2008
GHCND:USW00093817	EVANSVILLE REGIONAL AIRPORT IN US	20080817	300	144	30.0	14.4	86	58	0	2008	08	17	20YR Lagged Period	8/17/2008
GHCND:USW00093817	EVANSVILLE REGIONAL AIRPORT IN US	20080818	300	144	30.0	14.4	86	58	0	2008	08	18	20YR Lagged Period	8/18/2008
GHCND:USW00093817	EVANSVILLE REGIONAL AIRPORT IN US	20080819	317	139	31.7	13.9	89	57	0	2008	08	19	20YR Lagged Period	8/19/2008
GHCND:USW00093817	EVANSVILLE REGIONAL AIRPORT IN US	20080820	328	178	32.8	17.8	91	64	0	2008	08	20	20YR Lagged Period	8/20/2008
GHCND:USW00093817	EVANSVILLE REGIONAL AIRPORT IN US	20080821	278	211	27.8	21.1	82	70	0	2008	08	21	20YR Lagged Period	8/21/2008
GHCND:USW00093817	EVANSVILLE REGIONAL AIRPORT IN US	20080822	322	228	32.2	22.8	90	73	0	2008	08	22	20YR Lagged Period	8/22/2008
GHCND:USW00093817	EVANSVILLE REGIONAL AIRPORT IN US	20080823	333	194	33.3	19.4	92	67	0	2008	08	23	20YR Lagged Period	8/23/2008
GHCND:USW00093817	EVANSVILLE REGIONAL AIRPORT IN US	20080824	317	217	31.7	21.7	89	71	0	2008	08	24	20YR Lagged Period	8/24/2008
GHCND:USW00093817	EVANSVILLE REGIONAL AIRPORT IN US	20080825	289	189	28.9	18.9	84	66	0	2008	08	25	20YR Lagged Period	8/25/2008
GHCND:USW00093817	EVANSVILLE REGIONAL AIRPORT IN US	20080826	317	183	31.7	18.3	89	65	0	2008	08	26	20YR Lagged Period	8/26/2008
GHCND:USW00093817	EVANSVILLE REGIONAL AIRPORT IN US	20080827	311	189	31.1	18.9	88	66	0	2008	08	27	20YR Lagged Period	8/27/2008
GHCND:USW00093817	EVANSVILLE REGIONAL AIRPORT IN US	20080828	322	183	32.2	18.3	90	65	0	2008	08	28	20YR Lagged Period	8/28/2008
GHCND:USW00093817	EVANSVILLE REGIONAL AIRPORT IN US	20080829	300	211	30.0	21.1	86	70	0	2008	08	29	20YR Lagged Period	8/29/2008
GHCND:USW00093817	EVANSVILLE REGIONAL AIRPORT IN US	20080830	333	178	33.3	17.8	92	64	0	2008	08	30	20YR Lagged Period	8/30/2008
GHCND:USW00093817	EVANSVILLE REGIONAL AIRPORT IN US	20080831	344	200	34.4	20.0	94	68	0	2008	08	31	20YR Lagged Period	8/31/2008
GHCND:USW00093817	EVANSVILLE REGIONAL AIRPORT IN US	20080901	344	200	34.4	20.0	94	68	0	2008	09	01	20YR Lagged Period	9/1/2008
GHCND:USW00093817	EVANSVILLE REGIONAL AIRPORT IN US	20080902	328	206	32.8	20.6	91	69	0	2008	09	02	20YR Lagged Period	9/2/2008
GHCND:USW00093817	EVANSVILLE REGIONAL AIRPORT IN US	20080903	333	217	33.3	21.7	92	71	0	2008	09	03	20YR Lagged Period	9/3/2008
GHCND:USW00093817	EVANSVILLE REGIONAL AIRPORT IN US	20080904	256	211	25.6	21.1	78	70	0	2008	09	04	20YR Lagged Period	9/4/2008

GHCND:USW00093817	EVANSVILLE REGIONAL AIRPORT IN US	20080905	228	178	22.8	17.8	73	64	0	2008	09	05	20YR Lagged Period	9/5/2008
GHCND:USW00093817	EVANSVILLE REGIONAL AIRPORT IN US	20080906	272	167	27.2	16.7	81	62	0	2008	09	06	20YR Lagged Period	9/6/2008
GHCND:USW00093817	EVANSVILLE REGIONAL AIRPORT IN US	20080907	272	167	27.2	16.7	81	62	0	2008	09	07	20YR Lagged Period	9/7/2008
GHCND:USW00093817	EVANSVILLE REGIONAL AIRPORT IN US	20080908	306	150	30.6	15.0	87	59	0	2008	09	08	20YR Lagged Period	9/8/2008
GHCND:USW00093817	EVANSVILLE REGIONAL AIRPORT IN US	20080909	228	133	22.8	13.3	73	56	0	2008	09	09	20YR Lagged Period	9/9/2008
GHCND:USW00093817	EVANSVILLE REGIONAL AIRPORT IN US	20080910	289	122	28.9	12.2	84	54	0	2008	09	10	20YR Lagged Period	9/10/2008
GHCND:USW00093817	EVANSVILLE REGIONAL AIRPORT IN US	20080911	278	161	27.8	16.1	82	61	0	2008	09	11	20YR Lagged Period	9/11/2008
GHCND:USW00093817	EVANSVILLE REGIONAL AIRPORT IN US	20080912	333	222	33.3	22.2	92	72	0	2008	09	12	20YR Lagged Period	9/12/2008
GHCND:USW00093817	EVANSVILLE REGIONAL AIRPORT IN US	20080913	344	228	34.4	22.8	94	73	0	2008	09	13	20YR Lagged Period	9/13/2008
GHCND:USW00093817	EVANSVILLE REGIONAL AIRPORT IN US	20080914	283	156	28.3	15.6	83	60	0	2008	09	14	20YR Lagged Period	9/14/2008
GHCND:USW00093817	EVANSVILLE REGIONAL AIRPORT IN US	20080915	211	133	21.1	13.3	70	56	2	2008	09	15	20YR Lagged Period	9/15/2008
GHCND:USW00093817	EVANSVILLE REGIONAL AIRPORT IN US	20080916	239	128	23.9	12.8	75	55	0	2008	09	16	20YR Lagged Period	9/16/2008
GHCND:USW00093817	EVANSVILLE REGIONAL AIRPORT IN US	20080917	278	106	27.8	10.6	82	51	0	2008	09	17	20YR Lagged Period	9/17/2008
GHCND:USW00093817	EVANSVILLE REGIONAL AIRPORT IN US	20080918	311	117	31.1	11.7	88	53	0	2008	09	18	20YR Lagged Period	9/18/2008
GHCND:USW00093817	EVANSVILLE REGIONAL AIRPORT IN US	20080919	300	144	30.0	14.4	86	58	0	2008	09	19	20YR Lagged Period	9/19/2008
GHCND:USW00093817	EVANSVILLE REGIONAL AIRPORT IN US	20080920	283	156	28.3	15.6	83	60	0	2008	09	20	20YR Lagged Period	9/20/2008
GHCND:USW00093817	EVANSVILLE REGIONAL AIRPORT IN US	20080921	283	172	28.3	17.2	83	63	0	2008	09	21	20YR Lagged Period	9/21/2008
GHCND:USW00093817	EVANSVILLE REGIONAL AIRPORT IN US	20080922	317	156	31.7	15.6	89	60	0	2008	09	22	20YR Lagged Period	9/22/2008
GHCND:USW00093817	EVANSVILLE REGIONAL AIRPORT IN US	20080923	322	139	32.2	13.9	90	57	0	2008	09	23	20YR Lagged Period	9/23/2008
GHCND:USW00093817	EVANSVILLE REGIONAL AIRPORT IN US	20080924	322	111	32.2	11.1	90	52	0	2008	09	24	20YR Lagged Period	9/24/2008
GHCND:USW00093817	EVANSVILLE REGIONAL AIRPORT IN US	20080925	311	111	31.1	11.1	88	52	0	2008	09	25	20YR Lagged Period	9/25/2008
GHCND:USW00093817	EVANSVILLE REGIONAL AIRPORT IN US	20080926	278	106	27.8	10.6	82	51	0	2008	09	26	20YR Lagged Period	9/26/2008
GHCND:USW00093817	EVANSVILLE REGIONAL AIRPORT IN US	20080927	278	133	27.8	13.3	82	56	0	2008	09	27	20YR Lagged Period	9/27/2008
GHCND:USW00093817	EVANSVILLE REGIONAL AIRPORT IN US	20080928	300	106	30.0	10.6	86	51	0	2008	09	28	20YR Lagged Period	9/28/2008
GHCND:USW00093817	EVANSVILLE REGIONAL AIRPORT IN US	20080929	294	122	29.4	12.2	85	54	0	2008	09	29	20YR Lagged Period	9/29/2008
GHCND:USW00093817	EVANSVILLE REGIONAL AIRPORT IN US	20080930	228	111	22.8	11.1	73	52	2	2008	09	30	20YR Lagged Period	9/30/2008
GHCND:USW00093817	EVANSVILLE REGIONAL AIRPORT IN US	20081001	206	67	20.6	6.7	69	44	8	2008	10	01	20YR Lagged Period	10/1/2008
GHCND:USW00093817	EVANSVILLE REGIONAL AIRPORT IN US	20081002	194	56	19.4	5.6	67	42	10	2008	10	02	20YR Lagged Period	10/2/2008
GHCND:USW00093817	EVANSVILLE REGIONAL AIRPORT IN US	20081003	228	61	22.8	6.1	73	43	7	2008	10	03	20YR Lagged Period	10/3/2008
GHCND:USW00093817	EVANSVILLE REGIONAL AIRPORT IN US	20081004	261	78	26.1	7.8	79	46	2	2008	10	04	20YR Lagged Period	10/4/2008
GHCND:USW00093817	EVANSVILLE REGIONAL AIRPORT IN US	20081005	294	100	29.4	10.0	85	50	0	2008	10	05	20YR Lagged Period	10/5/2008
GHCND:USW00093817	EVANSVILLE REGIONAL AIRPORT IN US	20081006	294	106	29.4	10.6	85	51	0	2008	10	06	20YR Lagged Period	10/6/2008
GHCND:USW00093817	EVANSVILLE REGIONAL AIRPORT IN US	20081007	222	150	22.2	15.0	72	59	0	2008	10	07	20YR Lagged Period	10/7/2008
GHCND:USW00093817	EVANSVILLE REGIONAL AIRPORT IN US	20081008	206	83	20.6	8.3	69	47	7	2008	10	08	20YR Lagged Period	10/8/2008
GHCND:USW00093817	EVANSVILLE REGIONAL AIRPORT IN US	20081009	250	72	25.0	7.2	77	45	4	2008	10	09	20YR Lagged Period	10/9/2008
GHCND:USW00093817	EVANSVILLE REGIONAL AIRPORT IN US	20081010	272	78	27.2	7.8	81	46	1	2008	10	10	20YR Lagged Period	10/10/2008
GHCND:USW00093817	EVANSVILLE REGIONAL AIRPORT IN US	20081011	306	122	30.6	12.2	87	54	0	2008	10	11	20YR Lagged Period	10/11/2008
GHCND:USW00093817	EVANSVILLE REGIONAL AIRPORT IN US	20081012	300	150	30.0	15.0	86	59	0	2008	10	12	20YR Lagged Period	10/12/2008
GHCND:USW00093817	EVANSVILLE REGIONAL AIRPORT IN US	20081013	272	156	27.2	15.6	81	60	0	2008	10	13	20YR Lagged Period	10/13/2008
GHCND:USW00093817	EVANSVILLE REGIONAL AIRPORT IN US	20081014	278	161	27.8	16.1	82	61	0	2008	10	14	20YR Lagged Period	10/14/2008
GHCND:USW00093817	EVANSVILLE REGIONAL AIRPORT IN US	20081015	300	156	30.0	15.6	86	60	0	2008	10	15	20YR Lagged Period	10/15/2008
GHCND:USW00093817	EVANSVILLE REGIONAL AIRPORT IN US	20081016	189	100	18.9	10.0	66	50	7	2008	10	16	20YR Lagged Period	10/16/2008
GHCND:USW00093817	EVANSVILLE REGIONAL AIRPORT IN US	20081017	189	56	18.9	5.6	66	42	11	2008	10	17	20YR Lagged Period	10/17/2008
GHCND:USW00093817	EVANSVILLE REGIONAL AIRPORT IN US	20081018	183	56	18.3	5.6	65	42	11	2008	10	18	20YR Lagged Period	10/18/2008
GHCND:USW00093817	EVANSVILLE REGIONAL AIRPORT IN US	20081019	183	28	18.3	2.8	65	37	14	2008	10	19	20YR Lagged Period	10/19/2008
GHCND:USW00093817	EVANSVILLE REGIONAL AIRPORT IN US	20081020	217	28	21.7	2.8	71	37	11	2008	10	20	20YR Lagged Period	10/20/2008
GHCND:USW00093817	EVANSVILLE REGIONAL AIRPORT IN US	20081021	183	56	18.3	5.6	65	42	11	2008	10	21	20YR Lagged Period	10/21/2008
GHCND:USW00093817	EVANSVILLE REGIONAL AIRPORT IN US	20081022	172	39	17.2	3.9	63	39	14	2008	10	22	20YR Lagged Period	10/22/2008
GHCND:USW00093817	EVANSVILLE REGIONAL AIRPORT IN US	20081023	189	78	18.9	7.8	66	46	9	2008	10	23	20YR Lagged Period	10/23/2008
GHCND:USW00093817	EVANSVILLE REGIONAL AIRPORT IN US	20081024	161	100	16.1	10.0	61	50	9	2008	10	24	20YR Lagged Period	10/24/2008
GHCND:USW00093817	EVANSVILLE REGIONAL AIRPORT IN US	20081025	156	50	15.6	5.0	60	41	14	2008	10	25	20YR Lagged Period	10/25/2008
GHCND:USW00093817	EVANSVILLE REGIONAL AIRPORT IN US	20081026	206	67	20.6	6.7	69	44	8	2008	10	26	20YR Lagged Period	10/26/2008
GHCND:USW00093817	EVANSVILLE REGIONAL AIRPORT IN US	20081027	100	33	10.0	3.3	50	38	21	2008	10	27	20YR Lagged Period	10/27/2008
GHCND:USW00093817	EVANSVILLE REGIONAL AIRPORT IN US	20081028	94	-6	9.4	(0.6)	49	31	25	2008	10	28	20YR Lagged Period	10/28/2008
GHCND:USW00093817	EVANSVILLE REGIONAL AIRPORT IN US	20081029	167	-17	16.7	(1.7)	62	29	19	2008	10	29	20YR Lagged Period	10/29/2008
GHCND:USW00093817	EVANSVILLE REGIONAL AIRPORT IN US	20081030	206	-6	20.6	(0.6)	69	31	15	2008	10	30	20YR Lagged Period	10/30/2008
GHCND:USW00093817	EVANSVILLE REGIONAL AIRPORT IN US	20081031	228	28	22.8	2.8	73	37	10	2008	10	31	20YR Lagged Period	10/31/2008
GHCND:USW00093817	EVANSVILLE REGIONAL AIRPORT IN US	20081101	233	67	23.3	6.7	74	44	6	2008	11	01	20YR Lagged Period	11/1/2008
GHCND:USW00093817	EVANSVILLE REGIONAL AIRPORT IN US	20081102	233	56	23.3	5.6	74	42	7	2008	11	02	20YR Lagged Period	11/2/2008
GHCND:USW00093817	EVANSVILLE REGIONAL AIRPORT IN US	20081103	244	44	24.4	4.4	76	40	7	2008	11	03	20YR Lagged Period	11/3/2008
GHCND:USW00093817	EVANSVILLE REGIONAL AIRPORT IN US	20081104	244	39	24.4	3.9	76	39	7	2008	11	04	20YR Lagged Period	11/4/2008
GHCND:USW00093817	EVANSVILLE REGIONAL AIRPORT IN US	20081105	244	44	24.4	4.4	76	40	7	2008	11	05	20YR Lagged Period	11/5/2008
GHCND:USW00093817	EVANSVILLE REGIONAL AIRPORT IN US	20081106	228	89	22.8	8.9	73	48	4	2008	11	06	20YR Lagged Period	11/6/2008
GHCND:USW00093817	EVANSVILLE REGIONAL AIRPORT IN US	20081107	156	72	15.6	7.2	60	45	12	2008	11	07	20YR Lagged Period	11/7/2008
GHCND:USW00093817	EVANSVILLE REGIONAL AIRPORT IN US	20081108	111	33	11.1	3.3	52	38	20	2008	11	08	20YR Lagged Period	11/8/2008
GHCND:USW00093817	EVANSVILLE REGIONAL AIRPORT IN US	20081109	50	-11	5.0	(1.1)	41	30	29	2008	11	09	20YR Lagged Period	11/9/2008
GHCND:USW00093817	EVANSVILLE REGIONAL AIRPORT IN US	20081110	83	-44	8.3	(4.4)	47	24	29	2008	11	10	20YR Lagged Period	11/10/2008
GHCND:USW00093817	EVANSVILLE REGIONAL AIRPORT IN US	20081111	78	39	7.8	3.9	46	39	22	2008	11	11	20YR Lagged Period	11/11/2008
GHCND:USW00093817	EVANSVILLE REGIONAL AIRPORT IN US	20081112	117	78	11.7	7.8	53	46	15	2008	11	12	20YR Lagged Period	11/12/2008
GHCND:USW00093817	EVANSVILLE REGIONAL AIRPORT IN US	20081113	161	100	16.1	10.0	61	50	9	2008	11	13	20YR Lagged Period	11/13/2008
GHCND:USW00093817	EVANSVILLE REGIONAL AIRPORT IN US	20081114	167	94	16.7	9.4	62	49	9	2008	11	14	20YR Lagged Period	11/14/2008
GHCND:USW00093817	EVANSVILLE REGIONAL AIRPORT IN US	20081115	100	17	10.0	1.7	50	35	22	2008	11	15	20YR Lagged Period	11/15/2008
GHCND:USW00093817	EVANSVILLE REGIONAL AIRPORT IN US	20081116	78	17	7.8	1.7	46	35	24	2008	11	16	20YR Lagged Period	11/16/2008
GHCND:USW00093817	EVANSVILLE REGIONAL AIRPORT IN US	20081117	61	0	6.1	-	43	32	27	2008	11	17	20YR Lagged Period	11/17/2008
GHCND:USW00093817	EVANSVILLE REGIONAL AIRPORT IN US	20081118	44	-50	4.4	(5.0)	40	23	33	2008	11	18	20YR Lagged Period	11/18/2008
GHCND:USW00093817	EVANSVILLE REGIONAL AIRPORT IN US	20081119	106	-56	10.6	(5.6)	51	22	28	2008	11	19	20YR Lagged Period	11/19/2008
GHCND:USW00093817	EVANSVILLE REGIONAL AIRPORT IN US	20081120	44	-11	4.4	(1.1)	40	30	30	2008	11	20	20YR Lagged Period	11/20/2008
GHCND:USW00093817	EVANSVILLE REGIONAL AIRPORT IN US	20081121	11	-83	1.1	(8.3)	34	17	39	2008	11	21	20YR Lagged Period	11/21/2008
GHCND:USW00093817	EVANSVILLE REGIONAL AIRPORT IN US	20081122	22	-83	2.2	(8.3)	36	17	38	2008	11	22	20YR Lagged Period	11/22/2008
GHCND:USW00093817	EVANSVILLE REGIONAL AIRPORT IN US	20081123	106	-72	10.6	(7.2)	51	19	30	2008	11	23	20YR Lagged Period	11/23/2008
GHCND:USW00093817	EVANSVILLE REGIONAL AIRPORT IN US	20081124	100	-11	10.0	(1.1)	50	30	25	2008	11	24	20YR Lagged Period	11/24/2008
GHCND:USW00093817	EVANSVILLE REGIONAL AIRPORT IN US	20081125	61	-39	6.1	(3.9)	43	25	31	2008	11	25	20YR Lagged Period	11/25/2008
GHCND:USW00093817	EVANSVILLE REGIONAL AIRPORT IN US	20081126	111	-61	11.1	(6.1)	52	21	28	2008	11	26	20YR Lagged Period	11/26/2008
GHCND:USW00093817	EVANSVILLE REGIONAL AIRPORT IN US	20081127	139	-33	13.9	(3.3)	57	26	23	2008	11	27	20YR Lagged Period	11/27/2008
GHCND:USW00093817	EVANSVILLE REGIONAL AIRPORT IN US	20081128	106	-11	10.6	(1.1)	51	30	24	2008	11	28	20YR Lagged Period	11/28/2008
GHCND:USW00093817	EVANSVILLE REGIONAL AIRPORT IN US	20081129	128	-17	12.8	(1.7)	55	29	23	2008	11	29	20YR Lagged Period	11/29/2008
GHCND:USW00093817	EVANSVILLE REGIONAL AIRPORT IN US	20081130	56	22	5.6	2.2	42	36	26	2008	11	30	20YR Lagged Period	11/30/2008
GHCND:USW00093817	EVANSVILLE REGIONAL AIRPORT IN US	20081201	33	-17	3.3	(1.7)	38	29	31	2008	12	01	20YR Lagged Period	12/1/2008
GHCND:USW00093817	EVANSVILLE REGIONAL AIRPORT IN US	20081202	61	-28	6.1	(2.8)	43	27	30	2008	12	02	20YR Lagged Period	12/2/2008
GHCND:USW00093817	EVANSVILLE REGIONAL AIRPORT IN US	20081203	111	6	11.1	0.6	52	33	22	2008	12	03	20YR Lagged Period	12/3/2008
GHCND:USW00093817	EVANSVILLE REGIONAL AIRPORT IN US	20081204	6	-56	0.6	(5.6)	33	22	37	2008	12	04	20YR Lagged Period	12/4/2008
GHCND:USW00093817	EVANSVILLE REGIONAL AIRPORT IN US	20081205	-22	-83	(2.2)	(8.3)	28	17	42	2008	12	05	20YR Lagged Period	12/5/2008
GHCND:USW00093817	EVANSVILLE REGIONAL AIRPORT IN US	20081206	39	-56	3.9	(5.6)	39	22	34	2008	12	06	20YR Lagged Period	12/6/2008
GHCND:USW00093817	EVANSVILLE REGIONAL AIRPORT IN US	20081207	-11	-94	(1.1)	(9.4)	30	15	42	2008	12	07	20YR Lagged Period	12/7/2008
GHCND:USW00093817	EVANSVILLE REGIONAL AIRPORT IN US	20081208	117	-11	11.7	(1.1)	53	30	23	2008	12	08	20YR Lagged Period	12/8/2008
GHCND:USW00093817	EVANSVILLE REGIONAL AIRPORT IN US	20081209	117	44	11.7	4.4	53	40	18	2008	12	09	20YR Lagged Period	12/9/2008
GHCND:USW00093817	EVANSVILLE REGIONAL AIRPORT IN US	20081210	44	0	4.4	-	40	32	29	2008	12	10	20YR Lagged Period	12/10/2008
GHCND:USW00093817	EVANSVILLE REGIONAL AIRPORT IN US	20081211	28	-28	2.8	(2.8)	37	27	33	2008	12	11	20YR Lagged Period	12/11/2008
GHCND:USW00093817	EVANSVILLE REGIONAL AIRPORT IN US	20081212	33	-67	3.3	(6.7)	38	20	36	2008	12	12	20YR Lagged Period	12/12/2008
GHCND:USW00093817	EVANSVILLE REGIONAL AIRPORT IN US	20081213	67	-67	6.7	(6.7)	44	20	33	2008	12	13	20YR Lagged Period	12/13/2008
GHCND:USW00093817	EVANSVILLE REGIONAL AIRPORT IN US	20081214	150	56	15.0	5.6	59	42	14	2008	12	14	20YR Lagged Period	12/14/2008
GHCND:USW00093817	EVANSVILLE REGIONAL AIRPORT IN US	20081215	144	-67	14.4	(6.7)	58	20	26	2008	12	15	20YR Lagged Period	12/15/2008
GHCND:USW00093817	EVANSVILLE REGIONAL AIRPORT IN US	20081216	-11	-67	(1.1)	(6.7)	30	20	40	2008	12	16	20YR Lagged Period	12/16/2008
GHCND:USW00093817	EVANSVILLE REGIONAL AIRPORT IN US	20081217	-11	-28	(1.1)	(2.8)	30	27	36	2008	12	17	20YR Lagged Period	12/17/2008
GHCND:USW00093817	EVANSVILLE REGIONAL AIRPORT IN US	20081218	28	-28	2.8	(2.8)	37	27	33	2008	12	18	20YR Lagged Period	12/18/2008
GHCND:USW00093817	EVANSVILLE REGIONAL AIRPORT IN US	20081219	178	17	17.8	1.7	64	35	15	2008	12	19	20YR Lagged Period	12/19/2008
GHCND:USW00093817	EVANSVILLE REGIONAL AIRPORT IN US	20081220	39	0	3.9	-	39	32	29	2008	12	20	20YR Lagged Period	12/20/2008
GHCND:USW00093817	EVANSVILLE REGIONAL AIRPORT IN US	20081221	0	-139	-	(13.9)	32	7	45	2008	12	21	20YR Lagged Period	12/21/2008
GHCND:USW00093817	EVANSVILLE REGIONAL AIRPORT IN US	20081222	-56	-150	(5.6)	(15.0)	22	5	51	2008	12	22	20YR Lagged Period	12/22/2008
GHCND:USW00093817	EVANSVILLE REGIONAL AIRPORT IN US	20081223	67	-61	6.7	(6.1)	44	21	32	2008	12	23	20YR Lagged Period	12/23/2008
GHCND:USW00093817	EVANSVILLE REGIONAL AIRPORT IN US	20081224	133	-22	13.3	(2.2)	56	28	23	2008	12	24	20YR Lagged Period	12/24/2008
GHCND:USW00093817	EVANSVILLE REGIONAL AIRPORT IN US	20081225	22	-67	2.2	(6.7)	36	20	37	2008	12	25	20YR Lagged Period	12/25/2008
GHCND:USW00093817	EVANSVILLE REGIONAL AIRPORT IN US	20081226	194	0	19.4	-	67	32	15	2008	12	26	20YR Lagged Period	12/26/2008
GHCND:USW00093817	EVANSVILLE REGIONAL AIRPORT IN US	20081227	228	139	22.8	13.9	73	57	0	2008	12	27	20YR Lagged Period	12/27/2008
GHCND:USW00093817	EVANSVILLE REGIONAL AIRPORT IN US	20081228	139	-6	13.9	(0.6)	57	31	21	2008	12	28	20YR Lagged Period	12/28/2008
GHCND:USW00093817	EVANSVILLE REGIONAL AIRPORT IN US	20081229	139	-22	13.9	(2.2)	57	28	22	2008	12	29	20YR Lagged Period	12/29/2008
GHCND:USW00093817	EVANSVILLE REGIONAL AIRPORT IN US	20081230	161	-28	16.1	(2.8)	61	27	21	2008	12	30	20YR Lagged Period	12/30/2008
GHCND:USW00093817	EVANSVILLE REGIONAL AIRPORT IN US	20081231	39	-78	3.9	(7.8)	39	18	36	2008	12	31	20YR Lagged Period	12/31/2008
GHCND:USW00093817	EVANSVILLE REGIONAL AIRPORT IN US	20090101	56	-83	5.6	(8.3)	42	17	35	2009	01	01	20YR Lagged Period	1/1/2009
GHCND:USW00093817	EVANSVILLE REGIONAL AIRPORT IN US	20090102	100	-22	10.0	(2.2)	50	28	26	2009	01	02	20YR Lagged Period	1/2/2009
GHCND:USW00093817	EVANSVILLE REGIONAL AIRPORT IN US	20090103	156	17	15.6	1.7	60	35	17	2009	01	03	20YR Lagged Period	1/3/2009
GHCND:USW00093817	EVANSVILLE REGIONAL AIRPORT IN US	20090104	161	-28	16.1	(2.8)	61	27	21	2009	01	04	20YR Lagged Period	1/4/2009
GHCND:USW00093817	EVANSVILLE REGIONAL AIRPORT IN US	20090105	0	-44	-	(4.4)	32	24	37	2009	01	05	20YR Lagged Period	1/5/2009
GHCND:USW00093817	EVANSVILLE REGIONAL AIRPORT IN US	20090106	22	-11	2.2	(1.1)	36	30	32	2009	01	06	20YR Lagged Period	1/6/2009
GHCND:USW00093817	EVANSVILLE REGIONAL AIRPORT IN US	20090107	22	-11	2.2	(1.1)	36	30	32	2009	01	07	20YR Lagged Period	1/7/2009
GHCND:USW00093817	EVANSVILLE REGIONAL AIRPORT IN US	20090108	6	-67	0.6	(6.7)	33	20	38	2009	01	08	20YR Lagged Period	1/8/2009
GHCND:USW00093817	EVANSVILLE REGIONAL AIRPORT IN US	20090109	100	-72	10.0	(7.2)	50	19	30	2009	01	09	20YR Lagged Period	1/9/2009
GHCND:USW00093817	EVANSVILLE REGIONAL AIRPORT IN US	20090110	106	-6	10.6	(0.6)	51	31	24	2009	01	10	20YR Lagged Period	1/10/2009
GHCND:USW00093817	EVANSVILLE REGIONAL AIRPORT IN US	20090111	28	-28	2.8	(2.8)	37	27	33	2009	01	11	20YR Lagged Period	1/11/2009
GHCND:USW00093817	EVANSVILLE REGIONAL AIRPORT IN US	20090112	61	-39	6.1	(3.9)	43	25	31	2009	01	12	20YR Lagged Period	1/12/2009
GHCND:USW00093817	EVANSVILLE REGIONAL AIRPORT IN US	20090113	61	-100	6.1	(10.0)	43	14	36	2009	01	13	20YR Lagged Period	1/13/2009
GHCND:USW00093817	EVANSVILLE REGIONAL AIRPORT IN US	20090114	78	-117	7.8	(11.7)	46	11	36	2009	01	14	20YR Lagged Period	1/14/2009
GHCND:USW00093817	EVANSVILLE REGIONAL AIRPORT IN US	20090115	-100	-161	(10.0)	(16.1)	14	3	56	2009	01	15	20YR Lagged Period	1/15/2009
GHCND:USW00093817	EVANSVILLE REGIONAL AIRPORT IN US	20090116	-89	-183	(8.9)	(18.3)	16	-1	57	2009	01	16	20YR Lagged Period	1/16/2009
GHCND:USW00093817	EVANSVILLE REGIONAL AIRPORT IN US	20090117	72	-100	7.2	(10.0)	45	14	35	2009	01	17	20YR Lagged Period	1/17/2009
GHCND:USW00093817	EVANSVILLE REGIONAL AIRPORT IN US	20090118	39	-17	3.9	(1.7)	39	29	31	2009	01	18	20YR Lagged Period	1/18/2009
GHCND:USW00093817	EVANSVILLE REGIONAL AIRPORT IN US	20090119	-11	-94	(1.1)	(9.4)	30	15	42	2009	01	19	20YR Lagged Period	1/19/2009
GHCND:USW00093817	EVANSVILLE REGIONAL AIRPORT IN US	20090120	-33	-117	(3.3)	(11.7)	26	11	46	2009	01	20	20YR Lagged Period	1/20/2009
GHCND:USW00093817	EVANSVILLE REGIONAL AIRPORT IN US	20090121	28	-139	2.8	(13.9)	37	7	43	2009	01	21	20YR Lagged Period	1/21/2009
GHCND:USW00093817	EVANSVILLE REGIONAL AIRPORT IN US	20090122	117	-33	11.7	(3.3)	53	26	25	2009	01	22	20YR Lagged Period	1/22/2009
GHCND:USW00093817	EVANSVILLE REGIONAL AIRPORT IN US	20090123	150	-11	15.0	(1.1)	59	30	20	2009	01	23	20YR Lagged Period	1/23/2009
GHCND:USW00093817	EVANSVILLE REGIONAL AIRPORT IN US	20090124	-11	-94	(1.1)	(9.4)	30	15	42	2009	01	24	20YR Lagged Period	1/24/2009
GHCND:USW00093817	EVANSVILLE REGIONAL AIRPORT IN US	20090125	-50	-106	(5.0)	(10.6)	23	13	47	2009	01	25	20YR Lagged Period	1/25/2009
GHCND:USW00093817	EVANSVILLE REGIONAL AIRPORT IN US	20090126	-22	-67	(2.2)	(6.7)	28	20	41	2009	01	26	20YR Lagged Period	1/26/2009
GHCND:USW00093817	EVANSVILLE REGIONAL AIRPORT IN US	20090127	-6	-50	(0.6)	(5.0)	31	23	38	2009	01	27	20YR Lagged Period	1/27/2009
GHCND:USW00093817	EVANSVILLE REGIONAL AIRPORT IN US	20090128	-6	-67	(0.6)	(6.7)	31	20	39	2009	01	28	20YR Lagged Period	1/28/2009
GHCND:USW00093817	EVANSVILLE REGIONAL AIRPORT IN US	20090129	-11	-61	(1.1)	(6.1)	30	21	39	2009	01	29	20YR Lagged Period	1/29/2009
GHCND:USW00093817	EVANSVILLE REGIONAL AIRPORT IN US	20090130	-6	-100	(0.6)	(10.0)	31	14	42	2009	01	30	20YR Lagged Period	1/30/2009
GHCND:USW00093817	EVANSVILLE REGIONAL AIRPORT IN US	20090131	39	-133	3.9	(13.3)	39	8	41	2009	01	31	20YR Lagged Period	1/31/2009
GHCND:USW00093817	EVANSVILLE REGIONAL AIRPORT IN US	20090201	106	0	10.6	-	51	32	23	2009	02	01	20YR Lagged Period	2/1/2009
GHCND:USW00093817	EVANSVILLE REGIONAL AIRPORT IN US	20090202	44	-50	4.4	(5.0)	40	23	33	2009	02	02	20YR Lagged Period	2/2/2009
GHCND:USW00093817	EVANSVILLE REGIONAL AIRPORT IN US	20090203	-17	-117	(1.7)	(11.7)	29	11	45	2009	02	03	20YR Lagged Period	2/3/2009
GHCND:USW00093817	EVANSVILLE REGIONAL AIRPORT IN US	20090204	-72	-133	(7.2)	(13.3)	19	8	51	2009	02	04	20YR Lagged Period	2/4/2009
GHCND:USW00093817	EVANSVILLE REGIONAL AIRPORT IN US	20090205	17	-144	1.7	(14.4)	35	6	44	2009	02	05	20YR Lagged Period	2/5/2009
GHCND:USW00093817	EVANSVILLE REGIONAL AIRPORT IN US	20090206	133	-6	13.3	(0.6)	56	31	21	2009	02	06	20YR Lagged Period	2/6/2009
GHCND:USW00093817	EVANSVILLE REGIONAL AIRPORT IN US	20090207	172	94	17.2	9.4	63	49	9	2009	02	07	20YR Lagged Period	2/7/2009
GHCND:USW00093817	EVANSVILLE REGIONAL AIRPORT IN US	20090208	144	39	14.4	3.9	58	39	16	2009	02	08	20YR Lagged Period	2/8/2009
GHCND:USW00093817	EVANSVILLE REGIONAL AIRPORT IN US	20090209	211	44	21.1	4.4	70	40	10	2009	02	09	20YR Lagged Period	2/9/2009
GHCND:USW00093817	EVANSVILLE REGIONAL AIRPORT IN US	20090210	172	122	17.2	12.2	63	54	6	2009	02	10	20YR Lagged Period	2/10/2009
GHCND:USW00093817	EVANSVILLE REGIONAL AIRPORT IN US	20090211	178	61	17.8	6.1	64	43	11	2009	02	11	20YR Lagged Period	2/11/2009
GHCND:USW00093817	EVANSVILLE REGIONAL AIRPORT IN US	20090212	133	6	13.3	0.6	56	33	20	2009	02	12	20YR Lagged Period	2/12/2009
GHCND:USW00093817	EVANSVILLE REGIONAL AIRPORT IN US	20090213	94	-6	9.4	(0.6)	49	31	25	2009	02	13	20YR Lagged Period	2/13/2009
GHCND:USW00093817	EVANSVILLE REGIONAL AIRPORT IN US	20090214	61	-11	6.1	(1.1)	43	30	28	2009	02	14	20YR Lagged Period	2/14/2009
GHCND:USW00093817	EVANSVILLE REGIONAL AIRPORT IN US	20090215	61	-33	6.1	(3.3)	43	26	30	2009	02	15	20YR Lagged Period	2/15/2009
GHCND:USW00093817	EVANSVILLE REGIONAL AIRPORT IN US	20090216	50	-44	5.0	(4.4)	41	24	32	2009	02	16	20YR Lagged Period	2/16/2009
GHCND:USW00093817	EVANSVILLE REGIONAL AIRPORT IN US	20090217	78	-61	7.8	(6.1)	46	21	31	2009	02	17	20YR Lagged Period	2/17/2009
GHCND:USW00093817	EVANSVILLE REGIONAL AIRPORT IN US	20090218	172	11	17.2	1.1	63	34	16	2009	02	18	20YR Lagged Period	2/18/2009
GHCND:USW00093817	EVANSVILLE REGIONAL AIRPORT IN US	20090219	11	-67	1.1	(6.7)	34	20	38	2009	02	19	20YR Lagged Period	2/19/2009
GHCND:USW00093817	EVANSVILLE REGIONAL AIRPORT IN US	20090220	44	-83	4.4	(8.3)	40	17	36	2009	02	20	20YR Lagged Period	2/20/2009
GHCND:USW00093817	EVANSVILLE REGIONAL AIRPORT IN US	20090221	78	-33	7.8	(3.3)	46	26	29	2009	02	21	20YR Lagged Period	2/21/2009

GHCND:USW00093817	EVANSVILLE REGIONAL AIRPORT IN US	20090222	17	-61	1.7	(6.1)	35	21	37	2009	02	22	20YR Lagged Period	2/22/2009
GHCND:USW00093817	EVANSVILLE REGIONAL AIRPORT IN US	20090223	17	-78	1.7	(7.8)	35	18	38	2009	02	23	20YR Lagged Period	2/23/2009
GHCND:USW00093817	EVANSVILLE REGIONAL AIRPORT IN US	20090224	78	-44	7.8	(4.4)	46	24	30	2009	02	24	20YR Lagged Period	2/24/2009
GHCND:USW00093817	EVANSVILLE REGIONAL AIRPORT IN US	20090225	128	33	12.8	3.3	55	38	18	2009	02	25	20YR Lagged Period	2/25/2009
GHCND:USW00093817	EVANSVILLE REGIONAL AIRPORT IN US	20090226	194	78	19.4	7.8	67	46	8	2009	02	26	20YR Lagged Period	2/26/2009
GHCND:USW00093817	EVANSVILLE REGIONAL AIRPORT IN US	20090227	172	6	17.2	0.6	63	33	17	2009	02	27	20YR Lagged Period	2/27/2009
GHCND:USW00093817	EVANSVILLE REGIONAL AIRPORT IN US	20090228	28	-17	2.8	(1.7)	37	29	32	2009	02	28	20YR Lagged Period	2/28/2009
GHCND:USW00093817	EVANSVILLE REGIONAL AIRPORT IN US	20090301	28	-56	2.8	(5.6)	37	22	35	2009	03	01	20YR Lagged Period	3/1/2009
GHCND:USW00093817	EVANSVILLE REGIONAL AIRPORT IN US	20090302	6	-78	0.6	(7.8)	33	18	39	2009	03	02	20YR Lagged Period	3/2/2009
GHCND:USW00093817	EVANSVILLE REGIONAL AIRPORT IN US	20090303	6	-100	0.6	(10.0)	33	14	41	2009	03	03	20YR Lagged Period	3/3/2009
GHCND:USW00093817	EVANSVILLE REGIONAL AIRPORT IN US	20090304	133	-56	13.3	(5.6)	56	22	26	2009	03	04	20YR Lagged Period	3/4/2009
GHCND:USW00093817	EVANSVILLE REGIONAL AIRPORT IN US	20090305	206	83	20.6	8.3	69	47	7	2009	03	05	20YR Lagged Period	3/5/2009
GHCND:USW00093817	EVANSVILLE REGIONAL AIRPORT IN US	20090306	233	150	23.3	15.0	74	59	0	2009	03	06	20YR Lagged Period	3/6/2009
GHCND:USW00093817	EVANSVILLE REGIONAL AIRPORT IN US	20090307	233	133	23.3	13.3	74	56	0	2009	03	07	20YR Lagged Period	3/7/2009
GHCND:USW00093817	EVANSVILLE REGIONAL AIRPORT IN US	20090308	233	89	23.3	8.9	74	48	4	2009	03	08	20YR Lagged Period	3/8/2009
GHCND:USW00093817	EVANSVILLE REGIONAL AIRPORT IN US	20090309	161	22	16.1	2.2	61	36	16	2009	03	09	20YR Lagged Period	3/9/2009
GHCND:USW00093817	EVANSVILLE REGIONAL AIRPORT IN US	20090310	250	117	25.0	11.7	77	53	0	2009	03	10	20YR Lagged Period	3/10/2009
GHCND:USW00093817	EVANSVILLE REGIONAL AIRPORT IN US	20090311	111	-17	11.1	(1.7)	52	29	24	2009	03	11	20YR Lagged Period	3/11/2009
GHCND:USW00093817	EVANSVILLE REGIONAL AIRPORT IN US	20090312	28	-22	2.8	(2.2)	37	28	32	2009	03	12	20YR Lagged Period	3/12/2009
GHCND:USW00093817	EVANSVILLE REGIONAL AIRPORT IN US	20090313	106	-11	10.6	(1.1)	51	30	24	2009	03	13	20YR Lagged Period	3/13/2009
GHCND:USW00093817	EVANSVILLE REGIONAL AIRPORT IN US	20090314	111	33	11.1	3.3	52	38	20	2009	03	14	20YR Lagged Period	3/14/2009
GHCND:USW00093817	EVANSVILLE REGIONAL AIRPORT IN US	20090315	161	33	16.1	3.3	61	38	15	2009	03	15	20YR Lagged Period	3/15/2009
GHCND:USW00093817	EVANSVILLE REGIONAL AIRPORT IN US	20090316	194	72	19.4	7.2	67	45	9	2009	03	16	20YR Lagged Period	3/16/2009
GHCND:USW00093817	EVANSVILLE REGIONAL AIRPORT IN US	20090317	228	39	22.8	3.9	73	39	9	2009	03	17	20YR Lagged Period	3/17/2009
GHCND:USW00093817	EVANSVILLE REGIONAL AIRPORT IN US	20090318	244	61	24.4	6.1	76	43	5	2009	03	18	20YR Lagged Period	3/18/2009
GHCND:USW00093817	EVANSVILLE REGIONAL AIRPORT IN US	20090319	156	44	15.6	4.4	60	40	15	2009	03	19	20YR Lagged Period	3/19/2009
GHCND:USW00093817	EVANSVILLE REGIONAL AIRPORT IN US	20090320	128	-11	12.8	(1.1)	55	30	22	2009	03	20	20YR Lagged Period	3/20/2009
GHCND:USW00093817	EVANSVILLE REGIONAL AIRPORT IN US	20090321	156	22	15.6	2.2	60	36	17	2009	03	21	20YR Lagged Period	3/21/2009
GHCND:USW00093817	EVANSVILLE REGIONAL AIRPORT IN US	20090322	194	44	19.4	4.4	67	40	11	2009	03	22	20YR Lagged Period	3/22/2009
GHCND:USW00093817	EVANSVILLE REGIONAL AIRPORT IN US	20090323	228	83	22.8	8.3	73	47	5	2009	03	23	20YR Lagged Period	3/23/2009
GHCND:USW00093817	EVANSVILLE REGIONAL AIRPORT IN US	20090324	244	128	24.4	12.8	76	55	0	2009	03	24	20YR Lagged Period	3/24/2009
GHCND:USW00093817	EVANSVILLE REGIONAL AIRPORT IN US	20090325	172	89	17.2	8.9	63	48	9	2009	03	25	20YR Lagged Period	3/25/2009
GHCND:USW00093817	EVANSVILLE REGIONAL AIRPORT IN US	20090326	183	89	18.3	8.9	65	48	8	2009	03	26	20YR Lagged Period	3/26/2009
GHCND:USW00093817	EVANSVILLE REGIONAL AIRPORT IN US	20090327	172	72	17.2	7.2	63	45	11	2009	03	27	20YR Lagged Period	3/27/2009
GHCND:USW00093817	EVANSVILLE REGIONAL AIRPORT IN US	20090328	161	50	16.1	5.0	61	41	14	2009	03	28	20YR Lagged Period	3/28/2009
GHCND:USW00093817	EVANSVILLE REGIONAL AIRPORT IN US	20090329	67	-6	6.7	(0.6)	44	31	27	2009	03	29	20YR Lagged Period	3/29/2009
GHCND:USW00093817	EVANSVILLE REGIONAL AIRPORT IN US	20090330	167	-22	16.7	(2.2)	62	28	20	2009	03	30	20YR Lagged Period	3/30/2009
GHCND:USW00093817	EVANSVILLE REGIONAL AIRPORT IN US	20090331	144	78	14.4	7.8	58	46	13	2009	03	31	20YR Lagged Period	3/31/2009
GHCND:USW00093817	EVANSVILLE REGIONAL AIRPORT IN US	20090401	178	28	17.8	2.8	64	37	14	2009	04	01	20YR Lagged Period	4/1/2009
GHCND:USW00093817	EVANSVILLE REGIONAL AIRPORT IN US	20090402	217	44	21.7	4.4	71	40	9	2009	04	02	20YR Lagged Period	4/2/2009
GHCND:USW00093817	EVANSVILLE REGIONAL AIRPORT IN US	20090403	144	39	14.4	3.9	58	39	16	2009	04	03	20YR Lagged Period	4/3/2009
GHCND:USW00093817	EVANSVILLE REGIONAL AIRPORT IN US	20090404	178	11	17.8	1.1	64	34	16	2009	04	04	20YR Lagged Period	4/4/2009
GHCND:USW00093817	EVANSVILLE REGIONAL AIRPORT IN US	20090405	222	67	22.2	6.7	72	44	7	2009	04	05	20YR Lagged Period	4/5/2009
GHCND:USW00093817	EVANSVILLE REGIONAL AIRPORT IN US	20090406	61	17	6.1	1.7	43	35	26	2009	04	06	20YR Lagged Period	4/6/2009
GHCND:USW00093817	EVANSVILLE REGIONAL AIRPORT IN US	20090407	106	6	10.6	0.6	51	33	23	2009	04	07	20YR Lagged Period	4/7/2009
GHCND:USW00093817	EVANSVILLE REGIONAL AIRPORT IN US	20090408	178	-6	17.8	(0.6)	64	31	17	2009	04	08	20YR Lagged Period	4/8/2009
GHCND:USW00093817	EVANSVILLE REGIONAL AIRPORT IN US	20090409	183	0	18.3	-	65	32	16	2009	04	09	20YR Lagged Period	4/9/2009
GHCND:USW00093817	EVANSVILLE REGIONAL AIRPORT IN US	20090410	167	83	16.7	8.3	62	47	10	2009	04	10	20YR Lagged Period	4/10/2009
GHCND:USW00093817	EVANSVILLE REGIONAL AIRPORT IN US	20090411	161	44	16.1	4.4	61	40	14	2009	04	11	20YR Lagged Period	4/11/2009
GHCND:USW00093817	EVANSVILLE REGIONAL AIRPORT IN US	20090412	161	22	16.1	2.2	61	36	16	2009	04	12	20YR Lagged Period	4/12/2009
GHCND:USW00093817	EVANSVILLE REGIONAL AIRPORT IN US	20090413	206	89	20.6	8.9	69	48	6	2009	04	13	20YR Lagged Period	4/13/2009
GHCND:USW00093817	EVANSVILLE REGIONAL AIRPORT IN US	20090414	106	72	10.6	7.2	51	45	17	2009	04	14	20YR Lagged Period	4/14/2009
GHCND:USW00093817	EVANSVILLE REGIONAL AIRPORT IN US	20090415	128	61	12.8	6.1	55	43	16	2009	04	15	20YR Lagged Period	4/15/2009
GHCND:USW00093817	EVANSVILLE REGIONAL AIRPORT IN US	20090416	178	56	17.8	5.6	64	42	12	2009	04	16	20YR Lagged Period	4/16/2009
GHCND:USW00093817	EVANSVILLE REGIONAL AIRPORT IN US	20090417	244	61	24.4	6.1	76	43	5	2009	04	17	20YR Lagged Period	4/17/2009
GHCND:USW00093817	EVANSVILLE REGIONAL AIRPORT IN US	20090418	244	89	24.4	8.9	76	48	3	2009	04	18	20YR Lagged Period	4/18/2009
GHCND:USW00093817	EVANSVILLE REGIONAL AIRPORT IN US	20090419	200	128	20.0	12.8	68	55	3	2009	04	19	20YR Lagged Period	4/19/2009
GHCND:USW00093817	EVANSVILLE REGIONAL AIRPORT IN US	20090420	178	72	17.8	7.2	64	45	10	2009	04	20	20YR Lagged Period	4/20/2009
GHCND:USW00093817	EVANSVILLE REGIONAL AIRPORT IN US	20090421	139	33	13.9	3.3	57	38	17	2009	04	21	20YR Lagged Period	4/21/2009
GHCND:USW00093817	EVANSVILLE REGIONAL AIRPORT IN US	20090422	217	17	21.7	1.7	71	35	12	2009	04	22	20YR Lagged Period	4/22/2009
GHCND:USW00093817	EVANSVILLE REGIONAL AIRPORT IN US	20090423	250	56	25.0	5.6	77	42	5	2009	04	23	20YR Lagged Period	4/23/2009
GHCND:USW00093817	EVANSVILLE REGIONAL AIRPORT IN US	20090424	300	183	30.0	18.3	86	65	0	2009	04	24	20YR Lagged Period	4/24/2009
GHCND:USW00093817	EVANSVILLE REGIONAL AIRPORT IN US	20090425	289	189	28.9	18.9	84	66	0	2009	04	25	20YR Lagged Period	4/25/2009
GHCND:USW00093817	EVANSVILLE REGIONAL AIRPORT IN US	20090426	294	161	29.4	16.1	85	61	0	2009	04	26	20YR Lagged Period	4/26/2009
GHCND:USW00093817	EVANSVILLE REGIONAL AIRPORT IN US	20090427	283	183	28.3	18.3	83	65	0	2009	04	27	20YR Lagged Period	4/27/2009
GHCND:USW00093817	EVANSVILLE REGIONAL AIRPORT IN US	20090428	239	172	23.9	17.2	75	63	0	2009	04	28	20YR Lagged Period	4/28/2009
GHCND:USW00093817	EVANSVILLE REGIONAL AIRPORT IN US	20090429	256	150	25.6	15.0	78	59	0	2009	04	29	20YR Lagged Period	4/29/2009
GHCND:USW00093817	EVANSVILLE REGIONAL AIRPORT IN US	20090430	250	161	25.0	16.1	77	61	0	2009	04	30	20YR Lagged Period	4/30/2009
GHCND:USW00093817	EVANSVILLE REGIONAL AIRPORT IN US	20090501	239	106	23.9	10.6	75	51	2	2009	05	01	20YR Lagged Period	5/1/2009
GHCND:USW00093817	EVANSVILLE REGIONAL AIRPORT IN US	20090502	178	111	17.8	11.1	64	52	7	2009	05	02	20YR Lagged Period	5/2/2009
GHCND:USW00093817	EVANSVILLE REGIONAL AIRPORT IN US	20090503	189	133	18.9	13.3	66	56	4	2009	05	03	20YR Lagged Period	5/3/2009
GHCND:USW00093817	EVANSVILLE REGIONAL AIRPORT IN US	20090504	200	122	20.0	12.2	68	54	4	2009	05	04	20YR Lagged Period	5/4/2009
GHCND:USW00093817	EVANSVILLE REGIONAL AIRPORT IN US	20090505	239	117	23.9	11.7	75	53	1	2009	05	05	20YR Lagged Period	5/5/2009
GHCND:USW00093817	EVANSVILLE REGIONAL AIRPORT IN US	20090506	183	133	18.3	13.3	65	56	4	2009	05	06	20YR Lagged Period	5/6/2009
GHCND:USW00093817	EVANSVILLE REGIONAL AIRPORT IN US	20090507	261	144	26.1	14.4	79	58	0	2009	05	07	20YR Lagged Period	5/7/2009
GHCND:USW00093817	EVANSVILLE REGIONAL AIRPORT IN US	20090508	233	156	23.3	15.6	74	60	0	2009	05	08	20YR Lagged Period	5/8/2009
GHCND:USW00093817	EVANSVILLE REGIONAL AIRPORT IN US	20090509	211	106	21.1	10.6	70	51	4	2009	05	09	20YR Lagged Period	5/9/2009
GHCND:USW00093817	EVANSVILLE REGIONAL AIRPORT IN US	20090510	211	100	21.1	10.0	70	50	5	2009	05	10	20YR Lagged Period	5/10/2009
GHCND:USW00093817	EVANSVILLE REGIONAL AIRPORT IN US	20090511	217	106	21.7	10.6	71	51	4	2009	05	11	20YR Lagged Period	5/11/2009
GHCND:USW00093817	EVANSVILLE REGIONAL AIRPORT IN US	20090512	233	78	23.3	7.8	74	46	5	2009	05	12	20YR Lagged Period	5/12/2009
GHCND:USW00093817	EVANSVILLE REGIONAL AIRPORT IN US	20090513	261	161	26.1	16.1	79	61	0	2009	05	13	20YR Lagged Period	5/13/2009
GHCND:USW00093817	EVANSVILLE REGIONAL AIRPORT IN US	20090514	250	144	25.0	14.4	77	58	0	2009	05	14	20YR Lagged Period	5/14/2009
GHCND:USW00093817	EVANSVILLE REGIONAL AIRPORT IN US	20090515	300	133	30.0	13.3	86	56	0	2009	05	15	20YR Lagged Period	5/15/2009
GHCND:USW00093817	EVANSVILLE REGIONAL AIRPORT IN US	20090516	239	111	23.9	11.1	75	52	1	2009	05	16	20YR Lagged Period	5/16/2009
GHCND:USW00093817	EVANSVILLE REGIONAL AIRPORT IN US	20090517	194	83	19.4	8.3	67	47	8	2009	05	17	20YR Lagged Period	5/17/2009
GHCND:USW00093817	EVANSVILLE REGIONAL AIRPORT IN US	20090518	211	56	21.1	5.6	70	42	9	2009	05	18	20YR Lagged Period	5/18/2009
GHCND:USW00093817	EVANSVILLE REGIONAL AIRPORT IN US	20090519	244	72	24.4	7.2	76	45	4	2009	05	19	20YR Lagged Period	5/19/2009
GHCND:USW00093817	EVANSVILLE REGIONAL AIRPORT IN US	20090520	278	94	27.8	9.4	82	49	0	2009	05	20	20YR Lagged Period	5/20/2009
GHCND:USW00093817	EVANSVILLE REGIONAL AIRPORT IN US	20090521	289	122	28.9	12.2	84	54	0	2009	05	21	20YR Lagged Period	5/21/2009
GHCND:USW00093817	EVANSVILLE REGIONAL AIRPORT IN US	20090522	311	144	31.1	14.4	88	58	0	2009	05	22	20YR Lagged Period	5/22/2009
GHCND:USW00093817	EVANSVILLE REGIONAL AIRPORT IN US	20090523	311	194	31.1	19.4	88	67	0	2009	05	23	20YR Lagged Period	5/23/2009
GHCND:USW00093817	EVANSVILLE REGIONAL AIRPORT IN US	20090524	256	189	25.6	18.9	78	66	0	2009	05	24	20YR Lagged Period	5/24/2009
GHCND:USW00093817	EVANSVILLE REGIONAL AIRPORT IN US	20090525	272	206	27.2	20.6	81	69	0	2009	05	25	20YR Lagged Period	5/25/2009
GHCND:USW00093817	EVANSVILLE REGIONAL AIRPORT IN US	20090526	278	189	27.8	18.9	82	66	0	2009	05	26	20YR Lagged Period	5/26/2009
GHCND:USW00093817	EVANSVILLE REGIONAL AIRPORT IN US	20090527	306	194	30.6	19.4	87	67	0	2009	05	27	20YR Lagged Period	5/27/2009
GHCND:USW00093817	EVANSVILLE REGIONAL AIRPORT IN US	20090528	267	161	26.7	16.1	80	61	0	2009	05	28	20YR Lagged Period	5/28/2009
GHCND:USW00093817	EVANSVILLE REGIONAL AIRPORT IN US	20090529	228	150	22.8	15.0	73	59	0	2009	05	29	20YR Lagged Period	5/29/2009
GHCND:USW00093817	EVANSVILLE REGIONAL AIRPORT IN US	20090530	283	156	28.3	15.6	83	60	0	2009	05	30	20YR Lagged Period	5/30/2009
GHCND:USW00093817	EVANSVILLE REGIONAL AIRPORT IN US	20090531	272	150	27.2	15.0	81	59	0	2009	05	31	20YR Lagged Period	5/31/2009
GHCND:USW00093817	EVANSVILLE REGIONAL AIRPORT IN US	20090601	322	144	32.2	14.4	90	58	0	2009	06	01	20YR Lagged Period	6/1/2009
GHCND:USW00093817	EVANSVILLE REGIONAL AIRPORT IN US	20090602	328	194	32.8	19.4	91	67	0	2009	06	02	20YR Lagged Period	6/2/2009
GHCND:USW00093817	EVANSVILLE REGIONAL AIRPORT IN US	20090603	261	150	26.1	15.0	79	59	0	2009	06	03	20YR Lagged Period	6/3/2009
GHCND:USW00093817	EVANSVILLE REGIONAL AIRPORT IN US	20090604	200	133	20.0	13.3	68	56	3	2009	06	04	20YR Lagged Period	6/4/2009
GHCND:USW00093817	EVANSVILLE REGIONAL AIRPORT IN US	20090605	250	100	25.0	10.0	77	50	1	2009	06	05	20YR Lagged Period	6/5/2009
GHCND:USW00093817	EVANSVILLE REGIONAL AIRPORT IN US	20090606	267	111	26.7	11.1	80	52	0	2009	06	06	20YR Lagged Period	6/6/2009
GHCND:USW00093817	EVANSVILLE REGIONAL AIRPORT IN US	20090607	306	139	30.6	13.9	87	57	0	2009	06	07	20YR Lagged Period	6/7/2009
GHCND:USW00093817	EVANSVILLE REGIONAL AIRPORT IN US	20090608	289	200	28.9	20.0	84	68	0	2009	06	08	20YR Lagged Period	6/8/2009
GHCND:USW00093817	EVANSVILLE REGIONAL AIRPORT IN US	20090609	300	194	30.0	19.4	86	67	0	2009	06	09	20YR Lagged Period	6/9/2009
GHCND:USW00093817	EVANSVILLE REGIONAL AIRPORT IN US	20090610	322	206	32.2	20.6	90	69	0	2009	06	10	20YR Lagged Period	6/10/2009
GHCND:USW00093817	EVANSVILLE REGIONAL AIRPORT IN US	20090611	283	194	28.3	19.4	83	67	0	2009	06	11	20YR Lagged Period	6/11/2009
GHCND:USW00093817	EVANSVILLE REGIONAL AIRPORT IN US	20090612	256	189	25.6	18.9	78	66	0	2009	06	12	20YR Lagged Period	6/12/2009
GHCND:USW00093817	EVANSVILLE REGIONAL AIRPORT IN US	20090613	283	172	28.3	17.2	83	63	0	2009	06	13	20YR Lagged Period	6/13/2009
GHCND:USW00093817	EVANSVILLE REGIONAL AIRPORT IN US	20090614	311	194	31.1	19.4	88	67	0	2009	06	14	20YR Lagged Period	6/14/2009
GHCND:USW00093817	EVANSVILLE REGIONAL AIRPORT IN US	20090615	261	194	26.1	19.4	79	67	0	2009	06	15	20YR Lagged Period	6/15/2009
GHCND:USW00093817	EVANSVILLE REGIONAL AIRPORT IN US	20090616	267	211	26.7	21.1	80	70	0	2009	06	16	20YR Lagged Period	6/16/2009
GHCND:USW00093817	EVANSVILLE REGIONAL AIRPORT IN US	20090617	333	194	33.3	19.4	92	67	0	2009	06	17	20YR Lagged Period	6/17/2009
GHCND:USW00093817	EVANSVILLE REGIONAL AIRPORT IN US	20090618	317	228	31.7	22.8	89	73	0	2009	06	18	20YR Lagged Period	6/18/2009
GHCND:USW00093817	EVANSVILLE REGIONAL AIRPORT IN US	20090619	339	239	33.9	23.9	93	75	0	2009	06	19	20YR Lagged Period	6/19/2009
GHCND:USW00093817	EVANSVILLE REGIONAL AIRPORT IN US	20090620	333	217	33.3	21.7	92	71	0	2009	06	20	20YR Lagged Period	6/20/2009
GHCND:USW00093817	EVANSVILLE REGIONAL AIRPORT IN US	20090621	356	217	35.6	21.7	96	71	0	2009	06	21	20YR Lagged Period	6/21/2009
GHCND:USW00093817	EVANSVILLE REGIONAL AIRPORT IN US	20090622	356	239	35.6	23.9	96	75	0	2009	06	22	20YR Lagged Period	6/22/2009
GHCND:USW00093817	EVANSVILLE REGIONAL AIRPORT IN US	20090623	339	228	33.9	22.8	93	73	0	2009	06	23	20YR Lagged Period	6/23/2009
GHCND:USW00093817	EVANSVILLE REGIONAL AIRPORT IN US	20090624	350	217	35.0	21.7	95	71	0	2009	06	24	20YR Lagged Period	6/24/2009
GHCND:USW00093817	EVANSVILLE REGIONAL AIRPORT IN US	20090625	339	228	33.9	22.8	93	73	0	2009	06	25	20YR Lagged Period	6/25/2009
GHCND:USW00093817	EVANSVILLE REGIONAL AIRPORT IN US	20090626	361	244	36.1	24.4	97	76	0	2009	06	26	20YR Lagged Period	6/26/2009
GHCND:USW00093817	EVANSVILLE REGIONAL AIRPORT IN US	20090627	356	233	35.6	23.3	96	74	0	2009	06	27	20YR Lagged Period	6/27/2009
GHCND:USW00093817	EVANSVILLE REGIONAL AIRPORT IN US	20090628	317	183	31.7	18.3	89	65	0	2009	06	28	20YR Lagged Period	6/28/2009
GHCND:USW00093817	EVANSVILLE REGIONAL AIRPORT IN US	20090629	322	183	32.2	18.3	90	65	0	2009	06	29	20YR Lagged Period	6/29/2009
GHCND:USW00093817	EVANSVILLE REGIONAL AIRPORT IN US	20090630	306	178	30.6	17.8	87	64	0	2009	06	30	20YR Lagged Period	6/30/2009
GHCND:USW00093817	EVANSVILLE REGIONAL AIRPORT IN US	20090701	267	150	26.7	15.0	80	59	0	2009	07	01	20YR Lagged Period	7/1/2009
GHCND:USW00093817	EVANSVILLE REGIONAL AIRPORT IN US	20090702	250	150	25.0	15.0	77	59	0	2009	07	02	20YR Lagged Period	7/2/2009
GHCND:USW00093817	EVANSVILLE REGIONAL AIRPORT IN US	20090703	289	150	28.9	15.0	84	59	0	2009	07	03	20YR Lagged Period	7/3/2009
GHCND:USW00093817	EVANSVILLE REGIONAL AIRPORT IN US	20090704	222	194	22.2	19.4	72	67	0	2009	07	04	20YR Lagged Period	7/4/2009
GHCND:USW00093817	EVANSVILLE REGIONAL AIRPORT IN US	20090705	239	189	23.9	18.9	75	66	0	2009	07	05	20YR Lagged Period	7/5/2009
GHCND:USW00093817	EVANSVILLE REGIONAL AIRPORT IN US	20090706	300	161	30.0	16.1	86	61	0	2009	07	06	20YR Lagged Period	7/6/2009
GHCND:USW00093817	EVANSVILLE REGIONAL AIRPORT IN US	20090707	311	156	31.1	15.6	88	60	0	2009	07	07	20YR Lagged Period	7/7/2009
GHCND:USW00093817	EVANSVILLE REGIONAL AIRPORT IN US	20090708	311	189	31.1	18.9	88	66	0	2009	07	08	20YR Lagged Period	7/8/2009
GHCND:USW00093817	EVANSVILLE REGIONAL AIRPORT IN US	20090709	328	178	32.8	17.8	91	64	0	2009	07	09	20YR Lagged Period	7/9/2009
GHCND:USW00093817	EVANSVILLE REGIONAL AIRPORT IN US	20090710	322	211	32.2	21.1	90	70	0	2009	07	10	20YR Lagged Period	7/10/2009
GHCND:USW00093817	EVANSVILLE REGIONAL AIRPORT IN US	20090711	289	228	28.9	22.8	84	73	0	2009	07	11	20YR Lagged Period	7/11/2009
GHCND:USW00093817	EVANSVILLE REGIONAL AIRPORT IN US	20090712	306	189	30.6	18.9	87	66	0	2009	07	12	20YR Lagged Period	7/12/2009
GHCND:USW00093817	EVANSVILLE REGIONAL AIRPORT IN US	20090713	306	178	30.6	17.8	87	64	0	2009	07	13	20YR Lagged Period	7/13/2009
GHCND:USW00093817	EVANSVILLE REGIONAL AIRPORT IN US	20090714	294	178	29.4	17.8	85	64	0	2009	07	14	20YR Lagged Period	7/14/2009
GHCND:USW00093817	EVANSVILLE REGIONAL AIRPORT IN US	20090715	300	211	30.0	21.1	86	70	0	2009	07	15	20YR Lagged Period	7/15/2009
GHCND:USW00093817	EVANSVILLE REGIONAL AIRPORT IN US	20090716	306	200	30.6	20.0	87	68	0	2009	07	16	20YR Lagged Period	7/16/2009
GHCND:USW00093817	EVANSVILLE REGIONAL AIRPORT IN US	20090717	250	178	25.0	17.8	77	64	0	2009	07	17	20YR Lagged Period	7/17/2009
GHCND:USW00093817	EVANSVILLE REGIONAL AIRPORT IN US	20090718	222	156	22.2	15.6	72	60	0	2009	07	18	20YR Lagged Period	7/18/2009
GHCND:USW00093817	EVANSVILLE REGIONAL AIRPORT IN US	20090719	250	150	25.0	15.0	77	59	0	2009	07	19	20YR Lagged Period	7/19/2009
GHCND:USW00093817	EVANSVILLE REGIONAL AIRPORT IN US	20090720	272	133	27.2	13.3	81	56	0	2009	07	20	20YR Lagged Period	7/20/2009
GHCND:USW00093817	EVANSVILLE REGIONAL AIRPORT IN US	20090721	272	150	27.2	15.0	81	59	0	2009	07	21	20YR Lagged Period	7/21/2009
GHCND:USW00093817	EVANSVILLE REGIONAL AIRPORT IN US	20090722	222	172	22.2	17.2	72	63	0	2009	07	22	20YR Lagged Period	7/22/2009
GHCND:USW00093817	EVANSVILLE REGIONAL AIRPORT IN US	20090723	283	156	28.3	15.6	83	60	0	2009	07	23	20YR Lagged Period	7/23/2009
GHCND:USW00093817	EVANSVILLE REGIONAL AIRPORT IN US	20090724	300	183	30.0	18.3	86	65	0	2009	07	24	20YR Lagged Period	7/24/2009
GHCND:USW00093817	EVANSVILLE REGIONAL AIRPORT IN US	20090725	289	194	28.9	19.4	84	67	0	2009	07	25	20YR Lagged Period	7/25/2009
GHCND:USW00093817	EVANSVILLE REGIONAL AIRPORT IN US	20090726	294	183	29.4	18.3	85	65	0	2009	07	26	20YR Lagged Period	7/26/2009
GHCND:USW00093817	EVANSVILLE REGIONAL AIRPORT IN US	20090727	300	172	30.0	17.2	86	63	0	2009	07	27	20YR Lagged Period	7/27/2009
GHCND:USW00093817	EVANSVILLE REGIONAL AIRPORT IN US	20090728	278	194	27.8	19.4	82	67	0	2009	07	28	20YR Lagged Period	7/28/2009
GHCND:USW00093817	EVANSVILLE REGIONAL AIRPORT IN US	20090729	294	194	29.4	19.4	85	67	0	2009	07	29	20YR Lagged Period	7/29/2009
GHCND:USW00093817	EVANSVILLE REGIONAL AIRPORT IN US	20090730	289	211	28.9	21.1	84	70	0	2009	07	30	20YR Lagged Period	7/30/2009
GHCND:USW00093817	EVANSVILLE REGIONAL AIRPORT IN US	20090731	283	183	28.3	18.3	83	65	0	2009	07	31	20YR Lagged Period	7/31/2009
GHCND:USW00093817	EVANSVILLE REGIONAL AIRPORT IN US	20090801	283	161	28.3	16.1	83	61	0	2009	08	01	20YR Lagged Period	8/1/2009
GHCND:USW00093817	EVANSVILLE REGIONAL AIRPORT IN US	20090802	272	178	27.2	17.8	81	64	0	2009	08	02	20YR Lagged Period	8/2/2009
GHCND:USW00093817	EVANSVILLE REGIONAL AIRPORT IN US	20090803	300	161	30.0	16.1	86	61	0	2009	08	03	20YR Lagged Period	8/3/2009
GHCND:USW00093817	EVANSVILLE REGIONAL AIRPORT IN US	20090804	306	200	30.6	20.0	87	68	0	2009	08	04	20YR Lagged Period	8/4/2009
GHCND:USW00093817	EVANSVILLE REGIONAL AIRPORT IN US	20090805	272	194	27.2	19.4	81	67	0	2009	08	05	20YR Lagged Period	8/5/2009
GHCND:USW00093817	EVANSVILLE REGIONAL AIRPORT IN US	20090806	300	189	30.0	18.9	86	66	0	2009	08	06	20YR Lagged Period	8/6/2009
GHCND:USW00093817	EVANSVILLE REGIONAL AIRPORT IN US	20090807	294	172	29.4	17.2	85	63	0	2009	08	07	20YR Lagged Period	8/7/2009
GHCND:USW00093817	EVANSVILLE REGIONAL AIRPORT IN US	20090808	328	206	32.8	20.6	91	69	0	2009	08	08	20YR Lagged Period	8/8/2009
GHCND:USW00093817	EVANSVILLE REGIONAL AIRPORT IN US	20090809	333	228	33.3	22.8	92	73	0	2009	08	09	20YR Lagged Period	8/9/2009
GHCND:USW00093817	EVANSVILLE REGIONAL AIRPORT IN US	20090810	339	217	33.9	21.7	93	71	0	2009	08	10	20YR Lagged Period	8/10/2009

GHCND:USW00093817	EVANSVILLE REGIONAL AIRPORT IN US	20090811	289	194	28.9	19.4	84	67	0	2009	08	11	20YR Lagged Period	8/11/2009
GHCND:USW00093817	EVANSVILLE REGIONAL AIRPORT IN US	20090812	289	178	28.9	17.8	84	64	0	2009	08	12	20YR Lagged Period	8/12/2009
GHCND:USW00093817	EVANSVILLE REGIONAL AIRPORT IN US	20090813	317	172	31.7	17.2	89	63	0	2009	08	13	20YR Lagged Period	8/13/2009
GHCND:USW00093817	EVANSVILLE REGIONAL AIRPORT IN US	20090814	322	194	32.2	19.4	90	67	0	2009	08	14	20YR Lagged Period	8/14/2009
GHCND:USW00093817	EVANSVILLE REGIONAL AIRPORT IN US	20090815	328	194	32.8	19.4	91	67	0	2009	08	15	20YR Lagged Period	8/15/2009
GHCND:USW00093817	EVANSVILLE REGIONAL AIRPORT IN US	20090816	328	217	32.8	21.7	91	71	0	2009	08	16	20YR Lagged Period	8/16/2009
GHCND:USW00093817	EVANSVILLE REGIONAL AIRPORT IN US	20090817	317	217	31.7	21.7	89	71	0	2009	08	17	20YR Lagged Period	8/17/2009
GHCND:USW00093817	EVANSVILLE REGIONAL AIRPORT IN US	20090818	322	228	32.2	22.8	90	73	0	2009	08	18	20YR Lagged Period	8/18/2009
GHCND:USW00093817	EVANSVILLE REGIONAL AIRPORT IN US	20090819	311	211	31.1	21.1	88	70	0	2009	08	19	20YR Lagged Period	8/19/2009
GHCND:USW00093817	EVANSVILLE REGIONAL AIRPORT IN US	20090820	283	189	28.3	18.9	83	66	0	2009	08	20	20YR Lagged Period	8/20/2009
GHCND:USW00093817	EVANSVILLE REGIONAL AIRPORT IN US	20090821	283	178	28.3	17.8	83	64	0	2009	08	21	20YR Lagged Period	8/21/2009
GHCND:USW00093817	EVANSVILLE REGIONAL AIRPORT IN US	20090822	244	156	24.4	15.6	76	60	0	2009	08	22	20YR Lagged Period	8/22/2009
GHCND:USW00093817	EVANSVILLE REGIONAL AIRPORT IN US	20090823	239	133	23.9	13.3	75	56	0	2009	08	23	20YR Lagged Period	8/23/2009
GHCND:USW00093817	EVANSVILLE REGIONAL AIRPORT IN US	20090824	267	128	26.7	12.8	80	55	0	2009	08	24	20YR Lagged Period	8/24/2009
GHCND:USW00093817	EVANSVILLE REGIONAL AIRPORT IN US	20090825	289	133	28.9	13.3	84	56	0	2009	08	25	20YR Lagged Period	8/25/2009
GHCND:USW00093817	EVANSVILLE REGIONAL AIRPORT IN US	20090826	317	172	31.7	17.2	89	63	0	2009	08	26	20YR Lagged Period	8/26/2009
GHCND:USW00093817	EVANSVILLE REGIONAL AIRPORT IN US	20090827	322	178	32.2	17.8	90	64	0	2009	08	27	20YR Lagged Period	8/27/2009
GHCND:USW00093817	EVANSVILLE REGIONAL AIRPORT IN US	20090828	300	178	30.0	17.8	86	64	0	2009	08	28	20YR Lagged Period	8/28/2009
GHCND:USW00093817	EVANSVILLE REGIONAL AIRPORT IN US	20090829	278	172	27.8	17.2	82	63	0	2009	08	29	20YR Lagged Period	8/29/2009
GHCND:USW00093817	EVANSVILLE REGIONAL AIRPORT IN US	20090830	239	128	23.9	12.8	75	55	0	2009	08	30	20YR Lagged Period	8/30/2009
GHCND:USW00093817	EVANSVILLE REGIONAL AIRPORT IN US	20090831	244	122	24.4	12.2	76	54	0	2009	08	31	20YR Lagged Period	8/31/2009
GHCND:USW00093817	EVANSVILLE REGIONAL AIRPORT IN US	20090901	256	106	25.6	10.6	78	51	0	2009	09	01	20YR Lagged Period	9/1/2009
GHCND:USW00093817	EVANSVILLE REGIONAL AIRPORT IN US	20090902	278	111	27.8	11.1	82	52	0	2009	09	02	20YR Lagged Period	9/2/2009
GHCND:USW00093817	EVANSVILLE REGIONAL AIRPORT IN US	20090903	261	167	26.1	16.7	79	62	0	2009	09	03	20YR Lagged Period	9/3/2009
GHCND:USW00093817	EVANSVILLE REGIONAL AIRPORT IN US	20090904	289	150	28.9	15.0	84	59	0	2009	09	04	20YR Lagged Period	9/4/2009
GHCND:USW00093817	EVANSVILLE REGIONAL AIRPORT IN US	20090905	289	172	28.9	17.2	84	63	0	2009	09	05	20YR Lagged Period	9/5/2009
GHCND:USW00093817	EVANSVILLE REGIONAL AIRPORT IN US	20090906	272	178	27.2	17.8	81	64	0	2009	09	06	20YR Lagged Period	9/6/2009
GHCND:USW00093817	EVANSVILLE REGIONAL AIRPORT IN US	20090907	283	178	28.3	17.8	83	64	0	2009	09	07	20YR Lagged Period	9/7/2009
GHCND:USW00093817	EVANSVILLE REGIONAL AIRPORT IN US	20090908	278	167	27.8	16.7	82	62	0	2009	09	08	20YR Lagged Period	9/8/2009
GHCND:USW00093817	EVANSVILLE REGIONAL AIRPORT IN US	20090909	289	156	28.9	15.6	84	60	0	2009	09	09	20YR Lagged Period	9/9/2009
GHCND:USW00093817	EVANSVILLE REGIONAL AIRPORT IN US	20090910	294	172	29.4	17.2	85	63	0	2009	09	10	20YR Lagged Period	9/10/2009
GHCND:USW00093817	EVANSVILLE REGIONAL AIRPORT IN US	20090911	294	167	29.4	16.7	85	62	0	2009	09	11	20YR Lagged Period	9/11/2009
GHCND:USW00093817	EVANSVILLE REGIONAL AIRPORT IN US	20090912	278	161	27.8	16.1	82	61	0	2009	09	12	20YR Lagged Period	9/12/2009
GHCND:USW00093817	EVANSVILLE REGIONAL AIRPORT IN US	20090913	272	139	27.2	13.9	81	57	0	2009	09	13	20YR Lagged Period	9/13/2009
GHCND:USW00093817	EVANSVILLE REGIONAL AIRPORT IN US	20090914	289	139	28.9	13.9	84	57	0	2009	09	14	20YR Lagged Period	9/14/2009
GHCND:USW00093817	EVANSVILLE REGIONAL AIRPORT IN US	20090915	289	172	28.9	17.2	84	63	0	2009	09	15	20YR Lagged Period	9/15/2009
GHCND:USW00093817	EVANSVILLE REGIONAL AIRPORT IN US	20090916	300	161	30.0	16.1	86	61	0	2009	09	16	20YR Lagged Period	9/16/2009
GHCND:USW00093817	EVANSVILLE REGIONAL AIRPORT IN US	20090917	272	144	27.2	14.4	81	58	0	2009	09	17	20YR Lagged Period	9/17/2009
GHCND:USW00093817	EVANSVILLE REGIONAL AIRPORT IN US	20090918	278	172	27.8	17.2	82	63	0	2009	09	18	20YR Lagged Period	9/18/2009
GHCND:USW00093817	EVANSVILLE REGIONAL AIRPORT IN US	20090919	278	156	27.8	15.6	82	60	0	2009	09	19	20YR Lagged Period	9/19/2009
GHCND:USW00093817	EVANSVILLE REGIONAL AIRPORT IN US	20090920	250	194	25.0	19.4	77	67	0	2009	09	20	20YR Lagged Period	9/20/2009
GHCND:USW00093817	EVANSVILLE REGIONAL AIRPORT IN US	20090921	294	217	29.4	21.7	85	71	0	2009	09	21	20YR Lagged Period	9/21/2009
GHCND:USW00093817	EVANSVILLE REGIONAL AIRPORT IN US	20090922	250	206	25.0	20.6	77	69	0	2009	09	22	20YR Lagged Period	9/22/2009
GHCND:USW00093817	EVANSVILLE REGIONAL AIRPORT IN US	20090923	261	200	26.1	20.0	79	68	0	2009	09	23	20YR Lagged Period	9/23/2009
GHCND:USW00093817	EVANSVILLE REGIONAL AIRPORT IN US	20090924	239	206	23.9	20.6	75	69	0	2009	09	24	20YR Lagged Period	9/24/2009
GHCND:USW00093817	EVANSVILLE REGIONAL AIRPORT IN US	20090925	250	178	25.0	17.8	77	64	0	2009	09	25	20YR Lagged Period	9/25/2009
GHCND:USW00093817	EVANSVILLE REGIONAL AIRPORT IN US	20090926	250	128	25.0	12.8	77	55	0	2009	09	26	20YR Lagged Period	9/26/2009
GHCND:USW00093817	EVANSVILLE REGIONAL AIRPORT IN US	20090927	244	117	24.4	11.7	76	53	0	2009	09	27	20YR Lagged Period	9/27/2009
GHCND:USW00093817	EVANSVILLE REGIONAL AIRPORT IN US	20090928	239	117	23.9	11.7	75	53	1	2009	09	28	20YR Lagged Period	9/28/2009
GHCND:USW00093817	EVANSVILLE REGIONAL AIRPORT IN US	20090929	167	89	16.7	8.9	62	48	10	2009	09	29	20YR Lagged Period	9/29/2009
GHCND:USW00093817	EVANSVILLE REGIONAL AIRPORT IN US	20090930	211	72	21.1	7.2	70	45	7	2009	09	30	20YR Lagged Period	9/30/2009
GHCND:USW00093817	EVANSVILLE REGIONAL AIRPORT IN US	20091001	211	78	21.1	7.8	70	46	7	2009	10	01	20YR Lagged Period	10/1/2009
GHCND:USW00093817	EVANSVILLE REGIONAL AIRPORT IN US	20091002	206	111	20.6	11.1	69	52	4	2009	10	02	20YR Lagged Period	10/2/2009
GHCND:USW00093817	EVANSVILLE REGIONAL AIRPORT IN US	20091003	167	78	16.7	7.8	62	46	11	2009	10	03	20YR Lagged Period	10/3/2009
GHCND:USW00093817	EVANSVILLE REGIONAL AIRPORT IN US	20091004	167	56	16.7	5.6	62	42	13	2009	10	04	20YR Lagged Period	10/4/2009
GHCND:USW00093817	EVANSVILLE REGIONAL AIRPORT IN US	20091005	217	50	21.7	5.0	71	41	9	2009	10	05	20YR Lagged Period	10/5/2009
GHCND:USW00093817	EVANSVILLE REGIONAL AIRPORT IN US	20091006	183	133	18.3	13.3	65	56	4	2009	10	06	20YR Lagged Period	10/6/2009
GHCND:USW00093817	EVANSVILLE REGIONAL AIRPORT IN US	20091007	183	72	18.3	7.2	65	45	10	2009	10	07	20YR Lagged Period	10/7/2009
GHCND:USW00093817	EVANSVILLE REGIONAL AIRPORT IN US	20091008	167	117	16.7	11.7	62	53	7	2009	10	08	20YR Lagged Period	10/8/2009
GHCND:USW00093817	EVANSVILLE REGIONAL AIRPORT IN US	20091009	183	94	18.3	9.4	65	49	8	2009	10	09	20YR Lagged Period	10/9/2009
GHCND:USW00093817	EVANSVILLE REGIONAL AIRPORT IN US	20091010	161	56	16.1	5.6	61	42	13	2009	10	10	20YR Lagged Period	10/10/2009
GHCND:USW00093817	EVANSVILLE REGIONAL AIRPORT IN US	20091011	161	39	16.1	3.9	61	39	15	2009	10	11	20YR Lagged Period	10/11/2009
GHCND:USW00093817	EVANSVILLE REGIONAL AIRPORT IN US	20091012	200	72	20.0	7.2	68	45	8	2009	10	12	20YR Lagged Period	10/12/2009
GHCND:USW00093817	EVANSVILLE REGIONAL AIRPORT IN US	20091013	128	83	12.8	8.3	55	47	14	2009	10	13	20YR Lagged Period	10/13/2009
GHCND:USW00093817	EVANSVILLE REGIONAL AIRPORT IN US	20091014	117	78	11.7	7.8	53	46	15	2009	10	14	20YR Lagged Period	10/14/2009
GHCND:USW00093817	EVANSVILLE REGIONAL AIRPORT IN US	20091015	106	72	10.6	7.2	51	45	17	2009	10	15	20YR Lagged Period	10/15/2009
GHCND:USW00093817	EVANSVILLE REGIONAL AIRPORT IN US	20091016	72	61	7.2	6.1	45	43	21	2009	10	16	20YR Lagged Period	10/16/2009
GHCND:USW00093817	EVANSVILLE REGIONAL AIRPORT IN US	20091017	117	17	11.7	1.7	53	35	21	2009	10	17	20YR Lagged Period	10/17/2009
GHCND:USW00093817	EVANSVILLE REGIONAL AIRPORT IN US	20091018	139	0	13.9	-	57	32	20	2009	10	18	20YR Lagged Period	10/18/2009
GHCND:USW00093817	EVANSVILLE REGIONAL AIRPORT IN US	20091019	178	28	17.8	2.8	64	37	14	2009	10	19	20YR Lagged Period	10/19/2009
GHCND:USW00093817	EVANSVILLE REGIONAL AIRPORT IN US	20091020	211	67	21.1	6.7	70	44	8	2009	10	20	20YR Lagged Period	10/20/2009
GHCND:USW00093817	EVANSVILLE REGIONAL AIRPORT IN US	20091021	183	50	18.3	5.0	65	41	12	2009	10	21	20YR Lagged Period	10/21/2009
GHCND:USW00093817	EVANSVILLE REGIONAL AIRPORT IN US	20091022	206	106	20.6	10.6	69	51	5	2009	10	22	20YR Lagged Period	10/22/2009
GHCND:USW00093817	EVANSVILLE REGIONAL AIRPORT IN US	20091023	211	94	21.1	9.4	70	49	5	2009	10	23	20YR Lagged Period	10/23/2009
GHCND:USW00093817	EVANSVILLE REGIONAL AIRPORT IN US	20091024	156	44	15.6	4.4	60	40	15	2009	10	24	20YR Lagged Period	10/24/2009
GHCND:USW00093817	EVANSVILLE REGIONAL AIRPORT IN US	20091025	183	39	18.3	3.9	65	39	13	2009	10	25	20YR Lagged Period	10/25/2009
GHCND:USW00093817	EVANSVILLE REGIONAL AIRPORT IN US	20091026	206	44	20.6	4.4	69	40	10	2009	10	26	20YR Lagged Period	10/26/2009
GHCND:USW00093817	EVANSVILLE REGIONAL AIRPORT IN US	20091027	133	111	13.3	11.1	56	52	11	2009	10	27	20YR Lagged Period	10/27/2009
GHCND:USW00093817	EVANSVILLE REGIONAL AIRPORT IN US	20091028	156	117	15.6	11.7	60	53	8	2009	10	28	20YR Lagged Period	10/28/2009
GHCND:USW00093817	EVANSVILLE REGIONAL AIRPORT IN US	20091029	183	67	18.3	6.7	65	44	10	2009	10	29	20YR Lagged Period	10/29/2009
GHCND:USW00093817	EVANSVILLE REGIONAL AIRPORT IN US	20091030	233	117	23.3	11.7	74	53	1	2009	10	30	20YR Lagged Period	10/30/2009
GHCND:USW00093817	EVANSVILLE REGIONAL AIRPORT IN US	20091031	144	44	14.4	4.4	58	40	16	2009	10	31	20YR Lagged Period	10/31/2009
GHCND:USW00093817	EVANSVILLE REGIONAL AIRPORT IN US	20091101	150	6	15.0	0.6	59	33	19	2009	11	01	20YR Lagged Period	11/1/2009
GHCND:USW00093817	EVANSVILLE REGIONAL AIRPORT IN US	20091102	194	22	19.4	2.2	67	36	13	2009	11	02	20YR Lagged Period	11/2/2009
GHCND:USW00093817	EVANSVILLE REGIONAL AIRPORT IN US	20091103	150	22	15.0	2.2	59	36	17	2009	11	03	20YR Lagged Period	11/3/2009
GHCND:USW00093817	EVANSVILLE REGIONAL AIRPORT IN US	20091104	189	44	18.9	4.4	66	40	12	2009	11	04	20YR Lagged Period	11/4/2009
GHCND:USW00093817	EVANSVILLE REGIONAL AIRPORT IN US	20091105	133	17	13.3	1.7	56	35	19	2009	11	05	20YR Lagged Period	11/5/2009
GHCND:USW00093817	EVANSVILLE REGIONAL AIRPORT IN US	20091106	178	11	17.8	1.1	64	34	16	2009	11	06	20YR Lagged Period	11/6/2009
GHCND:USW00093817	EVANSVILLE REGIONAL AIRPORT IN US	20091107	228	111	22.8	11.1	73	52	2	2009	11	07	20YR Lagged Period	11/7/2009
GHCND:USW00093817	EVANSVILLE REGIONAL AIRPORT IN US	20091108	228	111	22.8	11.1	73	52	2	2009	11	08	20YR Lagged Period	11/8/2009
GHCND:USW00093817	EVANSVILLE REGIONAL AIRPORT IN US	20091109	217	106	21.7	10.6	71	51	4	2009	11	09	20YR Lagged Period	11/9/2009
GHCND:USW00093817	EVANSVILLE REGIONAL AIRPORT IN US	20091110	217	89	21.7	8.9	71	48	5	2009	11	10	20YR Lagged Period	11/10/2009
GHCND:USW00093817	EVANSVILLE REGIONAL AIRPORT IN US	20091111	172	50	17.2	5.0	63	41	13	2009	11	11	20YR Lagged Period	11/11/2009
GHCND:USW00093817	EVANSVILLE REGIONAL AIRPORT IN US	20091112	161	17	16.1	1.7	61	35	17	2009	11	12	20YR Lagged Period	11/12/2009
GHCND:USW00093817	EVANSVILLE REGIONAL AIRPORT IN US	20091113	167	0	16.7	-	62	32	18	2009	11	13	20YR Lagged Period	11/13/2009
GHCND:USW00093817	EVANSVILLE REGIONAL AIRPORT IN US	20091114	194	28	19.4	2.8	67	37	13	2009	11	14	20YR Lagged Period	11/14/2009
GHCND:USW00093817	EVANSVILLE REGIONAL AIRPORT IN US	20091115	200	89	20.0	8.9	68	48	7	2009	11	15	20YR Lagged Period	11/15/2009
GHCND:USW00093817	EVANSVILLE REGIONAL AIRPORT IN US	20091116	178	106	17.8	10.6	64	51	7	2009	11	16	20YR Lagged Period	11/16/2009
GHCND:USW00093817	EVANSVILLE REGIONAL AIRPORT IN US	20091117	133	61	13.3	6.1	56	43	15	2009	11	17	20YR Lagged Period	11/17/2009
GHCND:USW00093817	EVANSVILLE REGIONAL AIRPORT IN US	20091118	94	56	9.4	5.6	49	42	19	2009	11	18	20YR Lagged Period	11/18/2009
GHCND:USW00093817	EVANSVILLE REGIONAL AIRPORT IN US	20091119	122	22	12.2	2.2	54	36	20	2009	11	19	20YR Lagged Period	11/19/2009
GHCND:USW00093817	EVANSVILLE REGIONAL AIRPORT IN US	20091120	167	11	16.7	1.1	62	34	17	2009	11	20	20YR Lagged Period	11/20/2009
GHCND:USW00093817	EVANSVILLE REGIONAL AIRPORT IN US	20091121	178	28	17.8	2.8	64	37	14	2009	11	21	20YR Lagged Period	11/21/2009
GHCND:USW00093817	EVANSVILLE REGIONAL AIRPORT IN US	20091122	156	33	15.6	3.3	60	38	16	2009	11	22	20YR Lagged Period	11/22/2009
GHCND:USW00093817	EVANSVILLE REGIONAL AIRPORT IN US	20091123	122	17	12.2	1.7	54	35	20	2009	11	23	20YR Lagged Period	11/23/2009
GHCND:USW00093817	EVANSVILLE REGIONAL AIRPORT IN US	20091124	156	78	15.6	7.8	60	46	12	2009	11	24	20YR Lagged Period	11/24/2009
GHCND:USW00093817	EVANSVILLE REGIONAL AIRPORT IN US	20091125	133	22	13.3	2.2	56	36	19	2009	11	25	20YR Lagged Period	11/25/2009
GHCND:USW00093817	EVANSVILLE REGIONAL AIRPORT IN US	20091126	56	0	5.6	-	42	32	28	2009	11	26	20YR Lagged Period	11/26/2009
GHCND:USW00093817	EVANSVILLE REGIONAL AIRPORT IN US	20091127	83	-22	8.3	(2.2)	47	28	27	2009	11	27	20YR Lagged Period	11/27/2009
GHCND:USW00093817	EVANSVILLE REGIONAL AIRPORT IN US	20091128	183	17	18.3	1.7	65	35	15	2009	11	28	20YR Lagged Period	11/28/2009
GHCND:USW00093817	EVANSVILLE REGIONAL AIRPORT IN US	20091129	139	67	13.9	6.7	57	44	14	2009	11	29	20YR Lagged Period	11/29/2009
GHCND:USW00093817	EVANSVILLE REGIONAL AIRPORT IN US	20091130	72	-11	7.2	(1.1)	45	30	27	2009	11	30	20YR Lagged Period	11/30/2009
GHCND:USW00093817	EVANSVILLE REGIONAL AIRPORT IN US	20091201	106	-17	10.6	(1.7)	51	29	25	2009	12	01	20YR Lagged Period	12/1/2009
GHCND:USW00093817	EVANSVILLE REGIONAL AIRPORT IN US	20091202	72	22	7.2	2.2	45	36	24	2009	12	02	20YR Lagged Period	12/2/2009
GHCND:USW00093817	EVANSVILLE REGIONAL AIRPORT IN US	20091203	50	-17	5.0	(1.7)	41	29	30	2009	12	03	20YR Lagged Period	12/3/2009
GHCND:USW00093817	EVANSVILLE REGIONAL AIRPORT IN US	20091204	17	-56	1.7	(5.6)	35	22	36	2009	12	04	20YR Lagged Period	12/4/2009
GHCND:USW00093817	EVANSVILLE REGIONAL AIRPORT IN US	20091205	22	-83	2.2	(8.3)	36	17	38	2009	12	05	20YR Lagged Period	12/5/2009
GHCND:USW00093817	EVANSVILLE REGIONAL AIRPORT IN US	20091206	22	-72	2.2	(7.2)	36	19	37	2009	12	06	20YR Lagged Period	12/6/2009
GHCND:USW00093817	EVANSVILLE REGIONAL AIRPORT IN US	20091207	50	-6	5.0	(0.6)	41	31	29	2009	12	07	20YR Lagged Period	12/7/2009
GHCND:USW00093817	EVANSVILLE REGIONAL AIRPORT IN US	20091208	122	6	12.2	0.6	54	33	21	2009	12	08	20YR Lagged Period	12/8/2009
GHCND:USW00093817	EVANSVILLE REGIONAL AIRPORT IN US	20091209	117	-56	11.7	(5.6)	53	22	27	2009	12	09	20YR Lagged Period	12/9/2009
GHCND:USW00093817	EVANSVILLE REGIONAL AIRPORT IN US	20091210	-28	-89	(2.8)	(8.9)	27	16	43	2009	12	10	20YR Lagged Period	12/10/2009
GHCND:USW00093817	EVANSVILLE REGIONAL AIRPORT IN US	20091211	33	-78	3.3	(7.8)	38	18	37	2009	12	11	20YR Lagged Period	12/11/2009
GHCND:USW00093817	EVANSVILLE REGIONAL AIRPORT IN US	20091212	56	-67	5.6	(6.7)	42	20	34	2009	12	12	20YR Lagged Period	12/12/2009
GHCND:USW00093817	EVANSVILLE REGIONAL AIRPORT IN US	20091213	100	28	10.0	2.8	50	37	21	2009	12	13	20YR Lagged Period	12/13/2009
GHCND:USW00093817	EVANSVILLE REGIONAL AIRPORT IN US	20091214	144	44	14.4	4.4	58	40	16	2009	12	14	20YR Lagged Period	12/14/2009
GHCND:USW00093817	EVANSVILLE REGIONAL AIRPORT IN US	20091215	44	-61	4.4	(6.1)	40	21	34	2009	12	15	20YR Lagged Period	12/15/2009
GHCND:USW00093817	EVANSVILLE REGIONAL AIRPORT IN US	20091216	11	-78	1.1	(7.8)	34	18	39	2009	12	16	20YR Lagged Period	12/16/2009
GHCND:USW00093817	EVANSVILLE REGIONAL AIRPORT IN US	20091217	67	-61	6.7	(6.1)	44	21	32	2009	12	17	20YR Lagged Period	12/17/2009
GHCND:USW00093817	EVANSVILLE REGIONAL AIRPORT IN US	20091218	100	-11	10.0	(1.1)	50	30	25	2009	12	18	20YR Lagged Period	12/18/2009
GHCND:USW00093817	EVANSVILLE REGIONAL AIRPORT IN US	20091219	33	0	3.3	-	38	32	30	2009	12	19	20YR Lagged Period	12/19/2009
GHCND:USW00093817	EVANSVILLE REGIONAL AIRPORT IN US	20091220	11	-11	1.1	(1.1)	34	30	33	2009	12	20	20YR Lagged Period	12/20/2009
GHCND:USW00093817	EVANSVILLE REGIONAL AIRPORT IN US	20091221	22	-6	2.2	(0.6)	36	31	31	2009	12	21	20YR Lagged Period	12/21/2009
GHCND:USW00093817	EVANSVILLE REGIONAL AIRPORT IN US	20091222	89	0	8.9	-	48	32	25	2009	12	22	20YR Lagged Period	12/22/2009
GHCND:USW00093817	EVANSVILLE REGIONAL AIRPORT IN US	20091223	117	67	11.7	6.7	53	44	16	2009	12	23	20YR Lagged Period	12/23/2009
GHCND:USW00093817	EVANSVILLE REGIONAL AIRPORT IN US	20091224	144	78	14.4	7.8	58	46	13	2009	12	24	20YR Lagged Period	12/24/2009
GHCND:USW00093817	EVANSVILLE REGIONAL AIRPORT IN US	20091225	122	-6	12.2	(0.6)	54	31	22	2009	12	25	20YR Lagged Period	12/25/2009
GHCND:USW00093817	EVANSVILLE REGIONAL AIRPORT IN US	20091226	39	-22	3.9	(2.2)	39	28	31	2009	12	26	20YR Lagged Period	12/26/2009
GHCND:USW00093817	EVANSVILLE REGIONAL AIRPORT IN US	20091227	17	-61	1.7	(6.1)	35	21	37	2009	12	27	20YR Lagged Period	12/27/2009
GHCND:USW00093817	EVANSVILLE REGIONAL AIRPORT IN US	20091228	22	-61	2.2	(6.1)	36	21	36	2009	12	28	20YR Lagged Period	12/28/2009
GHCND:USW00093817	EVANSVILLE REGIONAL AIRPORT IN US	20091229	6	-56	0.6	(5.6)	33	22	37	2009	12	29	20YR Lagged Period	12/29/2009
GHCND:USW00093817	EVANSVILLE REGIONAL AIRPORT IN US	20091230	50	-17	5.0	(1.7)	41	29	30	2009	12	30	20YR Lagged Period	12/30/2009
GHCND:USW00093817	EVANSVILLE REGIONAL AIRPORT IN US	20091231	44	-61	4.4	(6.1)	40	21	34	2009	12	31	20YR Lagged Period	12/31/2009
GHCND:USW00093817	EVANSVILLE REGIONAL AIRPORT IN US	20100101	-39	-94	(3.9)	(9.4)	25	15	45	2010	01	01	20YR Lagged Period	1/1/2010
GHCND:USW00093817	EVANSVILLE REGIONAL AIRPORT IN US	20100102	-50	-122	(5.0)	(12.2)	23	10	48	2010	01	02	20YR Lagged Period	1/2/2010
GHCND:USW00093817	EVANSVILLE REGIONAL AIRPORT IN US	20100103	-50	-144	(5.0)	(14.4)	23	6	50	2010	01	03	20YR Lagged Period	1/3/2010
GHCND:USW00093817	EVANSVILLE REGIONAL AIRPORT IN US	20100104	-50	-133	(5.0)	(13.3)	23	8	49	2010	01	04	20YR Lagged Period	1/4/2010
GHCND:USW00093817	EVANSVILLE REGIONAL AIRPORT IN US	20100105	-50	-133	(5.0)	(13.3)	23	8	49	2010	01	05	20YR Lagged Period	1/5/2010
GHCND:USW00093817	EVANSVILLE REGIONAL AIRPORT IN US	20100106	-17	-128	(1.7)	(12.8)	29	9	46	2010	01	06	20YR Lagged Period	1/6/2010
GHCND:USW00093817	EVANSVILLE REGIONAL AIRPORT IN US	20100107	-28	-106	(2.8)	(10.6)	27	13	45	2010	01	07	20YR Lagged Period	1/7/2010
GHCND:USW00093817	EVANSVILLE REGIONAL AIRPORT IN US	20100108	-78	-128	(7.8)	(12.8)	18	9	51	2010	01	08	20YR Lagged Period	1/8/2010
GHCND:USW00093817	EVANSVILLE REGIONAL AIRPORT IN US	20100109	-72	-144	(7.2)	(14.4)	19	6	52	2010	01	09	20YR Lagged Period	1/9/2010
GHCND:USW00093817	EVANSVILLE REGIONAL AIRPORT IN US	20100110	-61	-167	(6.1)	(16.7)	21	2	53	2010	01	10	20YR Lagged Period	1/10/2010
GHCND:USW00093817	EVANSVILLE REGIONAL AIRPORT IN US	20100111	-11	-83	(1.1)	(8.3)	30	17	43	2010	01	11	20YR Lagged Period	1/11/2010
GHCND:USW00093817	EVANSVILLE REGIONAL AIRPORT IN US	20100112	6	-89	0.6	(8.9)	33	16	40	2010	01	12	20YR Lagged Period	1/12/2010
GHCND:USW00093817	EVANSVILLE REGIONAL AIRPORT IN US	20100113	56	-111	5.6	(11.1)	42	12	38	2010	01	13	20YR Lagged Period	1/13/2010
GHCND:USW00093817	EVANSVILLE REGIONAL AIRPORT IN US	20100114	111	-50	11.1	(5.0)	52	23	27	2010	01	14	20YR Lagged Period	1/14/2010
GHCND:USW00093817	EVANSVILLE REGIONAL AIRPORT IN US	20100115	111	44	11.1	4.4	52	40	19	2010	01	15	20YR Lagged Period	1/15/2010
GHCND:USW00093817	EVANSVILLE REGIONAL AIRPORT IN US	20100116	94	28	9.4	2.8	49	37	22	2010	01	16	20YR Lagged Period	1/16/2010
GHCND:USW00093817	EVANSVILLE REGIONAL AIRPORT IN US	20100117	83	-17	8.3	(1.7)	47	29	27	2010	01	17	20YR Lagged Period	1/17/2010
GHCND:USW00093817	EVANSVILLE REGIONAL AIRPORT IN US	20100118	28	-17	2.8	(1.7)	37	29	32	2010	01	18	20YR Lagged Period	1/18/2010
GHCND:USW00093817	EVANSVILLE REGIONAL AIRPORT IN US	20100119	72	-33	7.2	(3.3)	45	26	29	2010	01	19	20YR Lagged Period	1/19/2010
GHCND:USW00093817	EVANSVILLE REGIONAL AIRPORT IN US	20100120	78	33	7.8	3.3	46	38	23	2010	01	20	20YR Lagged Period	1/20/2010
GHCND:USW00093817	EVANSVILLE REGIONAL AIRPORT IN US	20100121	83	50	8.3	5.0	47	41	21	2010	01	21	20YR Lagged Period	1/21/2010
GHCND:USW00093817	EVANSVILLE REGIONAL AIRPORT IN US	20100122	50	28	5.0	2.8	41	37	26	2010	01	22	20YR Lagged Period	1/22/2010
GHCND:USW00093817	EVANSVILLE REGIONAL AIRPORT IN US	20100123	128	44	12.8	4.4	55	40	17	2010	01	23	20YR Lagged Period	1/23/2010
GHCND:USW00093817	EVANSVILLE REGIONAL AIRPORT IN US	20100124	133	39	13.3	3.9	56	39	17	2010	01	24	20YR Lagged Period	1/24/2010
GHCND:USW00093817	EVANSVILLE REGIONAL AIRPORT IN US	20100125	39	-6	3.9	(0.6)	39	31	30	2010	01	25	20YR Lagged Period	1/25/2010
GHCND:USW00093817	EVANSVILLE REGIONAL AIRPORT IN US	20100126	11	-67	1.1	(6.7)	34	20	38	2010	01	26	20YR Lagged Period	1/26/2010
GHCND:USW00093817	EVANSVILLE REGIONAL AIRPORT IN US	20100127	39	-72	3.9	(7.2)	39	19	36	2010	01	27	20YR Lagged Period	1/27/2010

GHCND:USW00093817	EVANSVILLE REGIONAL AIRPORT IN US	20100128	28	-78	2.8	(7.8)	37	18	37	2010	01	28	20YR Lagged Period	1/28/2010
GHCND:USW00093817	EVANSVILLE REGIONAL AIRPORT IN US	20100129	-44	-78	(4.4)	(7.8)	24	18	44	2010	01	29	20YR Lagged Period	1/29/2010
GHCND:USW00093817	EVANSVILLE REGIONAL AIRPORT IN US	20100130	-11	-122	(1.1)	(12.2)	30	10	45	2010	01	30	20YR Lagged Period	1/30/2010
GHCND:USW00093817	EVANSVILLE REGIONAL AIRPORT IN US	20100131	-6	-172	(0.6)	(17.2)	31	1	49	2010	01	31	20YR Lagged Period	1/31/2010
GHCND:USW00093817	EVANSVILLE REGIONAL AIRPORT IN US	20100201	28	-117	2.8	(11.7)	37	11	41	2010	02	01	20YR Lagged Period	2/1/2010
GHCND:USW00093817	EVANSVILLE REGIONAL AIRPORT IN US	20100202	39	-22	3.9	(2.2)	39	28	31	2010	02	02	20YR Lagged Period	2/2/2010
GHCND:USW00093817	EVANSVILLE REGIONAL AIRPORT IN US	20100203	33	-39	3.3	(3.9)	38	25	33	2010	02	03	20YR Lagged Period	2/3/2010
GHCND:USW00093817	EVANSVILLE REGIONAL AIRPORT IN US	20100204	44	-39	4.4	(3.9)	40	25	32	2010	02	04	20YR Lagged Period	2/4/2010
GHCND:USW00093817	EVANSVILLE REGIONAL AIRPORT IN US	20100205	44	6	4.4	0.6	40	33	28	2010	02	05	20YR Lagged Period	2/5/2010
GHCND:USW00093817	EVANSVILLE REGIONAL AIRPORT IN US	20100206	6	-61	0.6	(6.1)	33	21	38	2010	02	06	20YR Lagged Period	2/6/2010
GHCND:USW00093817	EVANSVILLE REGIONAL AIRPORT IN US	20100207	6	-78	0.6	(7.8)	33	18	39	2010	02	07	20YR Lagged Period	2/7/2010
GHCND:USW00093817	EVANSVILLE REGIONAL AIRPORT IN US	20100208	0	-56	-	(5.6)	32	22	38	2010	02	08	20YR Lagged Period	2/8/2010
GHCND:USW00093817	EVANSVILLE REGIONAL AIRPORT IN US	20100209	-11	-100	(1.1)	(10.0)	30	14	43	2010	02	09	20YR Lagged Period	2/9/2010
GHCND:USW00093817	EVANSVILLE REGIONAL AIRPORT IN US	20100210	-6	-78	(0.6)	(7.8)	31	18	40	2010	02	10	20YR Lagged Period	2/10/2010
GHCND:USW00093817	EVANSVILLE REGIONAL AIRPORT IN US	20100211	11	-111	1.1	(11.1)	34	12	42	2010	02	11	20YR Lagged Period	2/11/2010
GHCND:USW00093817	EVANSVILLE REGIONAL AIRPORT IN US	20100212	28	-100	2.8	(10.0)	37	14	39	2010	02	12	20YR Lagged Period	2/12/2010
GHCND:USW00093817	EVANSVILLE REGIONAL AIRPORT IN US	20100213	0	-50	-	(5.0)	32	23	37	2010	02	13	20YR Lagged Period	2/13/2010
GHCND:USW00093817	EVANSVILLE REGIONAL AIRPORT IN US	20100214	0	-56	-	(5.6)	32	22	38	2010	02	14	20YR Lagged Period	2/14/2010
GHCND:USW00093817	EVANSVILLE REGIONAL AIRPORT IN US	20100215	-50	-83	(5.0)	(8.3)	23	17	45	2010	02	15	20YR Lagged Period	2/15/2010
GHCND:USW00093817	EVANSVILLE REGIONAL AIRPORT IN US	20100216	-11	-50	(1.1)	(5.0)	30	23	38	2010	02	16	20YR Lagged Period	2/16/2010
GHCND:USW00093817	EVANSVILLE REGIONAL AIRPORT IN US	20100217	-6	-89	(0.6)	(8.9)	31	16	41	2010	02	17	20YR Lagged Period	2/17/2010
GHCND:USW00093817	EVANSVILLE REGIONAL AIRPORT IN US	20100218	28	-94	2.8	(9.4)	37	15	39	2010	02	18	20YR Lagged Period	2/18/2010
GHCND:USW00093817	EVANSVILLE REGIONAL AIRPORT IN US	20100219	78	-78	7.8	(7.8)	46	18	33	2010	02	19	20YR Lagged Period	2/19/2010
GHCND:USW00093817	EVANSVILLE REGIONAL AIRPORT IN US	20100220	139	6	13.9	0.6	57	33	20	2010	02	20	20YR Lagged Period	2/20/2010
GHCND:USW00093817	EVANSVILLE REGIONAL AIRPORT IN US	20100221	161	11	16.1	1.1	61	34	17	2010	02	21	20YR Lagged Period	2/21/2010
GHCND:USW00093817	EVANSVILLE REGIONAL AIRPORT IN US	20100222	83	11	8.3	1.1	47	34	24	2010	02	22	20YR Lagged Period	2/22/2010
GHCND:USW00093817	EVANSVILLE REGIONAL AIRPORT IN US	20100223	22	-22	2.2	(2.2)	36	28	33	2010	02	23	20YR Lagged Period	2/23/2010
GHCND:USW00093817	EVANSVILLE REGIONAL AIRPORT IN US	20100224	-11	-44	(1.1)	(4.4)	30	24	38	2010	02	24	20YR Lagged Period	2/24/2010
GHCND:USW00093817	EVANSVILLE REGIONAL AIRPORT IN US	20100225	28	-56	2.8	(5.6)	37	22	35	2010	02	25	20YR Lagged Period	2/25/2010
GHCND:USW00093817	EVANSVILLE REGIONAL AIRPORT IN US	20100226	50	-56	5.0	(5.6)	41	22	33	2010	02	26	20YR Lagged Period	2/26/2010
GHCND:USW00093817	EVANSVILLE REGIONAL AIRPORT IN US	20100227	50	-44	5.0	(4.4)	41	24	32	2010	02	27	20YR Lagged Period	2/27/2010
GHCND:USW00093817	EVANSVILLE REGIONAL AIRPORT IN US	20100228	72	-11	7.2	(1.1)	45	30	27	2010	02	28	20YR Lagged Period	2/28/2010
GHCND:USW00093817	EVANSVILLE REGIONAL AIRPORT IN US	20100301	56	-17	5.6	(1.7)	42	29	29	2010	03	01	20YR Lagged Period	3/1/2010
GHCND:USW00093817	EVANSVILLE REGIONAL AIRPORT IN US	20100302	44	-11	4.4	(1.1)	40	30	30	2010	03	02	20YR Lagged Period	3/2/2010
GHCND:USW00093817	EVANSVILLE REGIONAL AIRPORT IN US	20100303	33	0	3.3	-	38	32	30	2010	03	03	20YR Lagged Period	3/3/2010
GHCND:USW00093817	EVANSVILLE REGIONAL AIRPORT IN US	20100304	89	-39	8.9	(3.9)	48	25	28	2010	03	04	20YR Lagged Period	3/4/2010
GHCND:USW00093817	EVANSVILLE REGIONAL AIRPORT IN US	20100305	106	-61	10.6	(6.1)	51	21	29	2010	03	05	20YR Lagged Period	3/5/2010
GHCND:USW00093817	EVANSVILLE REGIONAL AIRPORT IN US	20100306	122	-39	12.2	(3.9)	54	25	25	2010	03	06	20YR Lagged Period	3/6/2010
GHCND:USW00093817	EVANSVILLE REGIONAL AIRPORT IN US	20100307	172	-33	17.2	(3.3)	63	26	20	2010	03	07	20YR Lagged Period	3/7/2010
GHCND:USW00093817	EVANSVILLE REGIONAL AIRPORT IN US	20100308	128	28	12.8	2.8	55	37	19	2010	03	08	20YR Lagged Period	3/8/2010
GHCND:USW00093817	EVANSVILLE REGIONAL AIRPORT IN US	20100309	172	17	17.2	1.7	63	35	16	2010	03	09	20YR Lagged Period	3/9/2010
GHCND:USW00093817	EVANSVILLE REGIONAL AIRPORT IN US	20100310	233	122	23.3	12.2	74	54	1	2010	03	10	20YR Lagged Period	3/10/2010
GHCND:USW00093817	EVANSVILLE REGIONAL AIRPORT IN US	20100311	200	83	20.0	8.3	68	47	7	2010	03	11	20YR Lagged Period	3/11/2010
GHCND:USW00093817	EVANSVILLE REGIONAL AIRPORT IN US	20100312	111	56	11.1	5.6	52	42	18	2010	03	12	20YR Lagged Period	3/12/2010
GHCND:USW00093817	EVANSVILLE REGIONAL AIRPORT IN US	20100313	89	56	8.9	5.6	48	42	20	2010	03	13	20YR Lagged Period	3/13/2010
GHCND:USW00093817	EVANSVILLE REGIONAL AIRPORT IN US	20100314	100	61	10.0	6.1	50	43	18	2010	03	14	20YR Lagged Period	3/14/2010
GHCND:USW00093817	EVANSVILLE REGIONAL AIRPORT IN US	20100315	94	56	9.4	5.6	49	42	19	2010	03	15	20YR Lagged Period	3/15/2010
GHCND:USW00093817	EVANSVILLE REGIONAL AIRPORT IN US	20100316	161	50	16.1	5.0	61	41	14	2010	03	16	20YR Lagged Period	3/16/2010
GHCND:USW00093817	EVANSVILLE REGIONAL AIRPORT IN US	20100317	167	50	16.7	5.0	62	41	13	2010	03	17	20YR Lagged Period	3/17/2010
GHCND:USW00093817	EVANSVILLE REGIONAL AIRPORT IN US	20100318	189	22	18.9	2.2	66	36	14	2010	03	18	20YR Lagged Period	3/18/2010
GHCND:USW00093817	EVANSVILLE REGIONAL AIRPORT IN US	20100319	206	22	20.6	2.2	69	36	12	2010	03	19	20YR Lagged Period	3/19/2010
GHCND:USW00093817	EVANSVILLE REGIONAL AIRPORT IN US	20100320	217	39	21.7	3.9	71	39	10	2010	03	20	20YR Lagged Period	3/20/2010
GHCND:USW00093817	EVANSVILLE REGIONAL AIRPORT IN US	20100321	128	83	12.8	8.3	55	47	14	2010	03	21	20YR Lagged Period	3/21/2010
GHCND:USW00093817	EVANSVILLE REGIONAL AIRPORT IN US	20100322	69	17	8.9	1.7	48	35	23	2010	03	22	20YR Lagged Period	3/22/2010
GHCND:USW00093817	EVANSVILLE REGIONAL AIRPORT IN US	20100323	178	6	17.8	0.6	64	33	16	2010	03	23	20YR Lagged Period	3/23/2010
GHCND:USW00093817	EVANSVILLE REGIONAL AIRPORT IN US	20100324	206	39	20.6	3.9	69	39	11	2010	03	24	20YR Lagged Period	3/24/2010
GHCND:USW00093817	EVANSVILLE REGIONAL AIRPORT IN US	20100325	144	39	14.4	3.9	58	39	16	2010	03	25	20YR Lagged Period	3/25/2010
GHCND:USW00093817	EVANSVILLE REGIONAL AIRPORT IN US	20100326	117	11	11.7	1.1	53	34	21	2010	03	26	20YR Lagged Period	3/26/2010
GHCND:USW00093817	EVANSVILLE REGIONAL AIRPORT IN US	20100327	183	11	18.3	1.1	65	34	15	2010	03	27	20YR Lagged Period	3/27/2010
GHCND:USW00093817	EVANSVILLE REGIONAL AIRPORT IN US	20100328	150	44	15.0	4.4	59	40	15	2010	03	28	20YR Lagged Period	3/28/2010
GHCND:USW00093817	EVANSVILLE REGIONAL AIRPORT IN US	20100329	150	33	15.0	3.3	59	38	16	2010	03	29	20YR Lagged Period	3/29/2010
GHCND:USW00093817	EVANSVILLE REGIONAL AIRPORT IN US	20100330	178	6	17.8	0.6	64	33	16	2010	03	30	20YR Lagged Period	3/30/2010
GHCND:USW00093817	EVANSVILLE REGIONAL AIRPORT IN US	20100331	261	61	26.1	6.1	79	43	4	2010	03	31	20YR Lagged Period	3/31/2010
GHCND:USW00093817	EVANSVILLE REGIONAL AIRPORT IN US	20100401	278	94	27.8	9.4	82	49	0	2010	04	01	20YR Lagged Period	4/1/2010
GHCND:USW00093817	EVANSVILLE REGIONAL AIRPORT IN US	20100402	267	128	26.7	12.8	80	55	0	2010	04	02	20YR Lagged Period	4/2/2010
GHCND:USW00093817	EVANSVILLE REGIONAL AIRPORT IN US	20100403	211	72	21.1	7.2	70	45	7	2010	04	03	20YR Lagged Period	4/3/2010
GHCND:USW00093817	EVANSVILLE REGIONAL AIRPORT IN US	20100404	267	67	26.7	6.7	80	44	3	2010	04	04	20YR Lagged Period	4/4/2010
GHCND:USW00093817	EVANSVILLE REGIONAL AIRPORT IN US	20100405	278	156	27.8	15.6	82	60	0	2010	04	05	20YR Lagged Period	4/5/2010
GHCND:USW00093817	EVANSVILLE REGIONAL AIRPORT IN US	20100406	283	183	28.3	18.3	83	65	0	2010	04	06	20YR Lagged Period	4/6/2010
GHCND:USW00093817	EVANSVILLE REGIONAL AIRPORT IN US	20100407	222	139	22.2	13.9	72	57	0	2010	04	07	20YR Lagged Period	4/7/2010
GHCND:USW00093817	EVANSVILLE REGIONAL AIRPORT IN US	20100408	144	56	14.4	5.6	58	42	15	2010	04	08	20YR Lagged Period	4/8/2010
GHCND:USW00093817	EVANSVILLE REGIONAL AIRPORT IN US	20100409	178	22	17.8	2.2	64	36	15	2010	04	09	20YR Lagged Period	4/9/2010
GHCND:USW00093817	EVANSVILLE REGIONAL AIRPORT IN US	20100410	222	39	22.2	3.9	72	39	9	2010	04	10	20YR Lagged Period	4/10/2010
GHCND:USW00093817	EVANSVILLE REGIONAL AIRPORT IN US	20100411	244	56	24.4	5.6	76	42	6	2010	04	11	20YR Lagged Period	4/11/2010
GHCND:USW00093817	EVANSVILLE REGIONAL AIRPORT IN US	20100412	261	78	26.1	7.8	79	46	2	2010	04	12	20YR Lagged Period	4/12/2010
GHCND:USW00093817	EVANSVILLE REGIONAL AIRPORT IN US	20100413	289	89	28.9	8.9	84	48	0	2010	04	13	20YR Lagged Period	4/13/2010
GHCND:USW00093817	EVANSVILLE REGIONAL AIRPORT IN US	20100414	300	106	30.0	10.6	86	51	0	2010	04	14	20YR Lagged Period	4/14/2010
GHCND:USW00093817	EVANSVILLE REGIONAL AIRPORT IN US	20100415	289	117	28.9	11.7	84	53	0	2010	04	15	20YR Lagged Period	4/15/2010
GHCND:USW00093817	EVANSVILLE REGIONAL AIRPORT IN US	20100416	283	133	28.3	13.3	83	56	0	2010	04	16	20YR Lagged Period	4/16/2010
GHCND:USW00093817	EVANSVILLE REGIONAL AIRPORT IN US	20100417	183	50	18.3	5.0	65	41	12	2010	04	17	20YR Lagged Period	4/17/2010
GHCND:USW00093817	EVANSVILLE REGIONAL AIRPORT IN US	20100418	178	22	17.8	2.2	64	36	15	2010	04	18	20YR Lagged Period	4/18/2010
GHCND:USW00093817	EVANSVILLE REGIONAL AIRPORT IN US	20100419	189	56	18.9	5.6	66	42	11	2010	04	19	20YR Lagged Period	4/19/2010
GHCND:USW00093817	EVANSVILLE REGIONAL AIRPORT IN US	20100420	217	83	21.7	8.3	71	47	6	2010	04	20	20YR Lagged Period	4/20/2010
GHCND:USW00093817	EVANSVILLE REGIONAL AIRPORT IN US	20100421	228	61	22.8	6.1	73	43	7	2010	04	21	20YR Lagged Period	4/21/2010
GHCND:USW00093817	EVANSVILLE REGIONAL AIRPORT IN US	20100422	239	106	23.9	10.6	75	51	2	2010	04	22	20YR Lagged Period	4/22/2010
GHCND:USW00093817	EVANSVILLE REGIONAL AIRPORT IN US	20100423	261	150	26.1	15.0	79	59	0	2010	04	23	20YR Lagged Period	4/23/2010
GHCND:USW00093817	EVANSVILLE REGIONAL AIRPORT IN US	20100424	211	133	21.1	13.3	70	56	2	2010	04	24	20YR Lagged Period	4/24/2010
GHCND:USW00093817	EVANSVILLE REGIONAL AIRPORT IN US	20100425	161	122	16.1	12.2	61	54	7	2010	04	25	20YR Lagged Period	4/25/2010
GHCND:USW00093817	EVANSVILLE REGIONAL AIRPORT IN US	20100426	172	111	17.2	11.1	63	52	7	2010	04	26	20YR Lagged Period	4/26/2010
GHCND:USW00093817	EVANSVILLE REGIONAL AIRPORT IN US	20100427	161	67	16.1	6.7	61	44	12	2010	04	27	20YR Lagged Period	4/27/2010
GHCND:USW00093817	EVANSVILLE REGIONAL AIRPORT IN US	20100428	189	50	18.9	5.0	66	41	11	2010	04	28	20YR Lagged Period	4/28/2010
GHCND:USW00093817	EVANSVILLE REGIONAL AIRPORT IN US	20100429	250	83	25.0	8.3	77	47	3	2010	04	29	20YR Lagged Period	4/29/2010
GHCND:USW00093817	EVANSVILLE REGIONAL AIRPORT IN US	20100430	267	161	26.7	16.1	80	61	0	2010	04	30	20YR Lagged Period	4/30/2010
GHCND:USW00093817	EVANSVILLE REGIONAL AIRPORT IN US	20100501	228	172	22.8	17.2	73	63	0	2010	05	01	20YR Lagged Period	5/1/2010
GHCND:USW00093817	EVANSVILLE REGIONAL AIRPORT IN US	20100502	250	167	25.0	16.7	77	67	0	2010	05	02	20YR Lagged Period	5/2/2010
GHCND:USW00093817	EVANSVILLE REGIONAL AIRPORT IN US	20100503	256	117	25.6	11.7	78	53	0	2010	05	03	20YR Lagged Period	5/3/2010
GHCND:USW00093817	EVANSVILLE REGIONAL AIRPORT IN US	20100504	256	111	25.6	11.1	78	52	0	2010	05	04	20YR Lagged Period	5/4/2010
GHCND:USW00093817	EVANSVILLE REGIONAL AIRPORT IN US	20100505	283	133	28.3	13.3	83	56	0	2010	05	05	20YR Lagged Period	5/5/2010
GHCND:USW00093817	EVANSVILLE REGIONAL AIRPORT IN US	20100506	250	122	25.0	12.2	77	54	0	2010	05	06	20YR Lagged Period	5/6/2010
GHCND:USW00093817	EVANSVILLE REGIONAL AIRPORT IN US	20100507	289	139	28.9	13.9	84	57	0	2010	05	07	20YR Lagged Period	5/7/2010
GHCND:USW00093817	EVANSVILLE REGIONAL AIRPORT IN US	20100508	150	61	15.0	6.1	59	43	14	2010	05	08	20YR Lagged Period	5/8/2010
GHCND:USW00093817	EVANSVILLE REGIONAL AIRPORT IN US	20100509	167	33	16.7	3.3	62	38	15	2010	05	09	20YR Lagged Period	5/9/2010
GHCND:USW00093817	EVANSVILLE REGIONAL AIRPORT IN US	20100510	167	67	16.7	6.7	62	44	12	2010	05	10	20YR Lagged Period	5/10/2010
GHCND:USW00093817	EVANSVILLE REGIONAL AIRPORT IN US	20100511	267	128	26.7	12.8	80	55	0	2010	05	11	20YR Lagged Period	5/11/2010
GHCND:USW00093817	EVANSVILLE REGIONAL AIRPORT IN US	20100512	278	189	27.8	18.9	82	66	0	2010	05	12	20YR Lagged Period	5/12/2010
GHCND:USW00093817	EVANSVILLE REGIONAL AIRPORT IN US	20100513	283	200	28.3	20.0	83	68	0	2010	05	13	20YR Lagged Period	5/13/2010
GHCND:USW00093817	EVANSVILLE REGIONAL AIRPORT IN US	20100514	239	144	23.9	14.4	75	58	0	2010	05	14	20YR Lagged Period	5/14/2010
GHCND:USW00093817	EVANSVILLE REGIONAL AIRPORT IN US	20100515	222	133	22.2	13.3	72	56	1	2010	05	15	20YR Lagged Period	5/15/2010
GHCND:USW00093817	EVANSVILLE REGIONAL AIRPORT IN US	20100516	206	150	20.6	15.0	69	59	1	2010	05	16	20YR Lagged Period	5/16/2010
GHCND:USW00093817	EVANSVILLE REGIONAL AIRPORT IN US	20100517	228	139	22.8	13.9	73	57	0	2010	05	17	20YR Lagged Period	5/17/2010
GHCND:USW00093817	EVANSVILLE REGIONAL AIRPORT IN US	20100518	206	128	20.6	12.8	69	55	3	2010	05	18	20YR Lagged Period	5/18/2010
GHCND:USW00093817	EVANSVILLE REGIONAL AIRPORT IN US	20100519	206	111	20.6	11.1	69	52	4	2010	05	19	20YR Lagged Period	5/19/2010
GHCND:USW00093817	EVANSVILLE REGIONAL AIRPORT IN US	20100520	189	144	18.9	14.4	66	58	3	2010	05	20	20YR Lagged Period	5/20/2010
GHCND:USW00093817	EVANSVILLE REGIONAL AIRPORT IN US	20100521	261	156	26.1	15.6	79	60	0	2010	05	21	20YR Lagged Period	5/21/2010
GHCND:USW00093817	EVANSVILLE REGIONAL AIRPORT IN US	20100522	278	128	27.8	12.8	82	55	0	2010	05	22	20YR Lagged Period	5/22/2010
GHCND:USW00093817	EVANSVILLE REGIONAL AIRPORT IN US	20100523	322	161	32.2	16.1	90	61	0	2010	05	23	20YR Lagged Period	5/23/2010
GHCND:USW00093817	EVANSVILLE REGIONAL AIRPORT IN US	20100524	328	206	32.8	20.6	91	69	0	2010	05	24	20YR Lagged Period	5/24/2010
GHCND:USW00093817	EVANSVILLE REGIONAL AIRPORT IN US	20100525	311	183	31.1	18.3	88	65	0	2010	05	25	20YR Lagged Period	5/25/2010
GHCND:USW00093817	EVANSVILLE REGIONAL AIRPORT IN US	20100526	322	183	32.2	18.3	90	65	0	2010	05	26	20YR Lagged Period	5/26/2010
GHCND:USW00093817	EVANSVILLE REGIONAL AIRPORT IN US	20100527	317	206	31.7	20.6	89	69	0	2010	05	27	20YR Lagged Period	5/27/2010
GHCND:USW00093817	EVANSVILLE REGIONAL AIRPORT IN US	20100528	306	172	30.6	17.2	87	63	0	2010	05	28	20YR Lagged Period	5/28/2010
GHCND:USW00093817	EVANSVILLE REGIONAL AIRPORT IN US	20100529	317	189	31.7	18.9	89	66	0	2010	05	29	20YR Lagged Period	5/29/2010
GHCND:USW00093817	EVANSVILLE REGIONAL AIRPORT IN US	20100530	311	194	31.1	19.4	88	67	0	2010	05	30	20YR Lagged Period	5/30/2010
GHCND:USW00093817	EVANSVILLE REGIONAL AIRPORT IN US	20100531	289	200	28.9	20.0	84	68	0	2010	05	31	20YR Lagged Period	5/31/2010
GHCND:USW00093817	EVANSVILLE REGIONAL AIRPORT IN US	20100601	311	189	31.1	18.9	88	66	0	2010	06	01	20YR Lagged Period	6/1/2010
GHCND:USW00093817	EVANSVILLE REGIONAL AIRPORT IN US	20100602	311	200	31.1	20.0	88	68	0	2010	06	02	20YR Lagged Period	6/2/2010
GHCND:USW00093817	EVANSVILLE REGIONAL AIRPORT IN US	20100603	306	194	30.6	19.4	87	67	0	2010	06	03	20YR Lagged Period	6/3/2010
GHCND:USW00093817	EVANSVILLE REGIONAL AIRPORT IN US	20100604	317	194	31.7	19.4	89	67	0	2010	06	04	20YR Lagged Period	6/4/2010
GHCND:USW00093817	EVANSVILLE REGIONAL AIRPORT IN US	20100605	317	228	31.7	22.8	89	73	0	2010	06	05	20YR Lagged Period	6/5/2010
GHCND:USW00093817	EVANSVILLE REGIONAL AIRPORT IN US	20100606	272	183	27.2	18.3	81	65	0	2010	06	06	20YR Lagged Period	6/6/2010
GHCND:USW00093817	EVANSVILLE REGIONAL AIRPORT IN US	20100607	283	167	28.3	16.7	83	62	0	2010	06	07	20YR Lagged Period	6/7/2010
GHCND:USW00093817	EVANSVILLE REGIONAL AIRPORT IN US	20100608	306	167	30.6	16.7	87	62	0	2010	06	08	20YR Lagged Period	6/8/2010
GHCND:USW00093817	EVANSVILLE REGIONAL AIRPORT IN US	20100609	294	206	29.4	20.6	85	69	0	2010	06	09	20YR Lagged Period	6/9/2010
GHCND:USW00093817	EVANSVILLE REGIONAL AIRPORT IN US	20100610	317	172	31.7	17.2	89	63	0	2010	06	10	20YR Lagged Period	6/10/2010
GHCND:USW00093817	EVANSVILLE REGIONAL AIRPORT IN US	20100611	311	217	31.1	21.7	88	71	0	2010	06	11	20YR Lagged Period	6/11/2010
GHCND:USW00093817	EVANSVILLE REGIONAL AIRPORT IN US	20100612	339	244	33.9	24.4	93	76	0	2010	06	12	20YR Lagged Period	6/12/2010
GHCND:USW00093817	EVANSVILLE REGIONAL AIRPORT IN US	20100613	333	222	33.3	22.2	92	72	0	2010	06	13	20YR Lagged Period	6/13/2010
GHCND:USW00093817	EVANSVILLE REGIONAL AIRPORT IN US	20100614	339	211	33.9	21.1	93	70	0	2010	06	14	20YR Lagged Period	6/14/2010
GHCND:USW00093817	EVANSVILLE REGIONAL AIRPORT IN US	20100615	344	206	34.4	20.6	94	69	0	2010	06	15	20YR Lagged Period	6/15/2010
GHCND:USW00093817	EVANSVILLE REGIONAL AIRPORT IN US	20100616	306	194	30.6	19.4	87	67	0	2010	06	16	20YR Lagged Period	6/16/2010
GHCND:USW00093817	EVANSVILLE REGIONAL AIRPORT IN US	20100617	294	194	29.4	19.4	85	67	0	2010	06	17	20YR Lagged Period	6/17/2010
GHCND:USW00093817	EVANSVILLE REGIONAL AIRPORT IN US	20100618	339	211	33.9	21.1	93	70	0	2010	06	18	20YR Lagged Period	6/18/2010
GHCND:USW00093817	EVANSVILLE REGIONAL AIRPORT IN US	20100619	317	200	31.7	20.0	89	68	0	2010	06	19	20YR Lagged Period	6/19/2010
GHCND:USW00093817	EVANSVILLE REGIONAL AIRPORT IN US	20100620	344	200	34.4	20.0	94	68	0	2010	06	20	20YR Lagged Period	6/20/2010
GHCND:USW00093817	EVANSVILLE REGIONAL AIRPORT IN US	20100621	350	239	35.0	23.9	95	75	0	2010	06	21	20YR Lagged Period	6/21/2010
GHCND:USW00093817	EVANSVILLE REGIONAL AIRPORT IN US	20100622	339	228	33.9	22.8	93	73	0	2010	06	22	20YR Lagged Period	6/22/2010
GHCND:USW00093817	EVANSVILLE REGIONAL AIRPORT IN US	20100623	339	250	33.9	25.0	93	77	0	2010	06	23	20YR Lagged Period	6/23/2010
GHCND:USW00093817	EVANSVILLE REGIONAL AIRPORT IN US	20100624	311	206	31.1	20.6	88	69	0	2010	06	24	20YR Lagged Period	6/24/2010
GHCND:USW00093817	EVANSVILLE REGIONAL AIRPORT IN US	20100625	322	183	32.2	18.3	90	65	0	2010	06	25	20YR Lagged Period	6/25/2010
GHCND:USW00093817	EVANSVILLE REGIONAL AIRPORT IN US	20100626	344	211	34.4	21.1	94	70	0	2010	06	26	20YR Lagged Period	6/26/2010
GHCND:USW00093817	EVANSVILLE REGIONAL AIRPORT IN US	20100627	344	222	34.4	22.2	94	72	0	2010	06	27	20YR Lagged Period	6/27/2010
GHCND:USW00093817	EVANSVILLE REGIONAL AIRPORT IN US	20100628	317	217	31.7	21.7	89	71	0	2010	06	28	20YR Lagged Period	6/28/2010
GHCND:USW00093817	EVANSVILLE REGIONAL AIRPORT IN US	20100629	289	189	28.9	18.9	84	66	0	2010	06	29	20YR Lagged Period	6/29/2010
GHCND:USW00093817	EVANSVILLE REGIONAL AIRPORT IN US	20100630	278	161	27.8	16.1	82	61	0	2010	06	30	20YR Lagged Period	6/30/2010
GHCND:USW00093817	EVANSVILLE REGIONAL AIRPORT IN US	20100701	289	144	28.9	14.4	84	58	0	2010	07	01	20YR Lagged Period	7/1/2010
GHCND:USW00093817	EVANSVILLE REGIONAL AIRPORT IN US	20100702	294	133	29.4	13.3	85	56	0	2010	07	02	20YR Lagged Period	7/2/2010
GHCND:USW00093817	EVANSVILLE REGIONAL AIRPORT IN US	20100703	328	150	32.8	15.0	91	59	0	2010	07	03	20YR Lagged Period	7/3/2010
GHCND:USW00093817	EVANSVILLE REGIONAL AIRPORT IN US	20100704	333	222	33.3	22.2	92	72	0	2010	07	04	20YR Lagged Period	7/4/2010
GHCND:USW00093817	EVANSVILLE REGIONAL AIRPORT IN US	20100705	328	206	32.8	20.6	91	69	0	2010	07	05	20YR Lagged Period	7/5/2010
GHCND:USW00093817	EVANSVILLE REGIONAL AIRPORT IN US	20100706	350	189	35.0	18.9	95	66	0	2010	07	06	20YR Lagged Period	7/6/2010
GHCND:USW00093817	EVANSVILLE REGIONAL AIRPORT IN US	20100707	350	211	35.0	21.1	95	70	0	2010	07	07	20YR Lagged Period	7/7/2010
GHCND:USW00093817	EVANSVILLE REGIONAL AIRPORT IN US	20100708	350	233	35.0	23.3	95	74	0	2010	07	08	20YR Lagged Period	7/8/2010
GHCND:USW00093817	EVANSVILLE REGIONAL AIRPORT IN US	20100709	306	206	30.6	20.6	87	69	0	2010	07	09	20YR Lagged Period	7/9/2010
GHCND:USW00093817	EVANSVILLE REGIONAL AIRPORT IN US	20100710	317	194	31.7	19.4	89	67	0	2010	07	10	20YR Lagged Period	7/10/2010
GHCND:USW00093817	EVANSVILLE REGIONAL AIRPORT IN US	20100711	322	172	32.2	17.2	90	63	0	2010	07	11	20YR Lagged Period	7/11/2010
GHCND:USW00093817	EVANSVILLE REGIONAL AIRPORT IN US	20100712	294	217	29.4	21.7	85	71	0	2010	07	12	20YR Lagged Period	7/12/2010
GHCND:USW00093817	EVANSVILLE REGIONAL AIRPORT IN US	20100713	322	217	32.2	21.7	90	71	0	2010	07	13	20YR Lagged Period	7/13/2010
GHCND:USW00093817	EVANSVILLE REGIONAL AIRPORT IN US	20100714	350	217	35.0	21.7	95	71	0	2010	07	14	20YR Lagged Period	7/14/2010
GHCND:USW00093817	EVANSVILLE REGIONAL AIRPORT IN US	20100715	356	228	35.6	22.8	96	73	0	2010	07	15	20YR Lagged Period	7/15/2010
GHCND:USW00093817	EVANSVILLE REGIONAL AIRPORT IN US	20100716	339	228	33.9	22.8	93	73	0	2010	07	16	20YR Lagged Period	7/16/2010

GHCND:USW00093817	EVANSVILLE REGIONAL AIRPORT IN US	20100717	328	233	32.8	23.3	91	74	0	2010	07	17	20YR Lagged Period	7/17/2010
GHCND:USW00093817	EVANSVILLE REGIONAL AIRPORT IN US	20100718	300	228	30.0	22.8	86	73	0	2010	07	18	20YR Lagged Period	7/18/2010
GHCND:USW00093817	EVANSVILLE REGIONAL AIRPORT IN US	20100719	328	211	32.8	21.1	91	70	0	2010	07	19	20YR Lagged Period	7/19/2010
GHCND:USW00093817	EVANSVILLE REGIONAL AIRPORT IN US	20100720	322	211	32.2	21.1	90	70	0	2010	07	20	20YR Lagged Period	7/20/2010
GHCND:USW00093817	EVANSVILLE REGIONAL AIRPORT IN US	20100721	306	239	30.6	23.9	87	75	0	2010	07	21	20YR Lagged Period	7/21/2010
GHCND:USW00093817	EVANSVILLE REGIONAL AIRPORT IN US	20100722	350	233	35.0	23.3	95	74	0	2010	07	22	20YR Lagged Period	7/22/2010
GHCND:USW00093817	EVANSVILLE REGIONAL AIRPORT IN US	20100723	350	244	35.0	24.4	95	76	0	2010	07	23	20YR Lagged Period	7/23/2010
GHCND:USW00093817	EVANSVILLE REGIONAL AIRPORT IN US	20100724	356	239	35.6	23.9	96	75	0	2010	07	24	20YR Lagged Period	7/24/2010
GHCND:USW00093817	EVANSVILLE REGIONAL AIRPORT IN US	20100725	333	244	33.3	24.4	92	76	0	2010	07	25	20YR Lagged Period	7/25/2010
GHCND:USW00093817	EVANSVILLE REGIONAL AIRPORT IN US	20100726	322	222	32.2	22.2	90	72	0	2010	07	26	20YR Lagged Period	7/26/2010
GHCND:USW00093817	EVANSVILLE REGIONAL AIRPORT IN US	20100727	322	233	32.2	23.3	90	74	0	2010	07	27	20YR Lagged Period	7/27/2010
GHCND:USW00093817	EVANSVILLE REGIONAL AIRPORT IN US	20100728	328	233	32.8	23.3	91	74	0	2010	07	28	20YR Lagged Period	7/28/2010
GHCND:USW00093817	EVANSVILLE REGIONAL AIRPORT IN US	20100729	328	228	32.8	22.8	91	73	0	2010	07	29	20YR Lagged Period	7/29/2010
GHCND:USW00093817	EVANSVILLE REGIONAL AIRPORT IN US	20100730	311	200	31.1	20.0	88	68	0	2010	07	30	20YR Lagged Period	7/30/2010
GHCND:USW00093817	EVANSVILLE REGIONAL AIRPORT IN US	20100731	339	206	33.9	20.6	93	69	0	2010	07	31	20YR Lagged Period	7/31/2010
GHCND:USW00093817	EVANSVILLE REGIONAL AIRPORT IN US	20100801	306	217	30.6	21.7	87	71	0	2010	08	01	20YR Lagged Period	8/1/2010
GHCND:USW00093817	EVANSVILLE REGIONAL AIRPORT IN US	20100802	344	194	34.4	19.4	94	67	0	2010	08	02	20YR Lagged Period	8/2/2010
GHCND:USW00093817	EVANSVILLE REGIONAL AIRPORT IN US	20100803	367	211	36.7	21.1	98	70	0	2010	08	03	20YR Lagged Period	8/3/2010
GHCND:USW00093817	EVANSVILLE REGIONAL AIRPORT IN US	20100804	389	261	38.9	26.1	102	79	0	2010	08	04	20YR Lagged Period	8/4/2010
GHCND:USW00093817	EVANSVILLE REGIONAL AIRPORT IN US	20100805	328	228	32.8	22.8	91	73	0	2010	08	05	20YR Lagged Period	8/5/2010
GHCND:USW00093817	EVANSVILLE REGIONAL AIRPORT IN US	20100806	317	200	31.7	20.0	89	68	0	2010	08	06	20YR Lagged Period	8/6/2010
GHCND:USW00093817	EVANSVILLE REGIONAL AIRPORT IN US	20100807	322	167	32.2	16.7	90	62	0	2010	08	07	20YR Lagged Period	8/7/2010
GHCND:USW00093817	EVANSVILLE REGIONAL AIRPORT IN US	20100808	350	172	35.0	17.2	95	63	0	2010	08	08	20YR Lagged Period	8/8/2010
GHCND:USW00093817	EVANSVILLE REGIONAL AIRPORT IN US	20100809	372	217	37.2	21.7	99	71	0	2010	08	09	20YR Lagged Period	8/9/2010
GHCND:USW00093817	EVANSVILLE REGIONAL AIRPORT IN US	20100810	372	244	37.2	24.4	99	76	0	2010	08	10	20YR Lagged Period	8/10/2010
GHCND:USW00093817	EVANSVILLE REGIONAL AIRPORT IN US	20100811	372	256	37.2	25.6	99	78	0	2010	08	11	20YR Lagged Period	8/11/2010
GHCND:USW00093817	EVANSVILLE REGIONAL AIRPORT IN US	20100812	383	233	38.3	23.3	101	74	0	2010	08	12	20YR Lagged Period	8/12/2010
GHCND:USW00093817	EVANSVILLE REGIONAL AIRPORT IN US	20100813	372	228	37.2	22.8	99	73	0	2010	08	13	20YR Lagged Period	8/13/2010
GHCND:USW00093817	EVANSVILLE REGIONAL AIRPORT IN US	20100814	372	244	37.2	24.4	99	76	0	2010	08	14	20YR Lagged Period	8/14/2010
GHCND:USW00093817	EVANSVILLE REGIONAL AIRPORT IN US	20100815	361	239	36.1	23.9	97	75	0	2010	08	15	20YR Lagged Period	8/15/2010
GHCND:USW00093817	EVANSVILLE REGIONAL AIRPORT IN US	20100816	328	200	32.8	20.0	91	68	0	2010	08	16	20YR Lagged Period	8/16/2010
GHCND:USW00093817	EVANSVILLE REGIONAL AIRPORT IN US	20100817	339	172	33.9	17.2	93	63	0	2010	08	17	20YR Lagged Period	8/17/2010
GHCND:USW00093817	EVANSVILLE REGIONAL AIRPORT IN US	20100818	333	228	33.3	22.8	92	73	0	2010	08	18	20YR Lagged Period	8/18/2010
GHCND:USW00093817	EVANSVILLE REGIONAL AIRPORT IN US	20100819	350	200	35.0	20.0	95	68	0	2010	08	19	20YR Lagged Period	8/19/2010
GHCND:USW00093817	EVANSVILLE REGIONAL AIRPORT IN US	20100820	356	189	35.6	18.9	96	66	0	2010	08	20	20YR Lagged Period	8/20/2010
GHCND:USW00093817	EVANSVILLE REGIONAL AIRPORT IN US	20100821	333	233	33.3	23.3	92	74	0	2010	08	21	20YR Lagged Period	8/21/2010
GHCND:USW00093817	EVANSVILLE REGIONAL AIRPORT IN US	20100822	344	222	34.4	22.2	94	72	0	2010	08	22	20YR Lagged Period	8/22/2010
GHCND:USW00093817	EVANSVILLE REGIONAL AIRPORT IN US	20100823	322	189	32.2	18.9	90	66	0	2010	08	23	20YR Lagged Period	8/23/2010
GHCND:USW00093817	EVANSVILLE REGIONAL AIRPORT IN US	20100824	317	189	31.7	18.9	89	66	0	2010	08	24	20YR Lagged Period	8/24/2010
GHCND:USW00093817	EVANSVILLE REGIONAL AIRPORT IN US	20100825	306	189	30.6	18.9	87	66	0	2010	08	25	20YR Lagged Period	8/25/2010
GHCND:USW00093817	EVANSVILLE REGIONAL AIRPORT IN US	20100826	289	139	28.9	13.9	84	57	0	2010	08	26	20YR Lagged Period	8/26/2010
GHCND:USW00093817	EVANSVILLE REGIONAL AIRPORT IN US	20100827	311	122	31.1	12.2	88	54	0	2010	08	27	20YR Lagged Period	8/27/2010
GHCND:USW00093817	EVANSVILLE REGIONAL AIRPORT IN US	20100828	350	156	35.0	15.6	95	60	0	2010	08	28	20YR Lagged Period	8/28/2010
GHCND:USW00093817	EVANSVILLE REGIONAL AIRPORT IN US	20100829	344	211	34.4	21.1	94	70	0	2010	08	29	20YR Lagged Period	8/29/2010
GHCND:USW00093817	EVANSVILLE REGIONAL AIRPORT IN US	20100830	333	228	33.3	22.8	92	73	0	2010	08	30	20YR Lagged Period	8/30/2010
GHCND:USW00093817	EVANSVILLE REGIONAL AIRPORT IN US	20100831	344	189	34.4	18.9	94	66	0	2010	08	31	20YR Lagged Period	8/31/2010
GHCND:USW00093817	EVANSVILLE REGIONAL AIRPORT IN US	20100901	333	200	33.3	20.0	92	68	0	2010	09	01	20YR Lagged Period	9/1/2010
GHCND:USW00093817	EVANSVILLE REGIONAL AIRPORT IN US	20100902	328	189	32.8	18.9	91	66	0	2010	09	02	20YR Lagged Period	9/2/2010
GHCND:USW00093817	EVANSVILLE REGIONAL AIRPORT IN US	20100903	278	156	27.8	15.6	82	60	0	2010	09	03	20YR Lagged Period	9/3/2010
GHCND:USW00093817	EVANSVILLE REGIONAL AIRPORT IN US	20100904	261	111	26.1	11.1	79	52	0	2010	09	04	20YR Lagged Period	9/4/2010
GHCND:USW00093817	EVANSVILLE REGIONAL AIRPORT IN US	20100905	283	83	28.3	8.3	83	47	0	2010	09	05	20YR Lagged Period	9/5/2010
GHCND:USW00093817	EVANSVILLE REGIONAL AIRPORT IN US	20100906	339	128	33.9	12.8	93	55	0	2010	09	06	20YR Lagged Period	9/6/2010
GHCND:USW00093817	EVANSVILLE REGIONAL AIRPORT IN US	20100907	361	172	36.1	17.2	97	63	0	2010	09	07	20YR Lagged Period	9/7/2010
GHCND:USW00093817	EVANSVILLE REGIONAL AIRPORT IN US	20100908	294	150	29.4	15.0	85	59	0	2010	09	08	20YR Lagged Period	9/8/2010
GHCND:USW00093817	EVANSVILLE REGIONAL AIRPORT IN US	20100909	256	128	25.6	12.8	78	55	0	2010	09	09	20YR Lagged Period	9/9/2010
GHCND:USW00093817	EVANSVILLE REGIONAL AIRPORT IN US	20100910	211	161	21.1	16.1	70	61	0	2010	09	10	20YR Lagged Period	9/10/2010
GHCND:USW00093817	EVANSVILLE REGIONAL AIRPORT IN US	20100911	289	172	28.9	17.2	84	63	0	2010	09	11	20YR Lagged Period	9/11/2010
GHCND:USW00093817	EVANSVILLE REGIONAL AIRPORT IN US	20100912	300	144	30.0	14.4	86	58	0	2010	09	12	20YR Lagged Period	9/12/2010
GHCND:USW00093817	EVANSVILLE REGIONAL AIRPORT IN US	20100913	328	122	32.8	12.2	91	54	0	2010	09	13	20YR Lagged Period	9/13/2010
GHCND:USW00093817	EVANSVILLE REGIONAL AIRPORT IN US	20100914	322	150	32.2	15.0	90	59	0	2010	09	14	20YR Lagged Period	9/14/2010
GHCND:USW00093817	EVANSVILLE REGIONAL AIRPORT IN US	20100915	344	150	34.4	15.0	94	59	0	2010	09	15	20YR Lagged Period	9/15/2010
GHCND:USW00093817	EVANSVILLE REGIONAL AIRPORT IN US	20100916	306	178	30.6	17.8	87	64	0	2010	09	16	20YR Lagged Period	9/16/2010
GHCND:USW00093817	EVANSVILLE REGIONAL AIRPORT IN US	20100917	294	128	29.4	12.8	85	55	0	2010	09	17	20YR Lagged Period	9/17/2010
GHCND:USW00093817	EVANSVILLE REGIONAL AIRPORT IN US	20100918	339	122	33.9	12.2	93	54	0	2010	09	18	20YR Lagged Period	9/18/2010
GHCND:USW00093817	EVANSVILLE REGIONAL AIRPORT IN US	20100919	317	167	31.7	16.7	89	62	0	2010	09	19	20YR Lagged Period	9/19/2010
GHCND:USW00093817	EVANSVILLE REGIONAL AIRPORT IN US	20100920	344	172	34.4	17.2	94	63	0	2010	09	20	20YR Lagged Period	9/20/2010
GHCND:USW00093817	EVANSVILLE REGIONAL AIRPORT IN US	20100921	367	194	36.7	19.4	98	67	0	2010	09	21	20YR Lagged Period	9/21/2010
GHCND:USW00093817	EVANSVILLE REGIONAL AIRPORT IN US	20100922	344	194	34.4	19.4	94	67	0	2010	09	22	20YR Lagged Period	9/22/2010
GHCND:USW00093817	EVANSVILLE REGIONAL AIRPORT IN US	20100923	356	172	35.6	17.2	96	63	0	2010	09	23	20YR Lagged Period	9/23/2010
GHCND:USW00093817	EVANSVILLE REGIONAL AIRPORT IN US	20100924	322	178	32.2	17.8	90	64	0	2010	09	24	20YR Lagged Period	9/24/2010
GHCND:USW00093817	EVANSVILLE REGIONAL AIRPORT IN US	20100925	272	117	27.2	11.7	82	53	0	2010	09	25	20YR Lagged Period	9/25/2010
GHCND:USW00093817	EVANSVILLE REGIONAL AIRPORT IN US	20100926	194	128	19.4	12.8	67	55	4	2010	09	26	20YR Lagged Period	9/26/2010
GHCND:USW00093817	EVANSVILLE REGIONAL AIRPORT IN US	20100927	244	117	24.4	11.7	76	53	0	2010	09	27	20YR Lagged Period	9/27/2010
GHCND:USW00093817	EVANSVILLE REGIONAL AIRPORT IN US	20100928	239	78	23.9	7.8	75	46	4	2010	09	28	20YR Lagged Period	9/28/2010
GHCND:USW00093817	EVANSVILLE REGIONAL AIRPORT IN US	20100929	278	67	27.8	6.7	82	44	2	2010	09	29	20YR Lagged Period	9/29/2010
GHCND:USW00093817	EVANSVILLE REGIONAL AIRPORT IN US	20100930	294	89	29.4	8.9	85	48	0	2010	09	30	20YR Lagged Period	9/30/2010
GHCND:USW00093817	EVANSVILLE REGIONAL AIRPORT IN US	20101001	250	94	25.0	9.4	77	49	2	2010	10	01	20YR Lagged Period	10/1/2010
GHCND:USW00093817	EVANSVILLE REGIONAL AIRPORT IN US	20101002	222	67	22.2	6.7	72	44	7	2010	10	02	20YR Lagged Period	10/2/2010
GHCND:USW00093817	EVANSVILLE REGIONAL AIRPORT IN US	20101003	172	39	17.2	3.9	63	39	14	2010	10	03	20YR Lagged Period	10/3/2010
GHCND:USW00093817	EVANSVILLE REGIONAL AIRPORT IN US	20101004	189	17	18.9	1.7	66	35	14	2010	10	04	20YR Lagged Period	10/4/2010
GHCND:USW00093817	EVANSVILLE REGIONAL AIRPORT IN US	20101005	211	22	21.1	2.2	70	36	12	2010	10	05	20YR Lagged Period	10/5/2010
GHCND:USW00093817	EVANSVILLE REGIONAL AIRPORT IN US	20101006	256	44	25.6	4.4	78	40	6	2010	10	06	20YR Lagged Period	10/6/2010
GHCND:USW00093817	EVANSVILLE REGIONAL AIRPORT IN US	20101007	289	106	28.9	10.6	84	51	0	2010	10	07	20YR Lagged Period	10/7/2010
GHCND:USW00093817	EVANSVILLE REGIONAL AIRPORT IN US	20101008	300	61	30.0	6.1	86	43	0	2010	10	08	20YR Lagged Period	10/8/2010
GHCND:USW00093817	EVANSVILLE REGIONAL AIRPORT IN US	20101009	306	72	30.6	7.2	87	45	0	2010	10	09	20YR Lagged Period	10/9/2010
GHCND:USW00093817	EVANSVILLE REGIONAL AIRPORT IN US	20101010	311	89	31.1	8.9	88	48	0	2010	10	10	20YR Lagged Period	10/10/2010
GHCND:USW00093817	EVANSVILLE REGIONAL AIRPORT IN US	20101011	328	106	32.8	10.6	91	51	0	2010	10	11	20YR Lagged Period	10/11/2010
GHCND:USW00093817	EVANSVILLE REGIONAL AIRPORT IN US	20101012	278	150	27.8	15.0	82	59	0	2010	10	12	20YR Lagged Period	10/12/2010
GHCND:USW00093817	EVANSVILLE REGIONAL AIRPORT IN US	20101013	261	117	26.1	11.7	79	53	0	2010	10	13	20YR Lagged Period	10/13/2010
GHCND:USW00093817	EVANSVILLE REGIONAL AIRPORT IN US	20101014	217	72	21.7	7.2	71	45	7	2010	10	14	20YR Lagged Period	10/14/2010
GHCND:USW00093817	EVANSVILLE REGIONAL AIRPORT IN US	20101015	217	61	21.7	6.1	71	43	8	2010	10	15	20YR Lagged Period	10/15/2010
GHCND:USW00093817	EVANSVILLE REGIONAL AIRPORT IN US	20101016	233	33	23.3	3.3	74	38	9	2010	10	16	20YR Lagged Period	10/16/2010
GHCND:USW00093817	EVANSVILLE REGIONAL AIRPORT IN US	20101017	283	72	28.3	7.2	83	45	1	2010	10	17	20YR Lagged Period	10/17/2010
GHCND:USW00093817	EVANSVILLE REGIONAL AIRPORT IN US	20101018	289	100	28.9	10.0	84	50	0	2010	10	18	20YR Lagged Period	10/18/2010
GHCND:USW00093817	EVANSVILLE REGIONAL AIRPORT IN US	20101019	206	83	20.6	8.3	69	47	7	2010	10	19	20YR Lagged Period	10/19/2010
GHCND:USW00093817	EVANSVILLE REGIONAL AIRPORT IN US	20101020	233	28	23.3	2.8	74	37	9	2010	10	20	20YR Lagged Period	10/20/2010
GHCND:USW00093817	EVANSVILLE REGIONAL AIRPORT IN US	20101021	211	44	21.1	4.4	70	40	10	2010	10	21	20YR Lagged Period	10/21/2010
GHCND:USW00093817	EVANSVILLE REGIONAL AIRPORT IN US	20101022	228	6	22.8	0.6	73	33	12	2010	10	22	20YR Lagged Period	10/22/2010
GHCND:USW00093817	EVANSVILLE REGIONAL AIRPORT IN US	20101023	267	111	26.7	11.1	80	52	0	2010	10	23	20YR Lagged Period	10/23/2010
GHCND:USW00093817	EVANSVILLE REGIONAL AIRPORT IN US	20101024	261	167	26.1	16.7	79	62	0	2010	10	24	20YR Lagged Period	10/24/2010
GHCND:USW00093817	EVANSVILLE REGIONAL AIRPORT IN US	20101025	256	172	25.6	17.2	78	63	0	2010	10	25	20YR Lagged Period	10/25/2010
GHCND:USW00093817	EVANSVILLE REGIONAL AIRPORT IN US	20101026	256	100	25.6	10.0	78	50	1	2010	10	26	20YR Lagged Period	10/26/2010
GHCND:USW00093817	EVANSVILLE REGIONAL AIRPORT IN US	20101027	256	94	25.6	9.4	78	49	1	2010	10	27	20YR Lagged Period	10/27/2010
GHCND:USW00093817	EVANSVILLE REGIONAL AIRPORT IN US	20101028	161	44	16.1	4.4	61	40	14	2010	10	28	20YR Lagged Period	10/28/2010
GHCND:USW00093817	EVANSVILLE REGIONAL AIRPORT IN US	20101029	139	-6	13.9	(0.6)	57	31	21	2010	10	29	20YR Lagged Period	10/29/2010
GHCND:USW00093817	EVANSVILLE REGIONAL AIRPORT IN US	20101030	200	-17	20.0	(1.7)	68	29	16	2010	10	30	20YR Lagged Period	10/30/2010
GHCND:USW00093817	EVANSVILLE REGIONAL AIRPORT IN US	20101031	194	33	19.4	3.3	67	38	12	2010	10	31	20YR Lagged Period	10/31/2010
GHCND:USW00093817	EVANSVILLE REGIONAL AIRPORT IN US	20101101	172	50	17.2	5.0	63	41	13	2010	11	01	20YR Lagged Period	11/1/2010
GHCND:USW00093817	EVANSVILLE REGIONAL AIRPORT IN US	20101102	172	44	17.2	4.4	63	40	13	2010	11	02	20YR Lagged Period	11/2/2010
GHCND:USW00093817	EVANSVILLE REGIONAL AIRPORT IN US	20101103	172	56	17.2	5.6	63	42	12	2010	11	03	20YR Lagged Period	11/3/2010
GHCND:USW00093817	EVANSVILLE REGIONAL AIRPORT IN US	20101104	139	56	13.9	5.6	57	42	15	2010	11	04	20YR Lagged Period	11/4/2010
GHCND:USW00093817	EVANSVILLE REGIONAL AIRPORT IN US	20101105	94	-28	9.4	(2.8)	49	27	27	2010	11	05	20YR Lagged Period	11/5/2010
GHCND:USW00093817	EVANSVILLE REGIONAL AIRPORT IN US	20101106	94	-50	9.4	(5.0)	49	23	29	2010	11	06	20YR Lagged Period	11/6/2010
GHCND:USW00093817	EVANSVILLE REGIONAL AIRPORT IN US	20101107	167	-39	16.7	(3.9)	62	25	21	2010	11	07	20YR Lagged Period	11/7/2010
GHCND:USW00093817	EVANSVILLE REGIONAL AIRPORT IN US	20101108	206	0	20.6	-	69	32	14	2010	11	08	20YR Lagged Period	11/8/2010
GHCND:USW00093817	EVANSVILLE REGIONAL AIRPORT IN US	20101109	228	17	22.8	1.7	73	35	11	2010	11	09	20YR Lagged Period	11/9/2010
GHCND:USW00093817	EVANSVILLE REGIONAL AIRPORT IN US	20101110	233	28	23.3	2.8	74	37	9	2010	11	10	20YR Lagged Period	11/10/2010
GHCND:USW00093817	EVANSVILLE REGIONAL AIRPORT IN US	20101111	261	39	26.1	3.9	79	39	6	2010	11	11	20YR Lagged Period	11/11/2010
GHCND:USW00093817	EVANSVILLE REGIONAL AIRPORT IN US	20101112	244	22	24.4	2.2	76	36	9	2010	11	12	20YR Lagged Period	11/12/2010
GHCND:USW00093817	EVANSVILLE REGIONAL AIRPORT IN US	20101113	172	56	17.2	5.6	63	42	12	2010	11	13	20YR Lagged Period	11/13/2010
GHCND:USW00093817	EVANSVILLE REGIONAL AIRPORT IN US	20101114	117	0	11.7	-	53	32	22	2010	11	14	20YR Lagged Period	11/14/2010
GHCND:USW00093817	EVANSVILLE REGIONAL AIRPORT IN US	20101115	100	-28	10.0	(2.8)	50	27	26	2010	11	15	20YR Lagged Period	11/15/2010
GHCND:USW00093817	EVANSVILLE REGIONAL AIRPORT IN US	20101116	61	-6	6.1	(0.6)	43	31	28	2010	11	16	20YR Lagged Period	11/16/2010
GHCND:USW00093817	EVANSVILLE REGIONAL AIRPORT IN US	20101117	133	22	13.3	2.2	56	36	19	2010	11	17	20YR Lagged Period	11/17/2010
GHCND:USW00093817	EVANSVILLE REGIONAL AIRPORT IN US	20101118	78	50	7.8	5.0	46	41	21	2010	11	18	20YR Lagged Period	11/18/2010
GHCND:USW00093817	EVANSVILLE REGIONAL AIRPORT IN US	20101119	106	39	10.6	3.9	51	39	20	2010	11	19	20YR Lagged Period	11/19/2010
GHCND:USW00093817	EVANSVILLE REGIONAL AIRPORT IN US	20101120	122	0	12.2	-	54	32	22	2010	11	20	20YR Lagged Period	11/20/2010
GHCND:USW00093817	EVANSVILLE REGIONAL AIRPORT IN US	20101121	183	33	18.3	3.3	65	38	13	2010	11	21	20YR Lagged Period	11/21/2010
GHCND:USW00093817	EVANSVILLE REGIONAL AIRPORT IN US	20101122	222	167	22.2	16.7	72	62	0	2010	11	22	20YR Lagged Period	11/22/2010
GHCND:USW00093817	EVANSVILLE REGIONAL AIRPORT IN US	20101123	178	6	17.8	0.6	64	33	16	2010	11	23	20YR Lagged Period	11/23/2010
GHCND:USW00093817	EVANSVILLE REGIONAL AIRPORT IN US	20101124	178	-6	17.8	(0.6)	64	31	17	2010	11	24	20YR Lagged Period	11/24/2010
GHCND:USW00093817	EVANSVILLE REGIONAL AIRPORT IN US	20101125	194	0	19.4	-	67	32	15	2010	11	25	20YR Lagged Period	11/25/2010
GHCND:USW00093817	EVANSVILLE REGIONAL AIRPORT IN US	20101126	44	-44	4.4	(4.4)	40	24	33	2010	11	26	20YR Lagged Period	11/26/2010
GHCND:USW00093817	EVANSVILLE REGIONAL AIRPORT IN US	20101127	67	-39	6.7	(3.9)	44	25	30	2010	11	27	20YR Lagged Period	11/27/2010
GHCND:USW00093817	EVANSVILLE REGIONAL AIRPORT IN US	20101128	94	-50	9.4	(5.0)	49	23	29	2010	11	28	20YR Lagged Period	11/28/2010
GHCND:USW00093817	EVANSVILLE REGIONAL AIRPORT IN US	20101129	139	33	13.9	3.3	57	38	17	2010	11	29	20YR Lagged Period	11/29/2010
GHCND:USW00093817	EVANSVILLE REGIONAL AIRPORT IN US	20101130	133	0	13.3	-	56	32	21	2010	11	30	20YR Lagged Period	11/30/2010
GHCND:USW00093817	EVANSVILLE REGIONAL AIRPORT IN US	20101201	17	-39	1.7	(3.9)	35	25	35	2010	12	01	20YR Lagged Period	12/1/2010
GHCND:USW00093817	EVANSVILLE REGIONAL AIRPORT IN US	20101202	50	-56	5.0	(5.6)	41	22	33	2010	12	02	20YR Lagged Period	12/2/2010
GHCND:USW00093817	EVANSVILLE REGIONAL AIRPORT IN US	20101203	61	-56	6.1	(5.6)	43	22	32	2010	12	03	20YR Lagged Period	12/3/2010
GHCND:USW00093817	EVANSVILLE REGIONAL AIRPORT IN US	20101204	50	-6	5.0	(0.6)	41	31	29	2010	12	04	20YR Lagged Period	12/4/2010
GHCND:USW00093817	EVANSVILLE REGIONAL AIRPORT IN US	20101205	0	-50	-	(5.0)	32	23	37	2010	12	05	20YR Lagged Period	12/5/2010
GHCND:USW00093817	EVANSVILLE REGIONAL AIRPORT IN US	20101206	-22	-67	(2.2)	(6.7)	28	20	41	2010	12	06	20YR Lagged Period	12/6/2010
GHCND:USW00093817	EVANSVILLE REGIONAL AIRPORT IN US	20101207	-11	-89	(1.1)	(8.9)	30	16	42	2010	12	07	20YR Lagged Period	12/7/2010
GHCND:USW00093817	EVANSVILLE REGIONAL AIRPORT IN US	20101208	11	-94	1.1	(9.4)	34	15	40	2010	12	08	20YR Lagged Period	12/8/2010
GHCND:USW00093817	EVANSVILLE REGIONAL AIRPORT IN US	20101209	33	-100	3.3	(10.0)	38	14	39	2010	12	09	20YR Lagged Period	12/9/2010
GHCND:USW00093817	EVANSVILLE REGIONAL AIRPORT IN US	20101210	100	-17	10.0	(1.7)	50	29	25	2010	12	10	20YR Lagged Period	12/10/2010
GHCND:USW00093817	EVANSVILLE REGIONAL AIRPORT IN US	20101211	94	-17	9.4	(1.7)	49	29	26	2010	12	11	20YR Lagged Period	12/11/2010
GHCND:USW00093817	EVANSVILLE REGIONAL AIRPORT IN US	20101212	-17	-78	(1.7)	(7.8)	29	18	41	2010	12	12	20YR Lagged Period	12/12/2010
GHCND:USW00093817	EVANSVILLE REGIONAL AIRPORT IN US	20101213	-78	-133	(7.8)	(13.3)	18	8	52	2010	12	13	20YR Lagged Period	12/13/2010
GHCND:USW00093817	EVANSVILLE REGIONAL AIRPORT IN US	20101214	-50	-167	(5.0)	(16.7)	23	2	52	2010	12	14	20YR Lagged Period	12/14/2010
GHCND:USW00093817	EVANSVILLE REGIONAL AIRPORT IN US	20101215	-11	-67	(1.1)	(6.7)	30	20	40	2010	12	15	20YR Lagged Period	12/15/2010
GHCND:USW00093817	EVANSVILLE REGIONAL AIRPORT IN US	20101216	0	-22	-	(2.2)	32	28	35	2010	12	16	20YR Lagged Period	12/16/2010
GHCND:USW00093817	EVANSVILLE REGIONAL AIRPORT IN US	20101217	-17	-33	(1.7)	(3.3)	29	26	37	2010	12	17	20YR Lagged Period	12/17/2010
GHCND:USW00093817	EVANSVILLE REGIONAL AIRPORT IN US	20101218	0	-78	-	(7.8)	32	18	40	2010	12	18	20YR Lagged Period	12/18/2010
GHCND:USW00093817	EVANSVILLE REGIONAL AIRPORT IN US	20101219	6	-89	0.6	(8.9)	33	16	40	2010	12	19	20YR Lagged Period	12/19/2010
GHCND:USW00093817	EVANSVILLE REGIONAL AIRPORT IN US	20101220	33	-56	3.3	(5.6)	38	22	35	2010	12	20	20YR Lagged Period	12/20/2010
GHCND:USW00093817	EVANSVILLE REGIONAL AIRPORT IN US	20101221	67	28	6.7	2.8	44	37	24	2010	12	21	20YR Lagged Period	12/21/2010
GHCND:USW00093817	EVANSVILLE REGIONAL AIRPORT IN US	20101222	39	-17	3.9	(1.7)	39	29	31	2010	12	22	20YR Lagged Period	12/22/2010
GHCND:USW00093817	EVANSVILLE REGIONAL AIRPORT IN US	20101223	56	-72	5.6	(7.2)	42	19	34	2010	12	23	20YR Lagged Period	12/23/2010
GHCND:USW00093817	EVANSVILLE REGIONAL AIRPORT IN US	20101224	22	-11	2.2	(1.1)	36	30	32	2010	12	24	20YR Lagged Period	12/24/2010
GHCND:USW00093817	EVANSVILLE REGIONAL AIRPORT IN US	20101225	6	-17	0.6	(1.7)	33	29	34	2010	12	25	20YR Lagged Period	12/25/2010
GHCND:USW00093817	EVANSVILLE REGIONAL AIRPORT IN US	20101226	0	-44	-	(4.4)	32	24	37	2010	12	26	20YR Lagged Period	12/26/2010
GHCND:USW00093817	EVANSVILLE REGIONAL AIRPORT IN US	20101227	-22	-89	(2.2)	(8.9)	28	16	43	2010	12	27	20YR Lagged Period	12/27/2010
GHCND:USW00093817	EVANSVILLE REGIONAL AIRPORT IN US	20101228	33	-111	3.3	(11.1)	38	12	40	2010	12	28	20YR Lagged Period	12/28/2010
GHCND:USW00093817	EVANSVILLE REGIONAL AIRPORT IN US	20101229	50	-28	5.0	(2.8)	41	27	31	2010	12	29	20YR Lagged Period	12/29/2010
GHCND:USW00093817	EVANSVILLE REGIONAL AIRPORT IN US	20101230	144	50	14.4	5.0	58	41	15	2010	12	30	20YR Lagged Period	12/30/2010
GHCND:USW00093817	EVANSVILLE REGIONAL AIRPORT IN US	20101231	178	106	17.8	10.6	64	51	7	2010	12	31	20YR Lagged Period	12/31/2010
GHCND:USW00093817	EVANSVILLE REGIONAL AIRPORT IN US	20110101	144	-44	14.4	(4.4)	58	24	24	2011	01	01	20YR Lagged Period	1/1/2011
GHCND:USW00093817	EVANSVILLE REGIONAL AIRPORT IN US	20110102	6	-72	0.6	(7.2)	33	19	39	2011	01	02	20YR Lagged Period	1/2/2011

GHCND:USW00093817	EVANSVILLE REGIONAL AIRPORT IN US	20110103	56	-61	5.6	(6.1)	42	21	33	2011	01	03	20YR Lagged Period	1/3/2011
GHCND:USW00093817	EVANSVILLE REGIONAL AIRPORT IN US	20110104	61	-67	6.1	(6.7)	43	20	33	2011	01	04	20YR Lagged Period	1/4/2011
GHCND:USW00093817	EVANSVILLE REGIONAL AIRPORT IN US	20110105	28	-78	2.8	(7.8)	37	18	37	2011	01	05	20YR Lagged Period	1/5/2011
GHCND:USW00093817	EVANSVILLE REGIONAL AIRPORT IN US	20110106	50	-61	5.0	(6.1)	41	21	34	2011	01	06	20YR Lagged Period	1/6/2011
GHCND:USW00093817	EVANSVILLE REGIONAL AIRPORT IN US	20110107	17	-39	1.7	(3.9)	35	25	35	2011	01	07	20YR Lagged Period	1/7/2011
GHCND:USW00093817	EVANSVILLE REGIONAL AIRPORT IN US	20110108	-39	-117	(3.9)	(11.7)	25	11	47	2011	01	08	20YR Lagged Period	1/8/2011
GHCND:USW00093817	EVANSVILLE REGIONAL AIRPORT IN US	20110109	-11	-133	(1.1)	(13.3)	30	8	46	2011	01	09	20YR Lagged Period	1/9/2011
GHCND:USW00093817	EVANSVILLE REGIONAL AIRPORT IN US	20110110	0	-28	-	(2.8)	32	27	35	2011	01	10	20YR Lagged Period	1/10/2011
GHCND:USW00093817	EVANSVILLE REGIONAL AIRPORT IN US	20110111	-6	-72	(0.6)	(7.2)	31	19	40	2011	01	11	20YR Lagged Period	1/11/2011
GHCND:USW00093817	EVANSVILLE REGIONAL AIRPORT IN US	20110112	-61	-83	(6.1)	(8.3)	21	17	46	2011	01	12	20YR Lagged Period	1/12/2011
GHCND:USW00093817	EVANSVILLE REGIONAL AIRPORT IN US	20110113	-39	-94	(3.9)	(9.4)	25	15	45	2011	01	13	20YR Lagged Period	1/13/2011
GHCND:USW00093817	EVANSVILLE REGIONAL AIRPORT IN US	20110114	28	-61	2.8	(6.1)	37	21	36	2011	01	14	20YR Lagged Period	1/14/2011
GHCND:USW00093817	EVANSVILLE REGIONAL AIRPORT IN US	20110115	67	-28	6.7	(2.8)	44	27	29	2011	01	15	20YR Lagged Period	1/15/2011
GHCND:USW00093817	EVANSVILLE REGIONAL AIRPORT IN US	20110116	11	-67	1.1	(6.7)	34	20	38	2011	01	16	20YR Lagged Period	1/16/2011
GHCND:USW00093817	EVANSVILLE REGIONAL AIRPORT IN US	20110117	61	-61	6.1	(6.1)	43	21	33	2011	01	17	20YR Lagged Period	1/17/2011
GHCND:USW00093817	EVANSVILLE REGIONAL AIRPORT IN US	20110118	72	6	7.2	0.6	45	33	26	2011	01	18	20YR Lagged Period	1/18/2011
GHCND:USW00093817	EVANSVILLE REGIONAL AIRPORT IN US	20110119	6	-17	0.6	(1.7)	33	29	34	2011	01	19	20YR Lagged Period	1/19/2011
GHCND:USW00093817	EVANSVILLE REGIONAL AIRPORT IN US	20110120	-11	-111	(1.1)	(11.1)	30	12	44	2011	01	20	20YR Lagged Period	1/20/2011
GHCND:USW00093817	EVANSVILLE REGIONAL AIRPORT IN US	20110121	-89	-156	(8.9)	(15.6)	16	4	55	2011	01	21	20YR Lagged Period	1/21/2011
GHCND:USW00093817	EVANSVILLE REGIONAL AIRPORT IN US	20110122	-28	-133	(2.8)	(13.3)	27	8	47	2011	01	22	20YR Lagged Period	1/22/2011
GHCND:USW00093817	EVANSVILLE REGIONAL AIRPORT IN US	20110123	-6	-56	(0.6)	(5.6)	31	22	38	2011	01	23	20YR Lagged Period	1/23/2011
GHCND:USW00093817	EVANSVILLE REGIONAL AIRPORT IN US	20110124	39	-17	3.9	(1.7)	39	29	31	2011	01	24	20YR Lagged Period	1/24/2011
GHCND:USW00093817	EVANSVILLE REGIONAL AIRPORT IN US	20110125	28	-22	2.8	(2.2)	37	28	32	2011	01	25	20YR Lagged Period	1/25/2011
GHCND:USW00093817	EVANSVILLE REGIONAL AIRPORT IN US	20110126	0	-28	-	(2.8)	32	27	35	2011	01	26	20YR Lagged Period	1/26/2011
GHCND:USW00093817	EVANSVILLE REGIONAL AIRPORT IN US	20110127	33	-61	3.3	(6.1)	38	21	35	2011	01	27	20YR Lagged Period	1/27/2011
GHCND:USW00093817	EVANSVILLE REGIONAL AIRPORT IN US	20110128	39	-17	3.9	(1.7)	39	29	31	2011	01	28	20YR Lagged Period	1/28/2011
GHCND:USW00093817	EVANSVILLE REGIONAL AIRPORT IN US	20110129	89	-17	8.9	(1.7)	48	29	26	2011	01	29	20YR Lagged Period	1/29/2011
GHCND:USW00093817	EVANSVILLE REGIONAL AIRPORT IN US	20110130	100	-17	10.0	(1.7)	50	29	25	2011	01	30	20YR Lagged Period	1/30/2011
GHCND:USW00093817	EVANSVILLE REGIONAL AIRPORT IN US	20110131	50	-11	5.0	(1.1)	41	30	29	2011	01	31	20YR Lagged Period	1/31/2011
GHCND:USW00093817	EVANSVILLE REGIONAL AIRPORT IN US	20110201	122	-28	12.2	(2.8)	54	27	24	2011	02	01	20YR Lagged Period	2/1/2011
GHCND:USW00093817	EVANSVILLE REGIONAL AIRPORT IN US	20110202	-28	-67	(2.8)	(6.7)	27	20	41	2011	02	02	20YR Lagged Period	2/2/2011
GHCND:USW00093817	EVANSVILLE REGIONAL AIRPORT IN US	20110203	-6	-111	(0.6)	(11.1)	31	12	43	2011	02	03	20YR Lagged Period	2/3/2011
GHCND:USW00093817	EVANSVILLE REGIONAL AIRPORT IN US	20110204	28	-83	2.8	(8.3)	37	17	38	2011	02	04	20YR Lagged Period	2/4/2011
GHCND:USW00093817	EVANSVILLE REGIONAL AIRPORT IN US	20110205	6	-11	0.6	(1.1)	33	30	33	2011	02	05	20YR Lagged Period	2/5/2011
GHCND:USW00093817	EVANSVILLE REGIONAL AIRPORT IN US	20110206	61	-6	6.1	(0.6)	43	31	28	2011	02	06	20YR Lagged Period	2/6/2011
GHCND:USW00093817	EVANSVILLE REGIONAL AIRPORT IN US	20110207	33	-22	3.3	(2.2)	38	28	32	2011	02	07	20YR Lagged Period	2/7/2011
GHCND:USW00093817	EVANSVILLE REGIONAL AIRPORT IN US	20110208	-22	-100	(2.2)	(10.0)	28	14	44	2011	02	08	20YR Lagged Period	2/8/2011
GHCND:USW00093817	EVANSVILLE REGIONAL AIRPORT IN US	20110209	-67	-122	(6.7)	(12.2)	20	10	50	2011	02	09	20YR Lagged Period	2/9/2011
GHCND:USW00093817	EVANSVILLE REGIONAL AIRPORT IN US	20110210	-28	-144	(2.8)	(14.4)	27	6	48	2011	02	10	20YR Lagged Period	2/10/2011
GHCND:USW00093817	EVANSVILLE REGIONAL AIRPORT IN US	20110211	22	-111	2.2	(11.1)	36	12	41	2011	02	11	20YR Lagged Period	2/11/2011
GHCND:USW00093817	EVANSVILLE REGIONAL AIRPORT IN US	20110212	94	-28	9.4	(2.8)	49	27	27	2011	02	12	20YR Lagged Period	2/12/2011
GHCND:USW00093817	EVANSVILLE REGIONAL AIRPORT IN US	20110213	150	11	15.0	1.1	59	34	18	2011	02	13	20YR Lagged Period	2/13/2011
GHCND:USW00093817	EVANSVILLE REGIONAL AIRPORT IN US	20110214	106	-22	10.6	(2.2)	51	28	25	2011	02	14	20YR Lagged Period	2/14/2011
GHCND:USW00093817	EVANSVILLE REGIONAL AIRPORT IN US	20110215	122	-50	12.2	(5.0)	54	23	26	2011	02	15	20YR Lagged Period	2/15/2011
GHCND:USW00093817	EVANSVILLE REGIONAL AIRPORT IN US	20110216	222	67	22.2	6.7	72	44	7	2011	02	16	20YR Lagged Period	2/16/2011
GHCND:USW00093817	EVANSVILLE REGIONAL AIRPORT IN US	20110217	189	111	18.9	11.1	66	52	6	2011	02	17	20YR Lagged Period	2/17/2011
GHCND:USW00093817	EVANSVILLE REGIONAL AIRPORT IN US	20110218	189	0	18.9	-	66	32	16	2011	02	18	20YR Lagged Period	2/18/2011
GHCND:USW00093817	EVANSVILLE REGIONAL AIRPORT IN US	20110219	133	-11	13.3	(1.1)	56	30	22	2011	02	19	20YR Lagged Period	2/19/2011
GHCND:USW00093817	EVANSVILLE REGIONAL AIRPORT IN US	20110220	222	50	22.2	5.0	72	41	8	2011	02	20	20YR Lagged Period	2/20/2011
GHCND:USW00093817	EVANSVILLE REGIONAL AIRPORT IN US	20110221	194	56	19.4	5.6	67	42	10	2011	02	21	20YR Lagged Period	2/21/2011
GHCND:USW00093817	EVANSVILLE REGIONAL AIRPORT IN US	20110222	61	-33	6.1	(3.3)	43	26	30	2011	02	22	20YR Lagged Period	2/22/2011
GHCND:USW00093817	EVANSVILLE REGIONAL AIRPORT IN US	20110223	94	-50	9.4	(5.0)	49	23	29	2011	02	23	20YR Lagged Period	2/23/2011
GHCND:USW00093817	EVANSVILLE REGIONAL AIRPORT IN US	20110224	94	56	9.4	5.6	49	42	19	2011	02	24	20YR Lagged Period	2/24/2011
GHCND:USW00093817	EVANSVILLE REGIONAL AIRPORT IN US	20110225	56	11	5.6	1.1	42	34	27	2011	02	25	20YR Lagged Period	2/25/2011
GHCND:USW00093817	EVANSVILLE REGIONAL AIRPORT IN US	20110226	72	17	7.2	1.7	45	35	25	2011	02	26	20YR Lagged Period	2/26/2011
GHCND:USW00093817	EVANSVILLE REGIONAL AIRPORT IN US	20110227	200	22	20.0	2.2	68	36	13	2011	02	27	20YR Lagged Period	2/27/2011
GHCND:USW00093817	EVANSVILLE REGIONAL AIRPORT IN US	20110228	206	-22	20.6	(2.2)	69	28	16	2011	02	28	20YR Lagged Period	2/28/2011
GHCND:USW00093817	EVANSVILLE REGIONAL AIRPORT IN US	20110301	100	-33	10.0	(3.3)	50	26	27	2011	03	01	20YR Lagged Period	3/1/2011
GHCND:USW00093817	EVANSVILLE REGIONAL AIRPORT IN US	20110302	150	-17	15.0	(1.7)	59	29	21	2011	03	02	20YR Lagged Period	3/2/2011
GHCND:USW00093817	EVANSVILLE REGIONAL AIRPORT IN US	20110303	172	6	17.2	0.6	63	33	17	2011	03	03	20YR Lagged Period	3/3/2011
GHCND:USW00093817	EVANSVILLE REGIONAL AIRPORT IN US	20110304	156	111	15.6	11.1	60	52	9	2011	03	04	20YR Lagged Period	3/4/2011
GHCND:USW00093817	EVANSVILLE REGIONAL AIRPORT IN US	20110305	133	17	13.3	1.7	56	35	19	2011	03	05	20YR Lagged Period	3/5/2011
GHCND:USW00093817	EVANSVILLE REGIONAL AIRPORT IN US	20110306	33	0	3.3	-	38	32	30	2011	03	06	20YR Lagged Period	3/6/2011
GHCND:USW00093817	EVANSVILLE REGIONAL AIRPORT IN US	20110307	78	-28	7.8	(2.8)	46	27	28	2011	03	07	20YR Lagged Period	3/7/2011
GHCND:USW00093817	EVANSVILLE REGIONAL AIRPORT IN US	20110308	139	28	13.9	2.8	57	37	18	2011	03	08	20YR Lagged Period	3/8/2011
GHCND:USW00093817	EVANSVILLE REGIONAL AIRPORT IN US	20110309	122	50	12.2	5.0	54	41	17	2011	03	09	20YR Lagged Period	3/9/2011
GHCND:USW00093817	EVANSVILLE REGIONAL AIRPORT IN US	20110310	56	28	5.6	2.8	42	37	25	2011	03	10	20YR Lagged Period	3/10/2011
GHCND:USW00093817	EVANSVILLE REGIONAL AIRPORT IN US	20110311	117	-17	11.7	(1.7)	53	29	24	2011	03	11	20YR Lagged Period	3/11/2011
GHCND:USW00093817	EVANSVILLE REGIONAL AIRPORT IN US	20110312	200	56	20.0	5.6	68	42	10	2011	03	12	20YR Lagged Period	3/12/2011
GHCND:USW00093817	EVANSVILLE REGIONAL AIRPORT IN US	20110313	117	22	11.7	2.2	53	36	20	2011	03	13	20YR Lagged Period	3/13/2011
GHCND:USW00093817	EVANSVILLE REGIONAL AIRPORT IN US	20110314	61	39	6.1	3.9	43	39	24	2011	03	14	20YR Lagged Period	3/14/2011
GHCND:USW00093817	EVANSVILLE REGIONAL AIRPORT IN US	20110315	72	50	7.2	5.0	45	41	22	2011	03	15	20YR Lagged Period	3/15/2011
GHCND:USW00093817	EVANSVILLE REGIONAL AIRPORT IN US	20110316	156	17	15.6	1.7	60	35	17	2011	03	16	20YR Lagged Period	3/16/2011
GHCND:USW00093817	EVANSVILLE REGIONAL AIRPORT IN US	20110317	244	67	24.4	6.7	76	44	5	2011	03	17	20YR Lagged Period	3/17/2011
GHCND:USW00093817	EVANSVILLE REGIONAL AIRPORT IN US	20110318	228	94	22.8	9.4	73	49	4	2011	03	18	20YR Lagged Period	3/18/2011
GHCND:USW00093817	EVANSVILLE REGIONAL AIRPORT IN US	20110319	178	78	17.8	7.8	64	46	10	2011	03	19	20YR Lagged Period	3/19/2011
GHCND:USW00093817	EVANSVILLE REGIONAL AIRPORT IN US	20110320	261	67	26.1	6.7	79	44	3	2011	03	20	20YR Lagged Period	3/20/2011
GHCND:USW00093817	EVANSVILLE REGIONAL AIRPORT IN US	20110321	261	150	26.1	15.0	79	59	0	2011	03	21	20YR Lagged Period	3/21/2011
GHCND:USW00093817	EVANSVILLE REGIONAL AIRPORT IN US	20110322	233	122	23.3	12.2	74	54	1	2011	03	22	20YR Lagged Period	3/22/2011
GHCND:USW00093817	EVANSVILLE REGIONAL AIRPORT IN US	20110323	256	72	25.6	7.2	78	45	3	2011	03	23	20YR Lagged Period	3/23/2011
GHCND:USW00093817	EVANSVILLE REGIONAL AIRPORT IN US	20110324	78	28	7.8	2.8	46	37	23	2011	03	24	20YR Lagged Period	3/24/2011
GHCND:USW00093817	EVANSVILLE REGIONAL AIRPORT IN US	20110325	44	22	4.4	2.2	40	36	27	2011	03	25	20YR Lagged Period	3/25/2011
GHCND:USW00093817	EVANSVILLE REGIONAL AIRPORT IN US	20110326	67	0	6.7	-	44	32	27	2011	03	26	20YR Lagged Period	3/26/2011
GHCND:USW00093817	EVANSVILLE REGIONAL AIRPORT IN US	20110327	89	-11	8.9	(1.1)	48	30	26	2011	03	27	20YR Lagged Period	3/27/2011
GHCND:USW00093817	EVANSVILLE REGIONAL AIRPORT IN US	20110328	117	0	11.7	-	53	32	22	2011	03	28	20YR Lagged Period	3/28/2011
GHCND:USW00093817	EVANSVILLE REGIONAL AIRPORT IN US	20110329	111	50	11.1	5.0	52	41	18	2011	03	29	20YR Lagged Period	3/29/2011
GHCND:USW00093817	EVANSVILLE REGIONAL AIRPORT IN US	20110330	100	6	10.0	0.6	50	33	23	2011	03	30	20YR Lagged Period	3/30/2011
GHCND:USW00093817	EVANSVILLE REGIONAL AIRPORT IN US	20110331	117	-11	11.7	(1.1)	53	30	23	2011	03	31	20YR Lagged Period	3/31/2011
GHCND:USW00093817	EVANSVILLE REGIONAL AIRPORT IN US	20110401	144	-6	14.4	(0.6)	58	31	20	2011	04	01	20YR Lagged Period	4/1/2011
GHCND:USW00093817	EVANSVILLE REGIONAL AIRPORT IN US	20110402	189	44	18.9	4.4	66	40	12	2011	04	02	20YR Lagged Period	4/2/2011
GHCND:USW00093817	EVANSVILLE REGIONAL AIRPORT IN US	20110403	283	44	28.3	4.4	83	40	3	2011	04	03	20YR Lagged Period	4/3/2011
GHCND:USW00093817	EVANSVILLE REGIONAL AIRPORT IN US	20110404	244	67	24.4	6.7	76	44	5	2011	04	04	20YR Lagged Period	4/4/2011
GHCND:USW00093817	EVANSVILLE REGIONAL AIRPORT IN US	20110405	139	33	13.9	3.3	57	38	17	2011	04	05	20YR Lagged Period	4/5/2011
GHCND:USW00093817	EVANSVILLE REGIONAL AIRPORT IN US	20110406	228	83	22.8	8.3	73	47	5	2011	04	06	20YR Lagged Period	4/6/2011
GHCND:USW00093817	EVANSVILLE REGIONAL AIRPORT IN US	20110407	239	61	23.9	6.1	75	43	6	2011	04	07	20YR Lagged Period	4/7/2011
GHCND:USW00093817	EVANSVILLE REGIONAL AIRPORT IN US	20110408	289	156	28.9	15.6	84	60	0	2011	04	08	20YR Lagged Period	4/8/2011
GHCND:USW00093817	EVANSVILLE REGIONAL AIRPORT IN US	20110409	294	167	29.4	16.7	85	62	0	2011	04	09	20YR Lagged Period	4/9/2011
GHCND:USW00093817	EVANSVILLE REGIONAL AIRPORT IN US	20110410	294	189	29.4	18.9	85	66	0	2011	04	10	20YR Lagged Period	4/10/2011
GHCND:USW00093817	EVANSVILLE REGIONAL AIRPORT IN US	20110411	239	133	23.9	13.3	75	56	0	2011	04	11	20YR Lagged Period	4/11/2011
GHCND:USW00093817	EVANSVILLE REGIONAL AIRPORT IN US	20110412	178	72	17.8	7.2	64	45	10	2011	04	12	20YR Lagged Period	4/12/2011
GHCND:USW00093817	EVANSVILLE REGIONAL AIRPORT IN US	20110413	206	56	20.6	5.6	69	42	9	2011	04	13	20YR Lagged Period	4/13/2011
GHCND:USW00093817	EVANSVILLE REGIONAL AIRPORT IN US	20110414	228	44	22.8	4.4	73	40	8	2011	04	14	20YR Lagged Period	4/14/2011
GHCND:USW00093817	EVANSVILLE REGIONAL AIRPORT IN US	20110415	194	111	19.4	11.1	67	52	5	2011	04	15	20YR Lagged Period	4/15/2011
GHCND:USW00093817	EVANSVILLE REGIONAL AIRPORT IN US	20110416	122	33	12.2	3.3	54	38	19	2011	04	16	20YR Lagged Period	4/16/2011
GHCND:USW00093817	EVANSVILLE REGIONAL AIRPORT IN US	20110417	217	44	21.7	4.4	71	40	9	2011	04	17	20YR Lagged Period	4/17/2011
GHCND:USW00093817	EVANSVILLE REGIONAL AIRPORT IN US	20110418	239	144	23.9	14.4	75	58	0	2011	04	18	20YR Lagged Period	4/18/2011
GHCND:USW00093817	EVANSVILLE REGIONAL AIRPORT IN US	20110419	272	167	27.2	16.7	81	62	0	2011	04	19	20YR Lagged Period	4/19/2011
GHCND:USW00093817	EVANSVILLE REGIONAL AIRPORT IN US	20110420	167	72	16.7	7.2	62	45	11	2011	04	20	20YR Lagged Period	4/20/2011
GHCND:USW00093817	EVANSVILLE REGIONAL AIRPORT IN US	20110421	172	50	17.2	5.0	63	41	13	2011	04	21	20YR Lagged Period	4/21/2011
GHCND:USW00093817	EVANSVILLE REGIONAL AIRPORT IN US	20110422	233	122	23.3	12.2	74	54	1	2011	04	22	20YR Lagged Period	4/22/2011
GHCND:USW00093817	EVANSVILLE REGIONAL AIRPORT IN US	20110423	206	161	20.6	16.1	69	61	0	2011	04	23	20YR Lagged Period	4/23/2011
GHCND:USW00093817	EVANSVILLE REGIONAL AIRPORT IN US	20110424	211	161	21.1	16.1	70	61	0	2011	04	24	20YR Lagged Period	4/24/2011
GHCND:USW00093817	EVANSVILLE REGIONAL AIRPORT IN US	20110425	211	161	21.1	16.1	70	61	0	2011	04	25	20YR Lagged Period	4/25/2011
GHCND:USW00093817	EVANSVILLE REGIONAL AIRPORT IN US	20110426	244	150	24.4	15.0	76	59	0	2011	04	26	20YR Lagged Period	4/26/2011
GHCND:USW00093817	EVANSVILLE REGIONAL AIRPORT IN US	20110427	189	89	18.9	8.9	66	48	8	2011	04	27	20YR Lagged Period	4/27/2011
GHCND:USW00093817	EVANSVILLE REGIONAL AIRPORT IN US	20110428	200	67	20.0	6.7	68	44	9	2011	04	28	20YR Lagged Period	4/28/2011
GHCND:USW00093817	EVANSVILLE REGIONAL AIRPORT IN US	20110429	211	94	21.1	9.4	70	49	5	2011	04	29	20YR Lagged Period	4/29/2011
GHCND:USW00093817	EVANSVILLE REGIONAL AIRPORT IN US	20110430	250	106	25.0	10.6	77	51	1	2011	04	30	20YR Lagged Period	4/30/2011
GHCND:USW00093817	EVANSVILLE REGIONAL AIRPORT IN US	20110501	200	106	20.0	10.6	68	51	5	2011	05	01	20YR Lagged Period	5/1/2011
GHCND:USW00093817	EVANSVILLE REGIONAL AIRPORT IN US	20110502	117	83	11.7	8.3	53	47	15	2011	05	02	20YR Lagged Period	5/2/2011
GHCND:USW00093817	EVANSVILLE REGIONAL AIRPORT IN US	20110503	172	50	17.2	5.0	63	41	13	2011	05	03	20YR Lagged Period	5/3/2011
GHCND:USW00093817	EVANSVILLE REGIONAL AIRPORT IN US	20110504	139	33	13.9	3.3	57	38	17	2011	05	04	20YR Lagged Period	5/4/2011
GHCND:USW00093817	EVANSVILLE REGIONAL AIRPORT IN US	20110505	183	28	18.3	2.8	65	37	14	2011	05	05	20YR Lagged Period	5/5/2011
GHCND:USW00093817	EVANSVILLE REGIONAL AIRPORT IN US	20110506	206	111	20.6	11.1	69	52	4	2011	05	06	20YR Lagged Period	5/6/2011
GHCND:USW00093817	EVANSVILLE REGIONAL AIRPORT IN US	20110507	217	100	21.7	10.0	71	50	4	2011	05	07	20YR Lagged Period	5/7/2011
GHCND:USW00093817	EVANSVILLE REGIONAL AIRPORT IN US	20110508	294	128	29.4	12.8	85	55	0	2011	05	08	20YR Lagged Period	5/8/2011
GHCND:USW00093817	EVANSVILLE REGIONAL AIRPORT IN US	20110509	278	172	27.8	17.2	82	63	0	2011	05	09	20YR Lagged Period	5/9/2011
GHCND:USW00093817	EVANSVILLE REGIONAL AIRPORT IN US	20110510	289	183	28.9	18.3	84	65	0	2011	05	10	20YR Lagged Period	5/10/2011
GHCND:USW00093817	EVANSVILLE REGIONAL AIRPORT IN US	20110511	306	167	30.6	16.7	87	62	0	2011	05	11	20YR Lagged Period	5/11/2011
GHCND:USW00093817	EVANSVILLE REGIONAL AIRPORT IN US	20110512	294	194	29.4	19.4	85	67	0	2011	05	12	20YR Lagged Period	5/12/2011
GHCND:USW00093817	EVANSVILLE REGIONAL AIRPORT IN US	20110513	250	150	25.0	15.0	77	59	0	2011	05	13	20YR Lagged Period	5/13/2011
GHCND:USW00093817	EVANSVILLE REGIONAL AIRPORT IN US	20110514	178	111	17.8	11.1	64	52	7	2011	05	14	20YR Lagged Period	5/14/2011
GHCND:USW00093817	EVANSVILLE REGIONAL AIRPORT IN US	20110515	139	89	13.9	8.9	57	48	12	2011	05	15	20YR Lagged Period	5/15/2011
GHCND:USW00093817	EVANSVILLE REGIONAL AIRPORT IN US	20110516	178	89	17.8	8.9	64	48	9	2011	05	16	20YR Lagged Period	5/16/2011
GHCND:USW00093817	EVANSVILLE REGIONAL AIRPORT IN US	20110517	150	67	15.0	6.7	59	44	13	2011	05	17	20YR Lagged Period	5/17/2011
GHCND:USW00093817	EVANSVILLE REGIONAL AIRPORT IN US	20110518	206	117	20.6	11.7	69	53	4	2011	05	18	20YR Lagged Period	5/18/2011
GHCND:USW00093817	EVANSVILLE REGIONAL AIRPORT IN US	20110519	222	94	22.2	9.4	72	49	4	2011	05	19	20YR Lagged Period	5/19/2011
GHCND:USW00093817	EVANSVILLE REGIONAL AIRPORT IN US	20110520	272	161	27.2	16.1	81	61	0	2011	05	20	20YR Lagged Period	5/20/2011
GHCND:USW00093817	EVANSVILLE REGIONAL AIRPORT IN US	20110521	289	183	28.9	18.3	84	65	0	2011	05	21	20YR Lagged Period	5/21/2011
GHCND:USW00093817	EVANSVILLE REGIONAL AIRPORT IN US	20110522	300	172	30.0	17.2	86	63	0	2011	05	22	20YR Lagged Period	5/22/2011
GHCND:USW00093817	EVANSVILLE REGIONAL AIRPORT IN US	20110523	294	167	29.4	16.7	85	62	0	2011	05	23	20YR Lagged Period	5/23/2011
GHCND:USW00093817	EVANSVILLE REGIONAL AIRPORT IN US	20110524	278	161	27.8	16.1	82	61	0	2011	05	24	20YR Lagged Period	5/24/2011
GHCND:USW00093817	EVANSVILLE REGIONAL AIRPORT IN US	20110525	294	167	29.4	16.7	85	62	0	2011	05	25	20YR Lagged Period	5/25/2011
GHCND:USW00093817	EVANSVILLE REGIONAL AIRPORT IN US	20110526	211	122	21.1	12.2	70	54	3	2011	05	26	20YR Lagged Period	5/26/2011
GHCND:USW00093817	EVANSVILLE REGIONAL AIRPORT IN US	20110527	156	111	15.6	11.1	60	52	9	2011	05	27	20YR Lagged Period	5/27/2011
GHCND:USW00093817	EVANSVILLE REGIONAL AIRPORT IN US	20110528	283	117	28.3	11.7	83	53	0	2011	05	28	20YR Lagged Period	5/28/2011
GHCND:USW00093817	EVANSVILLE REGIONAL AIRPORT IN US	20110529	328	222	32.8	22.2	91	72	0	2011	05	29	20YR Lagged Period	5/29/2011
GHCND:USW00093817	EVANSVILLE REGIONAL AIRPORT IN US	20110530	328	222	32.8	22.2	91	72	0	2011	05	30	20YR Lagged Period	5/30/2011
GHCND:USW00093817	EVANSVILLE REGIONAL AIRPORT IN US	20110531	328	217	32.8	21.7	91	71	0	2011	05	31	20YR Lagged Period	5/31/2011
GHCND:USW00093817	EVANSVILLE REGIONAL AIRPORT IN US	20110601	328	183	32.8	18.3	91	65	0	2011	06	01	20YR Lagged Period	6/1/2011
GHCND:USW00093817	EVANSVILLE REGIONAL AIRPORT IN US	20110602	317	167	31.7	16.7	89	62	0	2011	06	02	20YR Lagged Period	6/2/2011
GHCND:USW00093817	EVANSVILLE REGIONAL AIRPORT IN US	20110603	322	189	32.2	18.9	90	66	0	2011	06	03	20YR Lagged Period	6/3/2011
GHCND:USW00093817	EVANSVILLE REGIONAL AIRPORT IN US	20110604	367	211	36.7	21.1	98	70	0	2011	06	04	20YR Lagged Period	6/4/2011
GHCND:USW00093817	EVANSVILLE REGIONAL AIRPORT IN US	20110605	311	194	31.1	19.4	88	67	0	2011	06	05	20YR Lagged Period	6/5/2011
GHCND:USW00093817	EVANSVILLE REGIONAL AIRPORT IN US	20110606	333	178	33.3	17.8	92	64	0	2011	06	06	20YR Lagged Period	6/6/2011
GHCND:USW00093817	EVANSVILLE REGIONAL AIRPORT IN US	20110607	344	200	34.4	20.0	94	68	0	2011	06	07	20YR Lagged Period	6/7/2011
GHCND:USW00093817	EVANSVILLE REGIONAL AIRPORT IN US	20110608	344	217	34.4	21.7	94	71	0	2011	06	08	20YR Lagged Period	6/8/2011
GHCND:USW00093817	EVANSVILLE REGIONAL AIRPORT IN US	20110609	339	217	33.9	21.7	93	71	0	2011	06	09	20YR Lagged Period	6/9/2011
GHCND:USW00093817	EVANSVILLE REGIONAL AIRPORT IN US	20110610	333	233	33.3	23.3	92	74	0	2011	06	10	20YR Lagged Period	6/10/2011
GHCND:USW00093817	EVANSVILLE REGIONAL AIRPORT IN US	20110611	311	194	31.1	19.4	88	67	0	2011	06	11	20YR Lagged Period	6/11/2011
GHCND:USW00093817	EVANSVILLE REGIONAL AIRPORT IN US	20110612	267	194	26.7	19.4	80	67	0	2011	06	12	20YR Lagged Period	6/12/2011
GHCND:USW00093817	EVANSVILLE REGIONAL AIRPORT IN US	20110613	289	150	28.9	15.0	84	59	0	2011	06	13	20YR Lagged Period	6/13/2011
GHCND:USW00093817	EVANSVILLE REGIONAL AIRPORT IN US	20110614	217	172	21.7	17.2	71	63	0	2011	06	14	20YR Lagged Period	6/14/2011
GHCND:USW00093817	EVANSVILLE REGIONAL AIRPORT IN US	20110615	311	189	31.1	18.9	88	66	0	2011	06	15	20YR Lagged Period	6/15/2011
GHCND:USW00093817	EVANSVILLE REGIONAL AIRPORT IN US	20110616	311	161	31.1	16.1	88	61	0	2011	06	16	20YR Lagged Period	6/16/2011
GHCND:USW00093817	EVANSVILLE REGIONAL AIRPORT IN US	20110617	289	189	28.9	18.9	84	66	0	2011	06	17	20YR Lagged Period	6/17/2011
GHCND:USW00093817	EVANSVILLE REGIONAL AIRPORT IN US	20110618	261	183	26.1	18.3	79	65	0	2011	06	18	20YR Lagged Period	6/18/2011
GHCND:USW00093817	EVANSVILLE REGIONAL AIRPORT IN US	20110619	294	194	29.4	19.4	85	67	0	2011	06	19	20YR Lagged Period	6/19/2011
GHCND:USW00093817	EVANSVILLE REGIONAL AIRPORT IN US	20110620	322	239	32.2	23.9	90	75	0	2011	06	20	20YR Lagged Period	6/20/2011
GHCND:USW00093817	EVANSVILLE REGIONAL AIRPORT IN US	20110621	300	217	30.0	21.7	86	71	0	2011	06	21	20YR Lagged Period	6/21/2011

GHCND:USW00093817	EVANSVILLE REGIONAL AIRPORT IN US	20110622	300	211	30.0	21.1	86	70	0	2011	06	22	20YR Lagged Period	6/22/2011
GHCND:USW00093817	EVANSVILLE REGIONAL AIRPORT IN US	20110623	283	200	28.3	20.0	83	68	0	2011	06	23	20YR Lagged Period	6/23/2011
GHCND:USW00093817	EVANSVILLE REGIONAL AIRPORT IN US	20110624	272	161	27.2	16.1	81	61	0	2011	06	24	20YR Lagged Period	6/24/2011
GHCND:USW00093817	EVANSVILLE REGIONAL AIRPORT IN US	20110625	267	167	26.7	16.7	80	62	0	2011	06	25	20YR Lagged Period	6/25/2011
GHCND:USW00093817	EVANSVILLE REGIONAL AIRPORT IN US	20110626	244	183	24.4	18.3	76	65	0	2011	06	26	20YR Lagged Period	6/26/2011
GHCND:USW00093817	EVANSVILLE REGIONAL AIRPORT IN US	20110627	283	217	28.3	21.7	83	71	0	2011	06	27	20YR Lagged Period	6/27/2011
GHCND:USW00093817	EVANSVILLE REGIONAL AIRPORT IN US	20110628	294	172	29.4	17.2	85	63	0	2011	06	28	20YR Lagged Period	6/28/2011
GHCND:USW00093817	EVANSVILLE REGIONAL AIRPORT IN US	20110629	306	150	30.6	15.0	87	59	0	2011	06	29	20YR Lagged Period	6/29/2011
GHCND:USW00093817	EVANSVILLE REGIONAL AIRPORT IN US	20110630	306	167	30.6	16.7	87	62	0	2011	06	30	20YR Lagged Period	6/30/2011
GHCND:USW00093817	EVANSVILLE REGIONAL AIRPORT IN US	20110701	328	194	32.8	19.4	91	67	0	2011	07	01	20YR Lagged Period	7/1/2011
GHCND:USW00093817	EVANSVILLE REGIONAL AIRPORT IN US	20110702	339	211	33.9	21.1	93	70	0	2011	07	02	20YR Lagged Period	7/2/2011
GHCND:USW00093817	EVANSVILLE REGIONAL AIRPORT IN US	20110703	333	206	33.3	20.6	92	69	0	2011	07	03	20YR Lagged Period	7/3/2011
GHCND:USW00093817	EVANSVILLE REGIONAL AIRPORT IN US	20110704	289	206	28.9	20.6	84	69	0	2011	07	04	20YR Lagged Period	7/4/2011
GHCND:USW00093817	EVANSVILLE REGIONAL AIRPORT IN US	20110705	328	211	32.8	21.1	91	70	0	2011	07	05	20YR Lagged Period	7/5/2011
GHCND:USW00093817	EVANSVILLE REGIONAL AIRPORT IN US	20110706	333	194	33.3	19.4	92	67	0	2011	07	06	20YR Lagged Period	7/6/2011
GHCND:USW00093817	EVANSVILLE REGIONAL AIRPORT IN US	20110707	322	206	32.2	20.6	90	69	0	2011	07	07	20YR Lagged Period	7/7/2011
GHCND:USW00093817	EVANSVILLE REGIONAL AIRPORT IN US	20110708	311	217	31.1	21.7	88	71	0	2011	07	08	20YR Lagged Period	7/8/2011
GHCND:USW00093817	EVANSVILLE REGIONAL AIRPORT IN US	20110709	322	206	32.2	20.6	90	69	0	2011	07	09	20YR Lagged Period	7/9/2011
GHCND:USW00093817	EVANSVILLE REGIONAL AIRPORT IN US	20110710	328	206	32.8	20.6	91	69	0	2011	07	10	20YR Lagged Period	7/10/2011
GHCND:USW00093817	EVANSVILLE REGIONAL AIRPORT IN US	20110711	361	261	36.1	26.1	97	79	0	2011	07	11	20YR Lagged Period	7/11/2011
GHCND:USW00093817	EVANSVILLE REGIONAL AIRPORT IN US	20110712	372	217	37.2	21.7	99	71	0	2011	07	12	20YR Lagged Period	7/12/2011
GHCND:USW00093817	EVANSVILLE REGIONAL AIRPORT IN US	20110713	317	217	31.7	21.7	89	71	0	2011	07	13	20YR Lagged Period	7/13/2011
GHCND:USW00093817	EVANSVILLE REGIONAL AIRPORT IN US	20110714	311	217	31.1	21.7	88	71	0	2011	07	14	20YR Lagged Period	7/14/2011
GHCND:USW00093817	EVANSVILLE REGIONAL AIRPORT IN US	20110715	322	200	32.2	20.0	90	68	0	2011	07	15	20YR Lagged Period	7/15/2011
GHCND:USW00093817	EVANSVILLE REGIONAL AIRPORT IN US	20110716	317	211	31.7	21.1	89	70	0	2011	07	16	20YR Lagged Period	7/16/2011
GHCND:USW00093817	EVANSVILLE REGIONAL AIRPORT IN US	20110717	328	244	32.8	24.4	91	76	0	2011	07	17	20YR Lagged Period	7/17/2011
GHCND:USW00093817	EVANSVILLE REGIONAL AIRPORT IN US	20110718	339	233	33.9	23.3	93	74	0	2011	07	18	20YR Lagged Period	7/18/2011
GHCND:USW00093817	EVANSVILLE REGIONAL AIRPORT IN US	20110719	344	250	34.4	25.0	94	77	0	2011	07	19	20YR Lagged Period	7/19/2011
GHCND:USW00093817	EVANSVILLE REGIONAL AIRPORT IN US	20110720	350	256	35.0	25.6	95	78	0	2011	07	20	20YR Lagged Period	7/20/2011
GHCND:USW00093817	EVANSVILLE REGIONAL AIRPORT IN US	20110721	372	244	37.2	24.4	99	76	0	2011	07	21	20YR Lagged Period	7/21/2011
GHCND:USW00093817	EVANSVILLE REGIONAL AIRPORT IN US	20110722	350	250	35.0	25.0	95	77	0	2011	07	22	20YR Lagged Period	7/22/2011
GHCND:USW00093817	EVANSVILLE REGIONAL AIRPORT IN US	20110723	344	256	34.4	25.6	94	78	0	2011	07	23	20YR Lagged Period	7/23/2011
GHCND:USW00093817	EVANSVILLE REGIONAL AIRPORT IN US	20110724	344	233	34.4	23.3	94	74	0	2011	07	24	20YR Lagged Period	7/24/2011
GHCND:USW00093817	EVANSVILLE REGIONAL AIRPORT IN US	20110725	328	228	32.8	22.8	91	73	0	2011	07	25	20YR Lagged Period	7/25/2011
GHCND:USW00093817	EVANSVILLE REGIONAL AIRPORT IN US	20110726	350	217	35.0	21.7	95	71	0	2011	07	26	20YR Lagged Period	7/26/2011
GHCND:USW00093817	EVANSVILLE REGIONAL AIRPORT IN US	20110727	344	233	34.4	23.3	94	74	0	2011	07	27	20YR Lagged Period	7/27/2011
GHCND:USW00093817	EVANSVILLE REGIONAL AIRPORT IN US	20110728	356	228	35.6	22.8	96	73	0	2011	07	28	20YR Lagged Period	7/28/2011
GHCND:USW00093817	EVANSVILLE REGIONAL AIRPORT IN US	20110729	333	250	33.3	25.0	92	77	0	2011	07	29	20YR Lagged Period	7/29/2011
GHCND:USW00093817	EVANSVILLE REGIONAL AIRPORT IN US	20110730	344	244	34.4	24.4	94	76	0	2011	07	30	20YR Lagged Period	7/30/2011
GHCND:USW00093817	EVANSVILLE REGIONAL AIRPORT IN US	20110731	356	244	35.6	24.4	96	76	0	2011	07	31	20YR Lagged Period	7/31/2011
GHCND:USW00093817	EVANSVILLE REGIONAL AIRPORT IN US	20110801	356	222	35.6	22.2	96	72	0	2011	08	01	20YR Lagged Period	8/1/2011
GHCND:USW00093817	EVANSVILLE REGIONAL AIRPORT IN US	20110802	344	200	34.4	20.0	94	68	0	2011	08	02	20YR Lagged Period	8/2/2011
GHCND:USW00093817	EVANSVILLE REGIONAL AIRPORT IN US	20110803	350	244	35.0	24.4	95	76	0	2011	08	03	20YR Lagged Period	8/3/2011
GHCND:USW00093817	EVANSVILLE REGIONAL AIRPORT IN US	20110804	322	206	32.2	20.6	90	69	0	2011	08	04	20YR Lagged Period	8/4/2011
GHCND:USW00093817	EVANSVILLE REGIONAL AIRPORT IN US	20110805	322	233	32.2	23.3	90	74	0	2011	08	05	20YR Lagged Period	8/5/2011
GHCND:USW00093817	EVANSVILLE REGIONAL AIRPORT IN US	20110806	317	233	31.7	23.3	89	74	0	2011	08	06	20YR Lagged Period	8/6/2011
GHCND:USW00093817	EVANSVILLE REGIONAL AIRPORT IN US	20110807	339	244	33.9	24.4	93	76	0	2011	08	07	20YR Lagged Period	8/7/2011
GHCND:USW00093817	EVANSVILLE REGIONAL AIRPORT IN US	20110808	306	222	30.6	22.2	87	72	0	2011	08	08	20YR Lagged Period	8/8/2011
GHCND:USW00093817	EVANSVILLE REGIONAL AIRPORT IN US	20110809	317	217	31.7	21.7	89	71	0	2011	08	09	20YR Lagged Period	8/9/2011
GHCND:USW00093817	EVANSVILLE REGIONAL AIRPORT IN US	20110810	306	183	30.6	18.3	87	65	0	2011	08	10	20YR Lagged Period	8/10/2011
GHCND:USW00093817	EVANSVILLE REGIONAL AIRPORT IN US	20110811	294	167	29.4	16.7	85	62	0	2011	08	11	20YR Lagged Period	8/11/2011
GHCND:USW00093817	EVANSVILLE REGIONAL AIRPORT IN US	20110812	306	156	30.6	15.6	87	60	0	2011	08	12	20YR Lagged Period	8/12/2011
GHCND:USW00093817	EVANSVILLE REGIONAL AIRPORT IN US	20110813	294	178	29.4	17.8	85	64	0	2011	08	13	20YR Lagged Period	8/13/2011
GHCND:USW00093817	EVANSVILLE REGIONAL AIRPORT IN US	20110814	278	172	27.8	17.2	82	63	0	2011	08	14	20YR Lagged Period	8/14/2011
GHCND:USW00093817	EVANSVILLE REGIONAL AIRPORT IN US	20110815	289	167	28.9	16.7	84	62	0	2011	08	15	20YR Lagged Period	8/15/2011
GHCND:USW00093817	EVANSVILLE REGIONAL AIRPORT IN US	20110816	300	156	30.0	15.6	86	60	0	2011	08	16	20YR Lagged Period	8/16/2011
GHCND:USW00093817	EVANSVILLE REGIONAL AIRPORT IN US	20110817	317	178	31.7	17.8	89	64	0	2011	08	17	20YR Lagged Period	8/17/2011
GHCND:USW00093817	EVANSVILLE REGIONAL AIRPORT IN US	20110818	339	200	33.9	20.0	93	68	0	2011	08	18	20YR Lagged Period	8/18/2011
GHCND:USW00093817	EVANSVILLE REGIONAL AIRPORT IN US	20110819	306	194	30.6	19.4	87	67	0	2011	08	19	20YR Lagged Period	8/19/2011
GHCND:USW00093817	EVANSVILLE REGIONAL AIRPORT IN US	20110820	317	189	31.7	18.9	89	66	0	2011	08	20	20YR Lagged Period	8/20/2011
GHCND:USW00093817	EVANSVILLE REGIONAL AIRPORT IN US	20110821	333	217	33.3	21.7	92	71	0	2011	08	21	20YR Lagged Period	8/21/2011
GHCND:USW00093817	EVANSVILLE REGIONAL AIRPORT IN US	20110822	311	172	31.1	17.2	88	63	0	2011	08	22	20YR Lagged Period	8/22/2011
GHCND:USW00093817	EVANSVILLE REGIONAL AIRPORT IN US	20110823	322	167	32.2	16.7	90	62	0	2011	08	23	20YR Lagged Period	8/23/2011
GHCND:USW00093817	EVANSVILLE REGIONAL AIRPORT IN US	20110824	350	239	35.0	23.9	95	75	0	2011	08	24	20YR Lagged Period	8/24/2011
GHCND:USW00093817	EVANSVILLE REGIONAL AIRPORT IN US	20110825	317	206	31.7	20.6	89	69	0	2011	08	25	20YR Lagged Period	8/25/2011
GHCND:USW00093817	EVANSVILLE REGIONAL AIRPORT IN US	20110826	322	178	32.2	17.8	90	64	0	2011	08	26	20YR Lagged Period	8/26/2011
GHCND:USW00093817	EVANSVILLE REGIONAL AIRPORT IN US	20110827	322	150	32.2	15.0	90	59	0	2011	08	27	20YR Lagged Period	8/27/2011
GHCND:USW00093817	EVANSVILLE REGIONAL AIRPORT IN US	20110828	306	189	30.6	18.9	87	66	0	2011	08	28	20YR Lagged Period	8/28/2011
GHCND:USW00093817	EVANSVILLE REGIONAL AIRPORT IN US	20110829	317	156	31.7	15.6	89	60	0	2011	08	29	20YR Lagged Period	8/29/2011
GHCND:USW00093817	EVANSVILLE REGIONAL AIRPORT IN US	20110830	317	139	31.7	13.9	89	57	0	2011	08	30	20YR Lagged Period	8/30/2011
GHCND:USW00093817	EVANSVILLE REGIONAL AIRPORT IN US	20110831	350	183	35.0	18.3	95	65	0	2011	08	31	20YR Lagged Period	8/31/2011
GHCND:USW00093817	EVANSVILLE REGIONAL AIRPORT IN US	20110901	372	211	37.2	21.1	99	70	0	2011	09	01	20YR Lagged Period	9/1/2011
GHCND:USW00093817	EVANSVILLE REGIONAL AIRPORT IN US	20110902	378	206	37.8	20.6	100	69	0	2011	09	02	20YR Lagged Period	9/2/2011
GHCND:USW00093817	EVANSVILLE REGIONAL AIRPORT IN US	20110903	378	211	37.8	21.1	100	70	0	2011	09	03	20YR Lagged Period	9/3/2011
GHCND:USW00093817	EVANSVILLE REGIONAL AIRPORT IN US	20110904	261	200	26.1	20.0	79	68	0	2011	09	04	20YR Lagged Period	9/4/2011
GHCND:USW00093817	EVANSVILLE REGIONAL AIRPORT IN US	20110905	206	144	20.6	14.4	69	58	1	2011	09	05	20YR Lagged Period	9/5/2011
GHCND:USW00093817	EVANSVILLE REGIONAL AIRPORT IN US	20110906	222	117	22.2	11.7	72	53	2	2011	09	06	20YR Lagged Period	9/6/2011
GHCND:USW00093817	EVANSVILLE REGIONAL AIRPORT IN US	20110907	261	128	26.1	12.8	79	55	0	2011	09	07	20YR Lagged Period	9/7/2011
GHCND:USW00093817	EVANSVILLE REGIONAL AIRPORT IN US	20110908	211	139	21.1	13.9	70	57	1	2011	09	08	20YR Lagged Period	9/8/2011
GHCND:USW00093817	EVANSVILLE REGIONAL AIRPORT IN US	20110909	183	150	18.3	15.0	65	59	3	2011	09	09	20YR Lagged Period	9/9/2011
GHCND:USW00093817	EVANSVILLE REGIONAL AIRPORT IN US	20110910	256	150	25.6	15.0	78	59	0	2011	09	10	20YR Lagged Period	9/10/2011
GHCND:USW00093817	EVANSVILLE REGIONAL AIRPORT IN US	20110911	267	144	26.7	14.4	80	58	0	2011	09	11	20YR Lagged Period	9/11/2011
GHCND:USW00093817	EVANSVILLE REGIONAL AIRPORT IN US	20110912	300	133	30.0	13.3	86	56	0	2011	09	12	20YR Lagged Period	9/12/2011
GHCND:USW00093817	EVANSVILLE REGIONAL AIRPORT IN US	20110913	333	156	33.3	15.6	92	60	0	2011	09	13	20YR Lagged Period	9/13/2011
GHCND:USW00093817	EVANSVILLE REGIONAL AIRPORT IN US	20110914	261	139	26.1	13.9	79	57	0	2011	09	14	20YR Lagged Period	9/14/2011
GHCND:USW00093817	EVANSVILLE REGIONAL AIRPORT IN US	20110915	206	106	20.6	10.6	69	51	5	2011	09	15	20YR Lagged Period	9/15/2011
GHCND:USW00093817	EVANSVILLE REGIONAL AIRPORT IN US	20110916	228	106	22.8	10.6	73	51	3	2011	09	16	20YR Lagged Period	9/16/2011
GHCND:USW00093817	EVANSVILLE REGIONAL AIRPORT IN US	20110917	244	111	24.4	11.1	76	52	1	2011	09	17	20YR Lagged Period	9/17/2011
GHCND:USW00093817	EVANSVILLE REGIONAL AIRPORT IN US	20110918	267	156	26.7	15.6	80	60	0	2011	09	18	20YR Lagged Period	9/18/2011
GHCND:USW00093817	EVANSVILLE REGIONAL AIRPORT IN US	20110919	244	189	24.4	18.9	76	66	0	2011	09	19	20YR Lagged Period	9/19/2011
GHCND:USW00093817	EVANSVILLE REGIONAL AIRPORT IN US	20110920	250	178	25.0	17.8	77	64	0	2011	09	20	20YR Lagged Period	9/20/2011
GHCND:USW00093817	EVANSVILLE REGIONAL AIRPORT IN US	20110921	278	150	27.8	15.0	82	59	0	2011	09	21	20YR Lagged Period	9/21/2011
GHCND:USW00093817	EVANSVILLE REGIONAL AIRPORT IN US	20110922	239	122	23.9	12.2	75	54	0	2011	09	22	20YR Lagged Period	9/22/2011
GHCND:USW00093817	EVANSVILLE REGIONAL AIRPORT IN US	20110923	217	117	21.7	11.7	71	53	3	2011	09	23	20YR Lagged Period	9/23/2011
GHCND:USW00093817	EVANSVILLE REGIONAL AIRPORT IN US	20110924	189	133	18.9	13.3	66	56	4	2011	09	24	20YR Lagged Period	9/24/2011
GHCND:USW00093817	EVANSVILLE REGIONAL AIRPORT IN US	20110925	156	133	15.6	13.3	60	56	7	2011	09	25	20YR Lagged Period	9/25/2011
GHCND:USW00093817	EVANSVILLE REGIONAL AIRPORT IN US	20110926	211	111	21.1	11.1	70	52	4	2011	09	26	20YR Lagged Period	9/26/2011
GHCND:USW00093817	EVANSVILLE REGIONAL AIRPORT IN US	20110927	228	106	22.8	10.6	73	51	3	2011	09	27	20YR Lagged Period	9/27/2011
GHCND:USW00093817	EVANSVILLE REGIONAL AIRPORT IN US	20110928	233	100	23.3	10.0	74	50	3	2011	09	28	20YR Lagged Period	9/28/2011
GHCND:USW00093817	EVANSVILLE REGIONAL AIRPORT IN US	20110929	294	106	29.4	10.6	85	51	0	2011	09	29	20YR Lagged Period	9/29/2011
GHCND:USW00093817	EVANSVILLE REGIONAL AIRPORT IN US	20110930	211	89	21.1	8.9	70	48	6	2011	09	30	20YR Lagged Period	9/30/2011
GHCND:USW00093817	EVANSVILLE REGIONAL AIRPORT IN US	20111001	178	61	17.8	6.1	64	43	11	2011	10	01	20YR Lagged Period	10/1/2011
GHCND:USW00093817	EVANSVILLE REGIONAL AIRPORT IN US	20111002	200	33	20.0	3.3	68	38	12	2011	10	02	20YR Lagged Period	10/2/2011
GHCND:USW00093817	EVANSVILLE REGIONAL AIRPORT IN US	20111003	244	44	24.4	4.4	76	40	7	2011	10	03	20YR Lagged Period	10/3/2011
GHCND:USW00093817	EVANSVILLE REGIONAL AIRPORT IN US	20111004	278	67	27.8	6.7	82	44	2	2011	10	04	20YR Lagged Period	10/4/2011
GHCND:USW00093817	EVANSVILLE REGIONAL AIRPORT IN US	20111005	278	89	27.8	8.9	82	48	0	2011	10	05	20YR Lagged Period	10/5/2011
GHCND:USW00093817	EVANSVILLE REGIONAL AIRPORT IN US	20111006	294	111	29.4	11.1	85	52	0	2011	10	06	20YR Lagged Period	10/6/2011
GHCND:USW00093817	EVANSVILLE REGIONAL AIRPORT IN US	20111007	283	117	28.3	11.7	83	53	0	2011	10	07	20YR Lagged Period	10/7/2011
GHCND:USW00093817	EVANSVILLE REGIONAL AIRPORT IN US	20111008	267	111	26.7	11.1	80	52	0	2011	10	08	20YR Lagged Period	10/8/2011
GHCND:USW00093817	EVANSVILLE REGIONAL AIRPORT IN US	20111009	272	83	27.2	8.3	81	47	1	2011	10	09	20YR Lagged Period	10/9/2011
GHCND:USW00093817	EVANSVILLE REGIONAL AIRPORT IN US	20111010	272	117	27.2	11.7	81	53	0	2011	10	10	20YR Lagged Period	10/10/2011
GHCND:USW00093817	EVANSVILLE REGIONAL AIRPORT IN US	20111011	272	111	27.2	11.1	81	52	0	2011	10	11	20YR Lagged Period	10/11/2011
GHCND:USW00093817	EVANSVILLE REGIONAL AIRPORT IN US	20111012	244	117	24.4	11.7	76	53	0	2011	10	12	20YR Lagged Period	10/12/2011
GHCND:USW00093817	EVANSVILLE REGIONAL AIRPORT IN US	20111013	206	122	20.6	12.2	69	54	3	2011	10	13	20YR Lagged Period	10/13/2011
GHCND:USW00093817	EVANSVILLE REGIONAL AIRPORT IN US	20111014	211	100	21.1	10.0	70	50	5	2011	10	14	20YR Lagged Period	10/14/2011
GHCND:USW00093817	EVANSVILLE REGIONAL AIRPORT IN US	20111015	200	83	20.0	8.3	68	47	7	2011	10	15	20YR Lagged Period	10/15/2011
GHCND:USW00093817	EVANSVILLE REGIONAL AIRPORT IN US	20111016	283	94	28.3	9.4	83	49	0	2011	10	16	20YR Lagged Period	10/16/2011
GHCND:USW00093817	EVANSVILLE REGIONAL AIRPORT IN US	20111017	206	89	20.6	8.9	69	48	6	2011	10	17	20YR Lagged Period	10/17/2011
GHCND:USW00093817	EVANSVILLE REGIONAL AIRPORT IN US	20111018	131	78	11.1	7.8	52	46	16	2011	10	18	20YR Lagged Period	10/18/2011
GHCND:USW00093817	EVANSVILLE REGIONAL AIRPORT IN US	20111019	89	61	8.9	6.1	48	43	19	2011	10	19	20YR Lagged Period	10/19/2011
GHCND:USW00093817	EVANSVILLE REGIONAL AIRPORT IN US	20111020	122	50	12.2	5.0	54	42	17	2011	10	20	20YR Lagged Period	10/20/2011
GHCND:USW00093817	EVANSVILLE REGIONAL AIRPORT IN US	20111021	156	17	15.6	1.7	60	35	17	2011	10	21	20YR Lagged Period	10/21/2011
GHCND:USW00093817	EVANSVILLE REGIONAL AIRPORT IN US	20111022	200	6	20.0	0.6	68	33	14	2011	10	22	20YR Lagged Period	10/22/2011
GHCND:USW00093817	EVANSVILLE REGIONAL AIRPORT IN US	20111023	189	56	18.9	5.6	66	42	11	2011	10	23	20YR Lagged Period	10/23/2011
GHCND:USW00093817	EVANSVILLE REGIONAL AIRPORT IN US	20111024	222	67	22.2	6.7	72	44	7	2011	10	24	20YR Lagged Period	10/24/2011
GHCND:USW00093817	EVANSVILLE REGIONAL AIRPORT IN US	20111025	256	44	25.6	4.4	78	40	6	2011	10	25	20YR Lagged Period	10/25/2011
GHCND:USW00093817	EVANSVILLE REGIONAL AIRPORT IN US	20111026	206	106	20.6	10.6	69	51	5	2011	10	26	20YR Lagged Period	10/26/2011
GHCND:USW00093817	EVANSVILLE REGIONAL AIRPORT IN US	20111027	122	39	12.2	3.9	54	39	18	2011	10	27	20YR Lagged Period	10/27/2011
GHCND:USW00093817	EVANSVILLE REGIONAL AIRPORT IN US	20111028	133	28	13.3	2.8	56	37	18	2011	10	28	20YR Lagged Period	10/28/2011
GHCND:USW00093817	EVANSVILLE REGIONAL AIRPORT IN US	20111029	167	6	16.7	0.6	62	33	17	2011	10	29	20YR Lagged Period	10/29/2011
GHCND:USW00093817	EVANSVILLE REGIONAL AIRPORT IN US	20111030	172	17	17.2	1.7	63	35	16	2011	10	30	20YR Lagged Period	10/30/2011
GHCND:USW00093817	EVANSVILLE REGIONAL AIRPORT IN US	20111031	161	17	16.1	1.7	61	35	17	2011	10	31	20YR Lagged Period	10/31/2011
GHCND:USW00093817	EVANSVILLE REGIONAL AIRPORT IN US	20111101	206	6	20.6	0.6	69	33	14	2011	11	01	20YR Lagged Period	11/1/2011
GHCND:USW00093817	EVANSVILLE REGIONAL AIRPORT IN US	20111102	206	44	20.6	4.4	69	40	10	2011	11	02	20YR Lagged Period	11/2/2011
GHCND:USW00093817	EVANSVILLE REGIONAL AIRPORT IN US	20111103	122	72	12.2	7.2	54	45	15	2011	11	03	20YR Lagged Period	11/3/2011
GHCND:USW00093817	EVANSVILLE REGIONAL AIRPORT IN US	20111104	161	33	16.1	3.3	61	38	15	2011	11	04	20YR Lagged Period	11/4/2011
GHCND:USW00093817	EVANSVILLE REGIONAL AIRPORT IN US	20111105	172	17	17.2	1.7	63	35	16	2011	11	05	20YR Lagged Period	11/5/2011
GHCND:USW00093817	EVANSVILLE REGIONAL AIRPORT IN US	20111106	183	83	18.3	8.3	65	47	9	2011	11	06	20YR Lagged Period	11/6/2011
GHCND:USW00093817	EVANSVILLE REGIONAL AIRPORT IN US	20111107	206	117	20.6	11.7	69	53	4	2011	11	07	20YR Lagged Period	11/7/2011
GHCND:USW00093817	EVANSVILLE REGIONAL AIRPORT IN US	20111108	228	106	22.8	10.6	73	51	3	2011	11	08	20YR Lagged Period	11/8/2011
GHCND:USW00093817	EVANSVILLE REGIONAL AIRPORT IN US	20111109	183	28	18.3	2.8	65	37	14	2011	11	09	20YR Lagged Period	11/9/2011
GHCND:USW00093817	EVANSVILLE REGIONAL AIRPORT IN US	20111110	94	-6	9.4	(0.6)	49	31	25	2011	11	10	20YR Lagged Period	11/10/2011
GHCND:USW00093817	EVANSVILLE REGIONAL AIRPORT IN US	20111111	133	-28	13.3	(2.8)	56	27	23	2011	11	11	20YR Lagged Period	11/11/2011
GHCND:USW00093817	EVANSVILLE REGIONAL AIRPORT IN US	20111112	178	61	17.8	6.1	64	43	11	2011	11	12	20YR Lagged Period	11/12/2011
GHCND:USW00093817	EVANSVILLE REGIONAL AIRPORT IN US	20111113	222	139	22.2	13.9	72	57	0	2011	11	13	20YR Lagged Period	11/13/2011
GHCND:USW00093817	EVANSVILLE REGIONAL AIRPORT IN US	20111114	244	150	24.4	15.0	76	59	0	2011	11	14	20YR Lagged Period	11/14/2011
GHCND:USW00093817	EVANSVILLE REGIONAL AIRPORT IN US	20111115	161	111	16.1	11.1	61	52	8	2011	11	15	20YR Lagged Period	11/15/2011
GHCND:USW00093817	EVANSVILLE REGIONAL AIRPORT IN US	20111116	139	33	13.9	3.3	57	38	17	2011	11	16	20YR Lagged Period	11/16/2011
GHCND:USW00093817	EVANSVILLE REGIONAL AIRPORT IN US	20111117	83	-22	8.3	(2.2)	47	28	27	2011	11	17	20YR Lagged Period	11/17/2011
GHCND:USW00093817	EVANSVILLE REGIONAL AIRPORT IN US	20111118	117	-33	11.7	(3.3)	53	26	25	2011	11	18	20YR Lagged Period	11/18/2011
GHCND:USW00093817	EVANSVILLE REGIONAL AIRPORT IN US	20111119	178	67	17.8	6.7	64	44	11	2011	11	19	20YR Lagged Period	11/19/2011
GHCND:USW00093817	EVANSVILLE REGIONAL AIRPORT IN US	20111120	161	89	16.1	8.9	61	48	10	2011	11	20	20YR Lagged Period	11/20/2011
GHCND:USW00093817	EVANSVILLE REGIONAL AIRPORT IN US	20111121	139	100	13.9	10.0	57	50	11	2011	11	21	20YR Lagged Period	11/21/2011
GHCND:USW00093817	EVANSVILLE REGIONAL AIRPORT IN US	20111122	189	78	18.9	7.8	66	46	9	2011	11	22	20YR Lagged Period	11/22/2011
GHCND:USW00093817	EVANSVILLE REGIONAL AIRPORT IN US	20111123	83	67	8.3	6.7	47	44	19	2011	11	23	20YR Lagged Period	11/23/2011
GHCND:USW00093817	EVANSVILLE REGIONAL AIRPORT IN US	20111124	94	33	9.4	3.3	49	38	21	2011	11	24	20YR Lagged Period	11/24/2011
GHCND:USW00093817	EVANSVILLE REGIONAL AIRPORT IN US	20111125	172	22	17.2	2.2	63	36	15	2011	11	25	20YR Lagged Period	11/25/2011
GHCND:USW00093817	EVANSVILLE REGIONAL AIRPORT IN US	20111126	206	94	20.6	9.4	69	49	6	2011	11	26	20YR Lagged Period	11/26/2011
GHCND:USW00093817	EVANSVILLE REGIONAL AIRPORT IN US	20111127	144	33	14.4	3.3	58	38	17	2011	11	27	20YR Lagged Period	11/27/2011
GHCND:USW00093817	EVANSVILLE REGIONAL AIRPORT IN US	20111128	61	39	6.1	3.9	43	39	24	2011	11	28	20YR Lagged Period	11/28/2011
GHCND:USW00093817	EVANSVILLE REGIONAL AIRPORT IN US	20111129	61	6	6.1	0.6	43	33	27	2011	11	29	20YR Lagged Period	11/29/2011
GHCND:USW00093817	EVANSVILLE REGIONAL AIRPORT IN US	20111130	67	-33	6.7	(3.3)	44	26	30	2011	11	30	20YR Lagged Period	11/30/2011
GHCND:USW00093817	EVANSVILLE REGIONAL AIRPORT IN US	20111201	89	-50	8.9	(5.0)	48	23	29	2011	12	01	20YR Lagged Period	12/1/2011
GHCND:USW00093817	EVANSVILLE REGIONAL AIRPORT IN US	20111202	117	-17	11.7	(1.7)	53	29	24	2011	12	02	20YR Lagged Period	12/2/2011
GHCND:USW00093817	EVANSVILLE REGIONAL AIRPORT IN US	20111203	167	67	16.7	6.7	62	44	12	2011	12	03	20YR Lagged Period	12/3/2011
GHCND:USW00093817	EVANSVILLE REGIONAL AIRPORT IN US	20111204	139	61	13.9	6.1	57	43	15	2011	12	04	20YR Lagged Period	12/4/2011
GHCND:USW00093817	EVANSVILLE REGIONAL AIRPORT IN US	20111205	61	39	6.1	3.9	43	39	24	2011	12	05	20YR Lagged Period	12/5/2011
GHCND:USW00093817	EVANSVILLE REGIONAL AIRPORT IN US	20111206	44	28	4.4	2.8	40	37	26	2011	12	06	20YR Lagged Period	12/6/2011
GHCND:USW00093817	EVANSVILLE REGIONAL AIRPORT IN US	20111207	50	-28	5.0	(2.8)	41	27	31	2011	12	07	20YR Lagged Period	12/7/2011
GHCND:USW00093817	EVANSVILLE REGIONAL AIRPORT IN US	20111208	67	-39	6.7	(3.9)	44	25	30	2011	12	08	20YR Lagged Period	12/8/2011

GHCND:USW00093817	EVANSVILLE REGIONAL AIRPORT IN US	20111209	72	-28	7.2	(2.8)	45	27	29	2011	12	09	20YR Lagged Period	12/9/2011
GHCND:USW00093817	EVANSVILLE REGIONAL AIRPORT IN US	20111210	22	-67	2.2	(6.7)	36	20	37	2011	12	10	20YR Lagged Period	12/10/2011
GHCND:USW00093817	EVANSVILLE REGIONAL AIRPORT IN US	20111211	50	-67	5.0	(6.7)	41	20	34	2011	12	11	20YR Lagged Period	12/11/2011
GHCND:USW00093817	EVANSVILLE REGIONAL AIRPORT IN US	20111212	111	-56	11.1	(5.6)	52	22	28	2011	12	12	20YR Lagged Period	12/12/2011
GHCND:USW00093817	EVANSVILLE REGIONAL AIRPORT IN US	20111213	94	6	9.4	0.6	49	33	24	2011	12	13	20YR Lagged Period	12/13/2011
GHCND:USW00093817	EVANSVILLE REGIONAL AIRPORT IN US	20111214	172	72	17.2	7.2	63	45	12	2011	12	14	20YR Lagged Period	12/14/2011
GHCND:USW00093817	EVANSVILLE REGIONAL AIRPORT IN US	20111215	183	22	18.3	2.2	65	36	14	2011	12	15	20YR Lagged Period	12/15/2011
GHCND:USW00093817	EVANSVILLE REGIONAL AIRPORT IN US	20111216	39	-6	3.9	(0.6)	39	31	30	2011	12	16	20YR Lagged Period	12/16/2011
GHCND:USW00093817	EVANSVILLE REGIONAL AIRPORT IN US	20111217	56	-44	5.6	(4.4)	42	24	32	2011	12	17	20YR Lagged Period	12/17/2011
GHCND:USW00093817	EVANSVILLE REGIONAL AIRPORT IN US	20111218	111	-44	11.1	(4.4)	52	24	27	2011	12	18	20YR Lagged Period	12/18/2011
GHCND:USW00093817	EVANSVILLE REGIONAL AIRPORT IN US	20111219	106	56	10.6	5.6	51	42	18	2011	12	19	20YR Lagged Period	12/19/2011
GHCND:USW00093817	EVANSVILLE REGIONAL AIRPORT IN US	20111220	156	44	15.6	4.4	60	40	15	2011	12	20	20YR Lagged Period	12/20/2011
GHCND:USW00093817	EVANSVILLE REGIONAL AIRPORT IN US	20111221	156	78	15.6	7.8	60	46	12	2011	12	21	20YR Lagged Period	12/21/2011
GHCND:USW00093817	EVANSVILLE REGIONAL AIRPORT IN US	20111222	78	22	7.8	2.2	46	36	24	2011	12	22	20YR Lagged Period	12/22/2011
GHCND:USW00093817	EVANSVILLE REGIONAL AIRPORT IN US	20111223	50	-11	5.0	(1.1)	41	30	29	2011	12	23	20YR Lagged Period	12/23/2011
GHCND:USW00093817	EVANSVILLE REGIONAL AIRPORT IN US	20111224	61	-28	6.1	(2.8)	43	27	30	2011	12	24	20YR Lagged Period	12/24/2011
GHCND:USW00093817	EVANSVILLE REGIONAL AIRPORT IN US	20111225	128	-22	12.8	(2.2)	55	28	23	2011	12	25	20YR Lagged Period	12/25/2011
GHCND:USW00093817	EVANSVILLE REGIONAL AIRPORT IN US	20111226	67	-39	6.7	(3.9)	44	25	30	2011	12	26	20YR Lagged Period	12/26/2011
GHCND:USW00093817	EVANSVILLE REGIONAL AIRPORT IN US	20111227	50	6	5.0	0.6	41	33	28	2011	12	27	20YR Lagged Period	12/27/2011
GHCND:USW00093817	EVANSVILLE REGIONAL AIRPORT IN US	20111228	61	-22	6.1	(2.2)	43	28	29	2011	12	28	20YR Lagged Period	12/28/2011
GHCND:USW00093817	EVANSVILLE REGIONAL AIRPORT IN US	20111229	133	6	13.3	0.6	56	33	20	2011	12	29	20YR Lagged Period	12/29/2011
GHCND:USW00093817	EVANSVILLE REGIONAL AIRPORT IN US	20111230	144	89	14.4	8.9	58	48	12	2011	12	30	20YR Lagged Period	12/30/2011
GHCND:USW00093817	EVANSVILLE REGIONAL AIRPORT IN US	20111231	117	50	11.7	5.0	53	41	18	2011	12	31	20YR Lagged Period	12/31/2011
GHCND:USW00093817	EVANSVILLE REGIONAL AIRPORT IN US	20120101	128	11	12.8	1.1	55	34	20	2012	01	01	20YR Lagged Period	1/1/2012
GHCND:USW00093817	EVANSVILLE REGIONAL AIRPORT IN US	20120102	17	-56	1.7	(5.6)	35	22	36	2012	01	02	20YR Lagged Period	1/2/2012
GHCND:USW00093817	EVANSVILLE REGIONAL AIRPORT IN US	20120103	6	-83	0.6	(8.3)	33	17	40	2012	01	03	20YR Lagged Period	1/3/2012
GHCND:USW00093817	EVANSVILLE REGIONAL AIRPORT IN US	20120104	83	-22	8.3	(2.2)	47	28	27	2012	01	04	20YR Lagged Period	1/4/2012
GHCND:USW00093817	EVANSVILLE REGIONAL AIRPORT IN US	20120105	139	-33	13.9	(3.3)	57	26	23	2012	01	05	20YR Lagged Period	1/5/2012
GHCND:USW00093817	EVANSVILLE REGIONAL AIRPORT IN US	20120106	167	28	16.7	2.8	62	37	15	2012	01	06	20YR Lagged Period	1/6/2012
GHCND:USW00093817	EVANSVILLE REGIONAL AIRPORT IN US	20120107	128	0	12.8	-	55	32	21	2012	01	07	20YR Lagged Period	1/7/2012
GHCND:USW00093817	EVANSVILLE REGIONAL AIRPORT IN US	20120108	106	-22	10.6	(2.2)	51	28	25	2012	01	08	20YR Lagged Period	1/8/2012
GHCND:USW00093817	EVANSVILLE REGIONAL AIRPORT IN US	20120109	122	-11	12.2	(1.1)	54	30	23	2012	01	09	20YR Lagged Period	1/9/2012
GHCND:USW00093817	EVANSVILLE REGIONAL AIRPORT IN US	20120110	133	-33	13.3	(3.3)	56	26	24	2012	01	10	20YR Lagged Period	1/10/2012
GHCND:USW00093817	EVANSVILLE REGIONAL AIRPORT IN US	20120111	83	56	8.3	5.6	47	42	20	2012	01	11	20YR Lagged Period	1/11/2012
GHCND:USW00093817	EVANSVILLE REGIONAL AIRPORT IN US	20120112	72	-83	7.2	(8.3)	45	17	34	2012	01	12	20YR Lagged Period	1/12/2012
GHCND:USW00093817	EVANSVILLE REGIONAL AIRPORT IN US	20120113	-50	-100	(5.0)	(10.0)	23	14	46	2012	01	13	20YR Lagged Period	1/13/2012
GHCND:USW00093817	EVANSVILLE REGIONAL AIRPORT IN US	20120114	17	-111	1.7	(11.1)	35	12	41	2012	01	14	20YR Lagged Period	1/14/2012
GHCND:USW00093817	EVANSVILLE REGIONAL AIRPORT IN US	20120115	39	-89	3.9	(8.9)	39	16	37	2012	01	15	20YR Lagged Period	1/15/2012
GHCND:USW00093817	EVANSVILLE REGIONAL AIRPORT IN US	20120116	161	17	16.1	1.7	61	35	17	2012	01	16	20YR Lagged Period	1/16/2012
GHCND:USW00093817	EVANSVILLE REGIONAL AIRPORT IN US	20120117	172	-22	17.2	(2.2)	63	28	19	2012	01	17	20YR Lagged Period	1/17/2012
GHCND:USW00093817	EVANSVILLE REGIONAL AIRPORT IN US	20120118	11	-50	1.1	(5.0)	34	23	36	2012	01	18	20YR Lagged Period	1/18/2012
GHCND:USW00093817	EVANSVILLE REGIONAL AIRPORT IN US	20120119	50	-50	5.0	(5.0)	41	23	33	2012	01	19	20YR Lagged Period	1/19/2012
GHCND:USW00093817	EVANSVILLE REGIONAL AIRPORT IN US	20120120	28	-50	2.8	(5.0)	37	23	35	2012	01	20	20YR Lagged Period	1/20/2012
GHCND:USW00093817	EVANSVILLE REGIONAL AIRPORT IN US	20120121	0	-28	-	(2.8)	32	27	35	2012	01	21	20YR Lagged Period	1/21/2012
GHCND:USW00093817	EVANSVILLE REGIONAL AIRPORT IN US	20120122	167	-11	16.7	(1.1)	62	30	19	2012	01	22	20YR Lagged Period	1/22/2012
GHCND:USW00093817	EVANSVILLE REGIONAL AIRPORT IN US	20120123	128	28	12.8	2.8	55	37	19	2012	01	23	20YR Lagged Period	1/23/2012
GHCND:USW00093817	EVANSVILLE REGIONAL AIRPORT IN US	20120124	67	-22	6.7	(2.2)	44	28	29	2012	01	24	20YR Lagged Period	1/24/2012
GHCND:USW00093817	EVANSVILLE REGIONAL AIRPORT IN US	20120125	39	-33	3.9	(3.3)	39	26	32	2012	01	25	20YR Lagged Period	1/25/2012
GHCND:USW00093817	EVANSVILLE REGIONAL AIRPORT IN US	20120126	61	28	6.1	2.8	43	37	25	2012	01	26	20YR Lagged Period	1/26/2012
GHCND:USW00093817	EVANSVILLE REGIONAL AIRPORT IN US	20120127	61	17	6.1	1.7	43	35	26	2012	01	27	20YR Lagged Period	1/27/2012
GHCND:USW00093817	EVANSVILLE REGIONAL AIRPORT IN US	20120128	61	-28	6.1	(2.8)	43	27	30	2012	01	28	20YR Lagged Period	1/28/2012
GHCND:USW00093817	EVANSVILLE REGIONAL AIRPORT IN US	20120129	94	-33	9.4	(3.3)	49	26	27	2012	01	29	20YR Lagged Period	1/29/2012
GHCND:USW00093817	EVANSVILLE REGIONAL AIRPORT IN US	20120130	161	-28	16.1	(2.8)	61	27	21	2012	01	30	20YR Lagged Period	1/30/2012
GHCND:USW00093817	EVANSVILLE REGIONAL AIRPORT IN US	20120131	150	89	15.0	8.9	59	48	11	2012	01	31	20YR Lagged Period	1/31/2012
GHCND:USW00093817	EVANSVILLE REGIONAL AIRPORT IN US	20120201	178	78	17.8	7.8	64	46	10	2012	02	01	20YR Lagged Period	2/1/2012
GHCND:USW00093817	EVANSVILLE REGIONAL AIRPORT IN US	20120202	144	11	14.4	1.1	58	34	19	2012	02	02	20YR Lagged Period	2/2/2012
GHCND:USW00093817	EVANSVILLE REGIONAL AIRPORT IN US	20120203	150	17	15.0	1.7	59	35	18	2012	02	03	20YR Lagged Period	2/3/2012
GHCND:USW00093817	EVANSVILLE REGIONAL AIRPORT IN US	20120204	117	67	11.7	6.7	53	44	16	2012	02	04	20YR Lagged Period	2/4/2012
GHCND:USW00093817	EVANSVILLE REGIONAL AIRPORT IN US	20120205	72	-11	7.2	(1.1)	45	30	27	2012	02	05	20YR Lagged Period	2/5/2012
GHCND:USW00093817	EVANSVILLE REGIONAL AIRPORT IN US	20120206	100	-33	10.0	(3.3)	50	26	27	2012	02	06	20YR Lagged Period	2/6/2012
GHCND:USW00093817	EVANSVILLE REGIONAL AIRPORT IN US	20120207	106	-39	10.6	(3.9)	51	25	27	2012	02	07	20YR Lagged Period	2/7/2012
GHCND:USW00093817	EVANSVILLE REGIONAL AIRPORT IN US	20120208	39	-11	3.9	(1.1)	39	30	30	2012	02	08	20YR Lagged Period	2/8/2012
GHCND:USW00093817	EVANSVILLE REGIONAL AIRPORT IN US	20120209	28	-28	2.8	(2.8)	37	27	33	2012	02	09	20YR Lagged Period	2/9/2012
GHCND:USW00093817	EVANSVILLE REGIONAL AIRPORT IN US	20120210	39	-33	3.9	(3.3)	39	26	32	2012	02	10	20YR Lagged Period	2/10/2012
GHCND:USW00093817	EVANSVILLE REGIONAL AIRPORT IN US	20120211	-33	-78	(3.3)	(7.8)	26	18	43	2012	02	11	20YR Lagged Period	2/11/2012
GHCND:USW00093817	EVANSVILLE REGIONAL AIRPORT IN US	20120212	28	-78	2.8	(7.8)	37	18	37	2012	02	12	20YR Lagged Period	2/12/2012
GHCND:USW00093817	EVANSVILLE REGIONAL AIRPORT IN US	20120213	28	-78	2.8	(7.8)	37	18	37	2012	02	13	20YR Lagged Period	2/13/2012
GHCND:USW00093817	EVANSVILLE REGIONAL AIRPORT IN US	20120214	44	0	4.4	-	40	32	29	2012	02	14	20YR Lagged Period	2/14/2012
GHCND:USW00093817	EVANSVILLE REGIONAL AIRPORT IN US	20120215	100	11	10.0	1.1	50	34	23	2012	02	15	20YR Lagged Period	2/15/2012
GHCND:USW00093817	EVANSVILLE REGIONAL AIRPORT IN US	20120216	100	0	10.0	-	50	32	24	2012	02	16	20YR Lagged Period	2/16/2012
GHCND:USW00093817	EVANSVILLE REGIONAL AIRPORT IN US	20120217	111	-28	11.1	(2.8)	52	27	25	2012	02	17	20YR Lagged Period	2/17/2012
GHCND:USW00093817	EVANSVILLE REGIONAL AIRPORT IN US	20120218	89	-11	8.9	(1.1)	48	30	26	2012	02	18	20YR Lagged Period	2/18/2012
GHCND:USW00093817	EVANSVILLE REGIONAL AIRPORT IN US	20120219	72	-28	7.2	(2.8)	45	27	29	2012	02	19	20YR Lagged Period	2/19/2012
GHCND:USW00093817	EVANSVILLE REGIONAL AIRPORT IN US	20120220	94	-56	9.4	(5.6)	49	22	29	2012	02	20	20YR Lagged Period	2/20/2012
GHCND:USW00093817	EVANSVILLE REGIONAL AIRPORT IN US	20120221	106	28	10.6	2.8	51	37	21	2012	02	21	20YR Lagged Period	2/21/2012
GHCND:USW00093817	EVANSVILLE REGIONAL AIRPORT IN US	20120222	156	11	15.6	1.1	60	34	18	2012	02	22	20YR Lagged Period	2/22/2012
GHCND:USW00093817	EVANSVILLE REGIONAL AIRPORT IN US	20120223	200	39	20.0	3.9	68	39	11	2012	02	23	20YR Lagged Period	2/23/2012
GHCND:USW00093817	EVANSVILLE REGIONAL AIRPORT IN US	20120224	133	22	13.3	2.2	56	36	19	2012	02	24	20YR Lagged Period	2/24/2012
GHCND:USW00093817	EVANSVILLE REGIONAL AIRPORT IN US	20120225	50	-44	5.0	(4.4)	41	24	32	2012	02	25	20YR Lagged Period	2/25/2012
GHCND:USW00093817	EVANSVILLE REGIONAL AIRPORT IN US	20120226	150	-56	15.0	(5.6)	59	22	24	2012	02	26	20YR Lagged Period	2/26/2012
GHCND:USW00093817	EVANSVILLE REGIONAL AIRPORT IN US	20120227	144	22	14.4	2.2	58	36	18	2012	02	27	20YR Lagged Period	2/27/2012
GHCND:USW00093817	EVANSVILLE REGIONAL AIRPORT IN US	20120228	194	-6	19.4	(0.6)	67	31	16	2012	02	28	20YR Lagged Period	2/28/2012
GHCND:USW00093817	EVANSVILLE REGIONAL AIRPORT IN US	20120301	167	33	16.7	3.3	62	38	15	2012	03	01	20YR Lagged Period	3/1/2012
GHCND:USW00093817	EVANSVILLE REGIONAL AIRPORT IN US	20120302	222	22	22.2	2.2	72	36	11	2012	03	02	20YR Lagged Period	3/2/2012
GHCND:USW00093817	EVANSVILLE REGIONAL AIRPORT IN US	20120303	94	-17	9.4	(1.7)	49	29	26	2012	03	03	20YR Lagged Period	3/3/2012
GHCND:USW00093817	EVANSVILLE REGIONAL AIRPORT IN US	20120304	94	-28	9.4	(2.8)	49	27	27	2012	03	04	20YR Lagged Period	3/4/2012
GHCND:USW00093817	EVANSVILLE REGIONAL AIRPORT IN US	20120305	61	-17	6.1	(1.7)	43	29	29	2012	03	05	20YR Lagged Period	3/5/2012
GHCND:USW00093817	EVANSVILLE REGIONAL AIRPORT IN US	20120306	217	11	21.7	1.1	71	34	12	2012	03	06	20YR Lagged Period	3/6/2012
GHCND:USW00093817	EVANSVILLE REGIONAL AIRPORT IN US	20120307	217	117	21.7	11.7	71	53	3	2012	03	07	20YR Lagged Period	3/7/2012
GHCND:USW00093817	EVANSVILLE REGIONAL AIRPORT IN US	20120308	189	22	18.9	2.2	66	36	14	2012	03	08	20YR Lagged Period	3/8/2012
GHCND:USW00093817	EVANSVILLE REGIONAL AIRPORT IN US	20120309	117	11	11.7	1.1	53	34	21	2012	03	09	20YR Lagged Period	3/9/2012
GHCND:USW00093817	EVANSVILLE REGIONAL AIRPORT IN US	20120310	144	-28	14.4	(2.8)	58	27	22	2012	03	10	20YR Lagged Period	3/10/2012
GHCND:USW00093817	EVANSVILLE REGIONAL AIRPORT IN US	20120311	194	6	19.4	0.6	67	33	15	2012	03	11	20YR Lagged Period	3/11/2012
GHCND:USW00093817	EVANSVILLE REGIONAL AIRPORT IN US	20120312	233	150	23.3	15.0	74	59	0	2012	03	12	20YR Lagged Period	3/12/2012
GHCND:USW00093817	EVANSVILLE REGIONAL AIRPORT IN US	20120313	256	137	25.6	11.7	78	53	0	2012	03	13	20YR Lagged Period	3/13/2012
GHCND:USW00093817	EVANSVILLE REGIONAL AIRPORT IN US	20120314	278	100	27.8	10.0	82	50	0	2012	03	14	20YR Lagged Period	3/14/2012
GHCND:USW00093817	EVANSVILLE REGIONAL AIRPORT IN US	20120315	261	150	26.1	15.0	79	59	0	2012	03	15	20YR Lagged Period	3/15/2012
GHCND:USW00093817	EVANSVILLE REGIONAL AIRPORT IN US	20120316	228	128	22.8	12.8	73	55	1	2012	03	16	20YR Lagged Period	3/16/2012
GHCND:USW00093817	EVANSVILLE REGIONAL AIRPORT IN US	20120317	267	117	26.7	11.7	80	53	0	2012	03	17	20YR Lagged Period	3/17/2012
GHCND:USW00093817	EVANSVILLE REGIONAL AIRPORT IN US	20120318	278	128	27.8	12.8	82	55	0	2012	03	18	20YR Lagged Period	3/18/2012
GHCND:USW00093817	EVANSVILLE REGIONAL AIRPORT IN US	20120319	283	150	28.3	15.0	83	-59	0	2012	03	19	20YR Lagged Period	3/19/2012
GHCND:USW00093817	EVANSVILLE REGIONAL AIRPORT IN US	20120320	289	183	28.9	18.3	84	65	0	2012	03	20	20YR Lagged Period	3/20/2012
GHCND:USW00093817	EVANSVILLE REGIONAL AIRPORT IN US	20120321	283	183	28.3	18.3	83	65	0	2012	03	21	20YR Lagged Period	3/21/2012
GHCND:USW00093817	EVANSVILLE REGIONAL AIRPORT IN US	20120322	233	178	23.3	17.8	74	64	0	2012	03	22	20YR Lagged Period	3/22/2012
GHCND:USW00093817	EVANSVILLE REGIONAL AIRPORT IN US	20120323	250	94	25.0	9.4	77	49	2	2012	03	23	20YR Lagged Period	3/23/2012
GHCND:USW00093817	EVANSVILLE REGIONAL AIRPORT IN US	20120324	200	89	20.0	8.9	68	48	7	2012	03	24	20YR Lagged Period	3/24/2012
GHCND:USW00093817	EVANSVILLE REGIONAL AIRPORT IN US	20120325	222	117	22.2	11.7	72	53	2	2012	03	25	20YR Lagged Period	3/25/2012
GHCND:USW00093817	EVANSVILLE REGIONAL AIRPORT IN US	20120326	228	100	22.8	10.0	73	50	3	2012	03	26	20YR Lagged Period	3/26/2012
GHCND:USW00093817	EVANSVILLE REGIONAL AIRPORT IN US	20120327	244	72	24.4	7.2	76	45	4	2012	03	27	20YR Lagged Period	3/27/2012
GHCND:USW00093817	EVANSVILLE REGIONAL AIRPORT IN US	20120328	261	133	26.1	13.3	79	56	0	2012	03	28	20YR Lagged Period	3/28/2012
GHCND:USW00093817	EVANSVILLE REGIONAL AIRPORT IN US	20120329	244	122	24.4	12.2	76	54	0	2012	03	29	20YR Lagged Period	3/29/2012
GHCND:USW00093817	EVANSVILLE REGIONAL AIRPORT IN US	20120330	267	122	26.7	12.2	80	54	0	2012	03	30	20YR Lagged Period	3/30/2012
GHCND:USW00093817	EVANSVILLE REGIONAL AIRPORT IN US	20120331	222	111	22.2	11.1	72	52	3	2012	03	31	20YR Lagged Period	3/31/2012
GHCND:USW00093817	EVANSVILLE REGIONAL AIRPORT IN US	20120401	300	128	30.0	12.8	86	55	0	2012	04	01	20YR Lagged Period	4/1/2012
GHCND:USW00093817	EVANSVILLE REGIONAL AIRPORT IN US	20120402	289	161	28.9	16.1	84	61	0	2012	04	02	20YR Lagged Period	4/2/2012
GHCND:USW00093817	EVANSVILLE REGIONAL AIRPORT IN US	20120403	283	133	28.3	13.3	83	56	0	2012	04	03	20YR Lagged Period	4/3/2012
GHCND:USW00093817	EVANSVILLE REGIONAL AIRPORT IN US	20120404	261	150	26.1	15.0	79	59	0	2012	04	04	20YR Lagged Period	4/4/2012
GHCND:USW00093817	EVANSVILLE REGIONAL AIRPORT IN US	20120405	189	89	18.9	8.9	66	48	8	2012	04	05	20YR Lagged Period	4/5/2012
GHCND:USW00093817	EVANSVILLE REGIONAL AIRPORT IN US	20120406	178	39	17.8	3.9	64	39	13	2012	04	06	20YR Lagged Period	4/6/2012
GHCND:USW00093817	EVANSVILLE REGIONAL AIRPORT IN US	20120407	222	22	22.2	2.2	72	36	11	2012	04	07	20YR Lagged Period	4/7/2012
GHCND:USW00093817	EVANSVILLE REGIONAL AIRPORT IN US	20120408	206	67	20.6	6.7	69	44	8	2012	04	08	20YR Lagged Period	4/8/2012
GHCND:USW00093817	EVANSVILLE REGIONAL AIRPORT IN US	20120409	217	44	21.7	4.4	71	40	9	2012	04	09	20YR Lagged Period	4/9/2012
GHCND:USW00093817	EVANSVILLE REGIONAL AIRPORT IN US	20120410	150	28	15.0	2.8	59	37	17	2012	04	10	20YR Lagged Period	4/10/2012
GHCND:USW00093817	EVANSVILLE REGIONAL AIRPORT IN US	20120411	139	6	13.9	0.6	57	33	20	2012	04	11	20YR Lagged Period	4/11/2012
GHCND:USW00093817	EVANSVILLE REGIONAL AIRPORT IN US	20120412	172	-6	17.2	(0.6)	63	31	18	2012	04	12	20YR Lagged Period	4/12/2012
GHCND:USW00093817	EVANSVILLE REGIONAL AIRPORT IN US	20120413	189	33	18.9	3.3	66	38	13	2012	04	13	20YR Lagged Period	4/13/2012
GHCND:USW00093817	EVANSVILLE REGIONAL AIRPORT IN US	20120414	261	106	26.1	10.6	79	51	0	2012	04	14	20YR Lagged Period	4/14/2012
GHCND:USW00093817	EVANSVILLE REGIONAL AIRPORT IN US	20120415	267	167	26.7	16.7	80	62	0	2012	04	15	20YR Lagged Period	4/15/2012
GHCND:USW00093817	EVANSVILLE REGIONAL AIRPORT IN US	20120416	239	89	23.9	8.9	75	48	3	2012	04	16	20YR Lagged Period	4/16/2012
GHCND:USW00093817	EVANSVILLE REGIONAL AIRPORT IN US	20120417	194	78	19.4	7.8	67	46	8	2012	04	17	20YR Lagged Period	4/17/2012
GHCND:USW00093817	EVANSVILLE REGIONAL AIRPORT IN US	20120418	233	39	23.3	3.9	74	39	8	2012	04	18	20YR Lagged Period	4/18/2012
GHCND:USW00093817	EVANSVILLE REGIONAL AIRPORT IN US	20120419	244	61	24.4	6.1	76	43	5	2012	04	19	20YR Lagged Period	4/19/2012
GHCND:USW00093817	EVANSVILLE REGIONAL AIRPORT IN US	20120420	244	78	24.4	7.8	76	46	4	2012	04	20	20YR Lagged Period	4/20/2012
GHCND:USW00093817	EVANSVILLE REGIONAL AIRPORT IN US	20120421	128	50	12.8	5.0	55	42	17	2012	04	21	20YR Lagged Period	4/21/2012
GHCND:USW00093817	EVANSVILLE REGIONAL AIRPORT IN US	20120422	161	17	16.1	1.7	61	35	17	2012	04	22	20YR Lagged Period	4/22/2012
GHCND:USW00093817	EVANSVILLE REGIONAL AIRPORT IN US	20120423	172	33	17.2	3.3	63	38	14	2012	04	23	20YR Lagged Period	4/23/2012
GHCND:USW00093817	EVANSVILLE REGIONAL AIRPORT IN US	20120424	194	33	19.4	3.3	67	38	12	2012	04	24	20YR Lagged Period	4/24/2012
GHCND:USW00093817	EVANSVILLE REGIONAL AIRPORT IN US	20120425	267	89	26.7	8.9	80	48	1	2012	04	25	20YR Lagged Period	4/25/2012
GHCND:USW00093817	EVANSVILLE REGIONAL AIRPORT IN US	20120426	272	111	27.2	11.1	81	52	0	2012	04	26	20YR Lagged Period	4/26/2012
GHCND:USW00093817	EVANSVILLE REGIONAL AIRPORT IN US	20120427	189	56	18.9	5.6	66	42	11	2012	04	27	20YR Lagged Period	4/27/2012
GHCND:USW00093817	EVANSVILLE REGIONAL AIRPORT IN US	20120428	278	139	27.8	13.9	82	57	0	2012	04	28	20YR Lagged Period	4/28/2012
GHCND:USW00093817	EVANSVILLE REGIONAL AIRPORT IN US	20120429	278	133	27.8	13.3	82	56	0	2012	04	29	20YR Lagged Period	4/29/2012
GHCND:USW00093817	EVANSVILLE REGIONAL AIRPORT IN US	20120430	289	161	28.9	16.1	84	61	0	2012	04	30	20YR Lagged Period	4/30/2012
GHCND:USW00093817	EVANSVILLE REGIONAL AIRPORT IN US	20120501	300	156	30.0	15.6	86	60	0	2012	05	01	20YR Lagged Period	5/1/2012
GHCND:USW00093817	EVANSVILLE REGIONAL AIRPORT IN US	20120502	317	211	31.7	21.1	89	70	0	2012	05	02	20YR Lagged Period	5/2/2012
GHCND:USW00093817	EVANSVILLE REGIONAL AIRPORT IN US	20120503	300	194	30.0	19.4	86	67	0	2012	05	03	20YR Lagged Period	5/3/2012
GHCND:USW00093817	EVANSVILLE REGIONAL AIRPORT IN US	20120504	300	189	30.0	18.9	86	66	0	2012	05	04	20YR Lagged Period	5/4/2012
GHCND:USW00093817	EVANSVILLE REGIONAL AIRPORT IN US	20120505	306	178	30.6	17.8	87	64	0	2012	05	05	20YR Lagged Period	5/5/2012
GHCND:USW00093817	EVANSVILLE REGIONAL AIRPORT IN US	20120506	328	200	32.8	20.0	91	68	0	2012	05	06	20YR Lagged Period	5/6/2012
GHCND:USW00093817	EVANSVILLE REGIONAL AIRPORT IN US	20120507	283	189	28.3	18.9	83	66	0	2012	05	07	20YR Lagged Period	5/7/2012
GHCND:USW00093817	EVANSVILLE REGIONAL AIRPORT IN US	20120508	244	139	24.4	13.9	76	57	0	2012	05	08	20YR Lagged Period	5/8/2012
GHCND:USW00093817	EVANSVILLE REGIONAL AIRPORT IN US	20120509	222	111	22.2	11.1	72	52	3	2012	05	09	20YR Lagged Period	5/9/2012
GHCND:USW00093817	EVANSVILLE REGIONAL AIRPORT IN US	20120510	228	89	22.8	8.9	73	48	4	2012	05	10	20YR Lagged Period	5/10/2012
GHCND:USW00093817	EVANSVILLE REGIONAL AIRPORT IN US	20120511	250	83	25.0	8.3	77	47	3	2012	05	11	20YR Lagged Period	5/11/2012
GHCND:USW00093817	EVANSVILLE REGIONAL AIRPORT IN US	20120512	239	128	23.9	12.8	75	55	0	2012	05	12	20YR Lagged Period	5/12/2012
GHCND:USW00093817	EVANSVILLE REGIONAL AIRPORT IN US	20120513	244	150	24.4	15.0	76	59	0	2012	05	13	20YR Lagged Period	5/13/2012
GHCND:USW00093817	EVANSVILLE REGIONAL AIRPORT IN US	20120514	267	150	26.7	15.0	80	59	0	2012	05	14	20YR Lagged Period	5/14/2012
GHCND:USW00093817	EVANSVILLE REGIONAL AIRPORT IN US	20120515	294	133	29.4	13.3	85	56	0	2012	05	15	20YR Lagged Period	5/15/2012
GHCND:USW00093817	EVANSVILLE REGIONAL AIRPORT IN US	20120516	306	117	30.6	11.7	87	53	0	2012	05	16	20YR Lagged Period	5/16/2012
GHCND:USW00093817	EVANSVILLE REGIONAL AIRPORT IN US	20120517	272	128	27.2	12.8	81	55	0	2012	05	17	20YR Lagged Period	5/17/2012
GHCND:USW00093817	EVANSVILLE REGIONAL AIRPORT IN US	20120518	306	133	30.6	13.3	87	56	0	2012	05	18	20YR Lagged Period	5/18/2012
GHCND:USW00093817	EVANSVILLE REGIONAL AIRPORT IN US	20120519	333	172	33.3	17.2	92	63	0	2012	05	19	20YR Lagged Period	5/19/2012
GHCND:USW00093817	EVANSVILLE REGIONAL AIRPORT IN US	20120520	333	167	33.3	16.7	92	62	0	2012	05	20	20YR Lagged Period	5/20/2012
GHCND:USW00093817	EVANSVILLE REGIONAL AIRPORT IN US	20120521	267	144	26.7	14.4	80	58	0	2012	05	21	20YR Lagged Period	5/21/2012
GHCND:USW00093817	EVANSVILLE REGIONAL AIRPORT IN US	20120522	261	111	26.1	11.1	79	52	0	2012	05	22	20YR Lagged Period	5/22/2012
GHCND:USW00093817	EVANSVILLE REGIONAL AIRPORT IN US	20120523	283	106	28.3	10.6	83	51	0	2012	05	23	20YR Lagged Period	5/23/2012
GHCND:USW00093817	EVANSVILLE REGIONAL AIRPORT IN US	20120524	328	128	32.8	12.8	91	55	0	2012	05	24	20YR Lagged Period	5/24/2012
GHCND:USW00093817	EVANSVILLE REGIONAL AIRPORT IN US	20120525	333	217	33.3	21.7	92	71	0	2012	05	25	20YR Lagged Period	5/25/2012
GHCND:USW00093817	EVANSVILLE REGIONAL AIRPORT IN US	20120526	344	194	34.4	19.4	94	67	0	2012	05	26	20YR Lagged Period	5/26/2012
GHCND:USW00093817	EVANSVILLE REGIONAL AIRPORT IN US	20120527	344	200	34.4	20.0	94	68	0	2012	05	27	20YR Lagged Period	5/27/2012

GHCND:USW00093817	EVANSVILLE REGIONAL AIRPORT IN US	20120528	344	194	34.4	19.4	94	67	0	2012	05	28	20YR Lagged Period	5/28/2012
GHCND:USW00093817	EVANSVILLE REGIONAL AIRPORT IN US	20120529	300	172	30.0	17.2	86	63	0	2012	05	29	20YR Lagged Period	5/29/2012
GHCND:USW00093817	EVANSVILLE REGIONAL AIRPORT IN US	20120530	283	144	28.3	14.4	83	58	0	2012	05	30	20YR Lagged Period	5/30/2012
GHCND:USW00093817	EVANSVILLE REGIONAL AIRPORT IN US	20120531	294	122	29.4	12.2	85	54	0	2012	05	31	20YR Lagged Period	5/31/2012
GHCND:USW00093817	EVANSVILLE REGIONAL AIRPORT IN US	20120601	189	94	18.9	9.4	66	49	7	2012	06	01	20YR Lagged Period	6/1/2012
GHCND:USW00093817	EVANSVILLE REGIONAL AIRPORT IN US	20120602	244	94	24.4	9.4	76	49	2	2012	06	02	20YR Lagged Period	6/2/2012
GHCND:USW00093817	EVANSVILLE REGIONAL AIRPORT IN US	20120603	306	139	30.6	13.9	87	57	0	2012	06	03	20YR Lagged Period	6/3/2012
GHCND:USW00093817	EVANSVILLE REGIONAL AIRPORT IN US	20120604	300	156	30.0	15.6	86	60	0	2012	06	04	20YR Lagged Period	6/4/2012
GHCND:USW00093817	EVANSVILLE REGIONAL AIRPORT IN US	20120605	283	128	28.3	12.8	83	55	0	2012	06	05	20YR Lagged Period	6/5/2012
GHCND:USW00093817	EVANSVILLE REGIONAL AIRPORT IN US	20120606	261	117	26.1	11.7	79	53	0	2012	06	06	20YR Lagged Period	6/6/2012
GHCND:USW00093817	EVANSVILLE REGIONAL AIRPORT IN US	20120607	300	106	30.0	10.6	86	51	0	2012	06	07	20YR Lagged Period	6/7/2012
GHCND:USW00093817	EVANSVILLE REGIONAL AIRPORT IN US	20120608	306	122	30.6	12.2	87	54	0	2012	06	08	20YR Lagged Period	6/8/2012
GHCND:USW00093817	EVANSVILLE REGIONAL AIRPORT IN US	20120609	322	139	32.2	13.9	90	57	0	2012	06	09	20YR Lagged Period	6/9/2012
GHCND:USW00093817	EVANSVILLE REGIONAL AIRPORT IN US	20120610	306	172	30.6	17.2	87	63	0	2012	06	10	20YR Lagged Period	6/10/2012
GHCND:USW00093817	EVANSVILLE REGIONAL AIRPORT IN US	20120611	306	189	30.6	18.9	87	66	0	2012	06	11	20YR Lagged Period	6/11/2012
GHCND:USW00093817	EVANSVILLE REGIONAL AIRPORT IN US	20120612	300	172	30.0	17.2	86	63	0	2012	06	12	20YR Lagged Period	6/12/2012
GHCND:USW00093817	EVANSVILLE REGIONAL AIRPORT IN US	20120613	300	133	30.0	13.3	86	56	0	2012	06	13	20YR Lagged Period	6/13/2012
GHCND:USW00093817	EVANSVILLE REGIONAL AIRPORT IN US	20120614	311	161	31.1	16.1	88	61	0	2012	06	14	20YR Lagged Period	6/14/2012
GHCND:USW00093817	EVANSVILLE REGIONAL AIRPORT IN US	20120615	339	144	33.9	14.4	93	58	0	2012	06	15	20YR Lagged Period	6/15/2012
GHCND:USW00093817	EVANSVILLE REGIONAL AIRPORT IN US	20120616	344	206	34.4	20.6	94	69	0	2012	06	16	20YR Lagged Period	6/16/2012
GHCND:USW00093817	EVANSVILLE REGIONAL AIRPORT IN US	20120617	311	228	31.1	22.8	88	73	0	2012	06	17	20YR Lagged Period	6/17/2012
GHCND:USW00093817	EVANSVILLE REGIONAL AIRPORT IN US	20120618	333	222	33.3	22.2	92	72	0	2012	06	18	20YR Lagged Period	6/18/2012
GHCND:USW00093817	EVANSVILLE REGIONAL AIRPORT IN US	20120619	344	222	34.4	22.2	94	72	0	2012	06	19	20YR Lagged Period	6/19/2012
GHCND:USW00093817	EVANSVILLE REGIONAL AIRPORT IN US	20120620	344	189	34.4	18.9	94	66	0	2012	06	20	20YR Lagged Period	6/20/2012
GHCND:USW00093817	EVANSVILLE REGIONAL AIRPORT IN US	20120621	344	189	34.4	18.9	94	66	0	2012	06	21	20YR Lagged Period	6/21/2012
GHCND:USW00093817	EVANSVILLE REGIONAL AIRPORT IN US	20120622	333	200	33.3	20.0	92	68	0	2012	06	22	20YR Lagged Period	6/22/2012
GHCND:USW00093817	EVANSVILLE REGIONAL AIRPORT IN US	20120623	333	167	33.3	16.7	92	62	0	2012	06	23	20YR Lagged Period	6/23/2012
GHCND:USW00093817	EVANSVILLE REGIONAL AIRPORT IN US	20120624	361	200	36.1	20.0	97	68	0	2012	06	24	20YR Lagged Period	6/24/2012
GHCND:USW00093817	EVANSVILLE REGIONAL AIRPORT IN US	20120625	356	189	35.6	18.9	96	66	0	2012	06	25	20YR Lagged Period	6/25/2012
GHCND:USW00093817	EVANSVILLE REGIONAL AIRPORT IN US	20120626	317	156	31.7	15.6	89	60	0	2012	06	26	20YR Lagged Period	6/26/2012
GHCND:USW00093817	EVANSVILLE REGIONAL AIRPORT IN US	20120627	339	133	33.9	13.3	93	56	0	2012	06	27	20YR Lagged Period	6/27/2012
GHCND:USW00093817	EVANSVILLE REGIONAL AIRPORT IN US	20120628	417	178	41.7	17.8	107	64	0	2012	06	28	20YR Lagged Period	6/28/2012
GHCND:USW00093817	EVANSVILLE REGIONAL AIRPORT IN US	20120629	417	239	41.7	23.9	107	75	0	2012	06	29	20YR Lagged Period	6/29/2012
GHCND:USW00093817	EVANSVILLE REGIONAL AIRPORT IN US	20120630	411	233	41.1	23.3	106	74	0	2012	06	30	20YR Lagged Period	6/30/2012
GHCND:USW00093817	EVANSVILLE REGIONAL AIRPORT IN US	20120701	406	228	40.6	22.8	105	73	0	2012	07	01	20YR Lagged Period	7/1/2012
GHCND:USW00093817	EVANSVILLE REGIONAL AIRPORT IN US	20120702	394	222	39.4	22.2	103	72	0	2012	07	02	20YR Lagged Period	7/2/2012
GHCND:USW00093817	EVANSVILLE REGIONAL AIRPORT IN US	20120703	361	211	36.1	21.1	97	70	0	2012	07	03	20YR Lagged Period	7/3/2012
GHCND:USW00093817	EVANSVILLE REGIONAL AIRPORT IN US	20120704	394	228	39.4	22.8	103	73	0	2012	07	04	20YR Lagged Period	7/4/2012
GHCND:USW00093817	EVANSVILLE REGIONAL AIRPORT IN US	20120705	417	228	41.7	22.8	107	73	0	2012	07	05	20YR Lagged Period	7/5/2012
GHCND:USW00093817	EVANSVILLE REGIONAL AIRPORT IN US	20120706	400	239	40.0	23.9	104	75	0	2012	07	06	20YR Lagged Period	7/6/2012
GHCND:USW00093817	EVANSVILLE REGIONAL AIRPORT IN US	20120707	406	239	40.6	23.9	105	75	0	2012	07	07	20YR Lagged Period	7/7/2012
GHCND:USW00093817	EVANSVILLE REGIONAL AIRPORT IN US	20120708	389	233	38.9	23.3	102	74	0	2012	07	08	20YR Lagged Period	7/8/2012
GHCND:USW00093817	EVANSVILLE REGIONAL AIRPORT IN US	20120709	317	217	31.7	21.7	89	71	0	2012	07	09	20YR Lagged Period	7/9/2012
GHCND:USW00093817	EVANSVILLE REGIONAL AIRPORT IN US	20120710	356	211	35.6	21.1	96	70	0	2012	07	10	20YR Lagged Period	7/10/2012
GHCND:USW00093817	EVANSVILLE REGIONAL AIRPORT IN US	20120711	356	200	35.6	20.0	96	68	0	2012	07	11	20YR Lagged Period	7/11/2012
GHCND:USW00093817	EVANSVILLE REGIONAL AIRPORT IN US	20120712	344	200	34.4	20.0	94	68	0	2012	07	12	20YR Lagged Period	7/12/2012
GHCND:USW00093817	EVANSVILLE REGIONAL AIRPORT IN US	20120713	317	206	31.7	20.6	89	69	0	2012	07	13	20YR Lagged Period	7/13/2012
GHCND:USW00093817	EVANSVILLE REGIONAL AIRPORT IN US	20120714	306	228	30.6	22.8	87	73	0	2012	07	14	20YR Lagged Period	7/14/2012
GHCND:USW00093817	EVANSVILLE REGIONAL AIRPORT IN US	20120715	317	228	31.7	22.8	89	73	0	2012	07	15	20YR Lagged Period	7/15/2012
GHCND:USW00093817	EVANSVILLE REGIONAL AIRPORT IN US	20120716	361	228	36.1	22.8	97	73	0	2012	07	16	20YR Lagged Period	7/16/2012
GHCND:USW00093817	EVANSVILLE REGIONAL AIRPORT IN US	20120717	367	244	36.7	24.4	98	76	0	2012	07	17	20YR Lagged Period	7/17/2012
GHCND:USW00093817	EVANSVILLE REGIONAL AIRPORT IN US	20120718	394	250	39.4	25.0	103	77	0	2012	07	18	20YR Lagged Period	7/18/2012
GHCND:USW00093817	EVANSVILLE REGIONAL AIRPORT IN US	20120719	383	222	38.3	22.2	101	72	0	2012	07	19	20YR Lagged Period	7/19/2012
GHCND:USW00093817	EVANSVILLE REGIONAL AIRPORT IN US	20120720	328	222	32.8	22.2	91	72	0	2012	07	20	20YR Lagged Period	7/20/2012
GHCND:USW00093817	EVANSVILLE REGIONAL AIRPORT IN US	20120721	322	194	32.2	19.4	90	67	0	2012	07	21	20YR Lagged Period	7/21/2012
GHCND:USW00093817	EVANSVILLE REGIONAL AIRPORT IN US	20120722	344	183	34.4	18.3	94	65	0	2012	07	22	20YR Lagged Period	7/22/2012
GHCND:USW00093817	EVANSVILLE REGIONAL AIRPORT IN US	20120723	372	244	37.2	24.4	99	76	0	2012	07	23	20YR Lagged Period	7/23/2012
GHCND:USW00093817	EVANSVILLE REGIONAL AIRPORT IN US	20120724	400	256	40.0	25.6	104	78	0	2012	07	24	20YR Lagged Period	7/24/2012
GHCND:USW00093817	EVANSVILLE REGIONAL AIRPORT IN US	20120725	394	256	39.4	25.6	103	78	0	2012	07	25	20YR Lagged Period	7/25/2012
GHCND:USW00093817	EVANSVILLE REGIONAL AIRPORT IN US	20120726	367	228	36.7	22.8	98	73	0	2012	07	26	20YR Lagged Period	7/26/2012
GHCND:USW00093817	EVANSVILLE REGIONAL AIRPORT IN US	20120727	367	211	36.7	21.1	98	70	0	2012	07	27	20YR Lagged Period	7/27/2012
GHCND:USW00093817	EVANSVILLE REGIONAL AIRPORT IN US	20120728	339	189	33.9	18.9	93	66	0	2012	07	28	20YR Lagged Period	7/28/2012
GHCND:USW00093817	EVANSVILLE REGIONAL AIRPORT IN US	20120729	322	189	32.2	18.9	90	66	0	2012	07	29	20YR Lagged Period	7/29/2012
GHCND:USW00093817	EVANSVILLE REGIONAL AIRPORT IN US	20120730	333	206	33.3	20.6	92	69	0	2012	07	30	20YR Lagged Period	7/30/2012
GHCND:USW00093817	EVANSVILLE REGIONAL AIRPORT IN US	20120731	367	217	36.7	21.7	98	71	0	2012	07	31	20YR Lagged Period	7/31/2012
GHCND:USW00093817	EVANSVILLE REGIONAL AIRPORT IN US	20120801	372	211	37.2	21.1	99	70	0	2012	08	01	20YR Lagged Period	8/1/2012
GHCND:USW00093817	EVANSVILLE REGIONAL AIRPORT IN US	20120802	372	189	37.2	18.9	99	66	0	2012	08	02	20YR Lagged Period	8/2/2012
GHCND:USW00093817	EVANSVILLE REGIONAL AIRPORT IN US	20120803	333	217	33.3	21.7	92	71	0	2012	08	03	20YR Lagged Period	8/3/2012
GHCND:USW00093817	EVANSVILLE REGIONAL AIRPORT IN US	20120804	328	256	32.8	25.6	91	78	0	2012	08	04	20YR Lagged Period	8/4/2012
GHCND:USW00093817	EVANSVILLE REGIONAL AIRPORT IN US	20120805	317	228	31.7	22.8	89	73	0	2012	08	05	20YR Lagged Period	8/5/2012
GHCND:USW00093817	EVANSVILLE REGIONAL AIRPORT IN US	20120806	333	194	33.3	19.4	92	67	0	2012	08	06	20YR Lagged Period	8/6/2012
GHCND:USW00093817	EVANSVILLE REGIONAL AIRPORT IN US	20120807	344	172	34.4	17.2	94	63	0	2012	08	07	20YR Lagged Period	8/7/2012
GHCND:USW00093817	EVANSVILLE REGIONAL AIRPORT IN US	20120808	361	189	36.1	18.9	97	66	0	2012	08	08	20YR Lagged Period	8/8/2012
GHCND:USW00093817	EVANSVILLE REGIONAL AIRPORT IN US	20120809	339	217	33.9	21.7	93	71	0	2012	08	09	20YR Lagged Period	8/9/2012
GHCND:USW00093817	EVANSVILLE REGIONAL AIRPORT IN US	20120810	272	183	27.2	18.3	81	65	0	2012	08	10	20YR Lagged Period	8/10/2012
GHCND:USW00093817	EVANSVILLE REGIONAL AIRPORT IN US	20120811	289	139	28.9	13.9	84	57	0	2012	08	11	20YR Lagged Period	8/11/2012
GHCND:USW00093817	EVANSVILLE REGIONAL AIRPORT IN US	20120812	306	128	30.6	12.8	87	55	0	2012	08	12	20YR Lagged Period	8/12/2012
GHCND:USW00093817	EVANSVILLE REGIONAL AIRPORT IN US	20120813	250	172	25.0	17.2	77	63	0	2012	08	13	20YR Lagged Period	8/13/2012
GHCND:USW00093817	EVANSVILLE REGIONAL AIRPORT IN US	20120814	256	189	25.6	18.9	78	66	0	2012	08	14	20YR Lagged Period	8/14/2012
GHCND:USW00093817	EVANSVILLE REGIONAL AIRPORT IN US	20120815	317	156	31.7	15.6	89	60	0	2012	08	15	20YR Lagged Period	8/15/2012
GHCND:USW00093817	EVANSVILLE REGIONAL AIRPORT IN US	20120816	328	172	32.8	17.2	91	63	0	2012	08	16	20YR Lagged Period	8/16/2012
GHCND:USW00093817	EVANSVILLE REGIONAL AIRPORT IN US	20120817	278	156	27.8	15.6	82	60	0	2012	08	17	20YR Lagged Period	8/17/2012
GHCND:USW00093817	EVANSVILLE REGIONAL AIRPORT IN US	20120818	283	133	28.3	13.3	83	56	0	2012	08	18	20YR Lagged Period	8/18/2012
GHCND:USW00093817	EVANSVILLE REGIONAL AIRPORT IN US	20120819	283	144	28.3	14.4	83	58	0	2012	08	19	20YR Lagged Period	8/19/2012
GHCND:USW00093817	EVANSVILLE REGIONAL AIRPORT IN US	20120820	294	128	29.4	12.8	85	55	0	2012	08	20	20YR Lagged Period	8/20/2012
GHCND:USW00093817	EVANSVILLE REGIONAL AIRPORT IN US	20120821	294	133	29.4	13.3	85	56	0	2012	08	21	20YR Lagged Period	8/21/2012
GHCND:USW00093817	EVANSVILLE REGIONAL AIRPORT IN US	20120822	317	150	31.7	15.0	89	59	0	2012	08	22	20YR Lagged Period	8/22/2012
GHCND:USW00093817	EVANSVILLE REGIONAL AIRPORT IN US	20120823	333	167	33.3	16.7	92	62	0	2012	08	23	20YR Lagged Period	8/23/2012
GHCND:USW00093817	EVANSVILLE REGIONAL AIRPORT IN US	20120824	339	167	33.9	16.7	93	62	0	2012	08	24	20YR Lagged Period	8/24/2012
GHCND:USW00093817	EVANSVILLE REGIONAL AIRPORT IN US	20120825	339	183	33.9	18.3	93	65	0	2012	08	25	20YR Lagged Period	8/25/2012
GHCND:USW00093817	EVANSVILLE REGIONAL AIRPORT IN US	20120826	317	189	31.7	18.9	89	66	0	2012	08	26	20YR Lagged Period	8/26/2012
GHCND:USW00093817	EVANSVILLE REGIONAL AIRPORT IN US	20120827	294	217	29.4	21.7	85	71	0	2012	08	27	20YR Lagged Period	8/27/2012
GHCND:USW00093817	EVANSVILLE REGIONAL AIRPORT IN US	20120828	333	183	33.3	18.3	92	65	0	2012	08	28	20YR Lagged Period	8/28/2012
GHCND:USW00093817	EVANSVILLE REGIONAL AIRPORT IN US	20120829	339	167	33.9	16.7	93	62	0	2012	08	29	20YR Lagged Period	8/29/2012
GHCND:USW00093817	EVANSVILLE REGIONAL AIRPORT IN US	20120830	356	167	35.6	16.7	96	62	0	2012	08	30	20YR Lagged Period	8/30/2012
GHCND:USW00093817	EVANSVILLE REGIONAL AIRPORT IN US	20120831	333	256	33.3	25.6	92	78	0	2012	08	31	20YR Lagged Period	8/31/2012
GHCND:USW00093817	EVANSVILLE REGIONAL AIRPORT IN US	20120901	311	222	31.1	22.2	88	72	0	2012	09	01	20YR Lagged Period	9/1/2012
GHCND:USW00093817	EVANSVILLE REGIONAL AIRPORT IN US	20120902	267	228	26.7	22.8	80	73	0	2012	09	02	20YR Lagged Period	9/2/2012
GHCND:USW00093817	EVANSVILLE REGIONAL AIRPORT IN US	20120903	306	228	30.6	22.8	87	73	0	2012	09	03	20YR Lagged Period	9/3/2012
GHCND:USW00093817	EVANSVILLE REGIONAL AIRPORT IN US	20120904	333	217	33.3	21.7	92	71	0	2012	09	04	20YR Lagged Period	9/4/2012
GHCND:USW00093817	EVANSVILLE REGIONAL AIRPORT IN US	20120905	322	194	32.2	19.4	90	67	0	2012	09	05	20YR Lagged Period	9/5/2012
GHCND:USW00093817	EVANSVILLE REGIONAL AIRPORT IN US	20120906	322	189	32.2	18.9	90	66	0	2012	09	06	20YR Lagged Period	9/6/2012
GHCND:USW00093817	EVANSVILLE REGIONAL AIRPORT IN US	20120907	328	194	32.8	19.4	91	67	0	2012	09	07	20YR Lagged Period	9/7/2012
GHCND:USW00093817	EVANSVILLE REGIONAL AIRPORT IN US	20120908	244	139	24.4	13.9	76	57	0	2012	09	08	20YR Lagged Period	9/8/2012
GHCND:USW00093817	EVANSVILLE REGIONAL AIRPORT IN US	20120909	250	122	25.0	12.2	77	54	0	2012	09	09	20YR Lagged Period	9/9/2012
GHCND:USW00093817	EVANSVILLE REGIONAL AIRPORT IN US	20120910	272	128	27.2	12.8	81	55	0	2012	09	10	20YR Lagged Period	9/10/2012
GHCND:USW00093817	EVANSVILLE REGIONAL AIRPORT IN US	20120911	283	122	28.3	12.2	83	54	0	2012	09	11	20YR Lagged Period	9/11/2012
GHCND:USW00093817	EVANSVILLE REGIONAL AIRPORT IN US	20120912	289	156	28.9	15.6	84	60	0	2012	09	12	20YR Lagged Period	9/12/2012
GHCND:USW00093817	EVANSVILLE REGIONAL AIRPORT IN US	20120913	294	161	29.4	16.1	85	61	0	2012	09	13	20YR Lagged Period	9/13/2012
GHCND:USW00093817	EVANSVILLE REGIONAL AIRPORT IN US	20120914	233	139	23.3	13.9	74	57	0	2012	09	14	20YR Lagged Period	9/14/2012
GHCND:USW00093817	EVANSVILLE REGIONAL AIRPORT IN US	20120915	250	117	25.0	11.7	77	53	0	2012	09	15	20YR Lagged Period	9/15/2012
GHCND:USW00093817	EVANSVILLE REGIONAL AIRPORT IN US	20120916	244	161	24.4	16.1	76	61	0	2012	09	16	20YR Lagged Period	9/16/2012
GHCND:USW00093817	EVANSVILLE REGIONAL AIRPORT IN US	20120917	217	178	21.7	17.8	71	64	0	2012	09	17	20YR Lagged Period	9/17/2012
GHCND:USW00093817	EVANSVILLE REGIONAL AIRPORT IN US	20120918	211	89	21.1	8.9	70	48	6	2012	09	18	20YR Lagged Period	9/18/2012
GHCND:USW00093817	EVANSVILLE REGIONAL AIRPORT IN US	20120919	217	67	21.7	6.7	71	44	7	2012	09	19	20YR Lagged Period	9/19/2012
GHCND:USW00093817	EVANSVILLE REGIONAL AIRPORT IN US	20120920	261	100	26.1	10.0	79	50	0	2012	09	20	20YR Lagged Period	9/20/2012
GHCND:USW00093817	EVANSVILLE REGIONAL AIRPORT IN US	20120921	261	106	26.1	10.6	79	51	0	2012	09	21	20YR Lagged Period	9/21/2012
GHCND:USW00093817	EVANSVILLE REGIONAL AIRPORT IN US	20120922	244	72	24.4	7.2	76	45	4	2012	09	22	20YR Lagged Period	9/22/2012
GHCND:USW00093817	EVANSVILLE REGIONAL AIRPORT IN US	20120923	194	39	19.4	3.9	67	39	12	2012	09	23	20YR Lagged Period	9/23/2012
GHCND:USW00093817	EVANSVILLE REGIONAL AIRPORT IN US	20120924	217	44	21.7	4.4	71	40	9	2012	09	24	20YR Lagged Period	9/24/2012
GHCND:USW00093817	EVANSVILLE REGIONAL AIRPORT IN US	20120925	278	122	27.8	12.2	82	54	0	2012	09	25	20YR Lagged Period	9/25/2012
GHCND:USW00093817	EVANSVILLE REGIONAL AIRPORT IN US	20120926	267	183	26.7	18.3	80	65	0	2012	09	26	20YR Lagged Period	9/26/2012
GHCND:USW00093817	EVANSVILLE REGIONAL AIRPORT IN US	20120927	272	183	27.2	18.3	81	65	0	2012	09	27	20YR Lagged Period	9/27/2012
GHCND:USW00093817	EVANSVILLE REGIONAL AIRPORT IN US	20120928	228	161	22.8	16.1	73	61	0	2012	09	28	20YR Lagged Period	9/28/2012
GHCND:USW00093817	EVANSVILLE REGIONAL AIRPORT IN US	20120929	239	100	23.9	10.0	75	50	2	2012	09	29	20YR Lagged Period	9/29/2012
GHCND:USW00093817	EVANSVILLE REGIONAL AIRPORT IN US	20120930	233	100	23.3	10.0	74	50	3	2012	09	30	20YR Lagged Period	9/30/2012
GHCND:USW00093817	EVANSVILLE REGIONAL AIRPORT IN US	20121001	161	133	16.1	13.3	61	56	6	2012	10	01	20YR Lagged Period	10/1/2012
GHCND:USW00093817	EVANSVILLE REGIONAL AIRPORT IN US	20121002	150	133	15.0	13.3	59	56	7	2012	10	02	20YR Lagged Period	10/2/2012
GHCND:USW00093817	EVANSVILLE REGIONAL AIRPORT IN US	20121003	239	128	23.9	12.8	75	55	0	2012	10	03	20YR Lagged Period	10/3/2012
GHCND:USW00093817	EVANSVILLE REGIONAL AIRPORT IN US	20121004	261	133	26.1	13.3	79	56	0	2012	10	04	20YR Lagged Period	10/4/2012
GHCND:USW00093817	EVANSVILLE REGIONAL AIRPORT IN US	20121005	194	61	19.4	6.1	67	43	10	2012	10	05	20YR Lagged Period	10/5/2012
GHCND:USW00093817	EVANSVILLE REGIONAL AIRPORT IN US	20121006	133	33	13.3	3.3	56	38	18	2012	10	06	20YR Lagged Period	10/6/2012
GHCND:USW00093817	EVANSVILLE REGIONAL AIRPORT IN US	20121007	128	39	12.8	3.9	55	39	18	2012	10	07	20YR Lagged Period	10/7/2012
GHCND:USW00093817	EVANSVILLE REGIONAL AIRPORT IN US	20121008	156	33	15.6	3.3	60	38	16	2012	10	08	20YR Lagged Period	10/8/2012
GHCND:USW00093817	EVANSVILLE REGIONAL AIRPORT IN US	20121009	178	22	17.8	2.2	64	36	15	2012	10	09	20YR Lagged Period	10/9/2012
GHCND:USW00093817	EVANSVILLE REGIONAL AIRPORT IN US	20121010	144	28	14.4	2.8	58	37	17	2012	10	10	20YR Lagged Period	10/10/2012
GHCND:USW00093817	EVANSVILLE REGIONAL AIRPORT IN US	20121011	172	11	17.2	1.1	63	34	16	2012	10	11	20YR Lagged Period	10/11/2012
GHCND:USW00093817	EVANSVILLE REGIONAL AIRPORT IN US	20121012	211	100	21.1	10.0	70	50	5	2012	10	12	20YR Lagged Period	10/12/2012
GHCND:USW00093817	EVANSVILLE REGIONAL AIRPORT IN US	20121013	261	94	26.1	9.4	79	49	1	2012	10	13	20YR Lagged Period	10/13/2012
GHCND:USW00093817	EVANSVILLE REGIONAL AIRPORT IN US	20121014	233	139	23.3	13.9	74	57	0	2012	10	14	20YR Lagged Period	10/14/2012
GHCND:USW00093817	EVANSVILLE REGIONAL AIRPORT IN US	20121015	200	67	20.0	6.7	68	44	9	2012	10	15	20YR Lagged Period	10/15/2012
GHCND:USW00093817	EVANSVILLE REGIONAL AIRPORT IN US	20121016	239	50	23.9	5.0	75	41	7	2012	10	16	20YR Lagged Period	10/16/2012
GHCND:USW00093817	EVANSVILLE REGIONAL AIRPORT IN US	20121017	239	133	23.9	13.3	75	56	0	2012	10	17	20YR Lagged Period	10/17/2012
GHCND:USW00093817	EVANSVILLE REGIONAL AIRPORT IN US	20121018	189	83	18.9	8.3	66	47	8	2012	10	18	20YR Lagged Period	10/18/2012
GHCND:USW00093817	EVANSVILLE REGIONAL AIRPORT IN US	20121019	133	72	13.3	7.2	56	45	14	2012	10	19	20YR Lagged Period	10/19/2012
GHCND:USW00093817	EVANSVILLE REGIONAL AIRPORT IN US	20121020	144	67	14.4	6.7	58	44	14	2012	10	20	20YR Lagged Period	10/20/2012
GHCND:USW00093817	EVANSVILLE REGIONAL AIRPORT IN US	20121021	250	56	25.0	5.6	77	42	5	2012	10	21	20YR Lagged Period	10/21/2012
GHCND:USW00093817	EVANSVILLE REGIONAL AIRPORT IN US	20121022	272	172	27.2	17.2	81	63	0	2012	10	22	20YR Lagged Period	10/22/2012
GHCND:USW00093817	EVANSVILLE REGIONAL AIRPORT IN US	20121023	256	150	25.6	15.0	78	59	0	2012	10	23	20YR Lagged Period	10/23/2012
GHCND:USW00093817	EVANSVILLE REGIONAL AIRPORT IN US	20121024	267	156	26.7	15.6	80	60	0	2012	10	24	20YR Lagged Period	10/24/2012
GHCND:USW00093817	EVANSVILLE REGIONAL AIRPORT IN US	20121025	261	117	26.1	11.7	79	53	0	2012	10	25	20YR Lagged Period	10/25/2012
GHCND:USW00093817	EVANSVILLE REGIONAL AIRPORT IN US	20121026	117	56	11.7	5.6	53	42	17	2012	10	26	20YR Lagged Period	10/26/2012
GHCND:USW00093817	EVANSVILLE REGIONAL AIRPORT IN US	20121027	133	28	13.3	2.8	56	37	18	2012	10	27	20YR Lagged Period	10/27/2012
GHCND:USW00093817	EVANSVILLE REGIONAL AIRPORT IN US	20121028	122	33	12.2	3.3	54	38	19	2012	10	28	20YR Lagged Period	10/28/2012
GHCND:USW00093817	EVANSVILLE REGIONAL AIRPORT IN US	20121029	128	22	12.8	2.2	55	36	19	2012	10	29	20YR Lagged Period	10/29/2012
GHCND:USW00093817	EVANSVILLE REGIONAL AIRPORT IN US	20121030	111	44	11.1	4.4	52	40	19	2012	10	30	20YR Lagged Period	10/30/2012
GHCND:USW00093817	EVANSVILLE REGIONAL AIRPORT IN US	20121031	111	11	11.1	1.1	52	34	22	2012	10	31	20YR Lagged Period	10/31/2012
GHCND:USW00093817	EVANSVILLE REGIONAL AIRPORT IN US	20121101	156	-22	15.6	(2.2)	60	28	21	2012	11	01	20YR Lagged Period	11/1/2012
GHCND:USW00093817	EVANSVILLE REGIONAL AIRPORT IN US	20121102	150	39	15.0	3.9	59	39	16	2012	11	02	20YR Lagged Period	11/2/2012
GHCND:USW00093817	EVANSVILLE REGIONAL AIRPORT IN US	20121103	139	28	13.9	2.8	57	37	18	2012	11	03	20YR Lagged Period	11/3/2012
GHCND:USW00093817	EVANSVILLE REGIONAL AIRPORT IN US	20121104	122	0	12.2	-	54	32	22	2012	11	04	20YR Lagged Period	11/4/2012
GHCND:USW00093817	EVANSVILLE REGIONAL AIRPORT IN US	20121105	72	0	7.2	-	45	32	26	2012	11	05	20YR Lagged Period	11/5/2012
GHCND:USW00093817	EVANSVILLE REGIONAL AIRPORT IN US	20121106	106	0	10.6	-	51	32	23	2012	11	06	20YR Lagged Period	11/6/2012
GHCND:USW00093817	EVANSVILLE REGIONAL AIRPORT IN US	20121107	100	50	10.0	5.0	50	41	19	2012	11	07	20YR Lagged Period	11/7/2012
GHCND:USW00093817	EVANSVILLE REGIONAL AIRPORT IN US	20121108	128	17	12.8	1.7	55	35	20	2012	11	08	20YR Lagged Period	11/8/2012
GHCND:USW00093817	EVANSVILLE REGIONAL AIRPORT IN US	20121109	200	11	20.0	1.1	68	34	14	2012	11	09	20YR Lagged Period	11/9/2012
GHCND:USW00093817	EVANSVILLE REGIONAL AIRPORT IN US	20121110	228	67	22.8	6.7	73	44	6	2012	11	10	20YR Lagged Period	11/10/2012
GHCND:USW00093817	EVANSVILLE REGIONAL AIRPORT IN US	20121111	206	128	20.6	12.8	69	55	3	2012	11	11	20YR Lagged Period	11/11/2012
GHCND:USW00093817	EVANSVILLE REGIONAL AIRPORT IN US	20121112	156	-11	15.6	(1.1)	60	30	20	2012	11	12	20YR Lagged Period	11/12/2012
GHCND:USW00093817	EVANSVILLE REGIONAL AIRPORT IN US	20121113	89	-33	8.9	(3.3)	48	26	28	2012	11	13	20YR Lagged Period	11/13/2012

GHCND:USW00093817	EVANSVILLE REGIONAL AIRPORT IN US	20121114	83	-28	8.3	(2.8)	47	27	28	2012	11	14	20YR Lagged Period	11/14/2012
GHCND:USW00093817	EVANSVILLE REGIONAL AIRPORT IN US	20121115	100	-33	10.0	(3.3)	50	26	27	2012	11	15	20YR Lagged Period	11/15/2012
GHCND:USW00093817	EVANSVILLE REGIONAL AIRPORT IN US	20121116	122	-22	12.2	(2.2)	54	28	24	2012	11	16	20YR Lagged Period	11/16/2012
GHCND:USW00093817	EVANSVILLE REGIONAL AIRPORT IN US	20121117	156	-22	15.6	(2.2)	60	28	21	2012	11	17	20YR Lagged Period	11/17/2012
GHCND:USW00093817	EVANSVILLE REGIONAL AIRPORT IN US	20121118	172	-17	17.2	(1.7)	63	29	19	2012	11	18	20YR Lagged Period	11/18/2012
GHCND:USW00093817	EVANSVILLE REGIONAL AIRPORT IN US	20121119	172	0	17.2	-	63	32	17	2012	11	19	20YR Lagged Period	11/19/2012
GHCND:USW00093817	EVANSVILLE REGIONAL AIRPORT IN US	20121120	189	44	18.9	4.4	66	40	12	2012	11	20	20YR Lagged Period	11/20/2012
GHCND:USW00093817	EVANSVILLE REGIONAL AIRPORT IN US	20121121	178	39	17.8	3.9	64	39	13	2012	11	21	20YR Lagged Period	11/21/2012
GHCND:USW00093817	EVANSVILLE REGIONAL AIRPORT IN US	20121122	183	6	18.3	0.6	65	33	16	2012	11	22	20YR Lagged Period	11/22/2012
GHCND:USW00093817	EVANSVILLE REGIONAL AIRPORT IN US	20121123	133	-11	13.3	(1.1)	56	30	22	2012	11	23	20YR Lagged Period	11/23/2012
GHCND:USW00093817	EVANSVILLE REGIONAL AIRPORT IN US	20121124	33	-56	3.3	(5.6)	38	22	35	2012	11	24	20YR Lagged Period	11/24/2012
GHCND:USW00093817	EVANSVILLE REGIONAL AIRPORT IN US	20121125	139	-22	13.9	(2.2)	57	28	22	2012	11	25	20YR Lagged Period	11/25/2012
GHCND:USW00093817	EVANSVILLE REGIONAL AIRPORT IN US	20121126	94	-17	9.4	(1.7)	49	29	26	2012	11	26	20YR Lagged Period	11/26/2012
GHCND:USW00093817	EVANSVILLE REGIONAL AIRPORT IN US	20121127	67	-33	6.7	(3.3)	44	26	30	2012	11	27	20YR Lagged Period	11/27/2012
GHCND:USW00093817	EVANSVILLE REGIONAL AIRPORT IN US	20121128	94	-56	9.4	(5.6)	49	22	29	2012	11	28	20YR Lagged Period	11/28/2012
GHCND:USW00093817	EVANSVILLE REGIONAL AIRPORT IN US	20121129	128	-50	12.8	(5.0)	55	23	26	2012	11	29	20YR Lagged Period	11/29/2012
GHCND:USW00093817	EVANSVILLE REGIONAL AIRPORT IN US	20121130	161	28	16.1	2.8	61	37	16	2012	11	30	20YR Lagged Period	11/30/2012
GHCND:USW00093817	EVANSVILLE REGIONAL AIRPORT IN US	20121201	183	56	18.3	5.6	65	42	11	2012	12	01	20YR Lagged Period	12/1/2012
GHCND:USW00093817	EVANSVILLE REGIONAL AIRPORT IN US	20121202	183	150	18.3	15.0	65	59	3	2012	12	02	20YR Lagged Period	12/2/2012
GHCND:USW00093817	EVANSVILLE REGIONAL AIRPORT IN US	20121203	228	161	22.8	16.1	73	61	0	2012	12	03	20YR Lagged Period	12/3/2012
GHCND:USW00093817	EVANSVILLE REGIONAL AIRPORT IN US	20121204	189	33	18.9	3.3	66	38	13	2012	12	04	20YR Lagged Period	12/4/2012
GHCND:USW00093817	EVANSVILLE REGIONAL AIRPORT IN US	20121205	144	11	14.4	1.1	58	34	19	2012	12	05	20YR Lagged Period	12/5/2012
GHCND:USW00093817	EVANSVILLE REGIONAL AIRPORT IN US	20121206	111	0	11.1	-	52	32	23	2012	12	06	20YR Lagged Period	12/6/2012
GHCND:USW00093817	EVANSVILLE REGIONAL AIRPORT IN US	20121207	156	94	15.6	9.4	60	49	10	2012	12	07	20YR Lagged Period	12/7/2012
GHCND:USW00093817	EVANSVILLE REGIONAL AIRPORT IN US	20121208	139	83	13.9	8.3	57	47	13	2012	12	08	20YR Lagged Period	12/8/2012
GHCND:USW00093817	EVANSVILLE REGIONAL AIRPORT IN US	20121209	183	89	18.3	8.9	65	48	8	2012	12	09	20YR Lagged Period	12/9/2012
GHCND:USW00093817	EVANSVILLE REGIONAL AIRPORT IN US	20121210	89	0	8.9	-	48	32	25	2012	12	10	20YR Lagged Period	12/10/2012
GHCND:USW00093817	EVANSVILLE REGIONAL AIRPORT IN US	20121211	39	-33	3.9	(3.3)	39	26	32	2012	12	11	20YR Lagged Period	12/11/2012
GHCND:USW00093817	EVANSVILLE REGIONAL AIRPORT IN US	20121212	78	-50	7.8	(5.0)	46	23	30	2012	12	12	20YR Lagged Period	12/12/2012
GHCND:USW00093817	EVANSVILLE REGIONAL AIRPORT IN US	20121213	111	-56	11.1	(5.6)	52	22	28	2012	12	13	20YR Lagged Period	12/13/2012
GHCND:USW00093817	EVANSVILLE REGIONAL AIRPORT IN US	20121214	133	-39	13.3	(3.9)	56	25	24	2012	12	14	20YR Lagged Period	12/14/2012
GHCND:USW00093817	EVANSVILLE REGIONAL AIRPORT IN US	20121215	139	78	13.9	7.8	57	46	13	2012	12	15	20YR Lagged Period	12/15/2012
GHCND:USW00093817	EVANSVILLE REGIONAL AIRPORT IN US	20121216	156	61	15.6	6.1	60	43	13	2012	12	16	20YR Lagged Period	12/16/2012
GHCND:USW00093817	EVANSVILLE REGIONAL AIRPORT IN US	20121217	144	50	14.4	5.0	58	41	15	2012	12	17	20YR Lagged Period	12/17/2012
GHCND:USW00093817	EVANSVILLE REGIONAL AIRPORT IN US	20121218	133	39	13.3	3.9	56	39	17	2012	12	18	20YR Lagged Period	12/18/2012
GHCND:USW00093817	EVANSVILLE REGIONAL AIRPORT IN US	20121219	133	11	13.3	1.1	56	34	20	2012	12	19	20YR Lagged Period	12/19/2012
GHCND:USW00093817	EVANSVILLE REGIONAL AIRPORT IN US	20121220	156	0	15.6	-	60	32	19	2012	12	20	20YR Lagged Period	12/20/2012
GHCND:USW00093817	EVANSVILLE REGIONAL AIRPORT IN US	20121221	39	-28	3.9	(2.8)	39	27	32	2012	12	21	20YR Lagged Period	12/21/2012
GHCND:USW00093817	EVANSVILLE REGIONAL AIRPORT IN US	20121222	56	-72	5.6	(7.2)	42	19	34	2012	12	22	20YR Lagged Period	12/22/2012
GHCND:USW00093817	EVANSVILLE REGIONAL AIRPORT IN US	20121223	133	-22	13.3	(2.2)	56	28	23	2012	12	23	20YR Lagged Period	12/23/2012
GHCND:USW00093817	EVANSVILLE REGIONAL AIRPORT IN US	20121224	94	6	9.4	0.6	49	33	24	2012	12	24	20YR Lagged Period	12/24/2012
GHCND:USW00093817	EVANSVILLE REGIONAL AIRPORT IN US	20121225	28	-11	2.8	(1.1)	37	30	31	2012	12	25	20YR Lagged Period	12/25/2012
GHCND:USW00093817	EVANSVILLE REGIONAL AIRPORT IN US	20121226	11	0	1.1	-	34	32	32	2012	12	26	20YR Lagged Period	12/26/2012
GHCND:USW00093817	EVANSVILLE REGIONAL AIRPORT IN US	20121227	6	-11	0.6	(1.1)	33	30	33	2012	12	27	20YR Lagged Period	12/27/2012
GHCND:USW00093817	EVANSVILLE REGIONAL AIRPORT IN US	20121228	33	-17	3.3	(1.7)	38	29	31	2012	12	28	20YR Lagged Period	12/28/2012
GHCND:USW00093817	EVANSVILLE REGIONAL AIRPORT IN US	20121229	6	-83	0.6	(8.3)	33	17	40	2012	12	29	20YR Lagged Period	12/29/2012
GHCND:USW00093817	EVANSVILLE REGIONAL AIRPORT IN US	20121230	0	-111	-	(11.1)	32	12	43	2012	12	30	20YR Lagged Period	12/30/2012
GHCND:USW00093817	EVANSVILLE REGIONAL AIRPORT IN US	20121231	22	-11	2.2	(1.1)	36	30	32	2012	12	31	20YR Lagged Period	12/31/2012
GHCND:USW00093817	EVANSVILLE REGIONAL AIRPORT IN US	20130101	11	-56	1.1	(5.6)	34	22	37	2013	01	01	20YR Lagged Period	1/1/2013
GHCND:USW00093817	EVANSVILLE REGIONAL AIRPORT IN US	20130102	-6	-100	(0.6)	(10.0)	31	14	42	2013	01	02	20YR Lagged Period	1/2/2013
GHCND:USW00093817	EVANSVILLE REGIONAL AIRPORT IN US	20130103	22	-106	2.2	(10.6)	36	13	40	2013	01	03	20YR Lagged Period	1/3/2013
GHCND:USW00093817	EVANSVILLE REGIONAL AIRPORT IN US	20130104	28	-61	2.8	(6.1)	37	21	36	2013	01	04	20YR Lagged Period	1/4/2013
GHCND:USW00093817	EVANSVILLE REGIONAL AIRPORT IN US	20130105	39	-78	3.9	(7.8)	39	18	36	2013	01	05	20YR Lagged Period	1/5/2013
GHCND:USW00093817	EVANSVILLE REGIONAL AIRPORT IN US	20130106	33	-67	3.3	(6.7)	38	20	36	2013	01	06	20YR Lagged Period	1/6/2013
GHCND:USW00093817	EVANSVILLE REGIONAL AIRPORT IN US	20130107	44	-83	4.4	(8.3)	40	17	36	2013	01	07	20YR Lagged Period	1/7/2013
GHCND:USW00093817	EVANSVILLE REGIONAL AIRPORT IN US	20130108	106	-44	10.6	(4.4)	51	24	27	2013	01	08	20YR Lagged Period	1/8/2013
GHCND:USW00093817	EVANSVILLE REGIONAL AIRPORT IN US	20130109	133	33	13.3	3.3	56	38	18	2013	01	09	20YR Lagged Period	1/9/2013
GHCND:USW00093817	EVANSVILLE REGIONAL AIRPORT IN US	20130110	167	50	16.7	5.0	62	41	13	2013	01	10	20YR Lagged Period	1/10/2013
GHCND:USW00093817	EVANSVILLE REGIONAL AIRPORT IN US	20130111	167	122	16.7	12.2	62	54	7	2013	01	11	20YR Lagged Period	1/11/2013
GHCND:USW00093817	EVANSVILLE REGIONAL AIRPORT IN US	20130112	200	111	20.0	11.1	68	52	5	2013	01	12	20YR Lagged Period	1/12/2013
GHCND:USW00093817	EVANSVILLE REGIONAL AIRPORT IN US	20130113	139	-39	13.9	(3.9)	57	25	24	2013	01	13	20YR Lagged Period	1/13/2013
GHCND:USW00093817	EVANSVILLE REGIONAL AIRPORT IN US	20130114	-28	-67	(2.8)	(6.7)	27	20	41	2013	01	14	20YR Lagged Period	1/14/2013
GHCND:USW00093817	EVANSVILLE REGIONAL AIRPORT IN US	20130115	6	-56	0.6	(5.6)	33	22	37	2013	01	15	20YR Lagged Period	1/15/2013
GHCND:USW00093817	EVANSVILLE REGIONAL AIRPORT IN US	20130116	17	-11	1.7	(1.1)	35	30	32	2013	01	16	20YR Lagged Period	1/16/2013
GHCND:USW00093817	EVANSVILLE REGIONAL AIRPORT IN US	20130117	78	-22	7.8	(2.2)	46	28	28	2013	01	17	20YR Lagged Period	1/17/2013
GHCND:USW00093817	EVANSVILLE REGIONAL AIRPORT IN US	20130118	72	-67	7.2	(6.7)	45	20	32	2013	01	18	20YR Lagged Period	1/18/2013
GHCND:USW00093817	EVANSVILLE REGIONAL AIRPORT IN US	20130119	139	11	13.9	1.1	57	34	19	2013	01	19	20YR Lagged Period	1/19/2013
GHCND:USW00093817	EVANSVILLE REGIONAL AIRPORT IN US	20130120	72	-33	7.2	(3.3)	45	26	29	2013	01	20	20YR Lagged Period	1/20/2013
GHCND:USW00093817	EVANSVILLE REGIONAL AIRPORT IN US	20130121	-17	-83	(1.7)	(8.3)	29	17	42	2013	01	21	20YR Lagged Period	1/21/2013
GHCND:USW00093817	EVANSVILLE REGIONAL AIRPORT IN US	20130122	-50	-100	(5.0)	(10.0)	23	14	46	2013	01	22	20YR Lagged Period	1/22/2013
GHCND:USW00093817	EVANSVILLE REGIONAL AIRPORT IN US	20130123	44	-100	4.4	(10.0)	40	14	38	2013	01	23	20YR Lagged Period	1/23/2013
GHCND:USW00093817	EVANSVILLE REGIONAL AIRPORT IN US	20130124	0	-72	-	(7.2)	32	19	39	2013	01	24	20YR Lagged Period	1/24/2013
GHCND:USW00093817	EVANSVILLE REGIONAL AIRPORT IN US	20130125	33	-39	3.3	(3.9)	38	25	33	2013	01	25	20YR Lagged Period	1/25/2013
GHCND:USW00093817	EVANSVILLE REGIONAL AIRPORT IN US	20130126	33	-61	3.3	(6.1)	38	21	35	2013	01	26	20YR Lagged Period	1/26/2013
GHCND:USW00093817	EVANSVILLE REGIONAL AIRPORT IN US	20130127	83	-67	8.3	(6.7)	47	20	31	2013	01	27	20YR Lagged Period	1/27/2013
GHCND:USW00093817	EVANSVILLE REGIONAL AIRPORT IN US	20130128	150	83	15.0	8.3	59	47	12	2013	01	28	20YR Lagged Period	1/28/2013
GHCND:USW00093817	EVANSVILLE REGIONAL AIRPORT IN US	20130129	206	122	20.6	12.2	69	54	3	2013	01	29	20YR Lagged Period	1/29/2013
GHCND:USW00093817	EVANSVILLE REGIONAL AIRPORT IN US	20130130	144	-6	14.4	(0.6)	58	31	20	2013	01	30	20YR Lagged Period	1/30/2013
GHCND:USW00093817	EVANSVILLE REGIONAL AIRPORT IN US	20130131	28	-83	2.8	(8.3)	37	17	38	2013	01	31	20YR Lagged Period	1/31/2013
GHCND:USW00093817	EVANSVILLE REGIONAL AIRPORT IN US	20130201	-39	-122	(3.9)	(12.2)	25	10	47	2013	02	01	20YR Lagged Period	2/1/2013
GHCND:USW00093817	EVANSVILLE REGIONAL AIRPORT IN US	20130202	50	-39	5.0	(3.9)	41	25	32	2013	02	02	20YR Lagged Period	2/2/2013
GHCND:USW00093817	EVANSVILLE REGIONAL AIRPORT IN US	20130203	6	-67	0.6	(6.7)	33	20	38	2013	02	03	20YR Lagged Period	2/3/2013
GHCND:USW00093817	EVANSVILLE REGIONAL AIRPORT IN US	20130204	61	-67	6.1	(6.7)	43	20	33	2013	02	04	20YR Lagged Period	2/4/2013
GHCND:USW00093817	EVANSVILLE REGIONAL AIRPORT IN US	20130205	111	-33	11.1	(3.3)	52	26	26	2013	02	05	20YR Lagged Period	2/5/2013
GHCND:USW00093817	EVANSVILLE REGIONAL AIRPORT IN US	20130206	83	-39	8.3	(3.9)	47	25	29	2013	02	06	20YR Lagged Period	2/6/2013
GHCND:USW00093817	EVANSVILLE REGIONAL AIRPORT IN US	20130207	183	-11	18.3	(1.1)	65	30	17	2013	02	07	20YR Lagged Period	2/7/2013
GHCND:USW00093817	EVANSVILLE REGIONAL AIRPORT IN US	20130208	78	11	7.8	1.1	46	34	25	2013	02	08	20YR Lagged Period	2/8/2013
GHCND:USW00093817	EVANSVILLE REGIONAL AIRPORT IN US	20130209	78	-28	7.8	(2.8)	46	27	28	2013	02	09	20YR Lagged Period	2/9/2013
GHCND:USW00093817	EVANSVILLE REGIONAL AIRPORT IN US	20130210	122	50	12.2	5.0	54	41	17	2013	02	10	20YR Lagged Period	2/10/2013
GHCND:USW00093817	EVANSVILLE REGIONAL AIRPORT IN US	20130211	111	0	11.1	-	52	32	23	2013	02	11	20YR Lagged Period	2/11/2013
GHCND:USW00093817	EVANSVILLE REGIONAL AIRPORT IN US	20130212	100	-28	10.0	(2.8)	50	27	26	2013	02	12	20YR Lagged Period	2/12/2013
GHCND:USW00093817	EVANSVILLE REGIONAL AIRPORT IN US	20130213	78	6	7.8	0.6	46	33	25	2013	02	13	20YR Lagged Period	2/13/2013
GHCND:USW00093817	EVANSVILLE REGIONAL AIRPORT IN US	20130214	144	17	14.4	1.7	58	35	18	2013	02	14	20YR Lagged Period	2/14/2013
GHCND:USW00093817	EVANSVILLE REGIONAL AIRPORT IN US	20130215	61	-39	6.1	(3.9)	43	25	31	2013	02	15	20YR Lagged Period	2/15/2013
GHCND:USW00093817	EVANSVILLE REGIONAL AIRPORT IN US	20130216	17	-56	1.7	(5.6)	35	22	36	2013	02	16	20YR Lagged Period	2/16/2013
GHCND:USW00093817	EVANSVILLE REGIONAL AIRPORT IN US	20130217	56	-83	5.6	(8.3)	42	17	35	2013	02	17	20YR Lagged Period	2/17/2013
GHCND:USW00093817	EVANSVILLE REGIONAL AIRPORT IN US	20130218	172	11	17.2	1.1	63	34	16	2013	02	18	20YR Lagged Period	2/18/2013
GHCND:USW00093817	EVANSVILLE REGIONAL AIRPORT IN US	20130219	56	-39	5.6	(3.9)	42	25	31	2013	02	19	20YR Lagged Period	2/19/2013
GHCND:USW00093817	EVANSVILLE REGIONAL AIRPORT IN US	20130220	-17	-67	(1.7)	(6.7)	29	20	40	2013	02	20	20YR Lagged Period	2/20/2013
GHCND:USW00093817	EVANSVILLE REGIONAL AIRPORT IN US	20130221	11	-61	1.1	(6.1)	34	21	37	2013	02	21	20YR Lagged Period	2/21/2013
GHCND:USW00093817	EVANSVILLE REGIONAL AIRPORT IN US	20130222	78	6	7.8	0.6	46	33	25	2013	02	22	20YR Lagged Period	2/22/2013
GHCND:USW00093817	EVANSVILLE REGIONAL AIRPORT IN US	20130223	61	-39	6.1	(3.9)	43	25	32	2013	02	23	20YR Lagged Period	2/23/2013
GHCND:USW00093817	EVANSVILLE REGIONAL AIRPORT IN US	20130224	89	-61	8.9	(6.1)	48	21	30	2013	02	24	20YR Lagged Period	2/24/2013
GHCND:USW00093817	EVANSVILLE REGIONAL AIRPORT IN US	20130225	111	-28	11.1	(2.8)	52	27	25	2013	02	25	20YR Lagged Period	2/25/2013
GHCND:USW00093817	EVANSVILLE REGIONAL AIRPORT IN US	20130226	100	44	10.0	4.4	50	40	20	2013	02	26	20YR Lagged Period	2/26/2013
GHCND:USW00093817	EVANSVILLE REGIONAL AIRPORT IN US	20130227	44	6	4.4	0.6	40	33	28	2013	02	27	20YR Lagged Period	2/27/2013
GHCND:USW00093817	EVANSVILLE REGIONAL AIRPORT IN US	20130228	33	6	3.3	0.6	38	33	29	2013	02	28	20YR Lagged Period	2/28/2013
GHCND:USW00093817	EVANSVILLE REGIONAL AIRPORT IN US	20130301	33	0	3.3	-	38	32	30	2013	03	01	20YR Lagged Period	3/1/2013
GHCND:USW00093817	EVANSVILLE REGIONAL AIRPORT IN US	20130302	6	-17	0.6	(1.7)	33	29	34	2013	03	02	20YR Lagged Period	3/2/2013
GHCND:USW00093817	EVANSVILLE REGIONAL AIRPORT IN US	20130303	44	-67	4.4	(6.7)	40	20	35	2013	03	03	20YR Lagged Period	3/3/2013
GHCND:USW00093817	EVANSVILLE REGIONAL AIRPORT IN US	20130304	89	-39	8.9	(3.9)	48	25	28	2013	03	04	20YR Lagged Period	3/4/2013
GHCND:USW00093817	EVANSVILLE REGIONAL AIRPORT IN US	20130305	94	0	9.4	-	49	32	24	2013	03	05	20YR Lagged Period	3/5/2013
GHCND:USW00093817	EVANSVILLE REGIONAL AIRPORT IN US	20130306	11	-6	1.1	(0.6)	34	31	32	2013	03	06	20YR Lagged Period	3/6/2013
GHCND:USW00093817	EVANSVILLE REGIONAL AIRPORT IN US	20130307	44	-17	4.4	(1.7)	40	29	30	2013	03	07	20YR Lagged Period	3/7/2013
GHCND:USW00093817	EVANSVILLE REGIONAL AIRPORT IN US	20130308	111	-39	11.1	(3.9)	52	25	26	2013	03	08	20YR Lagged Period	3/8/2013
GHCND:USW00093817	EVANSVILLE REGIONAL AIRPORT IN US	20130309	156	22	15.6	2.2	60	36	37	2013	03	09	20YR Lagged Period	3/9/2013
GHCND:USW00093817	EVANSVILLE REGIONAL AIRPORT IN US	20130310	194	122	19.4	12.2	67	54	4	2013	03	10	20YR Lagged Period	3/10/2013
GHCND:USW00093817	EVANSVILLE REGIONAL AIRPORT IN US	20130311	128	22	12.8	2.2	55	36	19	2013	03	11	20YR Lagged Period	3/11/2013
GHCND:USW00093817	EVANSVILLE REGIONAL AIRPORT IN US	20130312	100	-6	10.0	(0.6)	50	31	24	2013	03	12	20YR Lagged Period	3/12/2013
GHCND:USW00093817	EVANSVILLE REGIONAL AIRPORT IN US	20130313	33	-44	3.3	(4.4)	38	24	34	2013	03	13	20YR Lagged Period	3/13/2013
GHCND:USW00093817	EVANSVILLE REGIONAL AIRPORT IN US	20130314	56	-61	5.6	(6.1)	42	21	33	2013	03	14	20YR Lagged Period	3/14/2013
GHCND:USW00093817	EVANSVILLE REGIONAL AIRPORT IN US	20130315	194	-17	19.4	(1.7)	67	29	17	2013	03	15	20YR Lagged Period	3/15/2013
GHCND:USW00093817	EVANSVILLE REGIONAL AIRPORT IN US	20130316	189	44	18.9	4.4	66	40	12	2013	03	16	20YR Lagged Period	3/16/2013
GHCND:USW00093817	EVANSVILLE REGIONAL AIRPORT IN US	20130317	44	22	4.4	2.2	40	36	27	2013	03	17	20YR Lagged Period	3/17/2013
GHCND:USW00093817	EVANSVILLE REGIONAL AIRPORT IN US	20130318	94	6	9.4	0.6	49	33	24	2013	03	18	20YR Lagged Period	3/18/2013
GHCND:USW00093817	EVANSVILLE REGIONAL AIRPORT IN US	20130319	94	-22	9.4	(2.2)	49	28	26	2013	03	19	20YR Lagged Period	3/19/2013
GHCND:USW00093817	EVANSVILLE REGIONAL AIRPORT IN US	20130320	33	-39	3.3	(3.9)	38	25	33	2013	03	20	20YR Lagged Period	3/20/2013
GHCND:USW00093817	EVANSVILLE REGIONAL AIRPORT IN US	20130321	22	-61	2.2	(6.1)	36	21	36	2013	03	21	20YR Lagged Period	3/21/2013
GHCND:USW00093817	EVANSVILLE REGIONAL AIRPORT IN US	20130322	44	-56	4.4	(5.6)	40	22	34	2013	03	22	20YR Lagged Period	3/22/2013
GHCND:USW00093817	EVANSVILLE REGIONAL AIRPORT IN US	20130323	144	22	14.4	2.2	58	36	16	2013	03	23	20YR Lagged Period	3/23/2013
GHCND:USW00093817	EVANSVILLE REGIONAL AIRPORT IN US	20130324	83	6	8.3	0.6	47	33	25	2013	03	24	20YR Lagged Period	3/24/2013
GHCND:USW00093817	EVANSVILLE REGIONAL AIRPORT IN US	20130325	22	0	2.2	-	36	32	31	2013	03	25	20YR Lagged Period	3/25/2013
GHCND:USW00093817	EVANSVILLE REGIONAL AIRPORT IN US	20130326	61	-22	6.1	(2.2)	43	28	29	2013	03	26	20YR Lagged Period	3/26/2013
GHCND:USW00093817	EVANSVILLE REGIONAL AIRPORT IN US	20130327	89	-39	8.9	(3.9)	48	25	28	2013	03	27	20YR Lagged Period	3/27/2013
GHCND:USW00093817	EVANSVILLE REGIONAL AIRPORT IN US	20130328	133	-17	13.3	(1.7)	56	29	22	2013	03	28	20YR Lagged Period	3/28/2013
GHCND:USW00093817	EVANSVILLE REGIONAL AIRPORT IN US	20130329	111	22	11.1	2.2	52	36	21	2013	03	29	20YR Lagged Period	3/29/2013
GHCND:USW00093817	EVANSVILLE REGIONAL AIRPORT IN US	20130330	150	17	15.0	1.7	59	35	18	2013	03	30	20YR Lagged Period	3/30/2013
GHCND:USW00093817	EVANSVILLE REGIONAL AIRPORT IN US	20130331	178	78	17.8	7.8	64	46	10	2013	03	31	20YR Lagged Period	3/31/2013
GHCND:USW00093817	EVANSVILLE REGIONAL AIRPORT IN US	20130401	117	-5	11.7	(0.5)	53	31	23	2013	04	01	20YR Lagged Period	4/1/2013
GHCND:USW00093817	EVANSVILLE REGIONAL AIRPORT IN US	20130402	100	-27	10.0	(2.7)	50	27	26	2013	04	02	20YR Lagged Period	4/2/2013
GHCND:USW00093817	EVANSVILLE REGIONAL AIRPORT IN US	20130403	117	-32	11.7	(3.2)	53	26	25	2013	04	03	20YR Lagged Period	4/3/2013
GHCND:USW00093817	EVANSVILLE REGIONAL AIRPORT IN US	20130404	156	17	15.6	1.7	60	35	17	2013	04	04	20YR Lagged Period	4/4/2013
GHCND:USW00093817	EVANSVILLE REGIONAL AIRPORT IN US	20130405	194	0	19.4	-	67	32	15	2013	04	05	20YR Lagged Period	4/5/2013
GHCND:USW00093817	EVANSVILLE REGIONAL AIRPORT IN US	20130406	233	56	23.3	5.6	74	42	7	2013	04	06	20YR Lagged Period	4/6/2013
GHCND:USW00093817	EVANSVILLE REGIONAL AIRPORT IN US	20130407	244	128	24.4	12.8	76	55	0	2013	04	07	20YR Lagged Period	4/7/2013
GHCND:USW00093817	EVANSVILLE REGIONAL AIRPORT IN US	20130408	244	144	24.4	14.4	76	58	0	2013	04	08	20YR Lagged Period	4/8/2013
GHCND:USW00093817	EVANSVILLE REGIONAL AIRPORT IN US	20130409	278	144	27.8	14.4	82	58	0	2013	04	09	20YR Lagged Period	4/9/2013
GHCND:USW00093817	EVANSVILLE REGIONAL AIRPORT IN US	20130410	289	200	28.9	20.0	84	68	0	2013	04	10	20YR Lagged Period	4/10/2013
GHCND:USW00093817	EVANSVILLE REGIONAL AIRPORT IN US	20130411	206	56	20.6	5.6	69	42	9	2013	04	11	20YR Lagged Period	4/11/2013
GHCND:USW00093817	EVANSVILLE REGIONAL AIRPORT IN US	20130412	128	17	12.8	1.7	55	35	20	2013	04	12	20YR Lagged Period	4/12/2013
GHCND:USW00093817	EVANSVILLE REGIONAL AIRPORT IN US	20130413	172	11	17.2	1.1	63	34	16	2013	04	13	20YR Lagged Period	4/13/2013
GHCND:USW00093817	EVANSVILLE REGIONAL AIRPORT IN US	20130414	244	61	24.4	6.1	76	43	5	2013	04	14	20YR Lagged Period	4/14/2013
GHCND:USW00093817	EVANSVILLE REGIONAL AIRPORT IN US	20130415	244	133	24.4	13.3	76	56	0	2013	04	15	20YR Lagged Period	4/15/2013
GHCND:USW00093817	EVANSVILLE REGIONAL AIRPORT IN US	20130416	278	156	27.8	15.6	82	60	0	2013	04	16	20YR Lagged Period	4/16/2013
GHCND:USW00093817	EVANSVILLE REGIONAL AIRPORT IN US	20130417	294	144	29.4	14.4	85	58	0	2013	04	17	20YR Lagged Period	4/17/2013
GHCND:USW00093817	EVANSVILLE REGIONAL AIRPORT IN US	20130418	278	72	27.8	7.2	82	45	1	2013	04	18	20YR Lagged Period	4/18/2013
GHCND:USW00093817	EVANSVILLE REGIONAL AIRPORT IN US	20130419	94	39	9.4	3.9	49	39	21	2013	04	19	20YR Lagged Period	4/19/2013
GHCND:USW00093817	EVANSVILLE REGIONAL AIRPORT IN US	20130420	139	6	13.9	0.6	57	33	20	2013	04	20	20YR Lagged Period	4/20/2013
GHCND:USW00093817	EVANSVILLE REGIONAL AIRPORT IN US	20130421	178	17	17.8	1.7	64	35	15	2013	04	21	20YR Lagged Period	4/21/2013
GHCND:USW00093817	EVANSVILLE REGIONAL AIRPORT IN US	20130422	222	50	22.2	5.0	72	41	8	2013	04	22	20YR Lagged Period	4/22/2013
GHCND:USW00093817	EVANSVILLE REGIONAL AIRPORT IN US	20130423	222	100	22.2	10.0	72	50	4	2013	04	23	20YR Lagged Period	4/23/2013
GHCND:USW00093817	EVANSVILLE REGIONAL AIRPORT IN US	20130424	106	28	10.6	2.8	51	37	21	2013	04	24	20YR Lagged Period	4/24/2013
GHCND:USW00093817	EVANSVILLE REGIONAL AIRPORT IN US	20130425	172	17	17.2	1.7	63	35	16	2013	04	25	20YR Lagged Period	4/25/2013
GHCND:USW00093817	EVANSVILLE REGIONAL AIRPORT IN US	20130426	172	39	17.2	3.9	63	39	14	2013	04	26	20YR Lagged Period	4/26/2013
GHCND:USW00093817	EVANSVILLE REGIONAL AIRPORT IN US	20130427	144	100	14.4	10.0	58	50	11	2013	04	27	20YR Lagged Period	4/27/2013
GHCND:USW00093817	EVANSVILLE REGIONAL AIRPORT IN US	20130428	161	128	16.1	12.8	61	55	7	2013	04	28	20YR Lagged Period	4/28/2013
GHCND:USW00093817	EVANSVILLE REGIONAL AIRPORT IN US	20130429	228	106	22.8	10.6	73	51	3	2013	04	29	20YR Lagged Period	4/29/2013
GHCND:USW00093817	EVANSVILLE REGIONAL AIRPORT IN US	20130430	278	100	27.8	10.0	82	50	0	2013	04	30	20YR Lagged Period	4/30/2013
GHCND:USW00093817	EVANSVILLE REGIONAL AIRPORT IN US	20130501	278	111	27.8	11.1	82	52	0	2013	05	01	20YR Lagged Period	5/1/2013
GHCND:USW00093817	EVANSVILLE REGIONAL AIRPORT IN US	20130502	261	156	26.1	15.6	79	60	0	2013	05	02	20YR Lagged Period	5/2/2013

GHCND:USW00093817	EVANSVILLE REGIONAL AIRPORT IN US	20130503	244	117	24.4	11.7	76	53	0	2013	05	03	20YR Lagged Period	5/3/2013
GHCND:USW00093817	EVANSVILLE REGIONAL AIRPORT IN US	20130504	111	78	11.1	7.8	52	46	16	2013	05	04	20YR Lagged Period	5/4/2013
GHCND:USW00093817	EVANSVILLE REGIONAL AIRPORT IN US	20130505	161	89	16.1	8.9	61	48	10	2013	05	05	20YR Lagged Period	5/5/2013
GHCND:USW00093817	EVANSVILLE REGIONAL AIRPORT IN US	20130506	200	111	20.0	11.1	68	52	5	2013	05	06	20YR Lagged Period	5/6/2013
GHCND:USW00093817	EVANSVILLE REGIONAL AIRPORT IN US	20130507	239	117	23.9	11.7	75	53	1	2013	05	07	20YR Lagged Period	5/7/2013
GHCND:USW00093817	EVANSVILLE REGIONAL AIRPORT IN US	20130508	272	106	27.2	10.6	81	51	0	2013	05	08	20YR Lagged Period	5/8/2013
GHCND:USW00093817	EVANSVILLE REGIONAL AIRPORT IN US	20130509	261	133	26.1	13.3	79	56	0	2013	05	09	20YR Lagged Period	5/9/2013
GHCND:USW00093817	EVANSVILLE REGIONAL AIRPORT IN US	20130510	228	144	22.8	14.4	73	58	0	2013	05	10	20YR Lagged Period	5/10/2013
GHCND:USW00093817	EVANSVILLE REGIONAL AIRPORT IN US	20130511	206	89	20.6	8.9	69	48	6	2013	05	11	20YR Lagged Period	5/11/2013
GHCND:USW00093817	EVANSVILLE REGIONAL AIRPORT IN US	20130512	161	39	16.1	3.9	61	39	15	2013	05	12	20YR Lagged Period	5/12/2013
GHCND:USW00093817	EVANSVILLE REGIONAL AIRPORT IN US	20130513	206	33	20.6	3.3	69	38	11	2013	05	13	20YR Lagged Period	5/13/2013
GHCND:USW00093817	EVANSVILLE REGIONAL AIRPORT IN US	20130514	289	100	28.9	10.0	84	50	0	2013	05	14	20YR Lagged Period	5/14/2013
GHCND:USW00093817	EVANSVILLE REGIONAL AIRPORT IN US	20130515	294	172	29.4	17.2	85	63	0	2013	05	15	20YR Lagged Period	5/15/2013
GHCND:USW00093817	EVANSVILLE REGIONAL AIRPORT IN US	20130516	283	183	28.3	18.3	83	65	0	2013	05	16	20YR Lagged Period	5/16/2013
GHCND:USW00093817	EVANSVILLE REGIONAL AIRPORT IN US	20130517	233	178	23.3	17.8	74	64	0	2013	05	17	20YR Lagged Period	5/17/2013
GHCND:USW00093817	EVANSVILLE REGIONAL AIRPORT IN US	20130518	256	172	25.6	17.2	78	63	0	2013	05	18	20YR Lagged Period	5/18/2013
GHCND:USW00093817	EVANSVILLE REGIONAL AIRPORT IN US	20130519	306	161	30.6	16.1	87	61	0	2013	05	19	20YR Lagged Period	5/19/2013
GHCND:USW00093817	EVANSVILLE REGIONAL AIRPORT IN US	20130520	300	217	30.0	21.7	86	71	0	2013	05	20	20YR Lagged Period	5/20/2013
GHCND:USW00093817	EVANSVILLE REGIONAL AIRPORT IN US	20130521	261	178	26.1	17.8	79	64	0	2013	05	21	20YR Lagged Period	5/21/2013
GHCND:USW00093817	EVANSVILLE REGIONAL AIRPORT IN US	20130522	256	183	25.6	18.3	78	65	0	2013	05	22	20YR Lagged Period	5/22/2013
GHCND:USW00093817	EVANSVILLE REGIONAL AIRPORT IN US	20130523	206	100	20.6	10.0	69	50	5	2013	05	23	20YR Lagged Period	5/23/2013
GHCND:USW00093817	EVANSVILLE REGIONAL AIRPORT IN US	20130524	211	67	21.1	6.7	70	44	8	2013	05	24	20YR Lagged Period	5/24/2013
GHCND:USW00093817	EVANSVILLE REGIONAL AIRPORT IN US	20130525	233	72	23.3	7.2	74	45	5	2013	05	25	20YR Lagged Period	5/25/2013
GHCND:USW00093817	EVANSVILLE REGIONAL AIRPORT IN US	20130526	256	139	25.6	13.9	78	57	0	2013	05	26	20YR Lagged Period	5/26/2013
GHCND:USW00093817	EVANSVILLE REGIONAL AIRPORT IN US	20130527	300	156	30.0	15.6	86	60	0	2013	05	27	20YR Lagged Period	5/27/2013
GHCND:USW00093817	EVANSVILLE REGIONAL AIRPORT IN US	20130528	300	194	30.0	19.4	86	67	0	2013	05	28	20YR Lagged Period	5/28/2013
GHCND:USW00093817	EVANSVILLE REGIONAL AIRPORT IN US	20130529	306	183	30.6	18.3	87	65	0	2013	05	29	20YR Lagged Period	5/29/2013
GHCND:USW00093817	EVANSVILLE REGIONAL AIRPORT IN US	20130530	300	206	30.0	20.6	86	69	0	2013	05	30	20YR Lagged Period	5/30/2013
GHCND:USW00093817	EVANSVILLE REGIONAL AIRPORT IN US	20130531	272	217	27.2	21.7	81	71	0	2013	05	31	20YR Lagged Period	5/31/2013
GHCND:USW00093817	EVANSVILLE REGIONAL AIRPORT IN US	20130601	250	178	25.0	17.8	77	64	0	2013	06	01	20YR Lagged Period	6/1/2013
GHCND:USW00093817	EVANSVILLE REGIONAL AIRPORT IN US	20130602	239	161	23.9	16.1	75	61	0	2013	06	02	20YR Lagged Period	6/2/2013
GHCND:USW00093817	EVANSVILLE REGIONAL AIRPORT IN US	20130603	228	122	22.8	12.2	73	54	1	2013	06	03	20YR Lagged Period	6/3/2013
GHCND:USW00093817	EVANSVILLE REGIONAL AIRPORT IN US	20130604	267	100	26.7	10.0	80	50	0	2013	06	04	20YR Lagged Period	6/4/2013
GHCND:USW00093817	EVANSVILLE REGIONAL AIRPORT IN US	20130605	294	161	29.4	16.1	85	61	0	2013	06	05	20YR Lagged Period	6/5/2013
GHCND:USW00093817	EVANSVILLE REGIONAL AIRPORT IN US	20130606	289	200	28.9	20.0	84	68	0	2013	06	06	20YR Lagged Period	6/6/2013
GHCND:USW00093817	EVANSVILLE REGIONAL AIRPORT IN US	20130607	261	178	26.1	17.8	79	64	0	2013	06	07	20YR Lagged Period	6/7/2013
GHCND:USW00093817	EVANSVILLE REGIONAL AIRPORT IN US	20130608	283	167	28.3	16.7	83	67	0	2013	06	08	20YR Lagged Period	6/8/2013
GHCND:USW00093817	EVANSVILLE REGIONAL AIRPORT IN US	20130609	250	167	25.0	16.7	77	62	0	2013	06	09	20YR Lagged Period	6/9/2013
GHCND:USW00093817	EVANSVILLE REGIONAL AIRPORT IN US	20130610	256	172	25.6	17.2	78	63	0	2013	06	10	20YR Lagged Period	6/10/2013
GHCND:USW00093817	EVANSVILLE REGIONAL AIRPORT IN US	20130611	311	150	31.1	15.0	88	59	0	2013	06	11	20YR Lagged Period	6/11/2013
GHCND:USW00093817	EVANSVILLE REGIONAL AIRPORT IN US	20130612	339	228	33.9	22.8	93	73	0	2013	06	12	20YR Lagged Period	6/12/2013
GHCND:USW00093817	EVANSVILLE REGIONAL AIRPORT IN US	20130613	289	172	28.9	17.2	84	63	0	2013	06	13	20YR Lagged Period	6/13/2013
GHCND:USW00093817	EVANSVILLE REGIONAL AIRPORT IN US	20130614	289	139	28.9	13.9	84	57	0	2013	06	14	20YR Lagged Period	6/14/2013
GHCND:USW00093817	EVANSVILLE REGIONAL AIRPORT IN US	20130615	311	156	31.1	15.6	88	60	0	2013	06	15	20YR Lagged Period	6/15/2013
GHCND:USW00093817	EVANSVILLE REGIONAL AIRPORT IN US	20130616	294	211	29.4	21.1	85	70	0	2013	06	16	20YR Lagged Period	6/16/2013
GHCND:USW00093817	EVANSVILLE REGIONAL AIRPORT IN US	20130617	322	189	32.2	18.9	90	66	0	2013	06	17	20YR Lagged Period	6/17/2013
GHCND:USW00093817	EVANSVILLE REGIONAL AIRPORT IN US	20130618	311	167	31.1	16.7	88	62	0	2013	06	18	20YR Lagged Period	6/18/2013
GHCND:USW00093817	EVANSVILLE REGIONAL AIRPORT IN US	20130619	300	167	30.0	16.7	86	62	0	2013	06	19	20YR Lagged Period	6/19/2013
GHCND:USW00093817	EVANSVILLE REGIONAL AIRPORT IN US	20130620	311	189	31.1	18.9	88	66	0	2013	06	20	20YR Lagged Period	6/20/2013
GHCND:USW00093817	EVANSVILLE REGIONAL AIRPORT IN US	20130621	328	194	32.8	19.4	91	67	0	2013	06	21	20YR Lagged Period	6/21/2013
GHCND:USW00093817	EVANSVILLE REGIONAL AIRPORT IN US	20130622	322	217	32.2	21.7	90	71	0	2013	06	22	20YR Lagged Period	6/22/2013
GHCND:USW00093817	EVANSVILLE REGIONAL AIRPORT IN US	20130623	278	206	27.8	20.6	82	69	0	2013	06	23	20YR Lagged Period	6/23/2013
GHCND:USW00093817	EVANSVILLE REGIONAL AIRPORT IN US	20130624	267	200	26.7	20.0	80	68	0	2013	06	24	20YR Lagged Period	6/24/2013
GHCND:USW00093817	EVANSVILLE REGIONAL AIRPORT IN US	20130625	328	222	32.8	22.2	91	72	0	2013	06	25	20YR Lagged Period	6/25/2013
GHCND:USW00093817	EVANSVILLE REGIONAL AIRPORT IN US	20130626	317	228	31.7	22.8	89	73	0	2013	06	26	20YR Lagged Period	6/26/2013
GHCND:USW00093817	EVANSVILLE REGIONAL AIRPORT IN US	20130627	339	222	33.9	22.2	93	72	0	2013	06	27	20YR Lagged Period	6/27/2013
GHCND:USW00093817	EVANSVILLE REGIONAL AIRPORT IN US	20130628	328	228	32.8	22.8	91	73	0	2013	06	28	20YR Lagged Period	6/28/2013
GHCND:USW00093817	EVANSVILLE REGIONAL AIRPORT IN US	20130629	289	178	28.9	17.8	84	64	0	2013	06	29	20YR Lagged Period	6/29/2013
GHCND:USW00093817	EVANSVILLE REGIONAL AIRPORT IN US	20130630	261	178	26.1	17.8	79	64	0	2013	06	30	20YR Lagged Period	6/30/2013
GHCND:USW00093817	EVANSVILLE REGIONAL AIRPORT IN US	20130701	239	183	23.9	18.3	75	65	0	2013	07	01	20YR Lagged Period	7/1/2013
GHCND:USW00093817	EVANSVILLE REGIONAL AIRPORT IN US	20130702	261	172	26.1	17.2	79	63	0	2013	07	02	20YR Lagged Period	7/2/2013
GHCND:USW00093817	EVANSVILLE REGIONAL AIRPORT IN US	20130703	272	172	27.2	17.2	81	63	0	2013	07	03	20YR Lagged Period	7/3/2013
GHCND:USW00093817	EVANSVILLE REGIONAL AIRPORT IN US	20130704	267	172	26.7	17.2	80	63	0	2013	07	04	20YR Lagged Period	7/4/2013
GHCND:USW00093817	EVANSVILLE REGIONAL AIRPORT IN US	20130705	272	189	27.2	18.9	81	66	0	2013	07	05	20YR Lagged Period	7/5/2013
GHCND:USW00093817	EVANSVILLE REGIONAL AIRPORT IN US	20130706	278	189	27.8	18.9	82	66	0	2013	07	06	20YR Lagged Period	7/6/2013
GHCND:USW00093817	EVANSVILLE REGIONAL AIRPORT IN US	20130707	306	189	30.6	18.9	87	66	0	2013	07	07	20YR Lagged Period	7/7/2013
GHCND:USW00093817	EVANSVILLE REGIONAL AIRPORT IN US	20130708	322	206	32.2	20.6	90	69	0	2013	07	08	20YR Lagged Period	7/8/2013
GHCND:USW00093817	EVANSVILLE REGIONAL AIRPORT IN US	20130709	333	244	33.3	24.4	92	76	0	2013	07	09	20YR Lagged Period	7/9/2013
GHCND:USW00093817	EVANSVILLE REGIONAL AIRPORT IN US	20130710	306	244	30.6	24.4	87	76	0	2013	07	10	20YR Lagged Period	7/10/2013
GHCND:USW00093817	EVANSVILLE REGIONAL AIRPORT IN US	20130711	289	194	28.9	19.4	84	67	0	2013	07	11	20YR Lagged Period	7/11/2013
GHCND:USW00093817	EVANSVILLE REGIONAL AIRPORT IN US	20130712	294	161	29.4	16.1	85	61	0	2013	07	12	20YR Lagged Period	7/12/2013
GHCND:USW00093817	EVANSVILLE REGIONAL AIRPORT IN US	20130713	300	172	30.0	17.2	86	63	0	2013	07	13	20YR Lagged Period	7/13/2013
GHCND:USW00093817	EVANSVILLE REGIONAL AIRPORT IN US	20130714	322	189	32.2	18.9	90	66	0	2013	07	14	20YR Lagged Period	7/14/2013
GHCND:USW00093817	EVANSVILLE REGIONAL AIRPORT IN US	20130715	317	239	31.7	23.9	89	75	0	2013	07	15	20YR Lagged Period	7/15/2013
GHCND:USW00093817	EVANSVILLE REGIONAL AIRPORT IN US	20130716	339	222	33.9	22.2	93	72	0	2013	07	16	20YR Lagged Period	7/16/2013
GHCND:USW00093817	EVANSVILLE REGIONAL AIRPORT IN US	20130717	356	228	35.6	22.8	96	73	0	2013	07	17	20YR Lagged Period	7/17/2013
GHCND:USW00093817	EVANSVILLE REGIONAL AIRPORT IN US	20130718	350	239	35.0	23.9	95	75	0	2013	07	18	20YR Lagged Period	7/18/2013
GHCND:USW00093817	EVANSVILLE REGIONAL AIRPORT IN US	20130719	328	228	32.8	22.8	91	73	0	2013	07	19	20YR Lagged Period	7/19/2013
GHCND:USW00093817	EVANSVILLE REGIONAL AIRPORT IN US	20130720	328	222	32.8	22.2	91	72	0	2013	07	20	20YR Lagged Period	7/20/2013
GHCND:USW00093817	EVANSVILLE REGIONAL AIRPORT IN US	20130721	317	206	31.7	20.6	89	69	0	2013	07	21	20YR Lagged Period	7/21/2013
GHCND:USW00093817	EVANSVILLE REGIONAL AIRPORT IN US	20130722	311	217	31.1	21.7	88	71	0	2013	07	22	20YR Lagged Period	7/22/2013
GHCND:USW00093817	EVANSVILLE REGIONAL AIRPORT IN US	20130723	333	217	33.3	21.7	92	71	0	2013	07	23	20YR Lagged Period	7/23/2013
GHCND:USW00093817	EVANSVILLE REGIONAL AIRPORT IN US	20130724	272	183	27.2	18.3	81	65	0	2013	07	24	20YR Lagged Period	7/24/2013
GHCND:USW00093817	EVANSVILLE REGIONAL AIRPORT IN US	20130725	278	161	27.8	16.1	82	61	0	2013	07	25	20YR Lagged Period	7/25/2013
GHCND:USW00093817	EVANSVILLE REGIONAL AIRPORT IN US	20130726	283	150	28.3	15.0	83	59	0	2013	07	26	20YR Lagged Period	7/26/2013
GHCND:USW00093817	EVANSVILLE REGIONAL AIRPORT IN US	20130727	267	150	26.7	15.0	80	59	0	2013	07	27	20YR Lagged Period	7/27/2013
GHCND:USW00093817	EVANSVILLE REGIONAL AIRPORT IN US	20130728	256	117	25.6	11.7	78	53	0	2013	07	28	20YR Lagged Period	7/28/2013
GHCND:USW00093817	EVANSVILLE REGIONAL AIRPORT IN US	20130729	272	144	27.2	14.4	81	58	0	2013	07	29	20YR Lagged Period	7/29/2013
GHCND:USW00093817	EVANSVILLE REGIONAL AIRPORT IN US	20130730	233	200	23.3	20.0	74	68	0	2013	07	30	20YR Lagged Period	7/30/2013
GHCND:USW00093817	EVANSVILLE REGIONAL AIRPORT IN US	20130731	272	206	27.2	20.6	81	69	0	2013	07	31	20YR Lagged Period	7/31/2013
GHCND:USW00093817	EVANSVILLE REGIONAL AIRPORT IN US	20130801	300	189	30.0	18.9	86	66	0	2013	08	01	20YR Lagged Period	8/1/2013
GHCND:USW00093817	EVANSVILLE REGIONAL AIRPORT IN US	20130802	294	178	29.4	17.8	85	64	0	2013	08	02	20YR Lagged Period	8/2/2013
GHCND:USW00093817	EVANSVILLE REGIONAL AIRPORT IN US	20130803	306	211	30.6	21.1	87	70	0	2013	08	03	20YR Lagged Period	8/3/2013
GHCND:USW00093817	EVANSVILLE REGIONAL AIRPORT IN US	20130804	278	172	27.8	17.2	82	63	0	2013	08	04	20YR Lagged Period	8/4/2013
GHCND:USW00093817	EVANSVILLE REGIONAL AIRPORT IN US	20130805	278	156	27.8	15.6	82	60	0	2013	08	05	20YR Lagged Period	8/5/2013
GHCND:USW00093817	EVANSVILLE REGIONAL AIRPORT IN US	20130806	283	217	28.3	21.7	83	71	0	2013	08	06	20YR Lagged Period	8/6/2013
GHCND:USW00093817	EVANSVILLE REGIONAL AIRPORT IN US	20130807	322	222	32.2	22.2	90	72	0	2013	08	07	20YR Lagged Period	8/7/2013
GHCND:USW00093817	EVANSVILLE REGIONAL AIRPORT IN US	20130808	317	211	31.7	21.1	89	70	0	2013	08	08	20YR Lagged Period	8/8/2013
GHCND:USW00093817	EVANSVILLE REGIONAL AIRPORT IN US	20130809	300	222	30.0	22.2	86	72	0	2013	08	09	20YR Lagged Period	8/9/2013
GHCND:USW00093817	EVANSVILLE REGIONAL AIRPORT IN US	20130810	311	217	31.1	21.7	88	71	0	2013	08	10	20YR Lagged Period	8/10/2013
GHCND:USW00093817	EVANSVILLE REGIONAL AIRPORT IN US	20130811	317	194	31.7	19.4	89	67	0	2013	08	11	20YR Lagged Period	8/11/2013
GHCND:USW00093817	EVANSVILLE REGIONAL AIRPORT IN US	20130812	306	200	30.6	20.0	87	68	0	2013	08	12	20YR Lagged Period	8/12/2013
GHCND:USW00093817	EVANSVILLE REGIONAL AIRPORT IN US	20130813	278	161	27.8	16.1	82	61	0	2013	08	13	20YR Lagged Period	8/13/2013
GHCND:USW00093817	EVANSVILLE REGIONAL AIRPORT IN US	20130814	244	128	24.4	12.8	76	55	0	2013	08	14	20YR Lagged Period	8/14/2013
GHCND:USW00093817	EVANSVILLE REGIONAL AIRPORT IN US	20130815	256	122	25.6	12.2	78	54	0	2013	08	15	20YR Lagged Period	8/15/2013
GHCND:USW00093817	EVANSVILLE REGIONAL AIRPORT IN US	20130816	272	133	27.2	13.3	81	56	0	2013	08	16	20YR Lagged Period	8/16/2013
GHCND:USW00093817	EVANSVILLE REGIONAL AIRPORT IN US	20130817	256	178	25.6	17.8	78	64	0	2013	08	17	20YR Lagged Period	8/17/2013
GHCND:USW00093817	EVANSVILLE REGIONAL AIRPORT IN US	20130818	294	172	29.4	17.2	85	63	0	2013	08	18	20YR Lagged Period	8/18/2013
GHCND:USW00093817	EVANSVILLE REGIONAL AIRPORT IN US	20130819	306	183	30.6	18.3	87	65	0	2013	08	19	20YR Lagged Period	8/19/2013
GHCND:USW00093817	EVANSVILLE REGIONAL AIRPORT IN US	20130820	306	189	30.6	18.9	87	66	0	2013	08	20	20YR Lagged Period	8/20/2013
GHCND:USW00093817	EVANSVILLE REGIONAL AIRPORT IN US	20130821	322	200	32.2	20.0	90	68	0	2013	08	21	20YR Lagged Period	8/21/2013
GHCND:USW00093817	EVANSVILLE REGIONAL AIRPORT IN US	20130822	328	211	32.8	21.1	91	70	0	2013	08	22	20YR Lagged Period	8/22/2013
GHCND:USW00093817	EVANSVILLE REGIONAL AIRPORT IN US	20130823	328	206	32.8	20.6	91	69	0	2013	08	23	20YR Lagged Period	8/23/2013
GHCND:USW00093817	EVANSVILLE REGIONAL AIRPORT IN US	20130824	322	194	32.2	19.4	90	67	0	2013	08	24	20YR Lagged Period	8/24/2013
GHCND:USW00093817	EVANSVILLE REGIONAL AIRPORT IN US	20130825	317	172	31.7	17.2	89	63	0	2013	08	25	20YR Lagged Period	8/25/2013
GHCND:USW00093817	EVANSVILLE REGIONAL AIRPORT IN US	20130826	322	211	32.2	21.1	90	70	0	2013	08	26	20YR Lagged Period	8/26/2013
GHCND:USW00093817	EVANSVILLE REGIONAL AIRPORT IN US	20130827	333	228	33.3	22.8	92	73	0	2013	08	27	20YR Lagged Period	8/27/2013
GHCND:USW00093817	EVANSVILLE REGIONAL AIRPORT IN US	20130828	344	217	34.4	21.7	94	71	0	2013	08	28	20YR Lagged Period	8/28/2013
GHCND:USW00093817	EVANSVILLE REGIONAL AIRPORT IN US	20130829	344	217	34.4	21.7	94	71	0	2013	08	29	20YR Lagged Period	8/29/2013
GHCND:USW00093817	EVANSVILLE REGIONAL AIRPORT IN US	20130830	356	222	35.6	22.2	96	72	0	2013	08	30	20YR Lagged Period	8/30/2013
GHCND:USW00093817	EVANSVILLE REGIONAL AIRPORT IN US	20130831	361	206	36.1	20.6	97	69	0	2013	08	31	20YR Lagged Period	8/31/2013
GHCND:USW00093817	EVANSVILLE REGIONAL AIRPORT IN US	20130901	317	200	31.7	20.0	89	68	0	2013	09	01	20YR Lagged Period	9/1/2013
GHCND:USW00093817	EVANSVILLE REGIONAL AIRPORT IN US	20130902	311	206	31.1	20.6	88	69	0	2013	09	02	20YR Lagged Period	9/2/2013
GHCND:USW00093817	EVANSVILLE REGIONAL AIRPORT IN US	20130903	278	167	27.8	16.7	82	62	0	2013	09	03	20YR Lagged Period	9/3/2013
GHCND:USW00093817	EVANSVILLE REGIONAL AIRPORT IN US	20130904	283	139	28.3	13.9	83	57	0	2013	09	04	20YR Lagged Period	9/4/2013
GHCND:USW00093817	EVANSVILLE REGIONAL AIRPORT IN US	20130905	306	156	30.6	15.6	87	60	0	2013	09	05	20YR Lagged Period	9/5/2013
GHCND:USW00093817	EVANSVILLE REGIONAL AIRPORT IN US	20130906	317	183	31.7	18.3	89	65	0	2013	09	06	20YR Lagged Period	9/6/2013
GHCND:USW00093817	EVANSVILLE REGIONAL AIRPORT IN US	20130907	311	178	31.1	17.8	88	64	0	2013	09	07	20YR Lagged Period	9/7/2013
GHCND:USW00093817	EVANSVILLE REGIONAL AIRPORT IN US	20130908	267	211	26.7	21.1	80	70	0	2013	09	08	20YR Lagged Period	9/8/2013
GHCND:USW00093817	EVANSVILLE REGIONAL AIRPORT IN US	20130909	339	206	33.9	20.6	93	69	0	2013	09	09	20YR Lagged Period	9/9/2013
GHCND:USW00093817	EVANSVILLE REGIONAL AIRPORT IN US	20130910	339	244	33.9	24.4	93	76	0	2013	09	10	20YR Lagged Period	9/10/2013
GHCND:USW00093817	EVANSVILLE REGIONAL AIRPORT IN US	20130911	350	228	35.0	22.8	95	73	0	2013	09	11	20YR Lagged Period	9/11/2013
GHCND:USW00093817	EVANSVILLE REGIONAL AIRPORT IN US	20130912	311	189	31.1	18.9	88	66	0	2013	09	12	20YR Lagged Period	9/12/2013
GHCND:USW00093817	EVANSVILLE REGIONAL AIRPORT IN US	20130913	239	128	23.9	12.8	75	55	0	2013	09	13	20YR Lagged Period	9/13/2013
GHCND:USW00093817	EVANSVILLE REGIONAL AIRPORT IN US	20130914	239	83	23.9	8.3	75	47	4	2013	09	14	20YR Lagged Period	9/14/2013
GHCND:USW00093817	EVANSVILLE REGIONAL AIRPORT IN US	20130915	272	94	27.2	9.4	81	49	0	2013	09	15	20YR Lagged Period	9/15/2013
GHCND:USW00093817	EVANSVILLE REGIONAL AIRPORT IN US	20130916	267	156	26.7	15.6	80	60	0	2013	09	16	20YR Lagged Period	9/16/2013
GHCND:USW00093817	EVANSVILLE REGIONAL AIRPORT IN US	20130917	256	144	25.6	14.4	78	58	0	2013	09	17	20YR Lagged Period	9/17/2013
GHCND:USW00093817	EVANSVILLE REGIONAL AIRPORT IN US	20130918	278	172	27.8	17.2	82	63	0	2013	09	18	20YR Lagged Period	9/18/2013
GHCND:USW00093817	EVANSVILLE REGIONAL AIRPORT IN US	20130919	311	206	31.1	20.6	88	69	0	2013	09	19	20YR Lagged Period	9/19/2013
GHCND:USW00093817	EVANSVILLE REGIONAL AIRPORT IN US	20130920	250	178	25.0	17.8	77	64	0	2013	09	20	20YR Lagged Period	9/20/2013
GHCND:USW00093817	EVANSVILLE REGIONAL AIRPORT IN US	20130921	233	122	23.3	12.2	74	54	1	2013	09	21	20YR Lagged Period	9/21/2013
GHCND:USW00093817	EVANSVILLE REGIONAL AIRPORT IN US	20130922	233	100	23.3	10.0	74	50	3	2013	09	22	20YR Lagged Period	9/22/2013
GHCND:USW00093817	EVANSVILLE REGIONAL AIRPORT IN US	20130923	244	100	24.4	10.0	76	50	2	2013	09	23	20YR Lagged Period	9/23/2013
GHCND:USW00093817	EVANSVILLE REGIONAL AIRPORT IN US	20130924	283	117	28.3	11.7	83	53	0	2013	09	24	20YR Lagged Period	9/24/2013
GHCND:USW00093817	EVANSVILLE REGIONAL AIRPORT IN US	20130925	283	178	28.3	17.8	83	64	0	2013	09	25	20YR Lagged Period	9/25/2013
GHCND:USW00093817	EVANSVILLE REGIONAL AIRPORT IN US	20130926	289	144	28.9	14.4	84	58	0	2013	09	26	20YR Lagged Period	9/26/2013
GHCND:USW00093817	EVANSVILLE REGIONAL AIRPORT IN US	20130927	278	117	27.8	11.7	82	53	0	2013	09	27	20YR Lagged Period	9/27/2013
GHCND:USW00093817	EVANSVILLE REGIONAL AIRPORT IN US	20130928	289	139	28.9	13.9	84	57	0	2013	09	28	20YR Lagged Period	9/28/2013
GHCND:USW00093817	EVANSVILLE REGIONAL AIRPORT IN US	20130929	200	172	20.0	17.2	68	63	0	2013	09	29	20YR Lagged Period	9/29/2013
GHCND:USW00093817	EVANSVILLE REGIONAL AIRPORT IN US	20130930	244	178	24.4	17.8	76	64	0	2013	09	30	20YR Lagged Period	9/30/2013
GHCND:USW00093817	EVANSVILLE REGIONAL AIRPORT IN US	20131001	283	183	28.3	18.3	83	65	0	2013	10	01	20YR Lagged Period	10/1/2013
GHCND:USW00093817	EVANSVILLE REGIONAL AIRPORT IN US	20131002	278	194	27.8	19.4	82	67	0	2013	10	02	20YR Lagged Period	10/2/2013
GHCND:USW00093817	EVANSVILLE REGIONAL AIRPORT IN US	20131003	294	206	29.4	20.6	85	69	0	2013	10	03	20YR Lagged Period	10/3/2013
GHCND:USW00093817	EVANSVILLE REGIONAL AIRPORT IN US	20131004	289	206	28.9	20.6	84	69	0	2013	10	04	20YR Lagged Period	10/4/2013
GHCND:USW00093817	EVANSVILLE REGIONAL AIRPORT IN US	20131005	256	194	25.6	19.4	78	67	0	2013	10	05	20YR Lagged Period	10/5/2013
GHCND:USW00093817	EVANSVILLE REGIONAL AIRPORT IN US	20131006	206	89	20.6	8.9	69	48	6	2013	10	06	20YR Lagged Period	10/6/2013
GHCND:USW00093817	EVANSVILLE REGIONAL AIRPORT IN US	20131007	183	89	18.3	8.9	65	48	8	2013	10	07	20YR Lagged Period	10/7/2013
GHCND:USW00093817	EVANSVILLE REGIONAL AIRPORT IN US	20131008	222	78	22.2	7.8	72	46	6	2013	10	08	20YR Lagged Period	10/8/2013
GHCND:USW00093817	EVANSVILLE REGIONAL AIRPORT IN US	20131009	256	89	25.6	8.9	78	48	2	2013	10	09	20YR Lagged Period	10/9/2013
GHCND:USW00093817	EVANSVILLE REGIONAL AIRPORT IN US	20131010	267	122	26.7	12.2	80	54	0	2013	10	10	20YR Lagged Period	10/10/2013
GHCND:USW00093817	EVANSVILLE REGIONAL AIRPORT IN US	20131011	261	117	26.1	11.7	79	53	0	2013	10	11	20YR Lagged Period	10/11/2013
GHCND:USW00093817	EVANSVILLE REGIONAL AIRPORT IN US	20131012	261	117	26.1	11.7	79	53	0	2013	10	12	20YR Lagged Period	10/12/2013
GHCND:USW00093817	EVANSVILLE REGIONAL AIRPORT IN US	20131013	244	111	24.4	11.1	76	52	1	2013	10	13	20YR Lagged Period	10/13/2013
GHCND:USW00093817	EVANSVILLE REGIONAL AIRPORT IN US	20131014	222	89	22.2	8.9	72	48	5	2013	10	14	20YR Lagged Period	10/14/2013
GHCND:USW00093817	EVANSVILLE REGIONAL AIRPORT IN US	20131015	222	139	22.2	13.9	72	57	0	2013	10	15	20YR Lagged Period	10/15/2013
GHCND:USW00093817	EVANSVILLE REGIONAL AIRPORT IN US	20131016	189	83	18.9	8.3	66	47	8	2013	10	16	20YR Lagged Period	10/16/2013
GHCND:USW00093817	EVANSVILLE REGIONAL AIRPORT IN US	20131017	161	72	16.1	7.2	61	45	17	2013	10	17	20YR Lagged Period	10/17/2013
GHCND:USW00093817	EVANSVILLE REGIONAL AIRPORT IN US	20131018	200	67	20.0	6.7	68	44	9	2013	10	18	20YR Lagged Period	10/18/2013
GHCND:USW00093817	EVANSVILLE REGIONAL AIRPORT IN US	20131019	139	56	13.9	5.6	57	42	15	2013	10	19	20YR Lagged Period	10/19/2013

GHCND:USW00093817	EVANSVILLE REGIONAL AIRPORT IN US	20131020	183	50	18.3	5.0	65	41	12	2013	10	20	20YR Lagged Period	10/20/2013
GHCND:USW00093817	EVANSVILLE REGIONAL AIRPORT IN US	20131021	194	67	19.4	6.7	67	44	9	2013	10	21	20YR Lagged Period	10/21/2013
GHCND:USW00093817	EVANSVILLE REGIONAL AIRPORT IN US	20131022	139	17	13.9	1.7	57	35	19	2013	10	22	20YR Lagged Period	10/22/2013
GHCND:USW00093817	EVANSVILLE REGIONAL AIRPORT IN US	20131023	106	44	10.6	4.4	51	40	19	2013	10	23	20YR Lagged Period	10/23/2013
GHCND:USW00093817	EVANSVILLE REGIONAL AIRPORT IN US	20131024	83	6	8.3	0.6	47	33	25	2013	10	24	20YR Lagged Period	10/24/2013
GHCND:USW00093817	EVANSVILLE REGIONAL AIRPORT IN US	20131025	111	-21	11.1	(2.1)	52	28	25	2013	10	25	20YR Lagged Period	10/25/2013
GHCND:USW00093817	EVANSVILLE REGIONAL AIRPORT IN US	20131026	156	-10	15.6	(1.0)	60	30	20	2013	10	26	20YR Lagged Period	10/26/2013
GHCND:USW00093817	EVANSVILLE REGIONAL AIRPORT IN US	20131027	167	6	16.7	0.6	62	33	17	2013	10	27	20YR Lagged Period	10/27/2013
GHCND:USW00093817	EVANSVILLE REGIONAL AIRPORT IN US	20131028	206	17	20.6	1.7	69	35	13	2013	10	28	20YR Lagged Period	10/28/2013
GHCND:USW00093817	EVANSVILLE REGIONAL AIRPORT IN US	20131029	150	50	15.0	5.0	59	41	15	2013	10	29	20YR Lagged Period	10/29/2013
GHCND:USW00093817	EVANSVILLE REGIONAL AIRPORT IN US	20131030	239	144	23.9	14.4	75	58	0	2013	10	30	20YR Lagged Period	10/30/2013
GHCND:USW00093817	EVANSVILLE REGIONAL AIRPORT IN US	20131031	211	122	21.1	12.2	70	54	3	2013	10	31	20YR Lagged Period	10/31/2013
GHCND:USW00093817	EVANSVILLE REGIONAL AIRPORT IN US	20131101	189	72	18.9	7.2	66	45	9	2013	11	01	20YR Lagged Period	11/1/2013
GHCND:USW00093817	EVANSVILLE REGIONAL AIRPORT IN US	20131102	139	22	13.9	2.2	56	36	19	2013	11	02	20YR Lagged Period	11/2/2013
GHCND:USW00093817	EVANSVILLE REGIONAL AIRPORT IN US	20131103	133	6	13.3	0.6	56	33	20	2013	11	03	20YR Lagged Period	11/3/2013
GHCND:USW00093817	EVANSVILLE REGIONAL AIRPORT IN US	20131104	161	33	16.1	3.3	61	38	15	2013	11	04	20YR Lagged Period	11/4/2013
GHCND:USW00093817	EVANSVILLE REGIONAL AIRPORT IN US	20131105	183	100	18.3	10.0	65	50	7	2013	11	05	20YR Lagged Period	11/5/2013
GHCND:USW00093817	EVANSVILLE REGIONAL AIRPORT IN US	20131106	161	61	16.1	6.1	61	43	13	2013	11	06	20YR Lagged Period	11/6/2013
GHCND:USW00093817	EVANSVILLE REGIONAL AIRPORT IN US	20131107	111	17	11.1	1.7	52	35	21	2013	11	07	20YR Lagged Period	11/7/2013
GHCND:USW00093817	EVANSVILLE REGIONAL AIRPORT IN US	20131108	128	-16	12.8	(1.6)	55	29	23	2013	11	08	20YR Lagged Period	11/8/2013
GHCND:USW00093817	EVANSVILLE REGIONAL AIRPORT IN US	20131109	178	50	17.8	5.0	64	41	12	2013	11	09	20YR Lagged Period	11/9/2013
GHCND:USW00093817	EVANSVILLE REGIONAL AIRPORT IN US	20131110	144	6	14.4	0.6	58	33	19	2013	11	10	20YR Lagged Period	11/10/2013
GHCND:USW00093817	EVANSVILLE REGIONAL AIRPORT IN US	20131111	172	0	17.2	-	63	32	17	2013	11	11	20YR Lagged Period	11/11/2013
GHCND:USW00093817	EVANSVILLE REGIONAL AIRPORT IN US	20131112	50	-27	5.0	(2.7)	41	27	31	2013	11	12	20YR Lagged Period	11/12/2013
GHCND:USW00093817	EVANSVILLE REGIONAL AIRPORT IN US	20131113	56	-60	5.6	(6.0)	42	21	33	2013	11	13	20YR Lagged Period	11/13/2013
GHCND:USW00093817	EVANSVILLE REGIONAL AIRPORT IN US	20131114	133	-10	13.3	(1.0)	56	30	27	2013	11	14	20YR Lagged Period	11/14/2013
GHCND:USW00093817	EVANSVILLE REGIONAL AIRPORT IN US	20131115	111	28	11.1	2.8	52	37	20	2013	11	15	20YR Lagged Period	11/15/2013
GHCND:USW00093817	EVANSVILLE REGIONAL AIRPORT IN US	20131116	189	94	18.9	9.4	66	49	7	2013	11	16	20YR Lagged Period	11/16/2013
GHCND:USW00093817	EVANSVILLE REGIONAL AIRPORT IN US	20131117	211	94	21.1	9.4	70	49	5	2013	11	17	20YR Lagged Period	11/17/2013
GHCND:USW00093817	EVANSVILLE REGIONAL AIRPORT IN US	20131118	144	11	14.4	1.1	58	34	19	2013	11	18	20YR Lagged Period	11/18/2013
GHCND:USW00093817	EVANSVILLE REGIONAL AIRPORT IN US	20131119	89	-5	8.9	(0.5)	48	31	25	2013	11	19	20YR Lagged Period	11/19/2013
GHCND:USW00093817	EVANSVILLE REGIONAL AIRPORT IN US	20131120	133	-27	13.3	(2.7)	56	27	23	2013	11	20	20YR Lagged Period	11/20/2013
GHCND:USW00093817	EVANSVILLE REGIONAL AIRPORT IN US	20131121	167	72	16.7	7.2	62	45	11	2013	11	21	20YR Lagged Period	11/21/2013
GHCND:USW00093817	EVANSVILLE REGIONAL AIRPORT IN US	20131122	128	39	12.8	3.9	55	39	18	2013	11	22	20YR Lagged Period	11/22/2013
GHCND:USW00093817	EVANSVILLE REGIONAL AIRPORT IN US	20131123	56	-55	5.6	(5.5)	42	22	33	2013	11	23	20YR Lagged Period	11/23/2013
GHCND:USW00093817	EVANSVILLE REGIONAL AIRPORT IN US	20131124	6	-77	0.6	(7.7)	33	18	39	2013	11	24	20YR Lagged Period	11/24/2013
GHCND:USW00093817	EVANSVILLE REGIONAL AIRPORT IN US	20131125	39	-27	3.9	(2.7)	39	27	32	2013	11	25	20YR Lagged Period	11/25/2013
GHCND:USW00093817	EVANSVILLE REGIONAL AIRPORT IN US	20131126	39	-16	3.9	(1.6)	39	29	31	2013	11	26	20YR Lagged Period	11/26/2013
GHCND:USW00093817	EVANSVILLE REGIONAL AIRPORT IN US	20131127	-10	-82	(1.0)	(8.2)	30	17	41	2013	11	27	20YR Lagged Period	11/27/2013
GHCND:USW00093817	EVANSVILLE REGIONAL AIRPORT IN US	20131128	56	-82	5.6	(8.2)	42	17	35	2013	11	28	20YR Lagged Period	11/28/2013
GHCND:USW00093817	EVANSVILLE REGIONAL AIRPORT IN US	20131129	83	-60	8.3	(6.0)	47	21	31	2013	11	29	20YR Lagged Period	11/29/2013
GHCND:USW00093817	EVANSVILLE REGIONAL AIRPORT IN US	20131130	133	-38	13.3	(3.8)	56	25	24	2013	11	30	20YR Lagged Period	11/30/2013
GHCND:USW00093817	EVANSVILLE REGIONAL AIRPORT IN US	20131201	133	17	13.3	1.7	56	35	19	2013	12	01	20YR Lagged Period	12/1/2013
GHCND:USW00093817	EVANSVILLE REGIONAL AIRPORT IN US	20131202	139	0	13.9	-	57	32	20	2013	12	02	20YR Lagged Period	12/2/2013
GHCND:USW00093817	EVANSVILLE REGIONAL AIRPORT IN US	20131203	150	39	15.0	3.9	59	39	16	2013	12	03	20YR Lagged Period	12/3/2013
GHCND:USW00093817	EVANSVILLE REGIONAL AIRPORT IN US	20131204	211	94	21.1	9.4	70	49	5	2013	12	04	20YR Lagged Period	12/4/2013
GHCND:USW00093817	EVANSVILLE REGIONAL AIRPORT IN US	20131205	178	-21	17.8	(2.1)	64	28	19	2013	12	05	20YR Lagged Period	12/5/2013
GHCND:USW00093817	EVANSVILLE REGIONAL AIRPORT IN US	20131206	-21	-55	(2.1)	(5.5)	28	22	40	2013	12	06	20YR Lagged Period	12/6/2013
GHCND:USW00093817	EVANSVILLE REGIONAL AIRPORT IN US	20131207	-49	-116	(4.9)	(11.6)	23	11	48	2013	12	07	20YR Lagged Period	12/7/2013
GHCND:USW00093817	EVANSVILLE REGIONAL AIRPORT IN US	20131208	6	-55	0.6	(5.5)	33	22	37	2013	12	08	20YR Lagged Period	12/8/2013
GHCND:USW00093817	EVANSVILLE REGIONAL AIRPORT IN US	20131209	0	-60	-	(6.0)	32	21	38	2013	12	09	20YR Lagged Period	12/9/2013
GHCND:USW00093817	EVANSVILLE REGIONAL AIRPORT IN US	20131210	6	-93	0.6	(9.3)	33	15	41	2013	12	10	20YR Lagged Period	12/10/2013
GHCND:USW00093817	EVANSVILLE REGIONAL AIRPORT IN US	20131211	17	-99	1.7	(9.9)	35	14	40	2013	12	11	20YR Lagged Period	12/11/2013
GHCND:USW00093817	EVANSVILLE REGIONAL AIRPORT IN US	20131212	-38	-149	(3.8)	(14.9)	25	5	50	2013	12	12	20YR Lagged Period	12/12/2013
GHCND:USW00093817	EVANSVILLE REGIONAL AIRPORT IN US	20131213	39	-82	3.9	(8.2)	39	17	37	2013	12	13	20YR Lagged Period	12/13/2013
GHCND:USW00093817	EVANSVILLE REGIONAL AIRPORT IN US	20131214	33	6	3.3	0.6	38	33	29	2013	12	14	20YR Lagged Period	12/14/2013
GHCND:USW00093817	EVANSVILLE REGIONAL AIRPORT IN US	20131215	6	-16	0.6	(1.6)	33	29	34	2013	12	15	20YR Lagged Period	12/15/2013
GHCND:USW00093817	EVANSVILLE REGIONAL AIRPORT IN US	20131216	83	6	8.3	0.6	47	33	25	2013	12	16	20YR Lagged Period	12/16/2013
GHCND:USW00093817	EVANSVILLE REGIONAL AIRPORT IN US	20131217	44	-27	4.4	(2.7)	40	27	31	2013	12	17	20YR Lagged Period	12/17/2013
GHCND:USW00093817	EVANSVILLE REGIONAL AIRPORT IN US	20131218	83	-49	8.3	(4.9)	47	23	30	2013	12	18	20YR Lagged Period	12/18/2013
GHCND:USW00093817	EVANSVILLE REGIONAL AIRPORT IN US	20131219	156	22	15.6	2.2	60	36	17	2013	12	19	20YR Lagged Period	12/19/2013
GHCND:USW00093817	EVANSVILLE REGIONAL AIRPORT IN US	20131220	178	128	17.8	12.8	64	55	5	2013	12	20	20YR Lagged Period	12/20/2013
GHCND:USW00093817	EVANSVILLE REGIONAL AIRPORT IN US	20131221	144	56	14.4	5.6	58	42	15	2013	12	21	20YR Lagged Period	12/21/2013
GHCND:USW00093817	EVANSVILLE REGIONAL AIRPORT IN US	20131222	78	17	7.8	1.7	46	35	24	2013	12	22	20YR Lagged Period	12/22/2013
GHCND:USW00093817	EVANSVILLE REGIONAL AIRPORT IN US	20131223	17	-38	1.7	(3.8)	35	25	35	2013	12	23	20YR Lagged Period	12/23/2013
GHCND:USW00093817	EVANSVILLE REGIONAL AIRPORT IN US	20131224	-38	-99	(3.8)	(9.9)	25	14	45	2013	12	24	20YR Lagged Period	12/24/2013
GHCND:USW00093817	EVANSVILLE REGIONAL AIRPORT IN US	20131225	33	-60	3.3	(6.0)	38	21	35	2013	12	25	20YR Lagged Period	12/25/2013
GHCND:USW00093817	EVANSVILLE REGIONAL AIRPORT IN US	20131226	61	-32	6.1	(3.2)	43	26	30	2013	12	26	20YR Lagged Period	12/26/2013
GHCND:USW00093817	EVANSVILLE REGIONAL AIRPORT IN US	20131227	100	-27	10.0	(2.7)	50	27	26	2013	12	27	20YR Lagged Period	12/27/2013
GHCND:USW00093817	EVANSVILLE REGIONAL AIRPORT IN US	20131228	94	-21	9.4	(2.1)	49	28	26	2013	12	28	20YR Lagged Period	12/28/2013
GHCND:USW00093817	EVANSVILLE REGIONAL AIRPORT IN US	20131229	94	-27	9.4	(2.7)	49	27	27	2013	12	29	20YR Lagged Period	12/29/2013
GHCND:USW00093817	EVANSVILLE REGIONAL AIRPORT IN US	20131230	-21	-71	(2.1)	(7.1)	28	19	41	2013	12	30	20YR Lagged Period	12/30/2013
GHCND:USW00093817	EVANSVILLE REGIONAL AIRPORT IN US	20131231	39	-66	3.9	(6.6)	39	20	35	2013	12	31	20YR Lagged Period	12/31/2013
GHCND:USW00093817	EVANSVILLE REGIONAL AIRPORT IN US	20140101	78	-10	7.8	(1.0)	46	30	27	2014	01	01	20YR Lagged Period	1/1/2014
GHCND:USW00093817	EVANSVILLE REGIONAL AIRPORT IN US	20140102	39	-93	3.9	(9.3)	39	15	38	2014	01	02	20YR Lagged Period	1/2/2014
GHCND:USW00093817	EVANSVILLE REGIONAL AIRPORT IN US	20140103	-27	-121	(2.7)	(12.1)	27	10	46	2014	01	03	20YR Lagged Period	1/3/2014
GHCND:USW00093817	EVANSVILLE REGIONAL AIRPORT IN US	20140104	67	-49	6.7	(4.9)	44	23	31	2014	01	04	20YR Lagged Period	1/4/2014
GHCND:USW00093817	EVANSVILLE REGIONAL AIRPORT IN US	20140105	56	-121	5.6	(12.1)	42	10	39	2014	01	05	20YR Lagged Period	1/5/2014
GHCND:USW00093817	EVANSVILLE REGIONAL AIRPORT IN US	20140106	-121	-193	(12.1)	(19.3)	10	-3	61	2014	01	06	20YR Lagged Period	1/6/2014
GHCND:USW00093817	EVANSVILLE REGIONAL AIRPORT IN US	20140107	-66	-199	(6.6)	(19.9)	20	-4	57	2014	01	07	20YR Lagged Period	1/7/2014
GHCND:USW00093817	EVANSVILLE REGIONAL AIRPORT IN US	20140108	11	-71	1.1	(7.1)	34	19	38	2014	01	08	20YR Lagged Period	1/8/2014
GHCND:USW00093817	EVANSVILLE REGIONAL AIRPORT IN US	20140109	33	-5	3.3	(0.5)	38	31	30	2014	01	09	20YR Lagged Period	1/9/2014
GHCND:USW00093817	EVANSVILLE REGIONAL AIRPORT IN US	20140110	100	17	10.0	1.7	50	35	22	2014	01	10	20YR Lagged Period	1/10/2014
GHCND:USW00093817	EVANSVILLE REGIONAL AIRPORT IN US	20140111	106	11	10.6	1.1	51	34	22	2014	01	11	20YR Lagged Period	1/11/2014
GHCND:USW00093817	EVANSVILLE REGIONAL AIRPORT IN US	20140112	117	-27	11.7	(2.7)	53	27	25	2014	01	12	20YR Lagged Period	1/12/2014
GHCND:USW00093817	EVANSVILLE REGIONAL AIRPORT IN US	20140113	111	39	11.1	3.9	52	39	19	2014	01	13	20YR Lagged Period	1/13/2014
GHCND:USW00093817	EVANSVILLE REGIONAL AIRPORT IN US	20140114	128	-32	12.8	(3.2)	55	26	24	2014	01	14	20YR Lagged Period	1/14/2014
GHCND:USW00093817	EVANSVILLE REGIONAL AIRPORT IN US	20140115	0	-66	-	(6.6)	32	20	39	2014	01	15	20YR Lagged Period	1/15/2014
GHCND:USW00093817	EVANSVILLE REGIONAL AIRPORT IN US	20140116	50	-60	5.0	(6.0)	41	21	34	2014	01	16	20YR Lagged Period	1/16/2014
GHCND:USW00093817	EVANSVILLE REGIONAL AIRPORT IN US	20140117	22	-77	2.2	(7.7)	36	18	38	2014	01	17	20YR Lagged Period	1/17/2014
GHCND:USW00093817	EVANSVILLE REGIONAL AIRPORT IN US	20140118	33	-93	3.3	(9.3)	38	15	38	2014	01	18	20YR Lagged Period	1/18/2014
GHCND:USW00093817	EVANSVILLE REGIONAL AIRPORT IN US	20140119	56	-32	5.6	(3.2)	42	26	31	2014	01	19	20YR Lagged Period	1/19/2014
GHCND:USW00093817	EVANSVILLE REGIONAL AIRPORT IN US	20140120	111	-5	11.1	(0.5)	52	31	23	2014	01	20	20YR Lagged Period	1/20/2014
GHCND:USW00093817	EVANSVILLE REGIONAL AIRPORT IN US	20140121	28	-116	2.8	(11.6)	37	11	41	2014	01	21	20YR Lagged Period	1/21/2014
GHCND:USW00093817	EVANSVILLE REGIONAL AIRPORT IN US	20140122	-32	-127	(3.2)	(12.7)	26	9	47	2014	01	22	20YR Lagged Period	1/22/2014
GHCND:USW00093817	EVANSVILLE REGIONAL AIRPORT IN US	20140123	-60	-149	(6.0)	(14.9)	21	5	52	2014	01	23	20YR Lagged Period	1/23/2014
GHCND:USW00093817	EVANSVILLE REGIONAL AIRPORT IN US	20140124	-21	-160	(2.1)	(16.0)	28	3	49	2014	01	24	20YR Lagged Period	1/24/2014
GHCND:USW00093817	EVANSVILLE REGIONAL AIRPORT IN US	20140125	78	-43	7.8	(4.3)	46	24	30	2014	01	25	20YR Lagged Period	1/25/2014
GHCND:USW00093817	EVANSVILLE REGIONAL AIRPORT IN US	20140126	128	-77	12.8	(7.7)	55	18	28	2014	01	26	20YR Lagged Period	1/26/2014
GHCND:USW00093817	EVANSVILLE REGIONAL AIRPORT IN US	20140127	22	-138	2.2	(13.8)	36	7	43	2014	01	27	20YR Lagged Period	1/27/2014
GHCND:USW00093817	EVANSVILLE REGIONAL AIRPORT IN US	20140128	-82	-160	(8.2)	(16.0)	17	3	55	2014	01	28	20YR Lagged Period	1/28/2014
GHCND:USW00093817	EVANSVILLE REGIONAL AIRPORT IN US	20140129	-16	-160	(1.6)	(16.0)	29	3	49	2014	01	29	20YR Lagged Period	1/29/2014
GHCND:USW00093817	EVANSVILLE REGIONAL AIRPORT IN US	20140130	50	-82	5.0	(8.2)	41	17	36	2014	01	30	20YR Lagged Period	1/30/2014
GHCND:USW00093817	EVANSVILLE REGIONAL AIRPORT IN US	20140131	72	-38	7.2	(3.8)	45	25	30	2014	01	31	20YR Lagged Period	1/31/2014
GHCND:USW00093817	EVANSVILLE REGIONAL AIRPORT IN US	20140201	156	22	15.6	2.2	60	36	17	2014	02	01	20YR Lagged Period	2/1/2014
GHCND:USW00093817	EVANSVILLE REGIONAL AIRPORT IN US	20140202	22	-27	2.2	(2.7)	36	27	33	2014	02	02	20YR Lagged Period	2/2/2014
GHCND:USW00093817	EVANSVILLE REGIONAL AIRPORT IN US	20140203	17	-60	1.7	(6.0)	35	21	37	2014	02	03	20YR Lagged Period	2/3/2014
GHCND:USW00093817	EVANSVILLE REGIONAL AIRPORT IN US	20140204	6	-49	0.6	(4.9)	33	23	37	2014	02	04	20YR Lagged Period	2/4/2014
GHCND:USW00093817	EVANSVILLE REGIONAL AIRPORT IN US	20140205	0	-66	-	(6.6)	32	20	39	2014	02	05	20YR Lagged Period	2/5/2014
GHCND:USW00093817	EVANSVILLE REGIONAL AIRPORT IN US	20140206	-66	-138	(6.6)	(13.8)	20	7	51	2014	02	06	20YR Lagged Period	2/6/2014
GHCND:USW00093817	EVANSVILLE REGIONAL AIRPORT IN US	20140207	-66	-155	(6.6)	(15.5)	20	4	53	2014	02	07	20YR Lagged Period	2/7/2014
GHCND:USW00093817	EVANSVILLE REGIONAL AIRPORT IN US	20140208	-5	-82	(0.5)	(8.2)	31	17	41	2014	02	08	20YR Lagged Period	2/8/2014
GHCND:USW00093817	EVANSVILLE REGIONAL AIRPORT IN US	20140209	0	-60	-	(6.0)	32	21	38	2014	02	09	20YR Lagged Period	2/9/2014
GHCND:USW00093817	EVANSVILLE REGIONAL AIRPORT IN US	20140210	-60	-138	(6.0)	(13.8)	21	7	51	2014	02	10	20YR Lagged Period	2/10/2014
GHCND:USW00093817	EVANSVILLE REGIONAL AIRPORT IN US	20140211	-43	-160	(4.3)	(16.0)	24	3	51	2014	02	11	20YR Lagged Period	2/11/2014
GHCND:USW00093817	EVANSVILLE REGIONAL AIRPORT IN US	20140212	28	-121	2.8	(12.1)	37	10	41	2014	02	12	20YR Lagged Period	2/12/2014
GHCND:USW00093817	EVANSVILLE REGIONAL AIRPORT IN US	20140213	50	-82	5.0	(8.2)	41	17	36	2014	02	13	20YR Lagged Period	2/13/2014
GHCND:USW00093817	EVANSVILLE REGIONAL AIRPORT IN US	20140214	28	-71	2.8	(7.1)	37	19	37	2014	02	14	20YR Lagged Period	2/14/2014
GHCND:USW00093817	EVANSVILLE REGIONAL AIRPORT IN US	20140215	-10	-110	(1.0)	(11.0)	30	12	44	2014	02	15	20YR Lagged Period	2/15/2014
GHCND:USW00093817	EVANSVILLE REGIONAL AIRPORT IN US	20140216	17	-49	1.7	(4.9)	35	23	36	2014	02	16	20YR Lagged Period	2/16/2014
GHCND:USW00093817	EVANSVILLE REGIONAL AIRPORT IN US	20140217	61	-38	6.1	(3.8)	43	25	31	2014	02	17	20YR Lagged Period	2/17/2014
GHCND:USW00093817	EVANSVILLE REGIONAL AIRPORT IN US	20140218	133	-10	13.3	(1.0)	56	30	22	2014	02	18	20YR Lagged Period	2/18/2014
GHCND:USW00093817	EVANSVILLE REGIONAL AIRPORT IN US	20140219	133	22	13.3	2.2	56	36	19	2014	02	19	20YR Lagged Period	2/19/2014
GHCND:USW00093817	EVANSVILLE REGIONAL AIRPORT IN US	20140220	206	28	20.6	2.8	69	37	12	2014	02	20	20YR Lagged Period	2/20/2014
GHCND:USW00093817	EVANSVILLE REGIONAL AIRPORT IN US	20140221	106	17	10.6	1.7	51	35	22	2014	02	21	20YR Lagged Period	2/21/2014
GHCND:USW00093817	EVANSVILLE REGIONAL AIRPORT IN US	20140222	172	-5	17.2	(0.5)	63	31	18	2014	02	22	20YR Lagged Period	2/22/2014
GHCND:USW00093817	EVANSVILLE REGIONAL AIRPORT IN US	20140223	61	-27	6.1	(2.7)	43	27	30	2014	02	23	20YR Lagged Period	2/23/2014
GHCND:USW00093817	EVANSVILLE REGIONAL AIRPORT IN US	20140224	39	-43	3.9	(4.3)	39	24	33	2014	02	24	20YR Lagged Period	2/24/2014
GHCND:USW00093817	EVANSVILLE REGIONAL AIRPORT IN US	20140225	17	-38	1.7	(3.8)	35	25	35	2014	02	25	20YR Lagged Period	2/25/2014
GHCND:USW00093817	EVANSVILLE REGIONAL AIRPORT IN US	20140226	-32	-99	(3.2)	(9.9)	26	14	45	2014	02	26	20YR Lagged Period	2/26/2014
GHCND:USW00093817	EVANSVILLE REGIONAL AIRPORT IN US	20140227	-10	-88	(1.0)	(8.8)	30	16	42	2014	02	27	20YR Lagged Period	2/27/2014
GHCND:USW00093817	EVANSVILLE REGIONAL AIRPORT IN US	20140228	67	-93	6.7	(9.3)	44	15	35	2014	02	28	20YR Lagged Period	2/28/2014
GHCND:USW00093817	EVANSVILLE REGIONAL AIRPORT IN US	20140301	111	22	11.1	2.2	52	36	21	2014	03	01	20YR Lagged Period	3/1/2014
GHCND:USW00093817	EVANSVILLE REGIONAL AIRPORT IN US	20140302	28	-88	2.8	(8.8)	37	16	38	2014	03	02	20YR Lagged Period	3/2/2014
GHCND:USW00093817	EVANSVILLE REGIONAL AIRPORT IN US	20140303	-43	-105	(4.3)	(10.5)	24	13	46	2014	03	03	20YR Lagged Period	3/3/2014
GHCND:USW00093817	EVANSVILLE REGIONAL AIRPORT IN US	20140304	17	-116	1.7	(11.6)	35	11	42	2014	03	04	20YR Lagged Period	3/4/2014
GHCND:USW00093817	EVANSVILLE REGIONAL AIRPORT IN US	20140305	78	-77	7.8	(7.7)	46	18	33	2014	03	05	20YR Lagged Period	3/5/2014
GHCND:USW00093817	EVANSVILLE REGIONAL AIRPORT IN US	20140306	78	-32	7.8	(3.2)	46	26	29	2014	03	06	20YR Lagged Period	3/6/2014
GHCND:USW00093817	EVANSVILLE REGIONAL AIRPORT IN US	20140307	133	-43	13.3	(4.3)	56	24	25	2014	03	07	20YR Lagged Period	3/7/2014
GHCND:USW00093817	EVANSVILLE REGIONAL AIRPORT IN US	20140308	139	11	13.9	1.1	57	34	19	2014	03	08	20YR Lagged Period	3/8/2014
GHCND:USW00093817	EVANSVILLE REGIONAL AIRPORT IN US	20140309	89	-32	8.9	(3.2)	48	26	28	2014	03	09	20YR Lagged Period	3/9/2014
GHCND:USW00093817	EVANSVILLE REGIONAL AIRPORT IN US	20140310	194	11	19.4	1.1	67	34	14	2014	03	10	20YR Lagged Period	3/10/2014
GHCND:USW00093817	EVANSVILLE REGIONAL AIRPORT IN US	20140311	239	72	23.9	7.2	75	45	5	2014	03	11	20YR Lagged Period	3/11/2014
GHCND:USW00093817	EVANSVILLE REGIONAL AIRPORT IN US	20140312	178	-5	17.8	(0.5)	64	31	17	2014	03	12	20YR Lagged Period	3/12/2014
GHCND:USW00093817	EVANSVILLE REGIONAL AIRPORT IN US	20140313	94	-43	9.4	(4.3)	49	24	28	2014	03	13	20YR Lagged Period	3/13/2014
GHCND:USW00093817	EVANSVILLE REGIONAL AIRPORT IN US	20140314	183	39	18.3	3.9	65	39	13	2014	03	14	20YR Lagged Period	3/14/2014
GHCND:USW00093817	EVANSVILLE REGIONAL AIRPORT IN US	20140315	189	6	18.9	0.6	66	33	15	2014	03	15	20YR Lagged Period	3/15/2014
GHCND:USW00093817	EVANSVILLE REGIONAL AIRPORT IN US	20140316	106	-10	10.6	(1.0)	51	30	24	2014	03	16	20YR Lagged Period	3/16/2014
GHCND:USW00093817	EVANSVILLE REGIONAL AIRPORT IN US	20140317	61	-21	6.1	(2.1)	43	28	29	2014	03	17	20YR Lagged Period	3/17/2014
GHCND:USW00093817	EVANSVILLE REGIONAL AIRPORT IN US	20140318	128	-16	12.8	(1.6)	55	29	23	2014	03	18	20YR Lagged Period	3/18/2014
GHCND:USW00093817	EVANSVILLE REGIONAL AIRPORT IN US	20140319	133	22	13.3	2.2	56	36	19	2014	03	19	20YR Lagged Period	3/19/2014
GHCND:USW00093817	EVANSVILLE REGIONAL AIRPORT IN US	20140320	156	-10	15.6	(1.0)	60	30	20	2014	03	20	20YR Lagged Period	3/20/2014
GHCND:USW00093817	EVANSVILLE REGIONAL AIRPORT IN US	20140321	206	61	20.6	6.1	69	43	9	2014	03	21	20YR Lagged Period	3/21/2014
GHCND:USW00093817	EVANSVILLE REGIONAL AIRPORT IN US	20140322	139	44	13.9	4.4	57	40	16	2014	03	22	20YR Lagged Period	3/22/2014
GHCND:USW00093817	EVANSVILLE REGIONAL AIRPORT IN US	20140323	67	-10	6.7	(1.0)	44	30	28	2014	03	23	20YR Lagged Period	3/23/2014
GHCND:USW00093817	EVANSVILLE REGIONAL AIRPORT IN US	20140324	67	-38	6.7	(3.8)	44	25	30	2014	03	24	20YR Lagged Period	3/24/2014
GHCND:USW00093817	EVANSVILLE REGIONAL AIRPORT IN US	20140325	39	-27	3.9	(2.7)	39	27	32	2014	03	25	20YR Lagged Period	3/25/2014
GHCND:USW00093817	EVANSVILLE REGIONAL AIRPORT IN US	20140326	72	-60	7.2	(6.0)	45	21	32	2014	03	26	20YR Lagged Period	3/26/2014
GHCND:USW00093817	EVANSVILLE REGIONAL AIRPORT IN US	20140327	172	33	17.2	3.3	63	38	14	2014	03	27	20YR Lagged Period	3/27/2014
GHCND:USW00093817	EVANSVILLE REGIONAL AIRPORT IN US	20140328	156	78	15.6	7.8	60	46	12	2014	03	28	20YR Lagged Period	3/28/2014
GHCND:USW00093817	EVANSVILLE REGIONAL AIRPORT IN US	20140329	78	39	7.8	3.9	46	39	22	2014	03	29	20YR Lagged Period	3/29/2014
GHCND:USW00093817	EVANSVILLE REGIONAL AIRPORT IN US	20140330	150	0	15.0	-	59	32	19	2014	03	30	20YR Lagged Period	3/30/2014
GHCND:USW00093817	EVANSVILLE REGIONAL AIRPORT IN US	20140331	217	22	21.7	2.2	71	36	11	2014	03	31	20YR Lagged Period	3/31/2014
GHCND:USW00093817	EVANSVILLE REGIONAL AIRPORT IN US	20140401	222	111	22.2	11.1	72	52	3	2014	04	01	20YR Lagged Period	4/1/2014
GHCND:USW00093817	EVANSVILLE REGIONAL AIRPORT IN US	20140402	183	100	18.3	10.0	65	50	7	2014	04	02	20YR Lagged Period	4/2/2014
GHCND:USW00093817	EVANSVILLE REGIONAL AIRPORT IN US	20140403	183	139	18.3	13.9	65	57	4	2014	04	03	20YR Lagged Period	4/3/2014
GHCND:USW00093817	EVANSVILLE REGIONAL AIRPORT IN US	20140404	172	67	17.2	6.7	63	44	11	2014	04	04	20YR Lagged Period	4/4/2014
GHCND:USW00093817	EVANSVILLE REGIONAL AIRPORT IN US	20140405	117	44	11.7	4.4	53	40	18	2014	04	05	20YR Lagged Period	4/5/2014
GHCND:USW00093817	EVANSVILLE REGIONAL AIRPORT IN US	20140406	161	33	16.1	3.3	61	38	15	2014	04	06	20YR Lagged Period	4/6/2014
GHCND:USW00093817	EVANSVILLE REGIONAL AIRPORT IN US	20140407	128	67	12.8	6.7	55	44	15	2014	04	07	20YR Lagged Period	4/7/2014

GHCND:USW00093817	EVANSVILLE REGIONAL AIRPORT IN US	20140408	161	61	16.1	6.1	61	43	13	2014	04	08	20YR Lagged Period	4/8/2014
GHCND:USW00093817	EVANSVILLE REGIONAL AIRPORT IN US	20140409	167	72	16.7	7.2	62	45	11	2014	04	09	20YR Lagged Period	4/9/2014
GHCND:USW00093817	EVANSVILLE REGIONAL AIRPORT IN US	20140410	256	100	25.6	10.0	78	50	1	2014	04	10	20YR Lagged Period	4/10/2014
GHCND:USW00093817	EVANSVILLE REGIONAL AIRPORT IN US	20140411	228	117	22.8	11.7	73	53	2	2014	04	11	20YR Lagged Period	4/11/2014
GHCND:USW00093817	EVANSVILLE REGIONAL AIRPORT IN US	20140412	267	100	26.7	10.0	80	50	0	2014	04	12	20YR Lagged Period	4/12/2014
GHCND:USW00093817	EVANSVILLE REGIONAL AIRPORT IN US	20140413	256	167	25.6	16.7	78	62	0	2014	04	13	20YR Lagged Period	4/13/2014
GHCND:USW00093817	EVANSVILLE REGIONAL AIRPORT IN US	20140414	172	28	17.2	2.8	63	37	15	2014	04	14	20YR Lagged Period	4/14/2014
GHCND:USW00093817	EVANSVILLE REGIONAL AIRPORT IN US	20140415	72	11	7.2	1.1	45	34	25	2014	04	15	20YR Lagged Period	4/15/2014
GHCND:USW00093817	EVANSVILLE REGIONAL AIRPORT IN US	20140416	128	0	12.8	-	55	32	21	2014	04	16	20YR Lagged Period	4/16/2014
GHCND:USW00093817	EVANSVILLE REGIONAL AIRPORT IN US	20140417	200	33	20.0	3.3	68	38	12	2014	04	17	20YR Lagged Period	4/17/2014
GHCND:USW00093817	EVANSVILLE REGIONAL AIRPORT IN US	20140418	228	61	22.8	6.1	73	43	7	2014	04	18	20YR Lagged Period	4/18/2014
GHCND:USW00093817	EVANSVILLE REGIONAL AIRPORT IN US	20140419	250	106	25.0	10.6	77	51	1	2014	04	19	20YR Lagged Period	4/19/2014
GHCND:USW00093817	EVANSVILLE REGIONAL AIRPORT IN US	20140420	261	83	26.1	8.3	79	47	2	2014	04	20	20YR Lagged Period	4/20/2014
GHCND:USW00093817	EVANSVILLE REGIONAL AIRPORT IN US	20140421	250	117	25.0	11.7	77	53	0	2014	04	21	20YR Lagged Period	4/21/2014
GHCND:USW00093817	EVANSVILLE REGIONAL AIRPORT IN US	20140422	211	122	21.1	12.2	70	54	3	2014	04	22	20YR Lagged Period	4/22/2014
GHCND:USW00093817	EVANSVILLE REGIONAL AIRPORT IN US	20140423	194	67	19.4	6.7	67	44	9	2014	04	23	20YR Lagged Period	4/23/2014
GHCND:USW00093817	EVANSVILLE REGIONAL AIRPORT IN US	20140424	250	100	25.0	10.0	77	50	1	2014	04	24	20YR Lagged Period	4/24/2014
GHCND:USW00093817	EVANSVILLE REGIONAL AIRPORT IN US	20140425	222	122	22.2	12.2	72	54	2	2014	04	25	20YR Lagged Period	4/25/2014
GHCND:USW00093817	EVANSVILLE REGIONAL AIRPORT IN US	20140426	261	94	26.1	9.4	79	49	1	2014	04	26	20YR Lagged Period	4/26/2014
GHCND:USW00093817	EVANSVILLE REGIONAL AIRPORT IN US	20140427	272	144	27.2	14.4	81	58	0	2014	04	27	20YR Lagged Period	4/27/2014
GHCND:USW00093817	EVANSVILLE REGIONAL AIRPORT IN US	20140428	200	167	20.0	16.7	68	62	0	2014	04	28	20YR Lagged Period	4/28/2014
GHCND:USW00093817	EVANSVILLE REGIONAL AIRPORT IN US	20140429	222	117	22.2	11.7	72	53	2	2014	04	29	20YR Lagged Period	4/29/2014
GHCND:USW00093817	EVANSVILLE REGIONAL AIRPORT IN US	20140430	150	78	15.0	7.8	59	46	12	2014	04	30	20YR Lagged Period	4/30/2014
GHCND:USW00093817	EVANSVILLE REGIONAL AIRPORT IN US	20140501	156	67	15.6	6.7	60	44	13	2014	05	01	20YR Lagged Period	5/1/2014
GHCND:USW00093817	EVANSVILLE REGIONAL AIRPORT IN US	20140502	156	67	15.6	6.7	60	44	13	2014	05	02	20YR Lagged Period	5/2/2014
GHCND:USW00093817	EVANSVILLE REGIONAL AIRPORT IN US	20140503	222	72	22.2	7.2	72	45	6	2014	05	03	20YR Lagged Period	5/3/2014
GHCND:USW00093817	EVANSVILLE REGIONAL AIRPORT IN US	20140504	283	94	28.3	9.4	83	49	0	2014	05	04	20YR Lagged Period	5/4/2014
GHCND:USW00093817	EVANSVILLE REGIONAL AIRPORT IN US	20140505	306	128	30.6	12.8	87	55	0	2014	05	05	20YR Lagged Period	5/5/2014
GHCND:USW00093817	EVANSVILLE REGIONAL AIRPORT IN US	20140506	300	144	30.0	14.4	86	58	0	2014	05	06	20YR Lagged Period	5/6/2014
GHCND:USW00093817	EVANSVILLE REGIONAL AIRPORT IN US	20140507	294	178	29.4	17.8	85	64	0	2014	05	07	20YR Lagged Period	5/7/2014
GHCND:USW00093817	EVANSVILLE REGIONAL AIRPORT IN US	20140508	294	200	29.4	20.0	85	68	0	2014	05	08	20YR Lagged Period	5/8/2014
GHCND:USW00093817	EVANSVILLE REGIONAL AIRPORT IN US	20140509	256	167	25.6	16.7	78	62	0	2014	05	09	20YR Lagged Period	5/9/2014
GHCND:USW00093817	EVANSVILLE REGIONAL AIRPORT IN US	20140510	261	178	26.1	17.8	79	64	0	2014	05	10	20YR Lagged Period	5/10/2014
GHCND:USW00093817	EVANSVILLE REGIONAL AIRPORT IN US	20140511	294	183	29.4	18.3	85	65	0	2014	05	11	20YR Lagged Period	5/11/2014
GHCND:USW00093817	EVANSVILLE REGIONAL AIRPORT IN US	20140512	278	211	27.8	21.1	82	70	0	2014	05	12	20YR Lagged Period	5/12/2014
GHCND:USW00093817	EVANSVILLE REGIONAL AIRPORT IN US	20140513	278	144	27.8	14.4	82	58	0	2014	05	13	20YR Lagged Period	5/13/2014
GHCND:USW00093817	EVANSVILLE REGIONAL AIRPORT IN US	20140514	156	94	15.6	9.4	60	49	10	2014	05	14	20YR Lagged Period	5/14/2014
GHCND:USW00093817	EVANSVILLE REGIONAL AIRPORT IN US	20140515	161	83	16.1	8.3	61	47	11	2014	05	15	20YR Lagged Period	5/15/2014
GHCND:USW00093817	EVANSVILLE REGIONAL AIRPORT IN US	20140516	139	83	13.9	8.3	57	47	13	2014	05	16	20YR Lagged Period	5/16/2014
GHCND:USW00093817	EVANSVILLE REGIONAL AIRPORT IN US	20140517	167	56	16.7	5.6	62	42	13	2014	05	17	20YR Lagged Period	5/17/2014
GHCND:USW00093817	EVANSVILLE REGIONAL AIRPORT IN US	20140518	200	56	20.0	5.6	68	42	10	2014	05	18	20YR Lagged Period	5/18/2014
GHCND:USW00093817	EVANSVILLE REGIONAL AIRPORT IN US	20140519	244	89	24.4	8.9	76	48	3	2014	05	19	20YR Lagged Period	5/19/2014
GHCND:USW00093817	EVANSVILLE REGIONAL AIRPORT IN US	20140520	289	178	28.9	17.8	84	64	0	2014	05	20	20YR Lagged Period	5/20/2014
GHCND:USW00093817	EVANSVILLE REGIONAL AIRPORT IN US	20140521	306	183	30.6	18.3	87	65	0	2014	05	21	20YR Lagged Period	5/21/2014
GHCND:USW00093817	EVANSVILLE REGIONAL AIRPORT IN US	20140522	300	206	30.0	20.6	86	69	0	2014	05	22	20YR Lagged Period	5/22/2014
GHCND:USW00093817	EVANSVILLE REGIONAL AIRPORT IN US	20140523	278	167	27.8	16.7	82	62	0	2014	05	23	20YR Lagged Period	5/23/2014
GHCND:USW00093817	EVANSVILLE REGIONAL AIRPORT IN US	20140524	283	139	28.3	13.3	83	56	0	2014	05	24	20YR Lagged Period	5/24/2014
GHCND:USW00093817	EVANSVILLE REGIONAL AIRPORT IN US	20140525	272	178	27.2	17.8	81	64	0	2014	05	25	20YR Lagged Period	5/25/2014
GHCND:USW00093817	EVANSVILLE REGIONAL AIRPORT IN US	20140526	317	172	31.7	17.2	89	63	0	2014	05	26	20YR Lagged Period	5/26/2014
GHCND:USW00093817	EVANSVILLE REGIONAL AIRPORT IN US	20140527	317	206	31.7	20.6	89	69	0	2014	05	27	20YR Lagged Period	5/27/2014
GHCND:USW00093817	EVANSVILLE REGIONAL AIRPORT IN US	20140528	300	194	30.0	19.4	86	67	0	2014	05	28	20YR Lagged Period	5/28/2014
GHCND:USW00093817	EVANSVILLE REGIONAL AIRPORT IN US	20140529	294	206	29.4	20.6	85	69	0	2014	05	29	20YR Lagged Period	5/29/2014
GHCND:USW00093817	EVANSVILLE REGIONAL AIRPORT IN US	20140530	294	206	29.4	20.6	85	69	0	2014	05	30	20YR Lagged Period	5/30/2014
GHCND:USW00093817	EVANSVILLE REGIONAL AIRPORT IN US	20140531	306	206	30.6	20.6	87	69	0	2014	05	31	20YR Lagged Period	5/31/2014
GHCND:USW00093817	EVANSVILLE REGIONAL AIRPORT IN US	20140601	317	189	31.7	18.9	89	66	0	2014	06	01	20YR Lagged Period	6/1/2014
GHCND:USW00093817	EVANSVILLE REGIONAL AIRPORT IN US	20140602	267	217	26.7	21.7	80	71	0	2014	06	02	20YR Lagged Period	6/2/2014
GHCND:USW00093817	EVANSVILLE REGIONAL AIRPORT IN US	20140603	294	217	29.4	21.7	85	71	0	2014	06	03	20YR Lagged Period	6/3/2014
GHCND:USW00093817	EVANSVILLE REGIONAL AIRPORT IN US	20140604	300	211	30.0	21.1	86	70	0	2014	06	04	20YR Lagged Period	6/4/2014
GHCND:USW00093817	EVANSVILLE REGIONAL AIRPORT IN US	20140605	228	178	22.8	17.8	73	64	0	2014	06	05	20YR Lagged Period	6/5/2014
GHCND:USW00093817	EVANSVILLE REGIONAL AIRPORT IN US	20140606	278	167	27.8	16.7	82	62	0	2014	06	06	20YR Lagged Period	6/6/2014
GHCND:USW00093817	EVANSVILLE REGIONAL AIRPORT IN US	20140607	278	172	27.8	17.2	82	63	0	2014	06	07	20YR Lagged Period	6/7/2014
GHCND:USW00093817	EVANSVILLE REGIONAL AIRPORT IN US	20140608	250	183	25.0	18.3	77	65	0	2014	06	08	20YR Lagged Period	6/8/2014
GHCND:USW00093817	EVANSVILLE REGIONAL AIRPORT IN US	20140609	239	189	23.9	18.9	75	66	0	2014	06	09	20YR Lagged Period	6/9/2014
GHCND:USW00093817	EVANSVILLE REGIONAL AIRPORT IN US	20140610	244	194	24.4	19.4	76	67	0	2014	06	10	20YR Lagged Period	6/10/2014
GHCND:USW00093817	EVANSVILLE REGIONAL AIRPORT IN US	20140611	267	189	26.7	18.9	80	66	0	2014	06	11	20YR Lagged Period	6/11/2014
GHCND:USW00093817	EVANSVILLE REGIONAL AIRPORT IN US	20140612	283	172	28.3	17.2	83	63	0	2014	06	12	20YR Lagged Period	6/12/2014
GHCND:USW00093817	EVANSVILLE REGIONAL AIRPORT IN US	20140613	256	139	25.6	13.9	78	57	0	2014	06	13	20YR Lagged Period	6/13/2014
GHCND:USW00093817	EVANSVILLE REGIONAL AIRPORT IN US	20140614	261	117	26.1	11.7	79	53	0	2014	06	14	20YR Lagged Period	6/14/2014
GHCND:USW00093817	EVANSVILLE REGIONAL AIRPORT IN US	20140615	311	156	31.1	15.6	88	60	0	2014	06	15	20YR Lagged Period	6/15/2014
GHCND:USW00093817	EVANSVILLE REGIONAL AIRPORT IN US	20140616	333	228	33.3	22.8	92	73	0	2014	06	16	20YR Lagged Period	6/16/2014
GHCND:USW00093817	EVANSVILLE REGIONAL AIRPORT IN US	20140617	333	239	33.3	23.9	92	75	0	2014	06	17	20YR Lagged Period	6/17/2014
GHCND:USW00093817	EVANSVILLE REGIONAL AIRPORT IN US	20140618	344	239	34.4	23.9	94	75	0	2014	06	18	20YR Lagged Period	6/18/2014
GHCND:USW00093817	EVANSVILLE REGIONAL AIRPORT IN US	20140619	344	239	34.4	23.9	94	75	0	2014	06	19	20YR Lagged Period	6/19/2014
GHCND:USW00093817	EVANSVILLE REGIONAL AIRPORT IN US	20140620	333	233	33.3	23.3	92	74	0	2014	06	20	20YR Lagged Period	6/20/2014
GHCND:USW00093817	EVANSVILLE REGIONAL AIRPORT IN US	20140621	333	222	33.3	22.2	92	72	0	2014	06	21	20YR Lagged Period	6/21/2014
GHCND:USW00093817	EVANSVILLE REGIONAL AIRPORT IN US	20140622	322	222	32.2	22.2	90	72	0	2014	06	22	20YR Lagged Period	6/22/2014
GHCND:USW00093817	EVANSVILLE REGIONAL AIRPORT IN US	20140623	344	217	34.4	21.7	94	71	0	2014	06	23	20YR Lagged Period	6/23/2014
GHCND:USW00093817	EVANSVILLE REGIONAL AIRPORT IN US	20140624	267	222	26.7	22.2	80	72	0	2014	06	24	20YR Lagged Period	6/24/2014
GHCND:USW00093817	EVANSVILLE REGIONAL AIRPORT IN US	20140625	311	206	31.1	20.6	88	69	0	2014	06	25	20YR Lagged Period	6/25/2014
GHCND:USW00093817	EVANSVILLE REGIONAL AIRPORT IN US	20140626	317	206	31.7	20.6	89	69	0	2014	06	26	20YR Lagged Period	6/26/2014
GHCND:USW00093817	EVANSVILLE REGIONAL AIRPORT IN US	20140627	300	206	30.0	20.6	86	69	0	2014	06	27	20YR Lagged Period	6/27/2014
GHCND:USW00093817	EVANSVILLE REGIONAL AIRPORT IN US	20140628	311	222	31.1	22.2	88	72	0	2014	06	28	20YR Lagged Period	6/28/2014
GHCND:USW00093817	EVANSVILLE REGIONAL AIRPORT IN US	20140629	289	228	28.9	22.8	84	73	0	2014	06	29	20YR Lagged Period	6/29/2014
GHCND:USW00093817	EVANSVILLE REGIONAL AIRPORT IN US	20140630	339	228	33.9	22.8	93	73	0	2014	06	30	20YR Lagged Period	6/30/2014
GHCND:USW00093817	EVANSVILLE REGIONAL AIRPORT IN US	20140701	333	211	33.3	21.1	92	70	0	2014	07	01	20YR Lagged Period	7/1/2014
GHCND:USW00093817	EVANSVILLE REGIONAL AIRPORT IN US	20140702	278	183	27.8	18.3	82	65	0	2014	07	02	20YR Lagged Period	7/2/2014
GHCND:USW00093817	EVANSVILLE REGIONAL AIRPORT IN US	20140703	239	156	23.9	15.6	75	60	0	2014	07	03	20YR Lagged Period	7/3/2014
GHCND:USW00093817	EVANSVILLE REGIONAL AIRPORT IN US	20140704	272	144	27.2	14.4	81	58	0	2014	07	04	20YR Lagged Period	7/4/2014
GHCND:USW00093817	EVANSVILLE REGIONAL AIRPORT IN US	20140705	289	139	28.9	13.9	84	57	0	2014	07	05	20YR Lagged Period	7/5/2014
GHCND:USW00093817	EVANSVILLE REGIONAL AIRPORT IN US	20140706	306	172	30.6	17.2	87	63	0	2014	07	06	20YR Lagged Period	7/6/2014
GHCND:USW00093817	EVANSVILLE REGIONAL AIRPORT IN US	20140707	322	211	32.2	21.1	90	70	0	2014	07	07	20YR Lagged Period	7/7/2014
GHCND:USW00093817	EVANSVILLE REGIONAL AIRPORT IN US	20140708	306	222	30.6	22.2	87	72	0	2014	07	08	20YR Lagged Period	7/8/2014
GHCND:USW00093817	EVANSVILLE REGIONAL AIRPORT IN US	20140709	300	194	30.0	19.4	86	67	0	2014	07	09	20YR Lagged Period	7/9/2014
GHCND:USW00093817	EVANSVILLE REGIONAL AIRPORT IN US	20140710	300	189	30.0	18.9	86	66	0	2014	07	10	20YR Lagged Period	7/10/2014
GHCND:USW00093817	EVANSVILLE REGIONAL AIRPORT IN US	20140711	317	178	31.7	17.8	89	64	0	2014	07	11	20YR Lagged Period	7/11/2014
GHCND:USW00093817	EVANSVILLE REGIONAL AIRPORT IN US	20140712	294	222	29.4	22.2	85	72	0	2014	07	12	20YR Lagged Period	7/12/2014
GHCND:USW00093817	EVANSVILLE REGIONAL AIRPORT IN US	20140713	339	228	33.9	22.8	93	73	0	2014	07	13	20YR Lagged Period	7/13/2014
GHCND:USW00093817	EVANSVILLE REGIONAL AIRPORT IN US	20140714	300	217	30.0	21.7	86	71	0	2014	07	14	20YR Lagged Period	7/14/2014
GHCND:USW00093817	EVANSVILLE REGIONAL AIRPORT IN US	20140715	233	156	23.3	15.6	74	60	0	2014	07	15	20YR Lagged Period	7/15/2014
GHCND:USW00093817	EVANSVILLE REGIONAL AIRPORT IN US	20140716	256	139	25.6	13.9	78	57	0	2014	07	16	20YR Lagged Period	7/16/2014
GHCND:USW00093817	EVANSVILLE REGIONAL AIRPORT IN US	20140717	278	139	27.8	13.9	82	57	0	2014	07	17	20YR Lagged Period	7/17/2014
GHCND:USW00093817	EVANSVILLE REGIONAL AIRPORT IN US	20140718	278	167	27.8	16.7	82	62	0	2014	07	18	20YR Lagged Period	7/18/2014
GHCND:USW00093817	EVANSVILLE REGIONAL AIRPORT IN US	20140719	267	161	26.7	16.1	80	61	0	2014	07	19	20YR Lagged Period	7/19/2014
GHCND:USW00093817	EVANSVILLE REGIONAL AIRPORT IN US	20140720	294	172	29.4	17.2	85	63	0	2014	07	20	20YR Lagged Period	7/20/2014
GHCND:USW00093817	EVANSVILLE REGIONAL AIRPORT IN US	20140721	317	183	31.7	18.3	89	65	0	2014	07	21	20YR Lagged Period	7/21/2014
GHCND:USW00093817	EVANSVILLE REGIONAL AIRPORT IN US	20140722	333	200	33.3	20.0	92	68	0	2014	07	22	20YR Lagged Period	7/22/2014
GHCND:USW00093817	EVANSVILLE REGIONAL AIRPORT IN US	20140723	283	200	28.3	20.0	83	68	0	2014	07	23	20YR Lagged Period	7/23/2014
GHCND:USW00093817	EVANSVILLE REGIONAL AIRPORT IN US	20140724	278	156	27.8	15.6	82	60	0	2014	07	24	20YR Lagged Period	7/24/2014
GHCND:USW00093817	EVANSVILLE REGIONAL AIRPORT IN US	20140725	267	139	26.7	13.9	80	57	0	2014	07	25	20YR Lagged Period	7/25/2014
GHCND:USW00093817	EVANSVILLE REGIONAL AIRPORT IN US	20140726	344	178	34.4	17.8	94	64	0	2014	07	26	20YR Lagged Period	7/26/2014
GHCND:USW00093817	EVANSVILLE REGIONAL AIRPORT IN US	20140727	322	217	32.2	21.7	90	71	0	2014	07	27	20YR Lagged Period	7/27/2014
GHCND:USW00093817	EVANSVILLE REGIONAL AIRPORT IN US	20140728	267	167	26.7	16.7	80	62	0	2014	07	28	20YR Lagged Period	7/28/2014
GHCND:USW00093817	EVANSVILLE REGIONAL AIRPORT IN US	20140729	267	144	26.7	14.4	80	58	0	2014	07	29	20YR Lagged Period	7/29/2014
GHCND:USW00093817	EVANSVILLE REGIONAL AIRPORT IN US	20140730	289	156	28.9	15.6	84	60	0	2014	07	30	20YR Lagged Period	7/30/2014
GHCND:USW00093817	EVANSVILLE REGIONAL AIRPORT IN US	20140731	300	156	30.0	15.6	86	60	0	2014	07	31	20YR Lagged Period	7/31/2014
GHCND:USW00093817	EVANSVILLE REGIONAL AIRPORT IN US	20140801	300	172	30.0	17.2	86	63	0	2014	08	01	20YR Lagged Period	8/1/2014
GHCND:USW00093817	EVANSVILLE REGIONAL AIRPORT IN US	20140802	306	189	30.6	18.9	87	66	0	2014	08	02	20YR Lagged Period	8/2/2014
GHCND:USW00093817	EVANSVILLE REGIONAL AIRPORT IN US	20140803	311	172	31.1	17.2	88	63	0	2014	08	03	20YR Lagged Period	8/3/2014
GHCND:USW00093817	EVANSVILLE REGIONAL AIRPORT IN US	20140804	322	178	32.2	17.8	90	64	0	2014	08	04	20YR Lagged Period	8/4/2014
GHCND:USW00093817	EVANSVILLE REGIONAL AIRPORT IN US	20140805	289	178	28.9	17.8	84	64	0	2014	08	05	20YR Lagged Period	8/5/2014
GHCND:USW00093817	EVANSVILLE REGIONAL AIRPORT IN US	20140806	322	206	32.2	20.6	90	69	0	2014	08	06	20YR Lagged Period	8/6/2014
GHCND:USW00093817	EVANSVILLE REGIONAL AIRPORT IN US	20140807	289	217	28.9	21.7	84	71	0	2014	08	07	20YR Lagged Period	8/7/2014
GHCND:USW00093817	EVANSVILLE REGIONAL AIRPORT IN US	20140808	294	211	29.4	21.1	85	70	0	2014	08	08	20YR Lagged Period	8/8/2014
GHCND:USW00093817	EVANSVILLE REGIONAL AIRPORT IN US	20140809	283	228	28.3	22.8	83	73	0	2014	08	09	20YR Lagged Period	8/9/2014
GHCND:USW00093817	EVANSVILLE REGIONAL AIRPORT IN US	20140810	289	228	28.9	22.8	84	73	0	2014	08	10	20YR Lagged Period	8/10/2014
GHCND:USW00093817	EVANSVILLE REGIONAL AIRPORT IN US	20140811	300	217	30.0	21.7	86	71	0	2014	08	11	20YR Lagged Period	8/11/2014
GHCND:USW00093817	EVANSVILLE REGIONAL AIRPORT IN US	20140812	267	172	26.7	17.2	80	63	0	2014	08	12	20YR Lagged Period	8/12/2014
GHCND:USW00093817	EVANSVILLE REGIONAL AIRPORT IN US	20140813	283	144	28.3	14.4	83	58	0	2014	08	13	20YR Lagged Period	8/13/2014
GHCND:USW00093817	EVANSVILLE REGIONAL AIRPORT IN US	20140814	289	161	28.9	16.1	84	61	0	2014	08	14	20YR Lagged Period	8/14/2014
GHCND:USW00093817	EVANSVILLE REGIONAL AIRPORT IN US	20140815	289	178	28.9	17.8	84	64	0	2014	08	15	20YR Lagged Period	8/15/2014
GHCND:USW00093817	EVANSVILLE REGIONAL AIRPORT IN US	20140816	267	211	26.7	21.1	80	70	0	2014	08	16	20YR Lagged Period	8/16/2014
GHCND:USW00093817	EVANSVILLE REGIONAL AIRPORT IN US	20140817	256	211	25.6	21.1	78	70	0	2014	08	17	20YR Lagged Period	8/17/2014
GHCND:USW00093817	EVANSVILLE REGIONAL AIRPORT IN US	20140818	278	211	27.8	21.1	82	70	0	2014	08	18	20YR Lagged Period	8/18/2014
GHCND:USW00093817	EVANSVILLE REGIONAL AIRPORT IN US	20140819	311	194	31.1	19.4	88	67	0	2014	08	19	20YR Lagged Period	8/19/2014
GHCND:USW00093817	EVANSVILLE REGIONAL AIRPORT IN US	20140820	306	211	30.6	21.1	87	70	0	2014	08	20	20YR Lagged Period	8/20/2014
GHCND:USW00093817	EVANSVILLE REGIONAL AIRPORT IN US	20140821	333	228	33.3	22.8	92	73	0	2014	08	21	20YR Lagged Period	8/21/2014
GHCND:USW00093817	EVANSVILLE REGIONAL AIRPORT IN US	20140822	328	239	32.8	23.9	91	75	0	2014	08	22	20YR Lagged Period	8/22/2014
GHCND:USW00093817	EVANSVILLE REGIONAL AIRPORT IN US	20140823	350	239	35.0	23.9	95	75	0	2014	08	23	20YR Lagged Period	8/23/2014
GHCND:USW00093817	EVANSVILLE REGIONAL AIRPORT IN US	20140824	328	228	32.8	22.8	91	73	0	2014	08	24	20YR Lagged Period	8/24/2014
GHCND:USW00093817	EVANSVILLE REGIONAL AIRPORT IN US	20140825	339	228	33.9	22.8	93	73	0	2014	08	25	20YR Lagged Period	8/25/2014
GHCND:USW00093817	EVANSVILLE REGIONAL AIRPORT IN US	20140826	344	233	34.4	23.3	94	74	0	2014	08	26	20YR Lagged Period	8/26/2014
GHCND:USW00093817	EVANSVILLE REGIONAL AIRPORT IN US	20140827	356	233	35.6	23.3	96	74	0	2014	08	27	20YR Lagged Period	8/27/2014
GHCND:USW00093817	EVANSVILLE REGIONAL AIRPORT IN US	20140828	333	228	33.3	22.8	92	73	0	2014	08	28	20YR Lagged Period	8/28/2014
GHCND:USW00093817	EVANSVILLE REGIONAL AIRPORT IN US	20140829	328	228	32.8	22.8	91	73	0	2014	08	29	20YR Lagged Period	8/29/2014
GHCND:USW00093817	EVANSVILLE REGIONAL AIRPORT IN US	20140830	267	217	26.7	21.7	80	71	0	2014	08	30	20YR Lagged Period	8/30/2014
GHCND:USW00093817	EVANSVILLE REGIONAL AIRPORT IN US	20140831	283	222	28.3	22.2	83	72	0	2014	08	31	20YR Lagged Period	8/31/2014
GHCND:USW00093817	EVANSVILLE REGIONAL AIRPORT IN US	20140901	289	228	28.9	22.8	84	73	0	2014	09	01	20YR Lagged Period	9/1/2014
GHCND:USW00093817	EVANSVILLE REGIONAL AIRPORT IN US	20140902	294	206	29.4	20.6	85	69	0	2014	09	02	20YR Lagged Period	9/2/2014
GHCND:USW00093817	EVANSVILLE REGIONAL AIRPORT IN US	20140903	306	183	30.6	18.3	87	65	0	2014	09	03	20YR Lagged Period	9/3/2014
GHCND:USW00093817	EVANSVILLE REGIONAL AIRPORT IN US	20140904	328	200	32.8	20.0	91	68	0	2014	09	04	20YR Lagged Period	9/4/2014
GHCND:USW00093817	EVANSVILLE REGIONAL AIRPORT IN US	20140905	333	217	33.3	21.7	92	71	0	2014	09	05	20YR Lagged Period	9/5/2014
GHCND:USW00093817	EVANSVILLE REGIONAL AIRPORT IN US	20140906	261	189	26.1	18.9	79	66	0	2014	09	06	20YR Lagged Period	9/6/2014
GHCND:USW00093817	EVANSVILLE REGIONAL AIRPORT IN US	20140907	267	150	26.7	15.0	80	59	0	2014	09	07	20YR Lagged Period	9/7/2014
GHCND:USW00093817	EVANSVILLE REGIONAL AIRPORT IN US	20140908	283	144	28.3	14.4	83	58	0	2014	09	08	20YR Lagged Period	9/8/2014
GHCND:USW00093817	EVANSVILLE REGIONAL AIRPORT IN US	20140909	289	144	28.9	14.4	84	58	0	2014	09	09	20YR Lagged Period	9/9/2014
GHCND:USW00093817	EVANSVILLE REGIONAL AIRPORT IN US	20140910	294	217	29.4	21.7	85	71	0	2014	09	10	20YR Lagged Period	9/10/2014
GHCND:USW00093817	EVANSVILLE REGIONAL AIRPORT IN US	20140911	222	156	22.2	15.6	72	60	0	2014	09	11	20YR Lagged Period	9/11/2014
GHCND:USW00093817	EVANSVILLE REGIONAL AIRPORT IN US	20140912	183	139	18.3	13.9	65	57	4	2014	09	12	20YR Lagged Period	9/12/2014
GHCND:USW00093817	EVANSVILLE REGIONAL AIRPORT IN US	20140913	194	100	19.4	10.0	67	50	6	2014	09	13	20YR Lagged Period	9/13/2014
GHCND:USW00093817	EVANSVILLE REGIONAL AIRPORT IN US	20140914	228	94	22.8	9.4	73	49	4	2014	09	14	20YR Lagged Period	9/14/2014
GHCND:USW00093817	EVANSVILLE REGIONAL AIRPORT IN US	20140915	244	106	24.4	10.6	76	51	1	2014	09	15	20YR Lagged Period	9/15/2014
GHCND:USW00093817	EVANSVILLE REGIONAL AIRPORT IN US	20140916	200	100	20.0	10.0	68	50	6	2014	09	16	20YR Lagged Period	9/16/2014
GHCND:USW00093817	EVANSVILLE REGIONAL AIRPORT IN US	20140917	217	78	21.7	7.8	71	46	6	2014	09	17	20YR Lagged Period	9/17/2014
GHCND:USW00093817	EVANSVILLE REGIONAL AIRPORT IN US	20140918	239	139	23.9	13.9	75	57	0	2014	09	18	20YR Lagged Period	9/18/2014
GHCND:USW00093817	EVANSVILLE REGIONAL AIRPORT IN US	20140919	261	122	26.1	12.2	79	54	0	2014	09	19	20YR Lagged Period	9/19/2014
GHCND:USW00093817	EVANSVILLE REGIONAL AIRPORT IN US	20140920	300	139	30.0	13.9	86	57	0	2014	09	20	20YR Lagged Period	9/20/2014
GHCND:USW00093817	EVANSVILLE REGIONAL AIRPORT IN US	20140921	261	144	26.1	14.4	79	58	0	2014	09	21	20YR Lagged Period	9/21/2014
GHCND:USW00093817	EVANSVILLE REGIONAL AIRPORT IN US	20140922	222	100	22.2	10.0	72	50	4	2014	09	22	20YR Lagged Period	9/22/2014
GHCND:USW00093817	EVANSVILLE REGIONAL AIRPORT IN US	20140923	239	78	23.9	7.8	75	46	4	2014	09	23	20YR Lagged Period	9/23/2014
GHCND:USW00093817	EVANSVILLE REGIONAL AIRPORT IN US	20140924	267	89	26.7	8.9	80	48	1	2014	09	24	20YR Lagged Period	9/24/2014

GHCND:USW00093817	EVANSVILLE REGIONAL AIRPORT IN US	20140925	289	117	28.9	11.7	84	53	0	2014	09	25	20YR Lagged Period	9/25/2014
GHCND:USW00093817	EVANSVILLE REGIONAL AIRPORT IN US	20140926	294	128	29.4	12.8	85	55	0	2014	09	26	20YR Lagged Period	9/26/2014
GHCND:USW00093817	EVANSVILLE REGIONAL AIRPORT IN US	20140927	294	133	29.4	13.3	85	56	0	2014	09	27	20YR Lagged Period	9/27/2014
GHCND:USW00093817	EVANSVILLE REGIONAL AIRPORT IN US	20140928	300	172	30.0	17.2	86	63	0	2014	09	28	20YR Lagged Period	9/28/2014
GHCND:USW00093817	EVANSVILLE REGIONAL AIRPORT IN US	20140929	306	156	30.6	15.6	87	60	0	2014	09	29	20YR Lagged Period	9/29/2014
GHCND:USW00093817	EVANSVILLE REGIONAL AIRPORT IN US	20140930	300	139	30.0	13.9	86	57	0	2014	09	30	20YR Lagged Period	9/30/2014
GHCND:USW00093817	EVANSVILLE REGIONAL AIRPORT IN US	20141001	306	150	30.6	15.0	87	59	0	2014	10	01	20YR Lagged Period	10/1/2014
GHCND:USW00093817	EVANSVILLE REGIONAL AIRPORT IN US	20141002	317	178	31.7	17.8	89	64	0	2014	10	02	20YR Lagged Period	10/2/2014
GHCND:USW00093817	EVANSVILLE REGIONAL AIRPORT IN US	20141003	228	72	22.8	7.2	73	45	6	2014	10	03	20YR Lagged Period	10/3/2014
GHCND:USW00093817	EVANSVILLE REGIONAL AIRPORT IN US	20141004	133	39	13.3	3.9	56	39	17	2014	10	04	20YR Lagged Period	10/4/2014
GHCND:USW00093817	EVANSVILLE REGIONAL AIRPORT IN US	20141005	217	33	21.7	3.3	71	38	10	2014	10	05	20YR Lagged Period	10/5/2014
GHCND:USW00093817	EVANSVILLE REGIONAL AIRPORT IN US	20141006	222	100	22.2	10.0	72	50	4	2014	10	06	20YR Lagged Period	10/6/2014
GHCND:USW00093817	EVANSVILLE REGIONAL AIRPORT IN US	20141007	250	133	25.0	13.3	77	56	0	2014	10	07	20YR Lagged Period	10/7/2014
GHCND:USW00093817	EVANSVILLE REGIONAL AIRPORT IN US	20141008	250	83	25.0	8.3	77	47	3	2014	10	08	20YR Lagged Period	10/8/2014
GHCND:USW00093817	EVANSVILLE REGIONAL AIRPORT IN US	20141009	239	122	23.9	12.2	75	54	0	2014	10	09	20YR Lagged Period	10/9/2014
GHCND:USW00093817	EVANSVILLE REGIONAL AIRPORT IN US	20141010	156	106	15.6	10.6	60	51	9	2014	10	10	20YR Lagged Period	10/10/2014
GHCND:USW00093817	EVANSVILLE REGIONAL AIRPORT IN US	20141011	150	106	15.0	10.6	59	51	10	2014	10	11	20YR Lagged Period	10/11/2014
GHCND:USW00093817	EVANSVILLE REGIONAL AIRPORT IN US	20141012	206	117	20.6	11.7	69	53	4	2014	10	12	20YR Lagged Period	10/12/2014
GHCND:USW00093817	EVANSVILLE REGIONAL AIRPORT IN US	20141013	256	178	25.6	17.8	78	64	0	2014	10	13	20YR Lagged Period	10/13/2014
GHCND:USW00093817	EVANSVILLE REGIONAL AIRPORT IN US	20141014	189	128	18.9	12.8	66	55	4	2014	10	14	20YR Lagged Period	10/14/2014
GHCND:USW00093817	EVANSVILLE REGIONAL AIRPORT IN US	20141015	139	111	13.9	11.1	57	52	10	2014	10	15	20YR Lagged Period	10/15/2014
GHCND:USW00093817	EVANSVILLE REGIONAL AIRPORT IN US	20141016	161	106	16.1	10.6	61	51	9	2014	10	16	20YR Lagged Period	10/16/2014
GHCND:USW00093817	EVANSVILLE REGIONAL AIRPORT IN US	20141017	233	106	23.3	10.6	74	51	2	2014	10	17	20YR Lagged Period	10/17/2014
GHCND:USW00093817	EVANSVILLE REGIONAL AIRPORT IN US	20141018	167	100	16.7	10.0	62	50	9	2014	10	18	20YR Lagged Period	10/18/2014
GHCND:USW00093817	EVANSVILLE REGIONAL AIRPORT IN US	20141019	161	44	16.1	4.4	61	40	14	2014	10	19	20YR Lagged Period	10/19/2014
GHCND:USW00093817	EVANSVILLE REGIONAL AIRPORT IN US	20141020	222	78	22.2	7.8	72	46	6	2014	10	20	20YR Lagged Period	10/20/2014
GHCND:USW00093817	EVANSVILLE REGIONAL AIRPORT IN US	20141021	183	72	18.3	7.2	65	45	10	2014	10	21	20YR Lagged Period	10/21/2014
GHCND:USW00093817	EVANSVILLE REGIONAL AIRPORT IN US	20141022	172	50	17.2	5.0	63	41	13	2014	10	22	20YR Lagged Period	10/22/2014
GHCND:USW00093817	EVANSVILLE REGIONAL AIRPORT IN US	20141023	172	33	17.2	3.3	63	38	14	2014	10	23	20YR Lagged Period	10/23/2014
GHCND:USW00093817	EVANSVILLE REGIONAL AIRPORT IN US	20141024	211	56	21.1	5.6	70	42	9	2014	10	24	20YR Lagged Period	10/24/2014
GHCND:USW00093817	EVANSVILLE REGIONAL AIRPORT IN US	20141025	267	111	26.7	11.1	80	52	0	2014	10	25	20YR Lagged Period	10/25/2014
GHCND:USW00093817	EVANSVILLE REGIONAL AIRPORT IN US	20141026	239	89	23.9	8.9	75	48	3	2014	10	26	20YR Lagged Period	10/26/2014
GHCND:USW00093817	EVANSVILLE REGIONAL AIRPORT IN US	20141027	283	133	28.3	13.3	83	56	0	2014	10	27	20YR Lagged Period	10/27/2014
GHCND:USW00093817	EVANSVILLE REGIONAL AIRPORT IN US	20141028	217	133	21.7	13.3	71	56	1	2014	10	28	20YR Lagged Period	10/28/2014
GHCND:USW00093817	EVANSVILLE REGIONAL AIRPORT IN US	20141029	161	56	16.1	5.6	61	42	13	2014	10	29	20YR Lagged Period	10/29/2014
GHCND:USW00093817	EVANSVILLE REGIONAL AIRPORT IN US	20141030	144	22	14.4	2.2	58	36	18	2014	10	30	20YR Lagged Period	10/30/2014
GHCND:USW00093817	EVANSVILLE REGIONAL AIRPORT IN US	20141031	106	33	10.6	3.3	51	38	20	2014	10	31	20YR Lagged Period	10/31/2014
GHCND:USW00093817	EVANSVILLE REGIONAL AIRPORT IN US	20141101	94	-21	9.4	(2.1)	49	28	26	2014	11	01	20YR Lagged Period	11/1/2014
GHCND:USW00093817	EVANSVILLE REGIONAL AIRPORT IN US	20141102	117	-32	11.7	(3.2)	53	26	25	2014	11	02	20YR Lagged Period	11/2/2014
GHCND:USW00093817	EVANSVILLE REGIONAL AIRPORT IN US	20141103	200	33	20.0	3.3	68	38	12	2014	11	03	20YR Lagged Period	11/3/2014
GHCND:USW00093817	EVANSVILLE REGIONAL AIRPORT IN US	20141104	150	100	15.0	10.0	59	50	10	2014	11	04	20YR Lagged Period	11/4/2014
GHCND:USW00093817	EVANSVILLE REGIONAL AIRPORT IN US	20141105	133	83	13.3	8.3	56	47	13	2014	11	05	20YR Lagged Period	11/5/2014
GHCND:USW00093817	EVANSVILLE REGIONAL AIRPORT IN US	20141106	111	56	11.1	5.6	52	42	18	2014	11	06	20YR Lagged Period	11/6/2014
GHCND:USW00093817	EVANSVILLE REGIONAL AIRPORT IN US	20141107	100	0	10.0	-	50	32	24	2014	11	07	20YR Lagged Period	11/7/2014
GHCND:USW00093817	EVANSVILLE REGIONAL AIRPORT IN US	20141108	128	11	12.8	1.1	55	34	20	2014	11	08	20YR Lagged Period	11/8/2014
GHCND:USW00093817	EVANSVILLE REGIONAL AIRPORT IN US	20141109	133	-5	13.3	(0.5)	56	31	21	2014	11	09	20YR Lagged Period	11/9/2014
GHCND:USW00093817	EVANSVILLE REGIONAL AIRPORT IN US	20141110	189	28	18.9	2.8	66	37	13	2014	11	10	20YR Lagged Period	11/10/2014
GHCND:USW00093817	EVANSVILLE REGIONAL AIRPORT IN US	20141111	167	17	16.7	1.7	62	35	16	2014	11	11	20YR Lagged Period	11/11/2014
GHCND:USW00093817	EVANSVILLE REGIONAL AIRPORT IN US	20141112	17	-10	1.7	(1.0)	35	30	32	2014	11	12	20YR Lagged Period	11/12/2014
GHCND:USW00093817	EVANSVILLE REGIONAL AIRPORT IN US	20141113	0	-38	-	(3.8)	32	25	36	2014	11	13	20YR Lagged Period	11/13/2014
GHCND:USW00093817	EVANSVILLE REGIONAL AIRPORT IN US	20141114	11	-60	1.1	(6.0)	34	21	37	2014	11	14	20YR Lagged Period	11/14/2014
GHCND:USW00093817	EVANSVILLE REGIONAL AIRPORT IN US	20141115	39	-60	3.9	(6.0)	39	21	35	2014	11	15	20YR Lagged Period	11/15/2014
GHCND:USW00093817	EVANSVILLE REGIONAL AIRPORT IN US	20141116	39	-5	3.9	(0.5)	39	31	30	2014	11	16	20YR Lagged Period	11/16/2014
GHCND:USW00093817	EVANSVILLE REGIONAL AIRPORT IN US	20141117	-5	-77	(0.5)	(7.7)	31	18	40	2014	11	17	20YR Lagged Period	11/17/2014
GHCND:USW00093817	EVANSVILLE REGIONAL AIRPORT IN US	20141118	-43	-127	(4.3)	(12.7)	24	9	48	2014	11	18	20YR Lagged Period	11/18/2014
GHCND:USW00093817	EVANSVILLE REGIONAL AIRPORT IN US	20141119	78	-77	7.8	(7.7)	46	18	33	2014	11	19	20YR Lagged Period	11/19/2014
GHCND:USW00093817	EVANSVILLE REGIONAL AIRPORT IN US	20141120	17	-55	1.7	(5.5)	35	22	36	2014	11	20	20YR Lagged Period	11/20/2014
GHCND:USW00093817	EVANSVILLE REGIONAL AIRPORT IN US	20141121	61	-66	6.1	(6.6)	43	20	33	2014	11	21	20YR Lagged Period	11/21/2014
GHCND:USW00093817	EVANSVILLE REGIONAL AIRPORT IN US	20141122	178	44	17.8	4.4	64	40	13	2014	11	22	20YR Lagged Period	11/22/2014
GHCND:USW00093817	EVANSVILLE REGIONAL AIRPORT IN US	20141123	150	100	15.0	10.0	59	50	10	2014	11	23	20YR Lagged Period	11/23/2014
GHCND:USW00093817	EVANSVILLE REGIONAL AIRPORT IN US	20141124	167	39	16.7	3.9	62	39	14	2014	11	24	20YR Lagged Period	11/24/2014
GHCND:USW00093817	EVANSVILLE REGIONAL AIRPORT IN US	20141125	56	-21	5.6	(2.1)	42	28	30	2014	11	25	20YR Lagged Period	11/25/2014
GHCND:USW00093817	EVANSVILLE REGIONAL AIRPORT IN US	20141126	44	-49	4.4	(4.9)	40	23	33	2014	11	26	20YR Lagged Period	11/26/2014
GHCND:USW00093817	EVANSVILLE REGIONAL AIRPORT IN US	20141127	11	-55	1.1	(5.5)	34	22	37	2014	11	27	20YR Lagged Period	11/27/2014
GHCND:USW00093817	EVANSVILLE REGIONAL AIRPORT IN US	20141128	67	-55	6.7	(5.5)	44	22	32	2014	11	28	20YR Lagged Period	11/28/2014
GHCND:USW00093817	EVANSVILLE REGIONAL AIRPORT IN US	20141129	167	33	16.7	3.3	62	38	15	2014	11	29	20YR Lagged Period	11/29/2014
GHCND:USW00093817	EVANSVILLE REGIONAL AIRPORT IN US	20141130	211	72	21.1	7.2	70	45	7	2014	11	30	20YR Lagged Period	11/30/2014
GHCND:USW00093817	EVANSVILLE REGIONAL AIRPORT IN US	20141201	72	11	7.2	1.1	45	34	25	2014	12	01	20YR Lagged Period	12/1/2014
GHCND:USW00093817	EVANSVILLE REGIONAL AIRPORT IN US	20141202	28	6	2.8	0.6	37	33	30	2014	12	02	20YR Lagged Period	12/2/2014
GHCND:USW00093817	EVANSVILLE REGIONAL AIRPORT IN US	20141203	89	22	8.9	2.2	48	36	23	2014	12	03	20YR Lagged Period	12/3/2014
GHCND:USW00093817	EVANSVILLE REGIONAL AIRPORT IN US	20141204	56	22	5.6	2.2	42	36	26	2014	12	04	20YR Lagged Period	12/4/2014
GHCND:USW00093817	EVANSVILLE REGIONAL AIRPORT IN US	20141205	150	56	15.0	5.6	59	42	14	2014	12	05	20YR Lagged Period	12/5/2014
GHCND:USW00093817	EVANSVILLE REGIONAL AIRPORT IN US	20141206	100	44	10.0	4.4	50	40	20	2014	12	06	20YR Lagged Period	12/6/2014
GHCND:USW00093817	EVANSVILLE REGIONAL AIRPORT IN US	20141207	67	6	6.7	0.6	44	33	26	2014	12	07	20YR Lagged Period	12/7/2014
GHCND:USW00093817	EVANSVILLE REGIONAL AIRPORT IN US	20141208	100	6	10.0	0.6	50	33	23	2014	12	08	20YR Lagged Period	12/8/2014
GHCND:USW00093817	EVANSVILLE REGIONAL AIRPORT IN US	20141209	78	22	7.8	2.2	46	36	24	2014	12	09	20YR Lagged Period	12/9/2014
GHCND:USW00093817	EVANSVILLE REGIONAL AIRPORT IN US	20141210	39	17	3.9	1.7	39	35	28	2014	12	10	20YR Lagged Period	12/10/2014
GHCND:USW00093817	EVANSVILLE REGIONAL AIRPORT IN US	20141211	44	-32	4.4	(3.2)	40	26	32	2014	12	11	20YR Lagged Period	12/11/2014
GHCND:USW00093817	EVANSVILLE REGIONAL AIRPORT IN US	20141212	56	-49	5.6	(4.9)	42	23	32	2014	12	12	20YR Lagged Period	12/12/2014
GHCND:USW00093817	EVANSVILLE REGIONAL AIRPORT IN US	20141213	83	39	8.3	3.9	47	39	22	2014	12	13	20YR Lagged Period	12/13/2014
GHCND:USW00093817	EVANSVILLE REGIONAL AIRPORT IN US	20141214	94	67	9.4	6.7	49	44	18	2014	12	14	20YR Lagged Period	12/14/2014
GHCND:USW00093817	EVANSVILLE REGIONAL AIRPORT IN US	20141215	122	72	12.2	7.2	54	45	15	2014	12	15	20YR Lagged Period	12/15/2014
GHCND:USW00093817	EVANSVILLE REGIONAL AIRPORT IN US	20141216	122	17	12.2	1.7	54	35	20	2014	12	16	20YR Lagged Period	12/16/2014
GHCND:USW00093817	EVANSVILLE REGIONAL AIRPORT IN US	20141217	28	-10	2.8	(1.0)	37	30	31	2014	12	17	20YR Lagged Period	12/17/2014
GHCND:USW00093817	EVANSVILLE REGIONAL AIRPORT IN US	20141218	17	-10	1.7	(1.0)	35	30	32	2014	12	18	20YR Lagged Period	12/18/2014
GHCND:USW00093817	EVANSVILLE REGIONAL AIRPORT IN US	20141219	33	-10	3.3	(1.0)	38	30	31	2014	12	19	20YR Lagged Period	12/19/2014
GHCND:USW00093817	EVANSVILLE REGIONAL AIRPORT IN US	20141220	44	-27	4.4	(2.7)	40	27	31	2014	12	20	20YR Lagged Period	12/20/2014
GHCND:USW00093817	EVANSVILLE REGIONAL AIRPORT IN US	20141221	78	-38	7.8	(3.8)	46	25	29	2014	12	21	20YR Lagged Period	12/21/2014
GHCND:USW00093817	EVANSVILLE REGIONAL AIRPORT IN US	20141222	117	6	11.7	0.6	53	33	22	2014	12	22	20YR Lagged Period	12/22/2014
GHCND:USW00093817	EVANSVILLE REGIONAL AIRPORT IN US	20141223	122	83	12.2	8.3	54	47	14	2014	12	23	20YR Lagged Period	12/23/2014
GHCND:USW00093817	EVANSVILLE REGIONAL AIRPORT IN US	20141224	83	39	8.3	3.9	47	39	22	2014	12	24	20YR Lagged Period	12/24/2014
GHCND:USW00093817	EVANSVILLE REGIONAL AIRPORT IN US	20141225	94	33	9.4	3.3	49	38	21	2014	12	25	20YR Lagged Period	12/25/2014
GHCND:USW00093817	EVANSVILLE REGIONAL AIRPORT IN US	20141226	144	17	14.4	1.7	58	35	18	2014	12	26	20YR Lagged Period	12/26/2014
GHCND:USW00093817	EVANSVILLE REGIONAL AIRPORT IN US	20141227	100	44	10.0	4.4	50	40	20	2014	12	27	20YR Lagged Period	12/27/2014
GHCND:USW00093817	EVANSVILLE REGIONAL AIRPORT IN US	20141228	44	6	4.4	0.6	40	33	28	2014	12	28	20YR Lagged Period	12/28/2014
GHCND:USW00093817	EVANSVILLE REGIONAL AIRPORT IN US	20141229	44	-5	4.4	(0.5)	40	31	29	2014	12	29	20YR Lagged Period	12/29/2014
GHCND:USW00093817	EVANSVILLE REGIONAL AIRPORT IN US	20141230	33	-49	3.3	(4.9)	38	23	34	2014	12	30	20YR Lagged Period	12/30/2014
GHCND:USW00093817	EVANSVILLE REGIONAL AIRPORT IN US	20141231	-16	-77	(1.6)	(7.7)	29	18	41	2014	12	31	20YR Lagged Period	12/31/2014
GHCND:USW00093817	EVANSVILLE REGIONAL AIRPORT IN US	20150101	56	-55	5.6	(5.5)	42	22	33	2015	01	01	20YR Lagged Period	1/1/2015
GHCND:USW00093817	EVANSVILLE REGIONAL AIRPORT IN US	20150102	39	17	3.9	1.7	39	35	28	2015	01	02	20YR Lagged Period	1/2/2015
GHCND:USW00093817	EVANSVILLE REGIONAL AIRPORT IN US	20150103	167	39	16.7	3.9	62	39	14	2015	01	03	20YR Lagged Period	1/3/2015
GHCND:USW00093817	EVANSVILLE REGIONAL AIRPORT IN US	20150104	111	-60	11.1	(6.0)	52	21	28	2015	01	04	20YR Lagged Period	1/4/2015
GHCND:USW00093817	EVANSVILLE REGIONAL AIRPORT IN US	20150105	-27	-82	(2.7)	(8.2)	27	17	43	2015	01	05	20YR Lagged Period	1/5/2015
GHCND:USW00093817	EVANSVILLE REGIONAL AIRPORT IN US	20150106	22	-43	2.2	(4.3)	36	24	35	2015	01	06	20YR Lagged Period	1/6/2015
GHCND:USW00093817	EVANSVILLE REGIONAL AIRPORT IN US	20150107	-38	-149	(3.8)	(14.9)	25	5	50	2015	01	07	20YR Lagged Period	1/7/2015
GHCND:USW00093817	EVANSVILLE REGIONAL AIRPORT IN US	20150108	-32	-160	(3.2)	(16.0)	26	3	50	2015	01	08	20YR Lagged Period	1/8/2015
GHCND:USW00093817	EVANSVILLE REGIONAL AIRPORT IN US	20150109	-21	-105	(2.1)	(10.5)	28	13	44	2015	01	09	20YR Lagged Period	1/9/2015
GHCND:USW00093817	EVANSVILLE REGIONAL AIRPORT IN US	20150110	-16	-138	(1.6)	(13.8)	29	7	47	2015	01	10	20YR Lagged Period	1/10/2015
GHCND:USW00093817	EVANSVILLE REGIONAL AIRPORT IN US	20150111	44	-32	4.4	(3.2)	40	26	32	2015	01	11	20YR Lagged Period	1/11/2015
GHCND:USW00093817	EVANSVILLE REGIONAL AIRPORT IN US	20150112	28	-27	2.8	(2.7)	37	27	33	2015	01	12	20YR Lagged Period	1/12/2015
GHCND:USW00093817	EVANSVILLE REGIONAL AIRPORT IN US	20150113	-16	-49	(1.6)	(4.9)	29	23	39	2015	01	13	20YR Lagged Period	1/13/2015
GHCND:USW00093817	EVANSVILLE REGIONAL AIRPORT IN US	20150114	-5	-60	(0.5)	(6.0)	31	21	39	2015	01	14	20YR Lagged Period	1/14/2015
GHCND:USW00093817	EVANSVILLE REGIONAL AIRPORT IN US	20150115	39	-21	3.9	(2.1)	39	28	31	2015	01	15	20YR Lagged Period	1/15/2015
GHCND:USW00093817	EVANSVILLE REGIONAL AIRPORT IN US	20150116	83	-38	8.3	(3.8)	47	25	29	2015	01	16	20YR Lagged Period	1/16/2015
GHCND:USW00093817	EVANSVILLE REGIONAL AIRPORT IN US	20150117	128	-16	12.8	(1.6)	55	29	23	2015	01	17	20YR Lagged Period	1/17/2015
GHCND:USW00093817	EVANSVILLE REGIONAL AIRPORT IN US	20150118	111	-16	11.1	(1.6)	52	29	24	2015	01	18	20YR Lagged Period	1/18/2015
GHCND:USW00093817	EVANSVILLE REGIONAL AIRPORT IN US	20150119	139	-27	13.9	(2.7)	57	27	23	2015	01	19	20YR Lagged Period	1/19/2015
GHCND:USW00093817	EVANSVILLE REGIONAL AIRPORT IN US	20150120	133	-21	13.3	(2.1)	56	28	23	2015	01	20	20YR Lagged Period	1/20/2015
GHCND:USW00093817	EVANSVILLE REGIONAL AIRPORT IN US	20150121	122	-21	12.2	(2.1)	54	28	24	2015	01	21	20YR Lagged Period	1/21/2015
GHCND:USW00093817	EVANSVILLE REGIONAL AIRPORT IN US	20150122	56	-32	5.6	(3.2)	42	26	31	2015	01	22	20YR Lagged Period	1/22/2015
GHCND:USW00093817	EVANSVILLE REGIONAL AIRPORT IN US	20150123	39	-16	3.9	(1.6)	39	29	31	2015	01	23	20YR Lagged Period	1/23/2015
GHCND:USW00093817	EVANSVILLE REGIONAL AIRPORT IN US	20150124	94	-43	9.4	(4.3)	49	24	28	2015	01	24	20YR Lagged Period	1/24/2015
GHCND:USW00093817	EVANSVILLE REGIONAL AIRPORT IN US	20150125	67	6	6.7	0.6	44	33	26	2015	01	25	20YR Lagged Period	1/25/2015
GHCND:USW00093817	EVANSVILLE REGIONAL AIRPORT IN US	20150126	6	-10	0.6	(1.0)	33	30	33	2015	01	26	20YR Lagged Period	1/26/2015
GHCND:USW00093817	EVANSVILLE REGIONAL AIRPORT IN US	20150127	22	0	2.2	-	36	32	31	2015	01	27	20YR Lagged Period	1/27/2015
GHCND:USW00093817	EVANSVILLE REGIONAL AIRPORT IN US	20150128	67	-21	6.7	(2.1)	44	28	29	2015	01	28	20YR Lagged Period	1/28/2015
GHCND:USW00093817	EVANSVILLE REGIONAL AIRPORT IN US	20150129	122	22	12.2	2.2	54	36	20	2015	01	29	20YR Lagged Period	1/29/2015
GHCND:USW00093817	EVANSVILLE REGIONAL AIRPORT IN US	20150130	56	-38	5.6	(3.8)	42	25	31	2015	01	30	20YR Lagged Period	1/30/2015
GHCND:USW00093817	EVANSVILLE REGIONAL AIRPORT IN US	20150131	61	-43	6.1	(4.3)	43	24	31	2015	01	31	20YR Lagged Period	1/31/2015
GHCND:USW00093817	EVANSVILLE REGIONAL AIRPORT IN US	20150201	89	11	8.9	1.1	48	34	24	2015	02	01	20YR Lagged Period	2/1/2015
GHCND:USW00093817	EVANSVILLE REGIONAL AIRPORT IN US	20150202	11	-66	1.1	(6.6)	34	20	38	2015	02	02	20YR Lagged Period	2/2/2015
GHCND:USW00093817	EVANSVILLE REGIONAL AIRPORT IN US	20150203	50	-55	5.0	(5.5)	41	22	33	2015	02	03	20YR Lagged Period	2/3/2015
GHCND:USW00093817	EVANSVILLE REGIONAL AIRPORT IN US	20150204	106	-55	10.6	(5.5)	51	22	28	2015	02	04	20YR Lagged Period	2/4/2015
GHCND:USW00093817	EVANSVILLE REGIONAL AIRPORT IN US	20150205	-10	-93	(1.0)	(9.3)	30	15	42	2015	02	05	20YR Lagged Period	2/5/2015
GHCND:USW00093817	EVANSVILLE REGIONAL AIRPORT IN US	20150206	72	-82	7.2	(8.2)	45	17	34	2015	02	06	20YR Lagged Period	2/6/2015
GHCND:USW00093817	EVANSVILLE REGIONAL AIRPORT IN US	20150207	167	-10	16.7	(1.0)	62	30	19	2015	02	07	20YR Lagged Period	2/7/2015
GHCND:USW00093817	EVANSVILLE REGIONAL AIRPORT IN US	20150208	144	72	14.4	7.2	58	45	13	2015	02	08	20YR Lagged Period	2/8/2015
GHCND:USW00093817	EVANSVILLE REGIONAL AIRPORT IN US	20150209	72	0	7.2	-	45	32	26	2015	02	09	20YR Lagged Period	2/9/2015
GHCND:USW00093817	EVANSVILLE REGIONAL AIRPORT IN US	20150210	72	-21	7.2	(2.1)	45	28	28	2015	02	10	20YR Lagged Period	2/10/2015
GHCND:USW00093817	EVANSVILLE REGIONAL AIRPORT IN US	20150211	106	-32	10.6	(3.2)	51	26	26	2015	02	11	20YR Lagged Period	2/11/2015
GHCND:USW00093817	EVANSVILLE REGIONAL AIRPORT IN US	20150212	-5	-60	(0.5)	(6.0)	31	21	39	2015	02	12	20YR Lagged Period	2/12/2015
GHCND:USW00093817	EVANSVILLE REGIONAL AIRPORT IN US	20150213	22	-82	2.2	(8.2)	36	17	38	2015	02	13	20YR Lagged Period	2/13/2015
GHCND:USW00093817	EVANSVILLE REGIONAL AIRPORT IN US	20150214	28	-116	2.8	(11.6)	37	11	41	2015	02	14	20YR Lagged Period	2/14/2015
GHCND:USW00093817	EVANSVILLE REGIONAL AIRPORT IN US	20150215	-55	-121	(5.5)	(12.1)	22	10	49	2015	02	15	20YR Lagged Period	2/15/2015
GHCND:USW00093817	EVANSVILLE REGIONAL AIRPORT IN US	20150216	-66	-110	(6.6)	(11.0)	20	12	49	2015	02	16	20YR Lagged Period	2/16/2015
GHCND:USW00093817	EVANSVILLE REGIONAL AIRPORT IN US	20150217	-21	-188	(2.1)	(18.8)	28	-2	57	2015	02	17	20YR Lagged Period	2/17/2015
GHCND:USW00093817	EVANSVILLE REGIONAL AIRPORT IN US	20150218	-27	-166	(2.7)	(16.6)	27	2	50	2015	02	18	20YR Lagged Period	2/18/2015
GHCND:USW00093817	EVANSVILLE REGIONAL AIRPORT IN US	20150219	-116	-210	(11.6)	(21.0)	11	-6	62	2015	02	19	20YR Lagged Period	2/19/2015
GHCND:USW00093817	EVANSVILLE REGIONAL AIRPORT IN US	20150220	0	-216	-	(21.6)	32	-7	52	2015	02	20	20YR Lagged Period	2/20/2015
GHCND:USW00093817	EVANSVILLE REGIONAL AIRPORT IN US	20150221	17	-21	1.7	(2.1)	35	28	33	2015	02	21	20YR Lagged Period	2/21/2015
GHCND:USW00093817	EVANSVILLE REGIONAL AIRPORT IN US	20150222	6	-71	0.6	(7.1)	33	19	39	2015	02	22	20YR Lagged Period	2/22/2015
GHCND:USW00093817	EVANSVILLE REGIONAL AIRPORT IN US	20150223	-66	-116	(6.6)	(11.6)	20	11	49	2015	02	23	20YR Lagged Period	2/23/2015
GHCND:USW00093817	EVANSVILLE REGIONAL AIRPORT IN US	20150224	-5	-105	(0.5)	(10.5)	31	13	43	2015	02	24	20YR Lagged Period	2/24/2015
GHCND:USW00093817	EVANSVILLE REGIONAL AIRPORT IN US	20150225	28	-77	2.8	(7.7)	37	18	37	2015	02	25	20YR Lagged Period	2/25/2015
GHCND:USW00093817	EVANSVILLE REGIONAL AIRPORT IN US	20150226	-10	-77	(1.0)	(7.7)	30	18	41	2015	02	26	20YR Lagged Period	2/26/2015
GHCND:USW00093817	EVANSVILLE REGIONAL AIRPORT IN US	20150227	-38	-110	(3.8)	(11.0)	25	12	46	2015	02	27	20YR Lagged Period	2/27/2015
GHCND:USW00093817	EVANSVILLE REGIONAL AIRPORT IN US	20150228	17	-77	1.7	(7.7)	35	18	38	2015	02	28	20YR Lagged Period	2/28/2015
GHCND:USW00093817	EVANSVILLE REGIONAL AIRPORT IN US	20150301	28	-10	2.8	(1.0)	37	30	31	2015	03	01	20YR Lagged Period	3/1/2015
GHCND:USW00093817	EVANSVILLE REGIONAL AIRPORT IN US	20150302	39	-43	3.9	(4.3)	39	24	33	2015	03	02	20YR Lagged Period	3/2/2015
GHCND:USW00093817	EVANSVILLE REGIONAL AIRPORT IN US	20150303	111	11	11.1	1.1	52	34	22	2015	03	03	20YR Lagged Period	3/3/2015
GHCND:USW00093817	EVANSVILLE REGIONAL AIRPORT IN US	20150304	67	-71	6.7	(7.1)	44	19	33	2015	03	04	20YR Lagged Period	3/4/2015
GHCND:USW00093817	EVANSVILLE REGIONAL AIRPORT IN US	20150305	-43	-132	(4.3)	(13.2)	24	8	49	2015	03	05	20YR Lagged Period	3/5/2015
GHCND:USW00093817	EVANSVILLE REGIONAL AIRPORT IN US	20150306	-5	-177	(0.5)	(17.7)	31	0	49	2015	03	06	20YR Lagged Period	3/6/2015
GHCND:USW00093817	EVANSVILLE REGIONAL AIRPORT IN US	20150307	94	-38	9.4	(3.8)	49	25	28	2015	03	07	20YR Lagged Period	3/7/2015
GHCND:USW00093817	EVANSVILLE REGIONAL AIRPORT IN US	20150308	106	-16	10.6	(1.6)	51	29	25	2015	03	08	20YR Lagged Period	3/8/2015
GHCND:USW00093817	EVANSVILLE REGIONAL AIRPORT IN US	20150309	100	22	10.0	2.2	50	36	22	2015	03	09	20YR Lagged Period	3/9/2015
GHCND:USW00093817	EVANSVILLE REGIONAL AIRPORT IN US	20150310	122	72	12.2	7.2	54	45	15	2015	03	10	20YR Lagged Period	3/10/2015
GHCND:USW00093817	EVANSVILLE REGIONAL AIRPORT IN US	20150311	172	61	17.2	6.1	63	43	12	2015	03	11	20YR Lagged Period	3/11/2015
GHCND:USW00093817	EVANSVILLE REGIONAL AIRPORT IN US	20150312	194	50	19.4	5.0	67	41	11	2015	03	12	20YR Lagged Period	3/12/2015
GHCND:USW00093817	EVANSVILLE REGIONAL AIRPORT IN US	20150313	139	100	13.9	10.0	57	50	11	2015	03	13	20YR Lagged Period	3/13/2015

GHCND:USW00093817	EVANSVILLE REGIONAL AIRPORT IN US	20150314	178	72	17.8	7.2	64	45	10	2015	03	14	20YR Lagged Period	3/14/2015
GHCND:USW00093817	EVANSVILLE REGIONAL AIRPORT IN US	20150315	183	28	18.3	2.8	65	37	14	2015	03	15	20YR Lagged Period	3/15/2015
GHCND:USW00093817	EVANSVILLE REGIONAL AIRPORT IN US	20150316	239	72	23.9	7.2	75	45	5	2015	03	16	20YR Lagged Period	3/16/2015
GHCND:USW00093817	EVANSVILLE REGIONAL AIRPORT IN US	20150317	161	39	16.1	3.9	61	39	15	2015	03	17	20YR Lagged Period	3/17/2015
GHCND:USW00093817	EVANSVILLE REGIONAL AIRPORT IN US	20150318	100	17	10.0	1.7	50	35	22	2015	03	18	20YR Lagged Period	3/18/2015
GHCND:USW00093817	EVANSVILLE REGIONAL AIRPORT IN US	20150319	94	50	9.4	5.0	49	41	20	2015	03	19	20YR Lagged Period	3/19/2015
GHCND:USW00093817	EVANSVILLE REGIONAL AIRPORT IN US	20150320	106	56	10.6	5.6	51	42	18	2015	03	20	20YR Lagged Period	3/20/2015
GHCND:USW00093817	EVANSVILLE REGIONAL AIRPORT IN US	20150321	211	44	21.1	4.4	70	40	10	2015	03	21	20YR Lagged Period	3/21/2015
GHCND:USW00093817	EVANSVILLE REGIONAL AIRPORT IN US	20150322	183	61	18.3	6.1	65	43	11	2015	03	22	20YR Lagged Period	3/22/2015
GHCND:USW00093817	EVANSVILLE REGIONAL AIRPORT IN US	20150323	189	28	18.9	2.8	66	37	13	2015	03	23	20YR Lagged Period	3/23/2015
GHCND:USW00093817	EVANSVILLE REGIONAL AIRPORT IN US	20150324	117	22	11.7	2.2	53	36	20	2015	03	24	20YR Lagged Period	3/24/2015
GHCND:USW00093817	EVANSVILLE REGIONAL AIRPORT IN US	20150325	194	106	19.4	10.6	67	51	6	2015	03	25	20YR Lagged Period	3/25/2015
GHCND:USW00093817	EVANSVILLE REGIONAL AIRPORT IN US	20150326	111	17	11.1	1.7	52	35	21	2015	03	26	20YR Lagged Period	3/26/2015
GHCND:USW00093817	EVANSVILLE REGIONAL AIRPORT IN US	20150327	61	-10	6.1	(1.0)	43	30	28	2015	03	27	20YR Lagged Period	3/27/2015
GHCND:USW00093817	EVANSVILLE REGIONAL AIRPORT IN US	20150328	67	-38	6.7	(3.8)	44	25	30	2015	03	28	20YR Lagged Period	3/28/2015
GHCND:USW00093817	EVANSVILLE REGIONAL AIRPORT IN US	20150329	167	-27	16.7	(2.7)	62	27	20	2015	03	29	20YR Lagged Period	3/29/2015
GHCND:USW00093817	EVANSVILLE REGIONAL AIRPORT IN US	20150330	183	67	18.3	6.7	65	44	10	2015	03	30	20YR Lagged Period	3/30/2015
GHCND:USW00093817	EVANSVILLE REGIONAL AIRPORT IN US	20150331	228	78	22.8	7.8	73	46	5	2015	03	31	20YR Lagged Period	3/31/2015
GHCND:USW00093817	EVANSVILLE REGIONAL AIRPORT IN US	20150401	228	50	22.8	5.0	73	41	8	2015	04	01	20YR Lagged Period	4/1/2015
GHCND:USW00093817	EVANSVILLE REGIONAL AIRPORT IN US	20150402	233	144	23.3	14.4	74	58	0	2015	04	02	20YR Lagged Period	4/2/2015
GHCND:USW00093817	EVANSVILLE REGIONAL AIRPORT IN US	20150403	206	67	20.6	6.7	69	44	8	2015	04	03	20YR Lagged Period	4/3/2015
GHCND:USW00093817	EVANSVILLE REGIONAL AIRPORT IN US	20150404	139	33	13.9	3.3	57	38	17	2015	04	04	20YR Lagged Period	4/4/2015
GHCND:USW00093817	EVANSVILLE REGIONAL AIRPORT IN US	20150405	183	17	18.3	1.7	65	35	15	2015	04	05	20YR Lagged Period	4/5/2015
GHCND:USW00093817	EVANSVILLE REGIONAL AIRPORT IN US	20150406	183	111	18.3	11.1	65	52	6	2015	04	06	20YR Lagged Period	4/6/2015
GHCND:USW00093817	EVANSVILLE REGIONAL AIRPORT IN US	20150407	239	156	23.9	15.6	75	60	0	2015	04	07	20YR Lagged Period	4/7/2015
GHCND:USW00093817	EVANSVILLE REGIONAL AIRPORT IN US	20150408	261	167	26.1	16.7	79	62	0	2015	04	08	20YR Lagged Period	4/8/2015
GHCND:USW00093817	EVANSVILLE REGIONAL AIRPORT IN US	20150409	272	172	27.2	17.2	81	63	0	2015	04	09	20YR Lagged Period	4/9/2015
GHCND:USW00093817	EVANSVILLE REGIONAL AIRPORT IN US	20150410	194	94	19.4	9.4	67	49	7	2015	04	10	20YR Lagged Period	4/10/2015
GHCND:USW00093817	EVANSVILLE REGIONAL AIRPORT IN US	20150411	194	56	19.4	5.6	67	42	10	2015	04	11	20YR Lagged Period	4/11/2015
GHCND:USW00093817	EVANSVILLE REGIONAL AIRPORT IN US	20150412	244	72	24.4	7.2	76	45	4	2015	04	12	20YR Lagged Period	4/12/2015
GHCND:USW00093817	EVANSVILLE REGIONAL AIRPORT IN US	20150413	250	156	25.0	15.6	77	60	0	2015	04	13	20YR Lagged Period	4/13/2015
GHCND:USW00093817	EVANSVILLE REGIONAL AIRPORT IN US	20150414	206	111	20.6	11.1	69	52	4	2015	04	14	20YR Lagged Period	4/14/2015
GHCND:USW00093817	EVANSVILLE REGIONAL AIRPORT IN US	20150415	200	128	20.0	12.8	68	55	3	2015	04	15	20YR Lagged Period	4/15/2015
GHCND:USW00093817	EVANSVILLE REGIONAL AIRPORT IN US	20150416	239	128	23.9	12.8	75	55	0	2015	04	16	20YR Lagged Period	4/16/2015
GHCND:USW00093817	EVANSVILLE REGIONAL AIRPORT IN US	20150417	250	156	25.0	15.6	77	60	0	2015	04	17	20YR Lagged Period	4/17/2015
GHCND:USW00093817	EVANSVILLE REGIONAL AIRPORT IN US	20150418	267	128	26.7	12.8	80	55	0	2015	04	18	20YR Lagged Period	4/18/2015
GHCND:USW00093817	EVANSVILLE REGIONAL AIRPORT IN US	20150419	206	150	20.6	15.0	69	59	1	2015	04	19	20YR Lagged Period	4/19/2015
GHCND:USW00093817	EVANSVILLE REGIONAL AIRPORT IN US	20150420	167	78	16.7	7.8	62	46	11	2015	04	20	20YR Lagged Period	4/20/2015
GHCND:USW00093817	EVANSVILLE REGIONAL AIRPORT IN US	20150421	189	61	18.9	6.1	66	43	10	2015	04	21	20YR Lagged Period	4/21/2015
GHCND:USW00093817	EVANSVILLE REGIONAL AIRPORT IN US	20150422	144	39	14.4	3.9	58	39	16	2015	04	22	20YR Lagged Period	4/22/2015
GHCND:USW00093817	EVANSVILLE REGIONAL AIRPORT IN US	20150423	172	28	17.2	2.8	63	37	15	2015	04	23	20YR Lagged Period	4/23/2015
GHCND:USW00093817	EVANSVILLE REGIONAL AIRPORT IN US	20150424	172	22	17.2	2.2	63	36	15	2015	04	24	20YR Lagged Period	4/24/2015
GHCND:USW00093817	EVANSVILLE REGIONAL AIRPORT IN US	20150425	233	100	23.3	10.0	74	50	3	2015	04	25	20YR Lagged Period	4/25/2015
GHCND:USW00093817	EVANSVILLE REGIONAL AIRPORT IN US	20150426	178	89	17.8	8.9	64	48	9	2015	04	26	20YR Lagged Period	4/26/2015
GHCND:USW00093817	EVANSVILLE REGIONAL AIRPORT IN US	20150427	189	61	18.9	6.1	66	43	10	2015	04	27	20YR Lagged Period	4/27/2015
GHCND:USW00093817	EVANSVILLE REGIONAL AIRPORT IN US	20150428	194	61	19.4	6.1	67	43	10	2015	04	28	20YR Lagged Period	4/28/2015
GHCND:USW00093817	EVANSVILLE REGIONAL AIRPORT IN US	20150429	217	67	21.7	6.7	71	44	7	2015	04	29	20YR Lagged Period	4/29/2015
GHCND:USW00093817	EVANSVILLE REGIONAL AIRPORT IN US	20150430	200	83	20.0	8.3	68	47	7	2015	04	30	20YR Lagged Period	4/30/2015
GHCND:USW00093817	EVANSVILLE REGIONAL AIRPORT IN US	20150501	222	56	22.2	5.6	72	42	8	2015	05	01	20YR Lagged Period	5/1/2015
GHCND:USW00093817	EVANSVILLE REGIONAL AIRPORT IN US	20150502	233	83	23.3	8.3	74	47	4	2015	05	02	20YR Lagged Period	5/2/2015
GHCND:USW00093817	EVANSVILLE REGIONAL AIRPORT IN US	20150503	267	117	26.7	11.7	80	53	0	2015	05	03	20YR Lagged Period	5/3/2015
GHCND:USW00093817	EVANSVILLE REGIONAL AIRPORT IN US	20150504	294	150	29.4	15.0	85	59	0	2015	05	04	20YR Lagged Period	5/4/2015
GHCND:USW00093817	EVANSVILLE REGIONAL AIRPORT IN US	20150505	294	150	29.4	15.0	85	59	0	2015	05	05	20YR Lagged Period	5/5/2015
GHCND:USW00093817	EVANSVILLE REGIONAL AIRPORT IN US	20150506	300	139	30.0	13.9	86	57	0	2015	05	06	20YR Lagged Period	5/6/2015
GHCND:USW00093817	EVANSVILLE REGIONAL AIRPORT IN US	20150507	306	144	30.6	14.4	87	58	0	2015	05	07	20YR Lagged Period	5/7/2015
GHCND:USW00093817	EVANSVILLE REGIONAL AIRPORT IN US	20150508	311	172	31.1	17.2	88	63	0	2015	05	08	20YR Lagged Period	5/8/2015
GHCND:USW00093817	EVANSVILLE REGIONAL AIRPORT IN US	20150509	272	189	27.2	18.9	81	66	0	2015	05	09	20YR Lagged Period	5/9/2015
GHCND:USW00093817	EVANSVILLE REGIONAL AIRPORT IN US	20150510	300	189	30.0	18.9	86	66	0	2015	05	10	20YR Lagged Period	5/10/2015
GHCND:USW00093817	EVANSVILLE REGIONAL AIRPORT IN US	20150511	256	183	25.6	18.3	78	65	0	2015	05	11	20YR Lagged Period	5/11/2015
GHCND:USW00093817	EVANSVILLE REGIONAL AIRPORT IN US	20150512	206	111	20.6	11.1	69	52	4	2015	05	12	20YR Lagged Period	5/12/2015
GHCND:USW00093817	EVANSVILLE REGIONAL AIRPORT IN US	20150513	217	89	21.7	8.9	71	48	5	2015	05	13	20YR Lagged Period	5/13/2015
GHCND:USW00093817	EVANSVILLE REGIONAL AIRPORT IN US	20150514	239	117	23.9	11.7	75	53	1	2015	05	14	20YR Lagged Period	5/14/2015
GHCND:USW00093817	EVANSVILLE REGIONAL AIRPORT IN US	20150515	300	156	30.0	15.6	86	60	0	2015	05	15	20YR Lagged Period	5/15/2015
GHCND:USW00093817	EVANSVILLE REGIONAL AIRPORT IN US	20150516	233	194	23.3	19.4	74	67	0	2015	05	16	20YR Lagged Period	5/16/2015
GHCND:USW00093817	EVANSVILLE REGIONAL AIRPORT IN US	20150517	261	194	26.1	19.4	79	67	0	2015	05	17	20YR Lagged Period	5/17/2015
GHCND:USW00093817	EVANSVILLE REGIONAL AIRPORT IN US	20150518	256	194	25.6	19.4	78	67	0	2015	05	18	20YR Lagged Period	5/18/2015
GHCND:USW00093817	EVANSVILLE REGIONAL AIRPORT IN US	20150519	206	128	20.6	12.8	69	55	3	2015	05	19	20YR Lagged Period	5/19/2015
GHCND:USW00093817	EVANSVILLE REGIONAL AIRPORT IN US	20150520	156	100	15.6	10.0	60	50	10	2015	05	20	20YR Lagged Period	5/20/2015
GHCND:USW00093817	EVANSVILLE REGIONAL AIRPORT IN US	20150521	156	78	15.6	7.8	60	46	12	2015	05	21	20YR Lagged Period	5/21/2015
GHCND:USW00093817	EVANSVILLE REGIONAL AIRPORT IN US	20150522	239	72	23.9	7.2	75	45	5	2015	05	22	20YR Lagged Period	5/22/2015
GHCND:USW00093817	EVANSVILLE REGIONAL AIRPORT IN US	20150523	261	144	26.1	14.4	79	58	0	2015	05	23	20YR Lagged Period	5/23/2015
GHCND:USW00093817	EVANSVILLE REGIONAL AIRPORT IN US	20150524	289	150	28.9	15.0	84	59	0	2015	05	24	20YR Lagged Period	5/24/2015
GHCND:USW00093817	EVANSVILLE REGIONAL AIRPORT IN US	20150525	244	200	24.4	20.0	76	68	0	2015	05	25	20YR Lagged Period	5/25/2015
GHCND:USW00093817	EVANSVILLE REGIONAL AIRPORT IN US	20150526	272	189	27.2	18.9	81	66	0	2015	05	26	20YR Lagged Period	5/26/2015
GHCND:USW00093817	EVANSVILLE REGIONAL AIRPORT IN US	20150527	267	167	26.7	16.7	80	62	0	2015	05	27	20YR Lagged Period	5/27/2015
GHCND:USW00093817	EVANSVILLE REGIONAL AIRPORT IN US	20150528	289	172	28.9	17.2	84	63	0	2015	05	28	20YR Lagged Period	5/28/2015
GHCND:USW00093817	EVANSVILLE REGIONAL AIRPORT IN US	20150529	283	189	28.3	18.9	83	66	0	2015	05	29	20YR Lagged Period	5/29/2015
GHCND:USW00093817	EVANSVILLE REGIONAL AIRPORT IN US	20150530	294	206	29.4	20.6	85	69	0	2015	05	30	20YR Lagged Period	5/30/2015
GHCND:USW00093817	EVANSVILLE REGIONAL AIRPORT IN US	20150531	206	128	20.6	12.8	69	55	3	2015	05	31	20YR Lagged Period	5/31/2015
GHCND:USW00093817	EVANSVILLE REGIONAL AIRPORT IN US	20150601	183	144	18.3	14.4	65	58	3	2015	06	01	20YR Lagged Period	6/1/2015
GHCND:USW00093817	EVANSVILLE REGIONAL AIRPORT IN US	20150602	194	133	19.4	13.3	67	56	3	2015	06	02	20YR Lagged Period	6/2/2015
GHCND:USW00093817	EVANSVILLE REGIONAL AIRPORT IN US	20150603	233	117	23.3	11.7	74	53	1	2015	06	03	20YR Lagged Period	6/3/2015
GHCND:USW00093817	EVANSVILLE REGIONAL AIRPORT IN US	20150604	283	117	28.3	11.7	83	53	0	2015	06	04	20YR Lagged Period	6/4/2015
GHCND:USW00093817	EVANSVILLE REGIONAL AIRPORT IN US	20150605	306	167	30.6	16.7	87	62	0	2015	06	05	20YR Lagged Period	6/5/2015
GHCND:USW00093817	EVANSVILLE REGIONAL AIRPORT IN US	20150606	306	189	30.6	18.9	87	66	0	2015	06	06	20YR Lagged Period	6/6/2015
GHCND:USW00093817	EVANSVILLE REGIONAL AIRPORT IN US	20150607	333	189	33.3	18.9	92	66	0	2015	06	07	20YR Lagged Period	6/7/2015
GHCND:USW00093817	EVANSVILLE REGIONAL AIRPORT IN US	20150608	267	194	26.7	19.4	80	67	0	2015	06	08	20YR Lagged Period	6/8/2015
GHCND:USW00093817	EVANSVILLE REGIONAL AIRPORT IN US	20150609	322	189	32.2	18.9	90	66	0	2015	06	09	20YR Lagged Period	6/9/2015
GHCND:USW00093817	EVANSVILLE REGIONAL AIRPORT IN US	20150610	328	178	32.8	17.8	91	64	0	2015	06	10	20YR Lagged Period	6/10/2015
GHCND:USW00093817	EVANSVILLE REGIONAL AIRPORT IN US	20150611	339	200	33.9	20.0	93	68	0	2015	06	11	20YR Lagged Period	6/11/2015
GHCND:USW00093817	EVANSVILLE REGIONAL AIRPORT IN US	20150612	339	239	33.9	23.9	93	75	0	2015	06	12	20YR Lagged Period	6/12/2015
GHCND:USW00093817	EVANSVILLE REGIONAL AIRPORT IN US	20150613	317	239	31.7	23.9	89	75	0	2015	06	13	20YR Lagged Period	6/13/2015
GHCND:USW00093817	EVANSVILLE REGIONAL AIRPORT IN US	20150614	317	228	31.7	22.8	89	73	0	2015	06	14	20YR Lagged Period	6/14/2015
GHCND:USW00093817	EVANSVILLE REGIONAL AIRPORT IN US	20150615	322	222	32.2	22.2	90	72	0	2015	06	15	20YR Lagged Period	6/15/2015
GHCND:USW00093817	EVANSVILLE REGIONAL AIRPORT IN US	20150616	317	239	31.7	23.9	89	75	0	2015	06	16	20YR Lagged Period	6/16/2015
GHCND:USW00093817	EVANSVILLE REGIONAL AIRPORT IN US	20150617	306	222	30.6	22.2	87	72	0	2015	06	17	20YR Lagged Period	6/17/2015
GHCND:USW00093817	EVANSVILLE REGIONAL AIRPORT IN US	20150618	317	228	31.7	22.8	89	73	0	2015	06	18	20YR Lagged Period	6/18/2015
GHCND:USW00093817	EVANSVILLE REGIONAL AIRPORT IN US	20150619	289	217	28.9	21.7	84	71	0	2015	06	19	20YR Lagged Period	6/19/2015
GHCND:USW00093817	EVANSVILLE REGIONAL AIRPORT IN US	20150620	283	222	28.3	22.2	83	72	0	2015	06	20	20YR Lagged Period	6/20/2015
GHCND:USW00093817	EVANSVILLE REGIONAL AIRPORT IN US	20150621	328	217	32.8	21.7	91	71	0	2015	06	21	20YR Lagged Period	6/21/2015
GHCND:USW00093817	EVANSVILLE REGIONAL AIRPORT IN US	20150622	317	211	31.7	21.1	89	70	0	2015	06	22	20YR Lagged Period	6/22/2015
GHCND:USW00093817	EVANSVILLE REGIONAL AIRPORT IN US	20150623	322	217	32.2	21.7	90	71	0	2015	06	23	20YR Lagged Period	6/23/2015
GHCND:USW00093817	EVANSVILLE REGIONAL AIRPORT IN US	20150624	300	194	30.0	19.4	86	67	0	2015	06	24	20YR Lagged Period	6/24/2015
GHCND:USW00093817	EVANSVILLE REGIONAL AIRPORT IN US	20150625	333	211	33.3	21.1	92	70	0	2015	06	25	20YR Lagged Period	6/25/2015
GHCND:USW00093817	EVANSVILLE REGIONAL AIRPORT IN US	20150626	306	217	30.6	21.7	87	71	0	2015	06	26	20YR Lagged Period	6/26/2015
GHCND:USW00093817	EVANSVILLE REGIONAL AIRPORT IN US	20150627	267	161	26.7	16.1	80	61	0	2015	06	27	20YR Lagged Period	6/27/2015
GHCND:USW00093817	EVANSVILLE REGIONAL AIRPORT IN US	20150628	272	139	27.2	13.9	81	57	0	2015	06	28	20YR Lagged Period	6/28/2015
GHCND:USW00093817	EVANSVILLE REGIONAL AIRPORT IN US	20150629	283	194	28.3	19.4	83	67	0	2015	06	29	20YR Lagged Period	6/29/2015
GHCND:USW00093817	EVANSVILLE REGIONAL AIRPORT IN US	20150630	289	200	28.9	20.0	84	68	0	2015	06	30	20YR Lagged Period	6/30/2015
GHCND:USW00093817	EVANSVILLE REGIONAL AIRPORT IN US	20150701	283	200	28.3	20.0	83	68	0	2015	07	01	20YR Lagged Period	7/1/2015
GHCND:USW00093817	EVANSVILLE REGIONAL AIRPORT IN US	20150702	278	211	27.8	21.1	82	70	0	2015	07	02	20YR Lagged Period	7/2/2015
GHCND:USW00093817	EVANSVILLE REGIONAL AIRPORT IN US	20150703	283	206	28.3	20.6	83	69	0	2015	07	03	20YR Lagged Period	7/3/2015
GHCND:USW00093817	EVANSVILLE REGIONAL AIRPORT IN US	20150704	283	189	28.3	18.9	83	66	0	2015	07	04	20YR Lagged Period	7/4/2015
GHCND:USW00093817	EVANSVILLE REGIONAL AIRPORT IN US	20150705	294	211	29.4	21.1	85	70	0	2015	07	05	20YR Lagged Period	7/5/2015
GHCND:USW00093817	EVANSVILLE REGIONAL AIRPORT IN US	20150706	306	200	30.6	20.0	87	68	0	2015	07	06	20YR Lagged Period	7/6/2015
GHCND:USW00093817	EVANSVILLE REGIONAL AIRPORT IN US	20150707	261	200	26.1	20.0	79	68	0	2015	07	07	20YR Lagged Period	7/7/2015
GHCND:USW00093817	EVANSVILLE REGIONAL AIRPORT IN US	20150708	289	167	28.9	16.7	84	62	0	2015	07	08	20YR Lagged Period	7/8/2015
GHCND:USW00093817	EVANSVILLE REGIONAL AIRPORT IN US	20150709	278	211	27.8	21.1	82	70	0	2015	07	09	20YR Lagged Period	7/9/2015
GHCND:USW00093817	EVANSVILLE REGIONAL AIRPORT IN US	20150710	278	200	27.8	20.0	82	68	0	2015	07	10	20YR Lagged Period	7/10/2015
GHCND:USW00093817	EVANSVILLE REGIONAL AIRPORT IN US	20150711	311	200	31.1	20.0	88	68	0	2015	07	11	20YR Lagged Period	7/11/2015
GHCND:USW00093817	EVANSVILLE REGIONAL AIRPORT IN US	20150712	333	250	33.3	25.0	92	77	0	2015	07	12	20YR Lagged Period	7/12/2015
GHCND:USW00093817	EVANSVILLE REGIONAL AIRPORT IN US	20150713	344	239	34.4	23.9	94	75	0	2015	07	13	20YR Lagged Period	7/13/2015
GHCND:USW00093817	EVANSVILLE REGIONAL AIRPORT IN US	20150714	344	250	34.4	25.0	94	77	0	2015	07	14	20YR Lagged Period	7/14/2015
GHCND:USW00093817	EVANSVILLE REGIONAL AIRPORT IN US	20150715	294	206	29.4	20.6	85	69	0	2015	07	15	20YR Lagged Period	7/15/2015
GHCND:USW00093817	EVANSVILLE REGIONAL AIRPORT IN US	20150716	306	200	30.6	20.0	87	68	0	2015	07	16	20YR Lagged Period	7/16/2015
GHCND:USW00093817	EVANSVILLE REGIONAL AIRPORT IN US	20150717	339	239	33.9	23.9	93	75	0	2015	07	17	20YR Lagged Period	7/17/2015
GHCND:USW00093817	EVANSVILLE REGIONAL AIRPORT IN US	20150718	350	239	35.0	23.9	95	75	0	2015	07	18	20YR Lagged Period	7/18/2015
GHCND:USW00093817	EVANSVILLE REGIONAL AIRPORT IN US	20150719	344	228	34.4	22.8	94	73	0	2015	07	19	20YR Lagged Period	7/19/2015
GHCND:USW00093817	EVANSVILLE REGIONAL AIRPORT IN US	20150720	294	228	29.4	22.8	85	73	0	2015	07	20	20YR Lagged Period	7/20/2015
GHCND:USW00093817	EVANSVILLE REGIONAL AIRPORT IN US	20150721	311	222	31.1	22.2	88	72	0	2015	07	21	20YR Lagged Period	7/21/2015
GHCND:USW00093817	EVANSVILLE REGIONAL AIRPORT IN US	20150722	300	183	30.0	18.3	86	65	0	2015	07	22	20YR Lagged Period	7/22/2015
GHCND:USW00093817	EVANSVILLE REGIONAL AIRPORT IN US	20150723	306	217	30.6	21.7	87	71	0	2015	07	23	20YR Lagged Period	7/23/2015
GHCND:USW00093817	EVANSVILLE REGIONAL AIRPORT IN US	20150724	317	183	31.7	18.3	89	65	0	2015	07	24	20YR Lagged Period	7/24/2015
GHCND:USW00093817	EVANSVILLE REGIONAL AIRPORT IN US	20150725	317	189	31.7	18.9	89	66	0	2015	07	25	20YR Lagged Period	7/25/2015
GHCND:USW00093817	EVANSVILLE REGIONAL AIRPORT IN US	20150726	306	222	30.6	22.2	87	72	0	2015	07	26	20YR Lagged Period	7/26/2015
GHCND:USW00093817	EVANSVILLE REGIONAL AIRPORT IN US	20150727	322	233	32.2	23.3	90	74	0	2015	07	27	20YR Lagged Period	7/27/2015
GHCND:USW00093817	EVANSVILLE REGIONAL AIRPORT IN US	20150728	344	228	34.4	22.8	94	73	0	2015	07	28	20YR Lagged Period	7/28/2015
GHCND:USW00093817	EVANSVILLE REGIONAL AIRPORT IN US	20150729	350	239	35.0	23.9	95	75	0	2015	07	29	20YR Lagged Period	7/29/2015
GHCND:USW00093817	EVANSVILLE REGIONAL AIRPORT IN US	20150730	317	206	31.7	20.6	89	69	0	2015	07	30	20YR Lagged Period	7/30/2015
GHCND:USW00093817	EVANSVILLE REGIONAL AIRPORT IN US	20150731	328	217	32.8	21.7	91	71	0	2015	07	31	20YR Lagged Period	7/31/2015
GHCND:USW00093817	EVANSVILLE REGIONAL AIRPORT IN US	20150801	317	194	31.7	19.4	89	67	0	2015	08	01	20YR Lagged Period	8/1/2015
GHCND:USW00093817	EVANSVILLE REGIONAL AIRPORT IN US	20150802	322	189	32.2	18.9	90	66	0	2015	08	02	20YR Lagged Period	8/2/2015
GHCND:USW00093817	EVANSVILLE REGIONAL AIRPORT IN US	20150803	344	222	34.4	22.2	94	72	0	2015	08	03	20YR Lagged Period	8/3/2015
GHCND:USW00093817	EVANSVILLE REGIONAL AIRPORT IN US	20150804	339	206	33.9	20.6	93	69	0	2015	08	04	20YR Lagged Period	8/4/2015
GHCND:USW00093817	EVANSVILLE REGIONAL AIRPORT IN US	20150805	283	206	28.3	20.6	83	69	0	2015	08	05	20YR Lagged Period	8/5/2015
GHCND:USW00093817	EVANSVILLE REGIONAL AIRPORT IN US	20150806	239	200	23.9	20.0	75	68	0	2015	08	06	20YR Lagged Period	8/6/2015
GHCND:USW00093817	EVANSVILLE REGIONAL AIRPORT IN US	20150807	283	178	28.3	17.8	83	64	0	2015	08	07	20YR Lagged Period	8/7/2015
GHCND:USW00093817	EVANSVILLE REGIONAL AIRPORT IN US	20150808	294	183	29.4	18.3	85	65	0	2015	08	08	20YR Lagged Period	8/8/2015
GHCND:USW00093817	EVANSVILLE REGIONAL AIRPORT IN US	20150809	306	200	30.6	20.0	87	68	0	2015	08	09	20YR Lagged Period	8/9/2015
GHCND:USW00093817	EVANSVILLE REGIONAL AIRPORT IN US	20150810	294	233	29.4	23.3	85	74	0	2015	08	10	20YR Lagged Period	8/10/2015
GHCND:USW00093817	EVANSVILLE REGIONAL AIRPORT IN US	20150811	306	217	30.6	21.7	87	71	0	2015	08	11	20YR Lagged Period	8/11/2015
GHCND:USW00093817	EVANSVILLE REGIONAL AIRPORT IN US	20150812	294	189	29.4	18.9	85	66	0	2015	08	12	20YR Lagged Period	8/12/2015
GHCND:USW00093817	EVANSVILLE REGIONAL AIRPORT IN US	20150813	306	178	30.6	17.8	87	64	0	2015	08	13	20YR Lagged Period	8/13/2015
GHCND:USW00093817	EVANSVILLE REGIONAL AIRPORT IN US	20150814	300	172	30.0	17.2	86	63	0	2015	08	14	20YR Lagged Period	8/14/2015
GHCND:USW00093817	EVANSVILLE REGIONAL AIRPORT IN US	20150815	322	178	32.2	17.8	90	64	0	2015	08	15	20YR Lagged Period	8/15/2015
GHCND:USW00093817	EVANSVILLE REGIONAL AIRPORT IN US	20150816	328	194	32.8	19.4	91	67	0	2015	08	16	20YR Lagged Period	8/16/2015
GHCND:USW00093817	EVANSVILLE REGIONAL AIRPORT IN US	20150817	289	211	28.9	21.1	84	70	0	2015	08	17	20YR Lagged Period	8/17/2015
GHCND:USW00093817	EVANSVILLE REGIONAL AIRPORT IN US	20150818	306	200	30.6	20.0	87	68	0	2015	08	18	20YR Lagged Period	8/18/2015
GHCND:USW00093817	EVANSVILLE REGIONAL AIRPORT IN US	20150819	256	183	25.6	18.3	78	65	0	2015	08	19	20YR Lagged Period	8/19/2015
GHCND:USW00093817	EVANSVILLE REGIONAL AIRPORT IN US	20150820	267	150	26.7	15.0	80	59	0	2015	08	20	20YR Lagged Period	8/20/2015
GHCND:USW00093817	EVANSVILLE REGIONAL AIRPORT IN US	20150821	272	139	27.2	13.9	81	57	0	2015	08	21	20YR Lagged Period	8/21/2015
GHCND:USW00093817	EVANSVILLE REGIONAL AIRPORT IN US	20150822	289	150	28.9	15.0	84	59	0	2015	08	22	20YR Lagged Period	8/22/2015
GHCND:USW00093817	EVANSVILLE REGIONAL AIRPORT IN US	20150823	306	194	30.6	19.4	87	67	0	2015	08	23	20YR Lagged Period	8/23/2015
GHCND:USW00093817	EVANSVILLE REGIONAL AIRPORT IN US	20150824	261	144	26.1	14.4	79	58	0	2015	08	24	20YR Lagged Period	8/24/2015
GHCND:USW00093817	EVANSVILLE REGIONAL AIRPORT IN US	20150825	250	128	25.0	12.8	77	55	0	2015	08	25	20YR Lagged Period	8/25/2015
GHCND:USW00093817	EVANSVILLE REGIONAL AIRPORT IN US	20150826	272	128	27.2	12.8	81	55	0	2015	08	26	20YR Lagged Period	8/26/2015
GHCND:USW00093817	EVANSVILLE REGIONAL AIRPORT IN US	20150827	283	139	28.3	13.9	83	57	0	2015	08	27	20YR Lagged Period	8/27/2015
GHCND:USW00093817	EVANSVILLE REGIONAL AIRPORT IN US	20150828	283	139	28.3	13.9	83	57	0	2015	08	28	20YR Lagged Period	8/28/2015
GHCND:USW00093817	EVANSVILLE REGIONAL AIRPORT IN US	20150829	300	194	30.0	19.4	86	67	0	2015	08	29	20YR Lagged Period	8/29/2015
GHCND:USW00093817	EVANSVILLE REGIONAL AIRPORT IN US	20150830	300	211	30.0	21.1	86	70	0	2015	08	30	20YR Lagged Period	8/30/2015

GHCND:USW00093817	EVANSVILLE REGIONAL AIRPORT IN US	20150831	311	189	31.1	18.9	88	66	0	2015	08	31	20YR Lagged Period	8/31/2015
GHCND:USW00003816	PADUCAH BARKLEY REGIONAL AIRPORT KY US	19950901	306	161	30.6	16.1	87	61	0	1995	09	01		9/1/1995
GHCND:USW00003816	PADUCAH BARKLEY REGIONAL AIRPORT KY US	19950902	289	128	28.9	12.8	84	55	0	1995	09	02		9/2/1995
GHCND:USW00003816	PADUCAH BARKLEY REGIONAL AIRPORT KY US	19950903	294	117	29.4	11.7	85	53	0	1995	09	03		9/3/1995
GHCND:USW00003816	PADUCAH BARKLEY REGIONAL AIRPORT KY US	19950904	289	156	28.9	15.6	84	60	0	1995	09	04		9/4/1995
GHCND:USW00003816	PADUCAH BARKLEY REGIONAL AIRPORT KY US	19950905	311	144	31.1	14.4	88	58	0	1995	09	05		9/5/1995
GHCND:USW00003816	PADUCAH BARKLEY REGIONAL AIRPORT KY US	19950906	322	156	32.2	15.6	90	60	0	1995	09	06		9/6/1995
GHCND:USW00003816	PADUCAH BARKLEY REGIONAL AIRPORT KY US	19950907	311	167	31.1	16.7	88	62	0	1995	09	07		9/7/1995
GHCND:USW00003816	PADUCAH BARKLEY REGIONAL AIRPORT KY US	19950908	217	167	21.7	16.7	71	62	0	1995	09	08		9/8/1995
GHCND:USW00003816	PADUCAH BARKLEY REGIONAL AIRPORT KY US	19950909	206	156	20.6	15.6	69	60	0	1995	09	09		9/9/1995
GHCND:USW00003816	PADUCAH BARKLEY REGIONAL AIRPORT KY US	19950910	261	161	26.1	16.1	79	61	0	1995	09	10		9/10/1995
GHCND:USW00003816	PADUCAH BARKLEY REGIONAL AIRPORT KY US	19950911	283	156	28.3	15.6	83	60	0	1995	09	11		9/11/1995
GHCND:USW00003816	PADUCAH BARKLEY REGIONAL AIRPORT KY US	19950912	294	183	29.4	18.3	85	65	0	1995	09	12		9/12/1995
GHCND:USW00003816	PADUCAH BARKLEY REGIONAL AIRPORT KY US	19950913	294	167	29.4	16.7	85	62	0	1995	09	13		9/13/1995
GHCND:USW00003816	PADUCAH BARKLEY REGIONAL AIRPORT KY US	19950914	328	167	32.8	16.7	91	62	0	1995	09	14		9/14/1995
GHCND:USW00003816	PADUCAH BARKLEY REGIONAL AIRPORT KY US	19950915	294	178	29.4	17.8	85	64	0	1995	09	15		9/15/1995
GHCND:USW00003816	PADUCAH BARKLEY REGIONAL AIRPORT KY US	19950916	222	189	22.2	18.9	72	66	0	1995	09	16		9/16/1995
GHCND:USW00003816	PADUCAH BARKLEY REGIONAL AIRPORT KY US	19950917	267	156	26.7	15.6	80	60	0	1995	09	17		9/17/1995
GHCND:USW00003816	PADUCAH BARKLEY REGIONAL AIRPORT KY US	19950918	244	117	24.4	11.7	76	53	0	1995	09	18		9/18/1995
GHCND:USW00003816	PADUCAH BARKLEY REGIONAL AIRPORT KY US	19950919	261	106	26.1	10.6	79	51	0	1995	09	19		9/19/1995
GHCND:USW00003816	PADUCAH BARKLEY REGIONAL AIRPORT KY US	19950920	211	167	21.1	16.7	70	62	0	1995	09	20		9/20/1995
GHCND:USW00003816	PADUCAH BARKLEY REGIONAL AIRPORT KY US	19950921	200	100	20.0	10.0	68	50	6	1995	09	21		9/21/1995
GHCND:USW00003816	PADUCAH BARKLEY REGIONAL AIRPORT KY US	19950922	161	44	16.1	4.4	61	40	14	1995	09	22		9/22/1995
GHCND:USW00003816	PADUCAH BARKLEY REGIONAL AIRPORT KY US	19950923	183	28	18.3	2.8	65	37	14	1995	09	23		9/23/1995
GHCND:USW00003816	PADUCAH BARKLEY REGIONAL AIRPORT KY US	19950924	211	17	21.1	1.7	70	35	12	1995	09	24		9/24/1995
GHCND:USW00003816	PADUCAH BARKLEY REGIONAL AIRPORT KY US	19950925	200	83	20.0	8.3	68	47	7	1995	09	25		9/25/1995
GHCND:USW00003816	PADUCAH BARKLEY REGIONAL AIRPORT KY US	19950926	228	89	22.8	8.9	73	48	4	1995	09	26		9/26/1995
GHCND:USW00003816	PADUCAH BARKLEY REGIONAL AIRPORT KY US	19950927	250	78	25.0	7.8	77	46	3	1995	09	27		9/27/1995
GHCND:USW00003816	PADUCAH BARKLEY REGIONAL AIRPORT KY US	19950928	267	83	26.7	8.3	80	47	1	1995	09	28		9/28/1995
GHCND:USW00003816	PADUCAH BARKLEY REGIONAL AIRPORT KY US	19950929	278	100	27.8	10.0	82	50	0	1995	09	29		9/29/1995
GHCND:USW00003816	PADUCAH BARKLEY REGIONAL AIRPORT KY US	19950930	283	150	28.3	15.0	83	59	0	1995	09	30		9/30/1995
GHCND:USW00003816	PADUCAH BARKLEY REGIONAL AIRPORT KY US	19951001	272	111	27.2	11.1	81	52	0	1995	10	01		10/1/1995
GHCND:USW00003816	PADUCAH BARKLEY REGIONAL AIRPORT KY US	19951002	228	89	22.8	8.9	73	48	4	1995	10	02		10/2/1995
GHCND:USW00003816	PADUCAH BARKLEY REGIONAL AIRPORT KY US	19951003	222	111	22.2	11.1	72	52	3	1995	10	03		10/3/1995
GHCND:USW00003816	PADUCAH BARKLEY REGIONAL AIRPORT KY US	19951004	222	100	22.2	10.0	72	50	4	1995	10	04		10/4/1995
GHCND:USW00003816	PADUCAH BARKLEY REGIONAL AIRPORT KY US	19951005	256	167	25.6	16.7	78	62	0	1995	10	05		10/5/1995
GHCND:USW00003816	PADUCAH BARKLEY REGIONAL AIRPORT KY US	19951006	211	117	21.1	11.7	70	53	3	1995	10	06		10/6/1995
GHCND:USW00003816	PADUCAH BARKLEY REGIONAL AIRPORT KY US	19951007	206	72	20.6	7.2	69	45	8	1995	10	07		10/7/1995
GHCND:USW00003816	PADUCAH BARKLEY REGIONAL AIRPORT KY US	19951008	222	44	22.2	4.4	72	40	9	1995	10	08		10/8/1995
GHCND:USW00003816	PADUCAH BARKLEY REGIONAL AIRPORT KY US	19951009	256	67	25.6	6.7	78	44	4	1995	10	09		10/9/1995
GHCND:USW00003816	PADUCAH BARKLEY REGIONAL AIRPORT KY US	19951010	272	83	27.2	8.3	81	47	1	1995	10	10		10/10/1995
GHCND:USW00003816	PADUCAH BARKLEY REGIONAL AIRPORT KY US	19951011	278	94	27.8	9.4	82	49	0	1995	10	11		10/11/1995
GHCND:USW00003816	PADUCAH BARKLEY REGIONAL AIRPORT KY US	19951012	283	83	28.3	8.3	83	47	0	1995	10	12		10/12/1995
GHCND:USW00003816	PADUCAH BARKLEY REGIONAL AIRPORT KY US	19951013	278	144	27.8	14.4	82	58	0	1995	10	13		10/13/1995
GHCND:USW00003816	PADUCAH BARKLEY REGIONAL AIRPORT KY US	19951014	178	67	17.8	6.7	64	44	11	1995	10	14		10/14/1995
GHCND:USW00003816	PADUCAH BARKLEY REGIONAL AIRPORT KY US	19951015	217	39	21.7	3.9	71	39	10	1995	10	15		10/15/1995
GHCND:USW00003816	PADUCAH BARKLEY REGIONAL AIRPORT KY US	19951016	222	33	22.2	3.3	72	38	10	1995	10	16		10/16/1995
GHCND:USW00003816	PADUCAH BARKLEY REGIONAL AIRPORT KY US	19951017	272	83	27.2	8.3	81	47	1	1995	10	17		10/17/1995
GHCND:USW00003816	PADUCAH BARKLEY REGIONAL AIRPORT KY US	19951018	261	89	26.1	8.9	79	48	1	1995	10	18		10/18/1995
GHCND:USW00003816	PADUCAH BARKLEY REGIONAL AIRPORT KY US	19951019	256	139	25.6	13.9	78	57	0	1995	10	19		10/19/1995
GHCND:USW00003816	PADUCAH BARKLEY REGIONAL AIRPORT KY US	19951020	206	78	20.6	7.8	69	46	7	1995	10	20		10/20/1995
GHCND:USW00003816	PADUCAH BARKLEY REGIONAL AIRPORT KY US	19951021	133	56	13.3	5.6	56	42	16	1995	10	21		10/21/1995
GHCND:USW00003816	PADUCAH BARKLEY REGIONAL AIRPORT KY US	19951022	244	28	24.4	2.8	76	37	8	1995	10	22		10/22/1995
GHCND:USW00003816	PADUCAH BARKLEY REGIONAL AIRPORT KY US	19951023	233	117	23.3	11.7	74	53	1	1995	10	23		10/23/1995
GHCND:USW00003816	PADUCAH BARKLEY REGIONAL AIRPORT KY US	19951024	167	17	16.7	1.7	62	35	16	1995	10	24		10/24/1995
GHCND:USW00003816	PADUCAH BARKLEY REGIONAL AIRPORT KY US	19951025	178	-11	17.8	(1.1)	64	30	18	1995	10	25		10/25/1995
GHCND:USW00003816	PADUCAH BARKLEY REGIONAL AIRPORT KY US	19951026	167	117	16.7	11.7	62	53	7	1995	10	26		10/26/1995
GHCND:USW00003816	PADUCAH BARKLEY REGIONAL AIRPORT KY US	19951027	200	83	20.0	8.3	68	47	7	1995	10	27		10/27/1995
GHCND:USW00003816	PADUCAH BARKLEY REGIONAL AIRPORT KY US	19951028	172	33	17.2	3.3	63	38	14	1995	10	28		10/28/1995
GHCND:USW00003816	PADUCAH BARKLEY REGIONAL AIRPORT KY US	19951029	172	11	17.2	1.1	63	34	16	1995	10	29		10/29/1995
GHCND:USW00003816	PADUCAH BARKLEY REGIONAL AIRPORT KY US	19951030	172	56	17.2	5.6	63	42	12	1995	10	30		10/30/1995
GHCND:USW00003816	PADUCAH BARKLEY REGIONAL AIRPORT KY US	19951031	194	100	19.4	10.0	67	50	6	1995	10	31		10/31/1995
GHCND:USW00003816	PADUCAH BARKLEY REGIONAL AIRPORT KY US	19951101	194	133	19.4	13.3	67	56	3	1995	11	01		11/1/1995
GHCND:USW00003816	PADUCAH BARKLEY REGIONAL AIRPORT KY US	19951102	222	56	22.2	5.6	72	42	8	1995	11	02		11/2/1995
GHCND:USW00003816	PADUCAH BARKLEY REGIONAL AIRPORT KY US	19951103	67	-28	6.7	(2.8)	44	27	29	1995	11	03		11/3/1995
GHCND:USW00003816	PADUCAH BARKLEY REGIONAL AIRPORT KY US	19951104	67	-56	6.7	(5.6)	44	22	32	1995	11	04		11/4/1995
GHCND:USW00003816	PADUCAH BARKLEY REGIONAL AIRPORT KY US	19951105	61	-61	6.1	(6.1)	43	21	33	1995	11	05		11/5/1995
GHCND:USW00003816	PADUCAH BARKLEY REGIONAL AIRPORT KY US	19951106	111	0	11.1	-	52	32	23	1995	11	06		11/6/1995
GHCND:USW00003816	PADUCAH BARKLEY REGIONAL AIRPORT KY US	19951107	144	33	14.4	3.3	58	38	17	1995	11	07		11/7/1995
GHCND:USW00003816	PADUCAH BARKLEY REGIONAL AIRPORT KY US	19951108	56	-22	5.6	(2.2)	42	28	30	1995	11	08		11/8/1995
GHCND:USW00003816	PADUCAH BARKLEY REGIONAL AIRPORT KY US	19951109	144	-33	14.4	(3.3)	58	26	23	1995	11	09		11/9/1995
GHCND:USW00003816	PADUCAH BARKLEY REGIONAL AIRPORT KY US	19951110	172	122	17.2	12.2	63	54	6	1995	11	10		11/10/1995
GHCND:USW00003816	PADUCAH BARKLEY REGIONAL AIRPORT KY US	19951111	172	-39	17.2	(3.9)	63	25	21	1995	11	11		11/11/1995
GHCND:USW00003816	PADUCAH BARKLEY REGIONAL AIRPORT KY US	19951112	94	-61	9.4	(6.1)	49	21	30	1995	11	12		11/12/1995
GHCND:USW00003816	PADUCAH BARKLEY REGIONAL AIRPORT KY US	19951113	94	11	9.4	1.1	49	34	23	1995	11	13		11/13/1995
GHCND:USW00003816	PADUCAH BARKLEY REGIONAL AIRPORT KY US	19951114	33	-44	3.3	(4.4)	38	24	34	1995	11	14		11/14/1995
GHCND:USW00003816	PADUCAH BARKLEY REGIONAL AIRPORT KY US	19951115	44	-33	4.4	(3.3)	40	26	32	1995	11	15		11/15/1995
GHCND:USW00003816	PADUCAH BARKLEY REGIONAL AIRPORT KY US	19951116	94	-11	9.4	(1.1)	49	30	25	1995	11	16		11/16/1995
GHCND:USW00003816	PADUCAH BARKLEY REGIONAL AIRPORT KY US	19951117	156	11	15.6	1.1	60	34	18	1995	11	17		11/17/1995
GHCND:USW00003816	PADUCAH BARKLEY REGIONAL AIRPORT KY US	19951118	89	-11	8.9	(1.1)	48	30	26	1995	11	18		11/18/1995
GHCND:USW00003816	PADUCAH BARKLEY REGIONAL AIRPORT KY US	19951119	144	-39	14.4	(3.9)	58	25	23	1995	11	19		11/19/1995
GHCND:USW00003816	PADUCAH BARKLEY REGIONAL AIRPORT KY US	19951120	167	11	16.7	1.1	62	34	17	1995	11	20		11/20/1995
GHCND:USW00003816	PADUCAH BARKLEY REGIONAL AIRPORT KY US	19951121	111	-22	11.1	(2.2)	52	28	25	1995	11	21		11/21/1995
GHCND:USW00003816	PADUCAH BARKLEY REGIONAL AIRPORT KY US	19951122	117	-61	11.7	(6.1)	53	21	28	1995	11	22		11/22/1995
GHCND:USW00003816	PADUCAH BARKLEY REGIONAL AIRPORT KY US	19951123	122	6	12.2	0.6	54	33	21	1995	11	23		11/23/1995
GHCND:USW00003816	PADUCAH BARKLEY REGIONAL AIRPORT KY US	19951124	67	-39	6.7	(3.9)	44	25	30	1995	11	24		11/24/1995
GHCND:USW00003816	PADUCAH BARKLEY REGIONAL AIRPORT KY US	19951125	133	-39	13.3	(3.9)	56	25	24	1995	11	25		11/25/1995
GHCND:USW00003816	PADUCAH BARKLEY REGIONAL AIRPORT KY US	19951126	194	67	19.4	6.7	67	44	9	1995	11	26		11/26/1995
GHCND:USW00003816	PADUCAH BARKLEY REGIONAL AIRPORT KY US	19951127	200	39	20.0	3.9	68	39	11	1995	11	27		11/27/1995
GHCND:USW00003816	PADUCAH BARKLEY REGIONAL AIRPORT KY US	19951128	39	-17	3.9	(1.7)	39	29	31	1995	11	28		11/28/1995
GHCND:USW00003816	PADUCAH BARKLEY REGIONAL AIRPORT KY US	19951129	61	-28	6.1	(2.8)	43	27	30	1995	11	29		11/29/1995
GHCND:USW00003816	PADUCAH BARKLEY REGIONAL AIRPORT KY US	19951130	128	-33	12.8	(3.3)	55	26	24	1995	11	30		11/30/1995
GHCND:USW00003816	PADUCAH BARKLEY REGIONAL AIRPORT KY US	19951201	167	33	16.7	3.3	62	38	15	1995	12	01		12/1/1995
GHCND:USW00003816	PADUCAH BARKLEY REGIONAL AIRPORT KY US	19951202	200	22	20.0	2.2	68	36	13	1995	12	02		12/2/1995
GHCND:USW00003816	PADUCAH BARKLEY REGIONAL AIRPORT KY US	19951203	172	22	17.2	2.2	63	36	15	1995	12	03		12/3/1995
GHCND:USW00003816	PADUCAH BARKLEY REGIONAL AIRPORT KY US	19951204	133	-22	13.3	(2.2)	56	28	23	1995	12	04		12/4/1995
GHCND:USW00003816	PADUCAH BARKLEY REGIONAL AIRPORT KY US	19951205	167	33	16.7	3.3	62	38	15	1995	12	05		12/5/1995
GHCND:USW00003816	PADUCAH BARKLEY REGIONAL AIRPORT KY US	19951206	61	11	6.1	1.1	43	34	26	1995	12	06		12/6/1995
GHCND:USW00003816	PADUCAH BARKLEY REGIONAL AIRPORT KY US	19951207	61	-56	6.1	(5.6)	43	22	32	1995	12	07		12/7/1995
GHCND:USW00003816	PADUCAH BARKLEY REGIONAL AIRPORT KY US	19951208	33	-39	3.3	(3.9)	38	25	33	1995	12	08		12/8/1995
GHCND:USW00003816	PADUCAH BARKLEY REGIONAL AIRPORT KY US	19951209	0	-139	-	(13.9)	32	7	45	1995	12	09		12/9/1995
GHCND:USW00003816	PADUCAH BARKLEY REGIONAL AIRPORT KY US	19951210	-61	-167	(6.1)	(16.7)	21	2	53	1995	12	10		12/10/1995
GHCND:USW00003816	PADUCAH BARKLEY REGIONAL AIRPORT KY US	19951211	33	-111	3.3	(11.1)	38	12	40	1995	12	11		12/11/1995
GHCND:USW00003816	PADUCAH BARKLEY REGIONAL AIRPORT KY US	19951212	78	17	7.8	1.7	46	35	24	1995	12	12		12/12/1995
GHCND:USW00003816	PADUCAH BARKLEY REGIONAL AIRPORT KY US	19951213	178	44	17.8	4.4	64	40	19	1995	12	13		12/13/1995
GHCND:USW00003816	PADUCAH BARKLEY REGIONAL AIRPORT KY US	19951214	189	139	18.9	13.9	66	57	9	1995	12	14		12/14/1995
GHCND:USW00003816	PADUCAH BARKLEY REGIONAL AIRPORT KY US	19951215	167	72	16.7	7.2	62	45	11	1995	12	15		12/15/1995
GHCND:USW00003816	PADUCAH BARKLEY REGIONAL AIRPORT KY US	19951216	106	39	10.6	3.9	51	39	20	1995	12	16		12/16/1995
GHCND:USW00003816	PADUCAH BARKLEY REGIONAL AIRPORT KY US	19951217	106	39	10.6	3.9	51	39	20	1995	12	17		12/17/1995
GHCND:USW00003816	PADUCAH BARKLEY REGIONAL AIRPORT KY US	19951218	122	83	12.2	8.3	54	47	14	1995	12	18		12/18/1995
GHCND:USW00003816	PADUCAH BARKLEY REGIONAL AIRPORT KY US	19951219	83	-17	8.3	(1.7)	47	29	27	1995	12	19		12/19/1995
GHCND:USW00003816	PADUCAH BARKLEY REGIONAL AIRPORT KY US	19951220	17	-50	1.7	(5.0)	35	23	36	1995	12	20		12/20/1995
GHCND:USW00003816	PADUCAH BARKLEY REGIONAL AIRPORT KY US	19951221	-6	-28	(0.6)	(2.8)	31	27	36	1995	12	21		12/21/1995
GHCND:USW00003816	PADUCAH BARKLEY REGIONAL AIRPORT KY US	19951222	-6	-44	(0.6)	(4.4)	31	24	37	1995	12	22		12/22/1995
GHCND:USW00003816	PADUCAH BARKLEY REGIONAL AIRPORT KY US	19951223	-6	-56	(0.6)	(5.6)	31	22	38	1995	12	23		12/23/1995
GHCND:USW00003816	PADUCAH BARKLEY REGIONAL AIRPORT KY US	19951224	-6	-67	(0.6)	(6.7)	31	20	39	1995	12	24		12/24/1995
GHCND:USW00003816	PADUCAH BARKLEY REGIONAL AIRPORT KY US	19951225	-6	-61	(0.6)	(6.1)	31	21	39	1995	12	25		12/25/1995
GHCND:USW00003816	PADUCAH BARKLEY REGIONAL AIRPORT KY US	19951226	33	-67	3.3	(6.7)	38	20	36	1995	12	26		12/26/1995
GHCND:USW00003816	PADUCAH BARKLEY REGIONAL AIRPORT KY US	19951227	11	-61	1.1	(6.1)	34	21	37	1995	12	27		12/27/1995
GHCND:USW00003816	PADUCAH BARKLEY REGIONAL AIRPORT KY US	19951228	22	-89	2.2	(8.9)	36	16	39	1995	12	28		12/28/1995
GHCND:USW00003816	PADUCAH BARKLEY REGIONAL AIRPORT KY US	19951229	39	-100	3.9	(10.0)	39	14	38	1995	12	29		12/29/1995
GHCND:USW00003816	PADUCAH BARKLEY REGIONAL AIRPORT KY US	19951230	61	-78	6.1	(7.8)	43	18	34	1995	12	30		12/30/1995
GHCND:USW00003816	PADUCAH BARKLEY REGIONAL AIRPORT KY US	19951231	72	39	7.2	3.9	45	39	23	1995	12	31		12/31/1995
GHCND:USW00003816	PADUCAH BARKLEY REGIONAL AIRPORT KY US	19960101	83	11	8.3	1.1	47	34	24	1996	01	01		1/1/1996
GHCND:USW00003816	PADUCAH BARKLEY REGIONAL AIRPORT KY US	19960102	50	-33	5.0	(3.3)	41	26	31	1996	01	02		1/2/1996
GHCND:USW00003816	PADUCAH BARKLEY REGIONAL AIRPORT KY US	19960103	-33	-56	(3.3)	(5.6)	26	22	41	1996	01	03		1/3/1996
GHCND:USW00003816	PADUCAH BARKLEY REGIONAL AIRPORT KY US	19960104	56	-44	5.6	(4.4)	42	24	32	1996	01	04		1/4/1996
GHCND:USW00003816	PADUCAH BARKLEY REGIONAL AIRPORT KY US	19960105	22	-39	2.2	(3.9)	36	25	34	1996	01	05		1/5/1996
GHCND:USW00003816	PADUCAH BARKLEY REGIONAL AIRPORT KY US	19960106	-39	-89	(3.9)	(8.9)	25	16	44	1996	01	06		1/6/1996
GHCND:USW00003816	PADUCAH BARKLEY REGIONAL AIRPORT KY US	19960107	-50	-111	(5.0)	(11.1)	23	12	47	1996	01	07		1/7/1996
GHCND:USW00003816	PADUCAH BARKLEY REGIONAL AIRPORT KY US	19960108	-56	-156	(5.6)	(15.6)	22	4	52	1996	01	08		1/8/1996
GHCND:USW00003816	PADUCAH BARKLEY REGIONAL AIRPORT KY US	19960109	28	-61	2.8	(6.1)	37	21	36	1996	01	09		1/9/1996
GHCND:USW00003816	PADUCAH BARKLEY REGIONAL AIRPORT KY US	19960110	44	-39	4.4	(3.9)	40	25	32	1996	01	10		1/10/1996
GHCND:USW00003816	PADUCAH BARKLEY REGIONAL AIRPORT KY US	19960111	28	6	2.8	0.6	37	33	30	1996	01	11		1/11/1996
GHCND:USW00003816	PADUCAH BARKLEY REGIONAL AIRPORT KY US	19960112	17	-11	1.7	(1.1)	35	30	32	1996	01	12		1/12/1996
GHCND:USW00003816	PADUCAH BARKLEY REGIONAL AIRPORT KY US	19960113	133	-22	13.3	(2.2)	56	28	23	1996	01	13		1/13/1996
GHCND:USW00003816	PADUCAH BARKLEY REGIONAL AIRPORT KY US	19960114	183	28	18.3	2.8	65	37	14	1996	01	14		1/14/1996
GHCND:USW00003816	PADUCAH BARKLEY REGIONAL AIRPORT KY US	19960115	61	6	6.1	0.6	43	33	27	1996	01	15		1/15/1996
GHCND:USW00003816	PADUCAH BARKLEY REGIONAL AIRPORT KY US	19960116	167	6	16.7	0.6	62	33	17	1996	01	16		1/16/1996
GHCND:USW00003816	PADUCAH BARKLEY REGIONAL AIRPORT KY US	19960117	200	144	20.0	14.4	68	58	2	1996	01	17		1/17/1996
GHCND:USW00003816	PADUCAH BARKLEY REGIONAL AIRPORT KY US	19960118	183	-111	18.3	(11.1)	65	12	26	1996	01	18		1/18/1996
GHCND:USW00003816	PADUCAH BARKLEY REGIONAL AIRPORT KY US	19960119	-67	-128	(6.7)	(12.8)	20	9	50	1996	01	19		1/19/1996
GHCND:USW00003816	PADUCAH BARKLEY REGIONAL AIRPORT KY US	19960120	6	-83	0.6	(8.3)	33	17	40	1996	01	20		1/20/1996
GHCND:USW00003816	PADUCAH BARKLEY REGIONAL AIRPORT KY US	19960121	67	-33	6.7	(3.3)	44	26	30	1996	01	21		1/21/1996
GHCND:USW00003816	PADUCAH BARKLEY REGIONAL AIRPORT KY US	19960122	100	-11	10.0	(1.1)	50	30	25	1996	01	22		1/22/1996
GHCND:USW00003816	PADUCAH BARKLEY REGIONAL AIRPORT KY US	19960123	133	22	13.3	2.2	56	36	19	1996	01	23		1/23/1996
GHCND:USW00003816	PADUCAH BARKLEY REGIONAL AIRPORT KY US	19960124	22	-44	2.2	(4.4)	36	24	35	1996	01	24		1/24/1996
GHCND:USW00003816	PADUCAH BARKLEY REGIONAL AIRPORT KY US	19960125	83	-56	8.3	(5.6)	47	22	30	1996	01	25		1/25/1996
GHCND:USW00003816	PADUCAH BARKLEY REGIONAL AIRPORT KY US	19960126	106	-22	10.6	(2.2)	51	28	25	1996	01	26		1/26/1996
GHCND:USW00003816	PADUCAH BARKLEY REGIONAL AIRPORT KY US	19960127	11	-67	1.1	(6.7)	34	20	38	1996	01	27		1/27/1996
GHCND:USW00003816	PADUCAH BARKLEY REGIONAL AIRPORT KY US	19960128	61	-83	6.1	(8.3)	43	17	35	1996	01	28		1/28/1996
GHCND:USW00003816	PADUCAH BARKLEY REGIONAL AIRPORT KY US	19960129	111	-33	11.1	(3.3)	52	26	26	1996	01	29		1/29/1996
GHCND:USW00003816	PADUCAH BARKLEY REGIONAL AIRPORT KY US	19960130	-33	-111	(3.3)	(11.1)	26	12	46	1996	01	30		1/30/1996
GHCND:USW00003816	PADUCAH BARKLEY REGIONAL AIRPORT KY US	19960131	-72	-128	(7.2)	(12.8)	19	9	51	1996	01	31		1/31/1996
GHCND:USW00003816	PADUCAH BARKLEY REGIONAL AIRPORT KY US	19960201	-78	-100	(7.8)	(10.0)	18	14	49	1996	02	01		2/1/1996
GHCND:USW00003816	PADUCAH BARKLEY REGIONAL AIRPORT KY US	19960202	-78	-172	(7.8)	(17.2)	18	1	55	1996	02	02		2/2/1996
GHCND:USW00003816	PADUCAH BARKLEY REGIONAL AIRPORT KY US	19960203	-139	-194	(13.9)	(19.4)	7	-3	63	1996	02	03		2/3/1996
GHCND:USW00003816	PADUCAH BARKLEY REGIONAL AIRPORT KY US	19960204	-122	-194	(12.2)	(19.4)	10	-3	61	1996	02	04		2/4/1996
GHCND:USW00003816	PADUCAH BARKLEY REGIONAL AIRPORT KY US	19960205	0	-150	-	(15.0)	32	5	46	1996	02	05		2/5/1996
GHCND:USW00003816	PADUCAH BARKLEY REGIONAL AIRPORT KY US	19960206	67	-89	6.7	(8.9)	44	16	35	1996	02	06		2/6/1996
GHCND:USW00003816	PADUCAH BARKLEY REGIONAL AIRPORT KY US	19960207	100	39	10.0	3.9	50	39	20	1996	02	07		2/7/1996
GHCND:USW00003816	PADUCAH BARKLEY REGIONAL AIRPORT KY US	19960208	161	56	16.1	5.6	61	42	13	1996	02	08		2/8/1996
GHCND:USW00003816	PADUCAH BARKLEY REGIONAL AIRPORT KY US	19960209	144	-28	14.4	(2.8)	58	27	22	1996	02	09		2/9/1996
GHCND:USW00003816	PADUCAH BARKLEY REGIONAL AIRPORT KY US	19960210	194	22	19.4	2.2	67	36	19	1996	02	10		2/10/1996
GHCND:USW00003816	PADUCAH BARKLEY REGIONAL AIRPORT KY US	19960211	83	17	8.3	1.7	47	35	24	1996	02	11		2/11/1996
GHCND:USW00003816	PADUCAH BARKLEY REGIONAL AIRPORT KY US	19960212	39	-56	3.9	(5.6)	39	22	34	1996	02	12		2/12/1996
GHCND:USW00003816	PADUCAH BARKLEY REGIONAL AIRPORT KY US	19960213	128	-61	12.8	(6.1)	55	21	27	1996	02	13		2/13/1996
GHCND:USW00003816	PADUCAH BARKLEY REGIONAL AIRPORT KY US	19960214	161	28	16.1	2.8	61	37	16	1996	02	14		2/14/1996
GHCND:USW00003816	PADUCAH BARKLEY REGIONAL AIRPORT KY US	19960215	33	-56	3.3	(5.6)	38	22	35	1996	02	15		2/15/1996
GHCND:USW00003816	PADUCAH BARKLEY REGIONAL AIRPORT KY US	19960216	-11	-89	(1.1)	(8.9)	30	16	42	1996	02	16		2/16/1996

GHCND:USW00003816	PADUCAH BARKLEY REGIONAL AIRPORT KY US	19960217	89	-72	8.9	(7.2)	48	19	31	1996	02	17	2/17/1996
GHCND:USW00003816	PADUCAH BARKLEY REGIONAL AIRPORT KY US	19960218	50	-50	5.0	(5.0)	41	23	33	1996	02	18	2/18/1996
GHCND:USW00003816	PADUCAH BARKLEY REGIONAL AIRPORT KY US	19960219	94	28	9.4	2.8	49	37	22	1996	02	19	2/19/1996
GHCND:USW00003816	PADUCAH BARKLEY REGIONAL AIRPORT KY US	19960220	117	61	11.7	6.1	53	43	17	1996	02	20	2/20/1996
GHCND:USW00003816	PADUCAH BARKLEY REGIONAL AIRPORT KY US	19960221	189	33	18.9	3.3	66	38	13	1996	02	21	2/21/1996
GHCND:USW00003816	PADUCAH BARKLEY REGIONAL AIRPORT KY US	19960222	183	78	18.3	7.8	65	46	9	1996	02	22	2/22/1996
GHCND:USW00003816	PADUCAH BARKLEY REGIONAL AIRPORT KY US	19960223	233	94	23.3	9.4	74	49	3	1996	02	23	2/23/1996
GHCND:USW00003816	PADUCAH BARKLEY REGIONAL AIRPORT KY US	19960224	178	22	17.8	2.2	64	36	15	1996	02	24	2/24/1996
GHCND:USW00003816	PADUCAH BARKLEY REGIONAL AIRPORT KY US	19960225	222	61	22.2	6.1	72	43	7	1996	02	25	2/25/1996
GHCND:USW00003816	PADUCAH BARKLEY REGIONAL AIRPORT KY US	19960226	228	183	22.8	18.3	73	65	0	1996	02	26	2/26/1996
GHCND:USW00003816	PADUCAH BARKLEY REGIONAL AIRPORT KY US	19960227	250	39	25.0	3.9	77	39	7	1996	02	27	2/27/1996
GHCND:USW00003816	PADUCAH BARKLEY REGIONAL AIRPORT KY US	19960228	39	-44	3.9	(4.4)	39	24	33	1996	02	28	2/28/1996
GHCND:USW00003816	PADUCAH BARKLEY REGIONAL AIRPORT KY US	19960301	78	-50	7.8	(5.0)	46	23	30	1996	03	01	3/1/1996
GHCND:USW00003816	PADUCAH BARKLEY REGIONAL AIRPORT KY US	19960302	89	-17	8.9	(1.7)	48	29	26	1996	03	02	3/2/1996
GHCND:USW00003816	PADUCAH BARKLEY REGIONAL AIRPORT KY US	19960303	-11	-67	(1.1)	(6.7)	30	20	40	1996	03	03	3/3/1996
GHCND:USW00003816	PADUCAH BARKLEY REGIONAL AIRPORT KY US	19960304	178	-50	17.8	(5.0)	64	23	21	1996	03	04	3/4/1996
GHCND:USW00003816	PADUCAH BARKLEY REGIONAL AIRPORT KY US	19960305	178	117	17.8	11.7	64	53	6	1996	03	05	3/5/1996
GHCND:USW00003816	PADUCAH BARKLEY REGIONAL AIRPORT KY US	19960306	133	-17	13.3	(1.7)	56	29	22	1996	03	06	3/6/1996
GHCND:USW00003816	PADUCAH BARKLEY REGIONAL AIRPORT KY US	19960307	-17	-89	(1.7)	(8.9)	29	16	42	1996	03	07	3/7/1996
GHCND:USW00003816	PADUCAH BARKLEY REGIONAL AIRPORT KY US	19960308	-56	-117	(5.6)	(11.7)	22	11	48	1996	03	08	3/8/1996
GHCND:USW00003816	PADUCAH BARKLEY REGIONAL AIRPORT KY US	19960309	11	-100	1.1	(10.0)	34	14	41	1996	03	09	3/9/1996
GHCND:USW00003816	PADUCAH BARKLEY REGIONAL AIRPORT KY US	19960310	56	-78	5.6	(7.8)	42	18	35	1996	03	10	3/10/1996
GHCND:USW00003816	PADUCAH BARKLEY REGIONAL AIRPORT KY US	19960311	111	-67	11.1	(6.7)	52	20	29	1996	03	11	3/11/1996
GHCND:USW00003816	PADUCAH BARKLEY REGIONAL AIRPORT KY US	19960312	150	-39	15.0	(3.9)	59	25	23	1996	03	12	3/12/1996
GHCND:USW00003816	PADUCAH BARKLEY REGIONAL AIRPORT KY US	19960313	194	50	19.4	5.0	67	41	11	1996	03	13	3/13/1996
GHCND:USW00003816	PADUCAH BARKLEY REGIONAL AIRPORT KY US	19960314	206	50	20.6	5.0	69	41	10	1996	03	14	3/14/1996
GHCND:USW00003816	PADUCAH BARKLEY REGIONAL AIRPORT KY US	19960315	183	72	18.3	7.2	65	45	10	1996	03	15	3/15/1996
GHCND:USW00003816	PADUCAH BARKLEY REGIONAL AIRPORT KY US	19960316	111	22	11.1	2.2	52	36	21	1996	03	16	3/16/1996
GHCND:USW00003816	PADUCAH BARKLEY REGIONAL AIRPORT KY US	19960317	144	11	14.4	1.1	58	34	19	1996	03	17	3/17/1996
GHCND:USW00003816	PADUCAH BARKLEY REGIONAL AIRPORT KY US	19960318	117	6	11.7	0.6	53	33	22	1996	03	18	3/18/1996
GHCND:USW00003816	PADUCAH BARKLEY REGIONAL AIRPORT KY US	19960319	39	0	3.9	-	39	32	29	1996	03	19	3/19/1996
GHCND:USW00003816	PADUCAH BARKLEY REGIONAL AIRPORT KY US	19960320	28	-6	2.8	(0.6)	37	31	31	1996	03	20	3/20/1996
GHCND:USW00003816	PADUCAH BARKLEY REGIONAL AIRPORT KY US	19960321	89	-28	8.9	(2.8)	48	27	27	1996	03	21	3/21/1996
GHCND:USW00003816	PADUCAH BARKLEY REGIONAL AIRPORT KY US	19960322	117	-33	11.7	(3.3)	53	26	25	1996	03	22	3/22/1996
GHCND:USW00003816	PADUCAH BARKLEY REGIONAL AIRPORT KY US	19960323	167	-22	16.7	(2.2)	62	28	20	1996	03	23	3/23/1996
GHCND:USW00003816	PADUCAH BARKLEY REGIONAL AIRPORT KY US	19960324	211	61	21.1	6.1	70	43	8	1996	03	24	3/24/1996
GHCND:USW00003816	PADUCAH BARKLEY REGIONAL AIRPORT KY US	19960325	128	-11	12.8	(1.1)	55	30	22	1996	03	25	3/25/1996
GHCND:USW00003816	PADUCAH BARKLEY REGIONAL AIRPORT KY US	19960326	56	-33	5.6	(3.3)	42	26	31	1996	03	26	3/26/1996
GHCND:USW00003816	PADUCAH BARKLEY REGIONAL AIRPORT KY US	19960327	128	-22	12.8	(2.2)	55	28	23	1996	03	27	3/27/1996
GHCND:USW00003816	PADUCAH BARKLEY REGIONAL AIRPORT KY US	19960328	94	50	9.4	5.0	49	41	20	1996	03	28	3/28/1996
GHCND:USW00003816	PADUCAH BARKLEY REGIONAL AIRPORT KY US	19960329	100	50	10.0	5.0	50	41	19	1996	03	29	3/29/1996
GHCND:USW00003816	PADUCAH BARKLEY REGIONAL AIRPORT KY US	19960330	178	33	17.8	3.3	64	38	14	1996	03	30	3/30/1996
GHCND:USW00003816	PADUCAH BARKLEY REGIONAL AIRPORT KY US	19960331	150	56	15.0	5.6	59	42	14	1996	03	31	3/31/1996
GHCND:USW00003816	PADUCAH BARKLEY REGIONAL AIRPORT KY US	19960401	139	6	13.9	0.6	57	33	20	1996	04	01	4/1/1996
GHCND:USW00003816	PADUCAH BARKLEY REGIONAL AIRPORT KY US	19960402	183	-17	18.3	(1.7)	65	29	18	1996	04	02	4/2/1996
GHCND:USW00003816	PADUCAH BARKLEY REGIONAL AIRPORT KY US	19960403	239	89	23.9	8.9	75	48	3	1996	04	03	4/3/1996
GHCND:USW00003816	PADUCAH BARKLEY REGIONAL AIRPORT KY US	19960404	167	28	16.7	2.8	62	37	15	1996	04	04	4/4/1996
GHCND:USW00003816	PADUCAH BARKLEY REGIONAL AIRPORT KY US	19960405	39	-11	3.9	(1.1)	39	30	30	1996	04	05	4/5/1996
GHCND:USW00003816	PADUCAH BARKLEY REGIONAL AIRPORT KY US	19960406	111	-11	11.1	(1.1)	52	30	24	1996	04	06	4/6/1996
GHCND:USW00003816	PADUCAH BARKLEY REGIONAL AIRPORT KY US	19960407	83	-33	8.3	(3.3)	47	26	28	1996	04	07	4/7/1996
GHCND:USW00003816	PADUCAH BARKLEY REGIONAL AIRPORT KY US	19960408	94	-11	9.4	(1.1)	49	30	25	1996	04	08	4/8/1996
GHCND:USW00003816	PADUCAH BARKLEY REGIONAL AIRPORT KY US	19960409	133	-33	13.3	(3.3)	56	26	24	1996	04	09	4/9/1996
GHCND:USW00003816	PADUCAH BARKLEY REGIONAL AIRPORT KY US	19960410	172	-33	17.2	(3.3)	63	26	20	1996	04	10	4/10/1996
GHCND:USW00003816	PADUCAH BARKLEY REGIONAL AIRPORT KY US	19960411	244	78	24.4	7.8	76	46	4	1996	04	11	4/11/1996
GHCND:USW00003816	PADUCAH BARKLEY REGIONAL AIRPORT KY US	19960412	239	156	23.9	15.6	75	60	0	1996	04	12	4/12/1996
GHCND:USW00003816	PADUCAH BARKLEY REGIONAL AIRPORT KY US	19960413	156	50	15.6	5.0	60	41	14	1996	04	13	4/13/1996
GHCND:USW00003816	PADUCAH BARKLEY REGIONAL AIRPORT KY US	19960414	217	22	21.7	2.2	71	36	11	1996	04	14	4/14/1996
GHCND:USW00003816	PADUCAH BARKLEY REGIONAL AIRPORT KY US	19960415	183	39	18.3	3.9	65	39	13	1996	04	15	4/15/1996
GHCND:USW00003816	PADUCAH BARKLEY REGIONAL AIRPORT KY US	19960416	206	39	20.6	3.9	69	39	11	1996	04	16	4/16/1996
GHCND:USW00003816	PADUCAH BARKLEY REGIONAL AIRPORT KY US	19960417	250	67	25.0	6.7	77	44	4	1996	04	17	4/17/1996
GHCND:USW00003816	PADUCAH BARKLEY REGIONAL AIRPORT KY US	19960418	217	128	21.7	12.8	71	55	2	1996	04	18	4/18/1996
GHCND:USW00003816	PADUCAH BARKLEY REGIONAL AIRPORT KY US	19960419	278	167	27.8	16.7	82	62	0	1996	04	19	4/19/1996
GHCND:USW00003816	PADUCAH BARKLEY REGIONAL AIRPORT KY US	19960420	228	139	22.8	13.9	73	57	0	1996	04	20	4/20/1996
GHCND:USW00003816	PADUCAH BARKLEY REGIONAL AIRPORT KY US	19960421	261	89	26.1	8.9	79	48	1	1996	04	21	4/21/1996
GHCND:USW00003816	PADUCAH BARKLEY REGIONAL AIRPORT KY US	19960422	211	150	21.1	15.0	70	59	0	1996	04	22	4/22/1996
GHCND:USW00003816	PADUCAH BARKLEY REGIONAL AIRPORT KY US	19960423	161	56	16.1	5.6	61	42	13	1996	04	23	4/23/1996
GHCND:USW00003816	PADUCAH BARKLEY REGIONAL AIRPORT KY US	19960424	222	50	22.2	5.0	72	41	8	1996	04	24	4/24/1996
GHCND:USW00003816	PADUCAH BARKLEY REGIONAL AIRPORT KY US	19960425	244	139	24.4	13.9	76	57	0	1996	04	25	4/25/1996
GHCND:USW00003816	PADUCAH BARKLEY REGIONAL AIRPORT KY US	19960426	172	67	17.2	6.7	63	44	11	1996	04	26	4/26/1996
GHCND:USW00003816	PADUCAH BARKLEY REGIONAL AIRPORT KY US	19960427	200	56	20.0	5.6	68	42	10	1996	04	27	4/27/1996
GHCND:USW00003816	PADUCAH BARKLEY REGIONAL AIRPORT KY US	19960428	194	117	19.4	11.7	67	53	5	1996	04	28	4/28/1996
GHCND:USW00003816	PADUCAH BARKLEY REGIONAL AIRPORT KY US	19960429	183	67	18.3	6.7	65	44	10	1996	04	29	4/29/1996
GHCND:USW00003816	PADUCAH BARKLEY REGIONAL AIRPORT KY US	19960430	167	50	16.7	5.0	62	41	13	1996	04	30	4/30/1996
GHCND:USW00003816	PADUCAH BARKLEY REGIONAL AIRPORT KY US	19960501	194	117	19.4	11.7	67	53	5	1996	05	01	5/1/1996
GHCND:USW00003816	PADUCAH BARKLEY REGIONAL AIRPORT KY US	19960502	256	89	25.6	8.9	78	48	2	1996	05	02	5/2/1996
GHCND:USW00003816	PADUCAH BARKLEY REGIONAL AIRPORT KY US	19960503	267	167	26.7	16.7	80	62	0	1996	05	03	5/3/1996
GHCND:USW00003816	PADUCAH BARKLEY REGIONAL AIRPORT KY US	19960504	250	194	25.0	19.4	77	67	0	1996	05	04	5/4/1996
GHCND:USW00003816	PADUCAH BARKLEY REGIONAL AIRPORT KY US	19960505	256	167	25.6	16.7	78	62	0	1996	05	05	5/5/1996
GHCND:USW00003816	PADUCAH BARKLEY REGIONAL AIRPORT KY US	19960506	183	144	18.3	14.4	65	58	3	1996	05	06	5/6/1996
GHCND:USW00003816	PADUCAH BARKLEY REGIONAL AIRPORT KY US	19960507	228	150	22.8	15.0	73	59	0	1996	05	07	5/7/1996
GHCND:USW00003816	PADUCAH BARKLEY REGIONAL AIRPORT KY US	19960508	278	156	27.8	15.6	82	60	0	1996	05	08	5/8/1996
GHCND:USW00003816	PADUCAH BARKLEY REGIONAL AIRPORT KY US	19960509	289	200	28.9	20.0	84	68	0	1996	05	09	5/9/1996
GHCND:USW00003816	PADUCAH BARKLEY REGIONAL AIRPORT KY US	19960510	278	178	27.8	17.8	82	64	0	1996	05	10	5/10/1996
GHCND:USW00003816	PADUCAH BARKLEY REGIONAL AIRPORT KY US	19960511	183	111	18.3	11.1	65	52	6	1996	05	11	5/11/1996
GHCND:USW00003816	PADUCAH BARKLEY REGIONAL AIRPORT KY US	19960512	178	94	17.8	9.4	64	49	8	1996	05	12	5/12/1996
GHCND:USW00003816	PADUCAH BARKLEY REGIONAL AIRPORT KY US	19960513	161	94	16.1	9.4	61	49	10	1996	05	13	5/13/1996
GHCND:USW00003816	PADUCAH BARKLEY REGIONAL AIRPORT KY US	19960514	183	61	18.3	6.1	65	43	11	1996	05	14	5/14/1996
GHCND:USW00003816	PADUCAH BARKLEY REGIONAL AIRPORT KY US	19960515	256	161	25.6	16.1	78	61	0	1996	05	15	5/15/1996
GHCND:USW00003816	PADUCAH BARKLEY REGIONAL AIRPORT KY US	19960516	278	211	27.8	21.1	82	70	0	1996	05	16	5/16/1996
GHCND:USW00003816	PADUCAH BARKLEY REGIONAL AIRPORT KY US	19960517	306	183	30.6	18.3	87	65	0	1996	05	17	5/17/1996
GHCND:USW00003816	PADUCAH BARKLEY REGIONAL AIRPORT KY US	19960518	311	217	31.1	21.7	88	71	0	1996	05	18	5/18/1996
GHCND:USW00003816	PADUCAH BARKLEY REGIONAL AIRPORT KY US	19960519	311	217	31.1	21.7	88	71	0	1996	05	19	5/19/1996
GHCND:USW00003816	PADUCAH BARKLEY REGIONAL AIRPORT KY US	19960520	311	222	31.1	22.2	88	72	0	1996	05	20	5/20/1996
GHCND:USW00003816	PADUCAH BARKLEY REGIONAL AIRPORT KY US	19960521	267	150	26.7	15.0	80	59	0	1996	05	21	5/21/1996
GHCND:USW00003816	PADUCAH BARKLEY REGIONAL AIRPORT KY US	19960522	283	128	28.3	12.8	83	55	0	1996	05	22	5/22/1996
GHCND:USW00003816	PADUCAH BARKLEY REGIONAL AIRPORT KY US	19960523	322	144	32.2	14.4	90	58	0	1996	05	23	5/23/1996
GHCND:USW00003816	PADUCAH BARKLEY REGIONAL AIRPORT KY US	19960524	339	211	33.9	21.1	93	70	0	1996	05	24	5/24/1996
GHCND:USW00003816	PADUCAH BARKLEY REGIONAL AIRPORT KY US	19960525	322	194	32.2	19.4	90	67	0	1996	05	25	5/25/1996
GHCND:USW00003816	PADUCAH BARKLEY REGIONAL AIRPORT KY US	19960526	317	228	31.7	22.8	89	73	0	1996	05	26	5/26/1996
GHCND:USW00003816	PADUCAH BARKLEY REGIONAL AIRPORT KY US	19960527	261	189	26.1	18.9	79	66	0	1996	05	27	5/27/1996
GHCND:USW00003816	PADUCAH BARKLEY REGIONAL AIRPORT KY US	19960528	289	161	28.9	16.1	84	61	0	1996	05	28	5/28/1996
GHCND:USW00003816	PADUCAH BARKLEY REGIONAL AIRPORT KY US	19960529	217	139	21.7	13.9	71	57	1	1996	05	29	5/29/1996
GHCND:USW00003816	PADUCAH BARKLEY REGIONAL AIRPORT KY US	19960530	233	133	23.3	13.3	74	56	0	1996	05	30	5/30/1996
GHCND:USW00003816	PADUCAH BARKLEY REGIONAL AIRPORT KY US	19960531	256	106	25.6	10.6	78	51	0	1996	05	31	5/31/1996
GHCND:USW00003816	PADUCAH BARKLEY REGIONAL AIRPORT KY US	19960601	250	200	25.0	20.0	77	68	0	1996	06	01	6/1/1996
GHCND:USW00003816	PADUCAH BARKLEY REGIONAL AIRPORT KY US	19960602	272	172	27.2	17.2	81	63	0	1996	06	02	6/2/1996
GHCND:USW00003816	PADUCAH BARKLEY REGIONAL AIRPORT KY US	19960603	278	156	27.8	15.6	82	60	0	1996	06	03	6/3/1996
GHCND:USW00003816	PADUCAH BARKLEY REGIONAL AIRPORT KY US	19960604	239	128	23.9	12.8	75	55	0	1996	06	04	6/4/1996
GHCND:USW00003816	PADUCAH BARKLEY REGIONAL AIRPORT KY US	19960605	256	133	25.6	13.3	78	56	0	1996	06	05	6/5/1996
GHCND:USW00003816	PADUCAH BARKLEY REGIONAL AIRPORT KY US	19960606	289	189	28.9	18.9	84	66	0	1996	06	06	6/6/1996
GHCND:USW00003816	PADUCAH BARKLEY REGIONAL AIRPORT KY US	19960607	256	178	25.6	17.8	78	64	0	1996	06	07	6/7/1996
GHCND:USW00003816	PADUCAH BARKLEY REGIONAL AIRPORT KY US	19960608	233	167	23.3	16.7	74	62	0	1996	06	08	6/8/1996
GHCND:USW00003816	PADUCAH BARKLEY REGIONAL AIRPORT KY US	19960609	183	161	18.3	16.1	65	61	2	1996	06	09	6/9/1996
GHCND:USW00003816	PADUCAH BARKLEY REGIONAL AIRPORT KY US	19960610	194	156	19.4	15.6	67	60	1	1996	06	10	6/10/1996
GHCND:USW00003816	PADUCAH BARKLEY REGIONAL AIRPORT KY US	19960611	261	172	26.1	17.2	79	63	0	1996	06	11	6/11/1996
GHCND:USW00003816	PADUCAH BARKLEY REGIONAL AIRPORT KY US	19960612	278	172	27.8	17.2	82	63	0	1996	06	12	6/12/1996
GHCND:USW00003816	PADUCAH BARKLEY REGIONAL AIRPORT KY US	19960613	311	189	31.1	18.9	88	66	0	1996	06	13	6/13/1996
GHCND:USW00003816	PADUCAH BARKLEY REGIONAL AIRPORT KY US	19960614	317	194	31.7	19.4	89	67	0	1996	06	14	6/14/1996
GHCND:USW00003816	PADUCAH BARKLEY REGIONAL AIRPORT KY US	19960615	328	206	32.8	20.6	91	69	0	1996	06	15	6/15/1996
GHCND:USW00003816	PADUCAH BARKLEY REGIONAL AIRPORT KY US	19960616	328	206	32.8	20.6	91	69	0	1996	06	16	6/16/1996
GHCND:USW00003816	PADUCAH BARKLEY REGIONAL AIRPORT KY US	19960617	328	222	32.8	22.2	91	72	0	1996	06	17	6/17/1996
GHCND:USW00003816	PADUCAH BARKLEY REGIONAL AIRPORT KY US	19960618	294	222	29.4	22.2	85	72	0	1996	06	18	6/18/1996
GHCND:USW00003816	PADUCAH BARKLEY REGIONAL AIRPORT KY US	19960619	322	222	32.2	22.2	90	72	0	1996	06	19	6/19/1996
GHCND:USW00003816	PADUCAH BARKLEY REGIONAL AIRPORT KY US	19960620	322	222	32.2	22.2	90	72	0	1996	06	20	6/20/1996
GHCND:USW00003816	PADUCAH BARKLEY REGIONAL AIRPORT KY US	19960621	333	200	33.3	20.0	92	68	0	1996	06	21	6/21/1996
GHCND:USW00003816	PADUCAH BARKLEY REGIONAL AIRPORT KY US	19960622	344	233	34.4	23.3	94	74	0	1996	06	22	6/22/1996
GHCND:USW00003816	PADUCAH BARKLEY REGIONAL AIRPORT KY US	19960623	344	239	34.4	23.9	94	75	0	1996	06	23	6/23/1996
GHCND:USW00003816	PADUCAH BARKLEY REGIONAL AIRPORT KY US	19960624	328	222	32.8	22.2	91	72	0	1996	06	24	6/24/1996
GHCND:USW00003816	PADUCAH BARKLEY REGIONAL AIRPORT KY US	19960625	289	189	28.9	18.9	84	66	0	1996	06	25	6/25/1996
GHCND:USW00003816	PADUCAH BARKLEY REGIONAL AIRPORT KY US	19960626	283	156	28.3	15.6	83	60	0	1996	06	26	6/26/1996
GHCND:USW00003816	PADUCAH BARKLEY REGIONAL AIRPORT KY US	19960627	300	161	30.0	16.1	86	61	0	1996	06	27	6/27/1996
GHCND:USW00003816	PADUCAH BARKLEY REGIONAL AIRPORT KY US	19960628	322	172	32.2	17.2	90	63	0	1996	06	28	6/28/1996
GHCND:USW00003816	PADUCAH BARKLEY REGIONAL AIRPORT KY US	19960629	328	194	32.8	19.4	91	67	0	1996	06	29	6/29/1996
GHCND:USW00003816	PADUCAH BARKLEY REGIONAL AIRPORT KY US	19960630	344	228	34.4	22.8	94	73	0	1996	06	30	6/30/1996
GHCND:USW00003816	PADUCAH BARKLEY REGIONAL AIRPORT KY US	19960701	350	228	35.0	22.8	95	73	0	1996	07	01	7/1/1996
GHCND:USW00003816	PADUCAH BARKLEY REGIONAL AIRPORT KY US	19960702	333	222	33.3	22.2	92	72	0	1996	07	02	7/2/1996
GHCND:USW00003816	PADUCAH BARKLEY REGIONAL AIRPORT KY US	19960703	289	161	28.9	16.1	84	61	0	1996	07	03	7/3/1996
GHCND:USW00003816	PADUCAH BARKLEY REGIONAL AIRPORT KY US	19960704	278	133	27.8	13.3	82	56	0	1996	07	04	7/4/1996
GHCND:USW00003816	PADUCAH BARKLEY REGIONAL AIRPORT KY US	19960705	294	122	29.4	12.2	85	54	0	1996	07	05	7/5/1996
GHCND:USW00003816	PADUCAH BARKLEY REGIONAL AIRPORT KY US	19960706	317	156	31.7	15.6	89	60	0	1996	07	06	7/6/1996
GHCND:USW00003816	PADUCAH BARKLEY REGIONAL AIRPORT KY US	19960707	328	233	32.8	23.3	91	74	0	1996	07	07	7/7/1996
GHCND:USW00003816	PADUCAH BARKLEY REGIONAL AIRPORT KY US	19960708	272	194	27.2	19.4	81	67	0	1996	07	08	7/8/1996
GHCND:USW00003816	PADUCAH BARKLEY REGIONAL AIRPORT KY US	19960709	267	178	26.7	17.8	80	64	0	1996	07	09	7/9/1996
GHCND:USW00003816	PADUCAH BARKLEY REGIONAL AIRPORT KY US	19960710	267	156	26.7	15.6	80	60	0	1996	07	10	7/10/1996
GHCND:USW00003816	PADUCAH BARKLEY REGIONAL AIRPORT KY US	19960711	283	167	28.3	16.7	83	62	0	1996	07	11	7/11/1996
GHCND:USW00003816	PADUCAH BARKLEY REGIONAL AIRPORT KY US	19960712	300	167	30.0	16.7	86	62	0	1996	07	12	7/12/1996
GHCND:USW00003816	PADUCAH BARKLEY REGIONAL AIRPORT KY US	19960713	317	211	31.7	21.1	89	70	0	1996	07	13	7/13/1996
GHCND:USW00003816	PADUCAH BARKLEY REGIONAL AIRPORT KY US	19960714	306	200	30.6	20.0	87	68	0	1996	07	14	7/14/1996
GHCND:USW00003816	PADUCAH BARKLEY REGIONAL AIRPORT KY US	19960715	289	183	28.9	18.3	84	65	0	1996	07	15	7/15/1996
GHCND:USW00003816	PADUCAH BARKLEY REGIONAL AIRPORT KY US	19960716	311	178	31.1	17.8	88	64	0	1996	07	16	7/16/1996
GHCND:USW00003816	PADUCAH BARKLEY REGIONAL AIRPORT KY US	19960717	322	211	32.2	21.1	90	70	0	1996	07	17	7/17/1996
GHCND:USW00003816	PADUCAH BARKLEY REGIONAL AIRPORT KY US	19960718	328	244	32.8	24.4	91	76	0	1996	07	18	7/18/1996
GHCND:USW00003816	PADUCAH BARKLEY REGIONAL AIRPORT KY US	19960719	344	222	34.4	22.2	94	72	0	1996	07	19	7/19/1996
GHCND:USW00003816	PADUCAH BARKLEY REGIONAL AIRPORT KY US	19960720	283	217	28.3	21.7	83	71	0	1996	07	20	7/20/1996
GHCND:USW00003816	PADUCAH BARKLEY REGIONAL AIRPORT KY US	19960721	328	233	32.8	23.3	91	74	0	1996	07	21	7/21/1996
GHCND:USW00003816	PADUCAH BARKLEY REGIONAL AIRPORT KY US	19960722	250	200	25.0	20.0	77	68	0	1996	07	22	7/22/1996
GHCND:USW00003816	PADUCAH BARKLEY REGIONAL AIRPORT KY US	19960723	306	189	30.6	18.9	87	66	0	1996	07	23	7/23/1996
GHCND:USW00003816	PADUCAH BARKLEY REGIONAL AIRPORT KY US	19960724	306	178	30.6	17.8	87	64	0	1996	07	24	7/24/1996
GHCND:USW00003816	PADUCAH BARKLEY REGIONAL AIRPORT KY US	19960725	289	172	28.9	17.2	84	63	0	1996	07	25	7/25/1996
GHCND:USW00003816	PADUCAH BARKLEY REGIONAL AIRPORT KY US	19960726	283	167	28.3	16.7	83	62	0	1996	07	26	7/26/1996
GHCND:USW00003816	PADUCAH BARKLEY REGIONAL AIRPORT KY US	19960727	278	189	27.8	18.9	82	66	0	1996	07	27	7/27/1996
GHCND:USW00003816	PADUCAH BARKLEY REGIONAL AIRPORT KY US	19960728	294	206	29.4	20.6	85	69	0	1996	07	28	7/28/1996
GHCND:USW00003816	PADUCAH BARKLEY REGIONAL AIRPORT KY US	19960729	267	200	26.7	20.0	80	68	0	1996	07	29	7/29/1996
GHCND:USW00003816	PADUCAH BARKLEY REGIONAL AIRPORT KY US	19960730	278	194	27.8	19.4	82	67	0	1996	07	30	7/30/1996
GHCND:USW00003816	PADUCAH BARKLEY REGIONAL AIRPORT KY US	19960731	278	161	27.8	16.1	82	61	0	1996	07	31	7/31/1996
GHCND:USW00003816	PADUCAH BARKLEY REGIONAL AIRPORT KY US	19960801	289	150	28.9	15.0	84	59	0	1996	08	01	8/1/1996
GHCND:USW00003816	PADUCAH BARKLEY REGIONAL AIRPORT KY US	19960802	261	183	26.1	18.3	79	65	0	1996	08	02	8/2/1996
GHCND:USW00003816	PADUCAH BARKLEY REGIONAL AIRPORT KY US	19960803	294	178	29.4	17.8	85	64	0	1996	08	03	8/3/1996
GHCND:USW00003816	PADUCAH BARKLEY REGIONAL AIRPORT KY US	19960804	317	183	31.7	18.3	89	65	0	1996	08	04	8/4/1996
GHCND:USW00003816	PADUCAH BARKLEY REGIONAL AIRPORT KY US	19960805	328	228	32.8	22.8	91	73	0	1996	08	05	8/5/1996

GHCND:USW00003816	PADUCAH BARKLEY REGIONAL AIRPORT KY US	19960806	328	217	32.8	21.7	91	71	0	1996	08	06	8/6/1996
GHCND:USW00003816	PADUCAH BARKLEY REGIONAL AIRPORT KY US	19960807	311	222	31.1	22.2	88	72	0	1996	08	07	8/7/1996
GHCND:USW00003816	PADUCAH BARKLEY REGIONAL AIRPORT KY US	19960808	333	222	33.3	22.2	92	72	0	1996	08	08	8/8/1996
GHCND:USW00003816	PADUCAH BARKLEY REGIONAL AIRPORT KY US	19960809	294	161	29.4	16.1	85	61	0	1996	08	09	8/9/1996
GHCND:USW00003816	PADUCAH BARKLEY REGIONAL AIRPORT KY US	19960810	283	144	28.3	14.4	83	58	0	1996	08	10	8/10/1996
GHCND:USW00003816	PADUCAH BARKLEY REGIONAL AIRPORT KY US	19960811	261	189	26.1	18.9	79	66	0	1996	08	11	8/11/1996
GHCND:USW00003816	PADUCAH BARKLEY REGIONAL AIRPORT KY US	19960812	267	178	26.7	17.8	80	64	0	1996	08	12	8/12/1996
GHCND:USW00003816	PADUCAH BARKLEY REGIONAL AIRPORT KY US	19960813	300	161	30.0	16.1	86	61	0	1996	08	13	8/13/1996
GHCND:USW00003816	PADUCAH BARKLEY REGIONAL AIRPORT KY US	19960814	311	161	31.1	16.1	88	61	0	1996	08	14	8/14/1996
GHCND:USW00003816	PADUCAH BARKLEY REGIONAL AIRPORT KY US	19960815	294	189	29.4	18.9	85	66	0	1996	08	15	8/15/1996
GHCND:USW00003816	PADUCAH BARKLEY REGIONAL AIRPORT KY US	19960816	322	194	32.2	19.4	90	67	0	1996	08	16	8/16/1996
GHCND:USW00003816	PADUCAH BARKLEY REGIONAL AIRPORT KY US	19960817	311	183	31.1	18.3	88	65	0	1996	08	17	8/17/1996
GHCND:USW00003816	PADUCAH BARKLEY REGIONAL AIRPORT KY US	19960818	322	211	32.2	21.1	90	70	0	1996	08	18	8/18/1996
GHCND:USW00003816	PADUCAH BARKLEY REGIONAL AIRPORT KY US	19960819	328	200	32.8	20.0	91	68	0	1996	08	19	8/19/1996
GHCND:USW00003816	PADUCAH BARKLEY REGIONAL AIRPORT KY US	19960820	333	206	33.3	20.6	92	69	0	1996	08	20	8/20/1996
GHCND:USW00003816	PADUCAH BARKLEY REGIONAL AIRPORT KY US	19960821	333	194	33.3	19.4	92	67	0	1996	08	21	8/21/1996
GHCND:USW00003816	PADUCAH BARKLEY REGIONAL AIRPORT KY US	19960822	328	194	32.8	19.4	91	67	0	1996	08	22	8/22/1996
GHCND:USW00003816	PADUCAH BARKLEY REGIONAL AIRPORT KY US	19960823	339	200	33.9	20.0	93	68	0	1996	08	23	8/23/1996
GHCND:USW00003816	PADUCAH BARKLEY REGIONAL AIRPORT KY US	19960824	300	211	30.0	21.1	86	70	0	1996	08	24	8/24/1996
GHCND:USW00003816	PADUCAH BARKLEY REGIONAL AIRPORT KY US	19960825	322	194	32.2	19.4	90	67	0	1996	08	25	8/25/1996
GHCND:USW00003816	PADUCAH BARKLEY REGIONAL AIRPORT KY US	19960826	311	189	31.1	18.9	88	66	0	1996	08	26	8/26/1996
GHCND:USW00003816	PADUCAH BARKLEY REGIONAL AIRPORT KY US	19960827	294	183	29.4	18.3	85	65	0	1996	08	27	8/27/1996
GHCND:USW00003816	PADUCAH BARKLEY REGIONAL AIRPORT KY US	19960828	306	172	30.6	17.2	87	63	0	1996	08	28	8/28/1996
GHCND:USW00003816	PADUCAH BARKLEY REGIONAL AIRPORT KY US	19960829	311	172	31.1	17.2	88	63	0	1996	08	29	8/29/1996
GHCND:USW00003816	PADUCAH BARKLEY REGIONAL AIRPORT KY US	19960830	311	178	31.1	17.8	88	64	0	1996	08	30	8/30/1996
GHCND:USW00003816	PADUCAH BARKLEY REGIONAL AIRPORT KY US	19960831	306	161	30.6	16.1	87	61	0	1996	08	31	8/31/1996
GHCND:USW00003816	PADUCAH BARKLEY REGIONAL AIRPORT KY US	19960901	300	161	30.0	16.1	86	61	0	1996	09	01	9/1/1996
GHCND:USW00003816	PADUCAH BARKLEY REGIONAL AIRPORT KY US	19960902	272	178	27.2	17.8	81	64	0	1996	09	02	9/2/1996
GHCND:USW00003816	PADUCAH BARKLEY REGIONAL AIRPORT KY US	19960903	289	172	28.9	17.2	84	63	0	1996	09	03	9/3/1996
GHCND:USW00003816	PADUCAH BARKLEY REGIONAL AIRPORT KY US	19960904	294	178	29.4	17.8	85	64	0	1996	09	04	9/4/1996
GHCND:USW00003816	PADUCAH BARKLEY REGIONAL AIRPORT KY US	19960905	300	183	30.0	18.3	86	65	0	1996	09	05	9/5/1996
GHCND:USW00003816	PADUCAH BARKLEY REGIONAL AIRPORT KY US	19960906	317	178	31.7	17.8	89	64	0	1996	09	06	9/6/1996
GHCND:USW00003816	PADUCAH BARKLEY REGIONAL AIRPORT KY US	19960907	311	172	31.1	17.2	88	63	0	1996	09	07	9/7/1996
GHCND:USW00003816	PADUCAH BARKLEY REGIONAL AIRPORT KY US	19960908	328	183	32.8	18.3	91	65	0	1996	09	08	9/8/1996
GHCND:USW00003816	PADUCAH BARKLEY REGIONAL AIRPORT KY US	19960909	289	189	28.9	18.9	84	66	0	1996	09	09	9/9/1996
GHCND:USW00003816	PADUCAH BARKLEY REGIONAL AIRPORT KY US	19960910	300	167	30.0	16.7	86	62	0	1996	09	10	9/10/1996
GHCND:USW00003816	PADUCAH BARKLEY REGIONAL AIRPORT KY US	19960911	306	144	30.6	14.4	87	58	0	1996	09	11	9/11/1996
GHCND:USW00003816	PADUCAH BARKLEY REGIONAL AIRPORT KY US	19960912	233	128	23.3	12.8	74	55	0	1996	09	12	9/12/1996
GHCND:USW00003816	PADUCAH BARKLEY REGIONAL AIRPORT KY US	19960913	233	94	23.3	9.4	74	49	3	1996	09	13	9/13/1996
GHCND:USW00003816	PADUCAH BARKLEY REGIONAL AIRPORT KY US	19960914	250	67	25.0	6.7	77	44	4	1996	09	14	9/14/1996
GHCND:USW00003816	PADUCAH BARKLEY REGIONAL AIRPORT KY US	19960915	222	111	22.2	11.1	72	52	3	1996	09	15	9/15/1996
GHCND:USW00003816	PADUCAH BARKLEY REGIONAL AIRPORT KY US	19960916	228	161	22.8	16.1	73	61	0	1996	09	16	9/16/1996
GHCND:USW00003816	PADUCAH BARKLEY REGIONAL AIRPORT KY US	19960917	244	117	24.4	11.7	76	53	0	1996	09	17	9/17/1996
GHCND:USW00003816	PADUCAH BARKLEY REGIONAL AIRPORT KY US	19960918	244	106	24.4	10.6	76	51	1	1996	09	18	9/18/1996
GHCND:USW00003816	PADUCAH BARKLEY REGIONAL AIRPORT KY US	19960919	250	89	25.0	8.9	77	48	2	1996	09	19	9/19/1996
GHCND:USW00003816	PADUCAH BARKLEY REGIONAL AIRPORT KY US	19960920	256	150	25.6	15.0	78	59	0	1996	09	20	9/20/1996
GHCND:USW00003816	PADUCAH BARKLEY REGIONAL AIRPORT KY US	19960921	256	144	25.6	14.4	78	58	0	1996	09	21	9/21/1996
GHCND:USW00003816	PADUCAH BARKLEY REGIONAL AIRPORT KY US	19960922	278	122	27.8	12.2	82	54	0	1996	09	22	9/22/1996
GHCND:USW00003816	PADUCAH BARKLEY REGIONAL AIRPORT KY US	19960923	256	128	25.6	12.8	78	55	0	1996	09	23	9/23/1996
GHCND:USW00003816	PADUCAH BARKLEY REGIONAL AIRPORT KY US	19960924	217	111	21.7	11.1	71	52	3	1996	09	24	9/24/1996
GHCND:USW00003816	PADUCAH BARKLEY REGIONAL AIRPORT KY US	19960925	244	100	24.4	10.0	76	50	2	1996	09	25	9/25/1996
GHCND:USW00003816	PADUCAH BARKLEY REGIONAL AIRPORT KY US	19960926	272	183	27.2	18.3	81	65	0	1996	09	26	9/26/1996
GHCND:USW00003816	PADUCAH BARKLEY REGIONAL AIRPORT KY US	19960927	211	111	21.1	11.1	70	52	4	1996	09	27	9/27/1996
GHCND:USW00003816	PADUCAH BARKLEY REGIONAL AIRPORT KY US	19960928	206	89	20.6	8.9	69	48	6	1996	09	28	9/28/1996
GHCND:USW00003816	PADUCAH BARKLEY REGIONAL AIRPORT KY US	19960929	228	61	22.8	6.1	73	43	7	1996	09	29	9/29/1996
GHCND:USW00003816	PADUCAH BARKLEY REGIONAL AIRPORT KY US	19960930	239	72	23.9	7.2	75	45	5	1996	09	30	9/30/1996
GHCND:USW00003816	PADUCAH BARKLEY REGIONAL AIRPORT KY US	19961001	250	122	25.0	12.2	77	54	0	1996	10	01	10/1/1996
GHCND:USW00003816	PADUCAH BARKLEY REGIONAL AIRPORT KY US	19961002	272	167	27.2	16.7	81	62	0	1996	10	02	10/2/1996
GHCND:USW00003816	PADUCAH BARKLEY REGIONAL AIRPORT KY US	19961003	183	83	18.3	8.3	65	47	9	1996	10	03	10/3/1996
GHCND:USW00003816	PADUCAH BARKLEY REGIONAL AIRPORT KY US	19961004	211	61	21.1	6.1	70	43	8	1996	10	04	10/4/1996
GHCND:USW00003816	PADUCAH BARKLEY REGIONAL AIRPORT KY US	19961005	222	89	22.2	8.9	72	48	5	1996	10	05	10/5/1996
GHCND:USW00003816	PADUCAH BARKLEY REGIONAL AIRPORT KY US	19961006	228	78	22.8	7.8	73	46	5	1996	10	06	10/6/1996
GHCND:USW00003816	PADUCAH BARKLEY REGIONAL AIRPORT KY US	19961007	244	83	24.4	8.3	76	47	3	1996	10	07	10/7/1996
GHCND:USW00003816	PADUCAH BARKLEY REGIONAL AIRPORT KY US	19961008	139	67	13.9	6.7	57	44	14	1996	10	08	10/8/1996
GHCND:USW00003816	PADUCAH BARKLEY REGIONAL AIRPORT KY US	19961009	183	44	18.3	4.4	65	40	12	1996	10	09	10/9/1996
GHCND:USW00003816	PADUCAH BARKLEY REGIONAL AIRPORT KY US	19961010	150	67	15.0	6.7	59	44	13	1996	10	10	10/10/1996
GHCND:USW00003816	PADUCAH BARKLEY REGIONAL AIRPORT KY US	19961011	183	22	18.3	2.2	65	36	14	1996	10	11	10/11/1996
GHCND:USW00003816	PADUCAH BARKLEY REGIONAL AIRPORT KY US	19961012	228	44	22.8	4.4	73	40	8	1996	10	12	10/12/1996
GHCND:USW00003816	PADUCAH BARKLEY REGIONAL AIRPORT KY US	19961013	244	117	24.4	11.7	76	53	0	1996	10	13	10/13/1996
GHCND:USW00003816	PADUCAH BARKLEY REGIONAL AIRPORT KY US	19961014	261	100	26.1	10.0	79	50	0	1996	10	14	10/14/1996
GHCND:USW00003816	PADUCAH BARKLEY REGIONAL AIRPORT KY US	19961015	256	83	25.6	8.3	78	47	2	1996	10	15	10/15/1996
GHCND:USW00003816	PADUCAH BARKLEY REGIONAL AIRPORT KY US	19961016	256	139	25.6	13.9	78	57	0	1996	10	16	10/16/1996
GHCND:USW00003816	PADUCAH BARKLEY REGIONAL AIRPORT KY US	19961017	261	106	26.1	10.6	79	51	0	1996	10	17	10/17/1996
GHCND:USW00003816	PADUCAH BARKLEY REGIONAL AIRPORT KY US	19961018	167	28	16.7	2.8	62	37	15	1996	10	18	10/18/1996
GHCND:USW00003816	PADUCAH BARKLEY REGIONAL AIRPORT KY US	19961019	167	6	16.7	0.6	62	33	17	1996	10	19	10/19/1996
GHCND:USW00003816	PADUCAH BARKLEY REGIONAL AIRPORT KY US	19961020	200	22	20.0	2.2	68	36	13	1996	10	20	10/20/1996
GHCND:USW00003816	PADUCAH BARKLEY REGIONAL AIRPORT KY US	19961021	217	128	21.7	12.8	71	55	2	1996	10	21	10/21/1996
GHCND:USW00003816	PADUCAH BARKLEY REGIONAL AIRPORT KY US	19961022	189	61	18.9	6.1	66	43	10	1996	10	22	10/22/1996
GHCND:USW00003816	PADUCAH BARKLEY REGIONAL AIRPORT KY US	19961023	161	61	16.1	6.1	61	43	13	1996	10	23	10/23/1996
GHCND:USW00003816	PADUCAH BARKLEY REGIONAL AIRPORT KY US	19961024	189	22	18.9	2.2	66	36	14	1996	10	24	10/24/1996
GHCND:USW00003816	PADUCAH BARKLEY REGIONAL AIRPORT KY US	19961025	167	100	16.7	10.0	62	50	9	1996	10	25	10/25/1996
GHCND:USW00003816	PADUCAH BARKLEY REGIONAL AIRPORT KY US	19961026	194	156	19.4	15.6	67	60	1	1996	10	26	10/26/1996
GHCND:USW00003816	PADUCAH BARKLEY REGIONAL AIRPORT KY US	19961027	233	133	23.3	13.3	74	56	0	1996	10	27	10/27/1996
GHCND:USW00003816	PADUCAH BARKLEY REGIONAL AIRPORT KY US	19961028	206	139	20.6	13.9	69	57	2	1996	10	28	10/28/1996
GHCND:USW00003816	PADUCAH BARKLEY REGIONAL AIRPORT KY US	19961029	261	156	26.1	15.6	79	60	0	1996	10	29	10/29/1996
GHCND:USW00003816	PADUCAH BARKLEY REGIONAL AIRPORT KY US	19961030	194	78	19.4	7.8	67	46	8	1996	10	30	10/30/1996
GHCND:USW00003816	PADUCAH BARKLEY REGIONAL AIRPORT KY US	19961031	122	33	12.2	3.3	54	38	19	1996	10	31	10/31/1996
GHCND:USW00003816	PADUCAH BARKLEY REGIONAL AIRPORT KY US	19961101	94	0	9.4	-	49	32	24	1996	11	01	11/1/1996
GHCND:USW00003816	PADUCAH BARKLEY REGIONAL AIRPORT KY US	19961102	83	-28	8.3	(2.8)	47	27	28	1996	11	02	11/2/1996
GHCND:USW00003816	PADUCAH BARKLEY REGIONAL AIRPORT KY US	19961103	94	-44	9.4	(4.4)	49	24	28	1996	11	03	11/3/1996
GHCND:USW00003816	PADUCAH BARKLEY REGIONAL AIRPORT KY US	19961104	156	0	15.6	-	60	32	19	1996	11	04	11/4/1996
GHCND:USW00003816	PADUCAH BARKLEY REGIONAL AIRPORT KY US	19961105	217	128	21.7	12.8	71	55	2	1996	11	05	11/5/1996
GHCND:USW00003816	PADUCAH BARKLEY REGIONAL AIRPORT KY US	19961106	228	150	22.8	15.0	73	59	0	1996	11	06	11/6/1996
GHCND:USW00003816	PADUCAH BARKLEY REGIONAL AIRPORT KY US	19961107	222	28	22.2	2.8	72	37	10	1996	11	07	11/7/1996
GHCND:USW00003816	PADUCAH BARKLEY REGIONAL AIRPORT KY US	19961108	122	11	12.2	1.1	54	34	21	1996	11	08	11/8/1996
GHCND:USW00003816	PADUCAH BARKLEY REGIONAL AIRPORT KY US	19961109	67	-6	6.7	(0.6)	44	31	27	1996	11	09	11/9/1996
GHCND:USW00003816	PADUCAH BARKLEY REGIONAL AIRPORT KY US	19961110	39	-22	3.9	(2.2)	39	28	31	1996	11	10	11/10/1996
GHCND:USW00003816	PADUCAH BARKLEY REGIONAL AIRPORT KY US	19961111	44	-6	4.4	(0.6)	40	31	29	1996	11	11	11/11/1996
GHCND:USW00003816	PADUCAH BARKLEY REGIONAL AIRPORT KY US	19961112	39	-11	3.9	(1.1)	39	30	30	1996	11	12	11/12/1996
GHCND:USW00003816	PADUCAH BARKLEY REGIONAL AIRPORT KY US	19961113	44	6	4.4	0.6	40	33	28	1996	11	13	11/13/1996
GHCND:USW00003816	PADUCAH BARKLEY REGIONAL AIRPORT KY US	19961114	50	0	5.0	-	41	32	28	1996	11	14	11/14/1996
GHCND:USW00003816	PADUCAH BARKLEY REGIONAL AIRPORT KY US	19961115	111	11	11.1	1.1	52	34	22	1996	11	15	11/15/1996
GHCND:USW00003816	PADUCAH BARKLEY REGIONAL AIRPORT KY US	19961116	139	61	13.9	6.1	57	43	15	1996	11	16	11/16/1996
GHCND:USW00003816	PADUCAH BARKLEY REGIONAL AIRPORT KY US	19961117	133	61	13.3	6.1	56	43	15	1996	11	17	11/17/1996
GHCND:USW00003816	PADUCAH BARKLEY REGIONAL AIRPORT KY US	19961118	106	39	10.6	3.9	51	39	20	1996	11	18	11/18/1996
GHCND:USW00003816	PADUCAH BARKLEY REGIONAL AIRPORT KY US	19961119	111	17	11.1	1.7	52	35	21	1996	11	19	11/19/1996
GHCND:USW00003816	PADUCAH BARKLEY REGIONAL AIRPORT KY US	19961120	128	22	12.8	2.2	55	36	19	1996	11	20	11/20/1996
GHCND:USW00003816	PADUCAH BARKLEY REGIONAL AIRPORT KY US	19961121	94	28	9.4	2.8	49	37	22	1996	11	21	11/21/1996
GHCND:USW00003816	PADUCAH BARKLEY REGIONAL AIRPORT KY US	19961122	72	6	7.2	0.6	45	33	26	1996	11	22	11/22/1996
GHCND:USW00003816	PADUCAH BARKLEY REGIONAL AIRPORT KY US	19961123	139	-17	13.9	(1.7)	57	29	22	1996	11	23	11/23/1996
GHCND:USW00003816	PADUCAH BARKLEY REGIONAL AIRPORT KY US	19961124	144	56	14.4	5.6	58	42	15	1996	11	24	11/24/1996
GHCND:USW00003816	PADUCAH BARKLEY REGIONAL AIRPORT KY US	19961125	78	22	7.8	2.2	46	36	24	1996	11	25	11/25/1996
GHCND:USW00003816	PADUCAH BARKLEY REGIONAL AIRPORT KY US	19961126	22	-39	2.2	(3.9)	36	25	34	1996	11	26	11/26/1996
GHCND:USW00003816	PADUCAH BARKLEY REGIONAL AIRPORT KY US	19961127	44	-56	4.4	(5.6)	40	22	34	1996	11	27	11/27/1996
GHCND:USW00003816	PADUCAH BARKLEY REGIONAL AIRPORT KY US	19961128	83	-56	8.3	(5.6)	47	22	30	1996	11	28	11/28/1996
GHCND:USW00003816	PADUCAH BARKLEY REGIONAL AIRPORT KY US	19961129	128	-6	12.8	(0.6)	55	31	22	1996	11	29	11/29/1996
GHCND:USW00003816	PADUCAH BARKLEY REGIONAL AIRPORT KY US	19961130	150	106	15.0	10.6	59	51	10	1996	11	30	11/30/1996
GHCND:USW00003816	PADUCAH BARKLEY REGIONAL AIRPORT KY US	19961201	111	17	11.1	1.7	52	35	21	1996	12	01	12/1/1996
GHCND:USW00003816	PADUCAH BARKLEY REGIONAL AIRPORT KY US	19961202	111	6	11.1	0.6	52	33	22	1996	12	02	12/2/1996
GHCND:USW00003816	PADUCAH BARKLEY REGIONAL AIRPORT KY US	19961203	78	-22	7.8	(2.2)	46	28	28	1996	12	03	12/3/1996
GHCND:USW00003816	PADUCAH BARKLEY REGIONAL AIRPORT KY US	19961204	78	-50	7.8	(5.0)	46	23	30	1996	12	04	12/4/1996
GHCND:USW00003816	PADUCAH BARKLEY REGIONAL AIRPORT KY US	19961205	89	6	8.9	0.6	48	33	24	1996	12	05	12/5/1996
GHCND:USW00003816	PADUCAH BARKLEY REGIONAL AIRPORT KY US	19961206	144	6	14.4	0.6	58	33	19	1996	12	06	12/6/1996
GHCND:USW00003816	PADUCAH BARKLEY REGIONAL AIRPORT KY US	19961207	133	44	13.3	4.4	56	40	17	1996	12	07	12/7/1996
GHCND:USW00003816	PADUCAH BARKLEY REGIONAL AIRPORT KY US	19961208	83	-17	8.3	(1.7)	47	29	27	1996	12	08	12/8/1996
GHCND:USW00003816	PADUCAH BARKLEY REGIONAL AIRPORT KY US	19961209	72	-50	7.2	(5.0)	45	23	31	1996	12	09	12/9/1996
GHCND:USW00003816	PADUCAH BARKLEY REGIONAL AIRPORT KY US	19961210	178	50	17.8	5.0	64	41	12	1996	12	10	12/10/1996
GHCND:USW00003816	PADUCAH BARKLEY REGIONAL AIRPORT KY US	19961211	211	100	21.1	10.0	70	50	5	1996	12	11	12/11/1996
GHCND:USW00003816	PADUCAH BARKLEY REGIONAL AIRPORT KY US	19961212	100	61	10.0	6.1	50	43	18	1996	12	12	12/12/1996
GHCND:USW00003816	PADUCAH BARKLEY REGIONAL AIRPORT KY US	19961213	117	22	11.7	2.2	53	36	20	1996	12	13	12/13/1996
GHCND:USW00003816	PADUCAH BARKLEY REGIONAL AIRPORT KY US	19961214	150	11	15.0	1.1	59	34	18	1996	12	14	12/14/1996
GHCND:USW00003816	PADUCAH BARKLEY REGIONAL AIRPORT KY US	19961215	122	6	12.2	0.6	54	33	21	1996	12	15	12/15/1996
GHCND:USW00003816	PADUCAH BARKLEY REGIONAL AIRPORT KY US	19961216	11	-6	1.1	(0.6)	34	31	32	1996	12	16	12/16/1996
GHCND:USW00003816	PADUCAH BARKLEY REGIONAL AIRPORT KY US	19961217	0	-44	-	(4.4)	32	24	37	1996	12	17	12/17/1996
GHCND:USW00003816	PADUCAH BARKLEY REGIONAL AIRPORT KY US	19961218	-44	-78	(4.4)	(7.8)	24	18	44	1996	12	18	12/18/1996
GHCND:USW00003816	PADUCAH BARKLEY REGIONAL AIRPORT KY US	19961219	-72	-111	(7.2)	(11.1)	19	12	49	1996	12	19	12/19/1996
GHCND:USW00003816	PADUCAH BARKLEY REGIONAL AIRPORT KY US	19961220	-33	-139	(3.3)	(13.9)	26	7	48	1996	12	20	12/20/1996
GHCND:USW00003816	PADUCAH BARKLEY REGIONAL AIRPORT KY US	19961221	72	-56	7.2	(5.6)	45	22	31	1996	12	21	12/21/1996
GHCND:USW00003816	PADUCAH BARKLEY REGIONAL AIRPORT KY US	19961222	133	72	13.3	7.2	56	45	14	1996	12	22	12/22/1996
GHCND:USW00003816	PADUCAH BARKLEY REGIONAL AIRPORT KY US	19961223	172	33	17.2	3.3	63	38	14	1996	12	23	12/23/1996
GHCND:USW00003816	PADUCAH BARKLEY REGIONAL AIRPORT KY US	19961224	33	-67	3.3	(6.7)	38	20	36	1996	12	24	12/24/1996
GHCND:USW00003816	PADUCAH BARKLEY REGIONAL AIRPORT KY US	19961225	-11	-83	(1.1)	(8.3)	30	17	41	1996	12	25	12/25/1996
GHCND:USW00003816	PADUCAH BARKLEY REGIONAL AIRPORT KY US	19961226	33	-22	3.3	(2.2)	38	28	32	1996	12	26	12/26/1996
GHCND:USW00003816	PADUCAH BARKLEY REGIONAL AIRPORT KY US	19961227	144	28	14.4	2.8	58	37	17	1996	12	27	12/27/1996
GHCND:USW00003816	PADUCAH BARKLEY REGIONAL AIRPORT KY US	19961228	189	144	18.9	14.4	66	58	3	1996	12	28	12/28/1996
GHCND:USW00003816	PADUCAH BARKLEY REGIONAL AIRPORT KY US	19961229	172	44	17.2	4.4	63	40	13	1996	12	29	12/29/1996
GHCND:USW00003816	PADUCAH BARKLEY REGIONAL AIRPORT KY US	19961230	106	33	10.6	3.3	51	38	20	1996	12	30	12/30/1996
GHCND:USW00003816	PADUCAH BARKLEY REGIONAL AIRPORT KY US	19961231	111	78	11.1	7.8	52	46	16	1996	12	31	12/31/1996
GHCND:USW00003816	PADUCAH BARKLEY REGIONAL AIRPORT KY US	19970101	117	78	11.7	7.8	53	46	15	1997	01	01	1/1/1997
GHCND:USW00003816	PADUCAH BARKLEY REGIONAL AIRPORT KY US	19970102	167	117	16.7	11.7	62	53	7	1997	01	02	1/2/1997
GHCND:USW00003816	PADUCAH BARKLEY REGIONAL AIRPORT KY US	19970103	189	156	18.9	15.6	66	60	2	1997	01	03	1/3/1997
GHCND:USW00003816	PADUCAH BARKLEY REGIONAL AIRPORT KY US	19970104	206	117	20.6	11.7	69	53	4	1997	01	04	1/4/1997
GHCND:USW00003816	PADUCAH BARKLEY REGIONAL AIRPORT KY US	19970105	117	33	11.7	3.3	53	38	19	1997	01	05	1/5/1997
GHCND:USW00003816	PADUCAH BARKLEY REGIONAL AIRPORT KY US	19970106	39	-28	3.9	(2.8)	39	27	32	1997	01	06	1/6/1997
GHCND:USW00003816	PADUCAH BARKLEY REGIONAL AIRPORT KY US	19970107	28	-50	2.8	(5.0)	37	23	35	1997	01	07	1/7/1997
GHCND:USW00003816	PADUCAH BARKLEY REGIONAL AIRPORT KY US	19970108	0	-39	-	(3.9)	32	25	36	1997	01	08	1/8/1997
GHCND:USW00003816	PADUCAH BARKLEY REGIONAL AIRPORT KY US	19970109	-6	-33	(0.6)	(3.3)	31	26	36	1997	01	09	1/9/1997
GHCND:USW00003816	PADUCAH BARKLEY REGIONAL AIRPORT KY US	19970110	-17	-161	(1.7)	(16.1)	29	3	49	1997	01	10	1/10/1997
GHCND:USW00003816	PADUCAH BARKLEY REGIONAL AIRPORT KY US	19970111	-122	-194	(12.2)	(19.4)	10	-3	61	1997	01	11	1/11/1997
GHCND:USW00003816	PADUCAH BARKLEY REGIONAL AIRPORT KY US	19970112	-100	-150	(10.0)	(15.0)	14	5	55	1997	01	12	1/12/1997
GHCND:USW00003816	PADUCAH BARKLEY REGIONAL AIRPORT KY US	19970113	-89	-167	(8.9)	(16.7)	16	2	56	1997	01	13	1/13/1997
GHCND:USW00003816	PADUCAH BARKLEY REGIONAL AIRPORT KY US	19970114	-67	-156	(6.7)	(15.6)	20	4	53	1997	01	14	1/14/1997
GHCND:USW00003816	PADUCAH BARKLEY REGIONAL AIRPORT KY US	19970115	28	-78	2.8	(7.8)	37	18	37	1997	01	15	1/15/1997
GHCND:USW00003816	PADUCAH BARKLEY REGIONAL AIRPORT KY US	19970116	11	-122	1.1	(12.2)	34	10	43	1997	01	16	1/16/1997
GHCND:USW00003816	PADUCAH BARKLEY REGIONAL AIRPORT KY US	19970117	-67	-156	(6.7)	(15.6)	20	4	53	1997	01	17	1/17/1997
GHCND:USW00003816	PADUCAH BARKLEY REGIONAL AIRPORT KY US	19970118	-44	-144	(4.4)	(14.4)	24	6	50	1997	01	18	1/18/1997
GHCND:USW00003816	PADUCAH BARKLEY REGIONAL AIRPORT KY US	19970119	28	-44	2.8	(4.4)	37	24	34	1997	01	19	1/19/1997
GHCND:USW00003816	PADUCAH BARKLEY REGIONAL AIRPORT KY US	19970120	128	-28	12.8	(2.8)	55	27	24	1997	01	20	1/20/1997
GHCND:USW00003816	PADUCAH BARKLEY REGIONAL AIRPORT KY US	19970121	156	11	15.6	1.1	60	34	18	1997	01	21	1/21/1997
GHCND:USW00003816	PADUCAH BARKLEY REGIONAL AIRPORT KY US	19970122	161	56	16.1	5.6	61	42	13	1997	01	22	1/22/1997

GHCND:USW00003816	PADUCAH BARKLEY REGIONAL AIRPORT KY US	19970123	72	-17	7.2	(1.7)	45	29	28	1997	01	23	1/23/1997
GHCND:USW00003816	PADUCAH BARKLEY REGIONAL AIRPORT KY US	19970124	89	22	8.9	2.2	48	36	23	1997	01	24	1/24/1997
GHCND:USW00003816	PADUCAH BARKLEY REGIONAL AIRPORT KY US	19970125	22	-50	2.2	(5.0)	36	23	35	1997	01	25	1/25/1997
GHCND:USW00003816	PADUCAH BARKLEY REGIONAL AIRPORT KY US	19970126	39	-56	3.9	(5.6)	39	22	34	1997	01	26	1/26/1997
GHCND:USW00003816	PADUCAH BARKLEY REGIONAL AIRPORT KY US	19970127	133	-56	13.3	(5.6)	56	22	26	1997	01	27	1/27/1997
GHCND:USW00003816	PADUCAH BARKLEY REGIONAL AIRPORT KY US	19970128	-56	-117	(5.6)	(11.7)	22	11	48	1997	01	28	1/28/1997
GHCND:USW00003816	PADUCAH BARKLEY REGIONAL AIRPORT KY US	19970129	22	-100	2.2	(10.0)	36	14	40	1997	01	29	1/29/1997
GHCND:USW00003816	PADUCAH BARKLEY REGIONAL AIRPORT KY US	19970130	61	-78	6.1	(7.8)	43	18	34	1997	01	30	1/30/1997
GHCND:USW00003816	PADUCAH BARKLEY REGIONAL AIRPORT KY US	19970131	139	11	13.9	1.1	57	34	19	1997	01	31	1/31/1997
GHCND:USW00003816	PADUCAH BARKLEY REGIONAL AIRPORT KY US	19970201	156	-22	15.6	(2.2)	60	28	21	1997	02	01	2/1/1997
GHCND:USW00003816	PADUCAH BARKLEY REGIONAL AIRPORT KY US	19970202	189	67	18.9	6.7	66	44	10	1997	02	02	2/2/1997
GHCND:USW00003816	PADUCAH BARKLEY REGIONAL AIRPORT KY US	19970203	100	28	10.0	2.8	50	37	21	1997	02	03	2/3/1997
GHCND:USW00003816	PADUCAH BARKLEY REGIONAL AIRPORT KY US	19970204	128	33	12.8	3.3	55	38	18	1997	02	04	2/4/1997
GHCND:USW00003816	PADUCAH BARKLEY REGIONAL AIRPORT KY US	19970205	39	11	3.9	1.1	39	34	28	1997	02	05	2/5/1997
GHCND:USW00003816	PADUCAH BARKLEY REGIONAL AIRPORT KY US	19970206	33	-11	3.3	(1.1)	38	30	31	1997	02	06	2/6/1997
GHCND:USW00003816	PADUCAH BARKLEY REGIONAL AIRPORT KY US	19970207	50	0	5.0	-	41	32	28	1997	02	07	2/7/1997
GHCND:USW00003816	PADUCAH BARKLEY REGIONAL AIRPORT KY US	19970208	6	-11	0.6	(1.1)	33	30	33	1997	02	08	2/8/1997
GHCND:USW00003816	PADUCAH BARKLEY REGIONAL AIRPORT KY US	19970209	11	-11	1.1	(1.1)	34	30	33	1997	02	09	2/9/1997
GHCND:USW00003816	PADUCAH BARKLEY REGIONAL AIRPORT KY US	19970210	17	-6	1.7	(0.6)	35	31	32	1997	02	10	2/10/1997
GHCND:USW00003816	PADUCAH BARKLEY REGIONAL AIRPORT KY US	19970211	50	6	5.0	0.6	41	33	28	1997	02	11	2/11/1997
GHCND:USW00003816	PADUCAH BARKLEY REGIONAL AIRPORT KY US	19970212	44	-11	4.4	(1.1)	40	30	30	1997	02	12	2/12/1997
GHCND:USW00003816	PADUCAH BARKLEY REGIONAL AIRPORT KY US	19970213	6	-11	0.6	(1.1)	33	30	33	1997	02	13	2/13/1997
GHCND:USW00003816	PADUCAH BARKLEY REGIONAL AIRPORT KY US	19970214	22	-22	2.2	(2.2)	36	28	33	1997	02	14	2/14/1997
GHCND:USW00003816	PADUCAH BARKLEY REGIONAL AIRPORT KY US	19970215	67	-50	6.7	(5.0)	44	23	31	1997	02	15	2/15/1997
GHCND:USW00003816	PADUCAH BARKLEY REGIONAL AIRPORT KY US	19970216	72	-17	7.2	(1.7)	45	29	28	1997	02	16	2/16/1997
GHCND:USW00003816	PADUCAH BARKLEY REGIONAL AIRPORT KY US	19970217	139	-28	13.9	(2.8)	57	27	23	1997	02	17	2/17/1997
GHCND:USW00003816	PADUCAH BARKLEY REGIONAL AIRPORT KY US	19970218	178	78	17.8	7.8	64	46	10	1997	02	18	2/18/1997
GHCND:USW00003816	PADUCAH BARKLEY REGIONAL AIRPORT KY US	19970219	156	89	15.6	8.9	60	48	11	1997	02	19	2/19/1997
GHCND:USW00003816	PADUCAH BARKLEY REGIONAL AIRPORT KY US	19970220	217	111	21.7	11.1	71	52	3	1997	02	20	2/20/1997
GHCND:USW00003816	PADUCAH BARKLEY REGIONAL AIRPORT KY US	19970221	200	44	20.0	4.4	68	40	11	1997	02	21	2/21/1997
GHCND:USW00003816	PADUCAH BARKLEY REGIONAL AIRPORT KY US	19970222	67	6	6.7	0.6	44	33	26	1997	02	22	2/22/1997
GHCND:USW00003816	PADUCAH BARKLEY REGIONAL AIRPORT KY US	19970223	128	-17	12.8	(1.7)	55	29	23	1997	02	23	2/23/1997
GHCND:USW00003816	PADUCAH BARKLEY REGIONAL AIRPORT KY US	19970224	128	-6	12.8	(0.6)	55	31	22	1997	02	24	2/24/1997
GHCND:USW00003816	PADUCAH BARKLEY REGIONAL AIRPORT KY US	19970225	133	-17	13.3	(1.7)	56	29	22	1997	02	25	2/25/1997
GHCND:USW00003816	PADUCAH BARKLEY REGIONAL AIRPORT KY US	19970226	194	67	19.4	6.7	67	44	9	1997	02	26	2/26/1997
GHCND:USW00003816	PADUCAH BARKLEY REGIONAL AIRPORT KY US	19970227	156	50	15.6	5.0	60	41	14	1997	02	27	2/27/1997
GHCND:USW00003816	PADUCAH BARKLEY REGIONAL AIRPORT KY US	19970228	194	28	19.4	2.8	67	37	13	1997	02	28	2/28/1997
GHCND:USW00003816	PADUCAH BARKLEY REGIONAL AIRPORT KY US	19970301	200	133	20.0	13.3	68	56	3	1997	03	01	3/1/1997
GHCND:USW00003816	PADUCAH BARKLEY REGIONAL AIRPORT KY US	19970302	139	39	13.9	3.9	57	39	17	1997	03	02	3/2/1997
GHCND:USW00003816	PADUCAH BARKLEY REGIONAL AIRPORT KY US	19970303	72	33	7.2	3.3	45	38	23	1997	03	03	3/3/1997
GHCND:USW00003816	PADUCAH BARKLEY REGIONAL AIRPORT KY US	19970304	189	72	18.9	7.2	66	45	9	1997	03	04	3/4/1997
GHCND:USW00003816	PADUCAH BARKLEY REGIONAL AIRPORT KY US	19970305	122	0	12.2	-	54	32	22	1997	03	05	3/5/1997
GHCND:USW00003816	PADUCAH BARKLEY REGIONAL AIRPORT KY US	19970306	117	-22	11.7	(2.2)	53	28	24	1997	03	06	3/6/1997
GHCND:USW00003816	PADUCAH BARKLEY REGIONAL AIRPORT KY US	19970307	156	-11	15.6	(1.1)	60	30	20	1997	03	07	3/7/1997
GHCND:USW00003816	PADUCAH BARKLEY REGIONAL AIRPORT KY US	19970308	194	78	19.4	7.8	67	46	8	1997	03	08	3/8/1997
GHCND:USW00003816	PADUCAH BARKLEY REGIONAL AIRPORT KY US	19970309	172	83	17.2	8.3	63	47	10	1997	03	09	3/9/1997
GHCND:USW00003816	PADUCAH BARKLEY REGIONAL AIRPORT KY US	19970310	150	17	15.0	1.7	59	35	18	1997	03	10	3/10/1997
GHCND:USW00003816	PADUCAH BARKLEY REGIONAL AIRPORT KY US	19970311	217	22	21.7	2.2	71	36	11	1997	03	11	3/11/1997
GHCND:USW00003816	PADUCAH BARKLEY REGIONAL AIRPORT KY US	19970312	183	67	18.3	6.7	65	44	10	1997	03	12	3/12/1997
GHCND:USW00003816	PADUCAH BARKLEY REGIONAL AIRPORT KY US	19970313	172	106	17.2	10.6	63	51	8	1997	03	13	3/13/1997
GHCND:USW00003816	PADUCAH BARKLEY REGIONAL AIRPORT KY US	19970314	139	-6	13.9	(0.6)	57	31	21	1997	03	14	3/14/1997
GHCND:USW00003816	PADUCAH BARKLEY REGIONAL AIRPORT KY US	19970315	39	-39	3.9	(3.9)	39	25	33	1997	03	15	3/15/1997
GHCND:USW00003816	PADUCAH BARKLEY REGIONAL AIRPORT KY US	19970316	89	-39	8.9	(3.9)	48	25	28	1997	03	16	3/16/1997
GHCND:USW00003816	PADUCAH BARKLEY REGIONAL AIRPORT KY US	19970317	106	78	10.6	7.8	51	46	16	1997	03	17	3/17/1997
GHCND:USW00003816	PADUCAH BARKLEY REGIONAL AIRPORT KY US	19970318	172	67	17.2	6.7	63	44	11	1997	03	18	3/18/1997
GHCND:USW00003816	PADUCAH BARKLEY REGIONAL AIRPORT KY US	19970319	128	39	12.8	3.9	55	39	18	1997	03	19	3/19/1997
GHCND:USW00003816	PADUCAH BARKLEY REGIONAL AIRPORT KY US	19970320	189	6	18.9	0.6	66	33	15	1997	03	20	3/20/1997
GHCND:USW00003816	PADUCAH BARKLEY REGIONAL AIRPORT KY US	19970321	256	56	25.6	5.6	78	42	5	1997	03	21	3/21/1997
GHCND:USW00003816	PADUCAH BARKLEY REGIONAL AIRPORT KY US	19970322	183	44	18.3	4.4	65	40	12	1997	03	22	3/22/1997
GHCND:USW00003816	PADUCAH BARKLEY REGIONAL AIRPORT KY US	19970323	161	-11	16.1	(1.1)	61	30	19	1997	03	23	3/23/1997
GHCND:USW00003816	PADUCAH BARKLEY REGIONAL AIRPORT KY US	19970324	228	72	22.8	7.2	73	45	6	1997	03	24	3/24/1997
GHCND:USW00003816	PADUCAH BARKLEY REGIONAL AIRPORT KY US	19970325	183	61	18.3	6.1	65	43	11	1997	03	25	3/25/1997
GHCND:USW00003816	PADUCAH BARKLEY REGIONAL AIRPORT KY US	19970326	144	0	14.4	-	58	32	20	1997	03	26	3/26/1997
GHCND:USW00003816	PADUCAH BARKLEY REGIONAL AIRPORT KY US	19970327	206	22	20.6	2.2	69	36	12	1997	03	27	3/27/1997
GHCND:USW00003816	PADUCAH BARKLEY REGIONAL AIRPORT KY US	19970328	233	122	23.3	12.2	74	54	1	1997	03	28	3/28/1997
GHCND:USW00003816	PADUCAH BARKLEY REGIONAL AIRPORT KY US	19970329	178	72	17.8	7.2	64	45	10	1997	03	29	3/29/1997
GHCND:USW00003816	PADUCAH BARKLEY REGIONAL AIRPORT KY US	19970330	139	28	13.9	2.8	57	37	18	1997	03	30	3/30/1997
GHCND:USW00003816	PADUCAH BARKLEY REGIONAL AIRPORT KY US	19970331	150	33	15.0	3.3	59	38	16	1997	03	31	3/31/1997
GHCND:USW00003816	PADUCAH BARKLEY REGIONAL AIRPORT KY US	19970401	172	-6	17.2	(0.6)	63	31	18	1997	04	01	4/1/1997
GHCND:USW00003816	PADUCAH BARKLEY REGIONAL AIRPORT KY US	19970402	217	39	21.7	3.9	71	39	10	1997	04	02	4/2/1997
GHCND:USW00003816	PADUCAH BARKLEY REGIONAL AIRPORT KY US	19970403	250	44	25.0	4.4	77	40	6	1997	04	03	4/3/1997
GHCND:USW00003816	PADUCAH BARKLEY REGIONAL AIRPORT KY US	19970404	189	100	18.9	10.0	66	50	7	1997	04	04	4/4/1997
GHCND:USW00003816	PADUCAH BARKLEY REGIONAL AIRPORT KY US	19970405	206	150	20.6	15.0	69	59	1	1997	04	05	4/5/1997
GHCND:USW00003816	PADUCAH BARKLEY REGIONAL AIRPORT KY US	19970406	206	94	20.6	9.4	69	49	6	1997	04	06	4/6/1997
GHCND:USW00003816	PADUCAH BARKLEY REGIONAL AIRPORT KY US	19970407	139	33	13.9	3.3	57	38	17	1997	04	07	4/7/1997
GHCND:USW00003816	PADUCAH BARKLEY REGIONAL AIRPORT KY US	19970408	167	39	16.7	3.9	62	39	14	1997	04	08	4/8/1997
GHCND:USW00003816	PADUCAH BARKLEY REGIONAL AIRPORT KY US	19970409	83	-22	8.3	(2.2)	47	28	27	1997	04	09	4/9/1997
GHCND:USW00003816	PADUCAH BARKLEY REGIONAL AIRPORT KY US	19970410	128	6	12.8	0.6	55	33	21	1997	04	10	4/10/1997
GHCND:USW00003816	PADUCAH BARKLEY REGIONAL AIRPORT KY US	19970411	239	39	23.9	3.9	75	39	8	1997	04	11	4/11/1997
GHCND:USW00003816	PADUCAH BARKLEY REGIONAL AIRPORT KY US	19970412	156	44	15.6	4.4	60	40	15	1997	04	12	4/12/1997
GHCND:USW00003816	PADUCAH BARKLEY REGIONAL AIRPORT KY US	19970413	94	17	9.4	1.7	49	35	23	1997	04	13	4/13/1997
GHCND:USW00003816	PADUCAH BARKLEY REGIONAL AIRPORT KY US	19970414	144	-11	14.4	(1.1)	58	30	21	1997	04	14	4/14/1997
GHCND:USW00003816	PADUCAH BARKLEY REGIONAL AIRPORT KY US	19970415	189	0	18.9	-	66	32	16	1997	04	15	4/15/1997
GHCND:USW00003816	PADUCAH BARKLEY REGIONAL AIRPORT KY US	19970416	189	44	18.9	4.4	66	40	12	1997	04	16	4/16/1997
GHCND:USW00003816	PADUCAH BARKLEY REGIONAL AIRPORT KY US	19970417	128	11	12.8	1.1	55	34	20	1997	04	17	4/17/1997
GHCND:USW00003816	PADUCAH BARKLEY REGIONAL AIRPORT KY US	19970418	172	-11	17.2	(1.1)	63	30	18	1997	04	18	4/18/1997
GHCND:USW00003816	PADUCAH BARKLEY REGIONAL AIRPORT KY US	19970419	194	78	19.4	7.8	67	46	8	1997	04	19	4/19/1997
GHCND:USW00003816	PADUCAH BARKLEY REGIONAL AIRPORT KY US	19970420	200	39	20.0	3.9	68	39	11	1997	04	20	4/20/1997
GHCND:USW00003816	PADUCAH BARKLEY REGIONAL AIRPORT KY US	19970421	156	106	15.6	10.6	60	51	9	1997	04	21	4/21/1997
GHCND:USW00003816	PADUCAH BARKLEY REGIONAL AIRPORT KY US	19970422	156	61	15.6	6.1	60	43	13	1997	04	22	4/22/1997
GHCND:USW00003816	PADUCAH BARKLEY REGIONAL AIRPORT KY US	19970423	167	50	16.7	5.0	62	41	13	1997	04	23	4/23/1997
GHCND:USW00003816	PADUCAH BARKLEY REGIONAL AIRPORT KY US	19970424	178	33	17.8	3.3	64	38	14	1997	04	24	4/24/1997
GHCND:USW00003816	PADUCAH BARKLEY REGIONAL AIRPORT KY US	19970425	194	67	19.4	6.7	67	44	9	1997	04	25	4/25/1997
GHCND:USW00003816	PADUCAH BARKLEY REGIONAL AIRPORT KY US	19970426	194	89	19.4	8.9	67	48	7	1997	04	26	4/26/1997
GHCND:USW00003816	PADUCAH BARKLEY REGIONAL AIRPORT KY US	19970427	150	117	15.0	11.7	59	53	9	1997	04	27	4/27/1997
GHCND:USW00003816	PADUCAH BARKLEY REGIONAL AIRPORT KY US	19970428	183	83	18.3	8.3	65	47	9	1997	04	28	4/28/1997
GHCND:USW00003816	PADUCAH BARKLEY REGIONAL AIRPORT KY US	19970429	211	44	21.1	4.4	70	40	10	1997	04	29	4/29/1997
GHCND:USW00003816	PADUCAH BARKLEY REGIONAL AIRPORT KY US	19970430	278	117	27.8	11.7	82	53	0	1997	04	30	4/30/1997
GHCND:USW00003816	PADUCAH BARKLEY REGIONAL AIRPORT KY US	19970501	183	78	18.3	7.8	65	46	9	1997	05	01	5/1/1997
GHCND:USW00003816	PADUCAH BARKLEY REGIONAL AIRPORT KY US	19970502	222	83	22.2	8.3	72	47	5	1997	05	02	5/2/1997
GHCND:USW00003816	PADUCAH BARKLEY REGIONAL AIRPORT KY US	19970503	150	89	15.0	8.9	59	48	13	1997	05	03	5/3/1997
GHCND:USW00003816	PADUCAH BARKLEY REGIONAL AIRPORT KY US	19970504	206	56	20.6	5.6	69	42	9	1997	05	04	5/4/1997
GHCND:USW00003816	PADUCAH BARKLEY REGIONAL AIRPORT KY US	19970505	233	106	23.3	10.6	74	51	2	1997	05	05	5/5/1997
GHCND:USW00003816	PADUCAH BARKLEY REGIONAL AIRPORT KY US	19970506	233	83	23.3	8.3	74	47	4	1997	05	06	5/6/1997
GHCND:USW00003816	PADUCAH BARKLEY REGIONAL AIRPORT KY US	19970507	233	72	23.3	7.2	74	45	5	1997	05	07	5/7/1997
GHCND:USW00003816	PADUCAH BARKLEY REGIONAL AIRPORT KY US	19970508	244	156	24.4	15.6	76	60	0	1997	05	08	5/8/1997
GHCND:USW00003816	PADUCAH BARKLEY REGIONAL AIRPORT KY US	19970509	206	72	20.6	7.2	69	45	8	1997	05	09	5/9/1997
GHCND:USW00003816	PADUCAH BARKLEY REGIONAL AIRPORT KY US	19970510	211	67	21.1	6.7	70	44	8	1997	05	10	5/10/1997
GHCND:USW00003816	PADUCAH BARKLEY REGIONAL AIRPORT KY US	19970511	239	56	23.9	5.6	75	42	6	1997	05	11	5/11/1997
GHCND:USW00003816	PADUCAH BARKLEY REGIONAL AIRPORT KY US	19970512	189	56	18.9	5.6	66	42	11	1997	05	12	5/12/1997
GHCND:USW00003816	PADUCAH BARKLEY REGIONAL AIRPORT KY US	19970513	200	67	20.0	6.7	68	44	9	1997	05	13	5/13/1997
GHCND:USW00003816	PADUCAH BARKLEY REGIONAL AIRPORT KY US	19970514	250	106	25.0	10.6	77	51	1	1997	05	14	5/14/1997
GHCND:USW00003816	PADUCAH BARKLEY REGIONAL AIRPORT KY US	19970515	222	39	22.2	3.9	72	39	9	1997	05	15	5/15/1997
GHCND:USW00003816	PADUCAH BARKLEY REGIONAL AIRPORT KY US	19970516	200	22	20.0	2.2	68	36	13	1997	05	16	5/16/1997
GHCND:USW00003816	PADUCAH BARKLEY REGIONAL AIRPORT KY US	19970517	294	122	29.4	12.2	85	54	0	1997	05	17	5/17/1997
GHCND:USW00003816	PADUCAH BARKLEY REGIONAL AIRPORT KY US	19970518	300	183	30.0	18.3	86	65	0	1997	05	18	5/18/1997
GHCND:USW00003816	PADUCAH BARKLEY REGIONAL AIRPORT KY US	19970519	272	144	27.2	14.4	81	58	0	1997	05	19	5/19/1997
GHCND:USW00003816	PADUCAH BARKLEY REGIONAL AIRPORT KY US	19970520	217	111	21.7	11.1	71	52	3	1997	05	20	5/20/1997
GHCND:USW00003816	PADUCAH BARKLEY REGIONAL AIRPORT KY US	19970521	206	89	20.6	8.9	69	48	6	1997	05	21	5/21/1997
GHCND:USW00003816	PADUCAH BARKLEY REGIONAL AIRPORT KY US	19970522	211	78	21.1	7.8	70	46	7	1997	05	22	5/22/1997
GHCND:USW00003816	PADUCAH BARKLEY REGIONAL AIRPORT KY US	19970523	261	67	26.1	6.7	79	44	3	1997	05	23	5/23/1997
GHCND:USW00003816	PADUCAH BARKLEY REGIONAL AIRPORT KY US	19970524	267	139	26.7	13.9	80	57	0	1997	05	24	5/24/1997
GHCND:USW00003816	PADUCAH BARKLEY REGIONAL AIRPORT KY US	19970525	261	189	26.1	18.9	79	66	0	1997	05	25	5/25/1997
GHCND:USW00003816	PADUCAH BARKLEY REGIONAL AIRPORT KY US	19970526	278	178	27.8	17.8	82	64	0	1997	05	26	5/26/1997
GHCND:USW00003816	PADUCAH BARKLEY REGIONAL AIRPORT KY US	19970527	211	150	21.1	15.0	70	59	0	1997	05	27	5/27/1997
GHCND:USW00003816	PADUCAH BARKLEY REGIONAL AIRPORT KY US	19970528	239	156	23.9	15.6	75	60	0	1997	05	28	5/28/1997
GHCND:USW00003816	PADUCAH BARKLEY REGIONAL AIRPORT KY US	19970529	233	133	23.3	13.3	74	56	0	1997	05	29	5/29/1997
GHCND:USW00003816	PADUCAH BARKLEY REGIONAL AIRPORT KY US	19970530	222	156	22.2	15.6	72	60	0	1997	05	30	5/30/1997
GHCND:USW00003816	PADUCAH BARKLEY REGIONAL AIRPORT KY US	19970531	217	161	21.7	16.1	71	61	0	1997	05	31	5/31/1997
GHCND:USW00003816	PADUCAH BARKLEY REGIONAL AIRPORT KY US	19970601	172	144	17.2	14.4	63	58	4	1997	06	01	6/1/1997
GHCND:USW00003816	PADUCAH BARKLEY REGIONAL AIRPORT KY US	19970602	239	144	23.9	14.4	75	58	0	1997	06	02	6/2/1997
GHCND:USW00003816	PADUCAH BARKLEY REGIONAL AIRPORT KY US	19970603	239	161	23.9	16.1	75	61	0	1997	06	03	6/3/1997
GHCND:USW00003816	PADUCAH BARKLEY REGIONAL AIRPORT KY US	19970604	189	161	18.9	16.1	66	61	1	1997	06	04	6/4/1997
GHCND:USW00003816	PADUCAH BARKLEY REGIONAL AIRPORT KY US	19970605	239	133	23.9	13.3	75	56	0	1997	06	05	6/5/1997
GHCND:USW00003816	PADUCAH BARKLEY REGIONAL AIRPORT KY US	19970606	239	156	23.9	15.6	75	60	0	1997	06	06	6/6/1997
GHCND:USW00003816	PADUCAH BARKLEY REGIONAL AIRPORT KY US	19970607	250	144	25.0	14.4	77	58	0	1997	06	07	6/7/1997
GHCND:USW00003816	PADUCAH BARKLEY REGIONAL AIRPORT KY US	19970608	261	144	26.1	14.4	79	58	0	1997	06	08	6/8/1997
GHCND:USW00003816	PADUCAH BARKLEY REGIONAL AIRPORT KY US	19970609	244	144	24.4	14.4	76	58	0	1997	06	09	6/9/1997
GHCND:USW00003816	PADUCAH BARKLEY REGIONAL AIRPORT KY US	19970610	222	167	22.2	16.7	72	62	0	1997	06	10	6/10/1997
GHCND:USW00003816	PADUCAH BARKLEY REGIONAL AIRPORT KY US	19970611	228	167	22.8	16.7	73	62	0	1997	06	11	6/11/1997
GHCND:USW00003816	PADUCAH BARKLEY REGIONAL AIRPORT KY US	19970612	267	183	26.7	18.3	80	65	0	1997	06	12	6/12/1997
GHCND:USW00003816	PADUCAH BARKLEY REGIONAL AIRPORT KY US	19970613	272	183	27.2	18.3	81	65	0	1997	06	13	6/13/1997
GHCND:USW00003816	PADUCAH BARKLEY REGIONAL AIRPORT KY US	19970614	283	161	28.3	16.1	83	61	0	1997	06	14	6/14/1997
GHCND:USW00003816	PADUCAH BARKLEY REGIONAL AIRPORT KY US	19970615	289	133	28.9	13.3	84	56	0	1997	06	15	6/15/1997
GHCND:USW00003816	PADUCAH BARKLEY REGIONAL AIRPORT KY US	19970616	294	194	29.4	19.4	85	67	0	1997	06	16	6/16/1997
GHCND:USW00003816	PADUCAH BARKLEY REGIONAL AIRPORT KY US	19970617	256	200	25.6	20.0	78	68	0	1997	06	17	6/17/1997
GHCND:USW00003816	PADUCAH BARKLEY REGIONAL AIRPORT KY US	19970618	300	189	30.0	18.9	86	66	0	1997	06	18	6/18/1997
GHCND:USW00003816	PADUCAH BARKLEY REGIONAL AIRPORT KY US	19970619	322	211	32.2	21.1	90	70	0	1997	06	19	6/19/1997
GHCND:USW00003816	PADUCAH BARKLEY REGIONAL AIRPORT KY US	19970620	322	211	32.2	21.1	90	70	0	1997	06	20	6/20/1997
GHCND:USW00003816	PADUCAH BARKLEY REGIONAL AIRPORT KY US	19970621	311	206	31.1	20.6	88	69	0	1997	06	21	6/21/1997
GHCND:USW00003816	PADUCAH BARKLEY REGIONAL AIRPORT KY US	19970622	311	200	31.1	20.0	88	68	0	1997	06	22	6/22/1997
GHCND:USW00003816	PADUCAH BARKLEY REGIONAL AIRPORT KY US	19970623	333	206	33.3	20.6	92	69	0	1997	06	23	6/23/1997
GHCND:USW00003816	PADUCAH BARKLEY REGIONAL AIRPORT KY US	19970624	339	222	33.9	22.2	93	72	0	1997	06	24	6/24/1997
GHCND:USW00003816	PADUCAH BARKLEY REGIONAL AIRPORT KY US	19970625	317	217	31.7	21.7	89	71	0	1997	06	25	6/25/1997
GHCND:USW00003816	PADUCAH BARKLEY REGIONAL AIRPORT KY US	19970626	300	211	30.0	21.1	86	70	0	1997	06	26	6/26/1997
GHCND:USW00003816	PADUCAH BARKLEY REGIONAL AIRPORT KY US	19970627	306	206	30.6	20.6	87	69	0	1997	06	27	6/27/1997
GHCND:USW00003816	PADUCAH BARKLEY REGIONAL AIRPORT KY US	19970628	306	211	30.6	21.1	87	70	0	1997	06	28	6/28/1997
GHCND:USW00003816	PADUCAH BARKLEY REGIONAL AIRPORT KY US	19970629	294	217	29.4	21.7	85	71	0	1997	06	29	6/29/1997
GHCND:USW00003816	PADUCAH BARKLEY REGIONAL AIRPORT KY US	19970630	289	217	28.9	21.7	84	71	0	1997	06	30	6/30/1997
GHCND:USW00003816	PADUCAH BARKLEY REGIONAL AIRPORT KY US	19970701	333	206	33.3	20.6	92	69	0	1997	07	01	7/1/1997
GHCND:USW00003816	PADUCAH BARKLEY REGIONAL AIRPORT KY US	19970702	339	233	33.9	23.3	93	74	0	1997	07	02	7/2/1997
GHCND:USW00003816	PADUCAH BARKLEY REGIONAL AIRPORT KY US	19970703	311	189	31.1	18.9	88	66	0	1997	07	03	7/3/1997
GHCND:USW00003816	PADUCAH BARKLEY REGIONAL AIRPORT KY US	19970704	250	161	25.0	16.1	77	61	0	1997	07	04	7/4/1997
GHCND:USW00003816	PADUCAH BARKLEY REGIONAL AIRPORT KY US	19970705	250	128	25.0	12.8	77	55	0	1997	07	05	7/5/1997
GHCND:USW00003816	PADUCAH BARKLEY REGIONAL AIRPORT KY US	19970706	267	122	26.7	12.2	80	54	0	1997	07	06	7/6/1997
GHCND:USW00003816	PADUCAH BARKLEY REGIONAL AIRPORT KY US	19970707	300	150	30.0	15.0	86	59	0	1997	07	07	7/7/1997
GHCND:USW00003816	PADUCAH BARKLEY REGIONAL AIRPORT KY US	19970708	311	206	31.1	20.6	88	69	0	1997	07	08	7/8/1997
GHCND:USW00003816	PADUCAH BARKLEY REGIONAL AIRPORT KY US	19970709	306	200	30.6	20.0	87	68	0	1997	07	09	7/9/1997
GHCND:USW00003816	PADUCAH BARKLEY REGIONAL AIRPORT KY US	19970710	283	183	28.3	18.3	83	65	0	1997	07	10	7/10/1997
GHCND:USW00003816	PADUCAH BARKLEY REGIONAL AIRPORT KY US	19970711	294	161	29.4	16.1	85	61	0	1997	07	11	7/11/1997

GHCND:USW00003816	PADUCAH BARKLEY REGIONAL AIRPORT KY US	19970712	317	178	31.7	17.8	89	64	0	1997	07	12	7/12/1997
GHCND:USW00003816	PADUCAH BARKLEY REGIONAL AIRPORT KY US	19970713	339	228	33.9	22.8	93	73	0	1997	07	13	7/13/1997
GHCND:USW00003816	PADUCAH BARKLEY REGIONAL AIRPORT KY US	19970714	339	200	33.9	20.0	93	68	0	1997	07	14	7/14/1997
GHCND:USW00003816	PADUCAH BARKLEY REGIONAL AIRPORT KY US	19970715	317	200	31.7	20.0	89	68	0	1997	07	15	7/15/1997
GHCND:USW00003816	PADUCAH BARKLEY REGIONAL AIRPORT KY US	19970716	322	194	32.2	19.4	90	67	0	1997	07	16	7/16/1997
GHCND:USW00003816	PADUCAH BARKLEY REGIONAL AIRPORT KY US	19970717	328	194	32.8	19.4	91	67	0	1997	07	17	7/17/1997
GHCND:USW00003816	PADUCAH BARKLEY REGIONAL AIRPORT KY US	19970718	328	206	32.8	20.6	91	69	0	1997	07	18	7/18/1997
GHCND:USW00003816	PADUCAH BARKLEY REGIONAL AIRPORT KY US	19970719	339	206	33.9	20.6	93	69	0	1997	07	19	7/19/1997
GHCND:USW00003816	PADUCAH BARKLEY REGIONAL AIRPORT KY US	19970720	339	211	33.9	21.1	93	70	0	1997	07	20	7/20/1997
GHCND:USW00003816	PADUCAH BARKLEY REGIONAL AIRPORT KY US	19970721	344	228	34.4	22.8	94	73	0	1997	07	21	7/21/1997
GHCND:USW00003816	PADUCAH BARKLEY REGIONAL AIRPORT KY US	19970722	339	239	33.9	23.9	93	75	0	1997	07	22	7/22/1997
GHCND:USW00003816	PADUCAH BARKLEY REGIONAL AIRPORT KY US	19970723	322	228	32.2	22.8	90	73	0	1997	07	23	7/23/1997
GHCND:USW00003816	PADUCAH BARKLEY REGIONAL AIRPORT KY US	19970724	322	206	32.2	20.6	90	69	0	1997	07	24	7/24/1997
GHCND:USW00003816	PADUCAH BARKLEY REGIONAL AIRPORT KY US	19970725	333	206	33.3	20.6	92	69	0	1997	07	25	7/25/1997
GHCND:USW00003816	PADUCAH BARKLEY REGIONAL AIRPORT KY US	19970726	367	244	36.7	24.4	98	76	0	1997	07	26	7/26/1997
GHCND:USW00003816	PADUCAH BARKLEY REGIONAL AIRPORT KY US	19970727	378	239	37.8	23.9	100	75	0	1997	07	27	7/27/1997
GHCND:USW00003816	PADUCAH BARKLEY REGIONAL AIRPORT KY US	19970728	356	228	35.6	22.8	96	73	0	1997	07	28	7/28/1997
GHCND:USW00003816	PADUCAH BARKLEY REGIONAL AIRPORT KY US	19970729	300	206	30.0	20.6	86	69	0	1997	07	29	7/29/1997
GHCND:USW00003816	PADUCAH BARKLEY REGIONAL AIRPORT KY US	19970730	283	189	28.3	18.9	83	66	0	1997	07	30	7/30/1997
GHCND:USW00003816	PADUCAH BARKLEY REGIONAL AIRPORT KY US	19970731	300	161	30.0	16.1	86	61	0	1997	07	31	7/31/1997
GHCND:USW00003816	PADUCAH BARKLEY REGIONAL AIRPORT KY US	19970801	300	161	30.0	16.1	86	61	0	1997	08	01	8/1/1997
GHCND:USW00003816	PADUCAH BARKLEY REGIONAL AIRPORT KY US	19970802	306	161	30.6	16.1	87	61	0	1997	08	02	8/2/1997
GHCND:USW00003816	PADUCAH BARKLEY REGIONAL AIRPORT KY US	19970803	322	183	32.2	18.3	90	65	0	1997	08	03	8/3/1997
GHCND:USW00003816	PADUCAH BARKLEY REGIONAL AIRPORT KY US	19970804	333	217	33.3	21.7	92	71	0	1997	08	04	8/4/1997
GHCND:USW00003816	PADUCAH BARKLEY REGIONAL AIRPORT KY US	19970805	294	172	29.4	17.2	85	63	0	1997	08	05	8/5/1997
GHCND:USW00003816	PADUCAH BARKLEY REGIONAL AIRPORT KY US	19970806	272	150	27.2	15.0	81	59	0	1997	08	06	8/6/1997
GHCND:USW00003816	PADUCAH BARKLEY REGIONAL AIRPORT KY US	19970807	283	133	28.3	13.3	83	56	0	1997	08	07	8/7/1997
GHCND:USW00003816	PADUCAH BARKLEY REGIONAL AIRPORT KY US	19970808	228	139	22.8	13.9	73	57	0	1997	08	08	8/8/1997
GHCND:USW00003816	PADUCAH BARKLEY REGIONAL AIRPORT KY US	19970809	256	200	25.6	20.0	78	68	0	1997	08	09	8/9/1997
GHCND:USW00003816	PADUCAH BARKLEY REGIONAL AIRPORT KY US	19970810	306	200	30.6	20.0	87	68	0	1997	08	10	8/10/1997
GHCND:USW00003816	PADUCAH BARKLEY REGIONAL AIRPORT KY US	19970811	311	189	31.1	18.9	88	66	0	1997	08	11	8/11/1997
GHCND:USW00003816	PADUCAH BARKLEY REGIONAL AIRPORT KY US	19970812	300	222	30.0	22.2	86	72	0	1997	08	12	8/12/1997
GHCND:USW00003816	PADUCAH BARKLEY REGIONAL AIRPORT KY US	19970813	300	217	30.0	21.7	86	71	0	1997	08	13	8/13/1997
GHCND:USW00003816	PADUCAH BARKLEY REGIONAL AIRPORT KY US	19970814	306	200	30.6	20.0	87	68	0	1997	08	14	8/14/1997
GHCND:USW00003816	PADUCAH BARKLEY REGIONAL AIRPORT KY US	19970815	322	228	32.2	22.8	90	73	0	1997	08	15	8/15/1997
GHCND:USW00003816	PADUCAH BARKLEY REGIONAL AIRPORT KY US	19970816	322	256	32.2	25.6	90	78	0	1997	08	16	8/16/1997
GHCND:USW00003816	PADUCAH BARKLEY REGIONAL AIRPORT KY US	19970817	306	217	30.6	21.7	87	71	0	1997	08	17	8/17/1997
GHCND:USW00003816	PADUCAH BARKLEY REGIONAL AIRPORT KY US	19970818	300	200	30.0	20.0	86	68	0	1997	08	18	8/18/1997
GHCND:USW00003816	PADUCAH BARKLEY REGIONAL AIRPORT KY US	19970819	267	206	26.7	20.6	80	69	0	1997	08	19	8/19/1997
GHCND:USW00003816	PADUCAH BARKLEY REGIONAL AIRPORT KY US	19970820	261	183	26.1	18.3	79	65	0	1997	08	20	8/20/1997
GHCND:USW00003816	PADUCAH BARKLEY REGIONAL AIRPORT KY US	19970821	256	156	25.6	15.6	78	60	0	1997	08	21	8/21/1997
GHCND:USW00003816	PADUCAH BARKLEY REGIONAL AIRPORT KY US	19970822	272	133	27.2	13.3	81	56	0	1997	08	22	8/22/1997
GHCND:USW00003816	PADUCAH BARKLEY REGIONAL AIRPORT KY US	19970823	267	117	26.7	11.7	80	53	0	1997	08	23	8/23/1997
GHCND:USW00003816	PADUCAH BARKLEY REGIONAL AIRPORT KY US	19970824	272	122	27.2	12.2	81	54	0	1997	08	24	8/24/1997
GHCND:USW00003816	PADUCAH BARKLEY REGIONAL AIRPORT KY US	19970825	294	161	29.4	16.1	85	61	0	1997	08	25	8/25/1997
GHCND:USW00003816	PADUCAH BARKLEY REGIONAL AIRPORT KY US	19970826	300	200	30.0	20.0	86	68	0	1997	08	26	8/26/1997
GHCND:USW00003816	PADUCAH BARKLEY REGIONAL AIRPORT KY US	19970827	322	200	32.2	20.0	90	68	0	1997	08	27	8/27/1997
GHCND:USW00003816	PADUCAH BARKLEY REGIONAL AIRPORT KY US	19970828	322	211	32.2	21.1	90	70	0	1997	08	28	8/28/1997
GHCND:USW00003816	PADUCAH BARKLEY REGIONAL AIRPORT KY US	19970829	311	194	31.1	19.4	88	67	0	1997	08	29	8/29/1997
GHCND:USW00003816	PADUCAH BARKLEY REGIONAL AIRPORT KY US	19970830	317	183	31.7	18.3	89	65	0	1997	08	30	8/30/1997
GHCND:USW00003816	PADUCAH BARKLEY REGIONAL AIRPORT KY US	19970831	317	206	31.7	20.6	89	69	0	1997	08	31	8/31/1997
GHCND:USW00003816	PADUCAH BARKLEY REGIONAL AIRPORT KY US	19970901	333	200	33.3	20.0	92	68	0	1997	09	01	9/1/1997
GHCND:USW00003816	PADUCAH BARKLEY REGIONAL AIRPORT KY US	19970902	333	206	33.3	20.6	92	69	0	1997	09	02	9/2/1997
GHCND:USW00003816	PADUCAH BARKLEY REGIONAL AIRPORT KY US	19970903	228	133	22.8	13.3	73	56	0	1997	09	03	9/3/1997
GHCND:USW00003816	PADUCAH BARKLEY REGIONAL AIRPORT KY US	19970904	233	89	23.3	8.9	74	48	4	1997	09	04	9/4/1997
GHCND:USW00003816	PADUCAH BARKLEY REGIONAL AIRPORT KY US	19970905	267	72	26.7	7.2	80	45	2	1997	09	05	9/5/1997
GHCND:USW00003816	PADUCAH BARKLEY REGIONAL AIRPORT KY US	19970906	283	111	28.3	11.1	83	52	0	1997	09	06	9/6/1997
GHCND:USW00003816	PADUCAH BARKLEY REGIONAL AIRPORT KY US	19970907	306	144	30.6	14.4	87	58	0	1997	09	07	9/7/1997
GHCND:USW00003816	PADUCAH BARKLEY REGIONAL AIRPORT KY US	19970908	283	178	28.3	17.8	83	64	0	1997	09	08	9/8/1997
GHCND:USW00003816	PADUCAH BARKLEY REGIONAL AIRPORT KY US	19970909	267	172	26.7	17.2	80	63	0	1997	09	09	9/9/1997
GHCND:USW00003816	PADUCAH BARKLEY REGIONAL AIRPORT KY US	19970910	267	128	26.7	12.8	80	55	0	1997	09	10	9/10/1997
GHCND:USW00003816	PADUCAH BARKLEY REGIONAL AIRPORT KY US	19970911	256	106	25.6	10.6	78	51	0	1997	09	11	9/11/1997
GHCND:USW00003816	PADUCAH BARKLEY REGIONAL AIRPORT KY US	19970912	267	94	26.7	9.4	80	49	0	1997	09	12	9/12/1997
GHCND:USW00003816	PADUCAH BARKLEY REGIONAL AIRPORT KY US	19970913	278	94	27.8	9.4	82	49	0	1997	09	13	9/13/1997
GHCND:USW00003816	PADUCAH BARKLEY REGIONAL AIRPORT KY US	19970914	306	156	30.6	15.6	87	60	0	1997	09	14	9/14/1997
GHCND:USW00003816	PADUCAH BARKLEY REGIONAL AIRPORT KY US	19970915	283	189	28.3	18.9	83	66	0	1997	09	15	9/15/1997
GHCND:USW00003816	PADUCAH BARKLEY REGIONAL AIRPORT KY US	19970916	311	189	31.1	18.9	88	66	0	1997	09	16	9/16/1997
GHCND:USW00003816	PADUCAH BARKLEY REGIONAL AIRPORT KY US	19970917	272	167	27.2	16.7	81	62	0	1997	09	17	9/17/1997
GHCND:USW00003816	PADUCAH BARKLEY REGIONAL AIRPORT KY US	19970918	317	139	31.7	13.9	89	57	0	1997	09	18	9/18/1997
GHCND:USW00003816	PADUCAH BARKLEY REGIONAL AIRPORT KY US	19970919	333	200	33.3	20.0	92	68	0	1997	09	19	9/19/1997
GHCND:USW00003816	PADUCAH BARKLEY REGIONAL AIRPORT KY US	19970920	244	172	24.4	17.2	76	63	0	1997	09	20	9/20/1997
GHCND:USW00003816	PADUCAH BARKLEY REGIONAL AIRPORT KY US	19970921	233	117	23.3	11.7	74	53	1	1997	09	21	9/21/1997
GHCND:USW00003816	PADUCAH BARKLEY REGIONAL AIRPORT KY US	19970922	239	111	23.9	11.1	75	52	1	1997	09	22	9/22/1997
GHCND:USW00003816	PADUCAH BARKLEY REGIONAL AIRPORT KY US	19970923	172	139	17.2	13.9	63	57	5	1997	09	23	9/23/1997
GHCND:USW00003816	PADUCAH BARKLEY REGIONAL AIRPORT KY US	19970924	172	139	17.2	13.9	63	57	5	1997	09	24	9/24/1997
GHCND:USW00003816	PADUCAH BARKLEY REGIONAL AIRPORT KY US	19970925	261	122	26.1	12.2	79	54	0	1997	09	25	9/25/1997
GHCND:USW00003816	PADUCAH BARKLEY REGIONAL AIRPORT KY US	19970926	267	106	26.7	10.6	80	51	0	1997	09	26	9/26/1997
GHCND:USW00003816	PADUCAH BARKLEY REGIONAL AIRPORT KY US	19970927	278	83	27.8	8.3	82	47	0	1997	09	27	9/27/1997
GHCND:USW00003816	PADUCAH BARKLEY REGIONAL AIRPORT KY US	19970928	289	117	28.9	11.7	84	53	0	1997	09	28	9/28/1997
GHCND:USW00003816	PADUCAH BARKLEY REGIONAL AIRPORT KY US	19970929	278	117	27.8	11.7	82	53	0	1997	09	29	9/29/1997
GHCND:USW00003816	PADUCAH BARKLEY REGIONAL AIRPORT KY US	19970930	267	139	26.7	13.9	80	57	0	1997	09	30	9/30/1997
GHCND:USW00003816	PADUCAH BARKLEY REGIONAL AIRPORT KY US	19971001	244	72	24.4	7.2	76	45	4	1997	10	01	10/1/1997
GHCND:USW00003816	PADUCAH BARKLEY REGIONAL AIRPORT KY US	19971002	244	61	24.4	6.1	76	43	5	1997	10	02	10/2/1997
GHCND:USW00003816	PADUCAH BARKLEY REGIONAL AIRPORT KY US	19971003	278	150	27.8	15.0	82	59	0	1997	10	03	10/3/1997
GHCND:USW00003816	PADUCAH BARKLEY REGIONAL AIRPORT KY US	19971004	289	167	28.9	16.7	84	62	0	1997	10	04	10/4/1997
GHCND:USW00003816	PADUCAH BARKLEY REGIONAL AIRPORT KY US	19971005	289	161	28.9	16.1	84	61	0	1997	10	05	10/5/1997
GHCND:USW00003816	PADUCAH BARKLEY REGIONAL AIRPORT KY US	19971006	289	156	28.9	15.6	84	60	0	1997	10	06	10/6/1997
GHCND:USW00003816	PADUCAH BARKLEY REGIONAL AIRPORT KY US	19971007	300	139	30.0	13.9	86	57	0	1997	10	07	10/7/1997
GHCND:USW00003816	PADUCAH BARKLEY REGIONAL AIRPORT KY US	19971008	294	200	29.4	20.0	85	68	0	1997	10	08	10/8/1997
GHCND:USW00003816	PADUCAH BARKLEY REGIONAL AIRPORT KY US	19971009	239	167	23.9	16.7	75	62	0	1997	10	09	10/9/1997
GHCND:USW00003816	PADUCAH BARKLEY REGIONAL AIRPORT KY US	19971010	283	161	28.3	16.1	83	61	0	1997	10	10	10/10/1997
GHCND:USW00003816	PADUCAH BARKLEY REGIONAL AIRPORT KY US	19971011	294	167	29.4	16.7	85	62	0	1997	10	11	10/11/1997
GHCND:USW00003816	PADUCAH BARKLEY REGIONAL AIRPORT KY US	19971012	294	183	29.4	18.3	85	65	0	1997	10	12	10/12/1997
GHCND:USW00003816	PADUCAH BARKLEY REGIONAL AIRPORT KY US	19971013	239	89	23.9	8.9	75	48	3	1997	10	13	10/13/1997
GHCND:USW00003816	PADUCAH BARKLEY REGIONAL AIRPORT KY US	19971014	183	28	18.3	2.8	65	37	14	1997	10	14	10/14/1997
GHCND:USW00003816	PADUCAH BARKLEY REGIONAL AIRPORT KY US	19971015	178	17	17.8	1.7	64	35	15	1997	10	15	10/15/1997
GHCND:USW00003816	PADUCAH BARKLEY REGIONAL AIRPORT KY US	19971016	178	44	17.8	4.4	64	40	13	1997	10	16	10/16/1997
GHCND:USW00003816	PADUCAH BARKLEY REGIONAL AIRPORT KY US	19971017	172	44	17.2	4.4	63	40	13	1997	10	17	10/17/1997
GHCND:USW00003816	PADUCAH BARKLEY REGIONAL AIRPORT KY US	19971018	167	17	16.7	1.7	62	35	16	1997	10	18	10/18/1997
GHCND:USW00003816	PADUCAH BARKLEY REGIONAL AIRPORT KY US	19971019	194	6	19.4	0.6	67	33	15	1997	10	19	10/19/1997
GHCND:USW00003816	PADUCAH BARKLEY REGIONAL AIRPORT KY US	19971020	200	50	20.0	5.0	68	41	10	1997	10	20	10/20/1997
GHCND:USW00003816	PADUCAH BARKLEY REGIONAL AIRPORT KY US	19971021	144	39	14.4	3.9	58	39	16	1997	10	21	10/21/1997
GHCND:USW00003816	PADUCAH BARKLEY REGIONAL AIRPORT KY US	19971022	122	-22	12.2	(2.2)	54	28	24	1997	10	22	10/22/1997
GHCND:USW00003816	PADUCAH BARKLEY REGIONAL AIRPORT KY US	19971023	172	-11	17.2	(1.1)	63	30	18	1997	10	23	10/23/1997
GHCND:USW00003816	PADUCAH BARKLEY REGIONAL AIRPORT KY US	19971024	139	100	13.9	10.0	57	50	11	1997	10	24	10/24/1997
GHCND:USW00003816	PADUCAH BARKLEY REGIONAL AIRPORT KY US	19971025	139	106	13.9	10.6	57	51	11	1997	10	25	10/25/1997
GHCND:USW00003816	PADUCAH BARKLEY REGIONAL AIRPORT KY US	19971026	167	56	16.7	5.6	62	42	13	1997	10	26	10/26/1997
GHCND:USW00003816	PADUCAH BARKLEY REGIONAL AIRPORT KY US	19971027	67	-22	6.7	(2.2)	44	28	29	1997	10	27	10/27/1997
GHCND:USW00003816	PADUCAH BARKLEY REGIONAL AIRPORT KY US	19971028	128	-33	12.8	(3.3)	55	26	24	1997	10	28	10/28/1997
GHCND:USW00003816	PADUCAH BARKLEY REGIONAL AIRPORT KY US	19971029	178	11	17.8	1.1	64	34	16	1997	10	29	10/29/1997
GHCND:USW00003816	PADUCAH BARKLEY REGIONAL AIRPORT KY US	19971030	194	0	19.4	-	67	32	15	1997	10	30	10/30/1997
GHCND:USW00003816	PADUCAH BARKLEY REGIONAL AIRPORT KY US	19971031	167	122	16.7	12.2	62	54	7	1997	10	31	10/31/1997
GHCND:USW00003816	PADUCAH BARKLEY REGIONAL AIRPORT KY US	19971101	189	33	18.9	3.3	66	38	13	1997	11	01	11/1/1997
GHCND:USW00003816	PADUCAH BARKLEY REGIONAL AIRPORT KY US	19971102	139	28	13.9	2.8	57	37	18	1997	11	02	11/2/1997
GHCND:USW00003816	PADUCAH BARKLEY REGIONAL AIRPORT KY US	19971103	67	17	6.7	1.7	44	35	25	1997	11	03	11/3/1997
GHCND:USW00003816	PADUCAH BARKLEY REGIONAL AIRPORT KY US	19971104	117	-11	11.7	(1.1)	53	30	23	1997	11	04	11/4/1997
GHCND:USW00003816	PADUCAH BARKLEY REGIONAL AIRPORT KY US	19971105	133	56	13.3	5.6	56	42	16	1997	11	05	11/5/1997
GHCND:USW00003816	PADUCAH BARKLEY REGIONAL AIRPORT KY US	19971106	100	78	10.0	7.8	50	46	17	1997	11	06	11/6/1997
GHCND:USW00003816	PADUCAH BARKLEY REGIONAL AIRPORT KY US	19971107	111	63	11.1	6.3	52	43	17	1997	11	07	11/7/1997
GHCND:USW00003816	PADUCAH BARKLEY REGIONAL AIRPORT KY US	19971108	117	28	11.7	2.8	53	37	20	1997	11	08	11/8/1997
GHCND:USW00003816	PADUCAH BARKLEY REGIONAL AIRPORT KY US	19971109	111	11	11.1	1.1	52	34	22	1997	11	09	11/9/1997
GHCND:USW00003816	PADUCAH BARKLEY REGIONAL AIRPORT KY US	19971110	78	17	7.8	1.7	46	35	24	1997	11	10	11/10/1997
GHCND:USW00003816	PADUCAH BARKLEY REGIONAL AIRPORT KY US	19971111	72	6	7.2	0.6	45	33	26	1997	11	11	11/11/1997
GHCND:USW00003816	PADUCAH BARKLEY REGIONAL AIRPORT KY US	19971112	28	0	2.8	-	37	32	30	1997	11	12	11/12/1997
GHCND:USW00003816	PADUCAH BARKLEY REGIONAL AIRPORT KY US	19971113	17	6	1.7	0.6	35	33	31	1997	11	13	11/13/1997
GHCND:USW00003816	PADUCAH BARKLEY REGIONAL AIRPORT KY US	19971114	17	-28	1.7	(2.8)	35	27	34	1997	11	14	11/14/1997
GHCND:USW00003816	PADUCAH BARKLEY REGIONAL AIRPORT KY US	19971115	44	-6	4.4	(0.6)	40	31	29	1997	11	15	11/15/1997
GHCND:USW00003816	PADUCAH BARKLEY REGIONAL AIRPORT KY US	19971116	11	-89	1.1	(8.9)	34	16	40	1997	11	16	11/16/1997
GHCND:USW00003816	PADUCAH BARKLEY REGIONAL AIRPORT KY US	19971117	50	-106	5.0	(10.6)	41	13	38	1997	11	17	11/17/1997
GHCND:USW00003816	PADUCAH BARKLEY REGIONAL AIRPORT KY US	19971118	106	-67	10.6	(6.7)	51	20	29	1997	11	18	11/18/1997
GHCND:USW00003816	PADUCAH BARKLEY REGIONAL AIRPORT KY US	19971119	150	-17	15.0	(1.7)	59	29	21	1997	11	19	11/19/1997
GHCND:USW00003816	PADUCAH BARKLEY REGIONAL AIRPORT KY US	19971120	144	44	14.4	4.4	58	40	16	1997	11	20	11/20/1997
GHCND:USW00003816	PADUCAH BARKLEY REGIONAL AIRPORT KY US	19971121	100	67	10.0	6.7	50	44	18	1997	11	21	11/21/1997
GHCND:USW00003816	PADUCAH BARKLEY REGIONAL AIRPORT KY US	19971122	72	-22	7.2	(2.2)	45	28	28	1997	11	22	11/22/1997
GHCND:USW00003816	PADUCAH BARKLEY REGIONAL AIRPORT KY US	19971123	83	-33	8.3	(3.3)	47	26	28	1997	11	23	11/23/1997
GHCND:USW00003816	PADUCAH BARKLEY REGIONAL AIRPORT KY US	19971124	106	-33	10.6	(3.3)	51	26	26	1997	11	24	11/24/1997
GHCND:USW00003816	PADUCAH BARKLEY REGIONAL AIRPORT KY US	19971125	167	39	16.7	3.9	62	39	14	1997	11	25	11/25/1997
GHCND:USW00003816	PADUCAH BARKLEY REGIONAL AIRPORT KY US	19971126	183	-17	18.3	(1.7)	65	29	18	1997	11	26	11/26/1997
GHCND:USW00003816	PADUCAH BARKLEY REGIONAL AIRPORT KY US	19971127	172	-50	17.2	(5.0)	63	23	22	1997	11	27	11/27/1997
GHCND:USW00003816	PADUCAH BARKLEY REGIONAL AIRPORT KY US	19971128	211	100	21.1	10.0	70	50	5	1997	11	28	11/28/1997
GHCND:USW00003816	PADUCAH BARKLEY REGIONAL AIRPORT KY US	19971129	183	100	18.3	10.0	65	50	7	1997	11	29	11/29/1997
GHCND:USW00003816	PADUCAH BARKLEY REGIONAL AIRPORT KY US	19971130	150	50	15.0	5.0	59	41	15	1997	11	30	11/30/1997
GHCND:USW00003816	PADUCAH BARKLEY REGIONAL AIRPORT KY US	19971201	72	-11	7.2	(1.1)	45	30	27	1997	12	01	12/1/1997
GHCND:USW00003816	PADUCAH BARKLEY REGIONAL AIRPORT KY US	19971202	78	-11	7.8	(1.1)	46	30	27	1997	12	02	12/2/1997
GHCND:USW00003816	PADUCAH BARKLEY REGIONAL AIRPORT KY US	19971203	100	33	10.0	3.3	50	38	21	1997	12	03	12/3/1997
GHCND:USW00003816	PADUCAH BARKLEY REGIONAL AIRPORT KY US	19971204	72	11	7.2	1.1	45	34	25	1997	12	04	12/4/1997
GHCND:USW00003816	PADUCAH BARKLEY REGIONAL AIRPORT KY US	19971205	22	-39	2.2	(3.9)	36	25	34	1997	12	05	12/5/1997
GHCND:USW00003816	PADUCAH BARKLEY REGIONAL AIRPORT KY US	19971206	11	-44	1.1	(4.4)	34	24	36	1997	12	06	12/6/1997
GHCND:USW00003816	PADUCAH BARKLEY REGIONAL AIRPORT KY US	19971207	56	-78	5.6	(7.8)	42	18	35	1997	12	07	12/7/1997
GHCND:USW00003816	PADUCAH BARKLEY REGIONAL AIRPORT KY US	19971208	17	-22	1.7	(2.2)	35	28	33	1997	12	08	12/8/1997
GHCND:USW00003816	PADUCAH BARKLEY REGIONAL AIRPORT KY US	19971209	83	17	8.3	1.7	47	35	24	1997	12	09	12/9/1997
GHCND:USW00003816	PADUCAH BARKLEY REGIONAL AIRPORT KY US	19971210	94	22	9.4	2.2	49	36	22	1997	12	10	12/10/1997
GHCND:USW00003816	PADUCAH BARKLEY REGIONAL AIRPORT KY US	19971211	33	17	3.3	1.7	38	35	28	1997	12	11	12/11/1997
GHCND:USW00003816	PADUCAH BARKLEY REGIONAL AIRPORT KY US	19971212	33	6	3.3	0.6	38	33	29	1997	12	12	12/12/1997
GHCND:USW00003816	PADUCAH BARKLEY REGIONAL AIRPORT KY US	19971213	39	-61	3.9	(6.1)	39	21	35	1997	12	13	12/13/1997
GHCND:USW00003816	PADUCAH BARKLEY REGIONAL AIRPORT KY US	19971214	78	-67	7.8	(6.7)	46	20	32	1997	12	14	12/14/1997
GHCND:USW00003816	PADUCAH BARKLEY REGIONAL AIRPORT KY US	19971215	94	-72	9.4	(7.2)	49	19	31	1997	12	15	12/15/1997
GHCND:USW00003816	PADUCAH BARKLEY REGIONAL AIRPORT KY US	19971216	133	-50	13.3	(5.0)	56	23	25	1997	12	16	12/16/1997
GHCND:USW00003816	PADUCAH BARKLEY REGIONAL AIRPORT KY US	19971217	117	-33	11.7	(3.3)	53	26	25	1997	12	17	12/17/1997
GHCND:USW00003816	PADUCAH BARKLEY REGIONAL AIRPORT KY US	19971218	122	-50	12.2	(5.0)	54	23	26	1997	12	18	12/18/1997
GHCND:USW00003816	PADUCAH BARKLEY REGIONAL AIRPORT KY US	19971219	172	-22	17.2	(2.2)	63	28	19	1997	12	19	12/19/1997
GHCND:USW00003816	PADUCAH BARKLEY REGIONAL AIRPORT KY US	19971220	106	11	10.6	1.1	51	34	22	1997	12	20	12/20/1997
GHCND:USW00003816	PADUCAH BARKLEY REGIONAL AIRPORT KY US	19971221	94	0	9.4	-	49	32	24	1997	12	21	12/21/1997
GHCND:USW00003816	PADUCAH BARKLEY REGIONAL AIRPORT KY US	19971222	122	56	12.2	5.6	54	42	17	1997	12	22	12/22/1997
GHCND:USW00003816	PADUCAH BARKLEY REGIONAL AIRPORT KY US	19971223	67	44	6.7	4.4	44	40	23	1997	12	23	12/23/1997
GHCND:USW00003816	PADUCAH BARKLEY REGIONAL AIRPORT KY US	19971224	106	44	10.6	4.4	51	40	19	1997	12	24	12/24/1997
GHCND:USW00003816	PADUCAH BARKLEY REGIONAL AIRPORT KY US	19971225	61	28	6.1	2.8	43	37	25	1997	12	25	12/25/1997
GHCND:USW00003816	PADUCAH BARKLEY REGIONAL AIRPORT KY US	19971226	33	0	3.3	-	38	32	30	1997	12	26	12/26/1997
GHCND:USW00003816	PADUCAH BARKLEY REGIONAL AIRPORT KY US	19971227	39	-56	3.9	(5.6)	39	22	34	1997	12	27	12/27/1997
GHCND:USW00003816	PADUCAH BARKLEY REGIONAL AIRPORT KY US	19971228	56	-56	5.6	(5.6)	42	22	33	1997	12	28	12/28/1997

GHCND:USW00003816	PADUCAH BARKLEY REGIONAL AIRPORT KY US	19971229	28	-22	2.8	(2.2)	37	28	32	1997	12	29		12/29/1997
GHCND:USW00003816	PADUCAH BARKLEY REGIONAL AIRPORT KY US	19971230	39	-28	3.9	(2.8)	39	27	32	1997	12	30		12/30/1997
GHCND:USW00003816	PADUCAH BARKLEY REGIONAL AIRPORT KY US	19971231	28	-50	2.8	(5.0)	37	23	35	1997	12	31		12/31/1997
GHCND:USW00003816	PADUCAH BARKLEY REGIONAL AIRPORT KY US	19980101	100	-33	10.0	(3.3)	50	26	27	1998	01	01		1/1/1998
GHCND:USW00003816	PADUCAH BARKLEY REGIONAL AIRPORT KY US	19980102	128	61	12.8	6.1	55	43	16	1998	01	02		1/2/1998
GHCND:USW00003816	PADUCAH BARKLEY REGIONAL AIRPORT KY US	19980103	167	117	16.7	11.7	62	53	7	1998	01	03		1/3/1998
GHCND:USW00003816	PADUCAH BARKLEY REGIONAL AIRPORT KY US	19980104	200	106	20.0	10.6	68	51	5	1998	01	04		1/4/1998
GHCND:USW00003816	PADUCAH BARKLEY REGIONAL AIRPORT KY US	19980105	167	139	16.7	13.9	62	57	5	1998	01	05		1/5/1998
GHCND:USW00003816	PADUCAH BARKLEY REGIONAL AIRPORT KY US	19980106	183	144	18.3	14.4	65	58	3	1998	01	06		1/6/1998
GHCND:USW00003816	PADUCAH BARKLEY REGIONAL AIRPORT KY US	19980107	150	78	15.0	7.8	59	46	12	1998	01	07		1/7/1998
GHCND:USW00003816	PADUCAH BARKLEY REGIONAL AIRPORT KY US	19980108	83	22	8.3	2.2	47	36	23	1998	01	08		1/8/1998
GHCND:USW00003816	PADUCAH BARKLEY REGIONAL AIRPORT KY US	19980109	72	11	7.2	1.1	45	34	25	1998	01	09		1/9/1998
GHCND:USW00003816	PADUCAH BARKLEY REGIONAL AIRPORT KY US	19980110	50	0	5.0	-	41	32	28	1998	01	10		1/10/1998
GHCND:USW00003816	PADUCAH BARKLEY REGIONAL AIRPORT KY US	19980111	56	0	5.6	-	42	32	28	1998	01	11		1/11/1998
GHCND:USW00003816	PADUCAH BARKLEY REGIONAL AIRPORT KY US	19980112	133	28	13.3	2.8	56	37	18	1998	01	12		1/12/1998
GHCND:USW00003816	PADUCAH BARKLEY REGIONAL AIRPORT KY US	19980113	33	-33	3.3	(3.3)	38	26	33	1998	01	13		1/13/1998
GHCND:USW00003816	PADUCAH BARKLEY REGIONAL AIRPORT KY US	19980114	83	-39	8.3	(3.9)	47	25	29	1998	01	14		1/14/1998
GHCND:USW00003816	PADUCAH BARKLEY REGIONAL AIRPORT KY US	19980115	50	-33	5.0	(3.3)	41	26	31	1998	01	15		1/15/1998
GHCND:USW00003816	PADUCAH BARKLEY REGIONAL AIRPORT KY US	19980116	-6	-33	(0.6)	(3.3)	31	26	36	1998	01	16		1/16/1998
GHCND:USW00003816	PADUCAH BARKLEY REGIONAL AIRPORT KY US	19980117	33	-22	3.3	(2.2)	38	28	32	1998	01	17		1/17/1998
GHCND:USW00003816	PADUCAH BARKLEY REGIONAL AIRPORT KY US	19980118	72	0	7.2	-	45	32	26	1998	01	18		1/18/1998
GHCND:USW00003816	PADUCAH BARKLEY REGIONAL AIRPORT KY US	19980119	11	-61	1.1	(6.1)	34	21	37	1998	01	19		1/19/1998
GHCND:USW00003816	PADUCAH BARKLEY REGIONAL AIRPORT KY US	19980120	78	-61	7.8	(6.1)	46	21	31	1998	01	20		1/20/1998
GHCND:USW00003816	PADUCAH BARKLEY REGIONAL AIRPORT KY US	19980121	83	6	8.3	0.6	47	33	25	1998	01	21		1/21/1998
GHCND:USW00003816	PADUCAH BARKLEY REGIONAL AIRPORT KY US	19980122	39	11	3.9	1.1	39	34	28	1998	01	22		1/22/1998
GHCND:USW00003816	PADUCAH BARKLEY REGIONAL AIRPORT KY US	19980123	11	-6	1.1	(0.6)	34	31	32	1998	01	23		1/23/1998
GHCND:USW00003816	PADUCAH BARKLEY REGIONAL AIRPORT KY US	19980124	11	-50	1.1	(5.0)	34	23	36	1998	01	24		1/24/1998
GHCND:USW00003816	PADUCAH BARKLEY REGIONAL AIRPORT KY US	19980125	67	-67	6.7	(6.7)	44	20	33	1998	01	25		1/25/1998
GHCND:USW00003816	PADUCAH BARKLEY REGIONAL AIRPORT KY US	19980126	83	17	8.3	1.7	47	35	24	1998	01	26		1/26/1998
GHCND:USW00003816	PADUCAH BARKLEY REGIONAL AIRPORT KY US	19980127	128	-22	12.8	(2.2)	55	28	23	1998	01	27		1/27/1998
GHCND:USW00003816	PADUCAH BARKLEY REGIONAL AIRPORT KY US	19980128	161	-22	16.1	(2.2)	61	28	20	1998	01	28		1/28/1998
GHCND:USW00003816	PADUCAH BARKLEY REGIONAL AIRPORT KY US	19980129	111	-22	11.1	(2.2)	52	28	25	1998	01	29		1/29/1998
GHCND:USW00003816	PADUCAH BARKLEY REGIONAL AIRPORT KY US	19980130	117	-44	11.7	(4.4)	53	24	26	1998	01	30		1/30/1998
GHCND:USW00003816	PADUCAH BARKLEY REGIONAL AIRPORT KY US	19980131	122	-44	12.2	(4.4)	54	24	26	1998	01	31		1/31/1998
GHCND:USW00003816	PADUCAH BARKLEY REGIONAL AIRPORT KY US	19980201	156	11	15.6	1.1	60	34	18	1998	02	01		2/1/1998
GHCND:USW00003816	PADUCAH BARKLEY REGIONAL AIRPORT KY US	19980202	128	22	12.8	2.2	55	36	19	1998	02	02		2/2/1998
GHCND:USW00003816	PADUCAH BARKLEY REGIONAL AIRPORT KY US	19980203	100	28	10.0	2.8	50	37	21	1998	02	03		2/3/1998
GHCND:USW00003816	PADUCAH BARKLEY REGIONAL AIRPORT KY US	19980204	61	0	6.1	-	43	32	27	1998	02	04		2/4/1998
GHCND:USW00003816	PADUCAH BARKLEY REGIONAL AIRPORT KY US	19980205	28	-11	2.8	(1.1)	37	30	31	1998	02	05		2/5/1998
GHCND:USW00003816	PADUCAH BARKLEY REGIONAL AIRPORT KY US	19980206	17	-6	1.7	(0.6)	35	31	32	1998	02	06		2/6/1998
GHCND:USW00003816	PADUCAH BARKLEY REGIONAL AIRPORT KY US	19980207	50	-28	5.0	(2.8)	41	27	31	1998	02	07		2/7/1998
GHCND:USW00003816	PADUCAH BARKLEY REGIONAL AIRPORT KY US	19980208	111	-50	11.1	(5.0)	52	23	27	1998	02	08		2/8/1998
GHCND:USW00003816	PADUCAH BARKLEY REGIONAL AIRPORT KY US	19980209	128	-56	12.8	(5.6)	55	22	26	1998	02	09		2/9/1998
GHCND:USW00003816	PADUCAH BARKLEY REGIONAL AIRPORT KY US	19980210	117	22	11.7	2.2	53	36	20	1998	02	10		2/10/1998
GHCND:USW00003816	PADUCAH BARKLEY REGIONAL AIRPORT KY US	19980211	122	39	12.2	3.9	54	39	18	1998	02	11		2/11/1998
GHCND:USW00003816	PADUCAH BARKLEY REGIONAL AIRPORT KY US	19980212	56	33	5.6	3.3	42	38	25	1998	02	12		2/12/1998
GHCND:USW00003816	PADUCAH BARKLEY REGIONAL AIRPORT KY US	19980213	78	-17	7.8	(1.7)	46	29	27	1998	02	13		2/13/1998
GHCND:USW00003816	PADUCAH BARKLEY REGIONAL AIRPORT KY US	19980214	122	-39	12.2	(3.9)	54	25	25	1998	02	14		2/14/1998
GHCND:USW00003816	PADUCAH BARKLEY REGIONAL AIRPORT KY US	19980215	133	-6	13.3	(0.6)	56	31	21	1998	02	15		2/15/1998
GHCND:USW00003816	PADUCAH BARKLEY REGIONAL AIRPORT KY US	19980216	117	61	11.7	6.1	53	43	17	1998	02	16		2/16/1998
GHCND:USW00003816	PADUCAH BARKLEY REGIONAL AIRPORT KY US	19980217	122	72	12.2	7.2	54	45	15	1998	02	17		2/17/1998
GHCND:USW00003816	PADUCAH BARKLEY REGIONAL AIRPORT KY US	19980218	83	61	8.3	6.1	47	43	20	1998	02	18		2/18/1998
GHCND:USW00003816	PADUCAH BARKLEY REGIONAL AIRPORT KY US	19980219	89	50	8.9	5.0	48	41	20	1998	02	19		2/19/1998
GHCND:USW00003816	PADUCAH BARKLEY REGIONAL AIRPORT KY US	19980220	94	50	9.4	5.0	49	41	20	1998	02	20		2/20/1998
GHCND:USW00003816	PADUCAH BARKLEY REGIONAL AIRPORT KY US	19980221	128	22	12.8	2.2	55	36	19	1998	02	21		2/21/1998
GHCND:USW00003816	PADUCAH BARKLEY REGIONAL AIRPORT KY US	19980222	128	44	12.8	4.4	55	40	17	1998	02	22		2/22/1998
GHCND:USW00003816	PADUCAH BARKLEY REGIONAL AIRPORT KY US	19980223	144	17	14.4	1.7	58	35	18	1998	02	23		2/23/1998
GHCND:USW00003816	PADUCAH BARKLEY REGIONAL AIRPORT KY US	19980224	183	17	18.3	1.7	65	35	15	1998	02	24		2/24/1998
GHCND:USW00003816	PADUCAH BARKLEY REGIONAL AIRPORT KY US	19980225	206	33	20.6	3.3	69	38	11	1998	02	25		2/25/1998
GHCND:USW00003816	PADUCAH BARKLEY REGIONAL AIRPORT KY US	19980226	194	117	19.4	11.7	67	53	5	1998	02	26		2/26/1998
GHCND:USW00003816	PADUCAH BARKLEY REGIONAL AIRPORT KY US	19980227	150	56	15.0	5.6	59	42	14	1998	02	27		2/27/1998
GHCND:USW00003816	PADUCAH BARKLEY REGIONAL AIRPORT KY US	19980228	144	17	14.4	1.7	58	35	18	1998	02	28		2/28/1998
GHCND:USW00003816	PADUCAH BARKLEY REGIONAL AIRPORT KY US	19980301	89	0	8.9	-	48	32	25	1998	03	01		3/1/1998
GHCND:USW00003816	PADUCAH BARKLEY REGIONAL AIRPORT KY US	19980302	50	-6	5.0	(0.6)	41	31	29	1998	03	02		3/2/1998
GHCND:USW00003816	PADUCAH BARKLEY REGIONAL AIRPORT KY US	19980303	56	-22	5.6	(2.2)	42	28	30	1998	03	03		3/3/1998
GHCND:USW00003816	PADUCAH BARKLEY REGIONAL AIRPORT KY US	19980304	139	-28	13.9	(2.8)	57	27	23	1998	03	04		3/4/1998
GHCND:USW00003816	PADUCAH BARKLEY REGIONAL AIRPORT KY US	19980305	78	33	7.8	3.3	46	38	23	1998	03	05		3/5/1998
GHCND:USW00003816	PADUCAH BARKLEY REGIONAL AIRPORT KY US	19980306	133	39	13.3	3.9	56	39	17	1998	03	06		3/6/1998
GHCND:USW00003816	PADUCAH BARKLEY REGIONAL AIRPORT KY US	19980307	150	83	15.0	8.3	59	47	12	1998	03	07		3/7/1998
GHCND:USW00003816	PADUCAH BARKLEY REGIONAL AIRPORT KY US	19980308	172	50	17.2	5.0	63	41	13	1998	03	08		3/8/1998
GHCND:USW00003816	PADUCAH BARKLEY REGIONAL AIRPORT KY US	19980309	50	-50	5.0	(5.0)	41	23	33	1998	03	09		3/9/1998
GHCND:USW00003816	PADUCAH BARKLEY REGIONAL AIRPORT KY US	19980310	6	-72	0.6	(7.2)	33	19	39	1998	03	10		3/10/1998
GHCND:USW00003816	PADUCAH BARKLEY REGIONAL AIRPORT KY US	19980311	-28	-89	(2.8)	(8.9)	27	16	43	1998	03	11		3/11/1998
GHCND:USW00003816	PADUCAH BARKLEY REGIONAL AIRPORT KY US	19980312	6	-111	0.6	(11.1)	33	12	42	1998	03	12		3/12/1998
GHCND:USW00003816	PADUCAH BARKLEY REGIONAL AIRPORT KY US	19980313	117	-56	11.7	(5.6)	53	22	27	1998	03	13		3/13/1998
GHCND:USW00003816	PADUCAH BARKLEY REGIONAL AIRPORT KY US	19980314	106	17	10.6	1.7	53	35	22	1998	03	14		3/14/1998
GHCND:USW00003816	PADUCAH BARKLEY REGIONAL AIRPORT KY US	19980315	33	6	3.3	0.6	38	33	29	1998	03	15		3/15/1998
GHCND:USW00003816	PADUCAH BARKLEY REGIONAL AIRPORT KY US	19980316	83	22	8.3	2.2	47	36	23	1998	03	16		3/16/1998
GHCND:USW00003816	PADUCAH BARKLEY REGIONAL AIRPORT KY US	19980317	172	83	17.2	8.3	63	47	10	1998	03	17		3/17/1998
GHCND:USW00003816	PADUCAH BARKLEY REGIONAL AIRPORT KY US	19980318	183	67	18.3	6.7	65	44	10	1998	03	18		3/18/1998
GHCND:USW00003816	PADUCAH BARKLEY REGIONAL AIRPORT KY US	19980319	150	61	15.0	6.1	59	43	14	1998	03	19		3/19/1998
GHCND:USW00003816	PADUCAH BARKLEY REGIONAL AIRPORT KY US	19980320	100	11	10.0	1.1	50	34	23	1998	03	20		3/20/1998
GHCND:USW00003816	PADUCAH BARKLEY REGIONAL AIRPORT KY US	19980321	100	11	10.0	1.1	50	34	23	1998	03	21		3/21/1998
GHCND:USW00003816	PADUCAH BARKLEY REGIONAL AIRPORT KY US	19980322	133	-22	13.3	(2.2)	56	28	23	1998	03	22		3/22/1998
GHCND:USW00003816	PADUCAH BARKLEY REGIONAL AIRPORT KY US	19980323	122	17	12.2	1.7	54	35	20	1998	03	23		3/23/1998
GHCND:USW00003816	PADUCAH BARKLEY REGIONAL AIRPORT KY US	19980324	156	22	15.6	2.2	60	36	17	1998	03	24		3/24/1998
GHCND:USW00003816	PADUCAH BARKLEY REGIONAL AIRPORT KY US	19980325	233	100	23.3	10.0	74	50	3	1998	03	25		3/25/1998
GHCND:USW00003816	PADUCAH BARKLEY REGIONAL AIRPORT KY US	19980326	250	167	25.0	16.7	77	62	0	1998	03	26		3/26/1998
GHCND:USW00003816	PADUCAH BARKLEY REGIONAL AIRPORT KY US	19980327	261	172	26.1	17.2	79	63	0	1998	03	27		3/27/1998
GHCND:USW00003816	PADUCAH BARKLEY REGIONAL AIRPORT KY US	19980328	267	189	26.7	18.9	80	66	0	1998	03	28		3/28/1998
GHCND:USW00003816	PADUCAH BARKLEY REGIONAL AIRPORT KY US	19980329	272	178	27.2	17.8	81	64	0	1998	03	29		3/29/1998
GHCND:USW00003816	PADUCAH BARKLEY REGIONAL AIRPORT KY US	19980330	272	189	27.2	18.9	81	66	0	1998	03	30		3/30/1998
GHCND:USW00003816	PADUCAH BARKLEY REGIONAL AIRPORT KY US	19980331	233	100	23.3	10.0	74	50	3	1998	03	31		3/31/1998
GHCND:USW00003816	PADUCAH BARKLEY REGIONAL AIRPORT KY US	19980401	194	89	19.4	8.9	67	48	7	1998	04	01		4/1/1998
GHCND:USW00003816	PADUCAH BARKLEY REGIONAL AIRPORT KY US	19980402	211	50	21.1	5.0	70	41	9	1998	04	02		4/2/1998
GHCND:USW00003816	PADUCAH BARKLEY REGIONAL AIRPORT KY US	19980403	156	67	15.6	6.7	60	44	13	1998	04	03		4/3/1998
GHCND:USW00003816	PADUCAH BARKLEY REGIONAL AIRPORT KY US	19980404	94	17	9.4	1.7	49	35	23	1998	04	04		4/4/1998
GHCND:USW00003816	PADUCAH BARKLEY REGIONAL AIRPORT KY US	19980405	172	-6	17.2	(0.6)	63	31	18	1998	04	05		4/5/1998
GHCND:USW00003816	PADUCAH BARKLEY REGIONAL AIRPORT KY US	19980406	222	11	22.2	1.1	72	34	12	1998	04	06		4/6/1998
GHCND:USW00003816	PADUCAH BARKLEY REGIONAL AIRPORT KY US	19980407	244	133	24.4	13.3	76	56	0	1998	04	07		4/7/1998
GHCND:USW00003816	PADUCAH BARKLEY REGIONAL AIRPORT KY US	19980408	233	122	23.3	12.2	74	54	1	1998	04	08		4/8/1998
GHCND:USW00003816	PADUCAH BARKLEY REGIONAL AIRPORT KY US	19980409	122	83	12.2	8.3	54	47	14	1998	04	09		4/9/1998
GHCND:USW00003816	PADUCAH BARKLEY REGIONAL AIRPORT KY US	19980410	172	33	17.2	3.3	63	38	14	1998	04	10		4/10/1998
GHCND:USW00003816	PADUCAH BARKLEY REGIONAL AIRPORT KY US	19980411	200	6	20.0	0.6	68	33	14	1998	04	11		4/11/1998
GHCND:USW00003816	PADUCAH BARKLEY REGIONAL AIRPORT KY US	19980412	233	50	23.3	5.0	74	41	7	1998	04	12		4/12/1998
GHCND:USW00003816	PADUCAH BARKLEY REGIONAL AIRPORT KY US	19980413	206	144	20.6	14.4	69	58	1	1998	04	13		4/13/1998
GHCND:USW00003816	PADUCAH BARKLEY REGIONAL AIRPORT KY US	19980414	239	106	23.9	10.6	75	51	2	1998	04	14		4/14/1998
GHCND:USW00003816	PADUCAH BARKLEY REGIONAL AIRPORT KY US	19980415	250	144	25.0	14.4	77	58	0	1998	04	15		4/15/1998
GHCND:USW00003816	PADUCAH BARKLEY REGIONAL AIRPORT KY US	19980416	211	100	21.1	10.0	70	50	5	1998	04	16		4/16/1998
GHCND:USW00003816	PADUCAH BARKLEY REGIONAL AIRPORT KY US	19980417	156	61	15.6	6.1	60	43	13	1998	04	17		4/17/1998
GHCND:USW00003816	PADUCAH BARKLEY REGIONAL AIRPORT KY US	19980418	122	61	12.2	6.1	54	43	16	1998	04	18		4/18/1998
GHCND:USW00003816	PADUCAH BARKLEY REGIONAL AIRPORT KY US	19980419	189	39	18.9	3.9	66	39	12	1998	04	19		4/19/1998
GHCND:USW00003816	PADUCAH BARKLEY REGIONAL AIRPORT KY US	19980420	200	39	20.0	3.9	68	39	11	1998	04	20		4/20/1998
GHCND:USW00003816	PADUCAH BARKLEY REGIONAL AIRPORT KY US	19980421	161	61	16.1	6.1	61	43	13	1998	04	21		4/21/1998
GHCND:USW00003816	PADUCAH BARKLEY REGIONAL AIRPORT KY US	19980422	172	56	17.2	5.6	63	42	12	1998	04	22		4/22/1998
GHCND:USW00003816	PADUCAH BARKLEY REGIONAL AIRPORT KY US	19980423	211	72	21.1	7.2	70	45	7	1998	04	23		4/23/1998
GHCND:USW00003816	PADUCAH BARKLEY REGIONAL AIRPORT KY US	19980424	233	72	23.3	7.2	74	45	5	1998	04	24		4/24/1998
GHCND:USW00003816	PADUCAH BARKLEY REGIONAL AIRPORT KY US	19980425	250	144	25.0	14.4	77	58	0	1998	04	25		4/25/1998
GHCND:USW00003816	PADUCAH BARKLEY REGIONAL AIRPORT KY US	19980426	222	161	22.2	16.1	72	61	0	1998	04	26		4/26/1998
GHCND:USW00003816	PADUCAH BARKLEY REGIONAL AIRPORT KY US	19980427	178	94	17.8	9.4	64	49	8	1998	04	27		4/27/1998
GHCND:USW00003816	PADUCAH BARKLEY REGIONAL AIRPORT KY US	19980428	172	94	17.2	9.4	63	49	9	1998	04	28		4/28/1998
GHCND:USW00003816	PADUCAH BARKLEY REGIONAL AIRPORT KY US	19980429	167	150	16.7	15.0	62	59	4	1998	04	29		4/29/1998
GHCND:USW00003816	PADUCAH BARKLEY REGIONAL AIRPORT KY US	19980430	211	100	21.1	10.0	70	50	5	1998	04	30		4/30/1998
GHCND:USW00003816	PADUCAH BARKLEY REGIONAL AIRPORT KY US	19980501	161	100	16.1	10.0	61	50	9	1998	05	01		5/1/1998
GHCND:USW00003816	PADUCAH BARKLEY REGIONAL AIRPORT KY US	19980502	256	106	25.6	10.6	78	51	0	1998	05	02		5/2/1998
GHCND:USW00003816	PADUCAH BARKLEY REGIONAL AIRPORT KY US	19980503	189	94	18.9	9.4	66	49	7	1998	05	03		5/3/1998
GHCND:USW00003816	PADUCAH BARKLEY REGIONAL AIRPORT KY US	19980504	200	94	20.0	9.4	68	49	6	1998	05	04		5/4/1998
GHCND:USW00003816	PADUCAH BARKLEY REGIONAL AIRPORT KY US	19980505	250	83	25.0	8.3	77	47	3	1998	05	05		5/5/1998
GHCND:USW00003816	PADUCAH BARKLEY REGIONAL AIRPORT KY US	19980506	228	150	22.8	15.0	73	59	0	1998	05	06		5/6/1998
GHCND:USW00003816	PADUCAH BARKLEY REGIONAL AIRPORT KY US	19980507	256	161	25.6	16.1	78	61	0	1998	05	07		5/7/1998
GHCND:USW00003816	PADUCAH BARKLEY REGIONAL AIRPORT KY US	19980508	222	156	22.2	15.6	72	60	0	1998	05	08		5/8/1998
GHCND:USW00003816	PADUCAH BARKLEY REGIONAL AIRPORT KY US	19980509	217	150	21.7	15.0	71	59	0	1998	05	09		5/9/1998
GHCND:USW00003816	PADUCAH BARKLEY REGIONAL AIRPORT KY US	19980510	250	161	25.0	16.1	77	61	0	1998	05	10		5/10/1998
GHCND:USW00003816	PADUCAH BARKLEY REGIONAL AIRPORT KY US	19980511	256	100	25.6	10.0	78	50	1	1998	05	11		5/11/1998
GHCND:USW00003816	PADUCAH BARKLEY REGIONAL AIRPORT KY US	19980512	289	106	28.9	10.6	84	51	0	1998	05	12		5/12/1998
GHCND:USW00003816	PADUCAH BARKLEY REGIONAL AIRPORT KY US	19980513	317	189	31.7	18.9	89	66	0	1998	05	13		5/13/1998
GHCND:USW00003816	PADUCAH BARKLEY REGIONAL AIRPORT KY US	19980514	311	161	31.1	16.1	88	61	0	1998	05	14		5/14/1998
GHCND:USW00003816	PADUCAH BARKLEY REGIONAL AIRPORT KY US	19980515	283	211	28.3	21.1	83	70	0	1998	05	15		5/15/1998
GHCND:USW00003816	PADUCAH BARKLEY REGIONAL AIRPORT KY US	19980516	294	150	29.4	15.0	85	59	0	1998	05	16		5/16/1998
GHCND:USW00003816	PADUCAH BARKLEY REGIONAL AIRPORT KY US	19980517	306	133	30.6	13.3	87	56	0	1998	05	17		5/17/1998
GHCND:USW00003816	PADUCAH BARKLEY REGIONAL AIRPORT KY US	19980518	311	117	31.1	11.7	88	53	0	1998	05	18		5/18/1998
GHCND:USW00003816	PADUCAH BARKLEY REGIONAL AIRPORT KY US	19980519	328	211	32.8	21.1	91	70	0	1998	05	19		5/19/1998
GHCND:USW00003816	PADUCAH BARKLEY REGIONAL AIRPORT KY US	19980520	328	200	32.8	20.0	91	68	0	1998	05	20		5/20/1998
GHCND:USW00003816	PADUCAH BARKLEY REGIONAL AIRPORT KY US	19980521	317	183	31.7	18.3	89	65	0	1998	05	21		5/21/1998
GHCND:USW00003816	PADUCAH BARKLEY REGIONAL AIRPORT KY US	19980522	294	178	29.4	17.8	85	64	0	1998	05	22		5/22/1998
GHCND:USW00003816	PADUCAH BARKLEY REGIONAL AIRPORT KY US	19980523	311	217	31.1	21.7	88	71	0	1998	05	23		5/23/1998
GHCND:USW00003816	PADUCAH BARKLEY REGIONAL AIRPORT KY US	19980524	311	189	31.1	18.9	88	66	0	1998	05	24		5/24/1998
GHCND:USW00003816	PADUCAH BARKLEY REGIONAL AIRPORT KY US	19980525	289	172	28.9	17.2	84	63	0	1998	05	25		5/25/1998
GHCND:USW00003816	PADUCAH BARKLEY REGIONAL AIRPORT KY US	19980526	222	178	22.2	17.8	72	64	0	1998	05	26		5/26/1998
GHCND:USW00003816	PADUCAH BARKLEY REGIONAL AIRPORT KY US	19980527	283	178	28.3	17.8	83	64	0	1998	05	27		5/27/1998
GHCND:USW00003816	PADUCAH BARKLEY REGIONAL AIRPORT KY US	19980528	311	167	31.1	16.7	88	62	0	1998	05	28		5/28/1998
GHCND:USW00003816	PADUCAH BARKLEY REGIONAL AIRPORT KY US	19980529	306	206	30.6	20.6	87	69	0	1998	05	29		5/29/1998
GHCND:USW00003816	PADUCAH BARKLEY REGIONAL AIRPORT KY US	19980530	311	183	31.1	18.3	88	65	0	1998	05	30		5/30/1998
GHCND:USW00003816	PADUCAH BARKLEY REGIONAL AIRPORT KY US	19980531	344	222	34.4	22.2	94	72	0	1998	05	31		5/31/1998
GHCND:USW00003816	PADUCAH BARKLEY REGIONAL AIRPORT KY US	19980601	289	183	28.9	18.3	84	65	0	1998	06	01		6/1/1998
GHCND:USW00003816	PADUCAH BARKLEY REGIONAL AIRPORT KY US	19980602	356	211	35.6	21.1	96	70	0	1998	06	02		6/2/1998
GHCND:USW00003816	PADUCAH BARKLEY REGIONAL AIRPORT KY US	19980603	322	200	32.2	20.0	90	68	0	1998	06	03		6/3/1998
GHCND:USW00003816	PADUCAH BARKLEY REGIONAL AIRPORT KY US	19980604	211	161	21.1	16.1	70	61	0	1998	06	04		6/4/1998
GHCND:USW00003816	PADUCAH BARKLEY REGIONAL AIRPORT KY US	19980605	233	117	23.3	11.7	74	53	1	1998	06	05		6/5/1998
GHCND:USW00003816	PADUCAH BARKLEY REGIONAL AIRPORT KY US	19980606	217	94	21.7	9.4	71	49	5	1998	06	06		6/6/1998
GHCND:USW00003816	PADUCAH BARKLEY REGIONAL AIRPORT KY US	19980607	244	89	24.4	8.9	76	48	3	1998	06	07		6/7/1998
GHCND:USW00003816	PADUCAH BARKLEY REGIONAL AIRPORT KY US	19980608	217	156	21.7	15.6	71	60	0	1998	06	08		6/8/1998
GHCND:USW00003816	PADUCAH BARKLEY REGIONAL AIRPORT KY US	19980609	300	172	30.0	17.2	86	63	0	1998	06	09		6/9/1998
GHCND:USW00003816	PADUCAH BARKLEY REGIONAL AIRPORT KY US	19980610	322	222	32.2	22.2	90	72	0	1998	06	10		6/10/1998
GHCND:USW00003816	PADUCAH BARKLEY REGIONAL AIRPORT KY US	19980611	311	222	31.1	22.2	88	72	0	1998	06	11		6/11/1998
GHCND:USW00003816	PADUCAH BARKLEY REGIONAL AIRPORT KY US	19980612	333	217	33.3	21.7	92	71	0	1998	06	12		6/12/1998
GHCND:USW00003816	PADUCAH BARKLEY REGIONAL AIRPORT KY US	19980613	306	183	30.6	18.3	87	65	0	1998	06	13		6/13/1998
GHCND:USW00003816	PADUCAH BARKLEY REGIONAL AIRPORT KY US	19980614	306	194	30.6	19.4	87	67	0	1998	06	14		6/14/1998
GHCND:USW00003816	PADUCAH BARKLEY REGIONAL AIRPORT KY US	19980615	256	189	25.6	18.9	78	66	0	1998	06	15		6/15/1998
GHCND:USW00003816	PADUCAH BARKLEY REGIONAL AIRPORT KY US	19980616	278	172	27.8	17.2	82	63	0	1998	06	16	20YR Lagged Period	6/16/1998

GHCND:USW00003816	PADUCAH BARKLEY REGIONAL AIRPORT KY US	19980617	322	156	32.2	15.6	90	60	0	1998	06	17	20YR Lagged Period	6/17/1998
GHCND:USW00003816	PADUCAH BARKLEY REGIONAL AIRPORT KY US	19980618	333	222	33.3	22.2	92	72	0	1998	06	18	20YR Lagged Period	6/18/1998
GHCND:USW00003816	PADUCAH BARKLEY REGIONAL AIRPORT KY US	19980619	311	194	31.1	19.4	88	67	0	1998	06	19	20YR Lagged Period	6/19/1998
GHCND:USW00003816	PADUCAH BARKLEY REGIONAL AIRPORT KY US	19980620	256	206	25.6	20.6	78	69	0	1998	06	20	20YR Lagged Period	6/20/1998
GHCND:USW00003816	PADUCAH BARKLEY REGIONAL AIRPORT KY US	19980621	311	200	31.1	20.0	88	68	0	1998	06	21	20YR Lagged Period	6/21/1998
GHCND:USW00003816	PADUCAH BARKLEY REGIONAL AIRPORT KY US	19980622	333	200	33.3	20.0	92	68	0	1998	06	22	20YR Lagged Period	6/22/1998
GHCND:USW00003816	PADUCAH BARKLEY REGIONAL AIRPORT KY US	19980623	339	239	33.9	23.9	93	75	0	1998	06	23	20YR Lagged Period	6/23/1998
GHCND:USW00003816	PADUCAH BARKLEY REGIONAL AIRPORT KY US	19980624	333	222	33.3	22.2	92	72	0	1998	06	24	20YR Lagged Period	6/24/1998
GHCND:USW00003816	PADUCAH BARKLEY REGIONAL AIRPORT KY US	19980625	339	250	33.9	25.0	93	77	0	1998	06	25	20YR Lagged Period	6/25/1998
GHCND:USW00003816	PADUCAH BARKLEY REGIONAL AIRPORT KY US	19980626	333	233	33.3	23.3	92	74	0	1998	06	26	20YR Lagged Period	6/26/1998
GHCND:USW00003816	PADUCAH BARKLEY REGIONAL AIRPORT KY US	19980627	328	239	32.8	23.9	91	75	0	1998	06	27	20YR Lagged Period	6/27/1998
GHCND:USW00003816	PADUCAH BARKLEY REGIONAL AIRPORT KY US	19980628	333	239	33.3	23.9	92	75	0	1998	06	28	20YR Lagged Period	6/28/1998
GHCND:USW00003816	PADUCAH BARKLEY REGIONAL AIRPORT KY US	19980629	328	211	32.8	21.1	91	70	0	1998	06	29	20YR Lagged Period	6/29/1998
GHCND:USW00003816	PADUCAH BARKLEY REGIONAL AIRPORT KY US	19980630	306	206	30.6	20.6	87	69	0	1998	06	30	20YR Lagged Period	6/30/1998
GHCND:USW00003816	PADUCAH BARKLEY REGIONAL AIRPORT KY US	19980701	294	206	29.4	20.6	85	69	0	1998	07	01	20YR Lagged Period	7/1/1998
GHCND:USW00003816	PADUCAH BARKLEY REGIONAL AIRPORT KY US	19980702	317	206	31.7	20.6	89	69	0	1998	07	02	20YR Lagged Period	7/2/1998
GHCND:USW00003816	PADUCAH BARKLEY REGIONAL AIRPORT KY US	19980703	283	217	28.3	21.7	83	71	0	1998	07	03	20YR Lagged Period	7/3/1998
GHCND:USW00003816	PADUCAH BARKLEY REGIONAL AIRPORT KY US	19980704	306	228	30.6	22.8	87	73	0	1998	07	04	20YR Lagged Period	7/4/1998
GHCND:USW00003816	PADUCAH BARKLEY REGIONAL AIRPORT KY US	19980705	317	211	31.7	21.1	89	70	0	1998	07	05	20YR Lagged Period	7/5/1998
GHCND:USW00003816	PADUCAH BARKLEY REGIONAL AIRPORT KY US	19980706	333	228	33.3	22.8	92	73	0	1998	07	06	20YR Lagged Period	7/6/1998
GHCND:USW00003816	PADUCAH BARKLEY REGIONAL AIRPORT KY US	19980707	339	250	33.9	25.0	93	77	0	1998	07	07	20YR Lagged Period	7/7/1998
GHCND:USW00003816	PADUCAH BARKLEY REGIONAL AIRPORT KY US	19980708	333	244	33.3	24.4	92	76	0	1998	07	08	20YR Lagged Period	7/8/1998
GHCND:USW00003816	PADUCAH BARKLEY REGIONAL AIRPORT KY US	19980709	322	228	32.2	22.8	90	73	0	1998	07	09	20YR Lagged Period	7/9/1998
GHCND:USW00003816	PADUCAH BARKLEY REGIONAL AIRPORT KY US	19980710	306	233	30.6	23.3	87	74	0	1998	07	10	20YR Lagged Period	7/10/1998
GHCND:USW00003816	PADUCAH BARKLEY REGIONAL AIRPORT KY US	19980711	283	228	28.3	22.8	83	73	0	1998	07	11	20YR Lagged Period	7/11/1998
GHCND:USW00003816	PADUCAH BARKLEY REGIONAL AIRPORT KY US	19980712	300	206	30.0	20.6	86	69	0	1998	07	12	20YR Lagged Period	7/12/1998
GHCND:USW00003816	PADUCAH BARKLEY REGIONAL AIRPORT KY US	19980713	289	211	28.9	21.1	84	70	0	1998	07	13	20YR Lagged Period	7/13/1998
GHCND:USW00003816	PADUCAH BARKLEY REGIONAL AIRPORT KY US	19980714	222	206	22.2	20.6	72	69	0	1998	07	14	20YR Lagged Period	7/14/1998
GHCND:USW00003816	PADUCAH BARKLEY REGIONAL AIRPORT KY US	19980715	278	206	27.8	20.6	82	69	0	1998	07	15	20YR Lagged Period	7/15/1998
GHCND:USW00003816	PADUCAH BARKLEY REGIONAL AIRPORT KY US	19980716	306	217	30.6	21.7	87	71	0	1998	07	16	20YR Lagged Period	7/16/1998
GHCND:USW00003816	PADUCAH BARKLEY REGIONAL AIRPORT KY US	19980717	306	194	30.6	19.4	87	67	0	1998	07	17	20YR Lagged Period	7/17/1998
GHCND:USW00003816	PADUCAH BARKLEY REGIONAL AIRPORT KY US	19980718	328	194	32.8	19.4	91	67	0	1998	07	18	20YR Lagged Period	7/18/1998
GHCND:USW00003816	PADUCAH BARKLEY REGIONAL AIRPORT KY US	19980719	356	233	35.6	23.3	96	74	0	1998	07	19	20YR Lagged Period	7/19/1998
GHCND:USW00003816	PADUCAH BARKLEY REGIONAL AIRPORT KY US	19980720	339	233	33.9	23.3	93	74	0	1998	07	20	20YR Lagged Period	7/20/1998
GHCND:USW00003816	PADUCAH BARKLEY REGIONAL AIRPORT KY US	19980721	333	239	33.3	23.9	92	75	0	1998	07	21	20YR Lagged Period	7/21/1998
GHCND:USW00003816	PADUCAH BARKLEY REGIONAL AIRPORT KY US	19980722	328	239	32.8	23.9	91	75	0	1998	07	22	20YR Lagged Period	7/22/1998
GHCND:USW00003816	PADUCAH BARKLEY REGIONAL AIRPORT KY US	19980723	306	217	30.6	21.7	87	71	0	1998	07	23	20YR Lagged Period	7/23/1998
GHCND:USW00003816	PADUCAH BARKLEY REGIONAL AIRPORT KY US	19980724	278	200	27.8	20.0	82	68	0	1998	07	24	20YR Lagged Period	7/24/1998
GHCND:USW00003816	PADUCAH BARKLEY REGIONAL AIRPORT KY US	19980725	294	189	29.4	18.9	85	66	0	1998	07	25	20YR Lagged Period	7/25/1998
GHCND:USW00003816	PADUCAH BARKLEY REGIONAL AIRPORT KY US	19980726	228	194	22.8	19.4	73	67	0	1998	07	26	20YR Lagged Period	7/26/1998
GHCND:USW00003816	PADUCAH BARKLEY REGIONAL AIRPORT KY US	19980727	283	189	28.3	18.9	83	66	0	1998	07	27	20YR Lagged Period	7/27/1998
GHCND:USW00003816	PADUCAH BARKLEY REGIONAL AIRPORT KY US	19980728	306	194	30.6	19.4	87	67	0	1998	07	28	20YR Lagged Period	7/28/1998
GHCND:USW00003816	PADUCAH BARKLEY REGIONAL AIRPORT KY US	19980729	272	222	27.2	22.2	81	72	0	1998	07	29	20YR Lagged Period	7/29/1998
GHCND:USW00003816	PADUCAH BARKLEY REGIONAL AIRPORT KY US	19980730	311	217	31.1	21.7	88	71	0	1998	07	30	20YR Lagged Period	7/30/1998
GHCND:USW00003816	PADUCAH BARKLEY REGIONAL AIRPORT KY US	19980731	283	200	28.3	20.0	83	68	0	1998	07	31	20YR Lagged Period	7/31/1998
GHCND:USW00003816	PADUCAH BARKLEY REGIONAL AIRPORT KY US	19980801	272	178	27.2	17.8	81	64	0	1998	08	01	20YR Lagged Period	8/1/1998
GHCND:USW00003816	PADUCAH BARKLEY REGIONAL AIRPORT KY US	19980802	300	150	30.0	15.0	86	59	0	1998	08	02	20YR Lagged Period	8/2/1998
GHCND:USW00003816	PADUCAH BARKLEY REGIONAL AIRPORT KY US	19980803	289	217	28.9	21.7	84	71	0	1998	08	03	20YR Lagged Period	8/3/1998
GHCND:USW00003816	PADUCAH BARKLEY REGIONAL AIRPORT KY US	19980804	306	233	30.6	23.3	87	74	0	1998	08	04	20YR Lagged Period	8/4/1998
GHCND:USW00003816	PADUCAH BARKLEY REGIONAL AIRPORT KY US	19980805	311	228	31.1	22.8	88	73	0	1998	08	05	20YR Lagged Period	8/5/1998
GHCND:USW00003816	PADUCAH BARKLEY REGIONAL AIRPORT KY US	19980806	294	222	29.4	22.2	85	72	0	1998	08	06	20YR Lagged Period	8/6/1998
GHCND:USW00003816	PADUCAH BARKLEY REGIONAL AIRPORT KY US	19980807	250	211	25.0	21.1	77	70	0	1998	08	07	20YR Lagged Period	8/7/1998
GHCND:USW00003816	PADUCAH BARKLEY REGIONAL AIRPORT KY US	19980808	267	206	26.7	20.6	80	69	0	1998	08	08	20YR Lagged Period	8/8/1998
GHCND:USW00003816	PADUCAH BARKLEY REGIONAL AIRPORT KY US	19980809	306	194	30.6	19.4	87	67	0	1998	08	09	20YR Lagged Period	8/9/1998
GHCND:USW00003816	PADUCAH BARKLEY REGIONAL AIRPORT KY US	19980810	328	200	32.8	20.0	91	68	0	1998	08	10	20YR Lagged Period	8/10/1998
GHCND:USW00003816	PADUCAH BARKLEY REGIONAL AIRPORT KY US	19980811	317	211	31.7	21.1	89	70	0	1998	08	11	20YR Lagged Period	8/11/1998
GHCND:USW00003816	PADUCAH BARKLEY REGIONAL AIRPORT KY US	19980812	300	206	30.0	20.6	86	69	0	1998	08	12	20YR Lagged Period	8/12/1998
GHCND:USW00003816	PADUCAH BARKLEY REGIONAL AIRPORT KY US	19980813	294	189	29.4	18.9	85	66	0	1998	08	13	20YR Lagged Period	8/13/1998
GHCND:USW00003816	PADUCAH BARKLEY REGIONAL AIRPORT KY US	19980814	294	189	29.4	18.9	85	66	0	1998	08	14	20YR Lagged Period	8/14/1998
GHCND:USW00003816	PADUCAH BARKLEY REGIONAL AIRPORT KY US	19980815	294	172	29.4	17.2	85	63	0	1998	08	15	20YR Lagged Period	8/15/1998
GHCND:USW00003816	PADUCAH BARKLEY REGIONAL AIRPORT KY US	19980816	306	183	30.6	18.3	87	65	0	1998	08	16	20YR Lagged Period	8/16/1998
GHCND:USW00003816	PADUCAH BARKLEY REGIONAL AIRPORT KY US	19980817	311	178	31.1	17.8	88	64	0	1998	08	17	20YR Lagged Period	8/17/1998
GHCND:USW00003816	PADUCAH BARKLEY REGIONAL AIRPORT KY US	19980818	311	194	31.1	19.4	88	67	0	1998	08	18	20YR Lagged Period	8/18/1998
GHCND:USW00003816	PADUCAH BARKLEY REGIONAL AIRPORT KY US	19980819	317	211	31.7	21.1	89	70	0	1998	08	19	20YR Lagged Period	8/19/1998
GHCND:USW00003816	PADUCAH BARKLEY REGIONAL AIRPORT KY US	19980820	300	161	30.0	16.1	86	61	0	1998	08	20	20YR Lagged Period	8/20/1998
GHCND:USW00003816	PADUCAH BARKLEY REGIONAL AIRPORT KY US	19980821	328	156	32.8	15.6	91	60	0	1998	08	21	20YR Lagged Period	8/21/1998
GHCND:USW00003816	PADUCAH BARKLEY REGIONAL AIRPORT KY US	19980822	328	189	32.8	18.9	91	66	0	1998	08	22	20YR Lagged Period	8/22/1998
GHCND:USW00003816	PADUCAH BARKLEY REGIONAL AIRPORT KY US	19980823	317	194	31.7	19.4	89	67	0	1998	08	23	20YR Lagged Period	8/23/1998
GHCND:USW00003816	PADUCAH BARKLEY REGIONAL AIRPORT KY US	19980824	333	206	33.3	20.6	92	69	0	1998	08	24	20YR Lagged Period	8/24/1998
GHCND:USW00003816	PADUCAH BARKLEY REGIONAL AIRPORT KY US	19980825	356	217	35.6	21.7	96	71	0	1998	08	25	20YR Lagged Period	8/25/1998
GHCND:USW00003816	PADUCAH BARKLEY REGIONAL AIRPORT KY US	19980826	322	183	32.2	18.3	90	65	0	1998	08	26	20YR Lagged Period	8/26/1998
GHCND:USW00003816	PADUCAH BARKLEY REGIONAL AIRPORT KY US	19980827	322	161	32.2	16.1	90	61	0	1998	08	27	20YR Lagged Period	8/27/1998
GHCND:USW00003816	PADUCAH BARKLEY REGIONAL AIRPORT KY US	19980828	328	172	32.8	17.2	91	63	0	1998	08	28	20YR Lagged Period	8/28/1998
GHCND:USW00003816	PADUCAH BARKLEY REGIONAL AIRPORT KY US	19980829	311	183	31.1	18.3	88	65	0	1998	08	29	20YR Lagged Period	8/29/1998
GHCND:USW00003816	PADUCAH BARKLEY REGIONAL AIRPORT KY US	19980830	328	161	32.8	16.1	91	61	0	1998	08	30	20YR Lagged Period	8/30/1998
GHCND:USW00003816	PADUCAH BARKLEY REGIONAL AIRPORT KY US	19980831	339	167	33.9	16.7	93	62	0	1998	08	31	20YR Lagged Period	8/31/1998
GHCND:USW00003816	PADUCAH BARKLEY REGIONAL AIRPORT KY US	19980901	311	156	31.1	15.6	88	60	0	1998	09	01	20YR Lagged Period	9/1/1998
GHCND:USW00003816	PADUCAH BARKLEY REGIONAL AIRPORT KY US	19980902	317	156	31.7	15.6	89	60	0	1998	09	02	20YR Lagged Period	9/2/1998
GHCND:USW00003816	PADUCAH BARKLEY REGIONAL AIRPORT KY US	19980903	322	161	32.2	16.1	90	61	0	1998	09	03	20YR Lagged Period	9/3/1998
GHCND:USW00003816	PADUCAH BARKLEY REGIONAL AIRPORT KY US	19980904	344	167	34.4	16.7	94	62	0	1998	09	04	20YR Lagged Period	9/4/1998
GHCND:USW00003816	PADUCAH BARKLEY REGIONAL AIRPORT KY US	19980905	356	172	35.6	17.2	96	63	0	1998	09	05	20YR Lagged Period	9/5/1998
GHCND:USW00003816	PADUCAH BARKLEY REGIONAL AIRPORT KY US	19980906	350	172	35.0	17.2	95	63	0	1998	09	06	20YR Lagged Period	9/6/1998
GHCND:USW00003816	PADUCAH BARKLEY REGIONAL AIRPORT KY US	19980907	339	200	33.9	20.0	93	68	0	1998	09	07	20YR Lagged Period	9/7/1998
GHCND:USW00003816	PADUCAH BARKLEY REGIONAL AIRPORT KY US	19980908	278	122	27.8	12.2	82	54	0	1998	09	08	20YR Lagged Period	9/8/1998
GHCND:USW00003816	PADUCAH BARKLEY REGIONAL AIRPORT KY US	19980909	256	100	25.6	10.0	78	50	1	1998	09	09	20YR Lagged Period	9/9/1998
GHCND:USW00003816	PADUCAH BARKLEY REGIONAL AIRPORT KY US	19980910	278	78	27.8	7.8	82	46	1	1998	09	10	20YR Lagged Period	9/10/1998
GHCND:USW00003816	PADUCAH BARKLEY REGIONAL AIRPORT KY US	19980911	311	89	31.1	8.9	88	48	0	1998	09	11	20YR Lagged Period	9/11/1998
GHCND:USW00003816	PADUCAH BARKLEY REGIONAL AIRPORT KY US	19980912	322	133	32.2	13.3	90	56	0	1998	09	12	20YR Lagged Period	9/12/1998
GHCND:USW00003816	PADUCAH BARKLEY REGIONAL AIRPORT KY US	19980913	328	150	32.8	15.0	91	59	0	1998	09	13	20YR Lagged Period	9/13/1998
GHCND:USW00003816	PADUCAH BARKLEY REGIONAL AIRPORT KY US	19980914	322	200	32.2	20.0	90	68	0	1998	09	14	20YR Lagged Period	9/14/1998
GHCND:USW00003816	PADUCAH BARKLEY REGIONAL AIRPORT KY US	19980915	278	200	27.8	20.0	82	68	0	1998	09	15	20YR Lagged Period	9/15/1998
GHCND:USW00003816	PADUCAH BARKLEY REGIONAL AIRPORT KY US	19980916	289	200	28.9	20.0	84	68	0	1998	09	16	20YR Lagged Period	9/16/1998
GHCND:USW00003816	PADUCAH BARKLEY REGIONAL AIRPORT KY US	19980917	261	183	26.1	18.3	79	65	0	1998	09	17	20YR Lagged Period	9/17/1998
GHCND:USW00003816	PADUCAH BARKLEY REGIONAL AIRPORT KY US	19980918	317	183	31.7	18.3	89	65	0	1998	09	18	20YR Lagged Period	9/18/1998
GHCND:USW00003816	PADUCAH BARKLEY REGIONAL AIRPORT KY US	19980919	333	172	33.3	17.2	92	63	0	1998	09	19	20YR Lagged Period	9/19/1998
GHCND:USW00003816	PADUCAH BARKLEY REGIONAL AIRPORT KY US	19980920	328	206	32.8	20.6	91	69	0	1998	09	20	20YR Lagged Period	9/20/1998
GHCND:USW00003816	PADUCAH BARKLEY REGIONAL AIRPORT KY US	19980921	322	200	32.2	20.0	90	68	0	1998	09	21	20YR Lagged Period	9/21/1998
GHCND:USW00003816	PADUCAH BARKLEY REGIONAL AIRPORT KY US	19980922	300	167	30.0	16.7	86	62	0	1998	09	22	20YR Lagged Period	9/22/1998
GHCND:USW00003816	PADUCAH BARKLEY REGIONAL AIRPORT KY US	19980923	261	111	26.1	11.1	79	52	0	1998	09	23	20YR Lagged Period	9/23/1998
GHCND:USW00003816	PADUCAH BARKLEY REGIONAL AIRPORT KY US	19980924	306	83	30.6	8.3	87	47	0	1998	09	24	20YR Lagged Period	9/24/1998
GHCND:USW00003816	PADUCAH BARKLEY REGIONAL AIRPORT KY US	19980925	339	172	33.9	17.2	93	63	0	1998	09	25	20YR Lagged Period	9/25/1998
GHCND:USW00003816	PADUCAH BARKLEY REGIONAL AIRPORT KY US	19980926	328	200	32.8	20.0	91	68	0	1998	09	26	20YR Lagged Period	9/26/1998
GHCND:USW00003816	PADUCAH BARKLEY REGIONAL AIRPORT KY US	19980927	339	200	33.9	20.0	93	68	0	1998	09	27	20YR Lagged Period	9/27/1998
GHCND:USW00003816	PADUCAH BARKLEY REGIONAL AIRPORT KY US	19980928	339	189	33.9	18.9	93	66	0	1998	09	28	20YR Lagged Period	9/28/1998
GHCND:USW00003816	PADUCAH BARKLEY REGIONAL AIRPORT KY US	19980929	350	167	35.0	16.7	95	62	0	1998	09	29	20YR Lagged Period	9/29/1998
GHCND:USW00003816	PADUCAH BARKLEY REGIONAL AIRPORT KY US	19980930	328	161	32.8	16.1	91	61	0	1998	09	30	20YR Lagged Period	9/30/1998
GHCND:USW00003816	PADUCAH BARKLEY REGIONAL AIRPORT KY US	19981001	244	117	24.4	11.7	76	53	0	1998	10	01	20YR Lagged Period	10/1/1998
GHCND:USW00003816	PADUCAH BARKLEY REGIONAL AIRPORT KY US	19981002	250	100	25.0	10.0	77	50	1	1998	10	02	20YR Lagged Period	10/2/1998
GHCND:USW00003816	PADUCAH BARKLEY REGIONAL AIRPORT KY US	19981003	278	161	27.8	16.1	82	61	0	1998	10	03	20YR Lagged Period	10/3/1998
GHCND:USW00003816	PADUCAH BARKLEY REGIONAL AIRPORT KY US	19981004	300	139	30.0	13.9	86	57	0	1998	10	04	20YR Lagged Period	10/4/1998
GHCND:USW00003816	PADUCAH BARKLEY REGIONAL AIRPORT KY US	19981005	317	194	31.7	19.4	89	67	0	1998	10	05	20YR Lagged Period	10/5/1998
GHCND:USW00003816	PADUCAH BARKLEY REGIONAL AIRPORT KY US	19981006	272	144	27.2	14.4	81	58	0	1998	10	06	20YR Lagged Period	10/6/1998
GHCND:USW00003816	PADUCAH BARKLEY REGIONAL AIRPORT KY US	19981007	178	122	17.8	12.2	64	54	6	1998	10	07	20YR Lagged Period	10/7/1998
GHCND:USW00003816	PADUCAH BARKLEY REGIONAL AIRPORT KY US	19981008	172	83	17.2	8.3	63	47	10	1998	10	08	20YR Lagged Period	10/8/1998
GHCND:USW00003816	PADUCAH BARKLEY REGIONAL AIRPORT KY US	19981009	206	61	20.6	6.1	69	43	9	1998	10	09	20YR Lagged Period	10/9/1998
GHCND:USW00003816	PADUCAH BARKLEY REGIONAL AIRPORT KY US	19981010	217	50	21.7	5.0	71	41	9	1998	10	10	20YR Lagged Period	10/10/1998
GHCND:USW00003816	PADUCAH BARKLEY REGIONAL AIRPORT KY US	19981011	250	61	25.0	6.1	77	43	5	1998	10	11	20YR Lagged Period	10/11/1998
GHCND:USW00003816	PADUCAH BARKLEY REGIONAL AIRPORT KY US	19981012	250	78	25.0	7.8	77	46	3	1998	10	12	20YR Lagged Period	10/12/1998
GHCND:USW00003816	PADUCAH BARKLEY REGIONAL AIRPORT KY US	19981013	233	61	23.3	6.1	74	43	6	1998	10	13	20YR Lagged Period	10/13/1998
GHCND:USW00003816	PADUCAH BARKLEY REGIONAL AIRPORT KY US	19981014	239	61	23.9	6.1	75	43	6	1998	10	14	20YR Lagged Period	10/14/1998
GHCND:USW00003816	PADUCAH BARKLEY REGIONAL AIRPORT KY US	19981015	278	78	27.8	7.8	82	46	1	1998	10	15	20YR Lagged Period	10/15/1998
GHCND:USW00003816	PADUCAH BARKLEY REGIONAL AIRPORT KY US	19981016	289	139	28.9	13.9	84	57	0	1998	10	16	20YR Lagged Period	10/16/1998
GHCND:USW00003816	PADUCAH BARKLEY REGIONAL AIRPORT KY US	19981017	267	172	26.7	17.2	80	63	0	1998	10	17	20YR Lagged Period	10/17/1998
GHCND:USW00003816	PADUCAH BARKLEY REGIONAL AIRPORT KY US	19981018	228	100	22.8	10.0	73	50	3	1998	10	18	20YR Lagged Period	10/18/1998
GHCND:USW00003816	PADUCAH BARKLEY REGIONAL AIRPORT KY US	19981019	156	61	15.6	6.1	60	43	13	1998	10	19	20YR Lagged Period	10/19/1998
GHCND:USW00003816	PADUCAH BARKLEY REGIONAL AIRPORT KY US	19981020	217	50	21.7	5.0	71	41	9	1998	10	20	20YR Lagged Period	10/20/1998
GHCND:USW00003816	PADUCAH BARKLEY REGIONAL AIRPORT KY US	19981021	222	89	22.2	8.9	72	48	5	1998	10	21	20YR Lagged Period	10/21/1998
GHCND:USW00003816	PADUCAH BARKLEY REGIONAL AIRPORT KY US	19981022	156	28	15.6	2.8	60	37	16	1998	10	22	20YR Lagged Period	10/22/1998
GHCND:USW00003816	PADUCAH BARKLEY REGIONAL AIRPORT KY US	19981023	178	6	17.8	0.6	64	33	16	1998	10	23	20YR Lagged Period	10/23/1998
GHCND:USW00003816	PADUCAH BARKLEY REGIONAL AIRPORT KY US	19981024	206	0	20.6	-	69	32	14	1998	10	24	20YR Lagged Period	10/24/1998
GHCND:USW00003816	PADUCAH BARKLEY REGIONAL AIRPORT KY US	19981025	228	50	22.8	5.0	73	41	8	1998	10	25	20YR Lagged Period	10/25/1998
GHCND:USW00003816	PADUCAH BARKLEY REGIONAL AIRPORT KY US	19981026	239	44	23.9	4.4	75	40	7	1998	10	26	20YR Lagged Period	10/26/1998
GHCND:USW00003816	PADUCAH BARKLEY REGIONAL AIRPORT KY US	19981027	250	67	25.0	6.7	77	44	4	1998	10	27	20YR Lagged Period	10/27/1998
GHCND:USW00003816	PADUCAH BARKLEY REGIONAL AIRPORT KY US	19981028	267	122	26.7	12.2	80	54	0	1998	10	28	20YR Lagged Period	10/28/1998
GHCND:USW00003816	PADUCAH BARKLEY REGIONAL AIRPORT KY US	19981029	267	106	26.7	10.6	80	51	0	1998	10	29	20YR Lagged Period	10/29/1998
GHCND:USW00003816	PADUCAH BARKLEY REGIONAL AIRPORT KY US	19981030	261	128	26.1	12.8	79	55	0	1998	10	30	20YR Lagged Period	10/30/1998
GHCND:USW00003816	PADUCAH BARKLEY REGIONAL AIRPORT KY US	19981031	211	72	21.1	7.2	70	45	7	1998	10	31	20YR Lagged Period	10/31/1998
GHCND:USW00003816	PADUCAH BARKLEY REGIONAL AIRPORT KY US	19981101	228	111	22.8	11.1	73	52	2	1998	11	01	20YR Lagged Period	11/1/1998
GHCND:USW00003816	PADUCAH BARKLEY REGIONAL AIRPORT KY US	19981102	239	100	23.9	10.0	75	50	2	1998	11	02	20YR Lagged Period	11/2/1998
GHCND:USW00003816	PADUCAH BARKLEY REGIONAL AIRPORT KY US	19981103	128	67	12.8	6.7	55	44	15	1998	11	03	20YR Lagged Period	11/3/1998
GHCND:USW00003816	PADUCAH BARKLEY REGIONAL AIRPORT KY US	19981104	94	17	9.4	1.7	49	35	23	1998	11	04	20YR Lagged Period	11/4/1998
GHCND:USW00003816	PADUCAH BARKLEY REGIONAL AIRPORT KY US	19981105	78	0	7.8	-	46	32	26	1998	11	05	20YR Lagged Period	11/5/1998
GHCND:USW00003816	PADUCAH BARKLEY REGIONAL AIRPORT KY US	19981106	100	-11	10.0	(1.1)	50	30	25	1998	11	06	20YR Lagged Period	11/6/1998
GHCND:USW00003816	PADUCAH BARKLEY REGIONAL AIRPORT KY US	19981107	122	-28	12.2	(2.8)	54	27	24	1998	11	07	20YR Lagged Period	11/7/1998
GHCND:USW00003816	PADUCAH BARKLEY REGIONAL AIRPORT KY US	19981108	94	56	9.4	5.6	49	42	19	1998	11	08	20YR Lagged Period	11/8/1998
GHCND:USW00003816	PADUCAH BARKLEY REGIONAL AIRPORT KY US	19981109	189	78	18.9	7.8	66	46	9	1998	11	09	20YR Lagged Period	11/9/1998
GHCND:USW00003816	PADUCAH BARKLEY REGIONAL AIRPORT KY US	19981110	217	67	21.7	6.7	71	44	7	1998	11	10	20YR Lagged Period	11/10/1998
GHCND:USW00003816	PADUCAH BARKLEY REGIONAL AIRPORT KY US	19981111	122	-6	12.2	(0.6)	54	31	22	1998	11	11	20YR Lagged Period	11/11/1998
GHCND:USW00003816	PADUCAH BARKLEY REGIONAL AIRPORT KY US	19981112	139	-22	13.9	(2.2)	57	28	22	1998	11	12	20YR Lagged Period	11/12/1998
GHCND:USW00003816	PADUCAH BARKLEY REGIONAL AIRPORT KY US	19981113	133	50	13.3	5.0	56	41	16	1998	11	13	20YR Lagged Period	11/13/1998
GHCND:USW00003816	PADUCAH BARKLEY REGIONAL AIRPORT KY US	19981114	156	100	15.6	10.0	60	50	10	1998	11	14	20YR Lagged Period	11/14/1998
GHCND:USW00003816	PADUCAH BARKLEY REGIONAL AIRPORT KY US	19981115	144	17	14.4	1.7	58	35	18	1998	11	15	20YR Lagged Period	11/15/1998
GHCND:USW00003816	PADUCAH BARKLEY REGIONAL AIRPORT KY US	19981116	194	0	19.4	-	67	32	15	1998	11	16	20YR Lagged Period	11/16/1998
GHCND:USW00003816	PADUCAH BARKLEY REGIONAL AIRPORT KY US	19981117	144	28	14.4	2.8	58	37	17	1998	11	17	20YR Lagged Period	11/17/1998
GHCND:USW00003816	PADUCAH BARKLEY REGIONAL AIRPORT KY US	19981118	200	11	20.0	1.1	68	34	14	1998	11	18	20YR Lagged Period	11/18/1998
GHCND:USW00003816	PADUCAH BARKLEY REGIONAL AIRPORT KY US	19981119	150	78	15.0	7.8	59	46	12	1998	11	19	20YR Lagged Period	11/19/1998
GHCND:USW00003816	PADUCAH BARKLEY REGIONAL AIRPORT KY US	19981120	117	22	11.7	2.2	53	36	20	1998	11	20	20YR Lagged Period	11/20/1998
GHCND:USW00003816	PADUCAH BARKLEY REGIONAL AIRPORT KY US	19981121	144	11	14.4	1.1	58	34	19	1998	11	21	20YR Lagged Period	11/21/1998
GHCND:USW00003816	PADUCAH BARKLEY REGIONAL AIRPORT KY US	19981122	167	17	16.7	1.7	62	35	16	1998	11	22	20YR Lagged Period	11/22/1998
GHCND:USW00003816	PADUCAH BARKLEY REGIONAL AIRPORT KY US	19981123	189	72	18.9	7.2	66	45	9	1998	11	23	20YR Lagged Period	11/23/1998
GHCND:USW00003816	PADUCAH BARKLEY REGIONAL AIRPORT KY US	19981124	178	22	17.8	2.2	64	36	15	1998	11	24	20YR Lagged Period	11/24/1998
GHCND:USW00003816	PADUCAH BARKLEY REGIONAL AIRPORT KY US	19981125	172	61	17.2	6.1	63	43	12	1998	11	25	20YR Lagged Period	11/25/1998
GHCND:USW00003816	PADUCAH BARKLEY REGIONAL AIRPORT KY US	19981126	183	39	18.3	3.9	65	39	13	1998	11	26	20YR Lagged Period	11/26/1998
GHCND:USW00003816	PADUCAH BARKLEY REGIONAL AIRPORT KY US	19981127	217	28	21.7	2.8	71	37	11	1998	11	27	20YR Lagged Period	11/27/1998
GHCND:USW00003816	PADUCAH BARKLEY REGIONAL AIRPORT KY US	19981128	217	50	21.7	5.0	71	41	9	1998	11	28	20YR Lagged Period	11/28/1998
GHCND:USW00003816	PADUCAH BARKLEY REGIONAL AIRPORT KY US	19981129	228	156	22.8	15.6	73	60	0	1998	11	29	20YR Lagged Period	11/29/1998
GHCND:USW00003816	PADUCAH BARKLEY REGIONAL AIRPORT KY US	19981130	178	122	17.8	12.2	64	54	6	1998	11	30	20YR Lagged Period	11/30/1998
GHCND:USW00003816	PADUCAH BARKLEY REGIONAL AIRPORT KY US	19981201	178	33	17.8	3.3	64	38	14	1998	12	01	20YR Lagged Period	12/1/1998
GHCND:USW00003816	PADUCAH BARKLEY REGIONAL AIRPORT KY US	19981202	194	11	19.4	1.1	67	34	14	1998	12	02	20YR Lagged Period	12/2/1998
GHCND:USW00003816	PADUCAH BARKLEY REGIONAL AIRPORT KY US	19981203	189	139	18.9	13.9	66	57	3	1998	12	03	20YR Lagged Period	12/3/1998

GHCND:USW00003816	PADUCAH BARKLEY REGIONAL AIRPORT KY US	19981204	233	133	23.3	13.3	74	56	0	1998	12	04	20YR Lagged Period	12/4/1998
GHCND:USW00003816	PADUCAH BARKLEY REGIONAL AIRPORT KY US	19981205	217	144	21.7	14.4	71	58	0	1998	12	05	20YR Lagged Period	12/5/1998
GHCND:USW00003816	PADUCAH BARKLEY REGIONAL AIRPORT KY US	19981206	222	183	22.2	18.3	72	65	0	1998	12	06	20YR Lagged Period	12/6/1998
GHCND:USW00003816	PADUCAH BARKLEY REGIONAL AIRPORT KY US	19981207	200	67	20.0	6.7	68	44	9	1998	12	07	20YR Lagged Period	12/7/1998
GHCND:USW00003816	PADUCAH BARKLEY REGIONAL AIRPORT KY US	19981208	72	-17	7.2	(1.7)	45	29	28	1998	12	08	20YR Lagged Period	12/8/1998
GHCND:USW00003816	PADUCAH BARKLEY REGIONAL AIRPORT KY US	19981209	94	-39	9.4	(3.9)	49	25	28	1998	12	09	20YR Lagged Period	12/9/1998
GHCND:USW00003816	PADUCAH BARKLEY REGIONAL AIRPORT KY US	19981210	72	-11	7.2	(1.1)	45	30	27	1998	12	10	20YR Lagged Period	12/10/1998
GHCND:USW00003816	PADUCAH BARKLEY REGIONAL AIRPORT KY US	19981211	94	-11	9.4	(1.1)	49	30	25	1998	12	11	20YR Lagged Period	12/11/1998
GHCND:USW00003816	PADUCAH BARKLEY REGIONAL AIRPORT KY US	19981212	94	44	9.4	4.4	49	40	20	1998	12	12	20YR Lagged Period	12/12/1998
GHCND:USW00003816	PADUCAH BARKLEY REGIONAL AIRPORT KY US	19981213	111	28	11.1	2.8	52	37	20	1998	12	13	20YR Lagged Period	12/13/1998
GHCND:USW00003816	PADUCAH BARKLEY REGIONAL AIRPORT KY US	19981214	117	-17	11.7	(1.7)	53	29	24	1998	12	14	20YR Lagged Period	12/14/1998
GHCND:USW00003816	PADUCAH BARKLEY REGIONAL AIRPORT KY US	19981215	111	-39	11.1	(3.9)	52	25	26	1998	12	15	20YR Lagged Period	12/15/1998
GHCND:USW00003816	PADUCAH BARKLEY REGIONAL AIRPORT KY US	19981216	106	-6	10.6	(0.6)	51	31	24	1998	12	16	20YR Lagged Period	12/16/1998
GHCND:USW00003816	PADUCAH BARKLEY REGIONAL AIRPORT KY US	19981217	78	0	7.8	-	46	32	26	1998	12	17	20YR Lagged Period	12/17/1998
GHCND:USW00003816	PADUCAH BARKLEY REGIONAL AIRPORT KY US	19981218	117	6	11.7	0.6	53	33	22	1998	12	18	20YR Lagged Period	12/18/1998
GHCND:USW00003816	PADUCAH BARKLEY REGIONAL AIRPORT KY US	19981219	100	44	10.0	4.4	50	40	20	1998	12	19	20YR Lagged Period	12/19/1998
GHCND:USW00003816	PADUCAH BARKLEY REGIONAL AIRPORT KY US	19981220	122	39	12.2	3.9	54	39	18	1998	12	20	20YR Lagged Period	12/20/1998
GHCND:USW00003816	PADUCAH BARKLEY REGIONAL AIRPORT KY US	19981221	161	-50	16.1	(5.0)	61	23	23	1998	12	21	20YR Lagged Period	12/21/1998
GHCND:USW00003816	PADUCAH BARKLEY REGIONAL AIRPORT KY US	19981222	-50	-106	(5.0)	(10.6)	23	13	47	1998	12	22	20YR Lagged Period	12/22/1998
GHCND:USW00003816	PADUCAH BARKLEY REGIONAL AIRPORT KY US	19981223	-50	-94	(5.0)	(9.4)	23	15	46	1998	12	23	20YR Lagged Period	12/23/1998
GHCND:USW00003816	PADUCAH BARKLEY REGIONAL AIRPORT KY US	19981224	0	-89	-	(8.9)	32	16	41	1998	12	24	20YR Lagged Period	12/24/1998
GHCND:USW00003816	PADUCAH BARKLEY REGIONAL AIRPORT KY US	19981225	89	-117	8.9	(11.7)	48	11	35	1998	12	25	20YR Lagged Period	12/25/1998
GHCND:USW00003816	PADUCAH BARKLEY REGIONAL AIRPORT KY US	19981226	56	-78	5.6	(7.8)	42	18	35	1998	12	26	20YR Lagged Period	12/26/1998
GHCND:USW00003816	PADUCAH BARKLEY REGIONAL AIRPORT KY US	19981227	44	-17	4.4	(1.7)	40	29	30	1998	12	27	20YR Lagged Period	12/27/1998
GHCND:USW00003816	PADUCAH BARKLEY REGIONAL AIRPORT KY US	19981228	44	17	4.4	1.7	40	35	27	1998	12	28	20YR Lagged Period	12/28/1998
GHCND:USW00003816	PADUCAH BARKLEY REGIONAL AIRPORT KY US	19981229	39	-50	3.9	(5.0)	39	23	34	1998	12	29	20YR Lagged Period	12/29/1998
GHCND:USW00003816	PADUCAH BARKLEY REGIONAL AIRPORT KY US	19981230	-33	-111	(3.3)	(11.1)	26	12	46	1998	12	30	20YR Lagged Period	12/30/1998
GHCND:USW00003816	PADUCAH BARKLEY REGIONAL AIRPORT KY US	19981231	-17	-83	(1.7)	(8.3)	29	17	42	1998	12	31	20YR Lagged Period	12/31/1998
GHCND:USW00003816	PADUCAH BARKLEY REGIONAL AIRPORT KY US	19990101	6	-89	0.6	(8.9)	33	16	40	1999	01	01	20YR Lagged Period	1/1/1999
GHCND:USW00003816	PADUCAH BARKLEY REGIONAL AIRPORT KY US	19990102	83	-72	8.3	(7.2)	47	19	32	1999	01	02	20YR Lagged Period	1/2/1999
GHCND:USW00003816	PADUCAH BARKLEY REGIONAL AIRPORT KY US	19990103	-56	-94	(5.6)	(9.4)	22	15	46	1999	01	03	20YR Lagged Period	1/3/1999
GHCND:USW00003816	PADUCAH BARKLEY REGIONAL AIRPORT KY US	19990104	-83	-106	(8.3)	(10.6)	17	13	50	1999	01	04	20YR Lagged Period	1/4/1999
GHCND:USW00003816	PADUCAH BARKLEY REGIONAL AIRPORT KY US	19990105	-11	-139	(1.1)	(13.9)	30	7	46	1999	01	05	20YR Lagged Period	1/5/1999
GHCND:USW00003816	PADUCAH BARKLEY REGIONAL AIRPORT KY US	19990106	67	-28	6.7	(2.8)	44	27	29	1999	01	06	20YR Lagged Period	1/6/1999
GHCND:USW00003816	PADUCAH BARKLEY REGIONAL AIRPORT KY US	19990107	-6	-44	(0.6)	(4.4)	31	24	37	1999	01	07	20YR Lagged Period	1/7/1999
GHCND:USW00003816	PADUCAH BARKLEY REGIONAL AIRPORT KY US	19990108	0	-67	-	(6.7)	32	20	39	1999	01	08	20YR Lagged Period	1/8/1999
GHCND:USW00003816	PADUCAH BARKLEY REGIONAL AIRPORT KY US	19990109	-67	-122	(6.7)	(12.2)	20	10	50	1999	01	09	20YR Lagged Period	1/9/1999
GHCND:USW00003816	PADUCAH BARKLEY REGIONAL AIRPORT KY US	19990110	-11	-122	(1.1)	(12.2)	30	10	45	1999	01	10	20YR Lagged Period	1/10/1999
GHCND:USW00003816	PADUCAH BARKLEY REGIONAL AIRPORT KY US	19990111	67	-67	6.7	(6.7)	44	20	33	1999	01	11	20YR Lagged Period	1/11/1999
GHCND:USW00003816	PADUCAH BARKLEY REGIONAL AIRPORT KY US	19990112	144	44	14.4	4.4	58	40	16	1999	01	12	20YR Lagged Period	1/12/1999
GHCND:USW00003816	PADUCAH BARKLEY REGIONAL AIRPORT KY US	19990113	144	-22	14.4	(2.2)	58	28	22	1999	01	13	20YR Lagged Period	1/13/1999
GHCND:USW00003816	PADUCAH BARKLEY REGIONAL AIRPORT KY US	19990114	-17	-56	(1.7)	(5.6)	29	22	39	1999	01	14	20YR Lagged Period	1/14/1999
GHCND:USW00003816	PADUCAH BARKLEY REGIONAL AIRPORT KY US	19990115	33	-83	3.3	(8.3)	38	17	37	1999	01	15	20YR Lagged Period	1/15/1999
GHCND:USW00003816	PADUCAH BARKLEY REGIONAL AIRPORT KY US	19990116	111	-6	11.1	(0.6)	52	31	23	1999	01	16	20YR Lagged Period	1/16/1999
GHCND:USW00003816	PADUCAH BARKLEY REGIONAL AIRPORT KY US	19990117	144	-11	14.4	(1.1)	58	30	21	1999	01	17	20YR Lagged Period	1/17/1999
GHCND:USW00003816	PADUCAH BARKLEY REGIONAL AIRPORT KY US	19990118	89	11	8.9	1.1	48	34	24	1999	01	18	20YR Lagged Period	1/18/1999
GHCND:USW00003816	PADUCAH BARKLEY REGIONAL AIRPORT KY US	19990119	156	-22	15.6	(2.2)	60	28	21	1999	01	19	20YR Lagged Period	1/19/1999
GHCND:USW00003816	PADUCAH BARKLEY REGIONAL AIRPORT KY US	19990120	178	-6	17.8	(0.6)	64	31	17	1999	01	20	20YR Lagged Period	1/20/1999
GHCND:USW00003816	PADUCAH BARKLEY REGIONAL AIRPORT KY US	19990121	206	133	20.6	13.3	69	56	2	1999	01	21	20YR Lagged Period	1/21/1999
GHCND:USW00003816	PADUCAH BARKLEY REGIONAL AIRPORT KY US	19990122	194	122	19.4	12.2	67	54	4	1999	01	22	20YR Lagged Period	1/22/1999
GHCND:USW00003816	PADUCAH BARKLEY REGIONAL AIRPORT KY US	19990123	156	39	15.6	3.9	60	39	15	1999	01	23	20YR Lagged Period	1/23/1999
GHCND:USW00003816	PADUCAH BARKLEY REGIONAL AIRPORT KY US	19990124	78	6	7.8	0.6	46	33	25	1999	01	24	20YR Lagged Period	1/24/1999
GHCND:USW00003816	PADUCAH BARKLEY REGIONAL AIRPORT KY US	19990125	78	11	7.8	1.1	46	34	25	1999	01	25	20YR Lagged Period	1/25/1999
GHCND:USW00003816	PADUCAH BARKLEY REGIONAL AIRPORT KY US	19990126	172	-11	17.2	(1.1)	63	30	18	1999	01	26	20YR Lagged Period	1/26/1999
GHCND:USW00003816	PADUCAH BARKLEY REGIONAL AIRPORT KY US	19990127	194	117	19.4	11.7	67	53	5	1999	01	27	20YR Lagged Period	1/27/1999
GHCND:USW00003816	PADUCAH BARKLEY REGIONAL AIRPORT KY US	19990128	156	28	15.6	2.8	60	37	16	1999	01	28	20YR Lagged Period	1/28/1999
GHCND:USW00003816	PADUCAH BARKLEY REGIONAL AIRPORT KY US	19990129	67	28	6.7	2.8	44	37	24	1999	01	29	20YR Lagged Period	1/29/1999
GHCND:USW00003816	PADUCAH BARKLEY REGIONAL AIRPORT KY US	19990130	72	44	7.2	4.4	45	40	22	1999	01	30	20YR Lagged Period	1/30/1999
GHCND:USW00003816	PADUCAH BARKLEY REGIONAL AIRPORT KY US	19990131	117	67	11.7	6.7	53	44	16	1999	01	31	20YR Lagged Period	1/31/1999
GHCND:USW00003816	PADUCAH BARKLEY REGIONAL AIRPORT KY US	19990201	89	67	8.9	6.7	48	44	19	1999	02	01	20YR Lagged Period	2/1/1999
GHCND:USW00003816	PADUCAH BARKLEY REGIONAL AIRPORT KY US	19990202	111	-22	11.1	(2.2)	52	28	25	1999	02	02	20YR Lagged Period	2/2/1999
GHCND:USW00003816	PADUCAH BARKLEY REGIONAL AIRPORT KY US	19990203	139	-28	13.9	(2.8)	57	27	23	1999	02	03	20YR Lagged Period	2/3/1999
GHCND:USW00003816	PADUCAH BARKLEY REGIONAL AIRPORT KY US	19990204	122	-6	12.2	(0.6)	54	31	22	1999	02	04	20YR Lagged Period	2/4/1999
GHCND:USW00003816	PADUCAH BARKLEY REGIONAL AIRPORT KY US	19990205	156	-22	15.6	(2.2)	60	28	21	1999	02	05	20YR Lagged Period	2/5/1999
GHCND:USW00003816	PADUCAH BARKLEY REGIONAL AIRPORT KY US	19990206	172	100	17.2	10.0	63	50	8	1999	02	06	20YR Lagged Period	2/6/1999
GHCND:USW00003816	PADUCAH BARKLEY REGIONAL AIRPORT KY US	19990207	189	56	18.9	5.6	66	42	11	1999	02	07	20YR Lagged Period	2/7/1999
GHCND:USW00003816	PADUCAH BARKLEY REGIONAL AIRPORT KY US	19990208	183	39	18.3	3.9	65	39	13	1999	02	08	20YR Lagged Period	2/8/1999
GHCND:USW00003816	PADUCAH BARKLEY REGIONAL AIRPORT KY US	19990209	189	61	18.9	6.1	66	43	10	1999	02	09	20YR Lagged Period	2/9/1999
GHCND:USW00003816	PADUCAH BARKLEY REGIONAL AIRPORT KY US	19990210	228	39	22.8	3.9	73	39	9	1999	02	10	20YR Lagged Period	2/10/1999
GHCND:USW00003816	PADUCAH BARKLEY REGIONAL AIRPORT KY US	19990211	228	22	22.8	2.2	73	36	10	1999	02	11	20YR Lagged Period	2/11/1999
GHCND:USW00003816	PADUCAH BARKLEY REGIONAL AIRPORT KY US	19990212	89	-11	8.9	(1.1)	48	30	26	1999	02	12	20YR Lagged Period	2/12/1999
GHCND:USW00003816	PADUCAH BARKLEY REGIONAL AIRPORT KY US	19990213	33	-44	3.3	(4.4)	38	24	34	1999	02	13	20YR Lagged Period	2/13/1999
GHCND:USW00003816	PADUCAH BARKLEY REGIONAL AIRPORT KY US	19990214	89	-61	8.9	(6.1)	48	21	30	1999	02	14	20YR Lagged Period	2/14/1999
GHCND:USW00003816	PADUCAH BARKLEY REGIONAL AIRPORT KY US	19990215	150	22	15.0	2.2	59	36	17	1999	02	15	20YR Lagged Period	2/15/1999
GHCND:USW00003816	PADUCAH BARKLEY REGIONAL AIRPORT KY US	19990216	128	39	12.8	3.9	55	39	18	1999	02	16	20YR Lagged Period	2/16/1999
GHCND:USW00003816	PADUCAH BARKLEY REGIONAL AIRPORT KY US	19990217	83	0	8.3	-	47	32	25	1999	02	17	20YR Lagged Period	2/17/1999
GHCND:USW00003816	PADUCAH BARKLEY REGIONAL AIRPORT KY US	19990218	83	-22	8.3	(2.2)	47	28	27	1999	02	18	20YR Lagged Period	2/18/1999
GHCND:USW00003816	PADUCAH BARKLEY REGIONAL AIRPORT KY US	19990219	100	6	10.0	0.6	50	33	23	1999	02	19	20YR Lagged Period	2/19/1999
GHCND:USW00003816	PADUCAH BARKLEY REGIONAL AIRPORT KY US	19990220	61	-11	6.1	(1.1)	43	30	28	1999	02	20	20YR Lagged Period	2/20/1999
GHCND:USW00003816	PADUCAH BARKLEY REGIONAL AIRPORT KY US	19990221	44	-39	4.4	(3.9)	40	25	32	1999	02	21	20YR Lagged Period	2/21/1999
GHCND:USW00003816	PADUCAH BARKLEY REGIONAL AIRPORT KY US	19990222	56	-72	5.6	(7.2)	42	19	34	1999	02	22	20YR Lagged Period	2/22/1999
GHCND:USW00003816	PADUCAH BARKLEY REGIONAL AIRPORT KY US	19990223	39	6	3.9	0.6	39	33	29	1999	02	23	20YR Lagged Period	2/23/1999
GHCND:USW00003816	PADUCAH BARKLEY REGIONAL AIRPORT KY US	19990224	50	11	5.0	1.1	41	34	27	1999	02	24	20YR Lagged Period	2/24/1999
GHCND:USW00003816	PADUCAH BARKLEY REGIONAL AIRPORT KY US	19990225	144	22	14.4	2.2	58	36	18	1999	02	25	20YR Lagged Period	2/25/1999
GHCND:USW00003816	PADUCAH BARKLEY REGIONAL AIRPORT KY US	19990226	172	-22	17.2	(2.2)	63	28	19	1999	02	26	20YR Lagged Period	2/26/1999
GHCND:USW00003816	PADUCAH BARKLEY REGIONAL AIRPORT KY US	19990227	200	61	20.0	6.1	68	43	9	1999	02	27	20YR Lagged Period	2/27/1999
GHCND:USW00003816	PADUCAH BARKLEY REGIONAL AIRPORT KY US	19990228	128	0	12.8	-	55	32	21	1999	02	28	20YR Lagged Period	2/28/1999
GHCND:USW00003816	PADUCAH BARKLEY REGIONAL AIRPORT KY US	19990301	128	6	12.8	0.6	55	33	21	1999	03	01	20YR Lagged Period	3/1/1999
GHCND:USW00003816	PADUCAH BARKLEY REGIONAL AIRPORT KY US	19990302	200	22	20.0	2.2	68	36	13	1999	03	02	20YR Lagged Period	3/2/1999
GHCND:USW00003816	PADUCAH BARKLEY REGIONAL AIRPORT KY US	19990303	67	-6	6.7	(0.6)	44	31	27	1999	03	03	20YR Lagged Period	3/3/1999
GHCND:USW00003816	PADUCAH BARKLEY REGIONAL AIRPORT KY US	19990304	106	-61	10.6	(6.1)	51	21	29	1999	03	04	20YR Lagged Period	3/4/1999
GHCND:USW00003816	PADUCAH BARKLEY REGIONAL AIRPORT KY US	19990305	122	44	12.2	4.4	54	40	18	1999	03	05	20YR Lagged Period	3/5/1999
GHCND:USW00003816	PADUCAH BARKLEY REGIONAL AIRPORT KY US	19990306	106	-6	10.6	(0.6)	51	31	24	1999	03	06	20YR Lagged Period	3/6/1999
GHCND:USW00003816	PADUCAH BARKLEY REGIONAL AIRPORT KY US	19990307	67	-17	6.7	(1.7)	44	29	28	1999	03	07	20YR Lagged Period	3/7/1999
GHCND:USW00003816	PADUCAH BARKLEY REGIONAL AIRPORT KY US	19990308	61	0	6.1	-	43	32	27	1999	03	08	20YR Lagged Period	3/8/1999
GHCND:USW00003816	PADUCAH BARKLEY REGIONAL AIRPORT KY US	19990309	94	17	9.4	1.7	49	35	23	1999	03	09	20YR Lagged Period	3/9/1999
GHCND:USW00003816	PADUCAH BARKLEY REGIONAL AIRPORT KY US	19990310	33	0	3.3	-	38	32	30	1999	03	10	20YR Lagged Period	3/10/1999
GHCND:USW00003816	PADUCAH BARKLEY REGIONAL AIRPORT KY US	19990311	89	-11	8.9	(1.1)	48	30	26	1999	03	11	20YR Lagged Period	3/11/1999
GHCND:USW00003816	PADUCAH BARKLEY REGIONAL AIRPORT KY US	19990312	94	-33	9.4	(3.3)	49	26	27	1999	03	12	20YR Lagged Period	3/12/1999
GHCND:USW00003816	PADUCAH BARKLEY REGIONAL AIRPORT KY US	19990313	61	17	6.1	1.7	43	35	26	1999	03	13	20YR Lagged Period	3/13/1999
GHCND:USW00003816	PADUCAH BARKLEY REGIONAL AIRPORT KY US	19990314	33	0	3.3	-	38	32	30	1999	03	14	20YR Lagged Period	3/14/1999
GHCND:USW00003816	PADUCAH BARKLEY REGIONAL AIRPORT KY US	19990315	94	-33	9.4	(3.3)	49	26	27	1999	03	15	20YR Lagged Period	3/15/1999
GHCND:USW00003816	PADUCAH BARKLEY REGIONAL AIRPORT KY US	19990316	172	-33	17.2	(3.3)	63	26	20	1999	03	16	20YR Lagged Period	3/16/1999
GHCND:USW00003816	PADUCAH BARKLEY REGIONAL AIRPORT KY US	19990317	217	83	21.7	8.3	71	47	6	1999	03	17	20YR Lagged Period	3/17/1999
GHCND:USW00003816	PADUCAH BARKLEY REGIONAL AIRPORT KY US	19990318	161	44	16.1	4.4	61	40	14	1999	03	18	20YR Lagged Period	3/18/1999
GHCND:USW00003816	PADUCAH BARKLEY REGIONAL AIRPORT KY US	19990319	144	39	14.4	3.9	58	39	16	1999	03	19	20YR Lagged Period	3/19/1999
GHCND:USW00003816	PADUCAH BARKLEY REGIONAL AIRPORT KY US	19990320	111	28	11.1	2.8	52	37	20	1999	03	20	20YR Lagged Period	3/20/1999
GHCND:USW00003816	PADUCAH BARKLEY REGIONAL AIRPORT KY US	19990321	139	0	13.9	-	57	32	20	1999	03	21	20YR Lagged Period	3/21/1999
GHCND:USW00003816	PADUCAH BARKLEY REGIONAL AIRPORT KY US	19990322	133	-22	13.3	(2.2)	56	28	23	1999	03	22	20YR Lagged Period	3/22/1999
GHCND:USW00003816	PADUCAH BARKLEY REGIONAL AIRPORT KY US	19990323	78	44	7.8	4.4	46	40	22	1999	03	23	20YR Lagged Period	3/23/1999
GHCND:USW00003816	PADUCAH BARKLEY REGIONAL AIRPORT KY US	19990324	161	61	16.1	6.1	61	43	13	1999	03	24	20YR Lagged Period	3/24/1999
GHCND:USW00003816	PADUCAH BARKLEY REGIONAL AIRPORT KY US	19990325	111	17	11.1	1.7	52	35	21	1999	03	25	20YR Lagged Period	3/25/1999
GHCND:USW00003816	PADUCAH BARKLEY REGIONAL AIRPORT KY US	19990326	94	-17	9.4	(1.7)	49	29	26	1999	03	26	20YR Lagged Period	3/26/1999
GHCND:USW00003816	PADUCAH BARKLEY REGIONAL AIRPORT KY US	19990327	144	-39	14.4	(3.9)	58	25	23	1999	03	27	20YR Lagged Period	3/27/1999
GHCND:USW00003816	PADUCAH BARKLEY REGIONAL AIRPORT KY US	19990328	106	0	10.6	-	51	32	23	1999	03	28	20YR Lagged Period	3/28/1999
GHCND:USW00003816	PADUCAH BARKLEY REGIONAL AIRPORT KY US	19990329	200	50	20.0	5.0	68	41	10	1999	03	29	20YR Lagged Period	3/29/1999
GHCND:USW00003816	PADUCAH BARKLEY REGIONAL AIRPORT KY US	19990330	206	22	20.6	2.2	69	36	12	1999	03	30	20YR Lagged Period	3/30/1999
GHCND:USW00003816	PADUCAH BARKLEY REGIONAL AIRPORT KY US	19990331	144	117	14.4	11.7	58	53	9	1999	03	31	20YR Lagged Period	3/31/1999
GHCND:USW00003816	PADUCAH BARKLEY REGIONAL AIRPORT KY US	19990401	200	128	20.0	12.8	68	55	9	1999	04	01	20YR Lagged Period	4/1/1999
GHCND:USW00003816	PADUCAH BARKLEY REGIONAL AIRPORT KY US	19990402	256	133	25.6	13.3	78	56	0	1999	04	02	20YR Lagged Period	4/2/1999
GHCND:USW00003816	PADUCAH BARKLEY REGIONAL AIRPORT KY US	19990403	267	156	26.7	15.6	80	60	0	1999	04	03	20YR Lagged Period	4/3/1999
GHCND:USW00003816	PADUCAH BARKLEY REGIONAL AIRPORT KY US	19990404	239	133	23.9	13.3	75	56	0	1999	04	04	20YR Lagged Period	4/4/1999
GHCND:USW00003816	PADUCAH BARKLEY REGIONAL AIRPORT KY US	19990405	261	139	26.1	13.9	79	57	0	1999	04	05	20YR Lagged Period	4/5/1999
GHCND:USW00003816	PADUCAH BARKLEY REGIONAL AIRPORT KY US	19990406	206	94	20.6	9.4	69	49	6	1999	04	06	20YR Lagged Period	4/6/1999
GHCND:USW00003816	PADUCAH BARKLEY REGIONAL AIRPORT KY US	19990407	261	78	26.1	7.8	79	46	2	1999	04	07	20YR Lagged Period	4/7/1999
GHCND:USW00003816	PADUCAH BARKLEY REGIONAL AIRPORT KY US	19990408	250	161	25.0	16.1	77	61	0	1999	04	08	20YR Lagged Period	4/8/1999
GHCND:USW00003816	PADUCAH BARKLEY REGIONAL AIRPORT KY US	19990409	228	111	22.8	11.1	73	52	2	1999	04	09	20YR Lagged Period	4/9/1999
GHCND:USW00003816	PADUCAH BARKLEY REGIONAL AIRPORT KY US	19990410	239	106	23.9	10.6	75	51	2	1999	04	10	20YR Lagged Period	4/10/1999
GHCND:USW00003816	PADUCAH BARKLEY REGIONAL AIRPORT KY US	19990411	222	106	22.2	10.6	72	51	3	1999	04	11	20YR Lagged Period	4/11/1999
GHCND:USW00003816	PADUCAH BARKLEY REGIONAL AIRPORT KY US	19990412	183	61	18.3	6.1	65	43	11	1999	04	12	20YR Lagged Period	4/12/1999
GHCND:USW00003816	PADUCAH BARKLEY REGIONAL AIRPORT KY US	19990413	178	33	17.8	3.3	64	38	14	1999	04	13	20YR Lagged Period	4/13/1999
GHCND:USW00003816	PADUCAH BARKLEY REGIONAL AIRPORT KY US	19990414	117	100	11.7	10.0	53	50	13	1999	04	14	20YR Lagged Period	4/14/1999
GHCND:USW00003816	PADUCAH BARKLEY REGIONAL AIRPORT KY US	19990415	139	61	13.9	6.1	57	43	15	1999	04	15	20YR Lagged Period	4/15/1999
GHCND:USW00003816	PADUCAH BARKLEY REGIONAL AIRPORT KY US	19990416	117	50	11.7	5.0	53	41	18	1999	04	16	20YR Lagged Period	4/16/1999
GHCND:USW00003816	PADUCAH BARKLEY REGIONAL AIRPORT KY US	19990417	83	28	8.3	2.8	47	37	23	1999	04	17	20YR Lagged Period	4/17/1999
GHCND:USW00003816	PADUCAH BARKLEY REGIONAL AIRPORT KY US	19990418	150	11	15.0	1.1	59	34	18	1999	04	18	20YR Lagged Period	4/18/1999
GHCND:USW00003816	PADUCAH BARKLEY REGIONAL AIRPORT KY US	19990419	244	83	24.4	8.3	76	47	3	1999	04	19	20YR Lagged Period	4/19/1999
GHCND:USW00003816	PADUCAH BARKLEY REGIONAL AIRPORT KY US	19990420	239	50	23.9	5.0	75	41	7	1999	04	20	20YR Lagged Period	4/20/1999
GHCND:USW00003816	PADUCAH BARKLEY REGIONAL AIRPORT KY US	19990421	267	167	26.7	16.7	80	62	0	1999	04	21	20YR Lagged Period	4/21/1999
GHCND:USW00003816	PADUCAH BARKLEY REGIONAL AIRPORT KY US	19990422	239	183	23.9	18.3	75	65	0	1999	04	22	20YR Lagged Period	4/22/1999
GHCND:USW00003816	PADUCAH BARKLEY REGIONAL AIRPORT KY US	19990423	267	106	26.7	10.6	80	53	0	1999	04	23	20YR Lagged Period	4/23/1999
GHCND:USW00003816	PADUCAH BARKLEY REGIONAL AIRPORT KY US	19990424	189	100	18.9	10.0	66	50	7	1999	04	24	20YR Lagged Period	4/24/1999
GHCND:USW00003816	PADUCAH BARKLEY REGIONAL AIRPORT KY US	19990425	178	89	17.8	8.9	64	48	9	1999	04	25	20YR Lagged Period	4/25/1999
GHCND:USW00003816	PADUCAH BARKLEY REGIONAL AIRPORT KY US	19990426	222	128	22.2	12.8	72	55	1	1999	04	26	20YR Lagged Period	4/26/1999
GHCND:USW00003816	PADUCAH BARKLEY REGIONAL AIRPORT KY US	19990427	244	133	24.4	13.3	76	56	0	1999	04	27	20YR Lagged Period	4/27/1999
GHCND:USW00003816	PADUCAH BARKLEY REGIONAL AIRPORT KY US	19990428	222	111	22.2	11.1	72	52	3	1999	04	28	20YR Lagged Period	4/28/1999
GHCND:USW00003816	PADUCAH BARKLEY REGIONAL AIRPORT KY US	19990429	211	117	21.1	11.7	70	53	3	1999	04	29	20YR Lagged Period	4/29/1999
GHCND:USW00003816	PADUCAH BARKLEY REGIONAL AIRPORT KY US	19990430	222	83	22.2	8.3	72	47	5	1999	04	30	20YR Lagged Period	4/30/1999
GHCND:USW00003816	PADUCAH BARKLEY REGIONAL AIRPORT KY US	19990501	244	61	24.4	6.1	76	43	5	1999	05	01	20YR Lagged Period	5/1/1999
GHCND:USW00003816	PADUCAH BARKLEY REGIONAL AIRPORT KY US	19990502	267	67	26.7	6.7	80	44	3	1999	05	02	20YR Lagged Period	5/2/1999
GHCND:USW00003816	PADUCAH BARKLEY REGIONAL AIRPORT KY US	19990503	244	122	24.4	12.2	76	54	0	1999	05	03	20YR Lagged Period	5/3/1999
GHCND:USW00003816	PADUCAH BARKLEY REGIONAL AIRPORT KY US	19990504	267	156	26.7	15.6	80	60	0	1999	05	04	20YR Lagged Period	5/4/1999
GHCND:USW00003816	PADUCAH BARKLEY REGIONAL AIRPORT KY US	19990505	261	161	26.1	16.1	79	61	0	1999	05	05	20YR Lagged Period	5/5/1999
GHCND:USW00003816	PADUCAH BARKLEY REGIONAL AIRPORT KY US	19990506	211	133	21.1	13.3	70	56	2	1999	05	06	20YR Lagged Period	5/6/1999
GHCND:USW00003816	PADUCAH BARKLEY REGIONAL AIRPORT KY US	19990507	228	106	22.8	10.6	73	51	3	1999	05	07	20YR Lagged Period	5/7/1999
GHCND:USW00003816	PADUCAH BARKLEY REGIONAL AIRPORT KY US	19990508	250	83	25.0	8.3	77	47	3	1999	05	08	20YR Lagged Period	5/8/1999
GHCND:USW00003816	PADUCAH BARKLEY REGIONAL AIRPORT KY US	19990509	272	111	27.2	11.1	81	52	0	1999	05	09	20YR Lagged Period	5/9/1999
GHCND:USW00003816	PADUCAH BARKLEY REGIONAL AIRPORT KY US	19990510	283	106	28.3	10.6	83	51	0	1999	05	10	20YR Lagged Period	5/10/1999
GHCND:USW00003816	PADUCAH BARKLEY REGIONAL AIRPORT KY US	19990511	272	167	27.2	16.7	81	62	0	1999	05	11	20YR Lagged Period	5/11/1999
GHCND:USW00003816	PADUCAH BARKLEY REGIONAL AIRPORT KY US	19990512	272	150	27.2	15.0	81	59	0	1999	05	12	20YR Lagged Period	5/12/1999
GHCND:USW00003816	PADUCAH BARKLEY REGIONAL AIRPORT KY US	19990513	211	139	21.1	13.9	70	57	1	1999	05	13	20YR Lagged Period	5/13/1999
GHCND:USW00003816	PADUCAH BARKLEY REGIONAL AIRPORT KY US	19990514	206	122	20.6	12.2	69	54	3	1999	05	14	20YR Lagged Period	5/14/1999
GHCND:USW00003816	PADUCAH BARKLEY REGIONAL AIRPORT KY US	19990515	267	106	26.7	10.6	80	51	0	1999	05	15	20YR Lagged Period	5/15/1999
GHCND:USW00003816	PADUCAH BARKLEY REGIONAL AIRPORT KY US	19990516	283	150	28.3	15.0	83	59	0	1999	05	16	20YR Lagged Period	5/16/1999
GHCND:USW00003816	PADUCAH BARKLEY REGIONAL AIRPORT KY US	19990517	289	167	28.9	16.7	84	62	0	1999	05	17	20YR Lagged Period	5/17/1999
GHCND:USW00003816	PADUCAH BARKLEY REGIONAL AIRPORT KY US	19990518	244	111	24.4	11.1	76	52	1	1999	05	18	20YR Lagged Period	5/18/1999
GHCND:USW00003816	PADUCAH BARKLEY REGIONAL AIRPORT KY US	19990519	256	89	25.6	8.9	78	48	2	1999	05	19	20YR Lagged Period	5/19/1999
GHCND:USW00003816	PADUCAH BARKLEY REGIONAL AIRPORT KY US	19990520	261	94	26.1	9.4	79	49	1	1999	05	20	20YR Lagged Period	5/20/1999
GHCND:USW00003816	PADUCAH BARKLEY REGIONAL AIRPORT KY US	19990521	289	111	28.9	11.1	84	52	0	1999	05	21	20YR Lagged Period	5/21/1999
GHCND:USW00003816	PADUCAH BARKLEY REGIONAL AIRPORT KY US	19990522	272	144	27.2	14.4	81	58	0	1999	05	22	20YR Lagged Period	5/22/1999

GHCND:USW00003816	PADUCAH BARKLEY REGIONAL AIRPORT KY US	19990523	267	133	26.7	13.3	80	56	0	1999	05	23	20YR Lagged Period	5/23/1999
GHCND:USW00003816	PADUCAH BARKLEY REGIONAL AIRPORT KY US	19990524	239	106	23.9	10.6	75	51	2	1999	05	24	20YR Lagged Period	5/24/1999
GHCND:USW00003816	PADUCAH BARKLEY REGIONAL AIRPORT KY US	19990525	222	100	22.2	10.0	72	50	4	1999	05	25	20YR Lagged Period	5/25/1999
GHCND:USW00003816	PADUCAH BARKLEY REGIONAL AIRPORT KY US	19990526	250	111	25.0	11.1	77	52	0	1999	05	26	20YR Lagged Period	5/26/1999
GHCND:USW00003816	PADUCAH BARKLEY REGIONAL AIRPORT KY US	19990527	261	83	26.1	8.3	79	47	2	1999	05	27	20YR Lagged Period	5/27/1999
GHCND:USW00003816	PADUCAH BARKLEY REGIONAL AIRPORT KY US	19990528	272	94	27.2	9.4	81	49	0	1999	05	28	20YR Lagged Period	5/28/1999
GHCND:USW00003816	PADUCAH BARKLEY REGIONAL AIRPORT KY US	19990529	294	89	29.4	8.9	85	48	0	1999	05	29	20YR Lagged Period	5/29/1999
GHCND:USW00003816	PADUCAH BARKLEY REGIONAL AIRPORT KY US	19990530	289	161	28.9	16.1	84	61	0	1999	05	30	20YR Lagged Period	5/30/1999
GHCND:USW00003816	PADUCAH BARKLEY REGIONAL AIRPORT KY US	19990531	250	194	25.0	19.4	77	67	0	1999	05	31	20YR Lagged Period	5/31/1999
GHCND:USW00003816	PADUCAH BARKLEY REGIONAL AIRPORT KY US	19990601	294	200	29.4	20.0	85	68	0	1999	06	01	20YR Lagged Period	6/1/1999
GHCND:USW00003816	PADUCAH BARKLEY REGIONAL AIRPORT KY US	19990602	300	189	30.0	18.9	86	66	0	1999	06	02	20YR Lagged Period	6/2/1999
GHCND:USW00003816	PADUCAH BARKLEY REGIONAL AIRPORT KY US	19990603	300	172	30.0	17.2	86	63	0	1999	06	03	20YR Lagged Period	6/3/1999
GHCND:USW00003816	PADUCAH BARKLEY REGIONAL AIRPORT KY US	19990604	322	189	32.2	18.9	90	66	0	1999	06	04	20YR Lagged Period	6/4/1999
GHCND:USW00003816	PADUCAH BARKLEY REGIONAL AIRPORT KY US	19990605	333	194	33.3	19.4	92	67	0	1999	06	05	20YR Lagged Period	6/5/1999
GHCND:USW00003816	PADUCAH BARKLEY REGIONAL AIRPORT KY US	19990606	333	211	33.3	21.1	92	70	0	1999	06	06	20YR Lagged Period	6/6/1999
GHCND:USW00003816	PADUCAH BARKLEY REGIONAL AIRPORT KY US	19990607	322	206	32.2	20.6	90	69	0	1999	06	07	20YR Lagged Period	6/7/1999
GHCND:USW00003816	PADUCAH BARKLEY REGIONAL AIRPORT KY US	19990608	333	217	33.3	21.7	92	71	0	1999	06	08	20YR Lagged Period	6/8/1999
GHCND:USW00003816	PADUCAH BARKLEY REGIONAL AIRPORT KY US	19990609	333	200	33.3	20.0	92	68	0	1999	06	09	20YR Lagged Period	6/9/1999
GHCND:USW00003816	PADUCAH BARKLEY REGIONAL AIRPORT KY US	19990610	339	200	33.9	20.0	93	68	0	1999	06	10	20YR Lagged Period	6/10/1999
GHCND:USW00003816	PADUCAH BARKLEY REGIONAL AIRPORT KY US	19990611	322	206	32.2	20.6	90	69	0	1999	06	11	20YR Lagged Period	6/11/1999
GHCND:USW00003816	PADUCAH BARKLEY REGIONAL AIRPORT KY US	19990612	306	222	30.6	22.2	87	72	0	1999	06	12	20YR Lagged Period	6/12/1999
GHCND:USW00003816	PADUCAH BARKLEY REGIONAL AIRPORT KY US	19990613	278	200	27.8	20.0	82	68	0	1999	06	13	20YR Lagged Period	6/13/1999
GHCND:USW00003816	PADUCAH BARKLEY REGIONAL AIRPORT KY US	19990614	278	178	27.8	17.8	82	64	0	1999	06	14	20YR Lagged Period	6/14/1999
GHCND:USW00003816	PADUCAH BARKLEY REGIONAL AIRPORT KY US	19990615	261	150	26.1	15.0	79	59	0	1999	06	15	20YR Lagged Period	6/15/1999
GHCND:USW00003816	PADUCAH BARKLEY REGIONAL AIRPORT KY US	19990616	256	139	25.6	13.9	78	57	0	1999	06	16	20YR Lagged Period	6/16/1999
GHCND:USW00003816	PADUCAH BARKLEY REGIONAL AIRPORT KY US	19990617	250	128	25.0	12.8	77	55	0	1999	06	17	20YR Lagged Period	6/17/1999
GHCND:USW00003816	PADUCAH BARKLEY REGIONAL AIRPORT KY US	19990618	261	111	26.1	11.1	79	52	0	1999	06	18	20YR Lagged Period	6/18/1999
GHCND:USW00003816	PADUCAH BARKLEY REGIONAL AIRPORT KY US	19990619	261	128	26.1	12.8	79	55	0	1999	06	19	20YR Lagged Period	6/19/1999
GHCND:USW00003816	PADUCAH BARKLEY REGIONAL AIRPORT KY US	19990620	272	183	27.2	18.3	81	65	0	1999	06	20	20YR Lagged Period	6/20/1999
GHCND:USW00003816	PADUCAH BARKLEY REGIONAL AIRPORT KY US	19990621	306	178	30.6	17.8	87	64	0	1999	06	21	20YR Lagged Period	6/21/1999
GHCND:USW00003816	PADUCAH BARKLEY REGIONAL AIRPORT KY US	19990622	317	189	31.7	18.9	89	66	0	1999	06	22	20YR Lagged Period	6/22/1999
GHCND:USW00003816	PADUCAH BARKLEY REGIONAL AIRPORT KY US	19990623	256	217	25.6	21.7	78	71	0	1999	06	23	20YR Lagged Period	6/23/1999
GHCND:USW00003816	PADUCAH BARKLEY REGIONAL AIRPORT KY US	19990624	283	206	28.3	20.6	83	69	0	1999	06	24	20YR Lagged Period	6/24/1999
GHCND:USW00003816	PADUCAH BARKLEY REGIONAL AIRPORT KY US	19990625	306	200	30.6	20.0	87	68	0	1999	06	25	20YR Lagged Period	6/25/1999
GHCND:USW00003816	PADUCAH BARKLEY REGIONAL AIRPORT KY US	19990626	278	222	27.8	22.2	82	72	0	1999	06	26	20YR Lagged Period	6/26/1999
GHCND:USW00003816	PADUCAH BARKLEY REGIONAL AIRPORT KY US	19990627	317	217	31.7	21.7	89	71	0	1999	06	27	20YR Lagged Period	6/27/1999
GHCND:USW00003816	PADUCAH BARKLEY REGIONAL AIRPORT KY US	19990628	311	217	31.1	21.7	88	71	0	1999	06	28	20YR Lagged Period	6/28/1999
GHCND:USW00003816	PADUCAH BARKLEY REGIONAL AIRPORT KY US	19990629	267	183	26.7	18.3	80	65	0	1999	06	29	20YR Lagged Period	6/29/1999
GHCND:USW00003816	PADUCAH BARKLEY REGIONAL AIRPORT KY US	19990630	283	178	28.3	17.8	83	64	0	1999	06	30	20YR Lagged Period	6/30/1999
GHCND:USW00003816	PADUCAH BARKLEY REGIONAL AIRPORT KY US	19990701	300	222	30.0	22.2	86	72	0	1999	07	01	20YR Lagged Period	7/1/1999
GHCND:USW00003816	PADUCAH BARKLEY REGIONAL AIRPORT KY US	19990702	328	222	32.8	22.2	91	72	0	1999	07	02	20YR Lagged Period	7/2/1999
GHCND:USW00003816	PADUCAH BARKLEY REGIONAL AIRPORT KY US	19990703	339	239	33.9	23.9	93	75	0	1999	07	03	20YR Lagged Period	7/3/1999
GHCND:USW00003816	PADUCAH BARKLEY REGIONAL AIRPORT KY US	19990704	328	244	32.8	24.4	91	76	0	1999	07	04	20YR Lagged Period	7/4/1999
GHCND:USW00003816	PADUCAH BARKLEY REGIONAL AIRPORT KY US	19990705	333	217	33.3	21.7	92	71	0	1999	07	05	20YR Lagged Period	7/5/1999
GHCND:USW00003816	PADUCAH BARKLEY REGIONAL AIRPORT KY US	19990706	344	222	34.4	22.2	94	72	0	1999	07	06	20YR Lagged Period	7/6/1999
GHCND:USW00003816	PADUCAH BARKLEY REGIONAL AIRPORT KY US	19990707	322	189	32.2	18.9	90	66	0	1999	07	07	20YR Lagged Period	7/7/1999
GHCND:USW00003816	PADUCAH BARKLEY REGIONAL AIRPORT KY US	19990708	322	167	32.2	16.7	90	62	0	1999	07	08	20YR Lagged Period	7/8/1999
GHCND:USW00003816	PADUCAH BARKLEY REGIONAL AIRPORT KY US	19990709	339	228	33.9	22.8	93	73	0	1999	07	09	20YR Lagged Period	7/9/1999
GHCND:USW00003816	PADUCAH BARKLEY REGIONAL AIRPORT KY US	19990710	272	211	27.2	21.1	81	70	0	1999	07	10	20YR Lagged Period	7/10/1999
GHCND:USW00003816	PADUCAH BARKLEY REGIONAL AIRPORT KY US	19990711	272	172	27.2	17.2	81	63	0	1999	07	11	20YR Lagged Period	7/11/1999
GHCND:USW00003816	PADUCAH BARKLEY REGIONAL AIRPORT KY US	19990712	283	161	28.3	16.1	83	61	0	1999	07	12	20YR Lagged Period	7/12/1999
GHCND:USW00003816	PADUCAH BARKLEY REGIONAL AIRPORT KY US	19990713	289	167	28.9	16.7	84	62	0	1999	07	13	20YR Lagged Period	7/13/1999
GHCND:USW00003816	PADUCAH BARKLEY REGIONAL AIRPORT KY US	19990714	300	161	30.0	16.1	86	61	0	1999	07	14	20YR Lagged Period	7/14/1999
GHCND:USW00003816	PADUCAH BARKLEY REGIONAL AIRPORT KY US	19990715	311	178	31.1	17.8	88	64	0	1999	07	15	20YR Lagged Period	7/15/1999
GHCND:USW00003816	PADUCAH BARKLEY REGIONAL AIRPORT KY US	19990716	328	222	32.8	22.2	91	72	0	1999	07	16	20YR Lagged Period	7/16/1999
GHCND:USW00003816	PADUCAH BARKLEY REGIONAL AIRPORT KY US	19990717	333	222	33.3	22.2	92	72	0	1999	07	17	20YR Lagged Period	7/17/1999
GHCND:USW00003816	PADUCAH BARKLEY REGIONAL AIRPORT KY US	19990718	339	228	33.9	22.8	93	73	0	1999	07	18	20YR Lagged Period	7/18/1999
GHCND:USW00003816	PADUCAH BARKLEY REGIONAL AIRPORT KY US	19990719	339	228	33.9	22.8	93	73	0	1999	07	19	20YR Lagged Period	7/19/1999
GHCND:USW00003816	PADUCAH BARKLEY REGIONAL AIRPORT KY US	19990720	344	239	34.4	23.9	94	75	0	1999	07	20	20YR Lagged Period	7/20/1999
GHCND:USW00003816	PADUCAH BARKLEY REGIONAL AIRPORT KY US	19990721	361	244	36.1	24.4	97	76	0	1999	07	21	20YR Lagged Period	7/21/1999
GHCND:USW00003816	PADUCAH BARKLEY REGIONAL AIRPORT KY US	19990722	356	239	35.6	23.9	96	75	0	1999	07	22	20YR Lagged Period	7/22/1999
GHCND:USW00003816	PADUCAH BARKLEY REGIONAL AIRPORT KY US	19990723	367	233	36.7	23.3	98	74	0	1999	07	23	20YR Lagged Period	7/23/1999
GHCND:USW00003816	PADUCAH BARKLEY REGIONAL AIRPORT KY US	19990724	367	233	36.7	23.3	98	74	0	1999	07	24	20YR Lagged Period	7/24/1999
GHCND:USW00003816	PADUCAH BARKLEY REGIONAL AIRPORT KY US	19990725	356	211	35.6	21.1	96	70	0	1999	07	25	20YR Lagged Period	7/25/1999
GHCND:USW00003816	PADUCAH BARKLEY REGIONAL AIRPORT KY US	19990726	356	211	35.6	21.1	96	70	0	1999	07	26	20YR Lagged Period	7/26/1999
GHCND:USW00003816	PADUCAH BARKLEY REGIONAL AIRPORT KY US	19990727	361	239	36.1	23.9	97	75	0	1999	07	27	20YR Lagged Period	7/27/1999
GHCND:USW00003816	PADUCAH BARKLEY REGIONAL AIRPORT KY US	19990728	344	228	34.4	22.8	94	73	0	1999	07	28	20YR Lagged Period	7/28/1999
GHCND:USW00003816	PADUCAH BARKLEY REGIONAL AIRPORT KY US	19990729	378	256	37.8	25.6	100	78	0	1999	07	29	20YR Lagged Period	7/29/1999
GHCND:USW00003816	PADUCAH BARKLEY REGIONAL AIRPORT KY US	19990730	383	244	38.3	24.4	101	76	0	1999	07	30	20YR Lagged Period	7/30/1999
GHCND:USW00003816	PADUCAH BARKLEY REGIONAL AIRPORT KY US	19990731	367	239	36.7	23.9	98	75	0	1999	07	31	20YR Lagged Period	7/31/1999
GHCND:USW00003816	PADUCAH BARKLEY REGIONAL AIRPORT KY US	19990801	322	228	32.2	22.8	90	73	0	1999	08	01	20YR Lagged Period	8/1/1999
GHCND:USW00003816	PADUCAH BARKLEY REGIONAL AIRPORT KY US	19990802	322	194	32.2	19.4	90	67	0	1999	08	02	20YR Lagged Period	8/2/1999
GHCND:USW00003816	PADUCAH BARKLEY REGIONAL AIRPORT KY US	19990803	322	172	32.2	17.2	90	63	0	1999	08	03	20YR Lagged Period	8/3/1999
GHCND:USW00003816	PADUCAH BARKLEY REGIONAL AIRPORT KY US	19990804	328	194	32.8	19.4	91	67	0	1999	08	04	20YR Lagged Period	8/4/1999
GHCND:USW00003816	PADUCAH BARKLEY REGIONAL AIRPORT KY US	19990805	322	161	32.2	16.1	90	61	0	1999	08	05	20YR Lagged Period	8/5/1999
GHCND:USW00003816	PADUCAH BARKLEY REGIONAL AIRPORT KY US	19990806	328	139	32.8	13.9	91	57	0	1999	08	06	20YR Lagged Period	8/6/1999
GHCND:USW00003816	PADUCAH BARKLEY REGIONAL AIRPORT KY US	19990807	361	172	36.1	17.2	97	63	0	1999	08	07	20YR Lagged Period	8/7/1999
GHCND:USW00003816	PADUCAH BARKLEY REGIONAL AIRPORT KY US	19990808	294	200	29.4	20.0	85	68	0	1999	08	08	20YR Lagged Period	8/8/1999
GHCND:USW00003816	PADUCAH BARKLEY REGIONAL AIRPORT KY US	19990809	306	172	30.6	17.2	87	63	0	1999	08	09	20YR Lagged Period	8/9/1999
GHCND:USW00003816	PADUCAH BARKLEY REGIONAL AIRPORT KY US	19990810	333	150	33.3	15.0	92	59	0	1999	08	10	20YR Lagged Period	8/10/1999
GHCND:USW00003816	PADUCAH BARKLEY REGIONAL AIRPORT KY US	19990811	339	217	33.9	21.7	93	71	0	1999	08	11	20YR Lagged Period	8/11/1999
GHCND:USW00003816	PADUCAH BARKLEY REGIONAL AIRPORT KY US	19990812	378	217	37.8	21.7	100	71	0	1999	08	12	20YR Lagged Period	8/12/1999
GHCND:USW00003816	PADUCAH BARKLEY REGIONAL AIRPORT KY US	19990813	372	211	37.2	21.1	99	70	0	1999	08	13	20YR Lagged Period	8/13/1999
GHCND:USW00003816	PADUCAH BARKLEY REGIONAL AIRPORT KY US	19990814	283	139	28.3	13.9	83	57	0	1999	08	14	20YR Lagged Period	8/14/1999
GHCND:USW00003816	PADUCAH BARKLEY REGIONAL AIRPORT KY US	19990815	289	117	28.9	11.7	84	53	0	1999	08	15	20YR Lagged Period	8/15/1999
GHCND:USW00003816	PADUCAH BARKLEY REGIONAL AIRPORT KY US	19990816	339	122	33.9	12.2	93	54	0	1999	08	16	20YR Lagged Period	8/16/1999
GHCND:USW00003816	PADUCAH BARKLEY REGIONAL AIRPORT KY US	19990817	361	139	36.1	13.9	97	57	0	1999	08	17	20YR Lagged Period	8/17/1999
GHCND:USW00003816	PADUCAH BARKLEY REGIONAL AIRPORT KY US	19990818	356	161	35.6	16.1	96	61	0	1999	08	18	20YR Lagged Period	8/18/1999
GHCND:USW00003816	PADUCAH BARKLEY REGIONAL AIRPORT KY US	19990819	328	211	32.8	21.1	91	70	0	1999	08	19	20YR Lagged Period	8/19/1999
GHCND:USW00003816	PADUCAH BARKLEY REGIONAL AIRPORT KY US	19990820	306	144	30.6	14.4	87	58	0	1999	08	20	20YR Lagged Period	8/20/1999
GHCND:USW00003816	PADUCAH BARKLEY REGIONAL AIRPORT KY US	19990821	311	122	31.1	12.2	88	54	0	1999	08	21	20YR Lagged Period	8/21/1999
GHCND:USW00003816	PADUCAH BARKLEY REGIONAL AIRPORT KY US	19990822	339	133	33.9	13.3	93	56	0	1999	08	22	20YR Lagged Period	8/22/1999
GHCND:USW00003816	PADUCAH BARKLEY REGIONAL AIRPORT KY US	19990823	311	178	31.1	17.8	88	64	0	1999	08	23	20YR Lagged Period	8/23/1999
GHCND:USW00003816	PADUCAH BARKLEY REGIONAL AIRPORT KY US	19990824	311	178	31.1	17.8	88	64	0	1999	08	24	20YR Lagged Period	8/24/1999
GHCND:USW00003816	PADUCAH BARKLEY REGIONAL AIRPORT KY US	19990825	289	144	28.9	14.4	84	58	0	1999	08	25	20YR Lagged Period	8/25/1999
GHCND:USW00003816	PADUCAH BARKLEY REGIONAL AIRPORT KY US	19990826	322	161	32.2	16.1	90	61	0	1999	08	26	20YR Lagged Period	8/26/1999
GHCND:USW00003816	PADUCAH BARKLEY REGIONAL AIRPORT KY US	19990827	339	161	33.9	16.1	93	61	0	1999	08	27	20YR Lagged Period	8/27/1999
GHCND:USW00003816	PADUCAH BARKLEY REGIONAL AIRPORT KY US	19990828	344	161	34.4	16.1	94	61	0	1999	08	28	20YR Lagged Period	8/28/1999
GHCND:USW00003816	PADUCAH BARKLEY REGIONAL AIRPORT KY US	19990829	356	178	35.6	17.8	96	64	0	1999	08	29	20YR Lagged Period	8/29/1999
GHCND:USW00003816	PADUCAH BARKLEY REGIONAL AIRPORT KY US	19990830	294	172	29.4	17.2	85	63	0	1999	08	30	20YR Lagged Period	8/30/1999
GHCND:USW00003816	PADUCAH BARKLEY REGIONAL AIRPORT KY US	19990831	322	106	32.2	10.6	90	51	0	1999	08	31	20YR Lagged Period	8/31/1999
GHCND:USW00003816	PADUCAH BARKLEY REGIONAL AIRPORT KY US	19990901	344	172	34.4	17.2	94	63	0	1999	09	01	20YR Lagged Period	9/1/1999
GHCND:USW00003816	PADUCAH BARKLEY REGIONAL AIRPORT KY US	19990902	350	178	35.0	17.8	95	64	0	1999	09	02	20YR Lagged Period	9/2/1999
GHCND:USW00003816	PADUCAH BARKLEY REGIONAL AIRPORT KY US	19990903	361	178	36.1	17.8	97	64	0	1999	09	03	20YR Lagged Period	9/3/1999
GHCND:USW00003816	PADUCAH BARKLEY REGIONAL AIRPORT KY US	19990904	372	150	37.2	15.0	99	59	0	1999	09	04	20YR Lagged Period	9/4/1999
GHCND:USW00003816	PADUCAH BARKLEY REGIONAL AIRPORT KY US	19990905	378	172	37.8	17.2	100	63	0	1999	09	05	20YR Lagged Period	9/5/1999
GHCND:USW00003816	PADUCAH BARKLEY REGIONAL AIRPORT KY US	19990906	339	178	33.9	17.8	93	64	0	1999	09	06	20YR Lagged Period	9/6/1999
GHCND:USW00003816	PADUCAH BARKLEY REGIONAL AIRPORT KY US	19990907	344	128	34.4	12.8	94	55	0	1999	09	07	20YR Lagged Period	9/7/1999
GHCND:USW00003816	PADUCAH BARKLEY REGIONAL AIRPORT KY US	19990908	317	150	31.7	15.0	89	59	0	1999	09	08	20YR Lagged Period	9/8/1999
GHCND:USW00003816	PADUCAH BARKLEY REGIONAL AIRPORT KY US	19990909	300	122	30.0	12.2	86	54	0	1999	09	09	20YR Lagged Period	9/9/1999
GHCND:USW00003816	PADUCAH BARKLEY REGIONAL AIRPORT KY US	19990910	311	89	31.1	8.9	88	48	0	1999	09	10	20YR Lagged Period	9/10/1999
GHCND:USW00003816	PADUCAH BARKLEY REGIONAL AIRPORT KY US	19990911	283	167	28.3	16.7	83	62	0	1999	09	11	20YR Lagged Period	9/11/1999
GHCND:USW00003816	PADUCAH BARKLEY REGIONAL AIRPORT KY US	19990912	311	183	31.1	18.3	88	65	0	1999	09	12	20YR Lagged Period	9/12/1999
GHCND:USW00003816	PADUCAH BARKLEY REGIONAL AIRPORT KY US	19990913	261	89	26.1	8.9	79	48	1	1999	09	13	20YR Lagged Period	9/13/1999
GHCND:USW00003816	PADUCAH BARKLEY REGIONAL AIRPORT KY US	19990914	278	67	27.8	6.7	82	44	2	1999	09	14	20YR Lagged Period	9/14/1999
GHCND:USW00003816	PADUCAH BARKLEY REGIONAL AIRPORT KY US	19990915	289	83	28.9	8.3	84	47	0	1999	09	15	20YR Lagged Period	9/15/1999
GHCND:USW00003816	PADUCAH BARKLEY REGIONAL AIRPORT KY US	19990916	256	83	25.6	8.3	78	47	2	1999	09	16	20YR Lagged Period	9/16/1999
GHCND:USW00003816	PADUCAH BARKLEY REGIONAL AIRPORT KY US	19990917	267	67	26.7	6.7	80	44	3	1999	09	17	20YR Lagged Period	9/17/1999
GHCND:USW00003816	PADUCAH BARKLEY REGIONAL AIRPORT KY US	19990918	283	67	28.3	6.7	83	44	1	1999	09	18	20YR Lagged Period	9/18/1999
GHCND:USW00003816	PADUCAH BARKLEY REGIONAL AIRPORT KY US	19990919	322	100	32.2	10.0	90	50	0	1999	09	19	20YR Lagged Period	9/19/1999
GHCND:USW00003816	PADUCAH BARKLEY REGIONAL AIRPORT KY US	19990920	272	144	27.2	14.4	81	58	0	1999	09	20	20YR Lagged Period	9/20/1999
GHCND:USW00003816	PADUCAH BARKLEY REGIONAL AIRPORT KY US	19990921	217	94	21.7	9.4	71	49	5	1999	09	21	20YR Lagged Period	9/21/1999
GHCND:USW00003816	PADUCAH BARKLEY REGIONAL AIRPORT KY US	19990922	233	33	23.3	3.3	74	38	9	1999	09	22	20YR Lagged Period	9/22/1999
GHCND:USW00003816	PADUCAH BARKLEY REGIONAL AIRPORT KY US	19990923	267	39	26.7	3.9	80	39	5	1999	09	23	20YR Lagged Period	9/23/1999
GHCND:USW00003816	PADUCAH BARKLEY REGIONAL AIRPORT KY US	19990924	294	106	29.4	10.6	85	51	0	1999	09	24	20YR Lagged Period	9/24/1999
GHCND:USW00003816	PADUCAH BARKLEY REGIONAL AIRPORT KY US	19990925	306	89	30.6	8.9	87	48	0	1999	09	25	20YR Lagged Period	9/25/1999
GHCND:USW00003816	PADUCAH BARKLEY REGIONAL AIRPORT KY US	19990926	311	133	31.1	13.3	88	56	0	1999	09	26	20YR Lagged Period	9/26/1999
GHCND:USW00003816	PADUCAH BARKLEY REGIONAL AIRPORT KY US	19990927	328	167	32.8	16.7	91	62	0	1999	09	27	20YR Lagged Period	9/27/1999
GHCND:USW00003816	PADUCAH BARKLEY REGIONAL AIRPORT KY US	19990928	333	161	33.3	16.1	92	61	0	1999	09	28	20YR Lagged Period	9/28/1999
GHCND:USW00003816	PADUCAH BARKLEY REGIONAL AIRPORT KY US	19990929	211	67	21.1	6.7	70	44	8	1999	09	29	20YR Lagged Period	9/29/1999
GHCND:USW00003816	PADUCAH BARKLEY REGIONAL AIRPORT KY US	19990930	222	39	22.2	3.9	72	39	9	1999	09	30	20YR Lagged Period	9/30/1999
GHCND:USW00003816	PADUCAH BARKLEY REGIONAL AIRPORT KY US	19991001	261	50	26.1	5.0	79	41	5	1999	10	01	20YR Lagged Period	10/1/1999
GHCND:USW00003816	PADUCAH BARKLEY REGIONAL AIRPORT KY US	19991002	278	56	27.8	5.6	82	42	3	1999	10	02	20YR Lagged Period	10/2/1999
GHCND:USW00003816	PADUCAH BARKLEY REGIONAL AIRPORT KY US	19991003	289	78	28.9	7.8	84	46	0	1999	10	03	20YR Lagged Period	10/3/1999
GHCND:USW00003816	PADUCAH BARKLEY REGIONAL AIRPORT KY US	19991004	172	28	17.2	2.8	63	37	15	1999	10	04	20YR Lagged Period	10/4/1999
GHCND:USW00003816	PADUCAH BARKLEY REGIONAL AIRPORT KY US	19991005	200	6	20.0	0.6	68	33	14	1999	10	05	20YR Lagged Period	10/5/1999
GHCND:USW00003816	PADUCAH BARKLEY REGIONAL AIRPORT KY US	19991006	261	28	26.1	2.8	79	37	7	1999	10	06	20YR Lagged Period	10/6/1999
GHCND:USW00003816	PADUCAH BARKLEY REGIONAL AIRPORT KY US	19991007	278	44	27.8	4.4	82	40	4	1999	10	07	20YR Lagged Period	10/7/1999
GHCND:USW00003816	PADUCAH BARKLEY REGIONAL AIRPORT KY US	19991008	283	156	28.3	15.6	83	60	0	1999	10	08	20YR Lagged Period	10/8/1999
GHCND:USW00003816	PADUCAH BARKLEY REGIONAL AIRPORT KY US	19991009	222	183	22.2	18.3	72	65	0	1999	10	09	20YR Lagged Period	10/9/1999
GHCND:USW00003816	PADUCAH BARKLEY REGIONAL AIRPORT KY US	19991010	239	128	23.9	12.8	75	55	0	1999	10	10	20YR Lagged Period	10/10/1999
GHCND:USW00003816	PADUCAH BARKLEY REGIONAL AIRPORT KY US	19991011	278	117	27.8	11.7	82	53	0	1999	10	11	20YR Lagged Period	10/11/1999
GHCND:USW00003816	PADUCAH BARKLEY REGIONAL AIRPORT KY US	19991012	272	150	27.2	15.0	81	59	0	1999	10	12	20YR Lagged Period	10/12/1999
GHCND:USW00003816	PADUCAH BARKLEY REGIONAL AIRPORT KY US	19991013	294	111	29.4	11.1	85	52	0	1999	10	13	20YR Lagged Period	10/13/1999
GHCND:USW00003816	PADUCAH BARKLEY REGIONAL AIRPORT KY US	19991014	194	67	19.4	6.7	67	44	9	1999	10	14	20YR Lagged Period	10/14/1999
GHCND:USW00003816	PADUCAH BARKLEY REGIONAL AIRPORT KY US	19991015	283	72	28.3	7.2	83	45	1	1999	10	15	20YR Lagged Period	10/15/1999
GHCND:USW00003816	PADUCAH BARKLEY REGIONAL AIRPORT KY US	19991016	283	161	28.3	16.1	83	61	0	1999	10	16	20YR Lagged Period	10/16/1999
GHCND:USW00003816	PADUCAH BARKLEY REGIONAL AIRPORT KY US	19991017	178	67	17.8	6.7	64	44	11	1999	10	17	20YR Lagged Period	10/17/1999
GHCND:USW00003816	PADUCAH BARKLEY REGIONAL AIRPORT KY US	19991018	161	28	16.1	2.8	61	37	16	1999	10	18	20YR Lagged Period	10/18/1999
GHCND:USW00003816	PADUCAH BARKLEY REGIONAL AIRPORT KY US	19991019	144	28	14.4	2.8	58	37	17	1999	10	19	20YR Lagged Period	10/19/1999
GHCND:USW00003816	PADUCAH BARKLEY REGIONAL AIRPORT KY US	19991020	167	11	16.7	1.1	62	34	17	1999	10	20	20YR Lagged Period	10/20/1999
GHCND:USW00003816	PADUCAH BARKLEY REGIONAL AIRPORT KY US	19991021	217	11	21.7	1.1	71	34	12	1999	10	21	20YR Lagged Period	10/21/1999
GHCND:USW00003816	PADUCAH BARKLEY REGIONAL AIRPORT KY US	19991022	200	83	20.0	8.3	68	47	7	1999	10	22	20YR Lagged Period	10/22/1999
GHCND:USW00003816	PADUCAH BARKLEY REGIONAL AIRPORT KY US	19991023	128	-6	12.8	(0.6)	55	31	22	1999	10	23	20YR Lagged Period	10/23/1999
GHCND:USW00003816	PADUCAH BARKLEY REGIONAL AIRPORT KY US	19991024	144	-17	14.4	(1.7)	58	29	21	1999	10	24	20YR Lagged Period	10/24/1999
GHCND:USW00003816	PADUCAH BARKLEY REGIONAL AIRPORT KY US	19991025	183	-22	18.3	(2.2)	65	28	18	1999	10	25	20YR Lagged Period	10/25/1999
GHCND:USW00003816	PADUCAH BARKLEY REGIONAL AIRPORT KY US	19991026	233	39	23.3	3.9	74	39	8	1999	10	26	20YR Lagged Period	10/26/1999
GHCND:USW00003816	PADUCAH BARKLEY REGIONAL AIRPORT KY US	19991027	267	39	26.7	3.9	80	39	5	1999	10	27	20YR Lagged Period	10/27/1999
GHCND:USW00003816	PADUCAH BARKLEY REGIONAL AIRPORT KY US	19991028	283	67	28.3	6.7	83	44	1	1999	10	28	20YR Lagged Period	10/28/1999
GHCND:USW00003816	PADUCAH BARKLEY REGIONAL AIRPORT KY US	19991029	256	161	25.6	16.1	78	61	0	1999	10	29	20YR Lagged Period	10/29/1999
GHCND:USW00003816	PADUCAH BARKLEY REGIONAL AIRPORT KY US	19991030	261	117	26.1	11.7	79	53	0	1999	10	30	20YR Lagged Period	10/30/1999
GHCND:USW00003816	PADUCAH BARKLEY REGIONAL AIRPORT KY US	19991031	267	106	26.7	10.6	80	51	0	1999	10	31	20YR Lagged Period	10/31/1999
GHCND:USW00003816	PADUCAH BARKLEY REGIONAL AIRPORT KY US	19991101	217	106	21.7	10.6	71	51	4	1999	11	01	20YR Lagged Period	11/1/1999
GHCND:USW00003816	PADUCAH BARKLEY REGIONAL AIRPORT KY US	19991102	111	6	11.1	0.6	52	33	22	1999	11	02	20YR Lagged Period	11/2/1999
GHCND:USW00003816	PADUCAH BARKLEY REGIONAL AIRPORT KY US	19991103	144	-11	14.4	(1.1)	58	30	21	1999	11	03	20YR Lagged Period	11/3/1999
GHCND:USW00003816	PADUCAH BARKLEY REGIONAL AIRPORT KY US	19991104	189	61	18.9	6.1	66	43	10	1999	11	04	20YR Lagged Period	11/4/1999
GHCND:USW00003816	PADUCAH BARKLEY REGIONAL AIRPORT KY US	19991105	233	83	23.3	8.3	74	47	4	1999	11	05	20YR Lagged Period	11/5/1999
GHCND:USW00003816	PADUCAH BARKLEY REGIONAL AIRPORT KY US	19991106	244	94	24.4	9.4	76	49	2	1999	11	06	20YR Lagged Period	11/6/1999
GHCND:USW00003816	PADUCAH BARKLEY REGIONAL AIRPORT KY US	19991107	272	139	27.2	13.9	81	57	0	1999	11	07	20YR Lagged Period	11/7/1999
GHCND:USW00003816	PADUCAH BARKLEY REGIONAL AIRPORT KY US	19991108	267	122	26.7	12.2	80	54	0	1999	11	08	20YR Lagged Period	11/8/1999

GHCND:USW00003816	PADUCAH BARKLEY REGIONAL AIRPORT KY US	19991109	244	111	24.4	11.1	76	52	1	1999	11	09	20YR Lagged Period	11/9/1999
GHCND:USW00003816	PADUCAH BARKLEY REGIONAL AIRPORT KY US	19991110	244	133	24.4	13.3	76	56	0	1999	11	10	20YR Lagged Period	11/10/1999
GHCND:USW00003816	PADUCAH BARKLEY REGIONAL AIRPORT KY US	19991111	156	50	15.6	5.0	60	41	14	1999	11	11	20YR Lagged Period	11/11/1999
GHCND:USW00003816	PADUCAH BARKLEY REGIONAL AIRPORT KY US	19991112	189	28	18.9	2.8	66	37	13	1999	11	12	20YR Lagged Period	11/12/1999
GHCND:USW00003816	PADUCAH BARKLEY REGIONAL AIRPORT KY US	19991113	250	83	25.0	8.3	77	47	3	1999	11	13	20YR Lagged Period	11/13/1999
GHCND:USW00003816	PADUCAH BARKLEY REGIONAL AIRPORT KY US	19991114	233	78	23.3	7.8	74	46	5	1999	11	14	20YR Lagged Period	11/14/1999
GHCND:USW00003816	PADUCAH BARKLEY REGIONAL AIRPORT KY US	19991115	144	17	14.4	1.7	58	35	18	1999	11	15	20YR Lagged Period	11/15/1999
GHCND:USW00003816	PADUCAH BARKLEY REGIONAL AIRPORT KY US	19991116	167	0	16.7	-	62	32	18	1999	11	16	20YR Lagged Period	11/16/1999
GHCND:USW00003816	PADUCAH BARKLEY REGIONAL AIRPORT KY US	19991117	156	-17	15.6	(1.7)	60	29	20	1999	11	17	20YR Lagged Period	11/17/1999
GHCND:USW00003816	PADUCAH BARKLEY REGIONAL AIRPORT KY US	19991118	211	61	21.1	6.1	70	43	8	1999	11	18	20YR Lagged Period	11/18/1999
GHCND:USW00003816	PADUCAH BARKLEY REGIONAL AIRPORT KY US	19991119	161	94	16.1	9.4	61	49	10	1999	11	19	20YR Lagged Period	11/19/1999
GHCND:USW00003816	PADUCAH BARKLEY REGIONAL AIRPORT KY US	19991120	128	67	12.8	6.7	55	44	15	1999	11	20	20YR Lagged Period	11/20/1999
GHCND:USW00003816	PADUCAH BARKLEY REGIONAL AIRPORT KY US	19991121	172	72	17.2	7.2	63	45	11	1999	11	21	20YR Lagged Period	11/21/1999
GHCND:USW00003816	PADUCAH BARKLEY REGIONAL AIRPORT KY US	19991122	217	117	21.7	11.7	71	53	3	1999	11	22	20YR Lagged Period	11/22/1999
GHCND:USW00003816	PADUCAH BARKLEY REGIONAL AIRPORT KY US	19991123	206	100	20.6	10.0	69	50	5	1999	11	23	20YR Lagged Period	11/23/1999
GHCND:USW00003816	PADUCAH BARKLEY REGIONAL AIRPORT KY US	19991124	133	44	13.3	4.4	56	40	17	1999	11	24	20YR Lagged Period	11/24/1999
GHCND:USW00003816	PADUCAH BARKLEY REGIONAL AIRPORT KY US	19991125	83	17	8.3	1.7	47	35	24	1999	11	25	20YR Lagged Period	11/25/1999
GHCND:USW00003816	PADUCAH BARKLEY REGIONAL AIRPORT KY US	19991126	111	-6	11.1	(0.6)	52	31	23	1999	11	26	20YR Lagged Period	11/26/1999
GHCND:USW00003816	PADUCAH BARKLEY REGIONAL AIRPORT KY US	19991127	189	39	18.9	3.9	66	39	12	1999	11	27	20YR Lagged Period	11/27/1999
GHCND:USW00003816	PADUCAH BARKLEY REGIONAL AIRPORT KY US	19991128	128	22	12.8	2.2	55	36	19	1999	11	28	20YR Lagged Period	11/28/1999
GHCND:USW00003816	PADUCAH BARKLEY REGIONAL AIRPORT KY US	19991129	122	-6	12.2	(0.6)	54	31	22	1999	11	29	20YR Lagged Period	11/29/1999
GHCND:USW00003816	PADUCAH BARKLEY REGIONAL AIRPORT KY US	19991130	72	-61	7.2	(6.1)	45	21	32	1999	11	30	20YR Lagged Period	11/30/1999
GHCND:USW00003816	PADUCAH BARKLEY REGIONAL AIRPORT KY US	19991201	122	-44	12.2	(4.4)	54	24	26	1999	12	01	20YR Lagged Period	12/1/1999
GHCND:USW00003816	PADUCAH BARKLEY REGIONAL AIRPORT KY US	19991202	172	61	17.2	6.1	63	43	12	1999	12	02	20YR Lagged Period	12/2/1999
GHCND:USW00003816	PADUCAH BARKLEY REGIONAL AIRPORT KY US	19991203	172	117	17.2	11.7	63	53	7	1999	12	03	20YR Lagged Period	12/3/1999
GHCND:USW00003816	PADUCAH BARKLEY REGIONAL AIRPORT KY US	19991204	200	156	20.0	15.6	68	60	1	1999	12	04	20YR Lagged Period	12/4/1999
GHCND:USW00003816	PADUCAH BARKLEY REGIONAL AIRPORT KY US	19991205	172	33	17.2	3.3	63	38	14	1999	12	05	20YR Lagged Period	12/5/1999
GHCND:USW00003816	PADUCAH BARKLEY REGIONAL AIRPORT KY US	19991206	56	-22	5.6	(2.2)	42	28	30	1999	12	06	20YR Lagged Period	12/6/1999
GHCND:USW00003816	PADUCAH BARKLEY REGIONAL AIRPORT KY US	19991207	100	-33	10.0	(3.3)	50	26	27	1999	12	07	20YR Lagged Period	12/7/1999
GHCND:USW00003816	PADUCAH BARKLEY REGIONAL AIRPORT KY US	19991208	150	-6	15.0	(0.6)	59	31	20	1999	12	08	20YR Lagged Period	12/8/1999
GHCND:USW00003816	PADUCAH BARKLEY REGIONAL AIRPORT KY US	19991209	172	11	17.2	1.1	63	34	16	1999	12	09	20YR Lagged Period	12/9/1999
GHCND:USW00003816	PADUCAH BARKLEY REGIONAL AIRPORT KY US	19991210	139	-11	13.9	(1.1)	57	30	21	1999	12	10	20YR Lagged Period	12/10/1999
GHCND:USW00003816	PADUCAH BARKLEY REGIONAL AIRPORT KY US	19991211	100	-50	10.0	(5.0)	50	23	28	1999	12	11	20YR Lagged Period	12/11/1999
GHCND:USW00003816	PADUCAH BARKLEY REGIONAL AIRPORT KY US	19991212	67	50	6.7	5.0	44	42	22	1999	12	12	20YR Lagged Period	12/12/1999
GHCND:USW00003816	PADUCAH BARKLEY REGIONAL AIRPORT KY US	19991213	67	44	6.7	4.4	44	40	23	1999	12	13	20YR Lagged Period	12/13/1999
GHCND:USW00003816	PADUCAH BARKLEY REGIONAL AIRPORT KY US	19991214	100	39	10.0	3.9	50	39	20	1999	12	14	20YR Lagged Period	12/14/1999
GHCND:USW00003816	PADUCAH BARKLEY REGIONAL AIRPORT KY US	19991215	94	17	9.4	1.7	49	35	23	1999	12	15	20YR Lagged Period	12/15/1999
GHCND:USW00003816	PADUCAH BARKLEY REGIONAL AIRPORT KY US	19991216	89	6	8.9	0.6	48	33	24	1999	12	16	20YR Lagged Period	12/16/1999
GHCND:USW00003816	PADUCAH BARKLEY REGIONAL AIRPORT KY US	19991217	139	44	13.9	4.4	57	40	16	1999	12	17	20YR Lagged Period	12/17/1999
GHCND:USW00003816	PADUCAH BARKLEY REGIONAL AIRPORT KY US	19991218	56	-22	5.6	(2.2)	42	28	30	1999	12	18	20YR Lagged Period	12/18/1999
GHCND:USW00003816	PADUCAH BARKLEY REGIONAL AIRPORT KY US	19991219	111	-22	11.1	(2.2)	52	28	25	1999	12	19	20YR Lagged Period	12/19/1999
GHCND:USW00003816	PADUCAH BARKLEY REGIONAL AIRPORT KY US	19991220	89	-22	8.9	(2.2)	48	28	27	1999	12	20	20YR Lagged Period	12/20/1999
GHCND:USW00003816	PADUCAH BARKLEY REGIONAL AIRPORT KY US	19991221	0	-83	-	(8.3)	32	17	40	1999	12	21	20YR Lagged Period	12/21/1999
GHCND:USW00003816	PADUCAH BARKLEY REGIONAL AIRPORT KY US	19991222	56	-106	5.6	(10.6)	42	13	37	1999	12	22	20YR Lagged Period	12/22/1999
GHCND:USW00003816	PADUCAH BARKLEY REGIONAL AIRPORT KY US	19991223	17	-78	1.7	(7.8)	35	18	38	1999	12	23	20YR Lagged Period	12/23/1999
GHCND:USW00003816	PADUCAH BARKLEY REGIONAL AIRPORT KY US	19991224	39	-72	3.9	(7.2)	39	19	36	1999	12	24	20YR Lagged Period	12/24/1999
GHCND:USW00003816	PADUCAH BARKLEY REGIONAL AIRPORT KY US	19991225	28	-111	2.8	(11.1)	37	12	40	1999	12	25	20YR Lagged Period	12/25/1999
GHCND:USW00003816	PADUCAH BARKLEY REGIONAL AIRPORT KY US	19991226	100	-22	10.0	(2.2)	50	28	26	1999	12	26	20YR Lagged Period	12/26/1999
GHCND:USW00003816	PADUCAH BARKLEY REGIONAL AIRPORT KY US	19991227	72	-78	7.2	(7.8)	45	18	33	1999	12	27	20YR Lagged Period	12/27/1999
GHCND:USW00003816	PADUCAH BARKLEY REGIONAL AIRPORT KY US	19991228	56	-72	5.6	(7.2)	42	19	34	1999	12	28	20YR Lagged Period	12/28/1999
GHCND:USW00003816	PADUCAH BARKLEY REGIONAL AIRPORT KY US	19991229	106	-22	10.6	(2.2)	51	28	25	1999	12	29	20YR Lagged Period	12/29/1999
GHCND:USW00003816	PADUCAH BARKLEY REGIONAL AIRPORT KY US	19991230	178	33	17.8	3.3	64	38	14	1999	12	30	20YR Lagged Period	12/30/1999
GHCND:USW00003816	PADUCAH BARKLEY REGIONAL AIRPORT KY US	19991231	150	-6	15.0	(0.6)	59	31	20	1999	12	31	20YR Lagged Period	12/31/1999
GHCND:USW00003816	PADUCAH BARKLEY REGIONAL AIRPORT KY US	20000101	172	-6	17.2	(0.6)	63	31	18	2000	01	01	20YR Lagged Period	1/1/2000
GHCND:USW00003816	PADUCAH BARKLEY REGIONAL AIRPORT KY US	20000102	211	122	21.1	12.2	70	54	3	2000	01	02	20YR Lagged Period	1/2/2000
GHCND:USW00003816	PADUCAH BARKLEY REGIONAL AIRPORT KY US	20000103	200	78	20.0	7.8	68	46	8	2000	01	03	20YR Lagged Period	1/3/2000
GHCND:USW00003816	PADUCAH BARKLEY REGIONAL AIRPORT KY US	20000104	78	-22	7.8	(2.2)	46	28	28	2000	01	04	20YR Lagged Period	1/4/2000
GHCND:USW00003816	PADUCAH BARKLEY REGIONAL AIRPORT KY US	20000105	33	-56	3.3	(5.6)	38	22	35	2000	01	05	20YR Lagged Period	1/5/2000
GHCND:USW00003816	PADUCAH BARKLEY REGIONAL AIRPORT KY US	20000106	100	-28	10.0	(2.8)	50	27	26	2000	01	06	20YR Lagged Period	1/6/2000
GHCND:USW00003816	PADUCAH BARKLEY REGIONAL AIRPORT KY US	20000107	106	-44	10.6	(4.4)	51	24	27	2000	01	07	20YR Lagged Period	1/7/2000
GHCND:USW00003816	PADUCAH BARKLEY REGIONAL AIRPORT KY US	20000108	89	-22	8.9	(2.2)	48	28	27	2000	01	08	20YR Lagged Period	1/8/2000
GHCND:USW00003816	PADUCAH BARKLEY REGIONAL AIRPORT KY US	20000109	100	39	10.0	3.9	50	39	20	2000	01	09	20YR Lagged Period	1/9/2000
GHCND:USW00003816	PADUCAH BARKLEY REGIONAL AIRPORT KY US	20000110	156	50	15.6	5.0	60	41	14	2000	01	10	20YR Lagged Period	1/10/2000
GHCND:USW00003816	PADUCAH BARKLEY REGIONAL AIRPORT KY US	20000111	117	0	11.7	-	53	32	22	2000	01	11	20YR Lagged Period	1/11/2000
GHCND:USW00003816	PADUCAH BARKLEY REGIONAL AIRPORT KY US	20000112	189	-6	18.9	(0.6)	66	31	16	2000	01	12	20YR Lagged Period	1/12/2000
GHCND:USW00003816	PADUCAH BARKLEY REGIONAL AIRPORT KY US	20000113	156	-33	15.6	(3.3)	60	26	22	2000	01	13	20YR Lagged Period	1/13/2000
GHCND:USW00003816	PADUCAH BARKLEY REGIONAL AIRPORT KY US	20000114	50	-72	5.0	(7.2)	41	19	35	2000	01	14	20YR Lagged Period	1/14/2000
GHCND:USW00003816	PADUCAH BARKLEY REGIONAL AIRPORT KY US	20000115	133	0	13.3	-	56	32	21	2000	01	15	20YR Lagged Period	1/15/2000
GHCND:USW00003816	PADUCAH BARKLEY REGIONAL AIRPORT KY US	20000116	172	39	17.2	3.9	63	39	14	2000	01	16	20YR Lagged Period	1/16/2000
GHCND:USW00003816	PADUCAH BARKLEY REGIONAL AIRPORT KY US	20000117	39	11	3.9	1.1	39	34	28	2000	01	17	20YR Lagged Period	1/17/2000
GHCND:USW00003816	PADUCAH BARKLEY REGIONAL AIRPORT KY US	20000118	28	6	2.8	0.6	37	33	30	2000	01	18	20YR Lagged Period	1/18/2000
GHCND:USW00003816	PADUCAH BARKLEY REGIONAL AIRPORT KY US	20000119	61	0	6.1	-	43	32	27	2000	01	19	20YR Lagged Period	1/19/2000
GHCND:USW00003816	PADUCAH BARKLEY REGIONAL AIRPORT KY US	20000120	61	-100	6.1	(10.0)	43	14	36	2000	01	20	20YR Lagged Period	1/20/2000
GHCND:USW00003816	PADUCAH BARKLEY REGIONAL AIRPORT KY US	20000121	28	-117	2.8	(11.7)	37	11	41	2000	01	21	20YR Lagged Period	1/21/2000
GHCND:USW00003816	PADUCAH BARKLEY REGIONAL AIRPORT KY US	20000122	17	-17	1.7	(1.7)	35	29	33	2000	01	22	20YR Lagged Period	1/22/2000
GHCND:USW00003816	PADUCAH BARKLEY REGIONAL AIRPORT KY US	20000123	17	-44	1.7	(4.4)	35	24	35	2000	01	23	20YR Lagged Period	1/23/2000
GHCND:USW00003816	PADUCAH BARKLEY REGIONAL AIRPORT KY US	20000124	-22	-106	(2.2)	(10.6)	28	13	44	2000	01	24	20YR Lagged Period	1/24/2000
GHCND:USW00003816	PADUCAH BARKLEY REGIONAL AIRPORT KY US	20000125	-17	-106	(1.7)	(10.6)	29	13	44	2000	01	25	20YR Lagged Period	1/25/2000
GHCND:USW00003816	PADUCAH BARKLEY REGIONAL AIRPORT KY US	20000126	-11	-94	(1.1)	(9.4)	30	15	42	2000	01	26	20YR Lagged Period	1/26/2000
GHCND:USW00003816	PADUCAH BARKLEY REGIONAL AIRPORT KY US	20000127	-6	-117	(0.6)	(11.7)	31	11	44	2000	01	27	20YR Lagged Period	1/27/2000
GHCND:USW00003816	PADUCAH BARKLEY REGIONAL AIRPORT KY US	20000128	-6	-56	(0.6)	(5.6)	31	22	38	2000	01	28	20YR Lagged Period	1/28/2000
GHCND:USW00003816	PADUCAH BARKLEY REGIONAL AIRPORT KY US	20000129	11	-17	1.1	(1.7)	34	29	33	2000	01	29	20YR Lagged Period	1/29/2000
GHCND:USW00003816	PADUCAH BARKLEY REGIONAL AIRPORT KY US	20000130	-6	-39	(0.6)	(3.9)	31	25	37	2000	01	30	20YR Lagged Period	1/30/2000
GHCND:USW00003816	PADUCAH BARKLEY REGIONAL AIRPORT KY US	20000131	22	-61	2.2	(6.1)	36	21	36	2000	01	31	20YR Lagged Period	1/31/2000
GHCND:USW00003816	PADUCAH BARKLEY REGIONAL AIRPORT KY US	20000201	44	-67	4.4	(6.7)	40	20	35	2000	02	01	20YR Lagged Period	2/1/2000
GHCND:USW00003816	PADUCAH BARKLEY REGIONAL AIRPORT KY US	20000202	50	-94	5.0	(9.4)	41	15	37	2000	02	02	20YR Lagged Period	2/2/2000
GHCND:USW00003816	PADUCAH BARKLEY REGIONAL AIRPORT KY US	20000203	106	-11	10.6	(1.1)	51	30	24	2000	02	03	20YR Lagged Period	2/3/2000
GHCND:USW00003816	PADUCAH BARKLEY REGIONAL AIRPORT KY US	20000204	33	-28	3.3	(2.8)	38	27	32	2000	02	04	20YR Lagged Period	2/4/2000
GHCND:USW00003816	PADUCAH BARKLEY REGIONAL AIRPORT KY US	20000205	44	-39	4.4	(3.9)	40	25	32	2000	02	05	20YR Lagged Period	2/5/2000
GHCND:USW00003816	PADUCAH BARKLEY REGIONAL AIRPORT KY US	20000206	83	-83	8.3	(8.3)	47	17	33	2000	02	06	20YR Lagged Period	2/6/2000
GHCND:USW00003816	PADUCAH BARKLEY REGIONAL AIRPORT KY US	20000207	139	-6	13.9	(0.6)	57	31	21	2000	02	07	20YR Lagged Period	2/7/2000
GHCND:USW00003816	PADUCAH BARKLEY REGIONAL AIRPORT KY US	20000208	94	-56	9.4	(5.6)	49	22	29	2000	02	08	20YR Lagged Period	2/8/2000
GHCND:USW00003816	PADUCAH BARKLEY REGIONAL AIRPORT KY US	20000209	178	-56	17.8	(5.6)	64	22	22	2000	02	09	20YR Lagged Period	2/9/2000
GHCND:USW00003816	PADUCAH BARKLEY REGIONAL AIRPORT KY US	20000210	161	117	16.1	11.7	61	53	8	2000	02	10	20YR Lagged Period	2/10/2000
GHCND:USW00003816	PADUCAH BARKLEY REGIONAL AIRPORT KY US	20000211	117	6	11.7	0.6	53	33	22	2000	02	11	20YR Lagged Period	2/11/2000
GHCND:USW00003816	PADUCAH BARKLEY REGIONAL AIRPORT KY US	20000212	44	-6	4.4	(0.6)	40	31	29	2000	02	12	20YR Lagged Period	2/12/2000
GHCND:USW00003816	PADUCAH BARKLEY REGIONAL AIRPORT KY US	20000213	156	28	15.6	2.8	60	37	16	2000	02	13	20YR Lagged Period	2/13/2000
GHCND:USW00003816	PADUCAH BARKLEY REGIONAL AIRPORT KY US	20000214	67	-6	6.7	(0.6)	44	31	27	2000	02	14	20YR Lagged Period	2/14/2000
GHCND:USW00003816	PADUCAH BARKLEY REGIONAL AIRPORT KY US	20000215	167	-17	16.7	(1.7)	62	29	19	2000	02	15	20YR Lagged Period	2/15/2000
GHCND:USW00003816	PADUCAH BARKLEY REGIONAL AIRPORT KY US	20000216	122	11	12.2	1.1	54	34	21	2000	02	16	20YR Lagged Period	2/16/2000
GHCND:USW00003816	PADUCAH BARKLEY REGIONAL AIRPORT KY US	20000217	61	0	6.1	-	43	32	27	2000	02	17	20YR Lagged Period	2/17/2000
GHCND:USW00003816	PADUCAH BARKLEY REGIONAL AIRPORT KY US	20000218	211	33	21.1	3.3	70	38	11	2000	02	18	20YR Lagged Period	2/18/2000
GHCND:USW00003816	PADUCAH BARKLEY REGIONAL AIRPORT KY US	20000219	33	-33	3.3	(3.3)	38	26	33	2000	02	19	20YR Lagged Period	2/19/2000
GHCND:USW00003816	PADUCAH BARKLEY REGIONAL AIRPORT KY US	20000220	106	-39	10.6	(3.9)	51	25	27	2000	02	20	20YR Lagged Period	2/20/2000
GHCND:USW00003816	PADUCAH BARKLEY REGIONAL AIRPORT KY US	20000221	144	-44	14.4	(4.4)	58	24	24	2000	02	21	20YR Lagged Period	2/21/2000
GHCND:USW00003816	PADUCAH BARKLEY REGIONAL AIRPORT KY US	20000222	194	122	19.4	12.2	67	54	4	2000	02	22	20YR Lagged Period	2/22/2000
GHCND:USW00003816	PADUCAH BARKLEY REGIONAL AIRPORT KY US	20000223	183	122	18.3	12.2	65	54	5	2000	02	23	20YR Lagged Period	2/23/2000
GHCND:USW00003816	PADUCAH BARKLEY REGIONAL AIRPORT KY US	20000224	228	150	22.8	15.0	73	59	0	2000	02	24	20YR Lagged Period	2/24/2000
GHCND:USW00003816	PADUCAH BARKLEY REGIONAL AIRPORT KY US	20000225	233	167	23.3	16.7	74	62	0	2000	02	25	20YR Lagged Period	2/25/2000
GHCND:USW00003816	PADUCAH BARKLEY REGIONAL AIRPORT KY US	20000226	194	117	19.4	11.7	67	53	5	2000	02	26	20YR Lagged Period	2/26/2000
GHCND:USW00003816	PADUCAH BARKLEY REGIONAL AIRPORT KY US	20000227	144	17	14.4	1.7	58	35	18	2000	02	27	20YR Lagged Period	2/27/2000
GHCND:USW00003816	PADUCAH BARKLEY REGIONAL AIRPORT KY US	20000228	172	-11	17.2	(1.1)	63	30	18	2000	02	28	20YR Lagged Period	2/28/2000
GHCND:USW00003816	PADUCAH BARKLEY REGIONAL AIRPORT KY US	20000301	167	33	16.7	3.3	62	38	15	2000	03	01	20YR Lagged Period	3/1/2000
GHCND:USW00003816	PADUCAH BARKLEY REGIONAL AIRPORT KY US	20000302	139	22	13.9	2.2	57	36	18	2000	03	02	20YR Lagged Period	3/2/2000
GHCND:USW00003816	PADUCAH BARKLEY REGIONAL AIRPORT KY US	20000303	89	44	8.9	4.4	48	40	21	2000	03	03	20YR Lagged Period	3/3/2000
GHCND:USW00003816	PADUCAH BARKLEY REGIONAL AIRPORT KY US	20000304	133	11	13.3	1.1	56	34	20	2000	03	04	20YR Lagged Period	3/4/2000
GHCND:USW00003816	PADUCAH BARKLEY REGIONAL AIRPORT KY US	20000305	183	-11	18.3	(1.1)	65	30	17	2000	03	05	20YR Lagged Period	3/5/2000
GHCND:USW00003816	PADUCAH BARKLEY REGIONAL AIRPORT KY US	20000306	222	6	22.2	0.6	72	33	12	2000	03	06	20YR Lagged Period	3/6/2000
GHCND:USW00003816	PADUCAH BARKLEY REGIONAL AIRPORT KY US	20000307	267	61	26.7	6.1	80	43	3	2000	03	07	20YR Lagged Period	3/7/2000
GHCND:USW00003816	PADUCAH BARKLEY REGIONAL AIRPORT KY US	20000308	250	150	25.0	15.0	77	59	0	2000	03	08	20YR Lagged Period	3/8/2000
GHCND:USW00003816	PADUCAH BARKLEY REGIONAL AIRPORT KY US	20000309	211	67	21.1	6.7	70	44	8	2000	03	09	20YR Lagged Period	3/9/2000
GHCND:USW00003816	PADUCAH BARKLEY REGIONAL AIRPORT KY US	20000310	161	39	16.1	3.9	61	39	15	2000	03	10	20YR Lagged Period	3/10/2000
GHCND:USW00003816	PADUCAH BARKLEY REGIONAL AIRPORT KY US	20000311	67	-33	6.7	(3.3)	44	26	30	2000	03	11	20YR Lagged Period	3/11/2000
GHCND:USW00003816	PADUCAH BARKLEY REGIONAL AIRPORT KY US	20000312	106	-56	10.6	(5.6)	51	22	28	2000	03	12	20YR Lagged Period	3/12/2000
GHCND:USW00003816	PADUCAH BARKLEY REGIONAL AIRPORT KY US	20000313	156	33	15.6	3.3	60	38	16	2000	03	13	20YR Lagged Period	3/13/2000
GHCND:USW00003816	PADUCAH BARKLEY REGIONAL AIRPORT KY US	20000314	189	6	18.9	0.6	66	33	15	2000	03	14	20YR Lagged Period	3/14/2000
GHCND:USW00003816	PADUCAH BARKLEY REGIONAL AIRPORT KY US	20000315	211	44	21.1	4.4	70	40	10	2000	03	15	20YR Lagged Period	3/15/2000
GHCND:USW00003816	PADUCAH BARKLEY REGIONAL AIRPORT KY US	20000316	144	33	14.4	3.3	58	38	17	2000	03	16	20YR Lagged Period	3/16/2000
GHCND:USW00003816	PADUCAH BARKLEY REGIONAL AIRPORT KY US	20000317	111	0	11.1	-	52	32	23	2000	03	17	20YR Lagged Period	3/17/2000
GHCND:USW00003816	PADUCAH BARKLEY REGIONAL AIRPORT KY US	20000318	122	17	12.2	1.7	54	35	20	2000	03	18	20YR Lagged Period	3/18/2000
GHCND:USW00003816	PADUCAH BARKLEY REGIONAL AIRPORT KY US	20000319	156	83	15.6	8.3	60	47	11	2000	03	19	20YR Lagged Period	3/19/2000
GHCND:USW00003816	PADUCAH BARKLEY REGIONAL AIRPORT KY US	20000320	83	39	8.3	3.9	47	39	22	2000	03	20	20YR Lagged Period	3/20/2000
GHCND:USW00003816	PADUCAH BARKLEY REGIONAL AIRPORT KY US	20000321	122	56	12.2	5.6	54	42	17	2000	03	21	20YR Lagged Period	3/21/2000
GHCND:USW00003816	PADUCAH BARKLEY REGIONAL AIRPORT KY US	20000322	200	39	20.0	3.9	68	39	11	2000	03	22	20YR Lagged Period	3/22/2000
GHCND:USW00003816	PADUCAH BARKLEY REGIONAL AIRPORT KY US	20000323	228	50	22.8	5.0	73	41	8	2000	03	23	20YR Lagged Period	3/23/2000
GHCND:USW00003816	PADUCAH BARKLEY REGIONAL AIRPORT KY US	20000324	239	122	23.9	12.2	75	54	0	2000	03	24	20YR Lagged Period	3/24/2000
GHCND:USW00003816	PADUCAH BARKLEY REGIONAL AIRPORT KY US	20000325	211	61	21.1	6.1	70	43	8	2000	03	25	20YR Lagged Period	3/25/2000
GHCND:USW00003816	PADUCAH BARKLEY REGIONAL AIRPORT KY US	20000326	228	22	22.8	2.2	73	36	10	2000	03	26	20YR Lagged Period	3/26/2000
GHCND:USW00003816	PADUCAH BARKLEY REGIONAL AIRPORT KY US	20000327	178	83	17.8	8.3	64	47	9	2000	03	27	20YR Lagged Period	3/27/2000
GHCND:USW00003816	PADUCAH BARKLEY REGIONAL AIRPORT KY US	20000328	144	17	14.4	1.7	58	35	18	2000	03	28	20YR Lagged Period	3/28/2000
GHCND:USW00003816	PADUCAH BARKLEY REGIONAL AIRPORT KY US	20000329	117	6	11.7	0.6	53	33	22	2000	03	29	20YR Lagged Period	3/29/2000
GHCND:USW00003816	PADUCAH BARKLEY REGIONAL AIRPORT KY US	20000330	178	50	17.8	5.0	64	41	12	2000	03	30	20YR Lagged Period	3/30/2000
GHCND:USW00003816	PADUCAH BARKLEY REGIONAL AIRPORT KY US	20000331	194	11	19.4	1.1	67	34	14	2000	03	31	20YR Lagged Period	3/31/2000
GHCND:USW00003816	PADUCAH BARKLEY REGIONAL AIRPORT KY US	20000401	239	33	23.9	3.3	75	38	8	2000	04	01	20YR Lagged Period	4/1/2000
GHCND:USW00003816	PADUCAH BARKLEY REGIONAL AIRPORT KY US	20000402	178	139	17.8	13.9	64	57	4	2000	04	02	20YR Lagged Period	4/2/2000
GHCND:USW00003816	PADUCAH BARKLEY REGIONAL AIRPORT KY US	20000403	156	83	15.6	8.3	60	47	11	2000	04	03	20YR Lagged Period	4/3/2000
GHCND:USW00003816	PADUCAH BARKLEY REGIONAL AIRPORT KY US	20000404	117	-6	11.7	(0.6)	53	31	23	2000	04	04	20YR Lagged Period	4/4/2000
GHCND:USW00003816	PADUCAH BARKLEY REGIONAL AIRPORT KY US	20000405	206	-22	20.6	(2.2)	69	28	16	2000	04	05	20YR Lagged Period	4/5/2000
GHCND:USW00003816	PADUCAH BARKLEY REGIONAL AIRPORT KY US	20000406	239	139	23.9	13.9	75	57	0	2000	04	06	20YR Lagged Period	4/6/2000
GHCND:USW00003816	PADUCAH BARKLEY REGIONAL AIRPORT KY US	20000407	211	106	21.1	10.6	70	51	4	2000	04	07	20YR Lagged Period	4/7/2000
GHCND:USW00003816	PADUCAH BARKLEY REGIONAL AIRPORT KY US	20000408	111	-11	11.1	(1.1)	52	30	24	2000	04	08	20YR Lagged Period	4/8/2000
GHCND:USW00003816	PADUCAH BARKLEY REGIONAL AIRPORT KY US	20000409	183	-28	18.3	(2.8)	65	27	19	2000	04	09	20YR Lagged Period	4/9/2000
GHCND:USW00003816	PADUCAH BARKLEY REGIONAL AIRPORT KY US	20000410	194	50	19.4	5.0	67	41	11	2000	04	10	20YR Lagged Period	4/10/2000
GHCND:USW00003816	PADUCAH BARKLEY REGIONAL AIRPORT KY US	20000411	161	72	16.1	7.2	61	45	12	2000	04	11	20YR Lagged Period	4/11/2000
GHCND:USW00003816	PADUCAH BARKLEY REGIONAL AIRPORT KY US	20000412	128	28	12.8	2.8	55	37	19	2000	04	12	20YR Lagged Period	4/12/2000
GHCND:USW00003816	PADUCAH BARKLEY REGIONAL AIRPORT KY US	20000413	206	44	20.6	4.4	69	40	10	2000	04	13	20YR Lagged Period	4/13/2000
GHCND:USW00003816	PADUCAH BARKLEY REGIONAL AIRPORT KY US	20000414	194	100	19.4	10.0	67	50	6	2000	04	14	20YR Lagged Period	4/14/2000
GHCND:USW00003816	PADUCAH BARKLEY REGIONAL AIRPORT KY US	20000415	189	89	18.9	8.9	66	48	8	2000	04	15	20YR Lagged Period	4/15/2000
GHCND:USW00003816	PADUCAH BARKLEY REGIONAL AIRPORT KY US	20000416	217	122	21.7	12.2	71	54	2	2000	04	16	20YR Lagged Period	4/16/2000
GHCND:USW00003816	PADUCAH BARKLEY REGIONAL AIRPORT KY US	20000417	133	72	13.3	7.2	56	45	14	2000	04	17	20YR Lagged Period	4/17/2000
GHCND:USW00003816	PADUCAH BARKLEY REGIONAL AIRPORT KY US	20000418	200	50	20.0	5.0	68	41	10	2000	04	18	20YR Lagged Period	4/18/2000
GHCND:USW00003816	PADUCAH BARKLEY REGIONAL AIRPORT KY US	20000419	278	89	27.8	8.9	82	48	0	2000	04	19	20YR Lagged Period	4/19/2000
GHCND:USW00003816	PADUCAH BARKLEY REGIONAL AIRPORT KY US	20000420	267	128	26.7	12.8	80	55	0	2000	04	20	20YR Lagged Period	4/20/2000
GHCND:USW00003816	PADUCAH BARKLEY REGIONAL AIRPORT KY US	20000421	150	28	15.0	2.8	59	37	17	2000	04	21	20YR Lagged Period	4/21/2000
GHCND:USW00003816	PADUCAH BARKLEY REGIONAL AIRPORT KY US	20000422	206	11	20.6	1.1	69	34	13	2000	04	22	20YR Lagged Period	4/22/2000
GHCND:USW00003816	PADUCAH BARKLEY REGIONAL AIRPORT KY US	20000423	183	89	18.3	8.9	65	48	8	2000	04	23	20YR Lagged Period	4/23/2000
GHCND:USW00003816	PADUCAH BARKLEY REGIONAL AIRPORT KY US	20000424	150	106	15.0	10.6	59	51	10	2000	04	24	20YR Lagged Period	4/24/2000
GHCND:USW00003816	PADUCAH BARKLEY REGIONAL AIRPORT KY US	20000425	200	78	20.0	7.8	68	46	8	2000	04	25	20YR Lagged Period	4/25/2000
GHCND:USW00003816	PADUCAH BARKLEY REGIONAL AIRPORT KY US	20000426	217	50	21.7	5.0	71	41	9	2000	04	26	20YR Lagged Period	4/26/2000
GHCND:USW00003816	PADUCAH BARKLEY REGIONAL AIRPORT KY US	20000427	217	39	21.7	3.9	71	39	10	2000	04	27	20YR Lagged Period	4/27/2000

GHCND:USW00003816	PADUCAH BARKLEY REGIONAL AIRPORT KY US	20000428	222	67	22.2	6.7	72	44	7	2000	04	28	20YR Lagged Period	4/28/2000
GHCND:USW00003816	PADUCAH BARKLEY REGIONAL AIRPORT KY US	20000429	239	72	23.9	7.2	75	45	5	2000	04	29	20YR Lagged Period	4/29/2000
GHCND:USW00003816	PADUCAH BARKLEY REGIONAL AIRPORT KY US	20000430	250	61	25.0	6.1	77	43	5	2000	04	30	20YR Lagged Period	4/30/2000
GHCND:USW00003816	PADUCAH BARKLEY REGIONAL AIRPORT KY US	20000501	272	117	27.2	11.7	81	53	0	2000	05	01	20YR Lagged Period	5/1/2000
GHCND:USW00003816	PADUCAH BARKLEY REGIONAL AIRPORT KY US	20000502	267	150	26.7	15.0	80	59	0	2000	05	02	20YR Lagged Period	5/2/2000
GHCND:USW00003816	PADUCAH BARKLEY REGIONAL AIRPORT KY US	20000503	267	156	26.7	15.6	80	60	0	2000	05	03	20YR Lagged Period	5/3/2000
GHCND:USW00003816	PADUCAH BARKLEY REGIONAL AIRPORT KY US	20000504	256	150	25.6	15.0	78	59	0	2000	05	04	20YR Lagged Period	5/4/2000
GHCND:USW00003816	PADUCAH BARKLEY REGIONAL AIRPORT KY US	20000505	256	178	25.6	17.8	78	64	0	2000	05	05	20YR Lagged Period	5/5/2000
GHCND:USW00003816	PADUCAH BARKLEY REGIONAL AIRPORT KY US	20000506	261	178	26.1	17.8	79	64	0	2000	05	06	20YR Lagged Period	5/6/2000
GHCND:USW00003816	PADUCAH BARKLEY REGIONAL AIRPORT KY US	20000507	278	217	27.8	21.7	82	71	0	2000	05	07	20YR Lagged Period	5/7/2000
GHCND:USW00003816	PADUCAH BARKLEY REGIONAL AIRPORT KY US	20000508	278	211	27.8	21.1	82	70	0	2000	05	08	20YR Lagged Period	5/8/2000
GHCND:USW00003816	PADUCAH BARKLEY REGIONAL AIRPORT KY US	20000509	272	139	27.2	13.9	81	57	0	2000	05	09	20YR Lagged Period	5/9/2000
GHCND:USW00003816	PADUCAH BARKLEY REGIONAL AIRPORT KY US	20000510	233	89	23.3	8.9	74	48	4	2000	05	10	20YR Lagged Period	5/10/2000
GHCND:USW00003816	PADUCAH BARKLEY REGIONAL AIRPORT KY US	20000511	300	150	30.0	15.0	86	59	0	2000	05	11	20YR Lagged Period	5/11/2000
GHCND:USW00003816	PADUCAH BARKLEY REGIONAL AIRPORT KY US	20000512	278	194	27.8	19.4	82	67	0	2000	05	12	20YR Lagged Period	5/12/2000
GHCND:USW00003816	PADUCAH BARKLEY REGIONAL AIRPORT KY US	20000513	222	122	22.2	12.2	72	54	2	2000	05	13	20YR Lagged Period	5/13/2000
GHCND:USW00003816	PADUCAH BARKLEY REGIONAL AIRPORT KY US	20000514	211	83	21.1	8.3	70	47	6	2000	05	14	20YR Lagged Period	5/14/2000
GHCND:USW00003816	PADUCAH BARKLEY REGIONAL AIRPORT KY US	20000515	228	89	22.8	8.9	73	48	4	2000	05	15	20YR Lagged Period	5/15/2000
GHCND:USW00003816	PADUCAH BARKLEY REGIONAL AIRPORT KY US	20000516	272	139	27.2	13.9	81	57	0	2000	05	16	20YR Lagged Period	5/16/2000
GHCND:USW00003816	PADUCAH BARKLEY REGIONAL AIRPORT KY US	20000517	300	178	30.0	17.8	86	64	0	2000	05	17	20YR Lagged Period	5/17/2000
GHCND:USW00003816	PADUCAH BARKLEY REGIONAL AIRPORT KY US	20000518	283	217	28.3	21.7	83	71	0	2000	05	18	20YR Lagged Period	5/18/2000
GHCND:USW00003816	PADUCAH BARKLEY REGIONAL AIRPORT KY US	20000519	233	139	23.3	13.9	74	57	0	2000	05	19	20YR Lagged Period	5/19/2000
GHCND:USW00003816	PADUCAH BARKLEY REGIONAL AIRPORT KY US	20000520	178	94	17.8	9.4	64	49	8	2000	05	20	20YR Lagged Period	5/20/2000
GHCND:USW00003816	PADUCAH BARKLEY REGIONAL AIRPORT KY US	20000521	233	94	23.3	9.4	74	49	3	2000	05	21	20YR Lagged Period	5/21/2000
GHCND:USW00003816	PADUCAH BARKLEY REGIONAL AIRPORT KY US	20000522	294	122	29.4	12.2	85	54	0	2000	05	22	20YR Lagged Period	5/22/2000
GHCND:USW00003816	PADUCAH BARKLEY REGIONAL AIRPORT KY US	20000523	306	172	30.6	17.2	87	63	0	2000	05	23	20YR Lagged Period	5/23/2000
GHCND:USW00003816	PADUCAH BARKLEY REGIONAL AIRPORT KY US	20000524	322	211	32.2	21.1	90	70	0	2000	05	24	20YR Lagged Period	5/24/2000
GHCND:USW00003816	PADUCAH BARKLEY REGIONAL AIRPORT KY US	20000525	261	161	26.1	16.1	79	61	0	2000	05	25	20YR Lagged Period	5/25/2000
GHCND:USW00003816	PADUCAH BARKLEY REGIONAL AIRPORT KY US	20000526	244	144	24.4	14.4	76	58	0	2000	05	26	20YR Lagged Period	5/26/2000
GHCND:USW00003816	PADUCAH BARKLEY REGIONAL AIRPORT KY US	20000527	228	189	22.8	18.9	73	66	0	2000	05	27	20YR Lagged Period	5/27/2000
GHCND:USW00003816	PADUCAH BARKLEY REGIONAL AIRPORT KY US	20000528	239	156	23.9	15.6	75	60	0	2000	05	28	20YR Lagged Period	5/28/2000
GHCND:USW00003816	PADUCAH BARKLEY REGIONAL AIRPORT KY US	20000529	217	128	21.7	12.8	71	55	2	2000	05	29	20YR Lagged Period	5/29/2000
GHCND:USW00003816	PADUCAH BARKLEY REGIONAL AIRPORT KY US	20000530	289	133	28.9	13.3	84	56	0	2000	05	30	20YR Lagged Period	5/30/2000
GHCND:USW00003816	PADUCAH BARKLEY REGIONAL AIRPORT KY US	20000531	311	194	31.1	19.4	88	67	0	2000	05	31	20YR Lagged Period	5/31/2000
GHCND:USW00003816	PADUCAH BARKLEY REGIONAL AIRPORT KY US	20000601	322	206	32.2	20.6	90	69	0	2000	06	01	20YR Lagged Period	6/1/2000
GHCND:USW00003816	PADUCAH BARKLEY REGIONAL AIRPORT KY US	20000602	333	211	33.3	21.1	92	70	0	2000	06	02	20YR Lagged Period	6/2/2000
GHCND:USW00003816	PADUCAH BARKLEY REGIONAL AIRPORT KY US	20000603	267	133	26.7	13.3	80	56	0	2000	06	03	20YR Lagged Period	6/3/2000
GHCND:USW00003816	PADUCAH BARKLEY REGIONAL AIRPORT KY US	20000604	272	122	27.2	12.2	81	54	0	2000	06	04	20YR Lagged Period	6/4/2000
GHCND:USW00003816	PADUCAH BARKLEY REGIONAL AIRPORT KY US	20000605	239	139	23.9	13.9	75	57	0	2000	06	05	20YR Lagged Period	6/5/2000
GHCND:USW00003816	PADUCAH BARKLEY REGIONAL AIRPORT KY US	20000606	239	100	23.9	10.0	75	50	2	2000	06	06	20YR Lagged Period	6/6/2000
GHCND:USW00003816	PADUCAH BARKLEY REGIONAL AIRPORT KY US	20000607	267	83	26.7	8.3	80	47	1	2000	06	07	20YR Lagged Period	6/7/2000
GHCND:USW00003816	PADUCAH BARKLEY REGIONAL AIRPORT KY US	20000608	300	128	30.0	12.8	86	55	0	2000	06	08	20YR Lagged Period	6/8/2000
GHCND:USW00003816	PADUCAH BARKLEY REGIONAL AIRPORT KY US	20000609	328	172	32.8	17.2	91	63	0	2000	06	09	20YR Lagged Period	6/9/2000
GHCND:USW00003816	PADUCAH BARKLEY REGIONAL AIRPORT KY US	20000610	339	222	33.9	22.2	93	72	0	2000	06	10	20YR Lagged Period	6/10/2000
GHCND:USW00003816	PADUCAH BARKLEY REGIONAL AIRPORT KY US	20000611	344	217	34.4	21.7	94	71	0	2000	06	11	20YR Lagged Period	6/11/2000
GHCND:USW00003816	PADUCAH BARKLEY REGIONAL AIRPORT KY US	20000612	339	211	33.9	21.1	93	70	0	2000	06	12	20YR Lagged Period	6/12/2000
GHCND:USW00003816	PADUCAH BARKLEY REGIONAL AIRPORT KY US	20000613	350	206	35.0	20.6	95	69	0	2000	06	13	20YR Lagged Period	6/13/2000
GHCND:USW00003816	PADUCAH BARKLEY REGIONAL AIRPORT KY US	20000614	322	200	32.2	20.0	90	68	0	2000	06	14	20YR Lagged Period	6/14/2000
GHCND:USW00003816	PADUCAH BARKLEY REGIONAL AIRPORT KY US	20000615	306	200	30.6	20.0	87	68	0	2000	06	15	20YR Lagged Period	6/15/2000
GHCND:USW00003816	PADUCAH BARKLEY REGIONAL AIRPORT KY US	20000616	311	222	31.1	22.2	88	72	0	2000	06	16	20YR Lagged Period	6/16/2000
GHCND:USW00003816	PADUCAH BARKLEY REGIONAL AIRPORT KY US	20000617	256	200	25.6	20.0	78	68	0	2000	06	17	20YR Lagged Period	6/17/2000
GHCND:USW00003816	PADUCAH BARKLEY REGIONAL AIRPORT KY US	20000618	222	206	22.2	20.6	72	69	0	2000	06	18	20YR Lagged Period	6/18/2000
GHCND:USW00003816	PADUCAH BARKLEY REGIONAL AIRPORT KY US	20000619	289	189	28.9	18.9	84	66	0	2000	06	19	20YR Lagged Period	6/19/2000
GHCND:USW00003816	PADUCAH BARKLEY REGIONAL AIRPORT KY US	20000620	311	228	31.1	22.8	88	73	0	2000	06	20	20YR Lagged Period	6/20/2000
GHCND:USW00003816	PADUCAH BARKLEY REGIONAL AIRPORT KY US	20000621	256	178	25.6	17.8	78	64	0	2000	06	21	20YR Lagged Period	6/21/2000
GHCND:USW00003816	PADUCAH BARKLEY REGIONAL AIRPORT KY US	20000622	306	167	30.6	16.7	87	62	0	2000	06	22	20YR Lagged Period	6/22/2000
GHCND:USW00003816	PADUCAH BARKLEY REGIONAL AIRPORT KY US	20000623	322	178	32.2	17.8	90	64	0	2000	06	23	20YR Lagged Period	6/23/2000
GHCND:USW00003816	PADUCAH BARKLEY REGIONAL AIRPORT KY US	20000624	322	222	32.2	22.2	90	72	0	2000	06	24	20YR Lagged Period	6/24/2000
GHCND:USW00003816	PADUCAH BARKLEY REGIONAL AIRPORT KY US	20000625	311	206	31.1	20.6	88	69	0	2000	06	25	20YR Lagged Period	6/25/2000
GHCND:USW00003816	PADUCAH BARKLEY REGIONAL AIRPORT KY US	20000626	311	211	31.1	21.1	88	70	0	2000	06	26	20YR Lagged Period	6/26/2000
GHCND:USW00003816	PADUCAH BARKLEY REGIONAL AIRPORT KY US	20000627	278	189	27.8	18.9	82	66	0	2000	06	27	20YR Lagged Period	6/27/2000
GHCND:USW00003816	PADUCAH BARKLEY REGIONAL AIRPORT KY US	20000628	256	172	25.6	17.2	78	63	0	2000	06	28	20YR Lagged Period	6/28/2000
GHCND:USW00003816	PADUCAH BARKLEY REGIONAL AIRPORT KY US	20000629	278	139	27.8	13.9	82	57	0	2000	06	29	20YR Lagged Period	6/29/2000
GHCND:USW00003816	PADUCAH BARKLEY REGIONAL AIRPORT KY US	20000630	283	133	28.3	13.3	83	56	0	2000	06	30	20YR Lagged Period	6/30/2000
GHCND:USW00003816	PADUCAH BARKLEY REGIONAL AIRPORT KY US	20000701	300	172	30.0	17.2	86	63	0	2000	07	01	20YR Lagged Period	7/1/2000
GHCND:USW00003816	PADUCAH BARKLEY REGIONAL AIRPORT KY US	20000702	311	211	31.1	21.1	88	70	0	2000	07	02	20YR Lagged Period	7/2/2000
GHCND:USW00003816	PADUCAH BARKLEY REGIONAL AIRPORT KY US	20000703	328	228	32.8	22.8	91	73	0	2000	07	03	20YR Lagged Period	7/3/2000
GHCND:USW00003816	PADUCAH BARKLEY REGIONAL AIRPORT KY US	20000704	333	228	33.3	22.8	92	73	0	2000	07	04	20YR Lagged Period	7/4/2000
GHCND:USW00003816	PADUCAH BARKLEY REGIONAL AIRPORT KY US	20000705	333	239	33.3	23.9	92	75	0	2000	07	05	20YR Lagged Period	7/5/2000
GHCND:USW00003816	PADUCAH BARKLEY REGIONAL AIRPORT KY US	20000706	350	222	35.0	22.2	95	72	0	2000	07	06	20YR Lagged Period	7/6/2000
GHCND:USW00003816	PADUCAH BARKLEY REGIONAL AIRPORT KY US	20000707	317	211	31.7	21.1	89	70	0	2000	07	07	20YR Lagged Period	7/7/2000
GHCND:USW00003816	PADUCAH BARKLEY REGIONAL AIRPORT KY US	20000708	317	167	31.7	16.7	89	62	0	2000	07	08	20YR Lagged Period	7/8/2000
GHCND:USW00003816	PADUCAH BARKLEY REGIONAL AIRPORT KY US	20000709	328	189	32.8	18.9	91	66	0	2000	07	09	20YR Lagged Period	7/9/2000
GHCND:USW00003816	PADUCAH BARKLEY REGIONAL AIRPORT KY US	20000710	361	217	36.1	21.7	97	71	0	2000	07	10	20YR Lagged Period	7/10/2000
GHCND:USW00003816	PADUCAH BARKLEY REGIONAL AIRPORT KY US	20000711	339	244	33.9	24.4	93	76	0	2000	07	11	20YR Lagged Period	7/11/2000
GHCND:USW00003816	PADUCAH BARKLEY REGIONAL AIRPORT KY US	20000712	339	228	33.9	22.8	93	73	0	2000	07	12	20YR Lagged Period	7/12/2000
GHCND:USW00003816	PADUCAH BARKLEY REGIONAL AIRPORT KY US	20000713	333	222	33.3	22.2	92	72	0	2000	07	13	20YR Lagged Period	7/13/2000
GHCND:USW00003816	PADUCAH BARKLEY REGIONAL AIRPORT KY US	20000714	344	217	34.4	21.7	94	71	0	2000	07	14	20YR Lagged Period	7/14/2000
GHCND:USW00003816	PADUCAH BARKLEY REGIONAL AIRPORT KY US	20000715	333	189	33.3	18.9	92	66	0	2000	07	15	20YR Lagged Period	7/15/2000
GHCND:USW00003816	PADUCAH BARKLEY REGIONAL AIRPORT KY US	20000716	317	172	31.7	17.2	89	63	0	2000	07	16	20YR Lagged Period	7/16/2000
GHCND:USW00003816	PADUCAH BARKLEY REGIONAL AIRPORT KY US	20000717	283	178	28.3	17.8	83	64	0	2000	07	17	20YR Lagged Period	7/17/2000
GHCND:USW00003816	PADUCAH BARKLEY REGIONAL AIRPORT KY US	20000718	317	217	31.7	21.7	89	71	0	2000	07	18	20YR Lagged Period	7/18/2000
GHCND:USW00003816	PADUCAH BARKLEY REGIONAL AIRPORT KY US	20000719	283	200	28.3	20.0	83	68	0	2000	07	19	20YR Lagged Period	7/19/2000
GHCND:USW00003816	PADUCAH BARKLEY REGIONAL AIRPORT KY US	20000720	267	167	26.7	16.7	80	62	0	2000	07	20	20YR Lagged Period	7/20/2000
GHCND:USW00003816	PADUCAH BARKLEY REGIONAL AIRPORT KY US	20000721	283	144	28.3	14.4	83	58	0	2000	07	21	20YR Lagged Period	7/21/2000
GHCND:USW00003816	PADUCAH BARKLEY REGIONAL AIRPORT KY US	20000722	278	133	27.8	13.3	82	56	0	2000	07	22	20YR Lagged Period	7/22/2000
GHCND:USW00003816	PADUCAH BARKLEY REGIONAL AIRPORT KY US	20000723	283	161	28.3	16.1	83	-61	0	2000	07	23	20YR Lagged Period	7/23/2000
GHCND:USW00003816	PADUCAH BARKLEY REGIONAL AIRPORT KY US	20000724	294	117	29.4	11.7	85	53	0	2000	07	24	20YR Lagged Period	7/24/2000
GHCND:USW00003816	PADUCAH BARKLEY REGIONAL AIRPORT KY US	20000725	300	133	30.0	13.3	86	56	0	2000	07	25	20YR Lagged Period	7/25/2000
GHCND:USW00003816	PADUCAH BARKLEY REGIONAL AIRPORT KY US	20000726	317	139	31.7	13.9	89	57	0	2000	07	26	20YR Lagged Period	7/26/2000
GHCND:USW00003816	PADUCAH BARKLEY REGIONAL AIRPORT KY US	20000727	328	161	32.8	16.1	91	61	0	2000	07	27	20YR Lagged Period	7/27/2000
GHCND:USW00003816	PADUCAH BARKLEY REGIONAL AIRPORT KY US	20000728	306	206	30.6	20.6	87	69	0	2000	07	28	20YR Lagged Period	7/28/2000
GHCND:USW00003816	PADUCAH BARKLEY REGIONAL AIRPORT KY US	20000729	239	200	23.9	20.0	75	68	0	2000	07	29	20YR Lagged Period	7/29/2000
GHCND:USW00003816	PADUCAH BARKLEY REGIONAL AIRPORT KY US	20000730	278	206	27.8	20.6	82	69	0	2000	07	30	20YR Lagged Period	7/30/2000
GHCND:USW00003816	PADUCAH BARKLEY REGIONAL AIRPORT KY US	20000731	300	183	30.0	18.3	86	65	0	2000	07	31	20YR Lagged Period	7/31/2000
GHCND:USW00003816	PADUCAH BARKLEY REGIONAL AIRPORT KY US	20000801	306	189	30.6	18.9	87	66	0	2000	08	01	20YR Lagged Period	8/1/2000
GHCND:USW00003816	PADUCAH BARKLEY REGIONAL AIRPORT KY US	20000802	311	200	31.1	20.0	88	68	0	2000	08	02	20YR Lagged Period	8/2/2000
GHCND:USW00003816	PADUCAH BARKLEY REGIONAL AIRPORT KY US	20000803	328	217	32.8	21.7	91	71	0	2000	08	03	20YR Lagged Period	8/3/2000
GHCND:USW00003816	PADUCAH BARKLEY REGIONAL AIRPORT KY US	20000804	306	194	30.6	19.4	87	67	0	2000	08	04	20YR Lagged Period	8/4/2000
GHCND:USW00003816	PADUCAH BARKLEY REGIONAL AIRPORT KY US	20000805	311	222	31.1	22.2	88	72	0	2000	08	05	20YR Lagged Period	8/5/2000
GHCND:USW00003816	PADUCAH BARKLEY REGIONAL AIRPORT KY US	20000806	339	256	33.9	25.6	93	78	0	2000	08	06	20YR Lagged Period	8/6/2000
GHCND:USW00003816	PADUCAH BARKLEY REGIONAL AIRPORT KY US	20000807	300	228	30.0	22.8	86	73	0	2000	08	07	20YR Lagged Period	8/7/2000
GHCND:USW00003816	PADUCAH BARKLEY REGIONAL AIRPORT KY US	20000808	333	222	33.3	22.2	92	72	0	2000	08	08	20YR Lagged Period	8/8/2000
GHCND:USW00003816	PADUCAH BARKLEY REGIONAL AIRPORT KY US	20000809	344	250	34.4	25.0	94	77	0	2000	08	09	20YR Lagged Period	8/9/2000
GHCND:USW00003816	PADUCAH BARKLEY REGIONAL AIRPORT KY US	20000810	328	206	32.8	20.6	91	69	0	2000	08	10	20YR Lagged Period	8/10/2000
GHCND:USW00003816	PADUCAH BARKLEY REGIONAL AIRPORT KY US	20000811	306	172	30.6	17.2	87	63	0	2000	08	11	20YR Lagged Period	8/11/2000
GHCND:USW00003816	PADUCAH BARKLEY REGIONAL AIRPORT KY US	20000812	306	161	30.6	16.1	87	61	0	2000	08	12	20YR Lagged Period	8/12/2000
GHCND:USW00003816	PADUCAH BARKLEY REGIONAL AIRPORT KY US	20000813	289	139	28.9	13.9	84	57	0	2000	08	13	20YR Lagged Period	8/13/2000
GHCND:USW00003816	PADUCAH BARKLEY REGIONAL AIRPORT KY US	20000814	317	156	31.7	15.6	89	60	0	2000	08	14	20YR Lagged Period	8/14/2000
GHCND:USW00003816	PADUCAH BARKLEY REGIONAL AIRPORT KY US	20000815	333	189	33.3	18.9	92	66	0	2000	08	15	20YR Lagged Period	8/15/2000
GHCND:USW00003816	PADUCAH BARKLEY REGIONAL AIRPORT KY US	20000816	356	211	35.6	21.1	96	70	0	2000	08	16	20YR Lagged Period	8/16/2000
GHCND:USW00003816	PADUCAH BARKLEY REGIONAL AIRPORT KY US	20000817	372	233	37.2	23.3	99	74	0	2000	08	17	20YR Lagged Period	8/17/2000
GHCND:USW00003816	PADUCAH BARKLEY REGIONAL AIRPORT KY US	20000818	283	178	28.3	17.8	83	64	0	2000	08	18	20YR Lagged Period	8/18/2000
GHCND:USW00003816	PADUCAH BARKLEY REGIONAL AIRPORT KY US	20000819	278	150	27.8	15.0	82	59	0	2000	08	19	20YR Lagged Period	8/19/2000
GHCND:USW00003816	PADUCAH BARKLEY REGIONAL AIRPORT KY US	20000820	267	178	26.7	17.8	80	64	0	2000	08	20	20YR Lagged Period	8/20/2000
GHCND:USW00003816	PADUCAH BARKLEY REGIONAL AIRPORT KY US	20000821	306	172	30.6	17.2	87	63	0	2000	08	21	20YR Lagged Period	8/21/2000
GHCND:USW00003816	PADUCAH BARKLEY REGIONAL AIRPORT KY US	20000822	311	194	31.1	19.4	88	67	0	2000	08	22	20YR Lagged Period	8/22/2000
GHCND:USW00003816	PADUCAH BARKLEY REGIONAL AIRPORT KY US	20000823	339	233	33.9	23.3	93	74	0	2000	08	23	20YR Lagged Period	8/23/2000
GHCND:USW00003816	PADUCAH BARKLEY REGIONAL AIRPORT KY US	20000824	283	211	28.3	21.1	83	70	0	2000	08	24	20YR Lagged Period	8/24/2000
GHCND:USW00003816	PADUCAH BARKLEY REGIONAL AIRPORT KY US	20000825	300	183	30.0	18.3	86	65	0	2000	08	25	20YR Lagged Period	8/25/2000
GHCND:USW00003816	PADUCAH BARKLEY REGIONAL AIRPORT KY US	20000826	300	200	30.0	20.0	86	68	0	2000	08	26	20YR Lagged Period	8/26/2000
GHCND:USW00003816	PADUCAH BARKLEY REGIONAL AIRPORT KY US	20000827	289	222	28.9	22.2	84	72	0	2000	08	27	20YR Lagged Period	8/27/2000
GHCND:USW00003816	PADUCAH BARKLEY REGIONAL AIRPORT KY US	20000828	333	211	33.3	21.1	92	70	0	2000	08	28	20YR Lagged Period	8/28/2000
GHCND:USW00003816	PADUCAH BARKLEY REGIONAL AIRPORT KY US	20000829	372	211	37.2	21.1	99	70	0	2000	08	29	20YR Lagged Period	8/29/2000
GHCND:USW00003816	PADUCAH BARKLEY REGIONAL AIRPORT KY US	20000830	356	217	35.6	21.7	96	71	0	2000	08	30	20YR Lagged Period	8/30/2000
GHCND:USW00003816	PADUCAH BARKLEY REGIONAL AIRPORT KY US	20000831	333	200	33.3	20.0	92	68	0	2000	08	31	20YR Lagged Period	8/31/2000
GHCND:USW00003816	PADUCAH BARKLEY REGIONAL AIRPORT KY US	20000901	339	189	33.9	18.9	93	66	0	2000	09	01	20YR Lagged Period	9/1/2000
GHCND:USW00003816	PADUCAH BARKLEY REGIONAL AIRPORT KY US	20000902	344	206	34.4	20.6	94	69	0	2000	09	02	20YR Lagged Period	9/2/2000
GHCND:USW00003816	PADUCAH BARKLEY REGIONAL AIRPORT KY US	20000903	344	200	34.4	20.0	94	68	0	2000	09	03	20YR Lagged Period	9/3/2000
GHCND:USW00003816	PADUCAH BARKLEY REGIONAL AIRPORT KY US	20000904	328	200	32.8	20.0	91	68	0	2000	09	04	20YR Lagged Period	9/4/2000
GHCND:USW00003816	PADUCAH BARKLEY REGIONAL AIRPORT KY US	20000905	272	178	27.2	17.8	81	64	0	2000	09	05	20YR Lagged Period	9/5/2000
GHCND:USW00003816	PADUCAH BARKLEY REGIONAL AIRPORT KY US	20000906	294	156	29.4	15.6	85	60	0	2000	09	06	20YR Lagged Period	9/6/2000
GHCND:USW00003816	PADUCAH BARKLEY REGIONAL AIRPORT KY US	20000907	272	183	27.2	18.3	81	65	0	2000	09	07	20YR Lagged Period	9/7/2000
GHCND:USW00003816	PADUCAH BARKLEY REGIONAL AIRPORT KY US	20000908	256	200	25.6	20.0	78	68	0	2000	09	08	20YR Lagged Period	9/8/2000
GHCND:USW00003816	PADUCAH BARKLEY REGIONAL AIRPORT KY US	20000909	272	217	27.2	21.7	81	71	0	2000	09	09	20YR Lagged Period	9/9/2000
GHCND:USW00003816	PADUCAH BARKLEY REGIONAL AIRPORT KY US	20000910	294	228	29.4	22.8	85	73	0	2000	09	10	20YR Lagged Period	9/10/2000
GHCND:USW00003816	PADUCAH BARKLEY REGIONAL AIRPORT KY US	20000911	294	222	29.4	22.2	85	72	0	2000	09	11	20YR Lagged Period	9/11/2000
GHCND:USW00003816	PADUCAH BARKLEY REGIONAL AIRPORT KY US	20000912	289	189	28.9	18.9	84	66	0	2000	09	12	20YR Lagged Period	9/12/2000
GHCND:USW00003816	PADUCAH BARKLEY REGIONAL AIRPORT KY US	20000913	283	144	28.3	14.4	83	58	0	2000	09	13	20YR Lagged Period	9/13/2000
GHCND:USW00003816	PADUCAH BARKLEY REGIONAL AIRPORT KY US	20000914	306	133	30.6	13.3	87	56	0	2000	09	14	20YR Lagged Period	9/14/2000
GHCND:USW00003816	PADUCAH BARKLEY REGIONAL AIRPORT KY US	20000915	239	83	23.9	8.3	75	47	4	2000	09	15	20YR Lagged Period	9/15/2000
GHCND:USW00003816	PADUCAH BARKLEY REGIONAL AIRPORT KY US	20000916	217	67	21.7	6.7	71	44	7	2000	09	16	20YR Lagged Period	9/16/2000
GHCND:USW00003816	PADUCAH BARKLEY REGIONAL AIRPORT KY US	20000917	267	56	26.7	5.6	80	42	4	2000	09	17	20YR Lagged Period	9/17/2000
GHCND:USW00003816	PADUCAH BARKLEY REGIONAL AIRPORT KY US	20000918	294	78	29.4	7.8	85	46	0	2000	09	18	20YR Lagged Period	9/18/2000
GHCND:USW00003816	PADUCAH BARKLEY REGIONAL AIRPORT KY US	20000919	317	100	31.7	10.0	89	50	0	2000	09	19	20YR Lagged Period	9/19/2000
GHCND:USW00003816	PADUCAH BARKLEY REGIONAL AIRPORT KY US	20000920	322	139	32.2	13.9	90	57	0	2000	09	20	20YR Lagged Period	9/20/2000
GHCND:USW00003816	PADUCAH BARKLEY REGIONAL AIRPORT KY US	20000921	228	100	22.8	10.0	73	50	3	2000	09	21	20YR Lagged Period	9/21/2000
GHCND:USW00003816	PADUCAH BARKLEY REGIONAL AIRPORT KY US	20000922	306	133	30.6	13.3	87	56	0	2000	09	22	20YR Lagged Period	9/22/2000
GHCND:USW00003816	PADUCAH BARKLEY REGIONAL AIRPORT KY US	20000923	300	222	30.0	22.2	86	72	0	2000	09	23	20YR Lagged Period	9/23/2000
GHCND:USW00003816	PADUCAH BARKLEY REGIONAL AIRPORT KY US	20000924	233	161	23.3	16.1	74	61	0	2000	09	24	20YR Lagged Period	9/24/2000
GHCND:USW00003816	PADUCAH BARKLEY REGIONAL AIRPORT KY US	20000925	161	61	16.1	6.1	61	43	13	2000	09	25	20YR Lagged Period	9/25/2000
GHCND:USW00003816	PADUCAH BARKLEY REGIONAL AIRPORT KY US	20000926	194	50	19.4	5.0	67	41	11	2000	09	26	20YR Lagged Period	9/26/2000
GHCND:USW00003816	PADUCAH BARKLEY REGIONAL AIRPORT KY US	20000927	233	50	23.3	5.0	74	41	7	2000	09	27	20YR Lagged Period	9/27/2000
GHCND:USW00003816	PADUCAH BARKLEY REGIONAL AIRPORT KY US	20000928	267	72	26.7	7.2	80	45	2	2000	09	28	20YR Lagged Period	9/28/2000
GHCND:USW00003816	PADUCAH BARKLEY REGIONAL AIRPORT KY US	20000929	250	78	25.0	7.8	77	46	3	2000	09	29	20YR Lagged Period	9/29/2000
GHCND:USW00003816	PADUCAH BARKLEY REGIONAL AIRPORT KY US	20000930	261	89	26.1	8.9	79	48	1	2000	09	30	20YR Lagged Period	9/30/2000
GHCND:USW00003816	PADUCAH BARKLEY REGIONAL AIRPORT KY US	20001001	283	117	28.3	11.7	83	53	0	2000	10	01	20YR Lagged Period	10/1/2000
GHCND:USW00003816	PADUCAH BARKLEY REGIONAL AIRPORT KY US	20001002	300	172	30.0	17.2	86	63	0	2000	10	02	20YR Lagged Period	10/2/2000
GHCND:USW00003816	PADUCAH BARKLEY REGIONAL AIRPORT KY US	20001003	311	167	31.1	16.7	88	62	0	2000	10	03	20YR Lagged Period	10/3/2000
GHCND:USW00003816	PADUCAH BARKLEY REGIONAL AIRPORT KY US	20001004	311	156	31.1	15.6	88	60	0	2000	10	04	20YR Lagged Period	10/4/2000
GHCND:USW00003816	PADUCAH BARKLEY REGIONAL AIRPORT KY US	20001005	311	156	31.1	15.6	88	60	0	2000	10	05	20YR Lagged Period	10/5/2000
GHCND:USW00003816	PADUCAH BARKLEY REGIONAL AIRPORT KY US	20001006	156	61	15.6	6.1	60	43	13	2000	10	06	20YR Lagged Period	10/6/2000
GHCND:USW00003816	PADUCAH BARKLEY REGIONAL AIRPORT KY US	20001007	111	28	11.1	2.8	52	37	20	2000	10	07	20YR Lagged Period	10/7/2000
GHCND:USW00003816	PADUCAH BARKLEY REGIONAL AIRPORT KY US	20001008	117	6	11.7	0.6	53	33	22	2000	10	08	20YR Lagged Period	10/8/2000
GHCND:USW00003816	PADUCAH BARKLEY REGIONAL AIRPORT KY US	20001009	144	-11	14.4	(1.1)	58	30	21	2000	10	09	20YR Lagged Period	10/9/2000
GHCND:USW00003816	PADUCAH BARKLEY REGIONAL AIRPORT KY US	20001010	183	-11	18.3	(1.1)	65	30	17	2000	10	10	20YR Lagged Period	10/10/2000
GHCND:USW00003816	PADUCAH BARKLEY REGIONAL AIRPORT KY US	20001011	217	-6	21.7	(0.6)	71	31	14	2000	10	11	20YR Lagged Period	10/11/2000
GHCND:USW00003816	PADUCAH BARKLEY REGIONAL AIRPORT KY US	20001012	244	17	24.4	1.7	76	35	9	2000	10	12	20YR Lagged Period	10/12/2000
GHCND:USW00003816	PADUCAH BARKLEY REGIONAL AIRPORT KY US	20001013	272	33	27.2	3.3	81	38	5	2000	10	13	20YR Lagged Period	10/13/2000
GHCND:USW00003816	PADUCAH BARKLEY REGIONAL AIRPORT KY US	20001014	278	106	27.8	10.6	82	51	0	2000	10	14	20YR Lagged Period	10/14/2000

GHCND:USW00003816	PADUCAH BARKLEY REGIONAL AIRPORT KY US	20001015	261	133	26.1	13.3	79	56	0	2000	10	15	20YR Lagged Period	10/15/2000
GHCND:USW00003816	PADUCAH BARKLEY REGIONAL AIRPORT KY US	20001016	206	133	20.6	13.3	69	56	2	2000	10	16	20YR Lagged Period	10/16/2000
GHCND:USW00003816	PADUCAH BARKLEY REGIONAL AIRPORT KY US	20001017	194	83	19.4	8.3	67	47	8	2000	10	17	20YR Lagged Period	10/17/2000
GHCND:USW00003816	PADUCAH BARKLEY REGIONAL AIRPORT KY US	20001018	228	56	22.8	5.6	73	42	7	2000	10	18	20YR Lagged Period	10/18/2000
GHCND:USW00003816	PADUCAH BARKLEY REGIONAL AIRPORT KY US	20001019	233	67	23.3	6.7	74	44	6	2000	10	19	20YR Lagged Period	10/19/2000
GHCND:USW00003816	PADUCAH BARKLEY REGIONAL AIRPORT KY US	20001020	256	50	25.6	5.0	78	41	5	2000	10	20	20YR Lagged Period	10/20/2000
GHCND:USW00003816	PADUCAH BARKLEY REGIONAL AIRPORT KY US	20001021	261	106	26.1	10.6	79	51	0	2000	10	21	20YR Lagged Period	10/21/2000
GHCND:USW00003816	PADUCAH BARKLEY REGIONAL AIRPORT KY US	20001022	256	128	25.6	12.8	78	55	0	2000	10	22	20YR Lagged Period	10/22/2000
GHCND:USW00003816	PADUCAH BARKLEY REGIONAL AIRPORT KY US	20001023	289	128	28.9	12.8	84	55	0	2000	10	23	20YR Lagged Period	10/23/2000
GHCND:USW00003816	PADUCAH BARKLEY REGIONAL AIRPORT KY US	20001024	300	122	30.0	12.2	86	54	0	2000	10	24	20YR Lagged Period	10/24/2000
GHCND:USW00003816	PADUCAH BARKLEY REGIONAL AIRPORT KY US	20001025	278	111	27.8	11.1	82	57	0	2000	10	25	20YR Lagged Period	10/25/2000
GHCND:USW00003816	PADUCAH BARKLEY REGIONAL AIRPORT KY US	20001026	278	139	27.8	13.9	82	57	0	2000	10	26	20YR Lagged Period	10/26/2000
GHCND:USW00003816	PADUCAH BARKLEY REGIONAL AIRPORT KY US	20001027	278	128	27.8	12.8	82	55	0	2000	10	27	20YR Lagged Period	10/27/2000
GHCND:USW00003816	PADUCAH BARKLEY REGIONAL AIRPORT KY US	20001028	261	133	26.1	13.3	79	56	0	2000	10	28	20YR Lagged Period	10/28/2000
GHCND:USW00003816	PADUCAH BARKLEY REGIONAL AIRPORT KY US	20001029	222	106	22.2	10.6	72	51	3	2000	10	29	20YR Lagged Period	10/29/2000
GHCND:USW00003816	PADUCAH BARKLEY REGIONAL AIRPORT KY US	20001030	228	122	22.8	12.2	73	54	1	2000	10	30	20YR Lagged Period	10/30/2000
GHCND:USW00003816	PADUCAH BARKLEY REGIONAL AIRPORT KY US	20001031	278	122	27.8	12.2	82	54	0	2000	10	31	20YR Lagged Period	10/31/2000
GHCND:USW00003816	PADUCAH BARKLEY REGIONAL AIRPORT KY US	20001101	278	122	27.8	12.2	82	54	0	2000	11	01	20YR Lagged Period	11/1/2000
GHCND:USW00003816	PADUCAH BARKLEY REGIONAL AIRPORT KY US	20001102	222	150	22.2	15.0	72	59	0	2000	11	02	20YR Lagged Period	11/2/2000
GHCND:USW00003816	PADUCAH BARKLEY REGIONAL AIRPORT KY US	20001103	217	144	21.7	14.4	71	58	0	2000	11	03	20YR Lagged Period	11/3/2000
GHCND:USW00003816	PADUCAH BARKLEY REGIONAL AIRPORT KY US	20001104	144	33	14.4	3.3	58	38	17	2000	11	04	20YR Lagged Period	11/4/2000
GHCND:USW00003816	PADUCAH BARKLEY REGIONAL AIRPORT KY US	20001105	200	6	20.0	0.6	68	39	14	2000	11	05	20YR Lagged Period	11/5/2000
GHCND:USW00003816	PADUCAH BARKLEY REGIONAL AIRPORT KY US	20001106	200	122	20.0	12.2	68	54	4	2000	11	06	20YR Lagged Period	11/6/2000
GHCND:USW00003816	PADUCAH BARKLEY REGIONAL AIRPORT KY US	20001107	172	106	17.2	10.6	63	51	8	2000	11	07	20YR Lagged Period	11/7/2000
GHCND:USW00003816	PADUCAH BARKLEY REGIONAL AIRPORT KY US	20001108	122	94	12.2	9.4	54	49	13	2000	11	08	20YR Lagged Period	11/8/2000
GHCND:USW00003816	PADUCAH BARKLEY REGIONAL AIRPORT KY US	20001109	189	39	18.9	3.9	66	39	12	2000	11	09	20YR Lagged Period	11/9/2000
GHCND:USW00003816	PADUCAH BARKLEY REGIONAL AIRPORT KY US	20001110	72	6	7.2	0.6	45	33	26	2000	11	10	20YR Lagged Period	11/10/2000
GHCND:USW00003816	PADUCAH BARKLEY REGIONAL AIRPORT KY US	20001111	117	11	11.7	1.1	53	34	21	2000	11	11	20YR Lagged Period	11/11/2000
GHCND:USW00003816	PADUCAH BARKLEY REGIONAL AIRPORT KY US	20001112	156	6	15.6	0.6	60	33	18	2000	11	12	20YR Lagged Period	11/12/2000
GHCND:USW00003816	PADUCAH BARKLEY REGIONAL AIRPORT KY US	20001113	94	0	9.4	-	49	32	24	2000	11	13	20YR Lagged Period	11/13/2000
GHCND:USW00003816	PADUCAH BARKLEY REGIONAL AIRPORT KY US	20001114	78	-22	7.8	(2.2)	46	28	28	2000	11	14	20YR Lagged Period	11/14/2000
GHCND:USW00003816	PADUCAH BARKLEY REGIONAL AIRPORT KY US	20001115	83	-50	8.3	(5.0)	47	23	30	2000	11	15	20YR Lagged Period	11/15/2000
GHCND:USW00003816	PADUCAH BARKLEY REGIONAL AIRPORT KY US	20001116	122	6	12.2	0.6	54	33	21	2000	11	16	20YR Lagged Period	11/16/2000
GHCND:USW00003816	PADUCAH BARKLEY REGIONAL AIRPORT KY US	20001117	33	-61	3.3	(6.1)	38	21	35	2000	11	17	20YR Lagged Period	11/17/2000
GHCND:USW00003816	PADUCAH BARKLEY REGIONAL AIRPORT KY US	20001118	39	-83	3.9	(8.3)	39	17	37	2000	11	18	20YR Lagged Period	11/18/2000
GHCND:USW00003816	PADUCAH BARKLEY REGIONAL AIRPORT KY US	20001119	106	-44	10.6	(4.4)	51	24	27	2000	11	19	20YR Lagged Period	11/19/2000
GHCND:USW00003816	PADUCAH BARKLEY REGIONAL AIRPORT KY US	20001120	50	-33	5.0	(3.3)	41	26	31	2000	11	20	20YR Lagged Period	11/20/2000
GHCND:USW00003816	PADUCAH BARKLEY REGIONAL AIRPORT KY US	20001121	11	-78	1.1	(7.8)	34	18	39	2000	11	21	20YR Lagged Period	11/21/2000
GHCND:USW00003816	PADUCAH BARKLEY REGIONAL AIRPORT KY US	20001122	100	-44	10.0	(4.4)	50	24	28	2000	11	22	20YR Lagged Period	11/22/2000
GHCND:USW00003816	PADUCAH BARKLEY REGIONAL AIRPORT KY US	20001123	122	-11	12.2	(1.1)	54	30	23	2000	11	23	20YR Lagged Period	11/23/2000
GHCND:USW00003816	PADUCAH BARKLEY REGIONAL AIRPORT KY US	20001124	106	39	10.6	3.9	51	39	20	2000	11	24	20YR Lagged Period	11/24/2000
GHCND:USW00003816	PADUCAH BARKLEY REGIONAL AIRPORT KY US	20001125	106	56	10.6	5.6	51	42	18	2000	11	25	20YR Lagged Period	11/25/2000
GHCND:USW00003816	PADUCAH BARKLEY REGIONAL AIRPORT KY US	20001126	111	33	11.1	3.3	52	38	20	2000	11	26	20YR Lagged Period	11/26/2000
GHCND:USW00003816	PADUCAH BARKLEY REGIONAL AIRPORT KY US	20001127	100	-11	10.0	(1.1)	50	30	25	2000	11	27	20YR Lagged Period	11/27/2000
GHCND:USW00003816	PADUCAH BARKLEY REGIONAL AIRPORT KY US	20001128	144	0	14.4	-	58	32	20	2000	11	28	20YR Lagged Period	11/28/2000
GHCND:USW00003816	PADUCAH BARKLEY REGIONAL AIRPORT KY US	20001129	122	6	12.2	0.6	54	33	21	2000	11	29	20YR Lagged Period	11/29/2000
GHCND:USW00003816	PADUCAH BARKLEY REGIONAL AIRPORT KY US	20001130	72	-50	7.2	(5.0)	45	23	31	2000	11	30	20YR Lagged Period	11/30/2000
GHCND:USW00003816	PADUCAH BARKLEY REGIONAL AIRPORT KY US	20001201	67	-22	6.7	(2.2)	44	28	29	2000	12	01	20YR Lagged Period	12/1/2000
GHCND:USW00003816	PADUCAH BARKLEY REGIONAL AIRPORT KY US	20001202	33	-22	3.3	(2.2)	38	28	32	2000	12	02	20YR Lagged Period	12/2/2000
GHCND:USW00003816	PADUCAH BARKLEY REGIONAL AIRPORT KY US	20001203	28	-56	2.8	(5.6)	37	22	35	2000	12	03	20YR Lagged Period	12/3/2000
GHCND:USW00003816	PADUCAH BARKLEY REGIONAL AIRPORT KY US	20001204	39	-56	3.9	(5.6)	39	22	34	2000	12	04	20YR Lagged Period	12/4/2000
GHCND:USW00003816	PADUCAH BARKLEY REGIONAL AIRPORT KY US	20001205	39	-44	3.9	(4.4)	39	24	33	2000	12	05	20YR Lagged Period	12/5/2000
GHCND:USW00003816	PADUCAH BARKLEY REGIONAL AIRPORT KY US	20001206	-6	-39	(0.6)	(3.9)	31	25	37	2000	12	06	20YR Lagged Period	12/6/2000
GHCND:USW00003816	PADUCAH BARKLEY REGIONAL AIRPORT KY US	20001207	94	-39	9.4	(3.9)	49	25	28	2000	12	07	20YR Lagged Period	12/7/2000
GHCND:USW00003816	PADUCAH BARKLEY REGIONAL AIRPORT KY US	20001208	78	-33	7.8	(3.3)	46	26	29	2000	12	08	20YR Lagged Period	12/8/2000
GHCND:USW00003816	PADUCAH BARKLEY REGIONAL AIRPORT KY US	20001209	83	-33	8.3	(3.3)	47	26	28	2000	12	09	20YR Lagged Period	12/9/2000
GHCND:USW00003816	PADUCAH BARKLEY REGIONAL AIRPORT KY US	20001210	100	28	10.0	2.8	50	37	21	2000	12	10	20YR Lagged Period	12/10/2000
GHCND:USW00003816	PADUCAH BARKLEY REGIONAL AIRPORT KY US	20001211	156	-94	15.6	(9.4)	60	15	27	2000	12	11	20YR Lagged Period	12/11/2000
GHCND:USW00003816	PADUCAH BARKLEY REGIONAL AIRPORT KY US	20001212	-56	-100	(5.6)	(10.0)	22	14	47	2000	12	12	20YR Lagged Period	12/12/2000
GHCND:USW00003816	PADUCAH BARKLEY REGIONAL AIRPORT KY US	20001213	0	-72	-	(7.2)	32	19	39	2000	12	13	20YR Lagged Period	12/13/2000
GHCND:USW00003816	PADUCAH BARKLEY REGIONAL AIRPORT KY US	20001214	0	-44	-	(4.4)	32	24	37	2000	12	14	20YR Lagged Period	12/14/2000
GHCND:USW00003816	PADUCAH BARKLEY REGIONAL AIRPORT KY US	20001215	22	-39	2.2	(3.9)	36	25	34	2000	12	15	20YR Lagged Period	12/15/2000
GHCND:USW00003816	PADUCAH BARKLEY REGIONAL AIRPORT KY US	20001216	78	-83	7.8	(8.3)	46	17	33	2000	12	16	20YR Lagged Period	12/16/2000
GHCND:USW00003816	PADUCAH BARKLEY REGIONAL AIRPORT KY US	20001217	-83	-144	(8.3)	(14.4)	17	6	53	2000	12	17	20YR Lagged Period	12/17/2000
GHCND:USW00003816	PADUCAH BARKLEY REGIONAL AIRPORT KY US	20001218	-6	-117	(0.6)	(11.7)	31	11	44	2000	12	18	20YR Lagged Period	12/18/2000
GHCND:USW00003816	PADUCAH BARKLEY REGIONAL AIRPORT KY US	20001219	-67	-144	(6.7)	(14.4)	20	6	52	2000	12	19	20YR Lagged Period	12/19/2000
GHCND:USW00003816	PADUCAH BARKLEY REGIONAL AIRPORT KY US	20001220	-17	-150	(1.7)	(15.0)	29	5	48	2000	12	20	20YR Lagged Period	12/20/2000
GHCND:USW00003816	PADUCAH BARKLEY REGIONAL AIRPORT KY US	20001221	-17	-122	(1.7)	(12.2)	29	10	45	2000	12	21	20YR Lagged Period	12/21/2000
GHCND:USW00003816	PADUCAH BARKLEY REGIONAL AIRPORT KY US	20001222	-56	-156	(5.6)	(15.6)	22	4	52	2000	12	22	20YR Lagged Period	12/22/2000
GHCND:USW00003816	PADUCAH BARKLEY REGIONAL AIRPORT KY US	20001223	6	-122	0.6	(12.2)	33	10	43	2000	12	23	20YR Lagged Period	12/23/2000
GHCND:USW00003816	PADUCAH BARKLEY REGIONAL AIRPORT KY US	20001224	-33	-122	(3.3)	(12.2)	26	10	47	2000	12	24	20YR Lagged Period	12/24/2000
GHCND:USW00003816	PADUCAH BARKLEY REGIONAL AIRPORT KY US	20001225	-44	-139	(4.4)	(13.9)	24	7	49	2000	12	25	20YR Lagged Period	12/25/2000
GHCND:USW00003816	PADUCAH BARKLEY REGIONAL AIRPORT KY US	20001226	-11	-61	(1.1)	(6.1)	30	21	39	2000	12	26	20YR Lagged Period	12/26/2000
GHCND:USW00003816	PADUCAH BARKLEY REGIONAL AIRPORT KY US	20001227	-6	-44	(0.6)	(4.4)	31	24	37	2000	12	27	20YR Lagged Period	12/27/2000
GHCND:USW00003816	PADUCAH BARKLEY REGIONAL AIRPORT KY US	20001228	-6	-72	(0.6)	(7.2)	31	19	40	2000	12	28	20YR Lagged Period	12/28/2000
GHCND:USW00003816	PADUCAH BARKLEY REGIONAL AIRPORT KY US	20001229	-39	-83	(3.9)	(8.3)	25	17	44	2000	12	29	20YR Lagged Period	12/29/2000
GHCND:USW00003816	PADUCAH BARKLEY REGIONAL AIRPORT KY US	20001230	-50	-94	(5.0)	(9.4)	23	15	46	2000	12	30	20YR Lagged Period	12/30/2000
GHCND:USW00003816	PADUCAH BARKLEY REGIONAL AIRPORT KY US	20001231	-39	-78	(3.9)	(7.8)	25	18	43	2000	12	31	20YR Lagged Period	12/31/2000
GHCND:USW00003816	PADUCAH BARKLEY REGIONAL AIRPORT KY US	20010101	-61	-139	(6.1)	(13.9)	21	7	51	2001	01	01	20YR Lagged Period	1/1/2001
GHCND:USW00003816	PADUCAH BARKLEY REGIONAL AIRPORT KY US	20010102	-33	-144	(3.3)	(14.4)	26	6	49	2001	01	02	20YR Lagged Period	1/2/2001
GHCND:USW00003816	PADUCAH BARKLEY REGIONAL AIRPORT KY US	20010103	-6	-150	(0.6)	(15.0)	31	5	47	2001	01	03	20YR Lagged Period	1/3/2001
GHCND:USW00003816	PADUCAH BARKLEY REGIONAL AIRPORT KY US	20010104	44	-106	4.4	(10.6)	40	13	38	2001	01	04	20YR Lagged Period	1/4/2001
GHCND:USW00003816	PADUCAH BARKLEY REGIONAL AIRPORT KY US	20010105	83	-17	8.3	(1.7)	47	29	27	2001	01	05	20YR Lagged Period	1/5/2001
GHCND:USW00003816	PADUCAH BARKLEY REGIONAL AIRPORT KY US	20010106	106	-72	10.6	(7.2)	51	19	30	2001	01	06	20YR Lagged Period	1/6/2001
GHCND:USW00003816	PADUCAH BARKLEY REGIONAL AIRPORT KY US	20010107	94	-33	9.4	(3.3)	49	26	27	2001	01	07	20YR Lagged Period	1/7/2001
GHCND:USW00003816	PADUCAH BARKLEY REGIONAL AIRPORT KY US	20010108	-6	-44	(0.6)	(4.4)	31	24	37	2001	01	08	20YR Lagged Period	1/8/2001
GHCND:USW00003816	PADUCAH BARKLEY REGIONAL AIRPORT KY US	20010109	11	-78	1.1	(7.8)	34	18	39	2001	01	09	20YR Lagged Period	1/9/2001
GHCND:USW00003816	PADUCAH BARKLEY REGIONAL AIRPORT KY US	20010110	67	-94	6.7	(9.4)	44	15	35	2001	01	10	20YR Lagged Period	1/10/2001
GHCND:USW00003816	PADUCAH BARKLEY REGIONAL AIRPORT KY US	20010111	39	-72	3.9	(7.2)	39	19	36	2001	01	11	20YR Lagged Period	1/11/2001
GHCND:USW00003816	PADUCAH BARKLEY REGIONAL AIRPORT KY US	20010112	39	0	3.9	-	39	32	29	2001	01	12	20YR Lagged Period	1/12/2001
GHCND:USW00003816	PADUCAH BARKLEY REGIONAL AIRPORT KY US	20010113	44	6	4.4	0.6	40	33	28	2001	01	13	20YR Lagged Period	1/13/2001
GHCND:USW00003816	PADUCAH BARKLEY REGIONAL AIRPORT KY US	20010114	89	33	8.9	3.3	48	38	22	2001	01	14	20YR Lagged Period	1/14/2001
GHCND:USW00003816	PADUCAH BARKLEY REGIONAL AIRPORT KY US	20010115	72	-33	7.2	(3.3)	45	26	29	2001	01	15	20YR Lagged Period	1/15/2001
GHCND:USW00003816	PADUCAH BARKLEY REGIONAL AIRPORT KY US	20010116	56	-44	5.6	(4.4)	42	24	32	2001	01	16	20YR Lagged Period	1/16/2001
GHCND:USW00003816	PADUCAH BARKLEY REGIONAL AIRPORT KY US	20010117	39	-11	3.9	(1.1)	39	30	30	2001	01	17	20YR Lagged Period	1/17/2001
GHCND:USW00003816	PADUCAH BARKLEY REGIONAL AIRPORT KY US	20010118	56	-11	5.6	(1.1)	42	30	29	2001	01	18	20YR Lagged Period	1/18/2001
GHCND:USW00003816	PADUCAH BARKLEY REGIONAL AIRPORT KY US	20010119	22	-22	2.2	(2.2)	36	28	33	2001	01	19	20YR Lagged Period	1/19/2001
GHCND:USW00003816	PADUCAH BARKLEY REGIONAL AIRPORT KY US	20010120	-17	-89	(1.7)	(8.9)	29	16	42	2001	01	20	20YR Lagged Period	1/20/2001
GHCND:USW00003816	PADUCAH BARKLEY REGIONAL AIRPORT KY US	20010121	39	-94	3.9	(9.4)	39	15	38	2001	01	21	20YR Lagged Period	1/21/2001
GHCND:USW00003816	PADUCAH BARKLEY REGIONAL AIRPORT KY US	20010122	83	-72	8.3	(7.2)	47	19	32	2001	01	22	20YR Lagged Period	1/22/2001
GHCND:USW00003816	PADUCAH BARKLEY REGIONAL AIRPORT KY US	20010123	94	-56	9.4	(5.6)	49	22	29	2001	01	23	20YR Lagged Period	1/23/2001
GHCND:USW00003816	PADUCAH BARKLEY REGIONAL AIRPORT KY US	20010124	100	-44	10.0	(4.4)	50	24	28	2001	01	24	20YR Lagged Period	1/24/2001
GHCND:USW00003816	PADUCAH BARKLEY REGIONAL AIRPORT KY US	20010125	28	-78	2.8	(7.8)	37	18	37	2001	01	25	20YR Lagged Period	1/25/2001
GHCND:USW00003816	PADUCAH BARKLEY REGIONAL AIRPORT KY US	20010126	106	-33	10.6	(3.3)	51	26	26	2001	01	26	20YR Lagged Period	1/26/2001
GHCND:USW00003816	PADUCAH BARKLEY REGIONAL AIRPORT KY US	20010127	50	-39	5.0	(3.9)	41	25	32	2001	01	27	20YR Lagged Period	1/27/2001
GHCND:USW00003816	PADUCAH BARKLEY REGIONAL AIRPORT KY US	20010128	67	-33	6.7	(3.3)	44	26	30	2001	01	28	20YR Lagged Period	1/28/2001
GHCND:USW00003816	PADUCAH BARKLEY REGIONAL AIRPORT KY US	20010129	144	50	14.4	5.0	58	41	15	2001	01	29	20YR Lagged Period	1/29/2001
GHCND:USW00003816	PADUCAH BARKLEY REGIONAL AIRPORT KY US	20010130	111	33	11.1	3.3	52	38	20	2001	01	30	20YR Lagged Period	1/30/2001
GHCND:USW00003816	PADUCAH BARKLEY REGIONAL AIRPORT KY US	20010131	44	-6	4.4	(0.6)	40	31	29	2001	01	31	20YR Lagged Period	1/31/2001
GHCND:USW00003816	PADUCAH BARKLEY REGIONAL AIRPORT KY US	20010201	94	-67	9.4	(6.7)	49	20	30	2001	02	01	20YR Lagged Period	2/1/2001
GHCND:USW00003816	PADUCAH BARKLEY REGIONAL AIRPORT KY US	20010202	33	-89	3.3	(8.9)	38	16	38	2001	02	02	20YR Lagged Period	2/2/2001
GHCND:USW00003816	PADUCAH BARKLEY REGIONAL AIRPORT KY US	20010203	83	-89	8.3	(8.9)	47	16	33	2001	02	03	20YR Lagged Period	2/3/2001
GHCND:USW00003816	PADUCAH BARKLEY REGIONAL AIRPORT KY US	20010204	128	33	12.8	3.3	55	38	18	2001	02	04	20YR Lagged Period	2/4/2001
GHCND:USW00003816	PADUCAH BARKLEY REGIONAL AIRPORT KY US	20010205	89	17	8.9	1.7	48	35	23	2001	02	05	20YR Lagged Period	2/5/2001
GHCND:USW00003816	PADUCAH BARKLEY REGIONAL AIRPORT KY US	20010206	156	22	15.6	2.2	60	36	17	2001	02	06	20YR Lagged Period	2/6/2001
GHCND:USW00003816	PADUCAH BARKLEY REGIONAL AIRPORT KY US	20010207	183	72	18.3	7.2	65	45	10	2001	02	07	20YR Lagged Period	2/7/2001
GHCND:USW00003816	PADUCAH BARKLEY REGIONAL AIRPORT KY US	20010208	211	122	21.1	12.2	70	54	3	2001	02	08	20YR Lagged Period	2/8/2001
GHCND:USW00003816	PADUCAH BARKLEY REGIONAL AIRPORT KY US	20010209	189	-22	18.9	(2.2)	66	28	18	2001	02	09	20YR Lagged Period	2/9/2001
GHCND:USW00003816	PADUCAH BARKLEY REGIONAL AIRPORT KY US	20010210	22	-44	2.2	(4.4)	36	24	35	2001	02	10	20YR Lagged Period	2/10/2001
GHCND:USW00003816	PADUCAH BARKLEY REGIONAL AIRPORT KY US	20010211	39	-61	3.9	(6.1)	39	21	35	2001	02	11	20YR Lagged Period	2/11/2001
GHCND:USW00003816	PADUCAH BARKLEY REGIONAL AIRPORT KY US	20010212	67	28	6.7	2.8	44	37	24	2001	02	12	20YR Lagged Period	2/12/2001
GHCND:USW00003816	PADUCAH BARKLEY REGIONAL AIRPORT KY US	20010213	122	56	12.2	5.6	54	42	17	2001	02	13	20YR Lagged Period	2/13/2001
GHCND:USW00003816	PADUCAH BARKLEY REGIONAL AIRPORT KY US	20010214	172	122	17.2	12.2	63	54	6	2001	02	14	20YR Lagged Period	2/14/2001
GHCND:USW00003816	PADUCAH BARKLEY REGIONAL AIRPORT KY US	20010215	150	56	15.0	5.6	59	42	14	2001	02	15	20YR Lagged Period	2/15/2001
GHCND:USW00003816	PADUCAH BARKLEY REGIONAL AIRPORT KY US	20010216	67	-22	6.7	(2.2)	44	28	29	2001	02	16	20YR Lagged Period	2/16/2001
GHCND:USW00003816	PADUCAH BARKLEY REGIONAL AIRPORT KY US	20010217	6	-67	0.6	(6.7)	33	20	38	2001	02	17	20YR Lagged Period	2/17/2001
GHCND:USW00003816	PADUCAH BARKLEY REGIONAL AIRPORT KY US	20010218	33	-67	3.3	(6.7)	38	20	36	2001	02	18	20YR Lagged Period	2/18/2001
GHCND:USW00003816	PADUCAH BARKLEY REGIONAL AIRPORT KY US	20010219	156	-11	15.6	(1.1)	60	30	20	2001	02	19	20YR Lagged Period	2/19/2001
GHCND:USW00003816	PADUCAH BARKLEY REGIONAL AIRPORT KY US	20010220	172	61	17.2	6.1	63	43	12	2001	02	20	20YR Lagged Period	2/20/2001
GHCND:USW00003816	PADUCAH BARKLEY REGIONAL AIRPORT KY US	20010221	61	-6	6.1	(0.6)	43	31	28	2001	02	21	20YR Lagged Period	2/21/2001
GHCND:USW00003816	PADUCAH BARKLEY REGIONAL AIRPORT KY US	20010222	6	-11	0.6	(1.1)	33	30	33	2001	02	22	20YR Lagged Period	2/22/2001
GHCND:USW00003816	PADUCAH BARKLEY REGIONAL AIRPORT KY US	20010223	44	-6	4.4	(0.6)	40	31	29	2001	02	23	20YR Lagged Period	2/23/2001
GHCND:USW00003816	PADUCAH BARKLEY REGIONAL AIRPORT KY US	20010224	194	44	19.4	4.4	67	40	11	2001	02	24	20YR Lagged Period	2/24/2001
GHCND:USW00003816	PADUCAH BARKLEY REGIONAL AIRPORT KY US	20010225	144	33	14.4	3.3	58	38	17	2001	02	25	20YR Lagged Period	2/25/2001
GHCND:USW00003816	PADUCAH BARKLEY REGIONAL AIRPORT KY US	20010226	128	0	12.8	-	55	32	21	2001	02	26	20YR Lagged Period	2/26/2001
GHCND:USW00003816	PADUCAH BARKLEY REGIONAL AIRPORT KY US	20010227	117	6	11.7	0.6	53	33	22	2001	02	27	20YR Lagged Period	2/27/2001
GHCND:USW00003816	PADUCAH BARKLEY REGIONAL AIRPORT KY US	20010228	78	-6	7.8	(0.6)	46	31	26	2001	02	28	20YR Lagged Period	2/28/2001
GHCND:USW00003816	PADUCAH BARKLEY REGIONAL AIRPORT KY US	20010301	111	-17	11.1	(1.7)	52	29	24	2001	03	01	20YR Lagged Period	3/1/2001
GHCND:USW00003816	PADUCAH BARKLEY REGIONAL AIRPORT KY US	20010302	83	28	8.3	2.8	47	37	23	2001	03	02	20YR Lagged Period	3/2/2001
GHCND:USW00003816	PADUCAH BARKLEY REGIONAL AIRPORT KY US	20010303	106	28	10.6	2.8	51	37	21	2001	03	03	20YR Lagged Period	3/3/2001
GHCND:USW00003816	PADUCAH BARKLEY REGIONAL AIRPORT KY US	20010304	78	0	7.8	-	46	32	26	2001	03	04	20YR Lagged Period	3/4/2001
GHCND:USW00003816	PADUCAH BARKLEY REGIONAL AIRPORT KY US	20010305	67	-22	6.7	(2.2)	44	28	29	2001	03	05	20YR Lagged Period	3/5/2001
GHCND:USW00003816	PADUCAH BARKLEY REGIONAL AIRPORT KY US	20010306	78	-39	7.8	(3.9)	46	25	29	2001	03	06	20YR Lagged Period	3/6/2001
GHCND:USW00003816	PADUCAH BARKLEY REGIONAL AIRPORT KY US	20010307	100	-39	10.0	(3.9)	50	25	27	2001	03	07	20YR Lagged Period	3/7/2001
GHCND:USW00003816	PADUCAH BARKLEY REGIONAL AIRPORT KY US	20010308	117	-11	11.7	(1.1)	53	30	23	2001	03	08	20YR Lagged Period	3/8/2001
GHCND:USW00003816	PADUCAH BARKLEY REGIONAL AIRPORT KY US	20010309	83	-50	8.3	(5.0)	47	23	30	2001	03	09	20YR Lagged Period	3/9/2001
GHCND:USW00003816	PADUCAH BARKLEY REGIONAL AIRPORT KY US	20010310	128	-56	12.8	(5.6)	55	22	26	2001	03	10	20YR Lagged Period	3/10/2001
GHCND:USW00003816	PADUCAH BARKLEY REGIONAL AIRPORT KY US	20010311	183	0	18.3	-	65	32	16	2001	03	11	20YR Lagged Period	3/11/2001
GHCND:USW00003816	PADUCAH BARKLEY REGIONAL AIRPORT KY US	20010312	150	72	15.0	7.2	59	45	13	2001	03	12	20YR Lagged Period	3/12/2001
GHCND:USW00003816	PADUCAH BARKLEY REGIONAL AIRPORT KY US	20010313	189	50	18.9	5.0	66	41	11	2001	03	13	20YR Lagged Period	3/13/2001
GHCND:USW00003816	PADUCAH BARKLEY REGIONAL AIRPORT KY US	20010314	183	6	18.3	0.6	65	33	16	2001	03	14	20YR Lagged Period	3/14/2001
GHCND:USW00003816	PADUCAH BARKLEY REGIONAL AIRPORT KY US	20010315	139	89	13.9	8.9	57	48	12	2001	03	15	20YR Lagged Period	3/15/2001
GHCND:USW00003816	PADUCAH BARKLEY REGIONAL AIRPORT KY US	20010316	94	33	9.4	3.3	49	38	21	2001	03	16	20YR Lagged Period	3/16/2001
GHCND:USW00003816	PADUCAH BARKLEY REGIONAL AIRPORT KY US	20010317	56	0	5.6	-	42	32	28	2001	03	17	20YR Lagged Period	3/17/2001
GHCND:USW00003816	PADUCAH BARKLEY REGIONAL AIRPORT KY US	20010318	106	-22	10.6	(2.2)	51	28	25	2001	03	18	20YR Lagged Period	3/18/2001
GHCND:USW00003816	PADUCAH BARKLEY REGIONAL AIRPORT KY US	20010319	128	22	12.8	2.2	55	36	19	2001	03	19	20YR Lagged Period	3/19/2001
GHCND:USW00003816	PADUCAH BARKLEY REGIONAL AIRPORT KY US	20010320	128	44	12.8	4.4	55	40	17	2001	03	20	20YR Lagged Period	3/20/2001
GHCND:USW00003816	PADUCAH BARKLEY REGIONAL AIRPORT KY US	20010321	178	33	17.8	3.3	64	38	14	2001	03	21	20YR Lagged Period	3/21/2001
GHCND:USW00003816	PADUCAH BARKLEY REGIONAL AIRPORT KY US	20010322	117	17	11.7	1.7	53	35	21	2001	03	22	20YR Lagged Period	3/22/2001
GHCND:USW00003816	PADUCAH BARKLEY REGIONAL AIRPORT KY US	20010323	183	-6	18.3	(0.6)	65	31	17	2001	03	23	20YR Lagged Period	3/23/2001
GHCND:USW00003816	PADUCAH BARKLEY REGIONAL AIRPORT KY US	20010324	89	-11	8.9	(1.1)	48	30	26	2001	03	24	20YR Lagged Period	3/24/2001
GHCND:USW00003816	PADUCAH BARKLEY REGIONAL AIRPORT KY US	20010325	72	-39	7.2	(3.9)	45	25	30	2001	03	25	20YR Lagged Period	3/25/2001
GHCND:USW00003816	PADUCAH BARKLEY REGIONAL AIRPORT KY US	20010326	61	-56	6.1	(5.6)	43	22	32	2001	03	26	20YR Lagged Period	3/26/2001
GHCND:USW00003816	PADUCAH BARKLEY REGIONAL AIRPORT KY US	20010327	100	-72	10.0	(7.2)	50	19	30	2001	03	27	20YR Lagged Period	3/27/2001
GHCND:USW00003816	PADUCAH BARKLEY REGIONAL AIRPORT KY US	20010328	128	-33	12.8	(3.3)	55	26	24	2001	03	28	20YR Lagged Period	3/28/2001
GHCND:USW00003816	PADUCAH BARKLEY REGIONAL AIRPORT KY US	20010329	139	56	13.9	5.6	57	42	15	2001	03	29	20YR Lagged Period	3/29/2001
GHCND:USW00003816	PADUCAH BARKLEY REGIONAL AIRPORT KY US	20010330	106	50	10.6	5.0	51	41	19	2001	03	30	20YR Lagged Period	3/30/2001
GHCND:USW00003816	PADUCAH BARKLEY REGIONAL AIRPORT KY US	20010331	133	28	13.3	2.8	56	37	18	2001	03	31	20YR Lagged Period	3/31/2001
GHCND:USW00003816	PADUCAH BARKLEY REGIONAL AIRPORT KY US	20010401	133	0	13.3	-	56	32	21	2001	04	01	20YR Lagged Period	4/1/2001
GHCND:USW00003816	PADUCAH BARKLEY REGIONAL AIRPORT KY US	20010402	167	67	16.7	6.7	62	44	12	2001	04	02	20YR Lagged Period	4/2/2001

GHCND:USW00003816	PADUCAH BARKLEY REGIONAL AIRPORT KY US	20010403	200	111	20.0	11.1	68	52	5	2001	04	03	20YR Lagged Period	4/3/2001
GHCND:USW00003816	PADUCAH BARKLEY REGIONAL AIRPORT KY US	20010404	211	106	21.1	10.6	70	51	4	2001	04	04	20YR Lagged Period	4/4/2001
GHCND:USW00003816	PADUCAH BARKLEY REGIONAL AIRPORT KY US	20010405	222	106	22.2	10.6	72	51	3	2001	04	05	20YR Lagged Period	4/5/2001
GHCND:USW00003816	PADUCAH BARKLEY REGIONAL AIRPORT KY US	20010406	256	194	25.6	19.4	78	67	0	2001	04	06	20YR Lagged Period	4/6/2001
GHCND:USW00003816	PADUCAH BARKLEY REGIONAL AIRPORT KY US	20010407	294	211	29.4	21.1	85	70	0	2001	04	07	20YR Lagged Period	4/7/2001
GHCND:USW00003816	PADUCAH BARKLEY REGIONAL AIRPORT KY US	20010408	289	200	28.9	20.0	84	68	0	2001	04	08	20YR Lagged Period	4/8/2001
GHCND:USW00003816	PADUCAH BARKLEY REGIONAL AIRPORT KY US	20010409	289	200	28.9	20.0	84	68	0	2001	04	09	20YR Lagged Period	4/9/2001
GHCND:USW00003816	PADUCAH BARKLEY REGIONAL AIRPORT KY US	20010410	278	194	27.8	19.4	82	67	0	2001	04	10	20YR Lagged Period	4/10/2001
GHCND:USW00003816	PADUCAH BARKLEY REGIONAL AIRPORT KY US	20010411	306	211	30.6	21.1	87	70	0	2001	04	11	20YR Lagged Period	4/11/2001
GHCND:USW00003816	PADUCAH BARKLEY REGIONAL AIRPORT KY US	20010412	256	167	25.6	16.7	78	62	0	2001	04	12	20YR Lagged Period	4/12/2001
GHCND:USW00003816	PADUCAH BARKLEY REGIONAL AIRPORT KY US	20010413	239	117	23.9	11.7	75	53	1	2001	04	13	20YR Lagged Period	4/13/2001
GHCND:USW00003816	PADUCAH BARKLEY REGIONAL AIRPORT KY US	20010414	233	106	23.3	10.6	74	51	2	2001	04	14	20YR Lagged Period	4/14/2001
GHCND:USW00003816	PADUCAH BARKLEY REGIONAL AIRPORT KY US	20010415	222	89	22.2	8.9	72	48	5	2001	04	15	20YR Lagged Period	4/15/2001
GHCND:USW00003816	PADUCAH BARKLEY REGIONAL AIRPORT KY US	20010416	144	61	14.4	6.1	58	43	14	2001	04	16	20YR Lagged Period	4/16/2001
GHCND:USW00003816	PADUCAH BARKLEY REGIONAL AIRPORT KY US	20010417	111	11	11.1	1.1	52	34	22	2001	04	17	20YR Lagged Period	4/17/2001
GHCND:USW00003816	PADUCAH BARKLEY REGIONAL AIRPORT KY US	20010418	150	-17	15.0	(1.7)	59	29	21	2001	04	18	20YR Lagged Period	4/18/2001
GHCND:USW00003816	PADUCAH BARKLEY REGIONAL AIRPORT KY US	20010419	211	67	21.1	6.7	70	44	8	2001	04	19	20YR Lagged Period	4/19/2001
GHCND:USW00003816	PADUCAH BARKLEY REGIONAL AIRPORT KY US	20010420	206	167	20.6	16.7	69	62	0	2001	04	20	20YR Lagged Period	4/20/2001
GHCND:USW00003816	PADUCAH BARKLEY REGIONAL AIRPORT KY US	20010421	250	178	25.0	17.8	77	64	0	2001	04	21	20YR Lagged Period	4/21/2001
GHCND:USW00003816	PADUCAH BARKLEY REGIONAL AIRPORT KY US	20010422	278	200	27.8	20.0	82	68	0	2001	04	22	20YR Lagged Period	4/22/2001
GHCND:USW00003816	PADUCAH BARKLEY REGIONAL AIRPORT KY US	20010423	261	106	26.1	10.6	79	51	0	2001	04	23	20YR Lagged Period	4/23/2001
GHCND:USW00003816	PADUCAH BARKLEY REGIONAL AIRPORT KY US	20010424	194	56	19.4	5.6	67	42	10	2001	04	24	20YR Lagged Period	4/24/2001
GHCND:USW00003816	PADUCAH BARKLEY REGIONAL AIRPORT KY US	20010425	200	28	20.0	2.8	68	37	12	2001	04	25	20YR Lagged Period	4/25/2001
GHCND:USW00003816	PADUCAH BARKLEY REGIONAL AIRPORT KY US	20010426	239	44	23.9	4.4	75	40	7	2001	04	26	20YR Lagged Period	4/26/2001
GHCND:USW00003816	PADUCAH BARKLEY REGIONAL AIRPORT KY US	20010427	300	106	30.0	10.6	86	51	0	2001	04	27	20YR Lagged Period	4/27/2001
GHCND:USW00003816	PADUCAH BARKLEY REGIONAL AIRPORT KY US	20010428	278	117	27.8	11.7	82	53	0	2001	04	28	20YR Lagged Period	4/28/2001
GHCND:USW00003816	PADUCAH BARKLEY REGIONAL AIRPORT KY US	20010429	278	106	27.8	10.6	82	51	0	2001	04	29	20YR Lagged Period	4/29/2001
GHCND:USW00003816	PADUCAH BARKLEY REGIONAL AIRPORT KY US	20010430	294	106	29.4	10.6	85	51	0	2001	04	30	20YR Lagged Period	4/30/2001
GHCND:USW00003816	PADUCAH BARKLEY REGIONAL AIRPORT KY US	20010501	278	172	27.8	17.2	82	63	0	2001	05	01	20YR Lagged Period	5/1/2001
GHCND:USW00003816	PADUCAH BARKLEY REGIONAL AIRPORT KY US	20010502	278	139	27.8	13.9	82	57	0	2001	05	02	20YR Lagged Period	5/2/2001
GHCND:USW00003816	PADUCAH BARKLEY REGIONAL AIRPORT KY US	20010503	289	133	28.9	13.3	84	56	0	2001	05	03	20YR Lagged Period	5/3/2001
GHCND:USW00003816	PADUCAH BARKLEY REGIONAL AIRPORT KY US	20010504	294	117	29.4	11.7	85	53	0	2001	05	04	20YR Lagged Period	5/4/2001
GHCND:USW00003816	PADUCAH BARKLEY REGIONAL AIRPORT KY US	20010505	289	144	28.9	14.4	84	58	0	2001	05	05	20YR Lagged Period	5/5/2001
GHCND:USW00003816	PADUCAH BARKLEY REGIONAL AIRPORT KY US	20010506	272	156	27.2	15.6	81	60	0	2001	05	06	20YR Lagged Period	5/6/2001
GHCND:USW00003816	PADUCAH BARKLEY REGIONAL AIRPORT KY US	20010507	211	156	21.1	15.6	70	60	0	2001	05	07	20YR Lagged Period	5/7/2001
GHCND:USW00003816	PADUCAH BARKLEY REGIONAL AIRPORT KY US	20010508	250	106	25.0	10.6	77	51	1	2001	05	08	20YR Lagged Period	5/8/2001
GHCND:USW00003816	PADUCAH BARKLEY REGIONAL AIRPORT KY US	20010509	272	94	27.2	9.4	81	49	0	2001	05	09	20YR Lagged Period	5/9/2001
GHCND:USW00003816	PADUCAH BARKLEY REGIONAL AIRPORT KY US	20010510	289	128	28.9	12.8	84	55	0	2001	05	10	20YR Lagged Period	5/10/2001
GHCND:USW00003816	PADUCAH BARKLEY REGIONAL AIRPORT KY US	20010511	278	178	27.8	17.8	82	64	0	2001	05	11	20YR Lagged Period	5/11/2001
GHCND:USW00003816	PADUCAH BARKLEY REGIONAL AIRPORT KY US	20010512	239	100	23.9	10.0	75	50	2	2001	05	12	20YR Lagged Period	5/12/2001
GHCND:USW00003816	PADUCAH BARKLEY REGIONAL AIRPORT KY US	20010513	244	78	24.4	7.8	76	46	4	2001	05	13	20YR Lagged Period	5/13/2001
GHCND:USW00003816	PADUCAH BARKLEY REGIONAL AIRPORT KY US	20010514	311	139	31.1	13.9	88	57	0	2001	05	14	20YR Lagged Period	5/14/2001
GHCND:USW00003816	PADUCAH BARKLEY REGIONAL AIRPORT KY US	20010515	328	156	32.8	15.6	91	60	0	2001	05	15	20YR Lagged Period	5/15/2001
GHCND:USW00003816	PADUCAH BARKLEY REGIONAL AIRPORT KY US	20010516	328	172	32.8	17.2	91	63	0	2001	05	16	20YR Lagged Period	5/16/2001
GHCND:USW00003816	PADUCAH BARKLEY REGIONAL AIRPORT KY US	20010517	294	211	29.4	21.1	85	70	0	2001	05	17	20YR Lagged Period	5/17/2001
GHCND:USW00003816	PADUCAH BARKLEY REGIONAL AIRPORT KY US	20010518	311	206	31.1	20.6	88	69	0	2001	05	18	20YR Lagged Period	5/18/2001
GHCND:USW00003816	PADUCAH BARKLEY REGIONAL AIRPORT KY US	20010519	267	189	26.7	18.9	80	66	0	2001	05	19	20YR Lagged Period	5/19/2001
GHCND:USW00003816	PADUCAH BARKLEY REGIONAL AIRPORT KY US	20010520	289	161	28.9	16.1	84	61	0	2001	05	20	20YR Lagged Period	5/20/2001
GHCND:USW00003816	PADUCAH BARKLEY REGIONAL AIRPORT KY US	20010521	250	122	25.0	12.2	77	54	0	2001	05	21	20YR Lagged Period	5/21/2001
GHCND:USW00003816	PADUCAH BARKLEY REGIONAL AIRPORT KY US	20010522	217	94	21.7	9.4	71	49	5	2001	05	22	20YR Lagged Period	5/22/2001
GHCND:USW00003816	PADUCAH BARKLEY REGIONAL AIRPORT KY US	20010523	228	106	22.8	10.6	73	51	3	2001	05	23	20YR Lagged Period	5/23/2001
GHCND:USW00003816	PADUCAH BARKLEY REGIONAL AIRPORT KY US	20010524	200	89	20.0	8.9	68	48	7	2001	05	24	20YR Lagged Period	5/24/2001
GHCND:USW00003816	PADUCAH BARKLEY REGIONAL AIRPORT KY US	20010525	200	78	20.0	7.8	68	46	8	2001	05	25	20YR Lagged Period	5/25/2001
GHCND:USW00003816	PADUCAH BARKLEY REGIONAL AIRPORT KY US	20010526	250	117	25.0	11.7	77	53	0	2001	05	26	20YR Lagged Period	5/26/2001
GHCND:USW00003816	PADUCAH BARKLEY REGIONAL AIRPORT KY US	20010527	278	139	27.8	13.9	82	57	0	2001	05	27	20YR Lagged Period	5/27/2001
GHCND:USW00003816	PADUCAH BARKLEY REGIONAL AIRPORT KY US	20010528	261	150	26.1	15.0	79	59	0	2001	05	28	20YR Lagged Period	5/28/2001
GHCND:USW00003816	PADUCAH BARKLEY REGIONAL AIRPORT KY US	20010529	267	117	26.7	11.7	80	53	0	2001	05	29	20YR Lagged Period	5/29/2001
GHCND:USW00003816	PADUCAH BARKLEY REGIONAL AIRPORT KY US	20010530	228	150	22.8	15.0	73	59	0	2001	05	30	20YR Lagged Period	5/30/2001
GHCND:USW00003816	PADUCAH BARKLEY REGIONAL AIRPORT KY US	20010531	267	172	26.7	17.2	80	63	0	2001	05	31	20YR Lagged Period	5/31/2001
GHCND:USW00003816	PADUCAH BARKLEY REGIONAL AIRPORT KY US	20010601	222	128	22.2	12.8	72	55	1	2001	06	01	20YR Lagged Period	6/1/2001
GHCND:USW00003816	PADUCAH BARKLEY REGIONAL AIRPORT KY US	20010602	244	133	24.4	13.3	76	56	0	2001	06	02	20YR Lagged Period	6/2/2001
GHCND:USW00003816	PADUCAH BARKLEY REGIONAL AIRPORT KY US	20010603	178	111	17.8	11.1	64	52	7	2001	06	03	20YR Lagged Period	6/3/2001
GHCND:USW00003816	PADUCAH BARKLEY REGIONAL AIRPORT KY US	20010604	294	150	29.4	15.0	85	59	0	2001	06	04	20YR Lagged Period	6/4/2001
GHCND:USW00003816	PADUCAH BARKLEY REGIONAL AIRPORT KY US	20010605	300	189	30.0	18.9	86	66	0	2001	06	05	20YR Lagged Period	6/5/2001
GHCND:USW00003816	PADUCAH BARKLEY REGIONAL AIRPORT KY US	20010606	278	200	27.8	20.0	82	68	0	2001	06	06	20YR Lagged Period	6/6/2001
GHCND:USW00003816	PADUCAH BARKLEY REGIONAL AIRPORT KY US	20010607	283	194	28.3	19.4	83	67	0	2001	06	07	20YR Lagged Period	6/7/2001
GHCND:USW00003816	PADUCAH BARKLEY REGIONAL AIRPORT KY US	20010608	283	178	28.3	17.8	83	64	0	2001	06	08	20YR Lagged Period	6/8/2001
GHCND:USW00003816	PADUCAH BARKLEY REGIONAL AIRPORT KY US	20010609	283	150	28.3	15.0	83	59	0	2001	06	09	20YR Lagged Period	6/9/2001
GHCND:USW00003816	PADUCAH BARKLEY REGIONAL AIRPORT KY US	20010610	289	139	28.9	13.9	84	57	0	2001	06	10	20YR Lagged Period	6/10/2001
GHCND:USW00003816	PADUCAH BARKLEY REGIONAL AIRPORT KY US	20010611	317	189	31.7	18.9	89	66	0	2001	06	11	20YR Lagged Period	6/11/2001
GHCND:USW00003816	PADUCAH BARKLEY REGIONAL AIRPORT KY US	20010612	317	200	31.7	20.0	89	68	0	2001	06	12	20YR Lagged Period	6/12/2001
GHCND:USW00003816	PADUCAH BARKLEY REGIONAL AIRPORT KY US	20010613	328	222	32.8	22.2	93	72	0	2001	06	13	20YR Lagged Period	6/13/2001
GHCND:USW00003816	PADUCAH BARKLEY REGIONAL AIRPORT KY US	20010614	328	233	32.8	23.3	91	74	0	2001	06	14	20YR Lagged Period	6/14/2001
GHCND:USW00003816	PADUCAH BARKLEY REGIONAL AIRPORT KY US	20010615	289	161	28.9	16.1	84	61	0	2001	06	15	20YR Lagged Period	6/15/2001
GHCND:USW00003816	PADUCAH BARKLEY REGIONAL AIRPORT KY US	20010616	317	133	31.7	13.3	89	56	0	2001	06	16	20YR Lagged Period	6/16/2001
GHCND:USW00003816	PADUCAH BARKLEY REGIONAL AIRPORT KY US	20010617	339	156	33.9	15.6	93	60	0	2001	06	17	20YR Lagged Period	6/17/2001
GHCND:USW00003816	PADUCAH BARKLEY REGIONAL AIRPORT KY US	20010618	339	183	33.9	18.3	93	65	0	2001	06	18	20YR Lagged Period	6/18/2001
GHCND:USW00003816	PADUCAH BARKLEY REGIONAL AIRPORT KY US	20010619	333	194	33.3	19.4	92	67	0	2001	06	19	20YR Lagged Period	6/19/2001
GHCND:USW00003816	PADUCAH BARKLEY REGIONAL AIRPORT KY US	20010620	317	206	31.7	20.6	89	69	0	2001	06	20	20YR Lagged Period	6/20/2001
GHCND:USW00003816	PADUCAH BARKLEY REGIONAL AIRPORT KY US	20010621	300	172	30.0	17.2	86	63	0	2001	06	21	20YR Lagged Period	6/21/2001
GHCND:USW00003816	PADUCAH BARKLEY REGIONAL AIRPORT KY US	20010622	267	150	26.7	15.0	80	59	0	2001	06	22	20YR Lagged Period	6/22/2001
GHCND:USW00003816	PADUCAH BARKLEY REGIONAL AIRPORT KY US	20010623	272	156	27.2	15.6	81	60	0	2001	06	23	20YR Lagged Period	6/23/2001
GHCND:USW00003816	PADUCAH BARKLEY REGIONAL AIRPORT KY US	20010624	278	139	27.8	13.9	82	57	0	2001	06	24	20YR Lagged Period	6/24/2001
GHCND:USW00003816	PADUCAH BARKLEY REGIONAL AIRPORT KY US	20010625	300	144	30.0	14.4	86	58	0	2001	06	25	20YR Lagged Period	6/25/2001
GHCND:USW00003816	PADUCAH BARKLEY REGIONAL AIRPORT KY US	20010626	294	150	29.4	15.0	85	59	0	2001	06	26	20YR Lagged Period	6/26/2001
GHCND:USW00003816	PADUCAH BARKLEY REGIONAL AIRPORT KY US	20010627	289	161	28.9	16.1	84	61	0	2001	06	27	20YR Lagged Period	6/27/2001
GHCND:USW00003816	PADUCAH BARKLEY REGIONAL AIRPORT KY US	20010628	283	156	28.3	15.6	83	60	0	2001	06	28	20YR Lagged Period	6/28/2001
GHCND:USW00003816	PADUCAH BARKLEY REGIONAL AIRPORT KY US	20010629	294	172	29.4	17.2	85	63	0	2001	06	29	20YR Lagged Period	6/29/2001
GHCND:USW00003816	PADUCAH BARKLEY REGIONAL AIRPORT KY US	20010630	306	183	30.6	18.3	87	65	0	2001	06	30	20YR Lagged Period	6/30/2001
GHCND:USW00003816	PADUCAH BARKLEY REGIONAL AIRPORT KY US	20010701	311	189	31.1	18.9	88	66	0	2001	07	01	20YR Lagged Period	7/1/2001
GHCND:USW00003816	PADUCAH BARKLEY REGIONAL AIRPORT KY US	20010702	289	178	28.9	17.8	84	64	0	2001	07	02	20YR Lagged Period	7/2/2001
GHCND:USW00003816	PADUCAH BARKLEY REGIONAL AIRPORT KY US	20010703	344	178	34.4	17.8	94	64	0	2001	07	03	20YR Lagged Period	7/3/2001
GHCND:USW00003816	PADUCAH BARKLEY REGIONAL AIRPORT KY US	20010704	322	217	32.2	21.7	90	71	0	2001	07	04	20YR Lagged Period	7/4/2001
GHCND:USW00003816	PADUCAH BARKLEY REGIONAL AIRPORT KY US	20010705	328	200	32.8	20.0	91	68	0	2001	07	05	20YR Lagged Period	7/5/2001
GHCND:USW00003816	PADUCAH BARKLEY REGIONAL AIRPORT KY US	20010706	306	172	30.6	17.2	87	63	0	2001	07	06	20YR Lagged Period	7/6/2001
GHCND:USW00003816	PADUCAH BARKLEY REGIONAL AIRPORT KY US	20010707	361	217	36.1	21.7	97	71	0	2001	07	07	20YR Lagged Period	7/7/2001
GHCND:USW00003816	PADUCAH BARKLEY REGIONAL AIRPORT KY US	20010708	372	256	37.2	25.6	99	78	0	2001	07	08	20YR Lagged Period	7/8/2001
GHCND:USW00003816	PADUCAH BARKLEY REGIONAL AIRPORT KY US	20010709	339	228	33.9	22.8	93	73	0	2001	07	09	20YR Lagged Period	7/9/2001
GHCND:USW00003816	PADUCAH BARKLEY REGIONAL AIRPORT KY US	20010710	356	217	35.6	21.7	96	71	0	2001	07	10	20YR Lagged Period	7/10/2001
GHCND:USW00003816	PADUCAH BARKLEY REGIONAL AIRPORT KY US	20010711	339	200	33.9	20.0	93	68	0	2001	07	11	20YR Lagged Period	7/11/2001
GHCND:USW00003816	PADUCAH BARKLEY REGIONAL AIRPORT KY US	20010712	250	167	25.0	16.7	77	62	0	2001	07	12	20YR Lagged Period	7/12/2001
GHCND:USW00003816	PADUCAH BARKLEY REGIONAL AIRPORT KY US	20010713	289	144	28.9	14.4	84	58	0	2001	07	13	20YR Lagged Period	7/13/2001
GHCND:USW00003816	PADUCAH BARKLEY REGIONAL AIRPORT KY US	20010714	306	128	30.6	12.8	87	55	0	2001	07	14	20YR Lagged Period	7/14/2001
GHCND:USW00003816	PADUCAH BARKLEY REGIONAL AIRPORT KY US	20010715	317	128	31.7	12.8	89	55	0	2001	07	15	20YR Lagged Period	7/15/2001
GHCND:USW00003816	PADUCAH BARKLEY REGIONAL AIRPORT KY US	20010716	317	156	31.7	15.6	89	60	0	2001	07	16	20YR Lagged Period	7/16/2001
GHCND:USW00003816	PADUCAH BARKLEY REGIONAL AIRPORT KY US	20010717	317	233	31.7	23.3	89	74	0	2001	07	17	20YR Lagged Period	7/17/2001
GHCND:USW00003816	PADUCAH BARKLEY REGIONAL AIRPORT KY US	20010718	344	211	34.4	21.1	94	70	0	2001	07	18	20YR Lagged Period	7/18/2001
GHCND:USW00003816	PADUCAH BARKLEY REGIONAL AIRPORT KY US	20010719	256	211	25.6	21.1	78	70	0	2001	07	19	20YR Lagged Period	7/19/2001
GHCND:USW00003816	PADUCAH BARKLEY REGIONAL AIRPORT KY US	20010720	306	211	30.6	21.1	87	70	0	2001	07	20	20YR Lagged Period	7/20/2001
GHCND:USW00003816	PADUCAH BARKLEY REGIONAL AIRPORT KY US	20010721	339	217	33.9	21.7	93	71	0	2001	07	21	20YR Lagged Period	7/21/2001
GHCND:USW00003816	PADUCAH BARKLEY REGIONAL AIRPORT KY US	20010722	322	244	32.2	24.4	90	76	0	2001	07	22	20YR Lagged Period	7/22/2001
GHCND:USW00003816	PADUCAH BARKLEY REGIONAL AIRPORT KY US	20010723	339	244	33.9	24.4	93	76	0	2001	07	23	20YR Lagged Period	7/23/2001
GHCND:USW00003816	PADUCAH BARKLEY REGIONAL AIRPORT KY US	20010724	294	239	29.4	23.9	85	75	0	2001	07	24	20YR Lagged Period	7/24/2001
GHCND:USW00003816	PADUCAH BARKLEY REGIONAL AIRPORT KY US	20010725	328	233	32.8	23.3	91	74	0	2001	07	25	20YR Lagged Period	7/25/2001
GHCND:USW00003816	PADUCAH BARKLEY REGIONAL AIRPORT KY US	20010726	278	222	27.8	22.2	82	72	0	2001	07	26	20YR Lagged Period	7/26/2001
GHCND:USW00003816	PADUCAH BARKLEY REGIONAL AIRPORT KY US	20010727	294	239	29.4	23.9	85	75	0	2001	07	27	20YR Lagged Period	7/27/2001
GHCND:USW00003816	PADUCAH BARKLEY REGIONAL AIRPORT KY US	20010728	311	239	31.1	23.9	88	75	0	2001	07	28	20YR Lagged Period	7/28/2001
GHCND:USW00003816	PADUCAH BARKLEY REGIONAL AIRPORT KY US	20010729	317	222	31.7	22.2	89	72	0	2001	07	29	20YR Lagged Period	7/29/2001
GHCND:USW00003816	PADUCAH BARKLEY REGIONAL AIRPORT KY US	20010730	339	222	33.9	22.2	93	72	0	2001	07	30	20YR Lagged Period	7/30/2001
GHCND:USW00003816	PADUCAH BARKLEY REGIONAL AIRPORT KY US	20010731	339	211	33.9	21.1	93	70	0	2001	07	31	20YR Lagged Period	7/31/2001
GHCND:USW00003816	PADUCAH BARKLEY REGIONAL AIRPORT KY US	20010801	328	217	32.8	21.7	91	71	0	2001	08	01	20YR Lagged Period	8/1/2001
GHCND:USW00003816	PADUCAH BARKLEY REGIONAL AIRPORT KY US	20010802	333	222	33.3	22.2	92	72	0	2001	08	02	20YR Lagged Period	8/2/2001
GHCND:USW00003816	PADUCAH BARKLEY REGIONAL AIRPORT KY US	20010803	328	228	32.8	22.8	91	73	0	2001	08	03	20YR Lagged Period	8/3/2001
GHCND:USW00003816	PADUCAH BARKLEY REGIONAL AIRPORT KY US	20010804	317	211	31.7	21.1	89	70	0	2001	08	04	20YR Lagged Period	8/4/2001
GHCND:USW00003816	PADUCAH BARKLEY REGIONAL AIRPORT KY US	20010805	317	194	31.7	19.4	89	67	0	2001	08	05	20YR Lagged Period	8/5/2001
GHCND:USW00003816	PADUCAH BARKLEY REGIONAL AIRPORT KY US	20010806	328	211	32.8	21.1	91	70	0	2001	08	06	20YR Lagged Period	8/6/2001
GHCND:USW00003816	PADUCAH BARKLEY REGIONAL AIRPORT KY US	20010807	317	217	31.7	21.7	89	71	0	2001	08	07	20YR Lagged Period	8/7/2001
GHCND:USW00003816	PADUCAH BARKLEY REGIONAL AIRPORT KY US	20010808	306	222	30.6	22.2	87	72	0	2001	08	08	20YR Lagged Period	8/8/2001
GHCND:USW00003816	PADUCAH BARKLEY REGIONAL AIRPORT KY US	20010809	328	217	32.8	21.7	91	71	0	2001	08	09	20YR Lagged Period	8/9/2001
GHCND:USW00003816	PADUCAH BARKLEY REGIONAL AIRPORT KY US	20010810	317	222	31.7	22.2	89	72	0	2001	08	10	20YR Lagged Period	8/10/2001
GHCND:USW00003816	PADUCAH BARKLEY REGIONAL AIRPORT KY US	20010811	311	228	31.1	22.8	88	73	0	2001	08	11	20YR Lagged Period	8/11/2001
GHCND:USW00003816	PADUCAH BARKLEY REGIONAL AIRPORT KY US	20010812	311	222	31.1	22.2	88	72	0	2001	08	12	20YR Lagged Period	8/12/2001
GHCND:USW00003816	PADUCAH BARKLEY REGIONAL AIRPORT KY US	20010813	311	211	31.1	21.1	88	70	0	2001	08	13	20YR Lagged Period	8/13/2001
GHCND:USW00003816	PADUCAH BARKLEY REGIONAL AIRPORT KY US	20010814	278	139	27.8	13.9	82	57	0	2001	08	14	20YR Lagged Period	8/14/2001
GHCND:USW00003816	PADUCAH BARKLEY REGIONAL AIRPORT KY US	20010815	294	139	29.4	13.9	85	57	0	2001	08	15	20YR Lagged Period	8/15/2001
GHCND:USW00003816	PADUCAH BARKLEY REGIONAL AIRPORT KY US	20010816	294	172	29.4	17.2	85	63	0	2001	08	16	20YR Lagged Period	8/16/2001
GHCND:USW00003816	PADUCAH BARKLEY REGIONAL AIRPORT KY US	20010817	306	150	30.6	15.0	87	59	0	2001	08	17	20YR Lagged Period	8/17/2001
GHCND:USW00003816	PADUCAH BARKLEY REGIONAL AIRPORT KY US	20010818	311	194	31.1	19.4	88	67	0	2001	08	18	20YR Lagged Period	8/18/2001
GHCND:USW00003816	PADUCAH BARKLEY REGIONAL AIRPORT KY US	20010819	272	161	27.2	16.1	81	61	0	2001	08	19	20YR Lagged Period	8/19/2001
GHCND:USW00003816	PADUCAH BARKLEY REGIONAL AIRPORT KY US	20010820	289	144	28.9	14.4	84	58	0	2001	08	20	20YR Lagged Period	8/20/2001
GHCND:USW00003816	PADUCAH BARKLEY REGIONAL AIRPORT KY US	20010821	300	161	30.0	16.1	86	61	0	2001	08	21	20YR Lagged Period	8/21/2001
GHCND:USW00003816	PADUCAH BARKLEY REGIONAL AIRPORT KY US	20010822	339	228	33.9	22.8	93	73	0	2001	08	22	20YR Lagged Period	8/22/2001
GHCND:USW00003816	PADUCAH BARKLEY REGIONAL AIRPORT KY US	20010823	339	222	33.9	22.2	93	72	0	2001	08	23	20YR Lagged Period	8/23/2001
GHCND:USW00003816	PADUCAH BARKLEY REGIONAL AIRPORT KY US	20010824	322	222	32.2	22.2	90	72	0	2001	08	24	20YR Lagged Period	8/24/2001
GHCND:USW00003816	PADUCAH BARKLEY REGIONAL AIRPORT KY US	20010825	328	228	32.8	22.8	91	73	0	2001	08	25	20YR Lagged Period	8/25/2001
GHCND:USW00003816	PADUCAH BARKLEY REGIONAL AIRPORT KY US	20010826	322	217	32.2	21.7	90	71	0	2001	08	26	20YR Lagged Period	8/26/2001
GHCND:USW00003816	PADUCAH BARKLEY REGIONAL AIRPORT KY US	20010827	294	189	29.4	18.9	85	66	0	2001	08	27	20YR Lagged Period	8/27/2001
GHCND:USW00003816	PADUCAH BARKLEY REGIONAL AIRPORT KY US	20010828	333	183	33.3	18.3	92	65	0	2001	08	28	20YR Lagged Period	8/28/2001
GHCND:USW00003816	PADUCAH BARKLEY REGIONAL AIRPORT KY US	20010829	328	217	32.8	21.7	91	71	0	2001	08	29	20YR Lagged Period	8/29/2001
GHCND:USW00003816	PADUCAH BARKLEY REGIONAL AIRPORT KY US	20010830	300	217	30.0	21.7	86	71	0	2001	08	30	20YR Lagged Period	8/30/2001
GHCND:USW00003816	PADUCAH BARKLEY REGIONAL AIRPORT KY US	20010831	244	200	24.4	20.0	76	68	0	2001	08	31	20YR Lagged Period	8/31/2001
GHCND:USW00003816	PADUCAH BARKLEY REGIONAL AIRPORT KY US	20010901	283	217	28.3	21.7	83	71	0	2001	09	01	20YR Lagged Period	9/1/2001
GHCND:USW00003816	PADUCAH BARKLEY REGIONAL AIRPORT KY US	20010902	289	200	28.9	20.0	84	68	0	2001	09	02	20YR Lagged Period	9/2/2001
GHCND:USW00003816	PADUCAH BARKLEY REGIONAL AIRPORT KY US	20010903	306	194	30.6	19.4	87	67	0	2001	09	03	20YR Lagged Period	9/3/2001
GHCND:USW00003816	PADUCAH BARKLEY REGIONAL AIRPORT KY US	20010904	317	178	31.7	17.8	89	64	0	2001	09	04	20YR Lagged Period	9/4/2001
GHCND:USW00003816	PADUCAH BARKLEY REGIONAL AIRPORT KY US	20010905	328	189	32.8	18.9	91	66	0	2001	09	05	20YR Lagged Period	9/5/2001
GHCND:USW00003816	PADUCAH BARKLEY REGIONAL AIRPORT KY US	20010906	328	206	32.8	20.6	91	69	0	2001	09	06	20YR Lagged Period	9/6/2001
GHCND:USW00003816	PADUCAH BARKLEY REGIONAL AIRPORT KY US	20010907	306	211	30.6	21.1	87	70	0	2001	09	07	20YR Lagged Period	9/7/2001
GHCND:USW00003816	PADUCAH BARKLEY REGIONAL AIRPORT KY US	20010908	300	206	30.0	20.6	86	69	0	2001	09	08	20YR Lagged Period	9/8/2001
GHCND:USW00003816	PADUCAH BARKLEY REGIONAL AIRPORT KY US	20010909	283	144	28.3	14.4	83	58	0	2001	09	09	20YR Lagged Period	9/9/2001
GHCND:USW00003816	PADUCAH BARKLEY REGIONAL AIRPORT KY US	20010910	261	106	26.1	10.6	79	51	0	2001	09	10	20YR Lagged Period	9/10/2001
GHCND:USW00003816	PADUCAH BARKLEY REGIONAL AIRPORT KY US	20010911	289	106	28.9	10.6	84	51	0	2001	09	11	20YR Lagged Period	9/11/2001
GHCND:USW00003816	PADUCAH BARKLEY REGIONAL AIRPORT KY US	20010912	294	111	29.4	11.1	85	52	0	2001	09	12	20YR Lagged Period	9/12/2001
GHCND:USW00003816	PADUCAH BARKLEY REGIONAL AIRPORT KY US	20010913	300	117	30.0	11.7	86	53	0	2001	09	13	20YR Lagged Period	9/13/2001
GHCND:USW00003816	PADUCAH BARKLEY REGIONAL AIRPORT KY US	20010914	239	122	23.9	12.2	75	54	0	2001	09	14	20YR Lagged Period	9/14/2001
GHCND:USW00003816	PADUCAH BARKLEY REGIONAL AIRPORT KY US	20010915	244	100	24.4	10.0	76	50	2	2001	09	15	20YR Lagged Period	9/15/2001
GHCND:USW00003816	PADUCAH BARKLEY REGIONAL AIRPORT KY US	20010916	267	94	26.7	9.4	80	49	0	2001	09	16	20YR Lagged Period	9/16/2001
GHCND:USW00003816	PADUCAH BARKLEY REGIONAL AIRPORT KY US	20010917	283	133	28.3	13.3	83	56	0	2001	09	17	20YR Lagged Period	9/17/2001
GHCND:USW00003816	PADUCAH BARKLEY REGIONAL AIRPORT KY US	20010918	289	200	28.9	20.0	84	68	0	2001	09	18	20YR Lagged Period	9/18/2001
GHCND:USW00003816	PADUCAH BARKLEY REGIONAL AIRPORT KY US	20010919	233	122	23.3	12.2	74	54	1	2001	09	19	20YR Lagged Period	9/19/2001

GHCND:USW00003816	PADUCAH BARKLEY REGIONAL AIRPORT KY US	20010920	267	111	26.7	11.1	80	52	0	2001	09	20	20YR Lagged Period	9/20/2001
GHCND:USW00003816	PADUCAH BARKLEY REGIONAL AIRPORT KY US	20010921	261	150	26.1	15.0	79	59	0	2001	09	21	20YR Lagged Period	9/21/2001
GHCND:USW00003816	PADUCAH BARKLEY REGIONAL AIRPORT KY US	20010922	283	122	28.3	12.2	83	54	0	2001	09	22	20YR Lagged Period	9/22/2001
GHCND:USW00003816	PADUCAH BARKLEY REGIONAL AIRPORT KY US	20010923	306	128	30.6	12.8	87	55	0	2001	09	23	20YR Lagged Period	9/23/2001
GHCND:USW00003816	PADUCAH BARKLEY REGIONAL AIRPORT KY US	20010924	183	94	18.3	9.4	65	49	8	2001	09	24	20YR Lagged Period	9/24/2001
GHCND:USW00003816	PADUCAH BARKLEY REGIONAL AIRPORT KY US	20010925	178	44	17.8	4.4	64	40	13	2001	09	25	20YR Lagged Period	9/25/2001
GHCND:USW00003816	PADUCAH BARKLEY REGIONAL AIRPORT KY US	20010926	206	28	20.6	2.8	69	37	12	2001	09	26	20YR Lagged Period	9/26/2001
GHCND:USW00003816	PADUCAH BARKLEY REGIONAL AIRPORT KY US	20010927	250	44	25.0	4.4	77	40	6	2001	09	27	20YR Lagged Period	9/27/2001
GHCND:USW00003816	PADUCAH BARKLEY REGIONAL AIRPORT KY US	20010928	206	89	20.6	8.9	69	48	6	2001	09	28	20YR Lagged Period	9/28/2001
GHCND:USW00003816	PADUCAH BARKLEY REGIONAL AIRPORT KY US	20010929	228	67	22.8	6.7	73	44	6	2001	09	29	20YR Lagged Period	9/29/2001
GHCND:USW00003816	PADUCAH BARKLEY REGIONAL AIRPORT KY US	20010930	239	61	23.9	6.1	75	43	6	2001	09	30	20YR Lagged Period	9/30/2001
GHCND:USW00003816	PADUCAH BARKLEY REGIONAL AIRPORT KY US	20011001	256	56	25.6	5.6	78	42	5	2001	10	01	20YR Lagged Period	10/1/2001
GHCND:USW00003816	PADUCAH BARKLEY REGIONAL AIRPORT KY US	20011002	283	106	28.3	10.6	83	51	0	2001	10	02	20YR Lagged Period	10/2/2001
GHCND:USW00003816	PADUCAH BARKLEY REGIONAL AIRPORT KY US	20011003	272	133	27.2	13.3	81	56	0	2001	10	03	20YR Lagged Period	10/3/2001
GHCND:USW00003816	PADUCAH BARKLEY REGIONAL AIRPORT KY US	20011004	272	139	27.2	13.9	81	57	0	2001	10	04	20YR Lagged Period	10/4/2001
GHCND:USW00003816	PADUCAH BARKLEY REGIONAL AIRPORT KY US	20011005	211	67	21.1	6.7	70	44	8	2001	10	05	20YR Lagged Period	10/5/2001
GHCND:USW00003816	PADUCAH BARKLEY REGIONAL AIRPORT KY US	20011006	172	28	17.2	2.8	63	37	15	2001	10	06	20YR Lagged Period	10/6/2001
GHCND:USW00003816	PADUCAH BARKLEY REGIONAL AIRPORT KY US	20011007	194	11	19.4	1.1	67	34	14	2001	10	07	20YR Lagged Period	10/7/2001
GHCND:USW00003816	PADUCAH BARKLEY REGIONAL AIRPORT KY US	20011008	228	39	22.8	3.9	73	39	9	2001	10	08	20YR Lagged Period	10/8/2001
GHCND:USW00003816	PADUCAH BARKLEY REGIONAL AIRPORT KY US	20011009	233	100	23.3	10.0	74	50	3	2001	10	09	20YR Lagged Period	10/9/2001
GHCND:USW00003816	PADUCAH BARKLEY REGIONAL AIRPORT KY US	20011010	256	161	25.6	16.1	78	61	0	2001	10	10	20YR Lagged Period	10/10/2001
GHCND:USW00003816	PADUCAH BARKLEY REGIONAL AIRPORT KY US	20011011	200	172	20.0	17.2	68	63	0	2001	10	11	20YR Lagged Period	10/11/2001
GHCND:USW00003816	PADUCAH BARKLEY REGIONAL AIRPORT KY US	20011012	217	150	21.7	15.0	71	59	0	2001	10	12	20YR Lagged Period	10/12/2001
GHCND:USW00003816	PADUCAH BARKLEY REGIONAL AIRPORT KY US	20011013	217	144	21.7	14.4	71	58	0	2001	10	13	20YR Lagged Period	10/13/2001
GHCND:USW00003816	PADUCAH BARKLEY REGIONAL AIRPORT KY US	20011014	211	94	21.1	9.4	70	49	5	2001	10	14	20YR Lagged Period	10/14/2001
GHCND:USW00003816	PADUCAH BARKLEY REGIONAL AIRPORT KY US	20011015	217	50	21.7	5.0	71	41	9	2001	10	15	20YR Lagged Period	10/15/2001
GHCND:USW00003816	PADUCAH BARKLEY REGIONAL AIRPORT KY US	20011016	150	22	15.0	2.2	59	36	17	2001	10	16	20YR Lagged Period	10/16/2001
GHCND:USW00003816	PADUCAH BARKLEY REGIONAL AIRPORT KY US	20011017	150	6	15.0	0.6	59	33	19	2001	10	17	20YR Lagged Period	10/17/2001
GHCND:USW00003816	PADUCAH BARKLEY REGIONAL AIRPORT KY US	20011018	194	28	19.4	2.8	67	37	13	2001	10	18	20YR Lagged Period	10/18/2001
GHCND:USW00003816	PADUCAH BARKLEY REGIONAL AIRPORT KY US	20011019	217	94	21.7	9.4	71	49	5	2001	10	19	20YR Lagged Period	10/19/2001
GHCND:USW00003816	PADUCAH BARKLEY REGIONAL AIRPORT KY US	20011020	239	117	23.9	11.7	75	53	1	2001	10	20	20YR Lagged Period	10/20/2001
GHCND:USW00003816	PADUCAH BARKLEY REGIONAL AIRPORT KY US	20011021	261	111	26.1	11.1	79	52	0	2001	10	21	20YR Lagged Period	10/21/2001
GHCND:USW00003816	PADUCAH BARKLEY REGIONAL AIRPORT KY US	20011022	250	106	25.0	10.6	77	51	1	2001	10	22	20YR Lagged Period	10/22/2001
GHCND:USW00003816	PADUCAH BARKLEY REGIONAL AIRPORT KY US	20011023	250	133	25.0	13.3	77	56	0	2001	10	23	20YR Lagged Period	10/23/2001
GHCND:USW00003816	PADUCAH BARKLEY REGIONAL AIRPORT KY US	20011024	278	94	27.8	9.4	82	49	0	2001	10	24	20YR Lagged Period	10/24/2001
GHCND:USW00003816	PADUCAH BARKLEY REGIONAL AIRPORT KY US	20011025	178	56	17.8	5.6	64	42	12	2001	10	25	20YR Lagged Period	10/25/2001
GHCND:USW00003816	PADUCAH BARKLEY REGIONAL AIRPORT KY US	20011026	144	33	14.4	3.3	58	38	17	2001	10	26	20YR Lagged Period	10/26/2001
GHCND:USW00003816	PADUCAH BARKLEY REGIONAL AIRPORT KY US	20011027	106	-17	10.6	(1.7)	51	29	25	2001	10	27	20YR Lagged Period	10/27/2001
GHCND:USW00003816	PADUCAH BARKLEY REGIONAL AIRPORT KY US	20011028	144	-28	14.4	(2.8)	58	27	22	2001	10	28	20YR Lagged Period	10/28/2001
GHCND:USW00003816	PADUCAH BARKLEY REGIONAL AIRPORT KY US	20011029	183	6	18.3	0.6	65	33	16	2001	10	29	20YR Lagged Period	10/29/2001
GHCND:USW00003816	PADUCAH BARKLEY REGIONAL AIRPORT KY US	20011030	211	39	21.1	3.9	70	39	10	2001	10	30	20YR Lagged Period	10/30/2001
GHCND:USW00003816	PADUCAH BARKLEY REGIONAL AIRPORT KY US	20011031	211	39	21.1	3.9	70	39	10	2001	10	31	20YR Lagged Period	10/31/2001
GHCND:USW00003816	PADUCAH BARKLEY REGIONAL AIRPORT KY US	20011101	233	150	23.3	15.0	74	59	0	2001	11	01	20YR Lagged Period	11/1/2001
GHCND:USW00003816	PADUCAH BARKLEY REGIONAL AIRPORT KY US	20011102	206	128	20.6	12.8	69	55	3	2001	11	02	20YR Lagged Period	11/2/2001
GHCND:USW00003816	PADUCAH BARKLEY REGIONAL AIRPORT KY US	20011103	217	61	21.7	6.1	71	43	8	2001	11	03	20YR Lagged Period	11/3/2001
GHCND:USW00003816	PADUCAH BARKLEY REGIONAL AIRPORT KY US	20011104	228	33	22.8	3.3	73	38	9	2001	11	04	20YR Lagged Period	11/4/2001
GHCND:USW00003816	PADUCAH BARKLEY REGIONAL AIRPORT KY US	20011105	183	28	18.3	2.8	65	37	14	2001	11	05	20YR Lagged Period	11/5/2001
GHCND:USW00003816	PADUCAH BARKLEY REGIONAL AIRPORT KY US	20011106	200	0	20.0	-	68	32	15	2001	11	06	20YR Lagged Period	11/6/2001
GHCND:USW00003816	PADUCAH BARKLEY REGIONAL AIRPORT KY US	20011107	222	11	22.2	1.1	72	34	12	2001	11	07	20YR Lagged Period	11/7/2001
GHCND:USW00003816	PADUCAH BARKLEY REGIONAL AIRPORT KY US	20011108	233	50	23.3	5.0	74	41	7	2001	11	08	20YR Lagged Period	11/8/2001
GHCND:USW00003816	PADUCAH BARKLEY REGIONAL AIRPORT KY US	20011109	144	0	14.4	-	58	32	20	2001	11	09	20YR Lagged Period	11/9/2001
GHCND:USW00003816	PADUCAH BARKLEY REGIONAL AIRPORT KY US	20011110	189	-6	18.9	(0.6)	66	31	16	2001	11	10	20YR Lagged Period	11/10/2001
GHCND:USW00003816	PADUCAH BARKLEY REGIONAL AIRPORT KY US	20011111	172	28	17.2	2.8	63	37	15	2001	11	11	20YR Lagged Period	11/11/2001
GHCND:USW00003816	PADUCAH BARKLEY REGIONAL AIRPORT KY US	20011112	178	0	17.8	-	64	32	17	2001	11	12	20YR Lagged Period	11/12/2001
GHCND:USW00003816	PADUCAH BARKLEY REGIONAL AIRPORT KY US	20011113	200	0	20.0	-	68	32	15	2001	11	13	20YR Lagged Period	11/13/2001
GHCND:USW00003816	PADUCAH BARKLEY REGIONAL AIRPORT KY US	20011114	206	50	20.6	5.0	69	41	10	2001	11	14	20YR Lagged Period	11/14/2001
GHCND:USW00003816	PADUCAH BARKLEY REGIONAL AIRPORT KY US	20011115	211	22	21.1	2.2	70	36	12	2001	11	15	20YR Lagged Period	11/15/2001
GHCND:USW00003816	PADUCAH BARKLEY REGIONAL AIRPORT KY US	20011116	239	39	23.9	3.9	75	39	8	2001	11	16	20YR Lagged Period	11/16/2001
GHCND:USW00003816	PADUCAH BARKLEY REGIONAL AIRPORT KY US	20011117	239	56	23.9	5.6	75	42	6	2001	11	17	20YR Lagged Period	11/17/2001
GHCND:USW00003816	PADUCAH BARKLEY REGIONAL AIRPORT KY US	20011118	228	72	22.8	7.2	73	45	6	2001	11	18	20YR Lagged Period	11/18/2001
GHCND:USW00003816	PADUCAH BARKLEY REGIONAL AIRPORT KY US	20011119	161	28	16.1	2.8	61	37	16	2001	11	19	20YR Lagged Period	11/19/2001
GHCND:USW00003816	PADUCAH BARKLEY REGIONAL AIRPORT KY US	20011120	94	-22	9.4	(2.2)	49	28	26	2001	11	20	20YR Lagged Period	11/20/2001
GHCND:USW00003816	PADUCAH BARKLEY REGIONAL AIRPORT KY US	20011121	128	-22	12.8	(2.2)	55	28	23	2001	11	21	20YR Lagged Period	11/21/2001
GHCND:USW00003816	PADUCAH BARKLEY REGIONAL AIRPORT KY US	20011122	161	-11	16.1	(1.1)	61	30	19	2001	11	22	20YR Lagged Period	11/22/2001
GHCND:USW00003816	PADUCAH BARKLEY REGIONAL AIRPORT KY US	20011123	200	83	20.0	8.3	68	47	7	2001	11	23	20YR Lagged Period	11/23/2001
GHCND:USW00003816	PADUCAH BARKLEY REGIONAL AIRPORT KY US	20011124	194	128	19.4	12.8	67	55	4	2001	11	24	20YR Lagged Period	11/24/2001
GHCND:USW00003816	PADUCAH BARKLEY REGIONAL AIRPORT KY US	20011125	167	39	16.7	3.9	62	39	14	2001	11	25	20YR Lagged Period	11/25/2001
GHCND:USW00003816	PADUCAH BARKLEY REGIONAL AIRPORT KY US	20011126	194	28	19.4	2.8	67	37	13	2001	11	26	20YR Lagged Period	11/26/2001
GHCND:USW00003816	PADUCAH BARKLEY REGIONAL AIRPORT KY US	20011127	167	56	16.7	5.6	62	42	13	2001	11	27	20YR Lagged Period	11/27/2001
GHCND:USW00003816	PADUCAH BARKLEY REGIONAL AIRPORT KY US	20011128	61	33	6.1	3.3	43	38	24	2001	11	28	20YR Lagged Period	11/28/2001
GHCND:USW00003816	PADUCAH BARKLEY REGIONAL AIRPORT KY US	20011129	106	50	10.6	5.0	51	41	19	2001	11	29	20YR Lagged Period	11/29/2001
GHCND:USW00003816	PADUCAH BARKLEY REGIONAL AIRPORT KY US	20011130	56	33	5.6	3.3	42	38	25	2001	11	30	20YR Lagged Period	11/30/2001
GHCND:USW00003816	PADUCAH BARKLEY REGIONAL AIRPORT KY US	20011201	133	-6	13.3	(0.6)	56	31	21	2001	12	01	20YR Lagged Period	12/1/2001
GHCND:USW00003816	PADUCAH BARKLEY REGIONAL AIRPORT KY US	20011202	161	0	16.1	-	61	32	18	2001	12	02	20YR Lagged Period	12/2/2001
GHCND:USW00003816	PADUCAH BARKLEY REGIONAL AIRPORT KY US	20011203	183	17	18.3	1.7	65	35	15	2001	12	03	20YR Lagged Period	12/3/2001
GHCND:USW00003816	PADUCAH BARKLEY REGIONAL AIRPORT KY US	20011204	211	139	21.1	13.9	70	57	1	2001	12	04	20YR Lagged Period	12/4/2001
GHCND:USW00003816	PADUCAH BARKLEY REGIONAL AIRPORT KY US	20011205	211	133	21.1	13.3	70	56	2	2001	12	05	20YR Lagged Period	12/5/2001
GHCND:USW00003816	PADUCAH BARKLEY REGIONAL AIRPORT KY US	20011206	172	100	17.2	10.0	63	50	8	2001	12	06	20YR Lagged Period	12/6/2001
GHCND:USW00003816	PADUCAH BARKLEY REGIONAL AIRPORT KY US	20011207	139	89	13.9	8.9	57	48	12	2001	12	07	20YR Lagged Period	12/7/2001
GHCND:USW00003816	PADUCAH BARKLEY REGIONAL AIRPORT KY US	20011208	122	44	12.2	4.4	54	40	18	2001	12	08	20YR Lagged Period	12/8/2001
GHCND:USW00003816	PADUCAH BARKLEY REGIONAL AIRPORT KY US	20011209	83	-17	8.3	(1.7)	47	29	27	2001	12	09	20YR Lagged Period	12/9/2001
GHCND:USW00003816	PADUCAH BARKLEY REGIONAL AIRPORT KY US	20011210	89	-28	8.9	(2.8)	48	27	27	2001	12	10	20YR Lagged Period	12/10/2001
GHCND:USW00003816	PADUCAH BARKLEY REGIONAL AIRPORT KY US	20011211	128	-28	12.8	(2.8)	55	27	24	2001	12	11	20YR Lagged Period	12/11/2001
GHCND:USW00003816	PADUCAH BARKLEY REGIONAL AIRPORT KY US	20011212	150	89	15.0	8.9	59	48	11	2001	12	12	20YR Lagged Period	12/12/2001
GHCND:USW00003816	PADUCAH BARKLEY REGIONAL AIRPORT KY US	20011213	156	89	15.6	8.9	60	48	11	2001	12	13	20YR Lagged Period	12/13/2001
GHCND:USW00003816	PADUCAH BARKLEY REGIONAL AIRPORT KY US	20011214	94	61	9.4	6.1	49	43	19	2001	12	14	20YR Lagged Period	12/14/2001
GHCND:USW00003816	PADUCAH BARKLEY REGIONAL AIRPORT KY US	20011215	106	61	10.6	6.1	51	43	18	2001	12	15	20YR Lagged Period	12/15/2001
GHCND:USW00003816	PADUCAH BARKLEY REGIONAL AIRPORT KY US	20011216	122	72	12.2	7.2	54	45	15	2001	12	16	20YR Lagged Period	12/16/2001
GHCND:USW00003816	PADUCAH BARKLEY REGIONAL AIRPORT KY US	20011217	122	28	12.2	2.8	54	37	19	2001	12	17	20YR Lagged Period	12/17/2001
GHCND:USW00003816	PADUCAH BARKLEY REGIONAL AIRPORT KY US	20011218	111	-6	11.1	(0.6)	52	31	23	2001	12	18	20YR Lagged Period	12/18/2001
GHCND:USW00003816	PADUCAH BARKLEY REGIONAL AIRPORT KY US	20011219	78	-33	7.8	(3.3)	46	26	29	2001	12	19	20YR Lagged Period	12/19/2001
GHCND:USW00003816	PADUCAH BARKLEY REGIONAL AIRPORT KY US	20011220	89	-50	8.9	(5.0)	48	23	29	2001	12	20	20YR Lagged Period	12/20/2001
GHCND:USW00003816	PADUCAH BARKLEY REGIONAL AIRPORT KY US	20011221	128	-39	12.8	(3.9)	55	25	25	2001	12	21	20YR Lagged Period	12/21/2001
GHCND:USW00003816	PADUCAH BARKLEY REGIONAL AIRPORT KY US	20011222	144	39	14.4	3.9	58	39	16	2001	12	22	20YR Lagged Period	12/22/2001
GHCND:USW00003816	PADUCAH BARKLEY REGIONAL AIRPORT KY US	20011223	122	-11	12.2	(1.1)	54	30	23	2001	12	23	20YR Lagged Period	12/23/2001
GHCND:USW00003816	PADUCAH BARKLEY REGIONAL AIRPORT KY US	20011224	28	-44	2.8	(4.4)	37	24	34	2001	12	24	20YR Lagged Period	12/24/2001
GHCND:USW00003816	PADUCAH BARKLEY REGIONAL AIRPORT KY US	20011225	0	-72	-	(7.2)	32	19	39	2001	12	25	20YR Lagged Period	12/25/2001
GHCND:USW00003816	PADUCAH BARKLEY REGIONAL AIRPORT KY US	20011226	-6	-83	(0.6)	(8.3)	31	17	41	2001	12	26	20YR Lagged Period	12/26/2001
GHCND:USW00003816	PADUCAH BARKLEY REGIONAL AIRPORT KY US	20011227	39	-50	3.9	(5.0)	39	23	34	2001	12	27	20YR Lagged Period	12/27/2001
GHCND:USW00003816	PADUCAH BARKLEY REGIONAL AIRPORT KY US	20011228	89	-33	8.9	(3.3)	48	26	28	2001	12	28	20YR Lagged Period	12/28/2001
GHCND:USW00003816	PADUCAH BARKLEY REGIONAL AIRPORT KY US	20011229	28	-83	2.8	(8.3)	37	17	38	2001	12	29	20YR Lagged Period	12/29/2001
GHCND:USW00003816	PADUCAH BARKLEY REGIONAL AIRPORT KY US	20011230	-17	-106	(1.7)	(10.6)	29	13	44	2001	12	30	20YR Lagged Period	12/30/2001
GHCND:USW00003816	PADUCAH BARKLEY REGIONAL AIRPORT KY US	20011231	-22	-100	(2.2)	(10.0)	28	14	44	2001	12	31	20YR Lagged Period	12/31/2001
GHCND:USW00003816	PADUCAH BARKLEY REGIONAL AIRPORT KY US	20020101	-11	-117	(1.1)	(11.7)	30	11	44	2002	01	01	20YR Lagged Period	1/1/2002
GHCND:USW00003816	PADUCAH BARKLEY REGIONAL AIRPORT KY US	20020102	11	-100	1.1	(10.0)	34	14	41	2002	01	02	20YR Lagged Period	1/2/2002
GHCND:USW00003816	PADUCAH BARKLEY REGIONAL AIRPORT KY US	20020103	11	-100	1.1	(10.0)	34	14	41	2002	01	03	20YR Lagged Period	1/3/2002
GHCND:USW00003816	PADUCAH BARKLEY REGIONAL AIRPORT KY US	20020104	39	-89	3.9	(8.9)	39	16	37	2002	01	04	20YR Lagged Period	1/4/2002
GHCND:USW00003816	PADUCAH BARKLEY REGIONAL AIRPORT KY US	20020105	72	-17	7.2	(1.7)	45	29	28	2002	01	05	20YR Lagged Period	1/5/2002
GHCND:USW00003816	PADUCAH BARKLEY REGIONAL AIRPORT KY US	20020106	22	0	2.2	-	36	32	31	2002	01	06	20YR Lagged Period	1/6/2002
GHCND:USW00003816	PADUCAH BARKLEY REGIONAL AIRPORT KY US	20020107	11	-44	1.1	(4.4)	34	24	36	2002	01	07	20YR Lagged Period	1/7/2002
GHCND:USW00003816	PADUCAH BARKLEY REGIONAL AIRPORT KY US	20020108	72	-39	7.2	(3.9)	45	25	30	2002	01	08	20YR Lagged Period	1/8/2002
GHCND:USW00003816	PADUCAH BARKLEY REGIONAL AIRPORT KY US	20020109	161	28	16.1	2.8	61	37	16	2002	01	09	20YR Lagged Period	1/9/2002
GHCND:USW00003816	PADUCAH BARKLEY REGIONAL AIRPORT KY US	20020110	122	61	12.2	6.1	54	43	16	2002	01	10	20YR Lagged Period	1/10/2002
GHCND:USW00003816	PADUCAH BARKLEY REGIONAL AIRPORT KY US	20020111	83	-33	8.3	(3.3)	47	26	28	2002	01	11	20YR Lagged Period	1/11/2002
GHCND:USW00003816	PADUCAH BARKLEY REGIONAL AIRPORT KY US	20020112	94	-22	9.4	(2.2)	49	28	26	2002	01	12	20YR Lagged Period	1/12/2002
GHCND:USW00003816	PADUCAH BARKLEY REGIONAL AIRPORT KY US	20020113	89	-39	8.9	(3.9)	48	25	28	2002	01	13	20YR Lagged Period	1/13/2002
GHCND:USW00003816	PADUCAH BARKLEY REGIONAL AIRPORT KY US	20020114	111	-11	11.1	(1.1)	52	30	24	2002	01	14	20YR Lagged Period	1/14/2002
GHCND:USW00003816	PADUCAH BARKLEY REGIONAL AIRPORT KY US	20020115	89	-33	8.9	(3.3)	48	26	28	2002	01	15	20YR Lagged Period	1/15/2002
GHCND:USW00003816	PADUCAH BARKLEY REGIONAL AIRPORT KY US	20020116	106	-33	10.6	(3.3)	51	26	26	2002	01	16	20YR Lagged Period	1/16/2002
GHCND:USW00003816	PADUCAH BARKLEY REGIONAL AIRPORT KY US	20020117	78	-33	7.8	(3.3)	46	26	29	2002	01	17	20YR Lagged Period	1/17/2002
GHCND:USW00003816	PADUCAH BARKLEY REGIONAL AIRPORT KY US	20020118	44	-94	4.4	(9.4)	40	15	37	2002	01	18	20YR Lagged Period	1/18/2002
GHCND:USW00003816	PADUCAH BARKLEY REGIONAL AIRPORT KY US	20020119	6	-6	0.6	(0.6)	33	31	33	2002	01	19	20YR Lagged Period	1/19/2002
GHCND:USW00003816	PADUCAH BARKLEY REGIONAL AIRPORT KY US	20020120	22	-11	2.2	(1.1)	36	30	32	2002	01	20	20YR Lagged Period	1/20/2002
GHCND:USW00003816	PADUCAH BARKLEY REGIONAL AIRPORT KY US	20020121	94	0	9.4	-	49	32	24	2002	01	21	20YR Lagged Period	1/21/2002
GHCND:USW00003816	PADUCAH BARKLEY REGIONAL AIRPORT KY US	20020122	133	-6	13.3	(0.6)	56	31	21	2002	01	22	20YR Lagged Period	1/22/2002
GHCND:USW00003816	PADUCAH BARKLEY REGIONAL AIRPORT KY US	20020123	200	94	20.0	9.4	68	49	6	2002	01	23	20YR Lagged Period	1/23/2002
GHCND:USW00003816	PADUCAH BARKLEY REGIONAL AIRPORT KY US	20020124	144	-6	14.4	(0.6)	58	31	20	2002	01	24	20YR Lagged Period	1/24/2002
GHCND:USW00003816	PADUCAH BARKLEY REGIONAL AIRPORT KY US	20020125	89	-50	8.9	(5.0)	48	23	29	2002	01	25	20YR Lagged Period	1/25/2002
GHCND:USW00003816	PADUCAH BARKLEY REGIONAL AIRPORT KY US	20020126	111	-22	11.1	(2.2)	52	28	25	2002	01	26	20YR Lagged Period	1/26/2002
GHCND:USW00003816	PADUCAH BARKLEY REGIONAL AIRPORT KY US	20020127	139	-22	13.9	(2.2)	57	28	22	2002	01	27	20YR Lagged Period	1/27/2002
GHCND:USW00003816	PADUCAH BARKLEY REGIONAL AIRPORT KY US	20020128	200	78	20.0	7.8	68	46	8	2002	01	28	20YR Lagged Period	1/28/2002
GHCND:USW00003816	PADUCAH BARKLEY REGIONAL AIRPORT KY US	20020129	211	167	21.1	16.7	70	62	0	2002	01	29	20YR Lagged Period	1/29/2002
GHCND:USW00003816	PADUCAH BARKLEY REGIONAL AIRPORT KY US	20020130	178	78	17.8	7.8	64	46	10	2002	01	30	20YR Lagged Period	1/30/2002
GHCND:USW00003816	PADUCAH BARKLEY REGIONAL AIRPORT KY US	20020131	194	111	19.4	11.1	67	52	5	2002	01	31	20YR Lagged Period	1/31/2002
GHCND:USW00003816	PADUCAH BARKLEY REGIONAL AIRPORT KY US	20020201	111	-17	11.1	(1.7)	52	29	24	2002	02	01	20YR Lagged Period	2/1/2002
GHCND:USW00003816	PADUCAH BARKLEY REGIONAL AIRPORT KY US	20020202	67	-44	6.7	(4.4)	44	24	31	2002	02	02	20YR Lagged Period	2/2/2002
GHCND:USW00003816	PADUCAH BARKLEY REGIONAL AIRPORT KY US	20020203	83	11	8.3	1.1	47	34	24	2002	02	03	20YR Lagged Period	2/3/2002
GHCND:USW00003816	PADUCAH BARKLEY REGIONAL AIRPORT KY US	20020204	33	-44	3.3	(4.4)	38	24	34	2002	02	04	20YR Lagged Period	2/4/2002
GHCND:USW00003816	PADUCAH BARKLEY REGIONAL AIRPORT KY US	20020205	22	-39	2.2	(3.9)	36	25	34	2002	02	05	20YR Lagged Period	2/5/2002
GHCND:USW00003816	PADUCAH BARKLEY REGIONAL AIRPORT KY US	20020206	44	-11	4.4	(1.1)	40	30	30	2002	02	06	20YR Lagged Period	2/6/2002
GHCND:USW00003816	PADUCAH BARKLEY REGIONAL AIRPORT KY US	20020207	106	6	10.6	0.6	51	33	23	2002	02	07	20YR Lagged Period	2/7/2002
GHCND:USW00003816	PADUCAH BARKLEY REGIONAL AIRPORT KY US	20020208	139	-11	13.9	(1.1)	57	30	21	2002	02	08	20YR Lagged Period	2/8/2002
GHCND:USW00003816	PADUCAH BARKLEY REGIONAL AIRPORT KY US	20020209	156	-17	15.6	(1.7)	60	29	20	2002	02	09	20YR Lagged Period	2/9/2002
GHCND:USW00003816	PADUCAH BARKLEY REGIONAL AIRPORT KY US	20020210	100	33	10.0	3.3	50	38	21	2002	02	10	20YR Lagged Period	2/10/2002
GHCND:USW00003816	PADUCAH BARKLEY REGIONAL AIRPORT KY US	20020211	78	6	7.8	0.6	46	33	25	2002	02	11	20YR Lagged Period	2/11/2002
GHCND:USW00003816	PADUCAH BARKLEY REGIONAL AIRPORT KY US	20020212	139	0	13.9	-	57	32	20	2002	02	12	20YR Lagged Period	2/12/2002
GHCND:USW00003816	PADUCAH BARKLEY REGIONAL AIRPORT KY US	20020213	67	-44	6.7	(4.4)	44	24	31	2002	02	13	20YR Lagged Period	2/13/2002
GHCND:USW00003816	PADUCAH BARKLEY REGIONAL AIRPORT KY US	20020214	94	-72	9.4	(7.2)	49	19	31	2002	02	14	20YR Lagged Period	2/14/2002
GHCND:USW00003816	PADUCAH BARKLEY REGIONAL AIRPORT KY US	20020215	117	-17	11.7	(1.7)	53	29	24	2002	02	15	20YR Lagged Period	2/15/2002
GHCND:USW00003816	PADUCAH BARKLEY REGIONAL AIRPORT KY US	20020216	156	-17	15.6	(1.7)	60	29	20	2002	02	16	20YR Lagged Period	2/16/2002
GHCND:USW00003816	PADUCAH BARKLEY REGIONAL AIRPORT KY US	20020217	111	0	11.1	-	52	32	23	2002	02	17	20YR Lagged Period	2/17/2002
GHCND:USW00003816	PADUCAH BARKLEY REGIONAL AIRPORT KY US	20020218	156	-17	15.6	(1.7)	60	29	20	2002	02	18	20YR Lagged Period	2/18/2002
GHCND:USW00003816	PADUCAH BARKLEY REGIONAL AIRPORT KY US	20020219	178	89	17.8	8.9	64	48	9	2002	02	19	20YR Lagged Period	2/19/2002
GHCND:USW00003816	PADUCAH BARKLEY REGIONAL AIRPORT KY US	20020220	139	56	13.9	5.6	57	42	15	2002	02	20	20YR Lagged Period	2/20/2002
GHCND:USW00003816	PADUCAH BARKLEY REGIONAL AIRPORT KY US	20020221	122	11	12.2	1.1	54	34	21	2002	02	21	20YR Lagged Period	2/21/2002
GHCND:USW00003816	PADUCAH BARKLEY REGIONAL AIRPORT KY US	20020222	78	-28	7.8	(2.8)	46	27	28	2002	02	22	20YR Lagged Period	2/22/2002
GHCND:USW00003816	PADUCAH BARKLEY REGIONAL AIRPORT KY US	20020223	111	-50	11.1	(5.0)	52	23	27	2002	02	23	20YR Lagged Period	2/23/2002
GHCND:USW00003816	PADUCAH BARKLEY REGIONAL AIRPORT KY US	20020224	178	-11	17.8	(1.1)	64	30	18	2002	02	24	20YR Lagged Period	2/24/2002
GHCND:USW00003816	PADUCAH BARKLEY REGIONAL AIRPORT KY US	20020225	167	6	16.7	0.6	62	33	17	2002	02	25	20YR Lagged Period	2/25/2002
GHCND:USW00003816	PADUCAH BARKLEY REGIONAL AIRPORT KY US	20020226	6	-72	0.6	(7.2)	33	19	39	2002	02	26	20YR Lagged Period	2/26/2002
GHCND:USW00003816	PADUCAH BARKLEY REGIONAL AIRPORT KY US	20020227	-11	-89	(1.1)	(8.9)	30	16	42	2002	02	27	20YR Lagged Period	2/27/2002
GHCND:USW00003816	PADUCAH BARKLEY REGIONAL AIRPORT KY US	20020228	67	-67	6.7	(6.7)	44	20	33	2002	02	28	20YR Lagged Period	2/28/2002
GHCND:USW00003816	PADUCAH BARKLEY REGIONAL AIRPORT KY US	20020301	106	-44	10.6	(4.4)	51	24	27	2002	03	01	20YR Lagged Period	3/1/2002
GHCND:USW00003816	PADUCAH BARKLEY REGIONAL AIRPORT KY US	20020302	100	-50	10.0	(5.0)	50	23	28	2002	03	02	20YR Lagged Period	3/2/2002
GHCND:USW00003816	PADUCAH BARKLEY REGIONAL AIRPORT KY US	20020303	-22	-89	(2.2)	(8.9)	28	16	43	2002	03	03	20YR Lagged Period	3/3/2002
GHCND:USW00003816	PADUCAH BARKLEY REGIONAL AIRPORT KY US	20020304	6	-106	0.6	(10.6)	33	13	42	2002	03	04	20YR Lagged Period	3/4/2002
GHCND:USW00003816	PADUCAH BARKLEY REGIONAL AIRPORT KY US	20020305	133	-22	13.3	(2.2)	56	28	23	2002	03	05	20YR Lagged Period	3/5/2002
GHCND:USW00003816	PADUCAH BARKLEY REGIONAL AIRPORT KY US	20020306	161	44	16.1	4.4	61	40	14	2002	03	06	20YR Lagged Period	3/6/2002
GHCND:USW00003816	PADUCAH BARKLEY REGIONAL AIRPORT KY US	20020307	206	106	20.6	10.6	69	51	5	2002	03	07	20YR Lagged Period	3/7/2002
GHCND:USW00003816	PADUCAH BARKLEY REGIONAL AIRPORT KY US	20020308	233	122	23.3	12.2	74	54	1	2002	03	08	20YR Lagged Period	3/8/2002

GHCND:USW00003816	PADUCAH BARKLEY REGIONAL AIRPORT KY US	20020309	200	-6	20.0	(0.6)	68	31	15	2002	03	09	20YR Lagged Period	3/9/2002
GHCND:USW00003816	PADUCAH BARKLEY REGIONAL AIRPORT KY US	20020310	94	-33	9.4	(3.3)	49	26	27	2002	03	10	20YR Lagged Period	3/10/2002
GHCND:USW00003816	PADUCAH BARKLEY REGIONAL AIRPORT KY US	20020311	128	-39	12.8	(3.9)	55	25	25	2002	03	11	20YR Lagged Period	3/11/2002
GHCND:USW00003816	PADUCAH BARKLEY REGIONAL AIRPORT KY US	20020312	106	44	10.6	4.4	51	40	19	2002	03	12	20YR Lagged Period	3/12/2002
GHCND:USW00003816	PADUCAH BARKLEY REGIONAL AIRPORT KY US	20020313	156	61	15.6	6.1	60	43	13	2002	03	13	20YR Lagged Period	3/13/2002
GHCND:USW00003816	PADUCAH BARKLEY REGIONAL AIRPORT KY US	20020314	228	44	22.8	4.4	73	40	8	2002	03	14	20YR Lagged Period	3/14/2002
GHCND:USW00003816	PADUCAH BARKLEY REGIONAL AIRPORT KY US	20020315	194	56	19.4	5.6	67	42	10	2002	03	15	20YR Lagged Period	3/15/2002
GHCND:USW00003816	PADUCAH BARKLEY REGIONAL AIRPORT KY US	20020316	89	44	8.9	4.4	48	40	21	2002	03	16	20YR Lagged Period	3/16/2002
GHCND:USW00003816	PADUCAH BARKLEY REGIONAL AIRPORT KY US	20020317	139	61	13.9	6.1	57	43	15	2002	03	17	20YR Lagged Period	3/17/2002
GHCND:USW00003816	PADUCAH BARKLEY REGIONAL AIRPORT KY US	20020318	117	94	11.7	9.4	53	49	14	2002	03	18	20YR Lagged Period	3/18/2002
GHCND:USW00003816	PADUCAH BARKLEY REGIONAL AIRPORT KY US	20020319	128	100	12.8	10.0	55	50	12	2002	03	19	20YR Lagged Period	3/19/2002
GHCND:USW00003816	PADUCAH BARKLEY REGIONAL AIRPORT KY US	20020320	111	44	11.1	4.4	52	40	19	2002	03	20	20YR Lagged Period	3/20/2002
GHCND:USW00003816	PADUCAH BARKLEY REGIONAL AIRPORT KY US	20020321	89	-44	8.9	(4.4)	48	24	29	2002	03	21	20YR Lagged Period	3/21/2002
GHCND:USW00003816	PADUCAH BARKLEY REGIONAL AIRPORT KY US	20020322	39	-67	3.9	(6.7)	39	20	35	2002	03	22	20YR Lagged Period	3/22/2002
GHCND:USW00003816	PADUCAH BARKLEY REGIONAL AIRPORT KY US	20020323	117	-44	11.7	(4.4)	53	24	26	2002	03	23	20YR Lagged Period	3/23/2002
GHCND:USW00003816	PADUCAH BARKLEY REGIONAL AIRPORT KY US	20020324	189	-6	18.9	(0.6)	66	31	16	2002	03	24	20YR Lagged Period	3/24/2002
GHCND:USW00003816	PADUCAH BARKLEY REGIONAL AIRPORT KY US	20020325	167	56	16.7	5.6	62	42	13	2002	03	25	20YR Lagged Period	3/25/2002
GHCND:USW00003816	PADUCAH BARKLEY REGIONAL AIRPORT KY US	20020326	56	-17	5.6	(1.7)	42	29	29	2002	03	26	20YR Lagged Period	3/26/2002
GHCND:USW00003816	PADUCAH BARKLEY REGIONAL AIRPORT KY US	20020327	106	-39	10.6	(3.9)	51	25	27	2002	03	27	20YR Lagged Period	3/27/2002
GHCND:USW00003816	PADUCAH BARKLEY REGIONAL AIRPORT KY US	20020328	183	11	18.3	1.1	65	34	15	2002	03	28	20YR Lagged Period	3/28/2002
GHCND:USW00003816	PADUCAH BARKLEY REGIONAL AIRPORT KY US	20020329	222	61	22.2	6.1	72	43	7	2002	03	29	20YR Lagged Period	3/29/2002
GHCND:USW00003816	PADUCAH BARKLEY REGIONAL AIRPORT KY US	20020330	156	44	15.6	4.4	60	40	15	2002	03	30	20YR Lagged Period	3/30/2002
GHCND:USW00003816	PADUCAH BARKLEY REGIONAL AIRPORT KY US	20020331	183	67	18.3	6.7	65	44	10	2002	03	31	20YR Lagged Period	3/31/2002
GHCND:USW00003816	PADUCAH BARKLEY REGIONAL AIRPORT KY US	20020401	189	22	18.9	2.2	66	36	14	2002	04	01	20YR Lagged Period	4/1/2002
GHCND:USW00003816	PADUCAH BARKLEY REGIONAL AIRPORT KY US	20020402	256	50	25.6	5.0	78	41	5	2002	04	02	20YR Lagged Period	4/2/2002
GHCND:USW00003816	PADUCAH BARKLEY REGIONAL AIRPORT KY US	20020403	94	6	9.4	0.6	49	33	24	2002	04	03	20YR Lagged Period	4/3/2002
GHCND:USW00003816	PADUCAH BARKLEY REGIONAL AIRPORT KY US	20020404	106	-11	10.6	(1.1)	51	30	24	2002	04	04	20YR Lagged Period	4/4/2002
GHCND:USW00003816	PADUCAH BARKLEY REGIONAL AIRPORT KY US	20020405	128	-17	12.8	(1.7)	55	29	23	2002	04	05	20YR Lagged Period	4/5/2002
GHCND:USW00003816	PADUCAH BARKLEY REGIONAL AIRPORT KY US	20020406	139	0	13.9	-	57	32	20	2002	04	06	20YR Lagged Period	4/6/2002
GHCND:USW00003816	PADUCAH BARKLEY REGIONAL AIRPORT KY US	20020407	200	28	20.0	2.8	68	37	12	2002	04	07	20YR Lagged Period	4/7/2002
GHCND:USW00003816	PADUCAH BARKLEY REGIONAL AIRPORT KY US	20020408	194	139	19.4	13.9	67	57	3	2002	04	08	20YR Lagged Period	4/8/2002
GHCND:USW00003816	PADUCAH BARKLEY REGIONAL AIRPORT KY US	20020409	194	72	19.4	7.2	67	45	9	2002	04	09	20YR Lagged Period	4/9/2002
GHCND:USW00003816	PADUCAH BARKLEY REGIONAL AIRPORT KY US	20020410	206	56	20.6	5.6	69	42	9	2002	04	10	20YR Lagged Period	4/10/2002
GHCND:USW00003816	PADUCAH BARKLEY REGIONAL AIRPORT KY US	20020411	261	44	26.1	4.4	79	40	5	2002	04	11	20YR Lagged Period	4/11/2002
GHCND:USW00003816	PADUCAH BARKLEY REGIONAL AIRPORT KY US	20020412	261	156	26.1	15.6	79	60	0	2002	04	12	20YR Lagged Period	4/12/2002
GHCND:USW00003816	PADUCAH BARKLEY REGIONAL AIRPORT KY US	20020413	222	156	22.2	15.6	72	60	0	2002	04	13	20YR Lagged Period	4/13/2002
GHCND:USW00003816	PADUCAH BARKLEY REGIONAL AIRPORT KY US	20020414	256	167	25.6	16.7	78	62	0	2002	04	14	20YR Lagged Period	4/14/2002
GHCND:USW00003816	PADUCAH BARKLEY REGIONAL AIRPORT KY US	20020415	283	183	28.3	18.3	83	65	0	2002	04	15	20YR Lagged Period	4/15/2002
GHCND:USW00003816	PADUCAH BARKLEY REGIONAL AIRPORT KY US	20020416	278	189	27.8	18.9	82	66	0	2002	04	16	20YR Lagged Period	4/16/2002
GHCND:USW00003816	PADUCAH BARKLEY REGIONAL AIRPORT KY US	20020417	272	194	27.2	19.4	81	67	0	2002	04	17	20YR Lagged Period	4/17/2002
GHCND:USW00003816	PADUCAH BARKLEY REGIONAL AIRPORT KY US	20020418	300	183	30.0	18.3	86	65	0	2002	04	18	20YR Lagged Period	4/18/2002
GHCND:USW00003816	PADUCAH BARKLEY REGIONAL AIRPORT KY US	20020419	244	200	24.4	20.0	76	68	0	2002	04	19	20YR Lagged Period	4/19/2002
GHCND:USW00003816	PADUCAH BARKLEY REGIONAL AIRPORT KY US	20020420	283	183	28.3	18.3	83	65	0	2002	04	20	20YR Lagged Period	4/20/2002
GHCND:USW00003816	PADUCAH BARKLEY REGIONAL AIRPORT KY US	20020421	278	133	27.8	13.3	82	56	0	2002	04	21	20YR Lagged Period	4/21/2002
GHCND:USW00003816	PADUCAH BARKLEY REGIONAL AIRPORT KY US	20020422	183	89	18.3	8.9	65	48	8	2002	04	22	20YR Lagged Period	4/22/2002
GHCND:USW00003816	PADUCAH BARKLEY REGIONAL AIRPORT KY US	20020423	217	72	21.7	7.2	71	45	7	2002	04	23	20YR Lagged Period	4/23/2002
GHCND:USW00003816	PADUCAH BARKLEY REGIONAL AIRPORT KY US	20020424	250	122	25.0	12.2	77	54	0	2002	04	24	20YR Lagged Period	4/24/2002
GHCND:USW00003816	PADUCAH BARKLEY REGIONAL AIRPORT KY US	20020425	178	61	17.8	6.1	64	43	11	2002	04	25	20YR Lagged Period	4/25/2002
GHCND:USW00003816	PADUCAH BARKLEY REGIONAL AIRPORT KY US	20020426	156	61	15.6	6.1	60	43	13	2002	04	26	20YR Lagged Period	4/26/2002
GHCND:USW00003816	PADUCAH BARKLEY REGIONAL AIRPORT KY US	20020427	239	100	23.9	10.0	75	50	2	2002	04	27	20YR Lagged Period	4/27/2002
GHCND:USW00003816	PADUCAH BARKLEY REGIONAL AIRPORT KY US	20020428	256	89	25.6	8.9	78	48	2	2002	04	28	20YR Lagged Period	4/28/2002
GHCND:USW00003816	PADUCAH BARKLEY REGIONAL AIRPORT KY US	20020429	200	61	20.0	6.1	68	43	9	2002	04	29	20YR Lagged Period	4/29/2002
GHCND:USW00003816	PADUCAH BARKLEY REGIONAL AIRPORT KY US	20020430	244	83	24.4	8.3	76	47	3	2002	04	30	20YR Lagged Period	4/30/2002
GHCND:USW00003816	PADUCAH BARKLEY REGIONAL AIRPORT KY US	20020501	278	172	27.8	17.2	82	63	0	2002	05	01	20YR Lagged Period	5/1/2002
GHCND:USW00003816	PADUCAH BARKLEY REGIONAL AIRPORT KY US	20020502	256	89	25.6	8.9	78	48	2	2002	05	02	20YR Lagged Period	5/2/2002
GHCND:USW00003816	PADUCAH BARKLEY REGIONAL AIRPORT KY US	20020503	178	78	17.8	7.8	64	46	10	2002	05	03	20YR Lagged Period	5/3/2002
GHCND:USW00003816	PADUCAH BARKLEY REGIONAL AIRPORT KY US	20020504	228	100	22.8	10.0	73	50	3	2002	05	04	20YR Lagged Period	5/4/2002
GHCND:USW00003816	PADUCAH BARKLEY REGIONAL AIRPORT KY US	20020505	261	83	26.1	8.3	79	47	2	2002	05	05	20YR Lagged Period	5/5/2002
GHCND:USW00003816	PADUCAH BARKLEY REGIONAL AIRPORT KY US	20020506	289	183	28.9	18.3	84	65	0	2002	05	06	20YR Lagged Period	5/6/2002
GHCND:USW00003816	PADUCAH BARKLEY REGIONAL AIRPORT KY US	20020507	250	183	25.0	18.3	77	65	0	2002	05	07	20YR Lagged Period	5/7/2002
GHCND:USW00003816	PADUCAH BARKLEY REGIONAL AIRPORT KY US	20020508	289	194	28.9	19.4	84	67	0	2002	05	08	20YR Lagged Period	5/8/2002
GHCND:USW00003816	PADUCAH BARKLEY REGIONAL AIRPORT KY US	20020509	244	117	24.4	11.7	76	53	0	2002	05	09	20YR Lagged Period	5/9/2002
GHCND:USW00003816	PADUCAH BARKLEY REGIONAL AIRPORT KY US	20020510	194	100	19.4	10.0	67	50	6	2002	05	10	20YR Lagged Period	5/10/2002
GHCND:USW00003816	PADUCAH BARKLEY REGIONAL AIRPORT KY US	20020511	283	128	28.3	12.8	83	55	0	2002	05	11	20YR Lagged Period	5/11/2002
GHCND:USW00003816	PADUCAH BARKLEY REGIONAL AIRPORT KY US	20020512	272	178	27.2	17.8	81	61	0	2002	05	12	20YR Lagged Period	5/12/2002
GHCND:USW00003816	PADUCAH BARKLEY REGIONAL AIRPORT KY US	20020513	178	83	17.8	8.3	64	47	9	2002	05	13	20YR Lagged Period	5/13/2002
GHCND:USW00003816	PADUCAH BARKLEY REGIONAL AIRPORT KY US	20020514	228	89	22.8	8.9	73	48	4	2002	05	14	20YR Lagged Period	5/14/2002
GHCND:USW00003816	PADUCAH BARKLEY REGIONAL AIRPORT KY US	20020515	244	78	24.4	7.8	76	46	4	2002	05	15	20YR Lagged Period	5/15/2002
GHCND:USW00003816	PADUCAH BARKLEY REGIONAL AIRPORT KY US	20020516	261	172	26.1	17.2	79	63	0	2002	05	16	20YR Lagged Period	5/16/2002
GHCND:USW00003816	PADUCAH BARKLEY REGIONAL AIRPORT KY US	20020517	189	83	18.9	8.3	66	47	8	2002	05	17	20YR Lagged Period	5/17/2002
GHCND:USW00003816	PADUCAH BARKLEY REGIONAL AIRPORT KY US	20020518	172	39	17.2	3.9	63	39	14	2002	05	18	20YR Lagged Period	5/18/2002
GHCND:USW00003816	PADUCAH BARKLEY REGIONAL AIRPORT KY US	20020519	200	39	20.0	3.9	68	39	11	2002	05	19	20YR Lagged Period	5/19/2002
GHCND:USW00003816	PADUCAH BARKLEY REGIONAL AIRPORT KY US	20020520	194	67	19.4	6.7	67	44	9	2002	05	20	20YR Lagged Period	5/20/2002
GHCND:USW00003816	PADUCAH BARKLEY REGIONAL AIRPORT KY US	20020521	183	67	18.3	6.7	65	44	10	2002	05	21	20YR Lagged Period	5/21/2002
GHCND:USW00003816	PADUCAH BARKLEY REGIONAL AIRPORT KY US	20020522	217	56	21.7	5.6	71	42	8	2002	05	22	20YR Lagged Period	5/22/2002
GHCND:USW00003816	PADUCAH BARKLEY REGIONAL AIRPORT KY US	20020523	261	122	26.1	12.2	79	54	0	2002	05	23	20YR Lagged Period	5/23/2002
GHCND:USW00003816	PADUCAH BARKLEY REGIONAL AIRPORT KY US	20020524	278	161	27.8	16.1	82	61	0	2002	05	24	20YR Lagged Period	5/24/2002
GHCND:USW00003816	PADUCAH BARKLEY REGIONAL AIRPORT KY US	20020525	300	172	30.0	17.2	86	63	0	2002	05	25	20YR Lagged Period	5/25/2002
GHCND:USW00003816	PADUCAH BARKLEY REGIONAL AIRPORT KY US	20020526	256	156	25.6	15.6	78	60	0	2002	05	26	20YR Lagged Period	5/26/2002
GHCND:USW00003816	PADUCAH BARKLEY REGIONAL AIRPORT KY US	20020527	289	167	28.9	16.7	84	62	0	2002	05	27	20YR Lagged Period	5/27/2002
GHCND:USW00003816	PADUCAH BARKLEY REGIONAL AIRPORT KY US	20020528	289	167	28.9	16.7	84	62	0	2002	05	28	20YR Lagged Period	5/28/2002
GHCND:USW00003816	PADUCAH BARKLEY REGIONAL AIRPORT KY US	20020529	261	183	26.1	18.3	79	65	0	2002	05	29	20YR Lagged Period	5/29/2002
GHCND:USW00003816	PADUCAH BARKLEY REGIONAL AIRPORT KY US	20020530	289	189	28.9	18.9	84	66	0	2002	05	30	20YR Lagged Period	5/30/2002
GHCND:USW00003816	PADUCAH BARKLEY REGIONAL AIRPORT KY US	20020531	311	178	31.1	17.8	88	64	0	2002	05	31	20YR Lagged Period	5/31/2002
GHCND:USW00003816	PADUCAH BARKLEY REGIONAL AIRPORT KY US	20020601	328	189	32.8	18.9	91	66	0	2002	06	01	20YR Lagged Period	6/1/2002
GHCND:USW00003816	PADUCAH BARKLEY REGIONAL AIRPORT KY US	20020602	333	222	33.3	22.2	92	72	0	2002	06	02	20YR Lagged Period	6/2/2002
GHCND:USW00003816	PADUCAH BARKLEY REGIONAL AIRPORT KY US	20020603	344	233	34.4	23.3	94	74	0	2002	06	03	20YR Lagged Period	6/3/2002
GHCND:USW00003816	PADUCAH BARKLEY REGIONAL AIRPORT KY US	20020604	350	233	35.0	23.3	95	74	0	2002	06	04	20YR Lagged Period	6/4/2002
GHCND:USW00003816	PADUCAH BARKLEY REGIONAL AIRPORT KY US	20020605	317	189	31.7	18.9	89	66	0	2002	06	05	20YR Lagged Period	6/5/2002
GHCND:USW00003816	PADUCAH BARKLEY REGIONAL AIRPORT KY US	20020606	256	139	25.6	13.9	78	57	0	2002	06	06	20YR Lagged Period	6/6/2002
GHCND:USW00003816	PADUCAH BARKLEY REGIONAL AIRPORT KY US	20020607	267	122	26.7	12.2	80	54	0	2002	06	07	20YR Lagged Period	6/7/2002
GHCND:USW00003816	PADUCAH BARKLEY REGIONAL AIRPORT KY US	20020608	317	139	31.7	13.9	89	57	0	2002	06	08	20YR Lagged Period	6/8/2002
GHCND:USW00003816	PADUCAH BARKLEY REGIONAL AIRPORT KY US	20020609	317	228	31.7	22.8	89	73	0	2002	06	09	20YR Lagged Period	6/9/2002
GHCND:USW00003816	PADUCAH BARKLEY REGIONAL AIRPORT KY US	20020610	300	217	30.0	21.7	86	71	0	2002	06	10	20YR Lagged Period	6/10/2002
GHCND:USW00003816	PADUCAH BARKLEY REGIONAL AIRPORT KY US	20020611	306	206	30.6	20.6	87	69	0	2002	06	11	20YR Lagged Period	6/11/2002
GHCND:USW00003816	PADUCAH BARKLEY REGIONAL AIRPORT KY US	20020612	328	217	32.8	21.7	91	71	0	2002	06	12	20YR Lagged Period	6/12/2002
GHCND:USW00003816	PADUCAH BARKLEY REGIONAL AIRPORT KY US	20020613	322	211	32.2	21.1	90	70	0	2002	06	13	20YR Lagged Period	6/13/2002
GHCND:USW00003816	PADUCAH BARKLEY REGIONAL AIRPORT KY US	20020614	278	161	27.8	16.1	82	61	0	2002	06	14	20YR Lagged Period	6/14/2002
GHCND:USW00003816	PADUCAH BARKLEY REGIONAL AIRPORT KY US	20020615	289	144	28.9	14.4	84	58	0	2002	06	15	20YR Lagged Period	6/15/2002
GHCND:USW00003816	PADUCAH BARKLEY REGIONAL AIRPORT KY US	20020616	289	156	28.9	15.6	84	60	0	2002	06	16	20YR Lagged Period	6/16/2002
GHCND:USW00003816	PADUCAH BARKLEY REGIONAL AIRPORT KY US	20020617	289	144	28.9	14.4	84	58	0	2002	06	17	20YR Lagged Period	6/17/2002
GHCND:USW00003816	PADUCAH BARKLEY REGIONAL AIRPORT KY US	20020618	317	144	31.7	14.4	89	58	0	2002	06	18	20YR Lagged Period	6/18/2002
GHCND:USW00003816	PADUCAH BARKLEY REGIONAL AIRPORT KY US	20020619	333	172	33.3	17.2	92	63	0	2002	06	19	20YR Lagged Period	6/19/2002
GHCND:USW00003816	PADUCAH BARKLEY REGIONAL AIRPORT KY US	20020620	333	194	33.3	19.4	92	67	0	2002	06	20	20YR Lagged Period	6/20/2002
GHCND:USW00003816	PADUCAH BARKLEY REGIONAL AIRPORT KY US	20020621	350	189	35.0	18.9	95	66	0	2002	06	21	20YR Lagged Period	6/21/2002
GHCND:USW00003816	PADUCAH BARKLEY REGIONAL AIRPORT KY US	20020622	339	178	33.9	17.8	93	64	0	2002	06	22	20YR Lagged Period	6/22/2002
GHCND:USW00003816	PADUCAH BARKLEY REGIONAL AIRPORT KY US	20020623	328	161	32.8	16.1	91	61	0	2002	06	23	20YR Lagged Period	6/23/2002
GHCND:USW00003816	PADUCAH BARKLEY REGIONAL AIRPORT KY US	20020624	339	211	33.9	21.1	93	70	0	2002	06	24	20YR Lagged Period	6/24/2002
GHCND:USW00003816	PADUCAH BARKLEY REGIONAL AIRPORT KY US	20020625	317	217	31.7	21.7	89	71	0	2002	06	25	20YR Lagged Period	6/25/2002
GHCND:USW00003816	PADUCAH BARKLEY REGIONAL AIRPORT KY US	20020626	328	206	32.8	20.6	91	69	0	2002	06	26	20YR Lagged Period	6/26/2002
GHCND:USW00003816	PADUCAH BARKLEY REGIONAL AIRPORT KY US	20020627	311	222	31.1	22.2	88	72	0	2002	06	27	20YR Lagged Period	6/27/2002
GHCND:USW00003816	PADUCAH BARKLEY REGIONAL AIRPORT KY US	20020628	306	222	30.6	22.2	87	72	0	2002	06	28	20YR Lagged Period	6/28/2002
GHCND:USW00003816	PADUCAH BARKLEY REGIONAL AIRPORT KY US	20020629	328	222	32.8	22.2	91	72	0	2002	06	29	20YR Lagged Period	6/29/2002
GHCND:USW00003816	PADUCAH BARKLEY REGIONAL AIRPORT KY US	20020630	344	228	34.4	22.8	94	73	0	2002	06	30	20YR Lagged Period	6/30/2002
GHCND:USW00003816	PADUCAH BARKLEY REGIONAL AIRPORT KY US	20020701	356	211	35.6	21.1	96	70	0	2002	07	01	20YR Lagged Period	7/1/2002
GHCND:USW00003816	PADUCAH BARKLEY REGIONAL AIRPORT KY US	20020702	361	222	36.1	22.2	97	72	0	2002	07	02	20YR Lagged Period	7/2/2002
GHCND:USW00003816	PADUCAH BARKLEY REGIONAL AIRPORT KY US	20020703	344	222	34.4	22.2	94	72	0	2002	07	03	20YR Lagged Period	7/3/2002
GHCND:USW00003816	PADUCAH BARKLEY REGIONAL AIRPORT KY US	20020704	356	211	35.6	21.1	96	70	0	2002	07	04	20YR Lagged Period	7/4/2002
GHCND:USW00003816	PADUCAH BARKLEY REGIONAL AIRPORT KY US	20020705	367	217	36.7	21.7	98	71	0	2002	07	05	20YR Lagged Period	7/5/2002
GHCND:USW00003816	PADUCAH BARKLEY REGIONAL AIRPORT KY US	20020706	344	217	34.4	21.7	94	71	0	2002	07	06	20YR Lagged Period	7/6/2002
GHCND:USW00003816	PADUCAH BARKLEY REGIONAL AIRPORT KY US	20020707	339	172	33.9	17.2	93	63	0	2002	07	07	20YR Lagged Period	7/7/2002
GHCND:USW00003816	PADUCAH BARKLEY REGIONAL AIRPORT KY US	20020708	361	189	36.1	18.9	97	66	0	2002	07	08	20YR Lagged Period	7/8/2002
GHCND:USW00003816	PADUCAH BARKLEY REGIONAL AIRPORT KY US	20020709	361	217	36.1	21.7	97	71	0	2002	07	09	20YR Lagged Period	7/9/2002
GHCND:USW00003816	PADUCAH BARKLEY REGIONAL AIRPORT KY US	20020710	333	217	33.3	21.7	92	71	0	2002	07	10	20YR Lagged Period	7/10/2002
GHCND:USW00003816	PADUCAH BARKLEY REGIONAL AIRPORT KY US	20020711	317	211	31.7	21.1	89	70	0	2002	07	11	20YR Lagged Period	7/11/2002
GHCND:USW00003816	PADUCAH BARKLEY REGIONAL AIRPORT KY US	20020712	294	217	29.4	21.7	85	71	0	2002	07	12	20YR Lagged Period	7/12/2002
GHCND:USW00003816	PADUCAH BARKLEY REGIONAL AIRPORT KY US	20020713	306	211	30.6	21.1	87	70	0	2002	07	13	20YR Lagged Period	7/13/2002
GHCND:USW00003816	PADUCAH BARKLEY REGIONAL AIRPORT KY US	20020714	306	200	30.6	20.0	87	68	0	2002	07	14	20YR Lagged Period	7/14/2002
GHCND:USW00003816	PADUCAH BARKLEY REGIONAL AIRPORT KY US	20020715	328	200	32.8	20.0	91	68	0	2002	07	15	20YR Lagged Period	7/15/2002
GHCND:USW00003816	PADUCAH BARKLEY REGIONAL AIRPORT KY US	20020716	317	217	31.7	21.7	89	71	0	2002	07	16	20YR Lagged Period	7/16/2002
GHCND:USW00003816	PADUCAH BARKLEY REGIONAL AIRPORT KY US	20020717	294	233	29.4	23.3	85	74	0	2002	07	17	20YR Lagged Period	7/17/2002
GHCND:USW00003816	PADUCAH BARKLEY REGIONAL AIRPORT KY US	20020718	300	211	30.0	21.1	86	70	0	2002	07	18	20YR Lagged Period	7/18/2002
GHCND:USW00003816	PADUCAH BARKLEY REGIONAL AIRPORT KY US	20020719	322	200	32.2	20.0	90	68	0	2002	07	19	20YR Lagged Period	7/19/2002
GHCND:USW00003816	PADUCAH BARKLEY REGIONAL AIRPORT KY US	20020720	344	211	34.4	21.1	94	70	0	2002	07	20	20YR Lagged Period	7/20/2002
GHCND:USW00003816	PADUCAH BARKLEY REGIONAL AIRPORT KY US	20020721	356	222	35.6	22.2	96	72	0	2002	07	21	20YR Lagged Period	7/21/2002
GHCND:USW00003816	PADUCAH BARKLEY REGIONAL AIRPORT KY US	20020722	356	244	35.6	24.4	96	76	0	2002	07	22	20YR Lagged Period	7/22/2002
GHCND:USW00003816	PADUCAH BARKLEY REGIONAL AIRPORT KY US	20020723	333	239	33.3	23.9	92	75	0	2002	07	23	20YR Lagged Period	7/23/2002
GHCND:USW00003816	PADUCAH BARKLEY REGIONAL AIRPORT KY US	20020724	328	222	32.8	22.2	91	72	0	2002	07	24	20YR Lagged Period	7/24/2002
GHCND:USW00003816	PADUCAH BARKLEY REGIONAL AIRPORT KY US	20020725	339	211	33.9	21.1	93	70	0	2002	07	25	20YR Lagged Period	7/25/2002
GHCND:USW00003816	PADUCAH BARKLEY REGIONAL AIRPORT KY US	20020726	339	228	33.9	22.8	93	73	0	2002	07	26	20YR Lagged Period	7/26/2002
GHCND:USW00003816	PADUCAH BARKLEY REGIONAL AIRPORT KY US	20020727	350	250	35.0	25.0	95	77	0	2002	07	27	20YR Lagged Period	7/27/2002
GHCND:USW00003816	PADUCAH BARKLEY REGIONAL AIRPORT KY US	20020728	350	244	35.0	24.4	95	76	0	2002	07	28	20YR Lagged Period	7/28/2002
GHCND:USW00003816	PADUCAH BARKLEY REGIONAL AIRPORT KY US	20020729	356	244	35.6	24.4	96	76	0	2002	07	29	20YR Lagged Period	7/29/2002
GHCND:USW00003816	PADUCAH BARKLEY REGIONAL AIRPORT KY US	20020730	328	217	32.8	21.7	91	71	0	2002	07	30	20YR Lagged Period	7/30/2002
GHCND:USW00003816	PADUCAH BARKLEY REGIONAL AIRPORT KY US	20020731	317	200	31.7	20.0	89	68	0	2002	07	31	20YR Lagged Period	7/31/2002
GHCND:USW00003816	PADUCAH BARKLEY REGIONAL AIRPORT KY US	20020801	344	222	34.4	22.2	94	72	0	2002	08	01	20YR Lagged Period	8/1/2002
GHCND:USW00003816	PADUCAH BARKLEY REGIONAL AIRPORT KY US	20020802	361	222	36.1	22.2	97	72	0	2002	08	02	20YR Lagged Period	8/2/2002
GHCND:USW00003816	PADUCAH BARKLEY REGIONAL AIRPORT KY US	20020803	372	217	37.2	21.7	99	71	0	2002	08	03	20YR Lagged Period	8/3/2002
GHCND:USW00003816	PADUCAH BARKLEY REGIONAL AIRPORT KY US	20020804	372	222	37.2	22.2	99	72	0	2002	08	04	20YR Lagged Period	8/4/2002
GHCND:USW00003816	PADUCAH BARKLEY REGIONAL AIRPORT KY US	20020805	372	222	37.2	22.2	99	72	0	2002	08	05	20YR Lagged Period	8/5/2002
GHCND:USW00003816	PADUCAH BARKLEY REGIONAL AIRPORT KY US	20020806	344	200	34.4	20.0	94	68	0	2002	08	06	20YR Lagged Period	8/6/2002
GHCND:USW00003816	PADUCAH BARKLEY REGIONAL AIRPORT KY US	20020807	311	161	31.1	16.1	88	61	0	2002	08	07	20YR Lagged Period	8/7/2002
GHCND:USW00003816	PADUCAH BARKLEY REGIONAL AIRPORT KY US	20020808	317	144	31.7	14.4	89	58	0	2002	08	08	20YR Lagged Period	8/8/2002
GHCND:USW00003816	PADUCAH BARKLEY REGIONAL AIRPORT KY US	20020809	339	144	33.9	14.4	93	58	0	2002	08	09	20YR Lagged Period	8/9/2002
GHCND:USW00003816	PADUCAH BARKLEY REGIONAL AIRPORT KY US	20020810	344	172	34.4	17.2	94	63	0	2002	08	10	20YR Lagged Period	8/10/2002
GHCND:USW00003816	PADUCAH BARKLEY REGIONAL AIRPORT KY US	20020811	317	211	31.7	21.1	89	70	0	2002	08	11	20YR Lagged Period	8/11/2002
GHCND:USW00003816	PADUCAH BARKLEY REGIONAL AIRPORT KY US	20020812	333	222	33.3	22.2	92	72	0	2002	08	12	20YR Lagged Period	8/12/2002
GHCND:USW00003816	PADUCAH BARKLEY REGIONAL AIRPORT KY US	20020813	272	211	27.2	21.1	81	70	0	2002	08	13	20YR Lagged Period	8/13/2002
GHCND:USW00003816	PADUCAH BARKLEY REGIONAL AIRPORT KY US	20020814	283	206	28.3	20.6	83	69	0	2002	08	14	20YR Lagged Period	8/14/2002
GHCND:USW00003816	PADUCAH BARKLEY REGIONAL AIRPORT KY US	20020815	306	217	30.6	21.7	87	71	0	2002	08	15	20YR Lagged Period	8/15/2002
GHCND:USW00003816	PADUCAH BARKLEY REGIONAL AIRPORT KY US	20020816	272	228	27.2	22.8	81	73	0	2002	08	16	20YR Lagged Period	8/16/2002
GHCND:USW00003816	PADUCAH BARKLEY REGIONAL AIRPORT KY US	20020817	317	233	31.7	23.3	89	74	0	2002	08	17	20YR Lagged Period	8/17/2002
GHCND:USW00003816	PADUCAH BARKLEY REGIONAL AIRPORT KY US	20020818	289	222	28.9	22.2	84	72	0	2002	08	18	20YR Lagged Period	8/18/2002
GHCND:USW00003816	PADUCAH BARKLEY REGIONAL AIRPORT KY US	20020819	322	217	32.2	21.7	90	71	0	2002	08	19	20YR Lagged Period	8/19/2002
GHCND:USW00003816	PADUCAH BARKLEY REGIONAL AIRPORT KY US	20020820	322	222	32.2	22.2	90	72	0	2002	08	20	20YR Lagged Period	8/20/2002
GHCND:USW00003816	PADUCAH BARKLEY REGIONAL AIRPORT KY US	20020821	344	200	34.4	20.0	94	68	0	2002	08	21	20YR Lagged Period	8/21/2002
GHCND:USW00003816	PADUCAH BARKLEY REGIONAL AIRPORT KY US	20020822	344	206	34.4	20.6	94	69	0	2002	08	22	20YR Lagged Period	8/22/2002
GHCND:USW00003816	PADUCAH BARKLEY REGIONAL AIRPORT KY US	20020823	339	222	33.9	22.2	93	72	0	2002	08	23	20YR Lagged Period	8/23/2002
GHCND:USW00003816	PADUCAH BARKLEY REGIONAL AIRPORT KY US	20020824	311	222	31.1	22.2	88	72	0	2002	08	24	20YR Lagged Period	8/24/2002
GHCND:USW00003816	PADUCAH BARKLEY REGIONAL AIRPORT KY US	20020825	306	194	30.6	19.4	87	67	0	2002	08	25	20YR Lagged Period	8/25/2002

GHCND:USW00003816	PADUCAH BARKLEY REGIONAL AIRPORT KY US	20020826	317	178	31.7	17.8	89	64	0	2002	08	26	20YR Lagged Period	8/26/2002
GHCND:USW00003816	PADUCAH BARKLEY REGIONAL AIRPORT KY US	20020827	317	172	31.7	17.2	89	63	0	2002	08	27	20YR Lagged Period	8/27/2002
GHCND:USW00003816	PADUCAH BARKLEY REGIONAL AIRPORT KY US	20020828	317	189	31.7	18.9	89	66	0	2002	08	28	20YR Lagged Period	8/28/2002
GHCND:USW00003816	PADUCAH BARKLEY REGIONAL AIRPORT KY US	20020829	317	172	31.7	17.2	89	63	0	2002	08	29	20YR Lagged Period	8/29/2002
GHCND:USW00003816	PADUCAH BARKLEY REGIONAL AIRPORT KY US	20020830	328	167	32.8	16.7	91	62	0	2002	08	30	20YR Lagged Period	8/30/2002
GHCND:USW00003816	PADUCAH BARKLEY REGIONAL AIRPORT KY US	20020831	339	183	33.9	18.3	93	65	0	2002	08	31	20YR Lagged Period	8/31/2002
GHCND:USW00003816	PADUCAH BARKLEY REGIONAL AIRPORT KY US	20020901	339	183	33.9	18.3	93	65	0	2002	09	01	20YR Lagged Period	9/1/2002
GHCND:USW00003816	PADUCAH BARKLEY REGIONAL AIRPORT KY US	20020902	339	200	33.9	20.0	93	68	0	2002	09	02	20YR Lagged Period	9/2/2002
GHCND:USW00003816	PADUCAH BARKLEY REGIONAL AIRPORT KY US	20020903	344	200	34.4	20.0	94	68	0	2002	09	03	20YR Lagged Period	9/3/2002
GHCND:USW00003816	PADUCAH BARKLEY REGIONAL AIRPORT KY US	20020904	344	183	34.4	18.3	94	65	0	2002	09	04	20YR Lagged Period	9/4/2002
GHCND:USW00003816	PADUCAH BARKLEY REGIONAL AIRPORT KY US	20020905	356	150	35.6	15.0	96	59	0	2002	09	05	20YR Lagged Period	9/5/2002
GHCND:USW00003816	PADUCAH BARKLEY REGIONAL AIRPORT KY US	20020906	367	122	36.7	12.2	98	54	0	2002	09	06	20YR Lagged Period	9/6/2002
GHCND:USW00003816	PADUCAH BARKLEY REGIONAL AIRPORT KY US	20020907	361	189	36.1	18.9	97	66	0	2002	09	07	20YR Lagged Period	9/7/2002
GHCND:USW00003816	PADUCAH BARKLEY REGIONAL AIRPORT KY US	20020908	361	183	36.1	18.3	97	65	0	2002	09	08	20YR Lagged Period	9/8/2002
GHCND:USW00003816	PADUCAH BARKLEY REGIONAL AIRPORT KY US	20020909	367	200	36.7	20.0	98	68	0	2002	09	09	20YR Lagged Period	9/9/2002
GHCND:USW00003816	PADUCAH BARKLEY REGIONAL AIRPORT KY US	20020910	361	189	36.1	18.9	97	66	0	2002	09	10	20YR Lagged Period	9/10/2002
GHCND:USW00003816	PADUCAH BARKLEY REGIONAL AIRPORT KY US	20020911	306	133	30.6	13.3	87	56	0	2002	09	11	20YR Lagged Period	9/11/2002
GHCND:USW00003816	PADUCAH BARKLEY REGIONAL AIRPORT KY US	20020912	306	111	30.6	11.1	87	52	0	2002	09	12	20YR Lagged Period	9/12/2002
GHCND:USW00003816	PADUCAH BARKLEY REGIONAL AIRPORT KY US	20020913	328	111	32.8	11.1	91	52	0	2002	09	13	20YR Lagged Period	9/13/2002
GHCND:USW00003816	PADUCAH BARKLEY REGIONAL AIRPORT KY US	20020914	300	206	30.0	20.6	86	69	0	2002	09	14	20YR Lagged Period	9/14/2002
GHCND:USW00003816	PADUCAH BARKLEY REGIONAL AIRPORT KY US	20020915	306	183	30.6	18.3	87	65	0	2002	09	15	20YR Lagged Period	9/15/2002
GHCND:USW00003816	PADUCAH BARKLEY REGIONAL AIRPORT KY US	20020916	294	189	29.4	18.9	85	66	0	2002	09	16	20YR Lagged Period	9/16/2002
GHCND:USW00003816	PADUCAH BARKLEY REGIONAL AIRPORT KY US	20020917	272	194	27.2	19.4	81	67	0	2002	09	17	20YR Lagged Period	9/17/2002
GHCND:USW00003816	PADUCAH BARKLEY REGIONAL AIRPORT KY US	20020918	294	211	29.4	21.1	85	70	0	2002	09	18	20YR Lagged Period	9/18/2002
GHCND:USW00003816	PADUCAH BARKLEY REGIONAL AIRPORT KY US	20020919	311	206	31.1	20.6	88	69	0	2002	09	19	20YR Lagged Period	9/19/2002
GHCND:USW00003816	PADUCAH BARKLEY REGIONAL AIRPORT KY US	20020920	244	150	24.4	15.0	76	59	0	2002	09	20	20YR Lagged Period	9/20/2002
GHCND:USW00003816	PADUCAH BARKLEY REGIONAL AIRPORT KY US	20020921	267	150	26.7	15.0	80	59	0	2002	09	21	20YR Lagged Period	9/21/2002
GHCND:USW00003816	PADUCAH BARKLEY REGIONAL AIRPORT KY US	20020922	267	89	26.7	8.9	80	48	1	2002	09	22	20YR Lagged Period	9/22/2002
GHCND:USW00003816	PADUCAH BARKLEY REGIONAL AIRPORT KY US	20020923	244	72	24.4	7.2	76	45	4	2002	09	23	20YR Lagged Period	9/23/2002
GHCND:USW00003816	PADUCAH BARKLEY REGIONAL AIRPORT KY US	20020924	267	72	26.7	7.2	80	45	2	2002	09	24	20YR Lagged Period	9/24/2002
GHCND:USW00003816	PADUCAH BARKLEY REGIONAL AIRPORT KY US	20020925	228	122	22.8	12.2	73	54	1	2002	09	25	20YR Lagged Period	9/25/2002
GHCND:USW00003816	PADUCAH BARKLEY REGIONAL AIRPORT KY US	20020926	189	167	18.9	16.7	66	62	1	2002	09	26	20YR Lagged Period	9/26/2002
GHCND:USW00003816	PADUCAH BARKLEY REGIONAL AIRPORT KY US	20020927	272	156	27.2	15.6	81	60	0	2002	09	27	20YR Lagged Period	9/27/2002
GHCND:USW00003816	PADUCAH BARKLEY REGIONAL AIRPORT KY US	20020928	294	133	29.4	13.3	85	56	0	2002	09	28	20YR Lagged Period	9/28/2002
GHCND:USW00003816	PADUCAH BARKLEY REGIONAL AIRPORT KY US	20020929	294	128	29.4	12.8	85	55	0	2002	09	29	20YR Lagged Period	9/29/2002
GHCND:USW00003816	PADUCAH BARKLEY REGIONAL AIRPORT KY US	20020930	283	144	28.3	14.4	83	58	0	2002	09	30	20YR Lagged Period	9/30/2002
GHCND:USW00003816	PADUCAH BARKLEY REGIONAL AIRPORT KY US	20021001	294	206	29.4	20.6	85	69	0	2002	10	01	20YR Lagged Period	10/1/2002
GHCND:USW00003816	PADUCAH BARKLEY REGIONAL AIRPORT KY US	20021002	317	189	31.7	18.9	89	66	0	2002	10	02	20YR Lagged Period	10/2/2002
GHCND:USW00003816	PADUCAH BARKLEY REGIONAL AIRPORT KY US	20021003	294	194	29.4	19.4	85	67	0	2002	10	03	20YR Lagged Period	10/3/2002
GHCND:USW00003816	PADUCAH BARKLEY REGIONAL AIRPORT KY US	20021004	306	172	30.6	17.2	87	63	0	2002	10	04	20YR Lagged Period	10/4/2002
GHCND:USW00003816	PADUCAH BARKLEY REGIONAL AIRPORT KY US	20021005	228	89	22.8	8.9	73	48	4	2002	10	05	20YR Lagged Period	10/5/2002
GHCND:USW00003816	PADUCAH BARKLEY REGIONAL AIRPORT KY US	20021006	211	78	21.1	7.8	70	46	7	2002	10	06	20YR Lagged Period	10/6/2002
GHCND:USW00003816	PADUCAH BARKLEY REGIONAL AIRPORT KY US	20021007	178	72	17.8	7.2	64	45	10	2002	10	07	20YR Lagged Period	10/7/2002
GHCND:USW00003816	PADUCAH BARKLEY REGIONAL AIRPORT KY US	20021008	217	67	21.7	6.7	71	44	7	2002	10	08	20YR Lagged Period	10/8/2002
GHCND:USW00003816	PADUCAH BARKLEY REGIONAL AIRPORT KY US	20021009	194	133	19.4	13.3	67	56	3	2002	10	09	20YR Lagged Period	10/9/2002
GHCND:USW00003816	PADUCAH BARKLEY REGIONAL AIRPORT KY US	20021010	178	139	17.8	13.9	64	57	4	2002	10	10	20YR Lagged Period	10/10/2002
GHCND:USW00003816	PADUCAH BARKLEY REGIONAL AIRPORT KY US	20021011	194	167	19.4	16.7	67	62	0	2002	10	11	20YR Lagged Period	10/11/2002
GHCND:USW00003816	PADUCAH BARKLEY REGIONAL AIRPORT KY US	20021012	206	150	20.6	15.0	69	59	1	2002	10	12	20YR Lagged Period	10/12/2002
GHCND:USW00003816	PADUCAH BARKLEY REGIONAL AIRPORT KY US	20021013	150	39	15.0	3.9	59	39	16	2002	10	13	20YR Lagged Period	10/13/2002
GHCND:USW00003816	PADUCAH BARKLEY REGIONAL AIRPORT KY US	20021014	178	17	17.8	1.7	64	35	15	2002	10	14	20YR Lagged Period	10/14/2002
GHCND:USW00003816	PADUCAH BARKLEY REGIONAL AIRPORT KY US	20021015	200	83	20.0	8.3	68	47	7	2002	10	15	20YR Lagged Period	10/15/2002
GHCND:USW00003816	PADUCAH BARKLEY REGIONAL AIRPORT KY US	20021016	161	61	16.1	6.1	61	43	13	2002	10	16	20YR Lagged Period	10/16/2002
GHCND:USW00003816	PADUCAH BARKLEY REGIONAL AIRPORT KY US	20021017	156	72	15.6	7.2	60	45	12	2002	10	17	20YR Lagged Period	10/17/2002
GHCND:USW00003816	PADUCAH BARKLEY REGIONAL AIRPORT KY US	20021018	206	28	20.6	2.8	69	37	12	2002	10	18	20YR Lagged Period	10/18/2002
GHCND:USW00003816	PADUCAH BARKLEY REGIONAL AIRPORT KY US	20021019	172	100	17.2	10.0	63	50	8	2002	10	19	20YR Lagged Period	10/19/2002
GHCND:USW00003816	PADUCAH BARKLEY REGIONAL AIRPORT KY US	20021020	139	78	13.9	7.8	57	46	13	2002	10	20	20YR Lagged Period	10/20/2002
GHCND:USW00003816	PADUCAH BARKLEY REGIONAL AIRPORT KY US	20021021	183	50	18.3	5.0	65	41	12	2002	10	21	20YR Lagged Period	10/21/2002
GHCND:USW00003816	PADUCAH BARKLEY REGIONAL AIRPORT KY US	20021022	200	28	20.0	2.8	68	37	12	2002	10	22	20YR Lagged Period	10/22/2002
GHCND:USW00003816	PADUCAH BARKLEY REGIONAL AIRPORT KY US	20021023	189	50	18.9	5.0	66	41	11	2002	10	23	20YR Lagged Period	10/23/2002
GHCND:USW00003816	PADUCAH BARKLEY REGIONAL AIRPORT KY US	20021024	156	94	15.6	9.4	60	49	10	2002	10	24	20YR Lagged Period	10/24/2002
GHCND:USW00003816	PADUCAH BARKLEY REGIONAL AIRPORT KY US	20021025	194	111	19.4	11.1	67	52	5	2002	10	25	20YR Lagged Period	10/25/2002
GHCND:USW00003816	PADUCAH BARKLEY REGIONAL AIRPORT KY US	20021026	139	106	13.9	10.6	57	51	11	2002	10	26	20YR Lagged Period	10/26/2002
GHCND:USW00003816	PADUCAH BARKLEY REGIONAL AIRPORT KY US	20021027	139	67	13.9	6.7	57	44	14	2002	10	27	20YR Lagged Period	10/27/2002
GHCND:USW00003816	PADUCAH BARKLEY REGIONAL AIRPORT KY US	20021028	172	89	17.2	8.9	63	48	9	2002	10	28	20YR Lagged Period	10/28/2002
GHCND:USW00003816	PADUCAH BARKLEY REGIONAL AIRPORT KY US	20021029	139	67	13.9	6.7	57	44	14	2002	10	29	20YR Lagged Period	10/29/2002
GHCND:USW00003816	PADUCAH BARKLEY REGIONAL AIRPORT KY US	20021030	89	67	8.9	6.7	48	44	19	2002	10	30	20YR Lagged Period	10/30/2002
GHCND:USW00003816	PADUCAH BARKLEY REGIONAL AIRPORT KY US	20021031	89	72	8.9	7.2	48	45	18	2002	10	31	20YR Lagged Period	10/31/2002
GHCND:USW00003816	PADUCAH BARKLEY REGIONAL AIRPORT KY US	20021101	94	-11	9.4	(1.1)	49	30	25	2002	11	01	20YR Lagged Period	11/1/2002
GHCND:USW00003816	PADUCAH BARKLEY REGIONAL AIRPORT KY US	20021102	72	-33	7.2	(3.3)	45	26	29	2002	11	02	20YR Lagged Period	11/2/2002
GHCND:USW00003816	PADUCAH BARKLEY REGIONAL AIRPORT KY US	20021103	72	39	7.2	3.9	45	39	23	2002	11	03	20YR Lagged Period	11/3/2002
GHCND:USW00003816	PADUCAH BARKLEY REGIONAL AIRPORT KY US	20021104	94	67	9.4	6.7	49	44	18	2002	11	04	20YR Lagged Period	11/4/2002
GHCND:USW00003816	PADUCAH BARKLEY REGIONAL AIRPORT KY US	20021105	100	78	10.0	7.8	50	46	17	2002	11	05	20YR Lagged Period	11/5/2002
GHCND:USW00003816	PADUCAH BARKLEY REGIONAL AIRPORT KY US	20021106	89	22	8.9	2.2	48	36	23	2002	11	06	20YR Lagged Period	11/6/2002
GHCND:USW00003816	PADUCAH BARKLEY REGIONAL AIRPORT KY US	20021107	172	6	17.2	0.6	63	33	17	2002	11	07	20YR Lagged Period	11/7/2002
GHCND:USW00003816	PADUCAH BARKLEY REGIONAL AIRPORT KY US	20021108	194	83	19.4	8.3	67	47	8	2002	11	08	20YR Lagged Period	11/8/2002
GHCND:USW00003816	PADUCAH BARKLEY REGIONAL AIRPORT KY US	20021109	217	150	21.7	15.0	71	59	0	2002	11	09	20YR Lagged Period	11/9/2002
GHCND:USW00003816	PADUCAH BARKLEY REGIONAL AIRPORT KY US	20021110	250	117	25.0	11.7	77	53	0	2002	11	10	20YR Lagged Period	11/10/2002
GHCND:USW00003816	PADUCAH BARKLEY REGIONAL AIRPORT KY US	20021111	144	39	14.4	3.9	58	39	16	2002	11	11	20YR Lagged Period	11/11/2002
GHCND:USW00003816	PADUCAH BARKLEY REGIONAL AIRPORT KY US	20021112	89	-6	8.9	(0.6)	48	31	25	2002	11	12	20YR Lagged Period	11/12/2002
GHCND:USW00003816	PADUCAH BARKLEY REGIONAL AIRPORT KY US	20021113	167	-11	16.7	(1.1)	62	30	19	2002	11	13	20YR Lagged Period	11/13/2002
GHCND:USW00003816	PADUCAH BARKLEY REGIONAL AIRPORT KY US	20021114	167	78	16.7	7.8	62	46	11	2002	11	14	20YR Lagged Period	11/14/2002
GHCND:USW00003816	PADUCAH BARKLEY REGIONAL AIRPORT KY US	20021115	100	33	10.0	3.3	50	38	21	2002	11	15	20YR Lagged Period	11/15/2002
GHCND:USW00003816	PADUCAH BARKLEY REGIONAL AIRPORT KY US	20021116	89	17	8.9	1.7	48	35	23	2002	11	16	20YR Lagged Period	11/16/2002
GHCND:USW00003816	PADUCAH BARKLEY REGIONAL AIRPORT KY US	20021117	78	-39	7.8	(3.9)	46	25	29	2002	11	17	20YR Lagged Period	11/17/2002
GHCND:USW00003816	PADUCAH BARKLEY REGIONAL AIRPORT KY US	20021118	167	-17	16.7	(1.7)	62	29	19	2002	11	18	20YR Lagged Period	11/18/2002
GHCND:USW00003816	PADUCAH BARKLEY REGIONAL AIRPORT KY US	20021119	161	17	16.1	1.7	61	35	17	2002	11	19	20YR Lagged Period	11/19/2002
GHCND:USW00003816	PADUCAH BARKLEY REGIONAL AIRPORT KY US	20021120	167	-6	16.7	(0.6)	62	31	18	2002	11	20	20YR Lagged Period	11/20/2002
GHCND:USW00003816	PADUCAH BARKLEY REGIONAL AIRPORT KY US	20021121	156	28	15.6	2.8	60	37	16	2002	11	21	20YR Lagged Period	11/21/2002
GHCND:USW00003816	PADUCAH BARKLEY REGIONAL AIRPORT KY US	20021122	78	-28	7.8	(2.8)	46	27	28	2002	11	22	20YR Lagged Period	11/22/2002
GHCND:USW00003816	PADUCAH BARKLEY REGIONAL AIRPORT KY US	20021123	156	-33	15.6	(3.3)	60	26	22	2002	11	23	20YR Lagged Period	11/23/2002
GHCND:USW00003816	PADUCAH BARKLEY REGIONAL AIRPORT KY US	20021124	183	0	18.3	-	65	32	16	2002	11	24	20YR Lagged Period	11/24/2002
GHCND:USW00003816	PADUCAH BARKLEY REGIONAL AIRPORT KY US	20021125	67	22	6.7	2.2	44	36	25	2002	11	25	20YR Lagged Period	11/25/2002
GHCND:USW00003816	PADUCAH BARKLEY REGIONAL AIRPORT KY US	20021126	61	0	6.1	-	43	32	27	2002	11	26	20YR Lagged Period	11/26/2002
GHCND:USW00003816	PADUCAH BARKLEY REGIONAL AIRPORT KY US	20021127	22	-56	2.2	(5.6)	36	22	36	2002	11	27	20YR Lagged Period	11/27/2002
GHCND:USW00003816	PADUCAH BARKLEY REGIONAL AIRPORT KY US	20021128	67	-67	6.7	(6.7)	44	20	33	2002	11	28	20YR Lagged Period	11/28/2002
GHCND:USW00003816	PADUCAH BARKLEY REGIONAL AIRPORT KY US	20021129	150	11	15.0	1.1	59	34	18	2002	11	29	20YR Lagged Period	11/29/2002
GHCND:USW00003816	PADUCAH BARKLEY REGIONAL AIRPORT KY US	20021130	94	-28	9.4	(2.8)	49	27	27	2002	11	30	20YR Lagged Period	11/30/2002
GHCND:USW00003816	PADUCAH BARKLEY REGIONAL AIRPORT KY US	20021201	44	-72	4.4	(7.2)	40	19	35	2002	12	01	20YR Lagged Period	12/1/2002
GHCND:USW00003816	PADUCAH BARKLEY REGIONAL AIRPORT KY US	20021202	122	-6	12.2	(0.6)	54	31	22	2002	12	02	20YR Lagged Period	12/2/2002
GHCND:USW00003816	PADUCAH BARKLEY REGIONAL AIRPORT KY US	20021203	28	-17	2.8	(1.7)	37	29	32	2002	12	03	20YR Lagged Period	12/3/2002
GHCND:USW00003816	PADUCAH BARKLEY REGIONAL AIRPORT KY US	20021204	0	-33	-	(3.3)	32	26	36	2002	12	04	20YR Lagged Period	12/4/2002
GHCND:USW00003816	PADUCAH BARKLEY REGIONAL AIRPORT KY US	20021205	-11	-111	(1.1)	(11.1)	30	12	44	2002	12	05	20YR Lagged Period	12/5/2002
GHCND:USW00003816	PADUCAH BARKLEY REGIONAL AIRPORT KY US	20021206	-6	-122	(0.6)	(12.2)	31	10	44	2002	12	06	20YR Lagged Period	12/6/2002
GHCND:USW00003816	PADUCAH BARKLEY REGIONAL AIRPORT KY US	20021207	56	-44	5.6	(4.4)	42	24	32	2002	12	07	20YR Lagged Period	12/7/2002
GHCND:USW00003816	PADUCAH BARKLEY REGIONAL AIRPORT KY US	20021208	56	-33	5.6	(3.3)	42	26	31	2002	12	08	20YR Lagged Period	12/8/2002
GHCND:USW00003816	PADUCAH BARKLEY REGIONAL AIRPORT KY US	20021209	56	-44	5.6	(4.4)	42	24	32	2002	12	09	20YR Lagged Period	12/9/2002
GHCND:USW00003816	PADUCAH BARKLEY REGIONAL AIRPORT KY US	20021210	33	11	3.3	1.1	38	34	29	2002	12	10	20YR Lagged Period	12/10/2002
GHCND:USW00003816	PADUCAH BARKLEY REGIONAL AIRPORT KY US	20021211	72	-22	7.2	(2.2)	45	28	28	2002	12	11	20YR Lagged Period	12/11/2002
GHCND:USW00003816	PADUCAH BARKLEY REGIONAL AIRPORT KY US	20021212	83	-39	8.3	(3.9)	47	25	29	2002	12	12	20YR Lagged Period	12/12/2002
GHCND:USW00003816	PADUCAH BARKLEY REGIONAL AIRPORT KY US	20021213	39	6	3.9	0.6	39	33	29	2002	12	13	20YR Lagged Period	12/13/2002
GHCND:USW00003816	PADUCAH BARKLEY REGIONAL AIRPORT KY US	20021214	89	6	8.9	0.6	48	33	24	2002	12	14	20YR Lagged Period	12/14/2002
GHCND:USW00003816	PADUCAH BARKLEY REGIONAL AIRPORT KY US	20021215	139	22	13.9	2.2	57	36	18	2002	12	15	20YR Lagged Period	12/15/2002
GHCND:USW00003816	PADUCAH BARKLEY REGIONAL AIRPORT KY US	20021216	156	6	15.6	0.6	60	33	18	2002	12	16	20YR Lagged Period	12/16/2002
GHCND:USW00003816	PADUCAH BARKLEY REGIONAL AIRPORT KY US	20021217	189	117	18.9	11.7	66	53	5	2002	12	17	20YR Lagged Period	12/17/2002
GHCND:USW00003816	PADUCAH BARKLEY REGIONAL AIRPORT KY US	20021218	167	128	16.7	12.8	62	55	6	2002	12	18	20YR Lagged Period	12/18/2002
GHCND:USW00003816	PADUCAH BARKLEY REGIONAL AIRPORT KY US	20021219	139	33	13.9	3.3	57	38	17	2002	12	19	20YR Lagged Period	12/19/2002
GHCND:USW00003816	PADUCAH BARKLEY REGIONAL AIRPORT KY US	20021220	89	17	8.9	1.7	48	35	23	2002	12	20	20YR Lagged Period	12/20/2002
GHCND:USW00003816	PADUCAH BARKLEY REGIONAL AIRPORT KY US	20021221	122	22	12.2	2.2	54	36	20	2002	12	21	20YR Lagged Period	12/21/2002
GHCND:USW00003816	PADUCAH BARKLEY REGIONAL AIRPORT KY US	20021222	106	-11	10.6	(1.1)	51	30	24	2002	12	22	20YR Lagged Period	12/22/2002
GHCND:USW00003816	PADUCAH BARKLEY REGIONAL AIRPORT KY US	20021223	56	-28	5.6	(2.8)	42	27	30	2002	12	23	20YR Lagged Period	12/23/2002
GHCND:USW00003816	PADUCAH BARKLEY REGIONAL AIRPORT KY US	20021224	17	-28	1.7	(2.8)	35	27	34	2002	12	24	20YR Lagged Period	12/24/2002
GHCND:USW00003816	PADUCAH BARKLEY REGIONAL AIRPORT KY US	20021225	-28	-44	(2.8)	(4.4)	27	24	39	2002	12	25	20YR Lagged Period	12/25/2002
GHCND:USW00003816	PADUCAH BARKLEY REGIONAL AIRPORT KY US	20021226	-11	-61	(1.1)	(6.1)	30	21	39	2002	12	26	20YR Lagged Period	12/26/2002
GHCND:USW00003816	PADUCAH BARKLEY REGIONAL AIRPORT KY US	20021227	33	-72	3.3	(7.2)	38	19	36	2002	12	27	20YR Lagged Period	12/27/2002
GHCND:USW00003816	PADUCAH BARKLEY REGIONAL AIRPORT KY US	20021228	117	-44	11.7	(4.4)	53	24	26	2002	12	28	20YR Lagged Period	12/28/2002
GHCND:USW00003816	PADUCAH BARKLEY REGIONAL AIRPORT KY US	20021229	167	0	16.7	-	62	32	18	2002	12	29	20YR Lagged Period	12/29/2002
GHCND:USW00003816	PADUCAH BARKLEY REGIONAL AIRPORT KY US	20021230	150	128	15.0	12.8	59	55	8	2002	12	30	20YR Lagged Period	12/30/2002
GHCND:USW00003816	PADUCAH BARKLEY REGIONAL AIRPORT KY US	20021231	139	39	13.9	3.9	57	39	17	2002	12	31	20YR Lagged Period	12/31/2002
GHCND:USW00003816	PADUCAH BARKLEY REGIONAL AIRPORT KY US	20030101	44	33	4.4	3.3	40	38	26	2003	01	01	20YR Lagged Period	1/1/2003
GHCND:USW00003816	PADUCAH BARKLEY REGIONAL AIRPORT KY US	20030102	33	-11	3.3	(1.1)	38	30	31	2003	01	02	20YR Lagged Period	1/2/2003
GHCND:USW00003816	PADUCAH BARKLEY REGIONAL AIRPORT KY US	20030103	6	-50	0.6	(5.0)	33	23	37	2003	01	03	20YR Lagged Period	1/3/2003
GHCND:USW00003816	PADUCAH BARKLEY REGIONAL AIRPORT KY US	20030104	83	-39	8.3	(3.9)	47	25	29	2003	01	04	20YR Lagged Period	1/4/2003
GHCND:USW00003816	PADUCAH BARKLEY REGIONAL AIRPORT KY US	20030105	67	-11	6.7	(1.1)	44	30	28	2003	01	05	20YR Lagged Period	1/5/2003
GHCND:USW00003816	PADUCAH BARKLEY REGIONAL AIRPORT KY US	20030106	50	-44	5.0	(4.4)	41	24	32	2003	01	06	20YR Lagged Period	1/6/2003
GHCND:USW00003816	PADUCAH BARKLEY REGIONAL AIRPORT KY US	20030107	61	-67	6.1	(6.7)	43	20	33	2003	01	07	20YR Lagged Period	1/7/2003
GHCND:USW00003816	PADUCAH BARKLEY REGIONAL AIRPORT KY US	20030108	156	28	15.6	2.8	60	37	16	2003	01	08	20YR Lagged Period	1/8/2003
GHCND:USW00003816	PADUCAH BARKLEY REGIONAL AIRPORT KY US	20030109	144	22	14.4	2.2	58	36	18	2003	01	09	20YR Lagged Period	1/9/2003
GHCND:USW00003816	PADUCAH BARKLEY REGIONAL AIRPORT KY US	20030110	28	-33	2.8	(3.3)	37	26	33	2003	01	10	20YR Lagged Period	1/10/2003
GHCND:USW00003816	PADUCAH BARKLEY REGIONAL AIRPORT KY US	20030111	6	-89	0.6	(8.9)	33	16	40	2003	01	11	20YR Lagged Period	1/11/2003
GHCND:USW00003816	PADUCAH BARKLEY REGIONAL AIRPORT KY US	20030112	22	-111	2.2	(11.1)	36	12	41	2003	01	12	20YR Lagged Period	1/12/2003
GHCND:USW00003816	PADUCAH BARKLEY REGIONAL AIRPORT KY US	20030113	67	-39	6.7	(3.9)	44	25	30	2003	01	13	20YR Lagged Period	1/13/2003
GHCND:USW00003816	PADUCAH BARKLEY REGIONAL AIRPORT KY US	20030114	39	-61	3.9	(6.1)	39	21	35	2003	01	14	20YR Lagged Period	1/14/2003
GHCND:USW00003816	PADUCAH BARKLEY REGIONAL AIRPORT KY US	20030115	6	-94	0.6	(9.4)	33	15	41	2003	01	15	20YR Lagged Period	1/15/2003
GHCND:USW00003816	PADUCAH BARKLEY REGIONAL AIRPORT KY US	20030116	-11	-56	(1.1)	(5.6)	30	22	39	2003	01	16	20YR Lagged Period	1/16/2003
GHCND:USW00003816	PADUCAH BARKLEY REGIONAL AIRPORT KY US	20030117	-50	-167	(5.0)	(16.7)	23	2	52	2003	01	17	20YR Lagged Period	1/17/2003
GHCND:USW00003816	PADUCAH BARKLEY REGIONAL AIRPORT KY US	20030118	-33	-161	(3.3)	(16.1)	26	3	50	2003	01	18	20YR Lagged Period	1/18/2003
GHCND:USW00003816	PADUCAH BARKLEY REGIONAL AIRPORT KY US	20030119	72	-128	7.2	(12.8)	45	9	38	2003	01	19	20YR Lagged Period	1/19/2003
GHCND:USW00003816	PADUCAH BARKLEY REGIONAL AIRPORT KY US	20030120	117	0	11.7	-	53	32	22	2003	01	20	20YR Lagged Period	1/20/2003
GHCND:USW00003816	PADUCAH BARKLEY REGIONAL AIRPORT KY US	20030121	39	-56	3.9	(5.6)	39	22	34	2003	01	21	20YR Lagged Period	1/21/2003
GHCND:USW00003816	PADUCAH BARKLEY REGIONAL AIRPORT KY US	20030122	-28	-111	(2.8)	(11.1)	27	12	45	2003	01	22	20YR Lagged Period	1/22/2003
GHCND:USW00003816	PADUCAH BARKLEY REGIONAL AIRPORT KY US	20030123	-111	-172	(11.1)	(17.2)	12	1	56	2003	01	23	20YR Lagged Period	1/23/2003
GHCND:USW00003816	PADUCAH BARKLEY REGIONAL AIRPORT KY US	20030124	-89	-194	(8.9)	(19.4)	16	-3	58	2003	01	24	20YR Lagged Period	1/24/2003
GHCND:USW00003816	PADUCAH BARKLEY REGIONAL AIRPORT KY US	20030125	11	-117	1.1	(11.7)	34	11	42	2003	01	25	20YR Lagged Period	1/25/2003
GHCND:USW00003816	PADUCAH BARKLEY REGIONAL AIRPORT KY US	20030126	-11	-111	(1.1)	(11.1)	30	12	44	2003	01	26	20YR Lagged Period	1/26/2003
GHCND:USW00003816	PADUCAH BARKLEY REGIONAL AIRPORT KY US	20030127	-6	-128	(0.6)	(12.8)	31	9	45	2003	01	27	20YR Lagged Period	1/27/2003
GHCND:USW00003816	PADUCAH BARKLEY REGIONAL AIRPORT KY US	20030128	89	-11	8.9	(1.1)	48	30	26	2003	01	28	20YR Lagged Period	1/28/2003
GHCND:USW00003816	PADUCAH BARKLEY REGIONAL AIRPORT KY US	20030129	89	-6	8.9	(0.6)	48	31	25	2003	01	29	20YR Lagged Period	1/29/2003
GHCND:USW00003816	PADUCAH BARKLEY REGIONAL AIRPORT KY US	20030130	56	-22	5.6	(2.2)	42	28	30	2003	01	30	20YR Lagged Period	1/30/2003
GHCND:USW00003816	PADUCAH BARKLEY REGIONAL AIRPORT KY US	20030131	44	-28	4.4	(2.8)	40	27	31	2003	01	31	20YR Lagged Period	1/31/2003
GHCND:USW00003816	PADUCAH BARKLEY REGIONAL AIRPORT KY US	20030201	100	33	10.0	3.3	50	38	21	2003	02	01	20YR Lagged Period	2/1/2003
GHCND:USW00003816	PADUCAH BARKLEY REGIONAL AIRPORT KY US	20030202	183	67	18.3	6.7	65	44	10	2003	02	02	20YR Lagged Period	2/2/2003
GHCND:USW00003816	PADUCAH BARKLEY REGIONAL AIRPORT KY US	20030203	161	44	16.1	4.4	61	40	14	2003	02	03	20YR Lagged Period	2/3/2003
GHCND:USW00003816	PADUCAH BARKLEY REGIONAL AIRPORT KY US	20030204	44	-22	4.4	(2.2)	40	28	31	2003	02	04	20YR Lagged Period	2/4/2003
GHCND:USW00003816	PADUCAH BARKLEY REGIONAL AIRPORT KY US	20030205	22	-67	2.2	(6.7)	36	20	37	2003	02	05	20YR Lagged Period	2/5/2003
GHCND:USW00003816	PADUCAH BARKLEY REGIONAL AIRPORT KY US	20030206	0	-17	-	(1.7)	32	29	34	2003	02	06	20YR Lagged Period	2/6/2003
GHCND:USW00003816	PADUCAH BARKLEY REGIONAL AIRPORT KY US	20030207	0	-139	-	(13.9)	32	7	45	2003	02	07	20YR Lagged Period	2/7/2003
GHCND:USW00003816	PADUCAH BARKLEY REGIONAL AIRPORT KY US	20030208	-17	-156	(1.7)	(15.6)	29	4	48	2003	02	08	20YR Lagged Period	2/8/2003
GHCND:USW00003816	PADUCAH BARKLEY REGIONAL AIRPORT KY US	20030209	6	-100	0.6	(10.0)	33	14	41	2003	02	09	20YR Lagged Period	2/9/2003
GHCND:USW00003816	PADUCAH BARKLEY REGIONAL AIRPORT KY US	20030210	39	-28	3.9	(2.8)	39	27	32	2003	02	10	20YR Lagged Period	2/10/2003
GHCND:USW00003816	PADUCAH BARKLEY REGIONAL AIRPORT KY US	20030211	78	-33	7.8	(3.3)	46	26	29	2003	02	11	20YR Lagged Period	2/11/2003

GHCND:USW00003816	PADUCAH BARKLEY REGIONAL AIRPORT KY US	20030212	67	-44	6.7	(4.4)	44	24	31	2003	02	12	20YR Lagged Period	2/12/2003
GHCND:USW00003816	PADUCAH BARKLEY REGIONAL AIRPORT KY US	20030213	122	-50	12.2	(5.0)	54	23	26	2003	02	13	20YR Lagged Period	2/13/2003
GHCND:USW00003816	PADUCAH BARKLEY REGIONAL AIRPORT KY US	20030214	167	44	16.7	4.4	62	40	14	2003	02	14	20YR Lagged Period	2/14/2003
GHCND:USW00003816	PADUCAH BARKLEY REGIONAL AIRPORT KY US	20030215	167	0	16.7	-	62	32	18	2003	02	15	20YR Lagged Period	2/15/2003
GHCND:USW00003816	PADUCAH BARKLEY REGIONAL AIRPORT KY US	20030216	0	-50	-	(5.0)	32	23	37	2003	02	16	20YR Lagged Period	2/16/2003
GHCND:USW00003816	PADUCAH BARKLEY REGIONAL AIRPORT KY US	20030217	-17	-56	(1.7)	(5.6)	29	22	39	2003	02	17	20YR Lagged Period	2/17/2003
GHCND:USW00003816	PADUCAH BARKLEY REGIONAL AIRPORT KY US	20030218	56	-17	5.6	(1.7)	42	29	29	2003	02	18	20YR Lagged Period	2/18/2003
GHCND:USW00003816	PADUCAH BARKLEY REGIONAL AIRPORT KY US	20030219	39	11	3.9	1.1	39	34	28	2003	02	19	20YR Lagged Period	2/19/2003
GHCND:USW00003816	PADUCAH BARKLEY REGIONAL AIRPORT KY US	20030220	39	11	3.9	1.1	39	34	28	2003	02	20	20YR Lagged Period	2/20/2003
GHCND:USW00003816	PADUCAH BARKLEY REGIONAL AIRPORT KY US	20030221	83	33	8.3	3.3	47	38	22	2003	02	21	20YR Lagged Period	2/21/2003
GHCND:USW00003816	PADUCAH BARKLEY REGIONAL AIRPORT KY US	20030222	61	6	6.1	0.6	43	33	27	2003	02	22	20YR Lagged Period	2/22/2003
GHCND:USW00003816	PADUCAH BARKLEY REGIONAL AIRPORT KY US	20030223	28	6	2.8	0.6	37	33	30	2003	02	23	20YR Lagged Period	2/23/2003
GHCND:USW00003816	PADUCAH BARKLEY REGIONAL AIRPORT KY US	20030224	6	-67	0.6	(6.7)	33	20	38	2003	02	24	20YR Lagged Period	2/24/2003
GHCND:USW00003816	PADUCAH BARKLEY REGIONAL AIRPORT KY US	20030225	-33	-89	(3.3)	(8.9)	26	16	44	2003	02	25	20YR Lagged Period	2/25/2003
GHCND:USW00003816	PADUCAH BARKLEY REGIONAL AIRPORT KY US	20030226	-11	-56	(1.1)	(5.6)	30	22	39	2003	02	26	20YR Lagged Period	2/26/2003
GHCND:USW00003816	PADUCAH BARKLEY REGIONAL AIRPORT KY US	20030227	28	-17	2.8	(1.7)	37	29	32	2003	02	27	20YR Lagged Period	2/27/2003
GHCND:USW00003816	PADUCAH BARKLEY REGIONAL AIRPORT KY US	20030228	33	-6	3.3	(0.6)	38	31	30	2003	02	28	20YR Lagged Period	2/28/2003
GHCND:USW00003816	PADUCAH BARKLEY REGIONAL AIRPORT KY US	20030301	56	22	5.6	2.2	42	36	26	2003	03	01	20YR Lagged Period	3/1/2003
GHCND:USW00003816	PADUCAH BARKLEY REGIONAL AIRPORT KY US	20030302	56	-28	5.6	(2.8)	42	27	30	2003	03	02	20YR Lagged Period	3/2/2003
GHCND:USW00003816	PADUCAH BARKLEY REGIONAL AIRPORT KY US	20030303	83	-67	8.3	(6.7)	47	20	31	2003	03	03	20YR Lagged Period	3/3/2003
GHCND:USW00003816	PADUCAH BARKLEY REGIONAL AIRPORT KY US	20030304	144	-28	14.4	(2.8)	58	27	22	2003	03	04	20YR Lagged Period	3/4/2003
GHCND:USW00003816	PADUCAH BARKLEY REGIONAL AIRPORT KY US	20030305	117	6	11.7	0.6	53	33	22	2003	03	05	20YR Lagged Period	3/5/2003
GHCND:USW00003816	PADUCAH BARKLEY REGIONAL AIRPORT KY US	20030306	44	-22	4.4	(2.2)	40	28	31	2003	03	06	20YR Lagged Period	3/6/2003
GHCND:USW00003816	PADUCAH BARKLEY REGIONAL AIRPORT KY US	20030307	111	-56	11.1	(5.6)	52	22	28	2003	03	07	20YR Lagged Period	3/7/2003
GHCND:USW00003816	PADUCAH BARKLEY REGIONAL AIRPORT KY US	20030308	217	-6	21.7	(0.6)	71	31	14	2003	03	08	20YR Lagged Period	3/8/2003
GHCND:USW00003816	PADUCAH BARKLEY REGIONAL AIRPORT KY US	20030309	50	-39	5.0	(3.9)	41	25	32	2003	03	09	20YR Lagged Period	3/9/2003
GHCND:USW00003816	PADUCAH BARKLEY REGIONAL AIRPORT KY US	20030310	44	-61	4.4	(6.1)	40	21	34	2003	03	10	20YR Lagged Period	3/10/2003
GHCND:USW00003816	PADUCAH BARKLEY REGIONAL AIRPORT KY US	20030311	139	-11	13.9	(1.1)	57	30	21	2003	03	11	20YR Lagged Period	3/11/2003
GHCND:USW00003816	PADUCAH BARKLEY REGIONAL AIRPORT KY US	20030312	222	67	22.2	6.7	72	44	7	2003	03	12	20YR Lagged Period	3/12/2003
GHCND:USW00003816	PADUCAH BARKLEY REGIONAL AIRPORT KY US	20030313	172	61	17.2	6.1	63	43	12	2003	03	13	20YR Lagged Period	3/13/2003
GHCND:USW00003816	PADUCAH BARKLEY REGIONAL AIRPORT KY US	20030314	106	28	10.6	2.8	51	37	21	2003	03	14	20YR Lagged Period	3/14/2003
GHCND:USW00003816	PADUCAH BARKLEY REGIONAL AIRPORT KY US	20030315	183	17	18.3	1.7	65	35	15	2003	03	15	20YR Lagged Period	3/15/2003
GHCND:USW00003816	PADUCAH BARKLEY REGIONAL AIRPORT KY US	20030316	228	56	22.8	5.6	73	42	7	2003	03	16	20YR Lagged Period	3/16/2003
GHCND:USW00003816	PADUCAH BARKLEY REGIONAL AIRPORT KY US	20030317	189	83	18.9	8.3	66	47	8	2003	03	17	20YR Lagged Period	3/17/2003
GHCND:USW00003816	PADUCAH BARKLEY REGIONAL AIRPORT KY US	20030318	178	117	17.8	11.7	64	53	6	2003	03	18	20YR Lagged Period	3/18/2003
GHCND:USW00003816	PADUCAH BARKLEY REGIONAL AIRPORT KY US	20030319	217	144	21.7	14.4	71	58	0	2003	03	19	20YR Lagged Period	3/19/2003
GHCND:USW00003816	PADUCAH BARKLEY REGIONAL AIRPORT KY US	20030320	228	94	22.8	9.4	73	49	4	2003	03	20	20YR Lagged Period	3/20/2003
GHCND:USW00003816	PADUCAH BARKLEY REGIONAL AIRPORT KY US	20030321	156	44	15.6	4.4	60	40	15	2003	03	21	20YR Lagged Period	3/21/2003
GHCND:USW00003816	PADUCAH BARKLEY REGIONAL AIRPORT KY US	20030322	183	17	18.3	1.7	65	35	15	2003	03	22	20YR Lagged Period	3/22/2003
GHCND:USW00003816	PADUCAH BARKLEY REGIONAL AIRPORT KY US	20030323	211	39	21.1	3.9	70	39	10	2003	03	23	20YR Lagged Period	3/23/2003
GHCND:USW00003816	PADUCAH BARKLEY REGIONAL AIRPORT KY US	20030324	239	100	23.9	10.0	75	50	2	2003	03	24	20YR Lagged Period	3/24/2003
GHCND:USW00003816	PADUCAH BARKLEY REGIONAL AIRPORT KY US	20030325	228	94	22.8	9.4	73	49	4	2003	03	25	20YR Lagged Period	3/25/2003
GHCND:USW00003816	PADUCAH BARKLEY REGIONAL AIRPORT KY US	20030326	189	44	18.9	4.4	66	40	12	2003	03	26	20YR Lagged Period	3/26/2003
GHCND:USW00003816	PADUCAH BARKLEY REGIONAL AIRPORT KY US	20030327	233	17	23.3	1.7	74	35	10	2003	03	27	20YR Lagged Period	3/27/2003
GHCND:USW00003816	PADUCAH BARKLEY REGIONAL AIRPORT KY US	20030328	233	56	23.3	5.6	74	42	7	2003	03	28	20YR Lagged Period	3/28/2003
GHCND:USW00003816	PADUCAH BARKLEY REGIONAL AIRPORT KY US	20030329	100	22	10.0	2.2	50	36	22	2003	03	29	20YR Lagged Period	3/29/2003
GHCND:USW00003816	PADUCAH BARKLEY REGIONAL AIRPORT KY US	20030330	94	-17	9.4	(1.7)	49	29	26	2003	03	30	20YR Lagged Period	3/30/2003
GHCND:USW00003816	PADUCAH BARKLEY REGIONAL AIRPORT KY US	20030331	161	-22	16.1	(2.2)	61	28	20	2003	03	31	20YR Lagged Period	3/31/2003
GHCND:USW00003816	PADUCAH BARKLEY REGIONAL AIRPORT KY US	20030401	244	106	24.4	10.6	76	51	1	2003	04	01	20YR Lagged Period	4/1/2003
GHCND:USW00003816	PADUCAH BARKLEY REGIONAL AIRPORT KY US	20030402	233	133	23.3	13.3	74	56	0	2003	04	02	20YR Lagged Period	4/2/2003
GHCND:USW00003816	PADUCAH BARKLEY REGIONAL AIRPORT KY US	20030403	239	144	23.9	14.4	75	58	0	2003	04	03	20YR Lagged Period	4/3/2003
GHCND:USW00003816	PADUCAH BARKLEY REGIONAL AIRPORT KY US	20030404	239	117	23.9	11.7	75	53	1	2003	04	04	20YR Lagged Period	4/4/2003
GHCND:USW00003816	PADUCAH BARKLEY REGIONAL AIRPORT KY US	20030405	122	39	12.2	3.9	54	39	18	2003	04	05	20YR Lagged Period	4/5/2003
GHCND:USW00003816	PADUCAH BARKLEY REGIONAL AIRPORT KY US	20030406	89	28	8.9	2.8	48	37	22	2003	04	06	20YR Lagged Period	4/6/2003
GHCND:USW00003816	PADUCAH BARKLEY REGIONAL AIRPORT KY US	20030407	194	89	19.4	8.9	67	48	7	2003	04	07	20YR Lagged Period	4/7/2003
GHCND:USW00003816	PADUCAH BARKLEY REGIONAL AIRPORT KY US	20030408	122	44	12.2	4.4	54	40	18	2003	04	08	20YR Lagged Period	4/8/2003
GHCND:USW00003816	PADUCAH BARKLEY REGIONAL AIRPORT KY US	20030409	78	22	7.8	2.2	46	35	24	2003	04	09	20YR Lagged Period	4/9/2003
GHCND:USW00003816	PADUCAH BARKLEY REGIONAL AIRPORT KY US	20030410	178	33	17.8	3.3	64	38	14	2003	04	10	20YR Lagged Period	4/10/2003
GHCND:USW00003816	PADUCAH BARKLEY REGIONAL AIRPORT KY US	20030411	217	28	21.7	2.8	71	37	11	2003	04	11	20YR Lagged Period	4/11/2003
GHCND:USW00003816	PADUCAH BARKLEY REGIONAL AIRPORT KY US	20030412	256	56	25.6	5.6	78	42	5	2003	04	12	20YR Lagged Period	4/12/2003
GHCND:USW00003816	PADUCAH BARKLEY REGIONAL AIRPORT KY US	20030413	244	94	24.4	9.4	76	49	2	2003	04	13	20YR Lagged Period	4/13/2003
GHCND:USW00003816	PADUCAH BARKLEY REGIONAL AIRPORT KY US	20030414	294	89	29.4	8.9	85	48	0	2003	04	14	20YR Lagged Period	4/14/2003
GHCND:USW00003816	PADUCAH BARKLEY REGIONAL AIRPORT KY US	20030415	283	150	28.3	15.0	83	59	0	2003	04	15	20YR Lagged Period	4/15/2003
GHCND:USW00003816	PADUCAH BARKLEY REGIONAL AIRPORT KY US	20030416	261	139	26.1	13.9	79	57	0	2003	04	16	20YR Lagged Period	4/16/2003
GHCND:USW00003816	PADUCAH BARKLEY REGIONAL AIRPORT KY US	20030417	200	117	20.0	11.7	68	53	4	2003	04	17	20YR Lagged Period	4/17/2003
GHCND:USW00003816	PADUCAH BARKLEY REGIONAL AIRPORT KY US	20030418	206	100	20.6	10.0	69	50	5	2003	04	18	20YR Lagged Period	4/18/2003
GHCND:USW00003816	PADUCAH BARKLEY REGIONAL AIRPORT KY US	20030419	244	133	24.4	13.3	76	56	0	2003	04	19	20YR Lagged Period	4/19/2003
GHCND:USW00003816	PADUCAH BARKLEY REGIONAL AIRPORT KY US	20030420	272	122	27.2	12.2	81	54	0	2003	04	20	20YR Lagged Period	4/20/2003
GHCND:USW00003816	PADUCAH BARKLEY REGIONAL AIRPORT KY US	20030421	194	94	19.4	9.4	67	49	7	2003	04	21	20YR Lagged Period	4/21/2003
GHCND:USW00003816	PADUCAH BARKLEY REGIONAL AIRPORT KY US	20030422	189	50	18.9	5.0	66	41	11	2003	04	22	20YR Lagged Period	4/22/2003
GHCND:USW00003816	PADUCAH BARKLEY REGIONAL AIRPORT KY US	20030423	206	28	20.6	2.8	69	37	12	2003	04	23	20YR Lagged Period	4/23/2003
GHCND:USW00003816	PADUCAH BARKLEY REGIONAL AIRPORT KY US	20030424	167	89	16.7	8.9	62	48	10	2003	04	24	20YR Lagged Period	4/24/2003
GHCND:USW00003816	PADUCAH BARKLEY REGIONAL AIRPORT KY US	20030425	206	111	20.6	11.1	69	52	4	2003	04	25	20YR Lagged Period	4/25/2003
GHCND:USW00003816	PADUCAH BARKLEY REGIONAL AIRPORT KY US	20030426	211	89	21.1	8.9	70	48	6	2003	04	26	20YR Lagged Period	4/26/2003
GHCND:USW00003816	PADUCAH BARKLEY REGIONAL AIRPORT KY US	20030427	244	67	24.4	6.7	76	44	5	2003	04	27	20YR Lagged Period	4/27/2003
GHCND:USW00003816	PADUCAH BARKLEY REGIONAL AIRPORT KY US	20030428	267	111	26.7	11.1	80	52	0	2003	04	28	20YR Lagged Period	4/28/2003
GHCND:USW00003816	PADUCAH BARKLEY REGIONAL AIRPORT KY US	20030429	289	150	28.9	15.0	84	59	0	2003	04	29	20YR Lagged Period	4/29/2003
GHCND:USW00003816	PADUCAH BARKLEY REGIONAL AIRPORT KY US	20030430	278	161	27.8	16.1	82	61	0	2003	04	30	20YR Lagged Period	4/30/2003
GHCND:USW00003816	PADUCAH BARKLEY REGIONAL AIRPORT KY US	20030501	261	161	26.1	16.1	79	61	0	2003	05	01	20YR Lagged Period	5/1/2003
GHCND:USW00003816	PADUCAH BARKLEY REGIONAL AIRPORT KY US	20030502	222	139	22.2	13.9	72	57	0	2003	05	02	20YR Lagged Period	5/2/2003
GHCND:USW00003816	PADUCAH BARKLEY REGIONAL AIRPORT KY US	20030503	217	111	21.7	11.1	71	52	3	2003	05	03	20YR Lagged Period	5/3/2003
GHCND:USW00003816	PADUCAH BARKLEY REGIONAL AIRPORT KY US	20030504	228	111	22.8	11.1	73	52	2	2003	05	04	20YR Lagged Period	5/4/2003
GHCND:USW00003816	PADUCAH BARKLEY REGIONAL AIRPORT KY US	20030505	289	172	28.9	17.2	84	63	0	2003	05	05	20YR Lagged Period	5/5/2003
GHCND:USW00003816	PADUCAH BARKLEY REGIONAL AIRPORT KY US	20030506	261	167	26.1	16.7	79	62	0	2003	05	06	20YR Lagged Period	5/6/2003
GHCND:USW00003816	PADUCAH BARKLEY REGIONAL AIRPORT KY US	20030507	256	161	25.6	16.1	78	61	0	2003	05	07	20YR Lagged Period	5/7/2003
GHCND:USW00003816	PADUCAH BARKLEY REGIONAL AIRPORT KY US	20030508	261	139	26.1	13.9	79	57	0	2003	05	08	20YR Lagged Period	5/8/2003
GHCND:USW00003816	PADUCAH BARKLEY REGIONAL AIRPORT KY US	20030509	272	233	27.2	23.3	81	74	0	2003	05	09	20YR Lagged Period	5/9/2003
GHCND:USW00003816	PADUCAH BARKLEY REGIONAL AIRPORT KY US	20030510	283	211	28.3	21.1	83	70	0	2003	05	10	20YR Lagged Period	5/10/2003
GHCND:USW00003816	PADUCAH BARKLEY REGIONAL AIRPORT KY US	20030511	222	144	22.2	14.4	72	58	0	2003	05	11	20YR Lagged Period	5/11/2003
GHCND:USW00003816	PADUCAH BARKLEY REGIONAL AIRPORT KY US	20030512	228	111	22.8	11.1	73	52	2	2003	05	12	20YR Lagged Period	5/12/2003
GHCND:USW00003816	PADUCAH BARKLEY REGIONAL AIRPORT KY US	20030513	250	94	25.0	9.4	77	49	2	2003	05	13	20YR Lagged Period	5/13/2003
GHCND:USW00003816	PADUCAH BARKLEY REGIONAL AIRPORT KY US	20030514	217	139	21.7	13.9	71	57	1	2003	05	14	20YR Lagged Period	5/14/2003
GHCND:USW00003816	PADUCAH BARKLEY REGIONAL AIRPORT KY US	20030515	272	167	27.2	16.7	81	62	0	2003	05	15	20YR Lagged Period	5/15/2003
GHCND:USW00003816	PADUCAH BARKLEY REGIONAL AIRPORT KY US	20030516	239	156	23.9	15.6	75	60	0	2003	05	16	20YR Lagged Period	5/16/2003
GHCND:USW00003816	PADUCAH BARKLEY REGIONAL AIRPORT KY US	20030517	228	183	22.8	18.3	73	65	0	2003	05	17	20YR Lagged Period	5/17/2003
GHCND:USW00003816	PADUCAH BARKLEY REGIONAL AIRPORT KY US	20030518	250	189	25.0	18.9	77	66	0	2003	05	18	20YR Lagged Period	5/18/2003
GHCND:USW00003816	PADUCAH BARKLEY REGIONAL AIRPORT KY US	20030519	256	194	25.6	19.4	78	67	0	2003	05	19	20YR Lagged Period	5/19/2003
GHCND:USW00003816	PADUCAH BARKLEY REGIONAL AIRPORT KY US	20030520	206	133	20.6	13.3	69	56	2	2003	05	20	20YR Lagged Period	5/20/2003
GHCND:USW00003816	PADUCAH BARKLEY REGIONAL AIRPORT KY US	20030521	217	111	21.7	11.1	71	52	3	2003	05	21	20YR Lagged Period	5/21/2003
GHCND:USW00003816	PADUCAH BARKLEY REGIONAL AIRPORT KY US	20030522	228	106	22.8	10.6	73	51	3	2003	05	22	20YR Lagged Period	5/22/2003
GHCND:USW00003816	PADUCAH BARKLEY REGIONAL AIRPORT KY US	20030523	239	89	23.9	8.9	75	48	3	2003	05	23	20YR Lagged Period	5/23/2003
GHCND:USW00003816	PADUCAH BARKLEY REGIONAL AIRPORT KY US	20030524	239	89	23.9	8.9	75	48	3	2003	05	24	20YR Lagged Period	5/24/2003
GHCND:USW00003816	PADUCAH BARKLEY REGIONAL AIRPORT KY US	20030525	189	100	18.9	10.0	66	50	7	2003	05	25	20YR Lagged Period	5/25/2003
GHCND:USW00003816	PADUCAH BARKLEY REGIONAL AIRPORT KY US	20030526	222	89	22.2	8.9	72	48	5	2003	05	26	20YR Lagged Period	5/26/2003
GHCND:USW00003816	PADUCAH BARKLEY REGIONAL AIRPORT KY US	20030527	256	106	25.6	10.6	78	51	0	2003	05	27	20YR Lagged Period	5/27/2003
GHCND:USW00003816	PADUCAH BARKLEY REGIONAL AIRPORT KY US	20030528	261	128	26.1	12.8	79	55	0	2003	05	28	20YR Lagged Period	5/28/2003
GHCND:USW00003816	PADUCAH BARKLEY REGIONAL AIRPORT KY US	20030529	256	144	25.6	14.4	78	58	0	2003	05	29	20YR Lagged Period	5/29/2003
GHCND:USW00003816	PADUCAH BARKLEY REGIONAL AIRPORT KY US	20030530	256	111	25.6	11.1	78	52	0	2003	05	30	20YR Lagged Period	5/30/2003
GHCND:USW00003816	PADUCAH BARKLEY REGIONAL AIRPORT KY US	20030531	228	133	22.8	13.3	73	56	0	2003	05	31	20YR Lagged Period	5/31/2003
GHCND:USW00003816	PADUCAH BARKLEY REGIONAL AIRPORT KY US	20030601	233	94	23.3	9.4	74	49	3	2003	06	01	20YR Lagged Period	6/1/2003
GHCND:USW00003816	PADUCAH BARKLEY REGIONAL AIRPORT KY US	20030602	200	111	20.0	11.1	68	52	5	2003	06	02	20YR Lagged Period	6/2/2003
GHCND:USW00003816	PADUCAH BARKLEY REGIONAL AIRPORT KY US	20030603	194	139	19.4	13.9	67	57	3	2003	06	03	20YR Lagged Period	6/3/2003
GHCND:USW00003816	PADUCAH BARKLEY REGIONAL AIRPORT KY US	20030604	222	106	22.2	10.6	72	51	3	2003	06	04	20YR Lagged Period	6/4/2003
GHCND:USW00003816	PADUCAH BARKLEY REGIONAL AIRPORT KY US	20030605	261	89	26.1	8.9	79	48	1	2003	06	05	20YR Lagged Period	6/5/2003
GHCND:USW00003816	PADUCAH BARKLEY REGIONAL AIRPORT KY US	20030606	239	144	23.9	14.4	75	58	0	2003	06	06	20YR Lagged Period	6/6/2003
GHCND:USW00003816	PADUCAH BARKLEY REGIONAL AIRPORT KY US	20030607	283	156	28.3	15.6	83	60	0	2003	06	07	20YR Lagged Period	6/7/2003
GHCND:USW00003816	PADUCAH BARKLEY REGIONAL AIRPORT KY US	20030608	250	144	25.0	14.4	77	58	0	2003	06	08	20YR Lagged Period	6/8/2003
GHCND:USW00003816	PADUCAH BARKLEY REGIONAL AIRPORT KY US	20030609	289	128	28.9	12.8	84	55	0	2003	06	09	20YR Lagged Period	6/9/2003
GHCND:USW00003816	PADUCAH BARKLEY REGIONAL AIRPORT KY US	20030610	256	172	25.6	17.2	78	63	0	2003	06	10	20YR Lagged Period	6/10/2003
GHCND:USW00003816	PADUCAH BARKLEY REGIONAL AIRPORT KY US	20030611	233	183	23.3	18.3	74	65	0	2003	06	11	20YR Lagged Period	6/11/2003
GHCND:USW00003816	PADUCAH BARKLEY REGIONAL AIRPORT KY US	20030612	272	200	27.2	20.0	81	68	0	2003	06	12	20YR Lagged Period	6/12/2003
GHCND:USW00003816	PADUCAH BARKLEY REGIONAL AIRPORT KY US	20030613	294	200	29.4	20.0	85	68	0	2003	06	13	20YR Lagged Period	6/13/2003
GHCND:USW00003816	PADUCAH BARKLEY REGIONAL AIRPORT KY US	20030614	283	194	28.3	19.4	83	67	0	2003	06	14	20YR Lagged Period	6/14/2003
GHCND:USW00003816	PADUCAH BARKLEY REGIONAL AIRPORT KY US	20030615	289	189	28.9	18.9	84	66	0	2003	06	15	20YR Lagged Period	6/15/2003
GHCND:USW00003816	PADUCAH BARKLEY REGIONAL AIRPORT KY US	20030616	300	189	30.0	18.9	86	66	0	2003	06	16	20YR Lagged Period	6/16/2003
GHCND:USW00003816	PADUCAH BARKLEY REGIONAL AIRPORT KY US	20030617	306	183	30.6	18.3	87	65	0	2003	06	17	20YR Lagged Period	6/17/2003
GHCND:USW00003816	PADUCAH BARKLEY REGIONAL AIRPORT KY US	20030618	256	178	25.6	17.8	78	64	0	2003	06	18	20YR Lagged Period	6/18/2003
GHCND:USW00003816	PADUCAH BARKLEY REGIONAL AIRPORT KY US	20030619	317	161	31.7	16.1	89	61	0	2003	06	19	20YR Lagged Period	6/19/2003
GHCND:USW00003816	PADUCAH BARKLEY REGIONAL AIRPORT KY US	20030620	272	133	27.2	13.3	81	56	0	2003	06	20	20YR Lagged Period	6/20/2003
GHCND:USW00003816	PADUCAH BARKLEY REGIONAL AIRPORT KY US	20030621	278	111	27.8	11.1	82	52	0	2003	06	21	20YR Lagged Period	6/21/2003
GHCND:USW00003816	PADUCAH BARKLEY REGIONAL AIRPORT KY US	20030622	294	133	29.4	13.3	85	56	0	2003	06	22	20YR Lagged Period	6/22/2003
GHCND:USW00003816	PADUCAH BARKLEY REGIONAL AIRPORT KY US	20030623	311	144	31.1	14.4	88	58	0	2003	06	23	20YR Lagged Period	6/23/2003
GHCND:USW00003816	PADUCAH BARKLEY REGIONAL AIRPORT KY US	20030624	322	178	32.2	17.8	90	64	0	2003	06	24	20YR Lagged Period	6/24/2003
GHCND:USW00003816	PADUCAH BARKLEY REGIONAL AIRPORT KY US	20030625	339	183	33.9	18.3	93	65	0	2003	06	25	20YR Lagged Period	6/25/2003
GHCND:USW00003816	PADUCAH BARKLEY REGIONAL AIRPORT KY US	20030626	272	172	27.2	17.2	81	63	0	2003	06	26	20YR Lagged Period	6/26/2003
GHCND:USW00003816	PADUCAH BARKLEY REGIONAL AIRPORT KY US	20030627	278	133	27.8	13.3	82	56	0	2003	06	27	20YR Lagged Period	6/27/2003
GHCND:USW00003816	PADUCAH BARKLEY REGIONAL AIRPORT KY US	20030628	294	133	29.4	13.3	85	56	0	2003	06	28	20YR Lagged Period	6/28/2003
GHCND:USW00003816	PADUCAH BARKLEY REGIONAL AIRPORT KY US	20030629	317	161	31.7	16.1	89	61	0	2003	06	29	20YR Lagged Period	6/29/2003
GHCND:USW00003816	PADUCAH BARKLEY REGIONAL AIRPORT KY US	20030630	311	194	31.1	19.4	88	67	0	2003	06	30	20YR Lagged Period	6/30/2003
GHCND:USW00003816	PADUCAH BARKLEY REGIONAL AIRPORT KY US	20030701	278	200	27.8	20.0	82	68	0	2003	07	01	20YR Lagged Period	7/1/2003
GHCND:USW00003816	PADUCAH BARKLEY REGIONAL AIRPORT KY US	20030702	306	183	30.6	18.3	87	65	0	2003	07	02	20YR Lagged Period	7/2/2003
GHCND:USW00003816	PADUCAH BARKLEY REGIONAL AIRPORT KY US	20030703	328	200	32.8	20.0	91	68	0	2003	07	03	20YR Lagged Period	7/3/2003
GHCND:USW00003816	PADUCAH BARKLEY REGIONAL AIRPORT KY US	20030704	339	228	33.9	22.8	93	73	0	2003	07	04	20YR Lagged Period	7/4/2003
GHCND:USW00003816	PADUCAH BARKLEY REGIONAL AIRPORT KY US	20030705	311	222	31.1	22.2	88	72	0	2003	07	05	20YR Lagged Period	7/5/2003
GHCND:USW00003816	PADUCAH BARKLEY REGIONAL AIRPORT KY US	20030706	311	228	31.1	22.8	88	73	0	2003	07	06	20YR Lagged Period	7/6/2003
GHCND:USW00003816	PADUCAH BARKLEY REGIONAL AIRPORT KY US	20030707	333	233	33.3	23.3	92	74	0	2003	07	07	20YR Lagged Period	7/7/2003
GHCND:USW00003816	PADUCAH BARKLEY REGIONAL AIRPORT KY US	20030708	328	244	32.8	24.4	91	76	0	2003	07	08	20YR Lagged Period	7/8/2003
GHCND:USW00003816	PADUCAH BARKLEY REGIONAL AIRPORT KY US	20030709	328	239	32.8	23.9	91	75	0	2003	07	09	20YR Lagged Period	7/9/2003
GHCND:USW00003816	PADUCAH BARKLEY REGIONAL AIRPORT KY US	20030710	300	228	30.0	22.8	86	73	0	2003	07	10	20YR Lagged Period	7/10/2003
GHCND:USW00003816	PADUCAH BARKLEY REGIONAL AIRPORT KY US	20030711	311	183	31.1	18.3	88	65	0	2003	07	11	20YR Lagged Period	7/11/2003
GHCND:USW00003816	PADUCAH BARKLEY REGIONAL AIRPORT KY US	20030712	317	222	31.7	22.2	89	72	0	2003	07	12	20YR Lagged Period	7/12/2003
GHCND:USW00003816	PADUCAH BARKLEY REGIONAL AIRPORT KY US	20030713	317	194	31.7	19.4	89	67	0	2003	07	13	20YR Lagged Period	7/13/2003
GHCND:USW00003816	PADUCAH BARKLEY REGIONAL AIRPORT KY US	20030714	322	178	32.2	17.8	90	64	0	2003	07	14	20YR Lagged Period	7/14/2003
GHCND:USW00003816	PADUCAH BARKLEY REGIONAL AIRPORT KY US	20030715	333	233	33.3	23.3	92	74	0	2003	07	15	20YR Lagged Period	7/15/2003
GHCND:USW00003816	PADUCAH BARKLEY REGIONAL AIRPORT KY US	20030716	328	200	32.8	20.0	91	68	0	2003	07	16	20YR Lagged Period	7/16/2003
GHCND:USW00003816	PADUCAH BARKLEY REGIONAL AIRPORT KY US	20030717	322	178	32.2	17.8	90	64	0	2003	07	17	20YR Lagged Period	7/17/2003
GHCND:USW00003816	PADUCAH BARKLEY REGIONAL AIRPORT KY US	20030718	250	200	25.0	20.0	77	68	0	2003	07	18	20YR Lagged Period	7/18/2003
GHCND:USW00003816	PADUCAH BARKLEY REGIONAL AIRPORT KY US	20030719	306	200	30.6	20.0	87	68	0	2003	07	19	20YR Lagged Period	7/19/2003
GHCND:USW00003816	PADUCAH BARKLEY REGIONAL AIRPORT KY US	20030720	322	194	32.2	19.4	90	67	0	2003	07	20	20YR Lagged Period	7/20/2003
GHCND:USW00003816	PADUCAH BARKLEY REGIONAL AIRPORT KY US	20030721	333	222	33.3	22.2	92	72	0	2003	07	21	20YR Lagged Period	7/21/2003
GHCND:USW00003816	PADUCAH BARKLEY REGIONAL AIRPORT KY US	20030722	294	194	29.4	19.4	85	67	0	2003	07	22	20YR Lagged Period	7/22/2003
GHCND:USW00003816	PADUCAH BARKLEY REGIONAL AIRPORT KY US	20030723	278	167	27.8	16.7	82	62	0	2003	07	23	20YR Lagged Period	7/23/2003
GHCND:USW00003816	PADUCAH BARKLEY REGIONAL AIRPORT KY US	20030724	283	150	28.3	15.0	83	59	0	2003	07	24	20YR Lagged Period	7/24/2003
GHCND:USW00003816	PADUCAH BARKLEY REGIONAL AIRPORT KY US	20030725	300	150	30.0	15.0	86	59	0	2003	07	25	20YR Lagged Period	7/25/2003
GHCND:USW00003816	PADUCAH BARKLEY REGIONAL AIRPORT KY US	20030726	317	167	31.7	16.7	89	62	0	2003	07	26	20YR Lagged Period	7/26/2003
GHCND:USW00003816	PADUCAH BARKLEY REGIONAL AIRPORT KY US	20030727	339	222	33.9	22.2	93	72	0	2003	07	27	20YR Lagged Period	7/27/2003
GHCND:USW00003816	PADUCAH BARKLEY REGIONAL AIRPORT KY US	20030728	344	222	34.4	22.2	94	72	0	2003	07	28	20YR Lagged Period	7/28/2003
GHCND:USW00003816	PADUCAH BARKLEY REGIONAL AIRPORT KY US	20030729	289	200	28.9	20.0	84	68	0	2003	07	29	20YR Lagged Period	7/29/2003
GHCND:USW00003816	PADUCAH BARKLEY REGIONAL AIRPORT KY US	20030730	294	189	29.4	18.9	85	66	0	2003	07	30	20YR Lagged Period	7/30/2003
GHCND:USW00003816	PADUCAH BARKLEY REGIONAL AIRPORT KY US	20030731	306	200	30.6	20.0	87	68	0	2003	07	31	20YR Lagged Period	7/31/2003

GHCND:USW00003816	PADUCAH BARKLEY REGIONAL AIRPORT KY US	20030801	306	206	30.6	20.6	87	69	0	2003	08	01	20YR Lagged Period	8/1/2003
GHCND:USW00003816	PADUCAH BARKLEY REGIONAL AIRPORT KY US	20030802	267	194	26.7	19.4	80	67	0	2003	08	02	20YR Lagged Period	8/2/2003
GHCND:USW00003816	PADUCAH BARKLEY REGIONAL AIRPORT KY US	20030803	294	200	29.4	20.0	85	68	0	2003	08	03	20YR Lagged Period	8/3/2003
GHCND:USW00003816	PADUCAH BARKLEY REGIONAL AIRPORT KY US	20030804	300	183	30.0	18.3	86	65	0	2003	08	04	20YR Lagged Period	8/4/2003
GHCND:USW00003816	PADUCAH BARKLEY REGIONAL AIRPORT KY US	20030805	311	189	31.1	18.9	88	66	0	2003	08	05	20YR Lagged Period	8/5/2003
GHCND:USW00003816	PADUCAH BARKLEY REGIONAL AIRPORT KY US	20030806	300	194	30.0	19.4	86	67	0	2003	08	06	20YR Lagged Period	8/6/2003
GHCND:USW00003816	PADUCAH BARKLEY REGIONAL AIRPORT KY US	20030807	306	183	30.6	18.3	87	65	0	2003	08	07	20YR Lagged Period	8/7/2003
GHCND:USW00003816	PADUCAH BARKLEY REGIONAL AIRPORT KY US	20030808	306	178	30.6	17.8	87	64	0	2003	08	08	20YR Lagged Period	8/8/2003
GHCND:USW00003816	PADUCAH BARKLEY REGIONAL AIRPORT KY US	20030809	294	178	29.4	17.8	85	64	0	2003	08	09	20YR Lagged Period	8/9/2003
GHCND:USW00003816	PADUCAH BARKLEY REGIONAL AIRPORT KY US	20030810	289	172	28.9	17.2	84	63	0	2003	08	10	20YR Lagged Period	8/10/2003
GHCND:USW00003816	PADUCAH BARKLEY REGIONAL AIRPORT KY US	20030811	289	167	28.9	16.7	84	62	0	2003	08	11	20YR Lagged Period	8/11/2003
GHCND:USW00003816	PADUCAH BARKLEY REGIONAL AIRPORT KY US	20030812	294	172	29.4	17.2	85	63	0	2003	08	12	20YR Lagged Period	8/12/2003
GHCND:USW00003816	PADUCAH BARKLEY REGIONAL AIRPORT KY US	20030813	289	200	28.9	20.0	84	68	0	2003	08	13	20YR Lagged Period	8/13/2003
GHCND:USW00003816	PADUCAH BARKLEY REGIONAL AIRPORT KY US	20030814	322	200	32.2	20.0	90	68	0	2003	08	14	20YR Lagged Period	8/14/2003
GHCND:USW00003816	PADUCAH BARKLEY REGIONAL AIRPORT KY US	20030815	328	200	32.8	20.0	91	68	0	2003	08	15	20YR Lagged Period	8/15/2003
GHCND:USW00003816	PADUCAH BARKLEY REGIONAL AIRPORT KY US	20030816	333	206	33.3	20.6	92	69	0	2003	08	16	20YR Lagged Period	8/16/2003
GHCND:USW00003816	PADUCAH BARKLEY REGIONAL AIRPORT KY US	20030817	361	217	36.1	21.7	97	71	0	2003	08	17	20YR Lagged Period	8/17/2003
GHCND:USW00003816	PADUCAH BARKLEY REGIONAL AIRPORT KY US	20030818	333	206	33.3	20.6	92	69	0	2003	08	18	20YR Lagged Period	8/18/2003
GHCND:USW00003816	PADUCAH BARKLEY REGIONAL AIRPORT KY US	20030819	328	194	32.8	19.4	91	67	0	2003	08	19	20YR Lagged Period	8/19/2003
GHCND:USW00003816	PADUCAH BARKLEY REGIONAL AIRPORT KY US	20030820	339	172	33.9	17.2	93	63	0	2003	08	20	20YR Lagged Period	8/20/2003
GHCND:USW00003816	PADUCAH BARKLEY REGIONAL AIRPORT KY US	20030821	350	200	35.0	20.0	95	68	0	2003	08	21	20YR Lagged Period	8/21/2003
GHCND:USW00003816	PADUCAH BARKLEY REGIONAL AIRPORT KY US	20030822	350	211	35.0	21.1	95	70	0	2003	08	22	20YR Lagged Period	8/22/2003
GHCND:USW00003816	PADUCAH BARKLEY REGIONAL AIRPORT KY US	20030823	317	194	31.7	19.4	89	67	0	2003	08	23	20YR Lagged Period	8/23/2003
GHCND:USW00003816	PADUCAH BARKLEY REGIONAL AIRPORT KY US	20030824	317	178	31.7	17.8	89	64	0	2003	08	24	20YR Lagged Period	8/24/2003
GHCND:USW00003816	PADUCAH BARKLEY REGIONAL AIRPORT KY US	20030825	333	172	33.3	17.2	92	63	0	2003	08	25	20YR Lagged Period	8/25/2003
GHCND:USW00003816	PADUCAH BARKLEY REGIONAL AIRPORT KY US	20030826	350	194	35.0	19.4	95	67	0	2003	08	26	20YR Lagged Period	8/26/2003
GHCND:USW00003816	PADUCAH BARKLEY REGIONAL AIRPORT KY US	20030827	356	217	35.6	21.7	96	71	0	2003	08	27	20YR Lagged Period	8/27/2003
GHCND:USW00003816	PADUCAH BARKLEY REGIONAL AIRPORT KY US	20030828	317	211	31.7	21.1	89	70	0	2003	08	28	20YR Lagged Period	8/28/2003
GHCND:USW00003816	PADUCAH BARKLEY REGIONAL AIRPORT KY US	20030829	328	228	32.8	22.8	91	73	0	2003	08	29	20YR Lagged Period	8/29/2003
GHCND:USW00003816	PADUCAH BARKLEY REGIONAL AIRPORT KY US	20030830	283	222	28.3	22.2	83	72	0	2003	08	30	20YR Lagged Period	8/30/2003
GHCND:USW00003816	PADUCAH BARKLEY REGIONAL AIRPORT KY US	20030831	317	222	31.7	22.2	89	72	0	2003	08	31	20YR Lagged Period	8/31/2003
GHCND:USW00003816	PADUCAH BARKLEY REGIONAL AIRPORT KY US	20030901	300	222	30.0	22.2	86	72	0	2003	09	01	20YR Lagged Period	9/1/2003
GHCND:USW00003816	PADUCAH BARKLEY REGIONAL AIRPORT KY US	20030902	239	222	23.9	22.2	75	72	0	2003	09	02	20YR Lagged Period	9/2/2003
GHCND:USW00003816	PADUCAH BARKLEY REGIONAL AIRPORT KY US	20030903	250	172	25.0	17.2	77	63	0	2003	09	03	20YR Lagged Period	9/3/2003
GHCND:USW00003816	PADUCAH BARKLEY REGIONAL AIRPORT KY US	20030904	261	144	26.1	14.4	79	58	0	2003	09	04	20YR Lagged Period	9/4/2003
GHCND:USW00003816	PADUCAH BARKLEY REGIONAL AIRPORT KY US	20030905	256	122	25.6	12.2	78	54	0	2003	09	05	20YR Lagged Period	9/5/2003
GHCND:USW00003816	PADUCAH BARKLEY REGIONAL AIRPORT KY US	20030906	267	117	26.7	11.7	80	53	0	2003	09	06	20YR Lagged Period	9/6/2003
GHCND:USW00003816	PADUCAH BARKLEY REGIONAL AIRPORT KY US	20030907	278	117	27.8	11.7	82	53	0	2003	09	07	20YR Lagged Period	9/7/2003
GHCND:USW00003816	PADUCAH BARKLEY REGIONAL AIRPORT KY US	20030908	278	128	27.8	12.8	82	55	0	2003	09	08	20YR Lagged Period	9/8/2003
GHCND:USW00003816	PADUCAH BARKLEY REGIONAL AIRPORT KY US	20030909	289	139	28.9	13.9	84	57	0	2003	09	09	20YR Lagged Period	9/9/2003
GHCND:USW00003816	PADUCAH BARKLEY REGIONAL AIRPORT KY US	20030910	306	150	30.6	15.0	87	59	0	2003	09	10	20YR Lagged Period	9/10/2003
GHCND:USW00003816	PADUCAH BARKLEY REGIONAL AIRPORT KY US	20030911	306	156	30.6	15.6	87	60	0	2003	09	11	20YR Lagged Period	9/11/2003
GHCND:USW00003816	PADUCAH BARKLEY REGIONAL AIRPORT KY US	20030912	294	189	29.4	18.9	85	66	0	2003	09	12	20YR Lagged Period	9/12/2003
GHCND:USW00003816	PADUCAH BARKLEY REGIONAL AIRPORT KY US	20030913	283	172	28.3	17.2	83	63	0	2003	09	13	20YR Lagged Period	9/13/2003
GHCND:USW00003816	PADUCAH BARKLEY REGIONAL AIRPORT KY US	20030914	256	161	25.6	16.1	78	61	0	2003	09	14	20YR Lagged Period	9/14/2003
GHCND:USW00003816	PADUCAH BARKLEY REGIONAL AIRPORT KY US	20030915	267	117	26.7	11.7	80	53	0	2003	09	15	20YR Lagged Period	9/15/2003
GHCND:USW00003816	PADUCAH BARKLEY REGIONAL AIRPORT KY US	20030916	272	100	27.2	10.0	81	50	0	2003	09	16	20YR Lagged Period	9/16/2003
GHCND:USW00003816	PADUCAH BARKLEY REGIONAL AIRPORT KY US	20030917	294	100	29.4	10.0	85	50	0	2003	09	17	20YR Lagged Period	9/17/2003
GHCND:USW00003816	PADUCAH BARKLEY REGIONAL AIRPORT KY US	20030918	300	144	30.0	14.4	86	58	0	2003	09	18	20YR Lagged Period	9/18/2003
GHCND:USW00003816	PADUCAH BARKLEY REGIONAL AIRPORT KY US	20030919	222	83	22.2	8.3	72	47	5	2003	09	19	20YR Lagged Period	9/19/2003
GHCND:USW00003816	PADUCAH BARKLEY REGIONAL AIRPORT KY US	20030920	250	67	25.0	6.7	77	44	4	2003	09	20	20YR Lagged Period	9/20/2003
GHCND:USW00003816	PADUCAH BARKLEY REGIONAL AIRPORT KY US	20030921	228	111	22.8	11.1	73	52	2	2003	09	21	20YR Lagged Period	9/21/2003
GHCND:USW00003816	PADUCAH BARKLEY REGIONAL AIRPORT KY US	20030922	256	161	25.6	16.1	78	61	0	2003	09	22	20YR Lagged Period	9/22/2003
GHCND:USW00003816	PADUCAH BARKLEY REGIONAL AIRPORT KY US	20030923	244	111	24.4	11.1	76	52	1	2003	09	23	20YR Lagged Period	9/23/2003
GHCND:USW00003816	PADUCAH BARKLEY REGIONAL AIRPORT KY US	20030924	278	111	27.8	11.1	82	52	0	2003	09	24	20YR Lagged Period	9/24/2003
GHCND:USW00003816	PADUCAH BARKLEY REGIONAL AIRPORT KY US	20030925	244	117	24.4	11.7	76	53	0	2003	09	25	20YR Lagged Period	9/25/2003
GHCND:USW00003816	PADUCAH BARKLEY REGIONAL AIRPORT KY US	20030926	283	111	28.3	11.1	83	52	0	2003	09	26	20YR Lagged Period	9/26/2003
GHCND:USW00003816	PADUCAH BARKLEY REGIONAL AIRPORT KY US	20030927	239	106	23.9	10.6	75	51	2	2003	09	27	20YR Lagged Period	9/27/2003
GHCND:USW00003816	PADUCAH BARKLEY REGIONAL AIRPORT KY US	20030928	189	72	18.9	7.2	66	45	9	2003	09	28	20YR Lagged Period	9/28/2003
GHCND:USW00003816	PADUCAH BARKLEY REGIONAL AIRPORT KY US	20030929	194	44	19.4	4.4	67	40	11	2003	09	29	20YR Lagged Period	9/29/2003
GHCND:USW00003816	PADUCAH BARKLEY REGIONAL AIRPORT KY US	20030930	206	61	20.6	6.1	69	43	9	2003	09	30	20YR Lagged Period	9/30/2003
GHCND:USW00003816	PADUCAH BARKLEY REGIONAL AIRPORT KY US	20031001	172	50	17.2	5.0	63	41	13	2003	10	01	20YR Lagged Period	10/1/2003
GHCND:USW00003816	PADUCAH BARKLEY REGIONAL AIRPORT KY US	20031002	167	33	16.7	3.3	62	38	15	2003	10	02	20YR Lagged Period	10/2/2003
GHCND:USW00003816	PADUCAH BARKLEY REGIONAL AIRPORT KY US	20031003	194	22	19.4	2.2	67	36	13	2003	10	03	20YR Lagged Period	10/3/2003
GHCND:USW00003816	PADUCAH BARKLEY REGIONAL AIRPORT KY US	20031004	222	78	22.2	7.8	72	46	6	2003	10	04	20YR Lagged Period	10/4/2003
GHCND:USW00003816	PADUCAH BARKLEY REGIONAL AIRPORT KY US	20031005	206	78	20.6	7.8	69	46	7	2003	10	05	20YR Lagged Period	10/5/2003
GHCND:USW00003816	PADUCAH BARKLEY REGIONAL AIRPORT KY US	20031006	256	67	25.6	6.7	78	44	4	2003	10	06	20YR Lagged Period	10/6/2003
GHCND:USW00003816	PADUCAH BARKLEY REGIONAL AIRPORT KY US	20031007	272	89	27.2	8.9	81	48	0	2003	10	07	20YR Lagged Period	10/7/2003
GHCND:USW00003816	PADUCAH BARKLEY REGIONAL AIRPORT KY US	20031008	278	100	27.8	10.0	82	50	0	2003	10	08	20YR Lagged Period	10/8/2003
GHCND:USW00003816	PADUCAH BARKLEY REGIONAL AIRPORT KY US	20031009	228	139	22.8	13.9	73	57	0	2003	10	09	20YR Lagged Period	10/9/2003
GHCND:USW00003816	PADUCAH BARKLEY REGIONAL AIRPORT KY US	20031010	267	156	26.7	15.6	80	60	0	2003	10	10	20YR Lagged Period	10/10/2003
GHCND:USW00003816	PADUCAH BARKLEY REGIONAL AIRPORT KY US	20031011	278	139	27.8	13.9	82	57	0	2003	10	11	20YR Lagged Period	10/11/2003
GHCND:USW00003816	PADUCAH BARKLEY REGIONAL AIRPORT KY US	20031012	244	89	24.4	8.9	76	48	3	2003	10	12	20YR Lagged Period	10/12/2003
GHCND:USW00003816	PADUCAH BARKLEY REGIONAL AIRPORT KY US	20031013	239	67	23.9	6.7	75	44	5	2003	10	13	20YR Lagged Period	10/13/2003
GHCND:USW00003816	PADUCAH BARKLEY REGIONAL AIRPORT KY US	20031014	194	94	19.4	9.4	67	49	7	2003	10	14	20YR Lagged Period	10/14/2003
GHCND:USW00003816	PADUCAH BARKLEY REGIONAL AIRPORT KY US	20031015	228	50	22.8	5.0	73	41	8	2003	10	15	20YR Lagged Period	10/15/2003
GHCND:USW00003816	PADUCAH BARKLEY REGIONAL AIRPORT KY US	20031016	244	83	24.4	8.3	76	47	3	2003	10	16	20YR Lagged Period	10/16/2003
GHCND:USW00003816	PADUCAH BARKLEY REGIONAL AIRPORT KY US	20031017	144	44	14.4	4.4	58	40	16	2003	10	17	20YR Lagged Period	10/17/2003
GHCND:USW00003816	PADUCAH BARKLEY REGIONAL AIRPORT KY US	20031018	200	33	20.0	3.3	68	38	12	2003	10	18	20YR Lagged Period	10/18/2003
GHCND:USW00003816	PADUCAH BARKLEY REGIONAL AIRPORT KY US	20031019	261	72	26.1	7.2	79	45	3	2003	10	19	20YR Lagged Period	10/19/2003
GHCND:USW00003816	PADUCAH BARKLEY REGIONAL AIRPORT KY US	20031020	278	83	27.8	8.3	82	47	0	2003	10	20	20YR Lagged Period	10/20/2003
GHCND:USW00003816	PADUCAH BARKLEY REGIONAL AIRPORT KY US	20031021	256	100	25.6	10.0	78	50	1	2003	10	21	20YR Lagged Period	10/21/2003
GHCND:USW00003816	PADUCAH BARKLEY REGIONAL AIRPORT KY US	20031022	228	78	22.8	7.8	73	46	5	2003	10	22	20YR Lagged Period	10/22/2003
GHCND:USW00003816	PADUCAH BARKLEY REGIONAL AIRPORT KY US	20031023	233	72	23.3	7.2	74	45	5	2003	10	23	20YR Lagged Period	10/23/2003
GHCND:USW00003816	PADUCAH BARKLEY REGIONAL AIRPORT KY US	20031024	244	56	24.4	5.6	76	42	6	2003	10	24	20YR Lagged Period	10/24/2003
GHCND:USW00003816	PADUCAH BARKLEY REGIONAL AIRPORT KY US	20031025	228	94	22.8	9.4	73	49	4	2003	10	25	20YR Lagged Period	10/25/2003
GHCND:USW00003816	PADUCAH BARKLEY REGIONAL AIRPORT KY US	20031026	144	50	14.4	5.0	58	41	15	2003	10	26	20YR Lagged Period	10/26/2003
GHCND:USW00003816	PADUCAH BARKLEY REGIONAL AIRPORT KY US	20031027	144	11	14.4	1.1	58	34	19	2003	10	27	20YR Lagged Period	10/27/2003
GHCND:USW00003816	PADUCAH BARKLEY REGIONAL AIRPORT KY US	20031028	128	50	12.8	5.0	55	41	17	2003	10	28	20YR Lagged Period	10/28/2003
GHCND:USW00003816	PADUCAH BARKLEY REGIONAL AIRPORT KY US	20031029	189	28	18.9	2.8	66	37	13	2003	10	29	20YR Lagged Period	10/29/2003
GHCND:USW00003816	PADUCAH BARKLEY REGIONAL AIRPORT KY US	20031030	244	128	24.4	12.8	76	55	0	2003	10	30	20YR Lagged Period	10/30/2003
GHCND:USW00003816	PADUCAH BARKLEY REGIONAL AIRPORT KY US	20031031	261	200	26.1	20.0	79	68	0	2003	10	31	20YR Lagged Period	10/31/2003
GHCND:USW00003816	PADUCAH BARKLEY REGIONAL AIRPORT KY US	20031101	250	144	25.0	14.4	77	58	0	2003	11	01	20YR Lagged Period	11/1/2003
GHCND:USW00003816	PADUCAH BARKLEY REGIONAL AIRPORT KY US	20031102	261	128	26.1	12.8	79	55	0	2003	11	02	20YR Lagged Period	11/2/2003
GHCND:USW00003816	PADUCAH BARKLEY REGIONAL AIRPORT KY US	20031103	267	100	26.7	10.0	80	50	0	2003	11	03	20YR Lagged Period	11/3/2003
GHCND:USW00003816	PADUCAH BARKLEY REGIONAL AIRPORT KY US	20031104	267	150	26.7	15.0	80	59	0	2003	11	04	20YR Lagged Period	11/4/2003
GHCND:USW00003816	PADUCAH BARKLEY REGIONAL AIRPORT KY US	20031105	211	83	21.1	8.3	70	47	6	2003	11	05	20YR Lagged Period	11/5/2003
GHCND:USW00003816	PADUCAH BARKLEY REGIONAL AIRPORT KY US	20031106	83	61	8.3	6.1	47	43	20	2003	11	06	20YR Lagged Period	11/6/2003
GHCND:USW00003816	PADUCAH BARKLEY REGIONAL AIRPORT KY US	20031107	83	11	8.3	1.1	47	34	24	2003	11	07	20YR Lagged Period	11/7/2003
GHCND:USW00003816	PADUCAH BARKLEY REGIONAL AIRPORT KY US	20031108	117	-11	11.7	(1.1)	53	30	23	2003	11	08	20YR Lagged Period	11/8/2003
GHCND:USW00003816	PADUCAH BARKLEY REGIONAL AIRPORT KY US	20031109	117	0	11.7	-	53	32	22	2003	11	09	20YR Lagged Period	11/9/2003
GHCND:USW00003816	PADUCAH BARKLEY REGIONAL AIRPORT KY US	20031110	183	44	18.3	4.4	65	40	12	2003	11	10	20YR Lagged Period	11/10/2003
GHCND:USW00003816	PADUCAH BARKLEY REGIONAL AIRPORT KY US	20031111	211	156	21.1	15.6	70	60	0	2003	11	11	20YR Lagged Period	11/11/2003
GHCND:USW00003816	PADUCAH BARKLEY REGIONAL AIRPORT KY US	20031112	239	78	23.9	7.8	75	46	4	2003	11	12	20YR Lagged Period	11/12/2003
GHCND:USW00003816	PADUCAH BARKLEY REGIONAL AIRPORT KY US	20031113	100	-17	10.0	(1.7)	50	29	25	2003	11	13	20YR Lagged Period	11/13/2003
GHCND:USW00003816	PADUCAH BARKLEY REGIONAL AIRPORT KY US	20031114	83	-22	8.3	(2.2)	47	28	27	2003	11	14	20YR Lagged Period	11/14/2003
GHCND:USW00003816	PADUCAH BARKLEY REGIONAL AIRPORT KY US	20031115	94	50	9.4	5.0	49	41	20	2003	11	15	20YR Lagged Period	11/15/2003
GHCND:USW00003816	PADUCAH BARKLEY REGIONAL AIRPORT KY US	20031116	128	94	12.8	9.4	55	49	13	2003	11	16	20YR Lagged Period	11/16/2003
GHCND:USW00003816	PADUCAH BARKLEY REGIONAL AIRPORT KY US	20031117	200	111	20.0	11.1	68	52	5	2003	11	17	20YR Lagged Period	11/17/2003
GHCND:USW00003816	PADUCAH BARKLEY REGIONAL AIRPORT KY US	20031118	206	139	20.6	13.9	69	57	2	2003	11	18	20YR Lagged Period	11/18/2003
GHCND:USW00003816	PADUCAH BARKLEY REGIONAL AIRPORT KY US	20031119	167	83	16.7	8.3	62	47	10	2003	11	19	20YR Lagged Period	11/19/2003
GHCND:USW00003816	PADUCAH BARKLEY REGIONAL AIRPORT KY US	20031120	217	50	21.7	5.0	71	41	9	2003	11	20	20YR Lagged Period	11/20/2003
GHCND:USW00003816	PADUCAH BARKLEY REGIONAL AIRPORT KY US	20031121	211	94	21.1	9.4	70	49	5	2003	11	21	20YR Lagged Period	11/21/2003
GHCND:USW00003816	PADUCAH BARKLEY REGIONAL AIRPORT KY US	20031122	222	139	22.2	13.9	72	57	0	2003	11	22	20YR Lagged Period	11/22/2003
GHCND:USW00003816	PADUCAH BARKLEY REGIONAL AIRPORT KY US	20031123	211	22	21.1	2.2	70	36	12	2003	11	23	20YR Lagged Period	11/23/2003
GHCND:USW00003816	PADUCAH BARKLEY REGIONAL AIRPORT KY US	20031124	39	-22	3.9	(2.2)	39	28	31	2003	11	24	20YR Lagged Period	11/24/2003
GHCND:USW00003816	PADUCAH BARKLEY REGIONAL AIRPORT KY US	20031125	78	-33	7.8	(3.3)	46	26	29	2003	11	25	20YR Lagged Period	11/25/2003
GHCND:USW00003816	PADUCAH BARKLEY REGIONAL AIRPORT KY US	20031126	139	28	13.9	2.8	57	37	18	2003	11	26	20YR Lagged Period	11/26/2003
GHCND:USW00003816	PADUCAH BARKLEY REGIONAL AIRPORT KY US	20031127	139	56	13.9	5.6	57	42	15	2003	11	27	20YR Lagged Period	11/27/2003
GHCND:USW00003816	PADUCAH BARKLEY REGIONAL AIRPORT KY US	20031128	56	-6	5.6	(0.6)	42	31	28	2003	11	28	20YR Lagged Period	11/28/2003
GHCND:USW00003816	PADUCAH BARKLEY REGIONAL AIRPORT KY US	20031129	67	-50	6.7	(5.0)	44	23	31	2003	11	29	20YR Lagged Period	11/29/2003
GHCND:USW00003816	PADUCAH BARKLEY REGIONAL AIRPORT KY US	20031130	150	28	15.0	2.8	59	37	17	2003	11	30	20YR Lagged Period	11/30/2003
GHCND:USW00003816	PADUCAH BARKLEY REGIONAL AIRPORT KY US	20031201	100	-28	10.0	(2.8)	50	27	26	2003	12	01	20YR Lagged Period	12/1/2003
GHCND:USW00003816	PADUCAH BARKLEY REGIONAL AIRPORT KY US	20031202	94	-28	9.4	(2.8)	49	27	27	2003	12	02	20YR Lagged Period	12/2/2003
GHCND:USW00003816	PADUCAH BARKLEY REGIONAL AIRPORT KY US	20031203	83	33	8.3	3.3	47	38	22	2003	12	03	20YR Lagged Period	12/3/2003
GHCND:USW00003816	PADUCAH BARKLEY REGIONAL AIRPORT KY US	20031204	78	39	7.8	3.9	46	39	22	2003	12	04	20YR Lagged Period	12/4/2003
GHCND:USW00003816	PADUCAH BARKLEY REGIONAL AIRPORT KY US	20031205	39	22	3.9	2.2	39	36	27	2003	12	05	20YR Lagged Period	12/5/2003
GHCND:USW00003816	PADUCAH BARKLEY REGIONAL AIRPORT KY US	20031206	89	-28	8.9	(2.8)	48	27	27	2003	12	06	20YR Lagged Period	12/6/2003
GHCND:USW00003816	PADUCAH BARKLEY REGIONAL AIRPORT KY US	20031207	106	-28	10.6	(2.8)	51	27	26	2003	12	07	20YR Lagged Period	12/7/2003
GHCND:USW00003816	PADUCAH BARKLEY REGIONAL AIRPORT KY US	20031208	133	11	13.3	1.1	56	34	20	2003	12	08	20YR Lagged Period	12/8/2003
GHCND:USW00003816	PADUCAH BARKLEY REGIONAL AIRPORT KY US	20031209	172	122	17.2	12.2	63	54	6	2003	12	09	20YR Lagged Period	12/9/2003
GHCND:USW00003816	PADUCAH BARKLEY REGIONAL AIRPORT KY US	20031210	128	6	12.8	0.6	55	33	21	2003	12	10	20YR Lagged Period	12/10/2003
GHCND:USW00003816	PADUCAH BARKLEY REGIONAL AIRPORT KY US	20031211	33	-39	3.3	(3.9)	38	25	33	2003	12	11	20YR Lagged Period	12/11/2003
GHCND:USW00003816	PADUCAH BARKLEY REGIONAL AIRPORT KY US	20031212	39	-61	3.9	(6.1)	39	21	35	2003	12	12	20YR Lagged Period	12/12/2003
GHCND:USW00003816	PADUCAH BARKLEY REGIONAL AIRPORT KY US	20031213	22	-11	2.2	(1.1)	36	30	32	2003	12	13	20YR Lagged Period	12/13/2003
GHCND:USW00003816	PADUCAH BARKLEY REGIONAL AIRPORT KY US	20031214	17	-11	1.7	(1.1)	35	30	32	2003	12	14	20YR Lagged Period	12/14/2003
GHCND:USW00003816	PADUCAH BARKLEY REGIONAL AIRPORT KY US	20031215	111	-17	11.1	(1.7)	52	29	24	2003	12	15	20YR Lagged Period	12/15/2003
GHCND:USW00003816	PADUCAH BARKLEY REGIONAL AIRPORT KY US	20031216	117	-11	11.7	(1.1)	53	30	23	2003	12	16	20YR Lagged Period	12/16/2003
GHCND:USW00003816	PADUCAH BARKLEY REGIONAL AIRPORT KY US	20031217	56	-56	5.6	(5.6)	42	22	33	2003	12	17	20YR Lagged Period	12/17/2003
GHCND:USW00003816	PADUCAH BARKLEY REGIONAL AIRPORT KY US	20031218	56	11	5.6	1.1	42	34	27	2003	12	18	20YR Lagged Period	12/18/2003
GHCND:USW00003816	PADUCAH BARKLEY REGIONAL AIRPORT KY US	20031219	33	-33	3.3	(3.3)	38	26	33	2003	12	19	20YR Lagged Period	12/19/2003
GHCND:USW00003816	PADUCAH BARKLEY REGIONAL AIRPORT KY US	20031220	33	-61	3.3	(6.1)	38	21	35	2003	12	20	20YR Lagged Period	12/20/2003
GHCND:USW00003816	PADUCAH BARKLEY REGIONAL AIRPORT KY US	20031221	122	-6	12.2	(0.6)	54	31	22	2003	12	21	20YR Lagged Period	12/21/2003
GHCND:USW00003816	PADUCAH BARKLEY REGIONAL AIRPORT KY US	20031222	144	94	14.4	9.4	58	49	11	2003	12	22	20YR Lagged Period	12/22/2003
GHCND:USW00003816	PADUCAH BARKLEY REGIONAL AIRPORT KY US	20031223	139	11	13.9	1.1	57	34	19	2003	12	23	20YR Lagged Period	12/23/2003
GHCND:USW00003816	PADUCAH BARKLEY REGIONAL AIRPORT KY US	20031224	11	-61	1.1	(6.1)	34	21	37	2003	12	24	20YR Lagged Period	12/24/2003
GHCND:USW00003816	PADUCAH BARKLEY REGIONAL AIRPORT KY US	20031225	56	-78	5.6	(7.8)	42	18	35	2003	12	25	20YR Lagged Period	12/25/2003
GHCND:USW00003816	PADUCAH BARKLEY REGIONAL AIRPORT KY US	20031226	94	-61	9.4	(6.1)	49	21	30	2003	12	26	20YR Lagged Period	12/26/2003
GHCND:USW00003816	PADUCAH BARKLEY REGIONAL AIRPORT KY US	20031227	161	-39	16.1	(3.9)	61	25	22	2003	12	27	20YR Lagged Period	12/27/2003
GHCND:USW00003816	PADUCAH BARKLEY REGIONAL AIRPORT KY US	20031228	167	106	16.7	10.6	62	51	8	2003	12	28	20YR Lagged Period	12/28/2003
GHCND:USW00003816	PADUCAH BARKLEY REGIONAL AIRPORT KY US	20031229	117	0	11.7	-	53	32	22	2003	12	29	20YR Lagged Period	12/29/2003
GHCND:USW00003816	PADUCAH BARKLEY REGIONAL AIRPORT KY US	20031230	100	-33	10.0	(3.3)	50	26	27	2003	12	30	20YR Lagged Period	12/30/2003
GHCND:USW00003816	PADUCAH BARKLEY REGIONAL AIRPORT KY US	20031231	128	11	12.8	1.1	55	34	20	2003	12	31	20YR Lagged Period	12/31/2003
GHCND:USW00003816	PADUCAH BARKLEY REGIONAL AIRPORT KY US	20040101	150	61	15.0	6.1	59	43	14	2004	01	01	20YR Lagged Period	1/1/2004
GHCND:USW00003816	PADUCAH BARKLEY REGIONAL AIRPORT KY US	20040102	189	139	18.9	13.9	66	57	3	2004	01	02	20YR Lagged Period	1/2/2004
GHCND:USW00003816	PADUCAH BARKLEY REGIONAL AIRPORT KY US	20040103	206	183	20.6	18.3	69	65	0	2004	01	03	20YR Lagged Period	1/3/2004
GHCND:USW00003816	PADUCAH BARKLEY REGIONAL AIRPORT KY US	20040104	194	22	19.4	2.2	67	36	13	2004	01	04	20YR Lagged Period	1/4/2004
GHCND:USW00003816	PADUCAH BARKLEY REGIONAL AIRPORT KY US	20040105	22	-44	2.2	(4.4)	36	24	35	2004	01	05	20YR Lagged Period	1/5/2004
GHCND:USW00003816	PADUCAH BARKLEY REGIONAL AIRPORT KY US	20040106	-44	-111	(4.4)	(11.1)	24	12	47	2004	01	06	20YR Lagged Period	1/6/2004
GHCND:USW00003816	PADUCAH BARKLEY REGIONAL AIRPORT KY US	20040107	-6	-106	(0.6)	(10.6)	31	13	43	2004	01	07	20YR Lagged Period	1/7/2004
GHCND:USW00003816	PADUCAH BARKLEY REGIONAL AIRPORT KY US	20040108	39	-11	3.9	(1.1)	39	30	30	2004	01	08	20YR Lagged Period	1/8/2004
GHCND:USW00003816	PADUCAH BARKLEY REGIONAL AIRPORT KY US	20040109	39	-17	3.9	(1.7)	39	29	31	2004	01	09	20YR Lagged Period	1/9/2004
GHCND:USW00003816	PADUCAH BARKLEY REGIONAL AIRPORT KY US	20040110	22	-61	2.2	(6.1)	36	21	36	2004	01	10	20YR Lagged Period	1/10/2004
GHCND:USW00003816	PADUCAH BARKLEY REGIONAL AIRPORT KY US	20040111	106	-39	10.6	(3.9)	51	25	27	2004	01	11	20YR Lagged Period	1/11/2004
GHCND:USW00003816	PADUCAH BARKLEY REGIONAL AIRPORT KY US	20040112	122	0	12.2	-	54	32	22	2004	01	12	20YR Lagged Period	1/12/2004
GHCND:USW00003816	PADUCAH BARKLEY REGIONAL AIRPORT KY US	20040113	111	-22	11.1	(2.2)	52	28	25	2004	01	13	20YR Lagged Period	1/13/2004
GHCND:USW00003816	PADUCAH BARKLEY REGIONAL AIRPORT KY US	20040114	128	-44	12.8	(4.4)	55	24	25	2004	01	14	20YR Lagged Period	1/14/2004
GHCND:USW00003816	PADUCAH BARKLEY REGIONAL AIRPORT KY US	20040115	50	-39	5.0	(3.9)	41	25	32	2004	01	15	20YR Lagged Period	1/15/2004
GHCND:USW00003816	PADUCAH BARKLEY REGIONAL AIRPORT KY US	20040116	106	-44	10.6	(4.4)	51	24	27	2004	01	16	20YR Lagged Period	1/16/2004
GHCND:USW00003816	PADUCAH BARKLEY REGIONAL AIRPORT KY US	20040117	94	50	9.4	5.0	49	41	20	2004	01	17	20YR Lagged Period	1/17/2004

GHCND:USW00003816	PADUCAH BARKLEY REGIONAL AIRPORT KY US	20040118	78	-50	7.8	(5.0)	46	23	30	2004	01	18	20YR Lagged Period	1/18/2004
GHCND:USW00003816	PADUCAH BARKLEY REGIONAL AIRPORT KY US	20040119	-39	-94	(3.9)	(9.4)	25	15	45	2004	01	19	20YR Lagged Period	1/19/2004
GHCND:USW00003816	PADUCAH BARKLEY REGIONAL AIRPORT KY US	20040120	0	-94	-	(9.4)	32	15	41	2004	01	20	20YR Lagged Period	1/20/2004
GHCND:USW00003816	PADUCAH BARKLEY REGIONAL AIRPORT KY US	20040121	44	-28	4.4	(2.8)	40	27	31	2004	01	21	20YR Lagged Period	1/21/2004
GHCND:USW00003816	PADUCAH BARKLEY REGIONAL AIRPORT KY US	20040122	28	-78	2.8	(7.8)	37	18	37	2004	01	22	20YR Lagged Period	1/22/2004
GHCND:USW00003816	PADUCAH BARKLEY REGIONAL AIRPORT KY US	20040123	67	-94	6.7	(9.4)	44	15	35	2004	01	23	20YR Lagged Period	1/23/2004
GHCND:USW00003816	PADUCAH BARKLEY REGIONAL AIRPORT KY US	20040124	78	0	7.8	-	46	32	26	2004	01	24	20YR Lagged Period	1/24/2004
GHCND:USW00003816	PADUCAH BARKLEY REGIONAL AIRPORT KY US	20040125	17	-11	1.7	(1.1)	35	30	32	2004	01	25	20YR Lagged Period	1/25/2004
GHCND:USW00003816	PADUCAH BARKLEY REGIONAL AIRPORT KY US	20040126	67	-11	6.7	(1.1)	44	30	28	2004	01	26	20YR Lagged Period	1/26/2004
GHCND:USW00003816	PADUCAH BARKLEY REGIONAL AIRPORT KY US	20040127	-11	-83	(1.1)	(8.3)	30	17	41	2004	01	27	20YR Lagged Period	1/27/2004
GHCND:USW00003816	PADUCAH BARKLEY REGIONAL AIRPORT KY US	20040128	6	-111	0.6	(11.1)	33	12	42	2004	01	28	20YR Lagged Period	1/28/2004
GHCND:USW00003816	PADUCAH BARKLEY REGIONAL AIRPORT KY US	20040129	89	-89	8.9	(8.9)	48	16	33	2004	01	29	20YR Lagged Period	1/29/2004
GHCND:USW00003816	PADUCAH BARKLEY REGIONAL AIRPORT KY US	20040130	-61	-133	(6.1)	(13.3)	21	8	50	2004	01	30	20YR Lagged Period	1/30/2004
GHCND:USW00003816	PADUCAH BARKLEY REGIONAL AIRPORT KY US	20040131	-11	-144	(1.1)	(14.4)	30	6	47	2004	01	31	20YR Lagged Period	1/31/2004
GHCND:USW00003816	PADUCAH BARKLEY REGIONAL AIRPORT KY US	20040201	100	-72	10.0	(7.2)	50	19	30	2004	02	01	20YR Lagged Period	2/1/2004
GHCND:USW00003816	PADUCAH BARKLEY REGIONAL AIRPORT KY US	20040202	72	11	7.2	1.1	45	34	25	2004	02	02	20YR Lagged Period	2/2/2004
GHCND:USW00003816	PADUCAH BARKLEY REGIONAL AIRPORT KY US	20040203	28	-44	2.8	(4.4)	37	24	34	2004	02	03	20YR Lagged Period	2/3/2004
GHCND:USW00003816	PADUCAH BARKLEY REGIONAL AIRPORT KY US	20040204	44	-61	4.4	(6.1)	40	21	34	2004	02	04	20YR Lagged Period	2/4/2004
GHCND:USW00003816	PADUCAH BARKLEY REGIONAL AIRPORT KY US	20040205	33	0	3.3	-	38	32	30	2004	02	05	20YR Lagged Period	2/5/2004
GHCND:USW00003816	PADUCAH BARKLEY REGIONAL AIRPORT KY US	20040206	17	-17	1.7	(1.7)	35	29	33	2004	02	06	20YR Lagged Period	2/6/2004
GHCND:USW00003816	PADUCAH BARKLEY REGIONAL AIRPORT KY US	20040207	-17	-67	(1.7)	(6.7)	29	20	40	2004	02	07	20YR Lagged Period	2/7/2004
GHCND:USW00003816	PADUCAH BARKLEY REGIONAL AIRPORT KY US	20040208	28	-94	2.8	(9.4)	37	15	39	2004	02	08	20YR Lagged Period	2/8/2004
GHCND:USW00003816	PADUCAH BARKLEY REGIONAL AIRPORT KY US	20040209	39	0	3.9	-	39	32	29	2004	02	09	20YR Lagged Period	2/9/2004
GHCND:USW00003816	PADUCAH BARKLEY REGIONAL AIRPORT KY US	20040210	100	-22	10.0	(2.2)	50	28	26	2004	02	10	20YR Lagged Period	2/10/2004
GHCND:USW00003816	PADUCAH BARKLEY REGIONAL AIRPORT KY US	20040211	100	-39	10.0	(3.9)	50	25	27	2004	02	11	20YR Lagged Period	2/11/2004
GHCND:USW00003816	PADUCAH BARKLEY REGIONAL AIRPORT KY US	20040212	44	-50	4.4	(5.0)	40	23	33	2004	02	12	20YR Lagged Period	2/12/2004
GHCND:USW00003816	PADUCAH BARKLEY REGIONAL AIRPORT KY US	20040213	22	-72	2.2	(7.2)	36	19	37	2004	02	13	20YR Lagged Period	2/13/2004
GHCND:USW00003816	PADUCAH BARKLEY REGIONAL AIRPORT KY US	20040214	78	-39	7.8	(3.9)	46	25	29	2004	02	14	20YR Lagged Period	2/14/2004
GHCND:USW00003816	PADUCAH BARKLEY REGIONAL AIRPORT KY US	20040215	61	-39	6.1	(3.9)	43	25	31	2004	02	15	20YR Lagged Period	2/15/2004
GHCND:USW00003816	PADUCAH BARKLEY REGIONAL AIRPORT KY US	20040216	56	-67	5.6	(6.7)	42	20	34	2004	02	16	20YR Lagged Period	2/16/2004
GHCND:USW00003816	PADUCAH BARKLEY REGIONAL AIRPORT KY US	20040217	94	-50	9.4	(5.0)	49	23	29	2004	02	17	20YR Lagged Period	2/17/2004
GHCND:USW00003816	PADUCAH BARKLEY REGIONAL AIRPORT KY US	20040218	122	-50	12.2	(5.0)	54	23	26	2004	02	18	20YR Lagged Period	2/18/2004
GHCND:USW00003816	PADUCAH BARKLEY REGIONAL AIRPORT KY US	20040219	194	39	19.4	3.9	67	39	12	2004	02	19	20YR Lagged Period	2/19/2004
GHCND:USW00003816	PADUCAH BARKLEY REGIONAL AIRPORT KY US	20040220	167	17	16.7	1.7	62	35	16	2004	02	20	20YR Lagged Period	2/20/2004
GHCND:USW00003816	PADUCAH BARKLEY REGIONAL AIRPORT KY US	20040221	94	-6	9.4	(0.6)	49	31	25	2004	02	21	20YR Lagged Period	2/21/2004
GHCND:USW00003816	PADUCAH BARKLEY REGIONAL AIRPORT KY US	20040222	122	-33	12.2	(3.3)	54	26	25	2004	02	22	20YR Lagged Period	2/22/2004
GHCND:USW00003816	PADUCAH BARKLEY REGIONAL AIRPORT KY US	20040223	172	17	17.2	1.7	63	35	16	2004	02	23	20YR Lagged Period	2/23/2004
GHCND:USW00003816	PADUCAH BARKLEY REGIONAL AIRPORT KY US	20040224	111	33	11.1	3.3	52	38	20	2004	02	24	20YR Lagged Period	2/24/2004
GHCND:USW00003816	PADUCAH BARKLEY REGIONAL AIRPORT KY US	20040225	89	6	8.9	0.6	48	33	24	2004	02	25	20YR Lagged Period	2/25/2004
GHCND:USW00003816	PADUCAH BARKLEY REGIONAL AIRPORT KY US	20040226	122	-28	12.2	(2.8)	54	27	24	2004	02	26	20YR Lagged Period	2/26/2004
GHCND:USW00003816	PADUCAH BARKLEY REGIONAL AIRPORT KY US	20040227	133	-50	13.3	(5.0)	56	23	25	2004	02	27	20YR Lagged Period	2/27/2004
GHCND:USW00003816	PADUCAH BARKLEY REGIONAL AIRPORT KY US	20040228	178	-33	17.8	(3.3)	64	26	20	2004	02	28	20YR Lagged Period	2/28/2004
GHCND:USW00003816	PADUCAH BARKLEY REGIONAL AIRPORT KY US	20040301	183	117	18.3	11.7	65	53	6	2004	03	01	20YR Lagged Period	3/1/2004
GHCND:USW00003816	PADUCAH BARKLEY REGIONAL AIRPORT KY US	20040302	178	44	17.8	4.4	64	40	13	2004	03	02	20YR Lagged Period	3/2/2004
GHCND:USW00003816	PADUCAH BARKLEY REGIONAL AIRPORT KY US	20040303	111	78	11.1	7.8	52	46	16	2004	03	03	20YR Lagged Period	3/3/2004
GHCND:USW00003816	PADUCAH BARKLEY REGIONAL AIRPORT KY US	20040304	228	111	22.8	11.1	73	52	2	2004	03	04	20YR Lagged Period	3/4/2004
GHCND:USW00003816	PADUCAH BARKLEY REGIONAL AIRPORT KY US	20040305	217	111	21.7	11.1	71	52	3	2004	03	05	20YR Lagged Period	3/5/2004
GHCND:USW00003816	PADUCAH BARKLEY REGIONAL AIRPORT KY US	20040306	150	83	15.0	8.3	59	47	12	2004	03	06	20YR Lagged Period	3/6/2004
GHCND:USW00003816	PADUCAH BARKLEY REGIONAL AIRPORT KY US	20040307	156	61	15.6	6.1	60	43	13	2004	03	07	20YR Lagged Period	3/7/2004
GHCND:USW00003816	PADUCAH BARKLEY REGIONAL AIRPORT KY US	20040308	128	17	12.8	1.7	55	35	20	2004	03	08	20YR Lagged Period	3/8/2004
GHCND:USW00003816	PADUCAH BARKLEY REGIONAL AIRPORT KY US	20040309	100	-11	10.0	(1.1)	50	30	25	2004	03	09	20YR Lagged Period	3/9/2004
GHCND:USW00003816	PADUCAH BARKLEY REGIONAL AIRPORT KY US	20040310	117	-50	11.7	(5.0)	53	23	27	2004	03	10	20YR Lagged Period	3/10/2004
GHCND:USW00003816	PADUCAH BARKLEY REGIONAL AIRPORT KY US	20040311	156	28	15.6	2.8	60	37	16	2004	03	11	20YR Lagged Period	3/11/2004
GHCND:USW00003816	PADUCAH BARKLEY REGIONAL AIRPORT KY US	20040312	106	-17	10.6	(1.7)	51	29	25	2004	03	12	20YR Lagged Period	3/12/2004
GHCND:USW00003816	PADUCAH BARKLEY REGIONAL AIRPORT KY US	20040313	133	-33	13.3	(3.3)	56	26	24	2004	03	13	20YR Lagged Period	3/13/2004
GHCND:USW00003816	PADUCAH BARKLEY REGIONAL AIRPORT KY US	20040314	150	17	15.0	1.7	59	35	18	2004	03	14	20YR Lagged Period	3/14/2004
GHCND:USW00003816	PADUCAH BARKLEY REGIONAL AIRPORT KY US	20040315	167	11	16.7	1.1	62	34	17	2004	03	15	20YR Lagged Period	3/15/2004
GHCND:USW00003816	PADUCAH BARKLEY REGIONAL AIRPORT KY US	20040316	100	39	10.0	3.9	50	39	20	2004	03	16	20YR Lagged Period	3/16/2004
GHCND:USW00003816	PADUCAH BARKLEY REGIONAL AIRPORT KY US	20040317	150	17	15.0	1.7	59	35	18	2004	03	17	20YR Lagged Period	3/17/2004
GHCND:USW00003816	PADUCAH BARKLEY REGIONAL AIRPORT KY US	20040318	228	67	22.8	6.7	73	44	6	2004	03	18	20YR Lagged Period	3/18/2004
GHCND:USW00003816	PADUCAH BARKLEY REGIONAL AIRPORT KY US	20040319	200	33	20.0	3.3	68	38	12	2004	03	19	20YR Lagged Period	3/19/2004
GHCND:USW00003816	PADUCAH BARKLEY REGIONAL AIRPORT KY US	20040320	239	100	23.9	10.0	75	50	2	2004	03	20	20YR Lagged Period	3/20/2004
GHCND:USW00003816	PADUCAH BARKLEY REGIONAL AIRPORT KY US	20040321	106	6	10.6	0.6	51	33	23	2004	03	21	20YR Lagged Period	3/21/2004
GHCND:USW00003816	PADUCAH BARKLEY REGIONAL AIRPORT KY US	20040322	100	0	10.0	-	50	32	24	2004	03	22	20YR Lagged Period	3/22/2004
GHCND:USW00003816	PADUCAH BARKLEY REGIONAL AIRPORT KY US	20040323	139	17	13.9	1.7	57	35	19	2004	03	23	20YR Lagged Period	3/23/2004
GHCND:USW00003816	PADUCAH BARKLEY REGIONAL AIRPORT KY US	20040324	222	122	22.2	12.2	72	54	2	2004	03	24	20YR Lagged Period	3/24/2004
GHCND:USW00003816	PADUCAH BARKLEY REGIONAL AIRPORT KY US	20040325	239	139	23.9	13.9	75	57	0	2004	03	25	20YR Lagged Period	3/25/2004
GHCND:USW00003816	PADUCAH BARKLEY REGIONAL AIRPORT KY US	20040326	250	156	25.0	15.6	77	60	0	2004	03	26	20YR Lagged Period	3/26/2004
GHCND:USW00003816	PADUCAH BARKLEY REGIONAL AIRPORT KY US	20040327	261	156	26.1	15.6	79	60	0	2004	03	27	20YR Lagged Period	3/27/2004
GHCND:USW00003816	PADUCAH BARKLEY REGIONAL AIRPORT KY US	20040328	267	111	26.7	11.1	80	52	0	2004	03	28	20YR Lagged Period	3/28/2004
GHCND:USW00003816	PADUCAH BARKLEY REGIONAL AIRPORT KY US	20040329	183	83	18.3	8.3	65	47	9	2004	03	29	20YR Lagged Period	3/29/2004
GHCND:USW00003816	PADUCAH BARKLEY REGIONAL AIRPORT KY US	20040330	139	61	13.9	6.1	57	43	15	2004	03	30	20YR Lagged Period	3/30/2004
GHCND:USW00003816	PADUCAH BARKLEY REGIONAL AIRPORT KY US	20040331	78	44	7.8	4.4	46	40	22	2004	03	31	20YR Lagged Period	3/31/2004
GHCND:USW00003816	PADUCAH BARKLEY REGIONAL AIRPORT KY US	20040401	122	17	12.2	1.7	54	35	20	2004	04	01	20YR Lagged Period	4/1/2004
GHCND:USW00003816	PADUCAH BARKLEY REGIONAL AIRPORT KY US	20040402	178	11	17.8	1.1	64	34	16	2004	04	02	20YR Lagged Period	4/2/2004
GHCND:USW00003816	PADUCAH BARKLEY REGIONAL AIRPORT KY US	20040403	194	11	19.4	1.1	67	34	14	2004	04	03	20YR Lagged Period	4/3/2004
GHCND:USW00003816	PADUCAH BARKLEY REGIONAL AIRPORT KY US	20040404	139	39	13.9	3.9	57	39	17	2004	04	04	20YR Lagged Period	4/4/2004
GHCND:USW00003816	PADUCAH BARKLEY REGIONAL AIRPORT KY US	20040405	161	-11	16.1	(1.1)	61	30	19	2004	04	05	20YR Lagged Period	4/5/2004
GHCND:USW00003816	PADUCAH BARKLEY REGIONAL AIRPORT KY US	20040406	222	22	22.2	2.2	72	36	11	2004	04	06	20YR Lagged Period	4/6/2004
GHCND:USW00003816	PADUCAH BARKLEY REGIONAL AIRPORT KY US	20040407	250	78	25.0	7.8	77	46	3	2004	04	07	20YR Lagged Period	4/7/2004
GHCND:USW00003816	PADUCAH BARKLEY REGIONAL AIRPORT KY US	20040408	222	72	22.2	7.2	72	45	6	2004	04	08	20YR Lagged Period	4/8/2004
GHCND:USW00003816	PADUCAH BARKLEY REGIONAL AIRPORT KY US	20040409	211	28	21.1	2.8	70	37	21	2004	04	09	20YR Lagged Period	4/9/2004
GHCND:USW00003816	PADUCAH BARKLEY REGIONAL AIRPORT KY US	20040410	161	83	16.1	8.3	61	47	11	2004	04	10	20YR Lagged Period	4/10/2004
GHCND:USW00003816	PADUCAH BARKLEY REGIONAL AIRPORT KY US	20040411	161	83	16.1	8.3	61	47	11	2004	04	11	20YR Lagged Period	4/11/2004
GHCND:USW00003816	PADUCAH BARKLEY REGIONAL AIRPORT KY US	20040412	117	56	11.7	5.6	53	42	17	2004	04	12	20YR Lagged Period	4/12/2004
GHCND:USW00003816	PADUCAH BARKLEY REGIONAL AIRPORT KY US	20040413	111	33	11.1	3.3	52	38	20	2004	04	13	20YR Lagged Period	4/13/2004
GHCND:USW00003816	PADUCAH BARKLEY REGIONAL AIRPORT KY US	20040414	189	6	18.9	0.6	66	33	15	2004	04	14	20YR Lagged Period	4/14/2004
GHCND:USW00003816	PADUCAH BARKLEY REGIONAL AIRPORT KY US	20040415	228	17	22.8	1.7	73	35	11	2004	04	15	20YR Lagged Period	4/15/2004
GHCND:USW00003816	PADUCAH BARKLEY REGIONAL AIRPORT KY US	20040416	261	139	26.1	13.9	79	57	0	2004	04	16	20YR Lagged Period	4/16/2004
GHCND:USW00003816	PADUCAH BARKLEY REGIONAL AIRPORT KY US	20040417	278	156	27.8	15.6	82	60	0	2004	04	17	20YR Lagged Period	4/17/2004
GHCND:USW00003816	PADUCAH BARKLEY REGIONAL AIRPORT KY US	20040418	272	161	27.2	16.1	81	61	0	2004	04	18	20YR Lagged Period	4/18/2004
GHCND:USW00003816	PADUCAH BARKLEY REGIONAL AIRPORT KY US	20040419	244	178	24.4	17.8	76	64	0	2004	04	19	20YR Lagged Period	4/19/2004
GHCND:USW00003816	PADUCAH BARKLEY REGIONAL AIRPORT KY US	20040420	272	178	27.2	17.8	81	64	0	2004	04	20	20YR Lagged Period	4/20/2004
GHCND:USW00003816	PADUCAH BARKLEY REGIONAL AIRPORT KY US	20040421	217	139	21.7	13.9	71	57	1	2004	04	21	20YR Lagged Period	4/21/2004
GHCND:USW00003816	PADUCAH BARKLEY REGIONAL AIRPORT KY US	20040422	222	139	22.2	13.9	72	57	0	2004	04	22	20YR Lagged Period	4/22/2004
GHCND:USW00003816	PADUCAH BARKLEY REGIONAL AIRPORT KY US	20040423	206	133	20.6	13.3	69	56	2	2004	04	23	20YR Lagged Period	4/23/2004
GHCND:USW00003816	PADUCAH BARKLEY REGIONAL AIRPORT KY US	20040424	244	144	24.4	14.4	76	58	0	2004	04	24	20YR Lagged Period	4/24/2004
GHCND:USW00003816	PADUCAH BARKLEY REGIONAL AIRPORT KY US	20040425	206	117	20.6	11.7	69	53	4	2004	04	25	20YR Lagged Period	4/25/2004
GHCND:USW00003816	PADUCAH BARKLEY REGIONAL AIRPORT KY US	20040426	217	67	21.7	6.7	71	44	7	2004	04	26	20YR Lagged Period	4/26/2004
GHCND:USW00003816	PADUCAH BARKLEY REGIONAL AIRPORT KY US	20040427	178	67	17.8	6.7	64	44	11	2004	04	27	20YR Lagged Period	4/27/2004
GHCND:USW00003816	PADUCAH BARKLEY REGIONAL AIRPORT KY US	20040428	244	72	24.4	7.2	76	45	4	2004	04	28	20YR Lagged Period	4/28/2004
GHCND:USW00003816	PADUCAH BARKLEY REGIONAL AIRPORT KY US	20040429	250	150	25.0	15.0	77	59	0	2004	04	29	20YR Lagged Period	4/29/2004
GHCND:USW00003816	PADUCAH BARKLEY REGIONAL AIRPORT KY US	20040430	256	144	25.6	14.4	78	58	0	2004	04	30	20YR Lagged Period	4/30/2004
GHCND:USW00003816	PADUCAH BARKLEY REGIONAL AIRPORT KY US	20040501	228	89	22.8	8.9	73	48	4	2004	05	01	20YR Lagged Period	5/1/2004
GHCND:USW00003816	PADUCAH BARKLEY REGIONAL AIRPORT KY US	20040502	178	83	17.8	8.3	64	47	9	2004	05	02	20YR Lagged Period	5/2/2004
GHCND:USW00003816	PADUCAH BARKLEY REGIONAL AIRPORT KY US	20040503	156	67	15.6	6.7	60	44	13	2004	05	03	20YR Lagged Period	5/3/2004
GHCND:USW00003816	PADUCAH BARKLEY REGIONAL AIRPORT KY US	20040504	206	67	20.6	6.7	69	44	8	2004	05	04	20YR Lagged Period	5/4/2004
GHCND:USW00003816	PADUCAH BARKLEY REGIONAL AIRPORT KY US	20040505	278	128	27.8	12.8	82	55	0	2004	05	05	20YR Lagged Period	5/5/2004
GHCND:USW00003816	PADUCAH BARKLEY REGIONAL AIRPORT KY US	20040506	289	161	28.9	16.1	84	61	0	2004	05	06	20YR Lagged Period	5/6/2004
GHCND:USW00003816	PADUCAH BARKLEY REGIONAL AIRPORT KY US	20040507	294	144	29.4	14.4	85	58	0	2004	05	07	20YR Lagged Period	5/7/2004
GHCND:USW00003816	PADUCAH BARKLEY REGIONAL AIRPORT KY US	20040508	294	150	29.4	15.0	85	59	0	2004	05	08	20YR Lagged Period	5/8/2004
GHCND:USW00003816	PADUCAH BARKLEY REGIONAL AIRPORT KY US	20040509	300	161	30.0	16.1	86	61	0	2004	05	09	20YR Lagged Period	5/9/2004
GHCND:USW00003816	PADUCAH BARKLEY REGIONAL AIRPORT KY US	20040510	278	178	27.8	17.8	82	64	0	2004	05	10	20YR Lagged Period	5/10/2004
GHCND:USW00003816	PADUCAH BARKLEY REGIONAL AIRPORT KY US	20040511	283	178	28.3	17.8	83	64	0	2004	05	11	20YR Lagged Period	5/11/2004
GHCND:USW00003816	PADUCAH BARKLEY REGIONAL AIRPORT KY US	20040512	278	189	27.8	18.9	82	66	0	2004	05	12	20YR Lagged Period	5/12/2004
GHCND:USW00003816	PADUCAH BARKLEY REGIONAL AIRPORT KY US	20040513	256	189	25.6	18.9	78	66	0	2004	05	13	20YR Lagged Period	5/13/2004
GHCND:USW00003816	PADUCAH BARKLEY REGIONAL AIRPORT KY US	20040514	239	128	23.9	12.8	75	55	0	2004	05	14	20YR Lagged Period	5/14/2004
GHCND:USW00003816	PADUCAH BARKLEY REGIONAL AIRPORT KY US	20040515	172	117	17.2	11.7	63	53	7	2004	05	15	20YR Lagged Period	5/15/2004
GHCND:USW00003816	PADUCAH BARKLEY REGIONAL AIRPORT KY US	20040516	228	150	22.8	15.0	73	59	0	2004	05	16	20YR Lagged Period	5/16/2004
GHCND:USW00003816	PADUCAH BARKLEY REGIONAL AIRPORT KY US	20040517	267	189	26.7	18.9	80	66	0	2004	05	17	20YR Lagged Period	5/17/2004
GHCND:USW00003816	PADUCAH BARKLEY REGIONAL AIRPORT KY US	20040518	283	194	28.3	19.4	83	67	0	2004	05	18	20YR Lagged Period	5/18/2004
GHCND:USW00003816	PADUCAH BARKLEY REGIONAL AIRPORT KY US	20040519	294	194	29.4	19.4	85	67	0	2004	05	19	20YR Lagged Period	5/19/2004
GHCND:USW00003816	PADUCAH BARKLEY REGIONAL AIRPORT KY US	20040520	311	206	31.1	20.6	88	69	0	2004	05	20	20YR Lagged Period	5/20/2004
GHCND:USW00003816	PADUCAH BARKLEY REGIONAL AIRPORT KY US	20040521	311	211	31.1	21.1	88	70	0	2004	05	21	20YR Lagged Period	5/21/2004
GHCND:USW00003816	PADUCAH BARKLEY REGIONAL AIRPORT KY US	20040522	311	222	31.1	22.2	88	72	0	2004	05	22	20YR Lagged Period	5/22/2004
GHCND:USW00003816	PADUCAH BARKLEY REGIONAL AIRPORT KY US	20040523	294	222	29.4	22.2	85	72	0	2004	05	23	20YR Lagged Period	5/23/2004
GHCND:USW00003816	PADUCAH BARKLEY REGIONAL AIRPORT KY US	20040524	300	217	30.0	21.7	86	71	0	2004	05	24	20YR Lagged Period	5/24/2004
GHCND:USW00003816	PADUCAH BARKLEY REGIONAL AIRPORT KY US	20040525	300	189	30.0	18.9	86	66	0	2004	05	25	20YR Lagged Period	5/25/2004
GHCND:USW00003816	PADUCAH BARKLEY REGIONAL AIRPORT KY US	20040526	294	194	29.4	19.4	85	67	0	2004	05	26	20YR Lagged Period	5/26/2004
GHCND:USW00003816	PADUCAH BARKLEY REGIONAL AIRPORT KY US	20040527	294	194	29.4	19.4	85	67	0	2004	05	27	20YR Lagged Period	5/27/2004
GHCND:USW00003816	PADUCAH BARKLEY REGIONAL AIRPORT KY US	20040528	283	189	28.3	18.9	83	66	0	2004	05	28	20YR Lagged Period	5/28/2004
GHCND:USW00003816	PADUCAH BARKLEY REGIONAL AIRPORT KY US	20040529	289	172	28.9	17.2	84	63	0	2004	05	29	20YR Lagged Period	5/29/2004
GHCND:USW00003816	PADUCAH BARKLEY REGIONAL AIRPORT KY US	20040530	306	189	30.6	18.9	87	66	0	2004	05	30	20YR Lagged Period	5/30/2004
GHCND:USW00003816	PADUCAH BARKLEY REGIONAL AIRPORT KY US	20040531	267	167	26.7	16.7	80	62	0	2004	05	31	20YR Lagged Period	5/31/2004
GHCND:USW00003816	PADUCAH BARKLEY REGIONAL AIRPORT KY US	20040601	294	139	29.4	13.9	85	57	0	2004	06	01	20YR Lagged Period	6/1/2004
GHCND:USW00003816	PADUCAH BARKLEY REGIONAL AIRPORT KY US	20040602	300	167	30.0	16.7	86	62	0	2004	06	02	20YR Lagged Period	6/2/2004
GHCND:USW00003816	PADUCAH BARKLEY REGIONAL AIRPORT KY US	20040603	250	144	25.0	14.4	77	58	0	2004	06	03	20YR Lagged Period	6/3/2004
GHCND:USW00003816	PADUCAH BARKLEY REGIONAL AIRPORT KY US	20040604	261	133	26.1	13.3	79	56	0	2004	06	04	20YR Lagged Period	6/4/2004
GHCND:USW00003816	PADUCAH BARKLEY REGIONAL AIRPORT KY US	20040605	267	122	26.7	12.2	80	54	0	2004	06	05	20YR Lagged Period	6/5/2004
GHCND:USW00003816	PADUCAH BARKLEY REGIONAL AIRPORT KY US	20040606	250	156	25.0	15.6	77	60	0	2004	06	06	20YR Lagged Period	6/6/2004
GHCND:USW00003816	PADUCAH BARKLEY REGIONAL AIRPORT KY US	20040607	300	167	30.0	16.7	86	62	0	2004	06	07	20YR Lagged Period	6/7/2004
GHCND:USW00003816	PADUCAH BARKLEY REGIONAL AIRPORT KY US	20040608	322	217	32.2	21.7	90	71	0	2004	06	08	20YR Lagged Period	6/8/2004
GHCND:USW00003816	PADUCAH BARKLEY REGIONAL AIRPORT KY US	20040609	311	200	31.1	20.0	88	68	0	2004	06	09	20YR Lagged Period	6/9/2004
GHCND:USW00003816	PADUCAH BARKLEY REGIONAL AIRPORT KY US	20040610	322	200	32.2	20.0	90	68	0	2004	06	10	20YR Lagged Period	6/10/2004
GHCND:USW00003816	PADUCAH BARKLEY REGIONAL AIRPORT KY US	20040611	333	239	33.3	23.9	92	75	0	2004	06	11	20YR Lagged Period	6/11/2004
GHCND:USW00003816	PADUCAH BARKLEY REGIONAL AIRPORT KY US	20040612	306	194	30.6	19.4	87	67	0	2004	06	12	20YR Lagged Period	6/12/2004
GHCND:USW00003816	PADUCAH BARKLEY REGIONAL AIRPORT KY US	20040613	289	200	28.9	20.0	84	68	0	2004	06	13	20YR Lagged Period	6/13/2004
GHCND:USW00003816	PADUCAH BARKLEY REGIONAL AIRPORT KY US	20040614	306	211	30.6	21.1	87	70	0	2004	06	14	20YR Lagged Period	6/14/2004
GHCND:USW00003816	PADUCAH BARKLEY REGIONAL AIRPORT KY US	20040615	267	217	26.7	21.7	80	71	0	2004	06	15	20YR Lagged Period	6/15/2004
GHCND:USW00003816	PADUCAH BARKLEY REGIONAL AIRPORT KY US	20040616	311	222	31.1	22.2	88	72	0	2004	06	16	20YR Lagged Period	6/16/2004
GHCND:USW00003816	PADUCAH BARKLEY REGIONAL AIRPORT KY US	20040617	294	222	29.4	22.2	85	72	0	2004	06	17	20YR Lagged Period	6/17/2004
GHCND:USW00003816	PADUCAH BARKLEY REGIONAL AIRPORT KY US	20040618	322	206	32.2	20.6	90	69	0	2004	06	18	20YR Lagged Period	6/18/2004
GHCND:USW00003816	PADUCAH BARKLEY REGIONAL AIRPORT KY US	20040619	272	178	27.2	17.8	81	64	0	2004	06	19	20YR Lagged Period	6/19/2004
GHCND:USW00003816	PADUCAH BARKLEY REGIONAL AIRPORT KY US	20040620	267	144	26.7	14.4	80	58	0	2004	06	20	20YR Lagged Period	6/20/2004
GHCND:USW00003816	PADUCAH BARKLEY REGIONAL AIRPORT KY US	20040621	278	156	27.8	15.6	82	60	0	2004	06	21	20YR Lagged Period	6/21/2004
GHCND:USW00003816	PADUCAH BARKLEY REGIONAL AIRPORT KY US	20040622	267	194	26.7	19.4	80	67	0	2004	06	22	20YR Lagged Period	6/22/2004
GHCND:USW00003816	PADUCAH BARKLEY REGIONAL AIRPORT KY US	20040623	278	156	27.8	15.6	82	60	0	2004	06	23	20YR Lagged Period	6/23/2004
GHCND:USW00003816	PADUCAH BARKLEY REGIONAL AIRPORT KY US	20040624	289	150	28.9	15.0	84	59	0	2004	06	24	20YR Lagged Period	6/24/2004
GHCND:USW00003816	PADUCAH BARKLEY REGIONAL AIRPORT KY US	20040625	267	200	26.7	20.0	80	68	0	2004	06	25	20YR Lagged Period	6/25/2004
GHCND:USW00003816	PADUCAH BARKLEY REGIONAL AIRPORT KY US	20040626	250	150	25.0	15.0	77	59	0	2004	06	26	20YR Lagged Period	6/26/2004
GHCND:USW00003816	PADUCAH BARKLEY REGIONAL AIRPORT KY US	20040627	278	122	27.8	12.2	82	54	0	2004	06	27	20YR Lagged Period	6/27/2004
GHCND:USW00003816	PADUCAH BARKLEY REGIONAL AIRPORT KY US	20040628	294	150	29.4	15.0	85	59	0	2004	06	28	20YR Lagged Period	6/28/2004
GHCND:USW00003816	PADUCAH BARKLEY REGIONAL AIRPORT KY US	20040629	294	183	29.4	18.3	85	65	0	2004	06	29	20YR Lagged Period	6/29/2004
GHCND:USW00003816	PADUCAH BARKLEY REGIONAL AIRPORT KY US	20040630	306	200	30.6	20.0	87	68	0	2004	06	30	20YR Lagged Period	6/30/2004
GHCND:USW00003816	PADUCAH BARKLEY REGIONAL AIRPORT KY US	20040701	261	200	26.1	20.0	79	68	0	2004	07	01	20YR Lagged Period	7/1/2004
GHCND:USW00003816	PADUCAH BARKLEY REGIONAL AIRPORT KY US	20040702	283	217	28.3	21.7	83	71	0	2004	07	02	20YR Lagged Period	7/2/2004
GHCND:USW00003816	PADUCAH BARKLEY REGIONAL AIRPORT KY US	20040703	294	217	29.4	21.7	85	71	0	2004	07	03	20YR Lagged Period	7/3/2004
GHCND:USW00003816	PADUCAH BARKLEY REGIONAL AIRPORT KY US	20040704	317	217	31.7	21.7	89	71	0	2004	07	04	20YR Lagged Period	7/4/2004
GHCND:USW00003816	PADUCAH BARKLEY REGIONAL AIRPORT KY US	20040705	300	217	30.0	21.7	86	71	0	2004	07	05	20YR Lagged Period	7/5/2004
GHCND:USW00003816	PADUCAH BARKLEY REGIONAL AIRPORT KY US	20040706	311	200	31.1	20.0	88	68	0	2004	07	06	20YR Lagged Period	7/6/2004

GHCND:USW00003816	PADUCAH BARKLEY REGIONAL AIRPORT KY US	20040707	283	178	28.3	17.8	83	64	0	2004	07	07	20YR Lagged Period	7/7/2004
GHCND:USW00003816	PADUCAH BARKLEY REGIONAL AIRPORT KY US	20040708	300	178	30.0	17.8	86	64	0	2004	07	08	20YR Lagged Period	7/8/2004
GHCND:USW00003816	PADUCAH BARKLEY REGIONAL AIRPORT KY US	20040709	317	222	31.7	22.2	89	72	0	2004	07	09	20YR Lagged Period	7/9/2004
GHCND:USW00003816	PADUCAH BARKLEY REGIONAL AIRPORT KY US	20040710	322	217	32.2	21.7	90	71	0	2004	07	10	20YR Lagged Period	7/10/2004
GHCND:USW00003816	PADUCAH BARKLEY REGIONAL AIRPORT KY US	20040711	333	222	33.3	22.2	92	72	0	2004	07	11	20YR Lagged Period	7/11/2004
GHCND:USW00003816	PADUCAH BARKLEY REGIONAL AIRPORT KY US	20040712	339	228	33.9	22.8	93	73	0	2004	07	12	20YR Lagged Period	7/12/2004
GHCND:USW00003816	PADUCAH BARKLEY REGIONAL AIRPORT KY US	20040713	356	244	35.6	24.4	96	76	0	2004	07	13	20YR Lagged Period	7/13/2004
GHCND:USW00003816	PADUCAH BARKLEY REGIONAL AIRPORT KY US	20040714	306	194	30.6	19.4	87	67	0	2004	07	14	20YR Lagged Period	7/14/2004
GHCND:USW00003816	PADUCAH BARKLEY REGIONAL AIRPORT KY US	20040715	306	172	30.6	17.2	87	63	0	2004	07	15	20YR Lagged Period	7/15/2004
GHCND:USW00003816	PADUCAH BARKLEY REGIONAL AIRPORT KY US	20040716	272	200	27.2	20.0	81	68	0	2004	07	16	20YR Lagged Period	7/16/2004
GHCND:USW00003816	PADUCAH BARKLEY REGIONAL AIRPORT KY US	20040717	311	200	31.1	20.0	88	68	0	2004	07	17	20YR Lagged Period	7/17/2004
GHCND:USW00003816	PADUCAH BARKLEY REGIONAL AIRPORT KY US	20040718	294	172	29.4	17.2	85	63	0	2004	07	18	20YR Lagged Period	7/18/2004
GHCND:USW00003816	PADUCAH BARKLEY REGIONAL AIRPORT KY US	20040719	300	150	30.0	15.0	86	59	0	2004	07	19	20YR Lagged Period	7/19/2004
GHCND:USW00003816	PADUCAH BARKLEY REGIONAL AIRPORT KY US	20040720	311	178	31.1	17.8	88	64	0	2004	07	20	20YR Lagged Period	7/20/2004
GHCND:USW00003816	PADUCAH BARKLEY REGIONAL AIRPORT KY US	20040721	328	228	32.8	22.8	91	73	0	2004	07	21	20YR Lagged Period	7/21/2004
GHCND:USW00003816	PADUCAH BARKLEY REGIONAL AIRPORT KY US	20040722	333	222	33.3	22.2	92	72	0	2004	07	22	20YR Lagged Period	7/22/2004
GHCND:USW00003816	PADUCAH BARKLEY REGIONAL AIRPORT KY US	20040723	322	200	32.2	20.0	90	68	0	2004	07	23	20YR Lagged Period	7/23/2004
GHCND:USW00003816	PADUCAH BARKLEY REGIONAL AIRPORT KY US	20040724	300	200	30.0	20.0	86	68	0	2004	07	24	20YR Lagged Period	7/24/2004
GHCND:USW00003816	PADUCAH BARKLEY REGIONAL AIRPORT KY US	20040725	206	172	20.6	17.2	69	63	0	2004	07	25	20YR Lagged Period	7/25/2004
GHCND:USW00003816	PADUCAH BARKLEY REGIONAL AIRPORT KY US	20040726	239	144	23.9	14.4	75	58	0	2004	07	26	20YR Lagged Period	7/26/2004
GHCND:USW00003816	PADUCAH BARKLEY REGIONAL AIRPORT KY US	20040727	267	122	26.7	12.2	80	54	0	2004	07	27	20YR Lagged Period	7/27/2004
GHCND:USW00003816	PADUCAH BARKLEY REGIONAL AIRPORT KY US	20040728	283	111	28.3	11.1	83	52	0	2004	07	28	20YR Lagged Period	7/28/2004
GHCND:USW00003816	PADUCAH BARKLEY REGIONAL AIRPORT KY US	20040729	283	161	28.3	16.1	83	61	0	2004	07	29	20YR Lagged Period	7/29/2004
GHCND:USW00003816	PADUCAH BARKLEY REGIONAL AIRPORT KY US	20040730	283	183	28.3	18.3	83	65	0	2004	07	30	20YR Lagged Period	7/30/2004
GHCND:USW00003816	PADUCAH BARKLEY REGIONAL AIRPORT KY US	20040731	289	183	28.9	18.3	84	65	0	2004	07	31	20YR Lagged Period	7/31/2004
GHCND:USW00003816	PADUCAH BARKLEY REGIONAL AIRPORT KY US	20040801	311	167	31.1	16.7	88	62	0	2004	08	01	20YR Lagged Period	8/1/2004
GHCND:USW00003816	PADUCAH BARKLEY REGIONAL AIRPORT KY US	20040802	317	178	31.7	17.8	89	64	0	2004	08	02	20YR Lagged Period	8/2/2004
GHCND:USW00003816	PADUCAH BARKLEY REGIONAL AIRPORT KY US	20040803	328	194	32.8	19.4	91	67	0	2004	08	03	20YR Lagged Period	8/3/2004
GHCND:USW00003816	PADUCAH BARKLEY REGIONAL AIRPORT KY US	20040804	322	233	32.2	23.3	90	74	0	2004	08	04	20YR Lagged Period	8/4/2004
GHCND:USW00003816	PADUCAH BARKLEY REGIONAL AIRPORT KY US	20040805	278	183	27.8	18.3	82	65	0	2004	08	05	20YR Lagged Period	8/5/2004
GHCND:USW00003816	PADUCAH BARKLEY REGIONAL AIRPORT KY US	20040806	261	139	26.1	13.9	79	57	0	2004	08	06	20YR Lagged Period	8/6/2004
GHCND:USW00003816	PADUCAH BARKLEY REGIONAL AIRPORT KY US	20040807	267	106	26.7	10.6	80	51	0	2004	08	07	20YR Lagged Period	8/7/2004
GHCND:USW00003816	PADUCAH BARKLEY REGIONAL AIRPORT KY US	20040808	300	122	30.0	12.2	86	54	0	2004	08	08	20YR Lagged Period	8/8/2004
GHCND:USW00003816	PADUCAH BARKLEY REGIONAL AIRPORT KY US	20040809	311	194	31.1	19.4	88	67	0	2004	08	09	20YR Lagged Period	8/9/2004
GHCND:USW00003816	PADUCAH BARKLEY REGIONAL AIRPORT KY US	20040810	311	178	31.1	17.8	88	64	0	2004	08	10	20YR Lagged Period	8/10/2004
GHCND:USW00003816	PADUCAH BARKLEY REGIONAL AIRPORT KY US	20040811	211	133	21.1	13.3	70	56	2	2004	08	11	20YR Lagged Period	8/11/2004
GHCND:USW00003816	PADUCAH BARKLEY REGIONAL AIRPORT KY US	20040812	217	117	21.7	11.7	71	53	3	2004	08	12	20YR Lagged Period	8/12/2004
GHCND:USW00003816	PADUCAH BARKLEY REGIONAL AIRPORT KY US	20040813	233	89	23.3	8.9	74	48	4	2004	08	13	20YR Lagged Period	8/13/2004
GHCND:USW00003816	PADUCAH BARKLEY REGIONAL AIRPORT KY US	20040814	256	78	25.6	7.8	78	46	3	2004	08	14	20YR Lagged Period	8/14/2004
GHCND:USW00003816	PADUCAH BARKLEY REGIONAL AIRPORT KY US	20040815	278	94	27.8	9.4	82	49	0	2004	08	15	20YR Lagged Period	8/15/2004
GHCND:USW00003816	PADUCAH BARKLEY REGIONAL AIRPORT KY US	20040816	278	89	27.8	8.9	82	48	0	2004	08	16	20YR Lagged Period	8/16/2004
GHCND:USW00003816	PADUCAH BARKLEY REGIONAL AIRPORT KY US	20040817	278	106	27.8	10.6	82	51	0	2004	08	17	20YR Lagged Period	8/17/2004
GHCND:USW00003816	PADUCAH BARKLEY REGIONAL AIRPORT KY US	20040818	333	206	33.3	20.6	92	69	0	2004	08	18	20YR Lagged Period	8/18/2004
GHCND:USW00003816	PADUCAH BARKLEY REGIONAL AIRPORT KY US	20040819	339	217	33.9	21.7	93	71	0	2004	08	19	20YR Lagged Period	8/19/2004
GHCND:USW00003816	PADUCAH BARKLEY REGIONAL AIRPORT KY US	20040820	278	200	27.8	20.0	82	68	0	2004	08	20	20YR Lagged Period	8/20/2004
GHCND:USW00003816	PADUCAH BARKLEY REGIONAL AIRPORT KY US	20040821	278	150	27.8	15.0	82	59	0	2004	08	21	20YR Lagged Period	8/21/2004
GHCND:USW00003816	PADUCAH BARKLEY REGIONAL AIRPORT KY US	20040822	294	139	29.4	13.9	85	57	0	2004	08	22	20YR Lagged Period	8/22/2004
GHCND:USW00003816	PADUCAH BARKLEY REGIONAL AIRPORT KY US	20040823	289	178	28.9	17.8	84	64	0	2004	08	23	20YR Lagged Period	8/23/2004
GHCND:USW00003816	PADUCAH BARKLEY REGIONAL AIRPORT KY US	20040824	294	178	29.4	17.8	85	64	0	2004	08	24	20YR Lagged Period	8/24/2004
GHCND:USW00003816	PADUCAH BARKLEY REGIONAL AIRPORT KY US	20040825	311	206	31.1	20.6	88	69	0	2004	08	25	20YR Lagged Period	8/25/2004
GHCND:USW00003816	PADUCAH BARKLEY REGIONAL AIRPORT KY US	20040826	328	239	32.8	23.9	91	75	0	2004	08	26	20YR Lagged Period	8/26/2004
GHCND:USW00003816	PADUCAH BARKLEY REGIONAL AIRPORT KY US	20040827	333	239	33.3	23.9	92	75	0	2004	08	27	20YR Lagged Period	8/27/2004
GHCND:USW00003816	PADUCAH BARKLEY REGIONAL AIRPORT KY US	20040828	306	206	30.6	20.6	87	69	0	2004	08	28	20YR Lagged Period	8/28/2004
GHCND:USW00003816	PADUCAH BARKLEY REGIONAL AIRPORT KY US	20040829	233	189	23.3	18.9	74	66	0	2004	08	29	20YR Lagged Period	8/29/2004
GHCND:USW00003816	PADUCAH BARKLEY REGIONAL AIRPORT KY US	20040830	272	150	27.2	15.0	81	59	0	2004	08	30	20YR Lagged Period	8/30/2004
GHCND:USW00003816	PADUCAH BARKLEY REGIONAL AIRPORT KY US	20040831	294	139	29.4	13.9	85	57	0	2004	08	31	20YR Lagged Period	8/31/2004
GHCND:USW00003816	PADUCAH BARKLEY REGIONAL AIRPORT KY US	20040901	300	133	30.0	13.3	86	56	0	2004	09	01	20YR Lagged Period	9/1/2004
GHCND:USW00003816	PADUCAH BARKLEY REGIONAL AIRPORT KY US	20040902	283	150	28.3	15.0	83	59	0	2004	09	02	20YR Lagged Period	9/2/2004
GHCND:USW00003816	PADUCAH BARKLEY REGIONAL AIRPORT KY US	20040903	294	183	29.4	18.3	85	65	0	2004	09	03	20YR Lagged Period	9/3/2004
GHCND:USW00003816	PADUCAH BARKLEY REGIONAL AIRPORT KY US	20040904	306	178	30.6	17.8	87	64	0	2004	09	04	20YR Lagged Period	9/4/2004
GHCND:USW00003816	PADUCAH BARKLEY REGIONAL AIRPORT KY US	20040905	317	178	31.7	17.8	89	64	0	2004	09	05	20YR Lagged Period	9/5/2004
GHCND:USW00003816	PADUCAH BARKLEY REGIONAL AIRPORT KY US	20040906	322	189	32.2	18.9	90	66	0	2004	09	06	20YR Lagged Period	9/6/2004
GHCND:USW00003816	PADUCAH BARKLEY REGIONAL AIRPORT KY US	20040907	283	200	28.3	20.0	83	68	0	2004	09	07	20YR Lagged Period	9/7/2004
GHCND:USW00003816	PADUCAH BARKLEY REGIONAL AIRPORT KY US	20040908	283	161	28.3	16.1	83	61	0	2004	09	08	20YR Lagged Period	9/8/2004
GHCND:USW00003816	PADUCAH BARKLEY REGIONAL AIRPORT KY US	20040909	283	122	28.3	12.2	83	54	0	2004	09	09	20YR Lagged Period	9/9/2004
GHCND:USW00003816	PADUCAH BARKLEY REGIONAL AIRPORT KY US	20040910	289	111	28.9	11.1	84	52	0	2004	09	10	20YR Lagged Period	9/10/2004
GHCND:USW00003816	PADUCAH BARKLEY REGIONAL AIRPORT KY US	20040911	300	128	30.0	12.8	86	55	0	2004	09	11	20YR Lagged Period	9/11/2004
GHCND:USW00003816	PADUCAH BARKLEY REGIONAL AIRPORT KY US	20040912	289	156	28.9	15.6	84	60	0	2004	09	12	20YR Lagged Period	9/12/2004
GHCND:USW00003816	PADUCAH BARKLEY REGIONAL AIRPORT KY US	20040913	289	150	28.9	15.0	84	59	0	2004	09	13	20YR Lagged Period	9/13/2004
GHCND:USW00003816	PADUCAH BARKLEY REGIONAL AIRPORT KY US	20040914	311	194	31.1	19.4	88	67	0	2004	09	14	20YR Lagged Period	9/14/2004
GHCND:USW00003816	PADUCAH BARKLEY REGIONAL AIRPORT KY US	20040915	311	194	31.1	19.4	88	67	0	2004	09	15	20YR Lagged Period	9/15/2004
GHCND:USW00003816	PADUCAH BARKLEY REGIONAL AIRPORT KY US	20040916	300	189	30.0	18.9	86	66	0	2004	09	16	20YR Lagged Period	9/16/2004
GHCND:USW00003816	PADUCAH BARKLEY REGIONAL AIRPORT KY US	20040917	294	111	29.4	11.1	85	52	0	2004	09	17	20YR Lagged Period	9/17/2004
GHCND:USW00003816	PADUCAH BARKLEY REGIONAL AIRPORT KY US	20040918	289	100	28.9	10.0	84	50	0	2004	09	18	20YR Lagged Period	9/18/2004
GHCND:USW00003816	PADUCAH BARKLEY REGIONAL AIRPORT KY US	20040919	300	117	30.0	11.7	86	53	0	2004	09	19	20YR Lagged Period	9/19/2004
GHCND:USW00003816	PADUCAH BARKLEY REGIONAL AIRPORT KY US	20040920	289	100	28.9	10.0	84	50	0	2004	09	20	20YR Lagged Period	9/20/2004
GHCND:USW00003816	PADUCAH BARKLEY REGIONAL AIRPORT KY US	20040921	278	83	27.8	8.3	82	47	0	2004	09	21	20YR Lagged Period	9/21/2004
GHCND:USW00003816	PADUCAH BARKLEY REGIONAL AIRPORT KY US	20040922	300	94	30.0	9.4	86	49	0	2004	09	22	20YR Lagged Period	9/22/2004
GHCND:USW00003816	PADUCAH BARKLEY REGIONAL AIRPORT KY US	20040923	294	106	29.4	10.6	85	51	0	2004	09	23	20YR Lagged Period	9/23/2004
GHCND:USW00003816	PADUCAH BARKLEY REGIONAL AIRPORT KY US	20040924	278	178	27.8	17.8	82	64	0	2004	09	24	20YR Lagged Period	9/24/2004
GHCND:USW00003816	PADUCAH BARKLEY REGIONAL AIRPORT KY US	20040925	300	133	30.0	13.3	86	56	0	2004	09	25	20YR Lagged Period	9/25/2004
GHCND:USW00003816	PADUCAH BARKLEY REGIONAL AIRPORT KY US	20040926	289	117	28.9	11.7	84	53	0	2004	09	26	20YR Lagged Period	9/26/2004
GHCND:USW00003816	PADUCAH BARKLEY REGIONAL AIRPORT KY US	20040927	278	111	27.8	11.1	82	52	0	2004	09	27	20YR Lagged Period	9/27/2004
GHCND:USW00003816	PADUCAH BARKLEY REGIONAL AIRPORT KY US	20040928	289	128	28.9	12.8	84	55	0	2004	09	28	20YR Lagged Period	9/28/2004
GHCND:USW00003816	PADUCAH BARKLEY REGIONAL AIRPORT KY US	20040929	217	67	21.7	6.7	71	44	7	2004	09	29	20YR Lagged Period	9/29/2004
GHCND:USW00003816	PADUCAH BARKLEY REGIONAL AIRPORT KY US	20040930	244	61	24.4	6.1	76	43	5	2004	09	30	20YR Lagged Period	9/30/2004
GHCND:USW00003816	PADUCAH BARKLEY REGIONAL AIRPORT KY US	20041001	256	72	25.6	7.2	78	45	3	2004	10	01	20YR Lagged Period	10/1/2004
GHCND:USW00003816	PADUCAH BARKLEY REGIONAL AIRPORT KY US	20041002	200	33	20.0	3.3	68	38	12	2004	10	02	20YR Lagged Period	10/2/2004
GHCND:USW00003816	PADUCAH BARKLEY REGIONAL AIRPORT KY US	20041003	250	17	25.0	1.7	77	35	9	2004	10	03	20YR Lagged Period	10/3/2004
GHCND:USW00003816	PADUCAH BARKLEY REGIONAL AIRPORT KY US	20041004	272	78	27.2	7.8	81	46	1	2004	10	04	20YR Lagged Period	10/4/2004
GHCND:USW00003816	PADUCAH BARKLEY REGIONAL AIRPORT KY US	20041005	222	44	22.2	4.4	72	40	9	2004	10	05	20YR Lagged Period	10/5/2004
GHCND:USW00003816	PADUCAH BARKLEY REGIONAL AIRPORT KY US	20041006	250	33	25.0	3.3	77	38	7	2004	10	06	20YR Lagged Period	10/6/2004
GHCND:USW00003816	PADUCAH BARKLEY REGIONAL AIRPORT KY US	20041007	300	94	30.0	9.4	86	49	0	2004	10	07	20YR Lagged Period	10/7/2004
GHCND:USW00003816	PADUCAH BARKLEY REGIONAL AIRPORT KY US	20041008	217	156	21.7	15.6	71	60	0	2004	10	08	20YR Lagged Period	10/8/2004
GHCND:USW00003816	PADUCAH BARKLEY REGIONAL AIRPORT KY US	20041009	239	111	23.9	11.1	75	52	1	2004	10	09	20YR Lagged Period	10/9/2004
GHCND:USW00003816	PADUCAH BARKLEY REGIONAL AIRPORT KY US	20041010	250	111	25.0	11.1	77	52	0	2004	10	10	20YR Lagged Period	10/10/2004
GHCND:USW00003816	PADUCAH BARKLEY REGIONAL AIRPORT KY US	20041011	178	139	17.8	13.9	64	57	4	2004	10	11	20YR Lagged Period	10/11/2004
GHCND:USW00003816	PADUCAH BARKLEY REGIONAL AIRPORT KY US	20041012	217	144	21.7	14.4	71	58	0	2004	10	12	20YR Lagged Period	10/12/2004
GHCND:USW00003816	PADUCAH BARKLEY REGIONAL AIRPORT KY US	20041013	144	83	14.4	8.3	58	47	12	2004	10	13	20YR Lagged Period	10/13/2004
GHCND:USW00003816	PADUCAH BARKLEY REGIONAL AIRPORT KY US	20041014	122	67	12.2	6.7	54	44	16	2004	10	14	20YR Lagged Period	10/14/2004
GHCND:USW00003816	PADUCAH BARKLEY REGIONAL AIRPORT KY US	20041015	172	56	17.2	5.6	63	42	12	2004	10	15	20YR Lagged Period	10/15/2004
GHCND:USW00003816	PADUCAH BARKLEY REGIONAL AIRPORT KY US	20041016	161	39	16.1	3.9	61	39	15	2004	10	16	20YR Lagged Period	10/16/2004
GHCND:USW00003816	PADUCAH BARKLEY REGIONAL AIRPORT KY US	20041017	194	22	19.4	2.2	67	36	13	2004	10	17	20YR Lagged Period	10/17/2004
GHCND:USW00003816	PADUCAH BARKLEY REGIONAL AIRPORT KY US	20041018	250	144	25.0	14.4	77	58	0	2004	10	18	20YR Lagged Period	10/18/2004
GHCND:USW00003816	PADUCAH BARKLEY REGIONAL AIRPORT KY US	20041019	267	133	26.7	13.3	80	56	0	2004	10	19	20YR Lagged Period	10/19/2004
GHCND:USW00003816	PADUCAH BARKLEY REGIONAL AIRPORT KY US	20041020	178	122	17.8	12.2	64	54	6	2004	10	20	20YR Lagged Period	10/20/2004
GHCND:USW00003816	PADUCAH BARKLEY REGIONAL AIRPORT KY US	20041021	189	106	18.9	10.6	66	51	6	2004	10	21	20YR Lagged Period	10/21/2004
GHCND:USW00003816	PADUCAH BARKLEY REGIONAL AIRPORT KY US	20041022	239	106	23.9	10.6	75	51	2	2004	10	22	20YR Lagged Period	10/22/2004
GHCND:USW00003816	PADUCAH BARKLEY REGIONAL AIRPORT KY US	20041023	222	161	22.2	16.1	72	61	0	2004	10	23	20YR Lagged Period	10/23/2004
GHCND:USW00003816	PADUCAH BARKLEY REGIONAL AIRPORT KY US	20041024	239	83	23.9	8.3	75	47	4	2004	10	24	20YR Lagged Period	10/24/2004
GHCND:USW00003816	PADUCAH BARKLEY REGIONAL AIRPORT KY US	20041025	283	83	28.3	8.3	83	47	0	2004	10	25	20YR Lagged Period	10/25/2004
GHCND:USW00003816	PADUCAH BARKLEY REGIONAL AIRPORT KY US	20041026	267	167	26.7	16.7	80	62	0	2004	10	26	20YR Lagged Period	10/26/2004
GHCND:USW00003816	PADUCAH BARKLEY REGIONAL AIRPORT KY US	20041027	250	189	25.0	18.9	77	66	0	2004	10	27	20YR Lagged Period	10/27/2004
GHCND:USW00003816	PADUCAH BARKLEY REGIONAL AIRPORT KY US	20041028	244	189	24.4	18.9	76	66	0	2004	10	28	20YR Lagged Period	10/28/2004
GHCND:USW00003816	PADUCAH BARKLEY REGIONAL AIRPORT KY US	20041029	272	194	27.2	19.4	81	67	0	2004	10	29	20YR Lagged Period	10/29/2004
GHCND:USW00003816	PADUCAH BARKLEY REGIONAL AIRPORT KY US	20041030	256	133	25.6	13.3	78	56	0	2004	10	30	20YR Lagged Period	10/30/2004
GHCND:USW00003816	PADUCAH BARKLEY REGIONAL AIRPORT KY US	20041031	167	106	16.7	10.6	62	51	8	2004	10	31	20YR Lagged Period	10/31/2004
GHCND:USW00003816	PADUCAH BARKLEY REGIONAL AIRPORT KY US	20041101	250	144	25.0	14.4	77	58	0	2004	11	01	20YR Lagged Period	11/1/2004
GHCND:USW00003816	PADUCAH BARKLEY REGIONAL AIRPORT KY US	20041102	189	94	18.9	9.4	66	49	7	2004	11	02	20YR Lagged Period	11/2/2004
GHCND:USW00003816	PADUCAH BARKLEY REGIONAL AIRPORT KY US	20041103	156	100	15.6	10.0	60	50	10	2004	11	03	20YR Lagged Period	11/3/2004
GHCND:USW00003816	PADUCAH BARKLEY REGIONAL AIRPORT KY US	20041104	144	33	14.4	3.3	58	38	17	2004	11	04	20YR Lagged Period	11/4/2004
GHCND:USW00003816	PADUCAH BARKLEY REGIONAL AIRPORT KY US	20041105	144	0	14.4	-	58	32	20	2004	11	05	20YR Lagged Period	11/5/2004
GHCND:USW00003816	PADUCAH BARKLEY REGIONAL AIRPORT KY US	20041106	211	61	21.1	6.1	70	43	8	2004	11	06	20YR Lagged Period	11/6/2004
GHCND:USW00003816	PADUCAH BARKLEY REGIONAL AIRPORT KY US	20041107	239	78	23.9	7.8	75	46	4	2004	11	07	20YR Lagged Period	11/7/2004
GHCND:USW00003816	PADUCAH BARKLEY REGIONAL AIRPORT KY US	20041108	161	39	16.1	3.9	61	39	15	2004	11	08	20YR Lagged Period	11/8/2004
GHCND:USW00003816	PADUCAH BARKLEY REGIONAL AIRPORT KY US	20041109	172	11	17.2	1.1	63	34	16	2004	11	09	20YR Lagged Period	11/9/2004
GHCND:USW00003816	PADUCAH BARKLEY REGIONAL AIRPORT KY US	20041110	194	78	19.4	7.8	67	46	8	2004	11	10	20YR Lagged Period	11/10/2004
GHCND:USW00003816	PADUCAH BARKLEY REGIONAL AIRPORT KY US	20041111	150	89	15.0	8.9	59	48	11	2004	11	11	20YR Lagged Period	11/11/2004
GHCND:USW00003816	PADUCAH BARKLEY REGIONAL AIRPORT KY US	20041112	122	28	12.2	2.8	54	37	19	2004	11	12	20YR Lagged Period	11/12/2004
GHCND:USW00003816	PADUCAH BARKLEY REGIONAL AIRPORT KY US	20041113	128	11	12.8	1.1	55	34	20	2004	11	13	20YR Lagged Period	11/13/2004
GHCND:USW00003816	PADUCAH BARKLEY REGIONAL AIRPORT KY US	20041114	161	28	16.1	2.8	61	37	16	2004	11	14	20YR Lagged Period	11/14/2004
GHCND:USW00003816	PADUCAH BARKLEY REGIONAL AIRPORT KY US	20041115	172	33	17.2	3.3	63	38	14	2004	11	15	20YR Lagged Period	11/15/2004
GHCND:USW00003816	PADUCAH BARKLEY REGIONAL AIRPORT KY US	20041116	189	50	18.9	5.0	66	41	11	2004	11	16	20YR Lagged Period	11/16/2004
GHCND:USW00003816	PADUCAH BARKLEY REGIONAL AIRPORT KY US	20041117	217	111	21.7	11.1	71	52	3	2004	11	17	20YR Lagged Period	11/17/2004
GHCND:USW00003816	PADUCAH BARKLEY REGIONAL AIRPORT KY US	20041118	150	94	15.0	9.4	59	49	11	2004	11	18	20YR Lagged Period	11/18/2004
GHCND:USW00003816	PADUCAH BARKLEY REGIONAL AIRPORT KY US	20041119	144	117	14.4	11.7	58	53	9	2004	11	19	20YR Lagged Period	11/19/2004
GHCND:USW00003816	PADUCAH BARKLEY REGIONAL AIRPORT KY US	20041120	144	100	14.4	10.0	58	50	11	2004	11	20	20YR Lagged Period	11/20/2004
GHCND:USW00003816	PADUCAH BARKLEY REGIONAL AIRPORT KY US	20041121	128	89	12.8	8.9	55	48	13	2004	11	21	20YR Lagged Period	11/21/2004
GHCND:USW00003816	PADUCAH BARKLEY REGIONAL AIRPORT KY US	20041122	117	94	11.7	9.4	53	49	14	2004	11	22	20YR Lagged Period	11/22/2004
GHCND:USW00003816	PADUCAH BARKLEY REGIONAL AIRPORT KY US	20041123	150	106	15.0	10.6	59	51	10	2004	11	23	20YR Lagged Period	11/23/2004
GHCND:USW00003816	PADUCAH BARKLEY REGIONAL AIRPORT KY US	20041124	183	33	18.3	3.3	65	38	13	2004	11	24	20YR Lagged Period	11/24/2004
GHCND:USW00003816	PADUCAH BARKLEY REGIONAL AIRPORT KY US	20041125	72	-22	7.2	(2.2)	45	28	28	2004	11	25	20YR Lagged Period	11/25/2004
GHCND:USW00003816	PADUCAH BARKLEY REGIONAL AIRPORT KY US	20041126	150	33	15.0	3.3	59	38	16	2004	11	26	20YR Lagged Period	11/26/2004
GHCND:USW00003816	PADUCAH BARKLEY REGIONAL AIRPORT KY US	20041127	111	33	11.1	3.3	52	38	20	2004	11	27	20YR Lagged Period	11/27/2004
GHCND:USW00003816	PADUCAH BARKLEY REGIONAL AIRPORT KY US	20041128	78	-11	7.8	(1.1)	46	30	27	2004	11	28	20YR Lagged Period	11/28/2004
GHCND:USW00003816	PADUCAH BARKLEY REGIONAL AIRPORT KY US	20041129	83	56	8.3	5.6	47	42	20	2004	11	29	20YR Lagged Period	11/29/2004
GHCND:USW00003816	PADUCAH BARKLEY REGIONAL AIRPORT KY US	20041130	94	33	9.4	3.3	49	38	21	2004	11	30	20YR Lagged Period	11/30/2004
GHCND:USW00003816	PADUCAH BARKLEY REGIONAL AIRPORT KY US	20041201	83	-17	8.3	(1.7)	47	29	27	2004	12	01	20YR Lagged Period	12/1/2004
GHCND:USW00003816	PADUCAH BARKLEY REGIONAL AIRPORT KY US	20041202	111	-33	11.1	(3.3)	52	26	26	2004	12	02	20YR Lagged Period	12/2/2004
GHCND:USW00003816	PADUCAH BARKLEY REGIONAL AIRPORT KY US	20041203	100	-33	10.0	(3.3)	50	26	27	2004	12	03	20YR Lagged Period	12/3/2004
GHCND:USW00003816	PADUCAH BARKLEY REGIONAL AIRPORT KY US	20041204	128	-11	12.8	(1.1)	55	30	22	2004	12	04	20YR Lagged Period	12/4/2004
GHCND:USW00003816	PADUCAH BARKLEY REGIONAL AIRPORT KY US	20041205	128	-22	12.8	(2.2)	55	28	23	2004	12	05	20YR Lagged Period	12/5/2004
GHCND:USW00003816	PADUCAH BARKLEY REGIONAL AIRPORT KY US	20041206	178	117	17.8	11.7	64	53	6	2004	12	06	20YR Lagged Period	12/6/2004
GHCND:USW00003816	PADUCAH BARKLEY REGIONAL AIRPORT KY US	20041207	172	39	17.2	3.9	63	39	14	2004	12	07	20YR Lagged Period	12/7/2004
GHCND:USW00003816	PADUCAH BARKLEY REGIONAL AIRPORT KY US	20041208	100	11	10.0	1.1	50	34	23	2004	12	08	20YR Lagged Period	12/8/2004
GHCND:USW00003816	PADUCAH BARKLEY REGIONAL AIRPORT KY US	20041209	133	78	13.3	7.8	56	46	14	2004	12	09	20YR Lagged Period	12/9/2004
GHCND:USW00003816	PADUCAH BARKLEY REGIONAL AIRPORT KY US	20041210	100	44	10.0	4.4	50	40	20	2004	12	10	20YR Lagged Period	12/10/2004
GHCND:USW00003816	PADUCAH BARKLEY REGIONAL AIRPORT KY US	20041211	61	22	6.1	2.2	43	36	25	2004	12	11	20YR Lagged Period	12/11/2004
GHCND:USW00003816	PADUCAH BARKLEY REGIONAL AIRPORT KY US	20041212	111	17	11.1	1.7	52	35	21	2004	12	12	20YR Lagged Period	12/12/2004
GHCND:USW00003816	PADUCAH BARKLEY REGIONAL AIRPORT KY US	20041213	56	-28	5.6	(2.8)	42	27	30	2004	12	13	20YR Lagged Period	12/13/2004
GHCND:USW00003816	PADUCAH BARKLEY REGIONAL AIRPORT KY US	20041214	0	-78	-	(7.8)	32	18	40	2004	12	14	20YR Lagged Period	12/14/2004
GHCND:USW00003816	PADUCAH BARKLEY REGIONAL AIRPORT KY US	20041215	39	-89	3.9	(8.9)	39	16	37	2004	12	15	20YR Lagged Period	12/15/2004
GHCND:USW00003816	PADUCAH BARKLEY REGIONAL AIRPORT KY US	20041216	72	-61	7.2	(6.1)	45	21	32	2004	12	16	20YR Lagged Period	12/16/2004
GHCND:USW00003816	PADUCAH BARKLEY REGIONAL AIRPORT KY US	20041217	72	-39	7.2	(3.9)	45	25	30	2004	12	17	20YR Lagged Period	12/17/2004
GHCND:USW00003816	PADUCAH BARKLEY REGIONAL AIRPORT KY US	20041218	117	-39	11.7	(3.9)	53	25	26	2004	12	18	20YR Lagged Period	12/18/2004
GHCND:USW00003816	PADUCAH BARKLEY REGIONAL AIRPORT KY US	20041219	50	-100	5.0	(10.0)	41	14	37	2004	12	19	20YR Lagged Period	12/19/2004
GHCND:USW00003816	PADUCAH BARKLEY REGIONAL AIRPORT KY US	20041220	56	-106	5.6	(10.6)	42	13	37	2004	12	20	20YR Lagged Period	12/20/2004
GHCND:USW00003816	PADUCAH BARKLEY REGIONAL AIRPORT KY US	20041221	111	17	11.1	1.7	52	35	21	2004	12	21	20YR Lagged Period	12/21/2004
GHCND:USW00003816	PADUCAH BARKLEY REGIONAL AIRPORT KY US	20041222	17	-94	1.7	(9.4)	35	15	40	2004	12	22	20YR Lagged Period	12/22/2004
GHCND:USW00003816	PADUCAH BARKLEY REGIONAL AIRPORT KY US	20041223	-72	-167	(7.2)	(16.7)	19	2	54	2004	12	23	20YR Lagged Period	12/23/2004

GHCND:USW00003816	PADUCAH BARKLEY REGIONAL AIRPORT KY US	20041224	-78	-211	(7.8)	(21.1)	18	-6	59	2004	12	24	20YR Lagged Period	12/24/2004
GHCND:USW00003816	PADUCAH BARKLEY REGIONAL AIRPORT KY US	20041225	-28	-222	(2.8)	(22.2)	27	-8	55	2004	12	25	20YR Lagged Period	12/25/2004
GHCND:USW00003816	PADUCAH BARKLEY REGIONAL AIRPORT KY US	20041226	33	-122	3.3	(12.2)	38	10	41	2004	12	26	20YR Lagged Period	12/26/2004
GHCND:USW00003816	PADUCAH BARKLEY REGIONAL AIRPORT KY US	20041227	11	-122	1.1	(12.2)	34	10	43	2004	12	27	20YR Lagged Period	12/27/2004
GHCND:USW00003816	PADUCAH BARKLEY REGIONAL AIRPORT KY US	20041228	78	-89	7.8	(8.9)	46	16	34	2004	12	28	20YR Lagged Period	12/28/2004
GHCND:USW00003816	PADUCAH BARKLEY REGIONAL AIRPORT KY US	20041229	122	44	12.2	4.4	54	40	18	2004	12	29	20YR Lagged Period	12/29/2004
GHCND:USW00003816	PADUCAH BARKLEY REGIONAL AIRPORT KY US	20041230	172	83	17.2	8.3	63	47	10	2004	12	30	20YR Lagged Period	12/30/2004
GHCND:USW00003816	PADUCAH BARKLEY REGIONAL AIRPORT KY US	20041231	161	133	16.1	13.3	61	56	6	2004	12	31	20YR Lagged Period	12/31/2004
GHCND:USW00003816	PADUCAH BARKLEY REGIONAL AIRPORT KY US	20050101	189	133	18.9	13.3	66	56	4	2005	01	01	20YR Lagged Period	1/1/2005
GHCND:USW00003816	PADUCAH BARKLEY REGIONAL AIRPORT KY US	20050102	172	150	17.2	15.0	63	59	4	2005	01	02	20YR Lagged Period	1/2/2005
GHCND:USW00003816	PADUCAH BARKLEY REGIONAL AIRPORT KY US	20050103	172	156	17.2	15.6	63	60	3	2005	01	03	20YR Lagged Period	1/3/2005
GHCND:USW00003816	PADUCAH BARKLEY REGIONAL AIRPORT KY US	20050104	167	94	16.7	9.4	62	49	9	2005	01	04	20YR Lagged Period	1/4/2005
GHCND:USW00003816	PADUCAH BARKLEY REGIONAL AIRPORT KY US	20050105	183	44	18.3	4.4	65	40	12	2005	01	05	20YR Lagged Period	1/5/2005
GHCND:USW00003816	PADUCAH BARKLEY REGIONAL AIRPORT KY US	20050106	44	-11	4.4	(1.1)	40	30	30	2005	01	06	20YR Lagged Period	1/6/2005
GHCND:USW00003816	PADUCAH BARKLEY REGIONAL AIRPORT KY US	20050107	33	-11	3.3	(1.1)	38	30	31	2005	01	07	20YR Lagged Period	1/7/2005
GHCND:USW00003816	PADUCAH BARKLEY REGIONAL AIRPORT KY US	20050108	28	0	2.8	-	37	32	30	2005	01	08	20YR Lagged Period	1/8/2005
GHCND:USW00003816	PADUCAH BARKLEY REGIONAL AIRPORT KY US	20050109	100	28	10.0	2.8	50	37	21	2005	01	09	20YR Lagged Period	1/9/2005
GHCND:USW00003816	PADUCAH BARKLEY REGIONAL AIRPORT KY US	20050110	150	78	15.0	7.8	59	46	12	2005	01	10	20YR Lagged Period	1/10/2005
GHCND:USW00003816	PADUCAH BARKLEY REGIONAL AIRPORT KY US	20050111	194	150	19.4	15.0	67	59	2	2005	01	11	20YR Lagged Period	1/11/2005
GHCND:USW00003816	PADUCAH BARKLEY REGIONAL AIRPORT KY US	20050112	206	172	20.6	17.2	69	63	0	2005	01	12	20YR Lagged Period	1/12/2005
GHCND:USW00003816	PADUCAH BARKLEY REGIONAL AIRPORT KY US	20050113	189	0	18.9	-	66	32	16	2005	01	13	20YR Lagged Period	1/13/2005
GHCND:USW00003816	PADUCAH BARKLEY REGIONAL AIRPORT KY US	20050114	0	-61	-	(6.1)	32	21	38	2005	01	14	20YR Lagged Period	1/14/2005
GHCND:USW00003816	PADUCAH BARKLEY REGIONAL AIRPORT KY US	20050115	22	-56	2.2	(5.6)	36	22	36	2005	01	15	20YR Lagged Period	1/15/2005
GHCND:USW00003816	PADUCAH BARKLEY REGIONAL AIRPORT KY US	20050116	-33	-106	(3.3)	(10.6)	26	13	45	2005	01	16	20YR Lagged Period	1/16/2005
GHCND:USW00003816	PADUCAH BARKLEY REGIONAL AIRPORT KY US	20050117	-33	-117	(3.3)	(11.7)	26	11	46	2005	01	17	20YR Lagged Period	1/17/2005
GHCND:USW00003816	PADUCAH BARKLEY REGIONAL AIRPORT KY US	20050118	-6	-100	(0.6)	(10.0)	31	14	42	2005	01	18	20YR Lagged Period	1/18/2005
GHCND:USW00003816	PADUCAH BARKLEY REGIONAL AIRPORT KY US	20050119	83	-33	8.3	(3.3)	47	26	28	2005	01	19	20YR Lagged Period	1/19/2005
GHCND:USW00003816	PADUCAH BARKLEY REGIONAL AIRPORT KY US	20050120	139	-44	13.9	(4.4)	57	24	24	2005	01	20	20YR Lagged Period	1/20/2005
GHCND:USW00003816	PADUCAH BARKLEY REGIONAL AIRPORT KY US	20050121	56	0	5.6	-	42	32	28	2005	01	21	20YR Lagged Period	1/21/2005
GHCND:USW00003816	PADUCAH BARKLEY REGIONAL AIRPORT KY US	20050122	44	-72	4.4	(7.2)	40	19	35	2005	01	22	20YR Lagged Period	1/22/2005
GHCND:USW00003816	PADUCAH BARKLEY REGIONAL AIRPORT KY US	20050123	-11	-83	(1.1)	(8.3)	30	17	41	2005	01	23	20YR Lagged Period	1/23/2005
GHCND:USW00003816	PADUCAH BARKLEY REGIONAL AIRPORT KY US	20050124	67	-50	6.7	(5.0)	44	23	31	2005	01	24	20YR Lagged Period	1/24/2005
GHCND:USW00003816	PADUCAH BARKLEY REGIONAL AIRPORT KY US	20050125	156	-33	15.6	(3.3)	60	26	22	2005	01	25	20YR Lagged Period	1/25/2005
GHCND:USW00003816	PADUCAH BARKLEY REGIONAL AIRPORT KY US	20050126	111	17	11.1	1.7	52	35	21	2005	01	26	20YR Lagged Period	1/26/2005
GHCND:USW00003816	PADUCAH BARKLEY REGIONAL AIRPORT KY US	20050127	39	-28	3.9	(2.8)	39	27	32	2005	01	27	20YR Lagged Period	1/27/2005
GHCND:USW00003816	PADUCAH BARKLEY REGIONAL AIRPORT KY US	20050128	56	-33	5.6	(3.3)	42	26	31	2005	01	28	20YR Lagged Period	1/28/2005
GHCND:USW00003816	PADUCAH BARKLEY REGIONAL AIRPORT KY US	20050129	33	11	3.3	1.1	38	34	29	2005	01	29	20YR Lagged Period	1/29/2005
GHCND:USW00003816	PADUCAH BARKLEY REGIONAL AIRPORT KY US	20050130	33	6	3.3	0.6	38	33	29	2005	01	30	20YR Lagged Period	1/30/2005
GHCND:USW00003816	PADUCAH BARKLEY REGIONAL AIRPORT KY US	20050131	39	11	3.9	1.1	39	34	28	2005	01	31	20YR Lagged Period	1/31/2005
GHCND:USW00003816	PADUCAH BARKLEY REGIONAL AIRPORT KY US	20050201	83	17	8.3	1.7	47	35	24	2005	02	01	20YR Lagged Period	2/1/2005
GHCND:USW00003816	PADUCAH BARKLEY REGIONAL AIRPORT KY US	20050202	56	22	5.6	2.2	42	36	26	2005	02	02	20YR Lagged Period	2/2/2005
GHCND:USW00003816	PADUCAH BARKLEY REGIONAL AIRPORT KY US	20050203	78	-22	7.8	(2.2)	46	28	28	2005	02	03	20YR Lagged Period	2/3/2005
GHCND:USW00003816	PADUCAH BARKLEY REGIONAL AIRPORT KY US	20050204	133	-44	13.3	(4.4)	56	24	25	2005	02	04	20YR Lagged Period	2/4/2005
GHCND:USW00003816	PADUCAH BARKLEY REGIONAL AIRPORT KY US	20050205	167	-22	16.7	(2.2)	62	28	20	2005	02	05	20YR Lagged Period	2/5/2005
GHCND:USW00003816	PADUCAH BARKLEY REGIONAL AIRPORT KY US	20050206	133	61	13.3	6.1	56	43	15	2005	02	06	20YR Lagged Period	2/6/2005
GHCND:USW00003816	PADUCAH BARKLEY REGIONAL AIRPORT KY US	20050207	122	83	12.2	8.3	54	47	14	2005	02	07	20YR Lagged Period	2/7/2005
GHCND:USW00003816	PADUCAH BARKLEY REGIONAL AIRPORT KY US	20050208	122	39	12.2	3.9	54	39	18	2005	02	08	20YR Lagged Period	2/8/2005
GHCND:USW00003816	PADUCAH BARKLEY REGIONAL AIRPORT KY US	20050209	44	-11	4.4	(1.1)	40	30	30	2005	02	09	20YR Lagged Period	2/9/2005
GHCND:USW00003816	PADUCAH BARKLEY REGIONAL AIRPORT KY US	20050210	28	-44	2.8	(4.4)	37	24	34	2005	02	10	20YR Lagged Period	2/10/2005
GHCND:USW00003816	PADUCAH BARKLEY REGIONAL AIRPORT KY US	20050211	117	-56	11.7	(5.6)	53	22	27	2005	02	11	20YR Lagged Period	2/11/2005
GHCND:USW00003816	PADUCAH BARKLEY REGIONAL AIRPORT KY US	20050212	161	-11	16.1	(1.1)	61	30	19	2005	02	12	20YR Lagged Period	2/12/2005
GHCND:USW00003816	PADUCAH BARKLEY REGIONAL AIRPORT KY US	20050213	156	72	15.6	7.2	60	45	12	2005	02	13	20YR Lagged Period	2/13/2005
GHCND:USW00003816	PADUCAH BARKLEY REGIONAL AIRPORT KY US	20050214	172	94	17.2	9.4	63	49	9	2005	02	14	20YR Lagged Period	2/14/2005
GHCND:USW00003816	PADUCAH BARKLEY REGIONAL AIRPORT KY US	20050215	217	111	21.7	11.1	71	52	3	2005	02	15	20YR Lagged Period	2/15/2005
GHCND:USW00003816	PADUCAH BARKLEY REGIONAL AIRPORT KY US	20050216	161	22	16.1	2.2	61	36	16	2005	02	16	20YR Lagged Period	2/16/2005
GHCND:USW00003816	PADUCAH BARKLEY REGIONAL AIRPORT KY US	20050217	83	-22	8.3	(2.2)	47	28	27	2005	02	17	20YR Lagged Period	2/17/2005
GHCND:USW00003816	PADUCAH BARKLEY REGIONAL AIRPORT KY US	20050218	117	-22	11.7	(2.2)	53	28	24	2005	02	18	20YR Lagged Period	2/18/2005
GHCND:USW00003816	PADUCAH BARKLEY REGIONAL AIRPORT KY US	20050219	56	-17	5.6	(1.7)	42	29	29	2005	02	19	20YR Lagged Period	2/19/2005
GHCND:USW00003816	PADUCAH BARKLEY REGIONAL AIRPORT KY US	20050220	156	56	15.6	5.6	60	42	14	2005	02	20	20YR Lagged Period	2/20/2005
GHCND:USW00003816	PADUCAH BARKLEY REGIONAL AIRPORT KY US	20050221	161	50	16.1	5.0	61	41	14	2005	02	21	20YR Lagged Period	2/21/2005
GHCND:USW00003816	PADUCAH BARKLEY REGIONAL AIRPORT KY US	20050222	67	33	6.7	3.3	44	38	24	2005	02	22	20YR Lagged Period	2/22/2005
GHCND:USW00003816	PADUCAH BARKLEY REGIONAL AIRPORT KY US	20050223	50	17	5.0	1.7	41	35	27	2005	02	23	20YR Lagged Period	2/23/2005
GHCND:USW00003816	PADUCAH BARKLEY REGIONAL AIRPORT KY US	20050224	56	-17	5.6	(1.7)	42	29	29	2005	02	24	20YR Lagged Period	2/24/2005
GHCND:USW00003816	PADUCAH BARKLEY REGIONAL AIRPORT KY US	20050225	100	-39	10.0	(3.9)	50	25	27	2005	02	25	20YR Lagged Period	2/25/2005
GHCND:USW00003816	PADUCAH BARKLEY REGIONAL AIRPORT KY US	20050226	156	-22	15.6	(2.2)	60	28	21	2005	02	26	20YR Lagged Period	2/26/2005
GHCND:USW00003816	PADUCAH BARKLEY REGIONAL AIRPORT KY US	20050227	150	33	15.0	3.3	59	38	16	2005	02	27	20YR Lagged Period	2/27/2005
GHCND:USW00003816	PADUCAH BARKLEY REGIONAL AIRPORT KY US	20050228	94	-17	9.4	(1.7)	49	29	26	2005	02	28	20YR Lagged Period	2/28/2005
GHCND:USW00003816	PADUCAH BARKLEY REGIONAL AIRPORT KY US	20050301	28	-56	2.8	(5.6)	37	22	35	2005	03	01	20YR Lagged Period	3/1/2005
GHCND:USW00003816	PADUCAH BARKLEY REGIONAL AIRPORT KY US	20050302	83	-72	8.3	(7.2)	47	19	32	2005	03	02	20YR Lagged Period	3/2/2005
GHCND:USW00003816	PADUCAH BARKLEY REGIONAL AIRPORT KY US	20050303	128	-28	12.8	(2.8)	55	27	24	2005	03	03	20YR Lagged Period	3/3/2005
GHCND:USW00003816	PADUCAH BARKLEY REGIONAL AIRPORT KY US	20050304	183	50	18.3	5.0	65	41	12	2005	03	04	20YR Lagged Period	3/4/2005
GHCND:USW00003816	PADUCAH BARKLEY REGIONAL AIRPORT KY US	20050305	122	-11	12.2	(1.1)	54	30	23	2005	03	05	20YR Lagged Period	3/5/2005
GHCND:USW00003816	PADUCAH BARKLEY REGIONAL AIRPORT KY US	20050306	172	-17	17.2	(1.7)	63	29	19	2005	03	06	20YR Lagged Period	3/6/2005
GHCND:USW00003816	PADUCAH BARKLEY REGIONAL AIRPORT KY US	20050307	178	17	17.8	1.7	64	35	15	2005	03	07	20YR Lagged Period	3/7/2005
GHCND:USW00003816	PADUCAH BARKLEY REGIONAL AIRPORT KY US	20050308	72	-11	7.2	(1.1)	45	30	27	2005	03	08	20YR Lagged Period	3/8/2005
GHCND:USW00003816	PADUCAH BARKLEY REGIONAL AIRPORT KY US	20050309	78	-17	7.8	(1.7)	46	29	27	2005	03	09	20YR Lagged Period	3/9/2005
GHCND:USW00003816	PADUCAH BARKLEY REGIONAL AIRPORT KY US	20050310	106	-61	10.6	(6.1)	51	21	29	2005	03	10	20YR Lagged Period	3/10/2005
GHCND:USW00003816	PADUCAH BARKLEY REGIONAL AIRPORT KY US	20050311	100	33	10.0	3.3	50	38	21	2005	03	11	20YR Lagged Period	3/11/2005
GHCND:USW00003816	PADUCAH BARKLEY REGIONAL AIRPORT KY US	20050312	239	56	23.9	5.6	75	42	6	2005	03	12	20YR Lagged Period	3/12/2005
GHCND:USW00003816	PADUCAH BARKLEY REGIONAL AIRPORT KY US	20050313	61	-22	6.1	(2.2)	43	28	29	2005	03	13	20YR Lagged Period	3/13/2005
GHCND:USW00003816	PADUCAH BARKLEY REGIONAL AIRPORT KY US	20050314	117	-56	11.7	(5.6)	53	22	27	2005	03	14	20YR Lagged Period	3/14/2005
GHCND:USW00003816	PADUCAH BARKLEY REGIONAL AIRPORT KY US	20050315	78	-6	7.8	(0.6)	46	31	26	2005	03	15	20YR Lagged Period	3/15/2005
GHCND:USW00003816	PADUCAH BARKLEY REGIONAL AIRPORT KY US	20050316	106	28	10.6	2.8	51	37	21	2005	03	16	20YR Lagged Period	3/16/2005
GHCND:USW00003816	PADUCAH BARKLEY REGIONAL AIRPORT KY US	20050317	150	-22	15.0	(2.2)	59	28	21	2005	03	17	20YR Lagged Period	3/17/2005
GHCND:USW00003816	PADUCAH BARKLEY REGIONAL AIRPORT KY US	20050318	156	22	15.6	2.2	60	36	17	2005	03	18	20YR Lagged Period	3/18/2005
GHCND:USW00003816	PADUCAH BARKLEY REGIONAL AIRPORT KY US	20050319	172	17	17.2	1.7	63	35	16	2005	03	19	20YR Lagged Period	3/19/2005
GHCND:USW00003816	PADUCAH BARKLEY REGIONAL AIRPORT KY US	20050320	139	-22	13.9	(2.2)	57	28	22	2005	03	20	20YR Lagged Period	3/20/2005
GHCND:USW00003816	PADUCAH BARKLEY REGIONAL AIRPORT KY US	20050321	172	28	17.2	2.8	63	37	15	2005	03	21	20YR Lagged Period	3/21/2005
GHCND:USW00003816	PADUCAH BARKLEY REGIONAL AIRPORT KY US	20050322	161	56	16.1	5.6	61	42	13	2005	03	22	20YR Lagged Period	3/22/2005
GHCND:USW00003816	PADUCAH BARKLEY REGIONAL AIRPORT KY US	20050323	94	44	9.4	4.4	49	40	20	2005	03	23	20YR Lagged Period	3/23/2005
GHCND:USW00003816	PADUCAH BARKLEY REGIONAL AIRPORT KY US	20050324	106	44	10.6	4.4	51	40	19	2005	03	24	20YR Lagged Period	3/24/2005
GHCND:USW00003816	PADUCAH BARKLEY REGIONAL AIRPORT KY US	20050325	200	50	20.0	5.0	68	41	10	2005	03	25	20YR Lagged Period	3/25/2005
GHCND:USW00003816	PADUCAH BARKLEY REGIONAL AIRPORT KY US	20050326	144	89	14.4	8.9	58	48	12	2005	03	26	20YR Lagged Period	3/26/2005
GHCND:USW00003816	PADUCAH BARKLEY REGIONAL AIRPORT KY US	20050327	94	67	9.4	6.7	49	44	18	2005	03	27	20YR Lagged Period	3/27/2005
GHCND:USW00003816	PADUCAH BARKLEY REGIONAL AIRPORT KY US	20050328	178	56	17.8	5.6	64	42	12	2005	03	28	20YR Lagged Period	3/28/2005
GHCND:USW00003816	PADUCAH BARKLEY REGIONAL AIRPORT KY US	20050329	228	22	22.8	2.2	73	36	10	2005	03	29	20YR Lagged Period	3/29/2005
GHCND:USW00003816	PADUCAH BARKLEY REGIONAL AIRPORT KY US	20050330	233	144	23.3	14.4	74	58	0	2005	03	30	20YR Lagged Period	3/30/2005
GHCND:USW00003816	PADUCAH BARKLEY REGIONAL AIRPORT KY US	20050331	211	56	21.1	5.6	70	42	9	2005	03	31	20YR Lagged Period	3/31/2005
GHCND:USW00003816	PADUCAH BARKLEY REGIONAL AIRPORT KY US	20050401	133	78	13.3	7.8	56	46	14	2005	04	01	20YR Lagged Period	4/1/2005
GHCND:USW00003816	PADUCAH BARKLEY REGIONAL AIRPORT KY US	20050402	156	39	15.6	3.9	60	39	15	2005	04	02	20YR Lagged Period	4/2/2005
GHCND:USW00003816	PADUCAH BARKLEY REGIONAL AIRPORT KY US	20050403	217	17	21.7	1.7	71	35	12	2005	04	03	20YR Lagged Period	4/3/2005
GHCND:USW00003816	PADUCAH BARKLEY REGIONAL AIRPORT KY US	20050404	250	89	25.0	8.9	77	48	2	2005	04	04	20YR Lagged Period	4/4/2005
GHCND:USW00003816	PADUCAH BARKLEY REGIONAL AIRPORT KY US	20050405	250	111	25.0	11.1	77	52	0	2005	04	05	20YR Lagged Period	4/5/2005
GHCND:USW00003816	PADUCAH BARKLEY REGIONAL AIRPORT KY US	20050406	200	139	20.0	13.9	68	57	2	2005	04	06	20YR Lagged Period	4/6/2005
GHCND:USW00003816	PADUCAH BARKLEY REGIONAL AIRPORT KY US	20050407	172	111	17.2	11.1	63	52	7	2005	04	07	20YR Lagged Period	4/7/2005
GHCND:USW00003816	PADUCAH BARKLEY REGIONAL AIRPORT KY US	20050408	228	111	22.8	11.1	73	52	2	2005	04	08	20YR Lagged Period	4/8/2005
GHCND:USW00003816	PADUCAH BARKLEY REGIONAL AIRPORT KY US	20050409	256	72	25.6	7.2	78	45	3	2005	04	09	20YR Lagged Period	4/9/2005
GHCND:USW00003816	PADUCAH BARKLEY REGIONAL AIRPORT KY US	20050410	272	128	27.2	12.8	81	55	0	2005	04	10	20YR Lagged Period	4/10/2005
GHCND:USW00003816	PADUCAH BARKLEY REGIONAL AIRPORT KY US	20050411	211	156	21.1	15.6	70	60	0	2005	04	11	20YR Lagged Period	4/11/2005
GHCND:USW00003816	PADUCAH BARKLEY REGIONAL AIRPORT KY US	20050412	200	106	20.0	10.6	68	51	5	2005	04	12	20YR Lagged Period	4/12/2005
GHCND:USW00003816	PADUCAH BARKLEY REGIONAL AIRPORT KY US	20050413	161	89	16.1	8.9	61	48	10	2005	04	13	20YR Lagged Period	4/13/2005
GHCND:USW00003816	PADUCAH BARKLEY REGIONAL AIRPORT KY US	20050414	206	56	20.6	5.6	69	42	9	2005	04	14	20YR Lagged Period	4/14/2005
GHCND:USW00003816	PADUCAH BARKLEY REGIONAL AIRPORT KY US	20050415	233	44	23.3	4.4	74	40	8	2005	04	15	20YR Lagged Period	4/15/2005
GHCND:USW00003816	PADUCAH BARKLEY REGIONAL AIRPORT KY US	20050416	256	56	25.6	5.6	78	42	5	2005	04	16	20YR Lagged Period	4/16/2005
GHCND:USW00003816	PADUCAH BARKLEY REGIONAL AIRPORT KY US	20050417	261	83	26.1	8.3	79	47	2	2005	04	17	20YR Lagged Period	4/17/2005
GHCND:USW00003816	PADUCAH BARKLEY REGIONAL AIRPORT KY US	20050418	267	100	26.7	10.0	80	50	0	2005	04	18	20YR Lagged Period	4/18/2005
GHCND:USW00003816	PADUCAH BARKLEY REGIONAL AIRPORT KY US	20050419	256	128	25.6	12.8	78	55	0	2005	04	19	20YR Lagged Period	4/19/2005
GHCND:USW00003816	PADUCAH BARKLEY REGIONAL AIRPORT KY US	20050420	272	150	27.2	15.0	81	59	0	2005	04	20	20YR Lagged Period	4/20/2005
GHCND:USW00003816	PADUCAH BARKLEY REGIONAL AIRPORT KY US	20050421	272	128	27.2	12.8	81	55	0	2005	04	21	20YR Lagged Period	4/21/2005
GHCND:USW00003816	PADUCAH BARKLEY REGIONAL AIRPORT KY US	20050422	256	89	25.6	8.9	78	48	2	2005	04	22	20YR Lagged Period	4/22/2005
GHCND:USW00003816	PADUCAH BARKLEY REGIONAL AIRPORT KY US	20050423	89	33	8.9	3.3	48	38	22	2005	04	23	20YR Lagged Period	4/23/2005
GHCND:USW00003816	PADUCAH BARKLEY REGIONAL AIRPORT KY US	20050424	144	28	14.4	2.8	58	37	17	2005	04	24	20YR Lagged Period	4/24/2005
GHCND:USW00003816	PADUCAH BARKLEY REGIONAL AIRPORT KY US	20050425	178	22	17.8	2.2	64	36	15	2005	04	25	20YR Lagged Period	4/25/2005
GHCND:USW00003816	PADUCAH BARKLEY REGIONAL AIRPORT KY US	20050426	172	61	17.2	6.1	63	43	12	2005	04	26	20YR Lagged Period	4/26/2005
GHCND:USW00003816	PADUCAH BARKLEY REGIONAL AIRPORT KY US	20050427	172	39	17.2	3.9	63	39	14	2005	04	27	20YR Lagged Period	4/27/2005
GHCND:USW00003816	PADUCAH BARKLEY REGIONAL AIRPORT KY US	20050428	206	83	20.6	8.3	69	47	7	2005	04	28	20YR Lagged Period	4/28/2005
GHCND:USW00003816	PADUCAH BARKLEY REGIONAL AIRPORT KY US	20050429	144	111	14.4	11.1	58	52	10	2005	04	29	20YR Lagged Period	4/29/2005
GHCND:USW00003816	PADUCAH BARKLEY REGIONAL AIRPORT KY US	20050430	161	39	16.1	3.3	61	38	15	2005	04	30	20YR Lagged Period	4/30/2005
GHCND:USW00003816	PADUCAH BARKLEY REGIONAL AIRPORT KY US	20050501	189	17	18.9	1.7	66	35	14	2005	05	01	20YR Lagged Period	5/1/2005
GHCND:USW00003816	PADUCAH BARKLEY REGIONAL AIRPORT KY US	20050502	156	33	15.6	3.3	60	38	16	2005	05	02	20YR Lagged Period	5/2/2005
GHCND:USW00003816	PADUCAH BARKLEY REGIONAL AIRPORT KY US	20050503	178	28	17.8	2.8	64	37	14	2005	05	03	20YR Lagged Period	5/3/2005
GHCND:USW00003816	PADUCAH BARKLEY REGIONAL AIRPORT KY US	20050504	200	28	20.0	2.8	68	37	12	2005	05	04	20YR Lagged Period	5/4/2005
GHCND:USW00003816	PADUCAH BARKLEY REGIONAL AIRPORT KY US	20050505	222	44	22.2	4.4	72	40	9	2005	05	05	20YR Lagged Period	5/5/2005
GHCND:USW00003816	PADUCAH BARKLEY REGIONAL AIRPORT KY US	20050506	244	56	24.4	5.6	76	42	6	2005	05	06	20YR Lagged Period	5/6/2005
GHCND:USW00003816	PADUCAH BARKLEY REGIONAL AIRPORT KY US	20050507	267	111	26.7	11.1	80	52	0	2005	05	07	20YR Lagged Period	5/7/2005
GHCND:USW00003816	PADUCAH BARKLEY REGIONAL AIRPORT KY US	20050508	278	122	27.8	12.2	82	54	0	2005	05	08	20YR Lagged Period	5/8/2005
GHCND:USW00003816	PADUCAH BARKLEY REGIONAL AIRPORT KY US	20050509	228	172	22.8	17.2	73	63	0	2005	05	09	20YR Lagged Period	5/9/2005
GHCND:USW00003816	PADUCAH BARKLEY REGIONAL AIRPORT KY US	20050510	289	156	28.9	15.6	84	60	0	2005	05	10	20YR Lagged Period	5/10/2005
GHCND:USW00003816	PADUCAH BARKLEY REGIONAL AIRPORT KY US	20050511	306	194	30.6	19.4	87	67	0	2005	05	11	20YR Lagged Period	5/11/2005
GHCND:USW00003816	PADUCAH BARKLEY REGIONAL AIRPORT KY US	20050512	322	183	32.2	18.3	90	65	0	2005	05	12	20YR Lagged Period	5/12/2005
GHCND:USW00003816	PADUCAH BARKLEY REGIONAL AIRPORT KY US	20050513	300	183	30.0	18.3	86	65	0	2005	05	13	20YR Lagged Period	5/13/2005
GHCND:USW00003816	PADUCAH BARKLEY REGIONAL AIRPORT KY US	20050514	233	128	23.3	12.8	74	55	0	2005	05	14	20YR Lagged Period	5/14/2005
GHCND:USW00003816	PADUCAH BARKLEY REGIONAL AIRPORT KY US	20050515	194	83	19.4	8.3	67	47	8	2005	05	15	20YR Lagged Period	5/15/2005
GHCND:USW00003816	PADUCAH BARKLEY REGIONAL AIRPORT KY US	20050516	211	67	21.1	6.7	70	44	8	2005	05	16	20YR Lagged Period	5/16/2005
GHCND:USW00003816	PADUCAH BARKLEY REGIONAL AIRPORT KY US	20050517	239	72	23.9	7.2	75	45	5	2005	05	17	20YR Lagged Period	5/17/2005
GHCND:USW00003816	PADUCAH BARKLEY REGIONAL AIRPORT KY US	20050518	289	106	28.9	10.6	84	51	0	2005	05	18	20YR Lagged Period	5/18/2005
GHCND:USW00003816	PADUCAH BARKLEY REGIONAL AIRPORT KY US	20050519	311	206	31.1	20.6	88	69	0	2005	05	19	20YR Lagged Period	5/19/2005
GHCND:USW00003816	PADUCAH BARKLEY REGIONAL AIRPORT KY US	20050520	272	156	27.2	15.6	81	60	0	2005	05	20	20YR Lagged Period	5/20/2005
GHCND:USW00003816	PADUCAH BARKLEY REGIONAL AIRPORT KY US	20050521	222	139	22.2	13.9	72	57	0	2005	05	21	20YR Lagged Period	5/21/2005
GHCND:USW00003816	PADUCAH BARKLEY REGIONAL AIRPORT KY US	20050522	278	133	27.8	13.3	82	56	0	2005	05	22	20YR Lagged Period	5/22/2005
GHCND:USW00003816	PADUCAH BARKLEY REGIONAL AIRPORT KY US	20050523	294	156	29.4	15.6	85	60	0	2005	05	23	20YR Lagged Period	5/23/2005
GHCND:USW00003816	PADUCAH BARKLEY REGIONAL AIRPORT KY US	20050524	244	117	24.4	11.7	76	53	0	2005	05	24	20YR Lagged Period	5/24/2005
GHCND:USW00003816	PADUCAH BARKLEY REGIONAL AIRPORT KY US	20050525	239	94	23.9	9.4	75	49	3	2005	05	25	20YR Lagged Period	5/25/2005
GHCND:USW00003816	PADUCAH BARKLEY REGIONAL AIRPORT KY US	20050526	256	89	25.6	8.9	78	48	2	2005	05	26	20YR Lagged Period	5/26/2005
GHCND:USW00003816	PADUCAH BARKLEY REGIONAL AIRPORT KY US	20050527	278	100	27.8	10.0	82	50	0	2005	05	27	20YR Lagged Period	5/27/2005
GHCND:USW00003816	PADUCAH BARKLEY REGIONAL AIRPORT KY US	20050528	283	128	28.3	12.8	83	55	0	2005	05	28	20YR Lagged Period	5/28/2005
GHCND:USW00003816	PADUCAH BARKLEY REGIONAL AIRPORT KY US	20050529	283	144	28.3	14.4	83	58	0	2005	05	29	20YR Lagged Period	5/29/2005
GHCND:USW00003816	PADUCAH BARKLEY REGIONAL AIRPORT KY US	20050530	289	122	28.9	12.2	84	54	0	2005	05	30	20YR Lagged Period	5/30/2005
GHCND:USW00003816	PADUCAH BARKLEY REGIONAL AIRPORT KY US	20050531	283	150	28.3	15.0	83	59	0	2005	05	31	20YR Lagged Period	5/31/2005
GHCND:USW00003816	PADUCAH BARKLEY REGIONAL AIRPORT KY US	20050601	244	178	24.4	17.8	76	64	0	2005	06	01	20YR Lagged Period	6/1/2005
GHCND:USW00003816	PADUCAH BARKLEY REGIONAL AIRPORT KY US	20050602	194	178	19.4	17.8	67	64	0	2005	06	02	20YR Lagged Period	6/2/2005
GHCND:USW00003816	PADUCAH BARKLEY REGIONAL AIRPORT KY US	20050603	272	178	27.2	17.8	81	64	0	2005	06	03	20YR Lagged Period	6/3/2005
GHCND:USW00003816	PADUCAH BARKLEY REGIONAL AIRPORT KY US	20050604	317	167	31.7	16.7	89	62	0	2005	06	04	20YR Lagged Period	6/4/2005
GHCND:USW00003816	PADUCAH BARKLEY REGIONAL AIRPORT KY US	20050605	339	228	33.9	22.8	93	73	0	2005	06	05	20YR Lagged Period	6/5/2005
GHCND:USW00003816	PADUCAH BARKLEY REGIONAL AIRPORT KY US	20050606	328	206	32.8	20.6	91	69	0	2005	06	06	20YR Lagged Period	6/6/2005
GHCND:USW00003816	PADUCAH BARKLEY REGIONAL AIRPORT KY US	20050607	322	178	32.2	17.8	90	64	0	2005	06	07	20YR Lagged Period	6/7/2005
GHCND:USW00003816	PADUCAH BARKLEY REGIONAL AIRPORT KY US	20050608	333	194	33.3	19.4	92	67	0	2005	06	08	20YR Lagged Period	6/8/2005
GHCND:USW00003816	PADUCAH BARKLEY REGIONAL AIRPORT KY US	20050609	278	200	27.8	20.0	82	68	0	2005	06	09	20YR Lagged Period	6/9/2005
GHCND:USW00003816	PADUCAH BARKLEY REGIONAL AIRPORT KY US	20050610	317	217	31.7	21.7	89	71	0	2005	06	10	20YR Lagged Period	6/10/2005
GHCND:USW00003816	PADUCAH BARKLEY REGIONAL AIRPORT KY US	20050611	278	189	27.8	18.9	82	66	0	2005	06	11	20YR Lagged Period	6/11/2005

GHCND:USW00003816	PADUCAH BARKLEY REGIONAL AIRPORT KY US	20050612	233	183	23.3	18.3	74	65	0	2005	06	12	20YR Lagged Period	6/12/2005
GHCND:USW00003816	PADUCAH BARKLEY REGIONAL AIRPORT KY US	20050613	317	194	31.7	19.4	89	67	0	2005	06	13	20YR Lagged Period	6/13/2005
GHCND:USW00003816	PADUCAH BARKLEY REGIONAL AIRPORT KY US	20050614	317	194	31.7	19.4	89	67	0	2005	06	14	20YR Lagged Period	6/14/2005
GHCND:USW00003816	PADUCAH BARKLEY REGIONAL AIRPORT KY US	20050615	300	178	30.0	17.8	86	64	0	2005	06	15	20YR Lagged Period	6/15/2005
GHCND:USW00003816	PADUCAH BARKLEY REGIONAL AIRPORT KY US	20050616	256	150	25.6	15.0	78	59	0	2005	06	16	20YR Lagged Period	6/16/2005
GHCND:USW00003816	PADUCAH BARKLEY REGIONAL AIRPORT KY US	20050617	278	133	27.8	13.3	82	56	0	2005	06	17	20YR Lagged Period	6/17/2005
GHCND:USW00003816	PADUCAH BARKLEY REGIONAL AIRPORT KY US	20050618	267	139	26.7	13.9	80	57	0	2005	06	18	20YR Lagged Period	6/18/2005
GHCND:USW00003816	PADUCAH BARKLEY REGIONAL AIRPORT KY US	20050619	283	133	28.3	13.3	83	56	0	2005	06	19	20YR Lagged Period	6/19/2005
GHCND:USW00003816	PADUCAH BARKLEY REGIONAL AIRPORT KY US	20050620	283	150	28.3	15.0	83	59	0	2005	06	20	20YR Lagged Period	6/20/2005
GHCND:USW00003816	PADUCAH BARKLEY REGIONAL AIRPORT KY US	20050621	300	139	30.0	13.9	86	57	0	2005	06	21	20YR Lagged Period	6/21/2005
GHCND:USW00003816	PADUCAH BARKLEY REGIONAL AIRPORT KY US	20050622	322	172	32.2	17.2	90	63	0	2005	06	22	20YR Lagged Period	6/22/2005
GHCND:USW00003816	PADUCAH BARKLEY REGIONAL AIRPORT KY US	20050623	333	194	33.3	19.4	92	67	0	2005	06	23	20YR Lagged Period	6/23/2005
GHCND:USW00003816	PADUCAH BARKLEY REGIONAL AIRPORT KY US	20050624	333	211	33.3	21.1	92	70	0	2005	06	24	20YR Lagged Period	6/24/2005
GHCND:USW00003816	PADUCAH BARKLEY REGIONAL AIRPORT KY US	20050625	333	206	33.3	20.6	92	69	0	2005	06	25	20YR Lagged Period	6/25/2005
GHCND:USW00003816	PADUCAH BARKLEY REGIONAL AIRPORT KY US	20050626	333	211	33.3	21.1	92	70	0	2005	06	26	20YR Lagged Period	6/26/2005
GHCND:USW00003816	PADUCAH BARKLEY REGIONAL AIRPORT KY US	20050627	317	206	31.7	20.6	89	69	0	2005	06	27	20YR Lagged Period	6/27/2005
GHCND:USW00003816	PADUCAH BARKLEY REGIONAL AIRPORT KY US	20050628	339	217	33.9	21.7	93	71	0	2005	06	28	20YR Lagged Period	6/28/2005
GHCND:USW00003816	PADUCAH BARKLEY REGIONAL AIRPORT KY US	20050629	350	217	35.0	21.7	95	71	0	2005	06	29	20YR Lagged Period	6/29/2005
GHCND:USW00003816	PADUCAH BARKLEY REGIONAL AIRPORT KY US	20050630	356	239	35.6	23.9	96	75	0	2005	06	30	20YR Lagged Period	6/30/2005
GHCND:USW00003816	PADUCAH BARKLEY REGIONAL AIRPORT KY US	20050701	322	194	32.2	19.4	90	67	0	2005	07	01	20YR Lagged Period	7/1/2005
GHCND:USW00003816	PADUCAH BARKLEY REGIONAL AIRPORT KY US	20050702	311	178	31.1	17.8	88	64	0	2005	07	02	20YR Lagged Period	7/2/2005
GHCND:USW00003816	PADUCAH BARKLEY REGIONAL AIRPORT KY US	20050703	328	156	32.8	15.6	91	60	0	2005	07	03	20YR Lagged Period	7/3/2005
GHCND:USW00003816	PADUCAH BARKLEY REGIONAL AIRPORT KY US	20050704	339	189	33.9	18.9	93	66	0	2005	07	04	20YR Lagged Period	7/4/2005
GHCND:USW00003816	PADUCAH BARKLEY REGIONAL AIRPORT KY US	20050705	300	211	30.0	21.1	86	70	0	2005	07	05	20YR Lagged Period	7/5/2005
GHCND:USW00003816	PADUCAH BARKLEY REGIONAL AIRPORT KY US	20050706	317	183	31.7	18.3	89	65	0	2005	07	06	20YR Lagged Period	7/6/2005
GHCND:USW00003816	PADUCAH BARKLEY REGIONAL AIRPORT KY US	20050707	317	172	31.7	17.2	89	63	0	2005	07	07	20YR Lagged Period	7/7/2005
GHCND:USW00003816	PADUCAH BARKLEY REGIONAL AIRPORT KY US	20050708	328	183	32.8	18.3	91	65	0	2005	07	08	20YR Lagged Period	7/8/2005
GHCND:USW00003816	PADUCAH BARKLEY REGIONAL AIRPORT KY US	20050709	339	194	33.9	19.4	93	67	0	2005	07	09	20YR Lagged Period	7/9/2005
GHCND:USW00003816	PADUCAH BARKLEY REGIONAL AIRPORT KY US	20050710	322	217	32.2	21.7	90	71	0	2005	07	10	20YR Lagged Period	7/10/2005
GHCND:USW00003816	PADUCAH BARKLEY REGIONAL AIRPORT KY US	20050711	261	206	26.1	20.6	79	69	0	2005	07	11	20YR Lagged Period	7/11/2005
GHCND:USW00003816	PADUCAH BARKLEY REGIONAL AIRPORT KY US	20050712	228	200	22.8	20.0	73	68	0	2005	07	12	20YR Lagged Period	7/12/2005
GHCND:USW00003816	PADUCAH BARKLEY REGIONAL AIRPORT KY US	20050713	256	211	25.6	21.1	78	70	0	2005	07	13	20YR Lagged Period	7/13/2005
GHCND:USW00003816	PADUCAH BARKLEY REGIONAL AIRPORT KY US	20050714	300	211	30.0	21.1	86	70	0	2005	07	14	20YR Lagged Period	7/14/2005
GHCND:USW00003816	PADUCAH BARKLEY REGIONAL AIRPORT KY US	20050715	283	222	28.3	22.2	83	72	0	2005	07	15	20YR Lagged Period	7/15/2005
GHCND:USW00003816	PADUCAH BARKLEY REGIONAL AIRPORT KY US	20050716	294	217	29.4	21.7	85	71	0	2005	07	16	20YR Lagged Period	7/16/2005
GHCND:USW00003816	PADUCAH BARKLEY REGIONAL AIRPORT KY US	20050717	300	222	30.0	22.2	86	72	0	2005	07	17	20YR Lagged Period	7/17/2005
GHCND:USW00003816	PADUCAH BARKLEY REGIONAL AIRPORT KY US	20050718	306	228	30.6	22.8	87	73	0	2005	07	18	20YR Lagged Period	7/18/2005
GHCND:USW00003816	PADUCAH BARKLEY REGIONAL AIRPORT KY US	20050719	328	222	32.8	22.2	91	72	0	2005	07	19	20YR Lagged Period	7/19/2005
GHCND:USW00003816	PADUCAH BARKLEY REGIONAL AIRPORT KY US	20050720	328	222	32.8	22.2	91	72	0	2005	07	20	20YR Lagged Period	7/20/2005
GHCND:USW00003816	PADUCAH BARKLEY REGIONAL AIRPORT KY US	20050721	333	239	33.3	23.9	92	75	0	2005	07	21	20YR Lagged Period	7/21/2005
GHCND:USW00003816	PADUCAH BARKLEY REGIONAL AIRPORT KY US	20050722	344	250	34.4	25.0	94	77	0	2005	07	22	20YR Lagged Period	7/22/2005
GHCND:USW00003816	PADUCAH BARKLEY REGIONAL AIRPORT KY US	20050723	344	228	34.4	22.8	94	73	0	2005	07	23	20YR Lagged Period	7/23/2005
GHCND:USW00003816	PADUCAH BARKLEY REGIONAL AIRPORT KY US	20050724	344	222	34.4	22.2	94	72	0	2005	07	24	20YR Lagged Period	7/24/2005
GHCND:USW00003816	PADUCAH BARKLEY REGIONAL AIRPORT KY US	20050725	344	250	34.4	25.0	94	77	0	2005	07	25	20YR Lagged Period	7/25/2005
GHCND:USW00003816	PADUCAH BARKLEY REGIONAL AIRPORT KY US	20050726	339	256	33.9	25.6	93	78	0	2005	07	26	20YR Lagged Period	7/26/2005
GHCND:USW00003816	PADUCAH BARKLEY REGIONAL AIRPORT KY US	20050727	272	189	27.2	18.9	81	66	0	2005	07	27	20YR Lagged Period	7/27/2005
GHCND:USW00003816	PADUCAH BARKLEY REGIONAL AIRPORT KY US	20050728	289	161	28.9	16.1	84	61	0	2005	07	28	20YR Lagged Period	7/28/2005
GHCND:USW00003816	PADUCAH BARKLEY REGIONAL AIRPORT KY US	20050729	289	139	28.9	13.9	84	57	0	2005	07	29	20YR Lagged Period	7/29/2005
GHCND:USW00003816	PADUCAH BARKLEY REGIONAL AIRPORT KY US	20050730	317	150	31.7	15.0	89	59	0	2005	07	30	20YR Lagged Period	7/30/2005
GHCND:USW00003816	PADUCAH BARKLEY REGIONAL AIRPORT KY US	20050731	328	161	32.8	16.1	91	61	0	2005	07	31	20YR Lagged Period	7/31/2005
GHCND:USW00003816	PADUCAH BARKLEY REGIONAL AIRPORT KY US	20050801	333	178	33.3	17.8	92	64	0	2005	08	01	20YR Lagged Period	8/1/2005
GHCND:USW00003816	PADUCAH BARKLEY REGIONAL AIRPORT KY US	20050802	339	194	33.9	19.4	93	67	0	2005	08	02	20YR Lagged Period	8/2/2005
GHCND:USW00003816	PADUCAH BARKLEY REGIONAL AIRPORT KY US	20050803	339	194	33.9	19.4	93	67	0	2005	08	03	20YR Lagged Period	8/3/2005
GHCND:USW00003816	PADUCAH BARKLEY REGIONAL AIRPORT KY US	20050804	339	189	33.9	18.9	93	66	0	2005	08	04	20YR Lagged Period	8/4/2005
GHCND:USW00003816	PADUCAH BARKLEY REGIONAL AIRPORT KY US	20050805	339	200	33.9	20.0	93	68	0	2005	08	05	20YR Lagged Period	8/5/2005
GHCND:USW00003816	PADUCAH BARKLEY REGIONAL AIRPORT KY US	20050806	333	211	33.3	21.1	92	70	0	2005	08	06	20YR Lagged Period	8/6/2005
GHCND:USW00003816	PADUCAH BARKLEY REGIONAL AIRPORT KY US	20050807	333	200	33.3	20.0	92	68	0	2005	08	07	20YR Lagged Period	8/7/2005
GHCND:USW00003816	PADUCAH BARKLEY REGIONAL AIRPORT KY US	20050808	322	189	32.2	18.9	90	66	0	2005	08	08	20YR Lagged Period	8/8/2005
GHCND:USW00003816	PADUCAH BARKLEY REGIONAL AIRPORT KY US	20050809	339	194	33.9	19.4	93	67	0	2005	08	09	20YR Lagged Period	8/9/2005
GHCND:USW00003816	PADUCAH BARKLEY REGIONAL AIRPORT KY US	20050810	350	200	35.0	20.0	95	68	0	2005	08	10	20YR Lagged Period	8/10/2005
GHCND:USW00003816	PADUCAH BARKLEY REGIONAL AIRPORT KY US	20050811	344	200	34.4	20.0	94	68	0	2005	08	11	20YR Lagged Period	8/11/2005
GHCND:USW00003816	PADUCAH BARKLEY REGIONAL AIRPORT KY US	20050812	356	228	35.6	22.8	96	73	0	2005	08	12	20YR Lagged Period	8/12/2005
GHCND:USW00003816	PADUCAH BARKLEY REGIONAL AIRPORT KY US	20050813	356	233	35.6	23.3	96	74	0	2005	08	13	20YR Lagged Period	8/13/2005
GHCND:USW00003816	PADUCAH BARKLEY REGIONAL AIRPORT KY US	20050814	356	217	35.6	21.7	96	71	0	2005	08	14	20YR Lagged Period	8/14/2005
GHCND:USW00003816	PADUCAH BARKLEY REGIONAL AIRPORT KY US	20050815	322	211	32.2	21.1	90	70	0	2005	08	15	20YR Lagged Period	8/15/2005
GHCND:USW00003816	PADUCAH BARKLEY REGIONAL AIRPORT KY US	20050816	306	217	30.6	21.7	87	71	0	2005	08	16	20YR Lagged Period	8/16/2005
GHCND:USW00003816	PADUCAH BARKLEY REGIONAL AIRPORT KY US	20050817	306	222	30.6	22.2	87	72	0	2005	08	17	20YR Lagged Period	8/17/2005
GHCND:USW00003816	PADUCAH BARKLEY REGIONAL AIRPORT KY US	20050818	333	233	33.3	23.3	92	74	0	2005	08	18	20YR Lagged Period	8/18/2005
GHCND:USW00003816	PADUCAH BARKLEY REGIONAL AIRPORT KY US	20050819	350	250	35.0	25.0	95	77	0	2005	08	19	20YR Lagged Period	8/19/2005
GHCND:USW00003816	PADUCAH BARKLEY REGIONAL AIRPORT KY US	20050820	356	233	35.6	23.3	96	74	0	2005	08	20	20YR Lagged Period	8/20/2005
GHCND:USW00003816	PADUCAH BARKLEY REGIONAL AIRPORT KY US	20050821	344	222	34.4	22.2	94	72	0	2005	08	21	20YR Lagged Period	8/21/2005
GHCND:USW00003816	PADUCAH BARKLEY REGIONAL AIRPORT KY US	20050822	311	217	31.1	21.7	88	71	0	2005	08	22	20YR Lagged Period	8/22/2005
GHCND:USW00003816	PADUCAH BARKLEY REGIONAL AIRPORT KY US	20050823	300	217	30.0	21.7	86	71	0	2005	08	23	20YR Lagged Period	8/23/2005
GHCND:USW00003816	PADUCAH BARKLEY REGIONAL AIRPORT KY US	20050824	317	200	31.7	20.0	89	68	0	2005	08	24	20YR Lagged Period	8/24/2005
GHCND:USW00003816	PADUCAH BARKLEY REGIONAL AIRPORT KY US	20050825	344	206	34.4	20.6	94	69	0	2005	08	25	20YR Lagged Period	8/25/2005
GHCND:USW00003816	PADUCAH BARKLEY REGIONAL AIRPORT KY US	20050826	333	217	33.3	21.7	92	71	0	2005	08	26	20YR Lagged Period	8/26/2005
GHCND:USW00003816	PADUCAH BARKLEY REGIONAL AIRPORT KY US	20050827	283	211	28.3	21.1	83	70	0	2005	08	27	20YR Lagged Period	8/27/2005
GHCND:USW00003816	PADUCAH BARKLEY REGIONAL AIRPORT KY US	20050828	317	200	31.7	20.0	89	68	0	2005	08	28	20YR Lagged Period	8/28/2005
GHCND:USW00003816	PADUCAH BARKLEY REGIONAL AIRPORT KY US	20050829	267	211	26.7	21.1	80	70	0	2005	08	29	20YR Lagged Period	8/29/2005
GHCND:USW00003816	PADUCAH BARKLEY REGIONAL AIRPORT KY US	20050830	250	183	25.0	18.3	77	65	0	2005	08	30	20YR Lagged Period	8/30/2005
GHCND:USW00003816	PADUCAH BARKLEY REGIONAL AIRPORT KY US	20050831	306	156	30.6	15.6	87	60	0	2005	08	31	20YR Lagged Period	8/31/2005
GHCND:USW00003816	PADUCAH BARKLEY REGIONAL AIRPORT KY US	20050901	311	161	31.1	16.1	88	61	0	2005	09	01	20YR Lagged Period	9/1/2005
GHCND:USW00003816	PADUCAH BARKLEY REGIONAL AIRPORT KY US	20050902	306	172	30.6	17.2	87	63	0	2005	09	02	20YR Lagged Period	9/2/2005
GHCND:USW00003816	PADUCAH BARKLEY REGIONAL AIRPORT KY US	20050903	300	156	30.0	15.6	86	60	0	2005	09	03	20YR Lagged Period	9/3/2005
GHCND:USW00003816	PADUCAH BARKLEY REGIONAL AIRPORT KY US	20050904	289	139	28.9	13.9	84	57	0	2005	09	04	20YR Lagged Period	9/4/2005
GHCND:USW00003816	PADUCAH BARKLEY REGIONAL AIRPORT KY US	20050905	294	139	29.4	13.9	85	57	0	2005	09	05	20YR Lagged Period	9/5/2005
GHCND:USW00003816	PADUCAH BARKLEY REGIONAL AIRPORT KY US	20050906	317	156	31.7	15.6	89	60	0	2005	09	06	20YR Lagged Period	9/6/2005
GHCND:USW00003816	PADUCAH BARKLEY REGIONAL AIRPORT KY US	20050907	311	161	31.1	16.1	88	61	0	2005	09	07	20YR Lagged Period	9/7/2005
GHCND:USW00003816	PADUCAH BARKLEY REGIONAL AIRPORT KY US	20050908	306	156	30.6	15.6	87	60	0	2005	09	08	20YR Lagged Period	9/8/2005
GHCND:USW00003816	PADUCAH BARKLEY REGIONAL AIRPORT KY US	20050909	322	178	32.2	17.8	90	64	0	2005	09	09	20YR Lagged Period	9/9/2005
GHCND:USW00003816	PADUCAH BARKLEY REGIONAL AIRPORT KY US	20050910	328	178	32.8	17.8	91	64	0	2005	09	10	20YR Lagged Period	9/10/2005
GHCND:USW00003816	PADUCAH BARKLEY REGIONAL AIRPORT KY US	20050911	322	172	32.2	17.2	90	63	0	2005	09	11	20YR Lagged Period	9/11/2005
GHCND:USW00003816	PADUCAH BARKLEY REGIONAL AIRPORT KY US	20050912	311	156	31.1	15.6	88	60	0	2005	09	12	20YR Lagged Period	9/12/2005
GHCND:USW00003816	PADUCAH BARKLEY REGIONAL AIRPORT KY US	20050913	317	178	31.7	17.8	89	64	0	2005	09	13	20YR Lagged Period	9/13/2005
GHCND:USW00003816	PADUCAH BARKLEY REGIONAL AIRPORT KY US	20050914	300	194	30.0	19.4	86	67	0	2005	09	14	20YR Lagged Period	9/14/2005
GHCND:USW00003816	PADUCAH BARKLEY REGIONAL AIRPORT KY US	20050915	244	189	24.4	18.9	76	66	0	2005	09	15	20YR Lagged Period	9/15/2005
GHCND:USW00003816	PADUCAH BARKLEY REGIONAL AIRPORT KY US	20050916	233	150	23.3	15.0	74	59	0	2005	09	16	20YR Lagged Period	9/16/2005
GHCND:USW00003816	PADUCAH BARKLEY REGIONAL AIRPORT KY US	20050917	211	122	21.1	12.2	70	54	3	2005	09	17	20YR Lagged Period	9/17/2005
GHCND:USW00003816	PADUCAH BARKLEY REGIONAL AIRPORT KY US	20050918	233	111	23.3	11.1	74	52	2	2005	09	18	20YR Lagged Period	9/18/2005
GHCND:USW00003816	PADUCAH BARKLEY REGIONAL AIRPORT KY US	20050919	328	167	32.8	16.7	91	62	0	2005	09	19	20YR Lagged Period	9/19/2005
GHCND:USW00003816	PADUCAH BARKLEY REGIONAL AIRPORT KY US	20050920	311	194	31.1	19.4	88	67	0	2005	09	20	20YR Lagged Period	9/20/2005
GHCND:USW00003816	PADUCAH BARKLEY REGIONAL AIRPORT KY US	20050921	328	194	32.8	19.4	91	67	0	2005	09	21	20YR Lagged Period	9/21/2005
GHCND:USW00003816	PADUCAH BARKLEY REGIONAL AIRPORT KY US	20050922	333	206	33.3	20.6	92	69	0	2005	09	22	20YR Lagged Period	9/22/2005
GHCND:USW00003816	PADUCAH BARKLEY REGIONAL AIRPORT KY US	20050923	322	194	32.2	19.4	90	67	0	2005	09	23	20YR Lagged Period	9/23/2005
GHCND:USW00003816	PADUCAH BARKLEY REGIONAL AIRPORT KY US	20050924	306	200	30.6	20.0	87	68	0	2005	09	24	20YR Lagged Period	9/24/2005
GHCND:USW00003816	PADUCAH BARKLEY REGIONAL AIRPORT KY US	20050925	256	222	25.6	22.2	78	72	0	2005	09	25	20YR Lagged Period	9/25/2005
GHCND:USW00003816	PADUCAH BARKLEY REGIONAL AIRPORT KY US	20050926	283	178	28.3	17.8	83	64	0	2005	09	26	20YR Lagged Period	9/26/2005
GHCND:USW00003816	PADUCAH BARKLEY REGIONAL AIRPORT KY US	20050927	283	150	28.3	15.0	83	59	0	2005	09	27	20YR Lagged Period	9/27/2005
GHCND:USW00003816	PADUCAH BARKLEY REGIONAL AIRPORT KY US	20050928	294	139	29.4	13.9	85	57	0	2005	09	28	20YR Lagged Period	9/28/2005
GHCND:USW00003816	PADUCAH BARKLEY REGIONAL AIRPORT KY US	20050929	194	72	19.4	7.2	67	45	9	2005	09	29	20YR Lagged Period	9/29/2005
GHCND:USW00003816	PADUCAH BARKLEY REGIONAL AIRPORT KY US	20050930	228	56	22.8	5.6	73	42	7	2005	09	30	20YR Lagged Period	9/30/2005
GHCND:USW00003816	PADUCAH BARKLEY REGIONAL AIRPORT KY US	20051001	283	94	28.3	9.4	83	49	0	2005	10	01	20YR Lagged Period	10/1/2005
GHCND:USW00003816	PADUCAH BARKLEY REGIONAL AIRPORT KY US	20051002	306	206	30.6	20.6	87	69	0	2005	10	02	20YR Lagged Period	10/2/2005
GHCND:USW00003816	PADUCAH BARKLEY REGIONAL AIRPORT KY US	20051003	311	178	31.1	17.8	88	64	0	2005	10	03	20YR Lagged Period	10/3/2005
GHCND:USW00003816	PADUCAH BARKLEY REGIONAL AIRPORT KY US	20051004	300	167	30.0	16.7	86	62	0	2005	10	04	20YR Lagged Period	10/4/2005
GHCND:USW00003816	PADUCAH BARKLEY REGIONAL AIRPORT KY US	20051005	306	161	30.6	16.1	87	61	0	2005	10	05	20YR Lagged Period	10/5/2005
GHCND:USW00003816	PADUCAH BARKLEY REGIONAL AIRPORT KY US	20051006	206	117	20.6	11.7	69	53	4	2005	10	06	-20YR Lagged Period	10/6/2005
GHCND:USW00003816	PADUCAH BARKLEY REGIONAL AIRPORT KY US	20051007	183	83	18.3	8.3	65	47	9	2005	10	07	20YR Lagged Period	10/7/2005
GHCND:USW00003816	PADUCAH BARKLEY REGIONAL AIRPORT KY US	20051008	167	61	16.7	6.1	62	43	12	2005	10	08	20YR Lagged Period	10/8/2005
GHCND:USW00003816	PADUCAH BARKLEY REGIONAL AIRPORT KY US	20051009	200	61	20.0	6.1	68	43	9	2005	10	09	20YR Lagged Period	10/9/2005
GHCND:USW00003816	PADUCAH BARKLEY REGIONAL AIRPORT KY US	20051010	161	78	16.1	7.8	61	45	11	2005	10	10	20YR Lagged Period	10/10/2005
GHCND:USW00003816	PADUCAH BARKLEY REGIONAL AIRPORT KY US	20051011	194	106	19.4	10.6	67	51	6	2005	10	11	20YR Lagged Period	10/11/2005
GHCND:USW00003816	PADUCAH BARKLEY REGIONAL AIRPORT KY US	20051012	244	106	24.4	10.6	76	51	1	2005	10	12	20YR Lagged Period	10/12/2005
GHCND:USW00003816	PADUCAH BARKLEY REGIONAL AIRPORT KY US	20051013	267	89	26.7	8.9	80	48	1	2005	10	13	20YR Lagged Period	10/13/2005
GHCND:USW00003816	PADUCAH BARKLEY REGIONAL AIRPORT KY US	20051014	256	94	25.6	9.4	78	49	1	2005	10	14	20YR Lagged Period	10/14/2005
GHCND:USW00003816	PADUCAH BARKLEY REGIONAL AIRPORT KY US	20051015	261	61	26.1	6.1	79	43	4	2005	10	15	20YR Lagged Period	10/15/2005
GHCND:USW00003816	PADUCAH BARKLEY REGIONAL AIRPORT KY US	20051016	239	39	23.9	3.9	75	39	8	2005	10	16	20YR Lagged Period	10/16/2005
GHCND:USW00003816	PADUCAH BARKLEY REGIONAL AIRPORT KY US	20051017	261	44	26.1	4.4	79	40	5	2005	10	17	20YR Lagged Period	10/17/2005
GHCND:USW00003816	PADUCAH BARKLEY REGIONAL AIRPORT KY US	20051018	283	111	28.3	11.1	83	52	0	2005	10	18	20YR Lagged Period	10/18/2005
GHCND:USW00003816	PADUCAH BARKLEY REGIONAL AIRPORT KY US	20051019	311	117	31.1	11.7	88	53	0	2005	10	19	20YR Lagged Period	10/19/2005
GHCND:USW00003816	PADUCAH BARKLEY REGIONAL AIRPORT KY US	20051020	283	156	28.3	15.6	83	60	0	2005	10	20	20YR Lagged Period	10/20/2005
GHCND:USW00003816	PADUCAH BARKLEY REGIONAL AIRPORT KY US	20051021	178	106	17.8	10.6	64	51	7	2005	10	21	20YR Lagged Period	10/21/2005
GHCND:USW00003816	PADUCAH BARKLEY REGIONAL AIRPORT KY US	20051022	183	67	18.3	6.7	65	44	10	2005	10	22	20YR Lagged Period	10/22/2005
GHCND:USW00003816	PADUCAH BARKLEY REGIONAL AIRPORT KY US	20051023	128	22	12.8	2.2	55	36	19	2005	10	23	20YR Lagged Period	10/23/2005
GHCND:USW00003816	PADUCAH BARKLEY REGIONAL AIRPORT KY US	20051024	133	33	13.3	3.3	56	38	18	2005	10	24	20YR Lagged Period	10/24/2005
GHCND:USW00003816	PADUCAH BARKLEY REGIONAL AIRPORT KY US	20051025	133	22	13.3	2.2	56	36	19	2005	10	25	20YR Lagged Period	10/25/2005
GHCND:USW00003816	PADUCAH BARKLEY REGIONAL AIRPORT KY US	20051026	161	-11	16.1	(1.1)	61	30	19	2005	10	26	20YR Lagged Period	10/26/2005
GHCND:USW00003816	PADUCAH BARKLEY REGIONAL AIRPORT KY US	20051027	161	17	16.1	1.7	61	35	17	2005	10	27	20YR Lagged Period	10/27/2005
GHCND:USW00003816	PADUCAH BARKLEY REGIONAL AIRPORT KY US	20051028	161	0	16.1	-	61	32	18	2005	10	28	20YR Lagged Period	10/28/2005
GHCND:USW00003816	PADUCAH BARKLEY REGIONAL AIRPORT KY US	20051029	167	-17	16.7	(1.7)	62	29	19	2005	10	29	20YR Lagged Period	10/29/2005
GHCND:USW00003816	PADUCAH BARKLEY REGIONAL AIRPORT KY US	20051030	206	-6	20.6	(0.6)	69	31	15	2005	10	30	20YR Lagged Period	10/30/2005
GHCND:USW00003816	PADUCAH BARKLEY REGIONAL AIRPORT KY US	20051031	228	122	22.8	12.2	73	54	1	2005	10	31	20YR Lagged Period	10/31/2005
GHCND:USW00003816	PADUCAH BARKLEY REGIONAL AIRPORT KY US	20051101	178	28	17.8	2.8	64	37	14	2005	11	01	20YR Lagged Period	11/1/2005
GHCND:USW00003816	PADUCAH BARKLEY REGIONAL AIRPORT KY US	20051102	228	22	22.8	2.2	73	36	10	2005	11	02	20YR Lagged Period	11/2/2005
GHCND:USW00003816	PADUCAH BARKLEY REGIONAL AIRPORT KY US	20051103	233	106	23.3	10.6	74	51	2	2005	11	03	20YR Lagged Period	11/3/2005
GHCND:USW00003816	PADUCAH BARKLEY REGIONAL AIRPORT KY US	20051104	239	144	23.9	14.4	75	58	0	2005	11	04	20YR Lagged Period	11/4/2005
GHCND:USW00003816	PADUCAH BARKLEY REGIONAL AIRPORT KY US	20051105	261	172	26.1	17.2	79	63	0	2005	11	05	20YR Lagged Period	11/5/2005
GHCND:USW00003816	PADUCAH BARKLEY REGIONAL AIRPORT KY US	20051106	228	61	22.8	6.1	73	43	7	2005	11	06	20YR Lagged Period	11/6/2005
GHCND:USW00003816	PADUCAH BARKLEY REGIONAL AIRPORT KY US	20051107	239	33	23.9	3.3	75	38	8	2005	11	07	20YR Lagged Period	11/7/2005
GHCND:USW00003816	PADUCAH BARKLEY REGIONAL AIRPORT KY US	20051108	283	178	28.3	17.8	83	64	0	2005	11	08	20YR Lagged Period	11/8/2005
GHCND:USW00003816	PADUCAH BARKLEY REGIONAL AIRPORT KY US	20051109	250	106	25.0	10.6	77	51	1	2005	11	09	20YR Lagged Period	11/9/2005
GHCND:USW00003816	PADUCAH BARKLEY REGIONAL AIRPORT KY US	20051110	139	11	13.9	1.1	57	34	19	2005	11	10	20YR Lagged Period	11/10/2005
GHCND:USW00003816	PADUCAH BARKLEY REGIONAL AIRPORT KY US	20051111	189	-6	18.9	(0.6)	66	31	16	2005	11	11	20YR Lagged Period	11/11/2005
GHCND:USW00003816	PADUCAH BARKLEY REGIONAL AIRPORT KY US	20051112	222	83	22.2	8.3	72	47	5	2005	11	12	20YR Lagged Period	11/12/2005
GHCND:USW00003816	PADUCAH BARKLEY REGIONAL AIRPORT KY US	20051113	189	94	18.9	9.4	66	49	7	2005	11	13	20YR Lagged Period	11/13/2005
GHCND:USW00003816	PADUCAH BARKLEY REGIONAL AIRPORT KY US	20051114	200	83	20.0	8.3	68	47	7	2005	11	14	20YR Lagged Period	11/14/2005
GHCND:USW00003816	PADUCAH BARKLEY REGIONAL AIRPORT KY US	20051115	244	61	24.4	6.1	76	43	5	2005	11	15	20YR Lagged Period	11/15/2005
GHCND:USW00003816	PADUCAH BARKLEY REGIONAL AIRPORT KY US	20051116	67	-17	6.7	(1.7)	44	29	28	2005	11	16	20YR Lagged Period	11/16/2005
GHCND:USW00003816	PADUCAH BARKLEY REGIONAL AIRPORT KY US	20051117	39	-56	3.9	(5.6)	39	22	34	2005	11	17	20YR Lagged Period	11/17/2005
GHCND:USW00003816	PADUCAH BARKLEY REGIONAL AIRPORT KY US	20051118	117	-67	11.7	(6.7)	53	20	28	2005	11	18	20YR Lagged Period	11/18/2005
GHCND:USW00003816	PADUCAH BARKLEY REGIONAL AIRPORT KY US	20051119	128	22	12.8	2.2	55	36	19	2005	11	19	20YR Lagged Period	11/19/2005
GHCND:USW00003816	PADUCAH BARKLEY REGIONAL AIRPORT KY US	20051120	144	-6	14.4	(0.6)	58	31	20	2005	11	20	20YR Lagged Period	11/20/2005
GHCND:USW00003816	PADUCAH BARKLEY REGIONAL AIRPORT KY US	20051121	106	0	10.6	-	51	32	23	2005	11	21	20YR Lagged Period	11/21/2005
GHCND:USW00003816	PADUCAH BARKLEY REGIONAL AIRPORT KY US	20051122	94	-17	9.4	(1.7)	49	29	26	2005	11	22	20YR Lagged Period	11/22/2005
GHCND:USW00003816	PADUCAH BARKLEY REGIONAL AIRPORT KY US	20051123	172	28	17.2	2.8	63	37	15	2005	11	23	20YR Lagged Period	11/23/2005
GHCND:USW00003816	PADUCAH BARKLEY REGIONAL AIRPORT KY US	20051124	117	-44	11.7	(4.4)	53	24	26	2005	11	24	20YR Lagged Period	11/24/2005
GHCND:USW00003816	PADUCAH BARKLEY REGIONAL AIRPORT KY US	20051125	39	-78	3.9	(7.8)	39	18	36	2005	11	25	20YR Lagged Period	11/25/2005
GHCND:USW00003816	PADUCAH BARKLEY REGIONAL AIRPORT KY US	20051126	150	0	15.0	-	59	32	19	2005	11	26	20YR Lagged Period	11/26/2005
GHCND:USW00003816	PADUCAH BARKLEY REGIONAL AIRPORT KY US	20051127	178	106	17.8	10.6	64	51	7	2005	11	27	20YR Lagged Period	11/27/2005
GHCND:USW00003816	PADUCAH BARKLEY REGIONAL AIRPORT KY US	20051128	194	56	19.4	5.6	67	42	10	2005	11	28	20YR Lagged Period	11/28/2005

GHCND:USW00003816	PADUCAH BARKLEY REGIONAL AIRPORT KY US	20051129	61	-44	6.1	(4.4)	43	24	31	2005	11	29	20YR Lagged Period	11/29/2005
GHCND:USW00003816	PADUCAH BARKLEY REGIONAL AIRPORT KY US	20051130	56	-72	5.6	(7.2)	42	19	34	2005	11	30	20YR Lagged Period	11/30/2005
GHCND:USW00003816	PADUCAH BARKLEY REGIONAL AIRPORT KY US	20051201	56	-39	5.6	(3.9)	42	25	31	2005	12	01	20YR Lagged Period	12/1/2005
GHCND:USW00003816	PADUCAH BARKLEY REGIONAL AIRPORT KY US	20051202	33	-83	3.3	(8.3)	38	17	37	2005	12	02	20YR Lagged Period	12/2/2005
GHCND:USW00003816	PADUCAH BARKLEY REGIONAL AIRPORT KY US	20051203	56	17	5.6	1.7	42	35	26	2005	12	03	20YR Lagged Period	12/3/2005
GHCND:USW00003816	PADUCAH BARKLEY REGIONAL AIRPORT KY US	20051204	33	-17	3.3	(1.7)	38	29	31	2005	12	04	20YR Lagged Period	12/4/2005
GHCND:USW00003816	PADUCAH BARKLEY REGIONAL AIRPORT KY US	20051205	6	-83	0.6	(8.3)	33	17	40	2005	12	05	20YR Lagged Period	12/5/2005
GHCND:USW00003816	PADUCAH BARKLEY REGIONAL AIRPORT KY US	20051206	33	-89	3.3	(8.9)	38	16	38	2005	12	06	20YR Lagged Period	12/6/2005
GHCND:USW00003816	PADUCAH BARKLEY REGIONAL AIRPORT KY US	20051207	11	-78	1.1	(7.8)	34	18	39	2005	12	07	20YR Lagged Period	12/7/2005
GHCND:USW00003816	PADUCAH BARKLEY REGIONAL AIRPORT KY US	20051208	0	-89	-	(8.9)	32	16	41	2005	12	08	20YR Lagged Period	12/8/2005
GHCND:USW00003816	PADUCAH BARKLEY REGIONAL AIRPORT KY US	20051209	-56	-133	(5.6)	(13.3)	22	8	50	2005	12	09	20YR Lagged Period	12/9/2005
GHCND:USW00003816	PADUCAH BARKLEY REGIONAL AIRPORT KY US	20051210	28	-128	2.8	(12.8)	37	9	42	2005	12	10	20YR Lagged Period	12/10/2005
GHCND:USW00003816	PADUCAH BARKLEY REGIONAL AIRPORT KY US	20051211	72	0	7.2	-	45	32	26	2005	12	11	20YR Lagged Period	12/11/2005
GHCND:USW00003816	PADUCAH BARKLEY REGIONAL AIRPORT KY US	20051212	72	11	7.2	1.1	45	34	25	2005	12	12	20YR Lagged Period	12/12/2005
GHCND:USW00003816	PADUCAH BARKLEY REGIONAL AIRPORT KY US	20051213	78	-33	7.8	(3.3)	46	26	29	2005	12	13	20YR Lagged Period	12/13/2005
GHCND:USW00003816	PADUCAH BARKLEY REGIONAL AIRPORT KY US	20051214	89	28	8.9	2.8	48	37	22	2005	12	14	20YR Lagged Period	12/14/2005
GHCND:USW00003816	PADUCAH BARKLEY REGIONAL AIRPORT KY US	20051215	94	6	9.4	0.6	49	33	24	2005	12	15	20YR Lagged Period	12/15/2005
GHCND:USW00003816	PADUCAH BARKLEY REGIONAL AIRPORT KY US	20051216	61	-33	6.1	(3.3)	43	26	30	2005	12	16	20YR Lagged Period	12/16/2005
GHCND:USW00003816	PADUCAH BARKLEY REGIONAL AIRPORT KY US	20051217	67	-56	6.7	(5.6)	44	22	32	2005	12	17	20YR Lagged Period	12/17/2005
GHCND:USW00003816	PADUCAH BARKLEY REGIONAL AIRPORT KY US	20051218	50	-44	5.0	(4.4)	41	24	32	2005	12	18	20YR Lagged Period	12/18/2005
GHCND:USW00003816	PADUCAH BARKLEY REGIONAL AIRPORT KY US	20051219	-6	-106	(0.6)	(10.6)	31	13	43	2005	12	19	20YR Lagged Period	12/19/2005
GHCND:USW00003816	PADUCAH BARKLEY REGIONAL AIRPORT KY US	20051220	0	-122	-	(12.2)	32	10	44	2005	12	20	20YR Lagged Period	12/20/2005
GHCND:USW00003816	PADUCAH BARKLEY REGIONAL AIRPORT KY US	20051221	39	-78	3.9	(7.8)	39	18	36	2005	12	21	20YR Lagged Period	12/21/2005
GHCND:USW00003816	PADUCAH BARKLEY REGIONAL AIRPORT KY US	20051222	78	-39	7.8	(3.9)	46	25	29	2005	12	22	20YR Lagged Period	12/22/2005
GHCND:USW00003816	PADUCAH BARKLEY REGIONAL AIRPORT KY US	20051223	139	17	13.9	1.7	57	35	19	2005	12	23	20YR Lagged Period	12/23/2005
GHCND:USW00003816	PADUCAH BARKLEY REGIONAL AIRPORT KY US	20051224	94	61	9.4	6.1	49	43	19	2005	12	24	20YR Lagged Period	12/24/2005
GHCND:USW00003816	PADUCAH BARKLEY REGIONAL AIRPORT KY US	20051225	61	28	6.1	2.8	43	37	25	2005	12	25	20YR Lagged Period	12/25/2005
GHCND:USW00003816	PADUCAH BARKLEY REGIONAL AIRPORT KY US	20051226	72	-11	7.2	(1.1)	45	30	27	2005	12	26	20YR Lagged Period	12/26/2005
GHCND:USW00003816	PADUCAH BARKLEY REGIONAL AIRPORT KY US	20051227	178	-6	17.8	(0.6)	64	31	17	2005	12	27	20YR Lagged Period	12/27/2005
GHCND:USW00003816	PADUCAH BARKLEY REGIONAL AIRPORT KY US	20051228	161	33	16.1	3.3	61	38	15	2005	12	28	20YR Lagged Period	12/28/2005
GHCND:USW00003816	PADUCAH BARKLEY REGIONAL AIRPORT KY US	20051229	33	11	3.3	1.1	38	34	29	2005	12	29	20YR Lagged Period	12/29/2005
GHCND:USW00003816	PADUCAH BARKLEY REGIONAL AIRPORT KY US	20051230	117	17	11.7	1.7	53	35	21	2005	12	30	20YR Lagged Period	12/30/2005
GHCND:USW00003816	PADUCAH BARKLEY REGIONAL AIRPORT KY US	20051231	122	-6	12.2	(0.6)	54	31	22	2005	12	31	20YR Lagged Period	12/31/2005
GHCND:USW00003816	PADUCAH BARKLEY REGIONAL AIRPORT KY US	20060101	189	-11	18.9	(1.1)	66	30	17	2006	01	01	20YR Lagged Period	1/1/2006
GHCND:USW00003816	PADUCAH BARKLEY REGIONAL AIRPORT KY US	20060102	200	72	20.0	7.2	68	45	8	2006	01	02	20YR Lagged Period	1/2/2006
GHCND:USW00003816	PADUCAH BARKLEY REGIONAL AIRPORT KY US	20060103	94	50	9.4	5.0	49	41	20	2006	01	03	20YR Lagged Period	1/3/2006
GHCND:USW00003816	PADUCAH BARKLEY REGIONAL AIRPORT KY US	20060104	156	0	15.6	-	60	32	19	2006	01	04	20YR Lagged Period	1/4/2006
GHCND:USW00003816	PADUCAH BARKLEY REGIONAL AIRPORT KY US	20060105	39	-17	3.9	(1.7)	39	29	31	2006	01	05	20YR Lagged Period	1/5/2006
GHCND:USW00003816	PADUCAH BARKLEY REGIONAL AIRPORT KY US	20060106	17	-39	1.7	(3.9)	35	25	35	2006	01	06	20YR Lagged Period	1/6/2006
GHCND:USW00003816	PADUCAH BARKLEY REGIONAL AIRPORT KY US	20060107	94	-17	9.4	(1.7)	49	29	26	2006	01	07	20YR Lagged Period	1/7/2006
GHCND:USW00003816	PADUCAH BARKLEY REGIONAL AIRPORT KY US	20060108	183	61	18.3	6.1	65	43	11	2006	01	08	20YR Lagged Period	1/8/2006
GHCND:USW00003816	PADUCAH BARKLEY REGIONAL AIRPORT KY US	20060109	156	0	15.6	-	60	32	19	2006	01	09	20YR Lagged Period	1/9/2006
GHCND:USW00003816	PADUCAH BARKLEY REGIONAL AIRPORT KY US	20060110	111	33	11.1	3.3	52	38	20	2006	01	10	20YR Lagged Period	1/10/2006
GHCND:USW00003816	PADUCAH BARKLEY REGIONAL AIRPORT KY US	20060111	100	56	10.0	5.6	50	42	19	2006	01	11	20YR Lagged Period	1/11/2006
GHCND:USW00003816	PADUCAH BARKLEY REGIONAL AIRPORT KY US	20060112	172	33	17.2	3.3	63	38	14	2006	01	12	20YR Lagged Period	1/12/2006
GHCND:USW00003816	PADUCAH BARKLEY REGIONAL AIRPORT KY US	20060113	156	6	15.6	0.6	60	33	18	2006	01	13	20YR Lagged Period	1/13/2006
GHCND:USW00003816	PADUCAH BARKLEY REGIONAL AIRPORT KY US	20060114	56	-39	5.6	(3.9)	42	25	31	2006	01	14	20YR Lagged Period	1/14/2006
GHCND:USW00003816	PADUCAH BARKLEY REGIONAL AIRPORT KY US	20060115	83	-50	8.3	(5.0)	47	23	30	2006	01	15	20YR Lagged Period	1/15/2006
GHCND:USW00003816	PADUCAH BARKLEY REGIONAL AIRPORT KY US	20060116	156	56	15.6	5.6	60	42	14	2006	01	16	20YR Lagged Period	1/16/2006
GHCND:USW00003816	PADUCAH BARKLEY REGIONAL AIRPORT KY US	20060117	139	-28	13.9	(2.8)	57	27	23	2006	01	17	20YR Lagged Period	1/17/2006
GHCND:USW00003816	PADUCAH BARKLEY REGIONAL AIRPORT KY US	20060118	94	-33	9.4	(3.3)	49	26	27	2006	01	18	20YR Lagged Period	1/18/2006
GHCND:USW00003816	PADUCAH BARKLEY REGIONAL AIRPORT KY US	20060119	178	83	17.8	8.3	64	47	9	2006	01	19	20YR Lagged Period	1/19/2006
GHCND:USW00003816	PADUCAH BARKLEY REGIONAL AIRPORT KY US	20060120	189	133	18.9	13.3	66	56	4	2006	01	20	20YR Lagged Period	1/20/2006
GHCND:USW00003816	PADUCAH BARKLEY REGIONAL AIRPORT KY US	20060121	150	6	15.0	0.6	59	33	19	2006	01	21	20YR Lagged Period	1/21/2006
GHCND:USW00003816	PADUCAH BARKLEY REGIONAL AIRPORT KY US	20060122	39	6	3.9	0.6	39	33	29	2006	01	22	20YR Lagged Period	1/22/2006
GHCND:USW00003816	PADUCAH BARKLEY REGIONAL AIRPORT KY US	20060123	89	-28	8.9	(2.8)	48	27	27	2006	01	23	20YR Lagged Period	1/23/2006
GHCND:USW00003816	PADUCAH BARKLEY REGIONAL AIRPORT KY US	20060124	144	-39	14.4	(3.9)	58	25	23	2006	01	24	20YR Lagged Period	1/24/2006
GHCND:USW00003816	PADUCAH BARKLEY REGIONAL AIRPORT KY US	20060125	83	-44	8.3	(4.4)	47	24	29	2006	01	25	20YR Lagged Period	1/25/2006
GHCND:USW00003816	PADUCAH BARKLEY REGIONAL AIRPORT KY US	20060126	106	-67	10.6	(6.7)	51	20	29	2006	01	26	20YR Lagged Period	1/26/2006
GHCND:USW00003816	PADUCAH BARKLEY REGIONAL AIRPORT KY US	20060127	128	6	12.8	0.6	55	33	21	2006	01	27	20YR Lagged Period	1/27/2006
GHCND:USW00003816	PADUCAH BARKLEY REGIONAL AIRPORT KY US	20060128	178	78	17.8	7.8	64	46	10	2006	01	28	20YR Lagged Period	1/28/2006
GHCND:USW00003816	PADUCAH BARKLEY REGIONAL AIRPORT KY US	20060129	144	78	14.4	7.8	58	46	13	2006	01	29	20YR Lagged Period	1/29/2006
GHCND:USW00003816	PADUCAH BARKLEY REGIONAL AIRPORT KY US	20060130	117	6	11.7	0.6	53	33	22	2006	01	30	20YR Lagged Period	1/30/2006
GHCND:USW00003816	PADUCAH BARKLEY REGIONAL AIRPORT KY US	20060131	106	-39	10.6	(3.9)	51	25	27	2006	01	31	20YR Lagged Period	1/31/2006
GHCND:USW00003816	PADUCAH BARKLEY REGIONAL AIRPORT KY US	20060201	167	28	16.7	2.8	62	37	15	2006	02	01	20YR Lagged Period	2/1/2006
GHCND:USW00003816	PADUCAH BARKLEY REGIONAL AIRPORT KY US	20060202	128	78	12.8	7.8	55	46	14	2006	02	02	20YR Lagged Period	2/2/2006
GHCND:USW00003816	PADUCAH BARKLEY REGIONAL AIRPORT KY US	20060203	139	44	13.9	4.4	57	40	16	2006	02	03	20YR Lagged Period	2/3/2006
GHCND:USW00003816	PADUCAH BARKLEY REGIONAL AIRPORT KY US	20060204	44	-22	4.4	(2.2)	40	28	31	2006	02	04	20YR Lagged Period	2/4/2006
GHCND:USW00003816	PADUCAH BARKLEY REGIONAL AIRPORT KY US	20060205	39	-67	3.9	(6.7)	39	20	35	2006	02	05	20YR Lagged Period	2/5/2006
GHCND:USW00003816	PADUCAH BARKLEY REGIONAL AIRPORT KY US	20060206	78	-39	7.8	(3.9)	46	25	29	2006	02	06	20YR Lagged Period	2/6/2006
GHCND:USW00003816	PADUCAH BARKLEY REGIONAL AIRPORT KY US	20060207	83	-78	8.3	(7.8)	47	18	32	2006	02	07	20YR Lagged Period	2/7/2006
GHCND:USW00003816	PADUCAH BARKLEY REGIONAL AIRPORT KY US	20060208	28	-50	2.8	(5.0)	37	23	35	2006	02	08	20YR Lagged Period	2/8/2006
GHCND:USW00003816	PADUCAH BARKLEY REGIONAL AIRPORT KY US	20060209	33	-72	3.3	(7.2)	38	19	36	2006	02	09	20YR Lagged Period	2/9/2006
GHCND:USW00003816	PADUCAH BARKLEY REGIONAL AIRPORT KY US	20060210	39	-39	3.9	(3.9)	39	25	33	2006	02	10	20YR Lagged Period	2/10/2006
GHCND:USW00003816	PADUCAH BARKLEY REGIONAL AIRPORT KY US	20060211	39	-28	3.9	(2.8)	39	27	32	2006	02	11	20YR Lagged Period	2/11/2006
GHCND:USW00003816	PADUCAH BARKLEY REGIONAL AIRPORT KY US	20060212	0	-61	-	(6.1)	32	21	38	2006	02	12	20YR Lagged Period	2/12/2006
GHCND:USW00003816	PADUCAH BARKLEY REGIONAL AIRPORT KY US	20060213	44	-89	4.4	(8.9)	40	16	37	2006	02	13	20YR Lagged Period	2/13/2006
GHCND:USW00003816	PADUCAH BARKLEY REGIONAL AIRPORT KY US	20060214	150	6	15.0	0.6	59	33	19	2006	02	14	20YR Lagged Period	2/14/2006
GHCND:USW00003816	PADUCAH BARKLEY REGIONAL AIRPORT KY US	20060215	183	56	18.3	5.6	65	42	11	2006	02	15	20YR Lagged Period	2/15/2006
GHCND:USW00003816	PADUCAH BARKLEY REGIONAL AIRPORT KY US	20060216	206	17	20.6	1.7	69	35	13	2006	02	16	20YR Lagged Period	2/16/2006
GHCND:USW00003816	PADUCAH BARKLEY REGIONAL AIRPORT KY US	20060217	44	-17	4.4	(1.7)	40	29	30	2006	02	17	20YR Lagged Period	2/17/2006
GHCND:USW00003816	PADUCAH BARKLEY REGIONAL AIRPORT KY US	20060218	-17	-128	(1.7)	(12.8)	29	9	46	2006	02	18	20YR Lagged Period	2/18/2006
GHCND:USW00003816	PADUCAH BARKLEY REGIONAL AIRPORT KY US	20060219	-67	-144	(6.7)	(14.4)	20	6	52	2006	02	19	20YR Lagged Period	2/19/2006
GHCND:USW00003816	PADUCAH BARKLEY REGIONAL AIRPORT KY US	20060220	-11	-83	(1.1)	(8.3)	30	17	41	2006	02	20	20YR Lagged Period	2/20/2006
GHCND:USW00003816	PADUCAH BARKLEY REGIONAL AIRPORT KY US	20060221	61	-78	6.1	(7.8)	43	18	34	2006	02	21	20YR Lagged Period	2/21/2006
GHCND:USW00003816	PADUCAH BARKLEY REGIONAL AIRPORT KY US	20060222	67	0	6.7	-	44	32	27	2006	02	22	20YR Lagged Period	2/22/2006
GHCND:USW00003816	PADUCAH BARKLEY REGIONAL AIRPORT KY US	20060223	144	-39	14.4	(3.9)	58	25	23	2006	02	23	20YR Lagged Period	2/23/2006
GHCND:USW00003816	PADUCAH BARKLEY REGIONAL AIRPORT KY US	20060224	172	0	17.2	-	63	32	17	2006	02	24	20YR Lagged Period	2/24/2006
GHCND:USW00003816	PADUCAH BARKLEY REGIONAL AIRPORT KY US	20060225	122	0	12.2	-	54	32	22	2006	02	25	20YR Lagged Period	2/25/2006
GHCND:USW00003816	PADUCAH BARKLEY REGIONAL AIRPORT KY US	20060226	67	-44	6.7	(4.4)	44	24	31	2006	02	26	20YR Lagged Period	2/26/2006
GHCND:USW00003816	PADUCAH BARKLEY REGIONAL AIRPORT KY US	20060227	156	-6	15.6	(0.6)	60	31	19	2006	02	27	20YR Lagged Period	2/27/2006
GHCND:USW00003816	PADUCAH BARKLEY REGIONAL AIRPORT KY US	20060228	206	39	20.6	3.9	69	39	11	2006	02	28	20YR Lagged Period	2/28/2006
GHCND:USW00003816	PADUCAH BARKLEY REGIONAL AIRPORT KY US	20060301	250	128	25.0	12.8	77	55	0	2006	03	01	20YR Lagged Period	3/1/2006
GHCND:USW00003816	PADUCAH BARKLEY REGIONAL AIRPORT KY US	20060302	200	28	20.0	2.8	68	37	12	2006	03	02	20YR Lagged Period	3/2/2006
GHCND:USW00003816	PADUCAH BARKLEY REGIONAL AIRPORT KY US	20060303	111	-17	11.1	(1.7)	52	29	24	2006	03	03	20YR Lagged Period	3/3/2006
GHCND:USW00003816	PADUCAH BARKLEY REGIONAL AIRPORT KY US	20060304	100	-44	10.0	(4.4)	50	24	28	2006	03	04	20YR Lagged Period	3/4/2006
GHCND:USW00003816	PADUCAH BARKLEY REGIONAL AIRPORT KY US	20060305	133	6	13.3	0.6	56	33	20	2006	03	05	20YR Lagged Period	3/5/2006
GHCND:USW00003816	PADUCAH BARKLEY REGIONAL AIRPORT KY US	20060306	172	17	17.2	1.7	63	35	16	2006	03	06	20YR Lagged Period	3/6/2006
GHCND:USW00003816	PADUCAH BARKLEY REGIONAL AIRPORT KY US	20060307	128	-6	12.8	(0.6)	55	31	22	2006	03	07	20YR Lagged Period	3/7/2006
GHCND:USW00003816	PADUCAH BARKLEY REGIONAL AIRPORT KY US	20060308	194	44	19.4	4.4	67	40	11	2006	03	08	20YR Lagged Period	3/8/2006
GHCND:USW00003816	PADUCAH BARKLEY REGIONAL AIRPORT KY US	20060309	194	100	19.4	10.0	67	50	6	2006	03	09	20YR Lagged Period	3/9/2006
GHCND:USW00003816	PADUCAH BARKLEY REGIONAL AIRPORT KY US	20060310	183	61	18.3	6.1	65	43	11	2006	03	10	20YR Lagged Period	3/10/2006
GHCND:USW00003816	PADUCAH BARKLEY REGIONAL AIRPORT KY US	20060311	261	167	26.1	16.7	79	62	0	2006	03	11	20YR Lagged Period	3/11/2006
GHCND:USW00003816	PADUCAH BARKLEY REGIONAL AIRPORT KY US	20060312	272	178	27.2	17.8	81	64	0	2006	03	12	20YR Lagged Period	3/12/2006
GHCND:USW00003816	PADUCAH BARKLEY REGIONAL AIRPORT KY US	20060313	233	56	23.3	5.6	74	42	7	2006	03	13	20YR Lagged Period	3/13/2006
GHCND:USW00003816	PADUCAH BARKLEY REGIONAL AIRPORT KY US	20060314	128	6	12.8	0.6	55	33	21	2006	03	14	20YR Lagged Period	3/14/2006
GHCND:USW00003816	PADUCAH BARKLEY REGIONAL AIRPORT KY US	20060315	172	0	17.2	-	63	32	17	2006	03	15	20YR Lagged Period	3/15/2006
GHCND:USW00003816	PADUCAH BARKLEY REGIONAL AIRPORT KY US	20060316	217	89	21.7	8.9	71	48	5	2006	03	16	20YR Lagged Period	3/16/2006
GHCND:USW00003816	PADUCAH BARKLEY REGIONAL AIRPORT KY US	20060317	100	22	10.0	2.2	50	36	22	2006	03	17	20YR Lagged Period	3/17/2006
GHCND:USW00003816	PADUCAH BARKLEY REGIONAL AIRPORT KY US	20060318	117	11	11.7	1.1	53	34	21	2006	03	18	20YR Lagged Period	3/18/2006
GHCND:USW00003816	PADUCAH BARKLEY REGIONAL AIRPORT KY US	20060319	78	39	7.8	3.9	46	39	22	2006	03	19	20YR Lagged Period	3/19/2006
GHCND:USW00003816	PADUCAH BARKLEY REGIONAL AIRPORT KY US	20060320	67	17	6.7	1.7	44	35	25	2006	03	20	20YR Lagged Period	3/20/2006
GHCND:USW00003816	PADUCAH BARKLEY REGIONAL AIRPORT KY US	20060321	50	-22	5.0	(2.2)	41	28	30	2006	03	21	20YR Lagged Period	3/21/2006
GHCND:USW00003816	PADUCAH BARKLEY REGIONAL AIRPORT KY US	20060322	83	-33	8.3	(3.3)	47	26	28	2006	03	22	20YR Lagged Period	3/22/2006
GHCND:USW00003816	PADUCAH BARKLEY REGIONAL AIRPORT KY US	20060323	72	-22	7.2	(2.2)	45	28	28	2006	03	23	20YR Lagged Period	3/23/2006
GHCND:USW00003816	PADUCAH BARKLEY REGIONAL AIRPORT KY US	20060324	89	-6	8.9	(0.6)	48	31	25	2006	03	24	20YR Lagged Period	3/24/2006
GHCND:USW00003816	PADUCAH BARKLEY REGIONAL AIRPORT KY US	20060325	94	-28	9.4	(2.8)	49	27	27	2006	03	25	20YR Lagged Period	3/25/2006
GHCND:USW00003816	PADUCAH BARKLEY REGIONAL AIRPORT KY US	20060326	122	-50	12.2	(5.0)	54	23	26	2006	03	26	20YR Lagged Period	3/26/2006
GHCND:USW00003816	PADUCAH BARKLEY REGIONAL AIRPORT KY US	20060327	156	17	15.6	1.7	60	35	17	2006	03	27	20YR Lagged Period	3/27/2006
GHCND:USW00003816	PADUCAH BARKLEY REGIONAL AIRPORT KY US	20060328	150	39	15.0	3.9	59	39	16	2006	03	28	20YR Lagged Period	3/28/2006
GHCND:USW00003816	PADUCAH BARKLEY REGIONAL AIRPORT KY US	20060329	167	-6	16.7	(0.6)	62	31	18	2006	03	29	20YR Lagged Period	3/29/2006
GHCND:USW00003816	PADUCAH BARKLEY REGIONAL AIRPORT KY US	20060330	256	39	25.6	3.9	78	39	6	2006	03	30	20YR Lagged Period	3/30/2006
GHCND:USW00003816	PADUCAH BARKLEY REGIONAL AIRPORT KY US	20060331	256	156	25.6	15.6	78	60	0	2006	03	31	20YR Lagged Period	3/31/2006
GHCND:USW00003816	PADUCAH BARKLEY REGIONAL AIRPORT KY US	20060401	233	72	23.3	7.2	74	45	5	2006	04	01	20YR Lagged Period	4/1/2006
GHCND:USW00003816	PADUCAH BARKLEY REGIONAL AIRPORT KY US	20060402	239	122	23.9	12.2	75	54	0	2006	04	02	20YR Lagged Period	4/2/2006
GHCND:USW00003816	PADUCAH BARKLEY REGIONAL AIRPORT KY US	20060403	189	28	18.9	2.8	66	37	13	2006	04	03	20YR Lagged Period	4/3/2006
GHCND:USW00003816	PADUCAH BARKLEY REGIONAL AIRPORT KY US	20060404	172	28	17.2	2.8	63	37	15	2006	04	04	20YR Lagged Period	4/4/2006
GHCND:USW00003816	PADUCAH BARKLEY REGIONAL AIRPORT KY US	20060405	228	22	22.8	2.2	73	36	10	2006	04	05	20YR Lagged Period	4/5/2006
GHCND:USW00003816	PADUCAH BARKLEY REGIONAL AIRPORT KY US	20060406	261	122	26.1	12.2	79	54	0	2006	04	06	20YR Lagged Period	4/6/2006
GHCND:USW00003816	PADUCAH BARKLEY REGIONAL AIRPORT KY US	20060407	278	139	27.8	13.9	82	57	0	2006	04	07	20YR Lagged Period	4/7/2006
GHCND:USW00003816	PADUCAH BARKLEY REGIONAL AIRPORT KY US	20060408	144	44	14.4	4.4	58	40	16	2006	04	08	20YR Lagged Period	4/8/2006
GHCND:USW00003816	PADUCAH BARKLEY REGIONAL AIRPORT KY US	20060409	172	0	17.2	-	63	32	17	2006	04	09	20YR Lagged Period	4/9/2006
GHCND:USW00003816	PADUCAH BARKLEY REGIONAL AIRPORT KY US	20060410	228	17	22.8	1.7	73	35	11	2006	04	10	20YR Lagged Period	4/10/2006
GHCND:USW00003816	PADUCAH BARKLEY REGIONAL AIRPORT KY US	20060411	256	67	25.6	6.7	78	44	4	2006	04	11	20YR Lagged Period	4/11/2006
GHCND:USW00003816	PADUCAH BARKLEY REGIONAL AIRPORT KY US	20060412	272	183	27.2	18.3	81	65	0	2006	04	12	20YR Lagged Period	4/12/2006
GHCND:USW00003816	PADUCAH BARKLEY REGIONAL AIRPORT KY US	20060413	294	133	29.4	13.3	85	56	0	2006	04	13	20YR Lagged Period	4/13/2006
GHCND:USW00003816	PADUCAH BARKLEY REGIONAL AIRPORT KY US	20060414	306	178	30.6	17.8	87	64	0	2006	04	14	20YR Lagged Period	4/14/2006
GHCND:USW00003816	PADUCAH BARKLEY REGIONAL AIRPORT KY US	20060415	239	200	23.9	20.0	75	68	0	2006	04	15	20YR Lagged Period	4/15/2006
GHCND:USW00003816	PADUCAH BARKLEY REGIONAL AIRPORT KY US	20060416	278	189	27.8	18.9	82	66	0	2006	04	16	20YR Lagged Period	4/16/2006
GHCND:USW00003816	PADUCAH BARKLEY REGIONAL AIRPORT KY US	20060417	250	133	25.0	13.3	77	56	0	2006	04	17	20YR Lagged Period	4/17/2006
GHCND:USW00003816	PADUCAH BARKLEY REGIONAL AIRPORT KY US	20060418	300	117	30.0	11.7	86	53	0	2006	04	18	20YR Lagged Period	4/18/2006
GHCND:USW00003816	PADUCAH BARKLEY REGIONAL AIRPORT KY US	20060419	289	161	28.9	16.1	84	61	0	2006	04	19	20YR Lagged Period	4/19/2006
GHCND:USW00003816	PADUCAH BARKLEY REGIONAL AIRPORT KY US	20060420	228	167	22.8	16.7	73	62	0	2006	04	20	20YR Lagged Period	4/20/2006
GHCND:USW00003816	PADUCAH BARKLEY REGIONAL AIRPORT KY US	20060421	189	106	18.9	10.6	66	51	6	2006	04	21	20YR Lagged Period	4/21/2006
GHCND:USW00003816	PADUCAH BARKLEY REGIONAL AIRPORT KY US	20060422	272	94	27.2	9.4	81	49	0	2006	04	22	20YR Lagged Period	4/22/2006
GHCND:USW00003816	PADUCAH BARKLEY REGIONAL AIRPORT KY US	20060423	244	156	24.4	15.6	76	60	0	2006	04	23	20YR Lagged Period	4/23/2006
GHCND:USW00003816	PADUCAH BARKLEY REGIONAL AIRPORT KY US	20060424	261	161	26.1	16.1	79	61	0	2006	04	24	20YR Lagged Period	4/24/2006
GHCND:USW00003816	PADUCAH BARKLEY REGIONAL AIRPORT KY US	20060425	256	111	25.6	11.1	78	52	0	2006	04	25	20YR Lagged Period	4/25/2006
GHCND:USW00003816	PADUCAH BARKLEY REGIONAL AIRPORT KY US	20060426	161	50	16.1	5.0	61	41	14	2006	04	26	20YR Lagged Period	4/26/2006
GHCND:USW00003816	PADUCAH BARKLEY REGIONAL AIRPORT KY US	20060427	217	28	21.7	2.8	71	37	11	2006	04	27	20YR Lagged Period	4/27/2006
GHCND:USW00003816	PADUCAH BARKLEY REGIONAL AIRPORT KY US	20060428	233	56	23.3	5.6	74	42	7	2006	04	28	20YR Lagged Period	4/28/2006
GHCND:USW00003816	PADUCAH BARKLEY REGIONAL AIRPORT KY US	20060429	206	156	20.6	15.6	69	60	0	2006	04	29	20YR Lagged Period	4/29/2006
GHCND:USW00003816	PADUCAH BARKLEY REGIONAL AIRPORT KY US	20060430	194	117	19.4	11.7	67	53	5	2006	04	30	20YR Lagged Period	4/30/2006
GHCND:USW00003816	PADUCAH BARKLEY REGIONAL AIRPORT KY US	20060501	233	117	23.3	11.7	74	53	1	2006	05	01	20YR Lagged Period	5/1/2006
GHCND:USW00003816	PADUCAH BARKLEY REGIONAL AIRPORT KY US	20060502	244	122	24.4	12.2	76	54	0	2006	05	02	20YR Lagged Period	5/2/2006
GHCND:USW00003816	PADUCAH BARKLEY REGIONAL AIRPORT KY US	20060503	283	111	28.3	11.1	83	52	0	2006	05	03	20YR Lagged Period	5/3/2006
GHCND:USW00003816	PADUCAH BARKLEY REGIONAL AIRPORT KY US	20060504	228	139	22.8	13.9	73	57	0	2006	05	04	20YR Lagged Period	5/4/2006
GHCND:USW00003816	PADUCAH BARKLEY REGIONAL AIRPORT KY US	20060505	222	106	22.2	10.6	72	51	3	2006	05	05	20YR Lagged Period	5/5/2006
GHCND:USW00003816	PADUCAH BARKLEY REGIONAL AIRPORT KY US	20060506	194	100	19.4	10.0	67	50	6	2006	05	06	20YR Lagged Period	5/6/2006
GHCND:USW00003816	PADUCAH BARKLEY REGIONAL AIRPORT KY US	20060507	206	100	20.6	10.0	69	50	5	2006	05	07	20YR Lagged Period	5/7/2006
GHCND:USW00003816	PADUCAH BARKLEY REGIONAL AIRPORT KY US	20060508	228	78	22.8	7.8	73	46	5	2006	05	08	20YR Lagged Period	5/8/2006
GHCND:USW00003816	PADUCAH BARKLEY REGIONAL AIRPORT KY US	20060509	228	122	22.8	12.2	73	54	1	2006	05	09	20YR Lagged Period	5/9/2006
GHCND:USW00003816	PADUCAH BARKLEY REGIONAL AIRPORT KY US	20060510	222	133	22.2	13.3	72	56	1	2006	05	10	20YR Lagged Period	5/10/2006
GHCND:USW00003816	PADUCAH BARKLEY REGIONAL AIRPORT KY US	20060511	189	111	18.9	11.1	66	52	6	2006	05	11	20YR Lagged Period	5/11/2006
GHCND:USW00003816	PADUCAH BARKLEY REGIONAL AIRPORT KY US	20060512	211	94	21.1	9.4	70	49	5	2006	05	12	20YR Lagged Period	5/12/2006
GHCND:USW00003816	PADUCAH BARKLEY REGIONAL AIRPORT KY US	20060513	233	106	23.3	10.6	74	51	2	2006	05	13	20YR Lagged Period	5/13/2006
GHCND:USW00003816	PADUCAH BARKLEY REGIONAL AIRPORT KY US	20060514	161	100	16.1	10.0	61	50	9	2006	05	14	20YR Lagged Period	5/14/2006
GHCND:USW00003816	PADUCAH BARKLEY REGIONAL AIRPORT KY US	20060515	161	100	16.1	10.0	61	50	9	2006	05	15	20YR Lagged Period	5/15/2006
GHCND:USW00003816	PADUCAH BARKLEY REGIONAL AIRPORT KY US	20060516	200	94	20.0	9.4	68	49	6	2006	05	16	20YR Lagged Period	5/16/2006
GHCND:USW00003816	PADUCAH BARKLEY REGIONAL AIRPORT KY US	20060517	244	117	24.4	11.7	76	53	0	2006	05	17	20YR Lagged Period	5/17/2006

GHCND:USW00003816	PADUCAH BARKLEY REGIONAL AIRPORT KY US	20060518	239	89	23.9	8.9	75	48	3	2006	05	18	20YR Lagged Period	5/18/2006
GHCND:USW00003816	PADUCAH BARKLEY REGIONAL AIRPORT KY US	20060519	283	89	28.3	8.9	83	48	0	2006	05	19	20YR Lagged Period	5/19/2006
GHCND:USW00003816	PADUCAH BARKLEY REGIONAL AIRPORT KY US	20060520	233	144	23.3	14.4	74	58	0	2006	05	20	20YR Lagged Period	5/20/2006
GHCND:USW00003816	PADUCAH BARKLEY REGIONAL AIRPORT KY US	20060521	244	144	24.4	14.4	76	58	0	2006	05	21	20YR Lagged Period	5/21/2006
GHCND:USW00003816	PADUCAH BARKLEY REGIONAL AIRPORT KY US	20060522	244	144	24.4	14.4	76	58	0	2006	05	22	20YR Lagged Period	5/22/2006
GHCND:USW00003816	PADUCAH BARKLEY REGIONAL AIRPORT KY US	20060523	267	117	26.7	11.7	80	53	0	2006	05	23	20YR Lagged Period	5/23/2006
GHCND:USW00003816	PADUCAH BARKLEY REGIONAL AIRPORT KY US	20060524	317	144	31.7	14.4	89	58	0	2006	05	24	20YR Lagged Period	5/24/2006
GHCND:USW00003816	PADUCAH BARKLEY REGIONAL AIRPORT KY US	20060525	333	194	33.3	19.4	92	67	0	2006	05	25	20YR Lagged Period	5/25/2006
GHCND:USW00003816	PADUCAH BARKLEY REGIONAL AIRPORT KY US	20060526	311	194	31.1	19.4	88	67	0	2006	05	26	20YR Lagged Period	5/26/2006
GHCND:USW00003816	PADUCAH BARKLEY REGIONAL AIRPORT KY US	20060527	322	189	32.2	18.9	90	66	0	2006	05	27	20YR Lagged Period	5/27/2006
GHCND:USW00003816	PADUCAH BARKLEY REGIONAL AIRPORT KY US	20060528	328	228	32.8	22.8	91	73	0	2006	05	28	20YR Lagged Period	5/28/2006
GHCND:USW00003816	PADUCAH BARKLEY REGIONAL AIRPORT KY US	20060529	322	200	32.2	20.0	90	68	0	2006	05	29	20YR Lagged Period	5/29/2006
GHCND:USW00003816	PADUCAH BARKLEY REGIONAL AIRPORT KY US	20060530	306	194	30.6	19.4	87	67	0	2006	05	30	20YR Lagged Period	5/30/2006
GHCND:USW00003816	PADUCAH BARKLEY REGIONAL AIRPORT KY US	20060531	317	194	31.7	19.4	89	67	0	2006	05	31	20YR Lagged Period	5/31/2006
GHCND:USW00003816	PADUCAH BARKLEY REGIONAL AIRPORT KY US	20060601	300	206	30.0	20.6	86	69	0	2006	06	01	20YR Lagged Period	6/1/2006
GHCND:USW00003816	PADUCAH BARKLEY REGIONAL AIRPORT KY US	20060602	261	156	26.1	15.6	79	60	0	2006	06	02	20YR Lagged Period	6/2/2006
GHCND:USW00003816	PADUCAH BARKLEY REGIONAL AIRPORT KY US	20060603	306	144	30.6	14.4	87	58	0	2006	06	03	20YR Lagged Period	6/3/2006
GHCND:USW00003816	PADUCAH BARKLEY REGIONAL AIRPORT KY US	20060604	261	156	26.1	15.6	79	60	0	2006	06	04	20YR Lagged Period	6/4/2006
GHCND:USW00003816	PADUCAH BARKLEY REGIONAL AIRPORT KY US	20060605	272	122	27.2	12.2	81	54	0	2006	06	05	20YR Lagged Period	6/5/2006
GHCND:USW00003816	PADUCAH BARKLEY REGIONAL AIRPORT KY US	20060606	283	128	28.3	12.8	83	55	0	2006	06	06	20YR Lagged Period	6/6/2006
GHCND:USW00003816	PADUCAH BARKLEY REGIONAL AIRPORT KY US	20060607	317	183	31.7	18.3	89	65	0	2006	06	07	20YR Lagged Period	6/7/2006
GHCND:USW00003816	PADUCAH BARKLEY REGIONAL AIRPORT KY US	20060608	306	172	30.6	17.2	87	63	0	2006	06	08	20YR Lagged Period	6/8/2006
GHCND:USW00003816	PADUCAH BARKLEY REGIONAL AIRPORT KY US	20060609	339	161	33.9	16.1	93	61	0	2006	06	09	20YR Lagged Period	6/9/2006
GHCND:USW00003816	PADUCAH BARKLEY REGIONAL AIRPORT KY US	20060610	344	200	34.4	20.0	94	68	0	2006	06	10	20YR Lagged Period	6/10/2006
GHCND:USW00003816	PADUCAH BARKLEY REGIONAL AIRPORT KY US	20060611	306	194	30.6	19.4	87	67	0	2006	06	11	20YR Lagged Period	6/11/2006
GHCND:USW00003816	PADUCAH BARKLEY REGIONAL AIRPORT KY US	20060612	261	150	26.1	15.0	79	59	0	2006	06	12	20YR Lagged Period	6/12/2006
GHCND:USW00003816	PADUCAH BARKLEY REGIONAL AIRPORT KY US	20060613	267	128	26.7	12.8	80	55	0	2006	06	13	20YR Lagged Period	6/13/2006
GHCND:USW00003816	PADUCAH BARKLEY REGIONAL AIRPORT KY US	20060614	306	133	30.6	13.3	87	56	0	2006	06	14	20YR Lagged Period	6/14/2006
GHCND:USW00003816	PADUCAH BARKLEY REGIONAL AIRPORT KY US	20060615	311	144	31.1	14.4	88	58	0	2006	06	15	20YR Lagged Period	6/15/2006
GHCND:USW00003816	PADUCAH BARKLEY REGIONAL AIRPORT KY US	20060616	339	183	33.9	18.3	93	65	0	2006	06	16	20YR Lagged Period	6/16/2006
GHCND:USW00003816	PADUCAH BARKLEY REGIONAL AIRPORT KY US	20060617	328	189	32.8	18.9	91	66	0	2006	06	17	20YR Lagged Period	6/17/2006
GHCND:USW00003816	PADUCAH BARKLEY REGIONAL AIRPORT KY US	20060618	267	200	26.7	20.0	80	68	0	2006	06	18	20YR Lagged Period	6/18/2006
GHCND:USW00003816	PADUCAH BARKLEY REGIONAL AIRPORT KY US	20060619	311	217	31.1	21.7	88	71	0	2006	06	19	20YR Lagged Period	6/19/2006
GHCND:USW00003816	PADUCAH BARKLEY REGIONAL AIRPORT KY US	20060620	339	217	33.9	21.7	93	71	0	2006	06	20	20YR Lagged Period	6/20/2006
GHCND:USW00003816	PADUCAH BARKLEY REGIONAL AIRPORT KY US	20060621	339	239	33.9	23.9	93	75	0	2006	06	21	20YR Lagged Period	6/21/2006
GHCND:USW00003816	PADUCAH BARKLEY REGIONAL AIRPORT KY US	20060622	328	217	32.8	21.7	91	71	0	2006	06	22	20YR Lagged Period	6/22/2006
GHCND:USW00003816	PADUCAH BARKLEY REGIONAL AIRPORT KY US	20060623	306	200	30.6	20.0	87	68	0	2006	06	23	20YR Lagged Period	6/23/2006
GHCND:USW00003816	PADUCAH BARKLEY REGIONAL AIRPORT KY US	20060624	306	200	30.6	20.0	87	68	0	2006	06	24	20YR Lagged Period	6/24/2006
GHCND:USW00003816	PADUCAH BARKLEY REGIONAL AIRPORT KY US	20060625	306	183	30.6	18.3	87	65	0	2006	06	25	20YR Lagged Period	6/25/2006
GHCND:USW00003816	PADUCAH BARKLEY REGIONAL AIRPORT KY US	20060626	294	178	29.4	17.8	85	64	0	2006	06	26	20YR Lagged Period	6/26/2006
GHCND:USW00003816	PADUCAH BARKLEY REGIONAL AIRPORT KY US	20060627	283	161	28.3	16.1	83	61	0	2006	06	27	20YR Lagged Period	6/27/2006
GHCND:USW00003816	PADUCAH BARKLEY REGIONAL AIRPORT KY US	20060628	311	156	31.1	15.6	88	60	0	2006	06	28	20YR Lagged Period	6/28/2006
GHCND:USW00003816	PADUCAH BARKLEY REGIONAL AIRPORT KY US	20060629	328	189	32.8	18.9	91	66	0	2006	06	29	20YR Lagged Period	6/29/2006
GHCND:USW00003816	PADUCAH BARKLEY REGIONAL AIRPORT KY US	20060630	339	206	33.9	20.6	93	69	0	2006	06	30	20YR Lagged Period	6/30/2006
GHCND:USW00003816	PADUCAH BARKLEY REGIONAL AIRPORT KY US	20060701	344	217	34.4	21.7	94	71	0	2006	07	01	20YR Lagged Period	7/1/2006
GHCND:USW00003816	PADUCAH BARKLEY REGIONAL AIRPORT KY US	20060702	350	228	35.0	22.8	95	73	0	2006	07	02	20YR Lagged Period	7/2/2006
GHCND:USW00003816	PADUCAH BARKLEY REGIONAL AIRPORT KY US	20060703	344	222	34.4	22.2	94	72	0	2006	07	03	20YR Lagged Period	7/3/2006
GHCND:USW00003816	PADUCAH BARKLEY REGIONAL AIRPORT KY US	20060704	322	228	32.2	22.8	90	73	0	2006	07	04	20YR Lagged Period	7/4/2006
GHCND:USW00003816	PADUCAH BARKLEY REGIONAL AIRPORT KY US	20060705	294	178	29.4	17.8	85	64	0	2006	07	05	20YR Lagged Period	7/5/2006
GHCND:USW00003816	PADUCAH BARKLEY REGIONAL AIRPORT KY US	20060706	272	150	27.2	15.0	81	59	0	2006	07	06	20YR Lagged Period	7/6/2006
GHCND:USW00003816	PADUCAH BARKLEY REGIONAL AIRPORT KY US	20060707	283	133	28.3	13.3	83	56	0	2006	07	07	20YR Lagged Period	7/7/2006
GHCND:USW00003816	PADUCAH BARKLEY REGIONAL AIRPORT KY US	20060708	306	144	30.6	14.4	87	58	0	2006	07	08	20YR Lagged Period	7/8/2006
GHCND:USW00003816	PADUCAH BARKLEY REGIONAL AIRPORT KY US	20060709	294	189	29.4	18.9	85	66	0	2006	07	09	20YR Lagged Period	7/9/2006
GHCND:USW00003816	PADUCAH BARKLEY REGIONAL AIRPORT KY US	20060710	272	217	27.2	21.7	81	71	0	2006	07	10	20YR Lagged Period	7/10/2006
GHCND:USW00003816	PADUCAH BARKLEY REGIONAL AIRPORT KY US	20060711	283	222	28.3	22.2	83	72	0	2006	07	11	20YR Lagged Period	7/11/2006
GHCND:USW00003816	PADUCAH BARKLEY REGIONAL AIRPORT KY US	20060712	289	222	28.9	22.2	84	72	0	2006	07	12	20YR Lagged Period	7/12/2006
GHCND:USW00003816	PADUCAH BARKLEY REGIONAL AIRPORT KY US	20060713	322	233	32.2	23.3	90	74	0	2006	07	13	20YR Lagged Period	7/13/2006
GHCND:USW00003816	PADUCAH BARKLEY REGIONAL AIRPORT KY US	20060714	333	233	33.3	23.3	92	74	0	2006	07	14	20YR Lagged Period	7/14/2006
GHCND:USW00003816	PADUCAH BARKLEY REGIONAL AIRPORT KY US	20060715	333	222	33.3	22.2	92	72	0	2006	07	15	20YR Lagged Period	7/15/2006
GHCND:USW00003816	PADUCAH BARKLEY REGIONAL AIRPORT KY US	20060716	344	211	34.4	21.1	94	70	0	2006	07	16	20YR Lagged Period	7/16/2006
GHCND:USW00003816	PADUCAH BARKLEY REGIONAL AIRPORT KY US	20060717	344	217	34.4	21.7	94	71	0	2006	07	17	20YR Lagged Period	7/17/2006
GHCND:USW00003816	PADUCAH BARKLEY REGIONAL AIRPORT KY US	20060718	333	200	33.3	20.0	92	68	0	2006	07	18	20YR Lagged Period	7/18/2006
GHCND:USW00003816	PADUCAH BARKLEY REGIONAL AIRPORT KY US	20060719	356	222	35.6	22.2	96	72	0	2006	07	19	20YR Lagged Period	7/19/2006
GHCND:USW00003816	PADUCAH BARKLEY REGIONAL AIRPORT KY US	20060720	356	239	35.6	23.9	96	75	0	2006	07	20	20YR Lagged Period	7/20/2006
GHCND:USW00003816	PADUCAH BARKLEY REGIONAL AIRPORT KY US	20060721	339	206	33.9	20.6	93	69	0	2006	07	21	20YR Lagged Period	7/21/2006
GHCND:USW00003816	PADUCAH BARKLEY REGIONAL AIRPORT KY US	20060722	278	167	27.8	16.7	82	62	0	2006	07	22	20YR Lagged Period	7/22/2006
GHCND:USW00003816	PADUCAH BARKLEY REGIONAL AIRPORT KY US	20060723	289	150	28.9	15.0	84	59	0	2006	07	23	20YR Lagged Period	7/23/2006
GHCND:USW00003816	PADUCAH BARKLEY REGIONAL AIRPORT KY US	20060724	306	161	30.6	16.1	87	61	0	2006	07	24	20YR Lagged Period	7/24/2006
GHCND:USW00003816	PADUCAH BARKLEY REGIONAL AIRPORT KY US	20060725	311	161	31.1	16.1	88	61	0	2006	07	25	20YR Lagged Period	7/25/2006
GHCND:USW00003816	PADUCAH BARKLEY REGIONAL AIRPORT KY US	20060726	311	217	31.1	21.7	88	71	0	2006	07	26	20YR Lagged Period	7/26/2006
GHCND:USW00003816	PADUCAH BARKLEY REGIONAL AIRPORT KY US	20060727	300	228	30.0	22.8	86	73	0	2006	07	27	20YR Lagged Period	7/27/2006
GHCND:USW00003816	PADUCAH BARKLEY REGIONAL AIRPORT KY US	20060728	267	211	26.7	21.1	80	70	0	2006	07	28	20YR Lagged Period	7/28/2006
GHCND:USW00003816	PADUCAH BARKLEY REGIONAL AIRPORT KY US	20060729	311	200	31.1	20.0	88	68	0	2006	07	29	20YR Lagged Period	7/29/2006
GHCND:USW00003816	PADUCAH BARKLEY REGIONAL AIRPORT KY US	20060730	333	206	33.3	20.6	92	69	0	2006	07	30	20YR Lagged Period	7/30/2006
GHCND:USW00003816	PADUCAH BARKLEY REGIONAL AIRPORT KY US	20060731	333	239	33.3	23.9	92	75	0	2006	07	31	20YR Lagged Period	7/31/2006
GHCND:USW00003816	PADUCAH BARKLEY REGIONAL AIRPORT KY US	20060801	333	244	33.3	24.4	92	76	0	2006	08	01	20YR Lagged Period	8/1/2006
GHCND:USW00003816	PADUCAH BARKLEY REGIONAL AIRPORT KY US	20060802	339	250	33.9	25.0	93	77	0	2006	08	02	20YR Lagged Period	8/2/2006
GHCND:USW00003816	PADUCAH BARKLEY REGIONAL AIRPORT KY US	20060803	333	244	33.3	24.4	92	76	0	2006	08	03	20YR Lagged Period	8/3/2006
GHCND:USW00003816	PADUCAH BARKLEY REGIONAL AIRPORT KY US	20060804	311	200	31.1	20.0	88	68	0	2006	08	04	20YR Lagged Period	8/4/2006
GHCND:USW00003816	PADUCAH BARKLEY REGIONAL AIRPORT KY US	20060805	317	194	31.7	19.4	89	67	0	2006	08	05	20YR Lagged Period	8/5/2006
GHCND:USW00003816	PADUCAH BARKLEY REGIONAL AIRPORT KY US	20060806	333	194	33.3	19.4	92	67	0	2006	08	06	20YR Lagged Period	8/6/2006
GHCND:USW00003816	PADUCAH BARKLEY REGIONAL AIRPORT KY US	20060807	344	239	34.4	23.9	94	75	0	2006	08	07	20YR Lagged Period	8/7/2006
GHCND:USW00003816	PADUCAH BARKLEY REGIONAL AIRPORT KY US	20060808	356	217	35.6	21.7	96	71	0	2006	08	08	20YR Lagged Period	8/8/2006
GHCND:USW00003816	PADUCAH BARKLEY REGIONAL AIRPORT KY US	20060809	356	239	35.6	23.9	96	75	0	2006	08	09	20YR Lagged Period	8/9/2006
GHCND:USW00003816	PADUCAH BARKLEY REGIONAL AIRPORT KY US	20060810	350	222	35.0	22.2	95	72	0	2006	08	10	20YR Lagged Period	8/10/2006
GHCND:USW00003816	PADUCAH BARKLEY REGIONAL AIRPORT KY US	20060811	267	217	26.7	21.7	80	71	0	2006	08	11	20YR Lagged Period	8/11/2006
GHCND:USW00003816	PADUCAH BARKLEY REGIONAL AIRPORT KY US	20060812	300	211	30.0	21.1	86	70	0	2006	08	12	20YR Lagged Period	8/12/2006
GHCND:USW00003816	PADUCAH BARKLEY REGIONAL AIRPORT KY US	20060813	317	194	31.7	19.4	89	67	0	2006	08	13	20YR Lagged Period	8/13/2006
GHCND:USW00003816	PADUCAH BARKLEY REGIONAL AIRPORT KY US	20060814	328	228	32.8	22.8	91	73	0	2006	08	14	20YR Lagged Period	8/14/2006
GHCND:USW00003816	PADUCAH BARKLEY REGIONAL AIRPORT KY US	20060815	294	172	29.4	17.2	85	63	0	2006	08	15	20YR Lagged Period	8/15/2006
GHCND:USW00003816	PADUCAH BARKLEY REGIONAL AIRPORT KY US	20060816	300	156	30.0	15.6	86	60	0	2006	08	16	20YR Lagged Period	8/16/2006
GHCND:USW00003816	PADUCAH BARKLEY REGIONAL AIRPORT KY US	20060817	333	161	33.3	16.1	92	61	0	2006	08	17	20YR Lagged Period	8/17/2006
GHCND:USW00003816	PADUCAH BARKLEY REGIONAL AIRPORT KY US	20060818	344	206	34.4	20.6	94	69	0	2006	08	18	20YR Lagged Period	8/18/2006
GHCND:USW00003816	PADUCAH BARKLEY REGIONAL AIRPORT KY US	20060819	350	228	35.0	22.8	95	73	0	2006	08	19	20YR Lagged Period	8/19/2006
GHCND:USW00003816	PADUCAH BARKLEY REGIONAL AIRPORT KY US	20060820	306	217	30.6	21.7	87	71	0	2006	08	20	20YR Lagged Period	8/20/2006
GHCND:USW00003816	PADUCAH BARKLEY REGIONAL AIRPORT KY US	20060821	306	217	30.6	21.7	87	71	0	2006	08	21	20YR Lagged Period	8/21/2006
GHCND:USW00003816	PADUCAH BARKLEY REGIONAL AIRPORT KY US	20060822	289	172	28.9	17.2	84	63	0	2006	08	22	20YR Lagged Period	8/22/2006
GHCND:USW00003816	PADUCAH BARKLEY REGIONAL AIRPORT KY US	20060823	300	150	30.0	15.0	86	59	0	2006	08	23	20YR Lagged Period	8/23/2006
GHCND:USW00003816	PADUCAH BARKLEY REGIONAL AIRPORT KY US	20060824	311	144	31.1	14.4	88	58	0	2006	08	24	20YR Lagged Period	8/24/2006
GHCND:USW00003816	PADUCAH BARKLEY REGIONAL AIRPORT KY US	20060825	322	156	32.2	15.6	90	60	0	2006	08	25	20YR Lagged Period	8/25/2006
GHCND:USW00003816	PADUCAH BARKLEY REGIONAL AIRPORT KY US	20060826	322	217	32.2	21.7	90	71	0	2006	08	26	20YR Lagged Period	8/26/2006
GHCND:USW00003816	PADUCAH BARKLEY REGIONAL AIRPORT KY US	20060827	328	222	32.8	22.2	91	72	0	2006	08	27	20YR Lagged Period	8/27/2006
GHCND:USW00003816	PADUCAH BARKLEY REGIONAL AIRPORT KY US	20060828	306	217	30.6	21.7	87	71	0	2006	08	28	20YR Lagged Period	8/28/2006
GHCND:USW00003816	PADUCAH BARKLEY REGIONAL AIRPORT KY US	20060829	267	189	26.7	18.9	80	66	0	2006	08	29	20YR Lagged Period	8/29/2006
GHCND:USW00003816	PADUCAH BARKLEY REGIONAL AIRPORT KY US	20060830	256	161	25.6	16.1	78	61	0	2006	08	30	20YR Lagged Period	8/30/2006
GHCND:USW00003816	PADUCAH BARKLEY REGIONAL AIRPORT KY US	20060831	261	161	26.1	16.1	79	61	0	2006	08	31	20YR Lagged Period	8/31/2006
GHCND:USW00003816	PADUCAH BARKLEY REGIONAL AIRPORT KY US	20060901	283	189	28.3	18.9	83	66	0	2006	09	01	20YR Lagged Period	9/1/2006
GHCND:USW00003816	PADUCAH BARKLEY REGIONAL AIRPORT KY US	20060902	222	167	22.2	16.7	72	62	0	2006	09	02	20YR Lagged Period	9/2/2006
GHCND:USW00003816	PADUCAH BARKLEY REGIONAL AIRPORT KY US	20060903	261	144	26.1	14.4	79	58	0	2006	09	03	20YR Lagged Period	9/3/2006
GHCND:USW00003816	PADUCAH BARKLEY REGIONAL AIRPORT KY US	20060904	239	139	23.9	13.9	75	57	0	2006	09	04	20YR Lagged Period	9/4/2006
GHCND:USW00003816	PADUCAH BARKLEY REGIONAL AIRPORT KY US	20060905	244	128	24.4	12.8	76	55	0	2006	09	05	20YR Lagged Period	9/5/2006
GHCND:USW00003816	PADUCAH BARKLEY REGIONAL AIRPORT KY US	20060906	272	117	27.2	11.7	81	53	0	2006	09	06	20YR Lagged Period	9/6/2006
GHCND:USW00003816	PADUCAH BARKLEY REGIONAL AIRPORT KY US	20060907	283	122	28.3	12.2	83	54	0	2006	09	07	20YR Lagged Period	9/7/2006
GHCND:USW00003816	PADUCAH BARKLEY REGIONAL AIRPORT KY US	20060908	300	117	30.0	11.7	86	53	0	2006	09	08	20YR Lagged Period	9/8/2006
GHCND:USW00003816	PADUCAH BARKLEY REGIONAL AIRPORT KY US	20060909	306	139	30.6	13.9	87	57	0	2006	09	09	20YR Lagged Period	9/9/2006
GHCND:USW00003816	PADUCAH BARKLEY REGIONAL AIRPORT KY US	20060910	306	167	30.6	16.7	87	62	0	2006	09	10	20YR Lagged Period	9/10/2006
GHCND:USW00003816	PADUCAH BARKLEY REGIONAL AIRPORT KY US	20060911	289	178	28.9	17.8	84	64	0	2006	09	11	20YR Lagged Period	9/11/2006
GHCND:USW00003816	PADUCAH BARKLEY REGIONAL AIRPORT KY US	20060912	267	178	26.7	17.8	80	64	0	2006	09	12	20YR Lagged Period	9/12/2006
GHCND:USW00003816	PADUCAH BARKLEY REGIONAL AIRPORT KY US	20060913	200	128	20.0	12.8	68	55	3	2006	09	13	20YR Lagged Period	9/13/2006
GHCND:USW00003816	PADUCAH BARKLEY REGIONAL AIRPORT KY US	20060914	250	117	25.0	11.7	77	53	0	2006	09	14	20YR Lagged Period	9/14/2006
GHCND:USW00003816	PADUCAH BARKLEY REGIONAL AIRPORT KY US	20060915	278	111	27.8	11.1	82	52	0	2006	09	15	20YR Lagged Period	9/15/2006
GHCND:USW00003816	PADUCAH BARKLEY REGIONAL AIRPORT KY US	20060916	294	117	29.4	11.7	85	53	0	2006	09	16	20YR Lagged Period	9/16/2006
GHCND:USW00003816	PADUCAH BARKLEY REGIONAL AIRPORT KY US	20060917	311	183	31.1	18.3	88	65	0	2006	09	17	20YR Lagged Period	9/17/2006
GHCND:USW00003816	PADUCAH BARKLEY REGIONAL AIRPORT KY US	20060918	222	122	22.2	12.2	72	54	2	2006	09	18	20YR Lagged Period	9/18/2006
GHCND:USW00003816	PADUCAH BARKLEY REGIONAL AIRPORT KY US	20060919	211	100	21.1	10.0	70	50	5	2006	09	19	20YR Lagged Period	9/19/2006
GHCND:USW00003816	PADUCAH BARKLEY REGIONAL AIRPORT KY US	20060920	200	61	20.0	6.1	68	43	9	2006	09	20	20YR Lagged Period	9/20/2006
GHCND:USW00003816	PADUCAH BARKLEY REGIONAL AIRPORT KY US	20060921	217	89	21.7	8.9	71	48	5	2006	09	21	20YR Lagged Period	9/21/2006
GHCND:USW00003816	PADUCAH BARKLEY REGIONAL AIRPORT KY US	20060922	261	161	26.1	16.1	79	61	0	2006	09	22	20YR Lagged Period	9/22/2006
GHCND:USW00003816	PADUCAH BARKLEY REGIONAL AIRPORT KY US	20060923	244	194	24.4	19.4	76	67	0	2006	09	23	20YR Lagged Period	9/23/2006
GHCND:USW00003816	PADUCAH BARKLEY REGIONAL AIRPORT KY US	20060924	211	128	21.1	12.8	70	55	2	2006	09	24	20YR Lagged Period	9/24/2006
GHCND:USW00003816	PADUCAH BARKLEY REGIONAL AIRPORT KY US	20060925	228	89	22.8	8.9	73	48	4	2006	09	25	20YR Lagged Period	9/25/2006
GHCND:USW00003816	PADUCAH BARKLEY REGIONAL AIRPORT KY US	20060926	261	111	26.1	11.1	79	52	0	2006	09	26	20YR Lagged Period	9/26/2006
GHCND:USW00003816	PADUCAH BARKLEY REGIONAL AIRPORT KY US	20060927	283	139	28.3	13.9	83	57	0	2006	09	27	20YR Lagged Period	9/27/2006
GHCND:USW00003816	PADUCAH BARKLEY REGIONAL AIRPORT KY US	20060928	189	72	18.9	7.2	66	45	9	2006	09	28	20YR Lagged Period	9/28/2006
GHCND:USW00003816	PADUCAH BARKLEY REGIONAL AIRPORT KY US	20060929	194	50	19.4	5.0	67	41	11	2006	09	29	20YR Lagged Period	9/29/2006
GHCND:USW00003816	PADUCAH BARKLEY REGIONAL AIRPORT KY US	20060930	261	111	26.1	11.1	79	52	0	2006	09	30	20YR Lagged Period	9/30/2006
GHCND:USW00003816	PADUCAH BARKLEY REGIONAL AIRPORT KY US	20061001	283	83	28.3	8.3	83	47	0	2006	10	01	20YR Lagged Period	10/1/2006
GHCND:USW00003816	PADUCAH BARKLEY REGIONAL AIRPORT KY US	20061002	300	111	30.0	11.1	86	52	0	2006	10	02	20YR Lagged Period	10/2/2006
GHCND:USW00003816	PADUCAH BARKLEY REGIONAL AIRPORT KY US	20061003	306	183	30.6	18.3	87	65	0	2006	10	03	20YR Lagged Period	10/3/2006
GHCND:USW00003816	PADUCAH BARKLEY REGIONAL AIRPORT KY US	20061004	322	178	32.2	17.8	90	64	0	2006	10	04	20YR Lagged Period	10/4/2006
GHCND:USW00003816	PADUCAH BARKLEY REGIONAL AIRPORT KY US	20061005	217	111	21.7	11.1	71	52	3	2006	10	05	20YR Lagged Period	10/5/2006
GHCND:USW00003816	PADUCAH BARKLEY REGIONAL AIRPORT KY US	20061006	200	61	20.0	6.1	68	43	9	2006	10	06	20YR Lagged Period	10/6/2006
GHCND:USW00003816	PADUCAH BARKLEY REGIONAL AIRPORT KY US	20061007	222	44	22.2	4.4	72	40	9	2006	10	07	20YR Lagged Period	10/7/2006
GHCND:USW00003816	PADUCAH BARKLEY REGIONAL AIRPORT KY US	20061008	244	56	24.4	5.6	76	42	6	2006	10	08	20YR Lagged Period	10/8/2006
GHCND:USW00003816	PADUCAH BARKLEY REGIONAL AIRPORT KY US	20061009	267	89	26.7	8.9	80	48	1	2006	10	09	20YR Lagged Period	10/9/2006
GHCND:USW00003816	PADUCAH BARKLEY REGIONAL AIRPORT KY US	20061010	244	117	24.4	11.7	76	53	0	2006	10	10	20YR Lagged Period	10/10/2006
GHCND:USW00003816	PADUCAH BARKLEY REGIONAL AIRPORT KY US	20061011	200	72	20.0	7.2	68	45	8	2006	10	11	20YR Lagged Period	10/11/2006
GHCND:USW00003816	PADUCAH BARKLEY REGIONAL AIRPORT KY US	20061012	111	22	11.1	2.2	52	36	21	2006	10	12	20YR Lagged Period	10/12/2006
GHCND:USW00003816	PADUCAH BARKLEY REGIONAL AIRPORT KY US	20061013	156	0	15.6	-	60	32	19	2006	10	13	20YR Lagged Period	10/13/2006
GHCND:USW00003816	PADUCAH BARKLEY REGIONAL AIRPORT KY US	20061014	172	-6	17.2	(0.6)	63	31	18	2006	10	14	20YR Lagged Period	10/14/2006
GHCND:USW00003816	PADUCAH BARKLEY REGIONAL AIRPORT KY US	20061015	183	11	18.3	1.1	65	34	15	2006	10	15	20YR Lagged Period	10/15/2006
GHCND:USW00003816	PADUCAH BARKLEY REGIONAL AIRPORT KY US	20061016	172	100	17.2	10.0	63	50	8	2006	10	16	20YR Lagged Period	10/16/2006
GHCND:USW00003816	PADUCAH BARKLEY REGIONAL AIRPORT KY US	20061017	183	150	18.3	15.0	65	59	3	2006	10	17	20YR Lagged Period	10/17/2006
GHCND:USW00003816	PADUCAH BARKLEY REGIONAL AIRPORT KY US	20061018	267	150	26.7	15.0	80	59	0	2006	10	18	20YR Lagged Period	10/18/2006
GHCND:USW00003816	PADUCAH BARKLEY REGIONAL AIRPORT KY US	20061019	167	56	16.7	5.6	62	42	13	2006	10	19	20YR Lagged Period	10/19/2006
GHCND:USW00003816	PADUCAH BARKLEY REGIONAL AIRPORT KY US	20061020	139	28	13.9	2.8	57	37	18	2006	10	20	20YR Lagged Period	10/20/2006
GHCND:USW00003816	PADUCAH BARKLEY REGIONAL AIRPORT KY US	20061021	183	28	18.3	2.8	65	37	14	2006	10	21	20YR Lagged Period	10/21/2006
GHCND:USW00003816	PADUCAH BARKLEY REGIONAL AIRPORT KY US	20061022	139	50	13.9	5.0	57	41	16	2006	10	22	20YR Lagged Period	10/22/2006
GHCND:USW00003816	PADUCAH BARKLEY REGIONAL AIRPORT KY US	20061023	122	-6	12.2	(0.6)	54	31	22	2006	10	23	20YR Lagged Period	10/23/2006
GHCND:USW00003816	PADUCAH BARKLEY REGIONAL AIRPORT KY US	20061024	106	-28	10.6	(2.8)	51	27	26	2006	10	24	20YR Lagged Period	10/24/2006
GHCND:USW00003816	PADUCAH BARKLEY REGIONAL AIRPORT KY US	20061025	111	11	11.1	1.1	52	34	22	2006	10	25	20YR Lagged Period	10/25/2006
GHCND:USW00003816	PADUCAH BARKLEY REGIONAL AIRPORT KY US	20061026	117	89	11.7	8.9	53	48	14	2006	10	26	20YR Lagged Period	10/26/2006
GHCND:USW00003816	PADUCAH BARKLEY REGIONAL AIRPORT KY US	20061027	161	83	16.1	8.3	61	47	11	2006	10	27	20YR Lagged Period	10/27/2006
GHCND:USW00003816	PADUCAH BARKLEY REGIONAL AIRPORT KY US	20061028	156	44	15.6	4.4	60	40	15	2006	10	28	20YR Lagged Period	10/28/2006
GHCND:USW00003816	PADUCAH BARKLEY REGIONAL AIRPORT KY US	20061029	217	78	21.7	7.8	71	46	6	2006	10	29	20YR Lagged Period	10/29/2006
GHCND:USW00003816	PADUCAH BARKLEY REGIONAL AIRPORT KY US	20061030	222	122	22.2	12.2	72	54	2	2006	10	30	20YR Lagged Period	10/30/2006
GHCND:USW00003816	PADUCAH BARKLEY REGIONAL AIRPORT KY US	20061031	183	78	18.3	7.8	65	46	9	2006	10	31	20YR Lagged Period	10/31/2006
GHCND:USW00003816	PADUCAH BARKLEY REGIONAL AIRPORT KY US	20061101	78	6	7.8	0.6	46	33	25	2006	11	01	20YR Lagged Period	11/1/2006
GHCND:USW00003816	PADUCAH BARKLEY REGIONAL AIRPORT KY US	20061102	106	-39	10.6	(3.9)	51	25	27	2006	11	02	20YR Lagged Period	11/2/2006
GHCND:USW00003816	PADUCAH BARKLEY REGIONAL AIRPORT KY US	20061103	128	-50	12.8	(5.0)	55	23	26	2006	11	03	20YR Lagged Period	11/3/2006

GHCND:USW00003816	PADUCAH BARKLEY REGIONAL AIRPORT KY US	20061104	150	28	15.0	2.8	59	37	17	2006	11	04	20YR Lagged Period	11/4/2006
GHCND:USW00003816	PADUCAH BARKLEY REGIONAL AIRPORT KY US	20061105	122	72	12.2	7.2	54	45	15	2006	11	05	20YR Lagged Period	11/5/2006
GHCND:USW00003816	PADUCAH BARKLEY REGIONAL AIRPORT KY US	20061106	128	89	12.8	8.9	55	48	13	2006	11	06	20YR Lagged Period	11/6/2006
GHCND:USW00003816	PADUCAH BARKLEY REGIONAL AIRPORT KY US	20061107	139	111	13.9	11.1	57	52	10	2006	11	07	20YR Lagged Period	11/7/2006
GHCND:USW00003816	PADUCAH BARKLEY REGIONAL AIRPORT KY US	20061108	178	89	17.8	8.9	64	48	9	2006	11	08	20YR Lagged Period	11/8/2006
GHCND:USW00003816	PADUCAH BARKLEY REGIONAL AIRPORT KY US	20061109	250	89	25.0	8.9	77	48	2	2006	11	09	20YR Lagged Period	11/9/2006
GHCND:USW00003816	PADUCAH BARKLEY REGIONAL AIRPORT KY US	20061110	239	94	23.9	9.4	75	49	3	2006	11	10	20YR Lagged Period	11/10/2006
GHCND:USW00003816	PADUCAH BARKLEY REGIONAL AIRPORT KY US	20061111	89	33	8.9	3.3	48	38	22	2006	11	11	20YR Lagged Period	11/11/2006
GHCND:USW00003816	PADUCAH BARKLEY REGIONAL AIRPORT KY US	20061112	106	0	10.6	-	51	32	23	2006	11	12	20YR Lagged Period	11/12/2006
GHCND:USW00003816	PADUCAH BARKLEY REGIONAL AIRPORT KY US	20061113	122	-6	12.2	(0.6)	54	31	22	2006	11	13	20YR Lagged Period	11/13/2006
GHCND:USW00003816	PADUCAH BARKLEY REGIONAL AIRPORT KY US	20061114	117	6	11.7	0.6	53	33	22	2006	11	14	20YR Lagged Period	11/14/2006
GHCND:USW00003816	PADUCAH BARKLEY REGIONAL AIRPORT KY US	20061115	122	78	12.2	7.8	54	46	15	2006	11	15	20YR Lagged Period	11/15/2006
GHCND:USW00003816	PADUCAH BARKLEY REGIONAL AIRPORT KY US	20061116	78	0	7.8	-	46	32	26	2006	11	16	20YR Lagged Period	11/16/2006
GHCND:USW00003816	PADUCAH BARKLEY REGIONAL AIRPORT KY US	20061117	111	-22	11.1	(2.2)	52	28	25	2006	11	17	20YR Lagged Period	11/17/2006
GHCND:USW00003816	PADUCAH BARKLEY REGIONAL AIRPORT KY US	20061118	106	28	10.6	2.8	51	37	21	2006	11	18	20YR Lagged Period	11/18/2006
GHCND:USW00003816	PADUCAH BARKLEY REGIONAL AIRPORT KY US	20061119	67	33	6.7	3.3	44	38	24	2006	11	19	20YR Lagged Period	11/19/2006
GHCND:USW00003816	PADUCAH BARKLEY REGIONAL AIRPORT KY US	20061120	94	-33	9.4	(3.3)	49	26	27	2006	11	20	20YR Lagged Period	11/20/2006
GHCND:USW00003816	PADUCAH BARKLEY REGIONAL AIRPORT KY US	20061121	117	-44	11.7	(4.4)	53	24	26	2006	11	21	20YR Lagged Period	11/21/2006
GHCND:USW00003816	PADUCAH BARKLEY REGIONAL AIRPORT KY US	20061122	144	-44	14.4	(4.4)	58	24	24	2006	11	22	20YR Lagged Period	11/22/2006
GHCND:USW00003816	PADUCAH BARKLEY REGIONAL AIRPORT KY US	20061123	178	-33	17.8	(3.3)	64	26	20	2006	11	23	20YR Lagged Period	11/23/2006
GHCND:USW00003816	PADUCAH BARKLEY REGIONAL AIRPORT KY US	20061124	206	-22	20.6	(2.2)	69	28	16	2006	11	24	20YR Lagged Period	11/24/2006
GHCND:USW00003816	PADUCAH BARKLEY REGIONAL AIRPORT KY US	20061125	200	22	20.0	2.2	68	36	13	2006	11	25	20YR Lagged Period	11/25/2006
GHCND:USW00003816	PADUCAH BARKLEY REGIONAL AIRPORT KY US	20061126	211	106	21.1	10.6	70	51	4	2006	11	26	20YR Lagged Period	11/26/2006
GHCND:USW00003816	PADUCAH BARKLEY REGIONAL AIRPORT KY US	20061127	206	100	20.6	10.0	69	50	5	2006	11	27	20YR Lagged Period	11/27/2006
GHCND:USW00003816	PADUCAH BARKLEY REGIONAL AIRPORT KY US	20061128	183	83	18.3	8.3	65	47	9	2006	11	28	20YR Lagged Period	11/28/2006
GHCND:USW00003816	PADUCAH BARKLEY REGIONAL AIRPORT KY US	20061129	200	167	20.0	16.7	68	62	0	2006	11	29	20YR Lagged Period	11/29/2006
GHCND:USW00003816	PADUCAH BARKLEY REGIONAL AIRPORT KY US	20061130	189	39	18.9	3.9	66	39	12	2006	11	30	20YR Lagged Period	11/30/2006
GHCND:USW00003816	PADUCAH BARKLEY REGIONAL AIRPORT KY US	20061201	78	-44	7.8	(4.4)	46	24	30	2006	12	01	20YR Lagged Period	12/1/2006
GHCND:USW00003816	PADUCAH BARKLEY REGIONAL AIRPORT KY US	20061202	61	-50	6.1	(5.0)	43	23	32	2006	12	02	20YR Lagged Period	12/2/2006
GHCND:USW00003816	PADUCAH BARKLEY REGIONAL AIRPORT KY US	20061203	11	-67	1.1	(6.7)	34	20	38	2006	12	03	20YR Lagged Period	12/3/2006
GHCND:USW00003816	PADUCAH BARKLEY REGIONAL AIRPORT KY US	20061204	17	-94	1.7	(9.4)	35	15	40	2006	12	04	20YR Lagged Period	12/4/2006
GHCND:USW00003816	PADUCAH BARKLEY REGIONAL AIRPORT KY US	20061205	83	-56	8.3	(5.6)	47	22	30	2006	12	05	20YR Lagged Period	12/5/2006
GHCND:USW00003816	PADUCAH BARKLEY REGIONAL AIRPORT KY US	20061206	111	-11	11.1	(1.1)	52	30	24	2006	12	06	20YR Lagged Period	12/6/2006
GHCND:USW00003816	PADUCAH BARKLEY REGIONAL AIRPORT KY US	20061207	28	-100	2.8	(10.0)	37	14	39	2006	12	07	20YR Lagged Period	12/7/2006
GHCND:USW00003816	PADUCAH BARKLEY REGIONAL AIRPORT KY US	20061208	-6	-122	(0.6)	(12.2)	31	10	44	2006	12	08	20YR Lagged Period	12/8/2006
GHCND:USW00003816	PADUCAH BARKLEY REGIONAL AIRPORT KY US	20061209	72	-61	7.2	(6.1)	45	21	32	2006	12	09	20YR Lagged Period	12/9/2006
GHCND:USW00003816	PADUCAH BARKLEY REGIONAL AIRPORT KY US	20061210	100	-11	10.0	(1.1)	50	30	25	2006	12	10	20YR Lagged Period	12/10/2006
GHCND:USW00003816	PADUCAH BARKLEY REGIONAL AIRPORT KY US	20061211	183	61	18.3	6.1	65	43	11	2006	12	11	20YR Lagged Period	12/11/2006
GHCND:USW00003816	PADUCAH BARKLEY REGIONAL AIRPORT KY US	20061212	156	72	15.6	7.2	60	45	12	2006	12	12	20YR Lagged Period	12/12/2006
GHCND:USW00003816	PADUCAH BARKLEY REGIONAL AIRPORT KY US	20061213	161	22	16.1	2.2	61	36	16	2006	12	13	20YR Lagged Period	12/13/2006
GHCND:USW00003816	PADUCAH BARKLEY REGIONAL AIRPORT KY US	20061214	172	72	17.2	7.2	63	45	11	2006	12	14	20YR Lagged Period	12/14/2006
GHCND:USW00003816	PADUCAH BARKLEY REGIONAL AIRPORT KY US	20061215	172	33	17.2	3.3	63	38	14	2006	12	15	20YR Lagged Period	12/15/2006
GHCND:USW00003816	PADUCAH BARKLEY REGIONAL AIRPORT KY US	20061216	183	28	18.3	2.8	65	37	14	2006	12	16	20YR Lagged Period	12/16/2006
GHCND:USW00003816	PADUCAH BARKLEY REGIONAL AIRPORT KY US	20061217	189	139	18.9	13.9	66	57	3	2006	12	17	20YR Lagged Period	12/17/2006
GHCND:USW00003816	PADUCAH BARKLEY REGIONAL AIRPORT KY US	20061218	156	72	15.6	7.2	60	45	12	2006	12	18	20YR Lagged Period	12/18/2006
GHCND:USW00003816	PADUCAH BARKLEY REGIONAL AIRPORT KY US	20061219	117	33	11.7	3.3	53	38	19	2006	12	19	20YR Lagged Period	12/19/2006
GHCND:USW00003816	PADUCAH BARKLEY REGIONAL AIRPORT KY US	20061220	139	39	13.9	3.9	57	39	17	2006	12	20	20YR Lagged Period	12/20/2006
GHCND:USW00003816	PADUCAH BARKLEY REGIONAL AIRPORT KY US	20061221	156	128	15.6	12.8	60	55	7	2006	12	21	20YR Lagged Period	12/21/2006
GHCND:USW00003816	PADUCAH BARKLEY REGIONAL AIRPORT KY US	20061222	150	28	15.0	2.8	59	37	17	2006	12	22	20YR Lagged Period	12/22/2006
GHCND:USW00003816	PADUCAH BARKLEY REGIONAL AIRPORT KY US	20061223	94	0	9.4	-	49	32	24	2006	12	23	20YR Lagged Period	12/23/2006
GHCND:USW00003816	PADUCAH BARKLEY REGIONAL AIRPORT KY US	20061224	100	-22	10.0	(2.2)	50	28	26	2006	12	24	20YR Lagged Period	12/24/2006
GHCND:USW00003816	PADUCAH BARKLEY REGIONAL AIRPORT KY US	20061225	61	28	6.1	2.8	43	37	25	2006	12	25	20YR Lagged Period	12/25/2006
GHCND:USW00003816	PADUCAH BARKLEY REGIONAL AIRPORT KY US	20061226	28	-11	2.8	(1.1)	37	30	31	2006	12	26	20YR Lagged Period	12/26/2006
GHCND:USW00003816	PADUCAH BARKLEY REGIONAL AIRPORT KY US	20061227	83	-33	8.3	(3.3)	47	26	28	2006	12	27	20YR Lagged Period	12/27/2006
GHCND:USW00003816	PADUCAH BARKLEY REGIONAL AIRPORT KY US	20061228	122	28	12.2	2.8	54	37	19	2006	12	28	20YR Lagged Period	12/28/2006
GHCND:USW00003816	PADUCAH BARKLEY REGIONAL AIRPORT KY US	20061229	150	33	15.0	3.3	59	38	16	2006	12	29	20YR Lagged Period	12/29/2006
GHCND:USW00003816	PADUCAH BARKLEY REGIONAL AIRPORT KY US	20061230	144	67	14.4	6.7	58	44	14	2006	12	30	20YR Lagged Period	12/30/2006
GHCND:USW00003816	PADUCAH BARKLEY REGIONAL AIRPORT KY US	20061231	161	78	16.1	7.8	61	46	11	2006	12	31	20YR Lagged Period	12/31/2006
GHCND:USW00003816	PADUCAH BARKLEY REGIONAL AIRPORT KY US	20070101	78	-22	7.8	(2.2)	46	28	28	2007	01	01	20YR Lagged Period	1/1/2007
GHCND:USW00003816	PADUCAH BARKLEY REGIONAL AIRPORT KY US	20070102	89	-44	8.9	(4.4)	48	24	29	2007	01	02	20YR Lagged Period	1/2/2007
GHCND:USW00003816	PADUCAH BARKLEY REGIONAL AIRPORT KY US	20070103	100	-39	10.0	(3.9)	50	25	27	2007	01	03	20YR Lagged Period	1/3/2007
GHCND:USW00003816	PADUCAH BARKLEY REGIONAL AIRPORT KY US	20070104	128	44	12.8	4.4	55	40	17	2007	01	04	20YR Lagged Period	1/4/2007
GHCND:USW00003816	PADUCAH BARKLEY REGIONAL AIRPORT KY US	20070105	150	111	15.0	11.1	59	52	9	2007	01	05	20YR Lagged Period	1/5/2007
GHCND:USW00003816	PADUCAH BARKLEY REGIONAL AIRPORT KY US	20070106	117	33	11.7	3.3	53	38	19	2007	01	06	20YR Lagged Period	1/6/2007
GHCND:USW00003816	PADUCAH BARKLEY REGIONAL AIRPORT KY US	20070107	78	39	7.8	3.9	46	39	22	2007	01	07	20YR Lagged Period	1/7/2007
GHCND:USW00003816	PADUCAH BARKLEY REGIONAL AIRPORT KY US	20070108	67	-6	6.7	(0.6)	44	31	27	2007	01	08	20YR Lagged Period	1/8/2007
GHCND:USW00003816	PADUCAH BARKLEY REGIONAL AIRPORT KY US	20070109	78	-11	7.8	(1.1)	46	30	27	2007	01	09	20YR Lagged Period	1/9/2007
GHCND:USW00003816	PADUCAH BARKLEY REGIONAL AIRPORT KY US	20070110	78	-56	7.8	(5.6)	46	22	31	2007	01	10	20YR Lagged Period	1/10/2007
GHCND:USW00003816	PADUCAH BARKLEY REGIONAL AIRPORT KY US	20070111	139	6	13.9	0.6	57	33	20	2007	01	11	20YR Lagged Period	1/11/2007
GHCND:USW00003816	PADUCAH BARKLEY REGIONAL AIRPORT KY US	20070112	167	122	16.7	12.2	62	54	7	2007	01	12	20YR Lagged Period	1/12/2007
GHCND:USW00003816	PADUCAH BARKLEY REGIONAL AIRPORT KY US	20070113	161	39	16.1	3.9	61	39	15	2007	01	13	20YR Lagged Period	1/13/2007
GHCND:USW00003816	PADUCAH BARKLEY REGIONAL AIRPORT KY US	20070114	167	56	16.7	5.6	62	42	13	2007	01	14	20YR Lagged Period	1/14/2007
GHCND:USW00003816	PADUCAH BARKLEY REGIONAL AIRPORT KY US	20070115	161	-28	16.1	(2.8)	61	27	21	2007	01	15	20YR Lagged Period	1/15/2007
GHCND:USW00003816	PADUCAH BARKLEY REGIONAL AIRPORT KY US	20070116	-28	-56	(2.8)	(5.6)	27	22	40	2007	01	16	20YR Lagged Period	1/16/2007
GHCND:USW00003816	PADUCAH BARKLEY REGIONAL AIRPORT KY US	20070117	22	-61	2.2	(6.1)	36	21	36	2007	01	17	20YR Lagged Period	1/17/2007
GHCND:USW00003816	PADUCAH BARKLEY REGIONAL AIRPORT KY US	20070118	50	6	5.0	0.6	41	33	28	2007	01	18	20YR Lagged Period	1/18/2007
GHCND:USW00003816	PADUCAH BARKLEY REGIONAL AIRPORT KY US	20070119	44	-28	4.4	(2.8)	40	27	31	2007	01	19	20YR Lagged Period	1/19/2007
GHCND:USW00003816	PADUCAH BARKLEY REGIONAL AIRPORT KY US	20070120	50	-44	5.0	(4.4)	41	24	32	2007	01	20	20YR Lagged Period	1/20/2007
GHCND:USW00003816	PADUCAH BARKLEY REGIONAL AIRPORT KY US	20070121	61	11	6.1	1.1	43	34	26	2007	01	21	20YR Lagged Period	1/21/2007
GHCND:USW00003816	PADUCAH BARKLEY REGIONAL AIRPORT KY US	20070122	39	6	3.9	0.6	39	33	29	2007	01	22	20YR Lagged Period	1/22/2007
GHCND:USW00003816	PADUCAH BARKLEY REGIONAL AIRPORT KY US	20070123	50	-6	5.0	(0.6)	41	31	29	2007	01	23	20YR Lagged Period	1/23/2007
GHCND:USW00003816	PADUCAH BARKLEY REGIONAL AIRPORT KY US	20070124	61	-22	6.1	(2.2)	43	28	29	2007	01	24	20YR Lagged Period	1/24/2007
GHCND:USW00003816	PADUCAH BARKLEY REGIONAL AIRPORT KY US	20070125	39	-50	3.9	(5.0)	39	23	34	2007	01	25	20YR Lagged Period	1/25/2007
GHCND:USW00003816	PADUCAH BARKLEY REGIONAL AIRPORT KY US	20070126	106	-56	10.6	(5.6)	51	22	28	2007	01	26	20YR Lagged Period	1/26/2007
GHCND:USW00003816	PADUCAH BARKLEY REGIONAL AIRPORT KY US	20070127	78	-11	7.8	(1.1)	46	30	27	2007	01	27	20YR Lagged Period	1/27/2007
GHCND:USW00003816	PADUCAH BARKLEY REGIONAL AIRPORT KY US	20070128	-11	-106	(1.1)	(10.6)	30	19	43	2007	01	28	20YR Lagged Period	1/28/2007
GHCND:USW00003816	PADUCAH BARKLEY REGIONAL AIRPORT KY US	20070129	50	-111	5.0	(11.1)	41	12	38	2007	01	29	20YR Lagged Period	1/29/2007
GHCND:USW00003816	PADUCAH BARKLEY REGIONAL AIRPORT KY US	20070130	11	-94	1.1	(9.4)	34	15	40	2007	01	30	20YR Lagged Period	1/30/2007
GHCND:USW00003816	PADUCAH BARKLEY REGIONAL AIRPORT KY US	20070131	-17	-128	(1.7)	(12.8)	29	9	46	2007	01	31	20YR Lagged Period	1/31/2007
GHCND:USW00003816	PADUCAH BARKLEY REGIONAL AIRPORT KY US	20070201	0	-44	-	(4.4)	32	24	37	2007	02	01	20YR Lagged Period	2/1/2007
GHCND:USW00003816	PADUCAH BARKLEY REGIONAL AIRPORT KY US	20070202	0	-94	-	(9.4)	32	15	41	2007	02	02	20YR Lagged Period	2/2/2007
GHCND:USW00003816	PADUCAH BARKLEY REGIONAL AIRPORT KY US	20070203	22	-89	2.2	(8.9)	36	16	39	2007	02	03	20YR Lagged Period	2/3/2007
GHCND:USW00003816	PADUCAH BARKLEY REGIONAL AIRPORT KY US	20070204	-17	-139	(1.7)	(13.9)	29	7	47	2007	02	04	20YR Lagged Period	2/4/2007
GHCND:USW00003816	PADUCAH BARKLEY REGIONAL AIRPORT KY US	20070205	-56	-106	(5.6)	(10.6)	22	13	47	2007	02	05	20YR Lagged Period	2/5/2007
GHCND:USW00003816	PADUCAH BARKLEY REGIONAL AIRPORT KY US	20070206	111	-67	11.1	(6.7)	52	20	29	2007	02	06	20YR Lagged Period	2/6/2007
GHCND:USW00003816	PADUCAH BARKLEY REGIONAL AIRPORT KY US	20070207	0	-72	-	(7.2)	32	19	39	2007	02	07	20YR Lagged Period	2/7/2007
GHCND:USW00003816	PADUCAH BARKLEY REGIONAL AIRPORT KY US	20070208	0	-61	-	(6.1)	32	21	38	2007	02	08	20YR Lagged Period	2/8/2007
GHCND:USW00003816	PADUCAH BARKLEY REGIONAL AIRPORT KY US	20070209	-6	-67	(0.6)	(6.7)	31	20	39	2007	02	09	20YR Lagged Period	2/9/2007
GHCND:USW00003816	PADUCAH BARKLEY REGIONAL AIRPORT KY US	20070210	17	-67	1.7	(6.7)	35	20	37	2007	02	10	20YR Lagged Period	2/10/2007
GHCND:USW00003816	PADUCAH BARKLEY REGIONAL AIRPORT KY US	20070211	78	-89	7.8	(8.9)	46	16	34	2007	02	11	20YR Lagged Period	2/11/2007
GHCND:USW00003816	PADUCAH BARKLEY REGIONAL AIRPORT KY US	20070212	56	6	5.6	0.6	42	33	27	2007	02	12	20YR Lagged Period	2/12/2007
GHCND:USW00003816	PADUCAH BARKLEY REGIONAL AIRPORT KY US	20070213	83	-50	8.3	(5.0)	47	23	30	2007	02	13	20YR Lagged Period	2/13/2007
GHCND:USW00003816	PADUCAH BARKLEY REGIONAL AIRPORT KY US	20070214	-22	-67	(2.2)	(6.7)	28	20	41	2007	02	14	20YR Lagged Period	2/14/2007
GHCND:USW00003816	PADUCAH BARKLEY REGIONAL AIRPORT KY US	20070215	-22	-100	(2.2)	(10.0)	28	14	44	2007	02	15	20YR Lagged Period	2/15/2007
GHCND:USW00003816	PADUCAH BARKLEY REGIONAL AIRPORT KY US	20070216	-6	-122	(0.6)	(12.2)	31	10	44	2007	02	16	20YR Lagged Period	2/16/2007
GHCND:USW00003816	PADUCAH BARKLEY REGIONAL AIRPORT KY US	20070217	17	-56	1.7	(5.6)	35	22	36	2007	02	17	20YR Lagged Period	2/17/2007
GHCND:USW00003816	PADUCAH BARKLEY REGIONAL AIRPORT KY US	20070218	50	-78	5.0	(7.8)	41	18	35	2007	02	18	20YR Lagged Period	2/18/2007
GHCND:USW00003816	PADUCAH BARKLEY REGIONAL AIRPORT KY US	20070219	133	11	13.3	1.1	56	34	20	2007	02	19	20YR Lagged Period	2/19/2007
GHCND:USW00003816	PADUCAH BARKLEY REGIONAL AIRPORT KY US	20070220	183	89	18.3	8.9	65	48	8	2007	02	20	20YR Lagged Period	2/20/2007
GHCND:USW00003816	PADUCAH BARKLEY REGIONAL AIRPORT KY US	20070221	172	67	17.2	6.7	63	44	11	2007	02	21	20YR Lagged Period	2/21/2007
GHCND:USW00003816	PADUCAH BARKLEY REGIONAL AIRPORT KY US	20070222	150	6	15.0	0.6	59	33	19	2007	02	22	20YR Lagged Period	2/22/2007
GHCND:USW00003816	PADUCAH BARKLEY REGIONAL AIRPORT KY US	20070223	117	0	11.7	-	53	32	22	2007	02	23	20YR Lagged Period	2/23/2007
GHCND:USW00003816	PADUCAH BARKLEY REGIONAL AIRPORT KY US	20070224	106	50	10.6	5.0	51	41	19	2007	02	24	20YR Lagged Period	2/24/2007
GHCND:USW00003816	PADUCAH BARKLEY REGIONAL AIRPORT KY US	20070225	111	33	11.1	3.3	52	38	20	2007	02	25	20YR Lagged Period	2/25/2007
GHCND:USW00003816	PADUCAH BARKLEY REGIONAL AIRPORT KY US	20070226	106	-11	10.6	(1.1)	51	30	24	2007	02	26	20YR Lagged Period	2/26/2007
GHCND:USW00003816	PADUCAH BARKLEY REGIONAL AIRPORT KY US	20070227	133	-33	13.3	(3.3)	56	26	24	2007	02	27	20YR Lagged Period	2/27/2007
GHCND:USW00003816	PADUCAH BARKLEY REGIONAL AIRPORT KY US	20070228	222	22	22.2	2.2	72	36	11	2007	02	28	20YR Lagged Period	2/28/2007
GHCND:USW00003816	PADUCAH BARKLEY REGIONAL AIRPORT KY US	20070301	189	44	18.9	4.4	66	40	12	2007	03	01	20YR Lagged Period	3/1/2007
GHCND:USW00003816	PADUCAH BARKLEY REGIONAL AIRPORT KY US	20070302	128	39	12.8	3.9	55	39	18	2007	03	02	20YR Lagged Period	3/2/2007
GHCND:USW00003816	PADUCAH BARKLEY REGIONAL AIRPORT KY US	20070303	56	-11	5.6	(1.1)	42	30	29	2007	03	03	20YR Lagged Period	3/3/2007
GHCND:USW00003816	PADUCAH BARKLEY REGIONAL AIRPORT KY US	20070304	50	-50	5.0	(5.0)	41	23	33	2007	03	04	20YR Lagged Period	3/4/2007
GHCND:USW00003816	PADUCAH BARKLEY REGIONAL AIRPORT KY US	20070305	161	-22	16.1	(2.2)	61	28	20	2007	03	05	20YR Lagged Period	3/5/2007
GHCND:USW00003816	PADUCAH BARKLEY REGIONAL AIRPORT KY US	20070306	139	0	13.9	-	57	32	20	2007	03	06	20YR Lagged Period	3/6/2007
GHCND:USW00003816	PADUCAH BARKLEY REGIONAL AIRPORT KY US	20070307	200	33	20.0	3.3	68	38	12	2007	03	07	20YR Lagged Period	3/7/2007
GHCND:USW00003816	PADUCAH BARKLEY REGIONAL AIRPORT KY US	20070308	167	-11	16.7	(1.1)	62	30	19	2007	03	08	20YR Lagged Period	3/8/2007
GHCND:USW00003816	PADUCAH BARKLEY REGIONAL AIRPORT KY US	20070309	239	6	23.9	0.6	75	33	11	2007	03	09	20YR Lagged Period	3/9/2007
GHCND:USW00003816	PADUCAH BARKLEY REGIONAL AIRPORT KY US	20070310	200	83	20.0	8.3	68	47	7	2007	03	10	20YR Lagged Period	3/10/2007
GHCND:USW00003816	PADUCAH BARKLEY REGIONAL AIRPORT KY US	20070311	189	44	18.9	4.4	66	40	12	2007	03	11	20YR Lagged Period	3/11/2007
GHCND:USW00003816	PADUCAH BARKLEY REGIONAL AIRPORT KY US	20070312	239	22	23.9	2.2	75	36	9	2007	03	12	20YR Lagged Period	3/12/2007
GHCND:USW00003816	PADUCAH BARKLEY REGIONAL AIRPORT KY US	20070313	244	106	24.4	10.6	76	51	1	2007	03	13	20YR Lagged Period	3/13/2007
GHCND:USW00003816	PADUCAH BARKLEY REGIONAL AIRPORT KY US	20070314	244	167	24.4	16.7	76	62	0	2007	03	14	20YR Lagged Period	3/14/2007
GHCND:USW00003816	PADUCAH BARKLEY REGIONAL AIRPORT KY US	20070315	200	61	20.0	6.1	68	43	9	2007	03	15	20YR Lagged Period	3/15/2007
GHCND:USW00003816	PADUCAH BARKLEY REGIONAL AIRPORT KY US	20070316	117	11	11.7	1.1	53	34	21	2007	03	16	20YR Lagged Period	3/16/2007
GHCND:USW00003816	PADUCAH BARKLEY REGIONAL AIRPORT KY US	20070317	56	-11	5.6	(1.1)	42	30	29	2007	03	17	20YR Lagged Period	3/17/2007
GHCND:USW00003816	PADUCAH BARKLEY REGIONAL AIRPORT KY US	20070318	122	-22	12.2	(2.2)	54	28	24	2007	03	18	20YR Lagged Period	3/18/2007
GHCND:USW00003816	PADUCAH BARKLEY REGIONAL AIRPORT KY US	20070319	183	72	18.3	7.2	65	45	10	2007	03	19	20YR Lagged Period	3/19/2007
GHCND:USW00003816	PADUCAH BARKLEY REGIONAL AIRPORT KY US	20070320	200	117	20.0	11.7	68	53	4	2007	03	20	20YR Lagged Period	3/20/2007
GHCND:USW00003816	PADUCAH BARKLEY REGIONAL AIRPORT KY US	20070321	244	144	24.4	14.4	76	58	0	2007	03	21	20YR Lagged Period	3/21/2007
GHCND:USW00003816	PADUCAH BARKLEY REGIONAL AIRPORT KY US	20070322	256	172	25.6	17.2	78	63	0	2007	03	22	20YR Lagged Period	3/22/2007
GHCND:USW00003816	PADUCAH BARKLEY REGIONAL AIRPORT KY US	20070323	261	167	26.1	16.7	79	62	0	2007	03	23	20YR Lagged Period	3/23/2007
GHCND:USW00003816	PADUCAH BARKLEY REGIONAL AIRPORT KY US	20070324	278	111	27.8	11.1	82	52	0	2007	03	24	20YR Lagged Period	3/24/2007
GHCND:USW00003816	PADUCAH BARKLEY REGIONAL AIRPORT KY US	20070325	283	111	28.3	11.1	83	52	0	2007	03	25	20YR Lagged Period	3/25/2007
GHCND:USW00003816	PADUCAH BARKLEY REGIONAL AIRPORT KY US	20070326	283	150	28.3	15.0	83	59	0	2007	03	26	20YR Lagged Period	3/26/2007
GHCND:USW00003816	PADUCAH BARKLEY REGIONAL AIRPORT KY US	20070327	278	133	27.8	13.3	82	56	0	2007	03	27	20YR Lagged Period	3/27/2007
GHCND:USW00003816	PADUCAH BARKLEY REGIONAL AIRPORT KY US	20070328	233	150	23.3	15.0	74	59	0	2007	03	28	20YR Lagged Period	3/28/2007
GHCND:USW00003816	PADUCAH BARKLEY REGIONAL AIRPORT KY US	20070329	283	144	28.3	14.4	83	58	0	2007	03	29	20YR Lagged Period	3/29/2007
GHCND:USW00003816	PADUCAH BARKLEY REGIONAL AIRPORT KY US	20070330	283	150	28.3	15.0	83	59	0	2007	03	30	20YR Lagged Period	3/30/2007
GHCND:USW00003816	PADUCAH BARKLEY REGIONAL AIRPORT KY US	20070331	233	144	23.3	14.4	74	58	0	2007	03	31	20YR Lagged Period	3/31/2007
GHCND:USW00003816	PADUCAH BARKLEY REGIONAL AIRPORT KY US	20070401	233	139	23.3	13.9	74	57	0	2007	04	01	20YR Lagged Period	4/1/2007
GHCND:USW00003816	PADUCAH BARKLEY REGIONAL AIRPORT KY US	20070402	272	94	27.2	9.4	81	49	0	2007	04	02	20YR Lagged Period	4/2/2007
GHCND:USW00003816	PADUCAH BARKLEY REGIONAL AIRPORT KY US	20070403	278	122	27.8	12.2	82	54	0	2007	04	03	20YR Lagged Period	4/3/2007
GHCND:USW00003816	PADUCAH BARKLEY REGIONAL AIRPORT KY US	20070404	122	22	12.2	2.2	54	36	20	2007	04	04	20YR Lagged Period	4/4/2007
GHCND:USW00003816	PADUCAH BARKLEY REGIONAL AIRPORT KY US	20070405	89	0	8.9	-	48	32	25	2007	04	05	20YR Lagged Period	4/5/2007
GHCND:USW00003816	PADUCAH BARKLEY REGIONAL AIRPORT KY US	20070406	61	-17	6.1	(1.7)	43	29	29	2007	04	06	20YR Lagged Period	4/6/2007
GHCND:USW00003816	PADUCAH BARKLEY REGIONAL AIRPORT KY US	20070407	56	-39	5.6	(3.9)	42	25	31	2007	04	07	20YR Lagged Period	4/7/2007
GHCND:USW00003816	PADUCAH BARKLEY REGIONAL AIRPORT KY US	20070408	94	-61	9.4	(6.1)	49	21	30	2007	04	08	20YR Lagged Period	4/8/2007
GHCND:USW00003816	PADUCAH BARKLEY REGIONAL AIRPORT KY US	20070409	133	-39	13.3	(3.9)	56	25	24	2007	04	09	20YR Lagged Period	4/9/2007
GHCND:USW00003816	PADUCAH BARKLEY REGIONAL AIRPORT KY US	20070410	172	11	17.2	1.1	63	34	16	2007	04	10	20YR Lagged Period	4/10/2007
GHCND:USW00003816	PADUCAH BARKLEY REGIONAL AIRPORT KY US	20070411	189	89	18.9	8.9	66	48	8	2007	04	11	20YR Lagged Period	4/11/2007
GHCND:USW00003816	PADUCAH BARKLEY REGIONAL AIRPORT KY US	20070412	122	33	12.2	3.3	54	38	19	2007	04	12	20YR Lagged Period	4/12/2007
GHCND:USW00003816	PADUCAH BARKLEY REGIONAL AIRPORT KY US	20070413	83	33	8.3	3.3	47	38	22	2007	04	13	20YR Lagged Period	4/13/2007
GHCND:USW00003816	PADUCAH BARKLEY REGIONAL AIRPORT KY US	20070414	89	39	8.9	3.9	48	39	21	2007	04	14	20YR Lagged Period	4/14/2007
GHCND:USW00003816	PADUCAH BARKLEY REGIONAL AIRPORT KY US	20070415	150	28	15.0	2.8	59	37	17	2007	04	15	20YR Lagged Period	4/15/2007
GHCND:USW00003816	PADUCAH BARKLEY REGIONAL AIRPORT KY US	20070416	222	44	22.2	4.4	72	40	9	2007	04	16	20YR Lagged Period	4/16/2007
GHCND:USW00003816	PADUCAH BARKLEY REGIONAL AIRPORT KY US	20070417	233	33	23.3	3.3	74	38	9	2007	04	17	20YR Lagged Period	4/17/2007
GHCND:USW00003816	PADUCAH BARKLEY REGIONAL AIRPORT KY US	20070418	217	100	21.7	10.0	71	50	4	2007	04	18	20YR Lagged Period	4/18/2007
GHCND:USW00003816	PADUCAH BARKLEY REGIONAL AIRPORT KY US	20070419	183	67	18.3	6.7	65	44	10	2007	04	19	20YR Lagged Period	4/19/2007
GHCND:USW00003816	PADUCAH BARKLEY REGIONAL AIRPORT KY US	20070420	222	33	22.2	3.3	72	38	10	2007	04	20	20YR Lagged Period	4/20/2007
GHCND:USW00003816	PADUCAH BARKLEY REGIONAL AIRPORT KY US	20070421	256	61	25.6	6.1	78	43	4	2007	04	21	20YR Lagged Period	4/21/2007
GHCND:USW00003816	PADUCAH BARKLEY REGIONAL AIRPORT KY US	20070422	267	106	26.7	10.6	80	51	0	2007	04	22	20YR Lagged Period	4/22/2007

GHCND:USW00003816	PADUCAH BARKLEY REGIONAL AIRPORT KY US	20070423	272	194	27.2	19.4	81	67	0	2007	04	23	20YR Lagged Period	4/23/2007
GHCND:USW00003816	PADUCAH BARKLEY REGIONAL AIRPORT KY US	20070424	278	172	27.8	17.2	82	63	0	2007	04	24	20YR Lagged Period	4/24/2007
GHCND:USW00003816	PADUCAH BARKLEY REGIONAL AIRPORT KY US	20070425	244	161	24.4	16.1	76	61	0	2007	04	25	20YR Lagged Period	4/25/2007
GHCND:USW00003816	PADUCAH BARKLEY REGIONAL AIRPORT KY US	20070426	222	139	22.2	13.9	72	57	0	2007	04	26	20YR Lagged Period	4/26/2007
GHCND:USW00003816	PADUCAH BARKLEY REGIONAL AIRPORT KY US	20070427	211	122	21.1	12.2	70	54	3	2007	04	27	20YR Lagged Period	4/27/2007
GHCND:USW00003816	PADUCAH BARKLEY REGIONAL AIRPORT KY US	20070428	256	111	25.6	11.1	78	52	0	2007	04	28	20YR Lagged Period	4/28/2007
GHCND:USW00003816	PADUCAH BARKLEY REGIONAL AIRPORT KY US	20070429	289	100	28.9	10.0	84	50	0	2007	04	29	20YR Lagged Period	4/29/2007
GHCND:USW00003816	PADUCAH BARKLEY REGIONAL AIRPORT KY US	20070430	311	133	31.1	13.3	88	56	0	2007	04	30	20YR Lagged Period	4/30/2007
GHCND:USW00003816	PADUCAH BARKLEY REGIONAL AIRPORT KY US	20070501	300	172	30.0	17.2	86	63	0	2007	05	01	20YR Lagged Period	5/1/2007
GHCND:USW00003816	PADUCAH BARKLEY REGIONAL AIRPORT KY US	20070502	211	167	21.1	16.7	70	62	0	2007	05	02	20YR Lagged Period	5/2/2007
GHCND:USW00003816	PADUCAH BARKLEY REGIONAL AIRPORT KY US	20070503	233	183	23.3	18.3	74	65	0	2007	05	03	20YR Lagged Period	5/3/2007
GHCND:USW00003816	PADUCAH BARKLEY REGIONAL AIRPORT KY US	20070504	261	178	26.1	17.8	79	64	0	2007	05	04	20YR Lagged Period	5/4/2007
GHCND:USW00003816	PADUCAH BARKLEY REGIONAL AIRPORT KY US	20070505	283	161	28.3	16.1	83	61	0	2007	05	05	20YR Lagged Period	5/5/2007
GHCND:USW00003816	PADUCAH BARKLEY REGIONAL AIRPORT KY US	20070506	283	172	28.3	17.2	83	63	0	2007	05	06	20YR Lagged Period	5/6/2007
GHCND:USW00003816	PADUCAH BARKLEY REGIONAL AIRPORT KY US	20070507	294	128	29.4	12.8	85	55	0	2007	05	07	20YR Lagged Period	5/7/2007
GHCND:USW00003816	PADUCAH BARKLEY REGIONAL AIRPORT KY US	20070508	300	172	30.0	17.2	86	63	0	2007	05	08	20YR Lagged Period	5/8/2007
GHCND:USW00003816	PADUCAH BARKLEY REGIONAL AIRPORT KY US	20070509	311	183	31.1	18.3	88	65	0	2007	05	09	20YR Lagged Period	5/9/2007
GHCND:USW00003816	PADUCAH BARKLEY REGIONAL AIRPORT KY US	20070510	294	178	29.4	17.8	85	64	0	2007	05	10	20YR Lagged Period	5/10/2007
GHCND:USW00003816	PADUCAH BARKLEY REGIONAL AIRPORT KY US	20070511	283	183	28.3	18.3	83	65	0	2007	05	11	20YR Lagged Period	5/11/2007
GHCND:USW00003816	PADUCAH BARKLEY REGIONAL AIRPORT KY US	20070512	306	172	30.6	17.2	87	63	0	2007	05	12	20YR Lagged Period	5/12/2007
GHCND:USW00003816	PADUCAH BARKLEY REGIONAL AIRPORT KY US	20070513	267	144	26.7	14.4	80	58	0	2007	05	13	20YR Lagged Period	5/13/2007
GHCND:USW00003816	PADUCAH BARKLEY REGIONAL AIRPORT KY US	20070514	294	100	29.4	10.0	85	50	0	2007	05	14	20YR Lagged Period	5/14/2007
GHCND:USW00003816	PADUCAH BARKLEY REGIONAL AIRPORT KY US	20070515	311	161	31.1	16.1	88	61	0	2007	05	15	20YR Lagged Period	5/15/2007
GHCND:USW00003816	PADUCAH BARKLEY REGIONAL AIRPORT KY US	20070516	222	94	22.2	9.4	72	49	4	2007	05	16	20YR Lagged Period	5/16/2007
GHCND:USW00003816	PADUCAH BARKLEY REGIONAL AIRPORT KY US	20070517	200	78	20.0	7.8	68	46	8	2007	05	17	20YR Lagged Period	5/17/2007
GHCND:USW00003816	PADUCAH BARKLEY REGIONAL AIRPORT KY US	20070518	217	72	21.7	7.2	71	45	7	2007	05	18	20YR Lagged Period	5/18/2007
GHCND:USW00003816	PADUCAH BARKLEY REGIONAL AIRPORT KY US	20070519	244	56	24.4	5.6	76	42	6	2007	05	19	20YR Lagged Period	5/19/2007
GHCND:USW00003816	PADUCAH BARKLEY REGIONAL AIRPORT KY US	20070520	272	72	27.2	7.2	81	45	2	2007	05	20	20YR Lagged Period	5/20/2007
GHCND:USW00003816	PADUCAH BARKLEY REGIONAL AIRPORT KY US	20070521	289	83	28.9	8.3	84	47	0	2007	05	21	20YR Lagged Period	5/21/2007
GHCND:USW00003816	PADUCAH BARKLEY REGIONAL AIRPORT KY US	20070522	311	133	31.1	13.3	88	56	0	2007	05	22	20YR Lagged Period	5/22/2007
GHCND:USW00003816	PADUCAH BARKLEY REGIONAL AIRPORT KY US	20070523	311	144	31.1	14.4	88	58	0	2007	05	23	20YR Lagged Period	5/23/2007
GHCND:USW00003816	PADUCAH BARKLEY REGIONAL AIRPORT KY US	20070524	300	189	30.0	18.9	86	66	0	2007	05	24	20YR Lagged Period	5/24/2007
GHCND:USW00003816	PADUCAH BARKLEY REGIONAL AIRPORT KY US	20070525	306	178	30.6	17.8	87	64	0	2007	05	25	20YR Lagged Period	5/25/2007
GHCND:USW00003816	PADUCAH BARKLEY REGIONAL AIRPORT KY US	20070526	300	161	30.0	16.1	86	61	0	2007	05	26	20YR Lagged Period	5/26/2007
GHCND:USW00003816	PADUCAH BARKLEY REGIONAL AIRPORT KY US	20070527	311	167	31.1	16.7	88	62	0	2007	05	27	20YR Lagged Period	5/27/2007
GHCND:USW00003816	PADUCAH BARKLEY REGIONAL AIRPORT KY US	20070528	317	167	31.7	16.7	89	62	0	2007	05	28	20YR Lagged Period	5/28/2007
GHCND:USW00003816	PADUCAH BARKLEY REGIONAL AIRPORT KY US	20070529	317	161	31.7	16.1	89	61	0	2007	05	29	20YR Lagged Period	5/29/2007
GHCND:USW00003816	PADUCAH BARKLEY REGIONAL AIRPORT KY US	20070530	289	172	28.9	17.2	84	63	0	2007	05	30	20YR Lagged Period	5/30/2007
GHCND:USW00003816	PADUCAH BARKLEY REGIONAL AIRPORT KY US	20070531	250	189	25.0	18.9	77	66	0	2007	05	31	20YR Lagged Period	5/31/2007
GHCND:USW00003816	PADUCAH BARKLEY REGIONAL AIRPORT KY US	20070601	311	194	31.1	19.4	88	67	0	2007	06	01	20YR Lagged Period	6/1/2007
GHCND:USW00003816	PADUCAH BARKLEY REGIONAL AIRPORT KY US	20070602	317	178	31.7	17.8	89	64	0	2007	06	02	20YR Lagged Period	6/2/2007
GHCND:USW00003816	PADUCAH BARKLEY REGIONAL AIRPORT KY US	20070603	289	178	28.9	17.8	84	64	0	2007	06	03	20YR Lagged Period	6/3/2007
GHCND:USW00003816	PADUCAH BARKLEY REGIONAL AIRPORT KY US	20070604	283	167	28.3	16.7	83	62	0	2007	06	04	20YR Lagged Period	6/4/2007
GHCND:USW00003816	PADUCAH BARKLEY REGIONAL AIRPORT KY US	20070605	278	156	27.8	15.6	82	60	0	2007	06	05	20YR Lagged Period	6/5/2007
GHCND:USW00003816	PADUCAH BARKLEY REGIONAL AIRPORT KY US	20070606	317	150	31.7	15.0	89	59	0	2007	06	06	20YR Lagged Period	6/6/2007
GHCND:USW00003816	PADUCAH BARKLEY REGIONAL AIRPORT KY US	20070607	328	222	32.8	22.2	91	72	0	2007	06	07	20YR Lagged Period	6/7/2007
GHCND:USW00003816	PADUCAH BARKLEY REGIONAL AIRPORT KY US	20070608	278	194	27.8	19.4	82	67	0	2007	06	08	20YR Lagged Period	6/8/2007
GHCND:USW00003816	PADUCAH BARKLEY REGIONAL AIRPORT KY US	20070609	283	150	28.3	15.0	83	59	0	2007	06	09	20YR Lagged Period	6/9/2007
GHCND:USW00003816	PADUCAH BARKLEY REGIONAL AIRPORT KY US	20070610	278	139	27.8	13.9	82	57	0	2007	06	10	20YR Lagged Period	6/10/2007
GHCND:USW00003816	PADUCAH BARKLEY REGIONAL AIRPORT KY US	20070611	267	167	26.7	16.7	80	62	0	2007	06	11	20YR Lagged Period	6/11/2007
GHCND:USW00003816	PADUCAH BARKLEY REGIONAL AIRPORT KY US	20070612	306	156	30.6	15.6	87	60	0	2007	06	12	20YR Lagged Period	6/12/2007
GHCND:USW00003816	PADUCAH BARKLEY REGIONAL AIRPORT KY US	20070613	322	144	32.2	14.4	90	58	0	2007	06	13	20YR Lagged Period	6/13/2007
GHCND:USW00003816	PADUCAH BARKLEY REGIONAL AIRPORT KY US	20070614	333	172	33.3	17.2	92	63	0	2007	06	14	20YR Lagged Period	6/14/2007
GHCND:USW00003816	PADUCAH BARKLEY REGIONAL AIRPORT KY US	20070615	339	172	33.9	17.2	93	63	0	2007	06	15	20YR Lagged Period	6/15/2007
GHCND:USW00003816	PADUCAH BARKLEY REGIONAL AIRPORT KY US	20070616	333	161	33.3	16.1	92	61	0	2007	06	16	20YR Lagged Period	6/16/2007
GHCND:USW00003816	PADUCAH BARKLEY REGIONAL AIRPORT KY US	20070617	339	172	33.9	17.2	93	63	0	2007	06	17	20YR Lagged Period	6/17/2007
GHCND:USW00003816	PADUCAH BARKLEY REGIONAL AIRPORT KY US	20070618	317	217	31.7	21.7	89	71	0	2007	06	18	20YR Lagged Period	6/18/2007
GHCND:USW00003816	PADUCAH BARKLEY REGIONAL AIRPORT KY US	20070619	306	189	30.6	18.9	87	66	0	2007	06	19	20YR Lagged Period	6/19/2007
GHCND:USW00003816	PADUCAH BARKLEY REGIONAL AIRPORT KY US	20070620	294	156	29.4	15.6	85	60	0	2007	06	20	20YR Lagged Period	6/20/2007
GHCND:USW00003816	PADUCAH BARKLEY REGIONAL AIRPORT KY US	20070621	322	150	32.2	15.0	90	59	0	2007	06	21	20YR Lagged Period	6/21/2007
GHCND:USW00003816	PADUCAH BARKLEY REGIONAL AIRPORT KY US	20070622	333	189	33.3	18.9	92	66	0	2007	06	22	20YR Lagged Period	6/22/2007
GHCND:USW00003816	PADUCAH BARKLEY REGIONAL AIRPORT KY US	20070623	322	211	32.2	21.1	90	70	0	2007	06	23	20YR Lagged Period	6/23/2007
GHCND:USW00003816	PADUCAH BARKLEY REGIONAL AIRPORT KY US	20070624	278	200	27.8	20.0	82	68	0	2007	06	24	20YR Lagged Period	6/24/2007
GHCND:USW00003816	PADUCAH BARKLEY REGIONAL AIRPORT KY US	20070625	300	206	30.0	20.6	86	69	0	2007	06	25	20YR Lagged Period	6/25/2007
GHCND:USW00003816	PADUCAH BARKLEY REGIONAL AIRPORT KY US	20070626	317	206	31.7	20.6	89	69	0	2007	06	26	20YR Lagged Period	6/26/2007
GHCND:USW00003816	PADUCAH BARKLEY REGIONAL AIRPORT KY US	20070627	317	194	31.7	19.4	89	67	0	2007	06	27	20YR Lagged Period	6/27/2007
GHCND:USW00003816	PADUCAH BARKLEY REGIONAL AIRPORT KY US	20070628	328	222	32.8	22.2	91	72	0	2007	06	28	20YR Lagged Period	6/28/2007
GHCND:USW00003816	PADUCAH BARKLEY REGIONAL AIRPORT KY US	20070629	317	206	31.7	20.6	89	69	0	2007	06	29	20YR Lagged Period	6/29/2007
GHCND:USW00003816	PADUCAH BARKLEY REGIONAL AIRPORT KY US	20070630	306	200	30.6	20.0	87	68	0	2007	06	30	20YR Lagged Period	6/30/2007
GHCND:USW00003816	PADUCAH BARKLEY REGIONAL AIRPORT KY US	20070701	272	200	27.2	20.0	81	68	0	2007	07	01	20YR Lagged Period	7/1/2007
GHCND:USW00003816	PADUCAH BARKLEY REGIONAL AIRPORT KY US	20070702	283	156	28.3	15.6	83	60	0	2007	07	02	20YR Lagged Period	7/2/2007
GHCND:USW00003816	PADUCAH BARKLEY REGIONAL AIRPORT KY US	20070703	306	144	30.6	14.4	87	58	0	2007	07	03	20YR Lagged Period	7/3/2007
GHCND:USW00003816	PADUCAH BARKLEY REGIONAL AIRPORT KY US	20070704	317	194	31.7	19.4	89	67	0	2007	07	04	20YR Lagged Period	7/4/2007
GHCND:USW00003816	PADUCAH BARKLEY REGIONAL AIRPORT KY US	20070705	317	206	31.7	20.6	89	69	0	2007	07	05	20YR Lagged Period	7/5/2007
GHCND:USW00003816	PADUCAH BARKLEY REGIONAL AIRPORT KY US	20070706	317	189	31.7	18.9	89	66	0	2007	07	06	20YR Lagged Period	7/6/2007
GHCND:USW00003816	PADUCAH BARKLEY REGIONAL AIRPORT KY US	20070707	322	189	32.2	18.9	90	66	0	2007	07	07	20YR Lagged Period	7/7/2007
GHCND:USW00003816	PADUCAH BARKLEY REGIONAL AIRPORT KY US	20070708	322	178	32.2	17.8	90	64	0	2007	07	08	20YR Lagged Period	7/8/2007
GHCND:USW00003816	PADUCAH BARKLEY REGIONAL AIRPORT KY US	20070709	322	194	32.2	19.4	90	67	0	2007	07	09	20YR Lagged Period	7/9/2007
GHCND:USW00003816	PADUCAH BARKLEY REGIONAL AIRPORT KY US	20070710	294	222	29.4	22.2	85	72	0	2007	07	10	20YR Lagged Period	7/10/2007
GHCND:USW00003816	PADUCAH BARKLEY REGIONAL AIRPORT KY US	20070711	289	172	28.9	17.2	84	63	0	2007	07	11	20YR Lagged Period	7/11/2007
GHCND:USW00003816	PADUCAH BARKLEY REGIONAL AIRPORT KY US	20070712	278	167	27.8	16.7	82	62	0	2007	07	12	20YR Lagged Period	7/12/2007
GHCND:USW00003816	PADUCAH BARKLEY REGIONAL AIRPORT KY US	20070713	300	161	30.0	16.1	86	61	0	2007	07	13	20YR Lagged Period	7/13/2007
GHCND:USW00003816	PADUCAH BARKLEY REGIONAL AIRPORT KY US	20070714	306	167	30.6	16.7	87	62	0	2007	07	14	20YR Lagged Period	7/14/2007
GHCND:USW00003816	PADUCAH BARKLEY REGIONAL AIRPORT KY US	20070715	322	206	32.2	20.6	90	69	0	2007	07	15	20YR Lagged Period	7/15/2007
GHCND:USW00003816	PADUCAH BARKLEY REGIONAL AIRPORT KY US	20070716	322	211	32.2	21.1	90	70	0	2007	07	16	20YR Lagged Period	7/16/2007
GHCND:USW00003816	PADUCAH BARKLEY REGIONAL AIRPORT KY US	20070717	328	217	32.8	21.7	91	71	0	2007	07	17	20YR Lagged Period	7/17/2007
GHCND:USW00003816	PADUCAH BARKLEY REGIONAL AIRPORT KY US	20070718	356	228	35.6	22.8	96	73	0	2007	07	18	20YR Lagged Period	7/18/2007
GHCND:USW00003816	PADUCAH BARKLEY REGIONAL AIRPORT KY US	20070719	339	228	33.9	22.8	93	73	0	2007	07	19	20YR Lagged Period	7/19/2007
GHCND:USW00003816	PADUCAH BARKLEY REGIONAL AIRPORT KY US	20070720	283	178	28.3	17.8	83	64	0	2007	07	20	20YR Lagged Period	7/20/2007
GHCND:USW00003816	PADUCAH BARKLEY REGIONAL AIRPORT KY US	20070721	278	150	27.8	15.0	82	59	0	2007	07	21	20YR Lagged Period	7/21/2007
GHCND:USW00003816	PADUCAH BARKLEY REGIONAL AIRPORT KY US	20070722	283	144	28.3	14.4	83	58	0	2007	07	22	20YR Lagged Period	7/22/2007
GHCND:USW00003816	PADUCAH BARKLEY REGIONAL AIRPORT KY US	20070723	294	133	29.4	13.3	85	56	0	2007	07	23	20YR Lagged Period	7/23/2007
GHCND:USW00003816	PADUCAH BARKLEY REGIONAL AIRPORT KY US	20070724	306	144	30.6	14.4	87	58	0	2007	07	24	20YR Lagged Period	7/24/2007
GHCND:USW00003816	PADUCAH BARKLEY REGIONAL AIRPORT KY US	20070725	306	150	30.6	15.0	87	59	0	2007	07	25	20YR Lagged Period	7/25/2007
GHCND:USW00003816	PADUCAH BARKLEY REGIONAL AIRPORT KY US	20070726	328	167	32.8	16.7	91	62	0	2007	07	26	20YR Lagged Period	7/26/2007
GHCND:USW00003816	PADUCAH BARKLEY REGIONAL AIRPORT KY US	20070727	322	222	32.2	22.2	90	72	0	2007	07	27	20YR Lagged Period	7/27/2007
GHCND:USW00003816	PADUCAH BARKLEY REGIONAL AIRPORT KY US	20070728	328	228	32.8	22.8	91	73	0	2007	07	28	20YR Lagged Period	7/28/2007
GHCND:USW00003816	PADUCAH BARKLEY REGIONAL AIRPORT KY US	20070729	328	200	32.8	20.0	91	68	0	2007	07	29	20YR Lagged Period	7/29/2007
GHCND:USW00003816	PADUCAH BARKLEY REGIONAL AIRPORT KY US	20070730	328	194	32.8	19.4	91	67	0	2007	07	30	20YR Lagged Period	7/30/2007
GHCND:USW00003816	PADUCAH BARKLEY REGIONAL AIRPORT KY US	20070731	333	194	33.3	19.4	92	67	0	2007	07	31	20YR Lagged Period	7/31/2007
GHCND:USW00003816	PADUCAH BARKLEY REGIONAL AIRPORT KY US	20070801	344	189	34.4	18.9	94	66	0	2007	08	01	20YR Lagged Period	8/1/2007
GHCND:USW00003816	PADUCAH BARKLEY REGIONAL AIRPORT KY US	20070802	356	200	35.6	20.0	96	68	0	2007	08	02	20YR Lagged Period	8/2/2007
GHCND:USW00003816	PADUCAH BARKLEY REGIONAL AIRPORT KY US	20070803	356	206	35.6	20.6	96	69	0	2007	08	03	20YR Lagged Period	8/3/2007
GHCND:USW00003816	PADUCAH BARKLEY REGIONAL AIRPORT KY US	20070804	361	206	36.1	20.6	97	69	0	2007	08	04	20YR Lagged Period	8/4/2007
GHCND:USW00003816	PADUCAH BARKLEY REGIONAL AIRPORT KY US	20070805	356	244	35.6	24.4	96	76	0	2007	08	05	20YR Lagged Period	8/5/2007
GHCND:USW00003816	PADUCAH BARKLEY REGIONAL AIRPORT KY US	20070806	361	239	36.1	23.9	97	75	0	2007	08	06	20YR Lagged Period	8/6/2007
GHCND:USW00003816	PADUCAH BARKLEY REGIONAL AIRPORT KY US	20070807	367	256	36.7	25.6	98	78	0	2007	08	07	20YR Lagged Period	8/7/2007
GHCND:USW00003816	PADUCAH BARKLEY REGIONAL AIRPORT KY US	20070808	378	244	37.8	24.4	100	76	0	2007	08	08	20YR Lagged Period	8/8/2007
GHCND:USW00003816	PADUCAH BARKLEY REGIONAL AIRPORT KY US	20070809	372	239	37.2	23.9	99	75	0	2007	08	09	20YR Lagged Period	8/9/2007
GHCND:USW00003816	PADUCAH BARKLEY REGIONAL AIRPORT KY US	20070810	361	222	36.1	22.2	97	72	0	2007	08	10	20YR Lagged Period	8/10/2007
GHCND:USW00003816	PADUCAH BARKLEY REGIONAL AIRPORT KY US	20070811	367	194	36.7	19.4	98	67	0	2007	08	11	20YR Lagged Period	8/11/2007
GHCND:USW00003816	PADUCAH BARKLEY REGIONAL AIRPORT KY US	20070812	383	183	38.3	18.3	101	65	0	2007	08	12	20YR Lagged Period	8/12/2007
GHCND:USW00003816	PADUCAH BARKLEY REGIONAL AIRPORT KY US	20070813	361	211	36.1	21.1	97	70	0	2007	08	13	20YR Lagged Period	8/13/2007
GHCND:USW00003816	PADUCAH BARKLEY REGIONAL AIRPORT KY US	20070814	372	200	37.2	20.0	99	68	0	2007	08	14	20YR Lagged Period	8/14/2007
GHCND:USW00003816	PADUCAH BARKLEY REGIONAL AIRPORT KY US	20070815	389	211	38.9	21.1	102	70	0	2007	08	15	20YR Lagged Period	8/15/2007
GHCND:USW00003816	PADUCAH BARKLEY REGIONAL AIRPORT KY US	20070816	406	183	40.6	18.3	105	65	0	2007	08	16	20YR Lagged Period	8/16/2007
GHCND:USW00003816	PADUCAH BARKLEY REGIONAL AIRPORT KY US	20070817	367	228	36.7	22.8	98	73	0	2007	08	17	20YR Lagged Period	8/17/2007
GHCND:USW00003816	PADUCAH BARKLEY REGIONAL AIRPORT KY US	20070818	378	211	37.8	21.1	100	70	0	2007	08	18	20YR Lagged Period	8/18/2007
GHCND:USW00003816	PADUCAH BARKLEY REGIONAL AIRPORT KY US	20070819	356	217	35.6	21.7	96	71	0	2007	08	19	20YR Lagged Period	8/19/2007
GHCND:USW00003816	PADUCAH BARKLEY REGIONAL AIRPORT KY US	20070820	344	244	34.4	24.4	94	76	0	2007	08	20	20YR Lagged Period	8/20/2007
GHCND:USW00003816	PADUCAH BARKLEY REGIONAL AIRPORT KY US	20070821	361	239	36.1	23.9	97	75	0	2007	08	21	20YR Lagged Period	8/21/2007
GHCND:USW00003816	PADUCAH BARKLEY REGIONAL AIRPORT KY US	20070822	378	222	37.8	22.2	100	72	0	2007	08	22	20YR Lagged Period	8/22/2007
GHCND:USW00003816	PADUCAH BARKLEY REGIONAL AIRPORT KY US	20070823	383	222	38.3	22.2	101	72	0	2007	08	23	20YR Lagged Period	8/23/2007
GHCND:USW00003816	PADUCAH BARKLEY REGIONAL AIRPORT KY US	20070824	383	211	38.3	21.1	101	70	0	2007	08	24	20YR Lagged Period	8/24/2007
GHCND:USW00003816	PADUCAH BARKLEY REGIONAL AIRPORT KY US	20070825	306	211	30.6	21.1	87	70	0	2007	08	25	20YR Lagged Period	8/25/2007
GHCND:USW00003816	PADUCAH BARKLEY REGIONAL AIRPORT KY US	20070826	339	178	33.9	17.8	93	64	0	2007	08	26	20YR Lagged Period	8/26/2007
GHCND:USW00003816	PADUCAH BARKLEY REGIONAL AIRPORT KY US	20070827	367	161	36.7	16.1	98	61	0	2007	08	27	20YR Lagged Period	8/27/2007
GHCND:USW00003816	PADUCAH BARKLEY REGIONAL AIRPORT KY US	20070828	372	178	37.2	17.8	99	64	0	2007	08	28	20YR Lagged Period	8/28/2007
GHCND:USW00003816	PADUCAH BARKLEY REGIONAL AIRPORT KY US	20070829	344	228	34.4	22.8	94	73	0	2007	08	29	20YR Lagged Period	8/29/2007
GHCND:USW00003816	PADUCAH BARKLEY REGIONAL AIRPORT KY US	20070830	328	217	32.8	21.7	91	71	0	2007	08	30	20YR Lagged Period	8/30/2007
GHCND:USW00003816	PADUCAH BARKLEY REGIONAL AIRPORT KY US	20070831	317	172	31.7	17.2	89	63	0	2007	08	31	20YR Lagged Period	8/31/2007
GHCND:USW00003816	PADUCAH BARKLEY REGIONAL AIRPORT KY US	20070901	322	150	32.2	15.0	90	59	0	2007	09	01	20YR Lagged Period	9/1/2007
GHCND:USW00003816	PADUCAH BARKLEY REGIONAL AIRPORT KY US	20070902	344	172	34.4	17.2	94	63	0	2007	09	02	20YR Lagged Period	9/2/2007
GHCND:USW00003816	PADUCAH BARKLEY REGIONAL AIRPORT KY US	20070903	350	200	35.0	20.0	95	68	0	2007	09	03	20YR Lagged Period	9/3/2007
GHCND:USW00003816	PADUCAH BARKLEY REGIONAL AIRPORT KY US	20070904	333	200	33.3	20.0	92	68	0	2007	09	04	20YR Lagged Period	9/4/2007
GHCND:USW00003816	PADUCAH BARKLEY REGIONAL AIRPORT KY US	20070905	333	211	33.3	21.1	92	70	0	2007	09	05	20YR Lagged Period	9/5/2007
GHCND:USW00003816	PADUCAH BARKLEY REGIONAL AIRPORT KY US	20070906	289	222	28.9	22.2	84	72	0	2007	09	06	20YR Lagged Period	9/6/2007
GHCND:USW00003816	PADUCAH BARKLEY REGIONAL AIRPORT KY US	20070907	294	222	29.4	22.2	85	72	0	2007	09	07	20YR Lagged Period	9/7/2007
GHCND:USW00003816	PADUCAH BARKLEY REGIONAL AIRPORT KY US	20070908	300	222	30.0	22.2	86	72	0	2007	09	08	20YR Lagged Period	9/8/2007
GHCND:USW00003816	PADUCAH BARKLEY REGIONAL AIRPORT KY US	20070909	250	200	25.0	20.0	77	68	0	2007	09	09	20YR Lagged Period	9/9/2007
GHCND:USW00003816	PADUCAH BARKLEY REGIONAL AIRPORT KY US	20070910	311	200	31.1	20.0	88	68	0	2007	09	10	20YR Lagged Period	9/10/2007
GHCND:USW00003816	PADUCAH BARKLEY REGIONAL AIRPORT KY US	20070911	256	122	25.6	12.2	78	54	0	2007	09	11	20YR Lagged Period	9/11/2007
GHCND:USW00003816	PADUCAH BARKLEY REGIONAL AIRPORT KY US	20070912	283	111	28.3	11.1	83	52	0	2007	09	12	20YR Lagged Period	9/12/2007
GHCND:USW00003816	PADUCAH BARKLEY REGIONAL AIRPORT KY US	20070913	300	100	30.0	10.0	86	50	0	2007	09	13	20YR Lagged Period	9/13/2007
GHCND:USW00003816	PADUCAH BARKLEY REGIONAL AIRPORT KY US	20070914	300	150	30.0	15.0	86	59	0	2007	09	14	20YR Lagged Period	9/14/2007
GHCND:USW00003816	PADUCAH BARKLEY REGIONAL AIRPORT KY US	20070915	217	83	21.7	8.3	71	47	6	2007	09	15	20YR Lagged Period	9/15/2007
GHCND:USW00003816	PADUCAH BARKLEY REGIONAL AIRPORT KY US	20070916	261	78	26.1	7.8	79	46	2	2007	09	16	20YR Lagged Period	9/16/2007
GHCND:USW00003816	PADUCAH BARKLEY REGIONAL AIRPORT KY US	20070917	311	122	31.1	12.2	88	54	0	2007	09	17	20YR Lagged Period	9/17/2007
GHCND:USW00003816	PADUCAH BARKLEY REGIONAL AIRPORT KY US	20070918	311	189	31.1	18.9	88	66	0	2007	09	18	20YR Lagged Period	9/18/2007
GHCND:USW00003816	PADUCAH BARKLEY REGIONAL AIRPORT KY US	20070919	317	128	31.7	12.8	89	55	0	2007	09	19	20YR Lagged Period	9/19/2007
GHCND:USW00003816	PADUCAH BARKLEY REGIONAL AIRPORT KY US	20070920	328	133	32.8	13.3	91	56	0	2007	09	20	20YR Lagged Period	9/20/2007
GHCND:USW00003816	PADUCAH BARKLEY REGIONAL AIRPORT KY US	20070921	328	128	32.8	12.8	91	55	0	2007	09	21	20YR Lagged Period	9/21/2007
GHCND:USW00003816	PADUCAH BARKLEY REGIONAL AIRPORT KY US	20070922	339	172	33.9	17.2	93	63	0	2007	09	22	20YR Lagged Period	9/22/2007
GHCND:USW00003816	PADUCAH BARKLEY REGIONAL AIRPORT KY US	20070923	350	183	35.0	18.3	95	65	0	2007	09	23	20YR Lagged Period	9/23/2007
GHCND:USW00003816	PADUCAH BARKLEY REGIONAL AIRPORT KY US	20070924	333	211	33.3	21.1	92	70	0	2007	09	24	20YR Lagged Period	9/24/2007
GHCND:USW00003816	PADUCAH BARKLEY REGIONAL AIRPORT KY US	20070925	289	206	28.9	20.6	84	69	0	2007	09	25	20YR Lagged Period	9/25/2007
GHCND:USW00003816	PADUCAH BARKLEY REGIONAL AIRPORT KY US	20070926	289	200	28.9	20.0	84	68	0	2007	09	26	20YR Lagged Period	9/26/2007
GHCND:USW00003816	PADUCAH BARKLEY REGIONAL AIRPORT KY US	20070927	261	150	26.1	15.0	79	59	0	2007	09	27	20YR Lagged Period	9/27/2007
GHCND:USW00003816	PADUCAH BARKLEY REGIONAL AIRPORT KY US	20070928	300	122	30.0	12.2	86	54	0	2007	09	28	20YR Lagged Period	9/28/2007
GHCND:USW00003816	PADUCAH BARKLEY REGIONAL AIRPORT KY US	20070929	283	100	28.3	10.0	83	50	0	2007	09	29	20YR Lagged Period	9/29/2007
GHCND:USW00003816	PADUCAH BARKLEY REGIONAL AIRPORT KY US	20070930	294	128	29.4	12.8	85	55	0	2007	09	30	20YR Lagged Period	9/30/2007
GHCND:USW00003816	PADUCAH BARKLEY REGIONAL AIRPORT KY US	20071001	283	167	28.3	16.7	83	62	0	2007	10	01	20YR Lagged Period	10/1/2007
GHCND:USW00003816	PADUCAH BARKLEY REGIONAL AIRPORT KY US	20071002	294	156	29.4	15.6	85	60	0	2007	10	02	20YR Lagged Period	10/2/2007
GHCND:USW00003816	PADUCAH BARKLEY REGIONAL AIRPORT KY US	20071003	278	172	27.8	17.2	82	63	0	2007	10	03	20YR Lagged Period	10/3/2007
GHCND:USW00003816	PADUCAH BARKLEY REGIONAL AIRPORT KY US	20071004	311	156	31.1	15.6	88	60	0	2007	10	04	20YR Lagged Period	10/4/2007
GHCND:USW00003816	PADUCAH BARKLEY REGIONAL AIRPORT KY US	20071005	311	189	31.1	18.9	88	66	0	2007	10	05	20YR Lagged Period	10/5/2007
GHCND:USW00003816	PADUCAH BARKLEY REGIONAL AIRPORT KY US	20071006	322	194	32.2	19.4	90	67	0	2007	10	06	20YR Lagged Period	10/6/2007
GHCND:USW00003816	PADUCAH BARKLEY REGIONAL AIRPORT KY US	20071007	333	172	33.3	17.2	92	63	0	2007	10	07	20YR Lagged Period	10/7/2007
GHCND:USW00003816	PADUCAH BARKLEY REGIONAL AIRPORT KY US	20071008	328	167	32.8	16.7	91	62	0	2007	10	08	20YR Lagged Period	10/8/2007
GHCND:USW00003816	PADUCAH BARKLEY REGIONAL AIRPORT KY US	20071009	272	150	27.2	15.0	81	59	0	2007	10	09	20YR Lagged Period	10/9/2007

GHCND:USW00003816	PADUCAH BARKLEY REGIONAL AIRPORT KY US	20071010	206	100	20.6	10.0	69	50	5	2007	10	10	20YR Lagged Period	10/10/2007
GHCND:USW00003816	PADUCAH BARKLEY REGIONAL AIRPORT KY US	20071011	194	56	19.4	5.6	67	42	10	2007	10	11	20YR Lagged Period	10/11/2007
GHCND:USW00003816	PADUCAH BARKLEY REGIONAL AIRPORT KY US	20071012	211	33	21.1	3.3	70	38	11	2007	10	12	20YR Lagged Period	10/12/2007
GHCND:USW00003816	PADUCAH BARKLEY REGIONAL AIRPORT KY US	20071013	239	67	23.9	6.7	75	44	5	2007	10	13	20YR Lagged Period	10/13/2007
GHCND:USW00003816	PADUCAH BARKLEY REGIONAL AIRPORT KY US	20071014	289	100	28.9	10.0	84	50	0	2007	10	14	20YR Lagged Period	10/14/2007
GHCND:USW00003816	PADUCAH BARKLEY REGIONAL AIRPORT KY US	20071015	267	117	26.7	11.7	80	53	0	2007	10	15	20YR Lagged Period	10/15/2007
GHCND:USW00003816	PADUCAH BARKLEY REGIONAL AIRPORT KY US	20071016	228	100	22.8	10.0	73	50	3	2007	10	16	20YR Lagged Period	10/16/2007
GHCND:USW00003816	PADUCAH BARKLEY REGIONAL AIRPORT KY US	20071017	283	100	28.3	10.0	83	50	0	2007	10	17	20YR Lagged Period	10/17/2007
GHCND:USW00003816	PADUCAH BARKLEY REGIONAL AIRPORT KY US	20071018	294	178	29.4	17.8	85	64	0	2007	10	18	20YR Lagged Period	10/18/2007
GHCND:USW00003816	PADUCAH BARKLEY REGIONAL AIRPORT KY US	20071019	200	106	20.0	10.6	68	51	5	2007	10	19	20YR Lagged Period	10/19/2007
GHCND:USW00003816	PADUCAH BARKLEY REGIONAL AIRPORT KY US	20071020	256	72	25.6	7.2	78	45	3	2007	10	20	20YR Lagged Period	10/20/2007
GHCND:USW00003816	PADUCAH BARKLEY REGIONAL AIRPORT KY US	20071021	267	94	26.7	9.4	80	49	0	2007	10	21	20YR Lagged Period	10/21/2007
GHCND:USW00003816	PADUCAH BARKLEY REGIONAL AIRPORT KY US	20071022	178	94	17.8	9.4	64	49	8	2007	10	22	20YR Lagged Period	10/22/2007
GHCND:USW00003816	PADUCAH BARKLEY REGIONAL AIRPORT KY US	20071023	122	100	12.2	10.0	54	50	13	2007	10	23	20YR Lagged Period	10/23/2007
GHCND:USW00003816	PADUCAH BARKLEY REGIONAL AIRPORT KY US	20071024	133	94	13.3	9.4	56	49	12	2007	10	24	20YR Lagged Period	10/24/2007
GHCND:USW00003816	PADUCAH BARKLEY REGIONAL AIRPORT KY US	20071025	122	78	12.2	7.8	54	46	15	2007	10	25	20YR Lagged Period	10/25/2007
GHCND:USW00003816	PADUCAH BARKLEY REGIONAL AIRPORT KY US	20071026	128	106	12.8	10.6	55	51	12	2007	10	26	20YR Lagged Period	10/26/2007
GHCND:USW00003816	PADUCAH BARKLEY REGIONAL AIRPORT KY US	20071027	189	67	18.9	6.7	66	44	10	2007	10	27	20YR Lagged Period	10/27/2007
GHCND:USW00003816	PADUCAH BARKLEY REGIONAL AIRPORT KY US	20071028	167	28	16.7	2.8	62	37	15	2007	10	28	20YR Lagged Period	10/28/2007
GHCND:USW00003816	PADUCAH BARKLEY REGIONAL AIRPORT KY US	20071029	189	-6	18.9	(0.6)	66	31	16	2007	10	29	20YR Lagged Period	10/29/2007
GHCND:USW00003816	PADUCAH BARKLEY REGIONAL AIRPORT KY US	20071030	200	17	20.0	1.7	68	35	13	2007	10	30	20YR Lagged Period	10/30/2007
GHCND:USW00003816	PADUCAH BARKLEY REGIONAL AIRPORT KY US	20071031	228	33	22.8	3.3	73	38	9	2007	10	31	20YR Lagged Period	10/31/2007
GHCND:USW00003816	PADUCAH BARKLEY REGIONAL AIRPORT KY US	20071101	161	6	16.1	0.6	61	33	18	2007	11	01	20YR Lagged Period	11/1/2007
GHCND:USW00003816	PADUCAH BARKLEY REGIONAL AIRPORT KY US	20071102	183	-11	18.3	(1.1)	65	30	17	2007	11	02	20YR Lagged Period	11/2/2007
GHCND:USW00003816	PADUCAH BARKLEY REGIONAL AIRPORT KY US	20071103	183	0	18.3	-	65	32	16	2007	11	03	20YR Lagged Period	11/3/2007
GHCND:USW00003816	PADUCAH BARKLEY REGIONAL AIRPORT KY US	20071104	183	6	18.3	0.6	65	33	16	2007	11	04	20YR Lagged Period	11/4/2007
GHCND:USW00003816	PADUCAH BARKLEY REGIONAL AIRPORT KY US	20071105	244	72	24.4	7.2	76	45	4	2007	11	05	20YR Lagged Period	11/5/2007
GHCND:USW00003816	PADUCAH BARKLEY REGIONAL AIRPORT KY US	20071106	100	-22	10.0	(2.2)	50	28	26	2007	11	06	20YR Lagged Period	11/6/2007
GHCND:USW00003816	PADUCAH BARKLEY REGIONAL AIRPORT KY US	20071107	100	-44	10.0	(4.4)	50	24	28	2007	11	07	20YR Lagged Period	11/7/2007
GHCND:USW00003816	PADUCAH BARKLEY REGIONAL AIRPORT KY US	20071108	161	33	16.1	3.3	61	38	15	2007	11	08	20YR Lagged Period	11/8/2007
GHCND:USW00003816	PADUCAH BARKLEY REGIONAL AIRPORT KY US	20071109	189	22	18.9	2.2	66	36	14	2007	11	09	20YR Lagged Period	11/9/2007
GHCND:USW00003816	PADUCAH BARKLEY REGIONAL AIRPORT KY US	20071110	144	-11	14.4	(1.1)	58	30	21	2007	11	10	20YR Lagged Period	11/10/2007
GHCND:USW00003816	PADUCAH BARKLEY REGIONAL AIRPORT KY US	20071111	167	67	16.7	6.7	62	44	12	2007	11	11	20YR Lagged Period	11/11/2007
GHCND:USW00003816	PADUCAH BARKLEY REGIONAL AIRPORT KY US	20071112	200	139	20.0	13.9	68	57	2	2007	11	12	20YR Lagged Period	11/12/2007
GHCND:USW00003816	PADUCAH BARKLEY REGIONAL AIRPORT KY US	20071113	200	139	20.0	13.9	68	57	2	2007	11	13	20YR Lagged Period	11/13/2007
GHCND:USW00003816	PADUCAH BARKLEY REGIONAL AIRPORT KY US	20071114	194	83	19.4	8.3	67	47	8	2007	11	14	20YR Lagged Period	11/14/2007
GHCND:USW00003816	PADUCAH BARKLEY REGIONAL AIRPORT KY US	20071115	100	-17	10.0	(1.7)	50	29	25	2007	11	15	20YR Lagged Period	11/15/2007
GHCND:USW00003816	PADUCAH BARKLEY REGIONAL AIRPORT KY US	20071116	117	-33	11.7	(3.3)	53	26	25	2007	11	16	20YR Lagged Period	11/16/2007
GHCND:USW00003816	PADUCAH BARKLEY REGIONAL AIRPORT KY US	20071117	172	28	17.2	2.8	63	37	15	2007	11	17	20YR Lagged Period	11/17/2007
GHCND:USW00003816	PADUCAH BARKLEY REGIONAL AIRPORT KY US	20071118	189	6	18.9	0.6	66	33	15	2007	11	18	20YR Lagged Period	11/18/2007
GHCND:USW00003816	PADUCAH BARKLEY REGIONAL AIRPORT KY US	20071119	189	150	18.9	15.0	66	59	2	2007	11	19	20YR Lagged Period	11/19/2007
GHCND:USW00003816	PADUCAH BARKLEY REGIONAL AIRPORT KY US	20071120	217	144	21.7	14.4	71	58	0	2007	11	20	20YR Lagged Period	11/20/2007
GHCND:USW00003816	PADUCAH BARKLEY REGIONAL AIRPORT KY US	20071121	194	56	19.4	5.6	67	42	10	2007	11	21	20YR Lagged Period	11/21/2007
GHCND:USW00003816	PADUCAH BARKLEY REGIONAL AIRPORT KY US	20071122	56	17	5.6	1.7	42	35	26	2007	11	22	20YR Lagged Period	11/22/2007
GHCND:USW00003816	PADUCAH BARKLEY REGIONAL AIRPORT KY US	20071123	50	-44	5.0	(4.4)	41	24	32	2007	11	23	20YR Lagged Period	11/23/2007
GHCND:USW00003816	PADUCAH BARKLEY REGIONAL AIRPORT KY US	20071124	67	-50	6.7	(5.0)	44	23	31	2007	11	24	20YR Lagged Period	11/24/2007
GHCND:USW00003816	PADUCAH BARKLEY REGIONAL AIRPORT KY US	20071125	61	28	6.1	2.8	43	37	25	2007	11	25	20YR Lagged Period	11/25/2007
GHCND:USW00003816	PADUCAH BARKLEY REGIONAL AIRPORT KY US	20071126	78	11	7.8	1.1	46	34	25	2007	11	26	20YR Lagged Period	11/26/2007
GHCND:USW00003816	PADUCAH BARKLEY REGIONAL AIRPORT KY US	20071127	111	-28	11.1	(2.8)	52	27	25	2007	11	27	20YR Lagged Period	11/27/2007
GHCND:USW00003816	PADUCAH BARKLEY REGIONAL AIRPORT KY US	20071128	133	-22	13.3	(2.2)	56	28	23	2007	11	28	20YR Lagged Period	11/28/2007
GHCND:USW00003816	PADUCAH BARKLEY REGIONAL AIRPORT KY US	20071129	94	-39	9.4	(3.9)	49	25	28	2007	11	29	20YR Lagged Period	11/29/2007
GHCND:USW00003816	PADUCAH BARKLEY REGIONAL AIRPORT KY US	20071130	117	-56	11.7	(5.6)	53	22	27	2007	11	30	20YR Lagged Period	11/30/2007
GHCND:USW00003816	PADUCAH BARKLEY REGIONAL AIRPORT KY US	20071201	167	17	16.7	1.7	62	35	16	2007	12	01	20YR Lagged Period	12/1/2007
GHCND:USW00003816	PADUCAH BARKLEY REGIONAL AIRPORT KY US	20071202	178	11	17.8	1.1	64	34	16	2007	12	02	20YR Lagged Period	12/2/2007
GHCND:USW00003816	PADUCAH BARKLEY REGIONAL AIRPORT KY US	20071203	50	-28	5.0	(2.8)	41	27	31	2007	12	03	20YR Lagged Period	12/3/2007
GHCND:USW00003816	PADUCAH BARKLEY REGIONAL AIRPORT KY US	20071204	100	-39	10.0	(3.9)	50	25	27	2007	12	04	20YR Lagged Period	12/4/2007
GHCND:USW00003816	PADUCAH BARKLEY REGIONAL AIRPORT KY US	20071205	94	-28	9.4	(2.8)	49	27	27	2007	12	05	20YR Lagged Period	12/5/2007
GHCND:USW00003816	PADUCAH BARKLEY REGIONAL AIRPORT KY US	20071206	28	-67	2.8	(6.7)	37	20	36	2007	12	06	20YR Lagged Period	12/6/2007
GHCND:USW00003816	PADUCAH BARKLEY REGIONAL AIRPORT KY US	20071207	61	22	6.1	2.2	43	36	25	2007	12	07	20YR Lagged Period	12/7/2007
GHCND:USW00003816	PADUCAH BARKLEY REGIONAL AIRPORT KY US	20071208	67	44	6.7	4.4	44	40	23	2007	12	08	20YR Lagged Period	12/8/2007
GHCND:USW00003816	PADUCAH BARKLEY REGIONAL AIRPORT KY US	20071209	78	44	7.8	4.4	46	40	22	2007	12	09	20YR Lagged Period	12/9/2007
GHCND:USW00003816	PADUCAH BARKLEY REGIONAL AIRPORT KY US	20071210	50	28	5.0	2.8	41	37	26	2007	12	10	20YR Lagged Period	12/10/2007
GHCND:USW00003816	PADUCAH BARKLEY REGIONAL AIRPORT KY US	20071211	194	50	19.4	5.0	67	41	11	2007	12	11	20YR Lagged Period	12/11/2007
GHCND:USW00003816	PADUCAH BARKLEY REGIONAL AIRPORT KY US	20071212	94	39	9.4	3.9	49	39	21	2007	12	12	20YR Lagged Period	12/12/2007
GHCND:USW00003816	PADUCAH BARKLEY REGIONAL AIRPORT KY US	20071213	56	11	5.6	1.1	42	34	27	2007	12	13	20YR Lagged Period	12/13/2007
GHCND:USW00003816	PADUCAH BARKLEY REGIONAL AIRPORT KY US	20071214	56	0	5.6	-	42	32	28	2007	12	14	20YR Lagged Period	12/14/2007
GHCND:USW00003816	PADUCAH BARKLEY REGIONAL AIRPORT KY US	20071215	39	0	3.9	-	39	32	29	2007	12	15	20YR Lagged Period	12/15/2007
GHCND:USW00003816	PADUCAH BARKLEY REGIONAL AIRPORT KY US	20071216	11	-50	1.1	(5.0)	34	23	36	2007	12	16	20YR Lagged Period	12/16/2007
GHCND:USW00003816	PADUCAH BARKLEY REGIONAL AIRPORT KY US	20071217	61	-56	6.1	(5.6)	43	22	32	2007	12	17	20YR Lagged Period	12/17/2007
GHCND:USW00003816	PADUCAH BARKLEY REGIONAL AIRPORT KY US	20071218	106	-17	10.6	(1.7)	51	29	25	2007	12	18	20YR Lagged Period	12/18/2007
GHCND:USW00003816	PADUCAH BARKLEY REGIONAL AIRPORT KY US	20071219	122	6	12.2	0.6	54	33	21	2007	12	19	20YR Lagged Period	12/19/2007
GHCND:USW00003816	PADUCAH BARKLEY REGIONAL AIRPORT KY US	20071220	94	22	9.4	2.2	49	36	22	2007	12	20	20YR Lagged Period	12/20/2007
GHCND:USW00003816	PADUCAH BARKLEY REGIONAL AIRPORT KY US	20071221	111	78	11.1	7.8	52	46	16	2007	12	21	20YR Lagged Period	12/21/2007
GHCND:USW00003816	PADUCAH BARKLEY REGIONAL AIRPORT KY US	20071222	139	106	13.9	10.6	57	51	11	2007	12	22	20YR Lagged Period	12/22/2007
GHCND:USW00003816	PADUCAH BARKLEY REGIONAL AIRPORT KY US	20071223	89	-11	8.9	(1.1)	48	30	26	2007	12	23	20YR Lagged Period	12/23/2007
GHCND:USW00003816	PADUCAH BARKLEY REGIONAL AIRPORT KY US	20071224	83	-22	8.3	(2.2)	47	28	27	2007	12	24	20YR Lagged Period	12/24/2007
GHCND:USW00003816	PADUCAH BARKLEY REGIONAL AIRPORT KY US	20071225	106	-50	10.6	(5.0)	51	23	28	2007	12	25	20YR Lagged Period	12/25/2007
GHCND:USW00003816	PADUCAH BARKLEY REGIONAL AIRPORT KY US	20071226	111	-44	11.1	(4.4)	52	24	27	2007	12	26	20YR Lagged Period	12/26/2007
GHCND:USW00003816	PADUCAH BARKLEY REGIONAL AIRPORT KY US	20071227	50	6	5.0	0.6	41	33	28	2007	12	27	20YR Lagged Period	12/27/2007
GHCND:USW00003816	PADUCAH BARKLEY REGIONAL AIRPORT KY US	20071228	83	0	8.3	-	47	32	25	2007	12	28	20YR Lagged Period	12/28/2007
GHCND:USW00003816	PADUCAH BARKLEY REGIONAL AIRPORT KY US	20071229	56	-28	5.6	(2.8)	42	27	30	2007	12	29	20YR Lagged Period	12/29/2007
GHCND:USW00003816	PADUCAH BARKLEY REGIONAL AIRPORT KY US	20071230	83	-28	8.3	(2.8)	47	27	28	2007	12	30	20YR Lagged Period	12/30/2007
GHCND:USW00003816	PADUCAH BARKLEY REGIONAL AIRPORT KY US	20071231	133	-6	13.3	(0.6)	56	31	21	2007	12	31	20YR Lagged Period	12/31/2007
GHCND:USW00003816	PADUCAH BARKLEY REGIONAL AIRPORT KY US	20080101	22	-72	2.2	(7.2)	36	19	37	2008	01	01	20YR Lagged Period	1/1/2008
GHCND:USW00003816	PADUCAH BARKLEY REGIONAL AIRPORT KY US	20080102	-56	-117	(5.6)	(11.7)	22	11	48	2008	01	02	20YR Lagged Period	1/2/2008
GHCND:USW00003816	PADUCAH BARKLEY REGIONAL AIRPORT KY US	20080103	-6	-122	(0.6)	(12.2)	31	10	44	2008	01	03	20YR Lagged Period	1/3/2008
GHCND:USW00003816	PADUCAH BARKLEY REGIONAL AIRPORT KY US	20080104	78	-61	7.8	(6.1)	46	21	31	2008	01	04	20YR Lagged Period	1/4/2008
GHCND:USW00003816	PADUCAH BARKLEY REGIONAL AIRPORT KY US	20080105	128	56	12.8	5.6	55	42	16	2008	01	05	20YR Lagged Period	1/5/2008
GHCND:USW00003816	PADUCAH BARKLEY REGIONAL AIRPORT KY US	20080106	200	128	20.0	12.8	68	55	3	2008	01	06	20YR Lagged Period	1/6/2008
GHCND:USW00003816	PADUCAH BARKLEY REGIONAL AIRPORT KY US	20080107	211	156	21.1	15.6	70	60	0	2008	01	07	20YR Lagged Period	1/7/2008
GHCND:USW00003816	PADUCAH BARKLEY REGIONAL AIRPORT KY US	20080108	194	67	19.4	6.7	67	44	9	2008	01	08	20YR Lagged Period	1/8/2008
GHCND:USW00003816	PADUCAH BARKLEY REGIONAL AIRPORT KY US	20080109	106	22	10.6	2.2	51	36	21	2008	01	09	20YR Lagged Period	1/9/2008
GHCND:USW00003816	PADUCAH BARKLEY REGIONAL AIRPORT KY US	20080110	150	22	15.0	2.2	59	36	17	2008	01	10	20YR Lagged Period	1/10/2008
GHCND:USW00003816	PADUCAH BARKLEY REGIONAL AIRPORT KY US	20080111	78	-17	7.8	(1.7)	46	29	27	2008	01	11	20YR Lagged Period	1/11/2008
GHCND:USW00003816	PADUCAH BARKLEY REGIONAL AIRPORT KY US	20080112	117	-33	11.7	(3.3)	53	26	25	2008	01	12	20YR Lagged Period	1/12/2008
GHCND:USW00003816	PADUCAH BARKLEY REGIONAL AIRPORT KY US	20080113	61	-33	6.1	(3.3)	43	26	30	2008	01	13	20YR Lagged Period	1/13/2008
GHCND:USW00003816	PADUCAH BARKLEY REGIONAL AIRPORT KY US	20080114	44	-50	4.4	(5.0)	40	23	33	2008	01	14	20YR Lagged Period	1/14/2008
GHCND:USW00003816	PADUCAH BARKLEY REGIONAL AIRPORT KY US	20080115	22	-61	2.2	(6.1)	36	21	36	2008	01	15	20YR Lagged Period	1/15/2008
GHCND:USW00003816	PADUCAH BARKLEY REGIONAL AIRPORT KY US	20080116	44	-44	4.4	(4.4)	40	24	33	2008	01	16	20YR Lagged Period	1/16/2008
GHCND:USW00003816	PADUCAH BARKLEY REGIONAL AIRPORT KY US	20080117	56	-28	5.6	(2.8)	42	27	30	2008	01	17	20YR Lagged Period	1/17/2008
GHCND:USW00003816	PADUCAH BARKLEY REGIONAL AIRPORT KY US	20080118	39	-72	3.9	(7.2)	39	19	36	2008	01	18	20YR Lagged Period	1/18/2008
GHCND:USW00003816	PADUCAH BARKLEY REGIONAL AIRPORT KY US	20080119	-6	-100	(0.6)	(10.0)	31	14	42	2008	01	19	20YR Lagged Period	1/19/2008
GHCND:USW00003816	PADUCAH BARKLEY REGIONAL AIRPORT KY US	20080120	-39	-122	(3.9)	(12.2)	25	10	47	2008	01	20	20YR Lagged Period	1/20/2008
GHCND:USW00003816	PADUCAH BARKLEY REGIONAL AIRPORT KY US	20080121	61	-100	6.1	(10.0)	43	14	36	2008	01	21	20YR Lagged Period	1/21/2008
GHCND:USW00003816	PADUCAH BARKLEY REGIONAL AIRPORT KY US	20080122	44	-67	4.4	(6.7)	40	20	35	2008	01	22	20YR Lagged Period	1/22/2008
GHCND:USW00003816	PADUCAH BARKLEY REGIONAL AIRPORT KY US	20080123	28	-94	2.8	(9.4)	37	15	39	2008	01	23	20YR Lagged Period	1/23/2008
GHCND:USW00003816	PADUCAH BARKLEY REGIONAL AIRPORT KY US	20080124	-22	-100	(2.2)	(10.0)	28	14	44	2008	01	24	20YR Lagged Period	1/24/2008
GHCND:USW00003816	PADUCAH BARKLEY REGIONAL AIRPORT KY US	20080125	-6	-122	(0.6)	(12.2)	31	10	44	2008	01	25	20YR Lagged Period	1/25/2008
GHCND:USW00003816	PADUCAH BARKLEY REGIONAL AIRPORT KY US	20080126	33	-22	3.3	(2.2)	38	28	32	2008	01	26	20YR Lagged Period	1/26/2008
GHCND:USW00003816	PADUCAH BARKLEY REGIONAL AIRPORT KY US	20080127	83	-11	8.3	(1.1)	47	30	26	2008	01	27	20YR Lagged Period	1/27/2008
GHCND:USW00003816	PADUCAH BARKLEY REGIONAL AIRPORT KY US	20080128	128	-50	12.8	(5.0)	55	23	26	2008	01	28	20YR Lagged Period	1/28/2008
GHCND:USW00003816	PADUCAH BARKLEY REGIONAL AIRPORT KY US	20080129	172	-56	17.2	(5.6)	63	22	22	2008	01	29	20YR Lagged Period	1/29/2008
GHCND:USW00003816	PADUCAH BARKLEY REGIONAL AIRPORT KY US	20080130	28	-78	2.8	(7.8)	37	18	37	2008	01	30	20YR Lagged Period	1/30/2008
GHCND:USW00003816	PADUCAH BARKLEY REGIONAL AIRPORT KY US	20080131	11	-28	1.1	(2.8)	34	27	34	2008	01	31	20YR Lagged Period	1/31/2008
GHCND:USW00003816	PADUCAH BARKLEY REGIONAL AIRPORT KY US	20080201	6	-56	0.6	(5.6)	33	22	37	2008	02	01	20YR Lagged Period	2/1/2008
GHCND:USW00003816	PADUCAH BARKLEY REGIONAL AIRPORT KY US	20080202	128	-61	12.8	(6.1)	55	21	27	2008	02	02	20YR Lagged Period	2/2/2008
GHCND:USW00003816	PADUCAH BARKLEY REGIONAL AIRPORT KY US	20080203	156	-22	15.6	(2.2)	60	28	21	2008	02	03	20YR Lagged Period	2/3/2008
GHCND:USW00003816	PADUCAH BARKLEY REGIONAL AIRPORT KY US	20080204	222	139	22.2	13.9	72	57	0	2008	02	04	20YR Lagged Period	2/4/2008
GHCND:USW00003816	PADUCAH BARKLEY REGIONAL AIRPORT KY US	20080205	244	139	24.4	13.9	76	57	0	2008	02	05	20YR Lagged Period	2/5/2008
GHCND:USW00003816	PADUCAH BARKLEY REGIONAL AIRPORT KY US	20080206	156	17	15.6	1.7	60	35	17	2008	02	06	20YR Lagged Period	2/6/2008
GHCND:USW00003816	PADUCAH BARKLEY REGIONAL AIRPORT KY US	20080207	28	-6	2.8	(0.6)	37	31	31	2008	02	07	20YR Lagged Period	2/7/2008
GHCND:USW00003816	PADUCAH BARKLEY REGIONAL AIRPORT KY US	20080208	100	-22	10.0	(2.2)	50	28	26	2008	02	08	20YR Lagged Period	2/8/2008
GHCND:USW00003816	PADUCAH BARKLEY REGIONAL AIRPORT KY US	20080209	139	6	13.9	0.6	57	33	20	2008	02	09	20YR Lagged Period	2/9/2008
GHCND:USW00003816	PADUCAH BARKLEY REGIONAL AIRPORT KY US	20080210	67	-67	6.7	(6.7)	44	20	33	2008	02	10	20YR Lagged Period	2/10/2008
GHCND:USW00003816	PADUCAH BARKLEY REGIONAL AIRPORT KY US	20080211	6	-67	0.6	(6.7)	33	20	38	2008	02	11	20YR Lagged Period	2/11/2008
GHCND:USW00003816	PADUCAH BARKLEY REGIONAL AIRPORT KY US	20080212	6	-61	0.6	(6.1)	33	21	38	2008	02	12	20YR Lagged Period	2/12/2008
GHCND:USW00003816	PADUCAH BARKLEY REGIONAL AIRPORT KY US	20080213	-44	-78	(4.4)	(7.8)	24	18	44	2008	02	13	20YR Lagged Period	2/13/2008
GHCND:USW00003816	PADUCAH BARKLEY REGIONAL AIRPORT KY US	20080214	89	-72	8.9	(7.2)	48	19	31	2008	02	14	20YR Lagged Period	2/14/2008
GHCND:USW00003816	PADUCAH BARKLEY REGIONAL AIRPORT KY US	20080215	61	11	6.1	1.1	43	34	26	2008	02	15	20YR Lagged Period	2/15/2008
GHCND:USW00003816	PADUCAH BARKLEY REGIONAL AIRPORT KY US	20080216	94	11	9.4	1.1	49	34	23	2008	02	16	20YR Lagged Period	2/16/2008
GHCND:USW00003816	PADUCAH BARKLEY REGIONAL AIRPORT KY US	20080217	161	44	16.1	4.4	61	40	14	2008	02	17	20YR Lagged Period	2/17/2008
GHCND:USW00003816	PADUCAH BARKLEY REGIONAL AIRPORT KY US	20080218	72	17	7.2	1.7	45	35	25	2008	02	18	20YR Lagged Period	2/18/2008
GHCND:USW00003816	PADUCAH BARKLEY REGIONAL AIRPORT KY US	20080219	28	-50	2.8	(5.0)	37	23	35	2008	02	19	20YR Lagged Period	2/19/2008
GHCND:USW00003816	PADUCAH BARKLEY REGIONAL AIRPORT KY US	20080220	39	-50	3.9	(5.0)	39	23	34	2008	02	20	20YR Lagged Period	2/20/2008
GHCND:USW00003816	PADUCAH BARKLEY REGIONAL AIRPORT KY US	20080221	6	-50	0.6	(5.0)	33	23	37	2008	02	21	20YR Lagged Period	2/21/2008
GHCND:USW00003816	PADUCAH BARKLEY REGIONAL AIRPORT KY US	20080222	6	-22	0.6	(2.2)	33	28	34	2008	02	22	20YR Lagged Period	2/22/2008
GHCND:USW00003816	PADUCAH BARKLEY REGIONAL AIRPORT KY US	20080223	11	-33	1.1	(3.3)	34	26	35	2008	02	23	20YR Lagged Period	2/23/2008
GHCND:USW00003816	PADUCAH BARKLEY REGIONAL AIRPORT KY US	20080224	28	-6	2.8	(0.6)	37	31	31	2008	02	24	20YR Lagged Period	2/24/2008
GHCND:USW00003816	PADUCAH BARKLEY REGIONAL AIRPORT KY US	20080225	111	17	11.1	1.7	52	35	21	2008	02	25	20YR Lagged Period	2/25/2008
GHCND:USW00003816	PADUCAH BARKLEY REGIONAL AIRPORT KY US	20080226	100	-28	10.0	(2.8)	50	27	26	2008	02	26	20YR Lagged Period	2/26/2008
GHCND:USW00003816	PADUCAH BARKLEY REGIONAL AIRPORT KY US	20080227	17	-39	1.7	(3.9)	35	25	35	2008	02	27	20YR Lagged Period	2/27/2008
GHCND:USW00003816	PADUCAH BARKLEY REGIONAL AIRPORT KY US	20080228	89	-44	8.9	(4.4)	48	24	29	2008	02	28	20YR Lagged Period	2/28/2008
GHCND:USW00003816	PADUCAH BARKLEY REGIONAL AIRPORT KY US	20080301	167	-39	16.7	(3.9)	62	25	21	2008	03	01	20YR Lagged Period	3/1/2008
GHCND:USW00003816	PADUCAH BARKLEY REGIONAL AIRPORT KY US	20080302	239	94	23.9	9.4	75	49	3	2008	03	02	20YR Lagged Period	3/2/2008
GHCND:USW00003816	PADUCAH BARKLEY REGIONAL AIRPORT KY US	20080303	183	17	18.3	1.7	65	35	15	2008	03	03	20YR Lagged Period	3/3/2008
GHCND:USW00003816	PADUCAH BARKLEY REGIONAL AIRPORT KY US	20080304	22	0	2.2	-	36	32	31	2008	03	04	20YR Lagged Period	3/4/2008
GHCND:USW00003816	PADUCAH BARKLEY REGIONAL AIRPORT KY US	20080305	100	-11	10.0	(1.1)	50	30	25	2008	03	05	20YR Lagged Period	3/5/2008
GHCND:USW00003816	PADUCAH BARKLEY REGIONAL AIRPORT KY US	20080306	33	-11	3.3	(1.1)	38	30	31	2008	03	06	20YR Lagged Period	3/6/2008
GHCND:USW00003816	PADUCAH BARKLEY REGIONAL AIRPORT KY US	20080307	11	-28	1.1	(2.8)	34	27	34	2008	03	07	20YR Lagged Period	3/7/2008
GHCND:USW00003816	PADUCAH BARKLEY REGIONAL AIRPORT KY US	20080308	11	-56	1.1	(5.6)	34	22	37	2008	03	08	20YR Lagged Period	3/8/2008
GHCND:USW00003816	PADUCAH BARKLEY REGIONAL AIRPORT KY US	20080309	106	-28	10.6	(2.8)	51	27	26	2008	03	09	20YR Lagged Period	3/9/2008
GHCND:USW00003816	PADUCAH BARKLEY REGIONAL AIRPORT KY US	20080310	128	6	12.8	0.6	55	33	21	2008	03	10	20YR Lagged Period	3/10/2008
GHCND:USW00003816	PADUCAH BARKLEY REGIONAL AIRPORT KY US	20080311	122	-28	12.2	(2.8)	54	27	24	2008	03	11	20YR Lagged Period	3/11/2008
GHCND:USW00003816	PADUCAH BARKLEY REGIONAL AIRPORT KY US	20080312	211	50	21.1	5.0	70	41	9	2008	03	12	20YR Lagged Period	3/12/2008
GHCND:USW00003816	PADUCAH BARKLEY REGIONAL AIRPORT KY US	20080313	217	94	21.7	9.4	71	49	5	2008	03	13	20YR Lagged Period	3/13/2008
GHCND:USW00003816	PADUCAH BARKLEY REGIONAL AIRPORT KY US	20080314	167	78	16.7	7.8	62	46	11	2008	03	14	20YR Lagged Period	3/14/2008
GHCND:USW00003816	PADUCAH BARKLEY REGIONAL AIRPORT KY US	20080315	122	78	12.2	7.8	54	46	15	2008	03	15	20YR Lagged Period	3/15/2008
GHCND:USW00003816	PADUCAH BARKLEY REGIONAL AIRPORT KY US	20080316	133	56	13.3	5.6	56	42	16	2008	03	16	20YR Lagged Period	3/16/2008
GHCND:USW00003816	PADUCAH BARKLEY REGIONAL AIRPORT KY US	20080317	211	67	21.1	6.7	70	44	8	2008	03	17	20YR Lagged Period	3/17/2008
GHCND:USW00003816	PADUCAH BARKLEY REGIONAL AIRPORT KY US	20080318	217	117	21.7	11.7	71	53	3	2008	03	18	20YR Lagged Period	3/18/2008
GHCND:USW00003816	PADUCAH BARKLEY REGIONAL AIRPORT KY US	20080319	111	22	11.1	2.2	52	36	21	2008	03	19	20YR Lagged Period	3/19/2008
GHCND:USW00003816	PADUCAH BARKLEY REGIONAL AIRPORT KY US	20080320	150	11	15.0	1.1	59	34	18	2008	03	20	20YR Lagged Period	3/20/2008
GHCND:USW00003816	PADUCAH BARKLEY REGIONAL AIRPORT KY US	20080321	211	67	21.1	6.7	70	44	8	2008	03	21	20YR Lagged Period	3/21/2008
GHCND:USW00003816	PADUCAH BARKLEY REGIONAL AIRPORT KY US	20080322	133	33	13.3	3.3	56	38	18	2008	03	22	20YR Lagged Period	3/22/2008
GHCND:USW00003816	PADUCAH BARKLEY REGIONAL AIRPORT KY US	20080323	94	-22	9.4	(2.2)	49	28	26	2008	03	23	20YR Lagged Period	3/23/2008
GHCND:USW00003816	PADUCAH BARKLEY REGIONAL AIRPORT KY US	20080324	83	-22	8.3	(2.2)	47	28	27	2008	03	24	20YR Lagged Period	3/24/2008
GHCND:USW00003816	PADUCAH BARKLEY REGIONAL AIRPORT KY US	20080325	183	11	18.3	1.1	65	34	15	2008	03	25	20YR Lagged Period	3/25/2008
GHCND:USW00003816	PADUCAH BARKLEY REGIONAL AIRPORT KY US	20080326	194	72	19.4	7.2	67	45	9	2008	03	26	20YR Lagged Period	3/26/2008
GHCND:USW00003816	PADUCAH BARKLEY REGIONAL AIRPORT KY US	20080327	211	156	21.1	15.6	70	60	0	2008	03	27	20YR Lagged Period	3/27/2008
GHCND:USW00003816	PADUCAH BARKLEY REGIONAL AIRPORT KY US	20080328	211	56	21.1	5.6	70	42	9	2008	03	28	20YR Lagged Period	3/28/2008

GHCND:USW00003816	PADUCAH BARKLEY REGIONAL AIRPORT KY US	20080329	100	50	10.0	5.0	50	41	19	2008	03	29	20YR Lagged Period	3/29/2008
GHCND:USW00003816	PADUCAH BARKLEY REGIONAL AIRPORT KY US	20080330	178	89	17.8	8.9	64	48	9	2008	03	30	20YR Lagged Period	3/30/2008
GHCND:USW00003816	PADUCAH BARKLEY REGIONAL AIRPORT KY US	20080331	200	139	20.0	13.9	68	57	2	2008	03	31	20YR Lagged Period	3/31/2008
GHCND:USW00003816	PADUCAH BARKLEY REGIONAL AIRPORT KY US	20080401	150	56	15.0	5.6	59	42	14	2008	04	01	20YR Lagged Period	4/1/2008
GHCND:USW00003816	PADUCAH BARKLEY REGIONAL AIRPORT KY US	20080402	150	28	15.0	2.8	59	37	17	2008	04	02	20YR Lagged Period	4/2/2008
GHCND:USW00003816	PADUCAH BARKLEY REGIONAL AIRPORT KY US	20080403	172	78	17.2	7.8	63	46	10	2008	04	03	20YR Lagged Period	4/3/2008
GHCND:USW00003816	PADUCAH BARKLEY REGIONAL AIRPORT KY US	20080404	156	61	15.6	6.1	60	43	13	2008	04	04	20YR Lagged Period	4/4/2008
GHCND:USW00003816	PADUCAH BARKLEY REGIONAL AIRPORT KY US	20080405	161	28	16.1	2.8	61	37	16	2008	04	05	20YR Lagged Period	4/5/2008
GHCND:USW00003816	PADUCAH BARKLEY REGIONAL AIRPORT KY US	20080406	194	22	19.4	2.2	67	36	19	2008	04	06	20YR Lagged Period	4/6/2008
GHCND:USW00003816	PADUCAH BARKLEY REGIONAL AIRPORT KY US	20080407	244	78	24.4	7.8	76	46	4	2008	04	07	20YR Lagged Period	4/7/2008
GHCND:USW00003816	PADUCAH BARKLEY REGIONAL AIRPORT KY US	20080408	217	122	21.7	12.2	71	54	2	2008	04	08	20YR Lagged Period	4/8/2008
GHCND:USW00003816	PADUCAH BARKLEY REGIONAL AIRPORT KY US	20080409	194	100	19.4	10.0	67	50	6	2008	04	09	20YR Lagged Period	4/9/2008
GHCND:USW00003816	PADUCAH BARKLEY REGIONAL AIRPORT KY US	20080410	256	139	25.6	13.9	78	57	0	2008	04	10	20YR Lagged Period	4/10/2008
GHCND:USW00003816	PADUCAH BARKLEY REGIONAL AIRPORT KY US	20080411	206	94	20.6	9.4	69	49	6	2008	04	11	20YR Lagged Period	4/11/2008
GHCND:USW00003816	PADUCAH BARKLEY REGIONAL AIRPORT KY US	20080412	100	39	10.0	3.9	50	39	20	2008	04	12	20YR Lagged Period	4/12/2008
GHCND:USW00003816	PADUCAH BARKLEY REGIONAL AIRPORT KY US	20080413	78	22	7.8	2.2	46	36	24	2008	04	13	20YR Lagged Period	4/13/2008
GHCND:USW00003816	PADUCAH BARKLEY REGIONAL AIRPORT KY US	20080414	100	17	10.0	1.7	50	35	22	2008	04	14	20YR Lagged Period	4/14/2008
GHCND:USW00003816	PADUCAH BARKLEY REGIONAL AIRPORT KY US	20080415	161	-17	16.1	(1.7)	61	29	20	2008	04	15	20YR Lagged Period	4/15/2008
GHCND:USW00003816	PADUCAH BARKLEY REGIONAL AIRPORT KY US	20080416	211	33	21.1	3.3	70	38	11	2008	04	16	20YR Lagged Period	4/16/2008
GHCND:USW00003816	PADUCAH BARKLEY REGIONAL AIRPORT KY US	20080417	228	117	22.8	11.7	73	53	2	2008	04	17	20YR Lagged Period	4/17/2008
GHCND:USW00003816	PADUCAH BARKLEY REGIONAL AIRPORT KY US	20080418	206	83	20.6	8.3	69	47	7	2008	04	18	20YR Lagged Period	4/18/2008
GHCND:USW00003816	PADUCAH BARKLEY REGIONAL AIRPORT KY US	20080419	144	89	14.4	8.9	58	48	12	2008	04	19	20YR Lagged Period	4/19/2008
GHCND:USW00003816	PADUCAH BARKLEY REGIONAL AIRPORT KY US	20080420	217	61	21.7	6.1	71	43	8	2008	04	20	20YR Lagged Period	4/20/2008
GHCND:USW00003816	PADUCAH BARKLEY REGIONAL AIRPORT KY US	20080421	267	78	26.7	7.8	80	46	2	2008	04	21	20YR Lagged Period	4/21/2008
GHCND:USW00003816	PADUCAH BARKLEY REGIONAL AIRPORT KY US	20080422	261	111	26.1	11.1	79	52	0	2008	04	22	20YR Lagged Period	4/22/2008
GHCND:USW00003816	PADUCAH BARKLEY REGIONAL AIRPORT KY US	20080423	300	117	30.0	11.7	86	53	0	2008	04	23	20YR Lagged Period	4/23/2008
GHCND:USW00003816	PADUCAH BARKLEY REGIONAL AIRPORT KY US	20080424	244	150	24.4	15.0	76	59	0	2008	04	24	20YR Lagged Period	4/24/2008
GHCND:USW00003816	PADUCAH BARKLEY REGIONAL AIRPORT KY US	20080425	272	122	27.2	12.2	81	54	0	2008	04	25	20YR Lagged Period	4/25/2008
GHCND:USW00003816	PADUCAH BARKLEY REGIONAL AIRPORT KY US	20080426	206	78	20.6	7.8	69	46	7	2008	04	26	20YR Lagged Period	4/26/2008
GHCND:USW00003816	PADUCAH BARKLEY REGIONAL AIRPORT KY US	20080427	194	72	19.4	7.2	67	45	9	2008	04	27	20YR Lagged Period	4/27/2008
GHCND:USW00003816	PADUCAH BARKLEY REGIONAL AIRPORT KY US	20080428	161	50	16.1	5.0	61	41	14	2008	04	28	20YR Lagged Period	4/28/2008
GHCND:USW00003816	PADUCAH BARKLEY REGIONAL AIRPORT KY US	20080429	156	6	15.6	0.6	60	33	18	2008	04	29	20YR Lagged Period	4/29/2008
GHCND:USW00003816	PADUCAH BARKLEY REGIONAL AIRPORT KY US	20080430	256	39	25.6	3.9	78	39	6	2008	04	30	20YR Lagged Period	4/30/2008
GHCND:USW00003816	PADUCAH BARKLEY REGIONAL AIRPORT KY US	20080501	239	178	23.9	17.8	75	64	0	2008	05	01	20YR Lagged Period	5/1/2008
GHCND:USW00003816	PADUCAH BARKLEY REGIONAL AIRPORT KY US	20080502	222	167	22.2	16.7	72	62	0	2008	05	02	20YR Lagged Period	5/2/2008
GHCND:USW00003816	PADUCAH BARKLEY REGIONAL AIRPORT KY US	20080503	178	67	17.8	6.7	64	44	11	2008	05	03	20YR Lagged Period	5/3/2008
GHCND:USW00003816	PADUCAH BARKLEY REGIONAL AIRPORT KY US	20080504	211	39	21.1	3.9	70	39	10	2008	05	04	20YR Lagged Period	5/4/2008
GHCND:USW00003816	PADUCAH BARKLEY REGIONAL AIRPORT KY US	20080505	256	67	25.6	6.7	78	44	4	2008	05	05	20YR Lagged Period	5/5/2008
GHCND:USW00003816	PADUCAH BARKLEY REGIONAL AIRPORT KY US	20080506	261	94	26.1	9.4	79	49	1	2008	05	06	20YR Lagged Period	5/6/2008
GHCND:USW00003816	PADUCAH BARKLEY REGIONAL AIRPORT KY US	20080507	244	161	24.4	16.1	76	61	0	2008	05	07	20YR Lagged Period	5/7/2008
GHCND:USW00003816	PADUCAH BARKLEY REGIONAL AIRPORT KY US	20080508	239	144	23.9	14.4	75	58	0	2008	05	08	20YR Lagged Period	5/8/2008
GHCND:USW00003816	PADUCAH BARKLEY REGIONAL AIRPORT KY US	20080509	228	128	22.8	12.8	73	55	1	2008	05	09	20YR Lagged Period	5/9/2008
GHCND:USW00003816	PADUCAH BARKLEY REGIONAL AIRPORT KY US	20080510	228	111	22.8	11.1	73	52	2	2008	05	10	20YR Lagged Period	5/10/2008
GHCND:USW00003816	PADUCAH BARKLEY REGIONAL AIRPORT KY US	20080511	183	78	18.3	7.8	65	46	9	2008	05	11	20YR Lagged Period	5/11/2008
GHCND:USW00003816	PADUCAH BARKLEY REGIONAL AIRPORT KY US	20080512	217	56	21.7	5.6	71	42	8	2008	05	12	20YR Lagged Period	5/12/2008
GHCND:USW00003816	PADUCAH BARKLEY REGIONAL AIRPORT KY US	20080513	217	72	21.7	7.2	71	45	7	2008	05	13	20YR Lagged Period	5/13/2008
GHCND:USW00003816	PADUCAH BARKLEY REGIONAL AIRPORT KY US	20080514	206	150	20.6	15.0	69	59	1	2008	05	14	20YR Lagged Period	5/14/2008
GHCND:USW00003816	PADUCAH BARKLEY REGIONAL AIRPORT KY US	20080515	189	128	18.9	12.8	66	55	4	2008	05	15	20YR Lagged Period	5/15/2008
GHCND:USW00003816	PADUCAH BARKLEY REGIONAL AIRPORT KY US	20080516	206	111	20.6	11.1	69	52	4	2008	05	16	20YR Lagged Period	5/16/2008
GHCND:USW00003816	PADUCAH BARKLEY REGIONAL AIRPORT KY US	20080517	261	117	26.1	11.7	79	53	0	2008	05	17	20YR Lagged Period	5/17/2008
GHCND:USW00003816	PADUCAH BARKLEY REGIONAL AIRPORT KY US	20080518	261	94	26.1	9.4	79	49	1	2008	05	18	20YR Lagged Period	5/18/2008
GHCND:USW00003816	PADUCAH BARKLEY REGIONAL AIRPORT KY US	20080519	278	83	27.8	8.3	82	47	0	2008	05	19	20YR Lagged Period	5/19/2008
GHCND:USW00003816	PADUCAH BARKLEY REGIONAL AIRPORT KY US	20080520	250	133	25.0	13.3	77	56	0	2008	05	20	20YR Lagged Period	5/20/2008
GHCND:USW00003816	PADUCAH BARKLEY REGIONAL AIRPORT KY US	20080521	244	83	24.4	8.3	76	47	3	2008	05	21	20YR Lagged Period	5/21/2008
GHCND:USW00003816	PADUCAH BARKLEY REGIONAL AIRPORT KY US	20080522	261	100	26.1	10.0	79	50	0	2008	05	22	20YR Lagged Period	5/22/2008
GHCND:USW00003816	PADUCAH BARKLEY REGIONAL AIRPORT KY US	20080523	300	144	30.0	14.4	86	58	0	2008	05	23	20YR Lagged Period	5/23/2008
GHCND:USW00003816	PADUCAH BARKLEY REGIONAL AIRPORT KY US	20080524	250	161	25.0	16.1	77	61	0	2008	05	24	20YR Lagged Period	5/24/2008
GHCND:USW00003816	PADUCAH BARKLEY REGIONAL AIRPORT KY US	20080525	306	150	30.6	15.0	87	59	0	2008	05	25	20YR Lagged Period	5/25/2008
GHCND:USW00003816	PADUCAH BARKLEY REGIONAL AIRPORT KY US	20080526	261	189	26.1	18.9	79	66	0	2008	05	26	20YR Lagged Period	5/26/2008
GHCND:USW00003816	PADUCAH BARKLEY REGIONAL AIRPORT KY US	20080527	267	183	26.7	18.3	80	65	0	2008	05	27	20YR Lagged Period	5/27/2008
GHCND:USW00003816	PADUCAH BARKLEY REGIONAL AIRPORT KY US	20080528	244	144	24.4	14.4	76	58	0	2008	05	28	20YR Lagged Period	5/28/2008
GHCND:USW00003816	PADUCAH BARKLEY REGIONAL AIRPORT KY US	20080529	283	128	28.3	12.8	83	55	0	2008	05	29	20YR Lagged Period	5/29/2008
GHCND:USW00003816	PADUCAH BARKLEY REGIONAL AIRPORT KY US	20080530	300	194	30.0	19.4	86	67	0	2008	05	30	20YR Lagged Period	5/30/2008
GHCND:USW00003816	PADUCAH BARKLEY REGIONAL AIRPORT KY US	20080531	311	211	31.1	21.1	88	70	0	2008	05	31	20YR Lagged Period	5/31/2008
GHCND:USW00003816	PADUCAH BARKLEY REGIONAL AIRPORT KY US	20080601	289	194	28.9	19.4	84	67	0	2008	06	01	20YR Lagged Period	6/1/2008
GHCND:USW00003816	PADUCAH BARKLEY REGIONAL AIRPORT KY US	20080602	306	178	30.6	17.8	87	64	0	2008	06	02	20YR Lagged Period	6/2/2008
GHCND:USW00003816	PADUCAH BARKLEY REGIONAL AIRPORT KY US	20080603	322	228	32.2	22.8	90	73	0	2008	06	03	20YR Lagged Period	6/3/2008
GHCND:USW00003816	PADUCAH BARKLEY REGIONAL AIRPORT KY US	20080604	311	250	31.1	25.0	88	77	0	2008	06	04	20YR Lagged Period	6/4/2008
GHCND:USW00003816	PADUCAH BARKLEY REGIONAL AIRPORT KY US	20080605	311	250	31.1	25.0	88	77	0	2008	06	05	20YR Lagged Period	6/5/2008
GHCND:USW00003816	PADUCAH BARKLEY REGIONAL AIRPORT KY US	20080606	328	244	32.8	24.4	91	76	0	2008	06	06	20YR Lagged Period	6/6/2008
GHCND:USW00003816	PADUCAH BARKLEY REGIONAL AIRPORT KY US	20080607	339	250	33.9	25.0	93	77	0	2008	06	07	20YR Lagged Period	6/7/2008
GHCND:USW00003816	PADUCAH BARKLEY REGIONAL AIRPORT KY US	20080608	339	239	33.9	23.9	93	75	0	2008	06	08	20YR Lagged Period	6/8/2008
GHCND:USW00003816	PADUCAH BARKLEY REGIONAL AIRPORT KY US	20080609	333	206	33.3	20.6	92	69	0	2008	06	09	20YR Lagged Period	6/9/2008
GHCND:USW00003816	PADUCAH BARKLEY REGIONAL AIRPORT KY US	20080610	289	172	28.9	17.2	84	63	0	2008	06	10	20YR Lagged Period	6/10/2008
GHCND:USW00003816	PADUCAH BARKLEY REGIONAL AIRPORT KY US	20080611	317	150	31.7	15.0	89	59	0	2008	06	11	20YR Lagged Period	6/11/2008
GHCND:USW00003816	PADUCAH BARKLEY REGIONAL AIRPORT KY US	20080612	333	228	33.3	22.8	92	73	0	2008	06	12	20YR Lagged Period	6/12/2008
GHCND:USW00003816	PADUCAH BARKLEY REGIONAL AIRPORT KY US	20080613	317	194	31.7	19.4	89	67	0	2008	06	13	20YR Lagged Period	6/13/2008
GHCND:USW00003816	PADUCAH BARKLEY REGIONAL AIRPORT KY US	20080614	294	189	29.4	18.9	85	66	0	2008	06	14	20YR Lagged Period	6/14/2008
GHCND:USW00003816	PADUCAH BARKLEY REGIONAL AIRPORT KY US	20080615	317	183	31.7	18.3	89	65	0	2008	06	15	20YR Lagged Period	6/15/2008
GHCND:USW00003816	PADUCAH BARKLEY REGIONAL AIRPORT KY US	20080616	311	206	31.1	20.6	88	69	0	2008	06	16	20YR Lagged Period	6/16/2008
GHCND:USW00003816	PADUCAH BARKLEY REGIONAL AIRPORT KY US	20080617	267	144	26.7	14.4	80	58	0	2008	06	17	20YR Lagged Period	6/17/2008
GHCND:USW00003816	PADUCAH BARKLEY REGIONAL AIRPORT KY US	20080618	278	122	27.8	12.2	82	54	0	2008	06	18	20YR Lagged Period	6/18/2008
GHCND:USW00003816	PADUCAH BARKLEY REGIONAL AIRPORT KY US	20080619	300	144	30.0	14.4	86	58	0	2008	06	19	20YR Lagged Period	6/19/2008
GHCND:USW00003816	PADUCAH BARKLEY REGIONAL AIRPORT KY US	20080620	239	183	23.9	18.3	75	65	0	2008	06	20	20YR Lagged Period	6/20/2008
GHCND:USW00003816	PADUCAH BARKLEY REGIONAL AIRPORT KY US	20080621	294	167	29.4	16.7	85	62	0	2008	06	21	20YR Lagged Period	6/21/2008
GHCND:USW00003816	PADUCAH BARKLEY REGIONAL AIRPORT KY US	20080622	306	172	30.6	17.2	87	63	0	2008	06	22	20YR Lagged Period	6/22/2008
GHCND:USW00003816	PADUCAH BARKLEY REGIONAL AIRPORT KY US	20080623	306	172	30.6	17.2	87	63	0	2008	06	23	20YR Lagged Period	6/23/2008
GHCND:USW00003816	PADUCAH BARKLEY REGIONAL AIRPORT KY US	20080624	311	161	31.1	16.1	88	61	0	2008	06	24	20YR Lagged Period	6/24/2008
GHCND:USW00003816	PADUCAH BARKLEY REGIONAL AIRPORT KY US	20080625	333	233	33.3	23.3	92	74	0	2008	06	25	20YR Lagged Period	6/25/2008
GHCND:USW00003816	PADUCAH BARKLEY REGIONAL AIRPORT KY US	20080626	328	206	32.8	20.6	91	69	0	2008	06	26	20YR Lagged Period	6/26/2008
GHCND:USW00003816	PADUCAH BARKLEY REGIONAL AIRPORT KY US	20080627	317	200	31.7	20.0	89	68	0	2008	06	27	20YR Lagged Period	6/27/2008
GHCND:USW00003816	PADUCAH BARKLEY REGIONAL AIRPORT KY US	20080628	278	217	27.8	21.7	82	71	0	2008	06	28	20YR Lagged Period	6/28/2008
GHCND:USW00003816	PADUCAH BARKLEY REGIONAL AIRPORT KY US	20080629	278	178	27.8	17.8	82	64	0	2008	06	29	20YR Lagged Period	6/29/2008
GHCND:USW00003816	PADUCAH BARKLEY REGIONAL AIRPORT KY US	20080630	278	156	27.8	15.6	82	60	0	2008	06	30	20YR Lagged Period	6/30/2008
GHCND:USW00003816	PADUCAH BARKLEY REGIONAL AIRPORT KY US	20080701	306	144	30.6	14.4	87	58	0	2008	07	01	20YR Lagged Period	7/1/2008
GHCND:USW00003816	PADUCAH BARKLEY REGIONAL AIRPORT KY US	20080702	317	200	31.7	20.0	89	68	0	2008	07	02	20YR Lagged Period	7/2/2008
GHCND:USW00003816	PADUCAH BARKLEY REGIONAL AIRPORT KY US	20080703	294	206	29.4	20.6	85	69	0	2008	07	03	20YR Lagged Period	7/3/2008
GHCND:USW00003816	PADUCAH BARKLEY REGIONAL AIRPORT KY US	20080704	289	211	28.9	21.1	84	70	0	2008	07	04	20YR Lagged Period	7/4/2008
GHCND:USW00003816	PADUCAH BARKLEY REGIONAL AIRPORT KY US	20080705	289	172	28.9	17.2	84	63	0	2008	07	05	20YR Lagged Period	7/5/2008
GHCND:USW00003816	PADUCAH BARKLEY REGIONAL AIRPORT KY US	20080706	322	167	32.2	16.7	90	62	0	2008	07	06	20YR Lagged Period	7/6/2008
GHCND:USW00003816	PADUCAH BARKLEY REGIONAL AIRPORT KY US	20080707	339	217	33.9	21.7	93	71	0	2008	07	07	20YR Lagged Period	7/7/2008
GHCND:USW00003816	PADUCAH BARKLEY REGIONAL AIRPORT KY US	20080708	344	228	34.4	22.8	94	73	0	2008	07	08	20YR Lagged Period	7/8/2008
GHCND:USW00003816	PADUCAH BARKLEY REGIONAL AIRPORT KY US	20080709	278	211	27.8	21.1	82	70	0	2008	07	09	20YR Lagged Period	7/9/2008
GHCND:USW00003816	PADUCAH BARKLEY REGIONAL AIRPORT KY US	20080710	306	211	30.6	21.1	87	70	0	2008	07	10	20YR Lagged Period	7/10/2008
GHCND:USW00003816	PADUCAH BARKLEY REGIONAL AIRPORT KY US	20080711	328	228	32.8	22.8	91	73	0	2008	07	11	20YR Lagged Period	7/11/2008
GHCND:USW00003816	PADUCAH BARKLEY REGIONAL AIRPORT KY US	20080712	344	222	34.4	22.2	94	72	0	2008	07	12	20YR Lagged Period	7/12/2008
GHCND:USW00003816	PADUCAH BARKLEY REGIONAL AIRPORT KY US	20080713	294	178	29.4	17.8	85	64	0	2008	07	13	20YR Lagged Period	7/13/2008
GHCND:USW00003816	PADUCAH BARKLEY REGIONAL AIRPORT KY US	20080714	306	161	30.6	16.1	87	61	0	2008	07	14	20YR Lagged Period	7/14/2008
GHCND:USW00003816	PADUCAH BARKLEY REGIONAL AIRPORT KY US	20080715	322	167	32.2	16.7	90	62	0	2008	07	15	20YR Lagged Period	7/15/2008
GHCND:USW00003816	PADUCAH BARKLEY REGIONAL AIRPORT KY US	20080716	328	178	32.8	17.8	91	64	0	2008	07	16	20YR Lagged Period	7/16/2008
GHCND:USW00003816	PADUCAH BARKLEY REGIONAL AIRPORT KY US	20080717	328	178	32.8	17.8	91	64	0	2008	07	17	20YR Lagged Period	7/17/2008
GHCND:USW00003816	PADUCAH BARKLEY REGIONAL AIRPORT KY US	20080718	344	194	34.4	19.4	94	67	0	2008	07	18	20YR Lagged Period	7/18/2008
GHCND:USW00003816	PADUCAH BARKLEY REGIONAL AIRPORT KY US	20080719	350	233	35.0	23.3	95	74	0	2008	07	19	20YR Lagged Period	7/19/2008
GHCND:USW00003816	PADUCAH BARKLEY REGIONAL AIRPORT KY US	20080720	356	222	35.6	22.2	96	72	0	2008	07	20	20YR Lagged Period	7/20/2008
GHCND:USW00003816	PADUCAH BARKLEY REGIONAL AIRPORT KY US	20080721	356	228	35.6	22.8	96	73	0	2008	07	21	20YR Lagged Period	7/21/2008
GHCND:USW00003816	PADUCAH BARKLEY REGIONAL AIRPORT KY US	20080722	306	206	30.6	20.6	87	69	0	2008	07	22	20YR Lagged Period	7/22/2008
GHCND:USW00003816	PADUCAH BARKLEY REGIONAL AIRPORT KY US	20080723	300	172	30.0	17.2	86	63	0	2008	07	23	20YR Lagged Period	7/23/2008
GHCND:USW00003816	PADUCAH BARKLEY REGIONAL AIRPORT KY US	20080724	289	144	28.9	14.4	84	58	0	2008	07	24	20YR Lagged Period	7/24/2008
GHCND:USW00003816	PADUCAH BARKLEY REGIONAL AIRPORT KY US	20080725	328	194	32.8	19.4	91	67	0	2008	07	25	20YR Lagged Period	7/25/2008
GHCND:USW00003816	PADUCAH BARKLEY REGIONAL AIRPORT KY US	20080726	322	222	32.2	22.2	90	72	0	2008	07	26	20YR Lagged Period	7/26/2008
GHCND:USW00003816	PADUCAH BARKLEY REGIONAL AIRPORT KY US	20080727	333	222	33.3	22.2	92	72	0	2008	07	27	20YR Lagged Period	7/27/2008
GHCND:USW00003816	PADUCAH BARKLEY REGIONAL AIRPORT KY US	20080728	317	228	31.7	22.8	89	73	0	2008	07	28	20YR Lagged Period	7/28/2008
GHCND:USW00003816	PADUCAH BARKLEY REGIONAL AIRPORT KY US	20080729	356	206	35.6	20.6	96	69	0	2008	07	29	20YR Lagged Period	7/29/2008
GHCND:USW00003816	PADUCAH BARKLEY REGIONAL AIRPORT KY US	20080730	356	233	35.6	23.3	96	74	0	2008	07	30	20YR Lagged Period	7/30/2008
GHCND:USW00003816	PADUCAH BARKLEY REGIONAL AIRPORT KY US	20080731	311	222	31.1	22.2	88	72	0	2008	07	31	20YR Lagged Period	7/31/2008
GHCND:USW00003816	PADUCAH BARKLEY REGIONAL AIRPORT KY US	20080801	328	200	32.8	20.0	91	68	0	2008	08	01	20YR Lagged Period	8/1/2008
GHCND:USW00003816	PADUCAH BARKLEY REGIONAL AIRPORT KY US	20080802	339	217	33.9	21.7	93	71	0	2008	08	02	20YR Lagged Period	8/2/2008
GHCND:USW00003816	PADUCAH BARKLEY REGIONAL AIRPORT KY US	20080803	311	200	31.1	20.0	88	68	0	2008	08	03	20YR Lagged Period	8/3/2008
GHCND:USW00003816	PADUCAH BARKLEY REGIONAL AIRPORT KY US	20080804	333	194	33.3	19.4	92	67	0	2008	08	04	20YR Lagged Period	8/4/2008
GHCND:USW00003816	PADUCAH BARKLEY REGIONAL AIRPORT KY US	20080805	339	217	33.9	21.7	93	71	0	2008	08	05	20YR Lagged Period	8/5/2008
GHCND:USW00003816	PADUCAH BARKLEY REGIONAL AIRPORT KY US	20080806	322	228	32.2	22.8	90	73	0	2008	08	06	20YR Lagged Period	8/6/2008
GHCND:USW00003816	PADUCAH BARKLEY REGIONAL AIRPORT KY US	20080807	300	178	30.0	17.8	86	64	0	2008	08	07	20YR Lagged Period	8/7/2008
GHCND:USW00003816	PADUCAH BARKLEY REGIONAL AIRPORT KY US	20080808	289	156	28.9	15.6	84	60	0	2008	08	08	20YR Lagged Period	8/8/2008
GHCND:USW00003816	PADUCAH BARKLEY REGIONAL AIRPORT KY US	20080809	289	144	28.9	14.4	84	58	0	2008	08	09	20YR Lagged Period	8/9/2008
GHCND:USW00003816	PADUCAH BARKLEY REGIONAL AIRPORT KY US	20080810	306	156	30.6	15.6	87	60	0	2008	08	10	20YR Lagged Period	8/10/2008
GHCND:USW00003816	PADUCAH BARKLEY REGIONAL AIRPORT KY US	20080811	283	156	28.3	15.6	83	60	0	2008	08	11	20YR Lagged Period	8/11/2008
GHCND:USW00003816	PADUCAH BARKLEY REGIONAL AIRPORT KY US	20080812	294	139	29.4	13.9	85	57	0	2008	08	12	20YR Lagged Period	8/12/2008
GHCND:USW00003816	PADUCAH BARKLEY REGIONAL AIRPORT KY US	20080813	300	133	30.0	13.3	86	56	0	2008	08	13	20YR Lagged Period	8/13/2008
GHCND:USW00003816	PADUCAH BARKLEY REGIONAL AIRPORT KY US	20080814	300	156	30.0	15.6	86	60	0	2008	08	14	20YR Lagged Period	8/14/2008
GHCND:USW00003816	PADUCAH BARKLEY REGIONAL AIRPORT KY US	20080815	278	194	27.8	19.4	82	67	0	2008	08	15	20YR Lagged Period	8/15/2008
GHCND:USW00003816	PADUCAH BARKLEY REGIONAL AIRPORT KY US	20080816	289	150	28.9	15.0	84	59	0	2008	08	16	20YR Lagged Period	8/16/2008
GHCND:USW00003816	PADUCAH BARKLEY REGIONAL AIRPORT KY US	20080817	306	128	30.6	12.8	87	55	0	2008	08	17	20YR Lagged Period	8/17/2008
GHCND:USW00003816	PADUCAH BARKLEY REGIONAL AIRPORT KY US	20080818	306	133	30.6	13.3	87	56	0	2008	08	18	20YR Lagged Period	8/18/2008
GHCND:USW00003816	PADUCAH BARKLEY REGIONAL AIRPORT KY US	20080819	322	144	32.2	14.4	90	58	0	2008	08	19	20YR Lagged Period	8/19/2008
GHCND:USW00003816	PADUCAH BARKLEY REGIONAL AIRPORT KY US	20080820	289	194	28.9	19.4	84	67	0	2008	08	20	20YR Lagged Period	8/20/2008
GHCND:USW00003816	PADUCAH BARKLEY REGIONAL AIRPORT KY US	20080821	300	217	30.0	21.7	86	71	0	2008	08	21	20YR Lagged Period	8/21/2008
GHCND:USW00003816	PADUCAH BARKLEY REGIONAL AIRPORT KY US	20080822	322	206	32.2	20.6	90	69	0	2008	08	22	20YR Lagged Period	8/22/2008
GHCND:USW00003816	PADUCAH BARKLEY REGIONAL AIRPORT KY US	20080823	339	194	33.9	19.4	93	67	0	2008	08	23	20YR Lagged Period	8/23/2008
GHCND:USW00003816	PADUCAH BARKLEY REGIONAL AIRPORT KY US	20080824	328	211	32.8	21.1	91	70	0	2008	08	24	20YR Lagged Period	8/24/2008
GHCND:USW00003816	PADUCAH BARKLEY REGIONAL AIRPORT KY US	20080825	283	206	28.3	20.6	83	69	0	2008	08	25	20YR Lagged Period	8/25/2008
GHCND:USW00003816	PADUCAH BARKLEY REGIONAL AIRPORT KY US	20080826	300	211	30.0	21.1	86	70	0	2008	08	26	20YR Lagged Period	8/26/2008
GHCND:USW00003816	PADUCAH BARKLEY REGIONAL AIRPORT KY US	20080827	317	183	31.7	18.3	89	65	0	2008	08	27	20YR Lagged Period	8/27/2008
GHCND:USW00003816	PADUCAH BARKLEY REGIONAL AIRPORT KY US	20080828	333	172	33.3	17.2	92	63	0	2008	08	28	20YR Lagged Period	8/28/2008
GHCND:USW00003816	PADUCAH BARKLEY REGIONAL AIRPORT KY US	20080829	272	194	27.2	19.4	81	67	0	2008	08	29	20YR Lagged Period	8/29/2008
GHCND:USW00003816	PADUCAH BARKLEY REGIONAL AIRPORT KY US	20080830	311	172	31.1	17.2	88	63	0	2008	08	30	20YR Lagged Period	8/30/2008
GHCND:USW00003816	PADUCAH BARKLEY REGIONAL AIRPORT KY US	20080831	344	189	34.4	18.9	94	66	0	2008	08	31	20YR Lagged Period	8/31/2008
GHCND:USW00003816	PADUCAH BARKLEY REGIONAL AIRPORT KY US	20080901	344	211	34.4	21.1	94	70	0	2008	09	01	20YR Lagged Period	9/1/2008
GHCND:USW00003816	PADUCAH BARKLEY REGIONAL AIRPORT KY US	20080902	322	211	32.2	21.1	90	70	0	2008	09	02	20YR Lagged Period	9/2/2008
GHCND:USW00003816	PADUCAH BARKLEY REGIONAL AIRPORT KY US	20080903	317	217	31.7	21.7	89	71	0	2008	09	03	20YR Lagged Period	9/3/2008
GHCND:USW00003816	PADUCAH BARKLEY REGIONAL AIRPORT KY US	20080904	278	189	27.8	18.9	82	66	0	2008	09	04	20YR Lagged Period	9/4/2008
GHCND:USW00003816	PADUCAH BARKLEY REGIONAL AIRPORT KY US	20080905	233	178	23.3	17.8	74	64	0	2008	09	05	20YR Lagged Period	9/5/2008
GHCND:USW00003816	PADUCAH BARKLEY REGIONAL AIRPORT KY US	20080906	261	161	26.1	16.1	79	61	0	2008	09	06	20YR Lagged Period	9/6/2008
GHCND:USW00003816	PADUCAH BARKLEY REGIONAL AIRPORT KY US	20080907	283	144	28.3	14.4	83	58	0	2008	09	07	20YR Lagged Period	9/7/2008
GHCND:USW00003816	PADUCAH BARKLEY REGIONAL AIRPORT KY US	20080908	322	167	32.2	16.7	90	62	0	2008	09	08	20YR Lagged Period	9/8/2008
GHCND:USW00003816	PADUCAH BARKLEY REGIONAL AIRPORT KY US	20080909	228	156	22.8	15.6	73	60	0	2008	09	09	20YR Lagged Period	9/9/2008
GHCND:USW00003816	PADUCAH BARKLEY REGIONAL AIRPORT KY US	20080910	300	144	30.0	14.4	86	58	0	2008	09	10	20YR Lagged Period	9/10/2008
GHCND:USW00003816	PADUCAH BARKLEY REGIONAL AIRPORT KY US	20080911	311	194	31.1	19.4	88	67	0	2008	09	11	20YR Lagged Period	9/11/2008
GHCND:USW00003816	PADUCAH BARKLEY REGIONAL AIRPORT KY US	20080912	339	228	33.9	22.8	93	73	0	2008	09	12	20YR Lagged Period	9/12/2008
GHCND:USW00003816	PADUCAH BARKLEY REGIONAL AIRPORT KY US	20080913	356	233	35.6	23.3	96	74	0	2008	09	13	20YR Lagged Period	9/13/2008
GHCND:USW00003816	PADUCAH BARKLEY REGIONAL AIRPORT KY US	20080914	278	161	27.8	16.1	82	61	0	2008	09	14	20YR Lagged Period	9/14/2008

GHCND:USW00003816	PADUCAH BARKLEY REGIONAL AIRPORT KY US	20080915	200	117	20.0	11.7	68	53	4	2008	09	15	20YR Lagged Period	9/15/2008
GHCND:USW00003816	PADUCAH BARKLEY REGIONAL AIRPORT KY US	20080916	250	117	25.0	11.7	77	53	0	2008	09	16	20YR Lagged Period	9/16/2008
GHCND:USW00003816	PADUCAH BARKLEY REGIONAL AIRPORT KY US	20080917	272	94	27.2	9.4	81	49	0	2008	09	17	20YR Lagged Period	9/17/2008
GHCND:USW00003816	PADUCAH BARKLEY REGIONAL AIRPORT KY US	20080918	300	100	30.0	10.0	86	50	0	2008	09	18	20YR Lagged Period	9/18/2008
GHCND:USW00003816	PADUCAH BARKLEY REGIONAL AIRPORT KY US	20080919	300	133	30.0	13.3	86	56	0	2008	09	19	20YR Lagged Period	9/19/2008
GHCND:USW00003816	PADUCAH BARKLEY REGIONAL AIRPORT KY US	20080920	256	150	25.6	15.0	78	59	0	2008	09	20	20YR Lagged Period	9/20/2008
GHCND:USW00003816	PADUCAH BARKLEY REGIONAL AIRPORT KY US	20080921	278	161	27.8	16.1	82	61	0	2008	09	21	20YR Lagged Period	9/21/2008
GHCND:USW00003816	PADUCAH BARKLEY REGIONAL AIRPORT KY US	20080922	317	133	31.7	13.3	89	56	0	2008	09	22	20YR Lagged Period	9/22/2008
GHCND:USW00003816	PADUCAH BARKLEY REGIONAL AIRPORT KY US	20080923	322	139	32.2	13.9	90	57	0	2008	09	23	20YR Lagged Period	9/23/2008
GHCND:USW00003816	PADUCAH BARKLEY REGIONAL AIRPORT KY US	20080924	322	122	32.2	12.2	90	54	0	2008	09	24	20YR Lagged Period	9/24/2008
GHCND:USW00003816	PADUCAH BARKLEY REGIONAL AIRPORT KY US	20080925	300	111	30.0	11.1	86	52	0	2008	09	25	20YR Lagged Period	9/25/2008
GHCND:USW00003816	PADUCAH BARKLEY REGIONAL AIRPORT KY US	20080926	294	94	29.4	9.4	85	49	0	2008	09	26	20YR Lagged Period	9/26/2008
GHCND:USW00003816	PADUCAH BARKLEY REGIONAL AIRPORT KY US	20080927	294	106	29.4	10.6	85	51	0	2008	09	27	20YR Lagged Period	9/27/2008
GHCND:USW00003816	PADUCAH BARKLEY REGIONAL AIRPORT KY US	20080928	311	94	31.1	9.4	88	49	0	2008	09	28	20YR Lagged Period	9/28/2008
GHCND:USW00003816	PADUCAH BARKLEY REGIONAL AIRPORT KY US	20080929	300	111	30.0	11.1	86	52	0	2008	09	29	20YR Lagged Period	9/29/2008
GHCND:USW00003816	PADUCAH BARKLEY REGIONAL AIRPORT KY US	20080930	233	106	23.3	10.6	74	51	2	2008	09	30	20YR Lagged Period	9/30/2008
GHCND:USW00003816	PADUCAH BARKLEY REGIONAL AIRPORT KY US	20081001	233	78	23.3	7.8	74	46	5	2008	10	01	20YR Lagged Period	10/1/2008
GHCND:USW00003816	PADUCAH BARKLEY REGIONAL AIRPORT KY US	20081002	211	50	21.1	5.0	70	41	9	2008	10	02	20YR Lagged Period	10/2/2008
GHCND:USW00003816	PADUCAH BARKLEY REGIONAL AIRPORT KY US	20081003	233	39	23.3	3.9	74	39	8	2008	10	03	20YR Lagged Period	10/3/2008
GHCND:USW00003816	PADUCAH BARKLEY REGIONAL AIRPORT KY US	20081004	267	56	26.7	5.6	80	42	4	2008	10	04	20YR Lagged Period	10/4/2008
GHCND:USW00003816	PADUCAH BARKLEY REGIONAL AIRPORT KY US	20081005	300	72	30.0	7.2	86	45	0	2008	10	05	20YR Lagged Period	10/5/2008
GHCND:USW00003816	PADUCAH BARKLEY REGIONAL AIRPORT KY US	20081006	300	111	30.0	11.1	86	52	0	2008	10	06	20YR Lagged Period	10/6/2008
GHCND:USW00003816	PADUCAH BARKLEY REGIONAL AIRPORT KY US	20081007	222	156	22.2	15.6	72	60	0	2008	10	07	20YR Lagged Period	10/7/2008
GHCND:USW00003816	PADUCAH BARKLEY REGIONAL AIRPORT KY US	20081008	228	83	22.8	8.3	73	47	5	2008	10	08	20YR Lagged Period	10/8/2008
GHCND:USW00003816	PADUCAH BARKLEY REGIONAL AIRPORT KY US	20081009	256	61	25.6	6.1	78	43	4	2008	10	09	20YR Lagged Period	10/9/2008
GHCND:USW00003816	PADUCAH BARKLEY REGIONAL AIRPORT KY US	20081010	283	83	28.3	8.3	83	47	0	2008	10	10	20YR Lagged Period	10/10/2008
GHCND:USW00003816	PADUCAH BARKLEY REGIONAL AIRPORT KY US	20081011	300	139	30.0	13.9	86	57	0	2008	10	11	20YR Lagged Period	10/11/2008
GHCND:USW00003816	PADUCAH BARKLEY REGIONAL AIRPORT KY US	20081012	306	156	30.6	15.6	87	60	0	2008	10	12	20YR Lagged Period	10/12/2008
GHCND:USW00003816	PADUCAH BARKLEY REGIONAL AIRPORT KY US	20081013	289	167	28.9	16.7	84	62	0	2008	10	13	20YR Lagged Period	10/13/2008
GHCND:USW00003816	PADUCAH BARKLEY REGIONAL AIRPORT KY US	20081014	283	167	28.3	16.7	83	62	0	2008	10	14	20YR Lagged Period	10/14/2008
GHCND:USW00003816	PADUCAH BARKLEY REGIONAL AIRPORT KY US	20081015	300	167	30.0	16.7	86	62	0	2008	10	15	20YR Lagged Period	10/15/2008
GHCND:USW00003816	PADUCAH BARKLEY REGIONAL AIRPORT KY US	20081016	194	89	19.4	8.9	67	48	7	2008	10	16	20YR Lagged Period	10/16/2008
GHCND:USW00003816	PADUCAH BARKLEY REGIONAL AIRPORT KY US	20081017	194	50	19.4	5.0	67	41	11	2008	10	17	20YR Lagged Period	10/17/2008
GHCND:USW00003816	PADUCAH BARKLEY REGIONAL AIRPORT KY US	20081018	189	50	18.9	5.0	66	41	11	2008	10	18	20YR Lagged Period	10/18/2008
GHCND:USW00003816	PADUCAH BARKLEY REGIONAL AIRPORT KY US	20081019	194	22	19.4	2.2	67	36	13	2008	10	19	20YR Lagged Period	10/19/2008
GHCND:USW00003816	PADUCAH BARKLEY REGIONAL AIRPORT KY US	20081020	217	39	21.7	3.9	71	39	10	2008	10	20	20YR Lagged Period	10/20/2008
GHCND:USW00003816	PADUCAH BARKLEY REGIONAL AIRPORT KY US	20081021	200	106	20.0	10.6	68	51	5	2008	10	21	20YR Lagged Period	10/21/2008
GHCND:USW00003816	PADUCAH BARKLEY REGIONAL AIRPORT KY US	20081022	194	89	19.4	8.9	67	48	7	2008	10	22	20YR Lagged Period	10/22/2008
GHCND:USW00003816	PADUCAH BARKLEY REGIONAL AIRPORT KY US	20081023	172	94	17.2	9.4	63	49	9	2008	10	23	20YR Lagged Period	10/23/2008
GHCND:USW00003816	PADUCAH BARKLEY REGIONAL AIRPORT KY US	20081024	167	89	16.7	8.9	62	48	10	2008	10	24	20YR Lagged Period	10/24/2008
GHCND:USW00003816	PADUCAH BARKLEY REGIONAL AIRPORT KY US	20081025	161	39	16.1	3.9	61	39	15	2008	10	25	20YR Lagged Period	10/25/2008
GHCND:USW00003816	PADUCAH BARKLEY REGIONAL AIRPORT KY US	20081026	206	83	20.6	8.3	69	47	7	2008	10	26	20YR Lagged Period	10/26/2008
GHCND:USW00003816	PADUCAH BARKLEY REGIONAL AIRPORT KY US	20081027	100	22	10.0	2.2	50	36	22	2008	10	27	20YR Lagged Period	10/27/2008
GHCND:USW00003816	PADUCAH BARKLEY REGIONAL AIRPORT KY US	20081028	100	-11	10.0	(1.1)	50	30	25	2008	10	28	20YR Lagged Period	10/28/2008
GHCND:USW00003816	PADUCAH BARKLEY REGIONAL AIRPORT KY US	20081029	167	-11	16.7	(1.1)	62	30	19	2008	10	29	20YR Lagged Period	10/29/2008
GHCND:USW00003816	PADUCAH BARKLEY REGIONAL AIRPORT KY US	20081030	211	0	21.1	-	70	32	14	2008	10	30	20YR Lagged Period	10/30/2008
GHCND:USW00003816	PADUCAH BARKLEY REGIONAL AIRPORT KY US	20081031	228	83	22.8	8.3	73	47	5	2008	10	31	20YR Lagged Period	10/31/2008
GHCND:USW00003816	PADUCAH BARKLEY REGIONAL AIRPORT KY US	20081101	239	61	23.3	6.1	74	43	6	2008	11	01	20YR Lagged Period	11/1/2008
GHCND:USW00003816	PADUCAH BARKLEY REGIONAL AIRPORT KY US	20081102	233	50	23.3	5.0	74	41	7	2008	11	02	20YR Lagged Period	11/2/2008
GHCND:USW00003816	PADUCAH BARKLEY REGIONAL AIRPORT KY US	20081103	239	33	23.9	3.3	75	38	8	2008	11	03	20YR Lagged Period	11/3/2008
GHCND:USW00003816	PADUCAH BARKLEY REGIONAL AIRPORT KY US	20081104	239	39	23.9	3.9	75	39	8	2008	11	04	20YR Lagged Period	11/4/2008
GHCND:USW00003816	PADUCAH BARKLEY REGIONAL AIRPORT KY US	20081105	244	61	24.4	6.1	76	43	5	2008	11	05	20YR Lagged Period	11/5/2008
GHCND:USW00003816	PADUCAH BARKLEY REGIONAL AIRPORT KY US	20081106	217	122	21.7	12.2	71	54	2	2008	11	06	20YR Lagged Period	11/6/2008
GHCND:USW00003816	PADUCAH BARKLEY REGIONAL AIRPORT KY US	20081107	139	56	13.9	5.6	57	42	15	2008	11	07	20YR Lagged Period	11/7/2008
GHCND:USW00003816	PADUCAH BARKLEY REGIONAL AIRPORT KY US	20081108	111	28	11.1	2.8	52	37	20	2008	11	08	20YR Lagged Period	11/8/2008
GHCND:USW00003816	PADUCAH BARKLEY REGIONAL AIRPORT KY US	20081109	56	-33	5.6	(3.3)	42	26	31	2008	11	09	20YR Lagged Period	11/9/2008
GHCND:USW00003816	PADUCAH BARKLEY REGIONAL AIRPORT KY US	20081110	89	-44	8.9	(4.4)	48	24	29	2008	11	10	20YR Lagged Period	11/10/2008
GHCND:USW00003816	PADUCAH BARKLEY REGIONAL AIRPORT KY US	20081111	122	50	12.2	5.0	54	41	17	2008	11	11	20YR Lagged Period	11/11/2008
GHCND:USW00003816	PADUCAH BARKLEY REGIONAL AIRPORT KY US	20081112	133	94	13.3	9.4	56	49	12	2008	11	12	20YR Lagged Period	11/12/2008
GHCND:USW00003816	PADUCAH BARKLEY REGIONAL AIRPORT KY US	20081113	128	89	12.8	8.9	55	48	13	2008	11	13	20YR Lagged Period	11/13/2008
GHCND:USW00003816	PADUCAH BARKLEY REGIONAL AIRPORT KY US	20081114	144	100	14.4	10.0	58	50	11	2008	11	14	20YR Lagged Period	11/14/2008
GHCND:USW00003816	PADUCAH BARKLEY REGIONAL AIRPORT KY US	20081115	100	28	10.0	2.8	50	37	21	2008	11	15	20YR Lagged Period	11/15/2008
GHCND:USW00003816	PADUCAH BARKLEY REGIONAL AIRPORT KY US	20081116	94	0	9.4	-	49	32	24	2008	11	16	20YR Lagged Period	11/16/2008
GHCND:USW00003816	PADUCAH BARKLEY REGIONAL AIRPORT KY US	20081117	89	-6	8.9	(0.6)	48	31	25	2008	11	17	20YR Lagged Period	11/17/2008
GHCND:USW00003816	PADUCAH BARKLEY REGIONAL AIRPORT KY US	20081118	50	-56	5.0	(5.6)	41	22	33	2008	11	18	20YR Lagged Period	11/18/2008
GHCND:USW00003816	PADUCAH BARKLEY REGIONAL AIRPORT KY US	20081119	117	-50	11.7	(5.0)	53	23	27	2008	11	19	20YR Lagged Period	11/19/2008
GHCND:USW00003816	PADUCAH BARKLEY REGIONAL AIRPORT KY US	20081120	67	-17	6.7	(1.7)	44	29	28	2008	11	20	20YR Lagged Period	11/20/2008
GHCND:USW00003816	PADUCAH BARKLEY REGIONAL AIRPORT KY US	20081121	22	-78	2.2	(7.8)	36	18	38	2008	11	21	20YR Lagged Period	11/21/2008
GHCND:USW00003816	PADUCAH BARKLEY REGIONAL AIRPORT KY US	20081122	44	-89	4.4	(8.9)	40	16	37	2008	11	22	20YR Lagged Period	11/22/2008
GHCND:USW00003816	PADUCAH BARKLEY REGIONAL AIRPORT KY US	20081123	117	-72	11.7	(7.2)	53	19	29	2008	11	23	20YR Lagged Period	11/23/2008
GHCND:USW00003816	PADUCAH BARKLEY REGIONAL AIRPORT KY US	20081124	128	11	12.8	1.1	55	34	20	2008	11	24	20YR Lagged Period	11/24/2008
GHCND:USW00003816	PADUCAH BARKLEY REGIONAL AIRPORT KY US	20081125	72	-39	7.2	(3.9)	45	25	30	2008	11	25	20YR Lagged Period	11/25/2008
GHCND:USW00003816	PADUCAH BARKLEY REGIONAL AIRPORT KY US	20081126	156	-44	15.6	(4.4)	60	24	23	2008	11	26	20YR Lagged Period	11/26/2008
GHCND:USW00003816	PADUCAH BARKLEY REGIONAL AIRPORT KY US	20081127	167	-28	16.7	(2.8)	62	27	20	2008	11	27	20YR Lagged Period	11/27/2008
GHCND:USW00003816	PADUCAH BARKLEY REGIONAL AIRPORT KY US	20081128	122	11	12.2	1.1	54	34	21	2008	11	28	20YR Lagged Period	11/28/2008
GHCND:USW00003816	PADUCAH BARKLEY REGIONAL AIRPORT KY US	20081129	139	17	13.9	1.7	57	35	19	2008	11	29	20YR Lagged Period	11/29/2008
GHCND:USW00003816	PADUCAH BARKLEY REGIONAL AIRPORT KY US	20081130	67	17	6.7	1.7	44	35	25	2008	11	30	20YR Lagged Period	11/30/2008
GHCND:USW00003816	PADUCAH BARKLEY REGIONAL AIRPORT KY US	20081201	28	-50	2.8	(5.0)	37	23	35	2008	12	01	20YR Lagged Period	12/1/2008
GHCND:USW00003816	PADUCAH BARKLEY REGIONAL AIRPORT KY US	20081202	72	-50	7.2	(5.0)	45	23	31	2008	12	02	20YR Lagged Period	12/2/2008
GHCND:USW00003816	PADUCAH BARKLEY REGIONAL AIRPORT KY US	20081203	133	17	13.3	1.7	56	35	19	2008	12	03	20YR Lagged Period	12/3/2008
GHCND:USW00003816	PADUCAH BARKLEY REGIONAL AIRPORT KY US	20081204	17	-44	1.7	(4.4)	35	24	35	2008	12	04	20YR Lagged Period	12/4/2008
GHCND:USW00003816	PADUCAH BARKLEY REGIONAL AIRPORT KY US	20081205	0	-72	-	(7.2)	32	19	39	2008	12	05	20YR Lagged Period	12/5/2008
GHCND:USW00003816	PADUCAH BARKLEY REGIONAL AIRPORT KY US	20081206	67	-39	6.7	(3.9)	44	25	30	2008	12	06	20YR Lagged Period	12/6/2008
GHCND:USW00003816	PADUCAH BARKLEY REGIONAL AIRPORT KY US	20081207	11	-83	1.1	(8.3)	34	17	39	2008	12	07	20YR Lagged Period	12/7/2008
GHCND:USW00003816	PADUCAH BARKLEY REGIONAL AIRPORT KY US	20081208	122	-6	12.2	(0.6)	54	31	22	2008	12	08	20YR Lagged Period	12/8/2008
GHCND:USW00003816	PADUCAH BARKLEY REGIONAL AIRPORT KY US	20081209	128	28	12.8	2.8	55	37	19	2008	12	09	20YR Lagged Period	12/9/2008
GHCND:USW00003816	PADUCAH BARKLEY REGIONAL AIRPORT KY US	20081210	28	11	2.8	1.1	37	34	29	2008	12	10	20YR Lagged Period	12/10/2008
GHCND:USW00003816	PADUCAH BARKLEY REGIONAL AIRPORT KY US	20081211	44	-11	4.4	(1.1)	40	30	30	2008	12	11	20YR Lagged Period	12/11/2008
GHCND:USW00003816	PADUCAH BARKLEY REGIONAL AIRPORT KY US	20081212	67	-39	6.7	(3.9)	44	25	30	2008	12	12	20YR Lagged Period	12/12/2008
GHCND:USW00003816	PADUCAH BARKLEY REGIONAL AIRPORT KY US	20081213	111	-11	11.1	(1.1)	52	30	24	2008	12	13	20YR Lagged Period	12/13/2008
GHCND:USW00003816	PADUCAH BARKLEY REGIONAL AIRPORT KY US	20081214	167	67	16.7	6.7	62	44	12	2008	12	14	20YR Lagged Period	12/14/2008
GHCND:USW00003816	PADUCAH BARKLEY REGIONAL AIRPORT KY US	20081215	167	-61	16.7	(6.1)	62	21	23	2008	12	15	20YR Lagged Period	12/15/2008
GHCND:USW00003816	PADUCAH BARKLEY REGIONAL AIRPORT KY US	20081216	-11	-61	(1.1)	(6.1)	30	21	39	2008	12	16	20YR Lagged Period	12/16/2008
GHCND:USW00003816	PADUCAH BARKLEY REGIONAL AIRPORT KY US	20081217	-6	-17	(0.6)	(1.7)	31	29	35	2008	12	17	20YR Lagged Period	12/17/2008
GHCND:USW00003816	PADUCAH BARKLEY REGIONAL AIRPORT KY US	20081218	72	-11	7.2	(1.1)	45	30	27	2008	12	18	20YR Lagged Period	12/18/2008
GHCND:USW00003816	PADUCAH BARKLEY REGIONAL AIRPORT KY US	20081219	183	6	18.3	0.6	65	33	16	2008	12	19	20YR Lagged Period	12/19/2008
GHCND:USW00003816	PADUCAH BARKLEY REGIONAL AIRPORT KY US	20081220	61	-6	6.1	(0.6)	43	31	28	2008	12	20	20YR Lagged Period	12/20/2008
GHCND:USW00003816	PADUCAH BARKLEY REGIONAL AIRPORT KY US	20081221	-6	-117	(0.6)	(11.7)	31	11	44	2008	12	21	20YR Lagged Period	12/21/2008
GHCND:USW00003816	PADUCAH BARKLEY REGIONAL AIRPORT KY US	20081222	-39	-139	(3.9)	(13.9)	25	7	49	2008	12	22	20YR Lagged Period	12/22/2008
GHCND:USW00003816	PADUCAH BARKLEY REGIONAL AIRPORT KY US	20081223	100	-39	10.0	(3.9)	50	25	27	2008	12	23	20YR Lagged Period	12/23/2008
GHCND:USW00003816	PADUCAH BARKLEY REGIONAL AIRPORT KY US	20081224	156	-6	15.6	(0.6)	60	31	19	2008	12	24	20YR Lagged Period	12/24/2008
GHCND:USW00003816	PADUCAH BARKLEY REGIONAL AIRPORT KY US	20081225	50	-44	5.0	(4.4)	41	24	32	2008	12	25	20YR Lagged Period	12/25/2008
GHCND:USW00003816	PADUCAH BARKLEY REGIONAL AIRPORT KY US	20081226	200	17	20.0	1.7	68	35	13	2008	12	26	20YR Lagged Period	12/26/2008
GHCND:USW00003816	PADUCAH BARKLEY REGIONAL AIRPORT KY US	20081227	233	78	23.3	7.8	74	46	5	2008	12	27	20YR Lagged Period	12/27/2008
GHCND:USW00003816	PADUCAH BARKLEY REGIONAL AIRPORT KY US	20081228	83	-17	8.3	(1.7)	47	29	27	2008	12	28	20YR Lagged Period	12/28/2008
GHCND:USW00003816	PADUCAH BARKLEY REGIONAL AIRPORT KY US	20081229	139	-22	13.9	(2.2)	57	28	22	2008	12	29	20YR Lagged Period	12/29/2008
GHCND:USW00003816	PADUCAH BARKLEY REGIONAL AIRPORT KY US	20081230	167	-17	16.7	(1.7)	62	29	19	2008	12	30	20YR Lagged Period	12/30/2008
GHCND:USW00003816	PADUCAH BARKLEY REGIONAL AIRPORT KY US	20081231	78	-56	7.8	(5.6)	46	22	31	2008	12	31	20YR Lagged Period	12/31/2008
GHCND:USW00003816	PADUCAH BARKLEY REGIONAL AIRPORT KY US	20090101	72	-72	7.2	(7.2)	45	19	39	2009	01	01	20YR Lagged Period	1/1/2009
GHCND:USW00003816	PADUCAH BARKLEY REGIONAL AIRPORT KY US	20090102	122	-6	12.2	(0.6)	54	31	22	2009	01	02	20YR Lagged Period	1/2/2009
GHCND:USW00003816	PADUCAH BARKLEY REGIONAL AIRPORT KY US	20090103	183	83	18.3	8.3	65	47	9	2009	01	03	20YR Lagged Period	1/3/2009
GHCND:USW00003816	PADUCAH BARKLEY REGIONAL AIRPORT KY US	20090104	178	-6	17.8	(0.6)	64	31	17	2009	01	04	20YR Lagged Period	1/4/2009
GHCND:USW00003816	PADUCAH BARKLEY REGIONAL AIRPORT KY US	20090105	0	-39	-	(3.9)	32	25	36	2009	01	05	20YR Lagged Period	1/5/2009
GHCND:USW00003816	PADUCAH BARKLEY REGIONAL AIRPORT KY US	20090106	22	-11	2.2	(1.1)	36	30	32	2009	01	06	20YR Lagged Period	1/6/2009
GHCND:USW00003816	PADUCAH BARKLEY REGIONAL AIRPORT KY US	20090107	78	6	7.8	0.6	46	33	25	2009	01	07	20YR Lagged Period	1/7/2009
GHCND:USW00003816	PADUCAH BARKLEY REGIONAL AIRPORT KY US	20090108	61	-56	6.1	(5.6)	43	22	32	2009	01	08	20YR Lagged Period	1/8/2009
GHCND:USW00003816	PADUCAH BARKLEY REGIONAL AIRPORT KY US	20090109	139	-56	13.9	(5.6)	57	22	25	2009	01	09	20YR Lagged Period	1/9/2009
GHCND:USW00003816	PADUCAH BARKLEY REGIONAL AIRPORT KY US	20090110	150	0	15.0	-	59	32	19	2009	01	10	20YR Lagged Period	1/10/2009
GHCND:USW00003816	PADUCAH BARKLEY REGIONAL AIRPORT KY US	20090111	39	-22	3.9	(2.2)	39	28	31	2009	01	11	20YR Lagged Period	1/11/2009
GHCND:USW00003816	PADUCAH BARKLEY REGIONAL AIRPORT KY US	20090112	89	-44	8.9	(4.4)	48	24	29	2009	01	12	20YR Lagged Period	1/12/2009
GHCND:USW00003816	PADUCAH BARKLEY REGIONAL AIRPORT KY US	20090113	61	-94	6.1	(9.4)	43	15	36	2009	01	13	20YR Lagged Period	1/13/2009
GHCND:USW00003816	PADUCAH BARKLEY REGIONAL AIRPORT KY US	20090114	94	-94	9.4	(9.4)	49	15	33	2009	01	14	20YR Lagged Period	1/14/2009
GHCND:USW00003816	PADUCAH BARKLEY REGIONAL AIRPORT KY US	20090115	-72	-139	(7.2)	(13.9)	19	7	52	2009	01	15	20YR Lagged Period	1/15/2009
GHCND:USW00003816	PADUCAH BARKLEY REGIONAL AIRPORT KY US	20090116	-72	-161	(7.2)	(16.1)	19	3	54	2009	01	16	20YR Lagged Period	1/16/2009
GHCND:USW00003816	PADUCAH BARKLEY REGIONAL AIRPORT KY US	20090117	89	-83	8.9	(8.3)	48	17	32	2009	01	17	20YR Lagged Period	1/17/2009
GHCND:USW00003816	PADUCAH BARKLEY REGIONAL AIRPORT KY US	20090118	67	-56	6.7	(5.6)	44	22	32	2009	01	18	20YR Lagged Period	1/18/2009
GHCND:USW00003816	PADUCAH BARKLEY REGIONAL AIRPORT KY US	20090119	17	-44	1.7	(4.4)	35	24	35	2009	01	19	20YR Lagged Period	1/19/2009
GHCND:USW00003816	PADUCAH BARKLEY REGIONAL AIRPORT KY US	20090120	-11	-106	(1.1)	(10.6)	30	13	43	2009	01	20	20YR Lagged Period	1/20/2009
GHCND:USW00003816	PADUCAH BARKLEY REGIONAL AIRPORT KY US	20090121	50	-106	5.0	(10.6)	41	13	38	2009	01	21	20YR Lagged Period	1/21/2009
GHCND:USW00003816	PADUCAH BARKLEY REGIONAL AIRPORT KY US	20090122	133	-11	13.3	(1.1)	56	30	22	2009	01	22	20YR Lagged Period	1/22/2009
GHCND:USW00003816	PADUCAH BARKLEY REGIONAL AIRPORT KY US	20090123	150	6	15.0	0.6	59	33	19	2009	01	23	20YR Lagged Period	1/23/2009
GHCND:USW00003816	PADUCAH BARKLEY REGIONAL AIRPORT KY US	20090124	6	-83	0.6	(8.3)	33	17	40	2009	01	24	20YR Lagged Period	1/24/2009
GHCND:USW00003816	PADUCAH BARKLEY REGIONAL AIRPORT KY US	20090125	-39	-94	(3.9)	(9.4)	25	15	45	2009	01	25	20YR Lagged Period	1/25/2009
GHCND:USW00003816	PADUCAH BARKLEY REGIONAL AIRPORT KY US	20090126	0	-56	-	(5.6)	32	22	38	2009	01	26	20YR Lagged Period	1/26/2009
GHCND:USW00003816	PADUCAH BARKLEY REGIONAL AIRPORT KY US	20090127	0	-22	-	(2.2)	32	28	35	2009	01	27	20YR Lagged Period	1/27/2009
GHCND:USW00003816	PADUCAH BARKLEY REGIONAL AIRPORT KY US	20090128	-28	-67	(2.8)	(6.7)	27	20	41	2009	01	28	20YR Lagged Period	1/28/2009
GHCND:USW00003816	PADUCAH BARKLEY REGIONAL AIRPORT KY US	20090129	-22	-44	(2.2)	(4.4)	28	24	39	2009	01	29	20YR Lagged Period	1/29/2009
GHCND:USW00003816	PADUCAH BARKLEY REGIONAL AIRPORT KY US	20090130	22	-50	2.2	(5.0)	36	23	35	2009	01	30	20YR Lagged Period	1/30/2009
GHCND:USW00003816	PADUCAH BARKLEY REGIONAL AIRPORT KY US	20090131	94	-22	9.4	(2.2)	49	28	26	2009	01	31	20YR Lagged Period	1/31/2009
GHCND:USW00003816	PADUCAH BARKLEY REGIONAL AIRPORT KY US	20090201	133	33	13.3	3.3	56	38	18	2009	02	01	20YR Lagged Period	2/1/2009
GHCND:USW00003816	PADUCAH BARKLEY REGIONAL AIRPORT KY US	20090202	67	-28	6.7	(2.8)	44	27	29	2009	02	02	20YR Lagged Period	2/2/2009
GHCND:USW00003816	PADUCAH BARKLEY REGIONAL AIRPORT KY US	20090203	11	-83	1.1	(8.3)	34	17	39	2009	02	03	20YR Lagged Period	2/3/2009
GHCND:USW00003816	PADUCAH BARKLEY REGIONAL AIRPORT KY US	20090204	-39	-111	(3.9)	(11.1)	25	12	46	2009	02	04	20YR Lagged Period	2/4/2009
GHCND:USW00003816	PADUCAH BARKLEY REGIONAL AIRPORT KY US	20090205	56	-122	5.6	(12.2)	42	10	39	2009	02	05	20YR Lagged Period	2/5/2009
GHCND:USW00003816	PADUCAH BARKLEY REGIONAL AIRPORT KY US	20090206	161	11	16.1	1.1	61	34	17	2009	02	06	20YR Lagged Period	2/6/2009
GHCND:USW00003816	PADUCAH BARKLEY REGIONAL AIRPORT KY US	20090207	183	111	18.3	11.1	65	52	6	2009	02	07	20YR Lagged Period	2/7/2009
GHCND:USW00003816	PADUCAH BARKLEY REGIONAL AIRPORT KY US	20090208	211	100	21.1	10.0	70	50	5	2009	02	08	20YR Lagged Period	2/8/2009
GHCND:USW00003816	PADUCAH BARKLEY REGIONAL AIRPORT KY US	20090209	222	72	22.2	7.2	72	45	6	2009	02	09	20YR Lagged Period	2/9/2009
GHCND:USW00003816	PADUCAH BARKLEY REGIONAL AIRPORT KY US	20090210	172	122	17.2	12.2	63	54	6	2009	02	10	20YR Lagged Period	2/10/2009
GHCND:USW00003816	PADUCAH BARKLEY REGIONAL AIRPORT KY US	20090211	189	83	18.9	8.3	66	47	8	2009	02	11	20YR Lagged Period	2/11/2009
GHCND:USW00003816	PADUCAH BARKLEY REGIONAL AIRPORT KY US	20090212	133	6	13.3	0.6	56	33	20	2009	02	12	20YR Lagged Period	2/12/2009
GHCND:USW00003816	PADUCAH BARKLEY REGIONAL AIRPORT KY US	20090213	128	11	12.8	1.1	55	34	20	2009	02	13	20YR Lagged Period	2/13/2009
GHCND:USW00003816	PADUCAH BARKLEY REGIONAL AIRPORT KY US	20090214	111	11	11.1	1.1	52	34	22	2009	02	14	20YR Lagged Period	2/14/2009
GHCND:USW00003816	PADUCAH BARKLEY REGIONAL AIRPORT KY US	20090215	67	-22	6.7	(2.2)	44	28	29	2009	02	15	20YR Lagged Period	2/15/2009
GHCND:USW00003816	PADUCAH BARKLEY REGIONAL AIRPORT KY US	20090216	61	-50	6.1	(5.0)	43	23	32	2009	02	16	20YR Lagged Period	2/16/2009
GHCND:USW00003816	PADUCAH BARKLEY REGIONAL AIRPORT KY US	20090217	83	-44	8.3	(4.4)	47	24	29	2009	02	17	20YR Lagged Period	2/17/2009
GHCND:USW00003816	PADUCAH BARKLEY REGIONAL AIRPORT KY US	20090218	172	22	17.2	2.2	63	36	15	2009	02	18	20YR Lagged Period	2/18/2009
GHCND:USW00003816	PADUCAH BARKLEY REGIONAL AIRPORT KY US	20090219	22	-78	2.2	(7.8)	36	18	38	2009	02	19	20YR Lagged Period	2/19/2009
GHCND:USW00003816	PADUCAH BARKLEY REGIONAL AIRPORT KY US	20090220	83	-89	8.3	(8.9)	47	16	33	2009	02	20	20YR Lagged Period	2/20/2009
GHCND:USW00003816	PADUCAH BARKLEY REGIONAL AIRPORT KY US	20090221	72	-17	7.2	(1.7)	45	29	28	2009	02	21	20YR Lagged Period	2/21/2009
GHCND:USW00003816	PADUCAH BARKLEY REGIONAL AIRPORT KY US	20090222	33	-56	3.3	(5.6)	38	22	35	2009	02	22	20YR Lagged Period	2/22/2009
GHCND:USW00003816	PADUCAH BARKLEY REGIONAL AIRPORT KY US	20090223	50	-67	5.0	(6.7)	41	20	34	2009	02	23	20YR Lagged Period	2/23/2009
GHCND:USW00003816	PADUCAH BARKLEY REGIONAL AIRPORT KY US	20090224	78	-44	7.8	(4.4)	46	24	30	2009	02	24	20YR Lagged Period	2/24/2009
GHCND:USW00003816	PADUCAH BARKLEY REGIONAL AIRPORT KY US	20090225	122	22	12.2	2.2	54	36	20	2009	02	25	20YR Lagged Period	2/25/2009
GHCND:USW00003816	PADUCAH BARKLEY REGIONAL AIRPORT KY US	20090226	200	83	20.0	8.3	68	47	7	2009	02	26	20YR Lagged Period	2/26/2009
GHCND:USW00003816	PADUCAH BARKLEY REGIONAL AIRPORT KY US	20090227	183	33	18.3	3.3	65	38	13	2009	02	27	20YR Lagged Period	2/27/2009
GHCND:USW00003816	PADUCAH BARKLEY REGIONAL AIRPORT KY US	20090228	33	-11	3.3	(1.1)	38	30	31	2009	02	28	20YR Lagged Period	2/28/2009
GHCND:USW00003816	PADUCAH BARKLEY REGIONAL AIRPORT KY US	20090301	44	-39	4.4	(3.9)	40	25	32	2009	03	01	20YR Lagged Period	3/1/2009
GHCND:USW00003816	PADUCAH BARKLEY REGIONAL AIRPORT KY US	20090302	28	-67	2.8	(6.7)	37	20	36	2009	03	02	20YR Lagged Period	3/2/2009
GHCND:USW00003816	PADUCAH BARKLEY REGIONAL AIRPORT KY US	20090303	22	-78	2.2	(7.8)	36	18	38	2009	03	03	20YR Lagged Period	3/3/2009

GHCND:USW00003816	PADUCAH BARKLEY REGIONAL AIRPORT KY US	20090304	144	-44	14.4	(4.4)	58	24	24	2009	03	04	20YR Lagged Period	3/4/2009
GHCND:USW00003816	PADUCAH BARKLEY REGIONAL AIRPORT KY US	20090305	189	111	18.9	11.1	66	52	6	2009	03	05	20YR Lagged Period	3/5/2009
GHCND:USW00003816	PADUCAH BARKLEY REGIONAL AIRPORT KY US	20090306	233	150	23.3	15.0	74	59	0	2009	03	06	20YR Lagged Period	3/6/2009
GHCND:USW00003816	PADUCAH BARKLEY REGIONAL AIRPORT KY US	20090307	233	144	23.3	14.4	74	58	0	2009	03	07	20YR Lagged Period	3/7/2009
GHCND:USW00003816	PADUCAH BARKLEY REGIONAL AIRPORT KY US	20090308	256	100	25.6	10.0	78	50	1	2009	03	08	20YR Lagged Period	3/8/2009
GHCND:USW00003816	PADUCAH BARKLEY REGIONAL AIRPORT KY US	20090309	200	50	20.0	5.0	68	41	10	2009	03	09	20YR Lagged Period	3/9/2009
GHCND:USW00003816	PADUCAH BARKLEY REGIONAL AIRPORT KY US	20090310	250	122	25.0	12.2	77	54	0	2009	03	10	20YR Lagged Period	3/10/2009
GHCND:USW00003816	PADUCAH BARKLEY REGIONAL AIRPORT KY US	20090311	122	0	12.2	-	54	32	22	2009	03	11	20YR Lagged Period	3/11/2009
GHCND:USW00003816	PADUCAH BARKLEY REGIONAL AIRPORT KY US	20090312	28	-6	2.8	(0.6)	37	31	31	2009	03	12	20YR Lagged Period	3/12/2009
GHCND:USW00003816	PADUCAH BARKLEY REGIONAL AIRPORT KY US	20090313	106	0	10.6	-	51	32	23	2009	03	13	20YR Lagged Period	3/13/2009
GHCND:USW00003816	PADUCAH BARKLEY REGIONAL AIRPORT KY US	20090314	111	44	11.1	4.4	52	40	19	2009	03	14	20YR Lagged Period	3/14/2009
GHCND:USW00003816	PADUCAH BARKLEY REGIONAL AIRPORT KY US	20090315	122	83	12.2	8.3	54	47	14	2009	03	15	20YR Lagged Period	3/15/2009
GHCND:USW00003816	PADUCAH BARKLEY REGIONAL AIRPORT KY US	20090316	206	72	20.6	7.2	69	45	8	2009	03	16	20YR Lagged Period	3/16/2009
GHCND:USW00003816	PADUCAH BARKLEY REGIONAL AIRPORT KY US	20090317	222	33	22.2	3.3	72	38	10	2009	03	17	20YR Lagged Period	3/17/2009
GHCND:USW00003816	PADUCAH BARKLEY REGIONAL AIRPORT KY US	20090318	244	50	24.4	5.0	76	41	6	2009	03	18	20YR Lagged Period	3/18/2009
GHCND:USW00003816	PADUCAH BARKLEY REGIONAL AIRPORT KY US	20090319	178	56	17.8	5.6	64	42	12	2009	03	19	20YR Lagged Period	3/19/2009
GHCND:USW00003816	PADUCAH BARKLEY REGIONAL AIRPORT KY US	20090320	150	0	15.0	-	59	32	19	2009	03	20	20YR Lagged Period	3/20/2009
GHCND:USW00003816	PADUCAH BARKLEY REGIONAL AIRPORT KY US	20090321	156	11	15.6	1.1	60	34	18	2009	03	21	20YR Lagged Period	3/21/2009
GHCND:USW00003816	PADUCAH BARKLEY REGIONAL AIRPORT KY US	20090322	222	89	22.2	8.9	72	48	5	2009	03	22	20YR Lagged Period	3/22/2009
GHCND:USW00003816	PADUCAH BARKLEY REGIONAL AIRPORT KY US	20090323	233	117	23.3	11.7	74	53	1	2009	03	23	20YR Lagged Period	3/23/2009
GHCND:USW00003816	PADUCAH BARKLEY REGIONAL AIRPORT KY US	20090324	250	144	25.0	14.4	77	58	0	2009	03	24	20YR Lagged Period	3/24/2009
GHCND:USW00003816	PADUCAH BARKLEY REGIONAL AIRPORT KY US	20090325	156	83	15.6	8.3	60	47	11	2009	03	25	20YR Lagged Period	3/25/2009
GHCND:USW00003816	PADUCAH BARKLEY REGIONAL AIRPORT KY US	20090326	206	89	20.6	8.9	69	48	6	2009	03	26	20YR Lagged Period	3/26/2009
GHCND:USW00003816	PADUCAH BARKLEY REGIONAL AIRPORT KY US	20090327	150	100	15.0	10.0	59	50	10	2009	03	27	20YR Lagged Period	3/27/2009
GHCND:USW00003816	PADUCAH BARKLEY REGIONAL AIRPORT KY US	20090328	200	50	20.0	5.0	68	41	10	2009	03	28	20YR Lagged Period	3/28/2009
GHCND:USW00003816	PADUCAH BARKLEY REGIONAL AIRPORT KY US	20090329	111	6	11.1	0.6	52	33	22	2009	03	29	20YR Lagged Period	3/29/2009
GHCND:USW00003816	PADUCAH BARKLEY REGIONAL AIRPORT KY US	20090330	194	-6	19.4	(0.6)	67	31	16	2009	03	30	20YR Lagged Period	3/30/2009
GHCND:USW00003816	PADUCAH BARKLEY REGIONAL AIRPORT KY US	20090331	189	78	18.9	7.8	66	46	9	2009	03	31	20YR Lagged Period	3/31/2009
GHCND:USW00003816	PADUCAH BARKLEY REGIONAL AIRPORT KY US	20090401	200	33	20.0	3.3	68	38	12	2009	04	01	20YR Lagged Period	4/1/2009
GHCND:USW00003816	PADUCAH BARKLEY REGIONAL AIRPORT KY US	20090402	206	78	20.6	7.8	69	46	7	2009	04	02	20YR Lagged Period	4/2/2009
GHCND:USW00003816	PADUCAH BARKLEY REGIONAL AIRPORT KY US	20090403	156	39	15.6	3.9	60	39	15	2009	04	03	20YR Lagged Period	4/3/2009
GHCND:USW00003816	PADUCAH BARKLEY REGIONAL AIRPORT KY US	20090404	200	17	20.0	1.7	68	35	13	2009	04	04	20YR Lagged Period	4/4/2009
GHCND:USW00003816	PADUCAH BARKLEY REGIONAL AIRPORT KY US	20090405	217	67	21.7	6.7	71	44	7	2009	04	05	20YR Lagged Period	4/5/2009
GHCND:USW00003816	PADUCAH BARKLEY REGIONAL AIRPORT KY US	20090406	67	28	6.7	2.8	44	37	24	2009	04	06	20YR Lagged Period	4/6/2009
GHCND:USW00003816	PADUCAH BARKLEY REGIONAL AIRPORT KY US	20090407	117	6	11.7	0.6	53	33	22	2009	04	07	20YR Lagged Period	4/7/2009
GHCND:USW00003816	PADUCAH BARKLEY REGIONAL AIRPORT KY US	20090408	206	11	20.6	1.1	69	34	13	2009	04	08	20YR Lagged Period	4/8/2009
GHCND:USW00003816	PADUCAH BARKLEY REGIONAL AIRPORT KY US	20090409	194	17	19.4	1.7	67	35	14	2009	04	09	20YR Lagged Period	4/9/2009
GHCND:USW00003816	PADUCAH BARKLEY REGIONAL AIRPORT KY US	20090410	172	78	17.2	7.8	63	46	10	2009	04	10	20YR Lagged Period	4/10/2009
GHCND:USW00003816	PADUCAH BARKLEY REGIONAL AIRPORT KY US	20090411	178	50	17.8	5.0	64	41	12	2009	04	11	20YR Lagged Period	4/11/2009
GHCND:USW00003816	PADUCAH BARKLEY REGIONAL AIRPORT KY US	20090412	161	50	16.1	5.0	61	41	14	2009	04	12	20YR Lagged Period	4/12/2009
GHCND:USW00003816	PADUCAH BARKLEY REGIONAL AIRPORT KY US	20090413	156	89	15.6	8.9	60	48	11	2009	04	13	20YR Lagged Period	4/13/2009
GHCND:USW00003816	PADUCAH BARKLEY REGIONAL AIRPORT KY US	20090414	94	72	9.4	7.2	49	45	18	2009	04	14	20YR Lagged Period	4/14/2009
GHCND:USW00003816	PADUCAH BARKLEY REGIONAL AIRPORT KY US	20090415	172	50	17.2	5.0	63	41	13	2009	04	15	20YR Lagged Period	4/15/2009
GHCND:USW00003816	PADUCAH BARKLEY REGIONAL AIRPORT KY US	20090416	172	33	17.2	3.3	63	38	14	2009	04	16	20YR Lagged Period	4/16/2009
GHCND:USW00003816	PADUCAH BARKLEY REGIONAL AIRPORT KY US	20090417	256	67	25.6	6.7	78	44	4	2009	04	17	20YR Lagged Period	4/17/2009
GHCND:USW00003816	PADUCAH BARKLEY REGIONAL AIRPORT KY US	20090418	211	122	21.1	12.2	70	54	3	2009	04	18	20YR Lagged Period	4/18/2009
GHCND:USW00003816	PADUCAH BARKLEY REGIONAL AIRPORT KY US	20090419	228	133	22.8	13.3	73	56	0	2009	04	19	20YR Lagged Period	4/19/2009
GHCND:USW00003816	PADUCAH BARKLEY REGIONAL AIRPORT KY US	20090420	194	100	19.4	10.0	67	50	6	2009	04	20	20YR Lagged Period	4/20/2009
GHCND:USW00003816	PADUCAH BARKLEY REGIONAL AIRPORT KY US	20090421	178	50	17.8	5.0	64	41	12	2009	04	21	20YR Lagged Period	4/21/2009
GHCND:USW00003816	PADUCAH BARKLEY REGIONAL AIRPORT KY US	20090422	222	61	22.2	6.1	72	43	7	2009	04	22	20YR Lagged Period	4/22/2009
GHCND:USW00003816	PADUCAH BARKLEY REGIONAL AIRPORT KY US	20090423	294	83	29.4	8.3	85	47	0	2009	04	23	20YR Lagged Period	4/23/2009
GHCND:USW00003816	PADUCAH BARKLEY REGIONAL AIRPORT KY US	20090424	294	189	29.4	18.9	85	66	0	2009	04	24	20YR Lagged Period	4/24/2009
GHCND:USW00003816	PADUCAH BARKLEY REGIONAL AIRPORT KY US	20090425	289	194	28.9	19.4	84	67	0	2009	04	25	20YR Lagged Period	4/25/2009
GHCND:USW00003816	PADUCAH BARKLEY REGIONAL AIRPORT KY US	20090426	294	200	29.4	20.0	85	68	0	2009	04	26	20YR Lagged Period	4/26/2009
GHCND:USW00003816	PADUCAH BARKLEY REGIONAL AIRPORT KY US	20090427	289	189	28.9	18.9	84	66	0	2009	04	27	20YR Lagged Period	4/27/2009
GHCND:USW00003816	PADUCAH BARKLEY REGIONAL AIRPORT KY US	20090428	233	178	23.3	17.8	74	64	0	2009	04	28	20YR Lagged Period	4/28/2009
GHCND:USW00003816	PADUCAH BARKLEY REGIONAL AIRPORT KY US	20090429	272	172	27.2	17.2	81	63	0	2009	04	29	20YR Lagged Period	4/29/2009
GHCND:USW00003816	PADUCAH BARKLEY REGIONAL AIRPORT KY US	20090430	244	172	24.4	17.2	76	63	0	2009	04	30	20YR Lagged Period	4/30/2009
GHCND:USW00003816	PADUCAH BARKLEY REGIONAL AIRPORT KY US	20090501	228	133	22.8	13.3	73	56	0	2009	05	01	20YR Lagged Period	5/1/2009
GHCND:USW00003816	PADUCAH BARKLEY REGIONAL AIRPORT KY US	20090502	150	111	15.0	11.1	59	52	9	2009	05	02	20YR Lagged Period	5/2/2009
GHCND:USW00003816	PADUCAH BARKLEY REGIONAL AIRPORT KY US	20090503	150	133	15.0	13.3	59	56	7	2009	05	03	20YR Lagged Period	5/3/2009
GHCND:USW00003816	PADUCAH BARKLEY REGIONAL AIRPORT KY US	20090504	189	128	18.9	12.8	66	55	4	2009	05	04	20YR Lagged Period	5/4/2009
GHCND:USW00003816	PADUCAH BARKLEY REGIONAL AIRPORT KY US	20090505	228	111	22.8	11.1	73	52	2	2009	05	05	20YR Lagged Period	5/5/2009
GHCND:USW00003816	PADUCAH BARKLEY REGIONAL AIRPORT KY US	20090506	233	156	23.3	15.6	74	60	0	2009	05	06	20YR Lagged Period	5/6/2009
GHCND:USW00003816	PADUCAH BARKLEY REGIONAL AIRPORT KY US	20090507	278	183	27.8	18.3	82	65	0	2009	05	07	20YR Lagged Period	5/7/2009
GHCND:USW00003816	PADUCAH BARKLEY REGIONAL AIRPORT KY US	20090508	244	161	24.4	16.1	76	61	0	2009	05	08	20YR Lagged Period	5/8/2009
GHCND:USW00003816	PADUCAH BARKLEY REGIONAL AIRPORT KY US	20090509	222	139	22.2	13.9	72	57	0	2009	05	09	20YR Lagged Period	5/9/2009
GHCND:USW00003816	PADUCAH BARKLEY REGIONAL AIRPORT KY US	20090510	233	111	23.3	11.1	74	52	2	2009	05	10	20YR Lagged Period	5/10/2009
GHCND:USW00003816	PADUCAH BARKLEY REGIONAL AIRPORT KY US	20090511	228	111	22.8	11.1	73	52	2	2009	05	11	20YR Lagged Period	5/11/2009
GHCND:USW00003816	PADUCAH BARKLEY REGIONAL AIRPORT KY US	20090512	244	89	24.4	8.9	76	48	3	2009	05	12	20YR Lagged Period	5/12/2009
GHCND:USW00003816	PADUCAH BARKLEY REGIONAL AIRPORT KY US	20090513	278	183	27.8	18.3	82	65	0	2009	05	13	20YR Lagged Period	5/13/2009
GHCND:USW00003816	PADUCAH BARKLEY REGIONAL AIRPORT KY US	20090514	256	172	25.6	17.2	78	63	0	2009	05	14	20YR Lagged Period	5/14/2009
GHCND:USW00003816	PADUCAH BARKLEY REGIONAL AIRPORT KY US	20090515	300	172	30.0	17.2	86	63	0	2009	05	15	20YR Lagged Period	5/15/2009
GHCND:USW00003816	PADUCAH BARKLEY REGIONAL AIRPORT KY US	20090516	239	122	23.9	12.2	75	54	0	2009	05	16	20YR Lagged Period	5/16/2009
GHCND:USW00003816	PADUCAH BARKLEY REGIONAL AIRPORT KY US	20090517	200	100	20.0	10.0	68	50	6	2009	05	17	20YR Lagged Period	5/17/2009
GHCND:USW00003816	PADUCAH BARKLEY REGIONAL AIRPORT KY US	20090518	217	61	21.7	6.1	71	43	8	2009	05	18	20YR Lagged Period	5/18/2009
GHCND:USW00003816	PADUCAH BARKLEY REGIONAL AIRPORT KY US	20090519	250	72	25.0	7.2	77	45	4	2009	05	19	20YR Lagged Period	5/19/2009
GHCND:USW00003816	PADUCAH BARKLEY REGIONAL AIRPORT KY US	20090520	278	83	27.8	8.3	82	47	0	2009	05	20	20YR Lagged Period	5/20/2009
GHCND:USW00003816	PADUCAH BARKLEY REGIONAL AIRPORT KY US	20090521	300	150	30.0	15.0	86	59	0	2009	05	21	20YR Lagged Period	5/21/2009
GHCND:USW00003816	PADUCAH BARKLEY REGIONAL AIRPORT KY US	20090522	289	156	28.9	15.6	84	60	0	2009	05	22	20YR Lagged Period	5/22/2009
GHCND:USW00003816	PADUCAH BARKLEY REGIONAL AIRPORT KY US	20090523	294	194	29.4	19.4	85	67	0	2009	05	23	20YR Lagged Period	5/23/2009
GHCND:USW00003816	PADUCAH BARKLEY REGIONAL AIRPORT KY US	20090524	239	194	23.9	19.4	75	67	0	2009	05	24	20YR Lagged Period	5/24/2009
GHCND:USW00003816	PADUCAH BARKLEY REGIONAL AIRPORT KY US	20090525	283	194	28.3	19.4	83	67	0	2009	05	25	20YR Lagged Period	5/25/2009
GHCND:USW00003816	PADUCAH BARKLEY REGIONAL AIRPORT KY US	20090526	272	200	27.2	20.0	81	68	0	2009	05	26	20YR Lagged Period	5/26/2009
GHCND:USW00003816	PADUCAH BARKLEY REGIONAL AIRPORT KY US	20090527	306	200	30.6	20.0	87	68	0	2009	05	27	20YR Lagged Period	5/27/2009
GHCND:USW00003816	PADUCAH BARKLEY REGIONAL AIRPORT KY US	20090528	256	167	25.6	16.7	78	62	0	2009	05	28	20YR Lagged Period	5/28/2009
GHCND:USW00003816	PADUCAH BARKLEY REGIONAL AIRPORT KY US	20090529	239	150	23.9	15.0	75	59	0	2009	05	29	20YR Lagged Period	5/29/2009
GHCND:USW00003816	PADUCAH BARKLEY REGIONAL AIRPORT KY US	20090530	300	167	30.0	16.7	86	62	0	2009	05	30	20YR Lagged Period	5/30/2009
GHCND:USW00003816	PADUCAH BARKLEY REGIONAL AIRPORT KY US	20090531	300	178	30.0	17.8	86	64	0	2009	05	31	20YR Lagged Period	5/31/2009
GHCND:USW00003816	PADUCAH BARKLEY REGIONAL AIRPORT KY US	20090601	333	167	33.3	16.7	92	62	0	2009	06	01	20YR Lagged Period	6/1/2009
GHCND:USW00003816	PADUCAH BARKLEY REGIONAL AIRPORT KY US	20090602	328	200	32.8	20.0	91	68	0	2009	06	02	20YR Lagged Period	6/2/2009
GHCND:USW00003816	PADUCAH BARKLEY REGIONAL AIRPORT KY US	20090603	300	167	30.0	16.7	86	62	0	2009	06	03	20YR Lagged Period	6/3/2009
GHCND:USW00003816	PADUCAH BARKLEY REGIONAL AIRPORT KY US	20090604	194	139	19.4	13.9	67	57	3	2009	06	04	20YR Lagged Period	6/4/2009
GHCND:USW00003816	PADUCAH BARKLEY REGIONAL AIRPORT KY US	20090605	272	106	27.2	10.6	81	51	0	2009	06	05	20YR Lagged Period	6/5/2009
GHCND:USW00003816	PADUCAH BARKLEY REGIONAL AIRPORT KY US	20090606	272	117	27.2	11.7	81	53	0	2009	06	06	20YR Lagged Period	6/6/2009
GHCND:USW00003816	PADUCAH BARKLEY REGIONAL AIRPORT KY US	20090607	306	172	30.6	17.2	87	63	0	2009	06	07	20YR Lagged Period	6/7/2009
GHCND:USW00003816	PADUCAH BARKLEY REGIONAL AIRPORT KY US	20090608	300	183	30.0	18.3	86	65	0	2009	06	08	20YR Lagged Period	6/8/2009
GHCND:USW00003816	PADUCAH BARKLEY REGIONAL AIRPORT KY US	20090609	294	183	29.4	18.3	85	65	0	2009	06	09	20YR Lagged Period	6/9/2009
GHCND:USW00003816	PADUCAH BARKLEY REGIONAL AIRPORT KY US	20090610	311	222	31.1	22.2	88	72	0	2009	06	10	20YR Lagged Period	6/10/2009
GHCND:USW00003816	PADUCAH BARKLEY REGIONAL AIRPORT KY US	20090611	311	206	31.1	20.6	88	69	0	2009	06	11	20YR Lagged Period	6/11/2009
GHCND:USW00003816	PADUCAH BARKLEY REGIONAL AIRPORT KY US	20090612	267	183	26.7	18.3	80	65	0	2009	06	12	20YR Lagged Period	6/12/2009
GHCND:USW00003816	PADUCAH BARKLEY REGIONAL AIRPORT KY US	20090613	306	183	30.6	18.3	87	65	0	2009	06	13	20YR Lagged Period	6/13/2009
GHCND:USW00003816	PADUCAH BARKLEY REGIONAL AIRPORT KY US	20090614	306	200	30.6	20.0	87	68	0	2009	06	14	20YR Lagged Period	6/14/2009
GHCND:USW00003816	PADUCAH BARKLEY REGIONAL AIRPORT KY US	20090615	244	200	24.4	20.0	76	68	0	2009	06	15	20YR Lagged Period	6/15/2009
GHCND:USW00003816	PADUCAH BARKLEY REGIONAL AIRPORT KY US	20090616	278	183	27.8	18.3	82	65	0	2009	06	16	20YR Lagged Period	6/16/2009
GHCND:USW00003816	PADUCAH BARKLEY REGIONAL AIRPORT KY US	20090617	339	233	33.9	23.3	93	74	0	2009	06	17	20YR Lagged Period	6/17/2009
GHCND:USW00003816	PADUCAH BARKLEY REGIONAL AIRPORT KY US	20090618	361	217	36.1	21.7	97	71	0	2009	06	18	20YR Lagged Period	6/18/2009
GHCND:USW00003816	PADUCAH BARKLEY REGIONAL AIRPORT KY US	20090619	344	244	34.4	24.4	94	76	0	2009	06	19	20YR Lagged Period	6/19/2009
GHCND:USW00003816	PADUCAH BARKLEY REGIONAL AIRPORT KY US	20090620	350	250	35.0	25.0	95	77	0	2009	06	20	20YR Lagged Period	6/20/2009
GHCND:USW00003816	PADUCAH BARKLEY REGIONAL AIRPORT KY US	20090621	350	239	35.0	23.9	95	75	0	2009	06	21	20YR Lagged Period	6/21/2009
GHCND:USW00003816	PADUCAH BARKLEY REGIONAL AIRPORT KY US	20090622	361	239	36.1	23.9	97	75	0	2009	06	22	20YR Lagged Period	6/22/2009
GHCND:USW00003816	PADUCAH BARKLEY REGIONAL AIRPORT KY US	20090623	350	233	35.0	23.3	95	74	0	2009	06	23	20YR Lagged Period	6/23/2009
GHCND:USW00003816	PADUCAH BARKLEY REGIONAL AIRPORT KY US	20090624	344	228	34.4	22.8	94	73	0	2009	06	24	20YR Lagged Period	6/24/2009
GHCND:USW00003816	PADUCAH BARKLEY REGIONAL AIRPORT KY US	20090625	350	228	35.0	22.8	95	73	0	2009	06	25	20YR Lagged Period	6/25/2009
GHCND:USW00003816	PADUCAH BARKLEY REGIONAL AIRPORT KY US	20090626	356	244	35.6	24.4	96	76	0	2009	06	26	20YR Lagged Period	6/26/2009
GHCND:USW00003816	PADUCAH BARKLEY REGIONAL AIRPORT KY US	20090627	367	233	36.7	23.3	98	74	0	2009	06	27	20YR Lagged Period	6/27/2009
GHCND:USW00003816	PADUCAH BARKLEY REGIONAL AIRPORT KY US	20090628	328	183	32.8	18.3	91	65	0	2009	06	28	20YR Lagged Period	6/28/2009
GHCND:USW00003816	PADUCAH BARKLEY REGIONAL AIRPORT KY US	20090629	328	156	32.8	15.6	91	60	0	2009	06	29	20YR Lagged Period	6/29/2009
GHCND:USW00003816	PADUCAH BARKLEY REGIONAL AIRPORT KY US	20090630	333	194	33.3	19.4	92	67	0	2009	06	30	20YR Lagged Period	6/30/2009
GHCND:USW00003816	PADUCAH BARKLEY REGIONAL AIRPORT KY US	20090701	289	167	28.9	16.7	84	62	0	2009	07	01	20YR Lagged Period	7/1/2009
GHCND:USW00003816	PADUCAH BARKLEY REGIONAL AIRPORT KY US	20090702	289	183	28.9	18.3	84	65	0	2009	07	02	20YR Lagged Period	7/2/2009
GHCND:USW00003816	PADUCAH BARKLEY REGIONAL AIRPORT KY US	20090703	311	161	31.1	16.1	88	61	0	2009	07	03	20YR Lagged Period	7/3/2009
GHCND:USW00003816	PADUCAH BARKLEY REGIONAL AIRPORT KY US	20090704	272	200	27.2	20.0	81	68	0	2009	07	04	20YR Lagged Period	7/4/2009
GHCND:USW00003816	PADUCAH BARKLEY REGIONAL AIRPORT KY US	20090705	261	211	26.1	21.1	79	70	0	2009	07	05	20YR Lagged Period	7/5/2009
GHCND:USW00003816	PADUCAH BARKLEY REGIONAL AIRPORT KY US	20090706	300	183	30.0	18.3	86	65	0	2009	07	06	20YR Lagged Period	7/6/2009
GHCND:USW00003816	PADUCAH BARKLEY REGIONAL AIRPORT KY US	20090707	311	167	31.1	16.7	88	62	0	2009	07	07	20YR Lagged Period	7/7/2009
GHCND:USW00003816	PADUCAH BARKLEY REGIONAL AIRPORT KY US	20090708	317	178	31.7	17.8	89	64	0	2009	07	08	20YR Lagged Period	7/8/2009
GHCND:USW00003816	PADUCAH BARKLEY REGIONAL AIRPORT KY US	20090709	339	194	33.9	19.4	93	67	0	2009	07	09	20YR Lagged Period	7/9/2009
GHCND:USW00003816	PADUCAH BARKLEY REGIONAL AIRPORT KY US	20090710	317	233	31.7	23.3	89	74	0	2009	07	10	20YR Lagged Period	7/10/2009
GHCND:USW00003816	PADUCAH BARKLEY REGIONAL AIRPORT KY US	20090711	294	222	29.4	22.2	85	72	0	2009	07	11	20YR Lagged Period	7/11/2009
GHCND:USW00003816	PADUCAH BARKLEY REGIONAL AIRPORT KY US	20090712	294	206	29.4	20.6	85	69	0	2009	07	12	20YR Lagged Period	7/12/2009
GHCND:USW00003816	PADUCAH BARKLEY REGIONAL AIRPORT KY US	20090713	289	189	28.9	18.9	84	66	0	2009	07	13	20YR Lagged Period	7/13/2009
GHCND:USW00003816	PADUCAH BARKLEY REGIONAL AIRPORT KY US	20090714	306	172	30.6	17.2	87	63	0	2009	07	14	20YR Lagged Period	7/14/2009
GHCND:USW00003816	PADUCAH BARKLEY REGIONAL AIRPORT KY US	20090715	333	217	33.3	21.7	92	71	0	2009	07	15	20YR Lagged Period	7/15/2009
GHCND:USW00003816	PADUCAH BARKLEY REGIONAL AIRPORT KY US	20090716	294	206	29.4	20.6	85	69	0	2009	07	16	20YR Lagged Period	7/16/2009
GHCND:USW00003816	PADUCAH BARKLEY REGIONAL AIRPORT KY US	20090717	256	167	25.6	16.7	78	62	0	2009	07	17	20YR Lagged Period	7/17/2009
GHCND:USW00003816	PADUCAH BARKLEY REGIONAL AIRPORT KY US	20090718	239	144	23.9	14.4	75	58	0	2009	07	18	20YR Lagged Period	7/18/2009
GHCND:USW00003816	PADUCAH BARKLEY REGIONAL AIRPORT KY US	20090719	267	150	26.7	15.0	80	59	0	2009	07	19	20YR Lagged Period	7/19/2009
GHCND:USW00003816	PADUCAH BARKLEY REGIONAL AIRPORT KY US	20090720	278	156	27.8	15.6	82	60	0	2009	07	20	20YR Lagged Period	7/20/2009
GHCND:USW00003816	PADUCAH BARKLEY REGIONAL AIRPORT KY US	20090721	233	161	23.3	16.1	74	61	0	2009	07	21	20YR Lagged Period	7/21/2009
GHCND:USW00003816	PADUCAH BARKLEY REGIONAL AIRPORT KY US	20090722	244	183	24.4	18.3	76	65	0	2009	07	22	20YR Lagged Period	7/22/2009
GHCND:USW00003816	PADUCAH BARKLEY REGIONAL AIRPORT KY US	20090723	283	167	28.3	16.7	83	62	0	2009	07	23	20YR Lagged Period	7/23/2009
GHCND:USW00003816	PADUCAH BARKLEY REGIONAL AIRPORT KY US	20090724	311	194	31.1	19.4	88	67	0	2009	07	24	20YR Lagged Period	7/24/2009
GHCND:USW00003816	PADUCAH BARKLEY REGIONAL AIRPORT KY US	20090725	294	228	29.4	22.8	85	73	0	2009	07	25	20YR Lagged Period	7/25/2009
GHCND:USW00003816	PADUCAH BARKLEY REGIONAL AIRPORT KY US	20090726	300	200	30.0	20.0	86	68	0	2009	07	26	20YR Lagged Period	7/26/2009
GHCND:USW00003816	PADUCAH BARKLEY REGIONAL AIRPORT KY US	20090727	311	183	31.1	18.3	88	65	0	2009	07	27	20YR Lagged Period	7/27/2009
GHCND:USW00003816	PADUCAH BARKLEY REGIONAL AIRPORT KY US	20090728	261	206	26.1	20.6	79	69	0	2009	07	28	20YR Lagged Period	7/28/2009
GHCND:USW00003816	PADUCAH BARKLEY REGIONAL AIRPORT KY US	20090729	278	194	27.8	19.4	82	67	0	2009	07	29	20YR Lagged Period	7/29/2009
GHCND:USW00003816	PADUCAH BARKLEY REGIONAL AIRPORT KY US	20090730	272	217	27.2	21.7	81	71	0	2009	07	30	20YR Lagged Period	7/30/2009
GHCND:USW00003816	PADUCAH BARKLEY REGIONAL AIRPORT KY US	20090731	289	189	28.9	18.9	84	66	0	2009	07	31	20YR Lagged Period	7/31/2009
GHCND:USW00003816	PADUCAH BARKLEY REGIONAL AIRPORT KY US	20090801	283	183	28.3	18.3	83	65	0	2009	08	01	20YR Lagged Period	8/1/2009
GHCND:USW00003816	PADUCAH BARKLEY REGIONAL AIRPORT KY US	20090802	283	178	28.3	17.8	83	64	0	2009	08	02	20YR Lagged Period	8/2/2009
GHCND:USW00003816	PADUCAH BARKLEY REGIONAL AIRPORT KY US	20090803	311	183	31.1	18.3	88	65	0	2009	08	03	20YR Lagged Period	8/3/2009
GHCND:USW00003816	PADUCAH BARKLEY REGIONAL AIRPORT KY US	20090804	328	206	32.8	20.6	91	69	0	2009	08	04	20YR Lagged Period	8/4/2009
GHCND:USW00003816	PADUCAH BARKLEY REGIONAL AIRPORT KY US	20090805	289	194	28.9	19.4	84	67	0	2009	08	05	20YR Lagged Period	8/5/2009
GHCND:USW00003816	PADUCAH BARKLEY REGIONAL AIRPORT KY US	20090806	306	189	30.6	18.9	87	66	0	2009	08	06	20YR Lagged Period	8/6/2009
GHCND:USW00003816	PADUCAH BARKLEY REGIONAL AIRPORT KY US	20090807	311	189	31.1	18.9	88	66	0	2009	08	07	20YR Lagged Period	8/7/2009
GHCND:USW00003816	PADUCAH BARKLEY REGIONAL AIRPORT KY US	20090808	322	222	32.2	22.2	90	72	0	2009	08	08	20YR Lagged Period	8/8/2009
GHCND:USW00003816	PADUCAH BARKLEY REGIONAL AIRPORT KY US	20090809	317	239	31.7	23.9	89	75	0	2009	08	09	20YR Lagged Period	8/9/2009
GHCND:USW00003816	PADUCAH BARKLEY REGIONAL AIRPORT KY US	20090810	328	228	32.8	22.8	91	73	0	2009	08	10	20YR Lagged Period	8/10/2009
GHCND:USW00003816	PADUCAH BARKLEY REGIONAL AIRPORT KY US	20090811	283	206	28.3	20.6	83	69	0	2009	08	11	20YR Lagged Period	8/11/2009
GHCND:USW00003816	PADUCAH BARKLEY REGIONAL AIRPORT KY US	20090812	294	161	29.4	16.1	85	61	0	2009	08	12	20YR Lagged Period	8/12/2009
GHCND:USW00003816	PADUCAH BARKLEY REGIONAL AIRPORT KY US	20090813	300	150	30.0	15.0	86	59	0	2009	08	13	20YR Lagged Period	8/13/2009
GHCND:USW00003816	PADUCAH BARKLEY REGIONAL AIRPORT KY US	20090814	322	172	32.2	17.2	90	63	0	2009	08	14	20YR Lagged Period	8/14/2009
GHCND:USW00003816	PADUCAH BARKLEY REGIONAL AIRPORT KY US	20090815	322	178	32.2	17.8	90	64	0	2009	08	15	20YR Lagged Period	8/15/2009
GHCND:USW00003816	PADUCAH BARKLEY REGIONAL AIRPORT KY US	20090816	322	222	32.2	22.2	90	72	0	2009	08	16	20YR Lagged Period	8/16/2009
GHCND:USW00003816	PADUCAH BARKLEY REGIONAL AIRPORT KY US	20090817	306	217	30.6	21.7	87	71	0	2009	08	17	20YR Lagged Period	8/17/2009
GHCND:USW00003816	PADUCAH BARKLEY REGIONAL AIRPORT KY US	20090818	317	217	31.7	21.7	89	71	0	2009	08	18	20YR Lagged Period	8/18/2009
GHCND:USW00003816	PADUCAH BARKLEY REGIONAL AIRPORT KY US	20090819	306	217	30.6	21.7	87	71	0	2009	08	19	20YR Lagged Period	8/19/2009
GHCND:USW00003816	PADUCAH BARKLEY REGIONAL AIRPORT KY US	20090820	261	194	26.1	19.4	79	67	0	2009	08	20	20YR Lagged Period	8/20/2009

GHCND:USW00003816	PADUCAH BARKLEY REGIONAL AIRPORT KY US	20090821	283	189	28.3	18.9	83	66	0	2009	08	21	20YR Lagged Period	8/21/2009
GHCND:USW00003816	PADUCAH BARKLEY REGIONAL AIRPORT KY US	20090822	250	133	25.0	13.3	77	56	0	2009	08	22	20YR Lagged Period	8/22/2009
GHCND:USW00003816	PADUCAH BARKLEY REGIONAL AIRPORT KY US	20090823	250	128	25.0	12.8	77	55	0	2009	08	23	20YR Lagged Period	8/23/2009
GHCND:USW00003816	PADUCAH BARKLEY REGIONAL AIRPORT KY US	20090824	267	122	26.7	12.2	80	54	0	2009	08	24	20YR Lagged Period	8/24/2009
GHCND:USW00003816	PADUCAH BARKLEY REGIONAL AIRPORT KY US	20090825	300	128	30.0	12.8	86	55	0	2009	08	25	20YR Lagged Period	8/25/2009
GHCND:USW00003816	PADUCAH BARKLEY REGIONAL AIRPORT KY US	20090826	328	172	32.8	17.2	91	63	0	2009	08	26	20YR Lagged Period	8/26/2009
GHCND:USW00003816	PADUCAH BARKLEY REGIONAL AIRPORT KY US	20090827	311	172	31.1	17.2	88	63	0	2009	08	27	20YR Lagged Period	8/27/2009
GHCND:USW00003816	PADUCAH BARKLEY REGIONAL AIRPORT KY US	20090828	306	178	30.6	17.8	87	64	0	2009	08	28	20YR Lagged Period	8/28/2009
GHCND:USW00003816	PADUCAH BARKLEY REGIONAL AIRPORT KY US	20090829	283	194	28.3	19.4	83	67	0	2009	08	29	20YR Lagged Period	8/29/2009
GHCND:USW00003816	PADUCAH BARKLEY REGIONAL AIRPORT KY US	20090830	244	144	24.4	14.4	76	58	0	2009	08	30	20YR Lagged Period	8/30/2009
GHCND:USW00003816	PADUCAH BARKLEY REGIONAL AIRPORT KY US	20090831	244	122	24.4	12.2	76	54	0	2009	08	31	20YR Lagged Period	8/31/2009
GHCND:USW00003816	PADUCAH BARKLEY REGIONAL AIRPORT KY US	20090901	256	128	25.6	12.8	78	55	0	2009	09	01	20YR Lagged Period	9/1/2009
GHCND:USW00003816	PADUCAH BARKLEY REGIONAL AIRPORT KY US	20090902	278	122	27.8	12.2	82	54	0	2009	09	02	20YR Lagged Period	9/2/2009
GHCND:USW00003816	PADUCAH BARKLEY REGIONAL AIRPORT KY US	20090903	283	150	28.3	15.0	83	59	0	2009	09	03	20YR Lagged Period	9/3/2009
GHCND:USW00003816	PADUCAH BARKLEY REGIONAL AIRPORT KY US	20090904	294	150	29.4	15.0	85	59	0	2009	09	04	20YR Lagged Period	9/4/2009
GHCND:USW00003816	PADUCAH BARKLEY REGIONAL AIRPORT KY US	20090905	294	172	29.4	17.2	85	63	0	2009	09	05	20YR Lagged Period	9/5/2009
GHCND:USW00003816	PADUCAH BARKLEY REGIONAL AIRPORT KY US	20090906	261	183	26.1	18.3	79	65	0	2009	09	06	20YR Lagged Period	9/6/2009
GHCND:USW00003816	PADUCAH BARKLEY REGIONAL AIRPORT KY US	20090907	300	178	30.0	17.8	86	64	0	2009	09	07	20YR Lagged Period	9/7/2009
GHCND:USW00003816	PADUCAH BARKLEY REGIONAL AIRPORT KY US	20090908	294	189	29.4	18.9	85	66	0	2009	09	08	20YR Lagged Period	9/8/2009
GHCND:USW00003816	PADUCAH BARKLEY REGIONAL AIRPORT KY US	20090909	289	167	28.9	16.7	84	62	0	2009	09	09	20YR Lagged Period	9/9/2009
GHCND:USW00003816	PADUCAH BARKLEY REGIONAL AIRPORT KY US	20090910	300	156	30.0	15.6	86	60	0	2009	09	10	20YR Lagged Period	9/10/2009
GHCND:USW00003816	PADUCAH BARKLEY REGIONAL AIRPORT KY US	20090911	300	161	30.0	16.1	86	61	0	2009	09	11	20YR Lagged Period	9/11/2009
GHCND:USW00003816	PADUCAH BARKLEY REGIONAL AIRPORT KY US	20090912	289	172	28.9	17.2	84	63	0	2009	09	12	20YR Lagged Period	9/12/2009
GHCND:USW00003816	PADUCAH BARKLEY REGIONAL AIRPORT KY US	20090913	261	139	26.1	13.9	79	57	0	2009	09	13	20YR Lagged Period	9/13/2009
GHCND:USW00003816	PADUCAH BARKLEY REGIONAL AIRPORT KY US	20090914	283	156	28.3	15.6	83	60	0	2009	09	14	20YR Lagged Period	9/14/2009
GHCND:USW00003816	PADUCAH BARKLEY REGIONAL AIRPORT KY US	20090915	278	211	27.8	21.1	82	70	0	2009	09	15	20YR Lagged Period	9/15/2009
GHCND:USW00003816	PADUCAH BARKLEY REGIONAL AIRPORT KY US	20090916	283	206	28.3	20.6	83	69	0	2009	09	16	20YR Lagged Period	9/16/2009
GHCND:USW00003816	PADUCAH BARKLEY REGIONAL AIRPORT KY US	20090917	256	183	25.6	18.3	78	65	0	2009	09	17	20YR Lagged Period	9/17/2009
GHCND:USW00003816	PADUCAH BARKLEY REGIONAL AIRPORT KY US	20090918	283	172	28.3	17.2	83	63	0	2009	09	18	20YR Lagged Period	9/18/2009
GHCND:USW00003816	PADUCAH BARKLEY REGIONAL AIRPORT KY US	20090919	261	189	26.1	18.9	79	66	0	2009	09	19	20YR Lagged Period	9/19/2009
GHCND:USW00003816	PADUCAH BARKLEY REGIONAL AIRPORT KY US	20090920	261	211	26.1	21.1	79	70	0	2009	09	20	20YR Lagged Period	9/20/2009
GHCND:USW00003816	PADUCAH BARKLEY REGIONAL AIRPORT KY US	20090921	289	217	28.9	21.7	84	71	0	2009	09	21	20YR Lagged Period	9/21/2009
GHCND:USW00003816	PADUCAH BARKLEY REGIONAL AIRPORT KY US	20090922	289	206	28.9	20.6	84	69	0	2009	09	22	20YR Lagged Period	9/22/2009
GHCND:USW00003816	PADUCAH BARKLEY REGIONAL AIRPORT KY US	20090923	261	211	26.1	21.1	79	70	0	2009	09	23	20YR Lagged Period	9/23/2009
GHCND:USW00003816	PADUCAH BARKLEY REGIONAL AIRPORT KY US	20090924	233	206	23.3	20.6	74	69	0	2009	09	24	20YR Lagged Period	9/24/2009
GHCND:USW00003816	PADUCAH BARKLEY REGIONAL AIRPORT KY US	20090925	250	183	25.0	18.3	77	65	0	2009	09	25	20YR Lagged Period	9/25/2009
GHCND:USW00003816	PADUCAH BARKLEY REGIONAL AIRPORT KY US	20090926	278	128	27.8	12.8	82	55	0	2009	09	26	20YR Lagged Period	9/26/2009
GHCND:USW00003816	PADUCAH BARKLEY REGIONAL AIRPORT KY US	20090927	267	128	26.7	12.8	80	55	0	2009	09	27	20YR Lagged Period	9/27/2009
GHCND:USW00003816	PADUCAH BARKLEY REGIONAL AIRPORT KY US	20090928	239	117	23.9	11.7	75	53	1	2009	09	28	20YR Lagged Period	9/28/2009
GHCND:USW00003816	PADUCAH BARKLEY REGIONAL AIRPORT KY US	20090929	200	83	20.0	8.3	68	47	7	2009	09	29	20YR Lagged Period	9/29/2009
GHCND:USW00003816	PADUCAH BARKLEY REGIONAL AIRPORT KY US	20090930	222	61	22.2	6.1	72	43	7	2009	09	30	20YR Lagged Period	9/30/2009
GHCND:USW00003816	PADUCAH BARKLEY REGIONAL AIRPORT KY US	20091001	250	100	25.0	10.0	77	50	1	2009	10	01	20YR Lagged Period	10/1/2009
GHCND:USW00003816	PADUCAH BARKLEY REGIONAL AIRPORT KY US	20091002	211	106	21.1	10.6	70	51	4	2009	10	02	20YR Lagged Period	10/2/2009
GHCND:USW00003816	PADUCAH BARKLEY REGIONAL AIRPORT KY US	20091003	200	89	20.0	8.9	68	48	7	2009	10	03	20YR Lagged Period	10/3/2009
GHCND:USW00003816	PADUCAH BARKLEY REGIONAL AIRPORT KY US	20091004	139	67	13.9	6.7	57	44	14	2009	10	04	20YR Lagged Period	10/4/2009
GHCND:USW00003816	PADUCAH BARKLEY REGIONAL AIRPORT KY US	20091005	200	78	20.0	7.8	68	46	8	2009	10	05	20YR Lagged Period	10/5/2009
GHCND:USW00003816	PADUCAH BARKLEY REGIONAL AIRPORT KY US	20091006	183	150	18.3	15.0	65	59	3	2009	10	06	20YR Lagged Period	10/6/2009
GHCND:USW00003816	PADUCAH BARKLEY REGIONAL AIRPORT KY US	20091007	194	83	19.4	8.3	67	47	8	2009	10	07	20YR Lagged Period	10/7/2009
GHCND:USW00003816	PADUCAH BARKLEY REGIONAL AIRPORT KY US	20091008	250	122	25.0	12.2	77	54	0	2009	10	08	20YR Lagged Period	10/8/2009
GHCND:USW00003816	PADUCAH BARKLEY REGIONAL AIRPORT KY US	20091009	189	94	18.9	9.4	66	49	7	2009	10	09	20YR Lagged Period	10/9/2009
GHCND:USW00003816	PADUCAH BARKLEY REGIONAL AIRPORT KY US	20091010	156	50	15.6	5.0	60	41	14	2009	10	10	20YR Lagged Period	10/10/2009
GHCND:USW00003816	PADUCAH BARKLEY REGIONAL AIRPORT KY US	20091011	161	39	16.1	3.9	61	39	15	2009	10	11	20YR Lagged Period	10/11/2009
GHCND:USW00003816	PADUCAH BARKLEY REGIONAL AIRPORT KY US	20091012	211	78	21.1	7.8	70	46	7	2009	10	12	20YR Lagged Period	10/12/2009
GHCND:USW00003816	PADUCAH BARKLEY REGIONAL AIRPORT KY US	20091013	150	100	15.0	10.0	59	50	10	2009	10	13	20YR Lagged Period	10/13/2009
GHCND:USW00003816	PADUCAH BARKLEY REGIONAL AIRPORT KY US	20091014	117	94	11.7	9.4	53	49	14	2009	10	14	20YR Lagged Period	10/14/2009
GHCND:USW00003816	PADUCAH BARKLEY REGIONAL AIRPORT KY US	20091015	111	83	11.1	8.3	52	47	15	2009	10	15	20YR Lagged Period	10/15/2009
GHCND:USW00003816	PADUCAH BARKLEY REGIONAL AIRPORT KY US	20091016	89	61	8.9	6.1	48	43	19	2009	10	16	20YR Lagged Period	10/16/2009
GHCND:USW00003816	PADUCAH BARKLEY REGIONAL AIRPORT KY US	20091017	117	28	11.7	2.8	53	37	20	2009	10	17	20YR Lagged Period	10/17/2009
GHCND:USW00003816	PADUCAH BARKLEY REGIONAL AIRPORT KY US	20091018	150	-6	15.0	(0.6)	59	31	20	2009	10	18	20YR Lagged Period	10/18/2009
GHCND:USW00003816	PADUCAH BARKLEY REGIONAL AIRPORT KY US	20091019	189	28	18.9	2.8	66	37	13	2009	10	19	20YR Lagged Period	10/19/2009
GHCND:USW00003816	PADUCAH BARKLEY REGIONAL AIRPORT KY US	20091020	211	83	21.1	8.3	70	47	6	2009	10	20	20YR Lagged Period	10/20/2009
GHCND:USW00003816	PADUCAH BARKLEY REGIONAL AIRPORT KY US	20091021	206	67	20.6	6.7	69	44	8	2009	10	21	20YR Lagged Period	10/21/2009
GHCND:USW00003816	PADUCAH BARKLEY REGIONAL AIRPORT KY US	20091022	200	133	20.0	13.3	68	56	3	2009	10	22	20YR Lagged Period	10/22/2009
GHCND:USW00003816	PADUCAH BARKLEY REGIONAL AIRPORT KY US	20091023	194	94	19.4	9.4	67	49	7	2009	10	23	20YR Lagged Period	10/23/2009
GHCND:USW00003816	PADUCAH BARKLEY REGIONAL AIRPORT KY US	20091024	156	72	15.6	7.2	60	45	12	2009	10	24	20YR Lagged Period	10/24/2009
GHCND:USW00003816	PADUCAH BARKLEY REGIONAL AIRPORT KY US	20091025	194	61	19.4	6.1	67	43	10	2009	10	25	20YR Lagged Period	10/25/2009
GHCND:USW00003816	PADUCAH BARKLEY REGIONAL AIRPORT KY US	20091026	211	56	21.1	5.6	70	42	9	2009	10	26	20YR Lagged Period	10/26/2009
GHCND:USW00003816	PADUCAH BARKLEY REGIONAL AIRPORT KY US	20091027	133	122	13.3	12.2	56	54	10	2009	10	27	20YR Lagged Period	10/27/2009
GHCND:USW00003816	PADUCAH BARKLEY REGIONAL AIRPORT KY US	20091028	144	78	14.4	7.8	58	46	13	2009	10	28	20YR Lagged Period	10/28/2009
GHCND:USW00003816	PADUCAH BARKLEY REGIONAL AIRPORT KY US	20091029	206	72	20.6	7.2	69	45	8	2009	10	29	20YR Lagged Period	10/29/2009
GHCND:USW00003816	PADUCAH BARKLEY REGIONAL AIRPORT KY US	20091030	222	111	22.2	11.1	72	52	3	2009	10	30	20YR Lagged Period	10/30/2009
GHCND:USW00003816	PADUCAH BARKLEY REGIONAL AIRPORT KY US	20091031	150	50	15.0	5.0	59	41	15	2009	10	31	20YR Lagged Period	10/31/2009
GHCND:USW00003816	PADUCAH BARKLEY REGIONAL AIRPORT KY US	20091101	156	6	15.6	0.6	60	33	18	2009	11	01	20YR Lagged Period	11/1/2009
GHCND:USW00003816	PADUCAH BARKLEY REGIONAL AIRPORT KY US	20091102	206	22	20.6	2.2	69	36	12	2009	11	02	20YR Lagged Period	11/2/2009
GHCND:USW00003816	PADUCAH BARKLEY REGIONAL AIRPORT KY US	20091103	156	22	15.6	2.2	60	36	17	2009	11	03	20YR Lagged Period	11/3/2009
GHCND:USW00003816	PADUCAH BARKLEY REGIONAL AIRPORT KY US	20091104	200	28	20.0	2.8	68	37	12	2009	11	04	20YR Lagged Period	11/4/2009
GHCND:USW00003816	PADUCAH BARKLEY REGIONAL AIRPORT KY US	20091105	156	28	15.6	2.8	60	37	16	2009	11	05	20YR Lagged Period	11/5/2009
GHCND:USW00003816	PADUCAH BARKLEY REGIONAL AIRPORT KY US	20091106	206	22	20.6	2.2	69	36	12	2009	11	06	20YR Lagged Period	11/6/2009
GHCND:USW00003816	PADUCAH BARKLEY REGIONAL AIRPORT KY US	20091107	233	122	23.3	12.2	74	54	1	2009	11	07	20YR Lagged Period	11/7/2009
GHCND:USW00003816	PADUCAH BARKLEY REGIONAL AIRPORT KY US	20091108	228	94	22.8	9.4	73	49	4	2009	11	08	20YR Lagged Period	11/8/2009
GHCND:USW00003816	PADUCAH BARKLEY REGIONAL AIRPORT KY US	20091109	222	106	22.2	10.6	72	51	3	2009	11	09	20YR Lagged Period	11/9/2009
GHCND:USW00003816	PADUCAH BARKLEY REGIONAL AIRPORT KY US	20091110	228	106	22.8	10.6	73	51	3	2009	11	10	20YR Lagged Period	11/10/2009
GHCND:USW00003816	PADUCAH BARKLEY REGIONAL AIRPORT KY US	20091111	183	50	18.3	5.0	65	41	12	2009	11	11	20YR Lagged Period	11/11/2009
GHCND:USW00003816	PADUCAH BARKLEY REGIONAL AIRPORT KY US	20091112	161	6	16.1	0.6	61	33	18	2009	11	12	20YR Lagged Period	11/12/2009
GHCND:USW00003816	PADUCAH BARKLEY REGIONAL AIRPORT KY US	20091113	178	6	17.8	0.6	64	33	16	2009	11	13	20YR Lagged Period	11/13/2009
GHCND:USW00003816	PADUCAH BARKLEY REGIONAL AIRPORT KY US	20091114	211	39	21.1	3.9	70	39	10	2009	11	14	20YR Lagged Period	11/14/2009
GHCND:USW00003816	PADUCAH BARKLEY REGIONAL AIRPORT KY US	20091115	228	111	22.8	11.1	73	52	2	2009	11	15	20YR Lagged Period	11/15/2009
GHCND:USW00003816	PADUCAH BARKLEY REGIONAL AIRPORT KY US	20091116	167	111	16.7	11.1	62	52	8	2009	11	16	20YR Lagged Period	11/16/2009
GHCND:USW00003816	PADUCAH BARKLEY REGIONAL AIRPORT KY US	20091117	111	56	11.1	5.6	52	42	18	2009	11	17	20YR Lagged Period	11/17/2009
GHCND:USW00003816	PADUCAH BARKLEY REGIONAL AIRPORT KY US	20091118	83	61	8.3	6.1	47	43	20	2009	11	18	20YR Lagged Period	11/18/2009
GHCND:USW00003816	PADUCAH BARKLEY REGIONAL AIRPORT KY US	20091119	150	39	15.0	3.9	59	39	16	2009	11	19	20YR Lagged Period	11/19/2009
GHCND:USW00003816	PADUCAH BARKLEY REGIONAL AIRPORT KY US	20091120	178	17	17.8	1.7	64	35	15	2009	11	20	20YR Lagged Period	11/20/2009
GHCND:USW00003816	PADUCAH BARKLEY REGIONAL AIRPORT KY US	20091121	183	28	18.3	2.8	65	37	14	2009	11	21	20YR Lagged Period	11/21/2009
GHCND:USW00003816	PADUCAH BARKLEY REGIONAL AIRPORT KY US	20091122	144	39	14.4	3.9	58	39	16	2009	11	22	20YR Lagged Period	11/22/2009
GHCND:USW00003816	PADUCAH BARKLEY REGIONAL AIRPORT KY US	20091123	111	39	11.1	3.9	52	39	19	2009	11	23	20YR Lagged Period	11/23/2009
GHCND:USW00003816	PADUCAH BARKLEY REGIONAL AIRPORT KY US	20091124	161	72	16.1	7.2	61	45	12	2009	11	24	20YR Lagged Period	11/24/2009
GHCND:USW00003816	PADUCAH BARKLEY REGIONAL AIRPORT KY US	20091125	133	44	13.3	4.4	56	40	17	2009	11	25	20YR Lagged Period	11/25/2009
GHCND:USW00003816	PADUCAH BARKLEY REGIONAL AIRPORT KY US	20091126	72	-22	7.2	(2.2)	45	28	28	2009	11	26	20YR Lagged Period	11/26/2009
GHCND:USW00003816	PADUCAH BARKLEY REGIONAL AIRPORT KY US	20091127	106	-22	10.6	(2.2)	51	28	25	2009	11	27	20YR Lagged Period	11/27/2009
GHCND:USW00003816	PADUCAH BARKLEY REGIONAL AIRPORT KY US	20091128	200	22	20.0	2.2	68	36	13	2009	11	28	20YR Lagged Period	11/28/2009
GHCND:USW00003816	PADUCAH BARKLEY REGIONAL AIRPORT KY US	20091129	139	67	13.9	6.7	57	44	14	2009	11	29	20YR Lagged Period	11/29/2009
GHCND:USW00003816	PADUCAH BARKLEY REGIONAL AIRPORT KY US	20091130	83	-17	8.3	(1.7)	47	29	27	2009	11	30	20YR Lagged Period	11/30/2009
GHCND:USW00003816	PADUCAH BARKLEY REGIONAL AIRPORT KY US	20091201	100	0	10.0	-	50	32	24	2009	12	01	20YR Lagged Period	12/1/2009
GHCND:USW00003816	PADUCAH BARKLEY REGIONAL AIRPORT KY US	20091202	61	28	6.1	2.8	43	37	25	2009	12	02	20YR Lagged Period	12/2/2009
GHCND:USW00003816	PADUCAH BARKLEY REGIONAL AIRPORT KY US	20091203	50	-28	5.0	(2.8)	42	27	31	2009	12	03	20YR Lagged Period	12/3/2009
GHCND:USW00003816	PADUCAH BARKLEY REGIONAL AIRPORT KY US	20091204	22	-61	2.2	(6.1)	36	21	36	2009	12	04	20YR Lagged Period	12/4/2009
GHCND:USW00003816	PADUCAH BARKLEY REGIONAL AIRPORT KY US	20091205	33	-83	3.3	(8.3)	38	17	37	2009	12	05	20YR Lagged Period	12/5/2009
GHCND:USW00003816	PADUCAH BARKLEY REGIONAL AIRPORT KY US	20091206	39	-72	3.9	(7.2)	39	19	36	2009	12	06	20YR Lagged Period	12/6/2009
GHCND:USW00003816	PADUCAH BARKLEY REGIONAL AIRPORT KY US	20091207	67	11	6.7	1.1	44	34	26	2009	12	07	20YR Lagged Period	12/7/2009
GHCND:USW00003816	PADUCAH BARKLEY REGIONAL AIRPORT KY US	20091208	128	28	12.8	2.8	55	37	19	2009	12	08	20YR Lagged Period	12/8/2009
GHCND:USW00003816	PADUCAH BARKLEY REGIONAL AIRPORT KY US	20091209	111	-67	11.1	(6.7)	52	20	29	2009	12	09	20YR Lagged Period	12/9/2009
GHCND:USW00003816	PADUCAH BARKLEY REGIONAL AIRPORT KY US	20091210	-17	-83	(1.7)	(8.3)	29	17	42	2009	12	10	20YR Lagged Period	12/10/2009
GHCND:USW00003816	PADUCAH BARKLEY REGIONAL AIRPORT KY US	20091211	39	-83	3.9	(8.3)	39	17	37	2009	12	11	20YR Lagged Period	12/11/2009
GHCND:USW00003816	PADUCAH BARKLEY REGIONAL AIRPORT KY US	20091212	61	-33	6.1	(3.3)	43	26	30	2009	12	12	20YR Lagged Period	12/12/2009
GHCND:USW00003816	PADUCAH BARKLEY REGIONAL AIRPORT KY US	20091213	89	56	8.9	5.6	48	42	20	2009	12	13	20YR Lagged Period	12/13/2009
GHCND:USW00003816	PADUCAH BARKLEY REGIONAL AIRPORT KY US	20091214	139	56	13.9	5.6	57	42	15	2009	12	14	20YR Lagged Period	12/14/2009
GHCND:USW00003816	PADUCAH BARKLEY REGIONAL AIRPORT KY US	20091215	56	-56	5.6	(5.6)	42	22	33	2009	12	15	20YR Lagged Period	12/15/2009
GHCND:USW00003816	PADUCAH BARKLEY REGIONAL AIRPORT KY US	20091216	33	-78	3.3	(7.8)	38	18	37	2009	12	16	20YR Lagged Period	12/16/2009
GHCND:USW00003816	PADUCAH BARKLEY REGIONAL AIRPORT KY US	20091217	78	-61	7.8	(6.1)	46	21	31	2009	12	17	20YR Lagged Period	12/17/2009
GHCND:USW00003816	PADUCAH BARKLEY REGIONAL AIRPORT KY US	20091218	111	11	11.1	1.1	52	34	22	2009	12	18	20YR Lagged Period	12/18/2009
GHCND:USW00003816	PADUCAH BARKLEY REGIONAL AIRPORT KY US	20091219	44	-6	4.4	(0.6)	40	31	29	2009	12	19	20YR Lagged Period	12/19/2009
GHCND:USW00003816	PADUCAH BARKLEY REGIONAL AIRPORT KY US	20091220	-6	-39	(0.6)	(3.9)	31	25	37	2009	12	20	20YR Lagged Period	12/20/2009
GHCND:USW00003816	PADUCAH BARKLEY REGIONAL AIRPORT KY US	20091221	17	-56	1.7	(5.6)	35	22	36	2009	12	21	20YR Lagged Period	12/21/2009
GHCND:USW00003816	PADUCAH BARKLEY REGIONAL AIRPORT KY US	20091222	128	-11	12.8	(1.1)	55	30	22	2009	12	22	20YR Lagged Period	12/22/2009
GHCND:USW00003816	PADUCAH BARKLEY REGIONAL AIRPORT KY US	20091223	139	72	13.9	7.2	57	45	14	2009	12	23	20YR Lagged Period	12/23/2009
GHCND:USW00003816	PADUCAH BARKLEY REGIONAL AIRPORT KY US	20091224	150	78	15.0	7.8	59	46	12	2009	12	24	20YR Lagged Period	12/24/2009
GHCND:USW00003816	PADUCAH BARKLEY REGIONAL AIRPORT KY US	20091225	117	-17	11.7	(1.7)	53	29	24	2009	12	25	20YR Lagged Period	12/25/2009
GHCND:USW00003816	PADUCAH BARKLEY REGIONAL AIRPORT KY US	20091226	39	-22	3.9	(2.2)	39	28	31	2009	12	26	20YR Lagged Period	12/26/2009
GHCND:USW00003816	PADUCAH BARKLEY REGIONAL AIRPORT KY US	20091227	22	-56	2.2	(5.6)	36	22	36	2009	12	27	20YR Lagged Period	12/27/2009
GHCND:USW00003816	PADUCAH BARKLEY REGIONAL AIRPORT KY US	20091228	11	-72	1.1	(7.2)	34	19	38	2009	12	28	20YR Lagged Period	12/28/2009
GHCND:USW00003816	PADUCAH BARKLEY REGIONAL AIRPORT KY US	20091229	22	-39	2.2	(3.9)	36	25	34	2009	12	29	20YR Lagged Period	12/29/2009
GHCND:USW00003816	PADUCAH BARKLEY REGIONAL AIRPORT KY US	20091230	50	-11	5.0	(1.1)	41	30	29	2009	12	30	20YR Lagged Period	12/30/2009
GHCND:USW00003816	PADUCAH BARKLEY REGIONAL AIRPORT KY US	20091231	50	-33	5.0	(3.3)	41	26	31	2009	12	31	20YR Lagged Period	12/31/2009
GHCND:USW00003816	PADUCAH BARKLEY REGIONAL AIRPORT KY US	20100101	-11	-78	(1.1)	(7.8)	30	18	41	2010	01	01	20YR Lagged Period	1/1/2010
GHCND:USW00003816	PADUCAH BARKLEY REGIONAL AIRPORT KY US	20100102	-39	-111	(3.9)	(11.1)	25	12	46	2010	01	02	20YR Lagged Period	1/2/2010
GHCND:USW00003816	PADUCAH BARKLEY REGIONAL AIRPORT KY US	20100103	-50	-111	(5.0)	(11.1)	23	12	47	2010	01	03	20YR Lagged Period	1/3/2010
GHCND:USW00003816	PADUCAH BARKLEY REGIONAL AIRPORT KY US	20100104	-39	-133	(3.9)	(13.3)	25	8	48	2010	01	04	20YR Lagged Period	1/4/2010
GHCND:USW00003816	PADUCAH BARKLEY REGIONAL AIRPORT KY US	20100105	-44	-133	(4.4)	(13.3)	24	8	49	2010	01	05	20YR Lagged Period	1/5/2010
GHCND:USW00003816	PADUCAH BARKLEY REGIONAL AIRPORT KY US	20100106	-6	-133	(0.6)	(13.3)	31	8	45	2010	01	06	20YR Lagged Period	1/6/2010
GHCND:USW00003816	PADUCAH BARKLEY REGIONAL AIRPORT KY US	20100107	-17	-106	(1.7)	(10.6)	29	13	44	2010	01	07	20YR Lagged Period	1/7/2010
GHCND:USW00003816	PADUCAH BARKLEY REGIONAL AIRPORT KY US	20100108	-89	-128	(8.9)	(12.8)	16	9	52	2010	01	08	20YR Lagged Period	1/8/2010
GHCND:USW00003816	PADUCAH BARKLEY REGIONAL AIRPORT KY US	20100109	-61	-139	(6.1)	(13.9)	21	7	51	2010	01	09	20YR Lagged Period	1/9/2010
GHCND:USW00003816	PADUCAH BARKLEY REGIONAL AIRPORT KY US	20100110	-50	-172	(5.0)	(17.2)	23	1	53	2010	01	10	20YR Lagged Period	1/10/2010
GHCND:USW00003816	PADUCAH BARKLEY REGIONAL AIRPORT KY US	20100111	22	-72	2.2	(7.2)	36	19	37	2010	01	11	20YR Lagged Period	1/11/2010
GHCND:USW00003816	PADUCAH BARKLEY REGIONAL AIRPORT KY US	20100112	28	-83	2.8	(8.3)	37	17	38	2010	01	12	20YR Lagged Period	1/12/2010
GHCND:USW00003816	PADUCAH BARKLEY REGIONAL AIRPORT KY US	20100113	67	-89	6.7	(8.9)	44	16	35	2010	01	13	20YR Lagged Period	1/13/2010
GHCND:USW00003816	PADUCAH BARKLEY REGIONAL AIRPORT KY US	20100114	122	-67	12.2	(6.7)	54	20	28	2010	01	14	20YR Lagged Period	1/14/2010
GHCND:USW00003816	PADUCAH BARKLEY REGIONAL AIRPORT KY US	20100115	133	0	13.3	-	56	32	21	2010	01	15	20YR Lagged Period	1/15/2010
GHCND:USW00003816	PADUCAH BARKLEY REGIONAL AIRPORT KY US	20100116	111	0	11.1	-	52	32	23	2010	01	16	20YR Lagged Period	1/16/2010
GHCND:USW00003816	PADUCAH BARKLEY REGIONAL AIRPORT KY US	20100117	89	-22	8.9	(2.2)	48	28	27	2010	01	17	20YR Lagged Period	1/17/2010
GHCND:USW00003816	PADUCAH BARKLEY REGIONAL AIRPORT KY US	20100118	133	-33	13.3	(3.3)	56	26	24	2010	01	18	20YR Lagged Period	1/18/2010
GHCND:USW00003816	PADUCAH BARKLEY REGIONAL AIRPORT KY US	20100119	156	0	15.6	-	60	32	19	2010	01	19	20YR Lagged Period	1/19/2010
GHCND:USW00003816	PADUCAH BARKLEY REGIONAL AIRPORT KY US	20100120	139	100	13.9	10.0	57	50	11	2010	01	20	20YR Lagged Period	1/20/2010
GHCND:USW00003816	PADUCAH BARKLEY REGIONAL AIRPORT KY US	20100121	133	56	13.3	5.6	56	42	16	2010	01	21	20YR Lagged Period	1/21/2010
GHCND:USW00003816	PADUCAH BARKLEY REGIONAL AIRPORT KY US	20100122	67	28	6.7	2.8	44	37	24	2010	01	22	20YR Lagged Period	1/22/2010
GHCND:USW00003816	PADUCAH BARKLEY REGIONAL AIRPORT KY US	20100123	128	56	12.8	5.6	55	42	16	2010	01	23	20YR Lagged Period	1/23/2010
GHCND:USW00003816	PADUCAH BARKLEY REGIONAL AIRPORT KY US	20100124	128	39	12.8	3.9	55	39	18	2010	01	24	20YR Lagged Period	1/24/2010
GHCND:USW00003816	PADUCAH BARKLEY REGIONAL AIRPORT KY US	20100125	39	-11	3.9	(1.1)	39	30	30	2010	01	25	20YR Lagged Period	1/25/2010
GHCND:USW00003816	PADUCAH BARKLEY REGIONAL AIRPORT KY US	20100126	11	-61	1.1	(6.1)	34	21	37	2010	01	26	20YR Lagged Period	1/26/2010
GHCND:USW00003816	PADUCAH BARKLEY REGIONAL AIRPORT KY US	20100127	50	-61	5.0	(6.1)	41	21	34	2010	01	27	20YR Lagged Period	1/27/2010
GHCND:USW00003816	PADUCAH BARKLEY REGIONAL AIRPORT KY US	20100128	78	-44	2.8	(4.4)	37	24	34	2010	01	28	20YR Lagged Period	1/28/2010
GHCND:USW00003816	PADUCAH BARKLEY REGIONAL AIRPORT KY US	20100129	-44	-67	(4.4)	(6.7)	24	20	43	2010	01	29	20YR Lagged Period	1/29/2010
GHCND:USW00003816	PADUCAH BARKLEY REGIONAL AIRPORT KY US	20100130	-22	-128	(2.2)	(12.8)	28	9	46	2010	01	30	20YR Lagged Period	1/30/2010
GHCND:USW00003816	PADUCAH BARKLEY REGIONAL AIRPORT KY US	20100131	11	-161	1.1	(16.1)	34	-3	46	2010	01	31	20YR Lagged Period	1/31/2010
GHCND:USW00003816	PADUCAH BARKLEY REGIONAL AIRPORT KY US	20100201	50	-111	5.0	(11.1)	41	12	38	2010	02	01	20YR Lagged Period	2/1/2010
GHCND:USW00003816	PADUCAH BARKLEY REGIONAL AIRPORT KY US	20100202	33	-33	3.3	(3.3)	38	26	33	2010	02	02	20YR Lagged Period	2/2/2010
GHCND:USW00003816	PADUCAH BARKLEY REGIONAL AIRPORT KY US	20100203	56	-33	5.6	(3.3)	42	26	31	2010	02	03	20YR Lagged Period	2/3/2010
GHCND:USW00003816	PADUCAH BARKLEY REGIONAL AIRPORT KY US	20100204	44	-6	4.4	(0.6)	40	31	29	2010	02	04	20YR Lagged Period	2/4/2010
GHCND:USW00003816	PADUCAH BARKLEY REGIONAL AIRPORT KY US	20100205	61	0	6.1	-	43	32	27	2010	02	05	20YR Lagged Period	2/5/2010
GHCND:USW00003816	PADUCAH BARKLEY REGIONAL AIRPORT KY US	20100206	6	-39	0.6	(3.9)	33	25	36	2010	02	06	20YR Lagged Period	2/6/2010

GHCND:USW00003816	PADUCAH BARKLEY REGIONAL AIRPORT KY US	20100207	28	-56	2.8	(5.6)	37	22	35	2010	02	07	20YR Lagged Period	2/7/2010
GHCND:USW00003816	PADUCAH BARKLEY REGIONAL AIRPORT KY US	20100208	22	-28	2.2	(2.8)	36	27	33	2010	02	08	20YR Lagged Period	2/8/2010
GHCND:USW00003816	PADUCAH BARKLEY REGIONAL AIRPORT KY US	20100209	-11	-72	(1.1)	(7.2)	30	19	40	2010	02	09	20YR Lagged Period	2/9/2010
GHCND:USW00003816	PADUCAH BARKLEY REGIONAL AIRPORT KY US	20100210	11	-72	1.1	(7.2)	34	19	38	2010	02	10	20YR Lagged Period	2/10/2010
GHCND:USW00003816	PADUCAH BARKLEY REGIONAL AIRPORT KY US	20100211	22	-94	2.2	(9.4)	36	15	39	2010	02	11	20YR Lagged Period	2/11/2010
GHCND:USW00003816	PADUCAH BARKLEY REGIONAL AIRPORT KY US	20100212	33	-67	3.3	(6.7)	38	20	36	2010	02	12	20YR Lagged Period	2/12/2010
GHCND:USW00003816	PADUCAH BARKLEY REGIONAL AIRPORT KY US	20100213	22	-22	2.2	(2.2)	36	28	33	2010	02	13	20YR Lagged Period	2/13/2010
GHCND:USW00003816	PADUCAH BARKLEY REGIONAL AIRPORT KY US	20100214	33	-39	3.3	(3.9)	38	25	33	2010	02	14	20YR Lagged Period	2/14/2010
GHCND:USW00003816	PADUCAH BARKLEY REGIONAL AIRPORT KY US	20100215	-33	-61	(3.3)	(6.1)	26	21	41	2010	02	15	20YR Lagged Period	2/15/2010
GHCND:USW00003816	PADUCAH BARKLEY REGIONAL AIRPORT KY US	20100216	-6	-50	(0.6)	(5.0)	31	23	38	2010	02	16	20YR Lagged Period	2/16/2010
GHCND:USW00003816	PADUCAH BARKLEY REGIONAL AIRPORT KY US	20100217	44	-67	4.4	(6.7)	40	20	35	2010	02	17	20YR Lagged Period	2/17/2010
GHCND:USW00003816	PADUCAH BARKLEY REGIONAL AIRPORT KY US	20100218	72	-50	7.2	(5.0)	45	23	31	2010	02	18	20YR Lagged Period	2/18/2010
GHCND:USW00003816	PADUCAH BARKLEY REGIONAL AIRPORT KY US	20100219	117	-56	11.7	(5.6)	53	22	27	2010	02	19	20YR Lagged Period	2/19/2010
GHCND:USW00003816	PADUCAH BARKLEY REGIONAL AIRPORT KY US	20100220	167	28	16.7	2.8	62	37	15	2010	02	20	20YR Lagged Period	2/20/2010
GHCND:USW00003816	PADUCAH BARKLEY REGIONAL AIRPORT KY US	20100221	183	33	18.3	3.3	65	38	13	2010	02	21	20YR Lagged Period	2/21/2010
GHCND:USW00003816	PADUCAH BARKLEY REGIONAL AIRPORT KY US	20100222	83	22	8.3	2.2	47	36	23	2010	02	22	20YR Lagged Period	2/22/2010
GHCND:USW00003816	PADUCAH BARKLEY REGIONAL AIRPORT KY US	20100223	50	-50	5.0	(5.0)	41	23	33	2010	02	23	20YR Lagged Period	2/23/2010
GHCND:USW00003816	PADUCAH BARKLEY REGIONAL AIRPORT KY US	20100224	6	-56	0.6	(5.6)	33	22	37	2010	02	24	20YR Lagged Period	2/24/2010
GHCND:USW00003816	PADUCAH BARKLEY REGIONAL AIRPORT KY US	20100225	33	-78	3.3	(7.8)	38	18	37	2010	02	25	20YR Lagged Period	2/25/2010
GHCND:USW00003816	PADUCAH BARKLEY REGIONAL AIRPORT KY US	20100226	72	-72	7.2	(7.2)	45	19	33	2010	02	26	20YR Lagged Period	2/26/2010
GHCND:USW00003816	PADUCAH BARKLEY REGIONAL AIRPORT KY US	20100227	89	-50	8.9	(5.0)	48	23	29	2010	02	27	20YR Lagged Period	2/27/2010
GHCND:USW00003816	PADUCAH BARKLEY REGIONAL AIRPORT KY US	20100228	100	-22	10.0	(2.2)	50	28	26	2010	02	28	20YR Lagged Period	2/28/2010
GHCND:USW00003816	PADUCAH BARKLEY REGIONAL AIRPORT KY US	20100301	67	-6	6.7	(0.6)	44	31	27	2010	03	01	20YR Lagged Period	3/1/2010
GHCND:USW00003816	PADUCAH BARKLEY REGIONAL AIRPORT KY US	20100302	56	-17	5.6	(1.7)	42	29	29	2010	03	02	20YR Lagged Period	3/2/2010
GHCND:USW00003816	PADUCAH BARKLEY REGIONAL AIRPORT KY US	20100303	67	-33	6.7	(3.3)	44	26	30	2010	03	03	20YR Lagged Period	3/3/2010
GHCND:USW00003816	PADUCAH BARKLEY REGIONAL AIRPORT KY US	20100304	94	-56	9.4	(5.6)	49	22	29	2010	03	04	20YR Lagged Period	3/4/2010
GHCND:USW00003816	PADUCAH BARKLEY REGIONAL AIRPORT KY US	20100305	122	-61	12.2	(6.1)	54	21	27	2010	03	05	20YR Lagged Period	3/5/2010
GHCND:USW00003816	PADUCAH BARKLEY REGIONAL AIRPORT KY US	20100306	144	-50	14.4	(5.0)	58	23	24	2010	03	06	20YR Lagged Period	3/6/2010
GHCND:USW00003816	PADUCAH BARKLEY REGIONAL AIRPORT KY US	20100307	189	-11	18.9	(1.1)	66	30	17	2010	03	07	20YR Lagged Period	3/7/2010
GHCND:USW00003816	PADUCAH BARKLEY REGIONAL AIRPORT KY US	20100308	200	44	20.0	4.4	68	40	11	2010	03	08	20YR Lagged Period	3/8/2010
GHCND:USW00003816	PADUCAH BARKLEY REGIONAL AIRPORT KY US	20100309	161	78	16.1	7.8	61	46	11	2010	03	09	20YR Lagged Period	3/9/2010
GHCND:USW00003816	PADUCAH BARKLEY REGIONAL AIRPORT KY US	20100310	233	139	23.3	13.9	74	57	0	2010	03	10	20YR Lagged Period	3/10/2010
GHCND:USW00003816	PADUCAH BARKLEY REGIONAL AIRPORT KY US	20100311	200	106	20.0	10.6	68	51	5	2010	03	11	20YR Lagged Period	3/11/2010
GHCND:USW00003816	PADUCAH BARKLEY REGIONAL AIRPORT KY US	20100312	106	61	10.6	6.1	51	43	18	2010	03	12	20YR Lagged Period	3/12/2010
GHCND:USW00003816	PADUCAH BARKLEY REGIONAL AIRPORT KY US	20100313	89	50	8.9	5.0	48	41	20	2010	03	13	20YR Lagged Period	3/13/2010
GHCND:USW00003816	PADUCAH BARKLEY REGIONAL AIRPORT KY US	20100314	94	61	9.4	6.1	49	43	19	2010	03	14	20YR Lagged Period	3/14/2010
GHCND:USW00003816	PADUCAH BARKLEY REGIONAL AIRPORT KY US	20100315	94	50	9.4	5.0	49	41	20	2010	03	15	20YR Lagged Period	3/15/2010
GHCND:USW00003816	PADUCAH BARKLEY REGIONAL AIRPORT KY US	20100316	122	56	12.2	5.6	54	42	17	2010	03	16	20YR Lagged Period	3/16/2010
GHCND:USW00003816	PADUCAH BARKLEY REGIONAL AIRPORT KY US	20100317	144	72	14.4	7.2	58	45	13	2010	03	17	20YR Lagged Period	3/17/2010
GHCND:USW00003816	PADUCAH BARKLEY REGIONAL AIRPORT KY US	20100318	183	61	18.3	6.1	65	43	11	2010	03	18	20YR Lagged Period	3/18/2010
GHCND:USW00003816	PADUCAH BARKLEY REGIONAL AIRPORT KY US	20100319	194	28	19.4	2.8	67	37	13	2010	03	19	20YR Lagged Period	3/19/2010
GHCND:USW00003816	PADUCAH BARKLEY REGIONAL AIRPORT KY US	20100320	211	72	21.1	7.2	70	45	7	2010	03	20	20YR Lagged Period	3/20/2010
GHCND:USW00003816	PADUCAH BARKLEY REGIONAL AIRPORT KY US	20100321	133	44	13.3	4.4	56	40	17	2010	03	21	20YR Lagged Period	3/21/2010
GHCND:USW00003816	PADUCAH BARKLEY REGIONAL AIRPORT KY US	20100322	72	28	7.2	2.8	45	37	24	2010	03	22	20YR Lagged Period	3/22/2010
GHCND:USW00003816	PADUCAH BARKLEY REGIONAL AIRPORT KY US	20100323	178	6	17.8	0.6	64	33	16	2010	03	23	20YR Lagged Period	3/23/2010
GHCND:USW00003816	PADUCAH BARKLEY REGIONAL AIRPORT KY US	20100324	206	33	20.6	3.3	69	38	11	2010	03	24	20YR Lagged Period	3/24/2010
GHCND:USW00003816	PADUCAH BARKLEY REGIONAL AIRPORT KY US	20100325	161	50	16.1	5.0	61	41	14	2010	03	25	20YR Lagged Period	3/25/2010
GHCND:USW00003816	PADUCAH BARKLEY REGIONAL AIRPORT KY US	20100326	128	11	12.8	1.1	55	34	20	2010	03	26	20YR Lagged Period	3/26/2010
GHCND:USW00003816	PADUCAH BARKLEY REGIONAL AIRPORT KY US	20100327	189	17	18.9	1.7	66	35	14	2010	03	27	20YR Lagged Period	3/27/2010
GHCND:USW00003816	PADUCAH BARKLEY REGIONAL AIRPORT KY US	20100328	117	83	11.7	8.3	53	47	15	2010	03	28	20YR Lagged Period	3/28/2010
GHCND:USW00003816	PADUCAH BARKLEY REGIONAL AIRPORT KY US	20100329	156	33	15.6	3.3	60	38	16	2010	03	29	20YR Lagged Period	3/29/2010
GHCND:USW00003816	PADUCAH BARKLEY REGIONAL AIRPORT KY US	20100330	194	6	19.4	0.6	67	33	15	2010	03	30	20YR Lagged Period	3/30/2010
GHCND:USW00003816	PADUCAH BARKLEY REGIONAL AIRPORT KY US	20100331	250	100	25.0	10.0	77	50	1	2010	03	31	20YR Lagged Period	3/31/2010
GHCND:USW00003816	PADUCAH BARKLEY REGIONAL AIRPORT KY US	20100401	267	150	26.7	15.0	80	59	0	2010	04	01	20YR Lagged Period	4/1/2010
GHCND:USW00003816	PADUCAH BARKLEY REGIONAL AIRPORT KY US	20100402	261	150	26.1	15.0	79	59	0	2010	04	02	20YR Lagged Period	4/2/2010
GHCND:USW00003816	PADUCAH BARKLEY REGIONAL AIRPORT KY US	20100403	211	94	21.1	9.4	70	49	5	2010	04	03	20YR Lagged Period	4/3/2010
GHCND:USW00003816	PADUCAH BARKLEY REGIONAL AIRPORT KY US	20100404	267	67	26.7	6.7	80	44	3	2010	04	04	20YR Lagged Period	4/4/2010
GHCND:USW00003816	PADUCAH BARKLEY REGIONAL AIRPORT KY US	20100405	283	183	28.3	18.3	83	65	0	2010	04	05	20YR Lagged Period	4/5/2010
GHCND:USW00003816	PADUCAH BARKLEY REGIONAL AIRPORT KY US	20100406	267	183	26.7	18.3	80	65	0	2010	04	06	20YR Lagged Period	4/6/2010
GHCND:USW00003816	PADUCAH BARKLEY REGIONAL AIRPORT KY US	20100407	222	144	22.2	14.4	72	58	0	2010	04	07	20YR Lagged Period	4/7/2010
GHCND:USW00003816	PADUCAH BARKLEY REGIONAL AIRPORT KY US	20100408	156	44	15.6	4.4	60	40	15	2010	04	08	20YR Lagged Period	4/8/2010
GHCND:USW00003816	PADUCAH BARKLEY REGIONAL AIRPORT KY US	20100409	189	28	18.9	2.8	66	37	13	2010	04	09	20YR Lagged Period	4/9/2010
GHCND:USW00003816	PADUCAH BARKLEY REGIONAL AIRPORT KY US	20100410	228	44	22.8	4.4	73	40	8	2010	04	10	20YR Lagged Period	4/10/2010
GHCND:USW00003816	PADUCAH BARKLEY REGIONAL AIRPORT KY US	20100411	250	61	25.0	6.1	77	43	5	2010	04	11	20YR Lagged Period	4/11/2010
GHCND:USW00003816	PADUCAH BARKLEY REGIONAL AIRPORT KY US	20100412	267	83	26.7	8.3	80	47	1	2010	04	12	20YR Lagged Period	4/12/2010
GHCND:USW00003816	PADUCAH BARKLEY REGIONAL AIRPORT KY US	20100413	289	89	28.9	8.9	84	48	0	2010	04	13	20YR Lagged Period	4/13/2010
GHCND:USW00003816	PADUCAH BARKLEY REGIONAL AIRPORT KY US	20100414	289	106	28.9	10.6	84	51	0	2010	04	14	20YR Lagged Period	4/14/2010
GHCND:USW00003816	PADUCAH BARKLEY REGIONAL AIRPORT KY US	20100415	283	122	28.3	12.2	83	54	0	2010	04	15	20YR Lagged Period	4/15/2010
GHCND:USW00003816	PADUCAH BARKLEY REGIONAL AIRPORT KY US	20100416	283	133	28.3	13.3	83	56	0	2010	04	16	20YR Lagged Period	4/16/2010
GHCND:USW00003816	PADUCAH BARKLEY REGIONAL AIRPORT KY US	20100417	200	89	20.0	8.9	68	48	7	2010	04	17	20YR Lagged Period	4/17/2010
GHCND:USW00003816	PADUCAH BARKLEY REGIONAL AIRPORT KY US	20100418	194	28	19.4	2.8	67	37	13	2010	04	18	20YR Lagged Period	4/18/2010
GHCND:USW00003816	PADUCAH BARKLEY REGIONAL AIRPORT KY US	20100419	183	50	18.3	5.0	65	41	12	2010	04	19	20YR Lagged Period	4/19/2010
GHCND:USW00003816	PADUCAH BARKLEY REGIONAL AIRPORT KY US	20100420	217	78	21.7	7.8	71	46	6	2010	04	20	20YR Lagged Period	4/20/2010
GHCND:USW00003816	PADUCAH BARKLEY REGIONAL AIRPORT KY US	20100421	228	50	22.8	5.0	73	41	8	2010	04	21	20YR Lagged Period	4/21/2010
GHCND:USW00003816	PADUCAH BARKLEY REGIONAL AIRPORT KY US	20100422	233	150	23.3	15.0	74	59	0	2010	04	22	20YR Lagged Period	4/22/2010
GHCND:USW00003816	PADUCAH BARKLEY REGIONAL AIRPORT KY US	20100423	261	144	26.1	14.4	79	58	0	2010	04	23	20YR Lagged Period	4/23/2010
GHCND:USW00003816	PADUCAH BARKLEY REGIONAL AIRPORT KY US	20100424	228	144	22.8	14.4	73	58	0	2010	04	24	20YR Lagged Period	4/24/2010
GHCND:USW00003816	PADUCAH BARKLEY REGIONAL AIRPORT KY US	20100425	178	122	17.8	12.2	64	54	6	2010	04	25	20YR Lagged Period	4/25/2010
GHCND:USW00003816	PADUCAH BARKLEY REGIONAL AIRPORT KY US	20100426	172	111	17.2	11.1	63	52	7	2010	04	26	20YR Lagged Period	4/26/2010
GHCND:USW00003816	PADUCAH BARKLEY REGIONAL AIRPORT KY US	20100427	161	56	16.1	5.6	61	42	13	2010	04	27	20YR Lagged Period	4/27/2010
GHCND:USW00003816	PADUCAH BARKLEY REGIONAL AIRPORT KY US	20100428	206	39	20.6	3.9	69	39	11	2010	04	28	20YR Lagged Period	4/28/2010
GHCND:USW00003816	PADUCAH BARKLEY REGIONAL AIRPORT KY US	20100429	261	111	26.1	11.1	79	52	0	2010	04	29	20YR Lagged Period	4/29/2010
GHCND:USW00003816	PADUCAH BARKLEY REGIONAL AIRPORT KY US	20100430	261	178	26.1	17.8	79	64	0	2010	04	30	20YR Lagged Period	4/30/2010
GHCND:USW00003816	PADUCAH BARKLEY REGIONAL AIRPORT KY US	20100501	228	178	22.8	17.8	73	64	0	2010	05	01	20YR Lagged Period	5/1/2010
GHCND:USW00003816	PADUCAH BARKLEY REGIONAL AIRPORT KY US	20100502	250	167	25.0	16.7	77	62	0	2010	05	02	20YR Lagged Period	5/2/2010
GHCND:USW00003816	PADUCAH BARKLEY REGIONAL AIRPORT KY US	20100503	261	117	26.1	11.7	79	53	0	2010	05	03	20YR Lagged Period	5/3/2010
GHCND:USW00003816	PADUCAH BARKLEY REGIONAL AIRPORT KY US	20100504	272	117	27.2	11.7	81	53	0	2010	05	04	20YR Lagged Period	5/4/2010
GHCND:USW00003816	PADUCAH BARKLEY REGIONAL AIRPORT KY US	20100505	294	178	29.4	17.8	85	64	0	2010	05	05	20YR Lagged Period	5/5/2010
GHCND:USW00003816	PADUCAH BARKLEY REGIONAL AIRPORT KY US	20100506	261	150	26.1	15.0	79	59	0	2010	05	06	20YR Lagged Period	5/6/2010
GHCND:USW00003816	PADUCAH BARKLEY REGIONAL AIRPORT KY US	20100507	300	150	30.0	15.0	86	59	0	2010	05	07	20YR Lagged Period	5/7/2010
GHCND:USW00003816	PADUCAH BARKLEY REGIONAL AIRPORT KY US	20100508	183	83	18.3	8.3	65	47	9	2010	05	08	20YR Lagged Period	5/8/2010
GHCND:USW00003816	PADUCAH BARKLEY REGIONAL AIRPORT KY US	20100509	172	56	17.2	5.6	63	42	12	2010	05	09	20YR Lagged Period	5/9/2010
GHCND:USW00003816	PADUCAH BARKLEY REGIONAL AIRPORT KY US	20100510	144	72	14.4	7.2	58	45	13	2010	05	10	20YR Lagged Period	5/10/2010
GHCND:USW00003816	PADUCAH BARKLEY REGIONAL AIRPORT KY US	20100511	250	128	25.0	12.8	77	55	0	2010	05	11	20YR Lagged Period	5/11/2010
GHCND:USW00003816	PADUCAH BARKLEY REGIONAL AIRPORT KY US	20100512	278	206	27.8	20.6	82	69	0	2010	05	12	20YR Lagged Period	5/12/2010
GHCND:USW00003816	PADUCAH BARKLEY REGIONAL AIRPORT KY US	20100513	289	211	28.9	21.1	84	70	0	2010	05	13	20YR Lagged Period	5/13/2010
GHCND:USW00003816	PADUCAH BARKLEY REGIONAL AIRPORT KY US	20100514	256	167	25.6	16.7	78	62	0	2010	05	14	20YR Lagged Period	5/14/2010
GHCND:USW00003816	PADUCAH BARKLEY REGIONAL AIRPORT KY US	20100515	244	172	24.4	17.2	76	63	0	2010	05	15	20YR Lagged Period	5/15/2010
GHCND:USW00003816	PADUCAH BARKLEY REGIONAL AIRPORT KY US	20100516	239	167	23.9	16.7	75	62	0	2010	05	16	20YR Lagged Period	5/16/2010
GHCND:USW00003816	PADUCAH BARKLEY REGIONAL AIRPORT KY US	20100517	239	139	23.9	13.9	75	57	0	2010	05	17	20YR Lagged Period	5/17/2010
GHCND:USW00003816	PADUCAH BARKLEY REGIONAL AIRPORT KY US	20100518	217	117	21.7	11.7	71	53	3	2010	05	18	20YR Lagged Period	5/18/2010
GHCND:USW00003816	PADUCAH BARKLEY REGIONAL AIRPORT KY US	20100519	228	100	22.8	10.0	73	50	3	2010	05	19	20YR Lagged Period	5/19/2010
GHCND:USW00003816	PADUCAH BARKLEY REGIONAL AIRPORT KY US	20100520	200	139	20.0	13.9	68	57	2	2010	05	20	20YR Lagged Period	5/20/2010
GHCND:USW00003816	PADUCAH BARKLEY REGIONAL AIRPORT KY US	20100521	261	156	26.1	15.6	79	60	0	2010	05	21	20YR Lagged Period	5/21/2010
GHCND:USW00003816	PADUCAH BARKLEY REGIONAL AIRPORT KY US	20100522	294	133	29.4	13.3	85	56	0	2010	05	22	20YR Lagged Period	5/22/2010
GHCND:USW00003816	PADUCAH BARKLEY REGIONAL AIRPORT KY US	20100523	328	206	32.8	20.6	91	69	0	2010	05	23	20YR Lagged Period	5/23/2010
GHCND:USW00003816	PADUCAH BARKLEY REGIONAL AIRPORT KY US	20100524	317	200	31.7	20.0	89	68	0	2010	05	24	20YR Lagged Period	5/24/2010
GHCND:USW00003816	PADUCAH BARKLEY REGIONAL AIRPORT KY US	20100525	311	178	31.1	17.8	88	64	0	2010	05	25	20YR Lagged Period	5/25/2010
GHCND:USW00003816	PADUCAH BARKLEY REGIONAL AIRPORT KY US	20100526	317	189	31.7	18.9	89	66	0	2010	05	26	20YR Lagged Period	5/26/2010
GHCND:USW00003816	PADUCAH BARKLEY REGIONAL AIRPORT KY US	20100527	311	189	31.1	18.9	88	66	0	2010	05	27	20YR Lagged Period	5/27/2010
GHCND:USW00003816	PADUCAH BARKLEY REGIONAL AIRPORT KY US	20100528	294	183	29.4	18.3	85	65	0	2010	05	28	20YR Lagged Period	5/28/2010
GHCND:USW00003816	PADUCAH BARKLEY REGIONAL AIRPORT KY US	20100529	306	183	30.6	18.3	87	65	0	2010	05	29	20YR Lagged Period	5/29/2010
GHCND:USW00003816	PADUCAH BARKLEY REGIONAL AIRPORT KY US	20100530	300	189	30.0	18.9	86	66	0	2010	05	30	20YR Lagged Period	5/30/2010
GHCND:USW00003816	PADUCAH BARKLEY REGIONAL AIRPORT KY US	20100531	294	183	29.4	18.3	85	65	0	2010	05	31	20YR Lagged Period	5/31/2010
GHCND:USW00003816	PADUCAH BARKLEY REGIONAL AIRPORT KY US	20100601	317	183	31.7	18.3	89	65	0	2010	06	01	20YR Lagged Period	6/1/2010
GHCND:USW00003816	PADUCAH BARKLEY REGIONAL AIRPORT KY US	20100602	317	217	31.7	21.7	89	71	0	2010	06	02	20YR Lagged Period	6/2/2010
GHCND:USW00003816	PADUCAH BARKLEY REGIONAL AIRPORT KY US	20100603	317	206	31.7	20.6	89	69	0	2010	06	03	20YR Lagged Period	6/3/2010
GHCND:USW00003816	PADUCAH BARKLEY REGIONAL AIRPORT KY US	20100604	317	189	31.7	18.9	89	66	0	2010	06	04	20YR Lagged Period	6/4/2010
GHCND:USW00003816	PADUCAH BARKLEY REGIONAL AIRPORT KY US	20100605	317	228	31.7	22.8	89	73	0	2010	06	05	20YR Lagged Period	6/5/2010
GHCND:USW00003816	PADUCAH BARKLEY REGIONAL AIRPORT KY US	20100606	278	167	27.8	16.7	82	62	0	2010	06	06	20YR Lagged Period	6/6/2010
GHCND:USW00003816	PADUCAH BARKLEY REGIONAL AIRPORT KY US	20100607	300	150	30.0	15.0	86	59	0	2010	06	07	20YR Lagged Period	6/7/2010
GHCND:USW00003816	PADUCAH BARKLEY REGIONAL AIRPORT KY US	20100608	300	178	30.0	17.8	86	64	0	2010	06	08	20YR Lagged Period	6/8/2010
GHCND:USW00003816	PADUCAH BARKLEY REGIONAL AIRPORT KY US	20100609	322	217	32.2	21.7	90	71	0	2010	06	09	20YR Lagged Period	6/9/2010
GHCND:USW00003816	PADUCAH BARKLEY REGIONAL AIRPORT KY US	20100610	306	222	30.6	22.2	87	72	0	2010	06	10	20YR Lagged Period	6/10/2010
GHCND:USW00003816	PADUCAH BARKLEY REGIONAL AIRPORT KY US	20100611	306	233	30.6	23.3	87	74	0	2010	06	11	20YR Lagged Period	6/11/2010
GHCND:USW00003816	PADUCAH BARKLEY REGIONAL AIRPORT KY US	20100612	339	244	33.9	24.4	93	76	0	2010	06	12	20YR Lagged Period	6/12/2010
GHCND:USW00003816	PADUCAH BARKLEY REGIONAL AIRPORT KY US	20100613	333	222	33.3	22.2	92	72	0	2010	06	13	20YR Lagged Period	6/13/2010
GHCND:USW00003816	PADUCAH BARKLEY REGIONAL AIRPORT KY US	20100614	317	233	31.7	23.3	89	74	0	2010	06	14	20YR Lagged Period	6/14/2010
GHCND:USW00003816	PADUCAH BARKLEY REGIONAL AIRPORT KY US	20100615	333	222	33.3	22.2	92	72	0	2010	06	15	20YR Lagged Period	6/15/2010
GHCND:USW00003816	PADUCAH BARKLEY REGIONAL AIRPORT KY US	20100616	317	222	31.7	22.2	89	72	0	2010	06	16	20YR Lagged Period	6/16/2010
GHCND:USW00003816	PADUCAH BARKLEY REGIONAL AIRPORT KY US	20100617	294	211	29.4	21.1	85	70	0	2010	06	17	20YR Lagged Period	6/17/2010
GHCND:USW00003816	PADUCAH BARKLEY REGIONAL AIRPORT KY US	20100618	333	211	33.3	21.1	92	70	0	2010	06	18	20YR Lagged Period	6/18/2010
GHCND:USW00003816	PADUCAH BARKLEY REGIONAL AIRPORT KY US	20100619	322	211	32.2	21.1	90	70	0	2010	06	19	20YR Lagged Period	6/19/2010
GHCND:USW00003816	PADUCAH BARKLEY REGIONAL AIRPORT KY US	20100620	344	211	34.4	21.1	94	70	0	2010	06	20	20YR Lagged Period	6/20/2010
GHCND:USW00003816	PADUCAH BARKLEY REGIONAL AIRPORT KY US	20100621	344	217	34.4	21.7	94	71	0	2010	06	21	20YR Lagged Period	6/21/2010
GHCND:USW00003816	PADUCAH BARKLEY REGIONAL AIRPORT KY US	20100622	344	228	34.4	22.8	94	73	0	2010	06	22	20YR Lagged Period	6/22/2010
GHCND:USW00003816	PADUCAH BARKLEY REGIONAL AIRPORT KY US	20100623	328	250	32.8	25.0	91	77	0	2010	06	23	20YR Lagged Period	6/23/2010
GHCND:USW00003816	PADUCAH BARKLEY REGIONAL AIRPORT KY US	20100624	306	228	30.6	22.8	87	73	0	2010	06	24	20YR Lagged Period	6/24/2010
GHCND:USW00003816	PADUCAH BARKLEY REGIONAL AIRPORT KY US	20100625	322	206	32.2	20.6	90	69	0	2010	06	25	20YR Lagged Period	6/25/2010
GHCND:USW00003816	PADUCAH BARKLEY REGIONAL AIRPORT KY US	20100626	333	211	33.3	21.1	92	70	0	2010	06	26	20YR Lagged Period	6/26/2010
GHCND:USW00003816	PADUCAH BARKLEY REGIONAL AIRPORT KY US	20100627	333	233	33.3	23.3	92	74	0	2010	06	27	20YR Lagged Period	6/27/2010
GHCND:USW00003816	PADUCAH BARKLEY REGIONAL AIRPORT KY US	20100628	317	206	31.7	20.6	89	69	0	2010	06	28	20YR Lagged Period	6/28/2010
GHCND:USW00003816	PADUCAH BARKLEY REGIONAL AIRPORT KY US	20100629	300	200	30.0	20.0	86	68	0	2010	06	29	20YR Lagged Period	6/29/2010
GHCND:USW00003816	PADUCAH BARKLEY REGIONAL AIRPORT KY US	20100630	278	172	27.8	17.2	82	63	0	2010	06	30	20YR Lagged Period	6/30/2010
GHCND:USW00003816	PADUCAH BARKLEY REGIONAL AIRPORT KY US	20100701	289	156	28.9	15.6	84	60	0	2010	07	01	20YR Lagged Period	7/1/2010
GHCND:USW00003816	PADUCAH BARKLEY REGIONAL AIRPORT KY US	20100702	294	139	29.4	13.9	85	57	0	2010	07	02	20YR Lagged Period	7/2/2010
GHCND:USW00003816	PADUCAH BARKLEY REGIONAL AIRPORT KY US	20100703	333	150	33.3	15.0	92	59	0	2010	07	03	20YR Lagged Period	7/3/2010
GHCND:USW00003816	PADUCAH BARKLEY REGIONAL AIRPORT KY US	20100704	328	233	32.8	23.3	91	74	0	2010	07	04	20YR Lagged Period	7/4/2010
GHCND:USW00003816	PADUCAH BARKLEY REGIONAL AIRPORT KY US	20100705	322	206	32.2	20.6	90	69	0	2010	07	05	20YR Lagged Period	7/5/2010
GHCND:USW00003816	PADUCAH BARKLEY REGIONAL AIRPORT KY US	20100706	339	206	33.9	20.6	93	69	0	2010	07	06	20YR Lagged Period	7/6/2010
GHCND:USW00003816	PADUCAH BARKLEY REGIONAL AIRPORT KY US	20100707	339	217	33.9	21.7	93	71	0	2010	07	07	20YR Lagged Period	7/7/2010
GHCND:USW00003816	PADUCAH BARKLEY REGIONAL AIRPORT KY US	20100708	350	228	35.0	22.8	95	73	0	2010	07	08	20YR Lagged Period	7/8/2010
GHCND:USW00003816	PADUCAH BARKLEY REGIONAL AIRPORT KY US	20100709	300	217	30.0	21.7	86	71	0	2010	07	09	20YR Lagged Period	7/9/2010
GHCND:USW00003816	PADUCAH BARKLEY REGIONAL AIRPORT KY US	20100710	328	200	32.8	20.0	91	68	0	2010	07	10	20YR Lagged Period	7/10/2010
GHCND:USW00003816	PADUCAH BARKLEY REGIONAL AIRPORT KY US	20100711	322	183	32.2	18.3	90	65	0	2010	07	11	20YR Lagged Period	7/11/2010
GHCND:USW00003816	PADUCAH BARKLEY REGIONAL AIRPORT KY US	20100712	300	206	30.0	20.6	86	69	0	2010	07	12	20YR Lagged Period	7/12/2010
GHCND:USW00003816	PADUCAH BARKLEY REGIONAL AIRPORT KY US	20100713	317	222	31.7	22.2	89	72	0	2010	07	13	20YR Lagged Period	7/13/2010
GHCND:USW00003816	PADUCAH BARKLEY REGIONAL AIRPORT KY US	20100714	344	211	34.4	21.1	94	70	0	2010	07	14	20YR Lagged Period	7/14/2010
GHCND:USW00003816	PADUCAH BARKLEY REGIONAL AIRPORT KY US	20100715	339	244	33.9	24.4	93	76	0	2010	07	15	20YR Lagged Period	7/15/2010
GHCND:USW00003816	PADUCAH BARKLEY REGIONAL AIRPORT KY US	20100716	344	222	34.4	22.2	94	72	0	2010	07	16	20YR Lagged Period	7/16/2010
GHCND:USW00003816	PADUCAH BARKLEY REGIONAL AIRPORT KY US	20100717	322	217	32.2	21.7	90	71	0	2010	07	17	20YR Lagged Period	7/17/2010
GHCND:USW00003816	PADUCAH BARKLEY REGIONAL AIRPORT KY US	20100718	300	228	30.0	22.8	86	73	0	2010	07	18	20YR Lagged Period	7/18/2010
GHCND:USW00003816	PADUCAH BARKLEY REGIONAL AIRPORT KY US	20100719	333	222	33.3	22.2	92	72	0	2010	07	19	20YR Lagged Period	7/19/2010
GHCND:USW00003816	PADUCAH BARKLEY REGIONAL AIRPORT KY US	20100720	333	239	33.3	23.3	92	74	0	2010	07	20	20YR Lagged Period	7/20/2010
GHCND:USW00003816	PADUCAH BARKLEY REGIONAL AIRPORT KY US	20100721	350	239	35.0	23.9	95	75	0	2010	07	21	20YR Lagged Period	7/21/2010
GHCND:USW00003816	PADUCAH BARKLEY REGIONAL AIRPORT KY US	20100722	356	244	35.6	24.4	96	76	0	2010	07	22	20YR Lagged Period	7/22/2010
GHCND:USW00003816	PADUCAH BARKLEY REGIONAL AIRPORT KY US	20100723	356	244	35.6	24.4	96	76	0	2010	07	23	20YR Lagged Period	7/23/2010
GHCND:USW00003816	PADUCAH BARKLEY REGIONAL AIRPORT KY US	20100724	367	239	36.7	23.9	98	75	0	2010	07	24	20YR Lagged Period	7/24/2010
GHCND:USW00003816	PADUCAH BARKLEY REGIONAL AIRPORT KY US	20100725	350	244	35.0	24.4	95	76	0	2010	07	25	20YR Lagged Period	7/25/2010
GHCND:USW00003816	PADUCAH BARKLEY REGIONAL AIRPORT KY US	20100726	350	244	35.0	24.4	95	76	0	2010	07	26	20YR Lagged Period	7/26/2010

GHCND:USW00003816	PADUCAH BARKLEY REGIONAL AIRPORT KY US	20100727	328	228	32.8	22.8	91	73	0	2010	07	27	20YR Lagged Period	7/27/2010
GHCND:USW00003816	PADUCAH BARKLEY REGIONAL AIRPORT KY US	20100728	350	228	35.0	22.8	95	73	0	2010	07	28	20YR Lagged Period	7/28/2010
GHCND:USW00003816	PADUCAH BARKLEY REGIONAL AIRPORT KY US	20100729	361	244	36.1	24.4	97	76	0	2010	07	29	20YR Lagged Period	7/29/2010
GHCND:USW00003816	PADUCAH BARKLEY REGIONAL AIRPORT KY US	20100730	344	222	34.4	22.2	94	72	0	2010	07	30	20YR Lagged Period	7/30/2010
GHCND:USW00003816	PADUCAH BARKLEY REGIONAL AIRPORT KY US	20100731	361	239	36.1	23.9	97	75	0	2010	07	31	20YR Lagged Period	7/31/2010
GHCND:USW00003816	PADUCAH BARKLEY REGIONAL AIRPORT KY US	20100801	328	200	32.8	20.0	91	68	0	2010	08	01	20YR Lagged Period	8/1/2010
GHCND:USW00003816	PADUCAH BARKLEY REGIONAL AIRPORT KY US	20100802	344	167	34.4	16.7	94	62	0	2010	08	02	20YR Lagged Period	8/2/2010
GHCND:USW00003816	PADUCAH BARKLEY REGIONAL AIRPORT KY US	20100803	400	222	40.0	22.2	104	72	0	2010	08	03	20YR Lagged Period	8/3/2010
GHCND:USW00003816	PADUCAH BARKLEY REGIONAL AIRPORT KY US	20100804	400	256	40.0	25.6	104	78	0	2010	08	04	20YR Lagged Period	8/4/2010
GHCND:USW00003816	PADUCAH BARKLEY REGIONAL AIRPORT KY US	20100805	339	233	33.9	23.3	93	74	0	2010	08	05	20YR Lagged Period	8/5/2010
GHCND:USW00003816	PADUCAH BARKLEY REGIONAL AIRPORT KY US	20100806	350	217	35.0	21.7	95	71	0	2010	08	06	20YR Lagged Period	8/6/2010
GHCND:USW00003816	PADUCAH BARKLEY REGIONAL AIRPORT KY US	20100807	344	178	34.4	17.8	94	64	0	2010	08	07	20YR Lagged Period	8/7/2010
GHCND:USW00003816	PADUCAH BARKLEY REGIONAL AIRPORT KY US	20100808	372	189	37.2	18.9	99	66	0	2010	08	08	20YR Lagged Period	8/8/2010
GHCND:USW00003816	PADUCAH BARKLEY REGIONAL AIRPORT KY US	20100809	350	228	35.0	22.8	95	73	0	2010	08	09	20YR Lagged Period	8/9/2010
GHCND:USW00003816	PADUCAH BARKLEY REGIONAL AIRPORT KY US	20100810	383	233	38.3	23.3	101	74	0	2010	08	10	20YR Lagged Period	8/10/2010
GHCND:USW00003816	PADUCAH BARKLEY REGIONAL AIRPORT KY US	20100811	378	244	37.8	24.4	100	76	0	2010	08	11	20YR Lagged Period	8/11/2010
GHCND:USW00003816	PADUCAH BARKLEY REGIONAL AIRPORT KY US	20100812	400	222	40.0	22.2	104	72	0	2010	08	12	20YR Lagged Period	8/12/2010
GHCND:USW00003816	PADUCAH BARKLEY REGIONAL AIRPORT KY US	20100813	383	211	38.3	21.1	101	70	0	2010	08	13	20YR Lagged Period	8/13/2010
GHCND:USW00003816	PADUCAH BARKLEY REGIONAL AIRPORT KY US	20100814	383	244	38.3	24.4	101	76	0	2010	08	14	20YR Lagged Period	8/14/2010
GHCND:USW00003816	PADUCAH BARKLEY REGIONAL AIRPORT KY US	20100815	356	228	35.6	22.8	96	73	0	2010	08	15	20YR Lagged Period	8/15/2010
GHCND:USW00003816	PADUCAH BARKLEY REGIONAL AIRPORT KY US	20100816	328	206	32.8	20.6	91	69	0	2010	08	16	20YR Lagged Period	8/16/2010
GHCND:USW00003816	PADUCAH BARKLEY REGIONAL AIRPORT KY US	20100817	344	178	34.4	17.8	94	64	0	2010	08	17	20YR Lagged Period	8/17/2010
GHCND:USW00003816	PADUCAH BARKLEY REGIONAL AIRPORT KY US	20100818	350	222	35.0	22.2	95	72	0	2010	08	18	20YR Lagged Period	8/18/2010
GHCND:USW00003816	PADUCAH BARKLEY REGIONAL AIRPORT KY US	20100819	361	200	36.1	20.0	97	68	0	2010	08	19	20YR Lagged Period	8/19/2010
GHCND:USW00003816	PADUCAH BARKLEY REGIONAL AIRPORT KY US	20100820	361	189	36.1	18.9	97	66	0	2010	08	20	20YR Lagged Period	8/20/2010
GHCND:USW00003816	PADUCAH BARKLEY REGIONAL AIRPORT KY US	20100821	339	222	33.9	22.2	93	72	0	2010	08	21	20YR Lagged Period	8/21/2010
GHCND:USW00003816	PADUCAH BARKLEY REGIONAL AIRPORT KY US	20100822	344	228	34.4	22.8	94	73	0	2010	08	22	20YR Lagged Period	8/22/2010
GHCND:USW00003816	PADUCAH BARKLEY REGIONAL AIRPORT KY US	20100823	328	200	32.8	20.0	91	68	0	2010	08	23	20YR Lagged Period	8/23/2010
GHCND:USW00003816	PADUCAH BARKLEY REGIONAL AIRPORT KY US	20100824	322	172	32.2	17.2	90	63	0	2010	08	24	20YR Lagged Period	8/24/2010
GHCND:USW00003816	PADUCAH BARKLEY REGIONAL AIRPORT KY US	20100825	300	183	30.0	18.3	86	65	0	2010	08	25	20YR Lagged Period	8/25/2010
GHCND:USW00003816	PADUCAH BARKLEY REGIONAL AIRPORT KY US	20100826	300	156	30.0	15.6	86	60	0	2010	08	26	20YR Lagged Period	8/26/2010
GHCND:USW00003816	PADUCAH BARKLEY REGIONAL AIRPORT KY US	20100827	317	128	31.7	12.8	89	55	0	2010	08	27	20YR Lagged Period	8/27/2010
GHCND:USW00003816	PADUCAH BARKLEY REGIONAL AIRPORT KY US	20100828	356	161	35.6	16.1	96	61	0	2010	08	28	20YR Lagged Period	8/28/2010
GHCND:USW00003816	PADUCAH BARKLEY REGIONAL AIRPORT KY US	20100829	311	211	31.1	21.1	88	70	0	2010	08	29	20YR Lagged Period	8/29/2010
GHCND:USW00003816	PADUCAH BARKLEY REGIONAL AIRPORT KY US	20100830	311	217	31.1	21.7	88	71	0	2010	08	30	20YR Lagged Period	8/30/2010
GHCND:USW00003816	PADUCAH BARKLEY REGIONAL AIRPORT KY US	20100831	328	194	32.8	19.4	91	67	0	2010	08	31	20YR Lagged Period	8/31/2010
GHCND:USW00003816	PADUCAH BARKLEY REGIONAL AIRPORT KY US	20100901	333	217	33.3	21.7	92	71	0	2010	09	01	20YR Lagged Period	9/1/2010
GHCND:USW00003816	PADUCAH BARKLEY REGIONAL AIRPORT KY US	20100902	311	222	31.1	22.2	88	72	0	2010	09	02	20YR Lagged Period	9/2/2010
GHCND:USW00003816	PADUCAH BARKLEY REGIONAL AIRPORT KY US	20100903	267	156	26.7	15.6	80	60	0	2010	09	03	20YR Lagged Period	9/3/2010
GHCND:USW00003816	PADUCAH BARKLEY REGIONAL AIRPORT KY US	20100904	261	111	26.1	11.1	79	52	0	2010	09	04	20YR Lagged Period	9/4/2010
GHCND:USW00003816	PADUCAH BARKLEY REGIONAL AIRPORT KY US	20100905	294	94	29.4	9.4	85	49	0	2010	09	05	20YR Lagged Period	9/5/2010
GHCND:USW00003816	PADUCAH BARKLEY REGIONAL AIRPORT KY US	20100906	333	150	33.3	15.0	92	59	0	2010	09	06	20YR Lagged Period	9/6/2010
GHCND:USW00003816	PADUCAH BARKLEY REGIONAL AIRPORT KY US	20100907	339	228	33.9	22.8	93	73	0	2010	09	07	20YR Lagged Period	9/7/2010
GHCND:USW00003816	PADUCAH BARKLEY REGIONAL AIRPORT KY US	20100908	283	194	28.3	19.4	83	67	0	2010	09	08	20YR Lagged Period	9/8/2010
GHCND:USW00003816	PADUCAH BARKLEY REGIONAL AIRPORT KY US	20100909	233	178	23.3	17.8	74	64	0	2010	09	09	20YR Lagged Period	9/9/2010
GHCND:USW00003816	PADUCAH BARKLEY REGIONAL AIRPORT KY US	20100910	256	167	25.6	16.7	78	62	0	2010	09	10	20YR Lagged Period	9/10/2010
GHCND:USW00003816	PADUCAH BARKLEY REGIONAL AIRPORT KY US	20100911	283	194	28.3	19.4	83	67	0	2010	09	11	20YR Lagged Period	9/11/2010
GHCND:USW00003816	PADUCAH BARKLEY REGIONAL AIRPORT KY US	20100912	289	133	28.9	13.3	84	56	0	2010	09	12	20YR Lagged Period	9/12/2010
GHCND:USW00003816	PADUCAH BARKLEY REGIONAL AIRPORT KY US	20100913	317	133	31.7	13.3	89	56	0	2010	09	13	20YR Lagged Period	9/13/2010
GHCND:USW00003816	PADUCAH BARKLEY REGIONAL AIRPORT KY US	20100914	306	150	30.6	15.0	87	59	0	2010	09	14	20YR Lagged Period	9/14/2010
GHCND:USW00003816	PADUCAH BARKLEY REGIONAL AIRPORT KY US	20100915	322	172	32.2	17.2	90	63	0	2010	09	15	20YR Lagged Period	9/15/2010
GHCND:USW00003816	PADUCAH BARKLEY REGIONAL AIRPORT KY US	20100916	289	183	28.9	18.3	84	65	0	2010	09	16	20YR Lagged Period	9/16/2010
GHCND:USW00003816	PADUCAH BARKLEY REGIONAL AIRPORT KY US	20100917	283	144	28.3	14.4	83	58	0	2010	09	17	20YR Lagged Period	9/17/2010
GHCND:USW00003816	PADUCAH BARKLEY REGIONAL AIRPORT KY US	20100918	317	128	31.7	12.8	89	55	0	2010	09	18	20YR Lagged Period	9/18/2010
GHCND:USW00003816	PADUCAH BARKLEY REGIONAL AIRPORT KY US	20100919	317	150	31.7	15.0	89	59	0	2010	09	19	20YR Lagged Period	9/19/2010
GHCND:USW00003816	PADUCAH BARKLEY REGIONAL AIRPORT KY US	20100920	333	167	33.3	16.7	92	62	0	2010	09	20	20YR Lagged Period	9/20/2010
GHCND:USW00003816	PADUCAH BARKLEY REGIONAL AIRPORT KY US	20100921	356	178	35.6	17.8	96	64	0	2010	09	21	20YR Lagged Period	9/21/2010
GHCND:USW00003816	PADUCAH BARKLEY REGIONAL AIRPORT KY US	20100922	333	211	33.3	21.1	92	70	0	2010	09	22	20YR Lagged Period	9/22/2010
GHCND:USW00003816	PADUCAH BARKLEY REGIONAL AIRPORT KY US	20100923	339	228	33.9	22.8	93	73	0	2010	09	23	20YR Lagged Period	9/23/2010
GHCND:USW00003816	PADUCAH BARKLEY REGIONAL AIRPORT KY US	20100924	300	189	30.0	18.9	86	66	0	2010	09	24	20YR Lagged Period	9/24/2010
GHCND:USW00003816	PADUCAH BARKLEY REGIONAL AIRPORT KY US	20100925	267	111	26.7	11.1	80	52	0	2010	09	25	20YR Lagged Period	9/25/2010
GHCND:USW00003816	PADUCAH BARKLEY REGIONAL AIRPORT KY US	20100926	206	117	20.6	11.7	69	53	4	2010	09	26	20YR Lagged Period	9/26/2010
GHCND:USW00003816	PADUCAH BARKLEY REGIONAL AIRPORT KY US	20100927	228	94	22.8	9.4	73	49	4	2010	09	27	20YR Lagged Period	9/27/2010
GHCND:USW00003816	PADUCAH BARKLEY REGIONAL AIRPORT KY US	20100928	244	72	24.4	7.2	76	45	4	2010	09	28	20YR Lagged Period	9/28/2010
GHCND:USW00003816	PADUCAH BARKLEY REGIONAL AIRPORT KY US	20100929	261	78	26.1	7.8	79	46	2	2010	09	29	20YR Lagged Period	9/29/2010
GHCND:USW00003816	PADUCAH BARKLEY REGIONAL AIRPORT KY US	20100930	278	100	27.8	10.0	82	50	0	2010	09	30	20YR Lagged Period	9/30/2010
GHCND:USW00003816	PADUCAH BARKLEY REGIONAL AIRPORT KY US	20101001	250	83	25.0	8.3	77	47	3	2010	10	01	20YR Lagged Period	10/1/2010
GHCND:USW00003816	PADUCAH BARKLEY REGIONAL AIRPORT KY US	20101002	233	61	23.3	6.1	74	43	6	2010	10	02	20YR Lagged Period	10/2/2010
GHCND:USW00003816	PADUCAH BARKLEY REGIONAL AIRPORT KY US	20101003	178	33	17.8	3.3	64	38	14	2010	10	03	20YR Lagged Period	10/3/2010
GHCND:USW00003816	PADUCAH BARKLEY REGIONAL AIRPORT KY US	20101004	189	11	18.9	1.1	66	34	15	2010	10	04	20YR Lagged Period	10/4/2010
GHCND:USW00003816	PADUCAH BARKLEY REGIONAL AIRPORT KY US	20101005	217	11	21.7	1.1	71	34	12	2010	10	05	20YR Lagged Period	10/5/2010
GHCND:USW00003816	PADUCAH BARKLEY REGIONAL AIRPORT KY US	20101006	244	33	24.4	3.3	76	38	8	2010	10	06	20YR Lagged Period	10/6/2010
GHCND:USW00003816	PADUCAH BARKLEY REGIONAL AIRPORT KY US	20101007	289	89	28.9	8.9	84	48	0	2010	10	07	20YR Lagged Period	10/7/2010
GHCND:USW00003816	PADUCAH BARKLEY REGIONAL AIRPORT KY US	20101008	294	61	29.4	6.1	85	43	1	2010	10	08	20YR Lagged Period	10/8/2010
GHCND:USW00003816	PADUCAH BARKLEY REGIONAL AIRPORT KY US	20101009	306	67	30.6	6.7	87	44	0	2010	10	09	20YR Lagged Period	10/9/2010
GHCND:USW00003816	PADUCAH BARKLEY REGIONAL AIRPORT KY US	20101010	311	89	31.1	8.9	88	48	0	2010	10	10	20YR Lagged Period	10/10/2010
GHCND:USW00003816	PADUCAH BARKLEY REGIONAL AIRPORT KY US	20101011	317	111	31.7	11.1	89	52	0	2010	10	11	20YR Lagged Period	10/11/2010
GHCND:USW00003816	PADUCAH BARKLEY REGIONAL AIRPORT KY US	20101012	267	133	26.7	13.3	80	56	0	2010	10	12	20YR Lagged Period	10/12/2010
GHCND:USW00003816	PADUCAH BARKLEY REGIONAL AIRPORT KY US	20101013	250	128	25.0	12.8	77	55	0	2010	10	13	20YR Lagged Period	10/13/2010
GHCND:USW00003816	PADUCAH BARKLEY REGIONAL AIRPORT KY US	20101014	222	67	22.2	6.7	72	44	7	2010	10	14	20YR Lagged Period	10/14/2010
GHCND:USW00003816	PADUCAH BARKLEY REGIONAL AIRPORT KY US	20101015	222	50	22.2	5.0	72	41	8	2010	10	15	20YR Lagged Period	10/15/2010
GHCND:USW00003816	PADUCAH BARKLEY REGIONAL AIRPORT KY US	20101016	239	17	23.9	1.7	75	35	10	2010	10	16	20YR Lagged Period	10/16/2010
GHCND:USW00003816	PADUCAH BARKLEY REGIONAL AIRPORT KY US	20101017	283	83	28.3	8.3	83	47	0	2010	10	17	20YR Lagged Period	10/17/2010
GHCND:USW00003816	PADUCAH BARKLEY REGIONAL AIRPORT KY US	20101018	283	122	28.3	12.2	83	54	0	2010	10	18	20YR Lagged Period	10/18/2010
GHCND:USW00003816	PADUCAH BARKLEY REGIONAL AIRPORT KY US	20101019	194	94	19.4	9.4	67	49	7	2010	10	19	20YR Lagged Period	10/19/2010
GHCND:USW00003816	PADUCAH BARKLEY REGIONAL AIRPORT KY US	20101020	233	22	23.3	2.2	74	36	10	2010	10	20	20YR Lagged Period	10/20/2010
GHCND:USW00003816	PADUCAH BARKLEY REGIONAL AIRPORT KY US	20101021	239	56	23.9	5.6	75	42	6	2010	10	21	20YR Lagged Period	10/21/2010
GHCND:USW00003816	PADUCAH BARKLEY REGIONAL AIRPORT KY US	20101022	256	17	25.6	1.7	78	35	8	2010	10	22	20YR Lagged Period	10/22/2010
GHCND:USW00003816	PADUCAH BARKLEY REGIONAL AIRPORT KY US	20101023	278	144	27.8	14.4	82	58	0	2010	10	23	20YR Lagged Period	10/23/2010
GHCND:USW00003816	PADUCAH BARKLEY REGIONAL AIRPORT KY US	20101024	244	178	24.4	17.8	76	64	0	2010	10	24	20YR Lagged Period	10/24/2010
GHCND:USW00003816	PADUCAH BARKLEY REGIONAL AIRPORT KY US	20101025	228	161	22.8	16.1	73	61	0	2010	10	25	20YR Lagged Period	10/25/2010
GHCND:USW00003816	PADUCAH BARKLEY REGIONAL AIRPORT KY US	20101026	244	122	24.4	12.2	76	54	0	2010	10	26	20YR Lagged Period	10/26/2010
GHCND:USW00003816	PADUCAH BARKLEY REGIONAL AIRPORT KY US	20101027	256	100	25.6	10.0	78	50	1	2010	10	27	20YR Lagged Period	10/27/2010
GHCND:USW00003816	PADUCAH BARKLEY REGIONAL AIRPORT KY US	20101028	150	6	15.0	0.6	59	33	19	2010	10	28	20YR Lagged Period	10/28/2010
GHCND:USW00003816	PADUCAH BARKLEY REGIONAL AIRPORT KY US	20101029	150	-6	15.0	(0.6)	59	31	20	2010	10	29	20YR Lagged Period	10/29/2010
GHCND:USW00003816	PADUCAH BARKLEY REGIONAL AIRPORT KY US	20101030	194	-17	19.4	(1.7)	67	29	17	2010	10	30	20YR Lagged Period	10/30/2010
GHCND:USW00003816	PADUCAH BARKLEY REGIONAL AIRPORT KY US	20101031	217	39	21.7	3.9	71	39	10	2010	10	31	20YR Lagged Period	10/31/2010
GHCND:USW00003816	PADUCAH BARKLEY REGIONAL AIRPORT KY US	20101101	189	83	18.9	8.3	66	47	8	2010	11	01	20YR Lagged Period	11/1/2010
GHCND:USW00003816	PADUCAH BARKLEY REGIONAL AIRPORT KY US	20101102	161	78	16.1	7.8	61	46	11	2010	11	02	20YR Lagged Period	11/2/2010
GHCND:USW00003816	PADUCAH BARKLEY REGIONAL AIRPORT KY US	20101103	144	50	14.4	5.0	58	41	15	2010	11	03	20YR Lagged Period	11/3/2010
GHCND:USW00003816	PADUCAH BARKLEY REGIONAL AIRPORT KY US	20101104	144	61	14.4	6.1	58	43	14	2010	11	04	20YR Lagged Period	11/4/2010
GHCND:USW00003816	PADUCAH BARKLEY REGIONAL AIRPORT KY US	20101105	111	-28	11.1	(2.8)	52	27	25	2010	11	05	20YR Lagged Period	11/5/2010
GHCND:USW00003816	PADUCAH BARKLEY REGIONAL AIRPORT KY US	20101106	106	-44	10.6	(4.4)	51	24	27	2010	11	06	20YR Lagged Period	11/6/2010
GHCND:USW00003816	PADUCAH BARKLEY REGIONAL AIRPORT KY US	20101107	167	-22	16.7	(2.2)	62	28	20	2010	11	07	20YR Lagged Period	11/7/2010
GHCND:USW00003816	PADUCAH BARKLEY REGIONAL AIRPORT KY US	20101108	211	33	21.1	3.3	70	38	11	2010	11	08	20YR Lagged Period	11/8/2010
GHCND:USW00003816	PADUCAH BARKLEY REGIONAL AIRPORT KY US	20101109	239	22	23.9	2.2	75	36	9	2010	11	09	20YR Lagged Period	11/9/2010
GHCND:USW00003816	PADUCAH BARKLEY REGIONAL AIRPORT KY US	20101110	239	22	23.9	2.2	75	36	9	2010	11	10	20YR Lagged Period	11/10/2010
GHCND:USW00003816	PADUCAH BARKLEY REGIONAL AIRPORT KY US	20101111	256	50	25.6	5.0	78	41	5	2010	11	11	20YR Lagged Period	11/11/2010
GHCND:USW00003816	PADUCAH BARKLEY REGIONAL AIRPORT KY US	20101112	256	33	25.6	3.3	78	38	7	2010	11	12	20YR Lagged Period	11/12/2010
GHCND:USW00003816	PADUCAH BARKLEY REGIONAL AIRPORT KY US	20101113	161	28	16.1	2.8	61	37	16	2010	11	13	20YR Lagged Period	11/13/2010
GHCND:USW00003816	PADUCAH BARKLEY REGIONAL AIRPORT KY US	20101114	111	-17	11.1	(1.7)	52	29	24	2010	11	14	20YR Lagged Period	11/14/2010
GHCND:USW00003816	PADUCAH BARKLEY REGIONAL AIRPORT KY US	20101115	117	-17	11.7	(1.7)	53	29	24	2010	11	15	20YR Lagged Period	11/15/2010
GHCND:USW00003816	PADUCAH BARKLEY REGIONAL AIRPORT KY US	20101116	72	17	7.2	1.7	45	35	25	2010	11	16	20YR Lagged Period	11/16/2010
GHCND:USW00003816	PADUCAH BARKLEY REGIONAL AIRPORT KY US	20101117	89	56	8.9	5.6	48	42	20	2010	11	17	20YR Lagged Period	11/17/2010
GHCND:USW00003816	PADUCAH BARKLEY REGIONAL AIRPORT KY US	20101118	78	61	7.8	6.1	46	43	20	2010	11	18	20YR Lagged Period	11/18/2010
GHCND:USW00003816	PADUCAH BARKLEY REGIONAL AIRPORT KY US	20101119	100	22	10.0	2.2	50	36	22	2010	11	19	20YR Lagged Period	11/19/2010
GHCND:USW00003816	PADUCAH BARKLEY REGIONAL AIRPORT KY US	20101120	150	0	15.0	-	59	32	19	2010	11	20	20YR Lagged Period	11/20/2010
GHCND:USW00003816	PADUCAH BARKLEY REGIONAL AIRPORT KY US	20101121	200	28	20.0	2.8	68	37	12	2010	11	21	20YR Lagged Period	11/21/2010
GHCND:USW00003816	PADUCAH BARKLEY REGIONAL AIRPORT KY US	20101122	211	172	21.1	17.2	70	63	0	2010	11	22	20YR Lagged Period	11/22/2010
GHCND:USW00003816	PADUCAH BARKLEY REGIONAL AIRPORT KY US	20101123	183	33	18.3	3.3	65	38	13	2010	11	23	20YR Lagged Period	11/23/2010
GHCND:USW00003816	PADUCAH BARKLEY REGIONAL AIRPORT KY US	20101124	200	39	20.0	3.9	68	39	11	2010	11	24	20YR Lagged Period	11/24/2010
GHCND:USW00003816	PADUCAH BARKLEY REGIONAL AIRPORT KY US	20101125	211	6	21.1	0.6	70	33	13	2010	11	25	20YR Lagged Period	11/25/2010
GHCND:USW00003816	PADUCAH BARKLEY REGIONAL AIRPORT KY US	20101126	56	-44	5.6	(4.4)	42	24	32	2010	11	26	20YR Lagged Period	11/26/2010
GHCND:USW00003816	PADUCAH BARKLEY REGIONAL AIRPORT KY US	20101127	94	-28	9.4	(2.8)	49	27	27	2010	11	27	20YR Lagged Period	11/27/2010
GHCND:USW00003816	PADUCAH BARKLEY REGIONAL AIRPORT KY US	20101128	122	-33	12.2	(3.3)	54	26	25	2010	11	28	20YR Lagged Period	11/28/2010
GHCND:USW00003816	PADUCAH BARKLEY REGIONAL AIRPORT KY US	20101129	139	50	13.9	5.0	57	41	16	2010	11	29	20YR Lagged Period	11/29/2010
GHCND:USW00003816	PADUCAH BARKLEY REGIONAL AIRPORT KY US	20101130	133	6	13.3	0.6	56	33	20	2010	11	30	20YR Lagged Period	11/30/2010
GHCND:USW00003816	PADUCAH BARKLEY REGIONAL AIRPORT KY US	20101201	22	-44	2.2	(4.4)	36	24	35	2010	12	01	20YR Lagged Period	12/1/2010
GHCND:USW00003816	PADUCAH BARKLEY REGIONAL AIRPORT KY US	20101202	72	-56	7.2	(5.6)	45	22	31	2010	12	02	20YR Lagged Period	12/2/2010
GHCND:USW00003816	PADUCAH BARKLEY REGIONAL AIRPORT KY US	20101203	94	-56	9.4	(5.6)	49	22	29	2010	12	03	20YR Lagged Period	12/3/2010
GHCND:USW00003816	PADUCAH BARKLEY REGIONAL AIRPORT KY US	20101204	106	6	10.6	0.6	51	33	23	2010	12	04	20YR Lagged Period	12/4/2010
GHCND:USW00003816	PADUCAH BARKLEY REGIONAL AIRPORT KY US	20101205	11	-67	1.1	(6.7)	34	20	38	2010	12	05	20YR Lagged Period	12/5/2010
GHCND:USW00003816	PADUCAH BARKLEY REGIONAL AIRPORT KY US	20101206	11	-83	1.1	(8.3)	34	17	39	2010	12	06	20YR Lagged Period	12/6/2010
GHCND:USW00003816	PADUCAH BARKLEY REGIONAL AIRPORT KY US	20101207	-6	-78	(0.6)	(7.8)	31	18	40	2010	12	07	20YR Lagged Period	12/7/2010
GHCND:USW00003816	PADUCAH BARKLEY REGIONAL AIRPORT KY US	20101208	17	-106	1.7	(10.6)	35	13	41	2010	12	08	20YR Lagged Period	12/8/2010
GHCND:USW00003816	PADUCAH BARKLEY REGIONAL AIRPORT KY US	20101209	39	-106	3.9	(10.6)	39	13	39	2010	12	09	20YR Lagged Period	12/9/2010
GHCND:USW00003816	PADUCAH BARKLEY REGIONAL AIRPORT KY US	20101210	106	-6	10.6	(0.6)	51	31	24	2010	12	10	20YR Lagged Period	12/10/2010
GHCND:USW00003816	PADUCAH BARKLEY REGIONAL AIRPORT KY US	20101211	94	-6	9.4	(0.6)	49	31	25	2010	12	11	20YR Lagged Period	12/11/2010
GHCND:USW00003816	PADUCAH BARKLEY REGIONAL AIRPORT KY US	20101212	-6	-89	(0.6)	(8.9)	31	16	41	2010	12	12	20YR Lagged Period	12/12/2010
GHCND:USW00003816	PADUCAH BARKLEY REGIONAL AIRPORT KY US	20101213	-61	-133	(6.1)	(13.3)	21	8	50	2010	12	13	20YR Lagged Period	12/13/2010
GHCND:USW00003816	PADUCAH BARKLEY REGIONAL AIRPORT KY US	20101214	-39	-156	(3.9)	(15.6)	25	4	50	2010	12	14	20YR Lagged Period	12/14/2010
GHCND:USW00003816	PADUCAH BARKLEY REGIONAL AIRPORT KY US	20101215	6	-44	0.6	(4.4)	33	24	36	2010	12	15	20YR Lagged Period	12/15/2010
GHCND:USW00003816	PADUCAH BARKLEY REGIONAL AIRPORT KY US	20101216	11	-6	1.1	(0.6)	34	31	32	2010	12	16	20YR Lagged Period	12/16/2010
GHCND:USW00003816	PADUCAH BARKLEY REGIONAL AIRPORT KY US	20101217	17	-39	1.7	(3.9)	35	25	35	2010	12	17	20YR Lagged Period	12/17/2010
GHCND:USW00003816	PADUCAH BARKLEY REGIONAL AIRPORT KY US	20101218	22	-72	2.2	(7.2)	36	19	37	2010	12	18	20YR Lagged Period	12/18/2010
GHCND:USW00003816	PADUCAH BARKLEY REGIONAL AIRPORT KY US	20101219	50	-89	5.0	(8.9)	41	16	36	2010	12	19	20YR Lagged Period	12/19/2010
GHCND:USW00003816	PADUCAH BARKLEY REGIONAL AIRPORT KY US	20101220	100	-44	10.0	(4.4)	50	24	28	2010	12	20	20YR Lagged Period	12/20/2010
GHCND:USW00003816	PADUCAH BARKLEY REGIONAL AIRPORT KY US	20101221	100	61	10.0	6.1	50	43	18	2010	12	21	20YR Lagged Period	12/21/2010
GHCND:USW00003816	PADUCAH BARKLEY REGIONAL AIRPORT KY US	20101222	61	-6	6.1	(0.6)	43	31	28	2010	12	22	20YR Lagged Period	12/22/2010
GHCND:USW00003816	PADUCAH BARKLEY REGIONAL AIRPORT KY US	20101223	56	-28	5.6	(2.8)	42	27	30	2010	12	23	20YR Lagged Period	12/23/2010
GHCND:USW00003816	PADUCAH BARKLEY REGIONAL AIRPORT KY US	20101224	28	-33	2.8	(3.3)	37	26	33	2010	12	24	20YR Lagged Period	12/24/2010
GHCND:USW00003816	PADUCAH BARKLEY REGIONAL AIRPORT KY US	20101225	6	-17	0.6	(1.7)	33	29	34	2010	12	25	20YR Lagged Period	12/25/2010
GHCND:USW00003816	PADUCAH BARKLEY REGIONAL AIRPORT KY US	20101226	-6	-28	(0.6)	(2.8)	31	27	36	2010	12	26	20YR Lagged Period	12/26/2010
GHCND:USW00003816	PADUCAH BARKLEY REGIONAL AIRPORT KY US	20101227	-28	-106	(2.8)	(10.6)	27	13	45	2010	12	27	20YR Lagged Period	12/27/2010
GHCND:USW00003816	PADUCAH BARKLEY REGIONAL AIRPORT KY US	20101228	44	-100	4.4	(10.0)	40	14	38	2010	12	28	20YR Lagged Period	12/28/2010
GHCND:USW00003816	PADUCAH BARKLEY REGIONAL AIRPORT KY US	20101229	89	17	8.9	1.7	48	35	23	2010	12	29	20YR Lagged Period	12/29/2010
GHCND:USW00003816	PADUCAH BARKLEY REGIONAL AIRPORT KY US	20101230	133	83	13.3	8.3	56	47	13	2010	12	30	20YR Lagged Period	12/30/2010
GHCND:USW00003816	PADUCAH BARKLEY REGIONAL AIRPORT KY US	20101231	178	117	17.8	11.7	64	53	6	2010	12	31	20YR Lagged Period	12/31/2010
GHCND:USW00003816	PADUCAH BARKLEY REGIONAL AIRPORT KY US	20110101	117	-50	11.7	(5.0)	53	23	27	2011	01	01	20YR Lagged Period	1/1/2011
GHCND:USW00003816	PADUCAH BARKLEY REGIONAL AIRPORT KY US	20110102	17	-67	1.7	(6.7)	35	20	37	2011	01	02	20YR Lagged Period	1/2/2011
GHCND:USW00003816	PADUCAH BARKLEY REGIONAL AIRPORT KY US	20110103	67	-67	6.7	(6.7)	44	20	33	2011	01	03	20YR Lagged Period	1/3/2011
GHCND:USW00003816	PADUCAH BARKLEY REGIONAL AIRPORT KY US	20110104	83	-50	8.3	(5.0)	47	23	30	2011	01	04	20YR Lagged Period	1/4/2011
GHCND:USW00003816	PADUCAH BARKLEY REGIONAL AIRPORT KY US	20110105	39	-50	3.9	(5.0)	39	23	34	2011	01	05	20YR Lagged Period	1/5/2011
GHCND:USW00003816	PADUCAH BARKLEY REGIONAL AIRPORT KY US	20110106	72	-56	7.2	(5.6)	45	22	31	2011	01	06	20YR Lagged Period	1/6/2011
GHCND:USW00003816	PADUCAH BARKLEY REGIONAL AIRPORT KY US	20110107	78	-28	7.8	(2.8)	46	27	28	2011	01	07	20YR Lagged Period	1/7/2011
GHCND:USW00003816	PADUCAH BARKLEY REGIONAL AIRPORT KY US	20110108	6	-94	0.6	(9.4)	33	15	41	2011	01	08	20YR Lagged Period	1/8/2011
GHCND:USW00003816	PADUCAH BARKLEY REGIONAL AIRPORT KY US	20110109	-17	-106	(1.7)	(10.6)	29	13	44	2011	01	09	20YR Lagged Period	1/9/2011
GHCND:USW00003816	PADUCAH BARKLEY REGIONAL AIRPORT KY US	20110110	11	-28	1.1	(2.8)	34	27	34	2011	01	10	20YR Lagged Period	1/10/2011
GHCND:USW00003816	PADUCAH BARKLEY REGIONAL AIRPORT KY US	20110111	-6	-56	(0.6)	(5.6)	31	22	38	2011	01	11	20YR Lagged Period	1/11/2011
GHCND:USW00003816	PADUCAH BARKLEY REGIONAL AIRPORT KY US	20110112	-28	-89	(2.8)	(8.9)	27	16	43	2011	01	12	20YR Lagged Period	1/12/2011

GHCND:USW00003816	PADUCAH BARKLEY REGIONAL AIRPORT KY US	20110113	0	-89	-	(8.9)	32	16	41	2011	01	13	20YR Lagged Period	1/13/2011
GHCND:USW00003816	PADUCAH BARKLEY REGIONAL AIRPORT KY US	20110114	61	-67	6.1	(6.7)	43	20	33	2011	01	14	20YR Lagged Period	1/14/2011
GHCND:USW00003816	PADUCAH BARKLEY REGIONAL AIRPORT KY US	20110115	94	-28	9.4	(2.8)	49	27	27	2011	01	15	20YR Lagged Period	1/15/2011
GHCND:USW00003816	PADUCAH BARKLEY REGIONAL AIRPORT KY US	20110116	39	-44	3.9	(4.4)	39	24	33	2011	01	16	20YR Lagged Period	1/16/2011
GHCND:USW00003816	PADUCAH BARKLEY REGIONAL AIRPORT KY US	20110117	78	-56	7.8	(5.6)	46	22	31	2011	01	17	20YR Lagged Period	1/17/2011
GHCND:USW00003816	PADUCAH BARKLEY REGIONAL AIRPORT KY US	20110118	78	0	7.8	-	46	32	26	2011	01	18	20YR Lagged Period	1/18/2011
GHCND:USW00003816	PADUCAH BARKLEY REGIONAL AIRPORT KY US	20110119	6	-17	0.6	(1.7)	33	29	34	2011	01	19	20YR Lagged Period	1/19/2011
GHCND:USW00003816	PADUCAH BARKLEY REGIONAL AIRPORT KY US	20110120	-11	-122	(1.1)	(12.2)	30	10	45	2011	01	20	20YR Lagged Period	1/20/2011
GHCND:USW00003816	PADUCAH BARKLEY REGIONAL AIRPORT KY US	20110121	-56	-122	(5.6)	(12.2)	22	10	49	2011	01	21	20YR Lagged Period	1/21/2011
GHCND:USW00003816	PADUCAH BARKLEY REGIONAL AIRPORT KY US	20110122	-6	-89	(0.6)	(8.9)	31	16	41	2011	01	22	20YR Lagged Period	1/22/2011
GHCND:USW00003816	PADUCAH BARKLEY REGIONAL AIRPORT KY US	20110123	22	-50	2.2	(5.0)	36	23	35	2011	01	23	20YR Lagged Period	1/23/2011
GHCND:USW00003816	PADUCAH BARKLEY REGIONAL AIRPORT KY US	20110124	61	6	6.1	0.6	43	33	27	2011	01	24	20YR Lagged Period	1/24/2011
GHCND:USW00003816	PADUCAH BARKLEY REGIONAL AIRPORT KY US	20110125	28	-28	2.8	(2.8)	37	27	33	2011	01	25	20YR Lagged Period	1/25/2011
GHCND:USW00003816	PADUCAH BARKLEY REGIONAL AIRPORT KY US	20110126	39	-44	3.9	(4.4)	39	24	33	2011	01	26	20YR Lagged Period	1/26/2011
GHCND:USW00003816	PADUCAH BARKLEY REGIONAL AIRPORT KY US	20110127	72	-61	7.2	(6.1)	45	21	32	2011	01	27	20YR Lagged Period	1/27/2011
GHCND:USW00003816	PADUCAH BARKLEY REGIONAL AIRPORT KY US	20110128	89	-22	8.9	(2.2)	48	28	27	2011	01	28	20YR Lagged Period	1/28/2011
GHCND:USW00003816	PADUCAH BARKLEY REGIONAL AIRPORT KY US	20110129	144	0	14.4	-	58	32	20	2011	01	29	20YR Lagged Period	1/29/2011
GHCND:USW00003816	PADUCAH BARKLEY REGIONAL AIRPORT KY US	20110130	122	-11	12.2	(1.1)	54	30	23	2011	01	30	20YR Lagged Period	1/30/2011
GHCND:USW00003816	PADUCAH BARKLEY REGIONAL AIRPORT KY US	20110131	78	17	7.8	1.7	46	35	24	2011	01	31	20YR Lagged Period	1/31/2011
GHCND:USW00003816	PADUCAH BARKLEY REGIONAL AIRPORT KY US	20110201	139	-33	13.9	(3.3)	57	26	23	2011	02	01	20YR Lagged Period	2/1/2011
GHCND:USW00003816	PADUCAH BARKLEY REGIONAL AIRPORT KY US	20110202	-33	-78	(3.3)	(7.8)	26	18	43	2011	02	02	20YR Lagged Period	2/2/2011
GHCND:USW00003816	PADUCAH BARKLEY REGIONAL AIRPORT KY US	20110203	0	-106	-	(10.6)	32	13	42	2011	02	03	20YR Lagged Period	2/3/2011
GHCND:USW00003816	PADUCAH BARKLEY REGIONAL AIRPORT KY US	20110204	39	-39	3.9	(3.9)	39	25	33	2011	02	04	20YR Lagged Period	2/4/2011
GHCND:USW00003816	PADUCAH BARKLEY REGIONAL AIRPORT KY US	20110205	6	-22	0.6	(2.2)	33	28	34	2011	02	05	20YR Lagged Period	2/5/2011
GHCND:USW00003816	PADUCAH BARKLEY REGIONAL AIRPORT KY US	20110206	67	-22	6.7	(2.2)	44	28	29	2011	02	06	20YR Lagged Period	2/6/2011
GHCND:USW00003816	PADUCAH BARKLEY REGIONAL AIRPORT KY US	20110207	33	-39	3.3	(3.9)	38	25	33	2011	02	07	20YR Lagged Period	2/7/2011
GHCND:USW00003816	PADUCAH BARKLEY REGIONAL AIRPORT KY US	20110208	-22	-72	(2.2)	(7.2)	28	19	41	2011	02	08	20YR Lagged Period	2/8/2011
GHCND:USW00003816	PADUCAH BARKLEY REGIONAL AIRPORT KY US	20110209	-72	-128	(7.2)	(12.8)	19	9	51	2011	02	09	20YR Lagged Period	2/9/2011
GHCND:USW00003816	PADUCAH BARKLEY REGIONAL AIRPORT KY US	20110210	-50	-200	(5.0)	(20.0)	23	-4	55	2011	02	10	20YR Lagged Period	2/10/2011
GHCND:USW00003816	PADUCAH BARKLEY REGIONAL AIRPORT KY US	20110211	11	-167	1.1	(16.7)	34	2	47	2011	02	11	20YR Lagged Period	2/11/2011
GHCND:USW00003816	PADUCAH BARKLEY REGIONAL AIRPORT KY US	20110212	61	-56	6.1	(5.6)	43	22	32	2011	02	12	20YR Lagged Period	2/12/2011
GHCND:USW00003816	PADUCAH BARKLEY REGIONAL AIRPORT KY US	20110213	156	33	15.6	3.3	60	38	16	2011	02	13	20YR Lagged Period	2/13/2011
GHCND:USW00003816	PADUCAH BARKLEY REGIONAL AIRPORT KY US	20110214	139	22	13.9	2.2	57	36	18	2011	02	14	20YR Lagged Period	2/14/2011
GHCND:USW00003816	PADUCAH BARKLEY REGIONAL AIRPORT KY US	20110215	144	-6	14.4	(0.6)	58	31	20	2011	02	15	20YR Lagged Period	2/15/2011
GHCND:USW00003816	PADUCAH BARKLEY REGIONAL AIRPORT KY US	20110216	211	106	21.1	10.6	70	51	4	2011	02	16	20YR Lagged Period	2/16/2011
GHCND:USW00003816	PADUCAH BARKLEY REGIONAL AIRPORT KY US	20110217	183	122	18.3	12.2	65	54	5	2011	02	17	20YR Lagged Period	2/17/2011
GHCND:USW00003816	PADUCAH BARKLEY REGIONAL AIRPORT KY US	20110218	178	44	17.8	4.4	64	40	13	2011	02	18	20YR Lagged Period	2/18/2011
GHCND:USW00003816	PADUCAH BARKLEY REGIONAL AIRPORT KY US	20110219	111	67	11.1	6.7	52	44	17	2011	02	19	20YR Lagged Period	2/19/2011
GHCND:USW00003816	PADUCAH BARKLEY REGIONAL AIRPORT KY US	20110220	233	67	23.3	6.7	74	44	6	2011	02	20	20YR Lagged Period	2/20/2011
GHCND:USW00003816	PADUCAH BARKLEY REGIONAL AIRPORT KY US	20110221	194	61	19.4	6.1	67	43	10	2011	02	21	20YR Lagged Period	2/21/2011
GHCND:USW00003816	PADUCAH BARKLEY REGIONAL AIRPORT KY US	20110222	78	-17	7.8	(1.7)	46	29	27	2011	02	22	20YR Lagged Period	2/22/2011
GHCND:USW00003816	PADUCAH BARKLEY REGIONAL AIRPORT KY US	20110223	106	-33	10.6	(3.3)	51	26	26	2011	02	23	20YR Lagged Period	2/23/2011
GHCND:USW00003816	PADUCAH BARKLEY REGIONAL AIRPORT KY US	20110224	111	61	11.1	6.1	52	43	17	2011	02	24	20YR Lagged Period	2/24/2011
GHCND:USW00003816	PADUCAH BARKLEY REGIONAL AIRPORT KY US	20110225	61	22	6.1	2.2	43	36	25	2011	02	25	20YR Lagged Period	2/25/2011
GHCND:USW00003816	PADUCAH BARKLEY REGIONAL AIRPORT KY US	20110226	111	22	11.1	2.2	52	36	21	2011	02	26	20YR Lagged Period	2/26/2011
GHCND:USW00003816	PADUCAH BARKLEY REGIONAL AIRPORT KY US	20110227	217	44	21.7	4.4	71	40	9	2011	02	27	20YR Lagged Period	2/27/2011
GHCND:USW00003816	PADUCAH BARKLEY REGIONAL AIRPORT KY US	20110228	217	-11	21.7	(1.1)	71	30	14	2011	02	28	20YR Lagged Period	2/28/2011
GHCND:USW00003816	PADUCAH BARKLEY REGIONAL AIRPORT KY US	20110301	117	-39	11.7	(3.9)	53	25	26	2011	03	01	20YR Lagged Period	3/1/2011
GHCND:USW00003816	PADUCAH BARKLEY REGIONAL AIRPORT KY US	20110302	161	-17	16.1	(1.7)	61	29	20	2011	03	02	20YR Lagged Period	3/2/2011
GHCND:USW00003816	PADUCAH BARKLEY REGIONAL AIRPORT KY US	20110303	206	28	20.6	2.8	69	37	12	2011	03	03	20YR Lagged Period	3/3/2011
GHCND:USW00003816	PADUCAH BARKLEY REGIONAL AIRPORT KY US	20110304	189	128	18.9	12.8	66	55	4	2011	03	04	20YR Lagged Period	3/4/2011
GHCND:USW00003816	PADUCAH BARKLEY REGIONAL AIRPORT KY US	20110305	150	22	15.0	2.2	59	36	17	2011	03	05	20YR Lagged Period	3/5/2011
GHCND:USW00003816	PADUCAH BARKLEY REGIONAL AIRPORT KY US	20110306	33	6	3.3	0.6	38	33	29	2011	03	06	20YR Lagged Period	3/6/2011
GHCND:USW00003816	PADUCAH BARKLEY REGIONAL AIRPORT KY US	20110307	83	-17	8.3	(1.7)	47	29	27	2011	03	07	20YR Lagged Period	3/7/2011
GHCND:USW00003816	PADUCAH BARKLEY REGIONAL AIRPORT KY US	20110308	139	50	13.9	5.0	57	41	16	2011	03	08	20YR Lagged Period	3/8/2011
GHCND:USW00003816	PADUCAH BARKLEY REGIONAL AIRPORT KY US	20110309	128	56	12.8	5.6	55	42	16	2011	03	09	20YR Lagged Period	3/9/2011
GHCND:USW00003816	PADUCAH BARKLEY REGIONAL AIRPORT KY US	20110310	56	6	5.6	0.6	42	33	27	2011	03	10	20YR Lagged Period	3/10/2011
GHCND:USW00003816	PADUCAH BARKLEY REGIONAL AIRPORT KY US	20110311	133	-22	13.3	(2.2)	56	28	23	2011	03	11	20YR Lagged Period	3/11/2011
GHCND:USW00003816	PADUCAH BARKLEY REGIONAL AIRPORT KY US	20110312	200	61	20.0	6.1	68	43	9	2011	03	12	20YR Lagged Period	3/12/2011
GHCND:USW00003816	PADUCAH BARKLEY REGIONAL AIRPORT KY US	20110313	156	44	15.6	4.4	60	40	15	2011	03	13	20YR Lagged Period	3/13/2011
GHCND:USW00003816	PADUCAH BARKLEY REGIONAL AIRPORT KY US	20110314	61	44	6.1	4.4	43	40	23	2011	03	14	20YR Lagged Period	3/14/2011
GHCND:USW00003816	PADUCAH BARKLEY REGIONAL AIRPORT KY US	20110315	61	44	6.1	4.4	43	40	23	2011	03	15	20YR Lagged Period	3/15/2011
GHCND:USW00003816	PADUCAH BARKLEY REGIONAL AIRPORT KY US	20110316	156	22	15.6	2.2	60	36	17	2011	03	16	20YR Lagged Period	3/16/2011
GHCND:USW00003816	PADUCAH BARKLEY REGIONAL AIRPORT KY US	20110317	250	100	25.0	10.0	77	50	1	2011	03	17	20YR Lagged Period	3/17/2011
GHCND:USW00003816	PADUCAH BARKLEY REGIONAL AIRPORT KY US	20110318	228	106	22.8	10.6	73	51	3	2011	03	18	20YR Lagged Period	3/18/2011
GHCND:USW00003816	PADUCAH BARKLEY REGIONAL AIRPORT KY US	20110319	183	83	18.3	8.3	65	47	9	2011	03	19	20YR Lagged Period	3/19/2011
GHCND:USW00003816	PADUCAH BARKLEY REGIONAL AIRPORT KY US	20110320	261	94	26.1	9.4	79	49	1	2011	03	20	20YR Lagged Period	3/20/2011
GHCND:USW00003816	PADUCAH BARKLEY REGIONAL AIRPORT KY US	20110321	250	156	25.0	15.6	77	60	0	2011	03	21	20YR Lagged Period	3/21/2011
GHCND:USW00003816	PADUCAH BARKLEY REGIONAL AIRPORT KY US	20110322	233	156	23.3	15.6	74	60	0	2011	03	22	20YR Lagged Period	3/22/2011
GHCND:USW00003816	PADUCAH BARKLEY REGIONAL AIRPORT KY US	20110323	250	94	25.0	9.4	77	49	2	2011	03	23	20YR Lagged Period	3/23/2011
GHCND:USW00003816	PADUCAH BARKLEY REGIONAL AIRPORT KY US	20110324	100	33	10.0	3.3	50	38	21	2011	03	24	20YR Lagged Period	3/24/2011
GHCND:USW00003816	PADUCAH BARKLEY REGIONAL AIRPORT KY US	20110325	50	28	5.0	2.8	41	37	26	2011	03	25	20YR Lagged Period	3/25/2011
GHCND:USW00003816	PADUCAH BARKLEY REGIONAL AIRPORT KY US	20110326	61	17	6.1	1.7	43	35	26	2011	03	26	20YR Lagged Period	3/26/2011
GHCND:USW00003816	PADUCAH BARKLEY REGIONAL AIRPORT KY US	20110327	94	11	9.4	1.1	49	34	23	2011	03	27	20YR Lagged Period	3/27/2011
GHCND:USW00003816	PADUCAH BARKLEY REGIONAL AIRPORT KY US	20110328	122	17	12.2	1.7	54	35	20	2011	03	28	20YR Lagged Period	3/28/2011
GHCND:USW00003816	PADUCAH BARKLEY REGIONAL AIRPORT KY US	20110329	94	33	9.4	3.3	49	38	21	2011	03	29	20YR Lagged Period	3/29/2011
GHCND:USW00003816	PADUCAH BARKLEY REGIONAL AIRPORT KY US	20110330	83	0	8.3	-	47	32	25	2011	03	30	20YR Lagged Period	3/30/2011
GHCND:USW00003816	PADUCAH BARKLEY REGIONAL AIRPORT KY US	20110331	117	0	11.7	-	53	32	22	2011	03	31	20YR Lagged Period	3/31/2011
GHCND:USW00003816	PADUCAH BARKLEY REGIONAL AIRPORT KY US	20110401	156	39	15.6	3.9	60	39	15	2011	04	01	20YR Lagged Period	4/1/2011
GHCND:USW00003816	PADUCAH BARKLEY REGIONAL AIRPORT KY US	20110402	206	56	20.6	5.6	69	42	9	2011	04	02	20YR Lagged Period	4/2/2011
GHCND:USW00003816	PADUCAH BARKLEY REGIONAL AIRPORT KY US	20110403	283	89	28.3	8.9	83	48	0	2011	04	03	20YR Lagged Period	4/3/2011
GHCND:USW00003816	PADUCAH BARKLEY REGIONAL AIRPORT KY US	20110404	239	56	23.9	5.6	75	42	6	2011	04	04	20YR Lagged Period	4/4/2011
GHCND:USW00003816	PADUCAH BARKLEY REGIONAL AIRPORT KY US	20110405	139	22	13.9	2.2	57	36	18	2011	04	05	20YR Lagged Period	4/5/2011
GHCND:USW00003816	PADUCAH BARKLEY REGIONAL AIRPORT KY US	20110406	228	94	22.8	9.4	73	49	4	2011	04	06	20YR Lagged Period	4/6/2011
GHCND:USW00003816	PADUCAH BARKLEY REGIONAL AIRPORT KY US	20110407	233	117	23.3	11.7	74	53	1	2011	04	07	20YR Lagged Period	4/7/2011
GHCND:USW00003816	PADUCAH BARKLEY REGIONAL AIRPORT KY US	20110408	278	172	27.8	17.2	82	63	0	2011	04	08	20YR Lagged Period	4/8/2011
GHCND:USW00003816	PADUCAH BARKLEY REGIONAL AIRPORT KY US	20110409	300	183	30.0	18.3	86	65	0	2011	04	09	20YR Lagged Period	4/9/2011
GHCND:USW00003816	PADUCAH BARKLEY REGIONAL AIRPORT KY US	20110410	294	206	29.4	20.6	85	69	0	2011	04	10	20YR Lagged Period	4/10/2011
GHCND:USW00003816	PADUCAH BARKLEY REGIONAL AIRPORT KY US	20110411	250	128	25.0	12.8	77	55	0	2011	04	11	20YR Lagged Period	4/11/2011
GHCND:USW00003816	PADUCAH BARKLEY REGIONAL AIRPORT KY US	20110412	200	72	20.0	7.2	68	45	8	2011	04	12	20YR Lagged Period	4/12/2011
GHCND:USW00003816	PADUCAH BARKLEY REGIONAL AIRPORT KY US	20110413	228	50	22.8	5.0	73	42	8	2011	04	13	20YR Lagged Period	4/13/2011
GHCND:USW00003816	PADUCAH BARKLEY REGIONAL AIRPORT KY US	20110414	239	78	23.9	7.8	75	46	4	2011	04	14	20YR Lagged Period	4/14/2011
GHCND:USW00003816	PADUCAH BARKLEY REGIONAL AIRPORT KY US	20110415	217	111	21.7	11.1	71	52	3	2011	04	15	20YR Lagged Period	4/15/2011
GHCND:USW00003816	PADUCAH BARKLEY REGIONAL AIRPORT KY US	20110416	111	56	11.1	5.6	52	42	18	2011	04	16	20YR Lagged Period	4/16/2011
GHCND:USW00003816	PADUCAH BARKLEY REGIONAL AIRPORT KY US	20110417	222	56	22.2	5.6	72	42	8	2011	04	17	20YR Lagged Period	4/17/2011
GHCND:USW00003816	PADUCAH BARKLEY REGIONAL AIRPORT KY US	20110418	233	144	23.3	14.4	74	58	0	2011	04	18	20YR Lagged Period	4/18/2011
GHCND:USW00003816	PADUCAH BARKLEY REGIONAL AIRPORT KY US	20110419	289	161	28.9	16.1	84	61	0	2011	04	19	20YR Lagged Period	4/19/2011
GHCND:USW00003816	PADUCAH BARKLEY REGIONAL AIRPORT KY US	20110420	183	94	18.3	9.4	65	49	8	2011	04	20	20YR Lagged Period	4/20/2011
GHCND:USW00003816	PADUCAH BARKLEY REGIONAL AIRPORT KY US	20110421	172	78	17.2	7.8	63	46	10	2011	04	21	20YR Lagged Period	4/21/2011
GHCND:USW00003816	PADUCAH BARKLEY REGIONAL AIRPORT KY US	20110422	261	122	26.1	12.2	79	54	0	2011	04	22	20YR Lagged Period	4/22/2011
GHCND:USW00003816	PADUCAH BARKLEY REGIONAL AIRPORT KY US	20110423	250	156	25.0	15.6	77	60	0	2011	04	23	20YR Lagged Period	4/23/2011
GHCND:USW00003816	PADUCAH BARKLEY REGIONAL AIRPORT KY US	20110424	211	161	21.1	16.1	70	61	0	2011	04	24	20YR Lagged Period	4/24/2011
GHCND:USW00003816	PADUCAH BARKLEY REGIONAL AIRPORT KY US	20110425	228	150	22.8	15.0	73	59	0	2011	04	25	20YR Lagged Period	4/25/2011
GHCND:USW00003816	PADUCAH BARKLEY REGIONAL AIRPORT KY US	20110426	244	144	24.4	14.4	76	58	0	2011	04	26	20YR Lagged Period	4/26/2011
GHCND:USW00003816	PADUCAH BARKLEY REGIONAL AIRPORT KY US	20110427	183	89	18.3	8.9	65	48	8	2011	04	27	20YR Lagged Period	4/27/2011
GHCND:USW00003816	PADUCAH BARKLEY REGIONAL AIRPORT KY US	20110428	200	72	20.0	7.2	68	45	8	2011	04	28	20YR Lagged Period	4/28/2011
GHCND:USW00003816	PADUCAH BARKLEY REGIONAL AIRPORT KY US	20110429	239	89	23.9	8.9	75	48	3	2011	04	29	20YR Lagged Period	4/29/2011
GHCND:USW00003816	PADUCAH BARKLEY REGIONAL AIRPORT KY US	20110430	239	111	23.9	11.1	75	52	1	2011	04	30	20YR Lagged Period	4/30/2011
GHCND:USW00003816	PADUCAH BARKLEY REGIONAL AIRPORT KY US	20110501	194	111	19.4	11.1	67	52	5	2011	05	01	20YR Lagged Period	5/1/2011
GHCND:USW00003816	PADUCAH BARKLEY REGIONAL AIRPORT KY US	20110502	128	78	12.8	7.8	55	46	14	2011	05	02	20YR Lagged Period	5/2/2011
GHCND:USW00003816	PADUCAH BARKLEY REGIONAL AIRPORT KY US	20110503	183	72	18.3	7.2	65	45	10	2011	05	03	20YR Lagged Period	5/3/2011
GHCND:USW00003816	PADUCAH BARKLEY REGIONAL AIRPORT KY US	20110504	172	22	17.2	2.2	63	36	15	2011	05	04	20YR Lagged Period	5/4/2011
GHCND:USW00003816	PADUCAH BARKLEY REGIONAL AIRPORT KY US	20110505	200	39	20.0	3.9	68	39	11	2011	05	05	20YR Lagged Period	5/5/2011
GHCND:USW00003816	PADUCAH BARKLEY REGIONAL AIRPORT KY US	20110506	211	106	21.1	10.6	70	51	4	2011	05	06	20YR Lagged Period	5/6/2011
GHCND:USW00003816	PADUCAH BARKLEY REGIONAL AIRPORT KY US	20110507	228	106	22.8	10.6	73	51	3	2011	05	07	20YR Lagged Period	5/7/2011
GHCND:USW00003816	PADUCAH BARKLEY REGIONAL AIRPORT KY US	20110508	300	139	30.0	13.9	86	57	0	2011	05	08	20YR Lagged Period	5/8/2011
GHCND:USW00003816	PADUCAH BARKLEY REGIONAL AIRPORT KY US	20110509	294	178	29.4	17.8	85	64	0	2011	05	09	20YR Lagged Period	5/9/2011
GHCND:USW00003816	PADUCAH BARKLEY REGIONAL AIRPORT KY US	20110510	306	211	30.6	21.1	87	70	0	2011	05	10	20YR Lagged Period	5/10/2011
GHCND:USW00003816	PADUCAH BARKLEY REGIONAL AIRPORT KY US	20110511	306	178	30.6	17.8	87	64	0	2011	05	11	20YR Lagged Period	5/11/2011
GHCND:USW00003816	PADUCAH BARKLEY REGIONAL AIRPORT KY US	20110512	289	189	28.9	18.9	84	66	0	2011	05	12	20YR Lagged Period	5/12/2011
GHCND:USW00003816	PADUCAH BARKLEY REGIONAL AIRPORT KY US	20110513	256	150	25.6	15.0	78	59	0	2011	05	13	20YR Lagged Period	5/13/2011
GHCND:USW00003816	PADUCAH BARKLEY REGIONAL AIRPORT KY US	20110514	167	117	16.7	11.7	62	53	7	2011	05	14	20YR Lagged Period	5/14/2011
GHCND:USW00003816	PADUCAH BARKLEY REGIONAL AIRPORT KY US	20110515	150	94	15.0	9.4	59	49	11	2011	05	15	20YR Lagged Period	5/15/2011
GHCND:USW00003816	PADUCAH BARKLEY REGIONAL AIRPORT KY US	20110516	183	83	18.3	8.3	65	47	9	2011	05	16	20YR Lagged Period	5/16/2011
GHCND:USW00003816	PADUCAH BARKLEY REGIONAL AIRPORT KY US	20110517	183	56	18.3	5.6	65	42	11	2011	05	17	20YR Lagged Period	5/17/2011
GHCND:USW00003816	PADUCAH BARKLEY REGIONAL AIRPORT KY US	20110518	211	78	21.1	7.8	70	46	7	2011	05	18	20YR Lagged Period	5/18/2011
GHCND:USW00003816	PADUCAH BARKLEY REGIONAL AIRPORT KY US	20110519	222	144	22.2	14.4	72	58	0	2011	05	19	20YR Lagged Period	5/19/2011
GHCND:USW00003816	PADUCAH BARKLEY REGIONAL AIRPORT KY US	20110520	294	156	29.4	15.6	85	60	0	2011	05	20	20YR Lagged Period	5/20/2011
GHCND:USW00003816	PADUCAH BARKLEY REGIONAL AIRPORT KY US	20110521	272	183	27.2	18.3	81	65	0	2011	05	21	20YR Lagged Period	5/21/2011
GHCND:USW00003816	PADUCAH BARKLEY REGIONAL AIRPORT KY US	20110522	278	194	27.8	19.4	82	67	0	2011	05	22	20YR Lagged Period	5/22/2011
GHCND:USW00003816	PADUCAH BARKLEY REGIONAL AIRPORT KY US	20110523	278	172	27.8	17.2	82	63	0	2011	05	23	20YR Lagged Period	5/23/2011
GHCND:USW00003816	PADUCAH BARKLEY REGIONAL AIRPORT KY US	20110524	278	172	27.8	17.2	82	63	0	2011	05	24	20YR Lagged Period	5/24/2011
GHCND:USW00003816	PADUCAH BARKLEY REGIONAL AIRPORT KY US	20110525	289	167	28.9	16.7	84	62	0	2011	05	25	20YR Lagged Period	5/25/2011
GHCND:USW00003816	PADUCAH BARKLEY REGIONAL AIRPORT KY US	20110526	206	122	20.6	12.2	69	54	3	2011	05	26	20YR Lagged Period	5/26/2011
GHCND:USW00003816	PADUCAH BARKLEY REGIONAL AIRPORT KY US	20110527	172	122	17.2	12.2	63	54	6	2011	05	27	20YR Lagged Period	5/27/2011
GHCND:USW00003816	PADUCAH BARKLEY REGIONAL AIRPORT KY US	20110528	306	133	30.6	13.3	87	56	0	2011	05	28	20YR Lagged Period	5/28/2011
GHCND:USW00003816	PADUCAH BARKLEY REGIONAL AIRPORT KY US	20110529	322	217	32.2	21.7	90	71	0	2011	05	29	20YR Lagged Period	5/29/2011
GHCND:USW00003816	PADUCAH BARKLEY REGIONAL AIRPORT KY US	20110530	328	217	32.8	21.7	91	71	0	2011	05	30	20YR Lagged Period	5/30/2011
GHCND:USW00003816	PADUCAH BARKLEY REGIONAL AIRPORT KY US	20110531	328	222	32.8	22.2	91	72	0	2011	05	31	20YR Lagged Period	5/31/2011
GHCND:USW00003816	PADUCAH BARKLEY REGIONAL AIRPORT KY US	20110601	322	194	32.2	19.4	90	67	0	2011	06	01	20YR Lagged Period	6/1/2011
GHCND:USW00003816	PADUCAH BARKLEY REGIONAL AIRPORT KY US	20110602	328	200	32.8	20.0	91	68	0	2011	06	02	20YR Lagged Period	6/2/2011
GHCND:USW00003816	PADUCAH BARKLEY REGIONAL AIRPORT KY US	20110603	339	206	33.9	20.6	93	69	0	2011	06	03	20YR Lagged Period	6/3/2011
GHCND:USW00003816	PADUCAH BARKLEY REGIONAL AIRPORT KY US	20110604	367	222	36.7	22.2	98	72	0	2011	06	04	20YR Lagged Period	6/4/2011
GHCND:USW00003816	PADUCAH BARKLEY REGIONAL AIRPORT KY US	20110605	328	206	32.8	20.6	91	69	0	2011	06	05	20YR Lagged Period	6/5/2011
GHCND:USW00003816	PADUCAH BARKLEY REGIONAL AIRPORT KY US	20110606	344	200	34.4	20.0	94	68	0	2011	06	06	20YR Lagged Period	6/6/2011
GHCND:USW00003816	PADUCAH BARKLEY REGIONAL AIRPORT KY US	20110607	350	211	35.0	21.1	95	70	0	2011	06	07	20YR Lagged Period	6/7/2011
GHCND:USW00003816	PADUCAH BARKLEY REGIONAL AIRPORT KY US	20110608	350	222	35.0	22.2	95	72	0	2011	06	08	20YR Lagged Period	6/8/2011
GHCND:USW00003816	PADUCAH BARKLEY REGIONAL AIRPORT KY US	20110609	339	228	33.9	22.8	93	73	0	2011	06	09	20YR Lagged Period	6/9/2011
GHCND:USW00003816	PADUCAH BARKLEY REGIONAL AIRPORT KY US	20110610	344	228	34.4	22.8	94	73	0	2011	06	10	20YR Lagged Period	6/10/2011
GHCND:USW00003816	PADUCAH BARKLEY REGIONAL AIRPORT KY US	20110611	328	206	32.8	20.6	91	69	0	2011	06	11	20YR Lagged Period	6/11/2011
GHCND:USW00003816	PADUCAH BARKLEY REGIONAL AIRPORT KY US	20110612	300	200	30.0	20.0	86	68	0	2011	06	12	20YR Lagged Period	6/12/2011
GHCND:USW00003816	PADUCAH BARKLEY REGIONAL AIRPORT KY US	20110613	294	183	29.4	18.3	85	65	0	2011	06	13	20YR Lagged Period	6/13/2011
GHCND:USW00003816	PADUCAH BARKLEY REGIONAL AIRPORT KY US	20110614	278	189	27.8	18.9	82	66	0	2011	06	14	20YR Lagged Period	6/14/2011
GHCND:USW00003816	PADUCAH BARKLEY REGIONAL AIRPORT KY US	20110615	344	172	34.4	17.2	94	63	0	2011	06	15	20YR Lagged Period	6/15/2011
GHCND:USW00003816	PADUCAH BARKLEY REGIONAL AIRPORT KY US	20110616	333	139	33.3	13.9	92	57	0	2011	06	16	20YR Lagged Period	6/16/2011
GHCND:USW00003816	PADUCAH BARKLEY REGIONAL AIRPORT KY US	20110617	289	183	28.9	18.3	84	65	0	2011	06	17	20YR Lagged Period	6/17/2011
GHCND:USW00003816	PADUCAH BARKLEY REGIONAL AIRPORT KY US	20110618	278	189	27.8	18.9	82	66	0	2011	06	18	20YR Lagged Period	6/18/2011
GHCND:USW00003816	PADUCAH BARKLEY REGIONAL AIRPORT KY US	20110619	311	194	31.1	19.4	88	67	0	2011	06	19	20YR Lagged Period	6/19/2011
GHCND:USW00003816	PADUCAH BARKLEY REGIONAL AIRPORT KY US	20110620	311	256	31.1	25.6	88	78	0	2011	06	20	20YR Lagged Period	6/20/2011
GHCND:USW00003816	PADUCAH BARKLEY REGIONAL AIRPORT KY US	20110621	300	217	30.0	21.7	86	71	0	2011	06	21	20YR Lagged Period	6/21/2011
GHCND:USW00003816	PADUCAH BARKLEY REGIONAL AIRPORT KY US	20110622	311	217	31.1	21.7	88	71	0	2011	06	22	20YR Lagged Period	6/22/2011
GHCND:USW00003816	PADUCAH BARKLEY REGIONAL AIRPORT KY US	20110623	300	183	30.0	18.3	86	65	0	2011	06	23	20YR Lagged Period	6/23/2011
GHCND:USW00003816	PADUCAH BARKLEY REGIONAL AIRPORT KY US	20110624	278	161	27.8	16.1	82	61	0	2011	06	24	20YR Lagged Period	6/24/2011
GHCND:USW00003816	PADUCAH BARKLEY REGIONAL AIRPORT KY US	20110625	278	189	27.8	18.9	82	66	0	2011	06	25	20YR Lagged Period	6/25/2011
GHCND:USW00003816	PADUCAH BARKLEY REGIONAL AIRPORT KY US	20110626	261	189	26.1	18.9	79	66	0	2011	06	26	20YR Lagged Period	6/26/2011
GHCND:USW00003816	PADUCAH BARKLEY REGIONAL AIRPORT KY US	20110627	311	200	31.1	20.0	88	68	0	2011	06	27	20YR Lagged Period	6/27/2011
GHCND:USW00003816	PADUCAH BARKLEY REGIONAL AIRPORT KY US	20110628	294	189	29.4	18.9	85	66	0	2011	06	28	20YR Lagged Period	6/28/2011
GHCND:USW00003816	PADUCAH BARKLEY REGIONAL AIRPORT KY US	20110629	300	161	30.0	16.1	86	61	0	2011	06	29	20YR Lagged Period	6/29/2011
GHCND:USW00003816	PADUCAH BARKLEY REGIONAL AIRPORT KY US	20110630	311	172	31.1	17.2	88	63	0	2011	06	30	20YR Lagged Period	6/30/2011
GHCND:USW00003816	PADUCAH BARKLEY REGIONAL AIRPORT KY US	20110701	333	183	33.3	18.3	92	65	0	2011	07	01	20YR Lagged Period	7/1/2011

GHCND:USW00003816	PADUCAH BARKLEY REGIONAL AIRPORT KY US	20110702	344	194	34.4	19.4	94	67	0	2011	07	02	20YR Lagged Period	7/2/2011
GHCND:USW00003816	PADUCAH BARKLEY REGIONAL AIRPORT KY US	20110703	339	211	33.9	21.1	93	70	0	2011	07	03	20YR Lagged Period	7/3/2011
GHCND:USW00003816	PADUCAH BARKLEY REGIONAL AIRPORT KY US	20110704	289	211	28.9	21.1	84	70	0	2011	07	04	20YR Lagged Period	7/4/2011
GHCND:USW00003816	PADUCAH BARKLEY REGIONAL AIRPORT KY US	20110705	317	206	31.7	20.6	89	69	0	2011	07	05	20YR Lagged Period	7/5/2011
GHCND:USW00003816	PADUCAH BARKLEY REGIONAL AIRPORT KY US	20110706	333	211	33.3	21.1	92	70	0	2011	07	06	20YR Lagged Period	7/6/2011
GHCND:USW00003816	PADUCAH BARKLEY REGIONAL AIRPORT KY US	20110707	328	211	32.8	21.1	91	70	0	2011	07	07	20YR Lagged Period	7/7/2011
GHCND:USW00003816	PADUCAH BARKLEY REGIONAL AIRPORT KY US	20110708	289	222	28.9	22.2	84	72	0	2011	07	08	20YR Lagged Period	7/8/2011
GHCND:USW00003816	PADUCAH BARKLEY REGIONAL AIRPORT KY US	20110709	322	206	32.2	20.6	90	69	0	2011	07	09	20YR Lagged Period	7/9/2011
GHCND:USW00003816	PADUCAH BARKLEY REGIONAL AIRPORT KY US	20110710	344	206	34.4	20.6	94	69	0	2011	07	10	20YR Lagged Period	7/10/2011
GHCND:USW00003816	PADUCAH BARKLEY REGIONAL AIRPORT KY US	20110711	361	267	36.1	26.7	97	80	0	2011	07	11	20YR Lagged Period	7/11/2011
GHCND:USW00003816	PADUCAH BARKLEY REGIONAL AIRPORT KY US	20110712	356	228	35.6	22.8	96	73	0	2011	07	12	20YR Lagged Period	7/12/2011
GHCND:USW00003816	PADUCAH BARKLEY REGIONAL AIRPORT KY US	20110713	306	211	30.6	21.1	87	70	0	2011	07	13	20YR Lagged Period	7/13/2011
GHCND:USW00003816	PADUCAH BARKLEY REGIONAL AIRPORT KY US	20110714	328	228	32.8	22.8	91	73	0	2011	07	14	20YR Lagged Period	7/14/2011
GHCND:USW00003816	PADUCAH BARKLEY REGIONAL AIRPORT KY US	20110715	322	217	32.2	21.7	90	71	0	2011	07	15	20YR Lagged Period	7/15/2011
GHCND:USW00003816	PADUCAH BARKLEY REGIONAL AIRPORT KY US	20110716	317	211	31.7	21.1	89	70	0	2011	07	16	20YR Lagged Period	7/16/2011
GHCND:USW00003816	PADUCAH BARKLEY REGIONAL AIRPORT KY US	20110717	328	222	32.8	22.2	91	72	0	2011	07	17	20YR Lagged Period	7/17/2011
GHCND:USW00003816	PADUCAH BARKLEY REGIONAL AIRPORT KY US	20110718	339	222	33.9	22.2	93	72	0	2011	07	18	20YR Lagged Period	7/18/2011
GHCND:USW00003816	PADUCAH BARKLEY REGIONAL AIRPORT KY US	20110719	339	228	33.9	22.8	93	73	0	2011	07	19	20YR Lagged Period	7/19/2011
GHCND:USW00003816	PADUCAH BARKLEY REGIONAL AIRPORT KY US	20110720	344	239	34.4	23.9	94	75	0	2011	07	20	20YR Lagged Period	7/20/2011
GHCND:USW00003816	PADUCAH BARKLEY REGIONAL AIRPORT KY US	20110721	356	233	35.6	23.3	96	74	0	2011	07	21	20YR Lagged Period	7/21/2011
GHCND:USW00003816	PADUCAH BARKLEY REGIONAL AIRPORT KY US	20110722	344	233	34.4	23.3	94	74	0	2011	07	22	20YR Lagged Period	7/22/2011
GHCND:USW00003816	PADUCAH BARKLEY REGIONAL AIRPORT KY US	20110723	339	244	33.9	24.4	93	76	0	2011	07	23	20YR Lagged Period	7/23/2011
GHCND:USW00003816	PADUCAH BARKLEY REGIONAL AIRPORT KY US	20110724	350	228	35.0	22.8	95	73	0	2011	07	24	20YR Lagged Period	7/24/2011
GHCND:USW00003816	PADUCAH BARKLEY REGIONAL AIRPORT KY US	20110725	333	233	33.3	23.3	92	74	0	2011	07	25	20YR Lagged Period	7/25/2011
GHCND:USW00003816	PADUCAH BARKLEY REGIONAL AIRPORT KY US	20110726	328	217	32.8	21.7	91	71	0	2011	07	26	20YR Lagged Period	7/26/2011
GHCND:USW00003816	PADUCAH BARKLEY REGIONAL AIRPORT KY US	20110727	339	217	33.9	21.7	93	71	0	2011	07	27	20YR Lagged Period	7/27/2011
GHCND:USW00003816	PADUCAH BARKLEY REGIONAL AIRPORT KY US	20110728	344	233	34.4	23.3	94	74	0	2011	07	28	20YR Lagged Period	7/28/2011
GHCND:USW00003816	PADUCAH BARKLEY REGIONAL AIRPORT KY US	20110729	311	244	31.1	24.4	88	76	0	2011	07	29	20YR Lagged Period	7/29/2011
GHCND:USW00003816	PADUCAH BARKLEY REGIONAL AIRPORT KY US	20110730	339	228	33.9	22.8	93	73	0	2011	07	30	20YR Lagged Period	7/30/2011
GHCND:USW00003816	PADUCAH BARKLEY REGIONAL AIRPORT KY US	20110731	344	228	34.4	22.8	94	73	0	2011	07	31	20YR Lagged Period	7/31/2011
GHCND:USW00003816	PADUCAH BARKLEY REGIONAL AIRPORT KY US	20110801	350	228	35.0	22.8	95	73	0	2011	08	01	20YR Lagged Period	8/1/2011
GHCND:USW00003816	PADUCAH BARKLEY REGIONAL AIRPORT KY US	20110802	344	200	34.4	20.0	94	68	0	2011	08	02	20YR Lagged Period	8/2/2011
GHCND:USW00003816	PADUCAH BARKLEY REGIONAL AIRPORT KY US	20110803	372	256	37.2	25.6	99	78	0	2011	08	03	20YR Lagged Period	8/3/2011
GHCND:USW00003816	PADUCAH BARKLEY REGIONAL AIRPORT KY US	20110804	333	250	33.3	25.0	92	77	0	2011	08	04	20YR Lagged Period	8/4/2011
GHCND:USW00003816	PADUCAH BARKLEY REGIONAL AIRPORT KY US	20110805	300	228	30.0	22.8	86	73	0	2011	08	05	20YR Lagged Period	8/5/2011
GHCND:USW00003816	PADUCAH BARKLEY REGIONAL AIRPORT KY US	20110806	317	239	31.7	23.9	89	75	0	2011	08	06	20YR Lagged Period	8/6/2011
GHCND:USW00003816	PADUCAH BARKLEY REGIONAL AIRPORT KY US	20110807	322	222	32.2	22.2	90	72	0	2011	08	07	20YR Lagged Period	8/7/2011
GHCND:USW00003816	PADUCAH BARKLEY REGIONAL AIRPORT KY US	20110808	300	211	30.0	21.1	86	70	0	2011	08	08	20YR Lagged Period	8/8/2011
GHCND:USW00003816	PADUCAH BARKLEY REGIONAL AIRPORT KY US	20110809	317	217	31.7	21.7	89	71	0	2011	08	09	20YR Lagged Period	8/9/2011
GHCND:USW00003816	PADUCAH BARKLEY REGIONAL AIRPORT KY US	20110810	294	211	29.4	21.1	85	70	0	2011	08	10	20YR Lagged Period	8/10/2011
GHCND:USW00003816	PADUCAH BARKLEY REGIONAL AIRPORT KY US	20110811	289	183	28.9	18.3	84	65	0	2011	08	11	20YR Lagged Period	8/11/2011
GHCND:USW00003816	PADUCAH BARKLEY REGIONAL AIRPORT KY US	20110812	311	161	31.1	16.1	88	61	0	2011	08	12	20YR Lagged Period	8/12/2011
GHCND:USW00003816	PADUCAH BARKLEY REGIONAL AIRPORT KY US	20110813	289	183	28.9	18.3	84	65	0	2011	08	13	20YR Lagged Period	8/13/2011
GHCND:USW00003816	PADUCAH BARKLEY REGIONAL AIRPORT KY US	20110814	278	178	27.8	17.8	82	64	0	2011	08	14	20YR Lagged Period	8/14/2011
GHCND:USW00003816	PADUCAH BARKLEY REGIONAL AIRPORT KY US	20110815	267	144	26.7	14.4	80	58	0	2011	08	15	20YR Lagged Period	8/15/2011
GHCND:USW00003816	PADUCAH BARKLEY REGIONAL AIRPORT KY US	20110816	300	133	30.0	13.3	86	56	0	2011	08	16	20YR Lagged Period	8/16/2011
GHCND:USW00003816	PADUCAH BARKLEY REGIONAL AIRPORT KY US	20110817	317	189	31.7	18.9	89	66	0	2011	08	17	20YR Lagged Period	8/17/2011
GHCND:USW00003816	PADUCAH BARKLEY REGIONAL AIRPORT KY US	20110818	333	194	33.3	19.4	92	67	0	2011	08	18	20YR Lagged Period	8/18/2011
GHCND:USW00003816	PADUCAH BARKLEY REGIONAL AIRPORT KY US	20110819	311	194	31.1	19.4	88	67	0	2011	08	19	20YR Lagged Period	8/19/2011
GHCND:USW00003816	PADUCAH BARKLEY REGIONAL AIRPORT KY US	20110820	322	189	32.2	18.9	90	66	0	2011	08	20	20YR Lagged Period	8/20/2011
GHCND:USW00003816	PADUCAH BARKLEY REGIONAL AIRPORT KY US	20110821	328	222	32.8	22.2	91	72	0	2011	08	21	20YR Lagged Period	8/21/2011
GHCND:USW00003816	PADUCAH BARKLEY REGIONAL AIRPORT KY US	20110822	317	200	31.7	20.0	89	68	0	2011	08	22	20YR Lagged Period	8/22/2011
GHCND:USW00003816	PADUCAH BARKLEY REGIONAL AIRPORT KY US	20110823	339	183	33.9	18.3	93	65	0	2011	08	23	20YR Lagged Period	8/23/2011
GHCND:USW00003816	PADUCAH BARKLEY REGIONAL AIRPORT KY US	20110824	328	228	32.8	22.8	91	73	0	2011	08	24	20YR Lagged Period	8/24/2011
GHCND:USW00003816	PADUCAH BARKLEY REGIONAL AIRPORT KY US	20110825	317	167	31.7	16.7	89	62	0	2011	08	25	20YR Lagged Period	8/25/2011
GHCND:USW00003816	PADUCAH BARKLEY REGIONAL AIRPORT KY US	20110826	322	150	32.2	15.0	90	59	0	2011	08	26	20YR Lagged Period	8/26/2011
GHCND:USW00003816	PADUCAH BARKLEY REGIONAL AIRPORT KY US	20110827	333	156	33.3	15.6	92	60	0	2011	08	27	20YR Lagged Period	8/27/2011
GHCND:USW00003816	PADUCAH BARKLEY REGIONAL AIRPORT KY US	20110828	311	178	31.1	17.8	88	64	0	2011	08	28	20YR Lagged Period	8/28/2011
GHCND:USW00003816	PADUCAH BARKLEY REGIONAL AIRPORT KY US	20110829	306	144	30.6	14.4	87	58	0	2011	08	29	20YR Lagged Period	8/29/2011
GHCND:USW00003816	PADUCAH BARKLEY REGIONAL AIRPORT KY US	20110830	322	139	32.2	13.9	90	57	0	2011	08	30	20YR Lagged Period	8/30/2011
GHCND:USW00003816	PADUCAH BARKLEY REGIONAL AIRPORT KY US	20110831	339	194	33.9	19.4	93	67	0	2011	08	31	20YR Lagged Period	8/31/2011
GHCND:USW00003816	PADUCAH BARKLEY REGIONAL AIRPORT KY US	20110901	367	222	36.7	22.2	98	72	0	2011	09	01	20YR Lagged Period	9/1/2011
GHCND:USW00003816	PADUCAH BARKLEY REGIONAL AIRPORT KY US	20110902	372	200	37.2	20.0	99	68	0	2011	09	02	20YR Lagged Period	9/2/2011
GHCND:USW00003816	PADUCAH BARKLEY REGIONAL AIRPORT KY US	20110903	372	206	37.2	20.6	99	69	0	2011	09	03	20YR Lagged Period	9/3/2011
GHCND:USW00003816	PADUCAH BARKLEY REGIONAL AIRPORT KY US	20110904	256	200	25.6	20.0	78	68	0	2011	09	04	20YR Lagged Period	9/4/2011
GHCND:USW00003816	PADUCAH BARKLEY REGIONAL AIRPORT KY US	20110905	222	144	22.2	14.4	72	58	0	2011	09	05	20YR Lagged Period	9/5/2011
GHCND:USW00003816	PADUCAH BARKLEY REGIONAL AIRPORT KY US	20110906	239	111	23.9	11.1	75	52	1	2011	09	06	20YR Lagged Period	9/6/2011
GHCND:USW00003816	PADUCAH BARKLEY REGIONAL AIRPORT KY US	20110907	256	117	25.6	11.7	78	53	0	2011	09	07	20YR Lagged Period	9/7/2011
GHCND:USW00003816	PADUCAH BARKLEY REGIONAL AIRPORT KY US	20110908	261	106	26.1	10.6	79	51	0	2011	09	08	20YR Lagged Period	9/8/2011
GHCND:USW00003816	PADUCAH BARKLEY REGIONAL AIRPORT KY US	20110909	222	122	22.2	12.2	72	54	2	2011	09	09	20YR Lagged Period	9/9/2011
GHCND:USW00003816	PADUCAH BARKLEY REGIONAL AIRPORT KY US	20110910	272	111	27.2	11.1	81	52	0	2011	09	10	20YR Lagged Period	9/10/2011
GHCND:USW00003816	PADUCAH BARKLEY REGIONAL AIRPORT KY US	20110911	289	144	28.9	14.4	84	58	0	2011	09	11	20YR Lagged Period	9/11/2011
GHCND:USW00003816	PADUCAH BARKLEY REGIONAL AIRPORT KY US	20110912	306	128	30.6	12.8	87	55	0	2011	09	12	20YR Lagged Period	9/12/2011
GHCND:USW00003816	PADUCAH BARKLEY REGIONAL AIRPORT KY US	20110913	333	189	33.3	18.9	92	66	0	2011	09	13	20YR Lagged Period	9/13/2011
GHCND:USW00003816	PADUCAH BARKLEY REGIONAL AIRPORT KY US	20110914	267	139	26.7	13.9	80	57	0	2011	09	14	20YR Lagged Period	9/14/2011
GHCND:USW00003816	PADUCAH BARKLEY REGIONAL AIRPORT KY US	20110915	200	106	20.0	10.6	68	51	5	2011	09	15	20YR Lagged Period	9/15/2011
GHCND:USW00003816	PADUCAH BARKLEY REGIONAL AIRPORT KY US	20110916	211	122	21.1	12.2	70	54	3	2011	09	16	20YR Lagged Period	9/16/2011
GHCND:USW00003816	PADUCAH BARKLEY REGIONAL AIRPORT KY US	20110917	233	122	23.3	12.2	74	54	1	2011	09	17	20YR Lagged Period	9/17/2011
GHCND:USW00003816	PADUCAH BARKLEY REGIONAL AIRPORT KY US	20110918	272	161	27.2	16.1	81	61	0	2011	09	18	20YR Lagged Period	9/18/2011
GHCND:USW00003816	PADUCAH BARKLEY REGIONAL AIRPORT KY US	20110919	250	178	25.0	17.8	77	64	0	2011	09	19	20YR Lagged Period	9/19/2011
GHCND:USW00003816	PADUCAH BARKLEY REGIONAL AIRPORT KY US	20110920	228	161	22.8	16.1	73	61	0	2011	09	20	20YR Lagged Period	9/20/2011
GHCND:USW00003816	PADUCAH BARKLEY REGIONAL AIRPORT KY US	20110921	278	161	27.8	16.1	82	61	0	2011	09	21	20YR Lagged Period	9/21/2011
GHCND:USW00003816	PADUCAH BARKLEY REGIONAL AIRPORT KY US	20110922	211	133	21.1	13.3	70	56	2	2011	09	22	20YR Lagged Period	9/22/2011
GHCND:USW00003816	PADUCAH BARKLEY REGIONAL AIRPORT KY US	20110923	222	89	22.2	8.9	72	48	5	2011	09	23	20YR Lagged Period	9/23/2011
GHCND:USW00003816	PADUCAH BARKLEY REGIONAL AIRPORT KY US	20110924	239	139	23.9	13.9	75	57	0	2011	09	24	20YR Lagged Period	9/24/2011
GHCND:USW00003816	PADUCAH BARKLEY REGIONAL AIRPORT KY US	20110925	156	133	15.6	13.3	60	56	7	2011	09	25	20YR Lagged Period	9/25/2011
GHCND:USW00003816	PADUCAH BARKLEY REGIONAL AIRPORT KY US	20110926	217	106	21.7	10.6	71	51	4	2011	09	26	20YR Lagged Period	9/26/2011
GHCND:USW00003816	PADUCAH BARKLEY REGIONAL AIRPORT KY US	20110927	233	111	23.3	11.1	74	52	2	2011	09	27	20YR Lagged Period	9/27/2011
GHCND:USW00003816	PADUCAH BARKLEY REGIONAL AIRPORT KY US	20110928	256	94	25.6	9.4	78	49	1	2011	09	28	20YR Lagged Period	9/28/2011
GHCND:USW00003816	PADUCAH BARKLEY REGIONAL AIRPORT KY US	20110929	294	139	29.4	13.9	85	57	0	2011	09	29	20YR Lagged Period	9/29/2011
GHCND:USW00003816	PADUCAH BARKLEY REGIONAL AIRPORT KY US	20110930	217	111	21.7	11.1	71	52	3	2011	09	30	20YR Lagged Period	9/30/2011
GHCND:USW00003816	PADUCAH BARKLEY REGIONAL AIRPORT KY US	20111001	183	50	18.3	5.0	65	41	12	2011	10	01	20YR Lagged Period	10/1/2011
GHCND:USW00003816	PADUCAH BARKLEY REGIONAL AIRPORT KY US	20111002	206	44	20.6	4.4	69	40	10	2011	10	02	20YR Lagged Period	10/2/2011
GHCND:USW00003816	PADUCAH BARKLEY REGIONAL AIRPORT KY US	20111003	244	44	24.4	4.4	76	40	7	2011	10	03	20YR Lagged Period	10/3/2011
GHCND:USW00003816	PADUCAH BARKLEY REGIONAL AIRPORT KY US	20111004	267	56	26.7	5.6	80	42	4	2011	10	04	20YR Lagged Period	10/4/2011
GHCND:USW00003816	PADUCAH BARKLEY REGIONAL AIRPORT KY US	20111005	278	72	27.8	7.2	82	45	1	2011	10	05	20YR Lagged Period	10/5/2011
GHCND:USW00003816	PADUCAH BARKLEY REGIONAL AIRPORT KY US	20111006	289	94	28.9	9.4	84	49	0	2011	10	06	20YR Lagged Period	10/6/2011
GHCND:USW00003816	PADUCAH BARKLEY REGIONAL AIRPORT KY US	20111007	283	117	28.3	11.7	83	53	0	2011	10	07	20YR Lagged Period	10/7/2011
GHCND:USW00003816	PADUCAH BARKLEY REGIONAL AIRPORT KY US	20111008	272	111	27.2	11.1	81	52	0	2011	10	08	20YR Lagged Period	10/8/2011
GHCND:USW00003816	PADUCAH BARKLEY REGIONAL AIRPORT KY US	20111009	267	83	26.7	8.3	80	47	1	2011	10	09	20YR Lagged Period	10/9/2011
GHCND:USW00003816	PADUCAH BARKLEY REGIONAL AIRPORT KY US	20111010	267	100	26.7	10.0	80	50	0	2011	10	10	20YR Lagged Period	10/10/2011
GHCND:USW00003816	PADUCAH BARKLEY REGIONAL AIRPORT KY US	20111011	272	117	27.2	11.7	81	53	0	2011	10	11	20YR Lagged Period	10/11/2011
GHCND:USW00003816	PADUCAH BARKLEY REGIONAL AIRPORT KY US	20111012	250	156	25.0	15.6	77	60	0	2011	10	12	20YR Lagged Period	10/12/2011
GHCND:USW00003816	PADUCAH BARKLEY REGIONAL AIRPORT KY US	20111013	211	133	21.1	13.3	70	56	2	2011	10	13	20YR Lagged Period	10/13/2011
GHCND:USW00003816	PADUCAH BARKLEY REGIONAL AIRPORT KY US	20111014	233	100	23.3	10.0	74	50	3	2011	10	14	20YR Lagged Period	10/14/2011
GHCND:USW00003816	PADUCAH BARKLEY REGIONAL AIRPORT KY US	20111015	217	61	21.7	6.1	71	43	8	2011	10	15	20YR Lagged Period	10/15/2011
GHCND:USW00003816	PADUCAH BARKLEY REGIONAL AIRPORT KY US	20111016	289	100	28.9	10.0	84	50	0	2011	10	16	20YR Lagged Period	10/16/2011
GHCND:USW00003816	PADUCAH BARKLEY REGIONAL AIRPORT KY US	20111017	222	111	22.2	11.1	72	52	3	2011	10	17	20YR Lagged Period	10/17/2011
GHCND:USW00003816	PADUCAH BARKLEY REGIONAL AIRPORT KY US	20111018	122	78	12.2	7.8	54	46	15	2011	10	18	20YR Lagged Period	10/18/2011
GHCND:USW00003816	PADUCAH BARKLEY REGIONAL AIRPORT KY US	20111019	89	67	8.9	6.7	48	44	19	2011	10	19	20YR Lagged Period	10/19/2011
GHCND:USW00003816	PADUCAH BARKLEY REGIONAL AIRPORT KY US	20111020	144	17	14.4	1.7	58	35	18	2011	10	20	20YR Lagged Period	10/20/2011
GHCND:USW00003816	PADUCAH BARKLEY REGIONAL AIRPORT KY US	20111021	172	17	17.2	1.7	63	35	16	2011	10	21	20YR Lagged Period	10/21/2011
GHCND:USW00003816	PADUCAH BARKLEY REGIONAL AIRPORT KY US	20111022	211	6	21.1	0.6	70	33	13	2011	10	22	20YR Lagged Period	10/22/2011
GHCND:USW00003816	PADUCAH BARKLEY REGIONAL AIRPORT KY US	20111023	206	67	20.6	6.7	69	44	8	2011	10	23	20YR Lagged Period	10/23/2011
GHCND:USW00003816	PADUCAH BARKLEY REGIONAL AIRPORT KY US	20111024	244	72	24.4	7.2	76	45	4	2011	10	24	20YR Lagged Period	10/24/2011
GHCND:USW00003816	PADUCAH BARKLEY REGIONAL AIRPORT KY US	20111025	261	50	26.1	5.0	79	41	5	2011	10	25	20YR Lagged Period	10/25/2011
GHCND:USW00003816	PADUCAH BARKLEY REGIONAL AIRPORT KY US	20111026	244	111	24.4	11.1	76	52	1	2011	10	26	20YR Lagged Period	10/26/2011
GHCND:USW00003816	PADUCAH BARKLEY REGIONAL AIRPORT KY US	20111027	111	89	11.1	8.9	52	48	15	2011	10	27	20YR Lagged Period	10/27/2011
GHCND:USW00003816	PADUCAH BARKLEY REGIONAL AIRPORT KY US	20111028	139	11	13.9	1.1	57	34	19	2011	10	28	20YR Lagged Period	10/28/2011
GHCND:USW00003816	PADUCAH BARKLEY REGIONAL AIRPORT KY US	20111029	161	-6	16.1	(0.6)	61	31	19	2011	10	29	20YR Lagged Period	10/29/2011
GHCND:USW00003816	PADUCAH BARKLEY REGIONAL AIRPORT KY US	20111030	167	11	16.7	1.1	62	34	17	2011	10	30	20YR Lagged Period	10/30/2011
GHCND:USW00003816	PADUCAH BARKLEY REGIONAL AIRPORT KY US	20111031	189	39	18.9	3.9	66	39	12	2011	10	31	20YR Lagged Period	10/31/2011
GHCND:USW00003816	PADUCAH BARKLEY REGIONAL AIRPORT KY US	20111101	217	44	21.7	4.4	71	40	9	2011	11	01	20YR Lagged Period	11/1/2011
GHCND:USW00003816	PADUCAH BARKLEY REGIONAL AIRPORT KY US	20111102	211	72	21.1	7.2	70	45	7	2011	11	02	20YR Lagged Period	11/2/2011
GHCND:USW00003816	PADUCAH BARKLEY REGIONAL AIRPORT KY US	20111103	156	61	15.6	6.1	60	43	13	2011	11	03	20YR Lagged Period	11/3/2011
GHCND:USW00003816	PADUCAH BARKLEY REGIONAL AIRPORT KY US	20111104	111	17	11.1	1.7	52	35	21	2011	11	04	20YR Lagged Period	11/4/2011
GHCND:USW00003816	PADUCAH BARKLEY REGIONAL AIRPORT KY US	20111105	172	6	17.2	0.6	63	33	17	2011	11	05	20YR Lagged Period	11/5/2011
GHCND:USW00003816	PADUCAH BARKLEY REGIONAL AIRPORT KY US	20111106	172	94	17.2	9.4	63	49	9	2011	11	06	20YR Lagged Period	11/6/2011
GHCND:USW00003816	PADUCAH BARKLEY REGIONAL AIRPORT KY US	20111107	228	150	22.8	15.0	73	59	0	2011	11	07	20YR Lagged Period	11/7/2011
GHCND:USW00003816	PADUCAH BARKLEY REGIONAL AIRPORT KY US	20111108	239	128	23.9	12.8	75	55	0	2011	11	08	20YR Lagged Period	11/8/2011
GHCND:USW00003816	PADUCAH BARKLEY REGIONAL AIRPORT KY US	20111109	189	17	18.9	1.7	66	35	14	2011	11	09	20YR Lagged Period	11/9/2011
GHCND:USW00003816	PADUCAH BARKLEY REGIONAL AIRPORT KY US	20111110	106	-17	10.6	(1.7)	51	29	25	2011	11	10	20YR Lagged Period	11/10/2011
GHCND:USW00003816	PADUCAH BARKLEY REGIONAL AIRPORT KY US	20111111	172	-39	17.2	(3.9)	63	25	21	2011	11	11	20YR Lagged Period	11/11/2011
GHCND:USW00003816	PADUCAH BARKLEY REGIONAL AIRPORT KY US	20111112	167	78	16.7	7.8	62	46	11	2011	11	12	20YR Lagged Period	11/12/2011
GHCND:USW00003816	PADUCAH BARKLEY REGIONAL AIRPORT KY US	20111113	222	150	22.2	15.0	72	59	0	2011	11	13	20YR Lagged Period	11/13/2011
GHCND:USW00003816	PADUCAH BARKLEY REGIONAL AIRPORT KY US	20111114	244	150	24.4	15.0	76	59	0	2011	11	14	20YR Lagged Period	11/14/2011
GHCND:USW00003816	PADUCAH BARKLEY REGIONAL AIRPORT KY US	20111115	150	122	15.0	12.2	59	54	8	2011	11	15	20YR Lagged Period	11/15/2011
GHCND:USW00003816	PADUCAH BARKLEY REGIONAL AIRPORT KY US	20111116	139	44	13.9	4.4	57	40	16	2011	11	16	20YR Lagged Period	11/16/2011
GHCND:USW00003816	PADUCAH BARKLEY REGIONAL AIRPORT KY US	20111117	100	-28	10.0	(2.8)	50	27	26	2011	11	17	20YR Lagged Period	11/17/2011
GHCND:USW00003816	PADUCAH BARKLEY REGIONAL AIRPORT KY US	20111118	128	0	12.8	-	55	32	21	2011	11	18	20YR Lagged Period	11/18/2011
GHCND:USW00003816	PADUCAH BARKLEY REGIONAL AIRPORT KY US	20111119	189	78	18.9	7.8	66	46	9	2011	11	19	20YR Lagged Period	11/19/2011
GHCND:USW00003816	PADUCAH BARKLEY REGIONAL AIRPORT KY US	20111120	172	83	17.2	8.3	63	47	10	2011	11	20	20YR Lagged Period	11/20/2011
GHCND:USW00003816	PADUCAH BARKLEY REGIONAL AIRPORT KY US	20111121	128	89	12.8	8.9	55	48	13	2011	11	21	20YR Lagged Period	11/21/2011
GHCND:USW00003816	PADUCAH BARKLEY REGIONAL AIRPORT KY US	20111122	189	89	18.9	8.9	66	48	8	2011	11	22	20YR Lagged Period	11/22/2011
GHCND:USW00003816	PADUCAH BARKLEY REGIONAL AIRPORT KY US	20111123	94	72	9.4	7.2	49	45	18	2011	11	23	20YR Lagged Period	11/23/2011
GHCND:USW00003816	PADUCAH BARKLEY REGIONAL AIRPORT KY US	20111124	89	17	8.9	1.7	48	35	23	2011	11	24	20YR Lagged Period	11/24/2011
GHCND:USW00003816	PADUCAH BARKLEY REGIONAL AIRPORT KY US	20111125	172	6	17.2	0.6	63	33	17	2011	11	25	20YR Lagged Period	11/25/2011
GHCND:USW00003816	PADUCAH BARKLEY REGIONAL AIRPORT KY US	20111126	211	117	21.1	11.7	70	53	3	2011	11	26	20YR Lagged Period	11/26/2011
GHCND:USW00003816	PADUCAH BARKLEY REGIONAL AIRPORT KY US	20111127	144	33	14.4	3.3	58	38	17	2011	11	27	20YR Lagged Period	11/27/2011
GHCND:USW00003816	PADUCAH BARKLEY REGIONAL AIRPORT KY US	20111128	44	22	4.4	2.2	40	36	27	2011	11	28	20YR Lagged Period	11/28/2011
GHCND:USW00003816	PADUCAH BARKLEY REGIONAL AIRPORT KY US	20111129	50	6	5.0	0.6	41	33	28	2011	11	29	20YR Lagged Period	11/29/2011
GHCND:USW00003816	PADUCAH BARKLEY REGIONAL AIRPORT KY US	20111130	61	-44	6.1	(4.4)	43	24	31	2011	11	30	20YR Lagged Period	11/30/2011
GHCND:USW00003816	PADUCAH BARKLEY REGIONAL AIRPORT KY US	20111201	100	-61	10.0	(6.1)	50	21	29	2011	12	01	20YR Lagged Period	12/1/2011
GHCND:USW00003816	PADUCAH BARKLEY REGIONAL AIRPORT KY US	20111202	128	-17	12.8	(1.7)	55	29	23	2011	12	02	20YR Lagged Period	12/2/2011
GHCND:USW00003816	PADUCAH BARKLEY REGIONAL AIRPORT KY US	20111203	172	50	17.2	5.0	63	41	13	2011	12	03	20YR Lagged Period	12/3/2011
GHCND:USW00003816	PADUCAH BARKLEY REGIONAL AIRPORT KY US	20111204	150	67	15.0	6.7	59	44	13	2011	12	04	20YR Lagged Period	12/4/2011
GHCND:USW00003816	PADUCAH BARKLEY REGIONAL AIRPORT KY US	20111205	67	22	6.7	2.2	44	36	25	2011	12	05	20YR Lagged Period	12/5/2011
GHCND:USW00003816	PADUCAH BARKLEY REGIONAL AIRPORT KY US	20111206	50	22	5.0	2.2	41	36	26	2011	12	06	20YR Lagged Period	12/6/2011
GHCND:USW00003816	PADUCAH BARKLEY REGIONAL AIRPORT KY US	20111207	44	-11	4.4	(1.1)	40	30	30	2011	12	07	20YR Lagged Period	12/7/2011
GHCND:USW00003816	PADUCAH BARKLEY REGIONAL AIRPORT KY US	20111208	72	-33	7.2	(3.3)	45	26	29	2011	12	08	20YR Lagged Period	12/8/2011
GHCND:USW00003816	PADUCAH BARKLEY REGIONAL AIRPORT KY US	20111209	89	-33	8.9	(3.3)	48	26	28	2011	12	09	20YR Lagged Period	12/9/2011
GHCND:USW00003816	PADUCAH BARKLEY REGIONAL AIRPORT KY US	20111210	39	-56	3.9	(5.6)	39	22	34	2011	12	10	20YR Lagged Period	12/10/2011
GHCND:USW00003816	PADUCAH BARKLEY REGIONAL AIRPORT KY US	20111211	78	-67	7.8	(6.7)	46	20	32	2011	12	11	20YR Lagged Period	12/11/2011
GHCND:USW00003816	PADUCAH BARKLEY REGIONAL AIRPORT KY US	20111212	128	-50	12.8	(5.0)	55	23	26	2011	12	12	20YR Lagged Period	12/12/2011
GHCND:USW00003816	PADUCAH BARKLEY REGIONAL AIRPORT KY US	20111213	100	50	10.0	5.0	50	41	19	2011	12	13	20YR Lagged Period	12/13/2011
GHCND:USW00003816	PADUCAH BARKLEY REGIONAL AIRPORT KY US	20111214	178	78	17.8	7.8	64	46	10	2011	12	14	20YR Lagged Period	12/14/2011
GHCND:USW00003816	PADUCAH BARKLEY REGIONAL AIRPORT KY US	20111215	172	33	17.2	3.3	63	38	14	2011	12	15	20YR Lagged Period	12/15/2011
GHCND:USW00003816	PADUCAH BARKLEY REGIONAL AIRPORT KY US	20111216	56	-33	5.6	(3.3)	42	26	31	2011	12	16	20YR Lagged Period	12/16/2011
GHCND:USW00003816	PADUCAH BARKLEY REGIONAL AIRPORT KY US	20111217	78	-56	7.8	(5.6)	46	22	31	2011	12	17	20YR Lagged Period	12/17/2011
GHCND:USW00003816	PADUCAH BARKLEY REGIONAL AIRPORT KY US	20111218	128	-17	12.8	(1.7)	55	29	23	2011	12	18	20YR Lagged Period	12/18/2011

GHCND:USW00003816	PADUCAH BARKLEY REGIONAL AIRPORT KY US	20111219	117	56	11.7	5.6	53	42	17	2011	12	19	20YR Lagged Period	12/19/2011
GHCND:USW00003816	PADUCAH BARKLEY REGIONAL AIRPORT KY US	20111220	167	44	16.7	4.4	62	40	14	2011	12	20	20YR Lagged Period	12/20/2011
GHCND:USW00003816	PADUCAH BARKLEY REGIONAL AIRPORT KY US	20111221	167	72	16.7	7.2	62	45	11	2011	12	21	20YR Lagged Period	12/21/2011
GHCND:USW00003816	PADUCAH BARKLEY REGIONAL AIRPORT KY US	20111222	83	39	8.3	3.9	47	39	22	2011	12	22	20YR Lagged Period	12/22/2011
GHCND:USW00003816	PADUCAH BARKLEY REGIONAL AIRPORT KY US	20111223	39	-11	3.9	(1.1)	39	30	30	2011	12	23	20YR Lagged Period	12/23/2011
GHCND:USW00003816	PADUCAH BARKLEY REGIONAL AIRPORT KY US	20111224	83	-39	8.3	(3.9)	47	25	29	2011	12	24	20YR Lagged Period	12/24/2011
GHCND:USW00003816	PADUCAH BARKLEY REGIONAL AIRPORT KY US	20111225	133	-22	13.3	(2.2)	56	28	23	2011	12	25	20YR Lagged Period	12/25/2011
GHCND:USW00003816	PADUCAH BARKLEY REGIONAL AIRPORT KY US	20111226	61	-39	6.1	(3.9)	43	25	31	2011	12	26	20YR Lagged Period	12/26/2011
GHCND:USW00003816	PADUCAH BARKLEY REGIONAL AIRPORT KY US	20111227	94	6	9.4	0.6	49	33	24	2011	12	27	20YR Lagged Period	12/27/2011
GHCND:USW00003816	PADUCAH BARKLEY REGIONAL AIRPORT KY US	20111228	78	-33	7.8	(3.3)	46	26	29	2011	12	28	20YR Lagged Period	12/28/2011
GHCND:USW00003816	PADUCAH BARKLEY REGIONAL AIRPORT KY US	20111229	144	22	14.4	2.2	58	36	18	2011	12	29	20YR Lagged Period	12/29/2011
GHCND:USW00003816	PADUCAH BARKLEY REGIONAL AIRPORT KY US	20111230	139	67	13.9	6.7	57	44	14	2011	12	30	20YR Lagged Period	12/30/2011
GHCND:USW00003816	PADUCAH BARKLEY REGIONAL AIRPORT KY US	20111231	150	11	15.0	1.1	59	34	18	2011	12	31	20YR Lagged Period	12/31/2011
GHCND:USW00003816	PADUCAH BARKLEY REGIONAL AIRPORT KY US	20120101	150	22	15.0	2.2	59	36	17	2012	01	01	20YR Lagged Period	1/1/2012
GHCND:USW00003816	PADUCAH BARKLEY REGIONAL AIRPORT KY US	20120102	33	-44	3.3	(4.4)	38	24	34	2012	01	02	20YR Lagged Period	1/2/2012
GHCND:USW00003816	PADUCAH BARKLEY REGIONAL AIRPORT KY US	20120103	17	-83	1.7	(8.3)	35	17	39	2012	01	03	20YR Lagged Period	1/3/2012
GHCND:USW00003816	PADUCAH BARKLEY REGIONAL AIRPORT KY US	20120104	89	-22	8.9	(2.2)	48	28	27	2012	01	04	20YR Lagged Period	1/4/2012
GHCND:USW00003816	PADUCAH BARKLEY REGIONAL AIRPORT KY US	20120105	139	-44	13.9	(4.4)	57	24	24	2012	01	05	20YR Lagged Period	1/5/2012
GHCND:USW00003816	PADUCAH BARKLEY REGIONAL AIRPORT KY US	20120106	183	44	18.3	4.4	65	40	12	2012	01	06	20YR Lagged Period	1/6/2012
GHCND:USW00003816	PADUCAH BARKLEY REGIONAL AIRPORT KY US	20120107	139	22	13.9	2.2	57	36	18	2012	01	07	20YR Lagged Period	1/7/2012
GHCND:USW00003816	PADUCAH BARKLEY REGIONAL AIRPORT KY US	20120108	117	6	11.7	0.6	53	33	22	2012	01	08	20YR Lagged Period	1/8/2012
GHCND:USW00003816	PADUCAH BARKLEY REGIONAL AIRPORT KY US	20120109	128	-11	12.8	(1.1)	55	30	22	2012	01	09	20YR Lagged Period	1/9/2012
GHCND:USW00003816	PADUCAH BARKLEY REGIONAL AIRPORT KY US	20120110	128	-28	12.8	(2.8)	55	27	24	2012	01	10	20YR Lagged Period	1/10/2012
GHCND:USW00003816	PADUCAH BARKLEY REGIONAL AIRPORT KY US	20120111	78	39	7.8	3.9	46	39	22	2012	01	11	20YR Lagged Period	1/11/2012
GHCND:USW00003816	PADUCAH BARKLEY REGIONAL AIRPORT KY US	20120112	61	-61	6.1	(6.1)	43	21	33	2012	01	12	20YR Lagged Period	1/12/2012
GHCND:USW00003816	PADUCAH BARKLEY REGIONAL AIRPORT KY US	20120113	0	-78	-	(7.8)	32	18	40	2012	01	13	20YR Lagged Period	1/13/2012
GHCND:USW00003816	PADUCAH BARKLEY REGIONAL AIRPORT KY US	20120114	61	-78	6.1	(7.8)	43	18	34	2012	01	14	20YR Lagged Period	1/14/2012
GHCND:USW00003816	PADUCAH BARKLEY REGIONAL AIRPORT KY US	20120115	72	-72	7.2	(7.2)	45	19	33	2012	01	15	20YR Lagged Period	1/15/2012
GHCND:USW00003816	PADUCAH BARKLEY REGIONAL AIRPORT KY US	20120116	172	72	17.2	7.2	63	45	11	2012	01	16	20YR Lagged Period	1/16/2012
GHCND:USW00003816	PADUCAH BARKLEY REGIONAL AIRPORT KY US	20120117	194	-17	19.4	(1.7)	67	29	17	2012	01	17	20YR Lagged Period	1/17/2012
GHCND:USW00003816	PADUCAH BARKLEY REGIONAL AIRPORT KY US	20120118	22	-56	2.2	(5.6)	36	22	36	2012	01	18	20YR Lagged Period	1/18/2012
GHCND:USW00003816	PADUCAH BARKLEY REGIONAL AIRPORT KY US	20120119	100	-28	10.0	(2.8)	50	27	26	2012	01	19	20YR Lagged Period	1/19/2012
GHCND:USW00003816	PADUCAH BARKLEY REGIONAL AIRPORT KY US	20120120	61	-17	6.1	(1.7)	43	29	29	2012	01	20	20YR Lagged Period	1/20/2012
GHCND:USW00003816	PADUCAH BARKLEY REGIONAL AIRPORT KY US	20120121	22	-22	2.2	(2.2)	36	28	33	2012	01	21	20YR Lagged Period	1/21/2012
GHCND:USW00003816	PADUCAH BARKLEY REGIONAL AIRPORT KY US	20120122	189	11	18.9	1.1	66	34	15	2012	01	22	20YR Lagged Period	1/22/2012
GHCND:USW00003816	PADUCAH BARKLEY REGIONAL AIRPORT KY US	20120123	150	28	15.0	2.8	59	37	17	2012	01	23	20YR Lagged Period	1/23/2012
GHCND:USW00003816	PADUCAH BARKLEY REGIONAL AIRPORT KY US	20120124	111	-22	11.1	(2.2)	52	28	25	2012	01	24	20YR Lagged Period	1/24/2012
GHCND:USW00003816	PADUCAH BARKLEY REGIONAL AIRPORT KY US	20120125	44	0	4.4	-	40	32	29	2012	01	25	20YR Lagged Period	1/25/2012
GHCND:USW00003816	PADUCAH BARKLEY REGIONAL AIRPORT KY US	20120126	72	33	7.2	3.3	45	38	23	2012	01	26	20YR Lagged Period	1/26/2012
GHCND:USW00003816	PADUCAH BARKLEY REGIONAL AIRPORT KY US	20120127	61	-6	6.1	(0.6)	43	31	28	2012	01	27	20YR Lagged Period	1/27/2012
GHCND:USW00003816	PADUCAH BARKLEY REGIONAL AIRPORT KY US	20120128	78	0	7.8	-	46	32	26	2012	01	28	20YR Lagged Period	1/28/2012
GHCND:USW00003816	PADUCAH BARKLEY REGIONAL AIRPORT KY US	20120129	111	-6	11.1	(0.6)	52	31	23	2012	01	29	20YR Lagged Period	1/29/2012
GHCND:USW00003816	PADUCAH BARKLEY REGIONAL AIRPORT KY US	20120130	167	-6	16.7	(0.6)	62	31	18	2012	01	30	20YR Lagged Period	1/30/2012
GHCND:USW00003816	PADUCAH BARKLEY REGIONAL AIRPORT KY US	20120131	161	100	16.1	10.0	61	50	9	2012	01	31	20YR Lagged Period	1/31/2012
GHCND:USW00003816	PADUCAH BARKLEY REGIONAL AIRPORT KY US	20120201	156	78	15.6	7.8	60	46	12	2012	02	01	20YR Lagged Period	2/1/2012
GHCND:USW00003816	PADUCAH BARKLEY REGIONAL AIRPORT KY US	20120202	167	11	16.7	1.1	62	34	17	2012	02	02	20YR Lagged Period	2/2/2012
GHCND:USW00003816	PADUCAH BARKLEY REGIONAL AIRPORT KY US	20120203	144	11	14.4	1.1	58	34	19	2012	02	03	20YR Lagged Period	2/3/2012
GHCND:USW00003816	PADUCAH BARKLEY REGIONAL AIRPORT KY US	20120204	150	94	15.0	9.4	59	49	11	2012	02	04	20YR Lagged Period	2/4/2012
GHCND:USW00003816	PADUCAH BARKLEY REGIONAL AIRPORT KY US	20120205	94	50	9.4	5.0	49	41	20	2012	02	05	20YR Lagged Period	2/5/2012
GHCND:USW00003816	PADUCAH BARKLEY REGIONAL AIRPORT KY US	20120206	111	-11	11.1	(1.1)	52	30	24	2012	02	06	20YR Lagged Period	2/6/2012
GHCND:USW00003816	PADUCAH BARKLEY REGIONAL AIRPORT KY US	20120207	117	-28	11.7	(2.8)	53	27	25	2012	02	07	20YR Lagged Period	2/7/2012
GHCND:USW00003816	PADUCAH BARKLEY REGIONAL AIRPORT KY US	20120208	61	0	6.1	-	43	32	27	2012	02	08	20YR Lagged Period	2/8/2012
GHCND:USW00003816	PADUCAH BARKLEY REGIONAL AIRPORT KY US	20120209	33	0	3.3	-	38	32	30	2012	02	09	20YR Lagged Period	2/9/2012
GHCND:USW00003816	PADUCAH BARKLEY REGIONAL AIRPORT KY US	20120210	33	-22	3.3	(2.2)	38	28	32	2012	02	10	20YR Lagged Period	2/10/2012
GHCND:USW00003816	PADUCAH BARKLEY REGIONAL AIRPORT KY US	20120211	-11	-56	(1.1)	(5.6)	30	22	39	2012	02	11	20YR Lagged Period	2/11/2012
GHCND:USW00003816	PADUCAH BARKLEY REGIONAL AIRPORT KY US	20120212	28	-83	2.8	(8.3)	37	17	38	2012	02	12	20YR Lagged Period	2/12/2012
GHCND:USW00003816	PADUCAH BARKLEY REGIONAL AIRPORT KY US	20120213	28	-78	2.8	(7.8)	37	18	37	2012	02	13	20YR Lagged Period	2/13/2012
GHCND:USW00003816	PADUCAH BARKLEY REGIONAL AIRPORT KY US	20120214	50	0	5.0	-	41	32	28	2012	02	14	20YR Lagged Period	2/14/2012
GHCND:USW00003816	PADUCAH BARKLEY REGIONAL AIRPORT KY US	20120215	111	6	11.1	0.6	52	33	22	2012	02	15	20YR Lagged Period	2/15/2012
GHCND:USW00003816	PADUCAH BARKLEY REGIONAL AIRPORT KY US	20120216	122	6	12.2	0.6	54	33	21	2012	02	16	20YR Lagged Period	2/16/2012
GHCND:USW00003816	PADUCAH BARKLEY REGIONAL AIRPORT KY US	20120217	122	-33	12.2	(3.3)	54	26	25	2012	02	17	20YR Lagged Period	2/17/2012
GHCND:USW00003816	PADUCAH BARKLEY REGIONAL AIRPORT KY US	20120218	89	11	8.9	1.1	48	34	24	2012	02	18	20YR Lagged Period	2/18/2012
GHCND:USW00003816	PADUCAH BARKLEY REGIONAL AIRPORT KY US	20120219	89	-11	8.9	(1.1)	48	30	26	2012	02	19	20YR Lagged Period	2/19/2012
GHCND:USW00003816	PADUCAH BARKLEY REGIONAL AIRPORT KY US	20120220	117	-56	11.7	(5.6)	53	22	27	2012	02	20	20YR Lagged Period	2/20/2012
GHCND:USW00003816	PADUCAH BARKLEY REGIONAL AIRPORT KY US	20120221	128	72	12.8	7.2	55	45	15	2012	02	21	20YR Lagged Period	2/21/2012
GHCND:USW00003816	PADUCAH BARKLEY REGIONAL AIRPORT KY US	20120222	183	67	18.3	6.7	65	44	10	2012	02	22	20YR Lagged Period	2/22/2012
GHCND:USW00003816	PADUCAH BARKLEY REGIONAL AIRPORT KY US	20120223	233	78	23.3	7.8	74	46	5	2012	02	23	20YR Lagged Period	2/23/2012
GHCND:USW00003816	PADUCAH BARKLEY REGIONAL AIRPORT KY US	20120224	144	6	14.4	0.6	58	33	19	2012	02	24	20YR Lagged Period	2/24/2012
GHCND:USW00003816	PADUCAH BARKLEY REGIONAL AIRPORT KY US	20120225	72	-11	7.2	(1.1)	45	30	27	2012	02	25	20YR Lagged Period	2/25/2012
GHCND:USW00003816	PADUCAH BARKLEY REGIONAL AIRPORT KY US	20120226	161	-22	16.1	(2.2)	61	28	20	2012	02	26	20YR Lagged Period	2/26/2012
GHCND:USW00003816	PADUCAH BARKLEY REGIONAL AIRPORT KY US	20120227	172	50	17.2	5.0	63	41	13	2012	02	27	20YR Lagged Period	2/27/2012
GHCND:USW00003816	PADUCAH BARKLEY REGIONAL AIRPORT KY US	20120228	211	17	21.1	1.7	70	35	12	2012	02	28	20YR Lagged Period	2/28/2012
GHCND:USW00003816	PADUCAH BARKLEY REGIONAL AIRPORT KY US	20120301	194	22	19.4	2.2	67	36	13	2012	03	01	20YR Lagged Period	3/1/2012
GHCND:USW00003816	PADUCAH BARKLEY REGIONAL AIRPORT KY US	20120302	267	22	26.7	2.2	80	36	7	2012	03	02	20YR Lagged Period	3/2/2012
GHCND:USW00003816	PADUCAH BARKLEY REGIONAL AIRPORT KY US	20120303	117	-17	11.7	(1.7)	53	29	24	2012	03	03	20YR Lagged Period	3/3/2012
GHCND:USW00003816	PADUCAH BARKLEY REGIONAL AIRPORT KY US	20120304	128	-28	12.8	(2.8)	55	27	24	2012	03	04	20YR Lagged Period	3/4/2012
GHCND:USW00003816	PADUCAH BARKLEY REGIONAL AIRPORT KY US	20120305	94	6	9.4	0.6	49	33	24	2012	03	05	20YR Lagged Period	3/5/2012
GHCND:USW00003816	PADUCAH BARKLEY REGIONAL AIRPORT KY US	20120306	211	17	21.1	1.7	70	35	12	2012	03	06	20YR Lagged Period	3/6/2012
GHCND:USW00003816	PADUCAH BARKLEY REGIONAL AIRPORT KY US	20120307	222	106	22.2	10.6	72	51	3	2012	03	07	20YR Lagged Period	3/7/2012
GHCND:USW00003816	PADUCAH BARKLEY REGIONAL AIRPORT KY US	20120308	200	28	20.0	2.8	68	37	12	2012	03	08	20YR Lagged Period	3/8/2012
GHCND:USW00003816	PADUCAH BARKLEY REGIONAL AIRPORT KY US	20120309	156	17	15.6	1.7	60	35	17	2012	03	09	20YR Lagged Period	3/9/2012
GHCND:USW00003816	PADUCAH BARKLEY REGIONAL AIRPORT KY US	20120310	161	-6	16.1	(0.6)	61	31	19	2012	03	10	20YR Lagged Period	3/10/2012
GHCND:USW00003816	PADUCAH BARKLEY REGIONAL AIRPORT KY US	20120311	183	33	18.3	3.3	65	38	13	2012	03	11	20YR Lagged Period	3/11/2012
GHCND:USW00003816	PADUCAH BARKLEY REGIONAL AIRPORT KY US	20120312	239	156	23.9	15.6	75	60	0	2012	03	12	20YR Lagged Period	3/12/2012
GHCND:USW00003816	PADUCAH BARKLEY REGIONAL AIRPORT KY US	20120313	250	133	25.0	13.3	77	56	0	2012	03	13	20YR Lagged Period	3/13/2012
GHCND:USW00003816	PADUCAH BARKLEY REGIONAL AIRPORT KY US	20120314	278	150	27.8	15.0	82	59	0	2012	03	14	20YR Lagged Period	3/14/2012
GHCND:USW00003816	PADUCAH BARKLEY REGIONAL AIRPORT KY US	20120315	239	156	23.9	15.6	75	60	0	2012	03	15	20YR Lagged Period	3/15/2012
GHCND:USW00003816	PADUCAH BARKLEY REGIONAL AIRPORT KY US	20120316	239	128	23.9	12.8	75	55	0	2012	03	16	20YR Lagged Period	3/16/2012
GHCND:USW00003816	PADUCAH BARKLEY REGIONAL AIRPORT KY US	20120317	250	133	25.0	13.3	77	56	0	2012	03	17	20YR Lagged Period	3/17/2012
GHCND:USW00003816	PADUCAH BARKLEY REGIONAL AIRPORT KY US	20120318	267	139	26.7	13.9	80	57	0	2012	03	18	20YR Lagged Period	3/18/2012
GHCND:USW00003816	PADUCAH BARKLEY REGIONAL AIRPORT KY US	20120319	272	189	27.2	18.9	81	66	0	2012	03	19	20YR Lagged Period	3/19/2012
GHCND:USW00003816	PADUCAH BARKLEY REGIONAL AIRPORT KY US	20120320	283	172	28.3	17.2	83	63	0	2012	03	20	20YR Lagged Period	3/20/2012
GHCND:USW00003816	PADUCAH BARKLEY REGIONAL AIRPORT KY US	20120321	267	178	26.7	17.8	80	64	0	2012	03	21	20YR Lagged Period	3/21/2012
GHCND:USW00003816	PADUCAH BARKLEY REGIONAL AIRPORT KY US	20120322	217	139	21.7	13.9	71	57	1	2012	03	22	20YR Lagged Period	3/22/2012
GHCND:USW00003816	PADUCAH BARKLEY REGIONAL AIRPORT KY US	20120323	206	100	20.6	10.0	69	50	5	2012	03	23	20YR Lagged Period	3/23/2012
GHCND:USW00003816	PADUCAH BARKLEY REGIONAL AIRPORT KY US	20120324	200	94	20.0	9.4	68	49	6	2012	03	24	20YR Lagged Period	3/24/2012
GHCND:USW00003816	PADUCAH BARKLEY REGIONAL AIRPORT KY US	20120325	206	100	20.6	10.0	69	50	5	2012	03	25	20YR Lagged Period	3/25/2012
GHCND:USW00003816	PADUCAH BARKLEY REGIONAL AIRPORT KY US	20120326	250	83	25.0	8.3	77	47	3	2012	03	26	20YR Lagged Period	3/26/2012
GHCND:USW00003816	PADUCAH BARKLEY REGIONAL AIRPORT KY US	20120327	256	100	25.6	10.0	78	50	1	2012	03	27	20YR Lagged Period	3/27/2012
GHCND:USW00003816	PADUCAH BARKLEY REGIONAL AIRPORT KY US	20120328	278	144	27.8	14.4	82	58	0	2012	03	28	20YR Lagged Period	3/28/2012
GHCND:USW00003816	PADUCAH BARKLEY REGIONAL AIRPORT KY US	20120329	272	139	27.2	13.9	81	57	0	2012	03	29	20YR Lagged Period	3/29/2012
GHCND:USW00003816	PADUCAH BARKLEY REGIONAL AIRPORT KY US	20120330	250	150	25.0	15.0	77	59	0	2012	03	30	20YR Lagged Period	3/30/2012
GHCND:USW00003816	PADUCAH BARKLEY REGIONAL AIRPORT KY US	20120331	267	139	26.7	13.9	80	57	0	2012	03	31	20YR Lagged Period	3/31/2012
GHCND:USW00003816	PADUCAH BARKLEY REGIONAL AIRPORT KY US	20120401	294	156	29.4	15.6	85	60	0	2012	04	01	20YR Lagged Period	4/1/2012
GHCND:USW00003816	PADUCAH BARKLEY REGIONAL AIRPORT KY US	20120402	300	172	30.0	17.2	86	63	0	2012	04	02	20YR Lagged Period	4/2/2012
GHCND:USW00003816	PADUCAH BARKLEY REGIONAL AIRPORT KY US	20120403	261	156	26.1	15.6	79	60	0	2012	04	03	20YR Lagged Period	4/3/2012
GHCND:USW00003816	PADUCAH BARKLEY REGIONAL AIRPORT KY US	20120404	261	161	26.1	16.1	79	61	0	2012	04	04	20YR Lagged Period	4/4/2012
GHCND:USW00003816	PADUCAH BARKLEY REGIONAL AIRPORT KY US	20120405	178	89	17.8	8.9	64	48	9	2012	04	05	20YR Lagged Period	4/5/2012
GHCND:USW00003816	PADUCAH BARKLEY REGIONAL AIRPORT KY US	20120406	178	39	17.8	3.9	64	39	13	2012	04	06	20YR Lagged Period	4/6/2012
GHCND:USW00003816	PADUCAH BARKLEY REGIONAL AIRPORT KY US	20120407	222	22	22.2	2.2	72	36	11	2012	04	07	20YR Lagged Period	4/7/2012
GHCND:USW00003816	PADUCAH BARKLEY REGIONAL AIRPORT KY US	20120408	211	50	21.1	5.0	70	41	9	2012	04	08	20YR Lagged Period	4/8/2012
GHCND:USW00003816	PADUCAH BARKLEY REGIONAL AIRPORT KY US	20120409	228	28	22.8	2.8	73	37	10	2012	04	09	20YR Lagged Period	4/9/2012
GHCND:USW00003816	PADUCAH BARKLEY REGIONAL AIRPORT KY US	20120410	178	28	17.8	2.8	64	37	14	2012	04	10	20YR Lagged Period	4/10/2012
GHCND:USW00003816	PADUCAH BARKLEY REGIONAL AIRPORT KY US	20120411	144	6	14.4	0.6	58	33	19	2012	04	11	20YR Lagged Period	4/11/2012
GHCND:USW00003816	PADUCAH BARKLEY REGIONAL AIRPORT KY US	20120412	178	-11	17.8	(1.1)	64	30	18	2012	04	12	20YR Lagged Period	4/12/2012
GHCND:USW00003816	PADUCAH BARKLEY REGIONAL AIRPORT KY US	20120413	194	44	19.4	4.4	67	40	11	2012	04	13	20YR Lagged Period	4/13/2012
GHCND:USW00003816	PADUCAH BARKLEY REGIONAL AIRPORT KY US	20120414	267	150	26.7	15.0	80	59	0	2012	04	14	20YR Lagged Period	4/14/2012
GHCND:USW00003816	PADUCAH BARKLEY REGIONAL AIRPORT KY US	20120415	272	167	27.2	16.7	81	62	0	2012	04	15	20YR Lagged Period	4/15/2012
GHCND:USW00003816	PADUCAH BARKLEY REGIONAL AIRPORT KY US	20120416	194	100	19.4	10.0	67	50	6	2012	04	16	20YR Lagged Period	4/16/2012
GHCND:USW00003816	PADUCAH BARKLEY REGIONAL AIRPORT KY US	20120417	189	67	18.9	6.7	66	44	10	2012	04	17	20YR Lagged Period	4/17/2012
GHCND:USW00003816	PADUCAH BARKLEY REGIONAL AIRPORT KY US	20120418	228	39	22.8	3.9	73	39	9	2012	04	18	20YR Lagged Period	4/18/2012
GHCND:USW00003816	PADUCAH BARKLEY REGIONAL AIRPORT KY US	20120419	244	56	24.4	5.6	76	42	6	2012	04	19	20YR Lagged Period	4/19/2012
GHCND:USW00003816	PADUCAH BARKLEY REGIONAL AIRPORT KY US	20120420	228	89	22.8	8.9	73	48	4	2012	04	20	20YR Lagged Period	4/20/2012
GHCND:USW00003816	PADUCAH BARKLEY REGIONAL AIRPORT KY US	20120421	150	28	15.0	2.8	59	37	17	2012	04	21	20YR Lagged Period	4/21/2012
GHCND:USW00003816	PADUCAH BARKLEY REGIONAL AIRPORT KY US	20120422	161	17	16.1	1.7	61	35	17	2012	04	22	20YR Lagged Period	4/22/2012
GHCND:USW00003816	PADUCAH BARKLEY REGIONAL AIRPORT KY US	20120423	172	28	17.2	2.8	63	37	15	2012	04	23	20YR Lagged Period	4/23/2012
GHCND:USW00003816	PADUCAH BARKLEY REGIONAL AIRPORT KY US	20120424	244	56	24.4	5.6	76	42	6	2012	04	24	20YR Lagged Period	4/24/2012
GHCND:USW00003816	PADUCAH BARKLEY REGIONAL AIRPORT KY US	20120425	267	150	26.7	15.0	80	59	0	2012	04	25	20YR Lagged Period	4/25/2012
GHCND:USW00003816	PADUCAH BARKLEY REGIONAL AIRPORT KY US	20120426	300	150	30.0	15.0	86	59	0	2012	04	26	20YR Lagged Period	4/26/2012
GHCND:USW00003816	PADUCAH BARKLEY REGIONAL AIRPORT KY US	20120427	194	106	19.4	10.6	67	51	6	2012	04	27	20YR Lagged Period	4/27/2012
GHCND:USW00003816	PADUCAH BARKLEY REGIONAL AIRPORT KY US	20120428	283	122	28.3	12.2	83	54	0	2012	04	28	20YR Lagged Period	4/28/2012
GHCND:USW00003816	PADUCAH BARKLEY REGIONAL AIRPORT KY US	20120429	300	178	30.0	17.8	86	64	0	2012	04	29	20YR Lagged Period	4/29/2012
GHCND:USW00003816	PADUCAH BARKLEY REGIONAL AIRPORT KY US	20120430	294	167	29.4	16.7	85	62	0	2012	04	30	20YR Lagged Period	4/30/2012
GHCND:USW00003816	PADUCAH BARKLEY REGIONAL AIRPORT KY US	20120501	306	161	30.6	16.1	87	61	0	2012	05	01	20YR Lagged Period	5/1/2012
GHCND:USW00003816	PADUCAH BARKLEY REGIONAL AIRPORT KY US	20120502	322	217	32.2	21.7	90	71	0	2012	05	02	20YR Lagged Period	5/2/2012
GHCND:USW00003816	PADUCAH BARKLEY REGIONAL AIRPORT KY US	20120503	283	178	28.3	17.8	83	64	0	2012	05	03	20YR Lagged Period	5/3/2012
GHCND:USW00003816	PADUCAH BARKLEY REGIONAL AIRPORT KY US	20120504	317	206	31.7	20.6	89	69	0	2012	05	04	20YR Lagged Period	5/4/2012
GHCND:USW00003816	PADUCAH BARKLEY REGIONAL AIRPORT KY US	20120505	328	189	32.8	18.9	91	66	0	2012	05	05	20YR Lagged Period	5/5/2012
GHCND:USW00003816	PADUCAH BARKLEY REGIONAL AIRPORT KY US	20120506	328	194	32.8	19.4	91	67	0	2012	05	06	20YR Lagged Period	5/6/2012
GHCND:USW00003816	PADUCAH BARKLEY REGIONAL AIRPORT KY US	20120507	261	172	26.1	17.2	79	63	0	2012	05	07	20YR Lagged Period	5/7/2012
GHCND:USW00003816	PADUCAH BARKLEY REGIONAL AIRPORT KY US	20120508	256	133	25.6	13.3	78	56	0	2012	05	08	20YR Lagged Period	5/8/2012
GHCND:USW00003816	PADUCAH BARKLEY REGIONAL AIRPORT KY US	20120509	244	89	24.4	8.9	76	48	3	2012	05	09	20YR Lagged Period	5/9/2012
GHCND:USW00003816	PADUCAH BARKLEY REGIONAL AIRPORT KY US	20120510	239	78	23.9	7.8	75	46	4	2012	05	10	20YR Lagged Period	5/10/2012
GHCND:USW00003816	PADUCAH BARKLEY REGIONAL AIRPORT KY US	20120511	250	67	25.0	6.7	77	44	4	2012	05	11	20YR Lagged Period	5/11/2012
GHCND:USW00003816	PADUCAH BARKLEY REGIONAL AIRPORT KY US	20120512	228	139	22.8	13.9	73	57	0	2012	05	12	20YR Lagged Period	5/12/2012
GHCND:USW00003816	PADUCAH BARKLEY REGIONAL AIRPORT KY US	20120513	272	133	27.2	13.3	81	56	0	2012	05	13	20YR Lagged Period	5/13/2012
GHCND:USW00003816	PADUCAH BARKLEY REGIONAL AIRPORT KY US	20120514	261	111	26.1	11.1	79	52	0	2012	05	14	20YR Lagged Period	5/14/2012
GHCND:USW00003816	PADUCAH BARKLEY REGIONAL AIRPORT KY US	20120515	289	117	28.9	11.7	84	53	0	2012	05	15	20YR Lagged Period	5/15/2012
GHCND:USW00003816	PADUCAH BARKLEY REGIONAL AIRPORT KY US	20120516	311	100	31.1	10.0	88	50	0	2012	05	16	20YR Lagged Period	5/16/2012
GHCND:USW00003816	PADUCAH BARKLEY REGIONAL AIRPORT KY US	20120517	289	133	28.9	13.3	84	56	0	2012	05	17	20YR Lagged Period	5/17/2012
GHCND:USW00003816	PADUCAH BARKLEY REGIONAL AIRPORT KY US	20120518	317	144	31.7	14.4	89	58	0	2012	05	18	20YR Lagged Period	5/18/2012
GHCND:USW00003816	PADUCAH BARKLEY REGIONAL AIRPORT KY US	20120519	328	189	32.8	18.9	91	66	0	2012	05	19	20YR Lagged Period	5/19/2012
GHCND:USW00003816	PADUCAH BARKLEY REGIONAL AIRPORT KY US	20120520	339	172	33.9	17.2	93	63	0	2012	05	20	20YR Lagged Period	5/20/2012
GHCND:USW00003816	PADUCAH BARKLEY REGIONAL AIRPORT KY US	20120521	261	150	26.1	15.0	79	59	0	2012	05	21	20YR Lagged Period	5/21/2012
GHCND:USW00003816	PADUCAH BARKLEY REGIONAL AIRPORT KY US	20120522	261	94	26.1	9.4	79	49	1	2012	05	22	20YR Lagged Period	5/22/2012
GHCND:USW00003816	PADUCAH BARKLEY REGIONAL AIRPORT KY US	20120523	294	78	29.4	7.8	85	46	0	2012	05	23	20YR Lagged Period	5/23/2012
GHCND:USW00003816	PADUCAH BARKLEY REGIONAL AIRPORT KY US	20120524	333	144	33.3	14.4	92	58	0	2012	05	24	20YR Lagged Period	5/24/2012
GHCND:USW00003816	PADUCAH BARKLEY REGIONAL AIRPORT KY US	20120525	339	222	33.9	22.2	93	72	0	2012	05	25	20YR Lagged Period	5/25/2012
GHCND:USW00003816	PADUCAH BARKLEY REGIONAL AIRPORT KY US	20120526	350	206	35.0	20.6	95	69	0	2012	05	26	20YR Lagged Period	5/26/2012
GHCND:USW00003816	PADUCAH BARKLEY REGIONAL AIRPORT KY US	20120527	350	167	35.0	16.7	95	62	0	2012	05	27	20YR Lagged Period	5/27/2012
GHCND:USW00003816	PADUCAH BARKLEY REGIONAL AIRPORT KY US	20120528	350	233	35.0	23.3	95	74	0	2012	05	28	20YR Lagged Period	5/28/2012
GHCND:USW00003816	PADUCAH BARKLEY REGIONAL AIRPORT KY US	20120529	317	167	31.7	16.7	89	62	0	2012	05	29	20YR Lagged Period	5/29/2012
GHCND:USW00003816	PADUCAH BARKLEY REGIONAL AIRPORT KY US	20120530	294	139	29.4	13.9	85	57	0	2012	05	30	20YR Lagged Period	5/30/2012
GHCND:USW00003816	PADUCAH BARKLEY REGIONAL AIRPORT KY US	20120531	311	139	31.1	13.9	88	57	0	2012	05	31	20YR Lagged Period	5/31/2012
GHCND:USW00003816	PADUCAH BARKLEY REGIONAL AIRPORT KY US	20120601	206	94	20.6	9.4	69	49	6	2012	06	01	20YR Lagged Period	6/1/2012
GHCND:USW00003816	PADUCAH BARKLEY REGIONAL AIRPORT KY US	20120602	267	83	26.7	8.3	80	47	1	2012	06	02	20YR Lagged Period	6/2/2012
GHCND:USW00003816	PADUCAH BARKLEY REGIONAL AIRPORT KY US	20120603	322	144	32.2	14.4	90	58	0	2012	06	03	20YR Lagged Period	6/3/2012
GHCND:USW00003816	PADUCAH BARKLEY REGIONAL AIRPORT KY US	20120604	317	178	31.7	17.8	89	64	0	2012	06	04	20YR Lagged Period	6/4/2012
GHCND:USW00003816	PADUCAH BARKLEY REGIONAL AIRPORT KY US	20120605	283	156	28.3	15.6	83	60	0	2012	06	05	20YR Lagged Period	6/5/2012
GHCND:USW00003816	PADUCAH BARKLEY REGIONAL AIRPORT KY US	20120606	267	128	26.7	12.8	80	55	0	2012	06	06	20YR Lagged Period	6/6/2012

GHCND:USW00003816	PADUCAH BARKLEY REGIONAL AIRPORT KY US	20120607	283	111	28.3	11.1	83	52	0	2012	06	07	20YR Lagged Period	6/7/2012
GHCND:USW00003816	PADUCAH BARKLEY REGIONAL AIRPORT KY US	20120608	306	111	30.6	11.1	87	52	0	2012	06	08	20YR Lagged Period	6/8/2012
GHCND:USW00003816	PADUCAH BARKLEY REGIONAL AIRPORT KY US	20120609	328	144	32.8	14.4	91	58	0	2012	06	09	20YR Lagged Period	6/9/2012
GHCND:USW00003816	PADUCAH BARKLEY REGIONAL AIRPORT KY US	20120610	283	167	28.3	16.7	83	62	0	2012	06	10	20YR Lagged Period	6/10/2012
GHCND:USW00003816	PADUCAH BARKLEY REGIONAL AIRPORT KY US	20120611	317	189	31.7	18.9	89	66	0	2012	06	11	20YR Lagged Period	6/11/2012
GHCND:USW00003816	PADUCAH BARKLEY REGIONAL AIRPORT KY US	20120612	300	139	30.0	13.9	86	57	0	2012	06	12	20YR Lagged Period	6/12/2012
GHCND:USW00003816	PADUCAH BARKLEY REGIONAL AIRPORT KY US	20120613	306	122	30.6	12.2	87	54	0	2012	06	13	20YR Lagged Period	6/13/2012
GHCND:USW00003816	PADUCAH BARKLEY REGIONAL AIRPORT KY US	20120614	328	122	32.8	12.2	91	54	0	2012	06	14	20YR Lagged Period	6/14/2012
GHCND:USW00003816	PADUCAH BARKLEY REGIONAL AIRPORT KY US	20120615	339	156	33.9	15.6	93	60	0	2012	06	15	20YR Lagged Period	6/15/2012
GHCND:USW00003816	PADUCAH BARKLEY REGIONAL AIRPORT KY US	20120616	344	228	34.4	22.8	94	73	0	2012	06	16	20YR Lagged Period	6/16/2012
GHCND:USW00003816	PADUCAH BARKLEY REGIONAL AIRPORT KY US	20120617	328	211	32.8	21.1	91	70	0	2012	06	17	20YR Lagged Period	6/17/2012
GHCND:USW00003816	PADUCAH BARKLEY REGIONAL AIRPORT KY US	20120618	339	206	33.9	20.6	93	69	0	2012	06	18	20YR Lagged Period	6/18/2012
GHCND:USW00003816	PADUCAH BARKLEY REGIONAL AIRPORT KY US	20120619	339	211	33.9	21.1	93	70	0	2012	06	19	20YR Lagged Period	6/19/2012
GHCND:USW00003816	PADUCAH BARKLEY REGIONAL AIRPORT KY US	20120620	344	206	34.4	20.6	94	69	0	2012	06	20	20YR Lagged Period	6/20/2012
GHCND:USW00003816	PADUCAH BARKLEY REGIONAL AIRPORT KY US	20120621	344	183	34.4	18.3	94	65	0	2012	06	21	20YR Lagged Period	6/21/2012
GHCND:USW00003816	PADUCAH BARKLEY REGIONAL AIRPORT KY US	20120622	339	206	33.9	20.6	93	69	0	2012	06	22	20YR Lagged Period	6/22/2012
GHCND:USW00003816	PADUCAH BARKLEY REGIONAL AIRPORT KY US	20120623	350	150	35.0	15.0	95	59	0	2012	06	23	20YR Lagged Period	6/23/2012
GHCND:USW00003816	PADUCAH BARKLEY REGIONAL AIRPORT KY US	20120624	372	167	37.2	16.7	99	62	0	2012	06	24	20YR Lagged Period	6/24/2012
GHCND:USW00003816	PADUCAH BARKLEY REGIONAL AIRPORT KY US	20120625	378	194	37.8	19.4	100	67	0	2012	06	25	20YR Lagged Period	6/25/2012
GHCND:USW00003816	PADUCAH BARKLEY REGIONAL AIRPORT KY US	20120626	322	156	32.2	15.6	90	60	0	2012	06	26	20YR Lagged Period	6/26/2012
GHCND:USW00003816	PADUCAH BARKLEY REGIONAL AIRPORT KY US	20120627	367	122	36.7	12.2	98	54	0	2012	06	27	20YR Lagged Period	6/27/2012
GHCND:USW00003816	PADUCAH BARKLEY REGIONAL AIRPORT KY US	20120628	406	161	40.6	16.1	105	61	0	2012	06	28	20YR Lagged Period	6/28/2012
GHCND:USW00003816	PADUCAH BARKLEY REGIONAL AIRPORT KY US	20120629	422	217	42.2	21.7	108	71	0	2012	06	29	20YR Lagged Period	6/29/2012
GHCND:USW00003816	PADUCAH BARKLEY REGIONAL AIRPORT KY US	20120630	411	239	41.1	23.9	106	75	0	2012	06	30	20YR Lagged Period	6/30/2012
GHCND:USW00003816	PADUCAH BARKLEY REGIONAL AIRPORT KY US	20120701	406	239	40.6	23.9	105	75	0	2012	07	01	20YR Lagged Period	7/1/2012
GHCND:USW00003816	PADUCAH BARKLEY REGIONAL AIRPORT KY US	20120702	383	239	38.3	23.9	101	75	0	2012	07	02	20YR Lagged Period	7/2/2012
GHCND:USW00003816	PADUCAH BARKLEY REGIONAL AIRPORT KY US	20120703	361	244	36.1	24.4	97	76	0	2012	07	03	20YR Lagged Period	7/3/2012
GHCND:USW00003816	PADUCAH BARKLEY REGIONAL AIRPORT KY US	20120704	383	233	38.3	23.3	101	74	0	2012	07	04	20YR Lagged Period	7/4/2012
GHCND:USW00003816	PADUCAH BARKLEY REGIONAL AIRPORT KY US	20120705	406	228	40.6	22.8	105	73	0	2012	07	05	20YR Lagged Period	7/5/2012
GHCND:USW00003816	PADUCAH BARKLEY REGIONAL AIRPORT KY US	20120706	417	244	41.7	24.4	107	76	0	2012	07	06	20YR Lagged Period	7/6/2012
GHCND:USW00003816	PADUCAH BARKLEY REGIONAL AIRPORT KY US	20120707	400	228	40.0	22.8	104	73	0	2012	07	07	20YR Lagged Period	7/7/2012
GHCND:USW00003816	PADUCAH BARKLEY REGIONAL AIRPORT KY US	20120708	372	228	37.2	22.8	99	73	0	2012	07	08	20YR Lagged Period	7/8/2012
GHCND:USW00003816	PADUCAH BARKLEY REGIONAL AIRPORT KY US	20120709	333	222	33.3	22.2	92	72	0	2012	07	09	20YR Lagged Period	7/9/2012
GHCND:USW00003816	PADUCAH BARKLEY REGIONAL AIRPORT KY US	20120710	333	222	33.3	22.2	92	72	0	2012	07	10	20YR Lagged Period	7/10/2012
GHCND:USW00003816	PADUCAH BARKLEY REGIONAL AIRPORT KY US	20120711	350	206	35.0	20.6	95	69	0	2012	07	11	20YR Lagged Period	7/11/2012
GHCND:USW00003816	PADUCAH BARKLEY REGIONAL AIRPORT KY US	20120712	322	194	32.2	19.4	90	67	0	2012	07	12	20YR Lagged Period	7/12/2012
GHCND:USW00003816	PADUCAH BARKLEY REGIONAL AIRPORT KY US	20120713	294	206	29.4	20.6	85	69	0	2012	07	13	20YR Lagged Period	7/13/2012
GHCND:USW00003816	PADUCAH BARKLEY REGIONAL AIRPORT KY US	20120714	317	211	31.7	21.1	89	70	0	2012	07	14	20YR Lagged Period	7/14/2012
GHCND:USW00003816	PADUCAH BARKLEY REGIONAL AIRPORT KY US	20120715	328	211	32.8	21.1	91	70	0	2012	07	15	20YR Lagged Period	7/15/2012
GHCND:USW00003816	PADUCAH BARKLEY REGIONAL AIRPORT KY US	20120716	350	217	35.0	21.7	95	71	0	2012	07	16	20YR Lagged Period	7/16/2012
GHCND:USW00003816	PADUCAH BARKLEY REGIONAL AIRPORT KY US	20120717	361	228	36.1	22.8	97	73	0	2012	07	17	20YR Lagged Period	7/17/2012
GHCND:USW00003816	PADUCAH BARKLEY REGIONAL AIRPORT KY US	20120718	383	239	38.3	23.9	101	75	0	2012	07	18	20YR Lagged Period	7/18/2012
GHCND:USW00003816	PADUCAH BARKLEY REGIONAL AIRPORT KY US	20120719	383	239	38.3	23.9	101	75	0	2012	07	19	20YR Lagged Period	7/19/2012
GHCND:USW00003816	PADUCAH BARKLEY REGIONAL AIRPORT KY US	20120720	361	228	36.1	22.8	97	73	0	2012	07	20	20YR Lagged Period	7/20/2012
GHCND:USW00003816	PADUCAH BARKLEY REGIONAL AIRPORT KY US	20120721	350	211	35.0	21.1	95	70	0	2012	07	21	20YR Lagged Period	7/21/2012
GHCND:USW00003816	PADUCAH BARKLEY REGIONAL AIRPORT KY US	20120722	372	189	37.2	18.9	99	66	0	2012	07	22	20YR Lagged Period	7/22/2012
GHCND:USW00003816	PADUCAH BARKLEY REGIONAL AIRPORT KY US	20120723	367	239	36.7	23.9	98	75	0	2012	07	23	20YR Lagged Period	7/23/2012
GHCND:USW00003816	PADUCAH BARKLEY REGIONAL AIRPORT KY US	20120724	383	244	38.3	24.4	101	76	0	2012	07	24	20YR Lagged Period	7/24/2012
GHCND:USW00003816	PADUCAH BARKLEY REGIONAL AIRPORT KY US	20120725	383	250	38.3	25.0	101	77	0	2012	07	25	20YR Lagged Period	7/25/2012
GHCND:USW00003816	PADUCAH BARKLEY REGIONAL AIRPORT KY US	20120726	383	217	38.3	21.7	101	71	0	2012	07	26	20YR Lagged Period	7/26/2012
GHCND:USW00003816	PADUCAH BARKLEY REGIONAL AIRPORT KY US	20120727	356	217	35.6	21.7	96	71	0	2012	07	27	20YR Lagged Period	7/27/2012
GHCND:USW00003816	PADUCAH BARKLEY REGIONAL AIRPORT KY US	20120728	344	194	34.4	19.4	94	67	0	2012	07	28	20YR Lagged Period	7/28/2012
GHCND:USW00003816	PADUCAH BARKLEY REGIONAL AIRPORT KY US	20120729	294	189	29.4	18.9	85	66	0	2012	07	29	20YR Lagged Period	7/29/2012
GHCND:USW00003816	PADUCAH BARKLEY REGIONAL AIRPORT KY US	20120730	356	211	35.6	21.1	96	70	0	2012	07	30	20YR Lagged Period	7/30/2012
GHCND:USW00003816	PADUCAH BARKLEY REGIONAL AIRPORT KY US	20120731	367	228	36.7	22.8	98	73	0	2012	07	31	20YR Lagged Period	7/31/2012
GHCND:USW00003816	PADUCAH BARKLEY REGIONAL AIRPORT KY US	20120801	378	244	37.8	24.4	100	76	0	2012	08	01	20YR Lagged Period	8/1/2012
GHCND:USW00003816	PADUCAH BARKLEY REGIONAL AIRPORT KY US	20120802	383	217	38.3	21.7	101	71	0	2012	08	02	20YR Lagged Period	8/2/2012
GHCND:USW00003816	PADUCAH BARKLEY REGIONAL AIRPORT KY US	20120803	356	244	35.6	24.4	96	76	0	2012	08	03	20YR Lagged Period	8/3/2012
GHCND:USW00003816	PADUCAH BARKLEY REGIONAL AIRPORT KY US	20120804	339	256	33.9	25.6	93	78	0	2012	08	04	20YR Lagged Period	8/4/2012
GHCND:USW00003816	PADUCAH BARKLEY REGIONAL AIRPORT KY US	20120805	339	244	33.9	24.4	93	76	0	2012	08	05	20YR Lagged Period	8/5/2012
GHCND:USW00003816	PADUCAH BARKLEY REGIONAL AIRPORT KY US	20120806	356	189	35.6	18.9	96	66	0	2012	08	06	20YR Lagged Period	8/6/2012
GHCND:USW00003816	PADUCAH BARKLEY REGIONAL AIRPORT KY US	20120807	367	172	36.7	17.2	98	63	0	2012	08	07	20YR Lagged Period	8/7/2012
GHCND:USW00003816	PADUCAH BARKLEY REGIONAL AIRPORT KY US	20120808	378	172	37.8	17.2	100	63	0	2012	08	08	20YR Lagged Period	8/8/2012
GHCND:USW00003816	PADUCAH BARKLEY REGIONAL AIRPORT KY US	20120809	356	211	35.6	21.1	96	70	0	2012	08	09	20YR Lagged Period	8/9/2012
GHCND:USW00003816	PADUCAH BARKLEY REGIONAL AIRPORT KY US	20120810	300	172	30.0	17.2	86	63	0	2012	08	10	20YR Lagged Period	8/10/2012
GHCND:USW00003816	PADUCAH BARKLEY REGIONAL AIRPORT KY US	20120811	306	150	30.6	15.0	87	59	0	2012	08	11	20YR Lagged Period	8/11/2012
GHCND:USW00003816	PADUCAH BARKLEY REGIONAL AIRPORT KY US	20120812	306	117	30.6	11.7	87	53	0	2012	08	12	20YR Lagged Period	8/12/2012
GHCND:USW00003816	PADUCAH BARKLEY REGIONAL AIRPORT KY US	20120813	306	194	30.6	19.4	87	67	0	2012	08	13	20YR Lagged Period	8/13/2012
GHCND:USW00003816	PADUCAH BARKLEY REGIONAL AIRPORT KY US	20120814	272	189	27.2	18.9	81	66	0	2012	08	14	20YR Lagged Period	8/14/2012
GHCND:USW00003816	PADUCAH BARKLEY REGIONAL AIRPORT KY US	20120815	322	161	32.2	16.1	90	61	0	2012	08	15	20YR Lagged Period	8/15/2012
GHCND:USW00003816	PADUCAH BARKLEY REGIONAL AIRPORT KY US	20120816	361	211	36.1	21.1	97	70	0	2012	08	16	20YR Lagged Period	8/16/2012
GHCND:USW00003816	PADUCAH BARKLEY REGIONAL AIRPORT KY US	20120817	272	167	27.2	16.7	81	62	0	2012	08	17	20YR Lagged Period	8/17/2012
GHCND:USW00003816	PADUCAH BARKLEY REGIONAL AIRPORT KY US	20120818	289	128	28.9	12.8	84	55	0	2012	08	18	20YR Lagged Period	8/18/2012
GHCND:USW00003816	PADUCAH BARKLEY REGIONAL AIRPORT KY US	20120819	300	139	30.0	13.9	86	57	0	2012	08	19	20YR Lagged Period	8/19/2012
GHCND:USW00003816	PADUCAH BARKLEY REGIONAL AIRPORT KY US	20120820	300	156	30.0	15.6	86	60	0	2012	08	20	20YR Lagged Period	8/20/2012
GHCND:USW00003816	PADUCAH BARKLEY REGIONAL AIRPORT KY US	20120821	317	133	31.7	13.3	89	56	0	2012	08	21	20YR Lagged Period	8/21/2012
GHCND:USW00003816	PADUCAH BARKLEY REGIONAL AIRPORT KY US	20120822	344	150	34.4	15.0	94	59	0	2012	08	22	20YR Lagged Period	8/22/2012
GHCND:USW00003816	PADUCAH BARKLEY REGIONAL AIRPORT KY US	20120823	350	144	35.0	14.4	95	58	0	2012	08	23	20YR Lagged Period	8/23/2012
GHCND:USW00003816	PADUCAH BARKLEY REGIONAL AIRPORT KY US	20120824	339	183	33.9	18.3	93	65	0	2012	08	24	20YR Lagged Period	8/24/2012
GHCND:USW00003816	PADUCAH BARKLEY REGIONAL AIRPORT KY US	20120825	317	189	31.7	18.9	89	66	0	2012	08	25	20YR Lagged Period	8/25/2012
GHCND:USW00003816	PADUCAH BARKLEY REGIONAL AIRPORT KY US	20120826	339	217	33.9	21.7	93	71	0	2012	08	26	20YR Lagged Period	8/26/2012
GHCND:USW00003816	PADUCAH BARKLEY REGIONAL AIRPORT KY US	20120827	328	222	32.8	22.2	91	72	0	2012	08	27	20YR Lagged Period	8/27/2012
GHCND:USW00003816	PADUCAH BARKLEY REGIONAL AIRPORT KY US	20120828	339	178	33.9	17.8	93	64	0	2012	08	28	20YR Lagged Period	8/28/2012
GHCND:USW00003816	PADUCAH BARKLEY REGIONAL AIRPORT KY US	20120829	339	167	33.9	16.7	93	62	0	2012	08	29	20YR Lagged Period	8/29/2012
GHCND:USW00003816	PADUCAH BARKLEY REGIONAL AIRPORT KY US	20120830	344	183	34.4	18.3	94	65	0	2012	08	30	20YR Lagged Period	8/30/2012
GHCND:USW00003816	PADUCAH BARKLEY REGIONAL AIRPORT KY US	20120831	333	256	33.3	25.6	92	78	0	2012	08	31	20YR Lagged Period	8/31/2012
GHCND:USW00003816	PADUCAH BARKLEY REGIONAL AIRPORT KY US	20120901	317	222	31.7	22.2	89	72	0	2012	09	01	20YR Lagged Period	9/1/2012
GHCND:USW00003816	PADUCAH BARKLEY REGIONAL AIRPORT KY US	20120902	272	228	27.2	22.8	81	73	0	2012	09	02	20YR Lagged Period	9/2/2012
GHCND:USW00003816	PADUCAH BARKLEY REGIONAL AIRPORT KY US	20120903	283	228	28.3	22.8	83	73	0	2012	09	03	20YR Lagged Period	9/3/2012
GHCND:USW00003816	PADUCAH BARKLEY REGIONAL AIRPORT KY US	20120904	328	206	32.8	20.6	91	69	0	2012	09	04	20YR Lagged Period	9/4/2012
GHCND:USW00003816	PADUCAH BARKLEY REGIONAL AIRPORT KY US	20120905	322	217	32.2	21.7	90	71	0	2012	09	05	20YR Lagged Period	9/5/2012
GHCND:USW00003816	PADUCAH BARKLEY REGIONAL AIRPORT KY US	20120906	339	183	33.9	18.3	93	65	0	2012	09	06	20YR Lagged Period	9/6/2012
GHCND:USW00003816	PADUCAH BARKLEY REGIONAL AIRPORT KY US	20120907	333	183	33.3	18.3	92	65	0	2012	09	07	20YR Lagged Period	9/7/2012
GHCND:USW00003816	PADUCAH BARKLEY REGIONAL AIRPORT KY US	20120908	239	128	23.9	12.8	75	55	0	2012	09	08	20YR Lagged Period	9/8/2012
GHCND:USW00003816	PADUCAH BARKLEY REGIONAL AIRPORT KY US	20120909	256	117	25.6	11.7	78	53	0	2012	09	09	20YR Lagged Period	9/9/2012
GHCND:USW00003816	PADUCAH BARKLEY REGIONAL AIRPORT KY US	20120910	267	122	26.7	12.2	80	54	0	2012	09	10	20YR Lagged Period	9/10/2012
GHCND:USW00003816	PADUCAH BARKLEY REGIONAL AIRPORT KY US	20120911	289	117	28.9	11.7	84	53	0	2012	09	11	20YR Lagged Period	9/11/2012
GHCND:USW00003816	PADUCAH BARKLEY REGIONAL AIRPORT KY US	20120912	289	172	28.9	17.2	84	63	0	2012	09	12	20YR Lagged Period	9/12/2012
GHCND:USW00003816	PADUCAH BARKLEY REGIONAL AIRPORT KY US	20120913	283	172	28.3	17.2	83	63	0	2012	09	13	20YR Lagged Period	9/13/2012
GHCND:USW00003816	PADUCAH BARKLEY REGIONAL AIRPORT KY US	20120914	239	167	23.9	16.7	75	62	0	2012	09	14	20YR Lagged Period	9/14/2012
GHCND:USW00003816	PADUCAH BARKLEY REGIONAL AIRPORT KY US	20120915	222	161	22.2	16.1	72	61	0	2012	09	15	20YR Lagged Period	9/15/2012
GHCND:USW00003816	PADUCAH BARKLEY REGIONAL AIRPORT KY US	20120916	250	178	25.0	17.8	77	64	0	2012	09	16	20YR Lagged Period	9/16/2012
GHCND:USW00003816	PADUCAH BARKLEY REGIONAL AIRPORT KY US	20120917	222	200	22.2	20.0	72	68	0	2012	09	17	20YR Lagged Period	9/17/2012
GHCND:USW00003816	PADUCAH BARKLEY REGIONAL AIRPORT KY US	20120918	211	83	21.1	8.3	70	47	6	2012	09	18	20YR Lagged Period	9/18/2012
GHCND:USW00003816	PADUCAH BARKLEY REGIONAL AIRPORT KY US	20120919	233	56	23.3	5.6	74	42	7	2012	09	19	20YR Lagged Period	9/19/2012
GHCND:USW00003816	PADUCAH BARKLEY REGIONAL AIRPORT KY US	20120920	278	117	27.8	11.7	82	53	0	2012	09	20	20YR Lagged Period	9/20/2012
GHCND:USW00003816	PADUCAH BARKLEY REGIONAL AIRPORT KY US	20120921	261	122	26.1	12.2	79	54	0	2012	09	21	20YR Lagged Period	9/21/2012
GHCND:USW00003816	PADUCAH BARKLEY REGIONAL AIRPORT KY US	20120922	261	78	26.1	7.8	79	46	2	2012	09	22	20YR Lagged Period	9/22/2012
GHCND:USW00003816	PADUCAH BARKLEY REGIONAL AIRPORT KY US	20120923	200	33	20.0	3.3	68	38	12	2012	09	23	20YR Lagged Period	9/23/2012
GHCND:USW00003816	PADUCAH BARKLEY REGIONAL AIRPORT KY US	20120924	228	39	22.8	3.3	73	38	9	2012	09	24	20YR Lagged Period	9/24/2012
GHCND:USW00003816	PADUCAH BARKLEY REGIONAL AIRPORT KY US	20120925	300	139	30.0	13.9	86	57	0	2012	09	25	20YR Lagged Period	9/25/2012
GHCND:USW00003816	PADUCAH BARKLEY REGIONAL AIRPORT KY US	20120926	294	178	29.4	17.8	85	64	0	2012	09	26	20YR Lagged Period	9/26/2012
GHCND:USW00003816	PADUCAH BARKLEY REGIONAL AIRPORT KY US	20120927	261	183	26.1	18.3	79	65	0	2012	09	27	20YR Lagged Period	9/27/2012
GHCND:USW00003816	PADUCAH BARKLEY REGIONAL AIRPORT KY US	20120928	222	150	22.2	15.0	72	59	0	2012	09	28	20YR Lagged Period	9/28/2012
GHCND:USW00003816	PADUCAH BARKLEY REGIONAL AIRPORT KY US	20120929	239	111	23.9	11.1	75	52	1	2012	09	29	20YR Lagged Period	9/29/2012
GHCND:USW00003816	PADUCAH BARKLEY REGIONAL AIRPORT KY US	20120930	222	111	22.2	11.1	72	52	3	2012	09	30	20YR Lagged Period	9/30/2012
GHCND:USW00003816	PADUCAH BARKLEY REGIONAL AIRPORT KY US	20121001	167	139	16.7	13.9	62	57	5	2012	10	01	20YR Lagged Period	10/1/2012
GHCND:USW00003816	PADUCAH BARKLEY REGIONAL AIRPORT KY US	20121002	161	128	16.1	12.8	61	55	7	2012	10	02	20YR Lagged Period	10/2/2012
GHCND:USW00003816	PADUCAH BARKLEY REGIONAL AIRPORT KY US	20121003	244	117	24.4	11.7	76	53	0	2012	10	03	20YR Lagged Period	10/3/2012
GHCND:USW00003816	PADUCAH BARKLEY REGIONAL AIRPORT KY US	20121004	267	144	26.7	14.4	80	58	0	2012	10	04	20YR Lagged Period	10/4/2012
GHCND:USW00003816	PADUCAH BARKLEY REGIONAL AIRPORT KY US	20121005	217	61	21.7	6.1	71	43	8	2012	10	05	20YR Lagged Period	10/5/2012
GHCND:USW00003816	PADUCAH BARKLEY REGIONAL AIRPORT KY US	20121006	139	33	13.9	3.3	57	38	17	2012	10	06	20YR Lagged Period	10/6/2012
GHCND:USW00003816	PADUCAH BARKLEY REGIONAL AIRPORT KY US	20121007	139	56	13.9	5.6	57	42	15	2012	10	07	20YR Lagged Period	10/7/2012
GHCND:USW00003816	PADUCAH BARKLEY REGIONAL AIRPORT KY US	20121008	161	28	16.1	2.8	61	37	16	2012	10	08	20YR Lagged Period	10/8/2012
GHCND:USW00003816	PADUCAH BARKLEY REGIONAL AIRPORT KY US	20121009	178	28	17.8	2.8	64	37	14	2012	10	09	20YR Lagged Period	10/9/2012
GHCND:USW00003816	PADUCAH BARKLEY REGIONAL AIRPORT KY US	20121010	150	28	15.0	2.8	59	37	17	2012	10	10	20YR Lagged Period	10/10/2012
GHCND:USW00003816	PADUCAH BARKLEY REGIONAL AIRPORT KY US	20121011	161	11	16.1	1.1	61	34	17	2012	10	11	20YR Lagged Period	10/11/2012
GHCND:USW00003816	PADUCAH BARKLEY REGIONAL AIRPORT KY US	20121012	167	111	16.7	11.1	62	52	8	2012	10	12	20YR Lagged Period	10/12/2012
GHCND:USW00003816	PADUCAH BARKLEY REGIONAL AIRPORT KY US	20121013	261	128	26.1	12.8	79	55	0	2012	10	13	20YR Lagged Period	10/13/2012
GHCND:USW00003816	PADUCAH BARKLEY REGIONAL AIRPORT KY US	20121014	228	133	22.8	13.3	73	56	0	2012	10	14	20YR Lagged Period	10/14/2012
GHCND:USW00003816	PADUCAH BARKLEY REGIONAL AIRPORT KY US	20121015	217	83	21.7	8.3	71	47	6	2012	10	15	20YR Lagged Period	10/15/2012
GHCND:USW00003816	PADUCAH BARKLEY REGIONAL AIRPORT KY US	20121016	250	72	25.0	7.2	77	45	4	2012	10	16	20YR Lagged Period	10/16/2012
GHCND:USW00003816	PADUCAH BARKLEY REGIONAL AIRPORT KY US	20121017	256	128	25.6	12.8	78	55	0	2012	10	17	20YR Lagged Period	10/17/2012
GHCND:USW00003816	PADUCAH BARKLEY REGIONAL AIRPORT KY US	20121018	183	94	18.3	9.4	65	49	8	2012	10	18	20YR Lagged Period	10/18/2012
GHCND:USW00003816	PADUCAH BARKLEY REGIONAL AIRPORT KY US	20121019	144	94	14.4	9.4	58	49	11	2012	10	19	20YR Lagged Period	10/19/2012
GHCND:USW00003816	PADUCAH BARKLEY REGIONAL AIRPORT KY US	20121020	178	56	17.8	5.6	64	42	12	2012	10	20	20YR Lagged Period	10/20/2012
GHCND:USW00003816	PADUCAH BARKLEY REGIONAL AIRPORT KY US	20121021	256	72	25.6	7.2	78	45	3	2012	10	21	20YR Lagged Period	10/21/2012
GHCND:USW00003816	PADUCAH BARKLEY REGIONAL AIRPORT KY US	20121022	272	161	27.2	16.1	81	61	0	2012	10	22	20YR Lagged Period	10/22/2012
GHCND:USW00003816	PADUCAH BARKLEY REGIONAL AIRPORT KY US	20121023	261	161	26.1	16.1	79	61	0	2012	10	23	20YR Lagged Period	10/23/2012
GHCND:USW00003816	PADUCAH BARKLEY REGIONAL AIRPORT KY US	20121024	267	156	26.7	15.6	80	60	0	2012	10	24	20YR Lagged Period	10/24/2012
GHCND:USW00003816	PADUCAH BARKLEY REGIONAL AIRPORT KY US	20121025	272	100	27.2	10.0	81	50	0	2012	10	25	20YR Lagged Period	10/25/2012
GHCND:USW00003816	PADUCAH BARKLEY REGIONAL AIRPORT KY US	20121026	100	50	10.0	5.0	50	41	19	2012	10	26	20YR Lagged Period	10/26/2012
GHCND:USW00003816	PADUCAH BARKLEY REGIONAL AIRPORT KY US	20121027	128	28	12.8	2.8	55	37	19	2012	10	27	20YR Lagged Period	10/27/2012
GHCND:USW00003816	PADUCAH BARKLEY REGIONAL AIRPORT KY US	20121028	128	28	12.8	2.8	55	37	19	2012	10	28	20YR Lagged Period	10/28/2012
GHCND:USW00003816	PADUCAH BARKLEY REGIONAL AIRPORT KY US	20121029	133	22	13.3	2.2	56	36	19	2012	10	29	20YR Lagged Period	10/29/2012
GHCND:USW00003816	PADUCAH BARKLEY REGIONAL AIRPORT KY US	20121030	144	39	14.4	3.9	58	39	16	2012	10	30	20YR Lagged Period	10/30/2012
GHCND:USW00003816	PADUCAH BARKLEY REGIONAL AIRPORT KY US	20121031	144	-6	14.4	(0.6)	58	31	20	2012	10	31	20YR Lagged Period	10/31/2012
GHCND:USW00003816	PADUCAH BARKLEY REGIONAL AIRPORT KY US	20121101	161	-17	16.1	(1.7)	61	29	20	2012	11	01	20YR Lagged Period	11/1/2012
GHCND:USW00003816	PADUCAH BARKLEY REGIONAL AIRPORT KY US	20121102	167	72	16.7	7.2	62	45	11	2012	11	02	20YR Lagged Period	11/2/2012
GHCND:USW00003816	PADUCAH BARKLEY REGIONAL AIRPORT KY US	20121103	206	44	20.6	4.4	69	40	10	2012	11	03	20YR Lagged Period	11/3/2012
GHCND:USW00003816	PADUCAH BARKLEY REGIONAL AIRPORT KY US	20121104	128	22	12.8	2.2	55	36	19	2012	11	04	20YR Lagged Period	11/4/2012
GHCND:USW00003816	PADUCAH BARKLEY REGIONAL AIRPORT KY US	20121105	100	33	10.0	3.3	50	38	21	2012	11	05	20YR Lagged Period	11/5/2012
GHCND:USW00003816	PADUCAH BARKLEY REGIONAL AIRPORT KY US	20121106	100	28	10.0	2.8	50	37	21	2012	11	06	20YR Lagged Period	11/6/2012
GHCND:USW00003816	PADUCAH BARKLEY REGIONAL AIRPORT KY US	20121107	94	22	9.4	2.2	49	36	22	2012	11	07	20YR Lagged Period	11/7/2012
GHCND:USW00003816	PADUCAH BARKLEY REGIONAL AIRPORT KY US	20121108	133	-17	13.3	(1.7)	56	29	22	2012	11	08	20YR Lagged Period	11/8/2012
GHCND:USW00003816	PADUCAH BARKLEY REGIONAL AIRPORT KY US	20121109	206	22	20.6	2.2	69	36	12	2012	11	09	20YR Lagged Period	11/9/2012
GHCND:USW00003816	PADUCAH BARKLEY REGIONAL AIRPORT KY US	20121110	222	117	22.2	11.7	72	53	2	2012	11	10	20YR Lagged Period	11/10/2012
GHCND:USW00003816	PADUCAH BARKLEY REGIONAL AIRPORT KY US	20121111	217	117	21.7	11.7	71	53	3	2012	11	11	20YR Lagged Period	11/11/2012
GHCND:USW00003816	PADUCAH BARKLEY REGIONAL AIRPORT KY US	20121112	117	-6	11.7	(0.6)	53	31	23	2012	11	12	20YR Lagged Period	11/12/2012
GHCND:USW00003816	PADUCAH BARKLEY REGIONAL AIRPORT KY US	20121113	100	-33	10.0	(3.3)	50	26	27	2012	11	13	20YR Lagged Period	11/13/2012
GHCND:USW00003816	PADUCAH BARKLEY REGIONAL AIRPORT KY US	20121114	83	-22	8.3	(2.2)	47	28	27	2012	11	14	20YR Lagged Period	11/14/2012
GHCND:USW00003816	PADUCAH BARKLEY REGIONAL AIRPORT KY US	20121115	117	-33	11.7	(3.3)	53	26	25	2012	11	15	20YR Lagged Period	11/15/2012
GHCND:USW00003816	PADUCAH BARKLEY REGIONAL AIRPORT KY US	20121116	139	-22	13.9	(2.2)	57	28	22	2012	11	16	20YR Lagged Period	11/16/2012
GHCND:USW00003816	PADUCAH BARKLEY REGIONAL AIRPORT KY US	20121117	156	-28	15.6	(2.8)	60	27	21	2012	11	17	20YR Lagged Period	11/17/2012
GHCND:USW00003816	PADUCAH BARKLEY REGIONAL AIRPORT KY US	20121118	172	-17	17.2	(1.7)	63	29	19	2012	11	18	20YR Lagged Period	11/18/2012
GHCND:USW00003816	PADUCAH BARKLEY REGIONAL AIRPORT KY US	20121119	183	11	18.3	1.1	65	34	15	2012	11	19	20YR Lagged Period	11/19/2012
GHCND:USW00003816	PADUCAH BARKLEY REGIONAL AIRPORT KY US	20121120	200	72	20.0	7.2	68	45	8	2012	11	20	20YR Lagged Period	11/20/2012
GHCND:USW00003816	PADUCAH BARKLEY REGIONAL AIRPORT KY US	20121121	183	22	18.3	2.2	65	36	14	2012	11	21	20YR Lagged Period	11/21/2012
GHCND:USW00003816	PADUCAH BARKLEY REGIONAL AIRPORT KY US	20121122	183	6	18.3	0.6	65	33	16	2012	11	22	20YR Lagged Period	11/22/2012
GHCND:USW00003816	PADUCAH BARKLEY REGIONAL AIRPORT KY US	20121123	139	6	13.9	0.6	57	33	20	2012	11	23	20YR Lagged Period	11/23/2012

GHCND:USW00003816	PADUCAH BARKLEY REGIONAL AIRPORT KY US	20121124	39	-39	3.9	(3.9)	39	25	33	2012	11	24	20YR Lagged Period	11/24/2012
GHCND:USW00003816	PADUCAH BARKLEY REGIONAL AIRPORT KY US	20121125	139	-11	13.9	(1.1)	57	30	21	2012	11	25	20YR Lagged Period	11/25/2012
GHCND:USW00003816	PADUCAH BARKLEY REGIONAL AIRPORT KY US	20121126	111	6	11.1	0.6	52	33	22	2012	11	26	20YR Lagged Period	11/26/2012
GHCND:USW00003816	PADUCAH BARKLEY REGIONAL AIRPORT KY US	20121127	67	-39	6.7	(3.9)	44	25	30	2012	11	27	20YR Lagged Period	11/27/2012
GHCND:USW00003816	PADUCAH BARKLEY REGIONAL AIRPORT KY US	20121128	100	-61	10.0	(6.1)	50	21	29	2012	11	28	20YR Lagged Period	11/28/2012
GHCND:USW00003816	PADUCAH BARKLEY REGIONAL AIRPORT KY US	20121129	133	-33	13.3	(3.3)	56	26	24	2012	11	29	20YR Lagged Period	11/29/2012
GHCND:USW00003816	PADUCAH BARKLEY REGIONAL AIRPORT KY US	20121130	167	56	16.7	5.6	62	42	13	2012	11	30	20YR Lagged Period	11/30/2012
GHCND:USW00003816	PADUCAH BARKLEY REGIONAL AIRPORT KY US	20121201	194	94	19.4	9.4	67	49	7	2012	12	01	20YR Lagged Period	12/1/2012
GHCND:USW00003816	PADUCAH BARKLEY REGIONAL AIRPORT KY US	20121202	194	167	19.4	16.7	67	62	0	2012	12	02	20YR Lagged Period	12/2/2012
GHCND:USW00003816	PADUCAH BARKLEY REGIONAL AIRPORT KY US	20121203	217	161	21.7	16.1	71	61	0	2012	12	03	20YR Lagged Period	12/3/2012
GHCND:USW00003816	PADUCAH BARKLEY REGIONAL AIRPORT KY US	20121204	194	61	19.4	6.1	67	43	10	2012	12	04	20YR Lagged Period	12/4/2012
GHCND:USW00003816	PADUCAH BARKLEY REGIONAL AIRPORT KY US	20121205	161	11	16.1	1.1	61	34	17	2012	12	05	20YR Lagged Period	12/5/2012
GHCND:USW00003816	PADUCAH BARKLEY REGIONAL AIRPORT KY US	20121206	128	33	12.8	3.3	55	38	18	2012	12	06	20YR Lagged Period	12/6/2012
GHCND:USW00003816	PADUCAH BARKLEY REGIONAL AIRPORT KY US	20121207	161	117	16.1	11.7	61	53	8	2012	12	07	20YR Lagged Period	12/7/2012
GHCND:USW00003816	PADUCAH BARKLEY REGIONAL AIRPORT KY US	20121208	161	100	16.1	10.0	61	50	9	2012	12	08	20YR Lagged Period	12/8/2012
GHCND:USW00003816	PADUCAH BARKLEY REGIONAL AIRPORT KY US	20121209	183	83	18.3	8.3	65	47	9	2012	12	09	20YR Lagged Period	12/9/2012
GHCND:USW00003816	PADUCAH BARKLEY REGIONAL AIRPORT KY US	20121210	83	-6	8.3	(0.6)	47	31	26	2012	12	10	20YR Lagged Period	12/10/2012
GHCND:USW00003816	PADUCAH BARKLEY REGIONAL AIRPORT KY US	20121211	50	-44	5.0	(4.4)	41	24	32	2012	12	11	20YR Lagged Period	12/11/2012
GHCND:USW00003816	PADUCAH BARKLEY REGIONAL AIRPORT KY US	20121212	94	-61	9.4	(6.1)	49	21	30	2012	12	12	20YR Lagged Period	12/12/2012
GHCND:USW00003816	PADUCAH BARKLEY REGIONAL AIRPORT KY US	20121213	117	-61	11.7	(6.1)	53	21	28	2012	12	13	20YR Lagged Period	12/13/2012
GHCND:USW00003816	PADUCAH BARKLEY REGIONAL AIRPORT KY US	20121214	128	-39	12.8	(3.9)	55	25	25	2012	12	14	20YR Lagged Period	12/14/2012
GHCND:USW00003816	PADUCAH BARKLEY REGIONAL AIRPORT KY US	20121215	161	89	16.1	8.9	61	48	10	2012	12	15	20YR Lagged Period	12/15/2012
GHCND:USW00003816	PADUCAH BARKLEY REGIONAL AIRPORT KY US	20121216	161	128	16.1	12.8	61	55	7	2012	12	16	20YR Lagged Period	12/16/2012
GHCND:USW00003816	PADUCAH BARKLEY REGIONAL AIRPORT KY US	20121217	144	61	14.4	6.1	58	43	14	2012	12	17	20YR Lagged Period	12/17/2012
GHCND:USW00003816	PADUCAH BARKLEY REGIONAL AIRPORT KY US	20121218	139	0	13.9	-	57	32	20	2012	12	18	20YR Lagged Period	12/18/2012
GHCND:USW00003816	PADUCAH BARKLEY REGIONAL AIRPORT KY US	20121219	167	11	16.7	1.1	62	34	17	2012	12	19	20YR Lagged Period	12/19/2012
GHCND:USW00003816	PADUCAH BARKLEY REGIONAL AIRPORT KY US	20121220	167	-6	16.7	(0.6)	62	31	18	2012	12	20	20YR Lagged Period	12/20/2012
GHCND:USW00003816	PADUCAH BARKLEY REGIONAL AIRPORT KY US	20121221	56	-28	5.6	(2.8)	42	27	30	2012	12	21	20YR Lagged Period	12/21/2012
GHCND:USW00003816	PADUCAH BARKLEY REGIONAL AIRPORT KY US	20121222	83	-72	8.3	(7.2)	47	19	32	2012	12	22	20YR Lagged Period	12/22/2012
GHCND:USW00003816	PADUCAH BARKLEY REGIONAL AIRPORT KY US	20121223	150	50	15.0	5.0	59	41	15	2012	12	23	20YR Lagged Period	12/23/2012
GHCND:USW00003816	PADUCAH BARKLEY REGIONAL AIRPORT KY US	20121224	111	-6	11.1	(0.6)	52	31	23	2012	12	24	20YR Lagged Period	12/24/2012
GHCND:USW00003816	PADUCAH BARKLEY REGIONAL AIRPORT KY US	20121225	22	-11	2.2	(1.1)	36	30	32	2012	12	25	20YR Lagged Period	12/25/2012
GHCND:USW00003816	PADUCAH BARKLEY REGIONAL AIRPORT KY US	20121226	11	-6	1.1	(0.6)	34	31	32	2012	12	26	20YR Lagged Period	12/26/2012
GHCND:USW00003816	PADUCAH BARKLEY REGIONAL AIRPORT KY US	20121227	17	-17	1.7	(1.7)	35	29	33	2012	12	27	20YR Lagged Period	12/27/2012
GHCND:USW00003816	PADUCAH BARKLEY REGIONAL AIRPORT KY US	20121228	39	-17	3.9	(1.7)	39	29	31	2012	12	28	20YR Lagged Period	12/28/2012
GHCND:USW00003816	PADUCAH BARKLEY REGIONAL AIRPORT KY US	20121229	6	-61	0.6	(6.1)	33	21	38	2012	12	29	20YR Lagged Period	12/29/2012
GHCND:USW00003816	PADUCAH BARKLEY REGIONAL AIRPORT KY US	20121230	39	-78	3.9	(7.8)	39	18	36	2012	12	30	20YR Lagged Period	12/30/2012
GHCND:USW00003816	PADUCAH BARKLEY REGIONAL AIRPORT KY US	20121231	50	6	5.0	0.6	41	33	28	2012	12	31	20YR Lagged Period	12/31/2012
GHCND:USW00003816	PADUCAH BARKLEY REGIONAL AIRPORT KY US	20130101	28	-56	2.8	(5.6)	37	22	35	2013	01	01	20YR Lagged Period	1/1/2013
GHCND:USW00003816	PADUCAH BARKLEY REGIONAL AIRPORT KY US	20130102	6	-83	0.6	(8.3)	33	17	40	2013	01	02	20YR Lagged Period	1/2/2013
GHCND:USW00003816	PADUCAH BARKLEY REGIONAL AIRPORT KY US	20130103	44	-78	4.4	(7.8)	40	18	36	2013	01	03	20YR Lagged Period	1/3/2013
GHCND:USW00003816	PADUCAH BARKLEY REGIONAL AIRPORT KY US	20130104	61	-67	6.1	(6.7)	43	20	33	2013	01	04	20YR Lagged Period	1/4/2013
GHCND:USW00003816	PADUCAH BARKLEY REGIONAL AIRPORT KY US	20130105	61	-50	6.1	(5.0)	43	23	32	2013	01	05	20YR Lagged Period	1/5/2013
GHCND:USW00003816	PADUCAH BARKLEY REGIONAL AIRPORT KY US	20130106	56	-56	5.6	(5.6)	42	22	33	2013	01	06	20YR Lagged Period	1/6/2013
GHCND:USW00003816	PADUCAH BARKLEY REGIONAL AIRPORT KY US	20130107	72	-78	7.2	(7.8)	45	18	33	2013	01	07	20YR Lagged Period	1/7/2013
GHCND:USW00003816	PADUCAH BARKLEY REGIONAL AIRPORT KY US	20130108	128	-44	12.8	(4.4)	55	24	25	2013	01	08	20YR Lagged Period	1/8/2013
GHCND:USW00003816	PADUCAH BARKLEY REGIONAL AIRPORT KY US	20130109	139	61	13.9	6.1	57	43	15	2013	01	09	20YR Lagged Period	1/9/2013
GHCND:USW00003816	PADUCAH BARKLEY REGIONAL AIRPORT KY US	20130110	189	72	18.9	7.2	66	45	9	2013	01	10	20YR Lagged Period	1/10/2013
GHCND:USW00003816	PADUCAH BARKLEY REGIONAL AIRPORT KY US	20130111	167	122	16.7	12.2	62	54	7	2013	01	11	20YR Lagged Period	1/11/2013
GHCND:USW00003816	PADUCAH BARKLEY REGIONAL AIRPORT KY US	20130112	206	100	20.6	10.0	69	50	5	2013	01	12	20YR Lagged Period	1/12/2013
GHCND:USW00003816	PADUCAH BARKLEY REGIONAL AIRPORT KY US	20130113	100	-39	10.0	(3.9)	50	25	27	2013	01	13	20YR Lagged Period	1/13/2013
GHCND:USW00003816	PADUCAH BARKLEY REGIONAL AIRPORT KY US	20130114	-22	-67	(2.2)	(6.7)	28	20	41	2013	01	14	20YR Lagged Period	1/14/2013
GHCND:USW00003816	PADUCAH BARKLEY REGIONAL AIRPORT KY US	20130115	6	-61	0.6	(6.1)	33	21	38	2013	01	15	20YR Lagged Period	1/15/2013
GHCND:USW00003816	PADUCAH BARKLEY REGIONAL AIRPORT KY US	20130116	6	-22	0.6	(2.2)	33	28	34	2013	01	16	20YR Lagged Period	1/16/2013
GHCND:USW00003816	PADUCAH BARKLEY REGIONAL AIRPORT KY US	20130117	78	-44	7.8	(4.4)	46	24	30	2013	01	17	20YR Lagged Period	1/17/2013
GHCND:USW00003816	PADUCAH BARKLEY REGIONAL AIRPORT KY US	20130118	83	-56	8.3	(5.6)	47	22	30	2013	01	18	20YR Lagged Period	1/18/2013
GHCND:USW00003816	PADUCAH BARKLEY REGIONAL AIRPORT KY US	20130119	139	28	13.9	2.8	57	37	18	2013	01	19	20YR Lagged Period	1/19/2013
GHCND:USW00003816	PADUCAH BARKLEY REGIONAL AIRPORT KY US	20130120	78	-28	7.8	(2.8)	46	27	28	2013	01	20	20YR Lagged Period	1/20/2013
GHCND:USW00003816	PADUCAH BARKLEY REGIONAL AIRPORT KY US	20130121	17	-50	1.7	(5.0)	35	23	36	2013	01	21	20YR Lagged Period	1/21/2013
GHCND:USW00003816	PADUCAH BARKLEY REGIONAL AIRPORT KY US	20130122	-33	-83	(3.3)	(8.3)	26	17	43	2013	01	22	20YR Lagged Period	1/22/2013
GHCND:USW00003816	PADUCAH BARKLEY REGIONAL AIRPORT KY US	20130123	78	-72	7.8	(7.2)	46	19	32	2013	01	23	20YR Lagged Period	1/23/2013
GHCND:USW00003816	PADUCAH BARKLEY REGIONAL AIRPORT KY US	20130124	11	-61	1.1	(6.1)	34	21	37	2013	01	24	20YR Lagged Period	1/24/2013
GHCND:USW00003816	PADUCAH BARKLEY REGIONAL AIRPORT KY US	20130125	50	-28	5.0	(2.8)	41	27	31	2013	01	25	20YR Lagged Period	1/25/2013
GHCND:USW00003816	PADUCAH BARKLEY REGIONAL AIRPORT KY US	20130126	83	-50	8.3	(5.0)	47	23	30	2013	01	26	20YR Lagged Period	1/26/2013
GHCND:USW00003816	PADUCAH BARKLEY REGIONAL AIRPORT KY US	20130127	111	-28	11.1	(2.8)	52	27	25	2013	01	27	20YR Lagged Period	1/27/2013
GHCND:USW00003816	PADUCAH BARKLEY REGIONAL AIRPORT KY US	20130128	178	106	17.8	10.6	64	51	7	2013	01	28	20YR Lagged Period	1/28/2013
GHCND:USW00003816	PADUCAH BARKLEY REGIONAL AIRPORT KY US	20130129	217	122	21.7	12.2	71	54	2	2013	01	29	20YR Lagged Period	1/29/2013
GHCND:USW00003816	PADUCAH BARKLEY REGIONAL AIRPORT KY US	20130130	133	6	13.3	0.6	56	33	20	2013	01	30	20YR Lagged Period	1/30/2013
GHCND:USW00003816	PADUCAH BARKLEY REGIONAL AIRPORT KY US	20130131	50	-67	5.0	(6.7)	41	20	34	2013	01	31	20YR Lagged Period	1/31/2013
GHCND:USW00003816	PADUCAH BARKLEY REGIONAL AIRPORT KY US	20130201	-28	-106	(2.8)	(10.6)	27	13	45	2013	02	01	20YR Lagged Period	2/1/2013
GHCND:USW00003816	PADUCAH BARKLEY REGIONAL AIRPORT KY US	20130202	50	-33	5.0	(3.3)	41	26	31	2013	02	02	20YR Lagged Period	2/2/2013
GHCND:USW00003816	PADUCAH BARKLEY REGIONAL AIRPORT KY US	20130203	67	-33	6.7	(3.3)	44	26	30	2013	02	03	20YR Lagged Period	2/3/2013
GHCND:USW00003816	PADUCAH BARKLEY REGIONAL AIRPORT KY US	20130204	89	-17	8.9	(1.7)	48	29	26	2013	02	04	20YR Lagged Period	2/4/2013
GHCND:USW00003816	PADUCAH BARKLEY REGIONAL AIRPORT KY US	20130205	122	-17	12.2	(1.7)	54	29	23	2013	02	05	20YR Lagged Period	2/5/2013
GHCND:USW00003816	PADUCAH BARKLEY REGIONAL AIRPORT KY US	20130206	111	-28	11.1	(2.8)	52	27	25	2013	02	06	20YR Lagged Period	2/6/2013
GHCND:USW00003816	PADUCAH BARKLEY REGIONAL AIRPORT KY US	20130207	189	11	18.9	1.1	66	34	15	2013	02	07	20YR Lagged Period	2/7/2013
GHCND:USW00003816	PADUCAH BARKLEY REGIONAL AIRPORT KY US	20130208	94	0	9.4	-	49	32	24	2013	02	08	20YR Lagged Period	2/8/2013
GHCND:USW00003816	PADUCAH BARKLEY REGIONAL AIRPORT KY US	20130209	89	0	8.9	-	48	32	25	2013	02	09	20YR Lagged Period	2/9/2013
GHCND:USW00003816	PADUCAH BARKLEY REGIONAL AIRPORT KY US	20130210	139	67	13.9	6.7	57	44	14	2013	02	10	20YR Lagged Period	2/10/2013
GHCND:USW00003816	PADUCAH BARKLEY REGIONAL AIRPORT KY US	20130211	128	6	12.8	0.6	55	33	21	2013	02	11	20YR Lagged Period	2/11/2013
GHCND:USW00003816	PADUCAH BARKLEY REGIONAL AIRPORT KY US	20130212	94	-28	9.4	(2.8)	49	27	27	2013	02	12	20YR Lagged Period	2/12/2013
GHCND:USW00003816	PADUCAH BARKLEY REGIONAL AIRPORT KY US	20130213	78	22	7.8	2.2	46	36	24	2013	02	13	20YR Lagged Period	2/13/2013
GHCND:USW00003816	PADUCAH BARKLEY REGIONAL AIRPORT KY US	20130214	139	22	13.9	2.2	57	36	18	2013	02	14	20YR Lagged Period	2/14/2013
GHCND:USW00003816	PADUCAH BARKLEY REGIONAL AIRPORT KY US	20130215	83	-22	8.3	(2.2)	47	28	27	2013	02	15	20YR Lagged Period	2/15/2013
GHCND:USW00003816	PADUCAH BARKLEY REGIONAL AIRPORT KY US	20130216	33	-56	3.3	(5.6)	38	22	35	2013	02	16	20YR Lagged Period	2/16/2013
GHCND:USW00003816	PADUCAH BARKLEY REGIONAL AIRPORT KY US	20130217	83	-67	8.3	(6.7)	47	20	31	2013	02	17	20YR Lagged Period	2/17/2013
GHCND:USW00003816	PADUCAH BARKLEY REGIONAL AIRPORT KY US	20130218	156	28	15.6	2.8	60	37	16	2013	02	18	20YR Lagged Period	2/18/2013
GHCND:USW00003816	PADUCAH BARKLEY REGIONAL AIRPORT KY US	20130219	72	-17	7.2	(1.7)	45	29	28	2013	02	19	20YR Lagged Period	2/19/2013
GHCND:USW00003816	PADUCAH BARKLEY REGIONAL AIRPORT KY US	20130220	6	-50	0.6	(5.0)	33	23	37	2013	02	20	20YR Lagged Period	2/20/2013
GHCND:USW00003816	PADUCAH BARKLEY REGIONAL AIRPORT KY US	20130221	28	-39	2.8	(3.9)	37	25	34	2013	02	21	20YR Lagged Period	2/21/2013
GHCND:USW00003816	PADUCAH BARKLEY REGIONAL AIRPORT KY US	20130222	67	0	6.7	-	44	32	27	2013	02	22	20YR Lagged Period	2/22/2013
GHCND:USW00003816	PADUCAH BARKLEY REGIONAL AIRPORT KY US	20130223	67	-33	6.7	(3.3)	44	26	30	2013	02	23	20YR Lagged Period	2/23/2013
GHCND:USW00003816	PADUCAH BARKLEY REGIONAL AIRPORT KY US	20130224	106	-50	10.6	(5.0)	51	23	28	2013	02	24	20YR Lagged Period	2/24/2013
GHCND:USW00003816	PADUCAH BARKLEY REGIONAL AIRPORT KY US	20130225	139	6	13.9	0.6	57	33	20	2013	02	25	20YR Lagged Period	2/25/2013
GHCND:USW00003816	PADUCAH BARKLEY REGIONAL AIRPORT KY US	20130226	100	39	10.0	3.9	50	39	20	2013	02	26	20YR Lagged Period	2/26/2013
GHCND:USW00003816	PADUCAH BARKLEY REGIONAL AIRPORT KY US	20130227	39	11	3.9	1.1	39	34	28	2013	02	27	20YR Lagged Period	2/27/2013
GHCND:USW00003816	PADUCAH BARKLEY REGIONAL AIRPORT KY US	20130228	39	6	3.9	0.6	39	33	29	2013	02	28	20YR Lagged Period	2/28/2013
GHCND:USW00003816	PADUCAH BARKLEY REGIONAL AIRPORT KY US	20130301	28	-6	2.8	(0.6)	37	31	31	2013	03	01	20YR Lagged Period	3/1/2013
GHCND:USW00003816	PADUCAH BARKLEY REGIONAL AIRPORT KY US	20130302	6	-11	0.6	(1.1)	33	30	33	2013	03	02	20YR Lagged Period	3/2/2013
GHCND:USW00003816	PADUCAH BARKLEY REGIONAL AIRPORT KY US	20130303	44	-61	4.4	(6.1)	40	21	34	2013	03	03	20YR Lagged Period	3/3/2013
GHCND:USW00003816	PADUCAH BARKLEY REGIONAL AIRPORT KY US	20130304	139	22	13.9	2.2	57	36	18	2013	03	04	20YR Lagged Period	3/4/2013
GHCND:USW00003816	PADUCAH BARKLEY REGIONAL AIRPORT KY US	20130305	83	6	8.3	0.6	47	33	25	2013	03	05	20YR Lagged Period	3/5/2013
GHCND:USW00003816	PADUCAH BARKLEY REGIONAL AIRPORT KY US	20130306	67	-22	6.7	(2.2)	44	28	29	2013	03	06	20YR Lagged Period	3/6/2013
GHCND:USW00003816	PADUCAH BARKLEY REGIONAL AIRPORT KY US	20130307	78	-39	7.8	(3.9)	46	25	29	2013	03	07	20YR Lagged Period	3/7/2013
GHCND:USW00003816	PADUCAH BARKLEY REGIONAL AIRPORT KY US	20130308	128	-33	12.8	(3.3)	55	26	24	2013	03	08	20YR Lagged Period	3/8/2013
GHCND:USW00003816	PADUCAH BARKLEY REGIONAL AIRPORT KY US	20130309	200	50	20.0	5.0	68	41	10	2013	03	09	20YR Lagged Period	3/9/2013
GHCND:USW00003816	PADUCAH BARKLEY REGIONAL AIRPORT KY US	20130310	194	100	19.4	10.0	67	50	6	2013	03	10	20YR Lagged Period	3/10/2013
GHCND:USW00003816	PADUCAH BARKLEY REGIONAL AIRPORT KY US	20130311	111	17	11.1	1.7	52	35	21	2013	03	11	20YR Lagged Period	3/11/2013
GHCND:USW00003816	PADUCAH BARKLEY REGIONAL AIRPORT KY US	20130312	106	-28	10.6	(2.8)	51	27	26	2013	03	12	20YR Lagged Period	3/12/2013
GHCND:USW00003816	PADUCAH BARKLEY REGIONAL AIRPORT KY US	20130313	67	-39	6.7	(3.9)	44	25	30	2013	03	13	20YR Lagged Period	3/13/2013
GHCND:USW00003816	PADUCAH BARKLEY REGIONAL AIRPORT KY US	20130314	89	-56	8.9	(5.6)	48	22	30	2013	03	14	20YR Lagged Period	3/14/2013
GHCND:USW00003816	PADUCAH BARKLEY REGIONAL AIRPORT KY US	20130315	233	-11	23.3	(1.1)	74	30	13	2013	03	15	20YR Lagged Period	3/15/2013
GHCND:USW00003816	PADUCAH BARKLEY REGIONAL AIRPORT KY US	20130316	206	67	20.6	6.7	69	44	8	2013	03	16	20YR Lagged Period	3/16/2013
GHCND:USW00003816	PADUCAH BARKLEY REGIONAL AIRPORT KY US	20130317	67	33	6.7	3.3	44	38	24	2013	03	17	20YR Lagged Period	3/17/2013
GHCND:USW00003816	PADUCAH BARKLEY REGIONAL AIRPORT KY US	20130318	106	11	10.6	1.1	51	34	22	2013	03	18	20YR Lagged Period	3/18/2013
GHCND:USW00003816	PADUCAH BARKLEY REGIONAL AIRPORT KY US	20130319	117	-11	11.7	(1.1)	53	30	23	2013	03	19	20YR Lagged Period	3/19/2013
GHCND:USW00003816	PADUCAH BARKLEY REGIONAL AIRPORT KY US	20130320	78	-39	7.8	(3.9)	46	25	29	2013	03	20	20YR Lagged Period	3/20/2013
GHCND:USW00003816	PADUCAH BARKLEY REGIONAL AIRPORT KY US	20130321	56	-72	5.6	(7.2)	42	19	34	2013	03	21	20YR Lagged Period	3/21/2013
GHCND:USW00003816	PADUCAH BARKLEY REGIONAL AIRPORT KY US	20130322	56	11	5.6	1.1	42	34	27	2013	03	22	20YR Lagged Period	3/22/2013
GHCND:USW00003816	PADUCAH BARKLEY REGIONAL AIRPORT KY US	20130323	128—	44	12.8	4.4	55	40	17	2013	03	23	20YR Lagged Period	3/23/2013
GHCND:USW00003816	PADUCAH BARKLEY REGIONAL AIRPORT KY US	20130324	78	6	7.8	0.6	46	33	25	2013	03	24	20YR Lagged Period	3/24/2013
GHCND:USW00003816	PADUCAH BARKLEY REGIONAL AIRPORT KY US	20130325	39	0	3.9	-	39	32	29	2013	03	25	20YR Lagged Period	3/25/2013
GHCND:USW00003816	PADUCAH BARKLEY REGIONAL AIRPORT KY US	20130326	67	-39	6.7	(3.9)	44	25	30	2013	03	26	20YR Lagged Period	3/26/2013
GHCND:USW00003816	PADUCAH BARKLEY REGIONAL AIRPORT KY US	20130327	100	-56	10.0	(5.6)	50	22	29	2013	03	27	20YR Lagged Period	3/27/2013
GHCND:USW00003816	PADUCAH BARKLEY REGIONAL AIRPORT KY US	20130328	161	39	16.1	3.9	61	39	15	2013	03	28	20YR Lagged Period	3/28/2013
GHCND:USW00003816	PADUCAH BARKLEY REGIONAL AIRPORT KY US	20130329	139	39	13.9	3.9	57	39	17	2013	03	29	20YR Lagged Period	3/29/2013
GHCND:USW00003816	PADUCAH BARKLEY REGIONAL AIRPORT KY US	20130330	133	33	13.3	3.3	56	38	18	2013	03	30	20YR Lagged Period	3/30/2013
GHCND:USW00003816	PADUCAH BARKLEY REGIONAL AIRPORT KY US	20130331	172	89	17.2	8.9	63	48	9	2013	03	31	20YR Lagged Period	3/31/2013
GHCND:USW00003816	PADUCAH BARKLEY REGIONAL AIRPORT KY US	20130401	133	22	13.3	2.2	56	36	19	2013	04	01	20YR Lagged Period	4/1/2013
GHCND:USW00003816	PADUCAH BARKLEY REGIONAL AIRPORT KY US	20130402	83	11	8.3	1.1	47	34	24	2013	04	02	20YR Lagged Period	4/2/2013
GHCND:USW00003816	PADUCAH BARKLEY REGIONAL AIRPORT KY US	20130403	117	-16	11.7	(1.6)	53	29	24	2013	04	03	20YR Lagged Period	4/3/2013
GHCND:USW00003816	PADUCAH BARKLEY REGIONAL AIRPORT KY US	20130404	139	22	13.9	2.2	57	36	18	2013	04	04	20YR Lagged Period	4/4/2013
GHCND:USW00003816	PADUCAH BARKLEY REGIONAL AIRPORT KY US	20130405	217	-5	21.7	(0.5)	71	31	14	2013	04	05	20YR Lagged Period	4/5/2013
GHCND:USW00003816	PADUCAH BARKLEY REGIONAL AIRPORT KY US	20130406	228	50	22.8	5.0	73	41	8	2013	04	06	20YR Lagged Period	4/6/2013
GHCND:USW00003816	PADUCAH BARKLEY REGIONAL AIRPORT KY US	20130407	217	150	21.7	15.0	71	59	0	2013	04	07	20YR Lagged Period	4/7/2013
GHCND:USW00003816	PADUCAH BARKLEY REGIONAL AIRPORT KY US	20130408	239	133	23.9	13.3	75	56	0	2013	04	08	20YR Lagged Period	4/8/2013
GHCND:USW00003816	PADUCAH BARKLEY REGIONAL AIRPORT KY US	20130409	267	144	26.7	14.4	80	58	0	2013	04	09	20YR Lagged Period	4/9/2013
GHCND:USW00003816	PADUCAH BARKLEY REGIONAL AIRPORT KY US	20130410	283	178	28.3	17.8	83	64	0	2013	04	10	20YR Lagged Period	4/10/2013
GHCND:USW00003816	PADUCAH BARKLEY REGIONAL AIRPORT KY US	20130411	194	61	19.4	6.1	67	43	10	2013	04	11	20YR Lagged Period	4/11/2013
GHCND:USW00003816	PADUCAH BARKLEY REGIONAL AIRPORT KY US	20130412	156	28	15.6	2.8	60	37	16	2013	04	12	20YR Lagged Period	4/12/2013
GHCND:USW00003816	PADUCAH BARKLEY REGIONAL AIRPORT KY US	20130413	189	11	18.9	1.1	66	34	15	2013	04	13	20YR Lagged Period	4/13/2013
GHCND:USW00003816	PADUCAH BARKLEY REGIONAL AIRPORT KY US	20130414	233	72	23.3	7.2	74	45	5	2013	04	14	20YR Lagged Period	4/14/2013
GHCND:USW00003816	PADUCAH BARKLEY REGIONAL AIRPORT KY US	20130415	261	139	26.1	13.9	79	57	0	2013	04	15	20YR Lagged Period	4/15/2013
GHCND:USW00003816	PADUCAH BARKLEY REGIONAL AIRPORT KY US	20130416	283	172	28.3	17.2	83	63	0	2013	04	16	20YR Lagged Period	4/16/2013
GHCND:USW00003816	PADUCAH BARKLEY REGIONAL AIRPORT KY US	20130417	278	150	27.8	15.0	82	59	0	2013	04	17	20YR Lagged Period	4/17/2013
GHCND:USW00003816	PADUCAH BARKLEY REGIONAL AIRPORT KY US	20130418	256	67	25.6	6.7	78	44	4	2013	04	18	20YR Lagged Period	4/18/2013
GHCND:USW00003816	PADUCAH BARKLEY REGIONAL AIRPORT KY US	20130419	100	17	10.0	1.7	50	35	22	2013	04	19	20YR Lagged Period	4/19/2013
GHCND:USW00003816	PADUCAH BARKLEY REGIONAL AIRPORT KY US	20130420	167	0	16.7	-	62	32	18	2013	04	20	20YR Lagged Period	4/20/2013
GHCND:USW00003816	PADUCAH BARKLEY REGIONAL AIRPORT KY US	20130421	183	39	18.3	3.9	65	39	13	2013	04	21	20YR Lagged Period	4/21/2013
GHCND:USW00003816	PADUCAH BARKLEY REGIONAL AIRPORT KY US	20130422	222	56	22.2	5.6	72	42	8	2013	04	22	20YR Lagged Period	4/22/2013
GHCND:USW00003816	PADUCAH BARKLEY REGIONAL AIRPORT KY US	20130423	228	83	22.8	8.3	73	47	5	2013	04	23	20YR Lagged Period	4/23/2013
GHCND:USW00003816	PADUCAH BARKLEY REGIONAL AIRPORT KY US	20130424	111	17	11.1	1.7	52	35	23	2013	04	24	20YR Lagged Period	4/24/2013
GHCND:USW00003816	PADUCAH BARKLEY REGIONAL AIRPORT KY US	20130425	183	0	18.3	-	65	32	16	2013	04	25	20YR Lagged Period	4/25/2013
GHCND:USW00003816	PADUCAH BARKLEY REGIONAL AIRPORT KY US	20130426	111	72	11.1	7.2	52	45	16	2013	04	26	20YR Lagged Period	4/26/2013
GHCND:USW00003816	PADUCAH BARKLEY REGIONAL AIRPORT KY US	20130427	161	100	16.1	10.0	61	50	9	2013	04	27	20YR Lagged Period	4/27/2013
GHCND:USW00003816	PADUCAH BARKLEY REGIONAL AIRPORT KY US	20130428	161	89	16.1	8.9	61	48	10	2013	04	28	20YR Lagged Period	4/28/2013
GHCND:USW00003816	PADUCAH BARKLEY REGIONAL AIRPORT KY US	20130429	228	78	22.8	7.8	73	46	5	2013	04	29	20YR Lagged Period	4/29/2013
GHCND:USW00003816	PADUCAH BARKLEY REGIONAL AIRPORT KY US	20130430	272	100	27.2	10.0	81	50	0	2013	04	30	20YR Lagged Period	4/30/2013
GHCND:USW00003816	PADUCAH BARKLEY REGIONAL AIRPORT KY US	20130501	278	111	27.8	11.1	82	52	0	2013	05	01	20YR Lagged Period	5/1/2013
GHCND:USW00003816	PADUCAH BARKLEY REGIONAL AIRPORT KY US	20130502	222	150	22.2	15.0	72	59	0	2013	05	02	20YR Lagged Period	5/2/2013
GHCND:USW00003816	PADUCAH BARKLEY REGIONAL AIRPORT KY US	20130503	217	56	21.7	5.6	71	42	8	2013	05	03	20YR Lagged Period	5/3/2013
GHCND:USW00003816	PADUCAH BARKLEY REGIONAL AIRPORT KY US	20130504	133	50	13.3	5.0	56	41	16	2013	05	04	20YR Lagged Period	5/4/2013
GHCND:USW00003816	PADUCAH BARKLEY REGIONAL AIRPORT KY US	20130505	150	50	15.0	5.0	59	41	15	2013	05	05	20YR Lagged Period	5/5/2013
GHCND:USW00003816	PADUCAH BARKLEY REGIONAL AIRPORT KY US	20130506	194	111	19.4	11.1	67	52	5	2013	05	06	20YR Lagged Period	5/6/2013
GHCND:USW00003816	PADUCAH BARKLEY REGIONAL AIRPORT KY US	20130507	233	89	23.3	8.9	74	48	4	2013	05	07	20YR Lagged Period	5/7/2013
GHCND:USW00003816	PADUCAH BARKLEY REGIONAL AIRPORT KY US	20130508	272	122	27.2	12.2	81	54	0	2013	05	08	20YR Lagged Period	5/8/2013
GHCND:USW00003816	PADUCAH BARKLEY REGIONAL AIRPORT KY US	20130509	267	144	26.7	14.4	80	58	0	2013	05	09	20YR Lagged Period	5/9/2013
GHCND:USW00003816	PADUCAH BARKLEY REGIONAL AIRPORT KY US	20130510	244	144	24.4	14.4	76	58	0	2013	05	10	20YR Lagged Period	5/10/2013
GHCND:USW00003816	PADUCAH BARKLEY REGIONAL AIRPORT KY US	20130511	228	100	22.8	10.0	73	50	3	2013	05	11	20YR Lagged Period	5/11/2013
GHCND:USW00003816	PADUCAH BARKLEY REGIONAL AIRPORT KY US	20130512	178	44	17.8	4.4	64	40	13	2013	05	12	20YR Lagged Period	5/12/2013

GHCND:USW00003816	PADUCAH BARKLEY REGIONAL AIRPORT KY US	20130513	217	28	21.7	2.8	71	37	11	2013	05	13	20YR Lagged Period	5/13/2013
GHCND:USW00003816	PADUCAH BARKLEY REGIONAL AIRPORT KY US	20130514	289	117	28.9	11.7	84	53	0	2013	05	14	20YR Lagged Period	5/14/2013
GHCND:USW00003816	PADUCAH BARKLEY REGIONAL AIRPORT KY US	20130515	283	194	28.3	19.4	83	67	0	2013	05	15	20YR Lagged Period	5/15/2013
GHCND:USW00003816	PADUCAH BARKLEY REGIONAL AIRPORT KY US	20130516	267	183	26.7	18.3	80	65	0	2013	05	16	20YR Lagged Period	5/16/2013
GHCND:USW00003816	PADUCAH BARKLEY REGIONAL AIRPORT KY US	20130517	233	172	23.3	17.2	74	63	0	2013	05	17	20YR Lagged Period	5/17/2013
GHCND:USW00003816	PADUCAH BARKLEY REGIONAL AIRPORT KY US	20130518	283	172	28.3	17.2	83	63	0	2013	05	18	20YR Lagged Period	5/18/2013
GHCND:USW00003816	PADUCAH BARKLEY REGIONAL AIRPORT KY US	20130519	311	206	31.1	20.6	88	69	0	2013	05	19	20YR Lagged Period	5/19/2013
GHCND:USW00003816	PADUCAH BARKLEY REGIONAL AIRPORT KY US	20130520	311	217	31.1	21.7	88	71	0	2013	05	20	20YR Lagged Period	5/20/2013
GHCND:USW00003816	PADUCAH BARKLEY REGIONAL AIRPORT KY US	20130521	256	183	25.6	18.3	78	65	0	2013	05	21	20YR Lagged Period	5/21/2013
GHCND:USW00003816	PADUCAH BARKLEY REGIONAL AIRPORT KY US	20130522	256	172	25.6	17.2	78	63	0	2013	05	22	20YR Lagged Period	5/22/2013
GHCND:USW00003816	PADUCAH BARKLEY REGIONAL AIRPORT KY US	20130523	239	128	23.9	12.8	75	55	0	2013	05	23	20YR Lagged Period	5/23/2013
GHCND:USW00003816	PADUCAH BARKLEY REGIONAL AIRPORT KY US	20130524	222	83	22.2	8.3	72	47	5	2013	05	24	20YR Lagged Period	5/24/2013
GHCND:USW00003816	PADUCAH BARKLEY REGIONAL AIRPORT KY US	20130525	250	72	25.0	7.2	77	45	4	2013	05	25	20YR Lagged Period	5/25/2013
GHCND:USW00003816	PADUCAH BARKLEY REGIONAL AIRPORT KY US	20130526	278	133	27.8	13.3	82	56	0	2013	05	26	20YR Lagged Period	5/26/2013
GHCND:USW00003816	PADUCAH BARKLEY REGIONAL AIRPORT KY US	20130527	294	183	29.4	18.3	85	65	0	2013	05	27	20YR Lagged Period	5/27/2013
GHCND:USW00003816	PADUCAH BARKLEY REGIONAL AIRPORT KY US	20130528	300	211	30.0	21.1	86	70	0	2013	05	28	20YR Lagged Period	5/28/2013
GHCND:USW00003816	PADUCAH BARKLEY REGIONAL AIRPORT KY US	20130529	306	161	30.6	16.1	87	61	0	2013	05	29	20YR Lagged Period	5/29/2013
GHCND:USW00003816	PADUCAH BARKLEY REGIONAL AIRPORT KY US	20130530	289	206	28.9	20.6	84	69	0	2013	05	30	20YR Lagged Period	5/30/2013
GHCND:USW00003816	PADUCAH BARKLEY REGIONAL AIRPORT KY US	20130531	272	206	27.2	20.6	81	69	0	2013	05	31	20YR Lagged Period	5/31/2013
GHCND:USW00003816	PADUCAH BARKLEY REGIONAL AIRPORT KY US	20130601	256	172	25.6	17.2	78	63	0	2013	06	01	20YR Lagged Period	6/1/2013
GHCND:USW00003816	PADUCAH BARKLEY REGIONAL AIRPORT KY US	20130602	250	172	25.0	17.2	77	63	0	2013	06	02	20YR Lagged Period	6/2/2013
GHCND:USW00003816	PADUCAH BARKLEY REGIONAL AIRPORT KY US	20130603	239	144	23.9	14.4	75	58	0	2013	06	03	20YR Lagged Period	6/3/2013
GHCND:USW00003816	PADUCAH BARKLEY REGIONAL AIRPORT KY US	20130604	272	172	27.2	17.2	81	63	0	2013	06	04	20YR Lagged Period	6/4/2013
GHCND:USW00003816	PADUCAH BARKLEY REGIONAL AIRPORT KY US	20130605	294	172	29.4	17.2	85	63	0	2013	06	05	20YR Lagged Period	6/5/2013
GHCND:USW00003816	PADUCAH BARKLEY REGIONAL AIRPORT KY US	20130606	283	194	28.3	19.4	83	67	0	2013	06	06	20YR Lagged Period	6/6/2013
GHCND:USW00003816	PADUCAH BARKLEY REGIONAL AIRPORT KY US	20130607	267	161	26.7	16.1	80	61	0	2013	06	07	20YR Lagged Period	6/7/2013
GHCND:USW00003816	PADUCAH BARKLEY REGIONAL AIRPORT KY US	20130608	278	139	27.8	13.9	82	57	0	2013	06	08	20YR Lagged Period	6/8/2013
GHCND:USW00003816	PADUCAH BARKLEY REGIONAL AIRPORT KY US	20130609	250	178	25.0	17.8	77	64	0	2013	06	09	20YR Lagged Period	6/9/2013
GHCND:USW00003816	PADUCAH BARKLEY REGIONAL AIRPORT KY US	20130610	283	172	28.3	17.2	83	63	0	2013	06	10	20YR Lagged Period	6/10/2013
GHCND:USW00003816	PADUCAH BARKLEY REGIONAL AIRPORT KY US	20130611	339	161	33.9	16.1	93	61	0	2013	06	11	20YR Lagged Period	6/11/2013
GHCND:USW00003816	PADUCAH BARKLEY REGIONAL AIRPORT KY US	20130612	339	217	33.9	21.7	93	71	0	2013	06	12	20YR Lagged Period	6/12/2013
GHCND:USW00003816	PADUCAH BARKLEY REGIONAL AIRPORT KY US	20130613	289	183	28.9	18.3	84	65	0	2013	06	13	20YR Lagged Period	6/13/2013
GHCND:USW00003816	PADUCAH BARKLEY REGIONAL AIRPORT KY US	20130614	289	139	28.9	13.9	84	57	0	2013	06	14	20YR Lagged Period	6/14/2013
GHCND:USW00003816	PADUCAH BARKLEY REGIONAL AIRPORT KY US	20130615	311	156	31.1	15.6	88	60	0	2013	06	15	20YR Lagged Period	6/15/2013
GHCND:USW00003816	PADUCAH BARKLEY REGIONAL AIRPORT KY US	20130616	306	206	30.6	20.6	87	69	0	2013	06	16	20YR Lagged Period	6/16/2013
GHCND:USW00003816	PADUCAH BARKLEY REGIONAL AIRPORT KY US	20130617	311	194	31.1	19.4	88	67	0	2013	06	17	20YR Lagged Period	6/17/2013
GHCND:USW00003816	PADUCAH BARKLEY REGIONAL AIRPORT KY US	20130618	300	183	30.0	18.3	86	65	0	2013	06	18	20YR Lagged Period	6/18/2013
GHCND:USW00003816	PADUCAH BARKLEY REGIONAL AIRPORT KY US	20130619	311	172	31.1	17.2	88	63	0	2013	06	19	20YR Lagged Period	6/19/2013
GHCND:USW00003816	PADUCAH BARKLEY REGIONAL AIRPORT KY US	20130620	322	189	32.2	18.9	90	66	0	2013	06	20	20YR Lagged Period	6/20/2013
GHCND:USW00003816	PADUCAH BARKLEY REGIONAL AIRPORT KY US	20130621	322	200	32.2	20.0	90	68	0	2013	06	21	20YR Lagged Period	6/21/2013
GHCND:USW00003816	PADUCAH BARKLEY REGIONAL AIRPORT KY US	20130622	317	206	31.7	20.6	89	69	0	2013	06	22	20YR Lagged Period	6/22/2013
GHCND:USW00003816	PADUCAH BARKLEY REGIONAL AIRPORT KY US	20130623	311	206	31.1	20.6	88	69	0	2013	06	23	20YR Lagged Period	6/23/2013
GHCND:USW00003816	PADUCAH BARKLEY REGIONAL AIRPORT KY US	20130624	322	228	32.2	22.8	90	73	0	2013	06	24	20YR Lagged Period	6/24/2013
GHCND:USW00003816	PADUCAH BARKLEY REGIONAL AIRPORT KY US	20130625	328	244	32.8	24.4	91	76	0	2013	06	25	20YR Lagged Period	6/25/2013
GHCND:USW00003816	PADUCAH BARKLEY REGIONAL AIRPORT KY US	20130626	333	228	33.3	22.8	92	73	0	2013	06	26	20YR Lagged Period	6/26/2013
GHCND:USW00003816	PADUCAH BARKLEY REGIONAL AIRPORT KY US	20130627	344	228	34.4	22.8	94	73	0	2013	06	27	20YR Lagged Period	6/27/2013
GHCND:USW00003816	PADUCAH BARKLEY REGIONAL AIRPORT KY US	20130628	328	200	32.8	20.0	91	68	0	2013	06	28	20YR Lagged Period	6/28/2013
GHCND:USW00003816	PADUCAH BARKLEY REGIONAL AIRPORT KY US	20130629	300	172	30.0	17.2	86	63	0	2013	06	29	20YR Lagged Period	6/29/2013
GHCND:USW00003816	PADUCAH BARKLEY REGIONAL AIRPORT KY US	20130630	239	161	23.9	16.1	75	61	0	2013	06	30	20YR Lagged Period	6/30/2013
GHCND:USW00003816	PADUCAH BARKLEY REGIONAL AIRPORT KY US	20130701	228	172	22.8	17.2	73	63	0	2013	07	01	20YR Lagged Period	7/1/2013
GHCND:USW00003816	PADUCAH BARKLEY REGIONAL AIRPORT KY US	20130702	239	172	23.9	17.2	75	63	0	2013	07	02	20YR Lagged Period	7/2/2013
GHCND:USW00003816	PADUCAH BARKLEY REGIONAL AIRPORT KY US	20130703	272	172	27.2	17.2	81	63	0	2013	07	03	20YR Lagged Period	7/3/2013
GHCND:USW00003816	PADUCAH BARKLEY REGIONAL AIRPORT KY US	20130704	289	161	28.9	16.1	84	61	0	2013	07	04	20YR Lagged Period	7/4/2013
GHCND:USW00003816	PADUCAH BARKLEY REGIONAL AIRPORT KY US	20130705	283	206	28.3	20.6	83	69	0	2013	07	05	20YR Lagged Period	7/5/2013
GHCND:USW00003816	PADUCAH BARKLEY REGIONAL AIRPORT KY US	20130706	300	178	30.0	17.8	86	64	0	2013	07	06	20YR Lagged Period	7/6/2013
GHCND:USW00003816	PADUCAH BARKLEY REGIONAL AIRPORT KY US	20130707	311	172	31.1	17.2	88	63	0	2013	07	07	20YR Lagged Period	7/7/2013
GHCND:USW00003816	PADUCAH BARKLEY REGIONAL AIRPORT KY US	20130708	322	211	32.2	21.1	90	70	0	2013	07	08	20YR Lagged Period	7/8/2013
GHCND:USW00003816	PADUCAH BARKLEY REGIONAL AIRPORT KY US	20130709	339	239	33.9	23.9	93	75	0	2013	07	09	20YR Lagged Period	7/9/2013
GHCND:USW00003816	PADUCAH BARKLEY REGIONAL AIRPORT KY US	20130710	317	239	31.7	23.9	89	75	0	2013	07	10	20YR Lagged Period	7/10/2013
GHCND:USW00003816	PADUCAH BARKLEY REGIONAL AIRPORT KY US	20130711	300	189	30.0	18.9	86	66	0	2013	07	11	20YR Lagged Period	7/11/2013
GHCND:USW00003816	PADUCAH BARKLEY REGIONAL AIRPORT KY US	20130712	289	161	28.9	16.1	84	61	0	2013	07	12	20YR Lagged Period	7/12/2013
GHCND:USW00003816	PADUCAH BARKLEY REGIONAL AIRPORT KY US	20130713	294	139	29.4	13.9	85	57	0	2013	07	13	20YR Lagged Period	7/13/2013
GHCND:USW00003816	PADUCAH BARKLEY REGIONAL AIRPORT KY US	20130714	311	172	31.1	17.2	88	63	0	2013	07	14	20YR Lagged Period	7/14/2013
GHCND:USW00003816	PADUCAH BARKLEY REGIONAL AIRPORT KY US	20130715	311	211	31.1	21.1	88	70	0	2013	07	15	20YR Lagged Period	7/15/2013
GHCND:USW00003816	PADUCAH BARKLEY REGIONAL AIRPORT KY US	20130716	328	206	32.8	20.6	91	69	0	2013	07	16	20YR Lagged Period	7/16/2013
GHCND:USW00003816	PADUCAH BARKLEY REGIONAL AIRPORT KY US	20130717	344	211	34.4	21.1	94	70	0	2013	07	17	20YR Lagged Period	7/17/2013
GHCND:USW00003816	PADUCAH BARKLEY REGIONAL AIRPORT KY US	20130718	333	222	33.3	22.2	92	72	0	2013	07	18	20YR Lagged Period	7/18/2013
GHCND:USW00003816	PADUCAH BARKLEY REGIONAL AIRPORT KY US	20130719	322	211	32.2	21.1	90	70	0	2013	07	19	20YR Lagged Period	7/19/2013
GHCND:USW00003816	PADUCAH BARKLEY REGIONAL AIRPORT KY US	20130720	328	217	32.8	21.7	91	71	0	2013	07	20	20YR Lagged Period	7/20/2013
GHCND:USW00003816	PADUCAH BARKLEY REGIONAL AIRPORT KY US	20130721	306	206	30.6	20.6	87	69	0	2013	07	21	20YR Lagged Period	7/21/2013
GHCND:USW00003816	PADUCAH BARKLEY REGIONAL AIRPORT KY US	20130722	306	217	30.6	21.7	87	71	0	2013	07	22	20YR Lagged Period	7/22/2013
GHCND:USW00003816	PADUCAH BARKLEY REGIONAL AIRPORT KY US	20130723	317	206	31.7	20.6	89	69	0	2013	07	23	20YR Lagged Period	7/23/2013
GHCND:USW00003816	PADUCAH BARKLEY REGIONAL AIRPORT KY US	20130724	283	183	28.3	18.3	83	65	0	2013	07	24	20YR Lagged Period	7/24/2013
GHCND:USW00003816	PADUCAH BARKLEY REGIONAL AIRPORT KY US	20130725	278	150	27.8	15.0	82	59	0	2013	07	25	20YR Lagged Period	7/25/2013
GHCND:USW00003816	PADUCAH BARKLEY REGIONAL AIRPORT KY US	20130726	272	139	27.2	13.9	81	57	0	2013	07	26	20YR Lagged Period	7/26/2013
GHCND:USW00003816	PADUCAH BARKLEY REGIONAL AIRPORT KY US	20130727	283	161	28.3	16.1	83	61	0	2013	07	27	20YR Lagged Period	7/27/2013
GHCND:USW00003816	PADUCAH BARKLEY REGIONAL AIRPORT KY US	20130728	261	106	26.1	10.6	79	51	0	2013	07	28	20YR Lagged Period	7/28/2013
GHCND:USW00003816	PADUCAH BARKLEY REGIONAL AIRPORT KY US	20130729	256	144	25.6	14.4	78	58	0	2013	07	29	20YR Lagged Period	7/29/2013
GHCND:USW00003816	PADUCAH BARKLEY REGIONAL AIRPORT KY US	20130730	233	183	23.3	18.3	74	65	0	2013	07	30	20YR Lagged Period	7/30/2013
GHCND:USW00003816	PADUCAH BARKLEY REGIONAL AIRPORT KY US	20130731	300	211	30.0	21.1	86	70	0	2013	07	31	20YR Lagged Period	7/31/2013
GHCND:USW00003816	PADUCAH BARKLEY REGIONAL AIRPORT KY US	20130801	300	172	30.0	17.2	86	63	0	2013	08	01	20YR Lagged Period	8/1/2013
GHCND:USW00003816	PADUCAH BARKLEY REGIONAL AIRPORT KY US	20130802	294	150	29.4	15.0	85	59	0	2013	08	02	20YR Lagged Period	8/2/2013
GHCND:USW00003816	PADUCAH BARKLEY REGIONAL AIRPORT KY US	20130803	289	211	28.9	21.1	84	70	0	2013	08	03	20YR Lagged Period	8/3/2013
GHCND:USW00003816	PADUCAH BARKLEY REGIONAL AIRPORT KY US	20130804	278	183	27.8	18.3	82	65	0	2013	08	04	20YR Lagged Period	8/4/2013
GHCND:USW00003816	PADUCAH BARKLEY REGIONAL AIRPORT KY US	20130805	239	178	23.9	17.8	75	64	0	2013	08	05	20YR Lagged Period	8/5/2013
GHCND:USW00003816	PADUCAH BARKLEY REGIONAL AIRPORT KY US	20130806	283	211	28.3	21.1	83	70	0	2013	08	06	20YR Lagged Period	8/6/2013
GHCND:USW00003816	PADUCAH BARKLEY REGIONAL AIRPORT KY US	20130807	283	206	28.3	20.6	83	69	0	2013	08	07	20YR Lagged Period	8/7/2013
GHCND:USW00003816	PADUCAH BARKLEY REGIONAL AIRPORT KY US	20130808	289	200	28.9	20.0	84	68	0	2013	08	08	20YR Lagged Period	8/8/2013
GHCND:USW00003816	PADUCAH BARKLEY REGIONAL AIRPORT KY US	20130809	294	217	29.4	21.7	85	71	0	2013	08	09	20YR Lagged Period	8/9/2013
GHCND:USW00003816	PADUCAH BARKLEY REGIONAL AIRPORT KY US	20130810	278	211	27.8	21.1	82	70	0	2013	08	10	20YR Lagged Period	8/10/2013
GHCND:USW00003816	PADUCAH BARKLEY REGIONAL AIRPORT KY US	20130811	311	206	31.1	20.6	88	69	0	2013	08	11	20YR Lagged Period	8/11/2013
GHCND:USW00003816	PADUCAH BARKLEY REGIONAL AIRPORT KY US	20130812	300	217	30.0	21.7	86	71	0	2013	08	12	20YR Lagged Period	8/12/2013
GHCND:USW00003816	PADUCAH BARKLEY REGIONAL AIRPORT KY US	20130813	289	183	28.9	18.3	84	65	0	2013	08	13	20YR Lagged Period	8/13/2013
GHCND:USW00003816	PADUCAH BARKLEY REGIONAL AIRPORT KY US	20130814	239	128	23.9	12.8	75	55	0	2013	08	14	20YR Lagged Period	8/14/2013
GHCND:USW00003816	PADUCAH BARKLEY REGIONAL AIRPORT KY US	20130815	250	117	25.0	11.7	77	53	0	2013	08	15	20YR Lagged Period	8/15/2013
GHCND:USW00003816	PADUCAH BARKLEY REGIONAL AIRPORT KY US	20130816	267	139	26.7	13.9	80	57	0	2013	08	16	20YR Lagged Period	8/16/2013
GHCND:USW00003816	PADUCAH BARKLEY REGIONAL AIRPORT KY US	20130817	261	183	26.1	18.3	79	65	0	2013	08	17	20YR Lagged Period	8/17/2013
GHCND:USW00003816	PADUCAH BARKLEY REGIONAL AIRPORT KY US	20130818	267	172	26.7	17.2	80	63	0	2013	08	18	20YR Lagged Period	8/18/2013
GHCND:USW00003816	PADUCAH BARKLEY REGIONAL AIRPORT KY US	20130819	283	172	28.3	17.2	83	63	0	2013	08	19	20YR Lagged Period	8/19/2013
GHCND:USW00003816	PADUCAH BARKLEY REGIONAL AIRPORT KY US	20130820	317	178	31.7	17.8	89	64	0	2013	08	20	20YR Lagged Period	8/20/2013
GHCND:USW00003816	PADUCAH BARKLEY REGIONAL AIRPORT KY US	20130821	322	183	32.2	18.3	90	65	0	2013	08	21	20YR Lagged Period	8/21/2013
GHCND:USW00003816	PADUCAH BARKLEY REGIONAL AIRPORT KY US	20130822	339	194	33.9	19.4	93	67	0	2013	08	22	20YR Lagged Period	8/22/2013
GHCND:USW00003816	PADUCAH BARKLEY REGIONAL AIRPORT KY US	20130823	333	211	33.3	21.1	92	70	0	2013	08	23	20YR Lagged Period	8/23/2013
GHCND:USW00003816	PADUCAH BARKLEY REGIONAL AIRPORT KY US	20130824	328	200	32.8	20.0	91	68	0	2013	08	24	20YR Lagged Period	8/24/2013
GHCND:USW00003816	PADUCAH BARKLEY REGIONAL AIRPORT KY US	20130825	317	194	31.7	19.4	89	67	0	2013	08	25	20YR Lagged Period	8/25/2013
GHCND:USW00003816	PADUCAH BARKLEY REGIONAL AIRPORT KY US	20130826	317	222	31.7	22.2	89	72	0	2013	08	26	20YR Lagged Period	8/26/2013
GHCND:USW00003816	PADUCAH BARKLEY REGIONAL AIRPORT KY US	20130827	317	217	31.7	21.7	89	71	0	2013	08	27	20YR Lagged Period	8/27/2013
GHCND:USW00003816	PADUCAH BARKLEY REGIONAL AIRPORT KY US	20130828	339	217	33.9	21.7	93	71	0	2013	08	28	20YR Lagged Period	8/28/2013
GHCND:USW00003816	PADUCAH BARKLEY REGIONAL AIRPORT KY US	20130829	350	222	35.0	22.2	95	72	0	2013	08	29	20YR Lagged Period	8/29/2013
GHCND:USW00003816	PADUCAH BARKLEY REGIONAL AIRPORT KY US	20130830	350	217	35.0	21.7	95	71	0	2013	08	30	20YR Lagged Period	8/30/2013
GHCND:USW00003816	PADUCAH BARKLEY REGIONAL AIRPORT KY US	20130831	356	250	35.6	25.0	96	77	0	2013	08	31	20YR Lagged Period	8/31/2013
GHCND:USW00003816	PADUCAH BARKLEY REGIONAL AIRPORT KY US	20130901	289	217	28.9	21.7	84	71	0	2013	09	01	20YR Lagged Period	9/1/2013
GHCND:USW00003816	PADUCAH BARKLEY REGIONAL AIRPORT KY US	20130902	317	183	31.7	18.3	89	65	0	2013	09	02	20YR Lagged Period	9/2/2013
GHCND:USW00003816	PADUCAH BARKLEY REGIONAL AIRPORT KY US	20130903	300	172	30.0	17.2	86	63	0	2013	09	03	20YR Lagged Period	9/3/2013
GHCND:USW00003816	PADUCAH BARKLEY REGIONAL AIRPORT KY US	20130904	294	144	29.4	14.4	85	58	0	2013	09	04	20YR Lagged Period	9/4/2013
GHCND:USW00003816	PADUCAH BARKLEY REGIONAL AIRPORT KY US	20130905	300	133	30.0	13.3	86	56	0	2013	09	05	20YR Lagged Period	9/5/2013
GHCND:USW00003816	PADUCAH BARKLEY REGIONAL AIRPORT KY US	20130906	311	178	31.1	17.8	88	64	0	2013	09	06	20YR Lagged Period	9/6/2013
GHCND:USW00003816	PADUCAH BARKLEY REGIONAL AIRPORT KY US	20130907	328	167	32.8	16.7	91	62	0	2013	09	07	20YR Lagged Period	9/7/2013
GHCND:USW00003816	PADUCAH BARKLEY REGIONAL AIRPORT KY US	20130908	317	189	31.7	18.9	89	66	0	2013	09	08	20YR Lagged Period	9/8/2013
GHCND:USW00003816	PADUCAH BARKLEY REGIONAL AIRPORT KY US	20130909	344	233	34.4	23.3	94	74	0	2013	09	09	20YR Lagged Period	9/9/2013
GHCND:USW00003816	PADUCAH BARKLEY REGIONAL AIRPORT KY US	20130910	344	239	34.4	23.9	94	75	0	2013	09	10	20YR Lagged Period	9/10/2013
GHCND:USW00003816	PADUCAH BARKLEY REGIONAL AIRPORT KY US	20130911	344	206	34.4	20.6	94	69	0	2013	09	11	20YR Lagged Period	9/11/2013
GHCND:USW00003816	PADUCAH BARKLEY REGIONAL AIRPORT KY US	20130912	328	189	32.8	18.9	91	66	0	2013	09	12	20YR Lagged Period	9/12/2013
GHCND:USW00003816	PADUCAH BARKLEY REGIONAL AIRPORT KY US	20130913	261	133	26.1	13.3	79	56	0	2013	09	13	20YR Lagged Period	9/13/2013
GHCND:USW00003816	PADUCAH BARKLEY REGIONAL AIRPORT KY US	20130914	244	100	24.4	10.0	76	50	2	2013	09	14	20YR Lagged Period	9/14/2013
GHCND:USW00003816	PADUCAH BARKLEY REGIONAL AIRPORT KY US	20130915	278	89	27.8	8.9	82	48	0	2013	09	15	20YR Lagged Period	9/15/2013
GHCND:USW00003816	PADUCAH BARKLEY REGIONAL AIRPORT KY US	20130916	250	161	25.0	16.1	77	61	0	2013	09	16	20YR Lagged Period	9/16/2013
GHCND:USW00003816	PADUCAH BARKLEY REGIONAL AIRPORT KY US	20130917	283	172	28.3	17.2	83	63	0	2013	09	17	20YR Lagged Period	9/17/2013
GHCND:USW00003816	PADUCAH BARKLEY REGIONAL AIRPORT KY US	20130918	306	189	30.6	18.9	87	66	0	2013	09	18	20YR Lagged Period	9/18/2013
GHCND:USW00003816	PADUCAH BARKLEY REGIONAL AIRPORT KY US	20130919	311	222	31.1	22.2	88	72	0	2013	09	19	20YR Lagged Period	9/19/2013
GHCND:USW00003816	PADUCAH BARKLEY REGIONAL AIRPORT KY US	20130920	267	194	26.7	19.4	80	67	0	2013	09	20	20YR Lagged Period	9/20/2013
GHCND:USW00003816	PADUCAH BARKLEY REGIONAL AIRPORT KY US	20130921	244	117	24.4	11.7	76	53	0	2013	09	21	20YR Lagged Period	9/21/2013
GHCND:USW00003816	PADUCAH BARKLEY REGIONAL AIRPORT KY US	20130922	250	94	25.0	9.4	77	49	2	2013	09	22	20YR Lagged Period	9/22/2013
GHCND:USW00003816	PADUCAH BARKLEY REGIONAL AIRPORT KY US	20130923	261	89	26.1	8.9	79	48	1	2013	09	23	20YR Lagged Period	9/23/2013
GHCND:USW00003816	PADUCAH BARKLEY REGIONAL AIRPORT KY US	20130924	261	117	26.1	11.7	79	53	0	2013	09	24	20YR Lagged Period	9/24/2013
GHCND:USW00003816	PADUCAH BARKLEY REGIONAL AIRPORT KY US	20130925	283	144	28.3	14.4	83	58	0	2013	09	25	20YR Lagged Period	9/25/2013
GHCND:USW00003816	PADUCAH BARKLEY REGIONAL AIRPORT KY US	20130926	294	150	29.4	15.0	85	59	0	2013	09	26	20YR Lagged Period	9/26/2013
GHCND:USW00003816	PADUCAH BARKLEY REGIONAL AIRPORT KY US	20130927	283	128	28.3	12.8	83	55	0	2013	09	27	20YR Lagged Period	9/27/2013
GHCND:USW00003816	PADUCAH BARKLEY REGIONAL AIRPORT KY US	20130928	283	150	28.3	15.0	83	59	0	2013	09	28	20YR Lagged Period	9/28/2013
GHCND:USW00003816	PADUCAH BARKLEY REGIONAL AIRPORT KY US	20130929	211	178	21.1	17.8	70	64	0	2013	09	29	20YR Lagged Period	9/29/2013
GHCND:USW00003816	PADUCAH BARKLEY REGIONAL AIRPORT KY US	20130930	211	183	21.1	18.3	70	65	0	2013	09	30	20YR Lagged Period	9/30/2013
GHCND:USW00003816	PADUCAH BARKLEY REGIONAL AIRPORT KY US	20131001	250	161	25.0	16.1	77	61	0	2013	10	01	20YR Lagged Period	10/1/2013
GHCND:USW00003816	PADUCAH BARKLEY REGIONAL AIRPORT KY US	20131002	278	206	27.8	20.6	82	69	0	2013	10	02	20YR Lagged Period	10/2/2013
GHCND:USW00003816	PADUCAH BARKLEY REGIONAL AIRPORT KY US	20131003	300	206	30.0	20.6	86	69	0	2013	10	03	20YR Lagged Period	10/3/2013
GHCND:USW00003816	PADUCAH BARKLEY REGIONAL AIRPORT KY US	20131004	306	206	30.6	20.6	87	69	0	2013	10	04	20YR Lagged Period	10/4/2013
GHCND:USW00003816	PADUCAH BARKLEY REGIONAL AIRPORT KY US	20131005	283	200	28.3	20.0	83	68	0	2013	10	05	20YR Lagged Period	10/5/2013
GHCND:USW00003816	PADUCAH BARKLEY REGIONAL AIRPORT KY US	20131006	211	100	21.1	10.0	70	50	5	2013	10	06	20YR Lagged Period	10/6/2013
GHCND:USW00003816	PADUCAH BARKLEY REGIONAL AIRPORT KY US	20131007	206	83	20.6	8.3	69	47	7	2013	10	07	20YR Lagged Period	10/7/2013
GHCND:USW00003816	PADUCAH BARKLEY REGIONAL AIRPORT KY US	20131008	228	67	22.8	6.7	73	44	6	2013	10	08	20YR Lagged Period	10/8/2013
GHCND:USW00003816	PADUCAH BARKLEY REGIONAL AIRPORT KY US	20131009	261	83	26.1	8.3	79	47	2	2013	10	09	20YR Lagged Period	10/9/2013
GHCND:USW00003816	PADUCAH BARKLEY REGIONAL AIRPORT KY US	20131010	267	128	26.7	12.8	80	55	0	2013	10	10	20YR Lagged Period	10/10/2013
GHCND:USW00003816	PADUCAH BARKLEY REGIONAL AIRPORT KY US	20131011	278	122	27.8	12.2	82	54	0	2013	10	11	20YR Lagged Period	10/11/2013
GHCND:USW00003816	PADUCAH BARKLEY REGIONAL AIRPORT KY US	20131012	244	144	24.4	14.4	76	58	0	2013	10	12	20YR Lagged Period	10/12/2013
GHCND:USW00003816	PADUCAH BARKLEY REGIONAL AIRPORT KY US	20131013	256	100	25.6	10.0	78	50	1	2013	10	13	20YR Lagged Period	10/13/2013
GHCND:USW00003816	PADUCAH BARKLEY REGIONAL AIRPORT KY US	20131014	233	89	23.3	8.9	74	48	4	2013	10	14	20YR Lagged Period	10/14/2013
GHCND:USW00003816	PADUCAH BARKLEY REGIONAL AIRPORT KY US	20131015	228	172	22.8	17.2	73	63	0	2013	10	15	20YR Lagged Period	10/15/2013
GHCND:USW00003816	PADUCAH BARKLEY REGIONAL AIRPORT KY US	20131016	200	89	20.0	8.9	68	48	7	2013	10	16	20YR Lagged Period	10/16/2013
GHCND:USW00003816	PADUCAH BARKLEY REGIONAL AIRPORT KY US	20131017	183	89	18.3	8.9	65	48	8	2013	10	17	20YR Lagged Period	10/17/2013
GHCND:USW00003816	PADUCAH BARKLEY REGIONAL AIRPORT KY US	20131018	211	78	21.1	7.8	70	46	7	2013	10	18	20YR Lagged Period	10/18/2013
GHCND:USW00003816	PADUCAH BARKLEY REGIONAL AIRPORT KY US	20131019	150	61	15.0	6.1	59	43	14	2013	10	19	20YR Lagged Period	10/19/2013
GHCND:USW00003816	PADUCAH BARKLEY REGIONAL AIRPORT KY US	20131020	194	50	19.4	5.0	67	41	11	2013	10	20	20YR Lagged Period	10/20/2013
GHCND:USW00003816	PADUCAH BARKLEY REGIONAL AIRPORT KY US	20131021	200	83	20.0	8.3	68	47	7	2013	10	21	20YR Lagged Period	10/21/2013
GHCND:USW00003816	PADUCAH BARKLEY REGIONAL AIRPORT KY US	20131022	167	17	16.7	1.7	62	35	16	2013	10	22	20YR Lagged Period	10/22/2013
GHCND:USW00003816	PADUCAH BARKLEY REGIONAL AIRPORT KY US	20131023	122	44	12.2	4.4	54	40	18	2013	10	23	20YR Lagged Period	10/23/2013
GHCND:USW00003816	PADUCAH BARKLEY REGIONAL AIRPORT KY US	20131024	117	-5	11.7	(0.5)	53	31	23	2013	10	24	20YR Lagged Period	10/24/2013
GHCND:USW00003816	PADUCAH BARKLEY REGIONAL AIRPORT KY US	20131025	122	-16	12.2	(1.6)	54	29	23	2013	10	25	20YR Lagged Period	10/25/2013
GHCND:USW00003816	PADUCAH BARKLEY REGIONAL AIRPORT KY US	20131026	161	22	16.1	2.2	61	36	16	2013	10	26	20YR Lagged Period	10/26/2013
GHCND:USW00003816	PADUCAH BARKLEY REGIONAL AIRPORT KY US	20131027	194	17	19.4	1.7	67	35	14	2013	10	27	20YR Lagged Period	10/27/2013
GHCND:USW00003816	PADUCAH BARKLEY REGIONAL AIRPORT KY US	20131028	222	83	22.2	8.3	72	47	5	2013	10	28	20YR Lagged Period	10/28/2013
GHCND:USW00003816	PADUCAH BARKLEY REGIONAL AIRPORT KY US	20131029	189	78	18.9	7.8	66	46	9	2013	10	29	20YR Lagged Period	10/29/2013

GHCND:USW00003816	PADUCAH BARKLEY REGIONAL AIRPORT KY US	20131030	256	183	25.6	18.3	78	65	0	2013	10	30	20YR Lagged Period	10/30/2013
GHCND:USW00003816	PADUCAH BARKLEY REGIONAL AIRPORT KY US	20131031	217	133	21.7	13.3	71	56	1	2013	10	31	20YR Lagged Period	10/31/2013
GHCND:USW00003816	PADUCAH BARKLEY REGIONAL AIRPORT KY US	20131101	200	67	20.0	6.7	68	44	9	2013	11	01	20YR Lagged Period	11/1/2013
GHCND:USW00003816	PADUCAH BARKLEY REGIONAL AIRPORT KY US	20131102	156	28	15.6	2.8	60	37	16	2013	11	02	20YR Lagged Period	11/2/2013
GHCND:USW00003816	PADUCAH BARKLEY REGIONAL AIRPORT KY US	20131103	161	6	16.1	0.6	61	33	18	2013	11	03	20YR Lagged Period	11/3/2013
GHCND:USW00003816	PADUCAH BARKLEY REGIONAL AIRPORT KY US	20131104	167	72	16.7	7.2	62	45	11	2013	11	04	20YR Lagged Period	11/4/2013
GHCND:USW00003816	PADUCAH BARKLEY REGIONAL AIRPORT KY US	20131105	189	106	18.9	10.6	66	51	6	2013	11	05	20YR Lagged Period	11/5/2013
GHCND:USW00003816	PADUCAH BARKLEY REGIONAL AIRPORT KY US	20131106	161	61	16.1	6.1	61	43	13	2013	11	06	20YR Lagged Period	11/6/2013
GHCND:USW00003816	PADUCAH BARKLEY REGIONAL AIRPORT KY US	20131107	128	28	12.8	2.8	55	37	19	2013	11	07	20YR Lagged Period	11/7/2013
GHCND:USW00003816	PADUCAH BARKLEY REGIONAL AIRPORT KY US	20131108	156	-10	15.6	(1.0)	60	30	20	2013	11	08	20YR Lagged Period	11/8/2013
GHCND:USW00003816	PADUCAH BARKLEY REGIONAL AIRPORT KY US	20131109	183	44	18.3	4.4	65	40	12	2013	11	09	20YR Lagged Period	11/9/2013
GHCND:USW00003816	PADUCAH BARKLEY REGIONAL AIRPORT KY US	20131110	172	17	17.2	1.7	63	35	16	2013	11	10	20YR Lagged Period	11/10/2013
GHCND:USW00003816	PADUCAH BARKLEY REGIONAL AIRPORT KY US	20131111	178	6	17.8	0.6	64	33	16	2013	11	11	20YR Lagged Period	11/11/2013
GHCND:USW00003816	PADUCAH BARKLEY REGIONAL AIRPORT KY US	20131112	78	-27	7.8	(2.7)	46	27	28	2013	11	12	20YR Lagged Period	11/12/2013
GHCND:USW00003816	PADUCAH BARKLEY REGIONAL AIRPORT KY US	20131113	78	-66	7.8	(6.6)	46	20	32	2013	11	13	20YR Lagged Period	11/13/2013
GHCND:USW00003816	PADUCAH BARKLEY REGIONAL AIRPORT KY US	20131114	133	-21	13.3	(2.1)	56	28	23	2013	11	14	20YR Lagged Period	11/14/2013
GHCND:USW00003816	PADUCAH BARKLEY REGIONAL AIRPORT KY US	20131115	117	67	11.7	6.7	53	44	16	2013	11	15	20YR Lagged Period	11/15/2013
GHCND:USW00003816	PADUCAH BARKLEY REGIONAL AIRPORT KY US	20131116	206	117	20.6	11.7	69	53	4	2013	11	16	20YR Lagged Period	11/16/2013
GHCND:USW00003816	PADUCAH BARKLEY REGIONAL AIRPORT KY US	20131117	239	128	23.9	12.8	75	55	0	2013	11	17	20YR Lagged Period	11/17/2013
GHCND:USW00003816	PADUCAH BARKLEY REGIONAL AIRPORT KY US	20131118	167	11	16.7	1.1	62	34	17	2013	11	18	20YR Lagged Period	11/18/2013
GHCND:USW00003816	PADUCAH BARKLEY REGIONAL AIRPORT KY US	20131119	100	6	10.0	0.6	50	33	23	2013	11	19	20YR Lagged Period	11/19/2013
GHCND:USW00003816	PADUCAH BARKLEY REGIONAL AIRPORT KY US	20131120	150	-16	15.0	(1.6)	59	29	21	2013	11	20	20YR Lagged Period	11/20/2013
GHCND:USW00003816	PADUCAH BARKLEY REGIONAL AIRPORT KY US	20131121	167	94	16.7	9.4	62	49	9	2013	11	21	20YR Lagged Period	11/21/2013
GHCND:USW00003816	PADUCAH BARKLEY REGIONAL AIRPORT KY US	20131122	150	56	15.0	5.6	59	42	14	2013	11	22	20YR Lagged Period	11/22/2013
GHCND:USW00003816	PADUCAH BARKLEY REGIONAL AIRPORT KY US	20131123	83	-43	8.3	(4.3)	47	24	29	2013	11	23	20YR Lagged Period	11/23/2013
GHCND:USW00003816	PADUCAH BARKLEY REGIONAL AIRPORT KY US	20131124	17	-71	1.7	(7.1)	35	19	38	2013	11	24	20YR Lagged Period	11/24/2013
GHCND:USW00003816	PADUCAH BARKLEY REGIONAL AIRPORT KY US	20131125	39	-5	3.9	(0.5)	39	31	30	2013	11	25	20YR Lagged Period	11/25/2013
GHCND:USW00003816	PADUCAH BARKLEY REGIONAL AIRPORT KY US	20131126	50	-10	5.0	(1.0)	41	30	29	2013	11	26	20YR Lagged Period	11/26/2013
GHCND:USW00003816	PADUCAH BARKLEY REGIONAL AIRPORT KY US	20131127	6	-77	0.6	(7.7)	33	18	39	2013	11	27	20YR Lagged Period	11/27/2013
GHCND:USW00003816	PADUCAH BARKLEY REGIONAL AIRPORT KY US	20131128	72	-82	7.2	(8.2)	45	17	34	2013	11	28	20YR Lagged Period	11/28/2013
GHCND:USW00003816	PADUCAH BARKLEY REGIONAL AIRPORT KY US	20131129	117	-60	11.7	(6.0)	53	21	28	2013	11	29	20YR Lagged Period	11/29/2013
GHCND:USW00003816	PADUCAH BARKLEY REGIONAL AIRPORT KY US	20131130	144	-32	14.4	(3.2)	58	26	23	2013	11	30	20YR Lagged Period	11/30/2013
GHCND:USW00003816	PADUCAH BARKLEY REGIONAL AIRPORT KY US	20131201	144	28	14.4	2.8	58	37	17	2013	12	01	20YR Lagged Period	12/1/2013
GHCND:USW00003816	PADUCAH BARKLEY REGIONAL AIRPORT KY US	20131202	161	22	16.1	2.2	61	36	16	2013	12	02	20YR Lagged Period	12/2/2013
GHCND:USW00003816	PADUCAH BARKLEY REGIONAL AIRPORT KY US	20131203	183	61	18.3	6.1	65	43	11	2013	12	03	20YR Lagged Period	12/3/2013
GHCND:USW00003816	PADUCAH BARKLEY REGIONAL AIRPORT KY US	20131204	233	128	23.3	12.8	74	55	0	2013	12	04	20YR Lagged Period	12/4/2013
GHCND:USW00003816	PADUCAH BARKLEY REGIONAL AIRPORT KY US	20131205	194	-5	19.4	(0.5)	67	31	16	2013	12	05	20YR Lagged Period	12/5/2013
GHCND:USW00003816	PADUCAH BARKLEY REGIONAL AIRPORT KY US	20131206	0	-55	-	(5.5)	32	22	38	2013	12	06	20YR Lagged Period	12/6/2013
GHCND:USW00003816	PADUCAH BARKLEY REGIONAL AIRPORT KY US	20131207	-32	-105	(3.2)	(10.5)	26	13	45	2013	12	07	20YR Lagged Period	12/7/2013
GHCND:USW00003816	PADUCAH BARKLEY REGIONAL AIRPORT KY US	20131208	6	-49	0.6	(4.9)	33	23	37	2013	12	08	20YR Lagged Period	12/8/2013
GHCND:USW00003816	PADUCAH BARKLEY REGIONAL AIRPORT KY US	20131209	6	-60	0.6	(6.0)	33	21	38	2013	12	09	20YR Lagged Period	12/9/2013
GHCND:USW00003816	PADUCAH BARKLEY REGIONAL AIRPORT KY US	20131210	6	-71	0.6	(7.1)	33	19	39	2013	12	10	20YR Lagged Period	12/10/2013
GHCND:USW00003816	PADUCAH BARKLEY REGIONAL AIRPORT KY US	20131211	39	-93	3.9	(9.3)	39	15	38	2013	12	11	20YR Lagged Period	12/11/2013
GHCND:USW00003816	PADUCAH BARKLEY REGIONAL AIRPORT KY US	20131212	0	-127	-	(12.7)	32	9	44	2013	12	12	20YR Lagged Period	12/12/2013
GHCND:USW00003816	PADUCAH BARKLEY REGIONAL AIRPORT KY US	20131213	50	-88	5.0	(8.8)	41	16	36	2013	12	13	20YR Lagged Period	12/13/2013
GHCND:USW00003816	PADUCAH BARKLEY REGIONAL AIRPORT KY US	20131214	39	6	3.9	0.6	39	33	29	2013	12	14	20YR Lagged Period	12/14/2013
GHCND:USW00003816	PADUCAH BARKLEY REGIONAL AIRPORT KY US	20131215	11	-10	1.1	(1.0)	34	30	33.	2013	12	15	20YR Lagged Period	12/15/2013
GHCND:USW00003816	PADUCAH BARKLEY REGIONAL AIRPORT KY US	20131216	100	11	10.0	1.1	50	34	23	2013	12	16	20YR Lagged Period	12/16/2013
GHCND:USW00003816	PADUCAH BARKLEY REGIONAL AIRPORT KY US	20131217	78	-32	7.8	(3.2)	46	26	29	2013	12	17	20YR Lagged Period	12/17/2013
GHCND:USW00003816	PADUCAH BARKLEY REGIONAL AIRPORT KY US	20131218	106	-55	10.6	(5.5)	51	22	28	2013	12	18	20YR Lagged Period	12/18/2013
GHCND:USW00003816	PADUCAH BARKLEY REGIONAL AIRPORT KY US	20131219	161	78	16.1	7.8	61	46	11	2013	12	19	20YR Lagged Period	12/19/2013
GHCND:USW00003816	PADUCAH BARKLEY REGIONAL AIRPORT KY US	20131220	183	144	18.3	14.4	65	58	3	2013	12	20	20YR Lagged Period	12/20/2013
GHCND:USW00003816	PADUCAH BARKLEY REGIONAL AIRPORT KY US	20131221	194	50	19.4	5.0	67	41	11	2013	12	21	20YR Lagged Period	12/21/2013
GHCND:USW00003816	PADUCAH BARKLEY REGIONAL AIRPORT KY US	20131222	94	17	9.4	1.7	49	35	23	2013	12	22	20YR Lagged Period	12/22/2013
GHCND:USW00003816	PADUCAH BARKLEY REGIONAL AIRPORT KY US	20131223	17	-27	1.7	(2.7)	35	27	34	2013	12	23	20YR Lagged Period	12/23/2013
GHCND:USW00003816	PADUCAH BARKLEY REGIONAL AIRPORT KY US	20131224	-21	-93	(2.1)	(9.3)	28	15	43	2013	12	24	20YR Lagged Period	12/24/2013
GHCND:USW00003816	PADUCAH BARKLEY REGIONAL AIRPORT KY US	20131225	72	-77	7.2	(7.7)	45	18	33	2013	12	25	20YR Lagged Period	12/25/2013
GHCND:USW00003816	PADUCAH BARKLEY REGIONAL AIRPORT KY US	20131226	78	-55	7.8	(5.5)	46	22	31	2013	12	26	20YR Lagged Period	12/26/2013
GHCND:USW00003816	PADUCAH BARKLEY REGIONAL AIRPORT KY US	20131227	117	-43	11.7	(4.3)	53	24	26	2013	12	27	20YR Lagged Period	12/27/2013
GHCND:USW00003816	PADUCAH BARKLEY REGIONAL AIRPORT KY US	20131228	100	-21	10.0	(2.1)	50	28	26	2013	12	28	20YR Lagged Period	12/28/2013
GHCND:USW00003816	PADUCAH BARKLEY REGIONAL AIRPORT KY US	20131229	100	-32	10.0	(3.2)	50	26	27	2013	12	29	20YR Lagged Period	12/29/2013
GHCND:USW00003816	PADUCAH BARKLEY REGIONAL AIRPORT KY US	20131230	-5	-71	(0.5)	(7.1)	31	19	40	2013	12	30	20YR Lagged Period	12/30/2013
GHCND:USW00003816	PADUCAH BARKLEY REGIONAL AIRPORT KY US	20131231	61	-66	6.1	(6.6)	43	20	33	2013	12	31	20YR Lagged Period	12/31/2013
GHCND:USW00003816	PADUCAH BARKLEY REGIONAL AIRPORT KY US	20140101	94	-21	9.4	(2.1)	49	28	26	2014	01	01	20YR Lagged Period	1/1/2014
GHCND:USW00003816	PADUCAH BARKLEY REGIONAL AIRPORT KY US	20140102	50	-82	5.0	(8.2)	41	17	36	2014	01	02	20YR Lagged Period	1/2/2014
GHCND:USW00003816	PADUCAH BARKLEY REGIONAL AIRPORT KY US	20140103	-21	-121	(2.1)	(12.1)	28	10	46	2014	01	03	20YR Lagged Period	1/3/2014
GHCND:USW00003816	PADUCAH BARKLEY REGIONAL AIRPORT KY US	20140104	67	-38	6.7	(3.8)	44	25	30	2014	01	04	20YR Lagged Period	1/4/2014
GHCND:USW00003816	PADUCAH BARKLEY REGIONAL AIRPORT KY US	20140105	78	-121	7.8	(12.1)	46	10	37	2014	01	05	20YR Lagged Period	1/5/2014
GHCND:USW00003816	PADUCAH BARKLEY REGIONAL AIRPORT KY US	20140106	-121	-166	(12.1)	(16.6)	10	2	59	2014	01	06	20YR Lagged Period	1/6/2014
GHCND:USW00003816	PADUCAH BARKLEY REGIONAL AIRPORT KY US	20140107	-49	-160	(4.9)	(16.0)	23	3	52	2014	01	07	20YR Lagged Period	1/7/2014
GHCND:USW00003816	PADUCAH BARKLEY REGIONAL AIRPORT KY US	20140108	33	-55	3.3	(5.5)	38	22	35	2014	01	08	20YR Lagged Period	1/8/2014
GHCND:USW00003816	PADUCAH BARKLEY REGIONAL AIRPORT KY US	20140109	22	-5	2.2	(0.5)	36	31	31	2014	01	09	20YR Lagged Period	1/9/2014
GHCND:USW00003816	PADUCAH BARKLEY REGIONAL AIRPORT KY US	20140110	106	22	10.6	2.2	51	36	21	2014	01	10	20YR Lagged Period	1/10/2014
GHCND:USW00003816	PADUCAH BARKLEY REGIONAL AIRPORT KY US	20140111	111	28	11.1	2.8	52	37	20	2014	01	11	20YR Lagged Period	1/11/2014
GHCND:USW00003816	PADUCAH BARKLEY REGIONAL AIRPORT KY US	20140112	133	-16	13.3	(1.6)	56	29	22	2014	01	12	20YR Lagged Period	1/12/2014
GHCND:USW00003816	PADUCAH BARKLEY REGIONAL AIRPORT KY US	20140113	144	33	14.4	3.3	58	38	17	2014	01	13	20YR Lagged Period	1/13/2014
GHCND:USW00003816	PADUCAH BARKLEY REGIONAL AIRPORT KY US	20140114	133	-27	13.3	(2.7)	56	27	23	2014	01	14	20YR Lagged Period	1/14/2014
GHCND:USW00003816	PADUCAH BARKLEY REGIONAL AIRPORT KY US	20140115	6	-55	0.6	(5.5)	33	22	37	2014	01	15	20YR Lagged Period	1/15/2014
GHCND:USW00003816	PADUCAH BARKLEY REGIONAL AIRPORT KY US	20140116	78	-49	7.8	(4.9)	46	23	30	2014	01	16	20YR Lagged Period	1/16/2014
GHCND:USW00003816	PADUCAH BARKLEY REGIONAL AIRPORT KY US	20140117	28	-93	2.8	(9.3)	37	15	39	2014	01	17	20YR Lagged Period	1/17/2014
GHCND:USW00003816	PADUCAH BARKLEY REGIONAL AIRPORT KY US	20140118	72	-82	7.2	(8.2)	45	17	34	2014	01	18	20YR Lagged Period	1/18/2014
GHCND:USW00003816	PADUCAH BARKLEY REGIONAL AIRPORT KY US	20140119	72	-16	7.2	(1.6)	45	29	28	2014	01	19	20YR Lagged Period	1/19/2014
GHCND:USW00003816	PADUCAH BARKLEY REGIONAL AIRPORT KY US	20140120	139	0	13.9	-	57	32	20	2014	01	20	20YR Lagged Period	1/20/2014
GHCND:USW00003816	PADUCAH BARKLEY REGIONAL AIRPORT KY US	20140121	39	-105	3.9	(10.5)	39	13	39	2014	01	21	20YR Lagged Period	1/21/2014
GHCND:USW00003816	PADUCAH BARKLEY REGIONAL AIRPORT KY US	20140122	0	-99	-	(9.9)	32	14	42	2014	01	22	20YR Lagged Period	1/22/2014
GHCND:USW00003816	PADUCAH BARKLEY REGIONAL AIRPORT KY US	20140123	-49	-155	(4.9)	(15.5)	23	4	51	2014	01	23	20YR Lagged Period	1/23/2014
GHCND:USW00003816	PADUCAH BARKLEY REGIONAL AIRPORT KY US	20140124	-16	-166	(1.6)	(16.6)	29	2	49	2014	01	24	20YR Lagged Period	1/24/2014
GHCND:USW00003816	PADUCAH BARKLEY REGIONAL AIRPORT KY US	20140125	100	-66	10.0	(6.6)	50	20	30	2014	01	25	20YR Lagged Period	1/25/2014
GHCND:USW00003816	PADUCAH BARKLEY REGIONAL AIRPORT KY US	20140126	167	-66	16.7	(6.6)	62	20	24	2014	01	26	20YR Lagged Period	1/26/2014
GHCND:USW00003816	PADUCAH BARKLEY REGIONAL AIRPORT KY US	20140127	78	-99	7.8	(9.9)	46	14	35	2014	01	27	20YR Lagged Period	1/27/2014
GHCND:USW00003816	PADUCAH BARKLEY REGIONAL AIRPORT KY US	20140128	-66	-160	(6.6)	(16.0)	20	3	53	2014	01	28	20YR Lagged Period	1/28/2014
GHCND:USW00003816	PADUCAH BARKLEY REGIONAL AIRPORT KY US	20140129	-5	-166	(0.5)	(16.6)	31	2	48	2014	01	29	20YR Lagged Period	1/29/2014
GHCND:USW00003816	PADUCAH BARKLEY REGIONAL AIRPORT KY US	20140130	44	-71	4.4	(7.1)	40	19	35	2014	01	30	20YR Lagged Period	1/30/2014
GHCND:USW00003816	PADUCAH BARKLEY REGIONAL AIRPORT KY US	20140131	78	-27	7.8	(2.7)	46	27	28	2014	01	31	20YR Lagged Period	1/31/2014
GHCND:USW00003816	PADUCAH BARKLEY REGIONAL AIRPORT KY US	20140201	178	28	17.8	2.8	64	37	14	2014	02	01	20YR Lagged Period	2/1/2014
GHCND:USW00003816	PADUCAH BARKLEY REGIONAL AIRPORT KY US	20140202	28	-32	2.8	(3.2)	37	26	33	2014	02	02	20YR Lagged Period	2/2/2014
GHCND:USW00003816	PADUCAH BARKLEY REGIONAL AIRPORT KY US	20140203	0	-105	-	(10.5)	32	13	42	2014	02	03	20YR Lagged Period	2/3/2014
GHCND:USW00003816	PADUCAH BARKLEY REGIONAL AIRPORT KY US	20140204	0	-66	-	(6.6)	32	20	39	2014	02	04	20YR Lagged Period	2/4/2014
GHCND:USW00003816	PADUCAH BARKLEY REGIONAL AIRPORT KY US	20140205	-5	-66	(0.5)	(6.6)	31	20	39	2014	02	05	20YR Lagged Period	2/5/2014
GHCND:USW00003816	PADUCAH BARKLEY REGIONAL AIRPORT KY US	20140206	-66	-138	(6.6)	(13.8)	20	7	51	2014	02	06	20YR Lagged Period	2/6/2014
GHCND:USW00003816	PADUCAH BARKLEY REGIONAL AIRPORT KY US	20140207	-66	-155	(6.6)	(15.5)	20	4	53	2014	02	07	20YR Lagged Period	2/7/2014
GHCND:USW00003816	PADUCAH BARKLEY REGIONAL AIRPORT KY US	20140208	-5	-66	(0.5)	(6.6)	31	20	39	2014	02	08	20YR Lagged Period	2/8/2014
GHCND:USW00003816	PADUCAH BARKLEY REGIONAL AIRPORT KY US	20140209	6	-43	0.6	(4.3)	33	24	36	2014	02	09	20YR Lagged Period	2/9/2014
GHCND:USW00003816	PADUCAH BARKLEY REGIONAL AIRPORT KY US	20140210	-43	-116	(4.3)	(11.6)	24	11	47	2014	02	10	20YR Lagged Period	2/10/2014
GHCND:USW00003816	PADUCAH BARKLEY REGIONAL AIRPORT KY US	20140211	-38	-149	(3.8)	(14.9)	25	5	50	2014	02	11	20YR Lagged Period	2/11/2014
GHCND:USW00003816	PADUCAH BARKLEY REGIONAL AIRPORT KY US	20140212	44	-121	4.4	(12.1)	40	10	40	2014	02	12	20YR Lagged Period	2/12/2014
GHCND:USW00003816	PADUCAH BARKLEY REGIONAL AIRPORT KY US	20140213	50	-110	5.0	(11.0)	41	12	38	2014	02	13	20YR Lagged Period	2/13/2014
GHCND:USW00003816	PADUCAH BARKLEY REGIONAL AIRPORT KY US	20140214	44	-43	4.4	(4.3)	40	24	33	2014	02	14	20YR Lagged Period	2/14/2014
GHCND:USW00003816	PADUCAH BARKLEY REGIONAL AIRPORT KY US	20140215	-5	-88	(0.5)	(8.8)	31	16	41	2014	02	15	20YR Lagged Period	2/15/2014
GHCND:USW00003816	PADUCAH BARKLEY REGIONAL AIRPORT KY US	20140216	44	-60	4.4	(6.0)	40	21	34	2014	02	16	20YR Lagged Period	2/16/2014
GHCND:USW00003816	PADUCAH BARKLEY REGIONAL AIRPORT KY US	20140217	94	-16	9.4	(1.6)	49	29	26	2014	02	17	20YR Lagged Period	2/17/2014
GHCND:USW00003816	PADUCAH BARKLEY REGIONAL AIRPORT KY US	20140218	161	-16	16.1	(1.6)	61	29	20	2014	02	18	20YR Lagged Period	2/18/2014
GHCND:USW00003816	PADUCAH BARKLEY REGIONAL AIRPORT KY US	20140219	161	72	16.1	7.2	61	45	12	2014	02	19	20YR Lagged Period	2/19/2014
GHCND:USW00003816	PADUCAH BARKLEY REGIONAL AIRPORT KY US	20140220	211	44	21.1	4.4	70	40	10	2014	02	20	20YR Lagged Period	2/20/2014
GHCND:USW00003816	PADUCAH BARKLEY REGIONAL AIRPORT KY US	20140221	117	39	11.7	3.9	53	39	19	2014	02	21	20YR Lagged Period	2/21/2014
GHCND:USW00003816	PADUCAH BARKLEY REGIONAL AIRPORT KY US	20140222	189	22	18.9	2.2	66	36	14	2014	02	22	20YR Lagged Period	2/22/2014
GHCND:USW00003816	PADUCAH BARKLEY REGIONAL AIRPORT KY US	20140223	94	-16	9.4	(1.6)	49	29	26	2014	02	23	20YR Lagged Period	2/23/2014
GHCND:USW00003816	PADUCAH BARKLEY REGIONAL AIRPORT KY US	20140224	72	-38	7.2	(3.8)	45	25	30	2014	02	24	20YR Lagged Period	2/24/2014
GHCND:USW00003816	PADUCAH BARKLEY REGIONAL AIRPORT KY US	20140225	72	-21	7.2	(2.1)	45	28	28	2014	02	25	20YR Lagged Period	2/25/2014
GHCND:USW00003816	PADUCAH BARKLEY REGIONAL AIRPORT KY US	20140226	-5	-71	(0.5)	(7.1)	31	19	40	2014	02	26	20YR Lagged Period	2/26/2014
GHCND:USW00003816	PADUCAH BARKLEY REGIONAL AIRPORT KY US	20140227	39	-71	3.9	(7.1)	39	19	36	2014	02	27	20YR Lagged Period	2/27/2014
GHCND:USW00003816	PADUCAH BARKLEY REGIONAL AIRPORT KY US	20140228	111	-55	11.1	(5.5)	52	22	28	2014	02	28	20YR Lagged Period	2/28/2014
GHCND:USW00003816	PADUCAH BARKLEY REGIONAL AIRPORT KY US	20140301	139	61	13.9	6.1	57	43	15	2014	03	01	20YR Lagged Period	3/1/2014
GHCND:USW00003816	PADUCAH BARKLEY REGIONAL AIRPORT KY US	20140302	67	-88	6.7	(8.8)	44	16	35	2014	03	02	20YR Lagged Period	3/2/2014
GHCND:USW00003816	PADUCAH BARKLEY REGIONAL AIRPORT KY US	20140303	-38	-105	(3.8)	(10.5)	25	13	46	2014	03	03	20YR Lagged Period	3/3/2014
GHCND:USW00003816	PADUCAH BARKLEY REGIONAL AIRPORT KY US	20140304	28	-132	2.8	(13.2)	37	8	42	2014	03	04	20YR Lagged Period	3/4/2014
GHCND:USW00003816	PADUCAH BARKLEY REGIONAL AIRPORT KY US	20140305	28	-21	2.8	(2.1)	37	28	32	2014	03	05	20YR Lagged Period	3/5/2014
GHCND:USW00003816	PADUCAH BARKLEY REGIONAL AIRPORT KY US	20140306	89	-32	8.9	(3.2)	48	26	28	2014	03	06	20YR Lagged Period	3/6/2014
GHCND:USW00003816	PADUCAH BARKLEY REGIONAL AIRPORT KY US	20140307	117	-38	11.7	(3.8)	53	25	26	2014	03	07	20YR Lagged Period	3/7/2014
GHCND:USW00003816	PADUCAH BARKLEY REGIONAL AIRPORT KY US	20140308	117	-5	11.7	(0.5)	53	31	23	2014	03	08	20YR Lagged Period	3/8/2014
GHCND:USW00003816	PADUCAH BARKLEY REGIONAL AIRPORT KY US	20140309	106	-5	10.6	(0.5)	51	31	24	2014	03	09	20YR Lagged Period	3/9/2014
GHCND:USW00003816	PADUCAH BARKLEY REGIONAL AIRPORT KY US	20140310	189	17	18.9	1.7	66	35	14	2014	03	10	20YR Lagged Period	3/10/2014
GHCND:USW00003816	PADUCAH BARKLEY REGIONAL AIRPORT KY US	20140311	239	78	23.9	7.8	75	46	4	2014	03	11	20YR Lagged Period	3/11/2014
GHCND:USW00003816	PADUCAH BARKLEY REGIONAL AIRPORT KY US	20140312	189	6	18.9	0.6	66	33	15	2014	03	12	20YR Lagged Period	3/12/2014
GHCND:USW00003816	PADUCAH BARKLEY REGIONAL AIRPORT KY US	20140313	139	-38	13.9	(3.8)	57	25	24	2014	03	13	20YR Lagged Period	3/13/2014
GHCND:USW00003816	PADUCAH BARKLEY REGIONAL AIRPORT KY US	20140314	172	78	17.2	7.8	63	46	10	2014	03	14	20YR Lagged Period	3/14/2014
GHCND:USW00003816	PADUCAH BARKLEY REGIONAL AIRPORT KY US	20140315	222	0	22.2	-	72	32	13	2014	03	15	20YR Lagged Period	3/15/2014
GHCND:USW00003816	PADUCAH BARKLEY REGIONAL AIRPORT KY US	20140316	139	6	13.9	0.6	57	33	20	2014	03	16	20YR Lagged Period	3/16/2014
GHCND:USW00003816	PADUCAH BARKLEY REGIONAL AIRPORT KY US	20140317	89	-10	8.9	(1.0)	48	30	26	2014	03	17	20YR Lagged Period	3/17/2014
GHCND:USW00003816	PADUCAH BARKLEY REGIONAL AIRPORT KY US	20140318	156	-10	15.6	(1.0)	60	30	20	2014	03	18	20YR Lagged Period	3/18/2014
GHCND:USW00003816	PADUCAH BARKLEY REGIONAL AIRPORT KY US	20140319	161	11	16.1	1.1	61	34	17	2014	03	19	20YR Lagged Period	3/19/2014
GHCND:USW00003816	PADUCAH BARKLEY REGIONAL AIRPORT KY US	20140320	178	-16	17.8	(1.6)	64	29	18	2014	03	20	20YR Lagged Period	3/20/2014
GHCND:USW00003816	PADUCAH BARKLEY REGIONAL AIRPORT KY US	20140321	217	72	21.7	7.2	71	45	7	2014	03	21	20YR Lagged Period	3/21/2014
GHCND:USW00003816	PADUCAH BARKLEY REGIONAL AIRPORT KY US	20140322	150	61	15.0	6.1	59	43	14	2014	03	22	20YR Lagged Period	3/22/2014
GHCND:USW00003816	PADUCAH BARKLEY REGIONAL AIRPORT KY US	20140323	94	-5	9.4	(0.5)	49	31	25	2014	03	23	20YR Lagged Period	3/23/2014
GHCND:USW00003816	PADUCAH BARKLEY REGIONAL AIRPORT KY US	20140324	100	-32	10.0	(3.2)	50	26	27	2014	03	24	20YR Lagged Period	3/24/2014
GHCND:USW00003816	PADUCAH BARKLEY REGIONAL AIRPORT KY US	20140325	72	-32	7.2	(3.2)	45	26	29	2014	03	25	20YR Lagged Period	3/25/2014
GHCND:USW00003816	PADUCAH BARKLEY REGIONAL AIRPORT KY US	20140326	106	-55	10.6	(5.5)	51	22	28	2014	03	26	20YR Lagged Period	3/26/2014
GHCND:USW00003816	PADUCAH BARKLEY REGIONAL AIRPORT KY US	20140327	206	72	20.6	7.2	69	45	8	2014	03	27	20YR Lagged Period	3/27/2014
GHCND:USW00003816	PADUCAH BARKLEY REGIONAL AIRPORT KY US	20140328	217	89	21.7	8.9	71	48	5	2014	03	28	20YR Lagged Period	3/28/2014
GHCND:USW00003816	PADUCAH BARKLEY REGIONAL AIRPORT KY US	20140329	89	33	8.9	3.3	48	38	22	2014	03	29	20YR Lagged Period	3/29/2014
GHCND:USW00003816	PADUCAH BARKLEY REGIONAL AIRPORT KY US	20140330	161	-10	16.1	(1.0)	61	30	19	2014	03	30	20YR Lagged Period	3/30/2014
GHCND:USW00003816	PADUCAH BARKLEY REGIONAL AIRPORT KY US	20140331	228	22	22.8	2.2	73	36	10	2014	03	31	20YR Lagged Period	3/31/2014
GHCND:USW00003816	PADUCAH BARKLEY REGIONAL AIRPORT KY US	20140401	250	122	25.0	12.2	77	54	0	2014	04	01	20YR Lagged Period	4/1/2014
GHCND:USW00003816	PADUCAH BARKLEY REGIONAL AIRPORT KY US	20140402	272	128	27.2	12.8	81	55	0	2014	04	02	20YR Lagged Period	4/2/2014
GHCND:USW00003816	PADUCAH BARKLEY REGIONAL AIRPORT KY US	20140403	256	161	25.6	16.1	78	61	0	2014	04	03	20YR Lagged Period	4/3/2014
GHCND:USW00003816	PADUCAH BARKLEY REGIONAL AIRPORT KY US	20140404	167	83	16.7	8.3	62	47	10	2014	04	04	20YR Lagged Period	4/4/2014
GHCND:USW00003816	PADUCAH BARKLEY REGIONAL AIRPORT KY US	20140405	144	50	14.4	5.0	58	41	15	2014	04	05	20YR Lagged Period	4/5/2014
GHCND:USW00003816	PADUCAH BARKLEY REGIONAL AIRPORT KY US	20140406	172	22	17.2	2.2	63	36	15	2014	04	06	20YR Lagged Period	4/6/2014
GHCND:USW00003816	PADUCAH BARKLEY REGIONAL AIRPORT KY US	20140407	128	67	12.8	6.7	55	44	15	2014	04	07	20YR Lagged Period	4/7/2014
GHCND:USW00003816	PADUCAH BARKLEY REGIONAL AIRPORT KY US	20140408	144	56	14.4	5.6	58	42	15	2014	04	08	20YR Lagged Period	4/8/2014
GHCND:USW00003816	PADUCAH BARKLEY REGIONAL AIRPORT KY US	20140409	189	44	18.9	4.4	66	40	12	2014	04	09	20YR Lagged Period	4/9/2014
GHCND:USW00003816	PADUCAH BARKLEY REGIONAL AIRPORT KY US	20140410	278	117	27.8	11.7	82	53	0	2014	04	10	20YR Lagged Period	4/10/2014
GHCND:USW00003816	PADUCAH BARKLEY REGIONAL AIRPORT KY US	20140411	239	133	23.9	13.3	75	56	0	2014	04	11	20YR Lagged Period	4/11/2014
GHCND:USW00003816	PADUCAH BARKLEY REGIONAL AIRPORT KY US	20140412	267	144	26.7	14.4	80	58	0	2014	04	12	20YR Lagged Period	4/12/2014
GHCND:USW00003816	PADUCAH BARKLEY REGIONAL AIRPORT KY US	20140413	250	161	25.0	16.1	77	61	0	2014	04	13	20YR Lagged Period	4/13/2014
GHCND:USW00003816	PADUCAH BARKLEY REGIONAL AIRPORT KY US	20140414	172	39	17.2	3.9	63	39	14	2014	04	14	20YR Lagged Period	4/14/2014
GHCND:USW00003816	PADUCAH BARKLEY REGIONAL AIRPORT KY US	20140415	106	11	10.6	1.1	51	34	22	2014	04	15	20YR Lagged Period	4/15/2014
GHCND:USW00003816	PADUCAH BARKLEY REGIONAL AIRPORT KY US	20140416	156	0	15.6	-	60	32	19	2014	04	16	20YR Lagged Period	4/16/2014
GHCND:USW00003816	PADUCAH BARKLEY REGIONAL AIRPORT KY US	20140417	211	28	21.1	2.8	70	37	11	2014	04	17	20YR Lagged Period	4/17/2014

GHCND:USW00003816	PADUCAH BARKLEY REGIONAL AIRPORT KY US	20140418	244	78	24.4	7.8	76	46	4	2014	04	18	20YR Lagged Period	4/18/2014
GHCND:USW00003816	PADUCAH BARKLEY REGIONAL AIRPORT KY US	20140419	261	78	26.1	7.8	79	46	2	2014	04	19	20YR Lagged Period	4/19/2014
GHCND:USW00003816	PADUCAH BARKLEY REGIONAL AIRPORT KY US	20140420	267	83	26.7	8.3	80	47	1	2014	04	20	20YR Lagged Period	4/20/2014
GHCND:USW00003816	PADUCAH BARKLEY REGIONAL AIRPORT KY US	20140421	256	128	25.6	12.8	78	55	0	2014	04	21	20YR Lagged Period	4/21/2014
GHCND:USW00003816	PADUCAH BARKLEY REGIONAL AIRPORT KY US	20140422	239	94	23.9	9.4	75	49	3	2014	04	22	20YR Lagged Period	4/22/2014
GHCND:USW00003816	PADUCAH BARKLEY REGIONAL AIRPORT KY US	20140423	217	61	21.7	6.1	71	43	8	2014	04	23	20YR Lagged Period	4/23/2014
GHCND:USW00003816	PADUCAH BARKLEY REGIONAL AIRPORT KY US	20140424	267	100	26.7	10.0	80	50	0	2014	04	24	20YR Lagged Period	4/24/2014
GHCND:USW00003816	PADUCAH BARKLEY REGIONAL AIRPORT KY US	20140425	244	128	24.4	12.8	76	55	0	2014	04	25	20YR Lagged Period	4/25/2014
GHCND:USW00003816	PADUCAH BARKLEY REGIONAL AIRPORT KY US	20140426	272	89	27.2	8.9	81	48	0	2014	04	26	20YR Lagged Period	4/26/2014
GHCND:USW00003816	PADUCAH BARKLEY REGIONAL AIRPORT KY US	20140427	244	172	24.4	17.2	76	63	0	2014	04	27	20YR Lagged Period	4/27/2014
GHCND:USW00003816	PADUCAH BARKLEY REGIONAL AIRPORT KY US	20140428	222	156	22.2	15.6	72	60	0	2014	04	28	20YR Lagged Period	4/28/2014
GHCND:USW00003816	PADUCAH BARKLEY REGIONAL AIRPORT KY US	20140429	200	122	20.0	12.2	68	54	4	2014	04	29	20YR Lagged Period	4/29/2014
GHCND:USW00003816	PADUCAH BARKLEY REGIONAL AIRPORT KY US	20140430	144	72	14.4	7.2	58	45	13	2014	04	30	20YR Lagged Period	4/30/2014
GHCND:USW00003816	PADUCAH BARKLEY REGIONAL AIRPORT KY US	20140501	183	78	18.3	7.8	65	46	9	2014	05	01	20YR Lagged Period	5/1/2014
GHCND:USW00003816	PADUCAH BARKLEY REGIONAL AIRPORT KY US	20140502	189	56	18.9	5.6	66	42	11	2014	05	02	20YR Lagged Period	5/2/2014
GHCND:USW00003816	PADUCAH BARKLEY REGIONAL AIRPORT KY US	20140503	261	106	26.1	10.6	79	51	0	2014	05	03	20YR Lagged Period	5/3/2014
GHCND:USW00003816	PADUCAH BARKLEY REGIONAL AIRPORT KY US	20140504	311	106	31.1	10.6	88	51	0	2014	05	04	20YR Lagged Period	5/4/2014
GHCND:USW00003816	PADUCAH BARKLEY REGIONAL AIRPORT KY US	20140505	311	183	31.1	18.3	88	65	0	2014	05	05	20YR Lagged Period	5/5/2014
GHCND:USW00003816	PADUCAH BARKLEY REGIONAL AIRPORT KY US	20140506	300	172	30.0	17.2	86	63	0	2014	05	06	20YR Lagged Period	5/6/2014
GHCND:USW00003816	PADUCAH BARKLEY REGIONAL AIRPORT KY US	20140507	294	194	29.4	19.4	85	67	0	2014	05	07	20YR Lagged Period	5/7/2014
GHCND:USW00003816	PADUCAH BARKLEY REGIONAL AIRPORT KY US	20140508	300	206	30.0	20.6	86	69	0	2014	05	08	20YR Lagged Period	5/8/2014
GHCND:USW00003816	PADUCAH BARKLEY REGIONAL AIRPORT KY US	20140509	256	194	25.6	19.4	78	67	0	2014	05	09	20YR Lagged Period	5/9/2014
GHCND:USW00003816	PADUCAH BARKLEY REGIONAL AIRPORT KY US	20140510	278	200	27.8	20.0	82	68	0	2014	05	10	20YR Lagged Period	5/10/2014
GHCND:USW00003816	PADUCAH BARKLEY REGIONAL AIRPORT KY US	20140511	311	206	31.1	20.6	88	69	0	2014	05	11	20YR Lagged Period	5/11/2014
GHCND:USW00003816	PADUCAH BARKLEY REGIONAL AIRPORT KY US	20140512	283	228	28.3	22.8	83	73	0	2014	05	12	20YR Lagged Period	5/12/2014
GHCND:USW00003816	PADUCAH BARKLEY REGIONAL AIRPORT KY US	20140513	272	156	27.2	15.6	81	60	0	2014	05	13	20YR Lagged Period	5/13/2014
GHCND:USW00003816	PADUCAH BARKLEY REGIONAL AIRPORT KY US	20140514	156	100	15.6	10.0	60	50	10	2014	05	14	20YR Lagged Period	5/14/2014
GHCND:USW00003816	PADUCAH BARKLEY REGIONAL AIRPORT KY US	20140515	194	100	19.4	10.0	67	50	6	2014	05	15	20YR Lagged Period	5/15/2014
GHCND:USW00003816	PADUCAH BARKLEY REGIONAL AIRPORT KY US	20140516	183	78	18.3	7.8	65	46	9	2014	05	16	20YR Lagged Period	5/16/2014
GHCND:USW00003816	PADUCAH BARKLEY REGIONAL AIRPORT KY US	20140517	200	100	20.0	10.0	68	50	6	2014	05	17	20YR Lagged Period	5/17/2014
GHCND:USW00003816	PADUCAH BARKLEY REGIONAL AIRPORT KY US	20140518	222	83	22.2	8.3	72	47	5	2014	05	18	20YR Lagged Period	5/18/2014
GHCND:USW00003816	PADUCAH BARKLEY REGIONAL AIRPORT KY US	20140519	267	89	26.7	8.9	80	48	1	2014	05	19	20YR Lagged Period	5/19/2014
GHCND:USW00003816	PADUCAH BARKLEY REGIONAL AIRPORT KY US	20140520	294	178	29.4	17.8	85	64	0	2014	05	20	20YR Lagged Period	5/20/2014
GHCND:USW00003816	PADUCAH BARKLEY REGIONAL AIRPORT KY US	20140521	311	178	31.1	17.8	88	64	0	2014	05	21	20YR Lagged Period	5/21/2014
GHCND:USW00003816	PADUCAH BARKLEY REGIONAL AIRPORT KY US	20140522	322	217	32.2	21.7	90	71	0	2014	05	22	20YR Lagged Period	5/22/2014
GHCND:USW00003816	PADUCAH BARKLEY REGIONAL AIRPORT KY US	20140523	294	178	29.4	17.8	85	64	0	2014	05	23	20YR Lagged Period	5/23/2014
GHCND:USW00003816	PADUCAH BARKLEY REGIONAL AIRPORT KY US	20140524	283	183	28.3	18.3	83	65	0	2014	05	24	20YR Lagged Period	5/24/2014
GHCND:USW00003816	PADUCAH BARKLEY REGIONAL AIRPORT KY US	20140525	311	189	31.1	18.9	88	66	0	2014	05	25	20YR Lagged Period	5/25/2014
GHCND:USW00003816	PADUCAH BARKLEY REGIONAL AIRPORT KY US	20140526	322	183	32.2	18.3	90	65	0	2014	05	26	20YR Lagged Period	5/26/2014
GHCND:USW00003816	PADUCAH BARKLEY REGIONAL AIRPORT KY US	20140527	311	206	31.1	20.6	88	69	0	2014	05	27	20YR Lagged Period	5/27/2014
GHCND:USW00003816	PADUCAH BARKLEY REGIONAL AIRPORT KY US	20140528	283	200	28.3	20.0	83	68	0	2014	05	28	20YR Lagged Period	5/28/2014
GHCND:USW00003816	PADUCAH BARKLEY REGIONAL AIRPORT KY US	20140529	289	211	28.9	21.1	84	70	0	2014	05	29	20YR Lagged Period	5/29/2014
GHCND:USW00003816	PADUCAH BARKLEY REGIONAL AIRPORT KY US	20140530	311	206	31.1	20.6	88	69	0	2014	05	30	20YR Lagged Period	5/30/2014
GHCND:USW00003816	PADUCAH BARKLEY REGIONAL AIRPORT KY US	20140531	322	200	32.2	20.0	90	68	0	2014	05	31	20YR Lagged Period	5/31/2014
GHCND:USW00003816	PADUCAH BARKLEY REGIONAL AIRPORT KY US	20140601	311	217	31.1	21.7	88	71	0	2014	06	01	20YR Lagged Period	6/1/2014
GHCND:USW00003816	PADUCAH BARKLEY REGIONAL AIRPORT KY US	20140602	283	228	28.3	22.8	83	73	0	2014	06	02	20YR Lagged Period	6/2/2014
GHCND:USW00003816	PADUCAH BARKLEY REGIONAL AIRPORT KY US	20140603	317	217	31.7	21.7	89	71	0	2014	06	03	20YR Lagged Period	6/3/2014
GHCND:USW00003816	PADUCAH BARKLEY REGIONAL AIRPORT KY US	20140604	322	217	32.2	21.7	90	71	0	2014	06	04	20YR Lagged Period	6/4/2014
GHCND:USW00003816	PADUCAH BARKLEY REGIONAL AIRPORT KY US	20140605	256	211	25.6	21.1	78	70	0	2014	06	05	20YR Lagged Period	6/5/2014
GHCND:USW00003816	PADUCAH BARKLEY REGIONAL AIRPORT KY US	20140606	294	194	29.4	19.4	85	67	0	2014	06	06	20YR Lagged Period	6/6/2014
GHCND:USW00003816	PADUCAH BARKLEY REGIONAL AIRPORT KY US	20140607	289	211	28.9	21.1	84	70	0	2014	06	07	20YR Lagged Period	6/7/2014
GHCND:USW00003816	PADUCAH BARKLEY REGIONAL AIRPORT KY US	20140608	267	206	26.7	20.6	80	69	0	2014	06	08	20YR Lagged Period	6/8/2014
GHCND:USW00003816	PADUCAH BARKLEY REGIONAL AIRPORT KY US	20140609	256	194	25.6	19.4	78	67	0	2014	06	09	20YR Lagged Period	6/9/2014
GHCND:USW00003816	PADUCAH BARKLEY REGIONAL AIRPORT KY US	20140610	256	194	25.6	19.4	78	67	0	2014	06	10	20YR Lagged Period	6/10/2014
GHCND:USW00003816	PADUCAH BARKLEY REGIONAL AIRPORT KY US	20140611	283	194	28.3	19.4	83	67	0	2014	06	11	20YR Lagged Period	6/11/2014
GHCND:USW00003816	PADUCAH BARKLEY REGIONAL AIRPORT KY US	20140612	294	178	29.4	17.8	85	64	0	2014	06	12	20YR Lagged Period	6/12/2014
GHCND:USW00003816	PADUCAH BARKLEY REGIONAL AIRPORT KY US	20140613	272	144	27.2	14.4	81	58	0	2014	06	13	20YR Lagged Period	6/13/2014
GHCND:USW00003816	PADUCAH BARKLEY REGIONAL AIRPORT KY US	20140614	289	117	28.9	11.7	84	53	0	2014	06	14	20YR Lagged Period	6/14/2014
GHCND:USW00003816	PADUCAH BARKLEY REGIONAL AIRPORT KY US	20140615	317	183	31.7	18.3	89	65	0	2014	06	15	20YR Lagged Period	6/15/2014
GHCND:USW00003816	PADUCAH BARKLEY REGIONAL AIRPORT KY US	20140616	333	239	33.3	23.9	92	75	0	2014	06	16	20YR Lagged Period	6/16/2014
GHCND:USW00003816	PADUCAH BARKLEY REGIONAL AIRPORT KY US	20140617	333	244	33.3	24.4	92	76	0	2014	06	17	20YR Lagged Period	6/17/2014
GHCND:USW00003816	PADUCAH BARKLEY REGIONAL AIRPORT KY US	20140618	339	244	33.9	24.4	93	76	0	2014	06	18	20YR Lagged Period	6/18/2014
GHCND:USW00003816	PADUCAH BARKLEY REGIONAL AIRPORT KY US	20140619	339	239	33.9	23.9	93	75	0	2014	06	19	20YR Lagged Period	6/19/2014
GHCND:USW00003816	PADUCAH BARKLEY REGIONAL AIRPORT KY US	20140620	344	222	34.4	22.2	94	72	0	2014	06	20	20YR Lagged Period	6/20/2014
GHCND:USW00003816	PADUCAH BARKLEY REGIONAL AIRPORT KY US	20140621	333	222	33.3	22.2	92	72	0	2014	06	21	20YR Lagged Period	6/21/2014
GHCND:USW00003816	PADUCAH BARKLEY REGIONAL AIRPORT KY US	20140622	339	211	33.9	21.1	93	70	0	2014	06	22	20YR Lagged Period	6/22/2014
GHCND:USW00003816	PADUCAH BARKLEY REGIONAL AIRPORT KY US	20140623	333	233	33.3	23.3	92	74	0	2014	06	23	20YR Lagged Period	6/23/2014
GHCND:USW00003816	PADUCAH BARKLEY REGIONAL AIRPORT KY US	20140624	289	228	28.9	22.8	84	73	0	2014	06	24	20YR Lagged Period	6/24/2014
GHCND:USW00003816	PADUCAH BARKLEY REGIONAL AIRPORT KY US	20140625	322	211	32.2	21.1	90	70	0	2014	06	25	20YR Lagged Period	6/25/2014
GHCND:USW00003816	PADUCAH BARKLEY REGIONAL AIRPORT KY US	20140626	311	222	31.1	22.2	88	72	0	2014	06	26	20YR Lagged Period	6/26/2014
GHCND:USW00003816	PADUCAH BARKLEY REGIONAL AIRPORT KY US	20140627	294	217	29.4	21.7	85	71	0	2014	06	27	20YR Lagged Period	6/27/2014
GHCND:USW00003816	PADUCAH BARKLEY REGIONAL AIRPORT KY US	20140628	306	222	30.6	22.2	87	72	0	2014	06	28	20YR Lagged Period	6/28/2014
GHCND:USW00003816	PADUCAH BARKLEY REGIONAL AIRPORT KY US	20140629	256	222	25.6	22.2	78	72	0	2014	06	29	20YR Lagged Period	6/29/2014
GHCND:USW00003816	PADUCAH BARKLEY REGIONAL AIRPORT KY US	20140630	333	228	33.3	22.8	92	73	0	2014	06	30	20YR Lagged Period	6/30/2014
GHCND:USW00003816	PADUCAH BARKLEY REGIONAL AIRPORT KY US	20140701	333	217	33.3	21.7	92	71	0	2014	07	01	20YR Lagged Period	7/1/2014
GHCND:USW00003816	PADUCAH BARKLEY REGIONAL AIRPORT KY US	20140702	300	189	30.0	18.9	86	66	0	2014	07	02	20YR Lagged Period	7/2/2014
GHCND:USW00003816	PADUCAH BARKLEY REGIONAL AIRPORT KY US	20140703	250	161	25.0	16.1	77	61	0	2014	07	03	20YR Lagged Period	7/3/2014
GHCND:USW00003816	PADUCAH BARKLEY REGIONAL AIRPORT KY US	20140704	283	144	28.3	14.4	83	58	0	2014	07	04	20YR Lagged Period	7/4/2014
GHCND:USW00003816	PADUCAH BARKLEY REGIONAL AIRPORT KY US	20140705	294	139	29.4	13.9	85	57	0	2014	07	05	20YR Lagged Period	7/5/2014
GHCND:USW00003816	PADUCAH BARKLEY REGIONAL AIRPORT KY US	20140706	306	167	30.6	16.7	87	62	0	2014	07	06	20YR Lagged Period	7/6/2014
GHCND:USW00003816	PADUCAH BARKLEY REGIONAL AIRPORT KY US	20140707	328	217	32.8	21.7	91	71	0	2014	07	07	20YR Lagged Period	7/7/2014
GHCND:USW00003816	PADUCAH BARKLEY REGIONAL AIRPORT KY US	20140708	300	217	30.0	21.7	86	71	0	2014	07	08	20YR Lagged Period	7/8/2014
GHCND:USW00003816	PADUCAH BARKLEY REGIONAL AIRPORT KY US	20140709	311	194	31.1	19.4	88	67	0	2014	07	09	20YR Lagged Period	7/9/2014
GHCND:USW00003816	PADUCAH BARKLEY REGIONAL AIRPORT KY US	20140710	306	206	30.6	20.6	87	69	0	2014	07	10	20YR Lagged Period	7/10/2014
GHCND:USW00003816	PADUCAH BARKLEY REGIONAL AIRPORT KY US	20140711	333	189	33.3	18.9	92	66	0	2014	07	11	20YR Lagged Period	7/11/2014
GHCND:USW00003816	PADUCAH BARKLEY REGIONAL AIRPORT KY US	20140712	328	211	32.8	21.1	91	70	0	2014	07	12	20YR Lagged Period	7/12/2014
GHCND:USW00003816	PADUCAH BARKLEY REGIONAL AIRPORT KY US	20140713	344	239	34.4	23.9	94	75	0	2014	07	13	20YR Lagged Period	7/13/2014
GHCND:USW00003816	PADUCAH BARKLEY REGIONAL AIRPORT KY US	20140714	317	228	31.7	22.8	89	73	0	2014	07	14	20YR Lagged Period	7/14/2014
GHCND:USW00003816	PADUCAH BARKLEY REGIONAL AIRPORT KY US	20140715	261	150	26.1	15.0	79	59	0	2014	07	15	20YR Lagged Period	7/15/2014
GHCND:USW00003816	PADUCAH BARKLEY REGIONAL AIRPORT KY US	20140716	267	144	26.7	14.4	80	58	0	2014	07	16	20YR Lagged Period	7/16/2014
GHCND:USW00003816	PADUCAH BARKLEY REGIONAL AIRPORT KY US	20140717	278	133	27.8	13.3	82	56	0	2014	07	17	20YR Lagged Period	7/17/2014
GHCND:USW00003816	PADUCAH BARKLEY REGIONAL AIRPORT KY US	20140718	267	172	26.7	17.2	80	63	0	2014	07	18	20YR Lagged Period	7/18/2014
GHCND:USW00003816	PADUCAH BARKLEY REGIONAL AIRPORT KY US	20140719	278	167	27.8	16.7	82	62	0	2014	07	19	20YR Lagged Period	7/19/2014
GHCND:USW00003816	PADUCAH BARKLEY REGIONAL AIRPORT KY US	20140720	300	144	30.0	14.4	86	58	0	2014	07	20	20YR Lagged Period	7/20/2014
GHCND:USW00003816	PADUCAH BARKLEY REGIONAL AIRPORT KY US	20140721	317	161	31.7	16.1	89	61	0	2014	07	21	20YR Lagged Period	7/21/2014
GHCND:USW00003816	PADUCAH BARKLEY REGIONAL AIRPORT KY US	20140722	339	183	33.9	18.3	93	65	0	2014	07	22	20YR Lagged Period	7/22/2014
GHCND:USW00003816	PADUCAH BARKLEY REGIONAL AIRPORT KY US	20140723	278	211	27.8	21.1	82	70	0	2014	07	23	20YR Lagged Period	7/23/2014
GHCND:USW00003816	PADUCAH BARKLEY REGIONAL AIRPORT KY US	20140724	289	150	28.9	15.0	84	59	0	2014	07	24	20YR Lagged Period	7/24/2014
GHCND:USW00003816	PADUCAH BARKLEY REGIONAL AIRPORT KY US	20140725	283	139	28.3	13.9	83	57	0	2014	07	25	20YR Lagged Period	7/25/2014
GHCND:USW00003816	PADUCAH BARKLEY REGIONAL AIRPORT KY US	20140726	339	194	33.9	19.4	93	67	0	2014	07	26	20YR Lagged Period	7/26/2014
GHCND:USW00003816	PADUCAH BARKLEY REGIONAL AIRPORT KY US	20140727	350	233	35.0	23.3	95	74	0	2014	07	27	20YR Lagged Period	7/27/2014
GHCND:USW00003816	PADUCAH BARKLEY REGIONAL AIRPORT KY US	20140728	300	172	30.0	17.2	86	63	0	2014	07	28	20YR Lagged Period	7/28/2014
GHCND:USW00003816	PADUCAH BARKLEY REGIONAL AIRPORT KY US	20140729	278	133	27.8	13.3	82	56	0	2014	07	29	20YR Lagged Period	7/29/2014
GHCND:USW00003816	PADUCAH BARKLEY REGIONAL AIRPORT KY US	20140730	272	133	27.2	13.3	81	56	0	2014	07	30	20YR Lagged Period	7/30/2014
GHCND:USW00003816	PADUCAH BARKLEY REGIONAL AIRPORT KY US	20140731	294	150	29.4	15.0	85	59	0	2014	07	31	20YR Lagged Period	7/31/2014
GHCND:USW00003816	PADUCAH BARKLEY REGIONAL AIRPORT KY US	20140801	322	167	32.2	16.7	90	62	0	2014	08	01	20YR Lagged Period	8/1/2014
GHCND:USW00003816	PADUCAH BARKLEY REGIONAL AIRPORT KY US	20140802	322	178	32.2	17.8	90	64	0	2014	08	02	20YR Lagged Period	8/2/2014
GHCND:USW00003816	PADUCAH BARKLEY REGIONAL AIRPORT KY US	20140803	322	161	32.2	16.1	90	61	0	2014	08	03	20YR Lagged Period	8/3/2014
GHCND:USW00003816	PADUCAH BARKLEY REGIONAL AIRPORT KY US	20140804	339	167	33.9	16.7	93	62	0	2014	08	04	20YR Lagged Period	8/4/2014
GHCND:USW00003816	PADUCAH BARKLEY REGIONAL AIRPORT KY US	20140805	339	167	33.9	16.7	93	62	0	2014	08	05	20YR Lagged Period	8/5/2014
GHCND:USW00003816	PADUCAH BARKLEY REGIONAL AIRPORT KY US	20140806	344	194	34.4	19.4	94	67	0	2014	08	06	20YR Lagged Period	8/6/2014
GHCND:USW00003816	PADUCAH BARKLEY REGIONAL AIRPORT KY US	20140807	311	217	31.1	21.7	88	71	0	2014	08	07	20YR Lagged Period	8/7/2014
GHCND:USW00003816	PADUCAH BARKLEY REGIONAL AIRPORT KY US	20140808	306	217	30.6	21.7	87	71	0	2014	08	08	20YR Lagged Period	8/8/2014
GHCND:USW00003816	PADUCAH BARKLEY REGIONAL AIRPORT KY US	20140809	317	222	31.7	22.2	89	72	0	2014	08	09	20YR Lagged Period	8/9/2014
GHCND:USW00003816	PADUCAH BARKLEY REGIONAL AIRPORT KY US	20140810	317	217	31.7	21.7	89	71	0	2014	08	10	20YR Lagged Period	8/10/2014
GHCND:USW00003816	PADUCAH BARKLEY REGIONAL AIRPORT KY US	20140811	317	222	31.7	22.2	89	72	0	2014	08	11	20YR Lagged Period	8/11/2014
GHCND:USW00003816	PADUCAH BARKLEY REGIONAL AIRPORT KY US	20140812	294	161	29.4	16.1	85	61	0	2014	08	12	20YR Lagged Period	8/12/2014
GHCND:USW00003816	PADUCAH BARKLEY REGIONAL AIRPORT KY US	20140813	294	139	29.4	13.9	85	57	0	2014	08	13	20YR Lagged Period	8/13/2014
GHCND:USW00003816	PADUCAH BARKLEY REGIONAL AIRPORT KY US	20140814	300	139	30.0	13.9	86	57	0	2014	08	14	20YR Lagged Period	8/14/2014
GHCND:USW00003816	PADUCAH BARKLEY REGIONAL AIRPORT KY US	20140815	317	156	31.7	15.6	89	60	0	2014	08	15	20YR Lagged Period	8/15/2014
GHCND:USW00003816	PADUCAH BARKLEY REGIONAL AIRPORT KY US	20140816	283	200	28.3	20.0	83	68	0	2014	08	16	20YR Lagged Period	8/16/2014
GHCND:USW00003816	PADUCAH BARKLEY REGIONAL AIRPORT KY US	20140817	322	228	32.2	22.8	90	73	0	2014	08	17	20YR Lagged Period	8/17/2014
GHCND:USW00003816	PADUCAH BARKLEY REGIONAL AIRPORT KY US	20140818	317	217	31.7	21.7	89	71	0	2014	08	18	20YR Lagged Period	8/18/2014
GHCND:USW00003816	PADUCAH BARKLEY REGIONAL AIRPORT KY US	20140819	339	222	33.9	22.2	93	72	0	2014	08	19	20YR Lagged Period	8/19/2014
GHCND:USW00003816	PADUCAH BARKLEY REGIONAL AIRPORT KY US	20140820	356	244	35.6	24.4	96	76	0	2014	08	20	20YR Lagged Period	8/20/2014
GHCND:USW00003816	PADUCAH BARKLEY REGIONAL AIRPORT KY US	20140821	344	256	34.4	25.6	94	78	0	2014	08	21	20YR Lagged Period	8/21/2014
GHCND:USW00003816	PADUCAH BARKLEY REGIONAL AIRPORT KY US	20140822	356	244	35.6	24.4	96	76	0	2014	08	22	20YR Lagged Period	8/22/2014
GHCND:USW00003816	PADUCAH BARKLEY REGIONAL AIRPORT KY US	20140823	333	250	33.3	25.0	92	77	0	2014	08	23	20YR Lagged Period	8/23/2014
GHCND:USW00003816	PADUCAH BARKLEY REGIONAL AIRPORT KY US	20140824	361	233	36.1	23.3	97	74	0	2014	08	24	20YR Lagged Period	8/24/2014
GHCND:USW00003816	PADUCAH BARKLEY REGIONAL AIRPORT KY US	20140825	356	228	35.6	22.8	96	73	0	2014	08	25	20YR Lagged Period	8/25/2014
GHCND:USW00003816	PADUCAH BARKLEY REGIONAL AIRPORT KY US	20140826	356	228	35.6	22.8	96	73	0	2014	08	26	20YR Lagged Period	8/26/2014
GHCND:USW00003816	PADUCAH BARKLEY REGIONAL AIRPORT KY US	20140827	356	228	35.6	22.8	96	73	0	2014	08	27	20YR Lagged Period	8/27/2014
GHCND:USW00003816	PADUCAH BARKLEY REGIONAL AIRPORT KY US	20140828	350	222	35.0	22.2	95	72	0	2014	08	28	20YR Lagged Period	8/28/2014
GHCND:USW00003816	PADUCAH BARKLEY REGIONAL AIRPORT KY US	20140829	339	217	33.9	21.7	93	71	0	2014	08	29	20YR Lagged Period	8/29/2014
GHCND:USW00003816	PADUCAH BARKLEY REGIONAL AIRPORT KY US	20140830	283	222	28.3	22.2	83	72	0	2014	08	30	20YR Lagged Period	8/30/2014
GHCND:USW00003816	PADUCAH BARKLEY REGIONAL AIRPORT KY US	20140831	306	228	30.6	22.8	87	73	0	2014	08	31	20YR Lagged Period	8/31/2014
GHCND:USW00003816	PADUCAH BARKLEY REGIONAL AIRPORT KY US	20140901	317	244	31.7	24.4	89	76	0	2014	09	01	20YR Lagged Period	9/1/2014
GHCND:USW00003816	PADUCAH BARKLEY REGIONAL AIRPORT KY US	20140902	306	217	30.6	21.7	87	71	0	2014	09	02	20YR Lagged Period	9/2/2014
GHCND:USW00003816	PADUCAH BARKLEY REGIONAL AIRPORT KY US	20140903	328	200	32.8	20.0	91	68	0	2014	09	03	20YR Lagged Period	9/3/2014
GHCND:USW00003816	PADUCAH BARKLEY REGIONAL AIRPORT KY US	20140904	339	194	33.9	19.4	93	67	0	2014	09	04	20YR Lagged Period	9/4/2014
GHCND:USW00003816	PADUCAH BARKLEY REGIONAL AIRPORT KY US	20140905	350	228	35.0	22.8	95	73	0	2014	09	05	20YR Lagged Period	9/5/2014
GHCND:USW00003816	PADUCAH BARKLEY REGIONAL AIRPORT KY US	20140906	272	200	27.2	20.0	81	68	0	2014	09	06	20YR Lagged Period	9/6/2014
GHCND:USW00003816	PADUCAH BARKLEY REGIONAL AIRPORT KY US	20140907	283	161	28.3	16.1	83	61	0	2014	09	07	20YR Lagged Period	9/7/2014
GHCND:USW00003816	PADUCAH BARKLEY REGIONAL AIRPORT KY US	20140908	300	139	30.0	13.9	86	57	0	2014	09	08	20YR Lagged Period	9/8/2014
GHCND:USW00003816	PADUCAH BARKLEY REGIONAL AIRPORT KY US	20140909	328	150	32.8	15.0	91	59	0	2014	09	09	20YR Lagged Period	9/9/2014
GHCND:USW00003816	PADUCAH BARKLEY REGIONAL AIRPORT KY US	20140910	328	233	32.8	23.3	91	74	0	2014	09	10	20YR Lagged Period	9/10/2014
GHCND:USW00003816	PADUCAH BARKLEY REGIONAL AIRPORT KY US	20140911	239	167	23.9	16.7	75	62	0	2014	09	11	20YR Lagged Period	9/11/2014
GHCND:USW00003816	PADUCAH BARKLEY REGIONAL AIRPORT KY US	20140912	178	156	17.8	15.6	64	60	3	2014	09	12	20YR Lagged Period	9/12/2014
GHCND:USW00003816	PADUCAH BARKLEY REGIONAL AIRPORT KY US	20140913	211	100	21.1	10.0	70	50	5	2014	09	13	20YR Lagged Period	9/13/2014
GHCND:USW00003816	PADUCAH BARKLEY REGIONAL AIRPORT KY US	20140914	244	94	24.4	9.4	76	49	2	2014	09	14	20YR Lagged Period	9/14/2014
GHCND:USW00003816	PADUCAH BARKLEY REGIONAL AIRPORT KY US	20140915	261	122	26.1	12.2	79	54	0	2014	09	15	20YR Lagged Period	9/15/2014
GHCND:USW00003816	PADUCAH BARKLEY REGIONAL AIRPORT KY US	20140916	228	100	22.8	10.0	73	50	3	2014	09	16	20YR Lagged Period	9/16/2014
GHCND:USW00003816	PADUCAH BARKLEY REGIONAL AIRPORT KY US	20140917	239	83	23.9	8.3	75	47	4	2014	09	17	20YR Lagged Period	9/17/2014
GHCND:USW00003816	PADUCAH BARKLEY REGIONAL AIRPORT KY US	20140918	272	161	27.2	16.1	81	61	0	2014	09	18	20YR Lagged Period	9/18/2014
GHCND:USW00003816	PADUCAH BARKLEY REGIONAL AIRPORT KY US	20140919	300	139	30.0	13.9	86	57	0	2014	09	19	20YR Lagged Period	9/19/2014
GHCND:USW00003816	PADUCAH BARKLEY REGIONAL AIRPORT KY US	20140920	322	161	32.2	16.1	90	61	0	2014	09	20	20YR Lagged Period	9/20/2014
GHCND:USW00003816	PADUCAH BARKLEY REGIONAL AIRPORT KY US	20140921	289	167	28.9	16.7	84	62	0	2014	09	21	20YR Lagged Period	9/21/2014
GHCND:USW00003816	PADUCAH BARKLEY REGIONAL AIRPORT KY US	20140922	250	100	25.0	10.0	77	50	1	2014	09	22	20YR Lagged Period	9/22/2014
GHCND:USW00003816	PADUCAH BARKLEY REGIONAL AIRPORT KY US	20140923	272	72	27.2	7.2	81	45	2	2014	09	23	20YR Lagged Period	9/23/2014
GHCND:USW00003816	PADUCAH BARKLEY REGIONAL AIRPORT KY US	20140924	283	67	28.3	6.7	83	44	1	2014	09	24	20YR Lagged Period	9/24/2014
GHCND:USW00003816	PADUCAH BARKLEY REGIONAL AIRPORT KY US	20140925	289	100	28.9	10.0	84	50	0	2014	09	25	20YR Lagged Period	9/25/2014
GHCND:USW00003816	PADUCAH BARKLEY REGIONAL AIRPORT KY US	20140926	289	117	28.9	11.7	84	53	0	2014	09	26	20YR Lagged Period	9/26/2014
GHCND:USW00003816	PADUCAH BARKLEY REGIONAL AIRPORT KY US	20140927	300	139	30.0	13.9	86	57	0	2014	09	27	20YR Lagged Period	9/27/2014
GHCND:USW00003816	PADUCAH BARKLEY REGIONAL AIRPORT KY US	20140928	294	156	29.4	15.6	85	60	0	2014	09	28	20YR Lagged Period	9/28/2014
GHCND:USW00003816	PADUCAH BARKLEY REGIONAL AIRPORT KY US	20140929	300	133	30.0	13.3	86	56	0	2014	09	29	20YR Lagged Period	9/29/2014
GHCND:USW00003816	PADUCAH BARKLEY REGIONAL AIRPORT KY US	20140930	300	111	30.0	11.1	86	52	0	2014	09	30	20YR Lagged Period	9/30/2014
GHCND:USW00003816	PADUCAH BARKLEY REGIONAL AIRPORT KY US	20141001	311	128	31.1	12.8	88	55	0	2014	10	01	20YR Lagged Period	10/1/2014
GHCND:USW00003816	PADUCAH BARKLEY REGIONAL AIRPORT KY US	20141002	294	183	29.4	18.3	85	65	0	2014	10	02	20YR Lagged Period	10/2/2014
GHCND:USW00003816	PADUCAH BARKLEY REGIONAL AIRPORT KY US	20141003	222	67	22.2	6.7	72	44	7	2014	10	03	20YR Lagged Period	10/3/2014
GHCND:USW00003816	PADUCAH BARKLEY REGIONAL AIRPORT KY US	20141004	139	22	13.9	2.2	57	36	18	2014	10	04	20YR Lagged Period	10/4/2014

GHCND:USW00003816	PADUCAH BARKLEY REGIONAL AIRPORT KY US	20141005	239	22	23.9	2.2	75	36	9	2014	10	05	20YR Lagged Period	10/5/2014
GHCND:USW00003816	PADUCAH BARKLEY REGIONAL AIRPORT KY US	20141006	239	133	23.9	13.3	75	56	0	2014	10	06	20YR Lagged Period	10/6/2014
GHCND:USW00003816	PADUCAH BARKLEY REGIONAL AIRPORT KY US	20141007	267	156	26.7	15.6	80	60	0	2014	10	07	20YR Lagged Period	10/7/2014
GHCND:USW00003816	PADUCAH BARKLEY REGIONAL AIRPORT KY US	20141008	278	100	27.8	10.0	82	50	0	2014	10	08	20YR Lagged Period	10/8/2014
GHCND:USW00003816	PADUCAH BARKLEY REGIONAL AIRPORT KY US	20141009	278	161	27.8	16.1	82	61	0	2014	10	09	20YR Lagged Period	10/9/2014
GHCND:USW00003816	PADUCAH BARKLEY REGIONAL AIRPORT KY US	20141010	183	117	18.3	11.7	65	53	6	2014	10	10	20YR Lagged Period	10/10/2014
GHCND:USW00003816	PADUCAH BARKLEY REGIONAL AIRPORT KY US	20141011	139	111	13.9	11.1	57	52	10	2014	10	11	20YR Lagged Period	10/11/2014
GHCND:USW00003816	PADUCAH BARKLEY REGIONAL AIRPORT KY US	20141012	217	133	21.7	13.3	71	56	1	2014	10	12	20YR Lagged Period	10/12/2014
GHCND:USW00003816	PADUCAH BARKLEY REGIONAL AIRPORT KY US	20141013	267	167	26.7	16.7	80	62	0	2014	10	13	20YR Lagged Period	10/13/2014
GHCND:USW00003816	PADUCAH BARKLEY REGIONAL AIRPORT KY US	20141014	167	122	16.7	12.2	62	54	7	2014	10	14	20YR Lagged Period	10/14/2014
GHCND:USW00003816	PADUCAH BARKLEY REGIONAL AIRPORT KY US	20141015	139	117	13.9	11.7	57	53	10	2014	10	15	20YR Lagged Period	10/15/2014
GHCND:USW00003816	PADUCAH BARKLEY REGIONAL AIRPORT KY US	20141016	211	89	21.1	8.9	70	48	6	2014	10	16	20YR Lagged Period	10/16/2014
GHCND:USW00003816	PADUCAH BARKLEY REGIONAL AIRPORT KY US	20141017	256	100	25.6	10.0	78	50	1	2014	10	17	20YR Lagged Period	10/17/2014
GHCND:USW00003816	PADUCAH BARKLEY REGIONAL AIRPORT KY US	20141018	183	56	18.3	5.6	65	42	11	2014	10	18	20YR Lagged Period	10/18/2014
GHCND:USW00003816	PADUCAH BARKLEY REGIONAL AIRPORT KY US	20141019	178	28	17.8	2.8	64	37	14	2014	10	19	20YR Lagged Period	10/19/2014
GHCND:USW00003816	PADUCAH BARKLEY REGIONAL AIRPORT KY US	20141020	228	78	22.8	7.8	73	46	5	2014	10	20	20YR Lagged Period	10/20/2014
GHCND:USW00003816	PADUCAH BARKLEY REGIONAL AIRPORT KY US	20141021	222	67	22.2	6.7	72	44	7	2014	10	21	20YR Lagged Period	10/21/2014
GHCND:USW00003816	PADUCAH BARKLEY REGIONAL AIRPORT KY US	20141022	183	39	18.3	3.9	65	39	13	2014	10	22	20YR Lagged Period	10/22/2014
GHCND:USW00003816	PADUCAH BARKLEY REGIONAL AIRPORT KY US	20141023	167	11	16.7	1.1	62	34	17	2014	10	23	20YR Lagged Period	10/23/2014
GHCND:USW00003816	PADUCAH BARKLEY REGIONAL AIRPORT KY US	20141024	217	39	21.7	3.9	71	39	10	2014	10	24	20YR Lagged Period	10/24/2014
GHCND:USW00003816	PADUCAH BARKLEY REGIONAL AIRPORT KY US	20141025	267	111	26.7	11.1	80	52	0	2014	10	25	20YR Lagged Period	10/25/2014
GHCND:USW00003816	PADUCAH BARKLEY REGIONAL AIRPORT KY US	20141026	283	100	28.3	10.0	83	50	0	2014	10	26	20YR Lagged Period	10/26/2014
GHCND:USW00003816	PADUCAH BARKLEY REGIONAL AIRPORT KY US	20141027	278	189	27.8	18.9	82	66	0	2014	10	27	20YR Lagged Period	10/27/2014
GHCND:USW00003816	PADUCAH BARKLEY REGIONAL AIRPORT KY US	20141028	211	117	21.1	11.7	70	53	9	2014	10	28	20YR Lagged Period	10/28/2014
GHCND:USW00003816	PADUCAH BARKLEY REGIONAL AIRPORT KY US	20141029	189	33	18.9	3.3	66	38	13	2014	10	29	20YR Lagged Period	10/29/2014
GHCND:USW00003816	PADUCAH BARKLEY REGIONAL AIRPORT KY US	20141030	178	11	17.8	1.1	64	34	16	2014	10	30	20YR Lagged Period	10/30/2014
GHCND:USW00003816	PADUCAH BARKLEY REGIONAL AIRPORT KY US	20141031	117	22	11.7	2.2	53	36	20	2014	10	31	20YR Lagged Period	10/31/2014
GHCND:USW00003816	PADUCAH BARKLEY REGIONAL AIRPORT KY US	20141101	106	-16	10.6	(1.6)	51	29	25	2014	11	01	20YR Lagged Period	11/1/2014
GHCND:USW00003816	PADUCAH BARKLEY REGIONAL AIRPORT KY US	20141102	139	-49	13.9	(4.9)	57	23	25	2014	11	02	20YR Lagged Period	11/2/2014
GHCND:USW00003816	PADUCAH BARKLEY REGIONAL AIRPORT KY US	20141103	194	44	19.4	4.4	67	40	11	2014	11	03	20YR Lagged Period	11/3/2014
GHCND:USW00003816	PADUCAH BARKLEY REGIONAL AIRPORT KY US	20141104	156	117	15.6	11.7	60	53	8	2014	11	04	20YR Lagged Period	11/4/2014
GHCND:USW00003816	PADUCAH BARKLEY REGIONAL AIRPORT KY US	20141105	122	89	12.2	8.9	54	48	14	2014	11	05	20YR Lagged Period	11/5/2014
GHCND:USW00003816	PADUCAH BARKLEY REGIONAL AIRPORT KY US	20141106	139	0	13.9	-	57	32	20	2014	11	06	20YR Lagged Period	11/6/2014
GHCND:USW00003816	PADUCAH BARKLEY REGIONAL AIRPORT KY US	20141107	117	-10	11.7	(1.0)	53	30	23	2014	11	07	20YR Lagged Period	11/7/2014
GHCND:USW00003816	PADUCAH BARKLEY REGIONAL AIRPORT KY US	20141108	139	-5	13.9	(0.5)	57	31	21	2014	11	08	20YR Lagged Period	11/8/2014
GHCND:USW00003816	PADUCAH BARKLEY REGIONAL AIRPORT KY US	20141109	144	-16	14.4	(1.6)	58	29	21	2014	11	09	20YR Lagged Period	11/9/2014
GHCND:USW00003816	PADUCAH BARKLEY REGIONAL AIRPORT KY US	20141110	211	61	21.1	6.1	70	43	8	2014	11	10	20YR Lagged Period	11/10/2014
GHCND:USW00003816	PADUCAH BARKLEY REGIONAL AIRPORT KY US	20141111	167	11	16.7	1.1	62	34	17	2014	11	11	20YR Lagged Period	11/11/2014
GHCND:USW00003816	PADUCAH BARKLEY REGIONAL AIRPORT KY US	20141112	22	-21	2.2	(2.1)	36	28	33	2014	11	12	20YR Lagged Period	11/12/2014
GHCND:USW00003816	PADUCAH BARKLEY REGIONAL AIRPORT KY US	20141113	22	-32	2.2	(3.2)	36	26	34	2014	11	13	20YR Lagged Period	11/13/2014
GHCND:USW00003816	PADUCAH BARKLEY REGIONAL AIRPORT KY US	20141114	28	-71	2.8	(7.1)	37	19	37	2014	11	14	20YR Lagged Period	11/14/2014
GHCND:USW00003816	PADUCAH BARKLEY REGIONAL AIRPORT KY US	20141115	39	-71	3.9	(7.1)	39	19	36	2014	11	15	20YR Lagged Period	11/15/2014
GHCND:USW00003816	PADUCAH BARKLEY REGIONAL AIRPORT KY US	20141116	44	0	4.4	-	40	32	29	2014	11	16	20YR Lagged Period	11/16/2014
GHCND:USW00003816	PADUCAH BARKLEY REGIONAL AIRPORT KY US	20141117	0	-66	-	(6.6)	32	20	39	2014	11	17	20YR Lagged Period	11/17/2014
GHCND:USW00003816	PADUCAH BARKLEY REGIONAL AIRPORT KY US	20141118	-38	-121	(3.8)	(12.1)	25	10	47	2014	11	18	20YR Lagged Period	11/18/2014
GHCND:USW00003816	PADUCAH BARKLEY REGIONAL AIRPORT KY US	20141119	106	-38	10.6	(3.8)	51	25	27	2014	11	19	20YR Lagged Period	11/19/2014
GHCND:USW00003816	PADUCAH BARKLEY REGIONAL AIRPORT KY US	20141120	56	-66	5.6	(6.6)	42	20	34	2014	11	20	20YR Lagged Period	11/20/2014
GHCND:USW00003816	PADUCAH BARKLEY REGIONAL AIRPORT KY US	20141121	89	-38	8.9	(3.8)	48	25	28	2014	11	21	20YR Lagged Period	11/21/2014
GHCND:USW00003816	PADUCAH BARKLEY REGIONAL AIRPORT KY US	20141122	194	72	19.4	7.2	67	45	9	2014	11	22	20YR Lagged Period	11/22/2014
GHCND:USW00003816	PADUCAH BARKLEY REGIONAL AIRPORT KY US	20141123	156	100	15.6	10.0	60	50	10	2014	11	23	20YR Lagged Period	11/23/2014
GHCND:USW00003816	PADUCAH BARKLEY REGIONAL AIRPORT KY US	20141124	167	28	16.7	2.8	62	37	15	2014	11	24	20YR Lagged Period	11/24/2014
GHCND:USW00003816	PADUCAH BARKLEY REGIONAL AIRPORT KY US	20141125	72	-32	7.2	(3.2)	45	26	29	2014	11	25	20YR Lagged Period	11/25/2014
GHCND:USW00003816	PADUCAH BARKLEY REGIONAL AIRPORT KY US	20141126	67	-55	6.7	(5.5)	44	22	32	2014	11	26	20YR Lagged Period	11/26/2014
GHCND:USW00003816	PADUCAH BARKLEY REGIONAL AIRPORT KY US	20141127	33	-38	3.3	(3.8)	38	25	33	2014	11	27	20YR Lagged Period	11/27/2014
GHCND:USW00003816	PADUCAH BARKLEY REGIONAL AIRPORT KY US	20141128	89	-32	8.9	(3.2)	48	26	28	2014	11	28	20YR Lagged Period	11/28/2014
GHCND:USW00003816	PADUCAH BARKLEY REGIONAL AIRPORT KY US	20141129	167	67	16.7	6.7	62	44	12	2014	11	29	20YR Lagged Period	11/29/2014
GHCND:USW00003816	PADUCAH BARKLEY REGIONAL AIRPORT KY US	20141130	206	78	20.6	7.8	69	46	7	2014	11	30	20YR Lagged Period	11/30/2014
GHCND:USW00003816	PADUCAH BARKLEY REGIONAL AIRPORT KY US	20141201	78	0	7.8	-	46	32	26	2014	12	01	20YR Lagged Period	12/1/2014
GHCND:USW00003816	PADUCAH BARKLEY REGIONAL AIRPORT KY US	20141202	28	6	2.8	0.6	37	33	30	2014	12	02	20YR Lagged Period	12/2/2014
GHCND:USW00003816	PADUCAH BARKLEY REGIONAL AIRPORT KY US	20141203	72	17	7.2	1.7	45	35	25	2014	12	03	20YR Lagged Period	12/3/2014
GHCND:USW00003816	PADUCAH BARKLEY REGIONAL AIRPORT KY US	20141204	67	39	6.7	3.9	44	39	23	2014	12	04	20YR Lagged Period	12/4/2014
GHCND:USW00003816	PADUCAH BARKLEY REGIONAL AIRPORT KY US	20141205	167	67	16.7	6.7	62	44	12	2014	12	05	20YR Lagged Period	12/5/2014
GHCND:USW00003816	PADUCAH BARKLEY REGIONAL AIRPORT KY US	20141206	150	50	15.0	5.0	59	41	15	2014	12	06	20YR Lagged Period	12/6/2014
GHCND:USW00003816	PADUCAH BARKLEY REGIONAL AIRPORT KY US	20141207	83	28	8.3	2.8	47	37	23	2014	12	07	20YR Lagged Period	12/7/2014
GHCND:USW00003816	PADUCAH BARKLEY REGIONAL AIRPORT KY US	20141208	106	-5	10.6	(0.5)	51	31	24	2014	12	08	20YR Lagged Period	12/8/2014
GHCND:USW00003816	PADUCAH BARKLEY REGIONAL AIRPORT KY US	20141209	56	22	5.6	2.2	42	36	26	2014	12	09	20YR Lagged Period	12/9/2014
GHCND:USW00003816	PADUCAH BARKLEY REGIONAL AIRPORT KY US	20141210	56	0	5.6	-	42	32	28	2014	12	10	20YR Lagged Period	12/10/2014
GHCND:USW00003816	PADUCAH BARKLEY REGIONAL AIRPORT KY US	20141211	61	-38	6.1	(3.8)	43	25	31	2014	12	11	20YR Lagged Period	12/11/2014
GHCND:USW00003816	PADUCAH BARKLEY REGIONAL AIRPORT KY US	20141212	100	-49	10.0	(4.9)	50	23	28	2014	12	12	20YR Lagged Period	12/12/2014
GHCND:USW00003816	PADUCAH BARKLEY REGIONAL AIRPORT KY US	20141213	94	50	9.4	5.0	49	41	20	2014	12	13	20YR Lagged Period	12/13/2014
GHCND:USW00003816	PADUCAH BARKLEY REGIONAL AIRPORT KY US	20141214	128	78	12.8	7.8	55	46	14	2014	12	14	20YR Lagged Period	12/14/2014
GHCND:USW00003816	PADUCAH BARKLEY REGIONAL AIRPORT KY US	20141215	139	56	13.9	5.6	57	42	15	2014	12	15	20YR Lagged Period	12/15/2014
GHCND:USW00003816	PADUCAH BARKLEY REGIONAL AIRPORT KY US	20141216	100	17	10.0	1.7	50	35	22	2014	12	16	20YR Lagged Period	12/16/2014
GHCND:USW00003816	PADUCAH BARKLEY REGIONAL AIRPORT KY US	20141217	44	0	4.4	-	40	32	29	2014	12	17	20YR Lagged Period	12/17/2014
GHCND:USW00003816	PADUCAH BARKLEY REGIONAL AIRPORT KY US	20141218	22	6	2.2	0.6	36	33	30	2014	12	18	20YR Lagged Period	12/18/2014
GHCND:USW00003816	PADUCAH BARKLEY REGIONAL AIRPORT KY US	20141219	56	6	5.6	0.6	42	33	27	2014	12	19	20YR Lagged Period	12/19/2014
GHCND:USW00003816	PADUCAH BARKLEY REGIONAL AIRPORT KY US	20141220	78	-21	7.8	(2.1)	46	28	28	2014	12	20	20YR Lagged Period	12/20/2014
GHCND:USW00003816	PADUCAH BARKLEY REGIONAL AIRPORT KY US	20141221	100	-49	10.0	(4.9)	50	23	28	2014	12	21	20YR Lagged Period	12/21/2014
GHCND:USW00003816	PADUCAH BARKLEY REGIONAL AIRPORT KY US	20141222	128	44	12.8	4.4	55	40	17	2014	12	22	20YR Lagged Period	12/22/2014
GHCND:USW00003816	PADUCAH BARKLEY REGIONAL AIRPORT KY US	20141223	128	67	12.8	6.7	55	44	15	2014	12	23	20YR Lagged Period	12/23/2014
GHCND:USW00003816	PADUCAH BARKLEY REGIONAL AIRPORT KY US	20141224	83	44	8.3	4.4	47	40	21	2014	12	24	20YR Lagged Period	12/24/2014
GHCND:USW00003816	PADUCAH BARKLEY REGIONAL AIRPORT KY US	20141225	100	17	10.0	1.7	50	35	22	2014	12	25	20YR Lagged Period	12/25/2014
GHCND:USW00003816	PADUCAH BARKLEY REGIONAL AIRPORT KY US	20141226	150	39	15.0	3.9	59	39	16	2014	12	26	20YR Lagged Period	12/26/2014
GHCND:USW00003816	PADUCAH BARKLEY REGIONAL AIRPORT KY US	20141227	106	44	10.6	4.4	51	40	19	2014	12	27	20YR Lagged Period	12/27/2014
GHCND:USW00003816	PADUCAH BARKLEY REGIONAL AIRPORT KY US	20141228	44	6	4.4	0.6	40	33	28	2014	12	28	20YR Lagged Period	12/28/2014
GHCND:USW00003816	PADUCAH BARKLEY REGIONAL AIRPORT KY US	20141229	28	-16	2.8	(1.6)	37	29	32	2014	12	29	20YR Lagged Period	12/29/2014
GHCND:USW00003816	PADUCAH BARKLEY REGIONAL AIRPORT KY US	20141230	39	-43	3.9	(4.3)	39	24	33	2014	12	30	20YR Lagged Period	12/30/2014
GHCND:USW00003816	PADUCAH BARKLEY REGIONAL AIRPORT KY US	20141231	6	-71	0.6	(7.1)	33	19	39	2014	12	31	20YR Lagged Period	12/31/2014
GHCND:USW00003816	PADUCAH BARKLEY REGIONAL AIRPORT KY US	20150101	39	-60	3.9	(6.0)	39	21	35	2015	01	01	20YR Lagged Period	1/1/2015
GHCND:USW00003816	PADUCAH BARKLEY REGIONAL AIRPORT KY US	20150102	50	11	5.0	1.1	41	34	27	2015	01	02	20YR Lagged Period	1/2/2015
GHCND:USW00003816	PADUCAH BARKLEY REGIONAL AIRPORT KY US	20150103	172	44	17.2	4.4	63	40	13	2015	01	03	20YR Lagged Period	1/3/2015
GHCND:USW00003816	PADUCAH BARKLEY REGIONAL AIRPORT KY US	20150104	111	-66	11.1	(6.6)	52	20	29	2015	01	04	20YR Lagged Period	1/4/2015
GHCND:USW00003816	PADUCAH BARKLEY REGIONAL AIRPORT KY US	20150105	-10	-82	(1.0)	(8.2)	30	17	41	2015	01	05	20YR Lagged Period	1/5/2015
GHCND:USW00003816	PADUCAH BARKLEY REGIONAL AIRPORT KY US	20150106	22	-49	2.2	(4.9)	36	23	35	2015	01	06	20YR Lagged Period	1/6/2015
GHCND:USW00003816	PADUCAH BARKLEY REGIONAL AIRPORT KY US	20150107	-32	-143	(3.2)	(14.3)	26	6	49	2015	01	07	20YR Lagged Period	1/7/2015
GHCND:USW00003816	PADUCAH BARKLEY REGIONAL AIRPORT KY US	20150108	-32	-160	(3.2)	(16.0)	26	3	50	2015	01	08	20YR Lagged Period	1/8/2015
GHCND:USW00003816	PADUCAH BARKLEY REGIONAL AIRPORT KY US	20150109	-21	-116	(2.1)	(11.6)	28	11	45	2015	01	09	20YR Lagged Period	1/9/2015
GHCND:USW00003816	PADUCAH BARKLEY REGIONAL AIRPORT KY US	20150110	6	-138	0.6	(13.8)	33	7	45	2015	01	10	20YR Lagged Period	1/10/2015
GHCND:USW00003816	PADUCAH BARKLEY REGIONAL AIRPORT KY US	20150111	44	-5	4.4	(0.5)	40	31	29	2015	01	11	20YR Lagged Period	1/11/2015
GHCND:USW00003816	PADUCAH BARKLEY REGIONAL AIRPORT KY US	20150112	33	-27	3.3	(2.7)	38	27	32	2015	01	12	20YR Lagged Period	1/12/2015
GHCND:USW00003816	PADUCAH BARKLEY REGIONAL AIRPORT KY US	20150113	-10	-43	(1.0)	(4.3)	30	24	38	2015	01	13	20YR Lagged Period	1/13/2015
GHCND:USW00003816	PADUCAH BARKLEY REGIONAL AIRPORT KY US	20150114	17	-55	1.7	(5.5)	35	22	36	2015	01	14	20YR Lagged Period	1/14/2015
GHCND:USW00003816	PADUCAH BARKLEY REGIONAL AIRPORT KY US	20150115	22	-32	2.2	(3.2)	36	26	34	2015	01	15	20YR Lagged Period	1/15/2015
GHCND:USW00003816	PADUCAH BARKLEY REGIONAL AIRPORT KY US	20150116	106	-49	10.6	(4.9)	51	23	28	2015	01	16	20YR Lagged Period	1/16/2015
GHCND:USW00003816	PADUCAH BARKLEY REGIONAL AIRPORT KY US	20150117	139	28	13.9	2.8	57	37	18	2015	01	17	20YR Lagged Period	1/17/2015
GHCND:USW00003816	PADUCAH BARKLEY REGIONAL AIRPORT KY US	20150118	133	11	13.3	1.1	56	34	20	2015	01	18	20YR Lagged Period	1/18/2015
GHCND:USW00003816	PADUCAH BARKLEY REGIONAL AIRPORT KY US	20150119	161	-27	16.1	(2.7)	61	27	21	2015	01	19	20YR Lagged Period	1/19/2015
GHCND:USW00003816	PADUCAH BARKLEY REGIONAL AIRPORT KY US	20150120	144	-21	14.4	(2.1)	58	28	22	2015	01	20	20YR Lagged Period	1/20/2015
GHCND:USW00003816	PADUCAH BARKLEY REGIONAL AIRPORT KY US	20150121	133	-21	13.3	(2.1)	56	28	23	2015	01	21	20YR Lagged Period	1/21/2015
GHCND:USW00003816	PADUCAH BARKLEY REGIONAL AIRPORT KY US	20150122	61	-38	6.1	(3.8)	43	25	31	2015	01	22	20YR Lagged Period	1/22/2015
GHCND:USW00003816	PADUCAH BARKLEY REGIONAL AIRPORT KY US	20150123	44	-38	4.4	(3.8)	40	25	32	2015	01	23	20YR Lagged Period	1/23/2015
GHCND:USW00003816	PADUCAH BARKLEY REGIONAL AIRPORT KY US	20150124	106	-55	10.6	(5.5)	51	22	28	2015	01	24	20YR Lagged Period	1/24/2015
GHCND:USW00003816	PADUCAH BARKLEY REGIONAL AIRPORT KY US	20150125	67	22	6.7	2.2	44	36	25	2015	01	25	20YR Lagged Period	1/25/2015
GHCND:USW00003816	PADUCAH BARKLEY REGIONAL AIRPORT KY US	20150126	33	-16	3.3	(1.6)	38	29	31	2015	01	26	20YR Lagged Period	1/26/2015
GHCND:USW00003816	PADUCAH BARKLEY REGIONAL AIRPORT KY US	20150127	72	-21	7.2	(2.1)	45	28	28	2015	01	27	20YR Lagged Period	1/27/2015
GHCND:USW00003816	PADUCAH BARKLEY REGIONAL AIRPORT KY US	20150128	100	-43	10.0	(4.3)	50	24	28	2015	01	28	20YR Lagged Period	1/28/2015
GHCND:USW00003816	PADUCAH BARKLEY REGIONAL AIRPORT KY US	20150129	133	33	13.3	3.3	56	38	18	2015	01	29	20YR Lagged Period	1/29/2015
GHCND:USW00003816	PADUCAH BARKLEY REGIONAL AIRPORT KY US	20150130	72	-32	7.2	(3.2)	45	26	29	2015	01	30	20YR Lagged Period	1/30/2015
GHCND:USW00003816	PADUCAH BARKLEY REGIONAL AIRPORT KY US	20150131	72	-38	7.2	(3.8)	45	25	30	2015	01	31	20YR Lagged Period	1/31/2015
GHCND:USW00003816	PADUCAH BARKLEY REGIONAL AIRPORT KY US	20150201	106	11	10.6	1.1	51	34	22	2015	02	01	20YR Lagged Period	2/1/2015
GHCND:USW00003816	PADUCAH BARKLEY REGIONAL AIRPORT KY US	20150202	17	-66	1.7	(6.6)	35	20	37	2015	02	02	20YR Lagged Period	2/2/2015
GHCND:USW00003816	PADUCAH BARKLEY REGIONAL AIRPORT KY US	20150203	61	-71	6.1	(7.1)	43	19	34	2015	02	03	20YR Lagged Period	2/3/2015
GHCND:USW00003816	PADUCAH BARKLEY REGIONAL AIRPORT KY US	20150204	117	-32	11.7	(3.2)	53	26	25	2015	02	04	20YR Lagged Period	2/4/2015
GHCND:USW00003816	PADUCAH BARKLEY REGIONAL AIRPORT KY US	20150205	6	-88	0.6	(8.8)	33	16	40	2015	02	05	20YR Lagged Period	2/5/2015
GHCND:USW00003816	PADUCAH BARKLEY REGIONAL AIRPORT KY US	20150206	94	-88	9.4	(8.8)	49	16	32	2015	02	06	20YR Lagged Period	2/6/2015
GHCND:USW00003816	PADUCAH BARKLEY REGIONAL AIRPORT KY US	20150207	167	11	16.7	1.1	62	34	17	2015	02	07	20YR Lagged Period	2/7/2015
GHCND:USW00003816	PADUCAH BARKLEY REGIONAL AIRPORT KY US	20150208	156	89	15.6	8.9	60	48	11	2015	02	08	20YR Lagged Period	2/8/2015
GHCND:USW00003816	PADUCAH BARKLEY REGIONAL AIRPORT KY US	20150209	106	0	10.6	-	51	32	23	2015	02	09	20YR Lagged Period	2/9/2015
GHCND:USW00003816	PADUCAH BARKLEY REGIONAL AIRPORT KY US	20150210	78	-32	7.8	(3.2)	46	26	29	2015	02	10	20YR Lagged Period	2/10/2015
GHCND:USW00003816	PADUCAH BARKLEY REGIONAL AIRPORT KY US	20150211	128	-49	12.8	(4.9)	55	23	26	2015	02	11	20YR Lagged Period	2/11/2015
GHCND:USW00003816	PADUCAH BARKLEY REGIONAL AIRPORT KY US	20150212	-5	-71	(0.5)	(7.1)	31	19	40	2015	02	12	20YR Lagged Period	2/12/2015
GHCND:USW00003816	PADUCAH BARKLEY REGIONAL AIRPORT KY US	20150213	17	-93	1.7	(9.3)	35	15	40	2015	02	13	20YR Lagged Period	2/13/2015
GHCND:USW00003816	PADUCAH BARKLEY REGIONAL AIRPORT KY US	20150214	67	-88	6.7	(8.8)	44	16	35	2015	02	14	20YR Lagged Period	2/14/2015
GHCND:USW00003816	PADUCAH BARKLEY REGIONAL AIRPORT KY US	20150215	-49	-110	(4.9)	(11.0)	23	12	47	2015	02	15	20YR Lagged Period	2/15/2015
GHCND:USW00003816	PADUCAH BARKLEY REGIONAL AIRPORT KY US	20150216	-49	-127	(4.9)	(12.7)	23	9	49	2015	02	16	20YR Lagged Period	2/16/2015
GHCND:USW00003816	PADUCAH BARKLEY REGIONAL AIRPORT KY US	20150217	-16	-205	(1.6)	(20.5)	29	-5	53	2015	02	17	20YR Lagged Period	2/17/2015
GHCND:USW00003816	PADUCAH BARKLEY REGIONAL AIRPORT KY US	20150218	-27	-177	(2.7)	(17.7)	27	0	51	2015	02	18	20YR Lagged Period	2/18/2015
GHCND:USW00003816	PADUCAH BARKLEY REGIONAL AIRPORT KY US	20150219	-77	-232	(7.7)	(23.2)	18	-10	61	2015	02	19	20YR Lagged Period	2/19/2015
GHCND:USW00003816	PADUCAH BARKLEY REGIONAL AIRPORT KY US	20150220	0	-127	-	(12.7)	32	9	44	2015	02	20	20YR Lagged Period	2/20/2015
GHCND:USW00003816	PADUCAH BARKLEY REGIONAL AIRPORT KY US	20150221	17	-10	1.7	(1.0)	35	30	32	2015	02	21	20YR Lagged Period	2/21/2015
GHCND:USW00003816	PADUCAH BARKLEY REGIONAL AIRPORT KY US	20150222	11	-60	1.1	(6.0)	34	21	37	2015	02	22	20YR Lagged Period	2/22/2015
GHCND:USW00003816	PADUCAH BARKLEY REGIONAL AIRPORT KY US	20150223	-55	-105	(5.5)	(10.5)	22	13	47	2015	02	23	20YR Lagged Period	2/23/2015
GHCND:USW00003816	PADUCAH BARKLEY REGIONAL AIRPORT KY US	20150224	-10	-88	(1.0)	(8.8)	30	16	42	2015	02	24	20YR Lagged Period	2/24/2015
GHCND:USW00003816	PADUCAH BARKLEY REGIONAL AIRPORT KY US	20150225	39	-99	3.9	(9.9)	39	14	38	2015	02	25	20YR Lagged Period	2/25/2015
GHCND:USW00003816	PADUCAH BARKLEY REGIONAL AIRPORT KY US	20150226	0	-77	-	(7.7)	32	18	40	2015	02	26	20YR Lagged Period	2/26/2015
GHCND:USW00003816	PADUCAH BARKLEY REGIONAL AIRPORT KY US	20150227	-32	-116	(3.2)	(11.6)	26	11	46	2015	02	27	20YR Lagged Period	2/27/2015
GHCND:USW00003816	PADUCAH BARKLEY REGIONAL AIRPORT KY US	20150228	11	-66	1.1	(6.6)	34	20	38	2015	02	28	20YR Lagged Period	2/28/2015
GHCND:USW00003816	PADUCAH BARKLEY REGIONAL AIRPORT KY US	20150301	44	0	4.4	-	40	32	29	2015	03	01	20YR Lagged Period	3/1/2015
GHCND:USW00003816	PADUCAH BARKLEY REGIONAL AIRPORT KY US	20150302	44	-32	4.4	(3.2)	40	26	32	2015	03	02	20YR Lagged Period	3/2/2015
GHCND:USW00003816	PADUCAH BARKLEY REGIONAL AIRPORT KY US	20150303	122	17	12.2	1.7	54	35	20	2015	03	03	20YR Lagged Period	3/3/2015
GHCND:USW00003816	PADUCAH BARKLEY REGIONAL AIRPORT KY US	20150304	83	-71	8.3	(7.1)	47	19	32	2015	03	04	20YR Lagged Period	3/4/2015
GHCND:USW00003816	PADUCAH BARKLEY REGIONAL AIRPORT KY US	20150305	-27	-155	(2.7)	(15.5)	27	4	49	2015	03	05	20YR Lagged Period	3/5/2015
GHCND:USW00003816	PADUCAH BARKLEY REGIONAL AIRPORT KY US	20150306	-10	-210	(1.0)	(21.0)	30	-6	53	2015	03	06	20YR Lagged Period	3/6/2015
GHCND:USW00003816	PADUCAH BARKLEY REGIONAL AIRPORT KY US	20150307	89	-66	8.9	(6.6)	48	20	31	2015	03	07	20YR Lagged Period	3/7/2015
GHCND:USW00003816	PADUCAH BARKLEY REGIONAL AIRPORT KY US	20150308	100	-32	10.0	(3.2)	50	26	27	2015	03	08	20YR Lagged Period	3/8/2015
GHCND:USW00003816	PADUCAH BARKLEY REGIONAL AIRPORT KY US	20150309	106	44	10.6	4.4	51	40	19	2015	03	09	20YR Lagged Period	3/9/2015
GHCND:USW00003816	PADUCAH BARKLEY REGIONAL AIRPORT KY US	20150310	133	83	13.3	8.3	56	47	13	2015	03	10	20YR Lagged Period	3/10/2015
GHCND:USW00003816	PADUCAH BARKLEY REGIONAL AIRPORT KY US	20150311	189	56	18.9	5.6	66	42	11	2015	03	11	20YR Lagged Period	3/11/2015
GHCND:USW00003816	PADUCAH BARKLEY REGIONAL AIRPORT KY US	20150312	211	22	21.1	2.2	70	36	12	2015	03	12	20YR Lagged Period	3/12/2015
GHCND:USW00003816	PADUCAH BARKLEY REGIONAL AIRPORT KY US	20150313	156	122	15.6	12.2	60	54	8	2015	03	13	20YR Lagged Period	3/13/2015
GHCND:USW00003816	PADUCAH BARKLEY REGIONAL AIRPORT KY US	20150314	144	94	14.4	9.4	58	49	11	2015	03	14	20YR Lagged Period	3/14/2015
GHCND:USW00003816	PADUCAH BARKLEY REGIONAL AIRPORT KY US	20150315	211	28	21.1	2.8	70	37	11	2015	03	15	20YR Lagged Period	3/15/2015
GHCND:USW00003816	PADUCAH BARKLEY REGIONAL AIRPORT KY US	20150316	233	33	23.3	3.3	74	38	9	2015	03	16	20YR Lagged Period	3/16/2015
GHCND:USW00003816	PADUCAH BARKLEY REGIONAL AIRPORT KY US	20150317	167	67	16.7	6.7	62	44	12	2015	03	17	20YR Lagged Period	3/17/2015
GHCND:USW00003816	PADUCAH BARKLEY REGIONAL AIRPORT KY US	20150318	94	44	9.4	4.4	49	40	20	2015	03	18	20YR Lagged Period	3/18/2015
GHCND:USW00003816	PADUCAH BARKLEY REGIONAL AIRPORT KY US	20150319	100	44	10.0	4.4	50	40	20	2015	03	19	20YR Lagged Period	3/19/2015
GHCND:USW00003816	PADUCAH BARKLEY REGIONAL AIRPORT KY US	20150320	111	33	11.1	3.3	52	38	20	2015	03	20	20YR Lagged Period	3/20/2015
GHCND:USW00003816	PADUCAH BARKLEY REGIONAL AIRPORT KY US	20150321	200	22	20.0	2.2	68	36	13	2015	03	21	20YR Lagged Period	3/21/2015
GHCND:USW00003816	PADUCAH BARKLEY REGIONAL AIRPORT KY US	20150322	178	67	17.8	6.7	64	44	11	2015	03	22	20YR Lagged Period	3/22/2015
GHCND:USW00003816	PADUCAH BARKLEY REGIONAL AIRPORT KY US	20150323	222	22	22.2	2.2	72	36	11	2015	03	23	20YR Lagged Period	3/23/2015

GHCND:USW00003816	PADUCAH BARKLEY REGIONAL AIRPORT KY US	20150324	194	50	19.4	5.0	67	41	11	2015	03	24	20YR Lagged Period	3/24/2015
GHCND:USW00003816	PADUCAH BARKLEY REGIONAL AIRPORT KY US	20150325	256	117	25.6	11.7	78	53	0	2015	03	25	20YR Lagged Period	3/25/2015
GHCND:USW00003816	PADUCAH BARKLEY REGIONAL AIRPORT KY US	20150326	117	0	11.7	-	53	32	22	2015	03	26	20YR Lagged Period	3/26/2015
GHCND:USW00003816	PADUCAH BARKLEY REGIONAL AIRPORT KY US	20150327	61	-21	6.1	(2.1)	43	28	29	2015	03	27	20YR Lagged Period	3/27/2015
GHCND:USW00003816	PADUCAH BARKLEY REGIONAL AIRPORT KY US	20150328	83	-43	8.3	(4.3)	47	24	29	2015	03	28	20YR Lagged Period	3/28/2015
GHCND:USW00003816	PADUCAH BARKLEY REGIONAL AIRPORT KY US	20150329	161	-10	16.1	(1.0)	61	30	19	2015	03	29	20YR Lagged Period	3/29/2015
GHCND:USW00003816	PADUCAH BARKLEY REGIONAL AIRPORT KY US	20150330	206	39	20.6	3.9	69	39	11	2015	03	30	20YR Lagged Period	3/30/2015
GHCND:USW00003816	PADUCAH BARKLEY REGIONAL AIRPORT KY US	20150331	261	100	26.1	10.0	79	50	0	2015	03	31	20YR Lagged Period	3/31/2015
GHCND:USW00003816	PADUCAH BARKLEY REGIONAL AIRPORT KY US	20150401	256	56	25.6	5.6	78	42	5	2015	04	01	20YR Lagged Period	4/1/2015
GHCND:USW00003816	PADUCAH BARKLEY REGIONAL AIRPORT KY US	20150402	222	161	22.2	16.1	72	61	0	2015	04	02	20YR Lagged Period	4/2/2015
GHCND:USW00003816	PADUCAH BARKLEY REGIONAL AIRPORT KY US	20150403	222	72	22.2	7.2	72	45	6	2015	04	03	20YR Lagged Period	4/3/2015
GHCND:USW00003816	PADUCAH BARKLEY REGIONAL AIRPORT KY US	20150404	156	28	15.6	2.8	60	37	16	2015	04	04	20YR Lagged Period	4/4/2015
GHCND:USW00003816	PADUCAH BARKLEY REGIONAL AIRPORT KY US	20150405	189	6	18.9	0.6	66	33	15	2015	04	05	20YR Lagged Period	4/5/2015
GHCND:USW00003816	PADUCAH BARKLEY REGIONAL AIRPORT KY US	20150406	183	117	18.3	11.7	65	53	6	2015	04	06	20YR Lagged Period	4/6/2015
GHCND:USW00003816	PADUCAH BARKLEY REGIONAL AIRPORT KY US	20150407	267	183	26.7	18.3	80	65	0	2015	04	07	20YR Lagged Period	4/7/2015
GHCND:USW00003816	PADUCAH BARKLEY REGIONAL AIRPORT KY US	20150408	289	200	28.9	20.0	84	68	0	2015	04	08	20YR Lagged Period	4/8/2015
GHCND:USW00003816	PADUCAH BARKLEY REGIONAL AIRPORT KY US	20150409	278	178	27.8	17.8	82	64	0	2015	04	09	20YR Lagged Period	4/9/2015
GHCND:USW00003816	PADUCAH BARKLEY REGIONAL AIRPORT KY US	20150410	194	89	19.4	8.9	67	48	7	2015	04	10	20YR Lagged Period	4/10/2015
GHCND:USW00003816	PADUCAH BARKLEY REGIONAL AIRPORT KY US	20150411	217	78	21.7	7.8	71	46	6	2015	04	11	20YR Lagged Period	4/11/2015
GHCND:USW00003816	PADUCAH BARKLEY REGIONAL AIRPORT KY US	20150412	261	117	26.1	11.7	79	53	0	2015	04	12	20YR Lagged Period	4/12/2015
GHCND:USW00003816	PADUCAH BARKLEY REGIONAL AIRPORT KY US	20150413	233	144	23.3	14.4	74	58	0	2015	04	13	20YR Lagged Period	4/13/2015
GHCND:USW00003816	PADUCAH BARKLEY REGIONAL AIRPORT KY US	20150414	189	111	18.9	11.1	66	52	6	2015	04	14	20YR Lagged Period	4/14/2015
GHCND:USW00003816	PADUCAH BARKLEY REGIONAL AIRPORT KY US	20150415	228	139	22.8	13.9	73	57	0	2015	04	15	20YR Lagged Period	4/15/2015
GHCND:USW00003816	PADUCAH BARKLEY REGIONAL AIRPORT KY US	20150416	244	139	24.4	13.9	76	57	0	2015	04	16	20YR Lagged Period	4/16/2015
GHCND:USW00003816	PADUCAH BARKLEY REGIONAL AIRPORT KY US	20150417	256	133	25.6	13.3	78	56	0	2015	04	17	20YR Lagged Period	4/17/2015
GHCND:USW00003816	PADUCAH BARKLEY REGIONAL AIRPORT KY US	20150418	267	133	26.7	13.3	80	56	0	2015	04	18	20YR Lagged Period	4/18/2015
GHCND:USW00003816	PADUCAH BARKLEY REGIONAL AIRPORT KY US	20150419	222	139	22.2	13.9	72	57	0	2015	04	19	20YR Lagged Period	4/19/2015
GHCND:USW00003816	PADUCAH BARKLEY REGIONAL AIRPORT KY US	20150420	183	61	18.3	6.1	65	43	11	2015	04	20	20YR Lagged Period	4/20/2015
GHCND:USW00003816	PADUCAH BARKLEY REGIONAL AIRPORT KY US	20150421	211	61	21.1	6.1	70	43	8	2015	04	21	20YR Lagged Period	4/21/2015
GHCND:USW00003816	PADUCAH BARKLEY REGIONAL AIRPORT KY US	20150422	178	61	17.8	6.1	64	43	11	2015	04	22	20YR Lagged Period	4/22/2015
GHCND:USW00003816	PADUCAH BARKLEY REGIONAL AIRPORT KY US	20150423	200	28	20.0	2.8	68	37	12	2015	04	23	20YR Lagged Period	4/23/2015
GHCND:USW00003816	PADUCAH BARKLEY REGIONAL AIRPORT KY US	20150424	178	56	17.8	5.6	64	42	12	2015	04	24	20YR Lagged Period	4/24/2015
GHCND:USW00003816	PADUCAH BARKLEY REGIONAL AIRPORT KY US	20150425	256	139	25.6	13.9	78	57	0	2015	04	25	20YR Lagged Period	4/25/2015
GHCND:USW00003816	PADUCAH BARKLEY REGIONAL AIRPORT KY US	20150426	189	94	18.9	9.4	66	49	7	2015	04	26	20YR Lagged Period	4/26/2015
GHCND:USW00003816	PADUCAH BARKLEY REGIONAL AIRPORT KY US	20150427	194	61	19.4	6.1	67	43	10	2015	04	27	20YR Lagged Period	4/27/2015
GHCND:USW00003816	PADUCAH BARKLEY REGIONAL AIRPORT KY US	20150428	189	61	18.9	6.1	66	43	10	2015	04	28	20YR Lagged Period	4/28/2015
GHCND:USW00003816	PADUCAH BARKLEY REGIONAL AIRPORT KY US	20150429	228	56	22.8	5.6	73	42	7	2015	04	29	20YR Lagged Period	4/29/2015
GHCND:USW00003816	PADUCAH BARKLEY REGIONAL AIRPORT KY US	20150430	228	67	22.8	6.7	73	44	6	2015	04	30	20YR Lagged Period	4/30/2015
GHCND:USW00003816	PADUCAH BARKLEY REGIONAL AIRPORT KY US	20150501	217	33	21.7	3.3	71	38	10	2015	05	01	20YR Lagged Period	5/1/2015
GHCND:USW00003816	PADUCAH BARKLEY REGIONAL AIRPORT KY US	20150502	244	61	24.4	6.1	76	43	5	2015	05	02	20YR Lagged Period	5/2/2015
GHCND:USW00003816	PADUCAH BARKLEY REGIONAL AIRPORT KY US	20150503	272	100	27.2	10.0	81	50	0	2015	05	03	20YR Lagged Period	5/3/2015
GHCND:USW00003816	PADUCAH BARKLEY REGIONAL AIRPORT KY US	20150504	294	183	29.4	18.3	85	65	0	2015	05	04	20YR Lagged Period	5/4/2015
GHCND:USW00003816	PADUCAH BARKLEY REGIONAL AIRPORT KY US	20150505	306	150	30.6	15.0	87	59	0	2015	05	05	20YR Lagged Period	5/5/2015
GHCND:USW00003816	PADUCAH BARKLEY REGIONAL AIRPORT KY US	20150506	294	128	29.4	12.8	85	55	0	2015	05	06	20YR Lagged Period	5/6/2015
GHCND:USW00003816	PADUCAH BARKLEY REGIONAL AIRPORT KY US	20150507	300	139	30.0	13.9	86	57	0	2015	05	07	20YR Lagged Period	5/7/2015
GHCND:USW00003816	PADUCAH BARKLEY REGIONAL AIRPORT KY US	20150508	300	189	30.0	18.9	86	66	0	2015	05	08	20YR Lagged Period	5/8/2015
GHCND:USW00003816	PADUCAH BARKLEY REGIONAL AIRPORT KY US	20150509	278	189	27.8	18.9	82	66	0	2015	05	09	20YR Lagged Period	5/9/2015
GHCND:USW00003816	PADUCAH BARKLEY REGIONAL AIRPORT KY US	20150510	311	189	31.1	18.9	88	66	0	2015	05	10	20YR Lagged Period	5/10/2015
GHCND:USW00003816	PADUCAH BARKLEY REGIONAL AIRPORT KY US	20150511	239	183	23.9	18.3	75	65	0	2015	05	11	20YR Lagged Period	5/11/2015
GHCND:USW00003816	PADUCAH BARKLEY REGIONAL AIRPORT KY US	20150512	211	100	21.1	10.0	70	50	5	2015	05	12	20YR Lagged Period	5/12/2015
GHCND:USW00003816	PADUCAH BARKLEY REGIONAL AIRPORT KY US	20150513	250	78	25.0	7.8	77	46	3	2015	05	13	20YR Lagged Period	5/13/2015
GHCND:USW00003816	PADUCAH BARKLEY REGIONAL AIRPORT KY US	20150514	250	139	25.0	13.9	77	57	0	2015	05	14	20YR Lagged Period	5/14/2015
GHCND:USW00003816	PADUCAH BARKLEY REGIONAL AIRPORT KY US	20150515	311	178	31.1	17.8	88	64	0	2015	05	15	20YR Lagged Period	5/15/2015
GHCND:USW00003816	PADUCAH BARKLEY REGIONAL AIRPORT KY US	20150516	244	200	24.4	20.0	76	68	0	2015	05	16	20YR Lagged Period	5/16/2015
GHCND:USW00003816	PADUCAH BARKLEY REGIONAL AIRPORT KY US	20150517	267	194	26.7	19.4	80	67	0	2015	05	17	20YR Lagged Period	5/17/2015
GHCND:USW00003816	PADUCAH BARKLEY REGIONAL AIRPORT KY US	20150518	267	189	26.7	18.9	80	66	0	2015	05	18	20YR Lagged Period	5/18/2015
GHCND:USW00003816	PADUCAH BARKLEY REGIONAL AIRPORT KY US	20150519	239	139	23.9	13.9	75	57	0	2015	05	19	20YR Lagged Period	5/19/2015
GHCND:USW00003816	PADUCAH BARKLEY REGIONAL AIRPORT KY US	20150520	156	100	15.6	10.0	60	50	10	2015	05	20	20YR Lagged Period	5/20/2015
GHCND:USW00003816	PADUCAH BARKLEY REGIONAL AIRPORT KY US	20150521	172	72	17.2	7.2	63	45	11	2015	05	21	20YR Lagged Period	5/21/2015
GHCND:USW00003816	PADUCAH BARKLEY REGIONAL AIRPORT KY US	20150522	239	61	23.9	6.1	75	43	6	2015	05	22	20YR Lagged Period	5/22/2015
GHCND:USW00003816	PADUCAH BARKLEY REGIONAL AIRPORT KY US	20150523	278	139	27.8	13.9	82	57	0	2015	05	23	20YR Lagged Period	5/23/2015
GHCND:USW00003816	PADUCAH BARKLEY REGIONAL AIRPORT KY US	20150524	300	167	30.0	16.7	86	62	0	2015	05	24	20YR Lagged Period	5/24/2015
GHCND:USW00003816	PADUCAH BARKLEY REGIONAL AIRPORT KY US	20150525	244	200	24.4	20.0	76	68	0	2015	05	25	20YR Lagged Period	5/25/2015
GHCND:USW00003816	PADUCAH BARKLEY REGIONAL AIRPORT KY US	20150526	267	183	26.7	18.3	80	65	0	2015	05	26	20YR Lagged Period	5/26/2015
GHCND:USW00003816	PADUCAH BARKLEY REGIONAL AIRPORT KY US	20150527	256	167	25.6	16.7	78	62	0	2015	05	27	20YR Lagged Period	5/27/2015
GHCND:USW00003816	PADUCAH BARKLEY REGIONAL AIRPORT KY US	20150528	294	172	29.4	17.2	85	63	0	2015	05	28	20YR Lagged Period	5/28/2015
GHCND:USW00003816	PADUCAH BARKLEY REGIONAL AIRPORT KY US	20150529	294	183	29.4	18.3	85	65	0	2015	05	29	20YR Lagged Period	5/29/2015
GHCND:USW00003816	PADUCAH BARKLEY REGIONAL AIRPORT KY US	20150530	283	194	28.3	19.4	83	67	0	2015	05	30	20YR Lagged Period	5/30/2015
GHCND:USW00003816	PADUCAH BARKLEY REGIONAL AIRPORT KY US	20150531	200	156	20.0	15.6	68	60	1	2015	05	31	20YR Lagged Period	5/31/2015
GHCND:USW00003816	PADUCAH BARKLEY REGIONAL AIRPORT KY US	20150601	200	150	20.0	15.0	68	59	1	2015	06	01	20YR Lagged Period	6/1/2015
GHCND:USW00003816	PADUCAH BARKLEY REGIONAL AIRPORT KY US	20150602	194	156	19.4	15.6	67	60	1	2015	06	02	20YR Lagged Period	6/2/2015
GHCND:USW00003816	PADUCAH BARKLEY REGIONAL AIRPORT KY US	20150603	261	161	26.1	16.1	79	61	0	2015	06	03	20YR Lagged Period	6/3/2015
GHCND:USW00003816	PADUCAH BARKLEY REGIONAL AIRPORT KY US	20150604	294	133	29.4	13.3	85	56	0	2015	06	04	20YR Lagged Period	6/4/2015
GHCND:USW00003816	PADUCAH BARKLEY REGIONAL AIRPORT KY US	20150605	289	172	28.9	17.2	84	63	0	2015	06	05	20YR Lagged Period	6/5/2015
GHCND:USW00003816	PADUCAH BARKLEY REGIONAL AIRPORT KY US	20150606	322	183	32.2	18.3	90	65	0	2015	06	06	20YR Lagged Period	6/6/2015
GHCND:USW00003816	PADUCAH BARKLEY REGIONAL AIRPORT KY US	20150607	333	200	33.3	20.0	92	68	0	2015	06	07	20YR Lagged Period	6/7/2015
GHCND:USW00003816	PADUCAH BARKLEY REGIONAL AIRPORT KY US	20150608	306	200	30.6	20.0	87	68	0	2015	06	08	20YR Lagged Period	6/8/2015
GHCND:USW00003816	PADUCAH BARKLEY REGIONAL AIRPORT KY US	20150609	333	200	33.3	20.0	92	68	0	2015	06	09	20YR Lagged Period	6/9/2015
GHCND:USW00003816	PADUCAH BARKLEY REGIONAL AIRPORT KY US	20150610	339	183	33.9	18.3	93	65	0	2015	06	10	20YR Lagged Period	6/10/2015
GHCND:USW00003816	PADUCAH BARKLEY REGIONAL AIRPORT KY US	20150611	339	239	33.9	23.9	93	75	0	2015	06	11	20YR Lagged Period	6/11/2015
GHCND:USW00003816	PADUCAH BARKLEY REGIONAL AIRPORT KY US	20150612	333	233	33.3	23.3	92	74	0	2015	06	12	20YR Lagged Period	6/12/2015
GHCND:USW00003816	PADUCAH BARKLEY REGIONAL AIRPORT KY US	20150613	317	228	31.7	22.8	89	73	0	2015	06	13	20YR Lagged Period	6/13/2015
GHCND:USW00003816	PADUCAH BARKLEY REGIONAL AIRPORT KY US	20150614	322	233	32.2	23.3	90	74	0	2015	06	14	20YR Lagged Period	6/14/2015
GHCND:USW00003816	PADUCAH BARKLEY REGIONAL AIRPORT KY US	20150615	328	239	32.8	23.9	91	75	0	2015	06	15	20YR Lagged Period	6/15/2015
GHCND:USW00003816	PADUCAH BARKLEY REGIONAL AIRPORT KY US	20150616	322	239	32.2	23.9	90	75	0	2015	06	16	20YR Lagged Period	6/16/2015
GHCND:USW00003816	PADUCAH BARKLEY REGIONAL AIRPORT KY US	20150617	328	222	32.8	22.2	91	72	0	2015	06	17	20YR Lagged Period	6/17/2015
GHCND:USW00003816	PADUCAH BARKLEY REGIONAL AIRPORT KY US	20150618	317	222	31.7	22.2	89	72	0	2015	06	18	20YR Lagged Period	6/18/2015
GHCND:USW00003816	PADUCAH BARKLEY REGIONAL AIRPORT KY US	20150619	289	228	28.9	22.8	84	73	0	2015	06	19	20YR Lagged Period	6/19/2015
GHCND:USW00003816	PADUCAH BARKLEY REGIONAL AIRPORT KY US	20150620	306	228	30.6	22.8	87	73	0	2015	06	20	20YR Lagged Period	6/20/2015
GHCND:USW00003816	PADUCAH BARKLEY REGIONAL AIRPORT KY US	20150621	333	239	33.3	23.9	92	75	0	2015	06	21	20YR Lagged Period	6/21/2015
GHCND:USW00003816	PADUCAH BARKLEY REGIONAL AIRPORT KY US	20150622	328	233	32.8	23.3	91	74	0	2015	06	22	20YR Lagged Period	6/22/2015
GHCND:USW00003816	PADUCAH BARKLEY REGIONAL AIRPORT KY US	20150623	328	250	32.8	25.0	91	77	0	2015	06	23	20YR Lagged Period	6/23/2015
GHCND:USW00003816	PADUCAH BARKLEY REGIONAL AIRPORT KY US	20150624	317	228	31.7	22.8	89	73	0	2015	06	24	20YR Lagged Period	6/24/2015
GHCND:USW00003816	PADUCAH BARKLEY REGIONAL AIRPORT KY US	20150625	339	228	33.9	22.8	93	73	0	2015	06	25	20YR Lagged Period	6/25/2015
GHCND:USW00003816	PADUCAH BARKLEY REGIONAL AIRPORT KY US	20150626	306	211	30.6	21.1	87	70	0	2015	06	26	20YR Lagged Period	6/26/2015
GHCND:USW00003816	PADUCAH BARKLEY REGIONAL AIRPORT KY US	20150627	278	161	27.8	16.1	82	61	0	2015	06	27	20YR Lagged Period	6/27/2015
GHCND:USW00003816	PADUCAH BARKLEY REGIONAL AIRPORT KY US	20150628	289	144	28.9	14.4	84	58	0	2015	06	28	20YR Lagged Period	6/28/2015
GHCND:USW00003816	PADUCAH BARKLEY REGIONAL AIRPORT KY US	20150629	317	206	31.7	20.6	89	69	0	2015	06	29	20YR Lagged Period	6/29/2015
GHCND:USW00003816	PADUCAH BARKLEY REGIONAL AIRPORT KY US	20150630	300	200	30.0	20.0	86	68	0	2015	06	30	20YR Lagged Period	6/30/2015
GHCND:USW00003816	PADUCAH BARKLEY REGIONAL AIRPORT KY US	20150701	283	217	28.3	21.7	83	71	0	2015	07	01	20YR Lagged Period	7/1/2015
GHCND:USW00003816	PADUCAH BARKLEY REGIONAL AIRPORT KY US	20150702	306	206	30.6	20.6	87	69	0	2015	07	02	20YR Lagged Period	7/2/2015
GHCND:USW00003816	PADUCAH BARKLEY REGIONAL AIRPORT KY US	20150703	294	211	29.4	21.1	85	70	0	2015	07	03	20YR Lagged Period	7/3/2015
GHCND:USW00003816	PADUCAH BARKLEY REGIONAL AIRPORT KY US	20150704	278	206	27.8	20.6	82	69	0	2015	07	04	20YR Lagged Period	7/4/2015
GHCND:USW00003816	PADUCAH BARKLEY REGIONAL AIRPORT KY US	20150705	300	189	30.0	18.9	86	66	0	2015	07	05	20YR Lagged Period	7/5/2015
GHCND:USW00003816	PADUCAH BARKLEY REGIONAL AIRPORT KY US	20150706	306	206	30.6	20.6	87	69	0	2015	07	06	20YR Lagged Period	7/6/2015
GHCND:USW00003816	PADUCAH BARKLEY REGIONAL AIRPORT KY US	20150707	283	217	28.3	21.7	83	71	0	2015	07	07	20YR Lagged Period	7/7/2015
GHCND:USW00003816	PADUCAH BARKLEY REGIONAL AIRPORT KY US	20150708	300	217	30.0	21.7	86	71	0	2015	07	08	20YR Lagged Period	7/8/2015
GHCND:USW00003816	PADUCAH BARKLEY REGIONAL AIRPORT KY US	20150709	306	211	30.6	21.1	87	70	0	2015	07	09	20YR Lagged Period	7/9/2015
GHCND:USW00003816	PADUCAH BARKLEY REGIONAL AIRPORT KY US	20150710	317	206	31.7	20.6	89	69	0	2015	07	10	20YR Lagged Period	7/10/2015
GHCND:USW00003816	PADUCAH BARKLEY REGIONAL AIRPORT KY US	20150711	328	222	32.8	22.2	91	72	0	2015	07	11	20YR Lagged Period	7/11/2015
GHCND:USW00003816	PADUCAH BARKLEY REGIONAL AIRPORT KY US	20150712	339	250	33.9	25.0	93	77	0	2015	07	12	20YR Lagged Period	7/12/2015
GHCND:USW00003816	PADUCAH BARKLEY REGIONAL AIRPORT KY US	20150713	339	244	33.9	24.4	93	76	0	2015	07	13	20YR Lagged Period	7/13/2015
GHCND:USW00003816	PADUCAH BARKLEY REGIONAL AIRPORT KY US	20150714	344	250	34.4	25.0	94	77	0	2015	07	14	20YR Lagged Period	7/14/2015
GHCND:USW00003816	PADUCAH BARKLEY REGIONAL AIRPORT KY US	20150715	311	217	31.1	21.7	88	71	0	2015	07	15	20YR Lagged Period	7/15/2015
GHCND:USW00003816	PADUCAH BARKLEY REGIONAL AIRPORT KY US	20150716	317	206	31.7	20.6	89	69	0	2015	07	16	20YR Lagged Period	7/16/2015
GHCND:USW00003816	PADUCAH BARKLEY REGIONAL AIRPORT KY US	20150717	333	250	33.3	25.0	92	77	0	2015	07	17	20YR Lagged Period	7/17/2015
GHCND:USW00003816	PADUCAH BARKLEY REGIONAL AIRPORT KY US	20150718	339	256	33.9	25.6	93	78	0	2015	07	18	20YR Lagged Period	7/18/2015
GHCND:USW00003816	PADUCAH BARKLEY REGIONAL AIRPORT KY US	20150719	344	250	34.4	25.0	94	77	0	2015	07	19	20YR Lagged Period	7/19/2015
GHCND:USW00003816	PADUCAH BARKLEY REGIONAL AIRPORT KY US	20150720	322	233	32.2	23.3	90	74	0	2015	07	20	20YR Lagged Period	7/20/2015
GHCND:USW00003816	PADUCAH BARKLEY REGIONAL AIRPORT KY US	20150721	317	222	31.7	22.2	89	72	0	2015	07	21	20YR Lagged Period	7/21/2015
GHCND:USW00003816	PADUCAH BARKLEY REGIONAL AIRPORT KY US	20150722	306	217	30.6	21.7	87	71	0	2015	07	22	20YR Lagged Period	7/22/2015
GHCND:USW00003816	PADUCAH BARKLEY REGIONAL AIRPORT KY US	20150723	306	217	30.6	21.7	87	71	0	2015	07	23	20YR Lagged Period	7/23/2015
GHCND:USW00003816	PADUCAH BARKLEY REGIONAL AIRPORT KY US	20150724	322	217	32.2	21.7	90	71	0	2015	07	24	20YR Lagged Period	7/24/2015
GHCND:USW00003816	PADUCAH BARKLEY REGIONAL AIRPORT KY US	20150725	328	217	32.8	21.7	91	71	0	2015	07	25	20YR Lagged Period	7/25/2015
GHCND:USW00003816	PADUCAH BARKLEY REGIONAL AIRPORT KY US	20150726	294	228	29.4	22.8	85	73	0	2015	07	26	20YR Lagged Period	7/26/2015
GHCND:USW00003816	PADUCAH BARKLEY REGIONAL AIRPORT KY US	20150727	339	233	33.9	23.3	93	74	0	2015	07	27	20YR Lagged Period	7/27/2015
GHCND:USW00003816	PADUCAH BARKLEY REGIONAL AIRPORT KY US	20150728	350	239	35.0	23.9	95	75	0	2015	07	28	20YR Lagged Period	7/28/2015
GHCND:USW00003816	PADUCAH BARKLEY REGIONAL AIRPORT KY US	20150729	356	233	35.6	23.3	96	74	0	2015	07	29	20YR Lagged Period	7/29/2015
GHCND:USW00003816	PADUCAH BARKLEY REGIONAL AIRPORT KY US	20150730	311	194	31.1	19.4	88	67	0	2015	07	30	20YR Lagged Period	7/30/2015
GHCND:USW00003816	PADUCAH BARKLEY REGIONAL AIRPORT KY US	20150731	328	183	32.8	18.3	91	65	0	2015	07	31	20YR Lagged Period	7/31/2015
GHCND:USW00003816	PADUCAH BARKLEY REGIONAL AIRPORT KY US	20150801	328	194	32.8	19.4	91	67	0	2015	08	01	20YR Lagged Period	8/1/2015
GHCND:USW00003816	PADUCAH BARKLEY REGIONAL AIRPORT KY US	20150802	328	189	32.8	18.9	91	66	0	2015	08	02	20YR Lagged Period	8/2/2015
GHCND:USW00003816	PADUCAH BARKLEY REGIONAL AIRPORT KY US	20150803	344	233	34.4	23.3	94	74	0	2015	08	03	20YR Lagged Period	8/3/2015
GHCND:USW00003816	PADUCAH BARKLEY REGIONAL AIRPORT KY US	20150804	350	222	35.0	22.2	95	72	0	2015	08	04	20YR Lagged Period	8/4/2015
GHCND:USW00003816	PADUCAH BARKLEY REGIONAL AIRPORT KY US	20150805	261	217	26.1	21.7	79	71	0	2015	08	05	20YR Lagged Period	8/5/2015
GHCND:USW00003816	PADUCAH BARKLEY REGIONAL AIRPORT KY US	20150806	300	206	30.0	20.6	86	69	0	2015	08	06	20YR Lagged Period	8/6/2015
GHCND:USW00003816	PADUCAH BARKLEY REGIONAL AIRPORT KY US	20150807	294	183	29.4	18.3	85	65	0	2015	08	07	20YR Lagged Period	8/7/2015
GHCND:USW00003816	PADUCAH BARKLEY REGIONAL AIRPORT KY US	20150808	311	183	31.1	18.3	88	65	0	2015	08	08	20YR Lagged Period	8/8/2015
GHCND:USW00003816	PADUCAH BARKLEY REGIONAL AIRPORT KY US	20150809	317	189	31.7	18.9	89	66	0	2015	08	09	20YR Lagged Period	8/9/2015
GHCND:USW00003816	PADUCAH BARKLEY REGIONAL AIRPORT KY US	20150810	306	228	30.6	22.8	87	73	0	2015	08	10	20YR Lagged Period	8/10/2015
GHCND:USW00003816	PADUCAH BARKLEY REGIONAL AIRPORT KY US	20150811	317	217	31.7	21.7	89	71	0	2015	08	11	20YR Lagged Period	8/11/2015
GHCND:USW00003816	PADUCAH BARKLEY REGIONAL AIRPORT KY US	20150812	300	172	30.0	17.2	86	63	0	2015	08	12	20YR Lagged Period	8/12/2015
GHCND:USW00003816	PADUCAH BARKLEY REGIONAL AIRPORT KY US	20150813	306	161	30.6	16.1	87	61	0	2015	08	13	20YR Lagged Period	8/13/2015
GHCND:USW00003816	PADUCAH BARKLEY REGIONAL AIRPORT KY US	20150814	294	167	29.4	16.7	85	62	0	2015	08	14	20YR Lagged Period	8/14/2015
GHCND:USW00003816	PADUCAH BARKLEY REGIONAL AIRPORT KY US	20150815	328	172	32.8	17.2	91	63	0	2015	08	15	20YR Lagged Period	8/15/2015
GHCND:USW00003816	PADUCAH BARKLEY REGIONAL AIRPORT KY US	20150816	322	183	32.2	18.3	90	65	0	2015	08	16	20YR Lagged Period	8/16/2015
GHCND:USW00003816	PADUCAH BARKLEY REGIONAL AIRPORT KY US	20150817	311	183	31.1	18.3	88	65	0	2015	08	17	20YR Lagged Period	8/17/2015
GHCND:USW00003816	PADUCAH BARKLEY REGIONAL AIRPORT KY US	20150818	311	206	31.1	20.6	88	69	0	2015	08	18	20YR Lagged Period	8/18/2015
GHCND:USW00003816	PADUCAH BARKLEY REGIONAL AIRPORT KY US	20150819	256	172	25.6	17.2	78	63	0	2015	08	19	20YR Lagged Period	8/19/2015
GHCND:USW00003816	PADUCAH BARKLEY REGIONAL AIRPORT KY US	20150820	278	144	27.8	14.4	82	58	0	2015	08	20	20YR Lagged Period	8/20/2015
GHCND:USW00003816	PADUCAH BARKLEY REGIONAL AIRPORT KY US	20150821	283	139	28.3	13.9	83	57	0	2015	08	21	20YR Lagged Period	8/21/2015
GHCND:USW00003816	PADUCAH BARKLEY REGIONAL AIRPORT KY US	20150822	289	161	28.9	16.1	84	61	0	2015	08	22	20YR Lagged Period	8/22/2015
GHCND:USW00003816	PADUCAH BARKLEY REGIONAL AIRPORT KY US	20150823	317	194	31.7	19.4	89	67	0	2015	08	23	20YR Lagged Period	8/23/2015
GHCND:USW00003816	PADUCAH BARKLEY REGIONAL AIRPORT KY US	20150824	267	133	26.7	13.3	80	56	0	2015	08	24	20YR Lagged Period	8/24/2015
GHCND:USW00003816	PADUCAH BARKLEY REGIONAL AIRPORT KY US	20150825	267	111	26.7	11.1	80	52	0	2015	08	25	20YR Lagged Period	8/25/2015
GHCND:USW00003816	PADUCAH BARKLEY REGIONAL AIRPORT KY US	20150826	272	111	27.2	11.1	81	52	0	2015	08	26	20YR Lagged Period	8/26/2015
GHCND:USW00003816	PADUCAH BARKLEY REGIONAL AIRPORT KY US	20150827	283	122	28.3	12.2	83	54	0	2015	08	27	20YR Lagged Period	8/27/2015
GHCND:USW00003816	PADUCAH BARKLEY REGIONAL AIRPORT KY US	20150828	306	122	30.6	12.2	87	54	0	2015	08	28	20YR Lagged Period	8/28/2015
GHCND:USW00003816	PADUCAH BARKLEY REGIONAL AIRPORT KY US	20150829	322	206	32.2	20.6	90	69	0	2015	08	29	20YR Lagged Period	8/29/2015
GHCND:USW00003816	PADUCAH BARKLEY REGIONAL AIRPORT KY US	20150830	300	194	30.0	19.4	86	67	0	2015	08	30	20YR Lagged Period	8/30/2015
GHCND:USW00003816	PADUCAH BARKLEY REGIONAL AIRPORT KY US	20150831	311	178	31.1	17.8	88	64	0	2015	08	31	20YR Lagged Period	8/31/2015
GHCND:USW00093820	LEXINGTON BLUEGRASS AIRPORT KY US	19950901	272	156	27.2	15.6	81	60	0	1995	09	01		9/1/1995
GHCND:USW00093820	LEXINGTON BLUEGRASS AIRPORT KY US	19950902	267	128	26.7	12.8	80	55	0	1995	09	02		9/2/1995
GHCND:USW00093820	LEXINGTON BLUEGRASS AIRPORT KY US	19950903	294	111	29.4	11.1	85	52	0	1995	09	03		9/3/1995
GHCND:USW00093820	LEXINGTON BLUEGRASS AIRPORT KY US	19950904	322	150	32.2	15.0	90	59	0	1995	09	04		9/4/1995
GHCND:USW00093820	LEXINGTON BLUEGRASS AIRPORT KY US	19950905	322	150	32.2	15.0	90	59	0	1995	09	05		9/5/1995
GHCND:USW00093820	LEXINGTON BLUEGRASS AIRPORT KY US	19950906	311	144	31.1	14.4	88	58	0	1995	09	06		9/6/1995
GHCND:USW00093820	LEXINGTON BLUEGRASS AIRPORT KY US	19950907	278	144	27.8	14.4	82	58	0	1995	09	07		9/7/1995
GHCND:USW00093820	LEXINGTON BLUEGRASS AIRPORT KY US	19950908	306	183	30.6	18.3	87	65	0	1995	09	08		9/8/1995
GHCND:USW00093820	LEXINGTON BLUEGRASS AIRPORT KY US	19950909	233	178	23.3	17.8	74	64	0	1995	09	09		9/9/1995

GHCND:USW00093820	LEXINGTON BLUEGRASS AIRPORT KY US	19950910	256	144	25.6	14.4	78	58	0	1995	09	10	9/10/1995
GHCND:USW00093820	LEXINGTON BLUEGRASS AIRPORT KY US	19950911	283	111	28.3	11.1	82	52	0	1995	09	11	9/11/1995
GHCND:USW00093820	LEXINGTON BLUEGRASS AIRPORT KY US	19950912	294	206	29.4	20.6	85	69	0	1995	09	12	9/12/1995
GHCND:USW00093820	LEXINGTON BLUEGRASS AIRPORT KY US	19950913	256	200	25.6	20.0	78	68	0	1995	09	13	9/13/1995
GHCND:USW00093820	LEXINGTON BLUEGRASS AIRPORT KY US	19950914	311	172	31.1	17.2	88	63	0	1995	09	14	9/14/1995
GHCND:USW00093820	LEXINGTON BLUEGRASS AIRPORT KY US	19950915	244	156	24.4	15.6	76	60	0	1995	09	15	9/15/1995
GHCND:USW00093820	LEXINGTON BLUEGRASS AIRPORT KY US	19950916	200	178	20.0	17.8	68	64	0	1995	09	16	9/16/1995
GHCND:USW00093820	LEXINGTON BLUEGRASS AIRPORT KY US	19950917	239	156	23.9	15.6	75	60	0	1995	09	17	9/17/1995
GHCND:USW00093820	LEXINGTON BLUEGRASS AIRPORT KY US	19950918	211	106	21.1	10.6	70	51	4	1995	09	18	9/18/1995
GHCND:USW00093820	LEXINGTON BLUEGRASS AIRPORT KY US	19950919	261	94	26.1	9.4	79	49	1	1995	09	19	9/19/1995
GHCND:USW00093820	LEXINGTON BLUEGRASS AIRPORT KY US	19950920	211	172	21.1	17.2	70	63	0	1995	09	20	9/20/1995
GHCND:USW00093820	LEXINGTON BLUEGRASS AIRPORT KY US	19950921	250	167	25.0	16.7	77	62	0	1995	09	21	9/21/1995
GHCND:USW00093820	LEXINGTON BLUEGRASS AIRPORT KY US	19950922	167	56	16.7	5.6	62	42	13	1995	09	22	9/22/1995
GHCND:USW00093820	LEXINGTON BLUEGRASS AIRPORT KY US	19950923	156	33	15.6	3.3	60	38	16	1995	09	23	9/23/1995
GHCND:USW00093820	LEXINGTON BLUEGRASS AIRPORT KY US	19950924	194	39	19.4	3.9	67	39	12	1995	09	24	9/24/1995
GHCND:USW00093820	LEXINGTON BLUEGRASS AIRPORT KY US	19950925	172	56	17.2	5.6	63	42	12	1995	09	25	9/25/1995
GHCND:USW00093820	LEXINGTON BLUEGRASS AIRPORT KY US	19950926	217	117	21.7	11.7	71	53	3	1995	09	26	9/26/1995
GHCND:USW00093820	LEXINGTON BLUEGRASS AIRPORT KY US	19950927	244	94	24.4	9.4	76	49	2	1995	09	27	9/27/1995
GHCND:USW00093820	LEXINGTON BLUEGRASS AIRPORT KY US	19950928	256	89	25.6	8.9	78	48	2	1995	09	28	9/28/1995
GHCND:USW00093820	LEXINGTON BLUEGRASS AIRPORT KY US	19950929	267	128	26.7	12.8	80	55	0	1995	09	29	9/29/1995
GHCND:USW00093820	LEXINGTON BLUEGRASS AIRPORT KY US	19950930	261	122	26.1	12.2	79	54	0	1995	09	30	9/30/1995
GHCND:USW00093820	LEXINGTON BLUEGRASS AIRPORT KY US	19951001	250	144	25.0	14.4	77	58	0	1995	10	01	10/1/1995
GHCND:USW00093820	LEXINGTON BLUEGRASS AIRPORT KY US	19951002	283	128	28.3	12.8	83	55	0	1995	10	02	10/2/1995
GHCND:USW00093820	LEXINGTON BLUEGRASS AIRPORT KY US	19951003	211	167	21.1	16.7	70	62	0	1995	10	03	10/3/1995
GHCND:USW00093820	LEXINGTON BLUEGRASS AIRPORT KY US	19951004	178	144	17.8	14.4	64	58	4	1995	10	04	10/4/1995
GHCND:USW00093820	LEXINGTON BLUEGRASS AIRPORT KY US	19951005	211	161	21.1	16.1	70	61	0	1995	10	05	10/5/1995
GHCND:USW00093820	LEXINGTON BLUEGRASS AIRPORT KY US	19951006	244	128	24.4	12.8	76	55	0	1995	10	06	10/6/1995
GHCND:USW00093820	LEXINGTON BLUEGRASS AIRPORT KY US	19951007	178	78	17.8	7.8	64	46	10	1995	10	07	10/7/1995
GHCND:USW00093820	LEXINGTON BLUEGRASS AIRPORT KY US	19951008	189	61	18.9	6.1	66	43	10	1995	10	08	10/8/1995
GHCND:USW00093820	LEXINGTON BLUEGRASS AIRPORT KY US	19951009	228	67	22.8	6.7	73	44	6	1995	10	09	10/9/1995
GHCND:USW00093820	LEXINGTON BLUEGRASS AIRPORT KY US	19951010	250	83	25.0	8.3	77	47	3	1995	10	10	10/10/1995
GHCND:USW00093820	LEXINGTON BLUEGRASS AIRPORT KY US	19951011	256	94	25.6	9.4	78	49	1	1995	10	11	10/11/1995
GHCND:USW00093820	LEXINGTON BLUEGRASS AIRPORT KY US	19951012	272	94	27.2	9.4	81	49	0	1995	10	12	10/12/1995
GHCND:USW00093820	LEXINGTON BLUEGRASS AIRPORT KY US	19951013	250	117	25.0	11.7	77	53	0	1995	10	13	10/13/1995
GHCND:USW00093820	LEXINGTON BLUEGRASS AIRPORT KY US	19951014	189	67	18.9	6.7	66	44	10	1995	10	14	10/14/1995
GHCND:USW00093820	LEXINGTON BLUEGRASS AIRPORT KY US	19951015	161	33	16.1	3.3	61	38	15	1995	10	15	10/15/1995
GHCND:USW00093820	LEXINGTON BLUEGRASS AIRPORT KY US	19951016	172	28	17.2	2.8	63	37	15	1995	10	16	10/16/1995
GHCND:USW00093820	LEXINGTON BLUEGRASS AIRPORT KY US	19951017	211	33	21.1	3.3	70	38	11	1995	10	17	10/17/1995
GHCND:USW00093820	LEXINGTON BLUEGRASS AIRPORT KY US	19951018	228	89	22.8	8.9	73	48	4	1995	10	18	10/18/1995
GHCND:USW00093820	LEXINGTON BLUEGRASS AIRPORT KY US	19951019	233	100	23.3	10.0	74	50	3	1995	10	19	10/19/1995
GHCND:USW00093820	LEXINGTON BLUEGRASS AIRPORT KY US	19951020	178	50	17.8	5.0	64	41	12	1995	10	20	10/20/1995
GHCND:USW00093820	LEXINGTON BLUEGRASS AIRPORT KY US	19951021	100	33	10.0	3.3	50	38	21	1995	10	21	10/21/1995
GHCND:USW00093820	LEXINGTON BLUEGRASS AIRPORT KY US	19951022	222	22	22.2	2.2	72	36	11	1995	10	22	10/22/1995
GHCND:USW00093820	LEXINGTON BLUEGRASS AIRPORT KY US	19951023	217	78	21.7	7.8	71	46	6	1995	10	23	10/23/1995
GHCND:USW00093820	LEXINGTON BLUEGRASS AIRPORT KY US	19951024	178	44	17.8	4.4	64	40	13	1995	10	24	10/24/1995
GHCND:USW00093820	LEXINGTON BLUEGRASS AIRPORT KY US	19951025	144	6	14.4	0.6	58	33	19	1995	10	25	10/25/1995
GHCND:USW00093820	LEXINGTON BLUEGRASS AIRPORT KY US	19951026	167	61	16.7	6.1	62	43	12	1995	10	26	10/26/1995
GHCND:USW00093820	LEXINGTON BLUEGRASS AIRPORT KY US	19951027	161	94	16.1	9.4	61	49	10	1995	10	27	10/27/1995
GHCND:USW00093820	LEXINGTON BLUEGRASS AIRPORT KY US	19951028	117	72	11.7	7.2	53	45	16	1995	10	28	10/28/1995
GHCND:USW00093820	LEXINGTON BLUEGRASS AIRPORT KY US	19951029	144	44	14.4	4.4	58	40	16	1995	10	29	10/29/1995
GHCND:USW00093820	LEXINGTON BLUEGRASS AIRPORT KY US	19951030	117	39	11.7	3.9	53	39	19	1995	10	30	10/30/1995
GHCND:USW00093820	LEXINGTON BLUEGRASS AIRPORT KY US	19951031	178	106	17.8	10.6	64	51	7	1995	10	31	10/31/1995
GHCND:USW00093820	LEXINGTON BLUEGRASS AIRPORT KY US	19951101	200	133	20.0	13.3	68	56	3	1995	11	01	11/1/1995
GHCND:USW00093820	LEXINGTON BLUEGRASS AIRPORT KY US	19951102	233	94	23.3	9.4	74	49	3	1995	11	02	11/2/1995
GHCND:USW00093820	LEXINGTON BLUEGRASS AIRPORT KY US	19951103	94	-22	9.4	(2.2)	49	28	26	1995	11	03	11/3/1995
GHCND:USW00093820	LEXINGTON BLUEGRASS AIRPORT KY US	19951104	56	-50	5.6	(5.0)	42	23	32	1995	11	04	11/4/1995
GHCND:USW00093820	LEXINGTON BLUEGRASS AIRPORT KY US	19951105	28	-67	2.8	(6.7)	37	20	36	1995	11	05	11/5/1995
GHCND:USW00093820	LEXINGTON BLUEGRASS AIRPORT KY US	19951106	100	-22	10.0	(2.2)	50	28	26	1995	11	06	11/6/1995
GHCND:USW00093820	LEXINGTON BLUEGRASS AIRPORT KY US	19951107	111	33	11.1	3.3	52	38	20	1995	11	07	11/7/1995
GHCND:USW00093820	LEXINGTON BLUEGRASS AIRPORT KY US	19951108	39	-44	3.9	(4.4)	39	24	33	1995	11	08	11/8/1995
GHCND:USW00093820	LEXINGTON BLUEGRASS AIRPORT KY US	19951109	78	-67	7.8	(6.7)	46	20	32	1995	11	09	11/9/1995
GHCND:USW00093820	LEXINGTON BLUEGRASS AIRPORT KY US	19951110	178	50	17.8	5.0	64	41	12	1995	11	10	11/10/1995
GHCND:USW00093820	LEXINGTON BLUEGRASS AIRPORT KY US	19951111	156	-44	15.6	(4.4)	60	24	23	1995	11	11	11/11/1995
GHCND:USW00093820	LEXINGTON BLUEGRASS AIRPORT KY US	19951112	39	-89	3.9	(8.9)	39	16	37	1995	11	12	11/12/1995
GHCND:USW00093820	LEXINGTON BLUEGRASS AIRPORT KY US	19951113	61	0	6.1	-	43	32	27	1995	11	13	11/13/1995
GHCND:USW00093820	LEXINGTON BLUEGRASS AIRPORT KY US	19951114	39	-6	3.9	(0.6)	39	31	30	1995	11	14	11/14/1995
GHCND:USW00093820	LEXINGTON BLUEGRASS AIRPORT KY US	19951115	50	-50	5.0	(5.0)	41	23	33	1995	11	15	11/15/1995
GHCND:USW00093820	LEXINGTON BLUEGRASS AIRPORT KY US	19951116	56	-11	5.6	(1.1)	42	30	29	1995	11	16	11/16/1995
GHCND:USW00093820	LEXINGTON BLUEGRASS AIRPORT KY US	19951117	111	11	11.1	1.1	52	34	22	1995	11	17	11/17/1995
GHCND:USW00093820	LEXINGTON BLUEGRASS AIRPORT KY US	19951118	111	44	11.1	4.4	52	40	19	1995	11	18	11/18/1995
GHCND:USW00093820	LEXINGTON BLUEGRASS AIRPORT KY US	19951119	100	22	10.0	2.2	50	36	22	1995	11	19	11/19/1995
GHCND:USW00093820	LEXINGTON BLUEGRASS AIRPORT KY US	19951120	150	17	15.0	1.7	59	35	18	1995	11	20	11/20/1995
GHCND:USW00093820	LEXINGTON BLUEGRASS AIRPORT KY US	19951121	72	-28	7.2	(2.8)	45	27	29	1995	11	21	11/21/1995
GHCND:USW00093820	LEXINGTON BLUEGRASS AIRPORT KY US	19951122	61	-72	6.1	(7.2)	43	19	34	1995	11	22	11/22/1995
GHCND:USW00093820	LEXINGTON BLUEGRASS AIRPORT KY US	19951123	72	-28	7.2	(2.8)	45	27	29	1995	11	23	11/23/1995
GHCND:USW00093820	LEXINGTON BLUEGRASS AIRPORT KY US	19951124	44	-44	4.4	(4.4)	40	24	33	1995	11	24	11/24/1995
GHCND:USW00093820	LEXINGTON BLUEGRASS AIRPORT KY US	19951125	106	-56	10.6	(5.6)	51	22	28	1995	11	25	11/25/1995
GHCND:USW00093820	LEXINGTON BLUEGRASS AIRPORT KY US	19951126	178	17	17.8	1.7	64	35	15	1995	11	26	11/26/1995
GHCND:USW00093820	LEXINGTON BLUEGRASS AIRPORT KY US	19951127	178	56	17.8	5.6	64	42	12	1995	11	27	11/27/1995
GHCND:USW00093820	LEXINGTON BLUEGRASS AIRPORT KY US	19951128	56	0	5.6	-	42	32	28	1995	11	28	11/28/1995
GHCND:USW00093820	LEXINGTON BLUEGRASS AIRPORT KY US	19951129	28	-39	2.8	(3.9)	37	25	34	1995	11	29	11/29/1995
GHCND:USW00093820	LEXINGTON BLUEGRASS AIRPORT KY US	19951130	83	-50	8.3	(5.0)	47	23	30	1995	11	30	11/30/1995
GHCND:USW00093820	LEXINGTON BLUEGRASS AIRPORT KY US	19951201	161	50	16.1	5.0	61	41	14	1995	12	01	12/1/1995
GHCND:USW00093820	LEXINGTON BLUEGRASS AIRPORT KY US	19951202	161	11	16.1	1.1	61	34	17	1995	12	02	12/2/1995
GHCND:USW00093820	LEXINGTON BLUEGRASS AIRPORT KY US	19951203	133	67	13.3	6.7	56	44	15	1995	12	03	12/3/1995
GHCND:USW00093820	LEXINGTON BLUEGRASS AIRPORT KY US	19951204	100	6	10.0	0.6	50	33	23	1995	12	04	12/4/1995
GHCND:USW00093820	LEXINGTON BLUEGRASS AIRPORT KY US	19951205	122	6	12.2	0.6	54	33	21	1995	12	05	12/5/1995
GHCND:USW00093820	LEXINGTON BLUEGRASS AIRPORT KY US	19951206	22	-50	2.2	(5.0)	36	23	35	1995	12	06	12/6/1995
GHCND:USW00093820	LEXINGTON BLUEGRASS AIRPORT KY US	19951207	39	-56	3.9	(5.6)	39	22	34	1995	12	07	12/7/1995
GHCND:USW00093820	LEXINGTON BLUEGRASS AIRPORT KY US	19951208	17	-67	1.7	(6.7)	35	20	37	1995	12	08	12/8/1995
GHCND:USW00093820	LEXINGTON BLUEGRASS AIRPORT KY US	19951209	11	-150	1.1	(15.0)	34	5	45	1995	12	09	12/9/1995
GHCND:USW00093820	LEXINGTON BLUEGRASS AIRPORT KY US	19951210	-67	-167	(6.7)	(16.7)	20	2	54	1995	12	10	12/10/1995
GHCND:USW00093820	LEXINGTON BLUEGRASS AIRPORT KY US	19951211	-17	-106	(1.7)	(10.6)	29	13	44	1995	12	11	12/11/1995
GHCND:USW00093820	LEXINGTON BLUEGRASS AIRPORT KY US	19951212	50	-39	5.0	(3.9)	41	25	32	1995	12	12	12/12/1995
GHCND:USW00093820	LEXINGTON BLUEGRASS AIRPORT KY US	19951213	106	11	10.6	1.1	51	34	22	1995	12	13	12/13/1995
GHCND:USW00093820	LEXINGTON BLUEGRASS AIRPORT KY US	19951214	183	100	18.3	10.0	65	50	7	1995	12	14	12/14/1995
GHCND:USW00093820	LEXINGTON BLUEGRASS AIRPORT KY US	19951215	150	56	15.0	5.6	59	42	14	1995	12	15	12/15/1995
GHCND:USW00093820	LEXINGTON BLUEGRASS AIRPORT KY US	19951216	106	17	10.6	1.7	51	35	22	1995	12	16	12/16/1995
GHCND:USW00093820	LEXINGTON BLUEGRASS AIRPORT KY US	19951217	67	-11	6.7	(1.1)	44	30	28	1995	12	17	12/17/1995
GHCND:USW00093820	LEXINGTON BLUEGRASS AIRPORT KY US	19951218	89	33	8.9	3.3	48	38	22	1995	12	18	12/18/1995
GHCND:USW00093820	LEXINGTON BLUEGRASS AIRPORT KY US	19951219	72	-44	7.2	(4.4)	45	24	30	1995	12	19	12/19/1995
GHCND:USW00093820	LEXINGTON BLUEGRASS AIRPORT KY US	19951220	-22	-94	(2.2)	(9.4)	28	15	43	1995	12	20	12/20/1995
GHCND:USW00093820	LEXINGTON BLUEGRASS AIRPORT KY US	19951221	-28	-67	(2.8)	(6.7)	27	20	41	1995	12	21	12/21/1995
GHCND:USW00093820	LEXINGTON BLUEGRASS AIRPORT KY US	19951222	-11	-50	(1.1)	(5.0)	30	23	38	1995	12	22	12/22/1995
GHCND:USW00093820	LEXINGTON BLUEGRASS AIRPORT KY US	19951223	-28	-94	(2.8)	(9.4)	27	35	44	1995	12	23	12/23/1995
GHCND:USW00093820	LEXINGTON BLUEGRASS AIRPORT KY US	19951224	-33	-94	(3.3)	(9.4)	26	15	44	1995	12	24	12/24/1995
GHCND:USW00093820	LEXINGTON BLUEGRASS AIRPORT KY US	19951225	-22	-78	(2.2)	(7.8)	28	18	42	1995	12	25	12/25/1995
GHCND:USW00093820	LEXINGTON BLUEGRASS AIRPORT KY US	19951226	-17	-106	(1.7)	(10.6)	29	13	44	1995	12	26	12/26/1995
GHCND:USW00093820	LEXINGTON BLUEGRASS AIRPORT KY US	19951227	-17	-106	(1.7)	(10.6)	29	13	44	1995	12	27	12/27/1995
GHCND:USW00093820	LEXINGTON BLUEGRASS AIRPORT KY US	19951228	-11	-106	(1.1)	(10.6)	30	13	43	1995	12	28	12/28/1995
GHCND:USW00093820	LEXINGTON BLUEGRASS AIRPORT KY US	19951229	33	-39	3.3	(3.9)	38	25	33	1995	12	29	12/29/1995
GHCND:USW00093820	LEXINGTON BLUEGRASS AIRPORT KY US	19951230	89	-44	8.9	(4.4)	48	24	29	1995	12	30	12/30/1995
GHCND:USW00093820	LEXINGTON BLUEGRASS AIRPORT KY US	19951231	72	44	7.2	4.4	45	40	22	1995	12	31	12/31/1995
GHCND:USW00093820	LEXINGTON BLUEGRASS AIRPORT KY US	19960101	89	28	8.9	2.8	48	37	22	1996	01	01	1/1/1996
GHCND:USW00093820	LEXINGTON BLUEGRASS AIRPORT KY US	19960102	56	-11	5.6	(1.1)	42	30	29	1996	01	02	1/2/1996
GHCND:USW00093820	LEXINGTON BLUEGRASS AIRPORT KY US	19960103	-6	-89	(0.6)	(8.9)	31	16	41	1996	01	03	1/3/1996
GHCND:USW00093820	LEXINGTON BLUEGRASS AIRPORT KY US	19960104	-11	-67	(1.1)	(6.7)	30	20	40	1996	01	04	1/4/1996
GHCND:USW00093820	LEXINGTON BLUEGRASS AIRPORT KY US	19960105	-17	-50	(1.7)	(5.0)	29	23	39	1996	01	05	1/5/1996
GHCND:USW00093820	LEXINGTON BLUEGRASS AIRPORT KY US	19960106	-50	-72	(5.0)	(7.2)	23	19	44	1996	01	06	1/6/1996
GHCND:USW00093820	LEXINGTON BLUEGRASS AIRPORT KY US	19960107	-72	-94	(7.2)	(9.4)	19	15	48	1996	01	07	1/7/1996
GHCND:USW00093820	LEXINGTON BLUEGRASS AIRPORT KY US	19960108	-78	-156	(7.8)	(15.6)	18	4	54	1996	01	08	1/8/1996
GHCND:USW00093820	LEXINGTON BLUEGRASS AIRPORT KY US	19960109	11	-94	1.1	(9.4)	34	15	40	1996	01	09	1/9/1996
GHCND:USW00093820	LEXINGTON BLUEGRASS AIRPORT KY US	19960110	6	-72	0.6	(7.2)	33	19	39	1996	01	10	1/10/1996
GHCND:USW00093820	LEXINGTON BLUEGRASS AIRPORT KY US	19960111	22	-56	2.2	(5.6)	36	22	36	1996	01	11	1/11/1996
GHCND:USW00093820	LEXINGTON BLUEGRASS AIRPORT KY US	19960112	0	-56	-	(5.6)	32	22	38	1996	01	12	1/12/1996
GHCND:USW00093820	LEXINGTON BLUEGRASS AIRPORT KY US	19960113	17	-39	1.7	(3.9)	35	25	35	1996	01	13	1/13/1996
GHCND:USW00093820	LEXINGTON BLUEGRASS AIRPORT KY US	19960114	106	-17	10.6	(1.7)	51	29	25	1996	01	14	1/14/1996
GHCND:USW00093820	LEXINGTON BLUEGRASS AIRPORT KY US	19960115	78	-17	7.8	(1.7)	46	29	27	1996	01	15	1/15/1996
GHCND:USW00093820	LEXINGTON BLUEGRASS AIRPORT KY US	19960116	106	-11	10.6	(1.1)	51	30	24	1996	01	16	1/16/1996
GHCND:USW00093820	LEXINGTON BLUEGRASS AIRPORT KY US	19960117	161	100	16.1	10.0	61	50	9	1996	01	17	1/17/1996
GHCND:USW00093820	LEXINGTON BLUEGRASS AIRPORT KY US	19960118	206	0	20.6	-	69	32	14	1996	01	18	1/18/1996
GHCND:USW00093820	LEXINGTON BLUEGRASS AIRPORT KY US	19960119	11	-128	1.1	(12.8)	34	9	43	1996	01	19	1/19/1996
GHCND:USW00093820	LEXINGTON BLUEGRASS AIRPORT KY US	19960120	-22	-128	(2.2)	(12.8)	28	9	46	1996	01	20	1/20/1996
GHCND:USW00093820	LEXINGTON BLUEGRASS AIRPORT KY US	19960121	44	-33	4.4	(3.3)	40	26	32	1996	01	21	1/21/1996
GHCND:USW00093820	LEXINGTON BLUEGRASS AIRPORT KY US	19960122	83	-33	8.3	(3.3)	47	26	28	1996	01	22	1/22/1996
GHCND:USW00093820	LEXINGTON BLUEGRASS AIRPORT KY US	19960123	83	33	8.3	3.3	47	38	22	1996	01	23	1/23/1996
GHCND:USW00093820	LEXINGTON BLUEGRASS AIRPORT KY US	19960124	94	-72	9.4	(7.2)	49	19	31	1996	01	24	1/24/1996
GHCND:USW00093820	LEXINGTON BLUEGRASS AIRPORT KY US	19960125	33	-94	3.3	(9.4)	38	15	38	1996	01	25	1/25/1996
GHCND:USW00093820	LEXINGTON BLUEGRASS AIRPORT KY US	19960126	100	-11	10.0	(1.1)	50	30	25	1996	01	26	1/26/1996
GHCND:USW00093820	LEXINGTON BLUEGRASS AIRPORT KY US	19960127	94	-61	9.4	(6.1)	49	21	30	1996	01	27	1/27/1996
GHCND:USW00093820	LEXINGTON BLUEGRASS AIRPORT KY US	19960128	28	-94	2.8	(9.4)	37	15	39	1996	01	28	1/28/1996
GHCND:USW00093820	LEXINGTON BLUEGRASS AIRPORT KY US	19960129	89	0	8.9	-	48	32	25	1996	01	29	1/29/1996
GHCND:USW00093820	LEXINGTON BLUEGRASS AIRPORT KY US	19960130	6	-67	0.6	(6.7)	33	20	38	1996	01	30	1/30/1996
GHCND:USW00093820	LEXINGTON BLUEGRASS AIRPORT KY US	19960131	-50	-106	(5.0)	(10.6)	23	13	47	1996	01	31	1/31/1996
GHCND:USW00093820	LEXINGTON BLUEGRASS AIRPORT KY US	19960201	-72	-111	(7.2)	(11.1)	19	12	49	1996	02	01	2/1/1996
GHCND:USW00093820	LEXINGTON BLUEGRASS AIRPORT KY US	19960202	-89	-156	(8.9)	(15.6)	16	4	55	1996	02	02	2/2/1996
GHCND:USW00093820	LEXINGTON BLUEGRASS AIRPORT KY US	19960203	-117	-189	(11.7)	(18.9)	11	-2	60	1996	02	03	2/3/1996
GHCND:USW00093820	LEXINGTON BLUEGRASS AIRPORT KY US	19960204	-133	-233	(13.3)	(23.3)	8	-10	66	1996	02	04	2/4/1996
GHCND:USW00093820	LEXINGTON BLUEGRASS AIRPORT KY US	19960205	-56	-200	(5.6)	(20.0)	22	-4	56	1996	02	05	2/5/1996
GHCND:USW00093820	LEXINGTON BLUEGRASS AIRPORT KY US	19960206	-6	-111	(0.6)	(11.1)	31	12	43	1996	02	06	2/6/1996
GHCND:USW00093820	LEXINGTON BLUEGRASS AIRPORT KY US	19960207	50	-33	5.0	(3.3)	41	26	31	1996	02	07	2/7/1996
GHCND:USW00093820	LEXINGTON BLUEGRASS AIRPORT KY US	19960208	100	44	10.0	4.4	50	40	20	1996	02	08	2/8/1996
GHCND:USW00093820	LEXINGTON BLUEGRASS AIRPORT KY US	19960209	111	22	11.1	2.2	52	36	21	1996	02	09	2/9/1996
GHCND:USW00093820	LEXINGTON BLUEGRASS AIRPORT KY US	19960210	189	22	18.9	2.2	66	36	14	1996	02	10	2/10/1996
GHCND:USW00093820	LEXINGTON BLUEGRASS AIRPORT KY US	19960211	106	-28	10.6	(2.8)	51	27	26	1996	02	11	2/11/1996
GHCND:USW00093820	LEXINGTON BLUEGRASS AIRPORT KY US	19960212	0	-39	-	(3.9)	32	25	36	1996	02	12	2/12/1996
GHCND:USW00093820	LEXINGTON BLUEGRASS AIRPORT KY US	19960213	83	-61	8.3	(6.1)	47	21	31	1996	02	13	2/13/1996
GHCND:USW00093820	LEXINGTON BLUEGRASS AIRPORT KY US	19960214	94	17	9.4	1.7	49	35	23	1996	02	14	2/14/1996
GHCND:USW00093820	LEXINGTON BLUEGRASS AIRPORT KY US	19960215	22	-28	2.2	(2.8)	36	27	33	1996	02	15	2/15/1996
GHCND:USW00093820	LEXINGTON BLUEGRASS AIRPORT KY US	19960216	-11	-78	(1.1)	(7.8)	30	18	41	1996	02	16	2/16/1996
GHCND:USW00093820	LEXINGTON BLUEGRASS AIRPORT KY US	19960217	17	-100	1.7	(10.0)	35	14	40	1996	02	17	2/17/1996
GHCND:USW00093820	LEXINGTON BLUEGRASS AIRPORT KY US	19960218	22	-83	2.2	(8.3)	36	17	38	1996	02	18	2/18/1996
GHCND:USW00093820	LEXINGTON BLUEGRASS AIRPORT KY US	19960219	83	-6	8.3	(0.6)	47	31	26	1996	02	19	2/19/1996
GHCND:USW00093820	LEXINGTON BLUEGRASS AIRPORT KY US	19960220	139	72	13.9	7.2	57	45	14	1996	02	20	2/20/1996
GHCND:USW00093820	LEXINGTON BLUEGRASS AIRPORT KY US	19960221	167	72	16.7	7.2	62	45	11	1996	02	21	2/21/1996
GHCND:USW00093820	LEXINGTON BLUEGRASS AIRPORT KY US	19960222	161	72	16.1	7.2	61	45	12	1996	02	22	2/22/1996
GHCND:USW00093820	LEXINGTON BLUEGRASS AIRPORT KY US	19960223	267	100	26.7	10.0	80	50	0	1996	02	23	2/23/1996
GHCND:USW00093820	LEXINGTON BLUEGRASS AIRPORT KY US	19960224	161	28	16.1	2.8	61	37	16	1996	02	24	2/24/1996
GHCND:USW00093820	LEXINGTON BLUEGRASS AIRPORT KY US	19960225	183	44	18.3	4.4	65	40	12	1996	02	25	2/25/1996
GHCND:USW00093820	LEXINGTON BLUEGRASS AIRPORT KY US	19960226	200	139	20.0	13.9	68	57	2	1996	02	26	2/26/1996

GHCND:USW00093820	LEXINGTON BLUEGRASS AIRPORT KY US	19960227	228	122	22.8	12.2	73	54	1	1996	02	27	2/27/1996
GHCND:USW00093820	LEXINGTON BLUEGRASS AIRPORT KY US	19960228	122	-61	12.2	(6.1)	54	21	27	1996	02	28	2/28/1996
GHCND:USW00093820	LEXINGTON BLUEGRASS AIRPORT KY US	19960301	39	-72	3.9	(7.2)	39	19	36	1996	03	01	3/1/1996
GHCND:USW00093820	LEXINGTON BLUEGRASS AIRPORT KY US	19960302	72	-33	7.2	(3.3)	45	26	29	1996	03	02	3/2/1996
GHCND:USW00093820	LEXINGTON BLUEGRASS AIRPORT KY US	19960303	-17	-106	(1.7)	(10.6)	29	13	44	1996	03	03	3/3/1996
GHCND:USW00093820	LEXINGTON BLUEGRASS AIRPORT KY US	19960304	128	-78	12.8	(7.8)	55	18	28	1996	03	04	3/4/1996
GHCND:USW00093820	LEXINGTON BLUEGRASS AIRPORT KY US	19960305	144	100	14.4	10.0	58	50	11	1996	03	05	3/5/1996
GHCND:USW00093820	LEXINGTON BLUEGRASS AIRPORT KY US	19960306	161	6	16.1	0.6	61	33	18	1996	03	06	3/6/1996
GHCND:USW00093820	LEXINGTON BLUEGRASS AIRPORT KY US	19960307	6	-89	0.6	(8.9)	33	16	40	1996	03	07	3/7/1996
GHCND:USW00093820	LEXINGTON BLUEGRASS AIRPORT KY US	19960308	-83	-122	(8.3)	(12.2)	17	10	51	1996	03	08	3/8/1996
GHCND:USW00093820	LEXINGTON BLUEGRASS AIRPORT KY US	19960309	-50	-117	(5.0)	(11.7)	23	11	48	1996	03	09	3/9/1996
GHCND:USW00093820	LEXINGTON BLUEGRASS AIRPORT KY US	19960310	33	-100	3.3	(10.0)	38	14	39	1996	03	10	3/10/1996
GHCND:USW00093820	LEXINGTON BLUEGRASS AIRPORT KY US	19960311	89	-61	8.9	(6.1)	48	21	30	1996	03	11	3/11/1996
GHCND:USW00093820	LEXINGTON BLUEGRASS AIRPORT KY US	19960312	122	-39	12.2	(3.9)	54	25	25	1996	03	12	3/12/1996
GHCND:USW00093820	LEXINGTON BLUEGRASS AIRPORT KY US	19960313	178	17	17.8	1.7	64	35	15	1996	03	13	3/13/1996
GHCND:USW00093820	LEXINGTON BLUEGRASS AIRPORT KY US	19960314	206	83	20.6	8.3	69	47	7	1996	03	14	3/14/1996
GHCND:USW00093820	LEXINGTON BLUEGRASS AIRPORT KY US	19960315	161	72	16.1	7.2	61	45	12	1996	03	15	3/15/1996
GHCND:USW00093820	LEXINGTON BLUEGRASS AIRPORT KY US	19960316	106	17	10.6	1.7	51	35	22	1996	03	16	3/16/1996
GHCND:USW00093820	LEXINGTON BLUEGRASS AIRPORT KY US	19960317	122	56	12.2	5.6	54	42	17	1996	03	17	3/17/1996
GHCND:USW00093820	LEXINGTON BLUEGRASS AIRPORT KY US	19960318	117	6	11.7	0.6	53	33	22	1996	03	18	3/18/1996
GHCND:USW00093820	LEXINGTON BLUEGRASS AIRPORT KY US	19960319	67	0	6.7	-	44	32	27	1996	03	19	3/19/1996
GHCND:USW00093820	LEXINGTON BLUEGRASS AIRPORT KY US	19960320	0	-22	-	(2.2)	32	28	35	1996	03	20	3/20/1996
GHCND:USW00093820	LEXINGTON BLUEGRASS AIRPORT KY US	19960321	-6	-39	(0.6)	(3.9)	31	25	37	1996	03	21	3/21/1996
GHCND:USW00093820	LEXINGTON BLUEGRASS AIRPORT KY US	19960322	44	-56	4.4	(5.6)	40	22	34	1996	03	22	3/22/1996
GHCND:USW00093820	LEXINGTON BLUEGRASS AIRPORT KY US	19960323	106	-33	10.6	(3.3)	51	26	26	1996	03	23	3/23/1996
GHCND:USW00093820	LEXINGTON BLUEGRASS AIRPORT KY US	19960324	211	44	21.1	4.4	70	40	10	1996	03	24	3/24/1996
GHCND:USW00093820	LEXINGTON BLUEGRASS AIRPORT KY US	19960325	167	-11	16.7	(1.1)	62	30	19	1996	03	25	3/25/1996
GHCND:USW00093820	LEXINGTON BLUEGRASS AIRPORT KY US	19960326	44	-44	4.4	(4.4)	40	24	33	1996	03	26	3/26/1996
GHCND:USW00093820	LEXINGTON BLUEGRASS AIRPORT KY US	19960327	100	-50	10.0	(5.0)	50	23	28	1996	03	27	3/27/1996
GHCND:USW00093820	LEXINGTON BLUEGRASS AIRPORT KY US	19960328	94	28	9.4	2.8	49	37	22	1996	03	28	3/28/1996
GHCND:USW00093820	LEXINGTON BLUEGRASS AIRPORT KY US	19960329	106	72	10.6	7.2	51	45	17	1996	03	29	3/29/1996
GHCND:USW00093820	LEXINGTON BLUEGRASS AIRPORT KY US	19960330	172	78	17.2	7.8	63	46	10	1996	03	30	3/30/1996
GHCND:USW00093820	LEXINGTON BLUEGRASS AIRPORT KY US	19960331	178	111	17.8	11.1	64	52	7	1996	03	31	3/31/1996
GHCND:USW00093820	LEXINGTON BLUEGRASS AIRPORT KY US	19960401	111	0	11.1	-	52	32	23	1996	04	01	4/1/1996
GHCND:USW00093820	LEXINGTON BLUEGRASS AIRPORT KY US	19960402	128	-28	12.8	(2.8)	55	27	24	1996	04	02	4/2/1996
GHCND:USW00093820	LEXINGTON BLUEGRASS AIRPORT KY US	19960403	228	44	22.8	4.4	73	40	8	1996	04	03	4/3/1996
GHCND:USW00093820	LEXINGTON BLUEGRASS AIRPORT KY US	19960404	206	28	20.6	2.8	69	37	12	1996	04	04	4/4/1996
GHCND:USW00093820	LEXINGTON BLUEGRASS AIRPORT KY US	19960405	28	6	2.8	0.6	37	33	30	1996	04	05	4/5/1996
GHCND:USW00093820	LEXINGTON BLUEGRASS AIRPORT KY US	19960406	78	-22	7.8	(2.2)	46	28	28	1996	04	06	4/6/1996
GHCND:USW00093820	LEXINGTON BLUEGRASS AIRPORT KY US	19960407	83	-50	8.3	(5.0)	47	23	30	1996	04	07	4/7/1996
GHCND:USW00093820	LEXINGTON BLUEGRASS AIRPORT KY US	19960408	61	6	6.1	0.6	43	33	27	1996	04	08	4/8/1996
GHCND:USW00093820	LEXINGTON BLUEGRASS AIRPORT KY US	19960409	44	-39	4.4	(3.9)	40	25	32	1996	04	09	4/9/1996
GHCND:USW00093820	LEXINGTON BLUEGRASS AIRPORT KY US	19960410	133	-33	13.3	(3.3)	56	26	24	1996	04	10	4/10/1996
GHCND:USW00093820	LEXINGTON BLUEGRASS AIRPORT KY US	19960411	217	22	21.7	2.2	71	36	11	1996	04	11	4/11/1996
GHCND:USW00093820	LEXINGTON BLUEGRASS AIRPORT KY US	19960412	261	139	26.1	13.9	79	57	0	1996	04	12	4/12/1996
GHCND:USW00093820	LEXINGTON BLUEGRASS AIRPORT KY US	19960413	178	83	17.8	8.3	64	47	9	1996	04	13	4/13/1996
GHCND:USW00093820	LEXINGTON BLUEGRASS AIRPORT KY US	19960414	139	56	13.9	5.6	57	42	15	1996	04	14	4/14/1996
GHCND:USW00093820	LEXINGTON BLUEGRASS AIRPORT KY US	19960415	183	28	18.3	2.8	65	37	14	1996	04	15	4/15/1996
GHCND:USW00093820	LEXINGTON BLUEGRASS AIRPORT KY US	19960416	122	28	12.2	2.8	54	37	19	1996	04	16	4/16/1996
GHCND:USW00093820	LEXINGTON BLUEGRASS AIRPORT KY US	19960417	178	-11	17.8	(1.1)	64	30	18	1996	04	17	4/17/1996
GHCND:USW00093820	LEXINGTON BLUEGRASS AIRPORT KY US	19960418	250	94	25.0	9.4	77	49	2	1996	04	18	4/18/1996
GHCND:USW00093820	LEXINGTON BLUEGRASS AIRPORT KY US	19960419	239	144	23.9	14.4	75	58	0	1996	04	19	4/19/1996
GHCND:USW00093820	LEXINGTON BLUEGRASS AIRPORT KY US	19960420	211	-139	21.1	13.9	70	57	1	1996	04	20	4/20/1996
GHCND:USW00093820	LEXINGTON BLUEGRASS AIRPORT KY US	19960421	217	111	21.7	11.1	71	52	3	1996	04	21	4/21/1996
GHCND:USW00093820	LEXINGTON BLUEGRASS AIRPORT KY US	19960422	244	144	24.4	14.4	76	58	0	1996	04	22	4/22/1996
GHCND:USW00093820	LEXINGTON BLUEGRASS AIRPORT KY US	19960423	183	39	18.3	3.9	65	39	13	1996	04	23	4/23/1996
GHCND:USW00093820	LEXINGTON BLUEGRASS AIRPORT KY US	19960424	172	0	17.2	-	63	32	17	1996	04	24	4/24/1996
GHCND:USW00093820	LEXINGTON BLUEGRASS AIRPORT KY US	19960425	239	106	23.9	10.6	75	51	7	1996	04	25	4/25/1996
GHCND:USW00093820	LEXINGTON BLUEGRASS AIRPORT KY US	19960426	172	33	17.2	3.3	63	38	14	1996	04	26	4/26/1996
GHCND:USW00093820	LEXINGTON BLUEGRASS AIRPORT KY US	19960427	150	0	15.0	-	59	32	19	1996	04	27	4/27/1996
GHCND:USW00093820	LEXINGTON BLUEGRASS AIRPORT KY US	19960428	167	67	16.7	6.7	62	44	12	1996	04	28	4/28/1996
GHCND:USW00093820	LEXINGTON BLUEGRASS AIRPORT KY US	19960429	250	106	25.0	10.6	77	51	1	1996	04	29	4/29/1996
GHCND:USW00093820	LEXINGTON BLUEGRASS AIRPORT KY US	19960430	122	39	12.2	3.9	54	39	18	1996	04	30	4/30/1996
GHCND:USW00093820	LEXINGTON BLUEGRASS AIRPORT KY US	19960501	189	56	18.9	5.6	66	42	11	1996	05	01	5/1/1996
GHCND:USW00093820	LEXINGTON BLUEGRASS AIRPORT KY US	19960502	200	67	20.0	6.7	68	44	9	1996	05	02	5/2/1996
GHCND:USW00093820	LEXINGTON BLUEGRASS AIRPORT KY US	19960503	250	122	25.0	12.2	77	54	0	1996	05	03	5/3/1996
GHCND:USW00093820	LEXINGTON BLUEGRASS AIRPORT KY US	19960504	250	156	25.0	15.6	77	60	0	1996	05	04	5/4/1996
GHCND:USW00093820	LEXINGTON BLUEGRASS AIRPORT KY US	19960505	250	144	25.0	14.4	77	58	0	1996	05	05	5/5/1996
GHCND:USW00093820	LEXINGTON BLUEGRASS AIRPORT KY US	19960506	172	139	17.2	13.9	63	57	5	1996	05	06	5/6/1996
GHCND:USW00093820	LEXINGTON BLUEGRASS AIRPORT KY US	19960507	217	139	21.7	13.9	71	57	1	1996	05	07	5/7/1996
GHCND:USW00093820	LEXINGTON BLUEGRASS AIRPORT KY US	19960508	256	172	25.6	17.2	78	63	0	1996	05	08	5/8/1996
GHCND:USW00093820	LEXINGTON BLUEGRASS AIRPORT KY US	19960509	278	156	27.8	15.6	82	60	0	1996	05	09	5/9/1996
GHCND:USW00093820	LEXINGTON BLUEGRASS AIRPORT KY US	19960510	272	178	27.2	17.8	81	64	0	1996	05	10	5/10/1996
GHCND:USW00093820	LEXINGTON BLUEGRASS AIRPORT KY US	19960511	206	89	20.6	8.9	69	48	6	1996	05	11	5/11/1996
GHCND:USW00093820	LEXINGTON BLUEGRASS AIRPORT KY US	19960512	139	44	13.9	4.4	57	40	16	1996	05	12	5/12/1996
GHCND:USW00093820	LEXINGTON BLUEGRASS AIRPORT KY US	19960513	106	28	10.6	2.8	51	37	21	1996	05	13	5/13/1996
GHCND:USW00093820	LEXINGTON BLUEGRASS AIRPORT KY US	19960514	178	28	17.8	2.8	64	37	14	1996	05	14	5/14/1996
GHCND:USW00093820	LEXINGTON BLUEGRASS AIRPORT KY US	19960515	228	111	22.8	11.1	73	52	2	1996	05	15	5/15/1996
GHCND:USW00093820	LEXINGTON BLUEGRASS AIRPORT KY US	19960516	250	194	25.0	19.4	77	67	0	1996	05	16	5/16/1996
GHCND:USW00093820	LEXINGTON BLUEGRASS AIRPORT KY US	19960517	283	178	28.3	17.8	83	64	0	1996	05	17	5/17/1996
GHCND:USW00093820	LEXINGTON BLUEGRASS AIRPORT KY US	19960518	300	200	30.0	20.0	86	68	0	1996	05	18	5/18/1996
GHCND:USW00093820	LEXINGTON BLUEGRASS AIRPORT KY US	19960519	300	194	30.0	19.4	86	67	0	1996	05	19	5/19/1996
GHCND:USW00093820	LEXINGTON BLUEGRASS AIRPORT KY US	19960520	289	206	28.9	20.6	84	69	0	1996	05	20	5/20/1996
GHCND:USW00093820	LEXINGTON BLUEGRASS AIRPORT KY US	19960521	261	150	26.1	15.0	79	59	0	1996	05	21	5/21/1996
GHCND:USW00093820	LEXINGTON BLUEGRASS AIRPORT KY US	19960522	261	122	26.1	12.2	79	54	0	1996	05	22	5/22/1996
GHCND:USW00093820	LEXINGTON BLUEGRASS AIRPORT KY US	19960523	289	133	28.9	13.3	84	56	0	1996	05	23	5/23/1996
GHCND:USW00093820	LEXINGTON BLUEGRASS AIRPORT KY US	19960524	322	178	32.2	17.8	90	64	0	1996	05	24	5/24/1996
GHCND:USW00093820	LEXINGTON BLUEGRASS AIRPORT KY US	19960525	250	161	25.0	16.1	77	61	0	1996	05	25	5/25/1996
GHCND:USW00093820	LEXINGTON BLUEGRASS AIRPORT KY US	19960526	244	167	24.4	16.7	76	62	0	1996	05	26	5/26/1996
GHCND:USW00093820	LEXINGTON BLUEGRASS AIRPORT KY US	19960527	261	167	26.1	16.7	79	62	0	1996	05	27	5/27/1996
GHCND:USW00093820	LEXINGTON BLUEGRASS AIRPORT KY US	19960528	256	161	25.6	16.1	78	61	0	1996	05	28	5/28/1996
GHCND:USW00093820	LEXINGTON BLUEGRASS AIRPORT KY US	19960529	211	139	21.1	13.9	70	57	1	1996	05	29	5/29/1996
GHCND:USW00093820	LEXINGTON BLUEGRASS AIRPORT KY US	19960530	206	83	20.6	8.3	69	47	7	1996	05	30	5/30/1996
GHCND:USW00093820	LEXINGTON BLUEGRASS AIRPORT KY US	19960531	239	89	23.9	8.9	75	48	3	1996	05	31	5/31/1996
GHCND:USW00093820	LEXINGTON BLUEGRASS AIRPORT KY US	19960601	244	156	24.4	15.6	76	60	0	1996	06	01	6/1/1996
GHCND:USW00093820	LEXINGTON BLUEGRASS AIRPORT KY US	19960602	189	150	18.9	15.0	66	59	2	1996	06	02	6/2/1996
GHCND:USW00093820	LEXINGTON BLUEGRASS AIRPORT KY US	19960603	244	144	24.4	14.4	76	58	0	1996	06	03	6/3/1996
GHCND:USW00093820	LEXINGTON BLUEGRASS AIRPORT KY US	19960604	206	122	20.6	12.2	69	54	3	1996	06	04	6/4/1996
GHCND:USW00093820	LEXINGTON BLUEGRASS AIRPORT KY US	19960605	233	94	23.3	9.4	74	49	3	1996	06	05	6/5/1996
GHCND:USW00093820	LEXINGTON BLUEGRASS AIRPORT KY US	19960606	278	161	27.8	16.1	82	61	0	1996	06	06	6/6/1996
GHCND:USW00093820	LEXINGTON BLUEGRASS AIRPORT KY US	19960607	239	172	23.9	17.2	75	63	0	1996	06	07	6/7/1996
GHCND:USW00093820	LEXINGTON BLUEGRASS AIRPORT KY US	19960608	211	167	21.1	16.7	70	62	0	1996	06	08	6/8/1996
GHCND:USW00093820	LEXINGTON BLUEGRASS AIRPORT KY US	19960609	250	150	25.0	15.0	77	59	0	1996	06	09	6/9/1996
GHCND:USW00093820	LEXINGTON BLUEGRASS AIRPORT KY US	19960610	239	139	23.9	13.9	75	57	0	1996	06	10	6/10/1996
GHCND:USW00093820	LEXINGTON BLUEGRASS AIRPORT KY US	19960611	233	161	23.3	16.1	74	61	0	1996	06	11	6/11/1996
GHCND:USW00093820	LEXINGTON BLUEGRASS AIRPORT KY US	19960612	256	172	25.6	17.2	78	63	0	1996	06	12	6/12/1996
GHCND:USW00093820	LEXINGTON BLUEGRASS AIRPORT KY US	19960613	278	161	27.8	16.1	82	61	0	1996	06	13	6/13/1996
GHCND:USW00093820	LEXINGTON BLUEGRASS AIRPORT KY US	19960614	289	178	28.9	17.8	84	64	0	1996	06	14	6/14/1996
GHCND:USW00093820	LEXINGTON BLUEGRASS AIRPORT KY US	19960615	300	167	30.0	16.7	86	62	0	1996	06	15	6/15/1996
GHCND:USW00093820	LEXINGTON BLUEGRASS AIRPORT KY US	19960616	311	183	31.1	18.3	88	65	0	1996	06	16	6/16/1996
GHCND:USW00093820	LEXINGTON BLUEGRASS AIRPORT KY US	19960617	306	206	30.6	20.6	87	69	0	1996	06	17	6/17/1996
GHCND:USW00093820	LEXINGTON BLUEGRASS AIRPORT KY US	19960618	306	217	30.6	21.7	87	71	0	1996	06	18	6/18/1996
GHCND:USW00093820	LEXINGTON BLUEGRASS AIRPORT KY US	19960619	294	206	29.4	20.6	85	69	0	1996	06	19	6/19/1996
GHCND:USW00093820	LEXINGTON BLUEGRASS AIRPORT KY US	19960620	300	194	30.0	19.4	86	67	0	1996	06	20	6/20/1996
GHCND:USW00093820	LEXINGTON BLUEGRASS AIRPORT KY US	19960621	300	178	30.0	17.8	86	64	0	1996	06	21	6/21/1996
GHCND:USW00093820	LEXINGTON BLUEGRASS AIRPORT KY US	19960622	311	211	31.1	21.1	88	70	0	1996	06	22	6/22/1996
GHCND:USW00093820	LEXINGTON BLUEGRASS AIRPORT KY US	19960623	328	217	32.8	21.7	91	71	0	1996	06	23	6/23/1996
GHCND:USW00093820	LEXINGTON BLUEGRASS AIRPORT KY US	19960624	322	211	32.2	21.1	90	70	0	1996	06	24	6/24/1996
GHCND:USW00093820	LEXINGTON BLUEGRASS AIRPORT KY US	19960625	250	178	25.0	17.8	77	64	0	1996	06	25	6/25/1996
GHCND:USW00093820	LEXINGTON BLUEGRASS AIRPORT KY US	19960626	256	139	25.6	13.9	78	57	0	1996	06	26	6/26/1996
GHCND:USW00093820	LEXINGTON BLUEGRASS AIRPORT KY US	19960627	289	139	28.9	13.9	84	57	0	1996	06	27	6/27/1996
GHCND:USW00093820	LEXINGTON BLUEGRASS AIRPORT KY US	19960628	311	161	31.1	16.1	88	61	0	1996	06	28	6/28/1996
GHCND:USW00093820	LEXINGTON BLUEGRASS AIRPORT KY US	19960629	317	189	31.7	18.9	89	66	0	1996	06	29	6/29/1996
GHCND:USW00093820	LEXINGTON BLUEGRASS AIRPORT KY US	19960630	344	211	34.4	21.1	94	70	0	1996	06	30	6/30/1996
GHCND:USW00093820	LEXINGTON BLUEGRASS AIRPORT KY US	19960701	328	233	32.8	23.3	91	74	0	1996	07	01	7/1/1996
GHCND:USW00093820	LEXINGTON BLUEGRASS AIRPORT KY US	19960702	311	183	31.1	18.3	88	65	0	1996	07	02	7/2/1996
GHCND:USW00093820	LEXINGTON BLUEGRASS AIRPORT KY US	19960703	244	150	24.4	15.0	76	59	0	1996	07	03	7/3/1996
GHCND:USW00093820	LEXINGTON BLUEGRASS AIRPORT KY US	19960704	250	128	25.0	12.8	77	55	0	1996	07	04	7/4/1996
GHCND:USW00093820	LEXINGTON BLUEGRASS AIRPORT KY US	19960705	272	122	27.2	12.2	81	54	0	1996	07	05	7/5/1996
GHCND:USW00093820	LEXINGTON BLUEGRASS AIRPORT KY US	19960706	311	150	31.1	15.0	88	59	0	1996	07	06	7/6/1996
GHCND:USW00093820	LEXINGTON BLUEGRASS AIRPORT KY US	19960707	317	211	31.7	21.1	89	70	0	1996	07	07	7/7/1996
GHCND:USW00093820	LEXINGTON BLUEGRASS AIRPORT KY US	19960708	272	211	27.2	21.1	81	70	0	1996	07	08	7/8/1996
GHCND:USW00093820	LEXINGTON BLUEGRASS AIRPORT KY US	19960709	267	167	26.7	16.7	80	62	0	1996	07	09	7/9/1996
GHCND:USW00093820	LEXINGTON BLUEGRASS AIRPORT KY US	19960710	256	144	25.6	14.4	78	58	0	1996	07	10	7/10/1996
GHCND:USW00093820	LEXINGTON BLUEGRASS AIRPORT KY US	19960711	267	139	26.7	13.9	80	57	0	1996	07	11	7/11/1996
GHCND:USW00093820	LEXINGTON BLUEGRASS AIRPORT KY US	19960712	306	178	30.6	17.8	87	64	0	1996	07	12	7/12/1996
GHCND:USW00093820	LEXINGTON BLUEGRASS AIRPORT KY US	19960713	278	200	27.8	20.0	82	68	0	1996	07	13	7/13/1996
GHCND:USW00093820	LEXINGTON BLUEGRASS AIRPORT KY US	19960714	306	194	30.6	19.4	87	67	0	1996	07	14	7/14/1996
GHCND:USW00093820	LEXINGTON BLUEGRASS AIRPORT KY US	19960715	267	200	26.7	20.0	80	68	0	1996	07	15	7/15/1996
GHCND:USW00093820	LEXINGTON BLUEGRASS AIRPORT KY US	19960716	289	172	28.9	17.2	84	63	0	1996	07	16	7/16/1996
GHCND:USW00093820	LEXINGTON BLUEGRASS AIRPORT KY US	19960717	294	189	29.4	18.9	85	66	0	1996	07	17	7/17/1996
GHCND:USW00093820	LEXINGTON BLUEGRASS AIRPORT KY US	19960718	311	222	31.1	22.2	88	72	0	1996	07	18	7/18/1996
GHCND:USW00093820	LEXINGTON BLUEGRASS AIRPORT KY US	19960719	289	222	28.9	22.2	84	72	0	1996	07	19	7/19/1996
GHCND:USW00093820	LEXINGTON BLUEGRASS AIRPORT KY US	19960720	261	189	26.1	18.9	79	66	0	1996	07	20	7/20/1996
GHCND:USW00093820	LEXINGTON BLUEGRASS AIRPORT KY US	19960721	278	167	27.8	16.7	82	62	0	1996	07	21	7/21/1996
GHCND:USW00093820	LEXINGTON BLUEGRASS AIRPORT KY US	19960722	239	194	23.9	19.4	75	67	0	1996	07	22	7/22/1996
GHCND:USW00093820	LEXINGTON BLUEGRASS AIRPORT KY US	19960723	267	178	26.7	17.8	80	64	0	1996	07	23	7/23/1996
GHCND:USW00093820	LEXINGTON BLUEGRASS AIRPORT KY US	19960724	294	183	29.4	18.3	85	65	0	1996	07	24	7/24/1996
GHCND:USW00093820	LEXINGTON BLUEGRASS AIRPORT KY US	19960725	267	178	26.7	17.8	80	64	0	1996	07	25	7/25/1996
GHCND:USW00093820	LEXINGTON BLUEGRASS AIRPORT KY US	19960726	267	150	26.7	15.0	80	59	0	1996	07	26	7/26/1996
GHCND:USW00093820	LEXINGTON BLUEGRASS AIRPORT KY US	19960727	272	156	27.2	15.6	81	60	0	1996	07	27	7/27/1996
GHCND:USW00093820	LEXINGTON BLUEGRASS AIRPORT KY US	19960728	267	167	26.7	16.7	80	62	0	1996	07	28	7/28/1996
GHCND:USW00093820	LEXINGTON BLUEGRASS AIRPORT KY US	19960729	267	178	26.7	17.8	80	64	0	1996	07	29	7/29/1996
GHCND:USW00093820	LEXINGTON BLUEGRASS AIRPORT KY US	19960730	261	189	26.1	18.9	79	66	0	1996	07	30	7/30/1996
GHCND:USW00093820	LEXINGTON BLUEGRASS AIRPORT KY US	19960731	261	167	26.1	16.7	79	62	0	1996	07	31	7/31/1996
GHCND:USW00093820	LEXINGTON BLUEGRASS AIRPORT KY US	19960801	261	139	26.1	13.9	79	57	0	1996	08	01	8/1/1996
GHCND:USW00093820	LEXINGTON BLUEGRASS AIRPORT KY US	19960802	261	167	26.1	16.7	79	62	0	1996	08	02	8/2/1996
GHCND:USW00093820	LEXINGTON BLUEGRASS AIRPORT KY US	19960803	283	156	28.3	15.6	83	60	0	1996	08	03	8/3/1996
GHCND:USW00093820	LEXINGTON BLUEGRASS AIRPORT KY US	19960804	300	172	30.0	17.2	86	63	0	1996	08	04	8/4/1996
GHCND:USW00093820	LEXINGTON BLUEGRASS AIRPORT KY US	19960805	306	211	30.6	21.1	87	70	0	1996	08	05	8/5/1996
GHCND:USW00093820	LEXINGTON BLUEGRASS AIRPORT KY US	19960806	317	217	31.7	21.7	89	71	0	1996	08	06	8/6/1996
GHCND:USW00093820	LEXINGTON BLUEGRASS AIRPORT KY US	19960807	322	222	32.2	22.2	90	72	0	1996	08	07	8/7/1996
GHCND:USW00093820	LEXINGTON BLUEGRASS AIRPORT KY US	19960808	311	211	31.1	21.1	88	70	0	1996	08	08	8/8/1996
GHCND:USW00093820	LEXINGTON BLUEGRASS AIRPORT KY US	19960809	272	167	27.2	16.7	81	62	0	1996	08	09	8/9/1996
GHCND:USW00093820	LEXINGTON BLUEGRASS AIRPORT KY US	19960810	267	156	26.7	15.6	80	60	0	1996	08	10	8/10/1996
GHCND:USW00093820	LEXINGTON BLUEGRASS AIRPORT KY US	19960811	244	178	24.4	17.8	76	64	0	1996	08	11	8/11/1996
GHCND:USW00093820	LEXINGTON BLUEGRASS AIRPORT KY US	19960812	233	167	23.3	16.7	74	62	0	1996	08	12	8/12/1996
GHCND:USW00093820	LEXINGTON BLUEGRASS AIRPORT KY US	19960813	272	156	27.2	15.6	81	60	0	1996	08	13	8/13/1996
GHCND:USW00093820	LEXINGTON BLUEGRASS AIRPORT KY US	19960814	289	167	28.9	16.7	84	62	0	1996	08	14	8/14/1996
GHCND:USW00093820	LEXINGTON BLUEGRASS AIRPORT KY US	19960815	283	183	28.3	18.3	83	65	0	1996	08	15	8/15/1996

GHCND:USW00093820	LEXINGTON BLUEGRASS AIRPORT KY US	19960816	283	178	28.3	17.8	83	64	0	1996	08	16	8/16/1996
GHCND:USW00093820	LEXINGTON BLUEGRASS AIRPORT KY US	19960817	272	172	27.2	17.2	81	63	0	1996	08	17	8/17/1996
GHCND:USW00093820	LEXINGTON BLUEGRASS AIRPORT KY US	19960818	294	183	29.4	18.3	85	65	0	1996	08	18	8/18/1996
GHCND:USW00093820	LEXINGTON BLUEGRASS AIRPORT KY US	19960819	306	194	30.6	19.4	87	67	0	1996	08	19	8/19/1996
GHCND:USW00093820	LEXINGTON BLUEGRASS AIRPORT KY US	19960820	306	211	30.6	21.1	87	70	0	1996	08	20	8/20/1996
GHCND:USW00093820	LEXINGTON BLUEGRASS AIRPORT KY US	19960821	294	206	29.4	20.6	85	69	0	1996	08	21	8/21/1996
GHCND:USW00093820	LEXINGTON BLUEGRASS AIRPORT KY US	19960822	311	194	31.1	19.4	88	67	0	1996	08	22	8/22/1996
GHCND:USW00093820	LEXINGTON BLUEGRASS AIRPORT KY US	19960823	311	217	31.1	21.7	88	71	0	1996	08	23	8/23/1996
GHCND:USW00093820	LEXINGTON BLUEGRASS AIRPORT KY US	19960824	256	172	25.6	17.2	78	63	0	1996	08	24	8/24/1996
GHCND:USW00093820	LEXINGTON BLUEGRASS AIRPORT KY US	19960825	278	128	27.8	12.8	82	55	0	1996	08	25	8/25/1996
GHCND:USW00093820	LEXINGTON BLUEGRASS AIRPORT KY US	19960826	289	144	28.9	14.4	84	58	0	1996	08	26	8/26/1996
GHCND:USW00093820	LEXINGTON BLUEGRASS AIRPORT KY US	19960827	272	172	27.2	17.2	81	63	0	1996	08	27	8/27/1996
GHCND:USW00093820	LEXINGTON BLUEGRASS AIRPORT KY US	19960828	283	167	28.3	16.7	83	62	0	1996	08	28	8/28/1996
GHCND:USW00093820	LEXINGTON BLUEGRASS AIRPORT KY US	19960829	300	167	30.0	16.7	86	62	0	1996	08	29	8/29/1996
GHCND:USW00093820	LEXINGTON BLUEGRASS AIRPORT KY US	19960830	289	172	28.9	17.2	84	63	0	1996	08	30	8/30/1996
GHCND:USW00093820	LEXINGTON BLUEGRASS AIRPORT KY US	19960831	289	133	28.9	13.3	84	56	0	1996	08	31	8/31/1996
GHCND:USW00093820	LEXINGTON BLUEGRASS AIRPORT KY US	19960901	289	167	28.9	16.7	84	62	0	1996	09	01	9/1/1996
GHCND:USW00093820	LEXINGTON BLUEGRASS AIRPORT KY US	19960902	289	167	28.9	16.7	84	62	0	1996	09	02	9/2/1996
GHCND:USW00093820	LEXINGTON BLUEGRASS AIRPORT KY US	19960903	250	194	25.0	19.4	77	67	0	1996	09	03	9/3/1996
GHCND:USW00093820	LEXINGTON BLUEGRASS AIRPORT KY US	19960904	267	172	26.7	17.2	80	63	0	1996	09	04	9/4/1996
GHCND:USW00093820	LEXINGTON BLUEGRASS AIRPORT KY US	19960905	311	189	31.1	18.9	88	66	0	1996	09	05	9/5/1996
GHCND:USW00093820	LEXINGTON BLUEGRASS AIRPORT KY US	19960906	283	200	28.3	20.0	83	68	0	1996	09	06	9/6/1996
GHCND:USW00093820	LEXINGTON BLUEGRASS AIRPORT KY US	19960907	278	183	27.8	18.3	82	65	0	1996	09	07	9/7/1996
GHCND:USW00093820	LEXINGTON BLUEGRASS AIRPORT KY US	19960908	294	172	29.4	17.2	85	63	0	1996	09	08	9/8/1996
GHCND:USW00093820	LEXINGTON BLUEGRASS AIRPORT KY US	19960909	289	194	28.9	19.4	84	67	0	1996	09	09	9/9/1996
GHCND:USW00093820	LEXINGTON BLUEGRASS AIRPORT KY US	19960910	283	183	28.3	18.3	83	65	0	1996	09	10	9/10/1996
GHCND:USW00093820	LEXINGTON BLUEGRASS AIRPORT KY US	19960911	289	144	28.9	14.4	84	58	0	1996	09	11	9/11/1996
GHCND:USW00093820	LEXINGTON BLUEGRASS AIRPORT KY US	19960912	250	122	25.0	12.2	77	54	0	1996	09	12	9/12/1996
GHCND:USW00093820	LEXINGTON BLUEGRASS AIRPORT KY US	19960913	200	100	20.0	10.0	68	50	6	1996	09	13	9/13/1996
GHCND:USW00093820	LEXINGTON BLUEGRASS AIRPORT KY US	19960914	211	72	21.1	7.2	70	45	7	1996	09	14	9/14/1996
GHCND:USW00093820	LEXINGTON BLUEGRASS AIRPORT KY US	19960915	239	72	23.9	7.2	75	45	5	1996	09	15	9/15/1996
GHCND:USW00093820	LEXINGTON BLUEGRASS AIRPORT KY US	19960916	239	156	23.9	15.6	75	60	0	1996	09	16	9/16/1996
GHCND:USW00093820	LEXINGTON BLUEGRASS AIRPORT KY US	19960917	200	128	20.0	12.8	68	55	3	1996	09	17	9/17/1996
GHCND:USW00093820	LEXINGTON BLUEGRASS AIRPORT KY US	19960918	222	94	22.2	9.4	72	49	4	1996	09	18	9/18/1996
GHCND:USW00093820	LEXINGTON BLUEGRASS AIRPORT KY US	19960919	233	89	23.3	8.9	74	48	4	1996	09	19	9/19/1996
GHCND:USW00093820	LEXINGTON BLUEGRASS AIRPORT KY US	19960920	239	100	23.9	10.0	75	50	2	1996	09	20	9/20/1996
GHCND:USW00093820	LEXINGTON BLUEGRASS AIRPORT KY US	19960921	189	144	18.9	14.4	66	58	3	1996	09	21	9/21/1996
GHCND:USW00093820	LEXINGTON BLUEGRASS AIRPORT KY US	19960922	233	117	23.3	11.7	74	53	1	1996	09	22	9/22/1996
GHCND:USW00093820	LEXINGTON BLUEGRASS AIRPORT KY US	19960923	239	100	23.9	10.0	75	50	2	1996	09	23	9/23/1996
GHCND:USW00093820	LEXINGTON BLUEGRASS AIRPORT KY US	19960924	206	128	20.6	12.8	69	55	3	1996	09	24	9/24/1996
GHCND:USW00093820	LEXINGTON BLUEGRASS AIRPORT KY US	19960925	211	94	21.1	9.4	70	49	5	1996	09	25	9/25/1996
GHCND:USW00093820	LEXINGTON BLUEGRASS AIRPORT KY US	19960926	261	139	26.1	13.9	79	57	0	1996	09	26	9/26/1996
GHCND:USW00093820	LEXINGTON BLUEGRASS AIRPORT KY US	19960927	228	194	22.8	19.4	73	67	0	1996	09	27	9/27/1996
GHCND:USW00093820	LEXINGTON BLUEGRASS AIRPORT KY US	19960928	206	89	20.6	8.9	69	48	6	1996	09	28	9/28/1996
GHCND:USW00093820	LEXINGTON BLUEGRASS AIRPORT KY US	19960929	206	67	20.6	6.7	69	44	8	1996	09	29	9/29/1996
GHCND:USW00093820	LEXINGTON BLUEGRASS AIRPORT KY US	19960930	233	78	23.3	7.8	74	46	5	1996	09	30	9/30/1996
GHCND:USW00093820	LEXINGTON BLUEGRASS AIRPORT KY US	19961001	256	139	25.6	13.9	78	57	0	1996	10	01	10/1/1996
GHCND:USW00093820	LEXINGTON BLUEGRASS AIRPORT KY US	19961002	228	167	22.8	16.7	73	62	0	1996	10	02	10/2/1996
GHCND:USW00093820	LEXINGTON BLUEGRASS AIRPORT KY US	19961003	178	61	17.8	6.1	64	43	11	1996	10	03	10/3/1996
GHCND:USW00093820	LEXINGTON BLUEGRASS AIRPORT KY US	19961004	161	39	16.1	3.9	61	39	15	1996	10	04	10/4/1996
GHCND:USW00093820	LEXINGTON BLUEGRASS AIRPORT KY US	19961005	217	44	21.7	4.4	71	40	9	1996	10	05	10/5/1996
GHCND:USW00093820	LEXINGTON BLUEGRASS AIRPORT KY US	19961006	217	83	21.7	8.3	71	47	6	1996	10	06	10/6/1996
GHCND:USW00093820	LEXINGTON BLUEGRASS AIRPORT KY US	19961007	233	67	23.3	6.7	74	44	6	1996	10	07	10/7/1996
GHCND:USW00093820	LEXINGTON BLUEGRASS AIRPORT KY US	19961008	211	67	21.1	6.7	70	44	8	1996	10	08	10/8/1996
GHCND:USW00093820	LEXINGTON BLUEGRASS AIRPORT KY US	19961009	139	56	13.9	5.6	57	42	15	1996	10	09	10/9/1996
GHCND:USW00093820	LEXINGTON BLUEGRASS AIRPORT KY US	19961010	144	72	14.4	7.2	58	45	13	1996	10	10	10/10/1996
GHCND:USW00093820	LEXINGTON BLUEGRASS AIRPORT KY US	19961011	150	28	15.0	2.8	59	37	17	1996	10	11	10/11/1996
GHCND:USW00093820	LEXINGTON BLUEGRASS AIRPORT KY US	19961012	194	39	19.4	3.9	67	39	12	1996	10	12	10/12/1996
GHCND:USW00093820	LEXINGTON BLUEGRASS AIRPORT KY US	19961013	217	78	21.7	7.8	71	46	6	1996	10	13	10/13/1996
GHCND:USW00093820	LEXINGTON BLUEGRASS AIRPORT KY US	19961014	244	117	24.4	11.7	76	53	0	1996	10	14	10/14/1996
GHCND:USW00093820	LEXINGTON BLUEGRASS AIRPORT KY US	19961015	244	100	24.4	10.0	76	50	2	1996	10	15	10/15/1996
GHCND:USW00093820	LEXINGTON BLUEGRASS AIRPORT KY US	19961016	228	128	22.8	12.8	73	55	1	1996	10	16	10/16/1996
GHCND:USW00093820	LEXINGTON BLUEGRASS AIRPORT KY US	19961017	250	133	25.0	13.3	77	56	0	1996	10	17	10/17/1996
GHCND:USW00093820	LEXINGTON BLUEGRASS AIRPORT KY US	19961018	194	50	19.4	5.0	67	41	11	1996	10	18	10/18/1996
GHCND:USW00093820	LEXINGTON BLUEGRASS AIRPORT KY US	19961019	128	11	12.8	1.1	55	34	20	1996	10	19	10/19/1996
GHCND:USW00093820	LEXINGTON BLUEGRASS AIRPORT KY US	19961020	161	6	16.1	0.6	61	33	18	1996	10	20	10/20/1996
GHCND:USW00093820	LEXINGTON BLUEGRASS AIRPORT KY US	19961021	172	50	17.2	5.0	63	41	13	1996	10	21	10/21/1996
GHCND:USW00093820	LEXINGTON BLUEGRASS AIRPORT KY US	19961022	239	111	23.9	11.1	75	52	1	1996	10	22	10/22/1996
GHCND:USW00093820	LEXINGTON BLUEGRASS AIRPORT KY US	19961023	133	56	13.3	5.6	56	42	16	1996	10	23	10/23/1996
GHCND:USW00093820	LEXINGTON BLUEGRASS AIRPORT KY US	19961024	172	72	17.2	7.2	63	45	11	1996	10	24	10/24/1996
GHCND:USW00093820	LEXINGTON BLUEGRASS AIRPORT KY US	19961025	139	78	13.9	7.8	57	46	13	1996	10	25	10/25/1996
GHCND:USW00093820	LEXINGTON BLUEGRASS AIRPORT KY US	19961026	172	122	17.2	12.2	63	54	6	1996	10	26	10/26/1996
GHCND:USW00093820	LEXINGTON BLUEGRASS AIRPORT KY US	19961027	222	161	22.2	16.1	72	61	0	1996	10	27	10/27/1996
GHCND:USW00093820	LEXINGTON BLUEGRASS AIRPORT KY US	19961028	194	94	19.4	9.4	67	49	7	1996	10	28	10/28/1996
GHCND:USW00093820	LEXINGTON BLUEGRASS AIRPORT KY US	19961029	222	78	22.2	7.8	72	46	6	1996	10	29	10/29/1996
GHCND:USW00093820	LEXINGTON BLUEGRASS AIRPORT KY US	19961030	222	89	22.2	8.9	72	48	5	1996	10	30	10/30/1996
GHCND:USW00093820	LEXINGTON BLUEGRASS AIRPORT KY US	19961031	117	22	11.7	2.2	53	36	20	1996	10	31	10/31/1996
GHCND:USW00093820	LEXINGTON BLUEGRASS AIRPORT KY US	19961101	61	17	6.1	1.7	43	35	26	1996	11	01	11/1/1996
GHCND:USW00093820	LEXINGTON BLUEGRASS AIRPORT KY US	19961102	56	-33	5.6	(3.3)	42	26	31	1996	11	02	11/2/1996
GHCND:USW00093820	LEXINGTON BLUEGRASS AIRPORT KY US	19961103	61	-67	6.1	(6.7)	43	20	33	1996	11	03	11/3/1996
GHCND:USW00093820	LEXINGTON BLUEGRASS AIRPORT KY US	19961104	139	-22	13.9	(2.2)	57	28	22	1996	11	04	11/4/1996
GHCND:USW00093820	LEXINGTON BLUEGRASS AIRPORT KY US	19961105	167	83	16.7	8.3	62	47	10	1996	11	05	11/5/1996
GHCND:USW00093820	LEXINGTON BLUEGRASS AIRPORT KY US	19961106	194	94	19.4	9.4	67	49	7	1996	11	06	11/6/1996
GHCND:USW00093820	LEXINGTON BLUEGRASS AIRPORT KY US	19961107	233	61	23.3	6.1	74	43	6	1996	11	07	11/7/1996
GHCND:USW00093820	LEXINGTON BLUEGRASS AIRPORT KY US	19961108	94	22	9.4	2.2	49	36	22	1996	11	08	11/8/1996
GHCND:USW00093820	LEXINGTON BLUEGRASS AIRPORT KY US	19961109	39	0	3.9	-	39	32	29	1996	11	09	11/9/1996
GHCND:USW00093820	LEXINGTON BLUEGRASS AIRPORT KY US	19961110	28	-28	2.8	(2.8)	37	27	33	1996	11	10	11/10/1996
GHCND:USW00093820	LEXINGTON BLUEGRASS AIRPORT KY US	19961111	11	-33	1.1	(3.3)	34	26	35	1996	11	11	11/11/1996
GHCND:USW00093820	LEXINGTON BLUEGRASS AIRPORT KY US	19961112	33	-61	3.3	(6.1)	38	21	35	1996	11	12	11/12/1996
GHCND:USW00093820	LEXINGTON BLUEGRASS AIRPORT KY US	19961113	28	-17	2.8	(1.7)	37	29	32	1996	11	13	11/13/1996
GHCND:USW00093820	LEXINGTON BLUEGRASS AIRPORT KY US	19961114	17	-33	1.7	(3.3)	35	26	34	1996	11	14	11/14/1996
GHCND:USW00093820	LEXINGTON BLUEGRASS AIRPORT KY US	19961115	72	-61	7.2	(6.1)	45	21	32	1996	11	15	11/15/1996
GHCND:USW00093820	LEXINGTON BLUEGRASS AIRPORT KY US	19961116	139	0	13.9	-	57	32	20	1996	11	16	11/16/1996
GHCND:USW00093820	LEXINGTON BLUEGRASS AIRPORT KY US	19961117	139	78	13.9	7.8	57	46	13	1996	11	17	11/17/1996
GHCND:USW00093820	LEXINGTON BLUEGRASS AIRPORT KY US	19961118	111	50	11.1	5.0	52	41	18	1996	11	18	11/18/1996
GHCND:USW00093820	LEXINGTON BLUEGRASS AIRPORT KY US	19961119	72	11	7.2	1.1	45	34	25	1996	11	19	11/19/1996
GHCND:USW00093820	LEXINGTON BLUEGRASS AIRPORT KY US	19961120	61	11	6.1	1.1	43	34	26	1996	11	20	11/20/1996
GHCND:USW00093820	LEXINGTON BLUEGRASS AIRPORT KY US	19961121	39	-22	3.9	(2.2)	39	28	31	1996	11	21	11/21/1996
GHCND:USW00093820	LEXINGTON BLUEGRASS AIRPORT KY US	19961122	6	-33	0.6	(3.3)	33	26	35	1996	11	22	11/22/1996
GHCND:USW00093820	LEXINGTON BLUEGRASS AIRPORT KY US	19961123	106	-39	10.6	(3.9)	51	25	27	1996	11	23	11/23/1996
GHCND:USW00093820	LEXINGTON BLUEGRASS AIRPORT KY US	19961124	128	61	12.8	6.1	55	43	16	1996	11	24	11/24/1996
GHCND:USW00093820	LEXINGTON BLUEGRASS AIRPORT KY US	19961125	128	67	12.8	6.7	55	44	15	1996	11	25	11/25/1996
GHCND:USW00093820	LEXINGTON BLUEGRASS AIRPORT KY US	19961126	111	-22	11.1	(2.2)	52	28	25	1996	11	26	11/26/1996
GHCND:USW00093820	LEXINGTON BLUEGRASS AIRPORT KY US	19961127	17	-50	1.7	(5.0)	35	23	36	1996	11	27	11/27/1996
GHCND:USW00093820	LEXINGTON BLUEGRASS AIRPORT KY US	19961128	56	-61	5.6	(6.1)	42	21	33	1996	11	28	11/28/1996
GHCND:USW00093820	LEXINGTON BLUEGRASS AIRPORT KY US	19961129	100	-33	10.0	(3.3)	50	26	27	1996	11	29	11/29/1996
GHCND:USW00093820	LEXINGTON BLUEGRASS AIRPORT KY US	19961130	133	56	13.3	5.6	56	42	16	1996	11	30	11/30/1996
GHCND:USW00093820	LEXINGTON BLUEGRASS AIRPORT KY US	19961201	150	11	15.0	1.1	59	34	18	1996	12	01	12/1/1996
GHCND:USW00093820	LEXINGTON BLUEGRASS AIRPORT KY US	19961202	89	-22	8.9	(2.2)	48	28	27	1996	12	02	12/2/1996
GHCND:USW00093820	LEXINGTON BLUEGRASS AIRPORT KY US	19961203	89	17	8.9	1.7	48	35	23	1996	12	03	12/3/1996
GHCND:USW00093820	LEXINGTON BLUEGRASS AIRPORT KY US	19961204	44	-33	4.4	(3.3)	40	26	32	1996	12	04	12/4/1996
GHCND:USW00093820	LEXINGTON BLUEGRASS AIRPORT KY US	19961205	72	-11	7.2	(1.1)	45	30	27	1996	12	05	12/5/1996
GHCND:USW00093820	LEXINGTON BLUEGRASS AIRPORT KY US	19961206	122	-17	12.2	(1.7)	54	29	23	1996	12	06	12/6/1996
GHCND:USW00093820	LEXINGTON BLUEGRASS AIRPORT KY US	19961207	94	22	9.4	2.2	49	36	22	1996	12	07	12/7/1996
GHCND:USW00093820	LEXINGTON BLUEGRASS AIRPORT KY US	19961208	39	-22	3.9	(2.2)	39	28	31	1996	12	08	12/8/1996
GHCND:USW00093820	LEXINGTON BLUEGRASS AIRPORT KY US	19961209	22	-39	2.2	(3.9)	36	25	34	1996	12	09	12/9/1996
GHCND:USW00093820	LEXINGTON BLUEGRASS AIRPORT KY US	19961210	161	-17	16.1	(1.7)	61	29	20	1996	12	10	12/10/1996
GHCND:USW00093820	LEXINGTON BLUEGRASS AIRPORT KY US	19961211	183	139	18.3	13.9	65	57	4	1996	12	11	12/11/1996
GHCND:USW00093820	LEXINGTON BLUEGRASS AIRPORT KY US	19961212	156	56	15.6	5.6	60	42	14	1996	12	12	12/12/1996
GHCND:USW00093820	LEXINGTON BLUEGRASS AIRPORT KY US	19961213	72	6	7.2	0.6	45	33	26	1996	12	13	12/13/1996
GHCND:USW00093820	LEXINGTON BLUEGRASS AIRPORT KY US	19961214	89	-11	8.9	(1.1)	48	30	26	1996	12	14	12/14/1996
GHCND:USW00093820	LEXINGTON BLUEGRASS AIRPORT KY US	19961215	161	17	16.1	1.7	61	35	17	1996	12	15	12/15/1996
GHCND:USW00093820	LEXINGTON BLUEGRASS AIRPORT KY US	19961216	94	44	9.4	4.4	49	40	20	1996	12	16	12/16/1996
GHCND:USW00093820	LEXINGTON BLUEGRASS AIRPORT KY US	19961217	61	-11	6.1	(1.1)	43	30	28	1996	12	17	12/17/1996
GHCND:USW00093820	LEXINGTON BLUEGRASS AIRPORT KY US	19961218	-11	-67	(1.1)	(6.7)	30	20	40	1996	12	18	12/18/1996
GHCND:USW00093820	LEXINGTON BLUEGRASS AIRPORT KY US	19961219	-67	-111	(6.7)	(11.1)	20	12	49	1996	12	19	12/19/1996
GHCND:USW00093820	LEXINGTON BLUEGRASS AIRPORT KY US	19961220	-72	-117	(7.2)	(11.7)	19	11	50	1996	12	20	12/20/1996
GHCND:USW00093820	LEXINGTON BLUEGRASS AIRPORT KY US	19961221	28	-100	2.8	(10.0)	37	14	39	1996	12	21	12/21/1996
GHCND:USW00093820	LEXINGTON BLUEGRASS AIRPORT KY US	19961222	72	11	7.2	1.1	45	34	25	1996	12	22	12/22/1996
GHCND:USW00093820	LEXINGTON BLUEGRASS AIRPORT KY US	19961223	156	67	15.6	6.7	60	44	13	1996	12	23	12/23/1996
GHCND:USW00093820	LEXINGTON BLUEGRASS AIRPORT KY US	19961224	133	-78	13.3	(7.8)	56	18	28	1996	12	24	12/24/1996
GHCND:USW00093820	LEXINGTON BLUEGRASS AIRPORT KY US	19961225	-17	-78	(1.7)	(7.8)	29	18	41	1996	12	25	12/25/1996
GHCND:USW00093820	LEXINGTON BLUEGRASS AIRPORT KY US	19961226	89	-56	8.9	(5.6)	48	22	30	1996	12	26	12/26/1996
GHCND:USW00093820	LEXINGTON BLUEGRASS AIRPORT KY US	19961227	128	28	12.8	2.8	55	37	19	1996	12	27	12/27/1996
GHCND:USW00093820	LEXINGTON BLUEGRASS AIRPORT KY US	19961228	189	122	18.9	12.2	66	54	5	1996	12	28	12/28/1996
GHCND:USW00093820	LEXINGTON BLUEGRASS AIRPORT KY US	19961229	167	50	16.7	5.0	62	41	13	1996	12	29	12/29/1996
GHCND:USW00093820	LEXINGTON BLUEGRASS AIRPORT KY US	19961230	106	-11	10.6	(1.1)	51	30	24	1996	12	30	12/30/1996
GHCND:USW00093820	LEXINGTON BLUEGRASS AIRPORT KY US	19961231	117	72	11.7	7.2	53	45	16	1996	12	31	12/31/1996
GHCND:USW00093820	LEXINGTON BLUEGRASS AIRPORT KY US	19970101	106	67	10.6	6.7	51	44	17	1997	01	01	1/1/1997
GHCND:USW00093820	LEXINGTON BLUEGRASS AIRPORT KY US	19970102	156	94	15.6	9.4	60	49	10	1997	01	02	1/2/1997
GHCND:USW00093820	LEXINGTON BLUEGRASS AIRPORT KY US	19970103	189	133	18.9	13.3	66	56	4	1997	01	03	1/3/1997
GHCND:USW00093820	LEXINGTON BLUEGRASS AIRPORT KY US	19970104	189	128	18.9	12.8	66	55	4	1997	01	04	1/4/1997
GHCND:USW00093820	LEXINGTON BLUEGRASS AIRPORT KY US	19970105	189	22	18.9	2.2	66	36	14	1997	01	05	1/5/1997
GHCND:USW00093820	LEXINGTON BLUEGRASS AIRPORT KY US	19970106	39	-56	3.9	(5.6)	39	22	34	1997	01	06	1/6/1997
GHCND:USW00093820	LEXINGTON BLUEGRASS AIRPORT KY US	19970107	6	-78	0.6	(7.8)	33	18	39	1997	01	07	1/7/1997
GHCND:USW00093820	LEXINGTON BLUEGRASS AIRPORT KY US	19970108	-17	-83	(1.7)	(8.3)	29	17	42	1997	01	08	1/8/1997
GHCND:USW00093820	LEXINGTON BLUEGRASS AIRPORT KY US	19970109	17	-33	1.7	(3.3)	35	26	34	1997	01	09	1/9/1997
GHCND:USW00093820	LEXINGTON BLUEGRASS AIRPORT KY US	19970110	-22	-156	(2.2)	(15.6)	28	4	49	1997	01	10	1/10/1997
GHCND:USW00093820	LEXINGTON BLUEGRASS AIRPORT KY US	19970111	-128	-178	(12.8)	(17.8)	9	0	60	1997	01	11	1/11/1997
GHCND:USW00093820	LEXINGTON BLUEGRASS AIRPORT KY US	19970112	-94	-178	(9.4)	(17.8)	15	0	57	1997	01	12	1/12/1997
GHCND:USW00093820	LEXINGTON BLUEGRASS AIRPORT KY US	19970113	-94	-167	(9.4)	(16.7)	15	2	56	1997	01	13	1/13/1997
GHCND:USW00093820	LEXINGTON BLUEGRASS AIRPORT KY US	19970114	-44	-161	(4.4)	(16.1)	24	3	51	1997	01	14	1/14/1997
GHCND:USW00093820	LEXINGTON BLUEGRASS AIRPORT KY US	19970115	100	-61	10.0	(6.1)	50	21	29	1997	01	15	1/15/1997
GHCND:USW00093820	LEXINGTON BLUEGRASS AIRPORT KY US	19970116	6	-150	0.6	(15.0)	33	5	46	1997	01	16	1/16/1997
GHCND:USW00093820	LEXINGTON BLUEGRASS AIRPORT KY US	19970117	-78	-167	(7.8)	(16.7)	18	2	55	1997	01	17	1/17/1997
GHCND:USW00093820	LEXINGTON BLUEGRASS AIRPORT KY US	19970118	-72	-144	(7.2)	(14.4)	19	6	52	1997	01	18	1/18/1997
GHCND:USW00093820	LEXINGTON BLUEGRASS AIRPORT KY US	19970119	-22	-89	(2.2)	(8.9)	28	16	43	1997	01	19	1/19/1997
GHCND:USW00093820	LEXINGTON BLUEGRASS AIRPORT KY US	19970120	89	-28	8.9	(2.8)	48	27	27	1997	01	20	1/20/1997
GHCND:USW00093820	LEXINGTON BLUEGRASS AIRPORT KY US	19970121	161	-6	16.1	(0.6)	61	31	19	1997	01	21	1/21/1997
GHCND:USW00093820	LEXINGTON BLUEGRASS AIRPORT KY US	19970122	139	67	13.9	6.7	57	44	14	1997	01	22	1/22/1997
GHCND:USW00093820	LEXINGTON BLUEGRASS AIRPORT KY US	19970123	78	-17	7.8	(1.7)	46	29	27	1997	01	23	1/23/1997
GHCND:USW00093820	LEXINGTON BLUEGRASS AIRPORT KY US	19970124	122	-6	12.2	(0.6)	54	31	22	1997	01	24	1/24/1997
GHCND:USW00093820	LEXINGTON BLUEGRASS AIRPORT KY US	19970125	78	-67	7.8	(6.7)	46	20	32	1997	01	25	1/25/1997
GHCND:USW00093820	LEXINGTON BLUEGRASS AIRPORT KY US	19970126	17	-78	1.7	(7.8)	35	18	38	1997	01	26	1/26/1997
GHCND:USW00093820	LEXINGTON BLUEGRASS AIRPORT KY US	19970127	106	17	10.6	1.7	51	35	22	1997	01	27	1/27/1997
GHCND:USW00093820	LEXINGTON BLUEGRASS AIRPORT KY US	19970128	61	-83	6.1	(8.3)	43	17	35	1997	01	28	1/28/1997
GHCND:USW00093820	LEXINGTON BLUEGRASS AIRPORT KY US	19970129	17	-94	1.7	(9.4)	35	15	40	1997	01	29	1/29/1997
GHCND:USW00093820	LEXINGTON BLUEGRASS AIRPORT KY US	19970130	78	-67	7.8	(6.7)	46	20	32	1997	01	30	1/30/1997
GHCND:USW00093820	LEXINGTON BLUEGRASS AIRPORT KY US	19970131	122	6	12.2	0.6	54	33	21	1997	01	31	1/31/1997
GHCND:USW00093820	LEXINGTON BLUEGRASS AIRPORT KY US	19970201	106	6	10.6	0.6	51	33	23	1997	02	01	2/1/1997

GHCND:USW00093820	LEXINGTON BLUEGRASS AIRPORT KY US	19970202	172	22	17.2	2.2	63	36	15	1997	02	02	2/2/1997
GHCND:USW00093820	LEXINGTON BLUEGRASS AIRPORT KY US	19970203	94	22	9.4	2.2	49	36	22	1997	02	03	2/3/1997
GHCND:USW00093820	LEXINGTON BLUEGRASS AIRPORT KY US	19970204	156	44	15.6	4.4	60	40	15	1997	02	04	2/4/1997
GHCND:USW00093820	LEXINGTON BLUEGRASS AIRPORT KY US	19970205	44	-6	4.4	(0.6)	40	31	29	1997	02	05	2/5/1997
GHCND:USW00093820	LEXINGTON BLUEGRASS AIRPORT KY US	19970206	28	-6	2.8	(0.6)	37	31	31	1997	02	06	2/6/1997
GHCND:USW00093820	LEXINGTON BLUEGRASS AIRPORT KY US	19970207	72	0	7.2	-	45	32	26	1997	02	07	2/7/1997
GHCND:USW00093820	LEXINGTON BLUEGRASS AIRPORT KY US	19970208	0	-17	-	(1.7)	32	29	34	1997	02	08	2/8/1997
GHCND:USW00093820	LEXINGTON BLUEGRASS AIRPORT KY US	19970209	-6	-28	(0.6)	(2.8)	31	27	36	1997	02	09	2/9/1997
GHCND:USW00093820	LEXINGTON BLUEGRASS AIRPORT KY US	19970210	-6	-33	(0.6)	(3.3)	31	26	36	1997	02	10	2/10/1997
GHCND:USW00093820	LEXINGTON BLUEGRASS AIRPORT KY US	19970211	17	-22	1.7	(2.2)	35	28	33	1997	02	11	2/11/1997
GHCND:USW00093820	LEXINGTON BLUEGRASS AIRPORT KY US	19970212	22	-33	2.2	(3.3)	36	26	34	1997	02	12	2/12/1997
GHCND:USW00093820	LEXINGTON BLUEGRASS AIRPORT KY US	19970213	11	-44	1.1	(4.4)	34	24	36	1997	02	13	2/13/1997
GHCND:USW00093820	LEXINGTON BLUEGRASS AIRPORT KY US	19970214	17	-11	1.7	(1.1)	35	30	32	1997	02	14	2/14/1997
GHCND:USW00093820	LEXINGTON BLUEGRASS AIRPORT KY US	19970215	33	-28	3.3	(2.8)	38	27	32	1997	02	15	2/15/1997
GHCND:USW00093820	LEXINGTON BLUEGRASS AIRPORT KY US	19970216	78	-44	7.8	(4.4)	46	24	30	1997	02	16	2/16/1997
GHCND:USW00093820	LEXINGTON BLUEGRASS AIRPORT KY US	19970217	100	-67	10.0	(6.7)	50	20	30	1997	02	17	2/17/1997
GHCND:USW00093820	LEXINGTON BLUEGRASS AIRPORT KY US	19970218	183	44	18.3	4.4	65	40	12	1997	02	18	2/18/1997
GHCND:USW00093820	LEXINGTON BLUEGRASS AIRPORT KY US	19970219	161	94	16.1	9.4	61	49	10	1997	02	19	2/19/1997
GHCND:USW00093820	LEXINGTON BLUEGRASS AIRPORT KY US	19970220	222	83	22.2	8.3	72	47	5	1997	02	20	2/20/1997
GHCND:USW00093820	LEXINGTON BLUEGRASS AIRPORT KY US	19970221	200	122	20.0	12.2	68	54	4	1997	02	21	2/21/1997
GHCND:USW00093820	LEXINGTON BLUEGRASS AIRPORT KY US	19970222	117	-11	11.7	(1.1)	53	30	23	1997	02	22	2/22/1997
GHCND:USW00093820	LEXINGTON BLUEGRASS AIRPORT KY US	19970223	106	-44	10.6	(4.4)	51	24	27	1997	02	23	2/23/1997
GHCND:USW00093820	LEXINGTON BLUEGRASS AIRPORT KY US	19970224	94	-28	9.4	(2.8)	49	27	27	1997	02	24	2/24/1997
GHCND:USW00093820	LEXINGTON BLUEGRASS AIRPORT KY US	19970225	94	-33	9.4	(3.3)	49	26	27	1997	02	25	2/25/1997
GHCND:USW00093820	LEXINGTON BLUEGRASS AIRPORT KY US	19970226	144	33	14.4	3.3	58	38	17	1997	02	26	2/26/1997
GHCND:USW00093820	LEXINGTON BLUEGRASS AIRPORT KY US	19970227	172	56	17.2	5.6	63	42	12	1997	02	27	2/27/1997
GHCND:USW00093820	LEXINGTON BLUEGRASS AIRPORT KY US	19970228	189	39	18.9	3.9	66	39	12	1997	02	28	2/28/1997
GHCND:USW00093820	LEXINGTON BLUEGRASS AIRPORT KY US	19970301	189	139	18.9	13.9	66	57	3	1997	03	01	3/1/1997
GHCND:USW00093820	LEXINGTON BLUEGRASS AIRPORT KY US	19970302	161	50	16.1	5.0	61	41	14	1997	03	02	3/2/1997
GHCND:USW00093820	LEXINGTON BLUEGRASS AIRPORT KY US	19970303	50	28	5.0	2.8	41	37	26	1997	03	03	3/3/1997
GHCND:USW00093820	LEXINGTON BLUEGRASS AIRPORT KY US	19970304	122	50	12.2	5.0	54	41	17	1997	03	04	3/4/1997
GHCND:USW00093820	LEXINGTON BLUEGRASS AIRPORT KY US	19970305	128	28	12.8	2.8	55	37	19	1997	03	05	3/5/1997
GHCND:USW00093820	LEXINGTON BLUEGRASS AIRPORT KY US	19970306	83	-17	8.3	(1.7)	47	29	27	1997	03	06	3/6/1997
GHCND:USW00093820	LEXINGTON BLUEGRASS AIRPORT KY US	19970307	117	-39	11.7	(3.9)	53	25	26	1997	03	07	3/7/1997
GHCND:USW00093820	LEXINGTON BLUEGRASS AIRPORT KY US	19970308	172	72	17.2	7.2	63	45	11	1997	03	08	3/8/1997
GHCND:USW00093820	LEXINGTON BLUEGRASS AIRPORT KY US	19970309	167	56	16.7	5.6	62	42	13	1997	03	09	3/9/1997
GHCND:USW00093820	LEXINGTON BLUEGRASS AIRPORT KY US	19970310	122	17	12.2	1.7	54	35	20	1997	03	10	3/10/1997
GHCND:USW00093820	LEXINGTON BLUEGRASS AIRPORT KY US	19970311	178	28	17.8	2.8	64	37	14	1997	03	11	3/11/1997
GHCND:USW00093820	LEXINGTON BLUEGRASS AIRPORT KY US	19970312	128	11	12.8	1.1	55	34	20	1997	03	12	3/12/1997
GHCND:USW00093820	LEXINGTON BLUEGRASS AIRPORT KY US	19970313	133	50	13.3	5.0	56	43	16	1997	03	13	3/13/1997
GHCND:USW00093820	LEXINGTON BLUEGRASS AIRPORT KY US	19970314	150	-22	15.0	(2.2)	59	28	21	1997	03	14	3/14/1997
GHCND:USW00093820	LEXINGTON BLUEGRASS AIRPORT KY US	19970315	17	-56	1.7	(5.6)	35	22	36	1997	03	15	3/15/1997
GHCND:USW00093820	LEXINGTON BLUEGRASS AIRPORT KY US	19970316	44	-72	4.4	(7.2)	40	19	35	1997	03	16	3/16/1997
GHCND:USW00093820	LEXINGTON BLUEGRASS AIRPORT KY US	19970317	89	-6	8.9	(0.6)	48	31	25	1997	03	17	3/17/1997
GHCND:USW00093820	LEXINGTON BLUEGRASS AIRPORT KY US	19970318	117	67	11.7	6.7	53	44	16	1997	03	18	3/18/1997
GHCND:USW00093820	LEXINGTON BLUEGRASS AIRPORT KY US	19970319	117	11	11.7	1.1	53	34	21	1997	03	19	3/19/1997
GHCND:USW00093820	LEXINGTON BLUEGRASS AIRPORT KY US	19970320	161	17	16.1	1.7	61	35	17	1997	03	20	3/20/1997
GHCND:USW00093820	LEXINGTON BLUEGRASS AIRPORT KY US	19970321	217	44	21.7	4.4	71	40	9	1997	03	21	3/21/1997
GHCND:USW00093820	LEXINGTON BLUEGRASS AIRPORT KY US	19970322	161	28	16.1	2.8	61	37	16	1997	03	22	3/22/1997
GHCND:USW00093820	LEXINGTON BLUEGRASS AIRPORT KY US	19970323	122	-22	12.2	(2.2)	54	28	24	1997	03	23	3/23/1997
GHCND:USW00093820	LEXINGTON BLUEGRASS AIRPORT KY US	19970324	150	-22	15.0	(2.2)	59	28	21	1997	03	24	3/24/1997
GHCND:USW00093820	LEXINGTON BLUEGRASS AIRPORT KY US	19970325	211	50	21.1	5.0	70	41	9	1997	03	25	3/25/1997
GHCND:USW00093820	LEXINGTON BLUEGRASS AIRPORT KY US	19970326	122	33	12.2	3.3	54	38	19	1997	03	26	3/26/1997
GHCND:USW00093820	LEXINGTON BLUEGRASS AIRPORT KY US	19970327	189	33	18.9	3.3	66	38	13	1997	03	27	3/27/1997
GHCND:USW00093820	LEXINGTON BLUEGRASS AIRPORT KY US	19970328	178	89	17.8	8.9	64	48	9	1997	03	28	3/28/1997
GHCND:USW00093820	LEXINGTON BLUEGRASS AIRPORT KY US	19970329	122	56	12.2	5.6	54	42	17	1997	03	29	3/29/1997
GHCND:USW00093820	LEXINGTON BLUEGRASS AIRPORT KY US	19970330	128	22	12.8	2.2	55	36	19	1997	03	30	3/30/1997
GHCND:USW00093820	LEXINGTON BLUEGRASS AIRPORT KY US	19970331	100	11	10.0	1.1	50	34	23	1997	03	31	3/31/1997
GHCND:USW00093820	LEXINGTON BLUEGRASS AIRPORT KY US	19970401	133	-22	13.3	(2.2)	56	28	23	1997	04	01	4/1/1997
GHCND:USW00093820	LEXINGTON BLUEGRASS AIRPORT KY US	19970402	183	11	18.3	1.1	65	34	15	1997	04	02	4/2/1997
GHCND:USW00093820	LEXINGTON BLUEGRASS AIRPORT KY US	19970403	217	33	21.7	3.3	71	38	10	1997	04	03	4/3/1997
GHCND:USW00093820	LEXINGTON BLUEGRASS AIRPORT KY US	19970404	228	83	22.8	8.3	73	47	5	1997	04	04	4/4/1997
GHCND:USW00093820	LEXINGTON BLUEGRASS AIRPORT KY US	19970405	250	139	25.0	13.9	77	57	0	1997	04	05	4/5/1997
GHCND:USW00093820	LEXINGTON BLUEGRASS AIRPORT KY US	19970406	233	94	23.3	9.4	74	49	3	1997	04	06	4/6/1997
GHCND:USW00093820	LEXINGTON BLUEGRASS AIRPORT KY US	19970407	106	28	10.6	2.8	51	37	21	1997	04	07	4/7/1997
GHCND:USW00093820	LEXINGTON BLUEGRASS AIRPORT KY US	19970408	139	-22	13.9	(2.2)	57	28	22	1997	04	08	4/8/1997
GHCND:USW00093820	LEXINGTON BLUEGRASS AIRPORT KY US	19970409	50	-61	5.0	(6.1)	41	21	34	1997	04	09	4/9/1997
GHCND:USW00093820	LEXINGTON BLUEGRASS AIRPORT KY US	19970410	100	-39	10.0	(3.9)	50	25	27	1997	04	10	4/10/1997
GHCND:USW00093820	LEXINGTON BLUEGRASS AIRPORT KY US	19970411	217	17	21.7	1.7	71	35	12	1997	04	11	4/11/1997
GHCND:USW00093820	LEXINGTON BLUEGRASS AIRPORT KY US	19970412	200	50	20.0	5.0	68	41	10	1997	04	12	4/12/1997
GHCND:USW00093820	LEXINGTON BLUEGRASS AIRPORT KY US	19970413	50	0	5.0	-	41	32	28	1997	04	13	4/13/1997
GHCND:USW00093820	LEXINGTON BLUEGRASS AIRPORT KY US	19970414	117	-22	11.7	(2.2)	53	28	24	1997	04	14	4/14/1997
GHCND:USW00093820	LEXINGTON BLUEGRASS AIRPORT KY US	19970415	156	-6	15.6	(0.6)	60	31	19	1997	04	15	4/15/1997
GHCND:USW00093820	LEXINGTON BLUEGRASS AIRPORT KY US	19970416	194	50	19.4	5.0	67	41	11	1997	04	16	4/16/1997
GHCND:USW00093820	LEXINGTON BLUEGRASS AIRPORT KY US	19970417	61	6	6.1	0.6	43	33	27	1997	04	17	4/17/1997
GHCND:USW00093820	LEXINGTON BLUEGRASS AIRPORT KY US	19970418	133	-28	13.3	(2.8)	56	27	23	1997	04	18	4/18/1997
GHCND:USW00093820	LEXINGTON BLUEGRASS AIRPORT KY US	19970419	117	44	11.7	4.4	53	40	18	1997	04	19	4/19/1997
GHCND:USW00093820	LEXINGTON BLUEGRASS AIRPORT KY US	19970420	161	11	16.1	1.1	61	34	17	1997	04	20	4/20/1997
GHCND:USW00093820	LEXINGTON BLUEGRASS AIRPORT KY US	19970421	128	83	12.8	8.3	55	47	14	1997	04	21	4/21/1997
GHCND:USW00093820	LEXINGTON BLUEGRASS AIRPORT KY US	19970422	172	39	17.2	3.9	63	39	14	1997	04	22	4/22/1997
GHCND:USW00093820	LEXINGTON BLUEGRASS AIRPORT KY US	19970423	139	44	13.9	4.4	57	40	16	1997	04	23	4/23/1997
GHCND:USW00093820	LEXINGTON BLUEGRASS AIRPORT KY US	19970424	156	33	15.6	3.3	60	38	16	1997	04	24	4/24/1997
GHCND:USW00093820	LEXINGTON BLUEGRASS AIRPORT KY US	19970425	178	39	17.8	3.9	64	39	13	1997	04	25	4/25/1997
GHCND:USW00093820	LEXINGTON BLUEGRASS AIRPORT KY US	19970426	189	50	18.9	5.0	66	41	11	1997	04	26	4/26/1997
GHCND:USW00093820	LEXINGTON BLUEGRASS AIRPORT KY US	19970427	150	89	15.0	8.9	59	48	11	1997	04	27	4/27/1997
GHCND:USW00093820	LEXINGTON BLUEGRASS AIRPORT KY US	19970428	133	83	13.3	8.3	56	47	13	1997	04	28	4/28/1997
GHCND:USW00093820	LEXINGTON BLUEGRASS AIRPORT KY US	19970429	194	44	19.4	4.4	67	40	11	1997	04	29	4/29/1997
GHCND:USW00093820	LEXINGTON BLUEGRASS AIRPORT KY US	19970430	256	78	25.6	7.8	78	46	3	1997	04	30	4/30/1997
GHCND:USW00093820	LEXINGTON BLUEGRASS AIRPORT KY US	19970501	156	78	15.6	7.8	60	46	12	1997	05	01	5/1/1997
GHCND:USW00093820	LEXINGTON BLUEGRASS AIRPORT KY US	19970502	244	78	24.4	7.8	76	46	4	1997	05	02	5/2/1997
GHCND:USW00093820	LEXINGTON BLUEGRASS AIRPORT KY US	19970503	172	72	17.2	7.2	63	45	11	1997	05	03	5/3/1997
GHCND:USW00093820	LEXINGTON BLUEGRASS AIRPORT KY US	19970504	178	50	17.8	5.0	64	41	12	1997	05	04	5/4/1997
GHCND:USW00093820	LEXINGTON BLUEGRASS AIRPORT KY US	19970505	206	61	20.6	6.1	69	43	9	1997	05	05	5/5/1997
GHCND:USW00093820	LEXINGTON BLUEGRASS AIRPORT KY US	19970506	189	100	18.9	10.0	66	50	7	1997	05	06	5/6/1997
GHCND:USW00093820	LEXINGTON BLUEGRASS AIRPORT KY US	19970507	211	61	21.1	6.1	70	43	8	1997	05	07	5/7/1997
GHCND:USW00093820	LEXINGTON BLUEGRASS AIRPORT KY US	19970508	183	111	18.3	11.1	65	52	6	1997	05	08	5/8/1997
GHCND:USW00093820	LEXINGTON BLUEGRASS AIRPORT KY US	19970509	150	72	15.0	7.2	59	45	13	1997	05	09	5/9/1997
GHCND:USW00093820	LEXINGTON BLUEGRASS AIRPORT KY US	19970510	161	50	16.1	5.0	61	41	14	1997	05	10	5/10/1997
GHCND:USW00093820	LEXINGTON BLUEGRASS AIRPORT KY US	19970511	206	22	20.6	2.2	69	36	12	1997	05	11	5/11/1997
GHCND:USW00093820	LEXINGTON BLUEGRASS AIRPORT KY US	19970512	144	94	14.4	9.4	58	49	11	1997	05	12	5/12/1997
GHCND:USW00093820	LEXINGTON BLUEGRASS AIRPORT KY US	19970513	161	50	16.1	5.0	61	41	14	1997	05	13	5/13/1997
GHCND:USW00093820	LEXINGTON BLUEGRASS AIRPORT KY US	19970514	217	78	21.7	7.8	71	46	6	1997	05	14	5/14/1997
GHCND:USW00093820	LEXINGTON BLUEGRASS AIRPORT KY US	19970515	161	50	16.1	5.0	61	41	14	1997	05	15	5/15/1997
GHCND:USW00093820	LEXINGTON BLUEGRASS AIRPORT KY US	19970516	156	6	15.6	0.6	60	33	18	1997	05	16	5/16/1997
GHCND:USW00093820	LEXINGTON BLUEGRASS AIRPORT KY US	19970517	228	89	22.8	8.9	73	48	4	1997	05	17	5/17/1997
GHCND:USW00093820	LEXINGTON BLUEGRASS AIRPORT KY US	19970518	289	161	28.9	16.1	84	61	0	1997	05	18	5/18/1997
GHCND:USW00093820	LEXINGTON BLUEGRASS AIRPORT KY US	19970519	278	172	27.8	17.2	82	63	0	1997	05	19	5/19/1997
GHCND:USW00093820	LEXINGTON BLUEGRASS AIRPORT KY US	19970520	189	100	18.9	10.0	66	50	7	1997	05	20	5/20/1997
GHCND:USW00093820	LEXINGTON BLUEGRASS AIRPORT KY US	19970521	172	72	17.2	7.2	63	45	11	1997	05	21	5/21/1997
GHCND:USW00093820	LEXINGTON BLUEGRASS AIRPORT KY US	19970522	194	33	19.4	3.3	67	38	12	1997	05	22	5/22/1997
GHCND:USW00093820	LEXINGTON BLUEGRASS AIRPORT KY US	19970523	228	83	22.8	8.3	73	47	5	1997	05	23	5/23/1997
GHCND:USW00093820	LEXINGTON BLUEGRASS AIRPORT KY US	19970524	256	139	25.6	13.9	78	57	0	1997	05	24	5/24/1997
GHCND:USW00093820	LEXINGTON BLUEGRASS AIRPORT KY US	19970525	244	178	24.4	17.8	76	64	0	1997	05	25	5/25/1997
GHCND:USW00093820	LEXINGTON BLUEGRASS AIRPORT KY US	19970526	178	128	17.8	12.8	64	55	5	1997	05	26	5/26/1997
GHCND:USW00093820	LEXINGTON BLUEGRASS AIRPORT KY US	19970527	194	122	19.4	12.2	67	54	4	1997	05	27	5/27/1997
GHCND:USW00093820	LEXINGTON BLUEGRASS AIRPORT KY US	19970528	150	128	15.0	12.8	59	55	8	1997	05	28	5/28/1997
GHCND:USW00093820	LEXINGTON BLUEGRASS AIRPORT KY US	19970529	172	128	17.2	12.8	63	55	6	1997	05	29	5/29/1997
GHCND:USW00093820	LEXINGTON BLUEGRASS AIRPORT KY US	19970530	239	122	23.9	12.2	75	54	0	1997	05	30	5/30/1997
GHCND:USW00093820	LEXINGTON BLUEGRASS AIRPORT KY US	19970531	189	172	18.9	17.2	66	63	0	1997	05	31	5/31/1997
GHCND:USW00093820	LEXINGTON BLUEGRASS AIRPORT KY US	19970601	211	133	21.1	13.3	70	56	2	1997	06	01	6/1/1997
GHCND:USW00093820	LEXINGTON BLUEGRASS AIRPORT KY US	19970602	261	111	26.1	11.1	79	52	0	1997	06	02	6/2/1997
GHCND:USW00093820	LEXINGTON BLUEGRASS AIRPORT KY US	19970603	222	139	22.2	13.9	72	57	0	1997	06	03	6/3/1997
GHCND:USW00093820	LEXINGTON BLUEGRASS AIRPORT KY US	19970604	183	117	18.3	11.7	65	53	6	1997	06	04	6/4/1997
GHCND:USW00093820	LEXINGTON BLUEGRASS AIRPORT KY US	19970605	194	117	19.4	11.7	67	53	5	1997	06	05	6/5/1997
GHCND:USW00093820	LEXINGTON BLUEGRASS AIRPORT KY US	19970606	194	139	19.4	13.9	67	57	3	1997	06	06	6/6/1997
GHCND:USW00093820	LEXINGTON BLUEGRASS AIRPORT KY US	19970607	172	128	17.2	12.8	63	55	6	1997	06	07	6/7/1997
GHCND:USW00093820	LEXINGTON BLUEGRASS AIRPORT KY US	19970608	178	144	17.8	14.4	64	58	4	1997	06	08	6/8/1997
GHCND:USW00093820	LEXINGTON BLUEGRASS AIRPORT KY US	19970609	178	139	17.8	13.9	64	57	4	1997	06	09	6/9/1997
GHCND:USW00093820	LEXINGTON BLUEGRASS AIRPORT KY US	19970610	239	122	23.9	12.2	75	54	0	1997	06	10	6/10/1997
GHCND:USW00093820	LEXINGTON BLUEGRASS AIRPORT KY US	19970611	217	172	21.7	17.2	71	63	0	1997	06	11	6/11/1997
GHCND:USW00093820	LEXINGTON BLUEGRASS AIRPORT KY US	19970612	256	178	25.6	17.8	78	64	0	1997	06	12	6/12/1997
GHCND:USW00093820	LEXINGTON BLUEGRASS AIRPORT KY US	19970613	267	178	26.7	17.8	80	64	0	1997	06	13	6/13/1997
GHCND:USW00093820	LEXINGTON BLUEGRASS AIRPORT KY US	19970614	239	161	23.9	16.1	75	61	0	1997	06	14	6/14/1997
GHCND:USW00093820	LEXINGTON BLUEGRASS AIRPORT KY US	19970615	250	100	25.0	10.0	77	50	1	1997	06	15	6/15/1997
GHCND:USW00093820	LEXINGTON BLUEGRASS AIRPORT KY US	19970616	256	183	25.6	18.3	78	65	0	1997	06	16	6/16/1997
GHCND:USW00093820	LEXINGTON BLUEGRASS AIRPORT KY US	19970617	250	183	25.0	18.3	77	65	0	1997	06	17	6/17/1997
GHCND:USW00093820	LEXINGTON BLUEGRASS AIRPORT KY US	19970618	233	172	23.3	17.2	74	63	0	1997	06	18	6/18/1997
GHCND:USW00093820	LEXINGTON BLUEGRASS AIRPORT KY US	19970619	289	167	28.9	16.7	84	62	0	1997	06	19	6/19/1997
GHCND:USW00093820	LEXINGTON BLUEGRASS AIRPORT KY US	19970620	294	189	29.4	18.9	85	66	0	1997	06	20	6/20/1997
GHCND:USW00093820	LEXINGTON BLUEGRASS AIRPORT KY US	19970621	300	194	30.0	19.4	86	67	0	1997	06	21	6/21/1997
GHCND:USW00093820	LEXINGTON BLUEGRASS AIRPORT KY US	19970622	289	194	28.9	19.4	84	67	0	1997	06	22	6/22/1997
GHCND:USW00093820	LEXINGTON BLUEGRASS AIRPORT KY US	19970623	306	189	30.6	18.9	87	66	0	1997	06	23	6/23/1997
GHCND:USW00093820	LEXINGTON BLUEGRASS AIRPORT KY US	19970624	317	194	31.7	19.4	89	67	0	1997	06	24	6/24/1997
GHCND:USW00093820	LEXINGTON BLUEGRASS AIRPORT KY US	19970625	311	228	31.1	22.8	88	73	0	1997	06	25	6/25/1997
GHCND:USW00093820	LEXINGTON BLUEGRASS AIRPORT KY US	19970626	283	200	28.3	20.0	83	68	0	1997	06	26	6/26/1997
GHCND:USW00093820	LEXINGTON BLUEGRASS AIRPORT KY US	19970627	283	167	28.3	16.7	83	62	0	1997	06	27	6/27/1997
GHCND:USW00093820	LEXINGTON BLUEGRASS AIRPORT KY US	19970628	300	161	30.0	16.1	86	61	0	1997	06	28	6/28/1997
GHCND:USW00093820	LEXINGTON BLUEGRASS AIRPORT KY US	19970629	261	206	26.1	20.6	79	69	0	1997	06	29	6/29/1997
GHCND:USW00093820	LEXINGTON BLUEGRASS AIRPORT KY US	19970630	278	200	27.8	20.0	82	68	0	1997	06	30	6/30/1997
GHCND:USW00093820	LEXINGTON BLUEGRASS AIRPORT KY US	19970701	289	200	28.9	20.0	84	68	0	1997	07	01	7/1/1997
GHCND:USW00093820	LEXINGTON BLUEGRASS AIRPORT KY US	19970702	322	211	32.2	21.1	90	70	0	1997	07	02	7/2/1997
GHCND:USW00093820	LEXINGTON BLUEGRASS AIRPORT KY US	19970703	289	200	28.9	20.0	84	68	0	1997	07	03	7/3/1997
GHCND:USW00093820	LEXINGTON BLUEGRASS AIRPORT KY US	19970704	244	167	24.4	16.7	76	62	0	1997	07	04	7/4/1997
GHCND:USW00093820	LEXINGTON BLUEGRASS AIRPORT KY US	19970705	222	128	22.2	12.8	72	55	1	1997	07	05	7/5/1997
GHCND:USW00093820	LEXINGTON BLUEGRASS AIRPORT KY US	19970706	261	117	26.1	11.7	79	53	0	1997	07	06	7/6/1997
GHCND:USW00093820	LEXINGTON BLUEGRASS AIRPORT KY US	19970707	289	144	28.9	14.4	84	58	0	1997	07	07	7/7/1997
GHCND:USW00093820	LEXINGTON BLUEGRASS AIRPORT KY US	19970708	300	172	30.0	17.2	86	63	0	1997	07	08	7/8/1997
GHCND:USW00093820	LEXINGTON BLUEGRASS AIRPORT KY US	19970709	294	178	29.4	17.8	85	64	0	1997	07	09	7/9/1997
GHCND:USW00093820	LEXINGTON BLUEGRASS AIRPORT KY US	19970710	256	144	25.6	14.4	78	58	0	1997	07	10	7/10/1997
GHCND:USW00093820	LEXINGTON BLUEGRASS AIRPORT KY US	19970711	294	122	29.4	12.2	85	54	0	1997	07	11	7/11/1997
GHCND:USW00093820	LEXINGTON BLUEGRASS AIRPORT KY US	19970712	311	178	31.1	17.8	88	64	0	1997	07	12	7/12/1997
GHCND:USW00093820	LEXINGTON BLUEGRASS AIRPORT KY US	19970713	322	194	32.2	19.4	90	67	0	1997	07	13	7/13/1997
GHCND:USW00093820	LEXINGTON BLUEGRASS AIRPORT KY US	19970714	328	189	32.8	18.9	91	66	0	1997	07	14	7/14/1997
GHCND:USW00093820	LEXINGTON BLUEGRASS AIRPORT KY US	19970715	322	183	32.2	18.3	90	65	0	1997	07	15	7/15/1997
GHCND:USW00093820	LEXINGTON BLUEGRASS AIRPORT KY US	19970716	322	172	32.2	17.2	90	63	0	1997	07	16	7/16/1997
GHCND:USW00093820	LEXINGTON BLUEGRASS AIRPORT KY US	19970717	339	194	33.9	19.4	93	67	0	1997	07	17	7/17/1997
GHCND:USW00093820	LEXINGTON BLUEGRASS AIRPORT KY US	19970718	339	206	33.9	20.6	93	69	0	1997	07	18	7/18/1997
GHCND:USW00093820	LEXINGTON BLUEGRASS AIRPORT KY US	19970719	333	217	33.3	21.7	92	71	0	1997	07	19	7/19/1997
GHCND:USW00093820	LEXINGTON BLUEGRASS AIRPORT KY US	19970720	333	194	33.3	19.4	92	67	0	1997	07	20	7/20/1997
GHCND:USW00093820	LEXINGTON BLUEGRASS AIRPORT KY US	19970721	350	222	35.0	22.2	95	72	0	1997	07	21	7/21/1997

GHCND:USW00093820	LEXINGTON BLUEGRASS AIRPORT KY US	19970722	317	211	31.7	21.1	89	70	0	1997	07	22	7/22/1997
GHCND:USW00093820	LEXINGTON BLUEGRASS AIRPORT KY US	19970723	294	211	29.4	21.1	85	70	0	1997	07	23	7/23/1997
GHCND:USW00093820	LEXINGTON BLUEGRASS AIRPORT KY US	19970724	289	200	28.9	20.0	84	68	0	1997	07	24	7/24/1997
GHCND:USW00093820	LEXINGTON BLUEGRASS AIRPORT KY US	19970725	317	200	31.7	20.0	89	68	0	1997	07	25	7/25/1997
GHCND:USW00093820	LEXINGTON BLUEGRASS AIRPORT KY US	19970726	333	200	33.3	20.0	92	68	0	1997	07	26	7/26/1997
GHCND:USW00093820	LEXINGTON BLUEGRASS AIRPORT KY US	19970727	356	233	35.6	23.3	96	74	0	1997	07	27	7/27/1997
GHCND:USW00093820	LEXINGTON BLUEGRASS AIRPORT KY US	19970728	350	222	35.0	22.2	95	72	0	1997	07	28	7/28/1997
GHCND:USW00093820	LEXINGTON BLUEGRASS AIRPORT KY US	19970729	294	206	29.4	20.6	85	69	0	1997	07	29	7/29/1997
GHCND:USW00093820	LEXINGTON BLUEGRASS AIRPORT KY US	19970730	272	167	27.2	16.7	81	62	0	1997	07	30	7/30/1997
GHCND:USW00093820	LEXINGTON BLUEGRASS AIRPORT KY US	19970731	278	150	27.8	15.0	82	59	0	1997	07	31	7/31/1997
GHCND:USW00093820	LEXINGTON BLUEGRASS AIRPORT KY US	19970801	294	133	29.4	13.3	85	56	0	1997	08	01	8/1/1997
GHCND:USW00093820	LEXINGTON BLUEGRASS AIRPORT KY US	19970802	306	167	30.6	16.7	87	62	0	1997	08	02	8/2/1997
GHCND:USW00093820	LEXINGTON BLUEGRASS AIRPORT KY US	19970803	317	200	31.7	20.0	89	68	0	1997	08	03	8/3/1997
GHCND:USW00093820	LEXINGTON BLUEGRASS AIRPORT KY US	19970804	322	211	32.2	21.1	90	70	0	1997	08	04	8/4/1997
GHCND:USW00093820	LEXINGTON BLUEGRASS AIRPORT KY US	19970805	267	172	26.7	17.2	80	63	0	1997	08	05	8/5/1997
GHCND:USW00093820	LEXINGTON BLUEGRASS AIRPORT KY US	19970806	250	133	25.0	13.3	77	56	0	1997	08	06	8/6/1997
GHCND:USW00093820	LEXINGTON BLUEGRASS AIRPORT KY US	19970807	272	122	27.2	12.2	81	54	0	1997	08	07	8/7/1997
GHCND:USW00093820	LEXINGTON BLUEGRASS AIRPORT KY US	19970808	283	139	28.3	13.9	83	57	0	1997	08	08	8/8/1997
GHCND:USW00093820	LEXINGTON BLUEGRASS AIRPORT KY US	19970809	233	178	23.3	17.8	74	64	0	1997	08	09	8/9/1997
GHCND:USW00093820	LEXINGTON BLUEGRASS AIRPORT KY US	19970810	267	178	26.7	17.8	80	64	0	1997	08	10	8/10/1997
GHCND:USW00093820	LEXINGTON BLUEGRASS AIRPORT KY US	19970811	317	189	31.7	18.9	89	66	0	1997	08	11	8/11/1997
GHCND:USW00093820	LEXINGTON BLUEGRASS AIRPORT KY US	19970812	306	211	30.6	21.1	87	70	0	1997	08	12	8/12/1997
GHCND:USW00093820	LEXINGTON BLUEGRASS AIRPORT KY US	19970813	278	211	27.8	21.1	82	70	0	1997	08	13	8/13/1997
GHCND:USW00093820	LEXINGTON BLUEGRASS AIRPORT KY US	19970814	283	189	28.3	18.9	83	66	0	1997	08	14	8/14/1997
GHCND:USW00093820	LEXINGTON BLUEGRASS AIRPORT KY US	19970815	306	222	30.6	22.2	87	72	0	1997	08	15	8/15/1997
GHCND:USW00093820	LEXINGTON BLUEGRASS AIRPORT KY US	19970816	328	244	32.8	24.4	91	76	0	1997	08	16	8/16/1997
GHCND:USW00093820	LEXINGTON BLUEGRASS AIRPORT KY US	19970817	322	206	32.2	20.6	90	69	0	1997	08	17	8/17/1997
GHCND:USW00093820	LEXINGTON BLUEGRASS AIRPORT KY US	19970818	278	189	27.8	18.9	82	66	0	1997	08	18	8/18/1997
GHCND:USW00093820	LEXINGTON BLUEGRASS AIRPORT KY US	19970819	267	189	26.7	18.9	80	66	0	1997	08	19	8/19/1997
GHCND:USW00093820	LEXINGTON BLUEGRASS AIRPORT KY US	19970820	233	178	23.3	17.8	74	64	0	1997	08	20	8/20/1997
GHCND:USW00093820	LEXINGTON BLUEGRASS AIRPORT KY US	19970821	244	150	24.4	15.0	76	59	0	1997	08	21	8/21/1997
GHCND:USW00093820	LEXINGTON BLUEGRASS AIRPORT KY US	19970822	233	122	23.3	12.2	74	54	1	1997	08	22	8/22/1997
GHCND:USW00093820	LEXINGTON BLUEGRASS AIRPORT KY US	19970823	239	106	23.9	10.6	75	51	2	1997	08	23	8/23/1997
GHCND:USW00093820	LEXINGTON BLUEGRASS AIRPORT KY US	19970824	256	117	25.6	11.7	78	53	0	1997	08	24	8/24/1997
GHCND:USW00093820	LEXINGTON BLUEGRASS AIRPORT KY US	19970825	239	167	23.9	16.7	75	62	0	1997	08	25	8/25/1997
GHCND:USW00093820	LEXINGTON BLUEGRASS AIRPORT KY US	19970826	283	178	28.3	17.8	83	64	0	1997	08	26	8/26/1997
GHCND:USW00093820	LEXINGTON BLUEGRASS AIRPORT KY US	19970827	300	189	30.0	18.9	86	66	0	1997	08	27	8/27/1997
GHCND:USW00093820	LEXINGTON BLUEGRASS AIRPORT KY US	19970828	311	200	31.1	20.0	88	68	0	1997	08	28	8/28/1997
GHCND:USW00093820	LEXINGTON BLUEGRASS AIRPORT KY US	19970829	261	172	26.1	17.2	79	63	0	1997	08	29	8/29/1997
GHCND:USW00093820	LEXINGTON BLUEGRASS AIRPORT KY US	19970830	267	133	26.7	13.3	80	56	0	1997	08	30	8/30/1997
GHCND:USW00093820	LEXINGTON BLUEGRASS AIRPORT KY US	19970831	289	161	28.9	16.1	84	61	0	1997	08	31	8/31/1997
GHCND:USW00093820	LEXINGTON BLUEGRASS AIRPORT KY US	19970901	322	183	32.2	18.3	90	65	0	1997	09	01	9/1/1997
GHCND:USW00093820	LEXINGTON BLUEGRASS AIRPORT KY US	19970902	333	178	33.3	17.8	92	64	0	1997	09	02	9/2/1997
GHCND:USW00093820	LEXINGTON BLUEGRASS AIRPORT KY US	19970903	239	122	23.9	12.2	75	54	0	1997	09	03	9/3/1997
GHCND:USW00093820	LEXINGTON BLUEGRASS AIRPORT KY US	19970904	217	72	21.7	7.2	71	45	7	1997	09	04	9/4/1997
GHCND:USW00093820	LEXINGTON BLUEGRASS AIRPORT KY US	19970905	261	72	26.1	7.2	79	45	3	1997	09	05	9/5/1997
GHCND:USW00093820	LEXINGTON BLUEGRASS AIRPORT KY US	19970906	283	128	28.3	12.8	83	55	0	1997	09	06	9/6/1997
GHCND:USW00093820	LEXINGTON BLUEGRASS AIRPORT KY US	19970907	300	161	30.0	16.1	86	61	0	1997	09	07	9/7/1997
GHCND:USW00093820	LEXINGTON BLUEGRASS AIRPORT KY US	19970908	283	172	28.3	17.2	83	63	0	1997	09	08	9/8/1997
GHCND:USW00093820	LEXINGTON BLUEGRASS AIRPORT KY US	19970909	228	178	22.8	17.8	73	64	0	1997	09	09	9/9/1997
GHCND:USW00093820	LEXINGTON BLUEGRASS AIRPORT KY US	19970910	244	150	24.4	15.0	76	59	0	1997	09	10	9/10/1997
GHCND:USW00093820	LEXINGTON BLUEGRASS AIRPORT KY US	19970911	217	117	21.7	11.7	71	53	3	1997	09	11	9/11/1997
GHCND:USW00093820	LEXINGTON BLUEGRASS AIRPORT KY US	19970912	233	106	23.3	10.6	74	51	2	1997	09	12	9/12/1997
GHCND:USW00093820	LEXINGTON BLUEGRASS AIRPORT KY US	19970913	250	100	25.0	10.0	77	50	1	1997	09	13	9/13/1997
GHCND:USW00093820	LEXINGTON BLUEGRASS AIRPORT KY US	19970914	256	122	25.6	12.2	78	54	0	1997	09	14	9/14/1997
GHCND:USW00093820	LEXINGTON BLUEGRASS AIRPORT KY US	19970915	267	139	26.7	13.9	80	57	0	1997	09	15	9/15/1997
GHCND:USW00093820	LEXINGTON BLUEGRASS AIRPORT KY US	19970916	283	150	28.3	15.0	83	59	0	1997	09	16	9/16/1997
GHCND:USW00093820	LEXINGTON BLUEGRASS AIRPORT KY US	19970917	256	183	25.6	18.3	78	65	0	1997	09	17	9/17/1997
GHCND:USW00093820	LEXINGTON BLUEGRASS AIRPORT KY US	19970918	278	156	27.8	15.6	82	60	0	1997	09	18	9/18/1997
GHCND:USW00093820	LEXINGTON BLUEGRASS AIRPORT KY US	19970919	317	144	31.7	14.4	89	58	0	1997	09	19	9/19/1997
GHCND:USW00093820	LEXINGTON BLUEGRASS AIRPORT KY US	19970920	261	144	26.1	14.4	79	58	0	1997	09	20	9/20/1997
GHCND:USW00093820	LEXINGTON BLUEGRASS AIRPORT KY US	19970921	200	106	20.0	10.6	68	51	5	1997	09	21	9/21/1997
GHCND:USW00093820	LEXINGTON BLUEGRASS AIRPORT KY US	19970922	222	83	22.2	8.3	72	47	5	1997	09	22	9/22/1997
GHCND:USW00093820	LEXINGTON BLUEGRASS AIRPORT KY US	19970923	194	128	19.4	12.8	67	55	4	1997	09	23	9/23/1997
GHCND:USW00093820	LEXINGTON BLUEGRASS AIRPORT KY US	19970924	183	128	18.3	12.8	65	55	5	1997	09	24	9/24/1997
GHCND:USW00093820	LEXINGTON BLUEGRASS AIRPORT KY US	19970925	233	117	23.3	11.7	74	53	1	1997	09	25	9/25/1997
GHCND:USW00093820	LEXINGTON BLUEGRASS AIRPORT KY US	19970926	244	94	24.4	9.4	76	49	2	1997	09	26	9/26/1997
GHCND:USW00093820	LEXINGTON BLUEGRASS AIRPORT KY US	19970927	250	111	25.0	11.1	77	52	0	1997	09	27	9/27/1997
GHCND:USW00093820	LEXINGTON BLUEGRASS AIRPORT KY US	19970928	272	122	27.2	12.2	81	54	0	1997	09	28	9/28/1997
GHCND:USW00093820	LEXINGTON BLUEGRASS AIRPORT KY US	19970929	250	100	25.0	10.0	77	50	1	1997	09	29	9/29/1997
GHCND:USW00093820	LEXINGTON BLUEGRASS AIRPORT KY US	19970930	233	133	23.3	13.3	74	56	0	1997	09	30	9/30/1997
GHCND:USW00093820	LEXINGTON BLUEGRASS AIRPORT KY US	19971001	194	72	19.4	7.2	67	45	9	1997	10	01	10/1/1997
GHCND:USW00093820	LEXINGTON BLUEGRASS AIRPORT KY US	19971002	211	44	21.1	4.4	70	40	10	1997	10	02	10/2/1997
GHCND:USW00093820	LEXINGTON BLUEGRASS AIRPORT KY US	19971003	261	94	26.1	9.4	79	49	1	1997	10	03	10/3/1997
GHCND:USW00093820	LEXINGTON BLUEGRASS AIRPORT KY US	19971004	278	144	27.8	14.4	82	58	0	1997	10	04	10/4/1997
GHCND:USW00093820	LEXINGTON BLUEGRASS AIRPORT KY US	19971005	278	161	27.8	16.1	82	61	0	1997	10	05	10/5/1997
GHCND:USW00093820	LEXINGTON BLUEGRASS AIRPORT KY US	19971006	278	139	27.8	13.9	82	57	0	1997	10	06	10/6/1997
GHCND:USW00093820	LEXINGTON BLUEGRASS AIRPORT KY US	19971007	283	150	28.3	15.0	83	59	0	1997	10	07	10/7/1997
GHCND:USW00093820	LEXINGTON BLUEGRASS AIRPORT KY US	19971008	289	150	28.9	15.0	84	59	0	1997	10	08	10/8/1997
GHCND:USW00093820	LEXINGTON BLUEGRASS AIRPORT KY US	19971009	278	178	27.8	17.8	82	64	0	1997	10	09	10/9/1997
GHCND:USW00093820	LEXINGTON BLUEGRASS AIRPORT KY US	19971010	250	172	25.0	17.2	77	63	0	1997	10	10	10/10/1997
GHCND:USW00093820	LEXINGTON BLUEGRASS AIRPORT KY US	19971011	267	111	26.7	11.1	80	52	0	1997	10	11	10/11/1997
GHCND:USW00093820	LEXINGTON BLUEGRASS AIRPORT KY US	19971012	283	139	28.3	13.9	83	57	0	1997	10	12	10/12/1997
GHCND:USW00093820	LEXINGTON BLUEGRASS AIRPORT KY US	19971013	272	117	27.2	11.7	81	53	0	1997	10	13	10/13/1997
GHCND:USW00093820	LEXINGTON BLUEGRASS AIRPORT KY US	19971014	161	50	16.1	5.0	61	41	14	1997	10	14	10/14/1997
GHCND:USW00093820	LEXINGTON BLUEGRASS AIRPORT KY US	19971015	156	33	15.6	3.3	60	38	16	1997	10	15	10/15/1997
GHCND:USW00093820	LEXINGTON BLUEGRASS AIRPORT KY US	19971016	150	33	15.0	3.3	59	38	16	1997	10	16	10/16/1997
GHCND:USW00093820	LEXINGTON BLUEGRASS AIRPORT KY US	19971017	144	50	14.4	5.0	58	41	15	1997	10	17	10/17/1997
GHCND:USW00093820	LEXINGTON BLUEGRASS AIRPORT KY US	19971018	161	11	16.1	1.1	61	34	17	1997	10	18	10/18/1997
GHCND:USW00093820	LEXINGTON BLUEGRASS AIRPORT KY US	19971019	189	28	18.9	2.8	66	37	13	1997	10	19	10/19/1997
GHCND:USW00093820	LEXINGTON BLUEGRASS AIRPORT KY US	19971020	172	56	17.2	5.6	63	42	12	1997	10	20	10/20/1997
GHCND:USW00093820	LEXINGTON BLUEGRASS AIRPORT KY US	19971021	161	33	16.1	3.3	61	38	15	1997	10	21	10/21/1997
GHCND:USW00093820	LEXINGTON BLUEGRASS AIRPORT KY US	19971022	100	-28	10.0	(2.8)	50	27	26	1997	10	22	10/22/1997
GHCND:USW00093820	LEXINGTON BLUEGRASS AIRPORT KY US	19971023	117	-33	11.7	(3.3)	53	26	25	1997	10	23	10/23/1997
GHCND:USW00093820	LEXINGTON BLUEGRASS AIRPORT KY US	19971024	122	56	12.2	5.6	54	42	17	1997	10	24	10/24/1997
GHCND:USW00093820	LEXINGTON BLUEGRASS AIRPORT KY US	19971025	122	89	12.2	8.9	54	48	14	1997	10	25	10/25/1997
GHCND:USW00093820	LEXINGTON BLUEGRASS AIRPORT KY US	19971026	183	61	18.3	6.1	65	43	11	1997	10	26	10/26/1997
GHCND:USW00093820	LEXINGTON BLUEGRASS AIRPORT KY US	19971027	61	11	6.1	1.1	43	34	26	1997	10	27	10/27/1997
GHCND:USW00093820	LEXINGTON BLUEGRASS AIRPORT KY US	19971028	94	-22	9.4	(2.2)	49	28	26	1997	10	28	10/28/1997
GHCND:USW00093820	LEXINGTON BLUEGRASS AIRPORT KY US	19971029	156	17	15.6	1.7	60	35	17	1997	10	29	10/29/1997
GHCND:USW00093820	LEXINGTON BLUEGRASS AIRPORT KY US	19971030	183	33	18.3	3.3	65	38	13	1997	10	30	10/30/1997
GHCND:USW00093820	LEXINGTON BLUEGRASS AIRPORT KY US	19971031	206	72	20.6	7.2	69	45	8	1997	10	31	10/31/1997
GHCND:USW00093820	LEXINGTON BLUEGRASS AIRPORT KY US	19971101	156	72	15.6	7.2	60	45	12	1997	11	01	11/1/1997
GHCND:USW00093820	LEXINGTON BLUEGRASS AIRPORT KY US	19971102	94	28	9.4	2.8	49	37	22	1997	11	02	11/2/1997
GHCND:USW00093820	LEXINGTON BLUEGRASS AIRPORT KY US	19971103	67	11	6.7	1.1	44	34	26	1997	11	03	11/3/1997
GHCND:USW00093820	LEXINGTON BLUEGRASS AIRPORT KY US	19971104	44	11	4.4	1.1	49	34	28	1997	11	04	11/4/1997
GHCND:USW00093820	LEXINGTON BLUEGRASS AIRPORT KY US	19971105	128	6	12.8	0.6	55	33	21	1997	11	05	11/5/1997
GHCND:USW00093820	LEXINGTON BLUEGRASS AIRPORT KY US	19971106	94	61	9.4	6.1	49	43	19	1997	11	06	11/6/1997
GHCND:USW00093820	LEXINGTON BLUEGRASS AIRPORT KY US	19971107	111	56	11.1	5.6	52	42	18	1997	11	07	11/7/1997
GHCND:USW00093820	LEXINGTON BLUEGRASS AIRPORT KY US	19971108	78	56	7.8	5.6	46	42	21	1997	11	08	11/8/1997
GHCND:USW00093820	LEXINGTON BLUEGRASS AIRPORT KY US	19971109	122	22	12.2	2.2	54	36	20	1997	11	09	11/9/1997
GHCND:USW00093820	LEXINGTON BLUEGRASS AIRPORT KY US	19971110	67	11	6.7	1.1	44	34	26	1997	11	10	11/10/1997
GHCND:USW00093820	LEXINGTON BLUEGRASS AIRPORT KY US	19971111	72	22	7.2	2.2	45	36	24	1997	11	11	11/11/1997
GHCND:USW00093820	LEXINGTON BLUEGRASS AIRPORT KY US	19971112	33	-11	3.3	(1.1)	38	30	31	1997	11	12	11/12/1997
GHCND:USW00093820	LEXINGTON BLUEGRASS AIRPORT KY US	19971113	44	-6	4.4	(0.6)	40	32	29	1997	11	13	11/13/1997
GHCND:USW00093820	LEXINGTON BLUEGRASS AIRPORT KY US	19971114	28	11	2.8	1.1	37	34	29	1997	11	14	11/14/1997
GHCND:USW00093820	LEXINGTON BLUEGRASS AIRPORT KY US	19971115	33	-22	3.3	(2.2)	38	28	32	1997	11	15	11/15/1997
GHCND:USW00093820	LEXINGTON BLUEGRASS AIRPORT KY US	19971116	17	-50	1.7	(5.0)	35	23	36	1997	11	16	11/16/1997
GHCND:USW00093820	LEXINGTON BLUEGRASS AIRPORT KY US	19971117	22	-78	2.2	(7.8)	36	18	38	1997	11	17	11/17/1997
GHCND:USW00093820	LEXINGTON BLUEGRASS AIRPORT KY US	19971118	83	-61	8.3	(6.1)	47	21	31	1997	11	18	11/18/1997
GHCND:USW00093820	LEXINGTON BLUEGRASS AIRPORT KY US	19971119	122	-6	12.2	(0.6)	54	31	22	1997	11	19	11/19/1997
GHCND:USW00093820	LEXINGTON BLUEGRASS AIRPORT KY US	19971120	128	6	12.8	0.6	55	33	21	1997	11	20	11/20/1997
GHCND:USW00093820	LEXINGTON BLUEGRASS AIRPORT KY US	19971121	94	72	9.4	7.2	49	45	18	1997	11	21	11/21/1997
GHCND:USW00093820	LEXINGTON BLUEGRASS AIRPORT KY US	19971122	94	44	9.4	4.4	49	40	20	1997	11	22	11/22/1997
GHCND:USW00093820	LEXINGTON BLUEGRASS AIRPORT KY US	19971123	67	-22	6.7	(2.2)	44	28	29	1997	11	23	11/23/1997
GHCND:USW00093820	LEXINGTON BLUEGRASS AIRPORT KY US	19971124	56	-33	5.6	(3.3)	42	26	31	1997	11	24	11/24/1997
GHCND:USW00093820	LEXINGTON BLUEGRASS AIRPORT KY US	19971125	139	-33	13.9	(3.3)	57	26	23	1997	11	25	11/25/1997
GHCND:USW00093820	LEXINGTON BLUEGRASS AIRPORT KY US	19971126	139	44	13.9	4.4	57	40	16	1997	11	26	11/26/1997
GHCND:USW00093820	LEXINGTON BLUEGRASS AIRPORT KY US	19971127	122	-39	12.2	(3.9)	54	25	25	1997	11	27	11/27/1997
GHCND:USW00093820	LEXINGTON BLUEGRASS AIRPORT KY US	19971128	189	89	18.9	8.9	66	48	8	1997	11	28	11/28/1997
GHCND:USW00093820	LEXINGTON BLUEGRASS AIRPORT KY US	19971129	156	111	15.6	11.1	60	52	9	1997	11	29	11/29/1997
GHCND:USW00093820	LEXINGTON BLUEGRASS AIRPORT KY US	19971130	150	72	15.0	7.2	59	45	13	1997	11	30	11/30/1997
GHCND:USW00093820	LEXINGTON BLUEGRASS AIRPORT KY US	19971201	72	22	7.2	2.2	45	36	24	1997	12	01	12/1/1997
GHCND:USW00093820	LEXINGTON BLUEGRASS AIRPORT KY US	19971202	83	-11	8.3	(1.1)	47	30	26	1997	12	02	12/2/1997
GHCND:USW00093820	LEXINGTON BLUEGRASS AIRPORT KY US	19971203	133	61	13.3	6.1	56	43	25	1997	12	03	12/3/1997
GHCND:USW00093820	LEXINGTON BLUEGRASS AIRPORT KY US	19971204	100	6	10.0	0.6	50	33	23	1997	12	04	12/4/1997
GHCND:USW00093820	LEXINGTON BLUEGRASS AIRPORT KY US	19971205	11	-56	1.1	(5.6)	34	22	37	1997	12	05	12/5/1997
GHCND:USW00093820	LEXINGTON BLUEGRASS AIRPORT KY US	19971206	-39	-72	(3.9)	(7.2)	25	19	43	1997	12	06	12/6/1997
GHCND:USW00093820	LEXINGTON BLUEGRASS AIRPORT KY US	19971207	-11	-39	(1.1)	(3.9)	30	25	37	1997	12	07	12/7/1997
GHCND:USW00093820	LEXINGTON BLUEGRASS AIRPORT KY US	19971208	6	-61	0.6	(6.1)	33	21	38	1997	12	08	12/8/1997
GHCND:USW00093820	LEXINGTON BLUEGRASS AIRPORT KY US	19971209	61	0	6.1	-	43	32	27	1997	12	09	12/9/1997
GHCND:USW00093820	LEXINGTON BLUEGRASS AIRPORT KY US	19971210	94	17	9.4	1.7	49	35	23	1997	12	10	12/10/1997
GHCND:USW00093820	LEXINGTON BLUEGRASS AIRPORT KY US	19971211	22	6	2.2	0.6	36	33	30	1997	12	11	12/11/1997
GHCND:USW00093820	LEXINGTON BLUEGRASS AIRPORT KY US	19971212	28	-11	2.8	(1.1)	37	30	31	1997	12	12	12/12/1997
GHCND:USW00093820	LEXINGTON BLUEGRASS AIRPORT KY US	19971213	22	-44	2.2	(4.4)	36	24	35	1997	12	13	12/13/1997
GHCND:USW00093820	LEXINGTON BLUEGRASS AIRPORT KY US	19971214	28	-50	2.8	(5.0)	37	23	35	1997	12	14	12/14/1997
GHCND:USW00093820	LEXINGTON BLUEGRASS AIRPORT KY US	19971215	78	-78	7.8	(7.8)	46	18	33	1997	12	15	12/15/1997
GHCND:USW00093820	LEXINGTON BLUEGRASS AIRPORT KY US	19971216	106	-50	10.6	(5.0)	51	23	28	1997	12	16	12/16/1997
GHCND:USW00093820	LEXINGTON BLUEGRASS AIRPORT KY US	19971217	106	-11	10.6	(1.1)	51	30	24	1997	12	17	12/17/1997
GHCND:USW00093820	LEXINGTON BLUEGRASS AIRPORT KY US	19971218	117	-50	11.7	(5.0)	53	23	27	1997	12	18	12/18/1997
GHCND:USW00093820	LEXINGTON BLUEGRASS AIRPORT KY US	19971219	139	6	13.9	0.6	57	33	20	1997	12	19	12/19/1997
GHCND:USW00093820	LEXINGTON BLUEGRASS AIRPORT KY US	19971220	122	17	12.2	1.7	54	35	20	1997	12	20	12/20/1997
GHCND:USW00093820	LEXINGTON BLUEGRASS AIRPORT KY US	19971221	67	0	6.7	-	44	32	27	1997	12	21	12/21/1997
GHCND:USW00093820	LEXINGTON BLUEGRASS AIRPORT KY US	19971222	122	44	12.2	4.4	54	40	18	1997	12	22	12/22/1997
GHCND:USW00093820	LEXINGTON BLUEGRASS AIRPORT KY US	19971223	67	39	6.7	3.9	44	39	23	1997	12	23	12/23/1997
GHCND:USW00093820	LEXINGTON BLUEGRASS AIRPORT KY US	19971224	122	39	12.2	3.9	54	39	18	1997	12	24	12/24/1997
GHCND:USW00093820	LEXINGTON BLUEGRASS AIRPORT KY US	19971225	78	17	7.8	1.7	46	35	24	1997	12	25	12/25/1997
GHCND:USW00093820	LEXINGTON BLUEGRASS AIRPORT KY US	19971226	22	-6	2.2	(0.6)	36	31	31	1997	12	26	12/26/1997
GHCND:USW00093820	LEXINGTON BLUEGRASS AIRPORT KY US	19971227	17	-39	1.7	(3.9)	35	25	35	1997	12	27	12/27/1997
GHCND:USW00093820	LEXINGTON BLUEGRASS AIRPORT KY US	19971228	17	-61	1.7	(6.1)	35	21	37	1997	12	28	12/28/1997
GHCND:USW00093820	LEXINGTON BLUEGRASS AIRPORT KY US	19971229	11	-39	1.1	(3.9)	34	25	35	1997	12	29	12/29/1997
GHCND:USW00093820	LEXINGTON BLUEGRASS AIRPORT KY US	19971230	-6	-50	(0.6)	(5.0)	31	23	38	1997	12	30	12/30/1997
GHCND:USW00093820	LEXINGTON BLUEGRASS AIRPORT KY US	19971231	-28	-72	(2.8)	(7.2)	27	19	42	1997	12	31	12/31/1997
GHCND:USW00093820	LEXINGTON BLUEGRASS AIRPORT KY US	19980101	44	-106	4.4	(10.6)	40	13	38	1998	01	01	1/1/1998
GHCND:USW00093820	LEXINGTON BLUEGRASS AIRPORT KY US	19980102	122	28	12.2	2.8	54	37	19	1998	01	02	1/2/1998
GHCND:USW00093820	LEXINGTON BLUEGRASS AIRPORT KY US	19980103	161	83	16.1	8.3	61	47	11	1998	01	03	1/3/1998
GHCND:USW00093820	LEXINGTON BLUEGRASS AIRPORT KY US	19980104	183	89	18.3	8.9	65	48	8	1998	01	04	1/4/1998
GHCND:USW00093820	LEXINGTON BLUEGRASS AIRPORT KY US	19980105	144	94	14.4	9.4	58	49	11	1998	01	05	1/5/1998
GHCND:USW00093820	LEXINGTON BLUEGRASS AIRPORT KY US	19980106	189	139	18.9	13.9	66	57	3	1998	01	06	1/6/1998
GHCND:USW00093820	LEXINGTON BLUEGRASS AIRPORT KY US	19980107	172	139	17.2	13.9	63	57	5	1998	01	07	1/7/1998

GHCND:USW00093820	LEXINGTON BLUEGRASS AIRPORT KY US	19980108	183	78	18.3	7.8	65	46	9	1998	01	08		1/8/1998
GHCND:USW00093820	LEXINGTON BLUEGRASS AIRPORT KY US	19980109	78	11	7.8	1.1	46	34	25	1998	01	09		1/9/1998
GHCND:USW00093820	LEXINGTON BLUEGRASS AIRPORT KY US	19980110	44	0	4.4	-	40	32	29	1998	01	10		1/10/1998
GHCND:USW00093820	LEXINGTON BLUEGRASS AIRPORT KY US	19980111	56	0	5.6	-	42	32	28	1998	01	11		1/11/1998
GHCND:USW00093820	LEXINGTON BLUEGRASS AIRPORT KY US	19980112	128	50	12.8	5.0	55	41	17	1998	01	12		1/12/1998
GHCND:USW00093820	LEXINGTON BLUEGRASS AIRPORT KY US	19980113	100	-33	10.0	(3.3)	50	26	27	1998	01	13		1/13/1998
GHCND:USW00093820	LEXINGTON BLUEGRASS AIRPORT KY US	19980114	78	-56	7.8	(5.6)	46	22	31	1998	01	14		1/14/1998
GHCND:USW00093820	LEXINGTON BLUEGRASS AIRPORT KY US	19980115	83	17	8.3	1.7	47	35	24	1998	01	15		1/15/1998
GHCND:USW00093820	LEXINGTON BLUEGRASS AIRPORT KY US	19980116	17	6	1.7	0.6	35	33	31	1998	01	16		1/16/1998
GHCND:USW00093820	LEXINGTON BLUEGRASS AIRPORT KY US	19980117	22	-17	2.2	(1.7)	36	29	32	1998	01	17		1/17/1998
GHCND:USW00093820	LEXINGTON BLUEGRASS AIRPORT KY US	19980118	56	-17	5.6	(1.7)	42	29	29	1998	01	18		1/18/1998
GHCND:USW00093820	LEXINGTON BLUEGRASS AIRPORT KY US	19980119	17	-33	1.7	(3.3)	35	26	34	1998	01	19		1/19/1998
GHCND:USW00093820	LEXINGTON BLUEGRASS AIRPORT KY US	19980120	33	-61	3.3	(6.1)	38	21	35	1998	01	20		1/20/1998
GHCND:USW00093820	LEXINGTON BLUEGRASS AIRPORT KY US	19980121	72	-11	7.2	(1.1)	45	30	27	1998	01	21		1/21/1998
GHCND:USW00093820	LEXINGTON BLUEGRASS AIRPORT KY US	19980122	94	44	9.4	4.4	49	40	20	1998	01	22		1/22/1998
GHCND:USW00093820	LEXINGTON BLUEGRASS AIRPORT KY US	19980123	89	0	8.9	-	48	32	25	1998	01	23		1/23/1998
GHCND:USW00093820	LEXINGTON BLUEGRASS AIRPORT KY US	19980124	6	-17	0.6	(1.7)	33	29	34	1998	01	24		1/24/1998
GHCND:USW00093820	LEXINGTON BLUEGRASS AIRPORT KY US	19980125	22	-11	2.2	(1.1)	36	30	32	1998	01	25		1/25/1998
GHCND:USW00093820	LEXINGTON BLUEGRASS AIRPORT KY US	19980126	83	-17	8.3	(1.7)	47	29	27	1998	01	26		1/26/1998
GHCND:USW00093820	LEXINGTON BLUEGRASS AIRPORT KY US	19980127	72	6	7.2	0.6	45	33	26	1998	01	27		1/27/1998
GHCND:USW00093820	LEXINGTON BLUEGRASS AIRPORT KY US	19980128	117	-33	11.7	(3.3)	53	26	25	1998	01	28		1/28/1998
GHCND:USW00093820	LEXINGTON BLUEGRASS AIRPORT KY US	19980129	106	22	10.6	2.2	51	36	21	1998	01	29		1/29/1998
GHCND:USW00093820	LEXINGTON BLUEGRASS AIRPORT KY US	19980130	28	0	2.8	-	37	32	30	1998	01	30		1/30/1998
GHCND:USW00093820	LEXINGTON BLUEGRASS AIRPORT KY US	19980131	39	-33	3.9	(3.3)	39	26	32	1998	01	31		1/31/1998
GHCND:USW00093820	LEXINGTON BLUEGRASS AIRPORT KY US	19980201	122	-17	12.2	(1.7)	54	29	23	1998	02	01		2/1/1998
GHCND:USW00093820	LEXINGTON BLUEGRASS AIRPORT KY US	19980202	100	56	10.0	5.6	50	42	19	1998	02	02		2/2/1998
GHCND:USW00093820	LEXINGTON BLUEGRASS AIRPORT KY US	19980203	56	0	5.6	-	42	32	28	1998	02	03		2/3/1998
GHCND:USW00093820	LEXINGTON BLUEGRASS AIRPORT KY US	19980204	0	-22	-	(2.2)	32	28	35	1998	02	04		2/4/1998
GHCND:USW00093820	LEXINGTON BLUEGRASS AIRPORT KY US	19980205	-11	-22	(1.1)	(2.2)	30	28	36	1998	02	05		2/5/1998
GHCND:USW00093820	LEXINGTON BLUEGRASS AIRPORT KY US	19980206	-6	-28	(0.6)	(2.8)	31	27	36	1998	02	06		2/6/1998
GHCND:USW00093820	LEXINGTON BLUEGRASS AIRPORT KY US	19980207	28	-28	2.8	(2.8)	37	27	33	1998	02	07		2/7/1998
GHCND:USW00093820	LEXINGTON BLUEGRASS AIRPORT KY US	19980208	39	-106	3.9	(10.6)	39	13	39	1998	02	08		2/8/1998
GHCND:USW00093820	LEXINGTON BLUEGRASS AIRPORT KY US	19980209	72	-6	7.2	(0.6)	45	31	27	1998	02	09		2/9/1998
GHCND:USW00093820	LEXINGTON BLUEGRASS AIRPORT KY US	19980210	67	11	6.7	1.1	44	34	26	1998	02	10		2/10/1998
GHCND:USW00093820	LEXINGTON BLUEGRASS AIRPORT KY US	19980211	89	33	8.9	3.3	48	38	22	1998	02	11		2/11/1998
GHCND:USW00093820	LEXINGTON BLUEGRASS AIRPORT KY US	19980212	33	22	3.3	2.2	38	36	28	1998	02	12		2/12/1998
GHCND:USW00093820	LEXINGTON BLUEGRASS AIRPORT KY US	19980213	56	0	5.6	-	42	32	28	1998	02	13		2/13/1998
GHCND:USW00093820	LEXINGTON BLUEGRASS AIRPORT KY US	19980214	89	-33	8.9	(3.3)	48	26	28	1998	02	14		2/14/1998
GHCND:USW00093820	LEXINGTON BLUEGRASS AIRPORT KY US	19980215	122	-6	12.2	(0.6)	54	31	22	1998	02	15		2/15/1998
GHCND:USW00093820	LEXINGTON BLUEGRASS AIRPORT KY US	19980216	172	33	17.2	3.3	63	38	14	1998	02	16		2/16/1998
GHCND:USW00093820	LEXINGTON BLUEGRASS AIRPORT KY US	19980217	128	83	12.8	8.3	55	47	14	1998	02	17		2/17/1998
GHCND:USW00093820	LEXINGTON BLUEGRASS AIRPORT KY US	19980218	89	50	8.9	5.0	48	41	20	1998	02	18		2/18/1998
GHCND:USW00093820	LEXINGTON BLUEGRASS AIRPORT KY US	19980219	78	44	7.8	4.4	46	40	22	1998	02	19		2/19/1998
GHCND:USW00093820	LEXINGTON BLUEGRASS AIRPORT KY US	19980220	61	50	6.1	5.0	43	41	23	1998	02	20		2/20/1998
GHCND:USW00093820	LEXINGTON BLUEGRASS AIRPORT KY US	19980221	78	22	7.8	2.2	46	36	24	1998	02	21		2/21/1998
GHCND:USW00093820	LEXINGTON BLUEGRASS AIRPORT KY US	19980222	106	0	10.6	-	51	32	23	1998	02	22		2/22/1998
GHCND:USW00093820	LEXINGTON BLUEGRASS AIRPORT KY US	19980223	67	22	6.7	2.2	44	36	25	1998	02	23		2/23/1998
GHCND:USW00093820	LEXINGTON BLUEGRASS AIRPORT KY US	19980224	150	-11	15.0	(1.1)	59	30	20	1998	02	24		2/24/1998
GHCND:USW00093820	LEXINGTON BLUEGRASS AIRPORT KY US	19980225	144	0	14.4	-	58	32	20	1998	02	25		2/25/1998
GHCND:USW00093820	LEXINGTON BLUEGRASS AIRPORT KY US	19980226	222	56	22.2	5.6	72	42	8	1998	02	26		2/26/1998
GHCND:USW00093820	LEXINGTON BLUEGRASS AIRPORT KY US	19980227	172	89	17.2	8.9	63	48	9	1998	02	27		2/27/1998
GHCND:USW00093820	LEXINGTON BLUEGRASS AIRPORT KY US	19980228	161	50	16.1	5.0	61	41	14	1998	02	28		2/28/1998
GHCND:USW00093820	LEXINGTON BLUEGRASS AIRPORT KY US	19980301	111	6	11.1	0.6	52	33	22	1998	03	01		3/1/1998
GHCND:USW00093820	LEXINGTON BLUEGRASS AIRPORT KY US	19980302	50	-44	5.0	(4.4)	41	24	32	1998	03	02		3/2/1998
GHCND:USW00093820	LEXINGTON BLUEGRASS AIRPORT KY US	19980303	22	-22	2.2	(2.2)	36	28	33	1998	03	03		3/3/1998
GHCND:USW00093820	LEXINGTON BLUEGRASS AIRPORT KY US	19980304	78	0	7.8	-	46	32	26	1998	03	04		3/4/1998
GHCND:USW00093820	LEXINGTON BLUEGRASS AIRPORT KY US	19980305	67	-11	6.7	(1.1)	44	30	28	1998	03	05		3/5/1998
GHCND:USW00093820	LEXINGTON BLUEGRASS AIRPORT KY US	19980306	144	0	14.4	-	58	32	20	1998	03	06		3/6/1998
GHCND:USW00093820	LEXINGTON BLUEGRASS AIRPORT KY US	19980307	139	67	13.9	6.7	57	44	14	1998	03	07		3/7/1998
GHCND:USW00093820	LEXINGTON BLUEGRASS AIRPORT KY US	19980308	211	106	21.1	10.6	70	51	4	1998	03	08		3/8/1998
GHCND:USW00093820	LEXINGTON BLUEGRASS AIRPORT KY US	19980309	150	-28	15.0	(2.8)	59	27	22	1998	03	09		3/9/1998
GHCND:USW00093820	LEXINGTON BLUEGRASS AIRPORT KY US	19980310	-17	-67	(1.7)	(6.7)	29	20	40	1998	03	10		3/10/1998
GHCND:USW00093820	LEXINGTON BLUEGRASS AIRPORT KY US	19980311	-44	-100	(4.4)	(10.0)	24	14	46	1998	03	11		3/11/1998
GHCND:USW00093820	LEXINGTON BLUEGRASS AIRPORT KY US	19980312	-11	-128	(1.1)	(12.8)	30	9	45	1998	03	12		3/12/1998
GHCND:USW00093820	LEXINGTON BLUEGRASS AIRPORT KY US	19980313	44	-89	4.4	(8.9)	40	16	37	1998	03	13		3/13/1998
GHCND:USW00093820	LEXINGTON BLUEGRASS AIRPORT KY US	19980314	78	-17	7.8	(1.7)	46	29	27	1998	03	14		3/14/1998
GHCND:USW00093820	LEXINGTON BLUEGRASS AIRPORT KY US	19980315	56	-56	5.6	(5.6)	42	22	33	1998	03	15		3/15/1998
GHCND:USW00093820	LEXINGTON BLUEGRASS AIRPORT KY US	19980316	106	6	10.6	0.6	51	33	23	1998	03	16		3/16/1998
GHCND:USW00093820	LEXINGTON BLUEGRASS AIRPORT KY US	19980317	172	39	17.2	3.9	63	39	14	1998	03	17		3/17/1998
GHCND:USW00093820	LEXINGTON BLUEGRASS AIRPORT KY US	19980318	156	111	15.6	11.1	60	52	9	1998	03	18		3/18/1998
GHCND:USW00093820	LEXINGTON BLUEGRASS AIRPORT KY US	19980319	189	94	18.9	9.4	66	49	7	1998	03	19		3/19/1998
GHCND:USW00093820	LEXINGTON BLUEGRASS AIRPORT KY US	19980320	139	50	13.9	5.0	57	41	16	1998	03	20		3/20/1998
GHCND:USW00093820	LEXINGTON BLUEGRASS AIRPORT KY US	19980321	50	0	5.0	-	41	32	28	1998	03	21		3/21/1998
GHCND:USW00093820	LEXINGTON BLUEGRASS AIRPORT KY US	19980322	78	6	7.8	0.6	46	33	25	1998	03	22		3/22/1998
GHCND:USW00093820	LEXINGTON BLUEGRASS AIRPORT KY US	19980323	100	-28	10.0	(2.8)	50	27	26	1998	03	23		3/23/1998
GHCND:USW00093820	LEXINGTON BLUEGRASS AIRPORT KY US	19980324	94	-6	9.4	(0.6)	49	31	25	1998	03	24		3/24/1998
GHCND:USW00093820	LEXINGTON BLUEGRASS AIRPORT KY US	19980325	189	44	18.9	4.4	66	40	12	1998	03	25		3/25/1998
GHCND:USW00093820	LEXINGTON BLUEGRASS AIRPORT KY US	19980326	250	133	25.0	13.3	77	56	0	1998	03	26		3/26/1998
GHCND:USW00093820	LEXINGTON BLUEGRASS AIRPORT KY US	19980327	256	161	25.6	16.1	78	61	0	1998	03	27		3/27/1998
GHCND:USW00093820	LEXINGTON BLUEGRASS AIRPORT KY US	19980328	244	178	24.4	17.8	76	64	0	1998	03	28		3/28/1998
GHCND:USW00093820	LEXINGTON BLUEGRASS AIRPORT KY US	19980329	267	144	26.7	14.4	80	58	0	1998	03	29		3/29/1998
GHCND:USW00093820	LEXINGTON BLUEGRASS AIRPORT KY US	19980330	272	172	27.2	17.2	81	63	0	1998	03	30		3/30/1998
GHCND:USW00093820	LEXINGTON BLUEGRASS AIRPORT KY US	19980331	272	111	27.2	11.1	81	52	0	1998	03	31		3/31/1998
GHCND:USW00093820	LEXINGTON BLUEGRASS AIRPORT KY US	19980401	194	89	19.4	8.9	67	48	7	1998	04	01		4/1/1998
GHCND:USW00093820	LEXINGTON BLUEGRASS AIRPORT KY US	19980402	172	39	17.2	3.9	63	39	14	1998	04	02		4/2/1998
GHCND:USW00093820	LEXINGTON BLUEGRASS AIRPORT KY US	19980403	156	56	15.6	5.6	60	42	14	1998	04	03		4/3/1998
GHCND:USW00093820	LEXINGTON BLUEGRASS AIRPORT KY US	19980404	89	28	8.9	2.8	48	37	22	1998	04	04		4/4/1998
GHCND:USW00093820	LEXINGTON BLUEGRASS AIRPORT KY US	19980405	128	-11	12.8	(1.1)	55	30	22	1998	04	05		4/5/1998
GHCND:USW00093820	LEXINGTON BLUEGRASS AIRPORT KY US	19980406	172	-6	17.2	(0.6)	63	31	18	1998	04	06		4/6/1998
GHCND:USW00093820	LEXINGTON BLUEGRASS AIRPORT KY US	19980407	239	89	23.9	8.9	75	48	3	1998	04	07		4/7/1998
GHCND:USW00093820	LEXINGTON BLUEGRASS AIRPORT KY US	19980408	217	139	21.7	13.9	71	57	1	1998	04	08		4/8/1998
GHCND:USW00093820	LEXINGTON BLUEGRASS AIRPORT KY US	19980409	150	61	15.0	6.1	59	43	14	1998	04	09		4/9/1998
GHCND:USW00093820	LEXINGTON BLUEGRASS AIRPORT KY US	19980410	139	50	13.9	5.0	57	41	16	1998	04	10		4/10/1998
GHCND:USW00093820	LEXINGTON BLUEGRASS AIRPORT KY US	19980411	156	11	15.6	1.1	60	34	18	1998	04	11		4/11/1998
GHCND:USW00093820	LEXINGTON BLUEGRASS AIRPORT KY US	19980412	194	22	19.4	2.2	67	36	13	1998	04	12		4/12/1998
GHCND:USW00093820	LEXINGTON BLUEGRASS AIRPORT KY US	19980413	211	106	21.1	10.6	70	51	4	1998	04	13		4/13/1998
GHCND:USW00093820	LEXINGTON BLUEGRASS AIRPORT KY US	19980414	217	128	21.7	12.8	71	55	2	1998	04	14		4/14/1998
GHCND:USW00093820	LEXINGTON BLUEGRASS AIRPORT KY US	19980415	222	100	22.2	10.0	72	50	4	1998	04	15		4/15/1998
GHCND:USW00093820	LEXINGTON BLUEGRASS AIRPORT KY US	19980416	206	133	20.6	13.3	69	56	2	1998	04	16		4/16/1998
GHCND:USW00093820	LEXINGTON BLUEGRASS AIRPORT KY US	19980417	128	61	12.8	6.1	55	43	16	1998	04	17		4/17/1998
GHCND:USW00093820	LEXINGTON BLUEGRASS AIRPORT KY US	19980418	111	28	11.1	2.8	52	37	20	1998	04	18		4/18/1998
GHCND:USW00093820	LEXINGTON BLUEGRASS AIRPORT KY US	19980419	100	56	10.0	5.6	50	42	19	1998	04	19		4/19/1998
GHCND:USW00093820	LEXINGTON BLUEGRASS AIRPORT KY US	19980420	156	11	15.6	1.1	60	34	18	1998	04	20		4/20/1998
GHCND:USW00093820	LEXINGTON BLUEGRASS AIRPORT KY US	19980421	156	44	15.6	4.4	60	40	15	1998	04	21		4/21/1998
GHCND:USW00093820	LEXINGTON BLUEGRASS AIRPORT KY US	19980422	122	83	12.2	8.3	54	47	14	1998	04	22		4/22/1998
GHCND:USW00093820	LEXINGTON BLUEGRASS AIRPORT KY US	19980423	178	61	17.8	6.1	64	43	11	1998	04	23		4/23/1998
GHCND:USW00093820	LEXINGTON BLUEGRASS AIRPORT KY US	19980424	217	72	21.7	7.2	71	45	7	1998	04	24		4/24/1998
GHCND:USW00093820	LEXINGTON BLUEGRASS AIRPORT KY US	19980425	206	100	20.6	10.0	69	50	5	1998	04	25		4/25/1998
GHCND:USW00093820	LEXINGTON BLUEGRASS AIRPORT KY US	19980426	228	139	22.8	13.9	73	57	0	1998	04	26		4/26/1998
GHCND:USW00093820	LEXINGTON BLUEGRASS AIRPORT KY US	19980427	139	78	13.9	7.8	57	46	13	1998	04	27		4/27/1998
GHCND:USW00093820	LEXINGTON BLUEGRASS AIRPORT KY US	19980428	194	56	19.4	5.6	67	42	10	1998	04	28		4/28/1998
GHCND:USW00093820	LEXINGTON BLUEGRASS AIRPORT KY US	19980429	178	128	17.8	12.8	64	55	5	1998	04	29		4/29/1998
GHCND:USW00093820	LEXINGTON BLUEGRASS AIRPORT KY US	19980430	183	133	18.3	13.3	65	56	4	1998	04	30		4/30/1998
GHCND:USW00093820	LEXINGTON BLUEGRASS AIRPORT KY US	19980501	178	106	17.8	10.6	64	51	7	1998	05	01		5/1/1998
GHCND:USW00093820	LEXINGTON BLUEGRASS AIRPORT KY US	19980502	217	100	21.7	10.0	71	50	4	1998	05	02		5/2/1998
GHCND:USW00093820	LEXINGTON BLUEGRASS AIRPORT KY US	19980503	194	100	19.4	10.0	67	50	6	1998	05	03		5/3/1998
GHCND:USW00093820	LEXINGTON BLUEGRASS AIRPORT KY US	19980504	161	100	16.1	10.0	61	50	9	1998	05	04		5/4/1998
GHCND:USW00093820	LEXINGTON BLUEGRASS AIRPORT KY US	19980505	222	61	22.2	6.1	72	43	7	1998	05	05		5/5/1998
GHCND:USW00093820	LEXINGTON BLUEGRASS AIRPORT KY US	19980506	233	106	23.3	10.6	74	51	2	1998	05	06		5/6/1998
GHCND:USW00093820	LEXINGTON BLUEGRASS AIRPORT KY US	19980507	228	156	22.8	15.6	73	60	0	1998	05	07		5/7/1998
GHCND:USW00093820	LEXINGTON BLUEGRASS AIRPORT KY US	19980508	172	150	17.2	15.0	63	59	4	1998	05	08		5/8/1998
GHCND:USW00093820	LEXINGTON BLUEGRASS AIRPORT KY US	19980509	200	139	20.0	13.9	68	57	2	1998	05	09		5/9/1998
GHCND:USW00093820	LEXINGTON BLUEGRASS AIRPORT KY US	19980510	233	139	23.3	13.9	74	57	0	1998	05	10		5/10/1998
GHCND:USW00093820	LEXINGTON BLUEGRASS AIRPORT KY US	19980511	222	106	22.2	10.6	72	51	3	1998	05	11		5/11/1998
GHCND:USW00093820	LEXINGTON BLUEGRASS AIRPORT KY US	19980512	244	94	24.4	9.4	76	49	2	1998	05	12		5/12/1998
GHCND:USW00093820	LEXINGTON BLUEGRASS AIRPORT KY US	19980513	294	156	29.4	15.6	85	60	0	1998	05	13		5/13/1998
GHCND:USW00093820	LEXINGTON BLUEGRASS AIRPORT KY US	19980514	300	156	30.0	15.6	86	60	0	1998	05	14		5/14/1998
GHCND:USW00093820	LEXINGTON BLUEGRASS AIRPORT KY US	19980515	306	150	30.6	15.0	87	59	0	1998	05	15		5/15/1998
GHCND:USW00093820	LEXINGTON BLUEGRASS AIRPORT KY US	19980516	283	189	28.3	18.9	83	66	0	1998	05	16		5/16/1998
GHCND:USW00093820	LEXINGTON BLUEGRASS AIRPORT KY US	19980517	278	144	27.8	14.4	82	58	0	1998	05	17		5/17/1998
GHCND:USW00093820	LEXINGTON BLUEGRASS AIRPORT KY US	19980518	294	122	29.4	12.2	85	54	0	1998	05	18		5/18/1998
GHCND:USW00093820	LEXINGTON BLUEGRASS AIRPORT KY US	19980519	306	139	30.6	13.9	87	57	0	1998	05	19		5/19/1998
GHCND:USW00093820	LEXINGTON BLUEGRASS AIRPORT KY US	19980520	283	167	28.3	16.7	83	62	0	1998	05	20		5/20/1998
GHCND:USW00093820	LEXINGTON BLUEGRASS AIRPORT KY US	19980521	267	172	26.7	17.2	80	63	0	1998	05	21		5/21/1998
GHCND:USW00093820	LEXINGTON BLUEGRASS AIRPORT KY US	19980522	200	172	20.0	17.2	68	63	0	1998	05	22		5/22/1998
GHCND:USW00093820	LEXINGTON BLUEGRASS AIRPORT KY US	19980523	256	150	25.6	15.0	78	59	0	1998	05	23		5/23/1998
GHCND:USW00093820	LEXINGTON BLUEGRASS AIRPORT KY US	19980524	283	172	28.3	17.2	83	63	0	1998	05	24		5/24/1998
GHCND:USW00093820	LEXINGTON BLUEGRASS AIRPORT KY US	19980525	250	167	25.0	16.7	77	62	0	1998	05	25		5/25/1998
GHCND:USW00093820	LEXINGTON BLUEGRASS AIRPORT KY US	19980526	222	150	22.2	15.0	72	59	0	1998	05	26		5/26/1998
GHCND:USW00093820	LEXINGTON BLUEGRASS AIRPORT KY US	19980527	267	167	26.7	16.7	80	62	0	1998	05	27		5/27/1998
GHCND:USW00093820	LEXINGTON BLUEGRASS AIRPORT KY US	19980528	283	161	28.3	16.1	83	61	0	1998	05	28		5/28/1998
GHCND:USW00093820	LEXINGTON BLUEGRASS AIRPORT KY US	19980529	289	172	28.9	17.2	84	63	0	1998	05	29		5/29/1998
GHCND:USW00093820	LEXINGTON BLUEGRASS AIRPORT KY US	19980530	300	189	30.0	18.9	86	66	0	1998	05	30		5/30/1998
GHCND:USW00093820	LEXINGTON BLUEGRASS AIRPORT KY US	19980531	294	194	29.4	19.4	85	67	0	1998	05	31		5/31/1998
GHCND:USW00093820	LEXINGTON BLUEGRASS AIRPORT KY US	19980601	267	172	26.7	17.2	80	63	0	1998	06	01		6/1/1998
GHCND:USW00093820	LEXINGTON BLUEGRASS AIRPORT KY US	19980602	306	167	30.6	16.7	87	62	0	1998	06	02		6/2/1998
GHCND:USW00093820	LEXINGTON BLUEGRASS AIRPORT KY US	19980603	239	156	23.9	15.6	75	60	0	1998	06	03		6/3/1998
GHCND:USW00093820	LEXINGTON BLUEGRASS AIRPORT KY US	19980604	178	139	17.8	13.9	64	57	4	1998	06	04		6/4/1998
GHCND:USW00093820	LEXINGTON BLUEGRASS AIRPORT KY US	19980605	239	122	23.9	12.2	75	54	0	1998	06	05		6/5/1998
GHCND:USW00093820	LEXINGTON BLUEGRASS AIRPORT KY US	19980606	172	89	17.2	8.9	63	48	9	1998	06	06		6/6/1998
GHCND:USW00093820	LEXINGTON BLUEGRASS AIRPORT KY US	19980607	200	67	20.0	6.7	68	44	9	1998	06	07		6/7/1998
GHCND:USW00093820	LEXINGTON BLUEGRASS AIRPORT KY US	19980608	206	133	20.6	13.3	69	56	2	1998	06	08		6/8/1998
GHCND:USW00093820	LEXINGTON BLUEGRASS AIRPORT KY US	19980609	239	150	23.9	15.0	75	59	0	1998	06	09		6/9/1998
GHCND:USW00093820	LEXINGTON BLUEGRASS AIRPORT KY US	19980610	289	206	28.9	20.6	84	69	0	1998	06	10		6/10/1998
GHCND:USW00093820	LEXINGTON BLUEGRASS AIRPORT KY US	19980611	289	194	28.9	19.4	84	67	0	1998	06	11		6/11/1998
GHCND:USW00093820	LEXINGTON BLUEGRASS AIRPORT KY US	19980612	306	189	30.6	18.9	87	66	0	1998	06	12		6/12/1998
GHCND:USW00093820	LEXINGTON BLUEGRASS AIRPORT KY US	19980613	261	178	26.1	17.8	79	64	0	1998	06	13		6/13/1998
GHCND:USW00093820	LEXINGTON BLUEGRASS AIRPORT KY US	19980614	228	139	22.8	13.9	73	57	0	1998	06	14		6/14/1998
GHCND:USW00093820	LEXINGTON BLUEGRASS AIRPORT KY US	19980615	256	172	25.6	17.2	78	63	0	1998	06	15		6/15/1998
GHCND:USW00093820	LEXINGTON BLUEGRASS AIRPORT KY US	19980616	261	172	26.1	17.2	79	63	0	1998	06	16	20YR Lagged Period	6/16/1998
GHCND:USW00093820	LEXINGTON BLUEGRASS AIRPORT KY US	19980617	283	167	28.3	16.7	83	62	0	1998	06	17	20YR Lagged Period	6/17/1998
GHCND:USW00093820	LEXINGTON BLUEGRASS AIRPORT KY US	19980618	322	183	32.2	18.3	90	65	0	1998	06	18	20YR Lagged Period	6/18/1998
GHCND:USW00093820	LEXINGTON BLUEGRASS AIRPORT KY US	19980619	289	189	28.9	18.9	84	66	0	1998	06	19	20YR Lagged Period	6/19/1998
GHCND:USW00093820	LEXINGTON BLUEGRASS AIRPORT KY US	19980620	306	194	30.6	19.4	87	67	0	1998	06	20	20YR Lagged Period	6/20/1998
GHCND:USW00093820	LEXINGTON BLUEGRASS AIRPORT KY US	19980621	306	206	30.6	20.6	87	69	0	1998	06	21	20YR Lagged Period	6/21/1998
GHCND:USW00093820	LEXINGTON BLUEGRASS AIRPORT KY US	19980622	317	194	31.7	19.4	89	67	0	1998	06	22	20YR Lagged Period	6/22/1998
GHCND:USW00093820	LEXINGTON BLUEGRASS AIRPORT KY US	19980623	306	189	30.6	18.9	87	66	0	1998	06	23	20YR Lagged Period	6/23/1998
GHCND:USW00093820	LEXINGTON BLUEGRASS AIRPORT KY US	19980624	328	222	32.8	22.2	91	72	0	1998	06	24	20YR Lagged Period	6/24/1998
GHCND:USW00093820	LEXINGTON BLUEGRASS AIRPORT KY US	19980625	328	228	32.8	22.8	91	73	0	1998	06	25	20YR Lagged Period	6/25/1998
GHCND:USW00093820	LEXINGTON BLUEGRASS AIRPORT KY US	19980626	328	233	32.8	23.3	91	74	0	1998	06	26	20YR Lagged Period	6/26/1998

GHCND:USW00093820	LEXINGTON BLUEGRASS AIRPORT KY US	19980627	322	239	32.2	23.9	90	75	0	1998	06	27	20YR Lagged Period	6/27/1998
GHCND:USW00093820	LEXINGTON BLUEGRASS AIRPORT KY US	19980628	322	228	32.2	22.8	90	73	0	1998	06	28	20YR Lagged Period	6/28/1998
GHCND:USW00093820	LEXINGTON BLUEGRASS AIRPORT KY US	19980629	306	189	30.6	18.9	87	66	0	1998	06	29	20YR Lagged Period	6/29/1998
GHCND:USW00093820	LEXINGTON BLUEGRASS AIRPORT KY US	19980630	267	189	26.7	18.9	80	66	0	1998	06	30	20YR Lagged Period	6/30/1998
GHCND:USW00093820	LEXINGTON BLUEGRASS AIRPORT KY US	19980701	272	189	27.2	18.9	81	66	0	1998	07	01	20YR Lagged Period	7/1/1998
GHCND:USW00093820	LEXINGTON BLUEGRASS AIRPORT KY US	19980702	289	172	28.9	17.2	84	63	0	1998	07	02	20YR Lagged Period	7/2/1998
GHCND:USW00093820	LEXINGTON BLUEGRASS AIRPORT KY US	19980703	289	150	28.9	15.0	84	59	0	1998	07	03	20YR Lagged Period	7/3/1998
GHCND:USW00093820	LEXINGTON BLUEGRASS AIRPORT KY US	19980704	289	217	28.9	21.7	84	71	0	1998	07	04	20YR Lagged Period	7/4/1998
GHCND:USW00093820	LEXINGTON BLUEGRASS AIRPORT KY US	19980705	267	189	26.7	18.9	80	66	0	1998	07	05	20YR Lagged Period	7/5/1998
GHCND:USW00093820	LEXINGTON BLUEGRASS AIRPORT KY US	19980706	283	156	28.3	15.6	83	60	0	1998	07	06	20YR Lagged Period	7/6/1998
GHCND:USW00093820	LEXINGTON BLUEGRASS AIRPORT KY US	19980707	267	194	26.7	19.4	80	67	0	1998	07	07	20YR Lagged Period	7/7/1998
GHCND:USW00093820	LEXINGTON BLUEGRASS AIRPORT KY US	19980708	289	217	28.9	21.7	84	71	0	1998	07	08	20YR Lagged Period	7/8/1998
GHCND:USW00093820	LEXINGTON BLUEGRASS AIRPORT KY US	19980709	300	206	30.0	20.6	86	69	0	1998	07	09	20YR Lagged Period	7/9/1998
GHCND:USW00093820	LEXINGTON BLUEGRASS AIRPORT KY US	19980710	294	194	29.4	19.4	85	67	0	1998	07	10	20YR Lagged Period	7/10/1998
GHCND:USW00093820	LEXINGTON BLUEGRASS AIRPORT KY US	19980711	272	172	27.2	17.2	81	63	0	1998	07	11	20YR Lagged Period	7/11/1998
GHCND:USW00093820	LEXINGTON BLUEGRASS AIRPORT KY US	19980712	289	150	28.9	15.0	84	59	0	1998	07	12	20YR Lagged Period	7/12/1998
GHCND:USW00093820	LEXINGTON BLUEGRASS AIRPORT KY US	19980713	289	172	28.9	17.2	84	63	0	1998	07	13	20YR Lagged Period	7/13/1998
GHCND:USW00093820	LEXINGTON BLUEGRASS AIRPORT KY US	19980714	228	200	22.8	20.0	73	68	0	1998	07	14	20YR Lagged Period	7/14/1998
GHCND:USW00093820	LEXINGTON BLUEGRASS AIRPORT KY US	19980715	233	211	23.3	21.1	74	70	0	1998	07	15	20YR Lagged Period	7/15/1998
GHCND:USW00093820	LEXINGTON BLUEGRASS AIRPORT KY US	19980716	256	211	25.6	21.1	78	70	0	1998	07	16	20YR Lagged Period	7/16/1998
GHCND:USW00093820	LEXINGTON BLUEGRASS AIRPORT KY US	19980717	294	189	29.4	18.9	85	66	0	1998	07	17	20YR Lagged Period	7/17/1998
GHCND:USW00093820	LEXINGTON BLUEGRASS AIRPORT KY US	19980718	294	189	29.4	18.9	85	66	0	1998	07	18	20YR Lagged Period	7/18/1998
GHCND:USW00093820	LEXINGTON BLUEGRASS AIRPORT KY US	19980719	328	228	32.8	22.8	91	73	0	1998	07	19	20YR Lagged Period	7/19/1998
GHCND:USW00093820	LEXINGTON BLUEGRASS AIRPORT KY US	19980720	289	189	28.9	18.9	84	66	0	1998	07	20	20YR Lagged Period	7/20/1998
GHCND:USW00093820	LEXINGTON BLUEGRASS AIRPORT KY US	19980721	322	222	32.2	22.2	90	72	0	1998	07	21	20YR Lagged Period	7/21/1998
GHCND:USW00093820	LEXINGTON BLUEGRASS AIRPORT KY US	19980722	311	228	31.1	22.8	88	73	0	1998	07	22	20YR Lagged Period	7/22/1998
GHCND:USW00093820	LEXINGTON BLUEGRASS AIRPORT KY US	19980723	278	222	27.8	22.2	82	72	0	1998	07	23	20YR Lagged Period	7/23/1998
GHCND:USW00093820	LEXINGTON BLUEGRASS AIRPORT KY US	19980724	272	189	27.2	18.9	81	66	0	1998	07	24	20YR Lagged Period	7/24/1998
GHCND:USW00093820	LEXINGTON BLUEGRASS AIRPORT KY US	19980725	272	161	27.2	16.1	81	61	0	1998	07	25	20YR Lagged Period	7/25/1998
GHCND:USW00093820	LEXINGTON BLUEGRASS AIRPORT KY US	19980726	250	161	25.0	16.1	77	61	0	1998	07	26	20YR Lagged Period	7/26/1998
GHCND:USW00093820	LEXINGTON BLUEGRASS AIRPORT KY US	19980727	272	183	27.2	18.3	81	65	0	1998	07	27	20YR Lagged Period	7/27/1998
GHCND:USW00093820	LEXINGTON BLUEGRASS AIRPORT KY US	19980728	289	183	28.9	18.3	84	65	0	1998	07	28	20YR Lagged Period	7/28/1998
GHCND:USW00093820	LEXINGTON BLUEGRASS AIRPORT KY US	19980729	306	183	30.6	18.3	87	65	0	1998	07	29	20YR Lagged Period	7/29/1998
GHCND:USW00093820	LEXINGTON BLUEGRASS AIRPORT KY US	19980730	267	211	26.7	21.1	80	70	0	1998	07	30	20YR Lagged Period	7/30/1998
GHCND:USW00093820	LEXINGTON BLUEGRASS AIRPORT KY US	19980731	272	183	27.2	18.3	81	65	0	1998	07	31	20YR Lagged Period	7/31/1998
GHCND:USW00093820	LEXINGTON BLUEGRASS AIRPORT KY US	19980801	272	161	27.2	16.1	81	61	0	1998	08	01	20YR Lagged Period	8/1/1998
GHCND:USW00093820	LEXINGTON BLUEGRASS AIRPORT KY US	19980802	289	167	28.9	16.7	84	62	0	1998	08	02	20YR Lagged Period	8/2/1998
GHCND:USW00093820	LEXINGTON BLUEGRASS AIRPORT KY US	19980803	300	194	30.0	19.4	86	67	0	1998	08	03	20YR Lagged Period	8/3/1998
GHCND:USW00093820	LEXINGTON BLUEGRASS AIRPORT KY US	19980804	300	183	30.0	18.3	86	65	0	1998	08	04	20YR Lagged Period	8/4/1998
GHCND:USW00093820	LEXINGTON BLUEGRASS AIRPORT KY US	19980805	306	200	30.6	20.0	87	68	0	1998	08	05	20YR Lagged Period	8/5/1998
GHCND:USW00093820	LEXINGTON BLUEGRASS AIRPORT KY US	19980806	317	211	31.7	21.1	89	70	0	1998	08	06	20YR Lagged Period	8/6/1998
GHCND:USW00093820	LEXINGTON BLUEGRASS AIRPORT KY US	19980807	328	222	32.8	22.2	91	72	0	1998	08	07	20YR Lagged Period	8/7/1998
GHCND:USW00093820	LEXINGTON BLUEGRASS AIRPORT KY US	19980808	311	211	31.1	21.1	88	70	0	1998	08	08	20YR Lagged Period	8/8/1998
GHCND:USW00093820	LEXINGTON BLUEGRASS AIRPORT KY US	19980809	278	206	27.8	20.6	82	69	0	1998	08	09	20YR Lagged Period	8/9/1998
GHCND:USW00093820	LEXINGTON BLUEGRASS AIRPORT KY US	19980810	294	200	29.4	20.0	85	68	0	1998	08	10	20YR Lagged Period	8/10/1998
GHCND:USW00093820	LEXINGTON BLUEGRASS AIRPORT KY US	19980811	311	206	31.1	20.6	88	69	0	1998	08	11	20YR Lagged Period	8/11/1998
GHCND:USW00093820	LEXINGTON BLUEGRASS AIRPORT KY US	19980812	294	189	29.4	18.9	85	66	0	1998	08	12	20YR Lagged Period	8/12/1998
GHCND:USW00093820	LEXINGTON BLUEGRASS AIRPORT KY US	19980813	294	178	29.4	17.8	85	64	0	1998	08	13	20YR Lagged Period	8/13/1998
GHCND:USW00093820	LEXINGTON BLUEGRASS AIRPORT KY US	19980814	261	200	26.1	20.0	79	68	0	1998	08	14	20YR Lagged Period	8/14/1998
GHCND:USW00093820	LEXINGTON BLUEGRASS AIRPORT KY US	19980815	283	183	28.3	18.3	83	65	0	1998	08	15	20YR Lagged Period	8/15/1998
GHCND:USW00093820	LEXINGTON BLUEGRASS AIRPORT KY US	19980816	272	200	27.2	20.0	81	68	0	1998	08	16	20YR Lagged Period	8/16/1998
GHCND:USW00093820	LEXINGTON BLUEGRASS AIRPORT KY US	19980817	311	194	31.1	19.4	88	67	0	1998	08	17	20YR Lagged Period	8/17/1998
GHCND:USW00093820	LEXINGTON BLUEGRASS AIRPORT KY US	19980818	306	206	30.6	20.6	87	69	0	1998	08	18	20YR Lagged Period	8/18/1998
GHCND:USW00093820	LEXINGTON BLUEGRASS AIRPORT KY US	19980819	278	161	27.8	16.1	82	61	0	1998	08	19	20YR Lagged Period	8/19/1998
GHCND:USW00093820	LEXINGTON BLUEGRASS AIRPORT KY US	19980820	300	128	30.0	12.8	86	55	0	1998	08	20	20YR Lagged Period	8/20/1998
GHCND:USW00093820	LEXINGTON BLUEGRASS AIRPORT KY US	19980821	322	144	32.2	14.4	90	58	0	1998	08	21	20YR Lagged Period	8/21/1998
GHCND:USW00093820	LEXINGTON BLUEGRASS AIRPORT KY US	19980822	328	172	32.8	17.2	91	63	0	1998	08	22	20YR Lagged Period	8/22/1998
GHCND:USW00093820	LEXINGTON BLUEGRASS AIRPORT KY US	19980823	328	189	32.8	18.9	91	66	0	1998	08	23	20YR Lagged Period	8/23/1998
GHCND:USW00093820	LEXINGTON BLUEGRASS AIRPORT KY US	19980824	328	194	32.8	19.4	91	67	0	1998	08	24	20YR Lagged Period	8/24/1998
GHCND:USW00093820	LEXINGTON BLUEGRASS AIRPORT KY US	19980825	339	211	33.9	21.1	93	70	0	1998	08	25	20YR Lagged Period	8/25/1998
GHCND:USW00093820	LEXINGTON BLUEGRASS AIRPORT KY US	19980826	317	206	31.7	20.6	89	69	0	1998	08	26	20YR Lagged Period	8/26/1998
GHCND:USW00093820	LEXINGTON BLUEGRASS AIRPORT KY US	19980827	311	161	31.1	16.1	88	61	0	1998	08	27	20YR Lagged Period	8/27/1998
GHCND:USW00093820	LEXINGTON BLUEGRASS AIRPORT KY US	19980828	328	161	32.8	16.1	91	61	0	1998	08	28	20YR Lagged Period	8/28/1998
GHCND:USW00093820	LEXINGTON BLUEGRASS AIRPORT KY US	19980829	289	194	28.9	19.4	84	67	0	1998	08	29	20YR Lagged Period	8/29/1998
GHCND:USW00093820	LEXINGTON BLUEGRASS AIRPORT KY US	19980830	322	172	32.2	17.2	90	63	0	1998	08	30	20YR Lagged Period	8/30/1998
GHCND:USW00093820	LEXINGTON BLUEGRASS AIRPORT KY US	19980831	311	178	31.1	17.8	88	64	0	1998	08	31	20YR Lagged Period	8/31/1998
GHCND:USW00093820	LEXINGTON BLUEGRASS AIRPORT KY US	19980901	300	139	30.0	13.9	86	57	0	1998	09	01	20YR Lagged Period	9/1/1998
GHCND:USW00093820	LEXINGTON BLUEGRASS AIRPORT KY US	19980902	300	167	30.0	16.7	86	62	0	1998	09	02	20YR Lagged Period	9/2/1998
GHCND:USW00093820	LEXINGTON BLUEGRASS AIRPORT KY US	19980903	311	133	31.1	13.3	88	56	0	1998	09	03	20YR Lagged Period	9/3/1998
GHCND:USW00093820	LEXINGTON BLUEGRASS AIRPORT KY US	19980904	339	150	33.9	15.0	93	59	0	1998	09	04	20YR Lagged Period	9/4/1998
GHCND:USW00093820	LEXINGTON BLUEGRASS AIRPORT KY US	19980905	344	206	34.4	20.6	94	69	0	1998	09	05	20YR Lagged Period	9/5/1998
GHCND:USW00093820	LEXINGTON BLUEGRASS AIRPORT KY US	19980906	361	217	36.1	21.7	97	71	0	1998	09	06	20YR Lagged Period	9/6/1998
GHCND:USW00093820	LEXINGTON BLUEGRASS AIRPORT KY US	19980907	350	206	35.0	20.6	95	69	0	1998	09	07	20YR Lagged Period	9/7/1998
GHCND:USW00093820	LEXINGTON BLUEGRASS AIRPORT KY US	19980908	244	128	24.4	12.8	76	55	0	1998	09	08	20YR Lagged Period	9/8/1998
GHCND:USW00093820	LEXINGTON BLUEGRASS AIRPORT KY US	19980909	233	78	23.3	7.8	74	46	5	1998	09	09	20YR Lagged Period	9/9/1998
GHCND:USW00093820	LEXINGTON BLUEGRASS AIRPORT KY US	19980910	272	89	27.2	8.9	81	48	0	1998	09	10	20YR Lagged Period	9/10/1998
GHCND:USW00093820	LEXINGTON BLUEGRASS AIRPORT KY US	19980911	306	106	30.6	10.6	87	51	0	1998	09	11	20YR Lagged Period	9/11/1998
GHCND:USW00093820	LEXINGTON BLUEGRASS AIRPORT KY US	19980912	328	133	32.8	13.3	91	56	0	1998	09	12	20YR Lagged Period	9/12/1998
GHCND:USW00093820	LEXINGTON BLUEGRASS AIRPORT KY US	19980913	344	156	34.4	15.6	94	60	0	1998	09	13	20YR Lagged Period	9/13/1998
GHCND:USW00093820	LEXINGTON BLUEGRASS AIRPORT KY US	19980914	344	206	34.4	20.6	94	69	0	1998	09	14	20YR Lagged Period	9/14/1998
GHCND:USW00093820	LEXINGTON BLUEGRASS AIRPORT KY US	19980915	311	206	31.1	20.6	88	69	0	1998	09	15	20YR Lagged Period	9/15/1998
GHCND:USW00093820	LEXINGTON BLUEGRASS AIRPORT KY US	19980916	328	172	32.8	17.2	91	63	0	1998	09	16	20YR Lagged Period	9/16/1998
GHCND:USW00093820	LEXINGTON BLUEGRASS AIRPORT KY US	19980917	289	200	28.9	20.0	84	68	0	1998	09	17	20YR Lagged Period	9/17/1998
GHCND:USW00093820	LEXINGTON BLUEGRASS AIRPORT KY US	19980918	306	200	30.6	20.0	87	68	0	1998	09	18	20YR Lagged Period	9/18/1998
GHCND:USW00093820	LEXINGTON BLUEGRASS AIRPORT KY US	19980919	311	194	31.1	19.4	88	67	0	1998	09	19	20YR Lagged Period	9/19/1998
GHCND:USW00093820	LEXINGTON BLUEGRASS AIRPORT KY US	19980920	311	206	31.1	20.6	88	69	0	1998	09	20	20YR Lagged Period	9/20/1998
GHCND:USW00093820	LEXINGTON BLUEGRASS AIRPORT KY US	19980921	272	200	27.2	20.0	81	68	0	1998	09	21	20YR Lagged Period	9/21/1998
GHCND:USW00093820	LEXINGTON BLUEGRASS AIRPORT KY US	19980922	278	172	27.8	17.2	82	63	0	1998	09	22	20YR Lagged Period	9/22/1998
GHCND:USW00093820	LEXINGTON BLUEGRASS AIRPORT KY US	19980923	222	106	22.2	10.6	72	51	3	1998	09	23	20YR Lagged Period	9/23/1998
GHCND:USW00093820	LEXINGTON BLUEGRASS AIRPORT KY US	19980924	278	89	27.8	8.9	82	48	0	1998	09	24	20YR Lagged Period	9/24/1998
GHCND:USW00093820	LEXINGTON BLUEGRASS AIRPORT KY US	19980925	283	200	28.3	20.0	83	68	0	1998	09	25	20YR Lagged Period	9/25/1998
GHCND:USW00093820	LEXINGTON BLUEGRASS AIRPORT KY US	19980926	317	194	31.7	19.4	89	67	0	1998	09	26	20YR Lagged Period	9/26/1998
GHCND:USW00093820	LEXINGTON BLUEGRASS AIRPORT KY US	19980927	322	194	32.2	19.4	90	67	0	1998	09	27	20YR Lagged Period	9/27/1998
GHCND:USW00093820	LEXINGTON BLUEGRASS AIRPORT KY US	19980928	300	161	30.0	16.1	86	61	0	1998	09	28	20YR Lagged Period	9/28/1998
GHCND:USW00093820	LEXINGTON BLUEGRASS AIRPORT KY US	19980929	317	144	31.7	14.4	89	58	0	1998	09	29	20YR Lagged Period	9/29/1998
GHCND:USW00093820	LEXINGTON BLUEGRASS AIRPORT KY US	19980930	300	172	30.0	17.2	86	63	0	1998	09	30	20YR Lagged Period	9/30/1998
GHCND:USW00093820	LEXINGTON BLUEGRASS AIRPORT KY US	19981001	217	111	21.7	11.1	71	52	3	1998	10	01	20YR Lagged Period	10/1/1998
GHCND:USW00093820	LEXINGTON BLUEGRASS AIRPORT KY US	19981002	217	56	21.7	5.6	71	42	8	1998	10	02	20YR Lagged Period	10/2/1998
GHCND:USW00093820	LEXINGTON BLUEGRASS AIRPORT KY US	19981003	194	111	19.4	11.1	67	52	5	1998	10	03	20YR Lagged Period	10/3/1998
GHCND:USW00093820	LEXINGTON BLUEGRASS AIRPORT KY US	19981004	217	133	21.7	13.3	71	56	1	1998	10	04	20YR Lagged Period	10/4/1998
GHCND:USW00093820	LEXINGTON BLUEGRASS AIRPORT KY US	19981005	294	161	29.4	16.1	85	61	0	1998	10	05	20YR Lagged Period	10/5/1998
GHCND:USW00093820	LEXINGTON BLUEGRASS AIRPORT KY US	19981006	283	194	28.3	19.4	83	67	0	1998	10	06	20YR Lagged Period	10/6/1998
GHCND:USW00093820	LEXINGTON BLUEGRASS AIRPORT KY US	19981007	211	128	21.1	12.8	70	55	2	1998	10	07	20YR Lagged Period	10/7/1998
GHCND:USW00093820	LEXINGTON BLUEGRASS AIRPORT KY US	19981008	167	94	16.7	9.4	62	49	9	1998	10	08	20YR Lagged Period	10/8/1998
GHCND:USW00093820	LEXINGTON BLUEGRASS AIRPORT KY US	19981009	167	89	16.7	8.9	62	48	10	1998	10	09	20YR Lagged Period	10/9/1998
GHCND:USW00093820	LEXINGTON BLUEGRASS AIRPORT KY US	19981010	194	67	19.4	6.7	67	44	9	1998	10	10	20YR Lagged Period	10/10/1998
GHCND:USW00093820	LEXINGTON BLUEGRASS AIRPORT KY US	19981011	211	56	21.1	5.6	70	42	9	1998	10	11	20YR Lagged Period	10/11/1998
GHCND:USW00093820	LEXINGTON BLUEGRASS AIRPORT KY US	19981012	228	50	22.8	5.0	73	41	8	1998	10	12	20YR Lagged Period	10/12/1998
GHCND:USW00093820	LEXINGTON BLUEGRASS AIRPORT KY US	19981013	200	100	20.0	10.0	68	50	6	1998	10	13	20YR Lagged Period	10/13/1998
GHCND:USW00093820	LEXINGTON BLUEGRASS AIRPORT KY US	19981014	167	39	16.7	3.9	62	39	14	1998	10	14	20YR Lagged Period	10/14/1998
GHCND:USW00093820	LEXINGTON BLUEGRASS AIRPORT KY US	19981015	217	50	21.7	5.0	71	41	9	1998	10	15	20YR Lagged Period	10/15/1998
GHCND:USW00093820	LEXINGTON BLUEGRASS AIRPORT KY US	19981016	261	106	26.1	10.6	79	51	0	1998	10	16	20YR Lagged Period	10/16/1998
GHCND:USW00093820	LEXINGTON BLUEGRASS AIRPORT KY US	19981017	261	128	26.1	12.8	79	55	0	1998	10	17	20YR Lagged Period	10/17/1998
GHCND:USW00093820	LEXINGTON BLUEGRASS AIRPORT KY US	19981018	233	139	23.3	13.9	74	57	0	1998	10	18	20YR Lagged Period	10/18/1998
GHCND:USW00093820	LEXINGTON BLUEGRASS AIRPORT KY US	19981019	167	72	16.7	7.2	62	45	11	1998	10	19	20YR Lagged Period	10/19/1998
GHCND:USW00093820	LEXINGTON BLUEGRASS AIRPORT KY US	19981020	178	56	17.8	5.6	64	42	12	1998	10	20	20YR Lagged Period	10/20/1998
GHCND:USW00093820	LEXINGTON BLUEGRASS AIRPORT KY US	19981021	133	39	13.3	3.9	56	39	17	1998	10	21	20YR Lagged Period	10/21/1998
GHCND:USW00093820	LEXINGTON BLUEGRASS AIRPORT KY US	19981022	106	11	10.6	1.1	51	34	22	1998	10	22	20YR Lagged Period	10/22/1998
GHCND:USW00093820	LEXINGTON BLUEGRASS AIRPORT KY US	19981023	144	-11	14.4	(1.1)	58	30	21	1998	10	23	20YR Lagged Period	10/23/1998
GHCND:USW00093820	LEXINGTON BLUEGRASS AIRPORT KY US	19981024	183	6	18.3	0.6	65	33	16	1998	10	24	20YR Lagged Period	10/24/1998
GHCND:USW00093820	LEXINGTON BLUEGRASS AIRPORT KY US	19981025	211	50	21.1	5.0	70	41	9	1998	10	25	20YR Lagged Period	10/25/1998
GHCND:USW00093820	LEXINGTON BLUEGRASS AIRPORT KY US	19981026	217	56	21.7	5.6	71	42	8	1998	10	26	20YR Lagged Period	10/26/1998
GHCND:USW00093820	LEXINGTON BLUEGRASS AIRPORT KY US	19981027	228	61	22.8	6.1	73	43	7	1998	10	27	20YR Lagged Period	10/27/1998
GHCND:USW00093820	LEXINGTON BLUEGRASS AIRPORT KY US	19981028	194	100	19.4	10.0	67	50	6	1998	10	28	20YR Lagged Period	10/28/1998
GHCND:USW00093820	LEXINGTON BLUEGRASS AIRPORT KY US	19981029	200	78	20.0	7.8	68	46	8	1998	10	29	20YR Lagged Period	10/29/1998
GHCND:USW00093820	LEXINGTON BLUEGRASS AIRPORT KY US	19981030	250	144	25.0	14.4	77	58	0	1998	10	30	20YR Lagged Period	10/30/1998
GHCND:USW00093820	LEXINGTON BLUEGRASS AIRPORT KY US	19981031	183	106	18.3	10.6	65	51	7	1998	10	31	20YR Lagged Period	10/31/1998
GHCND:USW00093820	LEXINGTON BLUEGRASS AIRPORT KY US	19981101	189	78	18.9	7.8	66	46	9	1998	11	01	20YR Lagged Period	11/1/1998
GHCND:USW00093820	LEXINGTON BLUEGRASS AIRPORT KY US	19981102	144	83	14.4	8.3	58	47	12	1998	11	02	20YR Lagged Period	11/2/1998
GHCND:USW00093820	LEXINGTON BLUEGRASS AIRPORT KY US	19981103	83	33	8.3	3.3	47	38	22	1998	11	03	20YR Lagged Period	11/3/1998
GHCND:USW00093820	LEXINGTON BLUEGRASS AIRPORT KY US	19981104	83	0	8.3	-	47	32	25	1998	11	04	20YR Lagged Period	11/4/1998
GHCND:USW00093820	LEXINGTON BLUEGRASS AIRPORT KY US	19981105	67	-28	6.7	(2.8)	44	27	29	1998	11	05	20YR Lagged Period	11/5/1998
GHCND:USW00093820	LEXINGTON BLUEGRASS AIRPORT KY US	19981106	72	6	7.2	0.6	45	33	26	1998	11	06	20YR Lagged Period	11/6/1998
GHCND:USW00093820	LEXINGTON BLUEGRASS AIRPORT KY US	19981107	100	-11	10.0	(1.1)	50	30	25	1998	11	07	20YR Lagged Period	11/7/1998
GHCND:USW00093820	LEXINGTON BLUEGRASS AIRPORT KY US	19981108	72	39	7.2	3.9	45	39	23	1998	11	08	20YR Lagged Period	11/8/1998
GHCND:USW00093820	LEXINGTON BLUEGRASS AIRPORT KY US	19981109	128	22	12.8	2.2	55	36	19	1998	11	09	20YR Lagged Period	11/9/1998
GHCND:USW00093820	LEXINGTON BLUEGRASS AIRPORT KY US	19981110	206	94	20.6	9.4	69	49	6	1998	11	10	20YR Lagged Period	11/10/1998
GHCND:USW00093820	LEXINGTON BLUEGRASS AIRPORT KY US	19981111	111	17	11.1	1.7	52	35	21	1998	11	11	20YR Lagged Period	11/11/1998
GHCND:USW00093820	LEXINGTON BLUEGRASS AIRPORT KY US	19981112	111	-28	11.1	(2.8)	52	27	25	1998	11	12	20YR Lagged Period	11/12/1998
GHCND:USW00093820	LEXINGTON BLUEGRASS AIRPORT KY US	19981113	133	39	13.3	3.9	56	39	17	1998	11	13	20YR Lagged Period	11/13/1998
GHCND:USW00093820	LEXINGTON BLUEGRASS AIRPORT KY US	19981114	117	67	11.7	6.7	53	44	16	1998	11	14	20YR Lagged Period	11/14/1998
GHCND:USW00093820	LEXINGTON BLUEGRASS AIRPORT KY US	19981115	133	22	13.3	2.2	56	36	19	1998	11	15	20YR Lagged Period	11/15/1998
GHCND:USW00093820	LEXINGTON BLUEGRASS AIRPORT KY US	19981116	178	11	17.8	1.1	64	34	16	1998	11	16	20YR Lagged Period	11/16/1998
GHCND:USW00093820	LEXINGTON BLUEGRASS AIRPORT KY US	19981117	100	11	10.0	1.1	50	34	23	1998	11	17	20YR Lagged Period	11/17/1998
GHCND:USW00093820	LEXINGTON BLUEGRASS AIRPORT KY US	19981118	167	-11	16.7	(1.1)	62	30	19	1998	11	18	20YR Lagged Period	11/18/1998
GHCND:USW00093820	LEXINGTON BLUEGRASS AIRPORT KY US	19981119	183	117	18.3	11.7	65	53	6	1998	11	19	20YR Lagged Period	11/19/1998
GHCND:USW00093820	LEXINGTON BLUEGRASS AIRPORT KY US	19981120	122	11	12.2	1.1	54	34	21	1998	11	20	20YR Lagged Period	11/20/1998
GHCND:USW00093820	LEXINGTON BLUEGRASS AIRPORT KY US	19981121	78	-17	7.8	(1.7)	46	29	27	1998	11	21	20YR Lagged Period	11/21/1998
GHCND:USW00093820	LEXINGTON BLUEGRASS AIRPORT KY US	19981122	139	-22	13.9	(2.2)	57	28	22	1998	11	22	20YR Lagged Period	11/22/1998
GHCND:USW00093820	LEXINGTON BLUEGRASS AIRPORT KY US	19981123	194	61	19.4	6.1	67	43	10	1998	11	23	20YR Lagged Period	11/23/1998
GHCND:USW00093820	LEXINGTON BLUEGRASS AIRPORT KY US	19981124	144	11	14.4	1.1	58	34	19	1998	11	24	20YR Lagged Period	11/24/1998
GHCND:USW00093820	LEXINGTON BLUEGRASS AIRPORT KY US	19981125	161	33	16.1	3.3	61	38	15	1998	11	25	20YR Lagged Period	11/25/1998
GHCND:USW00093820	LEXINGTON BLUEGRASS AIRPORT KY US	19981126	144	44	14.4	4.4	58	40	16	1998	11	26	20YR Lagged Period	11/26/1998
GHCND:USW00093820	LEXINGTON BLUEGRASS AIRPORT KY US	19981127	167	33	16.7	3.3	62	38	15	1998	11	27	20YR Lagged Period	11/27/1998
GHCND:USW00093820	LEXINGTON BLUEGRASS AIRPORT KY US	19981128	200	61	20.0	6.1	68	43	9	1998	11	28	20YR Lagged Period	11/28/1998
GHCND:USW00093820	LEXINGTON BLUEGRASS AIRPORT KY US	19981129	206	94	20.6	9.4	69	49	6	1998	11	29	20YR Lagged Period	11/29/1998
GHCND:USW00093820	LEXINGTON BLUEGRASS AIRPORT KY US	19981130	206	111	20.6	11.1	69	52	4	1998	11	30	20YR Lagged Period	11/30/1998
GHCND:USW00093820	LEXINGTON BLUEGRASS AIRPORT KY US	19981201	144	33	14.4	3.3	58	38	17	1998	12	01	20YR Lagged Period	12/1/1998
GHCND:USW00093820	LEXINGTON BLUEGRASS AIRPORT KY US	19981202	194	28	19.4	2.8	67	37	13	1998	12	02	20YR Lagged Period	12/2/1998
GHCND:USW00093820	LEXINGTON BLUEGRASS AIRPORT KY US	19981203	206	100	20.6	10.0	69	50	5	1998	12	03	20YR Lagged Period	12/3/1998
GHCND:USW00093820	LEXINGTON BLUEGRASS AIRPORT KY US	19981204	217	117	21.7	11.7	71	53	3	1998	12	04	20YR Lagged Period	12/4/1998
GHCND:USW00093820	LEXINGTON BLUEGRASS AIRPORT KY US	19981205	178	133	17.8	13.3	64	56	5	1998	12	05	20YR Lagged Period	12/5/1998
GHCND:USW00093820	LEXINGTON BLUEGRASS AIRPORT KY US	19981206	222	156	22.2	15.6	72	60	0	1998	12	06	20YR Lagged Period	12/6/1998
GHCND:USW00093820	LEXINGTON BLUEGRASS AIRPORT KY US	19981207	200	106	20.0	10.6	68	51	5	1998	12	07	20YR Lagged Period	12/7/1998
GHCND:USW00093820	LEXINGTON BLUEGRASS AIRPORT KY US	19981208	106	39	10.6	3.9	51	39	20	1998	12	08	20YR Lagged Period	12/8/1998
GHCND:USW00093820	LEXINGTON BLUEGRASS AIRPORT KY US	19981209	78	-22	7.8	(2.2)	46	28	28	1998	12	09	20YR Lagged Period	12/9/1998
GHCND:USW00093820	LEXINGTON BLUEGRASS AIRPORT KY US	19981210	72	-33	7.2	(3.3)	45	26	29	1998	12	10	20YR Lagged Period	12/10/1998
GHCND:USW00093820	LEXINGTON BLUEGRASS AIRPORT KY US	19981211	89	-11	8.9	(1.1)	48	30	26	1998	12	11	20YR Lagged Period	12/11/1998
GHCND:USW00093820	LEXINGTON BLUEGRASS AIRPORT KY US	19981212	72	28	7.2	2.8	45	37	24	1998	12	12	20YR Lagged Period	12/12/1998
GHCND:USW00093820	LEXINGTON BLUEGRASS AIRPORT KY US	19981213	61	11	6.1	1.1	43	34	26	1998	12	13	20YR Lagged Period	12/13/1998

GHCND:USW00093820	LEXINGTON BLUEGRASS AIRPORT KY US	19981214	67	-17	6.7	(1.7)	44	29	28	1998	12	14	20YR Lagged Period	12/14/1998
GHCND:USW00093820	LEXINGTON BLUEGRASS AIRPORT KY US	19981215	94	-56	9.4	(5.6)	49	22	29	1998	12	15	20YR Lagged Period	12/15/1998
GHCND:USW00093820	LEXINGTON BLUEGRASS AIRPORT KY US	19981216	83	-28	8.3	(2.8)	47	27	28	1998	12	16	20YR Lagged Period	12/16/1998
GHCND:USW00093820	LEXINGTON BLUEGRASS AIRPORT KY US	19981217	39	-33	3.9	(3.3)	39	26	32	1998	12	17	20YR Lagged Period	12/17/1998
GHCND:USW00093820	LEXINGTON BLUEGRASS AIRPORT KY US	19981218	78	-44	7.8	(4.4)	46	24	30	1998	12	18	20YR Lagged Period	12/18/1998
GHCND:USW00093820	LEXINGTON BLUEGRASS AIRPORT KY US	19981219	78	50	7.8	5.0	46	41	21	1998	12	19	20YR Lagged Period	12/19/1998
GHCND:USW00093820	LEXINGTON BLUEGRASS AIRPORT KY US	19981220	100	61	10.0	6.1	50	43	18	1998	12	20	20YR Lagged Period	12/20/1998
GHCND:USW00093820	LEXINGTON BLUEGRASS AIRPORT KY US	19981221	183	17	18.3	1.7	65	35	15	1998	12	21	20YR Lagged Period	12/21/1998
GHCND:USW00093820	LEXINGTON BLUEGRASS AIRPORT KY US	19981222	17	-111	1.7	(11.1)	35	12	41	1998	12	22	20YR Lagged Period	12/22/1998
GHCND:USW00093820	LEXINGTON BLUEGRASS AIRPORT KY US	19981223	-61	-111	(6.1)	(11.1)	21	12	48	1998	12	23	20YR Lagged Period	12/23/1998
GHCND:USW00093820	LEXINGTON BLUEGRASS AIRPORT KY US	19981224	-6	-72	(0.6)	(7.2)	31	19	40	1998	12	24	20YR Lagged Period	12/24/1998
GHCND:USW00093820	LEXINGTON BLUEGRASS AIRPORT KY US	19981225	17	-100	1.7	(10.0)	35	14	40	1998	12	25	20YR Lagged Period	12/25/1998
GHCND:USW00093820	LEXINGTON BLUEGRASS AIRPORT KY US	19981226	50	-61	5.0	(6.1)	41	21	34	1998	12	26	20YR Lagged Period	12/26/1998
GHCND:USW00093820	LEXINGTON BLUEGRASS AIRPORT KY US	19981227	56	-44	5.6	(4.4)	42	24	32	1998	12	27	20YR Lagged Period	12/27/1998
GHCND:USW00093820	LEXINGTON BLUEGRASS AIRPORT KY US	19981228	50	17	5.0	1.7	41	35	27	1998	12	28	20YR Lagged Period	12/28/1998
GHCND:USW00093820	LEXINGTON BLUEGRASS AIRPORT KY US	19981229	72	-17	7.2	(1.7)	45	29	28	1998	12	29	20YR Lagged Period	12/29/1998
GHCND:USW00093820	LEXINGTON BLUEGRASS AIRPORT KY US	19981230	-17	-106	(1.7)	(10.6)	29	13	44	1998	12	30	20YR Lagged Period	12/30/1998
GHCND:USW00093820	LEXINGTON BLUEGRASS AIRPORT KY US	19981231	-33	-100	(3.3)	(10.0)	26	14	45	1998	12	31	20YR Lagged Period	12/31/1998
GHCND:USW00093820	LEXINGTON BLUEGRASS AIRPORT KY US	19990101	-50	-150	(5.0)	(15.0)	23	5	51	1999	01	01	20YR Lagged Period	1/1/1999
GHCND:USW00093820	LEXINGTON BLUEGRASS AIRPORT KY US	19990102	78	-56	7.8	(5.6)	46	22	31	1999	01	02	20YR Lagged Period	1/2/1999
GHCND:USW00093820	LEXINGTON BLUEGRASS AIRPORT KY US	19990103	-28	-94	(2.8)	(9.4)	27	15	44	1999	01	03	20YR Lagged Period	1/3/1999
GHCND:USW00093820	LEXINGTON BLUEGRASS AIRPORT KY US	19990104	-89	-150	(8.9)	(15.0)	16	5	54	1999	01	04	20YR Lagged Period	1/4/1999
GHCND:USW00093820	LEXINGTON BLUEGRASS AIRPORT KY US	19990105	-67	-167	(6.7)	(16.7)	20	2	54	1999	01	05	20YR Lagged Period	1/5/1999
GHCND:USW00093820	LEXINGTON BLUEGRASS AIRPORT KY US	19990106	11	-67	1.1	(6.7)	34	20	38	1999	01	06	20YR Lagged Period	1/6/1999
GHCND:USW00093820	LEXINGTON BLUEGRASS AIRPORT KY US	19990107	11	-72	1.1	(7.2)	34	19	38	1999	01	07	20YR Lagged Period	1/7/1999
GHCND:USW00093820	LEXINGTON BLUEGRASS AIRPORT KY US	19990108	100	-39	10.0	(3.9)	50	25	27	1999	01	08	20YR Lagged Period	1/8/1999
GHCND:USW00093820	LEXINGTON BLUEGRASS AIRPORT KY US	19990109	17	-89	1.7	(8.9)	35	16	39	1999	01	09	20YR Lagged Period	1/9/1999
GHCND:USW00093820	LEXINGTON BLUEGRASS AIRPORT KY US	19990110	-28	-106	(2.8)	(10.6)	27	13	45	1999	01	10	20YR Lagged Period	1/10/1999
GHCND:USW00093820	LEXINGTON BLUEGRASS AIRPORT KY US	19990111	72	-83	7.2	(8.3)	45	17	34	1999	01	11	20YR Lagged Period	1/11/1999
GHCND:USW00093820	LEXINGTON BLUEGRASS AIRPORT KY US	19990112	100	50	10.0	5.0	50	41	19	1999	01	12	20YR Lagged Period	1/12/1999
GHCND:USW00093820	LEXINGTON BLUEGRASS AIRPORT KY US	19990113	111	-6	11.1	(0.6)	52	31	23	1999	01	13	20YR Lagged Period	1/13/1999
GHCND:USW00093820	LEXINGTON BLUEGRASS AIRPORT KY US	19990114	0	-61	-	(6.1)	32	21	38	1999	01	14	20YR Lagged Period	1/14/1999
GHCND:USW00093820	LEXINGTON BLUEGRASS AIRPORT KY US	19990115	0	-72	-	(7.2)	32	19	39	1999	01	15	20YR Lagged Period	1/15/1999
GHCND:USW00093820	LEXINGTON BLUEGRASS AIRPORT KY US	19990116	122	-11	12.2	(1.1)	54	30	23	1999	01	16	20YR Lagged Period	1/16/1999
GHCND:USW00093820	LEXINGTON BLUEGRASS AIRPORT KY US	19990117	133	22	13.3	2.2	56	36	19	1999	01	17	20YR Lagged Period	1/17/1999
GHCND:USW00093820	LEXINGTON BLUEGRASS AIRPORT KY US	19990118	117	11	11.7	1.1	53	34	21	1999	01	18	20YR Lagged Period	1/18/1999
GHCND:USW00093820	LEXINGTON BLUEGRASS AIRPORT KY US	19990119	106	-17	10.6	(1.7)	51	29	25	1999	01	19	20YR Lagged Period	1/19/1999
GHCND:USW00093820	LEXINGTON BLUEGRASS AIRPORT KY US	19990120	150	39	15.0	3.9	59	39	16	1999	01	20	20YR Lagged Period	1/20/1999
GHCND:USW00093820	LEXINGTON BLUEGRASS AIRPORT KY US	19990121	178	89	17.8	8.9	64	48	9	1999	01	21	20YR Lagged Period	1/21/1999
GHCND:USW00093820	LEXINGTON BLUEGRASS AIRPORT KY US	19990122	228	128	22.8	12.8	73	55	1	1999	01	22	20YR Lagged Period	1/22/1999
GHCND:USW00093820	LEXINGTON BLUEGRASS AIRPORT KY US	19990123	167	61	16.7	6.1	62	43	12	1999	01	23	20YR Lagged Period	1/23/1999
GHCND:USW00093820	LEXINGTON BLUEGRASS AIRPORT KY US	19990124	61	-6	6.1	(0.6)	43	31	28	1999	01	24	20YR Lagged Period	1/24/1999
GHCND:USW00093820	LEXINGTON BLUEGRASS AIRPORT KY US	19990125	61	-17	6.1	(1.7)	43	29	29	1999	01	25	20YR Lagged Period	1/25/1999
GHCND:USW00093820	LEXINGTON BLUEGRASS AIRPORT KY US	19990126	122	-22	12.2	(2.2)	54	28	24	1999	01	26	20YR Lagged Period	1/26/1999
GHCND:USW00093820	LEXINGTON BLUEGRASS AIRPORT KY US	19990127	194	61	19.4	6.1	67	43	10	1999	01	27	20YR Lagged Period	1/27/1999
GHCND:USW00093820	LEXINGTON BLUEGRASS AIRPORT KY US	19990128	150	17	15.0	1.7	59	35	18	1999	01	28	20YR Lagged Period	1/28/1999
GHCND:USW00093820	LEXINGTON BLUEGRASS AIRPORT KY US	19990129	56	-6	5.6	(0.6)	42	31	28	1999	01	29	20YR Lagged Period	1/29/1999
GHCND:USW00093820	LEXINGTON BLUEGRASS AIRPORT KY US	19990130	94	-17	9.4	(1.7)	49	29	26	1999	01	30	20YR Lagged Period	1/30/1999
GHCND:USW00093820	LEXINGTON BLUEGRASS AIRPORT KY US	19990131	67	28	6.7	2.8	44	37	24	1999	01	31	20YR Lagged Period	1/31/1999
GHCND:USW00093820	LEXINGTON BLUEGRASS AIRPORT KY US	19990201	78	44	7.8	4.4	46	40	22	1999	02	01	20YR Lagged Period	2/1/1999
GHCND:USW00093820	LEXINGTON BLUEGRASS AIRPORT KY US	19990202	83	17	8.3	1.7	47	35	24	1999	02	02	20YR Lagged Period	2/2/1999
GHCND:USW00093820	LEXINGTON BLUEGRASS AIRPORT KY US	19990203	100	-33	10.0	(3.3)	50	26	27	1999	02	03	20YR Lagged Period	2/3/1999
GHCND:USW00093820	LEXINGTON BLUEGRASS AIRPORT KY US	19990204	106	-11	10.6	(1.1)	51	30	24	1999	02	04	20YR Lagged Period	2/4/1999
GHCND:USW00093820	LEXINGTON BLUEGRASS AIRPORT KY US	19990205	122	-44	12.2	(4.4)	54	24	26	1999	02	05	20YR Lagged Period	2/5/1999
GHCND:USW00093820	LEXINGTON BLUEGRASS AIRPORT KY US	19990206	178	67	17.8	6.7	64	44	11	1999	02	06	20YR Lagged Period	2/6/1999
GHCND:USW00093820	LEXINGTON BLUEGRASS AIRPORT KY US	19990207	161	33	16.1	3.3	61	38	15	1999	02	07	20YR Lagged Period	2/7/1999
GHCND:USW00093820	LEXINGTON BLUEGRASS AIRPORT KY US	19990208	128	11	12.8	1.1	55	34	20	1999	02	08	20YR Lagged Period	2/8/1999
GHCND:USW00093820	LEXINGTON BLUEGRASS AIRPORT KY US	19990209	172	67	17.2	6.7	63	44	11	1999	02	09	20YR Lagged Period	2/9/1999
GHCND:USW00093820	LEXINGTON BLUEGRASS AIRPORT KY US	19990210	178	17	17.8	1.7	64	35	15	1999	02	10	20YR Lagged Period	2/10/1999
GHCND:USW00093820	LEXINGTON BLUEGRASS AIRPORT KY US	19990211	233	117	23.3	11.7	74	53	1	1999	02	11	20YR Lagged Period	2/11/1999
GHCND:USW00093820	LEXINGTON BLUEGRASS AIRPORT KY US	19990212	189	-28	18.9	(2.8)	66	27	18	1999	02	12	20YR Lagged Period	2/12/1999
GHCND:USW00093820	LEXINGTON BLUEGRASS AIRPORT KY US	19990213	-28	-83	(2.8)	(8.3)	27	17	43	1999	02	13	20YR Lagged Period	2/13/1999
GHCND:USW00093820	LEXINGTON BLUEGRASS AIRPORT KY US	19990214	44	-78	4.4	(7.8)	40	18	36	1999	02	14	20YR Lagged Period	2/14/1999
GHCND:USW00093820	LEXINGTON BLUEGRASS AIRPORT KY US	19990215	128	-28	12.8	(2.8)	55	27	24	1999	02	15	20YR Lagged Period	2/15/1999
GHCND:USW00093820	LEXINGTON BLUEGRASS AIRPORT KY US	19990216	167	28	16.7	2.8	62	37	15	1999	02	16	20YR Lagged Period	2/16/1999
GHCND:USW00093820	LEXINGTON BLUEGRASS AIRPORT KY US	19990217	100	6	10.0	0.6	50	33	23	1999	02	17	20YR Lagged Period	2/17/1999
GHCND:USW00093820	LEXINGTON BLUEGRASS AIRPORT KY US	19990218	44	-33	4.4	(3.3)	40	26	32	1999	02	18	20YR Lagged Period	2/18/1999
GHCND:USW00093820	LEXINGTON BLUEGRASS AIRPORT KY US	19990219	72	-28	7.2	(2.8)	45	27	29	1999	02	19	20YR Lagged Period	2/19/1999
GHCND:USW00093820	LEXINGTON BLUEGRASS AIRPORT KY US	19990220	22	-56	2.2	(5.6)	36	22	36	1999	02	20	20YR Lagged Period	2/20/1999
GHCND:USW00093820	LEXINGTON BLUEGRASS AIRPORT KY US	19990221	0	-56	-	(5.6)	32	22	38	1999	02	21	20YR Lagged Period	2/21/1999
GHCND:USW00093820	LEXINGTON BLUEGRASS AIRPORT KY US	19990222	0	-89	-	(8.9)	32	16	41	1999	02	22	20YR Lagged Period	2/22/1999
GHCND:USW00093820	LEXINGTON BLUEGRASS AIRPORT KY US	19990223	28	-33	2.8	(3.3)	37	26	33	1999	02	23	20YR Lagged Period	2/23/1999
GHCND:USW00093820	LEXINGTON BLUEGRASS AIRPORT KY US	19990224	28	-6	2.8	(0.6)	37	31	31	1999	02	24	20YR Lagged Period	2/24/1999
GHCND:USW00093820	LEXINGTON BLUEGRASS AIRPORT KY US	19990225	67	-22	6.7	(2.2)	44	28	29	1999	02	25	20YR Lagged Period	2/25/1999
GHCND:USW00093820	LEXINGTON BLUEGRASS AIRPORT KY US	19990226	89	-67	8.9	(6.7)	48	20	31	1999	02	26	20YR Lagged Period	2/26/1999
GHCND:USW00093820	LEXINGTON BLUEGRASS AIRPORT KY US	19990227	167	50	16.7	5.0	62	41	13	1999	02	27	20YR Lagged Period	2/27/1999
GHCND:USW00093820	LEXINGTON BLUEGRASS AIRPORT KY US	19990228	100	17	10.0	1.7	50	35	22	1999	02	28	20YR Lagged Period	2/28/1999
GHCND:USW00093820	LEXINGTON BLUEGRASS AIRPORT KY US	19990301	83	17	8.3	1.7	47	35	24	1999	03	01	20YR Lagged Period	3/1/1999
GHCND:USW00093820	LEXINGTON BLUEGRASS AIRPORT KY US	19990302	161	-6	16.1	(0.6)	61	31	19	1999	03	02	20YR Lagged Period	3/2/1999
GHCND:USW00093820	LEXINGTON BLUEGRASS AIRPORT KY US	19990303	94	-22	9.4	(2.2)	49	28	26	1999	03	03	20YR Lagged Period	3/3/1999
GHCND:USW00093820	LEXINGTON BLUEGRASS AIRPORT KY US	19990304	67	-33	6.7	(3.3)	44	26	30	1999	03	04	20YR Lagged Period	3/4/1999
GHCND:USW00093820	LEXINGTON BLUEGRASS AIRPORT KY US	19990305	133	-6	13.3	(0.6)	56	31	21	1999	03	05	20YR Lagged Period	3/5/1999
GHCND:USW00093820	LEXINGTON BLUEGRASS AIRPORT KY US	19990306	94	-22	9.4	(2.2)	49	28	26	1999	03	06	20YR Lagged Period	3/6/1999
GHCND:USW00093820	LEXINGTON BLUEGRASS AIRPORT KY US	19990307	6	-72	0.6	(7.2)	33	19	39	1999	03	07	20YR Lagged Period	3/7/1999
GHCND:USW00093820	LEXINGTON BLUEGRASS AIRPORT KY US	19990308	44	-56	4.4	(5.6)	40	22	34	1999	03	08	20YR Lagged Period	3/8/1999
GHCND:USW00093820	LEXINGTON BLUEGRASS AIRPORT KY US	19990309	67	0	6.7	-	44	32	27	1999	03	09	20YR Lagged Period	3/9/1999
GHCND:USW00093820	LEXINGTON BLUEGRASS AIRPORT KY US	19990310	17	-44	1.7	(4.4)	35	24	35	1999	03	10	20YR Lagged Period	3/10/1999
GHCND:USW00093820	LEXINGTON BLUEGRASS AIRPORT KY US	19990311	33	-78	3.3	(7.8)	38	18	37	1999	03	11	20YR Lagged Period	3/11/1999
GHCND:USW00093820	LEXINGTON BLUEGRASS AIRPORT KY US	19990312	72	-67	7.2	(6.7)	45	20	32	1999	03	12	20YR Lagged Period	3/12/1999
GHCND:USW00093820	LEXINGTON BLUEGRASS AIRPORT KY US	19990313	44	-22	4.4	(2.2)	40	28	31	1999	03	13	20YR Lagged Period	3/13/1999
GHCND:USW00093820	LEXINGTON BLUEGRASS AIRPORT KY US	19990314	6	-11	0.6	(1.1)	33	30	33	1999	03	14	20YR Lagged Period	3/14/1999
GHCND:USW00093820	LEXINGTON BLUEGRASS AIRPORT KY US	19990315	78	-44	7.8	(4.4)	46	24	30	1999	03	15	20YR Lagged Period	3/15/1999
GHCND:USW00093820	LEXINGTON BLUEGRASS AIRPORT KY US	19990316	161	-33	16.1	(3.3)	61	26	21	1999	03	16	20YR Lagged Period	3/16/1999
GHCND:USW00093820	LEXINGTON BLUEGRASS AIRPORT KY US	19990317	222	61	22.2	6.1	72	43	7	1999	03	17	20YR Lagged Period	3/17/1999
GHCND:USW00093820	LEXINGTON BLUEGRASS AIRPORT KY US	19990318	150	28	15.0	2.8	59	37	17	1999	03	18	20YR Lagged Period	3/18/1999
GHCND:USW00093820	LEXINGTON BLUEGRASS AIRPORT KY US	19990319	106	-22	10.6	(2.2)	51	28	25	1999	03	19	20YR Lagged Period	3/19/1999
GHCND:USW00093820	LEXINGTON BLUEGRASS AIRPORT KY US	19990320	150	0	15.0	-	59	32	19	1999	03	20	20YR Lagged Period	3/20/1999
GHCND:USW00093820	LEXINGTON BLUEGRASS AIRPORT KY US	19990321	133	11	13.3	1.1	56	34	20	1999	03	21	20YR Lagged Period	3/21/1999
GHCND:USW00093820	LEXINGTON BLUEGRASS AIRPORT KY US	19990322	94	-22	9.4	(2.2)	49	28	26	1999	03	22	20YR Lagged Period	3/22/1999
GHCND:USW00093820	LEXINGTON BLUEGRASS AIRPORT KY US	19990323	56	22	5.6	2.2	42	36	26	1999	03	23	20YR Lagged Period	3/23/1999
GHCND:USW00093820	LEXINGTON BLUEGRASS AIRPORT KY US	19990324	139	44	13.9	4.4	57	40	16	1999	03	24	20YR Lagged Period	3/24/1999
GHCND:USW00093820	LEXINGTON BLUEGRASS AIRPORT KY US	19990325	100	-11	10.0	(1.1)	50	30	25	1999	03	25	20YR Lagged Period	3/25/1999
GHCND:USW00093820	LEXINGTON BLUEGRASS AIRPORT KY US	19990326	83	-28	8.3	(2.8)	47	27	28	1999	03	26	20YR Lagged Period	3/26/1999
GHCND:USW00093820	LEXINGTON BLUEGRASS AIRPORT KY US	19990327	122	-22	12.2	(2.2)	54	28	24	1999	03	27	20YR Lagged Period	3/27/1999
GHCND:USW00093820	LEXINGTON BLUEGRASS AIRPORT KY US	19990328	156	-22	15.6	(2.2)	60	28	21	1999	03	28	20YR Lagged Period	3/28/1999
GHCND:USW00093820	LEXINGTON BLUEGRASS AIRPORT KY US	19990329	172	56	17.2	5.6	63	42	12	1999	03	29	20YR Lagged Period	3/29/1999
GHCND:USW00093820	LEXINGTON BLUEGRASS AIRPORT KY US	19990330	189	6	18.9	0.6	66	33	15	1999	03	30	20YR Lagged Period	3/30/1999
GHCND:USW00093820	LEXINGTON BLUEGRASS AIRPORT KY US	19990331	156	72	15.6	7.2	60	45	12	1999	03	31	20YR Lagged Period	3/31/1999
GHCND:USW00093820	LEXINGTON BLUEGRASS AIRPORT KY US	19990401	183	106	18.3	10.6	65	51	7	1999	04	01	20YR Lagged Period	4/1/1999
GHCND:USW00093820	LEXINGTON BLUEGRASS AIRPORT KY US	19990402	211	78	21.1	7.8	70	46	7	1999	04	02	20YR Lagged Period	4/2/1999
GHCND:USW00093820	LEXINGTON BLUEGRASS AIRPORT KY US	19990403	222	150	22.2	15.0	72	59	0	1999	04	03	20YR Lagged Period	4/3/1999
GHCND:USW00093820	LEXINGTON BLUEGRASS AIRPORT KY US	19990404	211	133	21.1	13.3	70	56	2	1999	04	04	20YR Lagged Period	4/4/1999
GHCND:USW00093820	LEXINGTON BLUEGRASS AIRPORT KY US	19990405	239	94	23.9	9.4	75	49	3	1999	04	05	20YR Lagged Period	4/5/1999
GHCND:USW00093820	LEXINGTON BLUEGRASS AIRPORT KY US	19990406	239	117	23.9	11.7	75	53	1	1999	04	06	20YR Lagged Period	4/6/1999
GHCND:USW00093820	LEXINGTON BLUEGRASS AIRPORT KY US	19990407	211	56	21.1	5.6	70	42	9	1999	04	07	20YR Lagged Period	4/7/1999
GHCND:USW00093820	LEXINGTON BLUEGRASS AIRPORT KY US	19990408	239	128	23.9	12.8	75	55	0	1999	04	08	20YR Lagged Period	4/8/1999
GHCND:USW00093820	LEXINGTON BLUEGRASS AIRPORT KY US	19990409	244	117	24.4	11.7	76	53	0	1999	04	09	20YR Lagged Period	4/9/1999
GHCND:USW00093820	LEXINGTON BLUEGRASS AIRPORT KY US	19990410	178	56	17.8	5.6	64	42	12	1999	04	10	20YR Lagged Period	4/10/1999
GHCND:USW00093820	LEXINGTON BLUEGRASS AIRPORT KY US	19990411	222	94	22.2	9.4	72	49	4	1999	04	11	20YR Lagged Period	4/11/1999
GHCND:USW00093820	LEXINGTON BLUEGRASS AIRPORT KY US	19990412	111	50	11.1	5.0	52	41	18	1999	04	12	20YR Lagged Period	4/12/1999
GHCND:USW00093820	LEXINGTON BLUEGRASS AIRPORT KY US	19990413	161	11	16.1	1.1	61	34	17	1999	04	13	20YR Lagged Period	4/13/1999
GHCND:USW00093820	LEXINGTON BLUEGRASS AIRPORT KY US	19990414	178	28	17.8	2.8	64	37	14	1999	04	14	20YR Lagged Period	4/14/1999
GHCND:USW00093820	LEXINGTON BLUEGRASS AIRPORT KY US	19990415	178	83	17.8	8.3	64	47	9	1999	04	15	20YR Lagged Period	4/15/1999
GHCND:USW00093820	LEXINGTON BLUEGRASS AIRPORT KY US	19990416	100	56	10.0	5.6	50	42	19	1999	04	16	20YR Lagged Period	4/16/1999
GHCND:USW00093820	LEXINGTON BLUEGRASS AIRPORT KY US	19990417	72	17	7.2	1.7	45	35	25	1999	04	17	20YR Lagged Period	4/17/1999
GHCND:USW00093820	LEXINGTON BLUEGRASS AIRPORT KY US	19990418	111	39	11.1	3.9	52	39	19	1999	04	18	20YR Lagged Period	4/18/1999
GHCND:USW00093820	LEXINGTON BLUEGRASS AIRPORT KY US	19990419	156	33	15.6	3.3	60	38	16	1999	04	19	20YR Lagged Period	4/19/1999
GHCND:USW00093820	LEXINGTON BLUEGRASS AIRPORT KY US	19990420	183	22	18.3	2.2	65	36	14	1999	04	20	20YR Lagged Period	4/20/1999
GHCND:USW00093820	LEXINGTON BLUEGRASS AIRPORT KY US	19990421	256	117	25.6	11.7	78	53	0	1999	04	21	20YR Lagged Period	4/21/1999
GHCND:USW00093820	LEXINGTON BLUEGRASS AIRPORT KY US	19990422	256	144	25.6	14.4	78	58	0	1999	04	22	20YR Lagged Period	4/22/1999
GHCND:USW00093820	LEXINGTON BLUEGRASS AIRPORT KY US	19990423	267	89	26.7	8.9	80	48	1	1999	04	23	20YR Lagged Period	4/23/1999
GHCND:USW00093820	LEXINGTON BLUEGRASS AIRPORT KY US	19990424	178	50	17.8	5.0	64	41	12	1999	04	24	20YR Lagged Period	4/24/1999
GHCND:USW00093820	LEXINGTON BLUEGRASS AIRPORT KY US	19990425	194	28	19.4	2.8	67	37	13	1999	04	25	20YR Lagged Period	4/25/1999
GHCND:USW00093820	LEXINGTON BLUEGRASS AIRPORT KY US	19990426	156	94	15.6	9.4	60	49	10	1999	04	26	20YR Lagged Period	4/26/1999
GHCND:USW00093820	LEXINGTON BLUEGRASS AIRPORT KY US	19990427	194	150	19.4	15.0	67	59	2	1999	04	27	20YR Lagged Period	4/27/1999
GHCND:USW00093820	LEXINGTON BLUEGRASS AIRPORT KY US	19990428	206	117	20.6	11.7	69	53	4	1999	04	28	20YR Lagged Period	4/28/1999
GHCND:USW00093820	LEXINGTON BLUEGRASS AIRPORT KY US	19990429	189	83	18.9	8.3	66	47	8	1999	04	29	20YR Lagged Period	4/29/1999
GHCND:USW00093820	LEXINGTON BLUEGRASS AIRPORT KY US	19990430	211	61	21.1	6.1	70	43	8	1999	04	30	20YR Lagged Period	4/30/1999
GHCND:USW00093820	LEXINGTON BLUEGRASS AIRPORT KY US	19990501	228	78	22.8	7.8	73	46	5	1999	05	01	20YR Lagged Period	5/1/1999
GHCND:USW00093820	LEXINGTON BLUEGRASS AIRPORT KY US	19990502	228	78	22.8	7.8	73	46	5	1999	05	02	20YR Lagged Period	5/2/1999
GHCND:USW00093820	LEXINGTON BLUEGRASS AIRPORT KY US	19990503	250	72	25.0	7.2	77	45	4	1999	05	03	20YR Lagged Period	5/3/1999
GHCND:USW00093820	LEXINGTON BLUEGRASS AIRPORT KY US	19990504	267	122	26.7	12.2	80	54	0	1999	05	04	20YR Lagged Period	5/4/1999
GHCND:USW00093820	LEXINGTON BLUEGRASS AIRPORT KY US	19990505	256	150	25.6	15.0	78	59	0	1999	05	05	20YR Lagged Period	5/5/1999
GHCND:USW00093820	LEXINGTON BLUEGRASS AIRPORT KY US	19990506	244	139	24.4	13.9	76	57	0	1999	05	06	20YR Lagged Period	5/6/1999
GHCND:USW00093820	LEXINGTON BLUEGRASS AIRPORT KY US	19990507	239	111	23.9	11.1	75	57	1	1999	05	07	20YR Lagged Period	5/7/1999
GHCND:USW00093820	LEXINGTON BLUEGRASS AIRPORT KY US	19990508	222	106	22.2	10.6	72	51	3	1999	05	08	20YR Lagged Period	5/8/1999
GHCND:USW00093820	LEXINGTON BLUEGRASS AIRPORT KY US	19990509	239	94	23.9	9.4	75	49	3	1999	05	09	20YR Lagged Period	5/9/1999
GHCND:USW00093820	LEXINGTON BLUEGRASS AIRPORT KY US	19990510	261	111	26.1	11.1	79	52	0	1999	05	10	20YR Lagged Period	5/10/1999
GHCND:USW00093820	LEXINGTON BLUEGRASS AIRPORT KY US	19990511	289	128	28.9	12.8	84	55	0	1999	05	11	20YR Lagged Period	5/11/1999
GHCND:USW00093820	LEXINGTON BLUEGRASS AIRPORT KY US	19990512	278	150	27.8	15.0	82	59	0	1999	05	12	20YR Lagged Period	5/12/1999
GHCND:USW00093820	LEXINGTON BLUEGRASS AIRPORT KY US	19990513	233	161	23.3	16.1	74	61	0	1999	05	13	20YR Lagged Period	5/13/1999
GHCND:USW00093820	LEXINGTON BLUEGRASS AIRPORT KY US	19990514	228	150	22.8	15.0	73	59	0	1999	05	14	20YR Lagged Period	5/14/1999
GHCND:USW00093820	LEXINGTON BLUEGRASS AIRPORT KY US	19990515	228	106	22.8	10.6	73	51	3	1999	05	15	20YR Lagged Period	5/15/1999
GHCND:USW00093820	LEXINGTON BLUEGRASS AIRPORT KY US	19990516	278	156	27.8	15.6	82	60	0	1999	05	16	20YR Lagged Period	5/16/1999
GHCND:USW00093820	LEXINGTON BLUEGRASS AIRPORT KY US	19990517	289	167	28.9	16.7	84	62	0	1999	05	17	20YR Lagged Period	5/17/1999
GHCND:USW00093820	LEXINGTON BLUEGRASS AIRPORT KY US	19990518	239	144	23.9	14.4	75	58	0	1999	05	18	20YR Lagged Period	5/18/1999
GHCND:USW00093820	LEXINGTON BLUEGRASS AIRPORT KY US	19990519	233	83	23.3	8.3	74	47	4	1999	05	19	20YR Lagged Period	5/19/1999
GHCND:USW00093820	LEXINGTON BLUEGRASS AIRPORT KY US	19990520	244	94	24.4	9.4	76	49	2	1999	05	20	20YR Lagged Period	5/20/1999
GHCND:USW00093820	LEXINGTON BLUEGRASS AIRPORT KY US	19990521	289	133	28.9	13.3	84	56	0	1999	05	21	20YR Lagged Period	5/21/1999
GHCND:USW00093820	LEXINGTON BLUEGRASS AIRPORT KY US	19990522	239	156	23.9	15.6	75	60	0	1999	05	22	20YR Lagged Period	5/22/1999
GHCND:USW00093820	LEXINGTON BLUEGRASS AIRPORT KY US	19990523	256	111	25.6	11.1	78	52	0	1999	05	23	20YR Lagged Period	5/23/1999
GHCND:USW00093820	LEXINGTON BLUEGRASS AIRPORT KY US	19990524	189	100	18.9	10.0	66	50	7	1999	05	24	20YR Lagged Period	5/24/1999
GHCND:USW00093820	LEXINGTON BLUEGRASS AIRPORT KY US	19990525	217	78	21.7	7.8	71	46	6	1999	05	25	20YR Lagged Period	5/25/1999
GHCND:USW00093820	LEXINGTON BLUEGRASS AIRPORT KY US	19990526	233	100	23.3	10.0	74	50	3	1999	05	26	20YR Lagged Period	5/26/1999
GHCND:USW00093820	LEXINGTON BLUEGRASS AIRPORT KY US	19990527	244	78	24.4	7.8	76	46	4	1999	05	27	20YR Lagged Period	5/27/1999
GHCND:USW00093820	LEXINGTON BLUEGRASS AIRPORT KY US	19990528	267	83	26.7	8.3	80	47	1	1999	05	28	20YR Lagged Period	5/28/1999
GHCND:USW00093820	LEXINGTON BLUEGRASS AIRPORT KY US	19990529	289	117	28.9	11.7	84	53	0	1999	05	29	20YR Lagged Period	5/29/1999
GHCND:USW00093820	LEXINGTON BLUEGRASS AIRPORT KY US	19990530	300	144	30.0	14.4	86	58	0	1999	05	30	20YR Lagged Period	5/30/1999
GHCND:USW00093820	LEXINGTON BLUEGRASS AIRPORT KY US	19990531	267	189	26.7	18.9	80	66	0	1999	05	31	20YR Lagged Period	5/31/1999
GHCND:USW00093820	LEXINGTON BLUEGRASS AIRPORT KY US	19990601	256	183	25.6	18.3	78	65	0	1999	06	01	20YR Lagged Period	6/1/1999

GHCND:USW00093820	LEXINGTON BLUEGRASS AIRPORT KY US	19990602	272	172	27.2	17.2	81	63	0	1999	06	02	20YR Lagged Period	6/2/1999
GHCND:USW00093820	LEXINGTON BLUEGRASS AIRPORT KY US	19990603	267	139	26.7	13.9	80	57	0	1999	06	03	20YR Lagged Period	6/3/1999
GHCND:USW00093820	LEXINGTON BLUEGRASS AIRPORT KY US	19990604	272	150	27.2	15.0	81	59	0	1999	06	04	20YR Lagged Period	6/4/1999
GHCND:USW00093820	LEXINGTON BLUEGRASS AIRPORT KY US	19990605	289	172	28.9	17.2	84	63	0	1999	06	05	20YR Lagged Period	6/5/1999
GHCND:USW00093820	LEXINGTON BLUEGRASS AIRPORT KY US	19990606	317	194	31.7	19.4	89	67	0	1999	06	06	20YR Lagged Period	6/6/1999
GHCND:USW00093820	LEXINGTON BLUEGRASS AIRPORT KY US	19990607	311	206	31.1	20.6	88	69	0	1999	06	07	20YR Lagged Period	6/7/1999
GHCND:USW00093820	LEXINGTON BLUEGRASS AIRPORT KY US	19990608	333	200	33.3	20.0	92	68	0	1999	06	08	20YR Lagged Period	6/8/1999
GHCND:USW00093820	LEXINGTON BLUEGRASS AIRPORT KY US	19990609	328	194	32.8	19.4	91	67	0	1999	06	09	20YR Lagged Period	6/9/1999
GHCND:USW00093820	LEXINGTON BLUEGRASS AIRPORT KY US	19990610	339	183	33.9	18.3	93	65	0	1999	06	10	20YR Lagged Period	6/10/1999
GHCND:USW00093820	LEXINGTON BLUEGRASS AIRPORT KY US	19990611	328	211	32.8	21.1	91	70	0	1999	06	11	20YR Lagged Period	6/11/1999
GHCND:USW00093820	LEXINGTON BLUEGRASS AIRPORT KY US	19990612	306	200	30.6	20.0	87	68	0	1999	06	12	20YR Lagged Period	6/12/1999
GHCND:USW00093820	LEXINGTON BLUEGRASS AIRPORT KY US	19990613	300	178	30.0	17.8	86	64	0	1999	06	13	20YR Lagged Period	6/13/1999
GHCND:USW00093820	LEXINGTON BLUEGRASS AIRPORT KY US	19990614	261	183	26.1	18.3	79	65	0	1999	06	14	20YR Lagged Period	6/14/1999
GHCND:USW00093820	LEXINGTON BLUEGRASS AIRPORT KY US	19990615	244	150	24.4	15.0	76	59	0	1999	06	15	20YR Lagged Period	6/15/1999
GHCND:USW00093820	LEXINGTON BLUEGRASS AIRPORT KY US	19990616	239	122	23.9	12.2	75	54	0	1999	06	16	20YR Lagged Period	6/16/1999
GHCND:USW00093820	LEXINGTON BLUEGRASS AIRPORT KY US	19990617	233	133	23.3	13.3	74	56	0	1999	06	17	20YR Lagged Period	6/17/1999
GHCND:USW00093820	LEXINGTON BLUEGRASS AIRPORT KY US	19990618	239	111	23.9	11.1	75	52	1	1999	06	18	20YR Lagged Period	6/18/1999
GHCND:USW00093820	LEXINGTON BLUEGRASS AIRPORT KY US	19990619	267	122	26.7	12.2	80	54	0	1999	06	19	20YR Lagged Period	6/19/1999
GHCND:USW00093820	LEXINGTON BLUEGRASS AIRPORT KY US	19990620	294	161	29.4	16.1	85	61	0	1999	06	20	20YR Lagged Period	6/20/1999
GHCND:USW00093820	LEXINGTON BLUEGRASS AIRPORT KY US	19990621	306	156	30.6	15.6	87	60	0	1999	06	21	20YR Lagged Period	6/21/1999
GHCND:USW00093820	LEXINGTON BLUEGRASS AIRPORT KY US	19990622	317	172	31.7	17.2	89	63	0	1999	06	22	20YR Lagged Period	6/22/1999
GHCND:USW00093820	LEXINGTON BLUEGRASS AIRPORT KY US	19990623	317	178	31.7	17.8	89	64	0	1999	06	23	20YR Lagged Period	6/23/1999
GHCND:USW00093820	LEXINGTON BLUEGRASS AIRPORT KY US	19990624	250	206	25.0	20.6	77	69	0	1999	06	24	20YR Lagged Period	6/24/1999
GHCND:USW00093820	LEXINGTON BLUEGRASS AIRPORT KY US	19990625	300	194	30.0	19.4	86	67	0	1999	06	25	20YR Lagged Period	6/25/1999
GHCND:USW00093820	LEXINGTON BLUEGRASS AIRPORT KY US	19990626	306	200	30.6	20.0	87	68	0	1999	06	26	20YR Lagged Period	6/26/1999
GHCND:USW00093820	LEXINGTON BLUEGRASS AIRPORT KY US	19990627	278	222	27.8	22.2	82	72	0	1999	06	27	20YR Lagged Period	6/27/1999
GHCND:USW00093820	LEXINGTON BLUEGRASS AIRPORT KY US	19990628	272	206	27.2	20.6	81	69	0	1999	06	28	20YR Lagged Period	6/28/1999
GHCND:USW00093820	LEXINGTON BLUEGRASS AIRPORT KY US	19990629	261	178	26.1	17.8	79	64	0	1999	06	29	20YR Lagged Period	6/29/1999
GHCND:USW00093820	LEXINGTON BLUEGRASS AIRPORT KY US	19990630	278	156	27.8	15.6	82	60	0	1999	06	30	20YR Lagged Period	6/30/1999
GHCND:USW00093820	LEXINGTON BLUEGRASS AIRPORT KY US	19990701	300	200	30.0	20.0	86	68	0	1999	07	01	20YR Lagged Period	7/1/1999
GHCND:USW00093820	LEXINGTON BLUEGRASS AIRPORT KY US	19990702	283	222	28.3	22.2	83	72	0	1999	07	02	20YR Lagged Period	7/2/1999
GHCND:USW00093820	LEXINGTON BLUEGRASS AIRPORT KY US	19990703	317	222	31.7	22.2	89	72	0	1999	07	03	20YR Lagged Period	7/3/1999
GHCND:USW00093820	LEXINGTON BLUEGRASS AIRPORT KY US	19990704	328	233	32.8	23.3	91	74	0	1999	07	04	20YR Lagged Period	7/4/1999
GHCND:USW00093820	LEXINGTON BLUEGRASS AIRPORT KY US	19990705	322	228	32.2	22.8	90	73	0	1999	07	05	20YR Lagged Period	7/5/1999
GHCND:USW00093820	LEXINGTON BLUEGRASS AIRPORT KY US	19990706	328	228	32.8	22.8	91	73	0	1999	07	06	20YR Lagged Period	7/6/1999
GHCND:USW00093820	LEXINGTON BLUEGRASS AIRPORT KY US	19990707	306	206	30.6	20.6	87	69	0	1999	07	07	20YR Lagged Period	7/7/1999
GHCND:USW00093820	LEXINGTON BLUEGRASS AIRPORT KY US	19990708	311	161	31.1	16.1	88	61	0	1999	07	08	20YR Lagged Period	7/8/1999
GHCND:USW00093820	LEXINGTON BLUEGRASS AIRPORT KY US	19990709	328	189	32.8	18.9	91	66	0	1999	07	09	20YR Lagged Period	7/9/1999
GHCND:USW00093820	LEXINGTON BLUEGRASS AIRPORT KY US	19990710	267	189	26.7	18.9	80	66	0	1999	07	10	20YR Lagged Period	7/10/1999
GHCND:USW00093820	LEXINGTON BLUEGRASS AIRPORT KY US	19990711	267	150	26.7	15.0	80	59	0	1999	07	11	20YR Lagged Period	7/11/1999
GHCND:USW00093820	LEXINGTON BLUEGRASS AIRPORT KY US	19990712	261	178	26.1	17.8	79	64	0	1999	07	12	20YR Lagged Period	7/12/1999
GHCND:USW00093820	LEXINGTON BLUEGRASS AIRPORT KY US	19990713	278	167	27.8	16.7	82	62	0	1999	07	13	20YR Lagged Period	7/13/1999
GHCND:USW00093820	LEXINGTON BLUEGRASS AIRPORT KY US	19990714	311	172	31.1	17.2	88	63	0	1999	07	14	20YR Lagged Period	7/14/1999
GHCND:USW00093820	LEXINGTON BLUEGRASS AIRPORT KY US	19990715	317	183	31.7	18.3	89	65	0	1999	07	15	20YR Lagged Period	7/15/1999
GHCND:USW00093820	LEXINGTON BLUEGRASS AIRPORT KY US	19990716	328	194	32.8	19.4	91	67	0	1999	07	16	20YR Lagged Period	7/16/1999
GHCND:USW00093820	LEXINGTON BLUEGRASS AIRPORT KY US	19990717	339	194	33.9	19.4	93	67	0	1999	07	17	20YR Lagged Period	7/17/1999
GHCND:USW00093820	LEXINGTON BLUEGRASS AIRPORT KY US	19990718	328	211	32.8	21.1	91	70	0	1999	07	18	20YR Lagged Period	7/18/1999
GHCND:USW00093820	LEXINGTON BLUEGRASS AIRPORT KY US	19990719	344	178	34.4	17.8	94	64	0	1999	07	19	20YR Lagged Period	7/19/1999
GHCND:USW00093820	LEXINGTON BLUEGRASS AIRPORT KY US	19990720	350	217	35.0	21.7	95	71	0	1999	07	20	20YR Lagged Period	7/20/1999
GHCND:USW00093820	LEXINGTON BLUEGRASS AIRPORT KY US	19990721	333	217	33.3	21.7	92	71	0	1999	07	21	20YR Lagged Period	7/21/1999
GHCND:USW00093820	LEXINGTON BLUEGRASS AIRPORT KY US	19990722	339	222	33.9	22.2	93	72	0	1999	07	22	20YR Lagged Period	7/22/1999
GHCND:USW00093820	LEXINGTON BLUEGRASS AIRPORT KY US	19990723	344	233	34.4	23.3	94	74	0	1999	07	23	20YR Lagged Period	7/23/1999
GHCND:USW00093820	LEXINGTON BLUEGRASS AIRPORT KY US	19990724	333	228	33.3	22.8	92	73	0	1999	07	24	20YR Lagged Period	7/24/1999
GHCND:USW00093820	LEXINGTON BLUEGRASS AIRPORT KY US	19990725	350	211	35.0	21.1	95	70	0	1999	07	25	20YR Lagged Period	7/25/1999
GHCND:USW00093820	LEXINGTON BLUEGRASS AIRPORT KY US	19990726	333	200	33.3	20.0	92	68	0	1999	07	26	20YR Lagged Period	7/26/1999
GHCND:USW00093820	LEXINGTON BLUEGRASS AIRPORT KY US	19990727	322	222	32.2	22.2	90	72	0	1999	07	27	20YR Lagged Period	7/27/1999
GHCND:USW00093820	LEXINGTON BLUEGRASS AIRPORT KY US	19990728	339	217	33.9	21.7	93	71	0	1999	07	28	20YR Lagged Period	7/28/1999
GHCND:USW00093820	LEXINGTON BLUEGRASS AIRPORT KY US	19990729	356	217	35.6	21.7	96	71	0	1999	07	29	20YR Lagged Period	7/29/1999
GHCND:USW00093820	LEXINGTON BLUEGRASS AIRPORT KY US	19990730	394	228	39.4	22.8	103	73	0	1999	07	30	20YR Lagged Period	7/30/1999
GHCND:USW00093820	LEXINGTON BLUEGRASS AIRPORT KY US	19990731	372	239	37.2	23.9	99	75	0	1999	07	31	20YR Lagged Period	7/31/1999
GHCND:USW00093820	LEXINGTON BLUEGRASS AIRPORT KY US	19990801	322	222	32.2	22.2	90	72	0	1999	08	01	20YR Lagged Period	8/1/1999
GHCND:USW00093820	LEXINGTON BLUEGRASS AIRPORT KY US	19990802	311	200	31.1	20.0	88	68	0	1999	08	02	20YR Lagged Period	8/2/1999
GHCND:USW00093820	LEXINGTON BLUEGRASS AIRPORT KY US	19990803	300	161	30.0	16.1	86	61	0	1999	08	03	20YR Lagged Period	8/3/1999
GHCND:USW00093820	LEXINGTON BLUEGRASS AIRPORT KY US	19990804	322	161	32.2	16.1	90	61	0	1999	08	04	20YR Lagged Period	8/4/1999
GHCND:USW00093820	LEXINGTON BLUEGRASS AIRPORT KY US	19990805	306	172	30.6	17.2	87	63	0	1999	08	05	20YR Lagged Period	8/5/1999
GHCND:USW00093820	LEXINGTON BLUEGRASS AIRPORT KY US	19990806	317	150	31.7	15.0	89	59	0	1999	08	06	20YR Lagged Period	8/6/1999
GHCND:USW00093820	LEXINGTON BLUEGRASS AIRPORT KY US	19990807	350	178	35.0	17.8	95	64	0	1999	08	07	20YR Lagged Period	8/7/1999
GHCND:USW00093820	LEXINGTON BLUEGRASS AIRPORT KY US	19990808	267	211	26.7	21.1	80	70	0	1999	08	08	20YR Lagged Period	8/8/1999
GHCND:USW00093820	LEXINGTON BLUEGRASS AIRPORT KY US	19990809	283	178	28.3	17.8	83	64	0	1999	08	09	20YR Lagged Period	8/9/1999
GHCND:USW00093820	LEXINGTON BLUEGRASS AIRPORT KY US	19990810	328	150	32.8	15.0	91	59	0	1999	08	10	20YR Lagged Period	8/10/1999
GHCND:USW00093820	LEXINGTON BLUEGRASS AIRPORT KY US	19990811	339	189	33.9	18.9	93	66	0	1999	08	11	20YR Lagged Period	8/11/1999
GHCND:USW00093820	LEXINGTON BLUEGRASS AIRPORT KY US	19990812	333	206	33.3	20.6	92	69	0	1999	08	12	20YR Lagged Period	8/12/1999
GHCND:USW00093820	LEXINGTON BLUEGRASS AIRPORT KY US	19990813	367	217	36.7	21.7	98	71	0	1999	08	13	20YR Lagged Period	8/13/1999
GHCND:USW00093820	LEXINGTON BLUEGRASS AIRPORT KY US	19990814	222	172	22.2	17.2	72	63	0	1999	08	14	20YR Lagged Period	8/14/1999
GHCND:USW00093820	LEXINGTON BLUEGRASS AIRPORT KY US	19990815	283	161	28.3	16.1	83	61	0	1999	08	15	20YR Lagged Period	8/15/1999
GHCND:USW00093820	LEXINGTON BLUEGRASS AIRPORT KY US	19990816	339	139	33.9	13.9	93	57	0	1999	08	16	20YR Lagged Period	8/16/1999
GHCND:USW00093820	LEXINGTON BLUEGRASS AIRPORT KY US	19990817	361	167	36.1	16.7	97	62	0	1999	08	17	20YR Lagged Period	8/17/1999
GHCND:USW00093820	LEXINGTON BLUEGRASS AIRPORT KY US	19990818	328	178	32.8	17.8	91	64	0	1999	08	18	20YR Lagged Period	8/18/1999
GHCND:USW00093820	LEXINGTON BLUEGRASS AIRPORT KY US	19990819	322	200	32.2	20.0	90	68	0	1999	08	19	20YR Lagged Period	8/19/1999
GHCND:USW00093820	LEXINGTON BLUEGRASS AIRPORT KY US	19990820	283	178	28.3	17.8	83	64	0	1999	08	20	20YR Lagged Period	8/20/1999
GHCND:USW00093820	LEXINGTON BLUEGRASS AIRPORT KY US	19990821	306	144	30.6	14.4	87	58	0	1999	08	21	20YR Lagged Period	8/21/1999
GHCND:USW00093820	LEXINGTON BLUEGRASS AIRPORT KY US	19990822	317	167	31.7	16.7	89	62	0	1999	08	22	20YR Lagged Period	8/22/1999
GHCND:USW00093820	LEXINGTON BLUEGRASS AIRPORT KY US	19990823	333	194	33.3	19.4	92	67	0	1999	08	23	20YR Lagged Period	8/23/1999
GHCND:USW00093820	LEXINGTON BLUEGRASS AIRPORT KY US	19990824	311	194	31.1	19.4	88	67	0	1999	08	24	20YR Lagged Period	8/24/1999
GHCND:USW00093820	LEXINGTON BLUEGRASS AIRPORT KY US	19990825	272	183	27.2	18.3	81	65	0	1999	08	25	20YR Lagged Period	8/25/1999
GHCND:USW00093820	LEXINGTON BLUEGRASS AIRPORT KY US	19990826	278	161	27.8	16.1	82	61	0	1999	08	26	20YR Lagged Period	8/26/1999
GHCND:USW00093820	LEXINGTON BLUEGRASS AIRPORT KY US	19990827	306	178	30.6	17.8	87	64	0	1999	08	27	20YR Lagged Period	8/27/1999
GHCND:USW00093820	LEXINGTON BLUEGRASS AIRPORT KY US	19990828	317	172	31.7	17.2	89	63	0	1999	08	28	20YR Lagged Period	8/28/1999
GHCND:USW00093820	LEXINGTON BLUEGRASS AIRPORT KY US	19990829	333	183	33.3	18.3	92	65	0	1999	08	29	20YR Lagged Period	8/29/1999
GHCND:USW00093820	LEXINGTON BLUEGRASS AIRPORT KY US	19990830	256	133	25.6	13.3	78	56	0	1999	08	30	20YR Lagged Period	8/30/1999
GHCND:USW00093820	LEXINGTON BLUEGRASS AIRPORT KY US	19990831	300	122	30.0	12.2	86	54	0	1999	08	31	20YR Lagged Period	8/31/1999
GHCND:USW00093820	LEXINGTON BLUEGRASS AIRPORT KY US	19990901	322	128	32.2	12.8	90	55	0	1999	09	01	20YR Lagged Period	9/1/1999
GHCND:USW00093820	LEXINGTON BLUEGRASS AIRPORT KY US	19990902	328	122	32.8	12.2	91	54	0	1999	09	02	20YR Lagged Period	9/2/1999
GHCND:USW00093820	LEXINGTON BLUEGRASS AIRPORT KY US	19990903	350	161	35.0	16.1	95	61	0	1999	09	03	20YR Lagged Period	9/3/1999
GHCND:USW00093820	LEXINGTON BLUEGRASS AIRPORT KY US	19990904	350	172	35.0	17.2	95	63	0	1999	09	04	20YR Lagged Period	9/4/1999
GHCND:USW00093820	LEXINGTON BLUEGRASS AIRPORT KY US	19990905	333	178	33.3	17.8	92	64	0	1999	09	05	20YR Lagged Period	9/5/1999
GHCND:USW00093820	LEXINGTON BLUEGRASS AIRPORT KY US	19990906	339	172	33.9	17.2	93	63	0	1999	09	06	20YR Lagged Period	9/6/1999
GHCND:USW00093820	LEXINGTON BLUEGRASS AIRPORT KY US	19990907	306	150	30.6	15.0	87	59	0	1999	09	07	20YR Lagged Period	9/7/1999
GHCND:USW00093820	LEXINGTON BLUEGRASS AIRPORT KY US	19990908	339	133	33.9	13.3	93	56	0	1999	09	08	20YR Lagged Period	9/8/1999
GHCND:USW00093820	LEXINGTON BLUEGRASS AIRPORT KY US	19990909	289	156	28.9	15.6	84	60	0	1999	09	09	20YR Lagged Period	9/9/1999
GHCND:USW00093820	LEXINGTON BLUEGRASS AIRPORT KY US	19990910	278	100	27.8	10.0	82	50	0	1999	09	10	20YR Lagged Period	9/10/1999
GHCND:USW00093820	LEXINGTON BLUEGRASS AIRPORT KY US	19990911	317	117	31.7	11.7	89	53	0	1999	09	11	20YR Lagged Period	9/11/1999
GHCND:USW00093820	LEXINGTON BLUEGRASS AIRPORT KY US	19990912	333	167	33.3	16.7	92	62	0	1999	09	12	20YR Lagged Period	9/12/1999
GHCND:USW00093820	LEXINGTON BLUEGRASS AIRPORT KY US	19990913	228	156	22.8	15.6	73	60	0	1999	09	13	20YR Lagged Period	9/13/1999
GHCND:USW00093820	LEXINGTON BLUEGRASS AIRPORT KY US	19990914	256	111	25.6	11.1	78	52	0	1999	09	14	20YR Lagged Period	9/14/1999
GHCND:USW00093820	LEXINGTON BLUEGRASS AIRPORT KY US	19990915	272	117	27.2	11.7	81	53	0	1999	09	15	20YR Lagged Period	9/15/1999
GHCND:USW00093820	LEXINGTON BLUEGRASS AIRPORT KY US	19990916	233	111	23.3	11.1	74	52	2	1999	09	16	20YR Lagged Period	9/16/1999
GHCND:USW00093820	LEXINGTON BLUEGRASS AIRPORT KY US	19990917	244	78	24.4	7.8	76	46	4	1999	09	17	20YR Lagged Period	9/17/1999
GHCND:USW00093820	LEXINGTON BLUEGRASS AIRPORT KY US	19990918	267	89	26.7	8.9	80	48	1	1999	09	18	20YR Lagged Period	9/18/1999
GHCND:USW00093820	LEXINGTON BLUEGRASS AIRPORT KY US	19990919	289	100	28.9	10.0	84	50	0	1999	09	19	20YR Lagged Period	9/19/1999
GHCND:USW00093820	LEXINGTON BLUEGRASS AIRPORT KY US	19990920	244	167	24.4	16.7	76	62	0	1999	09	20	20YR Lagged Period	9/20/1999
GHCND:USW00093820	LEXINGTON BLUEGRASS AIRPORT KY US	19990921	194	100	19.4	10.0	67	50	6	1999	09	21	20YR Lagged Period	9/21/1999
GHCND:USW00093820	LEXINGTON BLUEGRASS AIRPORT KY US	19990922	206	50	20.6	5.0	69	41	10	1999	09	22	20YR Lagged Period	9/22/1999
GHCND:USW00093820	LEXINGTON BLUEGRASS AIRPORT KY US	19990923	250	56	25.0	5.6	77	42	5	1999	09	23	20YR Lagged Period	9/23/1999
GHCND:USW00093820	LEXINGTON BLUEGRASS AIRPORT KY US	19990924	289	117	28.9	11.7	84	53	0	1999	09	24	20YR Lagged Period	9/24/1999
GHCND:USW00093820	LEXINGTON BLUEGRASS AIRPORT KY US	19990925	300	133	30.0	13.3	86	56	0	1999	09	25	20YR Lagged Period	9/25/1999
GHCND:USW00093820	LEXINGTON BLUEGRASS AIRPORT KY US	19990926	300	139	30.0	13.9	86	57	0	1999	09	26	20YR Lagged Period	9/26/1999
GHCND:USW00093820	LEXINGTON BLUEGRASS AIRPORT KY US	19990927	289	172	28.9	17.2	84	63	0	1999	09	27	20YR Lagged Period	9/27/1999
GHCND:USW00093820	LEXINGTON BLUEGRASS AIRPORT KY US	19990928	311	189	31.1	18.9	88	66	0	1999	09	28	20YR Lagged Period	9/28/1999
GHCND:USW00093820	LEXINGTON BLUEGRASS AIRPORT KY US	19990929	228	83	22.8	8.3	73	47	5	1999	09	29	20YR Lagged Period	9/29/1999
GHCND:USW00093820	LEXINGTON BLUEGRASS AIRPORT KY US	19990930	194	61	19.4	6.1	67	43	10	1999	09	30	20YR Lagged Period	9/30/1999
GHCND:USW00093820	LEXINGTON BLUEGRASS AIRPORT KY US	19991001	233	83	23.3	8.3	74	47	4	1999	10	01	20YR Lagged Period	10/1/1999
GHCND:USW00093820	LEXINGTON BLUEGRASS AIRPORT KY US	19991002	256	100	25.6	10.0	78	50	1	1999	10	02	20YR Lagged Period	10/2/1999
GHCND:USW00093820	LEXINGTON BLUEGRASS AIRPORT KY US	19991003	261	106	26.1	10.6	79	51	0	1999	10	03	20YR Lagged Period	10/3/1999
GHCND:USW00093820	LEXINGTON BLUEGRASS AIRPORT KY US	19991004	200	89	20.0	8.9	68	48	7	1999	10	04	20YR Lagged Period	10/4/1999
GHCND:USW00093820	LEXINGTON BLUEGRASS AIRPORT KY US	19991005	167	83	16.7	8.3	62	47	10	1999	10	05	20YR Lagged Period	10/5/1999
GHCND:USW00093820	LEXINGTON BLUEGRASS AIRPORT KY US	19991006	217	44	21.7	4.4	71	40	9	1999	10	06	20YR Lagged Period	10/6/1999
GHCND:USW00093820	LEXINGTON BLUEGRASS AIRPORT KY US	19991007	228	67	22.8	6.7	73	44	6	1999	10	07	20YR Lagged Period	10/7/1999
GHCND:USW00093820	LEXINGTON BLUEGRASS AIRPORT KY US	19991008	272	122	27.2	12.2	81	54	0	1999	10	08	20YR Lagged Period	10/8/1999
GHCND:USW00093820	LEXINGTON BLUEGRASS AIRPORT KY US	19991009	211	161	21.1	16.1	70	61	0	1999	10	09	20YR Lagged Period	10/9/1999
GHCND:USW00093820	LEXINGTON BLUEGRASS AIRPORT KY US	19991010	217	167	21.7	16.7	71	62	0	1999	10	10	20YR Lagged Period	10/10/1999
GHCND:USW00093820	LEXINGTON BLUEGRASS AIRPORT KY US	19991011	189	117	18.9	11.7	66	53	5	1999	10	11	20YR Lagged Period	10/11/1999
GHCND:USW00093820	LEXINGTON BLUEGRASS AIRPORT KY US	19991012	239	83	23.9	8.3	75	47	4	1999	10	12	20YR Lagged Period	10/12/1999
GHCND:USW00093820	LEXINGTON BLUEGRASS AIRPORT KY US	19991013	239	100	23.9	10.0	75	50	2	1999	10	13	20YR Lagged Period	10/13/1999
GHCND:USW00093820	LEXINGTON BLUEGRASS AIRPORT KY US	19991014	144	44	14.4	4.4	58	40	16	1999	10	14	20YR Lagged Period	10/14/1999
GHCND:USW00093820	LEXINGTON BLUEGRASS AIRPORT KY US	19991015	233	67	23.3	6.7	74	44	6	1999	10	15	20YR Lagged Period	10/15/1999
GHCND:USW00093820	LEXINGTON BLUEGRASS AIRPORT KY US	19991016	239	122	23.9	12.2	75	54	0	1999	10	16	20YR Lagged Period	10/16/1999
GHCND:USW00093820	LEXINGTON BLUEGRASS AIRPORT KY US	19991017	189	83	18.9	8.3	66	47	8	1999	10	17	20YR Lagged Period	10/17/1999
GHCND:USW00093820	LEXINGTON BLUEGRASS AIRPORT KY US	19991018	133	28	13.3	2.8	56	37	18	1999	10	18	20YR Lagged Period	10/18/1999
GHCND:USW00093820	LEXINGTON BLUEGRASS AIRPORT KY US	19991019	117	56	11.7	5.6	53	42	17	1999	10	19	20YR Lagged Period	10/19/1999
GHCND:USW00093820	LEXINGTON BLUEGRASS AIRPORT KY US	19991020	167	0	16.7	-	62	32	18	1999	10	20	20YR Lagged Period	10/20/1999
GHCND:USW00093820	LEXINGTON BLUEGRASS AIRPORT KY US	19991021	167	0	16.7	-	62	32	18	1999	10	21	20YR Lagged Period	10/21/1999
GHCND:USW00093820	LEXINGTON BLUEGRASS AIRPORT KY US	19991022	172	89	17.2	8.9	63	48	9	1999	10	22	20YR Lagged Period	10/22/1999
GHCND:USW00093820	LEXINGTON BLUEGRASS AIRPORT KY US	19991023	106	44	10.6	4.4	51	40	19	1999	10	23	20YR Lagged Period	10/23/1999
GHCND:USW00093820	LEXINGTON BLUEGRASS AIRPORT KY US	19991024	106	-11	10.6	(1.1)	51	30	24	1999	10	24	20YR Lagged Period	10/24/1999
GHCND:USW00093820	LEXINGTON BLUEGRASS AIRPORT KY US	19991025	150	-6	15.0	(0.6)	59	31	20	1999	10	25	20YR Lagged Period	10/25/1999
GHCND:USW00093820	LEXINGTON BLUEGRASS AIRPORT KY US	19991026	200	39	20.0	3.9	68	39	11	1999	10	26	20YR Lagged Period	10/26/1999
GHCND:USW00093820	LEXINGTON BLUEGRASS AIRPORT KY US	19991027	200	39	20.0	3.9	68	39	11	1999	10	27	20YR Lagged Period	10/27/1999
GHCND:USW00093820	LEXINGTON BLUEGRASS AIRPORT KY US	19991028	250	50	25.0	5.0	77	41	6	1999	10	28	20YR Lagged Period	10/28/1999
GHCND:USW00093820	LEXINGTON BLUEGRASS AIRPORT KY US	19991029	250	100	25.0	10.0	77	50	1	1999	10	29	20YR Lagged Period	10/29/1999
GHCND:USW00093820	LEXINGTON BLUEGRASS AIRPORT KY US	19991030	228	94	22.8	9.4	73	49	4	1999	10	30	20YR Lagged Period	10/30/1999
GHCND:USW00093820	LEXINGTON BLUEGRASS AIRPORT KY US	19991031	244	117	24.4	11.7	76	53	0	1999	10	31	20YR Lagged Period	10/31/1999
GHCND:USW00093820	LEXINGTON BLUEGRASS AIRPORT KY US	19991101	256	117	25.6	11.7	78	53	0	1999	11	01	20YR Lagged Period	11/1/1999
GHCND:USW00093820	LEXINGTON BLUEGRASS AIRPORT KY US	19991102	167	28	16.7	2.8	62	37	15	1999	11	02	20YR Lagged Period	11/2/1999
GHCND:USW00093820	LEXINGTON BLUEGRASS AIRPORT KY US	19991103	78	-28	7.8	(2.8)	46	27	28	1999	11	03	20YR Lagged Period	11/3/1999
GHCND:USW00093820	LEXINGTON BLUEGRASS AIRPORT KY US	19991104	156	-6	15.6	(0.6)	60	31	19	1999	11	04	20YR Lagged Period	11/4/1999
GHCND:USW00093820	LEXINGTON BLUEGRASS AIRPORT KY US	19991105	200	50	20.0	5.0	68	43	10	1999	11	05	20YR Lagged Period	11/5/1999
GHCND:USW00093820	LEXINGTON BLUEGRASS AIRPORT KY US	19991106	217	100	21.7	10.0	71	50	4	1999	11	06	20YR Lagged Period	11/6/1999
GHCND:USW00093820	LEXINGTON BLUEGRASS AIRPORT KY US	19991107	150	83	15.0	8.3	59	47	12	1999	11	07	20YR Lagged Period	11/7/1999
GHCND:USW00093820	LEXINGTON BLUEGRASS AIRPORT KY US	19991108	222	61	22.2	6.1	72	43	7	1999	11	08	20YR Lagged Period	11/8/1999
GHCND:USW00093820	LEXINGTON BLUEGRASS AIRPORT KY US	19991109	228	117	22.8	11.7	73	53	2	1999	11	09	20YR Lagged Period	11/9/1999
GHCND:USW00093820	LEXINGTON BLUEGRASS AIRPORT KY US	19991110	217	111	21.7	11.1	71	52	3	1999	11	10	20YR Lagged Period	11/10/1999
GHCND:USW00093820	LEXINGTON BLUEGRASS AIRPORT KY US	19991111	150	83	15.0	8.3	59	47	12	1999	11	11	20YR Lagged Period	11/11/1999
GHCND:USW00093820	LEXINGTON BLUEGRASS AIRPORT KY US	19991112	156	78	15.6	7.8	60	46	12	1999	11	12	20YR Lagged Period	11/12/1999
GHCND:USW00093820	LEXINGTON BLUEGRASS AIRPORT KY US	19991113	211	78	21.1	7.8	70	46	7	1999	11	13	20YR Lagged Period	11/13/1999
GHCND:USW00093820	LEXINGTON BLUEGRASS AIRPORT KY US	19991114	200	61	20.0	6.1	68	43	9	1999	11	14	20YR Lagged Period	11/14/1999
GHCND:USW00093820	LEXINGTON BLUEGRASS AIRPORT KY US	19991115	100	-6	10.0	(0.6)	50	31	24	1999	11	15	20YR Lagged Period	11/15/1999
GHCND:USW00093820	LEXINGTON BLUEGRASS AIRPORT KY US	19991116	100	-11	10.0	(1.1)	50	30	25	1999	11	16	20YR Lagged Period	11/16/1999
GHCND:USW00093820	LEXINGTON BLUEGRASS AIRPORT KY US	19991117	78	-56	7.8	(5.6)	46	22	31	1999	11	17	20YR Lagged Period	11/17/1999
GHCND:USW00093820	LEXINGTON BLUEGRASS AIRPORT KY US	19991118	167	6	16.7	0.6	62	33	17	1999	11	18	20YR Lagged Period	11/18/1999

GHCND:USW00093820	LEXINGTON BLUEGRASS AIRPORT KY US	19991119	200	67	20.0	6.7	68	44	9	1999	11	19	20YR Lagged Period	11/19/1999
GHCND:USW00093820	LEXINGTON BLUEGRASS AIRPORT KY US	19991120	122	72	12.2	7.2	54	45	15	1999	11	20	20YR Lagged Period	11/20/1999
GHCND:USW00093820	LEXINGTON BLUEGRASS AIRPORT KY US	19991121	200	94	20.0	9.4	68	49	6	1999	11	21	20YR Lagged Period	11/21/1999
GHCND:USW00093820	LEXINGTON BLUEGRASS AIRPORT KY US	19991122	211	117	21.1	11.7	70	53	3	1999	11	22	20YR Lagged Period	11/22/1999
GHCND:USW00093820	LEXINGTON BLUEGRASS AIRPORT KY US	19991123	222	106	22.2	10.6	72	51	3	1999	11	23	20YR Lagged Period	11/23/1999
GHCND:USW00093820	LEXINGTON BLUEGRASS AIRPORT KY US	19991124	172	67	17.2	6.7	63	44	11	1999	11	24	20YR Lagged Period	11/24/1999
GHCND:USW00093820	LEXINGTON BLUEGRASS AIRPORT KY US	19991125	72	39	7.2	3.9	45	39	23	1999	11	25	20YR Lagged Period	11/25/1999
GHCND:USW00093820	LEXINGTON BLUEGRASS AIRPORT KY US	19991126	94	17	9.4	1.7	49	35	23	1999	11	26	20YR Lagged Period	11/26/1999
GHCND:USW00093820	LEXINGTON BLUEGRASS AIRPORT KY US	19991127	144	11	14.4	1.1	58	34	19	1999	11	27	20YR Lagged Period	11/27/1999
GHCND:USW00093820	LEXINGTON BLUEGRASS AIRPORT KY US	19991128	94	28	9.4	2.8	49	37	22	1999	11	28	20YR Lagged Period	11/28/1999
GHCND:USW00093820	LEXINGTON BLUEGRASS AIRPORT KY US	19991129	78	-22	7.8	(2.2)	46	28	28	1999	11	29	20YR Lagged Period	11/29/1999
GHCND:USW00093820	LEXINGTON BLUEGRASS AIRPORT KY US	19991130	39	-56	3.9	(5.6)	39	22	34	1999	11	30	20YR Lagged Period	11/30/1999
GHCND:USW00093820	LEXINGTON BLUEGRASS AIRPORT KY US	19991201	56	-78	5.6	(7.8)	42	18	35	1999	12	01	20YR Lagged Period	12/1/1999
GHCND:USW00093820	LEXINGTON BLUEGRASS AIRPORT KY US	19991202	139	-11	13.9	(1.1)	57	30	21	1999	12	02	20YR Lagged Period	12/2/1999
GHCND:USW00093820	LEXINGTON BLUEGRASS AIRPORT KY US	19991203	144	61	14.4	6.1	58	43	14	1999	12	03	20YR Lagged Period	12/3/1999
GHCND:USW00093820	LEXINGTON BLUEGRASS AIRPORT KY US	19991204	183	106	18.3	10.6	65	51	7	1999	12	04	20YR Lagged Period	12/4/1999
GHCND:USW00093820	LEXINGTON BLUEGRASS AIRPORT KY US	19991205	161	67	16.1	6.7	61	44	12	1999	12	05	20YR Lagged Period	12/5/1999
GHCND:USW00093820	LEXINGTON BLUEGRASS AIRPORT KY US	19991206	72	-6	7.2	(0.6)	45	31	27	1999	12	06	20YR Lagged Period	12/6/1999
GHCND:USW00093820	LEXINGTON BLUEGRASS AIRPORT KY US	19991207	61	-50	6.1	(5.0)	43	23	32	1999	12	07	20YR Lagged Period	12/7/1999
GHCND:USW00093820	LEXINGTON BLUEGRASS AIRPORT KY US	19991208	117	-22	11.7	(2.2)	53	28	24	1999	12	08	20YR Lagged Period	12/8/1999
GHCND:USW00093820	LEXINGTON BLUEGRASS AIRPORT KY US	19991209	156	33	15.6	3.3	60	38	16	1999	12	09	20YR Lagged Period	12/9/1999
GHCND:USW00093820	LEXINGTON BLUEGRASS AIRPORT KY US	19991210	128	0	12.8	-	55	32	21	1999	12	10	20YR Lagged Period	12/10/1999
GHCND:USW00093820	LEXINGTON BLUEGRASS AIRPORT KY US	19991211	72	-28	7.2	(2.8)	45	27	29	1999	12	11	20YR Lagged Period	12/11/1999
GHCND:USW00093820	LEXINGTON BLUEGRASS AIRPORT KY US	19991212	122	33	12.2	3.3	54	38	19	1999	12	12	20YR Lagged Period	12/12/1999
GHCND:USW00093820	LEXINGTON BLUEGRASS AIRPORT KY US	19991213	89	67	8.9	6.7	48	44	19	1999	12	13	20YR Lagged Period	12/13/1999
GHCND:USW00093820	LEXINGTON BLUEGRASS AIRPORT KY US	19991214	100	28	10.0	2.8	50	37	21	1999	12	14	20YR Lagged Period	12/14/1999
GHCND:USW00093820	LEXINGTON BLUEGRASS AIRPORT KY US	19991215	94	22	9.4	2.2	49	36	22	1999	12	15	20YR Lagged Period	12/15/1999
GHCND:USW00093820	LEXINGTON BLUEGRASS AIRPORT KY US	19991216	56	-11	5.6	(1.1)	42	30	29	1999	12	16	20YR Lagged Period	12/16/1999
GHCND:USW00093820	LEXINGTON BLUEGRASS AIRPORT KY US	19991217	122	-11	12.2	(1.1)	54	30	23	1999	12	17	20YR Lagged Period	12/17/1999
GHCND:USW00093820	LEXINGTON BLUEGRASS AIRPORT KY US	19991218	61	-6	6.1	(0.6)	43	31	28	1999	12	18	20YR Lagged Period	12/18/1999
GHCND:USW00093820	LEXINGTON BLUEGRASS AIRPORT KY US	19991219	94	0	9.4	-	49	32	24	1999	12	19	20YR Lagged Period	12/19/1999
GHCND:USW00093820	LEXINGTON BLUEGRASS AIRPORT KY US	19991220	106	-39	10.6	(3.9)	51	25	27	1999	12	20	20YR Lagged Period	12/20/1999
GHCND:USW00093820	LEXINGTON BLUEGRASS AIRPORT KY US	19991221	-22	-44	(2.2)	(4.4)	28	24	39	1999	12	21	20YR Lagged Period	12/21/1999
GHCND:USW00093820	LEXINGTON BLUEGRASS AIRPORT KY US	19991222	11	-100	1.1	(10.0)	34	14	41	1999	12	22	20YR Lagged Period	12/22/1999
GHCND:USW00093820	LEXINGTON BLUEGRASS AIRPORT KY US	19991223	-6	-50	(0.6)	(5.0)	31	23	38	1999	12	23	20YR Lagged Period	12/23/1999
GHCND:USW00093820	LEXINGTON BLUEGRASS AIRPORT KY US	19991224	-33	-111	(3.3)	(11.1)	26	12	46	1999	12	24	20YR Lagged Period	12/24/1999
GHCND:USW00093820	LEXINGTON BLUEGRASS AIRPORT KY US	19991225	-50	-167	(5.0)	(16.7)	23	2	52	1999	12	25	20YR Lagged Period	12/25/1999
GHCND:USW00093820	LEXINGTON BLUEGRASS AIRPORT KY US	19991226	39	-67	3.9	(6.7)	39	20	35	1999	12	26	20YR Lagged Period	12/26/1999
GHCND:USW00093820	LEXINGTON BLUEGRASS AIRPORT KY US	19991227	-17	-72	(1.7)	(7.2)	29	19	41	1999	12	27	20YR Lagged Period	12/27/1999
GHCND:USW00093820	LEXINGTON BLUEGRASS AIRPORT KY US	19991228	6	-83	0.6	(8.3)	33	17	40	1999	12	28	20YR Lagged Period	12/28/1999
GHCND:USW00093820	LEXINGTON BLUEGRASS AIRPORT KY US	19991229	39	-17	3.9	(1.7)	39	29	31	1999	12	29	20YR Lagged Period	12/29/1999
GHCND:USW00093820	LEXINGTON BLUEGRASS AIRPORT KY US	19991230	111	28	11.1	2.8	52	37	20	1999	12	30	20YR Lagged Period	12/30/1999
GHCND:USW00093820	LEXINGTON BLUEGRASS AIRPORT KY US	19991231	128	-11	12.8	(1.1)	55	30	22	1999	12	31	20YR Lagged Period	12/31/1999
GHCND:USW00093820	LEXINGTON BLUEGRASS AIRPORT KY US	20000101	144	33	14.4	3.3	58	38	17	2000	01	01	20YR Lagged Period	1/1/2000
GHCND:USW00093820	LEXINGTON BLUEGRASS AIRPORT KY US	20000102	178	111	17.8	11.1	64	52	7	2000	01	02	20YR Lagged Period	1/2/2000
GHCND:USW00093820	LEXINGTON BLUEGRASS AIRPORT KY US	20000103	200	117	20.0	11.7	68	53	4	2000	01	03	20YR Lagged Period	1/3/2000
GHCND:USW00093820	LEXINGTON BLUEGRASS AIRPORT KY US	20000104	139	-28	13.9	(2.8)	57	27	23	2000	01	04	20YR Lagged Period	1/4/2000
GHCND:USW00093820	LEXINGTON BLUEGRASS AIRPORT KY US	20000105	0	-39	-	(3.9)	32	25	36	2000	01	05	20YR Lagged Period	1/5/2000
GHCND:USW00093820	LEXINGTON BLUEGRASS AIRPORT KY US	20000106	83	-50	8.3	(5.0)	47	23	30	2000	01	06	20YR Lagged Period	1/6/2000
GHCND:USW00093820	LEXINGTON BLUEGRASS AIRPORT KY US	20000107	78	-50	7.8	(5.0)	46	23	30	2000	01	07	20YR Lagged Period	1/7/2000
GHCND:USW00093820	LEXINGTON BLUEGRASS AIRPORT KY US	20000108	61	-61	6.1	(6.1)	43	21	33	2000	01	08	20YR Lagged Period	1/8/2000
GHCND:USW00093820	LEXINGTON BLUEGRASS AIRPORT KY US	20000109	94	33	9.4	3.3	49	38	21	2000	01	09	20YR Lagged Period	1/9/2000
GHCND:USW00093820	LEXINGTON BLUEGRASS AIRPORT KY US	20000110	117	56	11.7	5.6	53	42	17	2000	01	10	20YR Lagged Period	1/10/2000
GHCND:USW00093820	LEXINGTON BLUEGRASS AIRPORT KY US	20000111	100	17	10.0	1.7	50	35	22	2000	01	11	20YR Lagged Period	1/11/2000
GHCND:USW00093820	LEXINGTON BLUEGRASS AIRPORT KY US	20000112	150	-22	15.0	(2.2)	59	28	21	2000	01	12	20YR Lagged Period	1/12/2000
GHCND:USW00093820	LEXINGTON BLUEGRASS AIRPORT KY US	20000113	139	-17	13.9	(1.7)	57	29	22	2000	01	13	20YR Lagged Period	1/13/2000
GHCND:USW00093820	LEXINGTON BLUEGRASS AIRPORT KY US	20000114	0	-67	-	(6.7)	32	20	39	2000	01	14	20YR Lagged Period	1/14/2000
GHCND:USW00093820	LEXINGTON BLUEGRASS AIRPORT KY US	20000115	111	-56	11.1	(5.6)	52	22	28	2000	01	15	20YR Lagged Period	1/15/2000
GHCND:USW00093820	LEXINGTON BLUEGRASS AIRPORT KY US	20000116	122	-17	12.2	(1.7)	54	29	23	2000	01	16	20YR Lagged Period	1/16/2000
GHCND:USW00093820	LEXINGTON BLUEGRASS AIRPORT KY US	20000117	0	-72	-	(7.2)	32	19	39	2000	01	17	20YR Lagged Period	1/17/2000
GHCND:USW00093820	LEXINGTON BLUEGRASS AIRPORT KY US	20000118	-11	-44	(1.1)	(4.4)	30	24	38	2000	01	18	20YR Lagged Period	1/18/2000
GHCND:USW00093820	LEXINGTON BLUEGRASS AIRPORT KY US	20000119	0	-39	-	(3.9)	32	25	36	2000	01	19	20YR Lagged Period	1/19/2000
GHCND:USW00093820	LEXINGTON BLUEGRASS AIRPORT KY US	20000120	6	-111	0.6	(11.1)	33	12	42	2000	01	20	20YR Lagged Period	1/20/2000
GHCND:USW00093820	LEXINGTON BLUEGRASS AIRPORT KY US	20000121	-67	-156	(6.7)	(15.6)	20	4	53	2000	01	21	20YR Lagged Period	1/21/2000
GHCND:USW00093820	LEXINGTON BLUEGRASS AIRPORT KY US	20000122	-22	-94	(2.2)	(9.4)	28	15	43	2000	01	22	20YR Lagged Period	1/22/2000
GHCND:USW00093820	LEXINGTON BLUEGRASS AIRPORT KY US	20000123	-6	-22	(0.6)	(2.2)	31	28	35	2000	01	23	20YR Lagged Period	1/23/2000
GHCND:USW00093820	LEXINGTON BLUEGRASS AIRPORT KY US	20000124	-17	-128	(1.7)	(12.8)	29	9	46	2000	01	24	20YR Lagged Period	1/24/2000
GHCND:USW00093820	LEXINGTON BLUEGRASS AIRPORT KY US	20000125	-56	-156	(5.6)	(15.6)	22	4	52	2000	01	25	20YR Lagged Period	1/25/2000
GHCND:USW00093820	LEXINGTON BLUEGRASS AIRPORT KY US	20000126	-44	-122	(4.4)	(12.2)	24	10	48	2000	01	26	20YR Lagged Period	1/26/2000
GHCND:USW00093820	LEXINGTON BLUEGRASS AIRPORT KY US	20000127	-72	-161	(7.2)	(16.1)	19	3	54	2000	01	27	20YR Lagged Period	1/27/2000
GHCND:USW00093820	LEXINGTON BLUEGRASS AIRPORT KY US	20000128	-33	-128	(3.3)	(12.8)	26	9	47	2000	01	28	20YR Lagged Period	1/28/2000
GHCND:USW00093820	LEXINGTON BLUEGRASS AIRPORT KY US	20000129	6	-56	0.6	(5.6)	33	22	37	2000	01	29	20YR Lagged Period	1/29/2000
GHCND:USW00093820	LEXINGTON BLUEGRASS AIRPORT KY US	20000130	6	-44	0.6	(4.4)	33	24	36	2000	01	30	20YR Lagged Period	1/30/2000
GHCND:USW00093820	LEXINGTON BLUEGRASS AIRPORT KY US	20000131	-22	-61	(2.2)	(6.1)	28	21	40	2000	01	31	20YR Lagged Period	1/31/2000
GHCND:USW00093820	LEXINGTON BLUEGRASS AIRPORT KY US	20000201	0	-67	-	(6.7)	32	20	39	2000	02	01	20YR Lagged Period	2/1/2000
GHCND:USW00093820	LEXINGTON BLUEGRASS AIRPORT KY US	20000202	-11	-106	(1.1)	(10.6)	30	13	43	2000	02	02	20YR Lagged Period	2/2/2000
GHCND:USW00093820	LEXINGTON BLUEGRASS AIRPORT KY US	20000203	39	-28	3.9	(2.8)	39	27	32	2000	02	03	20YR Lagged Period	2/3/2000
GHCND:USW00093820	LEXINGTON BLUEGRASS AIRPORT KY US	20000204	11	-22	1.1	(2.2)	34	28	34	2000	02	04	20YR Lagged Period	2/4/2000
GHCND:USW00093820	LEXINGTON BLUEGRASS AIRPORT KY US	20000205	11	-61	1.1	(6.1)	34	21	37	2000	02	05	20YR Lagged Period	2/5/2000
GHCND:USW00093820	LEXINGTON BLUEGRASS AIRPORT KY US	20000206	33	-67	3.3	(6.7)	38	20	36	2000	02	06	20YR Lagged Period	2/6/2000
GHCND:USW00093820	LEXINGTON BLUEGRASS AIRPORT KY US	20000207	100	-22	10.0	(2.2)	50	28	26	2000	02	07	20YR Lagged Period	2/7/2000
GHCND:USW00093820	LEXINGTON BLUEGRASS AIRPORT KY US	20000208	89	-44	8.9	(4.4)	48	24	29	2000	02	08	20YR Lagged Period	2/8/2000
GHCND:USW00093820	LEXINGTON BLUEGRASS AIRPORT KY US	20000209	133	-17	13.3	(1.7)	56	29	22	2000	02	09	20YR Lagged Period	2/9/2000
GHCND:USW00093820	LEXINGTON BLUEGRASS AIRPORT KY US	20000210	178	50	17.8	5.0	64	41	12	2000	02	10	20YR Lagged Period	2/10/2000
GHCND:USW00093820	LEXINGTON BLUEGRASS AIRPORT KY US	20000211	133	6	13.3	0.6	56	33	20	2000	02	11	20YR Lagged Period	2/11/2000
GHCND:USW00093820	LEXINGTON BLUEGRASS AIRPORT KY US	20000212	72	-11	7.2	(1.1)	45	30	27	2000	02	12	20YR Lagged Period	2/12/2000
GHCND:USW00093820	LEXINGTON BLUEGRASS AIRPORT KY US	20000213	144	17	14.4	1.7	58	35	18	2000	02	13	20YR Lagged Period	2/13/2000
GHCND:USW00093820	LEXINGTON BLUEGRASS AIRPORT KY US	20000214	117	11	11.7	1.1	53	34	21	2000	02	14	20YR Lagged Period	2/14/2000
GHCND:USW00093820	LEXINGTON BLUEGRASS AIRPORT KY US	20000215	111	-6	11.1	(0.6)	52	31	23	2000	02	15	20YR Lagged Period	2/15/2000
GHCND:USW00093820	LEXINGTON BLUEGRASS AIRPORT KY US	20000216	133	-17	13.3	(1.7)	56	29	22	2000	02	16	20YR Lagged Period	2/16/2000
GHCND:USW00093820	LEXINGTON BLUEGRASS AIRPORT KY US	20000217	67	-33	6.7	(3.3)	44	26	30	2000	02	17	20YR Lagged Period	2/17/2000
GHCND:USW00093820	LEXINGTON BLUEGRASS AIRPORT KY US	20000218	189	39	18.9	3.9	66	39	12	2000	02	18	20YR Lagged Period	2/18/2000
GHCND:USW00093820	LEXINGTON BLUEGRASS AIRPORT KY US	20000219	83	0	8.3	-	47	32	25	2000	02	19	20YR Lagged Period	2/19/2000
GHCND:USW00093820	LEXINGTON BLUEGRASS AIRPORT KY US	20000220	61	-6	6.1	(0.6)	43	31	28	2000	02	20	20YR Lagged Period	2/20/2000
GHCND:USW00093820	LEXINGTON BLUEGRASS AIRPORT KY US	20000221	111	-44	11.1	(4.4)	52	24	27	2000	02	21	20YR Lagged Period	2/21/2000
GHCND:USW00093820	LEXINGTON BLUEGRASS AIRPORT KY US	20000222	133	56	13.3	5.6	56	42	16	2000	02	22	20YR Lagged Period	2/22/2000
GHCND:USW00093820	LEXINGTON BLUEGRASS AIRPORT KY US	20000223	200	89	20.0	8.9	68	48	7	2000	02	23	20YR Lagged Period	2/23/2000
GHCND:USW00093820	LEXINGTON BLUEGRASS AIRPORT KY US	20000224	206	89	20.6	8.9	69	48	6	2000	02	24	20YR Lagged Period	2/24/2000
GHCND:USW00093820	LEXINGTON BLUEGRASS AIRPORT KY US	20000225	233	122	23.3	12.2	74	54	1	2000	02	25	20YR Lagged Period	2/25/2000
GHCND:USW00093820	LEXINGTON BLUEGRASS AIRPORT KY US	20000226	228	144	22.8	14.4	73	58	0	2000	02	26	20YR Lagged Period	2/26/2000
GHCND:USW00093820	LEXINGTON BLUEGRASS AIRPORT KY US	20000227	189	28	18.9	2.8	66	37	13	2000	02	27	20YR Lagged Period	2/27/2000
GHCND:USW00093820	LEXINGTON BLUEGRASS AIRPORT KY US	20000228	133	0	13.3	-	56	32	21	2000	02	28	20YR Lagged Period	2/28/2000
GHCND:USW00093820	LEXINGTON BLUEGRASS AIRPORT KY US	20000301	178	56	17.8	5.6	64	42	12	2000	03	01	20YR Lagged Period	3/1/2000
GHCND:USW00093820	LEXINGTON BLUEGRASS AIRPORT KY US	20000302	106	0	10.6	-	51	32	23	2000	03	02	20YR Lagged Period	3/2/2000
GHCND:USW00093820	LEXINGTON BLUEGRASS AIRPORT KY US	20000303	56	0	5.6	-	42	32	28	2000	03	03	20YR Lagged Period	3/3/2000
GHCND:USW00093820	LEXINGTON BLUEGRASS AIRPORT KY US	20000304	139	17	13.9	1.7	57	35	19	2000	03	04	20YR Lagged Period	3/4/2000
GHCND:USW00093820	LEXINGTON BLUEGRASS AIRPORT KY US	20000305	178	0	17.8	-	64	32	17	2000	03	05	20YR Lagged Period	3/5/2000
GHCND:USW00093820	LEXINGTON BLUEGRASS AIRPORT KY US	20000306	194	6	19.4	0.6	67	33	15	2000	03	06	20YR Lagged Period	3/6/2000
GHCND:USW00093820	LEXINGTON BLUEGRASS AIRPORT KY US	20000307	239	72	23.9	7.2	75	45	5	2000	03	07	20YR Lagged Period	3/7/2000
GHCND:USW00093820	LEXINGTON BLUEGRASS AIRPORT KY US	20000308	244	111	24.4	11.1	76	52	1	2000	03	08	20YR Lagged Period	3/8/2000
GHCND:USW00093820	LEXINGTON BLUEGRASS AIRPORT KY US	20000309	239	83	23.9	8.3	75	47	4	2000	03	09	20YR Lagged Period	3/9/2000
GHCND:USW00093820	LEXINGTON BLUEGRASS AIRPORT KY US	20000310	156	17	15.6	1.7	60	35	17	2000	03	10	20YR Lagged Period	3/10/2000
GHCND:USW00093820	LEXINGTON BLUEGRASS AIRPORT KY US	20000311	67	-11	6.7	(1.1)	44	30	28	2000	03	11	20YR Lagged Period	3/11/2000
GHCND:USW00093820	LEXINGTON BLUEGRASS AIRPORT KY US	20000312	61	-22	6.1	(2.2)	43	28	29	2000	03	12	20YR Lagged Period	3/12/2000
GHCND:USW00093820	LEXINGTON BLUEGRASS AIRPORT KY US	20000313	83	-28	8.3	(2.8)	47	27	28	2000	03	13	20YR Lagged Period	3/13/2000
GHCND:USW00093820	LEXINGTON BLUEGRASS AIRPORT KY US	20000314	161	17	16.1	1.7	61	35	17	2000	03	14	20YR Lagged Period	3/14/2000
GHCND:USW00093820	LEXINGTON BLUEGRASS AIRPORT KY US	20000315	206	67	20.6	6.7	69	44	8	2000	03	15	20YR Lagged Period	3/15/2000
GHCND:USW00093820	LEXINGTON BLUEGRASS AIRPORT KY US	20000316	144	17	14.4	1.7	58	35	18	2000	03	16	20YR Lagged Period	3/16/2000
GHCND:USW00093820	LEXINGTON BLUEGRASS AIRPORT KY US	20000317	56	-22	5.6	(2.2)	42	28	30	2000	03	17	20YR Lagged Period	3/17/2000
GHCND:USW00093820	LEXINGTON BLUEGRASS AIRPORT KY US	20000318	122	-33	12.2	(3.3)	54	26	25	2000	03	18	20YR Lagged Period	3/18/2000
GHCND:USW00093820	LEXINGTON BLUEGRASS AIRPORT KY US	20000319	117	83	11.7	8.3	53	47	15	2000	03	19	20YR Lagged Period	3/19/2000
GHCND:USW00093820	LEXINGTON BLUEGRASS AIRPORT KY US	20000320	122	83	12.2	8.3	54	47	14	2000	03	20	20YR Lagged Period	3/20/2000
GHCND:USW00093820	LEXINGTON BLUEGRASS AIRPORT KY US	20000321	139	33	13.9	3.3	57	38	17	2000	03	21	20YR Lagged Period	3/21/2000
GHCND:USW00093820	LEXINGTON BLUEGRASS AIRPORT KY US	20000322	156	22	15.6	2.2	60	36	17	2000	03	22	20YR Lagged Period	3/22/2000
GHCND:USW00093820	LEXINGTON BLUEGRASS AIRPORT KY US	20000323	178	39	17.8	3.9	64	39	13	2000	03	23	20YR Lagged Period	3/23/2000
GHCND:USW00093820	LEXINGTON BLUEGRASS AIRPORT KY US	20000324	233	94	23.3	9.4	74	49	3	2000	03	24	20YR Lagged Period	3/24/2000
GHCND:USW00093820	LEXINGTON BLUEGRASS AIRPORT KY US	20000325	222	133	22.2	13.3	72	56	1	2000	03	25	20YR Lagged Period	3/25/2000
GHCND:USW00093820	LEXINGTON BLUEGRASS AIRPORT KY US	20000326	183	28	18.3	2.8	65	37	14	2000	03	26	20YR Lagged Period	3/26/2000
GHCND:USW00093820	LEXINGTON BLUEGRASS AIRPORT KY US	20000327	139	67	13.9	6.7	57	44	14	2000	03	27	20YR Lagged Period	3/27/2000
GHCND:USW00093820	LEXINGTON BLUEGRASS AIRPORT KY US	20000328	94	39	9.4	3.9	49	39	21	2000	03	28	20YR Lagged Period	3/28/2000
GHCND:USW00093820	LEXINGTON BLUEGRASS AIRPORT KY US	20000329	117	-11	11.7	(1.1)	53	30	23	2000	03	29	20YR Lagged Period	3/29/2000
GHCND:USW00093820	LEXINGTON BLUEGRASS AIRPORT KY US	20000330	144	28	14.4	2.8	58	37	17	2000	03	30	20YR Lagged Period	3/30/2000
GHCND:USW00093820	LEXINGTON BLUEGRASS AIRPORT KY US	20000331	156	-11	15.6	(1.1)	60	30	20	2000	03	31	20YR Lagged Period	3/31/2000
GHCND:USW00093820	LEXINGTON BLUEGRASS AIRPORT KY US	20000401	228	0	22.8	-	73	32	12	2000	04	01	20YR Lagged Period	4/1/2000
GHCND:USW00093820	LEXINGTON BLUEGRASS AIRPORT KY US	20000402	172	139	17.2	13.9	63	57	5	2000	04	02	20YR Lagged Period	4/2/2000
GHCND:USW00093820	LEXINGTON BLUEGRASS AIRPORT KY US	20000403	178	89	17.8	8.9	64	49	9	2000	04	03	20YR Lagged Period	4/3/2000
GHCND:USW00093820	LEXINGTON BLUEGRASS AIRPORT KY US	20000404	89	11	8.9	1.1	48	34	24	2000	04	04	20YR Lagged Period	4/4/2000
GHCND:USW00093820	LEXINGTON BLUEGRASS AIRPORT KY US	20000405	144	-11	14.4	(1.1)	58	30	21	2000	04	05	20YR Lagged Period	4/5/2000
GHCND:USW00093820	LEXINGTON BLUEGRASS AIRPORT KY US	20000406	206	117	20.6	11.7	69	53	4	2000	04	06	20YR Lagged Period	4/6/2000
GHCND:USW00093820	LEXINGTON BLUEGRASS AIRPORT KY US	20000407	217	106	21.7	10.6	71	51	4	2000	04	07	20YR Lagged Period	4/7/2000
GHCND:USW00093820	LEXINGTON BLUEGRASS AIRPORT KY US	20000408	128	-6	12.8	(0.6)	55	31	22	2000	04	08	20YR Lagged Period	4/8/2000
GHCND:USW00093820	LEXINGTON BLUEGRASS AIRPORT KY US	20000409	144	-39	14.4	(3.9)	58	25	23	2000	04	09	20YR Lagged Period	4/9/2000
GHCND:USW00093820	LEXINGTON BLUEGRASS AIRPORT KY US	20000410	189	39	18.9	3.9	66	39	12	2000	04	10	20YR Lagged Period	4/10/2000
GHCND:USW00093820	LEXINGTON BLUEGRASS AIRPORT KY US	20000411	139	72	13.9	7.2	57	45	14	2000	04	11	20YR Lagged Period	4/11/2000
GHCND:USW00093820	LEXINGTON BLUEGRASS AIRPORT KY US	20000412	100	22	10.0	2.2	50	36	22	2000	04	12	20YR Lagged Period	4/12/2000
GHCND:USW00093820	LEXINGTON BLUEGRASS AIRPORT KY US	20000413	150	22	15.0	2.2	59	36	17	2000	04	13	20YR Lagged Period	4/13/2000
GHCND:USW00093820	LEXINGTON BLUEGRASS AIRPORT KY US	20000414	211	61	21.1	6.1	70	43	8	2000	04	14	20YR Lagged Period	4/14/2000
GHCND:USW00093820	LEXINGTON BLUEGRASS AIRPORT KY US	20000415	228	94	22.8	9.4	73	49	4	2000	04	15	20YR Lagged Period	4/15/2000
GHCND:USW00093820	LEXINGTON BLUEGRASS AIRPORT KY US	20000416	222	111	22.2	11.1	72	52	3	2000	04	16	20YR Lagged Period	4/16/2000
GHCND:USW00093820	LEXINGTON BLUEGRASS AIRPORT KY US	20000417	161	83	16.1	8.3	61	47	11	2000	04	17	20YR Lagged Period	4/17/2000
GHCND:USW00093820	LEXINGTON BLUEGRASS AIRPORT KY US	20000418	133	83	13.3	8.3	56	47	13	2000	04	18	20YR Lagged Period	4/18/2000
GHCND:USW00093820	LEXINGTON BLUEGRASS AIRPORT KY US	20000419	200	106	20.0	10.6	68	51	5	2000	04	19	20YR Lagged Period	4/19/2000
GHCND:USW00093820	LEXINGTON BLUEGRASS AIRPORT KY US	20000420	256	133	25.6	13.3	78	56	0	2000	04	20	20YR Lagged Period	4/20/2000
GHCND:USW00093820	LEXINGTON BLUEGRASS AIRPORT KY US	20000421	139	50	13.9	5.0	57	41	16	2000	04	21	20YR Lagged Period	4/21/2000
GHCND:USW00093820	LEXINGTON BLUEGRASS AIRPORT KY US	20000422	156	50	15.6	5.0	60	41	14	2000	04	22	20YR Lagged Period	4/22/2000
GHCND:USW00093820	LEXINGTON BLUEGRASS AIRPORT KY US	20000423	189	50	18.9	5.0	66	41	11	2000	04	23	20YR Lagged Period	4/23/2000
GHCND:USW00093820	LEXINGTON BLUEGRASS AIRPORT KY US	20000424	128	100	12.8	10.0	55	50	12	2000	04	24	20YR Lagged Period	4/24/2000
GHCND:USW00093820	LEXINGTON BLUEGRASS AIRPORT KY US	20000425	189	89	18.9	8.9	66	48	8	2000	04	25	20YR Lagged Period	4/25/2000
GHCND:USW00093820	LEXINGTON BLUEGRASS AIRPORT KY US	20000426	167	28	16.7	2.8	62	37	15	2000	04	26	20YR Lagged Period	4/26/2000
GHCND:USW00093820	LEXINGTON BLUEGRASS AIRPORT KY US	20000427	200	33	20.0	3.3	68	38	12	2000	04	27	20YR Lagged Period	4/27/2000
GHCND:USW00093820	LEXINGTON BLUEGRASS AIRPORT KY US	20000428	211	50	21.1	5.0	70	41	9	2000	04	28	20YR Lagged Period	4/28/2000
GHCND:USW00093820	LEXINGTON BLUEGRASS AIRPORT KY US	20000429	206	50	20.6	5.0	69	41	10	2000	04	29	20YR Lagged Period	4/29/2000
GHCND:USW00093820	LEXINGTON BLUEGRASS AIRPORT KY US	20000430	228	72	22.8	7.2	73	45	6	2000	04	30	20YR Lagged Period	4/30/2000
GHCND:USW00093820	LEXINGTON BLUEGRASS AIRPORT KY US	20000501	250	94	25.0	9.4	77	49	2	2000	05	01	20YR Lagged Period	5/1/2000
GHCND:USW00093820	LEXINGTON BLUEGRASS AIRPORT KY US	20000502	222	122	22.2	12.2	72	54	2	2000	05	02	20YR Lagged Period	5/2/2000
GHCND:USW00093820	LEXINGTON BLUEGRASS AIRPORT KY US	20000503	272	106	27.2	10.6	81	51	0	2000	05	03	20YR Lagged Period	5/3/2000
GHCND:USW00093820	LEXINGTON BLUEGRASS AIRPORT KY US	20000504	250	161	25.0	16.1	77	61	0	2000	05	04	20YR Lagged Period	5/4/2000
GHCND:USW00093820	LEXINGTON BLUEGRASS AIRPORT KY US	20000505	272	161	27.2	16.1	81	61	0	2000	05	05	20YR Lagged Period	5/5/2000
GHCND:USW00093820	LEXINGTON BLUEGRASS AIRPORT KY US	20000506	283	167	28.3	16.7	83	62	0	2000	05	06	20YR Lagged Period	5/6/2000
GHCND:USW00093820	LEXINGTON BLUEGRASS AIRPORT KY US	20000507	289	167	28.9	16.7	84	62	0	2000	05	07	20YR Lagged Period	5/7/2000

GHCND:USW00093820	LEXINGTON BLUEGRASS AIRPORT KY US	20000508	283	206	28.3	20.6	83	69	0	2000	05	08	20YR Lagged Period	5/8/2000
GHCND:USW00093820	LEXINGTON BLUEGRASS AIRPORT KY US	20000509	289	194	28.9	19.4	84	67	0	2000	05	09	20YR Lagged Period	5/9/2000
GHCND:USW00093820	LEXINGTON BLUEGRASS AIRPORT KY US	20000510	233	122	23.3	12.2	74	54	1	2000	05	10	20YR Lagged Period	5/10/2000
GHCND:USW00093820	LEXINGTON BLUEGRASS AIRPORT KY US	20000511	283	94	28.3	9.4	83	49	0	2000	05	11	20YR Lagged Period	5/11/2000
GHCND:USW00093820	LEXINGTON BLUEGRASS AIRPORT KY US	20000512	294	228	29.4	22.8	85	73	0	2000	05	12	20YR Lagged Period	5/12/2000
GHCND:USW00093820	LEXINGTON BLUEGRASS AIRPORT KY US	20000513	244	122	24.4	12.2	76	54	0	2000	05	13	20YR Lagged Period	5/13/2000
GHCND:USW00093820	LEXINGTON BLUEGRASS AIRPORT KY US	20000514	183	72	18.3	7.2	65	45	10	2000	05	14	20YR Lagged Period	5/14/2000
GHCND:USW00093820	LEXINGTON BLUEGRASS AIRPORT KY US	20000515	217	61	21.7	6.1	71	43	8	2000	05	15	20YR Lagged Period	5/15/2000
GHCND:USW00093820	LEXINGTON BLUEGRASS AIRPORT KY US	20000516	239	72	23.9	7.2	75	45	5	2000	05	16	20YR Lagged Period	5/16/2000
GHCND:USW00093820	LEXINGTON BLUEGRASS AIRPORT KY US	20000517	239	150	23.9	15.0	75	59	0	2000	05	17	20YR Lagged Period	5/17/2000
GHCND:USW00093820	LEXINGTON BLUEGRASS AIRPORT KY US	20000518	300	200	30.0	20.0	86	68	0	2000	05	18	20YR Lagged Period	5/18/2000
GHCND:USW00093820	LEXINGTON BLUEGRASS AIRPORT KY US	20000519	267	178	26.7	17.8	80	64	0	2000	05	19	20YR Lagged Period	5/19/2000
GHCND:USW00093820	LEXINGTON BLUEGRASS AIRPORT KY US	20000520	178	122	17.8	12.2	64	54	6	2000	05	20	20YR Lagged Period	5/20/2000
GHCND:USW00093820	LEXINGTON BLUEGRASS AIRPORT KY US	20000521	194	89	19.4	8.9	67	48	7	2000	05	21	20YR Lagged Period	5/21/2000
GHCND:USW00093820	LEXINGTON BLUEGRASS AIRPORT KY US	20000522	244	94	24.4	9.4	76	49	2	2000	05	22	20YR Lagged Period	5/22/2000
GHCND:USW00093820	LEXINGTON BLUEGRASS AIRPORT KY US	20000523	239	161	23.9	16.1	75	61	0	2000	05	23	20YR Lagged Period	5/23/2000
GHCND:USW00093820	LEXINGTON BLUEGRASS AIRPORT KY US	20000524	289	172	28.9	17.2	84	63	0	2000	05	24	20YR Lagged Period	5/24/2000
GHCND:USW00093820	LEXINGTON BLUEGRASS AIRPORT KY US	20000525	239	139	23.9	13.9	75	57	0	2000	05	25	20YR Lagged Period	5/25/2000
GHCND:USW00093820	LEXINGTON BLUEGRASS AIRPORT KY US	20000526	244	100	24.4	10.0	76	50	2	2000	05	26	20YR Lagged Period	5/26/2000
GHCND:USW00093820	LEXINGTON BLUEGRASS AIRPORT KY US	20000527	272	178	27.2	17.8	81	64	0	2000	05	27	20YR Lagged Period	5/27/2000
GHCND:USW00093820	LEXINGTON BLUEGRASS AIRPORT KY US	20000528	217	139	21.7	13.9	71	57	1	2000	05	28	20YR Lagged Period	5/28/2000
GHCND:USW00093820	LEXINGTON BLUEGRASS AIRPORT KY US	20000529	194	117	19.4	11.7	67	53	5	2000	05	29	20YR Lagged Period	5/29/2000
GHCND:USW00093820	LEXINGTON BLUEGRASS AIRPORT KY US	20000530	244	94	24.4	9.4	76	49	2	2000	05	30	20YR Lagged Period	5/30/2000
GHCND:USW00093820	LEXINGTON BLUEGRASS AIRPORT KY US	20000531	289	150	28.9	15.0	84	59	0	2000	05	31	20YR Lagged Period	5/31/2000
GHCND:USW00093820	LEXINGTON BLUEGRASS AIRPORT KY US	20000601	300	178	30.0	17.8	86	64	0	2000	06	01	20YR Lagged Period	6/1/2000
GHCND:USW00093820	LEXINGTON BLUEGRASS AIRPORT KY US	20000602	311	189	31.1	18.9	88	66	0	2000	06	02	20YR Lagged Period	6/2/2000
GHCND:USW00093820	LEXINGTON BLUEGRASS AIRPORT KY US	20000603	244	144	24.4	14.4	76	58	0	2000	06	03	20YR Lagged Period	6/3/2000
GHCND:USW00093820	LEXINGTON BLUEGRASS AIRPORT KY US	20000604	256	106	25.6	10.6	78	51	0	2000	06	04	20YR Lagged Period	6/4/2000
GHCND:USW00093820	LEXINGTON BLUEGRASS AIRPORT KY US	20000605	244	139	24.4	13.9	76	57	0	2000	06	05	20YR Lagged Period	6/5/2000
GHCND:USW00093820	LEXINGTON BLUEGRASS AIRPORT KY US	20000606	222	111	22.2	11.1	72	52	3	2000	06	06	20YR Lagged Period	6/6/2000
GHCND:USW00093820	LEXINGTON BLUEGRASS AIRPORT KY US	20000607	256	72	25.6	7.2	78	45	3	2000	06	07	20YR Lagged Period	6/7/2000
GHCND:USW00093820	LEXINGTON BLUEGRASS AIRPORT KY US	20000608	289	122	28.9	12.2	84	54	0	2000	06	08	20YR Lagged Period	6/8/2000
GHCND:USW00093820	LEXINGTON BLUEGRASS AIRPORT KY US	20000609	311	161	31.1	16.1	88	61	0	2000	06	09	20YR Lagged Period	6/9/2000
GHCND:USW00093820	LEXINGTON BLUEGRASS AIRPORT KY US	20000610	328	189	32.8	18.9	91	66	0	2000	06	10	20YR Lagged Period	6/10/2000
GHCND:USW00093820	LEXINGTON BLUEGRASS AIRPORT KY US	20000611	333	206	33.3	20.6	92	69	0	2000	06	11	20YR Lagged Period	6/11/2000
GHCND:USW00093820	LEXINGTON BLUEGRASS AIRPORT KY US	20000612	344	200	34.4	20.0	94	68	0	2000	06	12	20YR Lagged Period	6/12/2000
GHCND:USW00093820	LEXINGTON BLUEGRASS AIRPORT KY US	20000613	350	211	35.0	21.1	95	70	0	2000	06	13	20YR Lagged Period	6/13/2000
GHCND:USW00093820	LEXINGTON BLUEGRASS AIRPORT KY US	20000614	328	233	32.8	23.3	91	74	0	2000	06	14	20YR Lagged Period	6/14/2000
GHCND:USW00093820	LEXINGTON BLUEGRASS AIRPORT KY US	20000615	283	200	28.3	20.0	83	68	0	2000	06	15	20YR Lagged Period	6/15/2000
GHCND:USW00093820	LEXINGTON BLUEGRASS AIRPORT KY US	20000616	311	211	31.1	21.1	88	70	0	2000	06	16	20YR Lagged Period	6/16/2000
GHCND:USW00093820	LEXINGTON BLUEGRASS AIRPORT KY US	20000617	294	206	29.4	20.6	85	69	0	2000	06	17	20YR Lagged Period	6/17/2000
GHCND:USW00093820	LEXINGTON BLUEGRASS AIRPORT KY US	20000618	244	200	24.4	20.0	76	68	0	2000	06	18	20YR Lagged Period	6/18/2000
GHCND:USW00093820	LEXINGTON BLUEGRASS AIRPORT KY US	20000619	256	172	25.6	17.2	78	63	0	2000	06	19	20YR Lagged Period	6/19/2000
GHCND:USW00093820	LEXINGTON BLUEGRASS AIRPORT KY US	20000620	306	183	30.6	18.3	87	65	0	2000	06	20	20YR Lagged Period	6/20/2000
GHCND:USW00093820	LEXINGTON BLUEGRASS AIRPORT KY US	20000621	300	200	30.0	20.0	86	68	0	2000	06	21	20YR Lagged Period	6/21/2000
GHCND:USW00093820	LEXINGTON BLUEGRASS AIRPORT KY US	20000622	294	172	29.4	17.2	85	63	0	2000	06	22	20YR Lagged Period	6/22/2000
GHCND:USW00093820	LEXINGTON BLUEGRASS AIRPORT KY US	20000623	311	183	31.1	18.3	88	65	0	2000	06	23	20YR Lagged Period	6/23/2000
GHCND:USW00093820	LEXINGTON BLUEGRASS AIRPORT KY US	20000624	322	200	32.2	20.0	90	68	0	2000	06	24	20YR Lagged Period	6/24/2000
GHCND:USW00093820	LEXINGTON BLUEGRASS AIRPORT KY US	20000625	283	211	28.3	21.1	83	70	0	2000	06	25	20YR Lagged Period	6/25/2000
GHCND:USW00093820	LEXINGTON BLUEGRASS AIRPORT KY US	20000626	311	183	31.1	18.3	88	65	0	2000	06	26	20YR Lagged Period	6/26/2000
GHCND:USW00093820	LEXINGTON BLUEGRASS AIRPORT KY US	20000627	244	167	24.4	16.7	76	62	0	2000	06	27	20YR Lagged Period	6/27/2000
GHCND:USW00093820	LEXINGTON BLUEGRASS AIRPORT KY US	20000628	233	161	23.3	16.1	74	61	0	2000	06	28	20YR Lagged Period	6/28/2000
GHCND:USW00093820	LEXINGTON BLUEGRASS AIRPORT KY US	20000629	261	150	26.1	15.0	79	59	0	2000	06	29	20YR Lagged Period	6/29/2000
GHCND:USW00093820	LEXINGTON BLUEGRASS AIRPORT KY US	20000630	261	139	26.1	13.9	79	57	0	2000	06	30	20YR Lagged Period	6/30/2000
GHCND:USW00093820	LEXINGTON BLUEGRASS AIRPORT KY US	20000701	283	139	28.3	13.9	83	57	0	2000	07	01	20YR Lagged Period	7/1/2000
GHCND:USW00093820	LEXINGTON BLUEGRASS AIRPORT KY US	20000702	306	156	30.6	15.6	87	60	0	2000	07	02	20YR Lagged Period	7/2/2000
GHCND:USW00093820	LEXINGTON BLUEGRASS AIRPORT KY US	20000703	311	206	31.1	20.6	88	69	0	2000	07	03	20YR Lagged Period	7/3/2000
GHCND:USW00093820	LEXINGTON BLUEGRASS AIRPORT KY US	20000704	306	206	30.6	20.6	87	69	0	2000	07	04	20YR Lagged Period	7/4/2000
GHCND:USW00093820	LEXINGTON BLUEGRASS AIRPORT KY US	20000705	283	211	28.3	21.1	83	70	0	2000	07	05	20YR Lagged Period	7/5/2000
GHCND:USW00093820	LEXINGTON BLUEGRASS AIRPORT KY US	20000706	306	206	30.6	20.6	87	69	0	2000	07	06	20YR Lagged Period	7/6/2000
GHCND:USW00093820	LEXINGTON BLUEGRASS AIRPORT KY US	20000707	267	189	26.7	18.9	80	66	0	2000	07	07	20YR Lagged Period	7/7/2000
GHCND:USW00093820	LEXINGTON BLUEGRASS AIRPORT KY US	20000708	289	150	28.9	15.0	84	59	0	2000	07	08	20YR Lagged Period	7/8/2000
GHCND:USW00093820	LEXINGTON BLUEGRASS AIRPORT KY US	20000709	317	178	31.7	17.8	89	64	0	2000	07	09	20YR Lagged Period	7/9/2000
GHCND:USW00093820	LEXINGTON BLUEGRASS AIRPORT KY US	20000710	322	206	32.2	20.6	90	69	0	2000	07	10	20YR Lagged Period	7/10/2000
GHCND:USW00093820	LEXINGTON BLUEGRASS AIRPORT KY US	20000711	289	211	28.9	21.1	84	70	0	2000	07	11	20YR Lagged Period	7/11/2000
GHCND:USW00093820	LEXINGTON BLUEGRASS AIRPORT KY US	20000712	283	222	28.3	22.2	83	72	0	2000	07	12	20YR Lagged Period	7/12/2000
GHCND:USW00093820	LEXINGTON BLUEGRASS AIRPORT KY US	20000713	300	217	30.0	21.7	86	71	0	2000	07	13	20YR Lagged Period	7/13/2000
GHCND:USW00093820	LEXINGTON BLUEGRASS AIRPORT KY US	20000714	306	183	30.6	18.3	87	65	0	2000	07	14	20YR Lagged Period	7/14/2000
GHCND:USW00093820	LEXINGTON BLUEGRASS AIRPORT KY US	20000715	278	178	27.8	17.8	82	64	0	2000	07	15	20YR Lagged Period	7/15/2000
GHCND:USW00093820	LEXINGTON BLUEGRASS AIRPORT KY US	20000716	272	150	27.2	15.0	81	59	0	2000	07	16	20YR Lagged Period	7/16/2000
GHCND:USW00093820	LEXINGTON BLUEGRASS AIRPORT KY US	20000717	294	161	29.4	16.1	85	61	0	2000	07	17	20YR Lagged Period	7/17/2000
GHCND:USW00093820	LEXINGTON BLUEGRASS AIRPORT KY US	20000718	283	183	28.3	18.3	83	65	0	2000	07	18	20YR Lagged Period	7/18/2000
GHCND:USW00093820	LEXINGTON BLUEGRASS AIRPORT KY US	20000719	244	167	24.4	16.7	76	62	0	2000	07	19	20YR Lagged Period	7/19/2000
GHCND:USW00093820	LEXINGTON BLUEGRASS AIRPORT KY US	20000720	256	156	25.6	15.6	78	60	0	2000	07	20	20YR Lagged Period	7/20/2000
GHCND:USW00093820	LEXINGTON BLUEGRASS AIRPORT KY US	20000721	261	167	26.1	16.7	79	62	0	2000	07	21	20YR Lagged Period	7/21/2000
GHCND:USW00093820	LEXINGTON BLUEGRASS AIRPORT KY US	20000722	256	150	25.6	15.0	78	59	0	2000	07	22	20YR Lagged Period	7/22/2000
GHCND:USW00093820	LEXINGTON BLUEGRASS AIRPORT KY US	20000723	267	139	26.7	13.9	80	57	0	2000	07	23	20YR Lagged Period	7/23/2000
GHCND:USW00093820	LEXINGTON BLUEGRASS AIRPORT KY US	20000724	267	144	26.7	14.4	80	58	0	2000	07	24	20YR Lagged Period	7/24/2000
GHCND:USW00093820	LEXINGTON BLUEGRASS AIRPORT KY US	20000725	289	144	28.9	14.4	84	58	0	2000	07	25	20YR Lagged Period	7/25/2000
GHCND:USW00093820	LEXINGTON BLUEGRASS AIRPORT KY US	20000726	311	194	31.1	19.4	88	67	0	2000	07	26	20YR Lagged Period	7/26/2000
GHCND:USW00093820	LEXINGTON BLUEGRASS AIRPORT KY US	20000727	322	178	32.2	17.8	90	64	0	2000	07	27	20YR Lagged Period	7/27/2000
GHCND:USW00093820	LEXINGTON BLUEGRASS AIRPORT KY US	20000728	289	194	28.9	19.4	84	67	0	2000	07	28	20YR Lagged Period	7/28/2000
GHCND:USW00093820	LEXINGTON BLUEGRASS AIRPORT KY US	20000729	228	189	22.8	18.9	73	66	0	2000	07	29	20YR Lagged Period	7/29/2000
GHCND:USW00093820	LEXINGTON BLUEGRASS AIRPORT KY US	20000730	256	189	25.6	18.9	78	66	0	2000	07	30	20YR Lagged Period	7/30/2000
GHCND:USW00093820	LEXINGTON BLUEGRASS AIRPORT KY US	20000731	289	194	28.9	19.4	84	67	0	2000	07	31	20YR Lagged Period	7/31/2000
GHCND:USW00093820	LEXINGTON BLUEGRASS AIRPORT KY US	20000801	289	189	28.9	18.9	84	66	0	2000	08	01	20YR Lagged Period	8/1/2000
GHCND:USW00093820	LEXINGTON BLUEGRASS AIRPORT KY US	20000802	300	189	30.0	18.9	86	66	0	2000	08	02	20YR Lagged Period	8/2/2000
GHCND:USW00093820	LEXINGTON BLUEGRASS AIRPORT KY US	20000803	294	200	29.4	20.0	85	68	0	2000	08	03	20YR Lagged Period	8/3/2000
GHCND:USW00093820	LEXINGTON BLUEGRASS AIRPORT KY US	20000804	272	189	27.2	18.9	81	66	0	2000	08	04	20YR Lagged Period	8/4/2000
GHCND:USW00093820	LEXINGTON BLUEGRASS AIRPORT KY US	20000805	272	161	27.2	16.1	81	61	0	2000	08	05	20YR Lagged Period	8/5/2000
GHCND:USW00093820	LEXINGTON BLUEGRASS AIRPORT KY US	20000806	322	233	32.2	23.3	90	74	0	2000	08	06	20YR Lagged Period	8/6/2000
GHCND:USW00093820	LEXINGTON BLUEGRASS AIRPORT KY US	20000807	317	211	31.7	21.1	89	70	0	2000	08	07	20YR Lagged Period	8/7/2000
GHCND:USW00093820	LEXINGTON BLUEGRASS AIRPORT KY US	20000808	300	194	30.0	19.4	86	67	0	2000	08	08	20YR Lagged Period	8/8/2000
GHCND:USW00093820	LEXINGTON BLUEGRASS AIRPORT KY US	20000809	339	194	33.9	19.4	93	67	0	2000	08	09	20YR Lagged Period	8/9/2000
GHCND:USW00093820	LEXINGTON BLUEGRASS AIRPORT KY US	20000810	283	194	28.3	19.4	83	67	0	2000	08	10	20YR Lagged Period	8/10/2000
GHCND:USW00093820	LEXINGTON BLUEGRASS AIRPORT KY US	20000811	272	161	27.2	16.1	81	61	0	2000	08	11	20YR Lagged Period	8/11/2000
GHCND:USW00093820	LEXINGTON BLUEGRASS AIRPORT KY US	20000812	261	150	26.1	15.0	79	59	0	2000	08	12	20YR Lagged Period	8/12/2000
GHCND:USW00093820	LEXINGTON BLUEGRASS AIRPORT KY US	20000813	267	128	26.7	12.8	80	55	0	2000	08	13	20YR Lagged Period	8/13/2000
GHCND:USW00093820	LEXINGTON BLUEGRASS AIRPORT KY US	20000814	283	156	28.3	15.6	83	60	0	2000	08	14	20YR Lagged Period	8/14/2000
GHCND:USW00093820	LEXINGTON BLUEGRASS AIRPORT KY US	20000815	317	161	31.7	16.1	89	61	0	2000	08	15	20YR Lagged Period	8/15/2000
GHCND:USW00093820	LEXINGTON BLUEGRASS AIRPORT KY US	20000816	306	200	30.6	20.0	87	68	0	2000	08	16	20YR Lagged Period	8/16/2000
GHCND:USW00093820	LEXINGTON BLUEGRASS AIRPORT KY US	20000817	322	172	32.2	17.2	90	63	0	2000	08	17	20YR Lagged Period	8/17/2000
GHCND:USW00093820	LEXINGTON BLUEGRASS AIRPORT KY US	20000818	261	161	26.1	16.1	79	61	0	2000	08	18	20YR Lagged Period	8/18/2000
GHCND:USW00093820	LEXINGTON BLUEGRASS AIRPORT KY US	20000819	256	139	25.6	13.9	78	57	0	2000	08	19	20YR Lagged Period	8/19/2000
GHCND:USW00093820	LEXINGTON BLUEGRASS AIRPORT KY US	20000820	261	156	26.1	15.6	79	60	0	2000	08	20	20YR Lagged Period	8/20/2000
GHCND:USW00093820	LEXINGTON BLUEGRASS AIRPORT KY US	20000821	278	150	27.8	15.0	82	59	0	2000	08	21	20YR Lagged Period	8/21/2000
GHCND:USW00093820	LEXINGTON BLUEGRASS AIRPORT KY US	20000822	289	178	28.9	17.8	84	64	0	2000	08	22	20YR Lagged Period	8/22/2000
GHCND:USW00093820	LEXINGTON BLUEGRASS AIRPORT KY US	20000823	256	206	25.6	20.6	78	69	0	2000	08	23	20YR Lagged Period	8/23/2000
GHCND:USW00093820	LEXINGTON BLUEGRASS AIRPORT KY US	20000824	244	194	24.4	19.4	76	67	0	2000	08	24	20YR Lagged Period	8/24/2000
GHCND:USW00093820	LEXINGTON BLUEGRASS AIRPORT KY US	20000825	272	167	27.2	16.7	81	62	0	2000	08	25	20YR Lagged Period	8/25/2000
GHCND:USW00093820	LEXINGTON BLUEGRASS AIRPORT KY US	20000826	283	139	28.3	13.9	83	57	0	2000	08	26	20YR Lagged Period	8/26/2000
GHCND:USW00093820	LEXINGTON BLUEGRASS AIRPORT KY US	20000827	261	183	26.1	18.3	79	65	0	2000	08	27	20YR Lagged Period	8/27/2000
GHCND:USW00093820	LEXINGTON BLUEGRASS AIRPORT KY US	20000828	278	156	27.8	15.6	82	60	0	2000	08	28	20YR Lagged Period	8/28/2000
GHCND:USW00093820	LEXINGTON BLUEGRASS AIRPORT KY US	20000829	311	178	31.1	17.8	88	64	0	2000	08	29	20YR Lagged Period	8/29/2000
GHCND:USW00093820	LEXINGTON BLUEGRASS AIRPORT KY US	20000830	311	183	31.1	18.3	88	65	0	2000	08	30	20YR Lagged Period	8/30/2000
GHCND:USW00093820	LEXINGTON BLUEGRASS AIRPORT KY US	20000831	317	200	31.7	20.0	89	68	0	2000	08	31	20YR Lagged Period	8/31/2000
GHCND:USW00093820	LEXINGTON BLUEGRASS AIRPORT KY US	20000901	294	211	29.4	21.1	85	70	0	2000	09	01	20YR Lagged Period	9/1/2000
GHCND:USW00093820	LEXINGTON BLUEGRASS AIRPORT KY US	20000902	306	206	30.6	20.6	87	69	0	2000	09	02	20YR Lagged Period	9/2/2000
GHCND:USW00093820	LEXINGTON BLUEGRASS AIRPORT KY US	20000903	300	189	30.0	18.9	86	66	0	2000	09	03	20YR Lagged Period	9/3/2000
GHCND:USW00093820	LEXINGTON BLUEGRASS AIRPORT KY US	20000904	283	189	28.3	18.9	83	66	0	2000	09	04	20YR Lagged Period	9/4/2000
GHCND:USW00093820	LEXINGTON BLUEGRASS AIRPORT KY US	20000905	200	156	20.0	15.6	68	60	1	2000	09	05	20YR Lagged Period	9/5/2000
GHCND:USW00093820	LEXINGTON BLUEGRASS AIRPORT KY US	20000906	283	139	28.3	13.9	83	57	0	2000	09	06	20YR Lagged Period	9/6/2000
GHCND:USW00093820	LEXINGTON BLUEGRASS AIRPORT KY US	20000907	300	161	30.0	16.1	86	61	0	2000	09	07	20YR Lagged Period	9/7/2000
GHCND:USW00093820	LEXINGTON BLUEGRASS AIRPORT KY US	20000908	250	194	25.0	19.4	77	67	0	2000	09	08	20YR Lagged Period	9/8/2000
GHCND:USW00093820	LEXINGTON BLUEGRASS AIRPORT KY US	20000909	267	206	26.7	20.6	80	69	0	2000	09	09	20YR Lagged Period	9/9/2000
GHCND:USW00093820	LEXINGTON BLUEGRASS AIRPORT KY US	20000910	272	217	27.2	21.7	81	71	0	2000	09	10	20YR Lagged Period	9/10/2000
GHCND:USW00093820	LEXINGTON BLUEGRASS AIRPORT KY US	20000911	228	183	22.8	18.3	73	65	0	2000	09	11	20YR Lagged Period	9/11/2000
GHCND:USW00093820	LEXINGTON BLUEGRASS AIRPORT KY US	20000912	256	189	25.6	18.9	78	66	0	2000	09	12	20YR Lagged Period	9/12/2000
GHCND:USW00093820	LEXINGTON BLUEGRASS AIRPORT KY US	20000913	256	156	25.6	15.6	78	60	0	2000	09	13	20YR Lagged Period	9/13/2000
GHCND:USW00093820	LEXINGTON BLUEGRASS AIRPORT KY US	20000914	250	128	25.0	12.8	77	55	0	2000	09	14	20YR Lagged Period	9/14/2000
GHCND:USW00093820	LEXINGTON BLUEGRASS AIRPORT KY US	20000915	200	106	20.0	10.6	68	51	5	2000	09	15	20YR Lagged Period	9/15/2000
GHCND:USW00093820	LEXINGTON BLUEGRASS AIRPORT KY US	20000916	178	67	17.8	6.7	64	44	11	2000	09	16	20YR Lagged Period	9/16/2000
GHCND:USW00093820	LEXINGTON BLUEGRASS AIRPORT KY US	20000917	222	50	22.2	5.0	72	41	8	2000	09	17	20YR Lagged Period	9/17/2000
GHCND:USW00093820	LEXINGTON BLUEGRASS AIRPORT KY US	20000918	261	89	26.1	8.9	79	48	1	2000	09	18	20YR Lagged Period	9/18/2000
GHCND:USW00093820	LEXINGTON BLUEGRASS AIRPORT KY US	20000919	283	117	28.3	11.7	83	53	0	2000	09	19	20YR Lagged Period	9/19/2000
GHCND:USW00093820	LEXINGTON BLUEGRASS AIRPORT KY US	20000920	294	144	29.4	14.4	85	58	0	2000	09	20	20YR Lagged Period	9/20/2000
GHCND:USW00093820	LEXINGTON BLUEGRASS AIRPORT KY US	20000921	206	117	20.6	11.7	69	53	4	2000	09	21	20YR Lagged Period	9/21/2000
GHCND:USW00093820	LEXINGTON BLUEGRASS AIRPORT KY US	20000922	261	117	26.1	11.7	79	53	0	2000	09	22	20YR Lagged Period	9/22/2000
GHCND:USW00093820	LEXINGTON BLUEGRASS AIRPORT KY US	20000923	278	189	27.8	18.9	82	66	0	2000	09	23	20YR Lagged Period	9/23/2000
GHCND:USW00093820	LEXINGTON BLUEGRASS AIRPORT KY US	20000924	228	150	22.8	15.0	73	59	0	2000	09	24	20YR Lagged Period	9/24/2000
GHCND:USW00093820	LEXINGTON BLUEGRASS AIRPORT KY US	20000925	150	78	15.0	7.8	59	46	12	2000	09	25	20YR Lagged Period	9/25/2000
GHCND:USW00093820	LEXINGTON BLUEGRASS AIRPORT KY US	20000926	172	72	17.2	7.2	63	45	11	2000	09	26	20YR Lagged Period	9/26/2000
GHCND:USW00093820	LEXINGTON BLUEGRASS AIRPORT KY US	20000927	200	50	20.0	5.0	68	41	10	2000	09	27	20YR Lagged Period	9/27/2000
GHCND:USW00093820	LEXINGTON BLUEGRASS AIRPORT KY US	20000928	183	72	18.3	7.2	65	45	10	2000	09	28	20YR Lagged Period	9/28/2000
GHCND:USW00093820	LEXINGTON BLUEGRASS AIRPORT KY US	20000929	206	72	20.6	7.2	69	45	8	2000	09	29	20YR Lagged Period	9/29/2000
GHCND:USW00093820	LEXINGTON BLUEGRASS AIRPORT KY US	20000930	233	100	23.3	10.0	74	50	3	2000	09	30	20YR Lagged Period	9/30/2000
GHCND:USW00093820	LEXINGTON BLUEGRASS AIRPORT KY US	20001001	239	117	23.9	11.7	75	53	1	2000	10	01	20YR Lagged Period	10/1/2000
GHCND:USW00093820	LEXINGTON BLUEGRASS AIRPORT KY US	20001002	267	144	26.7	14.4	80	58	0	2000	10	02	20YR Lagged Period	10/2/2000
GHCND:USW00093820	LEXINGTON BLUEGRASS AIRPORT KY US	20001003	278	167	27.8	16.7	82	62	0	2000	10	03	20YR Lagged Period	10/3/2000
GHCND:USW00093820	LEXINGTON BLUEGRASS AIRPORT KY US	20001004	283	172	28.3	17.2	83	63	0	2000	10	04	20YR Lagged Period	10/4/2000
GHCND:USW00093820	LEXINGTON BLUEGRASS AIRPORT KY US	20001005	278	178	27.8	17.8	82	64	0	2000	10	05	20YR Lagged Period	10/5/2000
GHCND:USW00093820	LEXINGTON BLUEGRASS AIRPORT KY US	20001006	194	61	19.4	6.1	67	43	10	2000	10	06	20YR Lagged Period	10/6/2000
GHCND:USW00093820	LEXINGTON BLUEGRASS AIRPORT KY US	20001007	94	11	9.4	1.1	49	34	23	2000	10	07	20YR Lagged Period	10/7/2000
GHCND:USW00093820	LEXINGTON BLUEGRASS AIRPORT KY US	20001008	89	-17	8.9	(1.7)	48	29	26	2000	10	08	20YR Lagged Period	10/8/2000
GHCND:USW00093820	LEXINGTON BLUEGRASS AIRPORT KY US	20001009	117	-6	11.7	(0.6)	53	31	23	2000	10	09	20YR Lagged Period	10/9/2000
GHCND:USW00093820	LEXINGTON BLUEGRASS AIRPORT KY US	20001010	156	-6	15.6	(0.6)	60	31	19	2000	10	10	20YR Lagged Period	10/10/2000
GHCND:USW00093820	LEXINGTON BLUEGRASS AIRPORT KY US	20001011	189	-6	18.9	(0.6)	66	31	16	2000	10	11	20YR Lagged Period	10/11/2000
GHCND:USW00093820	LEXINGTON BLUEGRASS AIRPORT KY US	20001012	217	17	21.7	1.7	71	35	12	2000	10	12	20YR Lagged Period	10/12/2000
GHCND:USW00093820	LEXINGTON BLUEGRASS AIRPORT KY US	20001013	244	39	24.4	3.9	76	39	7	2000	10	13	20YR Lagged Period	10/13/2000
GHCND:USW00093820	LEXINGTON BLUEGRASS AIRPORT KY US	20001014	250	89	25.0	8.9	77	48	2	2000	10	14	20YR Lagged Period	10/14/2000
GHCND:USW00093820	LEXINGTON BLUEGRASS AIRPORT KY US	20001015	256	100	25.6	10.0	78	50	1	2000	10	15	20YR Lagged Period	10/15/2000
GHCND:USW00093820	LEXINGTON BLUEGRASS AIRPORT KY US	20001016	233	122	23.3	12.2	74	54	1	2000	10	16	20YR Lagged Period	10/16/2000
GHCND:USW00093820	LEXINGTON BLUEGRASS AIRPORT KY US	20001017	211	144	21.1	14.4	70	59	1	2000	10	17	20YR Lagged Period	10/17/2000
GHCND:USW00093820	LEXINGTON BLUEGRASS AIRPORT KY US	20001018	189	78	18.9	7.8	66	46	9	2000	10	18	20YR Lagged Period	10/18/2000
GHCND:USW00093820	LEXINGTON BLUEGRASS AIRPORT KY US	20001019	211	44	21.1	4.4	70	40	10	2000	10	19	20YR Lagged Period	10/19/2000
GHCND:USW00093820	LEXINGTON BLUEGRASS AIRPORT KY US	20001020	250	72	25.0	7.2	77	45	4	2000	10	20	20YR Lagged Period	10/20/2000
GHCND:USW00093820	LEXINGTON BLUEGRASS AIRPORT KY US	20001021	211	139	21.1	13.9	70	57	1	2000	10	21	20YR Lagged Period	10/21/2000
GHCND:USW00093820	LEXINGTON BLUEGRASS AIRPORT KY US	20001022	244	150	24.4	15.0	76	59	0	2000	10	22	20YR Lagged Period	10/22/2000
GHCND:USW00093820	LEXINGTON BLUEGRASS AIRPORT KY US	20001023	256	150	25.6	15.0	78	59	0	2000	10	23	20YR Lagged Period	10/23/2000
GHCND:USW00093820	LEXINGTON BLUEGRASS AIRPORT KY US	20001024	267	167	26.7	16.7	80	62	0	2000	10	24	20YR Lagged Period	10/24/2000

GHCND:USW00093820	LEXINGTON BLUEGRASS AIRPORT KY US	20001025	239	139	23.9	13.9	75	57	0	2000	10	25	20YR Lagged Period	10/25/2000
GHCND:USW00093820	LEXINGTON BLUEGRASS AIRPORT KY US	20001026	250	117	25.0	11.7	77	53	0	2000	10	26	20YR Lagged Period	10/26/2000
GHCND:USW00093820	LEXINGTON BLUEGRASS AIRPORT KY US	20001027	256	156	25.6	15.6	78	60	0	2000	10	27	20YR Lagged Period	10/27/2000
GHCND:USW00093820	LEXINGTON BLUEGRASS AIRPORT KY US	20001028	178	72	17.8	7.2	64	45	10	2000	10	28	20YR Lagged Period	10/28/2000
GHCND:USW00093820	LEXINGTON BLUEGRASS AIRPORT KY US	20001029	167	22	16.7	2.2	62	36	16	2000	10	29	20YR Lagged Period	10/29/2000
GHCND:USW00093820	LEXINGTON BLUEGRASS AIRPORT KY US	20001030	183	39	18.3	3.9	65	39	13	2000	10	30	20YR Lagged Period	10/30/2000
GHCND:USW00093820	LEXINGTON BLUEGRASS AIRPORT KY US	20001031	217	39	21.7	3.9	71	39	10	2000	10	31	20YR Lagged Period	10/31/2000
GHCND:USW00093820	LEXINGTON BLUEGRASS AIRPORT KY US	20001101	217	94	21.7	9.4	71	49	5	2000	11	01	20YR Lagged Period	11/1/2000
GHCND:USW00093820	LEXINGTON BLUEGRASS AIRPORT KY US	20001102	261	133	26.1	13.3	79	56	0	2000	11	02	20YR Lagged Period	11/2/2000
GHCND:USW00093820	LEXINGTON BLUEGRASS AIRPORT KY US	20001103	194	122	19.4	12.2	67	54	4	2000	11	03	20YR Lagged Period	11/3/2000
GHCND:USW00093820	LEXINGTON BLUEGRASS AIRPORT KY US	20001104	139	67	13.9	6.7	57	44	14	2000	11	04	20YR Lagged Period	11/4/2000
GHCND:USW00093820	LEXINGTON BLUEGRASS AIRPORT KY US	20001105	144	22	14.4	2.2	58	36	18	2000	11	05	20YR Lagged Period	11/5/2000
GHCND:USW00093820	LEXINGTON BLUEGRASS AIRPORT KY US	20001106	156	50	15.6	5.0	60	41	14	2000	11	06	20YR Lagged Period	11/6/2000
GHCND:USW00093820	LEXINGTON BLUEGRASS AIRPORT KY US	20001107	217	133	21.7	13.3	71	56	1	2000	11	07	20YR Lagged Period	11/7/2000
GHCND:USW00093820	LEXINGTON BLUEGRASS AIRPORT KY US	20001108	194	133	19.4	13.3	67	56	3	2000	11	08	20YR Lagged Period	11/8/2000
GHCND:USW00093820	LEXINGTON BLUEGRASS AIRPORT KY US	20001109	217	56	21.7	5.6	71	42	8	2000	11	09	20YR Lagged Period	11/9/2000
GHCND:USW00093820	LEXINGTON BLUEGRASS AIRPORT KY US	20001110	56	33	5.6	3.3	42	38	25	2000	11	10	20YR Lagged Period	11/10/2000
GHCND:USW00093820	LEXINGTON BLUEGRASS AIRPORT KY US	20001111	106	39	10.6	3.9	51	39	20	2000	11	11	20YR Lagged Period	11/11/2000
GHCND:USW00093820	LEXINGTON BLUEGRASS AIRPORT KY US	20001112	122	6	12.2	0.6	54	33	21	2000	11	12	20YR Lagged Period	11/12/2000
GHCND:USW00093820	LEXINGTON BLUEGRASS AIRPORT KY US	20001113	106	22	10.6	2.2	51	36	21	2000	11	13	20YR Lagged Period	11/13/2000
GHCND:USW00093820	LEXINGTON BLUEGRASS AIRPORT KY US	20001114	44	-17	4.4	(1.7)	40	29	30	2000	11	14	20YR Lagged Period	11/14/2000
GHCND:USW00093820	LEXINGTON BLUEGRASS AIRPORT KY US	20001115	72	6	7.2	0.6	45	33	26	2000	11	15	20YR Lagged Period	11/15/2000
GHCND:USW00093820	LEXINGTON BLUEGRASS AIRPORT KY US	20001116	89	6	8.9	0.6	48	33	24	2000	11	16	20YR Lagged Period	11/16/2000
GHCND:USW00093820	LEXINGTON BLUEGRASS AIRPORT KY US	20001117	39	-28	3.9	(2.8)	39	27	32	2000	11	17	20YR Lagged Period	11/17/2000
GHCND:USW00093820	LEXINGTON BLUEGRASS AIRPORT KY US	20001118	11	-33	1.1	(3.3)	34	26	35	2000	11	18	20YR Lagged Period	11/18/2000
GHCND:USW00093820	LEXINGTON BLUEGRASS AIRPORT KY US	20001119	72	-39	7.2	(3.9)	45	25	30	2000	11	19	20YR Lagged Period	11/19/2000
GHCND:USW00093820	LEXINGTON BLUEGRASS AIRPORT KY US	20001120	39	-28	3.9	(2.8)	39	27	32	2000	11	20	20YR Lagged Period	11/20/2000
GHCND:USW00093820	LEXINGTON BLUEGRASS AIRPORT KY US	20001121	-17	-78	(1.7)	(7.8)	29	18	41	2000	11	21	20YR Lagged Period	11/21/2000
GHCND:USW00093820	LEXINGTON BLUEGRASS AIRPORT KY US	20001122	56	-94	5.6	(9.4)	42	15	36	2000	11	22	20YR Lagged Period	11/22/2000
GHCND:USW00093820	LEXINGTON BLUEGRASS AIRPORT KY US	20001123	72	-50	7.2	(5.0)	45	23	31	2000	11	23	20YR Lagged Period	11/23/2000
GHCND:USW00093820	LEXINGTON BLUEGRASS AIRPORT KY US	20001124	106	-28	10.6	(2.8)	51	27	26	2000	11	24	20YR Lagged Period	11/24/2000
GHCND:USW00093820	LEXINGTON BLUEGRASS AIRPORT KY US	20001125	117	56	11.7	5.6	53	42	17	2000	11	25	20YR Lagged Period	11/25/2000
GHCND:USW00093820	LEXINGTON BLUEGRASS AIRPORT KY US	20001126	78	50	7.8	5.0	46	41	21	2000	11	26	20YR Lagged Period	11/26/2000
GHCND:USW00093820	LEXINGTON BLUEGRASS AIRPORT KY US	20001127	89	-22	8.9	(2.2)	48	28	27	2000	11	27	20YR Lagged Period	11/27/2000
GHCND:USW00093820	LEXINGTON BLUEGRASS AIRPORT KY US	20001128	89	-28	8.9	(2.8)	48	27	27	2000	11	28	20YR Lagged Period	11/28/2000
GHCND:USW00093820	LEXINGTON BLUEGRASS AIRPORT KY US	20001129	100	11	10.0	1.1	50	34	23	2000	11	29	20YR Lagged Period	11/29/2000
GHCND:USW00093820	LEXINGTON BLUEGRASS AIRPORT KY US	20001130	50	-17	5.0	(1.7)	41	29	30	2000	11	30	20YR Lagged Period	11/30/2000
GHCND:USW00093820	LEXINGTON BLUEGRASS AIRPORT KY US	20001201	50	-28	5.0	(2.8)	41	27	31	2000	12	01	20YR Lagged Period	12/1/2000
GHCND:USW00093820	LEXINGTON BLUEGRASS AIRPORT KY US	20001202	17	-28	1.7	(2.8)	35	27	34	2000	12	02	20YR Lagged Period	12/2/2000
GHCND:USW00093820	LEXINGTON BLUEGRASS AIRPORT KY US	20001203	17	-100	1.7	(10.0)	35	14	40	2000	12	03	20YR Lagged Period	12/3/2000
GHCND:USW00093820	LEXINGTON BLUEGRASS AIRPORT KY US	20001204	0	-117	-	(11.7)	32	11	43	2000	12	04	20YR Lagged Period	12/4/2000
GHCND:USW00093820	LEXINGTON BLUEGRASS AIRPORT KY US	20001205	22	-72	2.2	(7.2)	36	19	37	2000	12	05	20YR Lagged Period	12/5/2000
GHCND:USW00093820	LEXINGTON BLUEGRASS AIRPORT KY US	20001206	-28	-83	(2.8)	(8.3)	27	17	43	2000	12	06	20YR Lagged Period	12/6/2000
GHCND:USW00093820	LEXINGTON BLUEGRASS AIRPORT KY US	20001207	44	-28	4.4	(2.8)	40	27	33	2000	12	07	20YR Lagged Period	12/7/2000
GHCND:USW00093820	LEXINGTON BLUEGRASS AIRPORT KY US	20001208	61	-44	6.1	(4.4)	43	24	31	2000	12	08	20YR Lagged Period	12/8/2000
GHCND:USW00093820	LEXINGTON BLUEGRASS AIRPORT KY US	20001209	50	-67	5.0	(6.7)	41	20	34	2000	12	09	20YR Lagged Period	12/9/2000
GHCND:USW00093820	LEXINGTON BLUEGRASS AIRPORT KY US	20001210	111	6	11.1	0.6	52	33	22	2000	12	10	20YR Lagged Period	12/10/2000
GHCND:USW00093820	LEXINGTON BLUEGRASS AIRPORT KY US	20001211	122	-28	12.2	(2.8)	54	27	24	2000	12	11	20YR Lagged Period	12/11/2000
GHCND:USW00093820	LEXINGTON BLUEGRASS AIRPORT KY US	20001212	-33	-83	(3.3)	(8.3)	26	17	43	2000	12	12	20YR Lagged Period	12/12/2000
GHCND:USW00093820	LEXINGTON BLUEGRASS AIRPORT KY US	20001213	17	-78	1.7	(7.8)	35	18	38	2000	12	13	20YR Lagged Period	12/13/2000
GHCND:USW00093820	LEXINGTON BLUEGRASS AIRPORT KY US	20001214	33	-17	3.3	(1.7)	38	29	31	2000	12	14	20YR Lagged Period	12/14/2000
GHCND:USW00093820	LEXINGTON BLUEGRASS AIRPORT KY US	20001215	61	-17	6.1	(1.7)	43	29	29	2000	12	15	20YR Lagged Period	12/15/2000
GHCND:USW00093820	LEXINGTON BLUEGRASS AIRPORT KY US	20001216	128	33	12.8	3.3	55	38	18	2000	12	16	20YR Lagged Period	12/16/2000
GHCND:USW00093820	LEXINGTON BLUEGRASS AIRPORT KY US	20001217	33	-128	3.3	(12.8)	38	9	41	2000	12	17	20YR Lagged Period	12/17/2000
GHCND:USW00093820	LEXINGTON BLUEGRASS AIRPORT KY US	20001218	-6	-133	(0.6)	(13.3)	31	8	45	2000	12	18	20YR Lagged Period	12/18/2000
GHCND:USW00093820	LEXINGTON BLUEGRASS AIRPORT KY US	20001219	-17	-122	(1.7)	(12.2)	29	10	45	2000	12	19	20YR Lagged Period	12/19/2000
GHCND:USW00093820	LEXINGTON BLUEGRASS AIRPORT KY US	20001220	-61	-122	(6.1)	(12.2)	21	10	49	2000	12	20	20YR Lagged Period	12/20/2000
GHCND:USW00093820	LEXINGTON BLUEGRASS AIRPORT KY US	20001221	-11	-128	(1.1)	(12.8)	30	9	45	2000	12	21	20YR Lagged Period	12/21/2000
GHCND:USW00093820	LEXINGTON BLUEGRASS AIRPORT KY US	20001222	-106	-172	(10.6)	(17.2)	13	1	58	2000	12	22	20YR Lagged Period	12/22/2000
GHCND:USW00093820	LEXINGTON BLUEGRASS AIRPORT KY US	20001223	-6	-156	(0.6)	(15.6)	31	4	47	2000	12	23	20YR Lagged Period	12/23/2000
GHCND:USW00093820	LEXINGTON BLUEGRASS AIRPORT KY US	20001224	6	-128	0.6	(12.8)	33	9	44	2000	12	24	20YR Lagged Period	12/24/2000
GHCND:USW00093820	LEXINGTON BLUEGRASS AIRPORT KY US	20001225	-67	-161	(6.7)	(16.1)	20	3	53	2000	12	25	20YR Lagged Period	12/25/2000
GHCND:USW00093820	LEXINGTON BLUEGRASS AIRPORT KY US	20001226	-39	-122	(3.9)	(12.2)	25	10	47	2000	12	26	20YR Lagged Period	12/26/2000
GHCND:USW00093820	LEXINGTON BLUEGRASS AIRPORT KY US	20001227	-28	-56	(2.8)	(5.6)	27	22	40	2000	12	27	20YR Lagged Period	12/27/2000
GHCND:USW00093820	LEXINGTON BLUEGRASS AIRPORT KY US	20001228	-44	-94	(4.4)	(9.4)	24	15	45	2000	12	28	20YR Lagged Period	12/28/2000
GHCND:USW00093820	LEXINGTON BLUEGRASS AIRPORT KY US	20001229	-50	-89	(5.0)	(8.9)	23	16	45	2000	12	29	20YR Lagged Period	12/29/2000
GHCND:USW00093820	LEXINGTON BLUEGRASS AIRPORT KY US	20001230	-72	-117	(7.2)	(11.7)	19	11	50	2000	12	30	20YR Lagged Period	12/30/2000
GHCND:USW00093820	LEXINGTON BLUEGRASS AIRPORT KY US	20001231	-50	-78	(5.0)	(7.8)	23	18	44	2000	12	31	20YR Lagged Period	12/31/2000
GHCND:USW00093820	LEXINGTON BLUEGRASS AIRPORT KY US	20010101	-28	-100	(2.8)	(10.0)	27	14	44	2001	01	01	20YR Lagged Period	1/1/2001
GHCND:USW00093820	LEXINGTON BLUEGRASS AIRPORT KY US	20010102	-50	-117	(5.0)	(11.7)	23	11	48	2001	01	02	20YR Lagged Period	1/2/2001
GHCND:USW00093820	LEXINGTON BLUEGRASS AIRPORT KY US	20010103	-39	-150	(3.9)	(15.0)	25	5	50	2001	01	03	20YR Lagged Period	1/3/2001
GHCND:USW00093820	LEXINGTON BLUEGRASS AIRPORT KY US	20010104	-11	-39	(1.1)	(3.9)	30	25	37	2001	01	04	20YR Lagged Period	1/4/2001
GHCND:USW00093820	LEXINGTON BLUEGRASS AIRPORT KY US	20010105	44	-11	4.4	(1.1)	40	30	30	2001	01	05	20YR Lagged Period	1/5/2001
GHCND:USW00093820	LEXINGTON BLUEGRASS AIRPORT KY US	20010106	39	-56	3.9	(5.6)	39	22	34	2001	01	06	20YR Lagged Period	1/6/2001
GHCND:USW00093820	LEXINGTON BLUEGRASS AIRPORT KY US	20010107	89	-6	8.9	(0.6)	48	31	25	2001	01	07	20YR Lagged Period	1/7/2001
GHCND:USW00093820	LEXINGTON BLUEGRASS AIRPORT KY US	20010108	11	-56	1.1	(5.6)	34	22	37	2001	01	08	20YR Lagged Period	1/8/2001
GHCND:USW00093820	LEXINGTON BLUEGRASS AIRPORT KY US	20010109	-11	-78	(1.1)	(7.8)	30	18	41	2001	01	09	20YR Lagged Period	1/9/2001
GHCND:USW00093820	LEXINGTON BLUEGRASS AIRPORT KY US	20010110	44	-78	4.4	(7.8)	40	18	36	2001	01	10	20YR Lagged Period	1/10/2001
GHCND:USW00093820	LEXINGTON BLUEGRASS AIRPORT KY US	20010111	61	-67	6.1	(6.7)	43	20	33	2001	01	11	20YR Lagged Period	1/11/2001
GHCND:USW00093820	LEXINGTON BLUEGRASS AIRPORT KY US	20010112	94	-6	9.4	(0.6)	49	31	25	2001	01	12	20YR Lagged Period	1/12/2001
GHCND:USW00093820	LEXINGTON BLUEGRASS AIRPORT KY US	20010113	111	-44	11.1	(4.4)	52	24	27	2001	01	13	20YR Lagged Period	1/13/2001
GHCND:USW00093820	LEXINGTON BLUEGRASS AIRPORT KY US	20010114	89	39	8.9	3.9	48	39	21	2001	01	14	20YR Lagged Period	1/14/2001
GHCND:USW00093820	LEXINGTON BLUEGRASS AIRPORT KY US	20010115	83	6	8.3	0.6	47	33	25	2001	01	15	20YR Lagged Period	1/15/2001
GHCND:USW00093820	LEXINGTON BLUEGRASS AIRPORT KY US	20010116	22	-6	2.2	(0.6)	36	31	31	2001	01	16	20YR Lagged Period	1/16/2001
GHCND:USW00093820	LEXINGTON BLUEGRASS AIRPORT KY US	20010117	39	-11	3.9	(1.1)	39	30	30	2001	01	17	20YR Lagged Period	1/17/2001
GHCND:USW00093820	LEXINGTON BLUEGRASS AIRPORT KY US	20010118	44	0	4.4	-	40	32	29	2001	01	18	20YR Lagged Period	1/18/2001
GHCND:USW00093820	LEXINGTON BLUEGRASS AIRPORT KY US	20010119	28	-17	2.8	(1.7)	37	29	32	2001	01	19	20YR Lagged Period	1/19/2001
GHCND:USW00093820	LEXINGTON BLUEGRASS AIRPORT KY US	20010120	-11	-83	(1.1)	(8.3)	30	17	43	2001	01	20	20YR Lagged Period	1/20/2001
GHCND:USW00093820	LEXINGTON BLUEGRASS AIRPORT KY US	20010121	-44	-150	(4.4)	(15.0)	24	5	50	2001	01	21	20YR Lagged Period	1/21/2001
GHCND:USW00093820	LEXINGTON BLUEGRASS AIRPORT KY US	20010122	6	-111	0.6	(11.1)	33	12	42	2001	01	22	20YR Lagged Period	1/22/2001
GHCND:USW00093820	LEXINGTON BLUEGRASS AIRPORT KY US	20010123	39	-100	3.9	(10.0)	39	14	38	2001	01	23	20YR Lagged Period	1/23/2001
GHCND:USW00093820	LEXINGTON BLUEGRASS AIRPORT KY US	20010124	50	-28	5.0	(2.8)	41	27	31	2001	01	24	20YR Lagged Period	1/24/2001
GHCND:USW00093820	LEXINGTON BLUEGRASS AIRPORT KY US	20010125	0	-56	-	(5.6)	32	22	38	2001	01	25	20YR Lagged Period	1/25/2001
GHCND:USW00093820	LEXINGTON BLUEGRASS AIRPORT KY US	20010126	33	-67	3.3	(6.7)	38	20	36	2001	01	26	20YR Lagged Period	1/26/2001
GHCND:USW00093820	LEXINGTON BLUEGRASS AIRPORT KY US	20010127	28	-56	2.8	(5.6)	37	22	35	2001	01	27	20YR Lagged Period	1/27/2001
GHCND:USW00093820	LEXINGTON BLUEGRASS AIRPORT KY US	20010128	22	-72	2.2	(7.2)	36	19	37	2001	01	28	20YR Lagged Period	1/28/2001
GHCND:USW00093820	LEXINGTON BLUEGRASS AIRPORT KY US	20010129	144	17	14.4	1.7	58	35	18	2001	01	29	20YR Lagged Period	1/29/2001
GHCND:USW00093820	LEXINGTON BLUEGRASS AIRPORT KY US	20010130	144	50	14.4	5.0	58	41	15	2001	01	30	20YR Lagged Period	1/30/2001
GHCND:USW00093820	LEXINGTON BLUEGRASS AIRPORT KY US	20010131	50	11	5.0	1.1	41	34	27	2001	01	31	20YR Lagged Period	1/31/2001
GHCND:USW00093820	LEXINGTON BLUEGRASS AIRPORT KY US	20010201	44	-11	4.4	(1.1)	40	30	30	2001	02	01	20YR Lagged Period	2/1/2001
GHCND:USW00093820	LEXINGTON BLUEGRASS AIRPORT KY US	20010202	11	-89	1.1	(8.9)	34	16	40	2001	02	02	20YR Lagged Period	2/2/2001
GHCND:USW00093820	LEXINGTON BLUEGRASS AIRPORT KY US	20010203	50	-94	5.0	(9.4)	41	15	37	2001	02	03	20YR Lagged Period	2/3/2001
GHCND:USW00093820	LEXINGTON BLUEGRASS AIRPORT KY US	20010204	94	0	9.4	-	49	32	24	2001	02	04	20YR Lagged Period	2/4/2001
GHCND:USW00093820	LEXINGTON BLUEGRASS AIRPORT KY US	20010205	28	-33	2.8	(3.3)	37	26	33	2001	02	05	20YR Lagged Period	2/5/2001
GHCND:USW00093820	LEXINGTON BLUEGRASS AIRPORT KY US	20010206	122	-28	12.2	(2.8)	54	27	24	2001	02	06	20YR Lagged Period	2/6/2001
GHCND:USW00093820	LEXINGTON BLUEGRASS AIRPORT KY US	20010207	128	22	12.8	2.2	55	36	19	2001	02	07	20YR Lagged Period	2/7/2001
GHCND:USW00093820	LEXINGTON BLUEGRASS AIRPORT KY US	20010208	211	72	21.1	7.2	70	45	7	2001	02	08	20YR Lagged Period	2/8/2001
GHCND:USW00093820	LEXINGTON BLUEGRASS AIRPORT KY US	20010209	211	28	21.1	2.8	70	37	11	2001	02	09	20YR Lagged Period	2/9/2001
GHCND:USW00093820	LEXINGTON BLUEGRASS AIRPORT KY US	20010210	28	-44	2.8	(4.4)	37	24	34	2001	02	10	20YR Lagged Period	2/10/2001
GHCND:USW00093820	LEXINGTON BLUEGRASS AIRPORT KY US	20010211	33	-67	3.3	(6.7)	38	20	36	2001	02	11	20YR Lagged Period	2/11/2001
GHCND:USW00093820	LEXINGTON BLUEGRASS AIRPORT KY US	20010212	117	-6	11.7	(0.6)	53	31	23	2001	02	12	20YR Lagged Period	2/12/2001
GHCND:USW00093820	LEXINGTON BLUEGRASS AIRPORT KY US	20010213	106	67	10.6	6.7	51	44	17	2001	02	13	20YR Lagged Period	2/13/2001
GHCND:USW00093820	LEXINGTON BLUEGRASS AIRPORT KY US	20010214	161	100	16.1	10.0	61	50	9	2001	02	14	20YR Lagged Period	2/14/2001
GHCND:USW00093820	LEXINGTON BLUEGRASS AIRPORT KY US	20010215	156	72	15.6	7.2	60	45	12	2001	02	15	20YR Lagged Period	2/15/2001
GHCND:USW00093820	LEXINGTON BLUEGRASS AIRPORT KY US	20010216	94	11	9.4	1.1	49	34	23	2001	02	16	20YR Lagged Period	2/16/2001
GHCND:USW00093820	LEXINGTON BLUEGRASS AIRPORT KY US	20010217	11	-72	1.1	(7.2)	34	19	38	2001	02	17	20YR Lagged Period	2/17/2001
GHCND:USW00093820	LEXINGTON BLUEGRASS AIRPORT KY US	20010218	0	-94	-	(9.4)	32	15	41	2001	02	18	20YR Lagged Period	2/18/2001
GHCND:USW00093820	LEXINGTON BLUEGRASS AIRPORT KY US	20010219	128	-44	12.8	(4.4)	55	24	25	2001	02	19	20YR Lagged Period	2/19/2001
GHCND:USW00093820	LEXINGTON BLUEGRASS AIRPORT KY US	20010220	128	33	12.8	3.3	55	38	18	2001	02	20	20YR Lagged Period	2/20/2001
GHCND:USW00093820	LEXINGTON BLUEGRASS AIRPORT KY US	20010221	83	-11	8.3	(1.1)	47	30	26	2001	02	21	20YR Lagged Period	2/21/2001
GHCND:USW00093820	LEXINGTON BLUEGRASS AIRPORT KY US	20010222	0	-39	-	(3.9)	32	25	36	2001	02	22	20YR Lagged Period	2/22/2001
GHCND:USW00093820	LEXINGTON BLUEGRASS AIRPORT KY US	20010223	72	-11	7.2	(1.1)	45	30	27	2001	02	23	20YR Lagged Period	2/23/2001
GHCND:USW00093820	LEXINGTON BLUEGRASS AIRPORT KY US	20010224	194	33	19.4	3.3	67	38	12	2001	02	24	20YR Lagged Period	2/24/2001
GHCND:USW00093820	LEXINGTON BLUEGRASS AIRPORT KY US	20010225	189	56	18.9	5.6	66	42	11	2001	02	25	20YR Lagged Period	2/25/2001
GHCND:USW00093820	LEXINGTON BLUEGRASS AIRPORT KY US	20010226	100	-11	10.0	(1.1)	50	30	25	2001	02	26	20YR Lagged Period	2/26/2001
GHCND:USW00093820	LEXINGTON BLUEGRASS AIRPORT KY US	20010227	89	-6	8.9	(0.6)	48	31	25	2001	02	27	20YR Lagged Period	2/27/2001
GHCND:USW00093820	LEXINGTON BLUEGRASS AIRPORT KY US	20010228	61	-22	6.1	(2.2)	43	28	29	2001	02	28	20YR Lagged Period	2/28/2001
GHCND:USW00093820	LEXINGTON BLUEGRASS AIRPORT KY US	20010301	72	-56	7.2	(5.6)	45	22	31	2001	03	01	20YR Lagged Period	3/1/2001
GHCND:USW00093820	LEXINGTON BLUEGRASS AIRPORT KY US	20010302	83	22	8.3	2.2	47	36	23	2001	03	02	20YR Lagged Period	3/2/2001
GHCND:USW00093820	LEXINGTON BLUEGRASS AIRPORT KY US	20010303	89	6	8.9	0.6	48	33	24	2001	03	03	20YR Lagged Period	3/3/2001
GHCND:USW00093820	LEXINGTON BLUEGRASS AIRPORT KY US	20010304	78	17	7.8	1.7	46	35	24	2001	03	04	20YR Lagged Period	3/4/2001
GHCND:USW00093820	LEXINGTON BLUEGRASS AIRPORT KY US	20010305	22	-44	2.2	(4.4)	36	24	35	2001	03	05	20YR Lagged Period	3/5/2001
GHCND:USW00093820	LEXINGTON BLUEGRASS AIRPORT KY US	20010306	22	-44	2.2	(4.4)	36	24	35	2001	03	06	20YR Lagged Period	3/6/2001
GHCND:USW00093820	LEXINGTON BLUEGRASS AIRPORT KY US	20010307	72	-28	7.2	(2.8)	45	27	29	2001	03	07	20YR Lagged Period	3/7/2001
GHCND:USW00093820	LEXINGTON BLUEGRASS AIRPORT KY US	20010308	106	-22	10.6	(2.2)	51	28	25	2001	03	08	20YR Lagged Period	3/8/2001
GHCND:USW00093820	LEXINGTON BLUEGRASS AIRPORT KY US	20010309	56	-50	5.6	(5.0)	42	23	32	2001	03	09	20YR Lagged Period	3/9/2001
GHCND:USW00093820	LEXINGTON BLUEGRASS AIRPORT KY US	20010310	94	-61	9.4	(6.1)	49	21	30	2001	03	10	20YR Lagged Period	3/10/2001
GHCND:USW00093820	LEXINGTON BLUEGRASS AIRPORT KY US	20010311	172	6	17.2	0.6	63	33	17	2001	03	11	20YR Lagged Period	3/11/2001
GHCND:USW00093820	LEXINGTON BLUEGRASS AIRPORT KY US	20010312	150	50	15.0	5.0	59	41	15	2001	03	12	20YR Lagged Period	3/12/2001
GHCND:USW00093820	LEXINGTON BLUEGRASS AIRPORT KY US	20010313	139	61	13.9	6.1	57	43	15	2001	03	13	20YR Lagged Period	3/13/2001
GHCND:USW00093820	LEXINGTON BLUEGRASS AIRPORT KY US	20010314	133	6	13.3	0.6	56	33	20	2001	03	14	20YR Lagged Period	3/14/2001
GHCND:USW00093820	LEXINGTON BLUEGRASS AIRPORT KY US	20010315	122	56	12.2	5.6	54	42	17	2001	03	15	20YR Lagged Period	3/15/2001
GHCND:USW00093820	LEXINGTON BLUEGRASS AIRPORT KY US	20010316	128	44	12.8	4.4	55	40	17	2001	03	16	20YR Lagged Period	3/16/2001
GHCND:USW00093820	LEXINGTON BLUEGRASS AIRPORT KY US	20010317	44	11	4.4	1.1	40	34	28	2001	03	17	20YR Lagged Period	3/17/2001
GHCND:USW00093820	LEXINGTON BLUEGRASS AIRPORT KY US	20010318	94	-17	9.4	(1.7)	49	29	26	2001	03	18	20YR Lagged Period	3/18/2001
GHCND:USW00093820	LEXINGTON BLUEGRASS AIRPORT KY US	20010319	144	-17	14.4	(1.7)	58	29	21	2001	03	19	20YR Lagged Period	3/19/2001
GHCND:USW00093820	LEXINGTON BLUEGRASS AIRPORT KY US	20010320	89	11	8.9	1.1	48	34	24	2001	03	20	20YR Lagged Period	3/20/2001
GHCND:USW00093820	LEXINGTON BLUEGRASS AIRPORT KY US	20010321	106	28	10.6	2.8	51	37	21	2001	03	21	20YR Lagged Period	3/21/2001
GHCND:USW00093820	LEXINGTON BLUEGRASS AIRPORT KY US	20010322	139	11	13.9	1.1	57	34	19	2001	03	22	20YR Lagged Period	3/22/2001
GHCND:USW00093820	LEXINGTON BLUEGRASS AIRPORT KY US	20010323	172	-6	17.2	(0.6)	63	31	18	2001	03	23	20YR Lagged Period	3/23/2001
GHCND:USW00093820	LEXINGTON BLUEGRASS AIRPORT KY US	20010324	100	-11	10.0	(1.1)	50	30	25	2001	03	24	20YR Lagged Period	3/24/2001
GHCND:USW00093820	LEXINGTON BLUEGRASS AIRPORT KY US	20010325	56	-50	5.6	(5.0)	42	23	32	2001	03	25	20YR Lagged Period	3/25/2001
GHCND:USW00093820	LEXINGTON BLUEGRASS AIRPORT KY US	20010326	17	-72	1.7	(7.2)	35	19	38	2001	03	26	20YR Lagged Period	3/26/2001
GHCND:USW00093820	LEXINGTON BLUEGRASS AIRPORT KY US	20010327	67	-67	6.7	(6.7)	44	20	33	2001	03	27	20YR Lagged Period	3/27/2001
GHCND:USW00093820	LEXINGTON BLUEGRASS AIRPORT KY US	20010328	128	-39	12.8	(3.9)	55	25	25	2001	03	28	20YR Lagged Period	3/28/2001
GHCND:USW00093820	LEXINGTON BLUEGRASS AIRPORT KY US	20010329	122	50	12.2	5.0	54	41	17	2001	03	29	20YR Lagged Period	3/29/2001
GHCND:USW00093820	LEXINGTON BLUEGRASS AIRPORT KY US	20010330	144	33	14.4	3.3	58	38	17	2001	03	30	20YR Lagged Period	3/30/2001
GHCND:USW00093820	LEXINGTON BLUEGRASS AIRPORT KY US	20010331	111	44	11.1	4.4	52	40	19	2001	03	31	20YR Lagged Period	3/31/2001
GHCND:USW00093820	LEXINGTON BLUEGRASS AIRPORT KY US	20010401	100	6	10.0	0.6	50	33	23	2001	04	01	20YR Lagged Period	4/1/2001
GHCND:USW00093820	LEXINGTON BLUEGRASS AIRPORT KY US	20010402	156	11	15.6	1.1	60	34	18	2001	04	02	20YR Lagged Period	4/2/2001
GHCND:USW00093820	LEXINGTON BLUEGRASS AIRPORT KY US	20010403	161	78	16.1	7.8	61	46	11	2001	04	03	20YR Lagged Period	4/3/2001
GHCND:USW00093820	LEXINGTON BLUEGRASS AIRPORT KY US	20010404	178	50	17.8	5.0	64	41	12	2001	04	04	20YR Lagged Period	4/4/2001
GHCND:USW00093820	LEXINGTON BLUEGRASS AIRPORT KY US	20010405	228	83	22.8	8.3	73	47	5	2001	04	05	20YR Lagged Period	4/5/2001
GHCND:USW00093820	LEXINGTON BLUEGRASS AIRPORT KY US	20010406	261	156	26.1	15.6	79	60	0	2001	04	06	20YR Lagged Period	4/6/2001
GHCND:USW00093820	LEXINGTON BLUEGRASS AIRPORT KY US	20010407	289	183	28.9	18.3	84	65	0	2001	04	07	20YR Lagged Period	4/7/2001
GHCND:USW00093820	LEXINGTON BLUEGRASS AIRPORT KY US	20010408	283	189	28.3	18.9	83	66	0	2001	04	08	20YR Lagged Period	4/8/2001
GHCND:USW00093820	LEXINGTON BLUEGRASS AIRPORT KY US	20010409	283	161	28.3	16.1	83	61	0	2001	04	09	20YR Lagged Period	4/9/2001
GHCND:USW00093820	LEXINGTON BLUEGRASS AIRPORT KY US	20010410	272	183	27.2	18.3	81	65	0	2001	04	10	20YR Lagged Period	4/10/2001
GHCND:USW00093820	LEXINGTON BLUEGRASS AIRPORT KY US	20010411	289	189	28.9	18.9	84	66	0	2001	04	11	20YR Lagged Period	4/11/2001
GHCND:USW00093820	LEXINGTON BLUEGRASS AIRPORT KY US	20010412	272	189	27.2	18.9	81	66	0	2001	04	12	20YR Lagged Period	4/12/2001

GHCND:USW00093820	LEXINGTON BLUEGRASS AIRPORT KY US	20010413	217	122	21.7	12.2	71	54	2	2001	04	13	20YR Lagged Period	4/13/2001
GHCND:USW00093820	LEXINGTON BLUEGRASS AIRPORT KY US	20010414	244	67	24.4	6.7	76	44	5	2001	04	14	20YR Lagged Period	4/14/2001
GHCND:USW00093820	LEXINGTON BLUEGRASS AIRPORT KY US	20010415	200	83	20.0	8.3	68	47	7	2001	04	15	20YR Lagged Period	4/15/2001
GHCND:USW00093820	LEXINGTON BLUEGRASS AIRPORT KY US	20010416	150	44	15.0	4.4	59	40	15	2001	04	16	20YR Lagged Period	4/16/2001
GHCND:USW00093820	LEXINGTON BLUEGRASS AIRPORT KY US	20010417	56	-17	5.6	(1.7)	42	29	29	2001	04	17	20YR Lagged Period	4/17/2001
GHCND:USW00093820	LEXINGTON BLUEGRASS AIRPORT KY US	20010418	122	-22	12.2	(2.2)	54	28	24	2001	04	18	20YR Lagged Period	4/18/2001
GHCND:USW00093820	LEXINGTON BLUEGRASS AIRPORT KY US	20010419	189	22	18.9	2.2	66	36	14	2001	04	19	20YR Lagged Period	4/19/2001
GHCND:USW00093820	LEXINGTON BLUEGRASS AIRPORT KY US	20010420	172	106	17.2	10.6	63	51	8	2001	04	20	20YR Lagged Period	4/20/2001
GHCND:USW00093820	LEXINGTON BLUEGRASS AIRPORT KY US	20010421	233	161	23.3	16.1	74	61	0	2001	04	21	20YR Lagged Period	4/21/2001
GHCND:USW00093820	LEXINGTON BLUEGRASS AIRPORT KY US	20010422	272	150	27.2	15.0	81	59	0	2001	04	22	20YR Lagged Period	4/22/2001
GHCND:USW00093820	LEXINGTON BLUEGRASS AIRPORT KY US	20010423	278	172	27.8	17.2	82	63	0	2001	04	23	20YR Lagged Period	4/23/2001
GHCND:USW00093820	LEXINGTON BLUEGRASS AIRPORT KY US	20010424	183	78	18.3	7.8	65	46	9	2001	04	24	20YR Lagged Period	4/24/2001
GHCND:USW00093820	LEXINGTON BLUEGRASS AIRPORT KY US	20010425	172	6	17.2	0.6	63	33	17	2001	04	25	20YR Lagged Period	4/25/2001
GHCND:USW00093820	LEXINGTON BLUEGRASS AIRPORT KY US	20010426	200	17	20.0	1.7	68	35	13	2001	04	26	20YR Lagged Period	4/26/2001
GHCND:USW00093820	LEXINGTON BLUEGRASS AIRPORT KY US	20010427	267	89	26.7	8.9	80	48	1	2001	04	27	20YR Lagged Period	4/27/2001
GHCND:USW00093820	LEXINGTON BLUEGRASS AIRPORT KY US	20010428	211	89	21.1	8.9	70	48	6	2001	04	28	20YR Lagged Period	4/28/2001
GHCND:USW00093820	LEXINGTON BLUEGRASS AIRPORT KY US	20010429	244	56	24.4	5.6	76	42	6	2001	04	29	20YR Lagged Period	4/29/2001
GHCND:USW00093820	LEXINGTON BLUEGRASS AIRPORT KY US	20010430	283	72	28.3	7.2	83	45	1	2001	04	30	20YR Lagged Period	4/30/2001
GHCND:USW00093820	LEXINGTON BLUEGRASS AIRPORT KY US	20010501	272	144	27.2	14.4	81	58	0	2001	05	01	20YR Lagged Period	5/1/2001
GHCND:USW00093820	LEXINGTON BLUEGRASS AIRPORT KY US	20010502	278	128	27.8	12.8	82	55	0	2001	05	02	20YR Lagged Period	5/2/2001
GHCND:USW00093820	LEXINGTON BLUEGRASS AIRPORT KY US	20010503	289	128	28.9	12.8	84	55	0	2001	05	03	20YR Lagged Period	5/3/2001
GHCND:USW00093820	LEXINGTON BLUEGRASS AIRPORT KY US	20010504	300	139	30.0	13.9	86	57	0	2001	05	04	20YR Lagged Period	5/4/2001
GHCND:USW00093820	LEXINGTON BLUEGRASS AIRPORT KY US	20010505	300	144	30.0	14.4	86	58	0	2001	05	05	20YR Lagged Period	5/5/2001
GHCND:USW00093820	LEXINGTON BLUEGRASS AIRPORT KY US	20010506	317	161	31.7	16.1	89	61	0	2001	05	06	20YR Lagged Period	5/6/2001
GHCND:USW00093820	LEXINGTON BLUEGRASS AIRPORT KY US	20010507	222	161	22.2	16.1	72	61	0	2001	05	07	20YR Lagged Period	5/7/2001
GHCND:USW00093820	LEXINGTON BLUEGRASS AIRPORT KY US	20010508	239	150	23.9	15.0	75	59	0	2001	05	08	20YR Lagged Period	5/8/2001
GHCND:USW00093820	LEXINGTON BLUEGRASS AIRPORT KY US	20010509	250	133	25.0	13.3	77	56	0	2001	05	09	20YR Lagged Period	5/9/2001
GHCND:USW00093820	LEXINGTON BLUEGRASS AIRPORT KY US	20010510	256	133	25.6	13.3	78	56	0	2001	05	10	20YR Lagged Period	5/10/2001
GHCND:USW00093820	LEXINGTON BLUEGRASS AIRPORT KY US	20010511	283	156	28.3	15.6	83	60	0	2001	05	11	20YR Lagged Period	5/11/2001
GHCND:USW00093820	LEXINGTON BLUEGRASS AIRPORT KY US	20010512	217	106	21.7	10.6	71	51	4	2001	05	12	20YR Lagged Period	5/12/2001
GHCND:USW00093820	LEXINGTON BLUEGRASS AIRPORT KY US	20010513	200	67	20.0	6.7	68	44	9	2001	05	13	20YR Lagged Period	5/13/2001
GHCND:USW00093820	LEXINGTON BLUEGRASS AIRPORT KY US	20010514	233	72	23.3	7.2	74	45	5	2001	05	14	20YR Lagged Period	5/14/2001
GHCND:USW00093820	LEXINGTON BLUEGRASS AIRPORT KY US	20010515	294	150	29.4	15.0	85	59	0	2001	05	15	20YR Lagged Period	5/15/2001
GHCND:USW00093820	LEXINGTON BLUEGRASS AIRPORT KY US	20010516	294	178	29.4	17.8	85	64	0	2001	05	16	20YR Lagged Period	5/16/2001
GHCND:USW00093820	LEXINGTON BLUEGRASS AIRPORT KY US	20010517	294	194	29.4	19.4	85	67	0	2001	05	17	20YR Lagged Period	5/17/2001
GHCND:USW00093820	LEXINGTON BLUEGRASS AIRPORT KY US	20010518	289	194	28.9	19.4	84	67	0	2001	05	18	20YR Lagged Period	5/18/2001
GHCND:USW00093820	LEXINGTON BLUEGRASS AIRPORT KY US	20010519	256	183	25.6	18.3	78	65	0	2001	05	19	20YR Lagged Period	5/19/2001
GHCND:USW00093820	LEXINGTON BLUEGRASS AIRPORT KY US	20010520	256	178	25.6	17.8	78	64	0	2001	05	20	20YR Lagged Period	5/20/2001
GHCND:USW00093820	LEXINGTON BLUEGRASS AIRPORT KY US	20010521	256	172	25.6	17.2	78	63	0	2001	05	21	20YR Lagged Period	5/21/2001
GHCND:USW00093820	LEXINGTON BLUEGRASS AIRPORT KY US	20010522	194	106	19.4	10.6	67	51	6	2001	05	22	20YR Lagged Period	5/22/2001
GHCND:USW00093820	LEXINGTON BLUEGRASS AIRPORT KY US	20010523	183	94	18.3	9.4	65	49	8	2001	05	23	20YR Lagged Period	5/23/2001
GHCND:USW00093820	LEXINGTON BLUEGRASS AIRPORT KY US	20010524	189	111	18.9	11.1	66	52	6	2001	05	24	20YR Lagged Period	5/24/2001
GHCND:USW00093820	LEXINGTON BLUEGRASS AIRPORT KY US	20010525	189	83	18.9	8.3	66	47	8	2001	05	25	20YR Lagged Period	5/25/2001
GHCND:USW00093820	LEXINGTON BLUEGRASS AIRPORT KY US	20010526	228	117	22.8	11.7	73	53	2	2001	05	26	20YR Lagged Period	5/26/2001
GHCND:USW00093820	LEXINGTON BLUEGRASS AIRPORT KY US	20010527	206	117	20.6	11.7	69	53	4	2001	05	27	20YR Lagged Period	5/27/2001
GHCND:USW00093820	LEXINGTON BLUEGRASS AIRPORT KY US	20010528	233	106	23.3	10.6	74	51	2	2001	05	28	20YR Lagged Period	5/28/2001
GHCND:USW00093820	LEXINGTON BLUEGRASS AIRPORT KY US	20010529	244	117	24.4	11.7	76	53	0	2001	05	29	20YR Lagged Period	5/29/2001
GHCND:USW00093820	LEXINGTON BLUEGRASS AIRPORT KY US	20010530	244	122	24.4	12.2	76	54	0	2001	05	30	20YR Lagged Period	5/30/2001
GHCND:USW00093820	LEXINGTON BLUEGRASS AIRPORT KY US	20010531	211	128	21.1	12.8	70	55	2	2001	05	31	20YR Lagged Period	5/31/2001
GHCND:USW00093820	LEXINGTON BLUEGRASS AIRPORT KY US	20010601	200	94	20.0	9.4	68	49	6	2001	06	01	20YR Lagged Period	6/1/2001
GHCND:USW00093820	LEXINGTON BLUEGRASS AIRPORT KY US	20010602	217	94	21.7	9.4	71	49	5	2001	06	02	20YR Lagged Period	6/2/2001
GHCND:USW00093820	LEXINGTON BLUEGRASS AIRPORT KY US	20010603	200	83	20.0	8.3	68	47	7	2001	06	03	20YR Lagged Period	6/3/2001
GHCND:USW00093820	LEXINGTON BLUEGRASS AIRPORT KY US	20010604	256	144	25.6	14.4	78	58	0	2001	06	04	20YR Lagged Period	6/4/2001
GHCND:USW00093820	LEXINGTON BLUEGRASS AIRPORT KY US	20010605	278	172	27.8	17.2	82	63	0	2001	06	05	20YR Lagged Period	6/5/2001
GHCND:USW00093820	LEXINGTON BLUEGRASS AIRPORT KY US	20010606	289	189	28.9	18.9	84	66	0	2001	06	06	20YR Lagged Period	6/6/2001
GHCND:USW00093820	LEXINGTON BLUEGRASS AIRPORT KY US	20010607	261	200	26.1	20.0	79	68	0	2001	06	07	20YR Lagged Period	6/7/2001
GHCND:USW00093820	LEXINGTON BLUEGRASS AIRPORT KY US	20010608	256	167	25.6	16.7	78	62	0	2001	06	08	20YR Lagged Period	6/8/2001
GHCND:USW00093820	LEXINGTON BLUEGRASS AIRPORT KY US	20010609	256	133	25.6	13.3	78	56	0	2001	06	09	20YR Lagged Period	6/9/2001
GHCND:USW00093820	LEXINGTON BLUEGRASS AIRPORT KY US	20010610	267	128	26.7	12.8	80	55	0	2001	06	10	20YR Lagged Period	6/10/2001
GHCND:USW00093820	LEXINGTON BLUEGRASS AIRPORT KY US	20010611	289	161	28.9	16.1	84	61	0	2001	06	11	20YR Lagged Period	6/11/2001
GHCND:USW00093820	LEXINGTON BLUEGRASS AIRPORT KY US	20010612	311	189	31.1	18.9	88	66	0	2001	06	12	20YR Lagged Period	6/12/2001
GHCND:USW00093820	LEXINGTON BLUEGRASS AIRPORT KY US	20010613	311	189	31.1	18.9	88	66	0	2001	06	13	20YR Lagged Period	6/13/2001
GHCND:USW00093820	LEXINGTON BLUEGRASS AIRPORT KY US	20010614	317	194	31.7	19.4	89	67	0	2001	06	14	20YR Lagged Period	6/14/2001
GHCND:USW00093820	LEXINGTON BLUEGRASS AIRPORT KY US	20010615	322	200	32.2	20.0	90	68	0	2001	06	15	20YR Lagged Period	6/15/2001
GHCND:USW00093820	LEXINGTON BLUEGRASS AIRPORT KY US	20010616	283	183	28.3	18.3	83	65	0	2001	06	16	20YR Lagged Period	6/16/2001
GHCND:USW00093820	LEXINGTON BLUEGRASS AIRPORT KY US	20010617	294	172	29.4	17.2	85	63	0	2001	06	17	20YR Lagged Period	6/17/2001
GHCND:USW00093820	LEXINGTON BLUEGRASS AIRPORT KY US	20010618	306	144	30.6	14.4	87	58	0	2001	06	18	20YR Lagged Period	6/18/2001
GHCND:USW00093820	LEXINGTON BLUEGRASS AIRPORT KY US	20010619	328	167	32.8	16.7	91	62	0	2001	06	19	20YR Lagged Period	6/19/2001
GHCND:USW00093820	LEXINGTON BLUEGRASS AIRPORT KY US	20010620	283	194	28.3	19.4	83	67	0	2001	06	20	20YR Lagged Period	6/20/2001
GHCND:USW00093820	LEXINGTON BLUEGRASS AIRPORT KY US	20010621	311	189	31.1	18.9	88	66	0	2001	06	21	20YR Lagged Period	6/21/2001
GHCND:USW00093820	LEXINGTON BLUEGRASS AIRPORT KY US	20010622	200	144	20.0	14.4	68	58	2	2001	06	22	20YR Lagged Period	6/22/2001
GHCND:USW00093820	LEXINGTON BLUEGRASS AIRPORT KY US	20010623	244	133	24.4	13.3	76	56	0	2001	06	23	20YR Lagged Period	6/23/2001
GHCND:USW00093820	LEXINGTON BLUEGRASS AIRPORT KY US	20010624	267	133	26.7	13.3	80	56	0	2001	06	24	20YR Lagged Period	6/24/2001
GHCND:USW00093820	LEXINGTON BLUEGRASS AIRPORT KY US	20010625	283	150	28.3	15.0	83	59	0	2001	06	25	20YR Lagged Period	6/25/2001
GHCND:USW00093820	LEXINGTON BLUEGRASS AIRPORT KY US	20010626	278	161	27.8	16.1	82	61	0	2001	06	26	20YR Lagged Period	6/26/2001
GHCND:USW00093820	LEXINGTON BLUEGRASS AIRPORT KY US	20010627	294	156	29.4	15.6	85	60	0	2001	06	27	20YR Lagged Period	6/27/2001
GHCND:USW00093820	LEXINGTON BLUEGRASS AIRPORT KY US	20010628	294	178	29.4	17.8	85	64	0	2001	06	28	20YR Lagged Period	6/28/2001
GHCND:USW00093820	LEXINGTON BLUEGRASS AIRPORT KY US	20010629	294	172	29.4	17.2	85	63	0	2001	06	29	20YR Lagged Period	6/29/2001
GHCND:USW00093820	LEXINGTON BLUEGRASS AIRPORT KY US	20010630	289	178	28.9	17.8	84	64	0	2001	06	30	20YR Lagged Period	6/30/2001
GHCND:USW00093820	LEXINGTON BLUEGRASS AIRPORT KY US	20010701	300	161	30.0	16.1	86	61	0	2001	07	01	20YR Lagged Period	7/1/2001
GHCND:USW00093820	LEXINGTON BLUEGRASS AIRPORT KY US	20010702	261	139	26.1	13.9	79	57	0	2001	07	02	20YR Lagged Period	7/2/2001
GHCND:USW00093820	LEXINGTON BLUEGRASS AIRPORT KY US	20010703	311	161	31.1	16.1	88	61	0	2001	07	03	20YR Lagged Period	7/3/2001
GHCND:USW00093820	LEXINGTON BLUEGRASS AIRPORT KY US	20010704	267	200	26.7	20.0	80	68	0	2001	07	04	20YR Lagged Period	7/4/2001
GHCND:USW00093820	LEXINGTON BLUEGRASS AIRPORT KY US	20010705	300	183	30.0	18.3	86	65	0	2001	07	05	20YR Lagged Period	7/5/2001
GHCND:USW00093820	LEXINGTON BLUEGRASS AIRPORT KY US	20010706	267	128	26.7	12.8	80	55	0	2001	07	06	20YR Lagged Period	7/6/2001
GHCND:USW00093820	LEXINGTON BLUEGRASS AIRPORT KY US	20010707	278	161	27.8	16.1	82	61	0	2001	07	07	20YR Lagged Period	7/7/2001
GHCND:USW00093820	LEXINGTON BLUEGRASS AIRPORT KY US	20010708	328	206	32.8	20.6	91	69	0	2001	07	08	20YR Lagged Period	7/8/2001
GHCND:USW00093820	LEXINGTON BLUEGRASS AIRPORT KY US	20010709	294	200	29.4	20.0	85	68	0	2001	07	09	20YR Lagged Period	7/9/2001
GHCND:USW00093820	LEXINGTON BLUEGRASS AIRPORT KY US	20010710	322	206	32.2	20.6	90	69	0	2001	07	10	20YR Lagged Period	7/10/2001
GHCND:USW00093820	LEXINGTON BLUEGRASS AIRPORT KY US	20010711	289	161	28.9	16.1	84	61	0	2001	07	11	20YR Lagged Period	7/11/2001
GHCND:USW00093820	LEXINGTON BLUEGRASS AIRPORT KY US	20010712	256	128	25.6	12.8	78	55	0	2001	07	12	20YR Lagged Period	7/12/2001
GHCND:USW00093820	LEXINGTON BLUEGRASS AIRPORT KY US	20010713	272	139	27.2	13.9	81	57	0	2001	07	13	20YR Lagged Period	7/13/2001
GHCND:USW00093820	LEXINGTON BLUEGRASS AIRPORT KY US	20010714	278	117	27.8	11.7	82	53	0	2001	07	14	20YR Lagged Period	7/14/2001
GHCND:USW00093820	LEXINGTON BLUEGRASS AIRPORT KY US	20010715	294	133	29.4	13.3	85	56	0	2001	07	15	20YR Lagged Period	7/15/2001
GHCND:USW00093820	LEXINGTON BLUEGRASS AIRPORT KY US	20010716	311	156	31.1	15.6	88	60	0	2001	07	16	20YR Lagged Period	7/16/2001
GHCND:USW00093820	LEXINGTON BLUEGRASS AIRPORT KY US	20010717	317	194	31.7	19.4	89	67	0	2001	07	17	20YR Lagged Period	7/17/2001
GHCND:USW00093820	LEXINGTON BLUEGRASS AIRPORT KY US	20010718	272	194	27.2	19.4	81	67	0	2001	07	18	20YR Lagged Period	7/18/2001
GHCND:USW00093820	LEXINGTON BLUEGRASS AIRPORT KY US	20010719	311	228	31.1	22.8	88	73	0	2001	07	19	20YR Lagged Period	7/19/2001
GHCND:USW00093820	LEXINGTON BLUEGRASS AIRPORT KY US	20010720	311	211	31.1	21.1	88	70	0	2001	07	20	20YR Lagged Period	7/20/2001
GHCND:USW00093820	LEXINGTON BLUEGRASS AIRPORT KY US	20010721	311	206	31.1	20.6	88	69	0	2001	07	21	20YR Lagged Period	7/21/2001
GHCND:USW00093820	LEXINGTON BLUEGRASS AIRPORT KY US	20010722	294	217	29.4	21.7	85	71	0	2001	07	22	20YR Lagged Period	7/22/2001
GHCND:USW00093820	LEXINGTON BLUEGRASS AIRPORT KY US	20010723	328	222	32.8	22.2	91	72	0	2001	07	23	20YR Lagged Period	7/23/2001
GHCND:USW00093820	LEXINGTON BLUEGRASS AIRPORT KY US	20010724	328	217	32.8	21.7	91	71	0	2001	07	24	20YR Lagged Period	7/24/2001
GHCND:USW00093820	LEXINGTON BLUEGRASS AIRPORT KY US	20010725	317	228	31.7	22.8	89	73	0	2001	07	25	20YR Lagged Period	7/25/2001
GHCND:USW00093820	LEXINGTON BLUEGRASS AIRPORT KY US	20010726	250	217	25.0	21.7	77	71	0	2001	07	26	20YR Lagged Period	7/26/2001
GHCND:USW00093820	LEXINGTON BLUEGRASS AIRPORT KY US	20010727	283	200	28.3	20.0	83	68	0	2001	07	27	20YR Lagged Period	7/27/2001
GHCND:USW00093820	LEXINGTON BLUEGRASS AIRPORT KY US	20010728	278	222	27.8	22.2	82	72	0	2001	07	28	20YR Lagged Period	7/28/2001
GHCND:USW00093820	LEXINGTON BLUEGRASS AIRPORT KY US	20010729	289	222	28.9	22.2	84	72	0	2001	07	29	20YR Lagged Period	7/29/2001
GHCND:USW00093820	LEXINGTON BLUEGRASS AIRPORT KY US	20010730	311	194	31.1	19.4	88	67	0	2001	07	30	20YR Lagged Period	7/30/2001
GHCND:USW00093820	LEXINGTON BLUEGRASS AIRPORT KY US	20010731	317	211	31.7	21.1	89	70	0	2001	07	31	20YR Lagged Period	7/31/2001
GHCND:USW00093820	LEXINGTON BLUEGRASS AIRPORT KY US	20010801	322	211	32.2	21.1	90	70	0	2001	08	01	20YR Lagged Period	8/1/2001
GHCND:USW00093820	LEXINGTON BLUEGRASS AIRPORT KY US	20010802	322	217	32.2	21.7	90	71	0	2001	08	02	20YR Lagged Period	8/2/2001
GHCND:USW00093820	LEXINGTON BLUEGRASS AIRPORT KY US	20010803	272	211	27.2	21.1	81	70	0	2001	08	03	20YR Lagged Period	8/3/2001
GHCND:USW00093820	LEXINGTON BLUEGRASS AIRPORT KY US	20010804	294	211	29.4	21.1	85	70	0	2001	08	04	20YR Lagged Period	8/4/2001
GHCND:USW00093820	LEXINGTON BLUEGRASS AIRPORT KY US	20010805	306	194	30.6	19.4	87	67	0	2001	08	05	20YR Lagged Period	8/5/2001
GHCND:USW00093820	LEXINGTON BLUEGRASS AIRPORT KY US	20010806	317	217	31.7	21.7	89	71	0	2001	08	06	20YR Lagged Period	8/6/2001
GHCND:USW00093820	LEXINGTON BLUEGRASS AIRPORT KY US	20010807	322	211	32.2	21.1	90	70	0	2001	08	07	20YR Lagged Period	8/7/2001
GHCND:USW00093820	LEXINGTON BLUEGRASS AIRPORT KY US	20010808	322	222	32.2	22.2	90	72	0	2001	08	08	20YR Lagged Period	8/8/2001
GHCND:USW00093820	LEXINGTON BLUEGRASS AIRPORT KY US	20010809	311	233	31.1	23.3	88	74	0	2001	08	09	20YR Lagged Period	8/9/2001
GHCND:USW00093820	LEXINGTON BLUEGRASS AIRPORT KY US	20010810	294	222	29.4	22.2	85	72	0	2001	08	10	20YR Lagged Period	8/10/2001
GHCND:USW00093820	LEXINGTON BLUEGRASS AIRPORT KY US	20010811	289	217	28.9	21.7	84	71	0	2001	08	11	20YR Lagged Period	8/11/2001
GHCND:USW00093820	LEXINGTON BLUEGRASS AIRPORT KY US	20010812	294	211	29.4	21.1	85	70	0	2001	08	12	20YR Lagged Period	8/12/2001
GHCND:USW00093820	LEXINGTON BLUEGRASS AIRPORT KY US	20010813	294	178	29.4	17.8	85	64	0	2001	08	13	20YR Lagged Period	8/13/2001
GHCND:USW00093820	LEXINGTON BLUEGRASS AIRPORT KY US	20010814	289	172	28.9	17.2	84	63	0	2001	08	14	20YR Lagged Period	8/14/2001
GHCND:USW00093820	LEXINGTON BLUEGRASS AIRPORT KY US	20010815	289	167	28.9	16.7	84	62	0	2001	08	15	20YR Lagged Period	8/15/2001
GHCND:USW00093820	LEXINGTON BLUEGRASS AIRPORT KY US	20010816	306	206	30.6	20.6	87	69	0	2001	08	16	20YR Lagged Period	8/16/2001
GHCND:USW00093820	LEXINGTON BLUEGRASS AIRPORT KY US	20010817	267	156	26.7	15.6	80	60	0	2001	08	17	20YR Lagged Period	8/17/2001
GHCND:USW00093820	LEXINGTON BLUEGRASS AIRPORT KY US	20010818	278	178	27.8	17.8	82	64	0	2001	08	18	20YR Lagged Period	8/18/2001
GHCND:USW00093820	LEXINGTON BLUEGRASS AIRPORT KY US	20010819	261	161	26.1	16.1	79	61	0	2001	08	19	20YR Lagged Period	8/19/2001
GHCND:USW00093820	LEXINGTON BLUEGRASS AIRPORT KY US	20010820	256	139	25.6	13.9	78	57	0	2001	08	20	20YR Lagged Period	8/20/2001
GHCND:USW00093820	LEXINGTON BLUEGRASS AIRPORT KY US	20010821	272	133	27.2	13.3	81	56	0	2001	08	21	20YR Lagged Period	8/21/2001
GHCND:USW00093820	LEXINGTON BLUEGRASS AIRPORT KY US	20010822	306	178	30.6	17.8	87	64	0	2001	08	22	20YR Lagged Period	8/22/2001
GHCND:USW00093820	LEXINGTON BLUEGRASS AIRPORT KY US	20010823	333	211	33.3	21.1	92	70	0	2001	08	23	20YR Lagged Period	8/23/2001
GHCND:USW00093820	LEXINGTON BLUEGRASS AIRPORT KY US	20010824	294	183	29.4	18.3	85	65	0	2001	08	24	20YR Lagged Period	8/24/2001
GHCND:USW00093820	LEXINGTON BLUEGRASS AIRPORT KY US	20010825	311	206	31.1	20.6	88	69	0	2001	08	25	20YR Lagged Period	8/25/2001
GHCND:USW00093820	LEXINGTON BLUEGRASS AIRPORT KY US	20010826	322	206	32.2	20.6	90	69	0	2001	08	26	20YR Lagged Period	8/26/2001
GHCND:USW00093820	LEXINGTON BLUEGRASS AIRPORT KY US	20010827	261	200	26.1	20.0	79	68	0	2001	08	27	20YR Lagged Period	8/27/2001
GHCND:USW00093820	LEXINGTON BLUEGRASS AIRPORT KY US	20010828	289	178	28.9	17.8	84	64	0	2001	08	28	20YR Lagged Period	8/28/2001
GHCND:USW00093820	LEXINGTON BLUEGRASS AIRPORT KY US	20010829	294	200	29.4	20.0	85	68	0	2001	08	29	20YR Lagged Period	8/29/2001
GHCND:USW00093820	LEXINGTON BLUEGRASS AIRPORT KY US	20010830	306	200	30.6	20.0	87	68	0	2001	08	30	20YR Lagged Period	8/30/2001
GHCND:USW00093820	LEXINGTON BLUEGRASS AIRPORT KY US	20010831	244	206	24.4	20.6	76	69	0	2001	08	31	20YR Lagged Period	8/31/2001
GHCND:USW00093820	LEXINGTON BLUEGRASS AIRPORT KY US	20010901	256	178	25.6	17.8	78	64	0	2001	09	01	20YR Lagged Period	9/1/2001
GHCND:USW00093820	LEXINGTON BLUEGRASS AIRPORT KY US	20010902	278	156	27.8	15.6	82	60	0	2001	09	02	20YR Lagged Period	9/2/2001
GHCND:USW00093820	LEXINGTON BLUEGRASS AIRPORT KY US	20010903	256	200	25.6	20.0	78	68	0	2001	09	03	20YR Lagged Period	9/3/2001
GHCND:USW00093820	LEXINGTON BLUEGRASS AIRPORT KY US	20010904	294	206	29.4	20.6	85	69	0	2001	09	04	20YR Lagged Period	9/4/2001
GHCND:USW00093820	LEXINGTON BLUEGRASS AIRPORT KY US	20010905	278	183	27.8	18.3	82	65	0	2001	09	05	20YR Lagged Period	9/5/2001
GHCND:USW00093820	LEXINGTON BLUEGRASS AIRPORT KY US	20010906	306	150	30.6	15.0	87	59	0	2001	09	06	20YR Lagged Period	9/6/2001
GHCND:USW00093820	LEXINGTON BLUEGRASS AIRPORT KY US	20010907	311	217	31.1	21.7	88	71	0	2001	09	07	20YR Lagged Period	9/7/2001
GHCND:USW00093820	LEXINGTON BLUEGRASS AIRPORT KY US	20010908	300	211	30.0	21.1	86	70	0	2001	09	08	20YR Lagged Period	9/8/2001
GHCND:USW00093820	LEXINGTON BLUEGRASS AIRPORT KY US	20010909	306	194	30.6	19.4	87	67	0	2001	09	09	20YR Lagged Period	9/9/2001
GHCND:USW00093820	LEXINGTON BLUEGRASS AIRPORT KY US	20010910	233	139	23.3	13.9	74	57	0	2001	09	10	20YR Lagged Period	9/10/2001
GHCND:USW00093820	LEXINGTON BLUEGRASS AIRPORT KY US	20010911	272	111	27.2	11.1	81	52	0	2001	09	11	20YR Lagged Period	9/11/2001
GHCND:USW00093820	LEXINGTON BLUEGRASS AIRPORT KY US	20010912	294	144	29.4	14.4	85	58	0	2001	09	12	20YR Lagged Period	9/12/2001
GHCND:USW00093820	LEXINGTON BLUEGRASS AIRPORT KY US	20010913	294	133	29.4	13.3	85	56	0	2001	09	13	20YR Lagged Period	9/13/2001
GHCND:USW00093820	LEXINGTON BLUEGRASS AIRPORT KY US	20010914	200	122	20.0	12.2	68	54	4	2001	09	14	20YR Lagged Period	9/14/2001
GHCND:USW00093820	LEXINGTON BLUEGRASS AIRPORT KY US	20010915	228	83	22.8	8.3	73	47	5	2001	09	15	20YR Lagged Period	9/15/2001
GHCND:USW00093820	LEXINGTON BLUEGRASS AIRPORT KY US	20010916	244	94	24.4	9.4	76	49	2	2001	09	16	20YR Lagged Period	9/16/2001
GHCND:USW00093820	LEXINGTON BLUEGRASS AIRPORT KY US	20010917	267	106	26.7	10.6	80	51	0	2001	09	17	20YR Lagged Period	9/17/2001
GHCND:USW00093820	LEXINGTON BLUEGRASS AIRPORT KY US	20010918	256	161	25.6	16.1	78	61	0	2001	09	18	20YR Lagged Period	9/18/2001
GHCND:USW00093820	LEXINGTON BLUEGRASS AIRPORT KY US	20010919	222	178	22.2	17.8	72	64	0	2001	09	19	20YR Lagged Period	9/19/2001
GHCND:USW00093820	LEXINGTON BLUEGRASS AIRPORT KY US	20010920	233	139	23.3	13.9	74	57	0	2001	09	20	20YR Lagged Period	9/20/2001
GHCND:USW00093820	LEXINGTON BLUEGRASS AIRPORT KY US	20010921	267	128	26.7	12.8	80	55	0	2001	09	21	20YR Lagged Period	9/21/2001
GHCND:USW00093820	LEXINGTON BLUEGRASS AIRPORT KY US	20010922	256	122	25.6	12.2	78	54	0	2001	09	22	20YR Lagged Period	9/22/2001
GHCND:USW00093820	LEXINGTON BLUEGRASS AIRPORT KY US	20010923	283	133	28.3	13.3	83	56	0	2001	09	23	20YR Lagged Period	9/23/2001
GHCND:USW00093820	LEXINGTON BLUEGRASS AIRPORT KY US	20010924	172	94	17.2	9.4	63	49	9	2001	09	24	20YR Lagged Period	9/24/2001
GHCND:USW00093820	LEXINGTON BLUEGRASS AIRPORT KY US	20010925	128	50	12.8	5.0	55	41	17	2001	09	25	20YR Lagged Period	9/25/2001
GHCND:USW00093820	LEXINGTON BLUEGRASS AIRPORT KY US	20010926	189	33	18.9	3.3	66	38	13	2001	09	26	20YR Lagged Period	9/26/2001
GHCND:USW00093820	LEXINGTON BLUEGRASS AIRPORT KY US	20010927	217	72	21.7	7.2	71	45	7	2001	09	27	20YR Lagged Period	9/27/2001
GHCND:USW00093820	LEXINGTON BLUEGRASS AIRPORT KY US	20010928	178	50	17.8	5.0	64	41	12	2001	09	28	20YR Lagged Period	9/28/2001
GHCND:USW00093820	LEXINGTON BLUEGRASS AIRPORT KY US	20010929	200	72	20.0	7.2	68	45	8	2001	09	29	20YR Lagged Period	9/29/2001

GHCND:USW00093820	LEXINGTON BLUEGRASS AIRPORT KY US	20010930	217	72	21.7	7.2	71	45	7	2001	09	30	20YR Lagged Period	9/30/2001
GHCND:USW00093820	LEXINGTON BLUEGRASS AIRPORT KY US	20011001	239	61	23.9	6.1	75	43	6	2001	10	01	20YR Lagged Period	10/1/2001
GHCND:USW00093820	LEXINGTON BLUEGRASS AIRPORT KY US	20011002	267	111	26.7	11.1	80	52	0	2001	10	02	20YR Lagged Period	10/2/2001
GHCND:USW00093820	LEXINGTON BLUEGRASS AIRPORT KY US	20011003	272	122	27.2	12.2	81	54	0	2001	10	03	20YR Lagged Period	10/3/2001
GHCND:USW00093820	LEXINGTON BLUEGRASS AIRPORT KY US	20011004	267	122	26.7	12.2	80	54	0	2001	10	04	20YR Lagged Period	10/4/2001
GHCND:USW00093820	LEXINGTON BLUEGRASS AIRPORT KY US	20011005	256	89	25.6	8.9	78	48	2	2001	10	05	20YR Lagged Period	10/5/2001
GHCND:USW00093820	LEXINGTON BLUEGRASS AIRPORT KY US	20011006	144	39	14.4	3.9	58	39	16	2001	10	06	20YR Lagged Period	10/6/2001
GHCND:USW00093820	LEXINGTON BLUEGRASS AIRPORT KY US	20011007	150	6	15.0	0.6	59	33	19	2001	10	07	20YR Lagged Period	10/7/2001
GHCND:USW00093820	LEXINGTON BLUEGRASS AIRPORT KY US	20011008	189	44	18.9	4.4	66	40	12	2001	10	08	20YR Lagged Period	10/8/2001
GHCND:USW00093820	LEXINGTON BLUEGRASS AIRPORT KY US	20011009	217	72	21.7	7.2	71	45	7	2001	10	09	20YR Lagged Period	10/9/2001
GHCND:USW00093820	LEXINGTON BLUEGRASS AIRPORT KY US	20011010	250	111	25.0	11.1	77	52	0	2001	10	10	20YR Lagged Period	10/10/2001
GHCND:USW00093820	LEXINGTON BLUEGRASS AIRPORT KY US	20011011	244	156	24.4	15.6	76	60	0	2001	10	11	20YR Lagged Period	10/11/2001
GHCND:USW00093820	LEXINGTON BLUEGRASS AIRPORT KY US	20011012	228	167	22.8	16.7	73	62	0	2001	10	12	20YR Lagged Period	10/12/2001
GHCND:USW00093820	LEXINGTON BLUEGRASS AIRPORT KY US	20011013	261	178	26.1	17.8	79	64	0	2001	10	13	20YR Lagged Period	10/13/2001
GHCND:USW00093820	LEXINGTON BLUEGRASS AIRPORT KY US	20011014	206	94	20.6	9.4	69	49	6	2001	10	14	20YR Lagged Period	10/14/2001
GHCND:USW00093820	LEXINGTON BLUEGRASS AIRPORT KY US	20011015	194	72	19.4	7.2	67	45	9	2001	10	15	20YR Lagged Period	10/15/2001
GHCND:USW00093820	LEXINGTON BLUEGRASS AIRPORT KY US	20011016	156	56	15.6	5.6	60	42	14	2001	10	16	20YR Lagged Period	10/16/2001
GHCND:USW00093820	LEXINGTON BLUEGRASS AIRPORT KY US	20011017	117	17	11.7	1.7	53	35	21	2001	10	17	20YR Lagged Period	10/17/2001
GHCND:USW00093820	LEXINGTON BLUEGRASS AIRPORT KY US	20011018	178	6	17.8	0.6	64	33	16	2001	10	18	20YR Lagged Period	10/18/2001
GHCND:USW00093820	LEXINGTON BLUEGRASS AIRPORT KY US	20011019	189	67	18.9	6.7	66	44	10	2001	10	19	20YR Lagged Period	10/19/2001
GHCND:USW00093820	LEXINGTON BLUEGRASS AIRPORT KY US	20011020	222	89	22.2	8.9	72	48	5	2001	10	20	20YR Lagged Period	10/20/2001
GHCND:USW00093820	LEXINGTON BLUEGRASS AIRPORT KY US	20011021	233	100	23.3	10.0	74	50	3	2001	10	21	20YR Lagged Period	10/21/2001
GHCND:USW00093820	LEXINGTON BLUEGRASS AIRPORT KY US	20011022	244	117	24.4	11.7	76	53	0	2001	10	22	20YR Lagged Period	10/22/2001
GHCND:USW00093820	LEXINGTON BLUEGRASS AIRPORT KY US	20011023	256	161	25.6	16.1	78	61	0	2001	10	23	20YR Lagged Period	10/23/2001
GHCND:USW00093820	LEXINGTON BLUEGRASS AIRPORT KY US	20011024	250	106	25.0	10.6	77	51	1	2001	10	24	20YR Lagged Period	10/24/2001
GHCND:USW00093820	LEXINGTON BLUEGRASS AIRPORT KY US	20011025	161	72	16.1	7.2	61	45	12	2001	10	25	20YR Lagged Period	10/25/2001
GHCND:USW00093820	LEXINGTON BLUEGRASS AIRPORT KY US	20011026	94	6	9.4	0.6	49	33	24	2001	10	26	20YR Lagged Period	10/26/2001
GHCND:USW00093820	LEXINGTON BLUEGRASS AIRPORT KY US	20011027	78	-17	7.8	(1.7)	46	29	27	2001	10	27	20YR Lagged Period	10/27/2001
GHCND:USW00093820	LEXINGTON BLUEGRASS AIRPORT KY US	20011028	106	-33	10.6	(3.3)	51	26	26	2001	10	28	20YR Lagged Period	10/28/2001
GHCND:USW00093820	LEXINGTON BLUEGRASS AIRPORT KY US	20011029	167	0	16.7	-	62	32	18	2001	10	29	20YR Lagged Period	10/29/2001
GHCND:USW00093820	LEXINGTON BLUEGRASS AIRPORT KY US	20011030	183	22	18.3	2.2	65	36	14	2001	10	30	20YR Lagged Period	10/30/2001
GHCND:USW00093820	LEXINGTON BLUEGRASS AIRPORT KY US	20011031	222	67	22.2	6.7	72	44	7	2001	10	31	20YR Lagged Period	10/31/2001
GHCND:USW00093820	LEXINGTON BLUEGRASS AIRPORT KY US	20011101	228	111	22.8	11.1	73	52	2	2001	11	01	20YR Lagged Period	11/1/2001
GHCND:USW00093820	LEXINGTON BLUEGRASS AIRPORT KY US	20011102	239	150	23.9	15.0	75	59	0	2001	11	02	20YR Lagged Period	11/2/2001
GHCND:USW00093820	LEXINGTON BLUEGRASS AIRPORT KY US	20011103	172	61	17.2	6.1	63	43	12	2001	11	03	20YR Lagged Period	11/3/2001
GHCND:USW00093820	LEXINGTON BLUEGRASS AIRPORT KY US	20011104	200	22	20.0	2.2	68	36	13	2001	11	04	20YR Lagged Period	11/4/2001
GHCND:USW00093820	LEXINGTON BLUEGRASS AIRPORT KY US	20011105	128	28	12.8	2.8	55	37	19	2001	11	05	20YR Lagged Period	11/5/2001
GHCND:USW00093820	LEXINGTON BLUEGRASS AIRPORT KY US	20011106	150	-17	15.0	(1.7)	59	29	21	2001	11	06	20YR Lagged Period	11/6/2001
GHCND:USW00093820	LEXINGTON BLUEGRASS AIRPORT KY US	20011107	194	11	19.4	1.1	67	34	14	2001	11	07	20YR Lagged Period	11/7/2001
GHCND:USW00093820	LEXINGTON BLUEGRASS AIRPORT KY US	20011108	217	50	21.7	5.0	71	42	9	2001	11	08	20YR Lagged Period	11/8/2001
GHCND:USW00093820	LEXINGTON BLUEGRASS AIRPORT KY US	20011109	122	22	12.2	2.2	54	36	20	2001	11	09	20YR Lagged Period	11/9/2001
GHCND:USW00093820	LEXINGTON BLUEGRASS AIRPORT KY US	20011110	167	17	16.7	1.7	62	35	16	2001	11	10	20YR Lagged Period	11/10/2001
GHCND:USW00093820	LEXINGTON BLUEGRASS AIRPORT KY US	20011111	122	22	12.2	2.2	54	36	20	2001	11	11	20YR Lagged Period	11/11/2001
GHCND:USW00093820	LEXINGTON BLUEGRASS AIRPORT KY US	20011112	144	6	14.4	0.6	58	33	19	2001	11	12	20YR Lagged Period	11/12/2001
GHCND:USW00093820	LEXINGTON BLUEGRASS AIRPORT KY US	20011113	189	39	18.9	3.9	66	39	12	2001	11	13	20YR Lagged Period	11/13/2001
GHCND:USW00093820	LEXINGTON BLUEGRASS AIRPORT KY US	20011114	189	50	18.9	5.0	66	41	11	2001	11	14	20YR Lagged Period	11/14/2001
GHCND:USW00093820	LEXINGTON BLUEGRASS AIRPORT KY US	20011115	194	33	19.4	3.3	67	38	12	2001	11	15	20YR Lagged Period	11/15/2001
GHCND:USW00093820	LEXINGTON BLUEGRASS AIRPORT KY US	20011116	211	56	21.1	5.6	70	42	9	2001	11	16	20YR Lagged Period	11/16/2001
GHCND:USW00093820	LEXINGTON BLUEGRASS AIRPORT KY US	20011117	217	50	21.7	5.0	71	41	9	2001	11	17	20YR Lagged Period	11/17/2001
GHCND:USW00093820	LEXINGTON BLUEGRASS AIRPORT KY US	20011118	222	78	22.2	7.8	72	46	6	2001	11	18	20YR Lagged Period	11/18/2001
GHCND:USW00093820	LEXINGTON BLUEGRASS AIRPORT KY US	20011119	161	50	16.1	5.0	61	41	14	2001	11	19	20YR Lagged Period	11/19/2001
GHCND:USW00093820	LEXINGTON BLUEGRASS AIRPORT KY US	20011120	78	-6	7.8	(0.6)	46	31	26	2001	11	20	20YR Lagged Period	11/20/2001
GHCND:USW00093820	LEXINGTON BLUEGRASS AIRPORT KY US	20011121	111	-17	11.1	(1.7)	52	29	24	2001	11	21	20YR Lagged Period	11/21/2001
GHCND:USW00093820	LEXINGTON BLUEGRASS AIRPORT KY US	20011122	150	17	15.0	1.7	59	35	18	2001	11	22	20YR Lagged Period	11/22/2001
GHCND:USW00093820	LEXINGTON BLUEGRASS AIRPORT KY US	20011123	194	50	19.4	5.0	67	41	11	2001	11	23	20YR Lagged Period	11/23/2001
GHCND:USW00093820	LEXINGTON BLUEGRASS AIRPORT KY US	20011124	194	139	19.4	13.9	67	57	3	2001	11	24	20YR Lagged Period	11/24/2001
GHCND:USW00093820	LEXINGTON BLUEGRASS AIRPORT KY US	20011125	167	56	16.7	5.6	62	42	13	2001	11	25	20YR Lagged Period	11/25/2001
GHCND:USW00093820	LEXINGTON BLUEGRASS AIRPORT KY US	20011126	178	50	17.8	5.0	64	41	12	2001	11	26	20YR Lagged Period	11/26/2001
GHCND:USW00093820	LEXINGTON BLUEGRASS AIRPORT KY US	20011127	194	122	19.4	12.2	67	54	4	2001	11	27	20YR Lagged Period	11/27/2001
GHCND:USW00093820	LEXINGTON BLUEGRASS AIRPORT KY US	20011128	122	56	12.2	5.6	54	42	17	2001	11	28	20YR Lagged Period	11/28/2001
GHCND:USW00093820	LEXINGTON BLUEGRASS AIRPORT KY US	20011129	172	117	17.2	11.7	63	53	7	2001	11	29	20YR Lagged Period	11/29/2001
GHCND:USW00093820	LEXINGTON BLUEGRASS AIRPORT KY US	20011130	161	44	16.1	4.4	61	40	14	2001	11	30	20YR Lagged Period	11/30/2001
GHCND:USW00093820	LEXINGTON BLUEGRASS AIRPORT KY US	20011201	83	28	8.3	2.8	47	37	23	2001	12	01	20YR Lagged Period	12/1/2001
GHCND:USW00093820	LEXINGTON BLUEGRASS AIRPORT KY US	20011202	133	0	13.3	-	56	32	21	2001	12	02	20YR Lagged Period	12/2/2001
GHCND:USW00093820	LEXINGTON BLUEGRASS AIRPORT KY US	20011203	183	17	18.3	1.7	65	35	15	2001	12	03	20YR Lagged Period	12/3/2001
GHCND:USW00093820	LEXINGTON BLUEGRASS AIRPORT KY US	20011204	194	78	19.4	7.8	67	46	8	2001	12	04	20YR Lagged Period	12/4/2001
GHCND:USW00093820	LEXINGTON BLUEGRASS AIRPORT KY US	20011205	222	100	22.2	10.0	72	50	4	2001	12	05	20YR Lagged Period	12/5/2001
GHCND:USW00093820	LEXINGTON BLUEGRASS AIRPORT KY US	20011206	150	94	15.0	9.4	59	49	11	2001	12	06	20YR Lagged Period	12/6/2001
GHCND:USW00093820	LEXINGTON BLUEGRASS AIRPORT KY US	20011207	150	78	15.0	7.8	59	46	12	2001	12	07	20YR Lagged Period	12/7/2001
GHCND:USW00093820	LEXINGTON BLUEGRASS AIRPORT KY US	20011208	100	50	10.0	5.0	50	41	19	2001	12	08	20YR Lagged Period	12/8/2001
GHCND:USW00093820	LEXINGTON BLUEGRASS AIRPORT KY US	20011209	72	11	7.2	1.1	45	34	25	2001	12	09	20YR Lagged Period	12/9/2001
GHCND:USW00093820	LEXINGTON BLUEGRASS AIRPORT KY US	20011210	106	11	10.6	1.1	51	34	22	2001	12	10	20YR Lagged Period	12/10/2001
GHCND:USW00093820	LEXINGTON BLUEGRASS AIRPORT KY US	20011211	122	0	12.2	-	54	32	22	2001	12	11	20YR Lagged Period	12/11/2001
GHCND:USW00093820	LEXINGTON BLUEGRASS AIRPORT KY US	20011212	139	72	13.9	7.2	57	45	14	2001	12	12	20YR Lagged Period	12/12/2001
GHCND:USW00093820	LEXINGTON BLUEGRASS AIRPORT KY US	20011213	167	117	16.7	11.7	62	53	7	2001	12	13	20YR Lagged Period	12/13/2001
GHCND:USW00093820	LEXINGTON BLUEGRASS AIRPORT KY US	20011214	167	50	16.7	5.0	62	41	13	2001	12	14	20YR Lagged Period	12/14/2001
GHCND:USW00093820	LEXINGTON BLUEGRASS AIRPORT KY US	20011215	94	44	9.4	4.4	49	40	20	2001	12	15	20YR Lagged Period	12/15/2001
GHCND:USW00093820	LEXINGTON BLUEGRASS AIRPORT KY US	20011216	139	50	13.9	5.0	57	41	16	2001	12	16	20YR Lagged Period	12/16/2001
GHCND:USW00093820	LEXINGTON BLUEGRASS AIRPORT KY US	20011217	161	78	16.1	7.8	61	46	11	2001	12	17	20YR Lagged Period	12/17/2001
GHCND:USW00093820	LEXINGTON BLUEGRASS AIRPORT KY US	20011218	89	28	8.9	2.8	48	37	22	2001	12	18	20YR Lagged Period	12/18/2001
GHCND:USW00093820	LEXINGTON BLUEGRASS AIRPORT KY US	20011219	128	-6	12.8	(0.6)	55	31	22	2001	12	19	20YR Lagged Period	12/19/2001
GHCND:USW00093820	LEXINGTON BLUEGRASS AIRPORT KY US	20011220	61	-50	6.1	(5.0)	43	23	32	2001	12	20	20YR Lagged Period	12/20/2001
GHCND:USW00093820	LEXINGTON BLUEGRASS AIRPORT KY US	20011221	89	-39	8.9	(3.9)	48	25	28	2001	12	21	20YR Lagged Period	12/21/2001
GHCND:USW00093820	LEXINGTON BLUEGRASS AIRPORT KY US	20011222	139	-6	13.9	(0.6)	57	31	21	2001	12	22	20YR Lagged Period	12/22/2001
GHCND:USW00093820	LEXINGTON BLUEGRASS AIRPORT KY US	20011223	106	-17	10.6	(1.7)	51	29	25	2001	12	23	20YR Lagged Period	12/23/2001
GHCND:USW00093820	LEXINGTON BLUEGRASS AIRPORT KY US	20011224	17	-56	1.7	(5.6)	35	22	36	2001	12	24	20YR Lagged Period	12/24/2001
GHCND:USW00093820	LEXINGTON BLUEGRASS AIRPORT KY US	20011225	-28	-89	(2.8)	(8.9)	27	16	43	2001	12	25	20YR Lagged Period	12/25/2001
GHCND:USW00093820	LEXINGTON BLUEGRASS AIRPORT KY US	20011226	-11	-100	(1.1)	(10.0)	30	14	43	2001	12	26	20YR Lagged Period	12/26/2001
GHCND:USW00093820	LEXINGTON BLUEGRASS AIRPORT KY US	20011227	0	-78	-	(7.8)	32	18	40	2001	12	27	20YR Lagged Period	12/27/2001
GHCND:USW00093820	LEXINGTON BLUEGRASS AIRPORT KY US	20011228	67	-50	6.7	(5.0)	44	23	31	2001	12	28	20YR Lagged Period	12/28/2001
GHCND:USW00093820	LEXINGTON BLUEGRASS AIRPORT KY US	20011229	22	-94	2.2	(9.4)	36	15	39	2001	12	29	20YR Lagged Period	12/29/2001
GHCND:USW00093820	LEXINGTON BLUEGRASS AIRPORT KY US	20011230	-44	-128	(4.4)	(12.8)	24	9	48	2001	12	30	20YR Lagged Period	12/30/2001
GHCND:USW00093820	LEXINGTON BLUEGRASS AIRPORT KY US	20011231	-44	-128	(4.4)	(12.8)	24	9	48	2001	12	31	20YR Lagged Period	12/31/2001
GHCND:USW00093820	LEXINGTON BLUEGRASS AIRPORT KY US	20020101	-28	-133	(2.8)	(13.3)	27	8	47	2002	01	01	20YR Lagged Period	1/1/2002
GHCND:USW00093820	LEXINGTON BLUEGRASS AIRPORT KY US	20020102	-22	-117	(2.2)	(11.7)	28	11	45	2002	01	02	20YR Lagged Period	1/2/2002
GHCND:USW00093820	LEXINGTON BLUEGRASS AIRPORT KY US	20020103	-6	-100	(0.6)	(10.0)	31	14	42	2002	01	03	20YR Lagged Period	1/3/2002
GHCND:USW00093820	LEXINGTON BLUEGRASS AIRPORT KY US	20020104	17	-106	1.7	(10.6)	35	13	41	2002	01	04	20YR Lagged Period	1/4/2002
GHCND:USW00093820	LEXINGTON BLUEGRASS AIRPORT KY US	20020105	56	-50	5.6	(5.0)	42	23	32	2002	01	05	20YR Lagged Period	1/5/2002
GHCND:USW00093820	LEXINGTON BLUEGRASS AIRPORT KY US	20020106	39	-6	3.9	(0.6)	39	31	30	2002	01	06	20YR Lagged Period	1/6/2002
GHCND:USW00093820	LEXINGTON BLUEGRASS AIRPORT KY US	20020107	0	-44	-	(4.4)	32	24	37	2002	01	07	20YR Lagged Period	1/7/2002
GHCND:USW00093820	LEXINGTON BLUEGRASS AIRPORT KY US	20020108	11	-94	1.1	(9.4)	34	15	40	2002	01	08	20YR Lagged Period	1/8/2002
GHCND:USW00093820	LEXINGTON BLUEGRASS AIRPORT KY US	20020109	94	6	9.4	0.6	49	33	24	2002	01	09	20YR Lagged Period	1/9/2002
GHCND:USW00093820	LEXINGTON BLUEGRASS AIRPORT KY US	20020110	117	56	11.7	5.6	53	42	17	2002	01	10	20YR Lagged Period	1/10/2002
GHCND:USW00093820	LEXINGTON BLUEGRASS AIRPORT KY US	20020111	67	-17	6.7	(1.7)	44	29	28	2002	01	11	20YR Lagged Period	1/11/2002
GHCND:USW00093820	LEXINGTON BLUEGRASS AIRPORT KY US	20020112	83	-39	8.3	(3.9)	47	25	29	2002	01	12	20YR Lagged Period	1/12/2002
GHCND:USW00093820	LEXINGTON BLUEGRASS AIRPORT KY US	20020113	78	-39	7.8	(3.9)	46	25	29	2002	01	13	20YR Lagged Period	1/13/2002
GHCND:USW00093820	LEXINGTON BLUEGRASS AIRPORT KY US	20020114	111	44	11.1	4.4	52	40	19	2002	01	14	20YR Lagged Period	1/14/2002
GHCND:USW00093820	LEXINGTON BLUEGRASS AIRPORT KY US	20020115	56	-39	5.6	(3.9)	42	25	32	2002	01	15	20YR Lagged Period	1/15/2002
GHCND:USW00093820	LEXINGTON BLUEGRASS AIRPORT KY US	20020116	83	-61	8.3	(6.1)	47	21	31	2002	01	16	20YR Lagged Period	1/16/2002
GHCND:USW00093820	LEXINGTON BLUEGRASS AIRPORT KY US	20020117	89	-22	8.9	(2.2)	48	28	27	2002	01	17	20YR Lagged Period	1/17/2002
GHCND:USW00093820	LEXINGTON BLUEGRASS AIRPORT KY US	20020118	22	-67	2.2	(6.7)	36	20	37	2002	01	18	20YR Lagged Period	1/18/2002
GHCND:USW00093820	LEXINGTON BLUEGRASS AIRPORT KY US	20020119	6	-22	0.6	(2.2)	33	28	34	2002	01	19	20YR Lagged Period	1/19/2002
GHCND:USW00093820	LEXINGTON BLUEGRASS AIRPORT KY US	20020120	11	-83	1.1	(8.3)	34	17	39	2002	01	20	20YR Lagged Period	1/20/2002
GHCND:USW00093820	LEXINGTON BLUEGRASS AIRPORT KY US	20020121	56	6	5.6	0.6	42	33	27	2002	01	21	20YR Lagged Period	1/21/2002
GHCND:USW00093820	LEXINGTON BLUEGRASS AIRPORT KY US	20020122	111	-22	11.1	(2.2)	52	28	25	2002	01	22	20YR Lagged Period	1/22/2002
GHCND:USW00093820	LEXINGTON BLUEGRASS AIRPORT KY US	20020123	150	67	15.0	6.7	59	44	13	2002	01	23	20YR Lagged Period	1/23/2002
GHCND:USW00093820	LEXINGTON BLUEGRASS AIRPORT KY US	20020124	172	11	17.2	1.1	63	34	16	2002	01	24	20YR Lagged Period	1/24/2002
GHCND:USW00093820	LEXINGTON BLUEGRASS AIRPORT KY US	20020125	78	-39	7.8	(3.9)	46	25	29	2002	01	25	20YR Lagged Period	1/25/2002
GHCND:USW00093820	LEXINGTON BLUEGRASS AIRPORT KY US	20020126	122	-22	12.2	(2.2)	54	28	24	2002	01	26	20YR Lagged Period	1/26/2002
GHCND:USW00093820	LEXINGTON BLUEGRASS AIRPORT KY US	20020127	156	11	15.6	1.1	60	34	18	2002	01	27	20YR Lagged Period	1/27/2002
GHCND:USW00093820	LEXINGTON BLUEGRASS AIRPORT KY US	20020128	194	61	19.4	6.1	67	43	10	2002	01	28	20YR Lagged Period	1/28/2002
GHCND:USW00093820	LEXINGTON BLUEGRASS AIRPORT KY US	20020129	189	139	18.9	13.9	66	57	3	2002	01	29	20YR Lagged Period	1/29/2002
GHCND:USW00093820	LEXINGTON BLUEGRASS AIRPORT KY US	20020130	178	94	17.8	9.4	64	49	8	2002	01	30	20YR Lagged Period	1/30/2002
GHCND:USW00093820	LEXINGTON BLUEGRASS AIRPORT KY US	20020131	217	117	21.7	11.7	71	53	3	2002	01	31	20YR Lagged Period	1/31/2002
GHCND:USW00093820	LEXINGTON BLUEGRASS AIRPORT KY US	20020201	189	-6	18.9	(0.6)	66	31	16	2002	02	01	20YR Lagged Period	2/1/2002
GHCND:USW00093820	LEXINGTON BLUEGRASS AIRPORT KY US	20020202	28	-33	2.8	(3.3)	37	26	33	2002	02	02	20YR Lagged Period	2/2/2002
GHCND:USW00093820	LEXINGTON BLUEGRASS AIRPORT KY US	20020203	44	-22	4.4	(2.2)	40	28	31	2002	02	03	20YR Lagged Period	2/3/2002
GHCND:USW00093820	LEXINGTON BLUEGRASS AIRPORT KY US	20020204	11	-61	1.1	(6.1)	34	21	37	2002	02	04	20YR Lagged Period	2/4/2002
GHCND:USW00093820	LEXINGTON BLUEGRASS AIRPORT KY US	20020205	17	-78	1.7	(7.8)	35	18	38	2002	02	05	20YR Lagged Period	2/5/2002
GHCND:USW00093820	LEXINGTON BLUEGRASS AIRPORT KY US	20020206	17	-39	1.7	(3.9)	35	25	35	2002	02	06	20YR Lagged Period	2/6/2002
GHCND:USW00093820	LEXINGTON BLUEGRASS AIRPORT KY US	20020207	78	-11	7.8	(1.1)	46	30	27	2002	02	07	20YR Lagged Period	2/7/2002
GHCND:USW00093820	LEXINGTON BLUEGRASS AIRPORT KY US	20020208	117	-28	11.7	(2.8)	53	27	25	2002	02	08	20YR Lagged Period	2/8/2002
GHCND:USW00093820	LEXINGTON BLUEGRASS AIRPORT KY US	20020209	178	-17	17.8	(1.7)	64	29	18	2002	02	09	20YR Lagged Period	2/9/2002
GHCND:USW00093820	LEXINGTON BLUEGRASS AIRPORT KY US	20020210	106	22	10.6	2.2	51	36	21	2002	02	10	20YR Lagged Period	2/10/2002
GHCND:USW00093820	LEXINGTON BLUEGRASS AIRPORT KY US	20020211	50	-11	5.0	(1.1)	41	30	29	2002	02	11	20YR Lagged Period	2/11/2002
GHCND:USW00093820	LEXINGTON BLUEGRASS AIRPORT KY US	20020212	111	-17	11.1	(1.7)	52	29	24	2002	02	12	20YR Lagged Period	2/12/2002
GHCND:USW00093820	LEXINGTON BLUEGRASS AIRPORT KY US	20020213	56	-33	5.6	(3.3)	42	26	31	2002	02	13	20YR Lagged Period	2/13/2002
GHCND:USW00093820	LEXINGTON BLUEGRASS AIRPORT KY US	20020214	83	-56	8.3	(5.6)	47	22	30	2002	02	14	20YR Lagged Period	2/14/2002
GHCND:USW00093820	LEXINGTON BLUEGRASS AIRPORT KY US	20020215	133	6	13.3	0.6	56	33	20	2002	02	15	20YR Lagged Period	2/15/2002
GHCND:USW00093820	LEXINGTON BLUEGRASS AIRPORT KY US	20020216	122	-17	12.2	(1.7)	54	29	23	2002	02	16	20YR Lagged Period	2/16/2002
GHCND:USW00093820	LEXINGTON BLUEGRASS AIRPORT KY US	20020217	67	-33	6.7	(3.3)	44	26	30	2002	02	17	20YR Lagged Period	2/17/2002
GHCND:USW00093820	LEXINGTON BLUEGRASS AIRPORT KY US	20020218	111	-33	11.1	(3.3)	52	26	26	2002	02	18	20YR Lagged Period	2/18/2002
GHCND:USW00093820	LEXINGTON BLUEGRASS AIRPORT KY US	20020219	133	39	13.3	3.9	56	39	17	2002	02	19	20YR Lagged Period	2/19/2002
GHCND:USW00093820	LEXINGTON BLUEGRASS AIRPORT KY US	20020220	183	61	18.3	6.1	65	43	11	2002	02	20	20YR Lagged Period	2/20/2002
GHCND:USW00093820	LEXINGTON BLUEGRASS AIRPORT KY US	20020221	94	22	9.4	2.2	49	36	22	2002	02	21	20YR Lagged Period	2/21/2002
GHCND:USW00093820	LEXINGTON BLUEGRASS AIRPORT KY US	20020222	22	-22	2.2	(2.2)	36	28	33	2002	02	22	20YR Lagged Period	2/22/2002
GHCND:USW00093820	LEXINGTON BLUEGRASS AIRPORT KY US	20020223	72	-67	7.2	(6.7)	45	20	32	2002	02	23	20YR Lagged Period	2/23/2002
GHCND:USW00093820	LEXINGTON BLUEGRASS AIRPORT KY US	20020224	150	-28	15.0	(2.8)	59	27	22	2002	02	24	20YR Lagged Period	2/24/2002
GHCND:USW00093820	LEXINGTON BLUEGRASS AIRPORT KY US	20020225	189	61	18.9	6.1	66	43	10	2002	02	25	20YR Lagged Period	2/25/2002
GHCND:USW00093820	LEXINGTON BLUEGRASS AIRPORT KY US	20020226	133	-83	13.3	(8.3)	56	17	28	2002	02	26	20YR Lagged Period	2/26/2002
GHCND:USW00093820	LEXINGTON BLUEGRASS AIRPORT KY US	20020227	-56	-100	(5.6)	(10.0)	22	14	47	2002	02	27	20YR Lagged Period	2/27/2002
GHCND:USW00093820	LEXINGTON BLUEGRASS AIRPORT KY US	20020228	28	-111	2.8	(11.1)	37	12	40	2002	02	28	20YR Lagged Period	2/28/2002
GHCND:USW00093820	LEXINGTON BLUEGRASS AIRPORT KY US	20020301	94	-50	9.4	(5.0)	49	23	29	2002	03	01	20YR Lagged Period	3/1/2002
GHCND:USW00093820	LEXINGTON BLUEGRASS AIRPORT KY US	20020302	106	39	10.6	3.9	51	39	20	2002	03	02	20YR Lagged Period	3/2/2002
GHCND:USW00093820	LEXINGTON BLUEGRASS AIRPORT KY US	20020303	94	-83	9.4	(8.3)	49	17	32	2002	03	03	20YR Lagged Period	3/3/2002
GHCND:USW00093820	LEXINGTON BLUEGRASS AIRPORT KY US	20020304	-44	-156	(4.4)	(15.6)	24	4	51	2002	03	04	20YR Lagged Period	3/4/2002
GHCND:USW00093820	LEXINGTON BLUEGRASS AIRPORT KY US	20020305	106	-44	10.6	(4.4)	51	24	27	2002	03	05	20YR Lagged Period	3/5/2002
GHCND:USW00093820	LEXINGTON BLUEGRASS AIRPORT KY US	20020306	161	17	16.1	1.7	61	35	17	2002	03	06	20YR Lagged Period	3/6/2002
GHCND:USW00093820	LEXINGTON BLUEGRASS AIRPORT KY US	20020307	189	83	18.9	8.3	66	47	8	2002	03	07	20YR Lagged Period	3/7/2002
GHCND:USW00093820	LEXINGTON BLUEGRASS AIRPORT KY US	20020308	222	106	22.2	10.6	72	51	3	2002	03	08	20YR Lagged Period	3/8/2002
GHCND:USW00093820	LEXINGTON BLUEGRASS AIRPORT KY US	20020309	183	-11	18.3	(1.1)	65	30	17	2002	03	09	20YR Lagged Period	3/9/2002
GHCND:USW00093820	LEXINGTON BLUEGRASS AIRPORT KY US	20020310	56	-44	5.6	(4.4)	42	24	32	2002	03	10	20YR Lagged Period	3/10/2002
GHCND:USW00093820	LEXINGTON BLUEGRASS AIRPORT KY US	20020311	111	-56	11.1	(5.6)	52	22	28	2002	03	11	20YR Lagged Period	3/11/2002
GHCND:USW00093820	LEXINGTON BLUEGRASS AIRPORT KY US	20020312	117	72	11.7	7.2	53	45	16	2002	03	12	20YR Lagged Period	3/12/2002
GHCND:USW00093820	LEXINGTON BLUEGRASS AIRPORT KY US	20020313	161	67	16.1	6.7	61	44	12	2002	03	13	20YR Lagged Period	3/13/2002
GHCND:USW00093820	LEXINGTON BLUEGRASS AIRPORT KY US	20020314	200	11	20.0	1.1	68	34	14	2002	03	14	20YR Lagged Period	3/14/2002
GHCND:USW00093820	LEXINGTON BLUEGRASS AIRPORT KY US	20020315	206	150	20.6	15.0	69	59	1	2002	03	15	20YR Lagged Period	3/15/2002
GHCND:USW00093820	LEXINGTON BLUEGRASS AIRPORT KY US	20020316	150	28	15.0	2.8	59	37	17	2002	03	16	20YR Lagged Period	3/16/2002
GHCND:USW00093820	LEXINGTON BLUEGRASS AIRPORT KY US	20020317	128	39	12.8	3.9	55	39	18	2002	03	17	20YR Lagged Period	3/17/2002
GHCND:USW00093820	LEXINGTON BLUEGRASS AIRPORT KY US	20020318	122	89	12.2	8.9	54	48	14	2002	03	18	20YR Lagged Period	3/18/2002

GHCND:USW00093820	LEXINGTON BLUEGRASS AIRPORT KY US	20020319	100	78	10.0	7.8	50	46	17	2002	03	19	20YR Lagged Period	3/19/2002
GHCND:USW00093820	LEXINGTON BLUEGRASS AIRPORT KY US	20020320	111	72	11.1	7.2	52	45	16	2002	03	20	20YR Lagged Period	3/20/2002
GHCND:USW00093820	LEXINGTON BLUEGRASS AIRPORT KY US	20020321	111	-56	11.1	(5.6)	52	22	28	2002	03	21	20YR Lagged Period	3/21/2002
GHCND:USW00093820	LEXINGTON BLUEGRASS AIRPORT KY US	20020322	17	-89	1.7	(8.9)	35	16	39	2002	03	22	20YR Lagged Period	3/22/2002
GHCND:USW00093820	LEXINGTON BLUEGRASS AIRPORT KY US	20020323	94	-67	9.4	(6.7)	49	20	30	2002	03	23	20YR Lagged Period	3/23/2002
GHCND:USW00093820	LEXINGTON BLUEGRASS AIRPORT KY US	20020324	194	0	19.4	-	67	32	15	2002	03	24	20YR Lagged Period	3/24/2002
GHCND:USW00093820	LEXINGTON BLUEGRASS AIRPORT KY US	20020325	161	56	16.1	5.6	61	42	13	2002	03	25	20YR Lagged Period	3/25/2002
GHCND:USW00093820	LEXINGTON BLUEGRASS AIRPORT KY US	20020326	111	-6	11.1	(0.6)	52	31	23	2002	03	26	20YR Lagged Period	3/26/2002
GHCND:USW00093820	LEXINGTON BLUEGRASS AIRPORT KY US	20020327	61	-11	6.1	(1.1)	43	30	28	2002	03	27	20YR Lagged Period	3/27/2002
GHCND:USW00093820	LEXINGTON BLUEGRASS AIRPORT KY US	20020328	161	-17	16.1	(1.7)	61	29	20	2002	03	28	20YR Lagged Period	3/28/2002
GHCND:USW00093820	LEXINGTON BLUEGRASS AIRPORT KY US	20020329	222	83	22.2	8.3	72	47	5	2002	03	29	20YR Lagged Period	3/29/2002
GHCND:USW00093820	LEXINGTON BLUEGRASS AIRPORT KY US	20020330	150	28	15.0	2.8	59	37	17	2002	03	30	20YR Lagged Period	3/30/2002
GHCND:USW00093820	LEXINGTON BLUEGRASS AIRPORT KY US	20020331	100	33	10.0	3.3	50	38	21	2002	03	31	20YR Lagged Period	3/31/2002
GHCND:USW00093820	LEXINGTON BLUEGRASS AIRPORT KY US	20020401	133	17	13.3	1.7	56	35	19	2002	04	01	20YR Lagged Period	4/1/2002
GHCND:USW00093820	LEXINGTON BLUEGRASS AIRPORT KY US	20020402	250	78	25.0	7.8	77	46	3	2002	04	02	20YR Lagged Period	4/2/2002
GHCND:USW00093820	LEXINGTON BLUEGRASS AIRPORT KY US	20020403	106	22	10.6	2.2	51	36	21	2002	04	03	20YR Lagged Period	4/3/2002
GHCND:USW00093820	LEXINGTON BLUEGRASS AIRPORT KY US	20020404	83	-11	8.3	(1.1)	47	30	26	2002	04	04	20YR Lagged Period	4/4/2002
GHCND:USW00093820	LEXINGTON BLUEGRASS AIRPORT KY US	20020405	100	-22	10.0	(2.2)	50	28	26	2002	04	05	20YR Lagged Period	4/5/2002
GHCND:USW00093820	LEXINGTON BLUEGRASS AIRPORT KY US	20020406	72	0	7.2	-	45	32	26	2002	04	06	20YR Lagged Period	4/6/2002
GHCND:USW00093820	LEXINGTON BLUEGRASS AIRPORT KY US	20020407	194	0	19.4	-	67	32	15	2002	04	07	20YR Lagged Period	4/7/2002
GHCND:USW00093820	LEXINGTON BLUEGRASS AIRPORT KY US	20020408	233	133	23.3	13.3	74	56	0	2002	04	08	20YR Lagged Period	4/8/2002
GHCND:USW00093820	LEXINGTON BLUEGRASS AIRPORT KY US	20020409	200	61	20.0	6.1	68	49	9	2002	04	09	20YR Lagged Period	4/9/2002
GHCND:USW00093820	LEXINGTON BLUEGRASS AIRPORT KY US	20020410	183	56	18.3	5.6	65	42	11	2002	04	10	20YR Lagged Period	4/10/2002
GHCND:USW00093820	LEXINGTON BLUEGRASS AIRPORT KY US	20020411	261	89	26.1	8.9	79	48	1	2002	04	11	20YR Lagged Period	4/11/2002
GHCND:USW00093820	LEXINGTON BLUEGRASS AIRPORT KY US	20020412	228	156	22.8	15.6	73	60	0	2002	04	12	20YR Lagged Period	4/12/2002
GHCND:USW00093820	LEXINGTON BLUEGRASS AIRPORT KY US	20020413	217	144	21.7	14.4	71	58	0	2002	04	13	20YR Lagged Period	4/13/2002
GHCND:USW00093820	LEXINGTON BLUEGRASS AIRPORT KY US	20020414	189	161	18.9	16.1	66	61	1	2002	04	14	20YR Lagged Period	4/14/2002
GHCND:USW00093820	LEXINGTON BLUEGRASS AIRPORT KY US	20020415	272	156	27.2	15.6	81	60	0	2002	04	15	20YR Lagged Period	4/15/2002
GHCND:USW00093820	LEXINGTON BLUEGRASS AIRPORT KY US	20020416	283	167	28.3	16.7	83	62	0	2002	04	16	20YR Lagged Period	4/16/2002
GHCND:USW00093820	LEXINGTON BLUEGRASS AIRPORT KY US	20020417	278	172	27.8	17.2	82	63	0	2002	04	17	20YR Lagged Period	4/17/2002
GHCND:USW00093820	LEXINGTON BLUEGRASS AIRPORT KY US	20020418	289	144	28.9	14.4	84	58	0	2002	04	18	20YR Lagged Period	4/18/2002
GHCND:USW00093820	LEXINGTON BLUEGRASS AIRPORT KY US	20020419	289	178	28.9	17.8	84	64	0	2002	04	19	20YR Lagged Period	4/19/2002
GHCND:USW00093820	LEXINGTON BLUEGRASS AIRPORT KY US	20020420	244	172	24.4	17.2	76	63	0	2002	04	20	20YR Lagged Period	4/20/2002
GHCND:USW00093820	LEXINGTON BLUEGRASS AIRPORT KY US	20020421	267	139	26.7	13.9	80	57	0	2002	04	21	20YR Lagged Period	4/21/2002
GHCND:USW00093820	LEXINGTON BLUEGRASS AIRPORT KY US	20020422	167	50	16.7	5.0	62	41	13	2002	04	22	20YR Lagged Period	4/22/2002
GHCND:USW00093820	LEXINGTON BLUEGRASS AIRPORT KY US	20020423	161	11	16.1	1.1	61	34	17	2002	04	23	20YR Lagged Period	4/23/2002
GHCND:USW00093820	LEXINGTON BLUEGRASS AIRPORT KY US	20020424	206	83	20.6	8.3	69	47	7	2002	04	24	20YR Lagged Period	4/24/2002
GHCND:USW00093820	LEXINGTON BLUEGRASS AIRPORT KY US	20020425	161	67	16.1	6.7	61	44	12	2002	04	25	20YR Lagged Period	4/25/2002
GHCND:USW00093820	LEXINGTON BLUEGRASS AIRPORT KY US	20020426	161	72	16.1	7.2	61	45	12	2002	04	26	20YR Lagged Period	4/26/2002
GHCND:USW00093820	LEXINGTON BLUEGRASS AIRPORT KY US	20020427	167	83	16.7	8.3	62	47	10	2002	04	27	20YR Lagged Period	4/27/2002
GHCND:USW00093820	LEXINGTON BLUEGRASS AIRPORT KY US	20020428	267	89	26.7	8.9	80	48	1	2002	04	28	20YR Lagged Period	4/28/2002
GHCND:USW00093820	LEXINGTON BLUEGRASS AIRPORT KY US	20020429	144	72	14.4	7.2	58	45	13	2002	04	29	20YR Lagged Period	4/29/2002
GHCND:USW00093820	LEXINGTON BLUEGRASS AIRPORT KY US	20020430	222	50	22.2	5.0	72	41	8	2002	04	30	20YR Lagged Period	4/30/2002
GHCND:USW00093820	LEXINGTON BLUEGRASS AIRPORT KY US	20020501	228	117	22.8	11.7	73	53	2	2002	05	01	20YR Lagged Period	5/1/2002
GHCND:USW00093820	LEXINGTON BLUEGRASS AIRPORT KY US	20020502	228	89	22.8	8.9	73	48	4	2002	05	02	20YR Lagged Period	5/2/2002
GHCND:USW00093820	LEXINGTON BLUEGRASS AIRPORT KY US	20020503	156	56	15.6	5.6	60	42	14	2002	05	03	20YR Lagged Period	5/3/2002
GHCND:USW00093820	LEXINGTON BLUEGRASS AIRPORT KY US	20020504	189	67	18.9	6.7	66	44	10	2002	05	04	20YR Lagged Period	5/4/2002
GHCND:USW00093820	LEXINGTON BLUEGRASS AIRPORT KY US	20020505	217	94	21.7	9.4	71	49	5	2002	05	05	20YR Lagged Period	5/5/2002
GHCND:USW00093820	LEXINGTON BLUEGRASS AIRPORT KY US	20020506	211	139	21.1	13.9	70	57	1	2002	05	06	20YR Lagged Period	5/6/2002
GHCND:USW00093820	LEXINGTON BLUEGRASS AIRPORT KY US	20020507	239	161	23.9	16.1	75	61	0	2002	05	07	20YR Lagged Period	5/7/2002
GHCND:USW00093820	LEXINGTON BLUEGRASS AIRPORT KY US	20020508	272	167	27.2	16.7	81	62	0	2002	05	08	20YR Lagged Period	5/8/2002
GHCND:USW00093820	LEXINGTON BLUEGRASS AIRPORT KY US	20020509	239	133	23.9	13.3	75	56	0	2002	05	09	20YR Lagged Period	5/9/2002
GHCND:USW00093820	LEXINGTON BLUEGRASS AIRPORT KY US	20020510	161	94	16.1	9.4	61	49	10	2002	05	10	20YR Lagged Period	5/10/2002
GHCND:USW00093820	LEXINGTON BLUEGRASS AIRPORT KY US	20020511	261	111	26.1	11.1	79	52	0	2002	05	11	20YR Lagged Period	5/11/2002
GHCND:USW00093820	LEXINGTON BLUEGRASS AIRPORT KY US	20020512	261	167	26.1	16.7	79	62	0	2002	05	12	20YR Lagged Period	5/12/2002
GHCND:USW00093820	LEXINGTON BLUEGRASS AIRPORT KY US	20020513	178	67	17.8	6.7	64	44	11	2002	05	13	20YR Lagged Period	5/13/2002
GHCND:USW00093820	LEXINGTON BLUEGRASS AIRPORT KY US	20020514	172	50	17.2	5.0	63	41	13	2002	05	14	20YR Lagged Period	5/14/2002
GHCND:USW00093820	LEXINGTON BLUEGRASS AIRPORT KY US	20020515	211	67	21.1	6.7	70	44	8	2002	05	15	20YR Lagged Period	5/15/2002
GHCND:USW00093820	LEXINGTON BLUEGRASS AIRPORT KY US	20020516	239	117	23.9	11.7	75	59	1	2002	05	16	20YR Lagged Period	5/16/2002
GHCND:USW00093820	LEXINGTON BLUEGRASS AIRPORT KY US	20020517	183	61	18.3	6.1	65	43	11	2002	05	17	20YR Lagged Period	5/17/2002
GHCND:USW00093820	LEXINGTON BLUEGRASS AIRPORT KY US	20020518	139	44	13.9	4.4	57	40	16	2002	05	18	20YR Lagged Period	5/18/2002
GHCND:USW00093820	LEXINGTON BLUEGRASS AIRPORT KY US	20020519	144	0	14.4	-	58	32	20	2002	05	19	20YR Lagged Period	5/19/2002
GHCND:USW00093820	LEXINGTON BLUEGRASS AIRPORT KY US	20020520	133	72	13.3	7.2	56	45	14	2002	05	20	20YR Lagged Period	5/20/2002
GHCND:USW00093820	LEXINGTON BLUEGRASS AIRPORT KY US	20020521	128	28	12.8	2.8	55	37	19	2002	05	21	20YR Lagged Period	5/21/2002
GHCND:USW00093820	LEXINGTON BLUEGRASS AIRPORT KY US	20020522	183	28	18.3	2.8	65	37	14	2002	05	22	20YR Lagged Period	5/22/2002
GHCND:USW00093820	LEXINGTON BLUEGRASS AIRPORT KY US	20020523	228	78	22.8	7.8	73	46	5	2002	05	23	20YR Lagged Period	5/23/2002
GHCND:USW00093820	LEXINGTON BLUEGRASS AIRPORT KY US	20020524	250	122	25.0	12.2	77	54	0	2002	05	24	20YR Lagged Period	5/24/2002
GHCND:USW00093820	LEXINGTON BLUEGRASS AIRPORT KY US	20020525	278	150	27.8	15.0	82	59	0	2002	05	25	20YR Lagged Period	5/25/2002
GHCND:USW00093820	LEXINGTON BLUEGRASS AIRPORT KY US	20020526	233	161	23.3	16.1	74	61	0	2002	05	26	20YR Lagged Period	5/26/2002
GHCND:USW00093820	LEXINGTON BLUEGRASS AIRPORT KY US	20020527	278	150	27.8	15.0	82	59	0	2002	05	27	20YR Lagged Period	5/27/2002
GHCND:USW00093820	LEXINGTON BLUEGRASS AIRPORT KY US	20020528	272	172	27.2	17.2	81	63	0	2002	05	28	20YR Lagged Period	5/28/2002
GHCND:USW00093820	LEXINGTON BLUEGRASS AIRPORT KY US	20020529	283	156	28.3	15.6	83	60	0	2002	05	29	20YR Lagged Period	5/29/2002
GHCND:USW00093820	LEXINGTON BLUEGRASS AIRPORT KY US	20020530	289	167	28.9	16.7	84	62	0	2002	05	30	20YR Lagged Period	5/30/2002
GHCND:USW00093820	LEXINGTON BLUEGRASS AIRPORT KY US	20020531	300	172	30.0	17.2	86	63	0	2002	05	31	20YR Lagged Period	5/31/2002
GHCND:USW00093820	LEXINGTON BLUEGRASS AIRPORT KY US	20020601	306	206	30.6	20.6	87	69	0	2002	06	01	20YR Lagged Period	6/1/2002
GHCND:USW00093820	LEXINGTON BLUEGRASS AIRPORT KY US	20020602	317	189	31.7	18.9	89	66	0	2002	06	02	20YR Lagged Period	6/2/2002
GHCND:USW00093820	LEXINGTON BLUEGRASS AIRPORT KY US	20020603	328	194	32.8	19.4	91	67	0	2002	06	03	20YR Lagged Period	6/3/2002
GHCND:USW00093820	LEXINGTON BLUEGRASS AIRPORT KY US	20020604	339	217	33.9	21.7	93	71	0	2002	06	04	20YR Lagged Period	6/4/2002
GHCND:USW00093820	LEXINGTON BLUEGRASS AIRPORT KY US	20020605	311	194	31.1	19.4	88	67	0	2002	06	05	20YR Lagged Period	6/5/2002
GHCND:USW00093820	LEXINGTON BLUEGRASS AIRPORT KY US	20020606	211	150	21.1	15.0	70	59	0	2002	06	06	20YR Lagged Period	6/6/2002
GHCND:USW00093820	LEXINGTON BLUEGRASS AIRPORT KY US	20020607	233	150	23.3	15.0	74	59	0	2002	06	07	20YR Lagged Period	6/7/2002
GHCND:USW00093820	LEXINGTON BLUEGRASS AIRPORT KY US	20020608	294	133	29.4	13.3	85	56	0	2002	06	08	20YR Lagged Period	6/8/2002
GHCND:USW00093820	LEXINGTON BLUEGRASS AIRPORT KY US	20020609	294	194	29.4	19.4	85	67	0	2002	06	09	20YR Lagged Period	6/9/2002
GHCND:USW00093820	LEXINGTON BLUEGRASS AIRPORT KY US	20020610	306	183	30.6	18.3	87	65	0	2002	06	10	20YR Lagged Period	6/10/2002
GHCND:USW00093820	LEXINGTON BLUEGRASS AIRPORT KY US	20020611	300	189	30.0	18.9	86	66	0	2002	06	11	20YR Lagged Period	6/11/2002
GHCND:USW00093820	LEXINGTON BLUEGRASS AIRPORT KY US	20020612	306	200	30.6	20.0	87	68	0	2002	06	12	20YR Lagged Period	6/12/2002
GHCND:USW00093820	LEXINGTON BLUEGRASS AIRPORT KY US	20020613	278	194	27.8	19.4	82	67	0	2002	06	13	20YR Lagged Period	6/13/2002
GHCND:USW00093820	LEXINGTON BLUEGRASS AIRPORT KY US	20020614	250	156	25.0	15.6	77	60	0	2002	06	14	20YR Lagged Period	6/14/2002
GHCND:USW00093820	LEXINGTON BLUEGRASS AIRPORT KY US	20020615	244	122	24.4	12.2	76	54	0	2002	06	15	20YR Lagged Period	6/15/2002
GHCND:USW00093820	LEXINGTON BLUEGRASS AIRPORT KY US	20020616	244	150	24.4	15.0	76	59	0	2002	06	16	20YR Lagged Period	6/16/2002
GHCND:USW00093820	LEXINGTON BLUEGRASS AIRPORT KY US	20020617	261	94	26.1	9.4	79	49	1	2002	06	17	20YR Lagged Period	6/17/2002
GHCND:USW00093820	LEXINGTON BLUEGRASS AIRPORT KY US	20020618	283	128	28.3	12.8	83	55	0	2002	06	18	20YR Lagged Period	6/18/2002
GHCND:USW00093820	LEXINGTON BLUEGRASS AIRPORT KY US	20020619	311	167	31.1	16.7	88	62	0	2002	06	19	20YR Lagged Period	6/19/2002
GHCND:USW00093820	LEXINGTON BLUEGRASS AIRPORT KY US	20020620	322	189	32.2	18.9	90	66	0	2002	06	20	20YR Lagged Period	6/20/2002
GHCND:USW00093820	LEXINGTON BLUEGRASS AIRPORT KY US	20020621	322	183	32.2	18.3	90	65	0	2002	06	21	20YR Lagged Period	6/21/2002
GHCND:USW00093820	LEXINGTON BLUEGRASS AIRPORT KY US	20020622	317	161	31.7	16.1	89	61	0	2002	06	22	20YR Lagged Period	6/22/2002
GHCND:USW00093820	LEXINGTON BLUEGRASS AIRPORT KY US	20020623	322	189	32.2	18.9	90	66	0	2002	06	23	20YR Lagged Period	6/23/2002
GHCND:USW00093820	LEXINGTON BLUEGRASS AIRPORT KY US	20020624	311	211	31.1	21.1	88	70	0	2002	06	24	20YR Lagged Period	6/24/2002
GHCND:USW00093820	LEXINGTON BLUEGRASS AIRPORT KY US	20020625	344	206	34.4	20.6	94	69	0	2002	06	25	20YR Lagged Period	6/25/2002
GHCND:USW00093820	LEXINGTON BLUEGRASS AIRPORT KY US	20020626	300	211	30.0	21.1	86	70	0	2002	06	26	20YR Lagged Period	6/26/2002
GHCND:USW00093820	LEXINGTON BLUEGRASS AIRPORT KY US	20020627	283	200	28.3	20.0	83	68	0	2002	06	27	20YR Lagged Period	6/27/2002
GHCND:USW00093820	LEXINGTON BLUEGRASS AIRPORT KY US	20020628	283	200	28.3	20.0	83	68	0	2002	06	28	20YR Lagged Period	6/28/2002
GHCND:USW00093820	LEXINGTON BLUEGRASS AIRPORT KY US	20020629	311	194	31.1	19.4	88	67	0	2002	06	29	20YR Lagged Period	6/29/2002
GHCND:USW00093820	LEXINGTON BLUEGRASS AIRPORT KY US	20020630	328	211	32.8	21.1	91	70	0	2002	06	30	20YR Lagged Period	6/30/2002
GHCND:USW00093820	LEXINGTON BLUEGRASS AIRPORT KY US	20020701	333	217	33.3	21.7	92	71	0	2002	07	01	20YR Lagged Period	7/1/2002
GHCND:USW00093820	LEXINGTON BLUEGRASS AIRPORT KY US	20020702	339	211	33.9	21.1	93	70	0	2002	07	02	20YR Lagged Period	7/2/2002
GHCND:USW00093820	LEXINGTON BLUEGRASS AIRPORT KY US	20020703	344	189	34.4	18.9	94	66	0	2002	07	03	20YR Lagged Period	7/3/2002
GHCND:USW00093820	LEXINGTON BLUEGRASS AIRPORT KY US	20020704	356	206	35.6	20.6	96	69	0	2002	07	04	20YR Lagged Period	7/4/2002
GHCND:USW00093820	LEXINGTON BLUEGRASS AIRPORT KY US	20020705	350	222	35.0	22.2	95	72	0	2002	07	05	20YR Lagged Period	7/5/2002
GHCND:USW00093820	LEXINGTON BLUEGRASS AIRPORT KY US	20020706	306	172	30.6	17.2	87	63	0	2002	07	06	20YR Lagged Period	7/6/2002
GHCND:USW00093820	LEXINGTON BLUEGRASS AIRPORT KY US	20020707	317	167	31.7	16.7	89	62	0	2002	07	07	20YR Lagged Period	7/7/2002
GHCND:USW00093820	LEXINGTON BLUEGRASS AIRPORT KY US	20020708	339	183	33.9	18.3	93	65	0	2002	07	08	20YR Lagged Period	7/8/2002
GHCND:USW00093820	LEXINGTON BLUEGRASS AIRPORT KY US	20020709	333	217	33.3	21.7	92	71	0	2002	07	09	20YR Lagged Period	7/9/2002
GHCND:USW00093820	LEXINGTON BLUEGRASS AIRPORT KY US	20020710	300	206	30.0	20.6	86	69	0	2002	07	10	20YR Lagged Period	7/10/2002
GHCND:USW00093820	LEXINGTON BLUEGRASS AIRPORT KY US	20020711	294	183	29.4	18.3	85	65	0	2002	07	11	20YR Lagged Period	7/11/2002
GHCND:USW00093820	LEXINGTON BLUEGRASS AIRPORT KY US	20020712	289	172	28.9	17.2	84	63	0	2002	07	12	20YR Lagged Period	7/12/2002
GHCND:USW00093820	LEXINGTON BLUEGRASS AIRPORT KY US	20020713	233	194	23.3	19.4	74	67	0	2002	07	13	20YR Lagged Period	7/13/2002
GHCND:USW00093820	LEXINGTON BLUEGRASS AIRPORT KY US	20020714	283	194	28.3	19.4	83	67	0	2002	07	14	20YR Lagged Period	7/14/2002
GHCND:USW00093820	LEXINGTON BLUEGRASS AIRPORT KY US	20020715	311	178	31.1	17.8	88	64	0	2002	07	15	20YR Lagged Period	7/15/2002
GHCND:USW00093820	LEXINGTON BLUEGRASS AIRPORT KY US	20020716	317	194	31.7	19.4	89	67	0	2002	07	16	20YR Lagged Period	7/16/2002
GHCND:USW00093820	LEXINGTON BLUEGRASS AIRPORT KY US	20020717	311	200	31.1	20.0	88	68	0	2002	07	17	20YR Lagged Period	7/17/2002
GHCND:USW00093820	LEXINGTON BLUEGRASS AIRPORT KY US	20020718	311	211	31.1	21.1	88	70	0	2002	07	18	20YR Lagged Period	7/18/2002
GHCND:USW00093820	LEXINGTON BLUEGRASS AIRPORT KY US	20020719	306	211	30.6	21.1	87	70	0	2002	07	19	20YR Lagged Period	7/19/2002
GHCND:USW00093820	LEXINGTON BLUEGRASS AIRPORT KY US	20020720	328	211	32.8	21.1	91	70	0	2002	07	20	20YR Lagged Period	7/20/2002
GHCND:USW00093820	LEXINGTON BLUEGRASS AIRPORT KY US	20020721	333	200	33.3	20.0	92	68	0	2002	07	21	20YR Lagged Period	7/21/2002
GHCND:USW00093820	LEXINGTON BLUEGRASS AIRPORT KY US	20020722	339	222	33.9	22.2	93	72	0	2002	07	22	20YR Lagged Period	7/22/2002
GHCND:USW00093820	LEXINGTON BLUEGRASS AIRPORT KY US	20020723	300	222	30.0	22.2	86	72	0	2002	07	23	20YR Lagged Period	7/23/2002
GHCND:USW00093820	LEXINGTON BLUEGRASS AIRPORT KY US	20020724	294	211	29.4	21.1	85	70	0	2002	07	24	20YR Lagged Period	7/24/2002
GHCND:USW00093820	LEXINGTON BLUEGRASS AIRPORT KY US	20020725	311	200	31.1	20.0	88	68	0	2002	07	25	20YR Lagged Period	7/25/2002
GHCND:USW00093820	LEXINGTON BLUEGRASS AIRPORT KY US	20020726	311	217	31.1	21.7	88	71	0	2002	07	26	20YR Lagged Period	7/26/2002
GHCND:USW00093820	LEXINGTON BLUEGRASS AIRPORT KY US	20020727	333	233	33.3	23.3	92	74	0	2002	07	27	20YR Lagged Period	7/27/2002
GHCND:USW00093820	LEXINGTON BLUEGRASS AIRPORT KY US	20020728	344	233	34.4	23.3	94	74	0	2002	07	28	20YR Lagged Period	7/28/2002
GHCND:USW00093820	LEXINGTON BLUEGRASS AIRPORT KY US	20020729	344	217	34.4	21.7	94	71	0	2002	07	29	20YR Lagged Period	7/29/2002
GHCND:USW00093820	LEXINGTON BLUEGRASS AIRPORT KY US	20020730	328	217	32.8	21.7	91	71	0	2002	07	30	20YR Lagged Period	7/30/2002
GHCND:USW00093820	LEXINGTON BLUEGRASS AIRPORT KY US	20020731	344	222	34.4	22.2	94	72	0	2002	07	31	20YR Lagged Period	7/31/2002
GHCND:USW00093820	LEXINGTON BLUEGRASS AIRPORT KY US	20020801	350	206	35.0	20.6	95	69	0	2002	08	01	20YR Lagged Period	8/1/2002
GHCND:USW00093820	LEXINGTON BLUEGRASS AIRPORT KY US	20020802	367	200	36.7	20.0	98	68	0	2002	08	02	20YR Lagged Period	8/2/2002
GHCND:USW00093820	LEXINGTON BLUEGRASS AIRPORT KY US	20020803	367	217	36.7	21.7	98	71	0	2002	08	03	20YR Lagged Period	8/3/2002
GHCND:USW00093820	LEXINGTON BLUEGRASS AIRPORT KY US	20020804	372	222	37.2	22.2	99	72	0	2002	08	04	20YR Lagged Period	8/4/2002
GHCND:USW00093820	LEXINGTON BLUEGRASS AIRPORT KY US	20020805	367	206	36.7	20.6	98	69	0	2002	08	05	20YR Lagged Period	8/5/2002
GHCND:USW00093820	LEXINGTON BLUEGRASS AIRPORT KY US	20020806	289	183	28.9	18.3	84	65	0	2002	08	06	20YR Lagged Period	8/6/2002
GHCND:USW00093820	LEXINGTON BLUEGRASS AIRPORT KY US	20020807	289	139	28.9	13.9	84	57	0	2002	08	07	20YR Lagged Period	8/7/2002
GHCND:USW00093820	LEXINGTON BLUEGRASS AIRPORT KY US	20020808	300	144	30.0	14.4	86	58	0	2002	08	08	20YR Lagged Period	8/8/2002
GHCND:USW00093820	LEXINGTON BLUEGRASS AIRPORT KY US	20020809	322	139	32.2	13.9	90	57	0	2002	08	09	20YR Lagged Period	8/9/2002
GHCND:USW00093820	LEXINGTON BLUEGRASS AIRPORT KY US	20020810	339	167	33.9	16.7	93	62	0	2002	08	10	20YR Lagged Period	8/10/2002
GHCND:USW00093820	LEXINGTON BLUEGRASS AIRPORT KY US	20020811	300	211	30.0	21.1	86	70	0	2002	08	11	20YR Lagged Period	8/11/2002
GHCND:USW00093820	LEXINGTON BLUEGRASS AIRPORT KY US	20020812	333	194	33.3	19.4	92	67	0	2002	08	12	20YR Lagged Period	8/12/2002
GHCND:USW00093820	LEXINGTON BLUEGRASS AIRPORT KY US	20020813	344	206	34.4	20.6	94	69	0	2002	08	13	20YR Lagged Period	8/13/2002
GHCND:USW00093820	LEXINGTON BLUEGRASS AIRPORT KY US	20020814	328	217	32.8	21.7	91	71	0	2002	08	14	20YR Lagged Period	8/14/2002
GHCND:USW00093820	LEXINGTON BLUEGRASS AIRPORT KY US	20020815	317	206	31.7	20.6	89	69	0	2002	08	15	20YR Lagged Period	8/15/2002
GHCND:USW00093820	LEXINGTON BLUEGRASS AIRPORT KY US	20020816	300	222	30.0	22.2	86	72	0	2002	08	16	20YR Lagged Period	8/16/2002
GHCND:USW00093820	LEXINGTON BLUEGRASS AIRPORT KY US	20020817	272	217	27.2	21.7	81	71	0	2002	08	17	20YR Lagged Period	8/17/2002
GHCND:USW00093820	LEXINGTON BLUEGRASS AIRPORT KY US	20020818	322	211	32.2	21.1	90	70	0	2002	08	18	20YR Lagged Period	8/18/2002
GHCND:USW00093820	LEXINGTON BLUEGRASS AIRPORT KY US	20020819	289	194	28.9	19.4	84	67	0	2002	08	19	20YR Lagged Period	8/19/2002
GHCND:USW00093820	LEXINGTON BLUEGRASS AIRPORT KY US	20020820	306	183	30.6	18.3	87	65	0	2002	08	20	20YR Lagged Period	8/20/2002
GHCND:USW00093820	LEXINGTON BLUEGRASS AIRPORT KY US	20020821	333	194	33.3	19.4	92	67	0	2002	08	21	20YR Lagged Period	8/21/2002
GHCND:USW00093820	LEXINGTON BLUEGRASS AIRPORT KY US	20020822	344	217	34.4	21.7	94	71	0	2002	08	22	20YR Lagged Period	8/22/2002
GHCND:USW00093820	LEXINGTON BLUEGRASS AIRPORT KY US	20020823	333	222	33.3	22.2	92	72	0	2002	08	23	20YR Lagged Period	8/23/2002
GHCND:USW00093820	LEXINGTON BLUEGRASS AIRPORT KY US	20020824	311	211	31.1	21.1	88	70	0	2002	08	24	20YR Lagged Period	8/24/2002
GHCND:USW00093820	LEXINGTON BLUEGRASS AIRPORT KY US	20020825	300	206	30.0	20.6	86	69	0	2002	08	25	20YR Lagged Period	8/25/2002
GHCND:USW00093820	LEXINGTON BLUEGRASS AIRPORT KY US	20020826	294	189	29.4	18.9	85	66	0	2002	08	26	20YR Lagged Period	8/26/2002
GHCND:USW00093820	LEXINGTON BLUEGRASS AIRPORT KY US	20020827	283	183	28.3	18.3	83	65	0	2002	08	27	20YR Lagged Period	8/27/2002
GHCND:USW00093820	LEXINGTON BLUEGRASS AIRPORT KY US	20020828	267	178	26.7	17.8	80	64	0	2002	08	28	20YR Lagged Period	8/28/2002
GHCND:USW00093820	LEXINGTON BLUEGRASS AIRPORT KY US	20020829	283	183	28.3	18.3	83	65	0	2002	08	29	20YR Lagged Period	8/29/2002
GHCND:USW00093820	LEXINGTON BLUEGRASS AIRPORT KY US	20020830	300	178	30.0	17.8	86	64	0	2002	08	30	20YR Lagged Period	8/30/2002
GHCND:USW00093820	LEXINGTON BLUEGRASS AIRPORT KY US	20020831	317	183	31.7	18.3	89	65	0	2002	08	31	20YR Lagged Period	8/31/2002
GHCND:USW00093820	LEXINGTON BLUEGRASS AIRPORT KY US	20020901	311	200	31.1	20.0	88	68	0	2002	09	01	20YR Lagged Period	9/1/2002
GHCND:USW00093820	LEXINGTON BLUEGRASS AIRPORT KY US	20020902	322	194	32.2	19.4	90	67	0	2002	09	02	20YR Lagged Period	9/2/2002
GHCND:USW00093820	LEXINGTON BLUEGRASS AIRPORT KY US	20020903	339	206	33.9	20.6	93	69	0	2002	09	03	20YR Lagged Period	9/3/2002
GHCND:USW00093820	LEXINGTON BLUEGRASS AIRPORT KY US	20020904	322	178	32.2	17.8	90	64	0	2002	09	04	20YR Lagged Period	9/4/2002

GHCND:USW00093820	LEXINGTON BLUEGRASS AIRPORT KY US	20020905	317	139	31.7	13.9	89	57	0	2002	09	05	20YR Lagged Period	9/5/2002
GHCND:USW00093820	LEXINGTON BLUEGRASS AIRPORT KY US	20020906	333	150	33.3	15.0	92	59	0	2002	09	06	20YR Lagged Period	9/6/2002
GHCND:USW00093820	LEXINGTON BLUEGRASS AIRPORT KY US	20020907	344	172	34.4	17.2	94	63	0	2002	09	07	20YR Lagged Period	9/7/2002
GHCND:USW00093820	LEXINGTON BLUEGRASS AIRPORT KY US	20020908	361	183	36.1	18.3	97	65	0	2002	09	08	20YR Lagged Period	9/8/2002
GHCND:USW00093820	LEXINGTON BLUEGRASS AIRPORT KY US	20020909	361	194	36.1	19.4	97	67	0	2002	09	09	20YR Lagged Period	9/9/2002
GHCND:USW00093820	LEXINGTON BLUEGRASS AIRPORT KY US	20020910	344	167	34.4	16.7	94	62	0	2002	09	10	20YR Lagged Period	9/10/2002
GHCND:USW00093820	LEXINGTON BLUEGRASS AIRPORT KY US	20020911	283	172	28.3	17.2	83	63	0	2002	09	11	20YR Lagged Period	9/11/2002
GHCND:USW00093820	LEXINGTON BLUEGRASS AIRPORT KY US	20020912	278	133	27.8	13.3	82	56	0	2002	09	12	20YR Lagged Period	9/12/2002
GHCND:USW00093820	LEXINGTON BLUEGRASS AIRPORT KY US	20020913	317	156	31.7	15.6	89	60	0	2002	09	13	20YR Lagged Period	9/13/2002
GHCND:USW00093820	LEXINGTON BLUEGRASS AIRPORT KY US	20020914	261	211	26.1	21.1	79	70	0	2002	09	14	20YR Lagged Period	9/14/2002
GHCND:USW00093820	LEXINGTON BLUEGRASS AIRPORT KY US	20020915	239	194	23.9	19.4	75	67	0	2002	09	15	20YR Lagged Period	9/15/2002
GHCND:USW00093820	LEXINGTON BLUEGRASS AIRPORT KY US	20020916	267	189	26.7	18.9	80	66	0	2002	09	16	20YR Lagged Period	9/16/2002
GHCND:USW00093820	LEXINGTON BLUEGRASS AIRPORT KY US	20020917	267	167	26.7	16.7	80	62	0	2002	09	17	20YR Lagged Period	9/17/2002
GHCND:USW00093820	LEXINGTON BLUEGRASS AIRPORT KY US	20020918	289	194	28.9	19.4	84	67	0	2002	09	18	20YR Lagged Period	9/18/2002
GHCND:USW00093820	LEXINGTON BLUEGRASS AIRPORT KY US	20020919	311	206	31.1	20.6	88	69	0	2002	09	19	20YR Lagged Period	9/19/2002
GHCND:USW00093820	LEXINGTON BLUEGRASS AIRPORT KY US	20020920	306	172	30.6	17.2	87	63	0	2002	09	20	20YR Lagged Period	9/20/2002
GHCND:USW00093820	LEXINGTON BLUEGRASS AIRPORT KY US	20020921	256	172	25.6	17.2	78	63	0	2002	09	21	20YR Lagged Period	9/21/2002
GHCND:USW00093820	LEXINGTON BLUEGRASS AIRPORT KY US	20020922	250	117	25.0	11.7	77	53	0	2002	09	22	20YR Lagged Period	9/22/2002
GHCND:USW00093820	LEXINGTON BLUEGRASS AIRPORT KY US	20020923	217	89	21.7	8.9	71	48	5	2002	09	23	20YR Lagged Period	9/23/2002
GHCND:USW00093820	LEXINGTON BLUEGRASS AIRPORT KY US	20020924	239	83	23.9	8.3	75	47	4	2002	09	24	20YR Lagged Period	9/24/2002
GHCND:USW00093820	LEXINGTON BLUEGRASS AIRPORT KY US	20020925	200	133	20.0	13.3	68	56	3	2002	09	25	20YR Lagged Period	9/25/2002
GHCND:USW00093820	LEXINGTON BLUEGRASS AIRPORT KY US	20020926	172	150	17.2	15.0	63	59	4	2002	09	26	20YR Lagged Period	9/26/2002
GHCND:USW00093820	LEXINGTON BLUEGRASS AIRPORT KY US	20020927	206	144	20.6	14.4	69	58	1	2002	09	27	20YR Lagged Period	9/27/2002
GHCND:USW00093820	LEXINGTON BLUEGRASS AIRPORT KY US	20020928	233	122	23.3	12.2	74	54	1	2002	09	28	20YR Lagged Period	9/28/2002
GHCND:USW00093820	LEXINGTON BLUEGRASS AIRPORT KY US	20020929	261	117	26.1	11.7	79	53	0	2002	09	29	20YR Lagged Period	9/29/2002
GHCND:USW00093820	LEXINGTON BLUEGRASS AIRPORT KY US	20020930	272	156	27.2	15.6	81	60	0	2002	09	30	20YR Lagged Period	9/30/2002
GHCND:USW00093820	LEXINGTON BLUEGRASS AIRPORT KY US	20021001	267	189	26.7	18.9	80	66	0	2002	10	01	20YR Lagged Period	10/1/2002
GHCND:USW00093820	LEXINGTON BLUEGRASS AIRPORT KY US	20021002	283	189	28.3	18.9	83	66	0	2002	10	02	20YR Lagged Period	10/2/2002
GHCND:USW00093820	LEXINGTON BLUEGRASS AIRPORT KY US	20021003	294	194	29.4	19.4	85	67	0	2002	10	03	20YR Lagged Period	10/3/2002
GHCND:USW00093820	LEXINGTON BLUEGRASS AIRPORT KY US	20021004	272	194	27.2	19.4	81	67	0	2002	10	04	20YR Lagged Period	10/4/2002
GHCND:USW00093820	LEXINGTON BLUEGRASS AIRPORT KY US	20021005	200	117	20.0	11.7	68	53	4	2002	10	05	20YR Lagged Period	10/5/2002
GHCND:USW00093820	LEXINGTON BLUEGRASS AIRPORT KY US	20021006	233	100	23.3	10.0	74	50	3	2002	10	06	20YR Lagged Period	10/6/2002
GHCND:USW00093820	LEXINGTON BLUEGRASS AIRPORT KY US	20021007	172	94	17.2	9.4	63	49	9	2002	10	07	20YR Lagged Period	10/7/2002
GHCND:USW00093820	LEXINGTON BLUEGRASS AIRPORT KY US	20021008	189	72	18.9	7.2	66	45	9	2002	10	08	20YR Lagged Period	10/8/2002
GHCND:USW00093820	LEXINGTON BLUEGRASS AIRPORT KY US	20021009	194	117	19.4	11.7	67	53	5	2002	10	09	20YR Lagged Period	10/9/2002
GHCND:USW00093820	LEXINGTON BLUEGRASS AIRPORT KY US	20021010	167	128	16.7	12.8	62	55	6	2002	10	10	20YR Lagged Period	10/10/2002
GHCND:USW00093820	LEXINGTON BLUEGRASS AIRPORT KY US	20021011	194	161	19.4	16.1	67	61	1	2002	10	11	20YR Lagged Period	10/11/2002
GHCND:USW00093820	LEXINGTON BLUEGRASS AIRPORT KY US	20021012	244	172	24.4	17.2	76	63	0	2002	10	12	20YR Lagged Period	10/12/2002
GHCND:USW00093820	LEXINGTON BLUEGRASS AIRPORT KY US	20021013	178	61	17.8	6.1	64	43	11	2002	10	13	20YR Lagged Period	10/13/2002
GHCND:USW00093820	LEXINGTON BLUEGRASS AIRPORT KY US	20021014	150	28	15.0	2.8	59	37	17	2002	10	14	20YR Lagged Period	10/14/2002
GHCND:USW00093820	LEXINGTON BLUEGRASS AIRPORT KY US	20021015	144	72	14.4	7.2	58	45	13	2002	10	15	20YR Lagged Period	10/15/2002
GHCND:USW00093820	LEXINGTON BLUEGRASS AIRPORT KY US	20021016	106	56	10.6	5.6	51	42	18	2002	10	16	20YR Lagged Period	10/16/2002
GHCND:USW00093820	LEXINGTON BLUEGRASS AIRPORT KY US	20021017	117	44	11.7	4.4	53	40	18	2002	10	17	20YR Lagged Period	10/17/2002
GHCND:USW00093820	LEXINGTON BLUEGRASS AIRPORT KY US	20021018	167	44	16.7	4.4	62	40	14	2002	10	18	20YR Lagged Period	10/18/2002
GHCND:USW00093820	LEXINGTON BLUEGRASS AIRPORT KY US	20021019	144	100	14.4	10.0	58	50	11	2002	10	19	20YR Lagged Period	10/19/2002
GHCND:USW00093820	LEXINGTON BLUEGRASS AIRPORT KY US	20021020	133	72	13.3	7.2	56	45	14	2002	10	20	20YR Lagged Period	10/20/2002
GHCND:USW00093820	LEXINGTON BLUEGRASS AIRPORT KY US	20021021	150	56	15.0	5.6	59	42	14	2002	10	21	20YR Lagged Period	10/21/2002
GHCND:USW00093820	LEXINGTON BLUEGRASS AIRPORT KY US	20021022	172	33	17.2	3.3	63	38	14	2002	10	22	20YR Lagged Period	10/22/2002
GHCND:USW00093820	LEXINGTON BLUEGRASS AIRPORT KY US	20021023	167	50	16.7	5.0	62	41	13	2002	10	23	20YR Lagged Period	10/23/2002
GHCND:USW00093820	LEXINGTON BLUEGRASS AIRPORT KY US	20021024	144	72	14.4	7.2	58	45	13	2002	10	24	20YR Lagged Period	10/24/2002
GHCND:USW00093820	LEXINGTON BLUEGRASS AIRPORT KY US	20021025	183	89	18.3	8.9	65	48	8	2002	10	25	20YR Lagged Period	10/25/2002
GHCND:USW00093820	LEXINGTON BLUEGRASS AIRPORT KY US	20021026	144	106	14.4	10.6	58	51	10	2002	10	26	20YR Lagged Period	10/26/2002
GHCND:USW00093820	LEXINGTON BLUEGRASS AIRPORT KY US	20021027	144	83	14.4	8.3	58	47	12	2002	10	27	20YR Lagged Period	10/27/2002
GHCND:USW00093820	LEXINGTON BLUEGRASS AIRPORT KY US	20021028	133	78	13.3	7.8	56	46	14	2002	10	28	20YR Lagged Period	10/28/2002
GHCND:USW00093820	LEXINGTON BLUEGRASS AIRPORT KY US	20021029	106	56	10.6	5.6	51	42	18	2002	10	29	20YR Lagged Period	10/29/2002
GHCND:USW00093820	LEXINGTON BLUEGRASS AIRPORT KY US	20021030	61	39	6.1	3.9	43	39	24	2002	10	30	20YR Lagged Period	10/30/2002
GHCND:USW00093820	LEXINGTON BLUEGRASS AIRPORT KY US	20021031	72	56	7.2	5.6	45	42	21	2002	10	31	20YR Lagged Period	10/31/2002
GHCND:USW00093820	LEXINGTON BLUEGRASS AIRPORT KY US	20021101	83	0	8.3	-	47	32	25	2002	11	01	20YR Lagged Period	11/1/2002
GHCND:USW00093820	LEXINGTON BLUEGRASS AIRPORT KY US	20021102	83	-44	8.3	(4.4)	47	24	29	2002	11	02	20YR Lagged Period	11/2/2002
GHCND:USW00093820	LEXINGTON BLUEGRASS AIRPORT KY US	20021103	83	11	8.3	1.1	47	34	24	2002	11	03	20YR Lagged Period	11/3/2002
GHCND:USW00093820	LEXINGTON BLUEGRASS AIRPORT KY US	20021104	78	56	7.8	5.6	46	42	21	2002	11	04	20YR Lagged Period	11/4/2002
GHCND:USW00093820	LEXINGTON BLUEGRASS AIRPORT KY US	20021105	122	67	12.2	6.7	54	44	16	2002	11	05	20YR Lagged Period	11/5/2002
GHCND:USW00093820	LEXINGTON BLUEGRASS AIRPORT KY US	20021106	78	44	7.8	4.4	46	40	22	2002	11	06	20YR Lagged Period	11/6/2002
GHCND:USW00093820	LEXINGTON BLUEGRASS AIRPORT KY US	20021107	122	17	12.2	1.7	54	35	20	2002	11	07	20YR Lagged Period	11/7/2002
GHCND:USW00093820	LEXINGTON BLUEGRASS AIRPORT KY US	20021108	178	44	17.8	4.4	64	40	13	2002	11	08	20YR Lagged Period	11/8/2002
GHCND:USW00093820	LEXINGTON BLUEGRASS AIRPORT KY US	20021109	200	106	20.0	10.6	68	51	5	2002	11	09	20YR Lagged Period	11/9/2002
GHCND:USW00093820	LEXINGTON BLUEGRASS AIRPORT KY US	20021110	244	133	24.4	13.3	76	56	0	2002	11	10	20YR Lagged Period	11/10/2002
GHCND:USW00093820	LEXINGTON BLUEGRASS AIRPORT KY US	20021111	150	61	15.0	6.1	59	43	14	2002	11	11	20YR Lagged Period	11/11/2002
GHCND:USW00093820	LEXINGTON BLUEGRASS AIRPORT KY US	20021112	83	33	8.3	3.3	47	38	22	2002	11	12	20YR Lagged Period	11/12/2002
GHCND:USW00093820	LEXINGTON BLUEGRASS AIRPORT KY US	20021113	117	17	11.7	1.7	53	35	21	2002	11	13	20YR Lagged Period	11/13/2002
GHCND:USW00093820	LEXINGTON BLUEGRASS AIRPORT KY US	20021114	139	33	13.9	3.3	57	38	17	2002	11	14	20YR Lagged Period	11/14/2002
GHCND:USW00093820	LEXINGTON BLUEGRASS AIRPORT KY US	20021115	83	56	8.3	5.6	47	42	20	2002	11	15	20YR Lagged Period	11/15/2002
GHCND:USW00093820	LEXINGTON BLUEGRASS AIRPORT KY US	20021116	72	17	7.2	1.7	45	35	25	2002	11	16	20YR Lagged Period	11/16/2002
GHCND:USW00093820	LEXINGTON BLUEGRASS AIRPORT KY US	20021117	22	-28	2.2	(2.8)	36	27	33	2002	11	17	20YR Lagged Period	11/17/2002
GHCND:USW00093820	LEXINGTON BLUEGRASS AIRPORT KY US	20021118	106	-44	10.6	(4.4)	51	24	27	2002	11	18	20YR Lagged Period	11/18/2002
GHCND:USW00093820	LEXINGTON BLUEGRASS AIRPORT KY US	20021119	133	33	13.3	3.3	56	38	18	2002	11	19	20YR Lagged Period	11/19/2002
GHCND:USW00093820	LEXINGTON BLUEGRASS AIRPORT KY US	20021120	139	17	13.9	1.7	57	35	19	2002	11	20	20YR Lagged Period	11/20/2002
GHCND:USW00093820	LEXINGTON BLUEGRASS AIRPORT KY US	20021121	144	33	14.4	3.3	58	38	17	2002	11	21	20YR Lagged Period	11/21/2002
GHCND:USW00093820	LEXINGTON BLUEGRASS AIRPORT KY US	20021122	33	6	3.3	0.6	38	33	29	2002	11	22	20YR Lagged Period	11/22/2002
GHCND:USW00093820	LEXINGTON BLUEGRASS AIRPORT KY US	20021123	78	-33	7.8	(3.3)	46	26	29	2002	11	23	20YR Lagged Period	11/23/2002
GHCND:USW00093820	LEXINGTON BLUEGRASS AIRPORT KY US	20021124	150	11	15.0	1.1	59	34	18	2002	11	24	20YR Lagged Period	11/24/2002
GHCND:USW00093820	LEXINGTON BLUEGRASS AIRPORT KY US	20021125	78	11	7.8	1.1	46	34	25	2002	11	25	20YR Lagged Period	11/25/2002
GHCND:USW00093820	LEXINGTON BLUEGRASS AIRPORT KY US	20021126	11	-11	1.1	(1.1)	34	30	33	2002	11	26	20YR Lagged Period	11/26/2002
GHCND:USW00093820	LEXINGTON BLUEGRASS AIRPORT KY US	20021127	22	-50	2.2	(5.0)	36	23	35	2002	11	27	20YR Lagged Period	11/27/2002
GHCND:USW00093820	LEXINGTON BLUEGRASS AIRPORT KY US	20021128	6	-72	0.6	(7.2)	33	19	39	2002	11	28	20YR Lagged Period	11/28/2002
GHCND:USW00093820	LEXINGTON BLUEGRASS AIRPORT KY US	20021129	122	-28	12.2	(2.8)	54	27	24	2002	11	29	20YR Lagged Period	11/29/2002
GHCND:USW00093820	LEXINGTON BLUEGRASS AIRPORT KY US	20021130	89	-33	8.9	(3.3)	48	26	28	2002	11	30	20YR Lagged Period	11/30/2002
GHCND:USW00093820	LEXINGTON BLUEGRASS AIRPORT KY US	20021201	0	-83	-	(8.3)	32	17	40	2002	12	01	20YR Lagged Period	12/1/2002
GHCND:USW00093820	LEXINGTON BLUEGRASS AIRPORT KY US	20021202	72	-33	7.2	(3.3)	45	26	29	2002	12	02	20YR Lagged Period	12/2/2002
GHCND:USW00093820	LEXINGTON BLUEGRASS AIRPORT KY US	20021203	17	-56	1.7	(5.6)	35	22	36	2002	12	03	20YR Lagged Period	12/3/2002
GHCND:USW00093820	LEXINGTON BLUEGRASS AIRPORT KY US	20021204	-28	-56	(2.8)	(5.6)	27	22	40	2002	12	04	20YR Lagged Period	12/4/2002
GHCND:USW00093820	LEXINGTON BLUEGRASS AIRPORT KY US	20021205	-22	-100	(2.2)	(10.0)	28	14	44	2002	12	05	20YR Lagged Period	12/5/2002
GHCND:USW00093820	LEXINGTON BLUEGRASS AIRPORT KY US	20021206	-44	-111	(4.4)	(11.1)	24	12	47	2002	12	06	20YR Lagged Period	12/6/2002
GHCND:USW00093820	LEXINGTON BLUEGRASS AIRPORT KY US	20021207	22	-94	2.2	(9.4)	36	15	39	2002	12	07	20YR Lagged Period	12/7/2002
GHCND:USW00093820	LEXINGTON BLUEGRASS AIRPORT KY US	20021208	61	-28	6.1	(2.8)	43	27	30	2002	12	08	20YR Lagged Period	12/8/2002
GHCND:USW00093820	LEXINGTON BLUEGRASS AIRPORT KY US	20021209	28	-67	2.8	(6.7)	37	20	36	2002	12	09	20YR Lagged Period	12/9/2002
GHCND:USW00093820	LEXINGTON BLUEGRASS AIRPORT KY US	20021210	28	-22	2.8	(2.2)	37	28	32	2002	12	10	20YR Lagged Period	12/10/2002
GHCND:USW00093820	LEXINGTON BLUEGRASS AIRPORT KY US	20021211	11	0	1.1	-	34	32	32	2002	12	11	20YR Lagged Period	12/11/2002
GHCND:USW00093820	LEXINGTON BLUEGRASS AIRPORT KY US	20021212	22	11	2.2	1.1	36	34	30	2002	12	12	20YR Lagged Period	12/12/2002
GHCND:USW00093820	LEXINGTON BLUEGRASS AIRPORT KY US	20021213	28	6	2.8	0.6	37	33	30	2002	12	13	20YR Lagged Period	12/13/2002
GHCND:USW00093820	LEXINGTON BLUEGRASS AIRPORT KY US	20021214	28	0	2.8	-	37	32	30	2002	12	14	20YR Lagged Period	12/14/2002
GHCND:USW00093820	LEXINGTON BLUEGRASS AIRPORT KY US	20021215	106	-11	10.6	(1.1)	51	30	24	2002	12	15	20YR Lagged Period	12/15/2002
GHCND:USW00093820	LEXINGTON BLUEGRASS AIRPORT KY US	20021216	72	17	7.2	1.7	45	35	25	2002	12	16	20YR Lagged Period	12/16/2002
GHCND:USW00093820	LEXINGTON BLUEGRASS AIRPORT KY US	20021217	117	28	11.7	2.8	53	37	20	2002	12	17	20YR Lagged Period	12/17/2002
GHCND:USW00093820	LEXINGTON BLUEGRASS AIRPORT KY US	20021218	150	89	15.0	8.9	59	48	11	2002	12	18	20YR Lagged Period	12/18/2002
GHCND:USW00093820	LEXINGTON BLUEGRASS AIRPORT KY US	20021219	133	72	13.3	7.2	56	45	14	2002	12	19	20YR Lagged Period	12/19/2002
GHCND:USW00093820	LEXINGTON BLUEGRASS AIRPORT KY US	20021220	72	17	7.2	1.7	45	35	25	2002	12	20	20YR Lagged Period	12/20/2002
GHCND:USW00093820	LEXINGTON BLUEGRASS AIRPORT KY US	20021221	94	6	9.4	0.6	49	33	24	2002	12	21	20YR Lagged Period	12/21/2002
GHCND:USW00093820	LEXINGTON BLUEGRASS AIRPORT KY US	20021222	89	-6	8.9	(0.6)	48	31	25	2002	12	22	20YR Lagged Period	12/22/2002
GHCND:USW00093820	LEXINGTON BLUEGRASS AIRPORT KY US	20021223	67	-33	6.7	(3.3)	44	26	30	2002	12	23	20YR Lagged Period	12/23/2002
GHCND:USW00093820	LEXINGTON BLUEGRASS AIRPORT KY US	20021224	28	-6	2.8	(0.6)	37	31	31	2002	12	24	20YR Lagged Period	12/24/2002
GHCND:USW00093820	LEXINGTON BLUEGRASS AIRPORT KY US	20021225	28	-28	2.8	(2.8)	37	27	33	2002	12	25	20YR Lagged Period	12/25/2002
GHCND:USW00093820	LEXINGTON BLUEGRASS AIRPORT KY US	20021226	-28	-39	(2.8)	(3.9)	27	25	39	2002	12	26	20YR Lagged Period	12/26/2002
GHCND:USW00093820	LEXINGTON BLUEGRASS AIRPORT KY US	20021227	11	-39	1.1	(3.9)	34	25	35	2002	12	27	20YR Lagged Period	12/27/2002
GHCND:USW00093820	LEXINGTON BLUEGRASS AIRPORT KY US	20021228	94	-28	9.4	(2.8)	49	27	27	2002	12	28	20YR Lagged Period	12/28/2002
GHCND:USW00093820	LEXINGTON BLUEGRASS AIRPORT KY US	20021229	117	11	11.7	1.1	53	34	21	2002	12	29	20YR Lagged Period	12/29/2002
GHCND:USW00093820	LEXINGTON BLUEGRASS AIRPORT KY US	20021230	144	61	14.4	6.1	58	43	14	2002	12	30	20YR Lagged Period	12/30/2002
GHCND:USW00093820	LEXINGTON BLUEGRASS AIRPORT KY US	20021231	144	89	14.4	8.9	58	48	12	2002	12	31	20YR Lagged Period	12/31/2002
GHCND:USW00093820	LEXINGTON BLUEGRASS AIRPORT KY US	20030101	100	6	10.0	0.6	50	33	23	2003	01	01	20YR Lagged Period	1/1/2003
GHCND:USW00093820	LEXINGTON BLUEGRASS AIRPORT KY US	20030102	39	0	3.9	-	39	32	29	2003	01	02	20YR Lagged Period	1/2/2003
GHCND:USW00093820	LEXINGTON BLUEGRASS AIRPORT KY US	20030103	6	-33	0.6	(3.3)	33	26	35	2003	01	03	20YR Lagged Period	1/3/2003
GHCND:USW00093820	LEXINGTON BLUEGRASS AIRPORT KY US	20030104	22	-56	2.2	(5.6)	36	22	36	2003	01	04	20YR Lagged Period	1/4/2003
GHCND:USW00093820	LEXINGTON BLUEGRASS AIRPORT KY US	20030105	61	17	6.1	1.7	43	35	26	2003	01	05	20YR Lagged Period	1/5/2003
GHCND:USW00093820	LEXINGTON BLUEGRASS AIRPORT KY US	20030106	28	-33	2.8	(3.3)	37	26	33	2003	01	06	20YR Lagged Period	1/6/2003
GHCND:USW00093820	LEXINGTON BLUEGRASS AIRPORT KY US	20030107	44	-50	4.4	(5.0)	40	23	33	2003	01	07	20YR Lagged Period	1/7/2003
GHCND:USW00093820	LEXINGTON BLUEGRASS AIRPORT KY US	20030108	106	17	10.6	1.7	51	35	22	2003	01	08	20YR Lagged Period	1/8/2003
GHCND:USW00093820	LEXINGTON BLUEGRASS AIRPORT KY US	20030109	128	6	12.8	0.6	55	33	21	2003	01	09	20YR Lagged Period	1/9/2003
GHCND:USW00093820	LEXINGTON BLUEGRASS AIRPORT KY US	20030110	11	-56	1.1	(5.6)	34	22	37	2003	01	10	20YR Lagged Period	1/10/2003
GHCND:USW00093820	LEXINGTON BLUEGRASS AIRPORT KY US	20030111	-22	-94	(2.2)	(9.4)	28	15	49	2003	01	11	20YR Lagged Period	1/11/2003
GHCND:USW00093820	LEXINGTON BLUEGRASS AIRPORT KY US	20030112	-22	-122	(2.2)	(12.2)	28	10	46	2003	01	12	20YR Lagged Period	1/12/2003
GHCND:USW00093820	LEXINGTON BLUEGRASS AIRPORT KY US	20030113	39	-72	3.9	(7.2)	39	19	36	2003	01	13	20YR Lagged Period	1/13/2003
GHCND:USW00093820	LEXINGTON BLUEGRASS AIRPORT KY US	20030114	-6	-83	(0.6)	(8.3)	31	17	41	2003	01	14	20YR Lagged Period	1/14/2003
GHCND:USW00093820	LEXINGTON BLUEGRASS AIRPORT KY US	20030115	-17	-128	(1.7)	(12.8)	29	9	46	2003	01	15	20YR Lagged Period	1/15/2003
GHCND:USW00093820	LEXINGTON BLUEGRASS AIRPORT KY US	20030116	-17	-72	(1.7)	(7.2)	29	19	41	2003	01	16	20YR Lagged Period	1/16/2003
GHCND:USW00093820	LEXINGTON BLUEGRASS AIRPORT KY US	20030117	-56	-128	(5.6)	(12.8)	22	9	49	2003	01	17	20YR Lagged Period	1/17/2003
GHCND:USW00093820	LEXINGTON BLUEGRASS AIRPORT KY US	20030118	-61	-139	(6.1)	(13.9)	21	7	51	2003	01	18	20YR Lagged Period	1/18/2003
GHCND:USW00093820	LEXINGTON BLUEGRASS AIRPORT KY US	20030119	28	-89	2.8	(8.9)	37	16	38	2003	01	19	20YR Lagged Period	1/19/2003
GHCND:USW00093820	LEXINGTON BLUEGRASS AIRPORT KY US	20030120	33	-33	3.3	(3.3)	38	26	33	2003	01	20	20YR Lagged Period	1/20/2003
GHCND:USW00093820	LEXINGTON BLUEGRASS AIRPORT KY US	20030121	-6	-72	(0.6)	(7.2)	31	19	40	2003	01	21	20YR Lagged Period	1/21/2003
GHCND:USW00093820	LEXINGTON BLUEGRASS AIRPORT KY US	20030122	-44	-100	(4.4)	(10.0)	24	14	46	2003	01	22	20YR Lagged Period	1/22/2003
GHCND:USW00093820	LEXINGTON BLUEGRASS AIRPORT KY US	20030123	-94	-150	(9.4)	(15.0)	15	5	55	2003	01	23	20YR Lagged Period	1/23/2003
GHCND:USW00093820	LEXINGTON BLUEGRASS AIRPORT KY US	20030124	-78	-167	(7.8)	(16.7)	18	2	55	2003	01	24	20YR Lagged Period	1/24/2003
GHCND:USW00093820	LEXINGTON BLUEGRASS AIRPORT KY US	20030125	-28	-111	(2.8)	(11.1)	27	12	45	2003	01	25	20YR Lagged Period	1/25/2003
GHCND:USW00093820	LEXINGTON BLUEGRASS AIRPORT KY US	20030126	-33	-139	(3.3)	(13.9)	26	7	48	2003	01	26	20YR Lagged Period	1/26/2003
GHCND:USW00093820	LEXINGTON BLUEGRASS AIRPORT KY US	20030127	-67	-217	(6.7)	(21.7)	20	-7	58	2003	01	27	20YR Lagged Period	1/27/2003
GHCND:USW00093820	LEXINGTON BLUEGRASS AIRPORT KY US	20030128	50	-78	5.0	(7.8)	41	18	35	2003	01	28	20YR Lagged Period	1/28/2003
GHCND:USW00093820	LEXINGTON BLUEGRASS AIRPORT KY US	20030129	50	-17	5.0	(1.7)	41	29	30	2003	01	29	20YR Lagged Period	1/29/2003
GHCND:USW00093820	LEXINGTON BLUEGRASS AIRPORT KY US	20030130	-6	-28	(0.6)	(2.8)	31	27	36	2003	01	30	20YR Lagged Period	1/30/2003
GHCND:USW00093820	LEXINGTON BLUEGRASS AIRPORT KY US	20030131	39	-28	3.9	(2.8)	39	27	32	2003	01	31	20YR Lagged Period	1/31/2003
GHCND:USW00093820	LEXINGTON BLUEGRASS AIRPORT KY US	20030201	22	6	2.2	0.6	36	33	30	2003	02	01	20YR Lagged Period	2/1/2003
GHCND:USW00093820	LEXINGTON BLUEGRASS AIRPORT KY US	20030202	150	11	15.0	1.1	59	34	18	2003	02	02	20YR Lagged Period	2/2/2003
GHCND:USW00093820	LEXINGTON BLUEGRASS AIRPORT KY US	20030203	139	78	13.9	7.8	57	46	13	2003	02	03	20YR Lagged Period	2/3/2003
GHCND:USW00093820	LEXINGTON BLUEGRASS AIRPORT KY US	20030204	94	-39	9.4	(3.9)	49	25	28	2003	02	04	20YR Lagged Period	2/4/2003
GHCND:USW00093820	LEXINGTON BLUEGRASS AIRPORT KY US	20030205	0	-83	-	(8.3)	32	17	40	2003	02	05	20YR Lagged Period	2/5/2003
GHCND:USW00093820	LEXINGTON BLUEGRASS AIRPORT KY US	20030206	39	-44	3.9	(4.4)	39	24	33	2003	02	06	20YR Lagged Period	2/6/2003
GHCND:USW00093820	LEXINGTON BLUEGRASS AIRPORT KY US	20030207	-11	-117	(1.1)	(11.7)	30	11	44	2003	02	07	20YR Lagged Period	2/7/2003
GHCND:USW00093820	LEXINGTON BLUEGRASS AIRPORT KY US	20030208	-39	-167	(3.9)	(16.7)	25	2	51	2003	02	08	20YR Lagged Period	2/8/2003
GHCND:USW00093820	LEXINGTON BLUEGRASS AIRPORT KY US	20030209	22	-67	2.2	(6.7)	36	20	37	2003	02	09	20YR Lagged Period	2/9/2003
GHCND:USW00093820	LEXINGTON BLUEGRASS AIRPORT KY US	20030210	6	-39	0.6	(3.9)	33	25	36	2003	02	10	20YR Lagged Period	2/10/2003
GHCND:USW00093820	LEXINGTON BLUEGRASS AIRPORT KY US	20030211	28	-44	2.8	(4.4)	37	24	34	2003	02	11	20YR Lagged Period	2/11/2003
GHCND:USW00093820	LEXINGTON BLUEGRASS AIRPORT KY US	20030212	39	-78	3.9	(7.8)	39	18	36	2003	02	12	20YR Lagged Period	2/12/2003
GHCND:USW00093820	LEXINGTON BLUEGRASS AIRPORT KY US	20030213	67	-72	6.7	(7.2)	44	19	33	2003	02	13	20YR Lagged Period	2/13/2003
GHCND:USW00093820	LEXINGTON BLUEGRASS AIRPORT KY US	20030214	50	-17	5.0	(1.7)	41	29	30	2003	02	14	20YR Lagged Period	2/14/2003
GHCND:USW00093820	LEXINGTON BLUEGRASS AIRPORT KY US	20030215	44	-11	4.4	(1.1)	40	30	30	2003	02	15	20YR Lagged Period	2/15/2003
GHCND:USW00093820	LEXINGTON BLUEGRASS AIRPORT KY US	20030216	0	-17	-	(1.7)	32	29	34	2003	02	16	20YR Lagged Period	2/16/2003
GHCND:USW00093820	LEXINGTON BLUEGRASS AIRPORT KY US	20030217	0	-44	-	(4.4)	32	24	37	2003	02	17	20YR Lagged Period	2/17/2003
GHCND:USW00093820	LEXINGTON BLUEGRASS AIRPORT KY US	20030218	-11	-50	(1.1)	(5.0)	30	23	38	2003	02	18	20YR Lagged Period	2/18/2003
GHCND:USW00093820	LEXINGTON BLUEGRASS AIRPORT KY US	20030219	11	-22	1.1	(2.2)	34	28	34	2003	02	19	20YR Lagged Period	2/19/2003
GHCND:USW00093820	LEXINGTON BLUEGRASS AIRPORT KY US	20030220	67	-11	6.7	(1.1)	44	30	28	2003	02	20	20YR Lagged Period	2/20/2003
GHCND:USW00093820	LEXINGTON BLUEGRASS AIRPORT KY US	20030221	111	39	11.1	3.9	52	39	19	2003	02	21	20YR Lagged Period	2/21/2003

GHCND:USW00093820	LEXINGTON BLUEGRASS AIRPORT KY US	20030222	167	0	16.7	-	62	32	18	2003	02	22	20YR Lagged Period	2/22/2003
GHCND:USW00093820	LEXINGTON BLUEGRASS AIRPORT KY US	20030223	0	-17	-	(1.7)	32	29	34	2003	02	23	20YR Lagged Period	2/23/2003
GHCND:USW00093820	LEXINGTON BLUEGRASS AIRPORT KY US	20030224	33	-50	3.3	(5.0)	38	23	34	2003	02	24	20YR Lagged Period	2/24/2003
GHCND:USW00093820	LEXINGTON BLUEGRASS AIRPORT KY US	20030225	-33	-89	(3.3)	(8.9)	26	16	44	2003	02	25	20YR Lagged Period	2/25/2003
GHCND:USW00093820	LEXINGTON BLUEGRASS AIRPORT KY US	20030226	-17	-67	(1.7)	(6.7)	29	20	40	2003	02	26	20YR Lagged Period	2/26/2003
GHCND:USW00093820	LEXINGTON BLUEGRASS AIRPORT KY US	20030227	17	-22	1.7	(2.2)	35	28	33	2003	02	27	20YR Lagged Period	2/27/2003
GHCND:USW00093820	LEXINGTON BLUEGRASS AIRPORT KY US	20030228	28	-6	2.8	(0.6)	37	31	31	2003	02	28	20YR Lagged Period	2/28/2003
GHCND:USW00093820	LEXINGTON BLUEGRASS AIRPORT KY US	20030301	94	28	9.4	2.8	49	37	22	2003	03	01	20YR Lagged Period	3/1/2003
GHCND:USW00093820	LEXINGTON BLUEGRASS AIRPORT KY US	20030302	67	-22	6.7	(2.2)	44	28	29	2003	03	02	20YR Lagged Period	3/2/2003
GHCND:USW00093820	LEXINGTON BLUEGRASS AIRPORT KY US	20030303	39	-72	3.9	(7.2)	39	19	36	2003	03	03	20YR Lagged Period	3/3/2003
GHCND:USW00093820	LEXINGTON BLUEGRASS AIRPORT KY US	20030304	156	-17	15.6	(1.7)	60	29	20	2003	03	04	20YR Lagged Period	3/4/2003
GHCND:USW00093820	LEXINGTON BLUEGRASS AIRPORT KY US	20030305	150	22	15.0	2.2	59	36	17	2003	03	05	20YR Lagged Period	3/5/2003
GHCND:USW00093820	LEXINGTON BLUEGRASS AIRPORT KY US	20030306	22	-28	2.2	(2.8)	36	27	33	2003	03	06	20YR Lagged Period	3/6/2003
GHCND:USW00093820	LEXINGTON BLUEGRASS AIRPORT KY US	20030307	111	-28	11.1	(2.8)	52	27	25	2003	03	07	20YR Lagged Period	3/7/2003
GHCND:USW00093820	LEXINGTON BLUEGRASS AIRPORT KY US	20030308	211	-17	21.1	(1.7)	70	29	15	2003	03	08	20YR Lagged Period	3/8/2003
GHCND:USW00093820	LEXINGTON BLUEGRASS AIRPORT KY US	20030309	150	-33	15.0	(3.3)	59	26	22	2003	03	09	20YR Lagged Period	3/9/2003
GHCND:USW00093820	LEXINGTON BLUEGRASS AIRPORT KY US	20030310	11	-78	1.1	(7.8)	34	18	39	2003	03	10	20YR Lagged Period	3/10/2003
GHCND:USW00093820	LEXINGTON BLUEGRASS AIRPORT KY US	20030311	106	-28	10.6	(2.8)	51	27	26	2003	03	11	20YR Lagged Period	3/11/2003
GHCND:USW00093820	LEXINGTON BLUEGRASS AIRPORT KY US	20030312	139	33	13.9	3.3	57	38	17	2003	03	12	20YR Lagged Period	3/12/2003
GHCND:USW00093820	LEXINGTON BLUEGRASS AIRPORT KY US	20030313	156	17	15.6	1.7	60	35	17	2003	03	13	20YR Lagged Period	3/13/2003
GHCND:USW00093820	LEXINGTON BLUEGRASS AIRPORT KY US	20030314	122	0	12.2	-	54	32	22	2003	03	14	20YR Lagged Period	3/14/2003
GHCND:USW00093820	LEXINGTON BLUEGRASS AIRPORT KY US	20030315	200	100	20.0	10.0	68	50	6	2003	03	15	20YR Lagged Period	3/15/2003
GHCND:USW00093820	LEXINGTON BLUEGRASS AIRPORT KY US	20030316	228	72	22.8	7.2	73	45	6	2003	03	16	20YR Lagged Period	3/16/2003
GHCND:USW00093820	LEXINGTON BLUEGRASS AIRPORT KY US	20030317	211	100	21.1	10.0	70	50	5	2003	03	17	20YR Lagged Period	3/17/2003
GHCND:USW00093820	LEXINGTON BLUEGRASS AIRPORT KY US	20030318	200	139	20.0	13.9	68	57	2	2003	03	18	20YR Lagged Period	3/18/2003
GHCND:USW00093820	LEXINGTON BLUEGRASS AIRPORT KY US	20030319	178	122	17.8	12.2	64	54	6	2003	03	19	20YR Lagged Period	3/19/2003
GHCND:USW00093820	LEXINGTON BLUEGRASS AIRPORT KY US	20030320	222	111	22.2	11.1	72	52	3	2003	03	20	20YR Lagged Period	3/20/2003
GHCND:USW00093820	LEXINGTON BLUEGRASS AIRPORT KY US	20030321	133	61	13.3	6.1	56	43	15	2003	03	21	20YR Lagged Period	3/21/2003
GHCND:USW00093820	LEXINGTON BLUEGRASS AIRPORT KY US	20030322	167	33	16.7	3.3	62	38	15	2003	03	22	20YR Lagged Period	3/22/2003
GHCND:USW00093820	LEXINGTON BLUEGRASS AIRPORT KY US	20030323	178	39	17.8	3.9	64	39	13	2003	03	23	20YR Lagged Period	3/23/2003
GHCND:USW00093820	LEXINGTON BLUEGRASS AIRPORT KY US	20030324	217	67	21.7	6.7	71	44	7	2003	03	24	20YR Lagged Period	3/24/2003
GHCND:USW00093820	LEXINGTON BLUEGRASS AIRPORT KY US	20030325	228	100	22.8	10.0	73	50	3	2003	03	25	20YR Lagged Period	3/25/2003
GHCND:USW00093820	LEXINGTON BLUEGRASS AIRPORT KY US	20030326	161	67	16.1	6.7	61	44	12	2003	03	26	20YR Lagged Period	3/26/2003
GHCND:USW00093820	LEXINGTON BLUEGRASS AIRPORT KY US	20030327	211	156	21.1	15.6	70	60	0	2003	03	27	20YR Lagged Period	3/27/2003
GHCND:USW00093820	LEXINGTON BLUEGRASS AIRPORT KY US	20030328	233	100	23.3	10.0	74	50	3	2003	03	28	20YR Lagged Period	3/28/2003
GHCND:USW00093820	LEXINGTON BLUEGRASS AIRPORT KY US	20030329	100	6	10.0	0.6	50	33	23	2003	03	29	20YR Lagged Period	3/29/2003
GHCND:USW00093820	LEXINGTON BLUEGRASS AIRPORT KY US	20030330	50	-11	5.0	(1.1)	41	30	29	2003	03	30	20YR Lagged Period	3/30/2003
GHCND:USW00093820	LEXINGTON BLUEGRASS AIRPORT KY US	20030331	111	-44	11.1	(4.4)	52	24	27	2003	03	31	20YR Lagged Period	3/31/2003
GHCND:USW00093820	LEXINGTON BLUEGRASS AIRPORT KY US	20030401	228	72	22.8	7.2	73	45	6	2003	04	01	20YR Lagged Period	4/1/2003
GHCND:USW00093820	LEXINGTON BLUEGRASS AIRPORT KY US	20030402	222	128	22.2	12.8	72	55	1	2003	04	02	20YR Lagged Period	4/2/2003
GHCND:USW00093820	LEXINGTON BLUEGRASS AIRPORT KY US	20030403	233	128	23.3	12.8	74	55	0	2003	04	03	20YR Lagged Period	4/3/2003
GHCND:USW00093820	LEXINGTON BLUEGRASS AIRPORT KY US	20030404	244	150	24.4	15.0	76	59	0	2003	04	04	20YR Lagged Period	4/4/2003
GHCND:USW00093820	LEXINGTON BLUEGRASS AIRPORT KY US	20030405	194	11	19.4	1.1	67	34	14	2003	04	05	20YR Lagged Period	4/5/2003
GHCND:USW00093820	LEXINGTON BLUEGRASS AIRPORT KY US	20030406	83	-6	8.3	(0.6)	47	31	26	2003	04	06	20YR Lagged Period	4/6/2003
GHCND:USW00093820	LEXINGTON BLUEGRASS AIRPORT KY US	20030407	200	61	20.0	6.1	68	43	9	2003	04	07	20YR Lagged Period	4/7/2003
GHCND:USW00093820	LEXINGTON BLUEGRASS AIRPORT KY US	20030408	117	56	11.7	5.6	53	42	17	2003	04	08	20YR Lagged Period	4/8/2003
GHCND:USW00093820	LEXINGTON BLUEGRASS AIRPORT KY US	20030409	56	28	5.6	2.8	42	37	25	2003	04	09	20YR Lagged Period	4/9/2003
GHCND:USW00093820	LEXINGTON BLUEGRASS AIRPORT KY US	20030410	139	39	13.9	3.9	57	39	17	2003	04	10	20YR Lagged Period	4/10/2003
GHCND:USW00093820	LEXINGTON BLUEGRASS AIRPORT KY US	20030411	178	22	17.8	2.2	64	36	15	2003	04	11	20YR Lagged Period	4/11/2003
GHCND:USW00093820	LEXINGTON BLUEGRASS AIRPORT KY US	20030412	211	44	21.1	4.4	70	40	10	2003	04	12	20YR Lagged Period	4/12/2003
GHCND:USW00093820	LEXINGTON BLUEGRASS AIRPORT KY US	20030413	178	44	17.8	4.4	64	40	13	2003	04	13	20YR Lagged Period	4/13/2003
GHCND:USW00093820	LEXINGTON BLUEGRASS AIRPORT KY US	20030414	244	39	24.4	3.9	76	39	7	2003	04	14	20YR Lagged Period	4/14/2003
GHCND:USW00093820	LEXINGTON BLUEGRASS AIRPORT KY US	20030415	267	122	26.7	12.2	80	54	0	2003	04	15	20YR Lagged Period	4/15/2003
GHCND:USW00093820	LEXINGTON BLUEGRASS AIRPORT KY US	20030416	250	144	25.0	14.4	77	58	0	2003	04	16	20YR Lagged Period	4/16/2003
GHCND:USW00093820	LEXINGTON BLUEGRASS AIRPORT KY US	20030417	189	111	18.9	11.1	66	52	6	2003	04	17	20YR Lagged Period	4/17/2003
GHCND:USW00093820	LEXINGTON BLUEGRASS AIRPORT KY US	20030418	189	111	18.9	11.1	66	52	6	2003	04	18	20YR Lagged Period	4/18/2003
GHCND:USW00093820	LEXINGTON BLUEGRASS AIRPORT KY US	20030419	256	122	25.6	12.2	78	54	0	2003	04	19	20YR Lagged Period	4/19/2003
GHCND:USW00093820	LEXINGTON BLUEGRASS AIRPORT KY US	20030420	239	156	23.9	15.6	75	60	0	2003	04	20	20YR Lagged Period	4/20/2003
GHCND:USW00093820	LEXINGTON BLUEGRASS AIRPORT KY US	20030421	183	111	18.3	11.1	65	52	6	2003	04	21	20YR Lagged Period	4/21/2003
GHCND:USW00093820	LEXINGTON BLUEGRASS AIRPORT KY US	20030422	111	28	11.1	2.8	52	37	20	2003	04	22	20YR Lagged Period	4/22/2003
GHCND:USW00093820	LEXINGTON BLUEGRASS AIRPORT KY US	20030423	161	-6	16.1	(0.6)	61	31	19	2003	04	23	20YR Lagged Period	4/23/2003
GHCND:USW00093820	LEXINGTON BLUEGRASS AIRPORT KY US	20030424	172	67	17.2	6.7	63	44	11	2003	04	24	20YR Lagged Period	4/24/2003
GHCND:USW00093820	LEXINGTON BLUEGRASS AIRPORT KY US	20030425	194	94	19.4	9.4	67	49	7	2003	04	25	20YR Lagged Period	4/25/2003
GHCND:USW00093820	LEXINGTON BLUEGRASS AIRPORT KY US	20030426	200	89	20.0	8.9	68	48	7	2003	04	26	20YR Lagged Period	4/26/2003
GHCND:USW00093820	LEXINGTON BLUEGRASS AIRPORT KY US	20030427	211	50	21.1	5.0	70	41	9	2003	04	27	20YR Lagged Period	4/27/2003
GHCND:USW00093820	LEXINGTON BLUEGRASS AIRPORT KY US	20030428	250	72	25.0	7.2	77	45	4	2003	04	28	20YR Lagged Period	4/28/2003
GHCND:USW00093820	LEXINGTON BLUEGRASS AIRPORT KY US	20030429	244	150	24.4	15.0	76	59	0	2003	04	29	20YR Lagged Period	4/29/2003
GHCND:USW00093820	LEXINGTON BLUEGRASS AIRPORT KY US	20030430	261	167	26.1	16.7	79	62	0	2003	04	30	20YR Lagged Period	4/30/2003
GHCND:USW00093820	LEXINGTON BLUEGRASS AIRPORT KY US	20030501	272	144	27.2	14.4	81	58	0	2003	05	01	20YR Lagged Period	5/1/2003
GHCND:USW00093820	LEXINGTON BLUEGRASS AIRPORT KY US	20030502	222	128	22.2	12.8	72	55	1	2003	05	02	20YR Lagged Period	5/2/2003
GHCND:USW00093820	LEXINGTON BLUEGRASS AIRPORT KY US	20030503	167	94	16.7	9.4	62	49	9	2003	05	03	20YR Lagged Period	5/3/2003
GHCND:USW00093820	LEXINGTON BLUEGRASS AIRPORT KY US	20030504	178	61	17.8	6.1	64	43	11	2003	05	04	20YR Lagged Period	5/4/2003
GHCND:USW00093820	LEXINGTON BLUEGRASS AIRPORT KY US	20030505	244	139	24.4	13.9	76	57	0	2003	05	05	20YR Lagged Period	5/5/2003
GHCND:USW00093820	LEXINGTON BLUEGRASS AIRPORT KY US	20030506	250	150	25.0	15.0	77	59	0	2003	05	06	20YR Lagged Period	5/6/2003
GHCND:USW00093820	LEXINGTON BLUEGRASS AIRPORT KY US	20030507	217	161	21.7	16.1	71	61	0	2003	05	07	20YR Lagged Period	5/7/2003
GHCND:USW00093820	LEXINGTON BLUEGRASS AIRPORT KY US	20030508	256	161	25.6	16.1	78	61	0	2003	05	08	20YR Lagged Period	5/8/2003
GHCND:USW00093820	LEXINGTON BLUEGRASS AIRPORT KY US	20030509	272	183	27.2	18.3	81	65	0	2003	05	09	20YR Lagged Period	5/9/2003
GHCND:USW00093820	LEXINGTON BLUEGRASS AIRPORT KY US	20030510	283	217	28.3	21.7	83	71	0	2003	05	10	20YR Lagged Period	5/10/2003
GHCND:USW00093820	LEXINGTON BLUEGRASS AIRPORT KY US	20030511	233	150	23.3	15.0	74	59	0	2003	05	11	20YR Lagged Period	5/11/2003
GHCND:USW00093820	LEXINGTON BLUEGRASS AIRPORT KY US	20030512	189	122	18.9	12.2	66	54	5	2003	05	12	20YR Lagged Period	5/12/2003
GHCND:USW00093820	LEXINGTON BLUEGRASS AIRPORT KY US	20030513	211	94	21.1	9.4	70	49	5	2003	05	13	20YR Lagged Period	5/13/2003
GHCND:USW00093820	LEXINGTON BLUEGRASS AIRPORT KY US	20030514	233	106	23.3	10.6	74	51	2	2003	05	14	20YR Lagged Period	5/14/2003
GHCND:USW00093820	LEXINGTON BLUEGRASS AIRPORT KY US	20030515	211	133	21.1	13.3	70	56	2	2003	05	15	20YR Lagged Period	5/15/2003
GHCND:USW00093820	LEXINGTON BLUEGRASS AIRPORT KY US	20030516	244	106	24.4	10.6	76	51	1	2003	05	16	20YR Lagged Period	5/16/2003
GHCND:USW00093820	LEXINGTON BLUEGRASS AIRPORT KY US	20030517	228	161	22.8	16.1	73	61	0	2003	05	17	20YR Lagged Period	5/17/2003
GHCND:USW00093820	LEXINGTON BLUEGRASS AIRPORT KY US	20030518	233	178	23.3	17.8	74	64	0	2003	05	18	20YR Lagged Period	5/18/2003
GHCND:USW00093820	LEXINGTON BLUEGRASS AIRPORT KY US	20030519	261	167	26.1	16.7	79	62	0	2003	05	19	20YR Lagged Period	5/19/2003
GHCND:USW00093820	LEXINGTON BLUEGRASS AIRPORT KY US	20030520	228	139	22.8	13.9	73	57	0	2003	05	20	20YR Lagged Period	5/20/2003
GHCND:USW00093820	LEXINGTON BLUEGRASS AIRPORT KY US	20030521	167	111	16.7	11.1	62	52	8	2003	05	21	20YR Lagged Period	5/21/2003
GHCND:USW00093820	LEXINGTON BLUEGRASS AIRPORT KY US	20030522	183	117	18.3	11.7	65	53	6	2003	05	22	20YR Lagged Period	5/22/2003
GHCND:USW00093820	LEXINGTON BLUEGRASS AIRPORT KY US	20030523	217	111	21.7	11.1	71	52	3	2003	05	23	20YR Lagged Period	5/23/2003
GHCND:USW00093820	LEXINGTON BLUEGRASS AIRPORT KY US	20030524	200	67	20.0	6.7	68	44	9	2003	05	24	20YR Lagged Period	5/24/2003
GHCND:USW00093820	LEXINGTON BLUEGRASS AIRPORT KY US	20030525	189	111	18.9	11.1	66	52	6	2003	05	25	20YR Lagged Period	5/25/2003
GHCND:USW00093820	LEXINGTON BLUEGRASS AIRPORT KY US	20030526	200	78	20.0	7.8	68	46	8	2003	05	26	20YR Lagged Period	5/26/2003
GHCND:USW00093820	LEXINGTON BLUEGRASS AIRPORT KY US	20030527	217	122	21.7	12.2	71	54	2	2003	05	27	20YR Lagged Period	5/27/2003
GHCND:USW00093820	LEXINGTON BLUEGRASS AIRPORT KY US	20030528	256	94	25.6	9.4	78	49	1	2003	05	28	20YR Lagged Period	5/28/2003
GHCND:USW00093820	LEXINGTON BLUEGRASS AIRPORT KY US	20030529	206	133	20.6	13.3	69	56	2	2003	05	29	20YR Lagged Period	5/29/2003
GHCND:USW00093820	LEXINGTON BLUEGRASS AIRPORT KY US	20030530	222	94	22.2	9.4	72	49	4	2003	05	30	20YR Lagged Period	5/30/2003
GHCND:USW00093820	LEXINGTON BLUEGRASS AIRPORT KY US	20030531	211	139	21.1	13.9	70	57	1	2003	05	31	20YR Lagged Period	5/31/2003
GHCND:USW00093820	LEXINGTON BLUEGRASS AIRPORT KY US	20030601	183	89	18.3	8.9	65	48	8	2003	06	01	20YR Lagged Period	6/1/2003
GHCND:USW00093820	LEXINGTON BLUEGRASS AIRPORT KY US	20030602	211	83	21.1	8.3	70	47	6	2003	06	02	20YR Lagged Period	6/2/2003
GHCND:USW00093820	LEXINGTON BLUEGRASS AIRPORT KY US	20030603	233	122	23.3	12.2	74	54	1	2003	06	03	20YR Lagged Period	6/3/2003
GHCND:USW00093820	LEXINGTON BLUEGRASS AIRPORT KY US	20030604	172	117	17.2	11.7	63	53	7	2003	06	04	20YR Lagged Period	6/4/2003
GHCND:USW00093820	LEXINGTON BLUEGRASS AIRPORT KY US	20030605	239	94	23.9	9.4	75	49	3	2003	06	05	20YR Lagged Period	6/5/2003
GHCND:USW00093820	LEXINGTON BLUEGRASS AIRPORT KY US	20030606	261	117	26.1	11.7	79	53	0	2003	06	06	20YR Lagged Period	6/6/2003
GHCND:USW00093820	LEXINGTON BLUEGRASS AIRPORT KY US	20030607	233	167	23.3	16.7	74	62	0	2003	06	07	20YR Lagged Period	6/7/2003
GHCND:USW00093820	LEXINGTON BLUEGRASS AIRPORT KY US	20030608	267	133	26.7	13.3	80	56	0	2003	06	08	20YR Lagged Period	6/8/2003
GHCND:USW00093820	LEXINGTON BLUEGRASS AIRPORT KY US	20030609	250	128	25.0	12.8	77	55	0	2003	06	09	20YR Lagged Period	6/9/2003
GHCND:USW00093820	LEXINGTON BLUEGRASS AIRPORT KY US	20030610	261	144	26.1	14.4	79	58	0	2003	06	10	20YR Lagged Period	6/10/2003
GHCND:USW00093820	LEXINGTON BLUEGRASS AIRPORT KY US	20030611	239	183	23.9	18.3	75	65	0	2003	06	11	20YR Lagged Period	6/11/2003
GHCND:USW00093820	LEXINGTON BLUEGRASS AIRPORT KY US	20030612	261	194	26.1	19.4	79	67	0	2003	06	12	20YR Lagged Period	6/12/2003
GHCND:USW00093820	LEXINGTON BLUEGRASS AIRPORT KY US	20030613	267	200	26.7	20.0	80	68	0	2003	06	13	20YR Lagged Period	6/13/2003
GHCND:USW00093820	LEXINGTON BLUEGRASS AIRPORT KY US	20030614	272	200	27.2	20.0	81	68	0	2003	06	14	20YR Lagged Period	6/14/2003
GHCND:USW00093820	LEXINGTON BLUEGRASS AIRPORT KY US	20030615	278	206	27.8	20.6	82	69	0	2003	06	15	20YR Lagged Period	6/15/2003
GHCND:USW00093820	LEXINGTON BLUEGRASS AIRPORT KY US	20030616	261	200	26.1	20.0	79	68	0	2003	06	16	20YR Lagged Period	6/16/2003
GHCND:USW00093820	LEXINGTON BLUEGRASS AIRPORT KY US	20030617	272	200	27.2	20.0	81	68	0	2003	06	17	20YR Lagged Period	6/17/2003
GHCND:USW00093820	LEXINGTON BLUEGRASS AIRPORT KY US	20030618	278	178	27.8	17.8	82	64	0	2003	06	18	20YR Lagged Period	6/18/2003
GHCND:USW00093820	LEXINGTON BLUEGRASS AIRPORT KY US	20030619	256	172	25.6	17.2	78	63	0	2003	06	19	20YR Lagged Period	6/19/2003
GHCND:USW00093820	LEXINGTON BLUEGRASS AIRPORT KY US	20030620	217	111	21.7	11.1	71	52	3	2003	06	20	20YR Lagged Period	6/20/2003
GHCND:USW00093820	LEXINGTON BLUEGRASS AIRPORT KY US	20030621	244	100	24.4	10.0	76	50	2	2003	06	21	20YR Lagged Period	6/21/2003
GHCND:USW00093820	LEXINGTON BLUEGRASS AIRPORT KY US	20030622	272	128	27.2	12.8	81	55	0	2003	06	22	20YR Lagged Period	6/22/2003
GHCND:USW00093820	LEXINGTON BLUEGRASS AIRPORT KY US	20030623	294	139	29.4	13.9	85	57	0	2003	06	23	20YR Lagged Period	6/23/2003
GHCND:USW00093820	LEXINGTON BLUEGRASS AIRPORT KY US	20030624	306	139	30.6	13.9	87	57	0	2003	06	24	20YR Lagged Period	6/24/2003
GHCND:USW00093820	LEXINGTON BLUEGRASS AIRPORT KY US	20030625	311	172	31.1	17.2	88	63	0	2003	06	25	20YR Lagged Period	6/25/2003
GHCND:USW00093820	LEXINGTON BLUEGRASS AIRPORT KY US	20030626	311	189	31.1	18.9	88	66	0	2003	06	26	20YR Lagged Period	6/26/2003
GHCND:USW00093820	LEXINGTON BLUEGRASS AIRPORT KY US	20030627	256	167	25.6	16.7	78	62	0	2003	06	27	20YR Lagged Period	6/27/2003
GHCND:USW00093820	LEXINGTON BLUEGRASS AIRPORT KY US	20030628	272	139	27.2	13.9	81	57	0	2003	06	28	20YR Lagged Period	6/28/2003
GHCND:USW00093820	LEXINGTON BLUEGRASS AIRPORT KY US	20030629	300	156	30.0	15.6	86	60	0	2003	06	29	20YR Lagged Period	6/29/2003
GHCND:USW00093820	LEXINGTON BLUEGRASS AIRPORT KY US	20030630	311	178	31.1	17.8	88	64	0	2003	06	30	20YR Lagged Period	6/30/2003
GHCND:USW00093820	LEXINGTON BLUEGRASS AIRPORT KY US	20030701	267	200	26.7	20.0	80	68	0	2003	07	01	20YR Lagged Period	7/1/2003
GHCND:USW00093820	LEXINGTON BLUEGRASS AIRPORT KY US	20030702	294	183	29.4	18.3	85	65	0	2003	07	02	20YR Lagged Period	7/2/2003
GHCND:USW00093820	LEXINGTON BLUEGRASS AIRPORT KY US	20030703	311	178	31.1	17.8	88	64	0	2003	07	03	20YR Lagged Period	7/3/2003
GHCND:USW00093820	LEXINGTON BLUEGRASS AIRPORT KY US	20030704	333	211	33.3	21.1	92	70	0	2003	07	04	20YR Lagged Period	7/4/2003
GHCND:USW00093820	LEXINGTON BLUEGRASS AIRPORT KY US	20030705	333	194	33.3	19.4	92	67	0	2003	07	05	20YR Lagged Period	7/5/2003
GHCND:USW00093820	LEXINGTON BLUEGRASS AIRPORT KY US	20030706	311	222	31.1	22.2	88	72	0	2003	07	06	20YR Lagged Period	7/6/2003
GHCND:USW00093820	LEXINGTON BLUEGRASS AIRPORT KY US	20030707	328	222	32.8	22.2	91	72	0	2003	07	07	20YR Lagged Period	7/7/2003
GHCND:USW00093820	LEXINGTON BLUEGRASS AIRPORT KY US	20030708	339	233	33.9	23.3	93	74	0	2003	07	08	20YR Lagged Period	7/8/2003
GHCND:USW00093820	LEXINGTON BLUEGRASS AIRPORT KY US	20030709	322	211	32.2	21.1	90	70	0	2003	07	09	20YR Lagged Period	7/9/2003
GHCND:USW00093820	LEXINGTON BLUEGRASS AIRPORT KY US	20030710	306	200	30.6	20.0	87	68	0	2003	07	10	20YR Lagged Period	7/10/2003
GHCND:USW00093820	LEXINGTON BLUEGRASS AIRPORT KY US	20030711	272	189	27.2	18.9	81	66	0	2003	07	11	20YR Lagged Period	7/11/2003
GHCND:USW00093820	LEXINGTON BLUEGRASS AIRPORT KY US	20030712	289	167	28.9	16.7	84	62	0	2003	07	12	20YR Lagged Period	7/12/2003
GHCND:USW00093820	LEXINGTON BLUEGRASS AIRPORT KY US	20030713	289	156	28.9	15.6	84	60	0	2003	07	13	20YR Lagged Period	7/13/2003
GHCND:USW00093820	LEXINGTON BLUEGRASS AIRPORT KY US	20030714	300	167	30.0	16.7	86	62	0	2003	07	14	20YR Lagged Period	7/14/2003
GHCND:USW00093820	LEXINGTON BLUEGRASS AIRPORT KY US	20030715	283	200	28.3	20.0	83	68	0	2003	07	15	20YR Lagged Period	7/15/2003
GHCND:USW00093820	LEXINGTON BLUEGRASS AIRPORT KY US	20030716	300	211	30.0	21.1	86	70	0	2003	07	16	20YR Lagged Period	7/16/2003
GHCND:USW00093820	LEXINGTON BLUEGRASS AIRPORT KY US	20030717	283	178	28.3	17.8	83	64	0	2003	07	17	20YR Lagged Period	7/17/2003
GHCND:USW00093820	LEXINGTON BLUEGRASS AIRPORT KY US	20030718	283	194	28.3	19.4	83	67	0	2003	07	18	20YR Lagged Period	7/18/2003
GHCND:USW00093820	LEXINGTON BLUEGRASS AIRPORT KY US	20030719	272	178	27.2	17.8	81	64	0	2003	07	19	20YR Lagged Period	7/19/2003
GHCND:USW00093820	LEXINGTON BLUEGRASS AIRPORT KY US	20030720	300	156	30.0	15.6	86	60	0	2003	07	20	20YR Lagged Period	7/20/2003
GHCND:USW00093820	LEXINGTON BLUEGRASS AIRPORT KY US	20030721	244	189	24.4	18.9	76	66	0	2003	07	21	20YR Lagged Period	7/21/2003
GHCND:USW00093820	LEXINGTON BLUEGRASS AIRPORT KY US	20030722	272	178	27.2	17.8	81	64	0	2003	07	22	20YR Lagged Period	7/22/2003
GHCND:USW00093820	LEXINGTON BLUEGRASS AIRPORT KY US	20030723	239	161	23.9	16.1	75	61	0	2003	07	23	20YR Lagged Period	7/23/2003
GHCND:USW00093820	LEXINGTON BLUEGRASS AIRPORT KY US	20030724	267	139	26.7	13.9	80	57	0	2003	07	24	20YR Lagged Period	7/24/2003
GHCND:USW00093820	LEXINGTON BLUEGRASS AIRPORT KY US	20030725	289	161	28.9	16.1	84	61	0	2003	07	25	20YR Lagged Period	7/25/2003
GHCND:USW00093820	LEXINGTON BLUEGRASS AIRPORT KY US	20030726	306	178	30.6	17.8	87	64	0	2003	07	26	20YR Lagged Period	7/26/2003
GHCND:USW00093820	LEXINGTON BLUEGRASS AIRPORT KY US	20030727	306	206	30.6	20.6	87	69	0	2003	07	27	20YR Lagged Period	7/27/2003
GHCND:USW00093820	LEXINGTON BLUEGRASS AIRPORT KY US	20030728	256	206	25.6	20.6	78	69	0	2003	07	28	20YR Lagged Period	7/28/2003
GHCND:USW00093820	LEXINGTON BLUEGRASS AIRPORT KY US	20030729	278	194	27.8	19.4	82	67	0	2003	07	29	20YR Lagged Period	7/29/2003
GHCND:USW00093820	LEXINGTON BLUEGRASS AIRPORT KY US	20030730	294	167	29.4	16.7	85	62	0	2003	07	30	20YR Lagged Period	7/30/2003
GHCND:USW00093820	LEXINGTON BLUEGRASS AIRPORT KY US	20030731	261	200	26.1	20.0	79	68	0	2003	07	31	20YR Lagged Period	7/31/2003
GHCND:USW00093820	LEXINGTON BLUEGRASS AIRPORT KY US	20030801	300	189	30.0	18.9	86	66	0	2003	08	01	20YR Lagged Period	8/1/2003
GHCND:USW00093820	LEXINGTON BLUEGRASS AIRPORT KY US	20030802	289	200	28.9	20.0	84	68	0	2003	08	02	20YR Lagged Period	8/2/2003
GHCND:USW00093820	LEXINGTON BLUEGRASS AIRPORT KY US	20030803	278	189	27.8	18.9	82	66	0	2003	08	03	20YR Lagged Period	8/3/2003
GHCND:USW00093820	LEXINGTON BLUEGRASS AIRPORT KY US	20030804	278	189	27.8	18.9	82	66	0	2003	08	04	20YR Lagged Period	8/4/2003
GHCND:USW00093820	LEXINGTON BLUEGRASS AIRPORT KY US	20030805	272	161	27.2	16.1	81	61	0	2003	08	05	20YR Lagged Period	8/5/2003
GHCND:USW00093820	LEXINGTON BLUEGRASS AIRPORT KY US	20030806	272	178	27.2	17.8	81	64	0	2003	08	06	20YR Lagged Period	8/6/2003
GHCND:USW00093820	LEXINGTON BLUEGRASS AIRPORT KY US	20030807	278	183	27.8	18.3	82	65	0	2003	08	07	20YR Lagged Period	8/7/2003
GHCND:USW00093820	LEXINGTON BLUEGRASS AIRPORT KY US	20030808	278	161	27.8	16.1	82	61	0	2003	08	08	20YR Lagged Period	8/8/2003
GHCND:USW00093820	LEXINGTON BLUEGRASS AIRPORT KY US	20030809	283	172	28.3	17.2	83	63	0	2003	08	09	20YR Lagged Period	8/9/2003
GHCND:USW00093820	LEXINGTON BLUEGRASS AIRPORT KY US	20030810	278	161	27.8	16.1	82	61	0	2003	08	10	20YR Lagged Period	8/10/2003

GHCND:USW00093820	LEXINGTON BLUEGRASS AIRPORT KY US	20030811	278	178	27.8	17.8	82	64	0	2003	08	11	20YR Lagged Period	8/11/2003
GHCND:USW00093820	LEXINGTON BLUEGRASS AIRPORT KY US	20030812	283	161	28.3	16.1	83	61	0	2003	08	12	20YR Lagged Period	8/12/2003
GHCND:USW00093820	LEXINGTON BLUEGRASS AIRPORT KY US	20030813	294	206	29.4	20.6	85	69	0	2003	08	13	20YR Lagged Period	8/13/2003
GHCND:USW00093820	LEXINGTON BLUEGRASS AIRPORT KY US	20030814	311	211	31.1	21.1	88	70	0	2003	08	14	20YR Lagged Period	8/14/2003
GHCND:USW00093820	LEXINGTON BLUEGRASS AIRPORT KY US	20030815	317	217	31.7	21.7	89	71	0	2003	08	15	20YR Lagged Period	8/15/2003
GHCND:USW00093820	LEXINGTON BLUEGRASS AIRPORT KY US	20030816	306	211	30.6	21.1	87	70	0	2003	08	16	20YR Lagged Period	8/16/2003
GHCND:USW00093820	LEXINGTON BLUEGRASS AIRPORT KY US	20030817	300	211	30.0	21.1	86	70	0	2003	08	17	20YR Lagged Period	8/17/2003
GHCND:USW00093820	LEXINGTON BLUEGRASS AIRPORT KY US	20030818	283	167	28.3	16.7	83	62	0	2003	08	18	20YR Lagged Period	8/18/2003
GHCND:USW00093820	LEXINGTON BLUEGRASS AIRPORT KY US	20030819	289	172	28.9	17.2	84	63	0	2003	08	19	20YR Lagged Period	8/19/2003
GHCND:USW00093820	LEXINGTON BLUEGRASS AIRPORT KY US	20030820	311	183	31.1	18.3	88	65	0	2003	08	20	20YR Lagged Period	8/20/2003
GHCND:USW00093820	LEXINGTON BLUEGRASS AIRPORT KY US	20030821	322	233	32.2	23.3	90	74	0	2003	08	21	20YR Lagged Period	8/21/2003
GHCND:USW00093820	LEXINGTON BLUEGRASS AIRPORT KY US	20030822	311	206	31.1	20.6	88	69	0	2003	08	22	20YR Lagged Period	8/22/2003
GHCND:USW00093820	LEXINGTON BLUEGRASS AIRPORT KY US	20030823	283	194	28.3	19.4	83	67	0	2003	08	23	20YR Lagged Period	8/23/2003
GHCND:USW00093820	LEXINGTON BLUEGRASS AIRPORT KY US	20030824	289	161	28.9	16.1	84	61	0	2003	08	24	20YR Lagged Period	8/24/2003
GHCND:USW00093820	LEXINGTON BLUEGRASS AIRPORT KY US	20030825	306	172	30.6	17.2	87	63	0	2003	08	25	20YR Lagged Period	8/25/2003
GHCND:USW00093820	LEXINGTON BLUEGRASS AIRPORT KY US	20030826	317	200	31.7	20.0	89	68	0	2003	08	26	20YR Lagged Period	8/26/2003
GHCND:USW00093820	LEXINGTON BLUEGRASS AIRPORT KY US	20030827	328	211	32.8	21.1	91	70	0	2003	08	27	20YR Lagged Period	8/27/2003
GHCND:USW00093820	LEXINGTON BLUEGRASS AIRPORT KY US	20030828	317	206	31.7	20.6	89	69	0	2003	08	28	20YR Lagged Period	8/28/2003
GHCND:USW00093820	LEXINGTON BLUEGRASS AIRPORT KY US	20030829	311	217	31.1	21.7	88	71	0	2003	08	29	20YR Lagged Period	8/29/2003
GHCND:USW00093820	LEXINGTON BLUEGRASS AIRPORT KY US	20030830	261	217	26.1	21.7	79	71	0	2003	08	30	20YR Lagged Period	8/30/2003
GHCND:USW00093820	LEXINGTON BLUEGRASS AIRPORT KY US	20030831	294	206	29.4	20.6	85	69	0	2003	08	31	20YR Lagged Period	8/31/2003
GHCND:USW00093820	LEXINGTON BLUEGRASS AIRPORT KY US	20030901	300	206	30.0	20.6	86	69	0	2003	09	01	20YR Lagged Period	9/1/2003
GHCND:USW00093820	LEXINGTON BLUEGRASS AIRPORT KY US	20030902	228	206	22.8	20.6	73	69	0	2003	09	02	20YR Lagged Period	9/2/2003
GHCND:USW00093820	LEXINGTON BLUEGRASS AIRPORT KY US	20030903	244	206	24.4	20.6	76	69	0	2003	09	03	20YR Lagged Period	9/3/2003
GHCND:USW00093820	LEXINGTON BLUEGRASS AIRPORT KY US	20030904	256	156	25.6	15.6	78	60	0	2003	09	04	20YR Lagged Period	9/4/2003
GHCND:USW00093820	LEXINGTON BLUEGRASS AIRPORT KY US	20030905	233	128	23.3	12.8	74	55	0	2003	09	05	20YR Lagged Period	9/5/2003
GHCND:USW00093820	LEXINGTON BLUEGRASS AIRPORT KY US	20030906	233	117	23.3	11.7	74	53	1	2003	09	06	20YR Lagged Period	9/6/2003
GHCND:USW00093820	LEXINGTON BLUEGRASS AIRPORT KY US	20030907	228	122	22.8	12.2	73	54	1	2003	09	07	20YR Lagged Period	9/7/2003
GHCND:USW00093820	LEXINGTON BLUEGRASS AIRPORT KY US	20030908	244	156	24.4	15.6	76	60	0	2003	09	08	20YR Lagged Period	9/8/2003
GHCND:USW00093820	LEXINGTON BLUEGRASS AIRPORT KY US	20030909	278	133	27.8	13.3	82	56	0	2003	09	09	20YR Lagged Period	9/9/2003
GHCND:USW00093820	LEXINGTON BLUEGRASS AIRPORT KY US	20030910	278	150	27.8	15.0	82	59	0	2003	09	10	20YR Lagged Period	9/10/2003
GHCND:USW00093820	LEXINGTON BLUEGRASS AIRPORT KY US	20030911	267	167	26.7	16.7	80	62	0	2003	09	11	20YR Lagged Period	9/11/2003
GHCND:USW00093820	LEXINGTON BLUEGRASS AIRPORT KY US	20030912	272	144	27.2	14.4	81	58	0	2003	09	12	20YR Lagged Period	9/12/2003
GHCND:USW00093820	LEXINGTON BLUEGRASS AIRPORT KY US	20030913	278	156	27.8	15.6	82	60	0	2003	09	13	20YR Lagged Period	9/13/2003
GHCND:USW00093820	LEXINGTON BLUEGRASS AIRPORT KY US	20030914	233	172	23.3	17.2	74	63	0	2003	09	14	20YR Lagged Period	9/14/2003
GHCND:USW00093820	LEXINGTON BLUEGRASS AIRPORT KY US	20030915	239	128	23.9	12.8	75	55	0	2003	09	15	20YR Lagged Period	9/15/2003
GHCND:USW00093820	LEXINGTON BLUEGRASS AIRPORT KY US	20030916	256	94	25.6	9.4	78	49	1	2003	09	16	20YR Lagged Period	9/16/2003
GHCND:USW00093820	LEXINGTON BLUEGRASS AIRPORT KY US	20030917	267	100	26.7	10.0	80	50	0	2003	09	17	20YR Lagged Period	9/17/2003
GHCND:USW00093820	LEXINGTON BLUEGRASS AIRPORT KY US	20030918	267	117	26.7	11.7	80	53	0	2003	09	18	20YR Lagged Period	9/18/2003
GHCND:USW00093820	LEXINGTON BLUEGRASS AIRPORT KY US	20030919	244	128	24.4	12.8	76	55	0	2003	09	19	20YR Lagged Period	9/19/2003
GHCND:USW00093820	LEXINGTON BLUEGRASS AIRPORT KY US	20030920	239	67	23.9	6.7	75	44	5	2003	09	20	20YR Lagged Period	9/20/2003
GHCND:USW00093820	LEXINGTON BLUEGRASS AIRPORT KY US	20030921	267	128	26.7	12.8	80	55	0	2003	09	21	20YR Lagged Period	9/21/2003
GHCND:USW00093820	LEXINGTON BLUEGRASS AIRPORT KY US	20030922	217	156	21.7	15.6	71	60	0	2003	09	22	20YR Lagged Period	9/22/2003
GHCND:USW00093820	LEXINGTON BLUEGRASS AIRPORT KY US	20030923	200	106	20.0	10.6	68	51	5	2003	09	23	20YR Lagged Period	9/23/2003
GHCND:USW00093820	LEXINGTON BLUEGRASS AIRPORT KY US	20030924	261	94	26.1	9.4	79	49	1	2003	09	24	20YR Lagged Period	9/24/2003
GHCND:USW00093820	LEXINGTON BLUEGRASS AIRPORT KY US	20030925	189	117	18.9	11.7	66	53	5	2003	09	25	20YR Lagged Period	9/25/2003
GHCND:USW00093820	LEXINGTON BLUEGRASS AIRPORT KY US	20030926	261	94	26.1	9.4	79	49	1	2003	09	26	20YR Lagged Period	9/26/2003
GHCND:USW00093820	LEXINGTON BLUEGRASS AIRPORT KY US	20030927	222	117	22.2	11.7	72	53	2	2003	09	27	20YR Lagged Period	9/27/2003
GHCND:USW00093820	LEXINGTON BLUEGRASS AIRPORT KY US	20030928	150	78	15.0	7.8	59	46	12	2003	09	28	20YR Lagged Period	9/28/2003
GHCND:USW00093820	LEXINGTON BLUEGRASS AIRPORT KY US	20030929	150	56	15.0	5.6	59	42	14	2003	09	29	20YR Lagged Period	9/29/2003
GHCND:USW00093820	LEXINGTON BLUEGRASS AIRPORT KY US	20030930	178	44	17.8	4.4	64	40	13	2003	09	30	20YR Lagged Period	9/30/2003
GHCND:USW00093820	LEXINGTON BLUEGRASS AIRPORT KY US	20031001	144	50	14.4	5.0	58	41	15	2003	10	01	20YR Lagged Period	10/1/2003
GHCND:USW00093820	LEXINGTON BLUEGRASS AIRPORT KY US	20031002	117	28	11.7	2.8	53	37	20	2003	10	02	20YR Lagged Period	10/2/2003
GHCND:USW00093820	LEXINGTON BLUEGRASS AIRPORT KY US	20031003	172	11	17.2	1.1	63	34	16	2003	10	03	20YR Lagged Period	10/3/2003
GHCND:USW00093820	LEXINGTON BLUEGRASS AIRPORT KY US	20031004	172	67	17.2	6.7	63	44	11	2003	10	04	20YR Lagged Period	10/4/2003
GHCND:USW00093820	LEXINGTON BLUEGRASS AIRPORT KY US	20031005	222	56	22.2	5.6	72	42	8	2003	10	05	20YR Lagged Period	10/5/2003
GHCND:USW00093820	LEXINGTON BLUEGRASS AIRPORT KY US	20031006	228	83	22.8	8.3	73	47	5	2003	10	06	20YR Lagged Period	10/6/2003
GHCND:USW00093820	LEXINGTON BLUEGRASS AIRPORT KY US	20031007	239	100	23.9	10.0	75	50	2	2003	10	07	20YR Lagged Period	10/7/2003
GHCND:USW00093820	LEXINGTON BLUEGRASS AIRPORT KY US	20031008	250	100	25.0	10.0	77	50	1	2003	10	08	20YR Lagged Period	10/8/2003
GHCND:USW00093820	LEXINGTON BLUEGRASS AIRPORT KY US	20031009	250	106	25.0	10.6	77	51	1	2003	10	09	20YR Lagged Period	10/9/2003
GHCND:USW00093820	LEXINGTON BLUEGRASS AIRPORT KY US	20031010	206	156	20.6	15.6	69	60	0	2003	10	10	20YR Lagged Period	10/10/2003
GHCND:USW00093820	LEXINGTON BLUEGRASS AIRPORT KY US	20031011	256	161	25.6	16.1	78	61	0	2003	10	11	20YR Lagged Period	10/11/2003
GHCND:USW00093820	LEXINGTON BLUEGRASS AIRPORT KY US	20031012	217	117	21.7	11.7	71	53	3	2003	10	12	20YR Lagged Period	10/12/2003
GHCND:USW00093820	LEXINGTON BLUEGRASS AIRPORT KY US	20031013	222	83	22.2	8.3	72	47	5	2003	10	13	20YR Lagged Period	10/13/2003
GHCND:USW00093820	LEXINGTON BLUEGRASS AIRPORT KY US	20031014	178	100	17.8	10.0	64	50	8	2003	10	14	20YR Lagged Period	10/14/2003
GHCND:USW00093820	LEXINGTON BLUEGRASS AIRPORT KY US	20031015	172	61	17.2	6.1	63	43	12	2003	10	15	20YR Lagged Period	10/15/2003
GHCND:USW00093820	LEXINGTON BLUEGRASS AIRPORT KY US	20031016	211	67	21.1	6.7	70	44	8	2003	10	16	20YR Lagged Period	10/16/2003
GHCND:USW00093820	LEXINGTON BLUEGRASS AIRPORT KY US	20031017	139	67	13.9	6.7	57	44	14	2003	10	17	20YR Lagged Period	10/17/2003
GHCND:USW00093820	LEXINGTON BLUEGRASS AIRPORT KY US	20031018	150	6	15.0	0.6	59	33	19	2003	10	18	20YR Lagged Period	10/18/2003
GHCND:USW00093820	LEXINGTON BLUEGRASS AIRPORT KY US	20031019	222	72	22.2	7.2	72	45	6	2003	10	19	20YR Lagged Period	10/19/2003
GHCND:USW00093820	LEXINGTON BLUEGRASS AIRPORT KY US	20031020	244	94	24.4	9.4	76	49	2	2003	10	20	20YR Lagged Period	10/20/2003
GHCND:USW00093820	LEXINGTON BLUEGRASS AIRPORT KY US	20031021	228	128	22.8	12.8	73	55	1	2003	10	21	20YR Lagged Period	10/21/2003
GHCND:USW00093820	LEXINGTON BLUEGRASS AIRPORT KY US	20031022	144	39	14.4	3.9	58	39	16	2003	10	22	20YR Lagged Period	10/22/2003
GHCND:USW00093820	LEXINGTON BLUEGRASS AIRPORT KY US	20031023	150	39	15.0	3.9	59	39	16	2003	10	23	20YR Lagged Period	10/23/2003
GHCND:USW00093820	LEXINGTON BLUEGRASS AIRPORT KY US	20031024	167	22	16.7	2.2	62	36	16	2003	10	24	20YR Lagged Period	10/24/2003
GHCND:USW00093820	LEXINGTON BLUEGRASS AIRPORT KY US	20031025	244	117	24.4	11.7	76	53	0	2003	10	25	20YR Lagged Period	10/25/2003
GHCND:USW00093820	LEXINGTON BLUEGRASS AIRPORT KY US	20031026	156	78	15.6	7.8	60	46	12	2003	10	26	20YR Lagged Period	10/26/2003
GHCND:USW00093820	LEXINGTON BLUEGRASS AIRPORT KY US	20031027	122	44	12.2	4.4	54	40	18	2003	10	27	20YR Lagged Period	10/27/2003
GHCND:USW00093820	LEXINGTON BLUEGRASS AIRPORT KY US	20031028	122	39	12.2	3.9	54	39	18	2003	10	28	20YR Lagged Period	10/28/2003
GHCND:USW00093820	LEXINGTON BLUEGRASS AIRPORT KY US	20031029	139	56	13.9	5.6	57	42	15	2003	10	29	20YR Lagged Period	10/29/2003
GHCND:USW00093820	LEXINGTON BLUEGRASS AIRPORT KY US	20031030	244	89	24.4	8.9	76	48	3	2003	10	30	20YR Lagged Period	10/30/2003
GHCND:USW00093820	LEXINGTON BLUEGRASS AIRPORT KY US	20031031	239	144	23.9	14.4	75	58	0	2003	10	31	20YR Lagged Period	10/31/2003
GHCND:USW00093820	LEXINGTON BLUEGRASS AIRPORT KY US	20031101	217	133	21.7	13.3	71	56	1	2003	11	01	20YR Lagged Period	11/1/2003
GHCND:USW00093820	LEXINGTON BLUEGRASS AIRPORT KY US	20031102	244	133	24.4	13.3	76	56	0	2003	11	02	20YR Lagged Period	11/2/2003
GHCND:USW00093820	LEXINGTON BLUEGRASS AIRPORT KY US	20031103	250	122	25.0	12.2	77	54	0	2003	11	03	20YR Lagged Period	11/3/2003
GHCND:USW00093820	LEXINGTON BLUEGRASS AIRPORT KY US	20031104	250	122	25.0	12.2	77	54	0	2003	11	04	20YR Lagged Period	11/4/2003
GHCND:USW00093820	LEXINGTON BLUEGRASS AIRPORT KY US	20031105	206	122	20.6	12.2	69	54	3	2003	11	05	20YR Lagged Period	11/5/2003
GHCND:USW00093820	LEXINGTON BLUEGRASS AIRPORT KY US	20031106	122	67	12.2	6.7	54	44	16	2003	11	06	20YR Lagged Period	11/6/2003
GHCND:USW00093820	LEXINGTON BLUEGRASS AIRPORT KY US	20031107	94	22	9.4	2.2	49	36	22	2003	11	07	20YR Lagged Period	11/7/2003
GHCND:USW00093820	LEXINGTON BLUEGRASS AIRPORT KY US	20031108	78	-17	7.8	(1.7)	46	29	27	2003	11	08	20YR Lagged Period	11/8/2003
GHCND:USW00093820	LEXINGTON BLUEGRASS AIRPORT KY US	20031109	89	-28	8.9	(2.8)	48	27	27	2003	11	09	20YR Lagged Period	11/9/2003
GHCND:USW00093820	LEXINGTON BLUEGRASS AIRPORT KY US	20031110	167	22	16.7	2.2	62	36	16	2003	11	10	20YR Lagged Period	11/10/2003
GHCND:USW00093820	LEXINGTON BLUEGRASS AIRPORT KY US	20031111	183	111	18.3	11.1	65	52	6	2003	11	11	20YR Lagged Period	11/11/2003
GHCND:USW00093820	LEXINGTON BLUEGRASS AIRPORT KY US	20031112	189	78	18.9	7.8	66	46	9	2003	11	12	20YR Lagged Period	11/12/2003
GHCND:USW00093820	LEXINGTON BLUEGRASS AIRPORT KY US	20031113	78	-6	7.8	(0.6)	46	31	26	2003	11	13	20YR Lagged Period	11/13/2003
GHCND:USW00093820	LEXINGTON BLUEGRASS AIRPORT KY US	20031114	67	-33	6.7	(3.3)	44	26	30	2003	11	14	20YR Lagged Period	11/14/2003
GHCND:USW00093820	LEXINGTON BLUEGRASS AIRPORT KY US	20031115	78	22	7.8	2.2	46	36	24	2003	11	15	20YR Lagged Period	11/15/2003
GHCND:USW00093820	LEXINGTON BLUEGRASS AIRPORT KY US	20031116	122	78	12.2	7.8	54	46	15	2003	11	16	20YR Lagged Period	11/16/2003
GHCND:USW00093820	LEXINGTON BLUEGRASS AIRPORT KY US	20031117	167	28	16.7	2.8	62	37	15	2003	11	17	20YR Lagged Period	11/17/2003
GHCND:USW00093820	LEXINGTON BLUEGRASS AIRPORT KY US	20031118	200	139	20.0	13.9	68	57	2	2003	11	18	20YR Lagged Period	11/18/2003
GHCND:USW00093820	LEXINGTON BLUEGRASS AIRPORT KY US	20031119	156	72	15.6	7.2	60	45	12	2003	11	19	20YR Lagged Period	11/19/2003
GHCND:USW00093820	LEXINGTON BLUEGRASS AIRPORT KY US	20031120	161	22	16.1	2.2	61	36	16	2003	11	20	20YR Lagged Period	11/20/2003
GHCND:USW00093820	LEXINGTON BLUEGRASS AIRPORT KY US	20031121	200	72	20.0	7.2	68	45	8	2003	11	21	20YR Lagged Period	11/21/2003
GHCND:USW00093820	LEXINGTON BLUEGRASS AIRPORT KY US	20031122	206	83	20.6	8.3	69	47	7	2003	11	22	20YR Lagged Period	11/22/2003
GHCND:USW00093820	LEXINGTON BLUEGRASS AIRPORT KY US	20031123	194	106	19.4	10.6	67	51	6	2003	11	23	20YR Lagged Period	11/23/2003
GHCND:USW00093820	LEXINGTON BLUEGRASS AIRPORT KY US	20031124	172	-44	17.2	(4.4)	63	24	21	2003	11	24	20YR Lagged Period	11/24/2003
GHCND:USW00093820	LEXINGTON BLUEGRASS AIRPORT KY US	20031125	50	-56	5.0	(5.6)	41	22	33	2003	11	25	20YR Lagged Period	11/25/2003
GHCND:USW00093820	LEXINGTON BLUEGRASS AIRPORT KY US	20031126	111	0	11.1	-	52	32	23	2003	11	26	20YR Lagged Period	11/26/2003
GHCND:USW00093820	LEXINGTON BLUEGRASS AIRPORT KY US	20031127	106	78	10.6	7.8	51	46	16	2003	11	27	20YR Lagged Period	11/27/2003
GHCND:USW00093820	LEXINGTON BLUEGRASS AIRPORT KY US	20031128	94	-22	9.4	(2.2)	49	28	26	2003	11	28	20YR Lagged Period	11/28/2003
GHCND:USW00093820	LEXINGTON BLUEGRASS AIRPORT KY US	20031129	22	-22	2.2	(2.2)	36	28	33	2003	11	29	20YR Lagged Period	11/29/2003
GHCND:USW00093820	LEXINGTON BLUEGRASS AIRPORT KY US	20031130	128	11	12.8	1.1	55	34	20	2003	11	30	20YR Lagged Period	11/30/2003
GHCND:USW00093820	LEXINGTON BLUEGRASS AIRPORT KY US	20031201	67	-6	6.7	(0.6)	44	31	27	2003	12	01	20YR Lagged Period	12/1/2003
GHCND:USW00093820	LEXINGTON BLUEGRASS AIRPORT KY US	20031202	44	-39	4.4	(3.9)	40	25	32	2003	12	02	20YR Lagged Period	12/2/2003
GHCND:USW00093820	LEXINGTON BLUEGRASS AIRPORT KY US	20031203	83	6	8.3	0.6	47	33	25	2003	12	03	20YR Lagged Period	12/3/2003
GHCND:USW00093820	LEXINGTON BLUEGRASS AIRPORT KY US	20031204	61	6	6.1	0.6	43	33	27	2003	12	04	20YR Lagged Period	12/4/2003
GHCND:USW00093820	LEXINGTON BLUEGRASS AIRPORT KY US	20031205	61	6	6.1	0.6	43	33	27	2003	12	05	20YR Lagged Period	12/5/2003
GHCND:USW00093820	LEXINGTON BLUEGRASS AIRPORT KY US	20031206	50	0	5.0	-	41	32	28	2003	12	06	20YR Lagged Period	12/6/2003
GHCND:USW00093820	LEXINGTON BLUEGRASS AIRPORT KY US	20031207	50	-17	5.0	(1.7)	41	29	30	2003	12	07	20YR Lagged Period	12/7/2003
GHCND:USW00093820	LEXINGTON BLUEGRASS AIRPORT KY US	20031208	94	-28	9.4	(2.8)	49	27	27	2003	12	08	20YR Lagged Period	12/8/2003
GHCND:USW00093820	LEXINGTON BLUEGRASS AIRPORT KY US	20031209	122	78	12.2	7.8	54	46	15	2003	12	09	20YR Lagged Period	12/9/2003
GHCND:USW00093820	LEXINGTON BLUEGRASS AIRPORT KY US	20031210	106	6	10.6	0.6	51	33	23	2003	12	10	20YR Lagged Period	12/10/2003
GHCND:USW00093820	LEXINGTON BLUEGRASS AIRPORT KY US	20031211	11	-33	1.1	(3.3)	34	26	35	2003	12	11	20YR Lagged Period	12/11/2003
GHCND:USW00093820	LEXINGTON BLUEGRASS AIRPORT KY US	20031212	17	-67	1.7	(6.7)	35	20	37	2003	12	12	20YR Lagged Period	12/12/2003
GHCND:USW00093820	LEXINGTON BLUEGRASS AIRPORT KY US	20031213	-17	-50	(1.7)	(5.0)	29	23	39	2003	12	13	20YR Lagged Period	12/13/2003
GHCND:USW00093820	LEXINGTON BLUEGRASS AIRPORT KY US	20031214	6	-17	0.6	(1.7)	33	29	34	2003	12	14	20YR Lagged Period	12/14/2003
GHCND:USW00093820	LEXINGTON BLUEGRASS AIRPORT KY US	20031215	50	-28	5.0	(2.8)	41	27	31	2003	12	15	20YR Lagged Period	12/15/2003
GHCND:USW00093820	LEXINGTON BLUEGRASS AIRPORT KY US	20031216	122	-6	12.2	(0.6)	54	31	22	2003	12	16	20YR Lagged Period	12/16/2003
GHCND:USW00093820	LEXINGTON BLUEGRASS AIRPORT KY US	20031217	-6	-44	(0.6)	(4.4)	31	24	37	2003	12	17	20YR Lagged Period	12/17/2003
GHCND:USW00093820	LEXINGTON BLUEGRASS AIRPORT KY US	20031218	11	-28	1.1	(2.8)	34	27	34	2003	12	18	20YR Lagged Period	12/18/2003
GHCND:USW00093820	LEXINGTON BLUEGRASS AIRPORT KY US	20031219	-11	-39	(1.1)	(3.9)	30	25	37	2003	12	19	20YR Lagged Period	12/19/2003
GHCND:USW00093820	LEXINGTON BLUEGRASS AIRPORT KY US	20031220	-28	-100	(2.8)	(10.0)	27	14	44	2003	12	20	20YR Lagged Period	12/20/2003
GHCND:USW00093820	LEXINGTON BLUEGRASS AIRPORT KY US	20031221	67	-72	6.7	(7.2)	44	19	33	2003	12	21	20YR Lagged Period	12/21/2003
GHCND:USW00093820	LEXINGTON BLUEGRASS AIRPORT KY US	20031222	106	6	10.6	0.6	51	33	23	2003	12	22	20YR Lagged Period	12/22/2003
GHCND:USW00093820	LEXINGTON BLUEGRASS AIRPORT KY US	20031223	106	6	10.6	0.6	51	33	23	2003	12	23	20YR Lagged Period	12/23/2003
GHCND:USW00093820	LEXINGTON BLUEGRASS AIRPORT KY US	20031224	6	-22	0.6	(2.2)	33	28	34	2003	12	24	20YR Lagged Period	12/24/2003
GHCND:USW00093820	LEXINGTON BLUEGRASS AIRPORT KY US	20031225	17	-44	1.7	(4.4)	35	24	35	2003	12	25	20YR Lagged Period	12/25/2003
GHCND:USW00093820	LEXINGTON BLUEGRASS AIRPORT KY US	20031226	56	-67	5.6	(6.7)	42	20	34	2003	12	26	20YR Lagged Period	12/26/2003
GHCND:USW00093820	LEXINGTON BLUEGRASS AIRPORT KY US	20031227	111	-33	11.1	(3.3)	52	26	26	2003	12	27	20YR Lagged Period	12/27/2003
GHCND:USW00093820	LEXINGTON BLUEGRASS AIRPORT KY US	20031228	172	17	17.2	1.7	63	35	16	2003	12	28	20YR Lagged Period	12/28/2003
GHCND:USW00093820	LEXINGTON BLUEGRASS AIRPORT KY US	20031229	150	17	15.0	1.7	59	35	18	2003	12	29	20YR Lagged Period	12/29/2003
GHCND:USW00093820	LEXINGTON BLUEGRASS AIRPORT KY US	20031230	67	-33	6.7	(3.3)	44	26	30	2003	12	30	20YR Lagged Period	12/30/2003
GHCND:USW00093820	LEXINGTON BLUEGRASS AIRPORT KY US	20031231	111	-22	11.1	(2.2)	52	28	25	2003	12	31	20YR Lagged Period	12/31/2003
GHCND:USW00093820	LEXINGTON BLUEGRASS AIRPORT KY US	20040101	133	11	13.3	1.1	56	34	20	2004	01	01	20YR Lagged Period	1/1/2004
GHCND:USW00093820	LEXINGTON BLUEGRASS AIRPORT KY US	20040102	161	72	16.1	7.2	61	45	12	2004	01	02	20YR Lagged Period	1/2/2004
GHCND:USW00093820	LEXINGTON BLUEGRASS AIRPORT KY US	20040103	183	156	18.3	15.6	65	60	2	2004	01	03	20YR Lagged Period	1/3/2004
GHCND:USW00093820	LEXINGTON BLUEGRASS AIRPORT KY US	20040104	200	94	20.0	9.4	68	49	6	2004	01	04	20YR Lagged Period	1/4/2004
GHCND:USW00093820	LEXINGTON BLUEGRASS AIRPORT KY US	20040105	122	-11	12.2	(1.1)	54	30	23	2004	01	05	20YR Lagged Period	1/5/2004
GHCND:USW00093820	LEXINGTON BLUEGRASS AIRPORT KY US	20040106	-11	-111	(1.1)	(11.1)	30	12	44	2004	01	06	20YR Lagged Period	1/6/2004
GHCND:USW00093820	LEXINGTON BLUEGRASS AIRPORT KY US	20040107	-33	-117	(3.3)	(11.7)	26	11	46	2004	01	07	20YR Lagged Period	1/7/2004
GHCND:USW00093820	LEXINGTON BLUEGRASS AIRPORT KY US	20040108	-6	-72	(0.6)	(7.2)	31	19	40	2004	01	08	20YR Lagged Period	1/8/2004
GHCND:USW00093820	LEXINGTON BLUEGRASS AIRPORT KY US	20040109	-22	-72	(2.2)	(7.2)	28	19	41	2004	01	09	20YR Lagged Period	1/9/2004
GHCND:USW00093820	LEXINGTON BLUEGRASS AIRPORT KY US	20040110	-72	-139	(7.2)	(13.9)	19	7	52	2004	01	10	20YR Lagged Period	1/10/2004
GHCND:USW00093820	LEXINGTON BLUEGRASS AIRPORT KY US	20040111	39	-117	3.9	(11.7)	39	11	40	2004	01	11	20YR Lagged Period	1/11/2004
GHCND:USW00093820	LEXINGTON BLUEGRASS AIRPORT KY US	20040112	78	-11	7.8	(1.1)	46	30	27	2004	01	12	20YR Lagged Period	1/12/2004
GHCND:USW00093820	LEXINGTON BLUEGRASS AIRPORT KY US	20040113	67	-39	6.7	(3.9)	44	25	30	2004	01	13	20YR Lagged Period	1/13/2004
GHCND:USW00093820	LEXINGTON BLUEGRASS AIRPORT KY US	20040114	83	-72	8.3	(7.2)	47	19	32	2004	01	14	20YR Lagged Period	1/14/2004
GHCND:USW00093820	LEXINGTON BLUEGRASS AIRPORT KY US	20040115	22	-56	2.2	(5.6)	36	22	36	2004	01	15	20YR Lagged Period	1/15/2004
GHCND:USW00093820	LEXINGTON BLUEGRASS AIRPORT KY US	20040116	33	-56	3.3	(5.6)	38	22	35	2004	01	16	20YR Lagged Period	1/16/2004
GHCND:USW00093820	LEXINGTON BLUEGRASS AIRPORT KY US	20040117	72	-11	7.2	(1.1)	45	30	27	2004	01	17	20YR Lagged Period	1/17/2004
GHCND:USW00093820	LEXINGTON BLUEGRASS AIRPORT KY US	20040118	67	-56	6.7	(5.6)	44	22	32	2004	01	18	20YR Lagged Period	1/18/2004
GHCND:USW00093820	LEXINGTON BLUEGRASS AIRPORT KY US	20040119	-50	-83	(5.0)	(8.3)	23	17	45	2004	01	19	20YR Lagged Period	1/19/2004
GHCND:USW00093820	LEXINGTON BLUEGRASS AIRPORT KY US	20040120	-22	-100	(2.2)	(10.0)	28	14	44	2004	01	20	20YR Lagged Period	1/20/2004
GHCND:USW00093820	LEXINGTON BLUEGRASS AIRPORT KY US	20040121	22	-61	2.2	(6.1)	36	21	36	2004	01	21	20YR Lagged Period	1/21/2004
GHCND:USW00093820	LEXINGTON BLUEGRASS AIRPORT KY US	20040122	33	-111	3.3	(11.1)	38	12	40	2004	01	22	20YR Lagged Period	1/22/2004
GHCND:USW00093820	LEXINGTON BLUEGRASS AIRPORT KY US	20040123	33	-133	3.3	(13.3)	38	8	42	2004	01	23	20YR Lagged Period	1/23/2004
GHCND:USW00093820	LEXINGTON BLUEGRASS AIRPORT KY US	20040124	44	-78	4.4	(7.8)	40	18	36	2004	01	24	20YR Lagged Period	1/24/2004
GHCND:USW00093820	LEXINGTON BLUEGRASS AIRPORT KY US	20040125	6	-78	0.6	(7.8)	33	18	39	2004	01	25	20YR Lagged Period	1/25/2004
GHCND:USW00093820	LEXINGTON BLUEGRASS AIRPORT KY US	20040126	150	6	15.0	0.6	59	33	19	2004	01	26	20YR Lagged Period	1/26/2004
GHCND:USW00093820	LEXINGTON BLUEGRASS AIRPORT KY US	20040127	72	-78	7.2	(7.8)	45	18	33	2004	01	27	20YR Lagged Period	1/27/2004

GHCND:USW00093820	LEXINGTON BLUEGRASS AIRPORT KY US	20040128	-28	-111	(2.8)	(11.1)	27	12	45	2004	01	28	20YR Lagged Period	1/28/2004
GHCND:USW00093820	LEXINGTON BLUEGRASS AIRPORT KY US	20040129	61	-67	6.1	(6.7)	43	20	33	2004	01	29	20YR Lagged Period	1/29/2004
GHCND:USW00093820	LEXINGTON BLUEGRASS AIRPORT KY US	20040130	-61	-172	(6.1)	(17.2)	21	1	54	2004	01	30	20YR Lagged Period	1/30/2004
GHCND:USW00093820	LEXINGTON BLUEGRASS AIRPORT KY US	20040131	-72	-211	(7.2)	(21.1)	19	-6	58	2004	01	31	20YR Lagged Period	1/31/2004
GHCND:USW00093820	LEXINGTON BLUEGRASS AIRPORT KY US	20040201	39	-100	3.9	(10.0)	39	14	38	2004	02	01	20YR Lagged Period	2/1/2004
GHCND:USW00093820	LEXINGTON BLUEGRASS AIRPORT KY US	20040202	56	-22	5.6	(2.2)	42	28	30	2004	02	02	20YR Lagged Period	2/2/2004
GHCND:USW00093820	LEXINGTON BLUEGRASS AIRPORT KY US	20040203	56	-33	5.6	(3.3)	42	26	31	2004	02	03	20YR Lagged Period	2/3/2004
GHCND:USW00093820	LEXINGTON BLUEGRASS AIRPORT KY US	20040204	22	-44	2.2	(4.4)	36	24	35	2004	02	04	20YR Lagged Period	2/4/2004
GHCND:USW00093820	LEXINGTON BLUEGRASS AIRPORT KY US	20040205	111	-17	11.1	(1.7)	52	29	24	2004	02	05	20YR Lagged Period	2/5/2004
GHCND:USW00093820	LEXINGTON BLUEGRASS AIRPORT KY US	20040206	106	-11	10.6	(1.1)	51	30	24	2004	02	06	20YR Lagged Period	2/6/2004
GHCND:USW00093820	LEXINGTON BLUEGRASS AIRPORT KY US	20040207	-11	-50	(1.1)	(5.0)	30	23	38	2004	02	07	20YR Lagged Period	2/7/2004
GHCND:USW00093820	LEXINGTON BLUEGRASS AIRPORT KY US	20040208	-6	-61	(0.6)	(6.1)	31	21	39	2004	02	08	20YR Lagged Period	2/8/2004
GHCND:USW00093820	LEXINGTON BLUEGRASS AIRPORT KY US	20040209	22	-39	2.2	(3.9)	36	25	34	2004	02	09	20YR Lagged Period	2/9/2004
GHCND:USW00093820	LEXINGTON BLUEGRASS AIRPORT KY US	20040210	72	-28	7.2	(2.8)	45	27	29	2004	02	10	20YR Lagged Period	2/10/2004
GHCND:USW00093820	LEXINGTON BLUEGRASS AIRPORT KY US	20040211	67	-61	6.7	(6.1)	44	21	32	2004	02	11	20YR Lagged Period	2/11/2004
GHCND:USW00093820	LEXINGTON BLUEGRASS AIRPORT KY US	20040212	78	-33	7.8	(3.3)	46	26	29	2004	02	12	20YR Lagged Period	2/12/2004
GHCND:USW00093820	LEXINGTON BLUEGRASS AIRPORT KY US	20040213	11	-56	1.1	(5.6)	34	22	37	2004	02	13	20YR Lagged Period	2/13/2004
GHCND:USW00093820	LEXINGTON BLUEGRASS AIRPORT KY US	20040214	78	-44	7.8	(4.4)	46	24	30	2004	02	14	20YR Lagged Period	2/14/2004
GHCND:USW00093820	LEXINGTON BLUEGRASS AIRPORT KY US	20040215	17	-67	1.7	(6.7)	35	20	37	2004	02	15	20YR Lagged Period	2/15/2004
GHCND:USW00093820	LEXINGTON BLUEGRASS AIRPORT KY US	20040216	33	-94	3.3	(9.4)	38	15	38	2004	02	16	20YR Lagged Period	2/16/2004
GHCND:USW00093820	LEXINGTON BLUEGRASS AIRPORT KY US	20040217	78	-22	7.8	(2.2)	46	28	28	2004	02	17	20YR Lagged Period	2/17/2004
GHCND:USW00093820	LEXINGTON BLUEGRASS AIRPORT KY US	20040218	89	-67	8.9	(6.7)	48	20	31	2004	02	18	20YR Lagged Period	2/18/2004
GHCND:USW00093820	LEXINGTON BLUEGRASS AIRPORT KY US	20040219	161	-11	16.1	(1.1)	61	30	19	2004	02	19	20YR Lagged Period	2/19/2004
GHCND:USW00093820	LEXINGTON BLUEGRASS AIRPORT KY US	20040220	133	50	13.3	5.0	56	41	16	2004	02	20	20YR Lagged Period	2/20/2004
GHCND:USW00093820	LEXINGTON BLUEGRASS AIRPORT KY US	20040221	50	17	5.0	1.7	41	35	27	2004	02	21	20YR Lagged Period	2/21/2004
GHCND:USW00093820	LEXINGTON BLUEGRASS AIRPORT KY US	20040222	83	-6	8.3	(0.6)	47	31	26	2004	02	22	20YR Lagged Period	2/22/2004
GHCND:USW00093820	LEXINGTON BLUEGRASS AIRPORT KY US	20040223	128	-22	12.8	(2.2)	55	28	23	2004	02	23	20YR Lagged Period	2/23/2004
GHCND:USW00093820	LEXINGTON BLUEGRASS AIRPORT KY US	20040224	100	-17	10.0	(1.7)	50	29	25	2004	02	24	20YR Lagged Period	2/24/2004
GHCND:USW00093820	LEXINGTON BLUEGRASS AIRPORT KY US	20040225	67	-44	6.7	(4.4)	44	24	31	2004	02	25	20YR Lagged Period	2/25/2004
GHCND:USW00093820	LEXINGTON BLUEGRASS AIRPORT KY US	20040226	83	0	8.3	-	47	32	25	2004	02	26	20YR Lagged Period	2/26/2004
GHCND:USW00093820	LEXINGTON BLUEGRASS AIRPORT KY US	20040227	117	6	11.7	0.6	53	33	22	2004	02	27	20YR Lagged Period	2/27/2004
GHCND:USW00093820	LEXINGTON BLUEGRASS AIRPORT KY US	20040228	161	-44	16.1	(4.4)	61	24	22	2004	02	28	20YR Lagged Period	2/28/2004
GHCND:USW00093820	LEXINGTON BLUEGRASS AIRPORT KY US	20040301	139	106	13.9	10.6	57	51	11	2004	03	01	20YR Lagged Period	3/1/2004
GHCND:USW00093820	LEXINGTON BLUEGRASS AIRPORT KY US	20040302	156	72	15.6	7.2	60	45	12	2004	03	02	20YR Lagged Period	3/2/2004
GHCND:USW00093820	LEXINGTON BLUEGRASS AIRPORT KY US	20040303	117	50	11.7	5.0	53	41	18	2004	03	03	20YR Lagged Period	3/3/2004
GHCND:USW00093820	LEXINGTON BLUEGRASS AIRPORT KY US	20040304	211	106	21.1	10.6	70	51	4	2004	03	04	20YR Lagged Period	3/4/2004
GHCND:USW00093820	LEXINGTON BLUEGRASS AIRPORT KY US	20040305	206	111	20.6	11.1	69	52	4	2004	03	05	20YR Lagged Period	3/5/2004
GHCND:USW00093820	LEXINGTON BLUEGRASS AIRPORT KY US	20040306	117	44	11.7	4.4	53	40	18	2004	03	06	20YR Lagged Period	3/6/2004
GHCND:USW00093820	LEXINGTON BLUEGRASS AIRPORT KY US	20040307	122	22	12.2	2.2	54	36	20	2004	03	07	20YR Lagged Period	3/7/2004
GHCND:USW00093820	LEXINGTON BLUEGRASS AIRPORT KY US	20040308	61	11	6.1	1.1	43	34	26	2004	03	08	20YR Lagged Period	3/8/2004
GHCND:USW00093820	LEXINGTON BLUEGRASS AIRPORT KY US	20040309	67	0	6.7	-	44	32	27	2004	03	09	20YR Lagged Period	3/9/2004
GHCND:USW00093820	LEXINGTON BLUEGRASS AIRPORT KY US	20040310	89	-39	8.9	(3.9)	48	25	28	2004	03	10	20YR Lagged Period	3/10/2004
GHCND:USW00093820	LEXINGTON BLUEGRASS AIRPORT KY US	20040311	122	0	12.2	-	54	32	22	2004	03	11	20YR Lagged Period	3/11/2004
GHCND:USW00093820	LEXINGTON BLUEGRASS AIRPORT KY US	20040312	56	-56	5.6	(5.6)	42	22	33	2004	03	12	20YR Lagged Period	3/12/2004
GHCND:USW00093820	LEXINGTON BLUEGRASS AIRPORT KY US	20040313	89	-56	8.9	(5.6)	48	22	30	2004	03	13	20YR Lagged Period	3/13/2004
GHCND:USW00093820	LEXINGTON BLUEGRASS AIRPORT KY US	20040314	94	44	9.4	4.4	49	40	20	2004	03	14	20YR Lagged Period	3/14/2004
GHCND:USW00093820	LEXINGTON BLUEGRASS AIRPORT KY US	20040315	128	0	12.8	-	55	32	21	2004	03	15	20YR Lagged Period	3/15/2004
GHCND:USW00093820	LEXINGTON BLUEGRASS AIRPORT KY US	20040316	56	0	5.6	-	42	32	28	2004	03	16	20YR Lagged Period	3/16/2004
GHCND:USW00093820	LEXINGTON BLUEGRASS AIRPORT KY US	20040317	83	-6	8.3	(0.6)	47	31	26	2004	03	17	20YR Lagged Period	3/17/2004
GHCND:USW00093820	LEXINGTON BLUEGRASS AIRPORT KY US	20040318	172	28	17.2	2.8	63	37	15	2004	03	18	20YR Lagged Period	3/18/2004
GHCND:USW00093820	LEXINGTON BLUEGRASS AIRPORT KY US	20040319	128	11	12.8	1.1	55	34	20	2004	03	19	20YR Lagged Period	3/19/2004
GHCND:USW00093820	LEXINGTON BLUEGRASS AIRPORT KY US	20040320	222	56	22.2	5.6	72	42	8	2004	03	20	20YR Lagged Period	3/20/2004
GHCND:USW00093820	LEXINGTON BLUEGRASS AIRPORT KY US	20040321	94	-28	9.4	(2.8)	49	27	27	2004	03	21	20YR Lagged Period	3/21/2004
GHCND:USW00093820	LEXINGTON BLUEGRASS AIRPORT KY US	20040322	33	-56	3.3	(5.6)	38	22	35	2004	03	22	20YR Lagged Period	3/22/2004
GHCND:USW00093820	LEXINGTON BLUEGRASS AIRPORT KY US	20040323	133	-50	13.3	(5.0)	56	23	25	2004	03	23	20YR Lagged Period	3/23/2004
GHCND:USW00093820	LEXINGTON BLUEGRASS AIRPORT KY US	20040324	206	78	20.6	7.8	69	46	7	2004	03	24	20YR Lagged Period	3/24/2004
GHCND:USW00093820	LEXINGTON BLUEGRASS AIRPORT KY US	20040325	239	117	23.9	11.7	74	53	1	2004	03	25	20YR Lagged Period	3/25/2004
GHCND:USW00093820	LEXINGTON BLUEGRASS AIRPORT KY US	20040326	244	133	24.4	13.3	76	56	0	2004	03	26	20YR Lagged Period	3/26/2004
GHCND:USW00093820	LEXINGTON BLUEGRASS AIRPORT KY US	20040327	211	139	21.1	13.9	70	57	1	2004	03	27	20YR Lagged Period	3/27/2004
GHCND:USW00093820	LEXINGTON BLUEGRASS AIRPORT KY US	20040328	261	133	26.1	13.3	79	56	0	2004	03	28	20YR Lagged Period	3/28/2004
GHCND:USW00093820	LEXINGTON BLUEGRASS AIRPORT KY US	20040329	178	89	17.8	8.9	64	48	9	2004	03	29	20YR Lagged Period	3/29/2004
GHCND:USW00093820	LEXINGTON BLUEGRASS AIRPORT KY US	20040330	156	67	15.6	6.7	60	44	13	2004	03	30	20YR Lagged Period	3/30/2004
GHCND:USW00093820	LEXINGTON BLUEGRASS AIRPORT KY US	20040331	94	44	9.4	4.4	49	40	20	2004	03	31	20YR Lagged Period	3/31/2004
GHCND:USW00093820	LEXINGTON BLUEGRASS AIRPORT KY US	20040401	111	39	11.1	3.9	52	39	19	2004	04	01	20YR Lagged Period	4/1/2004
GHCND:USW00093820	LEXINGTON BLUEGRASS AIRPORT KY US	20040402	106	22	10.6	2.2	51	36	21	2004	04	02	20YR Lagged Period	4/2/2004
GHCND:USW00093820	LEXINGTON BLUEGRASS AIRPORT KY US	20040403	161	33	16.1	3.3	61	38	15	2004	04	03	20YR Lagged Period	4/3/2004
GHCND:USW00093820	LEXINGTON BLUEGRASS AIRPORT KY US	20040404	100	11	10.0	1.1	50	34	23	2004	04	04	20YR Lagged Period	4/4/2004
GHCND:USW00093820	LEXINGTON BLUEGRASS AIRPORT KY US	20040405	111	-22	11.1	(2.2)	52	28	25	2004	04	05	20YR Lagged Period	4/5/2004
GHCND:USW00093820	LEXINGTON BLUEGRASS AIRPORT KY US	20040406	178	6	17.8	0.6	64	33	16	2004	04	06	20YR Lagged Period	4/6/2004
GHCND:USW00093820	LEXINGTON BLUEGRASS AIRPORT KY US	20040407	233	94	23.3	9.4	74	49	3	2004	04	07	20YR Lagged Period	4/7/2004
GHCND:USW00093820	LEXINGTON BLUEGRASS AIRPORT KY US	20040408	233	89	23.3	8.9	74	48	4	2004	04	08	20YR Lagged Period	4/8/2004
GHCND:USW00093820	LEXINGTON BLUEGRASS AIRPORT KY US	20040409	167	28	16.7	2.8	62	37	15	2004	04	09	20YR Lagged Period	4/9/2004
GHCND:USW00093820	LEXINGTON BLUEGRASS AIRPORT KY US	20040410	167	78	16.7	7.8	62	46	11	2004	04	10	20YR Lagged Period	4/10/2004
GHCND:USW00093820	LEXINGTON BLUEGRASS AIRPORT KY US	20040411	156	89	15.6	8.9	60	48	11	2004	04	11	20YR Lagged Period	4/11/2004
GHCND:USW00093820	LEXINGTON BLUEGRASS AIRPORT KY US	20040412	106	50	10.6	5.0	51	41	19	2004	04	12	20YR Lagged Period	4/12/2004
GHCND:USW00093820	LEXINGTON BLUEGRASS AIRPORT KY US	20040413	50	6	5.0	0.6	41	33	28	2004	04	13	20YR Lagged Period	4/13/2004
GHCND:USW00093820	LEXINGTON BLUEGRASS AIRPORT KY US	20040414	144	11	14.4	1.1	58	34	19	2004	04	14	20YR Lagged Period	4/14/2004
GHCND:USW00093820	LEXINGTON BLUEGRASS AIRPORT KY US	20040415	200	28	20.0	2.8	68	37	12	2004	04	15	20YR Lagged Period	4/15/2004
GHCND:USW00093820	LEXINGTON BLUEGRASS AIRPORT KY US	20040416	239	94	23.9	9.4	75	49	3	2004	04	16	20YR Lagged Period	4/16/2004
GHCND:USW00093820	LEXINGTON BLUEGRASS AIRPORT KY US	20040417	256	117	25.6	11.7	78	53	0	2004	04	17	20YR Lagged Period	4/17/2004
GHCND:USW00093820	LEXINGTON BLUEGRASS AIRPORT KY US	20040418	272	133	27.2	13.3	81	56	0	2004	04	18	20YR Lagged Period	4/18/2004
GHCND:USW00093820	LEXINGTON BLUEGRASS AIRPORT KY US	20040419	228	156	22.8	15.6	73	60	0	2004	04	19	20YR Lagged Period	4/19/2004
GHCND:USW00093820	LEXINGTON BLUEGRASS AIRPORT KY US	20040420	233	139	23.3	13.9	74	57	0	2004	04	20	20YR Lagged Period	4/20/2004
GHCND:USW00093820	LEXINGTON BLUEGRASS AIRPORT KY US	20040421	194	122	19.4	12.2	67	54	4	2004	04	21	20YR Lagged Period	4/21/2004
GHCND:USW00093820	LEXINGTON BLUEGRASS AIRPORT KY US	20040422	200	122	20.0	12.2	68	54	4	2004	04	22	20YR Lagged Period	4/22/2004
GHCND:USW00093820	LEXINGTON BLUEGRASS AIRPORT KY US	20040423	189	128	18.9	12.8	66	55	4	2004	04	23	20YR Lagged Period	4/23/2004
GHCND:USW00093820	LEXINGTON BLUEGRASS AIRPORT KY US	20040424	206	100	20.6	10.0	69	50	5	2004	04	24	20YR Lagged Period	4/24/2004
GHCND:USW00093820	LEXINGTON BLUEGRASS AIRPORT KY US	20040425	239	144	23.9	14.4	75	58	0	2004	04	25	20YR Lagged Period	4/25/2004
GHCND:USW00093820	LEXINGTON BLUEGRASS AIRPORT KY US	20040426	178	89	17.8	8.9	64	48	9	2004	04	26	20YR Lagged Period	4/26/2004
GHCND:USW00093820	LEXINGTON BLUEGRASS AIRPORT KY US	20040427	139	44	13.9	4.4	57	40	16	2004	04	27	20YR Lagged Period	4/27/2004
GHCND:USW00093820	LEXINGTON BLUEGRASS AIRPORT KY US	20040428	217	17	21.7	1.7	71	35	12	2004	04	28	20YR Lagged Period	4/28/2004
GHCND:USW00093820	LEXINGTON BLUEGRASS AIRPORT KY US	20040429	239	106	23.9	10.6	75	51	2	2004	04	29	20YR Lagged Period	4/29/2004
GHCND:USW00093820	LEXINGTON BLUEGRASS AIRPORT KY US	20040430	217	139	21.7	13.9	71	57	1	2004	04	30	20YR Lagged Period	4/30/2004
GHCND:USW00093820	LEXINGTON BLUEGRASS AIRPORT KY US	20040501	250	139	25.0	13.9	77	57	0	2004	05	01	20YR Lagged Period	5/1/2004
GHCND:USW00093820	LEXINGTON BLUEGRASS AIRPORT KY US	20040502	167	44	16.7	4.4	62	40	14	2004	05	02	20YR Lagged Period	5/2/2004
GHCND:USW00093820	LEXINGTON BLUEGRASS AIRPORT KY US	20040503	139	17	13.9	1.7	57	35	19	2004	05	03	20YR Lagged Period	5/3/2004
GHCND:USW00093820	LEXINGTON BLUEGRASS AIRPORT KY US	20040504	172	17	17.2	1.7	63	35	16	2004	05	04	20YR Lagged Period	5/4/2004
GHCND:USW00093820	LEXINGTON BLUEGRASS AIRPORT KY US	20040505	244	106	24.4	10.6	76	51	1	2004	05	05	20YR Lagged Period	5/5/2004
GHCND:USW00093820	LEXINGTON BLUEGRASS AIRPORT KY US	20040506	267	144	26.7	14.4	80	58	0	2004	05	06	20YR Lagged Period	5/6/2004
GHCND:USW00093820	LEXINGTON BLUEGRASS AIRPORT KY US	20040507	278	144	27.8	14.4	82	58	0	2004	05	07	20YR Lagged Period	5/7/2004
GHCND:USW00093820	LEXINGTON BLUEGRASS AIRPORT KY US	20040508	283	128	28.3	12.8	83	55	0	2004	05	08	20YR Lagged Period	5/8/2004
GHCND:USW00093820	LEXINGTON BLUEGRASS AIRPORT KY US	20040509	294	167	29.4	16.7	85	62	0	2004	05	09	20YR Lagged Period	5/9/2004
GHCND:USW00093820	LEXINGTON BLUEGRASS AIRPORT KY US	20040510	289	161	28.9	16.1	84	61	0	2004	05	10	20YR Lagged Period	5/10/2004
GHCND:USW00093820	LEXINGTON BLUEGRASS AIRPORT KY US	20040511	267	161	26.7	16.1	80	61	0	2004	05	11	20YR Lagged Period	5/11/2004
GHCND:USW00093820	LEXINGTON BLUEGRASS AIRPORT KY US	20040512	283	172	28.3	17.2	83	63	0	2004	05	12	20YR Lagged Period	5/12/2004
GHCND:USW00093820	LEXINGTON BLUEGRASS AIRPORT KY US	20040513	272	194	27.2	19.4	81	67	0	2004	05	13	20YR Lagged Period	5/13/2004
GHCND:USW00093820	LEXINGTON BLUEGRASS AIRPORT KY US	20040514	272	183	27.2	18.3	81	65	0	2004	05	14	20YR Lagged Period	5/14/2004
GHCND:USW00093820	LEXINGTON BLUEGRASS AIRPORT KY US	20040515	189	139	18.9	13.9	66	57	3	2004	05	15	20YR Lagged Period	5/15/2004
GHCND:USW00093820	LEXINGTON BLUEGRASS AIRPORT KY US	20040516	233	150	23.3	15.0	74	59	0	2004	05	16	20YR Lagged Period	5/16/2004
GHCND:USW00093820	LEXINGTON BLUEGRASS AIRPORT KY US	20040517	283	167	28.3	16.7	83	62	0	2004	05	17	20YR Lagged Period	5/17/2004
GHCND:USW00093820	LEXINGTON BLUEGRASS AIRPORT KY US	20040518	278	183	27.8	18.3	82	65	0	2004	05	18	20YR Lagged Period	5/18/2004
GHCND:USW00093820	LEXINGTON BLUEGRASS AIRPORT KY US	20040519	261	183	26.1	18.3	79	65	0	2004	05	19	20YR Lagged Period	5/19/2004
GHCND:USW00093820	LEXINGTON BLUEGRASS AIRPORT KY US	20040520	283	194	28.3	19.4	83	67	0	2004	05	20	20YR Lagged Period	5/20/2004
GHCND:USW00093820	LEXINGTON BLUEGRASS AIRPORT KY US	20040521	289	200	28.9	20.0	84	68	0	2004	05	21	20YR Lagged Period	5/21/2004
GHCND:USW00093820	LEXINGTON BLUEGRASS AIRPORT KY US	20040522	283	194	28.3	19.4	83	67	0	2004	05	22	20YR Lagged Period	5/22/2004
GHCND:USW00093820	LEXINGTON BLUEGRASS AIRPORT KY US	20040523	289	194	28.9	19.4	84	67	0	2004	05	23	20YR Lagged Period	5/23/2004
GHCND:USW00093820	LEXINGTON BLUEGRASS AIRPORT KY US	20040524	283	200	28.3	20.0	83	68	0	2004	05	24	20YR Lagged Period	5/24/2004
GHCND:USW00093820	LEXINGTON BLUEGRASS AIRPORT KY US	20040525	283	178	28.3	17.8	83	64	0	2004	05	25	20YR Lagged Period	5/25/2004
GHCND:USW00093820	LEXINGTON BLUEGRASS AIRPORT KY US	20040526	233	178	23.3	17.8	74	64	0	2004	05	26	20YR Lagged Period	5/26/2004
GHCND:USW00093820	LEXINGTON BLUEGRASS AIRPORT KY US	20040527	278	167	27.8	16.7	82	62	0	2004	05	27	20YR Lagged Period	5/27/2004
GHCND:USW00093820	LEXINGTON BLUEGRASS AIRPORT KY US	20040528	256	161	25.6	16.1	78	61	0	2004	05	28	20YR Lagged Period	5/28/2004
GHCND:USW00093820	LEXINGTON BLUEGRASS AIRPORT KY US	20040529	256	133	25.6	13.3	78	56	0	2004	05	29	20YR Lagged Period	5/29/2004
GHCND:USW00093820	LEXINGTON BLUEGRASS AIRPORT KY US	20040530	228	178	22.8	17.8	73	64	0	2004	05	30	20YR Lagged Period	5/30/2004
GHCND:USW00093820	LEXINGTON BLUEGRASS AIRPORT KY US	20040531	256	150	25.6	15.0	78	59	0	2004	05	31	20YR Lagged Period	5/31/2004
GHCND:USW00093820	LEXINGTON BLUEGRASS AIRPORT KY US	20040601	256	122	25.6	12.2	78	54	0	2004	06	01	20YR Lagged Period	6/1/2004
GHCND:USW00093820	LEXINGTON BLUEGRASS AIRPORT KY US	20040602	267	139	26.7	13.9	80	57	0	2004	06	02	20YR Lagged Period	6/2/2004
GHCND:USW00093820	LEXINGTON BLUEGRASS AIRPORT KY US	20040603	250	128	25.0	12.8	77	55	0	2004	06	03	20YR Lagged Period	6/3/2004
GHCND:USW00093820	LEXINGTON BLUEGRASS AIRPORT KY US	20040604	217	144	21.7	14.4	71	58	0	2004	06	04	20YR Lagged Period	6/4/2004
GHCND:USW00093820	LEXINGTON BLUEGRASS AIRPORT KY US	20040605	239	89	23.9	8.9	75	48	3	2004	06	05	20YR Lagged Period	6/5/2004
GHCND:USW00093820	LEXINGTON BLUEGRASS AIRPORT KY US	20040606	250	133	25.0	13.3	77	56	0	2004	06	06	20YR Lagged Period	6/6/2004
GHCND:USW00093820	LEXINGTON BLUEGRASS AIRPORT KY US	20040607	283	167	28.3	16.7	83	62	0	2004	06	07	20YR Lagged Period	6/7/2004
GHCND:USW00093820	LEXINGTON BLUEGRASS AIRPORT KY US	20040608	289	183	28.9	18.3	84	65	0	2004	06	08	20YR Lagged Period	6/8/2004
GHCND:USW00093820	LEXINGTON BLUEGRASS AIRPORT KY US	20040609	300	194	30.0	19.4	86	67	0	2004	06	09	20YR Lagged Period	6/9/2004
GHCND:USW00093820	LEXINGTON BLUEGRASS AIRPORT KY US	20040610	289	194	28.9	19.4	84	67	0	2004	06	10	20YR Lagged Period	6/10/2004
GHCND:USW00093820	LEXINGTON BLUEGRASS AIRPORT KY US	20040611	300	222	30.0	22.2	86	72	0	2004	06	11	20YR Lagged Period	6/11/2004
GHCND:USW00093820	LEXINGTON BLUEGRASS AIRPORT KY US	20040612	283	194	28.3	19.4	83	67	0	2004	06	12	20YR Lagged Period	6/12/2004
GHCND:USW00093820	LEXINGTON BLUEGRASS AIRPORT KY US	20040613	294	178	29.4	17.8	85	64	0	2004	06	13	20YR Lagged Period	6/13/2004
GHCND:USW00093820	LEXINGTON BLUEGRASS AIRPORT KY US	20040614	294	206	29.4	20.6	85	69	0	2004	06	14	20YR Lagged Period	6/14/2004
GHCND:USW00093820	LEXINGTON BLUEGRASS AIRPORT KY US	20040615	267	206	26.7	20.6	80	69	0	2004	06	15	20YR Lagged Period	6/15/2004
GHCND:USW00093820	LEXINGTON BLUEGRASS AIRPORT KY US	20040616	300	217	30.0	21.7	86	71	0	2004	06	16	20YR Lagged Period	6/16/2004
GHCND:USW00093820	LEXINGTON BLUEGRASS AIRPORT KY US	20040617	300	211	30.0	21.1	86	70	0	2004	06	17	20YR Lagged Period	6/17/2004
GHCND:USW00093820	LEXINGTON BLUEGRASS AIRPORT KY US	20040618	289	206	28.9	20.6	84	69	0	2004	06	18	20YR Lagged Period	6/18/2004
GHCND:USW00093820	LEXINGTON BLUEGRASS AIRPORT KY US	20040619	256	161	25.6	16.1	78	61	0	2004	06	19	20YR Lagged Period	6/19/2004
GHCND:USW00093820	LEXINGTON BLUEGRASS AIRPORT KY US	20040620	239	128	23.9	12.8	75	55	0	2004	06	20	20YR Lagged Period	6/20/2004
GHCND:USW00093820	LEXINGTON BLUEGRASS AIRPORT KY US	20040621	278	156	27.8	15.6	82	60	0	2004	06	21	20YR Lagged Period	6/21/2004
GHCND:USW00093820	LEXINGTON BLUEGRASS AIRPORT KY US	20040622	278	194	27.8	19.4	82	67	0	2004	06	22	20YR Lagged Period	6/22/2004
GHCND:USW00093820	LEXINGTON BLUEGRASS AIRPORT KY US	20040623	261	183	26.1	18.3	79	65	0	2004	06	23	20YR Lagged Period	6/23/2004
GHCND:USW00093820	LEXINGTON BLUEGRASS AIRPORT KY US	20040624	272	161	27.2	16.1	81	61	0	2004	06	24	20YR Lagged Period	6/24/2004
GHCND:USW00093820	LEXINGTON BLUEGRASS AIRPORT KY US	20040625	228	183	22.8	18.3	73	65	0	2004	06	25	20YR Lagged Period	6/25/2004
GHCND:USW00093820	LEXINGTON BLUEGRASS AIRPORT KY US	20040626	233	161	23.3	16.1	74	61	0	2004	06	26	20YR Lagged Period	6/26/2004
GHCND:USW00093820	LEXINGTON BLUEGRASS AIRPORT KY US	20040627	256	122	25.6	12.2	78	54	0	2004	06	27	20YR Lagged Period	6/27/2004
GHCND:USW00093820	LEXINGTON BLUEGRASS AIRPORT KY US	20040628	261	144	26.1	14.4	79	58	0	2004	06	28	20YR Lagged Period	6/28/2004
GHCND:USW00093820	LEXINGTON BLUEGRASS AIRPORT KY US	20040629	272	156	27.2	15.6	81	60	0	2004	06	29	20YR Lagged Period	6/29/2004
GHCND:USW00093820	LEXINGTON BLUEGRASS AIRPORT KY US	20040630	283	172	28.3	17.2	83	63	0	2004	06	30	20YR Lagged Period	6/30/2004
GHCND:USW00093820	LEXINGTON BLUEGRASS AIRPORT KY US	20040701	283	189	28.3	18.9	83	66	0	2004	07	01	20YR Lagged Period	7/1/2004
GHCND:USW00093820	LEXINGTON BLUEGRASS AIRPORT KY US	20040702	278	194	27.8	19.4	82	67	0	2004	07	02	20YR Lagged Period	7/2/2004
GHCND:USW00093820	LEXINGTON BLUEGRASS AIRPORT KY US	20040703	300	194	30.0	19.4	86	67	0	2004	07	03	20YR Lagged Period	7/3/2004
GHCND:USW00093820	LEXINGTON BLUEGRASS AIRPORT KY US	20040704	294	211	29.4	21.1	85	70	0	2004	07	04	20YR Lagged Period	7/4/2004
GHCND:USW00093820	LEXINGTON BLUEGRASS AIRPORT KY US	20040705	294	178	29.4	17.8	85	64	0	2004	07	05	20YR Lagged Period	7/5/2004
GHCND:USW00093820	LEXINGTON BLUEGRASS AIRPORT KY US	20040706	306	178	30.6	17.8	87	64	0	2004	07	06	20YR Lagged Period	7/6/2004
GHCND:USW00093820	LEXINGTON BLUEGRASS AIRPORT KY US	20040707	272	183	27.2	18.3	81	65	0	2004	07	07	20YR Lagged Period	7/7/2004
GHCND:USW00093820	LEXINGTON BLUEGRASS AIRPORT KY US	20040708	278	156	27.8	15.6	82	60	0	2004	07	08	20YR Lagged Period	7/8/2004
GHCND:USW00093820	LEXINGTON BLUEGRASS AIRPORT KY US	20040709	306	206	30.6	20.6	87	69	0	2004	07	09	20YR Lagged Period	7/9/2004
GHCND:USW00093820	LEXINGTON BLUEGRASS AIRPORT KY US	20040710	311	200	31.1	20.0	88	68	0	2004	07	10	20YR Lagged Period	7/10/2004
GHCND:USW00093820	LEXINGTON BLUEGRASS AIRPORT KY US	20040711	300	206	30.0	20.6	86	69	0	2004	07	11	20YR Lagged Period	7/11/2004
GHCND:USW00093820	LEXINGTON BLUEGRASS AIRPORT KY US	20040712	289	206	28.9	20.6	84	69	0	2004	07	12	20YR Lagged Period	7/12/2004
GHCND:USW00093820	LEXINGTON BLUEGRASS AIRPORT KY US	20040713	311	189	31.1	18.9	88	66	0	2004	07	13	20YR Lagged Period	7/13/2004
GHCND:USW00093820	LEXINGTON BLUEGRASS AIRPORT KY US	20040714	272	183	27.2	18.3	81	65	0	2004	07	14	20YR Lagged Period	7/14/2004
GHCND:USW00093820	LEXINGTON BLUEGRASS AIRPORT KY US	20040715	272	172	27.2	17.2	81	63	0	2004	07	15	20YR Lagged Period	7/15/2004
GHCND:USW00093820	LEXINGTON BLUEGRASS AIRPORT KY US	20040716	283	139	28.3	13.9	83	57	0	2004	07	16	20YR Lagged Period	7/16/2004

GHCND:USW00093820	LEXINGTON BLUEGRASS AIRPORT KY US	20040717	267	183	26.7	18.3	80	65	0	2004	07	17	20YR Lagged Period	7/17/2004
GHCND:USW00093820	LEXINGTON BLUEGRASS AIRPORT KY US	20040718	250	150	25.0	15.0	77	59	0	2004	07	18	20YR Lagged Period	7/18/2004
GHCND:USW00093820	LEXINGTON BLUEGRASS AIRPORT KY US	20040719	272	156	27.2	15.6	81	60	0	2004	07	19	20YR Lagged Period	7/19/2004
GHCND:USW00093820	LEXINGTON BLUEGRASS AIRPORT KY US	20040720	283	172	28.3	17.2	83	63	0	2004	07	20	20YR Lagged Period	7/20/2004
GHCND:USW00093820	LEXINGTON BLUEGRASS AIRPORT KY US	20040721	294	189	29.4	18.9	85	66	0	2004	07	21	20YR Lagged Period	7/21/2004
GHCND:USW00093820	LEXINGTON BLUEGRASS AIRPORT KY US	20040722	289	206	28.9	20.6	84	69	0	2004	07	22	20YR Lagged Period	7/22/2004
GHCND:USW00093820	LEXINGTON BLUEGRASS AIRPORT KY US	20040723	267	200	26.7	20.0	80	68	0	2004	07	23	20YR Lagged Period	7/23/2004
GHCND:USW00093820	LEXINGTON BLUEGRASS AIRPORT KY US	20040724	256	161	25.6	16.1	78	61	0	2004	07	24	20YR Lagged Period	7/24/2004
GHCND:USW00093820	LEXINGTON BLUEGRASS AIRPORT KY US	20040725	256	161	25.6	16.1	78	61	0	2004	07	25	20YR Lagged Period	7/25/2004
GHCND:USW00093820	LEXINGTON BLUEGRASS AIRPORT KY US	20040726	222	178	22.2	17.8	72	64	0	2004	07	26	20YR Lagged Period	7/26/2004
GHCND:USW00093820	LEXINGTON BLUEGRASS AIRPORT KY US	20040727	233	156	23.3	15.6	74	60	0	2004	07	27	20YR Lagged Period	7/27/2004
GHCND:USW00093820	LEXINGTON BLUEGRASS AIRPORT KY US	20040728	250	122	25.0	12.2	77	54	0	2004	07	28	20YR Lagged Period	7/28/2004
GHCND:USW00093820	LEXINGTON BLUEGRASS AIRPORT KY US	20040729	278	161	27.8	16.1	82	61	0	2004	07	29	20YR Lagged Period	7/29/2004
GHCND:USW00093820	LEXINGTON BLUEGRASS AIRPORT KY US	20040730	294	178	29.4	17.8	85	64	0	2004	07	30	20YR Lagged Period	7/30/2004
GHCND:USW00093820	LEXINGTON BLUEGRASS AIRPORT KY US	20040731	278	206	27.8	20.6	82	69	0	2004	07	31	20YR Lagged Period	7/31/2004
GHCND:USW00093820	LEXINGTON BLUEGRASS AIRPORT KY US	20040801	300	183	30.0	18.3	86	65	0	2004	08	01	20YR Lagged Period	8/1/2004
GHCND:USW00093820	LEXINGTON BLUEGRASS AIRPORT KY US	20040802	294	178	29.4	17.8	85	64	0	2004	08	02	20YR Lagged Period	8/2/2004
GHCND:USW00093820	LEXINGTON BLUEGRASS AIRPORT KY US	20040803	311	178	31.1	17.8	88	64	0	2004	08	03	20YR Lagged Period	8/3/2004
GHCND:USW00093820	LEXINGTON BLUEGRASS AIRPORT KY US	20040804	300	200	30.0	20.0	86	68	0	2004	08	04	20YR Lagged Period	8/4/2004
GHCND:USW00093820	LEXINGTON BLUEGRASS AIRPORT KY US	20040805	256	167	25.6	16.7	78	62	0	2004	08	05	20YR Lagged Period	8/5/2004
GHCND:USW00093820	LEXINGTON BLUEGRASS AIRPORT KY US	20040806	222	128	22.2	12.8	72	55	1	2004	08	06	20YR Lagged Period	8/6/2004
GHCND:USW00093820	LEXINGTON BLUEGRASS AIRPORT KY US	20040807	250	106	25.0	10.6	77	51	1	2004	08	07	20YR Lagged Period	8/7/2004
GHCND:USW00093820	LEXINGTON BLUEGRASS AIRPORT KY US	20040808	261	139	26.1	13.3	79	56	0	2004	08	08	20YR Lagged Period	8/8/2004
GHCND:USW00093820	LEXINGTON BLUEGRASS AIRPORT KY US	20040809	272	161	27.2	16.1	81	61	0	2004	08	09	20YR Lagged Period	8/9/2004
GHCND:USW00093820	LEXINGTON BLUEGRASS AIRPORT KY US	20040810	283	178	28.3	17.8	83	64	0	2004	08	10	20YR Lagged Period	8/10/2004
GHCND:USW00093820	LEXINGTON BLUEGRASS AIRPORT KY US	20040811	239	144	23.9	14.4	75	58	0	2004	08	11	20YR Lagged Period	8/11/2004
GHCND:USW00093820	LEXINGTON BLUEGRASS AIRPORT KY US	20040812	206	133	20.6	13.3	69	56	2	2004	08	12	20YR Lagged Period	8/12/2004
GHCND:USW00093820	LEXINGTON BLUEGRASS AIRPORT KY US	20040813	194	94	19.4	9.4	67	49	7	2004	08	13	20YR Lagged Period	8/13/2004
GHCND:USW00093820	LEXINGTON BLUEGRASS AIRPORT KY US	20040814	233	117	23.3	11.7	74	53	1	2004	08	14	20YR Lagged Period	8/14/2004
GHCND:USW00093820	LEXINGTON BLUEGRASS AIRPORT KY US	20040815	250	106	25.0	10.6	77	51	1	2004	08	15	20YR Lagged Period	8/15/2004
GHCND:USW00093820	LEXINGTON BLUEGRASS AIRPORT KY US	20040816	261	111	26.1	11.1	79	52	0	2004	08	16	20YR Lagged Period	8/16/2004
GHCND:USW00093820	LEXINGTON BLUEGRASS AIRPORT KY US	20040817	261	117	26.1	11.7	79	53	0	2004	08	17	20YR Lagged Period	8/17/2004
GHCND:USW00093820	LEXINGTON BLUEGRASS AIRPORT KY US	20040818	294	156	29.4	15.6	85	60	0	2004	08	18	20YR Lagged Period	8/18/2004
GHCND:USW00093820	LEXINGTON BLUEGRASS AIRPORT KY US	20040819	317	217	31.7	21.7	89	71	0	2004	08	19	20YR Lagged Period	8/19/2004
GHCND:USW00093820	LEXINGTON BLUEGRASS AIRPORT KY US	20040820	250	200	25.0	20.0	77	68	0	2004	08	20	20YR Lagged Period	8/20/2004
GHCND:USW00093820	LEXINGTON BLUEGRASS AIRPORT KY US	20040821	256	167	25.6	16.7	78	62	0	2004	08	21	20YR Lagged Period	8/21/2004
GHCND:USW00093820	LEXINGTON BLUEGRASS AIRPORT KY US	20040822	272	144	27.2	14.4	81	58	0	2004	08	22	20YR Lagged Period	8/22/2004
GHCND:USW00093820	LEXINGTON BLUEGRASS AIRPORT KY US	20040823	278	167	27.8	16.7	82	62	0	2004	08	23	20YR Lagged Period	8/23/2004
GHCND:USW00093820	LEXINGTON BLUEGRASS AIRPORT KY US	20040824	272	200	27.2	20.0	81	68	0	2004	08	24	20YR Lagged Period	8/24/2004
GHCND:USW00093820	LEXINGTON BLUEGRASS AIRPORT KY US	20040825	283	206	28.3	20.6	83	69	0	2004	08	25	20YR Lagged Period	8/25/2004
GHCND:USW00093820	LEXINGTON BLUEGRASS AIRPORT KY US	20040826	256	211	25.6	21.1	78	70	0	2004	08	26	20YR Lagged Period	8/26/2004
GHCND:USW00093820	LEXINGTON BLUEGRASS AIRPORT KY US	20040827	306	211	30.6	21.1	87	70	0	2004	08	27	20YR Lagged Period	8/27/2004
GHCND:USW00093820	LEXINGTON BLUEGRASS AIRPORT KY US	20040828	311	211	31.1	21.1	88	70	0	2004	08	28	20YR Lagged Period	8/28/2004
GHCND:USW00093820	LEXINGTON BLUEGRASS AIRPORT KY US	20040829	272	189	27.2	18.9	81	66	0	2004	08	29	20YR Lagged Period	8/29/2004
GHCND:USW00093820	LEXINGTON BLUEGRASS AIRPORT KY US	20040830	239	183	23.9	18.3	75	65	0	2004	08	30	20YR Lagged Period	8/30/2004
GHCND:USW00093820	LEXINGTON BLUEGRASS AIRPORT KY US	20040831	261	144	26.1	14.4	79	58	0	2004	08	31	20YR Lagged Period	8/31/2004
GHCND:USW00093820	LEXINGTON BLUEGRASS AIRPORT KY US	20040901	261	150	26.1	15.0	79	59	0	2004	09	01	20YR Lagged Period	9/1/2004
GHCND:USW00093820	LEXINGTON BLUEGRASS AIRPORT KY US	20040902	267	167	26.7	16.7	80	62	0	2004	09	02	20YR Lagged Period	9/2/2004
GHCND:USW00093820	LEXINGTON BLUEGRASS AIRPORT KY US	20040903	267	194	26.7	19.4	80	67	0	2004	09	03	20YR Lagged Period	9/3/2004
GHCND:USW00093820	LEXINGTON BLUEGRASS AIRPORT KY US	20040904	289	200	28.9	20.0	84	68	0	2004	09	04	20YR Lagged Period	9/4/2004
GHCND:USW00093820	LEXINGTON BLUEGRASS AIRPORT KY US	20040905	300	183	30.0	18.3	86	65	0	2004	09	05	20YR Lagged Period	9/5/2004
GHCND:USW00093820	LEXINGTON BLUEGRASS AIRPORT KY US	20040906	300	183	30.0	18.3	86	65	0	2004	09	06	20YR Lagged Period	9/6/2004
GHCND:USW00093820	LEXINGTON BLUEGRASS AIRPORT KY US	20040907	261	200	26.1	20.0	79	68	0	2004	09	07	20YR Lagged Period	9/7/2004
GHCND:USW00093820	LEXINGTON BLUEGRASS AIRPORT KY US	20040908	211	178	21.1	17.8	70	64	0	2004	09	08	20YR Lagged Period	9/8/2004
GHCND:USW00093820	LEXINGTON BLUEGRASS AIRPORT KY US	20040909	228	161	22.8	16.1	73	61	0	2004	09	09	20YR Lagged Period	9/9/2004
GHCND:USW00093820	LEXINGTON BLUEGRASS AIRPORT KY US	20040910	256	128	25.6	12.8	78	55	0	2004	09	10	20YR Lagged Period	9/10/2004
GHCND:USW00093820	LEXINGTON BLUEGRASS AIRPORT KY US	20040911	278	150	27.8	15.0	82	59	0	2004	09	11	20YR Lagged Period	9/11/2004
GHCND:USW00093820	LEXINGTON BLUEGRASS AIRPORT KY US	20040912	283	183	28.3	18.3	83	65	0	2004	09	12	20YR Lagged Period	9/12/2004
GHCND:USW00093820	LEXINGTON BLUEGRASS AIRPORT KY US	20040913	278	178	27.8	17.8	82	64	0	2004	09	13	20YR Lagged Period	9/13/2004
GHCND:USW00093820	LEXINGTON BLUEGRASS AIRPORT KY US	20040914	267	156	26.7	15.6	80	60	0	2004	09	14	20YR Lagged Period	9/14/2004
GHCND:USW00093820	LEXINGTON BLUEGRASS AIRPORT KY US	20040915	283	172	28.3	17.2	83	63	0	2004	09	15	20YR Lagged Period	9/15/2004
GHCND:USW00093820	LEXINGTON BLUEGRASS AIRPORT KY US	20040916	239	200	23.9	20.0	75	68	0	2004	09	16	20YR Lagged Period	9/16/2004
GHCND:USW00093820	LEXINGTON BLUEGRASS AIRPORT KY US	20040917	200	128	20.0	12.8	68	55	3	2004	09	17	20YR Lagged Period	9/17/2004
GHCND:USW00093820	LEXINGTON BLUEGRASS AIRPORT KY US	20040918	228	89	22.8	8.9	73	48	4	2004	09	18	20YR Lagged Period	9/18/2004
GHCND:USW00093820	LEXINGTON BLUEGRASS AIRPORT KY US	20040919	222	94	22.2	9.4	72	49	4	2004	09	19	20YR Lagged Period	9/19/2004
GHCND:USW00093820	LEXINGTON BLUEGRASS AIRPORT KY US	20040920	250	94	25.0	9.4	77	49	2	2004	09	20	20YR Lagged Period	9/20/2004
GHCND:USW00093820	LEXINGTON BLUEGRASS AIRPORT KY US	20040921	261	106	26.1	10.6	79	51	0	2004	09	21	20YR Lagged Period	9/21/2004
GHCND:USW00093820	LEXINGTON BLUEGRASS AIRPORT KY US	20040922	283	122	28.3	12.2	83	54	0	2004	09	22	20YR Lagged Period	9/22/2004
GHCND:USW00093820	LEXINGTON BLUEGRASS AIRPORT KY US	20040923	294	128	29.4	12.8	85	55	0	2004	09	23	20YR Lagged Period	9/23/2004
GHCND:USW00093820	LEXINGTON BLUEGRASS AIRPORT KY US	20040924	283	150	28.3	15.0	83	59	0	2004	09	24	20YR Lagged Period	9/24/2004
GHCND:USW00093820	LEXINGTON BLUEGRASS AIRPORT KY US	20040925	256	150	25.6	15.0	78	59	0	2004	09	25	20YR Lagged Period	9/25/2004
GHCND:USW00093820	LEXINGTON BLUEGRASS AIRPORT KY US	20040926	239	128	23.9	12.8	75	55	0	2004	09	26	20YR Lagged Period	9/26/2004
GHCND:USW00093820	LEXINGTON BLUEGRASS AIRPORT KY US	20040927	244	122	24.4	12.2	76	54	0	2004	09	27	20YR Lagged Period	9/27/2004
GHCND:USW00093820	LEXINGTON BLUEGRASS AIRPORT KY US	20040928	250	150	25.0	15.0	77	59	0	2004	09	28	20YR Lagged Period	9/28/2004
GHCND:USW00093820	LEXINGTON BLUEGRASS AIRPORT KY US	20040929	183	106	18.3	10.6	65	51	7	2004	09	29	20YR Lagged Period	9/29/2004
GHCND:USW00093820	LEXINGTON BLUEGRASS AIRPORT KY US	20040930	200	78	20.0	7.8	68	46	8	2004	09	30	20YR Lagged Period	9/30/2004
GHCND:USW00093820	LEXINGTON BLUEGRASS AIRPORT KY US	20041001	267	78	26.7	7.8	80	46	2	2004	10	01	20YR Lagged Period	10/1/2004
GHCND:USW00093820	LEXINGTON BLUEGRASS AIRPORT KY US	20041002	200	100	20.0	10.0	68	50	6	2004	10	02	20YR Lagged Period	10/2/2004
GHCND:USW00093820	LEXINGTON BLUEGRASS AIRPORT KY US	20041003	206	50	20.6	5.0	69	41	10	2004	10	03	20YR Lagged Period	10/3/2004
GHCND:USW00093820	LEXINGTON BLUEGRASS AIRPORT KY US	20041004	239	89	23.9	8.9	75	48	3	2004	10	04	20YR Lagged Period	10/4/2004
GHCND:USW00093820	LEXINGTON BLUEGRASS AIRPORT KY US	20041005	178	50	17.8	5.0	64	41	12	2004	10	05	20YR Lagged Period	10/5/2004
GHCND:USW00093820	LEXINGTON BLUEGRASS AIRPORT KY US	20041006	206	39	20.6	3.9	69	39	11	2004	10	06	20YR Lagged Period	10/6/2004
GHCND:USW00093820	LEXINGTON BLUEGRASS AIRPORT KY US	20041007	250	78	25.0	7.8	77	46	3	2004	10	07	20YR Lagged Period	10/7/2004
GHCND:USW00093820	LEXINGTON BLUEGRASS AIRPORT KY US	20041008	239	111	23.9	11.1	75	52	1	2004	10	08	20YR Lagged Period	10/8/2004
GHCND:USW00093820	LEXINGTON BLUEGRASS AIRPORT KY US	20041009	206	122	20.6	12.2	69	54	3	2004	10	09	20YR Lagged Period	10/9/2004
GHCND:USW00093820	LEXINGTON BLUEGRASS AIRPORT KY US	20041010	217	100	21.7	10.0	71	50	4	2004	10	10	20YR Lagged Period	10/10/2004
GHCND:USW00093820	LEXINGTON BLUEGRASS AIRPORT KY US	20041011	200	83	20.0	8.3	68	47	7	2004	10	11	20YR Lagged Period	10/11/2004
GHCND:USW00093820	LEXINGTON BLUEGRASS AIRPORT KY US	20041012	178	106	17.8	10.6	64	51	7	2004	10	12	20YR Lagged Period	10/12/2004
GHCND:USW00093820	LEXINGTON BLUEGRASS AIRPORT KY US	20041013	150	117	15.0	11.7	59	53	9	2004	10	13	20YR Lagged Period	10/13/2004
GHCND:USW00093820	LEXINGTON BLUEGRASS AIRPORT KY US	20041014	161	94	16.1	9.4	61	49	10	2004	10	14	20YR Lagged Period	10/14/2004
GHCND:USW00093820	LEXINGTON BLUEGRASS AIRPORT KY US	20041015	106	67	10.6	6.7	51	44	17	2004	10	15	20YR Lagged Period	10/15/2004
GHCND:USW00093820	LEXINGTON BLUEGRASS AIRPORT KY US	20041016	128	39	12.8	3.9	55	39	18	2004	10	16	20YR Lagged Period	10/16/2004
GHCND:USW00093820	LEXINGTON BLUEGRASS AIRPORT KY US	20041017	161	17	16.1	1.7	61	35	17	2004	10	17	20YR Lagged Period	10/17/2004
GHCND:USW00093820	LEXINGTON BLUEGRASS AIRPORT KY US	20041018	183	67	18.3	6.7	65	44	10	2004	10	18	20YR Lagged Period	10/18/2004
GHCND:USW00093820	LEXINGTON BLUEGRASS AIRPORT KY US	20041019	211	144	21.1	14.4	70	58	1	2004	10	19	20YR Lagged Period	10/19/2004
GHCND:USW00093820	LEXINGTON BLUEGRASS AIRPORT KY US	20041020	217	150	21.7	15.0	71	59	0	2004	10	20	20YR Lagged Period	10/20/2004
GHCND:USW00093820	LEXINGTON BLUEGRASS AIRPORT KY US	20041021	156	139	15.6	13.9	60	57	6	2004	10	21	20YR Lagged Period	10/21/2004
GHCND:USW00093820	LEXINGTON BLUEGRASS AIRPORT KY US	20041022	183	111	18.3	11.1	65	52	6	2004	10	22	20YR Lagged Period	10/22/2004
GHCND:USW00093820	LEXINGTON BLUEGRASS AIRPORT KY US	20041023	189	128	18.9	12.8	66	55	4	2004	10	23	20YR Lagged Period	10/23/2004
GHCND:USW00093820	LEXINGTON BLUEGRASS AIRPORT KY US	20041024	217	94	21.7	9.4	71	49	5	2004	10	24	20YR Lagged Period	10/24/2004
GHCND:USW00093820	LEXINGTON BLUEGRASS AIRPORT KY US	20041025	222	78	22.2	7.8	72	46	6	2004	10	25	20YR Lagged Period	10/25/2004
GHCND:USW00093820	LEXINGTON BLUEGRASS AIRPORT KY US	20041026	222	100	22.2	10.0	72	50	4	2004	10	26	20YR Lagged Period	10/26/2004
GHCND:USW00093820	LEXINGTON BLUEGRASS AIRPORT KY US	20041027	217	139	21.7	13.9	71	57	1	2004	10	27	20YR Lagged Period	10/27/2004
GHCND:USW00093820	LEXINGTON BLUEGRASS AIRPORT KY US	20041028	194	139	19.4	13.9	67	57	3	2004	10	28	20YR Lagged Period	10/28/2004
GHCND:USW00093820	LEXINGTON BLUEGRASS AIRPORT KY US	20041029	244	183	24.4	18.3	76	65	0	2004	10	29	20YR Lagged Period	10/29/2004
GHCND:USW00093820	LEXINGTON BLUEGRASS AIRPORT KY US	20041030	256	144	25.6	14.4	78	58	0	2004	10	30	20YR Lagged Period	10/30/2004
GHCND:USW00093820	LEXINGTON BLUEGRASS AIRPORT KY US	20041031	183	106	18.3	10.6	65	51	7	2004	10	31	20YR Lagged Period	10/31/2004
GHCND:USW00093820	LEXINGTON BLUEGRASS AIRPORT KY US	20041101	250	117	25.0	11.7	77	53	0	2004	11	01	20YR Lagged Period	11/1/2004
GHCND:USW00093820	LEXINGTON BLUEGRASS AIRPORT KY US	20041102	228	117	22.8	11.7	73	53	2	2004	11	02	20YR Lagged Period	11/2/2004
GHCND:USW00093820	LEXINGTON BLUEGRASS AIRPORT KY US	20041103	117	94	11.7	9.4	53	49	14	2004	11	03	20YR Lagged Period	11/3/2004
GHCND:USW00093820	LEXINGTON BLUEGRASS AIRPORT KY US	20041104	167	83	16.7	8.3	62	47	10	2004	11	04	20YR Lagged Period	11/4/2004
GHCND:USW00093820	LEXINGTON BLUEGRASS AIRPORT KY US	20041105	117	39	11.7	3.9	53	39	19	2004	11	05	20YR Lagged Period	11/5/2004
GHCND:USW00093820	LEXINGTON BLUEGRASS AIRPORT KY US	20041106	172	33	17.2	3.3	63	38	14	2004	11	06	20YR Lagged Period	11/6/2004
GHCND:USW00093820	LEXINGTON BLUEGRASS AIRPORT KY US	20041107	206	83	20.6	8.3	69	47	7	2004	11	07	20YR Lagged Period	11/7/2004
GHCND:USW00093820	LEXINGTON BLUEGRASS AIRPORT KY US	20041108	111	22	11.1	2.2	52	36	21	2004	11	08	20YR Lagged Period	11/8/2004
GHCND:USW00093820	LEXINGTON BLUEGRASS AIRPORT KY US	20041109	111	-6	11.1	(0.6)	52	31	23	2004	11	09	20YR Lagged Period	11/9/2004
GHCND:USW00093820	LEXINGTON BLUEGRASS AIRPORT KY US	20041110	178	39	17.8	3.9	64	39	13	2004	11	10	20YR Lagged Period	11/10/2004
GHCND:USW00093820	LEXINGTON BLUEGRASS AIRPORT KY US	20041111	111	83	11.1	8.3	52	47	15	2004	11	11	20YR Lagged Period	11/11/2004
GHCND:USW00093820	LEXINGTON BLUEGRASS AIRPORT KY US	20041112	94	28	9.4	2.8	49	37	22	2004	11	12	20YR Lagged Period	11/12/2004
GHCND:USW00093820	LEXINGTON BLUEGRASS AIRPORT KY US	20041113	94	-6	9.4	(0.6)	49	31	25	2004	11	13	20YR Lagged Period	11/13/2004
GHCND:USW00093820	LEXINGTON BLUEGRASS AIRPORT KY US	20041114	117	-17	11.7	(1.7)	53	29	24	2004	11	14	20YR Lagged Period	11/14/2004
GHCND:USW00093820	LEXINGTON BLUEGRASS AIRPORT KY US	20041115	144	0	14.4	-	58	32	20	2004	11	15	20YR Lagged Period	11/15/2004
GHCND:USW00093820	LEXINGTON BLUEGRASS AIRPORT KY US	20041116	133	50	13.3	5.0	56	42	16	2004	11	16	20YR Lagged Period	11/16/2004
GHCND:USW00093820	LEXINGTON BLUEGRASS AIRPORT KY US	20041117	133	94	13.3	9.4	56	49	12	2004	11	17	20YR Lagged Period	11/17/2004
GHCND:USW00093820	LEXINGTON BLUEGRASS AIRPORT KY US	20041118	172	106	17.2	10.6	63	51	8	2004	11	18	20YR Lagged Period	11/18/2004
GHCND:USW00093820	LEXINGTON BLUEGRASS AIRPORT KY US	20041119	178	122	17.8	12.2	64	54	6	2004	11	19	20YR Lagged Period	11/19/2004
GHCND:USW00093820	LEXINGTON BLUEGRASS AIRPORT KY US	20041120	144	117	14.4	11.7	58	53	9	2004	11	20	20YR Lagged Period	11/20/2004
GHCND:USW00093820	LEXINGTON BLUEGRASS AIRPORT KY US	20041121	122	78	12.2	7.8	54	46	15	2004	11	21	20YR Lagged Period	11/21/2004
GHCND:USW00093820	LEXINGTON BLUEGRASS AIRPORT KY US	20041122	122	78	12.2	7.8	54	46	15	2004	11	22	20YR Lagged Period	11/22/2004
GHCND:USW00093820	LEXINGTON BLUEGRASS AIRPORT KY US	20041123	156	89	15.6	8.9	60	48	11	2004	11	23	20YR Lagged Period	11/23/2004
GHCND:USW00093820	LEXINGTON BLUEGRASS AIRPORT KY US	20041124	194	44	19.4	4.4	67	40	11	2004	11	24	20YR Lagged Period	11/24/2004
GHCND:USW00093820	LEXINGTON BLUEGRASS AIRPORT KY US	20041125	50	-17	5.0	(1.7)	41	29	30	2004	11	25	20YR Lagged Period	11/25/2004
GHCND:USW00093820	LEXINGTON BLUEGRASS AIRPORT KY US	20041126	117	-17	11.7	(1.7)	53	29	24	2004	11	26	20YR Lagged Period	11/26/2004
GHCND:USW00093820	LEXINGTON BLUEGRASS AIRPORT KY US	20041127	111	28	11.1	2.8	52	37	20	2004	11	27	20YR Lagged Period	11/27/2004
GHCND:USW00093820	LEXINGTON BLUEGRASS AIRPORT KY US	20041128	72	17	7.2	1.7	45	35	25	2004	11	28	20YR Lagged Period	11/28/2004
GHCND:USW00093820	LEXINGTON BLUEGRASS AIRPORT KY US	20041129	78	22	7.8	2.2	46	36	24	2004	11	29	20YR Lagged Period	11/29/2004
GHCND:USW00093820	LEXINGTON BLUEGRASS AIRPORT KY US	20041130	133	56	13.3	5.6	56	42	16	2004	11	30	20YR Lagged Period	11/30/2004
GHCND:USW00093820	LEXINGTON BLUEGRASS AIRPORT KY US	20041201	111	0	11.1	-	52	32	23	2004	12	01	20YR Lagged Period	12/1/2004
GHCND:USW00093820	LEXINGTON BLUEGRASS AIRPORT KY US	20041202	89	-17	8.9	(1.7)	48	29	26	2004	12	02	20YR Lagged Period	12/2/2004
GHCND:USW00093820	LEXINGTON BLUEGRASS AIRPORT KY US	20041203	72	-22	7.2	(2.2)	45	28	28	2004	12	03	20YR Lagged Period	12/3/2004
GHCND:USW00093820	LEXINGTON BLUEGRASS AIRPORT KY US	20041204	106	-22	10.6	(2.2)	51	28	25	2004	12	04	20YR Lagged Period	12/4/2004
GHCND:USW00093820	LEXINGTON BLUEGRASS AIRPORT KY US	20041205	133	11	13.3	1.1	56	34	20	2004	12	05	20YR Lagged Period	12/5/2004
GHCND:USW00093820	LEXINGTON BLUEGRASS AIRPORT KY US	20041206	144	72	14.4	7.2	58	45	13	2004	12	06	20YR Lagged Period	12/6/2004
GHCND:USW00093820	LEXINGTON BLUEGRASS AIRPORT KY US	20041207	194	61	19.4	6.1	67	43	10	2004	12	07	20YR Lagged Period	12/7/2004
GHCND:USW00093820	LEXINGTON BLUEGRASS AIRPORT KY US	20041208	94	17	9.4	1.7	49	35	23	2004	12	08	20YR Lagged Period	12/8/2004
GHCND:USW00093820	LEXINGTON BLUEGRASS AIRPORT KY US	20041209	117	44	11.7	4.4	53	40	18	2004	12	09	20YR Lagged Period	12/9/2004
GHCND:USW00093820	LEXINGTON BLUEGRASS AIRPORT KY US	20041210	122	61	12.2	6.1	54	43	16	2004	12	10	20YR Lagged Period	12/10/2004
GHCND:USW00093820	LEXINGTON BLUEGRASS AIRPORT KY US	20041211	61	17	6.1	1.7	43	35	26	2004	12	11	20YR Lagged Period	12/11/2004
GHCND:USW00093820	LEXINGTON BLUEGRASS AIRPORT KY US	20041212	83	11	8.3	1.1	47	34	24	2004	12	12	20YR Lagged Period	12/12/2004
GHCND:USW00093820	LEXINGTON BLUEGRASS AIRPORT KY US	20041213	56	-39	5.6	(3.9)	42	25	31	2004	12	13	20YR Lagged Period	12/13/2004
GHCND:USW00093820	LEXINGTON BLUEGRASS AIRPORT KY US	20041214	-11	-67	(1.1)	(6.7)	30	20	40	2004	12	14	20YR Lagged Period	12/14/2004
GHCND:USW00093820	LEXINGTON BLUEGRASS AIRPORT KY US	20041215	6	-94	0.6	(9.4)	33	15	42	2004	12	15	20YR Lagged Period	12/15/2004
GHCND:USW00093820	LEXINGTON BLUEGRASS AIRPORT KY US	20041216	72	-56	7.2	(5.6)	45	22	31	2004	12	16	20YR Lagged Period	12/16/2004
GHCND:USW00093820	LEXINGTON BLUEGRASS AIRPORT KY US	20041217	78	-22	7.8	(2.2)	46	28	28	2004	12	17	20YR Lagged Period	12/17/2004
GHCND:USW00093820	LEXINGTON BLUEGRASS AIRPORT KY US	20041218	100	-39	10.0	(3.9)	50	25	27	2004	12	18	20YR Lagged Period	12/18/2004
GHCND:USW00093820	LEXINGTON BLUEGRASS AIRPORT KY US	20041219	28	-128	2.8	(12.8)	37	9	42	2004	12	19	20YR Lagged Period	12/19/2004
GHCND:USW00093820	LEXINGTON BLUEGRASS AIRPORT KY US	20041220	-22	-144	(2.2)	(14.4)	28	6	48	2004	12	20	20YR Lagged Period	12/20/2004
GHCND:USW00093820	LEXINGTON BLUEGRASS AIRPORT KY US	20041221	100	-22	10.0	(2.2)	50	28	26	2004	12	21	20YR Lagged Period	12/21/2004
GHCND:USW00093820	LEXINGTON BLUEGRASS AIRPORT KY US	20041222	72	-6	7.2	(0.6)	45	31	27	2004	12	22	20YR Lagged Period	12/22/2004
GHCND:USW00093820	LEXINGTON BLUEGRASS AIRPORT KY US	20041223	-6	-100	(0.6)	(10.0)	31	14	42	2004	12	23	20YR Lagged Period	12/23/2004
GHCND:USW00093820	LEXINGTON BLUEGRASS AIRPORT KY US	20041224	-72	-122	(7.2)	(12.2)	19	10	50	2004	12	24	20YR Lagged Period	12/24/2004
GHCND:USW00093820	LEXINGTON BLUEGRASS AIRPORT KY US	20041225	-17	-133	(1.7)	(13.3)	29	8	46	2004	12	25	20YR Lagged Period	12/25/2004
GHCND:USW00093820	LEXINGTON BLUEGRASS AIRPORT KY US	20041226	-22	-78	(2.2)	(7.8)	28	18	42	2004	12	26	20YR Lagged Period	12/26/2004
GHCND:USW00093820	LEXINGTON BLUEGRASS AIRPORT KY US	20041227	-17	-83	(1.7)	(8.3)	29	17	42	2004	12	27	20YR Lagged Period	12/27/2004
GHCND:USW00093820	LEXINGTON BLUEGRASS AIRPORT KY US	20041228	78	-56	7.8	(5.6)	46	22	31	2004	12	28	20YR Lagged Period	12/28/2004
GHCND:USW00093820	LEXINGTON BLUEGRASS AIRPORT KY US	20041229	100	50	10.0	5.0	50	41	19	2004	12	29	20YR Lagged Period	12/29/2004
GHCND:USW00093820	LEXINGTON BLUEGRASS AIRPORT KY US	20041230	161	83	16.1	8.3	61	47	11	2004	12	30	20YR Lagged Period	12/30/2004
GHCND:USW00093820	LEXINGTON BLUEGRASS AIRPORT KY US	20041231	122	106	12.2	10.6	54	51	12	2004	12	31	20YR Lagged Period	12/31/2004
GHCND:USW00093820	LEXINGTON BLUEGRASS AIRPORT KY US	20050101	150	106	15.0	10.6	59	51	10	2005	01	01	20YR Lagged Period	1/1/2005
GHCND:USW00093820	LEXINGTON BLUEGRASS AIRPORT KY US	20050102	144	117	14.4	11.7	58	53	9	2005	01	02	20YR Lagged Period	1/2/2005

GHCND:USW00093820	LEXINGTON BLUEGRASS AIRPORT KY US	20050103	156	128	15.6	12.8	60	55	7	2005	01	03	20YR Lagged Period	1/3/2005
GHCND:USW00093820	LEXINGTON BLUEGRASS AIRPORT KY US	20050104	156	139	15.6	13.9	60	57	6	2005	01	04	20YR Lagged Period	1/4/2005
GHCND:USW00093820	LEXINGTON BLUEGRASS AIRPORT KY US	20050105	167	128	16.7	12.8	62	55	6	2005	01	05	20YR Lagged Period	1/5/2005
GHCND:USW00093820	LEXINGTON BLUEGRASS AIRPORT KY US	20050106	167	0	16.7	-	62	32	18	2005	01	06	20YR Lagged Period	1/6/2005
GHCND:USW00093820	LEXINGTON BLUEGRASS AIRPORT KY US	20050107	67	-6	6.7	(0.6)	44	31	27	2005	01	07	20YR Lagged Period	1/7/2005
GHCND:USW00093820	LEXINGTON BLUEGRASS AIRPORT KY US	20050108	83	28	8.3	2.8	47	37	23	2005	01	08	20YR Lagged Period	1/8/2005
GHCND:USW00093820	LEXINGTON BLUEGRASS AIRPORT KY US	20050109	111	28	11.1	2.8	52	37	20	2005	01	09	20YR Lagged Period	1/9/2005
GHCND:USW00093820	LEXINGTON BLUEGRASS AIRPORT KY US	20050110	89	56	8.9	5.6	48	42	20	2005	01	10	20YR Lagged Period	1/10/2005
GHCND:USW00093820	LEXINGTON BLUEGRASS AIRPORT KY US	20050111	167	61	16.7	6.1	62	43	12	2005	01	11	20YR Lagged Period	1/11/2005
GHCND:USW00093820	LEXINGTON BLUEGRASS AIRPORT KY US	20050112	194	133	19.4	13.3	67	56	3	2005	01	12	20YR Lagged Period	1/12/2005
GHCND:USW00093820	LEXINGTON BLUEGRASS AIRPORT KY US	20050113	200	28	20.0	2.8	68	37	12	2005	01	13	20YR Lagged Period	1/13/2005
GHCND:USW00093820	LEXINGTON BLUEGRASS AIRPORT KY US	20050114	28	-33	2.8	(3.3)	37	26	33	2005	01	14	20YR Lagged Period	1/14/2005
GHCND:USW00093820	LEXINGTON BLUEGRASS AIRPORT KY US	20050115	33	-39	3.3	(3.9)	38	25	33	2005	01	15	20YR Lagged Period	1/15/2005
GHCND:USW00093820	LEXINGTON BLUEGRASS AIRPORT KY US	20050116	-22	-94	(2.2)	(9.4)	28	15	43	2005	01	16	20YR Lagged Period	1/16/2005
GHCND:USW00093820	LEXINGTON BLUEGRASS AIRPORT KY US	20050117	-61	-139	(6.1)	(13.9)	21	7	51	2005	01	17	20YR Lagged Period	1/17/2005
GHCND:USW00093820	LEXINGTON BLUEGRASS AIRPORT KY US	20050118	-50	-144	(5.0)	(14.4)	23	6	50	2005	01	18	20YR Lagged Period	1/18/2005
GHCND:USW00093820	LEXINGTON BLUEGRASS AIRPORT KY US	20050119	28	-56	2.8	(5.6)	37	22	35	2005	01	19	20YR Lagged Period	1/19/2005
GHCND:USW00093820	LEXINGTON BLUEGRASS AIRPORT KY US	20050120	28	-6	2.8	(0.6)	37	31	31	2005	01	20	20YR Lagged Period	1/20/2005
GHCND:USW00093820	LEXINGTON BLUEGRASS AIRPORT KY US	20050121	0	-56	-	(5.6)	32	22	38	2005	01	21	20YR Lagged Period	1/21/2005
GHCND:USW00093820	LEXINGTON BLUEGRASS AIRPORT KY US	20050122	44	-100	4.4	(10.0)	40	14	38	2005	01	22	20YR Lagged Period	1/22/2005
GHCND:USW00093820	LEXINGTON BLUEGRASS AIRPORT KY US	20050123	-72	-144	(7.2)	(14.4)	19	6	52	2005	01	23	20YR Lagged Period	1/23/2005
GHCND:USW00093820	LEXINGTON BLUEGRASS AIRPORT KY US	20050124	22	-133	2.2	(13.3)	36	8	43	2005	01	24	20YR Lagged Period	1/24/2005
GHCND:USW00093820	LEXINGTON BLUEGRASS AIRPORT KY US	20050125	111	-33	11.1	(3.3)	52	26	26	2005	01	25	20YR Lagged Period	1/25/2005
GHCND:USW00093820	LEXINGTON BLUEGRASS AIRPORT KY US	20050126	83	0	8.3	-	47	32	25	2005	01	26	20YR Lagged Period	1/26/2005
GHCND:USW00093820	LEXINGTON BLUEGRASS AIRPORT KY US	20050127	0	-94	-	(9.4)	32	15	41	2005	01	27	20YR Lagged Period	1/27/2005
GHCND:USW00093820	LEXINGTON BLUEGRASS AIRPORT KY US	20050128	22	-83	2.2	(8.3)	36	17	38	2005	01	28	20YR Lagged Period	1/28/2005
GHCND:USW00093820	LEXINGTON BLUEGRASS AIRPORT KY US	20050129	17	-6	1.7	(0.6)	35	31	32	2005	01	29	20YR Lagged Period	1/29/2005
GHCND:USW00093820	LEXINGTON BLUEGRASS AIRPORT KY US	20050130	17	0	1.7	-	35	32	31	2005	01	30	20YR Lagged Period	1/30/2005
GHCND:USW00093820	LEXINGTON BLUEGRASS AIRPORT KY US	20050131	22	0	2.2	-	36	32	31	2005	01	31	20YR Lagged Period	1/31/2005
GHCND:USW00093820	LEXINGTON BLUEGRASS AIRPORT KY US	20050201	67	-11	6.7	(1.1)	44	30	28	2005	02	01	20YR Lagged Period	2/1/2005
GHCND:USW00093820	LEXINGTON BLUEGRASS AIRPORT KY US	20050202	44	-22	4.4	(2.2)	40	28	31	2005	02	02	20YR Lagged Period	2/2/2005
GHCND:USW00093820	LEXINGTON BLUEGRASS AIRPORT KY US	20050203	44	-22	4.4	(2.2)	40	28	31	2005	02	03	20YR Lagged Period	2/3/2005
GHCND:USW00093820	LEXINGTON BLUEGRASS AIRPORT KY US	20050204	89	-61	8.9	(6.1)	48	21	30	2005	02	04	20YR Lagged Period	2/4/2005
GHCND:USW00093820	LEXINGTON BLUEGRASS AIRPORT KY US	20050205	128	-33	12.8	(3.3)	55	26	24	2005	02	05	20YR Lagged Period	2/5/2005
GHCND:USW00093820	LEXINGTON BLUEGRASS AIRPORT KY US	20050206	150	22	15.0	2.2	59	36	17	2005	02	06	20YR Lagged Period	2/6/2005
GHCND:USW00093820	LEXINGTON BLUEGRASS AIRPORT KY US	20050207	139	50	13.9	5.0	57	41	16	2005	02	07	20YR Lagged Period	2/7/2005
GHCND:USW00093820	LEXINGTON BLUEGRASS AIRPORT KY US	20050208	122	83	12.2	8.3	54	47	14	2005	02	08	20YR Lagged Period	2/8/2005
GHCND:USW00093820	LEXINGTON BLUEGRASS AIRPORT KY US	20050209	89	0	8.9	-	48	32	25	2005	02	09	20YR Lagged Period	2/9/2005
GHCND:USW00093820	LEXINGTON BLUEGRASS AIRPORT KY US	20050210	0	-39	-	(3.9)	32	25	36	2005	02	10	20YR Lagged Period	2/10/2005
GHCND:USW00093820	LEXINGTON BLUEGRASS AIRPORT KY US	20050211	56	-61	5.6	(6.1)	42	21	33	2005	02	11	20YR Lagged Period	2/11/2005
GHCND:USW00093820	LEXINGTON BLUEGRASS AIRPORT KY US	20050212	139	-22	13.9	(2.2)	57	28	22	2005	02	12	20YR Lagged Period	2/12/2005
GHCND:USW00093820	LEXINGTON BLUEGRASS AIRPORT KY US	20050213	89	33	8.9	3.3	48	38	22	2005	02	13	20YR Lagged Period	2/13/2005
GHCND:USW00093820	LEXINGTON BLUEGRASS AIRPORT KY US	20050214	133	61	13.3	6.1	56	43	15	2005	02	14	20YR Lagged Period	2/14/2005
GHCND:USW00093820	LEXINGTON BLUEGRASS AIRPORT KY US	20050215	194	56	19.4	5.6	67	42	10	2005	02	15	20YR Lagged Period	2/15/2005
GHCND:USW00093820	LEXINGTON BLUEGRASS AIRPORT KY US	20050216	144	0	14.4	-	58	32	20	2005	02	16	20YR Lagged Period	2/16/2005
GHCND:USW00093820	LEXINGTON BLUEGRASS AIRPORT KY US	20050217	50	-50	5.0	(5.0)	41	23	33	2005	02	17	20YR Lagged Period	2/17/2005
GHCND:USW00093820	LEXINGTON BLUEGRASS AIRPORT KY US	20050218	50	-61	5.0	(6.1)	41	21	34	2005	02	18	20YR Lagged Period	2/18/2005
GHCND:USW00093820	LEXINGTON BLUEGRASS AIRPORT KY US	20050219	50	-72	5.0	(7.2)	41	19	35	2005	02	19	20YR Lagged Period	2/19/2005
GHCND:USW00093820	LEXINGTON BLUEGRASS AIRPORT KY US	20050220	100	28	10.0	2.8	50	37	21	2005	02	20	20YR Lagged Period	2/20/2005
GHCND:USW00093820	LEXINGTON BLUEGRASS AIRPORT KY US	20050221	117	44	11.7	4.4	53	40	18	2005	02	21	20YR Lagged Period	2/21/2005
GHCND:USW00093820	LEXINGTON BLUEGRASS AIRPORT KY US	20050222	72	28	7.2	2.8	45	37	24	2005	02	22	20YR Lagged Period	2/22/2005
GHCND:USW00093820	LEXINGTON BLUEGRASS AIRPORT KY US	20050223	61	0	6.1	-	43	32	27	2005	02	23	20YR Lagged Period	2/23/2005
GHCND:USW00093820	LEXINGTON BLUEGRASS AIRPORT KY US	20050224	11	-6	1.1	(0.6)	34	31	32	2005	02	24	20YR Lagged Period	2/24/2005
GHCND:USW00093820	LEXINGTON BLUEGRASS AIRPORT KY US	20050225	61	-44	6.1	(4.4)	43	24	31	2005	02	25	20YR Lagged Period	2/25/2005
GHCND:USW00093820	LEXINGTON BLUEGRASS AIRPORT KY US	20050226	122	-17	12.2	(1.7)	54	29	23	2005	02	26	20YR Lagged Period	2/26/2005
GHCND:USW00093820	LEXINGTON BLUEGRASS AIRPORT KY US	20050227	117	-11	11.7	(1.1)	53	30	23	2005	02	27	20YR Lagged Period	2/27/2005
GHCND:USW00093820	LEXINGTON BLUEGRASS AIRPORT KY US	20050228	72	-22	7.2	(2.2)	45	28	28	2005	02	28	20YR Lagged Period	2/28/2005
GHCND:USW00093820	LEXINGTON BLUEGRASS AIRPORT KY US	20050301	-6	-50	(0.6)	(5.0)	31	23	38	2005	03	01	20YR Lagged Period	3/1/2005
GHCND:USW00093820	LEXINGTON BLUEGRASS AIRPORT KY US	20050302	28	-83	2.8	(8.3)	37	17	38	2005	03	02	20YR Lagged Period	3/2/2005
GHCND:USW00093820	LEXINGTON BLUEGRASS AIRPORT KY US	20050303	33	-83	3.3	(8.3)	38	17	37	2005	03	03	20YR Lagged Period	3/3/2005
GHCND:USW00093820	LEXINGTON BLUEGRASS AIRPORT KY US	20050304	133	-33	13.3	(3.3)	56	26	24	2005	03	04	20YR Lagged Period	3/4/2005
GHCND:USW00093820	LEXINGTON BLUEGRASS AIRPORT KY US	20050305	78	28	7.8	2.8	46	37	23	2005	03	05	20YR Lagged Period	3/5/2005
GHCND:USW00093820	LEXINGTON BLUEGRASS AIRPORT KY US	20050306	144	-17	14.4	(1.7)	58	29	21	2005	03	06	20YR Lagged Period	3/6/2005
GHCND:USW00093820	LEXINGTON BLUEGRASS AIRPORT KY US	20050307	139	33	13.9	3.3	57	38	17	2005	03	07	20YR Lagged Period	3/7/2005
GHCND:USW00093820	LEXINGTON BLUEGRASS AIRPORT KY US	20050308	33	-39	3.3	(3.9)	38	25	33	2005	03	08	20YR Lagged Period	3/8/2005
GHCND:USW00093820	LEXINGTON BLUEGRASS AIRPORT KY US	20050309	39	-72	3.9	(7.2)	39	19	36	2005	03	09	20YR Lagged Period	3/9/2005
GHCND:USW00093820	LEXINGTON BLUEGRASS AIRPORT KY US	20050310	33	-67	3.3	(6.7)	38	20	36	2005	03	10	20YR Lagged Period	3/10/2005
GHCND:USW00093820	LEXINGTON BLUEGRASS AIRPORT KY US	20050311	39	-11	3.9	(1.1)	39	30	30	2005	03	11	20YR Lagged Period	3/11/2005
GHCND:USW00093820	LEXINGTON BLUEGRASS AIRPORT KY US	20050312	78	-6	7.8	(0.6)	46	31	26	2005	03	12	20YR Lagged Period	3/12/2005
GHCND:USW00093820	LEXINGTON BLUEGRASS AIRPORT KY US	20050313	50	-22	5.0	(2.2)	41	28	30	2005	03	13	20YR Lagged Period	3/13/2005
GHCND:USW00093820	LEXINGTON BLUEGRASS AIRPORT KY US	20050314	72	-67	7.2	(6.7)	45	20	32	2005	03	14	20YR Lagged Period	3/14/2005
GHCND:USW00093820	LEXINGTON BLUEGRASS AIRPORT KY US	20050315	83	-22	8.3	(2.2)	47	28	27	2005	03	15	20YR Lagged Period	3/15/2005
GHCND:USW00093820	LEXINGTON BLUEGRASS AIRPORT KY US	20050316	61	0	6.1	-	43	32	27	2005	03	16	20YR Lagged Period	3/16/2005
GHCND:USW00093820	LEXINGTON BLUEGRASS AIRPORT KY US	20050317	117	11	11.7	1.1	53	34	21	2005	03	17	20YR Lagged Period	3/17/2005
GHCND:USW00093820	LEXINGTON BLUEGRASS AIRPORT KY US	20050318	144	-6	14.4	(0.6)	58	31	20	2005	03	18	20YR Lagged Period	3/18/2005
GHCND:USW00093820	LEXINGTON BLUEGRASS AIRPORT KY US	20050319	106	39	10.6	3.9	51	39	20	2005	03	19	20YR Lagged Period	3/19/2005
GHCND:USW00093820	LEXINGTON BLUEGRASS AIRPORT KY US	20050320	106	-6	10.6	(0.6)	51	31	24	2005	03	20	20YR Lagged Period	3/20/2005
GHCND:USW00093820	LEXINGTON BLUEGRASS AIRPORT KY US	20050321	106	-11	10.6	(1.1)	51	30	24	2005	03	21	20YR Lagged Period	3/21/2005
GHCND:USW00093820	LEXINGTON BLUEGRASS AIRPORT KY US	20050322	117	0	11.7	-	53	32	22	2005	03	22	20YR Lagged Period	3/22/2005
GHCND:USW00093820	LEXINGTON BLUEGRASS AIRPORT KY US	20050323	100	33	10.0	3.3	50	38	21	2005	03	23	20YR Lagged Period	3/23/2005
GHCND:USW00093820	LEXINGTON BLUEGRASS AIRPORT KY US	20050324	61	11	6.1	1.1	43	34	26	2005	03	24	20YR Lagged Period	3/24/2005
GHCND:USW00093820	LEXINGTON BLUEGRASS AIRPORT KY US	20050325	144	44	14.4	4.4	58	40	16	2005	03	25	20YR Lagged Period	3/25/2005
GHCND:USW00093820	LEXINGTON BLUEGRASS AIRPORT KY US	20050326	139	28	13.9	2.8	57	37	18	2005	03	26	20YR Lagged Period	3/26/2005
GHCND:USW00093820	LEXINGTON BLUEGRASS AIRPORT KY US	20050327	94	56	9.4	5.6	49	42	19	2005	03	27	20YR Lagged Period	3/27/2005
GHCND:USW00093820	LEXINGTON BLUEGRASS AIRPORT KY US	20050328	106	56	10.6	5.6	51	42	18	2005	03	28	20YR Lagged Period	3/28/2005
GHCND:USW00093820	LEXINGTON BLUEGRASS AIRPORT KY US	20050329	194	6	19.4	0.6	67	33	15	2005	03	29	20YR Lagged Period	3/29/2005
GHCND:USW00093820	LEXINGTON BLUEGRASS AIRPORT KY US	20050330	256	89	25.6	8.9	78	48	2	2005	03	30	20YR Lagged Period	3/30/2005
GHCND:USW00093820	LEXINGTON BLUEGRASS AIRPORT KY US	20050331	206	100	20.6	10.0	69	50	5	2005	03	31	20YR Lagged Period	3/31/2005
GHCND:USW00093820	LEXINGTON BLUEGRASS AIRPORT KY US	20050401	111	56	11.1	5.6	52	42	18	2005	04	01	20YR Lagged Period	4/1/2005
GHCND:USW00093820	LEXINGTON BLUEGRASS AIRPORT KY US	20050402	89	39	8.9	3.9	48	39	21	2005	04	02	20YR Lagged Period	4/2/2005
GHCND:USW00093820	LEXINGTON BLUEGRASS AIRPORT KY US	20050403	172	28	17.2	2.8	63	37	15	2005	04	03	20YR Lagged Period	4/3/2005
GHCND:USW00093820	LEXINGTON BLUEGRASS AIRPORT KY US	20050404	228	39	22.8	3.9	73	39	9	2005	04	04	20YR Lagged Period	4/4/2005
GHCND:USW00093820	LEXINGTON BLUEGRASS AIRPORT KY US	20050405	256	100	25.6	10.0	78	50	1	2005	04	05	20YR Lagged Period	4/5/2005
GHCND:USW00093820	LEXINGTON BLUEGRASS AIRPORT KY US	20050406	250	122	25.0	12.2	77	54	0	2005	04	06	20YR Lagged Period	4/6/2005
GHCND:USW00093820	LEXINGTON BLUEGRASS AIRPORT KY US	20050407	194	144	19.4	14.4	67	58	2	2005	04	07	20YR Lagged Period	4/7/2005
GHCND:USW00093820	LEXINGTON BLUEGRASS AIRPORT KY US	20050408	206	100	20.6	10.0	69	50	5	2005	04	08	20YR Lagged Period	4/8/2005
GHCND:USW00093820	LEXINGTON BLUEGRASS AIRPORT KY US	20050409	239	61	23.9	6.1	75	43	6	2005	04	09	20YR Lagged Period	4/9/2005
GHCND:USW00093820	LEXINGTON BLUEGRASS AIRPORT KY US	20050410	267	100	26.7	10.0	80	50	0	2005	04	10	20YR Lagged Period	4/10/2005
GHCND:USW00093820	LEXINGTON BLUEGRASS AIRPORT KY US	20050411	272	144	27.2	14.4	81	58	0	2005	04	11	20YR Lagged Period	4/11/2005
GHCND:USW00093820	LEXINGTON BLUEGRASS AIRPORT KY US	20050412	206	128	20.6	12.8	69	55	3	2005	04	12	20YR Lagged Period	4/12/2005
GHCND:USW00093820	LEXINGTON BLUEGRASS AIRPORT KY US	20050413	133	72	13.3	7.2	56	45	14	2005	04	13	20YR Lagged Period	4/13/2005
GHCND:USW00093820	LEXINGTON BLUEGRASS AIRPORT KY US	20050414	189	33	18.9	3.3	66	38	13	2005	04	14	20YR Lagged Period	4/14/2005
GHCND:USW00093820	LEXINGTON BLUEGRASS AIRPORT KY US	20050415	206	44	20.6	4.4	69	40	10	2005	04	15	20YR Lagged Period	4/15/2005
GHCND:USW00093820	LEXINGTON BLUEGRASS AIRPORT KY US	20050416	222	56	22.2	5.6	72	42	8	2005	04	16	20YR Lagged Period	4/16/2005
GHCND:USW00093820	LEXINGTON BLUEGRASS AIRPORT KY US	20050417	244	72	24.4	7.2	76	45	4	2005	04	17	20YR Lagged Period	4/17/2005
GHCND:USW00093820	LEXINGTON BLUEGRASS AIRPORT KY US	20050418	250	117	25.0	11.7	77	53	0	2005	04	18	20YR Lagged Period	4/18/2005
GHCND:USW00093820	LEXINGTON BLUEGRASS AIRPORT KY US	20050419	261	122	26.1	12.2	79	54	0	2005	04	19	20YR Lagged Period	4/19/2005
GHCND:USW00093820	LEXINGTON BLUEGRASS AIRPORT KY US	20050420	256	128	25.6	12.8	78	55	0	2005	04	20	20YR Lagged Period	4/20/2005
GHCND:USW00093820	LEXINGTON BLUEGRASS AIRPORT KY US	20050421	222	122	22.2	12.2	72	54	2	2005	04	21	20YR Lagged Period	4/21/2005
GHCND:USW00093820	LEXINGTON BLUEGRASS AIRPORT KY US	20050422	222	111	22.2	11.1	72	52	3	2005	04	22	20YR Lagged Period	4/22/2005
GHCND:USW00093820	LEXINGTON BLUEGRASS AIRPORT KY US	20050423	117	11	11.7	1.1	53	34	21	2005	04	23	20YR Lagged Period	4/23/2005
GHCND:USW00093820	LEXINGTON BLUEGRASS AIRPORT KY US	20050424	100	0	10.0	-	50	32	24	2005	04	24	20YR Lagged Period	4/24/2005
GHCND:USW00093820	LEXINGTON BLUEGRASS AIRPORT KY US	20050425	172	44	17.2	4.4	63	40	19	2005	04	25	20YR Lagged Period	4/25/2005
GHCND:USW00093820	LEXINGTON BLUEGRASS AIRPORT KY US	20050426	150	56	15.0	5.6	59	42	14	2005	04	26	20YR Lagged Period	4/26/2005
GHCND:USW00093820	LEXINGTON BLUEGRASS AIRPORT KY US	20050427	128	39	12.8	3.9	55	39	18	2005	04	27	20YR Lagged Period	4/27/2005
GHCND:USW00093820	LEXINGTON BLUEGRASS AIRPORT KY US	20050428	156	39	15.6	3.9	60	39	15	2005	04	28	20YR Lagged Period	4/28/2005
GHCND:USW00093820	LEXINGTON BLUEGRASS AIRPORT KY US	20050429	150	89	15.0	8.9	59	48	11	2005	04	29	20YR Lagged Period	4/29/2005
GHCND:USW00093820	LEXINGTON BLUEGRASS AIRPORT KY US	20050430	139	72	13.9	7.2	57	45	14	2005	04	30	20YR Lagged Period	4/30/2005
GHCND:USW00093820	LEXINGTON BLUEGRASS AIRPORT KY US	20050501	161	17	16.1	1.7	61	35	17	2005	05	01	20YR Lagged Period	5/1/2005
GHCND:USW00093820	LEXINGTON BLUEGRASS AIRPORT KY US	20050502	117	50	11.7	5.0	53	43	18	2005	05	02	20YR Lagged Period	5/2/2005
GHCND:USW00093820	LEXINGTON BLUEGRASS AIRPORT KY US	20050503	139	0	13.9	-	57	32	20	2005	05	03	20YR Lagged Period	5/3/2005
GHCND:USW00093820	LEXINGTON BLUEGRASS AIRPORT KY US	20050504	167	11	16.7	1.1	62	34	17	2005	05	04	20YR Lagged Period	5/4/2005
GHCND:USW00093820	LEXINGTON BLUEGRASS AIRPORT KY US	20050505	206	61	20.6	6.1	69	43	9	2005	05	05	20YR Lagged Period	5/5/2005
GHCND:USW00093820	LEXINGTON BLUEGRASS AIRPORT KY US	20050506	211	72	21.1	7.2	70	45	7	2005	05	06	20YR Lagged Period	5/6/2005
GHCND:USW00093820	LEXINGTON BLUEGRASS AIRPORT KY US	20050507	256	83	25.6	8.3	78	47	2	2005	05	07	20YR Lagged Period	5/7/2005
GHCND:USW00093820	LEXINGTON BLUEGRASS AIRPORT KY US	20050508	267	106	26.7	10.6	80	51	0	2005	05	08	20YR Lagged Period	5/8/2005
GHCND:USW00093820	LEXINGTON BLUEGRASS AIRPORT KY US	20050509	278	128	27.8	12.8	82	55	0	2005	05	09	20YR Lagged Period	5/9/2005
GHCND:USW00093820	LEXINGTON BLUEGRASS AIRPORT KY US	20050510	261	156	26.1	15.6	79	60	0	2005	05	10	20YR Lagged Period	5/10/2005
GHCND:USW00093820	LEXINGTON BLUEGRASS AIRPORT KY US	20050511	294	150	29.4	15.0	85	59	0	2005	05	11	20YR Lagged Period	5/11/2005
GHCND:USW00093820	LEXINGTON BLUEGRASS AIRPORT KY US	20050512	250	156	25.0	15.6	77	60	0	2005	05	12	20YR Lagged Period	5/12/2005
GHCND:USW00093820	LEXINGTON BLUEGRASS AIRPORT KY US	20050513	306	139	30.6	13.9	87	57	0	2005	05	13	20YR Lagged Period	5/13/2005
GHCND:USW00093820	LEXINGTON BLUEGRASS AIRPORT KY US	20050514	211	133	21.1	13.3	70	56	2	2005	05	14	20YR Lagged Period	5/14/2005
GHCND:USW00093820	LEXINGTON BLUEGRASS AIRPORT KY US	20050515	172	78	17.2	7.8	63	46	10	2005	05	15	20YR Lagged Period	5/15/2005
GHCND:USW00093820	LEXINGTON BLUEGRASS AIRPORT KY US	20050516	172	50	17.2	5.0	63	41	13	2005	05	16	20YR Lagged Period	5/16/2005
GHCND:USW00093820	LEXINGTON BLUEGRASS AIRPORT KY US	20050517	211	78	21.1	7.8	70	46	7	2005	05	17	20YR Lagged Period	5/17/2005
GHCND:USW00093820	LEXINGTON BLUEGRASS AIRPORT KY US	20050518	267	94	26.7	9.4	80	49	0	2005	05	18	20YR Lagged Period	5/18/2005
GHCND:USW00093820	LEXINGTON BLUEGRASS AIRPORT KY US	20050519	272	150	27.2	15.0	81	59	0	2005	05	19	20YR Lagged Period	5/19/2005
GHCND:USW00093820	LEXINGTON BLUEGRASS AIRPORT KY US	20050520	233	144	23.3	14.4	74	58	0	2005	05	20	20YR Lagged Period	5/20/2005
GHCND:USW00093820	LEXINGTON BLUEGRASS AIRPORT KY US	20050521	228	106	22.8	10.6	73	51	3	2005	05	21	20YR Lagged Period	5/21/2005
GHCND:USW00093820	LEXINGTON BLUEGRASS AIRPORT KY US	20050522	239	100	23.9	10.0	75	50	2	2005	05	22	20YR Lagged Period	5/22/2005
GHCND:USW00093820	LEXINGTON BLUEGRASS AIRPORT KY US	20050523	256	139	25.6	13.9	78	57	0	2005	05	23	20YR Lagged Period	5/23/2005
GHCND:USW00093820	LEXINGTON BLUEGRASS AIRPORT KY US	20050524	200	106	20.0	10.6	68	51	5	2005	05	24	20YR Lagged Period	5/24/2005
GHCND:USW00093820	LEXINGTON BLUEGRASS AIRPORT KY US	20050525	200	89	20.0	8.9	68	48	7	2005	05	25	20YR Lagged Period	5/25/2005
GHCND:USW00093820	LEXINGTON BLUEGRASS AIRPORT KY US	20050526	239	83	23.9	8.3	75	47	4	2005	05	26	20YR Lagged Period	5/26/2005
GHCND:USW00093820	LEXINGTON BLUEGRASS AIRPORT KY US	20050527	250	133	25.0	13.3	77	56	0	2005	05	27	20YR Lagged Period	5/27/2005
GHCND:USW00093820	LEXINGTON BLUEGRASS AIRPORT KY US	20050528	239	122	23.9	12.2	75	54	0	2005	05	28	20YR Lagged Period	5/28/2005
GHCND:USW00093820	LEXINGTON BLUEGRASS AIRPORT KY US	20050529	256	111	25.6	11.1	78	52	0	2005	05	29	20YR Lagged Period	5/29/2005
GHCND:USW00093820	LEXINGTON BLUEGRASS AIRPORT KY US	20050530	233	139	23.3	13.9	74	57	0	2005	05	30	20YR Lagged Period	5/30/2005
GHCND:USW00093820	LEXINGTON BLUEGRASS AIRPORT KY US	20050531	250	122	25.0	12.2	77	54	0	2005	05	31	20YR Lagged Period	5/31/2005
GHCND:USW00093820	LEXINGTON BLUEGRASS AIRPORT KY US	20050601	267	150	26.7	15.0	80	59	0	2005	06	01	20YR Lagged Period	6/1/2005
GHCND:USW00093820	LEXINGTON BLUEGRASS AIRPORT KY US	20050602	217	144	21.7	14.4	71	58	0	2005	06	02	20YR Lagged Period	6/2/2005
GHCND:USW00093820	LEXINGTON BLUEGRASS AIRPORT KY US	20050603	256	172	25.6	17.2	78	63	0	2005	06	03	20YR Lagged Period	6/3/2005
GHCND:USW00093820	LEXINGTON BLUEGRASS AIRPORT KY US	20050604	289	178	28.9	17.8	84	64	0	2005	06	04	20YR Lagged Period	6/4/2005
GHCND:USW00093820	LEXINGTON BLUEGRASS AIRPORT KY US	20050605	322	189	32.2	18.9	90	66	0	2005	06	05	20YR Lagged Period	6/5/2005
GHCND:USW00093820	LEXINGTON BLUEGRASS AIRPORT KY US	20050606	328	211	32.8	21.1	91	70	0	2005	06	06	20YR Lagged Period	6/6/2005
GHCND:USW00093820	LEXINGTON BLUEGRASS AIRPORT KY US	20050607	283	189	28.3	18.9	83	66	0	2005	06	07	20YR Lagged Period	6/7/2005
GHCND:USW00093820	LEXINGTON BLUEGRASS AIRPORT KY US	20050608	317	189	31.7	18.9	89	66	0	2005	06	08	20YR Lagged Period	6/8/2005
GHCND:USW00093820	LEXINGTON BLUEGRASS AIRPORT KY US	20050609	317	206	31.7	20.6	89	69	0	2005	06	09	20YR Lagged Period	6/9/2005
GHCND:USW00093820	LEXINGTON BLUEGRASS AIRPORT KY US	20050610	306	211	30.6	21.1	87	70	0	2005	06	10	20YR Lagged Period	6/10/2005
GHCND:USW00093820	LEXINGTON BLUEGRASS AIRPORT KY US	20050611	261	211	26.1	21.1	79	70	0	2005	06	11	20YR Lagged Period	6/11/2005
GHCND:USW00093820	LEXINGTON BLUEGRASS AIRPORT KY US	20050612	300	217	30.0	21.7	86	71	0	2005	06	12	20YR Lagged Period	6/12/2005
GHCND:USW00093820	LEXINGTON BLUEGRASS AIRPORT KY US	20050613	289	217	28.9	21.7	84	71	0	2005	06	13	20YR Lagged Period	6/13/2005
GHCND:USW00093820	LEXINGTON BLUEGRASS AIRPORT KY US	20050614	317	200	31.7	20.0	89	68	0	2005	06	14	20YR Lagged Period	6/14/2005
GHCND:USW00093820	LEXINGTON BLUEGRASS AIRPORT KY US	20050615	278	167	27.8	16.7	82	62	0	2005	06	15	20YR Lagged Period	6/15/2005
GHCND:USW00093820	LEXINGTON BLUEGRASS AIRPORT KY US	20050616	250	144	25.0	14.4	77	58	0	2005	06	16	20YR Lagged Period	6/16/2005
GHCND:USW00093820	LEXINGTON BLUEGRASS AIRPORT KY US	20050617	261	111	26.1	11.1	79	52	0	2005	06	17	20YR Lagged Period	6/17/2005
GHCND:USW00093820	LEXINGTON BLUEGRASS AIRPORT KY US	20050618	250	139	25.0	13.9	77	57	0	2005	06	18	20YR Lagged Period	6/18/2005
GHCND:USW00093820	LEXINGTON BLUEGRASS AIRPORT KY US	20050619	272	139	27.2	13.9	81	57	0	2005	06	19	20YR Lagged Period	6/19/2005
GHCND:USW00093820	LEXINGTON BLUEGRASS AIRPORT KY US	20050620	272	139	27.2	13.9	81	57	0	2005	06	20	20YR Lagged Period	6/20/2005
GHCND:USW00093820	LEXINGTON BLUEGRASS AIRPORT KY US	20050621	278	150	27.8	15.0	82	59	0	2005	06	21	20YR Lagged Period	6/21/2005

GHCND:USW00093820	LEXINGTON BLUEGRASS AIRPORT KY US	20050622	317	178	31.7	17.8	89	64	0	2005	06	22	20YR Lagged Period	6/22/2005
GHCND:USW00093820	LEXINGTON BLUEGRASS AIRPORT KY US	20050623	317	144	31.7	14.4	89	58	0	2005	06	23	20YR Lagged Period	6/23/2005
GHCND:USW00093820	LEXINGTON BLUEGRASS AIRPORT KY US	20050624	333	178	33.3	17.8	92	64	0	2005	06	24	20YR Lagged Period	6/24/2005
GHCND:USW00093820	LEXINGTON BLUEGRASS AIRPORT KY US	20050625	344	178	34.4	17.8	94	64	0	2005	06	25	20YR Lagged Period	6/25/2005
GHCND:USW00093820	LEXINGTON BLUEGRASS AIRPORT KY US	20050626	339	206	33.9	20.6	93	69	0	2005	06	26	20YR Lagged Period	6/26/2005
GHCND:USW00093820	LEXINGTON BLUEGRASS AIRPORT KY US	20050627	328	222	32.8	22.2	91	72	0	2005	06	27	20YR Lagged Period	6/27/2005
GHCND:USW00093820	LEXINGTON BLUEGRASS AIRPORT KY US	20050628	328	211	32.8	21.1	91	70	0	2005	06	28	20YR Lagged Period	6/28/2005
GHCND:USW00093820	LEXINGTON BLUEGRASS AIRPORT KY US	20050629	322	211	32.2	21.1	90	70	0	2005	06	29	20YR Lagged Period	6/29/2005
GHCND:USW00093820	LEXINGTON BLUEGRASS AIRPORT KY US	20050630	344	211	34.4	21.1	94	70	0	2005	06	30	20YR Lagged Period	6/30/2005
GHCND:USW00093820	LEXINGTON BLUEGRASS AIRPORT KY US	20050701	317	200	31.7	20.0	89	68	0	2005	07	01	20YR Lagged Period	7/1/2005
GHCND:USW00093820	LEXINGTON BLUEGRASS AIRPORT KY US	20050702	306	172	30.6	17.2	87	63	0	2005	07	02	20YR Lagged Period	7/2/2005
GHCND:USW00093820	LEXINGTON BLUEGRASS AIRPORT KY US	20050703	333	183	33.3	18.3	92	65	0	2005	07	03	20YR Lagged Period	7/3/2005
GHCND:USW00093820	LEXINGTON BLUEGRASS AIRPORT KY US	20050704	339	211	33.9	21.1	93	70	0	2005	07	04	20YR Lagged Period	7/4/2005
GHCND:USW00093820	LEXINGTON BLUEGRASS AIRPORT KY US	20050705	294	206	29.4	20.6	85	69	0	2005	07	05	20YR Lagged Period	7/5/2005
GHCND:USW00093820	LEXINGTON BLUEGRASS AIRPORT KY US	20050706	311	200	31.1	20.0	88	68	0	2005	07	06	20YR Lagged Period	7/6/2005
GHCND:USW00093820	LEXINGTON BLUEGRASS AIRPORT KY US	20050707	289	200	28.9	20.0	84	68	0	2005	07	07	20YR Lagged Period	7/7/2005
GHCND:USW00093820	LEXINGTON BLUEGRASS AIRPORT KY US	20050708	311	178	31.1	17.8	88	64	0	2005	07	08	20YR Lagged Period	7/8/2005
GHCND:USW00093820	LEXINGTON BLUEGRASS AIRPORT KY US	20050709	328	172	32.8	17.2	91	63	0	2005	07	09	20YR Lagged Period	7/9/2005
GHCND:USW00093820	LEXINGTON BLUEGRASS AIRPORT KY US	20050710	333	189	33.3	18.9	92	66	0	2005	07	10	20YR Lagged Period	7/10/2005
GHCND:USW00093820	LEXINGTON BLUEGRASS AIRPORT KY US	20050711	272	222	27.2	22.2	81	72	0	2005	07	11	20YR Lagged Period	7/11/2005
GHCND:USW00093820	LEXINGTON BLUEGRASS AIRPORT KY US	20050712	256	200	25.6	20.0	78	68	0	2005	07	12	20YR Lagged Period	7/12/2005
GHCND:USW00093820	LEXINGTON BLUEGRASS AIRPORT KY US	20050713	228	194	22.8	19.4	73	67	0	2005	07	13	20YR Lagged Period	7/13/2005
GHCND:USW00093820	LEXINGTON BLUEGRASS AIRPORT KY US	20050714	261	206	26.1	20.6	79	69	0	2005	07	14	20YR Lagged Period	7/14/2005
GHCND:USW00093820	LEXINGTON BLUEGRASS AIRPORT KY US	20050715	289	217	28.9	21.7	84	71	0	2005	07	15	20YR Lagged Period	7/15/2005
GHCND:USW00093820	LEXINGTON BLUEGRASS AIRPORT KY US	20050716	278	222	27.8	22.2	82	72	0	2005	07	16	20YR Lagged Period	7/16/2005
GHCND:USW00093820	LEXINGTON BLUEGRASS AIRPORT KY US	20050717	289	222	28.9	22.2	84	72	0	2005	07	17	20YR Lagged Period	7/17/2005
GHCND:USW00093820	LEXINGTON BLUEGRASS AIRPORT KY US	20050718	311	211	31.1	21.1	88	70	0	2005	07	18	20YR Lagged Period	7/18/2005
GHCND:USW00093820	LEXINGTON BLUEGRASS AIRPORT KY US	20050719	300	222	30.0	22.2	86	72	0	2005	07	19	20YR Lagged Period	7/19/2005
GHCND:USW00093820	LEXINGTON BLUEGRASS AIRPORT KY US	20050720	317	217	31.7	21.7	89	71	0	2005	07	20	20YR Lagged Period	7/20/2005
GHCND:USW00093820	LEXINGTON BLUEGRASS AIRPORT KY US	20050721	333	217	33.3	21.7	92	71	0	2005	07	21	20YR Lagged Period	7/21/2005
GHCND:USW00093820	LEXINGTON BLUEGRASS AIRPORT KY US	20050722	306	206	30.6	20.6	87	69	0	2005	07	22	20YR Lagged Period	7/22/2005
GHCND:USW00093820	LEXINGTON BLUEGRASS AIRPORT KY US	20050723	322	211	32.2	21.1	90	70	0	2005	07	23	20YR Lagged Period	7/23/2005
GHCND:USW00093820	LEXINGTON BLUEGRASS AIRPORT KY US	20050724	328	211	32.8	21.1	91	70	0	2005	07	24	20YR Lagged Period	7/24/2005
GHCND:USW00093820	LEXINGTON BLUEGRASS AIRPORT KY US	20050725	344	228	34.4	22.8	94	73	0	2005	07	25	20YR Lagged Period	7/25/2005
GHCND:USW00093820	LEXINGTON BLUEGRASS AIRPORT KY US	20050726	344	244	34.4	24.4	94	76	0	2005	07	26	20YR Lagged Period	7/26/2005
GHCND:USW00093820	LEXINGTON BLUEGRASS AIRPORT KY US	20050727	300	194	30.0	19.4	86	67	0	2005	07	27	20YR Lagged Period	7/27/2005
GHCND:USW00093820	LEXINGTON BLUEGRASS AIRPORT KY US	20050728	294	183	29.4	18.3	85	65	0	2005	07	28	20YR Lagged Period	7/28/2005
GHCND:USW00093820	LEXINGTON BLUEGRASS AIRPORT KY US	20050729	311	172	31.1	17.2	88	63	0	2005	07	29	20YR Lagged Period	7/29/2005
GHCND:USW00093820	LEXINGTON BLUEGRASS AIRPORT KY US	20050730	328	183	32.8	18.3	91	65	0	2005	07	30	20YR Lagged Period	7/30/2005
GHCND:USW00093820	LEXINGTON BLUEGRASS AIRPORT KY US	20050731	333	183	33.3	18.3	92	65	0	2005	07	31	20YR Lagged Period	7/31/2005
GHCND:USW00093820	LEXINGTON BLUEGRASS AIRPORT KY US	20050801	344	200	34.4	20.0	94	68	0	2005	08	01	20YR Lagged Period	8/1/2005
GHCND:USW00093820	LEXINGTON BLUEGRASS AIRPORT KY US	20050802	350	189	35.0	18.9	95	66	0	2005	08	02	20YR Lagged Period	8/2/2005
GHCND:USW00093820	LEXINGTON BLUEGRASS AIRPORT KY US	20050803	350	194	35.0	19.4	95	67	0	2005	08	03	20YR Lagged Period	8/3/2005
GHCND:USW00093820	LEXINGTON BLUEGRASS AIRPORT KY US	20050804	361	194	36.1	19.4	97	67	0	2005	08	04	20YR Lagged Period	8/4/2005
GHCND:USW00093820	LEXINGTON BLUEGRASS AIRPORT KY US	20050805	333	211	33.3	21.1	92	70	0	2005	08	05	20YR Lagged Period	8/5/2005
GHCND:USW00093820	LEXINGTON BLUEGRASS AIRPORT KY US	20050806	311	211	31.1	21.1	88	70	0	2005	08	06	20YR Lagged Period	8/6/2005
GHCND:USW00093820	LEXINGTON BLUEGRASS AIRPORT KY US	20050807	333	200	33.3	20.0	92	68	0	2005	08	07	20YR Lagged Period	8/7/2005
GHCND:USW00093820	LEXINGTON BLUEGRASS AIRPORT KY US	20050808	311	194	31.1	19.4	88	67	0	2005	08	08	20YR Lagged Period	8/8/2005
GHCND:USW00093820	LEXINGTON BLUEGRASS AIRPORT KY US	20050809	333	183	33.3	18.3	92	65	0	2005	08	09	20YR Lagged Period	8/9/2005
GHCND:USW00093820	LEXINGTON BLUEGRASS AIRPORT KY US	20050810	350	189	35.0	18.9	95	66	0	2005	08	10	20YR Lagged Period	8/10/2005
GHCND:USW00093820	LEXINGTON BLUEGRASS AIRPORT KY US	20050811	361	211	36.1	21.1	97	70	0	2005	08	11	20YR Lagged Period	8/11/2005
GHCND:USW00093820	LEXINGTON BLUEGRASS AIRPORT KY US	20050812	367	222	36.7	22.2	98	72	0	2005	08	12	20YR Lagged Period	8/12/2005
GHCND:USW00093820	LEXINGTON BLUEGRASS AIRPORT KY US	20050813	361	217	36.1	21.7	97	71	0	2005	08	13	20YR Lagged Period	8/13/2005
GHCND:USW00093820	LEXINGTON BLUEGRASS AIRPORT KY US	20050814	339	200	33.9	20.0	93	68	0	2005	08	14	20YR Lagged Period	8/14/2005
GHCND:USW00093820	LEXINGTON BLUEGRASS AIRPORT KY US	20050815	322	206	32.2	20.6	90	69	0	2005	08	15	20YR Lagged Period	8/15/2005
GHCND:USW00093820	LEXINGTON BLUEGRASS AIRPORT KY US	20050816	267	222	26.7	22.2	80	72	0	2005	08	16	20YR Lagged Period	8/16/2005
GHCND:USW00093820	LEXINGTON BLUEGRASS AIRPORT KY US	20050817	294	200	29.4	20.0	85	68	0	2005	08	17	20YR Lagged Period	8/17/2005
GHCND:USW00093820	LEXINGTON BLUEGRASS AIRPORT KY US	20050818	289	217	28.9	21.7	84	71	0	2005	08	18	20YR Lagged Period	8/18/2005
GHCND:USW00093820	LEXINGTON BLUEGRASS AIRPORT KY US	20050819	344	206	34.4	20.6	94	69	0	2005	08	19	20YR Lagged Period	8/19/2005
GHCND:USW00093820	LEXINGTON BLUEGRASS AIRPORT KY US	20050820	356	233	35.6	23.3	96	74	0	2005	08	20	20YR Lagged Period	8/20/2005
GHCND:USW00093820	LEXINGTON BLUEGRASS AIRPORT KY US	20050821	333	206	33.3	20.6	92	69	0	2005	08	21	20YR Lagged Period	8/21/2005
GHCND:USW00093820	LEXINGTON BLUEGRASS AIRPORT KY US	20050822	317	178	31.7	17.8	89	64	0	2005	08	22	20YR Lagged Period	8/22/2005
GHCND:USW00093820	LEXINGTON BLUEGRASS AIRPORT KY US	20050823	283	167	28.3	16.7	83	62	0	2005	08	23	20YR Lagged Period	8/23/2005
GHCND:USW00093820	LEXINGTON BLUEGRASS AIRPORT KY US	20050824	294	150	29.4	15.0	85	59	0	2005	08	24	20YR Lagged Period	8/24/2005
GHCND:USW00093820	LEXINGTON BLUEGRASS AIRPORT KY US	20050825	328	156	32.8	15.6	91	60	0	2005	08	25	20YR Lagged Period	8/25/2005
GHCND:USW00093820	LEXINGTON BLUEGRASS AIRPORT KY US	20050826	272	217	27.2	21.7	81	71	0	2005	08	26	20YR Lagged Period	8/26/2005
GHCND:USW00093820	LEXINGTON BLUEGRASS AIRPORT KY US	20050827	283	217	28.3	21.7	83	71	0	2005	08	27	20YR Lagged Period	8/27/2005
GHCND:USW00093820	LEXINGTON BLUEGRASS AIRPORT KY US	20050828	300	200	30.0	20.0	86	68	0	2005	08	28	20YR Lagged Period	8/28/2005
GHCND:USW00093820	LEXINGTON BLUEGRASS AIRPORT KY US	20050829	222	206	22.2	20.6	72	69	0	2005	08	29	20YR Lagged Period	8/29/2005
GHCND:USW00093820	LEXINGTON BLUEGRASS AIRPORT KY US	20050830	228	211	22.8	21.1	73	70	0	2005	08	30	20YR Lagged Period	8/30/2005
GHCND:USW00093820	LEXINGTON BLUEGRASS AIRPORT KY US	20050831	278	183	27.8	18.3	82	65	0	2005	08	31	20YR Lagged Period	8/31/2005
GHCND:USW00093820	LEXINGTON BLUEGRASS AIRPORT KY US	20050901	289	156	28.9	15.6	84	60	0	2005	09	01	20YR Lagged Period	9/1/2005
GHCND:USW00093820	LEXINGTON BLUEGRASS AIRPORT KY US	20050902	289	178	28.9	17.8	84	64	0	2005	09	02	20YR Lagged Period	9/2/2005
GHCND:USW00093820	LEXINGTON BLUEGRASS AIRPORT KY US	20050903	278	150	27.8	15.0	82	59	0	2005	09	03	20YR Lagged Period	9/3/2005
GHCND:USW00093820	LEXINGTON BLUEGRASS AIRPORT KY US	20050904	267	144	26.7	14.4	80	58	0	2005	09	04	20YR Lagged Period	9/4/2005
GHCND:USW00093820	LEXINGTON BLUEGRASS AIRPORT KY US	20050905	278	144	27.8	14.4	82	58	0	2005	09	05	20YR Lagged Period	9/5/2005
GHCND:USW00093820	LEXINGTON BLUEGRASS AIRPORT KY US	20050906	283	167	28.3	16.7	83	62	0	2005	09	06	20YR Lagged Period	9/6/2005
GHCND:USW00093820	LEXINGTON BLUEGRASS AIRPORT KY US	20050907	283	150	28.3	15.0	83	59	0	2005	09	07	20YR Lagged Period	9/7/2005
GHCND:USW00093820	LEXINGTON BLUEGRASS AIRPORT KY US	20050908	283	139	28.3	13.9	83	57	0	2005	09	08	20YR Lagged Period	9/8/2005
GHCND:USW00093820	LEXINGTON BLUEGRASS AIRPORT KY US	20050909	294	172	29.4	17.2	85	63	0	2005	09	09	20YR Lagged Period	9/9/2005
GHCND:USW00093820	LEXINGTON BLUEGRASS AIRPORT KY US	20050910	306	172	30.6	17.2	87	63	0	2005	09	10	20YR Lagged Period	9/10/2005
GHCND:USW00093820	LEXINGTON BLUEGRASS AIRPORT KY US	20050911	311	172	31.1	17.2	88	63	0	2005	09	11	20YR Lagged Period	9/11/2005
GHCND:USW00093820	LEXINGTON BLUEGRASS AIRPORT KY US	20050912	306	156	30.6	15.6	87	60	0	2005	09	12	20YR Lagged Period	9/12/2005
GHCND:USW00093820	LEXINGTON BLUEGRASS AIRPORT KY US	20050913	294	161	29.4	16.1	85	61	0	2005	09	13	20YR Lagged Period	9/13/2005
GHCND:USW00093820	LEXINGTON BLUEGRASS AIRPORT KY US	20050914	289	167	28.9	16.7	84	62	0	2005	09	14	20YR Lagged Period	9/14/2005
GHCND:USW00093820	LEXINGTON BLUEGRASS AIRPORT KY US	20050915	300	172	30.0	17.2	86	63	0	2005	09	15	20YR Lagged Period	9/15/2005
GHCND:USW00093820	LEXINGTON BLUEGRASS AIRPORT KY US	20050916	283	194	28.3	19.4	83	67	0	2005	09	16	20YR Lagged Period	9/16/2005
GHCND:USW00093820	LEXINGTON BLUEGRASS AIRPORT KY US	20050917	239	172	23.9	17.2	75	63	0	2005	09	17	20YR Lagged Period	9/17/2005
GHCND:USW00093820	LEXINGTON BLUEGRASS AIRPORT KY US	20050918	261	156	26.1	15.6	79	60	0	2005	09	18	20YR Lagged Period	9/18/2005
GHCND:USW00093820	LEXINGTON BLUEGRASS AIRPORT KY US	20050919	311	150	31.1	15.0	88	59	0	2005	09	19	20YR Lagged Period	9/19/2005
GHCND:USW00093820	LEXINGTON BLUEGRASS AIRPORT KY US	20050920	267	172	26.7	17.2	80	63	0	2005	09	20	20YR Lagged Period	9/20/2005
GHCND:USW00093820	LEXINGTON BLUEGRASS AIRPORT KY US	20050921	300	150	30.0	15.0	86	59	0	2005	09	21	20YR Lagged Period	9/21/2005
GHCND:USW00093820	LEXINGTON BLUEGRASS AIRPORT KY US	20050922	317	167	31.7	16.7	89	62	0	2005	09	22	20YR Lagged Period	9/22/2005
GHCND:USW00093820	LEXINGTON BLUEGRASS AIRPORT KY US	20050923	317	206	31.7	20.6	89	69	0	2005	09	23	20YR Lagged Period	9/23/2005
GHCND:USW00093820	LEXINGTON BLUEGRASS AIRPORT KY US	20050924	311	200	31.1	20.0	88	68	0	2005	09	24	20YR Lagged Period	9/24/2005
GHCND:USW00093820	LEXINGTON BLUEGRASS AIRPORT KY US	20050925	283	217	28.3	21.7	83	71	0	2005	09	25	20YR Lagged Period	9/25/2005
GHCND:USW00093820	LEXINGTON BLUEGRASS AIRPORT KY US	20050926	244	172	24.4	17.2	76	63	0	2005	09	26	20YR Lagged Period	9/26/2005
GHCND:USW00093820	LEXINGTON BLUEGRASS AIRPORT KY US	20050927	239	139	23.9	13.9	75	57	0	2005	09	27	20YR Lagged Period	9/27/2005
GHCND:USW00093820	LEXINGTON BLUEGRASS AIRPORT KY US	20050928	289	111	28.9	11.1	84	52	0	2005	09	28	20YR Lagged Period	9/28/2005
GHCND:USW00093820	LEXINGTON BLUEGRASS AIRPORT KY US	20050929	239	89	23.9	8.9	75	48	3	2005	09	29	20YR Lagged Period	9/29/2005
GHCND:USW00093820	LEXINGTON BLUEGRASS AIRPORT KY US	20050930	222	61	22.2	6.1	72	43	7	2005	09	30	20YR Lagged Period	9/30/2005
GHCND:USW00093820	LEXINGTON BLUEGRASS AIRPORT KY US	20051001	267	117	26.7	11.7	80	53	0	2005	10	01	20YR Lagged Period	10/1/2005
GHCND:USW00093820	LEXINGTON BLUEGRASS AIRPORT KY US	20051002	294	167	29.4	16.7	85	62	0	2005	10	02	20YR Lagged Period	10/2/2005
GHCND:USW00093820	LEXINGTON BLUEGRASS AIRPORT KY US	20051003	306	167	30.6	16.7	87	62	0	2005	10	03	20YR Lagged Period	10/3/2005
GHCND:USW00093820	LEXINGTON BLUEGRASS AIRPORT KY US	20051004	300	161	30.0	16.1	86	61	0	2005	10	04	20YR Lagged Period	10/4/2005
GHCND:USW00093820	LEXINGTON BLUEGRASS AIRPORT KY US	20051005	294	156	29.4	15.6	85	60	0	2005	10	05	20YR Lagged Period	10/5/2005
GHCND:USW00093820	LEXINGTON BLUEGRASS AIRPORT KY US	20051006	300	161	30.0	16.1	86	61	0	2005	10	06	20YR Lagged Period	10/6/2005
GHCND:USW00093820	LEXINGTON BLUEGRASS AIRPORT KY US	20051007	178	111	17.8	11.1	64	52	7	2005	10	07	20YR Lagged Period	10/7/2005
GHCND:USW00093820	LEXINGTON BLUEGRASS AIRPORT KY US	20051008	139	106	13.9	10.6	57	51	11	2005	10	08	20YR Lagged Period	10/8/2005
GHCND:USW00093820	LEXINGTON BLUEGRASS AIRPORT KY US	20051009	133	100	13.3	10.0	56	50	12	2005	10	09	20YR Lagged Period	10/9/2005
GHCND:USW00093820	LEXINGTON BLUEGRASS AIRPORT KY US	20051010	194	111	19.4	11.1	67	52	5	2005	10	10	20YR Lagged Period	10/10/2005
GHCND:USW00093820	LEXINGTON BLUEGRASS AIRPORT KY US	20051011	222	144	22.2	14.4	72	58	0	2005	10	11	20YR Lagged Period	10/11/2005
GHCND:USW00093820	LEXINGTON BLUEGRASS AIRPORT KY US	20051012	228	133	22.8	13.3	73	56	0	2005	10	12	20YR Lagged Period	10/12/2005
GHCND:USW00093820	LEXINGTON BLUEGRASS AIRPORT KY US	20051013	222	117	22.2	11.7	72	53	2	2005	10	13	20YR Lagged Period	10/13/2005
GHCND:USW00093820	LEXINGTON BLUEGRASS AIRPORT KY US	20051014	239	100	23.9	10.0	75	50	2	2005	10	14	20YR Lagged Period	10/14/2005
GHCND:USW00093820	LEXINGTON BLUEGRASS AIRPORT KY US	20051015	239	100	23.9	10.0	75	50	2	2005	10	15	20YR Lagged Period	10/15/2005
GHCND:USW00093820	LEXINGTON BLUEGRASS AIRPORT KY US	20051016	189	28	18.9	2.8	66	37	13	2005	10	16	20YR Lagged Period	10/16/2005
GHCND:USW00093820	LEXINGTON BLUEGRASS AIRPORT KY US	20051017	217	44	21.7	4.4	71	40	9	2005	10	17	20YR Lagged Period	10/17/2005
GHCND:USW00093820	LEXINGTON BLUEGRASS AIRPORT KY US	20051018	250	117	25.0	11.7	77	53	0	2005	10	18	20YR Lagged Period	10/18/2005
GHCND:USW00093820	LEXINGTON BLUEGRASS AIRPORT KY US	20051019	289	100	28.9	10.0	84	50	0	2005	10	19	20YR Lagged Period	10/19/2005
GHCND:USW00093820	LEXINGTON BLUEGRASS AIRPORT KY US	20051020	261	133	26.1	13.3	79	56	0	2005	10	20	20YR Lagged Period	10/20/2005
GHCND:USW00093820	LEXINGTON BLUEGRASS AIRPORT KY US	20051021	189	100	18.9	10.0	66	50	7	2005	10	21	20YR Lagged Period	10/21/2005
GHCND:USW00093820	LEXINGTON BLUEGRASS AIRPORT KY US	20051022	150	78	15.0	7.8	59	46	12	2005	10	22	20YR Lagged Period	10/22/2005
GHCND:USW00093820	LEXINGTON BLUEGRASS AIRPORT KY US	20051023	100	28	10.0	2.8	50	37	21	2005	10	23	20YR Lagged Period	10/23/2005
GHCND:USW00093820	LEXINGTON BLUEGRASS AIRPORT KY US	20051024	83	6	8.3	0.6	47	33	25	2005	10	24	20YR Lagged Period	10/24/2005
GHCND:USW00093820	LEXINGTON BLUEGRASS AIRPORT KY US	20051025	89	56	8.9	5.6	48	42	20	2005	10	25	20YR Lagged Period	10/25/2005
GHCND:USW00093820	LEXINGTON BLUEGRASS AIRPORT KY US	20051026	128	11	12.8	1.1	55	34	20	2005	10	26	20YR Lagged Period	10/26/2005
GHCND:USW00093820	LEXINGTON BLUEGRASS AIRPORT KY US	20051027	122	0	12.2	-	54	32	22	2005	10	27	20YR Lagged Period	10/27/2005
GHCND:USW00093820	LEXINGTON BLUEGRASS AIRPORT KY US	20051028	111	6	11.1	0.6	52	33	22	2005	10	28	20YR Lagged Period	10/28/2005
GHCND:USW00093820	LEXINGTON BLUEGRASS AIRPORT KY US	20051029	133	-17	13.3	(1.7)	56	29	22	2005	10	29	20YR Lagged Period	10/29/2005
GHCND:USW00093820	LEXINGTON BLUEGRASS AIRPORT KY US	20051030	189	-6	18.9	(0.6)	66	31	16	2005	10	30	20YR Lagged Period	10/30/2005
GHCND:USW00093820	LEXINGTON BLUEGRASS AIRPORT KY US	20051031	206	67	20.6	6.7	69	44	8	2005	10	31	20YR Lagged Period	10/31/2005
GHCND:USW00093820	LEXINGTON BLUEGRASS AIRPORT KY US	20051101	117	39	11.7	3.9	53	39	19	2005	11	01	20YR Lagged Period	11/1/2005
GHCND:USW00093820	LEXINGTON BLUEGRASS AIRPORT KY US	20051102	178	6	17.8	0.6	64	33	16	2005	11	02	20YR Lagged Period	11/2/2005
GHCND:USW00093820	LEXINGTON BLUEGRASS AIRPORT KY US	20051103	222	67	22.2	6.7	72	44	7	2005	11	03	20YR Lagged Period	11/3/2005
GHCND:USW00093820	LEXINGTON BLUEGRASS AIRPORT KY US	20051104	206	122	20.6	12.2	69	54	3	2005	11	04	20YR Lagged Period	11/4/2005
GHCND:USW00093820	LEXINGTON BLUEGRASS AIRPORT KY US	20051105	244	122	24.4	12.2	76	54	0	2005	11	05	20YR Lagged Period	11/5/2005
GHCND:USW00093820	LEXINGTON BLUEGRASS AIRPORT KY US	20051106	211	78	21.1	7.8	70	46	7	2005	11	06	20YR Lagged Period	11/6/2005
GHCND:USW00093820	LEXINGTON BLUEGRASS AIRPORT KY US	20051107	178	33	17.8	3.3	64	38	14	2005	11	07	20YR Lagged Period	11/7/2005
GHCND:USW00093820	LEXINGTON BLUEGRASS AIRPORT KY US	20051108	239	122	23.9	12.2	75	54	0	2005	11	08	20YR Lagged Period	11/8/2005
GHCND:USW00093820	LEXINGTON BLUEGRASS AIRPORT KY US	20051109	239	106	23.9	10.6	75	51	2	2005	11	09	20YR Lagged Period	11/9/2005
GHCND:USW00093820	LEXINGTON BLUEGRASS AIRPORT KY US	20051110	111	22	11.1	2.2	52	36	21	2005	11	10	20YR Lagged Period	11/10/2005
GHCND:USW00093820	LEXINGTON BLUEGRASS AIRPORT KY US	20051111	139	-33	13.9	(3.3)	57	26	23	2005	11	11	20YR Lagged Period	11/11/2005
GHCND:USW00093820	LEXINGTON BLUEGRASS AIRPORT KY US	20051112	206	39	20.6	3.9	69	39	11	2005	11	12	20YR Lagged Period	11/12/2005
GHCND:USW00093820	LEXINGTON BLUEGRASS AIRPORT KY US	20051113	150	106	15.0	10.6	59	51	10	2005	11	13	20YR Lagged Period	11/13/2005
GHCND:USW00093820	LEXINGTON BLUEGRASS AIRPORT KY US	20051114	167	50	16.7	5.0	62	41	13	2005	11	14	20YR Lagged Period	11/14/2005
GHCND:USW00093820	LEXINGTON BLUEGRASS AIRPORT KY US	20051115	217	117	21.7	11.7	71	53	3	2005	11	15	20YR Lagged Period	11/15/2005
GHCND:USW00093820	LEXINGTON BLUEGRASS AIRPORT KY US	20051116	117	-33	11.7	(3.3)	53	26	25	2005	11	16	20YR Lagged Period	11/16/2005
GHCND:USW00093820	LEXINGTON BLUEGRASS AIRPORT KY US	20051117	11	-61	1.1	(6.1)	34	21	37	2005	11	17	20YR Lagged Period	11/17/2005
GHCND:USW00093820	LEXINGTON BLUEGRASS AIRPORT KY US	20051118	72	-89	7.2	(8.9)	45	16	34	2005	11	18	20YR Lagged Period	11/18/2005
GHCND:USW00093820	LEXINGTON BLUEGRASS AIRPORT KY US	20051119	128	-17	12.8	(1.7)	55	29	23	2005	11	19	20YR Lagged Period	11/19/2005
GHCND:USW00093820	LEXINGTON BLUEGRASS AIRPORT KY US	20051120	139	28	13.9	2.8	57	37	18	2005	11	20	20YR Lagged Period	11/20/2005
GHCND:USW00093820	LEXINGTON BLUEGRASS AIRPORT KY US	20051121	100	-6	10.0	(0.6)	50	31	24	2005	11	21	20YR Lagged Period	11/21/2005
GHCND:USW00093820	LEXINGTON BLUEGRASS AIRPORT KY US	20051122	61	-28	6.1	(2.8)	43	27	30	2005	11	22	20YR Lagged Period	11/22/2005
GHCND:USW00093820	LEXINGTON BLUEGRASS AIRPORT KY US	20051123	111	-44	11.1	(4.4)	52	24	27	2005	11	23	20YR Lagged Period	11/23/2005
GHCND:USW00093820	LEXINGTON BLUEGRASS AIRPORT KY US	20051124	89	-89	8.9	(8.9)	48	16	33	2005	11	24	20YR Lagged Period	11/24/2005
GHCND:USW00093820	LEXINGTON BLUEGRASS AIRPORT KY US	20051125	-6	-112	(0.6)	(11.1)	31	12	43	2005	11	25	20YR Lagged Period	11/25/2005
GHCND:USW00093820	LEXINGTON BLUEGRASS AIRPORT KY US	20051126	133	-39	13.3	(3.9)	56	25	24	2005	11	26	20YR Lagged Period	11/26/2005
GHCND:USW00093820	LEXINGTON BLUEGRASS AIRPORT KY US	20051127	178	100	17.8	10.0	64	50	8	2005	11	27	20YR Lagged Period	11/27/2005
GHCND:USW00093820	LEXINGTON BLUEGRASS AIRPORT KY US	20051128	217	89	21.7	8.9	71	48	5	2005	11	28	20YR Lagged Period	11/28/2005
GHCND:USW00093820	LEXINGTON BLUEGRASS AIRPORT KY US	20051129	100	17	10.0	1.7	50	35	22	2005	11	29	20YR Lagged Period	11/29/2005
GHCND:USW00093820	LEXINGTON BLUEGRASS AIRPORT KY US	20051130	50	-11	5.0	(1.1)	41	30	29	2005	11	30	20YR Lagged Period	11/30/2005
GHCND:USW00093820	LEXINGTON BLUEGRASS AIRPORT KY US	20051201	61	-39	6.1	(3.9)	43	25	31	2005	12	01	20YR Lagged Period	12/1/2005
GHCND:USW00093820	LEXINGTON BLUEGRASS AIRPORT KY US	20051202	0	-67	-	(6.7)	32	20	39	2005	12	02	20YR Lagged Period	12/2/2005
GHCND:USW00093820	LEXINGTON BLUEGRASS AIRPORT KY US	20051203	67	-28	6.7	(2.8)	44	27	29	2005	12	03	20YR Lagged Period	12/3/2005
GHCND:USW00093820	LEXINGTON BLUEGRASS AIRPORT KY US	20051204	100	-11	10.0	(1.1)	50	30	25	2005	12	04	20YR Lagged Period	12/4/2005
GHCND:USW00093820	LEXINGTON BLUEGRASS AIRPORT KY US	20051205	-11	-67	(1.1)	(6.7)	30	20	40	2005	12	05	20YR Lagged Period	12/5/2005
GHCND:USW00093820	LEXINGTON BLUEGRASS AIRPORT KY US	20051206	0	-83	-	(8.3)	37	17	40	2005	12	06	20YR Lagged Period	12/6/2005
GHCND:USW00093820	LEXINGTON BLUEGRASS AIRPORT KY US	20051207	6	-89	0.6	(8.9)	33	16	40	2005	12	07	20YR Lagged Period	12/7/2005
GHCND:USW00093820	LEXINGTON BLUEGRASS AIRPORT KY US	20051208	17	-61	1.7	(6.1)	35	21	37	2005	12	08	20YR Lagged Period	12/8/2005

GHCND:USW00093820	LEXINGTON BLUEGRASS AIRPORT KY US	20051209	-17	-89	(1.7)	(8.9)	29	16	42	2005	12	09	20YR Lagged Period	12/9/2005
GHCND:USW00093820	LEXINGTON BLUEGRASS AIRPORT KY US	20051210	17	-83	1.7	(8.3)	35	17	39	2005	12	10	20YR Lagged Period	12/10/2005
GHCND:USW00093820	LEXINGTON BLUEGRASS AIRPORT KY US	20051211	22	0	2.2	-	36	32	31	2005	12	11	20YR Lagged Period	12/11/2005
GHCND:USW00093820	LEXINGTON BLUEGRASS AIRPORT KY US	20051212	11	-72	1.1	(7.2)	34	19	38	2005	12	12	20YR Lagged Period	12/12/2005
GHCND:USW00093820	LEXINGTON BLUEGRASS AIRPORT KY US	20051213	17	-83	1.7	(8.3)	35	17	39	2005	12	13	20YR Lagged Period	12/13/2005
GHCND:USW00093820	LEXINGTON BLUEGRASS AIRPORT KY US	20051214	50	-17	5.0	(1.7)	41	29	30	2005	12	14	20YR Lagged Period	12/14/2005
GHCND:USW00093820	LEXINGTON BLUEGRASS AIRPORT KY US	20051215	50	-11	5.0	(1.1)	41	30	29	2005	12	15	20YR Lagged Period	12/15/2005
GHCND:USW00093820	LEXINGTON BLUEGRASS AIRPORT KY US	20051216	39	-22	3.9	(2.2)	39	28	31	2005	12	16	20YR Lagged Period	12/16/2005
GHCND:USW00093820	LEXINGTON BLUEGRASS AIRPORT KY US	20051217	61	-44	6.1	(4.4)	43	24	31	2005	12	17	20YR Lagged Period	12/17/2005
GHCND:USW00093820	LEXINGTON BLUEGRASS AIRPORT KY US	20051218	56	-39	5.6	(3.9)	42	25	31	2005	12	18	20YR Lagged Period	12/18/2005
GHCND:USW00093820	LEXINGTON BLUEGRASS AIRPORT KY US	20051219	-17	-94	(1.7)	(9.4)	29	15	43	2005	12	19	20YR Lagged Period	12/19/2005
GHCND:USW00093820	LEXINGTON BLUEGRASS AIRPORT KY US	20051220	-11	-128	(1.1)	(12.8)	30	9	45	2005	12	20	20YR Lagged Period	12/20/2005
GHCND:USW00093820	LEXINGTON BLUEGRASS AIRPORT KY US	20051221	22	-94	2.2	(9.4)	36	15	39	2005	12	21	20YR Lagged Period	12/21/2005
GHCND:USW00093820	LEXINGTON BLUEGRASS AIRPORT KY US	20051222	33	-61	3.3	(6.1)	38	21	35	2005	12	22	20YR Lagged Period	12/22/2005
GHCND:USW00093820	LEXINGTON BLUEGRASS AIRPORT KY US	20051223	117	-22	11.7	(2.2)	53	28	24	2005	12	23	20YR Lagged Period	12/23/2005
GHCND:USW00093820	LEXINGTON BLUEGRASS AIRPORT KY US	20051224	111	11	11.1	1.1	52	34	22	2005	12	24	20YR Lagged Period	12/24/2005
GHCND:USW00093820	LEXINGTON BLUEGRASS AIRPORT KY US	20051225	89	6	8.9	0.6	48	33	24	2005	12	25	20YR Lagged Period	12/25/2005
GHCND:USW00093820	LEXINGTON BLUEGRASS AIRPORT KY US	20051226	22	6	2.2	0.6	36	33	30	2005	12	26	20YR Lagged Period	12/26/2005
GHCND:USW00093820	LEXINGTON BLUEGRASS AIRPORT KY US	20051227	128	-6	12.8	(0.6)	55	31	22	2005	12	27	20YR Lagged Period	12/27/2005
GHCND:USW00093820	LEXINGTON BLUEGRASS AIRPORT KY US	20051228	167	22	16.7	2.2	62	36	16	2005	12	28	20YR Lagged Period	12/28/2005
GHCND:USW00093820	LEXINGTON BLUEGRASS AIRPORT KY US	20051229	22	11	2.2	1.1	36	34	30	2005	12	29	20YR Lagged Period	12/29/2005
GHCND:USW00093820	LEXINGTON BLUEGRASS AIRPORT KY US	20051230	56	17	5.6	1.7	42	35	26	2005	12	30	20YR Lagged Period	12/30/2005
GHCND:USW00093820	LEXINGTON BLUEGRASS AIRPORT KY US	20051231	89	-11	8.9	(1.1)	48	30	26	2005	12	31	20YR Lagged Period	12/31/2005
GHCND:USW00093820	LEXINGTON BLUEGRASS AIRPORT KY US	20060101	150	-22	15.0	(2.2)	59	28	21	2006	01	01	20YR Lagged Period	1/1/2006
GHCND:USW00093820	LEXINGTON BLUEGRASS AIRPORT KY US	20060102	194	94	19.4	9.4	67	49	7	2006	01	02	20YR Lagged Period	1/2/2006
GHCND:USW00093820	LEXINGTON BLUEGRASS AIRPORT KY US	20060103	94	56	9.4	5.6	49	42	19	2006	01	03	20YR Lagged Period	1/3/2006
GHCND:USW00093820	LEXINGTON BLUEGRASS AIRPORT KY US	20060104	150	56	15.0	5.6	59	42	14	2006	01	04	20YR Lagged Period	1/4/2006
GHCND:USW00093820	LEXINGTON BLUEGRASS AIRPORT KY US	20060105	56	17	5.6	1.7	42	35	26	2006	01	05	20YR Lagged Period	1/5/2006
GHCND:USW00093820	LEXINGTON BLUEGRASS AIRPORT KY US	20060106	17	-17	1.7	(1.7)	35	29	33	2006	01	06	20YR Lagged Period	1/6/2006
GHCND:USW00093820	LEXINGTON BLUEGRASS AIRPORT KY US	20060107	67	-28	6.7	(2.8)	44	27	29	2006	01	07	20YR Lagged Period	1/7/2006
GHCND:USW00093820	LEXINGTON BLUEGRASS AIRPORT KY US	20060108	178	17	17.8	1.7	64	35	15	2006	01	08	20YR Lagged Period	1/8/2006
GHCND:USW00093820	LEXINGTON BLUEGRASS AIRPORT KY US	20060109	167	6	16.7	0.6	62	33	17	2006	01	09	20YR Lagged Period	1/9/2006
GHCND:USW00093820	LEXINGTON BLUEGRASS AIRPORT KY US	20060110	128	0	12.8	-	55	32	21	2006	01	10	20YR Lagged Period	1/10/2006
GHCND:USW00093820	LEXINGTON BLUEGRASS AIRPORT KY US	20060111	100	33	10.0	3.3	50	38	21	2006	01	11	20YR Lagged Period	1/11/2006
GHCND:USW00093820	LEXINGTON BLUEGRASS AIRPORT KY US	20060112	139	11	13.9	1.1	57	34	19	2006	01	12	20YR Lagged Period	1/12/2006
GHCND:USW00093820	LEXINGTON BLUEGRASS AIRPORT KY US	20060113	133	0	13.3	-	56	32	21	2006	01	13	20YR Lagged Period	1/13/2006
GHCND:USW00093820	LEXINGTON BLUEGRASS AIRPORT KY US	20060114	33	-22	3.3	(2.2)	38	28	32	2006	01	14	20YR Lagged Period	1/14/2006
GHCND:USW00093820	LEXINGTON BLUEGRASS AIRPORT KY US	20060115	50	-56	5.0	(5.6)	41	22	33	2006	01	15	20YR Lagged Period	1/15/2006
GHCND:USW00093820	LEXINGTON BLUEGRASS AIRPORT KY US	20060116	128	11	12.8	1.1	55	34	20	2006	01	16	20YR Lagged Period	1/16/2006
GHCND:USW00093820	LEXINGTON BLUEGRASS AIRPORT KY US	20060117	133	-17	13.3	(1.7)	56	29	22	2006	01	17	20YR Lagged Period	1/17/2006
GHCND:USW00093820	LEXINGTON BLUEGRASS AIRPORT KY US	20060118	11	-33	1.1	(3.3)	34	26	35	2006	01	18	20YR Lagged Period	1/18/2006
GHCND:USW00093820	LEXINGTON BLUEGRASS AIRPORT KY US	20060119	161	0	16.1	-	61	32	18	2006	01	19	20YR Lagged Period	1/19/2006
GHCND:USW00093820	LEXINGTON BLUEGRASS AIRPORT KY US	20060120	172	89	17.2	8.9	63	48	9	2006	01	20	20YR Lagged Period	1/20/2006
GHCND:USW00093820	LEXINGTON BLUEGRASS AIRPORT KY US	20060121	144	11	14.4	1.1	58	34	19	2006	01	21	20YR Lagged Period	1/21/2006
GHCND:USW00093820	LEXINGTON BLUEGRASS AIRPORT KY US	20060122	50	0	5.0	-	41	32	28	2006	01	22	20YR Lagged Period	1/22/2006
GHCND:USW00093820	LEXINGTON BLUEGRASS AIRPORT KY US	20060123	72	-22	7.2	(2.2)	45	28	28	2006	01	23	20YR Lagged Period	1/23/2006
GHCND:USW00093820	LEXINGTON BLUEGRASS AIRPORT KY US	20060124	117	-28	11.7	(2.8)	53	27	25	2006	01	24	20YR Lagged Period	1/24/2006
GHCND:USW00093820	LEXINGTON BLUEGRASS AIRPORT KY US	20060125	33	-22	3.3	(2.2)	38	28	32	2006	01	25	20YR Lagged Period	1/25/2006
GHCND:USW00093820	LEXINGTON BLUEGRASS AIRPORT KY US	20060126	50	-28	5.0	(2.8)	41	27	31	2006	01	26	20YR Lagged Period	1/26/2006
GHCND:USW00093820	LEXINGTON BLUEGRASS AIRPORT KY US	20060127	117	-28	11.7	(2.8)	53	27	25	2006	01	27	20YR Lagged Period	1/27/2006
GHCND:USW00093820	LEXINGTON BLUEGRASS AIRPORT KY US	20060128	156	56	15.6	5.6	60	42	14	2006	01	28	20YR Lagged Period	1/28/2006
GHCND:USW00093820	LEXINGTON BLUEGRASS AIRPORT KY US	20060129	156	67	15.6	6.7	60	44	13	2006	01	29	20YR Lagged Period	1/29/2006
GHCND:USW00093820	LEXINGTON BLUEGRASS AIRPORT KY US	20060130	89	28	8.9	2.8	48	37	22	2006	01	30	20YR Lagged Period	1/30/2006
GHCND:USW00093820	LEXINGTON BLUEGRASS AIRPORT KY US	20060131	33	-11	3.3	(1.1)	38	30	31	2006	01	31	20YR Lagged Period	1/31/2006
GHCND:USW00093820	LEXINGTON BLUEGRASS AIRPORT KY US	20060201	128	-22	12.8	(2.2)	55	28	23	2006	02	01	20YR Lagged Period	2/1/2006
GHCND:USW00093820	LEXINGTON BLUEGRASS AIRPORT KY US	20060202	122	61	12.2	6.1	54	43	16	2006	02	02	20YR Lagged Period	2/2/2006
GHCND:USW00093820	LEXINGTON BLUEGRASS AIRPORT KY US	20060203	122	56	12.2	5.6	54	42	17	2006	02	03	20YR Lagged Period	2/3/2006
GHCND:USW00093820	LEXINGTON BLUEGRASS AIRPORT KY US	20060204	78	-33	7.8	(3.3)	46	26	29	2006	02	04	20YR Lagged Period	2/4/2006
GHCND:USW00093820	LEXINGTON BLUEGRASS AIRPORT KY US	20060205	-33	-67	(3.3)	(6.7)	26	20	42	2006	02	05	20YR Lagged Period	2/5/2006
GHCND:USW00093820	LEXINGTON BLUEGRASS AIRPORT KY US	20060206	33	-83	3.3	(8.3)	38	17	37	2006	02	06	20YR Lagged Period	2/6/2006
GHCND:USW00093820	LEXINGTON BLUEGRASS AIRPORT KY US	20060207	39	-67	3.9	(6.7)	39	20	35	2006	02	07	20YR Lagged Period	2/7/2006
GHCND:USW00093820	LEXINGTON BLUEGRASS AIRPORT KY US	20060208	39	-33	3.9	(3.3)	39	26	32	2006	02	08	20YR Lagged Period	2/8/2006
GHCND:USW00093820	LEXINGTON BLUEGRASS AIRPORT KY US	20060209	6	-61	0.6	(6.1)	33	21	38	2006	02	09	20YR Lagged Period	2/9/2006
GHCND:USW00093820	LEXINGTON BLUEGRASS AIRPORT KY US	20060210	61	-50	6.1	(5.0)	43	23	32	2006	02	10	20YR Lagged Period	2/10/2006
GHCND:USW00093820	LEXINGTON BLUEGRASS AIRPORT KY US	20060211	22	-6	2.2	(0.6)	36	31	31	2006	02	11	20YR Lagged Period	2/11/2006
GHCND:USW00093820	LEXINGTON BLUEGRASS AIRPORT KY US	20060212	0	-39	-	(3.9)	32	25	36	2006	02	12	20YR Lagged Period	2/12/2006
GHCND:USW00093820	LEXINGTON BLUEGRASS AIRPORT KY US	20060213	-6	-72	(0.6)	(7.2)	31	19	40	2006	02	13	20YR Lagged Period	2/13/2006
GHCND:USW00093820	LEXINGTON BLUEGRASS AIRPORT KY US	20060214	111	-17	11.1	(1.7)	52	29	24	2006	02	14	20YR Lagged Period	2/14/2006
GHCND:USW00093820	LEXINGTON BLUEGRASS AIRPORT KY US	20060215	156	22	15.6	2.2	60	36	17	2006	02	15	20YR Lagged Period	2/15/2006
GHCND:USW00093820	LEXINGTON BLUEGRASS AIRPORT KY US	20060216	200	111	20.0	11.1	68	52	5	2006	02	16	20YR Lagged Period	2/16/2006
GHCND:USW00093820	LEXINGTON BLUEGRASS AIRPORT KY US	20060217	144	-33	14.4	(3.3)	58	26	23	2006	02	17	20YR Lagged Period	2/17/2006
GHCND:USW00093820	LEXINGTON BLUEGRASS AIRPORT KY US	20060218	-33	-133	(3.3)	(13.3)	26	8	48	2006	02	18	20YR Lagged Period	2/18/2006
GHCND:USW00093820	LEXINGTON BLUEGRASS AIRPORT KY US	20060219	-61	-156	(6.1)	(15.6)	21	4	52	2006	02	19	20YR Lagged Period	2/19/2006
GHCND:USW00093820	LEXINGTON BLUEGRASS AIRPORT KY US	20060220	-17	-67	(1.7)	(6.7)	29	20	40	2006	02	20	20YR Lagged Period	2/20/2006
GHCND:USW00093820	LEXINGTON BLUEGRASS AIRPORT KY US	20060221	72	-28	7.2	(2.8)	45	27	29	2006	02	21	20YR Lagged Period	2/21/2006
GHCND:USW00093820	LEXINGTON BLUEGRASS AIRPORT KY US	20060222	61	28	6.1	2.8	43	37	25	2006	02	22	20YR Lagged Period	2/22/2006
GHCND:USW00093820	LEXINGTON BLUEGRASS AIRPORT KY US	20060223	122	-22	12.2	(2.2)	54	28	24	2006	02	23	20YR Lagged Period	2/23/2006
GHCND:USW00093820	LEXINGTON BLUEGRASS AIRPORT KY US	20060224	100	-28	10.0	(2.8)	50	27	26	2006	02	24	20YR Lagged Period	2/24/2006
GHCND:USW00093820	LEXINGTON BLUEGRASS AIRPORT KY US	20060225	139	-22	13.9	(2.2)	57	28	22	2006	02	25	20YR Lagged Period	2/25/2006
GHCND:USW00093820	LEXINGTON BLUEGRASS AIRPORT KY US	20060226	28	-72	2.8	(7.2)	37	19	37	2006	02	26	20YR Lagged Period	2/26/2006
GHCND:USW00093820	LEXINGTON BLUEGRASS AIRPORT KY US	20060227	111	-50	11.1	(5.0)	52	23	27	2006	02	27	20YR Lagged Period	2/27/2006
GHCND:USW00093820	LEXINGTON BLUEGRASS AIRPORT KY US	20060228	172	39	17.2	3.9	63	39	14	2006	02	28	20YR Lagged Period	2/28/2006
GHCND:USW00093820	LEXINGTON BLUEGRASS AIRPORT KY US	20060301	217	106	21.7	10.6	71	51	4	2006	03	01	20YR Lagged Period	3/1/2006
GHCND:USW00093820	LEXINGTON BLUEGRASS AIRPORT KY US	20060302	189	33	18.9	3.3	66	38	13	2006	03	02	20YR Lagged Period	3/2/2006
GHCND:USW00093820	LEXINGTON BLUEGRASS AIRPORT KY US	20060303	61	-17	6.1	(1.7)	43	29	29	2006	03	03	20YR Lagged Period	3/3/2006
GHCND:USW00093820	LEXINGTON BLUEGRASS AIRPORT KY US	20060304	61	-72	6.1	(7.2)	43	19	34	2006	03	04	20YR Lagged Period	3/4/2006
GHCND:USW00093820	LEXINGTON BLUEGRASS AIRPORT KY US	20060305	83	-50	8.3	(5.0)	47	23	30	2006	03	05	20YR Lagged Period	3/5/2006
GHCND:USW00093820	LEXINGTON BLUEGRASS AIRPORT KY US	20060306	56	17	5.6	1.7	42	35	26	2006	03	06	20YR Lagged Period	3/6/2006
GHCND:USW00093820	LEXINGTON BLUEGRASS AIRPORT KY US	20060307	94	-28	9.4	(2.8)	49	27	27	2006	03	07	20YR Lagged Period	3/7/2006
GHCND:USW00093820	LEXINGTON BLUEGRASS AIRPORT KY US	20060308	150	33	15.0	3.3	59	38	16	2006	03	08	20YR Lagged Period	3/8/2006
GHCND:USW00093820	LEXINGTON BLUEGRASS AIRPORT KY US	20060309	200	122	20.0	12.2	68	54	4	2006	03	09	20YR Lagged Period	3/9/2006
GHCND:USW00093820	LEXINGTON BLUEGRASS AIRPORT KY US	20060310	156	72	15.6	7.2	60	45	12	2006	03	10	20YR Lagged Period	3/10/2006
GHCND:USW00093820	LEXINGTON BLUEGRASS AIRPORT KY US	20060311	150	61	15.0	6.1	59	43	14	2006	03	11	20YR Lagged Period	3/11/2006
GHCND:USW00093820	LEXINGTON BLUEGRASS AIRPORT KY US	20060312	183	133	18.3	13.3	65	56	4	2006	03	12	20YR Lagged Period	3/12/2006
GHCND:USW00093820	LEXINGTON BLUEGRASS AIRPORT KY US	20060313	217	61	21.7	6.1	71	43	8	2006	03	13	20YR Lagged Period	3/13/2006
GHCND:USW00093820	LEXINGTON BLUEGRASS AIRPORT KY US	20060314	94	11	9.4	1.1	49	34	23	2006	03	14	20YR Lagged Period	3/14/2006
GHCND:USW00093820	LEXINGTON BLUEGRASS AIRPORT KY US	20060315	117	-11	11.7	(1.1)	53	30	23	2006	03	15	20YR Lagged Period	3/15/2006
GHCND:USW00093820	LEXINGTON BLUEGRASS AIRPORT KY US	20060316	172	33	17.2	3.3	63	38	14	2006	03	16	20YR Lagged Period	3/16/2006
GHCND:USW00093820	LEXINGTON BLUEGRASS AIRPORT KY US	20060317	117	0	11.7	-	53	32	22	2006	03	17	20YR Lagged Period	3/17/2006
GHCND:USW00093820	LEXINGTON BLUEGRASS AIRPORT KY US	20060318	83	-39	8.3	(3.9)	47	25	29	2006	03	18	20YR Lagged Period	3/18/2006
GHCND:USW00093820	LEXINGTON BLUEGRASS AIRPORT KY US	20060319	67	-39	6.7	(3.9)	44	25	30	2006	03	19	20YR Lagged Period	3/19/2006
GHCND:USW00093820	LEXINGTON BLUEGRASS AIRPORT KY US	20060320	72	6	7.2	0.6	45	33	26	2006	03	20	20YR Lagged Period	3/20/2006
GHCND:USW00093820	LEXINGTON BLUEGRASS AIRPORT KY US	20060321	44	-44	4.4	(4.4)	40	24	33	2006	03	21	20YR Lagged Period	3/21/2006
GHCND:USW00093820	LEXINGTON BLUEGRASS AIRPORT KY US	20060322	56	-72	5.6	(7.2)	42	19	34	2006	03	22	20YR Lagged Period	3/22/2006
GHCND:USW00093820	LEXINGTON BLUEGRASS AIRPORT KY US	20060323	89	-50	8.9	(5.0)	48	23	29	2006	03	23	20YR Lagged Period	3/23/2006
GHCND:USW00093820	LEXINGTON BLUEGRASS AIRPORT KY US	20060324	72	6	7.2	0.6	45	33	26	2006	03	24	20YR Lagged Period	3/24/2006
GHCND:USW00093820	LEXINGTON BLUEGRASS AIRPORT KY US	20060325	61	-6	6.1	(0.6)	43	31	28	2006	03	25	20YR Lagged Period	3/25/2006
GHCND:USW00093820	LEXINGTON BLUEGRASS AIRPORT KY US	20060326	94	-33	9.4	(3.3)	49	26	27	2006	03	26	20YR Lagged Period	3/26/2006
GHCND:USW00093820	LEXINGTON BLUEGRASS AIRPORT KY US	20060327	128	-17	12.8	(1.7)	55	29	23	2006	03	27	20YR Lagged Period	3/27/2006
GHCND:USW00093820	LEXINGTON BLUEGRASS AIRPORT KY US	20060328	117	39	11.7	3.9	53	39	19	2006	03	28	20YR Lagged Period	3/28/2006
GHCND:USW00093820	LEXINGTON BLUEGRASS AIRPORT KY US	20060329	156	6	15.6	0.6	60	33	18	2006	03	29	20YR Lagged Period	3/29/2006
GHCND:USW00093820	LEXINGTON BLUEGRASS AIRPORT KY US	20060330	228	61	22.8	6.1	73	43	7	2006	03	30	20YR Lagged Period	3/30/2006
GHCND:USW00093820	LEXINGTON BLUEGRASS AIRPORT KY US	20060331	194	144	19.4	14.4	67	58	2	2006	03	31	20YR Lagged Period	3/31/2006
GHCND:USW00093820	LEXINGTON BLUEGRASS AIRPORT KY US	20060401	200	72	20.0	7.2	68	45	8	2006	04	01	20YR Lagged Period	4/1/2006
GHCND:USW00093820	LEXINGTON BLUEGRASS AIRPORT KY US	20060402	239	56	23.9	5.6	75	42	6	2006	04	02	20YR Lagged Period	4/2/2006
GHCND:USW00093820	LEXINGTON BLUEGRASS AIRPORT KY US	20060403	172	56	17.2	5.6	63	42	12	2006	04	03	20YR Lagged Period	4/3/2006
GHCND:USW00093820	LEXINGTON BLUEGRASS AIRPORT KY US	20060404	150	28	15.0	2.8	59	37	17	2006	04	04	20YR Lagged Period	4/4/2006
GHCND:USW00093820	LEXINGTON BLUEGRASS AIRPORT KY US	20060405	167	33	16.7	3.3	62	38	15	2006	04	05	20YR Lagged Period	4/5/2006
GHCND:USW00093820	LEXINGTON BLUEGRASS AIRPORT KY US	20060406	133	72	13.3	7.2	56	45	14	2006	04	06	20YR Lagged Period	4/6/2006
GHCND:USW00093820	LEXINGTON BLUEGRASS AIRPORT KY US	20060407	239	128	23.9	12.8	75	55	0	2006	04	07	20YR Lagged Period	4/7/2006
GHCND:USW00093820	LEXINGTON BLUEGRASS AIRPORT KY US	20060408	133	22	13.3	2.2	56	36	19	2006	04	08	20YR Lagged Period	4/8/2006
GHCND:USW00093820	LEXINGTON BLUEGRASS AIRPORT KY US	20060409	128	-22	12.8	(2.2)	55	28	23	2006	04	09	20YR Lagged Period	4/9/2006
GHCND:USW00093820	LEXINGTON BLUEGRASS AIRPORT KY US	20060410	189	11	18.9	1.1	66	34	15	2006	04	10	20YR Lagged Period	4/10/2006
GHCND:USW00093820	LEXINGTON BLUEGRASS AIRPORT KY US	20060411	239	72	23.9	7.2	75	45	5	2006	04	11	20YR Lagged Period	4/11/2006
GHCND:USW00093820	LEXINGTON BLUEGRASS AIRPORT KY US	20060412	244	150	24.4	15.0	76	59	0	2006	04	12	20YR Lagged Period	4/12/2006
GHCND:USW00093820	LEXINGTON BLUEGRASS AIRPORT KY US	20060413	261	139	26.1	13.9	79	57	0	2006	04	13	20YR Lagged Period	4/13/2006
GHCND:USW00093820	LEXINGTON BLUEGRASS AIRPORT KY US	20060414	283	172	28.3	17.2	83	63	0	2006	04	14	20YR Lagged Period	4/14/2006
GHCND:USW00093820	LEXINGTON BLUEGRASS AIRPORT KY US	20060415	283	183	28.3	18.3	83	65	0	2006	04	15	20YR Lagged Period	4/15/2006
GHCND:USW00093820	LEXINGTON BLUEGRASS AIRPORT KY US	20060416	256	167	25.6	16.7	78	62	0	2006	04	16	20YR Lagged Period	4/16/2006
GHCND:USW00093820	LEXINGTON BLUEGRASS AIRPORT KY US	20060417	206	106	20.6	10.6	69	51	5	2006	04	17	20YR Lagged Period	4/17/2006
GHCND:USW00093820	LEXINGTON BLUEGRASS AIRPORT KY US	20060418	217	72	21.7	7.2	71	45	7	2006	04	18	20YR Lagged Period	4/18/2006
GHCND:USW00093820	LEXINGTON BLUEGRASS AIRPORT KY US	20060419	239	106	23.9	10.6	75	51	2	2006	04	19	20YR Lagged Period	4/19/2006
GHCND:USW00093820	LEXINGTON BLUEGRASS AIRPORT KY US	20060420	211	139	21.1	13.9	70	57	1	2006	04	20	20YR Lagged Period	4/20/2006
GHCND:USW00093820	LEXINGTON BLUEGRASS AIRPORT KY US	20060421	178	156	17.8	15.6	64	60	3	2006	04	21	20YR Lagged Period	4/21/2006
GHCND:USW00093820	LEXINGTON BLUEGRASS AIRPORT KY US	20060422	228	117	22.8	11.7	73	53	2	2006	04	22	20YR Lagged Period	4/22/2006
GHCND:USW00093820	LEXINGTON BLUEGRASS AIRPORT KY US	20060423	228	111	22.8	11.1	73	52	2	2006	04	23	20YR Lagged Period	4/23/2006
GHCND:USW00093820	LEXINGTON BLUEGRASS AIRPORT KY US	20060424	233	139	23.3	13.9	74	57	0	2006	04	24	20YR Lagged Period	4/24/2006
GHCND:USW00093820	LEXINGTON BLUEGRASS AIRPORT KY US	20060425	233	83	23.3	8.3	74	47	4	2006	04	25	20YR Lagged Period	4/25/2006
GHCND:USW00093820	LEXINGTON BLUEGRASS AIRPORT KY US	20060426	150	50	15.0	5.0	59	41	15	2006	04	26	20YR Lagged Period	4/26/2006
GHCND:USW00093820	LEXINGTON BLUEGRASS AIRPORT KY US	20060427	194	39	19.4	3.9	67	39	12	2006	04	27	20YR Lagged Period	4/27/2006
GHCND:USW00093820	LEXINGTON BLUEGRASS AIRPORT KY US	20060428	217	61	21.7	6.1	71	43	8	2006	04	28	20YR Lagged Period	4/28/2006
GHCND:USW00093820	LEXINGTON BLUEGRASS AIRPORT KY US	20060429	194	133	19.4	13.3	67	56	3	2006	04	29	20YR Lagged Period	4/29/2006
GHCND:USW00093820	LEXINGTON BLUEGRASS AIRPORT KY US	20060430	194	117	19.4	11.7	67	53	5	2006	04	30	20YR Lagged Period	4/30/2006
GHCND:USW00093820	LEXINGTON BLUEGRASS AIRPORT KY US	20060501	206	111	20.6	11.1	69	52	4	2006	05	01	20YR Lagged Period	5/1/2006
GHCND:USW00093820	LEXINGTON BLUEGRASS AIRPORT KY US	20060502	211	133	21.1	13.3	70	56	2	2006	05	02	20YR Lagged Period	5/2/2006
GHCND:USW00093820	LEXINGTON BLUEGRASS AIRPORT KY US	20060503	244	100	24.4	10.0	76	50	2	2006	05	03	20YR Lagged Period	5/3/2006
GHCND:USW00093820	LEXINGTON BLUEGRASS AIRPORT KY US	20060504	244	139	24.4	13.9	76	57	0	2006	05	04	20YR Lagged Period	5/4/2006
GHCND:USW00093820	LEXINGTON BLUEGRASS AIRPORT KY US	20060505	217	133	21.7	13.3	71	56	1	2006	05	05	20YR Lagged Period	5/5/2006
GHCND:USW00093820	LEXINGTON BLUEGRASS AIRPORT KY US	20060506	189	89	18.9	8.9	66	48	8	2006	05	06	20YR Lagged Period	5/6/2006
GHCND:USW00093820	LEXINGTON BLUEGRASS AIRPORT KY US	20060507	150	100	15.0	10.0	59	50	10	2006	05	07	20YR Lagged Period	5/7/2006
GHCND:USW00093820	LEXINGTON BLUEGRASS AIRPORT KY US	20060508	189	100	18.9	10.0	66	50	7	2006	05	08	20YR Lagged Period	5/8/2006
GHCND:USW00093820	LEXINGTON BLUEGRASS AIRPORT KY US	20060509	233	106	23.3	10.6	74	51	2	2006	05	09	20YR Lagged Period	5/9/2006
GHCND:USW00093820	LEXINGTON BLUEGRASS AIRPORT KY US	20060510	206	156	20.6	15.6	69	60	0	2006	05	10	20YR Lagged Period	5/10/2006
GHCND:USW00093820	LEXINGTON BLUEGRASS AIRPORT KY US	20060511	189	83	18.9	8.3	66	47	8	2006	05	11	20YR Lagged Period	5/11/2006
GHCND:USW00093820	LEXINGTON BLUEGRASS AIRPORT KY US	20060512	161	94	16.1	9.4	61	49	10	2006	05	12	20YR Lagged Period	5/12/2006
GHCND:USW00093820	LEXINGTON BLUEGRASS AIRPORT KY US	20060513	200	83	20.0	8.3	68	47	7	2006	05	13	20YR Lagged Period	5/13/2006
GHCND:USW00093820	LEXINGTON BLUEGRASS AIRPORT KY US	20060514	139	78	13.9	7.8	57	46	13	2006	05	14	20YR Lagged Period	5/14/2006
GHCND:USW00093820	LEXINGTON BLUEGRASS AIRPORT KY US	20060515	133	78	13.3	7.8	56	46	14	2006	05	15	20YR Lagged Period	5/15/2006
GHCND:USW00093820	LEXINGTON BLUEGRASS AIRPORT KY US	20060516	183	67	18.3	6.7	65	44	10	2006	05	16	20YR Lagged Period	5/16/2006
GHCND:USW00093820	LEXINGTON BLUEGRASS AIRPORT KY US	20060517	194	100	19.4	10.0	67	50	6	2006	05	17	20YR Lagged Period	5/17/2006
GHCND:USW00093820	LEXINGTON BLUEGRASS AIRPORT KY US	20060518	189	67	18.9	6.7	66	44	10	2006	05	18	20YR Lagged Period	5/18/2006
GHCND:USW00093820	LEXINGTON BLUEGRASS AIRPORT KY US	20060519	211	61	21.1	6.1	70	43	8	2006	05	19	20YR Lagged Period	5/19/2006
GHCND:USW00093820	LEXINGTON BLUEGRASS AIRPORT KY US	20060520	211	100	21.1	10.0	70	50	5	2006	05	20	20YR Lagged Period	5/20/2006
GHCND:USW00093820	LEXINGTON BLUEGRASS AIRPORT KY US	20060521	250	83	25.0	8.3	77	47	3	2006	05	21	20YR Lagged Period	5/21/2006
GHCND:USW00093820	LEXINGTON BLUEGRASS AIRPORT KY US	20060522	206	94	20.6	9.4	69	49	6	2006	05	22	20YR Lagged Period	5/22/2006
GHCND:USW00093820	LEXINGTON BLUEGRASS AIRPORT KY US	20060523	211	67	21.1	6.7	70	44	8	2006	05	23	20YR Lagged Period	5/23/2006
GHCND:USW00093820	LEXINGTON BLUEGRASS AIRPORT KY US	20060524	256	72	25.6	7.2	78	45	3	2006	05	24	20YR Lagged Period	5/24/2006
GHCND:USW00093820	LEXINGTON BLUEGRASS AIRPORT KY US	20060525	272	167	27.2	16.7	81	62	0	2006	05	25	20YR Lagged Period	5/25/2006
GHCND:USW00093820	LEXINGTON BLUEGRASS AIRPORT KY US	20060526	278	172	27.8	17.2	82	63	0	2006	05	26	20YR Lagged Period	5/26/2006
GHCND:USW00093820	LEXINGTON BLUEGRASS AIRPORT KY US	20060527	289	178	28.9	17.8	84	64	0	2006	05	27	20YR Lagged Period	5/27/2006

GHCND:USW00093820	LEXINGTON BLUEGRASS AIRPORT KY US	20060528	311	194	31.1	19.4	88	67	0	2006	05	28	20YR Lagged Period	5/28/2006
GHCND:USW00093820	LEXINGTON BLUEGRASS AIRPORT KY US	20060529	311	172	31.1	17.2	88	63	0	2006	05	29	20YR Lagged Period	5/29/2006
GHCND:USW00093820	LEXINGTON BLUEGRASS AIRPORT KY US	20060530	322	206	32.2	20.6	90	69	0	2006	05	30	20YR Lagged Period	5/30/2006
GHCND:USW00093820	LEXINGTON BLUEGRASS AIRPORT KY US	20060531	317	178	31.7	17.8	89	64	0	2006	05	31	20YR Lagged Period	5/31/2006
GHCND:USW00093820	LEXINGTON BLUEGRASS AIRPORT KY US	20060601	272	189	27.2	18.9	81	66	0	2006	06	01	20YR Lagged Period	6/1/2006
GHCND:USW00093820	LEXINGTON BLUEGRASS AIRPORT KY US	20060602	222	144	22.2	14.4	72	58	0	2006	06	02	20YR Lagged Period	6/2/2006
GHCND:USW00093820	LEXINGTON BLUEGRASS AIRPORT KY US	20060603	261	117	26.1	11.7	79	53	0	2006	06	03	20YR Lagged Period	6/3/2006
GHCND:USW00093820	LEXINGTON BLUEGRASS AIRPORT KY US	20060604	244	133	24.4	13.3	76	56	0	2006	06	04	20YR Lagged Period	6/4/2006
GHCND:USW00093820	LEXINGTON BLUEGRASS AIRPORT KY US	20060605	250	100	25.0	10.0	77	50	1	2006	06	05	20YR Lagged Period	6/5/2006
GHCND:USW00093820	LEXINGTON BLUEGRASS AIRPORT KY US	20060606	278	111	27.8	11.1	82	52	0	2006	06	06	20YR Lagged Period	6/6/2006
GHCND:USW00093820	LEXINGTON BLUEGRASS AIRPORT KY US	20060607	244	156	24.4	15.6	76	60	0	2006	06	07	20YR Lagged Period	6/7/2006
GHCND:USW00093820	LEXINGTON BLUEGRASS AIRPORT KY US	20060608	256	150	25.6	15.0	78	59	0	2006	06	08	20YR Lagged Period	6/8/2006
GHCND:USW00093820	LEXINGTON BLUEGRASS AIRPORT KY US	20060609	289	139	28.9	13.9	84	57	0	2006	06	09	20YR Lagged Period	6/9/2006
GHCND:USW00093820	LEXINGTON BLUEGRASS AIRPORT KY US	20060610	267	144	26.7	14.4	80	58	0	2006	06	10	20YR Lagged Period	6/10/2006
GHCND:USW00093820	LEXINGTON BLUEGRASS AIRPORT KY US	20060611	206	144	20.6	14.4	69	58	1	2006	06	11	20YR Lagged Period	6/11/2006
GHCND:USW00093820	LEXINGTON BLUEGRASS AIRPORT KY US	20060612	239	144	23.9	14.4	75	58	0	2006	06	12	20YR Lagged Period	6/12/2006
GHCND:USW00093820	LEXINGTON BLUEGRASS AIRPORT KY US	20060613	244	117	24.4	11.7	76	53	0	2006	06	13	20YR Lagged Period	6/13/2006
GHCND:USW00093820	LEXINGTON BLUEGRASS AIRPORT KY US	20060614	267	139	26.7	13.9	80	57	0	2006	06	14	20YR Lagged Period	6/14/2006
GHCND:USW00093820	LEXINGTON BLUEGRASS AIRPORT KY US	20060615	278	156	27.8	15.6	82	60	0	2006	06	15	20YR Lagged Period	6/15/2006
GHCND:USW00093820	LEXINGTON BLUEGRASS AIRPORT KY US	20060616	289	150	28.9	15.0	84	59	0	2006	06	16	20YR Lagged Period	6/16/2006
GHCND:USW00093820	LEXINGTON BLUEGRASS AIRPORT KY US	20060617	311	183	31.1	18.3	88	65	0	2006	06	17	20YR Lagged Period	6/17/2006
GHCND:USW00093820	LEXINGTON BLUEGRASS AIRPORT KY US	20060618	289	194	28.9	19.4	84	67	0	2006	06	18	20YR Lagged Period	6/18/2006
GHCND:USW00093820	LEXINGTON BLUEGRASS AIRPORT KY US	20060619	289	167	28.9	16.7	84	62	0	2006	06	19	20YR Lagged Period	6/19/2006
GHCND:USW00093820	LEXINGTON BLUEGRASS AIRPORT KY US	20060620	311	167	31.1	16.7	88	62	0	2006	06	20	20YR Lagged Period	6/20/2006
GHCND:USW00093820	LEXINGTON BLUEGRASS AIRPORT KY US	20060621	322	206	32.2	20.6	90	69	0	2006	06	21	20YR Lagged Period	6/21/2006
GHCND:USW00093820	LEXINGTON BLUEGRASS AIRPORT KY US	20060622	333	200	33.3	20.0	92	68	0	2006	06	22	20YR Lagged Period	6/22/2006
GHCND:USW00093820	LEXINGTON BLUEGRASS AIRPORT KY US	20060623	267	194	26.7	19.4	80	67	0	2006	06	23	20YR Lagged Period	6/23/2006
GHCND:USW00093820	LEXINGTON BLUEGRASS AIRPORT KY US	20060624	250	206	25.0	20.6	77	69	0	2006	06	24	20YR Lagged Period	6/24/2006
GHCND:USW00093820	LEXINGTON BLUEGRASS AIRPORT KY US	20060625	267	194	26.7	19.4	80	67	0	2006	06	25	20YR Lagged Period	6/25/2006
GHCND:USW00093820	LEXINGTON BLUEGRASS AIRPORT KY US	20060626	261	172	26.1	17.2	79	63	0	2006	06	26	20YR Lagged Period	6/26/2006
GHCND:USW00093820	LEXINGTON BLUEGRASS AIRPORT KY US	20060627	283	172	28.3	17.2	83	63	0	2006	06	27	20YR Lagged Period	6/27/2006
GHCND:USW00093820	LEXINGTON BLUEGRASS AIRPORT KY US	20060628	278	161	27.8	16.1	82	61	0	2006	06	28	20YR Lagged Period	6/28/2006
GHCND:USW00093820	LEXINGTON BLUEGRASS AIRPORT KY US	20060629	278	167	27.8	16.7	82	62	0	2006	06	29	20YR Lagged Period	6/29/2006
GHCND:USW00093820	LEXINGTON BLUEGRASS AIRPORT KY US	20060630	283	144	28.3	14.4	83	58	0	2006	06	30	20YR Lagged Period	6/30/2006
GHCND:USW00093820	LEXINGTON BLUEGRASS AIRPORT KY US	20060701	322	178	32.2	17.8	90	64	0	2006	07	01	20YR Lagged Period	7/1/2006
GHCND:USW00093820	LEXINGTON BLUEGRASS AIRPORT KY US	20060702	344	211	34.4	21.1	94	70	0	2006	07	02	20YR Lagged Period	7/2/2006
GHCND:USW00093820	LEXINGTON BLUEGRASS AIRPORT KY US	20060703	344	217	34.4	21.7	94	71	0	2006	07	03	20YR Lagged Period	7/3/2006
GHCND:USW00093820	LEXINGTON BLUEGRASS AIRPORT KY US	20060704	339	211	33.9	21.1	93	70	0	2006	07	04	20YR Lagged Period	7/4/2006
GHCND:USW00093820	LEXINGTON BLUEGRASS AIRPORT KY US	20060705	256	167	25.6	16.7	78	62	0	2006	07	05	20YR Lagged Period	7/5/2006
GHCND:USW00093820	LEXINGTON BLUEGRASS AIRPORT KY US	20060706	250	128	25.0	12.8	77	55	0	2006	07	06	20YR Lagged Period	7/6/2006
GHCND:USW00093820	LEXINGTON BLUEGRASS AIRPORT KY US	20060707	261	133	26.1	13.3	79	56	0	2006	07	07	20YR Lagged Period	7/7/2006
GHCND:USW00093820	LEXINGTON BLUEGRASS AIRPORT KY US	20060708	267	128	26.7	12.8	80	55	0	2006	07	08	20YR Lagged Period	7/8/2006
GHCND:USW00093820	LEXINGTON BLUEGRASS AIRPORT KY US	20060709	278	161	27.8	16.1	82	61	0	2006	07	09	20YR Lagged Period	7/9/2006
GHCND:USW00093820	LEXINGTON BLUEGRASS AIRPORT KY US	20060710	306	183	30.6	18.3	87	65	0	2006	07	10	20YR Lagged Period	7/10/2006
GHCND:USW00093820	LEXINGTON BLUEGRASS AIRPORT KY US	20060711	289	206	28.9	20.6	84	69	0	2006	07	11	20YR Lagged Period	7/11/2006
GHCND:USW00093820	LEXINGTON BLUEGRASS AIRPORT KY US	20060712	289	217	28.9	21.7	84	71	0	2006	07	12	20YR Lagged Period	7/12/2006
GHCND:USW00093820	LEXINGTON BLUEGRASS AIRPORT KY US	20060713	289	222	28.9	22.2	84	72	0	2006	07	13	20YR Lagged Period	7/13/2006
GHCND:USW00093820	LEXINGTON BLUEGRASS AIRPORT KY US	20060714	311	211	31.1	21.1	88	70	0	2006	07	14	20YR Lagged Period	7/14/2006
GHCND:USW00093820	LEXINGTON BLUEGRASS AIRPORT KY US	20060715	317	211	31.7	21.1	89	70	0	2006	07	15	20YR Lagged Period	7/15/2006
GHCND:USW00093820	LEXINGTON BLUEGRASS AIRPORT KY US	20060716	333	206	33.3	20.6	92	69	0	2006	07	16	20YR Lagged Period	7/16/2006
GHCND:USW00093820	LEXINGTON BLUEGRASS AIRPORT KY US	20060717	322	206	32.2	20.6	90	69	0	2006	07	17	20YR Lagged Period	7/17/2006
GHCND:USW00093820	LEXINGTON BLUEGRASS AIRPORT KY US	20060718	328	211	32.8	21.1	91	70	0	2006	07	18	20YR Lagged Period	7/18/2006
GHCND:USW00093820	LEXINGTON BLUEGRASS AIRPORT KY US	20060719	333	222	33.3	22.2	92	72	0	2006	07	19	20YR Lagged Period	7/19/2006
GHCND:USW00093820	LEXINGTON BLUEGRASS AIRPORT KY US	20060720	322	222	32.2	22.2	90	72	0	2006	07	20	20YR Lagged Period	7/20/2006
GHCND:USW00093820	LEXINGTON BLUEGRASS AIRPORT KY US	20060721	300	194	30.0	19.4	86	67	0	2006	07	21	20YR Lagged Period	7/21/2006
GHCND:USW00093820	LEXINGTON BLUEGRASS AIRPORT KY US	20060722	256	189	25.6	18.9	78	66	0	2006	07	22	20YR Lagged Period	7/22/2006
GHCND:USW00093820	LEXINGTON BLUEGRASS AIRPORT KY US	20060723	278	167	27.8	16.7	82	62	0	2006	07	23	20YR Lagged Period	7/23/2006
GHCND:USW00093820	LEXINGTON BLUEGRASS AIRPORT KY US	20060724	289	161	28.9	16.1	84	61	0	2006	07	24	20YR Lagged Period	7/24/2006
GHCND:USW00093820	LEXINGTON BLUEGRASS AIRPORT KY US	20060725	300	189	30.0	18.9	86	66	0	2006	07	25	20YR Lagged Period	7/25/2006
GHCND:USW00093820	LEXINGTON BLUEGRASS AIRPORT KY US	20060726	311	194	31.1	19.4	88	67	0	2006	07	26	20YR Lagged Period	7/26/2006
GHCND:USW00093820	LEXINGTON BLUEGRASS AIRPORT KY US	20060727	317	222	31.7	22.2	89	72	0	2006	07	27	20YR Lagged Period	7/27/2006
GHCND:USW00093820	LEXINGTON BLUEGRASS AIRPORT KY US	20060728	294	217	29.4	21.7	85	71	0	2006	07	28	20YR Lagged Period	7/28/2006
GHCND:USW00093820	LEXINGTON BLUEGRASS AIRPORT KY US	20060729	289	206	28.9	20.6	84	69	0	2006	07	29	20YR Lagged Period	7/29/2006
GHCND:USW00093820	LEXINGTON BLUEGRASS AIRPORT KY US	20060730	317	217	31.7	21.7	89	71	0	2006	07	30	20YR Lagged Period	7/30/2006
GHCND:USW00093820	LEXINGTON BLUEGRASS AIRPORT KY US	20060731	339	211	33.9	21.1	93	70	0	2006	07	31	20YR Lagged Period	7/31/2006
GHCND:USW00093820	LEXINGTON BLUEGRASS AIRPORT KY US	20060801	344	233	34.4	23.3	94	74	0	2006	08	01	20YR Lagged Period	8/1/2006
GHCND:USW00093820	LEXINGTON BLUEGRASS AIRPORT KY US	20060802	350	239	35.0	23.9	95	75	0	2006	08	02	20YR Lagged Period	8/2/2006
GHCND:USW00093820	LEXINGTON BLUEGRASS AIRPORT KY US	20060803	350	239	35.0	23.9	95	75	0	2006	08	03	20YR Lagged Period	8/3/2006
GHCND:USW00093820	LEXINGTON BLUEGRASS AIRPORT KY US	20060804	300	217	30.0	21.7	86	71	0	2006	08	04	20YR Lagged Period	8/4/2006
GHCND:USW00093820	LEXINGTON BLUEGRASS AIRPORT KY US	20060805	328	183	32.8	18.3	91	65	0	2006	08	05	20YR Lagged Period	8/5/2006
GHCND:USW00093820	LEXINGTON BLUEGRASS AIRPORT KY US	20060806	344	233	34.4	23.3	94	74	0	2006	08	06	20YR Lagged Period	8/6/2006
GHCND:USW00093820	LEXINGTON BLUEGRASS AIRPORT KY US	20060807	344	233	34.4	23.3	94	74	0	2006	08	07	20YR Lagged Period	8/7/2006
GHCND:USW00093820	LEXINGTON BLUEGRASS AIRPORT KY US	20060808	289	217	28.9	21.7	84	71	0	2006	08	08	20YR Lagged Period	8/8/2006
GHCND:USW00093820	LEXINGTON BLUEGRASS AIRPORT KY US	20060809	278	222	27.8	22.2	82	72	0	2006	08	09	20YR Lagged Period	8/9/2006
GHCND:USW00093820	LEXINGTON BLUEGRASS AIRPORT KY US	20060810	339	206	33.9	20.6	93	69	0	2006	08	10	20YR Lagged Period	8/10/2006
GHCND:USW00093820	LEXINGTON BLUEGRASS AIRPORT KY US	20060811	244	206	24.4	20.6	76	69	0	2006	08	11	20YR Lagged Period	8/11/2006
GHCND:USW00093820	LEXINGTON BLUEGRASS AIRPORT KY US	20060812	283	178	28.3	17.8	83	64	0	2006	08	12	20YR Lagged Period	8/12/2006
GHCND:USW00093820	LEXINGTON BLUEGRASS AIRPORT KY US	20060813	294	189	29.4	18.9	85	66	0	2006	08	13	20YR Lagged Period	8/13/2006
GHCND:USW00093820	LEXINGTON BLUEGRASS AIRPORT KY US	20060814	306	206	30.6	20.6	87	69	0	2006	08	14	20YR Lagged Period	8/14/2006
GHCND:USW00093820	LEXINGTON BLUEGRASS AIRPORT KY US	20060815	278	183	27.8	18.3	82	65	0	2006	08	15	20YR Lagged Period	8/15/2006
GHCND:USW00093820	LEXINGTON BLUEGRASS AIRPORT KY US	20060816	294	167	29.4	16.7	85	62	0	2006	08	16	20YR Lagged Period	8/16/2006
GHCND:USW00093820	LEXINGTON BLUEGRASS AIRPORT KY US	20060817	317	183	31.7	18.3	89	65	0	2006	08	17	20YR Lagged Period	8/17/2006
GHCND:USW00093820	LEXINGTON BLUEGRASS AIRPORT KY US	20060818	317	217	31.7	21.7	89	71	0	2006	08	18	20YR Lagged Period	8/18/2006
GHCND:USW00093820	LEXINGTON BLUEGRASS AIRPORT KY US	20060819	289	217	28.9	21.7	84	71	0	2006	08	19	20YR Lagged Period	8/19/2006
GHCND:USW00093820	LEXINGTON BLUEGRASS AIRPORT KY US	20060820	272	189	27.2	18.9	81	66	0	2006	08	20	20YR Lagged Period	8/20/2006
GHCND:USW00093820	LEXINGTON BLUEGRASS AIRPORT KY US	20060821	267	161	26.7	16.1	80	61	0	2006	08	21	20YR Lagged Period	8/21/2006
GHCND:USW00093820	LEXINGTON BLUEGRASS AIRPORT KY US	20060822	283	167	28.3	16.7	83	62	0	2006	08	22	20YR Lagged Period	8/22/2006
GHCND:USW00093820	LEXINGTON BLUEGRASS AIRPORT KY US	20060823	289	156	28.9	15.6	84	60	0	2006	08	23	20YR Lagged Period	8/23/2006
GHCND:USW00093820	LEXINGTON BLUEGRASS AIRPORT KY US	20060824	300	156	30.0	15.6	86	60	0	2006	08	24	20YR Lagged Period	8/24/2006
GHCND:USW00093820	LEXINGTON BLUEGRASS AIRPORT KY US	20060825	311	189	31.1	18.9	88	66	0	2006	08	25	20YR Lagged Period	8/25/2006
GHCND:USW00093820	LEXINGTON BLUEGRASS AIRPORT KY US	20060826	306	222	30.6	22.2	87	72	0	2006	08	26	20YR Lagged Period	8/26/2006
GHCND:USW00093820	LEXINGTON BLUEGRASS AIRPORT KY US	20060827	311	233	31.1	23.3	88	74	0	2006	08	27	20YR Lagged Period	8/27/2006
GHCND:USW00093820	LEXINGTON BLUEGRASS AIRPORT KY US	20060828	272	228	27.2	22.8	81	73	0	2006	08	28	20YR Lagged Period	8/28/2006
GHCND:USW00093820	LEXINGTON BLUEGRASS AIRPORT KY US	20060829	289	217	28.9	21.7	84	71	0	2006	08	29	20YR Lagged Period	8/29/2006
GHCND:USW00093820	LEXINGTON BLUEGRASS AIRPORT KY US	20060830	256	200	25.6	20.0	78	68	0	2006	08	30	20YR Lagged Period	8/30/2006
GHCND:USW00093820	LEXINGTON BLUEGRASS AIRPORT KY US	20060831	256	194	25.6	19.4	78	67	0	2006	08	31	20YR Lagged Period	8/31/2006
GHCND:USW00093820	LEXINGTON BLUEGRASS AIRPORT KY US	20060901	206	150	20.6	15.0	69	59	1	2006	09	01	20YR Lagged Period	9/1/2006
GHCND:USW00093820	LEXINGTON BLUEGRASS AIRPORT KY US	20060902	189	144	18.9	14.4	66	58	3	2006	09	02	20YR Lagged Period	9/2/2006
GHCND:USW00093820	LEXINGTON BLUEGRASS AIRPORT KY US	20060903	233	150	23.3	15.0	74	59	0	2006	09	03	20YR Lagged Period	9/3/2006
GHCND:USW00093820	LEXINGTON BLUEGRASS AIRPORT KY US	20060904	206	122	20.6	12.2	69	54	3	2006	09	04	20YR Lagged Period	9/4/2006
GHCND:USW00093820	LEXINGTON BLUEGRASS AIRPORT KY US	20060905	244	161	24.4	16.1	76	61	0	2006	09	05	20YR Lagged Period	9/5/2006
GHCND:USW00093820	LEXINGTON BLUEGRASS AIRPORT KY US	20060906	256	122	25.6	12.2	78	54	0	2006	09	06	20YR Lagged Period	9/6/2006
GHCND:USW00093820	LEXINGTON BLUEGRASS AIRPORT KY US	20060907	272	122	27.2	12.2	81	54	0	2006	09	07	20YR Lagged Period	9/7/2006
GHCND:USW00093820	LEXINGTON BLUEGRASS AIRPORT KY US	20060908	272	133	27.2	13.3	81	56	0	2006	09	08	20YR Lagged Period	9/8/2006
GHCND:USW00093820	LEXINGTON BLUEGRASS AIRPORT KY US	20060909	294	161	29.4	16.1	85	61	0	2006	09	09	20YR Lagged Period	9/9/2006
GHCND:USW00093820	LEXINGTON BLUEGRASS AIRPORT KY US	20060910	283	178	28.3	17.8	83	64	0	2006	09	10	20YR Lagged Period	9/10/2006
GHCND:USW00093820	LEXINGTON BLUEGRASS AIRPORT KY US	20060911	256	189	25.6	18.9	78	66	0	2006	09	11	20YR Lagged Period	9/11/2006
GHCND:USW00093820	LEXINGTON BLUEGRASS AIRPORT KY US	20060912	228	178	22.8	17.8	73	64	0	2006	09	12	20YR Lagged Period	9/12/2006
GHCND:USW00093820	LEXINGTON BLUEGRASS AIRPORT KY US	20060913	217	133	21.7	13.3	71	56	1	2006	09	13	20YR Lagged Period	9/13/2006
GHCND:USW00093820	LEXINGTON BLUEGRASS AIRPORT KY US	20060914	211	133	21.1	13.3	70	56	2	2006	09	14	20YR Lagged Period	9/14/2006
GHCND:USW00093820	LEXINGTON BLUEGRASS AIRPORT KY US	20060915	244	128	24.4	12.8	76	55	0	2006	09	15	20YR Lagged Period	9/15/2006
GHCND:USW00093820	LEXINGTON BLUEGRASS AIRPORT KY US	20060916	256	111	25.6	11.1	78	52	0	2006	09	16	20YR Lagged Period	9/16/2006
GHCND:USW00093820	LEXINGTON BLUEGRASS AIRPORT KY US	20060917	278	150	27.8	15.0	82	59	0	2006	09	17	20YR Lagged Period	9/17/2006
GHCND:USW00093820	LEXINGTON BLUEGRASS AIRPORT KY US	20060918	233	144	23.3	14.4	74	58	0	2006	09	18	20YR Lagged Period	9/18/2006
GHCND:USW00093820	LEXINGTON BLUEGRASS AIRPORT KY US	20060919	206	117	20.6	11.7	69	53	4	2006	09	19	20YR Lagged Period	9/19/2006
GHCND:USW00093820	LEXINGTON BLUEGRASS AIRPORT KY US	20060920	144	67	14.4	6.7	58	44	14	2006	09	20	20YR Lagged Period	9/20/2006
GHCND:USW00093820	LEXINGTON BLUEGRASS AIRPORT KY US	20060921	194	50	19.4	5.0	67	41	11	2006	09	21	20YR Lagged Period	9/21/2006
GHCND:USW00093820	LEXINGTON BLUEGRASS AIRPORT KY US	20060922	211	133	21.1	13.3	70	56	2	2006	09	22	20YR Lagged Period	9/22/2006
GHCND:USW00093820	LEXINGTON BLUEGRASS AIRPORT KY US	20060923	250	183	25.0	18.3	77	65	0	2006	09	23	20YR Lagged Period	9/23/2006
GHCND:USW00093820	LEXINGTON BLUEGRASS AIRPORT KY US	20060924	228	150	22.8	15.0	73	59	0	2006	09	24	20YR Lagged Period	9/24/2006
GHCND:USW00093820	LEXINGTON BLUEGRASS AIRPORT KY US	20060925	206	117	20.6	11.7	69	53	4	2006	09	25	20YR Lagged Period	9/25/2006
GHCND:USW00093820	LEXINGTON BLUEGRASS AIRPORT KY US	20060926	222	100	22.2	10.0	72	50	4	2006	09	26	20YR Lagged Period	9/26/2006
GHCND:USW00093820	LEXINGTON BLUEGRASS AIRPORT KY US	20060927	244	128	24.4	12.8	76	55	0	2006	09	27	20YR Lagged Period	9/27/2006
GHCND:USW00093820	LEXINGTON BLUEGRASS AIRPORT KY US	20060928	167	83	16.7	8.3	62	47	10	2006	09	28	20YR Lagged Period	9/28/2006
GHCND:USW00093820	LEXINGTON BLUEGRASS AIRPORT KY US	20060929	161	50	16.1	5.0	61	41	14	2006	09	29	20YR Lagged Period	9/29/2006
GHCND:USW00093820	LEXINGTON BLUEGRASS AIRPORT KY US	20060930	206	111	20.6	11.1	69	52	4	2006	09	30	20YR Lagged Period	9/30/2006
GHCND:USW00093820	LEXINGTON BLUEGRASS AIRPORT KY US	20061001	233	100	23.3	10.0	74	50	3	2006	10	01	20YR Lagged Period	10/1/2006
GHCND:USW00093820	LEXINGTON BLUEGRASS AIRPORT KY US	20061002	256	106	25.6	10.6	78	51	0	2006	10	02	20YR Lagged Period	10/2/2006
GHCND:USW00093820	LEXINGTON BLUEGRASS AIRPORT KY US	20061003	261	144	26.1	14.4	79	58	0	2006	10	03	20YR Lagged Period	10/3/2006
GHCND:USW00093820	LEXINGTON BLUEGRASS AIRPORT KY US	20061004	278	167	27.8	16.7	82	62	0	2006	10	04	20YR Lagged Period	10/4/2006
GHCND:USW00093820	LEXINGTON BLUEGRASS AIRPORT KY US	20061005	233	111	23.3	11.1	74	52	2	2006	10	05	20YR Lagged Period	10/5/2006
GHCND:USW00093820	LEXINGTON BLUEGRASS AIRPORT KY US	20061006	172	50	17.2	5.0	63	41	13	2006	10	06	20YR Lagged Period	10/6/2006
GHCND:USW00093820	LEXINGTON BLUEGRASS AIRPORT KY US	20061007	183	61	18.3	6.1	65	43	11	2006	10	07	20YR Lagged Period	10/7/2006
GHCND:USW00093820	LEXINGTON BLUEGRASS AIRPORT KY US	20061008	233	78	23.3	7.8	74	46	5	2006	10	08	20YR Lagged Period	10/8/2006
GHCND:USW00093820	LEXINGTON BLUEGRASS AIRPORT KY US	20061009	256	117	25.6	11.7	78	53	0	2006	10	09	20YR Lagged Period	10/9/2006
GHCND:USW00093820	LEXINGTON BLUEGRASS AIRPORT KY US	20061010	244	117	24.4	11.7	76	53	0	2006	10	10	20YR Lagged Period	10/10/2006
GHCND:USW00093820	LEXINGTON BLUEGRASS AIRPORT KY US	20061011	206	111	20.6	11.1	69	52	4	2006	10	11	20YR Lagged Period	10/11/2006
GHCND:USW00093820	LEXINGTON BLUEGRASS AIRPORT KY US	20061012	122	11	12.2	1.1	54	34	21	2006	10	12	20YR Lagged Period	10/12/2006
GHCND:USW00093820	LEXINGTON BLUEGRASS AIRPORT KY US	20061013	128	-6	12.8	(0.6)	55	31	22	2006	10	13	20YR Lagged Period	10/13/2006
GHCND:USW00093820	LEXINGTON BLUEGRASS AIRPORT KY US	20061014	133	6	13.3	0.6	56	33	20	2006	10	14	20YR Lagged Period	10/14/2006
GHCND:USW00093820	LEXINGTON BLUEGRASS AIRPORT KY US	20061015	139	-6	13.9	(0.6)	57	31	21	2006	10	15	20YR Lagged Period	10/15/2006
GHCND:USW00093820	LEXINGTON BLUEGRASS AIRPORT KY US	20061016	128	89	12.8	8.9	55	48	13	2006	10	16	20YR Lagged Period	10/16/2006
GHCND:USW00093820	LEXINGTON BLUEGRASS AIRPORT KY US	20061017	206	122	20.6	12.2	69	54	3	2006	10	17	20YR Lagged Period	10/17/2006
GHCND:USW00093820	LEXINGTON BLUEGRASS AIRPORT KY US	20061018	217	144	21.7	14.4	71	58	0	2006	10	18	20YR Lagged Period	10/18/2006
GHCND:USW00093820	LEXINGTON BLUEGRASS AIRPORT KY US	20061019	183	78	18.3	7.8	65	46	9	2006	10	19	20YR Lagged Period	10/19/2006
GHCND:USW00093820	LEXINGTON BLUEGRASS AIRPORT KY US	20061020	89	28	8.9	2.8	48	37	22	2006	10	20	20YR Lagged Period	10/20/2006
GHCND:USW00093820	LEXINGTON BLUEGRASS AIRPORT KY US	20061021	150	11	15.0	1.1	59	34	18	2006	10	21	20YR Lagged Period	10/21/2006
GHCND:USW00093820	LEXINGTON BLUEGRASS AIRPORT KY US	20061022	128	39	12.8	3.9	55	39	18	2006	10	22	20YR Lagged Period	10/22/2006
GHCND:USW00093820	LEXINGTON BLUEGRASS AIRPORT KY US	20061023	44	0	4.4	-	40	32	29	2006	10	23	20YR Lagged Period	10/23/2006
GHCND:USW00093820	LEXINGTON BLUEGRASS AIRPORT KY US	20061024	83	-6	8.3	(0.6)	47	31	26	2006	10	24	20YR Lagged Period	10/24/2006
GHCND:USW00093820	LEXINGTON BLUEGRASS AIRPORT KY US	20061025	89	-28	8.9	(2.8)	48	27	27	2006	10	25	20YR Lagged Period	10/25/2006
GHCND:USW00093820	LEXINGTON BLUEGRASS AIRPORT KY US	20061026	111	61	11.1	6.1	52	43	17	2006	10	26	20YR Lagged Period	10/26/2006
GHCND:USW00093820	LEXINGTON BLUEGRASS AIRPORT KY US	20061027	139	94	13.9	9.4	57	49	12	2006	10	27	20YR Lagged Period	10/27/2006
GHCND:USW00093820	LEXINGTON BLUEGRASS AIRPORT KY US	20061028	111	39	11.1	3.9	52	39	19	2006	10	28	20YR Lagged Period	10/28/2006
GHCND:USW00093820	LEXINGTON BLUEGRASS AIRPORT KY US	20061029	172	39	17.2	3.9	63	39	14	2006	10	29	20YR Lagged Period	10/29/2006
GHCND:USW00093820	LEXINGTON BLUEGRASS AIRPORT KY US	20061030	228	78	22.8	7.8	73	46	5	2006	10	30	20YR Lagged Period	10/30/2006
GHCND:USW00093820	LEXINGTON BLUEGRASS AIRPORT KY US	20061031	178	89	17.8	8.9	64	48	9	2006	10	31	20YR Lagged Period	10/31/2006
GHCND:USW00093820	LEXINGTON BLUEGRASS AIRPORT KY US	20061101	89	33	8.9	3.3	48	38	22	2006	11	01	20YR Lagged Period	11/1/2006
GHCND:USW00093820	LEXINGTON BLUEGRASS AIRPORT KY US	20061102	61	-28	6.1	(2.8)	43	27	30	2006	11	02	20YR Lagged Period	11/2/2006
GHCND:USW00093820	LEXINGTON BLUEGRASS AIRPORT KY US	20061103	67	-61	6.7	(6.1)	44	21	32	2006	11	03	20YR Lagged Period	11/3/2006
GHCND:USW00093820	LEXINGTON BLUEGRASS AIRPORT KY US	20061104	106	-22	10.6	(2.2)	51	28	25	2006	11	04	20YR Lagged Period	11/4/2006
GHCND:USW00093820	LEXINGTON BLUEGRASS AIRPORT KY US	20061105	150	50	15.0	5.0	59	41	15	2006	11	05	20YR Lagged Period	11/5/2006
GHCND:USW00093820	LEXINGTON BLUEGRASS AIRPORT KY US	20061106	172	89	17.2	8.9	63	48	9	2006	11	06	20YR Lagged Period	11/6/2006
GHCND:USW00093820	LEXINGTON BLUEGRASS AIRPORT KY US	20061107	150	111	15.0	11.1	59	52	9	2006	11	07	20YR Lagged Period	11/7/2006
GHCND:USW00093820	LEXINGTON BLUEGRASS AIRPORT KY US	20061108	139	83	13.9	8.3	57	47	13	2006	11	08	20YR Lagged Period	11/8/2006
GHCND:USW00093820	LEXINGTON BLUEGRASS AIRPORT KY US	20061109	217	67	21.7	6.7	71	44	7	2006	11	09	20YR Lagged Period	11/9/2006
GHCND:USW00093820	LEXINGTON BLUEGRASS AIRPORT KY US	20061110	239	111	23.9	11.1	75	52	1	2006	11	10	20YR Lagged Period	11/10/2006
GHCND:USW00093820	LEXINGTON BLUEGRASS AIRPORT KY US	20061111	178	50	17.8	5.0	64	41	12	2006	11	11	20YR Lagged Period	11/11/2006
GHCND:USW00093820	LEXINGTON BLUEGRASS AIRPORT KY US	20061112	50	28	5.0	2.8	41	37	26	2006	11	12	20YR Lagged Period	11/12/2006
GHCND:USW00093820	LEXINGTON BLUEGRASS AIRPORT KY US	20061113	106	28	10.6	2.8	51	37	21	2006	11	13	20YR Lagged Period	11/13/2006

GHCND:USW00093820	LEXINGTON BLUEGRASS AIRPORT KY US	20061114	106	-6	10.6	(0.6)	53	31	24	2006	11	14	20YR Lagged Period	11/14/2006
GHCND:USW00093820	LEXINGTON BLUEGRASS AIRPORT KY US	20061115	139	61	13.9	6.1	57	43	15	2006	11	15	20YR Lagged Period	11/15/2006
GHCND:USW00093820	LEXINGTON BLUEGRASS AIRPORT KY US	20061116	128	44	12.8	4.4	55	40	17	2006	11	16	20YR Lagged Period	11/16/2006
GHCND:USW00093820	LEXINGTON BLUEGRASS AIRPORT KY US	20061117	72	22	7.2	2.2	45	36	24	2006	11	17	20YR Lagged Period	11/17/2006
GHCND:USW00093820	LEXINGTON BLUEGRASS AIRPORT KY US	20061118	117	28	11.7	2.8	53	37	20	2006	11	18	20YR Lagged Period	11/18/2006
GHCND:USW00093820	LEXINGTON BLUEGRASS AIRPORT KY US	20061119	56	6	5.6	0.6	42	33	27	2006	11	19	20YR Lagged Period	11/19/2006
GHCND:USW00093820	LEXINGTON BLUEGRASS AIRPORT KY US	20061120	61	-6	6.1	(0.6)	43	31	28	2006	11	20	20YR Lagged Period	11/20/2006
GHCND:USW00093820	LEXINGTON BLUEGRASS AIRPORT KY US	20061121	78	-44	7.8	(4.4)	46	24	30	2006	11	21	20YR Lagged Period	11/21/2006
GHCND:USW00093820	LEXINGTON BLUEGRASS AIRPORT KY US	20061122	122	-33	12.2	(3.3)	54	26	25	2006	11	22	20YR Lagged Period	11/22/2006
GHCND:USW00093820	LEXINGTON BLUEGRASS AIRPORT KY US	20061123	144	-28	14.4	(2.8)	58	27	22	2006	11	23	20YR Lagged Period	11/23/2006
GHCND:USW00093820	LEXINGTON BLUEGRASS AIRPORT KY US	20061124	178	6	17.8	0.6	64	33	16	2006	11	24	20YR Lagged Period	11/24/2006
GHCND:USW00093820	LEXINGTON BLUEGRASS AIRPORT KY US	20061125	200	39	20.0	3.9	68	39	11	2006	11	25	20YR Lagged Period	11/25/2006
GHCND:USW00093820	LEXINGTON BLUEGRASS AIRPORT KY US	20061126	194	72	19.4	7.2	67	45	9	2006	11	26	20YR Lagged Period	11/26/2006
GHCND:USW00093820	LEXINGTON BLUEGRASS AIRPORT KY US	20061127	178	72	17.8	7.2	64	45	10	2006	11	27	20YR Lagged Period	11/27/2006
GHCND:USW00093820	LEXINGTON BLUEGRASS AIRPORT KY US	20061128	178	56	17.8	5.6	64	42	12	2006	11	28	20YR Lagged Period	11/28/2006
GHCND:USW00093820	LEXINGTON BLUEGRASS AIRPORT KY US	20061129	211	139	21.1	13.9	70	57	1	2006	11	29	20YR Lagged Period	11/29/2006
GHCND:USW00093820	LEXINGTON BLUEGRASS AIRPORT KY US	20061130	206	150	20.6	15.0	69	59	1	2006	11	30	20YR Lagged Period	11/30/2006
GHCND:USW00093820	LEXINGTON BLUEGRASS AIRPORT KY US	20061201	206	-11	20.6	(1.1)	69	30	15	2006	12	01	20YR Lagged Period	12/1/2006
GHCND:USW00093820	LEXINGTON BLUEGRASS AIRPORT KY US	20061202	44	-33	4.4	(3.3)	40	26	32	2006	12	02	20YR Lagged Period	12/2/2006
GHCND:USW00093820	LEXINGTON BLUEGRASS AIRPORT KY US	20061203	39	-67	3.9	(6.7)	39	20	35	2006	12	03	20YR Lagged Period	12/3/2006
GHCND:USW00093820	LEXINGTON BLUEGRASS AIRPORT KY US	20061204	-17	-94	(1.7)	(9.4)	29	15	43	2006	12	04	20YR Lagged Period	12/4/2006
GHCND:USW00093820	LEXINGTON BLUEGRASS AIRPORT KY US	20061205	44	-61	4.4	(6.1)	40	21	34	2006	12	05	20YR Lagged Period	12/5/2006
GHCND:USW00093820	LEXINGTON BLUEGRASS AIRPORT KY US	20061206	100	-17	10.0	(1.7)	50	29	25	2006	12	06	20YR Lagged Period	12/6/2006
GHCND:USW00093820	LEXINGTON BLUEGRASS AIRPORT KY US	20061207	33	-106	3.3	(10.6)	38	13	39	2006	12	07	20YR Lagged Period	12/7/2006
GHCND:USW00093820	LEXINGTON BLUEGRASS AIRPORT KY US	20061208	-28	-128	(2.8)	(12.8)	27	9	47	2006	12	08	20YR Lagged Period	12/8/2006
GHCND:USW00093820	LEXINGTON BLUEGRASS AIRPORT KY US	20061209	56	-94	5.6	(9.4)	42	15	36	2006	12	09	20YR Lagged Period	12/9/2006
GHCND:USW00093820	LEXINGTON BLUEGRASS AIRPORT KY US	20061210	111	-17	11.1	(1.7)	52	29	24	2006	12	10	20YR Lagged Period	12/10/2006
GHCND:USW00093820	LEXINGTON BLUEGRASS AIRPORT KY US	20061211	156	6	15.6	0.6	60	33	18	2006	12	11	20YR Lagged Period	12/11/2006
GHCND:USW00093820	LEXINGTON BLUEGRASS AIRPORT KY US	20061212	150	61	15.0	6.1	59	43	14	2006	12	12	20YR Lagged Period	12/12/2006
GHCND:USW00093820	LEXINGTON BLUEGRASS AIRPORT KY US	20061213	150	72	15.0	7.2	59	45	13	2006	12	13	20YR Lagged Period	12/13/2006
GHCND:USW00093820	LEXINGTON BLUEGRASS AIRPORT KY US	20061214	156	44	15.6	4.4	60	40	15	2006	12	14	20YR Lagged Period	12/14/2006
GHCND:USW00093820	LEXINGTON BLUEGRASS AIRPORT KY US	20061215	150	44	15.0	4.4	59	40	15	2006	12	15	20YR Lagged Period	12/15/2006
GHCND:USW00093820	LEXINGTON BLUEGRASS AIRPORT KY US	20061216	172	6	17.2	0.6	63	33	17	2006	12	16	20YR Lagged Period	12/16/2006
GHCND:USW00093820	LEXINGTON BLUEGRASS AIRPORT KY US	20061217	194	83	19.4	8.3	67	47	8	2006	12	17	20YR Lagged Period	12/17/2006
GHCND:USW00093820	LEXINGTON BLUEGRASS AIRPORT KY US	20061218	156	83	15.6	8.3	60	47	11	2006	12	18	20YR Lagged Period	12/18/2006
GHCND:USW00093820	LEXINGTON BLUEGRASS AIRPORT KY US	20061219	100	6	10.0	0.6	50	33	23	2006	12	19	20YR Lagged Period	12/19/2006
GHCND:USW00093820	LEXINGTON BLUEGRASS AIRPORT KY US	20061220	117	-17	11.7	(1.7)	53	29	24	2006	12	20	20YR Lagged Period	12/20/2006
GHCND:USW00093820	LEXINGTON BLUEGRASS AIRPORT KY US	20061221	122	94	12.2	9.4	54	49	13	2006	12	21	20YR Lagged Period	12/21/2006
GHCND:USW00093820	LEXINGTON BLUEGRASS AIRPORT KY US	20061222	144	67	14.4	6.7	58	44	14	2006	12	22	20YR Lagged Period	12/22/2006
GHCND:USW00093820	LEXINGTON BLUEGRASS AIRPORT KY US	20061223	78	6	7.8	0.6	46	33	25	2006	12	23	20YR Lagged Period	12/23/2006
GHCND:USW00093820	LEXINGTON BLUEGRASS AIRPORT KY US	20061224	50	-22	5.0	(2.2)	41	28	30	2006	12	24	20YR Lagged Period	12/24/2006
GHCND:USW00093820	LEXINGTON BLUEGRASS AIRPORT KY US	20061225	94	28	9.4	2.8	49	37	22	2006	12	25	20YR Lagged Period	12/25/2006
GHCND:USW00093820	LEXINGTON BLUEGRASS AIRPORT KY US	20061226	72	6	7.2	0.6	45	33	26	2006	12	26	20YR Lagged Period	12/26/2006
GHCND:USW00093820	LEXINGTON BLUEGRASS AIRPORT KY US	20061227	56	-17	5.6	(1.7)	42	29	29	2006	12	27	20YR Lagged Period	12/27/2006
GHCND:USW00093820	LEXINGTON BLUEGRASS AIRPORT KY US	20061228	122	6	12.2	0.6	54	33	21	2006	12	28	20YR Lagged Period	12/28/2006
GHCND:USW00093820	LEXINGTON BLUEGRASS AIRPORT KY US	20061229	139	22	13.9	2.2	57	36	18	2006	12	29	20YR Lagged Period	12/29/2006
GHCND:USW00093820	LEXINGTON BLUEGRASS AIRPORT KY US	20061230	144	28	14.4	2.8	58	37	17	2006	12	30	20YR Lagged Period	12/30/2006
GHCND:USW00093820	LEXINGTON BLUEGRASS AIRPORT KY US	20061231	178	94	17.8	9.4	64	49	8	2006	12	31	20YR Lagged Period	12/31/2006
GHCND:USW00093820	LEXINGTON BLUEGRASS AIRPORT KY US	20070101	94	17	9.4	1.7	49	35	23	2007	01	01	20YR Lagged Period	1/1/2007
GHCND:USW00093820	LEXINGTON BLUEGRASS AIRPORT KY US	20070102	72	6	7.2	0.6	45	33	26	2007	01	02	20YR Lagged Period	1/2/2007
GHCND:USW00093820	LEXINGTON BLUEGRASS AIRPORT KY US	20070103	117	-28	11.7	(2.8)	53	27	25	2007	01	03	20YR Lagged Period	1/3/2007
GHCND:USW00093820	LEXINGTON BLUEGRASS AIRPORT KY US	20070104	172	39	17.2	3.9	63	39	14	2007	01	04	20YR Lagged Period	1/4/2007
GHCND:USW00093820	LEXINGTON BLUEGRASS AIRPORT KY US	20070105	189	128	18.9	12.8	66	55	4	2007	01	05	20YR Lagged Period	1/5/2007
GHCND:USW00093820	LEXINGTON BLUEGRASS AIRPORT KY US	20070106	128	39	12.8	3.9	55	39	18	2007	01	06	20YR Lagged Period	1/6/2007
GHCND:USW00093820	LEXINGTON BLUEGRASS AIRPORT KY US	20070107	78	28	7.8	2.8	46	37	23	2007	01	07	20YR Lagged Period	1/7/2007
GHCND:USW00093820	LEXINGTON BLUEGRASS AIRPORT KY US	20070108	61	0	6.1	-	43	32	27	2007	01	08	20YR Lagged Period	1/8/2007
GHCND:USW00093820	LEXINGTON BLUEGRASS AIRPORT KY US	20070109	56	-22	5.6	(2.2)	42	28	30	2007	01	09	20YR Lagged Period	1/9/2007
GHCND:USW00093820	LEXINGTON BLUEGRASS AIRPORT KY US	20070110	33	-56	3.3	(5.6)	38	22	35	2007	01	10	20YR Lagged Period	1/10/2007
GHCND:USW00093820	LEXINGTON BLUEGRASS AIRPORT KY US	20070111	106	-22	10.6	(2.2)	51	28	25	2007	01	11	20YR Lagged Period	1/11/2007
GHCND:USW00093820	LEXINGTON BLUEGRASS AIRPORT KY US	20070112	150	83	15.0	8.3	59	47	12	2007	01	12	20YR Lagged Period	1/12/2007
GHCND:USW00093820	LEXINGTON BLUEGRASS AIRPORT KY US	20070113	144	122	14.4	12.2	58	54	9	2007	01	13	20YR Lagged Period	1/13/2007
GHCND:USW00093820	LEXINGTON BLUEGRASS AIRPORT KY US	20070114	161	128	16.1	12.8	61	55	7	2007	01	14	20YR Lagged Period	1/14/2007
GHCND:USW00093820	LEXINGTON BLUEGRASS AIRPORT KY US	20070115	178	17	17.8	1.7	64	35	15	2007	01	15	20YR Lagged Period	1/15/2007
GHCND:USW00093820	LEXINGTON BLUEGRASS AIRPORT KY US	20070116	11	-50	1.1	(5.0)	34	23	36	2007	01	16	20YR Lagged Period	1/16/2007
GHCND:USW00093820	LEXINGTON BLUEGRASS AIRPORT KY US	20070117	11	-78	1.1	(7.8)	34	18	39	2007	01	17	20YR Lagged Period	1/17/2007
GHCND:USW00093820	LEXINGTON BLUEGRASS AIRPORT KY US	20070118	56	-11	5.6	(1.1)	42	30	29	2007	01	18	20YR Lagged Period	1/18/2007
GHCND:USW00093820	LEXINGTON BLUEGRASS AIRPORT KY US	20070119	44	-22	4.4	(2.2)	40	28	31	2007	01	19	20YR Lagged Period	1/19/2007
GHCND:USW00093820	LEXINGTON BLUEGRASS AIRPORT KY US	20070120	33	-67	3.3	(6.7)	38	20	36	2007	01	20	20YR Lagged Period	1/20/2007
GHCND:USW00093820	LEXINGTON BLUEGRASS AIRPORT KY US	20070121	56	-11	5.6	(1.1)	42	30	29	2007	01	21	20YR Lagged Period	1/21/2007
GHCND:USW00093820	LEXINGTON BLUEGRASS AIRPORT KY US	20070122	56	-6	5.6	(0.6)	42	31	28	2007	01	22	20YR Lagged Period	1/22/2007
GHCND:USW00093820	LEXINGTON BLUEGRASS AIRPORT KY US	20070123	6	-39	0.6	(3.9)	33	25	36	2007	01	23	20YR Lagged Period	1/23/2007
GHCND:USW00093820	LEXINGTON BLUEGRASS AIRPORT KY US	20070124	28	-22	2.8	(2.2)	37	28	32	2007	01	24	20YR Lagged Period	1/24/2007
GHCND:USW00093820	LEXINGTON BLUEGRASS AIRPORT KY US	20070125	6	-67	0.6	(6.7)	33	20	38	2007	01	25	20YR Lagged Period	1/25/2007
GHCND:USW00093820	LEXINGTON BLUEGRASS AIRPORT KY US	20070126	61	-89	6.1	(8.9)	43	16	35	2007	01	26	20YR Lagged Period	1/26/2007
GHCND:USW00093820	LEXINGTON BLUEGRASS AIRPORT KY US	20070127	117	-17	11.7	(1.7)	53	29	24	2007	01	27	20YR Lagged Period	1/27/2007
GHCND:USW00093820	LEXINGTON BLUEGRASS AIRPORT KY US	20070128	-6	-111	(0.6)	(11.1)	31	12	43	2007	01	28	20YR Lagged Period	1/28/2007
GHCND:USW00093820	LEXINGTON BLUEGRASS AIRPORT KY US	20070129	-17	-122	(1.7)	(12.2)	29	10	45	2007	01	29	20YR Lagged Period	1/29/2007
GHCND:USW00093820	LEXINGTON BLUEGRASS AIRPORT KY US	20070130	-6	-111	(0.6)	(11.1)	31	12	43	2007	01	30	20YR Lagged Period	1/30/2007
GHCND:USW00093820	LEXINGTON BLUEGRASS AIRPORT KY US	20070131	-22	-128	(2.2)	(12.8)	28	9	46	2007	01	31	20YR Lagged Period	1/31/2007
GHCND:USW00093820	LEXINGTON BLUEGRASS AIRPORT KY US	20070201	-6	-39	(0.6)	(3.9)	31	25	37	2007	02	01	20YR Lagged Period	2/1/2007
GHCND:USW00093820	LEXINGTON BLUEGRASS AIRPORT KY US	20070202	-22	-106	(2.2)	(10.6)	28	13	44	2007	02	02	20YR Lagged Period	2/2/2007
GHCND:USW00093820	LEXINGTON BLUEGRASS AIRPORT KY US	20070203	-11	-133	(1.1)	(13.3)	30	8	46	2007	02	03	20YR Lagged Period	2/3/2007
GHCND:USW00093820	LEXINGTON BLUEGRASS AIRPORT KY US	20070204	-61	-117	(6.1)	(11.7)	21	11	49	2007	02	04	20YR Lagged Period	2/4/2007
GHCND:USW00093820	LEXINGTON BLUEGRASS AIRPORT KY US	20070205	-83	-172	(8.3)	(17.2)	17	1	56	2007	02	05	20YR Lagged Period	2/5/2007
GHCND:USW00093820	LEXINGTON BLUEGRASS AIRPORT KY US	20070206	-44	-144	(4.4)	(14.4)	24	6	50	2007	02	06	20YR Lagged Period	2/6/2007
GHCND:USW00093820	LEXINGTON BLUEGRASS AIRPORT KY US	20070207	-50	-89	(5.0)	(8.9)	23	16	45	2007	02	07	20YR Lagged Period	2/7/2007
GHCND:USW00093820	LEXINGTON BLUEGRASS AIRPORT KY US	20070208	-39	-117	(3.9)	(11.7)	25	11	47	2007	02	08	20YR Lagged Period	2/8/2007
GHCND:USW00093820	LEXINGTON BLUEGRASS AIRPORT KY US	20070209	-22	-117	(2.2)	(11.7)	28	11	45	2007	02	09	20YR Lagged Period	2/9/2007
GHCND:USW00093820	LEXINGTON BLUEGRASS AIRPORT KY US	20070210	-22	-106	(2.2)	(10.6)	28	13	44	2007	02	10	20YR Lagged Period	2/10/2007
GHCND:USW00093820	LEXINGTON BLUEGRASS AIRPORT KY US	20070211	6	-117	0.6	(11.7)	33	11	43	2007	02	11	20YR Lagged Period	2/11/2007
GHCND:USW00093820	LEXINGTON BLUEGRASS AIRPORT KY US	20070212	56	-33	5.6	(3.3)	42	26	31	2007	02	12	20YR Lagged Period	2/12/2007
GHCND:USW00093820	LEXINGTON BLUEGRASS AIRPORT KY US	20070213	33	-28	3.3	(2.8)	38	27	32	2007	02	13	20YR Lagged Period	2/13/2007
GHCND:USW00093820	LEXINGTON BLUEGRASS AIRPORT KY US	20070214	-28	-106	(2.8)	(10.6)	27	13	45	2007	02	14	20YR Lagged Period	2/14/2007
GHCND:USW00093820	LEXINGTON BLUEGRASS AIRPORT KY US	20070215	-39	-133	(3.9)	(13.3)	25	8	48	2007	02	15	20YR Lagged Period	2/15/2007
GHCND:USW00093820	LEXINGTON BLUEGRASS AIRPORT KY US	20070216	-33	-144	(3.3)	(14.4)	26	6	49	2007	02	16	20YR Lagged Period	2/16/2007
GHCND:USW00093820	LEXINGTON BLUEGRASS AIRPORT KY US	20070217	-11	-61	(1.1)	(6.1)	30	21	39	2007	02	17	20YR Lagged Period	2/17/2007
GHCND:USW00093820	LEXINGTON BLUEGRASS AIRPORT KY US	20070218	-33	-106	(3.3)	(10.6)	26	13	45	2007	02	18	20YR Lagged Period	2/18/2007
GHCND:USW00093820	LEXINGTON BLUEGRASS AIRPORT KY US	20070219	89	-89	8.9	(8.9)	48	16	33	2007	02	19	20YR Lagged Period	2/19/2007
GHCND:USW00093820	LEXINGTON BLUEGRASS AIRPORT KY US	20070220	133	56	13.3	5.6	56	42	16	2007	02	20	20YR Lagged Period	2/20/2007
GHCND:USW00093820	LEXINGTON BLUEGRASS AIRPORT KY US	20070221	100	39	10.0	3.9	50	39	20	2007	02	21	20YR Lagged Period	2/21/2007
GHCND:USW00093820	LEXINGTON BLUEGRASS AIRPORT KY US	20070222	111	-17	11.1	(1.7)	52	29	24	2007	02	22	20YR Lagged Period	2/22/2007
GHCND:USW00093820	LEXINGTON BLUEGRASS AIRPORT KY US	20070223	56	-44	5.6	(4.4)	42	24	32	2007	02	23	20YR Lagged Period	2/23/2007
GHCND:USW00093820	LEXINGTON BLUEGRASS AIRPORT KY US	20070224	67	-33	6.7	(3.3)	44	26	30	2007	02	24	20YR Lagged Period	2/24/2007
GHCND:USW00093820	LEXINGTON BLUEGRASS AIRPORT KY US	20070225	139	33	13.9	3.3	57	38	17	2007	02	25	20YR Lagged Period	2/25/2007
GHCND:USW00093820	LEXINGTON BLUEGRASS AIRPORT KY US	20070226	83	0	8.3	-	47	32	25	2007	02	26	20YR Lagged Period	2/26/2007
GHCND:USW00093820	LEXINGTON BLUEGRASS AIRPORT KY US	20070227	89	-44	8.9	(4.4)	48	24	29	2007	02	27	20YR Lagged Period	2/27/2007
GHCND:USW00093820	LEXINGTON BLUEGRASS AIRPORT KY US	20070228	128	-28	12.8	(2.8)	55	27	24	2007	02	28	20YR Lagged Period	2/28/2007
GHCND:USW00093820	LEXINGTON BLUEGRASS AIRPORT KY US	20070301	133	83	13.3	8.3	56	47	13	2007	03	01	20YR Lagged Period	3/1/2007
GHCND:USW00093820	LEXINGTON BLUEGRASS AIRPORT KY US	20070302	128	17	12.8	1.7	55	35	20	2007	03	02	20YR Lagged Period	3/2/2007
GHCND:USW00093820	LEXINGTON BLUEGRASS AIRPORT KY US	20070303	72	-33	7.2	(3.3)	45	26	29	2007	03	03	20YR Lagged Period	3/3/2007
GHCND:USW00093820	LEXINGTON BLUEGRASS AIRPORT KY US	20070304	6	-67	0.6	(6.7)	33	20	38	2007	03	04	20YR Lagged Period	3/4/2007
GHCND:USW00093820	LEXINGTON BLUEGRASS AIRPORT KY US	20070305	122	-44	12.2	(4.4)	54	24	26	2007	03	05	20YR Lagged Period	3/5/2007
GHCND:USW00093820	LEXINGTON BLUEGRASS AIRPORT KY US	20070306	39	-67	3.9	(6.7)	39	20	35	2007	03	06	20YR Lagged Period	3/6/2007
GHCND:USW00093820	LEXINGTON BLUEGRASS AIRPORT KY US	20070307	172	-22	17.2	(2.2)	63	28	19	2007	03	07	20YR Lagged Period	3/7/2007
GHCND:USW00093820	LEXINGTON BLUEGRASS AIRPORT KY US	20070308	117	-56	11.7	(5.6)	53	22	27	2007	03	08	20YR Lagged Period	3/8/2007
GHCND:USW00093820	LEXINGTON BLUEGRASS AIRPORT KY US	20070309	222	0	22.2	-	72	32	13	2007	03	09	20YR Lagged Period	3/9/2007
GHCND:USW00093820	LEXINGTON BLUEGRASS AIRPORT KY US	20070310	139	72	13.9	7.2	57	45	14	2007	03	10	20YR Lagged Period	3/10/2007
GHCND:USW00093820	LEXINGTON BLUEGRASS AIRPORT KY US	20070311	144	17	14.4	1.7	58	35	18	2007	03	11	20YR Lagged Period	3/11/2007
GHCND:USW00093820	LEXINGTON BLUEGRASS AIRPORT KY US	20070312	200	17	20.0	1.7	68	35	13	2007	03	12	20YR Lagged Period	3/12/2007
GHCND:USW00093820	LEXINGTON BLUEGRASS AIRPORT KY US	20070313	261	111	26.1	11.1	79	52	0	2007	03	13	20YR Lagged Period	3/13/2007
GHCND:USW00093820	LEXINGTON BLUEGRASS AIRPORT KY US	20070314	239	139	23.9	13.9	75	57	0	2007	03	14	20YR Lagged Period	3/14/2007
GHCND:USW00093820	LEXINGTON BLUEGRASS AIRPORT KY US	20070315	156	22	15.6	2.2	60	36	17	2007	03	15	20YR Lagged Period	3/15/2007
GHCND:USW00093820	LEXINGTON BLUEGRASS AIRPORT KY US	20070316	39	-22	3.9	(2.2)	39	28	31	2007	03	16	20YR Lagged Period	3/16/2007
GHCND:USW00093820	LEXINGTON BLUEGRASS AIRPORT KY US	20070317	61	-44	6.1	(4.4)	43	24	31	2007	03	17	20YR Lagged Period	3/17/2007
GHCND:USW00093820	LEXINGTON BLUEGRASS AIRPORT KY US	20070318	72	-50	7.2	(5.0)	45	23	31	2007	03	18	20YR Lagged Period	3/18/2007
GHCND:USW00093820	LEXINGTON BLUEGRASS AIRPORT KY US	20070319	167	0	16.7	-	62	32	18	2007	03	19	20YR Lagged Period	3/19/2007
GHCND:USW00093820	LEXINGTON BLUEGRASS AIRPORT KY US	20070320	161	111	16.1	11.1	61	52	8	2007	03	20	20YR Lagged Period	3/20/2007
GHCND:USW00093820	LEXINGTON BLUEGRASS AIRPORT KY US	20070321	239	111	23.9	11.1	75	52	1	2007	03	21	20YR Lagged Period	3/21/2007
GHCND:USW00093820	LEXINGTON BLUEGRASS AIRPORT KY US	20070322	211	128	21.1	12.8	70	55	2	2007	03	22	20YR Lagged Period	3/22/2007
GHCND:USW00093820	LEXINGTON BLUEGRASS AIRPORT KY US	20070323	250	133	25.0	13.3	77	56	0	2007	03	23	20YR Lagged Period	3/23/2007
GHCND:USW00093820	LEXINGTON BLUEGRASS AIRPORT KY US	20070324	267	150	26.7	15.0	80	59	0	2007	03	24	20YR Lagged Period	3/24/2007
GHCND:USW00093820	LEXINGTON BLUEGRASS AIRPORT KY US	20070325	278	122	27.8	12.2	82	54	0	2007	03	25	20YR Lagged Period	3/25/2007
GHCND:USW00093820	LEXINGTON BLUEGRASS AIRPORT KY US	20070326	267	161	26.7	16.1	80	61	0	2007	03	26	20YR Lagged Period	3/26/2007
GHCND:USW00093820	LEXINGTON BLUEGRASS AIRPORT KY US	20070327	267	150	26.7	15.0	80	59	0	2007	03	27	20YR Lagged Period	3/27/2007
GHCND:USW00093820	LEXINGTON BLUEGRASS AIRPORT KY US	20070328	211	150	21.1	15.0	70	59	0	2007	03	28	20YR Lagged Period	3/28/2007
GHCND:USW00093820	LEXINGTON BLUEGRASS AIRPORT KY US	20070329	194	133	19.4	13.3	67	56	3	2007	03	29	20YR Lagged Period	3/29/2007
GHCND:USW00093820	LEXINGTON BLUEGRASS AIRPORT KY US	20070330	244	100	24.4	10.0	76	50	2	2007	03	30	20YR Lagged Period	3/30/2007
GHCND:USW00093820	LEXINGTON BLUEGRASS AIRPORT KY US	20070331	239	156	23.9	15.6	75	60	0	2007	03	31	20YR Lagged Period	3/31/2007
GHCND:USW00093820	LEXINGTON BLUEGRASS AIRPORT KY US	20070401	233	144	23.3	14.4	74	58	0	2007	04	01	20YR Lagged Period	4/1/2007
GHCND:USW00093820	LEXINGTON BLUEGRASS AIRPORT KY US	20070402	239	128	23.9	12.8	75	55	0	2007	04	02	20YR Lagged Period	4/2/2007
GHCND:USW00093820	LEXINGTON BLUEGRASS AIRPORT KY US	20070403	267	111	26.7	11.1	80	52	0	2007	04	03	20YR Lagged Period	4/3/2007
GHCND:USW00093820	LEXINGTON BLUEGRASS AIRPORT KY US	20070404	150	11	15.0	1.1	59	34	18	2007	04	04	20YR Lagged Period	4/4/2007
GHCND:USW00093820	LEXINGTON BLUEGRASS AIRPORT KY US	20070405	39	-11	3.9	(1.1)	39	30	30	2007	04	05	20YR Lagged Period	4/5/2007
GHCND:USW00093820	LEXINGTON BLUEGRASS AIRPORT KY US	20070406	44	-39	4.4	(3.9)	40	25	32	2007	04	06	20YR Lagged Period	4/6/2007
GHCND:USW00093820	LEXINGTON BLUEGRASS AIRPORT KY US	20070407	11	-56	1.1	(5.6)	34	22	37	2007	04	07	20YR Lagged Period	4/7/2007
GHCND:USW00093820	LEXINGTON BLUEGRASS AIRPORT KY US	20070408	44	-56	4.4	(5.6)	40	22	34	2007	04	08	20YR Lagged Period	4/8/2007
GHCND:USW00093820	LEXINGTON BLUEGRASS AIRPORT KY US	20070409	94	-39	9.4	(3.9)	49	25	28	2007	04	09	20YR Lagged Period	4/9/2007
GHCND:USW00093820	LEXINGTON BLUEGRASS AIRPORT KY US	20070410	144	-17	14.4	(1.7)	58	29	21	2007	04	10	20YR Lagged Period	4/10/2007
GHCND:USW00093820	LEXINGTON BLUEGRASS AIRPORT KY US	20070411	167	72	16.7	7.2	62	45	11	2007	04	11	20YR Lagged Period	4/11/2007
GHCND:USW00093820	LEXINGTON BLUEGRASS AIRPORT KY US	20070412	111	39	11.1	3.9	57	39	19	2007	04	12	20YR Lagged Period	4/12/2007
GHCND:USW00093820	LEXINGTON BLUEGRASS AIRPORT KY US	20070413	122	28	12.2	2.8	54	37	19	2007	04	13	20YR Lagged Period	4/13/2007
GHCND:USW00093820	LEXINGTON BLUEGRASS AIRPORT KY US	20070414	139	44	13.9	4.4	57	40	16	2007	04	14	20YR Lagged Period	4/14/2007
GHCND:USW00093820	LEXINGTON BLUEGRASS AIRPORT KY US	20070415	89	11	8.9	1.1	48	34	24	2007	04	15	20YR Lagged Period	4/15/2007
GHCND:USW00093820	LEXINGTON BLUEGRASS AIRPORT KY US	20070416	144	39	14.4	3.9	58	39	16	2007	04	16	20YR Lagged Period	4/16/2007
GHCND:USW00093820	LEXINGTON BLUEGRASS AIRPORT KY US	20070417	206	11	20.6	1.1	69	34	13	2007	04	17	20YR Lagged Period	4/17/2007
GHCND:USW00093820	LEXINGTON BLUEGRASS AIRPORT KY US	20070418	194	83	19.4	8.3	67	47	8	2007	04	18	20YR Lagged Period	4/18/2007
GHCND:USW00093820	LEXINGTON BLUEGRASS AIRPORT KY US	20070419	100	61	10.0	6.1	50	43	18	2007	04	19	20YR Lagged Period	4/19/2007
GHCND:USW00093820	LEXINGTON BLUEGRASS AIRPORT KY US	20070420	200	50	20.0	5.0	68	41	10	2007	04	20	20YR Lagged Period	4/20/2007
GHCND:USW00093820	LEXINGTON BLUEGRASS AIRPORT KY US	20070421	233	67	23.3	6.7	74	44	6	2007	04	21	20YR Lagged Period	4/21/2007
GHCND:USW00093820	LEXINGTON BLUEGRASS AIRPORT KY US	20070422	256	72	25.6	7.2	78	45	3	2007	04	22	20YR Lagged Period	4/22/2007
GHCND:USW00093820	LEXINGTON BLUEGRASS AIRPORT KY US	20070423	233	139	23.3	13.9	74	57	0	2007	04	23	20YR Lagged Period	4/23/2007
GHCND:USW00093820	LEXINGTON BLUEGRASS AIRPORT KY US	20070424	261	150	26.1	15.0	79	59	0	2007	04	24	20YR Lagged Period	4/24/2007
GHCND:USW00093820	LEXINGTON BLUEGRASS AIRPORT KY US	20070425	250	183	25.0	18.3	77	65	0	2007	04	25	20YR Lagged Period	4/25/2007
GHCND:USW00093820	LEXINGTON BLUEGRASS AIRPORT KY US	20070426	228	161	22.8	16.1	73	61	0	2007	04	26	20YR Lagged Period	4/26/2007
GHCND:USW00093820	LEXINGTON BLUEGRASS AIRPORT KY US	20070427	161	100	16.1	10.0	61	50	9	2007	04	27	20YR Lagged Period	4/27/2007
GHCND:USW00093820	LEXINGTON BLUEGRASS AIRPORT KY US	20070428	228	94	22.8	9.4	73	49	4	2007	04	28	20YR Lagged Period	4/28/2007
GHCND:USW00093820	LEXINGTON BLUEGRASS AIRPORT KY US	20070429	244	106	24.4	10.6	76	51	1	2007	04	29	20YR Lagged Period	4/29/2007
GHCND:USW00093820	LEXINGTON BLUEGRASS AIRPORT KY US	20070430	294	133	29.4	13.3	85	56	0	2007	04	30	20YR Lagged Period	4/30/2007
GHCND:USW00093820	LEXINGTON BLUEGRASS AIRPORT KY US	20070501	283	161	28.3	16.1	83	61	0	2007	05	01	20YR Lagged Period	5/1/2007
GHCND:USW00093820	LEXINGTON BLUEGRASS AIRPORT KY US	20070502	261	167	26.1	16.7	79	62	0	2007	05	02	20YR Lagged Period	5/2/2007

GHCND:USW00093820	LEXINGTON BLUEGRASS AIRPORT KY US	20070503	178	133	17.8	13.3	64	56	5	2007	05	03	20YR Lagged Period	5/3/2007
GHCND:USW00093820	LEXINGTON BLUEGRASS AIRPORT KY US	20070504	239	156	23.9	15.6	75	60	0	2007	05	04	20YR Lagged Period	5/4/2007
GHCND:USW00093820	LEXINGTON BLUEGRASS AIRPORT KY US	20070505	239	161	23.9	16.1	75	61	0	2007	05	05	20YR Lagged Period	5/5/2007
GHCND:USW00093820	LEXINGTON BLUEGRASS AIRPORT KY US	20070506	206	111	20.6	11.1	69	52	4	2007	05	06	20YR Lagged Period	5/6/2007
GHCND:USW00093820	LEXINGTON BLUEGRASS AIRPORT KY US	20070507	239	83	23.9	8.3	75	47	4	2007	05	07	20YR Lagged Period	5/7/2007
GHCND:USW00093820	LEXINGTON BLUEGRASS AIRPORT KY US	20070508	272	78	27.2	7.8	81	46	1	2007	05	08	20YR Lagged Period	5/8/2007
GHCND:USW00093820	LEXINGTON BLUEGRASS AIRPORT KY US	20070509	283	111	28.3	11.1	83	52	0	2007	05	09	20YR Lagged Period	5/9/2007
GHCND:USW00093820	LEXINGTON BLUEGRASS AIRPORT KY US	20070510	289	167	28.9	16.7	84	62	0	2007	05	10	20YR Lagged Period	5/10/2007
GHCND:USW00093820	LEXINGTON BLUEGRASS AIRPORT KY US	20070511	283	161	28.3	16.1	83	61	0	2007	05	11	20YR Lagged Period	5/11/2007
GHCND:USW00093820	LEXINGTON BLUEGRASS AIRPORT KY US	20070512	294	161	29.4	16.1	85	61	0	2007	05	12	20YR Lagged Period	5/12/2007
GHCND:USW00093820	LEXINGTON BLUEGRASS AIRPORT KY US	20070513	222	89	22.2	8.9	72	48	5	2007	05	13	20YR Lagged Period	5/13/2007
GHCND:USW00093820	LEXINGTON BLUEGRASS AIRPORT KY US	20070514	267	72	26.7	7.2	80	45	2	2007	05	14	20YR Lagged Period	5/14/2007
GHCND:USW00093820	LEXINGTON BLUEGRASS AIRPORT KY US	20070515	278	172	27.8	17.2	82	63	0	2007	05	15	20YR Lagged Period	5/15/2007
GHCND:USW00093820	LEXINGTON BLUEGRASS AIRPORT KY US	20070516	200	83	20.0	8.3	68	47	7	2007	05	16	20YR Lagged Period	5/16/2007
GHCND:USW00093820	LEXINGTON BLUEGRASS AIRPORT KY US	20070517	194	67	19.4	6.7	67	44	9	2007	05	17	20YR Lagged Period	5/17/2007
GHCND:USW00093820	LEXINGTON BLUEGRASS AIRPORT KY US	20070518	183	44	18.3	4.4	65	40	12	2007	05	18	20YR Lagged Period	5/18/2007
GHCND:USW00093820	LEXINGTON BLUEGRASS AIRPORT KY US	20070519	217	44	21.7	4.4	71	40	9	2007	05	19	20YR Lagged Period	5/19/2007
GHCND:USW00093820	LEXINGTON BLUEGRASS AIRPORT KY US	20070520	261	89	26.1	8.9	79	48	1	2007	05	20	20YR Lagged Period	5/20/2007
GHCND:USW00093820	LEXINGTON BLUEGRASS AIRPORT KY US	20070521	272	117	27.2	11.7	81	53	0	2007	05	21	20YR Lagged Period	5/21/2007
GHCND:USW00093820	LEXINGTON BLUEGRASS AIRPORT KY US	20070522	300	139	30.0	13.9	86	57	0	2007	05	22	20YR Lagged Period	5/22/2007
GHCND:USW00093820	LEXINGTON BLUEGRASS AIRPORT KY US	20070523	306	150	30.6	15.0	87	59	0	2007	05	23	20YR Lagged Period	5/23/2007
GHCND:USW00093820	LEXINGTON BLUEGRASS AIRPORT KY US	20070524	300	189	30.0	18.9	86	66	0	2007	05	24	20YR Lagged Period	5/24/2007
GHCND:USW00093820	LEXINGTON BLUEGRASS AIRPORT KY US	20070525	300	167	30.0	16.7	86	62	0	2007	05	25	20YR Lagged Period	5/25/2007
GHCND:USW00093820	LEXINGTON BLUEGRASS AIRPORT KY US	20070526	306	161	30.6	16.1	87	61	0	2007	05	26	20YR Lagged Period	5/26/2007
GHCND:USW00093820	LEXINGTON BLUEGRASS AIRPORT KY US	20070527	306	161	30.6	16.1	87	61	0	2007	05	27	20YR Lagged Period	5/27/2007
GHCND:USW00093820	LEXINGTON BLUEGRASS AIRPORT KY US	20070528	311	172	31.1	17.2	88	63	0	2007	05	28	20YR Lagged Period	5/28/2007
GHCND:USW00093820	LEXINGTON BLUEGRASS AIRPORT KY US	20070529	311	183	31.1	18.3	88	65	0	2007	05	29	20YR Lagged Period	5/29/2007
GHCND:USW00093820	LEXINGTON BLUEGRASS AIRPORT KY US	20070530	322	183	32.2	18.3	90	65	0	2007	05	30	20YR Lagged Period	5/30/2007
GHCND:USW00093820	LEXINGTON BLUEGRASS AIRPORT KY US	20070531	311	178	31.1	17.8	88	64	0	2007	05	31	20YR Lagged Period	5/31/2007
GHCND:USW00093820	LEXINGTON BLUEGRASS AIRPORT KY US	20070601	317	189	31.7	18.9	89	66	0	2007	06	01	20YR Lagged Period	6/1/2007
GHCND:USW00093820	LEXINGTON BLUEGRASS AIRPORT KY US	20070602	283	183	28.3	18.3	83	65	0	2007	06	02	20YR Lagged Period	6/2/2007
GHCND:USW00093820	LEXINGTON BLUEGRASS AIRPORT KY US	20070603	289	189	28.9	18.9	84	66	0	2007	06	03	20YR Lagged Period.	6/3/2007
GHCND:USW00093820	LEXINGTON BLUEGRASS AIRPORT KY US	20070604	261	150	26.1	15.0	79	59	0	2007	06	04	20YR Lagged Period	6/4/2007
GHCND:USW00093820	LEXINGTON BLUEGRASS AIRPORT KY US	20070605	244	133	24.4	13.3	76	56	0	2007	06	05	20YR Lagged Period	6/5/2007
GHCND:USW00093820	LEXINGTON BLUEGRASS AIRPORT KY US	20070606	272	111	27.2	11.1	81	52	0	2007	06	06	20YR Lagged Period	6/6/2007
GHCND:USW00093820	LEXINGTON BLUEGRASS AIRPORT KY US	20070607	328	178	32.8	17.8	91	64	0	2007	06	07	20YR Lagged Period	6/7/2007
GHCND:USW00093820	LEXINGTON BLUEGRASS AIRPORT KY US	20070608	306	211	30.6	21.1	87	70	0	2007	06	08	20YR Lagged Period	6/8/2007
GHCND:USW00093820	LEXINGTON BLUEGRASS AIRPORT KY US	20070609	278	172	27.8	17.2	82	63	0	2007	06	09	20YR Lagged Period	6/9/2007
GHCND:USW00093820	LEXINGTON BLUEGRASS AIRPORT KY US	20070610	267	144	26.7	14.4	80	58	0	2007	06	10	20YR Lagged Period	6/10/2007
GHCND:USW00093820	LEXINGTON BLUEGRASS AIRPORT KY US	20070611	294	178	29.4	17.8	85	64	0	2007	06	11	20YR Lagged Period	6/11/2007
GHCND:USW00093820	LEXINGTON BLUEGRASS AIRPORT KY US	20070612	294	139	29.4	13.9	85	57	0	2007	06	12	20YR Lagged Period	6/12/2007
GHCND:USW00093820	LEXINGTON BLUEGRASS AIRPORT KY US	20070613	311	156	31.1	15.6	88	60	0	2007	06	13	20YR Lagged Period	6/13/2007
GHCND:USW00093820	LEXINGTON BLUEGRASS AIRPORT KY US	20070614	311	161	31.1	16.1	88	61	0	2007	06	14	20YR Lagged Period	6/14/2007
GHCND:USW00093820	LEXINGTON BLUEGRASS AIRPORT KY US	20070615	300	172	30.0	17.2	86	63	0	2007	06	15	20YR Lagged Period	6/15/2007
GHCND:USW00093820	LEXINGTON BLUEGRASS AIRPORT KY US	20070616	317	150	31.7	15.0	89	59	0	2007	06	16	20YR Lagged Period	6/16/2007
GHCND:USW00093820	LEXINGTON BLUEGRASS AIRPORT KY US	20070617	344	172	34.4	17.2	94	63	0	2007	06	17	20YR Lagged Period	6/17/2007
GHCND:USW00093820	LEXINGTON BLUEGRASS AIRPORT KY US	20070618	333	200	33.3	20.0	92	68	0	2007	06	18	20YR Lagged Period	6/18/2007
GHCND:USW00093820	LEXINGTON BLUEGRASS AIRPORT KY US	20070619	283	194	28.3	19.4	83	67	0	2007	06	19	20YR Lagged Period	6/19/2007
GHCND:USW00093820	LEXINGTON BLUEGRASS AIRPORT KY US	20070620	289	156	28.9	15.6	84	60	0	2007	06	20	20YR Lagged Period	6/20/2007
GHCND:USW00093820	LEXINGTON BLUEGRASS AIRPORT KY US	20070621	311	128	31.1	12.8	88	55	0	2007	06	21	20YR Lagged Period	6/21/2007
GHCND:USW00093820	LEXINGTON BLUEGRASS AIRPORT KY US	20070622	239	167	23.9	16.7	75	62	0	2007	06	22	20YR Lagged Period	6/22/2007
GHCND:USW00093820	LEXINGTON BLUEGRASS AIRPORT KY US	20070623	283	150	28.3	15.0	83	59	0	2007	06	23	20YR Lagged Period	6/23/2007
GHCND:USW00093820	LEXINGTON BLUEGRASS AIRPORT KY US	20070624	306	189	30.6	18.9	87	66	0	2007	06	24	20YR Lagged Period	6/24/2007
GHCND:USW00093820	LEXINGTON BLUEGRASS AIRPORT KY US	20070625	311	189	31.1	18.9	88	66	0	2007	06	25	20YR Lagged Period	6/25/2007
GHCND:USW00093820	LEXINGTON BLUEGRASS AIRPORT KY US	20070626	311	200	31.1	20.0	88	68	0	2007	06	26	20YR Lagged Period	6/26/2007
GHCND:USW00093820	LEXINGTON BLUEGRASS AIRPORT KY US	20070627	333	200	33.3	20.0	92	68	0	2007	06	27	20YR Lagged Period	6/27/2007
GHCND:USW00093820	LEXINGTON BLUEGRASS AIRPORT KY US	20070628	300	211	30.0	21.1	86	70	0	2007	06	28	20YR Lagged Period	6/28/2007
GHCND:USW00093820	LEXINGTON BLUEGRASS AIRPORT KY US	20070629	294	200	29.4	20.0	85	68	0	2007	06	29	20YR Lagged Period	6/29/2007
GHCND:USW00093820	LEXINGTON BLUEGRASS AIRPORT KY US	20070630	289	211	28.9	21.1	84	70	0	2007	06	30	20YR Lagged Period	6/30/2007
GHCND:USW00093820	LEXINGTON BLUEGRASS AIRPORT KY US	20070701	283	172	28.3	17.2	83	63	0	2007	07	01	20YR Lagged Period	7/1/2007
GHCND:USW00093820	LEXINGTON BLUEGRASS AIRPORT KY US	20070702	278	139	27.8	13.9	82	57	0	2007	07	02	20YR Lagged Period	7/2/2007
GHCND:USW00093820	LEXINGTON BLUEGRASS AIRPORT KY US	20070703	317	150	31.7	15.0	89	59	0	2007	07	03	20YR Lagged Period	7/3/2007
GHCND:USW00093820	LEXINGTON BLUEGRASS AIRPORT KY US	20070704	317	200	31.7	20.0	89	68	0	2007	07	04	20YR Lagged Period	7/4/2007
GHCND:USW00093820	LEXINGTON BLUEGRASS AIRPORT KY US	20070705	283	194	28.3	19.4	83	67	0	2007	07	05	20YR Lagged Period	7/5/2007
GHCND:USW00093820	LEXINGTON BLUEGRASS AIRPORT KY US	20070706	317	194	31.7	19.4	89	67	0	2007	07	06	20YR Lagged Period	7/6/2007
GHCND:USW00093820	LEXINGTON BLUEGRASS AIRPORT KY US	20070707	317	183	31.7	18.3	89	65	0	2007	07	07	20YR Lagged Period	7/7/2007
GHCND:USW00093820	LEXINGTON BLUEGRASS AIRPORT KY US	20070708	322	189	32.2	18.9	90	66	0	2007	07	08	20YR Lagged Period	7/8/2007
GHCND:USW00093820	LEXINGTON BLUEGRASS AIRPORT KY US	20070709	322	183	32.2	18.3	90	65	0	2007	07	09	20YR Lagged Period	7/9/2007
GHCND:USW00093820	LEXINGTON BLUEGRASS AIRPORT KY US	20070710	289	211	28.9	21.1	84	70	0	2007	07	10	20YR Lagged Period	7/10/2007
GHCND:USW00093820	LEXINGTON BLUEGRASS AIRPORT KY US	20070711	289	189	28.9	18.9	84	66	0	2007	07	11	20YR Lagged Period	7/11/2007
GHCND:USW00093820	LEXINGTON BLUEGRASS AIRPORT KY US	20070712	272	139	27.2	13.9	81	57	0	2007	07	12	20YR Lagged Period	7/12/2007
GHCND:USW00093820	LEXINGTON BLUEGRASS AIRPORT KY US	20070713	256	161	25.6	16.1	78	61	0	2007	07	13	20YR Lagged Period	7/13/2007
GHCND:USW00093820	LEXINGTON BLUEGRASS AIRPORT KY US	20070714	306	161	30.6	16.1	87	61	0	2007	07	14	20YR Lagged Period	7/14/2007
GHCND:USW00093820	LEXINGTON BLUEGRASS AIRPORT KY US	20070715	322	194	32.2	19.4	90	67	0	2007	07	15	20YR Lagged Period	7/15/2007
GHCND:USW00093820	LEXINGTON BLUEGRASS AIRPORT KY US	20070716	317	189	31.7	18.9	89	66	0	2007	07	16	20YR Lagged Period	7/16/2007
GHCND:USW00093820	LEXINGTON BLUEGRASS AIRPORT KY US	20070717	322	200	32.2	20.0	90	68	0	2007	07	17	20YR Lagged Period	7/17/2007
GHCND:USW00093820	LEXINGTON BLUEGRASS AIRPORT KY US	20070718	322	189	32.2	18.9	90	66	0	2007	07	18	20YR Lagged Period	7/18/2007
GHCND:USW00093820	LEXINGTON BLUEGRASS AIRPORT KY US	20070719	328	206	32.8	20.6	91	69	0	2007	07	19	20YR Lagged Period	7/19/2007
GHCND:USW00093820	LEXINGTON BLUEGRASS AIRPORT KY US	20070720	261	172	26.1	17.2	79	63	0	2007	07	20	20YR Lagged Period	7/20/2007
GHCND:USW00093820	LEXINGTON BLUEGRASS AIRPORT KY US	20070721	256	150	25.6	15.0	78	59	0	2007	07	21	20YR Lagged Period	7/21/2007
GHCND:USW00093820	LEXINGTON BLUEGRASS AIRPORT KY US	20070722	267	139	26.7	13.9	80	57	0	2007	07	22	20YR Lagged Period	7/22/2007
GHCND:USW00093820	LEXINGTON BLUEGRASS AIRPORT KY US	20070723	278	156	27.8	15.6	82	60	0	2007	07	23	20YR Lagged Period	7/23/2007
GHCND:USW00093820	LEXINGTON BLUEGRASS AIRPORT KY US	20070724	261	172	26.1	17.2	79	63	0	2007	07	24	20YR Lagged Period	7/24/2007
GHCND:USW00093820	LEXINGTON BLUEGRASS AIRPORT KY US	20070725	283	156	28.3	15.6	83	60	0	2007	07	25	20YR Lagged Period	7/25/2007
GHCND:USW00093820	LEXINGTON BLUEGRASS AIRPORT KY US	20070726	300	183	30.0	18.3	86	65	0	2007	07	26	20YR Lagged Period	7/26/2007
GHCND:USW00093820	LEXINGTON BLUEGRASS AIRPORT KY US	20070727	300	194	30.0	19.4	86	67	0	2007	07	27	20YR Lagged Period	7/27/2007
GHCND:USW00093820	LEXINGTON BLUEGRASS AIRPORT KY US	20070728	250	200	25.0	20.0	77	68	0	2007	07	28	20YR Lagged Period	7/28/2007
GHCND:USW00093820	LEXINGTON BLUEGRASS AIRPORT KY US	20070729	294	217	29.4	21.7	85	71	0	2007	07	29	20YR Lagged Period	7/29/2007
GHCND:USW00093820	LEXINGTON BLUEGRASS AIRPORT KY US	20070730	306	206	30.6	20.6	87	69	0	2007	07	30	20YR Lagged Period	7/30/2007
GHCND:USW00093820	LEXINGTON BLUEGRASS AIRPORT KY US	20070731	306	200	30.6	20.0	87	68	0	2007	07	31	20YR Lagged Period	7/31/2007
GHCND:USW00093820	LEXINGTON BLUEGRASS AIRPORT KY US	20070801	317	189	31.7	18.9	89	66	0	2007	08	01	20YR Lagged Period	8/1/2007
GHCND:USW00093820	LEXINGTON BLUEGRASS AIRPORT KY US	20070802	328	189	32.8	18.9	91	66	0	2007	08	02	20YR Lagged Period	8/2/2007
GHCND:USW00093820	LEXINGTON BLUEGRASS AIRPORT KY US	20070803	322	211	32.2	21.1	90	70	0	2007	08	03	20YR Lagged Period	8/3/2007
GHCND:USW00093820	LEXINGTON BLUEGRASS AIRPORT KY US	20070804	328	206	32.8	20.6	91	69	0	2007	08	04	20YR Lagged Period	8/4/2007
GHCND:USW00093820	LEXINGTON BLUEGRASS AIRPORT KY US	20070805	339	222	33.9	22.2	93	72	0	2007	08	05	20YR Lagged Period	8/5/2007
GHCND:USW00093820	LEXINGTON BLUEGRASS AIRPORT KY US	20070806	339	233	33.9	23.3	93	74	0	2007	08	06	20YR Lagged Period	8/6/2007
GHCND:USW00093820	LEXINGTON BLUEGRASS AIRPORT KY US	20070807	361	239	36.1	23.9	97	75	0	2007	08	07	20YR Lagged Period	8/7/2007
GHCND:USW00093820	LEXINGTON BLUEGRASS AIRPORT KY US	20070808	361	239	36.1	23.9	97	75	0	2007	08	08	20YR Lagged Period	8/8/2007
GHCND:USW00093820	LEXINGTON BLUEGRASS AIRPORT KY US	20070809	367	250	36.7	25.0	98	77	0	2007	08	09	20YR Lagged Period	8/9/2007
GHCND:USW00093820	LEXINGTON BLUEGRASS AIRPORT KY US	20070810	333	239	33.3	23.9	92	75	0	2007	08	10	20YR Lagged Period	8/10/2007
GHCND:USW00093820	LEXINGTON BLUEGRASS AIRPORT KY US	20070811	317	200	31.7	20.0	89	68	0	2007	08	11	20YR Lagged Period	8/11/2007
GHCND:USW00093820	LEXINGTON BLUEGRASS AIRPORT KY US	20070812	339	172	33.9	17.2	93	63	0	2007	08	12	20YR Lagged Period	8/12/2007
GHCND:USW00093820	LEXINGTON BLUEGRASS AIRPORT KY US	20070813	344	217	34.4	21.7	94	71	0	2007	08	13	20YR Lagged Period	8/13/2007
GHCND:USW00093820	LEXINGTON BLUEGRASS AIRPORT KY US	20070814	328	150	32.8	15.0	91	59	0	2007	08	14	20YR Lagged Period	8/14/2007
GHCND:USW00093820	LEXINGTON BLUEGRASS AIRPORT KY US	20070815	383	200	38.3	20.0	101	68	0	2007	08	15	20YR Lagged Period	8/15/2007
GHCND:USW00093820	LEXINGTON BLUEGRASS AIRPORT KY US	20070816	389	211	38.9	21.1	102	70	0	2007	08	16	20YR Lagged Period	8/16/2007
GHCND:USW00093820	LEXINGTON BLUEGRASS AIRPORT KY US	20070817	322	194	32.2	19.4	90	67	0	2007	08	17	20YR Lagged Period	8/17/2007
GHCND:USW00093820	LEXINGTON BLUEGRASS AIRPORT KY US	20070818	289	161	28.9	16.1	84	61	0	2007	08	18	20YR Lagged Period	8/18/2007
GHCND:USW00093820	LEXINGTON BLUEGRASS AIRPORT KY US	20070819	344	194	34.4	19.4	94	67	0	2007	08	19	20YR Lagged Period	8/19/2007
GHCND:USW00093820	LEXINGTON BLUEGRASS AIRPORT KY US	20070820	344	228	34.4	22.8	94	73	0	2007	08	20	20YR Lagged Period	8/20/2007
GHCND:USW00093820	LEXINGTON BLUEGRASS AIRPORT KY US	20070821	289	200	28.9	20.0	84	68	0	2007	08	21	20YR Lagged Period	8/21/2007
GHCND:USW00093820	LEXINGTON BLUEGRASS AIRPORT KY US	20070822	350	217	35.0	21.7	95	71	0	2007	08	22	20YR Lagged Period	8/22/2007
GHCND:USW00093820	LEXINGTON BLUEGRASS AIRPORT KY US	20070823	361	233	36.1	23.3	97	74	0	2007	08	23	20YR Lagged Period	8/23/2007
GHCND:USW00093820	LEXINGTON BLUEGRASS AIRPORT KY US	20070824	350	233	35.0	23.3	95	74	0	2007	08	24	20YR Lagged Period	8/24/2007
GHCND:USW00093820	LEXINGTON BLUEGRASS AIRPORT KY US	20070825	317	228	31.7	22.8	89	73	0	2007	08	25	20YR Lagged Period	8/25/2007
GHCND:USW00093820	LEXINGTON BLUEGRASS AIRPORT KY US	20070826	300	211	30.0	21.1	86	70	0	2007	08	26	20YR Lagged Period	8/26/2007
GHCND:USW00093820	LEXINGTON BLUEGRASS AIRPORT KY US	20070827	322	183	32.2	18.3	90	65	0	2007	08	27	20YR Lagged Period	8/27/2007
GHCND:USW00093820	LEXINGTON BLUEGRASS AIRPORT KY US	20070828	344	211	34.4	21.1	94	70	0	2007	08	28	20YR Lagged Period	8/28/2007
GHCND:USW00093820	LEXINGTON BLUEGRASS AIRPORT KY US	20070829	339	200	33.9	20.0	93	68	0	2007	08	29	20YR Lagged Period	8/29/2007
GHCND:USW00093820	LEXINGTON BLUEGRASS AIRPORT KY US	20070830	300	206	30.0	20.6	86	69	0	2007	08	30	20YR Lagged Period	8/30/2007
GHCND:USW00093820	LEXINGTON BLUEGRASS AIRPORT KY US	20070831	267	178	26.7	17.8	80	64	0	2007	08	31	20YR Lagged Period	8/31/2007
GHCND:USW00093820	LEXINGTON BLUEGRASS AIRPORT KY US	20070901	289	150	28.9	15.0	84	59	0	2007	09	01	20YR Lagged Period	9/1/2007
GHCND:USW00093820	LEXINGTON BLUEGRASS AIRPORT KY US	20070902	311	167	31.1	16.7	88	62	0	2007	09	02	20YR Lagged Period	9/2/2007
GHCND:USW00093820	LEXINGTON BLUEGRASS AIRPORT KY US	20070903	328	194	32.8	19.4	91	67	0	2007	09	03	20YR Lagged Period	9/3/2007
GHCND:USW00093820	LEXINGTON BLUEGRASS AIRPORT KY US	20070904	333	144	33.3	14.4	92	58	0	2007	09	04	20YR Lagged Period	9/4/2007
GHCND:USW00093820	LEXINGTON BLUEGRASS AIRPORT KY US	20070905	344	167	34.4	16.7	94	62	0	2007	09	05	20YR Lagged Period	9/5/2007
GHCND:USW00093820	LEXINGTON BLUEGRASS AIRPORT KY US	20070906	322	211	32.2	21.1	90	70	0	2007	09	06	20YR Lagged Period	9/6/2007
GHCND:USW00093820	LEXINGTON BLUEGRASS AIRPORT KY US	20070907	322	222	32.2	22.2	90	72	0	2007	09	07	20YR Lagged Period	9/7/2007
GHCND:USW00093820	LEXINGTON BLUEGRASS AIRPORT KY US	20070908	328	217	32.8	21.7	91	71	0	2007	09	08	20YR Lagged Period	9/8/2007
GHCND:USW00093820	LEXINGTON BLUEGRASS AIRPORT KY US	20070909	250	217	25.0	21.7	77	71	0	2007	09	09	20YR Lagged Period	9/9/2007
GHCND:USW00093820	LEXINGTON BLUEGRASS AIRPORT KY US	20070910	244	217	24.4	21.7	76	71	0	2007	09	10	20YR Lagged Period	9/10/2007
GHCND:USW00093820	LEXINGTON BLUEGRASS AIRPORT KY US	20070911	244	167	24.4	16.7	76	62	0	2007	09	11	20YR Lagged Period	9/11/2007
GHCND:USW00093820	LEXINGTON BLUEGRASS AIRPORT KY US	20070912	256	111	25.6	11.1	78	52	0	2007	09	12	20YR Lagged Period	9/12/2007
GHCND:USW00093820	LEXINGTON BLUEGRASS AIRPORT KY US	20070913	278	106	27.8	10.6	82	51	0	2007	09	13	20YR Lagged Period	9/13/2007
GHCND:USW00093820	LEXINGTON BLUEGRASS AIRPORT KY US	20070914	267	172	26.7	17.2	80	63	0	2007	09	14	20YR Lagged Period	9/14/2007
GHCND:USW00093820	LEXINGTON BLUEGRASS AIRPORT KY US	20070915	206	89	20.6	8.9	69	48	6	2007	09	15	20YR Lagged Period	9/15/2007
GHCND:USW00093820	LEXINGTON BLUEGRASS AIRPORT KY US	20070916	222	83	22.2	8.3	72	47	5	2007	09	16	20YR Lagged Period	9/16/2007
GHCND:USW00093820	LEXINGTON BLUEGRASS AIRPORT KY US	20070917	272	100	27.2	10.0	81	50	0	2007	09	17	20YR Lagged Period	9/17/2007
GHCND:USW00093820	LEXINGTON BLUEGRASS AIRPORT KY US	20070918	300	139	30.0	13.9	86	57	0	2007	09	18	20YR Lagged Period	9/18/2007
GHCND:USW00093820	LEXINGTON BLUEGRASS AIRPORT KY US	20070919	300	128	30.0	12.8	86	55	0	2007	09	19	20YR Lagged Period	9/19/2007
GHCND:USW00093820	LEXINGTON BLUEGRASS AIRPORT KY US	20070920	306	139	30.6	13.9	87	57	0	2007	09	20	20YR Lagged Period	9/20/2007
GHCND:USW00093820	LEXINGTON BLUEGRASS AIRPORT KY US	20070921	311	139	31.1	13.9	88	57	0	2007	09	21	20YR Lagged Period	9/21/2007
GHCND:USW00093820	LEXINGTON BLUEGRASS AIRPORT KY US	20070922	317	189	31.7	18.9	89	66	0	2007	09	22	20YR Lagged Period	9/22/2007
GHCND:USW00093820	LEXINGTON BLUEGRASS AIRPORT KY US	20070923	333	172	33.3	17.2	92	63	0	2007	09	23	20YR Lagged Period	9/23/2007
GHCND:USW00093820	LEXINGTON BLUEGRASS AIRPORT KY US	20070924	339	194	33.9	19.4	93	67	0	2007	09	24	20YR Lagged Period	9/24/2007
GHCND:USW00093820	LEXINGTON BLUEGRASS AIRPORT KY US	20070925	339	211	33.9	21.1	93	70	0	2007	09	25	20YR Lagged Period	9/25/2007
GHCND:USW00093820	LEXINGTON BLUEGRASS AIRPORT KY US	20070926	306	189	30.6	18.9	87	66	0	2007	09	26	20YR Lagged Period	9/26/2007
GHCND:USW00093820	LEXINGTON BLUEGRASS AIRPORT KY US	20070927	233	150	23.3	15.0	74	59	0	2007	09	27	20YR Lagged Period	9/27/2007
GHCND:USW00093820	LEXINGTON BLUEGRASS AIRPORT KY US	20070928	256	128	25.6	12.8	78	55	0	2007	09	28	20YR Lagged Period	9/28/2007
GHCND:USW00093820	LEXINGTON BLUEGRASS AIRPORT KY US	20070929	261	83	26.1	8.3	79	47	2	2007	09	29	20YR Lagged Period	9/29/2007
GHCND:USW00093820	LEXINGTON BLUEGRASS AIRPORT KY US	20070930	283	117	28.3	11.7	83	53	0	2007	09	30	20YR Lagged Period	9/30/2007
GHCND:USW00093820	LEXINGTON BLUEGRASS AIRPORT KY US	20071001	256	133	25.6	13.3	78	56	0	2007	10	01	20YR Lagged Period	10/1/2007
GHCND:USW00093820	LEXINGTON BLUEGRASS AIRPORT KY US	20071002	289	139	28.9	13.9	84	57	0	2007	10	02	20YR Lagged Period	10/2/2007
GHCND:USW00093820	LEXINGTON BLUEGRASS AIRPORT KY US	20071003	283	156	28.3	15.6	83	60	0	2007	10	03	20YR Lagged Period	10/3/2007
GHCND:USW00093820	LEXINGTON BLUEGRASS AIRPORT KY US	20071004	311	183	31.1	18.3	88	65	0	2007	10	04	20YR Lagged Period	10/4/2007
GHCND:USW00093820	LEXINGTON BLUEGRASS AIRPORT KY US	20071005	283	211	28.3	21.1	83	70	0	2007	10	05	20YR Lagged Period	10/5/2007
GHCND:USW00093820	LEXINGTON BLUEGRASS AIRPORT KY US	20071006	311	189	31.1	18.9	88	66	0	2007	10	06	20YR Lagged Period	10/6/2007
GHCND:USW00093820	LEXINGTON BLUEGRASS AIRPORT KY US	20071007	322	183	32.2	18.3	90	65	0	2007	10	07	20YR Lagged Period	10/7/2007
GHCND:USW00093820	LEXINGTON BLUEGRASS AIRPORT KY US	20071008	328	172	32.8	17.2	91	63	0	2007	10	08	20YR Lagged Period	10/8/2007
GHCND:USW00093820	LEXINGTON BLUEGRASS AIRPORT KY US	20071009	261	150	26.1	15.0	79	59	0	2007	10	09	20YR Lagged Period	10/9/2007
GHCND:USW00093820	LEXINGTON BLUEGRASS AIRPORT KY US	20071010	172	83	17.2	8.3	63	47	10	2007	10	10	20YR Lagged Period	10/10/2007
GHCND:USW00093820	LEXINGTON BLUEGRASS AIRPORT KY US	20071011	144	28	14.4	2.8	58	37	17	2007	10	11	20YR Lagged Period	10/11/2007
GHCND:USW00093820	LEXINGTON BLUEGRASS AIRPORT KY US	20071012	172	61	17.2	6.1	63	43	17	2007	10	12	20YR Lagged Period	10/12/2007
GHCND:USW00093820	LEXINGTON BLUEGRASS AIRPORT KY US	20071013	206	44	20.6	4.4	69	40	10	2007	10	13	20YR Lagged Period	10/13/2007
GHCND:USW00093820	LEXINGTON BLUEGRASS AIRPORT KY US	20071014	244	106	24.4	10.6	76	51	1	2007	10	14	20YR Lagged Period	10/14/2007
GHCND:USW00093820	LEXINGTON BLUEGRASS AIRPORT KY US	20071015	272	117	27.2	11.7	81	53	0	2007	10	15	20YR Lagged Period	10/15/2007
GHCND:USW00093820	LEXINGTON BLUEGRASS AIRPORT KY US	20071016	233	156	23.3	15.6	74	60	0	2007	10	16	20YR Lagged Period	10/16/2007
GHCND:USW00093820	LEXINGTON BLUEGRASS AIRPORT KY US	20071017	278	167	27.8	16.7	82	62	0	2007	10	17	20YR Lagged Period	10/17/2007
GHCND:USW00093820	LEXINGTON BLUEGRASS AIRPORT KY US	20071018	261	189	26.1	18.9	79	66	0	2007	10	18	20YR Lagged Period	10/18/2007
GHCND:USW00093820	LEXINGTON BLUEGRASS AIRPORT KY US	20071019	228	139	22.8	13.9	73	57	0	2007	10	19	20YR Lagged Period	10/19/2007

GHCND:USW00093820	LEXINGTON BLUEGRASS AIRPORT KY US	20071020	217	89	21.7	8.9	71	48	5	2007	10	20	20YR Lagged Period	10/20/2007
GHCND:USW00093820	LEXINGTON BLUEGRASS AIRPORT KY US	20071021	272	106	27.2	10.6	81	51	0	2007	10	21	20YR Lagged Period	10/21/2007
GHCND:USW00093820	LEXINGTON BLUEGRASS AIRPORT KY US	20071022	211	128	21.1	12.8	70	55	2	2007	10	22	20YR Lagged Period	10/22/2007
GHCND:USW00093820	LEXINGTON BLUEGRASS AIRPORT KY US	20071023	200	111	20.0	11.1	68	52	5	2007	10	23	20YR Lagged Period	10/23/2007
GHCND:USW00093820	LEXINGTON BLUEGRASS AIRPORT KY US	20071024	117	83	11.7	8.3	53	47	15	2007	10	24	20YR Lagged Period	10/24/2007
GHCND:USW00093820	LEXINGTON BLUEGRASS AIRPORT KY US	20071025	161	94	16.1	9.4	61	49	10	2007	10	25	20YR Lagged Period	10/25/2007
GHCND:USW00093820	LEXINGTON BLUEGRASS AIRPORT KY US	20071026	217	89	21.7	8.9	71	48	5	2007	10	26	20YR Lagged Period	10/26/2007
GHCND:USW00093820	LEXINGTON BLUEGRASS AIRPORT KY US	20071027	128	83	12.8	8.3	55	47	14	2007	10	27	20YR Lagged Period	10/27/2007
GHCND:USW00093820	LEXINGTON BLUEGRASS AIRPORT KY US	20071028	133	39	13.3	3.9	56	39	17	2007	10	28	20YR Lagged Period	10/28/2007
GHCND:USW00093820	LEXINGTON BLUEGRASS AIRPORT KY US	20071029	156	17	15.6	1.7	60	35	17	2007	10	29	20YR Lagged Period	10/29/2007
GHCND:USW00093820	LEXINGTON BLUEGRASS AIRPORT KY US	20071030	183	11	18.3	1.1	65	34	15	2007	10	30	20YR Lagged Period	10/30/2007
GHCND:USW00093820	LEXINGTON BLUEGRASS AIRPORT KY US	20071031	206	61	20.6	6.1	69	43	9	2007	10	31	20YR Lagged Period	10/31/2007
GHCND:USW00093820	LEXINGTON BLUEGRASS AIRPORT KY US	20071101	150	56	15.0	5.6	59	47	14	2007	11	01	20YR Lagged Period	11/1/2007
GHCND:USW00093820	LEXINGTON BLUEGRASS AIRPORT KY US	20071102	156	17	15.6	1.7	60	35	17	2007	11	02	20YR Lagged Period	11/2/2007
GHCND:USW00093820	LEXINGTON BLUEGRASS AIRPORT KY US	20071103	156	-17	15.6	(1.7)	60	29	20	2007	11	03	20YR Lagged Period	11/3/2007
GHCND:USW00093820	LEXINGTON BLUEGRASS AIRPORT KY US	20071104	156	11	15.6	1.1	60	34	18	2007	11	04	20YR Lagged Period	11/4/2007
GHCND:USW00093820	LEXINGTON BLUEGRASS AIRPORT KY US	20071105	194	39	19.4	3.9	67	39	12	2007	11	05	20YR Lagged Period	11/5/2007
GHCND:USW00093820	LEXINGTON BLUEGRASS AIRPORT KY US	20071106	72	11	7.2	1.1	45	34	25	2007	11	06	20YR Lagged Period	11/6/2007
GHCND:USW00093820	LEXINGTON BLUEGRASS AIRPORT KY US	20071107	83	-11	8.3	(1.1)	47	30	26	2007	11	07	20YR Lagged Period	11/7/2007
GHCND:USW00093820	LEXINGTON BLUEGRASS AIRPORT KY US	20071108	106	-22	10.6	(2.2)	51	28	25	2007	11	08	20YR Lagged Period	11/8/2007
GHCND:USW00093820	LEXINGTON BLUEGRASS AIRPORT KY US	20071109	139	33	13.9	3.3	57	38	17	2007	11	09	20YR Lagged Period	11/9/2007
GHCND:USW00093820	LEXINGTON BLUEGRASS AIRPORT KY US	20071110	100	-6	10.0	(0.6)	50	31	24	2007	11	10	20YR Lagged Period	11/10/2007
GHCND:USW00093820	LEXINGTON BLUEGRASS AIRPORT KY US	20071111	161	17	16.1	1.7	61	35	17	2007	11	11	20YR Lagged Period	11/11/2007
GHCND:USW00093820	LEXINGTON BLUEGRASS AIRPORT KY US	20071112	194	89	19.4	8.9	67	48	7	2007	11	12	20YR Lagged Period	11/12/2007
GHCND:USW00093820	LEXINGTON BLUEGRASS AIRPORT KY US	20071113	150	117	15.0	11.7	59	53	9	2007	11	13	20YR Lagged Period	11/13/2007
GHCND:USW00093820	LEXINGTON BLUEGRASS AIRPORT KY US	20071114	183	94	18.3	9.4	65	49	8	2007	11	14	20YR Lagged Period	11/14/2007
GHCND:USW00093820	LEXINGTON BLUEGRASS AIRPORT KY US	20071115	94	6	9.4	0.6	49	33	24	2007	11	15	20YR Lagged Period	11/15/2007
GHCND:USW00093820	LEXINGTON BLUEGRASS AIRPORT KY US	20071116	67	-44	6.7	(4.4)	44	24	31	2007	11	16	20YR Lagged Period	11/16/2007
GHCND:USW00093820	LEXINGTON BLUEGRASS AIRPORT KY US	20071117	139	6	13.9	0.6	57	33	20	2007	11	17	20YR Lagged Period	11/17/2007
GHCND:USW00093820	LEXINGTON BLUEGRASS AIRPORT KY US	20071118	128	28	12.8	2.8	55	37	19	2007	11	18	20YR Lagged Period	11/18/2007
GHCND:USW00093820	LEXINGTON BLUEGRASS AIRPORT KY US	20071119	161	44	16.1	4.4	61	40	14	2007	11	19	20YR Lagged Period	11/19/2007
GHCND:USW00093820	LEXINGTON BLUEGRASS AIRPORT KY US	20071120	200	117	20.0	11.7	68	53	4	2007	11	20	20YR Lagged Period	11/20/2007
GHCND:USW00093820	LEXINGTON BLUEGRASS AIRPORT KY US	20071121	211	139	21.1	13.9	70	57	1	2007	11	21	20YR Lagged Period	11/21/2007
GHCND:USW00093820	LEXINGTON BLUEGRASS AIRPORT KY US	20071122	167	-6	16.7	(0.6)	62	31	18	2007	11	22	20YR Lagged Period	11/22/2007
GHCND:USW00093820	LEXINGTON BLUEGRASS AIRPORT KY US	20071123	17	-33	1.7	(3.3)	35	26	34	2007	11	23	20YR Lagged Period	11/23/2007
GHCND:USW00093820	LEXINGTON BLUEGRASS AIRPORT KY US	20071124	50	-50	5.0	(5.0)	41	23	33	2007	11	24	20YR Lagged Period	11/24/2007
GHCND:USW00093820	LEXINGTON BLUEGRASS AIRPORT KY US	20071125	122	-11	12.2	(1.1)	54	30	23	2007	11	25	20YR Lagged Period	11/25/2007
GHCND:USW00093820	LEXINGTON BLUEGRASS AIRPORT KY US	20071126	150	50	15.0	5.0	59	41	15	2007	11	26	20YR Lagged Period	11/26/2007
GHCND:USW00093820	LEXINGTON BLUEGRASS AIRPORT KY US	20071127	83	11	8.3	1.1	47	34	24	2007	11	27	20YR Lagged Period	11/27/2007
GHCND:USW00093820	LEXINGTON BLUEGRASS AIRPORT KY US	20071128	128	-17	12.8	(1.7)	55	29	23	2007	11	28	20YR Lagged Period	11/28/2007
GHCND:USW00093820	LEXINGTON BLUEGRASS AIRPORT KY US	20071129	94	-28	9.4	(2.8)	49	27	27	2007	11	29	20YR Lagged Period	11/29/2007
GHCND:USW00093820	LEXINGTON BLUEGRASS AIRPORT KY US	20071130	100	-50	10.0	(5.0)	50	23	28	2007	11	30	20YR Lagged Period	11/30/2007
GHCND:USW00093820	LEXINGTON BLUEGRASS AIRPORT KY US	20071201	61	-33	6.1	(3.3)	43	26	30	2007	12	01	20YR Lagged Period	12/1/2007
GHCND:USW00093820	LEXINGTON BLUEGRASS AIRPORT KY US	20071202	144	56	14.4	5.6	58	42	15	2007	12	02	20YR Lagged Period	12/2/2007
GHCND:USW00093820	LEXINGTON BLUEGRASS AIRPORT KY US	20071203	56	-28	5.6	(2.8)	42	27	30	2007	12	03	20YR Lagged Period	12/3/2007
GHCND:USW00093820	LEXINGTON BLUEGRASS AIRPORT KY US	20071204	33	-44	3.3	(4.4)	38	24	34	2007	12	04	20YR Lagged Period	12/4/2007
GHCND:USW00093820	LEXINGTON BLUEGRASS AIRPORT KY US	20071205	72	-50	7.2	(5.0)	45	23	31	2007	12	05	20YR Lagged Period	12/5/2007
GHCND:USW00093820	LEXINGTON BLUEGRASS AIRPORT KY US	20071206	6	-83	0.6	(8.3)	33	17	40	2007	12	06	20YR Lagged Period	12/6/2007
GHCND:USW00093820	LEXINGTON BLUEGRASS AIRPORT KY US	20071207	67	0	6.7	-	44	32	27	2007	12	07	20YR Lagged Period	12/7/2007
GHCND:USW00093820	LEXINGTON BLUEGRASS AIRPORT KY US	20071208	61	39	6.1	3.9	43	39	24	2007	12	08	20YR Lagged Period	12/8/2007
GHCND:USW00093820	LEXINGTON BLUEGRASS AIRPORT KY US	20071209	178	61	17.8	6.1	64	43	11	2007	12	09	20YR Lagged Period	12/9/2007
GHCND:USW00093820	LEXINGTON BLUEGRASS AIRPORT KY US	20071210	144	67	14.4	6.7	58	44	14	2007	12	10	20YR Lagged Period	12/10/2007
GHCND:USW00093820	LEXINGTON BLUEGRASS AIRPORT KY US	20071211	211	72	21.1	7.2	70	45	7	2007	12	11	20YR Lagged Period	12/11/2007
GHCND:USW00093820	LEXINGTON BLUEGRASS AIRPORT KY US	20071212	172	56	17.2	5.6	63	42	12	2007	12	12	20YR Lagged Period	12/12/2007
GHCND:USW00093820	LEXINGTON BLUEGRASS AIRPORT KY US	20071213	78	22	7.8	2.2	46	36	24	2007	12	13	20YR Lagged Period	12/13/2007
GHCND:USW00093820	LEXINGTON BLUEGRASS AIRPORT KY US	20071214	22	-6	2.2	(0.6)	36	31	31	2007	12	14	20YR Lagged Period	12/14/2007
GHCND:USW00093820	LEXINGTON BLUEGRASS AIRPORT KY US	20071215	72	-6	7.2	(0.6)	45	31	27	2007	12	15	20YR Lagged Period	12/15/2007
GHCND:USW00093820	LEXINGTON BLUEGRASS AIRPORT KY US	20071216	94	-56	9.4	(5.6)	49	22	29	2007	12	16	20YR Lagged Period	12/16/2007
GHCND:USW00093820	LEXINGTON BLUEGRASS AIRPORT KY US	20071217	11	-67	1.1	(6.7)	34	20	38	2007	12	17	20YR Lagged Period	12/17/2007
GHCND:USW00093820	LEXINGTON BLUEGRASS AIRPORT KY US	20071218	72	-39	7.2	(3.9)	45	25	30	2007	12	18	20YR Lagged Period	12/18/2007
GHCND:USW00093820	LEXINGTON BLUEGRASS AIRPORT KY US	20071219	100	22	10.0	2.2	50	36	22	2007	12	19	20YR Lagged Period	12/19/2007
GHCND:USW00093820	LEXINGTON BLUEGRASS AIRPORT KY US	20071220	94	-6	9.4	(0.6)	49	31	25	2007	12	20	20YR Lagged Period	12/20/2007
GHCND:USW00093820	LEXINGTON BLUEGRASS AIRPORT KY US	20071221	128	50	12.8	5.0	55	41	17	2007	12	21	20YR Lagged Period	12/21/2007
GHCND:USW00093820	LEXINGTON BLUEGRASS AIRPORT KY US	20071222	144	61	14.4	6.1	58	43	14	2007	12	22	20YR Lagged Period	12/22/2007
GHCND:USW00093820	LEXINGTON BLUEGRASS AIRPORT KY US	20071223	144	0	14.4	-	58	32	20	2007	12	23	20YR Lagged Period	12/23/2007
GHCND:USW00093820	LEXINGTON BLUEGRASS AIRPORT KY US	20071224	50	-28	5.0	(2.8)	41	27	31	2007	12	24	20YR Lagged Period	12/24/2007
GHCND:USW00093820	LEXINGTON BLUEGRASS AIRPORT KY US	20071225	83	-39	8.3	(3.9)	47	25	29	2007	12	25	20YR Lagged Period	12/25/2007
GHCND:USW00093820	LEXINGTON BLUEGRASS AIRPORT KY US	20071226	117	11	11.7	1.1	53	34	21	2007	12	26	20YR Lagged Period	12/26/2007
GHCND:USW00093820	LEXINGTON BLUEGRASS AIRPORT KY US	20071227	72	22	7.2	2.2	45	36	24	2007	12	27	20YR Lagged Period	12/27/2007
GHCND:USW00093820	LEXINGTON BLUEGRASS AIRPORT KY US	20071228	106	11	10.6	1.1	51	34	22	2007	12	28	20YR Lagged Period	12/28/2007
GHCND:USW00093820	LEXINGTON BLUEGRASS AIRPORT KY US	20071229	61	-17	6.1	(1.7)	43	29	29	2007	12	29	20YR Lagged Period	12/29/2007
GHCND:USW00093820	LEXINGTON BLUEGRASS AIRPORT KY US	20071230	44	-33	4.4	(3.3)	40	26	32	2007	12	30	20YR Lagged Period	12/30/2007
GHCND:USW00093820	LEXINGTON BLUEGRASS AIRPORT KY US	20071231	100	-17	10.0	(1.7)	50	29	25	2007	12	31	20YR Lagged Period	12/31/2007
GHCND:USW00093820	LEXINGTON BLUEGRASS AIRPORT KY US	20080101	28	-89	2.8	(8.9)	37	16	38	2008	01	01	20YR Lagged Period	1/1/2008
GHCND:USW00093820	LEXINGTON BLUEGRASS AIRPORT KY US	20080102	-83	-128	(8.3)	(12.8)	17	9	52	2008	01	02	20YR Lagged Period	1/2/2008
GHCND:USW00093820	LEXINGTON BLUEGRASS AIRPORT KY US	20080103	-33	-122	(3.3)	(12.2)	26	10	47	2008	01	03	20YR Lagged Period	1/3/2008
GHCND:USW00093820	LEXINGTON BLUEGRASS AIRPORT KY US	20080104	61	-72	6.1	(7.2)	43	19	34	2008	01	04	20YR Lagged Period	1/4/2008
GHCND:USW00093820	LEXINGTON BLUEGRASS AIRPORT KY US	20080105	83	11	8.3	1.1	47	34	24	2008	01	05	20YR Lagged Period	1/5/2008
GHCND:USW00093820	LEXINGTON BLUEGRASS AIRPORT KY US	20080106	161	78	16.1	7.8	61	46	11	2008	01	06	20YR Lagged Period	1/6/2008
GHCND:USW00093820	LEXINGTON BLUEGRASS AIRPORT KY US	20080107	211	139	21.1	13.9	70	57	1	2008	01	07	20YR Lagged Period	1/7/2008
GHCND:USW00093820	LEXINGTON BLUEGRASS AIRPORT KY US	20080108	200	122	20.0	12.2	68	54	4	2008	01	08	20YR Lagged Period	1/8/2008
GHCND:USW00093820	LEXINGTON BLUEGRASS AIRPORT KY US	20080109	150	22	15.0	2.2	59	36	17	2008	01	09	20YR Lagged Period	1/9/2008
GHCND:USW00093820	LEXINGTON BLUEGRASS AIRPORT KY US	20080110	150	28	15.0	2.8	59	37	17	2008	01	10	20YR Lagged Period	1/10/2008
GHCND:USW00093820	LEXINGTON BLUEGRASS AIRPORT KY US	20080111	106	11	10.6	1.1	51	34	22	2008	01	11	20YR Lagged Period	1/11/2008
GHCND:USW00093820	LEXINGTON BLUEGRASS AIRPORT KY US	20080112	83	-17	8.3	(1.7)	47	29	27	2008	01	12	20YR Lagged Period	1/12/2008
GHCND:USW00093820	LEXINGTON BLUEGRASS AIRPORT KY US	20080113	50	-17	5.0	(1.7)	41	29	30	2008	01	13	20YR Lagged Period	1/13/2008
GHCND:USW00093820	LEXINGTON BLUEGRASS AIRPORT KY US	20080114	-11	-33	(1.1)	(3.3)	30	26	37	2008	01	14	20YR Lagged Period	1/14/2008
GHCND:USW00093820	LEXINGTON BLUEGRASS AIRPORT KY US	20080115	0	-78	-	(7.8)	32	18	40	2008	01	15	20YR Lagged Period	1/15/2008
GHCND:USW00093820	LEXINGTON BLUEGRASS AIRPORT KY US	20080116	28	-83	2.8	(8.3)	37	17	38	2008	01	16	20YR Lagged Period	1/16/2008
GHCND:USW00093820	LEXINGTON BLUEGRASS AIRPORT KY US	20080117	50	0	5.0	-	41	32	28	2008	01	17	20YR Lagged Period	1/17/2008
GHCND:USW00093820	LEXINGTON BLUEGRASS AIRPORT KY US	20080118	33	-50	3.3	(5.0)	38	23	34	2008	01	18	20YR Lagged Period	1/18/2008
GHCND:USW00093820	LEXINGTON BLUEGRASS AIRPORT KY US	20080119	-28	-122	(2.8)	(12.2)	27	10	46	2008	01	19	20YR Lagged Period	1/19/2008
GHCND:USW00093820	LEXINGTON BLUEGRASS AIRPORT KY US	20080120	-72	-156	(7.2)	(15.6)	19	4	53	2008	01	20	20YR Lagged Period	1/20/2008
GHCND:USW00093820	LEXINGTON BLUEGRASS AIRPORT KY US	20080121	22	-122	2.2	(12.2)	36	10	42	2008	01	21	20YR Lagged Period	1/21/2008
GHCND:USW00093820	LEXINGTON BLUEGRASS AIRPORT KY US	20080122	28	-56	2.8	(5.6)	37	22	35	2008	01	22	20YR Lagged Period	1/22/2008
GHCND:USW00093820	LEXINGTON BLUEGRASS AIRPORT KY US	20080123	0	-100	-	(10.0)	32	14	42	2008	01	23	20YR Lagged Period	1/23/2008
GHCND:USW00093820	LEXINGTON BLUEGRASS AIRPORT KY US	20080124	-44	-128	(4.4)	(12.8)	24	9	48	2008	01	24	20YR Lagged Period	1/24/2008
GHCND:USW00093820	LEXINGTON BLUEGRASS AIRPORT KY US	20080125	-17	-150	(1.7)	(15.0)	29	5	48	2008	01	25	20YR Lagged Period	1/25/2008
GHCND:USW00093820	LEXINGTON BLUEGRASS AIRPORT KY US	20080126	6	-28	0.6	(2.8)	33	27	35	2008	01	26	20YR Lagged Period	1/26/2008
GHCND:USW00093820	LEXINGTON BLUEGRASS AIRPORT KY US	20080127	61	-28	6.1	(2.8)	43	27	30	2008	01	27	20YR Lagged Period	1/27/2008
GHCND:USW00093820	LEXINGTON BLUEGRASS AIRPORT KY US	20080128	100	-28	10.0	(2.8)	50	27	26	2008	01	28	20YR Lagged Period	1/28/2008
GHCND:USW00093820	LEXINGTON BLUEGRASS AIRPORT KY US	20080129	122	-22	12.2	(2.2)	54	28	24	2008	01	29	20YR Lagged Period	1/29/2008
GHCND:USW00093820	LEXINGTON BLUEGRASS AIRPORT KY US	20080130	-17	-89	(1.7)	(8.9)	29	16	42	2008	01	30	20YR Lagged Period	1/30/2008
GHCND:USW00093820	LEXINGTON BLUEGRASS AIRPORT KY US	20080131	39	-67	3.9	(6.7)	39	20	35	2008	01	31	20YR Lagged Period	1/31/2008
GHCND:USW00093820	LEXINGTON BLUEGRASS AIRPORT KY US	20080201	50	-28	5.0	(2.8)	41	27	31	2008	02	01	20YR Lagged Period	2/1/2008
GHCND:USW00093820	LEXINGTON BLUEGRASS AIRPORT KY US	20080202	94	-44	9.4	(4.4)	49	24	28	2008	02	02	20YR Lagged Period	2/2/2008
GHCND:USW00093820	LEXINGTON BLUEGRASS AIRPORT KY US	20080203	106	0	10.6	-	51	32	23	2008	02	03	20YR Lagged Period	2/3/2008
GHCND:USW00093820	LEXINGTON BLUEGRASS AIRPORT KY US	20080204	156	78	15.6	7.8	60	46	12	2008	02	04	20YR Lagged Period	2/4/2008
GHCND:USW00093820	LEXINGTON BLUEGRASS AIRPORT KY US	20080205	189	133	18.9	13.3	66	56	4	2008	02	05	20YR Lagged Period	2/5/2008
GHCND:USW00093820	LEXINGTON BLUEGRASS AIRPORT KY US	20080206	183	11	18.3	1.1	65	34	15	2008	02	06	20YR Lagged Period	2/6/2008
GHCND:USW00093820	LEXINGTON BLUEGRASS AIRPORT KY US	20080207	22	6	2.2	0.6	36	33	30	2008	02	07	20YR Lagged Period	2/7/2008
GHCND:USW00093820	LEXINGTON BLUEGRASS AIRPORT KY US	20080208	83	-17	8.3	(1.7)	47	29	27	2008	02	08	20YR Lagged Period	2/8/2008
GHCND:USW00093820	LEXINGTON BLUEGRASS AIRPORT KY US	20080209	111	33	11.1	3.3	52	38	20	2008	02	09	20YR Lagged Period	2/9/2008
GHCND:USW00093820	LEXINGTON BLUEGRASS AIRPORT KY US	20080210	67	-106	6.7	(10.6)	44	13	36	2008	02	10	20YR Lagged Period	2/10/2008
GHCND:USW00093820	LEXINGTON BLUEGRASS AIRPORT KY US	20080211	-33	-111	(3.3)	(11.1)	26	12	46	2008	02	11	20YR Lagged Period	2/11/2008
GHCND:USW00093820	LEXINGTON BLUEGRASS AIRPORT KY US	20080212	50	-39	5.0	(3.9)	41	25	32	2008	02	12	20YR Lagged Period	2/12/2008
GHCND:USW00093820	LEXINGTON BLUEGRASS AIRPORT KY US	20080213	-11	-72	(1.1)	(7.2)	30	19	40	2008	02	13	20YR Lagged Period	2/13/2008
GHCND:USW00093820	LEXINGTON BLUEGRASS AIRPORT KY US	20080214	44	-56	4.4	(5.6)	40	22	34	2008	02	14	20YR Lagged Period	2/14/2008
GHCND:USW00093820	LEXINGTON BLUEGRASS AIRPORT KY US	20080215	83	0	8.3	-	47	32	25	2008	02	15	20YR Lagged Period	2/15/2008
GHCND:USW00093820	LEXINGTON BLUEGRASS AIRPORT KY US	20080216	100	-33	10.0	(3.3)	50	26	27	2008	02	16	20YR Lagged Period	2/16/2008
GHCND:USW00093820	LEXINGTON BLUEGRASS AIRPORT KY US	20080217	178	78	17.8	7.8	64	46	10	2008	02	17	20YR Lagged Period	2/17/2008
GHCND:USW00093820	LEXINGTON BLUEGRASS AIRPORT KY US	20080218	78	-28	7.8	(2.8)	46	27	28	2008	02	18	20YR Lagged Period	2/18/2008
GHCND:USW00093820	LEXINGTON BLUEGRASS AIRPORT KY US	20080219	-6	-61	(0.6)	(6.1)	31	21	39	2008	02	19	20YR Lagged Period	2/19/2008
GHCND:USW00093820	LEXINGTON BLUEGRASS AIRPORT KY US	20080220	22	-83	2.2	(8.3)	36	17	38	2008	02	20	20YR Lagged Period	2/20/2008
GHCND:USW00093820	LEXINGTON BLUEGRASS AIRPORT KY US	20080221	-6	-94	(0.6)	(9.4)	31	15	42	2008	02	21	20YR Lagged Period	2/21/2008
GHCND:USW00093820	LEXINGTON BLUEGRASS AIRPORT KY US	20080222	33	-6	3.3	(0.6)	38	31	30	2008	02	22	20YR Lagged Period	2/22/2008
GHCND:USW00093820	LEXINGTON BLUEGRASS AIRPORT KY US	20080223	-6	-22	(0.6)	(2.2)	31	28	35	2008	02	23	20YR Lagged Period	2/23/2008
GHCND:USW00093820	LEXINGTON BLUEGRASS AIRPORT KY US	20080224	11	-22	1.1	(2.2)	34	28	34	2008	02	24	20YR Lagged Period	2/24/2008
GHCND:USW00093820	LEXINGTON BLUEGRASS AIRPORT KY US	20080225	61	-6	6.1	(0.6)	43	31	28	2008	02	25	20YR Lagged Period	2/25/2008
GHCND:USW00093820	LEXINGTON BLUEGRASS AIRPORT KY US	20080226	67	-39	6.7	(3.9)	44	25	30	2008	02	26	20YR Lagged Period	2/26/2008
GHCND:USW00093820	LEXINGTON BLUEGRASS AIRPORT KY US	20080227	-28	-72	(2.8)	(7.2)	27	19	42	2008	02	27	20YR Lagged Period	2/27/2008
GHCND:USW00093820	LEXINGTON BLUEGRASS AIRPORT KY US	20080228	33	-72	3.3	(7.2)	38	19	36	2008	02	28	20YR Lagged Period	2/28/2008
GHCND:USW00093820	LEXINGTON BLUEGRASS AIRPORT KY US	20080301	100	-11	10.0	(1.1)	50	30	25	2008	03	01	20YR Lagged Period	3/1/2008
GHCND:USW00093820	LEXINGTON BLUEGRASS AIRPORT KY US	20080302	178	17	17.8	1.7	64	35	15	2008	03	02	20YR Lagged Period	3/2/2008
GHCND:USW00093820	LEXINGTON BLUEGRASS AIRPORT KY US	20080303	217	106	21.7	10.6	71	51	4	2008	03	03	20YR Lagged Period	3/3/2008
GHCND:USW00093820	LEXINGTON BLUEGRASS AIRPORT KY US	20080304	117	6	11.7	0.6	53	33	22	2008	03	04	20YR Lagged Period	3/4/2008
GHCND:USW00093820	LEXINGTON BLUEGRASS AIRPORT KY US	20080305	22	-11	2.2	(1.1)	36	30	32	2008	03	05	20YR Lagged Period	3/5/2008
GHCND:USW00093820	LEXINGTON BLUEGRASS AIRPORT KY US	20080306	117	-22	11.7	(2.2)	53	28	24	2008	03	06	20YR Lagged Period	3/6/2008
GHCND:USW00093820	LEXINGTON BLUEGRASS AIRPORT KY US	20080307	28	-44	2.8	(4.4)	37	24	34	2008	03	07	20YR Lagged Period	3/7/2008
GHCND:USW00093820	LEXINGTON BLUEGRASS AIRPORT KY US	20080308	-28	-83	(2.8)	(8.3)	27	17	43	2008	03	08	20YR Lagged Period	3/8/2008
GHCND:USW00093820	LEXINGTON BLUEGRASS AIRPORT KY US	20080309	44	-106	4.4	(10.6)	40	13	38	2008	03	09	20YR Lagged Period	3/9/2008
GHCND:USW00093820	LEXINGTON BLUEGRASS AIRPORT KY US	20080310	83	11	8.3	1.1	47	34	24	2008	03	10	20YR Lagged Period	3/10/2008
GHCND:USW00093820	LEXINGTON BLUEGRASS AIRPORT KY US	20080311	78	-39	7.8	(3.9)	46	25	29	2008	03	11	20YR Lagged Period	3/11/2008
GHCND:USW00093820	LEXINGTON BLUEGRASS AIRPORT KY US	20080312	156	6	15.6	0.6	60	33	18	2008	03	12	20YR Lagged Period	3/12/2008
GHCND:USW00093820	LEXINGTON BLUEGRASS AIRPORT KY US	20080313	194	83	19.4	8.3	67	47	8	2008	03	13	20YR Lagged Period	3/13/2008
GHCND:USW00093820	LEXINGTON BLUEGRASS AIRPORT KY US	20080314	117	33	11.7	3.3	53	38	19	2008	03	14	20YR Lagged Period	3/14/2008
GHCND:USW00093820	LEXINGTON BLUEGRASS AIRPORT KY US	20080315	78	-6	7.8	(0.6)	46	31	26	2008	03	15	20YR Lagged Period	3/15/2008
GHCND:USW00093820	LEXINGTON BLUEGRASS AIRPORT KY US	20080316	89	28	8.9	2.8	48	37	22	2008	03	16	20YR Lagged Period	3/16/2008
GHCND:USW00093820	LEXINGTON BLUEGRASS AIRPORT KY US	20080317	128	11	12.8	1.1	55	34	20	2008	03	17	20YR Lagged Period	3/17/2008
GHCND:USW00093820	LEXINGTON BLUEGRASS AIRPORT KY US	20080318	189	83	18.9	8.3	66	47	8	2008	03	18	20YR Lagged Period	3/18/2008
GHCND:USW00093820	LEXINGTON BLUEGRASS AIRPORT KY US	20080319	178	28	17.8	2.8	64	37	14	2008	03	19	20YR Lagged Period	3/19/2008
GHCND:USW00093820	LEXINGTON BLUEGRASS AIRPORT KY US	20080320	117	-11	11.7	(1.1)	53	30	23	2008	03	20	20YR Lagged Period	3/20/2008
GHCND:USW00093820	LEXINGTON BLUEGRASS AIRPORT KY US	20080321	183	0	18.3	-	65	32	16	2008	03	21	20YR Lagged Period	3/21/2008
GHCND:USW00093820	LEXINGTON BLUEGRASS AIRPORT KY US	20080322	133	11	13.3	1.1	56	34	20	2008	03	22	20YR Lagged Period	3/22/2008
GHCND:USW00093820	LEXINGTON BLUEGRASS AIRPORT KY US	20080323	67	-33	6.7	(3.3)	44	26	30	2008	03	23	20YR Lagged Period	3/23/2008
GHCND:USW00093820	LEXINGTON BLUEGRASS AIRPORT KY US	20080324	72	-17	7.2	(1.7)	45	29	28	2008	03	24	20YR Lagged Period	3/24/2008
GHCND:USW00093820	LEXINGTON BLUEGRASS AIRPORT KY US	20080325	144	-33	14.4	(3.3)	58	26	29	2008	03	25	20YR Lagged Period	3/25/2008
GHCND:USW00093820	LEXINGTON BLUEGRASS AIRPORT KY US	20080326	189	94	18.9	9.4	66	49	7	2008	03	26	20YR Lagged Period	3/26/2008
GHCND:USW00093820	LEXINGTON BLUEGRASS AIRPORT KY US	20080327	183	83	18.3	8.3	65	47	9	2008	03	27	20YR Lagged Period	3/27/2008
GHCND:USW00093820	LEXINGTON BLUEGRASS AIRPORT KY US	20080328	178	17	17.8	1.7	64	35	15	2008	03	28	20YR Lagged Period	3/28/2008
GHCND:USW00093820	LEXINGTON BLUEGRASS AIRPORT KY US	20080329	106	-6	10.6	(0.6)	51	31	24	2008	03	29	20YR Lagged Period	3/29/2008
GHCND:USW00093820	LEXINGTON BLUEGRASS AIRPORT KY US	20080330	172	56	17.2	5.6	63	42	12	2008	03	30	20YR Lagged Period	3/30/2008
GHCND:USW00093820	LEXINGTON BLUEGRASS AIRPORT KY US	20080331	172	122	17.2	12.2	63	54	6	2008	03	31	20YR Lagged Period	3/31/2008
GHCND:USW00093820	LEXINGTON BLUEGRASS AIRPORT KY US	20080401	183	50	18.3	5.0	65	41	12	2008	04	01	20YR Lagged Period	4/1/2008
GHCND:USW00093820	LEXINGTON BLUEGRASS AIRPORT KY US	20080402	111	17	11.1	1.7	52	35	21	2008	04	02	20YR Lagged Period	4/2/2008
GHCND:USW00093820	LEXINGTON BLUEGRASS AIRPORT KY US	20080403	144	50	14.4	5.0	58	41	15	2008	04	03	20YR Lagged Period	4/3/2008
GHCND:USW00093820	LEXINGTON BLUEGRASS AIRPORT KY US	20080404	156	67	15.6	6.7	60	44	13	2008	04	04	20YR Lagged Period	4/4/2008
GHCND:USW00093820	LEXINGTON BLUEGRASS AIRPORT KY US	20080405	117	50	11.7	5.0	53	41	18	2008	04	05	20YR Lagged Period	4/5/2008
GHCND:USW00093820	LEXINGTON BLUEGRASS AIRPORT KY US	20080406	183	17	18.3	1.7	65	35	15	2008	04	06	20YR Lagged Period	4/6/2008
GHCND:USW00093820	LEXINGTON BLUEGRASS AIRPORT KY US	20080407	217	78	21.7	7.8	71	46	6	2008	04	07	20YR Lagged Period	4/7/2008

GHCND:USW00093820	LEXINGTON BLUEGRASS AIRPORT KY US	20080408	228	111	22.8	11.1	73	52	2	2008	04	08	20YR Lagged Period	4/8/2008
GHCND:USW00093820	LEXINGTON BLUEGRASS AIRPORT KY US	20080409	172	122	17.2	12.2	63	54	6	2008	04	09	20YR Lagged Period	4/9/2008
GHCND:USW00093820	LEXINGTON BLUEGRASS AIRPORT KY US	20080410	250	122	25.0	12.2	77	54	0	2008	04	10	20YR Lagged Period	4/10/2008
GHCND:USW00093820	LEXINGTON BLUEGRASS AIRPORT KY US	20080411	228	128	22.8	12.8	73	55	1	2008	04	11	20YR Lagged Period	4/11/2008
GHCND:USW00093820	LEXINGTON BLUEGRASS AIRPORT KY US	20080412	144	39	14.4	3.9	58	39	16	2008	04	12	20YR Lagged Period	4/12/2008
GHCND:USW00093820	LEXINGTON BLUEGRASS AIRPORT KY US	20080413	56	22	5.6	2.2	42	36	26	2008	04	13	20YR Lagged Period	4/13/2008
GHCND:USW00093820	LEXINGTON BLUEGRASS AIRPORT KY US	20080414	89	28	8.9	2.8	48	37	22	2008	04	14	20YR Lagged Period	4/14/2008
GHCND:USW00093820	LEXINGTON BLUEGRASS AIRPORT KY US	20080415	139	0	13.9	-	57	32	20	2008	04	15	20YR Lagged Period	4/15/2008
GHCND:USW00093820	LEXINGTON BLUEGRASS AIRPORT KY US	20080416	194	28	19.4	2.8	67	37	13	2008	04	16	20YR Lagged Period	4/16/2008
GHCND:USW00093820	LEXINGTON BLUEGRASS AIRPORT KY US	20080417	222	72	22.2	7.2	72	45	6	2008	04	17	20YR Lagged Period	4/17/2008
GHCND:USW00093820	LEXINGTON BLUEGRASS AIRPORT KY US	20080418	244	100	24.4	10.0	76	50	2	2008	04	18	20YR Lagged Period	4/18/2008
GHCND:USW00093820	LEXINGTON BLUEGRASS AIRPORT KY US	20080419	167	83	16.7	8.3	62	47	10	2008	04	19	20YR Lagged Period	4/19/2008
GHCND:USW00093820	LEXINGTON BLUEGRASS AIRPORT KY US	20080420	150	78	15.0	7.8	59	46	12	2008	04	20	20YR Lagged Period	4/20/2008
GHCND:USW00093820	LEXINGTON BLUEGRASS AIRPORT KY US	20080421	211	44	21.1	4.4	70	40	10	2008	04	21	20YR Lagged Period	4/21/2008
GHCND:USW00093820	LEXINGTON BLUEGRASS AIRPORT KY US	20080422	239	83	23.9	8.3	75	47	4	2008	04	22	20YR Lagged Period	4/22/2008
GHCND:USW00093820	LEXINGTON BLUEGRASS AIRPORT KY US	20080423	261	111	26.1	11.1	79	52	0	2008	04	23	20YR Lagged Period	4/23/2008
GHCND:USW00093820	LEXINGTON BLUEGRASS AIRPORT KY US	20080424	256	150	25.6	15.0	78	59	0	2008	04	24	20YR Lagged Period	4/24/2008
GHCND:USW00093820	LEXINGTON BLUEGRASS AIRPORT KY US	20080425	278	178	27.8	17.8	82	64	0	2008	04	25	20YR Lagged Period	4/25/2008
GHCND:USW00093820	LEXINGTON BLUEGRASS AIRPORT KY US	20080426	206	106	20.6	10.6	69	51	5	2008	04	26	20YR Lagged Period	4/26/2008
GHCND:USW00093820	LEXINGTON BLUEGRASS AIRPORT KY US	20080427	211	78	21.1	7.8	70	46	7	2008	04	27	20YR Lagged Period	4/27/2008
GHCND:USW00093820	LEXINGTON BLUEGRASS AIRPORT KY US	20080428	150	33	15.0	3.3	59	38	16	2008	04	28	20YR Lagged Period	4/28/2008
GHCND:USW00093820	LEXINGTON BLUEGRASS AIRPORT KY US	20080429	72	0	7.2	-	45	32	26	2008	04	29	20YR Lagged Period	4/29/2008
GHCND:USW00093820	LEXINGTON BLUEGRASS AIRPORT KY US	20080430	183	11	18.3	1.1	65	34	15	2008	04	30	20YR Lagged Period	4/30/2008
GHCND:USW00093820	LEXINGTON BLUEGRASS AIRPORT KY US	20080501	256	117	25.6	11.7	78	53	0	2008	05	01	20YR Lagged Period	5/1/2008
GHCND:USW00093820	LEXINGTON BLUEGRASS AIRPORT KY US	20080502	261	139	26.1	13.9	79	57	0	2008	05	02	20YR Lagged Period	5/2/2008
GHCND:USW00093820	LEXINGTON BLUEGRASS AIRPORT KY US	20080503	228	83	22.8	8.3	73	47	5	2008	05	03	20YR Lagged Period	5/3/2008
GHCND:USW00093820	LEXINGTON BLUEGRASS AIRPORT KY US	20080504	178	39	17.8	3.9	64	39	13	2008	05	04	20YR Lagged Period	5/4/2008
GHCND:USW00093820	LEXINGTON BLUEGRASS AIRPORT KY US	20080505	217	50	21.7	5.0	71	43	9	2008	05	05	20YR Lagged Period	5/5/2008
GHCND:USW00093820	LEXINGTON BLUEGRASS AIRPORT KY US	20080506	244	78	24.4	7.8	76	46	4	2008	05	06	20YR Lagged Period	5/6/2008
GHCND:USW00093820	LEXINGTON BLUEGRASS AIRPORT KY US	20080507	250	144	25.0	14.4	77	58	0	2008	05	07	20YR Lagged Period	5/7/2008
GHCND:USW00093820	LEXINGTON BLUEGRASS AIRPORT KY US	20080508	200	144	20.0	14.4	68	58	2	2008	05	08	20YR Lagged Period	5/8/2008
GHCND:USW00093820	LEXINGTON BLUEGRASS AIRPORT KY US	20080509	189	128	18.9	12.8	66	55	4	2008	05	09	20YR Lagged Period	5/9/2008
GHCND:USW00093820	LEXINGTON BLUEGRASS AIRPORT KY US	20080510	200	89	20.0	8.9	68	48	7	2008	05	10	20YR Lagged Period	5/10/2008
GHCND:USW00093820	LEXINGTON BLUEGRASS AIRPORT KY US	20080511	178	94	17.8	9.4	64	49	8	2008	05	11	20YR Lagged Period	5/11/2008
GHCND:USW00093820	LEXINGTON BLUEGRASS AIRPORT KY US	20080512	178	83	17.8	8.3	64	47	9	2008	05	12	20YR Lagged Period	5/12/2008
GHCND:USW00093820	LEXINGTON BLUEGRASS AIRPORT KY US	20080513	206	78	20.6	7.8	69	46	7	2008	05	13	20YR Lagged Period	5/13/2008
GHCND:USW00093820	LEXINGTON BLUEGRASS AIRPORT KY US	20080514	172	122	17.2	12.2	63	54	6	2008	05	14	20YR Lagged Period	5/14/2008
GHCND:USW00093820	LEXINGTON BLUEGRASS AIRPORT KY US	20080515	183	150	18.3	15.0	65	59	3	2008	05	15	20YR Lagged Period	5/15/2008
GHCND:USW00093820	LEXINGTON BLUEGRASS AIRPORT KY US	20080516	172	89	17.2	8.9	63	48	9	2008	05	16	20YR Lagged Period	5/16/2008
GHCND:USW00093820	LEXINGTON BLUEGRASS AIRPORT KY US	20080517	233	72	23.3	7.2	74	45	5	2008	05	17	20YR Lagged Period	5/17/2008
GHCND:USW00093820	LEXINGTON BLUEGRASS AIRPORT KY US	20080518	211	111	21.1	11.1	70	52	4	2008	05	18	20YR Lagged Period	5/18/2008
GHCND:USW00093820	LEXINGTON BLUEGRASS AIRPORT KY US	20080519	200	50	20.0	5.0	68	41	10	2008	05	19	20YR Lagged Period	5/19/2008
GHCND:USW00093820	LEXINGTON BLUEGRASS AIRPORT KY US	20080520	178	100	17.8	10.0	64	50	8	2008	05	20	20YR Lagged Period	5/20/2008
GHCND:USW00093820	LEXINGTON BLUEGRASS AIRPORT KY US	20080521	206	67	20.6	6.7	69	44	8	2008	05	21	20YR Lagged Period	5/21/2008
GHCND:USW00093820	LEXINGTON BLUEGRASS AIRPORT KY US	20080522	228	61	22.8	6.1	73	43	7	2008	05	22	20YR Lagged Period	5/22/2008
GHCND:USW00093820	LEXINGTON BLUEGRASS AIRPORT KY US	20080523	222	128	22.2	12.8	72	55	1	2008	05	23	20YR Lagged Period	5/23/2008
GHCND:USW00093820	LEXINGTON BLUEGRASS AIRPORT KY US	20080524	222	117	22.2	11.7	72	53	2	2008	05	24	20YR Lagged Period	5/24/2008
GHCND:USW00093820	LEXINGTON BLUEGRASS AIRPORT KY US	20080525	250	83	25.0	8.3	77	47	3	2008	05	25	20YR Lagged Period	5/25/2008
GHCND:USW00093820	LEXINGTON BLUEGRASS AIRPORT KY US	20080526	267	167	26.7	16.7	80	62	0	2008	05	26	20YR Lagged Period	5/26/2008
GHCND:USW00093820	LEXINGTON BLUEGRASS AIRPORT KY US	20080527	267	133	26.7	13.3	80	56	0	2008	05	27	20YR Lagged Period	5/27/2008
GHCND:USW00093820	LEXINGTON BLUEGRASS AIRPORT KY US	20080528	217	100	21.7	10.0	71	50	4	2008	05	28	20YR Lagged Period	5/28/2008
GHCND:USW00093820	LEXINGTON BLUEGRASS AIRPORT KY US	20080529	250	100	25.0	10.0	77	50	1	2008	05	29	20YR Lagged Period	5/29/2008
GHCND:USW00093820	LEXINGTON BLUEGRASS AIRPORT KY US	20080530	272	139	27.2	13.9	81	57	0	2008	05	30	20YR Lagged Period	5/30/2008
GHCND:USW00093820	LEXINGTON BLUEGRASS AIRPORT KY US	20080531	289	206	28.9	20.6	84	69	0	2008	05	31	20YR Lagged Period	5/31/2008
GHCND:USW00093820	LEXINGTON BLUEGRASS AIRPORT KY US	20080601	283	178	28.3	17.8	83	64	0	2008	06	01	20YR Lagged Period	6/1/2008
GHCND:USW00093820	LEXINGTON BLUEGRASS AIRPORT KY US	20080602	289	156	28.9	15.6	84	60	0	2008	06	02	20YR Lagged Period	6/2/2008
GHCND:USW00093820	LEXINGTON BLUEGRASS AIRPORT KY US	20080603	272	178	27.2	17.8	81	64	0	2008	06	03	20YR Lagged Period	6/3/2008
GHCND:USW00093820	LEXINGTON BLUEGRASS AIRPORT KY US	20080604	300	217	30.0	21.7	86	71	0	2008	06	04	20YR Lagged Period	6/4/2008
GHCND:USW00093820	LEXINGTON BLUEGRASS AIRPORT KY US	20080605	317	217	31.7	21.7	89	71	0	2008	06	05	20YR Lagged Period	6/5/2008
GHCND:USW00093820	LEXINGTON BLUEGRASS AIRPORT KY US	20080606	328	217	32.8	21.7	91	71	0	2008	06	06	20YR Lagged Period	6/6/2008
GHCND:USW00093820	LEXINGTON BLUEGRASS AIRPORT KY US	20080607	306	222	30.6	22.2	87	72	0	2008	06	07	20YR Lagged Period	6/7/2008
GHCND:USW00093820	LEXINGTON BLUEGRASS AIRPORT KY US	20080608	328	211	32.8	21.1	91	70	0	2008	06	08	20YR Lagged Period	6/8/2008
GHCND:USW00093820	LEXINGTON BLUEGRASS AIRPORT KY US	20080609	328	183	32.8	18.3	91	65	0	2008	06	09	20YR Lagged Period	6/9/2008
GHCND:USW00093820	LEXINGTON BLUEGRASS AIRPORT KY US	20080610	283	167	28.3	16.7	83	62	0	2008	06	10	20YR Lagged Period	6/10/2008
GHCND:USW00093820	LEXINGTON BLUEGRASS AIRPORT KY US	20080611	300	139	30.0	13.9	86	57	0	2008	06	11	20YR Lagged Period	6/11/2008
GHCND:USW00093820	LEXINGTON BLUEGRASS AIRPORT KY US	20080612	317	211	31.7	21.1	89	70	0	2008	06	12	20YR Lagged Period	6/12/2008
GHCND:USW00093820	LEXINGTON BLUEGRASS AIRPORT KY US	20080613	317	194	31.7	19.4	89	67	0	2008	06	13	20YR Lagged Period	6/13/2008
GHCND:USW00093820	LEXINGTON BLUEGRASS AIRPORT KY US	20080614	272	194	27.2	19.4	81	67	0	2008	06	14	20YR Lagged Period	6/14/2008
GHCND:USW00093820	LEXINGTON BLUEGRASS AIRPORT KY US	20080615	294	172	29.4	17.2	85	63	0	2008	06	15	20YR Lagged Period	6/15/2008
GHCND:USW00093820	LEXINGTON BLUEGRASS AIRPORT KY US	20080616	278	189	27.8	18.9	82	66	0	2008	06	16	20YR Lagged Period	6/16/2008
GHCND:USW00093820	LEXINGTON BLUEGRASS AIRPORT KY US	20080617	244	117	24.4	11.7	76	53	0	2008	06	17	20YR Lagged Period	6/17/2008
GHCND:USW00093820	LEXINGTON BLUEGRASS AIRPORT KY US	20080618	256	122	25.6	12.2	78	54	0	2008	06	18	20YR Lagged Period	6/18/2008
GHCND:USW00093820	LEXINGTON BLUEGRASS AIRPORT KY US	20080619	272	122	27.2	12.2	81	54	0	2008	06	19	20YR Lagged Period	6/19/2008
GHCND:USW00093820	LEXINGTON BLUEGRASS AIRPORT KY US	20080620	239	161	23.9	16.1	75	61	0	2008	06	20	20YR Lagged Period	6/20/2008
GHCND:USW00093820	LEXINGTON BLUEGRASS AIRPORT KY US	20080621	267	161	26.7	16.1	80	61	0	2008	06	21	20YR Lagged Period	6/21/2008
GHCND:USW00093820	LEXINGTON BLUEGRASS AIRPORT KY US	20080622	289	161	28.9	16.1	84	61	0	2008	06	22	20YR Lagged Period	6/22/2008
GHCND:USW00093820	LEXINGTON BLUEGRASS AIRPORT KY US	20080623	283	133	28.3	13.3	83	56	0	2008	06	23	20YR Lagged Period	6/23/2008
GHCND:USW00093820	LEXINGTON BLUEGRASS AIRPORT KY US	20080624	283	128	28.3	12.8	83	55	0	2008	06	24	20YR Lagged Period	6/24/2008
GHCND:USW00093820	LEXINGTON BLUEGRASS AIRPORT KY US	20080625	317	167	31.7	16.7	89	62	0	2008	06	25	20YR Lagged Period	6/25/2008
GHCND:USW00093820	LEXINGTON BLUEGRASS AIRPORT KY US	20080626	322	206	32.2	20.6	90	69	0	2008	06	26	20YR Lagged Period	6/26/2008
GHCND:USW00093820	LEXINGTON BLUEGRASS AIRPORT KY US	20080627	289	189	28.9	18.9	84	66	0	2008	06	27	20YR Lagged Period	6/27/2008
GHCND:USW00093820	LEXINGTON BLUEGRASS AIRPORT KY US	20080628	311	189	31.1	18.9	88	66	0	2008	06	28	20YR Lagged Period	6/28/2008
GHCND:USW00093820	LEXINGTON BLUEGRASS AIRPORT KY US	20080629	278	189	27.8	18.9	82	66	0	2008	06	29	20YR Lagged Period	6/29/2008
GHCND:USW00093820	LEXINGTON BLUEGRASS AIRPORT KY US	20080630	244	150	24.4	15.0	76	59	0	2008	06	30	20YR Lagged Period	6/30/2008
GHCND:USW00093820	LEXINGTON BLUEGRASS AIRPORT KY US	20080701	272	106	27.2	10.6	81	51	0	2008	07	01	20YR Lagged Period	7/1/2008
GHCND:USW00093820	LEXINGTON BLUEGRASS AIRPORT KY US	20080702	300	150	30.0	15.0	86	59	0	2008	07	02	20YR Lagged Period	7/2/2008
GHCND:USW00093820	LEXINGTON BLUEGRASS AIRPORT KY US	20080703	278	189	27.8	18.9	82	66	0	2008	07	03	20YR Lagged Period	7/3/2008
GHCND:USW00093820	LEXINGTON BLUEGRASS AIRPORT KY US	20080704	250	189	25.0	18.9	77	66	0	2008	07	04	20YR Lagged Period	7/4/2008
GHCND:USW00093820	LEXINGTON BLUEGRASS AIRPORT KY US	20080705	278	194	27.8	19.4	82	67	0	2008	07	05	20YR Lagged Period	7/5/2008
GHCND:USW00093820	LEXINGTON BLUEGRASS AIRPORT KY US	20080706	289	178	28.9	17.8	84	64	0	2008	07	06	20YR Lagged Period	7/6/2008
GHCND:USW00093820	LEXINGTON BLUEGRASS AIRPORT KY US	20080707	294	161	29.4	16.1	85	61	0	2008	07	07	20YR Lagged Period	7/7/2008
GHCND:USW00093820	LEXINGTON BLUEGRASS AIRPORT KY US	20080708	322	211	32.2	21.1	90	70	0	2008	07	08	20YR Lagged Period	7/8/2008
GHCND:USW00093820	LEXINGTON BLUEGRASS AIRPORT KY US	20080709	278	211	27.8	21.1	82	70	0	2008	07	09	20YR Lagged Period	7/9/2008
GHCND:USW00093820	LEXINGTON BLUEGRASS AIRPORT KY US	20080710	294	183	29.4	18.3	85	65	0	2008	07	10	20YR Lagged Period	7/10/2008
GHCND:USW00093820	LEXINGTON BLUEGRASS AIRPORT KY US	20080711	322	144	32.2	14.4	90	58	0	2008	07	11	20YR Lagged Period	7/11/2008
GHCND:USW00093820	LEXINGTON BLUEGRASS AIRPORT KY US	20080712	311	194	31.1	19.4	88	67	0	2008	07	12	20YR Lagged Period	7/12/2008
GHCND:USW00093820	LEXINGTON BLUEGRASS AIRPORT KY US	20080713	278	189	27.8	18.9	82	66	0	2008	07	13	20YR Lagged Period	7/13/2008
GHCND:USW00093820	LEXINGTON BLUEGRASS AIRPORT KY US	20080714	289	150	28.9	15.0	84	59	0	2008	07	14	20YR Lagged Period	7/14/2008
GHCND:USW00093820	LEXINGTON BLUEGRASS AIRPORT KY US	20080715	306	150	30.6	15.0	87	59	0	2008	07	15	20YR Lagged Period	7/15/2008
GHCND:USW00093820	LEXINGTON BLUEGRASS AIRPORT KY US	20080716	317	172	31.7	17.2	89	63	0	2008	07	16	20YR Lagged Period	7/16/2008
GHCND:USW00093820	LEXINGTON BLUEGRASS AIRPORT KY US	20080717	339	161	33.9	16.1	93	61	0	2008	07	17	20YR Lagged Period	7/17/2008
GHCND:USW00093820	LEXINGTON BLUEGRASS AIRPORT KY US	20080718	328	189	32.8	18.9	91	66	0	2008	07	18	20YR Lagged Period	7/18/2008
GHCND:USW00093820	LEXINGTON BLUEGRASS AIRPORT KY US	20080719	333	200	33.3	20.0	92	68	0	2008	07	19	20YR Lagged Period	7/19/2008
GHCND:USW00093820	LEXINGTON BLUEGRASS AIRPORT KY US	20080720	339	206	33.9	20.6	93	69	0	2008	07	20	20YR Lagged Period	7/20/2008
GHCND:USW00093820	LEXINGTON BLUEGRASS AIRPORT KY US	20080721	344	217	34.4	21.7	94	71	0	2008	07	21	20YR Lagged Period	7/21/2008
GHCND:USW00093820	LEXINGTON BLUEGRASS AIRPORT KY US	20080722	317	183	31.7	18.3	89	65	0	2008	07	22	20YR Lagged Period	7/22/2008
GHCND:USW00093820	LEXINGTON BLUEGRASS AIRPORT KY US	20080723	272	167	27.2	16.7	81	62	0	2008	07	23	20YR Lagged Period	7/23/2008
GHCND:USW00093820	LEXINGTON BLUEGRASS AIRPORT KY US	20080724	283	139	28.3	13.9	83	57	0	2008	07	24	20YR Lagged Period	7/24/2008
GHCND:USW00093820	LEXINGTON BLUEGRASS AIRPORT KY US	20080725	294	206	29.4	20.6	85	69	0	2008	07	25	20YR Lagged Period	7/25/2008
GHCND:USW00093820	LEXINGTON BLUEGRASS AIRPORT KY US	20080726	311	194	31.1	19.4	88	67	0	2008	07	26	20YR Lagged Period	7/26/2008
GHCND:USW00093820	LEXINGTON BLUEGRASS AIRPORT KY US	20080727	317	206	31.7	20.6	89	69	0	2008	07	27	20YR Lagged Period	7/27/2008
GHCND:USW00093820	LEXINGTON BLUEGRASS AIRPORT KY US	20080728	289	183	28.9	18.3	84	65	0	2008	07	28	20YR Lagged Period	7/28/2008
GHCND:USW00093820	LEXINGTON BLUEGRASS AIRPORT KY US	20080729	328	206	32.8	20.6	91	69	0	2008	07	29	20YR Lagged Period	7/29/2008
GHCND:USW00093820	LEXINGTON BLUEGRASS AIRPORT KY US	20080730	294	211	29.4	21.1	85	70	0	2008	07	30	20YR Lagged Period	7/30/2008
GHCND:USW00093820	LEXINGTON BLUEGRASS AIRPORT KY US	20080731	294	211	29.4	21.1	85	70	0	2008	07	31	20YR Lagged Period	7/31/2008
GHCND:USW00093820	LEXINGTON BLUEGRASS AIRPORT KY US	20080801	322	194	32.2	19.4	90	67	0	2008	08	01	20YR Lagged Period	8/1/2008
GHCND:USW00093820	LEXINGTON BLUEGRASS AIRPORT KY US	20080802	317	211	31.7	21.1	89	70	0	2008	08	02	20YR Lagged Period	8/2/2008
GHCND:USW00093820	LEXINGTON BLUEGRASS AIRPORT KY US	20080803	294	167	29.4	16.7	85	62	0	2008	08	03	20YR Lagged Period	8/3/2008
GHCND:USW00093820	LEXINGTON BLUEGRASS AIRPORT KY US	20080804	317	178	31.7	17.8	89	64	0	2008	08	04	20YR Lagged Period	8/4/2008
GHCND:USW00093820	LEXINGTON BLUEGRASS AIRPORT KY US	20080805	311	211	31.1	21.1	88	70	0	2008	08	05	20YR Lagged Period	8/5/2008
GHCND:USW00093820	LEXINGTON BLUEGRASS AIRPORT KY US	20080806	289	211	28.9	21.1	84	70	0	2008	08	06	20YR Lagged Period	8/6/2008
GHCND:USW00093820	LEXINGTON BLUEGRASS AIRPORT KY US	20080807	294	189	29.4	18.9	85	66	0	2008	08	07	20YR Lagged Period	8/7/2008
GHCND:USW00093820	LEXINGTON BLUEGRASS AIRPORT KY US	20080808	272	150	27.2	15.0	81	59	0	2008	08	08	20YR Lagged Period	8/8/2008
GHCND:USW00093820	LEXINGTON BLUEGRASS AIRPORT KY US	20080809	267	128	26.7	12.8	80	55	0	2008	08	09	20YR Lagged Period	8/9/2008
GHCND:USW00093820	LEXINGTON BLUEGRASS AIRPORT KY US	20080810	283	150	28.3	15.0	83	59	0	2008	08	10	20YR Lagged Period	8/10/2008
GHCND:USW00093820	LEXINGTON BLUEGRASS AIRPORT KY US	20080811	261	117	26.1	11.7	79	53	0	2008	08	11	20YR Lagged Period	8/11/2008
GHCND:USW00093820	LEXINGTON BLUEGRASS AIRPORT KY US	20080812	267	128	26.7	12.8	80	55	0	2008	08	12	20YR Lagged Period	8/12/2008
GHCND:USW00093820	LEXINGTON BLUEGRASS AIRPORT KY US	20080813	289	144	28.9	14.4	84	58	0	2008	08	13	20YR Lagged Period	8/13/2008
GHCND:USW00093820	LEXINGTON BLUEGRASS AIRPORT KY US	20080814	289	139	28.9	13.9	84	57	0	2008	08	14	20YR Lagged Period	8/14/2008
GHCND:USW00093820	LEXINGTON BLUEGRASS AIRPORT KY US	20080815	289	144	28.9	14.4	84	58	0	2008	08	15	20YR Lagged Period	8/15/2008
GHCND:USW00093820	LEXINGTON BLUEGRASS AIRPORT KY US	20080816	283	133	28.3	13.3	83	56	0	2008	08	16	20YR Lagged Period	8/16/2008
GHCND:USW00093820	LEXINGTON BLUEGRASS AIRPORT KY US	20080817	294	133	29.4	13.3	85	56	0	2008	08	17	20YR Lagged Period	8/17/2008
GHCND:USW00093820	LEXINGTON BLUEGRASS AIRPORT KY US	20080818	317	133	31.7	13.3	89	56	0	2008	08	18	20YR Lagged Period	8/18/2008
GHCND:USW00093820	LEXINGTON BLUEGRASS AIRPORT KY US	20080819	322	144	32.2	14.4	90	58	0	2008	08	19	20YR Lagged Period	8/19/2008
GHCND:USW00093820	LEXINGTON BLUEGRASS AIRPORT KY US	20080820	333	183	33.3	18.3	92	65	0	2008	08	20	20YR Lagged Period	8/20/2008
GHCND:USW00093820	LEXINGTON BLUEGRASS AIRPORT KY US	20080821	339	222	33.9	22.2	93	72	0	2008	08	21	20YR Lagged Period	8/21/2008
GHCND:USW00093820	LEXINGTON BLUEGRASS AIRPORT KY US	20080822	333	222	33.3	22.2	92	72	0	2008	08	22	20YR Lagged Period	8/22/2008
GHCND:USW00093820	LEXINGTON BLUEGRASS AIRPORT KY US	20080823	339	211	33.9	21.1	93	70	0	2008	08	23	20YR Lagged Period	8/23/2008
GHCND:USW00093820	LEXINGTON BLUEGRASS AIRPORT KY US	20080824	328	206	32.8	20.6	91	69	0	2008	08	24	20YR Lagged Period	8/24/2008
GHCND:USW00093820	LEXINGTON BLUEGRASS AIRPORT KY US	20080825	306	178	30.6	17.8	87	64	0	2008	08	25	20YR Lagged Period	8/25/2008
GHCND:USW00093820	LEXINGTON BLUEGRASS AIRPORT KY US	20080826	272	178	27.2	17.8	81	64	0	2008	08	26	20YR Lagged Period	8/26/2008
GHCND:USW00093820	LEXINGTON BLUEGRASS AIRPORT KY US	20080827	217	189	21.7	18.9	71	66	0	2008	08	27	20YR Lagged Period	8/27/2008
GHCND:USW00093820	LEXINGTON BLUEGRASS AIRPORT KY US	20080828	300	183	30.0	18.3	86	65	0	2008	08	28	20YR Lagged Period	8/28/2008
GHCND:USW00093820	LEXINGTON BLUEGRASS AIRPORT KY US	20080829	322	200	32.2	20.0	90	68	0	2008	08	29	20YR Lagged Period	8/29/2008
GHCND:USW00093820	LEXINGTON BLUEGRASS AIRPORT KY US	20080830	311	183	31.1	18.3	88	65	0	2008	08	30	20YR Lagged Period	8/30/2008
GHCND:USW00093820	LEXINGTON BLUEGRASS AIRPORT KY US	20080831	322	189	32.2	18.9	90	66	0	2008	08	31	20YR Lagged Period	8/31/2008
GHCND:USW00093820	LEXINGTON BLUEGRASS AIRPORT KY US	20080901	339	183	33.9	18.3	93	65	0	2008	09	01	20YR Lagged Period	9/1/2008
GHCND:USW00093820	LEXINGTON BLUEGRASS AIRPORT KY US	20080902	328	206	32.8	20.6	91	69	0	2008	09	02	20YR Lagged Period	9/2/2008
GHCND:USW00093820	LEXINGTON BLUEGRASS AIRPORT KY US	20080903	339	211	33.9	21.1	93	70	0	2008	09	03	20YR Lagged Period	9/3/2008
GHCND:USW00093820	LEXINGTON BLUEGRASS AIRPORT KY US	20080904	311	200	31.1	20.0	88	68	0	2008	09	04	20YR Lagged Period	9/4/2008
GHCND:USW00093820	LEXINGTON BLUEGRASS AIRPORT KY US	20080905	261	200	26.1	20.0	79	68	0	2008	09	05	20YR Lagged Period	9/5/2008
GHCND:USW00093820	LEXINGTON BLUEGRASS AIRPORT KY US	20080906	272	172	27.2	17.2	81	63	0	2008	09	06	20YR Lagged Period	9/6/2008
GHCND:USW00093820	LEXINGTON BLUEGRASS AIRPORT KY US	20080907	278	150	27.8	15.0	82	59	0	2008	09	07	20YR Lagged Period	9/7/2008
GHCND:USW00093820	LEXINGTON BLUEGRASS AIRPORT KY US	20080908	311	156	31.1	15.6	88	60	0	2008	09	08	20YR Lagged Period	9/8/2008
GHCND:USW00093820	LEXINGTON BLUEGRASS AIRPORT KY US	20080909	233	167	23.3	16.7	74	62	0	2008	09	09	20YR Lagged Period	9/9/2008
GHCND:USW00093820	LEXINGTON BLUEGRASS AIRPORT KY US	20080910	272	144	27.2	14.4	81	58	0	2008	09	10	20YR Lagged Period	9/10/2008
GHCND:USW00093820	LEXINGTON BLUEGRASS AIRPORT KY US	20080911	289	150	28.9	15.0	84	59	0	2008	09	11	20YR Lagged Period	9/11/2008
GHCND:USW00093820	LEXINGTON BLUEGRASS AIRPORT KY US	20080912	306	222	30.6	22.2	87	72	0	2008	09	12	20YR Lagged Period	9/12/2008
GHCND:USW00093820	LEXINGTON BLUEGRASS AIRPORT KY US	20080913	328	211	32.8	21.1	91	70	0	2008	09	13	20YR Lagged Period	9/13/2008
GHCND:USW00093820	LEXINGTON BLUEGRASS AIRPORT KY US	20080914	311	183	31.1	18.3	88	65	0	2008	09	14	20YR Lagged Period	9/14/2008
GHCND:USW00093820	LEXINGTON BLUEGRASS AIRPORT KY US	20080915	217	150	21.7	15.0	71	59	0	2008	09	15	20YR Lagged Period	9/15/2008
GHCND:USW00093820	LEXINGTON BLUEGRASS AIRPORT KY US	20080916	244	100	24.4	10.0	76	50	2	2008	09	16	20YR Lagged Period	9/16/2008
GHCND:USW00093820	LEXINGTON BLUEGRASS AIRPORT KY US	20080917	267	111	26.7	11.1	80	52	0	2008	09	17	20YR Lagged Period	9/17/2008
GHCND:USW00093820	LEXINGTON BLUEGRASS AIRPORT KY US	20080918	289	106	28.9	10.6	84	51	0	2008	09	18	20YR Lagged Period	9/18/2008
GHCND:USW00093820	LEXINGTON BLUEGRASS AIRPORT KY US	20080919	283	133	28.3	13.3	83	56	0	2008	09	19	20YR Lagged Period	9/19/2008
GHCND:USW00093820	LEXINGTON BLUEGRASS AIRPORT KY US	20080920	283	156	28.3	15.6	83	60	0	2008	09	20	20YR Lagged Period	9/20/2008
GHCND:USW00093820	LEXINGTON BLUEGRASS AIRPORT KY US	20080921	294	139	29.4	13.9	85	57	0	2008	09	21	20YR Lagged Period	9/21/2008
GHCND:USW00093820	LEXINGTON BLUEGRASS AIRPORT KY US	20080922	300	144	30.0	14.4	86	58	0	2008	09	22	20YR Lagged Period	9/22/2008
GHCND:USW00093820	LEXINGTON BLUEGRASS AIRPORT KY US	20080923	300	133	30.0	13.3	86	56	0	2008	09	23	20YR Lagged Period	9/23/2008
GHCND:USW00093820	LEXINGTON BLUEGRASS AIRPORT KY US	20080924	283	150	28.3	15.0	83	59	0	2008	09	24	20YR Lagged Period	9/24/2008

GHCND:USW00093820	LEXINGTON BLUEGRASS AIRPORT KY US	20080925	283	117	28.3	11.7	83	53	0	2008	09	25	20YR Lagged Period	9/25/2008
GHCND:USW00093820	LEXINGTON BLUEGRASS AIRPORT KY US	20080926	256	133	25.6	13.3	78	56	0	2008	09	26	20YR Lagged Period	9/26/2008
GHCND:USW00093820	LEXINGTON BLUEGRASS AIRPORT KY US	20080927	272	144	27.2	14.4	81	58	0	2008	09	27	20YR Lagged Period	9/27/2008
GHCND:USW00093820	LEXINGTON BLUEGRASS AIRPORT KY US	20080928	256	133	25.6	13.3	78	56	0	2008	09	28	20YR Lagged Period	9/28/2008
GHCND:USW00093820	LEXINGTON BLUEGRASS AIRPORT KY US	20080929	278	106	27.8	10.6	82	51	0	2008	09	29	20YR Lagged Period	9/29/2008
GHCND:USW00093820	LEXINGTON BLUEGRASS AIRPORT KY US	20080930	228	133	22.8	13.3	73	56	0	2008	09	30	20YR Lagged Period	9/30/2008
GHCND:USW00093820	LEXINGTON BLUEGRASS AIRPORT KY US	20081001	172	94	17.2	9.4	63	49	9	2008	10	01	20YR Lagged Period	10/1/2008
GHCND:USW00093820	LEXINGTON BLUEGRASS AIRPORT KY US	20081002	183	56	18.3	5.6	65	42	11	2008	10	02	20YR Lagged Period	10/2/2008
GHCND:USW00093820	LEXINGTON BLUEGRASS AIRPORT KY US	20081003	217	56	21.7	5.6	71	42	8	2008	10	03	20YR Lagged Period	10/3/2008
GHCND:USW00093820	LEXINGTON BLUEGRASS AIRPORT KY US	20081004	250	78	25.0	7.8	77	46	3	2008	10	04	20YR Lagged Period	10/4/2008
GHCND:USW00093820	LEXINGTON BLUEGRASS AIRPORT KY US	20081005	272	83	27.2	8.3	81	47	1	2008	10	05	20YR Lagged Period	10/5/2008
GHCND:USW00093820	LEXINGTON BLUEGRASS AIRPORT KY US	20081006	289	133	28.9	13.3	84	56	0	2008	10	06	20YR Lagged Period	10/6/2008
GHCND:USW00093820	LEXINGTON BLUEGRASS AIRPORT KY US	20081007	278	128	27.8	12.8	82	55	0	2008	10	07	20YR Lagged Period	10/7/2008
GHCND:USW00093820	LEXINGTON BLUEGRASS AIRPORT KY US	20081008	217	150	21.7	15.0	71	59	0	2008	10	08	20YR Lagged Period	10/8/2008
GHCND:USW00093820	LEXINGTON BLUEGRASS AIRPORT KY US	20081009	244	100	24.4	10.0	76	50	2	2008	10	09	20YR Lagged Period	10/9/2008
GHCND:USW00093820	LEXINGTON BLUEGRASS AIRPORT KY US	20081010	267	106	26.7	10.6	80	51	0	2008	10	10	20YR Lagged Period	10/10/2008
GHCND:USW00093820	LEXINGTON BLUEGRASS AIRPORT KY US	20081011	294	139	29.4	13.9	85	57	0	2008	10	11	20YR Lagged Period	10/11/2008
GHCND:USW00093820	LEXINGTON BLUEGRASS AIRPORT KY US	20081012	294	150	29.4	15.0	85	59	0	2008	10	12	20YR Lagged Period	10/12/2008
GHCND:USW00093820	LEXINGTON BLUEGRASS AIRPORT KY US	20081013	289	133	28.9	13.3	84	56	0	2008	10	13	20YR Lagged Period	10/13/2008
GHCND:USW00093820	LEXINGTON BLUEGRASS AIRPORT KY US	20081014	272	144	27.2	14.4	81	58	0	2008	10	14	20YR Lagged Period	10/14/2008
GHCND:USW00093820	LEXINGTON BLUEGRASS AIRPORT KY US	20081015	289	150	28.9	15.0	84	59	0	2008	10	15	20YR Lagged Period	10/15/2008
GHCND:USW00093820	LEXINGTON BLUEGRASS AIRPORT KY US	20081016	200	94	20.0	9.4	68	49	6	2008	10	16	20YR Lagged Period	10/16/2008
GHCND:USW00093820	LEXINGTON BLUEGRASS AIRPORT KY US	20081017	161	61	16.1	6.1	61	43	13	2008	10	17	20YR Lagged Period	10/17/2008
GHCND:USW00093820	LEXINGTON BLUEGRASS AIRPORT KY US	20081018	161	61	16.1	6.1	61	43	13	2008	10	18	20YR Lagged Period	10/18/2008
GHCND:USW00093820	LEXINGTON BLUEGRASS AIRPORT KY US	20081019	167	22	16.7	2.2	62	36	16	2008	10	19	20YR Lagged Period	10/19/2008
GHCND:USW00093820	LEXINGTON BLUEGRASS AIRPORT KY US	20081020	200	39	20.0	3.9	68	39	11	2008	10	20	20YR Lagged Period	10/20/2008
GHCND:USW00093820	LEXINGTON BLUEGRASS AIRPORT KY US	20081021	156	56	15.6	5.6	60	42	14	2008	10	21	20YR Lagged Period	10/21/2008
GHCND:USW00093820	LEXINGTON BLUEGRASS AIRPORT KY US	20081022	144	28	14.4	2.8	58	37	17	2008	10	22	20YR Lagged Period	10/22/2008
GHCND:USW00093820	LEXINGTON BLUEGRASS AIRPORT KY US	20081023	222	28	22.2	2.8	72	37	10	2008	10	23	20YR Lagged Period	10/23/2008
GHCND:USW00093820	LEXINGTON BLUEGRASS AIRPORT KY US	20081024	150	89	15.0	8.9	59	48	11	2008	10	24	20YR Lagged Period	10/24/2008
GHCND:USW00093820	LEXINGTON BLUEGRASS AIRPORT KY US	20081025	150	56	15.0	5.6	59	42	14	2008	10	25	20YR Lagged Period	10/25/2008
GHCND:USW00093820	LEXINGTON BLUEGRASS AIRPORT KY US	20081026	183	50	18.3	5.0	65	41	12	2008	10	26	20YR Lagged Period	10/26/2008
GHCND:USW00093820	LEXINGTON BLUEGRASS AIRPORT KY US	20081027	83	22	8.3	2.2	47	36	23	2008	10	27	20YR Lagged Period	10/27/2008
GHCND:USW00093820	LEXINGTON BLUEGRASS AIRPORT KY US	20081028	83	0	8.3	-	47	32	25	2008	10	28	20YR Lagged Period	10/28/2008
GHCND:USW00093820	LEXINGTON BLUEGRASS AIRPORT KY US	20081029	128	-11	12.8	(1.1)	55	30	22	2008	10	29	20YR Lagged Period	10/29/2008
GHCND:USW00093820	LEXINGTON BLUEGRASS AIRPORT KY US	20081030	161	-39	16.1	(3.9)	61	25	22	2008	10	30	20YR Lagged Period	10/30/2008
GHCND:USW00093820	LEXINGTON BLUEGRASS AIRPORT KY US	20081031	206	39	20.6	3.9	69	39	11	2008	10	31	20YR Lagged Period	10/31/2008
GHCND:USW00093820	LEXINGTON BLUEGRASS AIRPORT KY US	20081101	217	67	21.7	6.7	71	44	7	2008	11	01	20YR Lagged Period	11/1/2008
GHCND:USW00093820	LEXINGTON BLUEGRASS AIRPORT KY US	20081102	228	67	22.8	6.7	73	44	6	2008	11	02	20YR Lagged Period	11/2/2008
GHCND:USW00093820	LEXINGTON BLUEGRASS AIRPORT KY US	20081103	228	72	22.8	7.2	73	45	6	2008	11	03	20YR Lagged Period	11/3/2008
GHCND:USW00093820	LEXINGTON BLUEGRASS AIRPORT KY US	20081104	239	56	23.9	5.6	75	42	6	2008	11	04	20YR Lagged Period	11/4/2008
GHCND:USW00093820	LEXINGTON BLUEGRASS AIRPORT KY US	20081105	233	67	23.3	6.7	74	44	6	2008	11	05	20YR Lagged Period	11/5/2008
GHCND:USW00093820	LEXINGTON BLUEGRASS AIRPORT KY US	20081106	239	72	23.9	7.2	75	45	5	2008	11	06	20YR Lagged Period	11/6/2008
GHCND:USW00093820	LEXINGTON BLUEGRASS AIRPORT KY US	20081107	167	61	16.7	6.1	62	43	12	2008	11	07	20YR Lagged Period	11/7/2008
GHCND:USW00093820	LEXINGTON BLUEGRASS AIRPORT KY US	20081108	117	39	11.7	3.9	53	39	19	2008	11	08	20YR Lagged Period	11/8/2008
GHCND:USW00093820	LEXINGTON BLUEGRASS AIRPORT KY US	20081109	61	28	6.1	2.8	43	37	25	2008	11	09	20YR Lagged Period	11/9/2008
GHCND:USW00093820	LEXINGTON BLUEGRASS AIRPORT KY US	20081110	83	-11	8.3	(1.1)	47	30	26	2008	11	10	20YR Lagged Period	11/10/2008
GHCND:USW00093820	LEXINGTON BLUEGRASS AIRPORT KY US	20081111	67	0	6.7	-	44	32	27	2008	11	11	20YR Lagged Period	11/11/2008
GHCND:USW00093820	LEXINGTON BLUEGRASS AIRPORT KY US	20081112	133	67	13.3	6.7	56	44	15	2008	11	12	20YR Lagged Period	11/12/2008
GHCND:USW00093820	LEXINGTON BLUEGRASS AIRPORT KY US	20081113	150	83	15.0	8.3	59	47	12	2008	11	13	20YR Lagged Period	11/13/2008
GHCND:USW00093820	LEXINGTON BLUEGRASS AIRPORT KY US	20081114	156	100	15.6	10.0	60	50	10	2008	11	14	20YR Lagged Period	11/14/2008
GHCND:USW00093820	LEXINGTON BLUEGRASS AIRPORT KY US	20081115	117	28	11.7	2.8	53	37	20	2008	11	15	20YR Lagged Period	11/15/2008
GHCND:USW00093820	LEXINGTON BLUEGRASS AIRPORT KY US	20081116	28	0	2.8	-	37	32	30	2008	11	16	20YR Lagged Period	11/16/2008
GHCND:USW00093820	LEXINGTON BLUEGRASS AIRPORT KY US	20081117	33	-17	3.3	(1.7)	38	29	31	2008	11	17	20YR Lagged Period	11/17/2008
GHCND:USW00093820	LEXINGTON BLUEGRASS AIRPORT KY US	20081118	28	-67	2.8	(6.7)	37	20	36	2008	11	18	20YR Lagged Period	11/18/2008
GHCND:USW00093820	LEXINGTON BLUEGRASS AIRPORT KY US	20081119	72	-78	7.2	(7.8)	45	18	33	2008	11	19	20YR Lagged Period	11/19/2008
GHCND:USW00093820	LEXINGTON BLUEGRASS AIRPORT KY US	20081120	44	-22	4.4	(2.2)	40	28	31	2008	11	20	20YR Lagged Period	11/20/2008
GHCND:USW00093820	LEXINGTON BLUEGRASS AIRPORT KY US	20081121	11	-50	1.1	(5.0)	34	23	36	2008	11	21	20YR Lagged Period	11/21/2008
GHCND:USW00093820	LEXINGTON BLUEGRASS AIRPORT KY US	20081122	6	-100	0.6	(10.0)	33	14	41	2008	11	22	20YR Lagged Period	11/22/2008
GHCND:USW00093820	LEXINGTON BLUEGRASS AIRPORT KY US	20081123	100	-61	10.0	(6.1)	50	21	29	2008	11	23	20YR Lagged Period	11/23/2008
GHCND:USW00093820	LEXINGTON BLUEGRASS AIRPORT KY US	20081124	94	0	9.4	-	49	32	24	2008	11	24	20YR Lagged Period	11/24/2008
GHCND:USW00093820	LEXINGTON BLUEGRASS AIRPORT KY US	20081125	50	-28	5.0	(2.8)	41	27	31	2008	11	25	20YR Lagged Period	11/25/2008
GHCND:USW00093820	LEXINGTON BLUEGRASS AIRPORT KY US	20081126	78	-50	7.8	(5.0)	46	23	30	2008	11	26	20YR Lagged Period	11/26/2008
GHCND:USW00093820	LEXINGTON BLUEGRASS AIRPORT KY US	20081127	128	-39	12.8	(3.9)	55	25	25	2008	11	27	20YR Lagged Period	11/27/2008
GHCND:USW00093820	LEXINGTON BLUEGRASS AIRPORT KY US	20081128	89	-11	8.9	(1.1)	48	30	26	2008	11	28	20YR Lagged Period	11/28/2008
GHCND:USW00093820	LEXINGTON BLUEGRASS AIRPORT KY US	20081129	72	-28	7.2	(2.8)	45	27	29	2008	11	29	20YR Lagged Period	11/29/2008
GHCND:USW00093820	LEXINGTON BLUEGRASS AIRPORT KY US	20081130	78	22	7.8	2.2	46	36	24	2008	11	30	20YR Lagged Period	11/30/2008
GHCND:USW00093820	LEXINGTON BLUEGRASS AIRPORT KY US	20081201	28	-6	2.8	(0.6)	37	31	31	2008	12	01	20YR Lagged Period	12/1/2008
GHCND:USW00093820	LEXINGTON BLUEGRASS AIRPORT KY US	20081202	6	-39	0.6	(3.9)	33	25	36	2008	12	02	20YR Lagged Period	12/2/2008
GHCND:USW00093820	LEXINGTON BLUEGRASS AIRPORT KY US	20081203	117	-17	11.7	(1.7)	53	29	24	2008	12	03	20YR Lagged Period	12/3/2008
GHCND:USW00093820	LEXINGTON BLUEGRASS AIRPORT KY US	20081204	89	-61	8.9	(6.1)	48	21	30	2008	12	04	20YR Lagged Period	12/4/2008
GHCND:USW00093820	LEXINGTON BLUEGRASS AIRPORT KY US	20081205	-22	-89	(2.2)	(8.9)	28	16	43	2008	12	05	20YR Lagged Period	12/5/2008
GHCND:USW00093820	LEXINGTON BLUEGRASS AIRPORT KY US	20081206	0	-83	-	(8.3)	32	17	40	2008	12	06	20YR Lagged Period	12/6/2008
GHCND:USW00093820	LEXINGTON BLUEGRASS AIRPORT KY US	20081207	-22	-72	(2.2)	(7.2)	28	19	41	2008	12	07	20YR Lagged Period	12/7/2008
GHCND:USW00093820	LEXINGTON BLUEGRASS AIRPORT KY US	20081208	100	-56	10.0	(5.6)	50	22	29	2008	12	08	20YR Lagged Period	12/8/2008
GHCND:USW00093820	LEXINGTON BLUEGRASS AIRPORT KY US	20081209	161	61	16.1	6.1	61	43	13	2008	12	09	20YR Lagged Period	12/9/2008
GHCND:USW00093820	LEXINGTON BLUEGRASS AIRPORT KY US	20081210	122	6	12.2	0.6	54	33	21	2008	12	10	20YR Lagged Period	12/10/2008
GHCND:USW00093820	LEXINGTON BLUEGRASS AIRPORT KY US	20081211	6	-6	0.6	(0.6)	33	31	33	2008	12	11	20YR Lagged Period	12/11/2008
GHCND:USW00093820	LEXINGTON BLUEGRASS AIRPORT KY US	20081212	11	-50	1.1	(5.0)	34	23	36	2008	12	12	20YR Lagged Period	12/12/2008
GHCND:USW00093820	LEXINGTON BLUEGRASS AIRPORT KY US	20081213	44	-83	4.4	(8.3)	40	17	36	2008	12	13	20YR Lagged Period	12/13/2008
GHCND:USW00093820	LEXINGTON BLUEGRASS AIRPORT KY US	20081214	144	11	14.4	1.1	58	34	19	2008	12	14	20YR Lagged Period	12/14/2008
GHCND:USW00093820	LEXINGTON BLUEGRASS AIRPORT KY US	20081215	144	-44	14.4	(4.4)	58	24	24	2008	12	15	20YR Lagged Period	12/15/2008
GHCND:USW00093820	LEXINGTON BLUEGRASS AIRPORT KY US	20081216	28	-61	2.8	(6.1)	37	21	36	2008	12	16	20YR Lagged Period	12/16/2008
GHCND:USW00093820	LEXINGTON BLUEGRASS AIRPORT KY US	20081217	28	-11	2.8	(1.1)	37	30	31	2008	12	17	20YR Lagged Period	12/17/2008
GHCND:USW00093820	LEXINGTON BLUEGRASS AIRPORT KY US	20081218	33	-11	3.3	(1.1)	38	30	31	2008	12	18	20YR Lagged Period	12/18/2008
GHCND:USW00093820	LEXINGTON BLUEGRASS AIRPORT KY US	20081219	194	28	19.4	2.8	67	37	13	2008	12	19	20YR Lagged Period	12/19/2008
GHCND:USW00093820	LEXINGTON BLUEGRASS AIRPORT KY US	20081220	56	11	5.6	1.1	42	34	27	2008	12	20	20YR Lagged Period	12/20/2008
GHCND:USW00093820	LEXINGTON BLUEGRASS AIRPORT KY US	20081221	33	-150	3.3	(15.0)	38	5	43	2008	12	21	20YR Lagged Period	12/21/2008
GHCND:USW00093820	LEXINGTON BLUEGRASS AIRPORT KY US	20081222	-72	-161	(7.2)	(16.1)	19	3	54	2008	12	22	20YR Lagged Period	12/22/2008
GHCND:USW00093820	LEXINGTON BLUEGRASS AIRPORT KY US	20081223	56	-83	5.6	(8.3)	42	17	35	2008	12	23	20YR Lagged Period	12/23/2008
GHCND:USW00093820	LEXINGTON BLUEGRASS AIRPORT KY US	20081224	139	11	13.9	1.1	57	34	19	2008	12	24	20YR Lagged Period	12/24/2008
GHCND:USW00093820	LEXINGTON BLUEGRASS AIRPORT KY US	20081225	33	-44	3.3	(4.4)	38	24	34	2008	12	25	20YR Lagged Period	12/25/2008
GHCND:USW00093820	LEXINGTON BLUEGRASS AIRPORT KY US	20081226	156	-11	15.6	(1.1)	60	30	20	2008	12	26	20YR Lagged Period	12/26/2008
GHCND:USW00093820	LEXINGTON BLUEGRASS AIRPORT KY US	20081227	211	133	21.1	13.3	70	56	2	2008	12	27	20YR Lagged Period	12/27/2008
GHCND:USW00093820	LEXINGTON BLUEGRASS AIRPORT KY US	20081228	178	6	17.8	0.6	64	33	16	2008	12	28	20YR Lagged Period	12/28/2008
GHCND:USW00093820	LEXINGTON BLUEGRASS AIRPORT KY US	20081229	106	-28	10.6	(2.8)	51	27	26	2008	12	29	20YR Lagged Period	12/29/2008
GHCND:USW00093820	LEXINGTON BLUEGRASS AIRPORT KY US	20081230	133	-39	13.3	(3.9)	56	25	24	2008	12	30	20YR Lagged Period	12/30/2008
GHCND:USW00093820	LEXINGTON BLUEGRASS AIRPORT KY US	20081231	100	-94	10.0	(9.4)	50	15	32	2008	12	31	20YR Lagged Period	12/31/2008
GHCND:USW00093820	LEXINGTON BLUEGRASS AIRPORT KY US	20090101	61	-94	6.1	(9.4)	43	15	36	2009	01	01	20YR Lagged Period	1/1/2009
GHCND:USW00093820	LEXINGTON BLUEGRASS AIRPORT KY US	20090102	94	6	9.4	0.6	49	33	24	2009	01	02	20YR Lagged Period	1/2/2009
GHCND:USW00093820	LEXINGTON BLUEGRASS AIRPORT KY US	20090103	133	-6	13.3	(0.6)	56	31	21	2009	01	03	20YR Lagged Period	1/3/2009
GHCND:USW00093820	LEXINGTON BLUEGRASS AIRPORT KY US	20090104	144	28	14.4	2.8	58	37	17	2009	01	04	20YR Lagged Period	1/4/2009
GHCND:USW00093820	LEXINGTON BLUEGRASS AIRPORT KY US	20090105	28	-17	2.8	(1.7)	37	29	32	2009	01	05	20YR Lagged Period	1/5/2009
GHCND:USW00093820	LEXINGTON BLUEGRASS AIRPORT KY US	20090106	83	6	8.3	0.6	47	33	25	2009	01	06	20YR Lagged Period	1/6/2009
GHCND:USW00093820	LEXINGTON BLUEGRASS AIRPORT KY US	20090107	61	-17	6.1	(1.7)	43	29	29	2009	01	07	20YR Lagged Period	1/7/2009
GHCND:USW00093820	LEXINGTON BLUEGRASS AIRPORT KY US	20090108	-6	-56	(0.6)	(5.6)	31	22	38	2009	01	08	20YR Lagged Period	1/8/2009
GHCND:USW00093820	LEXINGTON BLUEGRASS AIRPORT KY US	20090109	61	-83	6.1	(8.3)	43	17	35	2009	01	09	20YR Lagged Period	1/9/2009
GHCND:USW00093820	LEXINGTON BLUEGRASS AIRPORT KY US	20090110	100	-6	10.0	(0.6)	50	31	24	2009	01	10	20YR Lagged Period	1/10/2009
GHCND:USW00093820	LEXINGTON BLUEGRASS AIRPORT KY US	20090111	-6	-28	(0.6)	(2.8)	31	27	36	2009	01	11	20YR Lagged Period	1/11/2009
GHCND:USW00093820	LEXINGTON BLUEGRASS AIRPORT KY US	20090112	33	-17	3.3	(1.7)	38	29	31	2009	01	12	20YR Lagged Period	1/12/2009
GHCND:USW00093820	LEXINGTON BLUEGRASS AIRPORT KY US	20090113	33	-72	3.3	(7.2)	38	19	36	2009	01	13	20YR Lagged Period	1/13/2009
GHCND:USW00093820	LEXINGTON BLUEGRASS AIRPORT KY US	20090114	28	-111	2.8	(11.1)	37	12	40	2009	01	14	20YR Lagged Period	1/14/2009
GHCND:USW00093820	LEXINGTON BLUEGRASS AIRPORT KY US	20090115	-78	-161	(7.8)	(16.1)	18	3	54	2009	01	15	20YR Lagged Period	1/15/2009
GHCND:USW00093820	LEXINGTON BLUEGRASS AIRPORT KY US	20090116	-89	-194	(8.9)	(19.4)	16	-3	58	2009	01	16	20YR Lagged Period	1/16/2009
GHCND:USW00093820	LEXINGTON BLUEGRASS AIRPORT KY US	20090117	22	-139	2.2	(13.9)	36	7	43	2009	01	17	20YR Lagged Period	1/17/2009
GHCND:USW00093820	LEXINGTON BLUEGRASS AIRPORT KY US	20090118	22	-28	2.2	(2.8)	36	27	33	2009	01	18	20YR Lagged Period	1/18/2009
GHCND:USW00093820	LEXINGTON BLUEGRASS AIRPORT KY US	20090119	-22	-67	(2.2)	(6.7)	28	20	41	2009	01	19	20YR Lagged Period	1/19/2009
GHCND:USW00093820	LEXINGTON BLUEGRASS AIRPORT KY US	20090120	-56	-111	(5.6)	(11.1)	22	12	48	2009	01	20	20YR Lagged Period	1/20/2009
GHCND:USW00093820	LEXINGTON BLUEGRASS AIRPORT KY US	20090121	-6	-139	(0.6)	(13.9)	31	7	46	2009	01	21	20YR Lagged Period	1/21/2009
GHCND:USW00093820	LEXINGTON BLUEGRASS AIRPORT KY US	20090122	94	-56	9.4	(5.6)	49	22	29	2009	01	22	20YR Lagged Period	1/22/2009
GHCND:USW00093820	LEXINGTON BLUEGRASS AIRPORT KY US	20090123	156	6	15.6	0.6	60	33	18	2009	01	23	20YR Lagged Period	1/23/2009
GHCND:USW00093820	LEXINGTON BLUEGRASS AIRPORT KY US	20090124	6	-72	0.6	(7.2)	33	19	39	2009	01	24	20YR Lagged Period	1/24/2009
GHCND:USW00093820	LEXINGTON BLUEGRASS AIRPORT KY US	20090125	-33	-111	(3.3)	(11.1)	26	12	46	2009	01	25	20YR Lagged Period	1/25/2009
GHCND:USW00093820	LEXINGTON BLUEGRASS AIRPORT KY US	20090126	-33	-67	(3.3)	(6.7)	26	20	42	2009	01	26	20YR Lagged Period	1/26/2009
GHCND:USW00093820	LEXINGTON BLUEGRASS AIRPORT KY US	20090127	0	-50	-	(5.0)	32	23	37	2009	01	27	20YR Lagged Period	1/27/2009
GHCND:USW00093820	LEXINGTON BLUEGRASS AIRPORT KY US	20090128	0	-56	-	(5.6)	32	22	39	2009	01	28	20YR Lagged Period	1/28/2009
GHCND:USW00093820	LEXINGTON BLUEGRASS AIRPORT KY US	20090129	-39	-67	(3.9)	(6.7)	25	20	42	2009	01	29	20YR Lagged Period	1/29/2009
GHCND:USW00093820	LEXINGTON BLUEGRASS AIRPORT KY US	20090130	-22	-89	(2.2)	(8.9)	28	16	43	2009	01	30	20YR Lagged Period	1/30/2009
GHCND:USW00093820	LEXINGTON BLUEGRASS AIRPORT KY US	20090131	17	-150	1.7	(15.0)	35	5	45	2009	01	31	20YR Lagged Period	1/31/2009
GHCND:USW00093820	LEXINGTON BLUEGRASS AIRPORT KY US	20090201	122	17	12.2	1.7	54	35	20	2009	02	01	20YR Lagged Period	2/1/2009
GHCND:USW00093820	LEXINGTON BLUEGRASS AIRPORT KY US	20090202	33	-39	3.3	(3.9)	38	25	33	2009	02	02	20YR Lagged Period	2/2/2009
GHCND:USW00093820	LEXINGTON BLUEGRASS AIRPORT KY US	20090203	-28	-117	(2.8)	(11.7)	27	11	46	2009	02	03	20YR Lagged Period	2/3/2009
GHCND:USW00093820	LEXINGTON BLUEGRASS AIRPORT KY US	20090204	-78	-128	(7.8)	(12.8)	18	9	51	2009	02	04	20YR Lagged Period	2/4/2009
GHCND:USW00093820	LEXINGTON BLUEGRASS AIRPORT KY US	20090205	-28	-183	(2.8)	(18.3)	27	-1	52	2009	02	05	20YR Lagged Period	2/5/2009
GHCND:USW00093820	LEXINGTON BLUEGRASS AIRPORT KY US	20090206	117	-39	11.7	(3.9)	53	25	26	2009	02	06	20YR Lagged Period	2/6/2009
GHCND:USW00093820	LEXINGTON BLUEGRASS AIRPORT KY US	20090207	156	56	15.6	5.6	60	42	14	2009	02	07	20YR Lagged Period	2/7/2009
GHCND:USW00093820	LEXINGTON BLUEGRASS AIRPORT KY US	20090208	167	50	16.7	5.0	62	41	13	2009	02	08	20YR Lagged Period	2/8/2009
GHCND:USW00093820	LEXINGTON BLUEGRASS AIRPORT KY US	20090209	206	39	20.6	3.9	69	39	11	2009	02	09	20YR Lagged Period	2/9/2009
GHCND:USW00093820	LEXINGTON BLUEGRASS AIRPORT KY US	20090210	156	117	15.6	11.7	60	53	8	2009	02	10	20YR Lagged Period	2/10/2009
GHCND:USW00093820	LEXINGTON BLUEGRASS AIRPORT KY US	20090211	189	89	18.9	8.9	66	48	8	2009	02	11	20YR Lagged Period	2/11/2009
GHCND:USW00093820	LEXINGTON BLUEGRASS AIRPORT KY US	20090212	117	33	11.7	3.3	53	38	19	2009	02	12	20YR Lagged Period	2/12/2009
GHCND:USW00093820	LEXINGTON BLUEGRASS AIRPORT KY US	20090213	78	-11	7.8	(1.1)	46	30	27	2009	02	13	20YR Lagged Period	2/13/2009
GHCND:USW00093820	LEXINGTON BLUEGRASS AIRPORT KY US	20090214	106	6	10.6	0.6	51	33	23	2009	02	14	20YR Lagged Period	2/14/2009
GHCND:USW00093820	LEXINGTON BLUEGRASS AIRPORT KY US	20090215	56	-22	5.6	(2.2)	42	28	30	2009	02	15	20YR Lagged Period	2/15/2009
GHCND:USW00093820	LEXINGTON BLUEGRASS AIRPORT KY US	20090216	33	-56	3.3	(5.6)	38	22	35	2009	02	16	20YR Lagged Period	2/16/2009
GHCND:USW00093820	LEXINGTON BLUEGRASS AIRPORT KY US	20090217	106	-50	10.6	(5.0)	51	23	28	2009	02	17	20YR Lagged Period	2/17/2009
GHCND:USW00093820	LEXINGTON BLUEGRASS AIRPORT KY US	20090218	178	33	17.8	3.3	64	38	14	2009	02	18	20YR Lagged Period	2/18/2009
GHCND:USW00093820	LEXINGTON BLUEGRASS AIRPORT KY US	20090219	33	-72	3.3	(7.2)	38	19	36	2009	02	19	20YR Lagged Period	2/19/2009
GHCND:USW00093820	LEXINGTON BLUEGRASS AIRPORT KY US	20090220	11	-94	1.1	(9.4)	34	15	40	2009	02	20	20YR Lagged Period	2/20/2009
GHCND:USW00093820	LEXINGTON BLUEGRASS AIRPORT KY US	20090221	111	-39	11.1	(3.9)	52	25	26	2009	02	21	20YR Lagged Period	2/21/2009
GHCND:USW00093820	LEXINGTON BLUEGRASS AIRPORT KY US	20090222	-28	-72	(2.8)	(7.2)	27	19	42	2009	02	22	20YR Lagged Period	2/22/2009
GHCND:USW00093820	LEXINGTON BLUEGRASS AIRPORT KY US	20090223	-6	-94	(0.6)	(9.4)	31	15	42	2009	02	23	20YR Lagged Period	2/23/2009
GHCND:USW00093820	LEXINGTON BLUEGRASS AIRPORT KY US	20090224	61	-78	6.1	(7.8)	43	18	34	2009	02	24	20YR Lagged Period	2/24/2009
GHCND:USW00093820	LEXINGTON BLUEGRASS AIRPORT KY US	20090225	150	6	15.0	0.6	59	33	19	2009	02	25	20YR Lagged Period	2/25/2009
GHCND:USW00093820	LEXINGTON BLUEGRASS AIRPORT KY US	20090226	178	72	17.8	7.2	64	45	10	2009	02	26	20YR Lagged Period	2/26/2009
GHCND:USW00093820	LEXINGTON BLUEGRASS AIRPORT KY US	20090227	161	11	16.1	1.1	61	34	17	2009	02	27	20YR Lagged Period	2/27/2009
GHCND:USW00093820	LEXINGTON BLUEGRASS AIRPORT KY US	20090228	17	-22	1.7	(2.2)	35	28	33	2009	02	28	20YR Lagged Period	2/28/2009
GHCND:USW00093820	LEXINGTON BLUEGRASS AIRPORT KY US	20090301	39	-56	3.9	(5.6)	39	22	34	2009	03	01	20YR Lagged Period	3/1/2009
GHCND:USW00093820	LEXINGTON BLUEGRASS AIRPORT KY US	20090302	-22	-106	(2.2)	(10.6)	28	13	44	2009	03	02	20YR Lagged Period	3/2/2009
GHCND:USW00093820	LEXINGTON BLUEGRASS AIRPORT KY US	20090303	0	-122	-	(12.2)	32	10	44	2009	03	03	20YR Lagged Period	3/3/2009
GHCND:USW00093820	LEXINGTON BLUEGRASS AIRPORT KY US	20090304	100	-56	10.0	(5.6)	50	22	29	2009	03	04	20YR Lagged Period	3/4/2009
GHCND:USW00093820	LEXINGTON BLUEGRASS AIRPORT KY US	20090305	183	22	18.3	2.2	65	36	14	2009	03	05	20YR Lagged Period	3/5/2009
GHCND:USW00093820	LEXINGTON BLUEGRASS AIRPORT KY US	20090306	167	122	16.7	12.2	62	54	7	2009	03	06	20YR Lagged Period	3/6/2009
GHCND:USW00093820	LEXINGTON BLUEGRASS AIRPORT KY US	20090307	222	117	22.2	11.7	72	53	2	2009	03	07	20YR Lagged Period	3/7/2009
GHCND:USW00093820	LEXINGTON BLUEGRASS AIRPORT KY US	20090308	211	133	21.1	13.3	70	56	2	2009	03	08	20YR Lagged Period	3/8/2009
GHCND:USW00093820	LEXINGTON BLUEGRASS AIRPORT KY US	20090309	167	33	16.7	3.3	62	38	15	2009	03	09	20YR Lagged Period	3/9/2009
GHCND:USW00093820	LEXINGTON BLUEGRASS AIRPORT KY US	20090310	244	111	24.4	11.1	76	52	1	2009	03	10	20YR Lagged Period	3/10/2009
GHCND:USW00093820	LEXINGTON BLUEGRASS AIRPORT KY US	20090311	206	6	20.6	0.6	69	33	14	2009	03	11	20YR Lagged Period	3/11/2009
GHCND:USW00093820	LEXINGTON BLUEGRASS AIRPORT KY US	20090312	11	-28	1.1	(2.8)	34	27	34	2009	03	12	20YR Lagged Period	3/12/2009
GHCND:USW00093820	LEXINGTON BLUEGRASS AIRPORT KY US	20090313	89	-11	8.9	(1.1)	48	30	26	2009	03	13	20YR Lagged Period	3/13/2009

GHCND:USW00093820	LEXINGTON BLUEGRASS AIRPORT KY US	20090314	67	33	6.7	3.3	44	38	24	2009	03	14	20YR Lagged Period	3/14/2009
GHCND:USW00093820	LEXINGTON BLUEGRASS AIRPORT KY US	20090315	122	61	12.2	6.1	54	43	16	2009	03	15	20YR Lagged Period	3/15/2009
GHCND:USW00093820	LEXINGTON BLUEGRASS AIRPORT KY US	20090316	161	83	16.1	8.3	61	47	11	2009	03	16	20YR Lagged Period	3/16/2009
GHCND:USW00093820	LEXINGTON BLUEGRASS AIRPORT KY US	20090317	194	22	19.4	2.2	67	36	13	2009	03	17	20YR Lagged Period	3/17/2009
GHCND:USW00093820	LEXINGTON BLUEGRASS AIRPORT KY US	20090318	222	78	22.2	7.8	72	46	6	2009	03	18	20YR Lagged Period	3/18/2009
GHCND:USW00093820	LEXINGTON BLUEGRASS AIRPORT KY US	20090319	144	39	14.4	3.9	58	39	16	2009	03	19	20YR Lagged Period	3/19/2009
GHCND:USW00093820	LEXINGTON BLUEGRASS AIRPORT KY US	20090320	94	-17	9.4	(1.7)	49	29	26	2009	03	20	20YR Lagged Period	3/20/2009
GHCND:USW00093820	LEXINGTON BLUEGRASS AIRPORT KY US	20090321	144	-17	14.4	(1.7)	58	29	21	2009	03	21	20YR Lagged Period	3/21/2009
GHCND:USW00093820	LEXINGTON BLUEGRASS AIRPORT KY US	20090322	183	6	18.3	0.6	65	33	16	2009	03	22	20YR Lagged Period	3/22/2009
GHCND:USW00093820	LEXINGTON BLUEGRASS AIRPORT KY US	20090323	200	89	20.0	8.9	68	48	7	2009	03	23	20YR Lagged Period	3/23/2009
GHCND:USW00093820	LEXINGTON BLUEGRASS AIRPORT KY US	20090324	228	94	22.8	9.4	73	49	4	2009	03	24	20YR Lagged Period	3/24/2009
GHCND:USW00093820	LEXINGTON BLUEGRASS AIRPORT KY US	20090325	172	133	17.2	13.3	63	56	5	2009	03	25	20YR Lagged Period	3/25/2009
GHCND:USW00093820	LEXINGTON BLUEGRASS AIRPORT KY US	20090326	144	67	14.4	6.7	58	44	14	2009	03	26	20YR Lagged Period	3/26/2009
GHCND:USW00093820	LEXINGTON BLUEGRASS AIRPORT KY US	20090327	144	61	14.4	6.1	58	43	14	2009	03	27	20YR Lagged Period	3/27/2009
GHCND:USW00093820	LEXINGTON BLUEGRASS AIRPORT KY US	20090328	189	72	18.9	7.2	66	45	9	2009	03	28	20YR Lagged Period	3/28/2009
GHCND:USW00093820	LEXINGTON BLUEGRASS AIRPORT KY US	20090329	94	28	9.4	2.8	49	37	22	2009	03	29	20YR Lagged Period	3/29/2009
GHCND:USW00093820	LEXINGTON BLUEGRASS AIRPORT KY US	20090330	133	-11	13.3	(1.1)	56	30	22	2009	03	30	20YR Lagged Period	3/30/2009
GHCND:USW00093820	LEXINGTON BLUEGRASS AIRPORT KY US	20090331	189	72	18.9	7.2	66	45	9	2009	03	31	20YR Lagged Period	3/31/2009
GHCND:USW00093820	LEXINGTON BLUEGRASS AIRPORT KY US	20090401	167	44	16.7	4.4	62	40	14	2009	04	01	20YR Lagged Period	4/1/2009
GHCND:USW00093820	LEXINGTON BLUEGRASS AIRPORT KY US	20090402	250	50	25.0	5.0	77	41	6	2009	04	02	20YR Lagged Period	4/2/2009
GHCND:USW00093820	LEXINGTON BLUEGRASS AIRPORT KY US	20090403	139	50	13.9	5.0	57	41	16	2009	04	03	20YR Lagged Period	4/3/2009
GHCND:USW00093820	LEXINGTON BLUEGRASS AIRPORT KY US	20090404	156	11	15.6	1.1	60	34	18	2009	04	04	20YR Lagged Period	4/4/2009
GHCND:USW00093820	LEXINGTON BLUEGRASS AIRPORT KY US	20090405	244	83	24.4	8.3	76	47	3	2009	04	05	20YR Lagged Period	4/5/2009
GHCND:USW00093820	LEXINGTON BLUEGRASS AIRPORT KY US	20090406	122	11	12.2	1.1	54	34	21	2009	04	06	20YR Lagged Period	4/6/2009
GHCND:USW00093820	LEXINGTON BLUEGRASS AIRPORT KY US	20090407	61	0	6.1	-	43	32	27	2009	04	07	20YR Lagged Period	4/7/2009
GHCND:USW00093820	LEXINGTON BLUEGRASS AIRPORT KY US	20090408	139	-11	13.9	(1.1)	57	30	21	2009	04	08	20YR Lagged Period	4/8/2009
GHCND:USW00093820	LEXINGTON BLUEGRASS AIRPORT KY US	20090409	178	6	17.8	0.6	64	33	16	2009	04	09	20YR Lagged Period	4/9/2009
GHCND:USW00093820	LEXINGTON BLUEGRASS AIRPORT KY US	20090410	167	100	16.7	10.0	62	50	9	2009	04	10	20YR Lagged Period	4/10/2009
GHCND:USW00093820	LEXINGTON BLUEGRASS AIRPORT KY US	20090411	144	50	14.4	5.0	58	41	15	2009	04	11	20YR Lagged Period	4/11/2009
GHCND:USW00093820	LEXINGTON BLUEGRASS AIRPORT KY US	20090412	144	11	14.4	1.1	58	34	19	2009	04	12	20YR Lagged Period	4/12/2009
GHCND:USW00093820	LEXINGTON BLUEGRASS AIRPORT KY US	20090413	211	94	21.1	9.4	70	49	5	2009	04	13	20YR Lagged Period	4/13/2009
GHCND:USW00093820	LEXINGTON BLUEGRASS AIRPORT KY US	20090414	139	67	13.9	6.7	57	44	14	2009	04	14	20YR Lagged Period	4/14/2009
GHCND:USW00093820	LEXINGTON BLUEGRASS AIRPORT KY US	20090415	83	56	8.3	5.6	47	42	20	2009	04	15	20YR Lagged Period	4/15/2009
GHCND:USW00093820	LEXINGTON BLUEGRASS AIRPORT KY US	20090416	161	67	16.1	6.7	61	44	12	2009	04	16	20YR Lagged Period	4/16/2009
GHCND:USW00093820	LEXINGTON BLUEGRASS AIRPORT KY US	20090417	217	44	21.7	4.4	71	40	9	2009	04	17	20YR Lagged Period	4/17/2009
GHCND:USW00093820	LEXINGTON BLUEGRASS AIRPORT KY US	20090418	233	50	23.3	5.0	74	41	7	2009	04	18	20YR Lagged Period	4/18/2009
GHCND:USW00093820	LEXINGTON BLUEGRASS AIRPORT KY US	20090419	161	117	16.1	11.7	61	53	8	2009	04	19	20YR Lagged Period	4/19/2009
GHCND:USW00093820	LEXINGTON BLUEGRASS AIRPORT KY US	20090420	144	72	14.4	7.2	58	45	13	2009	04	20	20YR Lagged Period	4/20/2009
GHCND:USW00093820	LEXINGTON BLUEGRASS AIRPORT KY US	20090421	106	39	10.6	3.9	51	39	20	2009	04	21	20YR Lagged Period	4/21/2009
GHCND:USW00093820	LEXINGTON BLUEGRASS AIRPORT KY US	20090422	172	28	17.2	2.8	63	37	15	2009	04	22	20YR Lagged Period	4/22/2009
GHCND:USW00093820	LEXINGTON BLUEGRASS AIRPORT KY US	20090423	217	61	21.7	6.1	71	43	8	2009	04	23	20YR Lagged Period	4/23/2009
GHCND:USW00093820	LEXINGTON BLUEGRASS AIRPORT KY US	20090424	283	150	28.3	15.0	83	59	0	2009	04	24	20YR Lagged Period	4/24/2009
GHCND:USW00093820	LEXINGTON BLUEGRASS AIRPORT KY US	20090425	289	161	28.9	16.1	84	61	0	2009	04	25	20YR Lagged Period	4/25/2009
GHCND:USW00093820	LEXINGTON BLUEGRASS AIRPORT KY US	20090426	294	156	29.4	15.6	85	60	0	2009	04	26	20YR Lagged Period	4/26/2009
GHCND:USW00093820	LEXINGTON BLUEGRASS AIRPORT KY US	20090427	283	178	28.3	17.8	83	64	0	2009	04	27	20YR Lagged Period	4/27/2009
GHCND:USW00093820	LEXINGTON BLUEGRASS AIRPORT KY US	20090428	222	156	22.2	15.6	72	60	0	2009	04	28	20YR Lagged Period	4/28/2009
GHCND:USW00093820	LEXINGTON BLUEGRASS AIRPORT KY US	20090429	250	167	25.0	16.7	77	62	0	2009	04	29	20YR Lagged Period	4/29/2009
GHCND:USW00093820	LEXINGTON BLUEGRASS AIRPORT KY US	20090430	228	172	22.8	17.2	73	63	0	2009	04	30	20YR Lagged Period	4/30/2009
GHCND:USW00093820	LEXINGTON BLUEGRASS AIRPORT KY US	20090501	228	128	22.8	12.8	73	55	1	2009	05	01	20YR Lagged Period	5/1/2009
GHCND:USW00093820	LEXINGTON BLUEGRASS AIRPORT KY US	20090502	144	111	14.4	11.1	58	52	10	2009	05	02	20YR Lagged Period	5/2/2009
GHCND:USW00093820	LEXINGTON BLUEGRASS AIRPORT KY US	20090503	150	111	15.0	11.1	59	52	9	2009	05	03	20YR Lagged Period	5/3/2009
GHCND:USW00093820	LEXINGTON BLUEGRASS AIRPORT KY US	20090504	178	111	17.8	11.1	64	52	7	2009	05	04	20YR Lagged Period	5/4/2009
GHCND:USW00093820	LEXINGTON BLUEGRASS AIRPORT KY US	20090505	206	128	20.6	12.8	69	55	3	2009	05	05	20YR Lagged Period	5/5/2009
GHCND:USW00093820	LEXINGTON BLUEGRASS AIRPORT KY US	20090506	183	139	18.3	13.9	65	57	4	2009	05	06	20YR Lagged Period	5/6/2009
GHCND:USW00093820	LEXINGTON BLUEGRASS AIRPORT KY US	20090507	228	150	22.8	15.0	73	59	0	2009	05	07	20YR Lagged Period	5/7/2009
GHCND:USW00093820	LEXINGTON BLUEGRASS AIRPORT KY US	20090508	239	144	23.9	14.4	75	58	0	2009	05	08	20YR Lagged Period	5/8/2009
GHCND:USW00093820	LEXINGTON BLUEGRASS AIRPORT KY US	20090509	222	117	22.2	11.7	72	53	2	2009	05	09	20YR Lagged Period	5/9/2009
GHCND:USW00093820	LEXINGTON BLUEGRASS AIRPORT KY US	20090510	211	89	21.1	8.9	70	48	6	2009	05	10	20YR Lagged Period	5/10/2009
GHCND:USW00093820	LEXINGTON BLUEGRASS AIRPORT KY US	20090511	200	111	20.0	11.1	68	52	5	2009	05	11	20YR Lagged Period	5/11/2009
GHCND:USW00093820	LEXINGTON BLUEGRASS AIRPORT KY US	20090512	211	67	21.1	6.7	70	44	8	2009	05	12	20YR Lagged Period	5/12/2009
GHCND:USW00093820	LEXINGTON BLUEGRASS AIRPORT KY US	20090513	228	122	22.8	12.2	73	54	1	2009	05	13	20YR Lagged Period	5/13/2009
GHCND:USW00093820	LEXINGTON BLUEGRASS AIRPORT KY US	20090514	228	150	22.8	15.0	73	59	0	2009	05	14	20YR Lagged Period	5/14/2009
GHCND:USW00093820	LEXINGTON BLUEGRASS AIRPORT KY US	20090515	267	133	26.7	13.3	80	56	0	2009	05	15	20YR Lagged Period	5/15/2009
GHCND:USW00093820	LEXINGTON BLUEGRASS AIRPORT KY US	20090516	256	133	25.6	13.3	78	56	0	2009	05	16	20YR Lagged Period	5/16/2009
GHCND:USW00093820	LEXINGTON BLUEGRASS AIRPORT KY US	20090517	161	78	16.1	7.8	61	46	11	2009	05	17	20YR Lagged Period	5/17/2009
GHCND:USW00093820	LEXINGTON BLUEGRASS AIRPORT KY US	20090518	178	44	17.8	4.4	64	40	13	2009	05	18	20YR Lagged Period	5/18/2009
GHCND:USW00093820	LEXINGTON BLUEGRASS AIRPORT KY US	20090519	228	44	22.8	4.4	73	40	8	2009	05	19	20YR Lagged Period	5/19/2009
GHCND:USW00093820	LEXINGTON BLUEGRASS AIRPORT KY US	20090520	256	94	25.6	9.4	78	49	1	2009	05	20	20YR Lagged Period	5/20/2009
GHCND:USW00093820	LEXINGTON BLUEGRASS AIRPORT KY US	20090521	283	128	28.3	12.8	83	55	0	2009	05	21	20YR Lagged Period	5/21/2009
GHCND:USW00093820	LEXINGTON BLUEGRASS AIRPORT KY US	20090522	294	167	29.4	16.7	85	62	0	2009	05	22	20YR Lagged Period	5/22/2009
GHCND:USW00093820	LEXINGTON BLUEGRASS AIRPORT KY US	20090523	294	161	29.4	16.1	85	61	0	2009	05	23	20YR Lagged Period	5/23/2009
GHCND:USW00093820	LEXINGTON BLUEGRASS AIRPORT KY US	20090524	267	178	26.7	17.8	80	64	0	2009	05	24	20YR Lagged Period	5/24/2009
GHCND:USW00093820	LEXINGTON BLUEGRASS AIRPORT KY US	20090525	256	189	25.6	18.9	78	66	0	2009	05	25	20YR Lagged Period	5/25/2009
GHCND:USW00093820	LEXINGTON BLUEGRASS AIRPORT KY US	20090526	272	189	27.2	18.9	81	66	0	2009	05	26	20YR Lagged Period	5/26/2009
GHCND:USW00093820	LEXINGTON BLUEGRASS AIRPORT KY US	20090527	272	194	27.2	19.4	81	67	0	2009	05	27	20YR Lagged Period	5/27/2009
GHCND:USW00093820	LEXINGTON BLUEGRASS AIRPORT KY US	20090528	261	183	26.1	18.3	79	65	0	2009	05	28	20YR Lagged Period	5/28/2009
GHCND:USW00093820	LEXINGTON BLUEGRASS AIRPORT KY US	20090529	239	156	23.9	15.6	75	60	0	2009	05	29	20YR Lagged Period	5/29/2009
GHCND:USW00093820	LEXINGTON BLUEGRASS AIRPORT KY US	20090530	261	144	26.1	14.4	79	58	0	2009	05	30	20YR Lagged Period	5/30/2009
GHCND:USW00093820	LEXINGTON BLUEGRASS AIRPORT KY US	20090531	256	156	25.6	15.6	78	60	0	2009	05	31	20YR Lagged Period	5/31/2009
GHCND:USW00093820	LEXINGTON BLUEGRASS AIRPORT KY US	20090601	306	133	30.6	13.3	87	56	0	2009	06	01	20YR Lagged Period	6/1/2009
GHCND:USW00093820	LEXINGTON BLUEGRASS AIRPORT KY US	20090602	317	183	31.7	18.3	89	65	0	2009	06	02	20YR Lagged Period	6/2/2009
GHCND:USW00093820	LEXINGTON BLUEGRASS AIRPORT KY US	20090603	244	156	24.4	15.6	76	60	0	2009	06	03	20YR Lagged Period	6/3/2009
GHCND:USW00093820	LEXINGTON BLUEGRASS AIRPORT KY US	20090604	156	128	15.6	12.8	60	55	7	2009	06	04	20YR Lagged Period	6/4/2009
GHCND:USW00093820	LEXINGTON BLUEGRASS AIRPORT KY US	20090605	233	117	23.3	11.7	74	53	1	2009	06	05	20YR Lagged Period	6/5/2009
GHCND:USW00093820	LEXINGTON BLUEGRASS AIRPORT KY US	20090606	256	94	25.6	9.4	78	49	1	2009	06	06	20YR Lagged Period	6/6/2009
GHCND:USW00093820	LEXINGTON BLUEGRASS AIRPORT KY US	20090607	289	150	28.9	15.0	84	59	0	2009	06	07	20YR Lagged Period	6/7/2009
GHCND:USW00093820	LEXINGTON BLUEGRASS AIRPORT KY US	20090608	300	189	30.0	18.9	86	66	0	2009	06	08	20YR Lagged Period	6/8/2009
GHCND:USW00093820	LEXINGTON BLUEGRASS AIRPORT KY US	20090609	306	200	30.6	20.0	87	68	0	2009	06	09	20YR Lagged Period	6/9/2009
GHCND:USW00093820	LEXINGTON BLUEGRASS AIRPORT KY US	20090610	250	183	25.0	18.3	77	65	0	2009	06	10	20YR Lagged Period	6/10/2009
GHCND:USW00093820	LEXINGTON BLUEGRASS AIRPORT KY US	20090611	250	189	25.0	18.9	77	66	0	2009	06	11	20YR Lagged Period	6/11/2009
GHCND:USW00093820	LEXINGTON BLUEGRASS AIRPORT KY US	20090612	233	178	23.3	17.8	74	64	0	2009	06	12	20YR Lagged Period	6/12/2009
GHCND:USW00093820	LEXINGTON BLUEGRASS AIRPORT KY US	20090613	272	156	27.2	15.6	81	60	0	2009	06	13	20YR Lagged Period	6/13/2009
GHCND:USW00093820	LEXINGTON BLUEGRASS AIRPORT KY US	20090614	283	167	28.3	16.7	83	62	0	2009	06	14	20YR Lagged Period	6/14/2009
GHCND:USW00093820	LEXINGTON BLUEGRASS AIRPORT KY US	20090615	261	194	26.1	19.4	79	67	0	2009	06	15	20YR Lagged Period	6/15/2009
GHCND:USW00093820	LEXINGTON BLUEGRASS AIRPORT KY US	20090616	272	194	27.2	19.4	81	67	0	2009	06	16	20YR Lagged Period	6/16/2009
GHCND:USW00093820	LEXINGTON BLUEGRASS AIRPORT KY US	20090617	300	183	30.0	18.3	86	65	0	2009	06	17	20YR Lagged Period	6/17/2009
GHCND:USW00093820	LEXINGTON BLUEGRASS AIRPORT KY US	20090618	272	200	27.2	20.0	81	68	0	2009	06	18	20YR Lagged Period	6/18/2009
GHCND:USW00093820	LEXINGTON BLUEGRASS AIRPORT KY US	20090619	328	222	32.8	22.2	91	72	0	2009	06	19	20YR Lagged Period	6/19/2009
GHCND:USW00093820	LEXINGTON BLUEGRASS AIRPORT KY US	20090620	322	217	32.2	21.7	90	71	0	2009	06	20	20YR Lagged Period	6/20/2009
GHCND:USW00093820	LEXINGTON BLUEGRASS AIRPORT KY US	20090621	300	206	30.0	20.6	86	69	0	2009	06	21	20YR Lagged Period	6/21/2009
GHCND:USW00093820	LEXINGTON BLUEGRASS AIRPORT KY US	20090622	294	228	29.4	22.8	85	73	0	2009	06	22	20YR Lagged Period	6/22/2009
GHCND:USW00093820	LEXINGTON BLUEGRASS AIRPORT KY US	20090623	306	189	30.6	18.9	87	66	0	2009	06	23	20YR Lagged Period	6/23/2009
GHCND:USW00093820	LEXINGTON BLUEGRASS AIRPORT KY US	20090624	317	178	31.7	17.8	89	64	0	2009	06	24	20YR Lagged Period	6/24/2009
GHCND:USW00093820	LEXINGTON BLUEGRASS AIRPORT KY US	20090625	333	200	33.3	20.0	92	68	0	2009	06	25	20YR Lagged Period	6/25/2009
GHCND:USW00093820	LEXINGTON BLUEGRASS AIRPORT KY US	20090626	311	189	31.1	18.9	88	66	0	2009	06	26	20YR Lagged Period	6/26/2009
GHCND:USW00093820	LEXINGTON BLUEGRASS AIRPORT KY US	20090627	322	206	32.2	20.6	90	69	0	2009	06	27	20YR Lagged Period	6/27/2009
GHCND:USW00093820	LEXINGTON BLUEGRASS AIRPORT KY US	20090628	306	200	30.6	20.0	87	68	0	2009	06	28	20YR Lagged Period	6/28/2009
GHCND:USW00093820	LEXINGTON BLUEGRASS AIRPORT KY US	20090629	289	161	28.9	16.1	84	61	0	2009	06	29	20YR Lagged Period	6/29/2009
GHCND:USW00093820	LEXINGTON BLUEGRASS AIRPORT KY US	20090630	261	178	26.1	17.8	79	64	0	2009	06	30	20YR Lagged Period	6/30/2009
GHCND:USW00093820	LEXINGTON BLUEGRASS AIRPORT KY US	20090701	228	167	22.8	16.7	73	62	0	2009	07	01	20YR Lagged Period	7/1/2009
GHCND:USW00093820	LEXINGTON BLUEGRASS AIRPORT KY US	20090702	222	161	22.2	16.1	72	61	0	2009	07	02	20YR Lagged Period	7/2/2009
GHCND:USW00093820	LEXINGTON BLUEGRASS AIRPORT KY US	20090703	261	161	26.1	16.1	79	61	0	2009	07	03	20YR Lagged Period	7/3/2009
GHCND:USW00093820	LEXINGTON BLUEGRASS AIRPORT KY US	20090704	239	156	23.9	15.6	75	60	0	2009	07	04	20YR Lagged Period	7/4/2009
GHCND:USW00093820	LEXINGTON BLUEGRASS AIRPORT KY US	20090705	222	178	22.2	17.8	72	64	0	2009	07	05	20YR Lagged Period	7/5/2009
GHCND:USW00093820	LEXINGTON BLUEGRASS AIRPORT KY US	20090706	283	150	28.3	15.0	83	59	0	2009	07	06	20YR Lagged Period	7/6/2009
GHCND:USW00093820	LEXINGTON BLUEGRASS AIRPORT KY US	20090707	300	156	30.0	15.6	86	60	0	2009	07	07	20YR Lagged Period	7/7/2009
GHCND:USW00093820	LEXINGTON BLUEGRASS AIRPORT KY US	20090708	283	178	28.3	17.8	83	64	0	2009	07	08	20YR Lagged Period	7/8/2009
GHCND:USW00093820	LEXINGTON BLUEGRASS AIRPORT KY US	20090709	306	189	30.6	18.9	87	66	0	2009	07	09	20YR Lagged Period	7/9/2009
GHCND:USW00093820	LEXINGTON BLUEGRASS AIRPORT KY US	20090710	300	206	30.0	20.6	86	69	0	2009	07	10	20YR Lagged Period	7/10/2009
GHCND:USW00093820	LEXINGTON BLUEGRASS AIRPORT KY US	20090711	289	222	28.9	22.2	84	72	0	2009	07	11	20YR Lagged Period	7/11/2009
GHCND:USW00093820	LEXINGTON BLUEGRASS AIRPORT KY US	20090712	294	211	29.4	21.1	85	70	0	2009	07	12	20YR Lagged Period	7/12/2009
GHCND:USW00093820	LEXINGTON BLUEGRASS AIRPORT KY US	20090713	289	172	28.9	17.2	84	63	0	2009	07	13	20YR Lagged Period	7/13/2009
GHCND:USW00093820	LEXINGTON BLUEGRASS AIRPORT KY US	20090714	300	161	30.0	16.1	86	61	0	2009	07	14	20YR Lagged Period	7/14/2009
GHCND:USW00093820	LEXINGTON BLUEGRASS AIRPORT KY US	20090715	267	211	26.7	21.1	80	70	0	2009	07	15	20YR Lagged Period	7/15/2009
GHCND:USW00093820	LEXINGTON BLUEGRASS AIRPORT KY US	20090716	294	217	29.4	21.7	85	71	0	2009	07	16	20YR Lagged Period	7/16/2009
GHCND:USW00093820	LEXINGTON BLUEGRASS AIRPORT KY US	20090717	250	156	25.0	15.6	77	60	0	2009	07	17	20YR Lagged Period	7/17/2009
GHCND:USW00093820	LEXINGTON BLUEGRASS AIRPORT KY US	20090718	206	133	20.6	13.3	69	56	2	2009	07	18	20YR Lagged Period	7/18/2009
GHCND:USW00093820	LEXINGTON BLUEGRASS AIRPORT KY US	20090719	233	122	23.3	12.2	74	54	1	2009	07	19	20YR Lagged Period	7/19/2009
GHCND:USW00093820	LEXINGTON BLUEGRASS AIRPORT KY US	20090720	261	122	26.1	12.2	79	54	0	2009	07	20	20YR Lagged Period	7/20/2009
GHCND:USW00093820	LEXINGTON BLUEGRASS AIRPORT KY US	20090721	289	133	28.9	13.3	84	56	0	2009	07	21	20YR Lagged Period	7/21/2009
GHCND:USW00093820	LEXINGTON BLUEGRASS AIRPORT KY US	20090722	228	189	22.8	18.9	73	66	0	2009	07	22	20YR Lagged Period	7/22/2009
GHCND:USW00093820	LEXINGTON BLUEGRASS AIRPORT KY US	20090723	256	183	25.6	18.3	78	65	0	2009	07	23	20YR Lagged Period	7/23/2009
GHCND:USW00093820	LEXINGTON BLUEGRASS AIRPORT KY US	20090724	272	161	27.2	16.1	81	61	0	2009	07	24	20YR Lagged Period	7/24/2009
GHCND:USW00093820	LEXINGTON BLUEGRASS AIRPORT KY US	20090725	289	200	28.9	20.0	84	68	0	2009	07	25	20YR Lagged Period	7/25/2009
GHCND:USW00093820	LEXINGTON BLUEGRASS AIRPORT KY US	20090726	278	194	27.8	19.4	82	67	0	2009	07	26	20YR Lagged Period	7/26/2009
GHCND:USW00093820	LEXINGTON BLUEGRASS AIRPORT KY US	20090727	289	172	28.9	17.2	84	63	0	2009	07	27	20YR Lagged Period	7/27/2009
GHCND:USW00093820	LEXINGTON BLUEGRASS AIRPORT KY US	20090728	278	189	27.8	18.9	82	66	0	2009	07	28	20YR Lagged Period	7/28/2009
GHCND:USW00093820	LEXINGTON BLUEGRASS AIRPORT KY US	20090729	267	206	26.7	20.6	80	69	0	2009	07	29	20YR Lagged Period	7/29/2009
GHCND:USW00093820	LEXINGTON BLUEGRASS AIRPORT KY US	20090730	278	200	27.8	20.0	82	68	0	2009	07	30	20YR Lagged Period	7/30/2009
GHCND:USW00093820	LEXINGTON BLUEGRASS AIRPORT KY US	20090731	267	189	26.7	18.9	80	66	0	2009	07	31	20YR Lagged Period	7/31/2009
GHCND:USW00093820	LEXINGTON BLUEGRASS AIRPORT KY US	20090801	283	172	28.3	17.2	83	63	0	2009	08	01	20YR Lagged Period	8/1/2009
GHCND:USW00093820	LEXINGTON BLUEGRASS AIRPORT KY US	20090802	256	178	25.6	17.8	78	64	0	2009	08	02	20YR Lagged Period	8/2/2009
GHCND:USW00093820	LEXINGTON BLUEGRASS AIRPORT KY US	20090803	272	150	27.2	15.0	81	59	0	2009	08	03	20YR Lagged Period	8/3/2009
GHCND:USW00093820	LEXINGTON BLUEGRASS AIRPORT KY US	20090804	222	183	22.2	18.3	72	65	0	2009	08	04	20YR Lagged Period	8/4/2009
GHCND:USW00093820	LEXINGTON BLUEGRASS AIRPORT KY US	20090805	261	183	26.1	18.3	79	65	0	2009	08	05	20YR Lagged Period	8/5/2009
GHCND:USW00093820	LEXINGTON BLUEGRASS AIRPORT KY US	20090806	278	172	27.8	17.2	82	63	0	2009	08	06	20YR Lagged Period	8/6/2009
GHCND:USW00093820	LEXINGTON BLUEGRASS AIRPORT KY US	20090807	272	144	27.2	14.4	81	58	0	2009	08	07	20YR Lagged Period	8/7/2009
GHCND:USW00093820	LEXINGTON BLUEGRASS AIRPORT KY US	20090808	317	200	31.7	20.0	89	68	0	2009	08	08	20YR Lagged Period	8/8/2009
GHCND:USW00093820	LEXINGTON BLUEGRASS AIRPORT KY US	20090809	328	200	32.8	20.0	91	68	0	2009	08	09	20YR Lagged Period	8/9/2009
GHCND:USW00093820	LEXINGTON BLUEGRASS AIRPORT KY US	20090810	328	211	32.8	21.1	91	70	0	2009	08	10	20YR Lagged Period	8/10/2009
GHCND:USW00093820	LEXINGTON BLUEGRASS AIRPORT KY US	20090811	289	200	28.9	20.0	84	68	0	2009	08	11	20YR Lagged Period	8/11/2009
GHCND:USW00093820	LEXINGTON BLUEGRASS AIRPORT KY US	20090812	294	189	29.4	18.9	85	66	0	2009	08	12	20YR Lagged Period	8/12/2009
GHCND:USW00093820	LEXINGTON BLUEGRASS AIRPORT KY US	20090813	294	183	29.4	18.3	85	65	0	2009	08	13	20YR Lagged Period	8/13/2009
GHCND:USW00093820	LEXINGTON BLUEGRASS AIRPORT KY US	20090814	300	161	30.0	16.1	86	61	0	2009	08	14	20YR Lagged Period	8/14/2009
GHCND:USW00093820	LEXINGTON BLUEGRASS AIRPORT KY US	20090815	311	183	31.1	18.3	88	65	0	2009	08	15	20YR Lagged Period	8/15/2009
GHCND:USW00093820	LEXINGTON BLUEGRASS AIRPORT KY US	20090816	317	217	31.7	21.7	89	71	0	2009	08	16	20YR Lagged Period	8/16/2009
GHCND:USW00093820	LEXINGTON BLUEGRASS AIRPORT KY US	20090817	311	211	31.1	21.1	88	70	0	2009	08	17	20YR Lagged Period	8/17/2009
GHCND:USW00093820	LEXINGTON BLUEGRASS AIRPORT KY US	20090818	267	211	26.7	21.1	80	70	0	2009	08	18	20YR Lagged Period	8/18/2009
GHCND:USW00093820	LEXINGTON BLUEGRASS AIRPORT KY US	20090819	306	211	30.6	21.1	87	70	0	2009	08	19	20YR Lagged Period	8/19/2009
GHCND:USW00093820	LEXINGTON BLUEGRASS AIRPORT KY US	20090820	283	211	28.3	21.1	83	70	0	2009	08	20	20YR Lagged Period	8/20/2009
GHCND:USW00093820	LEXINGTON BLUEGRASS AIRPORT KY US	20090821	261	194	26.1	19.4	79	67	0	2009	08	21	20YR Lagged Period	8/21/2009
GHCND:USW00093820	LEXINGTON BLUEGRASS AIRPORT KY US	20090822	222	150	22.2	15.0	72	59	0	2009	08	22	20YR Lagged Period	8/22/2009
GHCND:USW00093820	LEXINGTON BLUEGRASS AIRPORT KY US	20090823	228	156	22.8	15.6	73	60	0	2009	08	23	20YR Lagged Period	8/23/2009
GHCND:USW00093820	LEXINGTON BLUEGRASS AIRPORT KY US	20090824	256	133	25.6	13.3	78	56	0	2009	08	24	20YR Lagged Period	8/24/2009
GHCND:USW00093820	LEXINGTON BLUEGRASS AIRPORT KY US	20090825	294	144	29.4	14.4	85	58	0	2009	08	25	20YR Lagged Period	8/25/2009
GHCND:USW00093820	LEXINGTON BLUEGRASS AIRPORT KY US	20090826	306	183	30.6	18.3	87	65	0	2009	08	26	20YR Lagged Period	8/26/2009
GHCND:USW00093820	LEXINGTON BLUEGRASS AIRPORT KY US	20090827	311	194	31.1	19.4	88	67	0	2009	08	27	20YR Lagged Period	8/27/2009
GHCND:USW00093820	LEXINGTON BLUEGRASS AIRPORT KY US	20090828	256	206	25.6	20.6	78	69	0	2009	08	28	20YR Lagged Period	8/28/2009
GHCND:USW00093820	LEXINGTON BLUEGRASS AIRPORT KY US	20090829	261	172	26.1	17.2	79	63	0	2009	08	29	20YR Lagged Period	8/29/2009
GHCND:USW00093820	LEXINGTON BLUEGRASS AIRPORT KY US	20090830	233	139	23.3	13.9	74	57	0	2009	08	30	20YR Lagged Period	8/30/2009

GHCND:USW00093820	LEXINGTON BLUEGRASS AIRPORT KY US	20090831	222	111	22.2	11.1	72	52	3	2009	08	31	20YR Lagged Period	8/31/2009
GHCND:USW00093820	LEXINGTON BLUEGRASS AIRPORT KY US	20090901	239	111	23.9	11.1	75	52	1	2009	09	01	20YR Lagged Period	9/1/2009
GHCND:USW00093820	LEXINGTON BLUEGRASS AIRPORT KY US	20090902	272	144	27.2	14.4	81	58	0	2009	09	02	20YR Lagged Period	9/2/2009
GHCND:USW00093820	LEXINGTON BLUEGRASS AIRPORT KY US	20090903	272	161	27.2	16.1	81	61	0	2009	09	03	20YR Lagged Period	9/3/2009
GHCND:USW00093820	LEXINGTON BLUEGRASS AIRPORT KY US	20090904	261	161	26.1	16.1	79	61	0	2009	09	04	20YR Lagged Period	9/4/2009
GHCND:USW00093820	LEXINGTON BLUEGRASS AIRPORT KY US	20090905	278	156	27.8	15.6	82	60	0	2009	09	05	20YR Lagged Period	9/5/2009
GHCND:USW00093820	LEXINGTON BLUEGRASS AIRPORT KY US	20090906	267	156	26.7	15.6	80	60	0	2009	09	06	20YR Lagged Period	9/6/2009
GHCND:USW00093820	LEXINGTON BLUEGRASS AIRPORT KY US	20090907	250	167	25.0	16.7	77	62	0	2009	09	07	20YR Lagged Period	9/7/2009
GHCND:USW00093820	LEXINGTON BLUEGRASS AIRPORT KY US	20090908	272	172	27.2	17.2	81	63	0	2009	09	08	20YR Lagged Period	9/8/2009
GHCND:USW00093820	LEXINGTON BLUEGRASS AIRPORT KY US	20090909	278	161	27.8	16.1	82	61	0	2009	09	09	20YR Lagged Period	9/9/2009
GHCND:USW00093820	LEXINGTON BLUEGRASS AIRPORT KY US	20090910	267	167	26.7	16.7	80	62	0	2009	09	10	20YR Lagged Period	9/10/2009
GHCND:USW00093820	LEXINGTON BLUEGRASS AIRPORT KY US	20090911	272	161	27.2	16.1	81	61	0	2009	09	11	20YR Lagged Period	9/11/2009
GHCND:USW00093820	LEXINGTON BLUEGRASS AIRPORT KY US	20090912	250	128	25.0	12.8	77	55	0	2009	09	12	20YR Lagged Period	9/12/2009
GHCND:USW00093820	LEXINGTON BLUEGRASS AIRPORT KY US	20090913	261	139	26.1	13.9	79	57	0	2009	09	13	20YR Lagged Period	9/13/2009
GHCND:USW00093820	LEXINGTON BLUEGRASS AIRPORT KY US	20090914	278	133	27.8	13.3	82	56	0	2009	09	14	20YR Lagged Period	9/14/2009
GHCND:USW00093820	LEXINGTON BLUEGRASS AIRPORT KY US	20090915	267	144	26.7	14.4	80	58	0	2009	09	15	20YR Lagged Period	9/15/2009
GHCND:USW00093820	LEXINGTON BLUEGRASS AIRPORT KY US	20090916	278	156	27.8	15.6	82	60	0	2009	09	16	20YR Lagged Period	9/16/2009
GHCND:USW00093820	LEXINGTON BLUEGRASS AIRPORT KY US	20090917	261	133	26.1	13.3	79	56	0	2009	09	17	20YR Lagged Period	9/17/2009
GHCND:USW00093820	LEXINGTON BLUEGRASS AIRPORT KY US	20090918	256	178	25.6	17.8	78	64	0	2009	09	18	20YR Lagged Period	9/18/2009
GHCND:USW00093820	LEXINGTON BLUEGRASS AIRPORT KY US	20090919	256	167	25.6	16.7	78	62	0	2009	09	19	20YR Lagged Period	9/19/2009
GHCND:USW00093820	LEXINGTON BLUEGRASS AIRPORT KY US	20090920	244	183	24.4	18.3	76	65	0	2009	09	20	20YR Lagged Period	9/20/2009
GHCND:USW00093820	LEXINGTON BLUEGRASS AIRPORT KY US	20090921	239	200	23.9	20.0	75	68	0	2009	09	21	20YR Lagged Period	9/21/2009
GHCND:USW00093820	LEXINGTON BLUEGRASS AIRPORT KY US	20090922	272	194	27.2	19.4	81	67	0	2009	09	22	20YR Lagged Period	9/22/2009
GHCND:USW00093820	LEXINGTON BLUEGRASS AIRPORT KY US	20090923	250	206	25.0	20.6	77	69	0	2009	09	23	20YR Lagged Period	9/23/2009
GHCND:USW00093820	LEXINGTON BLUEGRASS AIRPORT KY US	20090924	267	200	26.7	20.0	80	68	0	2009	09	24	20YR Lagged Period	9/24/2009
GHCND:USW00093820	LEXINGTON BLUEGRASS AIRPORT KY US	20090925	244	189	24.4	18.9	76	66	0	2009	09	25	20YR Lagged Period	9/25/2009
GHCND:USW00093820	LEXINGTON BLUEGRASS AIRPORT KY US	20090926	217	161	21.7	16.1	71	61	0	2009	09	26	20YR Lagged Period	9/26/2009
GHCND:USW00093820	LEXINGTON BLUEGRASS AIRPORT KY US	20090927	200	150	20.0	15.0	68	59	1	2009	09	27	20YR Lagged Period	9/27/2009
GHCND:USW00093820	LEXINGTON BLUEGRASS AIRPORT KY US	20090928	206	122	20.6	12.2	69	54	3	2009	09	28	20YR Lagged Period	9/28/2009
GHCND:USW00093820	LEXINGTON BLUEGRASS AIRPORT KY US	20090929	139	89	13.9	8.9	57	48	12	2009	09	29	20YR Lagged Period	9/29/2009
GHCND:USW00093820	LEXINGTON BLUEGRASS AIRPORT KY US	20090930	161	89	16.1	8.9	61	48	10	2009	09	30	20YR Lagged Period	9/30/2009
GHCND:USW00093820	LEXINGTON BLUEGRASS AIRPORT KY US	20091001	183	56	18.3	5.6	65	42	11	2009	10	01	20YR Lagged Period	10/1/2009
GHCND:USW00093820	LEXINGTON BLUEGRASS AIRPORT KY US	20091002	194	111	19.4	11.1	67	52	5	2009	10	02	20YR Lagged Period	10/2/2009
GHCND:USW00093820	LEXINGTON BLUEGRASS AIRPORT KY US	20091003	189	89	18.9	8.9	66	48	8	2009	10	03	20YR Lagged Period	10/3/2009
GHCND:USW00093820	LEXINGTON BLUEGRASS AIRPORT KY US	20091004	167	72	16.7	7.2	62	45	11	2009	10	04	20YR Lagged Period	10/4/2009
GHCND:USW00093820	LEXINGTON BLUEGRASS AIRPORT KY US	20091005	200	61	20.0	6.1	68	43	9	2009	10	05	20YR Lagged Period	10/5/2009
GHCND:USW00093820	LEXINGTON BLUEGRASS AIRPORT KY US	20091006	189	111	18.9	11.1	66	52	6	2009	10	06	20YR Lagged Period	10/6/2009
GHCND:USW00093820	LEXINGTON BLUEGRASS AIRPORT KY US	20091007	172	78	17.2	7.8	63	46	10	2009	10	07	20YR Lagged Period	10/7/2009
GHCND:USW00093820	LEXINGTON BLUEGRASS AIRPORT KY US	20091008	172	78	17.2	7.8	63	46	10	2009	10	08	20YR Lagged Period	10/8/2009
GHCND:USW00093820	LEXINGTON BLUEGRASS AIRPORT KY US	20091009	200	128	20.0	12.8	68	55	3	2009	10	09	20YR Lagged Period	10/9/2009
GHCND:USW00093820	LEXINGTON BLUEGRASS AIRPORT KY US	20091010	128	67	12.8	6.7	55	44	15	2009	10	10	20YR Lagged Period	10/10/2009
GHCND:USW00093820	LEXINGTON BLUEGRASS AIRPORT KY US	20091011	156	44	15.6	4.4	60	40	15	2009	10	11	20YR Lagged Period	10/11/2009
GHCND:USW00093820	LEXINGTON BLUEGRASS AIRPORT KY US	20091012	189	78	18.9	7.8	66	46	9	2009	10	12	20YR Lagged Period	10/12/2009
GHCND:USW00093820	LEXINGTON BLUEGRASS AIRPORT KY US	20091013	161	100	16.1	10.0	61	50	9	2009	10	13	20YR Lagged Period	10/13/2009
GHCND:USW00093820	LEXINGTON BLUEGRASS AIRPORT KY US	20091014	100	50	10.0	5.0	50	41	19	2009	10	14	20YR Lagged Period	10/14/2009
GHCND:USW00093820	LEXINGTON BLUEGRASS AIRPORT KY US	20091015	100	67	10.0	6.7	50	44	18	2009	10	15	20YR Lagged Period	10/15/2009
GHCND:USW00093820	LEXINGTON BLUEGRASS AIRPORT KY US	20091016	89	50	8.9	5.0	48	41	20	2009	10	16	20YR Lagged Period	10/16/2009
GHCND:USW00093820	LEXINGTON BLUEGRASS AIRPORT KY US	20091017	83	33	8.3	3.3	47	38	22	2009	10	17	20YR Lagged Period	10/17/2009
GHCND:USW00093820	LEXINGTON BLUEGRASS AIRPORT KY US	20091018	111	-11	11.1	(1.1)	52	30	24	2009	10	18	20YR Lagged Period	10/18/2009
GHCND:USW00093820	LEXINGTON BLUEGRASS AIRPORT KY US	20091019	144	17	14.4	1.7	58	35	18	2009	10	19	20YR Lagged Period	10/19/2009
GHCND:USW00093820	LEXINGTON BLUEGRASS AIRPORT KY US	20091020	189	56	18.9	5.6	66	42	11	2009	10	20	20YR Lagged Period	10/20/2009
GHCND:USW00093820	LEXINGTON BLUEGRASS AIRPORT KY US	20091021	194	50	19.4	5.0	67	41	11	2009	10	21	20YR Lagged Period	10/21/2009
GHCND:USW00093820	LEXINGTON BLUEGRASS AIRPORT KY US	20091022	200	83	20.0	8.3	68	47	7	2009	10	22	20YR Lagged Period	10/22/2009
GHCND:USW00093820	LEXINGTON BLUEGRASS AIRPORT KY US	20091023	211	133	21.1	13.3	70	56	2	2009	10	23	20YR Lagged Period	10/23/2009
GHCND:USW00093820	LEXINGTON BLUEGRASS AIRPORT KY US	20091024	139	44	13.9	4.4	57	40	16	2009	10	24	20YR Lagged Period	10/24/2009
GHCND:USW00093820	LEXINGTON BLUEGRASS AIRPORT KY US	20091025	161	17	16.1	1.7	61	35	17	2009	10	25	20YR Lagged Period	10/25/2009
GHCND:USW00093820	LEXINGTON BLUEGRASS AIRPORT KY US	20091026	183	22	18.3	2.2	65	36	14	2009	10	26	20YR Lagged Period	10/26/2009
GHCND:USW00093820	LEXINGTON BLUEGRASS AIRPORT KY US	20091027	133	56	13.3	5.6	56	42	16	2009	10	27	20YR Lagged Period	10/27/2009
GHCND:USW00093820	LEXINGTON BLUEGRASS AIRPORT KY US	20091028	144	117	14.4	11.7	58	53	9	2009	10	28	20YR Lagged Period	10/28/2009
GHCND:USW00093820	LEXINGTON BLUEGRASS AIRPORT KY US	20091029	206	94	20.6	9.4	69	49	6	2009	10	29	20YR Lagged Period	10/29/2009
GHCND:USW00093820	LEXINGTON BLUEGRASS AIRPORT KY US	20091030	261	167	26.1	16.7	79	62	0	2009	10	30	20YR Lagged Period	10/30/2009
GHCND:USW00093820	LEXINGTON BLUEGRASS AIRPORT KY US	20091031	178	39	17.8	3.9	64	39	13	2009	10	31	20YR Lagged Period	10/31/2009
GHCND:USW00093820	LEXINGTON BLUEGRASS AIRPORT KY US	20091101	117	11	11.7	1.1	53	34	21	2009	11	01	20YR Lagged Period	11/1/2009
GHCND:USW00093820	LEXINGTON BLUEGRASS AIRPORT KY US	20091102	156	6	15.6	0.6	60	33	18	2009	11	02	20YR Lagged Period	11/2/2009
GHCND:USW00093820	LEXINGTON BLUEGRASS AIRPORT KY US	20091103	122	0	12.2	-	54	32	22	2009	11	03	20YR Lagged Period	11/3/2009
GHCND:USW00093820	LEXINGTON BLUEGRASS AIRPORT KY US	20091104	128	-6	12.8	(0.6)	55	31	22	2009	11	04	20YR Lagged Period	11/4/2009
GHCND:USW00093820	LEXINGTON BLUEGRASS AIRPORT KY US	20091105	117	0	11.7	-	53	32	22	2009	11	05	20YR Lagged Period	11/5/2009
GHCND:USW00093820	LEXINGTON BLUEGRASS AIRPORT KY US	20091106	144	-17	14.4	(1.7)	58	29	21	2009	11	06	20YR Lagged Period	11/6/2009
GHCND:USW00093820	LEXINGTON BLUEGRASS AIRPORT KY US	20091107	206	78	20.6	7.8	69	46	7	2009	11	07	20YR Lagged Period	11/7/2009
GHCND:USW00093820	LEXINGTON BLUEGRASS AIRPORT KY US	20091108	211	83	21.1	8.3	70	47	6	2009	11	08	20YR Lagged Period	11/8/2009
GHCND:USW00093820	LEXINGTON BLUEGRASS AIRPORT KY US	20091109	206	83	20.6	8.3	69	47	7	2009	11	09	20YR Lagged Period	11/9/2009
GHCND:USW00093820	LEXINGTON BLUEGRASS AIRPORT KY US	20091110	172	94	17.2	9.4	63	49	9	2009	11	10	20YR Lagged Period	11/10/2009
GHCND:USW00093820	LEXINGTON BLUEGRASS AIRPORT KY US	20091111	144	56	14.4	5.6	58	42	15	2009	11	11	20YR Lagged Period	11/11/2009
GHCND:USW00093820	LEXINGTON BLUEGRASS AIRPORT KY US	20091112	133	17	13.3	1.7	56	35	19	2009	11	12	20YR Lagged Period	11/12/2009
GHCND:USW00093820	LEXINGTON BLUEGRASS AIRPORT KY US	20091113	167	17	16.7	1.7	62	35	16	2009	11	13	20YR Lagged Period	11/13/2009
GHCND:USW00093820	LEXINGTON BLUEGRASS AIRPORT KY US	20091114	194	39	19.4	3.9	67	39	12	2009	11	14	20YR Lagged Period	11/14/2009
GHCND:USW00093820	LEXINGTON BLUEGRASS AIRPORT KY US	20091115	206	56	20.6	5.6	69	42	9	2009	11	15	20YR Lagged Period	11/15/2009
GHCND:USW00093820	LEXINGTON BLUEGRASS AIRPORT KY US	20091116	183	72	18.3	7.2	65	45	10	2009	11	16	20YR Lagged Period	11/16/2009
GHCND:USW00093820	LEXINGTON BLUEGRASS AIRPORT KY US	20091117	133	83	13.3	8.3	56	47	13	2009	11	17	20YR Lagged Period	11/17/2009
GHCND:USW00093820	LEXINGTON BLUEGRASS AIRPORT KY US	20091118	94	61	9.4	6.1	49	43	19	2009	11	18	20YR Lagged Period	11/18/2009
GHCND:USW00093820	LEXINGTON BLUEGRASS AIRPORT KY US	20091119	94	50	9.4	5.0	49	41	20	2009	11	19	20YR Lagged Period	11/19/2009
GHCND:USW00093820	LEXINGTON BLUEGRASS AIRPORT KY US	20091120	133	0	13.3	-	56	32	21	2009	11	20	20YR Lagged Period	11/20/2009
GHCND:USW00093820	LEXINGTON BLUEGRASS AIRPORT KY US	20091121	144	22	14.4	2.2	58	36	18	2009	11	21	20YR Lagged Period	11/21/2009
GHCND:USW00093820	LEXINGTON BLUEGRASS AIRPORT KY US	20091122	139	33	13.9	3.3	57	38	17	2009	11	22	20YR Lagged Period	11/22/2009
GHCND:USW00093820	LEXINGTON BLUEGRASS AIRPORT KY US	20091123	100	83	10.0	8.3	50	47	16	2009	11	23	20YR Lagged Period	11/23/2009
GHCND:USW00093820	LEXINGTON BLUEGRASS AIRPORT KY US	20091124	128	89	12.8	8.9	55	48	13	2009	11	24	20YR Lagged Period	11/24/2009
GHCND:USW00093820	LEXINGTON BLUEGRASS AIRPORT KY US	20091125	117	72	11.7	7.2	53	45	16	2009	11	25	20YR Lagged Period	11/25/2009
GHCND:USW00093820	LEXINGTON BLUEGRASS AIRPORT KY US	20091126	89	11	8.9	1.1	48	34	24	2009	11	26	20YR Lagged Period	11/26/2009
GHCND:USW00093820	LEXINGTON BLUEGRASS AIRPORT KY US	20091127	50	-22	5.0	(2.2)	41	28	30	2009	11	27	20YR Lagged Period	11/27/2009
GHCND:USW00093820	LEXINGTON BLUEGRASS AIRPORT KY US	20091128	156	-22	15.6	(2.2)	60	28	21	2009	11	28	20YR Lagged Period	11/28/2009
GHCND:USW00093820	LEXINGTON BLUEGRASS AIRPORT KY US	20091129	150	61	15.0	6.1	59	43	14	2009	11	29	20YR Lagged Period	11/29/2009
GHCND:USW00093820	LEXINGTON BLUEGRASS AIRPORT KY US	20091130	106	-11	10.6	(1.1)	51	30	24	2009	11	30	20YR Lagged Period	11/30/2009
GHCND:USW00093820	LEXINGTON BLUEGRASS AIRPORT KY US	20091201	94	-22	9.4	(2.2)	49	28	26	2009	12	01	20YR Lagged Period	12/1/2009
GHCND:USW00093820	LEXINGTON BLUEGRASS AIRPORT KY US	20091202	128	28	12.8	2.8	55	37	19	2009	12	02	20YR Lagged Period	12/2/2009
GHCND:USW00093820	LEXINGTON BLUEGRASS AIRPORT KY US	20091203	83	11	8.3	1.1	47	34	24	2009	12	03	20YR Lagged Period	12/3/2009
GHCND:USW00093820	LEXINGTON BLUEGRASS AIRPORT KY US	20091204	28	-28	2.8	(2.8)	37	27	33	2009	12	04	20YR Lagged Period	12/4/2009
GHCND:USW00093820	LEXINGTON BLUEGRASS AIRPORT KY US	20091205	6	-67	0.6	(6.7)	33	20	38	2009	12	05	20YR Lagged Period	12/5/2009
GHCND:USW00093820	LEXINGTON BLUEGRASS AIRPORT KY US	20091206	17	-83	1.7	(8.3)	35	17	39	2009	12	06	20YR Lagged Period	12/6/2009
GHCND:USW00093820	LEXINGTON BLUEGRASS AIRPORT KY US	20091207	28	-11	2.8	(1.1)	37	30	31	2009	12	07	20YR Lagged Period	12/7/2009
GHCND:USW00093820	LEXINGTON BLUEGRASS AIRPORT KY US	20091208	100	11	10.0	1.1	50	34	23	2009	12	08	20YR Lagged Period	12/8/2009
GHCND:USW00093820	LEXINGTON BLUEGRASS AIRPORT KY US	20091209	128	-22	12.8	(2.2)	55	28	23	2009	12	09	20YR Lagged Period	12/9/2009
GHCND:USW00093820	LEXINGTON BLUEGRASS AIRPORT KY US	20091210	-22	-83	(2.2)	(8.3)	28	17	42	2009	12	10	20YR Lagged Period	12/10/2009
GHCND:USW00093820	LEXINGTON BLUEGRASS AIRPORT KY US	20091211	17	-89	1.7	(8.9)	35	16	39	2009	12	11	20YR Lagged Period	12/11/2009
GHCND:USW00093820	LEXINGTON BLUEGRASS AIRPORT KY US	20091212	50	-72	5.0	(7.2)	41	19	35	2009	12	12	20YR Lagged Period	12/12/2009
GHCND:USW00093820	LEXINGTON BLUEGRASS AIRPORT KY US	20091213	89	17	8.9	1.7	48	35	23	2009	12	13	20YR Lagged Period	12/13/2009
GHCND:USW00093820	LEXINGTON BLUEGRASS AIRPORT KY US	20091214	156	61	15.6	6.1	60	43	13	2009	12	14	20YR Lagged Period	12/14/2009
GHCND:USW00093820	LEXINGTON BLUEGRASS AIRPORT KY US	20091215	106	-33	10.6	(3.3)	51	26	26	2009	12	15	20YR Lagged Period	12/15/2009
GHCND:USW00093820	LEXINGTON BLUEGRASS AIRPORT KY US	20091216	11	-78	1.1	(7.8)	34	18	39	2009	12	16	20YR Lagged Period	12/16/2009
GHCND:USW00093820	LEXINGTON BLUEGRASS AIRPORT KY US	20091217	67	-67	6.7	(6.7)	44	20	33	2009	12	17	20YR Lagged Period	12/17/2009
GHCND:USW00093820	LEXINGTON BLUEGRASS AIRPORT KY US	20091218	50	0	5.0	-	41	32	28	2009	12	18	20YR Lagged Period	12/18/2009
GHCND:USW00093820	LEXINGTON BLUEGRASS AIRPORT KY US	20091219	17	0	1.7	-	35	32	31	2009	12	19	20YR Lagged Period	12/19/2009
GHCND:USW00093820	LEXINGTON BLUEGRASS AIRPORT KY US	20091220	6	-6	0.6	(0.6)	33	31	33	2009	12	20	20YR Lagged Period	12/20/2009
GHCND:USW00093820	LEXINGTON BLUEGRASS AIRPORT KY US	20091221	11	-11	1.1	(1.1)	34	30	33	2009	12	21	20YR Lagged Period	12/21/2009
GHCND:USW00093820	LEXINGTON BLUEGRASS AIRPORT KY US	20091222	78	-11	7.8	(1.1)	46	30	27	2009	12	22	20YR Lagged Period	12/22/2009
GHCND:USW00093820	LEXINGTON BLUEGRASS AIRPORT KY US	20091223	100	11	10.0	1.1	50	34	23	2009	12	23	20YR Lagged Period	12/23/2009
GHCND:USW00093820	LEXINGTON BLUEGRASS AIRPORT KY US	20091224	111	33	11.1	3.3	52	38	20	2009	12	24	20YR Lagged Period	12/24/2009
GHCND:USW00093820	LEXINGTON BLUEGRASS AIRPORT KY US	20091225	117	6	11.7	0.6	53	33	22	2009	12	25	20YR Lagged Period	12/25/2009
GHCND:USW00093820	LEXINGTON BLUEGRASS AIRPORT KY US	20091226	56	-28	5.6	(2.8)	42	27	30	2009	12	26	20YR Lagged Period	12/26/2009
GHCND:USW00093820	LEXINGTON BLUEGRASS AIRPORT KY US	20091227	61	-39	6.1	(3.9)	43	25	31	2009	12	27	20YR Lagged Period	12/27/2009
GHCND:USW00093820	LEXINGTON BLUEGRASS AIRPORT KY US	20091228	-22	-72	(2.2)	(7.2)	28	19	41	2009	12	28	20YR Lagged Period	12/28/2009
GHCND:USW00093820	LEXINGTON BLUEGRASS AIRPORT KY US	20091229	6	-67	0.6	(6.7)	33	20	38	2009	12	29	20YR Lagged Period	12/29/2009
GHCND:USW00093820	LEXINGTON BLUEGRASS AIRPORT KY US	20091230	72	-28	7.2	(2.8)	45	27	29	2009	12	30	20YR Lagged Period	12/30/2009
GHCND:USW00093820	LEXINGTON BLUEGRASS AIRPORT KY US	20091231	56	6	5.6	0.6	42	33	27	2009	12	31	20YR Lagged Period	12/31/2009
GHCND:USW00093820	LEXINGTON BLUEGRASS AIRPORT KY US	20100101	11	-83	1.1	(8.3)	34	17	39	2010	01	01	20YR Lagged Period	1/1/2010
GHCND:USW00093820	LEXINGTON BLUEGRASS AIRPORT KY US	20100102	-67	-111	(6.7)	(11.1)	20	12	49	2010	01	02	20YR Lagged Period	1/2/2010
GHCND:USW00093820	LEXINGTON BLUEGRASS AIRPORT KY US	20100103	-50	-144	(5.0)	(14.4)	23	6	50	2010	01	03	20YR Lagged Period	1/3/2010
GHCND:USW00093820	LEXINGTON BLUEGRASS AIRPORT KY US	20100104	-33	-83	(3.3)	(8.3)	26	17	43	2010	01	04	20YR Lagged Period	1/4/2010
GHCND:USW00093820	LEXINGTON BLUEGRASS AIRPORT KY US	20100105	-61	-111	(6.1)	(11.1)	21	12	48	2010	01	05	20YR Lagged Period	1/5/2010
GHCND:USW00093820	LEXINGTON BLUEGRASS AIRPORT KY US	20100106	-56	-111	(5.6)	(11.1)	22	12	48	2010	01	06	20YR Lagged Period	1/6/2010
GHCND:USW00093820	LEXINGTON BLUEGRASS AIRPORT KY US	20100107	-28	-133	(2.8)	(13.3)	27	8	47	2010	01	07	20YR Lagged Period	1/7/2010
GHCND:USW00093820	LEXINGTON BLUEGRASS AIRPORT KY US	20100108	-89	-144	(8.9)	(14.4)	16	6	54	2010	01	08	20YR Lagged Period	1/8/2010
GHCND:USW00093820	LEXINGTON BLUEGRASS AIRPORT KY US	20100109	-56	-100	(5.6)	(10.0)	22	14	47	2010	01	09	20YR Lagged Period	1/9/2010
GHCND:USW00093820	LEXINGTON BLUEGRASS AIRPORT KY US	20100110	-67	-128	(6.7)	(12.8)	20	9	50	2010	01	10	20YR Lagged Period	1/10/2010
GHCND:USW00093820	LEXINGTON BLUEGRASS AIRPORT KY US	20100111	-22	-111	(2.2)	(11.1)	28	12	45	2010	01	11	20YR Lagged Period	1/11/2010
GHCND:USW00093820	LEXINGTON BLUEGRASS AIRPORT KY US	20100112	-22	-78	(2.2)	(7.8)	28	18	42	2010	01	12	20YR Lagged Period	1/12/2010
GHCND:USW00093820	LEXINGTON BLUEGRASS AIRPORT KY US	20100113	11	-106	1.1	(10.6)	34	13	41	2010	01	13	20YR Lagged Period	1/13/2010
GHCND:USW00093820	LEXINGTON BLUEGRASS AIRPORT KY US	20100114	78	-44	7.8	(4.4)	46	24	30	2010	01	14	20YR Lagged Period	1/14/2010
GHCND:USW00093820	LEXINGTON BLUEGRASS AIRPORT KY US	20100115	106	22	10.6	2.2	51	36	21	2010	01	15	20YR Lagged Period	1/15/2010
GHCND:USW00093820	LEXINGTON BLUEGRASS AIRPORT KY US	20100116	122	0	12.2	-	54	32	22	2010	01	16	20YR Lagged Period	1/16/2010
GHCND:USW00093820	LEXINGTON BLUEGRASS AIRPORT KY US	20100117	78	22	7.8	2.2	46	36	24	2010	01	17	20YR Lagged Period	1/17/2010
GHCND:USW00093820	LEXINGTON BLUEGRASS AIRPORT KY US	20100118	56	-22	5.6	(2.2)	42	28	30	2010	01	18	20YR Lagged Period	1/18/2010
GHCND:USW00093820	LEXINGTON BLUEGRASS AIRPORT KY US	20100119	111	11	11.1	1.1	52	34	22	2010	01	19	20YR Lagged Period	1/19/2010
GHCND:USW00093820	LEXINGTON BLUEGRASS AIRPORT KY US	20100120	50	17	5.0	1.7	41	35	27	2010	01	20	20YR Lagged Period	1/20/2010
GHCND:USW00093820	LEXINGTON BLUEGRASS AIRPORT KY US	20100121	89	17	8.9	1.7	48	35	23	2010	01	21	20YR Lagged Period	1/21/2010
GHCND:USW00093820	LEXINGTON BLUEGRASS AIRPORT KY US	20100122	89	61	8.9	6.1	48	43	19	2010	01	22	20YR Lagged Period	1/22/2010
GHCND:USW00093820	LEXINGTON BLUEGRASS AIRPORT KY US	20100123	117	61	11.7	6.1	53	43	17	2010	01	23	20YR Lagged Period	1/23/2010
GHCND:USW00093820	LEXINGTON BLUEGRASS AIRPORT KY US	20100124	106	78	10.6	7.8	51	46	16	2010	01	24	20YR Lagged Period	1/24/2010
GHCND:USW00093820	LEXINGTON BLUEGRASS AIRPORT KY US	20100125	94	0	9.4	-	49	32	24	2010	01	25	20YR Lagged Period	1/25/2010
GHCND:USW00093820	LEXINGTON BLUEGRASS AIRPORT KY US	20100126	6	-56	0.6	(5.6)	33	22	37	2010	01	26	20YR Lagged Period	1/26/2010
GHCND:USW00093820	LEXINGTON BLUEGRASS AIRPORT KY US	20100127	28	-78	2.8	(7.8)	37	18	37	2010	01	27	20YR Lagged Period	1/27/2010
GHCND:USW00093820	LEXINGTON BLUEGRASS AIRPORT KY US	20100128	44	-72	4.4	(7.2)	40	19	35	2010	01	28	20YR Lagged Period	1/28/2010
GHCND:USW00093820	LEXINGTON BLUEGRASS AIRPORT KY US	20100129	-61	-94	(6.1)	(9.4)	21	15	47	2010	01	29	20YR Lagged Period	1/29/2010
GHCND:USW00093820	LEXINGTON BLUEGRASS AIRPORT KY US	20100130	-33	-117	(3.3)	(11.7)	26	11	46	2010	01	30	20YR Lagged Period	1/30/2010
GHCND:USW00093820	LEXINGTON BLUEGRASS AIRPORT KY US	20100131	-11	-167	(1.1)	(16.7)	30	2	49	2010	01	31	20YR Lagged Period	1/31/2010
GHCND:USW00093820	LEXINGTON BLUEGRASS AIRPORT KY US	20100201	39	-117	3.9	(11.7)	39	11	40	2010	02	01	20YR Lagged Period	2/1/2010
GHCND:USW00093820	LEXINGTON BLUEGRASS AIRPORT KY US	20100202	56	-22	5.6	(2.2)	42	28	30	2010	02	02	20YR Lagged Period	2/2/2010
GHCND:USW00093820	LEXINGTON BLUEGRASS AIRPORT KY US	20100203	39	-28	3.9	(2.8)	39	27	32	2010	02	03	20YR Lagged Period	2/3/2010
GHCND:USW00093820	LEXINGTON BLUEGRASS AIRPORT KY US	20100204	33	-28	3.3	(2.8)	38	27	32	2010	02	04	20YR Lagged Period	2/4/2010
GHCND:USW00093820	LEXINGTON BLUEGRASS AIRPORT KY US	20100205	50	6	5.0	0.6	41	33	28	2010	02	05	20YR Lagged Period	2/5/2010
GHCND:USW00093820	LEXINGTON BLUEGRASS AIRPORT KY US	20100206	28	-61	2.8	(6.1)	37	21	36	2010	02	06	20YR Lagged Period	2/6/2010
GHCND:USW00093820	LEXINGTON BLUEGRASS AIRPORT KY US	20100207	-33	-67	(3.3)	(6.7)	26	20	42	2010	02	07	20YR Lagged Period	2/7/2010
GHCND:USW00093820	LEXINGTON BLUEGRASS AIRPORT KY US	20100208	-11	-83	(1.1)	(8.3)	30	17	41	2010	02	08	20YR Lagged Period	2/8/2010
GHCND:USW00093820	LEXINGTON BLUEGRASS AIRPORT KY US	20100209	17	-106	1.7	(10.6)	35	13	41	2010	02	09	20YR Lagged Period	2/9/2010
GHCND:USW00093820	LEXINGTON BLUEGRASS AIRPORT KY US	20100210	-22	-117	(2.2)	(11.7)	28	11	45	2010	02	10	20YR Lagged Period	2/10/2010
GHCND:USW00093820	LEXINGTON BLUEGRASS AIRPORT KY US	20100211	-33	-94	(3.3)	(9.4)	26	15	44	2010	02	11	20YR Lagged Period	2/11/2010
GHCND:USW00093820	LEXINGTON BLUEGRASS AIRPORT KY US	20100212	-11	-128	(1.1)	(12.8)	30	9	45	2010	02	12	20YR Lagged Period	2/12/2010
GHCND:USW00093820	LEXINGTON BLUEGRASS AIRPORT KY US	20100213	-28	-78	(2.8)	(7.8)	27	18	42	2010	02	13	20YR Lagged Period	2/13/2010
GHCND:USW00093820	LEXINGTON BLUEGRASS AIRPORT KY US	20100214	0	-94	-	(9.4)	32	15	41	2010	02	14	20YR Lagged Period	2/14/2010
GHCND:USW00093820	LEXINGTON BLUEGRASS AIRPORT KY US	20100215	0	-78	-	(7.8)	32	18	40	2010	02	15	20YR Lagged Period	2/15/2010
GHCND:USW00093820	LEXINGTON BLUEGRASS AIRPORT KY US	20100216	-33	-83	(3.3)	(8.3)	26	17	43	2010	02	16	20YR Lagged Period	2/16/2010

GHCND:USW00093820	LEXINGTON BLUEGRASS AIRPORT KY US	20100217	-6	-44	(0.6)	(4.4)	31	24	37	2010	02	17	20YR Lagged Period	2/17/2010
GHCND:USW00093820	LEXINGTON BLUEGRASS AIRPORT KY US	20100218	11	-56	1.1	(5.6)	34	22	37	2010	02	18	20YR Lagged Period	2/18/2010
GHCND:USW00093820	LEXINGTON BLUEGRASS AIRPORT KY US	20100219	50	-78	5.0	(7.8)	41	18	35	2010	02	19	20YR Lagged Period	2/19/2010
GHCND:USW00093820	LEXINGTON BLUEGRASS AIRPORT KY US	20100220	100	-33	10.0	(3.3)	50	26	27	2010	02	20	20YR Lagged Period	2/20/2010
GHCND:USW00093820	LEXINGTON BLUEGRASS AIRPORT KY US	20100221	161	28	16.1	2.8	61	37	16	2010	02	21	20YR Lagged Period	2/21/2010
GHCND:USW00093820	LEXINGTON BLUEGRASS AIRPORT KY US	20100222	106	22	10.6	2.2	51	36	21	2010	02	22	20YR Lagged Period	2/22/2010
GHCND:USW00093820	LEXINGTON BLUEGRASS AIRPORT KY US	20100223	22	0	2.2	-	36	32	31	2010	02	23	20YR Lagged Period	2/23/2010
GHCND:USW00093820	LEXINGTON BLUEGRASS AIRPORT KY US	20100224	17	-56	1.7	(5.6)	35	22	36	2010	02	24	20YR Lagged Period	2/24/2010
GHCND:USW00093820	LEXINGTON BLUEGRASS AIRPORT KY US	20100225	-11	-67	(1.1)	(6.7)	30	20	40	2010	02	25	20YR Lagged Period	2/25/2010
GHCND:USW00093820	LEXINGTON BLUEGRASS AIRPORT KY US	20100226	33	-67	3.3	(6.7)	38	20	36	2010	02	26	20YR Lagged Period	2/26/2010
GHCND:USW00093820	LEXINGTON BLUEGRASS AIRPORT KY US	20100227	0	-33	-	(3.3)	32	26	36	2010	02	27	20YR Lagged Period	2/27/2010
GHCND:USW00093820	LEXINGTON BLUEGRASS AIRPORT KY US	20100228	11	-11	1.1	(1.1)	34	30	33	2010	02	28	20YR Lagged Period	2/28/2010
GHCND:USW00093820	LEXINGTON BLUEGRASS AIRPORT KY US	20100301	33	0	3.3	-	38	32	30	2010	03	01	20YR Lagged Period	3/1/2010
GHCND:USW00093820	LEXINGTON BLUEGRASS AIRPORT KY US	20100302	39	-11	3.9	(1.1)	39	30	30	2010	03	02	20YR Lagged Period	3/2/2010
GHCND:USW00093820	LEXINGTON BLUEGRASS AIRPORT KY US	20100303	28	-17	2.8	(1.7)	37	29	32	2010	03	03	20YR Lagged Period	3/3/2010
GHCND:USW00093820	LEXINGTON BLUEGRASS AIRPORT KY US	20100304	72	-28	7.2	(2.8)	45	27	29	2010	03	04	20YR Lagged Period	3/4/2010
GHCND:USW00093820	LEXINGTON BLUEGRASS AIRPORT KY US	20100305	94	-72	9.4	(7.2)	49	19	31	2010	03	05	20YR Lagged Period	3/5/2010
GHCND:USW00093820	LEXINGTON BLUEGRASS AIRPORT KY US	20100306	94	-67	9.4	(6.7)	49	20	30	2010	03	06	20YR Lagged Period	3/6/2010
GHCND:USW00093820	LEXINGTON BLUEGRASS AIRPORT KY US	20100307	133	-61	13.3	(6.1)	56	21	26	2010	03	07	20YR Lagged Period	3/7/2010
GHCND:USW00093820	LEXINGTON BLUEGRASS AIRPORT KY US	20100308	172	39	17.2	3.9	63	39	14	2010	03	08	20YR Lagged Period	3/8/2010
GHCND:USW00093820	LEXINGTON BLUEGRASS AIRPORT KY US	20100309	206	0	20.6	-	69	32	14	2010	03	09	20YR Lagged Period	3/9/2010
GHCND:USW00093820	LEXINGTON BLUEGRASS AIRPORT KY US	20100310	194	100	19.4	10.0	67	50	6	2010	03	10	20YR Lagged Period	3/10/2010
GHCND:USW00093820	LEXINGTON BLUEGRASS AIRPORT KY US	20100311	172	100	17.2	10.0	63	50	8	2010	03	11	20YR Lagged Period	3/11/2010
GHCND:USW00093820	LEXINGTON BLUEGRASS AIRPORT KY US	20100312	172	89	17.2	8.9	63	48	9	2010	03	12	20YR Lagged Period	3/12/2010
GHCND:USW00093820	LEXINGTON BLUEGRASS AIRPORT KY US	20100313	94	61	9.4	6.1	49	43	19	2010	03	13	20YR Lagged Period	3/13/2010
GHCND:USW00093820	LEXINGTON BLUEGRASS AIRPORT KY US	20100314	78	44	7.8	4.4	46	40	22	2010	03	14	20YR Lagged Period	3/14/2010
GHCND:USW00093820	LEXINGTON BLUEGRASS AIRPORT KY US	20100315	78	33	7.8	3.3	46	38	23	2010	03	15	20YR Lagged Period	3/15/2010
GHCND:USW00093820	LEXINGTON BLUEGRASS AIRPORT KY US	20100316	117	56	11.7	5.6	53	42	17	2010	03	16	20YR Lagged Period	3/16/2010
GHCND:USW00093820	LEXINGTON BLUEGRASS AIRPORT KY US	20100317	150	72	15.0	7.2	59	45	13	2010	03	17	20YR Lagged Period	3/17/2010
GHCND:USW00093820	LEXINGTON BLUEGRASS AIRPORT KY US	20100318	183	33	18.3	3.3	65	38	13	2010	03	18	20YR Lagged Period	3/18/2010
GHCND:USW00093820	LEXINGTON BLUEGRASS AIRPORT KY US	20100319	189	17	18.9	1.7	66	35	14	2010	03	19	20YR Lagged Period	3/19/2010
GHCND:USW00093820	LEXINGTON BLUEGRASS AIRPORT KY US	20100320	200	67	20.0	6.7	68	44	9	2010	03	20	20YR Lagged Period	3/20/2010
GHCND:USW00093820	LEXINGTON BLUEGRASS AIRPORT KY US	20100321	206	78	20.6	7.8	69	46	7	2010	03	21	20YR Lagged Period	3/21/2010
GHCND:USW00093820	LEXINGTON BLUEGRASS AIRPORT KY US	20100322	89	33	8.9	3.3	48	38	22	2010	03	22	20YR Lagged Period	3/22/2010
GHCND:USW00093820	LEXINGTON BLUEGRASS AIRPORT KY US	20100323	150	33	15.0	3.3	59	38	16	2010	03	23	20YR Lagged Period	3/23/2010
GHCND:USW00093820	LEXINGTON BLUEGRASS AIRPORT KY US	20100324	194	33	19.4	3.3	67	38	12	2010	03	24	20YR Lagged Period	3/24/2010
GHCND:USW00093820	LEXINGTON BLUEGRASS AIRPORT KY US	20100325	150	67	15.0	6.7	59	44	13	2010	03	25	20YR Lagged Period	3/25/2010
GHCND:USW00093820	LEXINGTON BLUEGRASS AIRPORT KY US	20100326	89	-11	8.9	(1.1)	48	30	26	2010	03	26	20YR Lagged Period	3/26/2010
GHCND:USW00093820	LEXINGTON BLUEGRASS AIRPORT KY US	20100327	183	-6	18.3	(0.6)	65	31	17	2010	03	27	20YR Lagged Period	3/27/2010
GHCND:USW00093820	LEXINGTON BLUEGRASS AIRPORT KY US	20100328	144	83	14.4	8.3	58	47	12	2010	03	28	20YR Lagged Period	3/28/2010
GHCND:USW00093820	LEXINGTON BLUEGRASS AIRPORT KY US	20100329	83	50	8.3	5.0	47	41	21	2010	03	29	20YR Lagged Period	3/29/2010
GHCND:USW00093820	LEXINGTON BLUEGRASS AIRPORT KY US	20100330	144	33	14.4	3.3	58	38	17	2010	03	30	20YR Lagged Period	3/30/2010
GHCND:USW00093820	LEXINGTON BLUEGRASS AIRPORT KY US	20100331	228	56	22.8	5.6	73	42	7	2010	03	31	20YR Lagged Period	3/31/2010
GHCND:USW00093820	LEXINGTON BLUEGRASS AIRPORT KY US	20100401	267	117	26.7	11.7	80	53	0	2010	04	01	20YR Lagged Period	4/1/2010
GHCND:USW00093820	LEXINGTON BLUEGRASS AIRPORT KY US	20100402	278	128	27.8	12.8	82	55	0	2010	04	02	20YR Lagged Period	4/2/2010
GHCND:USW00093820	LEXINGTON BLUEGRASS AIRPORT KY US	20100403	211	83	21.1	8.3	70	47	6	2010	04	03	20YR Lagged Period	4/3/2010
GHCND:USW00093820	LEXINGTON BLUEGRASS AIRPORT KY US	20100404	239	61	23.9	6.1	75	43	6	2010	04	04	20YR Lagged Period	4/4/2010
GHCND:USW00093820	LEXINGTON BLUEGRASS AIRPORT KY US	20100405	272	144	27.2	14.4	81	58	0	2010	04	05	20YR Lagged Period	4/5/2010
GHCND:USW00093820	LEXINGTON BLUEGRASS AIRPORT KY US	20100406	294	178	29.4	17.8	85	64	0	2010	04	06	20YR Lagged Period	4/6/2010
GHCND:USW00093820	LEXINGTON BLUEGRASS AIRPORT KY US	20100407	244	167	24.4	16.7	76	62	0	2010	04	07	20YR Lagged Period	4/7/2010
GHCND:USW00093820	LEXINGTON BLUEGRASS AIRPORT KY US	20100408	206	50	20.6	5.0	69	41	10	2010	04	08	20YR Lagged Period	4/8/2010
GHCND:USW00093820	LEXINGTON BLUEGRASS AIRPORT KY US	20100409	139	33	13.9	3.3	57	38	17	2010	04	09	20YR Lagged Period	4/9/2010
GHCND:USW00093820	LEXINGTON BLUEGRASS AIRPORT KY US	20100410	189	6	18.9	0.6	66	33	15	2010	04	10	20YR Lagged Period	4/10/2010
GHCND:USW00093820	LEXINGTON BLUEGRASS AIRPORT KY US	20100411	233	50	23.3	5.0	74	41	7	2010	04	11	20YR Lagged Period	4/11/2010
GHCND:USW00093820	LEXINGTON BLUEGRASS AIRPORT KY US	20100412	244	67	24.4	6.7	76	44	5	2010	04	12	20YR Lagged Period	4/12/2010
GHCND:USW00093820	LEXINGTON BLUEGRASS AIRPORT KY US	20100413	267	94	26.7	9.4	80	49	0	2010	04	13	20YR Lagged Period	4/13/2010
GHCND:USW00093820	LEXINGTON BLUEGRASS AIRPORT KY US	20100414	272	106	27.2	10.6	81	51	0	2010	04	14	20YR Lagged Period	4/14/2010
GHCND:USW00093820	LEXINGTON BLUEGRASS AIRPORT KY US	20100415	289	128	28.9	12.8	84	55	0	2010	04	15	20YR Lagged Period	4/15/2010
GHCND:USW00093820	LEXINGTON BLUEGRASS AIRPORT KY US	20100416	272	139	27.2	13.9	81	57	0	2010	04	16	20YR Lagged Period	4/16/2010
GHCND:USW00093820	LEXINGTON BLUEGRASS AIRPORT KY US	20100417	161	61	16.1	6.1	61	43	13	2010	04	17	20YR Lagged Period	4/17/2010
GHCND:USW00093820	LEXINGTON BLUEGRASS AIRPORT KY US	20100418	167	0	16.7	-	62	32	18	2010	04	18	20YR Lagged Period	4/18/2010
GHCND:USW00093820	LEXINGTON BLUEGRASS AIRPORT KY US	20100419	178	28	17.8	2.8	64	37	14	2010	04	19	20YR Lagged Period	4/19/2010
GHCND:USW00093820	LEXINGTON BLUEGRASS AIRPORT KY US	20100420	167	72	16.7	7.2	62	45	11	2010	04	20	20YR Lagged Period	4/20/2010
GHCND:USW00093820	LEXINGTON BLUEGRASS AIRPORT KY US	20100421	211	67	21.1	6.7	70	44	8	2010	04	21	20YR Lagged Period	4/21/2010
GHCND:USW00093820	LEXINGTON BLUEGRASS AIRPORT KY US	20100422	217	67	21.7	6.7	71	44	7	2010	04	22	20YR Lagged Period	4/22/2010
GHCND:USW00093820	LEXINGTON BLUEGRASS AIRPORT KY US	20100423	200	117	20.0	11.7	68	53	4	2010	04	23	20YR Lagged Period	4/23/2010
GHCND:USW00093820	LEXINGTON BLUEGRASS AIRPORT KY US	20100424	228	139	22.8	13.9	73	57	0	2010	04	24	20YR Lagged Period	4/24/2010
GHCND:USW00093820	LEXINGTON BLUEGRASS AIRPORT KY US	20100425	217	122	21.7	12.2	71	54	2	2010	04	25	20YR Lagged Period	4/25/2010
GHCND:USW00093820	LEXINGTON BLUEGRASS AIRPORT KY US	20100426	122	89	12.2	8.9	54	48	14	2010	04	26	20YR Lagged Period	4/26/2010
GHCND:USW00093820	LEXINGTON BLUEGRASS AIRPORT KY US	20100427	144	61	14.4	6.1	58	43	14	2010	04	27	20YR Lagged Period	4/27/2010
GHCND:USW00093820	LEXINGTON BLUEGRASS AIRPORT KY US	20100428	172	6	17.2	0.6	63	33	17	2010	04	28	20YR Lagged Period	4/28/2010
GHCND:USW00093820	LEXINGTON BLUEGRASS AIRPORT KY US	20100429	222	44	22.2	4.4	72	40	9	2010	04	29	20YR Lagged Period	4/29/2010
GHCND:USW00093820	LEXINGTON BLUEGRASS AIRPORT KY US	20100430	278	122	27.8	12.2	82	54	0	2010	04	30	20YR Lagged Period	4/30/2010
GHCND:USW00093820	LEXINGTON BLUEGRASS AIRPORT KY US	20100501	211	161	21.1	16.1	70	61	0	2010	05	01	20YR Lagged Period	5/1/2010
GHCND:USW00093820	LEXINGTON BLUEGRASS AIRPORT KY US	20100502	206	172	20.6	17.2	69	63	0	2010	05	02	20YR Lagged Period	5/2/2010
GHCND:USW00093820	LEXINGTON BLUEGRASS AIRPORT KY US	20100503	244	161	24.4	16.1	76	61	0	2010	05	03	20YR Lagged Period	5/3/2010
GHCND:USW00093820	LEXINGTON BLUEGRASS AIRPORT KY US	20100504	244	128	24.4	12.8	76	55	0	2010	05	04	20YR Lagged Period	5/4/2010
GHCND:USW00093820	LEXINGTON BLUEGRASS AIRPORT KY US	20100505	278	139	27.8	13.9	82	57	0	2010	05	05	20YR Lagged Period	5/5/2010
GHCND:USW00093820	LEXINGTON BLUEGRASS AIRPORT KY US	20100506	239	156	23.9	15.6	75	60	0	2010	05	06	20YR Lagged Period	5/6/2010
GHCND:USW00093820	LEXINGTON BLUEGRASS AIRPORT KY US	20100507	294	139	29.4	13.9	85	57	0	2010	05	07	20YR Lagged Period	5/7/2010
GHCND:USW00093820	LEXINGTON BLUEGRASS AIRPORT KY US	20100508	172	67	17.2	6.7	63	44	11	2010	05	08	20YR Lagged Period	5/8/2010
GHCND:USW00093820	LEXINGTON BLUEGRASS AIRPORT KY US	20100509	150	39	15.0	3.9	59	39	16	2010	05	09	20YR Lagged Period	5/9/2010
GHCND:USW00093820	LEXINGTON BLUEGRASS AIRPORT KY US	20100510	167	33	16.7	3.3	62	38	15	2010	05	10	20YR Lagged Period	5/10/2010
GHCND:USW00093820	LEXINGTON BLUEGRASS AIRPORT KY US	20100511	217	117	21.7	11.7	71	53	3	2010	05	11	20YR Lagged Period	5/11/2010
GHCND:USW00093820	LEXINGTON BLUEGRASS AIRPORT KY US	20100512	250	172	25.0	17.2	77	63	0	2010	05	12	20YR Lagged Period	5/12/2010
GHCND:USW00093820	LEXINGTON BLUEGRASS AIRPORT KY US	20100513	283	167	28.3	16.7	83	62	0	2010	05	13	20YR Lagged Period	5/13/2010
GHCND:USW00093820	LEXINGTON BLUEGRASS AIRPORT KY US	20100514	267	194	26.7	19.4	80	67	0	2010	05	14	20YR Lagged Period	5/14/2010
GHCND:USW00093820	LEXINGTON BLUEGRASS AIRPORT KY US	20100515	261	150	26.1	15.0	79	59	0	2010	05	15	20YR Lagged Period	5/15/2010
GHCND:USW00093820	LEXINGTON BLUEGRASS AIRPORT KY US	20100516	178	144	17.8	14.4	64	58	4	2010	05	16	20YR Lagged Period	5/16/2010
GHCND:USW00093820	LEXINGTON BLUEGRASS AIRPORT KY US	20100517	206	144	20.6	14.4	69	58	1	2010	05	17	20YR Lagged Period	5/17/2010
GHCND:USW00093820	LEXINGTON BLUEGRASS AIRPORT KY US	20100518	150	128	15.0	12.8	59	55	8	2010	05	18	20YR Lagged Period	5/18/2010
GHCND:USW00093820	LEXINGTON BLUEGRASS AIRPORT KY US	20100519	172	106	17.2	10.6	63	51	8	2010	05	19	20YR Lagged Period	5/19/2010
GHCND:USW00093820	LEXINGTON BLUEGRASS AIRPORT KY US	20100520	217	83	21.7	8.3	71	47	6	2010	05	20	20YR Lagged Period	5/20/2010
GHCND:USW00093820	LEXINGTON BLUEGRASS AIRPORT KY US	20100521	239	161	23.9	16.1	75	61	0	2010	05	21	20YR Lagged Period	5/21/2010
GHCND:USW00093820	LEXINGTON BLUEGRASS AIRPORT KY US	20100522	250	156	25.0	15.6	77	60	0	2010	05	22	20YR Lagged Period	5/22/2010
GHCND:USW00093820	LEXINGTON BLUEGRASS AIRPORT KY US	20100523	294	139	29.4	13.9	85	57	0	2010	05	23	20YR Lagged Period	5/23/2010
GHCND:USW00093820	LEXINGTON BLUEGRASS AIRPORT KY US	20100524	283	161	28.3	16.1	83	61	0	2010	05	24	20YR Lagged Period	5/24/2010
GHCND:USW00093820	LEXINGTON BLUEGRASS AIRPORT KY US	20100525	283	189	28.3	18.9	83	66	0	2010	05	25	20YR Lagged Period	5/25/2010
GHCND:USW00093820	LEXINGTON BLUEGRASS AIRPORT KY US	20100526	294	172	29.4	17.2	85	63	0	2010	05	26	20YR Lagged Period	5/26/2010
GHCND:USW00093820	LEXINGTON BLUEGRASS AIRPORT KY US	20100527	317	172	31.7	17.2	89	63	0	2010	05	27	20YR Lagged Period	5/27/2010
GHCND:USW00093820	LEXINGTON BLUEGRASS AIRPORT KY US	20100528	278	178	27.8	17.8	82	64	0	2010	05	28	20YR Lagged Period	5/28/2010
GHCND:USW00093820	LEXINGTON BLUEGRASS AIRPORT KY US	20100529	300	161	30.0	16.1	86	61	0	2010	05	29	20YR Lagged Period	5/29/2010
GHCND:USW00093820	LEXINGTON BLUEGRASS AIRPORT KY US	20100530	300	189	30.0	18.9	86	66	0	2010	05	30	20YR Lagged Period	5/30/2010
GHCND:USW00093820	LEXINGTON BLUEGRASS AIRPORT KY US	20100531	278	200	27.8	20.0	82	68	0	2010	05	31	20YR Lagged Period	5/31/2010
GHCND:USW00093820	LEXINGTON BLUEGRASS AIRPORT KY US	20100601	294	189	29.4	18.9	85	66	0	2010	06	01	20YR Lagged Period	6/1/2010
GHCND:USW00093820	LEXINGTON BLUEGRASS AIRPORT KY US	20100602	306	200	30.6	20.0	87	68	0	2010	06	02	20YR Lagged Period	6/2/2010
GHCND:USW00093820	LEXINGTON BLUEGRASS AIRPORT KY US	20100603	300	194	30.0	19.4	86	67	0	2010	06	03	20YR Lagged Period	6/3/2010
GHCND:USW00093820	LEXINGTON BLUEGRASS AIRPORT KY US	20100604	283	183	28.3	18.3	83	65	0	2010	06	04	20YR Lagged Period	6/4/2010
GHCND:USW00093820	LEXINGTON BLUEGRASS AIRPORT KY US	20100605	311	206	31.1	20.6	88	69	0	2010	06	05	20YR Lagged Period	6/5/2010
GHCND:USW00093820	LEXINGTON BLUEGRASS AIRPORT KY US	20100606	261	172	26.1	17.2	79	63	0	2010	06	06	20YR Lagged Period	6/6/2010
GHCND:USW00093820	LEXINGTON BLUEGRASS AIRPORT KY US	20100607	267	150	26.7	15.0	80	59	0	2010	06	07	20YR Lagged Period	6/7/2010
GHCND:USW00093820	LEXINGTON BLUEGRASS AIRPORT KY US	20100608	278	161	27.8	16.1	82	61	0	2010	06	08	20YR Lagged Period	6/8/2010
GHCND:USW00093820	LEXINGTON BLUEGRASS AIRPORT KY US	20100609	256	200	25.6	20.0	78	68	0	2010	06	09	20YR Lagged Period	6/9/2010
GHCND:USW00093820	LEXINGTON BLUEGRASS AIRPORT KY US	20100610	294	200	29.4	20.0	85	68	0	2010	06	10	20YR Lagged Period	6/10/2010
GHCND:USW00093820	LEXINGTON BLUEGRASS AIRPORT KY US	20100611	294	211	29.4	21.1	85	70	0	2010	06	11	20YR Lagged Period	6/11/2010
GHCND:USW00093820	LEXINGTON BLUEGRASS AIRPORT KY US	20100612	311	211	31.1	21.1	88	70	0	2010	06	12	20YR Lagged Period	6/12/2010
GHCND:USW00093820	LEXINGTON BLUEGRASS AIRPORT KY US	20100613	311	211	31.1	21.1	88	70	0	2010	06	13	20YR Lagged Period	6/13/2010
GHCND:USW00093820	LEXINGTON BLUEGRASS AIRPORT KY US	20100614	322	200	32.2	20.0	90	68	0	2010	06	14	20YR Lagged Period	6/14/2010
GHCND:USW00093820	LEXINGTON BLUEGRASS AIRPORT KY US	20100615	322	206	32.2	20.6	90	69	0	2010	06	15	20YR Lagged Period	6/15/2010
GHCND:USW00093820	LEXINGTON BLUEGRASS AIRPORT KY US	20100616	294	206	29.4	20.6	85	69	0	2010	06	16	20YR Lagged Period	6/16/2010
GHCND:USW00093820	LEXINGTON BLUEGRASS AIRPORT KY US	20100617	289	178	28.9	17.8	84	64	0	2010	06	17	20YR Lagged Period	6/17/2010
GHCND:USW00093820	LEXINGTON BLUEGRASS AIRPORT KY US	20100618	311	172	31.1	17.2	88	63	0	2010	06	18	20YR Lagged Period	6/18/2010
GHCND:USW00093820	LEXINGTON BLUEGRASS AIRPORT KY US	20100619	300	206	30.0	20.6	86	69	0	2010	06	19	20YR Lagged Period	6/19/2010
GHCND:USW00093820	LEXINGTON BLUEGRASS AIRPORT KY US	20100620	322	178	32.2	17.8	90	64	0	2010	06	20	20YR Lagged Period	6/20/2010
GHCND:USW00093820	LEXINGTON BLUEGRASS AIRPORT KY US	20100621	328	211	32.8	21.1	91	70	0	2010	06	21	20YR Lagged Period	6/21/2010
GHCND:USW00093820	LEXINGTON BLUEGRASS AIRPORT KY US	20100622	328	211	32.8	21.1	91	70	0	2010	06	22	20YR Lagged Period	6/22/2010
GHCND:USW00093820	LEXINGTON BLUEGRASS AIRPORT KY US	20100623	328	228	32.8	22.8	91	73	0	2010	06	23	20YR Lagged Period	6/23/2010
GHCND:USW00093820	LEXINGTON BLUEGRASS AIRPORT KY US	20100624	300	211	30.0	21.1	86	70	0	2010	06	24	20YR Lagged Period	6/24/2010
GHCND:USW00093820	LEXINGTON BLUEGRASS AIRPORT KY US	20100625	311	183	31.1	18.3	88	65	0	2010	06	25	20YR Lagged Period	6/25/2010
GHCND:USW00093820	LEXINGTON BLUEGRASS AIRPORT KY US	20100626	328	189	32.8	18.9	91	66	0	2010	06	26	20YR Lagged Period	6/26/2010
GHCND:USW00093820	LEXINGTON BLUEGRASS AIRPORT KY US	20100627	322	228	32.2	22.8	90	73	0	2010	06	27	20YR Lagged Period	6/27/2010
GHCND:USW00093820	LEXINGTON BLUEGRASS AIRPORT KY US	20100628	283	200	28.3	20.0	83	68	0	2010	06	28	20YR Lagged Period	6/28/2010
GHCND:USW00093820	LEXINGTON BLUEGRASS AIRPORT KY US	20100629	289	200	28.9	20.0	84	68	0	2010	06	29	20YR Lagged Period	6/29/2010
GHCND:USW00093820	LEXINGTON BLUEGRASS AIRPORT KY US	20100630	267	161	26.7	16.1	80	61	0	2010	06	30	20YR Lagged Period	6/30/2010
GHCND:USW00093820	LEXINGTON BLUEGRASS AIRPORT KY US	20100701	261	144	26.1	14.4	79	58	0	2010	07	01	20YR Lagged Period	7/1/2010
GHCND:USW00093820	LEXINGTON BLUEGRASS AIRPORT KY US	20100702	278	133	27.8	13.3	82	56	0	2010	07	02	20YR Lagged Period	7/2/2010
GHCND:USW00093820	LEXINGTON BLUEGRASS AIRPORT KY US	20100703	317	150	31.7	15.0	89	59	0	2010	07	03	20YR Lagged Period	7/3/2010
GHCND:USW00093820	LEXINGTON BLUEGRASS AIRPORT KY US	20100704	317	217	31.7	21.7	89	71	0	2010	07	04	20YR Lagged Period	7/4/2010
GHCND:USW00093820	LEXINGTON BLUEGRASS AIRPORT KY US	20100705	333	206	33.3	20.6	92	69	0	2010	07	05	20YR Lagged Period	7/5/2010
GHCND:USW00093820	LEXINGTON BLUEGRASS AIRPORT KY US	20100706	339	189	33.9	18.9	93	66	0	2010	07	06	20YR Lagged Period	7/6/2010
GHCND:USW00093820	LEXINGTON BLUEGRASS AIRPORT KY US	20100707	344	200	34.4	20.0	94	68	0	2010	07	07	20YR Lagged Period	7/7/2010
GHCND:USW00093820	LEXINGTON BLUEGRASS AIRPORT KY US	20100708	350	211	35.0	21.1	95	70	0	2010	07	08	20YR Lagged Period	7/8/2010
GHCND:USW00093820	LEXINGTON BLUEGRASS AIRPORT KY US	20100709	272	211	27.2	21.1	81	70	0	2010	07	09	20YR Lagged Period	7/9/2010
GHCND:USW00093820	LEXINGTON BLUEGRASS AIRPORT KY US	20100710	300	200	30.0	20.0	86	68	0	2010	07	10	20YR Lagged Period	7/10/2010
GHCND:USW00093820	LEXINGTON BLUEGRASS AIRPORT KY US	20100711	311	167	31.1	16.7	88	62	0	2010	07	11	20YR Lagged Period	7/11/2010
GHCND:USW00093820	LEXINGTON BLUEGRASS AIRPORT KY US	20100712	289	217	28.9	21.7	84	71	0	2010	07	12	20YR Lagged Period	7/12/2010
GHCND:USW00093820	LEXINGTON BLUEGRASS AIRPORT KY US	20100713	261	194	26.1	19.4	79	67	0	2010	07	13	20YR Lagged Period	7/13/2010
GHCND:USW00093820	LEXINGTON BLUEGRASS AIRPORT KY US	20100714	311	178	31.1	17.8	88	64	0	2010	07	14	20YR Lagged Period	7/14/2010
GHCND:USW00093820	LEXINGTON BLUEGRASS AIRPORT KY US	20100715	322	206	32.2	20.6	90	69	0	2010	07	15	20YR Lagged Period	7/15/2010
GHCND:USW00093820	LEXINGTON BLUEGRASS AIRPORT KY US	20100716	322	228	32.2	22.8	90	73	0	2010	07	16	20YR Lagged Period	7/16/2010
GHCND:USW00093820	LEXINGTON BLUEGRASS AIRPORT KY US	20100717	311	211	31.1	21.1	88	70	0	2010	07	17	20YR Lagged Period	7/17/2010
GHCND:USW00093820	LEXINGTON BLUEGRASS AIRPORT KY US	20100718	311	228	31.1	22.8	88	73	0	2010	07	18	20YR Lagged Period	7/18/2010
GHCND:USW00093820	LEXINGTON BLUEGRASS AIRPORT KY US	20100719	322	206	32.2	20.6	90	69	0	2010	07	19	20YR Lagged Period	7/19/2010
GHCND:USW00093820	LEXINGTON BLUEGRASS AIRPORT KY US	20100720	311	206	31.1	20.6	88	69	0	2010	07	20	20YR Lagged Period	7/20/2010
GHCND:USW00093820	LEXINGTON BLUEGRASS AIRPORT KY US	20100721	294	222	29.4	22.2	85	72	0	2010	07	21	20YR Lagged Period	7/21/2010
GHCND:USW00093820	LEXINGTON BLUEGRASS AIRPORT KY US	20100722	317	217	31.7	21.7	89	71	0	2010	07	22	20YR Lagged Period	7/22/2010
GHCND:USW00093820	LEXINGTON BLUEGRASS AIRPORT KY US	20100723	328	233	32.8	23.3	91	74	0	2010	07	23	20YR Lagged Period	7/23/2010
GHCND:USW00093820	LEXINGTON BLUEGRASS AIRPORT KY US	20100724	328	233	32.8	23.3	91	74	0	2010	07	24	20YR Lagged Period	7/24/2010
GHCND:USW00093820	LEXINGTON BLUEGRASS AIRPORT KY US	20100725	317	239	31.7	23.9	89	75	0	2010	07	25	20YR Lagged Period	7/25/2010
GHCND:USW00093820	LEXINGTON BLUEGRASS AIRPORT KY US	20100726	306	233	30.6	23.3	87	74	0	2010	07	26	20YR Lagged Period	7/26/2010
GHCND:USW00093820	LEXINGTON BLUEGRASS AIRPORT KY US	20100727	300	222	30.0	22.2	86	72	0	2010	07	27	20YR Lagged Period	7/27/2010
GHCND:USW00093820	LEXINGTON BLUEGRASS AIRPORT KY US	20100728	311	228	31.1	22.8	88	73	0	2010	07	28	20YR Lagged Period	7/28/2010
GHCND:USW00093820	LEXINGTON BLUEGRASS AIRPORT KY US	20100729	311	211	31.1	21.1	88	70	0	2010	07	29	20YR Lagged Period	7/29/2010
GHCND:USW00093820	LEXINGTON BLUEGRASS AIRPORT KY US	20100730	283	167	28.3	16.7	83	62	0	2010	07	30	20YR Lagged Period	7/30/2010
GHCND:USW00093820	LEXINGTON BLUEGRASS AIRPORT KY US	20100731	289	178	28.9	17.8	84	64	0	2010	07	31	20YR Lagged Period	7/31/2010
GHCND:USW00093820	LEXINGTON BLUEGRASS AIRPORT KY US	20100801	317	206	31.7	20.6	89	69	0	2010	08	01	20YR Lagged Period	8/1/2010
GHCND:USW00093820	LEXINGTON BLUEGRASS AIRPORT KY US	20100802	333	206	33.3	20.6	92	69	0	2010	08	02	20YR Lagged Period	8/2/2010
GHCND:USW00093820	LEXINGTON BLUEGRASS AIRPORT KY US	20100803	328	217	32.8	21.7	91	71	0	2010	08	03	20YR Lagged Period	8/3/2010
GHCND:USW00093820	LEXINGTON BLUEGRASS AIRPORT KY US	20100804	356	250	35.6	25.0	96	77	0	2010	08	04	20YR Lagged Period	8/4/2010
GHCND:USW00093820	LEXINGTON BLUEGRASS AIRPORT KY US	20100805	300	222	30.0	22.2	86	72	0	2010	08	05	20YR Lagged Period	8/5/2010

GHCND:USW00093820	LEXINGTON BLUEGRASS AIRPORT KY US	20100806	306	200	30.6	20.0	87	68	0	2010	08	06	20YR Lagged Period	8/6/2010
GHCND:USW00093820	LEXINGTON BLUEGRASS AIRPORT KY US	20100807	300	161	30.0	16.1	86	61	0	2010	08	07	20YR Lagged Period	8/7/2010
GHCND:USW00093820	LEXINGTON BLUEGRASS AIRPORT KY US	20100808	322	167	32.2	16.7	90	62	0	2010	08	08	20YR Lagged Period	8/8/2010
GHCND:USW00093820	LEXINGTON BLUEGRASS AIRPORT KY US	20100809	344	200	34.4	20.0	94	68	0	2010	08	09	20YR Lagged Period	8/9/2010
GHCND:USW00093820	LEXINGTON BLUEGRASS AIRPORT KY US	20100810	356	233	35.6	23.3	96	74	0	2010	08	10	20YR Lagged Period	8/10/2010
GHCND:USW00093820	LEXINGTON BLUEGRASS AIRPORT KY US	20100811	350	239	35.0	23.9	95	75	0	2010	08	11	20YR Lagged Period	8/11/2010
GHCND:USW00093820	LEXINGTON BLUEGRASS AIRPORT KY US	20100812	356	228	35.6	22.8	96	73	0	2010	08	12	20YR Lagged Period	8/12/2010
GHCND:USW00093820	LEXINGTON BLUEGRASS AIRPORT KY US	20100813	344	217	34.4	21.7	94	71	0	2010	08	13	20YR Lagged Period	8/13/2010
GHCND:USW00093820	LEXINGTON BLUEGRASS AIRPORT KY US	20100814	350	228	35.0	22.8	95	73	0	2010	08	14	20YR Lagged Period	8/14/2010
GHCND:USW00093820	LEXINGTON BLUEGRASS AIRPORT KY US	20100815	328	222	32.8	22.2	91	72	0	2010	08	15	20YR Lagged Period	8/15/2010
GHCND:USW00093820	LEXINGTON BLUEGRASS AIRPORT KY US	20100816	311	189	31.1	18.9	88	66	0	2010	08	16	20YR Lagged Period	8/16/2010
GHCND:USW00093820	LEXINGTON BLUEGRASS AIRPORT KY US	20100817	311	167	31.1	16.7	88	62	0	2010	08	17	20YR Lagged Period	8/17/2010
GHCND:USW00093820	LEXINGTON BLUEGRASS AIRPORT KY US	20100818	261	189	26.1	18.9	79	66	0	2010	08	18	20YR Lagged Period	8/18/2010
GHCND:USW00093820	LEXINGTON BLUEGRASS AIRPORT KY US	20100819	283	178	28.3	17.8	83	64	0	2010	08	19	20YR Lagged Period	8/19/2010
GHCND:USW00093820	LEXINGTON BLUEGRASS AIRPORT KY US	20100820	328	172	32.8	17.2	91	63	0	2010	08	20	20YR Lagged Period	8/20/2010
GHCND:USW00093820	LEXINGTON BLUEGRASS AIRPORT KY US	20100821	294	211	29.4	21.1	85	70	0	2010	08	21	20YR Lagged Period	8/21/2010
GHCND:USW00093820	LEXINGTON BLUEGRASS AIRPORT KY US	20100822	322	194	32.2	19.4	90	67	0	2010	08	22	20YR Lagged Period	8/22/2010
GHCND:USW00093820	LEXINGTON BLUEGRASS AIRPORT KY US	20100823	289	172	28.9	17.2	84	63	0	2010	08	23	20YR Lagged Period	8/23/2010
GHCND:USW00093820	LEXINGTON BLUEGRASS AIRPORT KY US	20100824	267	172	26.7	17.2	80	63	0	2010	08	24	20YR Lagged Period	8/24/2010
GHCND:USW00093820	LEXINGTON BLUEGRASS AIRPORT KY US	20100825	294	156	29.4	15.6	85	60	0	2010	08	25	20YR Lagged Period	8/25/2010
GHCND:USW00093820	LEXINGTON BLUEGRASS AIRPORT KY US	20100826	283	156	28.3	15.6	83	60	0	2010	08	26	20YR Lagged Period	8/26/2010
GHCND:USW00093820	LEXINGTON BLUEGRASS AIRPORT KY US	20100827	294	139	29.4	13.9	85	57	0	2010	08	27	20YR Lagged Period	8/27/2010
GHCND:USW00093820	LEXINGTON BLUEGRASS AIRPORT KY US	20100828	328	150	32.8	15.0	91	59	0	2010	08	28	20YR Lagged Period	8/28/2010
GHCND:USW00093820	LEXINGTON BLUEGRASS AIRPORT KY US	20100829	339	206	33.9	20.6	93	69	0	2010	08	29	20YR Lagged Period	8/29/2010
GHCND:USW00093820	LEXINGTON BLUEGRASS AIRPORT KY US	20100830	333	194	33.3	19.4	92	67	0	2010	08	30	20YR Lagged Period	8/30/2010
GHCND:USW00093820	LEXINGTON BLUEGRASS AIRPORT KY US	20100831	322	189	32.2	18.9	90	66	0	2010	08	31	20YR Lagged Period	8/31/2010
GHCND:USW00093820	LEXINGTON BLUEGRASS AIRPORT KY US	20100901	333	183	33.3	18.3	92	65	0	2010	09	01	20YR Lagged Period	9/1/2010
GHCND:USW00093820	LEXINGTON BLUEGRASS AIRPORT KY US	20100902	350	183	35.0	18.3	95	65	0	2010	09	02	20YR Lagged Period	9/2/2010
GHCND:USW00093820	LEXINGTON BLUEGRASS AIRPORT KY US	20100903	289	161	28.9	16.1	84	61	0	2010	09	03	20YR Lagged Period	9/3/2010
GHCND:USW00093820	LEXINGTON BLUEGRASS AIRPORT KY US	20100904	239	111	23.9	11.1	75	52	1	2010	09	04	20YR Lagged Period	9/4/2010
GHCND:USW00093820	LEXINGTON BLUEGRASS AIRPORT KY US	20100905	261	83	26.1	8.3	79	47	2	2010	09	05	20YR Lagged Period	9/5/2010
GHCND:USW00093820	LEXINGTON BLUEGRASS AIRPORT KY US	20100906	317	111	31.7	11.1	89	52	0	2010	09	06	20YR Lagged Period	9/6/2010
GHCND:USW00093820	LEXINGTON BLUEGRASS AIRPORT KY US	20100907	344	178	34.4	17.8	94	64	0	2010	09	07	20YR Lagged Period	9/7/2010
GHCND:USW00093820	LEXINGTON BLUEGRASS AIRPORT KY US	20100908	283	150	28.3	15.0	83	59	0	2010	09	08	20YR Lagged Period	9/8/2010
GHCND:USW00093820	LEXINGTON BLUEGRASS AIRPORT KY US	20100909	272	111	27.2	11.1	81	52	0	2010	09	09	20YR Lagged Period	9/9/2010
GHCND:USW00093820	LEXINGTON BLUEGRASS AIRPORT KY US	20100910	228	167	22.8	16.7	73	62	0	2010	09	10	20YR Lagged Period	9/10/2010
GHCND:USW00093820	LEXINGTON BLUEGRASS AIRPORT KY US	20100911	300	183	30.0	18.3	86	65	0	2010	09	11	20YR Lagged Period	9/11/2010
GHCND:USW00093820	LEXINGTON BLUEGRASS AIRPORT KY US	20100912	278	139	27.8	13.9	82	57	0	2010	09	12	20YR Lagged Period	9/12/2010
GHCND:USW00093820	LEXINGTON BLUEGRASS AIRPORT KY US	20100913	306	111	30.6	11.1	87	52	0	2010	09	13	20YR Lagged Period	9/13/2010
GHCND:USW00093820	LEXINGTON BLUEGRASS AIRPORT KY US	20100914	322	161	32.2	16.1	90	61	0	2010	09	14	20YR Lagged Period	9/14/2010
GHCND:USW00093820	LEXINGTON BLUEGRASS AIRPORT KY US	20100915	328	156	32.8	15.6	91	60	0	2010	09	15	20YR Lagged Period	9/15/2010
GHCND:USW00093820	LEXINGTON BLUEGRASS AIRPORT KY US	20100916	283	194	28.3	19.4	83	67	0	2010	09	16	20YR Lagged Period	9/16/2010
GHCND:USW00093820	LEXINGTON BLUEGRASS AIRPORT KY US	20100917	267	128	26.7	12.8	80	55	0	2010	09	17	20YR Lagged Period	9/17/2010
GHCND:USW00093820	LEXINGTON BLUEGRASS AIRPORT KY US	20100918	311	106	31.1	10.6	88	51	0	2010	09	18	20YR Lagged Period	9/18/2010
GHCND:USW00093820	LEXINGTON BLUEGRASS AIRPORT KY US	20100919	328	128	32.8	12.8	91	55	0	2010	09	19	20YR Lagged Period	9/19/2010
GHCND:USW00093820	LEXINGTON BLUEGRASS AIRPORT KY US	20100920	306	150	30.6	15.0	87	59	0	2010	09	20	20YR Lagged Period	9/20/2010
GHCND:USW00093820	LEXINGTON BLUEGRASS AIRPORT KY US	20100921	344	161	34.4	16.1	94	61	0	2010	09	21	20YR Lagged Period	9/21/2010
GHCND:USW00093820	LEXINGTON BLUEGRASS AIRPORT KY US	20100922	339	206	33.9	20.6	93	69	0	2010	09	22	20YR Lagged Period	9/22/2010
GHCND:USW00093820	LEXINGTON BLUEGRASS AIRPORT KY US	20100923	344	194	34.4	19.4	94	67	0	2010	09	23	20YR Lagged Period	9/23/2010
GHCND:USW00093820	LEXINGTON BLUEGRASS AIRPORT KY US	20100924	333	206	33.3	20.6	92	69	0	2010	09	24	20YR Lagged Period	9/24/2010
GHCND:USW00093820	LEXINGTON BLUEGRASS AIRPORT KY US	20100925	256	139	25.6	13.9	78	57	0	2010	09	25	20YR Lagged Period	9/25/2010
GHCND:USW00093820	LEXINGTON BLUEGRASS AIRPORT KY US	20100926	222	111	22.2	11.1	72	52	3	2010	09	26	20YR Lagged Period	9/26/2010
GHCND:USW00093820	LEXINGTON BLUEGRASS AIRPORT KY US	20100927	139	117	13.9	11.7	57	53	10	2010	09	27	20YR Lagged Period	9/27/2010
GHCND:USW00093820	LEXINGTON BLUEGRASS AIRPORT KY US	20100928	194	94	19.4	9.4	67	49	7	2010	09	28	20YR Lagged Period	9/28/2010
GHCND:USW00093820	LEXINGTON BLUEGRASS AIRPORT KY US	20100929	239	56	23.9	5.6	75	42	6	2010	09	29	20YR Lagged Period	9/29/2010
GHCND:USW00093820	LEXINGTON BLUEGRASS AIRPORT KY US	20100930	272	89	27.2	8.9	81	48	0	2010	09	30	20YR Lagged Period	9/30/2010
GHCND:USW00093820	LEXINGTON BLUEGRASS AIRPORT KY US	20101001	228	100	22.8	10.0	73	50	3	2010	10	01	20YR Lagged Period	10/1/2010
GHCND:USW00093820	LEXINGTON BLUEGRASS AIRPORT KY US	20101002	228	50	22.8	5.0	73	41	8	2010	10	02	20YR Lagged Period	10/2/2010
GHCND:USW00093820	LEXINGTON BLUEGRASS AIRPORT KY US	20101003	122	78	12.2	7.8	54	46	15	2010	10	03	20YR Lagged Period	10/3/2010
GHCND:USW00093820	LEXINGTON BLUEGRASS AIRPORT KY US	20101004	144	63	14.4	6.1	58	43	14	2010	10	04	20YR Lagged Period	10/4/2010
GHCND:USW00093820	LEXINGTON BLUEGRASS AIRPORT KY US	20101005	189	67	18.9	6.7	66	44	10	2010	10	05	20YR Lagged Period	10/5/2010
GHCND:USW00093820	LEXINGTON BLUEGRASS AIRPORT KY US	20101006	228	22	22.8	2.2	73	36	10	2010	10	06	20YR Lagged Period	10/6/2010
GHCND:USW00093820	LEXINGTON BLUEGRASS AIRPORT KY US	20101007	261	106	26.1	10.6	79	51	0	2010	10	07	20YR Lagged Period	10/7/2010
GHCND:USW00093820	LEXINGTON BLUEGRASS AIRPORT KY US	20101008	272	61	27.2	6.1	81	43	3	2010	10	08	20YR Lagged Period	10/8/2010
GHCND:USW00093820	LEXINGTON BLUEGRASS AIRPORT KY US	20101009	294	67	29.4	6.7	85	44	0	2010	10	09	20YR Lagged Period	10/9/2010
GHCND:USW00093820	LEXINGTON BLUEGRASS AIRPORT KY US	20101010	300	100	30.0	10.0	86	50	0	2010	10	10	20YR Lagged Period	10/10/2010
GHCND:USW00093820	LEXINGTON BLUEGRASS AIRPORT KY US	20101011	300	117	30.0	11.7	86	53	0	2010	10	11	20YR Lagged Period	10/11/2010
GHCND:USW00093820	LEXINGTON BLUEGRASS AIRPORT KY,US	20101012	272	139	27.2	13.9	81	57	0	2010	10	12	20YR Lagged Period	10/12/2010
GHCND:USW00093820	LEXINGTON BLUEGRASS AIRPORT KY US	20101013	244	122	24.4	12.2	76	54	0	2010	10	13	20YR Lagged Period	10/13/2010
GHCND:USW00093820	LEXINGTON BLUEGRASS AIRPORT KY US	20101014	183	78	18.3	7.8	65	46	9	2010	10	14	20YR Lagged Period	10/14/2010
GHCND:USW00093820	LEXINGTON BLUEGRASS AIRPORT KY US	20101015	189	72	18.9	7.2	66	45	9	2010	10	15	20YR Lagged Period	10/15/2010
GHCND:USW00093820	LEXINGTON BLUEGRASS AIRPORT KY US	20101016	211	28	21.1	2.8	70	37	11	2010	10	16	20YR Lagged Period	10/16/2010
GHCND:USW00093820	LEXINGTON BLUEGRASS AIRPORT KY US	20101017	261	72	26.1	7.2	79	45	3	2010	10	17	20YR Lagged Period	10/17/2010
GHCND:USW00093820	LEXINGTON BLUEGRASS AIRPORT KY US	20101018	267	100	26.7	10.0	80	50	0	2010	10	18	20YR Lagged Period	10/18/2010
GHCND:USW00093820	LEXINGTON BLUEGRASS AIRPORT KY US	20101019	183	67	18.3	6.7	65	44	10	2010	10	19	20YR Lagged Period	10/19/2010
GHCND:USW00093820	LEXINGTON BLUEGRASS AIRPORT KY US	20101020	206	44	20.6	4.4	69	40	10	2010	10	20	20YR Lagged Period	10/20/2010
GHCND:USW00093820	LEXINGTON BLUEGRASS AIRPORT KY US	20101021	194	61	19.4	6.1	67	43	10	2010	10	21	20YR Lagged Period	10/21/2010
GHCND:USW00093820	LEXINGTON BLUEGRASS AIRPORT KY US	20101022	189	6	18.9	0.6	66	33	15	2010	10	22	20YR Lagged Period	10/22/2010
GHCND:USW00093820	LEXINGTON BLUEGRASS AIRPORT KY US	20101023	267	89	26.7	8.9	80	48	1	2010	10	23	20YR Lagged Period	10/23/2010
GHCND:USW00093820	LEXINGTON BLUEGRASS AIRPORT KY US	20101024	272	139	27.2	13.9	81	57	0	2010	10	24	20YR Lagged Period	10/24/2010
GHCND:USW00093820	LEXINGTON BLUEGRASS AIRPORT KY US	20101025	222	156	22.2	15.6	72	60	0	2010	10	25	20YR Lagged Period	10/25/2010
GHCND:USW00093820	LEXINGTON BLUEGRASS AIRPORT KY US	20101026	272	100	27.2	10.0	81	50	0	2010	10	26	20YR Lagged Period	10/26/2010
GHCND:USW00093820	LEXINGTON BLUEGRASS AIRPORT KY US	20101027	233	89	23.3	8.9	74	48	4	2010	10	27	20YR Lagged Period	10/27/2010
GHCND:USW00093820	LEXINGTON BLUEGRASS AIRPORT KY US	20101028	161	56	16.1	5.6	61	42	13	2010	10	28	20YR Lagged Period	10/28/2010
GHCND:USW00093820	LEXINGTON BLUEGRASS AIRPORT KY US	20101029	122	22	12.2	2.2	54	36	20	2010	10	29	20YR Lagged Period	10/29/2010
GHCND:USW00093820	LEXINGTON BLUEGRASS AIRPORT KY US	20101030	194	0	19.4	-	67	32	15	2010	10	30	20YR Lagged Period	10/30/2010
GHCND:USW00093820	LEXINGTON BLUEGRASS AIRPORT KY US	20101031	178	44	17.8	4.4	64	40	13	2010	10	31	20YR Lagged Period	10/31/2010
GHCND:USW00093820	LEXINGTON BLUEGRASS AIRPORT KY US	20101101	144	17	14.4	1.7	58	35	18	2010	11	01	20YR Lagged Period	11/1/2010
GHCND:USW00093820	LEXINGTON BLUEGRASS AIRPORT KY US	20101102	150	22	15.0	2.2	59	36	17	2010	11	02	20YR Lagged Period	11/2/2010
GHCND:USW00093820	LEXINGTON BLUEGRASS AIRPORT KY US	20101103	106	61	10.6	6.1	51	43	18	2010	11	03	20YR Lagged Period	11/3/2010
GHCND:USW00093820	LEXINGTON BLUEGRASS AIRPORT KY US	20101104	133	39	13.3	3.9	56	39	17	2010	11	04	20YR Lagged Period	11/4/2010
GHCND:USW00093820	LEXINGTON BLUEGRASS AIRPORT KY US	20101105	83	17	8.3	1.7	47	35	24	2010	11	05	20YR Lagged Period	11/5/2010
GHCND:USW00093820	LEXINGTON BLUEGRASS AIRPORT KY US	20101106	67	-22	6.7	(2.2)	44	28	29	2010	11	06	20YR Lagged Period	11/6/2010
GHCND:USW00093820	LEXINGTON BLUEGRASS AIRPORT KY US	20101107	122	-39	12.2	(3.9)	54	25	25	2010	11	07	20YR Lagged Period	11/7/2010
GHCND:USW00093820	LEXINGTON BLUEGRASS AIRPORT KY US	20101108	206	28	20.6	2.8	69	37	12	2010	11	08	20YR Lagged Period	11/8/2010
GHCND:USW00093820	LEXINGTON BLUEGRASS AIRPORT KY US	20101109	206	28	20.6	2.8	69	37	12	2010	11	09	20YR Lagged Period	11/9/2010
GHCND:USW00093820	LEXINGTON BLUEGRASS AIRPORT KY US	20101110	228	28	22.8	2.8	73	37	10	2010	11	10	20YR Lagged Period	11/10/2010
GHCND:USW00093820	LEXINGTON BLUEGRASS AIRPORT KY US	20101111	222	33	22.2	3.3	72	38	10	2010	11	11	20YR Lagged Period	11/11/2010
GHCND:USW00093820	LEXINGTON BLUEGRASS AIRPORT KY US	20101112	228	11	22.8	1.1	73	34	11	2010	11	12	20YR Lagged Period	11/12/2010
GHCND:USW00093820	LEXINGTON BLUEGRASS AIRPORT KY US	20101113	217	78	21.7	7.8	71	46	6	2010	11	13	20YR Lagged Period	11/13/2010
GHCND:USW00093820	LEXINGTON BLUEGRASS AIRPORT KY US	20101114	144	-6	14.4	(0.6)	58	31	20	2010	11	14	20YR Lagged Period	11/14/2010
GHCND:USW00093820	LEXINGTON BLUEGRASS AIRPORT KY US	20101115	83	-28	8.3	(2.8)	47	27	28	2010	11	15	20YR Lagged Period	11/15/2010
GHCND:USW00093820	LEXINGTON BLUEGRASS AIRPORT KY US	20101116	144	61	14.4	6.1	58	43	14	2010	11	16	20YR Lagged Period	11/16/2010
GHCND:USW00093820	LEXINGTON BLUEGRASS AIRPORT KY US	20101117	111	28	11.1	2.8	52	37	20	2010	11	17	20YR Lagged Period	11/17/2010
GHCND:USW00093820	LEXINGTON BLUEGRASS AIRPORT KY US	20101118	67	11	6.7	1.1	44	34	26	2010	11	18	20YR Lagged Period	11/18/2010
GHCND:USW00093820	LEXINGTON BLUEGRASS AIRPORT KY US	20101119	133	50	13.3	5.0	56	41	16	2010	11	19	20YR Lagged Period	11/19/2010
GHCND:USW00093820	LEXINGTON BLUEGRASS AIRPORT KY US	20101120	161	28	16.1	2.8	61	37	16	2010	11	20	20YR Lagged Period	11/20/2010
GHCND:USW00093820	LEXINGTON BLUEGRASS AIRPORT KY US	20101121	206	94	20.6	9.4	69	49	6	2010	11	21	20YR Lagged Period	11/21/2010
GHCND:USW00093820	LEXINGTON BLUEGRASS AIRPORT KY US	20101122	228	133	22.8	13.3	73	56	0	2010	11	22	20YR Lagged Period	11/22/2010
GHCND:USW00093820	LEXINGTON BLUEGRASS AIRPORT KY US	20101123	183	17	18.3	1.7	65	35	15	2010	11	23	20YR Lagged Period	11/23/2010
GHCND:USW00093820	LEXINGTON BLUEGRASS AIRPORT KY US	20101124	94	-6	9.4	(0.6)	49	31	25	2010	11	24	20YR Lagged Period	11/24/2010
GHCND:USW00093820	LEXINGTON BLUEGRASS AIRPORT KY US	20101125	189	50	18.9	5.0	66	41	11	2010	11	25	20YR Lagged Period	11/25/2010
GHCND:USW00093820	LEXINGTON BLUEGRASS AIRPORT KY US	20101126	50	-33	5.0	(3.3)	41	26	31	2010	11	26	20YR Lagged Period	11/26/2010
GHCND:USW00093820	LEXINGTON BLUEGRASS AIRPORT KY US	20101127	39	-33	3.9	(3.3)	39	26	32	2010	11	27	20YR Lagged Period	11/27/2010
GHCND:USW00093820	LEXINGTON BLUEGRASS AIRPORT KY US	20101128	89	-44	8.9	(4.4)	48	24	29	2010	11	28	20YR Lagged Period	11/28/2010
GHCND:USW00093820	LEXINGTON BLUEGRASS AIRPORT KY US	20101129	156	6	15.6	0.6	60	33	18	2010	11	29	20YR Lagged Period	11/29/2010
GHCND:USW00093820	LEXINGTON BLUEGRASS AIRPORT KY US	20101130	139	0	13.9	-	57	32	20	2010	11	30	20YR Lagged Period	11/30/2010
GHCND:USW00093820	LEXINGTON BLUEGRASS AIRPORT KY US	20101201	6	-44	0.6	(4.4)	33	24	36	2010	12	01	20YR Lagged Period	12/1/2010
GHCND:USW00093820	LEXINGTON BLUEGRASS AIRPORT KY US	20101202	11	-56	1.1	(5.6)	34	22	37	2010	12	02	20YR Lagged Period	12/2/2010
GHCND:USW00093820	LEXINGTON BLUEGRASS AIRPORT KY US	20101203	33	-33	3.3	(3.3)	38	26	33	2010	12	03	20YR Lagged Period	12/3/2010
GHCND:USW00093820	LEXINGTON BLUEGRASS AIRPORT KY US	20101204	0	-22	-	(2.2)	32	28	35	2010	12	04	20YR Lagged Period	12/4/2010
GHCND:USW00093820	LEXINGTON BLUEGRASS AIRPORT KY US	20101205	-11	-56	(1.1)	(5.6)	30	22	39	2010	12	05	20YR Lagged Period	12/5/2010
GHCND:USW00093820	LEXINGTON BLUEGRASS AIRPORT KY US	20101206	-56	-94	(5.6)	(9.4)	22	15	46	2010	12	06	20YR Lagged Period	12/6/2010
GHCND:USW00093820	LEXINGTON BLUEGRASS AIRPORT KY US	20101207	-44	-117	(4.4)	(11.7)	24	11	47	2010	12	07	20YR Lagged Period	12/7/2010
GHCND:USW00093820	LEXINGTON BLUEGRASS AIRPORT KY US	20101208	-39	-144	(3.9)	(14.4)	25	6	49	2010	12	08	20YR Lagged Period	12/8/2010
GHCND:USW00093820	LEXINGTON BLUEGRASS AIRPORT KY US	20101209	11	-133	1.1	(13.3)	34	8	44	2010	12	09	20YR Lagged Period	12/9/2010
GHCND:USW00093820	LEXINGTON BLUEGRASS AIRPORT KY US	20101210	83	-6	8.3	(0.6)	47	31	26	2010	12	10	20YR Lagged Period	12/10/2010
GHCND:USW00093820	LEXINGTON BLUEGRASS AIRPORT KY US	20101211	94	6	9.4	0.6	49	33	24	2010	12	11	20YR Lagged Period	12/11/2010
GHCND:USW00093820	LEXINGTON BLUEGRASS AIRPORT KY US	20101212	50	-67	5.0	(6.7)	41	20	34	2010	12	12	20YR Lagged Period	12/12/2010
GHCND:USW00093820	LEXINGTON BLUEGRASS AIRPORT KY US	20101213	-50	-89	(5.0)	(8.9)	23	16	45	2010	12	13	20YR Lagged Period	12/13/2010
GHCND:USW00093820	LEXINGTON BLUEGRASS AIRPORT KY US	20101214	-67	-167	(6.7)	(16.7)	20	2	54	2010	12	14	20YR Lagged Period	12/14/2010
GHCND:USW00093820	LEXINGTON BLUEGRASS AIRPORT KY US	20101215	-33	-167	(3.3)	(16.7)	26	2	51	2010	12	15	20YR Lagged Period	12/15/2010
GHCND:USW00093820	LEXINGTON BLUEGRASS AIRPORT KY US	20101216	0	-50	-	(5.0)	32	23	37	2010	12	16	20YR Lagged Period	12/16/2010
GHCND:USW00093820	LEXINGTON BLUEGRASS AIRPORT KY US	20101217	-28	-50	(2.8)	(5.0)	27	23	40	2010	12	17	20YR Lagged Period	12/17/2010
GHCND:USW00093820	LEXINGTON BLUEGRASS AIRPORT KY US	20101218	-22	-50	(2.2)	(5.0)	28	23	39	2010	12	18	20YR Lagged Period	12/18/2010
GHCND:USW00093820	LEXINGTON BLUEGRASS AIRPORT KY US	20101219	-17	-72	(1.7)	(7.2)	29	19	41	2010	12	19	20YR Lagged Period	12/19/2010
GHCND:USW00093820	LEXINGTON BLUEGRASS AIRPORT KY US	20101220	6	-39	0.6	(3.9)	33	25	36	2010	12	20	20YR Lagged Period	12/20/2010
GHCND:USW00093820	LEXINGTON BLUEGRASS AIRPORT KY US	20101221	28	-6	2.8	(0.6)	37	31	31	2010	12	21	20YR Lagged Period	12/21/2010
GHCND:USW00093820	LEXINGTON BLUEGRASS AIRPORT KY US	20101222	28	-33	2.8	(3.3)	37	26	33	2010	12	22	20YR Lagged Period	12/22/2010
GHCND:USW00093820	LEXINGTON BLUEGRASS AIRPORT KY US	20101223	6	-50	0.6	(5.0)	33	23	37	2010	12	23	20YR Lagged Period	12/23/2010
GHCND:USW00093820	LEXINGTON BLUEGRASS AIRPORT KY US	20101224	-6	-28	(0.6)	(2.8)	31	27	36	2010	12	24	20YR Lagged Period	12/24/2010
GHCND:USW00093820	LEXINGTON BLUEGRASS AIRPORT KY US	20101225	-28	-44	(2.8)	(4.4)	27	24	39	2010	12	25	20YR Lagged Period	12/25/2010
GHCND:USW00093820	LEXINGTON BLUEGRASS AIRPORT KY US	20101226	-28	-61	(2.8)	(6.1)	27	21	41	2010	12	26	20YR Lagged Period	12/26/2010
GHCND:USW00093820	LEXINGTON BLUEGRASS AIRPORT KY US	20101227	-33	-100	(3.3)	(10.0)	26	14	45	2010	12	27	20YR Lagged Period	12/27/2010
GHCND:USW00093820	LEXINGTON BLUEGRASS AIRPORT KY US	20101228	11	-100	1.1	(10.0)	34	14	41	2010	12	28	20YR Lagged Period	12/28/2010
GHCND:USW00093820	LEXINGTON BLUEGRASS AIRPORT KY US	20101229	39	-22	3.9	(2.2)	39	28	31	2010	12	29	20YR Lagged Period	12/29/2010
GHCND:USW00093820	LEXINGTON BLUEGRASS AIRPORT KY US	20101230	122	28	12.2	2.8	54	37	19	2010	12	30	20YR Lagged Period	12/30/2010
GHCND:USW00093820	LEXINGTON BLUEGRASS AIRPORT KY US	20101231	172	72	17.2	7.2	63	45	11	2010	12	31	20YR Lagged Period	12/31/2010
GHCND:USW00093820	LEXINGTON BLUEGRASS AIRPORT KY US	20110101	150	-17	15.0	(1.7)	59	29	21	2011	01	01	20YR Lagged Period	1/1/2011
GHCND:USW00093820	LEXINGTON BLUEGRASS AIRPORT KY US	20110102	0	-67	-	(6.7)	32	20	39	2011	01	02	20YR Lagged Period	1/2/2011
GHCND:USW00093820	LEXINGTON BLUEGRASS AIRPORT KY US	20110103	44	-78	4.4	(7.8)	40	18	36	2011	01	03	20YR Lagged Period	1/3/2011
GHCND:USW00093820	LEXINGTON BLUEGRASS AIRPORT KY US	20110104	72	-39	7.2	(3.9)	45	25	30	2011	01	04	20YR Lagged Period	1/4/2011
GHCND:USW00093820	LEXINGTON BLUEGRASS AIRPORT KY US	20110105	28	-89	2.8	(8.9)	37	16	38	2011	01	05	20YR Lagged Period	1/5/2011
GHCND:USW00093820	LEXINGTON BLUEGRASS AIRPORT KY US	20110106	50	-50	5.0	(5.0)	41	23	33	2011	01	06	20YR Lagged Period	1/6/2011
GHCND:USW00093820	LEXINGTON BLUEGRASS AIRPORT KY US	20110107	-6	-28	(0.6)	(2.8)	31	27	36	2011	01	07	20YR Lagged Period	1/7/2011
GHCND:USW00093820	LEXINGTON BLUEGRASS AIRPORT KY US	20110108	-28	-144	(2.8)	(14.4)	27	6	48	2011	01	08	20YR Lagged Period	1/8/2011
GHCND:USW00093820	LEXINGTON BLUEGRASS AIRPORT KY US	20110109	-28	-161	(2.8)	(16.1)	27	3	50	2011	01	09	20YR Lagged Period	1/9/2011
GHCND:USW00093820	LEXINGTON BLUEGRASS AIRPORT KY US	20110110	-22	-56	(2.2)	(5.6)	28	22	40	2011	01	10	20YR Lagged Period	1/10/2011
GHCND:USW00093820	LEXINGTON BLUEGRASS AIRPORT KY US	20110111	-6	-61	(0.6)	(6.1)	31	21	39	2011	01	11	20YR Lagged Period	1/11/2011
GHCND:USW00093820	LEXINGTON BLUEGRASS AIRPORT KY US	20110112	-56	-78	(5.6)	(7.8)	22	18	45	2011	01	12	20YR Lagged Period	1/12/2011
GHCND:USW00093820	LEXINGTON BLUEGRASS AIRPORT KY US	20110113	-44	-78	(4.4)	(7.8)	24	18	44	2011	01	13	20YR Lagged Period	1/13/2011
GHCND:USW00093820	LEXINGTON BLUEGRASS AIRPORT KY US	20110114	6	-83	0.6	(8.3)	33	17	40	2011	01	14	20YR Lagged Period	1/14/2011
GHCND:USW00093820	LEXINGTON BLUEGRASS AIRPORT KY US	20110115	50	-22	5.0	(2.2)	41	28	30	2011	01	15	20YR Lagged Period	1/15/2011
GHCND:USW00093820	LEXINGTON BLUEGRASS AIRPORT KY US	20110116	0	-33	-	(3.3)	32	26	36	2011	01	16	20YR Lagged Period	1/16/2011
GHCND:USW00093820	LEXINGTON BLUEGRASS AIRPORT KY US	20110117	44	-56	4.4	(5.6)	40	22	34	2011	01	17	20YR Lagged Period	1/17/2011
GHCND:USW00093820	LEXINGTON BLUEGRASS AIRPORT KY US	20110118	67	33	6.7	3.3	44	38	24	2011	01	18	20YR Lagged Period	1/18/2011
GHCND:USW00093820	LEXINGTON BLUEGRASS AIRPORT KY US	20110119	33	-6	3.3	(0.6)	38	31	30	2011	01	19	20YR Lagged Period	1/19/2011
GHCND:USW00093820	LEXINGTON BLUEGRASS AIRPORT KY US	20110120	6	-61	0.6	(6.1)	33	21	38	2011	01	20	20YR Lagged Period	1/20/2011
GHCND:USW00093820	LEXINGTON BLUEGRASS AIRPORT KY US	20110121	-61	-150	(6.1)	(15.0)	21	5	52	2011	01	21	20YR Lagged Period	1/21/2011
GHCND:USW00093820	LEXINGTON BLUEGRASS AIRPORT KY US	20110122	-44	-189	(4.4)	(18.9)	24	-2	54	2011	01	22	20YR Lagged Period	1/22/2011

GHCND:USW00093820	LEXINGTON BLUEGRASS AIRPORT KY US	20110123	-44	-72	(4.4)	(7.2)	24	19	43	2011	01	23	20YR Lagged Period	1/23/2011
GHCND:USW00093820	LEXINGTON BLUEGRASS AIRPORT KY US	20110124	39	-67	3.9	(6.7)	39	20	35	2011	01	24	20YR Lagged Period	1/24/2011
GHCND:USW00093820	LEXINGTON BLUEGRASS AIRPORT KY US	20110125	61	11	6.1	1.1	43	34	26	2011	01	25	20YR Lagged Period	1/25/2011
GHCND:USW00093820	LEXINGTON BLUEGRASS AIRPORT KY US	20110126	11	-33	1.1	(3.3)	34	26	35	2011	01	26	20YR Lagged Period	1/26/2011
GHCND:USW00093820	LEXINGTON BLUEGRASS AIRPORT KY US	20110127	6	-33	0.6	(3.3)	33	26	35	2011	01	27	20YR Lagged Period	1/27/2011
GHCND:USW00093820	LEXINGTON BLUEGRASS AIRPORT KY US	20110128	17	-17	1.7	(1.7)	35	29	33	2011	01	28	20YR Lagged Period	1/28/2011
GHCND:USW00093820	LEXINGTON BLUEGRASS AIRPORT KY US	20110129	117	-11	11.7	(1.1)	53	30	23	2011	01	29	20YR Lagged Period	1/29/2011
GHCND:USW00093820	LEXINGTON BLUEGRASS AIRPORT KY US	20110130	83	-17	8.3	(1.7)	47	29	27	2011	01	30	20YR Lagged Period	1/30/2011
GHCND:USW00093820	LEXINGTON BLUEGRASS AIRPORT KY US	20110131	22	-22	2.2	(2.2)	36	28	33	2011	01	31	20YR Lagged Period	1/31/2011
GHCND:USW00093820	LEXINGTON BLUEGRASS AIRPORT KY US	20110201	122	22	12.2	2.2	54	36	20	2011	02	01	20YR Lagged Period	2/1/2011
GHCND:USW00093820	LEXINGTON BLUEGRASS AIRPORT KY US	20110202	122	-56	12.2	(5.6)	54	22	27	2011	02	02	20YR Lagged Period	2/2/2011
GHCND:USW00093820	LEXINGTON BLUEGRASS AIRPORT KY US	20110203	-22	-83	(2.2)	(8.3)	28	17	42	2011	02	03	20YR Lagged Period	2/3/2011
GHCND:USW00093820	LEXINGTON BLUEGRASS AIRPORT KY US	20110204	39	-72	3.9	(7.2)	39	19	36	2011	02	04	20YR Lagged Period	2/4/2011
GHCND:USW00093820	LEXINGTON BLUEGRASS AIRPORT KY US	20110205	39	-6	3.9	(0.6)	39	31	30	2011	02	05	20YR Lagged Period	2/5/2011
GHCND:USW00093820	LEXINGTON BLUEGRASS AIRPORT KY US	20110206	78	-6	7.8	(0.6)	46	31	26	2011	02	06	20YR Lagged Period	2/6/2011
GHCND:USW00093820	LEXINGTON BLUEGRASS AIRPORT KY US	20110207	44	-17	4.4	(1.7)	40	29	30	2011	02	07	20YR Lagged Period	2/7/2011
GHCND:USW00093820	LEXINGTON BLUEGRASS AIRPORT KY US	20110208	-17	-100	(1.7)	(10.0)	29	14	43	2011	02	08	20YR Lagged Period	2/8/2011
GHCND:USW00093820	LEXINGTON BLUEGRASS AIRPORT KY US	20110209	-50	-111	(5.0)	(11.1)	23	12	47	2011	02	09	20YR Lagged Period	2/9/2011
GHCND:USW00093820	LEXINGTON BLUEGRASS AIRPORT KY US	20110210	-50	-161	(5.0)	(16.1)	23	3	52	2011	02	10	20YR Lagged Period	2/10/2011
GHCND:USW00093820	LEXINGTON BLUEGRASS AIRPORT KY US	20110211	-11	-122	(1.1)	(12.2)	30	10	45	2011	02	11	20YR Lagged Period	2/11/2011
GHCND:USW00093820	LEXINGTON BLUEGRASS AIRPORT KY US	20110212	50	-44	5.0	(4.4)	41	24	32	2011	02	12	20YR Lagged Period	2/12/2011
GHCND:USW00093820	LEXINGTON BLUEGRASS AIRPORT KY US	20110213	133	0	13.3	-	56	32	21	2011	02	13	20YR Lagged Period	2/13/2011
GHCND:USW00093820	LEXINGTON BLUEGRASS AIRPORT KY US	20110214	100	6	10.0	0.6	50	33	23	2011	02	14	20YR Lagged Period	2/14/2011
GHCND:USW00093820	LEXINGTON BLUEGRASS AIRPORT KY US	20110215	89	-28	8.9	(2.8)	48	27	27	2011	02	15	20YR Lagged Period	2/15/2011
GHCND:USW00093820	LEXINGTON BLUEGRASS AIRPORT KY US	20110216	183	28	18.3	2.8	65	37	14	2011	02	16	20YR Lagged Period	2/16/2011
GHCND:USW00093820	LEXINGTON BLUEGRASS AIRPORT KY US	20110217	189	89	18.9	8.9	66	48	8	2011	02	17	20YR Lagged Period	2/17/2011
GHCND:USW00093820	LEXINGTON BLUEGRASS AIRPORT KY US	20110218	189	67	18.9	6.7	66	44	10	2011	02	18	20YR Lagged Period	2/18/2011
GHCND:USW00093820	LEXINGTON BLUEGRASS AIRPORT KY US	20110219	139	0	13.9	-	57	32	20	2011	02	19	20YR Lagged Period	2/19/2011
GHCND:USW00093820	LEXINGTON BLUEGRASS AIRPORT KY US	20110220	156	33	15.6	3.3	60	38	16	2011	02	20	20YR Lagged Period	2/20/2011
GHCND:USW00093820	LEXINGTON BLUEGRASS AIRPORT KY US	20110221	178	22	17.8	2.2	64	36	15	2011	02	21	20YR Lagged Period	2/21/2011
GHCND:USW00093820	LEXINGTON BLUEGRASS AIRPORT KY US	20110222	39	0	3.9	-	39	32	29	2011	02	22	20YR Lagged Period	2/22/2011
GHCND:USW00093820	LEXINGTON BLUEGRASS AIRPORT KY US	20110223	94	-17	9.4	(1.7)	49	29	26	2011	02	23	20YR Lagged Period	2/23/2011
GHCND:USW00093820	LEXINGTON BLUEGRASS AIRPORT KY US	20110224	106	50	10.6	5.0	51	41	19	2011	02	24	20YR Lagged Period	2/24/2011
GHCND:USW00093820	LEXINGTON BLUEGRASS AIRPORT KY US	20110225	106	0	10.6	-	51	32	23	2011	02	25	20YR Lagged Period	2/25/2011
GHCND:USW00093820	LEXINGTON BLUEGRASS AIRPORT KY US	20110226	67	-6	6.7	(0.6)	44	31	27	2011	02	26	20YR Lagged Period	2/26/2011
GHCND:USW00093820	LEXINGTON BLUEGRASS AIRPORT KY US	20110227	172	33	17.2	3.3	63	38	14	2011	02	27	20YR Lagged Period	2/27/2011
GHCND:USW00093820	LEXINGTON BLUEGRASS AIRPORT KY US	20110228	194	6	19.4	0.6	67	33	15	2011	02	28	20YR Lagged Period	2/28/2011
GHCND:USW00093820	LEXINGTON BLUEGRASS AIRPORT KY US	20110301	100	-17	10.0	(1.7)	50	29	25	2011	03	01	20YR Lagged Period	3/1/2011
GHCND:USW00093820	LEXINGTON BLUEGRASS AIRPORT KY US	20110302	139	6	13.9	0.6	57	33	20	2011	03	02	20YR Lagged Period	3/2/2011
GHCND:USW00093820	LEXINGTON BLUEGRASS AIRPORT KY US	20110303	150	0	15.0	-	59	32	19	2011	03	03	20YR Lagged Period	3/3/2011
GHCND:USW00093820	LEXINGTON BLUEGRASS AIRPORT KY US	20110304	200	100	20.0	10.0	68	50	6	2011	03	04	20YR Lagged Period	3/4/2011
GHCND:USW00093820	LEXINGTON BLUEGRASS AIRPORT KY US	20110305	139	28	13.9	2.8	57	37	18	2011	03	05	20YR Lagged Period	3/5/2011
GHCND:USW00093820	LEXINGTON BLUEGRASS AIRPORT KY US	20110306	33	0	3.3	-	38	32	30	2011	03	06	20YR Lagged Period	3/6/2011
GHCND:USW00093820	LEXINGTON BLUEGRASS AIRPORT KY US	20110307	72	-11	7.2	(1.1)	45	30	27	2011	03	07	20YR Lagged Period	3/7/2011
GHCND:USW00093820	LEXINGTON BLUEGRASS AIRPORT KY US	20110308	144	17	14.4	1.7	58	35	18	2011	03	08	20YR Lagged Period	3/8/2011
GHCND:USW00093820	LEXINGTON BLUEGRASS AIRPORT KY US	20110309	139	61	13.9	6.1	57	43	15	2011	03	09	20YR Lagged Period	3/9/2011
GHCND:USW00093820	LEXINGTON BLUEGRASS AIRPORT KY US	20110310	89	0	8.9	-	48	32	25	2011	03	10	20YR Lagged Period	3/10/2011
GHCND:USW00093820	LEXINGTON BLUEGRASS AIRPORT KY US	20110311	78	0	7.8	-	46	32	26	2011	03	11	20YR Lagged Period	3/11/2011
GHCND:USW00093820	LEXINGTON BLUEGRASS AIRPORT KY US	20110312	189	28	18.9	2.8	66	37	13	2011	03	12	20YR Lagged Period	3/12/2011
GHCND:USW00093820	LEXINGTON BLUEGRASS AIRPORT KY US	20110313	128	28	12.8	2.8	55	37	19	2011	03	13	20YR Lagged Period	3/13/2011
GHCND:USW00093820	LEXINGTON BLUEGRASS AIRPORT KY US	20110314	56	17	5.6	1.7	42	35	26	2011	03	14	20YR Lagged Period	3/14/2011
GHCND:USW00093820	LEXINGTON BLUEGRASS AIRPORT KY US	20110315	133	56	13.3	5.6	56	42	16	2011	03	15	20YR Lagged Period	3/15/2011
GHCND:USW00093820	LEXINGTON BLUEGRASS AIRPORT KY US	20110316	122	44	12.2	4.4	54	40	18	2011	03	16	20YR Lagged Period	3/16/2011
GHCND:USW00093820	LEXINGTON BLUEGRASS AIRPORT KY US	20110317	228	44	22.8	4.4	73	40	8	2011	03	17	20YR Lagged Period	3/17/2011
GHCND:USW00093820	LEXINGTON BLUEGRASS AIRPORT KY US	20110318	250	83	25.0	8.3	77	47	3	2011	03	18	20YR Lagged Period	3/18/2011
GHCND:USW00093820	LEXINGTON BLUEGRASS AIRPORT KY US	20110319	150	56	15.0	5.6	59	42	14	2011	03	19	20YR Lagged Period	3/19/2011
GHCND:USW00093820	LEXINGTON BLUEGRASS AIRPORT KY US	20110320	233	50	23.3	5.0	74	41	7	2011	03	20	20YR Lagged Period	3/20/2011
GHCND:USW00093820	LEXINGTON BLUEGRASS AIRPORT KY US	20110321	250	150	25.0	15.0	77	59	0	2011	03	21	20YR Lagged Period	3/21/2011
GHCND:USW00093820	LEXINGTON BLUEGRASS AIRPORT KY US	20110322	250	128	25.0	12.8	77	55	0	2011	03	22	20YR Lagged Period	3/22/2011
GHCND:USW00093820	LEXINGTON BLUEGRASS AIRPORT KY US	20110323	239	106	23.9	10.6	75	51	2	2011	03	23	20YR Lagged Period	3/23/2011
GHCND:USW00093820	LEXINGTON BLUEGRASS AIRPORT KY US	20110324	106	17	10.6	1.7	51	35	22	2011	03	24	20YR Lagged Period	3/24/2011
GHCND:USW00093820	LEXINGTON BLUEGRASS AIRPORT KY US	20110325	39	17	3.9	1.7	39	35	28	2011	03	25	20YR Lagged Period	3/25/2011
GHCND:USW00093820	LEXINGTON BLUEGRASS AIRPORT KY US	20110326	56	-11	5.6	(1.1)	42	30	29	2011	03	26	20YR Lagged Period	3/26/2011
GHCND:USW00093820	LEXINGTON BLUEGRASS AIRPORT KY US	20110327	67	-17	6.7	(1.7)	44	29	28	2011	03	27	20YR Lagged Period	3/27/2011
GHCND:USW00093820	LEXINGTON BLUEGRASS AIRPORT KY US	20110328	94	-11	9.4	(1.1)	49	30	25	2011	03	28	20YR Lagged Period	3/28/2011
GHCND:USW00093820	LEXINGTON BLUEGRASS AIRPORT KY US	20110329	72	0	7.2	-	45	32	26	2011	03	29	20YR Lagged Period	3/29/2011
GHCND:USW00093820	LEXINGTON BLUEGRASS AIRPORT KY US	20110330	44	11	4.4	1.1	40	34	28	2011	03	30	20YR Lagged Period	3/30/2011
GHCND:USW00093820	LEXINGTON BLUEGRASS AIRPORT KY US	20110331	61	-6	6.1	(0.6)	43	31	28	2011	03	31	20YR Lagged Period	3/31/2011
GHCND:USW00093820	LEXINGTON BLUEGRASS AIRPORT KY US	20110401	106	-17	10.6	(1.7)	51	29	25	2011	04	01	20YR Lagged Period	4/1/2011
GHCND:USW00093820	LEXINGTON BLUEGRASS AIRPORT KY US	20110402	150	17	15.0	1.7	59	35	18	2011	04	02	20YR Lagged Period	4/2/2011
GHCND:USW00093820	LEXINGTON BLUEGRASS AIRPORT KY US	20110403	244	39	24.4	3.9	76	39	7	2011	04	03	20YR Lagged Period	4/3/2011
GHCND:USW00093820	LEXINGTON BLUEGRASS AIRPORT KY US	20110404	217	56	21.7	5.6	71	42	8	2011	04	04	20YR Lagged Period	4/4/2011
GHCND:USW00093820	LEXINGTON BLUEGRASS AIRPORT KY US	20110405	117	33	11.7	3.3	53	38	19	2011	04	05	20YR Lagged Period	4/5/2011
GHCND:USW00093820	LEXINGTON BLUEGRASS AIRPORT KY US	20110406	206	33	20.6	3.3	69	38	11	2011	04	06	20YR Lagged Period	4/6/2011
GHCND:USW00093820	LEXINGTON BLUEGRASS AIRPORT KY US	20110407	222	94	22.2	9.4	72	49	4	2011	04	07	20YR Lagged Period	4/7/2011
GHCND:USW00093820	LEXINGTON BLUEGRASS AIRPORT KY US	20110408	261	144	26.1	14.4	79	58	0	2011	04	08	20YR Lagged Period	4/8/2011
GHCND:USW00093820	LEXINGTON BLUEGRASS AIRPORT KY US	20110409	239	122	23.9	12.2	75	54	0	2011	04	09	20YR Lagged Period	4/9/2011
GHCND:USW00093820	LEXINGTON BLUEGRASS AIRPORT KY US	20110410	283	150	28.3	15.0	83	59	0	2011	04	10	20YR Lagged Period	4/10/2011
GHCND:USW00093820	LEXINGTON BLUEGRASS AIRPORT KY US	20110411	244	139	24.4	13.9	76	57	0	2011	04	11	20YR Lagged Period	4/11/2011
GHCND:USW00093820	LEXINGTON BLUEGRASS AIRPORT KY US	20110412	144	61	14.4	6.1	58	43	14	2011	04	12	20YR Lagged Period	4/12/2011
GHCND:USW00093820	LEXINGTON BLUEGRASS AIRPORT KY US	20110413	172	17	17.2	1.7	63	35	16	2011	04	13	20YR Lagged Period	4/13/2011
GHCND:USW00093820	LEXINGTON BLUEGRASS AIRPORT KY US	20110414	206	44	20.6	4.4	69	40	10	2011	04	14	20YR Lagged Period	4/14/2011
GHCND:USW00093820	LEXINGTON BLUEGRASS AIRPORT KY US	20110415	194	106	19.4	10.6	67	51	6	2011	04	15	20YR Lagged Period	4/15/2011
GHCND:USW00093820	LEXINGTON BLUEGRASS AIRPORT KY US	20110416	139	50	13.9	5.0	57	41	16	2011	04	16	20YR Lagged Period	4/16/2011
GHCND:USW00093820	LEXINGTON BLUEGRASS AIRPORT KY US	20110417	189	33	18.9	3.3	66	38	13	2011	04	17	20YR Lagged Period	4/17/2011
GHCND:USW00093820	LEXINGTON BLUEGRASS AIRPORT KY US	20110418	228	106	22.8	10.6	73	51	3	2011	04	18	20YR Lagged Period	4/18/2011
GHCND:USW00093820	LEXINGTON BLUEGRASS AIRPORT KY US	20110419	267	167	26.7	16.7	80	62	0	2011	04	19	20YR Lagged Period	4/19/2011
GHCND:USW00093820	LEXINGTON BLUEGRASS AIRPORT KY US	20110420	239	83	23.9	8.3	75	47	4	2011	04	20	20YR Lagged Period	4/20/2011
GHCND:USW00093820	LEXINGTON BLUEGRASS AIRPORT KY US	20110421	150	44	15.0	4.4	59	40	15	2011	04	21	20YR Lagged Period	4/21/2011
GHCND:USW00093820	LEXINGTON BLUEGRASS AIRPORT KY US	20110422	211	94	21.1	9.4	70	49	5	2011	04	22	20YR Lagged Period	4/22/2011
GHCND:USW00093820	LEXINGTON BLUEGRASS AIRPORT KY US	20110423	228	139	22.8	13.9	73	57	0	2011	04	23	20YR Lagged Period	4/23/2011
GHCND:USW00093820	LEXINGTON BLUEGRASS AIRPORT KY US	20110424	211	144	21.1	14.4	70	58	1	2011	04	24	20YR Lagged Period	4/24/2011
GHCND:USW00093820	LEXINGTON BLUEGRASS AIRPORT KY US	20110425	256	156	25.6	15.6	78	60	0	2011	04	25	20YR Lagged Period	4/25/2011
GHCND:USW00093820	LEXINGTON BLUEGRASS AIRPORT KY US	20110426	211	150	21.1	15.0	70	59	0	2011	04	26	20YR Lagged Period	4/26/2011
GHCND:USW00093820	LEXINGTON BLUEGRASS AIRPORT KY US	20110427	222	144	22.2	14.4	72	58	0	2011	04	27	20YR Lagged Period	4/27/2011
GHCND:USW00093820	LEXINGTON BLUEGRASS AIRPORT KY US	20110428	178	72	17.8	7.2	64	45	10	2011	04	28	20YR Lagged Period	4/28/2011
GHCND:USW00093820	LEXINGTON BLUEGRASS AIRPORT KY US	20110429	167	83	16.7	8.3	62	47	10	2011	04	29	20YR Lagged Period	4/29/2011
GHCND:USW00093820	LEXINGTON BLUEGRASS AIRPORT KY US	20110430	239	89	23.9	8.9	75	48	3	2011	04	30	20YR Lagged Period	4/30/2011
GHCND:USW00093820	LEXINGTON BLUEGRASS AIRPORT KY US	20110501	222	150	22.2	15.0	72	59	0	2011	05	01	20YR Lagged Period	5/1/2011
GHCND:USW00093820	LEXINGTON BLUEGRASS AIRPORT KY US	20110502	228	100	22.8	10.0	73	50	3	2011	05	02	20YR Lagged Period	5/2/2011
GHCND:USW00093820	LEXINGTON BLUEGRASS AIRPORT KY US	20110503	111	61	11.1	6.1	52	43	17	2011	05	03	20YR Lagged Period	5/3/2011
GHCND:USW00093820	LEXINGTON BLUEGRASS AIRPORT KY US	20110504	122	33	12.2	3.3	54	38	19	2011	05	04	20YR Lagged Period	5/4/2011
GHCND:USW00093820	LEXINGTON BLUEGRASS AIRPORT KY US	20110505	161	6	16.1	0.6	61	33	18	2011	05	05	20YR Lagged Period	5/5/2011
GHCND:USW00093820	LEXINGTON BLUEGRASS AIRPORT KY US	20110506	183	78	18.3	7.8	65	46	9	2011	05	06	20YR Lagged Period	5/6/2011
GHCND:USW00093820	LEXINGTON BLUEGRASS AIRPORT KY US	20110507	178	78	17.8	7.8	64	46	10	2011	05	07	20YR Lagged Period	5/7/2011
GHCND:USW00093820	LEXINGTON BLUEGRASS AIRPORT KY US	20110508	233	139	23.3	13.9	74	57	0	2011	05	08	20YR Lagged Period	5/8/2011
GHCND:USW00093820	LEXINGTON BLUEGRASS AIRPORT KY US	20110509	272	122	27.2	12.2	81	54	0	2011	05	09	20YR Lagged Period	5/9/2011
GHCND:USW00093820	LEXINGTON BLUEGRASS AIRPORT KY US	20110510	283	167	28.3	16.7	83	62	0	2011	05	10	20YR Lagged Period	5/10/2011
GHCND:USW00093820	LEXINGTON BLUEGRASS AIRPORT KY US	20110511	300	189	30.0	18.9	86	66	0	2011	05	11	20YR Lagged Period	5/11/2011
GHCND:USW00093820	LEXINGTON BLUEGRASS AIRPORT KY US	20110512	300	194	30.0	19.4	86	67	0	2011	05	12	20YR Lagged Period	5/12/2011
GHCND:USW00093820	LEXINGTON BLUEGRASS AIRPORT KY US	20110513	256	172	25.6	17.2	78	63	0	2011	05	13	20YR Lagged Period	5/13/2011
GHCND:USW00093820	LEXINGTON BLUEGRASS AIRPORT KY US	20110514	206	128	20.6	12.8	69	55	3	2011	05	14	20YR Lagged Period	5/14/2011
GHCND:USW00093820	LEXINGTON BLUEGRASS AIRPORT KY US	20110515	128	106	12.8	10.6	55	51	12	2011	05	15	20YR Lagged Period	5/15/2011
GHCND:USW00093820	LEXINGTON BLUEGRASS AIRPORT KY US	20110516	111	72	11.1	7.2	52	45	16	2011	05	16	20YR Lagged Period	5/16/2011
GHCND:USW00093820	LEXINGTON BLUEGRASS AIRPORT KY US	20110517	100	61	10.0	6.1	50	43	18	2011	05	17	20YR Lagged Period	5/17/2011
GHCND:USW00093820	LEXINGTON BLUEGRASS AIRPORT KY US	20110518	128	89	12.8	8.9	55	48	13	2011	05	18	20YR Lagged Period	5/18/2011
GHCND:USW00093820	LEXINGTON BLUEGRASS AIRPORT KY US	20110519	211	117	21.1	11.7	70	53	3	2011	05	19	20YR Lagged Period	5/19/2011
GHCND:USW00093820	LEXINGTON BLUEGRASS AIRPORT KY US	20110520	256	100	25.6	10.0	78	50	1	2011	05	20	20YR Lagged Period	5/20/2011
GHCND:USW00093820	LEXINGTON BLUEGRASS AIRPORT KY US	20110521	283	150	28.3	15.0	83	59	0	2011	05	21	20YR Lagged Period	5/21/2011
GHCND:USW00093820	LEXINGTON BLUEGRASS AIRPORT KY US	20110522	289	172	28.9	17.2	84	63	0	2011	05	22	20YR Lagged Period	5/22/2011
GHCND:USW00093820	LEXINGTON BLUEGRASS AIRPORT KY US	20110523	283	167	28.3	16.7	83	62	0	2011	05	23	20YR Lagged Period	5/23/2011
GHCND:USW00093820	LEXINGTON BLUEGRASS AIRPORT KY US	20110524	239	156	23.9	15.6	75	60	0	2011	05	24	20YR Lagged Period	5/24/2011
GHCND:USW00093820	LEXINGTON BLUEGRASS AIRPORT KY US	20110525	294	178	29.4	17.8	85	64	0	2011	05	25	20YR Lagged Period	5/25/2011
GHCND:USW00093820	LEXINGTON BLUEGRASS AIRPORT KY US	20110526	233	150	23.3	15.0	74	59	0	2011	05	26	20YR Lagged Period	5/26/2011
GHCND:USW00093820	LEXINGTON BLUEGRASS AIRPORT KY US	20110527	189	128	18.9	12.8	66	55	4	2011	05	27	20YR Lagged Period	5/27/2011
GHCND:USW00093820	LEXINGTON BLUEGRASS AIRPORT KY US	20110528	256	106	25.6	10.6	78	51	0	2011	05	28	20YR Lagged Period	5/28/2011
GHCND:USW00093820	LEXINGTON BLUEGRASS AIRPORT KY US	20110529	311	183	31.1	18.3	88	65	0	2011	05	29	20YR Lagged Period	5/29/2011
GHCND:USW00093820	LEXINGTON BLUEGRASS AIRPORT KY US	20110530	317	200	31.7	20.0	89	68	0	2011	05	30	20YR Lagged Period	5/30/2011
GHCND:USW00093820	LEXINGTON BLUEGRASS AIRPORT KY US	20110531	328	217	32.8	21.7	91	72	0	2011	05	31	20YR Lagged Period	5/31/2011
GHCND:USW00093820	LEXINGTON BLUEGRASS AIRPORT KY US	20110601	311	189	31.1	18.9	88	66	0	2011	06	01	20YR Lagged Period	6/1/2011
GHCND:USW00093820	LEXINGTON BLUEGRASS AIRPORT KY US	20110602	289	144	28.9	14.4	84	58	0	2011	06	02	20YR Lagged Period	6/2/2011
GHCND:USW00093820	LEXINGTON BLUEGRASS AIRPORT KY US	20110603	283	178	28.3	17.8	83	64	0	2011	06	03	20YR Lagged Period	6/3/2011
GHCND:USW00093820	LEXINGTON BLUEGRASS AIRPORT KY US	20110604	328	156	32.8	15.6	91	60	0	2011	06	04	20YR Lagged Period	6/4/2011
GHCND:USW00093820	LEXINGTON BLUEGRASS AIRPORT KY US	20110605	300	189	30.0	18.9	86	66	0	2011	06	05	20YR Lagged Period	6/5/2011
GHCND:USW00093820	LEXINGTON BLUEGRASS AIRPORT KY US	20110606	311	167	31.1	16.7	88	62	0	2011	06	06	20YR Lagged Period	6/6/2011
GHCND:USW00093820	LEXINGTON BLUEGRASS AIRPORT KY US	20110607	328	194	32.8	19.4	91	67	0	2011	06	07	20YR Lagged Period	6/7/2011
GHCND:USW00093820	LEXINGTON BLUEGRASS AIRPORT KY US	20110608	339	217	33.9	21.7	93	71	0	2011	06	08	20YR Lagged Period	6/8/2011
GHCND:USW00093820	LEXINGTON BLUEGRASS AIRPORT KY US	20110609	328	211	32.8	21.1	91	70	0	2011	06	09	20YR Lagged Period	6/9/2011
GHCND:USW00093820	LEXINGTON BLUEGRASS AIRPORT KY US	20110610	333	200	33.3	20.0	92	68	0	2011	06	10	20YR Lagged Period	6/10/2011
GHCND:USW00093820	LEXINGTON BLUEGRASS AIRPORT KY US	20110611	311	194	31.1	19.4	88	67	0	2011	06	11	20YR Lagged Period	6/11/2011
GHCND:USW00093820	LEXINGTON BLUEGRASS AIRPORT KY US	20110612	272	161	27.2	16.1	81	61	0	2011	06	12	20YR Lagged Period	6/12/2011
GHCND:USW00093820	LEXINGTON BLUEGRASS AIRPORT KY US	20110613	250	144	25.0	14.4	77	58	0	2011	06	13	20YR Lagged Period	6/13/2011
GHCND:USW00093820	LEXINGTON BLUEGRASS AIRPORT KY US	20110614	250	111	25.0	11.1	77	52	0	2011	06	14	20YR Lagged Period	6/14/2011
GHCND:USW00093820	LEXINGTON BLUEGRASS AIRPORT KY US	20110615	222	144	22.2	14.4	72	58	0	2011	06	15	20YR Lagged Period	6/15/2011
GHCND:USW00093820	LEXINGTON BLUEGRASS AIRPORT KY US	20110616	283	178	28.3	17.8	83	64	0	2011	06	16	20YR Lagged Period	6/16/2011
GHCND:USW00093820	LEXINGTON BLUEGRASS AIRPORT KY US	20110617	294	189	29.4	18.9	85	66	0	2011	06	17	20YR Lagged Period	6/17/2011
GHCND:USW00093820	LEXINGTON BLUEGRASS AIRPORT KY US	20110618	261	189	26.1	18.9	79	66	0	2011	06	18	20YR Lagged Period	6/18/2011
GHCND:USW00093820	LEXINGTON BLUEGRASS AIRPORT KY US	20110619	261	178	26.1	17.8	79	64	0	2011	06	19	20YR Lagged Period	6/19/2011
GHCND:USW00093820	LEXINGTON BLUEGRASS AIRPORT KY US	20110620	261	183	26.1	18.3	79	65	0	2011	06	20	20YR Lagged Period	6/20/2011
GHCND:USW00093820	LEXINGTON BLUEGRASS AIRPORT KY US	20110621	306	211	30.6	21.1	87	70	0	2011	06	21	20YR Lagged Period	6/21/2011
GHCND:USW00093820	LEXINGTON BLUEGRASS AIRPORT KY US	20110622	256	194	25.6	19.4	78	67	0	2011	06	22	20YR Lagged Period	6/22/2011
GHCND:USW00093820	LEXINGTON BLUEGRASS AIRPORT KY US	20110623	283	189	28.3	18.9	83	66	0	2011	06	23	20YR Lagged Period	6/23/2011
GHCND:USW00093820	LEXINGTON BLUEGRASS AIRPORT KY US	20110624	250	161	25.0	16.1	77	61	0	2011	06	24	20YR Lagged Period	6/24/2011
GHCND:USW00093820	LEXINGTON BLUEGRASS AIRPORT KY US	20110625	261	139	26.1	13.9	79	57	0	2011	06	25	20YR Lagged Period	6/25/2011
GHCND:USW00093820	LEXINGTON BLUEGRASS AIRPORT KY US	20110626	228	178	22.8	17.8	73	64	0	2011	06	26	20YR Lagged Period	6/26/2011
GHCND:USW00093820	LEXINGTON BLUEGRASS AIRPORT KY US	20110627	289	172	28.9	17.2	84	63	0	2011	06	27	20YR Lagged Period	6/27/2011
GHCND:USW00093820	LEXINGTON BLUEGRASS AIRPORT KY US	20110628	289	189	28.9	18.9	84	66	0	2011	06	28	20YR Lagged Period	6/28/2011
GHCND:USW00093820	LEXINGTON BLUEGRASS AIRPORT KY US	20110629	272	150	27.2	15.0	81	59	0	2011	06	29	20YR Lagged Period	6/29/2011
GHCND:USW00093820	LEXINGTON BLUEGRASS AIRPORT KY US	20110630	300	139	30.0	13.9	86	57	0	2011	06	30	20YR Lagged Period	6/30/2011
GHCND:USW00093820	LEXINGTON BLUEGRASS AIRPORT KY US	20110701	306	167	30.6	16.7	87	62	0	2011	07	01	20YR Lagged Period	7/1/2011
GHCND:USW00093820	LEXINGTON BLUEGRASS AIRPORT KY US	20110702	311	189	31.1	18.9	88	66	0	2011	07	02	20YR Lagged Period	7/2/2011
GHCND:USW00093820	LEXINGTON BLUEGRASS AIRPORT KY US	20110703	328	200	32.8	20.0	91	68	0	2011	07	03	20YR Lagged Period	7/3/2011
GHCND:USW00093820	LEXINGTON BLUEGRASS AIRPORT KY US	20110704	283	189	28.3	18.9	83	66	0	2011	07	04	20YR Lagged Period	7/4/2011
GHCND:USW00093820	LEXINGTON BLUEGRASS AIRPORT KY US	20110705	317	183	31.7	18.3	89	65	0	2011	07	05	20YR Lagged Period	7/5/2011
GHCND:USW00093820	LEXINGTON BLUEGRASS AIRPORT KY US	20110706	306	194	30.6	19.4	87	67	0	2011	07	06	20YR Lagged Period	7/6/2011
GHCND:USW00093820	LEXINGTON BLUEGRASS AIRPORT KY US	20110707	328	194	32.8	19.4	91	67	0	2011	07	07	20YR Lagged Period	7/7/2011
GHCND:USW00093820	LEXINGTON BLUEGRASS AIRPORT KY US	20110708	267	206	26.7	20.6	80	69	0	2011	07	08	20YR Lagged Period	7/8/2011
GHCND:USW00093820	LEXINGTON BLUEGRASS AIRPORT KY US	20110709	294	178	29.4	17.8	85	64	0	2011	07	09	20YR Lagged Period	7/9/2011
GHCND:USW00093820	LEXINGTON BLUEGRASS AIRPORT KY US	20110710	328	172	32.8	17.2	91	63	0	2011	07	10	20YR Lagged Period	7/10/2011
GHCND:USW00093820	LEXINGTON BLUEGRASS AIRPORT KY US	20110711	344	217	34.4	21.7	94	71	0	2011	07	11	20YR Lagged Period	7/11/2011

GHCND:USW00093820	LEXINGTON BLUEGRASS AIRPORT KY US	20110712	333	217	33.3	21.7	92	71	0	2011	07	12	20YR Lagged Period	7/12/2011
GHCND:USW00093820	LEXINGTON BLUEGRASS AIRPORT KY US	20110713	317	200	31.7	20.0	89	68	0	2011	07	13	20YR Lagged Period	7/13/2011
GHCND:USW00093820	LEXINGTON BLUEGRASS AIRPORT KY US	20110714	283	189	28.3	18.9	83	66	0	2011	07	14	20YR Lagged Period	7/14/2011
GHCND:USW00093820	LEXINGTON BLUEGRASS AIRPORT KY US	20110715	311	183	31.1	18.3	88	65	0	2011	07	15	20YR Lagged Period	7/15/2011
GHCND:USW00093820	LEXINGTON BLUEGRASS AIRPORT KY US	20110716	294	222	29.4	22.2	85	72	0	2011	07	16	20YR Lagged Period	7/16/2011
GHCND:USW00093820	LEXINGTON BLUEGRASS AIRPORT KY US	20110717	278	211	27.8	21.1	82	70	0	2011	07	17	20YR Lagged Period	7/17/2011
GHCND:USW00093820	LEXINGTON BLUEGRASS AIRPORT KY US	20110718	306	211	30.6	21.1	87	70	0	2011	07	18	20YR Lagged Period	7/18/2011
GHCND:USW00093820	LEXINGTON BLUEGRASS AIRPORT KY US	20110719	317	233	31.7	23.3	89	74	0	2011	07	19	20YR Lagged Period	7/19/2011
GHCND:USW00093820	LEXINGTON BLUEGRASS AIRPORT KY US	20110720	344	217	34.4	21.7	94	71	0	2011	07	20	20YR Lagged Period	7/20/2011
GHCND:USW00093820	LEXINGTON BLUEGRASS AIRPORT KY US	20110721	344	244	34.4	24.4	94	76	0	2011	07	21	20YR Lagged Period	7/21/2011
GHCND:USW00093820	LEXINGTON BLUEGRASS AIRPORT KY US	20110722	322	233	32.2	23.3	90	74	0	2011	07	22	20YR Lagged Period	7/22/2011
GHCND:USW00093820	LEXINGTON BLUEGRASS AIRPORT KY US	20110723	333	239	33.3	23.9	92	75	0	2011	07	23	20YR Lagged Period	7/23/2011
GHCND:USW00093820	LEXINGTON BLUEGRASS AIRPORT KY US	20110724	339	228	33.9	22.8	93	73	0	2011	07	24	20YR Lagged Period	7/24/2011
GHCND:USW00093820	LEXINGTON BLUEGRASS AIRPORT KY US	20110725	311	222	31.1	22.2	88	72	0	2011	07	25	20YR Lagged Period	7/25/2011
GHCND:USW00093820	LEXINGTON BLUEGRASS AIRPORT KY US	20110726	322	211	32.2	21.1	90	70	0	2011	07	26	20YR Lagged Period	7/26/2011
GHCND:USW00093820	LEXINGTON BLUEGRASS AIRPORT KY US	20110727	344	217	34.4	21.7	94	71	0	2011	07	27	20YR Lagged Period	7/27/2011
GHCND:USW00093820	LEXINGTON BLUEGRASS AIRPORT KY US	20110728	344	217	34.4	21.7	94	71	0	2011	07	28	20YR Lagged Period	7/28/2011
GHCND:USW00093820	LEXINGTON BLUEGRASS AIRPORT KY US	20110729	333	233	33.3	23.3	92	74	0	2011	07	29	20YR Lagged Period	7/29/2011
GHCND:USW00093820	LEXINGTON BLUEGRASS AIRPORT KY US	20110730	322	228	32.2	22.8	90	73	0	2011	07	30	20YR Lagged Period	7/30/2011
GHCND:USW00093820	LEXINGTON BLUEGRASS AIRPORT KY US	20110731	322	217	32.2	21.7	90	71	0	2011	07	31	20YR Lagged Period	7/31/2011
GHCND:USW00093820	LEXINGTON BLUEGRASS AIRPORT KY US	20110801	333	189	33.3	18.9	92	66	0	2011	08	01	20YR Lagged Period	8/1/2011
GHCND:USW00093820	LEXINGTON BLUEGRASS AIRPORT KY US	20110802	333	206	33.3	20.6	92	69	0	2011	08	02	20YR Lagged Period	8/2/2011
GHCND:USW00093820	LEXINGTON BLUEGRASS AIRPORT KY US	20110803	311	200	31.1	20.0	88	68	0	2011	08	03	20YR Lagged Period	8/3/2011
GHCND:USW00093820	LEXINGTON BLUEGRASS AIRPORT KY US	20110804	311	206	31.1	20.6	88	69	0	2011	08	04	20YR Lagged Period	8/4/2011
GHCND:USW00093820	LEXINGTON BLUEGRASS AIRPORT KY US	20110805	317	200	31.7	20.0	89	68	0	2011	08	05	20YR Lagged Period	8/5/2011
GHCND:USW00093820	LEXINGTON BLUEGRASS AIRPORT KY US	20110806	294	228	29.4	22.8	85	73	0	2011	08	06	20YR Lagged Period	8/6/2011
GHCND:USW00093820	LEXINGTON BLUEGRASS AIRPORT KY US	20110807	306	222	30.6	22.2	87	72	0	2011	08	07	20YR Lagged Period	8/7/2011
GHCND:USW00093820	LEXINGTON BLUEGRASS AIRPORT KY US	20110808	322	217	32.2	21.7	90	71	0	2011	08	08	20YR Lagged Period	8/8/2011
GHCND:USW00093820	LEXINGTON BLUEGRASS AIRPORT KY US	20110809	289	217	28.9	21.7	84	71	0	2011	08	09	20YR Lagged Period	8/9/2011
GHCND:USW00093820	LEXINGTON BLUEGRASS AIRPORT KY US	20110810	289	189	28.9	18.9	84	66	0	2011	08	10	20YR Lagged Period	8/10/2011
GHCND:USW00093820	LEXINGTON BLUEGRASS AIRPORT KY US	20110811	267	161	26.7	16.1	80	61	0	2011	08	11	20YR Lagged Period	8/11/2011
GHCND:USW00093820	LEXINGTON BLUEGRASS AIRPORT KY US	20110812	289	139	28.9	13.9	84	57	0	2011	08	12	20YR Lagged Period	8/12/2011
GHCND:USW00093820	LEXINGTON BLUEGRASS AIRPORT KY US	20110813	300	178	30.0	17.8	86	64	0	2011	08	13	20YR Lagged Period	8/13/2011
GHCND:USW00093820	LEXINGTON BLUEGRASS AIRPORT KY US	20110814	256	178	25.6	17.8	78	64	0	2011	08	14	20YR Lagged Period	8/14/2011
GHCND:USW00093820	LEXINGTON BLUEGRASS AIRPORT KY US	20110815	261	167	26.1	16.7	79	62	0	2011	08	15	20YR Lagged Period	8/15/2011
GHCND:USW00093820	LEXINGTON BLUEGRASS AIRPORT KY US	20110816	289	139	28.9	13.9	84	57	0	2011	08	16	20YR Lagged Period	8/16/2011
GHCND:USW00093820	LEXINGTON BLUEGRASS AIRPORT KY US	20110817	294	150	29.4	15.0	85	59	0	2011	08	17	20YR Lagged Period	8/17/2011
GHCND:USW00093820	LEXINGTON BLUEGRASS AIRPORT KY US	20110818	311	183	31.1	18.3	88	65	0	2011	08	18	20YR Lagged Period	8/18/2011
GHCND:USW00093820	LEXINGTON BLUEGRASS AIRPORT KY US	20110819	283	183	28.3	18.3	83	65	0	2011	08	19	20YR Lagged Period	8/19/2011
GHCND:USW00093820	LEXINGTON BLUEGRASS AIRPORT KY US	20110820	317	172	31.7	17.2	89	63	0	2011	08	20	20YR Lagged Period	8/20/2011
GHCND:USW00093820	LEXINGTON BLUEGRASS AIRPORT KY US	20110821	306	217	30.6	21.7	87	71	0	2011	08	21	20YR Lagged Period	8/21/2011
GHCND:USW00093820	LEXINGTON BLUEGRASS AIRPORT KY US	20110822	283	167	28.3	16.7	83	62	0	2011	08	22	20YR Lagged Period	8/22/2011
GHCND:USW00093820	LEXINGTON BLUEGRASS AIRPORT KY US	20110823	294	144	29.4	14.4	85	58	0	2011	08	23	20YR Lagged Period	8/23/2011
GHCND:USW00093820	LEXINGTON BLUEGRASS AIRPORT KY US	20110824	333	200	33.3	20.0	92	68	0	2011	08	24	20YR Lagged Period	8/24/2011
GHCND:USW00093820	LEXINGTON BLUEGRASS AIRPORT KY US	20110825	300	206	30.0	20.6	86	69	0	2011	08	25	20YR Lagged Period	8/25/2011
GHCND:USW00093820	LEXINGTON BLUEGRASS AIRPORT KY US	20110826	300	172	30.0	17.2	86	63	0	2011	08	26	20YR Lagged Period	8/26/2011
GHCND:USW00093820	LEXINGTON BLUEGRASS AIRPORT KY US	20110827	294	156	29.4	15.6	85	60	0	2011	08	27	20YR Lagged Period	8/27/2011
GHCND:USW00093820	LEXINGTON BLUEGRASS AIRPORT KY US	20110828	283	167	28.3	16.7	83	62	0	2011	08	28	20YR Lagged Period	8/28/2011
GHCND:USW00093820	LEXINGTON BLUEGRASS AIRPORT KY US	20110829	283	150	28.3	15.0	83	59	0	2011	08	29	20YR Lagged Period	8/29/2011
GHCND:USW00093820	LEXINGTON BLUEGRASS AIRPORT KY US	20110830	300	111	30.0	11.1	86	52	0	2011	08	30	20YR Lagged Period	8/30/2011
GHCND:USW00093820	LEXINGTON BLUEGRASS AIRPORT KY US	20110831	333	194	33.3	19.4	92	67	0	2011	08	31	20YR Lagged Period	8/31/2011
GHCND:USW00093820	LEXINGTON BLUEGRASS AIRPORT KY US	20110901	356	211	35.6	21.1	96	70	0	2011	09	01	20YR Lagged Period	9/1/2011
GHCND:USW00093820	LEXINGTON BLUEGRASS AIRPORT KY US	20110902	367	222	36.7	22.2	98	72	0	2011	09	02	20YR Lagged Period	9/2/2011
GHCND:USW00093820	LEXINGTON BLUEGRASS AIRPORT KY US	20110903	367	206	36.7	20.6	98	69	0	2011	09	03	20YR Lagged Period	9/3/2011
GHCND:USW00093820	LEXINGTON BLUEGRASS AIRPORT KY US	20110904	311	189	31.1	18.9	88	66	0	2011	09	04	20YR Lagged Period	9/4/2011
GHCND:USW00093820	LEXINGTON BLUEGRASS AIRPORT KY US	20110905	211	139	21.1	13.9	70	57	1	2011	09	05	20YR Lagged Period	9/5/2011
GHCND:USW00093820	LEXINGTON BLUEGRASS AIRPORT KY US	20110906	161	128	16.1	12.8	61	55	7	2011	09	06	20YR Lagged Period	9/6/2011
GHCND:USW00093820	LEXINGTON BLUEGRASS AIRPORT KY US	20110907	161	144	16.1	14.4	61	58	5	2011	09	07	20YR Lagged Period	9/7/2011
GHCND:USW00093820	LEXINGTON BLUEGRASS AIRPORT KY US	20110908	167	133	16.7	13.3	62	56	6	2011	09	08	20YR Lagged Period	9/8/2011
GHCND:USW00093820	LEXINGTON BLUEGRASS AIRPORT KY US	20110909	211	150	21.1	15.0	70	59	0	2011	09	09	20YR Lagged Period	9/9/2011
GHCND:USW00093820	LEXINGTON BLUEGRASS AIRPORT KY US	20110910	256	156	25.6	15.6	78	60	0	2011	09	10	20YR Lagged Period	9/10/2011
GHCND:USW00093820	LEXINGTON BLUEGRASS AIRPORT KY US	20110911	239	167	23.9	16.7	75	62	0	2011	09	11	20YR Lagged Period	9/11/2011
GHCND:USW00093820	LEXINGTON BLUEGRASS AIRPORT KY US	20110912	272	144	27.2	14.4	81	58	0	2011	09	12	20YR Lagged Period	9/12/2011
GHCND:USW00093820	LEXINGTON BLUEGRASS AIRPORT KY US	20110913	289	156	28.9	15.6	84	60	0	2011	09	13	20YR Lagged Period	9/13/2011
GHCND:USW00093820	LEXINGTON BLUEGRASS AIRPORT KY US	20110914	300	144	30.0	14.4	86	58	0	2011	09	14	20YR Lagged Period	9/14/2011
GHCND:USW00093820	LEXINGTON BLUEGRASS AIRPORT KY US	20110915	183	83	18.3	8.3	65	47	9	2011	09	15	20YR Lagged Period	9/15/2011
GHCND:USW00093820	LEXINGTON BLUEGRASS AIRPORT KY US	20110916	183	72	18.3	7.2	65	45	10	2011	09	16	20YR Lagged Period	9/16/2011
GHCND:USW00093820	LEXINGTON BLUEGRASS AIRPORT KY US	20110917	228	83	22.8	8.3	73	47	5	2011	09	17	20YR Lagged Period	9/17/2011
GHCND:USW00093820	LEXINGTON BLUEGRASS AIRPORT KY US	20110918	233	133	23.3	13.3	74	56	0	2011	09	18	20YR Lagged Period	9/18/2011
GHCND:USW00093820	LEXINGTON BLUEGRASS AIRPORT KY US	20110919	194	172	19.4	17.2	67	63	0	2011	09	19	20YR Lagged Period	9/19/2011
GHCND:USW00093820	LEXINGTON BLUEGRASS AIRPORT KY US	20110920	233	172	23.3	17.2	74	63	0	2011	09	20	20YR Lagged Period	9/20/2011
GHCND:USW00093820	LEXINGTON BLUEGRASS AIRPORT KY US	20110921	244	172	24.4	17.2	76	63	0	2011	09	21	20YR Lagged Period	9/21/2011
GHCND:USW00093820	LEXINGTON BLUEGRASS AIRPORT KY US	20110922	267	139	26.7	13.9	80	57	0	2011	09	22	20YR Lagged Period	9/22/2011
GHCND:USW00093820	LEXINGTON BLUEGRASS AIRPORT KY US	20110923	178	106	17.8	10.6	64	51	7	2011	09	23	20YR Lagged Period	9/23/2011
GHCND:USW00093820	LEXINGTON BLUEGRASS AIRPORT KY US	20110924	200	89	20.0	8.9	68	48	7	2011	09	24	20YR Lagged Period	9/24/2011
GHCND:USW00093820	LEXINGTON BLUEGRASS AIRPORT KY US	20110925	256	139	25.6	13.9	78	57	0	2011	09	25	20YR Lagged Period	9/25/2011
GHCND:USW00093820	LEXINGTON BLUEGRASS AIRPORT KY US	20110926	222	106	22.2	10.6	72	51	3	2011	09	26	20YR Lagged Period	9/26/2011
GHCND:USW00093820	LEXINGTON BLUEGRASS AIRPORT KY US	20110927	222	106	22.2	10.6	72	51	3	2011	09	27	20YR Lagged Period	9/27/2011
GHCND:USW00093820	LEXINGTON BLUEGRASS AIRPORT KY US	20110928	206	94	20.6	9.4	69	49	6	2011	09	28	20YR Lagged Period	9/28/2011
GHCND:USW00093820	LEXINGTON BLUEGRASS AIRPORT KY US	20110929	239	100	23.9	10.0	75	50	2	2011	09	29	20YR Lagged Period	9/29/2011
GHCND:USW00093820	LEXINGTON BLUEGRASS AIRPORT KY US	20110930	172	72	17.2	7.2	63	45	11	2011	09	30	20YR Lagged Period	9/30/2011
GHCND:USW00093820	LEXINGTON BLUEGRASS AIRPORT KY US	20111001	122	33	12.2	3.3	54	38	19	2011	10	01	20YR Lagged Period	10/1/2011
GHCND:USW00093820	LEXINGTON BLUEGRASS AIRPORT KY US	20111002	167	22	16.7	2.2	62	36	16	2011	10	02	20YR Lagged Period	10/2/2011
GHCND:USW00093820	LEXINGTON BLUEGRASS AIRPORT KY US	20111003	200	50	20.0	5.0	68	41	10	2011	10	03	20YR Lagged Period	10/3/2011
GHCND:USW00093820	LEXINGTON BLUEGRASS AIRPORT KY US	20111004	233	56	23.3	5.6	74	42	7	2011	10	04	20YR Lagged Period	10/4/2011
GHCND:USW00093820	LEXINGTON BLUEGRASS AIRPORT KY US	20111005	250	89	25.0	8.9	77	48	2	2011	10	05	20YR Lagged Period	10/5/2011
GHCND:USW00093820	LEXINGTON BLUEGRASS AIRPORT KY US	20111006	272	111	27.2	11.1	81	52	0	2011	10	06	20YR Lagged Period	10/6/2011
GHCND:USW00093820	LEXINGTON BLUEGRASS AIRPORT KY US	20111007	272	89	27.2	8.9	81	48	0	2011	10	07	20YR Lagged Period	10/7/2011
GHCND:USW00093820	LEXINGTON BLUEGRASS AIRPORT KY US	20111008	261	122	26.1	12.2	79	54	0	2011	10	08	20YR Lagged Period	10/8/2011
GHCND:USW00093820	LEXINGTON BLUEGRASS AIRPORT KY US	20111009	233	83	23.3	8.3	74	47	4	2011	10	09	20YR Lagged Period	10/9/2011
GHCND:USW00093820	LEXINGTON BLUEGRASS AIRPORT KY US	20111010	267	122	26.7	12.2	80	54	0	2011	10	10	20YR Lagged Period	10/10/2011
GHCND:USW00093820	LEXINGTON BLUEGRASS AIRPORT KY US	20111011	222	133	22.2	13.3	72	56	1	2011	10	11	20YR Lagged Period	10/11/2011
GHCND:USW00093820	LEXINGTON BLUEGRASS AIRPORT KY US	20111012	194	139	19.4	13.9	67	57	3	2011	10	12	20YR Lagged Period	10/12/2011
GHCND:USW00093820	LEXINGTON BLUEGRASS AIRPORT KY US	20111013	183	139	18.3	13.9	65	57	4	2011	10	13	20YR Lagged Period	10/13/2011
GHCND:USW00093820	LEXINGTON BLUEGRASS AIRPORT KY US	20111014	194	100	19.4	10.0	67	50	6	2011	10	14	20YR Lagged Period	10/14/2011
GHCND:USW00093820	LEXINGTON BLUEGRASS AIRPORT KY US	20111015	178	67	17.8	6.7	64	44	11	2011	10	15	20YR Lagged Period	10/15/2011
GHCND:USW00093820	LEXINGTON BLUEGRASS AIRPORT KY US	20111016	256	78	25.6	7.8	78	46	3	2011	10	16	20YR Lagged Period	10/16/2011
GHCND:USW00093820	LEXINGTON BLUEGRASS AIRPORT KY US	20111017	206	106	20.6	10.6	69	51	5	2011	10	17	20YR Lagged Period	10/17/2011
GHCND:USW00093820	LEXINGTON BLUEGRASS AIRPORT KY US	20111018	211	83	21.1	8.3	70	47	6	2011	10	18	20YR Lagged Period	10/18/2011
GHCND:USW00093820	LEXINGTON BLUEGRASS AIRPORT KY US	20111019	100	50	10.0	5.0	50	41	19	2011	10	19	20YR Lagged Period	10/19/2011
GHCND:USW00093820	LEXINGTON BLUEGRASS AIRPORT KY US	20111020	67	39	6.7	3.9	44	39	23	2011	10	20	20YR Lagged Period	10/20/2011
GHCND:USW00093820	LEXINGTON BLUEGRASS AIRPORT KY US	20111021	139	17	13.9	1.7	57	35	19	2011	10	21	20YR Lagged Period	10/21/2011
GHCND:USW00093820	LEXINGTON BLUEGRASS AIRPORT KY US	20111022	156	0	15.6	-	60	32	19	2011	10	22	20YR Lagged Period	10/22/2011
GHCND:USW00093820	LEXINGTON BLUEGRASS AIRPORT KY US	20111023	172	33	17.2	3.3	63	38	14	2011	10	23	20YR Lagged Period	10/23/2011
GHCND:USW00093820	LEXINGTON BLUEGRASS AIRPORT KY US	20111024	206	72	20.6	7.2	69	45	8	2011	10	24	20YR Lagged Period	10/24/2011
GHCND:USW00093820	LEXINGTON BLUEGRASS AIRPORT KY US	20111025	217	33	21.7	3.3	71	38	10	2011	10	25	20YR Lagged Period	10/25/2011
GHCND:USW00093820	LEXINGTON BLUEGRASS AIRPORT KY US	20111026	178	128	17.8	12.8	64	55	5	2011	10	26	20YR Lagged Period	10/26/2011
GHCND:USW00093820	LEXINGTON BLUEGRASS AIRPORT KY US	20111027	161	39	16.1	3.9	61	39	15	2011	10	27	20YR Lagged Period	10/27/2011
GHCND:USW00093820	LEXINGTON BLUEGRASS AIRPORT KY US	20111028	50	11	5.0	1.1	41	34	27	2011	10	28	20YR Lagged Period	10/28/2011
GHCND:USW00093820	LEXINGTON BLUEGRASS AIRPORT KY US	20111029	128	-22	12.8	(2.2)	55	28	23	2011	10	29	20YR Lagged Period	10/29/2011
GHCND:USW00093820	LEXINGTON BLUEGRASS AIRPORT KY US	20111030	139	-22	13.9	(2.2)	57	28	22	2011	10	30	20YR Lagged Period	10/30/2011
GHCND:USW00093820	LEXINGTON BLUEGRASS AIRPORT KY US	20111031	150	17	15.0	1.7	59	35	18	2011	10	31	20YR Lagged Period	10/31/2011
GHCND:USW00093820	LEXINGTON BLUEGRASS AIRPORT KY US	20111101	178	-6	17.8	(0.6)	64	31	17	2011	11	01	20YR Lagged Period	11/1/2011
GHCND:USW00093820	LEXINGTON BLUEGRASS AIRPORT KY US	20111102	189	50	18.9	5.0	66	41	11	2011	11	02	20YR Lagged Period	11/2/2011
GHCND:USW00093820	LEXINGTON BLUEGRASS AIRPORT KY US	20111103	139	72	13.9	7.2	57	45	14	2011	11	03	20YR Lagged Period	11/3/2011
GHCND:USW00093820	LEXINGTON BLUEGRASS AIRPORT KY US	20111104	139	39	13.9	3.9	57	39	17	2011	11	04	20YR Lagged Period	11/4/2011
GHCND:USW00093820	LEXINGTON BLUEGRASS AIRPORT KY US	20111105	156	0	15.6	-	60	32	19	2011	11	05	20YR Lagged Period	11/5/2011
GHCND:USW00093820	LEXINGTON BLUEGRASS AIRPORT KY US	20111106	156	39	15.6	3.9	60	39	15	2011	11	06	20YR Lagged Period	11/6/2011
GHCND:USW00093820	LEXINGTON BLUEGRASS AIRPORT KY US	20111107	200	61	20.0	6.1	68	43	9	2011	11	07	20YR Lagged Period	11/7/2011
GHCND:USW00093820	LEXINGTON BLUEGRASS AIRPORT KY US	20111108	211	89	21.1	8.9	70	48	6	2011	11	08	20YR Lagged Period	11/8/2011
GHCND:USW00093820	LEXINGTON BLUEGRASS AIRPORT KY US	20111109	183	61	18.3	6.1	65	43	11	2011	11	09	20YR Lagged Period	11/9/2011
GHCND:USW00093820	LEXINGTON BLUEGRASS AIRPORT KY US	20111110	106	6	10.6	0.6	51	33	23	2011	11	10	20YR Lagged Period	11/10/2011
GHCND:USW00093820	LEXINGTON BLUEGRASS AIRPORT KY US	20111111	83	-28	8.3	(2.8)	47	27	28	2011	11	11	20YR Lagged Period	11/11/2011
GHCND:USW00093820	LEXINGTON BLUEGRASS AIRPORT KY US	20111112	167	61	16.7	6.1	62	43	12	2011	11	12	20YR Lagged Period	11/12/2011
GHCND:USW00093820	LEXINGTON BLUEGRASS AIRPORT KY US	20111113	200	111	20.0	11.1	68	52	5	2011	11	13	20YR Lagged Period	11/13/2011
GHCND:USW00093820	LEXINGTON BLUEGRASS AIRPORT KY US	20111114	222	150	22.2	15.0	72	59	0	2011	11	14	20YR Lagged Period	11/14/2011
GHCND:USW00093820	LEXINGTON BLUEGRASS AIRPORT KY US	20111115	156	117	15.6	11.7	60	53	8	2011	11	15	20YR Lagged Period	11/15/2011
GHCND:USW00093820	LEXINGTON BLUEGRASS AIRPORT KY US	20111116	133	17	13.3	1.7	56	35	19	2011	11	16	20YR Lagged Period	11/16/2011
GHCND:USW00093820	LEXINGTON BLUEGRASS AIRPORT KY US	20111117	72	-33	7.2	(3.3)	45	26	29	2011	11	17	20YR Lagged Period	11/17/2011
GHCND:USW00093820	LEXINGTON BLUEGRASS AIRPORT KY US	20111118	94	-50	9.4	(5.0)	49	23	29	2011	11	18	20YR Lagged Period	11/18/2011
GHCND:USW00093820	LEXINGTON BLUEGRASS AIRPORT KY US	20111119	172	33	17.2	3.3	63	38	14	2011	11	19	20YR Lagged Period	11/19/2011
GHCND:USW00093820	LEXINGTON BLUEGRASS AIRPORT KY US	20111120	156	133	15.6	13.3	60	56	7	2011	11	20	20YR Lagged Period	11/20/2011
GHCND:USW00093820	LEXINGTON BLUEGRASS AIRPORT KY US	20111121	167	122	16.7	12.2	62	54	7	2011	11	21	20YR Lagged Period	11/21/2011
GHCND:USW00093820	LEXINGTON BLUEGRASS AIRPORT KY US	20111122	183	100	18.3	10.0	65	50	7	2011	11	22	20YR Lagged Period	11/22/2011
GHCND:USW00093820	LEXINGTON BLUEGRASS AIRPORT KY US	20111123	106	50	10.6	5.0	51	41	19	2011	11	23	20YR Lagged Period	11/23/2011
GHCND:USW00093820	LEXINGTON BLUEGRASS AIRPORT KY US	20111124	117	44	11.7	4.4	53	40	18	2011	11	24	20YR Lagged Period	11/24/2011
GHCND:USW00093820	LEXINGTON BLUEGRASS AIRPORT KY US	20111125	167	33	16.7	3.3	62	38	15	2011	11	25	20YR Lagged Period	11/25/2011
GHCND:USW00093820	LEXINGTON BLUEGRASS AIRPORT KY US	20111126	194	83	19.4	8.3	67	47	8	2011	11	26	20YR Lagged Period	11/26/2011
GHCND:USW00093820	LEXINGTON BLUEGRASS AIRPORT KY US	20111127	167	61	16.7	6.1	62	43	12	2011	11	27	20YR Lagged Period	11/27/2011
GHCND:USW00093820	LEXINGTON BLUEGRASS AIRPORT KY US	20111128	139	61	13.9	6.1	57	43	15	2011	11	28	20YR Lagged Period	11/28/2011
GHCND:USW00093820	LEXINGTON BLUEGRASS AIRPORT KY US	20111129	78	11	7.8	1.1	46	34	25	2011	11	29	20YR Lagged Period	11/29/2011
GHCND:USW00093820	LEXINGTON BLUEGRASS AIRPORT KY US	20111130	39	-22	3.9	(2.2)	39	28	31	2011	11	30	20YR Lagged Period	11/30/2011
GHCND:USW00093820	LEXINGTON BLUEGRASS AIRPORT KY US	20111201	78	-44	7.8	(4.4)	46	24	30	2011	12	01	20YR Lagged Period	12/1/2011
GHCND:USW00093820	LEXINGTON BLUEGRASS AIRPORT KY US	20111202	111	-33	11.1	(3.3)	52	26	26	2011	12	02	20YR Lagged Period	12/2/2011
GHCND:USW00093820	LEXINGTON BLUEGRASS AIRPORT KY US	20111203	161	28	16.1	2.8	61	37	16	2011	12	03	20YR Lagged Period	12/3/2011
GHCND:USW00093820	LEXINGTON BLUEGRASS AIRPORT KY US	20111204	161	83	16.1	8.3	61	47	11	2011	12	04	20YR Lagged Period	12/4/2011
GHCND:USW00093820	LEXINGTON BLUEGRASS AIRPORT KY US	20111205	133	67	13.3	6.7	56	44	15	2011	12	05	20YR Lagged Period	12/5/2011
GHCND:USW00093820	LEXINGTON BLUEGRASS AIRPORT KY US	20111206	67	22	6.7	2.2	44	36	25	2011	12	06	20YR Lagged Period	12/6/2011
GHCND:USW00093820	LEXINGTON BLUEGRASS AIRPORT KY US	20111207	22	-28	2.2	(2.8)	36	27	33	2011	12	07	20YR Lagged Period	12/7/2011
GHCND:USW00093820	LEXINGTON BLUEGRASS AIRPORT KY US	20111208	50	-44	5.0	(4.4)	41	24	32	2011	12	08	20YR Lagged Period	12/8/2011
GHCND:USW00093820	LEXINGTON BLUEGRASS AIRPORT KY US	20111209	72	-33	7.2	(3.3)	45	26	29	2011	12	09	20YR Lagged Period	12/9/2011
GHCND:USW00093820	LEXINGTON BLUEGRASS AIRPORT KY US	20111210	17	-61	1.7	(6.1)	35	21	37	2011	12	10	20YR Lagged Period	12/10/2011
GHCND:USW00093820	LEXINGTON BLUEGRASS AIRPORT KY US	20111211	56	-83	5.6	(8.3)	42	17	35	2011	12	11	20YR Lagged Period	12/11/2011
GHCND:USW00093820	LEXINGTON BLUEGRASS AIRPORT KY US	20111212	100	-33	10.0	(3.3)	50	26	27	2011	12	12	20YR Lagged Period	12/12/2011
GHCND:USW00093820	LEXINGTON BLUEGRASS AIRPORT KY US	20111213	100	44	10.0	4.4	50	40	20	2011	12	13	20YR Lagged Period	12/13/2011
GHCND:USW00093820	LEXINGTON BLUEGRASS AIRPORT KY US	20111214	178	78	17.8	7.8	64	46	10	2011	12	14	20YR Lagged Period	12/14/2011
GHCND:USW00093820	LEXINGTON BLUEGRASS AIRPORT KY US	20111215	161	39	16.1	3.9	61	39	15	2011	12	15	20YR Lagged Period	12/15/2011
GHCND:USW00093820	LEXINGTON BLUEGRASS AIRPORT KY US	20111216	39	6	3.9	0.6	39	33	29	2011	12	16	20YR Lagged Period	12/16/2011
GHCND:USW00093820	LEXINGTON BLUEGRASS AIRPORT KY US	20111217	39	-11	3.9	(1.1)	39	30	30	2011	12	17	20YR Lagged Period	12/17/2011
GHCND:USW00093820	LEXINGTON BLUEGRASS AIRPORT KY US	20111218	89	-33	8.9	(3.3)	48	26	28	2011	12	18	20YR Lagged Period	12/18/2011
GHCND:USW00093820	LEXINGTON BLUEGRASS AIRPORT KY US	20111219	111	17	11.1	1.7	52	35	21	2011	12	19	20YR Lagged Period	12/19/2011
GHCND:USW00093820	LEXINGTON BLUEGRASS AIRPORT KY US	20111220	133	33	13.3	3.3	56	38	18	2011	12	20	20YR Lagged Period	12/20/2011
GHCND:USW00093820	LEXINGTON BLUEGRASS AIRPORT KY US	20111221	161	44	16.1	4.4	61	40	14	2011	12	21	20YR Lagged Period	12/21/2011
GHCND:USW00093820	LEXINGTON BLUEGRASS AIRPORT KY US	20111222	78	28	7.8	2.8	46	37	23	2011	12	22	20YR Lagged Period	12/22/2011
GHCND:USW00093820	LEXINGTON BLUEGRASS AIRPORT KY US	20111223	61	22	6.1	2.2	43	36	25	2011	12	23	20YR Lagged Period	12/23/2011
GHCND:USW00093820	LEXINGTON BLUEGRASS AIRPORT KY US	20111224	61	-11	6.1	(1.1)	43	30	28	2011	12	24	20YR Lagged Period	12/24/2011
GHCND:USW00093820	LEXINGTON BLUEGRASS AIRPORT KY US	20111225	100	-11	10.0	(1.1)	50	30	25	2011	12	25	20YR Lagged Period	12/25/2011
GHCND:USW00093820	LEXINGTON BLUEGRASS AIRPORT KY US	20111226	67	-39	6.7	(3.9)	44	25	30	2011	12	26	20YR Lagged Period	12/26/2011
GHCND:USW00093820	LEXINGTON BLUEGRASS AIRPORT KY US	20111227	61	11	6.1	1.1	43	34	26	2011	12	27	20YR Lagged Period	12/27/2011
GHCND:USW00093820	LEXINGTON BLUEGRASS AIRPORT KY US	20111228	44	-6	4.4	(0.6)	40	31	29	2011	12	28	20YR Lagged Period	12/28/2011

GHCND:USW00093820	LEXINGTON BLUEGRASS AIRPORT KY US	20111229	100	-6	10.0	(0.6)	50	31	24	2011	12	29	20YR Lagged Period	12/29/2011
GHCND:USW00093820	LEXINGTON BLUEGRASS AIRPORT KY US	20111230	144	50	14.4	5.0	58	41	15	2011	12	30	20YR Lagged Period	12/30/2011
GHCND:USW00093820	LEXINGTON BLUEGRASS AIRPORT KY US	20111231	100	44	10.0	4.4	50	40	20	2011	12	31	20YR Lagged Period	12/31/2011
GHCND:USW00093820	LEXINGTON BLUEGRASS AIRPORT KY US	20120101	144	0	14.4	-	58	32	20	2012	01	01	20YR Lagged Period	1/1/2012
GHCND:USW00093820	LEXINGTON BLUEGRASS AIRPORT KY US	20120102	6	-78	0.6	(7.8)	33	18	39	2012	01	02	20YR Lagged Period	1/2/2012
GHCND:USW00093820	LEXINGTON BLUEGRASS AIRPORT KY US	20120103	-22	-100	(2.2)	(10.0)	28	14	44	2012	01	03	20YR Lagged Period	1/3/2012
GHCND:USW00093820	LEXINGTON BLUEGRASS AIRPORT KY US	20120104	61	-72	6.1	(7.2)	43	19	34	2012	01	04	20YR Lagged Period	1/4/2012
GHCND:USW00093820	LEXINGTON BLUEGRASS AIRPORT KY US	20120105	100	-33	10.0	(3.3)	50	26	27	2012	01	05	20YR Lagged Period	1/5/2012
GHCND:USW00093820	LEXINGTON BLUEGRASS AIRPORT KY US	20120106	161	39	16.1	3.9	61	39	15	2012	01	06	20YR Lagged Period	1/6/2012
GHCND:USW00093820	LEXINGTON BLUEGRASS AIRPORT KY US	20120107	128	-11	12.8	(1.1)	55	30	22	2012	01	07	20YR Lagged Period	1/7/2012
GHCND:USW00093820	LEXINGTON BLUEGRASS AIRPORT KY US	20120108	89	-33	8.9	(3.3)	48	26	28	2012	01	08	20YR Lagged Period	1/8/2012
GHCND:USW00093820	LEXINGTON BLUEGRASS AIRPORT KY US	20120109	100	6	10.0	0.6	50	33	23	2012	01	09	20YR Lagged Period	1/9/2012
GHCND:USW00093820	LEXINGTON BLUEGRASS AIRPORT KY US	20120110	117	-33	11.7	(3.3)	53	26	25	2012	01	10	20YR Lagged Period	1/10/2012
GHCND:USW00093820	LEXINGTON BLUEGRASS AIRPORT KY US	20120111	144	50	14.4	5.0	58	41	15	2012	01	11	20YR Lagged Period	1/11/2012
GHCND:USW00093820	LEXINGTON BLUEGRASS AIRPORT KY US	20120112	78	-72	7.8	(7.2)	46	19	32	2012	01	12	20YR Lagged Period	1/12/2012
GHCND:USW00093820	LEXINGTON BLUEGRASS AIRPORT KY US	20120113	-56	-94	(5.6)	(9.4)	22	15	46	2012	01	13	20YR Lagged Period	1/13/2012
GHCND:USW00093820	LEXINGTON BLUEGRASS AIRPORT KY US	20120114	0	-100	-	(10.0)	32	14	42	2012	01	14	20YR Lagged Period	1/14/2012
GHCND:USW00093820	LEXINGTON BLUEGRASS AIRPORT KY US	20120115	0	-56	-	(5.6)	32	22	38	2012	01	15	20YR Lagged Period	1/15/2012
GHCND:USW00093820	LEXINGTON BLUEGRASS AIRPORT KY US	20120116	122	-22	12.2	(2.2)	54	28	24	2012	01	16	20YR Lagged Period	1/16/2012
GHCND:USW00093820	LEXINGTON BLUEGRASS AIRPORT KY US	20120117	150	6	15.0	0.6	59	33	19	2012	01	17	20YR Lagged Period	1/17/2012
GHCND:USW00093820	LEXINGTON BLUEGRASS AIRPORT KY US	20120118	6	-50	0.6	(5.0)	33.	23	37	2012	01	18	20YR Lagged Period	1/18/2012
GHCND:USW00093820	LEXINGTON BLUEGRASS AIRPORT KY US	20120119	44	-61	4.4	(6.1)	40	21	34	2012	01	19	20YR Lagged Period	1/19/2012
GHCND:USW00093820	LEXINGTON BLUEGRASS AIRPORT KY US	20120120	72	-33	7.2	(3.3)	45	26	29	2012	01	20	20YR Lagged Period	1/20/2012
GHCND:USW00093820	LEXINGTON BLUEGRASS AIRPORT KY US	20120121	78	-28	7.8	(2.8)	46	27	28	2012	01	21	20YR Lagged Period	1/21/2012
GHCND:USW00093820	LEXINGTON BLUEGRASS AIRPORT KY US	20120122	133	-17	13.3	(1.7)	56	29	22	2012	01	22	20YR Lagged Period	1/22/2012
GHCND:USW00093820	LEXINGTON BLUEGRASS AIRPORT KY US	20120123	161	28	16.1	2.8	61	37	16	2012	01	23	20YR Lagged Period	1/23/2012
GHCND:USW00093820	LEXINGTON BLUEGRASS AIRPORT KY US	20120124	94	-28	9.4	(2.8)	49	27	27	2012	01	24	20YR Lagged Period	1/24/2012
GHCND:USW00093820	LEXINGTON BLUEGRASS AIRPORT KY US	20120125	44	-33	4.4	(3.3)	40	26	32	2012	01	25	20YR Lagged Period	1/25/2012
GHCND:USW00093820	LEXINGTON BLUEGRASS AIRPORT KY US	20120126	156	39	15.6	3.9	60	39	15	2012	01	26	20YR Lagged Period	1/26/2012
GHCND:USW00093820	LEXINGTON BLUEGRASS AIRPORT KY US	20120127	72	11	7.2	1.1	45	34	25	2012	01	27	20YR Lagged Period	1/27/2012
GHCND:USW00093820	LEXINGTON BLUEGRASS AIRPORT KY US	20120128	61	-28	6.1	(2.8)	43	27	30	2012	01	28	20YR Lagged Period	1/28/2012
GHCND:USW00093820	LEXINGTON BLUEGRASS AIRPORT KY US	20120129	94	-39	9.4	(3.9)	49	25	28	2012	01	29	20YR Lagged Period	1/29/2012
GHCND:USW00093820	LEXINGTON BLUEGRASS AIRPORT KY US	20120130	139	-39	13.9	(3.9)	57	25	24	2012	01	30	20YR Lagged Period	1/30/2012
GHCND:USW00093820	LEXINGTON BLUEGRASS AIRPORT KY US	20120131	167	78	16.7	7.8	62	46	11	2012	01	31	20YR Lagged Period	1/31/2012
GHCND:USW00093820	LEXINGTON BLUEGRASS AIRPORT KY US	20120201	156	94	15.6	9.4	60	49	10	2012	02	01	20YR Lagged Period	2/1/2012
GHCND:USW00093820	LEXINGTON BLUEGRASS AIRPORT KY US	20120202	133	28	13.3	2.8	56	37	18	2012	02	02	20YR Lagged Period	2/2/2012
GHCND:USW00093820	LEXINGTON BLUEGRASS AIRPORT KY US	20120203	139	0	13.9	-	57	32	20	2012	02	03	20YR Lagged Period	2/3/2012
GHCND:USW00093820	LEXINGTON BLUEGRASS AIRPORT KY US	20120204	83	44	8.3	4.4	47	40	21	2012	02	04	20YR Lagged Period	2/4/2012
GHCND:USW00093820	LEXINGTON BLUEGRASS AIRPORT KY US	20120205	56	-22	5.6	(2.2)	42	28	30	2012	02	05	20YR Lagged Period	2/5/2012
GHCND:USW00093820	LEXINGTON BLUEGRASS AIRPORT KY US	20120206	89	-44	8.9	(4.4)	48	24	29	2012	02	06	20YR Lagged Period	2/6/2012
GHCND:USW00093820	LEXINGTON BLUEGRASS AIRPORT KY US	20120207	94	-28	9.4	(2.8)	49	27	27	2012	02	07	20YR Lagged Period	2/7/2012
GHCND:USW00093820	LEXINGTON BLUEGRASS AIRPORT KY US	20120208	22	-11	2.2	(1.1)	36	30	32	2012	02	08	20YR Lagged Period	2/8/2012
GHCND:USW00093820	LEXINGTON BLUEGRASS AIRPORT KY US	20120209	17	-11	1.7	(1.1)	35	30	32	2012	02	09	20YR Lagged Period	2/9/2012
GHCND:USW00093820	LEXINGTON BLUEGRASS AIRPORT KY US	20120210	17	-22	1.7	(2.2)	35	28	33	2012	02	10	20YR Lagged Period	2/10/2012
GHCND:USW00093820	LEXINGTON BLUEGRASS AIRPORT KY US	20120211	0	-89	-	(8.9)	32	16	41	2012	02	11	20YR Lagged Period	2/11/2012
GHCND:USW00093820	LEXINGTON BLUEGRASS AIRPORT KY US	20120212	17	-106	1.7	(10.6)	35	13	41	2012	02	12	20YR Lagged Period	2/12/2012
GHCND:USW00093820	LEXINGTON BLUEGRASS AIRPORT KY US	20120213	33	-72	3.3	(7.2)	38	19	36	2012	02	13	20YR Lagged Period	2/13/2012
GHCND:USW00093820	LEXINGTON BLUEGRASS AIRPORT KY US	20120214	39	0	3.9	-	39	32	29	2012	02	14	20YR Lagged Period	2/14/2012
GHCND:USW00093820	LEXINGTON BLUEGRASS AIRPORT KY US	20120215	106	-17	10.6	(1.7)	51	29	25	2012	02	15	20YR Lagged Period	2/15/2012
GHCND:USW00093820	LEXINGTON BLUEGRASS AIRPORT KY US	20120216	100	44	10.0	4.4	50	40	20	2012	02	16	20YR Lagged Period	2/16/2012
GHCND:USW00093820	LEXINGTON BLUEGRASS AIRPORT KY US	20120217	106	0	10.6	-	51	32	23	2012	02	17	20YR Lagged Period	2/17/2012
GHCND:USW00093820	LEXINGTON BLUEGRASS AIRPORT KY US	20120218	117	0	11.7	-	53	32	22	2012	02	18	20YR Lagged Period	2/18/2012
GHCND:USW00093820	LEXINGTON BLUEGRASS AIRPORT KY US	20120219	33	-28	3.3	(2.8)	38	27	32	2012	02	19	20YR Lagged Period	2/19/2012
GHCND:USW00093820	LEXINGTON BLUEGRASS AIRPORT KY US	20120220	78	-67	7.8	(6.7)	46	20	32	2012	02	20	20YR Lagged Period	2/20/2012
GHCND:USW00093820	LEXINGTON BLUEGRASS AIRPORT KY US	20120221	122	0	12.2	-	54	32	22	2012	02	21	20YR Lagged Period	2/21/2012
GHCND:USW00093820	LEXINGTON BLUEGRASS AIRPORT KY US	20120222	150	28	15.0	2.8	59	37	17	2012	02	22	20YR Lagged Period	2/22/2012
GHCND:USW00093820	LEXINGTON BLUEGRASS AIRPORT KY US	20120223	206	44	20.6	4.4	69	40	10	2012	02	23	20YR Lagged Period	2/23/2012
GHCND:USW00093820	LEXINGTON BLUEGRASS AIRPORT KY US	20120224	161	6	16.1	0.6	61	33	18	2012	02	24	20YR Lagged Period	2/24/2012
GHCND:USW00093820	LEXINGTON BLUEGRASS AIRPORT KY US	20120225	39	-39	3.9	(3.9)	39	25	33	2012	02	25	20YR Lagged Period	2/25/2012
GHCND:USW00093820	LEXINGTON BLUEGRASS AIRPORT KY US	20120226	122	-67	12.2	(6.7)	54	20	28	2012	02	26	20YR Lagged Period	2/26/2012
GHCND:USW00093820	LEXINGTON BLUEGRASS AIRPORT KY US	20120227	167	33	16.7	3.3	62	38	15	2012	02	27	20YR Lagged Period	2/27/2012
GHCND:USW00093820	LEXINGTON BLUEGRASS AIRPORT KY US	20120228	178	0	17.8	-	64	32	17	2012	02	28	20YR Lagged Period	2/28/2012
GHCND:USW00093820	LEXINGTON BLUEGRASS AIRPORT KY US	20120301	156	56	15.6	5.6	60	42	14	2012	03	01	20YR Lagged Period	3/1/2012
GHCND:USW00093820	LEXINGTON BLUEGRASS AIRPORT KY US	20120302	222	61	22.2	6.1	72	43	7	2012	03	02	20YR Lagged Period	3/2/2012
GHCND:USW00093820	LEXINGTON BLUEGRASS AIRPORT KY US	20120303	100	-6	10.0	(0.6)	50	31	24	2012	03	03	20YR Lagged Period	3/3/2012
GHCND:USW00093820	LEXINGTON BLUEGRASS AIRPORT KY US	20120304	61	-33	6.1	(3.3)	43	26	30	2012	03	04	20YR Lagged Period	3/4/2012
GHCND:USW00093820	LEXINGTON BLUEGRASS AIRPORT KY US	20120305	0	-50	-	(5.0)	32	23	37	2012	03	05	20YR Lagged Period	3/5/2012
GHCND:USW00093820	LEXINGTON BLUEGRASS AIRPORT KY US	20120306	183	-44	18.3	(4.4)	65	24	20	2012	03	06	20YR Lagged Period	3/6/2012
GHCND:USW00093820	LEXINGTON BLUEGRASS AIRPORT KY US	20120307	200	67	20.0	6.7	68	44	9	2012	03	07	20YR Lagged Period	3/7/2012
GHCND:USW00093820	LEXINGTON BLUEGRASS AIRPORT KY US	20120308	150	28	15.0	2.8	59	37	17	2012	03	08	20YR Lagged Period	3/8/2012
GHCND:USW00093820	LEXINGTON BLUEGRASS AIRPORT KY US	20120309	106	0	10.6	-	51	32	23	2012	03	09	20YR Lagged Period	3/9/2012
GHCND:USW00093820	LEXINGTON BLUEGRASS AIRPORT KY US	20120310	122	-28	12.2	(2.8)	54	27	24	2012	03	10	20YR Lagged Period	3/10/2012
GHCND:USW00093820	LEXINGTON BLUEGRASS AIRPORT KY US	20120311	194	39	19.4	3.9	67	39	12	2012	03	11	20YR Lagged Period	3/11/2012
GHCND:USW00093820	LEXINGTON BLUEGRASS AIRPORT KY US	20120312	178	111	17.8	11.1	64	52	7	2012	03	12	20YR Lagged Period	3/12/2012
GHCND:USW00093820	LEXINGTON BLUEGRASS AIRPORT KY US	20120313	233	133	23.3	13.3	74	56	0	2012	03	13	20YR Lagged Period	3/13/2012
GHCND:USW00093820	LEXINGTON BLUEGRASS AIRPORT KY US	20120314	250	106	25.0	10.6	77	51	1	2012	03	14	20YR Lagged Period	3/14/2012
GHCND:USW00093820	LEXINGTON BLUEGRASS AIRPORT KY US	20120315	256	144	25.6	14.4	78	58	0	2012	03	15	20YR Lagged Period	3/15/2012
GHCND:USW00093820	LEXINGTON BLUEGRASS AIRPORT KY US	20120316	189	133	18.9	13.3	66	56	4	2012	03	16	20YR Lagged Period	3/16/2012
GHCND:USW00093820	LEXINGTON BLUEGRASS AIRPORT KY US	20120317	233	139	23.3	13.9	74	57	0	2012	03	17	20YR Lagged Period	3/17/2012
GHCND:USW00093820	LEXINGTON BLUEGRASS AIRPORT KY US	20120318	250	144	25.0	14.4	77	58	0	2012	03	18	20YR Lagged Period	3/18/2012
GHCND:USW00093820	LEXINGTON BLUEGRASS AIRPORT KY US	20120319	261	150	26.1	15.0	79	59	0	2012	03	19	20YR Lagged Period	3/19/2012
GHCND:USW00093820	LEXINGTON BLUEGRASS AIRPORT KY US	20120320	283	172	28.3	17.2	83	63	0	2012	03	20	20YR Lagged Period	3/20/2012
GHCND:USW00093820	LEXINGTON BLUEGRASS AIRPORT KY US	20120321	278	161	27.8	16.1	82	61	0	2012	03	21	20YR Lagged Period	3/21/2012
GHCND:USW00093820	LEXINGTON BLUEGRASS AIRPORT KY US	20120322	267	156	26.7	15.6	80	60	0	2012	03	22	20YR Lagged Period	3/22/2012
GHCND:USW00093820	LEXINGTON BLUEGRASS AIRPORT KY US	20120323	222	133	22.2	13.3	72	56	1	2012	03	23	20YR Lagged Period	3/23/2012
GHCND:USW00093820	LEXINGTON BLUEGRASS AIRPORT KY US	20120324	172	83	17.2	8.3	63	47	10	2012	03	24	20YR Lagged Period	3/24/2012
GHCND:USW00093820	LEXINGTON BLUEGRASS AIRPORT KY US	20120325	206	61	20.6	6.1	69	43	9	2012	03	25	20YR Lagged Period	3/25/2012
GHCND:USW00093820	LEXINGTON BLUEGRASS AIRPORT KY US	20120326	167	39	16.7	3.9	62	39	14	2012	03	26	20YR Lagged Period	3/26/2012
GHCND:USW00093820	LEXINGTON BLUEGRASS AIRPORT KY US	20120327	194	22	19.4	2.2	67	36	13	2012	03	27	20YR Lagged Period	3/27/2012
GHCND:USW00093820	LEXINGTON BLUEGRASS AIRPORT KY US	20120328	261	133	26.1	13.3	79	56	0	2012	03	28	20YR Lagged Period	3/28/2012
GHCND:USW00093820	LEXINGTON BLUEGRASS AIRPORT KY US	20120329	194	78	19.4	7.8	67	46	8	2012	03	29	20YR Lagged Period	3/29/2012
GHCND:USW00093820	LEXINGTON BLUEGRASS AIRPORT KY US	20120330	256	100	25.6	10.0	78	50	1	2012	03	30	20YR Lagged Period	3/30/2012
GHCND:USW00093820	LEXINGTON BLUEGRASS AIRPORT KY US	20120331	161	61	16.1	6.1	61	43	13	2012	03	31	20YR Lagged Period	3/31/2012
GHCND:USW00093820	LEXINGTON BLUEGRASS AIRPORT KY US	20120401	206	61	20.6	6.1	69	43	9	2012	04	01	20YR Lagged Period	4/1/2012
GHCND:USW00093820	LEXINGTON BLUEGRASS AIRPORT KY US	20120402	206	128	20.6	12.8	69	55	3	2012	04	02	20YR Lagged Period	4/2/2012
GHCND:USW00093820	LEXINGTON BLUEGRASS AIRPORT KY US	20120403	283	128	28.3	12.8	83	55	0	2012	04	03	20YR Lagged Period	4/3/2012
GHCND:USW00093820	LEXINGTON BLUEGRASS AIRPORT KY US	20120404	244	133	24.4	13.3	76	56	0	2012	04	04	20YR Lagged Period	4/4/2012
GHCND:USW00093820	LEXINGTON BLUEGRASS AIRPORT KY US	20120405	150	56	15.0	5.6	59	42	14	2012	04	05	20YR Lagged Period	4/5/2012
GHCND:USW00093820	LEXINGTON BLUEGRASS AIRPORT KY US	20120406	150	11	15.0	1.1	59	34	18	2012	04	06	20YR Lagged Period	4/6/2012
GHCND:USW00093820	LEXINGTON BLUEGRASS AIRPORT KY US	20120407	183	17	18.3	1.7	65	35	15	2012	04	07	20YR Lagged Period	4/7/2012
GHCND:USW00093820	LEXINGTON BLUEGRASS AIRPORT KY US	20120408	183	61	18.3	6.1	65	43	11	2012	04	08	20YR Lagged Period	4/8/2012
GHCND:USW00093820	LEXINGTON BLUEGRASS AIRPORT KY US	20120409	194	39	19.4	3.9	67	39	12	2012	04	09	20YR Lagged Period	4/9/2012
GHCND:USW00093820	LEXINGTON BLUEGRASS AIRPORT KY US	20120410	144	17	14.4	1.7	58	35	18	2012	04	10	20YR Lagged Period	4/10/2012
GHCND:USW00093820	LEXINGTON BLUEGRASS AIRPORT KY US	20120411	100	-11	10.0	(1.1)	50	30	25	2012	04	11	20YR Lagged Period	4/11/2012
GHCND:USW00093820	LEXINGTON BLUEGRASS AIRPORT KY US	20120412	150	-17	15.0	(1.7)	59	29	21	2012	04	12	20YR Lagged Period	4/12/2012
GHCND:USW00093820	LEXINGTON BLUEGRASS AIRPORT KY US	20120413	183	0	18.3	-	65	32	16	2012	04	13	20YR Lagged Period	4/13/2012
GHCND:USW00093820	LEXINGTON BLUEGRASS AIRPORT KY US	20120414	233	111	23.3	11.1	74	52	2	2012	04	14	20YR Lagged Period	4/14/2012
GHCND:USW00093820	LEXINGTON BLUEGRASS AIRPORT KY US	20120415	267	144	26.7	14.4	80	58	0	2012	04	15	20YR Lagged Period	4/15/2012
GHCND:USW00093820	LEXINGTON BLUEGRASS AIRPORT KY US	20120416	233	117	23.3	11.7	74	53	1	2012	04	16	20YR Lagged Period	4/16/2012
GHCND:USW00093820	LEXINGTON BLUEGRASS AIRPORT KY US	20120417	156	78	15.6	7.8	60	46	12	2012	04	17	20YR Lagged Period	4/17/2012
GHCND:USW00093820	LEXINGTON BLUEGRASS AIRPORT KY US	20120418	206	89	20.6	8.9	69	48	6	2012	04	18	20YR Lagged Period	4/18/2012
GHCND:USW00093820	LEXINGTON BLUEGRASS AIRPORT KY US	20120419	228	50	22.8	5.0	73	41	8	2012	04	19	20YR Lagged Period	4/19/2012
GHCND:USW00093820	LEXINGTON BLUEGRASS AIRPORT KY US	20120420	244	111	24.4	11.1	76	52	1	2012	04	20	20YR Lagged Period	4/20/2012
GHCND:USW00093820	LEXINGTON BLUEGRASS AIRPORT KY US	20120421	133	67	13.3	6.7	56	44	15	2012	04	21	20YR Lagged Period	4/21/2012
GHCND:USW00093820	LEXINGTON BLUEGRASS AIRPORT KY US	20120422	100	33	10.0	3.3	50	38	21	2012	04	22	20YR Lagged Period	4/22/2012
GHCND:USW00093820	LEXINGTON BLUEGRASS AIRPORT KY US	20120423	144	33	14.4	3.3	58	38	17	2012	04	23	20YR Lagged Period	4/23/2012
GHCND:USW00093820	LEXINGTON BLUEGRASS AIRPORT KY US	20120424	172	22	17.2	2.2	63	36	15	2012	04	24	20YR Lagged Period	4/24/2012
GHCND:USW00093820	LEXINGTON BLUEGRASS AIRPORT KY US	20120425	228	89	22.8	8.9	73	48	4	2012	04	25	20YR Lagged Period	4/25/2012
GHCND:USW00093820	LEXINGTON BLUEGRASS AIRPORT KY US	20120426	261	94	26.1	9.4	79	49	1	2012	04	26	20YR Lagged Period	4/26/2012
GHCND:USW00093820	LEXINGTON BLUEGRASS AIRPORT KY US	20120427	167	33	16.7	3.3	62	38	15	2012	04	27	20YR Lagged Period	4/27/2012
GHCND:USW00093820	LEXINGTON BLUEGRASS AIRPORT KY US	20120428	250	89	25.0	8.9	77	48	2	2012	04	28	20YR Lagged Period	4/28/2012
GHCND:USW00093820	LEXINGTON BLUEGRASS AIRPORT KY US	20120429	256	89	25.6	8.9	78	48	2	2012	04	29	20YR Lagged Period	4/29/2012
GHCND:USW00093820	LEXINGTON BLUEGRASS AIRPORT KY US	20120430	278	156	27.8	15.6	82	60	0	2012	04	30	20YR Lagged Period	4/30/2012
GHCND:USW00093820	LEXINGTON BLUEGRASS AIRPORT KY US	20120501	278	156	27.8	15.6	82	60	0	2012	05	01	20YR Lagged Period	5/1/2012
GHCND:USW00093820	LEXINGTON BLUEGRASS AIRPORT KY US	20120502	300	189	30.0	18.9	86	66	0	2012	05	02	20YR Lagged Period	5/2/2012
GHCND:USW00093820	LEXINGTON BLUEGRASS AIRPORT KY US	20120503	272	183	27.2	18.3	81	65	0	2012	05	03	20YR Lagged Period	5/3/2012
GHCND:USW00093820	LEXINGTON BLUEGRASS AIRPORT KY US	20120504	289	183	28.9	18.3	84	65	0	2012	05	04	20YR Lagged Period	5/4/2012
GHCND:USW00093820	LEXINGTON BLUEGRASS AIRPORT KY US	20120505	261	172	26.1	17.2	79	63	0	2012	05	05	20YR Lagged Period	5/5/2012
GHCND:USW00093820	LEXINGTON BLUEGRASS AIRPORT KY US	20120506	283	139	28.3	13.9	83	57	0	2012	05	06	20YR Lagged Period	5/6/2012
GHCND:USW00093820	LEXINGTON BLUEGRASS AIRPORT KY US	20120507	278	161	27.8	16.1	82	61	0	2012	05	07	20YR Lagged Period	5/7/2012
GHCND:USW00093820	LEXINGTON BLUEGRASS AIRPORT KY US	20120508	228	161	22.8	16.1	73	61	0	2012	05	08	20YR Lagged Period	5/8/2012
GHCND:USW00093820	LEXINGTON BLUEGRASS AIRPORT KY US	20120509	217	106	21.7	10.6	71	51	4	2012	05	09	20YR Lagged Period	5/9/2012
GHCND:USW00093820	LEXINGTON BLUEGRASS AIRPORT KY US	20120510	200	67	20.0	6.7	68	44	9	2012	05	10	20YR Lagged Period	5/10/2012
GHCND:USW00093820	LEXINGTON BLUEGRASS AIRPORT KY US	20120511	222	61	22.2	6.1	72	43	7	2012	05	11	20YR Lagged Period	5/11/2012
GHCND:USW00093820	LEXINGTON BLUEGRASS AIRPORT KY US	20120512	222	100	22.2	10.0	72	50	4	2012	05	12	20YR Lagged Period	5/12/2012
GHCND:USW00093820	LEXINGTON BLUEGRASS AIRPORT KY US	20120513	172	150	17.2	15.0	63	59	4	2012	05	13	20YR Lagged Period	5/13/2012
GHCND:USW00093820	LEXINGTON BLUEGRASS AIRPORT KY US	20120514	211	133	21.1	13.3	70	56	2	2012	05	14	20YR Lagged Period	5/14/2012
GHCND:USW00093820	LEXINGTON BLUEGRASS AIRPORT KY US	20120515	256	89	25.6	8.9	78	48	2	2012	05	15	20YR Lagged Period	5/15/2012
GHCND:USW00093820	LEXINGTON BLUEGRASS AIRPORT KY US	20120516	272	128	27.2	12.8	81	55	0	2012	05	16	20YR Lagged Period	5/16/2012
GHCND:USW00093820	LEXINGTON BLUEGRASS AIRPORT KY US	20120517	233	117	23.3	11.7	74	53	1	2012	05	17	20YR Lagged Period	5/17/2012
GHCND:USW00093820	LEXINGTON BLUEGRASS AIRPORT KY US	20120518	272	100	27.2	10.0	81	50	0	2012	05	18	20YR Lagged Period	5/18/2012
GHCND:USW00093820	LEXINGTON BLUEGRASS AIRPORT KY US	20120519	294	128	29.4	12.8	85	55	0	2012	05	19	20YR Lagged Period	5/19/2012
GHCND:USW00093820	LEXINGTON BLUEGRASS AIRPORT KY US	20120520	300	144	30.0	14.4	86	58	0	2012	05	20	20YR Lagged Period	5/20/2012
GHCND:USW00093820	LEXINGTON BLUEGRASS AIRPORT KY US	20120521	261	144	26.1	14.4	79	58	0	2012	05	21	20YR Lagged Period	5/21/2012
GHCND:USW00093820	LEXINGTON BLUEGRASS AIRPORT KY US	20120522	233	150	23.3	15.0	74	59	0	2012	05	22	20YR Lagged Period	5/22/2012
GHCND:USW00093820	LEXINGTON BLUEGRASS AIRPORT KY US	20120523	256	122	25.6	12.2	78	54	0	2012	05	23	20YR Lagged Period	5/23/2012
GHCND:USW00093820	LEXINGTON BLUEGRASS AIRPORT KY US	20120524	283	161	28.3	16.1	83	61	0	2012	05	24	20YR Lagged Period	5/24/2012
GHCND:USW00093820	LEXINGTON BLUEGRASS AIRPORT KY US	20120525	311	189	31.1	18.9	88	66	0	2012	05	25	20YR Lagged Period	5/25/2012
GHCND:USW00093820	LEXINGTON BLUEGRASS AIRPORT KY US	20120526	322	183	32.2	18.3	90	65	0	2012	05	26	20YR Lagged Period	5/26/2012
GHCND:USW00093820	LEXINGTON BLUEGRASS AIRPORT KY US	20120527	333	183	33.3	18.3	92	65	0	2012	05	27	20YR Lagged Period	5/27/2012
GHCND:USW00093820	LEXINGTON BLUEGRASS AIRPORT KY US	20120528	322	211	32.2	21.1	90	70	0	2012	05	28	20YR Lagged Period	5/28/2012
GHCND:USW00093820	LEXINGTON BLUEGRASS AIRPORT KY US	20120529	261	183	26.1	18.3	79	65	0	2012	05	29	20YR Lagged Period	5/29/2012
GHCND:USW00093820	LEXINGTON BLUEGRASS AIRPORT KY US	20120530	289	133	28.9	13.3	84	56	0	2012	05	30	20YR Lagged Period	5/30/2012
GHCND:USW00093820	LEXINGTON BLUEGRASS AIRPORT KY US	20120531	289	94	28.9	9.4	84	49	0	2012	05	31	20YR Lagged Period	5/31/2012
GHCND:USW00093820	LEXINGTON BLUEGRASS AIRPORT KY US	20120601	178	106	17.8	10.6	64	51	7	2012	06	01	20YR Lagged Period	6/1/2012
GHCND:USW00093820	LEXINGTON BLUEGRASS AIRPORT KY US	20120602	211	83	21.1	8.3	70	47	6	2012	06	02	20YR Lagged Period	6/2/2012
GHCND:USW00093820	LEXINGTON BLUEGRASS AIRPORT KY US	20120603	267	128	26.7	12.8	80	55	0	2012	06	03	20YR Lagged Period	6/3/2012
GHCND:USW00093820	LEXINGTON BLUEGRASS AIRPORT KY US	20120604	239	139	23.9	13.9	75	57	0	2012	06	04	20YR Lagged Period	6/4/2012
GHCND:USW00093820	LEXINGTON BLUEGRASS AIRPORT KY US	20120605	239	111	23.9	11.1	75	52	1	2012	06	05	20YR Lagged Period	6/5/2012
GHCND:USW00093820	LEXINGTON BLUEGRASS AIRPORT KY US	20120606	233	106	23.3	10.6	74	51	2	2012	06	06	20YR Lagged Period	6/6/2012
GHCND:USW00093820	LEXINGTON BLUEGRASS AIRPORT KY US	20120607	267	94	26.7	9.4	80	49	0	2012	06	07	20YR Lagged Period	6/7/2012
GHCND:USW00093820	LEXINGTON BLUEGRASS AIRPORT KY US	20120608	294	117	29.4	11.7	85	53	0	2012	06	08	20YR Lagged Period	6/8/2012
GHCND:USW00093820	LEXINGTON BLUEGRASS AIRPORT KY US	20120609	306	133	30.6	13.3	87	56	0	2012	06	09	20YR Lagged Period	6/9/2012
GHCND:USW00093820	LEXINGTON BLUEGRASS AIRPORT KY US	20120610	294	167	29.4	16.7	85	62	0	2012	06	10	20YR Lagged Period	6/10/2012
GHCND:USW00093820	LEXINGTON BLUEGRASS AIRPORT KY US	20120611	272	189	27.2	18.9	81	66	0	2012	06	11	20YR Lagged Period	6/11/2012
GHCND:USW00093820	LEXINGTON BLUEGRASS AIRPORT KY US	20120612	289	178	28.9	17.8	84	64	0	2012	06	12	20YR Lagged Period	6/12/2012
GHCND:USW00093820	LEXINGTON BLUEGRASS AIRPORT KY US	20120613	267	128	26.7	12.8	80	55	0	2012	06	13	20YR Lagged Period	6/13/2012
GHCND:USW00093820	LEXINGTON BLUEGRASS AIRPORT KY US	20120614	283	122	28.3	12.2	83	54	0	2012	06	14	20YR Lagged Period	6/14/2012
GHCND:USW00093820	LEXINGTON BLUEGRASS AIRPORT KY US	20120615	311	139	31.1	13.9	88	57	0	2012	06	15	20YR Lagged Period	6/15/2012
GHCND:USW00093820	LEXINGTON BLUEGRASS AIRPORT KY US	20120616	289	200	28.9	20.0	84	68	0	2012	06	16	20YR Lagged Period	6/16/2012

GHCND:USW00093820	LEXINGTON BLUEGRASS AIRPORT KY US	20120617	261	200	26.1	20.0	79	68	0	2012	06	17	20YR Lagged Period	6/17/2012
GHCND:USW00093820	LEXINGTON BLUEGRASS AIRPORT KY US	20120618	306	200	30.6	20.0	87	68	0	2012	06	18	20YR Lagged Period	6/18/2012
GHCND:USW00093820	LEXINGTON BLUEGRASS AIRPORT KY US	20120619	322	194	32.2	19.4	90	67	0	2012	06	19	20YR Lagged Period	6/19/2012
GHCND:USW00093820	LEXINGTON BLUEGRASS AIRPORT KY US	20120620	333	206	33.3	20.6	92	69	0	2012	06	20	20YR Lagged Period	6/20/2012
GHCND:USW00093820	LEXINGTON BLUEGRASS AIRPORT KY US	20120621	328	183	32.8	18.3	91	65	0	2012	06	21	20YR Lagged Period	6/21/2012
GHCND:USW00093820	LEXINGTON BLUEGRASS AIRPORT KY US	20120622	311	167	31.1	16.7	88	62	0	2012	06	22	20YR Lagged Period	6/22/2012
GHCND:USW00093820	LEXINGTON BLUEGRASS AIRPORT KY US	20120623	322	156	32.2	15.6	90	60	0	2012	06	23	20YR Lagged Period	6/23/2012
GHCND:USW00093820	LEXINGTON BLUEGRASS AIRPORT KY US	20120624	344	178	34.4	17.8	94	64	0	2012	06	24	20YR Lagged Period	6/24/2012
GHCND:USW00093820	LEXINGTON BLUEGRASS AIRPORT KY US	20120625	322	178	32.2	17.8	90	64	0	2012	06	25	20YR Lagged Period	6/25/2012
GHCND:USW00093820	LEXINGTON BLUEGRASS AIRPORT KY US	20120626	278	111	27.8	11.1	82	52	0	2012	06	26	20YR Lagged Period	6/26/2012
GHCND:USW00093820	LEXINGTON BLUEGRASS AIRPORT KY US	20120627	322	106	32.2	10.6	90	51	0	2012	06	27	20YR Lagged Period	6/27/2012
GHCND:USW00093820	LEXINGTON BLUEGRASS AIRPORT KY US	20120628	389	172	38.9	17.2	102	63	0	2012	06	28	20YR Lagged Period	6/28/2012
GHCND:USW00093820	LEXINGTON BLUEGRASS AIRPORT KY US	20120629	389	217	38.9	21.7	102	71	0	2012	06	29	20YR Lagged Period	6/29/2012
GHCND:USW00093820	LEXINGTON BLUEGRASS AIRPORT KY US	20120630	394	194	39.4	19.4	103	67	0	2012	06	30	20YR Lagged Period	6/30/2012
GHCND:USW00093820	LEXINGTON BLUEGRASS AIRPORT KY US	20120701	394	206	39.4	20.6	103	69	0	2012	07	01	20YR Lagged Period	7/1/2012
GHCND:USW00093820	LEXINGTON BLUEGRASS AIRPORT KY US	20120702	361	194	36.1	19.4	97	67	0	2012	07	02	20YR Lagged Period	7/2/2012
GHCND:USW00093820	LEXINGTON BLUEGRASS AIRPORT KY US	20120703	350	200	35.0	20.0	95	68	0	2012	07	03	20YR Lagged Period	7/3/2012
GHCND:USW00093820	LEXINGTON BLUEGRASS AIRPORT KY US	20120704	372	217	37.2	21.7	99	71	0	2012	07	04	20YR Lagged Period	7/4/2012
GHCND:USW00093820	LEXINGTON BLUEGRASS AIRPORT KY US	20120705	372	222	37.2	22.2	99	72	0	2012	07	05	20YR Lagged Period	7/5/2012
GHCND:USW00093820	LEXINGTON BLUEGRASS AIRPORT KY US	20120706	394	194	39.4	19.4	103	67	0	2012	07	06	20YR Lagged Period	7/6/2012
GHCND:USW00093820	LEXINGTON BLUEGRASS AIRPORT KY US	20120707	406	228	40.6	22.8	105	73	0	2012	07	07	20YR Lagged Period	7/7/2012
GHCND:USW00093820	LEXINGTON BLUEGRASS AIRPORT KY US	20120708	394	228	39.4	22.8	103	73	0	2012	07	08	20YR Lagged Period	7/8/2012
GHCND:USW00093820	LEXINGTON BLUEGRASS AIRPORT KY US	20120709	272	206	27.2	20.6	81	69	0	2012	07	09	20YR Lagged Period	7/9/2012
GHCND:USW00093820	LEXINGTON BLUEGRASS AIRPORT KY US	20120710	339	172	33.9	17.2	93	63	0	2012	07	10	20YR Lagged Period	7/10/2012
GHCND:USW00093820	LEXINGTON BLUEGRASS AIRPORT KY US	20120711	350	183	35.0	18.3	95	65	0	2012	07	11	20YR Lagged Period	7/11/2012
GHCND:USW00093820	LEXINGTON BLUEGRASS AIRPORT KY US	20120712	311	206	31.1	20.6	88	69	0	2012	07	12	20YR Lagged Period	7/12/2012
GHCND:USW00093820	LEXINGTON BLUEGRASS AIRPORT KY US	20120713	244	206	24.4	20.6	76	69	0	2012	07	13	20YR Lagged Period	7/13/2012
GHCND:USW00093820	LEXINGTON BLUEGRASS AIRPORT KY US	20120714	311	211	31.1	21.1	88	70	0	2012	07	14	20YR Lagged Period	7/14/2012
GHCND:USW00093820	LEXINGTON BLUEGRASS AIRPORT KY US	20120715	306	206	30.6	20.6	87	69	0	2012	07	15	20YR Lagged Period	7/15/2012
GHCND:USW00093820	LEXINGTON BLUEGRASS AIRPORT KY US	20120716	328	211	32.8	21.1	91	70	0	2012	07	16	20YR Lagged Period	7/16/2012
GHCND:USW00093820	LEXINGTON BLUEGRASS AIRPORT KY US	20120717	344	233	34.4	23.3	94	74	0	2012	07	17	20YR Lagged Period	7/17/2012
GHCND:USW00093820	LEXINGTON BLUEGRASS AIRPORT KY US	20120718	356	206	35.6	20.6	96	69	0	2012	07	18	20YR Lagged Period	7/18/2012
GHCND:USW00093820	LEXINGTON BLUEGRASS AIRPORT KY US	20120719	339	200	33.9	20.0	93	68	0	2012	07	19	20YR Lagged Period	7/19/2012
GHCND:USW00093820	LEXINGTON BLUEGRASS AIRPORT KY US	20120720	306	211	30.6	21.1	87	70	0	2012	07	20	20YR Lagged Period	7/20/2012
GHCND:USW00093820	LEXINGTON BLUEGRASS AIRPORT KY US	20120721	289	189	28.9	18.9	84	66	0	2012	07	21	20YR Lagged Period	7/21/2012
GHCND:USW00093820	LEXINGTON BLUEGRASS AIRPORT KY US	20120722	322	167	32.2	16.7	90	62	0	2012	07	22	20YR Lagged Period	7/22/2012
GHCND:USW00093820	LEXINGTON BLUEGRASS AIRPORT KY US	20120723	339	228	33.9	22.8	93	73	0	2012	07	23	20YR Lagged Period	7/23/2012
GHCND:USW00093820	LEXINGTON BLUEGRASS AIRPORT KY US	20120724	322	244	32.2	24.4	90	76	0	2012	07	24	20YR Lagged Period	7/24/2012
GHCND:USW00093820	LEXINGTON BLUEGRASS AIRPORT KY US	20120725	356	228	35.6	22.8	96	73	0	2012	07	25	20YR Lagged Period	7/25/2012
GHCND:USW00093820	LEXINGTON BLUEGRASS AIRPORT KY US	20120726	350	217	35.0	21.7	95	71	0	2012	07	26	20YR Lagged Period	7/26/2012
GHCND:USW00093820	LEXINGTON BLUEGRASS AIRPORT KY US	20120727	317	178	31.7	17.8	89	64	0	2012	07	27	20YR Lagged Period	7/27/2012
GHCND:USW00093820	LEXINGTON BLUEGRASS AIRPORT KY US	20120728	294	183	29.4	18.3	85	65	0	2012	07	28	20YR Lagged Period	7/28/2012
GHCND:USW00093820	LEXINGTON BLUEGRASS AIRPORT KY US	20120729	300	167	30.0	16.7	86	62	0	2012	07	29	20YR Lagged Period	7/29/2012
GHCND:USW00093820	LEXINGTON BLUEGRASS AIRPORT KY US	20120730	311	178	31.1	17.8	88	64	0	2012	07	30	20YR Lagged Period	7/30/2012
GHCND:USW00093820	LEXINGTON BLUEGRASS AIRPORT KY US	20120731	328	194	32.8	19.4	91	67	0	2012	07	31	20YR Lagged Period	7/31/2012
GHCND:USW00093820	LEXINGTON BLUEGRASS AIRPORT KY US	20120801	328	211	32.8	21.1	91	70	0	2012	08	01	20YR Lagged Period	8/1/2012
GHCND:USW00093820	LEXINGTON BLUEGRASS AIRPORT KY US	20120802	339	194	33.9	19.4	93	67	0	2012	08	02	20YR Lagged Period	8/2/2012
GHCND:USW00093820	LEXINGTON BLUEGRASS AIRPORT KY US	20120803	261	222	26.1	22.2	79	72	0	2012	08	03	20YR Lagged Period	8/3/2012
GHCND:USW00093820	LEXINGTON BLUEGRASS AIRPORT KY US	20120804	317	228	31.7	22.8	89	73	0	2012	08	04	20YR Lagged Period	8/4/2012
GHCND:USW00093820	LEXINGTON BLUEGRASS AIRPORT KY US	20120805	278	239	27.8	23.9	82	75	0	2012	08	05	20YR Lagged Period	8/5/2012
GHCND:USW00093820	LEXINGTON BLUEGRASS AIRPORT KY US	20120806	300	217	30.0	21.7	86	71	0	2012	08	06	20YR Lagged Period	8/6/2012
GHCND:USW00093820	LEXINGTON BLUEGRASS AIRPORT KY US	20120807	317	194	31.7	19.4	89	67	0	2012	08	07	20YR Lagged Period	8/7/2012
GHCND:USW00093820	LEXINGTON BLUEGRASS AIRPORT KY US	20120808	328	206	32.8	20.6	91	69	0	2012	08	08	20YR Lagged Period	8/8/2012
GHCND:USW00093820	LEXINGTON BLUEGRASS AIRPORT KY US	20120809	311	194	31.1	19.4	88	67	0	2012	08	09	20YR Lagged Period	8/9/2012
GHCND:USW00093820	LEXINGTON BLUEGRASS AIRPORT KY US	20120810	256	172	25.6	17.2	78	63	0	2012	08	10	20YR Lagged Period	8/10/2012
GHCND:USW00093820	LEXINGTON BLUEGRASS AIRPORT KY US	20120811	250	128	25.0	12.8	77	55	0	2012	08	11	20YR Lagged Period	8/11/2012
GHCND:USW00093820	LEXINGTON BLUEGRASS AIRPORT KY US	20120812	267	117	26.7	11.7	80	53	0	2012	08	12	20YR Lagged Period	8/12/2012
GHCND:USW00093820	LEXINGTON BLUEGRASS AIRPORT KY US	20120813	256	156	25.6	15.6	78	60	0	2012	08	13	20YR Lagged Period	8/13/2012
GHCND:USW00093820	LEXINGTON BLUEGRASS AIRPORT KY US	20120814	278	194	27.8	19.4	82	67	0	2012	08	14	20YR Lagged Period	8/14/2012
GHCND:USW00093820	LEXINGTON BLUEGRASS AIRPORT KY US	20120815	289	189	28.9	18.9	84	66	0	2012	08	15	20YR Lagged Period	8/15/2012
GHCND:USW00093820	LEXINGTON BLUEGRASS AIRPORT KY US	20120816	300	156	30.0	15.6	86	60	0	2012	08	16	20YR Lagged Period	8/16/2012
GHCND:USW00093820	LEXINGTON BLUEGRASS AIRPORT KY US	20120817	272	144	27.2	14.4	81	58	0	2012	08	17	20YR Lagged Period	8/17/2012
GHCND:USW00093820	LEXINGTON BLUEGRASS AIRPORT KY US	20120818	272	133	27.2	13.3	81	56	0	2012	08	18	20YR Lagged Period	8/18/2012
GHCND:USW00093820	LEXINGTON BLUEGRASS AIRPORT KY US	20120819	283	150	28.3	15.0	83	59	0	2012	08	19	20YR Lagged Period	8/19/2012
GHCND:USW00093820	LEXINGTON BLUEGRASS AIRPORT KY US	20120820	272	111	27.2	11.1	81	52	0	2012	08	20	20YR Lagged Period	8/20/2012
GHCND:USW00093820	LEXINGTON BLUEGRASS AIRPORT KY US	20120821	272	117	27.2	11.7	81	53	0	2012	08	21	20YR Lagged Period	8/21/2012
GHCND:USW00093820	LEXINGTON BLUEGRASS AIRPORT KY US	20120822	283	111	28.3	11.1	83	52	0	2012	08	22	20YR Lagged Period	8/22/2012
GHCND:USW00093820	LEXINGTON BLUEGRASS AIRPORT KY US	20120823	300	128	30.0	12.8	86	55	0	2012	08	23	20YR Lagged Period	8/23/2012
GHCND:USW00093820	LEXINGTON BLUEGRASS AIRPORT KY US	20120824	322	150	32.2	15.0	90	59	0	2012	08	24	20YR Lagged Period	8/24/2012
GHCND:USW00093820	LEXINGTON BLUEGRASS AIRPORT KY US	20120825	339	178	33.9	17.8	93	64	0	2012	08	25	20YR Lagged Period	8/25/2012
GHCND:USW00093820	LEXINGTON BLUEGRASS AIRPORT KY US	20120826	322	167	32.2	16.7	90	62	0	2012	08	26	20YR Lagged Period	8/26/2012
GHCND:USW00093820	LEXINGTON BLUEGRASS AIRPORT KY US	20120827	322	200	32.2	20.0	90	68	0	2012	08	27	20YR Lagged Period	8/27/2012
GHCND:USW00093820	LEXINGTON BLUEGRASS AIRPORT KY US	20120828	317	189	31.7	18.9	89	66	0	2012	08	28	20YR Lagged Period	8/28/2012
GHCND:USW00093820	LEXINGTON BLUEGRASS AIRPORT KY US	20120829	306	172	30.6	17.2	87	63	0	2012	08	29	20YR Lagged Period	8/29/2012
GHCND:USW00093820	LEXINGTON BLUEGRASS AIRPORT KY US	20120830	328	178	32.8	17.8	91	64	0	2012	08	30	20YR Lagged Period	8/30/2012
GHCND:USW00093820	LEXINGTON BLUEGRASS AIRPORT KY US	20120831	300	217	30.0	21.7	86	71	0	2012	08	31	20YR Lagged Period	8/31/2012
GHCND:USW00093820	LEXINGTON BLUEGRASS AIRPORT KY US	20120901	322	233	32.2	23.3	90	74	0	2012	09	01	20YR Lagged Period	9/1/2012
GHCND:USW00093820	LEXINGTON BLUEGRASS AIRPORT KY US	20120902	261	222	26.1	22.2	79	72	0	2012	09	02	20YR Lagged Period	9/2/2012
GHCND:USW00093820	LEXINGTON BLUEGRASS AIRPORT KY US	20120903	267	217	26.7	21.7	80	71	0	2012	09	03	20YR Lagged Period	9/3/2012
GHCND:USW00093820	LEXINGTON BLUEGRASS AIRPORT KY US	20120904	300	211	30.0	21.1	86	70	0	2012	09	04	20YR Lagged Period	9/4/2012
GHCND:USW00093820	LEXINGTON BLUEGRASS AIRPORT KY US	20120905	311	194	31.1	19.4	88	67	0	2012	09	05	20YR Lagged Period	9/5/2012
GHCND:USW00093820	LEXINGTON BLUEGRASS AIRPORT KY US	20120906	289	200	28.9	20.0	84	68	0	2012	09	06	20YR Lagged Period	9/6/2012
GHCND:USW00093820	LEXINGTON BLUEGRASS AIRPORT KY US	20120907	311	194	31.1	19.4	88	67	0	2012	09	07	20YR Lagged Period	9/7/2012
GHCND:USW00093820	LEXINGTON BLUEGRASS AIRPORT KY US	20120908	256	144	25.6	14.4	78	58	0	2012	09	08	20YR Lagged Period	9/8/2012
GHCND:USW00093820	LEXINGTON BLUEGRASS AIRPORT KY US	20120909	244	106	24.4	10.6	76	51	1	2012	09	09	20YR Lagged Period	9/9/2012
GHCND:USW00093820	LEXINGTON BLUEGRASS AIRPORT KY US	20120910	244	111	24.4	11.1	76	52	1	2012	09	10	20YR Lagged Period	9/10/2012
GHCND:USW00093820	LEXINGTON BLUEGRASS AIRPORT KY US	20120911	261	94	26.1	9.4	79	49	1	2012	09	11	20YR Lagged Period	9/11/2012
GHCND:USW00093820	LEXINGTON BLUEGRASS AIRPORT KY US	20120912	278	144	27.8	14.4	82	58	0	2012	09	12	20YR Lagged Period	9/12/2012
GHCND:USW00093820	LEXINGTON BLUEGRASS AIRPORT KY US	20120913	283	167	28.3	16.7	83	62	0	2012	09	13	20YR Lagged Period	9/13/2012
GHCND:USW00093820	LEXINGTON BLUEGRASS AIRPORT KY US	20120914	278	144	27.8	14.4	82	58	0	2012	09	14	20YR Lagged Period	9/14/2012
GHCND:USW00093820	LEXINGTON BLUEGRASS AIRPORT KY US	20120915	239	117	23.9	11.7	75	53	1	2012	09	15	20YR Lagged Period	9/15/2012
GHCND:USW00093820	LEXINGTON BLUEGRASS AIRPORT KY US	20120916	250	139	25.0	13.9	77	57	0	2012	09	16	20YR Lagged Period	9/16/2012
GHCND:USW00093820	LEXINGTON BLUEGRASS AIRPORT KY US	20120917	206	156	20.6	15.6	69	60	0	2012	09	17	20YR Lagged Period	9/17/2012
GHCND:USW00093820	LEXINGTON BLUEGRASS AIRPORT KY US	20120918	189	100	18.9	10.0	66	50	7	2012	09	18	20YR Lagged Period	9/18/2012
GHCND:USW00093820	LEXINGTON BLUEGRASS AIRPORT KY US	20120919	200	50	20.0	5.0	68	41	10	2012	09	19	20YR Lagged Period	9/19/2012
GHCND:USW00093820	LEXINGTON BLUEGRASS AIRPORT KY US	20120920	244	61	24.4	6.1	76	43	5	2012	09	20	20YR Lagged Period	9/20/2012
GHCND:USW00093820	LEXINGTON BLUEGRASS AIRPORT KY US	20120921	244	133	24.4	13.3	76	56	0	2012	09	21	20YR Lagged Period	9/21/2012
GHCND:USW00093820	LEXINGTON BLUEGRASS AIRPORT KY US	20120922	233	67	23.3	6.7	74	44	6	2012	09	22	20YR Lagged Period	9/22/2012
GHCND:USW00093820	LEXINGTON BLUEGRASS AIRPORT KY US	20120923	172	22	17.2	2.2	63	36	15	2012	09	23	20YR Lagged Period	9/23/2012
GHCND:USW00093820	LEXINGTON BLUEGRASS AIRPORT KY US	20120924	189	22	18.9	2.2	66	36	14	2012	09	24	20YR Lagged Period	9/24/2012
GHCND:USW00093820	LEXINGTON BLUEGRASS AIRPORT KY US	20120925	211	100	21.1	10.0	70	50	5	2012	09	25	20YR Lagged Period	9/25/2012
GHCND:USW00093820	LEXINGTON BLUEGRASS AIRPORT KY US	20120926	261	167	26.1	16.7	79	62	0	2012	09	26	20YR Lagged Period	9/26/2012
GHCND:USW00093820	LEXINGTON BLUEGRASS AIRPORT KY US	20120927	244	172	24.4	17.2	76	63	0	2012	09	27	20YR Lagged Period	9/27/2012
GHCND:USW00093820	LEXINGTON BLUEGRASS AIRPORT KY US	20120928	211	167	21.1	16.7	70	62	0	2012	09	28	20YR Lagged Period	9/28/2012
GHCND:USW00093820	LEXINGTON BLUEGRASS AIRPORT KY US	20120929	222	100	22.2	10.0	72	50	4	2012	09	29	20YR Lagged Period	9/29/2012
GHCND:USW00093820	LEXINGTON BLUEGRASS AIRPORT KY US	20120930	228	94	22.8	9.4	73	49	4	2012	09	30	20YR Lagged Period	9/30/2012
GHCND:USW00093820	LEXINGTON BLUEGRASS AIRPORT KY US	20121001	167	133	16.7	13.3	62	56	6	2012	10	01	20YR Lagged Period	10/1/2012
GHCND:USW00093820	LEXINGTON BLUEGRASS AIRPORT KY US	20121002	228	150	22.8	15.0	73	59	0	2012	10	02	20YR Lagged Period	10/2/2012
GHCND:USW00093820	LEXINGTON BLUEGRASS AIRPORT KY US	20121003	217	117	21.7	11.7	71	53	3	2012	10	03	20YR Lagged Period	10/3/2012
GHCND:USW00093820	LEXINGTON BLUEGRASS AIRPORT KY US	20121004	239	122	23.9	12.2	75	54	0	2012	10	04	20YR Lagged Period	10/4/2012
GHCND:USW00093820	LEXINGTON BLUEGRASS AIRPORT KY US	20121005	244	89	24.4	8.9	76	48	3	2012	10	05	20YR Lagged Period	10/5/2012
GHCND:USW00093820	LEXINGTON BLUEGRASS AIRPORT KY US	20121006	144	50	14.4	5.0	58	41	15	2012	10	06	20YR Lagged Period	10/6/2012
GHCND:USW00093820	LEXINGTON BLUEGRASS AIRPORT KY US	20121007	128	33	12.8	3.3	55	38	18	2012	10	07	20YR Lagged Period	10/7/2012
GHCND:USW00093820	LEXINGTON BLUEGRASS AIRPORT KY US	20121008	133	39	13.3	3.9	56	39	17	2012	10	08	20YR Lagged Period	10/8/2012
GHCND:USW00093820	LEXINGTON BLUEGRASS AIRPORT KY US	20121009	156	17	15.6	1.7	60	35	17	2012	10	09	20YR Lagged Period	10/9/2012
GHCND:USW00093820	LEXINGTON BLUEGRASS AIRPORT KY US	20121010	150	39	15.0	3.9	59	39	16	2012	10	10	20YR Lagged Period	10/10/2012
GHCND:USW00093820	LEXINGTON BLUEGRASS AIRPORT KY US	20121011	172	-6	17.2	(0.6)	63	31	18	2012	10	11	20YR Lagged Period	10/11/2012
GHCND:USW00093820	LEXINGTON BLUEGRASS AIRPORT KY US	20121012	189	39	18.9	3.9	66	39	12	2012	10	12	20YR Lagged Period	10/12/2012
GHCND:USW00093820	LEXINGTON BLUEGRASS AIRPORT KY US	20121013	233	67	23.3	6.7	74	44	6	2012	10	13	20YR Lagged Period	10/13/2012
GHCND:USW00093820	LEXINGTON BLUEGRASS AIRPORT KY US	20121014	228	150	22.8	15.0	73	59	0	2012	10	14	20YR Lagged Period	10/14/2012
GHCND:USW00093820	LEXINGTON BLUEGRASS AIRPORT KY US	20121015	167	50	16.7	5.0	62	41	19	2012	10	15	20YR Lagged Period	10/15/2012
GHCND:USW00093820	LEXINGTON BLUEGRASS AIRPORT KY US	20121016	189	17	18.9	1.7	66	35	14	2012	10	16	20YR Lagged Period	10/16/2012
GHCND:USW00093820	LEXINGTON BLUEGRASS AIRPORT KY US	20121017	233	106	23.3	10.6	74	51	2	2012	10	17	20YR Lagged Period	10/17/2012
GHCND:USW00093820	LEXINGTON BLUEGRASS AIRPORT KY US	20121018	178	106	17.8	10.6	64	51	7	2012	10	18	20YR Lagged Period	10/18/2012
GHCND:USW00093820	LEXINGTON BLUEGRASS AIRPORT KY US	20121019	150	78	15.0	7.8	59	46	12	2012	10	19	20YR Lagged Period	10/19/2012
GHCND:USW00093820	LEXINGTON BLUEGRASS AIRPORT KY US	20121020	122	56	12.2	5.6	54	42	17	2012	10	20	20YR Lagged Period	10/20/2012
GHCND:USW00093820	LEXINGTON BLUEGRASS AIRPORT KY US	20121021	194	56	19.4	5.6	67	42	10	2012	10	21	20YR Lagged Period	10/21/2012
GHCND:USW00093820	LEXINGTON BLUEGRASS AIRPORT KY US	20121022	239	122	23.9	12.2	75	54	0	2012	10	22	20YR Lagged Period	10/22/2012
GHCND:USW00093820	LEXINGTON BLUEGRASS AIRPORT KY US	20121023	250	133	25.0	13.3	77	56	0	2012	10	23	20YR Lagged Period	10/23/2012
GHCND:USW00093820	LEXINGTON BLUEGRASS AIRPORT KY US	20121024	250	122	25.0	12.2	77	54	0	2012	10	24	20YR Lagged Period	10/24/2012
GHCND:USW00093820	LEXINGTON BLUEGRASS AIRPORT KY US	20121025	256	122	25.6	12.2	78	54	0	2012	10	25	20YR Lagged Period	10/25/2012
GHCND:USW00093820	LEXINGTON BLUEGRASS AIRPORT KY US	20121026	167	72	16.7	7.2	62	45	11	2012	10	26	20YR Lagged Period	10/26/2012
GHCND:USW00093820	LEXINGTON BLUEGRASS AIRPORT KY US	20121027	89	61	8.9	6.1	48	43	19	2012	10	27	20YR Lagged Period	10/27/2012
GHCND:USW00093820	LEXINGTON BLUEGRASS AIRPORT KY US	20121028	83	56	8.3	5.6	47	42	20	2012	10	28	20YR Lagged Period	10/28/2012
GHCND:USW00093820	LEXINGTON BLUEGRASS AIRPORT KY US	20121029	72	11	7.2	1.1	45	34	25	2012	10	29	20YR Lagged Period	10/29/2012
GHCND:USW00093820	LEXINGTON BLUEGRASS AIRPORT KY US	20121030	61	28	6.1	2.8	43	37	25	2012	10	30	20YR Lagged Period	10/30/2012
GHCND:USW00093820	LEXINGTON BLUEGRASS AIRPORT KY US	20121031	83	33	8.3	3.3	47	38	22	2012	10	31	20YR Lagged Period	10/31/2012
GHCND:USW00093820	LEXINGTON BLUEGRASS AIRPORT KY US	20121101	122	6	12.2	0.6	54	33	21	2012	11	01	20YR Lagged Period	11/1/2012
GHCND:USW00093820	LEXINGTON BLUEGRASS AIRPORT KY US	20121102	122	22	12.2	2.2	54	36	20	2012	11	02	20YR Lagged Period	11/2/2012
GHCND:USW00093820	LEXINGTON BLUEGRASS AIRPORT KY US	20121103	94	-6	9.4	(0.6)	49	31	25	2012	11	03	20YR Lagged Period	11/3/2012
GHCND:USW00093820	LEXINGTON BLUEGRASS AIRPORT KY US	20121104	106	6	10.6	0.6	51	33	23	2012	11	04	20YR Lagged Period	11/4/2012
GHCND:USW00093820	LEXINGTON BLUEGRASS AIRPORT KY US	20121105	89	-39	8.9	(3.9)	48	25	28	2012	11	05	20YR Lagged Period	11/5/2012
GHCND:USW00093820	LEXINGTON BLUEGRASS AIRPORT KY US	20121106	117	-11	11.7	(1.1)	53	30	23	2012	11	06	20YR Lagged Period	11/6/2012
GHCND:USW00093820	LEXINGTON BLUEGRASS AIRPORT KY US	20121107	106	22	10.6	2.2	51	36	21	2012	11	07	20YR Lagged Period	11/7/2012
GHCND:USW00093820	LEXINGTON BLUEGRASS AIRPORT KY US	20121108	111	-11	11.1	(1.1)	52	30	24	2012	11	08	20YR Lagged Period	11/8/2012
GHCND:USW00093820	LEXINGTON BLUEGRASS AIRPORT KY US	20121109	156	-17	15.6	(1.7)	60	29	20	2012	11	09	20YR Lagged Period	11/9/2012
GHCND:USW00093820	LEXINGTON BLUEGRASS AIRPORT KY US	20121110	211	78	21.1	7.8	70	46	7	2012	11	10	20YR Lagged Period	11/10/2012
GHCND:USW00093820	LEXINGTON BLUEGRASS AIRPORT KY US	20121111	206	94	20.6	9.4	69	49	6	2012	11	11	20YR Lagged Period	11/11/2012
GHCND:USW00093820	LEXINGTON BLUEGRASS AIRPORT KY US	20121112	172	-6	17.2	(0.6)	63	33	18	2012	11	12	20YR Lagged Period	11/12/2012
GHCND:USW00093820	LEXINGTON BLUEGRASS AIRPORT KY US	20121113	72	-50	7.2	(5.0)	45	23	31	2012	11	13	20YR Lagged Period	11/13/2012
GHCND:USW00093820	LEXINGTON BLUEGRASS AIRPORT KY US	20121114	67	-33	6.7	(3.3)	44	26	30	2012	11	14	20YR Lagged Period	11/14/2012
GHCND:USW00093820	LEXINGTON BLUEGRASS AIRPORT KY US	20121115	100	-39	10.0	(3.9)	50	25	27	2012	11	15	20YR Lagged Period	11/15/2012
GHCND:USW00093820	LEXINGTON BLUEGRASS AIRPORT KY US	20121116	111	-28	11.1	(2.8)	52	27	25	2012	11	16	20YR Lagged Period	11/16/2012
GHCND:USW00093820	LEXINGTON BLUEGRASS AIRPORT KY US	20121117	144	-11	14.4	(1.1)	58	30	21	2012	11	17	20YR Lagged Period	11/17/2012
GHCND:USW00093820	LEXINGTON BLUEGRASS AIRPORT KY US	20121118	172	11	17.2	1.1	63	34	16	2012	11	18	20YR Lagged Period	11/18/2012
GHCND:USW00093820	LEXINGTON BLUEGRASS AIRPORT KY US	20121119	161	0	16.1	-	61	32	18	2012	11	19	20YR Lagged Period	11/19/2012
GHCND:USW00093820	LEXINGTON BLUEGRASS AIRPORT KY US	20121120	172	39	17.2	3.9	63	39	14	2012	11	20	20YR Lagged Period	11/20/2012
GHCND:USW00093820	LEXINGTON BLUEGRASS AIRPORT KY US	20121121	178	33	17.8	3.3	64	38	14	2012	11	21	20YR Lagged Period	11/21/2012
GHCND:USW00093820	LEXINGTON BLUEGRASS AIRPORT KY US	20121122	189	6	18.9	0.6	66	33	15	2012	11	22	20YR Lagged Period	11/22/2012
GHCND:USW00093820	LEXINGTON BLUEGRASS AIRPORT KY US	20121123	128	0	12.8	-	55	32	21	2012	11	23	20YR Lagged Period	11/23/2012
GHCND:USW00093820	LEXINGTON BLUEGRASS AIRPORT KY US	20121124	22	-61	2.2	(6.1)	36	21	36	2012	11	24	20YR Lagged Period	11/24/2012
GHCND:USW00093820	LEXINGTON BLUEGRASS AIRPORT KY US	20121125	111	-50	11.1	(5.0)	52	23	27	2012	11	25	20YR Lagged Period	11/25/2012
GHCND:USW00093820	LEXINGTON BLUEGRASS AIRPORT KY US	20121126	100	11	10.0	1.1	50	34	23	2012	11	26	20YR Lagged Period	11/26/2012
GHCND:USW00093820	LEXINGTON BLUEGRASS AIRPORT KY US	20121127	44	-17	4.4	(1.7)	40	29	30	2012	11	27	20YR Lagged Period	11/27/2012
GHCND:USW00093820	LEXINGTON BLUEGRASS AIRPORT KY US	20121128	61	-39	6.1	(3.9)	43	25	31	2012	11	28	20YR Lagged Period	11/28/2012
GHCND:USW00093820	LEXINGTON BLUEGRASS AIRPORT KY US	20121129	106	-56	10.6	(5.6)	51	22	28	2012	11	29	20YR Lagged Period	11/29/2012
GHCND:USW00093820	LEXINGTON BLUEGRASS AIRPORT KY US	20121130	139	39	13.9	3.9	57	39	17	2012	11	30	20YR Lagged Period	11/30/2012
GHCND:USW00093820	LEXINGTON BLUEGRASS AIRPORT KY US	20121201	172	72	17.2	7.2	63	45	11	2012	12	01	20YR Lagged Period	12/1/2012
GHCND:USW00093820	LEXINGTON BLUEGRASS AIRPORT KY US	20121202	194	106	19.4	10.6	67	51	6	2012	12	02	20YR Lagged Period	12/2/2012
GHCND:USW00093820	LEXINGTON BLUEGRASS AIRPORT KY US	20121203	211	133	21.1	13.3	70	56	2	2012	12	03	20YR Lagged Period	12/3/2012

GHCND:USW00093820	LEXINGTON BLUEGRASS AIRPORT KY US	20121204	172	72	17.2	7.2	63	45	11	2012	12	04	20YR Lagged Period	12/4/2012
GHCND:USW00093820	LEXINGTON BLUEGRASS AIRPORT KY US	20121205	128	6	12.8	0.6	55	39	21	2012	12	05	20YR Lagged Period	12/5/2012
GHCND:USW00093820	LEXINGTON BLUEGRASS AIRPORT KY US	20121206	111	-17	11.1	(1.7)	52	29	24	2012	12	06	20YR Lagged Period	12/6/2012
GHCND:USW00093820	LEXINGTON BLUEGRASS AIRPORT KY US	20121207	139	100	13.9	10.0	57	50	11	2012	12	07	20YR Lagged Period	12/7/2012
GHCND:USW00093820	LEXINGTON BLUEGRASS AIRPORT KY US	20121208	156	106	15.6	10.6	60	51	9	2012	12	08	20YR Lagged Period	12/8/2012
GHCND:USW00093820	LEXINGTON BLUEGRASS AIRPORT KY US	20121209	156	100	15.6	10.0	60	50	10	2012	12	09	20YR Lagged Period	12/9/2012
GHCND:USW00093820	LEXINGTON BLUEGRASS AIRPORT KY US	20121210	156	-6	15.6	(0.6)	60	31	19	2012	12	10	20YR Lagged Period	12/10/2012
GHCND:USW00093820	LEXINGTON BLUEGRASS AIRPORT KY US	20121211	11	-44	1.1	(4.4)	34	24	36	2012	12	11	20YR Lagged Period	12/11/2012
GHCND:USW00093820	LEXINGTON BLUEGRASS AIRPORT KY US	20121212	61	-67	6.1	(6.7)	43	20	33	2012	12	12	20YR Lagged Period	12/12/2012
GHCND:USW00093820	LEXINGTON BLUEGRASS AIRPORT KY US	20121213	83	-61	8.3	(6.1)	47	21	31	2012	12	13	20YR Lagged Period	12/13/2012
GHCND:USW00093820	LEXINGTON BLUEGRASS AIRPORT KY US	20121214	122	-39	12.2	(3.9)	54	26	25	2012	12	14	20YR Lagged Period	12/14/2012
GHCND:USW00093820	LEXINGTON BLUEGRASS AIRPORT KY US	20121215	133	44	13.3	4.4	56	40	17	2012	12	15	20YR Lagged Period	12/15/2012
GHCND:USW00093820	LEXINGTON BLUEGRASS AIRPORT KY US	20121216	161	117	16.1	11.7	61	53	8	2012	12	16	20YR Lagged Period	12/16/2012
GHCND:USW00093820	LEXINGTON BLUEGRASS AIRPORT KY US	20121217	150	61	15.0	6.1	59	43	14	2012	12	17	20YR Lagged Period	12/17/2012
GHCND:USW00093820	LEXINGTON BLUEGRASS AIRPORT KY US	20121218	72	33	7.2	3.3	45	38	23	2012	12	18	20YR Lagged Period	12/18/2012
GHCND:USW00093820	LEXINGTON BLUEGRASS AIRPORT KY US	20121219	117	28	11.7	2.8	53	37	20	2012	12	19	20YR Lagged Period	12/19/2012
GHCND:USW00093820	LEXINGTON BLUEGRASS AIRPORT KY US	20121220	122	-11	12.2	(1.1)	54	30	23	2012	12	20	20YR Lagged Period	12/20/2012
GHCND:USW00093820	LEXINGTON BLUEGRASS AIRPORT KY US	20121221	-11	-28	(1.1)	(2.8)	30	27	36	2012	12	21	20YR Lagged Period	12/21/2012
GHCND:USW00093820	LEXINGTON BLUEGRASS AIRPORT KY US	20121222	17	-67	1.7	(6.7)	35	20	37	2012	12	22	20YR Lagged Period	12/22/2012
GHCND:USW00093820	LEXINGTON BLUEGRASS AIRPORT KY US	20121223	94	-22	9.4	(2.2)	49	28	26	2012	12	23	20YR Lagged Period	12/23/2012
GHCND:USW00093820	LEXINGTON BLUEGRASS AIRPORT KY US	20121224	94	28	9.4	2.8	49	37	22	2012	12	24	20YR Lagged Period	12/24/2012
GHCND:USW00093820	LEXINGTON BLUEGRASS AIRPORT KY US	20121225	28	-6	2.8	(0.6)	37	31	31	2012	12	25	20YR Lagged Period	12/25/2012
GHCND:USW00093820	LEXINGTON BLUEGRASS AIRPORT KY US	20121226	56	-17	5.6	(1.7)	42	29	29	2012	12	26	20YR Lagged Period	12/26/2012
GHCND:USW00093820	LEXINGTON BLUEGRASS AIRPORT KY US	20121227	-6	-22	(0.6)	(2.2)	31	28	35	2012	12	27	20YR Lagged Period	12/27/2012
GHCND:USW00093820	LEXINGTON BLUEGRASS AIRPORT KY US	20121228	28	-17	2.8	(1.7)	37	29	32	2012	12	28	20YR Lagged Period	12/28/2012
GHCND:USW00093820	LEXINGTON BLUEGRASS AIRPORT KY US	20121229	6	-44	0.6	(4.4)	33	24	36	2012	12	29	20YR Lagged Period	12/29/2012
GHCND:USW00093820	LEXINGTON BLUEGRASS AIRPORT KY US	20121230	-22	-56	(2.2)	(5.6)	28	22	40	2012	12	30	20YR Lagged Period	12/30/2012
GHCND:USW00093820	LEXINGTON BLUEGRASS AIRPORT KY US	20121231	17	-50	1.7	(5.0)	35	23	36	2012	12	31	20YR Lagged Period	12/31/2012
GHCND:USW00093820	LEXINGTON BLUEGRASS AIRPORT KY US	20130101	11	-6	1.1	(0.6)	34	31	32	2013	01	01	20YR Lagged Period	1/1/2013
GHCND:USW00093820	LEXINGTON BLUEGRASS AIRPORT KY US	20130102	11	-50	1.1	(5.0)	34	23	36	2013	01	02	20YR Lagged Period	1/2/2013
GHCND:USW00093820	LEXINGTON BLUEGRASS AIRPORT KY US	20130103	39	-72	3.9	(7.2)	39	19	36	2013	01	03	20YR Lagged Period	1/3/2013
GHCND:USW00093820	LEXINGTON BLUEGRASS AIRPORT KY US	20130104	33	-44	3.3	(4.4)	38	24	34	2013	01	04	20YR Lagged Period	1/4/2013
GHCND:USW00093820	LEXINGTON BLUEGRASS AIRPORT KY US	20130105	67	-50	6.7	(5.0)	44	23	31	2013	01	05	20YR Lagged Period	1/5/2013
GHCND:USW00093820	LEXINGTON BLUEGRASS AIRPORT KY US	20130106	56	-39	5.6	(3.9)	42	25	31	2013	01	06	20YR Lagged Period	1/6/2013
GHCND:USW00093820	LEXINGTON BLUEGRASS AIRPORT KY US	20130107	56	-56	5.6	(5.6)	42	22	33	2013	01	07	20YR Lagged Period	1/7/2013
GHCND:USW00093820	LEXINGTON BLUEGRASS AIRPORT KY US	20130108	111	-17	11.1	(1.7)	52	29	24	2013	01	08	20YR Lagged Period	1/8/2013
GHCND:USW00093820	LEXINGTON BLUEGRASS AIRPORT KY US	20130109	122	33	12.2	3.3	54	38	19	2013	01	09	20YR Lagged Period	1/9/2013
GHCND:USW00093820	LEXINGTON BLUEGRASS AIRPORT KY US	20130110	117	39	11.7	3.9	53	39	19	2013	01	10	20YR Lagged Period	1/10/2013
GHCND:USW00093820	LEXINGTON BLUEGRASS AIRPORT KY US	20130111	189	117	18.9	11.7	66	53	5	2013	01	11	20YR Lagged Period	1/11/2013
GHCND:USW00093820	LEXINGTON BLUEGRASS AIRPORT KY US	20130112	183	128	18.3	12.8	65	55	5	2013	01	12	20YR Lagged Period	1/12/2013
GHCND:USW00093820	LEXINGTON BLUEGRASS AIRPORT KY US	20130113	178	22	17.8	2.2	64	36	15	2013	01	13	20YR Lagged Period	1/13/2013
GHCND:USW00093820	LEXINGTON BLUEGRASS AIRPORT KY US	20130114	22	-33	2.2	(3.3)	36	26	34	2013	01	14	20YR Lagged Period	1/14/2013
GHCND:USW00093820	LEXINGTON BLUEGRASS AIRPORT KY US	20130115	0	-39	-	(3.9)	32	25	36	2013	01	15	20YR Lagged Period	1/15/2013
GHCND:USW00093820	LEXINGTON BLUEGRASS AIRPORT KY US	20130116	0	-6	-	(0.6)	32	31	33	2013	01	16	20YR Lagged Period	1/16/2013
GHCND:USW00093820	LEXINGTON BLUEGRASS AIRPORT KY US	20130117	39	-17	3.9	(1.7)	39	29	31	2013	01	17	20YR Lagged Period	1/17/2013
GHCND:USW00093820	LEXINGTON BLUEGRASS AIRPORT KY US	20130118	44	-67	4.4	(6.7)	40	20	35	2013	01	18	20YR Lagged Period	1/18/2013
GHCND:USW00093820	LEXINGTON BLUEGRASS AIRPORT KY US	20130119	122	0	12.2	-	54	32	22	2013	01	19	20YR Lagged Period	1/19/2013
GHCND:USW00093820	LEXINGTON BLUEGRASS AIRPORT KY US	20130120	72	-33	7.2	(3.3)	45	26	29	2013	01	20	20YR Lagged Period	1/20/2013
GHCND:USW00093820	LEXINGTON BLUEGRASS AIRPORT KY US	20130121	0	-100	-	(10.0)	32	14	42	2013	01	21	20YR Lagged Period	1/21/2013
GHCND:USW00093820	LEXINGTON BLUEGRASS AIRPORT KY US	20130122	-61	-122	(6.1)	(12.2)	21	10	49	2013	01	22	20YR Lagged Period	1/22/2013
GHCND:USW00093820	LEXINGTON BLUEGRASS AIRPORT KY US	20130123	6	-122	0.6	(12.2)	33	10	43	2013	01	23	20YR Lagged Period	1/23/2013
GHCND:USW00093820	LEXINGTON BLUEGRASS AIRPORT KY US	20130124	-22	-94	(2.2)	(9.4)	28	15	43	2013	01	24	20YR Lagged Period	1/24/2013
GHCND:USW00093820	LEXINGTON BLUEGRASS AIRPORT KY US	20130125	-28	-67	(2.8)	(6.7)	27	20	41	2013	01	25	20YR Lagged Period	1/25/2013
GHCND:USW00093820	LEXINGTON BLUEGRASS AIRPORT KY US	20130126	22	-56	2.2	(5.6)	36	22	36	2013	01	26	20YR Lagged Period	1/26/2013
GHCND:USW00093820	LEXINGTON BLUEGRASS AIRPORT KY US	20130127	72	-67	7.2	(6.7)	45	20	32	2013	01	27	20YR Lagged Period	1/27/2013
GHCND:USW00093820	LEXINGTON BLUEGRASS AIRPORT KY US	20130128	122	50	12.2	5.0	54	41	17	2013	01	28	20YR Lagged Period	1/28/2013
GHCND:USW00093820	LEXINGTON BLUEGRASS AIRPORT KY US	20130129	194	94	19.4	9.4	67	49	7	2013	01	29	20YR Lagged Period	1/29/2013
GHCND:USW00093820	LEXINGTON BLUEGRASS AIRPORT KY US	20130130	194	6	19.4	0.6	67	33	15	2013	01	30	20YR Lagged Period	1/30/2013
GHCND:USW00093820	LEXINGTON BLUEGRASS AIRPORT KY US	20130131	11	-67	1.1	(6.7)	34	20	38	2013	01	31	20YR Lagged Period	1/31/2013
GHCND:USW00093820	LEXINGTON BLUEGRASS AIRPORT KY US	20130201	-67	-150	(6.7)	(15.0)	20	5	52	2013	02	01	20YR Lagged Period	2/1/2013
GHCND:USW00093820	LEXINGTON BLUEGRASS AIRPORT KY US	20130202	0	-94	-	(9.4)	32	15	41	2013	02	02	20YR Lagged Period	2/2/2013
GHCND:USW00093820	LEXINGTON BLUEGRASS AIRPORT KY US	20130203	-17	-67	(1.7)	(6.7)	29	20	40	2013	02	03	20YR Lagged Period	2/3/2013
GHCND:USW00093820	LEXINGTON BLUEGRASS AIRPORT KY US	20130204	72	-106	7.2	(10.6)	45	13	36	2013	02	04	20YR Lagged Period	2/4/2013
GHCND:USW00093820	LEXINGTON BLUEGRASS AIRPORT KY US	20130205	94	28	9.4	2.8	49	37	22	2013	02	05	20YR Lagged Period	2/5/2013
GHCND:USW00093820	LEXINGTON BLUEGRASS AIRPORT KY US	20130206	83	-44	8.3	(4.4)	47	24	29	2013	02	06	20YR Lagged Period	2/6/2013
GHCND:USW00093820	LEXINGTON BLUEGRASS AIRPORT KY US	20130207	172	22	17.2	2.2	63	36	15	2013	02	07	20YR Lagged Period	2/7/2013
GHCND:USW00093820	LEXINGTON BLUEGRASS AIRPORT KY US	20130208	89	0	8.9	-	48	32	25	2013	02	08	20YR Lagged Period	2/8/2013
GHCND:USW00093820	LEXINGTON BLUEGRASS AIRPORT KY US	20130209	61	-44	6.1	(4.4)	43	24	31	2013	02	09	20YR Lagged Period	2/9/2013
GHCND:USW00093820	LEXINGTON BLUEGRASS AIRPORT KY US	20130210	144	17	14.4	1.7	58	35	18	2013	02	10	20YR Lagged Period	2/10/2013
GHCND:USW00093820	LEXINGTON BLUEGRASS AIRPORT KY US	20130211	122	33	12.2	3.3	54	38	19	2013	02	11	20YR Lagged Period	2/11/2013
GHCND:USW00093820	LEXINGTON BLUEGRASS AIRPORT KY US	20130212	94	-17	9.4	(1.7)	49	29	26	2013	02	12	20YR Lagged Period	2/12/2013
GHCND:USW00093820	LEXINGTON BLUEGRASS AIRPORT KY US	20130213	33	-17	3.3	(1.7)	38	29	31	2013	02	13	20YR Lagged Period	2/13/2013
GHCND:USW00093820	LEXINGTON BLUEGRASS AIRPORT KY US	20130214	122	-17	12.2	(1.7)	54	29	23	2013	02	14	20YR Lagged Period	2/14/2013
GHCND:USW00093820	LEXINGTON BLUEGRASS AIRPORT KY US	20130215	56	-33	5.6	(3.3)	42	26	31	2013	02	15	20YR Lagged Period	2/15/2013
GHCND:USW00093820	LEXINGTON BLUEGRASS AIRPORT KY US	20130216	11	-72	1.1	(7.2)	34	19	38	2013	02	16	20YR Lagged Period	2/16/2013
GHCND:USW00093820	LEXINGTON BLUEGRASS AIRPORT KY US	20130217	22	-89	2.2	(8.9)	36	16	39	2013	02	17	20YR Lagged Period	2/17/2013
GHCND:USW00093820	LEXINGTON BLUEGRASS AIRPORT KY US	20130218	156	-39	15.6	(3.9)	60	25	22	2013	02	18	20YR Lagged Period	2/18/2013
GHCND:USW00093820	LEXINGTON BLUEGRASS AIRPORT KY US	20130219	83	-44	8.3	(4.4)	47	24	29	2013	02	19	20YR Lagged Period	2/19/2013
GHCND:USW00093820	LEXINGTON BLUEGRASS AIRPORT KY US	20130220	0	-83	-	(8.3)	32	17	40	2013	02	20	20YR Lagged Period	2/20/2013
GHCND:USW00093820	LEXINGTON BLUEGRASS AIRPORT KY US	20130221	28	-89	2.8	(8.9)	37	16	38	2013	02	21	20YR Lagged Period	2/21/2013
GHCND:USW00093820	LEXINGTON BLUEGRASS AIRPORT KY US	20130222	150	-6	15.0	(0.6)	59	31	20	2013	02	22	20YR Lagged Period	2/22/2013
GHCND:USW00093820	LEXINGTON BLUEGRASS AIRPORT KY US	20130223	83	-6	8.3	(0.6)	47	31	26	2013	02	23	20YR Lagged Period	2/23/2013
GHCND:USW00093820	LEXINGTON BLUEGRASS AIRPORT KY US	20130224	78	-44	7.8	(4.4)	46	24	30	2013	02	24	20YR Lagged Period	2/24/2013
GHCND:USW00093820	LEXINGTON BLUEGRASS AIRPORT KY US	20130225	94	-39	9.4	(3.9)	49	25	28	2013	02	25	20YR Lagged Period	2/25/2013
GHCND:USW00093820	LEXINGTON BLUEGRASS AIRPORT KY US	20130226	122	33	12.2	3.3	54	38	19	2013	02	26	20YR Lagged Period	2/26/2013
GHCND:USW00093820	LEXINGTON BLUEGRASS AIRPORT KY US	20130227	39	0	3.9	-	39	32	29	2013	02	27	20YR Lagged Period	2/27/2013
GHCND:USW00093820	LEXINGTON BLUEGRASS AIRPORT KY US	20130228	11	-6	1.1	(0.6)	34	31	32	2013	02	28	20YR Lagged Period	2/28/2013
GHCND:USW00093820	LEXINGTON BLUEGRASS AIRPORT KY US	20130301	28	0	2.8	-	37	32	30	2013	03	01	20YR Lagged Period	3/1/2013
GHCND:USW00093820	LEXINGTON BLUEGRASS AIRPORT KY US	20130302	0	-33	-	(3.3)	32	26	36	2013	03	02	20YR Lagged Period	3/2/2013
GHCND:USW00093820	LEXINGTON BLUEGRASS AIRPORT KY US	20130303	11	-50	1.1	(5.0)	34	23	36	2013	03	03	20YR Lagged Period	3/3/2013
GHCND:USW00093820	LEXINGTON BLUEGRASS AIRPORT KY US	20130304	72	-61	7.2	(6.1)	45	21	32	2013	03	04	20YR Lagged Period	3/4/2013
GHCND:USW00093820	LEXINGTON BLUEGRASS AIRPORT KY US	20130305	78	-17	7.8	(1.7)	46	29	27	2013	03	05	20YR Lagged Period	3/5/2013
GHCND:USW00093820	LEXINGTON BLUEGRASS AIRPORT KY US	20130306	6	-17	0.6	(1.7)	33	29	34	2013	03	06	20YR Lagged Period	3/6/2013
GHCND:USW00093820	LEXINGTON BLUEGRASS AIRPORT KY US	20130307	22	-6	2.2	(0.6)	36	31	33	2013	03	07	20YR Lagged Period	3/7/2013
GHCND:USW00093820	LEXINGTON BLUEGRASS AIRPORT KY US	20130308	83	-17	8.3	(1.7)	47	29	27	2013	03	08	20YR Lagged Period	3/8/2013
GHCND:USW00093820	LEXINGTON BLUEGRASS AIRPORT KY US	20130309	178	-6	17.8	(0.6)	64	31	17	2013	03	09	20YR Lagged Period	3/9/2013
GHCND:USW00093820	LEXINGTON BLUEGRASS AIRPORT KY US	20130310	217	106	21.7	10.6	71	51	4	2013	03	10	20YR Lagged Period	3/10/2013
GHCND:USW00093820	LEXINGTON BLUEGRASS AIRPORT KY US	20130311	172	33	17.2	3.3	63	38	14	2013	03	11	20YR Lagged Period	3/11/2013
GHCND:USW00093820	LEXINGTON BLUEGRASS AIRPORT KY US	20130312	94	17	9.4	1.7	49	35	23	2013	03	12	20YR Lagged Period	3/12/2013
GHCND:USW00093820	LEXINGTON BLUEGRASS AIRPORT KY US	20130313	33	-33	3.3	(3.3)	38	26	33	2013	03	13	20YR Lagged Period	3/13/2013
GHCND:USW00093820	LEXINGTON BLUEGRASS AIRPORT KY US	20130314	83	-61	8.3	(6.1)	47	21	31	2013	03	14	20YR Lagged Period	3/14/2013
GHCND:USW00093820	LEXINGTON BLUEGRASS AIRPORT KY US	20130315	156	0	15.6	-	60	32	19	2013	03	15	20YR Lagged Period	3/15/2013
GHCND:USW00093820	LEXINGTON BLUEGRASS AIRPORT KY US	20130316	222	67	22.2	6.7	72	44	7	2013	03	16	20YR Lagged Period	3/16/2013
GHCND:USW00093820	LEXINGTON BLUEGRASS AIRPORT KY US	20130317	67	17	6.7	1.7	44	35	25	2013	03	17	20YR Lagged Period	3/17/2013
GHCND:USW00093820	LEXINGTON BLUEGRASS AIRPORT KY US	20130318	139	28	13.9	2.8	57	37	18	2013	03	18	20YR Lagged Period	3/18/2013
GHCND:USW00093820	LEXINGTON BLUEGRASS AIRPORT KY US	20130319	89	11	8.9	1.1	48	34	24	2013	03	19	20YR Lagged Period	3/19/2013
GHCND:USW00093820	LEXINGTON BLUEGRASS AIRPORT KY US	20130320	89	-56	8.9	(5.6)	48	22	30	2013	03	20	20YR Lagged Period	3/20/2013
GHCND:USW00093820	LEXINGTON BLUEGRASS AIRPORT KY US	20130321	11	-72	1.1	(7.2)	34	19	38	2013	03	21	20YR Lagged Period	3/21/2013
GHCND:USW00093820	LEXINGTON BLUEGRASS AIRPORT KY US	20130322	72	-72	7.2	(7.2)	45	19	33	2013	03	22	20YR Lagged Period	3/22/2013
GHCND:USW00093820	LEXINGTON BLUEGRASS AIRPORT KY US	20130323	122	22	12.2	2.2	54	36	20	2013	03	23	20YR Lagged Period	3/23/2013
GHCND:USW00093820	LEXINGTON BLUEGRASS AIRPORT KY US	20130324	61	17	6.1	1.7	43	35	26	2013	03	24	20YR Lagged Period	3/24/2013
GHCND:USW00093820	LEXINGTON BLUEGRASS AIRPORT KY US	20130325	22	-6	2.2	(0.6)	36	31	31	2013	03	25	20YR Lagged Period	3/25/2013
GHCND:USW00093820	LEXINGTON BLUEGRASS AIRPORT KY US	20130326	50	0	5.0	-	41	32	28	2013	03	26	20YR Lagged Period	3/26/2013
GHCND:USW00093820	LEXINGTON BLUEGRASS AIRPORT KY US	20130327	67	-22	6.7	(2.2)	44	28	29	2013	03	27	20YR Lagged Period	3/27/2013
GHCND:USW00093820	LEXINGTON BLUEGRASS AIRPORT KY US	20130328	106	-28	10.6	(2.8)	51	27	26	2013	03	28	20YR Lagged Period	3/28/2013
GHCND:USW00093820	LEXINGTON BLUEGRASS AIRPORT KY US	20130329	133	-17	13.3	(1.7)	56	29	22	2013	03	29	20YR Lagged Period	3/29/2013
GHCND:USW00093820	LEXINGTON BLUEGRASS AIRPORT KY US	20130330	161	-17	16.1	(1.7)	61	29	20	2013	03	30	20YR Lagged Period	3/30/2013
GHCND:USW00093820	LEXINGTON BLUEGRASS AIRPORT KY US	20130331	156	72	15.6	7.2	60	45	12	2013	03	31	20YR Lagged Period	3/31/2013
GHCND:USW00093820	LEXINGTON BLUEGRASS AIRPORT KY US	20130401	106	17	10.6	1.7	51	35	22	2013	04	01	20YR Lagged Period	4/1/2013
GHCND:USW00093820	LEXINGTON BLUEGRASS AIRPORT KY US	20130402	100	-16	10.0	(1.6)	50	29	25	2013	04	02	20YR Lagged Period	4/2/2013
GHCND:USW00093820	LEXINGTON BLUEGRASS AIRPORT KY US	20130403	106	-21	10.6	(2.1)	51	28	25	2013	04	03	20YR Lagged Period	4/3/2013
GHCND:USW00093820	LEXINGTON BLUEGRASS AIRPORT KY US	20130404	111	22	11.1	2.2	52	36	21	2013	04	04	20YR Lagged Period	4/4/2013
GHCND:USW00093820	LEXINGTON BLUEGRASS AIRPORT KY US	20130405	189	0	18.9	-	66	32	16	2013	04	05	20YR Lagged Period	4/5/2013
GHCND:USW00093820	LEXINGTON BLUEGRASS AIRPORT KY US	20130406	211	50	21.1	5.0	70	41	9	2013	04	06	20YR Lagged Period	4/6/2013
GHCND:USW00093820	LEXINGTON BLUEGRASS AIRPORT KY US	20130407	217	128	21.7	12.8	71	55	2	2013	04	07	20YR Lagged Period	4/7/2013
GHCND:USW00093820	LEXINGTON BLUEGRASS AIRPORT KY US	20130408	250	128	25.0	12.8	77	55	0	2013	04	08	20YR Lagged Period	4/8/2013
GHCND:USW00093820	LEXINGTON BLUEGRASS AIRPORT KY US	20130409	272	156	27.2	15.6	81	60	0	2013	04	09	20YR Lagged Period	4/9/2013
GHCND:USW00093820	LEXINGTON BLUEGRASS AIRPORT KY US	20130410	289	167	28.9	16.7	84	62	0	2013	04	10	20YR Lagged Period	4/10/2013
GHCND:USW00093820	LEXINGTON BLUEGRASS AIRPORT KY US	20130411	222	144	22.2	14.4	72	58	0	2013	04	11	20YR Lagged Period	4/11/2013
GHCND:USW00093820	LEXINGTON BLUEGRASS AIRPORT KY US	20130412	150	50	15.0	5.0	59	41	15	2013	04	12	20YR Lagged Period	4/12/2013
GHCND:USW00093820	LEXINGTON BLUEGRASS AIRPORT KY US	20130413	167	11	16.7	1.1	62	34	17	2013	04	13	20YR Lagged Period	4/13/2013
GHCND:USW00093820	LEXINGTON BLUEGRASS AIRPORT KY US	20130414	228	44	22.8	4.4	73	40	8	2013	04	14	20YR Lagged Period	4/14/2013
GHCND:USW00093820	LEXINGTON BLUEGRASS AIRPORT KY US	20130415	211	133	21.1	13.3	70	56	2	2013	04	15	20YR Lagged Period	4/15/2013
GHCND:USW00093820	LEXINGTON BLUEGRASS AIRPORT KY US	20130416	272	144	27.2	14.4	81	58	0	2013	04	16	20YR Lagged Period	4/16/2013
GHCND:USW00093820	LEXINGTON BLUEGRASS AIRPORT KY US	20130417	222	161	22.2	16.1	72	61	0	2013	04	17	20YR Lagged Period	4/17/2013
GHCND:USW00093820	LEXINGTON BLUEGRASS AIRPORT KY US	20130418	278	172	27.8	17.2	82	63	0	2013	04	18	20YR Lagged Period	4/18/2013
GHCND:USW00093820	LEXINGTON BLUEGRASS AIRPORT KY US	20130419	228	28	22.8	2.8	73	37	10	2013	04	19	20YR Lagged Period	4/19/2013
GHCND:USW00093820	LEXINGTON BLUEGRASS AIRPORT KY US	20130420	133	11	13.3	1.1	56	34	20	2013	04	20	20YR Lagged Period	4/20/2013
GHCND:USW00093820	LEXINGTON BLUEGRASS AIRPORT KY US	20130421	156	11	15.6	1.1	60	34	18	2013	04	21	20YR Lagged Period	4/21/2013
GHCND:USW00093820	LEXINGTON BLUEGRASS AIRPORT KY US	20130422	211	44	21.1	4.4	70	40	10	2013	04	22	20YR Lagged Period	4/22/2013
GHCND:USW00093820	LEXINGTON BLUEGRASS AIRPORT KY US	20130423	211	83	21.1	8.3	70	47	6	2013	04	23	20YR Lagged Period	4/23/2013
GHCND:USW00093820	LEXINGTON BLUEGRASS AIRPORT KY US	20130424	167	39	16.7	3.9	62	39	14	2013	04	24	20YR Lagged Period	4/24/2013
GHCND:USW00093820	LEXINGTON BLUEGRASS AIRPORT KY US	20130425	161	6	16.1	0.6	61	33	18	2013	04	25	20YR Lagged Period	4/25/2013
GHCND:USW00093820	LEXINGTON BLUEGRASS AIRPORT KY US	20130426	161	50	16.1	5.0	61	41	14	2013	04	26	20YR Lagged Period	4/26/2013
GHCND:USW00093820	LEXINGTON BLUEGRASS AIRPORT KY US	20130427	144	106	14.4	10.6	58	51	10	2013	04	27	20YR Lagged Period	4/27/2013
GHCND:USW00093820	LEXINGTON BLUEGRASS AIRPORT KY US	20130428	200	106	20.0	10.6	68	51	5	2013	04	28	20YR Lagged Period	4/28/2013
GHCND:USW00093820	LEXINGTON BLUEGRASS AIRPORT KY US	20130429	183	100	18.3	10.0	65	50	7	2013	04	29	20YR Lagged Period	4/29/2013
GHCND:USW00093820	LEXINGTON BLUEGRASS AIRPORT KY US	20130430	256	94	25.6	9.4	78	49	1	2013	04	30	20YR Lagged Period	4/30/2013
GHCND:USW00093820	LEXINGTON BLUEGRASS AIRPORT KY US	20130501	283	128	28.3	12.8	83	55	0	2013	05	01	20YR Lagged Period	5/1/2013
GHCND:USW00093820	LEXINGTON BLUEGRASS AIRPORT KY US	20130502	250	144	25.0	14.4	77	58	0	2013	05	02	20YR Lagged Period	5/2/2013
GHCND:USW00093820	LEXINGTON BLUEGRASS AIRPORT KY US	20130503	244	150	24.4	15.0	76	59	0	2013	05	03	20YR Lagged Period	5/3/2013
GHCND:USW00093820	LEXINGTON BLUEGRASS AIRPORT KY US	20130504	211	122	21.1	12.2	70	54	3	2013	05	04	20YR Lagged Period	5/4/2013
GHCND:USW00093820	LEXINGTON BLUEGRASS AIRPORT KY US	20130505	128	94	12.8	9.4	55	49	13	2013	05	05	20YR Lagged Period	5/5/2013
GHCND:USW00093820	LEXINGTON BLUEGRASS AIRPORT KY US	20130506	200	111	20.0	11.1	68	52	5	2013	05	06	20YR Lagged Period	5/6/2013
GHCND:USW00093820	LEXINGTON BLUEGRASS AIRPORT KY US	20130507	222	117	22.2	11.7	72	53	2	2013	05	07	20YR Lagged Period	5/7/2013
GHCND:USW00093820	LEXINGTON BLUEGRASS AIRPORT KY US	20130508	239	128	23.9	12.8	75	55	0	2013	05	08	20YR Lagged Period	5/8/2013
GHCND:USW00093820	LEXINGTON BLUEGRASS AIRPORT KY US	20130509	267	128	26.7	12.8	80	55	0	2013	05	09	20YR Lagged Period	5/9/2013
GHCND:USW00093820	LEXINGTON BLUEGRASS AIRPORT KY US	20130510	206	167	20.6	16.7	69	62	0	2013	05	10	20YR Lagged Period	5/10/2013
GHCND:USW00093820	LEXINGTON BLUEGRASS AIRPORT KY US	20130511	172	106	17.2	10.6	63	51	8	2013	05	11	20YR Lagged Period	5/11/2013
GHCND:USW00093820	LEXINGTON BLUEGRASS AIRPORT KY US	20130512	156	44	15.6	4.4	60	40	15	2013	05	12	20YR Lagged Period	5/12/2013
GHCND:USW00093820	LEXINGTON BLUEGRASS AIRPORT KY US	20130513	183	33	18.3	3.3	65	38	13	2013	05	13	20YR Lagged Period	5/13/2013
GHCND:USW00093820	LEXINGTON BLUEGRASS AIRPORT KY US	20130514	272	56	27.2	5.6	81	42	3	2013	05	14	20YR Lagged Period	5/14/2013
GHCND:USW00093820	LEXINGTON BLUEGRASS AIRPORT KY US	20130515	294	183	29.4	18.3	85	65	0	2013	05	15	20YR Lagged Period	5/15/2013
GHCND:USW00093820	LEXINGTON BLUEGRASS AIRPORT KY US	20130516	233	156	23.3	15.6	74	60	0	2013	05	16	20YR Lagged Period	5/16/2013
GHCND:USW00093820	LEXINGTON BLUEGRASS AIRPORT KY US	20130517	250	161	25.0	16.1	77	61	0	2013	05	17	20YR Lagged Period	5/17/2013
GHCND:USW00093820	LEXINGTON BLUEGRASS AIRPORT KY US	20130518	250	183	25.0	18.3	77	65	0	2013	05	18	20YR Lagged Period	5/18/2013
GHCND:USW00093820	LEXINGTON BLUEGRASS AIRPORT KY US	20130519	289	178	28.9	17.8	84	64	0	2013	05	19	20YR Lagged Period	5/19/2013
GHCND:USW00093820	LEXINGTON BLUEGRASS AIRPORT KY US	20130520	289	178	28.9	17.8	84	64	0	2013	05	20	20YR Lagged Period	5/20/2013
GHCND:USW00093820	LEXINGTON BLUEGRASS AIRPORT KY US	20130521	294	183	29.4	18.3	85	65	0	2013	05	21	20YR Lagged Period	5/21/2013
GHCND:USW00093820	LEXINGTON BLUEGRASS AIRPORT KY US	20130522	250	172	25.0	17.2	77	63	0	2013	05	22	20YR Lagged Period	5/22/2013

GHCND:USW00093820	LEXINGTON BLUEGRASS AIRPORT KY US	20130523	233	128	23.3	12.8	74	55	0	2013	05	23	20YR Lagged Period	5/23/2013
GHCND:USW00093820	LEXINGTON BLUEGRASS AIRPORT KY US	20130524	194	94	19.4	9.4	67	49	7	2013	05	24	20YR Lagged Period	5/24/2013
GHCND:USW00093820	LEXINGTON BLUEGRASS AIRPORT KY US	20130525	194	56	19.4	5.6	67	42	10	2013	05	25	20YR Lagged Period	5/25/2013
GHCND:USW00093820	LEXINGTON BLUEGRASS AIRPORT KY US	20130526	228	117	22.8	11.7	73	53	2	2013	05	26	20YR Lagged Period	5/26/2013
GHCND:USW00093820	LEXINGTON BLUEGRASS AIRPORT KY US	20130527	289	156	28.9	15.6	84	60	0	2013	05	27	20YR Lagged Period	5/27/2013
GHCND:USW00093820	LEXINGTON BLUEGRASS AIRPORT KY US	20130528	300	200	30.0	20.0	86	68	0	2013	05	28	20YR Lagged Period	5/28/2013
GHCND:USW00093820	LEXINGTON BLUEGRASS AIRPORT KY US	20130529	306	183	30.6	18.3	87	65	0	2013	05	29	20YR Lagged Period	5/29/2013
GHCND:USW00093820	LEXINGTON BLUEGRASS AIRPORT KY US	20130530	311	194	31.1	19.4	88	67	0	2013	05	30	20YR Lagged Period	5/30/2013
GHCND:USW00093820	LEXINGTON BLUEGRASS AIRPORT KY US	20130531	289	200	28.9	20.0	84	68	0	2013	05	31	20YR Lagged Period	5/31/2013
GHCND:USW00093820	LEXINGTON BLUEGRASS AIRPORT KY US	20130601	289	206	28.9	20.6	84	69	0	2013	06	01	20YR Lagged Period	6/1/2013
GHCND:USW00093820	LEXINGTON BLUEGRASS AIRPORT KY US	20130602	267	178	26.7	17.8	80	64	0	2013	06	02	20YR Lagged Period	6/2/2013
GHCND:USW00093820	LEXINGTON BLUEGRASS AIRPORT KY US	20130603	244	144	24.4	14.4	76	58	0	2013	06	03	20YR Lagged Period	6/3/2013
GHCND:USW00093820	LEXINGTON BLUEGRASS AIRPORT KY US	20130604	261	122	26.1	12.2	79	54	0	2013	06	04	20YR Lagged Period	6/4/2013
GHCND:USW00093820	LEXINGTON BLUEGRASS AIRPORT KY US	20130605	283	150	28.3	15.0	83	59	0	2013	06	05	20YR Lagged Period	6/5/2013
GHCND:USW00093820	LEXINGTON BLUEGRASS AIRPORT KY US	20130606	256	183	25.6	18.3	78	65	0	2013	06	06	20YR Lagged Period	6/6/2013
GHCND:USW00093820	LEXINGTON BLUEGRASS AIRPORT KY US	20130607	261	172	26.1	17.2	79	63	0	2013	06	07	20YR Lagged Period	6/7/2013
GHCND:USW00093820	LEXINGTON BLUEGRASS AIRPORT KY US	20130608	278	161	27.8	16.1	82	61	0	2013	06	08	20YR Lagged Period	6/8/2013
GHCND:USW00093820	LEXINGTON BLUEGRASS AIRPORT KY US	20130609	272	161	27.2	16.1	81	61	0	2013	06	09	20YR Lagged Period	6/9/2013
GHCND:USW00093820	LEXINGTON BLUEGRASS AIRPORT KY US	20130610	256	183	25.6	18.3	78	65	0	2013	06	10	20YR Lagged Period	6/10/2013
GHCND:USW00093820	LEXINGTON BLUEGRASS AIRPORT KY US	20130611	283	167	28.3	16.7	83	62	0	2013	06	11	20YR Lagged Period	6/11/2013
GHCND:USW00093820	LEXINGTON BLUEGRASS AIRPORT KY US	20130612	333	217	33.3	21.7	92	71	0	2013	06	12	20YR Lagged Period	6/12/2013
GHCND:USW00093820	LEXINGTON BLUEGRASS AIRPORT KY US	20130613	278	178	27.8	17.8	82	64	0	2013	06	13	20YR Lagged Period	6/13/2013
GHCND:USW00093820	LEXINGTON BLUEGRASS AIRPORT KY US	20130614	278	133	27.8	13.3	82	56	0	2013	06	14	20YR Lagged Period	6/14/2013
GHCND:USW00093820	LEXINGTON BLUEGRASS AIRPORT KY US	20130615	289	150	28.9	15.0	84	59	0	2013	06	15	20YR Lagged Period	6/15/2013
GHCND:USW00093820	LEXINGTON BLUEGRASS AIRPORT KY US	20130616	283	183	28.3	18.3	83	65	0	2013	06	16	20YR Lagged Period	6/16/2013
GHCND:USW00093820	LEXINGTON BLUEGRASS AIRPORT KY US	20130617	306	189	30.6	18.9	87	66	0	2013	06	17	20YR Lagged Period	6/17/2013
GHCND:USW00093820	LEXINGTON BLUEGRASS AIRPORT KY US	20130618	294	178	29.4	17.8	85	64	0	2013	06	18	20YR Lagged Period	6/18/2013
GHCND:USW00093820	LEXINGTON BLUEGRASS AIRPORT KY US	20130619	278	167	27.8	16.7	82	62	0	2013	06	19	20YR Lagged Period	6/19/2013
GHCND:USW00093820	LEXINGTON BLUEGRASS AIRPORT KY US	20130620	306	161	30.6	16.1	87	61	0	2013	06	20	20YR Lagged Period	6/20/2013
GHCND:USW00093820	LEXINGTON BLUEGRASS AIRPORT KY US	20130621	306	172	30.6	17.2	87	63	0	2013	06	21	20YR Lagged Period	6/21/2013
GHCND:USW00093820	LEXINGTON BLUEGRASS AIRPORT KY US	20130622	311	189	31.1	18.9	88	66	0	2013	06	22	20YR Lagged Period	6/22/2013
GHCND:USW00093820	LEXINGTON BLUEGRASS AIRPORT KY US	20130623	311	194	31.1	19.4	88	67	0	2013	06	23	20YR Lagged Period	6/23/2013
GHCND:USW00093820	LEXINGTON BLUEGRASS AIRPORT KY US	20130624	300	206	30.0	20.6	86	69	0	2013	06	24	20YR Lagged Period	6/24/2013
GHCND:USW00093820	LEXINGTON BLUEGRASS AIRPORT KY US	20130625	322	200	32.2	20.0	90	68	0	2013	06	25	20YR Lagged Period	6/25/2013
GHCND:USW00093820	LEXINGTON BLUEGRASS AIRPORT KY US	20130626	306	200	30.6	20.0	87	68	0	2013	06	26	20YR Lagged Period	6/26/2013
GHCND:USW00093820	LEXINGTON BLUEGRASS AIRPORT KY US	20130627	306	200	30.6	20.0	87	68	0	2013	06	27	20YR Lagged Period	6/27/2013
GHCND:USW00093820	LEXINGTON BLUEGRASS AIRPORT KY US	20130628	306	189	30.6	18.9	87	66	0	2013	06	28	20YR Lagged Period	6/28/2013
GHCND:USW00093820	LEXINGTON BLUEGRASS AIRPORT KY US	20130629	283	178	28.3	17.8	83	64	0	2013	06	29	20YR Lagged Period	6/29/2013
GHCND:USW00093820	LEXINGTON BLUEGRASS AIRPORT KY US	20130630	272	172	27.2	17.2	81	63	0	2013	06	30	20YR Lagged Period	6/30/2013
GHCND:USW00093820	LEXINGTON BLUEGRASS AIRPORT KY US	20130701	272	167	27.2	16.7	81	62	0	2013	07	01	20YR Lagged Period	7/1/2013
GHCND:USW00093820	LEXINGTON BLUEGRASS AIRPORT KY US	20130702	278	167	27.8	16.7	82	62	0	2013	07	02	20YR Lagged Period	7/2/2013
GHCND:USW00093820	LEXINGTON BLUEGRASS AIRPORT KY US	20130703	256	200	25.6	20.0	78	68	0	2013	07	03	20YR Lagged Period	7/3/2013
GHCND:USW00093820	LEXINGTON BLUEGRASS AIRPORT KY US	20130704	217	189	21.7	18.9	71	66	0	2013	07	04	20YR Lagged Period	7/4/2013
GHCND:USW00093820	LEXINGTON BLUEGRASS AIRPORT KY US	20130705	239	189	23.9	18.9	75	66	0	2013	07	05	20YR Lagged Period	7/5/2013
GHCND:USW00093820	LEXINGTON BLUEGRASS AIRPORT KY US	20130706	244	200	24.4	20.0	76	68	0	2013	07	06	20YR Lagged Period	7/6/2013
GHCND:USW00093820	LEXINGTON BLUEGRASS AIRPORT KY US	20130707	283	194	28.3	19.4	83	67	0	2013	07	07	20YR Lagged Period	7/7/2013
GHCND:USW00093820	LEXINGTON BLUEGRASS AIRPORT KY US	20130708	306	183	30.6	18.3	87	65	0	2013	07	08	20YR Lagged Period	7/8/2013
GHCND:USW00093820	LEXINGTON BLUEGRASS AIRPORT KY US	20130709	317	228	31.7	22.8	89	73	0	2013	07	09	20YR Lagged Period	7/9/2013
GHCND:USW00093820	LEXINGTON BLUEGRASS AIRPORT KY US	20130710	322	211	32.2	21.1	90	70	0	2013	07	10	20YR Lagged Period	7/10/2013
GHCND:USW00093820	LEXINGTON BLUEGRASS AIRPORT KY US	20130711	294	194	29.4	19.4	85	67	0	2013	07	11	20YR Lagged Period	7/11/2013
GHCND:USW00093820	LEXINGTON BLUEGRASS AIRPORT KY US	20130712	267	161	26.7	16.1	80	61	0	2013	07	12	20YR Lagged Period	7/12/2013
GHCND:USW00093820	LEXINGTON BLUEGRASS AIRPORT KY US	20130713	272	172	27.2	17.2	81	63	0	2013	07	13	20YR Lagged Period	7/13/2013
GHCND:USW00093820	LEXINGTON BLUEGRASS AIRPORT KY US	20130714	322	189	32.2	18.9	90	66	0	2013	07	14	20YR Lagged Period	7/14/2013
GHCND:USW00093820	LEXINGTON BLUEGRASS AIRPORT KY US	20130715	322	222	32.2	22.2	90	72	0	2013	07	15	20YR Lagged Period	7/15/2013
GHCND:USW00093820	LEXINGTON BLUEGRASS AIRPORT KY US	20130716	339	206	33.9	20.6	93	69	0	2013	07	16	20YR Lagged Period	7/16/2013
GHCND:USW00093820	LEXINGTON BLUEGRASS AIRPORT KY US	20130717	350	222	35.0	22.2	95	72	0	2013	07	17	20YR Lagged Period	7/17/2013
GHCND:USW00093820	LEXINGTON BLUEGRASS AIRPORT KY US	20130718	328	228	32.8	22.8	91	73	0	2013	07	18	20YR Lagged Period	7/18/2013
GHCND:USW00093820	LEXINGTON BLUEGRASS AIRPORT KY US	20130719	328	217	32.8	21.7	91	71	0	2013	07	19	20YR Lagged Period	7/19/2013
GHCND:USW00093820	LEXINGTON BLUEGRASS AIRPORT KY US	20130720	328	228	32.8	22.8	91	73	0	2013	07	20	20YR Lagged Period	7/20/2013
GHCND:USW00093820	LEXINGTON BLUEGRASS AIRPORT KY US	20130721	306	217	30.6	21.7	87	71	0	2013	07	21	20YR Lagged Period	7/21/2013
GHCND:USW00093820	LEXINGTON BLUEGRASS AIRPORT KY US	20130722	261	222	26.1	22.2	79	72	0	2013	07	22	20YR Lagged Period	7/22/2013
GHCND:USW00093820	LEXINGTON BLUEGRASS AIRPORT KY US	20130723	306	200	30.6	20.0	87	68	0	2013	07	23	20YR Lagged Period	7/23/2013
GHCND:USW00093820	LEXINGTON BLUEGRASS AIRPORT KY US	20130724	261	172	26.1	17.2	79	63	0	2013	07	24	20YR Lagged Period	7/24/2013
GHCND:USW00093820	LEXINGTON BLUEGRASS AIRPORT KY US	20130725	261	156	26.1	15.6	79	60	0	2013	07	25	20YR Lagged Period	7/25/2013
GHCND:USW00093820	LEXINGTON BLUEGRASS AIRPORT KY US	20130726	272	144	27.2	14.4	81	58	0	2013	07	26	20YR Lagged Period	7/26/2013
GHCND:USW00093820	LEXINGTON BLUEGRASS AIRPORT KY US	20130727	256	178	25.6	17.8	78	64	0	2013	07	27	20YR Lagged Period	7/27/2013
GHCND:USW00093820	LEXINGTON BLUEGRASS AIRPORT KY US	20130728	239	133	23.9	13.3	75	56	0	2013	07	28	20YR Lagged Period	7/28/2013
GHCND:USW00093820	LEXINGTON BLUEGRASS AIRPORT KY US	20130729	267	122	26.7	12.2	80	54	0	2013	07	29	20YR Lagged Period	7/29/2013
GHCND:USW00093820	LEXINGTON BLUEGRASS AIRPORT KY US	20130730	267	156	26.7	15.6	80	60	0	2013	07	30	20YR Lagged Period	7/30/2013
GHCND:USW00093820	LEXINGTON BLUEGRASS AIRPORT KY US	20130731	233	178	23.3	17.8	74	64	0	2013	07	31	20YR Lagged Period	7/31/2013
GHCND:USW00093820	LEXINGTON BLUEGRASS AIRPORT KY US	20130801	283	172	28.3	17.2	83	63	0	2013	08	01	20YR Lagged Period	8/1/2013
GHCND:USW00093820	LEXINGTON BLUEGRASS AIRPORT KY US	20130802	283	161	28.3	16.1	83	61	0	2013	08	02	20YR Lagged Period	8/2/2013
GHCND:USW00093820	LEXINGTON BLUEGRASS AIRPORT KY US	20130803	294	206	29.4	20.6	85	69	0	2013	08	03	20YR Lagged Period	8/3/2013
GHCND:USW00093820	LEXINGTON BLUEGRASS AIRPORT KY US	20130804	272	156	27.2	15.6	81	60	0	2013	08	04	20YR Lagged Period	8/4/2013
GHCND:USW00093820	LEXINGTON BLUEGRASS AIRPORT KY US	20130805	283	133	28.3	13.3	83	56	0	2013	08	05	20YR Lagged Period	8/5/2013
GHCND:USW00093820	LEXINGTON BLUEGRASS AIRPORT KY US	20130806	289	206	28.9	20.6	84	69	0	2013	08	06	20YR Lagged Period	8/6/2013
GHCND:USW00093820	LEXINGTON BLUEGRASS AIRPORT KY US	20130807	289	222	28.9	22.2	84	72	0	2013	08	07	20YR Lagged Period	8/7/2013
GHCND:USW00093820	LEXINGTON BLUEGRASS AIRPORT KY US	20130808	289	222	28.9	22.2	84	72	0	2013	08	08	20YR Lagged Period	8/8/2013
GHCND:USW00093820	LEXINGTON BLUEGRASS AIRPORT KY US	20130809	289	222	28.9	22.2	84	72	0	2013	08	09	20YR Lagged Period	8/9/2013
GHCND:USW00093820	LEXINGTON BLUEGRASS AIRPORT KY US	20130810	283	222	28.3	22.2	83	72	0	2013	08	10	20YR Lagged Period	8/10/2013
GHCND:USW00093820	LEXINGTON BLUEGRASS AIRPORT KY US	20130811	306	217	30.6	21.7	87	71	0	2013	08	11	20YR Lagged Period	8/11/2013
GHCND:USW00093820	LEXINGTON BLUEGRASS AIRPORT KY US	20130812	278	194	27.8	19.4	82	67	0	2013	08	12	20YR Lagged Period	8/12/2013
GHCND:USW00093820	LEXINGTON BLUEGRASS AIRPORT KY US	20130813	261	172	26.1	17.2	79	63	0	2013	08	13	20YR Lagged Period	8/13/2013
GHCND:USW00093820	LEXINGTON BLUEGRASS AIRPORT KY US	20130814	228	117	22.8	11.7	73	53	2	2013	08	14	20YR Lagged Period	8/14/2013
GHCND:USW00093820	LEXINGTON BLUEGRASS AIRPORT KY US	20130815	244	111	24.4	11.1	76	52	1	2013	08	15	20YR Lagged Period	8/15/2013
GHCND:USW00093820	LEXINGTON BLUEGRASS AIRPORT KY US	20130816	267	144	26.7	14.4	80	58	0	2013	08	16	20YR Lagged Period	8/16/2013
GHCND:USW00093820	LEXINGTON BLUEGRASS AIRPORT KY US	20130817	283	172	28.3	17.2	83	63	0	2013	08	17	20YR Lagged Period	8/17/2013
GHCND:USW00093820	LEXINGTON BLUEGRASS AIRPORT KY US	20130818	272	161	27.2	16.1	81	61	0	2013	08	18	20YR Lagged Period	8/18/2013
GHCND:USW00093820	LEXINGTON BLUEGRASS AIRPORT KY US	20130819	278	194	27.8	19.4	82	67	0	2013	08	19	20YR Lagged Period	8/19/2013
GHCND:USW00093820	LEXINGTON BLUEGRASS AIRPORT KY US	20130820	300	189	30.0	18.9	86	66	0	2013	08	20	20YR Lagged Period	8/20/2013
GHCND:USW00093820	LEXINGTON BLUEGRASS AIRPORT KY US	20130821	294	206	29.4	20.6	85	69	0	2013	08	21	20YR Lagged Period	8/21/2013
GHCND:USW00093820	LEXINGTON BLUEGRASS AIRPORT KY US	20130822	306	206	30.6	20.6	87	69	0	2013	08	22	20YR Lagged Period	8/22/2013
GHCND:USW00093820	LEXINGTON BLUEGRASS AIRPORT KY US	20130823	306	206	30.6	20.6	87	69	0	2013	08	23	20YR Lagged Period	8/23/2013
GHCND:USW00093820	LEXINGTON BLUEGRASS AIRPORT KY US	20130824	311	178	31.1	17.8	88	64	0	2013	08	24	20YR Lagged Period	8/24/2013
GHCND:USW00093820	LEXINGTON BLUEGRASS AIRPORT KY US	20130825	306	156	30.6	15.6	87	60	0	2013	08	25	20YR Lagged Period	8/25/2013
GHCND:USW00093820	LEXINGTON BLUEGRASS AIRPORT KY US	20130826	311	194	31.1	19.4	88	67	0	2013	08	26	20YR Lagged Period	8/26/2013
GHCND:USW00093820	LEXINGTON BLUEGRASS AIRPORT KY US	20130827	322	206	32.2	20.6	90	69	0	2013	08	27	20YR Lagged Period	8/27/2013
GHCND:USW00093820	LEXINGTON BLUEGRASS AIRPORT KY US	20130828	328	217	32.8	21.7	91	71	0	2013	08	28	20YR Lagged Period	8/28/2013
GHCND:USW00093820	LEXINGTON BLUEGRASS AIRPORT KY US	20130829	311	211	31.1	21.1	88	70	0	2013	08	29	20YR Lagged Period	8/29/2013
GHCND:USW00093820	LEXINGTON BLUEGRASS AIRPORT KY US	20130830	322	189	32.2	18.9	90	66	0	2013	08	30	20YR Lagged Period	8/30/2013
GHCND:USW00093820	LEXINGTON BLUEGRASS AIRPORT KY US	20130831	328	200	32.8	20.0	91	68	0	2013	08	31	20YR Lagged Period	8/31/2013
GHCND:USW00093820	LEXINGTON BLUEGRASS AIRPORT KY US	20130901	294	200	29.4	20.0	85	68	0	2013	09	01	20YR Lagged Period	9/1/2013
GHCND:USW00093820	LEXINGTON BLUEGRASS AIRPORT KY US	20130902	294	211	29.4	21.1	85	70	0	2013	09	02	20YR Lagged Period	9/2/2013
GHCND:USW00093820	LEXINGTON BLUEGRASS AIRPORT KY US	20130903	267	150	26.7	15.0	80	59	0	2013	09	03	20YR Lagged Period	9/3/2013
GHCND:USW00093820	LEXINGTON BLUEGRASS AIRPORT KY US	20130904	267	122	26.7	12.2	80	54	0	2013	09	04	20YR Lagged Period	9/4/2013
GHCND:USW00093820	LEXINGTON BLUEGRASS AIRPORT KY US	20130905	283	144	28.3	14.4	83	58	0	2013	09	05	20YR Lagged Period	9/5/2013
GHCND:USW00093820	LEXINGTON BLUEGRASS AIRPORT KY US	20130906	283	161	28.3	16.1	83	61	0	2013	09	06	20YR Lagged Period	9/6/2013
GHCND:USW00093820	LEXINGTON BLUEGRASS AIRPORT KY US	20130907	294	150	29.4	15.0	85	59	0	2013	09	07	20YR Lagged Period	9/7/2013
GHCND:USW00093820	LEXINGTON BLUEGRASS AIRPORT KY US	20130908	317	194	31.7	19.4	89	67	0	2013	09	08	20YR Lagged Period	9/8/2013
GHCND:USW00093820	LEXINGTON BLUEGRASS AIRPORT KY US	20130909	322	200	32.2	20.0	90	68	0	2013	09	09	20YR Lagged Period	9/9/2013
GHCND:USW00093820	LEXINGTON BLUEGRASS AIRPORT KY US	20130910	322	222	32.2	22.2	90	72	0	2013	09	10	20YR Lagged Period	9/10/2013
GHCND:USW00093820	LEXINGTON BLUEGRASS AIRPORT KY US	20130911	322	217	32.2	21.7	90	71	0	2013	09	11	20YR Lagged Period	9/11/2013
GHCND:USW00093820	LEXINGTON BLUEGRASS AIRPORT KY US	20130912	289	189	28.9	18.9	84	66	0	2013	09	12	20YR Lagged Period	9/12/2013
GHCND:USW00093820	LEXINGTON BLUEGRASS AIRPORT KY US	20130913	217	111	21.7	11.1	71	52	3	2013	09	13	20YR Lagged Period	9/13/2013
GHCND:USW00093820	LEXINGTON BLUEGRASS AIRPORT KY US	20130914	222	83	22.2	8.3	72	47	5	2013	09	14	20YR Lagged Period	9/14/2013
GHCND:USW00093820	LEXINGTON BLUEGRASS AIRPORT KY US	20130915	267	94	26.7	9.4	80	49	0	2013	09	15	20YR Lagged Period	9/15/2013
GHCND:USW00093820	LEXINGTON BLUEGRASS AIRPORT KY US	20130916	228	150	22.8	15.0	73	59	0	2013	09	16	20YR Lagged Period	9/16/2013
GHCND:USW00093820	LEXINGTON BLUEGRASS AIRPORT KY US	20130917	256	122	25.6	12.2	78	54	0	2013	09	17	20YR Lagged Period	9/17/2013
GHCND:USW00093820	LEXINGTON BLUEGRASS AIRPORT KY US	20130918	228	144	22.8	14.4	73	58	0	2013	09	18	20YR Lagged Period	9/18/2013
GHCND:USW00093820	LEXINGTON BLUEGRASS AIRPORT KY US	20130919	272	183	27.2	18.3	81	65	0	2013	09	19	20YR Lagged Period	9/19/2013
GHCND:USW00093820	LEXINGTON BLUEGRASS AIRPORT KY US	20130920	300	194	30.0	19.4	86	67	0	2013	09	20	20YR Lagged Period	9/20/2013
GHCND:USW00093820	LEXINGTON BLUEGRASS AIRPORT KY US	20130921	228	133	22.8	13.3	73	56	0	2013	09	21	20YR Lagged Period	9/21/2013
GHCND:USW00093820	LEXINGTON BLUEGRASS AIRPORT KY US	20130922	211	94	21.1	9.4	70	49	5	2013	09	22	20YR Lagged Period	9/22/2013
GHCND:USW00093820	LEXINGTON BLUEGRASS AIRPORT KY US	20130923	228	94	22.8	9.4	73	49	4	2013	09	23	20YR Lagged Period	9/23/2013
GHCND:USW00093820	LEXINGTON BLUEGRASS AIRPORT KY US	20130924	272	117	27.2	11.7	81	53	0	2013	09	24	20YR Lagged Period	9/24/2013
GHCND:USW00093820	LEXINGTON BLUEGRASS AIRPORT KY US	20130925	261	172	26.1	17.2	79	63	0	2013	09	25	20YR Lagged Period	9/25/2013
GHCND:USW00093820	LEXINGTON BLUEGRASS AIRPORT KY US	20130926	267	111	26.7	11.1	80	52	0	2013	09	26	20YR Lagged Period	9/26/2013
GHCND:USW00093820	LEXINGTON BLUEGRASS AIRPORT KY US	20130927	272	106	27.2	10.6	81	51	0	2013	09	27	20YR Lagged Period	9/27/2013
GHCND:USW00093820	LEXINGTON BLUEGRASS AIRPORT KY US	20130928	272	117	27.2	11.7	81	53	0	2013	09	28	20YR Lagged Period	9/28/2013
GHCND:USW00093820	LEXINGTON BLUEGRASS AIRPORT KY US	20130929	233	156	23.3	15.6	74	60	0	2013	09	29	20YR Lagged Period	9/29/2013
GHCND:USW00093820	LEXINGTON BLUEGRASS AIRPORT KY US	20130930	256	161	25.6	16.1	78	61	0	2013	09	30	20YR Lagged Period	9/30/2013
GHCND:USW00093820	LEXINGTON BLUEGRASS AIRPORT KY US	20131001	267	128	26.7	12.8	80	55	0	2013	10	01	20YR Lagged Period	10/1/2013
GHCND:USW00093820	LEXINGTON BLUEGRASS AIRPORT KY US	20131002	278	161	27.8	16.1	82	61	0	2013	10	02	20YR Lagged Period	10/2/2013
GHCND:USW00093820	LEXINGTON BLUEGRASS AIRPORT KY US	20131003	278	194	27.8	19.4	82	67	0	2013	10	03	20YR Lagged Period	10/3/2013
GHCND:USW00093820	LEXINGTON BLUEGRASS AIRPORT KY US	20131004	289	178	28.9	17.8	84	64	0	2013	10	04	20YR Lagged Period	10/4/2013
GHCND:USW00093820	LEXINGTON BLUEGRASS AIRPORT KY US	20131005	289	206	28.9	20.6	84	69	0	2013	10	05	20YR Lagged Period	10/5/2013
GHCND:USW00093820	LEXINGTON BLUEGRASS AIRPORT KY US	20131006	239	117	23.9	11.7	75	53	1	2013	10	06	20YR Lagged Period	10/6/2013
GHCND:USW00093820	LEXINGTON BLUEGRASS AIRPORT KY US	20131007	178	78	17.8	7.8	64	46	10	2013	10	07	20YR Lagged Period	10/7/2013
GHCND:USW00093820	LEXINGTON BLUEGRASS AIRPORT KY US	20131008	200	67	20.0	6.7	68	44	9	2013	10	08	20YR Lagged Period	10/8/2013
GHCND:USW00093820	LEXINGTON BLUEGRASS AIRPORT KY US	20131009	239	94	23.9	9.4	75	49	3	2013	10	09	20YR Lagged Period	10/9/2013
GHCND:USW00093820	LEXINGTON BLUEGRASS AIRPORT KY US	20131010	233	72	23.3	7.2	74	45	5	2013	10	10	20YR Lagged Period	10/10/2013
GHCND:USW00093820	LEXINGTON BLUEGRASS AIRPORT KY US	20131011	250	89	25.0	8.9	77	48	2	2013	10	11	20YR Lagged Period	10/11/2013
GHCND:USW00093820	LEXINGTON BLUEGRASS AIRPORT KY US	20131012	267	89	26.7	8.9	80	48	1	2013	10	12	20YR Lagged Period	10/12/2013
GHCND:USW00093820	LEXINGTON BLUEGRASS AIRPORT KY US	20131013	256	100	25.6	10.0	78	50	1	2013	10	13	20YR Lagged Period	10/13/2013
GHCND:USW00093820	LEXINGTON BLUEGRASS AIRPORT KY US	20131014	233	111	23.3	11.1	74	52	2	2013	10	14	20YR Lagged Period	10/14/2013
GHCND:USW00093820	LEXINGTON BLUEGRASS AIRPORT KY US	20131015	233	161	23.3	16.1	74	61	0	2013	10	15	20YR Lagged Period	10/15/2013
GHCND:USW00093820	LEXINGTON BLUEGRASS AIRPORT KY US	20131016	189	139	18.9	13.9	66	57	3	2013	10	16	20YR Lagged Period	10/16/2013
GHCND:USW00093820	LEXINGTON BLUEGRASS AIRPORT KY US	20131017	144	72	14.4	7.2	58	45	13	2013	10	17	20YR Lagged Period	10/17/2013
GHCND:USW00093820	LEXINGTON BLUEGRASS AIRPORT KY US	20131018	183	44	18.3	4.4	65	40	12	2013	10	18	20YR Lagged Period	10/18/2013
GHCND:USW00093820	LEXINGTON BLUEGRASS AIRPORT KY US	20131019	117	39	11.7	3.9	53	39	19	2013	10	19	20YR Lagged Period	10/19/2013
GHCND:USW00093820	LEXINGTON BLUEGRASS AIRPORT KY US	20131020	161	28	16.1	2.8	61	37	16	2013	10	20	20YR Lagged Period	10/20/2013
GHCND:USW00093820	LEXINGTON BLUEGRASS AIRPORT KY US	20131021	200	50	20.0	5.0	68	41	10	2013	10	21	20YR Lagged Period	10/21/2013
GHCND:USW00093820	LEXINGTON BLUEGRASS AIRPORT KY US	20131022	128	39	12.8	3.9	55	39	18	2013	10	22	20YR Lagged Period	10/22/2013
GHCND:USW00093820	LEXINGTON BLUEGRASS AIRPORT KY US	20131023	89	28	8.9	2.8	48	37	22	2013	10	23	20YR Lagged Period	10/23/2013
GHCND:USW00093820	LEXINGTON BLUEGRASS AIRPORT KY US	20131024	89	17	8.9	1.7	48	35	23	2013	10	24	20YR Lagged Period	10/24/2013
GHCND:USW00093820	LEXINGTON BLUEGRASS AIRPORT KY US	20131025	94	-16	9.4	(1.6)	49	29	26	2013	10	25	20YR Lagged Period	10/25/2013
GHCND:USW00093820	LEXINGTON BLUEGRASS AIRPORT KY US	20131026	128	-10	12.8	(1.0)	55	30	22	2013	10	26	20YR Lagged Period	10/26/2013
GHCND:USW00093820	LEXINGTON BLUEGRASS AIRPORT KY US	20131027	167	11	16.7	1.1	62	34	17	2013	10	27	20YR Lagged Period	10/27/2013
GHCND:USW00093820	LEXINGTON BLUEGRASS AIRPORT KY US	20131028	172	61	17.2	6.1	63	43	12	2013	10	28	20YR Lagged Period	10/28/2013
GHCND:USW00093820	LEXINGTON BLUEGRASS AIRPORT KY US	20131029	161	39	16.1	3.9	61	39	15	2013	10	29	20YR Lagged Period	10/29/2013
GHCND:USW00093820	LEXINGTON BLUEGRASS AIRPORT KY US	20131030	206	139	20.6	13.9	69	57	2	2013	10	30	20YR Lagged Period	10/30/2013
GHCND:USW00093820	LEXINGTON BLUEGRASS AIRPORT KY US	20131031	211	144	21.1	14.4	70	58	1	2013	10	31	20YR Lagged Period	10/31/2013
GHCND:USW00093820	LEXINGTON BLUEGRASS AIRPORT KY US	20131101	183	94	18.3	9.4	65	49	8	2013	11	01	20YR Lagged Period	11/1/2013
GHCND:USW00093820	LEXINGTON BLUEGRASS AIRPORT KY US	20131102	144	56	14.4	5.6	58	42	15	2013	11	02	20YR Lagged Period	11/2/2013
GHCND:USW00093820	LEXINGTON BLUEGRASS AIRPORT KY US	20131103	139	17	13.9	1.7	57	35	19	2013	11	03	20YR Lagged Period	11/3/2013
GHCND:USW00093820	LEXINGTON BLUEGRASS AIRPORT KY US	20131104	167	50	16.7	5.0	62	41	13	2013	11	04	20YR Lagged Period	11/4/2013
GHCND:USW00093820	LEXINGTON BLUEGRASS AIRPORT KY US	20131105	189	94	18.9	9.4	66	49	7	2013	11	05	20YR Lagged Period	11/5/2013
GHCND:USW00093820	LEXINGTON BLUEGRASS AIRPORT KY US	20131106	217	106	21.7	10.6	71	51	4	2013	11	06	20YR Lagged Period	11/6/2013
GHCND:USW00093820	LEXINGTON BLUEGRASS AIRPORT KY US	20131107	139	17	13.9	1.7	57	35	19	2013	11	07	20YR Lagged Period	11/7/2013
GHCND:USW00093820	LEXINGTON BLUEGRASS AIRPORT KY US	20131108	117	0	11.7	-	53	32	22	2013	11	08	20YR Lagged Period	11/8/2013

GHCND:USW00093820	LEXINGTON BLUEGRASS AIRPORT KY US	20131109	161	11	16.1	1.1	61	34	17	2013	11	09	20YR Lagged Period	11/9/2013
GHCND:USW00093820	LEXINGTON BLUEGRASS AIRPORT KY US	20131110	128	11	12.8	1.1	55	34	20	2013	11	10	20YR Lagged Period	11/10/2013
GHCND:USW00093820	LEXINGTON BLUEGRASS AIRPORT KY US	20131111	172	-5	17.2	(0.5)	63	31	18	2013	11	11	20YR Lagged Period	11/11/2013
GHCND:USW00093820	LEXINGTON BLUEGRASS AIRPORT KY US	20131112	100	-43	10.0	(4.3)	50	24	26	2013	11	12	20YR Lagged Period	11/12/2013
GHCND:USW00093820	LEXINGTON BLUEGRASS AIRPORT KY US	20131113	50	-66	5.0	(6.6)	41	20	34	2013	11	13	20YR Lagged Period	11/13/2013
GHCND:USW00093820	LEXINGTON BLUEGRASS AIRPORT KY US	20131114	128	-27	12.8	(2.7)	55	27	24	2013	11	14	20YR Lagged Period	11/14/2013
GHCND:USW00093820	LEXINGTON BLUEGRASS AIRPORT KY US	20131115	139	22	13.9	2.2	57	36	18	2013	11	15	20YR Lagged Period	11/15/2013
GHCND:USW00093820	LEXINGTON BLUEGRASS AIRPORT KY US	20131116	172	67	17.2	6.7	63	44	11	2013	11	16	20YR Lagged Period	11/16/2013
GHCND:USW00093820	LEXINGTON BLUEGRASS AIRPORT KY US	20131117	194	122	19.4	12.2	67	54	4	2013	11	17	20YR Lagged Period	11/17/2013
GHCND:USW00093820	LEXINGTON BLUEGRASS AIRPORT KY US	20131118	139	28	13.9	2.8	57	37	18	2013	11	18	20YR Lagged Period	11/18/2013
GHCND:USW00093820	LEXINGTON BLUEGRASS AIRPORT KY US	20131119	78	-5	7.8	(0.5)	46	31	26	2013	11	19	20YR Lagged Period	11/19/2013
GHCND:USW00093820	LEXINGTON BLUEGRASS AIRPORT KY US	20131120	139	-21	13.9	(2.1)	57	28	22	2013	11	20	20YR Lagged Period	11/20/2013
GHCND:USW00093820	LEXINGTON BLUEGRASS AIRPORT KY US	20131121	172	61	17.2	6.1	63	43	12	2013	11	21	20YR Lagged Period	11/21/2013
GHCND:USW00093820	LEXINGTON BLUEGRASS AIRPORT KY US	20131122	144	50	14.4	5.0	58	41	15	2013	11	22	20YR Lagged Period	11/22/2013
GHCND:USW00093820	LEXINGTON BLUEGRASS AIRPORT KY US	20131123	67	-49	6.7	(4.9)	44	23	31	2013	11	23	20YR Lagged Period	11/23/2013
GHCND:USW00093820	LEXINGTON BLUEGRASS AIRPORT KY US	20131124	-10	-77	(1.0)	(7.7)	30	18	41	2013	11	24	20YR Lagged Period	11/24/2013
GHCND:USW00093820	LEXINGTON BLUEGRASS AIRPORT KY US	20131125	61	-55	6.1	(5.5)	43	22	32	2013	11	25	20YR Lagged Period	11/25/2013
GHCND:USW00093820	LEXINGTON BLUEGRASS AIRPORT KY US	20131126	22	0	2.2	-	36	32	31	2013	11	26	20YR Lagged Period	11/26/2013
GHCND:USW00093820	LEXINGTON BLUEGRASS AIRPORT KY US	20131127	0	-66	-	(6.6)	32	20	39	2013	11	27	20YR Lagged Period	11/27/2013
GHCND:USW00093820	LEXINGTON BLUEGRASS AIRPORT KY US	20131128	28	-93	2.8	(9.3)	37	15	39	2013	11	28	20YR Lagged Period	11/28/2013
GHCND:USW00093820	LEXINGTON BLUEGRASS AIRPORT KY US	20131129	72	-66	7.2	(6.6)	45	20	32	2013	11	29	20YR Lagged Period	11/29/2013
GHCND:USW00093820	LEXINGTON BLUEGRASS AIRPORT KY US	20131130	122	-10	12.2	(1.0)	54	30	23	2013	11	30	20YR Lagged Period	11/30/2013
GHCND:USW00093820	LEXINGTON BLUEGRASS AIRPORT KY US	20131201	106	28	10.6	2.8	51	37	21	2013	12	01	20YR Lagged Period	12/1/2013
GHCND:USW00093820	LEXINGTON BLUEGRASS AIRPORT KY US	20131202	133	17	13.3	1.7	56	35	19	2013	12	02	20YR Lagged Period	12/2/2013
GHCND:USW00093820	LEXINGTON BLUEGRASS AIRPORT KY US	20131203	139	61	13.9	6.1	57	43	15	2013	12	03	20YR Lagged Period	12/3/2013
GHCND:USW00093820	LEXINGTON BLUEGRASS AIRPORT KY US	20131204	200	100	20.0	10.0	68	50	6	2013	12	04	20YR Lagged Period	12/4/2013
GHCND:USW00093820	LEXINGTON BLUEGRASS AIRPORT KY US	20131205	189	22	18.9	2.2	66	36	14	2013	12	05	20YR Lagged Period	12/5/2013
GHCND:USW00093820	LEXINGTON BLUEGRASS AIRPORT KY US	20131206	22	-16	2.2	(1.6)	36	29	32	2013	12	06	20YR Lagged Period	12/6/2013
GHCND:USW00093820	LEXINGTON BLUEGRASS AIRPORT KY US	20131207	-16	-43	(1.6)	(4.3)	29	24	38	2013	12	07	20YR Lagged Period	12/7/2013
GHCND:USW00093820	LEXINGTON BLUEGRASS AIRPORT KY US	20131208	22	-43	2.2	(4.3)	36	24	35	2013	12	08	20YR Lagged Period	12/8/2013
GHCND:USW00093820	LEXINGTON BLUEGRASS AIRPORT KY US	20131209	22	-21	2.2	(2.1)	36	28	33	2013	12	09	20YR Lagged Period	12/9/2013
GHCND:USW00093820	LEXINGTON BLUEGRASS AIRPORT KY US	20131210	6	-49	0.6	(4.9)	33	23	37	2013	12	10	20YR Lagged Period	12/10/2013
GHCND:USW00093820	LEXINGTON BLUEGRASS AIRPORT KY US	20131211	50	-71	5.0	(7.1)	41	19	35	2013	12	11	20YR Lagged Period	12/11/2013
GHCND:USW00093820	LEXINGTON BLUEGRASS AIRPORT KY US	20131212	-5	-105	(0.5)	(10.5)	31	13	43	2013	12	12	20YR Lagged Period	12/12/2013
GHCND:USW00093820	LEXINGTON BLUEGRASS AIRPORT KY US	20131213	72	-60	7.2	(6.0)	45	21	32	2013	12	13	20YR Lagged Period	12/13/2013
GHCND:USW00093820	LEXINGTON BLUEGRASS AIRPORT KY US	20131214	78	17	7.8	1.7	46	35	24	2013	12	14	20YR Lagged Period	12/14/2013
GHCND:USW00093820	LEXINGTON BLUEGRASS AIRPORT KY US	20131215	17	-16	1.7	(1.6)	35	29	33	2013	12	15	20YR Lagged Period	12/15/2013
GHCND:USW00093820	LEXINGTON BLUEGRASS AIRPORT KY US	20131216	67	-10	6.7	(1.0)	44	30	28	2013	12	16	20YR Lagged Period	12/16/2013
GHCND:USW00093820	LEXINGTON BLUEGRASS AIRPORT KY US	20131217	61	-21	6.1	(2.1)	43	28	29	2013	12	17	20YR Lagged Period	12/17/2013
GHCND:USW00093820	LEXINGTON BLUEGRASS AIRPORT KY US	20131218	50	-43	5.0	(4.3)	41	24	32	2013	12	18	20YR Lagged Period	12/18/2013
GHCND:USW00093820	LEXINGTON BLUEGRASS AIRPORT KY US	20131219	156	22	15.6	2.2	60	36	17	2013	12	19	20YR Lagged Period	12/19/2013
GHCND:USW00093820	LEXINGTON BLUEGRASS AIRPORT KY US	20131220	161	106	16.1	10.6	61	51	9	2013	12	20	20YR Lagged Period	12/20/2013
GHCND:USW00093820	LEXINGTON BLUEGRASS AIRPORT KY US	20131221	222	139	22.2	13.9	72	57	0	2013	12	21	20YR Lagged Period	12/21/2013
GHCND:USW00093820	LEXINGTON BLUEGRASS AIRPORT KY US	20131222	156	56	15.6	5.6	60	42	14	2013	12	22	20YR Lagged Period	12/22/2013
GHCND:USW00093820	LEXINGTON BLUEGRASS AIRPORT KY US	20131223	56	-27	5.6	(2.7)	42	27	30	2013	12	23	20YR Lagged Period	12/23/2013
GHCND:USW00093820	LEXINGTON BLUEGRASS AIRPORT KY US	20131224	-27	-82	(2.7)	(8.2)	27	17	43	2013	12	24	20YR Lagged Period	12/24/2013
GHCND:USW00093820	LEXINGTON BLUEGRASS AIRPORT KY US	20131225	50	-82	5.0	(8.2)	41	17	36	2013	12	25	20YR Lagged Period	12/25/2013
GHCND:USW00093820	LEXINGTON BLUEGRASS AIRPORT KY US	20131226	61	-21	6.1	(2.1)	43	28	29	2013	12	26	20YR Lagged Period	12/26/2013
GHCND:USW00093820	LEXINGTON BLUEGRASS AIRPORT KY US	20131227	100	-38	10.0	(3.8)	50	25	27	2013	12	27	20YR Lagged Period	12/27/2013
GHCND:USW00093820	LEXINGTON BLUEGRASS AIRPORT KY US	20131228	100	-5	10.0	(0.5)	50	31	24	2013	12	28	20YR Lagged Period	12/28/2013
GHCND:USW00093820	LEXINGTON BLUEGRASS AIRPORT KY US	20131229	78	6	7.8	0.6	46	33	25	2013	12	29	20YR Lagged Period	12/29/2013
GHCND:USW00093820	LEXINGTON BLUEGRASS AIRPORT KY US	20131230	6	-43	0.6	(4.3)	33	24	36	2013	12	30	20YR Lagged Period	12/30/2013
GHCND:USW00093820	LEXINGTON BLUEGRASS AIRPORT KY US	20131231	28	-55	2.8	(5.5)	37	22	35	2013	12	31	20YR Lagged Period	12/31/2013
GHCND:USW00093820	LEXINGTON BLUEGRASS AIRPORT KY US	20140101	89	-16	8.9	(1.6)	48	29	26	2014	01	01	20YR Lagged Period	1/1/2014
GHCND:USW00093820	LEXINGTON BLUEGRASS AIRPORT KY US	20140102	39	-93	3.9	(9.3)	39	15	38	2014	01	02	20YR Lagged Period	1/2/2014
GHCND:USW00093820	LEXINGTON BLUEGRASS AIRPORT KY US	20140103	-66	-149	(6.6)	(14.9)	20	5	52	2014	01	03	20YR Lagged Period	1/3/2014
GHCND:USW00093820	LEXINGTON BLUEGRASS AIRPORT KY US	20140104	67	-82	6.7	(8.2)	44	17	34	2014	01	04	20YR Lagged Period	1/4/2014
GHCND:USW00093820	LEXINGTON BLUEGRASS AIRPORT KY US	20140105	133	-21	13.3	(2.1)	56	28	23	2014	01	05	20YR Lagged Period	1/5/2014
GHCND:USW00093820	LEXINGTON BLUEGRASS AIRPORT KY US	20140106	-21	-199	(2.1)	(19.9)	28	-4	53	2014	01	06	20YR Lagged Period	1/6/2014
GHCND:USW00093820	LEXINGTON BLUEGRASS AIRPORT KY US	20140107	-116	-199	(11.6)	(19.9)	11	-4	61	2014	01	07	20YR Lagged Period	1/7/2014
GHCND:USW00093820	LEXINGTON BLUEGRASS AIRPORT KY US	20140108	0	-132	-	(13.2)	32	8	45	2014	01	08	20YR Lagged Period	1/8/2014
GHCND:USW00093820	LEXINGTON BLUEGRASS AIRPORT KY US	20140109	56	-21	5.6	(2.1)	42	28	30	2014	01	09	20YR Lagged Period	1/9/2014
GHCND:USW00093820	LEXINGTON BLUEGRASS AIRPORT KY US	20140110	128	33	12.8	3.3	55	38	18	2014	01	10	20YR Lagged Period	1/10/2014
GHCND:USW00093820	LEXINGTON BLUEGRASS AIRPORT KY US	20140111	133	6	13.3	0.6	56	33	20	2014	01	11	20YR Lagged Period	1/11/2014
GHCND:USW00093820	LEXINGTON BLUEGRASS AIRPORT KY US	20140112	100	-5	10.0	(0.5)	50	31	24	2014	01	12	20YR Lagged Period	1/12/2014
GHCND:USW00093820	LEXINGTON BLUEGRASS AIRPORT KY US	20140113	106	56	10.6	5.6	51	42	18	2014	01	13	20YR Lagged Period	1/13/2014
GHCND:USW00093820	LEXINGTON BLUEGRASS AIRPORT KY US	20140114	106	17	10.6	1.7	51	35	22	2014	01	14	20YR Lagged Period	1/14/2014
GHCND:USW00093820	LEXINGTON BLUEGRASS AIRPORT KY US	20140115	28	-55	2.8	(5.5)	37	22	35	2014	01	15	20YR Lagged Period	1/15/2014
GHCND:USW00093820	LEXINGTON BLUEGRASS AIRPORT KY US	20140116	22	-77	2.2	(7.7)	36	18	38	2014	01	16	20YR Lagged Period	1/16/2014
GHCND:USW00093820	LEXINGTON BLUEGRASS AIRPORT KY US	20140117	11	-88	1.1	(8.8)	34	16	40	2014	01	17	20YR Lagged Period	1/17/2014
GHCND:USW00093820	LEXINGTON BLUEGRASS AIRPORT KY US	20140118	22	-105	2.2	(10.5)	36	13	40	2014	01	18	20YR Lagged Period	1/18/2014
GHCND:USW00093820	LEXINGTON BLUEGRASS AIRPORT KY US	20140119	33	-10	3.3	(1.0)	38	30	31	2014	01	19	20YR Lagged Period	1/19/2014
GHCND:USW00093820	LEXINGTON BLUEGRASS AIRPORT KY US	20140120	111	11	11.1	1.1	52	34	22	2014	01	20	20YR Lagged Period	1/20/2014
GHCND:USW00093820	LEXINGTON BLUEGRASS AIRPORT KY US	20140121	17	-160	1.7	(16.0)	35	3	46	2014	01	21	20YR Lagged Period	1/21/2014
GHCND:USW00093820	LEXINGTON BLUEGRASS AIRPORT KY US	20140122	-71	-210	(7.1)	(21.0)	19	-6	58	2014	01	22	20YR Lagged Period	1/22/2014
GHCND:USW00093820	LEXINGTON BLUEGRASS AIRPORT KY US	20140123	-71	-166	(7.1)	(16.6)	19	2	54	2014	01	23	20YR Lagged Period	1/23/2014
GHCND:USW00093820	LEXINGTON BLUEGRASS AIRPORT KY US	20140124	-43	-205	(4.3)	(20.5)	24	-5	55	2014	01	24	20YR Lagged Period	1/24/2014
GHCND:USW00093820	LEXINGTON BLUEGRASS AIRPORT KY US	20140125	22	-93	2.2	(9.3)	36	15	39	2014	01	25	20YR Lagged Period	1/25/2014
GHCND:USW00093820	LEXINGTON BLUEGRASS AIRPORT KY US	20140126	94	-127	9.4	(12.7)	49	9	36	2014	01	26	20YR Lagged Period	1/26/2014
GHCND:USW00093820	LEXINGTON BLUEGRASS AIRPORT KY US	20140127	83	-132	8.3	(13.2)	47	8	37	2014	01	27	20YR Lagged Period	1/27/2014
GHCND:USW00093820	LEXINGTON BLUEGRASS AIRPORT KY US	20140128	-110	-166	(11.0)	(16.6)	12	2	58	2014	01	28	20YR Lagged Period	1/28/2014
GHCND:USW00093820	LEXINGTON BLUEGRASS AIRPORT KY US	20140129	-43	-177	(4.3)	(17.7)	24	0	53	2014	01	29	20YR Lagged Period	1/29/2014
GHCND:USW00093820	LEXINGTON BLUEGRASS AIRPORT KY US	20140130	33	-121	3.3	(12.1)	38	10	41	2014	01	30	20YR Lagged Period	1/30/2014
GHCND:USW00093820	LEXINGTON BLUEGRASS AIRPORT KY US	20140131	56	-16	5.6	(1.6)	42	29	29	2014	01	31	20YR Lagged Period	1/31/2014
GHCND:USW00093820	LEXINGTON BLUEGRASS AIRPORT KY US	20140201	172	50	17.2	5.0	63	41	13	2014	02	01	20YR Lagged Period	2/1/2014
GHCND:USW00093820	LEXINGTON BLUEGRASS AIRPORT KY US	20140202	122	-10	12.2	(1.0)	54	30	23	2014	02	02	20YR Lagged Period	2/2/2014
GHCND:USW00093820	LEXINGTON BLUEGRASS AIRPORT KY US	20140203	-5	-71	(0.5)	(7.1)	31	19	40	2014	02	03	20YR Lagged Period	2/3/2014
GHCND:USW00093820	LEXINGTON BLUEGRASS AIRPORT KY US	20140204	11	-66	1.1	(6.6)	34	20	38	2014	02	04	20YR Lagged Period	2/4/2014
GHCND:USW00093820	LEXINGTON BLUEGRASS AIRPORT KY US	20140205	17	-49	1.7	(4.9)	35	23	36	2014	02	05	20YR Lagged Period	2/5/2014
GHCND:USW00093820	LEXINGTON BLUEGRASS AIRPORT KY US	20140206	-27	-77	(2.7)	(7.7)	27	18	42	2014	02	06	20YR Lagged Period	2/6/2014
GHCND:USW00093820	LEXINGTON BLUEGRASS AIRPORT KY US	20140207	-55	-116	(5.5)	(11.6)	22	11	48	2014	02	07	20YR Lagged Period	2/7/2014
GHCND:USW00093820	LEXINGTON BLUEGRASS AIRPORT KY US	20140208	-5	-77	(0.5)	(7.7)	31	18	40	2014	02	08	20YR Lagged Period	2/8/2014
GHCND:USW00093820	LEXINGTON BLUEGRASS AIRPORT KY US	20140209	0	-38	-	(3.8)	32	25	36	2014	02	09	20YR Lagged Period	2/9/2014
GHCND:USW00093820	LEXINGTON BLUEGRASS AIRPORT KY US	20140210	-38	-127	(3.8)	(12.7)	25	9	48	2014	02	10	20YR Lagged Period	2/10/2014
GHCND:USW00093820	LEXINGTON BLUEGRASS AIRPORT KY US	20140211	-55	-155	(5.5)	(15.5)	22	4	52	2014	02	11	20YR Lagged Period	2/11/2014
GHCND:USW00093820	LEXINGTON BLUEGRASS AIRPORT KY US	20140212	-10	-127	(1.0)	(12.7)	30	9	45	2014	02	12	20YR Lagged Period	2/12/2014
GHCND:USW00093820	LEXINGTON BLUEGRASS AIRPORT KY US	20140213	50	-77	5.0	(7.7)	41	18	35	2014	02	13	20YR Lagged Period	2/13/2014
GHCND:USW00093820	LEXINGTON BLUEGRASS AIRPORT KY US	20140214	61	-21	6.1	(2.1)	43	28	29	2014	02	14	20YR Lagged Period	2/14/2014
GHCND:USW00093820	LEXINGTON BLUEGRASS AIRPORT KY US	20140215	-16	-66	(1.6)	(6.6)	29	20	40	2014	02	15	20YR Lagged Period	2/15/2014
GHCND:USW00093820	LEXINGTON BLUEGRASS AIRPORT KY US	20140216	28	-32	2.8	(3.2)	37	26	33	2014	02	16	20YR Lagged Period	2/16/2014
GHCND:USW00093820	LEXINGTON BLUEGRASS AIRPORT KY US	20140217	100	-49	10.0	(4.9)	50	23	28	2014	02	17	20YR Lagged Period	2/17/2014
GHCND:USW00093820	LEXINGTON BLUEGRASS AIRPORT KY US	20140218	139	11	13.9	1.1	57	34	19	2014	02	18	20YR Lagged Period	2/18/2014
GHCND:USW00093820	LEXINGTON BLUEGRASS AIRPORT KY US	20140219	139	72	13.9	7.2	57	45	14	2014	02	19	20YR Lagged Period	2/19/2014
GHCND:USW00093820	LEXINGTON BLUEGRASS AIRPORT KY US	20140220	211	72	21.1	7.2	70	45	7	2014	02	20	20YR Lagged Period	2/20/2014
GHCND:USW00093820	LEXINGTON BLUEGRASS AIRPORT KY US	20140221	156	28	15.6	2.8	60	37	16	2014	02	21	20YR Lagged Period	2/21/2014
GHCND:USW00093820	LEXINGTON BLUEGRASS AIRPORT KY US	20140222	167	11	16.7	1.1	62	34	17	2014	02	22	20YR Lagged Period	2/22/2014
GHCND:USW00093820	LEXINGTON BLUEGRASS AIRPORT KY US	20140223	106	-27	10.6	(2.7)	51	27	26	2014	02	23	20YR Lagged Period	2/23/2014
GHCND:USW00093820	LEXINGTON BLUEGRASS AIRPORT KY US	20140224	39	-55	3.9	(5.5)	39	22	34	2014	02	24	20YR Lagged Period	2/24/2014
GHCND:USW00093820	LEXINGTON BLUEGRASS AIRPORT KY US	20140225	44	-32	4.4	(3.2)	40	26	32	2014	02	25	20YR Lagged Period	2/25/2014
GHCND:USW00093820	LEXINGTON BLUEGRASS AIRPORT KY US	20140226	-27	-82	(2.7)	(8.2)	27	17	43	2014	02	26	20YR Lagged Period	2/26/2014
GHCND:USW00093820	LEXINGTON BLUEGRASS AIRPORT KY US	20140227	17	-88	1.7	(8.8)	35	16	39	2014	02	27	20YR Lagged Period	2/27/2014
GHCND:USW00093820	LEXINGTON BLUEGRASS AIRPORT KY US	20140228	61	-99	6.1	(9.9)	43	14	36	2014	02	28	20YR Lagged Period	2/28/2014
GHCND:USW00093820	LEXINGTON BLUEGRASS AIRPORT KY US	20140301	144	0	14.4	-	58	32	20	2014	03	01	20YR Lagged Period	3/1/2014
GHCND:USW00093820	LEXINGTON BLUEGRASS AIRPORT KY US	20140302	106	-49	10.6	(4.9)	51	23	28	2014	03	02	20YR Lagged Period	3/2/2014
GHCND:USW00093820	LEXINGTON BLUEGRASS AIRPORT KY US	20140303	-49	-127	(4.9)	(12.7)	23	9	49	2014	03	03	20YR Lagged Period	3/3/2014
GHCND:USW00093820	LEXINGTON BLUEGRASS AIRPORT KY US	20140304	-5	-132	(0.5)	(13.2)	31	8	45	2014	03	04	20YR Lagged Period	3/4/2014
GHCND:USW00093820	LEXINGTON BLUEGRASS AIRPORT KY US	20140305	44	-71	4.4	(7.1)	40	19	35	2014	03	05	20YR Lagged Period	3/5/2014
GHCND:USW00093820	LEXINGTON BLUEGRASS AIRPORT KY US	20140306	67	-43	6.7	(4.3)	44	24	31	2014	03	06	20YR Lagged Period	3/6/2014
GHCND:USW00093820	LEXINGTON BLUEGRASS AIRPORT KY US	20140307	144	-21	14.4	(2.1)	58	28	22	2014	03	07	20YR Lagged Period	3/7/2014
GHCND:USW00093820	LEXINGTON BLUEGRASS AIRPORT KY US	20140308	161	11	16.1	1.1	61	34	17	2014	03	08	20YR Lagged Period	3/8/2014
GHCND:USW00093820	LEXINGTON BLUEGRASS AIRPORT KY US	20140309	106	6	10.6	0.6	51	33	23	2014	03	09	20YR Lagged Period	3/9/2014
GHCND:USW00093820	LEXINGTON BLUEGRASS AIRPORT KY US	20140310	189	22	18.9	2.2	66	36	14	2014	03	10	20YR Lagged Period	3/10/2014
GHCND:USW00093820	LEXINGTON BLUEGRASS AIRPORT KY US	20140311	239	89	23.9	8.9	75	48	3	2014	03	11	20YR Lagged Period	3/11/2014
GHCND:USW00093820	LEXINGTON BLUEGRASS AIRPORT KY US	20140312	172	-16	17.2	(1.6)	63	29	19	2014	03	12	20YR Lagged Period	3/12/2014
GHCND:USW00093820	LEXINGTON BLUEGRASS AIRPORT KY US	20140313	44	-77	4.4	(7.7)	40	18	36	2014	03	13	20YR Lagged Period	3/13/2014
GHCND:USW00093820	LEXINGTON BLUEGRASS AIRPORT KY US	20140314	172	6	17.2	0.6	63	33	17	2014	03	14	20YR Lagged Period	3/14/2014
GHCND:USW00093820	LEXINGTON BLUEGRASS AIRPORT KY US	20140315	183	44	18.3	4.4	65	40	12	2014	03	15	20YR Lagged Period	3/15/2014
GHCND:USW00093820	LEXINGTON BLUEGRASS AIRPORT KY US	20140316	83	-32	8.3	(3.2)	47	26	28	2014	03	16	20YR Lagged Period	3/16/2014
GHCND:USW00093820	LEXINGTON BLUEGRASS AIRPORT KY US	20140317	61	-32	6.1	(3.2)	43	26	30	2014	03	17	20YR Lagged Period	3/17/2014
GHCND:USW00093820	LEXINGTON BLUEGRASS AIRPORT KY US	20140318	117	39	11.7	3.9	53	39	19	2014	03	18	20YR Lagged Period	3/18/2014
GHCND:USW00093820	LEXINGTON BLUEGRASS AIRPORT KY US	20140319	150	61	15.0	6.1	59	43	14	2014	03	19	20YR Lagged Period	3/19/2014
GHCND:USW00093820	LEXINGTON BLUEGRASS AIRPORT KY US	20140320	139	-5	13.9	(0.5)	57	31	21	2014	03	20	20YR Lagged Period	3/20/2014
GHCND:USW00093820	LEXINGTON BLUEGRASS AIRPORT KY US	20140321	206	44	20.6	4.4	69	40	10	2014	03	21	20YR Lagged Period	3/21/2014
GHCND:USW00093820	LEXINGTON BLUEGRASS AIRPORT KY US	20140322	156	39	15.6	3.9	60	39	15	2014	03	22	20YR Lagged Period	3/22/2014
GHCND:USW00093820	LEXINGTON BLUEGRASS AIRPORT KY US	20140323	78	-27	7.8	(2.7)	46	27	28	2014	03	23	20YR Lagged Period	3/23/2014
GHCND:USW00093820	LEXINGTON BLUEGRASS AIRPORT KY US	20140324	67	-66	6.7	(6.6)	44	20	33	2014	03	24	20YR Lagged Period	3/24/2014
GHCND:USW00093820	LEXINGTON BLUEGRASS AIRPORT KY US	20140325	33	-38	3.3	(3.8)	38	25	33	2014	03	25	20YR Lagged Period	3/25/2014
GHCND:USW00093820	LEXINGTON BLUEGRASS AIRPORT KY US	20140326	50	-71	5.0	(7.1)	41	19	35	2014	03	26	20YR Lagged Period	3/26/2014
GHCND:USW00093820	LEXINGTON BLUEGRASS AIRPORT KY US	20140327	167	0	16.7	-	62	32	18	2014	03	27	20YR Lagged Period	3/27/2014
GHCND:USW00093820	LEXINGTON BLUEGRASS AIRPORT KY US	20140328	200	100	20.0	10.0	68	50	6	2014	03	28	20YR Lagged Period	3/28/2014
GHCND:USW00093820	LEXINGTON BLUEGRASS AIRPORT KY US	20140329	111	28	11.1	2.8	52	37	20	2014	03	29	20YR Lagged Period	3/29/2014
GHCND:USW00093820	LEXINGTON BLUEGRASS AIRPORT KY US	20140330	139	0	13.9	-	57	32	20	2014	03	30	20YR Lagged Period	3/30/2014
GHCND:USW00093820	LEXINGTON BLUEGRASS AIRPORT KY US	20140331	200	0	20.0	-	68	32	15	2014	03	31	20YR Lagged Period	3/31/2014
GHCND:USW00093820	LEXINGTON BLUEGRASS AIRPORT KY US	20140401	261	122	26.1	12.2	79	54	0	2014	04	01	20YR Lagged Period	4/1/2014
GHCND:USW00093820	LEXINGTON BLUEGRASS AIRPORT KY US	20140402	239	89	23.9	8.9	75	48	3	2014	04	02	20YR Lagged Period	4/2/2014
GHCND:USW00093820	LEXINGTON BLUEGRASS AIRPORT KY US	20140403	222	128	22.2	12.8	72	55	1	2014	04	03	20YR Lagged Period	4/3/2014
GHCND:USW00093820	LEXINGTON BLUEGRASS AIRPORT KY US	20140404	189	67	18.9	6.7	66	44	10	2014	04	04	20YR Lagged Period	4/4/2014
GHCND:USW00093820	LEXINGTON BLUEGRASS AIRPORT KY US	20140405	122	39	12.2	3.9	54	39	18	2014	04	05	20YR Lagged Period	4/5/2014
GHCND:USW00093820	LEXINGTON BLUEGRASS AIRPORT KY US	20140406	172	28	17.2	2.8	63	37	15	2014	04	06	20YR Lagged Period	4/6/2014
GHCND:USW00093820	LEXINGTON BLUEGRASS AIRPORT KY US	20140407	183	78	18.3	7.8	65	46	9	2014	04	07	20YR Lagged Period	4/7/2014
GHCND:USW00093820	LEXINGTON BLUEGRASS AIRPORT KY US	20140408	167	67	16.7	6.7	62	44	12	2014	04	08	20YR Lagged Period	4/8/2014
GHCND:USW00093820	LEXINGTON BLUEGRASS AIRPORT KY US	20140409	178	50	17.8	5.0	64	41	12	2014	04	09	20YR Lagged Period	4/9/2014
GHCND:USW00093820	LEXINGTON BLUEGRASS AIRPORT KY US	20140410	239	61	23.9	6.1	75	43	6	2014	04	10	20YR Lagged Period	4/10/2014
GHCND:USW00093820	LEXINGTON BLUEGRASS AIRPORT KY US	20140411	228	133	22.8	13.3	73	56	0	2014	04	11	20YR Lagged Period	4/11/2014
GHCND:USW00093820	LEXINGTON BLUEGRASS AIRPORT KY US	20140412	261	106	26.1	10.6	79	51	0	2014	04	12	20YR Lagged Period	4/12/2014
GHCND:USW00093820	LEXINGTON BLUEGRASS AIRPORT KY US	20140413	283	178	28.3	17.8	83	64	0	2014	04	13	20YR Lagged Period	4/13/2014
GHCND:USW00093820	LEXINGTON BLUEGRASS AIRPORT KY US	20140414	228	78	22.8	7.8	73	46	5	2014	04	14	20YR Lagged Period	4/14/2014
GHCND:USW00093820	LEXINGTON BLUEGRASS AIRPORT KY US	20140415	78	-16	7.8	(1.6)	46	29	27	2014	04	15	20YR Lagged Period	4/15/2014
GHCND:USW00093820	LEXINGTON BLUEGRASS AIRPORT KY US	20140416	122	-27	12.2	(2.7)	54	27	24	2014	04	16	20YR Lagged Period	4/16/2014
GHCND:USW00093820	LEXINGTON BLUEGRASS AIRPORT KY US	20140417	200	50	20.0	5.0	68	41	10	2014	04	17	20YR Lagged Period	4/17/2014
GHCND:USW00093820	LEXINGTON BLUEGRASS AIRPORT KY US	20140418	217	72	21.7	7.2	71	45	7	2014	04	18	20YR Lagged Period	4/18/2014
GHCND:USW00093820	LEXINGTON BLUEGRASS AIRPORT KY US	20140419	228	78	22.8	7.8	73	46	5	2014	04	19	20YR Lagged Period	4/19/2014
GHCND:USW00093820	LEXINGTON BLUEGRASS AIRPORT KY US	20140420	244	78	24.4	7.8	76	46	4	2014	04	20	20YR Lagged Period	4/20/2014
GHCND:USW00093820	LEXINGTON BLUEGRASS AIRPORT KY US	20140421	267	100	26.7	10.0	80	50	0	2014	04	21	20YR Lagged Period	4/21/2014
GHCND:USW00093820	LEXINGTON BLUEGRASS AIRPORT KY US	20140422	228	83	22.8	8.3	73	47	5	2014	04	22	20YR Lagged Period	4/22/2014
GHCND:USW00093820	LEXINGTON BLUEGRASS AIRPORT KY US	20140423	172	39	17.2	3.9	63	39	14	2014	04	23	20YR Lagged Period	4/23/2014
GHCND:USW00093820	LEXINGTON BLUEGRASS AIRPORT KY US	20140424	228	83	22.8	8.3	73	47	5	2014	04	24	20YR Lagged Period	4/24/2014
GHCND:USW00093820	LEXINGTON BLUEGRASS AIRPORT KY US	20140425	200	94	20.0	9.4	68	49	6	2014	04	25	20YR Lagged Period	4/25/2014
GHCND:USW00093820	LEXINGTON BLUEGRASS AIRPORT KY US	20140426	250	94	25.0	9.4	77	49	2	2014	04	26	20YR Lagged Period	4/26/2014
GHCND:USW00093820	LEXINGTON BLUEGRASS AIRPORT KY US	20140427	272	111	27.2	11.1	81	52	0	2014	04	27	20YR Lagged Period	4/27/2014

GHCND:USW00093820	LEXINGTON BLUEGRASS AIRPORT KY US	20140428	200	167	20.0	16.7	68	62	0	2014	04	28	20YR Lagged Period	4/28/2014
GHCND:USW00093820	LEXINGTON BLUEGRASS AIRPORT KY US	20140429	256	128	25.6	12.8	78	55	0	2014	04	29	20YR Lagged Period	4/29/2014
GHCND:USW00093820	LEXINGTON BLUEGRASS AIRPORT KY US	20140430	189	111	18.9	11.1	66	52	6	2014	04	30	20YR Lagged Period	4/30/2014
GHCND:USW00093820	LEXINGTON BLUEGRASS AIRPORT KY US	20140501	161	78	16.1	7.8	61	46	11	2014	05	01	20YR Lagged Period	5/1/2014
GHCND:USW00093820	LEXINGTON BLUEGRASS AIRPORT KY US	20140502	161	61	16.1	6.1	61	43	13	2014	05	02	20YR Lagged Period	5/2/2014
GHCND:USW00093820	LEXINGTON BLUEGRASS AIRPORT KY US	20140503	217	61	21.7	6.1	71	43	8	2014	05	03	20YR Lagged Period	5/3/2014
GHCND:USW00093820	LEXINGTON BLUEGRASS AIRPORT KY US	20140504	261	100	26.1	10.0	79	50	0	2014	05	04	20YR Lagged Period	5/4/2014
GHCND:USW00093820	LEXINGTON BLUEGRASS AIRPORT KY US	20140505	294	111	29.4	11.1	85	52	0	2014	05	05	20YR Lagged Period	5/5/2014
GHCND:USW00093820	LEXINGTON BLUEGRASS AIRPORT KY US	20140506	283	111	28.3	11.1	83	52	0	2014	05	06	20YR Lagged Period	5/6/2014
GHCND:USW00093820	LEXINGTON BLUEGRASS AIRPORT KY US	20140507	289	150	28.9	15.0	84	59	0	2014	05	07	20YR Lagged Period	5/7/2014
GHCND:USW00093820	LEXINGTON BLUEGRASS AIRPORT KY US	20140508	294	167	29.4	16.7	85	62	0	2014	05	08	20YR Lagged Period	5/8/2014
GHCND:USW00093820	LEXINGTON BLUEGRASS AIRPORT KY US	20140509	239	161	23.9	16.1	75	61	0	2014	05	09	20YR Lagged Period	5/9/2014
GHCND:USW00093820	LEXINGTON BLUEGRASS AIRPORT KY US	20140510	239	144	23.9	14.4	75	58	0	2014	05	10	20YR Lagged Period	5/10/2014
GHCND:USW00093820	LEXINGTON BLUEGRASS AIRPORT KY US	20140511	278	139	27.8	13.9	82	57	0	2014	05	11	20YR Lagged Period	5/11/2014
GHCND:USW00093820	LEXINGTON BLUEGRASS AIRPORT KY US	20140512	300	194	30.0	19.4	86	67	0	2014	05	12	20YR Lagged Period	5/12/2014
GHCND:USW00093820	LEXINGTON BLUEGRASS AIRPORT KY US	20140513	294	183	29.4	18.3	85	65	0	2014	05	13	20YR Lagged Period	5/13/2014
GHCND:USW00093820	LEXINGTON BLUEGRASS AIRPORT KY US	20140514	267	167	26.7	16.7	80	62	0	2014	05	14	20YR Lagged Period	5/14/2014
GHCND:USW00093820	LEXINGTON BLUEGRASS AIRPORT KY US	20140515	189	78	18.9	7.8	66	46	9	2014	05	15	20YR Lagged Period	5/15/2014
GHCND:USW00093820	LEXINGTON BLUEGRASS AIRPORT KY US	20140516	150	50	15.0	5.0	59	41	15	2014	05	16	20YR Lagged Period	5/16/2014
GHCND:USW00093820	LEXINGTON BLUEGRASS AIRPORT KY US	20140517	167	33	16.7	3.3	62	38	15	2014	05	17	20YR Lagged Period	5/17/2014
GHCND:USW00093820	LEXINGTON BLUEGRASS AIRPORT KY US	20140518	189	39	18.9	3.9	66	39	12	2014	05	18	20YR Lagged Period	5/18/2014
GHCND:USW00093820	LEXINGTON BLUEGRASS AIRPORT KY US	20140519	228	56	22.8	5.6	73	42	7	2014	05	19	20YR Lagged Period	5/19/2014
GHCND:USW00093820	LEXINGTON BLUEGRASS AIRPORT KY US	20140520	278	144	27.8	14.4	82	58	0	2014	05	20	20YR Lagged Period	5/20/2014
GHCND:USW00093820	LEXINGTON BLUEGRASS AIRPORT KY US	20140521	289	172	28.9	17.2	84	63	0	2014	05	21	20YR Lagged Period	5/21/2014
GHCND:USW00093820	LEXINGTON BLUEGRASS AIRPORT KY US	20140522	289	172	28.9	17.2	84	63	0	2014	05	22	20YR Lagged Period	5/22/2014
GHCND:USW00093820	LEXINGTON BLUEGRASS AIRPORT KY US	20140523	250	133	25.0	13.3	77	56	0	2014	05	23	20YR Lagged Period	5/23/2014
GHCND:USW00093820	LEXINGTON BLUEGRASS AIRPORT KY US	20140524	261	111	26.1	11.1	79	52	0	2014	05	24	20YR Lagged Period	5/24/2014
GHCND:USW00093820	LEXINGTON BLUEGRASS AIRPORT KY US	20140525	261	117	26.1	11.7	79	53	0	2014	05	25	20YR Lagged Period	5/25/2014
GHCND:USW00093820	LEXINGTON BLUEGRASS AIRPORT KY US	20140526	306	144	30.6	14.4	87	58	0	2014	05	26	20YR Lagged Period	5/26/2014
GHCND:USW00093820	LEXINGTON BLUEGRASS AIRPORT KY US	20140527	311	200	31.1	20.0	88	68	0	2014	05	27	20YR Lagged Period	5/27/2014
GHCND:USW00093820	LEXINGTON BLUEGRASS AIRPORT KY US	20140528	278	183	27.8	18.3	82	65	0	2014	05	28	20YR Lagged Period	5/28/2014
GHCND:USW00093820	LEXINGTON BLUEGRASS AIRPORT KY US	20140529	289	178	28.9	17.8	84	64	0	2014	05	29	20YR Lagged Period	5/29/2014
GHCND:USW00093820	LEXINGTON BLUEGRASS AIRPORT KY US	20140530	294	183	29.4	18.3	85	65	0	2014	05	30	20YR Lagged Period	5/30/2014
GHCND:USW00093820	LEXINGTON BLUEGRASS AIRPORT KY US	20140531	294	167	29.4	16.7	85	62	0	2014	05	31	20YR Lagged Period	5/31/2014
GHCND:USW00093820	LEXINGTON BLUEGRASS AIRPORT KY US	20140601	300	156	30.0	15.6	86	60	0	2014	06	01	20YR Lagged Period	6/1/2014
GHCND:USW00093820	LEXINGTON BLUEGRASS AIRPORT KY US	20140602	272	206	27.2	20.6	81	69	0	2014	06	02	20YR Lagged Period	6/2/2014
GHCND:USW00093820	LEXINGTON BLUEGRASS AIRPORT KY US	20140603	294	206	29.4	20.6	85	69	0	2014	06	03	20YR Lagged Period	6/3/2014
GHCND:USW00093820	LEXINGTON BLUEGRASS AIRPORT KY US	20140604	294	206	29.4	20.6	85	69	0	2014	06	04	20YR Lagged Period	6/4/2014
GHCND:USW00093820	LEXINGTON BLUEGRASS AIRPORT KY US	20140605	261	161	26.1	16.1	79	61	0	2014	06	05	20YR Lagged Period	6/5/2014
GHCND:USW00093820	LEXINGTON BLUEGRASS AIRPORT KY US	20140606	278	133	27.8	13.3	82	56	0	2014	06	06	20YR Lagged Period	6/6/2014
GHCND:USW00093820	LEXINGTON BLUEGRASS AIRPORT KY US	20140607	283	133	28.3	13.3	83	56	0	2014	06	07	20YR Lagged Period	6/7/2014
GHCND:USW00093820	LEXINGTON BLUEGRASS AIRPORT KY US	20140608	233	156	23.3	15.6	74	60	0	2014	06	08	20YR Lagged Period	6/8/2014
GHCND:USW00093820	LEXINGTON BLUEGRASS AIRPORT KY US	20140609	239	128	23.9	12.8	75	55	0	2014	06	09	20YR Lagged Period	6/9/2014
GHCND:USW00093820	LEXINGTON BLUEGRASS AIRPORT KY US	20140610	289	183	28.9	18.3	84	65	0	2014	06	10	20YR Lagged Period	6/10/2014
GHCND:USW00093820	LEXINGTON BLUEGRASS AIRPORT KY US	20140611	261	189	26.1	18.9	79	66	0	2014	06	11	20YR Lagged Period	6/11/2014
GHCND:USW00093820	LEXINGTON BLUEGRASS AIRPORT KY US	20140612	267	172	26.7	17.2	80	63	0	2014	06	12	20YR Lagged Period	6/12/2014
GHCND:USW00093820	LEXINGTON BLUEGRASS AIRPORT KY US	20140613	250	161	25.0	16.1	77	61	0	2014	06	13	20YR Lagged Period	6/13/2014
GHCND:USW00093820	LEXINGTON BLUEGRASS AIRPORT KY US	20140614	256	117	25.6	11.7	78	53	0	2014	06	14	20YR Lagged Period	6/14/2014
GHCND:USW00093820	LEXINGTON BLUEGRASS AIRPORT KY US	20140615	306	156	30.6	15.6	87	60	0	2014	06	15	20YR Lagged Period	6/15/2014
GHCND:USW00093820	LEXINGTON BLUEGRASS AIRPORT KY US	20140616	322	200	32.2	20.0	90	68	0	2014	06	16	20YR Lagged Period	6/16/2014
GHCND:USW00093820	LEXINGTON BLUEGRASS AIRPORT KY US	20140617	322	206	32.2	20.6	90	69	0	2014	06	17	20YR Lagged Period	6/17/2014
GHCND:USW00093820	LEXINGTON BLUEGRASS AIRPORT KY US	20140618	322	217	32.2	21.7	90	71	0	2014	06	18	20YR Lagged Period	6/18/2014
GHCND:USW00093820	LEXINGTON BLUEGRASS AIRPORT KY US	20140619	322	217	32.2	21.7	90	71	0	2014	06	19	20YR Lagged Period	6/19/2014
GHCND:USW00093820	LEXINGTON BLUEGRASS AIRPORT KY US	20140620	311	194	31.1	19.4	88	67	0	2014	06	20	20YR Lagged Period	6/20/2014
GHCND:USW00093820	LEXINGTON BLUEGRASS AIRPORT KY US	20140621	306	200	30.6	20.0	87	68	0	2014	06	21	20YR Lagged Period	6/21/2014
GHCND:USW00093820	LEXINGTON BLUEGRASS AIRPORT KY US	20140622	317	189	31.7	18.9	89	66	0	2014	06	22	20YR Lagged Period	6/22/2014
GHCND:USW00093820	LEXINGTON BLUEGRASS AIRPORT KY US	20140623	328	206	32.8	20.6	91	69	0	2014	06	23	20YR Lagged Period	6/23/2014
GHCND:USW00093820	LEXINGTON BLUEGRASS AIRPORT KY US	20140624	300	217	30.0	21.7	86	71	0	2014	06	24	20YR Lagged Period	6/24/2014
GHCND:USW00093820	LEXINGTON BLUEGRASS AIRPORT KY US	20140625	294	217	29.4	21.7	85	71	0	2014	06	25	20YR Lagged Period	6/25/2014
GHCND:USW00093820	LEXINGTON BLUEGRASS AIRPORT KY US	20140626	317	200	31.7	20.0	89	68	0	2014	06	26	20YR Lagged Period	6/26/2014
GHCND:USW00093820	LEXINGTON BLUEGRASS AIRPORT KY US	20140627	322	200	32.2	20.0	90	68	0	2014	06	27	20YR Lagged Period	6/27/2014
GHCND:USW00093820	LEXINGTON BLUEGRASS AIRPORT KY US	20140628	272	211	27.2	21.1	81	70	0	2014	06	28	20YR Lagged Period	6/28/2014
GHCND:USW00093820	LEXINGTON BLUEGRASS AIRPORT KY US	20140629	294	217	29.4	21.7	85	71	0	2014	06	29	20YR Lagged Period	6/29/2014
GHCND:USW00093820	LEXINGTON BLUEGRASS AIRPORT KY US	20140630	306	211	30.6	21.1	87	70	0	2014	06	30	20YR Lagged Period	6/30/2014
GHCND:USW00093820	LEXINGTON BLUEGRASS AIRPORT KY US	20140701	322	211	32.2	21.1	90	70	0	2014	07	01	20YR Lagged Period	7/1/2014
GHCND:USW00093820	LEXINGTON BLUEGRASS AIRPORT KY US	20140702	294	200	29.4	20.0	85	68	0	2014	07	02	20YR Lagged Period	7/2/2014
GHCND:USW00093820	LEXINGTON BLUEGRASS AIRPORT KY US	20140703	244	167	24.4	16.7	76	62	0	2014	07	03	20YR Lagged Period	7/3/2014
GHCND:USW00093820	LEXINGTON BLUEGRASS AIRPORT KY US	20140704	267	128	26.7	12.8	80	55	0	2014	07	04	20YR Lagged Period	7/4/2014
GHCND:USW00093820	LEXINGTON BLUEGRASS AIRPORT KY US	20140705	278	156	27.8	15.6	82	60	0	2014	07	05	20YR Lagged Period	7/5/2014
GHCND:USW00093820	LEXINGTON BLUEGRASS AIRPORT KY US	20140706	300	172	30.0	17.2	86	63	0	2014	07	06	20YR Lagged Period	7/6/2014
GHCND:USW00093820	LEXINGTON BLUEGRASS AIRPORT KY US	20140707	317	200	31.7	20.0	89	68	0	2014	07	07	20YR Lagged Period	7/7/2014
GHCND:USW00093820	LEXINGTON BLUEGRASS AIRPORT KY US	20140708	317	211	31.7	21.1	89	70	0	2014	07	08	20YR Lagged Period	7/8/2014
GHCND:USW00093820	LEXINGTON BLUEGRASS AIRPORT KY US	20140709	306	194	30.6	19.4	87	67	0	2014	07	09	20YR Lagged Period	7/9/2014
GHCND:USW00093820	LEXINGTON BLUEGRASS AIRPORT KY US	20140710	306	167	30.6	16.7	87	62	0	2014	07	10	20YR Lagged Period	7/10/2014
GHCND:USW00093820	LEXINGTON BLUEGRASS AIRPORT KY US	20140711	322	156	32.2	15.6	90	60	0	2014	07	11	20YR Lagged Period	7/11/2014
GHCND:USW00093820	LEXINGTON BLUEGRASS AIRPORT KY US	20140712	322	172	32.2	17.2	90	63	0	2014	07	12	20YR Lagged Period	7/12/2014
GHCND:USW00093820	LEXINGTON BLUEGRASS AIRPORT KY US	20140713	339	222	33.9	22.2	93	72	0	2014	07	13	20YR Lagged Period	7/13/2014
GHCND:USW00093820	LEXINGTON BLUEGRASS AIRPORT KY US	20140714	306	200	30.6	20.0	87	68	0	2014	07	14	20YR Lagged Period	7/14/2014
GHCND:USW00093820	LEXINGTON BLUEGRASS AIRPORT KY US	20140715	256	150	25.6	15.0	78	59	0	2014	07	15	20YR Lagged Period	7/15/2014
GHCND:USW00093820	LEXINGTON BLUEGRASS AIRPORT KY US	20140716	250	122	25.0	12.2	77	54	0	2014	07	16	20YR Lagged Period	7/16/2014
GHCND:USW00093820	LEXINGTON BLUEGRASS AIRPORT KY US	20140717	267	122	26.7	12.2	80	54	0	2014	07	17	20YR Lagged Period	7/17/2014
GHCND:USW00093820	LEXINGTON BLUEGRASS AIRPORT KY US	20140718	222	161	22.2	16.1	72	61	0	2014	07	18	20YR Lagged Period	7/18/2014
GHCND:USW00093820	LEXINGTON BLUEGRASS AIRPORT KY US	20140719	244	178	24.4	17.8	76	64	0	2014	07	19	20YR Lagged Period	7/19/2014
GHCND:USW00093820	LEXINGTON BLUEGRASS AIRPORT KY US	20140720	289	206	28.9	20.6	84	69	0	2014	07	20	20YR Lagged Period	7/20/2014
GHCND:USW00093820	LEXINGTON BLUEGRASS AIRPORT KY US	20140721	322	189	32.2	18.9	90	66	0	2014	07	21	20YR Lagged Period	7/21/2014
GHCND:USW00093820	LEXINGTON BLUEGRASS AIRPORT KY US	20140722	328	200	32.8	20.0	91	68	0	2014	07	22	20YR Lagged Period	7/22/2014
GHCND:USW00093820	LEXINGTON BLUEGRASS AIRPORT KY US	20140723	306	222	30.6	22.2	87	72	0	2014	07	23	20YR Lagged Period	7/23/2014
GHCND:USW00093820	LEXINGTON BLUEGRASS AIRPORT KY US	20140724	261	167	26.1	16.7	79	62	0	2014	07	24	20YR Lagged Period	7/24/2014
GHCND:USW00093820	LEXINGTON BLUEGRASS AIRPORT KY US	20140725	283	128	28.3	12.8	83	55	0	2014	07	25	20YR Lagged Period	7/25/2014
GHCND:USW00093820	LEXINGTON BLUEGRASS AIRPORT KY US	20140726	306	172	30.6	17.2	87	63	0	2014	07	26	20YR Lagged Period	7/26/2014
GHCND:USW00093820	LEXINGTON BLUEGRASS AIRPORT KY US	20140727	306	200	30.6	20.0	87	68	0	2014	07	27	20YR Lagged Period	7/27/2014
GHCND:USW00093820	LEXINGTON BLUEGRASS AIRPORT KY US	20140728	239	156	23.9	15.6	75	60	0	2014	07	28	20YR Lagged Period	7/28/2014
GHCND:USW00093820	LEXINGTON BLUEGRASS AIRPORT KY US	20140729	239	106	23.9	10.6	75	51	2	2014	07	29	20YR Lagged Period	7/29/2014
GHCND:USW00093820	LEXINGTON BLUEGRASS AIRPORT KY US	20140730	272	144	27.2	14.4	81	58	0	2014	07	30	20YR Lagged Period	7/30/2014
GHCND:USW00093820	LEXINGTON BLUEGRASS AIRPORT KY US	20140731	283	144	28.3	14.4	83	58	0	2014	07	31	20YR Lagged Period	7/31/2014
GHCND:USW00093820	LEXINGTON BLUEGRASS AIRPORT KY US	20140801	300	150	30.0	15.0	86	59	0	2014	08	01	20YR Lagged Period	8/1/2014
GHCND:USW00093820	LEXINGTON BLUEGRASS AIRPORT KY US	20140802	289	167	28.9	16.7	84	62	0	2014	08	02	20YR Lagged Period	8/2/2014
GHCND:USW00093820	LEXINGTON BLUEGRASS AIRPORT KY US	20140803	289	133	28.9	13.3	84	56	0	2014	08	03	20YR Lagged Period	8/3/2014
GHCND:USW00093820	LEXINGTON BLUEGRASS AIRPORT KY US	20140804	300	156	30.0	15.6	86	60	0	2014	08	04	20YR Lagged Period	8/4/2014
GHCND:USW00093820	LEXINGTON BLUEGRASS AIRPORT KY US	20140805	306	161	30.6	16.1	87	61	0	2014	08	05	20YR Lagged Period	8/5/2014
GHCND:USW00093820	LEXINGTON BLUEGRASS AIRPORT KY US	20140806	306	189	30.6	18.9	87	66	0	2014	08	06	20YR Lagged Period	8/6/2014
GHCND:USW00093820	LEXINGTON BLUEGRASS AIRPORT KY US	20140807	300	189	30.0	18.9	86	66	0	2014	08	07	20YR Lagged Period	8/7/2014
GHCND:USW00093820	LEXINGTON BLUEGRASS AIRPORT KY US	20140808	233	206	23.3	20.6	74	69	0	2014	08	08	20YR Lagged Period	8/8/2014
GHCND:USW00093820	LEXINGTON BLUEGRASS AIRPORT KY US	20140809	261	217	26.1	21.7	79	71	0	2014	08	09	20YR Lagged Period	8/9/2014
GHCND:USW00093820	LEXINGTON BLUEGRASS AIRPORT KY US	20140810	283	217	28.3	21.7	83	71	0	2014	08	10	20YR Lagged Period	8/10/2014
GHCND:USW00093820	LEXINGTON BLUEGRASS AIRPORT KY US	20140811	283	211	28.3	21.1	83	70	0	2014	08	11	20YR Lagged Period	8/11/2014
GHCND:USW00093820	LEXINGTON BLUEGRASS AIRPORT KY US	20140812	267	178	26.7	17.8	80	64	0	2014	08	12	20YR Lagged Period	8/12/2014
GHCND:USW00093820	LEXINGTON BLUEGRASS AIRPORT KY US	20140813	261	139	26.1	13.9	79	57	0	2014	08	13	20YR Lagged Period	8/13/2014
GHCND:USW00093820	LEXINGTON BLUEGRASS AIRPORT KY US	20140814	289	150	28.9	15.0	84	59	0	2014	08	14	20YR Lagged Period	8/14/2014
GHCND:USW00093820	LEXINGTON BLUEGRASS AIRPORT KY US	20140815	278	161	27.8	16.1	82	61	0	2014	08	15	20YR Lagged Period	8/15/2014
GHCND:USW00093820	LEXINGTON BLUEGRASS AIRPORT KY US	20140816	283	144	28.3	14.4	83	58	0	2014	08	16	20YR Lagged Period	8/16/2014
GHCND:USW00093820	LEXINGTON BLUEGRASS AIRPORT KY US	20140817	250	211	25.0	21.1	77	70	0	2014	08	17	20YR Lagged Period	8/17/2014
GHCND:USW00093820	LEXINGTON BLUEGRASS AIRPORT KY US	20140818	272	217	27.2	21.7	81	71	0	2014	08	18	20YR Lagged Period	8/18/2014
GHCND:USW00093820	LEXINGTON BLUEGRASS AIRPORT KY US	20140819	306	211	30.6	21.1	87	70	0	2014	08	19	20YR Lagged Period	8/19/2014
GHCND:USW00093820	LEXINGTON BLUEGRASS AIRPORT KY US	20140820	322	194	32.2	19.4	90	67	0	2014	08	20	20YR Lagged Period	8/20/2014
GHCND:USW00093820	LEXINGTON BLUEGRASS AIRPORT KY US	20140821	311	206	31.1	20.6	88	69	0	2014	08	21	20YR Lagged Period	8/21/2014
GHCND:USW00093820	LEXINGTON BLUEGRASS AIRPORT KY US	20140822	328	228	32.8	22.8	91	73	0	2014	08	22	20YR Lagged Period	8/22/2014
GHCND:USW00093820	LEXINGTON BLUEGRASS AIRPORT KY US	20140823	333	206	33.3	20.6	92	69	0	2014	08	23	20YR Lagged Period	8/23/2014
GHCND:USW00093820	LEXINGTON BLUEGRASS AIRPORT KY US	20140824	328	222	32.8	22.2	91	72	0	2014	08	24	20YR Lagged Period	8/24/2014
GHCND:USW00093820	LEXINGTON BLUEGRASS AIRPORT KY US	20140825	328	217	32.8	21.7	91	71	0	2014	08	25	20YR Lagged Period	8/25/2014
GHCND:USW00093820	LEXINGTON BLUEGRASS AIRPORT KY US	20140826	317	200	31.7	20.0	89	68	0	2014	08	26	20YR Lagged Period	8/26/2014
GHCND:USW00093820	LEXINGTON BLUEGRASS AIRPORT KY US	20140827	333	200	33.3	20.0	92	68	0	2014	08	27	20YR Lagged Period	8/27/2014
GHCND:USW00093820	LEXINGTON BLUEGRASS AIRPORT KY US	20140828	306	211	30.6	21.1	87	70	0	2014	08	28	20YR Lagged Period	8/28/2014
GHCND:USW00093820	LEXINGTON BLUEGRASS AIRPORT KY US	20140829	333	211	33.3	21.1	92	70	0	2014	08	29	20YR Lagged Period	8/29/2014
GHCND:USW00093820	LEXINGTON BLUEGRASS AIRPORT KY US	20140830	322	222	32.2	22.2	90	72	0	2014	08	30	20YR Lagged Period	8/30/2014
GHCND:USW00093820	LEXINGTON BLUEGRASS AIRPORT KY US	20140831	250	222	25.0	22.2	77	72	0	2014	08	31	20YR Lagged Period	8/31/2014
GHCND:USW00093820	LEXINGTON BLUEGRASS AIRPORT KY US	20140901	300	233	30.0	23.3	86	74	0	2014	09	01	20YR Lagged Period	9/1/2014
GHCND:USW00093820	LEXINGTON BLUEGRASS AIRPORT KY US	20140902	306	211	30.6	21.1	87	70	0	2014	09	02	20YR Lagged Period	9/2/2014
GHCND:USW00093820	LEXINGTON BLUEGRASS AIRPORT KY US	20140903	294	206	29.4	20.6	85	69	0	2014	09	03	20YR Lagged Period	9/3/2014
GHCND:USW00093820	LEXINGTON BLUEGRASS AIRPORT KY US	20140904	317	206	31.7	20.6	89	69	0	2014	09	04	20YR Lagged Period	9/4/2014
GHCND:USW00093820	LEXINGTON BLUEGRASS AIRPORT KY US	20140905	328	217	32.8	21.7	91	71	0	2014	09	05	20YR Lagged Period	9/5/2014
GHCND:USW00093820	LEXINGTON BLUEGRASS AIRPORT KY US	20140906	306	200	30.6	20.0	87	68	0	2014	09	06	20YR Lagged Period	9/6/2014
GHCND:USW00093820	LEXINGTON BLUEGRASS AIRPORT KY US	20140907	261	156	26.1	15.6	79	60	0	2014	09	07	20YR Lagged Period	9/7/2014
GHCND:USW00093820	LEXINGTON BLUEGRASS AIRPORT KY US	20140908	283	144	28.3	14.4	83	58	0	2014	09	08	20YR Lagged Period	9/8/2014
GHCND:USW00093820	LEXINGTON BLUEGRASS AIRPORT KY US	20140909	289	172	28.9	17.2	84	63	0	2014	09	09	20YR Lagged Period	9/9/2014
GHCND:USW00093820	LEXINGTON BLUEGRASS AIRPORT KY US	20140910	294	194	29.4	19.4	85	67	0	2014	09	10	20YR Lagged Period	9/10/2014
GHCND:USW00093820	LEXINGTON BLUEGRASS AIRPORT KY US	20140911	256	172	25.6	17.2	78	63	0	2014	09	11	20YR Lagged Period	9/11/2014
GHCND:USW00093820	LEXINGTON BLUEGRASS AIRPORT KY US	20140912	200	156	20.0	15.6	68	60	1	2014	09	12	20YR Lagged Period	9/12/2014
GHCND:USW00093820	LEXINGTON BLUEGRASS AIRPORT KY US	20140913	200	111	20.0	11.1	68	52	5	2014	09	13	20YR Lagged Period	9/13/2014
GHCND:USW00093820	LEXINGTON BLUEGRASS AIRPORT KY US	20140914	233	94	23.3	9.4	74	49	3	2014	09	14	20YR Lagged Period	9/14/2014
GHCND:USW00093820	LEXINGTON BLUEGRASS AIRPORT KY US	20140915	256	100	25.6	10.0	78	50	1	2014	09	15	20YR Lagged Period	9/15/2014
GHCND:USW00093820	LEXINGTON BLUEGRASS AIRPORT KY US	20140916	217	117	21.7	11.7	71	53	3	2014	09	16	20YR Lagged Period	9/16/2014
GHCND:USW00093820	LEXINGTON BLUEGRASS AIRPORT KY US	20140917	222	111	22.2	11.1	72	52	3	2014	09	17	20YR Lagged Period	9/17/2014
GHCND:USW00093820	LEXINGTON BLUEGRASS AIRPORT KY US	20140918	233	133	23.3	13.3	74	56	0	2014	09	18	20YR Lagged Period	9/18/2014
GHCND:USW00093820	LEXINGTON BLUEGRASS AIRPORT KY US	20140919	261	117	26.1	11.7	79	53	0	2014	09	19	20YR Lagged Period	9/19/2014
GHCND:USW00093820	LEXINGTON BLUEGRASS AIRPORT KY US	20140920	283	172	28.3	17.2	83	63	0	2014	09	20	20YR Lagged Period	9/20/2014
GHCND:USW00093820	LEXINGTON BLUEGRASS AIRPORT KY US	20140921	289	139	28.9	13.9	84	57	0	2014	09	21	20YR Lagged Period	9/21/2014
GHCND:USW00093820	LEXINGTON BLUEGRASS AIRPORT KY US	20140922	206	100	20.6	10.0	69	50	5	2014	09	22	20YR Lagged Period	9/22/2014
GHCND:USW00093820	LEXINGTON BLUEGRASS AIRPORT KY US	20140923	233	67	23.3	6.7	74	44	6	2014	09	23	20YR Lagged Period	9/23/2014
GHCND:USW00093820	LEXINGTON BLUEGRASS AIRPORT KY US	20140924	261	89	26.1	8.9	79	48	1	2014	09	24	20YR Lagged Period	9/24/2014
GHCND:USW00093820	LEXINGTON BLUEGRASS AIRPORT KY US	20140925	278	83	27.8	8.3	82	47	0	2014	09	25	20YR Lagged Period	9/25/2014
GHCND:USW00093820	LEXINGTON BLUEGRASS AIRPORT KY US	20140926	283	133	28.3	13.3	83	56	0	2014	09	26	20YR Lagged Period	9/26/2014
GHCND:USW00093820	LEXINGTON BLUEGRASS AIRPORT KY US	20140927	294	150	29.4	15.0	85	59	0	2014	09	27	20YR Lagged Period	9/27/2014
GHCND:USW00093820	LEXINGTON BLUEGRASS AIRPORT KY US	20140928	289	150	28.9	15.0	84	59	0	2014	09	28	20YR Lagged Period	9/28/2014
GHCND:USW00093820	LEXINGTON BLUEGRASS AIRPORT KY US	20140929	289	150	28.9	15.0	84	59	0	2014	09	29	20YR Lagged Period	9/29/2014
GHCND:USW00093820	LEXINGTON BLUEGRASS AIRPORT KY US	20140930	294	117	29.4	11.7	85	53	0	2014	09	30	20YR Lagged Period	9/30/2014
GHCND:USW00093820	LEXINGTON BLUEGRASS AIRPORT KY US	20141001	283	133	28.3	13.3	83	56	0	2014	10	01	20YR Lagged Period	10/1/2014
GHCND:USW00093820	LEXINGTON BLUEGRASS AIRPORT KY US	20141002	311	172	31.1	17.2	88	63	0	2014	10	02	20YR Lagged Period	10/2/2014
GHCND:USW00093820	LEXINGTON BLUEGRASS AIRPORT KY US	20141003	239	89	23.9	8.9	75	48	3	2014	10	03	20YR Lagged Period	10/3/2014
GHCND:USW00093820	LEXINGTON BLUEGRASS AIRPORT KY US	20141004	139	50	13.9	5.0	57	41	16	2014	10	04	20YR Lagged Period	10/4/2014
GHCND:USW00093820	LEXINGTON BLUEGRASS AIRPORT KY US	20141005	194	33	19.4	3.3	67	38	12	2014	10	05	20YR Lagged Period	10/5/2014
GHCND:USW00093820	LEXINGTON BLUEGRASS AIRPORT KY US	20141006	189	100	18.9	10.0	66	50	7	2014	10	06	20YR Lagged Period	10/6/2014
GHCND:USW00093820	LEXINGTON BLUEGRASS AIRPORT KY US	20141007	233	111	23.3	11.1	74	52	2	2014	10	07	20YR Lagged Period	10/7/2014
GHCND:USW00093820	LEXINGTON BLUEGRASS AIRPORT KY US	20141008	233	111	23.3	11.1	74	52	2	2014	10	08	20YR Lagged Period	10/8/2014
GHCND:USW00093820	LEXINGTON BLUEGRASS AIRPORT KY US	20141009	222	89	22.2	8.9	72	48	5	2014	10	09	20YR Lagged Period	10/9/2014
GHCND:USW00093820	LEXINGTON BLUEGRASS AIRPORT KY US	20141010	172	133	17.2	13.3	63	56	5	2014	10	10	20YR Lagged Period	10/10/2014
GHCND:USW00093820	LEXINGTON BLUEGRASS AIRPORT KY US	20141011	144	117	14.4	11.7	58	53	9	2014	10	11	20YR Lagged Period	10/11/2014
GHCND:USW00093820	LEXINGTON BLUEGRASS AIRPORT KY US	20141012	239	122	23.9	12.2	75	54	0	2014	10	12	20YR Lagged Period	10/12/2014
GHCND:USW00093820	LEXINGTON BLUEGRASS AIRPORT KY US	20141013	267	194	26.7	19.4	80	67	0	2014	10	13	20YR Lagged Period	10/13/2014
GHCND:USW00093820	LEXINGTON BLUEGRASS AIRPORT KY US	20141014	222	144	22.2	14.4	72	58	0	2014	10	14	20YR Lagged Period	10/14/2014

GHCND:USW00093820	LEXINGTON BLUEGRASS AIRPORT KY US	20141015	161	133	16.1	13.3	61	56	6	2014	10	15	20YR Lagged Period	10/15/2014
GHCND:USW00093820	LEXINGTON BLUEGRASS AIRPORT KY US	20141016	161	122	16.1	12.2	61	54	7	2014	10	16	20YR Lagged Period	10/16/2014
GHCND:USW00093820	LEXINGTON BLUEGRASS AIRPORT KY US	20141017	233	106	23.3	10.6	74	51	2	2014	10	17	20YR Lagged Period	10/17/2014
GHCND:USW00093820	LEXINGTON BLUEGRASS AIRPORT KY US	20141018	150	94	15.0	9.4	59	49	11	2014	10	18	20YR Lagged Period	10/18/2014
GHCND:USW00093820	LEXINGTON BLUEGRASS AIRPORT KY US	20141019	167	72	16.7	7.2	62	45	11	2014	10	19	20YR Lagged Period	10/19/2014
GHCND:USW00093820	LEXINGTON BLUEGRASS AIRPORT KY US	20141020	178	67	17.8	6.7	64	44	11	2014	10	20	20YR Lagged Period	10/20/2014
GHCND:USW00093820	LEXINGTON BLUEGRASS AIRPORT KY US	20141021	156	89	15.6	8.9	60	48	11	2014	10	21	20YR Lagged Period	10/21/2014
GHCND:USW00093820	LEXINGTON BLUEGRASS AIRPORT KY US	20141022	139	61	13.9	6.1	57	43	15	2014	10	22	20YR Lagged Period	10/22/2014
GHCND:USW00093820	LEXINGTON BLUEGRASS AIRPORT KY US	20141023	172	78	17.2	7.8	63	46	10	2014	10	23	20YR Lagged Period	10/23/2014
GHCND:USW00093820	LEXINGTON BLUEGRASS AIRPORT KY US	20141024	189	44	18.9	4.4	66	40	12	2014	10	24	20YR Lagged Period	10/24/2014
GHCND:USW00093820	LEXINGTON BLUEGRASS AIRPORT KY US	20141025	233	67	23.3	6.7	74	44	6	2014	10	25	20YR Lagged Period	10/25/2014
GHCND:USW00093820	LEXINGTON BLUEGRASS AIRPORT KY US	20141026	228	89	22.8	8.9	73	48	4	2014	10	26	20YR Lagged Period	10/26/2014
GHCND:USW00093820	LEXINGTON BLUEGRASS AIRPORT KY US	20141027	283	106	28.3	10.6	83	51	0	2014	10	27	20YR Lagged Period	10/27/2014
GHCND:USW00093820	LEXINGTON BLUEGRASS AIRPORT KY US	20141028	250	111	25.0	11.1	77	52	0	2014	10	28	20YR Lagged Period	10/28/2014
GHCND:USW00093820	LEXINGTON BLUEGRASS AIRPORT KY US	20141029	183	67	18.3	6.7	65	44	10	2014	10	29	20YR Lagged Period	10/29/2014
GHCND:USW00093820	LEXINGTON BLUEGRASS AIRPORT KY US	20141030	133	17	13.3	1.7	56	35	19	2014	10	30	20YR Lagged Period	10/30/2014
GHCND:USW00093820	LEXINGTON BLUEGRASS AIRPORT KY US	20141031	94	22	9.4	2.2	49	36	22	2014	10	31	20YR Lagged Period	10/31/2014
GHCND:USW00093820	LEXINGTON BLUEGRASS AIRPORT KY US	20141101	50	-10	5.0	(1.0)	41	30	29	2014	11	01	20YR Lagged Period	11/1/2014
GHCND:USW00093820	LEXINGTON BLUEGRASS AIRPORT KY US	20141102	111	-27	11.1	(2.7)	52	27	25	2014	11	02	20YR Lagged Period	11/2/2014
GHCND:USW00093820	LEXINGTON BLUEGRASS AIRPORT KY US	20141103	206	6	20.6	0.6	69	33	14	2014	11	03	20YR Lagged Period	11/3/2014
GHCND:USW00093820	LEXINGTON BLUEGRASS AIRPORT KY US	20141104	183	100	18.3	10.0	65	50	7	2014	11	04	20YR Lagged Period	11/4/2014
GHCND:USW00093820	LEXINGTON BLUEGRASS AIRPORT KY US	20141105	122	111	12.2	11.1	54	52	12	2014	11	05	20YR Lagged Period	11/5/2014
GHCND:USW00093820	LEXINGTON BLUEGRASS AIRPORT KY US	20141106	117	50	11.7	5.0	53	41	18	2014	11	06	20YR Lagged Period	11/6/2014
GHCND:USW00093820	LEXINGTON BLUEGRASS AIRPORT KY US	20141107	78	0	7.8	-	46	32	26	2014	11	07	20YR Lagged Period	11/7/2014
GHCND:USW00093820	LEXINGTON BLUEGRASS AIRPORT KY US	20141108	128	0	12.8	-	55	32	21	2014	11	08	20YR Lagged Period	11/8/2014
GHCND:USW00093820	LEXINGTON BLUEGRASS AIRPORT KY US	20141109	117	0	11.7	-	53	32	22	2014	11	09	20YR Lagged Period	11/9/2014
GHCND:USW00093820	LEXINGTON BLUEGRASS AIRPORT KY US	20141110	183	28	18.3	2.8	65	37	14	2014	11	10	20YR Lagged Period	11/10/2014
GHCND:USW00093820	LEXINGTON BLUEGRASS AIRPORT KY US	20141111	194	28	19.4	2.8	67	37	13	2014	11	11	20YR Lagged Period	11/11/2014
GHCND:USW00093820	LEXINGTON BLUEGRASS AIRPORT KY US	20141112	28	11	2.8	1.1	37	34	29	2014	11	12	20YR Lagged Period	11/12/2014
GHCND:USW00093820	LEXINGTON BLUEGRASS AIRPORT KY US	20141113	11	-38	1.1	(3.8)	34	25	35	2014	11	13	20YR Lagged Period	11/13/2014
GHCND:USW00093820	LEXINGTON BLUEGRASS AIRPORT KY US	20141114	6	-88	0.6	(8.8)	33	16	40	2014	11	14	20YR Lagged Period	11/14/2014
GHCND:USW00093820	LEXINGTON BLUEGRASS AIRPORT KY US	20141115	33	-99	3.3	(9.9)	38	14	39	2014	11	15	20YR Lagged Period	11/15/2014
GHCND:USW00093820	LEXINGTON BLUEGRASS AIRPORT KY US	20141116	56	-5	5.6	(0.5)	42	31	28	2014	11	16	20YR Lagged Period	11/16/2014
GHCND:USW00093820	LEXINGTON BLUEGRASS AIRPORT KY US	20141117	33	-77	3.3	(7.7)	38	18	37	2014	11	17	20YR Lagged Period	11/17/2014
GHCND:USW00093820	LEXINGTON BLUEGRASS AIRPORT KY US	20141118	-55	-110	(5.5)	(11.0)	22	12	48	2014	11	18	20YR Lagged Period	11/18/2014
GHCND:USW00093820	LEXINGTON BLUEGRASS AIRPORT KY US	20141119	83	-116	8.3	(11.6)	47	11	36	2014	11	19	20YR Lagged Period	11/19/2014
GHCND:USW00093820	LEXINGTON BLUEGRASS AIRPORT KY US	20141120	11	-55	1.1	(5.5)	34	22	37	2014	11	20	20YR Lagged Period	11/20/2014
GHCND:USW00093820	LEXINGTON BLUEGRASS AIRPORT KY US	20141121	39	-99	3.9	(9.9)	39	14	38	2014	11	21	20YR Lagged Period	11/21/2014
GHCND:USW00093820	LEXINGTON BLUEGRASS AIRPORT KY US	20141122	172	0	17.2	-	63	32	17	2014	11	22	20YR Lagged Period	11/22/2014
GHCND:USW00093820	LEXINGTON BLUEGRASS AIRPORT KY US	20141123	144	89	14.4	8.9	58	48	12	2014	11	23	20YR Lagged Period	11/23/2014
GHCND:USW00093820	LEXINGTON BLUEGRASS AIRPORT KY US	20141124	172	39	17.2	3.9	63	39	14	2014	11	24	20YR Lagged Period	11/24/2014
GHCND:USW00093820	LEXINGTON BLUEGRASS AIRPORT KY US	20141125	89	0	8.9	-	48	32	25	2014	11	25	20YR Lagged Period	11/25/2014
GHCND:USW00093820	LEXINGTON BLUEGRASS AIRPORT KY US	20141126	67	-32	6.7	(3.2)	44	26	30	2014	11	26	20YR Lagged Period	11/26/2014
GHCND:USW00093820	LEXINGTON BLUEGRASS AIRPORT KY US	20141127	11	-27	1.1	(2.7)	34	27	34	2014	11	27	20YR Lagged Period	11/27/2014
GHCND:USW00093820	LEXINGTON BLUEGRASS AIRPORT KY US	20141128	22	-43	2.2	(4.3)	36	24	35	2014	11	28	20YR Lagged Period	11/28/2014
GHCND:USW00093820	LEXINGTON BLUEGRASS AIRPORT KY US	20141129	139	6	13.9	0.6	57	33	20	2014	11	29	20YR Lagged Period	11/29/2014
GHCND:USW00093820	LEXINGTON BLUEGRASS AIRPORT KY US	20141130	189	133	18.9	13.3	66	56	4	2014	11	30	20YR Lagged Period	11/30/2014
GHCND:USW00093820	LEXINGTON BLUEGRASS AIRPORT KY US	20141201	167	11	16.7	1.1	62	34	17	2014	12	01	20YR Lagged Period	12/1/2014
GHCND:USW00093820	LEXINGTON BLUEGRASS AIRPORT KY US	20141202	61	11	6.1	1.1	43	34	26	2014	12	02	20YR Lagged Period	12/2/2014
GHCND:USW00093820	LEXINGTON BLUEGRASS AIRPORT KY US	20141203	50	-10	5.0	(1.0)	41	30	29	2014	12	03	20YR Lagged Period	12/3/2014
GHCND:USW00093820	LEXINGTON BLUEGRASS AIRPORT KY US	20141204	50	-10	5.0	(1.0)	41	30	29	2014	12	04	20YR Lagged Period	12/4/2014
GHCND:USW00093820	LEXINGTON BLUEGRASS AIRPORT KY US	20141205	139	50	13.9	5.0	57	41	16	2014	12	05	20YR Lagged Period	12/5/2014
GHCND:USW00093820	LEXINGTON BLUEGRASS AIRPORT KY US	20141206	139	33	13.9	3.3	57	38	17	2014	12	06	20YR Lagged Period	12/6/2014
GHCND:USW00093820	LEXINGTON BLUEGRASS AIRPORT KY US	20141207	67	-5	6.7	(0.5)	44	31	27	2014	12	07	20YR Lagged Period	12/7/2014
GHCND:USW00093820	LEXINGTON BLUEGRASS AIRPORT KY US	20141208	89	6	8.9	0.6	48	33	24	2014	12	08	20YR Lagged Period	12/8/2014
GHCND:USW00093820	LEXINGTON BLUEGRASS AIRPORT KY US	20141209	67	22	6.7	2.2	44	36	25	2014	12	09	20YR Lagged Period	12/9/2014
GHCND:USW00093820	LEXINGTON BLUEGRASS AIRPORT KY US	20141210	28	-5	2.8	(0.5)	37	31	31	2014	12	10	20YR Lagged Period	12/10/2014
GHCND:USW00093820	LEXINGTON BLUEGRASS AIRPORT KY US	20141211	44	-27	4.4	(2.7)	40	27	31	2014	12	11	20YR Lagged Period	12/11/2014
GHCND:USW00093820	LEXINGTON BLUEGRASS AIRPORT KY US	20141212	67	-60	6.7	(6.0)	44	21	32	2014	12	12	20YR Lagged Period	12/12/2014
GHCND:USW00093820	LEXINGTON BLUEGRASS AIRPORT KY US	20141213	67	22	6.7	2.2	44	36	25	2014	12	13	20YR Lagged Period	12/13/2014
GHCND:USW00093820	LEXINGTON BLUEGRASS AIRPORT KY US	20141214	78	44	7.8	4.4	46	40	22	2014	12	14	20YR Lagged Period	12/14/2014
GHCND:USW00093820	LEXINGTON BLUEGRASS AIRPORT KY US	20141215	111	44	11.1	4.4	52	40	19	2014	12	15	20YR Lagged Period	12/15/2014
GHCND:USW00093820	LEXINGTON BLUEGRASS AIRPORT KY US	20141216	111	28	11.1	2.8	52	37	20	2014	12	16	20YR Lagged Period	12/16/2014
GHCND:USW00093820	LEXINGTON BLUEGRASS AIRPORT KY US	20141217	28	-27	2.8	(2.7)	37	27	33	2014	12	17	20YR Lagged Period	12/17/2014
GHCND:USW00093820	LEXINGTON BLUEGRASS AIRPORT KY US	20141218	0	-21	-	(2.1)	32	28	35	2014	12	18	20YR Lagged Period	12/18/2014
GHCND:USW00093820	LEXINGTON BLUEGRASS AIRPORT KY US	20141219	11	-55	1.1	(5.5)	34	22	37	2014	12	19	20YR Lagged Period	12/19/2014
GHCND:USW00093820	LEXINGTON BLUEGRASS AIRPORT KY US	20141220	22	-38	2.2	(3.8)	36	25	34	2014	12	20	20YR Lagged Period	12/20/2014
GHCND:USW00093820	LEXINGTON BLUEGRASS AIRPORT KY US	20141221	56	-66	5.6	(6.6)	42	20	34	2014	12	21	20YR Lagged Period	12/21/2014
GHCND:USW00093820	LEXINGTON BLUEGRASS AIRPORT KY US	20141222	128	11	12.8	1.1	55	34	20	2014	12	22	20YR Lagged Period	12/22/2014
GHCND:USW00093820	LEXINGTON BLUEGRASS AIRPORT KY US	20141223	144	100	14.4	10.0	58	50	11	2014	12	23	20YR Lagged Period	12/23/2014
GHCND:USW00093820	LEXINGTON BLUEGRASS AIRPORT KY US	20141224	156	33	15.6	3.3	60	38	16	2014	12	24	20YR Lagged Period	12/24/2014
GHCND:USW00093820	LEXINGTON BLUEGRASS AIRPORT KY US	20141225	56	-5	5.6	(0.5)	42	31	28	2014	12	25	20YR Lagged Period	12/25/2014
GHCND:USW00093820	LEXINGTON BLUEGRASS AIRPORT KY US	20141226	117	-10	11.7	(1.0)	53	30	23	2014	12	26	20YR Lagged Period	12/26/2014
GHCND:USW00093820	LEXINGTON BLUEGRASS AIRPORT KY US	20141227	122	67	12.2	6.7	54	44	16	2014	12	27	20YR Lagged Period	12/27/2014
GHCND:USW00093820	LEXINGTON BLUEGRASS AIRPORT KY US	20141228	83	0	8.3	-	47	32	25	2014	12	28	20YR Lagged Period	12/28/2014
GHCND:USW00093820	LEXINGTON BLUEGRASS AIRPORT KY US	20141229	33	-27	3.3	(2.7)	38	27	32	2014	12	29	20YR Lagged Period	12/29/2014
GHCND:USW00093820	LEXINGTON BLUEGRASS AIRPORT KY US	20141230	28	-55	2.8	(5.5)	37	22	35	2014	12	30	20YR Lagged Period	12/30/2014
GHCND:USW00093820	LEXINGTON BLUEGRASS AIRPORT KY US	20141231	-10	-88	(1.0)	(8.8)	30	16	42	2014	12	31	20YR Lagged Period	12/31/2014
GHCND:USW00093820	LEXINGTON BLUEGRASS AIRPORT KY US	20150101	39	-77	3.9	(7.7)	39	18	36	2015	01	01	20YR Lagged Period	1/1/2015
GHCND:USW00093820	LEXINGTON BLUEGRASS AIRPORT KY US	20150102	33	11	3.3	1.1	38	34	29	2015	01	02	20YR Lagged Period	1/2/2015
GHCND:USW00093820	LEXINGTON BLUEGRASS AIRPORT KY US	20150103	161	33	16.1	3.3	61	38	15	2015	01	03	20YR Lagged Period	1/3/2015
GHCND:USW00093820	LEXINGTON BLUEGRASS AIRPORT KY US	20150104	150	-38	15.0	(3.8)	59	25	23	2015	01	04	20YR Lagged Period	1/4/2015
GHCND:USW00093820	LEXINGTON BLUEGRASS AIRPORT KY US	20150105	-38	-93	(3.8)	(9.3)	25	15	45	2015	01	05	20YR Lagged Period	1/5/2015
GHCND:USW00093820	LEXINGTON BLUEGRASS AIRPORT KY US	20150106	0	-55	-	(5.5)	32	22	38	2015	01	06	20YR Lagged Period	1/6/2015
GHCND:USW00093820	LEXINGTON BLUEGRASS AIRPORT KY US	20150107	-55	-166	(5.5)	(16.6)	22	2	53	2015	01	07	20YR Lagged Period	1/7/2015
GHCND:USW00093820	LEXINGTON BLUEGRASS AIRPORT KY US	20150108	-27	-182	(2.7)	(18.2)	27	-1	52	2015	01	08	20YR Lagged Period	1/8/2015
GHCND:USW00093820	LEXINGTON BLUEGRASS AIRPORT KY US	20150109	-27	-127	(2.7)	(12.7)	27	9	47	2015	01	09	20YR Lagged Period	1/9/2015
GHCND:USW00093820	LEXINGTON BLUEGRASS AIRPORT KY US	20150110	-21	-160	(2.1)	(16.0)	28	3	49	2015	01	10	20YR Lagged Period	1/10/2015
GHCND:USW00093820	LEXINGTON BLUEGRASS AIRPORT KY US	20150111	72	-77	7.2	(7.7)	45	18	33	2015	01	11	20YR Lagged Period	1/11/2015
GHCND:USW00093820	LEXINGTON BLUEGRASS AIRPORT KY US	20150112	50	-10	5.0	(1.0)	41	30	29	2015	01	12	20YR Lagged Period	1/12/2015
GHCND:USW00093820	LEXINGTON BLUEGRASS AIRPORT KY US	20150113	-10	-43	(1.0)	(4.3)	30	24	38	2015	01	13	20YR Lagged Period	1/13/2015
GHCND:USW00093820	LEXINGTON BLUEGRASS AIRPORT KY US	20150114	-10	-49	(1.0)	(4.9)	30	23	38	2015	01	14	20YR Lagged Period	1/14/2015
GHCND:USW00093820	LEXINGTON BLUEGRASS AIRPORT KY US	20150115	6	-43	0.6	(4.3)	33	24	36	2015	01	15	20YR Lagged Period	1/15/2015
GHCND:USW00093820	LEXINGTON BLUEGRASS AIRPORT KY US	20150116	61	-55	6.1	(5.5)	43	22	32	2015	01	16	20YR Lagged Period	1/16/2015
GHCND:USW00093820	LEXINGTON BLUEGRASS AIRPORT KY US	20150117	122	-16	12.2	(1.6)	54	29	23	2015	01	17	20YR Lagged Period	1/17/2015
GHCND:USW00093820	LEXINGTON BLUEGRASS AIRPORT KY US	20150118	100	-10	10.0	(1.0)	50	30	25	2015	01	18	20YR Lagged Period	1/18/2015
GHCND:USW00093820	LEXINGTON BLUEGRASS AIRPORT KY US	20150119	128	-38	12.8	(3.8)	55	25	25	2015	01	19	20YR Lagged Period	1/19/2015
GHCND:USW00093820	LEXINGTON BLUEGRASS AIRPORT KY US	20150120	139	-10	13.9	(1.0)	57	30	21	2015	01	20	20YR Lagged Period	1/20/2015
GHCND:USW00093820	LEXINGTON BLUEGRASS AIRPORT KY US	20150121	117	-16	11.7	(1.6)	53	29	24	2015	01	21	20YR Lagged Period	1/21/2015
GHCND:USW00093820	LEXINGTON BLUEGRASS AIRPORT KY US	20150122	33	-38	3.3	(3.8)	38	25	33	2015	01	22	20YR Lagged Period	1/22/2015
GHCND:USW00093820	LEXINGTON BLUEGRASS AIRPORT KY US	20150123	17	-10	1.7	(1.0)	35	30	32	2015	01	23	20YR Lagged Period	1/23/2015
GHCND:USW00093820	LEXINGTON BLUEGRASS AIRPORT KY US	20150124	17	-55	1.7	(5.5)	35	22	36	2015	01	24	20YR Lagged Period	1/24/2015
GHCND:USW00093820	LEXINGTON BLUEGRASS AIRPORT KY US	20150125	67	0	6.7	-	44	32	27	2015	01	25	20YR Lagged Period	1/25/2015
GHCND:USW00093820	LEXINGTON BLUEGRASS AIRPORT KY US	20150126	44	-49	4.4	(4.9)	40	23	33	2015	01	26	20YR Lagged Period	1/26/2015
GHCND:USW00093820	LEXINGTON BLUEGRASS AIRPORT KY US	20150127	11	-77	1.1	(7.7)	34	18	39	2015	01	27	20YR Lagged Period	1/27/2015
GHCND:USW00093820	LEXINGTON BLUEGRASS AIRPORT KY US	20150128	28	-105	2.8	(10.5)	37	13	40	2015	01	28	20YR Lagged Period	1/28/2015
GHCND:USW00093820	LEXINGTON BLUEGRASS AIRPORT KY US	20150129	117	0	11.7	-	53	32	22	2015	01	29	20YR Lagged Period	1/29/2015
GHCND:USW00093820	LEXINGTON BLUEGRASS AIRPORT KY US	20150130	22	-55	2.2	(5.5)	36	22	36	2015	01	30	20YR Lagged Period	1/30/2015
GHCND:USW00093820	LEXINGTON BLUEGRASS AIRPORT KY US	20150131	56	-77	5.6	(7.7)	42	18	35	2015	01	31	20YR Lagged Period	1/31/2015
GHCND:USW00093820	LEXINGTON BLUEGRASS AIRPORT KY US	20150201	94	6	9.4	0.6	49	33	24	2015	02	01	20YR Lagged Period	2/1/2015
GHCND:USW00093820	LEXINGTON BLUEGRASS AIRPORT KY US	20150202	67	-55	6.7	(5.5)	44	22	32	2015	02	02	20YR Lagged Period	2/2/2015
GHCND:USW00093820	LEXINGTON BLUEGRASS AIRPORT KY US	20150203	28	-66	2.8	(6.6)	37	20	36	2015	02	03	20YR Lagged Period	2/3/2015
GHCND:USW00093820	LEXINGTON BLUEGRASS AIRPORT KY US	20150204	111	-21	11.1	(2.1)	52	28	25	2015	02	04	20YR Lagged Period	2/4/2015
GHCND:USW00093820	LEXINGTON BLUEGRASS AIRPORT KY US	20150205	-10	-93	(1.0)	(9.3)	30	15	42	2015	02	05	20YR Lagged Period	2/5/2015
GHCND:USW00093820	LEXINGTON BLUEGRASS AIRPORT KY US	20150206	44	-110	4.4	(11.0)	40	12	39	2015	02	06	20YR Lagged Period	2/6/2015
GHCND:USW00093820	LEXINGTON BLUEGRASS AIRPORT KY US	20150207	156	0	15.6	-	60	32	19	2015	02	07	20YR Lagged Period	2/7/2015
GHCND:USW00093820	LEXINGTON BLUEGRASS AIRPORT KY US	20150208	133	89	13.3	8.9	56	48	13	2015	02	08	20YR Lagged Period	2/8/2015
GHCND:USW00093820	LEXINGTON BLUEGRASS AIRPORT KY US	20150209	111	-32	11.1	(3.2)	52	26	26	2015	02	09	20YR Lagged Period	2/9/2015
GHCND:USW00093820	LEXINGTON BLUEGRASS AIRPORT KY US	20150210	0	-49	-	(4.9)	32	23	37	2015	02	10	20YR Lagged Period	2/10/2015
GHCND:USW00093820	LEXINGTON BLUEGRASS AIRPORT KY US	20150211	78	-71	7.8	(7.1)	46	19	32	2015	02	11	20YR Lagged Period	2/11/2015
GHCND:USW00093820	LEXINGTON BLUEGRASS AIRPORT KY US	20150212	17	-71	1.7	(7.1)	35	19	38	2015	02	12	20YR Lagged Period	2/12/2015
GHCND:USW00093820	LEXINGTON BLUEGRASS AIRPORT KY US	20150213	-5	-99	(0.5)	(9.9)	31	14	42	2015	02	13	20YR Lagged Period	2/13/2015
GHCND:USW00093820	LEXINGTON BLUEGRASS AIRPORT KY US	20150214	17	-127	1.7	(12.7)	35	9	43	2015	02	14	20YR Lagged Period	2/14/2015
GHCND:USW00093820	LEXINGTON BLUEGRASS AIRPORT KY US	20150215	-55	-155	(5.5)	(15.5)	22	4	52	2015	02	15	20YR Lagged Period	2/15/2015
GHCND:USW00093820	LEXINGTON BLUEGRASS AIRPORT KY US	20150216	-77	-132	(7.7)	(13.2)	18	8	52	2015	02	16	20YR Lagged Period	2/16/2015
GHCND:USW00093820	LEXINGTON BLUEGRASS AIRPORT KY US	20150217	-60	-182	(6.0)	(18.2)	21	-1	55	2015	02	17	20YR Lagged Period	2/17/2015
GHCND:USW00093820	LEXINGTON BLUEGRASS AIRPORT KY US	20150218	-60	-171	(6.0)	(17.1)	21	1	54	2015	02	18	20YR Lagged Period	2/18/2015
GHCND:USW00093820	LEXINGTON BLUEGRASS AIRPORT KY US	20150219	-138	-221	(13.8)	(22.1)	7	-8	65	2015	02	19	20YR Lagged Period	2/19/2015
GHCND:USW00093820	LEXINGTON BLUEGRASS AIRPORT KY US	20150220	-38	-277	(3.8)	(27.7)	25	-18	61	2015	02	20	20YR Lagged Period	2/20/2015
GHCND:USW00093820	LEXINGTON BLUEGRASS AIRPORT KY US	20150221	22	-38	2.2	(3.8)	36	25	34	2015	02	21	20YR Lagged Period	2/21/2015
GHCND:USW00093820	LEXINGTON BLUEGRASS AIRPORT KY US	20150222	28	-21	2.8	(2.1)	37	28	32	2015	02	22	20YR Lagged Period	2/22/2015
GHCND:USW00093820	LEXINGTON BLUEGRASS AIRPORT KY US	20150223	-27	-143	(2.7)	(14.3)	27	6	48	2015	02	23	20YR Lagged Period	2/23/2015
GHCND:USW00093820	LEXINGTON BLUEGRASS AIRPORT KY US	20150224	-21	-149	(2.1)	(14.9)	28	5	48	2015	02	24	20YR Lagged Period	2/24/2015
GHCND:USW00093820	LEXINGTON BLUEGRASS AIRPORT KY US	20150225	17	-55	1.7	(5.5)	35	22	36	2015	02	25	20YR Lagged Period	2/25/2015
GHCND:USW00093820	LEXINGTON BLUEGRASS AIRPORT KY US	20150226	6	-93	0.6	(9.3)	33	15	41	2015	02	26	20YR Lagged Period	2/26/2015
GHCND:USW00093820	LEXINGTON BLUEGRASS AIRPORT KY US	20150227	-49	-138	(4.9)	(13.8)	23	7	50	2015	02	27	20YR Lagged Period	2/27/2015
GHCND:USW00093820	LEXINGTON BLUEGRASS AIRPORT KY US	20150228	11	-88	1.1	(8.8)	34	16	40	2015	02	28	20YR Lagged Period	2/28/2015
GHCND:USW00093820	LEXINGTON BLUEGRASS AIRPORT KY US	20150301	50	-5	5.0	(0.5)	41	31	29	2015	03	01	20YR Lagged Period	3/1/2015
GHCND:USW00093820	LEXINGTON BLUEGRASS AIRPORT KY US	20150302	28	-43	2.8	(4.3)	37	24	34	2015	03	02	20YR Lagged Period	3/2/2015
GHCND:USW00093820	LEXINGTON BLUEGRASS AIRPORT KY US	20150303	161	-27	16.1	(2.7)	61	27	21	2015	03	03	20YR Lagged Period	3/3/2015
GHCND:USW00093820	LEXINGTON BLUEGRASS AIRPORT KY US	20150304	100	-38	10.0	(3.8)	50	25	27	2015	03	04	20YR Lagged Period	3/4/2015
GHCND:USW00093820	LEXINGTON BLUEGRASS AIRPORT KY US	20150305	-38	-132	(3.8)	(13.2)	25	8	48	2015	03	05	20YR Lagged Period	3/5/2015
GHCND:USW00093820	LEXINGTON BLUEGRASS AIRPORT KY US	20150306	-38	-188	(3.8)	(18.8)	25	-2	53	2015	03	06	20YR Lagged Period	3/6/2015
GHCND:USW00093820	LEXINGTON BLUEGRASS AIRPORT KY US	20150307	72	-66	7.2	(6.6)	45	20	32	2015	03	07	20YR Lagged Period	3/7/2015
GHCND:USW00093820	LEXINGTON BLUEGRASS AIRPORT KY US	20150308	106	-5	10.6	(0.5)	51	31	24	2015	03	08	20YR Lagged Period	3/8/2015
GHCND:USW00093820	LEXINGTON BLUEGRASS AIRPORT KY US	20150309	133	28	13.3	2.8	56	37	18	2015	03	09	20YR Lagged Period	3/9/2015
GHCND:USW00093820	LEXINGTON BLUEGRASS AIRPORT KY US	20150310	156	72	15.6	7.2	60	45	12	2015	03	10	20YR Lagged Period	3/10/2015
GHCND:USW00093820	LEXINGTON BLUEGRASS AIRPORT KY US	20150311	183	67	18.3	6.7	65	44	10	2015	03	11	20YR Lagged Period	3/11/2015
GHCND:USW00093820	LEXINGTON BLUEGRASS AIRPORT KY US	20150312	178	44	17.8	4.4	64	40	13	2015	03	12	20YR Lagged Period	3/12/2015
GHCND:USW00093820	LEXINGTON BLUEGRASS AIRPORT KY US	20150313	128	100	12.8	10.0	55	50	12	2015	03	13	20YR Lagged Period	3/13/2015
GHCND:USW00093820	LEXINGTON BLUEGRASS AIRPORT KY US	20150314	150	94	15.0	9.4	59	49	11	2015	03	14	20YR Lagged Period	3/14/2015
GHCND:USW00093820	LEXINGTON BLUEGRASS AIRPORT KY US	20150315	183	44	18.3	4.4	65	40	12	2015	03	15	20YR Lagged Period	3/15/2015
GHCND:USW00093820	LEXINGTON BLUEGRASS AIRPORT KY US	20150316	233	78	23.3	7.8	74	46	5	2015	03	16	20YR Lagged Period	3/16/2015
GHCND:USW00093820	LEXINGTON BLUEGRASS AIRPORT KY US	20150317	172	28	17.2	2.8	63	37	15	2015	03	17	20YR Lagged Period	3/17/2015
GHCND:USW00093820	LEXINGTON BLUEGRASS AIRPORT KY US	20150318	83	-32	8.3	(3.2)	47	26	28	2015	03	18	20YR Lagged Period	3/18/2015
GHCND:USW00093820	LEXINGTON BLUEGRASS AIRPORT KY US	20150319	83	39	8.3	3.9	47	39	22	2015	03	19	20YR Lagged Period	3/19/2015
GHCND:USW00093820	LEXINGTON BLUEGRASS AIRPORT KY US	20150320	94	61	9.4	6.1	49	43	19	2015	03	20	20YR Lagged Period	3/20/2015
GHCND:USW00093820	LEXINGTON BLUEGRASS AIRPORT KY US	20150321	183	39	18.3	3.9	65	39	13	2015	03	21	20YR Lagged Period	3/21/2015
GHCND:USW00093820	LEXINGTON BLUEGRASS AIRPORT KY US	20150322	144	39	14.4	3.9	58	39	16	2015	03	22	20YR Lagged Period	3/22/2015
GHCND:USW00093820	LEXINGTON BLUEGRASS AIRPORT KY US	20150323	150	-5	15.0	(0.5)	59	31	20	2015	03	23	20YR Lagged Period	3/23/2015
GHCND:USW00093820	LEXINGTON BLUEGRASS AIRPORT KY US	20150324	89	0	8.9	-	48	32	25	2015	03	24	20YR Lagged Period	3/24/2015
GHCND:USW00093820	LEXINGTON BLUEGRASS AIRPORT KY US	20150325	228	89	22.8	8.9	73	48	4	2015	03	25	20YR Lagged Period	3/25/2015
GHCND:USW00093820	LEXINGTON BLUEGRASS AIRPORT KY US	20150326	167	33	16.7	3.3	62	38	15	2015	03	26	20YR Lagged Period	3/26/2015
GHCND:USW00093820	LEXINGTON BLUEGRASS AIRPORT KY US	20150327	56	-32	5.6	(3.2)	42	26	31	2015	03	27	20YR Lagged Period	3/27/2015
GHCND:USW00093820	LEXINGTON BLUEGRASS AIRPORT KY US	20150328	50	-71	5.0	(7.1)	41	19	35	2015	03	28	20YR Lagged Period	3/28/2015
GHCND:USW00093820	LEXINGTON BLUEGRASS AIRPORT KY US	20150329	139	-49	13.9	(4.9)	57	23	25	2015	03	29	20YR Lagged Period	3/29/2015
GHCND:USW00093820	LEXINGTON BLUEGRASS AIRPORT KY US	20150330	161	56	16.1	5.6	61	42	13	2015	03	30	20YR Lagged Period	3/30/2015
GHCND:USW00093820	LEXINGTON BLUEGRASS AIRPORT KY US	20150331	233	56	23.3	5.6	74	42	7	2015	03	31	20YR Lagged Period	3/31/2015
GHCND:USW00093820	LEXINGTON BLUEGRASS AIRPORT KY US	20150401	189	11	18.9	1.1	66	34	15	2015	04	01	20YR Lagged Period	4/1/2015
GHCND:USW00093820	LEXINGTON BLUEGRASS AIRPORT KY US	20150402	222	111	22.2	11.1	72	52	3	2015	04	02	20YR Lagged Period	4/2/2015

GHCND:USW00093820	LEXINGTON BLUEGRASS AIRPORT KY US	20150403	200	78	20.0	7.8	68	46	8	2015	04	03	20YR Lagged Period	4/3/2015
GHCND:USW00093820	LEXINGTON BLUEGRASS AIRPORT KY US	20150404	122	17	12.2	1.7	54	35	20	2015	04	04	20YR Lagged Period	4/4/2015
GHCND:USW00093820	LEXINGTON BLUEGRASS AIRPORT KY US	20150405	172	11	17.2	1.1	63	34	16	2015	04	05	20YR Lagged Period	4/5/2015
GHCND:USW00093820	LEXINGTON BLUEGRASS AIRPORT KY US	20150406	206	94	20.6	9.4	69	49	6	2015	04	06	20YR Lagged Period	4/6/2015
GHCND:USW00093820	LEXINGTON BLUEGRASS AIRPORT KY US	20150407	217	133	21.7	13.3	71	56	1	2015	04	07	20YR Lagged Period	4/7/2015
GHCND:USW00093820	LEXINGTON BLUEGRASS AIRPORT KY US	20150408	256	133	25.6	13.3	78	56	0	2015	04	08	20YR Lagged Period	4/8/2015
GHCND:USW00093820	LEXINGTON BLUEGRASS AIRPORT KY US	20150409	278	167	27.8	16.7	82	62	0	2015	04	09	20YR Lagged Period	4/9/2015
GHCND:USW00093820	LEXINGTON BLUEGRASS AIRPORT KY US	20150410	228	83	22.8	8.3	73	47	5	2015	04	10	20YR Lagged Period	4/10/2015
GHCND:USW00093820	LEXINGTON BLUEGRASS AIRPORT KY US	20150411	172	44	17.2	4.4	63	40	13	2015	04	11	20YR Lagged Period	4/11/2015
GHCND:USW00093820	LEXINGTON BLUEGRASS AIRPORT KY US	20150412	239	56	23.9	5.6	75	42	6	2015	04	12	20YR Lagged Period	4/12/2015
GHCND:USW00093820	LEXINGTON BLUEGRASS AIRPORT KY US	20150413	250	144	25.0	14.4	77	58	0	2015	04	13	20YR Lagged Period	4/13/2015
GHCND:USW00093820	LEXINGTON BLUEGRASS AIRPORT KY US	20150414	178	111	17.8	11.1	64	52	7	2015	04	14	20YR Lagged Period	4/14/2015
GHCND:USW00093820	LEXINGTON BLUEGRASS AIRPORT KY US	20150415	156	111	15.6	11.1	60	52	9	2015	04	15	20YR Lagged Period	4/15/2015
GHCND:USW00093820	LEXINGTON BLUEGRASS AIRPORT KY US	20150416	217	133	21.7	13.3	71	56	1	2015	04	16	20YR Lagged Period	4/16/2015
GHCND:USW00093820	LEXINGTON BLUEGRASS AIRPORT KY US	20150417	228	139	22.8	13.9	73	57	0	2015	04	17	20YR Lagged Period	4/17/2015
GHCND:USW00093820	LEXINGTON BLUEGRASS AIRPORT KY US	20150418	250	111	25.0	11.1	77	52	0	2015	04	18	20YR Lagged Period	4/18/2015
GHCND:USW00093820	LEXINGTON BLUEGRASS AIRPORT KY US	20150419	217	150	21.7	15.0	71	59	0	2015	04	19	20YR Lagged Period	4/19/2015
GHCND:USW00093820	LEXINGTON BLUEGRASS AIRPORT KY US	20150420	172	94	17.2	9.4	63	49	9	2015	04	20	20YR Lagged Period	4/20/2015
GHCND:USW00093820	LEXINGTON BLUEGRASS AIRPORT KY US	20150421	178	50	17.8	5.0	64	41	12	2015	04	21	20YR Lagged Period	4/21/2015
GHCND:USW00093820	LEXINGTON BLUEGRASS AIRPORT KY US	20150422	156	50	15.6	5.0	60	41	14	2015	04	22	20YR Lagged Period	4/22/2015
GHCND:USW00093820	LEXINGTON BLUEGRASS AIRPORT KY US	20150423	150	6	15.0	0.6	59	33	19	2015	04	23	20YR Lagged Period	4/23/2015
GHCND:USW00093820	LEXINGTON BLUEGRASS AIRPORT KY US	20150424	161	-5	16.1	(0.5)	61	31	19	2015	04	24	20YR Lagged Period	4/24/2015
GHCND:USW00093820	LEXINGTON BLUEGRASS AIRPORT KY US	20150425	161	72	16.1	7.2	61	45	12	2015	04	25	20YR Lagged Period	4/25/2015
GHCND:USW00093820	LEXINGTON BLUEGRASS AIRPORT KY US	20150426	167	56	16.7	5.6	62	42	13	2015	04	26	20YR Lagged Period	4/26/2015
GHCND:USW00093820	LEXINGTON BLUEGRASS AIRPORT KY US	20150427	172	17	17.2	1.7	63	35	16	2015	04	27	20YR Lagged Period	4/27/2015
GHCND:USW00093820	LEXINGTON BLUEGRASS AIRPORT KY US	20150428	172	28	17.2	2.8	63	37	15	2015	04	28	20YR Lagged Period	4/28/2015
GHCND:USW00093820	LEXINGTON BLUEGRASS AIRPORT KY US	20150429	206	39	20.6	3.9	69	39	11	2015	04	29	20YR Lagged Period	4/29/2015
GHCND:USW00093820	LEXINGTON BLUEGRASS AIRPORT KY US	20150430	178	72	17.8	7.2	64	45	10	2015	04	30	20YR Lagged Period	4/30/2015
GHCND:USW00093820	LEXINGTON BLUEGRASS AIRPORT KY US	20150501	217	50	21.7	5.0	71	41	9	2015	05	01	20YR Lagged Period	5/1/2015
GHCND:USW00093820	LEXINGTON BLUEGRASS AIRPORT KY US	20150502	233	67	23.3	6.7	74	44	6	2015	05	02	20YR Lagged Period	5/2/2015
GHCND:USW00093820	LEXINGTON BLUEGRASS AIRPORT KY US	20150503	250	83	25.0	8.3	77	47	3	2015	05	03	20YR Lagged Period	5/3/2015
GHCND:USW00093820	LEXINGTON BLUEGRASS AIRPORT KY US	20150504	272	128	27.2	12.8	81	55	0	2015	05	04	20YR Lagged Period	5/4/2015
GHCND:USW00093820	LEXINGTON BLUEGRASS AIRPORT KY US	20150505	283	144	28.3	14.4	83	58	0	2015	05	05	20YR Lagged Period	5/5/2015
GHCND:USW00093820	LEXINGTON BLUEGRASS AIRPORT KY US	20150506	300	139	30.0	13.9	86	57	0	2015	05	06	20YR Lagged Period	5/6/2015
GHCND:USW00093820	LEXINGTON BLUEGRASS AIRPORT KY US	20150507	300	150	30.0	15.0	86	59	0	2015	05	07	20YR Lagged Period	5/7/2015
GHCND:USW00093820	LEXINGTON BLUEGRASS AIRPORT KY US	20150508	306	150	30.6	15.0	87	59	0	2015	05	08	20YR Lagged Period	5/8/2015
GHCND:USW00093820	LEXINGTON BLUEGRASS AIRPORT KY US	20150509	306	156	30.6	15.6	87	60	0	2015	05	09	20YR Lagged Period	5/9/2015
GHCND:USW00093820	LEXINGTON BLUEGRASS AIRPORT KY US	20150510	294	189	29.4	18.9	85	66	0	2015	05	10	20YR Lagged Period	5/10/2015
GHCND:USW00093820	LEXINGTON BLUEGRASS AIRPORT KY US	20150511	317	172	31.7	17.2	89	63	0	2015	05	11	20YR Lagged Period	5/11/2015
GHCND:USW00093820	LEXINGTON BLUEGRASS AIRPORT KY US	20150512	217	122	21.7	12.2	71	54	2	2015	05	12	20YR Lagged Period	5/12/2015
GHCND:USW00093820	LEXINGTON BLUEGRASS AIRPORT KY US	20150513	211	78	21.1	7.8	70	46	7	2015	05	13	20YR Lagged Period	5/13/2015
GHCND:USW00093820	LEXINGTON BLUEGRASS AIRPORT KY US	20150514	233	94	23.3	9.4	74	49	3	2015	05	14	20YR Lagged Period	5/14/2015
GHCND:USW00093820	LEXINGTON BLUEGRASS AIRPORT KY US	20150515	289	178	28.9	17.8	84	64	0	2015	05	15	20YR Lagged Period	5/15/2015
GHCND:USW00093820	LEXINGTON BLUEGRASS AIRPORT KY US	20150516	228	194	22.8	19.4	73	67	0	2015	05	16	20YR Lagged Period	5/16/2015
GHCND:USW00093820	LEXINGTON BLUEGRASS AIRPORT KY US	20150517	278	194	27.8	19.4	82	67	0	2015	05	17	20YR Lagged Period	5/17/2015
GHCND:USW00093820	LEXINGTON BLUEGRASS AIRPORT KY US	20150518	256	189	25.6	18.9	78	66	0	2015	05	18	20YR Lagged Period	5/18/2015
GHCND:USW00093820	LEXINGTON BLUEGRASS AIRPORT KY US	20150519	244	122	24.4	12.2	76	54	0	2015	05	19	20YR Lagged Period	5/19/2015
GHCND:USW00093820	LEXINGTON BLUEGRASS AIRPORT KY US	20150520	211	78	21.1	7.8	70	46	7	2015	05	20	20YR Lagged Period	5/20/2015
GHCND:USW00093820	LEXINGTON BLUEGRASS AIRPORT KY US	20150521	139	67	13.9	6.7	57	44	14	2015	05	21	20YR Lagged Period	5/21/2015
GHCND:USW00093820	LEXINGTON BLUEGRASS AIRPORT KY US	20150522	228	56	22.8	5.6	73	42	7	2015	05	22	20YR Lagged Period	5/22/2015
GHCND:USW00093820	LEXINGTON BLUEGRASS AIRPORT KY US	20150523	261	94	26.1	9.4	79	49	1	2015	05	23	20YR Lagged Period	5/23/2015
GHCND:USW00093820	LEXINGTON BLUEGRASS AIRPORT KY US	20150524	289	156	28.9	15.6	84	60	0	2015	05	24	20YR Lagged Period	5/24/2015
GHCND:USW00093820	LEXINGTON BLUEGRASS AIRPORT KY US	20150525	267	178	26.7	17.8	80	64	0	2015	05	25	20YR Lagged Period	5/25/2015
GHCND:USW00093820	LEXINGTON BLUEGRASS AIRPORT KY US	20150526	289	178	28.9	17.8	84	64	0	2015	05	26	20YR Lagged Period	5/26/2015
GHCND:USW00093820	LEXINGTON BLUEGRASS AIRPORT KY US	20150527	278	167	27.8	16.7	82	62	0	2015	05	27	20YR Lagged Period	5/27/2015
GHCND:USW00093820	LEXINGTON BLUEGRASS AIRPORT KY US	20150528	261	156	26.1	15.6	79	60	0	2015	05	28	20YR Lagged Period	5/28/2015
GHCND:USW00093820	LEXINGTON BLUEGRASS AIRPORT KY US	20150529	278	183	27.8	18.3	82	65	0	2015	05	29	20YR Lagged Period	5/29/2015
GHCND:USW00093820	LEXINGTON BLUEGRASS AIRPORT KY US	20150530	294	200	29.4	20.0	85	68	0	2015	05	30	20YR Lagged Period	5/30/2015
GHCND:USW00093820	LEXINGTON BLUEGRASS AIRPORT KY US	20150531	267	167	26.7	16.7	80	62	0	2015	05	31	20YR Lagged Period	5/31/2015
GHCND:USW00093820	LEXINGTON BLUEGRASS AIRPORT KY US	20150601	167	117	16.7	11.7	62	53	7	2015	06	01	20YR Lagged Period	6/1/2015
GHCND:USW00093820	LEXINGTON BLUEGRASS AIRPORT KY US	20150602	156	122	15.6	12.2	60	54	8	2015	06	02	20YR Lagged Period	6/2/2015
GHCND:USW00093820	LEXINGTON BLUEGRASS AIRPORT KY US	20150603	194	139	19.4	13.9	67	57	3	2015	06	03	20YR Lagged Period	6/3/2015
GHCND:USW00093820	LEXINGTON BLUEGRASS AIRPORT KY US	20150604	278	106	27.8	10.6	82	51	0	2015	06	04	20YR Lagged Period	6/4/2015
GHCND:USW00093820	LEXINGTON BLUEGRASS AIRPORT KY US	20150605	289	139	28.9	13.9	84	57	0	2015	06	05	20YR Lagged Period	6/5/2015
GHCND:USW00093820	LEXINGTON BLUEGRASS AIRPORT KY US	20150606	272	178	27.2	17.8	81	64	0	2015	06	06	20YR Lagged Period	6/6/2015
GHCND:USW00093820	LEXINGTON BLUEGRASS AIRPORT KY US	20150607	317	156	31.7	15.6	89	60	0	2015	06	07	20YR Lagged Period	6/7/2015
GHCND:USW00093820	LEXINGTON BLUEGRASS AIRPORT KY US	20150608	272	189	27.2	18.9	81	66	0	2015	06	08	20YR Lagged Period	6/8/2015
GHCND:USW00093820	LEXINGTON BLUEGRASS AIRPORT KY US	20150609	289	150	28.9	15.0	84	59	0	2015	06	09	20YR Lagged Period	6/9/2015
GHCND:USW00093820	LEXINGTON BLUEGRASS AIRPORT KY US	20150610	311	156	31.1	15.6	88	60	0	2015	06	10	20YR Lagged Period	6/10/2015
GHCND:USW00093820	LEXINGTON BLUEGRASS AIRPORT KY US	20150611	322	183	32.2	18.3	90	65	0	2015	06	11	20YR Lagged Period	6/11/2015
GHCND:USW00093820	LEXINGTON BLUEGRASS AIRPORT KY US	20150612	317	217	31.7	21.7	89	71	0	2015	06	12	20YR Lagged Period	6/12/2015
GHCND:USW00093820	LEXINGTON BLUEGRASS AIRPORT KY US	20150613	311	211	31.1	21.1	88	70	0	2015	06	13	20YR Lagged Period	6/13/2015
GHCND:USW00093820	LEXINGTON BLUEGRASS AIRPORT KY US	20150614	317	222	31.7	22.2	89	72	0	2015	06	14	20YR Lagged Period	6/14/2015
GHCND:USW00093820	LEXINGTON BLUEGRASS AIRPORT KY US	20150615	322	222	32.2	22.2	90	72	0	2015	06	15	20YR Lagged Period	6/15/2015
GHCND:USW00093820	LEXINGTON BLUEGRASS AIRPORT KY US	20150616	328	222	32.8	22.2	91	72	0	2015	06	16	20YR Lagged Period	6/16/2015
GHCND:USW00093820	LEXINGTON BLUEGRASS AIRPORT KY US	20150617	311	211	31.1	21.1	88	70	0	2015	06	17	20YR Lagged Period	6/17/2015
GHCND:USW00093820	LEXINGTON BLUEGRASS AIRPORT KY US	20150618	322	206	32.2	20.6	90	69	0	2015	06	18	20YR Lagged Period	6/18/2015
GHCND:USW00093820	LEXINGTON BLUEGRASS AIRPORT KY US	20150619	300	206	30.0	20.6	86	69	0	2015	06	19	20YR Lagged Period	6/19/2015
GHCND:USW00093820	LEXINGTON BLUEGRASS AIRPORT KY US	20150620	272	206	27.2	20.6	81	69	0	2015	06	20	20YR Lagged Period	6/20/2015
GHCND:USW00093820	LEXINGTON BLUEGRASS AIRPORT KY US	20150621	306	200	30.6	20.0	87	68	0	2015	06	21	20YR Lagged Period	6/21/2015
GHCND:USW00093820	LEXINGTON BLUEGRASS AIRPORT KY US	20150622	306	194	30.6	19.4	87	67	0	2015	06	22	20YR Lagged Period	6/22/2015
GHCND:USW00093820	LEXINGTON BLUEGRASS AIRPORT KY US	20150623	322	228	32.2	22.8	90	73	0	2015	06	23	20YR Lagged Period	6/23/2015
GHCND:USW00093820	LEXINGTON BLUEGRASS AIRPORT KY US	20150624	300	183	30.0	18.3	86	65	0	2015	06	24	20YR Lagged Period	6/24/2015
GHCND:USW00093820	LEXINGTON BLUEGRASS AIRPORT KY US	20150625	311	167	31.1	16.7	88	62	0	2015	06	25	20YR Lagged Period	6/25/2015
GHCND:USW00093820	LEXINGTON BLUEGRASS AIRPORT KY US	20150626	306	200	30.6	20.0	87	68	0	2015	06	26	20YR Lagged Period	6/26/2015
GHCND:USW00093820	LEXINGTON BLUEGRASS AIRPORT KY US	20150627	233	150	23.3	15.0	74	59	0	2015	06	27	20YR Lagged Period	6/27/2015
GHCND:USW00093820	LEXINGTON BLUEGRASS AIRPORT KY US	20150628	256	133	25.6	13.3	78	56	0	2015	06	28	20YR Lagged Period	6/28/2015
GHCND:USW00093820	LEXINGTON BLUEGRASS AIRPORT KY US	20150629	267	161	26.7	16.1	80	61	0	2015	06	29	20YR Lagged Period	6/29/2015
GHCND:USW00093820	LEXINGTON BLUEGRASS AIRPORT KY US	20150630	283	178	28.3	17.8	83	64	0	2015	06	30	20YR Lagged Period	6/30/2015
GHCND:USW00093820	LEXINGTON BLUEGRASS AIRPORT KY US	20150701	261	178	26.1	17.8	79	64	0	2015	07	01	20YR Lagged Period	7/1/2015
GHCND:USW00093820	LEXINGTON BLUEGRASS AIRPORT KY US	20150702	250	200	25.0	20.0	77	68	0	2015	07	02	20YR Lagged Period	7/2/2015
GHCND:USW00093820	LEXINGTON BLUEGRASS AIRPORT KY US	20150703	256	194	25.6	19.4	78	67	0	2015	07	03	20YR Lagged Period	7/3/2015
GHCND:USW00093820	LEXINGTON BLUEGRASS AIRPORT KY US	20150704	272	194	27.2	19.4	81	67	0	2015	07	04	20YR Lagged Period	7/4/2015
GHCND:USW00093820	LEXINGTON BLUEGRASS AIRPORT KY US	20150705	261	178	26.1	17.8	79	64	0	2015	07	05	20YR Lagged Period	7/5/2015
GHCND:USW00093820	LEXINGTON BLUEGRASS AIRPORT KY US	20150706	294	172	29.4	17.2	85	63	0	2015	07	06	20YR Lagged Period	7/6/2015
GHCND:USW00093820	LEXINGTON BLUEGRASS AIRPORT KY US	20150707	267	200	26.7	20.0	80	68	0	2015	07	07	20YR Lagged Period	7/7/2015
GHCND:USW00093820	LEXINGTON BLUEGRASS AIRPORT KY US	20150708	267	206	26.7	20.6	80	69	0	2015	07	08	20YR Lagged Period	7/8/2015
GHCND:USW00093820	LEXINGTON BLUEGRASS AIRPORT KY US	20150709	289	222	28.9	22.2	84	72	0	2015	07	09	20YR Lagged Period	7/9/2015
GHCND:USW00093820	LEXINGTON BLUEGRASS AIRPORT KY US	20150710	283	200	28.3	20.0	83	68	0	2015	07	10	20YR Lagged Period	7/10/2015
GHCND:USW00093820	LEXINGTON BLUEGRASS AIRPORT KY US	20150711	278	189	27.8	18.9	82	66	0	2015	07	11	20YR Lagged Period	7/11/2015
GHCND:USW00093820	LEXINGTON BLUEGRASS AIRPORT KY US	20150712	300	206	30.0	20.6	86	69	0	2015	07	12	20YR Lagged Period	7/12/2015
GHCND:USW00093820	LEXINGTON BLUEGRASS AIRPORT KY US	20150713	311	194	31.1	19.4	88	67	0	2015	07	13	20YR Lagged Period	7/13/2015
GHCND:USW00093820	LEXINGTON BLUEGRASS AIRPORT KY US	20150714	317	194	31.7	19.4	89	67	0	2015	07	14	20YR Lagged Period	7/14/2015
GHCND:USW00093820	LEXINGTON BLUEGRASS AIRPORT KY US	20150715	272	183	27.2	18.3	81	65	0	2015	07	15	20YR Lagged Period	7/15/2015
GHCND:USW00093820	LEXINGTON BLUEGRASS AIRPORT KY US	20150716	294	178	29.4	17.8	85	64	0	2015	07	16	20YR Lagged Period	7/16/2015
GHCND:USW00093820	LEXINGTON BLUEGRASS AIRPORT KY US	20150717	322	200	32.2	20.0	90	68	0	2015	07	17	20YR Lagged Period	7/17/2015
GHCND:USW00093820	LEXINGTON BLUEGRASS AIRPORT KY US	20150718	328	200	32.8	20.0	91	68	0	2015	07	18	20YR Lagged Period	7/18/2015
GHCND:USW00093820	LEXINGTON BLUEGRASS AIRPORT KY US	20150719	328	222	32.8	22.2	91	72	0	2015	07	19	20YR Lagged Period	7/19/2015
GHCND:USW00093820	LEXINGTON BLUEGRASS AIRPORT KY US	20150720	306	211	30.6	21.1	87	70	0	2015	07	20	20YR Lagged Period	7/20/2015
GHCND:USW00093820	LEXINGTON BLUEGRASS AIRPORT KY US	20150721	300	222	30.0	22.2	86	72	0	2015	07	21	20YR Lagged Period	7/21/2015
GHCND:USW00093820	LEXINGTON BLUEGRASS AIRPORT KY US	20150722	283	178	28.3	17.8	83	64	0	2015	07	22	20YR Lagged Period	7/22/2015
GHCND:USW00093820	LEXINGTON BLUEGRASS AIRPORT KY US	20150723	294	178	29.4	17.8	85	64	0	2015	07	23	20YR Lagged Period	7/23/2015
GHCND:USW00093820	LEXINGTON BLUEGRASS AIRPORT KY US	20150724	294	161	29.4	16.1	85	61	0	2015	07	24	20YR Lagged Period	7/24/2015
GHCND:USW00093820	LEXINGTON BLUEGRASS AIRPORT KY US	20150725	311	167	31.1	16.7	88	62	0	2015	07	25	20YR Lagged Period	7/25/2015
GHCND:USW00093820	LEXINGTON BLUEGRASS AIRPORT KY US	20150726	317	194	31.7	19.4	89	67	0	2015	07	26	20YR Lagged Period	7/26/2015
GHCND:USW00093820	LEXINGTON BLUEGRASS AIRPORT KY US	20150727	311	228	31.1	22.8	88	73	0	2015	07	27	20YR Lagged Period	7/27/2015
GHCND:USW00093820	LEXINGTON BLUEGRASS AIRPORT KY US	20150728	322	217	32.2	21.7	90	71	0	2015	07	28	20YR Lagged Period	7/28/2015
GHCND:USW00093820	LEXINGTON BLUEGRASS AIRPORT KY US	20150729	322	211	32.2	21.1	90	70	0	2015	07	29	20YR Lagged Period	7/29/2015
GHCND:USW00093820	LEXINGTON BLUEGRASS AIRPORT KY US	20150730	294	194	29.4	19.4	85	67	0	2015	07	30	20YR Lagged Period	7/30/2015
GHCND:USW00093820	LEXINGTON BLUEGRASS AIRPORT KY US	20150731	311	167	31.1	16.7	88	62	0	2015	07	31	20YR Lagged Period	7/31/2015
GHCND:USW00093820	LEXINGTON BLUEGRASS AIRPORT KY US	20150801	300	172	30.0	17.2	86	63	0	2015	08	01	20YR Lagged Period	8/1/2015
GHCND:USW00093820	LEXINGTON BLUEGRASS AIRPORT KY US	20150802	306	156	30.6	15.6	87	60	0	2015	08	02	20YR Lagged Period	8/2/2015
GHCND:USW00093820	LEXINGTON BLUEGRASS AIRPORT KY US	20150803	317	178	31.7	17.8	89	64	0	2015	08	03	20YR Lagged Period	8/3/2015
GHCND:USW00093820	LEXINGTON BLUEGRASS AIRPORT KY US	20150804	311	194	31.1	19.4	88	67	0	2015	08	04	20YR Lagged Period	8/4/2015
GHCND:USW00093820	LEXINGTON BLUEGRASS AIRPORT KY US	20150805	306	183	30.6	18.3	87	65	0	2015	08	05	20YR Lagged Period	8/5/2015
GHCND:USW00093820	LEXINGTON BLUEGRASS AIRPORT KY US	20150806	256	189	25.6	18.9	78	66	0	2015	08	06	20YR Lagged Period	8/6/2015
GHCND:USW00093820	LEXINGTON BLUEGRASS AIRPORT KY US	20150807	267	178	26.7	17.8	80	64	0	2015	08	07	20YR Lagged Period	8/7/2015
GHCND:USW00093820	LEXINGTON BLUEGRASS AIRPORT KY US	20150808	289	167	28.9	16.7	84	62	0	2015	08	08	20YR Lagged Period	8/8/2015
GHCND:USW00093820	LEXINGTON BLUEGRASS AIRPORT KY US	20150809	300	178	30.0	17.8	86	64	0	2015	08	09	20YR Lagged Period	8/9/2015
GHCND:USW00093820	LEXINGTON BLUEGRASS AIRPORT KY US	20150810	294	206	29.4	20.6	85	69	0	2015	08	10	20YR Lagged Period	8/10/2015
GHCND:USW00093820	LEXINGTON BLUEGRASS AIRPORT KY US	20150811	283	194	28.3	19.4	83	67	0	2015	08	11	20YR Lagged Period	8/11/2015
GHCND:USW00093820	LEXINGTON BLUEGRASS AIRPORT KY US	20150812	272	167	27.2	16.7	81	62	0	2015	08	12	20YR Lagged Period	8/12/2015
GHCND:USW00093820	LEXINGTON BLUEGRASS AIRPORT KY US	20150813	278	133	27.8	13.3	82	56	0	2015	08	13	20YR Lagged Period	8/13/2015
GHCND:USW00093820	LEXINGTON BLUEGRASS AIRPORT KY US	20150814	294	139	29.4	13.9	85	57	0	2015	08	14	20YR Lagged Period	8/14/2015
GHCND:USW00093820	LEXINGTON BLUEGRASS AIRPORT KY US	20150815	311	139	31.1	13.9	88	57	0	2015	08	15	20YR Lagged Period	8/15/2015
GHCND:USW00093820	LEXINGTON BLUEGRASS AIRPORT KY US	20150816	322	172	32.2	17.2	90	63	0	2015	08	16	20YR Lagged Period	8/16/2015
GHCND:USW00093820	LEXINGTON BLUEGRASS AIRPORT KY US	20150817	261	200	26.1	20.0	79	68	0	2015	08	17	20YR Lagged Period	8/17/2015
GHCND:USW00093820	LEXINGTON BLUEGRASS AIRPORT KY US	20150818	300	194	30.0	19.4	86	67	0	2015	08	18	20YR Lagged Period	8/18/2015
GHCND:USW00093820	LEXINGTON BLUEGRASS AIRPORT KY US	20150819	306	217	30.6	21.7	87	71	0	2015	08	19	20YR Lagged Period	8/19/2015
GHCND:USW00093820	LEXINGTON BLUEGRASS AIRPORT KY US	20150820	256	156	25.6	15.6	78	60	0	2015	08	20	20YR Lagged Period	8/20/2015
GHCND:USW00093820	LEXINGTON BLUEGRASS AIRPORT KY US	20150821	272	122	27.2	12.2	81	54	0	2015	08	21	20YR Lagged Period	8/21/2015
GHCND:USW00093820	LEXINGTON BLUEGRASS AIRPORT KY US	20150822	294	156	29.4	15.6	85	60	0	2015	08	22	20YR Lagged Period	8/22/2015
GHCND:USW00093820	LEXINGTON BLUEGRASS AIRPORT KY US	20150823	311	200	31.1	20.0	88	68	0	2015	08	23	20YR Lagged Period	8/23/2015
GHCND:USW00093820	LEXINGTON BLUEGRASS AIRPORT KY US	20150824	261	161	26.1	16.1	79	61	0	2015	08	24	20YR Lagged Period	8/24/2015
GHCND:USW00093820	LEXINGTON BLUEGRASS AIRPORT KY US	20150825	244	117	24.4	11.7	76	53	0	2015	08	25	20YR Lagged Period	8/25/2015
GHCND:USW00093820	LEXINGTON BLUEGRASS AIRPORT KY US	20150826	250	122	25.0	12.2	77	54	0	2015	08	26	20YR Lagged Period	8/26/2015
GHCND:USW00093820	LEXINGTON BLUEGRASS AIRPORT KY US	20150827	261	122	26.1	12.2	79	54	0	2015	08	27	20YR Lagged Period	8/27/2015
GHCND:USW00093820	LEXINGTON BLUEGRASS AIRPORT KY US	20150828	289	106	28.9	10.6	84	53	0	2015	08	28	20YR Lagged Period	8/28/2015
GHCND:USW00093820	LEXINGTON BLUEGRASS AIRPORT KY US	20150829	311	183	31.1	18.3	88	65	0	2015	08	29	20YR Lagged Period	8/29/2015
GHCND:USW00093820	LEXINGTON BLUEGRASS AIRPORT KY US	20150830	300	194	30.0	19.4	86	67	0	2015	08	30	20YR Lagged Period	8/30/2015
GHCND:USW00093820	LEXINGTON BLUEGRASS AIRPORT KY US	20150831	311	178	31.1	17.8	88	64	0	2015	08	31	20YR Lagged Period	8/31/2015
GHCND:USW00013897	NASHVILLE INTERNATIONAL AIRPORT TN US	19950901	350	211	35.0	21.1	95	70	0	1995	09	01		9/1/1995
GHCND:USW00013897	NASHVILLE INTERNATIONAL AIRPORT TN US	19950902	300	172	30.0	17.2	86	63	0	1995	09	02		9/2/1995
GHCND:USW00013897	NASHVILLE INTERNATIONAL AIRPORT TN US	19950903	317	133	31.7	13.3	89	56	0	1995	09	03		9/3/1995
GHCND:USW00013897	NASHVILLE INTERNATIONAL AIRPORT TN US	19950904	322	167	32.2	16.7	90	62	0	1995	09	04		9/4/1995
GHCND:USW00013897	NASHVILLE INTERNATIONAL AIRPORT TN US	19950905	328	167	32.8	16.7	91	62	0	1995	09	05		9/5/1995
GHCND:USW00013897	NASHVILLE INTERNATIONAL AIRPORT TN US	19950906	339	172	33.9	17.2	93	63	0	1995	09	06		9/6/1995
GHCND:USW00013897	NASHVILLE INTERNATIONAL AIRPORT TN US	19950907	317	167	31.7	16.7	89	62	0	1995	09	07		9/7/1995
GHCND:USW00013897	NASHVILLE INTERNATIONAL AIRPORT TN US	19950908	317	178	31.7	17.8	89	64	0	1995	09	08		9/8/1995
GHCND:USW00013897	NASHVILLE INTERNATIONAL AIRPORT TN US	19950909	222	194	22.2	19.4	72	67	0	1995	09	09		9/9/1995
GHCND:USW00013897	NASHVILLE INTERNATIONAL AIRPORT TN US	19950910	278	194	27.8	19.4	82	67	0	1995	09	10		9/10/1995
GHCND:USW00013897	NASHVILLE INTERNATIONAL AIRPORT TN US	19950911	328	172	32.8	17.2	91	63	0	1995	09	11		9/11/1995
GHCND:USW00013897	NASHVILLE INTERNATIONAL AIRPORT TN US	19950912	300	211	30.0	21.1	86	70	0	1995	09	12		9/12/1995
GHCND:USW00013897	NASHVILLE INTERNATIONAL AIRPORT TN US	19950913	244	200	24.4	20.0	76	68	0	1995	09	13		9/13/1995
GHCND:USW00013897	NASHVILLE INTERNATIONAL AIRPORT TN US	19950914	317	200	31.7	20.0	89	68	0	1995	09	14		9/14/1995
GHCND:USW00013897	NASHVILLE INTERNATIONAL AIRPORT TN US	19950915	294	189	29.4	18.9	85	66	0	1995	09	15		9/15/1995
GHCND:USW00013897	NASHVILLE INTERNATIONAL AIRPORT TN US	19950916	239	217	23.9	21.7	75	71	0	1995	09	16		9/16/1995
GHCND:USW00013897	NASHVILLE INTERNATIONAL AIRPORT TN US	19950917	278	189	27.8	18.9	82	66	0	1995	09	17		9/17/1995
GHCND:USW00013897	NASHVILLE INTERNATIONAL AIRPORT TN US	19950918	239	144	23.9	14.4	75	58	0	1995	09	18		9/18/1995
GHCND:USW00013897	NASHVILLE INTERNATIONAL AIRPORT TN US	19950919	283	128	28.3	12.8	83	55	0	1995	09	19		9/19/1995

GHCND:USW00013897	NASHVILLE INTERNATIONAL AIRPORT TN US	19950920	267	189	26.7	18.9	80	66	0	1995	09	20	9/20/1995
GHCND:USW00013897	NASHVILLE INTERNATIONAL AIRPORT TN US	19950921	261	150	26.1	15.0	79	59	0	1995	09	21	9/21/1995
GHCND:USW00013897	NASHVILLE INTERNATIONAL AIRPORT TN US	19950922	167	78	16.7	7.8	62	46	11	1995	09	22	9/22/1995
GHCND:USW00013897	NASHVILLE INTERNATIONAL AIRPORT TN US	19950923	206	78	20.6	7.8	69	46	7	1995	09	23	9/23/1995
GHCND:USW00013897	NASHVILLE INTERNATIONAL AIRPORT TN US	19950924	222	106	22.2	10.6	72	51	3	1995	09	24	9/24/1995
GHCND:USW00013897	NASHVILLE INTERNATIONAL AIRPORT TN US	19950925	222	122	22.2	12.2	72	54	2	1995	09	25	9/25/1995
GHCND:USW00013897	NASHVILLE INTERNATIONAL AIRPORT TN US	19950926	189	111	18.9	11.1	66	52	6	1995	09	26	9/26/1995
GHCND:USW00013897	NASHVILLE INTERNATIONAL AIRPORT TN US	19950927	244	100	24.4	10.0	76	50	2	1995	09	27	9/27/1995
GHCND:USW00013897	NASHVILLE INTERNATIONAL AIRPORT TN US	19950928	267	106	26.7	10.6	80	51	0	1995	09	28	9/28/1995
GHCND:USW00013897	NASHVILLE INTERNATIONAL AIRPORT TN US	19950929	272	122	27.2	12.2	81	54	0	1995	09	29	9/29/1995
GHCND:USW00013897	NASHVILLE INTERNATIONAL AIRPORT TN US	19950930	278	128	27.8	12.8	82	55	0	1995	09	30	9/30/1995
GHCND:USW00013897	NASHVILLE INTERNATIONAL AIRPORT TN US	19951001	267	156	26.7	15.6	80	60	0	1995	10	01	10/1/1995
GHCND:USW00013897	NASHVILLE INTERNATIONAL AIRPORT TN US	19951002	278	200	27.8	20.0	82	68	0	1995	10	02	10/2/1995
GHCND:USW00013897	NASHVILLE INTERNATIONAL AIRPORT TN US	19951003	211	183	21.1	18.3	70	65	0	1995	10	03	10/3/1995
GHCND:USW00013897	NASHVILLE INTERNATIONAL AIRPORT TN US	19951004	211	172	21.1	17.2	70	63	0	1995	10	04	10/4/1995
GHCND:USW00013897	NASHVILLE INTERNATIONAL AIRPORT TN US	19951005	267	178	26.7	17.8	80	64	0	1995	10	05	10/5/1995
GHCND:USW00013897	NASHVILLE INTERNATIONAL AIRPORT TN US	19951006	233	139	23.3	13.9	74	57	0	1995	10	06	10/6/1995
GHCND:USW00013897	NASHVILLE INTERNATIONAL AIRPORT TN US	19951007	194	94	19.4	9.4	67	49	7	1995	10	07	10/7/1995
GHCND:USW00013897	NASHVILLE INTERNATIONAL AIRPORT TN US	19951008	217	67	21.7	6.7	71	44	7	1995	10	08	10/8/1995
GHCND:USW00013897	NASHVILLE INTERNATIONAL AIRPORT TN US	19951009	250	72	25.0	7.2	77	45	4	1995	10	09	10/9/1995
GHCND:USW00013897	NASHVILLE INTERNATIONAL AIRPORT TN US	19951010	261	94	26.1	9.4	79	49	1	1995	10	10	10/10/1995
GHCND:USW00013897	NASHVILLE INTERNATIONAL AIRPORT TN US	19951011	267	106	26.7	10.6	80	51	0	1995	10	11	10/11/1995
GHCND:USW00013897	NASHVILLE INTERNATIONAL AIRPORT TN US	19951012	278	100	27.8	10.0	82	50	0	1995	10	12	10/12/1995
GHCND:USW00013897	NASHVILLE INTERNATIONAL AIRPORT TN US	19951013	228	178	22.8	17.8	73	64	0	1995	10	13	10/13/1995
GHCND:USW00013897	NASHVILLE INTERNATIONAL AIRPORT TN US	19951014	206	72	20.6	7.2	69	45	8	1995	10	14	10/14/1995
GHCND:USW00013897	NASHVILLE INTERNATIONAL AIRPORT TN US	19951015	200	33	20.0	3.3	68	38	12	1995	10	15	10/15/1995
GHCND:USW00013897	NASHVILLE INTERNATIONAL AIRPORT TN US	19951016	217	61	21.7	6.1	71	43	8	1995	10	16	10/16/1995
GHCND:USW00013897	NASHVILLE INTERNATIONAL AIRPORT TN US	19951017	244	44	24.4	4.4	76	40	7	1995	10	17	10/17/1995
GHCND:USW00013897	NASHVILLE INTERNATIONAL AIRPORT TN US	19951018	244	78	24.4	7.8	76	46	4	1995	10	18	10/18/1995
GHCND:USW00013897	NASHVILLE INTERNATIONAL AIRPORT TN US	19951019	256	100	25.6	10.0	78	50	1	1995	10	19	10/19/1995
GHCND:USW00013897	NASHVILLE INTERNATIONAL AIRPORT TN US	19951020	183	83	18.3	8.3	65	47	9	1995	10	20	10/20/1995
GHCND:USW00013897	NASHVILLE INTERNATIONAL AIRPORT TN US	19951021	156	44	15.6	4.4	60	40	15	1995	10	21	10/21/1995
GHCND:USW00013897	NASHVILLE INTERNATIONAL AIRPORT TN US	19951022	239	28	23.9	2.8	75	37	9	1995	10	22	10/22/1995
GHCND:USW00013897	NASHVILLE INTERNATIONAL AIRPORT TN US	19951023	239	94	23.9	9.4	75	49	3	1995	10	23	10/23/1995
GHCND:USW00013897	NASHVILLE INTERNATIONAL AIRPORT TN US	19951024	206	56	20.6	5.6	69	42	9	1995	10	24	10/24/1995
GHCND:USW00013897	NASHVILLE INTERNATIONAL AIRPORT TN US	19951025	183	22	18.3	2.2	65	36	14	1995	10	25	10/25/1995
GHCND:USW00013897	NASHVILLE INTERNATIONAL AIRPORT TN US	19951026	167	83	16.7	8.3	62	47	10	1995	10	26	10/26/1995
GHCND:USW00013897	NASHVILLE INTERNATIONAL AIRPORT TN US	19951027	167	122	16.7	12.2	62	54	7	1995	10	27	10/27/1995
GHCND:USW00013897	NASHVILLE INTERNATIONAL AIRPORT TN US	19951028	172	61	17.2	6.1	63	43	12	1995	10	28	10/28/1995
GHCND:USW00013897	NASHVILLE INTERNATIONAL AIRPORT TN US	19951029	167	11	16.7	1.1	62	34	17	1995	10	29	10/29/1995
GHCND:USW00013897	NASHVILLE INTERNATIONAL AIRPORT TN US	19951030	167	39	16.7	3.9	62	39	14	1995	10	30	10/30/1995
GHCND:USW00013897	NASHVILLE INTERNATIONAL AIRPORT TN US	19951031	183	117	18.3	11.7	65	53	6	1995	10	31	10/31/1995
GHCND:USW00013897	NASHVILLE INTERNATIONAL AIRPORT TN US	19951101	222	150	22.2	15.0	72	59	0	1995	11	01	11/1/1995
GHCND:USW00013897	NASHVILLE INTERNATIONAL AIRPORT TN US	19951102	250	78	25.0	7.8	77	46	3	1995	11	02	11/2/1995
GHCND:USW00013897	NASHVILLE INTERNATIONAL AIRPORT TN US	19951103	89	11	8.9	1.1	48	34	24	1995	11	03	11/3/1995
GHCND:USW00013897	NASHVILLE INTERNATIONAL AIRPORT TN US	19951104	89	-22	8.9	(2.2)	48	28	27	1995	11	04	11/4/1995
GHCND:USW00013897	NASHVILLE INTERNATIONAL AIRPORT TN US	19951105	56	-28	5.6	(2.8)	42	27	30	1995	11	05	11/5/1995
GHCND:USW00013897	NASHVILLE INTERNATIONAL AIRPORT TN US	19951106	122	0	12.2	-	54	32	22	1995	11	06	11/6/1995
GHCND:USW00013897	NASHVILLE INTERNATIONAL AIRPORT TN US	19951107	150	67	15.0	6.7	59	44	13	1995	11	07	11/7/1995
GHCND:USW00013897	NASHVILLE INTERNATIONAL AIRPORT TN US	19951108	67	-11	6.7	(1.1)	44	30	28	1995	11	08	11/8/1995
GHCND:USW00013897	NASHVILLE INTERNATIONAL AIRPORT TN US	19951109	133	-28	13.3	(2.8)	56	27	23	1995	11	09	11/9/1995
GHCND:USW00013897	NASHVILLE INTERNATIONAL AIRPORT TN US	19951110	172	72	17.2	7.2	63	45	11	1995	11	10	11/10/1995
GHCND:USW00013897	NASHVILLE INTERNATIONAL AIRPORT TN US	19951111	167	-22	16.7	(2.2)	62	28	20	1995	11	11	11/11/1995
GHCND:USW00013897	NASHVILLE INTERNATIONAL AIRPORT TN US	19951112	83	-56	8.3	(5.6)	47	22	30	1995	11	12	11/12/1995
GHCND:USW00013897	NASHVILLE INTERNATIONAL AIRPORT TN US	19951113	106	39	10.6	3.9	51	39	20	1995	11	13	11/13/1995
GHCND:USW00013897	NASHVILLE INTERNATIONAL AIRPORT TN US	19951114	39	-11	3.9	(1.1)	39	30	30	1995	11	14	11/14/1995
GHCND:USW00013897	NASHVILLE INTERNATIONAL AIRPORT TN US	19951115	61	-39	6.1	(3.9)	43	25	31	1995	11	15	11/15/1995
GHCND:USW00013897	NASHVILLE INTERNATIONAL AIRPORT TN US	19951116	83	-6	8.3	(0.6)	47	31	26	1995	11	16	11/16/1995
GHCND:USW00013897	NASHVILLE INTERNATIONAL AIRPORT TN US	19951117	172	-17	17.2	(1.7)	63	29	19	1995	11	17	11/17/1995
GHCND:USW00013897	NASHVILLE INTERNATIONAL AIRPORT TN US	19951118	178	39	17.8	3.9	64	39	13	1995	11	18	11/18/1995
GHCND:USW00013897	NASHVILLE INTERNATIONAL AIRPORT TN US	19951119	139	0	13.9	-	57	32	20	1995	11	19	11/19/1995
GHCND:USW00013897	NASHVILLE INTERNATIONAL AIRPORT TN US	19951120	194	6	19.4	0.6	67	33	15	1995	11	20	11/20/1995
GHCND:USW00013897	NASHVILLE INTERNATIONAL AIRPORT TN US	19951121	128	39	12.8	3.9	55	39	18	1995	11	21	11/21/1995
GHCND:USW00013897	NASHVILLE INTERNATIONAL AIRPORT TN US	19951122	111	-50	11.1	(5.0)	52	23	27	1995	11	22	11/22/1995
GHCND:USW00013897	NASHVILLE INTERNATIONAL AIRPORT TN US	19951123	117	11	11.7	1.1	53	34	21	1995	11	23	11/23/1995
GHCND:USW00013897	NASHVILLE INTERNATIONAL AIRPORT TN US	19951124	83	-28	8.3	(2.8)	47	27	28	1995	11	24	11/24/1995
GHCND:USW00013897	NASHVILLE INTERNATIONAL AIRPORT TN US	19951125	144	-50	14.4	(5.0)	58	23	24	1995	11	25	11/25/1995
GHCND:USW00013897	NASHVILLE INTERNATIONAL AIRPORT TN US	19951126	194	22	19.4	2.2	67	36	13	1995	11	26	11/26/1995
GHCND:USW00013897	NASHVILLE INTERNATIONAL AIRPORT TN US	19951127	189	89	18.9	8.9	66	48	8	1995	11	27	11/27/1995
GHCND:USW00013897	NASHVILLE INTERNATIONAL AIRPORT TN US	19951128	89	6	8.9	0.6	48	33	24	1995	11	28	11/28/1995
GHCND:USW00013897	NASHVILLE INTERNATIONAL AIRPORT TN US	19951129	61	-28	6.1	(2.8)	43	27	30	1995	11	29	11/29/1995
GHCND:USW00013897	NASHVILLE INTERNATIONAL AIRPORT TN US	19951130	122	-50	12.2	(5.0)	54	23	26	1995	11	30	11/30/1995
GHCND:USW00013897	NASHVILLE INTERNATIONAL AIRPORT TN US	19951201	189	50	18.9	5.0	66	41	11	1995	12	01	12/1/1995
GHCND:USW00013897	NASHVILLE INTERNATIONAL AIRPORT TN US	19951202	189	17	18.9	1.7	66	35	14	1995	12	02	12/2/1995
GHCND:USW00013897	NASHVILLE INTERNATIONAL AIRPORT TN US	19951203	189	100	18.9	10.0	66	50	7	1995	12	03	12/3/1995
GHCND:USW00013897	NASHVILLE INTERNATIONAL AIRPORT TN US	19951204	144	39	14.4	3.9	58	39	16	1995	12	04	12/4/1995
GHCND:USW00013897	NASHVILLE INTERNATIONAL AIRPORT TN US	19951205	167	28	16.7	2.8	62	37	15	1995	12	05	12/5/1995
GHCND:USW00013897	NASHVILLE INTERNATIONAL AIRPORT TN US	19951206	83	11	8.3	1.1	47	34	24	1995	12	06	12/6/1995
GHCND:USW00013897	NASHVILLE INTERNATIONAL AIRPORT TN US	19951207	61	-28	6.1	(2.8)	43	27	30	1995	12	07	12/7/1995
GHCND:USW00013897	NASHVILLE INTERNATIONAL AIRPORT TN US	19951208	67	-39	6.7	(3.9)	44	25	30	1995	12	08	12/8/1995
GHCND:USW00013897	NASHVILLE INTERNATIONAL AIRPORT TN US	19951209	44	-106	4.4	(10.6)	40	13	38	1995	12	09	12/9/1995
GHCND:USW00013897	NASHVILLE INTERNATIONAL AIRPORT TN US	19951210	-33	-128	(3.3)	(12.8)	26	9	47	1995	12	10	12/10/1995
GHCND:USW00013897	NASHVILLE INTERNATIONAL AIRPORT TN US	19951211	67	-94	6.7	(9.4)	44	15	35	1995	12	11	12/11/1995
GHCND:USW00013897	NASHVILLE INTERNATIONAL AIRPORT TN US	19951212	72	17	7.2	1.7	45	35	25	1995	12	12	12/12/1995
GHCND:USW00013897	NASHVILLE INTERNATIONAL AIRPORT TN US	19951213	172	61	17.2	6.1	63	43	12	1995	12	13	12/13/1995
GHCND:USW00013897	NASHVILLE INTERNATIONAL AIRPORT TN US	19951214	194	150	19.4	15.0	67	59	2	1995	12	14	12/14/1995
GHCND:USW00013897	NASHVILLE INTERNATIONAL AIRPORT TN US	19951215	217	78	21.7	7.8	71	46	6	1995	12	15	12/15/1995
GHCND:USW00013897	NASHVILLE INTERNATIONAL AIRPORT TN US	19951216	139	44	13.9	4.4	57	40	16	1995	12	16	12/16/1995
GHCND:USW00013897	NASHVILLE INTERNATIONAL AIRPORT TN US	19951217	133	50	13.3	5.0	56	41	16	1995	12	17	12/17/1995
GHCND:USW00013897	NASHVILLE INTERNATIONAL AIRPORT TN US	19951218	156	89	15.6	8.9	60	48	12	1995	12	18	12/18/1995
GHCND:USW00013897	NASHVILLE INTERNATIONAL AIRPORT TN US	19951219	139	-6	13.9	(0.6)	57	31	21	1995	12	19	12/19/1995
GHCND:USW00013897	NASHVILLE INTERNATIONAL AIRPORT TN US	19951220	33	-44	3.3	(4.4)	38	24	34	1995	12	20	12/20/1995
GHCND:USW00013897	NASHVILLE INTERNATIONAL AIRPORT TN US	19951221	-11	-56	(1.1)	(5.6)	30	22	39	1995	12	21	12/21/1995
GHCND:USW00013897	NASHVILLE INTERNATIONAL AIRPORT TN US	19951222	0	-33	-	(3.3)	32	26	36	1995	12	22	12/22/1995
GHCND:USW00013897	NASHVILLE INTERNATIONAL AIRPORT TN US	19951223	0	-33	-	(3.3)	32	26	36	1995	12	23	12/23/1995
GHCND:USW00013897	NASHVILLE INTERNATIONAL AIRPORT TN US	19951224	11	-44	1.1	(4.4)	34	24	36	1995	12	24	12/24/1995
GHCND:USW00013897	NASHVILLE INTERNATIONAL AIRPORT TN US	19951225	0	-56	-	(5.6)	32	22	38	1995	12	25	12/25/1995
GHCND:USW00013897	NASHVILLE INTERNATIONAL AIRPORT TN US	19951226	50	-67	5.0	(6.7)	41	20	34	1995	12	26	12/26/1995
GHCND:USW00013897	NASHVILLE INTERNATIONAL AIRPORT TN US	19951227	28	-22	2.8	(2.2)	37	28	32	1995	12	27	12/27/1995
GHCND:USW00013897	NASHVILLE INTERNATIONAL AIRPORT TN US	19951228	-6	-72	(0.6)	(7.2)	31	19	40	1995	12	28	12/28/1995
GHCND:USW00013897	NASHVILLE INTERNATIONAL AIRPORT TN US	19951229	67	-72	6.7	(7.2)	44	19	33	1995	12	29	12/29/1995
GHCND:USW00013897	NASHVILLE INTERNATIONAL AIRPORT TN US	19951230	117	-61	11.7	(6.1)	53	21	28	1995	12	30	12/30/1995
GHCND:USW00013897	NASHVILLE INTERNATIONAL AIRPORT TN US	19951231	89	44	8.9	4.4	48	40	21	1995	12	31	12/31/1995
GHCND:USW00013897	NASHVILLE INTERNATIONAL AIRPORT TN US	19960101	106	72	10.6	7.2	51	45	17	1996	01	01	1/1/1996
GHCND:USW00013897	NASHVILLE INTERNATIONAL AIRPORT TN US	19960102	100	6	10.0	0.6	50	33	23	1996	01	02	1/2/1996
GHCND:USW00013897	NASHVILLE INTERNATIONAL AIRPORT TN US	19960103	6	-44	0.6	(4.4)	33	24	36	1996	01	03	1/3/1996
GHCND:USW00013897	NASHVILLE INTERNATIONAL AIRPORT TN US	19960104	39	-28	3.9	(2.8)	39	27	32	1996	01	04	1/4/1996
GHCND:USW00013897	NASHVILLE INTERNATIONAL AIRPORT TN US	19960105	50	11	5.0	1.1	41	34	27	1996	01	05	1/5/1996
GHCND:USW00013897	NASHVILLE INTERNATIONAL AIRPORT TN US	19960106	11	-67	1.1	(6.7)	34	20	38	1996	01	06	1/6/1996
GHCND:USW00013897	NASHVILLE INTERNATIONAL AIRPORT TN US	19960107	-56	-83	(5.6)	(8.3)	22	17	45	1996	01	07	1/7/1996
GHCND:USW00013897	NASHVILLE INTERNATIONAL AIRPORT TN US	19960108	-28	-122	(2.8)	(12.2)	27	10	46	1996	01	08	1/8/1996
GHCND:USW00013897	NASHVILLE INTERNATIONAL AIRPORT TN US	19960109	78	-67	7.8	(6.7)	46	20	32	1996	01	09	1/9/1996
GHCND:USW00013897	NASHVILLE INTERNATIONAL AIRPORT TN US	19960110	61	-6	6.1	(0.6)	43	31	28	1996	01	10	1/10/1996
GHCND:USW00013897	NASHVILLE INTERNATIONAL AIRPORT TN US	19960111	56	-11	5.6	(1.1)	42	30	29	1996	01	11	1/11/1996
GHCND:USW00013897	NASHVILLE INTERNATIONAL AIRPORT TN US	19960112	22	0	2.2	-	36	32	31	1996	01	12	1/12/1996
GHCND:USW00013897	NASHVILLE INTERNATIONAL AIRPORT TN US	19960113	144	-39	14.4	(3.9)	58	25	23	1996	01	13	1/13/1996
GHCND:USW00013897	NASHVILLE INTERNATIONAL AIRPORT TN US	19960114	200	0	20.0	-	68	32	15	1996	01	14	1/14/1996
GHCND:USW00013897	NASHVILLE INTERNATIONAL AIRPORT TN US	19960115	167	28	16.7	2.8	62	37	15	1996	01	15	1/15/1996
GHCND:USW00013897	NASHVILLE INTERNATIONAL AIRPORT TN US	19960116	178	33	17.8	3.3	64	38	14	1996	01	16	1/16/1996
GHCND:USW00013897	NASHVILLE INTERNATIONAL AIRPORT TN US	19960117	178	111	17.8	11.1	64	52	7	1996	01	17	1/17/1996
GHCND:USW00013897	NASHVILLE INTERNATIONAL AIRPORT TN US	19960118	183	-61	18.3	(6.1)	65	21	22	1996	01	18	1/18/1996
GHCND:USW00013897	NASHVILLE INTERNATIONAL AIRPORT TN US	19960119	-56	-111	(5.6)	(11.1)	22	12	48	1996	01	19	1/19/1996
GHCND:USW00013897	NASHVILLE INTERNATIONAL AIRPORT TN US	19960120	22	-111	2.2	(11.1)	36	12	41	1996	01	20	1/20/1996
GHCND:USW00013897	NASHVILLE INTERNATIONAL AIRPORT TN US	19960121	39	-28	3.9	(2.8)	39	27	32	1996	01	21	1/21/1996
GHCND:USW00013897	NASHVILLE INTERNATIONAL AIRPORT TN US	19960122	106	-50	10.6	(5.0)	51	23	28	1996	01	22	1/22/1996
GHCND:USW00013897	NASHVILLE INTERNATIONAL AIRPORT TN US	19960123	150	61	15.0	6.1	59	43	14	1996	01	23	1/23/1996
GHCND:USW00013897	NASHVILLE INTERNATIONAL AIRPORT TN US	19960124	122	-50	12.2	(5.0)	54	23	26	1996	01	24	1/24/1996
GHCND:USW00013897	NASHVILLE INTERNATIONAL AIRPORT TN US	19960125	83	-72	8.3	(7.2)	47	19	32	1996	01	25	1/25/1996
GHCND:USW00013897	NASHVILLE INTERNATIONAL AIRPORT TN US	19960126	106	17	10.6	1.7	51	35	22	1996	01	26	1/26/1996
GHCND:USW00013897	NASHVILLE INTERNATIONAL AIRPORT TN US	19960127	83	-39	8.3	(3.9)	47	25	29	1996	01	27	1/27/1996
GHCND:USW00013897	NASHVILLE INTERNATIONAL AIRPORT TN US	19960128	72	-83	7.2	(8.3)	45	17	34	1996	01	28	1/28/1996
GHCND:USW00013897	NASHVILLE INTERNATIONAL AIRPORT TN US	19960129	72	22	7.2	2.2	45	36	24	1996	01	29	1/29/1996
GHCND:USW00013897	NASHVILLE INTERNATIONAL AIRPORT TN US	19960130	56	-44	5.6	(4.4)	42	24	32	1996	01	30	1/30/1996
GHCND:USW00013897	NASHVILLE INTERNATIONAL AIRPORT TN US	19960131	-39	-83	(3.9)	(8.3)	25	17	44	1996	01	31	1/31/1996
GHCND:USW00013897	NASHVILLE INTERNATIONAL AIRPORT TN US	19960201	-11	-67	(1.1)	(6.7)	30	20	40	1996	02	01	2/1/1996
GHCND:USW00013897	NASHVILLE INTERNATIONAL AIRPORT TN US	19960202	-67	-133	(6.7)	(13.3)	20	8	51	1996	02	02	2/2/1996
GHCND:USW00013897	NASHVILLE INTERNATIONAL AIRPORT TN US	19960203	-89	-172	(8.9)	(17.2)	16	1	56	1996	02	03	2/3/1996
GHCND:USW00013897	NASHVILLE INTERNATIONAL AIRPORT TN US	19960204	-100	-194	(10.0)	(19.4)	14	-3	59	1996	02	04	2/4/1996
GHCND:USW00013897	NASHVILLE INTERNATIONAL AIRPORT TN US	19960205	-22	-194	(2.2)	(19.4)	28	-3	52	1996	02	05	2/5/1996
GHCND:USW00013897	NASHVILLE INTERNATIONAL AIRPORT TN US	19960206	50	-78	5.0	(7.8)	41	18	35	1996	02	06	2/6/1996
GHCND:USW00013897	NASHVILLE INTERNATIONAL AIRPORT TN US	19960207	94	6	9.4	0.6	49	33	24	1996	02	07	2/7/1996
GHCND:USW00013897	NASHVILLE INTERNATIONAL AIRPORT TN US	19960208	144	94	14.4	9.4	58	49	11	1996	02	08	2/8/1996
GHCND:USW00013897	NASHVILLE INTERNATIONAL AIRPORT TN US	19960209	150	22	15.0	2.2	59	36	17	1996	02	09	2/9/1996
GHCND:USW00013897	NASHVILLE INTERNATIONAL AIRPORT TN US	19960210	183	11	18.3	1.1	65	34	15	1996	02	10	2/10/1996
GHCND:USW00013897	NASHVILLE INTERNATIONAL AIRPORT TN US	19960211	150	17	15.0	1.7	59	35	18	1996	02	11	2/11/1996
GHCND:USW00013897	NASHVILLE INTERNATIONAL AIRPORT TN US	19960212	50	-17	5.0	(1.7)	41	29	30	1996	02	12	2/12/1996
GHCND:USW00013897	NASHVILLE INTERNATIONAL AIRPORT TN US	19960213	117	-67	11.7	(6.7)	53	20	28	1996	02	13	2/13/1996
GHCND:USW00013897	NASHVILLE INTERNATIONAL AIRPORT TN US	19960214	172	61	17.2	6.1	63	43	12	1996	02	14	2/14/1996
GHCND:USW00013897	NASHVILLE INTERNATIONAL AIRPORT TN US	19960215	61	-17	6.1	(1.7)	43	29	29	1996	02	15	2/15/1996
GHCND:USW00013897	NASHVILLE INTERNATIONAL AIRPORT TN US	19960216	11	-56	1.1	(5.6)	34	22	37	1996	02	16	2/16/1996
GHCND:USW00013897	NASHVILLE INTERNATIONAL AIRPORT TN US	19960217	94	-100	9.4	(10.0)	49	14	33	1996	02	17	2/17/1996
GHCND:USW00013897	NASHVILLE INTERNATIONAL AIRPORT TN US	19960218	83	-33	8.3	(3.3)	47	26	28	1996	02	18	2/18/1996
GHCND:USW00013897	NASHVILLE INTERNATIONAL AIRPORT TN US	19960219	139	28	13.9	2.8	57	37	18	1996	02	19	2/19/1996
GHCND:USW00013897	NASHVILLE INTERNATIONAL AIRPORT TN US	19960220	150	100	15.0	10.0	59	50	10	1996	02	20	2/20/1996
GHCND:USW00013897	NASHVILLE INTERNATIONAL AIRPORT TN US	19960221	189	61	18.9	6.1	66	43	10	1996	02	21	2/21/1996
GHCND:USW00013897	NASHVILLE INTERNATIONAL AIRPORT TN US	19960222	178	106	17.8	10.6	64	51	7	1996	02	22	2/22/1996
GHCND:USW00013897	NASHVILLE INTERNATIONAL AIRPORT TN US	19960223	283	100	28.3	10.0	83	50	0	1996	02	23	2/23/1996
GHCND:USW00013897	NASHVILLE INTERNATIONAL AIRPORT TN US	19960224	183	22	18.3	2.2	65	36	14	1996	02	24	2/24/1996
GHCND:USW00013897	NASHVILLE INTERNATIONAL AIRPORT TN US	19960225	239	11	23.9	1.1	75	34	10	1996	02	25	2/25/1996
GHCND:USW00013897	NASHVILLE INTERNATIONAL AIRPORT TN US	19960226	244	139	24.4	13.9	76	57	0	1996	02	26	2/26/1996
GHCND:USW00013897	NASHVILLE INTERNATIONAL AIRPORT TN US	19960227	211	133	21.1	13.3	70	56	2	1996	02	27	2/27/1996
GHCND:USW00013897	NASHVILLE INTERNATIONAL AIRPORT TN US	19960228	133	-28	13.3	(2.8)	56	27	23	1996	02	28	2/28/1996
GHCND:USW00013897	NASHVILLE INTERNATIONAL AIRPORT TN US	19960301	89	-22	8.9	(2.2)	48	28	27	1996	03	01	3/1/1996
GHCND:USW00013897	NASHVILLE INTERNATIONAL AIRPORT TN US	19960302	133	0	13.3	-	56	32	21	1996	03	02	3/2/1996
GHCND:USW00013897	NASHVILLE INTERNATIONAL AIRPORT TN US	19960303	39	-39	3.9	(3.9)	39	25	33	1996	03	03	3/3/1996
GHCND:USW00013897	NASHVILLE INTERNATIONAL AIRPORT TN US	19960304	206	-44	20.6	(4.4)	69	24	18	1996	03	04	3/4/1996
GHCND:USW00013897	NASHVILLE INTERNATIONAL AIRPORT TN US	19960305	178	106	17.8	10.6	64	51	7	1996	03	05	3/5/1996
GHCND:USW00013897	NASHVILLE INTERNATIONAL AIRPORT TN US	19960306	189	28	18.9	2.8	66	37	13	1996	03	06	3/6/1996
GHCND:USW00013897	NASHVILLE INTERNATIONAL AIRPORT TN US	19960307	28	-72	2.8	(7.2)	37	19	37	1996	03	07	3/7/1996
GHCND:USW00013897	NASHVILLE INTERNATIONAL AIRPORT TN US	19960308	-56	-111	(5.6)	(11.1)	22	12	48	1996	03	08	3/8/1996

GHCND:USW00013897	NASHVILLE INTERNATIONAL AIRPORT TN US	19960309	22	-117	2.2	(11.7)	36	11	41	1996	03	09	3/9/1996
GHCND:USW00013897	NASHVILLE INTERNATIONAL AIRPORT TN US	19960310	78	-78	7.8	(7.8)	46	18	33	1996	03	10	3/10/1996
GHCND:USW00013897	NASHVILLE INTERNATIONAL AIRPORT TN US	19960311	117	-67	11.7	(6.7)	53	20	28	1996	03	11	3/11/1996
GHCND:USW00013897	NASHVILLE INTERNATIONAL AIRPORT TN US	19960312	167	-44	16.7	(4.4)	62	24	22	1996	03	12	3/12/1996
GHCND:USW00013897	NASHVILLE INTERNATIONAL AIRPORT TN US	19960313	211	0	21.1	-	70	32	14	1996	03	13	3/13/1996
GHCND:USW00013897	NASHVILLE INTERNATIONAL AIRPORT TN US	19960314	228	72	22.8	7.2	73	45	6	1996	03	14	3/14/1996
GHCND:USW00013897	NASHVILLE INTERNATIONAL AIRPORT TN US	19960315	217	111	21.7	11.1	71	52	3	1996	03	15	3/15/1996
GHCND:USW00013897	NASHVILLE INTERNATIONAL AIRPORT TN US	19960316	233	72	23.3	7.2	74	45	5	1996	03	16	3/16/1996
GHCND:USW00013897	NASHVILLE INTERNATIONAL AIRPORT TN US	19960317	178	72	17.8	7.2	64	45	10	1996	03	17	3/17/1996
GHCND:USW00013897	NASHVILLE INTERNATIONAL AIRPORT TN US	19960318	156	50	15.6	5.0	60	41	14	1996	03	18	3/18/1996
GHCND:USW00013897	NASHVILLE INTERNATIONAL AIRPORT TN US	19960319	50	6	5.0	0.6	41	33	28	1996	03	19	3/19/1996
GHCND:USW00013897	NASHVILLE INTERNATIONAL AIRPORT TN US	19960320	17	-11	1.7	(1.1)	35	30	32	1996	03	20	3/20/1996
GHCND:USW00013897	NASHVILLE INTERNATIONAL AIRPORT TN US	19960321	56	-11	5.6	(1.1)	42	30	29	1996	03	21	3/21/1996
GHCND:USW00013897	NASHVILLE INTERNATIONAL AIRPORT TN US	19960322	106	-39	10.6	(3.9)	51	25	27	1996	03	22	3/22/1996
GHCND:USW00013897	NASHVILLE INTERNATIONAL AIRPORT TN US	19960323	167	-39	16.7	(3.9)	62	25	21	1996	03	23	3/23/1996
GHCND:USW00013897	NASHVILLE INTERNATIONAL AIRPORT TN US	19960324	244	61	24.4	6.1	76	43	5	1996	03	24	3/24/1996
GHCND:USW00013897	NASHVILLE INTERNATIONAL AIRPORT TN US	19960325	194	39	19.4	3.9	67	39	12	1996	03	25	3/25/1996
GHCND:USW00013897	NASHVILLE INTERNATIONAL AIRPORT TN US	19960326	83	-17	8.3	(1.7)	47	29	27	1996	03	26	3/26/1996
GHCND:USW00013897	NASHVILLE INTERNATIONAL AIRPORT TN US	19960327	144	0	14.4	-	58	32	20	1996	03	27	3/27/1996
GHCND:USW00013897	NASHVILLE INTERNATIONAL AIRPORT TN US	19960328	117	78	11.7	7.8	53	46	15	1996	03	28	3/28/1996
GHCND:USW00013897	NASHVILLE INTERNATIONAL AIRPORT TN US	19960329	128	83	12.8	8.3	55	47	14	1996	03	29	3/29/1996
GHCND:USW00013897	NASHVILLE INTERNATIONAL AIRPORT TN US	19960330	233	78	23.3	7.8	74	46	5	1996	03	30	3/30/1996
GHCND:USW00013897	NASHVILLE INTERNATIONAL AIRPORT TN US	19960331	167	72	16.7	7.2	62	45	11	1996	03	31	3/31/1996
GHCND:USW00013897	NASHVILLE INTERNATIONAL AIRPORT TN US	19960401	133	39	13.3	3.9	56	39	17	1996	04	01	4/1/1996
GHCND:USW00013897	NASHVILLE INTERNATIONAL AIRPORT TN US	19960402	178	-6	17.8	(0.6)	64	31	17	1996	04	02	4/2/1996
GHCND:USW00013897	NASHVILLE INTERNATIONAL AIRPORT TN US	19960403	256	22	25.6	2.2	78	36	8	1996	04	03	4/3/1996
GHCND:USW00013897	NASHVILLE INTERNATIONAL AIRPORT TN US	19960404	200	44	20.0	4.4	68	40	11	1996	04	04	4/4/1996
GHCND:USW00013897	NASHVILLE INTERNATIONAL AIRPORT TN US	19960405	56	33	5.6	3.3	42	38	25	1996	04	05	4/5/1996
GHCND:USW00013897	NASHVILLE INTERNATIONAL AIRPORT TN US	19960406	94	11	9.4	1.1	49	34	23	1996	04	06	4/6/1996
GHCND:USW00013897	NASHVILLE INTERNATIONAL AIRPORT TN US	19960407	111	-6	11.1	(0.6)	52	31	23	1996	04	07	4/7/1996
GHCND:USW00013897	NASHVILLE INTERNATIONAL AIRPORT TN US	19960408	72	33	7.2	3.3	45	38	23	1996	04	08	4/8/1996
GHCND:USW00013897	NASHVILLE INTERNATIONAL AIRPORT TN US	19960409	122	-6	12.2	(0.6)	54	31	22	1996	04	09	4/9/1996
GHCND:USW00013897	NASHVILLE INTERNATIONAL AIRPORT TN US	19960410	167	-17	16.7	(1.7)	62	29	19	1996	04	10	4/10/1996
GHCND:USW00013897	NASHVILLE INTERNATIONAL AIRPORT TN US	19960411	244	0	24.4	-	76	32	11	1996	04	11	4/11/1996
GHCND:USW00013897	NASHVILLE INTERNATIONAL AIRPORT TN US	19960412	261	122	26.1	12.2	79	54	0	1996	04	12	4/12/1996
GHCND:USW00013897	NASHVILLE INTERNATIONAL AIRPORT TN US	19960413	194	83	19.4	8.3	67	47	8	1996	04	13	4/13/1996
GHCND:USW00013897	NASHVILLE INTERNATIONAL AIRPORT TN US	19960414	244	44	24.4	4.4	76	40	7	1996	04	14	4/14/1996
GHCND:USW00013897	NASHVILLE INTERNATIONAL AIRPORT TN US	19960415	200	61	20.0	6.1	68	43	9	1996	04	15	4/15/1996
GHCND:USW00013897	NASHVILLE INTERNATIONAL AIRPORT TN US	19960416	206	50	20.6	5.0	69	41	10	1996	04	16	4/16/1996
GHCND:USW00013897	NASHVILLE INTERNATIONAL AIRPORT TN US	19960417	261	50	26.1	5.0	79	41	5	1996	04	17	4/17/1996
GHCND:USW00013897	NASHVILLE INTERNATIONAL AIRPORT TN US	19960418	239	100	23.9	10.0	75	50	2	1996	04	18	4/18/1996
GHCND:USW00013897	NASHVILLE INTERNATIONAL AIRPORT TN US	19960419	239	178	23.9	17.8	75	64	0	1996	04	19	4/19/1996
GHCND:USW00013897	NASHVILLE INTERNATIONAL AIRPORT TN US	19960420	261	150	26.1	15.0	79	59	0	1996	04	20	4/20/1996
GHCND:USW00013897	NASHVILLE INTERNATIONAL AIRPORT TN US	19960421	239	144	23.9	14.4	75	58	0	1996	04	21	4/21/1996
GHCND:USW00013897	NASHVILLE INTERNATIONAL AIRPORT TN US	19960422	261	161	26.1	16.1	79	61	0	1996	04	22	4/22/1996
GHCND:USW00013897	NASHVILLE INTERNATIONAL AIRPORT TN US	19960423	178	78	17.8	7.8	64	46	10	1996	04	23	4/23/1996
GHCND:USW00013897	NASHVILLE INTERNATIONAL AIRPORT TN US	19960424	211	33	21.1	3.3	70	38	11	1996	04	24	4/24/1996
GHCND:USW00013897	NASHVILLE INTERNATIONAL AIRPORT TN US	19960425	261	122	26.1	12.2	79	54	0	1996	04	25	4/25/1996
GHCND:USW00013897	NASHVILLE INTERNATIONAL AIRPORT TN US	19960426	239	67	23.9	6.7	75	44	5	1996	04	26	4/26/1996
GHCND:USW00013897	NASHVILLE INTERNATIONAL AIRPORT TN US	19960427	200	33	20.0	3.3	68	38	12	1996	04	27	4/27/1996
GHCND:USW00013897	NASHVILLE INTERNATIONAL AIRPORT TN US	19960428	283	106	28.3	10.6	83	51	0	1996	04	28	4/28/1996
GHCND:USW00013897	NASHVILLE INTERNATIONAL AIRPORT TN US	19960429	256	89	25.6	8.9	78	48	2	1996	04	29	4/29/1996
GHCND:USW00013897	NASHVILLE INTERNATIONAL AIRPORT TN US	19960430	167	61	16.7	6.1	62	43	12	1996	04	30	4/30/1996
GHCND:USW00013897	NASHVILLE INTERNATIONAL AIRPORT TN US	19960501	244	67	24.4	6.7	76	44	5	1996	05	01	5/1/1996
GHCND:USW00013897	NASHVILLE INTERNATIONAL AIRPORT TN US	19960502	261	89	26.1	8.9	79	48	1	1996	05	02	5/2/1996
GHCND:USW00013897	NASHVILLE INTERNATIONAL AIRPORT TN US	19960503	283	144	28.3	14.4	83	58	0	1996	05	03	5/3/1996
GHCND:USW00013897	NASHVILLE INTERNATIONAL AIRPORT TN US	19960504	283	167	28.3	16.7	83	62	0	1996	05	04	5/4/1996
GHCND:USW00013897	NASHVILLE INTERNATIONAL AIRPORT TN US	19960505	300	200	30.0	20.0	86	68	0	1996	05	05	5/5/1996
GHCND:USW00013897	NASHVILLE INTERNATIONAL AIRPORT TN US	19960506	222	183	22.2	18.3	72	65	0	1996	05	06	5/6/1996
GHCND:USW00013897	NASHVILLE INTERNATIONAL AIRPORT TN US	19960507	239	183	23.9	18.3	75	65	0	1996	05	07	5/7/1996
GHCND:USW00013897	NASHVILLE INTERNATIONAL AIRPORT TN US	19960508	294	172	29.4	17.2	85	63	0	1996	05	08	5/8/1996
GHCND:USW00013897	NASHVILLE INTERNATIONAL AIRPORT TN US	19960509	306	161	30.6	16.1	87	61	0	1996	05	09	5/9/1996
GHCND:USW00013897	NASHVILLE INTERNATIONAL AIRPORT TN US	19960510	300	172	30.0	17.2	86	63	0	1996	05	10	5/10/1996
GHCND:USW00013897	NASHVILLE INTERNATIONAL AIRPORT TN US	19960511	233	117	23.3	11.7	74	53	1	1996	05	11	5/11/1996
GHCND:USW00013897	NASHVILLE INTERNATIONAL AIRPORT TN US	19960512	194	111	19.4	11.1	67	52	5	1996	05	12	5/12/1996
GHCND:USW00013897	NASHVILLE INTERNATIONAL AIRPORT TN US	19960513	161	83	16.1	8.3	61	47	11	1996	05	13	5/13/1996
GHCND:USW00013897	NASHVILLE INTERNATIONAL AIRPORT TN US	19960514	217	50	21.7	5.0	71	41	9	1996	05	14	5/14/1996
GHCND:USW00013897	NASHVILLE INTERNATIONAL AIRPORT TN US	19960515	272	156	27.2	15.6	81	60	0	1996	05	15	5/15/1996
GHCND:USW00013897	NASHVILLE INTERNATIONAL AIRPORT TN US	19960516	283	189	28.3	18.9	83	66	0	1996	05	16	5/16/1996
GHCND:USW00013897	NASHVILLE INTERNATIONAL AIRPORT TN US	19960517	317	172	31.7	17.2	89	63	0	1996	05	17	5/17/1996
GHCND:USW00013897	NASHVILLE INTERNATIONAL AIRPORT TN US	19960518	322	200	32.2	20.0	90	68	0	1996	05	18	5/18/1996
GHCND:USW00013897	NASHVILLE INTERNATIONAL AIRPORT TN US	19960519	317	217	31.7	21.7	89	71	0	1996	05	19	5/19/1996
GHCND:USW00013897	NASHVILLE INTERNATIONAL AIRPORT TN US	19960520	317	194	31.7	19.4	89	67	0	1996	05	20	5/20/1996
GHCND:USW00013897	NASHVILLE INTERNATIONAL AIRPORT TN US	19960521	300	189	30.0	18.9	86	66	0	1996	05	21	5/21/1996
GHCND:USW00013897	NASHVILLE INTERNATIONAL AIRPORT TN US	19960522	283	172	28.3	17.2	83	63	0	1996	05	22	5/22/1996
GHCND:USW00013897	NASHVILLE INTERNATIONAL AIRPORT TN US	19960523	317	133	31.7	13.3	89	56	0	1996	05	23	5/23/1996
GHCND:USW00013897	NASHVILLE INTERNATIONAL AIRPORT TN US	19960524	339	211	33.9	21.1	93	70	0	1996	05	24	5/24/1996
GHCND:USW00013897	NASHVILLE INTERNATIONAL AIRPORT TN US	19960525	328	211	32.8	21.1	91	70	0	1996	05	25	5/25/1996
GHCND:USW00013897	NASHVILLE INTERNATIONAL AIRPORT TN US	19960526	322	211	32.2	21.1	90	70	0	1996	05	26	5/26/1996
GHCND:USW00013897	NASHVILLE INTERNATIONAL AIRPORT TN US	19960527	311	183	31.1	18.3	88	65	0	1996	05	27	5/27/1996
GHCND:USW00013897	NASHVILLE INTERNATIONAL AIRPORT TN US	19960528	306	178	30.6	17.8	87	64	0	1996	05	28	5/28/1996
GHCND:USW00013897	NASHVILLE INTERNATIONAL AIRPORT TN US	19960529	250	167	25.0	16.7	77	62	0	1996	05	29	5/29/1996
GHCND:USW00013897	NASHVILLE INTERNATIONAL AIRPORT TN US	19960530	244	150	24.4	15.0	76	59	0	1996	05	30	5/30/1996
GHCND:USW00013897	NASHVILLE INTERNATIONAL AIRPORT TN US	19960531	267	122	26.7	12.2	80	54	0	1996	05	31	5/31/1996
GHCND:USW00013897	NASHVILLE INTERNATIONAL AIRPORT TN US	19960601	256	183	25.6	18.3	78	65	0	1996	06	01	6/1/1996
GHCND:USW00013897	NASHVILLE INTERNATIONAL AIRPORT TN US	19960602	217	178	21.7	17.8	71	64	0	1996	06	02	6/2/1996
GHCND:USW00013897	NASHVILLE INTERNATIONAL AIRPORT TN US	19960603	267	150	26.7	15.0	80	59	0	1996	06	03	6/3/1996
GHCND:USW00013897	NASHVILLE INTERNATIONAL AIRPORT TN US	19960604	250	139	25.0	13.9	77	57	0	1996	06	04	6/4/1996
GHCND:USW00013897	NASHVILLE INTERNATIONAL AIRPORT TN US	19960605	272	128	27.2	12.8	81	55	0	1996	06	05	6/5/1996
GHCND:USW00013897	NASHVILLE INTERNATIONAL AIRPORT TN US	19960606	300	172	30.0	17.2	86	63	0	1996	06	06	6/6/1996
GHCND:USW00013897	NASHVILLE INTERNATIONAL AIRPORT TN US	19960607	267	194	26.7	19.4	80	67	0	1996	06	07	6/7/1996
GHCND:USW00013897	NASHVILLE INTERNATIONAL AIRPORT TN US	19960608	228	172	22.8	17.2	73	63	0	1996	06	08	6/8/1996
GHCND:USW00013897	NASHVILLE INTERNATIONAL AIRPORT TN US	19960609	239	156	23.9	15.6	75	60	0	1996	06	09	6/9/1996
GHCND:USW00013897	NASHVILLE INTERNATIONAL AIRPORT TN US	19960610	244	139	24.4	13.9	76	57	0	1996	06	10	6/10/1996
GHCND:USW00013897	NASHVILLE INTERNATIONAL AIRPORT TN US	19960611	267	178	26.7	17.8	80	64	0	1996	06	11	6/11/1996
GHCND:USW00013897	NASHVILLE INTERNATIONAL AIRPORT TN US	19960612	283	178	28.3	17.8	83	64	0	1996	06	12	6/12/1996
GHCND:USW00013897	NASHVILLE INTERNATIONAL AIRPORT TN US	19960613	306	183	30.6	18.3	87	65	0	1996	06	13	6/13/1996
GHCND:USW00013897	NASHVILLE INTERNATIONAL AIRPORT TN US	19960614	311	206	31.1	20.6	88	69	0	1996	06	14	6/14/1996
GHCND:USW00013897	NASHVILLE INTERNATIONAL AIRPORT TN US	19960615	322	200	32.2	20.0	90	68	0	1996	06	15	6/15/1996
GHCND:USW00013897	NASHVILLE INTERNATIONAL AIRPORT TN US	19960616	333	200	33.3	20.0	92	68	0	1996	06	16	6/16/1996
GHCND:USW00013897	NASHVILLE INTERNATIONAL AIRPORT TN US	19960617	322	206	32.2	20.6	90	69	0	1996	06	17	6/17/1996
GHCND:USW00013897	NASHVILLE INTERNATIONAL AIRPORT TN US	19960618	322	211	32.2	21.1	90	70	0	1996	06	18	6/18/1996
GHCND:USW00013897	NASHVILLE INTERNATIONAL AIRPORT TN US	19960619	322	200	32.2	20.0	90	68	0	1996	06	19	6/19/1996
GHCND:USW00013897	NASHVILLE INTERNATIONAL AIRPORT TN US	19960620	322	200	32.2	20.0	90	68	0	1996	06	20	6/20/1996
GHCND:USW00013897	NASHVILLE INTERNATIONAL AIRPORT TN US	19960621	322	211	32.2	21.1	90	70	0	1996	06	21	6/21/1996
GHCND:USW00013897	NASHVILLE INTERNATIONAL AIRPORT TN US	19960622	333	217	33.3	21.7	92	71	0	1996	06	22	6/22/1996
GHCND:USW00013897	NASHVILLE INTERNATIONAL AIRPORT TN US	19960623	350	222	35.0	22.2	95	72	0	1996	06	23	6/23/1996
GHCND:USW00013897	NASHVILLE INTERNATIONAL AIRPORT TN US	19960624	328	233	32.8	23.3	91	74	0	1996	06	24	6/24/1996
GHCND:USW00013897	NASHVILLE INTERNATIONAL AIRPORT TN US	19960625	306	206	30.6	20.6	87	69	0	1996	06	25	6/25/1996
GHCND:USW00013897	NASHVILLE INTERNATIONAL AIRPORT TN US	19960626	283	183	28.3	18.3	83	65	0	1996	06	26	6/26/1996
GHCND:USW00013897	NASHVILLE INTERNATIONAL AIRPORT TN US	19960627	311	178	31.1	17.8	88	64	0	1996	06	27	6/27/1996
GHCND:USW00013897	NASHVILLE INTERNATIONAL AIRPORT TN US	19960628	328	194	32.8	19.4	91	67	0	1996	06	28	6/28/1996
GHCND:USW00013897	NASHVILLE INTERNATIONAL AIRPORT TN US	19960629	328	206	32.8	20.6	91	69	0	1996	06	29	6/29/1996
GHCND:USW00013897	NASHVILLE INTERNATIONAL AIRPORT TN US	19960630	344	217	34.4	21.7	94	71	0	1996	06	30	6/30/1996
GHCND:USW00013897	NASHVILLE INTERNATIONAL AIRPORT TN US	19960701	350	228	35.0	22.8	95	73	0	1996	07	01	7/1/1996
GHCND:USW00013897	NASHVILLE INTERNATIONAL AIRPORT TN US	19960702	339	244	33.9	24.4	93	76	0	1996	07	02	7/2/1996
GHCND:USW00013897	NASHVILLE INTERNATIONAL AIRPORT TN US	19960703	289	206	28.9	20.6	84	69	0	1996	07	03	7/3/1996
GHCND:USW00013897	NASHVILLE INTERNATIONAL AIRPORT TN US	19960704	283	144	28.3	14.4	83	58	0	1996	07	04	7/4/1996
GHCND:USW00013897	NASHVILLE INTERNATIONAL AIRPORT TN US	19960705	311	172	31.1	17.2	88	63	0	1996	07	05	7/5/1996
GHCND:USW00013897	NASHVILLE INTERNATIONAL AIRPORT TN US	19960706	339	172	33.9	17.2	93	63	0	1996	07	06	7/6/1996
GHCND:USW00013897	NASHVILLE INTERNATIONAL AIRPORT TN US	19960707	317	222	31.7	22.2	89	72	0	1996	07	07	7/7/1996
GHCND:USW00013897	NASHVILLE INTERNATIONAL AIRPORT TN US	19960708	267	211	26.7	21.1	80	70	0	1996	07	08	7/8/1996
GHCND:USW00013897	NASHVILLE INTERNATIONAL AIRPORT TN US	19960709	294	206	29.4	20.6	85	69	0	1996	07	09	7/9/1996
GHCND:USW00013897	NASHVILLE INTERNATIONAL AIRPORT TN US	19960710	283	183	28.3	18.3	83	65	0	1996	07	10	7/10/1996
GHCND:USW00013897	NASHVILLE INTERNATIONAL AIRPORT TN US	19960711	278	178	27.8	17.8	82	64	0	1996	07	11	7/11/1996
GHCND:USW00013897	NASHVILLE INTERNATIONAL AIRPORT TN US	19960712	306	194	30.6	19.4	87	67	0	1996	07	12	7/12/1996
GHCND:USW00013897	NASHVILLE INTERNATIONAL AIRPORT TN US	19960713	322	217	32.2	21.7	90	71	0	1996	07	13	7/13/1996
GHCND:USW00013897	NASHVILLE INTERNATIONAL AIRPORT TN US	19960714	311	222	31.1	22.2	88	72	0	1996	07	14	7/14/1996
GHCND:USW00013897	NASHVILLE INTERNATIONAL AIRPORT TN US	19960715	294	194	29.4	19.4	85	67	0	1996	07	15	7/15/1996
GHCND:USW00013897	NASHVILLE INTERNATIONAL AIRPORT TN US	19960716	322	183	32.2	18.3	90	65	0	1996	07	16	7/16/1996
GHCND:USW00013897	NASHVILLE INTERNATIONAL AIRPORT TN US	19960717	333	222	33.3	22.2	92	72	0	1996	07	17	7/17/1996
GHCND:USW00013897	NASHVILLE INTERNATIONAL AIRPORT TN US	19960718	333	244	33.3	24.4	92	76	0	1996	07	18	7/18/1996
GHCND:USW00013897	NASHVILLE INTERNATIONAL AIRPORT TN US	19960719	339	256	33.9	25.6	93	78	0	1996	07	19	7/19/1996
GHCND:USW00013897	NASHVILLE INTERNATIONAL AIRPORT TN US	19960720	272	222	27.2	22.2	81	72	0	1996	07	20	7/20/1996
GHCND:USW00013897	NASHVILLE INTERNATIONAL AIRPORT TN US	19960721	339	211	33.9	21.1	93	70	0	1996	07	21	7/21/1996
GHCND:USW00013897	NASHVILLE INTERNATIONAL AIRPORT TN US	19960722	311	217	31.1	21.7	88	71	0	1996	07	22	7/22/1996
GHCND:USW00013897	NASHVILLE INTERNATIONAL AIRPORT TN US	19960723	289	206	28.9	20.6	84	69	0	1996	07	23	7/23/1996
GHCND:USW00013897	NASHVILLE INTERNATIONAL AIRPORT TN US	19960724	306	189	30.6	18.9	87	66	0	1996	07	24	7/24/1996
GHCND:USW00013897	NASHVILLE INTERNATIONAL AIRPORT TN US	19960725	294	228	29.4	22.8	85	73	0	1996	07	25	7/25/1996
GHCND:USW00013897	NASHVILLE INTERNATIONAL AIRPORT TN US	19960726	289	178	28.9	17.8	84	64	0	1996	07	26	7/26/1996
GHCND:USW00013897	NASHVILLE INTERNATIONAL AIRPORT TN US	19960727	278	189	27.8	18.9	82	66	0	1996	07	27	7/27/1996
GHCND:USW00013897	NASHVILLE INTERNATIONAL AIRPORT TN US	19960728	283	206	28.3	20.6	83	69	0	1996	07	28	7/28/1996
GHCND:USW00013897	NASHVILLE INTERNATIONAL AIRPORT TN US	19960729	250	206	25.0	20.6	77	69	0	1996	07	29	7/29/1996
GHCND:USW00013897	NASHVILLE INTERNATIONAL AIRPORT TN US	19960730	256	200	25.6	20.0	78	68	0	1996	07	30	7/30/1996
GHCND:USW00013897	NASHVILLE INTERNATIONAL AIRPORT TN US	19960731	261	211	26.1	21.1	79	70	0	1996	07	31	7/31/1996
GHCND:USW00013897	NASHVILLE INTERNATIONAL AIRPORT TN US	19960801	278	178	27.8	17.8	82	64	0	1996	08	01	8/1/1996
GHCND:USW00013897	NASHVILLE INTERNATIONAL AIRPORT TN US	19960802	278	189	27.8	18.9	82	66	0	1996	08	02	8/2/1996
GHCND:USW00013897	NASHVILLE INTERNATIONAL AIRPORT TN US	19960803	306	183	30.6	18.3	87	65	0	1996	08	03	8/3/1996
GHCND:USW00013897	NASHVILLE INTERNATIONAL AIRPORT TN US	19960804	317	194	31.7	19.4	89	67	0	1996	08	04	8/4/1996
GHCND:USW00013897	NASHVILLE INTERNATIONAL AIRPORT TN US	19960805	317	217	31.7	21.7	89	71	0	1996	08	05	8/5/1996
GHCND:USW00013897	NASHVILLE INTERNATIONAL AIRPORT TN US	19960806	317	222	31.7	22.2	89	72	0	1996	08	06	8/6/1996
GHCND:USW00013897	NASHVILLE INTERNATIONAL AIRPORT TN US	19960807	322	228	32.2	22.8	90	73	0	1996	08	07	8/7/1996
GHCND:USW00013897	NASHVILLE INTERNATIONAL AIRPORT TN US	19960808	317	228	31.7	22.8	89	73	0	1996	08	08	8/8/1996
GHCND:USW00013897	NASHVILLE INTERNATIONAL AIRPORT TN US	19960809	283	206	28.3	20.6	83	69	0	1996	08	09	8/9/1996
GHCND:USW00013897	NASHVILLE INTERNATIONAL AIRPORT TN US	19960810	289	167	28.9	16.7	84	62	0	1996	08	10	8/10/1996
GHCND:USW00013897	NASHVILLE INTERNATIONAL AIRPORT TN US	19960811	272	200	27.2	20.0	81	68	0	1996	08	11	8/11/1996
GHCND:USW00013897	NASHVILLE INTERNATIONAL AIRPORT TN US	19960812	267	206	26.7	20.6	80	69	0	1996	08	12	8/12/1996
GHCND:USW00013897	NASHVILLE INTERNATIONAL AIRPORT TN US	19960813	283	194	28.3	19.4	83	67	0	1996	08	13	8/13/1996
GHCND:USW00013897	NASHVILLE INTERNATIONAL AIRPORT TN US	19960814	300	172	30.0	17.2	86	63	0	1996	08	14	8/14/1996
GHCND:USW00013897	NASHVILLE INTERNATIONAL AIRPORT TN US	19960815	311	183	31.1	18.3	88	65	0	1996	08	15	8/15/1996
GHCND:USW00013897	NASHVILLE INTERNATIONAL AIRPORT TN US	19960816	311	194	31.1	19.4	88	67	0	1996	08	16	8/16/1996
GHCND:USW00013897	NASHVILLE INTERNATIONAL AIRPORT TN US	19960817	311	194	31.1	19.4	88	67	0	1996	08	17	8/17/1996
GHCND:USW00013897	NASHVILLE INTERNATIONAL AIRPORT TN US	19960818	306	211	30.6	21.1	87	70	0	1996	08	18	8/18/1996
GHCND:USW00013897	NASHVILLE INTERNATIONAL AIRPORT TN US	19960819	322	194	32.2	19.4	90	67	0	1996	08	19	8/19/1996
GHCND:USW00013897	NASHVILLE INTERNATIONAL AIRPORT TN US	19960820	322	211	32.2	21.1	90	70	0	1996	08	20	8/20/1996
GHCND:USW00013897	NASHVILLE INTERNATIONAL AIRPORT TN US	19960821	317	222	31.7	22.2	89	72	0	1996	08	21	8/21/1996
GHCND:USW00013897	NASHVILLE INTERNATIONAL AIRPORT TN US	19960822	328	206	32.8	20.6	91	69	0	1996	08	22	8/22/1996
GHCND:USW00013897	NASHVILLE INTERNATIONAL AIRPORT TN US	19960823	328	217	32.8	21.7	91	71	0	1996	08	23	8/23/1996
GHCND:USW00013897	NASHVILLE INTERNATIONAL AIRPORT TN US	19960824	300	217	30.0	21.7	86	71	0	1996	08	24	8/24/1996
GHCND:USW00013897	NASHVILLE INTERNATIONAL AIRPORT TN US	19960825	306	211	30.6	21.1	87	70	0	1996	08	25	8/25/1996

GHCND:USW00013897	NASHVILLE INTERNATIONAL AIRPORT TN US	19960826	311	200	31.1	20.0	88	68	0	1996	08	26	8/26/1996
GHCND:USW00013897	NASHVILLE INTERNATIONAL AIRPORT TN US	19960827	289	194	28.9	19.4	84	67	0	1996	08	27	8/27/1996
GHCND:USW00013897	NASHVILLE INTERNATIONAL AIRPORT TN US	19960828	306	200	30.6	20.0	87	68	0	1996	08	28	8/28/1996
GHCND:USW00013897	NASHVILLE INTERNATIONAL AIRPORT TN US	19960829	311	206	31.1	20.6	88	69	0	1996	08	29	8/29/1996
GHCND:USW00013897	NASHVILLE INTERNATIONAL AIRPORT TN US	19960830	311	194	31.1	19.4	88	67	0	1996	08	30	8/30/1996
GHCND:USW00013897	NASHVILLE INTERNATIONAL AIRPORT TN US	19960831	289	200	28.9	20.0	84	68	0	1996	08	31	8/31/1996
GHCND:USW00013897	NASHVILLE INTERNATIONAL AIRPORT TN US	19960901	289	189	28.9	18.9	84	66	0	1996	09	01	9/1/1996
GHCND:USW00013897	NASHVILLE INTERNATIONAL AIRPORT TN US	19960902	261	194	26.1	19.4	79	67	0	1996	09	02	9/2/1996
GHCND:USW00013897	NASHVILLE INTERNATIONAL AIRPORT TN US	19960903	239	200	23.9	20.0	75	68	0	1996	09	03	9/3/1996
GHCND:USW00013897	NASHVILLE INTERNATIONAL AIRPORT TN US	19960904	283	189	28.3	18.9	83	66	0	1996	09	04	9/4/1996
GHCND:USW00013897	NASHVILLE INTERNATIONAL AIRPORT TN US	19960905	294	183	29.4	18.3	85	65	0	1996	09	05	9/5/1996
GHCND:USW00013897	NASHVILLE INTERNATIONAL AIRPORT TN US	19960906	300	200	30.0	20.0	86	68	0	1996	09	06	9/6/1996
GHCND:USW00013897	NASHVILLE INTERNATIONAL AIRPORT TN US	19960907	300	200	30.0	20.0	86	68	0	1996	09	07	9/7/1996
GHCND:USW00013897	NASHVILLE INTERNATIONAL AIRPORT TN US	19960908	311	189	31.1	18.9	88	66	0	1996	09	08	9/8/1996
GHCND:USW00013897	NASHVILLE INTERNATIONAL AIRPORT TN US	19960909	311	211	31.1	21.1	88	70	0	1996	09	09	9/9/1996
GHCND:USW00013897	NASHVILLE INTERNATIONAL AIRPORT TN US	19960910	300	217	30.0	21.7	86	71	0	1996	09	10	9/10/1996
GHCND:USW00013897	NASHVILLE INTERNATIONAL AIRPORT TN US	19960911	294	183	29.4	18.3	85	65	0	1996	09	11	9/11/1996
GHCND:USW00013897	NASHVILLE INTERNATIONAL AIRPORT TN US	19960912	294	156	29.4	15.6	85	60	0	1996	09	12	9/12/1996
GHCND:USW00013897	NASHVILLE INTERNATIONAL AIRPORT TN US	19960913	228	117	22.8	11.7	73	53	2	1996	09	13	9/13/1996
GHCND:USW00013897	NASHVILLE INTERNATIONAL AIRPORT TN US	19960914	244	89	24.4	8.9	76	48	3	1996	09	14	9/14/1996
GHCND:USW00013897	NASHVILLE INTERNATIONAL AIRPORT TN US	19960915	256	128	25.6	12.8	78	55	0	1996	09	15	9/15/1996
GHCND:USW00013897	NASHVILLE INTERNATIONAL AIRPORT TN US	19960916	278	172	27.8	17.2	82	63	0	1996	09	16	9/16/1996
GHCND:USW00013897	NASHVILLE INTERNATIONAL AIRPORT TN US	19960917	194	139	19.4	13.9	67	57	3	1996	09	17	9/17/1996
GHCND:USW00013897	NASHVILLE INTERNATIONAL AIRPORT TN US	19960918	239	122	23.9	12.2	75	54	0	1996	09	18	9/18/1996
GHCND:USW00013897	NASHVILLE INTERNATIONAL AIRPORT TN US	19960919	244	106	24.4	10.6	76	51	1	1996	09	19	9/19/1996
GHCND:USW00013897	NASHVILLE INTERNATIONAL AIRPORT TN US	19960920	250	117	25.0	11.7	77	53	0	1996	09	20	9/20/1996
GHCND:USW00013897	NASHVILLE INTERNATIONAL AIRPORT TN US	19960921	217	144	21.7	14.4	71	58	0	1996	09	21	9/21/1996
GHCND:USW00013897	NASHVILLE INTERNATIONAL AIRPORT TN US	19960922	278	117	27.8	11.7	82	53	0	1996	09	22	9/22/1996
GHCND:USW00013897	NASHVILLE INTERNATIONAL AIRPORT TN US	19960923	283	128	28.3	12.8	83	55	0	1996	09	23	9/23/1996
GHCND:USW00013897	NASHVILLE INTERNATIONAL AIRPORT TN US	19960924	256	167	25.6	16.7	78	62	0	1996	09	24	9/24/1996
GHCND:USW00013897	NASHVILLE INTERNATIONAL AIRPORT TN US	19960925	256	150	25.6	15.0	78	59	0	1996	09	25	9/25/1996
GHCND:USW00013897	NASHVILLE INTERNATIONAL AIRPORT TN US	19960926	278	183	27.8	18.3	82	65	0	1996	09	26	9/26/1996
GHCND:USW00013897	NASHVILLE INTERNATIONAL AIRPORT TN US	19960927	250	156	25.0	15.6	77	60	0	1996	09	27	9/27/1996
GHCND:USW00013897	NASHVILLE INTERNATIONAL AIRPORT TN US	19960928	200	94	20.0	9.4	68	49	6	1996	09	28	9/28/1996
GHCND:USW00013897	NASHVILLE INTERNATIONAL AIRPORT TN US	19960929	217	72	21.7	7.2	71	45	7	1996	09	29	9/29/1996
GHCND:USW00013897	NASHVILLE INTERNATIONAL AIRPORT TN US	19960930	256	72	25.6	7.2	78	45	3	1996	09	30	9/30/1996
GHCND:USW00013897	NASHVILLE INTERNATIONAL AIRPORT TN US	19961001	228	156	22.8	15.6	73	60	0	1996	10	01	10/1/1996
GHCND:USW00013897	NASHVILLE INTERNATIONAL AIRPORT TN US	19961002	250	189	25.0	18.9	77	66	0	1996	10	02	10/2/1996
GHCND:USW00013897	NASHVILLE INTERNATIONAL AIRPORT TN US	19961003	200	100	20.0	10.0	68	50	6	1996	10	03	10/3/1996
GHCND:USW00013897	NASHVILLE INTERNATIONAL AIRPORT TN US	19961004	211	83	21.1	8.3	70	47	6	1996	10	04	10/4/1996
GHCND:USW00013897	NASHVILLE INTERNATIONAL AIRPORT TN US	19961005	206	106	20.6	10.6	69	51	5	1996	10	05	10/5/1996
GHCND:USW00013897	NASHVILLE INTERNATIONAL AIRPORT TN US	19961006	233	94	23.3	9.4	74	49	3	1996	10	06	10/6/1996
GHCND:USW00013897	NASHVILLE INTERNATIONAL AIRPORT TN US	19961007	239	100	23.9	10.0	75	50	2	1996	10	07	10/7/1996
GHCND:USW00013897	NASHVILLE INTERNATIONAL AIRPORT TN US	19961008	200	111	20.0	11.1	68	52	5	1996	10	08	10/8/1996
GHCND:USW00013897	NASHVILLE INTERNATIONAL AIRPORT TN US	19961009	183	94	18.3	9.4	65	49	8	1996	10	09	10/9/1996
GHCND:USW00013897	NASHVILLE INTERNATIONAL AIRPORT TN US	19961010	172	83	17.2	8.3	63	47	10	1996	10	10	10/10/1996
GHCND:USW00013897	NASHVILLE INTERNATIONAL AIRPORT TN US	19961011	178	39	17.8	3.9	64	39	13	1996	10	11	10/11/1996
GHCND:USW00013897	NASHVILLE INTERNATIONAL AIRPORT TN US	19961012	217	33	21.7	3.3	71	38	10	1996	10	12	10/12/1996
GHCND:USW00013897	NASHVILLE INTERNATIONAL AIRPORT TN US	19961013	233	72	23.3	7.2	74	45	5	1996	10	13	10/13/1996
GHCND:USW00013897	NASHVILLE INTERNATIONAL AIRPORT TN US	19961014	256	78	25.6	7.8	78	46	3	1996	10	14	10/14/1996
GHCND:USW00013897	NASHVILLE INTERNATIONAL AIRPORT TN US	19961015	261	83	26.1	8.3	79	47	2	1996	10	15	10/15/1996
GHCND:USW00013897	NASHVILLE INTERNATIONAL AIRPORT TN US	19961016	256	128	25.6	12.8	78	55	0	1996	10	16	10/16/1996
GHCND:USW00013897	NASHVILLE INTERNATIONAL AIRPORT TN US	19961017	272	144	27.2	14.4	81	58	0	1996	10	17	10/17/1996
GHCND:USW00013897	NASHVILLE INTERNATIONAL AIRPORT TN US	19961018	222	72	22.2	7.2	72	45	6	1996	10	18	10/18/1996
GHCND:USW00013897	NASHVILLE INTERNATIONAL AIRPORT TN US	19961019	161	28	16.1	2.8	61	37	16	1996	10	19	10/19/1996
GHCND:USW00013897	NASHVILLE INTERNATIONAL AIRPORT TN US	19961020	189	6	18.9	0.6	66	33	15	1996	10	20	10/20/1996
GHCND:USW00013897	NASHVILLE INTERNATIONAL AIRPORT TN US	19961021	233	111	23.3	11.1	74	52	2	1996	10	21	10/21/1996
GHCND:USW00013897	NASHVILLE INTERNATIONAL AIRPORT TN US	19961022	244	89	24.4	8.9	76	48	3	1996	10	22	10/22/1996
GHCND:USW00013897	NASHVILLE INTERNATIONAL AIRPORT TN US	19961023	189	61	18.9	6.1	66	43	10	1996	10	23	10/23/1996
GHCND:USW00013897	NASHVILLE INTERNATIONAL AIRPORT TN US	19961024	200	44	20.0	4.4	68	40	11	1996	10	24	10/24/1996
GHCND:USW00013897	NASHVILLE INTERNATIONAL AIRPORT TN US	19961025	200	94	20.0	9.4	68	49	6	1996	10	25	10/25/1996
GHCND:USW00013897	NASHVILLE INTERNATIONAL AIRPORT TN US	19961026	217	139	21.7	13.9	71	57	1	1996	10	26	10/26/1996
GHCND:USW00013897	NASHVILLE INTERNATIONAL AIRPORT TN US	19961027	256	194	25.6	19.4	78	67	0	1996	10	27	10/27/1996
GHCND:USW00013897	NASHVILLE INTERNATIONAL AIRPORT TN US	19961028	222	189	22.2	18.9	72	66	0	1996	10	28	10/28/1996
GHCND:USW00013897	NASHVILLE INTERNATIONAL AIRPORT TN US	19961029	256	189	25.6	18.9	78	66	0	1996	10	29	10/29/1996
GHCND:USW00013897	NASHVILLE INTERNATIONAL AIRPORT TN US	19961030	222	133	22.2	13.3	72	56	1	1996	10	30	10/30/1996
GHCND:USW00013897	NASHVILLE INTERNATIONAL AIRPORT TN US	19961031	172	72	17.2	7.2	63	45	11	1996	10	31	10/31/1996
GHCND:USW00013897	NASHVILLE INTERNATIONAL AIRPORT TN US	19961101	78	44	7.8	4.4	46	40	22	1996	11	01	11/1/1996
GHCND:USW00013897	NASHVILLE INTERNATIONAL AIRPORT TN US	19961102	89	0	8.9	-	48	32	25	1996	11	02	11/2/1996
GHCND:USW00013897	NASHVILLE INTERNATIONAL AIRPORT TN US	19961103	94	-17	9.4	(1.7)	49	29	26	1996	11	03	11/3/1996
GHCND:USW00013897	NASHVILLE INTERNATIONAL AIRPORT TN US	19961104	161	-11	16.1	(1.1)	61	30	19	1996	11	04	11/4/1996
GHCND:USW00013897	NASHVILLE INTERNATIONAL AIRPORT TN US	19961105	217	106	21.7	10.6	71	51	4	1996	11	05	11/5/1996
GHCND:USW00013897	NASHVILLE INTERNATIONAL AIRPORT TN US	19961106	228	139	22.8	13.9	73	57	0	1996	11	06	11/6/1996
GHCND:USW00013897	NASHVILLE INTERNATIONAL AIRPORT TN US	19961107	228	78	22.8	7.8	73	46	5	1996	11	07	11/7/1996
GHCND:USW00013897	NASHVILLE INTERNATIONAL AIRPORT TN US	19961108	128	44	12.8	4.4	55	40	17	1996	11	08	11/8/1996
GHCND:USW00013897	NASHVILLE INTERNATIONAL AIRPORT TN US	19961109	94	6	9.4	0.6	49	33	24	1996	11	09	11/9/1996
GHCND:USW00013897	NASHVILLE INTERNATIONAL AIRPORT TN US	19961110	44	0	4.4	-	40	32	29	1996	11	10	11/10/1996
GHCND:USW00013897	NASHVILLE INTERNATIONAL AIRPORT TN US	19961111	56	-6	5.6	(0.6)	42	31	28	1996	11	11	11/11/1996
GHCND:USW00013897	NASHVILLE INTERNATIONAL AIRPORT TN US	19961112	61	-17	6.1	(1.7)	43	29	29	1996	11	12	11/12/1996
GHCND:USW00013897	NASHVILLE INTERNATIONAL AIRPORT TN US	19961113	61	22	6.1	2.2	43	36	25	1996	11	13	11/13/1996
GHCND:USW00013897	NASHVILLE INTERNATIONAL AIRPORT TN US	19961114	44	17	4.4	1.7	40	35	27	1996	11	14	11/14/1996
GHCND:USW00013897	NASHVILLE INTERNATIONAL AIRPORT TN US	19961115	144	6	14.4	0.6	58	33	19	1996	11	15	11/15/1996
GHCND:USW00013897	NASHVILLE INTERNATIONAL AIRPORT TN US	19961116	156	22	15.6	2.2	60	36	17	1996	11	16	11/16/1996
GHCND:USW00013897	NASHVILLE INTERNATIONAL AIRPORT TN US	19961117	139	111	13.9	11.1	57	52	10	1996	11	17	11/17/1996
GHCND:USW00013897	NASHVILLE INTERNATIONAL AIRPORT TN US	19961118	128	94	12.8	9.4	55	49	13	1996	11	18	11/18/1996
GHCND:USW00013897	NASHVILLE INTERNATIONAL AIRPORT TN US	19961119	128	72	12.8	7.2	55	45	15	1996	11	19	11/19/1996
GHCND:USW00013897	NASHVILLE INTERNATIONAL AIRPORT TN US	19961120	133	50	13.3	5.0	56	41	16	1996	11	20	11/20/1996
GHCND:USW00013897	NASHVILLE INTERNATIONAL AIRPORT TN US	19961121	133	44	13.3	4.4	56	40	17	1996	11	21	11/21/1996
GHCND:USW00013897	NASHVILLE INTERNATIONAL AIRPORT TN US	19961122	72	-11	7.2	(1.1)	45	30	27	1996	11	22	11/22/1996
GHCND:USW00013897	NASHVILLE INTERNATIONAL AIRPORT TN US	19961123	144	-28	14.4	(2.8)	58	27	22	1996	11	23	11/23/1996
GHCND:USW00013897	NASHVILLE INTERNATIONAL AIRPORT TN US	19961124	189	61	18.9	6.1	66	43	10	1996	11	24	11/24/1996
GHCND:USW00013897	NASHVILLE INTERNATIONAL AIRPORT TN US	19961125	172	78	17.2	7.8	63	46	10	1996	11	25	11/25/1996
GHCND:USW00013897	NASHVILLE INTERNATIONAL AIRPORT TN US	19961126	78	-17	7.8	(1.7)	46	29	27	1996	11	26	11/26/1996
GHCND:USW00013897	NASHVILLE INTERNATIONAL AIRPORT TN US	19961127	56	-39	5.6	(3.9)	42	25	31	1996	11	27	11/27/1996
GHCND:USW00013897	NASHVILLE INTERNATIONAL AIRPORT TN US	19961128	106	-50	10.6	(5.0)	51	23	28	1996	11	28	11/28/1996
GHCND:USW00013897	NASHVILLE INTERNATIONAL AIRPORT TN US	19961129	111	6	11.1	0.6	52	33	22	1996	11	29	11/29/1996
GHCND:USW00013897	NASHVILLE INTERNATIONAL AIRPORT TN US	19961130	183	94	18.3	9.4	65	49	8	1996	11	30	11/30/1996
GHCND:USW00013897	NASHVILLE INTERNATIONAL AIRPORT TN US	19961201	178	6	17.8	0.6	64	33	16	1996	12	01	12/1/1996
GHCND:USW00013897	NASHVILLE INTERNATIONAL AIRPORT TN US	19961202	111	-28	11.1	(2.8)	52	27	25	1996	12	02	12/2/1996
GHCND:USW00013897	NASHVILLE INTERNATIONAL AIRPORT TN US	19961203	139	50	13.9	5.0	57	41	16	1996	12	03	12/3/1996
GHCND:USW00013897	NASHVILLE INTERNATIONAL AIRPORT TN US	19961204	83	-17	8.3	(1.7)	47	29	27	1996	12	04	12/4/1996
GHCND:USW00013897	NASHVILLE INTERNATIONAL AIRPORT TN US	19961205	89	-6	8.9	(0.6)	48	31	25	1996	12	05	12/5/1996
GHCND:USW00013897	NASHVILLE INTERNATIONAL AIRPORT TN US	19961206	189	-17	18.9	(1.7)	66	29	17	1996	12	06	12/6/1996
GHCND:USW00013897	NASHVILLE INTERNATIONAL AIRPORT TN US	19961207	133	56	13.3	5.6	56	42	16	1996	12	07	12/7/1996
GHCND:USW00013897	NASHVILLE INTERNATIONAL AIRPORT TN US	19961208	100	0	10.0	-	50	32	24	1996	12	08	12/8/1996
GHCND:USW00013897	NASHVILLE INTERNATIONAL AIRPORT TN US	19961209	72	-50	7.2	(5.0)	45	23	31	1996	12	09	12/9/1996
GHCND:USW00013897	NASHVILLE INTERNATIONAL AIRPORT TN US	19961210	183	11	18.3	1.1	65	34	15	1996	12	10	12/10/1996
GHCND:USW00013897	NASHVILLE INTERNATIONAL AIRPORT TN US	19961211	217	167	21.7	16.7	71	62	0	1996	12	11	12/11/1996
GHCND:USW00013897	NASHVILLE INTERNATIONAL AIRPORT TN US	19961212	189	78	18.9	7.8	66	46	9	1996	12	12	12/12/1996
GHCND:USW00013897	NASHVILLE INTERNATIONAL AIRPORT TN US	19961213	111	33	11.1	3.3	52	38	20	1996	12	13	12/13/1996
GHCND:USW00013897	NASHVILLE INTERNATIONAL AIRPORT TN US	19961214	156	-6	15.6	(0.6)	60	31	19	1996	12	14	12/14/1996
GHCND:USW00013897	NASHVILLE INTERNATIONAL AIRPORT TN US	19961215	183	6	18.3	0.6	65	33	16	1996	12	15	12/15/1996
GHCND:USW00013897	NASHVILLE INTERNATIONAL AIRPORT TN US	19961216	111	61	11.1	6.1	52	43	17	1996	12	16	12/16/1996
GHCND:USW00013897	NASHVILLE INTERNATIONAL AIRPORT TN US	19961217	83	-6	8.3	(0.6)	47	31	26	1996	12	17	12/17/1996
GHCND:USW00013897	NASHVILLE INTERNATIONAL AIRPORT TN US	19961218	6	-56	0.6	(5.6)	33	22	37	1996	12	18	12/18/1996
GHCND:USW00013897	NASHVILLE INTERNATIONAL AIRPORT TN US	19961219	-50	-83	(5.0)	(8.3)	23	17	45	1996	12	19	12/19/1996
GHCND:USW00013897	NASHVILLE INTERNATIONAL AIRPORT TN US	19961220	-17	-100	(1.7)	(10.0)	29	14	43	1996	12	20	12/20/1996
GHCND:USW00013897	NASHVILLE INTERNATIONAL AIRPORT TN US	19961221	72	-83	7.2	(8.3)	45	17	34	1996	12	21	12/21/1996
GHCND:USW00013897	NASHVILLE INTERNATIONAL AIRPORT TN US	19961222	122	28	12.2	2.8	54	37	19	1996	12	22	12/22/1996
GHCND:USW00013897	NASHVILLE INTERNATIONAL AIRPORT TN US	19961223	189	100	18.9	10.0	66	50	7	1996	12	23	12/23/1996
GHCND:USW00013897	NASHVILLE INTERNATIONAL AIRPORT TN US	19961224	156	-56	15.6	(5.6)	60	22	24	1996	12	24	12/24/1996
GHCND:USW00013897	NASHVILLE INTERNATIONAL AIRPORT TN US	19961225	28	-72	2.8	(7.2)	37	19	37	1996	12	25	12/25/1996
GHCND:USW00013897	NASHVILLE INTERNATIONAL AIRPORT TN US	19961226	83	-39	8.3	(3.9)	47	25	29	1996	12	26	12/26/1996
GHCND:USW00013897	NASHVILLE INTERNATIONAL AIRPORT TN US	19961227	156	61	15.6	6.1	60	43	13	1996	12	27	12/27/1996
GHCND:USW00013897	NASHVILLE INTERNATIONAL AIRPORT TN US	19961228	200	144	20.0	14.4	68	58	2	1996	12	28	12/28/1996
GHCND:USW00013897	NASHVILLE INTERNATIONAL AIRPORT TN US	19961229	211	117	21.1	11.7	70	53	3	1996	12	29	12/29/1996
GHCND:USW00013897	NASHVILLE INTERNATIONAL AIRPORT TN US	19961230	161	100	16.1	10.0	61	50	9	1996	12	30	12/30/1996
GHCND:USW00013897	NASHVILLE INTERNATIONAL AIRPORT TN US	19961231	156	67	15.6	6.7	60	44	13	1996	12	31	12/31/1996
GHCND:USW00013897	NASHVILLE INTERNATIONAL AIRPORT TN US	19970101	172	67	17.2	6.7	63	44	11	1997	01	01	1/1/1997
GHCND:USW00013897	NASHVILLE INTERNATIONAL AIRPORT TN US	19970102	183	111	18.3	11.1	65	52	6	1997	01	02	1/2/1997
GHCND:USW00013897	NASHVILLE INTERNATIONAL AIRPORT TN US	19970103	211	150	21.1	15.0	70	59	0	1997	01	03	1/3/1997
GHCND:USW00013897	NASHVILLE INTERNATIONAL AIRPORT TN US	19970104	211	139	21.1	13.9	70	57	1	1997	01	04	1/4/1997
GHCND:USW00013897	NASHVILLE INTERNATIONAL AIRPORT TN US	19970105	150	61	15.0	6.1	59	43	14	1997	01	05	1/5/1997
GHCND:USW00013897	NASHVILLE INTERNATIONAL AIRPORT TN US	19970106	67	-22	6.7	(2.2)	44	28	29	1997	01	06	1/6/1997
GHCND:USW00013897	NASHVILLE INTERNATIONAL AIRPORT TN US	19970107	33	-39	3.3	(3.9)	38	25	33	1997	01	07	1/7/1997
GHCND:USW00013897	NASHVILLE INTERNATIONAL AIRPORT TN US	19970108	11	-22	1.1	(2.2)	34	28	34	1997	01	08	1/8/1997
GHCND:USW00013897	NASHVILLE INTERNATIONAL AIRPORT TN US	19970109	50	-11	5.0	(1.1)	41	30	29	1997	01	09	1/9/1997
GHCND:USW00013897	NASHVILLE INTERNATIONAL AIRPORT TN US	19970110	0	-111	-	(11.1)	32	12	43	1997	01	10	1/10/1997
GHCND:USW00013897	NASHVILLE INTERNATIONAL AIRPORT TN US	19970111	-78	-150	(7.8)	(15.0)	18	5	53	1997	01	11	1/11/1997
GHCND:USW00013897	NASHVILLE INTERNATIONAL AIRPORT TN US	19970112	-56	-139	(5.6)	(13.9)	22	7	50	1997	01	12	1/12/1997
GHCND:USW00013897	NASHVILLE INTERNATIONAL AIRPORT TN US	19970113	-56	-133	(5.6)	(13.3)	22	8	50	1997	01	13	1/13/1997
GHCND:USW00013897	NASHVILLE INTERNATIONAL AIRPORT TN US	19970114	-11	-122	(1.1)	(12.2)	30	10	45	1997	01	14	1/14/1997
GHCND:USW00013897	NASHVILLE INTERNATIONAL AIRPORT TN US	19970115	128	-67	12.8	(6.7)	55	20	27	1997	01	15	1/15/1997
GHCND:USW00013897	NASHVILLE INTERNATIONAL AIRPORT TN US	19970116	28	-111	2.8	(11.1)	37	12	40	1997	01	16	1/16/1997
GHCND:USW00013897	NASHVILLE INTERNATIONAL AIRPORT TN US	19970117	-33	-133	(3.3)	(13.3)	26	8	48	1997	01	17	1/17/1997
GHCND:USW00013897	NASHVILLE INTERNATIONAL AIRPORT TN US	19970118	-28	-100	(2.8)	(10.0)	27	14	44	1997	01	18	1/18/1997
GHCND:USW00013897	NASHVILLE INTERNATIONAL AIRPORT TN US	19970119	78	-39	7.8	(3.9)	46	25	29	1997	01	19	1/19/1997
GHCND:USW00013897	NASHVILLE INTERNATIONAL AIRPORT TN US	19970120	178	-44	17.8	(4.4)	64	24	21	1997	01	20	1/20/1997
GHCND:USW00013897	NASHVILLE INTERNATIONAL AIRPORT TN US	19970121	211	33	21.1	3.3	70	38	11	1997	01	21	1/21/1997
GHCND:USW00013897	NASHVILLE INTERNATIONAL AIRPORT TN US	19970122	150	83	15.0	8.3	59	47	12	1997	01	22	1/22/1997
GHCND:USW00013897	NASHVILLE INTERNATIONAL AIRPORT TN US	19970123	117	33	11.7	3.3	53	38	19	1997	01	23	1/23/1997
GHCND:USW00013897	NASHVILLE INTERNATIONAL AIRPORT TN US	19970124	183	50	18.3	5.0	65	41	12	1997	01	24	1/24/1997
GHCND:USW00013897	NASHVILLE INTERNATIONAL AIRPORT TN US	19970125	78	-39	7.8	(3.9)	46	25	29	1997	01	25	1/25/1997
GHCND:USW00013897	NASHVILLE INTERNATIONAL AIRPORT TN US	19970126	83	-56	8.3	(5.6)	47	22	30	1997	01	26	1/26/1997
GHCND:USW00013897	NASHVILLE INTERNATIONAL AIRPORT TN US	19970127	139	50	13.9	5.0	57	41	16	1997	01	27	1/27/1997
GHCND:USW00013897	NASHVILLE INTERNATIONAL AIRPORT TN US	19970128	50	-67	5.0	(6.7)	42	20	34	1997	01	28	1/28/1997
GHCND:USW00013897	NASHVILLE INTERNATIONAL AIRPORT TN US	19970129	78	-78	7.8	(7.8)	46	18	33	1997	01	29	1/29/1997
GHCND:USW00013897	NASHVILLE INTERNATIONAL AIRPORT TN US	19970130	100	-33	10.0	(3.3)	50	26	27	1997	01	30	1/30/1997
GHCND:USW00013897	NASHVILLE INTERNATIONAL AIRPORT TN US	19970131	150	-22	15.0	(2.2)	59	28	21	1997	01	31	1/31/1997
GHCND:USW00013897	NASHVILLE INTERNATIONAL AIRPORT TN US	19970201	189	0	18.9	-	66	32	16	1997	02	01	2/1/1997
GHCND:USW00013897	NASHVILLE INTERNATIONAL AIRPORT TN US	19970202	189	56	18.9	5.6	66	42	11	1997	02	02	2/2/1997
GHCND:USW00013897	NASHVILLE INTERNATIONAL AIRPORT TN US	19970203	150	106	15.0	10.6	59	51	10	1997	02	03	2/3/1997
GHCND:USW00013897	NASHVILLE INTERNATIONAL AIRPORT TN US	19970204	178	56	17.8	5.6	64	42	12	1997	02	04	2/4/1997
GHCND:USW00013897	NASHVILLE INTERNATIONAL AIRPORT TN US	19970205	56	11	5.6	1.1	42	34	27	1997	02	05	2/5/1997
GHCND:USW00013897	NASHVILLE INTERNATIONAL AIRPORT TN US	19970206	67	-11	6.7	(1.1)	44	30	28	1997	02	06	2/6/1997
GHCND:USW00013897	NASHVILLE INTERNATIONAL AIRPORT TN US	19970207	100	28	10.0	2.8	50	37	21	1997	02	07	2/7/1997
GHCND:USW00013897	NASHVILLE INTERNATIONAL AIRPORT TN US	19970208	44	0	4.4	-	40	32	29	1997	02	08	2/8/1997
GHCND:USW00013897	NASHVILLE INTERNATIONAL AIRPORT TN US	19970209	17	0	1.7	-	35	32	31	1997	02	09	2/9/1997
GHCND:USW00013897	NASHVILLE INTERNATIONAL AIRPORT TN US	19970210	22	0	2.2	-	36	32	31	1997	02	10	2/10/1997
GHCND:USW00013897	NASHVILLE INTERNATIONAL AIRPORT TN US	19970211	39	-22	3.9	(2.2)	39	28	31	1997	02	11	2/11/1997

GHCND:USW00013897	NASHVILLE INTERNATIONAL AIRPORT TN US	19970212	94	-39	9.4	(3.9)	49	25	28	1997	02	12	2/12/1997
GHCND:USW00013897	NASHVILLE INTERNATIONAL AIRPORT TN US	19970213	33	17	3.3	1.7	38	35	28	1997	02	13	2/13/1997
GHCND:USW00013897	NASHVILLE INTERNATIONAL AIRPORT TN US	19970214	56	6	5.6	0.6	42	33	27	1997	02	14	2/14/1997
GHCND:USW00013897	NASHVILLE INTERNATIONAL AIRPORT TN US	19970215	83	-39	8.3	(3.9)	47	25	29	1997	02	15	2/15/1997
GHCND:USW00013897	NASHVILLE INTERNATIONAL AIRPORT TN US	19970216	133	-33	13.3	(3.3)	56	26	24	1997	02	16	2/16/1997
GHCND:USW00013897	NASHVILLE INTERNATIONAL AIRPORT TN US	19970217	161	-28	16.1	(2.8)	61	27	21	1997	02	17	2/17/1997
GHCND:USW00013897	NASHVILLE INTERNATIONAL AIRPORT TN US	19970218	194	33	19.4	3.3	67	38	12	1997	02	18	2/18/1997
GHCND:USW00013897	NASHVILLE INTERNATIONAL AIRPORT TN US	19970219	189	83	18.9	8.3	66	47	8	1997	02	19	2/19/1997
GHCND:USW00013897	NASHVILLE INTERNATIONAL AIRPORT TN US	19970220	244	117	24.4	11.7	76	53	0	1997	02	20	2/20/1997
GHCND:USW00013897	NASHVILLE INTERNATIONAL AIRPORT TN US	19970221	222	83	22.2	8.3	72	47	5	1997	02	21	2/21/1997
GHCND:USW00013897	NASHVILLE INTERNATIONAL AIRPORT TN US	19970222	83	-22	8.3	(2.2)	47	28	27	1997	02	22	2/22/1997
GHCND:USW00013897	NASHVILLE INTERNATIONAL AIRPORT TN US	19970223	133	-50	13.3	(5.0)	56	23	25	1997	02	23	2/23/1997
GHCND:USW00013897	NASHVILLE INTERNATIONAL AIRPORT TN US	19970224	139	-17	13.9	(1.7)	57	29	22	1997	02	24	2/24/1997
GHCND:USW00013897	NASHVILLE INTERNATIONAL AIRPORT TN US	19970225	150	33	15.0	3.3	59	38	16	1997	02	25	2/25/1997
GHCND:USW00013897	NASHVILLE INTERNATIONAL AIRPORT TN US	19970226	194	83	19.4	8.3	67	47	8	1997	02	26	2/26/1997
GHCND:USW00013897	NASHVILLE INTERNATIONAL AIRPORT TN US	19970227	200	106	20.0	10.6	68	51	5	1997	02	27	2/27/1997
GHCND:USW00013897	NASHVILLE INTERNATIONAL AIRPORT TN US	19970228	200	94	20.0	9.4	68	49	6	1997	02	28	2/28/1997
GHCND:USW00013897	NASHVILLE INTERNATIONAL AIRPORT TN US	19970301	272	200	27.2	20.0	81	68	0	1997	03	01	3/1/1997
GHCND:USW00013897	NASHVILLE INTERNATIONAL AIRPORT TN US	19970302	233	83	23.3	8.3	74	47	4	1997	03	02	3/2/1997
GHCND:USW00013897	NASHVILLE INTERNATIONAL AIRPORT TN US	19970303	133	83	13.3	8.3	56	47	13	1997	03	03	3/3/1997
GHCND:USW00013897	NASHVILLE INTERNATIONAL AIRPORT TN US	19970304	200	89	20.0	8.9	68	48	7	1997	03	04	3/4/1997
GHCND:USW00013897	NASHVILLE INTERNATIONAL AIRPORT TN US	19970305	178	28	17.8	2.8	64	37	14	1997	03	05	3/5/1997
GHCND:USW00013897	NASHVILLE INTERNATIONAL AIRPORT TN US	19970306	128	6	12.8	0.6	55	33	21	1997	03	06	3/6/1997
GHCND:USW00013897	NASHVILLE INTERNATIONAL AIRPORT TN US	19970307	172	-11	17.2	(1.1)	63	30	18	1997	03	07	3/7/1997
GHCND:USW00013897	NASHVILLE INTERNATIONAL AIRPORT TN US	19970308	211	106	21.1	10.6	70	51	4	1997	03	08	3/8/1997
GHCND:USW00013897	NASHVILLE INTERNATIONAL AIRPORT TN US	19970309	244	89	24.4	8.9	76	48	3	1997	03	09	3/9/1997
GHCND:USW00013897	NASHVILLE INTERNATIONAL AIRPORT TN US	19970310	161	67	16.1	6.7	61	44	12	1997	03	10	3/10/1997
GHCND:USW00013897	NASHVILLE INTERNATIONAL AIRPORT TN US	19970311	217	44	21.7	4.4	71	40	9	1997	03	11	3/11/1997
GHCND:USW00013897	NASHVILLE INTERNATIONAL AIRPORT TN US	19970312	211	61	21.1	6.1	70	43	5	1997	03	12	3/12/1997
GHCND:USW00013897	NASHVILLE INTERNATIONAL AIRPORT TN US	19970313	194	106	19.4	10.6	67	51	6	1997	03	13	3/13/1997
GHCND:USW00013897	NASHVILLE INTERNATIONAL AIRPORT TN US	19970314	167	0	16.7	-	62	32	18	1997	03	14	3/14/1997
GHCND:USW00013897	NASHVILLE INTERNATIONAL AIRPORT TN US	19970315	56	-17	5.6	(1.7)	42	29	29	1997	03	15	3/15/1997
GHCND:USW00013897	NASHVILLE INTERNATIONAL AIRPORT TN US	19970316	94	-39	9.4	(3.9)	49	25	28	1997	03	16	3/16/1997
GHCND:USW00013897	NASHVILLE INTERNATIONAL AIRPORT TN US	19970317	122	17	12.2	1.7	54	35	20	1997	03	17	3/17/1997
GHCND:USW00013897	NASHVILLE INTERNATIONAL AIRPORT TN US	19970318	178	83	17.8	8.3	64	47	9	1997	03	18	3/18/1997
GHCND:USW00013897	NASHVILLE INTERNATIONAL AIRPORT TN US	19970319	144	56	14.4	5.6	58	42	15	1997	03	19	3/19/1997
GHCND:USW00013897	NASHVILLE INTERNATIONAL AIRPORT TN US	19970320	189	6	18.9	0.6	66	33	15	1997	03	20	3/20/1997
GHCND:USW00013897	NASHVILLE INTERNATIONAL AIRPORT TN US	19970321	244	39	24.4	3.9	76	39	7	1997	03	21	3/21/1997
GHCND:USW00013897	NASHVILLE INTERNATIONAL AIRPORT TN US	19970322	194	61	19.4	6.1	67	43	10	1997	03	22	3/22/1997
GHCND:USW00013897	NASHVILLE INTERNATIONAL AIRPORT TN US	19970323	161	22	16.1	2.2	61	36	16	1997	03	23	3/23/1997
GHCND:USW00013897	NASHVILLE INTERNATIONAL AIRPORT TN US	19970324	217	44	21.7	4.4	71	40	9	1997	03	24	3/24/1997
GHCND:USW00013897	NASHVILLE INTERNATIONAL AIRPORT TN US	19970325	233	72	23.3	7.2	74	45	5	1997	03	25	3/25/1997
GHCND:USW00013897	NASHVILLE INTERNATIONAL AIRPORT TN US	19970326	161	50	16.1	5.0	61	41	14	1997	03	26	3/26/1997
GHCND:USW00013897	NASHVILLE INTERNATIONAL AIRPORT TN US	19970327	217	17	21.7	1.7	71	35	12	1997	03	27	3/27/1997
GHCND:USW00013897	NASHVILLE INTERNATIONAL AIRPORT TN US	19970328	272	128	27.2	12.8	81	55	0	1997	03	28	3/28/1997
GHCND:USW00013897	NASHVILLE INTERNATIONAL AIRPORT TN US	19970329	206	106	20.6	10.6	69	51	5	1997	03	29	3/29/1997
GHCND:USW00013897	NASHVILLE INTERNATIONAL AIRPORT TN US	19970330	189	61	18.9	6.1	66	43	10	1997	03	30	3/30/1997
GHCND:USW00013897	NASHVILLE INTERNATIONAL AIRPORT TN US	19970331	144	39	14.4	3.9	58	39	16	1997	03	31	3/31/1997
GHCND:USW00013897	NASHVILLE INTERNATIONAL AIRPORT TN US	19970401	172	17	17.2	1.7	63	35	16	1997	04	01	4/1/1997
GHCND:USW00013897	NASHVILLE INTERNATIONAL AIRPORT TN US	19970402	211	28	21.1	2.8	70	37	11	1997	04	02	4/2/1997
GHCND:USW00013897	NASHVILLE INTERNATIONAL AIRPORT TN US	19970403	244	39	24.4	3.9	76	39	7	1997	04	03	4/3/1997
GHCND:USW00013897	NASHVILLE INTERNATIONAL AIRPORT TN US	19970404	217	83	21.7	8.3	71	47	6	1997	04	04	4/4/1997
GHCND:USW00013897	NASHVILLE INTERNATIONAL AIRPORT TN US	19970405	239	167	23.9	16.7	75	62	0	1997	04	05	4/5/1997
GHCND:USW00013897	NASHVILLE INTERNATIONAL AIRPORT TN US	19970406	261	128	26.1	12.8	79	55	0	1997	04	06	4/6/1997
GHCND:USW00013897	NASHVILLE INTERNATIONAL AIRPORT TN US	19970407	150	67	15.0	6.7	59	44	13	1997	04	07	4/7/1997
GHCND:USW00013897	NASHVILLE INTERNATIONAL AIRPORT TN US	19970408	161	28	16.1	2.8	61	37	16	1997	04	08	4/8/1997
GHCND:USW00013897	NASHVILLE INTERNATIONAL AIRPORT TN US	19970409	94	22	9.4	2.2	49	36	22	1997	04	09	4/9/1997
GHCND:USW00013897	NASHVILLE INTERNATIONAL AIRPORT TN US	19970410	161	0	16.1	-	61	32	18	1997	04	10	4/10/1997
GHCND:USW00013897	NASHVILLE INTERNATIONAL AIRPORT TN US	19970411	250	44	25.0	4.4	77	40	6	1997	04	11	4/11/1997
GHCND:USW00013897	NASHVILLE INTERNATIONAL AIRPORT TN US	19970412	206	61	20.6	6.1	69	43	9	1997	04	12	4/12/1997
GHCND:USW00013897	NASHVILLE INTERNATIONAL AIRPORT TN US	19970413	67	0	6.7	-	44	32	27	1997	04	13	4/13/1997
GHCND:USW00013897	NASHVILLE INTERNATIONAL AIRPORT TN US	19970414	150	-22	15.0	(2.2)	59	28	21	1997	04	14	4/14/1997
GHCND:USW00013897	NASHVILLE INTERNATIONAL AIRPORT TN US	19970415	189	0	18.9	-	66	32	16	1997	04	15	4/15/1997
GHCND:USW00013897	NASHVILLE INTERNATIONAL AIRPORT TN US	19970416	228	17	22.8	1.7	73	35	11	1997	04	16	4/16/1997
GHCND:USW00013897	NASHVILLE INTERNATIONAL AIRPORT TN US	19970417	111	44	11.1	4.4	52	40	19	1997	04	17	4/17/1997
GHCND:USW00013897	NASHVILLE INTERNATIONAL AIRPORT TN US	19970418	172	17	17.2	1.7	63	35	16	1997	04	18	4/18/1997
GHCND:USW00013897	NASHVILLE INTERNATIONAL AIRPORT TN US	19970419	239	89	23.9	8.9	75	48	3	1997	04	19	4/19/1997
GHCND:USW00013897	NASHVILLE INTERNATIONAL AIRPORT TN US	19970420	211	39	21.1	3.9	70	39	10	1997	04	20	4/20/1997
GHCND:USW00013897	NASHVILLE INTERNATIONAL AIRPORT TN US	19970421	183	100	18.3	10.0	65	50	7	1997	04	21	4/21/1997
GHCND:USW00013897	NASHVILLE INTERNATIONAL AIRPORT TN US	19970422	183	111	18.3	11.1	65	52	6	1997	04	22	4/22/1997
GHCND:USW00013897	NASHVILLE INTERNATIONAL AIRPORT TN US	19970423	178	100	17.8	10.0	64	50	8	1997	04	23	4/23/1997
GHCND:USW00013897	NASHVILLE INTERNATIONAL AIRPORT TN US	19970424	183	67	18.3	6.7	65	44	10	1997	04	24	4/24/1997
GHCND:USW00013897	NASHVILLE INTERNATIONAL AIRPORT TN US	19970425	194	61	19.4	6.1	67	43	10	1997	04	25	4/25/1997
GHCND:USW00013897	NASHVILLE INTERNATIONAL AIRPORT TN US	19970426	200	111	20.0	11.1	68	52	5	1997	04	26	4/26/1997
GHCND:USW00013897	NASHVILLE INTERNATIONAL AIRPORT TN US	19970427	172	117	17.2	11.7	63	53	7	1997	04	27	4/27/1997
GHCND:USW00013897	NASHVILLE INTERNATIONAL AIRPORT TN US	19970428	156	100	15.6	10.0	60	50	10	1997	04	28	4/28/1997
GHCND:USW00013897	NASHVILLE INTERNATIONAL AIRPORT TN US	19970429	217	67	21.7	6.7	71	44	7	1997	04	29	4/29/1997
GHCND:USW00013897	NASHVILLE INTERNATIONAL AIRPORT TN US	19970430	261	78	26.1	7.8	79	46	2	1997	04	30	4/30/1997
GHCND:USW00013897	NASHVILLE INTERNATIONAL AIRPORT TN US	19970501	206	106	20.6	10.6	69	51	5	1997	05	01	5/1/1997
GHCND:USW00013897	NASHVILLE INTERNATIONAL AIRPORT TN US	19970502	250	72	25.0	7.2	77	45	4	1997	05	02	5/2/1997
GHCND:USW00013897	NASHVILLE INTERNATIONAL AIRPORT TN US	19970503	189	83	18.9	8.3	66	47	8	1997	05	03	5/3/1997
GHCND:USW00013897	NASHVILLE INTERNATIONAL AIRPORT TN US	19970504	200	67	20.0	6.7	68	44	9	1997	05	04	5/4/1997
GHCND:USW00013897	NASHVILLE INTERNATIONAL AIRPORT TN US	19970505	228	44	22.8	4.4	73	40	8	1997	05	05	5/5/1997
GHCND:USW00013897	NASHVILLE INTERNATIONAL AIRPORT TN US	19970506	244	122	24.4	12.2	76	54	0	1997	05	06	5/6/1997
GHCND:USW00013897	NASHVILLE INTERNATIONAL AIRPORT TN US	19970507	244	67	24.4	6.7	76	44	5	1997	05	07	5/7/1997
GHCND:USW00013897	NASHVILLE INTERNATIONAL AIRPORT TN US	19970508	256	150	25.6	15.0	78	59	0	1997	05	08	5/8/1997
GHCND:USW00013897	NASHVILLE INTERNATIONAL AIRPORT TN US	19970509	194	122	19.4	12.2	67	54	4	1997	05	09	5/9/1997
GHCND:USW00013897	NASHVILLE INTERNATIONAL AIRPORT TN US	19970510	200	78	20.0	7.8	68	46	8	1997	05	10	5/10/1997
GHCND:USW00013897	NASHVILLE INTERNATIONAL AIRPORT TN US	19970511	233	50	23.3	5.0	74	41	7	1997	05	11	5/11/1997
GHCND:USW00013897	NASHVILLE INTERNATIONAL AIRPORT TN US	19970512	200	106	20.0	10.6	68	51	5	1997	05	12	5/12/1997
GHCND:USW00013897	NASHVILLE INTERNATIONAL AIRPORT TN US	19970513	211	50	21.1	5.0	70	41	9	1997	05	13	5/13/1997
GHCND:USW00013897	NASHVILLE INTERNATIONAL AIRPORT TN US	19970514	267	94	26.7	9.4	80	49	0	1997	05	14	5/14/1997
GHCND:USW00013897	NASHVILLE INTERNATIONAL AIRPORT TN US	19970515	217	56	21.7	5.6	71	42	8	1997	05	15	5/15/1997
GHCND:USW00013897	NASHVILLE INTERNATIONAL AIRPORT TN US	19970516	200	33	20.0	3.3	68	38	12	1997	05	16	5/16/1997
GHCND:USW00013897	NASHVILLE INTERNATIONAL AIRPORT TN US	19970517	278	61	27.8	6.1	82	43	2	1997	05	17	5/17/1997
GHCND:USW00013897	NASHVILLE INTERNATIONAL AIRPORT TN US	19970518	306	183	30.6	18.3	87	65	0	1997	05	18	5/18/1997
GHCND:USW00013897	NASHVILLE INTERNATIONAL AIRPORT TN US	19970519	272	178	27.2	17.8	81	64	0	1997	05	19	5/19/1997
GHCND:USW00013897	NASHVILLE INTERNATIONAL AIRPORT TN US	19970520	233	150	23.3	15.0	74	59	0	1997	05	20	5/20/1997
GHCND:USW00013897	NASHVILLE INTERNATIONAL AIRPORT TN US	19970521	206	106	20.6	10.6	69	51	5	1997	05	21	5/21/1997
GHCND:USW00013897	NASHVILLE INTERNATIONAL AIRPORT TN US	19970522	222	83	22.2	8.3	72	47	5	1997	05	22	5/22/1997
GHCND:USW00013897	NASHVILLE INTERNATIONAL AIRPORT TN US	19970523	278	106	27.8	10.6	82	51	0	1997	05	23	5/23/1997
GHCND:USW00013897	NASHVILLE INTERNATIONAL AIRPORT TN US	19970524	272	200	27.2	20.0	81	68	0	1997	05	24	5/24/1997
GHCND:USW00013897	NASHVILLE INTERNATIONAL AIRPORT TN US	19970525	244	194	24.4	19.4	76	67	0	1997	05	25	5/25/1997
GHCND:USW00013897	NASHVILLE INTERNATIONAL AIRPORT TN US	19970526	250	189	25.0	18.9	77	66	0	1997	05	26	5/26/1997
GHCND:USW00013897	NASHVILLE INTERNATIONAL AIRPORT TN US	19970527	233	183	23.3	18.3	74	65	0	1997	05	27	5/27/1997
GHCND:USW00013897	NASHVILLE INTERNATIONAL AIRPORT TN US	19970528	206	144	20.6	14.4	69	58	1	1997	05	28	5/28/1997
GHCND:USW00013897	NASHVILLE INTERNATIONAL AIRPORT TN US	19970529	217	133	21.7	13.3	71	56	1	1997	05	29	5/29/1997
GHCND:USW00013897	NASHVILLE INTERNATIONAL AIRPORT TN US	19970530	256	161	25.6	16.1	78	61	0	1997	05	30	5/30/1997
GHCND:USW00013897	NASHVILLE INTERNATIONAL AIRPORT TN US	19970531	194	161	19.4	16.1	67	61	1	1997	05	31	5/31/1997
GHCND:USW00013897	NASHVILLE INTERNATIONAL AIRPORT TN US	19970601	183	156	18.3	15.6	65	60	2	1997	06	01	6/1/1997
GHCND:USW00013897	NASHVILLE INTERNATIONAL AIRPORT TN US	19970602	239	150	23.9	15.0	75	59	0	1997	06	02	6/2/1997
GHCND:USW00013897	NASHVILLE INTERNATIONAL AIRPORT TN US	19970603	217	144	21.7	14.4	71	58	0	1997	06	03	6/3/1997
GHCND:USW00013897	NASHVILLE INTERNATIONAL AIRPORT TN US	19970604	222	156	22.2	15.6	72	60	0	1997	06	04	6/4/1997
GHCND:USW00013897	NASHVILLE INTERNATIONAL AIRPORT TN US	19970605	194	161	19.4	16.1	67	61	1	1997	06	05	6/5/1997
GHCND:USW00013897	NASHVILLE INTERNATIONAL AIRPORT TN US	19970606	200	150	20.0	15.0	68	59	1	1997	06	06	6/6/1997
GHCND:USW00013897	NASHVILLE INTERNATIONAL AIRPORT TN US	19970607	228	150	22.8	15.0	73	59	0	1997	06	07	6/7/1997
GHCND:USW00013897	NASHVILLE INTERNATIONAL AIRPORT TN US	19970608	244	161	24.4	16.1	76	61	0	1997	06	08	6/8/1997
GHCND:USW00013897	NASHVILLE INTERNATIONAL AIRPORT TN US	19970609	222	161	22.2	16.1	72	61	0	1997	06	09	6/9/1997
GHCND:USW00013897	NASHVILLE INTERNATIONAL AIRPORT TN US	19970610	217	161	21.7	16.1	71	61	0	1997	06	10	6/10/1997
GHCND:USW00013897	NASHVILLE INTERNATIONAL AIRPORT TN US	19970611	211	178	21.1	17.8	70	64	0	1997	06	11	6/11/1997
GHCND:USW00013897	NASHVILLE INTERNATIONAL AIRPORT TN US	19970612	283	178	28.3	17.8	83	64	0	1997	06	12	6/12/1997
GHCND:USW00013897	NASHVILLE INTERNATIONAL AIRPORT TN US	19970613	300	178	30.0	17.8	86	64	0	1997	06	13	6/13/1997
GHCND:USW00013897	NASHVILLE INTERNATIONAL AIRPORT TN US	19970614	239	178	23.9	17.8	75	64	0	1997	06	14	6/14/1997
GHCND:USW00013897	NASHVILLE INTERNATIONAL AIRPORT TN US	19970615	283	150	28.3	15.0	83	59	0	1997	06	15	6/15/1997
GHCND:USW00013897	NASHVILLE INTERNATIONAL AIRPORT TN US	19970616	267	178	26.7	17.8	80	64	0	1997	06	16	6/16/1997
GHCND:USW00013897	NASHVILLE INTERNATIONAL AIRPORT TN US	19970617	261	200	26.1	20.0	79	68	0	1997	06	17	6/17/1997
GHCND:USW00013897	NASHVILLE INTERNATIONAL AIRPORT TN US	19970618	289	200	28.9	20.0	84	68	0	1997	06	18	6/18/1997
GHCND:USW00013897	NASHVILLE INTERNATIONAL AIRPORT TN US	19970619	311	183	31.1	18.3	88	65	0	1997	06	19	6/19/1997
GHCND:USW00013897	NASHVILLE INTERNATIONAL AIRPORT TN US	19970620	311	194	31.1	19.4	88	67	0	1997	06	20	6/20/1997
GHCND:USW00013897	NASHVILLE INTERNATIONAL AIRPORT TN US	19970621	250	200	25.0	20.0	77	68	0	1997	06	21	6/21/1997
GHCND:USW00013897	NASHVILLE INTERNATIONAL AIRPORT TN US	19970622	311	200	31.1	20.0	88	68	0	1997	06	22	6/22/1997
GHCND:USW00013897	NASHVILLE INTERNATIONAL AIRPORT TN US	19970623	322	217	32.2	21.7	90	71	0	1997	06	23	6/23/1997
GHCND:USW00013897	NASHVILLE INTERNATIONAL AIRPORT TN US	19970624	328	222	32.8	22.2	91	72	0	1997	06	24	6/24/1997
GHCND:USW00013897	NASHVILLE INTERNATIONAL AIRPORT TN US	19970625	311	222	31.1	22.2	88	72	0	1997	06	25	6/25/1997
GHCND:USW00013897	NASHVILLE INTERNATIONAL AIRPORT TN US	19970626	283	217	28.3	21.7	83	71	0	1997	06	26	6/26/1997
GHCND:USW00013897	NASHVILLE INTERNATIONAL AIRPORT TN US	19970627	294	200	29.4	20.0	85	68	0	1997	06	27	6/27/1997
GHCND:USW00013897	NASHVILLE INTERNATIONAL AIRPORT TN US	19970628	278	200	27.8	20.0	82	68	0	1997	06	28	6/28/1997
GHCND:USW00013897	NASHVILLE INTERNATIONAL AIRPORT TN US	19970629	278	211	27.8	21.1	82	70	0	1997	06	29	6/29/1997
GHCND:USW00013897	NASHVILLE INTERNATIONAL AIRPORT TN US	19970630	289	217	28.9	21.7	84	71	0	1997	06	30	6/30/1997
GHCND:USW00013897	NASHVILLE INTERNATIONAL AIRPORT TN US	19970701	322	217	32.2	21.7	90	71	0	1997	07	01	7/1/1997
GHCND:USW00013897	NASHVILLE INTERNATIONAL AIRPORT TN US	19970702	333	228	33.3	22.8	92	73	0	1997	07	02	7/2/1997
GHCND:USW00013897	NASHVILLE INTERNATIONAL AIRPORT TN US	19970703	322	222	32.2	22.2	90	72	0	1997	07	03	7/3/1997
GHCND:USW00013897	NASHVILLE INTERNATIONAL AIRPORT TN US	19970704	300	194	30.0	19.4	86	67	0	1997	07	04	7/4/1997
GHCND:USW00013897	NASHVILLE INTERNATIONAL AIRPORT TN US	19970705	250	161	25.0	16.1	77	61	0	1997	07	05	7/5/1997
GHCND:USW00013897	NASHVILLE INTERNATIONAL AIRPORT TN US	19970706	272	139	27.2	13.9	81	57	0	1997	07	06	7/6/1997
GHCND:USW00013897	NASHVILLE INTERNATIONAL AIRPORT TN US	19970707	294	172	29.4	17.2	85	63	0	1997	07	07	7/7/1997
GHCND:USW00013897	NASHVILLE INTERNATIONAL AIRPORT TN US	19970708	317	189	31.7	18.9	89	66	0	1997	07	08	7/8/1997
GHCND:USW00013897	NASHVILLE INTERNATIONAL AIRPORT TN US	19970709	317	211	31.7	21.1	89	70	0	1997	07	09	7/9/1997
GHCND:USW00013897	NASHVILLE INTERNATIONAL AIRPORT TN US	19970710	294	200	29.4	20.0	85	68	0	1997	07	10	7/10/1997
GHCND:USW00013897	NASHVILLE INTERNATIONAL AIRPORT TN US	19970711	300	183	30.0	18.3	86	65	0	1997	07	11	7/11/1997
GHCND:USW00013897	NASHVILLE INTERNATIONAL AIRPORT TN US	19970712	322	178	32.2	17.8	90	64	0	1997	07	12	7/12/1997
GHCND:USW00013897	NASHVILLE INTERNATIONAL AIRPORT TN US	19970713	328	189	32.8	18.9	91	66	0	1997	07	13	7/13/1997
GHCND:USW00013897	NASHVILLE INTERNATIONAL AIRPORT TN US	19970714	333	206	33.3	20.6	92	69	0	1997	07	14	7/14/1997
GHCND:USW00013897	NASHVILLE INTERNATIONAL AIRPORT TN US	19970715	328	206	32.8	20.6	91	69	0	1997	07	15	7/15/1997
GHCND:USW00013897	NASHVILLE INTERNATIONAL AIRPORT TN US	19970716	328	222	32.8	22.2	91	72	0	1997	07	16	7/16/1997
GHCND:USW00013897	NASHVILLE INTERNATIONAL AIRPORT TN US	19970717	333	189	33.3	18.9	92	66	0	1997	07	17	7/17/1997
GHCND:USW00013897	NASHVILLE INTERNATIONAL AIRPORT TN US	19970718	339	194	33.9	19.4	93	67	0	1997	07	18	7/18/1997
GHCND:USW00013897	NASHVILLE INTERNATIONAL AIRPORT TN US	19970719	350	211	35.0	21.1	95	70	0	1997	07	19	7/19/1997
GHCND:USW00013897	NASHVILLE INTERNATIONAL AIRPORT TN US	19970720	350	233	35.0	23.3	95	74	0	1997	07	20	7/20/1997
GHCND:USW00013897	NASHVILLE INTERNATIONAL AIRPORT TN US	19970721	350	233	35.0	23.3	95	74	0	1997	07	21	7/21/1997
GHCND:USW00013897	NASHVILLE INTERNATIONAL AIRPORT TN US	19970722	333	239	33.3	23.9	92	75	0	1997	07	22	7/22/1997
GHCND:USW00013897	NASHVILLE INTERNATIONAL AIRPORT TN US	19970723	339	239	33.9	23.9	93	75	0	1997	07	23	7/23/1997
GHCND:USW00013897	NASHVILLE INTERNATIONAL AIRPORT TN US	19970724	322	233	32.2	23.3	90	74	0	1997	07	24	7/24/1997
GHCND:USW00013897	NASHVILLE INTERNATIONAL AIRPORT TN US	19970725	333	211	33.3	21.1	92	70	0	1997	07	25	7/25/1997
GHCND:USW00013897	NASHVILLE INTERNATIONAL AIRPORT TN US	19970726	350	211	35.0	21.1	95	70	0	1997	07	26	7/26/1997
GHCND:USW00013897	NASHVILLE INTERNATIONAL AIRPORT TN US	19970727	372	244	37.2	24.4	99	76	0	1997	07	27	7/27/1997
GHCND:USW00013897	NASHVILLE INTERNATIONAL AIRPORT TN US	19970728	361	228	36.1	22.8	97	73	0	1997	07	28	7/28/1997
GHCND:USW00013897	NASHVILLE INTERNATIONAL AIRPORT TN US	19970729	300	217	30.0	21.7	86	71	0	1997	07	29	7/29/1997
GHCND:USW00013897	NASHVILLE INTERNATIONAL AIRPORT TN US	19970730	300	228	30.0	22.8	86	73	0	1997	07	30	7/30/1997
GHCND:USW00013897	NASHVILLE INTERNATIONAL AIRPORT TN US	19970731	306	206	30.6	20.6	87	69	0	1997	07	31	7/31/1997

GHCND:USW00013897	NASHVILLE INTERNATIONAL AIRPORT TN US	19970801	300	189	30.0	18.9	86	66	0	1997	08	01	8/1/1997
GHCND:USW00013897	NASHVILLE INTERNATIONAL AIRPORT TN US	19970802	311	178	31.1	17.8	88	64	0	1997	08	02	8/2/1997
GHCND:USW00013897	NASHVILLE INTERNATIONAL AIRPORT TN US	19970803	322	189	32.2	18.9	90	66	0	1997	08	03	8/3/1997
GHCND:USW00013897	NASHVILLE INTERNATIONAL AIRPORT TN US	19970804	339	206	33.9	20.6	93	69	0	1997	08	04	8/4/1997
GHCND:USW00013897	NASHVILLE INTERNATIONAL AIRPORT TN US	19970805	300	217	30.0	21.7	86	71	0	1997	08	05	8/5/1997
GHCND:USW00013897	NASHVILLE INTERNATIONAL AIRPORT TN US	19970806	289	183	28.9	18.3	84	65	0	1997	08	06	8/6/1997
GHCND:USW00013897	NASHVILLE INTERNATIONAL AIRPORT TN US	19970807	294	172	29.4	17.2	85	63	0	1997	08	07	8/7/1997
GHCND:USW00013897	NASHVILLE INTERNATIONAL AIRPORT TN US	19970808	267	178	26.7	17.8	80	64	0	1997	08	08	8/8/1997
GHCND:USW00013897	NASHVILLE INTERNATIONAL AIRPORT TN US	19970809	217	172	21.7	17.2	71	63	0	1997	08	09	8/9/1997
GHCND:USW00013897	NASHVILLE INTERNATIONAL AIRPORT TN US	19970810	294	172	29.4	17.2	85	63	0	1997	08	10	8/10/1997
GHCND:USW00013897	NASHVILLE INTERNATIONAL AIRPORT TN US	19970811	306	200	30.6	20.0	87	68	0	1997	08	11	8/11/1997
GHCND:USW00013897	NASHVILLE INTERNATIONAL AIRPORT TN US	19970812	300	217	30.0	21.7	86	71	0	1997	08	12	8/12/1997
GHCND:USW00013897	NASHVILLE INTERNATIONAL AIRPORT TN US	19970813	306	222	30.6	22.2	87	72	0	1997	08	13	8/13/1997
GHCND:USW00013897	NASHVILLE INTERNATIONAL AIRPORT TN US	19970814	317	217	31.7	21.7	89	71	0	1997	08	14	8/14/1997
GHCND:USW00013897	NASHVILLE INTERNATIONAL AIRPORT TN US	19970815	328	222	32.8	22.2	91	72	0	1997	08	15	8/15/1997
GHCND:USW00013897	NASHVILLE INTERNATIONAL AIRPORT TN US	19970816	339	250	33.9	25.0	93	77	0	1997	08	16	8/16/1997
GHCND:USW00013897	NASHVILLE INTERNATIONAL AIRPORT TN US	19970817	339	233	33.9	23.3	93	74	0	1997	08	17	8/17/1997
GHCND:USW00013897	NASHVILLE INTERNATIONAL AIRPORT TN US	19970818	306	228	30.6	22.8	87	73	0	1997	08	18	8/18/1997
GHCND:USW00013897	NASHVILLE INTERNATIONAL AIRPORT TN US	19970819	317	211	31.7	21.1	89	70	0	1997	08	19	8/19/1997
GHCND:USW00013897	NASHVILLE INTERNATIONAL AIRPORT TN US	19970820	294	211	29.4	21.1	85	70	0	1997	08	20	8/20/1997
GHCND:USW00013897	NASHVILLE INTERNATIONAL AIRPORT TN US	19970821	261	183	26.1	18.3	79	65	0	1997	08	21	8/21/1997
GHCND:USW00013897	NASHVILLE INTERNATIONAL AIRPORT TN US	19970822	272	150	27.2	15.0	81	59	0	1997	08	22	8/22/1997
GHCND:USW00013897	NASHVILLE INTERNATIONAL AIRPORT TN US	19970823	261	156	26.1	15.6	79	60	0	1997	08	23	8/23/1997
GHCND:USW00013897	NASHVILLE INTERNATIONAL AIRPORT TN US	19970824	278	128	27.8	12.8	82	55	0	1997	08	24	8/24/1997
GHCND:USW00013897	NASHVILLE INTERNATIONAL AIRPORT TN US	19970825	283	150	28.3	15.0	83	59	0	1997	08	25	8/25/1997
GHCND:USW00013897	NASHVILLE INTERNATIONAL AIRPORT TN US	19970826	311	194	31.1	19.4	88	67	0	1997	08	26	8/26/1997
GHCND:USW00013897	NASHVILLE INTERNATIONAL AIRPORT TN US	19970827	328	200	32.8	20.0	91	68	0	1997	08	27	8/27/1997
GHCND:USW00013897	NASHVILLE INTERNATIONAL AIRPORT TN US	19970828	322	233	32.2	23.3	90	74	0	1997	08	28	8/28/1997
GHCND:USW00013897	NASHVILLE INTERNATIONAL AIRPORT TN US	19970829	322	200	32.2	20.0	90	68	0	1997	08	29	8/29/1997
GHCND:USW00013897	NASHVILLE INTERNATIONAL AIRPORT TN US	19970830	317	200	31.7	20.0	89	68	0	1997	08	30	8/30/1997
GHCND:USW00013897	NASHVILLE INTERNATIONAL AIRPORT TN US	19970831	322	217	32.2	21.7	90	71	0	1997	08	31	8/31/1997
GHCND:USW00013897	NASHVILLE INTERNATIONAL AIRPORT TN US	19970901	339	217	33.9	21.7	93	71	0	1997	09	01	9/1/1997
GHCND:USW00013897	NASHVILLE INTERNATIONAL AIRPORT TN US	19970902	339	217	33.9	21.7	93	71	0	1997	09	02	9/2/1997
GHCND:USW00013897	NASHVILLE INTERNATIONAL AIRPORT TN US	19970903	256	161	25.6	16.1	78	61	0	1997	09	03	9/3/1997
GHCND:USW00013897	NASHVILLE INTERNATIONAL AIRPORT TN US	19970904	239	128	23.9	12.8	75	55	0	1997	09	04	9/4/1997
GHCND:USW00013897	NASHVILLE INTERNATIONAL AIRPORT TN US	19970905	283	89	28.3	8.9	83	48	0	1997	09	05	9/5/1997
GHCND:USW00013897	NASHVILLE INTERNATIONAL AIRPORT TN US	19970906	294	156	29.4	15.6	85	60	0	1997	09	06	9/6/1997
GHCND:USW00013897	NASHVILLE INTERNATIONAL AIRPORT TN US	19970907	306	172	30.6	17.2	87	63	0	1997	09	07	9/7/1997
GHCND:USW00013897	NASHVILLE INTERNATIONAL AIRPORT TN US	19970908	283	200	28.3	20.0	83	68	0	1997	09	08	9/8/1997
GHCND:USW00013897	NASHVILLE INTERNATIONAL AIRPORT TN US	19970909	283	206	28.3	20.6	83	69	0	1997	09	09	9/9/1997
GHCND:USW00013897	NASHVILLE INTERNATIONAL AIRPORT TN US	19970910	261	183	26.1	18.3	79	65	0	1997	09	10	9/10/1997
GHCND:USW00013897	NASHVILLE INTERNATIONAL AIRPORT TN US	19970911	250	161	25.0	16.1	77	61	0	1997	09	11	9/11/1997
GHCND:USW00013897	NASHVILLE INTERNATIONAL AIRPORT TN US	19970912	267	117	26.7	11.7	80	53	0	1997	09	12	9/12/1997
GHCND:USW00013897	NASHVILLE INTERNATIONAL AIRPORT TN US	19970913	283	128	28.3	12.8	83	55	0	1997	09	13	9/13/1997
GHCND:USW00013897	NASHVILLE INTERNATIONAL AIRPORT TN US	19970914	283	156	28.3	15.6	83	60	0	1997	09	14	9/14/1997
GHCND:USW00013897	NASHVILLE INTERNATIONAL AIRPORT TN US	19970915	300	156	30.0	15.6	86	60	0	1997	09	15	9/15/1997
GHCND:USW00013897	NASHVILLE INTERNATIONAL AIRPORT TN US	19970916	322	172	32.2	17.2	90	63	0	1997	09	16	9/16/1997
GHCND:USW00013897	NASHVILLE INTERNATIONAL AIRPORT TN US	19970917	311	200	31.1	20.0	88	68	0	1997	09	17	9/17/1997
GHCND:USW00013897	NASHVILLE INTERNATIONAL AIRPORT TN US	19970918	311	183	31.1	18.3	88	65	0	1997	09	18	9/18/1997
GHCND:USW00013897	NASHVILLE INTERNATIONAL AIRPORT TN US	19970919	339	167	33.9	16.7	93	62	0	1997	09	19	9/19/1997
GHCND:USW00013897	NASHVILLE INTERNATIONAL AIRPORT TN US	19970920	306	211	30.6	21.1	87	70	0	1997	09	20	9/20/1997
GHCND:USW00013897	NASHVILLE INTERNATIONAL AIRPORT TN US	19970921	256	156	25.6	15.6	78	60	0	1997	09	21	9/21/1997
GHCND:USW00013897	NASHVILLE INTERNATIONAL AIRPORT TN US	19970922	283	128	28.3	12.8	83	55	0	1997	09	22	9/22/1997
GHCND:USW00013897	NASHVILLE INTERNATIONAL AIRPORT TN US	19970923	244	161	24.4	16.1	76	61	0	1997	09	23	9/23/1997
GHCND:USW00013897	NASHVILLE INTERNATIONAL AIRPORT TN US	19970924	206	161	20.6	16.1	69	61	0	1997	09	24	9/24/1997
GHCND:USW00013897	NASHVILLE INTERNATIONAL AIRPORT TN US	19970925	228	139	22.8	13.9	73	57	0	1997	09	25	9/25/1997
GHCND:USW00013897	NASHVILLE INTERNATIONAL AIRPORT TN US	19970926	267	111	26.7	11.1	80	52	0	1997	09	26	9/26/1997
GHCND:USW00013897	NASHVILLE INTERNATIONAL AIRPORT TN US	19970927	283	133	28.3	13.3	83	56	0	1997	09	27	9/27/1997
GHCND:USW00013897	NASHVILLE INTERNATIONAL AIRPORT TN US	19970928	278	167	27.8	16.7	82	62	0	1997	09	28	9/28/1997
GHCND:USW00013897	NASHVILLE INTERNATIONAL AIRPORT TN US	19970929	267	122	26.7	12.2	80	54	0	1997	09	29	9/29/1997
GHCND:USW00013897	NASHVILLE INTERNATIONAL AIRPORT TN US	19970930	278	172	27.8	17.2	82	63	0	1997	09	30	9/30/1997
GHCND:USW00013897	NASHVILLE INTERNATIONAL AIRPORT TN US	19971001	233	122	23.3	12.2	74	54	1	1997	10	01	10/1/1997
GHCND:USW00013897	NASHVILLE INTERNATIONAL AIRPORT TN US	19971002	228	78	22.8	7.8	73	46	5	1997	10	02	10/2/1997
GHCND:USW00013897	NASHVILLE INTERNATIONAL AIRPORT TN US	19971003	267	89	26.7	8.9	80	48	1	1997	10	03	10/3/1997
GHCND:USW00013897	NASHVILLE INTERNATIONAL AIRPORT TN US	19971004	278	128	27.8	12.8	82	55	0	1997	10	04	10/4/1997
GHCND:USW00013897	NASHVILLE INTERNATIONAL AIRPORT TN US	19971005	278	133	27.8	13.3	82	56	0	1997	10	05	10/5/1997
GHCND:USW00013897	NASHVILLE INTERNATIONAL AIRPORT TN US	19971006	289	133	28.9	13.3	84	56	0	1997	10	06	10/6/1997
GHCND:USW00013897	NASHVILLE INTERNATIONAL AIRPORT TN US	19971007	294	172	29.4	17.2	85	63	0	1997	10	07	10/7/1997
GHCND:USW00013897	NASHVILLE INTERNATIONAL AIRPORT TN US	19971008	300	178	30.0	17.8	86	64	0	1997	10	08	10/8/1997
GHCND:USW00013897	NASHVILLE INTERNATIONAL AIRPORT TN US	19971009	283	189	28.3	18.9	83	66	0	1997	10	09	10/9/1997
GHCND:USW00013897	NASHVILLE INTERNATIONAL AIRPORT TN US	19971010	283	194	28.3	19.4	83	67	0	1997	10	10	10/10/1997
GHCND:USW00013897	NASHVILLE INTERNATIONAL AIRPORT TN US	19971011	289	178	28.9	17.8	84	64	0	1997	10	11	10/11/1997
GHCND:USW00013897	NASHVILLE INTERNATIONAL AIRPORT TN US	19971012	289	172	28.9	17.2	84	63	0	1997	10	12	10/12/1997
GHCND:USW00013897	NASHVILLE INTERNATIONAL AIRPORT TN US	19971013	278	106	27.8	10.6	82	51	0	1997	10	13	10/13/1997
GHCND:USW00013897	NASHVILLE INTERNATIONAL AIRPORT TN US	19971014	178	89	17.8	8.9	64	48	9	1997	10	14	10/14/1997
GHCND:USW00013897	NASHVILLE INTERNATIONAL AIRPORT TN US	19971015	183	72	18.3	7.2	65	45	10	1997	10	15	10/15/1997
GHCND:USW00013897	NASHVILLE INTERNATIONAL AIRPORT TN US	19971016	178	56	17.8	5.6	64	42	12	1997	10	16	10/16/1997
GHCND:USW00013897	NASHVILLE INTERNATIONAL AIRPORT TN US	19971017	172	72	17.2	7.2	63	45	11	1997	10	17	10/17/1997
GHCND:USW00013897	NASHVILLE INTERNATIONAL AIRPORT TN US	19971018	172	56	17.2	5.6	63	47	12	1997	10	18	10/18/1997
GHCND:USW00013897	NASHVILLE INTERNATIONAL AIRPORT TN US	19971019	189	61	18.9	6.1	66	43	10	1997	10	19	10/19/1997
GHCND:USW00013897	NASHVILLE INTERNATIONAL AIRPORT TN US	19971020	211	56	21.1	5.6	70	42	9	1997	10	20	10/20/1997
GHCND:USW00013897	NASHVILLE INTERNATIONAL AIRPORT TN US	19971021	117	78	11.7	7.8	53	46	15	1997	10	21	10/21/1997
GHCND:USW00013897	NASHVILLE INTERNATIONAL AIRPORT TN US	19971022	133	17	13.3	1.7	56	35	19	1997	10	22	10/22/1997
GHCND:USW00013897	NASHVILLE INTERNATIONAL AIRPORT TN US	19971023	178	0	17.8	-	64	32	17	1997	10	23	10/23/1997
GHCND:USW00013897	NASHVILLE INTERNATIONAL AIRPORT TN US	19971024	189	100	18.9	10.0	66	50	7	1997	10	24	10/24/1997
GHCND:USW00013897	NASHVILLE INTERNATIONAL AIRPORT TN US	19971025	200	139	20.0	13.9	68	57	2	1997	10	25	10/25/1997
GHCND:USW00013897	NASHVILLE INTERNATIONAL AIRPORT TN US	19971026	222	78	22.2	7.8	72	46	6	1997	10	26	10/26/1997
GHCND:USW00013897	NASHVILLE INTERNATIONAL AIRPORT TN US	19971027	78	44	7.8	4.4	46	40	22	1997	10	27	10/27/1997
GHCND:USW00013897	NASHVILLE INTERNATIONAL AIRPORT TN US	19971028	128	6	12.8	0.6	55	33	21	1997	10	28	10/28/1997
GHCND:USW00013897	NASHVILLE INTERNATIONAL AIRPORT TN US	19971029	178	-6	17.8	(0.6)	64	31	17	1997	10	29	10/29/1997
GHCND:USW00013897	NASHVILLE INTERNATIONAL AIRPORT TN US	19971030	194	6	19.4	0.6	67	33	15	1997	10	30	10/30/1997
GHCND:USW00013897	NASHVILLE INTERNATIONAL AIRPORT TN US	19971031	222	72	22.2	7.2	72	45	6	1997	10	31	10/31/1997
GHCND:USW00013897	NASHVILLE INTERNATIONAL AIRPORT TN US	19971101	172	94	17.2	9.4	63	49	9	1997	11	01	11/1/1997
GHCND:USW00013897	NASHVILLE INTERNATIONAL AIRPORT TN US	19971102	150	44	15.0	4.4	59	40	15	1997	11	02	11/2/1997
GHCND:USW00013897	NASHVILLE INTERNATIONAL AIRPORT TN US	19971103	89	39	8.9	3.9	48	39	21	1997	11	03	11/3/1997
GHCND:USW00013897	NASHVILLE INTERNATIONAL AIRPORT TN US	19971104	106	6	10.6	0.6	51	33	23	1997	11	04	11/4/1997
GHCND:USW00013897	NASHVILLE INTERNATIONAL AIRPORT TN US	19971105	167	17	16.7	1.7	62	35	16	1997	11	05	11/5/1997
GHCND:USW00013897	NASHVILLE INTERNATIONAL AIRPORT TN US	19971106	106	72	10.6	7.2	51	45	17	1997	11	06	11/6/1997
GHCND:USW00013897	NASHVILLE INTERNATIONAL AIRPORT TN US	19971107	106	67	10.6	6.7	51	44	17	1997	11	07	11/7/1997
GHCND:USW00013897	NASHVILLE INTERNATIONAL AIRPORT TN US	19971108	133	61	13.3	6.1	56	43	15	1997	11	08	11/8/1997
GHCND:USW00013897	NASHVILLE INTERNATIONAL AIRPORT TN US	19971109	144	28	14.4	2.8	58	37	17	1997	11	09	11/9/1997
GHCND:USW00013897	NASHVILLE INTERNATIONAL AIRPORT TN US	19971110	78	33	7.8	3.3	46	38	23	1997	11	10	11/10/1997
GHCND:USW00013897	NASHVILLE INTERNATIONAL AIRPORT TN US	19971111	89	56	8.9	5.6	48	42	20	1997	11	11	11/11/1997
GHCND:USW00013897	NASHVILLE INTERNATIONAL AIRPORT TN US	19971112	67	17	6.7	1.7	44	35	25	1997	11	12	11/12/1997
GHCND:USW00013897	NASHVILLE INTERNATIONAL AIRPORT TN US	19971113	67	17	6.7	1.7	44	35	25	1997	11	13	11/13/1997
GHCND:USW00013897	NASHVILLE INTERNATIONAL AIRPORT TN US	19971114	39	22	3.9	2.2	39	36	27	1997	11	14	11/14/1997
GHCND:USW00013897	NASHVILLE INTERNATIONAL AIRPORT TN US	19971115	78	17	7.8	1.7	46	35	24	1997	11	15	11/15/1997
GHCND:USW00013897	NASHVILLE INTERNATIONAL AIRPORT TN US	19971116	50	-28	5.0	(2.8)	41	27	31	1997	11	16	11/16/1997
GHCND:USW00013897	NASHVILLE INTERNATIONAL AIRPORT TN US	19971117	50	-61	5.0	(6.1)	41	21	34	1997	11	17	11/17/1997
GHCND:USW00013897	NASHVILLE INTERNATIONAL AIRPORT TN US	19971118	111	-67	11.1	(6.7)	52	20	29	1997	11	18	11/18/1997
GHCND:USW00013897	NASHVILLE INTERNATIONAL AIRPORT TN US	19971119	139	-17	13.9	(1.7)	57	29	22	1997	11	19	11/19/1997
GHCND:USW00013897	NASHVILLE INTERNATIONAL AIRPORT TN US	19971120	172	-11	17.2	(1.1)	63	30	18	1997	11	20	11/20/1997
GHCND:USW00013897	NASHVILLE INTERNATIONAL AIRPORT TN US	19971121	156	94	15.6	9.4	60	49	10	1997	11	21	11/21/1997
GHCND:USW00013897	NASHVILLE INTERNATIONAL AIRPORT TN US	19971122	100	72	10.0	7.2	50	45	17	1997	11	22	11/22/1997
GHCND:USW00013897	NASHVILLE INTERNATIONAL AIRPORT TN US	19971123	83	0	8.3	-	47	32	25	1997	11	23	11/23/1997
GHCND:USW00013897	NASHVILLE INTERNATIONAL AIRPORT TN US	19971124	100	-17	10.0	(1.7)	50	29	25	1997	11	24	11/24/1997
GHCND:USW00013897	NASHVILLE INTERNATIONAL AIRPORT TN US	19971125	161	-17	16.1	(1.7)	61	29	20	1997	11	25	11/25/1997
GHCND:USW00013897	NASHVILLE INTERNATIONAL AIRPORT TN US	19971126	161	50	16.1	5.0	61	41	14	1997	11	26	11/26/1997
GHCND:USW00013897	NASHVILLE INTERNATIONAL AIRPORT TN US	19971127	161	-28	16.1	(2.8)	61	27	21	1997	11	27	11/27/1997
GHCND:USW00013897	NASHVILLE INTERNATIONAL AIRPORT TN US	19971128	217	111	21.7	11.1	71	52	3	1997	11	28	11/28/1997
GHCND:USW00013897	NASHVILLE INTERNATIONAL AIRPORT TN US	19971129	189	117	18.9	11.7	66	53	5	1997	11	29	11/29/1997
GHCND:USW00013897	NASHVILLE INTERNATIONAL AIRPORT TN US	19971130	194	83	19.4	8.3	67	47	8	1997	11	30	11/30/1997
GHCND:USW00013897	NASHVILLE INTERNATIONAL AIRPORT TN US	19971201	111	17	11.1	1.7	52	35	21	1997	12	01	12/1/1997
GHCND:USW00013897	NASHVILLE INTERNATIONAL AIRPORT TN US	19971202	100	17	10.0	1.7	50	35	22	1997	12	02	12/2/1997
GHCND:USW00013897	NASHVILLE INTERNATIONAL AIRPORT TN US	19971203	128	78	12.8	7.8	55	46	14	1997	12	03	12/3/1997
GHCND:USW00013897	NASHVILLE INTERNATIONAL AIRPORT TN US	19971204	106	33	10.6	3.3	51	38	20	1997	12	04	12/4/1997
GHCND:USW00013897	NASHVILLE INTERNATIONAL AIRPORT TN US	19971205	50	-22	5.0	(2.2)	41	28	30	1997	12	05	12/5/1997
GHCND:USW00013897	NASHVILLE INTERNATIONAL AIRPORT TN US	19971206	-6	-50	(0.6)	(5.0)	31	23	38	1997	12	06	12/6/1997
GHCND:USW00013897	NASHVILLE INTERNATIONAL AIRPORT TN US	19971207	22	-33	2.2	(3.3)	36	26	34	1997	12	07	12/7/1997
GHCND:USW00013897	NASHVILLE INTERNATIONAL AIRPORT TN US	19971208	39	-28	3.9	(2.8)	39	27	32	1997	12	08	12/8/1997
GHCND:USW00013897	NASHVILLE INTERNATIONAL AIRPORT TN US	19971209	117	39	11.7	3.9	53	39	19	1997	12	09	12/9/1997
GHCND:USW00013897	NASHVILLE INTERNATIONAL AIRPORT TN US	19971210	111	33	11.1	3.3	52	38	20	1997	12	10	12/10/1997
GHCND:USW00013897	NASHVILLE INTERNATIONAL AIRPORT TN US	19971211	44	28	4.4	2.8	40	37	26	1997	12	11	12/11/1997
GHCND:USW00013897	NASHVILLE INTERNATIONAL AIRPORT TN US	19971212	39	0	3.9	-	39	32	29	1997	12	12	12/12/1997
GHCND:USW00013897	NASHVILLE INTERNATIONAL AIRPORT TN US	19971213	39	-28	3.9	(2.8)	39	27	32	1997	12	13	12/13/1997
GHCND:USW00013897	NASHVILLE INTERNATIONAL AIRPORT TN US	19971214	67	-56	6.7	(5.6)	44	22	32	1997	12	14	12/14/1997
GHCND:USW00013897	NASHVILLE INTERNATIONAL AIRPORT TN US	19971215	106	-61	10.6	(6.1)	51	21	29	1997	12	15	12/15/1997
GHCND:USW00013897	NASHVILLE INTERNATIONAL AIRPORT TN US	19971216	139	-56	13.9	(5.6)	57	22	25	1997	12	16	12/16/1997
GHCND:USW00013897	NASHVILLE INTERNATIONAL AIRPORT TN US	19971217	128	-17	12.8	(1.7)	55	29	23	1997	12	17	12/17/1997
GHCND:USW00013897	NASHVILLE INTERNATIONAL AIRPORT TN US	19971218	150	-44	15.0	(4.4)	59	24	23	1997	12	18	12/18/1997
GHCND:USW00013897	NASHVILLE INTERNATIONAL AIRPORT TN US	19971219	178	-11	17.8	(1.1)	64	30	18	1997	12	19	12/19/1997
GHCND:USW00013897	NASHVILLE INTERNATIONAL AIRPORT TN US	19971220	172	33	17.2	3.3	63	38	14	1997	12	20	12/20/1997
GHCND:USW00013897	NASHVILLE INTERNATIONAL AIRPORT TN US	19971221	117	11	11.7	1.1	53	34	21	1997	12	21	12/21/1997
GHCND:USW00013897	NASHVILLE INTERNATIONAL AIRPORT TN US	19971222	144	67	14.4	6.7	58	44	14	1997	12	22	12/22/1997
GHCND:USW00013897	NASHVILLE INTERNATIONAL AIRPORT TN US	19971223	83	61	8.3	6.1	47	43	20	1997	12	23	12/23/1997
GHCND:USW00013897	NASHVILLE INTERNATIONAL AIRPORT TN US	19971224	161	61	16.1	6.1	61	43	13	1997	12	24	12/24/1997
GHCND:USW00013897	NASHVILLE INTERNATIONAL AIRPORT TN US	19971225	83	44	8.3	4.4	47	40	21	1997	12	25	12/25/1997
GHCND:USW00013897	NASHVILLE INTERNATIONAL AIRPORT TN US	19971226	56	11	5.6	1.1	42	34	27	1997	12	26	12/26/1997
GHCND:USW00013897	NASHVILLE INTERNATIONAL AIRPORT TN US	19971227	28	-39	2.8	(3.9)	37	25	36	1997	12	27	12/27/1997
GHCND:USW00013897	NASHVILLE INTERNATIONAL AIRPORT TN US	19971228	44	-72	4.4	(7.2)	40	19	35	1997	12	28	12/28/1997
GHCND:USW00013897	NASHVILLE INTERNATIONAL AIRPORT TN US	19971229	22	-6	2.2	(0.6)	36	31	31	1997	12	29	12/29/1997
GHCND:USW00013897	NASHVILLE INTERNATIONAL AIRPORT TN US	19971230	33	-11	3.3	(1.1)	38	30	31	1997	12	30	12/30/1997
GHCND:USW00013897	NASHVILLE INTERNATIONAL AIRPORT TN US	19971231	22	-67	2.2	(6.7)	36	29	37	1997	12	31	12/31/1997
GHCND:USW00013897	NASHVILLE INTERNATIONAL AIRPORT TN US	19980101	94	-78	9.4	(7.8)	49	18	31	1998	01	01	1/1/1998
GHCND:USW00013897	NASHVILLE INTERNATIONAL AIRPORT TN US	19980102	144	17	14.4	1.7	58	35	18	1998	01	02	1/2/1998
GHCND:USW00013897	NASHVILLE INTERNATIONAL AIRPORT TN US	19980103	194	100	19.4	10.0	67	50	6	1998	01	03	1/3/1998
GHCND:USW00013897	NASHVILLE INTERNATIONAL AIRPORT TN US	19980104	206	67	20.6	6.7	69	44	8	1998	01	04	1/4/1998
GHCND:USW00013897	NASHVILLE INTERNATIONAL AIRPORT TN US	19980105	172	106	17.2	10.6	63	53	8	1998	01	05	1/5/1998
GHCND:USW00013897	NASHVILLE INTERNATIONAL AIRPORT TN US	19980106	206	150	20.6	15.0	69	59	1	1998	01	06	1/6/1998
GHCND:USW00013897	NASHVILLE INTERNATIONAL AIRPORT TN US	19980107	172	161	17.2	16.1	63	61	3	1998	01	07	1/7/1998
GHCND:USW00013897	NASHVILLE INTERNATIONAL AIRPORT TN US	19980108	178	67	17.8	6.7	64	44	11	1998	01	08	1/8/1998
GHCND:USW00013897	NASHVILLE INTERNATIONAL AIRPORT TN US	19980109	67	22	6.7	2.2	44	36	25	1998	01	09	1/9/1998
GHCND:USW00013897	NASHVILLE INTERNATIONAL AIRPORT TN US	19980110	61	33	6.1	3.3	43	38	24	1998	01	10	1/10/1998
GHCND:USW00013897	NASHVILLE INTERNATIONAL AIRPORT TN US	19980111	89	39	8.9	3.9	48	39	21	1998	01	11	1/11/1998
GHCND:USW00013897	NASHVILLE INTERNATIONAL AIRPORT TN US	19980112	161	72	16.1	7.2	61	45	12	1998	01	12	1/12/1998
GHCND:USW00013897	NASHVILLE INTERNATIONAL AIRPORT TN US	19980113	117	6	11.7	0.6	53	33	22	1998	01	13	1/13/1998
GHCND:USW00013897	NASHVILLE INTERNATIONAL AIRPORT TN US	19980114	111	-11	11.1	(1.1)	52	30	24	1998	01	14	1/14/1998
GHCND:USW00013897	NASHVILLE INTERNATIONAL AIRPORT TN US	19980115	94	33	9.4	3.3	49	38	21	1998	01	15	1/15/1998
GHCND:USW00013897	NASHVILLE INTERNATIONAL AIRPORT TN US	19980116	39	17	3.9	1.7	39	35	28	1998	01	16	1/16/1998
GHCND:USW00013897	NASHVILLE INTERNATIONAL AIRPORT TN US	19980117	44	17	4.4	1.7	40	35	27	1998	01	17	1/17/1998

GHCND:USW00013897	NASHVILLE INTERNATIONAL AIRPORT TN US	19980118	78	6	7.8	0.6	46	33	25	1998	01	18		1/18/1998
GHCND:USW00013897	NASHVILLE INTERNATIONAL AIRPORT TN US	19980119	39	-22	3.9	(2.2)	39	28	31	1998	01	19		1/19/1998
GHCND:USW00013897	NASHVILLE INTERNATIONAL AIRPORT TN US	19980120	72	-56	7.2	(5.6)	45	22	31	1998	01	20		1/20/1998
GHCND:USW00013897	NASHVILLE INTERNATIONAL AIRPORT TN US	19980121	94	-6	9.4	(0.6)	49	31	25	1998	01	21		1/21/1998
GHCND:USW00013897	NASHVILLE INTERNATIONAL AIRPORT TN US	19980122	94	50	9.4	5.0	49	41	20	1998	01	22		1/22/1998
GHCND:USW00013897	NASHVILLE INTERNATIONAL AIRPORT TN US	19980123	50	17	5.0	1.7	41	35	27	1998	01	23		1/23/1998
GHCND:USW00013897	NASHVILLE INTERNATIONAL AIRPORT TN US	19980124	33	11	3.3	1.1	38	34	29	1998	01	24		1/24/1998
GHCND:USW00013897	NASHVILLE INTERNATIONAL AIRPORT TN US	19980125	72	0	7.2	-	45	32	26	1998	01	25		1/25/1998
GHCND:USW00013897	NASHVILLE INTERNATIONAL AIRPORT TN US	19980126	117	17	11.7	1.7	53	35	21	1998	01	26		1/26/1998
GHCND:USW00013897	NASHVILLE INTERNATIONAL AIRPORT TN US	19980127	122	56	12.2	5.6	54	42	17	1998	01	27		1/27/1998
GHCND:USW00013897	NASHVILLE INTERNATIONAL AIRPORT TN US	19980128	150	33	15.0	3.3	59	38	16	1998	01	28		1/28/1998
GHCND:USW00013897	NASHVILLE INTERNATIONAL AIRPORT TN US	19980129	156	33	15.6	3.3	60	38	16	1998	01	29		1/29/1998
GHCND:USW00013897	NASHVILLE INTERNATIONAL AIRPORT TN US	19980130	111	6	11.1	0.6	52	33	22	1998	01	30		1/30/1998
GHCND:USW00013897	NASHVILLE INTERNATIONAL AIRPORT TN US	19980131	106	-33	10.6	(3.3)	51	26	26	1998	01	31		1/31/1998
GHCND:USW00013897	NASHVILLE INTERNATIONAL AIRPORT TN US	19980201	144	-17	14.4	(1.7)	58	29	21	1998	02	01		2/1/1998
GHCND:USW00013897	NASHVILLE INTERNATIONAL AIRPORT TN US	19980202	133	72	13.3	7.2	56	45	14	1998	02	02		2/2/1998
GHCND:USW00013897	NASHVILLE INTERNATIONAL AIRPORT TN US	19980203	94	6	9.4	0.6	49	33	24	1998	02	03		2/3/1998
GHCND:USW00013897	NASHVILLE INTERNATIONAL AIRPORT TN US	19980204	28	-11	2.8	(1.1)	37	30	31	1998	02	04		2/4/1998
GHCND:USW00013897	NASHVILLE INTERNATIONAL AIRPORT TN US	19980205	11	-11	1.1	(1.1)	34	30	33	1998	02	05		2/5/1998
GHCND:USW00013897	NASHVILLE INTERNATIONAL AIRPORT TN US	19980206	22	0	2.2	-	36	32	31	1998	02	06		2/6/1998
GHCND:USW00013897	NASHVILLE INTERNATIONAL AIRPORT TN US	19980207	44	11	4.4	1.1	40	34	28	1998	02	07		2/7/1998
GHCND:USW00013897	NASHVILLE INTERNATIONAL AIRPORT TN US	19980208	100	6	10.0	0.6	50	33	23	1998	02	08		2/8/1998
GHCND:USW00013897	NASHVILLE INTERNATIONAL AIRPORT TN US	19980209	133	11	13.3	1.1	56	34	20	1998	02	09		2/9/1998
GHCND:USW00013897	NASHVILLE INTERNATIONAL AIRPORT TN US	19980210	111	28	11.1	2.8	52	37	20	1998	02	10		2/10/1998
GHCND:USW00013897	NASHVILLE INTERNATIONAL AIRPORT TN US	19980211	122	50	12.2	5.0	54	41	17	1998	02	11		2/11/1998
GHCND:USW00013897	NASHVILLE INTERNATIONAL AIRPORT TN US	19980212	61	39	6.1	3.9	43	39	24	1998	02	12		2/12/1998
GHCND:USW00013897	NASHVILLE INTERNATIONAL AIRPORT TN US	19980213	83	44	8.3	4.4	47	40	21	1998	02	13		2/13/1998
GHCND:USW00013897	NASHVILLE INTERNATIONAL AIRPORT TN US	19980214	117	-6	11.7	(0.6)	53	31	23	1998	02	14		2/14/1998
GHCND:USW00013897	NASHVILLE INTERNATIONAL AIRPORT TN US	19980215	156	-11	15.6	(1.1)	60	30	20	1998	02	15		2/15/1998
GHCND:USW00013897	NASHVILLE INTERNATIONAL AIRPORT TN US	19980216	161	78	16.1	7.8	61	46	11	1998	02	16		2/16/1998
GHCND:USW00013897	NASHVILLE INTERNATIONAL AIRPORT TN US	19980217	133	67	13.3	6.7	56	44	15	1998	02	17		2/17/1998
GHCND:USW00013897	NASHVILLE INTERNATIONAL AIRPORT TN US	19980218	83	61	8.3	6.1	47	43	20	1998	02	18		2/18/1998
GHCND:USW00013897	NASHVILLE INTERNATIONAL AIRPORT TN US	19980219	133	78	13.3	7.8	56	46	14	1998	02	19		2/19/1998
GHCND:USW00013897	NASHVILLE INTERNATIONAL AIRPORT TN US	19980220	111	67	11.1	6.7	52	44	17	1998	02	20		2/20/1998
GHCND:USW00013897	NASHVILLE INTERNATIONAL AIRPORT TN US	19980221	150	50	15.0	5.0	59	41	15	1998	02	21		2/21/1998
GHCND:USW00013897	NASHVILLE INTERNATIONAL AIRPORT TN US	19980222	122	28	12.2	2.8	54	37	19	1998	02	22		2/22/1998
GHCND:USW00013897	NASHVILLE INTERNATIONAL AIRPORT TN US	19980223	139	61	13.9	6.1	57	43	15	1998	02	23		2/23/1998
GHCND:USW00013897	NASHVILLE INTERNATIONAL AIRPORT TN US	19980224	200	6	20.0	0.6	68	33	14	1998	02	24		2/24/1998
GHCND:USW00013897	NASHVILLE INTERNATIONAL AIRPORT TN US	19980225	211	22	21.1	2.2	70	36	12	1998	02	25		2/25/1998
GHCND:USW00013897	NASHVILLE INTERNATIONAL AIRPORT TN US	19980226	222	83	22.2	8.3	72	47	5	1998	02	26		2/26/1998
GHCND:USW00013897	NASHVILLE INTERNATIONAL AIRPORT TN US	19980227	178	94	17.8	9.4	64	49	8	1998	02	27		2/27/1998
GHCND:USW00013897	NASHVILLE INTERNATIONAL AIRPORT TN US	19980228	183	44	18.3	4.4	65	40	12	1998	02	28		2/28/1998
GHCND:USW00013897	NASHVILLE INTERNATIONAL AIRPORT TN US	19980301	117	6	11.7	0.6	53	33	22	1998	03	01		3/1/1998
GHCND:USW00013897	NASHVILLE INTERNATIONAL AIRPORT TN US	19980302	50	6	5.0	0.6	41	33	28	1998	03	02		3/2/1998
GHCND:USW00013897	NASHVILLE INTERNATIONAL AIRPORT TN US	19980303	50	-6	5.0	(0.6)	41	31	29	1998	03	03		3/3/1998
GHCND:USW00013897	NASHVILLE INTERNATIONAL AIRPORT TN US	19980304	144	-6	14.4	(0.6)	58	31	20	1998	03	04		3/4/1998
GHCND:USW00013897	NASHVILLE INTERNATIONAL AIRPORT TN US	19980305	122	67	12.2	6.7	54	44	16	1998	03	05		3/5/1998
GHCND:USW00013897	NASHVILLE INTERNATIONAL AIRPORT TN US	19980306	144	72	14.4	7.2	58	45	13	1998	03	06		3/6/1998
GHCND:USW00013897	NASHVILLE INTERNATIONAL AIRPORT TN US	19980307	150	106	15.0	10.6	59	51	10	1998	03	07		3/7/1998
GHCND:USW00013897	NASHVILLE INTERNATIONAL AIRPORT TN US	19980308	228	94	22.8	9.4	73	49	4	1998	03	08		3/8/1998
GHCND:USW00013897	NASHVILLE INTERNATIONAL AIRPORT TN US	19980309	94	-17	9.4	(1.7)	49	29	26	1998	03	09		3/9/1998
GHCND:USW00013897	NASHVILLE INTERNATIONAL AIRPORT TN US	19980310	6	-50	0.6	(5.0)	33	23	37	1998	03	10		3/10/1998
GHCND:USW00013897	NASHVILLE INTERNATIONAL AIRPORT TN US	19980311	6	-72	0.6	(7.2)	33	19	39	1998	03	11		3/11/1998
GHCND:USW00013897	NASHVILLE INTERNATIONAL AIRPORT TN US	19980312	11	-94	1.1	(9.4)	34	15	40	1998	03	12		3/12/1998
GHCND:USW00013897	NASHVILLE INTERNATIONAL AIRPORT TN US	19980313	100	-72	10.0	(7.2)	50	19	30	1998	03	13		3/13/1998
GHCND:USW00013897	NASHVILLE INTERNATIONAL AIRPORT TN US	19980314	150	39	15.0	3.9	59	39	16	1998	03	14		3/14/1998
GHCND:USW00013897	NASHVILLE INTERNATIONAL AIRPORT TN US	19980315	83	11	8.3	1.1	47	34	24	1998	03	15		3/15/1998
GHCND:USW00013897	NASHVILLE INTERNATIONAL AIRPORT TN US	19980316	106	39	10.6	3.9	51	39	20	1998	03	16		3/16/1998
GHCND:USW00013897	NASHVILLE INTERNATIONAL AIRPORT TN US	19980317	172	94	17.2	9.4	63	49	9	1998	03	17		3/17/1998
GHCND:USW00013897	NASHVILLE INTERNATIONAL AIRPORT TN US	19980318	178	117	17.8	11.7	64	53	6	1998	03	18		3/18/1998
GHCND:USW00013897	NASHVILLE INTERNATIONAL AIRPORT TN US	19980319	206	122	20.6	12.2	69	54	3	1998	03	19		3/19/1998
GHCND:USW00013897	NASHVILLE INTERNATIONAL AIRPORT TN US	19980320	128	22	12.8	2.2	55	36	19	1998	03	20		3/20/1998
GHCND:USW00013897	NASHVILLE INTERNATIONAL AIRPORT TN US	19980321	56	11	5.6	1.1	42	34	27	1998	03	21		3/21/1998
GHCND:USW00013897	NASHVILLE INTERNATIONAL AIRPORT TN US	19980322	133	17	13.3	1.7	56	35	19	1998	03	22		3/22/1998
GHCND:USW00013897	NASHVILLE INTERNATIONAL AIRPORT TN US	19980323	83	17	8.3	1.7	47	35	24	1998	03	23		3/23/1998
GHCND:USW00013897	NASHVILLE INTERNATIONAL AIRPORT TN US	19980324	150	11	15.0	1.1	59	34	18	1998	03	24		3/24/1998
GHCND:USW00013897	NASHVILLE INTERNATIONAL AIRPORT TN US	19980325	222	78	22.2	7.8	72	46	6	1998	03	25		3/25/1998
GHCND:USW00013897	NASHVILLE INTERNATIONAL AIRPORT TN US	19980326	272	150	27.2	15.0	81	59	0	1998	03	26		3/26/1998
GHCND:USW00013897	NASHVILLE INTERNATIONAL AIRPORT TN US	19980327	261	139	26.1	13.9	79	57	0	1998	03	27		3/27/1998
GHCND:USW00013897	NASHVILLE INTERNATIONAL AIRPORT TN US	19980328	261	161	26.1	16.1	79	61	0	1998	03	28		3/28/1998
GHCND:USW00013897	NASHVILLE INTERNATIONAL AIRPORT TN US	19980329	272	156	27.2	15.6	81	60	0	1998	03	29		3/29/1998
GHCND:USW00013897	NASHVILLE INTERNATIONAL AIRPORT TN US	19980330	283	161	28.3	16.1	83	61	0	1998	03	30		3/30/1998
GHCND:USW00013897	NASHVILLE INTERNATIONAL AIRPORT TN US	19980331	272	100	27.2	10.0	81	50	0	1998	03	31		3/31/1998
GHCND:USW00013897	NASHVILLE INTERNATIONAL AIRPORT TN US	19980401	233	78	23.3	7.8	74	46	5	1998	04	01		4/1/1998
GHCND:USW00013897	NASHVILLE INTERNATIONAL AIRPORT TN US	19980402	250	89	25.0	8.9	77	48	2	1998	04	02		4/2/1998
GHCND:USW00013897	NASHVILLE INTERNATIONAL AIRPORT TN US	19980403	261	100	26.1	10.0	79	50	0	1998	04	03		4/3/1998
GHCND:USW00013897	NASHVILLE INTERNATIONAL AIRPORT TN US	19980404	111	72	11.1	7.2	52	45	16	1998	04	04		4/4/1998
GHCND:USW00013897	NASHVILLE INTERNATIONAL AIRPORT TN US	19980405	172	33	17.2	3.3	63	38	14	1998	04	05		4/5/1998
GHCND:USW00013897	NASHVILLE INTERNATIONAL AIRPORT TN US	19980406	222	17	22.2	1.7	72	35	11	1998	04	06		4/6/1998
GHCND:USW00013897	NASHVILLE INTERNATIONAL AIRPORT TN US	19980407	228	100	22.8	10.0	73	50	3	1998	04	07		4/7/1998
GHCND:USW00013897	NASHVILLE INTERNATIONAL AIRPORT TN US	19980408	228	139	22.8	13.9	73	57	0	1998	04	08		4/8/1998
GHCND:USW00013897	NASHVILLE INTERNATIONAL AIRPORT TN US	19980409	156	94	15.6	9.4	60	49	10	1998	04	09		4/9/1998
GHCND:USW00013897	NASHVILLE INTERNATIONAL AIRPORT TN US	19980410	161	72	16.1	7.2	61	45	12	1998	04	10		4/10/1998
GHCND:USW00013897	NASHVILLE INTERNATIONAL AIRPORT TN US	19980411	189	39	18.9	3.9	66	39	12	1998	04	11		4/11/1998
GHCND:USW00013897	NASHVILLE INTERNATIONAL AIRPORT TN US	19980412	233	33	23.3	3.3	74	38	9	1998	04	12		4/12/1998
GHCND:USW00013897	NASHVILLE INTERNATIONAL AIRPORT TN US	19980413	228	117	22.8	11.7	73	53	2	1998	04	13		4/13/1998
GHCND:USW00013897	NASHVILLE INTERNATIONAL AIRPORT TN US	19980414	256	133	25.6	13.3	78	56	0	1998	04	14		4/14/1998
GHCND:USW00013897	NASHVILLE INTERNATIONAL AIRPORT TN US	19980415	261	122	26.1	12.2	79	54	0	1998	04	15		4/15/1998
GHCND:USW00013897	NASHVILLE INTERNATIONAL AIRPORT TN US	19980416	244	128	24.4	12.8	76	55	0	1998	04	16		4/16/1998
GHCND:USW00013897	NASHVILLE INTERNATIONAL AIRPORT TN US	19980417	150	83	15.0	8.3	59	47	12	1998	04	17		4/17/1998
GHCND:USW00013897	NASHVILLE INTERNATIONAL AIRPORT TN US	19980418	117	83	11.7	8.3	53	47	15	1998	04	18		4/18/1998
GHCND:USW00013897	NASHVILLE INTERNATIONAL AIRPORT TN US	19980419	156	56	15.6	5.6	60	42	14	1998	04	19		4/19/1998
GHCND:USW00013897	NASHVILLE INTERNATIONAL AIRPORT TN US	19980420	183	33	18.3	3.3	65	38	13	1998	04	20		4/20/1998
GHCND:USW00013897	NASHVILLE INTERNATIONAL AIRPORT TN US	19980421	167	44	16.7	4.4	62	40	14	1998	04	21		4/21/1998
GHCND:USW00013897	NASHVILLE INTERNATIONAL AIRPORT TN US	19980422	167	72	16.7	7.2	62	45	11	1998	04	22		4/22/1998
GHCND:USW00013897	NASHVILLE INTERNATIONAL AIRPORT TN US	19980423	200	94	20.0	9.4	68	49	6	1998	04	23		4/23/1998
GHCND:USW00013897	NASHVILLE INTERNATIONAL AIRPORT TN US	19980424	228	50	22.8	5.0	73	41	8	1998	04	24		4/24/1998
GHCND:USW00013897	NASHVILLE INTERNATIONAL AIRPORT TN US	19980425	239	83	23.9	8.3	75	47	4	1998	04	25		4/25/1998
GHCND:USW00013897	NASHVILLE INTERNATIONAL AIRPORT TN US	19980426	233	128	23.3	12.8	74	55	0	1998	04	26		4/26/1998
GHCND:USW00013897	NASHVILLE INTERNATIONAL AIRPORT TN US	19980427	206	117	20.6	11.7	69	53	4	1998	04	27		4/27/1998
GHCND:USW00013897	NASHVILLE INTERNATIONAL AIRPORT TN US	19980428	183	111	18.3	11.1	65	52	6	1998	04	28		4/28/1998
GHCND:USW00013897	NASHVILLE INTERNATIONAL AIRPORT TN US	19980429	183	144	18.3	14.4	65	58	3	1998	04	29		4/29/1998
GHCND:USW00013897	NASHVILLE INTERNATIONAL AIRPORT TN US	19980430	194	133	19.4	13.3	67	56	3	1998	04	30		4/30/1998
GHCND:USW00013897	NASHVILLE INTERNATIONAL AIRPORT TN US	19980501	183	106	18.3	10.6	65	51	7	1998	05	01		5/1/1998
GHCND:USW00013897	NASHVILLE INTERNATIONAL AIRPORT TN US	19980502	256	133	25.6	13.3	78	56	0	1998	05	02		5/2/1998
GHCND:USW00013897	NASHVILLE INTERNATIONAL AIRPORT TN US	19980503	211	117	21.1	11.7	70	53	3	1998	05	03		5/3/1998
GHCND:USW00013897	NASHVILLE INTERNATIONAL AIRPORT TN US	19980504	211	100	21.1	10.0	70	50	5	1998	05	04		5/4/1998
GHCND:USW00013897	NASHVILLE INTERNATIONAL AIRPORT TN US	19980505	244	89	24.4	8.9	76	48	3	1998	05	05		5/5/1998
GHCND:USW00013897	NASHVILLE INTERNATIONAL AIRPORT TN US	19980506	200	150	20.0	15.0	68	59	1	1998	05	06		5/6/1998
GHCND:USW00013897	NASHVILLE INTERNATIONAL AIRPORT TN US	19980507	278	172	27.8	17.2	82	63	0	1998	05	07		5/7/1998
GHCND:USW00013897	NASHVILLE INTERNATIONAL AIRPORT TN US	19980508	211	161	21.1	16.1	70	61	0	1998	05	08		5/8/1998
GHCND:USW00013897	NASHVILLE INTERNATIONAL AIRPORT TN US	19980509	222	150	22.2	15.0	72	59	0	1998	05	09		5/9/1998
GHCND:USW00013897	NASHVILLE INTERNATIONAL AIRPORT TN US	19980510	239	161	23.9	16.1	75	61	0	1998	05	10		5/10/1998
GHCND:USW00013897	NASHVILLE INTERNATIONAL AIRPORT TN US	19980511	261	139	26.1	13.9	79	57	0	1998	05	11		5/11/1998
GHCND:USW00013897	NASHVILLE INTERNATIONAL AIRPORT TN US	19980512	278	117	27.8	11.7	82	53	0	1998	05	12		5/12/1998
GHCND:USW00013897	NASHVILLE INTERNATIONAL AIRPORT TN US	19980513	317	161	31.7	16.1	89	61	0	1998	05	13		5/13/1998
GHCND:USW00013897	NASHVILLE INTERNATIONAL AIRPORT TN US	19980514	322	172	32.2	17.2	90	63	0	1998	05	14		5/14/1998
GHCND:USW00013897	NASHVILLE INTERNATIONAL AIRPORT TN US	19980515	289	189	28.9	18.9	84	66	0	1998	05	15		5/15/1998
GHCND:USW00013897	NASHVILLE INTERNATIONAL AIRPORT TN US	19980516	306	194	30.6	19.4	87	67	0	1998	05	16		5/16/1998
GHCND:USW00013897	NASHVILLE INTERNATIONAL AIRPORT TN US	19980517	306	156	30.6	15.6	87	60	0	1998	05	17		5/17/1998
GHCND:USW00013897	NASHVILLE INTERNATIONAL AIRPORT TN US	19980518	306	117	30.6	11.7	87	53	0	1998	05	18		5/18/1998
GHCND:USW00013897	NASHVILLE INTERNATIONAL AIRPORT TN US	19980519	322	144	32.2	14.4	90	58	0	1998	05	19		5/19/1998
GHCND:USW00013897	NASHVILLE INTERNATIONAL AIRPORT TN US	19980520	317	211	31.7	21.1	89	70	0	1998	05	20		5/20/1998
GHCND:USW00013897	NASHVILLE INTERNATIONAL AIRPORT TN US	19980521	317	194	31.7	19.4	89	67	0	1998	05	21		5/21/1998
GHCND:USW00013897	NASHVILLE INTERNATIONAL AIRPORT TN US	19980522	272	178	27.2	17.8	81	64	0	1998	05	22		5/22/1998
GHCND:USW00013897	NASHVILLE INTERNATIONAL AIRPORT TN US	19980523	317	217	31.7	21.7	89	71	0	1998	05	23		5/23/1998
GHCND:USW00013897	NASHVILLE INTERNATIONAL AIRPORT TN US	19980524	306	228	30.6	22.8	87	73	0	1998	05	24		5/24/1998
GHCND:USW00013897	NASHVILLE INTERNATIONAL AIRPORT TN US	19980525	294	189	29.4	18.9	85	66	0	1998	05	25		5/25/1998
GHCND:USW00013897	NASHVILLE INTERNATIONAL AIRPORT TN US	19980526	211	178	21.1	17.8	70	64	0	1998	05	26		5/26/1998
GHCND:USW00013897	NASHVILLE INTERNATIONAL AIRPORT TN US	19980527	278	183	27.8	18.3	82	65	0	1998	05	27		5/27/1998
GHCND:USW00013897	NASHVILLE INTERNATIONAL AIRPORT TN US	19980528	317	189	31.7	18.9	89	66	0	1998	05	28		5/28/1998
GHCND:USW00013897	NASHVILLE INTERNATIONAL AIRPORT TN US	19980529	267	194	26.7	19.4	80	67	0	1998	05	29		5/29/1998
GHCND:USW00013897	NASHVILLE INTERNATIONAL AIRPORT TN US	19980530	306	200	30.6	20.0	87	68	0	1998	05	30		5/30/1998
GHCND:USW00013897	NASHVILLE INTERNATIONAL AIRPORT TN US	19980531	328	211	32.8	21.1	91	70	0	1998	05	31		5/31/1998
GHCND:USW00013897	NASHVILLE INTERNATIONAL AIRPORT TN US	19980601	300	206	30.0	20.6	86	69	0	1998	06	01		6/1/1998
GHCND:USW00013897	NASHVILLE INTERNATIONAL AIRPORT TN US	19980602	344	206	34.4	20.6	94	69	0	1998	06	02		6/2/1998
GHCND:USW00013897	NASHVILLE INTERNATIONAL AIRPORT TN US	19980603	333	217	33.3	21.7	92	71	0	1998	06	03		6/3/1998
GHCND:USW00013897	NASHVILLE INTERNATIONAL AIRPORT TN US	19980604	239	194	23.9	19.4	75	67	0	1998	06	04		6/4/1998
GHCND:USW00013897	NASHVILLE INTERNATIONAL AIRPORT TN US	19980605	283	144	28.3	14.4	83	58	0	1998	06	05		6/5/1998
GHCND:USW00013897	NASHVILLE INTERNATIONAL AIRPORT TN US	19980606	211	128	21.1	12.8	70	55	2	1998	06	06		6/6/1998
GHCND:USW00013897	NASHVILLE INTERNATIONAL AIRPORT TN US	19980607	239	94	23.9	9.4	75	49	3	1998	06	07		6/7/1998
GHCND:USW00013897	NASHVILLE INTERNATIONAL AIRPORT TN US	19980608	239	122	23.9	12.2	75	54	0	1998	06	08		6/8/1998
GHCND:USW00013897	NASHVILLE INTERNATIONAL AIRPORT TN US	19980609	294	172	29.4	17.2	85	63	0	1998	06	09		6/9/1998
GHCND:USW00013897	NASHVILLE INTERNATIONAL AIRPORT TN US	19980610	283	206	28.3	20.6	83	69	0	1998	06	10		6/10/1998
GHCND:USW00013897	NASHVILLE INTERNATIONAL AIRPORT TN US	19980611	306	211	30.6	21.1	87	70	0	1998	06	11		6/11/1998
GHCND:USW00013897	NASHVILLE INTERNATIONAL AIRPORT TN US	19980612	328	222	32.8	22.2	91	72	0	1998	06	12		6/12/1998
GHCND:USW00013897	NASHVILLE INTERNATIONAL AIRPORT TN US	19980613	306	211	30.6	21.1	87	70	0	1998	06	13		6/13/1998
GHCND:USW00013897	NASHVILLE INTERNATIONAL AIRPORT TN US	19980614	294	194	29.4	19.4	85	67	0	1998	06	14		6/14/1998
GHCND:USW00013897	NASHVILLE INTERNATIONAL AIRPORT TN US	19980615	294	194	29.4	19.4	85	67	0	1998	06	15		6/15/1998
GHCND:USW00013897	NASHVILLE INTERNATIONAL AIRPORT TN US	19980616	278	189	27.8	18.9	82	66	0	1998	06	16	20YR Lagged Period	6/16/1998
GHCND:USW00013897	NASHVILLE INTERNATIONAL AIRPORT TN US	19980617	317	167	31.7	16.7	89	62	0	1998	06	17	20YR Lagged Period	6/17/1998
GHCND:USW00013897	NASHVILLE INTERNATIONAL AIRPORT TN US	19980618	333	217	33.3	21.7	92	71	0	1998	06	18	20YR Lagged Period	6/18/1998
GHCND:USW00013897	NASHVILLE INTERNATIONAL AIRPORT TN US	19980619	289	206	28.9	20.6	84	69	0	1998	06	19	20YR Lagged Period	6/19/1998
GHCND:USW00013897	NASHVILLE INTERNATIONAL AIRPORT TN US	19980620	322	194	32.2	19.4	90	67	0	1998	06	20	20YR Lagged Period	6/20/1998
GHCND:USW00013897	NASHVILLE INTERNATIONAL AIRPORT TN US	19980621	311	211	31.1	21.1	88	70	0	1998	06	21	20YR Lagged Period	6/21/1998
GHCND:USW00013897	NASHVILLE INTERNATIONAL AIRPORT TN US	19980622	339	233	33.9	23.3	93	74	0	1998	06	22	20YR Lagged Period	6/22/1998
GHCND:USW00013897	NASHVILLE INTERNATIONAL AIRPORT TN US	19980623	344	244	34.4	24.4	94	76	0	1998	06	23	20YR Lagged Period	6/23/1998
GHCND:USW00013897	NASHVILLE INTERNATIONAL AIRPORT TN US	19980624	344	233	34.4	23.3	94	74	0	1998	06	24	20YR Lagged Period	6/24/1998
GHCND:USW00013897	NASHVILLE INTERNATIONAL AIRPORT TN US	19980625	356	233	35.6	23.3	96	74	0	1998	06	25	20YR Lagged Period	6/25/1998
GHCND:USW00013897	NASHVILLE INTERNATIONAL AIRPORT TN US	19980626	344	244	34.4	24.4	94	76	0	1998	06	26	20YR Lagged Period	6/26/1998
GHCND:USW00013897	NASHVILLE INTERNATIONAL AIRPORT TN US	19980627	333	233	33.3	23.3	92	74	0	1998	06	27	20YR Lagged Period	6/27/1998
GHCND:USW00013897	NASHVILLE INTERNATIONAL AIRPORT TN US	19980628	333	239	33.3	23.9	92	75	0	1998	06	28	20YR Lagged Period	6/28/1998
GHCND:USW00013897	NASHVILLE INTERNATIONAL AIRPORT TN US	19980629	333	239	33.3	23.9	92	75	0	1998	06	29	20YR Lagged Period	6/29/1998
GHCND:USW00013897	NASHVILLE INTERNATIONAL AIRPORT TN US	19980630	317	200	31.7	20.0	89	68	0	1998	06	30	20YR Lagged Period	6/30/1998
GHCND:USW00013897	NASHVILLE INTERNATIONAL AIRPORT TN US	19980701	294	211	29.4	21.1	85	70	0	1998	07	01	20YR Lagged Period	7/1/1998
GHCND:USW00013897	NASHVILLE INTERNATIONAL AIRPORT TN US	19980702	311	194	31.1	19.4	88	67	0	1998	07	02	20YR Lagged Period	7/2/1998
GHCND:USW00013897	NASHVILLE INTERNATIONAL AIRPORT TN US	19980703	311	211	31.1	21.1	88	70	0	1998	07	03	20YR Lagged Period	7/3/1998
GHCND:USW00013897	NASHVILLE INTERNATIONAL AIRPORT TN US	19980704	322	222	32.2	22.2	90	72	0	1998	07	04	20YR Lagged Period	7/4/1998
GHCND:USW00013897	NASHVILLE INTERNATIONAL AIRPORT TN US	19980705	317	222	31.7	22.2	89	72	0	1998	07	05	20YR Lagged Period	7/5/1998
GHCND:USW00013897	NASHVILLE INTERNATIONAL AIRPORT TN US	19980706	317	211	31.7	21.1	89	70	0	1998	07	06	20YR Lagged Period	7/6/1998

GHCND:USW00013897	NASHVILLE INTERNATIONAL AIRPORT TN US	19980707	350	228	35.0	22.8	95	73	0	1998	07	07	20YR Lagged Period	7/7/1998
GHCND:USW00013897	NASHVILLE INTERNATIONAL AIRPORT TN US	19980708	317	250	31.7	25.0	89	77	0	1998	07	08	20YR Lagged Period	7/8/1998
GHCND:USW00013897	NASHVILLE INTERNATIONAL AIRPORT TN US	19980709	333	239	33.3	23.9	92	75	0	1998	07	09	20YR Lagged Period	7/9/1998
GHCND:USW00013897	NASHVILLE INTERNATIONAL AIRPORT TN US	19980710	311	233	31.1	23.3	88	74	0	1998	07	10	20YR Lagged Period	7/10/1998
GHCND:USW00013897	NASHVILLE INTERNATIONAL AIRPORT TN US	19980711	289	228	28.9	22.8	84	73	0	1998	07	11	20YR Lagged Period	7/11/1998
GHCND:USW00013897	NASHVILLE INTERNATIONAL AIRPORT TN US	19980712	317	217	31.7	21.7	89	71	0	1998	07	12	20YR Lagged Period	7/12/1998
GHCND:USW00013897	NASHVILLE INTERNATIONAL AIRPORT TN US	19980713	261	200	26.1	20.0	79	68	0	1998	07	13	20YR Lagged Period	7/13/1998
GHCND:USW00013897	NASHVILLE INTERNATIONAL AIRPORT TN US	19980714	256	206	25.6	20.6	78	69	0	1998	07	14	20YR Lagged Period	7/14/1998
GHCND:USW00013897	NASHVILLE INTERNATIONAL AIRPORT TN US	19980715	267	222	26.7	22.2	80	72	0	1998	07	15	20YR Lagged Period	7/15/1998
GHCND:USW00013897	NASHVILLE INTERNATIONAL AIRPORT TN US	19980716	294	228	29.4	22.8	85	73	0	1998	07	16	20YR Lagged Period	7/16/1998
GHCND:USW00013897	NASHVILLE INTERNATIONAL AIRPORT TN US	19980717	322	222	32.2	22.2	90	72	0	1998	07	17	20YR Lagged Period	7/17/1998
GHCND:USW00013897	NASHVILLE INTERNATIONAL AIRPORT TN US	19980718	328	211	32.8	21.1	91	70	0	1998	07	18	20YR Lagged Period	7/18/1998
GHCND:USW00013897	NASHVILLE INTERNATIONAL AIRPORT TN US	19980719	350	228	35.0	22.8	95	73	0	1998	07	19	20YR Lagged Period	7/19/1998
GHCND:USW00013897	NASHVILLE INTERNATIONAL AIRPORT TN US	19980720	339	244	33.9	24.4	93	76	0	1998	07	20	20YR Lagged Period	7/20/1998
GHCND:USW00013897	NASHVILLE INTERNATIONAL AIRPORT TN US	19980721	333	228	33.3	22.8	92	73	0	1998	07	21	20YR Lagged Period	7/21/1998
GHCND:USW00013897	NASHVILLE INTERNATIONAL AIRPORT TN US	19980722	333	233	33.3	23.3	92	74	0	1998	07	22	20YR Lagged Period	7/22/1998
GHCND:USW00013897	NASHVILLE INTERNATIONAL AIRPORT TN US	19980723	311	233	31.1	23.3	88	74	0	1998	07	23	20YR Lagged Period	7/23/1998
GHCND:USW00013897	NASHVILLE INTERNATIONAL AIRPORT TN US	19980724	272	222	27.2	22.2	81	72	0	1998	07	24	20YR Lagged Period	7/24/1998
GHCND:USW00013897	NASHVILLE INTERNATIONAL AIRPORT TN US	19980725	294	222	29.4	22.2	85	72	0	1998	07	25	20YR Lagged Period	7/25/1998
GHCND:USW00013897	NASHVILLE INTERNATIONAL AIRPORT TN US	19980726	283	222	28.3	22.2	83	72	0	1998	07	26	20YR Lagged Period	7/26/1998
GHCND:USW00013897	NASHVILLE INTERNATIONAL AIRPORT TN US	19980727	278	228	27.8	22.8	82	73	0	1998	07	27	20YR Lagged Period	7/27/1998
GHCND:USW00013897	NASHVILLE INTERNATIONAL AIRPORT TN US	19980728	294	217	29.4	21.7	85	71	0	1998	07	28	20YR Lagged Period	7/28/1998
GHCND:USW00013897	NASHVILLE INTERNATIONAL AIRPORT TN US	19980729	289	222	28.9	22.2	84	72	0	1998	07	29	20YR Lagged Period	7/29/1998
GHCND:USW00013897	NASHVILLE INTERNATIONAL AIRPORT TN US	19980730	306	228	30.6	22.8	87	73	0	1998	07	30	20YR Lagged Period	7/30/1998
GHCND:USW00013897	NASHVILLE INTERNATIONAL AIRPORT TN US	19980731	289	211	28.9	21.1	84	70	0	1998	07	31	20YR Lagged Period	7/31/1998
GHCND:USW00013897	NASHVILLE INTERNATIONAL AIRPORT TN US	19980801	289	189	28.9	18.9	84	66	0	1998	08	01	20YR Lagged Period	8/1/1998
GHCND:USW00013897	NASHVILLE INTERNATIONAL AIRPORT TN US	19980802	294	200	29.4	20.0	85	68	0	1998	08	02	20YR Lagged Period	8/2/1998
GHCND:USW00013897	NASHVILLE INTERNATIONAL AIRPORT TN US	19980803	306	206	30.6	20.6	87	69	0	1998	08	03	20YR Lagged Period	8/3/1998
GHCND:USW00013897	NASHVILLE INTERNATIONAL AIRPORT TN US	19980804	306	206	30.6	20.6	87	69	0	1998	08	04	20YR Lagged Period	8/4/1998
GHCND:USW00013897	NASHVILLE INTERNATIONAL AIRPORT TN US	19980805	317	200	31.7	20.0	89	68	0	1998	08	05	20YR Lagged Period	8/5/1998
GHCND:USW00013897	NASHVILLE INTERNATIONAL AIRPORT TN US	19980806	328	217	32.8	21.7	91	71	0	1998	08	06	20YR Lagged Period	8/6/1998
GHCND:USW00013897	NASHVILLE INTERNATIONAL AIRPORT TN US	19980807	322	228	32.2	22.8	90	73	0	1998	08	07	20YR Lagged Period	8/7/1998
GHCND:USW00013897	NASHVILLE INTERNATIONAL AIRPORT TN US	19980808	311	211	31.1	21.1	88	70	0	1998	08	08	20YR Lagged Period	8/8/1998
GHCND:USW00013897	NASHVILLE INTERNATIONAL AIRPORT TN US	19980809	300	217	30.0	21.7	86	71	0	1998	08	09	20YR Lagged Period	8/9/1998
GHCND:USW00013897	NASHVILLE INTERNATIONAL AIRPORT TN US	19980810	317	206	31.7	20.6	89	69	0	1998	08	10	20YR Lagged Period	8/10/1998
GHCND:USW00013897	NASHVILLE INTERNATIONAL AIRPORT TN US	19980811	306	222	30.6	22.2	87	72	0	1998	08	11	20YR Lagged Period	8/11/1998
GHCND:USW00013897	NASHVILLE INTERNATIONAL AIRPORT TN US	19980812	311	211	31.1	21.1	88	70	0	1998	08	12	20YR Lagged Period	8/12/1998
GHCND:USW00013897	NASHVILLE INTERNATIONAL AIRPORT TN US	19980813	317	211	31.7	21.1	89	70	0	1998	08	13	20YR Lagged Period	8/13/1998
GHCND:USW00013897	NASHVILLE INTERNATIONAL AIRPORT TN US	19980814	306	222	30.6	22.2	87	72	0	1998	08	14	20YR Lagged Period	8/14/1998
GHCND:USW00013897	NASHVILLE INTERNATIONAL AIRPORT TN US	19980815	300	217	30.0	21.7	86	71	0	1998	08	15	20YR Lagged Period	8/15/1998
GHCND:USW00013897	NASHVILLE INTERNATIONAL AIRPORT TN US	19980816	278	217	27.8	21.7	82	71	0	1998	08	16	20YR Lagged Period	8/16/1998
GHCND:USW00013897	NASHVILLE INTERNATIONAL AIRPORT TN US	19980817	317	194	31.7	19.4	89	67	0	1998	08	17	20YR Lagged Period	8/17/1998
GHCND:USW00013897	NASHVILLE INTERNATIONAL AIRPORT TN US	19980818	322	217	32.2	21.7	90	71	0	1998	08	18	20YR Lagged Period	8/18/1998
GHCND:USW00013897	NASHVILLE INTERNATIONAL AIRPORT TN US	19980819	322	211	32.2	21.1	90	70	0	1998	08	19	20YR Lagged Period	8/19/1998
GHCND:USW00013897	NASHVILLE INTERNATIONAL AIRPORT TN US	19980820	322	172	32.2	17.2	90	63	0	1998	08	20	20YR Lagged Period	8/20/1998
GHCND:USW00013897	NASHVILLE INTERNATIONAL AIRPORT TN US	19980821	322	211	32.2	21.1	90	70	0	1998	08	21	20YR Lagged Period	8/21/1998
GHCND:USW00013897	NASHVILLE INTERNATIONAL AIRPORT TN US	19980822	328	200	32.8	20.0	91	68	0	1998	08	22	20YR Lagged Period	8/22/1998
GHCND:USW00013897	NASHVILLE INTERNATIONAL AIRPORT TN US	19980823	328	206	32.8	20.6	91	69	0	1998	08	23	20YR Lagged Period	8/23/1998
GHCND:USW00013897	NASHVILLE INTERNATIONAL AIRPORT TN US	19980824	328	194	32.8	19.4	91	67	0	1998	08	24	20YR Lagged Period	8/24/1998
GHCND:USW00013897	NASHVILLE INTERNATIONAL AIRPORT TN US	19980825	344	194	34.4	19.4	94	67	0	1998	08	25	20YR Lagged Period	8/25/1998
GHCND:USW00013897	NASHVILLE INTERNATIONAL AIRPORT TN US	19980826	333	217	33.3	21.7	92	71	0	1998	08	26	20YR Lagged Period	8/26/1998
GHCND:USW00013897	NASHVILLE INTERNATIONAL AIRPORT TN US	19980827	328	194	32.8	19.4	91	67	0	1998	08	27	20YR Lagged Period	8/27/1998
GHCND:USW00013897	NASHVILLE INTERNATIONAL AIRPORT TN US	19980828	344	172	34.4	17.2	94	63	0	1998	08	28	20YR Lagged Period	8/28/1998
GHCND:USW00013897	NASHVILLE INTERNATIONAL AIRPORT TN US	19980829	333	239	33.3	23.9	92	75	0	1998	08	29	20YR Lagged Period	8/29/1998
GHCND:USW00013897	NASHVILLE INTERNATIONAL AIRPORT TN US	19980830	333	206	33.3	20.6	92	69	0	1998	08	30	20YR Lagged Period	8/30/1998
GHCND:USW00013897	NASHVILLE INTERNATIONAL AIRPORT TN US	19980831	339	183	33.9	18.3	93	65	0	1998	08	31	20YR Lagged Period	8/31/1998
GHCND:USW00013897	NASHVILLE INTERNATIONAL AIRPORT TN US	19980901	328	200	32.8	20.0	91	68	0	1998	09	01	20YR Lagged Period	9/1/1998
GHCND:USW00013897	NASHVILLE INTERNATIONAL AIRPORT TN US	19980902	322	206	32.2	20.6	90	69	0	1998	09	02	20YR Lagged Period	9/2/1998
GHCND:USW00013897	NASHVILLE INTERNATIONAL AIRPORT TN US	19980903	322	189	32.2	18.9	90	66	0	1998	09	03	20YR Lagged Period	9/3/1998
GHCND:USW00013897	NASHVILLE INTERNATIONAL AIRPORT TN US	19980904	350	161	35.0	16.1	95	61	0	1998	09	04	20YR Lagged Period	9/4/1998
GHCND:USW00013897	NASHVILLE INTERNATIONAL AIRPORT TN US	19980905	367	189	36.7	18.9	98	66	0	1998	09	05	20YR Lagged Period	9/5/1998
GHCND:USW00013897	NASHVILLE INTERNATIONAL AIRPORT TN US	19980906	372	189	37.2	18.9	99	66	0	1998	09	06	20YR Lagged Period	9/6/1998
GHCND:USW00013897	NASHVILLE INTERNATIONAL AIRPORT TN US	19980907	344	206	34.4	20.6	94	69	0	1998	09	07	20YR Lagged Period	9/7/1998
GHCND:USW00013897	NASHVILLE INTERNATIONAL AIRPORT TN US	19980908	278	167	27.8	16.7	82	62	0	1998	09	08	20YR Lagged Period	9/8/1998
GHCND:USW00013897	NASHVILLE INTERNATIONAL AIRPORT TN US	19980909	256	133	25.6	13.3	78	56	0	1998	09	09	20YR Lagged Period	9/9/1998
GHCND:USW00013897	NASHVILLE INTERNATIONAL AIRPORT TN US	19980910	289	89	28.9	8.9	84	48	0	1998	09	10	20YR Lagged Period	9/10/1998
GHCND:USW00013897	NASHVILLE INTERNATIONAL AIRPORT TN US	19980911	306	111	30.6	11.1	87	52	0	1998	09	11	20YR Lagged Period	9/11/1998
GHCND:USW00013897	NASHVILLE INTERNATIONAL AIRPORT TN US	19980912	328	122	32.8	12.2	91	54	0	1998	09	12	20YR Lagged Period	9/12/1998
GHCND:USW00013897	NASHVILLE INTERNATIONAL AIRPORT TN US	19980913	356	144	35.6	14.4	96	58	0	1998	09	13	20YR Lagged Period	9/13/1998
GHCND:USW00013897	NASHVILLE INTERNATIONAL AIRPORT TN US	19980914	344	189	34.4	18.9	94	66	0	1998	09	14	20YR Lagged Period	9/14/1998
GHCND:USW00013897	NASHVILLE INTERNATIONAL AIRPORT TN US	19980915	317	200	31.7	20.0	89	68	0	1998	09	15	20YR Lagged Period	9/15/1998
GHCND:USW00013897	NASHVILLE INTERNATIONAL AIRPORT TN US	19980916	339	194	33.9	19.4	93	67	0	1998	09	16	20YR Lagged Period	9/16/1998
GHCND:USW00013897	NASHVILLE INTERNATIONAL AIRPORT TN US	19980917	333	211	33.3	21.1	92	70	0	1998	09	17	20YR Lagged Period	9/17/1998
GHCND:USW00013897	NASHVILLE INTERNATIONAL AIRPORT TN US	19980918	339	217	33.9	21.7	93	71	0	1998	09	18	20YR Lagged Period	9/18/1998
GHCND:USW00013897	NASHVILLE INTERNATIONAL AIRPORT TN US	19980919	333	211	33.3	21.1	92	70	0	1998	09	19	20YR Lagged Period	9/19/1998
GHCND:USW00013897	NASHVILLE INTERNATIONAL AIRPORT TN US	19980920	250	222	25.0	22.2	77	72	0	1998	09	20	20YR Lagged Period	9/20/1998
GHCND:USW00013897	NASHVILLE INTERNATIONAL AIRPORT TN US	19980921	306	211	30.6	21.1	87	70	0	1998	09	21	20YR Lagged Period	9/21/1998
GHCND:USW00013897	NASHVILLE INTERNATIONAL AIRPORT TN US	19980922	306	211	30.6	21.1	87	70	0	1998	09	22	20YR Lagged Period	9/22/1998
GHCND:USW00013897	NASHVILLE INTERNATIONAL AIRPORT TN US	19980923	267	161	26.7	16.1	80	61	0	1998	09	23	20YR Lagged Period	9/23/1998
GHCND:USW00013897	NASHVILLE INTERNATIONAL AIRPORT TN US	19980924	306	100	30.6	10.0	87	50	0	1998	09	24	20YR Lagged Period	9/24/1998
GHCND:USW00013897	NASHVILLE INTERNATIONAL AIRPORT TN US	19980925	317	183	31.7	18.3	89	65	0	1998	09	25	20YR Lagged Period	9/25/1998
GHCND:USW00013897	NASHVILLE INTERNATIONAL AIRPORT TN US	19980926	322	161	32.2	16.1	90	61	0	1998	09	26	20YR Lagged Period	9/26/1998
GHCND:USW00013897	NASHVILLE INTERNATIONAL AIRPORT TN US	19980927	339	217	33.9	21.7	93	71	0	1998	09	27	20YR Lagged Period	9/27/1998
GHCND:USW00013897	NASHVILLE INTERNATIONAL AIRPORT TN US	19980928	333	217	33.3	21.7	92	71	0	1998	09	28	20YR Lagged Period	9/28/1998
GHCND:USW00013897	NASHVILLE INTERNATIONAL AIRPORT TN US	19980929	328	206	32.8	20.6	91	69	0	1998	09	29	20YR Lagged Period	9/29/1998
GHCND:USW00013897	NASHVILLE INTERNATIONAL AIRPORT TN US	19980930	322	194	32.2	19.4	90	67	0	1998	09	30	20YR Lagged Period	9/30/1998
GHCND:USW00013897	NASHVILLE INTERNATIONAL AIRPORT TN US	19981001	267	144	26.7	14.4	80	58	0	1998	10	01	20YR Lagged Period	10/1/1998
GHCND:USW00013897	NASHVILLE INTERNATIONAL AIRPORT TN US	19981002	278	111	27.8	11.1	82	52	0	1998	10	02	20YR Lagged Period	10/2/1998
GHCND:USW00013897	NASHVILLE INTERNATIONAL AIRPORT TN US	19981003	261	183	26.1	18.3	79	65	0	1998	10	03	20YR Lagged Period	10/3/1998
GHCND:USW00013897	NASHVILLE INTERNATIONAL AIRPORT TN US	19981004	300	189	30.0	18.9	86	66	0	1998	10	04	20YR Lagged Period	10/4/1998
GHCND:USW00013897	NASHVILLE INTERNATIONAL AIRPORT TN US	19981005	306	206	30.6	20.6	87	69	0	1998	10	05	20YR Lagged Period	10/5/1998
GHCND:USW00013897	NASHVILLE INTERNATIONAL AIRPORT TN US	19981006	289	217	28.9	21.7	84	71	0	1998	10	06	20YR Lagged Period	10/6/1998
GHCND:USW00013897	NASHVILLE INTERNATIONAL AIRPORT TN US	19981007	228	139	22.8	13.9	73	57	0	1998	10	07	20YR Lagged Period	10/7/1998
GHCND:USW00013897	NASHVILLE INTERNATIONAL AIRPORT TN US	19981008	183	111	18.3	11.1	65	52	6	1998	10	08	20YR Lagged Period	10/8/1998
GHCND:USW00013897	NASHVILLE INTERNATIONAL AIRPORT TN US	19981009	200	111	20.0	11.1	68	52	5	1998	10	09	20YR Lagged Period	10/9/1998
GHCND:USW00013897	NASHVILLE INTERNATIONAL AIRPORT TN US	19981010	228	78	22.8	7.8	73	46	5	1998	10	10	20YR Lagged Period	10/10/1998
GHCND:USW00013897	NASHVILLE INTERNATIONAL AIRPORT TN US	19981011	256	78	25.6	7.8	78	46	3	1998	10	11	20YR Lagged Period	10/11/1998
GHCND:USW00013897	NASHVILLE INTERNATIONAL AIRPORT TN US	19981012	256	94	25.6	9.4	78	49	1	1998	10	12	20YR Lagged Period	10/12/1998
GHCND:USW00013897	NASHVILLE INTERNATIONAL AIRPORT TN US	19981013	239	89	23.9	8.9	75	48	3	1998	10	13	20YR Lagged Period	10/13/1998
GHCND:USW00013897	NASHVILLE INTERNATIONAL AIRPORT TN US	19981014	228	67	22.8	6.7	73	44	6	1998	10	14	20YR Lagged Period	10/14/1998
GHCND:USW00013897	NASHVILLE INTERNATIONAL AIRPORT TN US	19981015	272	72	27.2	7.2	81	45	2	1998	10	15	20YR Lagged Period	10/15/1998
GHCND:USW00013897	NASHVILLE INTERNATIONAL AIRPORT TN US	19981016	278	117	27.8	11.7	82	53	0	1998	10	16	20YR Lagged Period	10/16/1998
GHCND:USW00013897	NASHVILLE INTERNATIONAL AIRPORT TN US	19981017	278	133	27.8	13.3	82	56	0	1998	10	17	20YR Lagged Period	10/17/1998
GHCND:USW00013897	NASHVILLE INTERNATIONAL AIRPORT TN US	19981018	261	156	26.1	15.6	79	60	0	1998	10	18	20YR Lagged Period	10/18/1998
GHCND:USW00013897	NASHVILLE INTERNATIONAL AIRPORT TN US	19981019	172	106	17.2	10.6	63	51	8	1998	10	19	20YR Lagged Period	10/19/1998
GHCND:USW00013897	NASHVILLE INTERNATIONAL AIRPORT TN US	19981020	217	83	21.7	8.3	71	47	6	1998	10	20	20YR Lagged Period	10/20/1998
GHCND:USW00013897	NASHVILLE INTERNATIONAL AIRPORT TN US	19981021	217	106	21.7	10.6	71	51	4	1998	10	21	20YR Lagged Period	10/21/1998
GHCND:USW00013897	NASHVILLE INTERNATIONAL AIRPORT TN US	19981022	156	56	15.6	5.6	60	42	14	1998	10	22	20YR Lagged Period	10/22/1998
GHCND:USW00013897	NASHVILLE INTERNATIONAL AIRPORT TN US	19981023	183	22	18.3	2.2	65	36	14	1998	10	23	20YR Lagged Period	10/23/1998
GHCND:USW00013897	NASHVILLE INTERNATIONAL AIRPORT TN US	19981024	222	11	22.2	1.1	72	34	12	1998	10	24	20YR Lagged Period	10/24/1998
GHCND:USW00013897	NASHVILLE INTERNATIONAL AIRPORT TN US	19981025	239	61	23.9	6.1	75	43	6	1998	10	25	20YR Lagged Period	10/25/1998
GHCND:USW00013897	NASHVILLE INTERNATIONAL AIRPORT TN US	19981026	244	39	24.4	3.9	76	39	7	1998	10	26	20YR Lagged Period	10/26/1998
GHCND:USW00013897	NASHVILLE INTERNATIONAL AIRPORT TN US	19981027	267	56	26.7	5.6	80	42	4	1998	10	27	20YR Lagged Period	10/27/1998
GHCND:USW00013897	NASHVILLE INTERNATIONAL AIRPORT TN US	19981028	261	83	26.1	8.3	79	47	2	1998	10	28	20YR Lagged Period	10/28/1998
GHCND:USW00013897	NASHVILLE INTERNATIONAL AIRPORT TN US	19981029	272	100	27.2	10.0	81	50	0	1998	10	29	20YR Lagged Period	10/29/1998
GHCND:USW00013897	NASHVILLE INTERNATIONAL AIRPORT TN US	19981030	272	156	27.2	15.6	81	60	0	1998	10	30	20YR Lagged Period	10/30/1998
GHCND:USW00013897	NASHVILLE INTERNATIONAL AIRPORT TN US	19981031	228	100	22.8	10.0	73	50	3	1998	10	31	20YR Lagged Period	10/31/1998
GHCND:USW00013897	NASHVILLE INTERNATIONAL AIRPORT TN US	19981101	239	72	23.9	7.2	75	45	5	1998	11	01	20YR Lagged Period	11/1/1998
GHCND:USW00013897	NASHVILLE INTERNATIONAL AIRPORT TN US	19981102	244	133	24.4	13.3	76	56	0	1998	11	02	20YR Lagged Period	11/2/1998
GHCND:USW00013897	NASHVILLE INTERNATIONAL AIRPORT TN US	19981103	183	78	18.3	7.8	65	46	9	1998	11	03	20YR Lagged Period	11/3/1998
GHCND:USW00013897	NASHVILLE INTERNATIONAL AIRPORT TN US	19981104	94	67	9.4	6.7	49	44	18	1998	11	04	20YR Lagged Period	11/4/1998
GHCND:USW00013897	NASHVILLE INTERNATIONAL AIRPORT TN US	19981105	106	17	10.6	1.7	51	35	22	1998	11	05	20YR Lagged Period	11/5/1998
GHCND:USW00013897	NASHVILLE INTERNATIONAL AIRPORT TN US	19981106	100	0	10.0	-	50	32	24	1998	11	06	20YR Lagged Period	11/6/1998
GHCND:USW00013897	NASHVILLE INTERNATIONAL AIRPORT TN US	19981107	139	-39	13.9	(3.9)	57	25	24	1998	11	07	20YR Lagged Period	11/7/1998
GHCND:USW00013897	NASHVILLE INTERNATIONAL AIRPORT TN US	19981108	100	67	10.0	6.7	50	44	18	1998	11	08	20YR Lagged Period	11/8/1998
GHCND:USW00013897	NASHVILLE INTERNATIONAL AIRPORT TN US	19981109	194	89	19.4	8.9	67	48	7	1998	11	09	20YR Lagged Period	11/9/1998
GHCND:USW00013897	NASHVILLE INTERNATIONAL AIRPORT TN US	19981110	206	100	20.6	10.0	69	50	5	1998	11	10	20YR Lagged Period	11/10/1998
GHCND:USW00013897	NASHVILLE INTERNATIONAL AIRPORT TN US	19981111	139	11	13.9	1.1	57	34	19	1998	11	11	20YR Lagged Period	11/11/1998
GHCND:USW00013897	NASHVILLE INTERNATIONAL AIRPORT TN US	19981112	133	-17	13.3	(1.7)	56	29	22	1998	11	12	20YR Lagged Period	11/12/1998
GHCND:USW00013897	NASHVILLE INTERNATIONAL AIRPORT TN US	19981113	161	50	16.1	5.0	61	41	14	1998	11	13	20YR Lagged Period	11/13/1998
GHCND:USW00013897	NASHVILLE INTERNATIONAL AIRPORT TN US	19981114	167	106	16.7	10.6	62	51	8	1998	11	14	20YR Lagged Period	11/14/1998
GHCND:USW00013897	NASHVILLE INTERNATIONAL AIRPORT TN US	19981115	178	50	17.8	5.0	64	41	12	1998	11	15	20YR Lagged Period	11/15/1998
GHCND:USW00013897	NASHVILLE INTERNATIONAL AIRPORT TN US	19981116	228	22	22.8	2.2	73	36	10	1998	11	16	20YR Lagged Period	11/16/1998
GHCND:USW00013897	NASHVILLE INTERNATIONAL AIRPORT TN US	19981117	144	50	14.4	5.0	58	41	15	1998	11	17	20YR Lagged Period	11/17/1998
GHCND:USW00013897	NASHVILLE INTERNATIONAL AIRPORT TN US	19981118	217	0	21.7	-	71	32	13	1998	11	18	20YR Lagged Period	11/18/1998
GHCND:USW00013897	NASHVILLE INTERNATIONAL AIRPORT TN US	19981119	200	122	20.0	12.2	68	54	4	1998	11	19	20YR Lagged Period	11/19/1998
GHCND:USW00013897	NASHVILLE INTERNATIONAL AIRPORT TN US	19981120	156	22	15.6	2.2	60	36	17	1998	11	20	20YR Lagged Period	11/20/1998
GHCND:USW00013897	NASHVILLE INTERNATIONAL AIRPORT TN US	19981121	133	0	13.3	-	56	32	21	1998	11	21	20YR Lagged Period	11/21/1998
GHCND:USW00013897	NASHVILLE INTERNATIONAL AIRPORT TN US	19981122	172	-28	17.2	(2.8)	63	27	20	1998	11	22	20YR Lagged Period	11/22/1998
GHCND:USW00013897	NASHVILLE INTERNATIONAL AIRPORT TN US	19981123	228	89	22.8	8.9	73	48	4	1998	11	23	20YR Lagged Period	11/23/1998
GHCND:USW00013897	NASHVILLE INTERNATIONAL AIRPORT TN US	19981124	200	56	20.0	5.6	68	42	10	1998	11	24	20YR Lagged Period	11/24/1998
GHCND:USW00013897	NASHVILLE INTERNATIONAL AIRPORT TN US	19981125	206	39	20.6	3.9	69	39	11	1998	11	25	20YR Lagged Period	11/25/1998
GHCND:USW00013897	NASHVILLE INTERNATIONAL AIRPORT TN US	19981126	183	39	18.3	3.9	65	39	13	1998	11	26	20YR Lagged Period	11/26/1998
GHCND:USW00013897	NASHVILLE INTERNATIONAL AIRPORT TN US	19981127	222	17	22.2	1.7	72	35	11	1998	11	27	20YR Lagged Period	11/27/1998
GHCND:USW00013897	NASHVILLE INTERNATIONAL AIRPORT TN US	19981128	228	22	22.8	2.2	73	36	10	1998	11	28	20YR Lagged Period	11/28/1998
GHCND:USW00013897	NASHVILLE INTERNATIONAL AIRPORT TN US	19981129	233	83	23.3	8.3	74	47	4	1998	11	29	20YR Lagged Period	11/29/1998
GHCND:USW00013897	NASHVILLE INTERNATIONAL AIRPORT TN US	19981130	211	94	21.1	9.4	70	49	5	1998	11	30	20YR Lagged Period	11/30/1998
GHCND:USW00013897	NASHVILLE INTERNATIONAL AIRPORT TN US	19981201	172	44	17.2	4.4	63	40	13	1998	12	01	20YR Lagged Period	12/1/1998
GHCND:USW00013897	NASHVILLE INTERNATIONAL AIRPORT TN US	19981202	222	22	22.2	2.2	72	36	12	1998	12	02	20YR Lagged Period	12/2/1998
GHCND:USW00013897	NASHVILLE INTERNATIONAL AIRPORT TN US	19981203	239	106	23.9	10.6	75	51	2	1998	12	03	20YR Lagged Period	12/3/1998
GHCND:USW00013897	NASHVILLE INTERNATIONAL AIRPORT TN US	19981204	250	100	25.0	10.0	77	50	1	1998	12	04	20YR Lagged Period	12/4/1998
GHCND:USW00013897	NASHVILLE INTERNATIONAL AIRPORT TN US	19981205	211	150	21.1	15.0	70	59	0	1998	12	05	20YR Lagged Period	12/5/1998
GHCND:USW00013897	NASHVILLE INTERNATIONAL AIRPORT TN US	19981206	244	133	24.4	13.3	76	56	0	1998	12	06	20YR Lagged Period	12/6/1998
GHCND:USW00013897	NASHVILLE INTERNATIONAL AIRPORT TN US	19981207	194	106	19.4	10.6	67	51	6	1998	12	07	20YR Lagged Period	12/7/1998
GHCND:USW00013897	NASHVILLE INTERNATIONAL AIRPORT TN US	19981208	106	56	10.6	5.6	51	42	18	1998	12	08	20YR Lagged Period	12/8/1998
GHCND:USW00013897	NASHVILLE INTERNATIONAL AIRPORT TN US	19981209	106	11	10.6	1.1	51	34	22	1998	12	09	20YR Lagged Period	12/9/1998
GHCND:USW00013897	NASHVILLE INTERNATIONAL AIRPORT TN US	19981210	67	-17	6.7	(1.7)	44	29	28	1998	12	10	20YR Lagged Period	12/10/1998
GHCND:USW00013897	NASHVILLE INTERNATIONAL AIRPORT TN US	19981211	94	50	9.4	5.0	49	41	20	1998	12	11	20YR Lagged Period	12/11/1998
GHCND:USW00013897	NASHVILLE INTERNATIONAL AIRPORT TN US	19981212	72	56	7.2	5.6	45	42	21	1998	12	12	20YR Lagged Period	12/12/1998
GHCND:USW00013897	NASHVILLE INTERNATIONAL AIRPORT TN US	19981213	89	50	8.9	5.0	48	41	20	1998	12	13	20YR Lagged Period	12/13/1998
GHCND:USW00013897	NASHVILLE INTERNATIONAL AIRPORT TN US	19981214	117	11	11.7	1.1	53	34	21	1998	12	14	20YR Lagged Period	12/14/1998
GHCND:USW00013897	NASHVILLE INTERNATIONAL AIRPORT TN US	19981215	111	-39	11.1	(3.9)	52	25	26	1998	12	15	20YR Lagged Period	12/15/1998
GHCND:USW00013897	NASHVILLE INTERNATIONAL AIRPORT TN US	19981216	150	-39	15.0	(3.9)	59	25	23	1998	12	16	20YR Lagged Period	12/16/1998
GHCND:USW00013897	NASHVILLE INTERNATIONAL AIRPORT TN US	19981217	67	-28	6.7	(2.8)	44	27	29	1998	12	17	20YR Lagged Period	12/17/1998
GHCND:USW00013897	NASHVILLE INTERNATIONAL AIRPORT TN US	19981218	111	-39	11.1	(3.9)	52	25	26	1998	12	18	20YR Lagged Period	12/18/1998
GHCND:USW00013897	NASHVILLE INTERNATIONAL AIRPORT TN US	19981219	117	56	11.7	5.6	53	42	17	1998	12	19	20YR Lagged Period	12/19/1998
GHCND:USW00013897	NASHVILLE INTERNATIONAL AIRPORT TN US	19981220	161	89	16.1	8.9	61	48	10	1998	12	20	20YR Lagged Period	12/20/1998
GHCND:USW00013897	NASHVILLE INTERNATIONAL AIRPORT TN US	19981221	206	17	20.6	1.7	69	35	13	1998	12	21	20YR Lagged Period	12/21/1998
GHCND:USW00013897	NASHVILLE INTERNATIONAL AIRPORT TN US	19981222	17	-67	1.7	(6.7)	35	20	37	1998	12	22	20YR Lagged Period	12/22/1998
GHCND:USW00013897	NASHVILLE INTERNATIONAL AIRPORT TN US	19981223	-39	-72	(3.9)	(7.2)	25	19	43	1998	12	23	20YR Lagged Period	12/23/1998

GHCND:USW00013897	NASHVILLE INTERNATIONAL AIRPORT TN US	19981224	-17	-56	(1.7)	(5.6)	29	22	39 1998	12	24	20YR Lagged Period	12/24/1998
GHCND:USW00013897	NASHVILLE INTERNATIONAL AIRPORT TN US	19981225	28	-72	2.8	(7.2)	37	19	37 1998	12	25	20YR Lagged Period	12/25/1998
GHCND:USW00013897	NASHVILLE INTERNATIONAL AIRPORT TN US	19981226	50	-44	5.0	(4.4)	41	24	32 1998	12	26	20YR Lagged Period	12/26/1998
GHCND:USW00013897	NASHVILLE INTERNATIONAL AIRPORT TN US	19981227	44	-44	4.4	(4.4)	40	24	33 1998	12	27	20YR Lagged Period	12/27/1998
GHCND:USW00013897	NASHVILLE INTERNATIONAL AIRPORT TN US	19981228	67	39	6.7	3.9	44	39	23 1998	12	28	20YR Lagged Period	12/28/1998
GHCND:USW00013897	NASHVILLE INTERNATIONAL AIRPORT TN US	19981229	89	-11	8.9	(1.1)	48	30	26 1998	12	29	20YR Lagged Period	12/29/1998
GHCND:USW00013897	NASHVILLE INTERNATIONAL AIRPORT TN US	19981230	-11	-67	(1.1)	(6.7)	30	20	40 1998	12	30	20YR Lagged Period	12/30/1998
GHCND:USW00013897	NASHVILLE INTERNATIONAL AIRPORT TN US	19981231	50	-61	5.0	(6.1)	41	21	34 1998	12	31	20YR Lagged Period	12/31/1998
GHCND:USW00013897	NASHVILLE INTERNATIONAL AIRPORT TN US	19990101	17	-78	1.7	(7.8)	35	18	38 1999	01	01	20YR Lagged Period	1/1/1999
GHCND:USW00013897	NASHVILLE INTERNATIONAL AIRPORT TN US	19990102	94	-33	9.4	(3.3)	49	26	27 1999	01	02	20YR Lagged Period	1/2/1999
GHCND:USW00013897	NASHVILLE INTERNATIONAL AIRPORT TN US	19990103	-39	-72	(3.9)	(7.2)	26	19	42 1999	01	03	20YR Lagged Period	1/3/1999
GHCND:USW00013897	NASHVILLE INTERNATIONAL AIRPORT TN US	19990104	-61	-89	(6.1)	(8.9)	21	16	46 1999	01	04	20YR Lagged Period	1/4/1999
GHCND:USW00013897	NASHVILLE INTERNATIONAL AIRPORT TN US	19990105	-22	-106	(2.2)	(10.6)	28	13	44 1999	01	05	20YR Lagged Period	1/5/1999
GHCND:USW00013897	NASHVILLE INTERNATIONAL AIRPORT TN US	19990106	28	-33	2.8	(3.3)	37	26	33 1999	01	06	20YR Lagged Period	1/6/1999
GHCND:USW00013897	NASHVILLE INTERNATIONAL AIRPORT TN US	19990107	33	-11	3.3	(1.1)	38	30	31 1999	01	07	20YR Lagged Period	1/7/1999
GHCND:USW00013897	NASHVILLE INTERNATIONAL AIRPORT TN US	19990108	144	17	14.4	1.7	58	35	18 1999	01	08	20YR Lagged Period	1/8/1999
GHCND:USW00013897	NASHVILLE INTERNATIONAL AIRPORT TN US	19990109	17	-89	1.7	(8.9)	35	16	39 1999	01	09	20YR Lagged Period	1/9/1999
GHCND:USW00013897	NASHVILLE INTERNATIONAL AIRPORT TN US	19990110	28	-94	2.8	(9.4)	37	15	39 1999	01	10	20YR Lagged Period	1/10/1999
GHCND:USW00013897	NASHVILLE INTERNATIONAL AIRPORT TN US	19990111	78	-72	7.8	(7.2)	46	19	32 1999	01	11	20YR Lagged Period	1/11/1999
GHCND:USW00013897	NASHVILLE INTERNATIONAL AIRPORT TN US	19990112	156	72	15.6	7.2	60	45	12 1999	01	12	20YR Lagged Period	1/12/1999
GHCND:USW00013897	NASHVILLE INTERNATIONAL AIRPORT TN US	19990113	150	56	15.0	5.6	59	42	14 1999	01	13	20YR Lagged Period	1/13/1999
GHCND:USW00013897	NASHVILLE INTERNATIONAL AIRPORT TN US	19990114	56	-22	5.6	(2.2)	42	28	30 1999	01	14	20YR Lagged Period	1/14/1999
GHCND:USW00013897	NASHVILLE INTERNATIONAL AIRPORT TN US	19990115	50	-33	5.0	(3.3)	41	26	31 1999	01	15	20YR Lagged Period	1/15/1999
GHCND:USW00013897	NASHVILLE INTERNATIONAL AIRPORT TN US	19990116	161	11	16.1	1.1	61	34	17 1999	01	16	20YR Lagged Period	1/16/1999
GHCND:USW00013897	NASHVILLE INTERNATIONAL AIRPORT TN US	19990117	172	17	17.2	1.7	63	35	16 1999	01	17	20YR Lagged Period	1/17/1999
GHCND:USW00013897	NASHVILLE INTERNATIONAL AIRPORT TN US	19990118	139	11	13.9	1.1	56	34	20 1999	01	18	20YR Lagged Period	1/18/1999
GHCND:USW00013897	NASHVILLE INTERNATIONAL AIRPORT TN US	19990119	167	-28	16.7	(2.8)	62	27	20 1999	01	19	20YR Lagged Period	1/19/1999
GHCND:USW00013897	NASHVILLE INTERNATIONAL AIRPORT TN US	19990120	200	106	20.0	10.6	68	51	5 1999	01	20	20YR Lagged Period	1/20/1999
GHCND:USW00013897	NASHVILLE INTERNATIONAL AIRPORT TN US	19990121	228	128	22.8	12.8	73	55	1 1999	01	21	20YR Lagged Period	1/21/1999
GHCND:USW00013897	NASHVILLE INTERNATIONAL AIRPORT TN US	19990122	217	144	21.7	14.4	71	58	0 1999	01	22	20YR Lagged Period	1/22/1999
GHCND:USW00013897	NASHVILLE INTERNATIONAL AIRPORT TN US	19990123	172	67	17.2	6.7	63	44	11 1999	01	23	20YR Lagged Period	1/23/1999
GHCND:USW00013897	NASHVILLE INTERNATIONAL AIRPORT TN US	19990124	89	17	8.9	1.7	48	35	23 1999	01	24	20YR Lagged Period	1/24/1999
GHCND:USW00013897	NASHVILLE INTERNATIONAL AIRPORT TN US	19990125	133	22	13.3	2.2	56	36	19 1999	01	25	20YR Lagged Period	1/25/1999
GHCND:USW00013897	NASHVILLE INTERNATIONAL AIRPORT TN US	19990126	194	-6	19.4	(0.6)	67	31	16 1999	01	26	20YR Lagged Period	1/26/1999
GHCND:USW00013897	NASHVILLE INTERNATIONAL AIRPORT TN US	19990127	211	106	21.1	10.6	70	51	4 1999	01	27	20YR Lagged Period	1/27/1999
GHCND:USW00013897	NASHVILLE INTERNATIONAL AIRPORT TN US	19990128	194	94	19.4	9.4	67	49	7 1999	01	28	20YR Lagged Period	1/28/1999
GHCND:USW00013897	NASHVILLE INTERNATIONAL AIRPORT TN US	19990129	94	56	9.4	5.6	49	42	19 1999	01	29	20YR Lagged Period	1/29/1999
GHCND:USW00013897	NASHVILLE INTERNATIONAL AIRPORT TN US	19990130	122	72	12.2	7.2	54	45	15 1999	01	30	20YR Lagged Period	1/30/1999
GHCND:USW00013897	NASHVILLE INTERNATIONAL AIRPORT TN US	19990131	122	56	12.2	5.6	54	42	17 1999	01	31	20YR Lagged Period	1/31/1999
GHCND:USW00013897	NASHVILLE INTERNATIONAL AIRPORT TN US	19990201	83	56	8.3	5.6	47	42	20 1999	02	01	20YR Lagged Period	2/1/1999
GHCND:USW00013897	NASHVILLE INTERNATIONAL AIRPORT TN US	19990202	111	56	11.1	5.6	52	42	18 1999	02	02	20YR Lagged Period	2/2/1999
GHCND:USW00013897	NASHVILLE INTERNATIONAL AIRPORT TN US	19990203	139	-28	13.9	(2.8)	57	27	23 1999	02	03	20YR Lagged Period	2/3/1999
GHCND:USW00013897	NASHVILLE INTERNATIONAL AIRPORT TN US	19990204	150	28	15.0	2.8	59	37	17 1999	02	04	20YR Lagged Period	2/4/1999
GHCND:USW00013897	NASHVILLE INTERNATIONAL AIRPORT TN US	19990205	178	-33	17.8	(3.3)	64	26	20 1999	02	05	20YR Lagged Period	2/5/1999
GHCND:USW00013897	NASHVILLE INTERNATIONAL AIRPORT TN US	19990206	194	72	19.4	7.2	67	45	9 1999	02	06	20YR Lagged Period	2/6/1999
GHCND:USW00013897	NASHVILLE INTERNATIONAL AIRPORT TN US	19990207	194	61	19.4	6.1	67	43	10 1999	02	07	20YR Lagged Period	2/7/1999
GHCND:USW00013897	NASHVILLE INTERNATIONAL AIRPORT TN US	19990208	189	39	18.9	3.9	66	39	12 1999	02	08	20YR Lagged Period	2/8/1999
GHCND:USW00013897	NASHVILLE INTERNATIONAL AIRPORT TN US	19990209	206	94	20.6	9.4	69	49	6 1999	02	09	20YR Lagged Period	2/9/1999
GHCND:USW00013897	NASHVILLE INTERNATIONAL AIRPORT TN US	19990210	200	72	20.0	7.2	68	45	8 1999	02	10	20YR Lagged Period	2/10/1999
GHCND:USW00013897	NASHVILLE INTERNATIONAL AIRPORT TN US	19990211	228	111	22.8	11.1	73	52	2 1999	02	11	20YR Lagged Period	2/11/1999
GHCND:USW00013897	NASHVILLE INTERNATIONAL AIRPORT TN US	19990212	111	0	11.1	-	52	32	23 1999	02	12	20YR Lagged Period	2/12/1999
GHCND:USW00013897	NASHVILLE INTERNATIONAL AIRPORT TN US	19990213	22	-39	2.2	(3.9)	36	25	34 1999	02	13	20YR Lagged Period	2/13/1999
GHCND:USW00013897	NASHVILLE INTERNATIONAL AIRPORT TN US	19990214	83	-67	8.3	(6.7)	47	20	31 1999	02	14	20YR Lagged Period	2/14/1999
GHCND:USW00013897	NASHVILLE INTERNATIONAL AIRPORT TN US	19990215	150	-22	15.0	(2.2)	59	28	21 1999	02	15	20YR Lagged Period	2/15/1999
GHCND:USW00013897	NASHVILLE INTERNATIONAL AIRPORT TN US	19990216	183	22	18.3	2.2	65	36	14 1999	02	16	20YR Lagged Period	2/16/1999
GHCND:USW00013897	NASHVILLE INTERNATIONAL AIRPORT TN US	19990217	128	11	12.8	1.1	55	34	20 1999	02	17	20YR Lagged Period	2/17/1999
GHCND:USW00013897	NASHVILLE INTERNATIONAL AIRPORT TN US	19990218	122	-17	12.2	(1.7)	54	29	23 1999	02	18	20YR Lagged Period	2/18/1999
GHCND:USW00013897	NASHVILLE INTERNATIONAL AIRPORT TN US	19990219	111	28	11.1	2.8	52	37	20 1999	02	19	20YR Lagged Period	2/19/1999
GHCND:USW00013897	NASHVILLE INTERNATIONAL AIRPORT TN US	19990220	106	-6	10.6	(0.6)	51	31	24 1999	02	20	20YR Lagged Period	2/20/1999
GHCND:USW00013897	NASHVILLE INTERNATIONAL AIRPORT TN US	19990221	39	-28	3.9	(2.8)	39	27	32 1999	02	21	20YR Lagged Period	2/21/1999
GHCND:USW00013897	NASHVILLE INTERNATIONAL AIRPORT TN US	19990222	50	-56	5.0	(5.6)	41	22	33 1999	02	22	20YR Lagged Period	2/22/1999
GHCND:USW00013897	NASHVILLE INTERNATIONAL AIRPORT TN US	19990223	72	11	7.2	1.1	45	34	25 1999	02	23	20YR Lagged Period	2/23/1999
GHCND:USW00013897	NASHVILLE INTERNATIONAL AIRPORT TN US	19990224	50	0	5.0	-	41	32	28 1999	02	24	20YR Lagged Period	2/24/1999
GHCND:USW00013897	NASHVILLE INTERNATIONAL AIRPORT TN US	19990225	167	17	16.7	1.7	62	35	16 1999	02	25	20YR Lagged Period	2/25/1999
GHCND:USW00013897	NASHVILLE INTERNATIONAL AIRPORT TN US	19990226	172	-11	17.2	(1.1)	63	30	18 1999	02	26	20YR Lagged Period	2/26/1999
GHCND:USW00013897	NASHVILLE INTERNATIONAL AIRPORT TN US	19990227	167	122	16.7	12.2	62	54	7 1999	02	27	20YR Lagged Period	2/27/1999
GHCND:USW00013897	NASHVILLE INTERNATIONAL AIRPORT TN US	19990228	128	44	12.8	4.4	55	40	17 1999	02	28	20YR Lagged Period	2/28/1999
GHCND:USW00013897	NASHVILLE INTERNATIONAL AIRPORT TN US	19990301	128	17	12.8	1.7	55	35	20 1999	03	01	20YR Lagged Period	3/1/1999
GHCND:USW00013897	NASHVILLE INTERNATIONAL AIRPORT TN US	19990302	217	-6	21.7	(0.6)	71	31	14 1999	03	02	20YR Lagged Period	3/2/1999
GHCND:USW00013897	NASHVILLE INTERNATIONAL AIRPORT TN US	19990303	89	-6	8.9	(0.6)	48	31	25 1999	03	03	20YR Lagged Period	3/3/1999
GHCND:USW00013897	NASHVILLE INTERNATIONAL AIRPORT TN US	19990304	94	-44	9.4	(4.4)	49	24	28 1999	03	04	20YR Lagged Period	3/4/1999
GHCND:USW00013897	NASHVILLE INTERNATIONAL AIRPORT TN US	19990305	150	11	15.0	1.1	59	34	18 1999	03	05	20YR Lagged Period	3/5/1999
GHCND:USW00013897	NASHVILLE INTERNATIONAL AIRPORT TN US	19990306	144	6	14.4	0.6	58	33	19 1999	03	06	20YR Lagged Period	3/6/1999
GHCND:USW00013897	NASHVILLE INTERNATIONAL AIRPORT TN US	19990307	78	-6	7.8	(0.6)	46	31	26 1999	03	07	20YR Lagged Period	3/7/1999
GHCND:USW00013897	NASHVILLE INTERNATIONAL AIRPORT TN US	19990308	94	-6	9.4	(0.6)	49	31	25 1999	03	08	20YR Lagged Period	3/8/1999
GHCND:USW00013897	NASHVILLE INTERNATIONAL AIRPORT TN US	19990309	106	39	10.6	3.9	51	39	20 1999	03	09	20YR Lagged Period	3/9/1999
GHCND:USW00013897	NASHVILLE INTERNATIONAL AIRPORT TN US	19990310	44	17	4.4	1.7	40	35	27 1999	03	10	20YR Lagged Period	3/10/1999
GHCND:USW00013897	NASHVILLE INTERNATIONAL AIRPORT TN US	19990311	83	-11	8.3	(1.1)	47	30	26 1999	03	11	20YR Lagged Period	3/11/1999
GHCND:USW00013897	NASHVILLE INTERNATIONAL AIRPORT TN US	19990312	106	-33	10.6	(3.3)	51	26	26 1999	03	12	20YR Lagged Period	3/12/1999
GHCND:USW00013897	NASHVILLE INTERNATIONAL AIRPORT TN US	19990313	61	6	6.1	0.6	43	33	27 1999	03	13	20YR Lagged Period	3/13/1999
GHCND:USW00013897	NASHVILLE INTERNATIONAL AIRPORT TN US	19990314	56	6	5.6	0.6	42	33	27 1999	03	14	20YR Lagged Period	3/14/1999
GHCND:USW00013897	NASHVILLE INTERNATIONAL AIRPORT TN US	19990315	106	-17	10.6	(1.7)	51	29	25 1999	03	15	20YR Lagged Period	3/15/1999
GHCND:USW00013897	NASHVILLE INTERNATIONAL AIRPORT TN US	19990316	189	-22	18.9	(2.2)	66	28	18 1999	03	16	20YR Lagged Period	3/16/1999
GHCND:USW00013897	NASHVILLE INTERNATIONAL AIRPORT TN US	19990317	228	61	22.8	6.1	73	43	7 1999	03	17	20YR Lagged Period	3/17/1999
GHCND:USW00013897	NASHVILLE INTERNATIONAL AIRPORT TN US	19990318	172	78	17.2	7.8	63	46	10 1999	03	18	20YR Lagged Period	3/18/1999
GHCND:USW00013897	NASHVILLE INTERNATIONAL AIRPORT TN US	19990319	150	28	15.0	2.8	59	37	17 1999	03	19	20YR Lagged Period	3/19/1999
GHCND:USW00013897	NASHVILLE INTERNATIONAL AIRPORT TN US	19990320	139	39	13.9	3.9	57	39	17 1999	03	20	20YR Lagged Period	3/20/1999
GHCND:USW00013897	NASHVILLE INTERNATIONAL AIRPORT TN US	19990321	161	61	16.1	6.1	61	43	13 1999	03	21	20YR Lagged Period	3/21/1999
GHCND:USW00013897	NASHVILLE INTERNATIONAL AIRPORT TN US	19990322	161	-11	16.1	(1.1)	61	30	19 1999	03	22	20YR Lagged Period	3/22/1999
GHCND:USW00013897	NASHVILLE INTERNATIONAL AIRPORT TN US	19990323	183	67	18.3	6.7	65	44	10 1999	03	23	20YR Lagged Period	3/23/1999
GHCND:USW00013897	NASHVILLE INTERNATIONAL AIRPORT TN US	19990324	106	39	10.6	3.9	51	39	20 1999	03	24	20YR Lagged Period	3/24/1999
GHCND:USW00013897	NASHVILLE INTERNATIONAL AIRPORT TN US	19990325	133	28	13.3	2.8	56	37	18 1999	03	25	20YR Lagged Period	3/25/1999
GHCND:USW00013897	NASHVILLE INTERNATIONAL AIRPORT TN US	19990326	111	6	11.1	0.6	52	33	22 1999	03	26	20YR Lagged Period	3/26/1999
GHCND:USW00013897	NASHVILLE INTERNATIONAL AIRPORT TN US	19990327	150	6	15.0	0.6	59	33	19 1999	03	27	20YR Lagged Period	3/27/1999
GHCND:USW00013897	NASHVILLE INTERNATIONAL AIRPORT TN US	19990328	161	-6	16.1	(0.6)	61	31	19 1999	03	28	20YR Lagged Period	3/28/1999
GHCND:USW00013897	NASHVILLE INTERNATIONAL AIRPORT TN US	19990329	167	67	16.7	6.7	62	44	12 1999	03	29	20YR Lagged Period	3/29/1999
GHCND:USW00013897	NASHVILLE INTERNATIONAL AIRPORT TN US	19990330	206	33	20.6	3.3	69	38	11 1999	03	30	20YR Lagged Period	3/30/1999
GHCND:USW00013897	NASHVILLE INTERNATIONAL AIRPORT TN US	19990331	150	106	15.0	10.6	59	51	10 1999	03	31	20YR Lagged Period	3/31/1999
GHCND:USW00013897	NASHVILLE INTERNATIONAL AIRPORT TN US	19990401	183	94	18.3	9.4	65	49	8 1999	04	01	20YR Lagged Period	4/1/1999
GHCND:USW00013897	NASHVILLE INTERNATIONAL AIRPORT TN US	19990402	267	89	26.7	8.9	80	48	1 1999	04	02	20YR Lagged Period	4/2/1999
GHCND:USW00013897	NASHVILLE INTERNATIONAL AIRPORT TN US	19990403	294	167	29.4	16.7	85	62	0 1999	04	03	20YR Lagged Period	4/3/1999
GHCND:USW00013897	NASHVILLE INTERNATIONAL AIRPORT TN US	19990404	244	144	24.4	14.4	76	58	0 1999	04	04	20YR Lagged Period	4/4/1999
GHCND:USW00013897	NASHVILLE INTERNATIONAL AIRPORT TN US	19990405	283	117	28.3	11.7	83	53	0 1999	04	05	20YR Lagged Period	4/5/1999
GHCND:USW00013897	NASHVILLE INTERNATIONAL AIRPORT TN US	19990406	272	139	27.2	13.9	81	57	0 1999	04	06	20YR Lagged Period	4/6/1999
GHCND:USW00013897	NASHVILLE INTERNATIONAL AIRPORT TN US	19990407	272	89	27.2	8.9	81	48	0 1999	04	07	20YR Lagged Period	4/7/1999
GHCND:USW00013897	NASHVILLE INTERNATIONAL AIRPORT TN US	19990408	267	172	26.7	17.2	80	63	0 1999	04	08	20YR Lagged Period	4/8/1999
GHCND:USW00013897	NASHVILLE INTERNATIONAL AIRPORT TN US	19990409	294	150	29.4	15.0	85	59	0 1999	04	09	20YR Lagged Period	4/9/1999
GHCND:USW00013897	NASHVILLE INTERNATIONAL AIRPORT TN US	19990410	294	111	29.4	11.1	85	52	0 1999	04	10	20YR Lagged Period	4/10/1999
GHCND:USW00013897	NASHVILLE INTERNATIONAL AIRPORT TN US	19990411	261	128	26.1	12.8	79	55	0 1999	04	11	20YR Lagged Period	4/11/1999
GHCND:USW00013897	NASHVILLE INTERNATIONAL AIRPORT TN US	19990412	183	78	18.3	7.8	65	46	9 1999	04	12	20YR Lagged Period	4/12/1999
GHCND:USW00013897	NASHVILLE INTERNATIONAL AIRPORT TN US	19990413	189	56	18.9	5.6	66	42	11 1999	04	13	20YR Lagged Period	4/13/1999
GHCND:USW00013897	NASHVILLE INTERNATIONAL AIRPORT TN US	19990414	150	106	15.0	10.6	59	51	10 1999	04	14	20YR Lagged Period	4/14/1999
GHCND:USW00013897	NASHVILLE INTERNATIONAL AIRPORT TN US	19990415	189	83	18.9	8.3	66	47	8 1999	04	15	20YR Lagged Period	4/15/1999
GHCND:USW00013897	NASHVILLE INTERNATIONAL AIRPORT TN US	19990416	150	61	15.0	6.1	59	43	14 1999	04	16	20YR Lagged Period	4/16/1999
GHCND:USW00013897	NASHVILLE INTERNATIONAL AIRPORT TN US	19990417	111	50	11.1	5.0	52	41	18 1999	04	17	20YR Lagged Period	4/17/1999
GHCND:USW00013897	NASHVILLE INTERNATIONAL AIRPORT TN US	19990418	156	50	15.6	5.0	60	41	14 1999	04	18	20YR Lagged Period	4/18/1999
GHCND:USW00013897	NASHVILLE INTERNATIONAL AIRPORT TN US	19990419	233	56	23.3	5.6	74	42	7 1999	04	19	20YR Lagged Period	4/19/1999
GHCND:USW00013897	NASHVILLE INTERNATIONAL AIRPORT TN US	19990420	244	106	24.4	10.6	76	51	1 1999	04	20	20YR Lagged Period	4/20/1999
GHCND:USW00013897	NASHVILLE INTERNATIONAL AIRPORT TN US	19990421	283	122	28.3	12.2	83	54	0 1999	04	21	20YR Lagged Period	4/21/1999
GHCND:USW00013897	NASHVILLE INTERNATIONAL AIRPORT TN US	19990422	256	167	25.6	16.7	78	62	0 1999	04	22	20YR Lagged Period	4/22/1999
GHCND:USW00013897	NASHVILLE INTERNATIONAL AIRPORT TN US	19990423	283	144	28.3	14.4	83	58	0 1999	04	23	20YR Lagged Period	4/23/1999
GHCND:USW00013897	NASHVILLE INTERNATIONAL AIRPORT TN US	19990424	206	122	20.6	12.2	69	54	3 1999	04	24	20YR Lagged Period	4/24/1999
GHCND:USW00013897	NASHVILLE INTERNATIONAL AIRPORT TN US	19990425	206	106	20.6	10.6	69	51	5 1999	04	25	20YR Lagged Period	4/25/1999
GHCND:USW00013897	NASHVILLE INTERNATIONAL AIRPORT TN US	19990426	222	139	22.2	13.9	72	57	0 1999	04	26	20YR Lagged Period	4/26/1999
GHCND:USW00013897	NASHVILLE INTERNATIONAL AIRPORT TN US	19990427	250	161	25.0	16.1	77	61	0 1999	04	27	20YR Lagged Period	4/27/1999
GHCND:USW00013897	NASHVILLE INTERNATIONAL AIRPORT TN US	19990428	267	133	26.7	13.3	80	56	0 1999	04	28	20YR Lagged Period	4/28/1999
GHCND:USW00013897	NASHVILLE INTERNATIONAL AIRPORT TN US	19990429	167	94	16.7	9.4	62	49	9 1999	04	29	20YR Lagged Period	4/29/1999
GHCND:USW00013897	NASHVILLE INTERNATIONAL AIRPORT TN US	19990430	217	72	21.7	7.2	71	45	7 1999	04	30	20YR Lagged Period	4/30/1999
GHCND:USW00013897	NASHVILLE INTERNATIONAL AIRPORT TN US	19990501	239	67	23.9	6.7	75	44	5 1999	05	01	20YR Lagged Period	5/1/1999
GHCND:USW00013897	NASHVILLE INTERNATIONAL AIRPORT TN US	19990502	261	78	26.1	7.8	79	46	2 1999	05	02	20YR Lagged Period	5/2/1999
GHCND:USW00013897	NASHVILLE INTERNATIONAL AIRPORT TN US	19990503	267	94	26.7	9.4	80	49	0 1999	05	03	20YR Lagged Period	5/3/1999
GHCND:USW00013897	NASHVILLE INTERNATIONAL AIRPORT TN US	19990504	278	133	27.8	13.3	82	56	0 1999	05	04	20YR Lagged Period	5/4/1999
GHCND:USW00013897	NASHVILLE INTERNATIONAL AIRPORT TN US	19990505	244	167	24.4	16.7	76	62	0 1999	05	05	20YR Lagged Period	5/5/1999
GHCND:USW00013897	NASHVILLE INTERNATIONAL AIRPORT TN US	19990506	261	128	26.1	12.8	79	55	0 1999	05	06	20YR Lagged Period	5/6/1999
GHCND:USW00013897	NASHVILLE INTERNATIONAL AIRPORT TN US	19990507	244	106	24.4	10.6	76	51	1 1999	05	07	20YR Lagged Period	5/7/1999
GHCND:USW00013897	NASHVILLE INTERNATIONAL AIRPORT TN US	19990508	256	122	25.6	12.2	78	54	0 1999	05	08	20YR Lagged Period	5/8/1999
GHCND:USW00013897	NASHVILLE INTERNATIONAL AIRPORT TN US	19990509	256	106	25.6	10.6	78	51	0 1999	05	09	20YR Lagged Period	5/9/1999
GHCND:USW00013897	NASHVILLE INTERNATIONAL AIRPORT TN US	19990510	283	122	28.3	12.2	83	54	0 1999	05	10	20YR Lagged Period	5/10/1999
GHCND:USW00013897	NASHVILLE INTERNATIONAL AIRPORT TN US	19990511	283	150	28.3	15.0	83	59	0 1999	05	11	20YR Lagged Period	5/11/1999
GHCND:USW00013897	NASHVILLE INTERNATIONAL AIRPORT TN US	19990512	278	156	27.8	15.6	82	60	0 1999	05	12	20YR Lagged Period	5/12/1999
GHCND:USW00013897	NASHVILLE INTERNATIONAL AIRPORT TN US	19990513	211	156	21.1	15.6	70	60	0 1999	05	13	20YR Lagged Period	5/13/1999
GHCND:USW00013897	NASHVILLE INTERNATIONAL AIRPORT TN US	19990514	211	133	21.1	13.3	70	56	2 1999	05	14	20YR Lagged Period	5/14/1999
GHCND:USW00013897	NASHVILLE INTERNATIONAL AIRPORT TN US	19990515	267	111	26.7	11.1	80	52	0 1999	05	15	20YR Lagged Period	5/15/1999
GHCND:USW00013897	NASHVILLE INTERNATIONAL AIRPORT TN US	19990516	278	161	27.8	16.1	82	61	0 1999	05	16	20YR Lagged Period	5/16/1999
GHCND:USW00013897	NASHVILLE INTERNATIONAL AIRPORT TN US	19990517	289	161	28.9	16.1	84	61	0 1999	05	17	20YR Lagged Period	5/17/1999
GHCND:USW00013897	NASHVILLE INTERNATIONAL AIRPORT TN US	19990518	233	156	23.3	15.6	74	60	0 1999	05	18	20YR Lagged Period	5/18/1999
GHCND:USW00013897	NASHVILLE INTERNATIONAL AIRPORT TN US	19990519	250	133	25.0	13.3	77	56	0 1999	05	19	20YR Lagged Period	5/19/1999
GHCND:USW00013897	NASHVILLE INTERNATIONAL AIRPORT TN US	19990520	261	111	26.1	11.1	79	52	0 1999	05	20	20YR Lagged Period	5/20/1999
GHCND:USW00013897	NASHVILLE INTERNATIONAL AIRPORT TN US	19990521	289	139	28.9	13.9	84	57	0 1999	05	21	20YR Lagged Period	5/21/1999
GHCND:USW00013897	NASHVILLE INTERNATIONAL AIRPORT TN US	19990522	283	178	28.3	17.8	83	64	0 1999	05	22	20YR Lagged Period	5/22/1999
GHCND:USW00013897	NASHVILLE INTERNATIONAL AIRPORT TN US	19990523	294	144	29.4	14.4	85	58	0 1999	05	23	20YR Lagged Period	5/23/1999
GHCND:USW00013897	NASHVILLE INTERNATIONAL AIRPORT TN US	19990524	239	144	23.9	14.4	75	58	0 1999	05	24	20YR Lagged Period	5/24/1999
GHCND:USW00013897	NASHVILLE INTERNATIONAL AIRPORT TN US	19990525	239	156	23.9	15.6	75	60	0 1999	05	25	20YR Lagged Period	5/25/1999
GHCND:USW00013897	NASHVILLE INTERNATIONAL AIRPORT TN US	19990526	250	144	25.0	14.4	77	58	0 1999	05	26	20YR Lagged Period	5/26/1999
GHCND:USW00013897	NASHVILLE INTERNATIONAL AIRPORT TN US	19990527	256	106	25.6	10.6	78	51	0 1999	05	27	20YR Lagged Period	5/27/1999
GHCND:USW00013897	NASHVILLE INTERNATIONAL AIRPORT TN US	19990528	261	106	26.1	10.6	79	51	0 1999	05	28	20YR Lagged Period	5/28/1999
GHCND:USW00013897	NASHVILLE INTERNATIONAL AIRPORT TN US	19990529	300	117	30.0	11.7	86	53	0 1999	05	29	20YR Lagged Period	5/29/1999
GHCND:USW00013897	NASHVILLE INTERNATIONAL AIRPORT TN US	19990530	283	178	28.3	17.8	83	64	0 1999	05	30	20YR Lagged Period	5/30/1999
GHCND:USW00013897	NASHVILLE INTERNATIONAL AIRPORT TN US	19990531	256	194	25.6	19.4	78	67	0 1999	05	31	20YR Lagged Period	5/31/1999
GHCND:USW00013897	NASHVILLE INTERNATIONAL AIRPORT TN US	19990601	267	189	26.7	18.9	80	66	0 1999	06	01	20YR Lagged Period	6/1/1999
GHCND:USW00013897	NASHVILLE INTERNATIONAL AIRPORT TN US	19990602	300	217	30.0	21.7	86	71	0 1999	06	02	20YR Lagged Period	6/2/1999
GHCND:USW00013897	NASHVILLE INTERNATIONAL AIRPORT TN US	19990603	317	206	31.7	20.6	89	69	0 1999	06	03	20YR Lagged Period	6/3/1999
GHCND:USW00013897	NASHVILLE INTERNATIONAL AIRPORT TN US	19990604	311	194	31.1	19.4	88	67	0 1999	06	04	20YR Lagged Period	6/4/1999
GHCND:USW00013897	NASHVILLE INTERNATIONAL AIRPORT TN US	19990605	317	189	31.7	18.9	89	66	0 1999	06	05	20YR Lagged Period	6/5/1999
GHCND:USW00013897	NASHVILLE INTERNATIONAL AIRPORT TN US	19990606	317	211	31.7	21.1	89	70	0 1999	06	06	20YR Lagged Period	6/6/1999
GHCND:USW00013897	NASHVILLE INTERNATIONAL AIRPORT TN US	19990607	311	189	31.1	18.9	88	66	0 1999	06	07	20YR Lagged Period	6/7/1999
GHCND:USW00013897	NASHVILLE INTERNATIONAL AIRPORT TN US	19990608	322	194	32.2	19.4	90	67	0 1999	06	08	20YR Lagged Period	6/8/1999
GHCND:USW00013897	NASHVILLE INTERNATIONAL AIRPORT TN US	19990609	333	211	33.3	21.1	92	70	0 1999	06	09	20YR Lagged Period	6/9/1999
GHCND:USW00013897	NASHVILLE INTERNATIONAL AIRPORT TN US	19990610	339	200	33.9	20.0	93	68	0 1999	06	10	20YR Lagged Period	6/10/1999
GHCND:USW00013897	NASHVILLE INTERNATIONAL AIRPORT TN US	19990611	317	211	31.7	21.1	89	70	0 1999	06	11	20YR Lagged Period	6/11/1999

GHCND:USW00013897	NASHVILLE INTERNATIONAL AIRPORT TN US	19990612	317	211	31.7	21.1	89	70	0	1999	06	12	20YR Lagged Period	6/12/1999
GHCND:USW00013897	NASHVILLE INTERNATIONAL AIRPORT TN US	19990613	317	194	31.7	19.4	89	67	0	1999	06	13	20YR Lagged Period	6/13/1999
GHCND:USW00013897	NASHVILLE INTERNATIONAL AIRPORT TN US	19990614	267	211	26.7	21.1	80	70	0	1999	06	14	20YR Lagged Period	6/14/1999
GHCND:USW00013897	NASHVILLE INTERNATIONAL AIRPORT TN US	19990615	278	183	27.8	18.3	82	65	0	1999	06	15	20YR Lagged Period	6/15/1999
GHCND:USW00013897	NASHVILLE INTERNATIONAL AIRPORT TN US	19990616	267	178	26.7	17.8	80	64	0	1999	06	16	20YR Lagged Period	6/16/1999
GHCND:USW00013897	NASHVILLE INTERNATIONAL AIRPORT TN US	19990617	256	156	25.6	15.6	78	60	0	1999	06	17	20YR Lagged Period	6/17/1999
GHCND:USW00013897	NASHVILLE INTERNATIONAL AIRPORT TN US	19990618	267	139	26.7	13.9	80	57	0	1999	06	18	20YR Lagged Period	6/18/1999
GHCND:USW00013897	NASHVILLE INTERNATIONAL AIRPORT TN US	19990619	283	144	28.3	14.4	83	58	0	1999	06	19	20YR Lagged Period	6/19/1999
GHCND:USW00013897	NASHVILLE INTERNATIONAL AIRPORT TN US	19990620	294	178	29.4	17.8	85	64	0	1999	06	20	20YR Lagged Period	6/20/1999
GHCND:USW00013897	NASHVILLE INTERNATIONAL AIRPORT TN US	19990621	317	161	31.7	16.1	89	61	0	1999	06	21	20YR Lagged Period	6/21/1999
GHCND:USW00013897	NASHVILLE INTERNATIONAL AIRPORT TN US	19990622	317	178	31.7	17.8	89	64	0	1999	06	22	20YR Lagged Period	6/22/1999
GHCND:USW00013897	NASHVILLE INTERNATIONAL AIRPORT TN US	19990623	283	206	28.3	20.6	83	69	0	1999	06	23	20YR Lagged Period	6/23/1999
GHCND:USW00013897	NASHVILLE INTERNATIONAL AIRPORT TN US	19990624	278	217	27.8	21.7	82	71	0	1999	06	24	20YR Lagged Period	6/24/1999
GHCND:USW00013897	NASHVILLE INTERNATIONAL AIRPORT TN US	19990625	311	217	31.1	21.7	88	71	0	1999	06	25	20YR Lagged Period	6/25/1999
GHCND:USW00013897	NASHVILLE INTERNATIONAL AIRPORT TN US	19990626	283	233	28.3	23.3	83	74	0	1999	06	26	20YR Lagged Period	6/26/1999
GHCND:USW00013897	NASHVILLE INTERNATIONAL AIRPORT TN US	19990627	311	228	31.1	22.8	88	73	0	1999	06	27	20YR Lagged Period	6/27/1999
GHCND:USW00013897	NASHVILLE INTERNATIONAL AIRPORT TN US	19990628	278	217	27.8	21.7	82	71	0	1999	06	28	20YR Lagged Period	6/28/1999
GHCND:USW00013897	NASHVILLE INTERNATIONAL AIRPORT TN US	19990629	300	206	30.0	20.6	86	69	0	1999	06	29	20YR Lagged Period	6/29/1999
GHCND:USW00013897	NASHVILLE INTERNATIONAL AIRPORT TN US	19990630	306	183	30.6	18.3	87	65	0	1999	06	30	20YR Lagged Period	6/30/1999
GHCND:USW00013897	NASHVILLE INTERNATIONAL AIRPORT TN US	19990701	311	233	31.1	23.3	88	74	0	1999	07	01	20YR Lagged Period	7/1/1999
GHCND:USW00013897	NASHVILLE INTERNATIONAL AIRPORT TN US	19990702	306	228	30.6	22.8	87	73	0	1999	07	02	20YR Lagged Period	7/2/1999
GHCND:USW00013897	NASHVILLE INTERNATIONAL AIRPORT TN US	19990703	328	222	32.8	22.2	91	72	0	1999	07	03	20YR Lagged Period	7/3/1999
GHCND:USW00013897	NASHVILLE INTERNATIONAL AIRPORT TN US	19990704	333	222	33.3	22.2	92	72	0	1999	07	04	20YR Lagged Period	7/4/1999
GHCND:USW00013897	NASHVILLE INTERNATIONAL AIRPORT TN US	19990705	333	228	33.3	22.8	92	73	0	1999	07	05	20YR Lagged Period	7/5/1999
GHCND:USW00013897	NASHVILLE INTERNATIONAL AIRPORT TN US	19990706	339	233	33.9	23.3	93	74	0	1999	07	06	20YR Lagged Period	7/6/1999
GHCND:USW00013897	NASHVILLE INTERNATIONAL AIRPORT TN US	19990707	339	228	33.9	22.8	93	73	0	1999	07	07	20YR Lagged Period	7/7/1999
GHCND:USW00013897	NASHVILLE INTERNATIONAL AIRPORT TN US	19990708	344	217	34.4	21.7	94	71	0	1999	07	08	20YR Lagged Period	7/8/1999
GHCND:USW00013897	NASHVILLE INTERNATIONAL AIRPORT TN US	19990709	317	222	31.7	22.2	89	72	0	1999	07	09	20YR Lagged Period	7/9/1999
GHCND:USW00013897	NASHVILLE INTERNATIONAL AIRPORT TN US	19990710	311	217	31.1	21.7	88	71	0	1999	07	10	20YR Lagged Period	7/10/1999
GHCND:USW00013897	NASHVILLE INTERNATIONAL AIRPORT TN US	19990711	239	194	23.9	19.4	75	67	0	1999	07	11	20YR Lagged Period	7/11/1999
GHCND:USW00013897	NASHVILLE INTERNATIONAL AIRPORT TN US	19990712	283	206	28.3	20.6	83	69	0	1999	07	12	20YR Lagged Period	7/12/1999
GHCND:USW00013897	NASHVILLE INTERNATIONAL AIRPORT TN US	19990713	294	206	29.4	20.6	85	69	0	1999	07	13	20YR Lagged Period	7/13/1999
GHCND:USW00013897	NASHVILLE INTERNATIONAL AIRPORT TN US	19990714	294	211	29.4	21.1	85	70	0	1999	07	14	20YR Lagged Period	7/14/1999
GHCND:USW00013897	NASHVILLE INTERNATIONAL AIRPORT TN US	19990715	300	194	30.0	19.4	86	67	0	1999	07	15	20YR Lagged Period	7/15/1999
GHCND:USW00013897	NASHVILLE INTERNATIONAL AIRPORT TN US	19990716	311	200	31.1	20.0	88	68	0	1999	07	16	20YR Lagged Period	7/16/1999
GHCND:USW00013897	NASHVILLE INTERNATIONAL AIRPORT TN US	19990717	317	217	31.7	21.7	89	71	0	1999	07	17	20YR Lagged Period	7/17/1999
GHCND:USW00013897	NASHVILLE INTERNATIONAL AIRPORT TN US	19990718	317	233	31.7	23.3	89	74	0	1999	07	18	20YR Lagged Period	7/18/1999
GHCND:USW00013897	NASHVILLE INTERNATIONAL AIRPORT TN US	19990719	333	217	33.3	21.7	92	71	0	1999	07	19	20YR Lagged Period	7/19/1999
GHCND:USW00013897	NASHVILLE INTERNATIONAL AIRPORT TN US	19990720	339	239	33.9	23.9	93	75	0	1999	07	20	20YR Lagged Period	7/20/1999
GHCND:USW00013897	NASHVILLE INTERNATIONAL AIRPORT TN US	19990721	344	244	34.4	24.4	94	76	0	1999	07	21	20YR Lagged Period	7/21/1999
GHCND:USW00013897	NASHVILLE INTERNATIONAL AIRPORT TN US	19990722	350	239	35.0	23.9	95	75	0	1999	07	22	20YR Lagged Period	7/22/1999
GHCND:USW00013897	NASHVILLE INTERNATIONAL AIRPORT TN US	19990723	350	256	35.0	25.6	95	78	0	1999	07	23	20YR Lagged Period	7/23/1999
GHCND:USW00013897	NASHVILLE INTERNATIONAL AIRPORT TN US	19990724	333	233	33.3	23.3	92	74	0	1999	07	24	20YR Lagged Period	7/24/1999
GHCND:USW00013897	NASHVILLE INTERNATIONAL AIRPORT TN US	19990725	344	228	34.4	22.8	94	73	0	1999	07	25	20YR Lagged Period	7/25/1999
GHCND:USW00013897	NASHVILLE INTERNATIONAL AIRPORT TN US	19990726	356	228	35.6	22.8	96	73	0	1999	07	26	20YR Lagged Period	7/26/1999
GHCND:USW00013897	NASHVILLE INTERNATIONAL AIRPORT TN US	19990727	361	222	36.1	22.2	97	72	0	1999	07	27	20YR Lagged Period	7/27/1999
GHCND:USW00013897	NASHVILLE INTERNATIONAL AIRPORT TN US	19990728	356	233	35.6	23.3	96	74	0	1999	07	28	20YR Lagged Period	7/28/1999
GHCND:USW00013897	NASHVILLE INTERNATIONAL AIRPORT TN US	19990729	378	239	37.8	23.9	100	75	0	1999	07	29	20YR Lagged Period	7/29/1999
GHCND:USW00013897	NASHVILLE INTERNATIONAL AIRPORT TN US	19990730	383	244	38.3	24.4	101	76	0	1999	07	30	20YR Lagged Period	7/30/1999
GHCND:USW00013897	NASHVILLE INTERNATIONAL AIRPORT TN US	19990731	372	250	37.2	25.0	99	77	0	1999	07	31	20YR Lagged Period	7/31/1999
GHCND:USW00013897	NASHVILLE INTERNATIONAL AIRPORT TN US	19990801	361	250	36.1	25.0	97	77	0	1999	08	01	20YR Lagged Period	8/1/1999
GHCND:USW00013897	NASHVILLE INTERNATIONAL AIRPORT TN US	19990802	339	233	33.9	23.3	93	74	0	1999	08	02	20YR Lagged Period	8/2/1999
GHCND:USW00013897	NASHVILLE INTERNATIONAL AIRPORT TN US	19990803	322	211	32.2	21.1	90	70	0	1999	08	03	20YR Lagged Period	8/3/1999
GHCND:USW00013897	NASHVILLE INTERNATIONAL AIRPORT TN US	19990804	339	183	33.9	18.3	93	65	0	1999	08	04	20YR Lagged Period	8/4/1999
GHCND:USW00013897	NASHVILLE INTERNATIONAL AIRPORT TN US	19990805	328	211	32.8	21.1	91	70	0	1999	08	05	20YR Lagged Period	8/5/1999
GHCND:USW00013897	NASHVILLE INTERNATIONAL AIRPORT TN US	19990806	339	183	33.9	18.3	93	65	0	1999	08	06	20YR Lagged Period	8/6/1999
GHCND:USW00013897	NASHVILLE INTERNATIONAL AIRPORT TN US	19990807	361	189	36.1	18.9	97	66	0	1999	08	07	20YR Lagged Period	8/7/1999
GHCND:USW00013897	NASHVILLE INTERNATIONAL AIRPORT TN US	19990808	317	239	31.7	23.9	89	75	0	1999	08	08	20YR Lagged Period	8/8/1999
GHCND:USW00013897	NASHVILLE INTERNATIONAL AIRPORT TN US	19990809	322	222	32.2	22.2	90	72	0	1999	08	09	20YR Lagged Period	8/9/1999
GHCND:USW00013897	NASHVILLE INTERNATIONAL AIRPORT TN US	19990810	350	183	35.0	18.3	95	65	0	1999	08	10	20YR Lagged Period	8/10/1999
GHCND:USW00013897	NASHVILLE INTERNATIONAL AIRPORT TN US	19990811	344	211	34.4	21.1	94	70	0	1999	08	11	20YR Lagged Period	8/11/1999
GHCND:USW00013897	NASHVILLE INTERNATIONAL AIRPORT TN US	19990812	372	228	37.2	22.8	99	73	0	1999	08	12	20YR Lagged Period	8/12/1999
GHCND:USW00013897	NASHVILLE INTERNATIONAL AIRPORT TN US	19990813	361	222	36.1	22.2	97	72	0	1999	08	13	20YR Lagged Period	8/13/1999
GHCND:USW00013897	NASHVILLE INTERNATIONAL AIRPORT TN US	19990814	250	178	25.0	17.8	77	64	0	1999	08	14	20YR Lagged Period	8/14/1999
GHCND:USW00013897	NASHVILLE INTERNATIONAL AIRPORT TN US	19990815	278	156	27.8	15.6	82	60	0	1999	08	15	20YR Lagged Period	8/15/1999
GHCND:USW00013897	NASHVILLE INTERNATIONAL AIRPORT TN US	19990816	333	183	33.3	18.3	92	65	0	1999	08	16	20YR Lagged Period	8/16/1999
GHCND:USW00013897	NASHVILLE INTERNATIONAL AIRPORT TN US	19990817	361	194	36.1	19.4	97	67	0	1999	08	17	20YR Lagged Period	8/17/1999
GHCND:USW00013897	NASHVILLE INTERNATIONAL AIRPORT TN US	19990818	339	239	33.9	23.9	93	75	0	1999	08	18	20YR Lagged Period	8/18/1999
GHCND:USW00013897	NASHVILLE INTERNATIONAL AIRPORT TN US	19990819	372	194	37.2	19.4	99	67	0	1999	08	19	20YR Lagged Period	8/19/1999
GHCND:USW00013897	NASHVILLE INTERNATIONAL AIRPORT TN US	19990820	294	206	29.4	20.6	85	69	0	1999	08	20	20YR Lagged Period	8/20/1999
GHCND:USW00013897	NASHVILLE INTERNATIONAL AIRPORT TN US	19990821	311	183	31.1	18.3	88	65	0	1999	08	21	20YR Lagged Period	8/21/1999
GHCND:USW00013897	NASHVILLE INTERNATIONAL AIRPORT TN US	19990822	322	156	32.2	15.6	90	60	0	1999	08	22	20YR Lagged Period	8/22/1999
GHCND:USW00013897	NASHVILLE INTERNATIONAL AIRPORT TN US	19990823	322	183	32.2	18.3	90	65	0	1999	08	23	20YR Lagged Period	8/23/1999
GHCND:USW00013897	NASHVILLE INTERNATIONAL AIRPORT TN US	19990824	328	217	32.8	21.7	91	71	0	1999	08	24	20YR Lagged Period	8/24/1999
GHCND:USW00013897	NASHVILLE INTERNATIONAL AIRPORT TN US	19990825	311	200	31.1	20.0	88	68	0	1999	08	25	20YR Lagged Period	8/25/1999
GHCND:USW00013897	NASHVILLE INTERNATIONAL AIRPORT TN US	19990826	306	178	30.6	17.8	87	64	0	1999	08	26	20YR Lagged Period	8/26/1999
GHCND:USW00013897	NASHVILLE INTERNATIONAL AIRPORT TN US	19990827	317	189	31.7	18.9	89	66	0	1999	08	27	20YR Lagged Period	8/27/1999
GHCND:USW00013897	NASHVILLE INTERNATIONAL AIRPORT TN US	19990828	328	200	32.8	20.0	91	68	0	1999	08	28	20YR Lagged Period	8/28/1999
GHCND:USW00013897	NASHVILLE INTERNATIONAL AIRPORT TN US	19990829	339	211	33.9	21.1	93	70	0	1999	08	29	20YR Lagged Period	8/29/1999
GHCND:USW00013897	NASHVILLE INTERNATIONAL AIRPORT TN US	19990830	289	172	28.9	17.2	84	63	0	1999	08	30	20YR Lagged Period	8/30/1999
GHCND:USW00013897	NASHVILLE INTERNATIONAL AIRPORT TN US	19990831	322	139	32.2	13.9	90	57	0	1999	08	31	20YR Lagged Period	8/31/1999
GHCND:USW00013897	NASHVILLE INTERNATIONAL AIRPORT TN US	19990901	339	178	33.9	17.8	93	64	0	1999	09	01	20YR Lagged Period	9/1/1999
GHCND:USW00013897	NASHVILLE INTERNATIONAL AIRPORT TN US	19990902	344	178	34.4	17.8	94	64	0	1999	09	02	20YR Lagged Period	9/2/1999
GHCND:USW00013897	NASHVILLE INTERNATIONAL AIRPORT TN US	19990903	356	167	35.6	16.7	96	62	0	1999	09	03	20YR Lagged Period	9/3/1999
GHCND:USW00013897	NASHVILLE INTERNATIONAL AIRPORT TN US	19990904	356	211	35.6	21.1	96	70	0	1999	09	04	20YR Lagged Period	9/4/1999
GHCND:USW00013897	NASHVILLE INTERNATIONAL AIRPORT TN US	19990905	372	183	37.2	18.3	99	65	0	1999	09	05	20YR Lagged Period	9/5/1999
GHCND:USW00013897	NASHVILLE INTERNATIONAL AIRPORT TN US	19990906	333	189	33.3	18.9	92	66	0	1999	09	06	20YR Lagged Period	9/6/1999
GHCND:USW00013897	NASHVILLE INTERNATIONAL AIRPORT TN US	19990907	339	194	33.9	19.4	93	67	0	1999	09	07	20YR Lagged Period	9/7/1999
GHCND:USW00013897	NASHVILLE INTERNATIONAL AIRPORT TN US	19990908	361	161	36.1	16.1	97	61	0	1999	09	08	20YR Lagged Period	9/8/1999
GHCND:USW00013897	NASHVILLE INTERNATIONAL AIRPORT TN US	19990909	306	167	30.6	16.7	87	62	0	1999	09	09	20YR Lagged Period	9/9/1999
GHCND:USW00013897	NASHVILLE INTERNATIONAL AIRPORT TN US	19990910	311	117	31.1	11.7	88	53	0	1999	09	10	20YR Lagged Period	9/10/1999
GHCND:USW00013897	NASHVILLE INTERNATIONAL AIRPORT TN US	19990911	317	144	31.7	14.4	89	58	0	1999	09	11	20YR Lagged Period	9/11/1999
GHCND:USW00013897	NASHVILLE INTERNATIONAL AIRPORT TN US	19990912	328	206	32.8	20.6	91	69	0	1999	09	12	20YR Lagged Period	9/12/1999
GHCND:USW00013897	NASHVILLE INTERNATIONAL AIRPORT TN US	19990913	261	183	26.1	18.3	79	65	0	1999	09	13	20YR Lagged Period	9/13/1999
GHCND:USW00013897	NASHVILLE INTERNATIONAL AIRPORT TN US	19990914	278	128	27.8	12.8	82	55	0	1999	09	14	20YR Lagged Period	9/14/1999
GHCND:USW00013897	NASHVILLE INTERNATIONAL AIRPORT TN US	19990915	289	122	28.9	12.2	84	54	0	1999	09	15	20YR Lagged Period	9/15/1999
GHCND:USW00013897	NASHVILLE INTERNATIONAL AIRPORT TN US	19990916	261	144	26.1	14.4	79	58	0	1999	09	16	20YR Lagged Period	9/16/1999
GHCND:USW00013897	NASHVILLE INTERNATIONAL AIRPORT TN US	19990917	267	94	26.7	9.4	80	49	0	1999	09	17	20YR Lagged Period	9/17/1999
GHCND:USW00013897	NASHVILLE INTERNATIONAL AIRPORT TN US	19990918	283	83	28.3	8.3	83	47	0	1999	09	18	20YR Lagged Period	9/18/1999
GHCND:USW00013897	NASHVILLE INTERNATIONAL AIRPORT TN US	19990919	311	150	31.1	15.0	88	59	0	1999	09	19	20YR Lagged Period	9/19/1999
GHCND:USW00013897	NASHVILLE INTERNATIONAL AIRPORT TN US	19990920	278	167	27.8	16.7	82	62	0	1999	09	20	20YR Lagged Period	9/20/1999
GHCND:USW00013897	NASHVILLE INTERNATIONAL AIRPORT TN US	19990921	206	128	20.6	12.8	69	55	3	1999	09	21	20YR Lagged Period	9/21/1999
GHCND:USW00013897	NASHVILLE INTERNATIONAL AIRPORT TN US	19990922	228	89	22.8	8.9	73	48	4	1999	09	22	20YR Lagged Period	9/22/1999
GHCND:USW00013897	NASHVILLE INTERNATIONAL AIRPORT TN US	19990923	256	67	25.6	6.7	78	44	4	1999	09	23	20YR Lagged Period	9/23/1999
GHCND:USW00013897	NASHVILLE INTERNATIONAL AIRPORT TN US	19990924	283	117	28.3	11.7	83	53	0	1999	09	24	20YR Lagged Period	9/24/1999
GHCND:USW00013897	NASHVILLE INTERNATIONAL AIRPORT TN US	19990925	294	100	29.4	10.0	85	50	0	1999	09	25	20YR Lagged Period	9/25/1999
GHCND:USW00013897	NASHVILLE INTERNATIONAL AIRPORT TN US	19990926	300	122	30.0	12.2	86	54	0	1999	09	26	20YR Lagged Period	9/26/1999
GHCND:USW00013897	NASHVILLE INTERNATIONAL AIRPORT TN US	19990927	278	183	27.8	18.3	82	65	0	1999	09	27	20YR Lagged Period	9/27/1999
GHCND:USW00013897	NASHVILLE INTERNATIONAL AIRPORT TN US	19990928	317	200	31.7	20.0	89	68	0	1999	09	28	20YR Lagged Period	9/28/1999
GHCND:USW00013897	NASHVILLE INTERNATIONAL AIRPORT TN US	19990929	250	117	25.0	11.7	77	53	0	1999	09	29	20YR Lagged Period	9/29/1999
GHCND:USW00013897	NASHVILLE INTERNATIONAL AIRPORT TN US	19990930	211	72	21.1	7.2	70	45	7	1999	09	30	20YR Lagged Period	9/30/1999
GHCND:USW00013897	NASHVILLE INTERNATIONAL AIRPORT TN US	19991001	239	61	23.9	6.1	75	49	6	1999	10	01	20YR Lagged Period	10/1/1999
GHCND:USW00013897	NASHVILLE INTERNATIONAL AIRPORT TN US	19991002	261	83	26.1	8.3	79	47	2	1999	10	02	20YR Lagged Period	10/2/1999
GHCND:USW00013897	NASHVILLE INTERNATIONAL AIRPORT TN US	19991003	283	111	28.3	11.1	83	52	0	1999	10	03	20YR Lagged Period	10/3/1999
GHCND:USW00013897	NASHVILLE INTERNATIONAL AIRPORT TN US	19991004	217	106	21.7	10.6	71	51	4	1999	10	04	20YR Lagged Period	10/4/1999
GHCND:USW00013897	NASHVILLE INTERNATIONAL AIRPORT TN US	19991005	183	78	18.3	7.8	65	46	9	1999	10	05	20YR Lagged Period	10/5/1999
GHCND:USW00013897	NASHVILLE INTERNATIONAL AIRPORT TN US	19991006	233	39	23.3	3.9	74	39	8	1999	10	06	20YR Lagged Period	10/6/1999
GHCND:USW00013897	NASHVILLE INTERNATIONAL AIRPORT TN US	19991007	272	61	27.2	6.1	81	43	3	1999	10	07	20YR Lagged Period	10/7/1999
GHCND:USW00013897	NASHVILLE INTERNATIONAL AIRPORT TN US	19991008	289	161	28.9	16.1	84	61	0	1999	10	08	20YR Lagged Period	10/8/1999
GHCND:USW00013897	NASHVILLE INTERNATIONAL AIRPORT TN US	19991009	211	178	21.1	17.8	70	64	0	1999	10	09	20YR Lagged Period	10/9/1999
GHCND:USW00013897	NASHVILLE INTERNATIONAL AIRPORT TN US	19991010	250	167	25.0	16.7	77	62	0	1999	10	10	20YR Lagged Period	10/10/1999
GHCND:USW00013897	NASHVILLE INTERNATIONAL AIRPORT TN US	19991011	261	122	26.1	12.2	79	54	0	1999	10	11	20YR Lagged Period	10/11/1999
GHCND:USW00013897	NASHVILLE INTERNATIONAL AIRPORT TN US	19991012	278	133	27.8	13.3	82	56	0	1999	10	12	20YR Lagged Period	10/12/1999
GHCND:USW00013897	NASHVILLE INTERNATIONAL AIRPORT TN US	19991013	267	172	26.7	17.2	80	63	0	1999	10	13	20YR Lagged Period	10/13/1999
GHCND:USW00013897	NASHVILLE INTERNATIONAL AIRPORT TN US	19991014	194	89	19.4	8.9	67	48	7	1999	10	14	20YR Lagged Period	10/14/1999
GHCND:USW00013897	NASHVILLE INTERNATIONAL AIRPORT TN US	19991015	261	67	26.1	6.7	79	44	3	1999	10	15	20YR Lagged Period	10/15/1999
GHCND:USW00013897	NASHVILLE INTERNATIONAL AIRPORT TN US	19991016	267	122	26.7	12.2	80	54	0	1999	10	16	20YR Lagged Period	10/16/1999
GHCND:USW00013897	NASHVILLE INTERNATIONAL AIRPORT TN US	19991017	178	106	17.8	10.6	64	51	7	1999	10	17	20YR Lagged Period	10/17/1999
GHCND:USW00013897	NASHVILLE INTERNATIONAL AIRPORT TN US	19991018	167	67	16.7	6.7	62	44	12	1999	10	18	20YR Lagged Period	10/18/1999
GHCND:USW00013897	NASHVILLE INTERNATIONAL AIRPORT TN US	19991019	133	56	13.3	5.6	56	42	16	1999	10	19	20YR Lagged Period	10/19/1999
GHCND:USW00013897	NASHVILLE INTERNATIONAL AIRPORT TN US	19991020	183	33	18.3	3.3	65	38	13	1999	10	20	20YR Lagged Period	10/20/1999
GHCND:USW00013897	NASHVILLE INTERNATIONAL AIRPORT TN US	19991021	194	22	19.4	2.2	67	36	13	1999	10	21	20YR Lagged Period	10/21/1999
GHCND:USW00013897	NASHVILLE INTERNATIONAL AIRPORT TN US	19991022	217	89	21.7	8.9	71	48	5	1999	10	22	20YR Lagged Period	10/22/1999
GHCND:USW00013897	NASHVILLE INTERNATIONAL AIRPORT TN US	19991023	122	56	12.2	5.6	54	42	17	1999	10	23	20YR Lagged Period	10/23/1999
GHCND:USW00013897	NASHVILLE INTERNATIONAL AIRPORT TN US	19991024	144	11	14.4	1.1	58	34	19	1999	10	24	20YR Lagged Period	10/24/1999
GHCND:USW00013897	NASHVILLE INTERNATIONAL AIRPORT TN US	19991025	172	-11	17.2	(1.1)	63	30	18	1999	10	25	20YR Lagged Period	10/25/1999
GHCND:USW00013897	NASHVILLE INTERNATIONAL AIRPORT TN US	19991026	228	22	22.8	2.2	73	36	10	1999	10	26	20YR Lagged Period	10/26/1999
GHCND:USW00013897	NASHVILLE INTERNATIONAL AIRPORT TN US	19991027	244	56	24.4	5.6	76	42	6	1999	10	27	20YR Lagged Period	10/27/1999
GHCND:USW00013897	NASHVILLE INTERNATIONAL AIRPORT TN US	19991028	267	67	26.7	6.7	80	44	3	1999	10	28	20YR Lagged Period	10/28/1999
GHCND:USW00013897	NASHVILLE INTERNATIONAL AIRPORT TN US	19991029	256	89	25.6	8.9	78	48	2	1999	10	29	20YR Lagged Period	10/29/1999
GHCND:USW00013897	NASHVILLE INTERNATIONAL AIRPORT TN US	19991030	256	89	25.6	8.9	78	48	2	1999	10	30	20YR Lagged Period	10/30/1999
GHCND:USW00013897	NASHVILLE INTERNATIONAL AIRPORT TN US	19991031	278	106	27.8	10.6	82	51	0	1999	10	31	20YR Lagged Period	10/31/1999
GHCND:USW00013897	NASHVILLE INTERNATIONAL AIRPORT TN US	19991101	239	117	23.9	11.7	75	53	1	1999	11	01	20YR Lagged Period	11/1/1999
GHCND:USW00013897	NASHVILLE INTERNATIONAL AIRPORT TN US	19991102	156	39	15.6	3.9	60	39	15	1999	11	02	20YR Lagged Period	11/2/1999
GHCND:USW00013897	NASHVILLE INTERNATIONAL AIRPORT TN US	19991103	133	6	13.3	0.6	56	33	20	1999	11	03	20YR Lagged Period	11/3/1999
GHCND:USW00013897	NASHVILLE INTERNATIONAL AIRPORT TN US	19991104	183	-17	18.3	(1.7)	65	29	18	1999	11	04	20YR Lagged Period	11/4/1999
GHCND:USW00013897	NASHVILLE INTERNATIONAL AIRPORT TN US	19991105	222	44	22.2	4.4	72	40	9	1999	11	05	20YR Lagged Period	11/5/1999
GHCND:USW00013897	NASHVILLE INTERNATIONAL AIRPORT TN US	19991106	244	72	24.4	7.2	76	45	4	1999	11	06	20YR Lagged Period	11/6/1999
GHCND:USW00013897	NASHVILLE INTERNATIONAL AIRPORT TN US	19991107	256	83	25.6	8.3	78	47	2	1999	11	07	20YR Lagged Period	11/7/1999
GHCND:USW00013897	NASHVILLE INTERNATIONAL AIRPORT TN US	19991108	261	111	26.1	11.1	79	52	0	1999	11	08	20YR Lagged Period	11/8/1999
GHCND:USW00013897	NASHVILLE INTERNATIONAL AIRPORT TN US	19991109	244	100	24.4	10.0	76	50	2	1999	11	09	20YR Lagged Period	11/9/1999
GHCND:USW00013897	NASHVILLE INTERNATIONAL AIRPORT TN US	19991110	244	117	24.4	11.7	76	53	0	1999	11	10	20YR Lagged Period	11/10/1999
GHCND:USW00013897	NASHVILLE INTERNATIONAL AIRPORT TN US	19991111	189	94	18.9	9.4	66	49	7	1999	11	11	20YR Lagged Period	11/11/1999
GHCND:USW00013897	NASHVILLE INTERNATIONAL AIRPORT TN US	19991112	178	67	17.8	6.7	64	44	11	1999	11	12	20YR Lagged Period	11/12/1999
GHCND:USW00013897	NASHVILLE INTERNATIONAL AIRPORT TN US	19991113	244	56	24.4	5.6	76	42	6	1999	11	13	20YR Lagged Period	11/13/1999
GHCND:USW00013897	NASHVILLE INTERNATIONAL AIRPORT TN US	19991114	250	106	25.0	10.6	77	51	1	1999	11	14	20YR Lagged Period	11/14/1999
GHCND:USW00013897	NASHVILLE INTERNATIONAL AIRPORT TN US	19991115	144	44	14.4	4.4	58	40	16	1999	11	15	20YR Lagged Period	11/15/1999
GHCND:USW00013897	NASHVILLE INTERNATIONAL AIRPORT TN US	19991116	144	17	14.4	1.7	58	35	18	1999	11	16	20YR Lagged Period	11/16/1999
GHCND:USW00013897	NASHVILLE INTERNATIONAL AIRPORT TN US	19991117	139	-11	13.9	(1.1)	57	30	21	1999	11	17	20YR Lagged Period	11/17/1999
GHCND:USW00013897	NASHVILLE INTERNATIONAL AIRPORT TN US	19991118	189	6	18.9	0.6	66	33	15	1999	11	18	20YR Lagged Period	11/18/1999
GHCND:USW00013897	NASHVILLE INTERNATIONAL AIRPORT TN US	19991119	217	72	21.7	7.2	71	45	7	1999	11	19	20YR Lagged Period	11/19/1999
GHCND:USW00013897	NASHVILLE INTERNATIONAL AIRPORT TN US	19991120	172	106	17.2	10.6	63	51	8	1999	11	20	20YR Lagged Period	11/20/1999
GHCND:USW00013897	NASHVILLE INTERNATIONAL AIRPORT TN US	19991121	200	94	20.0	9.4	68	49	6	1999	11	21	20YR Lagged Period	11/21/1999
GHCND:USW00013897	NASHVILLE INTERNATIONAL AIRPORT TN US	19991122	211	111	21.1	11.1	70	52	4	1999	11	22	20YR Lagged Period	11/22/1999
GHCND:USW00013897	NASHVILLE INTERNATIONAL AIRPORT TN US	19991123	222	83	22.2	8.3	72	47	5	1999	11	23	20YR Lagged Period	11/23/1999
GHCND:USW00013897	NASHVILLE INTERNATIONAL AIRPORT TN US	19991124	172	78	17.2	7.8	63	46	10	1999	11	24	20YR Lagged Period	11/24/1999
GHCND:USW00013897	NASHVILLE INTERNATIONAL AIRPORT TN US	19991125	89	72	8.9	7.2	48	45	18	1999	11	25	20YR Lagged Period	11/25/1999
GHCND:USW00013897	NASHVILLE INTERNATIONAL AIRPORT TN US	19991126	117	22	11.7	2.2	53	36	20	1999	11	26	20YR Lagged Period	11/26/1999
GHCND:USW00013897	NASHVILLE INTERNATIONAL AIRPORT TN US	19991127	183	0	18.3	-	65	32	16	1999	11	27	20YR Lagged Period	11/27/1999
GHCND:USW00013897	NASHVILLE INTERNATIONAL AIRPORT TN US	19991128	167	39	16.7	3.9	62	39	14	1999	11	28	20YR Lagged Period	11/28/1999

GHCND:USW00013897	NASHVILLE INTERNATIONAL AIRPORT TN US	19991129	122	22	12.2	2.2	54	36	20	1999	11	29	20YR Lagged Period	11/29/1999
GHCND:USW00013897	NASHVILLE INTERNATIONAL AIRPORT TN US	19991130	72	-22	7.2	(2.2)	45	28	28	1999	11	30	20YR Lagged Period	11/30/1999
GHCND:USW00013897	NASHVILLE INTERNATIONAL AIRPORT TN US	19991201	111	-50	11.1	(5.0)	52	23	27	1999	12	01	20YR Lagged Period	12/1/1999
GHCND:USW00013897	NASHVILLE INTERNATIONAL AIRPORT TN US	19991202	167	-28	16.7	(2.8)	62	27	20	1999	12	02	20YR Lagged Period	12/2/1999
GHCND:USW00013897	NASHVILLE INTERNATIONAL AIRPORT TN US	19991203	156	83	15.6	8.3	60	47	11	1999	12	03	20YR Lagged Period	12/3/1999
GHCND:USW00013897	NASHVILLE INTERNATIONAL AIRPORT TN US	19991204	211	128	21.1	12.8	70	55	2	1999	12	04	20YR Lagged Period	12/4/1999
GHCND:USW00013897	NASHVILLE INTERNATIONAL AIRPORT TN US	19991205	161	94	16.1	9.4	61	49	10	1999	12	05	20YR Lagged Period	12/5/1999
GHCND:USW00013897	NASHVILLE INTERNATIONAL AIRPORT TN US	19991206	94	-22	9.4	(2.2)	49	28	26	1999	12	06	20YR Lagged Period	12/6/1999
GHCND:USW00013897	NASHVILLE INTERNATIONAL AIRPORT TN US	19991207	106	-39	10.6	(3.9)	51	25	27	1999	12	07	20YR Lagged Period	12/7/1999
GHCND:USW00013897	NASHVILLE INTERNATIONAL AIRPORT TN US	19991208	161	-6	16.1	(0.6)	61	31	19	1999	12	08	20YR Lagged Period	12/8/1999
GHCND:USW00013897	NASHVILLE INTERNATIONAL AIRPORT TN US	19991209	189	83	18.9	8.3	66	47	8	1999	12	09	20YR Lagged Period	12/9/1999
GHCND:USW00013897	NASHVILLE INTERNATIONAL AIRPORT TN US	19991210	150	28	15.0	2.8	59	37	17	1999	12	10	20YR Lagged Period	12/10/1999
GHCND:USW00013897	NASHVILLE INTERNATIONAL AIRPORT TN US	19991211	128	-6	12.8	(0.6)	55	31	22	1999	12	11	20YR Lagged Period	12/11/1999
GHCND:USW00013897	NASHVILLE INTERNATIONAL AIRPORT TN US	19991212	156	61	15.6	6.1	60	43	13	1999	12	12	20YR Lagged Period	12/12/1999
GHCND:USW00013897	NASHVILLE INTERNATIONAL AIRPORT TN US	19991213	111	72	11.1	7.2	52	45	16	1999	12	13	20YR Lagged Period	12/13/1999
GHCND:USW00013897	NASHVILLE INTERNATIONAL AIRPORT TN US	19991214	122	39	12.2	3.9	54	39	18	1999	12	14	20YR Lagged Period	12/14/1999
GHCND:USW00013897	NASHVILLE INTERNATIONAL AIRPORT TN US	19991215	100	44	10.0	4.4	50	40	20	1999	12	15	20YR Lagged Period	12/15/1999
GHCND:USW00013897	NASHVILLE INTERNATIONAL AIRPORT TN US	19991216	106	-17	10.6	(1.7)	51	29	25	1999	12	16	20YR Lagged Period	12/16/1999
GHCND:USW00013897	NASHVILLE INTERNATIONAL AIRPORT TN US	19991217	144	33	14.4	3.3	58	38	17	1999	12	17	20YR Lagged Period	12/17/1999
GHCND:USW00013897	NASHVILLE INTERNATIONAL AIRPORT TN US	19991218	144	33	14.4	3.3	58	38	17	1999	12	18	20YR Lagged Period	12/18/1999
GHCND:USW00013897	NASHVILLE INTERNATIONAL AIRPORT TN US	19991219	144	72	14.4	7.2	58	45	13	1999	12	19	20YR Lagged Period	12/19/1999
GHCND:USW00013897	NASHVILLE INTERNATIONAL AIRPORT TN US	19991220	139	6	13.9	0.6	57	33	20	1999	12	20	20YR Lagged Period	12/20/1999
GHCND:USW00013897	NASHVILLE INTERNATIONAL AIRPORT TN US	19991221	11	-33	1.1	(3.3)	34	26	35	1999	12	21	20YR Lagged Period	12/21/1999
GHCND:USW00013897	NASHVILLE INTERNATIONAL AIRPORT TN US	19991222	56	-67	5.6	(6.7)	42	20	34	1999	12	22	20YR Lagged Period	12/22/1999
GHCND:USW00013897	NASHVILLE INTERNATIONAL AIRPORT TN US	19991223	72	-56	7.2	(5.6)	45	22	31	1999	12	23	20YR Lagged Period	12/23/1999
GHCND:USW00013897	NASHVILLE INTERNATIONAL AIRPORT TN US	19991224	50	-50	5.0	(5.0)	41	23	33	1999	12	24	20YR Lagged Period	12/24/1999
GHCND:USW00013897	NASHVILLE INTERNATIONAL AIRPORT TN US	19991225	28	-78	2.8	(7.8)	37	18	37	1999	12	25	20YR Lagged Period	12/25/1999
GHCND:USW00013897	NASHVILLE INTERNATIONAL AIRPORT TN US	19991226	111	-33	11.1	(3.3)	52	26	26	1999	12	26	20YR Lagged Period	12/26/1999
GHCND:USW00013897	NASHVILLE INTERNATIONAL AIRPORT TN US	19991227	83	-44	8.3	(4.4)	47	24	29	1999	12	27	20YR Lagged Period	12/27/1999
GHCND:USW00013897	NASHVILLE INTERNATIONAL AIRPORT TN US	19991228	67	-39	6.7	(3.9)	44	25	30	1999	12	28	20YR Lagged Period	12/28/1999
GHCND:USW00013897	NASHVILLE INTERNATIONAL AIRPORT TN US	19991229	106	22	10.6	2.2	51	36	21	1999	12	29	20YR Lagged Period	12/29/1999
GHCND:USW00013897	NASHVILLE INTERNATIONAL AIRPORT TN US	19991230	178	0	17.8	-	64	32	17	1999	12	30	20YR Lagged Period	12/30/1999
GHCND:USW00013897	NASHVILLE INTERNATIONAL AIRPORT TN US	19991231	172	44	17.2	4.4	63	40	13	1999	12	31	20YR Lagged Period	12/31/1999
GHCND:USW00013897	NASHVILLE INTERNATIONAL AIRPORT TN US	20000101	167	56	16.7	5.6	62	42	13	2000	01	01	20YR Lagged Period	1/1/2000
GHCND:USW00013897	NASHVILLE INTERNATIONAL AIRPORT TN US	20000102	200	117	20.0	11.7	68	53	4	2000	01	02	20YR Lagged Period	1/2/2000
GHCND:USW00013897	NASHVILLE INTERNATIONAL AIRPORT TN US	20000103	222	161	22.2	16.1	72	61	0	2000	01	03	20YR Lagged Period	1/3/2000
GHCND:USW00013897	NASHVILLE INTERNATIONAL AIRPORT TN US	20000104	172	-6	17.2	(0.6)	63	31	18	2000	01	04	20YR Lagged Period	1/4/2000
GHCND:USW00013897	NASHVILLE INTERNATIONAL AIRPORT TN US	20000105	33	-28	3.3	(2.8)	38	27	32	2000	01	05	20YR Lagged Period	1/5/2000
GHCND:USW00013897	NASHVILLE INTERNATIONAL AIRPORT TN US	20000106	111	-44	11.1	(4.4)	52	24	27	2000	01	06	20YR Lagged Period	1/6/2000
GHCND:USW00013897	NASHVILLE INTERNATIONAL AIRPORT TN US	20000107	117	-33	11.7	(3.3)	53	26	25	2000	01	07	20YR Lagged Period	1/7/2000
GHCND:USW00013897	NASHVILLE INTERNATIONAL AIRPORT TN US	20000108	89	-22	8.9	(2.2)	48	28	27	2000	01	08	20YR Lagged Period	1/8/2000
GHCND:USW00013897	NASHVILLE INTERNATIONAL AIRPORT TN US	20000109	167	61	16.7	6.1	62	43	12	2000	01	09	20YR Lagged Period	1/9/2000
GHCND:USW00013897	NASHVILLE INTERNATIONAL AIRPORT TN US	20000110	167	100	16.7	10.0	62	50	9	2000	01	10	20YR Lagged Period	1/10/2000
GHCND:USW00013897	NASHVILLE INTERNATIONAL AIRPORT TN US	20000111	167	33	16.7	3.3	62	38	15	2000	01	11	20YR Lagged Period	1/11/2000
GHCND:USW00013897	NASHVILLE INTERNATIONAL AIRPORT TN US	20000112	172	-11	17.2	(1.1)	63	30	18	2000	01	12	20YR Lagged Period	1/12/2000
GHCND:USW00013897	NASHVILLE INTERNATIONAL AIRPORT TN US	20000113	172	-11	17.2	(1.1)	63	30	18	2000	01	13	20YR Lagged Period	1/13/2000
GHCND:USW00013897	NASHVILLE INTERNATIONAL AIRPORT TN US	20000114	44	-44	4.4	(4.4)	40	24	33	2000	01	14	20YR Lagged Period	1/14/2000
GHCND:USW00013897	NASHVILLE INTERNATIONAL AIRPORT TN US	20000115	144	-44	14.4	(4.4)	58	24	24	2000	01	15	20YR Lagged Period	1/15/2000
GHCND:USW00013897	NASHVILLE INTERNATIONAL AIRPORT TN US	20000116	133	61	13.3	6.1	56	43	15	2000	01	16	20YR Lagged Period	1/16/2000
GHCND:USW00013897	NASHVILLE INTERNATIONAL AIRPORT TN US	20000117	111	11	11.1	1.1	52	34	22	2000	01	17	20YR Lagged Period	1/17/2000
GHCND:USW00013897	NASHVILLE INTERNATIONAL AIRPORT TN US	20000118	111	11	11.1	1.1	52	34	22	2000	01	18	20YR Lagged Period	1/18/2000
GHCND:USW00013897	NASHVILLE INTERNATIONAL AIRPORT TN US	20000119	83	0	8.3	-	47	32	25	2000	01	19	20YR Lagged Period	1/19/2000
GHCND:USW00013897	NASHVILLE INTERNATIONAL AIRPORT TN US	20000120	67	-67	6.7	(6.7)	44	20	33	2000	01	20	20YR Lagged Period	1/20/2000
GHCND:USW00013897	NASHVILLE INTERNATIONAL AIRPORT TN US	20000121	6	-89	0.6	(8.9)	33	16	40	2000	01	21	20YR Lagged Period	1/21/2000
GHCND:USW00013897	NASHVILLE INTERNATIONAL AIRPORT TN US	20000122	11	-28	1.1	(2.8)	34	27	34	2000	01	22	20YR Lagged Period	1/22/2000
GHCND:USW00013897	NASHVILLE INTERNATIONAL AIRPORT TN US	20000123	22	0	2.2	-	36	32	31	2000	01	23	20YR Lagged Period	1/23/2000
GHCND:USW00013897	NASHVILLE INTERNATIONAL AIRPORT TN US	20000124	6	-78	0.6	(7.8)	33	18	39	2000	01	24	20YR Lagged Period	1/24/2000
GHCND:USW00013897	NASHVILLE INTERNATIONAL AIRPORT TN US	20000125	-28	-106	(2.8)	(10.6)	27	13	45	2000	01	25	20YR Lagged Period	1/25/2000
GHCND:USW00013897	NASHVILLE INTERNATIONAL AIRPORT TN US	20000126	-6	-89	(0.6)	(8.9)	31	16	41	2000	01	26	20YR Lagged Period	1/26/2000
GHCND:USW00013897	NASHVILLE INTERNATIONAL AIRPORT TN US	20000127	-6	-100	(0.6)	(10.0)	31	14	42	2000	01	27	20YR Lagged Period	1/27/2000
GHCND:USW00013897	NASHVILLE INTERNATIONAL AIRPORT TN US	20000128	33	-56	3.3	(5.6)	38	22	35	2000	01	28	20YR Lagged Period	1/28/2000
GHCND:USW00013897	NASHVILLE INTERNATIONAL AIRPORT TN US	20000129	33	0	3.3	-	38	32	30	2000	01	29	20YR Lagged Period	1/29/2000
GHCND:USW00013897	NASHVILLE INTERNATIONAL AIRPORT TN US	20000130	17	-28	1.7	(2.8)	35	27	34	2000	01	30	20YR Lagged Period	1/30/2000
GHCND:USW00013897	NASHVILLE INTERNATIONAL AIRPORT TN US	20000131	33	-33	3.3	(3.3)	38	26	33	2000	01	31	20YR Lagged Period	1/31/2000
GHCND:USW00013897	NASHVILLE INTERNATIONAL AIRPORT TN US	20000201	17	-61	1.7	(6.1)	35	21	37	2000	02	01	20YR Lagged Period	2/1/2000
GHCND:USW00013897	NASHVILLE INTERNATIONAL AIRPORT TN US	20000202	56	-67	5.6	(6.7)	42	20	34	2000	02	02	20YR Lagged Period	2/2/2000
GHCND:USW00013897	NASHVILLE INTERNATIONAL AIRPORT TN US	20000203	133	-56	13.3	(5.6)	56	22	26	2000	02	03	20YR Lagged Period	2/3/2000
GHCND:USW00013897	NASHVILLE INTERNATIONAL AIRPORT TN US	20000204	44	-6	4.4	(0.6)	40	31	29	2000	02	04	20YR Lagged Period	2/4/2000
GHCND:USW00013897	NASHVILLE INTERNATIONAL AIRPORT TN US	20000205	44	-44	4.4	(4.4)	40	24	33	2000	02	05	20YR Lagged Period	2/5/2000
GHCND:USW00013897	NASHVILLE INTERNATIONAL AIRPORT TN US	20000206	83	-83	8.3	(8.3)	47	17	33	2000	02	06	20YR Lagged Period	2/6/2000
GHCND:USW00013897	NASHVILLE INTERNATIONAL AIRPORT TN US	20000207	161	-22	16.1	(2.2)	61	28	20	2000	02	07	20YR Lagged Period	2/7/2000
GHCND:USW00013897	NASHVILLE INTERNATIONAL AIRPORT TN US	20000208	139	0	13.9	-	57	32	20	2000	02	08	20YR Lagged Period	2/8/2000
GHCND:USW00013897	NASHVILLE INTERNATIONAL AIRPORT TN US	20000209	172	-33	17.2	(3.3)	63	26	20	2000	02	09	20YR Lagged Period	2/9/2000
GHCND:USW00013897	NASHVILLE INTERNATIONAL AIRPORT TN US	20000210	211	61	21.1	6.1	70	43	8	2000	02	10	20YR Lagged Period	2/10/2000
GHCND:USW00013897	NASHVILLE INTERNATIONAL AIRPORT TN US	20000211	167	33	16.7	3.3	62	38	15	2000	02	11	20YR Lagged Period	2/11/2000
GHCND:USW00013897	NASHVILLE INTERNATIONAL AIRPORT TN US	20000212	56	22	5.6	2.2	42	36	26	2000	02	12	20YR Lagged Period	2/12/2000
GHCND:USW00013897	NASHVILLE INTERNATIONAL AIRPORT TN US	20000213	167	50	16.7	5.0	62	41	13	2000	02	13	20YR Lagged Period	2/13/2000
GHCND:USW00013897	NASHVILLE INTERNATIONAL AIRPORT TN US	20000214	128	22	12.8	2.2	55	36	19	2000	02	14	20YR Lagged Period	2/14/2000
GHCND:USW00013897	NASHVILLE INTERNATIONAL AIRPORT TN US	20000215	172	-17	17.2	(1.7)	63	29	19	2000	02	15	20YR Lagged Period	2/15/2000
GHCND:USW00013897	NASHVILLE INTERNATIONAL AIRPORT TN US	20000216	161	33	16.1	3.3	61	38	15	2000	02	16	20YR Lagged Period	2/16/2000
GHCND:USW00013897	NASHVILLE INTERNATIONAL AIRPORT TN US	20000217	94	11	9.4	1.1	49	34	23	2000	02	17	20YR Lagged Period	2/17/2000
GHCND:USW00013897	NASHVILLE INTERNATIONAL AIRPORT TN US	20000218	228	89	22.8	8.9	73	48	4	2000	02	18	20YR Lagged Period	2/18/2000
GHCND:USW00013897	NASHVILLE INTERNATIONAL AIRPORT TN US	20000219	89	22	8.9	2.2	48	36	23	2000	02	19	20YR Lagged Period	2/19/2000
GHCND:USW00013897	NASHVILLE INTERNATIONAL AIRPORT TN US	20000220	94	0	9.4	-	49	32	24	2000	02	20	20YR Lagged Period	2/20/2000
GHCND:USW00013897	NASHVILLE INTERNATIONAL AIRPORT TN US	20000221	150	-28	15.0	(2.8)	59	27	22	2000	02	21	20YR Lagged Period	2/21/2000
GHCND:USW00013897	NASHVILLE INTERNATIONAL AIRPORT TN US	20000222	200	83	20.0	8.3	68	47	7	2000	02	22	20YR Lagged Period	2/22/2000
GHCND:USW00013897	NASHVILLE INTERNATIONAL AIRPORT TN US	20000223	206	106	20.6	10.6	69	51	5	2000	02	23	20YR Lagged Period	2/23/2000
GHCND:USW00013897	NASHVILLE INTERNATIONAL AIRPORT TN US	20000224	228	117	22.8	11.7	73	53	2	2000	02	24	20YR Lagged Period	2/24/2000
GHCND:USW00013897	NASHVILLE INTERNATIONAL AIRPORT TN US	20000225	244	106	24.4	10.6	76	51	1	2000	02	25	20YR Lagged Period	2/25/2000
GHCND:USW00013897	NASHVILLE INTERNATIONAL AIRPORT TN US	20000226	244	122	24.4	12.2	76	54	0	2000	02	26	20YR Lagged Period	2/26/2000
GHCND:USW00013897	NASHVILLE INTERNATIONAL AIRPORT TN US	20000227	144	56	14.4	5.6	58	42	15	2000	02	27	20YR Lagged Period	2/27/2000
GHCND:USW00013897	NASHVILLE INTERNATIONAL AIRPORT TN US	20000228	167	0	16.7	-	62	32	18	2000	02	28	20YR Lagged Period	2/28/2000
GHCND:USW00013897	NASHVILLE INTERNATIONAL AIRPORT TN US	20000301	206	83	20.6	8.3	69	47	7	2000	03	01	20YR Lagged Period	3/1/2000
GHCND:USW00013897	NASHVILLE INTERNATIONAL AIRPORT TN US	20000302	144	50	14.4	5.0	58	41	15	2000	03	02	20YR Lagged Period	3/2/2000
GHCND:USW00013897	NASHVILLE INTERNATIONAL AIRPORT TN US	20000303	156	61	15.6	6.1	60	43	13	2000	03	03	20YR Lagged Period	3/3/2000
GHCND:USW00013897	NASHVILLE INTERNATIONAL AIRPORT TN US	20000304	150	50	15.0	5.0	59	41	15	2000	03	04	20YR Lagged Period	3/4/2000
GHCND:USW00013897	NASHVILLE INTERNATIONAL AIRPORT TN US	20000305	183	-6	18.3	(0.6)	65	31	17	2000	03	05	20YR Lagged Period	3/5/2000
GHCND:USW00013897	NASHVILLE INTERNATIONAL AIRPORT TN US	20000306	228	0	22.8	-	73	32	12	2000	03	06	20YR Lagged Period	3/6/2000
GHCND:USW00013897	NASHVILLE INTERNATIONAL AIRPORT TN US	20000307	267	50	26.7	5.0	80	41	4	2000	03	07	20YR Lagged Period	3/7/2000
GHCND:USW00013897	NASHVILLE INTERNATIONAL AIRPORT TN US	20000308	267	94	26.7	9.4	80	49	0	2000	03	08	20YR Lagged Period	3/8/2000
GHCND:USW00013897	NASHVILLE INTERNATIONAL AIRPORT TN US	20000309	272	128	27.2	12.8	81	55	0	2000	03	09	20YR Lagged Period	3/9/2000
GHCND:USW00013897	NASHVILLE INTERNATIONAL AIRPORT TN US	20000310	172	83	17.2	8.3	63	47	10	2000	03	10	20YR Lagged Period	3/10/2000
GHCND:USW00013897	NASHVILLE INTERNATIONAL AIRPORT TN US	20000311	133	0	13.3	-	56	32	21	2000	03	11	20YR Lagged Period	3/11/2000
GHCND:USW00013897	NASHVILLE INTERNATIONAL AIRPORT TN US	20000312	100	-17	10.0	(1.7)	50	29	25	2000	03	12	20YR Lagged Period	3/12/2000
GHCND:USW00013897	NASHVILLE INTERNATIONAL AIRPORT TN US	20000313	144	6	14.4	0.6	58	33	19	2000	03	13	20YR Lagged Period	3/13/2000
GHCND:USW00013897	NASHVILLE INTERNATIONAL AIRPORT TN US	20000314	194	11	19.4	1.1	67	34	14	2000	03	14	20YR Lagged Period	3/14/2000
GHCND:USW00013897	NASHVILLE INTERNATIONAL AIRPORT TN US	20000315	222	67	22.2	6.7	72	44	7	2000	03	15	20YR Lagged Period	3/15/2000
GHCND:USW00013897	NASHVILLE INTERNATIONAL AIRPORT TN US	20000316	200	56	20.0	5.6	68	42	10	2000	03	16	20YR Lagged Period	3/16/2000
GHCND:USW00013897	NASHVILLE INTERNATIONAL AIRPORT TN US	20000317	122	39	12.2	3.9	54	39	18	2000	03	17	20YR Lagged Period	3/17/2000
GHCND:USW00013897	NASHVILLE INTERNATIONAL AIRPORT TN US	20000318	172	22	17.2	2.2	63	36	15	2000	03	18	20YR Lagged Period	3/18/2000
GHCND:USW00013897	NASHVILLE INTERNATIONAL AIRPORT TN US	20000319	111	83	11.1	8.3	52	47	15	2000	03	19	20YR Lagged Period	3/19/2000
GHCND:USW00013897	NASHVILLE INTERNATIONAL AIRPORT TN US	20000320	111	83	11.1	8.3	52	47	15	2000	03	20	20YR Lagged Period	3/20/2000
GHCND:USW00013897	NASHVILLE INTERNATIONAL AIRPORT TN US	20000321	161	50	16.1	5.0	61	41	14	2000	03	21	20YR Lagged Period	3/21/2000
GHCND:USW00013897	NASHVILLE INTERNATIONAL AIRPORT TN US	20000322	200	50	20.0	5.0	68	41	10	2000	03	22	20YR Lagged Period	3/22/2000
GHCND:USW00013897	NASHVILLE INTERNATIONAL AIRPORT TN US	20000323	233	61	23.3	6.1	74	43	6	2000	03	23	20YR Lagged Period	3/23/2000
GHCND:USW00013897	NASHVILLE INTERNATIONAL AIRPORT TN US	20000324	250	83	25.0	8.3	77	47	9	2000	03	24	20YR Lagged Period	3/24/2000
GHCND:USW00013897	NASHVILLE INTERNATIONAL AIRPORT TN US	20000325	256	139	25.6	13.9	78	57	0	2000	03	25	20YR Lagged Period	3/25/2000
GHCND:USW00013897	NASHVILLE INTERNATIONAL AIRPORT TN US	20000326	222	61	22.2	6.1	72	43	7	2000	03	26	20YR Lagged Period	3/26/2000
GHCND:USW00013897	NASHVILLE INTERNATIONAL AIRPORT TN US	20000327	172	67	17.2	6.7	63	44	11	2000	03	27	20YR Lagged Period	3/27/2000
GHCND:USW00013897	NASHVILLE INTERNATIONAL AIRPORT TN US	20000328	139	44	13.9	4.4	57	40	16	2000	03	28	20YR Lagged Period	3/28/2000
GHCND:USW00013897	NASHVILLE INTERNATIONAL AIRPORT TN US	20000329	89	11	8.9	1.1	48	34	24	2000	03	29	20YR Lagged Period	3/29/2000
GHCND:USW00013897	NASHVILLE INTERNATIONAL AIRPORT TN US	20000330	161	67	16.1	6.7	61	44	12	2000	03	30	20YR Lagged Period	3/30/2000
GHCND:USW00013897	NASHVILLE INTERNATIONAL AIRPORT TN US	20000331	200	61	20.0	6.1	68	43	9	2000	03	31	20YR Lagged Period	3/31/2000
GHCND:USW00013897	NASHVILLE INTERNATIONAL AIRPORT TN US	20000401	250	56	25.0	5.6	77	42	5	2000	04	01	20YR Lagged Period	4/1/2000
GHCND:USW00013897	NASHVILLE INTERNATIONAL AIRPORT TN US	20000402	217	150	21.7	15.0	71	59	0	2000	04	02	20YR Lagged Period	4/2/2000
GHCND:USW00013897	NASHVILLE INTERNATIONAL AIRPORT TN US	20000403	167	94	16.7	9.4	62	49	9	2000	04	03	20YR Lagged Period	4/3/2000
GHCND:USW00013897	NASHVILLE INTERNATIONAL AIRPORT TN US	20000404	117	22	11.7	2.2	53	36	20	2000	04	04	20YR Lagged Period	4/4/2000
GHCND:USW00013897	NASHVILLE INTERNATIONAL AIRPORT TN US	20000405	189	-17	18.9	(1.7)	66	29	17	2000	04	05	20YR Lagged Period	4/5/2000
GHCND:USW00013897	NASHVILLE INTERNATIONAL AIRPORT TN US	20000406	250	122	25.0	12.2	77	54	0	2000	04	06	20YR Lagged Period	4/6/2000
GHCND:USW00013897	NASHVILLE INTERNATIONAL AIRPORT TN US	20000407	233	156	23.3	15.6	74	60	0	2000	04	07	20YR Lagged Period	4/7/2000
GHCND:USW00013897	NASHVILLE INTERNATIONAL AIRPORT TN US	20000408	178	28	17.8	2.8	64	37	14	2000	04	08	20YR Lagged Period	4/8/2000
GHCND:USW00013897	NASHVILLE INTERNATIONAL AIRPORT TN US	20000409	178	-22	17.8	(2.2)	64	28	19	2000	04	09	20YR Lagged Period	4/9/2000
GHCND:USW00013897	NASHVILLE INTERNATIONAL AIRPORT TN US	20000410	200	22	20.0	2.2	68	36	13	2000	04	10	20YR Lagged Period	4/10/2000
GHCND:USW00013897	NASHVILLE INTERNATIONAL AIRPORT TN US	20000411	156	100	15.6	10.0	60	50	10	2000	04	11	20YR Lagged Period	4/11/2000
GHCND:USW00013897	NASHVILLE INTERNATIONAL AIRPORT TN US	20000412	133	67	13.3	6.7	56	44	15	2000	04	12	20YR Lagged Period	4/12/2000
GHCND:USW00013897	NASHVILLE INTERNATIONAL AIRPORT TN US	20000413	128	72	12.8	7.2	55	45	15	2000	04	13	20YR Lagged Period	4/13/2000
GHCND:USW00013897	NASHVILLE INTERNATIONAL AIRPORT TN US	20000414	194	111	19.4	11.1	67	52	5	2000	04	14	20YR Lagged Period	4/14/2000
GHCND:USW00013897	NASHVILLE INTERNATIONAL AIRPORT TN US	20000415	178	117	17.8	11.7	64	53	6	2000	04	15	20YR Lagged Period	4/15/2000
GHCND:USW00013897	NASHVILLE INTERNATIONAL AIRPORT TN US	20000416	244	89	24.4	8.9	76	48	3	2000	04	16	20YR Lagged Period	4/16/2000
GHCND:USW00013897	NASHVILLE INTERNATIONAL AIRPORT TN US	20000417	189	106	18.9	10.6	66	51	6	2000	04	17	20YR Lagged Period	4/17/2000
GHCND:USW00013897	NASHVILLE INTERNATIONAL AIRPORT TN US	20000418	167	83	16.7	8.3	62	47	10	2000	04	18	20YR Lagged Period	4/18/2000
GHCND:USW00013897	NASHVILLE INTERNATIONAL AIRPORT TN US	20000419	267	50	26.7	5.0	80	41	4	2000	04	19	20YR Lagged Period	4/19/2000
GHCND:USW00013897	NASHVILLE INTERNATIONAL AIRPORT TN US	20000420	256	144	25.6	14.4	78	58	0	2000	04	20	20YR Lagged Period	4/20/2000
GHCND:USW00013897	NASHVILLE INTERNATIONAL AIRPORT TN US	20000421	150	89	15.0	8.9	59	48	11	2000	04	21	20YR Lagged Period	4/21/2000
GHCND:USW00013897	NASHVILLE INTERNATIONAL AIRPORT TN US	20000422	200	67	20.0	6.7	68	44	9	2000	04	22	20YR Lagged Period	4/22/2000
GHCND:USW00013897	NASHVILLE INTERNATIONAL AIRPORT TN US	20000423	200	78	20.0	7.8	68	46	8	2000	04	23	20YR Lagged Period	4/23/2000
GHCND:USW00013897	NASHVILLE INTERNATIONAL AIRPORT TN US	20000424	144	111	14.4	11.1	58	52	10	2000	04	24	20YR Lagged Period	4/24/2000
GHCND:USW00013897	NASHVILLE INTERNATIONAL AIRPORT TN US	20000425	206	106	20.6	10.6	69	51	5	2000	04	25	20YR Lagged Period	4/25/2000
GHCND:USW00013897	NASHVILLE INTERNATIONAL AIRPORT TN US	20000426	217	78	21.7	7.8	71	46	6	2000	04	26	20YR Lagged Period	4/26/2000
GHCND:USW00013897	NASHVILLE INTERNATIONAL AIRPORT TN US	20000427	228	44	22.8	4.4	73	40	8	2000	04	27	20YR Lagged Period	4/27/2000
GHCND:USW00013897	NASHVILLE INTERNATIONAL AIRPORT TN US	20000428	217	78	21.7	7.8	71	46	6	2000	04	28	20YR Lagged Period	4/28/2000
GHCND:USW00013897	NASHVILLE INTERNATIONAL AIRPORT TN US	20000429	211	50	21.1	5.0	70	41	9	2000	04	29	20YR Lagged Period	4/29/2000
GHCND:USW00013897	NASHVILLE INTERNATIONAL AIRPORT TN US	20000430	244	61	24.4	6.1	76	43	5	2000	04	30	20YR Lagged Period	4/30/2000
GHCND:USW00013897	NASHVILLE INTERNATIONAL AIRPORT TN US	20000501	261	78	26.1	7.8	79	46	2	2000	05	01	20YR Lagged Period	5/1/2000
GHCND:USW00013897	NASHVILLE INTERNATIONAL AIRPORT TN US	20000502	261	161	26.1	16.1	79	61	0	2000	05	02	20YR Lagged Period	5/2/2000
GHCND:USW00013897	NASHVILLE INTERNATIONAL AIRPORT TN US	20000503	272	161	27.2	16.1	81	61	0	2000	05	03	20YR Lagged Period	5/3/2000
GHCND:USW00013897	NASHVILLE INTERNATIONAL AIRPORT TN US	20000504	250	150	25.0	15.0	77	59	0	2000	05	04	20YR Lagged Period	5/4/2000
GHCND:USW00013897	NASHVILLE INTERNATIONAL AIRPORT TN US	20000505	278	178	27.8	17.8	82	64	0	2000	05	05	20YR Lagged Period	5/5/2000
GHCND:USW00013897	NASHVILLE INTERNATIONAL AIRPORT TN US	20000506	289	156	28.9	15.6	84	60	0	2000	05	06	20YR Lagged Period	5/6/2000
GHCND:USW00013897	NASHVILLE INTERNATIONAL AIRPORT TN US	20000507	289	161	28.9	16.1	84	61	0	2000	05	07	20YR Lagged Period	5/7/2000
GHCND:USW00013897	NASHVILLE INTERNATIONAL AIRPORT TN US	20000508	289	183	28.9	18.3	84	65	0	2000	05	08	20YR Lagged Period	5/8/2000
GHCND:USW00013897	NASHVILLE INTERNATIONAL AIRPORT TN US	20000509	283	178	28.3	17.8	83	64	0	2000	05	09	20YR Lagged Period	5/9/2000
GHCND:USW00013897	NASHVILLE INTERNATIONAL AIRPORT TN US	20000510	222	133	22.2	13.3	72	56	1	2000	05	10	20YR Lagged Period	5/10/2000
GHCND:USW00013897	NASHVILLE INTERNATIONAL AIRPORT TN US	20000511	300	100	30.0	10.0	86	50	0	2000	05	11	20YR Lagged Period	5/11/2000
GHCND:USW00013897	NASHVILLE INTERNATIONAL AIRPORT TN US	20000512	289	228	28.9	22.8	84	73	0	2000	05	12	20YR Lagged Period	5/12/2000
GHCND:USW00013897	NASHVILLE INTERNATIONAL AIRPORT TN US	20000513	250	150	25.0	15.0	77	59	0	2000	05	13	20YR Lagged Period	5/13/2000
GHCND:USW00013897	NASHVILLE INTERNATIONAL AIRPORT TN US	20000514	206	112	20.6	11.1	69	52	4	2000	05	14	20YR Lagged Period	5/14/2000
GHCND:USW00013897	NASHVILLE INTERNATIONAL AIRPORT TN US	20000515	217	83	21.7	8.3	71	47	6	2000	05	15	20YR Lagged Period	5/15/2000
GHCND:USW00013897	NASHVILLE INTERNATIONAL AIRPORT TN US	20000516	272	117	27.2	11.7	81	53	0	2000	05	16	20YR Lagged Period	5/16/2000
GHCND:USW00013897	NASHVILLE INTERNATIONAL AIRPORT TN US	20000517	294	161	29.4	16.1	85	61	0	2000	05	17	20YR Lagged Period	5/17/2000

GHCND:USW00013897	NASHVILLE INTERNATIONAL AIRPORT TN US	20000518	311	217	31.1	21.7	88	71	0	2000	05	18	20YR Lagged Period	5/18/2000
GHCND:USW00013897	NASHVILLE INTERNATIONAL AIRPORT TN US	20000519	289	189	28.9	18.9	84	66	0	2000	05	19	20YR Lagged Period	5/19/2000
GHCND:USW00013897	NASHVILLE INTERNATIONAL AIRPORT TN US	20000520	206	150	20.6	15.0	69	59	1	2000	05	20	20YR Lagged Period	5/20/2000
GHCND:USW00013897	NASHVILLE INTERNATIONAL AIRPORT TN US	20000521	222	139	22.2	13.9	72	57	0	2000	05	21	20YR Lagged Period	5/21/2000
GHCND:USW00013897	NASHVILLE INTERNATIONAL AIRPORT TN US	20000522	272	117	27.2	11.7	81	53	0	2000	05	22	20YR Lagged Period	5/22/2000
GHCND:USW00013897	NASHVILLE INTERNATIONAL AIRPORT TN US	20000523	278	183	27.8	18.3	82	65	0	2000	05	23	20YR Lagged Period	5/23/2000
GHCND:USW00013897	NASHVILLE INTERNATIONAL AIRPORT TN US	20000524	283	206	28.3	20.6	83	69	0	2000	05	24	20YR Lagged Period	5/24/2000
GHCND:USW00013897	NASHVILLE INTERNATIONAL AIRPORT TN US	20000525	250	178	25.0	17.8	77	64	0	2000	05	25	20YR Lagged Period	5/25/2000
GHCND:USW00013897	NASHVILLE INTERNATIONAL AIRPORT TN US	20000526	244	156	24.4	15.6	76	60	0	2000	05	26	20YR Lagged Period	5/26/2000
GHCND:USW00013897	NASHVILLE INTERNATIONAL AIRPORT TN US	20000527	306	189	30.6	18.9	87	66	0	2000	05	27	20YR Lagged Period	5/27/2000
GHCND:USW00013897	NASHVILLE INTERNATIONAL AIRPORT TN US	20000528	256	167	25.6	16.7	78	62	0	2000	05	28	20YR Lagged Period	5/28/2000
GHCND:USW00013897	NASHVILLE INTERNATIONAL AIRPORT TN US	20000529	228	144	22.8	14.4	73	58	0	2000	05	29	20YR Lagged Period	5/29/2000
GHCND:USW00013897	NASHVILLE INTERNATIONAL AIRPORT TN US	20000530	272	122	27.2	12.2	81	54	0	2000	05	30	20YR Lagged Period	5/30/2000
GHCND:USW00013897	NASHVILLE INTERNATIONAL AIRPORT TN US	20000531	294	167	29.4	16.7	85	62	0	2000	05	31	20YR Lagged Period	5/31/2000
GHCND:USW00013897	NASHVILLE INTERNATIONAL AIRPORT TN US	20000601	311	178	31.1	17.8	88	64	0	2000	06	01	20YR Lagged Period	6/1/2000
GHCND:USW00013897	NASHVILLE INTERNATIONAL AIRPORT TN US	20000602	311	189	31.1	18.9	88	66	0	2000	06	02	20YR Lagged Period	6/2/2000
GHCND:USW00013897	NASHVILLE INTERNATIONAL AIRPORT TN US	20000603	278	200	27.8	20.0	82	68	0	2000	06	03	20YR Lagged Period	6/3/2000
GHCND:USW00013897	NASHVILLE INTERNATIONAL AIRPORT TN US	20000604	267	167	26.7	16.7	80	62	0	2000	06	04	20YR Lagged Period	6/4/2000
GHCND:USW00013897	NASHVILLE INTERNATIONAL AIRPORT TN US	20000605	267	150	26.7	15.0	80	59	0	2000	06	05	20YR Lagged Period	6/5/2000
GHCND:USW00013897	NASHVILLE INTERNATIONAL AIRPORT TN US	20000606	228	139	22.8	13.9	73	57	0	2000	06	06	20YR Lagged Period	6/6/2000
GHCND:USW00013897	NASHVILLE INTERNATIONAL AIRPORT TN US	20000607	256	111	25.6	11.1	78	52	0	2000	06	07	20YR Lagged Period	6/7/2000
GHCND:USW00013897	NASHVILLE INTERNATIONAL AIRPORT TN US	20000608	294	122	29.4	12.2	85	54	0	2000	06	08	20YR Lagged Period	6/8/2000
GHCND:USW00013897	NASHVILLE INTERNATIONAL AIRPORT TN US	20000609	317	167	31.7	16.7	89	62	0	2000	06	09	20YR Lagged Period	6/9/2000
GHCND:USW00013897	NASHVILLE INTERNATIONAL AIRPORT TN US	20000610	328	194	32.8	19.4	91	67	0	2000	06	10	20YR Lagged Period	6/10/2000
GHCND:USW00013897	NASHVILLE INTERNATIONAL AIRPORT TN US	20000611	322	206	32.2	20.6	90	69	0	2000	06	11	20YR Lagged Period	6/11/2000
GHCND:USW00013897	NASHVILLE INTERNATIONAL AIRPORT TN US	20000612	333	206	33.3	20.6	92	69	0	2000	06	12	20YR Lagged Period	6/12/2000
GHCND:USW00013897	NASHVILLE INTERNATIONAL AIRPORT TN US	20000613	339	206	33.9	20.6	93	69	0	2000	06	13	20YR Lagged Period	6/13/2000
GHCND:USW00013897	NASHVILLE INTERNATIONAL AIRPORT TN US	20000614	322	222	32.2	22.2	90	72	0	2000	06	14	20YR Lagged Period	6/14/2000
GHCND:USW00013897	NASHVILLE INTERNATIONAL AIRPORT TN US	20000615	300	222	30.0	22.2	86	72	0	2000	06	15	20YR Lagged Period	6/15/2000
GHCND:USW00013897	NASHVILLE INTERNATIONAL AIRPORT TN US	20000616	311	217	31.1	21.7	88	71	0	2000	06	16	20YR Lagged Period	6/16/2000
GHCND:USW00013897	NASHVILLE INTERNATIONAL AIRPORT TN US	20000617	294	206	29.4	20.6	85	69	0	2000	06	17	20YR Lagged Period	6/17/2000
GHCND:USW00013897	NASHVILLE INTERNATIONAL AIRPORT TN US	20000618	272	200	27.2	20.0	81	68	0	2000	06	18	20YR Lagged Period	6/18/2000
GHCND:USW00013897	NASHVILLE INTERNATIONAL AIRPORT TN US	20000619	294	222	29.4	22.2	85	72	0	2000	06	19	20YR Lagged Period	6/19/2000
GHCND:USW00013897	NASHVILLE INTERNATIONAL AIRPORT TN US	20000620	311	222	31.1	22.2	88	72	0	2000	06	20	20YR Lagged Period	6/20/2000
GHCND:USW00013897	NASHVILLE INTERNATIONAL AIRPORT TN US	20000621	317	228	31.7	22.8	89	73	0	2000	06	21	20YR Lagged Period	6/21/2000
GHCND:USW00013897	NASHVILLE INTERNATIONAL AIRPORT TN US	20000622	317	211	31.7	21.1	89	70	0	2000	06	22	20YR Lagged Period	6/22/2000
GHCND:USW00013897	NASHVILLE INTERNATIONAL AIRPORT TN US	20000623	333	178	33.3	17.8	92	64	0	2000	06	23	20YR Lagged Period	6/23/2000
GHCND:USW00013897	NASHVILLE INTERNATIONAL AIRPORT TN US	20000624	339	189	33.9	18.9	93	66	0	2000	06	24	20YR Lagged Period	6/24/2000
GHCND:USW00013897	NASHVILLE INTERNATIONAL AIRPORT TN US	20000625	333	239	33.3	23.9	92	75	0	2000	06	25	20YR Lagged Period	6/25/2000
GHCND:USW00013897	NASHVILLE INTERNATIONAL AIRPORT TN US	20000626	328	228	32.8	22.8	91	73	0	2000	06	26	20YR Lagged Period	6/26/2000
GHCND:USW00013897	NASHVILLE INTERNATIONAL AIRPORT TN US	20000627	289	200	28.9	20.0	84	68	0	2000	06	27	20YR Lagged Period	6/27/2000
GHCND:USW00013897	NASHVILLE INTERNATIONAL AIRPORT TN US	20000628	256	200	25.6	20.0	78	68	0	2000	06	28	20YR Lagged Period	6/28/2000
GHCND:USW00013897	NASHVILLE INTERNATIONAL AIRPORT TN US	20000629	283	183	28.3	18.3	83	65	0	2000	06	29	20YR Lagged Period	6/29/2000
GHCND:USW00013897	NASHVILLE INTERNATIONAL AIRPORT TN US	20000630	278	150	27.8	15.0	82	59	0	2000	06	30	20YR Lagged Period	6/30/2000
GHCND:USW00013897	NASHVILLE INTERNATIONAL AIRPORT TN US	20000701	306	178	30.6	17.8	87	64	0	2000	07	01	20YR Lagged Period	7/1/2000
GHCND:USW00013897	NASHVILLE INTERNATIONAL AIRPORT TN US	20000702	322	183	32.2	18.3	90	65	0	2000	07	02	20YR Lagged Period	7/2/2000
GHCND:USW00013897	NASHVILLE INTERNATIONAL AIRPORT TN US	20000703	333	206	33.3	20.6	92	69	0	2000	07	03	20YR Lagged Period	7/3/2000
GHCND:USW00013897	NASHVILLE INTERNATIONAL AIRPORT TN US	20000704	333	228	33.3	22.8	92	73	0	2000	07	04	20YR Lagged Period	7/4/2000
GHCND:USW00013897	NASHVILLE INTERNATIONAL AIRPORT TN US	20000705	317	239	31.7	23.9	89	75	0	2000	07	05	20YR Lagged Period	7/5/2000
GHCND:USW00013897	NASHVILLE INTERNATIONAL AIRPORT TN US	20000706	350	239	35.0	23.9	95	75	0	2000	07	06	20YR Lagged Period	7/6/2000
GHCND:USW00013897	NASHVILLE INTERNATIONAL AIRPORT TN US	20000707	333	228	33.3	22.8	92	73	0	2000	07	07	20YR Lagged Period	7/7/2000
GHCND:USW00013897	NASHVILLE INTERNATIONAL AIRPORT TN US	20000708	328	200	32.8	20.0	91	68	0	2000	07	08	20YR Lagged Period	7/8/2000
GHCND:USW00013897	NASHVILLE INTERNATIONAL AIRPORT TN US	20000709	350	222	35.0	22.2	95	72	0	2000	07	09	20YR Lagged Period	7/9/2000
GHCND:USW00013897	NASHVILLE INTERNATIONAL AIRPORT TN US	20000710	367	211	36.7	21.1	98	70	0	2000	07	10	20YR Lagged Period	7/10/2000
GHCND:USW00013897	NASHVILLE INTERNATIONAL AIRPORT TN US	20000711	356	256	35.6	25.6	96	78	0	2000	07	11	20YR Lagged Period	7/11/2000
GHCND:USW00013897	NASHVILLE INTERNATIONAL AIRPORT TN US	20000712	361	233	36.1	23.3	97	74	0	2000	07	12	20YR Lagged Period	7/12/2000
GHCND:USW00013897	NASHVILLE INTERNATIONAL AIRPORT TN US	20000713	339	217	33.9	21.7	93	71	0	2000	07	13	20YR Lagged Period	7/13/2000
GHCND:USW00013897	NASHVILLE INTERNATIONAL AIRPORT TN US	20000714	344	233	34.4	23.3	94	74	0	2000	07	14	20YR Lagged Period	7/14/2000
GHCND:USW00013897	NASHVILLE INTERNATIONAL AIRPORT TN US	20000715	339	233	33.9	23.3	93	74	0	2000	07	15	20YR Lagged Period	7/15/2000
GHCND:USW00013897	NASHVILLE INTERNATIONAL AIRPORT TN US	20000716	328	200	32.8	20.0	91	68	0	2000	07	16	20YR Lagged Period	7/16/2000
GHCND:USW00013897	NASHVILLE INTERNATIONAL AIRPORT TN US	20000717	322	172	32.2	17.2	90	63	0	2000	07	17	20YR Lagged Period	7/17/2000
GHCND:USW00013897	NASHVILLE INTERNATIONAL AIRPORT TN US	20000718	328	233	32.8	23.3	91	74	0	2000	07	18	20YR Lagged Period	7/18/2000
GHCND:USW00013897	NASHVILLE INTERNATIONAL AIRPORT TN US	20000719	339	222	33.9	22.2	93	72	0	2000	07	19	20YR Lagged Period	7/19/2000
GHCND:USW00013897	NASHVILLE INTERNATIONAL AIRPORT TN US	20000720	311	200	31.1	20.0	88	68	0	2000	07	20	20YR Lagged Period	7/20/2000
GHCND:USW00013897	NASHVILLE INTERNATIONAL AIRPORT TN US	20000721	289	194	28.9	19.4	84	67	0	2000	07	21	20YR Lagged Period	7/21/2000
GHCND:USW00013897	NASHVILLE INTERNATIONAL AIRPORT TN US	20000722	306	200	30.6	20.0	87	68	0	2000	07	22	20YR Lagged Period	7/22/2000
GHCND:USW00013897	NASHVILLE INTERNATIONAL AIRPORT TN US	20000723	283	206	28.3	20.6	83	69	0	2000	07	23	20YR Lagged Period	7/23/2000
GHCND:USW00013897	NASHVILLE INTERNATIONAL AIRPORT TN US	20000724	311	178	31.1	17.8	88	64	0	2000	07	24	20YR Lagged Period	7/24/2000
GHCND:USW00013897	NASHVILLE INTERNATIONAL AIRPORT TN US	20000725	322	156	32.2	15.6	90	60	0	2000	07	25	20YR Lagged Period	7/25/2000
GHCND:USW00013897	NASHVILLE INTERNATIONAL AIRPORT TN US	20000726	322	178	32.2	17.8	90	64	0	2000	07	26	20YR Lagged Period	7/26/2000
GHCND:USW00013897	NASHVILLE INTERNATIONAL AIRPORT TN US	20000727	350	200	35.0	20.0	95	68	0	2000	07	27	20YR Lagged Period	7/27/2000
GHCND:USW00013897	NASHVILLE INTERNATIONAL AIRPORT TN US	20000728	339	206	33.9	20.6	93	69	0	2000	07	28	20YR Lagged Period	7/28/2000
GHCND:USW00013897	NASHVILLE INTERNATIONAL AIRPORT TN US	20000729	328	217	32.8	21.7	91	71	0	2000	07	29	20YR Lagged Period	7/29/2000
GHCND:USW00013897	NASHVILLE INTERNATIONAL AIRPORT TN US	20000730	294	200	29.4	20.0	85	68	0	2000	07	30	20YR Lagged Period	7/30/2000
GHCND:USW00013897	NASHVILLE INTERNATIONAL AIRPORT TN US	20000731	317	206	31.7	20.6	89	69	0	2000	07	31	20YR Lagged Period	7/31/2000
GHCND:USW00013897	NASHVILLE INTERNATIONAL AIRPORT TN US	20000801	311	200	31.1	20.0	88	68	0	2000	08	01	20YR Lagged Period	8/1/2000
GHCND:USW00013897	NASHVILLE INTERNATIONAL AIRPORT TN US	20000802	322	206	32.2	20.6	90	69	0	2000	08	02	20YR Lagged Period	8/2/2000
GHCND:USW00013897	NASHVILLE INTERNATIONAL AIRPORT TN US	20000803	311	206	31.1	20.6	88	69	0	2000	08	03	20YR Lagged Period	8/3/2000
GHCND:USW00013897	NASHVILLE INTERNATIONAL AIRPORT TN US	20000804	311	206	31.1	20.6	88	69	0	2000	08	04	20YR Lagged Period	8/4/2000
GHCND:USW00013897	NASHVILLE INTERNATIONAL AIRPORT TN US	20000805	317	217	31.7	21.7	89	71	0	2000	08	05	20YR Lagged Period	8/5/2000
GHCND:USW00013897	NASHVILLE INTERNATIONAL AIRPORT TN US	20000806	350	244	35.0	24.4	95	76	0	2000	08	06	20YR Lagged Period	8/6/2000
GHCND:USW00013897	NASHVILLE INTERNATIONAL AIRPORT TN US	20000807	350	244	35.0	24.4	95	76	0	2000	08	07	20YR Lagged Period	8/7/2000
GHCND:USW00013897	NASHVILLE INTERNATIONAL AIRPORT TN US	20000808	339	233	33.9	23.3	93	74	0	2000	08	08	20YR Lagged Period	8/8/2000
GHCND:USW00013897	NASHVILLE INTERNATIONAL AIRPORT TN US	20000809	361	233	36.1	23.3	97	74	0	2000	08	09	20YR Lagged Period	8/9/2000
GHCND:USW00013897	NASHVILLE INTERNATIONAL AIRPORT TN US	20000810	356	244	35.6	24.4	96	76	0	2000	08	10	20YR Lagged Period	8/10/2000
GHCND:USW00013897	NASHVILLE INTERNATIONAL AIRPORT TN US	20000811	306	211	30.6	21.1	87	70	0	2000	08	11	20YR Lagged Period	8/11/2000
GHCND:USW00013897	NASHVILLE INTERNATIONAL AIRPORT TN US	20000812	294	189	29.4	18.9	85	66	0	2000	08	12	20YR Lagged Period	8/12/2000
GHCND:USW00013897	NASHVILLE INTERNATIONAL AIRPORT TN US	20000813	294	156	29.4	15.6	85	60	0	2000	08	13	20YR Lagged Period	8/13/2000
GHCND:USW00013897	NASHVILLE INTERNATIONAL AIRPORT TN US	20000814	317	172	31.7	17.2	89	63	0	2000	08	14	20YR Lagged Period	8/14/2000
GHCND:USW00013897	NASHVILLE INTERNATIONAL AIRPORT TN US	20000815	356	178	35.6	17.8	96	64	0	2000	08	15	20YR Lagged Period	8/15/2000
GHCND:USW00013897	NASHVILLE INTERNATIONAL AIRPORT TN US	20000816	372	211	37.2	21.1	99	70	0	2000	08	16	20YR Lagged Period	8/16/2000
GHCND:USW00013897	NASHVILLE INTERNATIONAL AIRPORT TN US	20000817	378	228	37.8	22.8	100	73	0	2000	08	17	20YR Lagged Period	8/17/2000
GHCND:USW00013897	NASHVILLE INTERNATIONAL AIRPORT TN US	20000818	306	217	30.6	21.7	87	71	0	2000	08	18	20YR Lagged Period	8/18/2000
GHCND:USW00013897	NASHVILLE INTERNATIONAL AIRPORT TN US	20000819	289	183	28.9	18.3	84	65	0	2000	08	19	20YR Lagged Period	8/19/2000
GHCND:USW00013897	NASHVILLE INTERNATIONAL AIRPORT TN US	20000820	283	189	28.3	18.9	83	66	0	2000	08	20	20YR Lagged Period	8/20/2000
GHCND:USW00013897	NASHVILLE INTERNATIONAL AIRPORT TN US	20000821	328	178	32.8	17.8	91	64	0	2000	08	21	20YR Lagged Period	8/21/2000
GHCND:USW00013897	NASHVILLE INTERNATIONAL AIRPORT TN US	20000822	328	194	32.8	19.4	91	67	0	2000	08	22	20YR Lagged Period	8/22/2000
GHCND:USW00013897	NASHVILLE INTERNATIONAL AIRPORT TN US	20000823	350	217	35.0	21.7	95	71	0	2000	08	23	20YR Lagged Period	8/23/2000
GHCND:USW00013897	NASHVILLE INTERNATIONAL AIRPORT TN US	20000824	300	211	30.0	21.1	86	70	0	2000	08	24	20YR Lagged Period	8/24/2000
GHCND:USW00013897	NASHVILLE INTERNATIONAL AIRPORT TN US	20000825	322	194	32.2	19.4	90	67	0	2000	08	25	20YR Lagged Period	8/25/2000
GHCND:USW00013897	NASHVILLE INTERNATIONAL AIRPORT TN US	20000826	267	178	26.7	17.8	80	64	0	2000	08	26	20YR Lagged Period	8/26/2000
GHCND:USW00013897	NASHVILLE INTERNATIONAL AIRPORT TN US	20000827	289	200	28.9	20.0	84	68	0	2000	08	27	20YR Lagged Period	8/27/2000
GHCND:USW00013897	NASHVILLE INTERNATIONAL AIRPORT TN US	20000828	306	211	30.6	21.1	87	70	0	2000	08	28	20YR Lagged Period	8/28/2000
GHCND:USW00013897	NASHVILLE INTERNATIONAL AIRPORT TN US	20000829	361	228	36.1	22.8	97	73	0	2000	08	29	20YR Lagged Period	8/29/2000
GHCND:USW00013897	NASHVILLE INTERNATIONAL AIRPORT TN US	20000830	339	228	33.9	22.8	93	73	0	2000	08	30	20YR Lagged Period	8/30/2000
GHCND:USW00013897	NASHVILLE INTERNATIONAL AIRPORT TN US	20000831	322	217	32.2	21.7	90	71	0	2000	08	31	20YR Lagged Period	8/31/2000
GHCND:USW00013897	NASHVILLE INTERNATIONAL AIRPORT TN US	20000901	322	211	32.2	21.1	90	70	0	2000	09	01	20YR Lagged Period	9/1/2000
GHCND:USW00013897	NASHVILLE INTERNATIONAL AIRPORT TN US	20000902	333	217	33.3	21.7	92	71	0	2000	09	02	20YR Lagged Period	9/2/2000
GHCND:USW00013897	NASHVILLE INTERNATIONAL AIRPORT TN US	20000903	322	211	32.2	21.1	90	70	0	2000	09	03	20YR Lagged Period	9/3/2000
GHCND:USW00013897	NASHVILLE INTERNATIONAL AIRPORT TN US	20000904	322	217	32.2	21.7	90	71	0	2000	09	04	20YR Lagged Period	9/4/2000
GHCND:USW00013897	NASHVILLE INTERNATIONAL AIRPORT TN US	20000905	250	200	25.0	20.0	77	68	0	2000	09	05	20YR Lagged Period	9/5/2000
GHCND:USW00013897	NASHVILLE INTERNATIONAL AIRPORT TN US	20000906	300	178	30.0	17.8	86	64	0	2000	09	06	20YR Lagged Period	9/6/2000
GHCND:USW00013897	NASHVILLE INTERNATIONAL AIRPORT TN US	20000907	261	194	26.1	19.4	79	67	0	2000	09	07	20YR Lagged Period	9/7/2000
GHCND:USW00013897	NASHVILLE INTERNATIONAL AIRPORT TN US	20000908	278	206	27.8	20.6	82	69	0	2000	09	08	20YR Lagged Period	9/8/2000
GHCND:USW00013897	NASHVILLE INTERNATIONAL AIRPORT TN US	20000909	283	217	28.3	21.7	83	71	0	2000	09	09	20YR Lagged Period	9/9/2000
GHCND:USW00013897	NASHVILLE INTERNATIONAL AIRPORT TN US	20000910	317	217	31.7	21.7	89	71	0	2000	09	10	20YR Lagged Period	9/10/2000
GHCND:USW00013897	NASHVILLE INTERNATIONAL AIRPORT TN US	20000911	311	217	31.1	21.7	88	71	0	2000	09	11	20YR Lagged Period	9/11/2000
GHCND:USW00013897	NASHVILLE INTERNATIONAL AIRPORT TN US	20000912	283	211	28.3	21.1	83	70	0	2000	09	12	20YR Lagged Period	9/12/2000
GHCND:USW00013897	NASHVILLE INTERNATIONAL AIRPORT TN US	20000913	294	206	29.4	20.6	85	69	0	2000	09	13	20YR Lagged Period	9/13/2000
GHCND:USW00013897	NASHVILLE INTERNATIONAL AIRPORT TN US	20000914	311	172	31.1	17.2	88	63	0	2000	09	14	20YR Lagged Period	9/14/2000
GHCND:USW00013897	NASHVILLE INTERNATIONAL AIRPORT TN US	20000915	244	139	24.4	13.9	76	57	0	2000	09	15	20YR Lagged Period	9/15/2000
GHCND:USW00013897	NASHVILLE INTERNATIONAL AIRPORT TN US	20000916	217	106	21.7	10.6	71	51	4	2000	09	16	20YR Lagged Period	9/16/2000
GHCND:USW00013897	NASHVILLE INTERNATIONAL AIRPORT TN US	20000917	256	83	25.6	8.3	78	47	2	2000	09	17	20YR Lagged Period	9/17/2000
GHCND:USW00013897	NASHVILLE INTERNATIONAL AIRPORT TN US	20000918	294	100	29.4	10.0	85	50	0	2000	09	18	20YR Lagged Period	9/18/2000
GHCND:USW00013897	NASHVILLE INTERNATIONAL AIRPORT TN US	20000919	317	117	31.7	11.7	89	53	0	2000	09	19	20YR Lagged Period	9/19/2000
GHCND:USW00013897	NASHVILLE INTERNATIONAL AIRPORT TN US	20000920	311	172	31.1	17.2	88	63	0	2000	09	20	20YR Lagged Period	9/20/2000
GHCND:USW00013897	NASHVILLE INTERNATIONAL AIRPORT TN US	20000921	261	150	26.1	15.0	79	59	0	2000	09	21	20YR Lagged Period	9/21/2000
GHCND:USW00013897	NASHVILLE INTERNATIONAL AIRPORT TN US	20000922	289	167	28.9	16.7	84	62	0	2000	09	22	20YR Lagged Period	9/22/2000
GHCND:USW00013897	NASHVILLE INTERNATIONAL AIRPORT TN US	20000923	278	200	27.8	20.0	82	68	0	2000	09	23	20YR Lagged Period	9/23/2000
GHCND:USW00013897	NASHVILLE INTERNATIONAL AIRPORT TN US	20000924	233	194	23.3	19.4	74	67	0	2000	09	24	20YR Lagged Period	9/24/2000
GHCND:USW00013897	NASHVILLE INTERNATIONAL AIRPORT TN US	20000925	222	89	22.2	8.9	72	48	5	2000	09	25	20YR Lagged Period	9/25/2000
GHCND:USW00013897	NASHVILLE INTERNATIONAL AIRPORT TN US	20000926	183	83	18.3	8.3	65	47	9	2000	09	26	20YR Lagged Period	9/26/2000
GHCND:USW00013897	NASHVILLE INTERNATIONAL AIRPORT TN US	20000927	222	56	22.2	5.6	72	42	8	2000	09	27	20YR Lagged Period	9/27/2000
GHCND:USW00013897	NASHVILLE INTERNATIONAL AIRPORT TN US	20000928	250	83	25.0	8.3	77	47	3	2000	09	28	20YR Lagged Period	9/28/2000
GHCND:USW00013897	NASHVILLE INTERNATIONAL AIRPORT TN US	20000929	250	117	25.0	11.7	77	53	0	2000	09	29	20YR Lagged Period	9/29/2000
GHCND:USW00013897	NASHVILLE INTERNATIONAL AIRPORT TN US	20000930	250	106	25.0	10.6	77	51	1	2000	09	30	20YR Lagged Period	9/30/2000
GHCND:USW00013897	NASHVILLE INTERNATIONAL AIRPORT TN US	20001001	261	133	26.1	13.3	79	56	0	2000	10	01	20YR Lagged Period	10/1/2000
GHCND:USW00013897	NASHVILLE INTERNATIONAL AIRPORT TN US	20001002	294	156	29.4	15.6	85	60	0	2000	10	02	20YR Lagged Period	10/2/2000
GHCND:USW00013897	NASHVILLE INTERNATIONAL AIRPORT TN US	20001003	306	167	30.6	16.7	87	62	0	2000	10	03	20YR Lagged Period	10/3/2000
GHCND:USW00013897	NASHVILLE INTERNATIONAL AIRPORT TN US	20001004	300	161	30.0	16.1	86	61	0	2000	10	04	20YR Lagged Period	10/4/2000
GHCND:USW00013897	NASHVILLE INTERNATIONAL AIRPORT TN US	20001005	306	167	30.6	16.7	87	62	0	2000	10	05	20YR Lagged Period	10/5/2000
GHCND:USW00013897	NASHVILLE INTERNATIONAL AIRPORT TN US	20001006	222	89	22.2	8.9	72	48	5	2000	10	06	20YR Lagged Period	10/6/2000
GHCND:USW00013897	NASHVILLE INTERNATIONAL AIRPORT TN US	20001007	94	39	9.4	3.9	49	39	21	2000	10	07	20YR Lagged Period	10/7/2000
GHCND:USW00013897	NASHVILLE INTERNATIONAL AIRPORT TN US	20001008	111	17	11.1	1.7	52	35	21	2000	10	08	20YR Lagged Period	10/8/2000
GHCND:USW00013897	NASHVILLE INTERNATIONAL AIRPORT TN US	20001009	128	0	12.8	-	55	32	21	2000	10	09	20YR Lagged Period	10/9/2000
GHCND:USW00013897	NASHVILLE INTERNATIONAL AIRPORT TN US	20001010	178	-11	17.8	(1.1)	64	30	18	2000	10	10	20YR Lagged Period	10/10/2000
GHCND:USW00013897	NASHVILLE INTERNATIONAL AIRPORT TN US	20001011	211	0	21.1	-	70	32	14	2000	10	11	20YR Lagged Period	10/11/2000
GHCND:USW00013897	NASHVILLE INTERNATIONAL AIRPORT TN US	20001012	250	22	25.0	2.2	77	36	8	2000	10	12	20YR Lagged Period	10/12/2000
GHCND:USW00013897	NASHVILLE INTERNATIONAL AIRPORT TN US	20001013	272	33	27.2	3.3	81	38	5	2000	10	13	20YR Lagged Period	10/13/2000
GHCND:USW00013897	NASHVILLE INTERNATIONAL AIRPORT TN US	20001014	267	78	26.7	7.8	80	46	2	2000	10	14	20YR Lagged Period	10/14/2000
GHCND:USW00013897	NASHVILLE INTERNATIONAL AIRPORT TN US	20001015	278	83	27.8	8.3	82	47	0	2000	10	15	20YR Lagged Period	10/15/2000
GHCND:USW00013897	NASHVILLE INTERNATIONAL AIRPORT TN US	20001016	272	122	27.2	12.2	81	54	0	2000	10	16	20YR Lagged Period	10/16/2000
GHCND:USW00013897	NASHVILLE INTERNATIONAL AIRPORT TN US	20001017	244	167	24.4	16.7	76	62	0	2000	10	17	20YR Lagged Period	10/17/2000
GHCND:USW00013897	NASHVILLE INTERNATIONAL AIRPORT TN US	20001018	228	128	22.8	12.8	73	55	1	2000	10	18	20YR Lagged Period	10/18/2000
GHCND:USW00013897	NASHVILLE INTERNATIONAL AIRPORT TN US	20001019	239	67	23.9	6.7	75	44	5	2000	10	19	20YR Lagged Period	10/19/2000
GHCND:USW00013897	NASHVILLE INTERNATIONAL AIRPORT TN US	20001020	272	100	27.2	10.0	81	50	0	2000	10	20	20YR Lagged Period	10/20/2000
GHCND:USW00013897	NASHVILLE INTERNATIONAL AIRPORT TN US	20001021	228	161	22.8	16.1	73	61	0	2000	10	21	20YR Lagged Period	10/21/2000
GHCND:USW00013897	NASHVILLE INTERNATIONAL AIRPORT TN US	20001022	272	156	27.2	15.6	81	60	0	2000	10	22	20YR Lagged Period	10/22/2000
GHCND:USW00013897	NASHVILLE INTERNATIONAL AIRPORT TN US	20001023	294	161	29.4	16.1	85	61	0	2000	10	23	20YR Lagged Period	10/23/2000
GHCND:USW00013897	NASHVILLE INTERNATIONAL AIRPORT TN US	20001024	294	122	29.4	12.2	85	54	0	2000	10	24	20YR Lagged Period	10/24/2000
GHCND:USW00013897	NASHVILLE INTERNATIONAL AIRPORT TN US	20001025	283	128	28.3	12.8	83	55	0	2000	10	25	20YR Lagged Period	10/25/2000
GHCND:USW00013897	NASHVILLE INTERNATIONAL AIRPORT TN US	20001026	283	144	28.3	14.4	83	58	0	2000	10	26	20YR Lagged Period	10/26/2000
GHCND:USW00013897	NASHVILLE INTERNATIONAL AIRPORT TN US	20001027	278	150	27.8	15.0	82	59	0	2000	10	27	20YR Lagged Period	10/27/2000
GHCND:USW00013897	NASHVILLE INTERNATIONAL AIRPORT TN US	20001028	267	139	26.7	13.9	80	57	0	2000	10	28	20YR Lagged Period	10/28/2000
GHCND:USW00013897	NASHVILLE INTERNATIONAL AIRPORT TN US	20001029	239	100	23.9	10.0	75	50	2	2000	10	29	20YR Lagged Period	10/29/2000
GHCND:USW00013897	NASHVILLE INTERNATIONAL AIRPORT TN US	20001030	239	128	23.9	12.8	75	55	0	2000	10	30	20YR Lagged Period	10/30/2000
GHCND:USW00013897	NASHVILLE INTERNATIONAL AIRPORT TN US	20001031	267	161	26.7	16.1	80	61	0	2000	10	31	20YR Lagged Period	10/31/2000
GHCND:USW00013897	NASHVILLE INTERNATIONAL AIRPORT TN US	20001101	289	139	28.9	13.9	84	57	0	2000	11	01	20YR Lagged Period	11/1/2000
GHCND:USW00013897	NASHVILLE INTERNATIONAL AIRPORT TN US	20001102	278	144	27.8	14.4	82	58	0	2000	11	02	20YR Lagged Period	11/2/2000
GHCND:USW00013897	NASHVILLE INTERNATIONAL AIRPORT TN US	20001103	250	156	25.0	15.6	77	60	0	2000	11	03	20YR Lagged Period	11/3/2000

GHCND:USW00013897	NASHVILLE INTERNATIONAL AIRPORT TN US	20001104	172	94	17.2	9.4	63	49	9	2000	11	04	20YR Lagged Period	11/4/2000
GHCND:USW00013897	NASHVILLE INTERNATIONAL AIRPORT TN US	20001105	194	50	19.4	5.0	67	41	11	2000	11	05	20YR Lagged Period	11/5/2000
GHCND:USW00013897	NASHVILLE INTERNATIONAL AIRPORT TN US	20001106	172	111	17.2	11.1	63	52	7	2000	11	06	20YR Lagged Period	11/6/2000
GHCND:USW00013897	NASHVILLE INTERNATIONAL AIRPORT TN US	20001107	250	144	25.0	14.4	77	58	0	2000	11	07	20YR Lagged Period	11/7/2000
GHCND:USW00013897	NASHVILLE INTERNATIONAL AIRPORT TN US	20001108	200	139	20.0	13.9	68	57	2	2000	11	08	20YR Lagged Period	11/8/2000
GHCND:USW00013897	NASHVILLE INTERNATIONAL AIRPORT TN US	20001109	222	56	22.2	5.6	72	42	8	2000	11	09	20YR Lagged Period	11/9/2000
GHCND:USW00013897	NASHVILLE INTERNATIONAL AIRPORT TN US	20001110	56	39	5.6	3.9	42	39	24	2000	11	10	20YR Lagged Period	11/10/2000
GHCND:USW00013897	NASHVILLE INTERNATIONAL AIRPORT TN US	20001111	133	33	13.3	3.3	56	38	18	2000	11	11	20YR Lagged Period	11/11/2000
GHCND:USW00013897	NASHVILLE INTERNATIONAL AIRPORT TN US	20001112	167	0	16.7	-	62	32	18	2000	11	12	20YR Lagged Period	11/12/2000
GHCND:USW00013897	NASHVILLE INTERNATIONAL AIRPORT TN US	20001113	128	39	12.8	3.9	55	39	18	2000	11	13	20YR Lagged Period	11/13/2000
GHCND:USW00013897	NASHVILLE INTERNATIONAL AIRPORT TN US	20001114	83	0	8.3	-	47	32	25	2000	11	14	20YR Lagged Period	11/14/2000
GHCND:USW00013897	NASHVILLE INTERNATIONAL AIRPORT TN US	20001115	89	-28	8.9	(2.8)	48	27	27	2000	11	15	20YR Lagged Period	11/15/2000
GHCND:USW00013897	NASHVILLE INTERNATIONAL AIRPORT TN US	20001116	89	33	8.9	3.3	48	38	22	2000	11	16	20YR Lagged Period	11/16/2000
GHCND:USW00013897	NASHVILLE INTERNATIONAL AIRPORT TN US	20001117	72	-33	7.2	(3.3)	45	26	29	2000	11	17	20YR Lagged Period	11/17/2000
GHCND:USW00013897	NASHVILLE INTERNATIONAL AIRPORT TN US	20001118	11	-50	1.1	(5.0)	34	23	36	2000	11	18	20YR Lagged Period	11/18/2000
GHCND:USW00013897	NASHVILLE INTERNATIONAL AIRPORT TN US	20001119	106	-6	10.6	(0.6)	51	31	24	2000	11	19	20YR Lagged Period	11/19/2000
GHCND:USW00013897	NASHVILLE INTERNATIONAL AIRPORT TN US	20001120	72	-11	7.2	(1.1)	45	30	27	2000	11	20	20YR Lagged Period	11/20/2000
GHCND:USW00013897	NASHVILLE INTERNATIONAL AIRPORT TN US	20001121	22	-56	2.2	(5.6)	36	22	36	2000	11	21	20YR Lagged Period	11/21/2000
GHCND:USW00013897	NASHVILLE INTERNATIONAL AIRPORT TN US	20001122	122	-72	12.2	(7.2)	54	19	28	2000	11	22	20YR Lagged Period	11/22/2000
GHCND:USW00013897	NASHVILLE INTERNATIONAL AIRPORT TN US	20001123	150	0	15.0	-	59	32	19	2000	11	23	20YR Lagged Period	11/23/2000
GHCND:USW00013897	NASHVILLE INTERNATIONAL AIRPORT TN US	20001124	117	67	11.7	6.7	53	44	16	2000	11	24	20YR Lagged Period	11/24/2000
GHCND:USW00013897	NASHVILLE INTERNATIONAL AIRPORT TN US	20001125	128	78	12.8	7.8	55	46	14	2000	11	25	20YR Lagged Period	11/25/2000
GHCND:USW00013897	NASHVILLE INTERNATIONAL AIRPORT TN US	20001126	133	28	13.3	2.8	56	37	18	2000	11	26	20YR Lagged Period	11/26/2000
GHCND:USW00013897	NASHVILLE INTERNATIONAL AIRPORT TN US	20001127	133	22	13.3	2.2	56	36	19	2000	11	27	20YR Lagged Period	11/27/2000
GHCND:USW00013897	NASHVILLE INTERNATIONAL AIRPORT TN US	20001128	161	6	16.1	0.6	61	33	18	2000	11	28	20YR Lagged Period	11/28/2000
GHCND:USW00013897	NASHVILLE INTERNATIONAL AIRPORT TN US	20001129	128	33	12.8	3.3	55	38	18	2000	11	29	20YR Lagged Period	11/29/2000
GHCND:USW00013897	NASHVILLE INTERNATIONAL AIRPORT TN US	20001130	78	-17	7.8	(1.7)	46	29	27	2000	11	30	20YR Lagged Period	11/30/2000
GHCND:USW00013897	NASHVILLE INTERNATIONAL AIRPORT TN US	20001201	67	-44	6.7	(4.4)	44	24	31	2000	12	01	20YR Lagged Period	12/1/2000
GHCND:USW00013897	NASHVILLE INTERNATIONAL AIRPORT TN US	20001202	50	-11	5.0	(1.1)	41	30	29	2000	12	02	20YR Lagged Period	12/2/2000
GHCND:USW00013897	NASHVILLE INTERNATIONAL AIRPORT TN US	20001203	-6	-17	(0.6)	(1.7)	31	29	35	2000	12	03	20YR Lagged Period	12/3/2000
GHCND:USW00013897	NASHVILLE INTERNATIONAL AIRPORT TN US	20001204	33	-17	3.3	(1.7)	38	29	31	2000	12	04	20YR Lagged Period	12/4/2000
GHCND:USW00013897	NASHVILLE INTERNATIONAL AIRPORT TN US	20001205	61	-39	6.1	(3.9)	43	25	31	2000	12	05	20YR Lagged Period	12/5/2000
GHCND:USW00013897	NASHVILLE INTERNATIONAL AIRPORT TN US	20001206	6	-44	0.6	(4.4)	33	24	36	2000	12	06	20YR Lagged Period	12/6/2000
GHCND:USW00013897	NASHVILLE INTERNATIONAL AIRPORT TN US	20001207	94	-39	9.4	(3.9)	49	25	28	2000	12	07	20YR Lagged Period	12/7/2000
GHCND:USW00013897	NASHVILLE INTERNATIONAL AIRPORT TN US	20001208	106	-11	10.6	(1.1)	51	30	24	2000	12	08	20YR Lagged Period	12/8/2000
GHCND:USW00013897	NASHVILLE INTERNATIONAL AIRPORT TN US	20001209	89	-39	8.9	(3.9)	48	25	28	2000	12	09	20YR Lagged Period	12/9/2000
GHCND:USW00013897	NASHVILLE INTERNATIONAL AIRPORT TN US	20001210	122	33	12.2	3.3	54	38	19	2000	12	10	20YR Lagged Period	12/10/2000
GHCND:USW00013897	NASHVILLE INTERNATIONAL AIRPORT TN US	20001211	150	-11	15.0	(1.1)	59	30	20	2000	12	11	20YR Lagged Period	12/11/2000
GHCND:USW00013897	NASHVILLE INTERNATIONAL AIRPORT TN US	20001212	-11	-83	(1.1)	(8.3)	30	17	41	2000	12	12	20YR Lagged Period	12/12/2000
GHCND:USW00013897	NASHVILLE INTERNATIONAL AIRPORT TN US	20001213	72	-56	7.2	(5.6)	45	22	31	2000	12	13	20YR Lagged Period	12/13/2000
GHCND:USW00013897	NASHVILLE INTERNATIONAL AIRPORT TN US	20001214	61	0	6.1	-	43	32	27	2000	12	14	20YR Lagged Period	12/14/2000
GHCND:USW00013897	NASHVILLE INTERNATIONAL AIRPORT TN US	20001215	100	0	10.0	-	50	32	24	2000	12	15	20YR Lagged Period	12/15/2000
GHCND:USW00013897	NASHVILLE INTERNATIONAL AIRPORT TN US	20001216	144	6	14.4	0.6	58	33	19	2000	12	16	20YR Lagged Period	12/16/2000
GHCND:USW00013897	NASHVILLE INTERNATIONAL AIRPORT TN US	20001217	6	-111	0.6	(11.1)	33	12	42	2000	12	17	20YR Lagged Period	12/17/2000
GHCND:USW00013897	NASHVILLE INTERNATIONAL AIRPORT TN US	20001218	22	-106	2.2	(10.6)	36	13	40	2000	12	18	20YR Lagged Period	12/18/2000
GHCND:USW00013897	NASHVILLE INTERNATIONAL AIRPORT TN US	20001219	-22	-94	(2.2)	(9.4)	28	15	43	2000	12	19	20YR Lagged Period	12/19/2000
GHCND:USW00013897	NASHVILLE INTERNATIONAL AIRPORT TN US	20001220	-6	-117	(0.6)	(11.7)	31	11	44	2000	12	20	20YR Lagged Period	12/20/2000
GHCND:USW00013897	NASHVILLE INTERNATIONAL AIRPORT TN US	20001221	17	-78	1.7	(7.8)	35	18	38	2000	12	21	20YR Lagged Period	12/21/2000
GHCND:USW00013897	NASHVILLE INTERNATIONAL AIRPORT TN US	20001222	-33	-111	(3.3)	(11.1)	26	12	46	2000	12	22	20YR Lagged Period	12/22/2000
GHCND:USW00013897	NASHVILLE INTERNATIONAL AIRPORT TN US	20001223	50	-111	5.0	(11.1)	41	12	38	2000	12	23	20YR Lagged Period	12/23/2000
GHCND:USW00013897	NASHVILLE INTERNATIONAL AIRPORT TN US	20001224	33	-94	3.3	(9.4)	38	15	38	2000	12	24	20YR Lagged Period	12/24/2000
GHCND:USW00013897	NASHVILLE INTERNATIONAL AIRPORT TN US	20001225	-11	-111	(1.1)	(11.1)	30	12	44	2000	12	25	20YR Lagged Period	12/25/2000
GHCND:USW00013897	NASHVILLE INTERNATIONAL AIRPORT TN US	20001226	17	-28	1.7	(2.8)	35	27	34	2000	12	26	20YR Lagged Period	12/26/2000
GHCND:USW00013897	NASHVILLE INTERNATIONAL AIRPORT TN US	20001227	50	-11	5.0	(1.1)	41	30	29	2000	12	27	20YR Lagged Period	12/27/2000
GHCND:USW00013897	NASHVILLE INTERNATIONAL AIRPORT TN US	20001228	17	-39	1.7	(3.9)	35	25	35	2000	12	28	20YR Lagged Period	12/28/2000
GHCND:USW00013897	NASHVILLE INTERNATIONAL AIRPORT TN US	20001229	-17	-78	(1.7)	(7.8)	29	18	41	2000	12	29	20YR Lagged Period	12/29/2000
GHCND:USW00013897	NASHVILLE INTERNATIONAL AIRPORT TN US	20001230	-50	-78	(5.0)	(7.8)	23	18	44	2000	12	30	20YR Lagged Period	12/30/2000
GHCND:USW00013897	NASHVILLE INTERNATIONAL AIRPORT TN US	20001231	-39	-56	(3.9)	(5.6)	25	22	41	2000	12	31	20YR Lagged Period	12/31/2000
GHCND:USW00013897	NASHVILLE INTERNATIONAL AIRPORT TN US	20010101	-28	-89	(2.8)	(8.9)	27	16	43	2001	01	01	20YR Lagged Period	1/1/2001
GHCND:USW00013897	NASHVILLE INTERNATIONAL AIRPORT TN US	20010102	-17	-106	(1.7)	(10.6)	29	13	44	2001	01	02	20YR Lagged Period	1/2/2001
GHCND:USW00013897	NASHVILLE INTERNATIONAL AIRPORT TN US	20010103	17	-133	1.7	(13.3)	35	8	43	2001	01	03	20YR Lagged Period	1/3/2001
GHCND:USW00013897	NASHVILLE INTERNATIONAL AIRPORT TN US	20010104	50	-78	5.0	(7.8)	41	18	35	2001	01	04	20YR Lagged Period	1/4/2001
GHCND:USW00013897	NASHVILLE INTERNATIONAL AIRPORT TN US	20010105	100	-6	10.0	(0.6)	50	31	24	2001	01	05	20YR Lagged Period	1/5/2001
GHCND:USW00013897	NASHVILLE INTERNATIONAL AIRPORT TN US	20010106	100	-56	10.0	(5.6)	50	22	29	2001	01	06	20YR Lagged Period	1/6/2001
GHCND:USW00013897	NASHVILLE INTERNATIONAL AIRPORT TN US	20010107	128	-6	12.8	(0.6)	55	31	22	2001	01	07	20YR Lagged Period	1/7/2001
GHCND:USW00013897	NASHVILLE INTERNATIONAL AIRPORT TN US	20010108	28	-28	2.8	(2.8)	37	27	33	2001	01	08	20YR Lagged Period	1/8/2001
GHCND:USW00013897	NASHVILLE INTERNATIONAL AIRPORT TN US	20010109	17	-61	1.7	(6.1)	35	21	37	2001	01	09	20YR Lagged Period	1/9/2001
GHCND:USW00013897	NASHVILLE INTERNATIONAL AIRPORT TN US	20010110	72	-89	7.2	(8.9)	45	16	34	2001	01	10	20YR Lagged Period	1/10/2001
GHCND:USW00013897	NASHVILLE INTERNATIONAL AIRPORT TN US	20010111	78	-50	7.8	(5.0)	46	23	30	2001	01	11	20YR Lagged Period	1/11/2001
GHCND:USW00013897	NASHVILLE INTERNATIONAL AIRPORT TN US	20010112	39	11	3.9	1.1	39	34	28	2001	01	12	20YR Lagged Period	1/12/2001
GHCND:USW00013897	NASHVILLE INTERNATIONAL AIRPORT TN US	20010113	117	17	11.7	1.7	53	35	21	2001	01	13	20YR Lagged Period	1/13/2001
GHCND:USW00013897	NASHVILLE INTERNATIONAL AIRPORT TN US	20010114	100	28	10.0	2.8	50	37	21	2001	01	14	20YR Lagged Period	1/14/2001
GHCND:USW00013897	NASHVILLE INTERNATIONAL AIRPORT TN US	20010115	111	33	11.1	3.3	52	38	20	2001	01	15	20YR Lagged Period	1/15/2001
GHCND:USW00013897	NASHVILLE INTERNATIONAL AIRPORT TN US	20010116	50	-11	5.0	(1.1)	41	30	29	2001	01	16	20YR Lagged Period	1/16/2001
GHCND:USW00013897	NASHVILLE INTERNATIONAL AIRPORT TN US	20010117	56	0	5.6	-	42	32	28	2001	01	17	20YR Lagged Period	1/17/2001
GHCND:USW00013897	NASHVILLE INTERNATIONAL AIRPORT TN US	20010118	50	28	5.0	2.8	41	37	26	2001	01	18	20YR Lagged Period	1/18/2001
GHCND:USW00013897	NASHVILLE INTERNATIONAL AIRPORT TN US	20010119	44	0	4.4	-	40	32	29	2001	01	19	20YR Lagged Period	1/19/2001
GHCND:USW00013897	NASHVILLE INTERNATIONAL AIRPORT TN US	20010120	0	-50	-	(5.0)	32	23	37	2001	01	20	20YR Lagged Period	1/20/2001
GHCND:USW00013897	NASHVILLE INTERNATIONAL AIRPORT TN US	20010121	28	-83	2.8	(8.3)	37	17	38	2001	01	21	20YR Lagged Period	1/21/2001
GHCND:USW00013897	NASHVILLE INTERNATIONAL AIRPORT TN US	20010122	72	-67	7.2	(6.7)	45	20	32	2001	01	22	20YR Lagged Period	1/22/2001
GHCND:USW00013897	NASHVILLE INTERNATIONAL AIRPORT TN US	20010123	94	-67	9.4	(6.7)	49	20	30	2001	01	23	20YR Lagged Period	1/23/2001
GHCND:USW00013897	NASHVILLE INTERNATIONAL AIRPORT TN US	20010124	94	-28	9.4	(2.8)	49	27	27	2001	01	24	20YR Lagged Period	1/24/2001
GHCND:USW00013897	NASHVILLE INTERNATIONAL AIRPORT TN US	20010125	33	-56	3.3	(5.6)	38	22	35	2001	01	25	20YR Lagged Period	1/25/2001
GHCND:USW00013897	NASHVILLE INTERNATIONAL AIRPORT TN US	20010126	56	-78	5.6	(7.8)	42	18	35	2001	01	26	20YR Lagged Period	1/26/2001
GHCND:USW00013897	NASHVILLE INTERNATIONAL AIRPORT TN US	20010127	56	-39	5.6	(3.9)	42	25	31	2001	01	27	20YR Lagged Period	1/27/2001
GHCND:USW00013897	NASHVILLE INTERNATIONAL AIRPORT TN US	20010128	94	-56	9.4	(5.6)	49	22	29	2001	01	28	20YR Lagged Period	1/28/2001
GHCND:USW00013897	NASHVILLE INTERNATIONAL AIRPORT TN US	20010129	172	22	17.2	2.2	63	36	15	2001	01	29	20YR Lagged Period	1/29/2001
GHCND:USW00013897	NASHVILLE INTERNATIONAL AIRPORT TN US	20010130	178	78	17.8	7.8	64	46	10	2001	01	30	20YR Lagged Period	1/30/2001
GHCND:USW00013897	NASHVILLE INTERNATIONAL AIRPORT TN US	20010131	128	50	12.8	5.0	55	41	17	2001	01	31	20YR Lagged Period	1/31/2001
GHCND:USW00013897	NASHVILLE INTERNATIONAL AIRPORT TN US	20010201	100	0	10.0	-	50	32	24	2001	02	01	20YR Lagged Period	2/1/2001
GHCND:USW00013897	NASHVILLE INTERNATIONAL AIRPORT TN US	20010202	39	-67	3.9	(6.7)	39	20	35	2001	02	02	20YR Lagged Period	2/2/2001
GHCND:USW00013897	NASHVILLE INTERNATIONAL AIRPORT TN US	20010203	89	-89	8.9	(8.9)	48	16	33	2001	02	03	20YR Lagged Period	2/3/2001
GHCND:USW00013897	NASHVILLE INTERNATIONAL AIRPORT TN US	20010204	100	-22	10.0	(2.2)	50	28	26	2001	02	04	20YR Lagged Period	2/4/2001
GHCND:USW00013897	NASHVILLE INTERNATIONAL AIRPORT TN US	20010205	83	-28	8.3	(2.8)	47	27	28	2001	02	05	20YR Lagged Period	2/5/2001
GHCND:USW00013897	NASHVILLE INTERNATIONAL AIRPORT TN US	20010206	183	-39	18.3	(3.9)	65	25	20	2001	02	06	20YR Lagged Period	2/6/2001
GHCND:USW00013897	NASHVILLE INTERNATIONAL AIRPORT TN US	20010207	211	61	21.1	6.1	70	43	8	2001	02	07	20YR Lagged Period	2/7/2001
GHCND:USW00013897	NASHVILLE INTERNATIONAL AIRPORT TN US	20010208	228	78	22.8	7.8	73	46	5	2001	02	08	20YR Lagged Period	2/8/2001
GHCND:USW00013897	NASHVILLE INTERNATIONAL AIRPORT TN US	20010209	217	33	21.7	3.3	71	38	10	2001	02	09	20YR Lagged Period	2/9/2001
GHCND:USW00013897	NASHVILLE INTERNATIONAL AIRPORT TN US	20010210	33	-11	3.3	(1.1)	38	30	31	2001	02	10	20YR Lagged Period	2/10/2001
GHCND:USW00013897	NASHVILLE INTERNATIONAL AIRPORT TN US	20010211	61	-33	6.1	(3.3)	43	26	30	2001	02	11	20YR Lagged Period	2/11/2001
GHCND:USW00013897	NASHVILLE INTERNATIONAL AIRPORT TN US	20010212	94	39	9.4	3.9	49	39	21	2001	02	12	20YR Lagged Period	2/12/2001
GHCND:USW00013897	NASHVILLE INTERNATIONAL AIRPORT TN US	20010213	122	78	12.2	7.8	54	46	15	2001	02	13	20YR Lagged Period	2/13/2001
GHCND:USW00013897	NASHVILLE INTERNATIONAL AIRPORT TN US	20010214	183	122	18.3	12.2	65	54	5	2001	02	14	20YR Lagged Period	2/14/2001
GHCND:USW00013897	NASHVILLE INTERNATIONAL AIRPORT TN US	20010215	156	133	15.6	13.3	60	56	7	2001	02	15	20YR Lagged Period	2/15/2001
GHCND:USW00013897	NASHVILLE INTERNATIONAL AIRPORT TN US	20010216	144	11	14.4	1.1	58	34	19	2001	02	16	20YR Lagged Period	2/16/2001
GHCND:USW00013897	NASHVILLE INTERNATIONAL AIRPORT TN US	20010217	28	-39	2.8	(3.9)	37	25	34	2001	02	17	20YR Lagged Period	2/17/2001
GHCND:USW00013897	NASHVILLE INTERNATIONAL AIRPORT TN US	20010218	39	-56	3.9	(5.6)	39	22	34	2001	02	18	20YR Lagged Period	2/18/2001
GHCND:USW00013897	NASHVILLE INTERNATIONAL AIRPORT TN US	20010219	161	-28	16.1	(2.8)	61	27	21	2001	02	19	20YR Lagged Period	2/19/2001
GHCND:USW00013897	NASHVILLE INTERNATIONAL AIRPORT TN US	20010220	189	33	18.9	3.3	66	38	13	2001	02	20	20YR Lagged Period	2/20/2001
GHCND:USW00013897	NASHVILLE INTERNATIONAL AIRPORT TN US	20010221	133	28	13.3	2.8	56	37	18	2001	02	21	20YR Lagged Period	2/21/2001
GHCND:USW00013897	NASHVILLE INTERNATIONAL AIRPORT TN US	20010222	39	6	3.9	0.6	39	33	29	2001	02	22	20YR Lagged Period	2/22/2001
GHCND:USW00013897	NASHVILLE INTERNATIONAL AIRPORT TN US	20010223	100	6	10.0	0.6	50	33	23	2001	02	23	20YR Lagged Period	2/23/2001
GHCND:USW00013897	NASHVILLE INTERNATIONAL AIRPORT TN US	20010224	194	61	19.4	6.1	67	43	10	2001	02	24	20YR Lagged Period	2/24/2001
GHCND:USW00013897	NASHVILLE INTERNATIONAL AIRPORT TN US	20010225	211	89	21.1	8.9	70	48	6	2001	02	25	20YR Lagged Period	2/25/2001
GHCND:USW00013897	NASHVILLE INTERNATIONAL AIRPORT TN US	20010226	139	28	13.9	2.8	57	37	18	2001	02	26	20YR Lagged Period	2/26/2001
GHCND:USW00013897	NASHVILLE INTERNATIONAL AIRPORT TN US	20010227	106	17	10.6	1.7	51	35	22	2001	02	27	20YR Lagged Period	2/27/2001
GHCND:USW00013897	NASHVILLE INTERNATIONAL AIRPORT TN US	20010228	106	33	10.6	3.3	51	38	20	2001	02	28	20YR Lagged Period	2/28/2001
GHCND:USW00013897	NASHVILLE INTERNATIONAL AIRPORT TN US	20010301	139	0	13.9	-	57	32	20	2001	03	01	20YR Lagged Period	3/1/2001
GHCND:USW00013897	NASHVILLE INTERNATIONAL AIRPORT TN US	20010302	128	67	12.8	6.7	55	44	15	2001	03	02	20YR Lagged Period	3/2/2001
GHCND:USW00013897	NASHVILLE INTERNATIONAL AIRPORT TN US	20010303	122	50	12.2	5.0	54	41	17	2001	03	03	20YR Lagged Period	3/3/2001
GHCND:USW00013897	NASHVILLE INTERNATIONAL AIRPORT TN US	20010304	89	28	8.9	2.8	48	37	22	2001	03	04	20YR Lagged Period	3/4/2001
GHCND:USW00013897	NASHVILLE INTERNATIONAL AIRPORT TN US	20010305	67	0	6.7	-	44	32	27	2001	03	05	20YR Lagged Period	3/5/2001
GHCND:USW00013897	NASHVILLE INTERNATIONAL AIRPORT TN US	20010306	78	-22	7.8	(2.2)	46	28	28	2001	03	06	20YR Lagged Period	3/6/2001
GHCND:USW00013897	NASHVILLE INTERNATIONAL AIRPORT TN US	20010307	111	-6	11.1	(0.6)	52	31	23	2001	03	07	20YR Lagged Period	3/7/2001
GHCND:USW00013897	NASHVILLE INTERNATIONAL AIRPORT TN US	20010308	156	-17	15.6	(1.7)	60	29	20	2001	03	08	20YR Lagged Period	3/8/2001
GHCND:USW00013897	NASHVILLE INTERNATIONAL AIRPORT TN US	20010309	89	-17	8.9	(1.7)	48	29	26	2001	03	09	20YR Lagged Period	3/9/2001
GHCND:USW00013897	NASHVILLE INTERNATIONAL AIRPORT TN US	20010310	139	-33	13.9	(3.3)	57	26	23	2001	03	10	20YR Lagged Period	3/10/2001
GHCND:USW00013897	NASHVILLE INTERNATIONAL AIRPORT TN US	20010311	194	0	19.4	-	67	32	15	2001	03	11	20YR Lagged Period	3/11/2001
GHCND:USW00013897	NASHVILLE INTERNATIONAL AIRPORT TN US	20010312	156	78	15.6	7.8	60	46	12	2001	03	12	20YR Lagged Period	3/12/2001
GHCND:USW00013897	NASHVILLE INTERNATIONAL AIRPORT TN US	20010313	183	83	18.3	8.3	65	47	9	2001	03	13	20YR Lagged Period	3/13/2001
GHCND:USW00013897	NASHVILLE INTERNATIONAL AIRPORT TN US	20010314	167	33	16.7	3.3	62	38	15	2001	03	14	20YR Lagged Period	3/14/2001
GHCND:USW00013897	NASHVILLE INTERNATIONAL AIRPORT TN US	20010315	167	89	16.7	8.9	62	48	10	2001	03	15	20YR Lagged Period	3/15/2001
GHCND:USW00013897	NASHVILLE INTERNATIONAL AIRPORT TN US	20010316	117	56	11.7	5.6	53	42	17	2001	03	16	20YR Lagged Period	3/16/2001
GHCND:USW00013897	NASHVILLE INTERNATIONAL AIRPORT TN US	20010317	56	28	5.6	2.8	42	37	25	2001	03	17	20YR Lagged Period	3/17/2001
GHCND:USW00013897	NASHVILLE INTERNATIONAL AIRPORT TN US	20010318	122	17	12.2	1.7	54	35	20	2001	03	18	20YR Lagged Period	3/18/2001
GHCND:USW00013897	NASHVILLE INTERNATIONAL AIRPORT TN US	20010319	161	6	16.1	0.6	61	33	18	2001	03	19	20YR Lagged Period	3/19/2001
GHCND:USW00013897	NASHVILLE INTERNATIONAL AIRPORT TN US	20010320	72	44	7.2	4.4	45	40	22	2001	03	20	20YR Lagged Period	3/20/2001
GHCND:USW00013897	NASHVILLE INTERNATIONAL AIRPORT TN US	20010321	144	39	14.4	3.9	58	39	16	2001	03	21	20YR Lagged Period	3/21/2001
GHCND:USW00013897	NASHVILLE INTERNATIONAL AIRPORT TN US	20010322	167	50	16.7	5.0	62	41	13	2001	03	22	20YR Lagged Period	3/22/2001
GHCND:USW00013897	NASHVILLE INTERNATIONAL AIRPORT TN US	20010323	189	0	18.9	-	66	32	16	2001	03	23	20YR Lagged Period	3/23/2001
GHCND:USW00013897	NASHVILLE INTERNATIONAL AIRPORT TN US	20010324	133	22	13.3	2.2	56	36	19	2001	03	24	20YR Lagged Period	3/24/2001
GHCND:USW00013897	NASHVILLE INTERNATIONAL AIRPORT TN US	20010325	89	-11	8.9	(1.1)	48	30	26	2001	03	25	20YR Lagged Period	3/25/2001
GHCND:USW00013897	NASHVILLE INTERNATIONAL AIRPORT TN US	20010326	67	-33	6.7	(3.3)	44	26	30	2001	03	26	20YR Lagged Period	3/26/2001
GHCND:USW00013897	NASHVILLE INTERNATIONAL AIRPORT TN US	20010327	94	-39	9.4	(3.9)	49	25	28	2001	03	27	20YR Lagged Period	3/27/2001
GHCND:USW00013897	NASHVILLE INTERNATIONAL AIRPORT TN US	20010328	139	-33	13.9	(3.3)	57	26	23	2001	03	28	20YR Lagged Period	3/28/2001
GHCND:USW00013897	NASHVILLE INTERNATIONAL AIRPORT TN US	20010329	133	72	13.3	7.2	56	45	14	2001	03	29	20YR Lagged Period	3/29/2001
GHCND:USW00013897	NASHVILLE INTERNATIONAL AIRPORT TN US	20010330	106	50	10.6	5.0	51	41	19	2001	03	30	20YR Lagged Period	3/30/2001
GHCND:USW00013897	NASHVILLE INTERNATIONAL AIRPORT TN US	20010331	128	83	12.8	8.3	55	47	14	2001	03	31	20YR Lagged Period	3/31/2001
GHCND:USW00013897	NASHVILLE INTERNATIONAL AIRPORT TN US	20010401	133	33	13.3	3.3	56	38	18	2001	04	01	20YR Lagged Period	4/1/2001
GHCND:USW00013897	NASHVILLE INTERNATIONAL AIRPORT TN US	20010402	206	61	20.6	6.1	69	43	9	2001	04	02	20YR Lagged Period	4/2/2001
GHCND:USW00013897	NASHVILLE INTERNATIONAL AIRPORT TN US	20010403	194	122	19.4	12.2	67	54	4	2001	04	03	20YR Lagged Period	4/3/2001
GHCND:USW00013897	NASHVILLE INTERNATIONAL AIRPORT TN US	20010404	222	139	22.2	13.9	72	57	0	2001	04	04	20YR Lagged Period	4/4/2001
GHCND:USW00013897	NASHVILLE INTERNATIONAL AIRPORT TN US	20010405	200	139	20.0	13.9	68	57	2	2001	04	05	20YR Lagged Period	4/5/2001
GHCND:USW00013897	NASHVILLE INTERNATIONAL AIRPORT TN US	20010406	283	144	28.3	14.4	83	58	0	2001	04	06	20YR Lagged Period	4/6/2001
GHCND:USW00013897	NASHVILLE INTERNATIONAL AIRPORT TN US	20010407	283	206	28.3	20.6	83	69	0	2001	04	07	20YR Lagged Period	4/7/2001
GHCND:USW00013897	NASHVILLE INTERNATIONAL AIRPORT TN US	20010408	283	183	28.3	18.3	83	65	0	2001	04	08	20YR Lagged Period	4/8/2001
GHCND:USW00013897	NASHVILLE INTERNATIONAL AIRPORT TN US	20010409	294	178	29.4	17.8	85	64	0	2001	04	09	20YR Lagged Period	4/9/2001
GHCND:USW00013897	NASHVILLE INTERNATIONAL AIRPORT TN US	20010410	311	183	31.1	18.3	88	65	0	2001	04	10	20YR Lagged Period	4/10/2001
GHCND:USW00013897	NASHVILLE INTERNATIONAL AIRPORT TN US	20010411	300	194	30.0	19.4	86	67	0	2001	04	11	20YR Lagged Period	4/11/2001
GHCND:USW00013897	NASHVILLE INTERNATIONAL AIRPORT TN US	20010412	267	150	26.7	15.0	80	59	0	2001	04	12	20YR Lagged Period	4/12/2001
GHCND:USW00013897	NASHVILLE INTERNATIONAL AIRPORT TN US	20010413	228	144	22.8	14.4	73	58	0	2001	04	13	20YR Lagged Period	4/13/2001
GHCND:USW00013897	NASHVILLE INTERNATIONAL AIRPORT TN US	20010414	228	106	22.8	10.6	73	51	3	2001	04	14	20YR Lagged Period	4/14/2001
GHCND:USW00013897	NASHVILLE INTERNATIONAL AIRPORT TN US	20010415	239	122	23.9	12.2	75	54	0	2001	04	15	20YR Lagged Period	4/15/2001
GHCND:USW00013897	NASHVILLE INTERNATIONAL AIRPORT TN US	20010416	178	94	17.8	9.4	64	49	8	2001	04	16	20YR Lagged Period	4/16/2001
GHCND:USW00013897	NASHVILLE INTERNATIONAL AIRPORT TN US	20010417	94	22	9.4	2.2	49	36	22	2001	04	17	20YR Lagged Period	4/17/2001
GHCND:USW00013897	NASHVILLE INTERNATIONAL AIRPORT TN US	20010418	150	17	15.0	1.7	59	35	18	2001	04	18	20YR Lagged Period	4/18/2001
GHCND:USW00013897	NASHVILLE INTERNATIONAL AIRPORT TN US	20010419	206	11	20.6	1.1	69	34	13	2001	04	19	20YR Lagged Period	4/19/2001
GHCND:USW00013897	NASHVILLE INTERNATIONAL AIRPORT TN US	20010420	217	128	21.7	12.8	71	55	2	2001	04	20	20YR Lagged Period	4/20/2001
GHCND:USW00013897	NASHVILLE INTERNATIONAL AIRPORT TN US	20010421	256	172	25.6	17.2	78	63	0	2001	04	21	20YR Lagged Period	4/21/2001
GHCND:USW00013897	NASHVILLE INTERNATIONAL AIRPORT TN US	20010422	278	144	27.8	14.4	82	58	0	2001	04	22	20YR Lagged Period	4/22/2001

GHCND:USW00013897	NASHVILLE INTERNATIONAL AIRPORT TN US	20010423	267	150	26.7	15.0	80	59	0	2001	04	23	20YR Lagged Period	4/23/2001
GHCND:USW00013897	NASHVILLE INTERNATIONAL AIRPORT TN US	20010424	183	100	18.3	10.0	65	50	7	2001	04	24	20YR Lagged Period	4/24/2001
GHCND:USW00013897	NASHVILLE INTERNATIONAL AIRPORT TN US	20010425	183	78	18.3	7.8	65	46	9	2001	04	25	20YR Lagged Period	4/25/2001
GHCND:USW00013897	NASHVILLE INTERNATIONAL AIRPORT TN US	20010426	222	50	22.2	5.0	72	41	8	2001	04	26	20YR Lagged Period	4/26/2001
GHCND:USW00013897	NASHVILLE INTERNATIONAL AIRPORT TN US	20010427	283	72	28.3	7.2	83	45	1	2001	04	27	20YR Lagged Period	4/27/2001
GHCND:USW00013897	NASHVILLE INTERNATIONAL AIRPORT TN US	20010428	283	133	28.3	13.3	83	56	0	2001	04	28	20YR Lagged Period	4/28/2001
GHCND:USW00013897	NASHVILLE INTERNATIONAL AIRPORT TN US	20010429	278	111	27.8	11.1	82	52	0	2001	04	29	20YR Lagged Period	4/29/2001
GHCND:USW00013897	NASHVILLE INTERNATIONAL AIRPORT TN US	20010430	267	144	26.7	14.4	80	58	0	2001	04	30	20YR Lagged Period	4/30/2001
GHCND:USW00013897	NASHVILLE INTERNATIONAL AIRPORT TN US	20010501	267	150	26.7	15.0	80	59	0	2001	05	01	20YR Lagged Period	5/1/2001
GHCND:USW00013897	NASHVILLE INTERNATIONAL AIRPORT TN US	20010502	283	133	28.3	13.3	83	56	0	2001	05	02	20YR Lagged Period	5/2/2001
GHCND:USW00013897	NASHVILLE INTERNATIONAL AIRPORT TN US	20010503	289	128	28.9	12.8	84	55	0	2001	05	03	20YR Lagged Period	5/3/2001
GHCND:USW00013897	NASHVILLE INTERNATIONAL AIRPORT TN US	20010504	294	122	29.4	12.2	85	54	0	2001	05	04	20YR Lagged Period	5/4/2001
GHCND:USW00013897	NASHVILLE INTERNATIONAL AIRPORT TN US	20010505	294	144	29.4	14.4	85	58	0	2001	05	05	20YR Lagged Period	5/5/2001
GHCND:USW00013897	NASHVILLE INTERNATIONAL AIRPORT TN US	20010506	294	167	29.4	16.7	85	62	0	2001	05	06	20YR Lagged Period	5/6/2001
GHCND:USW00013897	NASHVILLE INTERNATIONAL AIRPORT TN US	20010507	272	167	27.2	16.7	81	62	0	2001	05	07	20YR Lagged Period	5/7/2001
GHCND:USW00013897	NASHVILLE INTERNATIONAL AIRPORT TN US	20010508	228	156	22.8	15.6	73	60	0	2001	05	08	20YR Lagged Period	5/8/2001
GHCND:USW00013897	NASHVILLE INTERNATIONAL AIRPORT TN US	20010509	233	144	23.3	14.4	74	58	0	2001	05	09	20YR Lagged Period	5/9/2001
GHCND:USW00013897	NASHVILLE INTERNATIONAL AIRPORT TN US	20010510	261	139	26.1	13.9	79	57	0	2001	05	10	20YR Lagged Period	5/10/2001
GHCND:USW00013897	NASHVILLE INTERNATIONAL AIRPORT TN US	20010511	261	161	26.1	16.1	79	61	0	2001	05	11	20YR Lagged Period	5/11/2001
GHCND:USW00013897	NASHVILLE INTERNATIONAL AIRPORT TN US	20010512	250	156	25.0	15.6	77	60	0	2001	05	12	20YR Lagged Period	5/12/2001
GHCND:USW00013897	NASHVILLE INTERNATIONAL AIRPORT TN US	20010513	233	106	23.3	10.6	74	51	2	2001	05	13	20YR Lagged Period	5/13/2001
GHCND:USW00013897	NASHVILLE INTERNATIONAL AIRPORT TN US	20010514	261	100	26.1	10.0	79	50	0	2001	05	14	20YR Lagged Period	5/14/2001
GHCND:USW00013897	NASHVILLE INTERNATIONAL AIRPORT TN US	20010515	306	167	30.6	16.7	87	62	0	2001	05	15	20YR Lagged Period	5/15/2001
GHCND:USW00013897	NASHVILLE INTERNATIONAL AIRPORT TN US	20010516	306	194	30.6	19.4	87	67	0	2001	05	16	20YR Lagged Period	5/16/2001
GHCND:USW00013897	NASHVILLE INTERNATIONAL AIRPORT TN US	20010517	311	183	31.1	18.3	88	65	0	2001	05	17	20YR Lagged Period	5/17/2001
GHCND:USW00013897	NASHVILLE INTERNATIONAL AIRPORT TN US	20010518	311	200	31.1	20.0	88	68	0	2001	05	18	20YR Lagged Period	5/18/2001
GHCND:USW00013897	NASHVILLE INTERNATIONAL AIRPORT TN US	20010519	250	194	25.0	19.4	77	67	0	2001	05	19	20YR Lagged Period	5/19/2001
GHCND:USW00013897	NASHVILLE INTERNATIONAL AIRPORT TN US	20010520	283	172	28.3	17.2	83	63	0	2001	05	20	20YR Lagged Period	5/20/2001
GHCND:USW00013897	NASHVILLE INTERNATIONAL AIRPORT TN US	20010521	267	161	26.7	16.1	80	61	0	2001	05	21	20YR Lagged Period	5/21/2001
GHCND:USW00013897	NASHVILLE INTERNATIONAL AIRPORT TN US	20010522	211	106	21.1	10.6	70	51	4	2001	05	22	20YR Lagged Period	5/22/2001
GHCND:USW00013897	NASHVILLE INTERNATIONAL AIRPORT TN US	20010523	217	100	21.7	10.0	71	50	4	2001	05	23	20YR Lagged Period	5/23/2001
GHCND:USW00013897	NASHVILLE INTERNATIONAL AIRPORT TN US	20010524	206	133	20.6	13.3	69	56	2	2001	05	24	20YR Lagged Period	5/24/2001
GHCND:USW00013897	NASHVILLE INTERNATIONAL AIRPORT TN US	20010525	211	106	21.1	10.6	70	51	4	2001	05	25	20YR Lagged Period	5/25/2001
GHCND:USW00013897	NASHVILLE INTERNATIONAL AIRPORT TN US	20010526	244	106	24.4	10.6	76	51	1	2001	05	26	20YR Lagged Period	5/26/2001
GHCND:USW00013897	NASHVILLE INTERNATIONAL AIRPORT TN US	20010527	278	144	27.8	14.4	82	58	0	2001	05	27	20YR Lagged Period	5/27/2001
GHCND:USW00013897	NASHVILLE INTERNATIONAL AIRPORT TN US	20010528	211	150	21.1	15.0	70	59	0	2001	05	28	20YR Lagged Period	5/28/2001
GHCND:USW00013897	NASHVILLE INTERNATIONAL AIRPORT TN US	20010529	261	144	26.1	14.4	79	58	0	2001	05	29	20YR Lagged Period	5/29/2001
GHCND:USW00013897	NASHVILLE INTERNATIONAL AIRPORT TN US	20010530	256	161	25.6	16.1	78	61	0	2001	05	30	20YR Lagged Period	5/30/2001
GHCND:USW00013897	NASHVILLE INTERNATIONAL AIRPORT TN US	20010531	261	172	26.1	17.2	79	63	0	2001	05	31	20YR Lagged Period	5/31/2001
GHCND:USW00013897	NASHVILLE INTERNATIONAL AIRPORT TN US	20010601	206	122	20.6	12.2	69	54	3	2001	06	01	20YR Lagged Period	6/1/2001
GHCND:USW00013897	NASHVILLE INTERNATIONAL AIRPORT TN US	20010602	261	117	26.1	11.7	79	53	0	2001	06	02	20YR Lagged Period	6/2/2001
GHCND:USW00013897	NASHVILLE INTERNATIONAL AIRPORT TN US	20010603	194	128	19.4	12.8	67	55	4	2001	06	03	20YR Lagged Period	6/3/2001
GHCND:USW00013897	NASHVILLE INTERNATIONAL AIRPORT TN US	20010604	311	156	31.1	15.6	88	60	0	2001	06	04	20YR Lagged Period	6/4/2001
GHCND:USW00013897	NASHVILLE INTERNATIONAL AIRPORT TN US	20010605	294	178	29.4	17.8	85	64	0	2001	06	05	20YR Lagged Period	6/5/2001
GHCND:USW00013897	NASHVILLE INTERNATIONAL AIRPORT TN US	20010606	294	194	29.4	19.4	85	67	0	2001	06	06	20YR Lagged Period	6/6/2001
GHCND:USW00013897	NASHVILLE INTERNATIONAL AIRPORT TN US	20010607	244	194	24.4	19.4	76	67	0	2001	06	07	20YR Lagged Period	6/7/2001
GHCND:USW00013897	NASHVILLE INTERNATIONAL AIRPORT TN US	20010608	283	194	28.3	19.4	83	67	0	2001	06	08	20YR Lagged Period	6/8/2001
GHCND:USW00013897	NASHVILLE INTERNATIONAL AIRPORT TN US	20010609	278	178	27.8	17.8	82	64	0	2001	06	09	20YR Lagged Period	6/9/2001
GHCND:USW00013897	NASHVILLE INTERNATIONAL AIRPORT TN US	20010610	283	144	28.3	14.4	83	58	0	2001	06	10	20YR Lagged Period	6/10/2001
GHCND:USW00013897	NASHVILLE INTERNATIONAL AIRPORT TN US	20010611	294	156	29.4	15.6	85	60	0	2001	06	11	20YR Lagged Period	6/11/2001
GHCND:USW00013897	NASHVILLE INTERNATIONAL AIRPORT TN US	20010612	317	172	31.7	17.2	89	63	0	2001	06	12	20YR Lagged Period	6/12/2001
GHCND:USW00013897	NASHVILLE INTERNATIONAL AIRPORT TN US	20010613	328	194	32.8	19.4	91	67	0	2001	06	13	20YR Lagged Period	6/13/2001
GHCND:USW00013897	NASHVILLE INTERNATIONAL AIRPORT TN US	20010614	322	211	32.2	21.1	90	70	0	2001	06	14	20YR Lagged Period	6/14/2001
GHCND:USW00013897	NASHVILLE INTERNATIONAL AIRPORT TN US	20010615	311	183	31.1	18.3	88	65	0	2001	06	15	20YR Lagged Period	6/15/2001
GHCND:USW00013897	NASHVILLE INTERNATIONAL AIRPORT TN US	20010616	300	189	30.0	18.9	86	66	0	2001	06	16	20YR Lagged Period	6/16/2001
GHCND:USW00013897	NASHVILLE INTERNATIONAL AIRPORT TN US	20010617	322	167	32.2	16.7	90	62	0	2001	06	17	20YR Lagged Period	6/17/2001
GHCND:USW00013897	NASHVILLE INTERNATIONAL AIRPORT TN US	20010618	328	189	32.8	18.9	91	66	0	2001	06	18	20YR Lagged Period	6/18/2001
GHCND:USW00013897	NASHVILLE INTERNATIONAL AIRPORT TN US	20010619	322	200	32.2	20.0	90	68	0	2001	06	19	20YR Lagged Period	6/19/2001
GHCND:USW00013897	NASHVILLE INTERNATIONAL AIRPORT TN US	20010620	311	200	31.1	20.0	88	68	0	2001	06	20	20YR Lagged Period	6/20/2001
GHCND:USW00013897	NASHVILLE INTERNATIONAL AIRPORT TN US	20010621	317	194	31.7	19.4	89	67	0	2001	06	21	20YR Lagged Period	6/21/2001
GHCND:USW00013897	NASHVILLE INTERNATIONAL AIRPORT TN US	20010622	239	161	23.9	16.1	75	61	0	2001	06	22	20YR Lagged Period	6/22/2001
GHCND:USW00013897	NASHVILLE INTERNATIONAL AIRPORT TN US	20010623	272	144	27.2	14.4	81	58	0	2001	06	23	20YR Lagged Period	6/23/2001
GHCND:USW00013897	NASHVILLE INTERNATIONAL AIRPORT TN US	20010624	283	161	28.3	16.1	83	61	0	2001	06	24	20YR Lagged Period	6/24/2001
GHCND:USW00013897	NASHVILLE INTERNATIONAL AIRPORT TN US	20010625	294	172	29.4	17.2	85	63	0	2001	06	25	20YR Lagged Period	6/25/2001
GHCND:USW00013897	NASHVILLE INTERNATIONAL AIRPORT TN US	20010626	283	156	28.3	15.6	83	60	0	2001	06	26	20YR Lagged Period	6/26/2001
GHCND:USW00013897	NASHVILLE INTERNATIONAL AIRPORT TN US	20010627	283	161	28.3	16.1	83	61	0	2001	06	27	20YR Lagged Period	6/27/2001
GHCND:USW00013897	NASHVILLE INTERNATIONAL AIRPORT TN US	20010628	278	178	27.8	17.8	82	64	0	2001	06	28	20YR Lagged Period	6/28/2001
GHCND:USW00013897	NASHVILLE INTERNATIONAL AIRPORT TN US	20010629	272	189	27.2	18.9	81	66	0	2001	06	29	20YR Lagged Period	6/29/2001
GHCND:USW00013897	NASHVILLE INTERNATIONAL AIRPORT TN US	20010630	289	194	28.9	19.4	84	67	0	2001	06	30	20YR Lagged Period	6/30/2001
GHCND:USW00013897	NASHVILLE INTERNATIONAL AIRPORT TN US	20010701	306	183	30.6	18.3	87	65	0	2001	07	01	20YR Lagged Period	7/1/2001
GHCND:USW00013897	NASHVILLE INTERNATIONAL AIRPORT TN US	20010702	306	211	30.6	21.1	87	70	0	2001	07	02	20YR Lagged Period	7/2/2001
GHCND:USW00013897	NASHVILLE INTERNATIONAL AIRPORT TN US	20010703	328	211	32.8	21.1	91	70	0	2001	07	03	20YR Lagged Period	7/3/2001
GHCND:USW00013897	NASHVILLE INTERNATIONAL AIRPORT TN US	20010704	317	206	31.7	20.6	89	69	0	2001	07	04	20YR Lagged Period	7/4/2001
GHCND:USW00013897	NASHVILLE INTERNATIONAL AIRPORT TN US	20010705	278	194	27.8	19.4	82	67	0	2001	07	05	20YR Lagged Period	7/5/2001
GHCND:USW00013897	NASHVILLE INTERNATIONAL AIRPORT TN US	20010706	300	194	30.0	19.4	86	67	0	2001	07	06	20YR Lagged Period	7/6/2001
GHCND:USW00013897	NASHVILLE INTERNATIONAL AIRPORT TN US	20010707	328	167	32.8	16.7	91	62	0	2001	07	07	20YR Lagged Period	7/7/2001
GHCND:USW00013897	NASHVILLE INTERNATIONAL AIRPORT TN US	20010708	350	250	35.0	25.0	95	77	0	2001	07	08	20YR Lagged Period	7/8/2001
GHCND:USW00013897	NASHVILLE INTERNATIONAL AIRPORT TN US	20010709	333	239	33.3	23.9	92	75	0	2001	07	09	20YR Lagged Period	7/9/2001
GHCND:USW00013897	NASHVILLE INTERNATIONAL AIRPORT TN US	20010710	339	228	33.9	22.8	93	73	0	2001	07	10	20YR Lagged Period	7/10/2001
GHCND:USW00013897	NASHVILLE INTERNATIONAL AIRPORT TN US	20010711	328	228	32.8	22.8	91	73	0	2001	07	11	20YR Lagged Period	7/11/2001
GHCND:USW00013897	NASHVILLE INTERNATIONAL AIRPORT TN US	20010712	306	200	30.6	20.0	87	68	0	2001	07	12	20YR Lagged Period	7/12/2001
GHCND:USW00013897	NASHVILLE INTERNATIONAL AIRPORT TN US	20010713	300	194	30.0	19.4	86	67	0	2001	07	13	20YR Lagged Period	7/13/2001
GHCND:USW00013897	NASHVILLE INTERNATIONAL AIRPORT TN US	20010714	294	178	29.4	17.8	85	64	0	2001	07	14	20YR Lagged Period	7/14/2001
GHCND:USW00013897	NASHVILLE INTERNATIONAL AIRPORT TN US	20010715	306	167	30.6	16.7	87	62	0	2001	07	15	20YR Lagged Period	7/15/2001
GHCND:USW00013897	NASHVILLE INTERNATIONAL AIRPORT TN US	20010716	311	189	31.1	18.9	88	66	0	2001	07	16	20YR Lagged Period	7/16/2001
GHCND:USW00013897	NASHVILLE INTERNATIONAL AIRPORT TN US	20010717	317	211	31.7	21.1	89	70	0	2001	07	17	20YR Lagged Period	7/17/2001
GHCND:USW00013897	NASHVILLE INTERNATIONAL AIRPORT TN US	20010718	311	228	31.1	22.8	88	73	0	2001	07	18	20YR Lagged Period	7/18/2001
GHCND:USW00013897	NASHVILLE INTERNATIONAL AIRPORT TN US	20010719	317	211	31.7	21.1	89	70	0	2001	07	19	20YR Lagged Period	7/19/2001
GHCND:USW00013897	NASHVILLE INTERNATIONAL AIRPORT TN US	20010720	300	233	30.0	23.3	86	74	0	2001	07	20	20YR Lagged Period	7/20/2001
GHCND:USW00013897	NASHVILLE INTERNATIONAL AIRPORT TN US	20010721	300	228	30.0	22.8	86	73	0	2001	07	21	20YR Lagged Period	7/21/2001
GHCND:USW00013897	NASHVILLE INTERNATIONAL AIRPORT TN US	20010722	328	211	32.8	21.1	91	70	0	2001	07	22	20YR Lagged Period	7/22/2001
GHCND:USW00013897	NASHVILLE INTERNATIONAL AIRPORT TN US	20010723	339	222	33.9	22.2	93	72	0	2001	07	23	20YR Lagged Period	7/23/2001
GHCND:USW00013897	NASHVILLE INTERNATIONAL AIRPORT TN US	20010724	333	233	33.3	23.3	92	74	0	2001	07	24	20YR Lagged Period	7/24/2001
GHCND:USW00013897	NASHVILLE INTERNATIONAL AIRPORT TN US	20010725	317	228	31.7	22.8	89	73	0	2001	07	25	20YR Lagged Period	7/25/2001
GHCND:USW00013897	NASHVILLE INTERNATIONAL AIRPORT TN US	20010726	306	228	30.6	22.8	87	73	0	2001	07	26	20YR Lagged Period	7/26/2001
GHCND:USW00013897	NASHVILLE INTERNATIONAL AIRPORT TN US	20010727	317	233	31.7	23.3	89	74	0	2001	07	27	20YR Lagged Period	7/27/2001
GHCND:USW00013897	NASHVILLE INTERNATIONAL AIRPORT TN US	20010728	311	239	31.1	23.9	88	75	0	2001	07	28	20YR Lagged Period	7/28/2001
GHCND:USW00013897	NASHVILLE INTERNATIONAL AIRPORT TN US	20010729	306	250	30.6	25.0	87	77	0	2001	07	29	20YR Lagged Period	7/29/2001
GHCND:USW00013897	NASHVILLE INTERNATIONAL AIRPORT TN US	20010730	333	228	33.3	22.8	92	73	0	2001	07	30	20YR Lagged Period	7/30/2001
GHCND:USW00013897	NASHVILLE INTERNATIONAL AIRPORT TN US	20010731	344	228	34.4	22.8	94	73	0	2001	07	31	20YR Lagged Period	7/31/2001
GHCND:USW00013897	NASHVILLE INTERNATIONAL AIRPORT TN US	20010801	333	228	33.3	22.8	92	73	0	2001	08	01	20YR Lagged Period	8/1/2001
GHCND:USW00013897	NASHVILLE INTERNATIONAL AIRPORT TN US	20010802	333	228	33.3	22.8	92	73	0	2001	08	02	20YR Lagged Period	8/2/2001
GHCND:USW00013897	NASHVILLE INTERNATIONAL AIRPORT TN US	20010803	306	228	30.6	22.8	87	73	0	2001	08	03	20YR Lagged Period	8/3/2001
GHCND:USW00013897	NASHVILLE INTERNATIONAL AIRPORT TN US	20010804	317	222	31.7	22.2	89	72	0	2001	08	04	20YR Lagged Period	8/4/2001
GHCND:USW00013897	NASHVILLE INTERNATIONAL AIRPORT TN US	20010805	322	228	32.2	22.8	90	73	0	2001	08	05	20YR Lagged Period	8/5/2001
GHCND:USW00013897	NASHVILLE INTERNATIONAL AIRPORT TN US	20010806	328	222	32.8	22.2	91	72	0	2001	08	06	20YR Lagged Period	8/6/2001
GHCND:USW00013897	NASHVILLE INTERNATIONAL AIRPORT TN US	20010807	317	239	31.7	23.9	89	75	0	2001	08	07	20YR Lagged Period	8/7/2001
GHCND:USW00013897	NASHVILLE INTERNATIONAL AIRPORT TN US	20010808	322	239	32.2	23.9	90	75	0	2001	08	08	20YR Lagged Period	8/8/2001
GHCND:USW00013897	NASHVILLE INTERNATIONAL AIRPORT TN US	20010809	283	233	28.3	23.3	83	74	0	2001	08	09	20YR Lagged Period	8/9/2001
GHCND:USW00013897	NASHVILLE INTERNATIONAL AIRPORT TN US	20010810	289	228	28.9	22.8	84	73	0	2001	08	10	20YR Lagged Period	8/10/2001
GHCND:USW00013897	NASHVILLE INTERNATIONAL AIRPORT TN US	20010811	311	228	31.1	22.8	88	73	0	2001	08	11	20YR Lagged Period	8/11/2001
GHCND:USW00013897	NASHVILLE INTERNATIONAL AIRPORT TN US	20010812	300	228	30.0	22.8	86	73	0	2001	08	12	20YR Lagged Period	8/12/2001
GHCND:USW00013897	NASHVILLE INTERNATIONAL AIRPORT TN US	20010813	311	206	31.1	20.6	88	69	0	2001	08	13	20YR Lagged Period	8/13/2001
GHCND:USW00013897	NASHVILLE INTERNATIONAL AIRPORT TN US	20010814	306	194	30.6	19.4	87	67	0	2001	08	14	20YR Lagged Period	8/14/2001
GHCND:USW00013897	NASHVILLE INTERNATIONAL AIRPORT TN US	20010815	311	183	31.1	18.3	88	65	0	2001	08	15	20YR Lagged Period	8/15/2001
GHCND:USW00013897	NASHVILLE INTERNATIONAL AIRPORT TN US	20010816	311	194	31.1	19.4	88	67	0	2001	08	16	20YR Lagged Period	8/16/2001
GHCND:USW00013897	NASHVILLE INTERNATIONAL AIRPORT TN US	20010817	300	200	30.0	20.0	86	68	0	2001	08	17	20YR Lagged Period	8/17/2001
GHCND:USW00013897	NASHVILLE INTERNATIONAL AIRPORT TN US	20010818	294	206	29.4	20.6	85	69	0	2001	08	18	20YR Lagged Period	8/18/2001
GHCND:USW00013897	NASHVILLE INTERNATIONAL AIRPORT TN US	20010819	294	211	29.4	21.1	85	70	0	2001	08	19	20YR Lagged Period	8/19/2001
GHCND:USW00013897	NASHVILLE INTERNATIONAL AIRPORT TN US	20010820	283	167	28.3	16.7	83	62	0	2001	08	20	20YR Lagged Period	8/20/2001
GHCND:USW00013897	NASHVILLE INTERNATIONAL AIRPORT TN US	20010821	300	156	30.0	15.6	86	60	0	2001	08	21	20YR Lagged Period	8/21/2001
GHCND:USW00013897	NASHVILLE INTERNATIONAL AIRPORT TN US	20010822	333	194	33.3	19.4	92	67	0	2001	08	22	20YR Lagged Period	8/22/2001
GHCND:USW00013897	NASHVILLE INTERNATIONAL AIRPORT TN US	20010823	339	239	33.9	23.9	93	75	0	2001	08	23	20YR Lagged Period	8/23/2001
GHCND:USW00013897	NASHVILLE INTERNATIONAL AIRPORT TN US	20010824	306	217	30.6	21.7	87	71	0	2001	08	24	20YR Lagged Period	8/24/2001
GHCND:USW00013897	NASHVILLE INTERNATIONAL AIRPORT TN US	20010825	328	211	32.8	21.1	91	70	0	2001	08	25	20YR Lagged Period	8/25/2001
GHCND:USW00013897	NASHVILLE INTERNATIONAL AIRPORT TN US	20010826	322	211	32.2	21.1	90	70	0	2001	08	26	20YR Lagged Period	8/26/2001
GHCND:USW00013897	NASHVILLE INTERNATIONAL AIRPORT TN US	20010827	289	211	28.9	21.1	84	70	0	2001	08	27	20YR Lagged Period	8/27/2001
GHCND:USW00013897	NASHVILLE INTERNATIONAL AIRPORT TN US	20010828	300	217	30.0	21.7	86	71	0	2001	08	28	20YR Lagged Period	8/28/2001
GHCND:USW00013897	NASHVILLE INTERNATIONAL AIRPORT TN US	20010829	311	211	31.1	21.1	88	70	0	2001	08	29	20YR Lagged Period	8/29/2001
GHCND:USW00013897	NASHVILLE INTERNATIONAL AIRPORT TN US	20010830	278	206	27.8	20.6	82	69	0	2001	08	30	20YR Lagged Period	8/30/2001
GHCND:USW00013897	NASHVILLE INTERNATIONAL AIRPORT TN US	20010831	250	206	25.0	20.6	77	69	0	2001	08	31	20YR Lagged Period	8/31/2001
GHCND:USW00013897	NASHVILLE INTERNATIONAL AIRPORT TN US	20010901	267	206	26.7	20.6	80	69	0	2001	09	01	20YR Lagged Period	9/1/2001
GHCND:USW00013897	NASHVILLE INTERNATIONAL AIRPORT TN US	20010902	261	206	26.1	20.6	79	69	0	2001	09	02	20YR Lagged Period	9/2/2001
GHCND:USW00013897	NASHVILLE INTERNATIONAL AIRPORT TN US	20010903	256	217	25.6	21.7	78	71	0	2001	09	03	20YR Lagged Period	9/3/2001
GHCND:USW00013897	NASHVILLE INTERNATIONAL AIRPORT TN US	20010904	306	200	30.6	20.0	87	68	0	2001	09	04	20YR Lagged Period	9/4/2001
GHCND:USW00013897	NASHVILLE INTERNATIONAL AIRPORT TN US	20010905	328	200	32.8	20.0	91	68	0	2001	09	05	20YR Lagged Period	9/5/2001
GHCND:USW00013897	NASHVILLE INTERNATIONAL AIRPORT TN US	20010906	333	217	33.3	21.7	92	71	0	2001	09	06	20YR Lagged Period	9/6/2001
GHCND:USW00013897	NASHVILLE INTERNATIONAL AIRPORT TN US	20010907	311	222	31.1	22.2	88	72	0	2001	09	07	20YR Lagged Period	9/7/2001
GHCND:USW00013897	NASHVILLE INTERNATIONAL AIRPORT TN US	20010908	311	228	31.1	22.8	88	73	0	2001	09	08	20YR Lagged Period	9/8/2001
GHCND:USW00013897	NASHVILLE INTERNATIONAL AIRPORT TN US	20010909	306	206	30.6	20.6	87	69	0	2001	09	09	20YR Lagged Period	9/9/2001
GHCND:USW00013897	NASHVILLE INTERNATIONAL AIRPORT TN US	20010910	272	167	27.2	16.7	81	62	0	2001	09	10	20YR Lagged Period	9/10/2001
GHCND:USW00013897	NASHVILLE INTERNATIONAL AIRPORT TN US	20010911	294	144	29.4	14.4	85	58	0	2001	09	11	20YR Lagged Period	9/11/2001
GHCND:USW00013897	NASHVILLE INTERNATIONAL AIRPORT TN US	20010912	322	139	32.2	13.9	90	57	0	2001	09	12	20YR Lagged Period	9/12/2001
GHCND:USW00013897	NASHVILLE INTERNATIONAL AIRPORT TN US	20010913	311	189	31.1	18.9	88	66	0	2001	09	13	20YR Lagged Period	9/13/2001
GHCND:USW00013897	NASHVILLE INTERNATIONAL AIRPORT TN US	20010914	256	150	25.6	15.0	78	59	0	2001	09	14	20YR Lagged Period	9/14/2001
GHCND:USW00013897	NASHVILLE INTERNATIONAL AIRPORT TN US	20010915	256	122	25.6	12.2	78	54	0	2001	09	15	20YR Lagged Period	9/15/2001
GHCND:USW00013897	NASHVILLE INTERNATIONAL AIRPORT TN US	20010916	272	139	27.2	13.9	81	57	0	2001	09	16	20YR Lagged Period	9/16/2001
GHCND:USW00013897	NASHVILLE INTERNATIONAL AIRPORT TN US	20010917	278	167	27.8	16.7	82	62	0	2001	09	17	20YR Lagged Period	9/17/2001
GHCND:USW00013897	NASHVILLE INTERNATIONAL AIRPORT TN US	20010918	294	150	29.4	15.0	85	59	0	2001	09	18	20YR Lagged Period	9/18/2001
GHCND:USW00013897	NASHVILLE INTERNATIONAL AIRPORT TN US	20010919	261	189	26.1	18.9	79	66	0	2001	09	19	20YR Lagged Period	9/19/2001
GHCND:USW00013897	NASHVILLE INTERNATIONAL AIRPORT TN US	20010920	261	156	26.1	15.6	79	60	0	2001	09	20	20YR Lagged Period	9/20/2001
GHCND:USW00013897	NASHVILLE INTERNATIONAL AIRPORT TN US	20010921	289	128	28.9	12.8	84	55	0	2001	09	21	20YR Lagged Period	9/21/2001
GHCND:USW00013897	NASHVILLE INTERNATIONAL AIRPORT TN US	20010922	289	167	28.9	16.7	84	62	0	2001	09	22	20YR Lagged Period	9/22/2001
GHCND:USW00013897	NASHVILLE INTERNATIONAL AIRPORT TN US	20010923	306	139	30.6	13.9	87	57	0	2001	09	23	20YR Lagged Period	9/23/2001
GHCND:USW00013897	NASHVILLE INTERNATIONAL AIRPORT TN US	20010924	178	106	17.8	10.6	64	51	7	2001	09	24	20YR Lagged Period	9/24/2001
GHCND:USW00013897	NASHVILLE INTERNATIONAL AIRPORT TN US	20010925	178	67	17.8	6.7	64	44	11	2001	09	25	20YR Lagged Period	9/25/2001
GHCND:USW00013897	NASHVILLE INTERNATIONAL AIRPORT TN US	20010926	206	33	20.6	3.3	69	38	11	2001	09	26	20YR Lagged Period	9/26/2001
GHCND:USW00013897	NASHVILLE INTERNATIONAL AIRPORT TN US	20010927	250	56	25.0	5.6	77	42	5	2001	09	27	20YR Lagged Period	9/27/2001
GHCND:USW00013897	NASHVILLE INTERNATIONAL AIRPORT TN US	20010928	217	100	21.7	10.0	71	50	4	2001	09	28	20YR Lagged Period	9/28/2001
GHCND:USW00013897	NASHVILLE INTERNATIONAL AIRPORT TN US	20010929	228	94	22.8	9.4	73	49	4	2001	09	29	20YR Lagged Period	9/29/2001
GHCND:USW00013897	NASHVILLE INTERNATIONAL AIRPORT TN US	20010930	233	78	23.3	7.8	74	46	5	2001	09	30	20YR Lagged Period	9/30/2001
GHCND:USW00013897	NASHVILLE INTERNATIONAL AIRPORT TN US	20011001	267	72	26.7	7.2	80	45	2	2001	10	01	20YR Lagged Period	10/1/2001
GHCND:USW00013897	NASHVILLE INTERNATIONAL AIRPORT TN US	20011002	272	89	27.2	8.9	81	48	0	2001	10	02	20YR Lagged Period	10/2/2001
GHCND:USW00013897	NASHVILLE INTERNATIONAL AIRPORT TN US	20011003	278	111	27.8	11.1	82	52	0	2001	10	03	20YR Lagged Period	10/3/2001
GHCND:USW00013897	NASHVILLE INTERNATIONAL AIRPORT TN US	20011004	267	128	26.7	12.8	80	55	0	2001	10	04	20YR Lagged Period	10/4/2001
GHCND:USW00013897	NASHVILLE INTERNATIONAL AIRPORT TN US	20011005	272	100	27.2	10.0	81	50	0	2001	10	05	20YR Lagged Period	10/5/2001
GHCND:USW00013897	NASHVILLE INTERNATIONAL AIRPORT TN US	20011006	167	72	16.7	7.2	62	45	11	2001	10	06	20YR Lagged Period	10/6/2001
GHCND:USW00013897	NASHVILLE INTERNATIONAL AIRPORT TN US	20011007	189	28	18.9	2.8	66	37	13	2001	10	07	20YR Lagged Period	10/7/2001
GHCND:USW00013897	NASHVILLE INTERNATIONAL AIRPORT TN US	20011008	222	33	22.2	3.3	72	38	10	2001	10	08	20YR Lagged Period	10/8/2001
GHCND:USW00013897	NASHVILLE INTERNATIONAL AIRPORT TN US	20011009	222	83	22.2	8.3	72	47	5	2001	10	09	20YR Lagged Period	10/9/2001

GHCND:USW00013897	NASHVILLE INTERNATIONAL AIRPORT TN US	20011010	256	111	25.6	11.1	78	52	0	2001	10	10	20YR Lagged Period	10/10/2001
GHCND:USW00013897	NASHVILLE INTERNATIONAL AIRPORT TN US	20011011	211	172	21.1	17.2	70	63	0	2001	10	11	20YR Lagged Period	10/11/2001
GHCND:USW00013897	NASHVILLE INTERNATIONAL AIRPORT TN US	20011012	222	183	22.2	18.3	72	65	0	2001	10	12	20YR Lagged Period	10/12/2001
GHCND:USW00013897	NASHVILLE INTERNATIONAL AIRPORT TN US	20011013	250	172	25.0	17.2	77	63	0	2001	10	13	20YR Lagged Period	10/13/2001
GHCND:USW00013897	NASHVILLE INTERNATIONAL AIRPORT TN US	20011014	217	117	21.7	11.7	71	53	9	2001	10	14	20YR Lagged Period	10/14/2001
GHCND:USW00013897	NASHVILLE INTERNATIONAL AIRPORT TN US	20011015	217	67	21.7	6.7	71	44	7	2001	10	15	20YR Lagged Period	10/15/2001
GHCND:USW00013897	NASHVILLE INTERNATIONAL AIRPORT TN US	20011016	183	56	18.3	5.6	65	42	11	2001	10	16	20YR Lagged Period	10/16/2001
GHCND:USW00013897	NASHVILLE INTERNATIONAL AIRPORT TN US	20011017	144	17	14.4	1.7	58	35	18	2001	10	17	20YR Lagged Period	10/17/2001
GHCND:USW00013897	NASHVILLE INTERNATIONAL AIRPORT TN US	20011018	200	17	20.0	1.7	68	35	13	2001	10	18	20YR Lagged Period	10/18/2001
GHCND:USW00013897	NASHVILLE INTERNATIONAL AIRPORT TN US	20011019	200	72	20.0	7.2	68	45	8	2001	10	19	20YR Lagged Period	10/19/2001
GHCND:USW00013897	NASHVILLE INTERNATIONAL AIRPORT TN US	20011020	233	67	23.3	6.7	74	44	6	2001	10	20	20YR Lagged Period	10/20/2001
GHCND:USW00013897	NASHVILLE INTERNATIONAL AIRPORT TN US	20011021	256	78	25.6	7.8	78	46	3	2001	10	21	20YR Lagged Period	10/21/2001
GHCND:USW00013897	NASHVILLE INTERNATIONAL AIRPORT TN US	20011022	267	111	26.7	11.1	80	52	0	2001	10	22	20YR Lagged Period	10/22/2001
GHCND:USW00013897	NASHVILLE INTERNATIONAL AIRPORT TN US	20011023	278	172	27.8	17.2	82	63	0	2001	10	23	20YR Lagged Period	10/23/2001
GHCND:USW00013897	NASHVILLE INTERNATIONAL AIRPORT TN US	20011024	267	111	26.7	11.1	80	52	0	2001	10	24	20YR Lagged Period	10/24/2001
GHCND:USW00013897	NASHVILLE INTERNATIONAL AIRPORT TN US	20011025	194	89	19.4	8.9	67	48	7	2001	10	25	20YR Lagged Period	10/25/2001
GHCND:USW00013897	NASHVILLE INTERNATIONAL AIRPORT TN US	20011026	150	44	15.0	4.4	59	40	15	2001	10	26	20YR Lagged Period	10/26/2001
GHCND:USW00013897	NASHVILLE INTERNATIONAL AIRPORT TN US	20011027	106	11	10.6	1.1	51	34	22	2001	10	27	20YR Lagged Period	10/27/2001
GHCND:USW00013897	NASHVILLE INTERNATIONAL AIRPORT TN US	20011028	128	-17	12.8	(1.7)	55	29	23	2001	10	28	20YR Lagged Period	10/28/2001
GHCND:USW00013897	NASHVILLE INTERNATIONAL AIRPORT TN US	20011029	183	-6	18.3	(0.6)	65	31	17	2001	10	29	20YR Lagged Period	10/29/2001
GHCND:USW00013897	NASHVILLE INTERNATIONAL AIRPORT TN US	20011030	194	17	19.4	1.7	67	35	14	2001	10	30	20YR Lagged Period	10/30/2001
GHCND:USW00013897	NASHVILLE INTERNATIONAL AIRPORT TN US	20011031	228	22	22.8	2.2	73	36	10	2001	10	31	20YR Lagged Period	10/31/2001
GHCND:USW00013897	NASHVILLE INTERNATIONAL AIRPORT TN US	20011101	233	94	23.3	9.4	74	49	3	2001	11	01	20YR Lagged Period	11/1/2001
GHCND:USW00013897	NASHVILLE INTERNATIONAL AIRPORT TN US	20011102	261	122	26.1	12.2	79	54	0	2001	11	02	20YR Lagged Period	11/2/2001
GHCND:USW00013897	NASHVILLE INTERNATIONAL AIRPORT TN US	20011103	222	100	22.2	10.0	72	50	4	2001	11	03	20YR Lagged Period	11/3/2001
GHCND:USW00013897	NASHVILLE INTERNATIONAL AIRPORT TN US	20011104	222	61	22.2	6.1	72	43	7	2001	11	04	20YR Lagged Period	11/4/2001
GHCND:USW00013897	NASHVILLE INTERNATIONAL AIRPORT TN US	20011105	189	56	18.9	5.6	66	42	11	2001	11	05	20YR Lagged Period	11/5/2001
GHCND:USW00013897	NASHVILLE INTERNATIONAL AIRPORT TN US	20011106	194	6	19.4	0.6	67	33	15	2001	11	06	20YR Lagged Period	11/6/2001
GHCND:USW00013897	NASHVILLE INTERNATIONAL AIRPORT TN US	20011107	222	6	22.2	0.6	72	33	12	2001	11	07	20YR Lagged Period	11/7/2001
GHCND:USW00013897	NASHVILLE INTERNATIONAL AIRPORT TN US	20011108	228	22	22.8	2.2	73	36	10	2001	11	08	20YR Lagged Period	11/8/2001
GHCND:USW00013897	NASHVILLE INTERNATIONAL AIRPORT TN US	20011109	167	39	16.7	3.9	62	39	14	2001	11	09	20YR Lagged Period	11/9/2001
GHCND:USW00013897	NASHVILLE INTERNATIONAL AIRPORT TN US	20011110	189	-11	18.9	(1.1)	66	30	17	2001	11	10	20YR Lagged Period	11/10/2001
GHCND:USW00013897	NASHVILLE INTERNATIONAL AIRPORT TN US	20011111	183	50	18.3	5.0	65	41	12	2001	11	11	20YR Lagged Period	11/11/2001
GHCND:USW00013897	NASHVILLE INTERNATIONAL AIRPORT TN US	20011112	178	28	17.8	2.8	64	37	14	2001	11	12	20YR Lagged Period	11/12/2001
GHCND:USW00013897	NASHVILLE INTERNATIONAL AIRPORT TN US	20011113	200	33	20.0	3.3	68	38	12	2001	11	13	20YR Lagged Period	11/13/2001
GHCND:USW00013897	NASHVILLE INTERNATIONAL AIRPORT TN US	20011114	206	50	20.6	5.0	69	41	10	2001	11	14	20YR Lagged Period	11/14/2001
GHCND:USW00013897	NASHVILLE INTERNATIONAL AIRPORT TN US	20011115	206	28	20.6	2.8	69	37	12	2001	11	15	20YR Lagged Period	11/15/2001
GHCND:USW00013897	NASHVILLE INTERNATIONAL AIRPORT TN US	20011116	217	17	21.7	1.7	71	35	12	2001	11	16	20YR Lagged Period	11/16/2001
GHCND:USW00013897	NASHVILLE INTERNATIONAL AIRPORT TN US	20011117	228	56	22.8	5.6	73	42	7	2001	11	17	20YR Lagged Period	11/17/2001
GHCND:USW00013897	NASHVILLE INTERNATIONAL AIRPORT TN US	20011118	233	56	23.3	5.6	74	42	7	2001	11	18	20YR Lagged Period	11/18/2001
GHCND:USW00013897	NASHVILLE INTERNATIONAL AIRPORT TN US	20011119	200	72	20.0	7.2	68	45	8	2001	11	19	20YR Lagged Period	11/19/2001
GHCND:USW00013897	NASHVILLE INTERNATIONAL AIRPORT TN US	20011120	94	-11	9.4	(1.1)	49	30	25	2001	11	20	20YR Lagged Period	11/20/2001
GHCND:USW00013897	NASHVILLE INTERNATIONAL AIRPORT TN US	20011121	139	-44	13.9	(4.4)	57	24	24	2001	11	21	20YR Lagged Period	11/21/2001
GHCND:USW00013897	NASHVILLE INTERNATIONAL AIRPORT TN US	20011122	167	-6	16.7	(0.6)	62	31	18	2001	11	22	20YR Lagged Period	11/22/2001
GHCND:USW00013897	NASHVILLE INTERNATIONAL AIRPORT TN US	20011123	183	78	18.3	7.8	65	46	9	2001	11	23	20YR Lagged Period	11/23/2001
GHCND:USW00013897	NASHVILLE INTERNATIONAL AIRPORT TN US	20011124	194	150	19.4	15.0	67	59	2	2001	11	24	20YR Lagged Period	11/24/2001
GHCND:USW00013897	NASHVILLE INTERNATIONAL AIRPORT TN US	20011125	183	67	18.3	6.7	65	44	10	2001	11	25	20YR Lagged Period	11/25/2001
GHCND:USW00013897	NASHVILLE INTERNATIONAL AIRPORT TN US	20011126	228	22	22.8	2.2	73	36	10	2001	11	26	20YR Lagged Period	11/26/2001
GHCND:USW00013897	NASHVILLE INTERNATIONAL AIRPORT TN US	20011127	211	144	21.1	14.4	70	58	1	2001	11	27	20YR Lagged Period	11/27/2001
GHCND:USW00013897	NASHVILLE INTERNATIONAL AIRPORT TN US	20011128	194	94	19.4	9.4	67	49	7	2001	11	28	20YR Lagged Period	11/28/2001
GHCND:USW00013897	NASHVILLE INTERNATIONAL AIRPORT TN US	20011129	194	122	19.4	12.2	67	54	4	2001	11	29	20YR Lagged Period	11/29/2001
GHCND:USW00013897	NASHVILLE INTERNATIONAL AIRPORT TN US	20011130	122	44	12.2	4.4	54	40	18	2001	11	30	20YR Lagged Period	11/30/2001
GHCND:USW00013897	NASHVILLE INTERNATIONAL AIRPORT TN US	20011201	139	28	13.9	2.8	57	37	18	2001	12	01	20YR Lagged Period	12/1/2001
GHCND:USW00013897	NASHVILLE INTERNATIONAL AIRPORT TN US	20011202	167	17	16.7	1.7	62	35	16	2001	12	02	20YR Lagged Period	12/2/2001
GHCND:USW00013897	NASHVILLE INTERNATIONAL AIRPORT TN US	20011203	206	0	20.6	-	69	32	14	2001	12	03	20YR Lagged Period	12/3/2001
GHCND:USW00013897	NASHVILLE INTERNATIONAL AIRPORT TN US	20011204	222	72	22.2	7.2	72	45	6	2001	12	04	20YR Lagged Period	12/4/2001
GHCND:USW00013897	NASHVILLE INTERNATIONAL AIRPORT TN US	20011205	222	83	22.2	8.3	72	47	5	2001	12	05	20YR Lagged Period	12/5/2001
GHCND:USW00013897	NASHVILLE INTERNATIONAL AIRPORT TN US	20011206	222	111	22.2	11.1	72	52	3	2001	12	06	20YR Lagged Period	12/6/2001
GHCND:USW00013897	NASHVILLE INTERNATIONAL AIRPORT TN US	20011207	161	133	16.1	13.3	61	56	6	2001	12	07	20YR Lagged Period	12/7/2001
GHCND:USW00013897	NASHVILLE INTERNATIONAL AIRPORT TN US	20011208	167	72	16.7	7.2	62	45	11	2001	12	08	20YR Lagged Period	12/8/2001
GHCND:USW00013897	NASHVILLE INTERNATIONAL AIRPORT TN US	20011209	83	33	8.3	3.3	47	38	22	2001	12	09	20YR Lagged Period	12/9/2001
GHCND:USW00013897	NASHVILLE INTERNATIONAL AIRPORT TN US	20011210	78	11	7.8	1.1	46	34	25	2001	12	10	20YR Lagged Period	12/10/2001
GHCND:USW00013897	NASHVILLE INTERNATIONAL AIRPORT TN US	20011211	106	39	10.6	3.9	51	39	20	2001	12	11	20YR Lagged Period	12/11/2001
GHCND:USW00013897	NASHVILLE INTERNATIONAL AIRPORT TN US	20011212	161	78	16.1	7.8	61	46	11	2001	12	12	20YR Lagged Period	12/12/2001
GHCND:USW00013897	NASHVILLE INTERNATIONAL AIRPORT TN US	20011213	172	128	17.2	12.8	63	55	6	2001	12	13	20YR Lagged Period	12/13/2001
GHCND:USW00013897	NASHVILLE INTERNATIONAL AIRPORT TN US	20011214	167	89	16.7	8.9	62	48	10	2001	12	14	20YR Lagged Period	12/14/2001
GHCND:USW00013897	NASHVILLE INTERNATIONAL AIRPORT TN US	20011215	139	50	13.9	5.0	57	41	16	2001	12	15	20YR Lagged Period	12/15/2001
GHCND:USW00013897	NASHVILLE INTERNATIONAL AIRPORT TN US	20011216	178	89	17.8	8.9	64	48	9	2001	12	16	20YR Lagged Period	12/16/2001
GHCND:USW00013897	NASHVILLE INTERNATIONAL AIRPORT TN US	20011217	172	94	17.2	9.4	63	49	9	2001	12	17	20YR Lagged Period	12/17/2001
GHCND:USW00013897	NASHVILLE INTERNATIONAL AIRPORT TN US	20011218	133	22	13.3	2.2	56	36	19	2001	12	18	20YR Lagged Period	12/18/2001
GHCND:USW00013897	NASHVILLE INTERNATIONAL AIRPORT TN US	20011219	122	11	12.2	1.1	54	34	21	2001	12	19	20YR Lagged Period	12/19/2001
GHCND:USW00013897	NASHVILLE INTERNATIONAL AIRPORT TN US	20011220	94	-22	9.4	(2.2)	49	28	26	2001	12	20	20YR Lagged Period	12/20/2001
GHCND:USW00013897	NASHVILLE INTERNATIONAL AIRPORT TN US	20011221	122	-39	12.2	(3.9)	54	25	25	2001	12	21	20YR Lagged Period	12/21/2001
GHCND:USW00013897	NASHVILLE INTERNATIONAL AIRPORT TN US	20011222	172	-11	17.2	(1.1)	63	30	18	2001	12	22	20YR Lagged Period	12/22/2001
GHCND:USW00013897	NASHVILLE INTERNATIONAL AIRPORT TN US	20011223	100	22	10.0	2.2	50	36	22	2001	12	23	20YR Lagged Period	12/23/2001
GHCND:USW00013897	NASHVILLE INTERNATIONAL AIRPORT TN US	20011224	44	-22	4.4	(2.2)	40	28	33	2001	12	24	20YR Lagged Period	12/24/2001
GHCND:USW00013897	NASHVILLE INTERNATIONAL AIRPORT TN US	20011225	6	-83	0.6	(8.3)	33	17	40	2001	12	25	20YR Lagged Period	12/25/2001
GHCND:USW00013897	NASHVILLE INTERNATIONAL AIRPORT TN US	20011226	28	-94	2.8	(9.4)	37	15	39	2001	12	26	20YR Lagged Period	12/26/2001
GHCND:USW00013897	NASHVILLE INTERNATIONAL AIRPORT TN US	20011227	67	-56	6.7	(5.6)	44	22	32	2001	12	27	20YR Lagged Period	12/27/2001
GHCND:USW00013897	NASHVILLE INTERNATIONAL AIRPORT TN US	20011228	100	-22	10.0	(2.2)	50	28	26	2001	12	28	20YR Lagged Period	12/28/2001
GHCND:USW00013897	NASHVILLE INTERNATIONAL AIRPORT TN US	20011229	67	-61	6.7	(6.1)	44	21	32	2001	12	29	20YR Lagged Period	12/29/2001
GHCND:USW00013897	NASHVILLE INTERNATIONAL AIRPORT TN US	20011230	0	-83	-	(8.3)	32	17	40	2001	12	30	20YR Lagged Period	12/30/2001
GHCND:USW00013897	NASHVILLE INTERNATIONAL AIRPORT TN US	20011231	0	-67	-	(6.7)	32	20	39	2001	12	31	20YR Lagged Period	12/31/2001
GHCND:USW00013897	NASHVILLE INTERNATIONAL AIRPORT TN US	20020101	6	-83	0.6	(8.3)	33	17	40	2002	01	01	20YR Lagged Period	1/1/2002
GHCND:USW00013897	NASHVILLE INTERNATIONAL AIRPORT TN US	20020102	33	-72	3.3	(7.2)	38	19	36	2002	01	02	20YR Lagged Period	1/2/2002
GHCND:USW00013897	NASHVILLE INTERNATIONAL AIRPORT TN US	20020103	-6	-78	(0.6)	(7.8)	31	18	40	2002	01	03	20YR Lagged Period	1/3/2002
GHCND:USW00013897	NASHVILLE INTERNATIONAL AIRPORT TN US	20020104	44	-117	4.4	(11.7)	40	11	39	2002	01	04	20YR Lagged Period	1/4/2002
GHCND:USW00013897	NASHVILLE INTERNATIONAL AIRPORT TN US	20020105	94	-72	9.4	(7.2)	49	19	31	2002	01	05	20YR Lagged Period	1/5/2002
GHCND:USW00013897	NASHVILLE INTERNATIONAL AIRPORT TN US	20020106	44	0	4.4	-	40	32	29	2002	01	06	20YR Lagged Period	1/6/2002
GHCND:USW00013897	NASHVILLE INTERNATIONAL AIRPORT TN US	20020107	28	-28	2.8	(2.8)	37	27	33	2002	01	07	20YR Lagged Period	1/7/2002
GHCND:USW00013897	NASHVILLE INTERNATIONAL AIRPORT TN US	20020108	78	-72	7.8	(7.2)	46	19	32	2002	01	08	20YR Lagged Period	1/8/2002
GHCND:USW00013897	NASHVILLE INTERNATIONAL AIRPORT TN US	20020109	161	28	16.1	2.8	61	37	16	2002	01	09	20YR Lagged Period	1/9/2002
GHCND:USW00013897	NASHVILLE INTERNATIONAL AIRPORT TN US	20020110	161	83	16.1	8.3	61	47	11	2002	01	10	20YR Lagged Period	1/10/2002
GHCND:USW00013897	NASHVILLE INTERNATIONAL AIRPORT TN US	20020111	94	-17	9.4	(1.7)	49	29	26	2002	01	11	20YR Lagged Period	1/11/2002
GHCND:USW00013897	NASHVILLE INTERNATIONAL AIRPORT TN US	20020112	111	-44	11.1	(4.4)	52	24	27	2002	01	12	20YR Lagged Period	1/12/2002
GHCND:USW00013897	NASHVILLE INTERNATIONAL AIRPORT TN US	20020113	122	-22	12.2	(2.2)	54	28	24	2002	01	13	20YR Lagged Period	1/13/2002
GHCND:USW00013897	NASHVILLE INTERNATIONAL AIRPORT TN US	20020114	150	33	15.0	3.3	59	38	16	2002	01	14	20YR Lagged Period	1/14/2002
GHCND:USW00013897	NASHVILLE INTERNATIONAL AIRPORT TN US	20020115	94	-22	9.4	(2.2)	49	28	26	2002	01	15	20YR Lagged Period	1/15/2002
GHCND:USW00013897	NASHVILLE INTERNATIONAL AIRPORT TN US	20020116	122	-39	12.2	(3.9)	54	25	25	2002	01	16	20YR Lagged Period	1/16/2002
GHCND:USW00013897	NASHVILLE INTERNATIONAL AIRPORT TN US	20020117	100	6	10.0	0.6	50	33	23	2002	01	17	20YR Lagged Period	1/17/2002
GHCND:USW00013897	NASHVILLE INTERNATIONAL AIRPORT TN US	20020118	67	-17	6.7	(1.7)	44	29	28	2002	01	18	20YR Lagged Period	1/18/2002
GHCND:USW00013897	NASHVILLE INTERNATIONAL AIRPORT TN US	20020119	28	0	2.8	-	37	32	30	2002	01	19	20YR Lagged Period	1/19/2002
GHCND:USW00013897	NASHVILLE INTERNATIONAL AIRPORT TN US	20020120	72	-6	7.2	(0.6)	45	31	27	2002	01	20	20YR Lagged Period	1/20/2002
GHCND:USW00013897	NASHVILLE INTERNATIONAL AIRPORT TN US	20020121	128	-11	12.8	(1.1)	55	30	22	2002	01	21	20YR Lagged Period	1/21/2002
GHCND:USW00013897	NASHVILLE INTERNATIONAL AIRPORT TN US	20020122	156	-28	15.6	(2.8)	60	27	21	2002	01	22	20YR Lagged Period	1/22/2002
GHCND:USW00013897	NASHVILLE INTERNATIONAL AIRPORT TN US	20020123	189	72	18.9	7.2	66	45	9	2002	01	23	20YR Lagged Period	1/23/2002
GHCND:USW00013897	NASHVILLE INTERNATIONAL AIRPORT TN US	20020124	194	33	19.4	3.3	67	38	12	2002	01	24	20YR Lagged Period	1/24/2002
GHCND:USW00013897	NASHVILLE INTERNATIONAL AIRPORT TN US	20020125	83	-17	8.3	(1.7)	47	29	27	2002	01	25	20YR Lagged Period	1/25/2002
GHCND:USW00013897	NASHVILLE INTERNATIONAL AIRPORT TN US	20020126	139	-39	13.9	(3.9)	57	25	24	2002	01	26	20YR Lagged Period	1/26/2002
GHCND:USW00013897	NASHVILLE INTERNATIONAL AIRPORT TN US	20020127	172	-11	17.2	(1.1)	63	30	18	2002	01	27	20YR Lagged Period	1/27/2002
GHCND:USW00013897	NASHVILLE INTERNATIONAL AIRPORT TN US	20020128	178	56	17.8	5.6	64	42	12	2002	01	28	20YR Lagged Period	1/28/2002
GHCND:USW00013897	NASHVILLE INTERNATIONAL AIRPORT TN US	20020129	217	172	21.7	17.2	71	63	0	2002	01	29	20YR Lagged Period	1/29/2002
GHCND:USW00013897	NASHVILLE INTERNATIONAL AIRPORT TN US	20020130	211	156	21.1	15.6	70	60	0	2002	01	30	20YR Lagged Period	1/30/2002
GHCND:USW00013897	NASHVILLE INTERNATIONAL AIRPORT TN US	20020131	228	150	22.8	15.0	73	59	0	2002	01	31	20YR Lagged Period	1/31/2002
GHCND:USW00013897	NASHVILLE INTERNATIONAL AIRPORT TN US	20020201	189	17	18.9	1.7	66	35	14	2002	02	01	20YR Lagged Period	2/1/2002
GHCND:USW00013897	NASHVILLE INTERNATIONAL AIRPORT TN US	20020202	67	-6	6.7	(0.6)	44	31	27	2002	02	02	20YR Lagged Period	2/2/2002
GHCND:USW00013897	NASHVILLE INTERNATIONAL AIRPORT TN US	20020203	44	22	4.4	2.2	40	36	27	2002	02	03	20YR Lagged Period	2/3/2002
GHCND:USW00013897	NASHVILLE INTERNATIONAL AIRPORT TN US	20020204	28	-33	2.8	(3.3)	37	26	33	2002	02	04	20YR Lagged Period	2/4/2002
GHCND:USW00013897	NASHVILLE INTERNATIONAL AIRPORT TN US	20020205	17	-44	1.7	(4.4)	35	24	35	2002	02	05	20YR Lagged Period	2/5/2002
GHCND:USW00013897	NASHVILLE INTERNATIONAL AIRPORT TN US	20020206	17	-11	1.7	(1.1)	35	30	32	2002	02	06	20YR Lagged Period	2/6/2002
GHCND:USW00013897	NASHVILLE INTERNATIONAL AIRPORT TN US	20020207	50	-17	5.0	(1.7)	41	29	30	2002	02	07	20YR Lagged Period	2/7/2002
GHCND:USW00013897	NASHVILLE INTERNATIONAL AIRPORT TN US	20020208	133	-44	13.3	(4.4)	56	24	25	2002	02	08	20YR Lagged Period	2/8/2002
GHCND:USW00013897	NASHVILLE INTERNATIONAL AIRPORT TN US	20020209	172	-17	17.2	(1.7)	63	29	19	2002	02	09	20YR Lagged Period	2/9/2002
GHCND:USW00013897	NASHVILLE INTERNATIONAL AIRPORT TN US	20020210	133	39	13.3	3.9	56	39	17	2002	02	10	20YR Lagged Period	2/10/2002
GHCND:USW00013897	NASHVILLE INTERNATIONAL AIRPORT TN US	20020211	83	-11	8.3	(1.1)	47	30	26	2002	02	11	20YR Lagged Period	2/11/2002
GHCND:USW00013897	NASHVILLE INTERNATIONAL AIRPORT TN US	20020212	144	-33	14.4	(3.3)	58	26	23	2002	02	12	20YR Lagged Period	2/12/2002
GHCND:USW00013897	NASHVILLE INTERNATIONAL AIRPORT TN US	20020213	83	6	8.3	0.6	47	33	25	2002	02	13	20YR Lagged Period	2/13/2002
GHCND:USW00013897	NASHVILLE INTERNATIONAL AIRPORT TN US	20020214	111	-50	11.1	(5.0)	52	23	27	2002	02	14	20YR Lagged Period	2/14/2002
GHCND:USW00013897	NASHVILLE INTERNATIONAL AIRPORT TN US	20020215	144	6	14.4	0.6	58	33	19	2002	02	15	20YR Lagged Period	2/15/2002
GHCND:USW00013897	NASHVILLE INTERNATIONAL AIRPORT TN US	20020216	139	6	13.9	0.6	57	33	20	2002	02	16	20YR Lagged Period	2/16/2002
GHCND:USW00013897	NASHVILLE INTERNATIONAL AIRPORT TN US	20020217	106	0	10.6	-	51	32	23	2002	02	17	20YR Lagged Period	2/17/2002
GHCND:USW00013897	NASHVILLE INTERNATIONAL AIRPORT TN US	20020218	167	-33	16.7	(3.3)	62	26	21	2002	02	18	20YR Lagged Period	2/18/2002
GHCND:USW00013897	NASHVILLE INTERNATIONAL AIRPORT TN US	20020219	161	50	16.1	5.0	61	41	14	2002	02	19	20YR Lagged Period	2/19/2002
GHCND:USW00013897	NASHVILLE INTERNATIONAL AIRPORT TN US	20020220	189	72	18.9	7.2	66	45	9	2002	02	20	20YR Lagged Period	2/20/2002
GHCND:USW00013897	NASHVILLE INTERNATIONAL AIRPORT TN US	20020221	167	39	16.7	3.9	62	39	14	2002	02	21	20YR Lagged Period	2/21/2002
GHCND:USW00013897	NASHVILLE INTERNATIONAL AIRPORT TN US	20020222	61	-22	6.1	(2.2)	43	28	29	2002	02	22	20YR Lagged Period	2/22/2002
GHCND:USW00013897	NASHVILLE INTERNATIONAL AIRPORT TN US	20020223	106	-39	10.6	(3.9)	51	25	27	2002	02	23	20YR Lagged Period	2/23/2002
GHCND:USW00013897	NASHVILLE INTERNATIONAL AIRPORT TN US	20020224	178	-33	17.8	(3.3)	64	26	20	2002	02	24	20YR Lagged Period	2/24/2002
GHCND:USW00013897	NASHVILLE INTERNATIONAL AIRPORT TN US	20020225	194	44	19.4	4.4	67	40	11	2002	02	25	20YR Lagged Period	2/25/2002
GHCND:USW00013897	NASHVILLE INTERNATIONAL AIRPORT TN US	20020226	78	-72	7.8	(7.2)	46	19	32	2002	02	26	20YR Lagged Period	2/26/2002
GHCND:USW00013897	NASHVILLE INTERNATIONAL AIRPORT TN US	20020227	-22	-89	(2.2)	(8.9)	28	16	43	2002	02	27	20YR Lagged Period	2/27/2002
GHCND:USW00013897	NASHVILLE INTERNATIONAL AIRPORT TN US	20020228	67	-94	6.7	(9.4)	44	15	35	2002	02	28	20YR Lagged Period	2/28/2002
GHCND:USW00013897	NASHVILLE INTERNATIONAL AIRPORT TN US	20020301	139	-44	13.9	(4.4)	57	24	24	2002	03	01	20YR Lagged Period	3/1/2002
GHCND:USW00013897	NASHVILLE INTERNATIONAL AIRPORT TN US	20020302	139	44	13.9	4.4	57	40	16	2002	03	02	20YR Lagged Period	3/2/2002
GHCND:USW00013897	NASHVILLE INTERNATIONAL AIRPORT TN US	20020303	44	-61	4.4	(6.1)	40	21	34	2002	03	03	20YR Lagged Period	3/3/2002
GHCND:USW00013897	NASHVILLE INTERNATIONAL AIRPORT TN US	20020304	11	-100	1.1	(10.0)	34	14	41	2002	03	04	20YR Lagged Period	3/4/2002
GHCND:USW00013897	NASHVILLE INTERNATIONAL AIRPORT TN US	20020305	144	-44	14.4	(4.4)	58	24	24	2002	03	05	20YR Lagged Period	3/5/2002
GHCND:USW00013897	NASHVILLE INTERNATIONAL AIRPORT TN US	20020306	178	17	17.8	1.7	64	35	15	2002	03	06	20YR Lagged Period	3/6/2002
GHCND:USW00013897	NASHVILLE INTERNATIONAL AIRPORT TN US	20020307	206	78	20.6	7.8	69	46	7	2002	03	07	20YR Lagged Period	3/7/2002
GHCND:USW00013897	NASHVILLE INTERNATIONAL AIRPORT TN US	20020308	239	83	23.9	8.3	75	47	4	2002	03	08	20YR Lagged Period	3/8/2002
GHCND:USW00013897	NASHVILLE INTERNATIONAL AIRPORT TN US	20020309	183	17	18.3	1.7	65	35	15	2002	03	09	20YR Lagged Period	3/9/2002
GHCND:USW00013897	NASHVILLE INTERNATIONAL AIRPORT TN US	20020310	100	-11	10.0	(1.1)	50	30	25	2002	03	10	20YR Lagged Period	3/10/2002
GHCND:USW00013897	NASHVILLE INTERNATIONAL AIRPORT TN US	20020311	172	-22	17.2	(2.2)	63	28	19	2002	03	11	20YR Lagged Period	3/11/2002
GHCND:USW00013897	NASHVILLE INTERNATIONAL AIRPORT TN US	20020312	117	83	11.7	8.3	53	47	15	2002	03	12	20YR Lagged Period	3/12/2002
GHCND:USW00013897	NASHVILLE INTERNATIONAL AIRPORT TN US	20020313	144	50	14.4	5.0	58	41	15	2002	03	13	20YR Lagged Period	3/13/2002
GHCND:USW00013897	NASHVILLE INTERNATIONAL AIRPORT TN US	20020314	222	28	22.2	2.8	72	37	10	2002	03	14	20YR Lagged Period	3/14/2002
GHCND:USW00013897	NASHVILLE INTERNATIONAL AIRPORT TN US	20020315	267	150	26.7	15.0	80	59	0	2002	03	15	20YR Lagged Period	3/15/2002
GHCND:USW00013897	NASHVILLE INTERNATIONAL AIRPORT TN US	20020316	211	83	21.1	8.3	70	47	6	2002	03	16	20YR Lagged Period	3/16/2002
GHCND:USW00013897	NASHVILLE INTERNATIONAL AIRPORT TN US	20020317	200	83	20.0	8.3	68	47	7	2002	03	17	20YR Lagged Period	3/17/2002
GHCND:USW00013897	NASHVILLE INTERNATIONAL AIRPORT TN US	20020318	156	122	15.6	12.2	60	54	8	2002	03	18	20YR Lagged Period	3/18/2002
GHCND:USW00013897	NASHVILLE INTERNATIONAL AIRPORT TN US	20020319	189	122	18.9	12.2	66	54	5	2002	03	19	20YR Lagged Period	3/19/2002
GHCND:USW00013897	NASHVILLE INTERNATIONAL AIRPORT TN US	20020320	194	100	19.4	10.0	67	50	6	2002	03	20	20YR Lagged Period	3/20/2002
GHCND:USW00013897	NASHVILLE INTERNATIONAL AIRPORT TN US	20020321	139	-28	13.9	(2.8)	57	27	23	2002	03	21	20YR Lagged Period	3/21/2002
GHCND:USW00013897	NASHVILLE INTERNATIONAL AIRPORT TN US	20020322	50	-56	5.0	(5.6)	41	22	33	2002	03	22	20YR Lagged Period	3/22/2002
GHCND:USW00013897	NASHVILLE INTERNATIONAL AIRPORT TN US	20020323	133	-56	13.3	(5.6)	56	22	26	2002	03	23	20YR Lagged Period	3/23/2002
GHCND:USW00013897	NASHVILLE INTERNATIONAL AIRPORT TN US	20020324	211	6	21.1	0.6	70	33	13	2002	03	24	20YR Lagged Period	3/24/2002
GHCND:USW00013897	NASHVILLE INTERNATIONAL AIRPORT TN US	20020325	233	72	23.3	7.2	74	45	5	2002	03	25	20YR Lagged Period	3/25/2002
GHCND:USW00013897	NASHVILLE INTERNATIONAL AIRPORT TN US	20020326	200	22	20.0	2.2	68	36	13	2002	03	26	20YR Lagged Period	3/26/2002
GHCND:USW00013897	NASHVILLE INTERNATIONAL AIRPORT TN US	20020327	89	17	8.9	1.7	48	35	23	2002	03	27	20YR Lagged Period	3/27/2002
GHCND:USW00013897	NASHVILLE INTERNATIONAL AIRPORT TN US	20020328	217	-6	21.7	(0.6)	71	31	14	2002	03	28	20YR Lagged Period	3/28/2002

GHCND:USW00013897	NASHVILLE INTERNATIONAL AIRPORT TN US	20020329	256	122	25.6	12.2	78	54	0	2002	03	29	20YR Lagged Period	3/29/2002
GHCND:USW00013897	NASHVILLE INTERNATIONAL AIRPORT TN US	20020330	128	94	12.8	9.4	55	49	13	2002	03	30	20YR Lagged Period	3/30/2002
GHCND:USW00013897	NASHVILLE INTERNATIONAL AIRPORT TN US	20020331	117	50	11.7	5.0	53	41	18	2002	03	31	20YR Lagged Period	3/31/2002
GHCND:USW00013897	NASHVILLE INTERNATIONAL AIRPORT TN US	20020401	183	39	18.3	3.9	65	39	13	2002	04	01	20YR Lagged Period	4/1/2002
GHCND:USW00013897	NASHVILLE INTERNATIONAL AIRPORT TN US	20020402	261	72	26.1	7.2	79	45	3	2002	04	02	20YR Lagged Period	4/2/2002
GHCND:USW00013897	NASHVILLE INTERNATIONAL AIRPORT TN US	20020403	111	28	11.1	2.8	52	37	20	2002	04	03	20YR Lagged Period	4/3/2002
GHCND:USW00013897	NASHVILLE INTERNATIONAL AIRPORT TN US	20020404	122	11	12.2	1.1	54	34	21	2002	04	04	20YR Lagged Period	4/4/2002
GHCND:USW00013897	NASHVILLE INTERNATIONAL AIRPORT TN US	20020405	128	17	12.8	1.7	55	35	20	2002	04	05	20YR Lagged Period	4/5/2002
GHCND:USW00013897	NASHVILLE INTERNATIONAL AIRPORT TN US	20020406	139	0	13.9	-	57	32	20	2002	04	06	20YR Lagged Period	4/6/2002
GHCND:USW00013897	NASHVILLE INTERNATIONAL AIRPORT TN US	20020407	217	-6	21.7	(0.6)	71	31	14	2002	04	07	20YR Lagged Period	4/7/2002
GHCND:USW00013897	NASHVILLE INTERNATIONAL AIRPORT TN US	20020408	233	128	23.3	12.8	74	55	0	2002	04	08	20YR Lagged Period	4/8/2002
GHCND:USW00013897	NASHVILLE INTERNATIONAL AIRPORT TN US	20020409	206	100	20.6	10.0	69	50	5	2002	04	09	20YR Lagged Period	4/9/2002
GHCND:USW00013897	NASHVILLE INTERNATIONAL AIRPORT TN US	20020410	228	72	22.8	7.2	73	45	6	2002	04	10	20YR Lagged Period	4/10/2002
GHCND:USW00013897	NASHVILLE INTERNATIONAL AIRPORT TN US	20020411	256	89	25.6	8.9	78	48	2	2002	04	11	20YR Lagged Period	4/11/2002
GHCND:USW00013897	NASHVILLE INTERNATIONAL AIRPORT TN US	20020412	233	156	23.3	15.6	74	60	0	2002	04	12	20YR Lagged Period	4/12/2002
GHCND:USW00013897	NASHVILLE INTERNATIONAL AIRPORT TN US	20020413	261	161	26.1	16.1	79	61	0	2002	04	13	20YR Lagged Period	4/13/2002
GHCND:USW00013897	NASHVILLE INTERNATIONAL AIRPORT TN US	20020414	244	172	24.4	17.2	76	63	0	2002	04	14	20YR Lagged Period	4/14/2002
GHCND:USW00013897	NASHVILLE INTERNATIONAL AIRPORT TN US	20020415	294	150	29.4	15.0	85	59	0	2002	04	15	20YR Lagged Period	4/15/2002
GHCND:USW00013897	NASHVILLE INTERNATIONAL AIRPORT TN US	20020416	294	161	29.4	16.1	85	61	0	2002	04	16	20YR Lagged Period	4/16/2002
GHCND:USW00013897	NASHVILLE INTERNATIONAL AIRPORT TN US	20020417	300	178	30.0	17.8	86	64	0	2002	04	17	20YR Lagged Period	4/17/2002
GHCND:USW00013897	NASHVILLE INTERNATIONAL AIRPORT TN US	20020418	306	167	30.6	16.7	87	62	0	2002	04	18	20YR Lagged Period	4/18/2002
GHCND:USW00013897	NASHVILLE INTERNATIONAL AIRPORT TN US	20020419	300	200	30.0	20.0	86	68	0	2002	04	19	20YR Lagged Period	4/19/2002
GHCND:USW00013897	NASHVILLE INTERNATIONAL AIRPORT TN US	20020420	306	194	30.6	19.4	87	67	0	2002	04	20	20YR Lagged Period	4/20/2002
GHCND:USW00013897	NASHVILLE INTERNATIONAL AIRPORT TN US	20020421	311	178	31.1	17.8	88	64	0	2002	04	21	20YR Lagged Period	4/21/2002
GHCND:USW00013897	NASHVILLE INTERNATIONAL AIRPORT TN US	20020422	200	106	20.0	10.6	68	51	5	2002	04	22	20YR Lagged Period	4/22/2002
GHCND:USW00013897	NASHVILLE INTERNATIONAL AIRPORT TN US	20020423	200	67	20.0	6.7	68	44	9	2002	04	23	20YR Lagged Period	4/23/2002
GHCND:USW00013897	NASHVILLE INTERNATIONAL AIRPORT TN US	20020424	233	128	23.3	12.8	74	55	0	2002	04	24	20YR Lagged Period	4/24/2002
GHCND:USW00013897	NASHVILLE INTERNATIONAL AIRPORT TN US	20020425	178	72	17.8	7.2	64	45	10	2002	04	25	20YR Lagged Period	4/25/2002
GHCND:USW00013897	NASHVILLE INTERNATIONAL AIRPORT TN US	20020426	161	50	16.1	5.0	61	41	14	2002	04	26	20YR Lagged Period	4/26/2002
GHCND:USW00013897	NASHVILLE INTERNATIONAL AIRPORT TN US	20020427	233	111	23.3	11.1	74	52	2	2002	04	27	20YR Lagged Period	4/27/2002
GHCND:USW00013897	NASHVILLE INTERNATIONAL AIRPORT TN US	20020428	289	128	28.9	12.8	84	55	0	2002	04	28	20YR Lagged Period	4/28/2002
GHCND:USW00013897	NASHVILLE INTERNATIONAL AIRPORT TN US	20020429	217	83	21.7	8.3	71	47	6	2002	04	29	20YR Lagged Period	4/29/2002
GHCND:USW00013897	NASHVILLE INTERNATIONAL AIRPORT TN US	20020430	244	106	24.4	10.6	76	51	1	2002	04	30	20YR Lagged Period	4/30/2002
GHCND:USW00013897	NASHVILLE INTERNATIONAL AIRPORT TN US	20020501	250	167	25.0	16.7	77	62	0	2002	05	01	20YR Lagged Period	5/1/2002
GHCND:USW00013897	NASHVILLE INTERNATIONAL AIRPORT TN US	20020502	250	122	25.0	12.2	77	54	0	2002	05	02	20YR Lagged Period	5/2/2002
GHCND:USW00013897	NASHVILLE INTERNATIONAL AIRPORT TN US	20020503	150	111	15.0	11.1	59	52	9	2002	05	03	20YR Lagged Period	5/3/2002
GHCND:USW00013897	NASHVILLE INTERNATIONAL AIRPORT TN US	20020504	189	106	18.9	10.6	66	51	6	2002	05	04	20YR Lagged Period	5/4/2002
GHCND:USW00013897	NASHVILLE INTERNATIONAL AIRPORT TN US	20020505	256	111	25.6	11.1	78	52	0	2002	05	05	20YR Lagged Period	5/5/2002
GHCND:USW00013897	NASHVILLE INTERNATIONAL AIRPORT TN US	20020506	256	156	25.6	15.6	78	60	0	2002	05	06	20YR Lagged Period	5/6/2002
GHCND:USW00013897	NASHVILLE INTERNATIONAL AIRPORT TN US	20020507	300	194	30.0	19.4	86	67	0	2002	05	07	20YR Lagged Period	5/7/2002
GHCND:USW00013897	NASHVILLE INTERNATIONAL AIRPORT TN US	20020508	294	183	29.4	18.3	85	65	0	2002	05	08	20YR Lagged Period	5/8/2002
GHCND:USW00013897	NASHVILLE INTERNATIONAL AIRPORT TN US	20020509	244	178	24.4	17.8	76	64	0	2002	05	09	20YR Lagged Period	5/9/2002
GHCND:USW00013897	NASHVILLE INTERNATIONAL AIRPORT TN US	20020510	178	128	17.8	12.8	64	55	5	2002	05	10	20YR Lagged Period	5/10/2002
GHCND:USW00013897	NASHVILLE INTERNATIONAL AIRPORT TN US	20020511	294	117	29.4	11.7	85	53	0	2002	05	11	20YR Lagged Period	5/11/2002
GHCND:USW00013897	NASHVILLE INTERNATIONAL AIRPORT TN US	20020512	289	217	28.9	21.7	84	71	0	2002	05	12	20YR Lagged Period	5/12/2002
GHCND:USW00013897	NASHVILLE INTERNATIONAL AIRPORT TN US	20020513	244	78	24.4	7.8	76	46	4	2002	05	13	20YR Lagged Period	5/13/2002
GHCND:USW00013897	NASHVILLE INTERNATIONAL AIRPORT TN US	20020514	222	61	22.2	6.1	72	43	7	2002	05	14	20YR Lagged Period	5/14/2002
GHCND:USW00013897	NASHVILLE INTERNATIONAL AIRPORT TN US	20020515	244	72	24.4	7.2	76	45	4	2002	05	15	20YR Lagged Period	5/15/2002
GHCND:USW00013897	NASHVILLE INTERNATIONAL AIRPORT TN US	20020516	272	139	27.2	13.9	81	57	0	2002	05	16	20YR Lagged Period	5/16/2002
GHCND:USW00013897	NASHVILLE INTERNATIONAL AIRPORT TN US	20020517	267	100	26.7	10.0	80	50	0	2002	05	17	20YR Lagged Period	5/17/2002
GHCND:USW00013897	NASHVILLE INTERNATIONAL AIRPORT TN US	20020518	161	83	16.1	8.3	61	47	11	2002	05	18	20YR Lagged Period	5/18/2002
GHCND:USW00013897	NASHVILLE INTERNATIONAL AIRPORT TN US	20020519	183	61	18.3	6.1	65	43	11	2002	05	19	20YR Lagged Period	5/19/2002
GHCND:USW00013897	NASHVILLE INTERNATIONAL AIRPORT TN US	20020520	189	67	18.9	6.7	66	44	10	2002	05	20	20YR Lagged Period	5/20/2002
GHCND:USW00013897	NASHVILLE INTERNATIONAL AIRPORT TN US	20020521	172	83	17.2	8.3	63	47	10	2002	05	21	20YR Lagged Period	5/21/2002
GHCND:USW00013897	NASHVILLE INTERNATIONAL AIRPORT TN US	20020522	217	50	21.7	5.0	71	41	9	2002	05	22	20YR Lagged Period	5/22/2002
GHCND:USW00013897	NASHVILLE INTERNATIONAL AIRPORT TN US	20020523	244	83	24.4	8.3	76	47	3	2002	05	23	20YR Lagged Period	5/23/2002
GHCND:USW00013897	NASHVILLE INTERNATIONAL AIRPORT TN US	20020524	272	117	27.2	11.7	81	53	0	2002	05	24	20YR Lagged Period	5/24/2002
GHCND:USW00013897	NASHVILLE INTERNATIONAL AIRPORT TN US	20020525	289	128	28.9	12.8	84	55	0	2002	05	25	20YR Lagged Period	5/25/2002
GHCND:USW00013897	NASHVILLE INTERNATIONAL AIRPORT TN US	20020526	261	172	26.1	17.2	79	63	0	2002	05	26	20YR Lagged Period	5/26/2002
GHCND:USW00013897	NASHVILLE INTERNATIONAL AIRPORT TN US	20020527	294	156	29.4	15.6	85	60	0	2002	05	27	20YR Lagged Period	5/27/2002
GHCND:USW00013897	NASHVILLE INTERNATIONAL AIRPORT TN US	20020528	283	167	28.3	16.7	83	62	0	2002	05	28	20YR Lagged Period	5/28/2002
GHCND:USW00013897	NASHVILLE INTERNATIONAL AIRPORT TN US	20020529	294	183	29.4	18.3	85	65	0	2002	05	29	20YR Lagged Period	5/29/2002
GHCND:USW00013897	NASHVILLE INTERNATIONAL AIRPORT TN US	20020530	283	189	28.3	18.9	83	66	0	2002	05	30	20YR Lagged Period	5/30/2002
GHCND:USW00013897	NASHVILLE INTERNATIONAL AIRPORT TN US	20020531	311	172	31.1	17.2	88	63	0	2002	05	31	20YR Lagged Period	5/31/2002
GHCND:USW00013897	NASHVILLE INTERNATIONAL AIRPORT TN US	20020601	317	189	31.7	18.9	89	66	0	2002	06	01	20YR Lagged Period	6/1/2002
GHCND:USW00013897	NASHVILLE INTERNATIONAL AIRPORT TN US	20020602	322	211	32.2	21.1	90	70	0	2002	06	02	20YR Lagged Period	6/2/2002
GHCND:USW00013897	NASHVILLE INTERNATIONAL AIRPORT TN US	20020603	333	206	33.3	20.6	92	69	0	2002	06	03	20YR Lagged Period	6/3/2002
GHCND:USW00013897	NASHVILLE INTERNATIONAL AIRPORT TN US	20020604	344	211	34.4	21.1	94	70	0	2002	06	04	20YR Lagged Period	6/4/2002
GHCND:USW00013897	NASHVILLE INTERNATIONAL AIRPORT TN US	20020605	322	200	32.2	20.0	90	68	0	2002	06	05	20YR Lagged Period	6/5/2002
GHCND:USW00013897	NASHVILLE INTERNATIONAL AIRPORT TN US	20020606	250	167	25.0	16.7	77	62	0	2002	06	06	20YR Lagged Period	6/6/2002
GHCND:USW00013897	NASHVILLE INTERNATIONAL AIRPORT TN US	20020607	278	156	27.8	15.6	82	60	0	2002	06	07	20YR Lagged Period	6/7/2002
GHCND:USW00013897	NASHVILLE INTERNATIONAL AIRPORT TN US	20020608	306	172	30.6	17.2	87	63	0	2002	06	08	20YR Lagged Period	6/8/2002
GHCND:USW00013897	NASHVILLE INTERNATIONAL AIRPORT TN US	20020609	300	189	30.0	18.9	86	66	0	2002	06	09	20YR Lagged Period	6/9/2002
GHCND:USW00013897	NASHVILLE INTERNATIONAL AIRPORT TN US	20020610	322	172	32.2	17.2	90	63	0	2002	06	10	20YR Lagged Period	6/10/2002
GHCND:USW00013897	NASHVILLE INTERNATIONAL AIRPORT TN US	20020611	306	194	30.6	19.4	87	67	0	2002	06	11	20YR Lagged Period	6/11/2002
GHCND:USW00013897	NASHVILLE INTERNATIONAL AIRPORT TN US	20020612	322	211	32.2	21.1	90	70	0	2002	06	12	20YR Lagged Period	6/12/2002
GHCND:USW00013897	NASHVILLE INTERNATIONAL AIRPORT TN US	20020613	306	222	30.6	22.2	87	72	0	2002	06	13	20YR Lagged Period	6/13/2002
GHCND:USW00013897	NASHVILLE INTERNATIONAL AIRPORT TN US	20020614	261	194	26.1	19.4	79	67	0	2002	06	14	20YR Lagged Period	6/14/2002
GHCND:USW00013897	NASHVILLE INTERNATIONAL AIRPORT TN US	20020615	267	156	26.7	15.6	80	60	0	2002	06	15	20YR Lagged Period	6/15/2002
GHCND:USW00013897	NASHVILLE INTERNATIONAL AIRPORT TN US	20020616	261	139	26.1	13.9	79	57	0	2002	06	16	20YR Lagged Period	6/16/2002
GHCND:USW00013897	NASHVILLE INTERNATIONAL AIRPORT TN US	20020617	289	150	28.9	15.0	84	59	0	2002	06	17	20YR Lagged Period	6/17/2002
GHCND:USW00013897	NASHVILLE INTERNATIONAL AIRPORT TN US	20020618	311	172	31.1	17.2	88	63	0	2002	06	18	20YR Lagged Period	6/18/2002
GHCND:USW00013897	NASHVILLE INTERNATIONAL AIRPORT TN US	20020619	311	178	31.1	17.8	88	64	0	2002	06	19	20YR Lagged Period	6/19/2002
GHCND:USW00013897	NASHVILLE INTERNATIONAL AIRPORT TN US	20020620	339	194	33.9	19.4	93	67	0	2002	06	20	20YR Lagged Period	6/20/2002
GHCND:USW00013897	NASHVILLE INTERNATIONAL AIRPORT TN US	20020621	333	194	33.3	19.4	92	67	0	2002	06	21	20YR Lagged Period	6/21/2002
GHCND:USW00013897	NASHVILLE INTERNATIONAL AIRPORT TN US	20020622	322	178	32.2	17.8	90	64	0	2002	06	22	20YR Lagged Period	6/22/2002
GHCND:USW00013897	NASHVILLE INTERNATIONAL AIRPORT TN US	20020623	322	211	32.2	21.1	90	70	0	2002	06	23	20YR Lagged Period	6/23/2002
GHCND:USW00013897	NASHVILLE INTERNATIONAL AIRPORT TN US	20020624	328	211	32.8	21.1	91	70	0	2002	06	24	20YR Lagged Period	6/24/2002
GHCND:USW00013897	NASHVILLE INTERNATIONAL AIRPORT TN US	20020625	283	211	28.3	21.1	83	70	0	2002	06	25	20YR Lagged Period	6/25/2002
GHCND:USW00013897	NASHVILLE INTERNATIONAL AIRPORT TN US	20020626	322	217	32.2	21.7	90	71	0	2002	06	26	20YR Lagged Period	6/26/2002
GHCND:USW00013897	NASHVILLE INTERNATIONAL AIRPORT TN US	20020627	283	211	28.3	21.1	83	70	0	2002	06	27	20YR Lagged Period	6/27/2002
GHCND:USW00013897	NASHVILLE INTERNATIONAL AIRPORT TN US	20020628	306	206	30.6	20.6	87	69	0	2002	06	28	20YR Lagged Period	6/28/2002
GHCND:USW00013897	NASHVILLE INTERNATIONAL AIRPORT TN US	20020629	317	217	31.7	21.7	89	71	0	2002	06	29	20YR Lagged Period	6/29/2002
GHCND:USW00013897	NASHVILLE INTERNATIONAL AIRPORT TN US	20020630	339	217	33.9	21.7	93	71	0	2002	06	30	20YR Lagged Period	6/30/2002
GHCND:USW00013897	NASHVILLE INTERNATIONAL AIRPORT TN US	20020701	339	211	33.9	21.1	93	70	0	2002	07	01	20YR Lagged Period	7/1/2002
GHCND:USW00013897	NASHVILLE INTERNATIONAL AIRPORT TN US	20020702	333	222	33.3	22.2	92	72	0	2002	07	02	20YR Lagged Period	7/2/2002
GHCND:USW00013897	NASHVILLE INTERNATIONAL AIRPORT TN US	20020703	294	206	29.4	20.6	85	69	0	2002	07	03	20YR Lagged Period	7/3/2002
GHCND:USW00013897	NASHVILLE INTERNATIONAL AIRPORT TN US	20020704	339	194	33.9	19.4	93	67	0	2002	07	04	20YR Lagged Period	7/4/2002
GHCND:USW00013897	NASHVILLE INTERNATIONAL AIRPORT TN US	20020705	350	228	35.0	22.8	95	73	0	2002	07	05	20YR Lagged Period	7/5/2002
GHCND:USW00013897	NASHVILLE INTERNATIONAL AIRPORT TN US	20020706	328	233	32.8	23.3	91	74	0	2002	07	06	20YR Lagged Period	7/6/2002
GHCND:USW00013897	NASHVILLE INTERNATIONAL AIRPORT TN US	20020707	333	200	33.3	20.0	92	68	0	2002	07	07	20YR Lagged Period	7/7/2002
GHCND:USW00013897	NASHVILLE INTERNATIONAL AIRPORT TN US	20020708	339	217	33.9	21.7	93	71	0	2002	07	08	20YR Lagged Period	7/8/2002
GHCND:USW00013897	NASHVILLE INTERNATIONAL AIRPORT TN US	20020709	306	222	30.6	22.2	87	72	0	2002	07	09	20YR Lagged Period	7/9/2002
GHCND:USW00013897	NASHVILLE INTERNATIONAL AIRPORT TN US	20020710	339	217	33.9	21.7	93	71	0	2002	07	10	20YR Lagged Period	7/10/2002
GHCND:USW00013897	NASHVILLE INTERNATIONAL AIRPORT TN US	20020711	294	217	29.4	21.7	85	71	0	2002	07	11	20YR Lagged Period	7/11/2002
GHCND:USW00013897	NASHVILLE INTERNATIONAL AIRPORT TN US	20020712	278	206	27.8	20.6	82	69	0	2002	07	12	20YR Lagged Period	7/12/2002
GHCND:USW00013897	NASHVILLE INTERNATIONAL AIRPORT TN US	20020713	272	211	27.2	21.1	81	70	0	2002	07	13	20YR Lagged Period	7/13/2002
GHCND:USW00013897	NASHVILLE INTERNATIONAL AIRPORT TN US	20020714	289	206	28.9	20.6	84	69	0	2002	07	14	20YR Lagged Period	7/14/2002
GHCND:USW00013897	NASHVILLE INTERNATIONAL AIRPORT TN US	20020715	311	206	31.1	20.6	88	69	0	2002	07	15	20YR Lagged Period	7/15/2002
GHCND:USW00013897	NASHVILLE INTERNATIONAL AIRPORT TN US	20020716	317	217	31.7	21.7	89	71	0	2002	07	16	20YR Lagged Period	7/16/2002
GHCND:USW00013897	NASHVILLE INTERNATIONAL AIRPORT TN US	20020717	311	222	31.1	22.2	88	72	0	2002	07	17	20YR Lagged Period	7/17/2002
GHCND:USW00013897	NASHVILLE INTERNATIONAL AIRPORT TN US	20020718	300	217	30.0	21.7	86	71	0	2002	07	18	20YR Lagged Period	7/18/2002
GHCND:USW00013897	NASHVILLE INTERNATIONAL AIRPORT TN US	20020719	300	211	30.0	21.1	86	70	0	2002	07	19	20YR Lagged Period	7/19/2002
GHCND:USW00013897	NASHVILLE INTERNATIONAL AIRPORT TN US	20020720	311	217	31.1	21.7	88	71	0	2002	07	20	20YR Lagged Period	7/20/2002
GHCND:USW00013897	NASHVILLE INTERNATIONAL AIRPORT TN US	20020721	328	228	32.8	22.8	91	73	0	2002	07	21	20YR Lagged Period	7/21/2002
GHCND:USW00013897	NASHVILLE INTERNATIONAL AIRPORT TN US	20020722	311	228	31.1	22.8	88	73	0	2002	07	22	20YR Lagged Period	7/22/2002
GHCND:USW00013897	NASHVILLE INTERNATIONAL AIRPORT TN US	20020723	322	217	32.2	21.7	90	71	0	2002	07	23	20YR Lagged Period	7/23/2002
GHCND:USW00013897	NASHVILLE INTERNATIONAL AIRPORT TN US	20020724	306	211	30.6	21.1	87	70	0	2002	07	24	20YR Lagged Period	7/24/2002
GHCND:USW00013897	NASHVILLE INTERNATIONAL AIRPORT TN US	20020725	328	228	32.8	22.8	91	73	0	2002	07	25	20YR Lagged Period	7/25/2002
GHCND:USW00013897	NASHVILLE INTERNATIONAL AIRPORT TN US	20020726	317	222	31.7	22.2	89	72	0	2002	07	26	20YR Lagged Period	7/26/2002
GHCND:USW00013897	NASHVILLE INTERNATIONAL AIRPORT TN US	20020727	328	228	32.8	22.8	91	73	0	2002	07	27	20YR Lagged Period	7/27/2002
GHCND:USW00013897	NASHVILLE INTERNATIONAL AIRPORT TN US	20020728	322	233	32.2	23.3	90	74	0	2002	07	28	20YR Lagged Period	7/28/2002
GHCND:USW00013897	NASHVILLE INTERNATIONAL AIRPORT TN US	20020729	328	233	32.8	23.3	91	74	0	2002	07	29	20YR Lagged Period	7/29/2002
GHCND:USW00013897	NASHVILLE INTERNATIONAL AIRPORT TN US	20020730	322	222	32.2	22.2	90	72	0	2002	07	30	20YR Lagged Period	7/30/2002
GHCND:USW00013897	NASHVILLE INTERNATIONAL AIRPORT TN US	20020731	322	211	32.2	21.1	90	70	0	2002	07	31	20YR Lagged Period	7/31/2002
GHCND:USW00013897	NASHVILLE INTERNATIONAL AIRPORT TN US	20020801	333	233	33.3	23.3	92	74	0	2002	08	01	20YR Lagged Period	8/1/2002
GHCND:USW00013897	NASHVILLE INTERNATIONAL AIRPORT TN US	20020802	344	217	34.4	21.7	94	71	0	2002	08	02	20YR Lagged Period	8/2/2002
GHCND:USW00013897	NASHVILLE INTERNATIONAL AIRPORT TN US	20020803	356	239	35.6	23.9	96	75	0	2002	08	03	20YR Lagged Period	8/3/2002
GHCND:USW00013897	NASHVILLE INTERNATIONAL AIRPORT TN US	20020804	356	233	35.6	23.3	96	74	0	2002	08	04	20YR Lagged Period	8/4/2002
GHCND:USW00013897	NASHVILLE INTERNATIONAL AIRPORT TN US	20020805	361	233	36.1	23.3	97	74	0	2002	08	05	20YR Lagged Period	8/5/2002
GHCND:USW00013897	NASHVILLE INTERNATIONAL AIRPORT TN US	20020806	322	211	32.2	21.1	90	70	0	2002	08	06	20YR Lagged Period	8/6/2002
GHCND:USW00013897	NASHVILLE INTERNATIONAL AIRPORT TN US	20020807	306	178	30.6	17.8	87	64	0	2002	08	07	20YR Lagged Period	8/7/2002
GHCND:USW00013897	NASHVILLE INTERNATIONAL AIRPORT TN US	20020808	317	167	31.7	16.7	89	62	0	2002	08	08	20YR Lagged Period	8/8/2002
GHCND:USW00013897	NASHVILLE INTERNATIONAL AIRPORT TN US	20020809	328	189	32.8	18.9	91	66	0	2002	08	09	20YR Lagged Period	8/9/2002
GHCND:USW00013897	NASHVILLE INTERNATIONAL AIRPORT TN US	20020810	328	189	32.8	18.9	91	66	0	2002	08	10	20YR Lagged Period	8/10/2002
GHCND:USW00013897	NASHVILLE INTERNATIONAL AIRPORT TN US	20020811	317	211	31.7	21.1	89	70	0	2002	08	11	20YR Lagged Period	8/11/2002
GHCND:USW00013897	NASHVILLE INTERNATIONAL AIRPORT TN US	20020812	344	200	34.4	20.0	94	68	0	2002	08	12	20YR Lagged Period	8/12/2002
GHCND:USW00013897	NASHVILLE INTERNATIONAL AIRPORT TN US	20020813	333	194	33.3	19.4	92	67	0	2002	08	13	20YR Lagged Period	8/13/2002
GHCND:USW00013897	NASHVILLE INTERNATIONAL AIRPORT TN US	20020814	328	211	32.8	21.1	91	70	0	2002	08	14	20YR Lagged Period	8/14/2002
GHCND:USW00013897	NASHVILLE INTERNATIONAL AIRPORT TN US	20020815	294	206	29.4	20.6	85	69	0	2002	08	15	20YR Lagged Period	8/15/2002
GHCND:USW00013897	NASHVILLE INTERNATIONAL AIRPORT TN US	20020816	272	217	27.2	21.7	81	71	0	2002	08	16	20YR Lagged Period	8/16/2002
GHCND:USW00013897	NASHVILLE INTERNATIONAL AIRPORT TN US	20020817	311	211	31.1	21.1	88	70	0	2002	08	17	20YR Lagged Period	8/17/2002
GHCND:USW00013897	NASHVILLE INTERNATIONAL AIRPORT TN US	20020818	328	222	32.8	22.2	91	72	0	2002	08	18	20YR Lagged Period	8/18/2002
GHCND:USW00013897	NASHVILLE INTERNATIONAL AIRPORT TN US	20020819	328	206	32.8	20.6	91	69	0	2002	08	19	20YR Lagged Period	8/19/2002
GHCND:USW00013897	NASHVILLE INTERNATIONAL AIRPORT TN US	20020820	333	228	33.3	22.8	92	73	0	2002	08	20	20YR Lagged Period	8/20/2002
GHCND:USW00013897	NASHVILLE INTERNATIONAL AIRPORT TN US	20020821	344	228	34.4	22.8	94	73	0	2002	08	21	20YR Lagged Period	8/21/2002
GHCND:USW00013897	NASHVILLE INTERNATIONAL AIRPORT TN US	20020822	339	228	33.9	22.8	93	73	0	2002	08	22	20YR Lagged Period	8/22/2002
GHCND:USW00013897	NASHVILLE INTERNATIONAL AIRPORT TN US	20020823	328	222	32.8	22.2	91	72	0	2002	08	23	20YR Lagged Period	8/23/2002
GHCND:USW00013897	NASHVILLE INTERNATIONAL AIRPORT TN US	20020824	328	228	32.8	22.8	91	73	0	2002	08	24	20YR Lagged Period	8/24/2002
GHCND:USW00013897	NASHVILLE INTERNATIONAL AIRPORT TN US	20020825	306	228	30.6	22.8	87	73	0	2002	08	25	20YR Lagged Period	8/25/2002
GHCND:USW00013897	NASHVILLE INTERNATIONAL AIRPORT TN US	20020826	294	206	29.4	20.6	85	69	0	2002	08	26	20YR Lagged Period	8/26/2002
GHCND:USW00013897	NASHVILLE INTERNATIONAL AIRPORT TN US	20020827	294	194	29.4	19.4	85	67	0	2002	08	27	20YR Lagged Period	8/27/2002
GHCND:USW00013897	NASHVILLE INTERNATIONAL AIRPORT TN US	20020828	300	189	30.0	18.9	86	66	0	2002	08	28	20YR Lagged Period	8/28/2002
GHCND:USW00013897	NASHVILLE INTERNATIONAL AIRPORT TN US	20020829	311	194	31.1	19.4	88	67	0	2002	08	29	20YR Lagged Period	8/29/2002
GHCND:USW00013897	NASHVILLE INTERNATIONAL AIRPORT TN US	20020830	306	194	30.6	19.4	87	67	0	2002	08	30	20YR Lagged Period	8/30/2002
GHCND:USW00013897	NASHVILLE INTERNATIONAL AIRPORT TN US	20020831	317	206	31.7	20.6	89	69	0	2002	08	31	20YR Lagged Period	8/31/2002
GHCND:USW00013897	NASHVILLE INTERNATIONAL AIRPORT TN US	20020901	311	200	31.1	20.0	88	68	0	2002	09	01	20YR Lagged Period	9/1/2002
GHCND:USW00013897	NASHVILLE INTERNATIONAL AIRPORT TN US	20020902	322	194	32.2	19.4	90	67	0	2002	09	02	20YR Lagged Period	9/2/2002
GHCND:USW00013897	NASHVILLE INTERNATIONAL AIRPORT TN US	20020903	339	206	33.9	20.6	93	69	0	2002	09	03	20YR Lagged Period	9/3/2002
GHCND:USW00013897	NASHVILLE INTERNATIONAL AIRPORT TN US	20020904	350	211	35.0	21.1	95	70	0	2002	09	04	20YR Lagged Period	9/4/2002
GHCND:USW00013897	NASHVILLE INTERNATIONAL AIRPORT TN US	20020905	333	194	33.3	19.4	92	67	0	2002	09	05	20YR Lagged Period	9/5/2002
GHCND:USW00013897	NASHVILLE INTERNATIONAL AIRPORT TN US	20020906	339	167	33.9	16.7	93	62	0	2002	09	06	20YR Lagged Period	9/6/2002
GHCND:USW00013897	NASHVILLE INTERNATIONAL AIRPORT TN US	20020907	339	200	33.9	20.0	93	68	0	2002	09	07	20YR Lagged Period	9/7/2002
GHCND:USW00013897	NASHVILLE INTERNATIONAL AIRPORT TN US	20020908	328	183	32.8	18.3	91	65	0	2002	09	08	20YR Lagged Period	9/8/2002
GHCND:USW00013897	NASHVILLE INTERNATIONAL AIRPORT TN US	20020909	344	189	34.4	18.9	94	66	0	2002	09	09	20YR Lagged Period	9/9/2002
GHCND:USW00013897	NASHVILLE INTERNATIONAL AIRPORT TN US	20020910	350	200	35.0	20.0	95	68	0	2002	09	10	20YR Lagged Period	9/10/2002
GHCND:USW00013897	NASHVILLE INTERNATIONAL AIRPORT TN US	20020911	300	194	30.0	19.4	86	67	0	2002	09	11	20YR Lagged Period	9/11/2002
GHCND:USW00013897	NASHVILLE INTERNATIONAL AIRPORT TN US	20020912	300	156	30.0	15.6	86	60	0	2002	09	12	20YR Lagged Period	9/12/2002
GHCND:USW00013897	NASHVILLE INTERNATIONAL AIRPORT TN US	20020913	317	183	31.7	18.3	89	65	0	2002	09	13	20YR Lagged Period	9/13/2002
GHCND:USW00013897	NASHVILLE INTERNATIONAL AIRPORT TN US	20020914	306	217	30.6	21.7	87	71	0	2002	09	14	20YR Lagged Period	9/14/2002

GHCND:USW00013897	NASHVILLE INTERNATIONAL AIRPORT TN US	20020915	289	200	28.9	20.0	84	68	0	2002	09	15	20YR Lagged Period	9/15/2002
GHCND:USW00013897	NASHVILLE INTERNATIONAL AIRPORT TN US	20020916	300	194	30.0	19.4	86	67	0	2002	09	16	20YR Lagged Period	9/16/2002
GHCND:USW00013897	NASHVILLE INTERNATIONAL AIRPORT TN US	20020917	272	211	27.2	21.1	81	70	0	2002	09	17	20YR Lagged Period	9/17/2002
GHCND:USW00013897	NASHVILLE INTERNATIONAL AIRPORT TN US	20020918	294	206	29.4	20.6	85	69	0	2002	09	18	20YR Lagged Period	9/18/2002
GHCND:USW00013897	NASHVILLE INTERNATIONAL AIRPORT TN US	20020919	311	222	31.1	22.2	88	72	0	2002	09	19	20YR Lagged Period	9/19/2002
GHCND:USW00013897	NASHVILLE INTERNATIONAL AIRPORT TN US	20020920	311	183	31.1	18.3	88	65	0	2002	09	20	20YR Lagged Period	9/20/2002
GHCND:USW00013897	NASHVILLE INTERNATIONAL AIRPORT TN US	20020921	261	189	26.1	18.9	79	66	0	2002	09	21	20YR Lagged Period	9/21/2002
GHCND:USW00013897	NASHVILLE INTERNATIONAL AIRPORT TN US	20020922	267	156	26.7	15.6	80	60	0	2002	09	22	20YR Lagged Period	9/22/2002
GHCND:USW00013897	NASHVILLE INTERNATIONAL AIRPORT TN US	20020923	250	122	25.0	12.2	77	54	0	2002	09	23	20YR Lagged Period	9/23/2002
GHCND:USW00013897	NASHVILLE INTERNATIONAL AIRPORT TN US	20020924	250	94	25.0	9.4	77	49	2	2002	09	24	20YR Lagged Period	9/24/2002
GHCND:USW00013897	NASHVILLE INTERNATIONAL AIRPORT TN US	20020925	194	167	19.4	16.7	67	62	0	2002	09	25	20YR Lagged Period	9/25/2002
GHCND:USW00013897	NASHVILLE INTERNATIONAL AIRPORT TN US	20020926	211	178	21.1	17.8	70	64	0	2002	09	26	20YR Lagged Period	9/26/2002
GHCND:USW00013897	NASHVILLE INTERNATIONAL AIRPORT TN US	20020927	244	178	24.4	17.8	76	64	0	2002	09	27	20YR Lagged Period	9/27/2002
GHCND:USW00013897	NASHVILLE INTERNATIONAL AIRPORT TN US	20020928	272	156	27.2	15.6	81	60	0	2002	09	28	20YR Lagged Period	9/28/2002
GHCND:USW00013897	NASHVILLE INTERNATIONAL AIRPORT TN US	20020929	283	133	28.3	13.3	83	56	0	2002	09	29	20YR Lagged Period	9/29/2002
GHCND:USW00013897	NASHVILLE INTERNATIONAL AIRPORT TN US	20020930	272	189	27.2	18.9	81	66	0	2002	09	30	20YR Lagged Period	9/30/2002
GHCND:USW00013897	NASHVILLE INTERNATIONAL AIRPORT TN US	20021001	239	194	23.9	19.4	75	67	0	2002	10	01	20YR Lagged Period	10/1/2002
GHCND:USW00013897	NASHVILLE INTERNATIONAL AIRPORT TN US	20021002	300	189	30.0	18.9	86	66	0	2002	10	02	20YR Lagged Period	10/2/2002
GHCND:USW00013897	NASHVILLE INTERNATIONAL AIRPORT TN US	20021003	294	200	29.4	20.0	85	68	0	2002	10	03	20YR Lagged Period	10/3/2002
GHCND:USW00013897	NASHVILLE INTERNATIONAL AIRPORT TN US	20021004	283	217	28.3	21.7	83	71	0	2002	10	04	20YR Lagged Period	10/4/2002
GHCND:USW00013897	NASHVILLE INTERNATIONAL AIRPORT TN US	20021005	239	128	23.9	12.8	75	55	0	2002	10	05	20YR Lagged Period	10/5/2002
GHCND:USW00013897	NASHVILLE INTERNATIONAL AIRPORT TN US	20021006	272	106	27.2	10.6	81	51	0	2002	10	06	20YR Lagged Period	10/6/2002
GHCND:USW00013897	NASHVILLE INTERNATIONAL AIRPORT TN US	20021007	211	117	21.1	11.7	70	53	3	2002	10	07	20YR Lagged Period	10/7/2002
GHCND:USW00013897	NASHVILLE INTERNATIONAL AIRPORT TN US	20021008	228	106	22.8	10.6	73	51	3	2002	10	08	20YR Lagged Period	10/8/2002
GHCND:USW00013897	NASHVILLE INTERNATIONAL AIRPORT TN US	20021009	200	167	20.0	16.7	68	62	0	2002	10	09	20YR Lagged Period	10/9/2002
GHCND:USW00013897	NASHVILLE INTERNATIONAL AIRPORT TN US	20021010	194	178	19.4	17.8	67	64	0	2002	10	10	20YR Lagged Period	10/10/2002
GHCND:USW00013897	NASHVILLE INTERNATIONAL AIRPORT TN US	20021011	239	189	23.9	18.9	75	66	0	2002	10	11	20YR Lagged Period	10/11/2002
GHCND:USW00013897	NASHVILLE INTERNATIONAL AIRPORT TN US	20021012	256	178	25.6	17.8	78	64	0	2002	10	12	20YR Lagged Period	10/12/2002
GHCND:USW00013897	NASHVILLE INTERNATIONAL AIRPORT TN US	20021013	183	83	18.3	8.3	65	47	9	2002	10	13	20YR Lagged Period	10/13/2002
GHCND:USW00013897	NASHVILLE INTERNATIONAL AIRPORT TN US	20021014	194	61	19.4	6.1	67	43	10	2002	10	14	20YR Lagged Period	10/14/2002
GHCND:USW00013897	NASHVILLE INTERNATIONAL AIRPORT TN US	20021015	161	106	16.1	10.6	61	51	9	2002	10	15	20YR Lagged Period	10/15/2002
GHCND:USW00013897	NASHVILLE INTERNATIONAL AIRPORT TN US	20021016	161	67	16.1	6.7	61	44	12	2002	10	16	20YR Lagged Period	10/16/2002
GHCND:USW00013897	NASHVILLE INTERNATIONAL AIRPORT TN US	20021017	172	44	17.2	4.4	63	40	13	2002	10	17	20YR Lagged Period	10/17/2002
GHCND:USW00013897	NASHVILLE INTERNATIONAL AIRPORT TN US	20021018	206	39	20.6	3.9	69	39	11	2002	10	18	20YR Lagged Period	10/18/2002
GHCND:USW00013897	NASHVILLE INTERNATIONAL AIRPORT TN US	20021019	178	133	17.8	13.3	64	56	5	2002	10	19	20YR Lagged Period	10/19/2002
GHCND:USW00013897	NASHVILLE INTERNATIONAL AIRPORT TN US	20021020	150	111	15.0	11.1	59	52	9	2002	10	20	20YR Lagged Period	10/20/2002
GHCND:USW00013897	NASHVILLE INTERNATIONAL AIRPORT TN US	20021021	156	94	15.6	9.4	60	49	10	2002	10	21	20YR Lagged Period	10/21/2002
GHCND:USW00013897	NASHVILLE INTERNATIONAL AIRPORT TN US	20021022	200	78	20.0	7.8	68	46	8	2002	10	22	20YR Lagged Period	10/22/2002
GHCND:USW00013897	NASHVILLE INTERNATIONAL AIRPORT TN US	20021023	222	72	22.2	7.2	72	45	6	2002	10	23	20YR Lagged Period	10/23/2002
GHCND:USW00013897	NASHVILLE INTERNATIONAL AIRPORT TN US	20021024	178	122	17.8	12.2	64	54	6	2002	10	24	20YR Lagged Period	10/24/2002
GHCND:USW00013897	NASHVILLE INTERNATIONAL AIRPORT TN US	20021025	183	150	18.3	15.0	65	59	3	2002	10	25	20YR Lagged Period	10/25/2002
GHCND:USW00013897	NASHVILLE INTERNATIONAL AIRPORT TN US	20021026	194	144	19.4	14.4	67	58	2	2002	10	26	20YR Lagged Period	10/26/2002
GHCND:USW00013897	NASHVILLE INTERNATIONAL AIRPORT TN US	20021027	183	128	18.3	12.8	65	55	5	2002	10	27	20YR Lagged Period	10/27/2002
GHCND:USW00013897	NASHVILLE INTERNATIONAL AIRPORT TN US	20021028	178	122	17.8	12.2	64	54	6	2002	10	28	20YR Lagged Period	10/28/2002
GHCND:USW00013897	NASHVILLE INTERNATIONAL AIRPORT TN US	20021029	228	117	22.8	11.7	73	53	7	2002	10	29	20YR Lagged Period	10/29/2002
GHCND:USW00013897	NASHVILLE INTERNATIONAL AIRPORT TN US	20021030	117	89	11.7	8.9	53	48	14	2002	10	30	20YR Lagged Period	10/30/2002
GHCND:USW00013897	NASHVILLE INTERNATIONAL AIRPORT TN US	20021031	117	78	11.7	7.8	53	46	15	2002	10	31	20YR Lagged Period	10/31/2002
GHCND:USW00013897	NASHVILLE INTERNATIONAL AIRPORT TN US	20021101	100	39	10.0	3.9	50	39	20	2002	11	01	20YR Lagged Period	11/1/2002
GHCND:USW00013897	NASHVILLE INTERNATIONAL AIRPORT TN US	20021102	100	0	10.0	-	50	32	24	2002	11	02	20YR Lagged Period	11/2/2002
GHCND:USW00013897	NASHVILLE INTERNATIONAL AIRPORT TN US	20021103	83	56	8.3	5.6	47	42	20	2002	11	03	20YR Lagged Period	11/3/2002
GHCND:USW00013897	NASHVILLE INTERNATIONAL AIRPORT TN US	20021104	106	78	10.6	7.8	51	46	16	2002	11	04	20YR Lagged Period	11/4/2002
GHCND:USW00013897	NASHVILLE INTERNATIONAL AIRPORT TN US	20021105	161	83	16.1	8.3	61	47	11	2002	11	05	20YR Lagged Period	11/5/2002
GHCND:USW00013897	NASHVILLE INTERNATIONAL AIRPORT TN US	20021106	94	28	9.4	2.8	49	37	22	2002	11	06	20YR Lagged Period	11/6/2002
GHCND:USW00013897	NASHVILLE INTERNATIONAL AIRPORT TN US	20021107	167	6	16.7	0.6	62	33	17	2002	11	07	20YR Lagged Period	11/7/2002
GHCND:USW00013897	NASHVILLE INTERNATIONAL AIRPORT TN US	20021108	189	22	18.9	2.2	66	36	14	2002	11	08	20YR Lagged Period	11/8/2002
GHCND:USW00013897	NASHVILLE INTERNATIONAL AIRPORT TN US	20021109	217	117	21.7	11.7	71	53	3	2002	11	09	20YR Lagged Period	11/9/2002
GHCND:USW00013897	NASHVILLE INTERNATIONAL AIRPORT TN US	20021110	272	133	27.2	13.3	81	56	0	2002	11	10	20YR Lagged Period	11/10/2002
GHCND:USW00013897	NASHVILLE INTERNATIONAL AIRPORT TN US	20021111	194	89	19.4	8.9	67	48	7	2002	11	11	20YR Lagged Period	11/11/2002
GHCND:USW00013897	NASHVILLE INTERNATIONAL AIRPORT TN US	20021112	117	50	11.7	5.0	53	41	18	2002	11	12	20YR Lagged Period	11/12/2002
GHCND:USW00013897	NASHVILLE INTERNATIONAL AIRPORT TN US	20021113	150	6	15.0	0.6	59	33	19	2002	11	13	20YR Lagged Period	11/13/2002
GHCND:USW00013897	NASHVILLE INTERNATIONAL AIRPORT TN US	20021114	156	17	15.6	1.7	60	35	17	2002	11	14	20YR Lagged Period	11/14/2002
GHCND:USW00013897	NASHVILLE INTERNATIONAL AIRPORT TN US	20021115	122	83	12.2	8.3	54	47	14	2002	11	15	20YR Lagged Period	11/15/2002
GHCND:USW00013897	NASHVILLE INTERNATIONAL AIRPORT TN US	20021116	89	33	8.9	3.3	48	38	22	2002	11	16	20YR Lagged Period	11/16/2002
GHCND:USW00013897	NASHVILLE INTERNATIONAL AIRPORT TN US	20021117	72	-22	7.2	(2.2)	45	28	28	2002	11	17	20YR Lagged Period	11/17/2002
GHCND:USW00013897	NASHVILLE INTERNATIONAL AIRPORT TN US	20021118	167	-28	16.7	(2.8)	62	27	20	2002	11	18	20YR Lagged Period	11/18/2002
GHCND:USW00013897	NASHVILLE INTERNATIONAL AIRPORT TN US	20021119	167	61	16.7	6.1	62	43	12	2002	11	19	20YR Lagged Period	11/19/2002
GHCND:USW00013897	NASHVILLE INTERNATIONAL AIRPORT TN US	20021120	172	39	17.2	3.9	63	39	14	2002	11	20	20YR Lagged Period	11/20/2002
GHCND:USW00013897	NASHVILLE INTERNATIONAL AIRPORT TN US	20021121	178	56	17.8	5.6	64	42	12	2002	11	21	20YR Lagged Period	11/21/2002
GHCND:USW00013897	NASHVILLE INTERNATIONAL AIRPORT TN US	20021122	50	-17	5.0	(1.7)	41	29	30	2002	11	22	20YR Lagged Period	11/22/2002
GHCND:USW00013897	NASHVILLE INTERNATIONAL AIRPORT TN US	20021123	122	-39	12.2	(3.9)	54	25	25	2002	11	23	20YR Lagged Period	11/23/2002
GHCND:USW00013897	NASHVILLE INTERNATIONAL AIRPORT TN US	20021124	178	6	17.8	0.6	64	33	16	2002	11	24	20YR Lagged Period	11/24/2002
GHCND:USW00013897	NASHVILLE INTERNATIONAL AIRPORT TN US	20021125	94	28	9.4	2.8	49	37	22	2002	11	25	20YR Lagged Period	11/25/2002
GHCND:USW00013897	NASHVILLE INTERNATIONAL AIRPORT TN US	20021126	44	11	4.4	1.1	40	34	28	2002	11	26	20YR Lagged Period	11/26/2002
GHCND:USW00013897	NASHVILLE INTERNATIONAL AIRPORT TN US	20021127	28	0	2.8	-	37	32	30	2002	11	27	20YR Lagged Period	11/27/2002
GHCND:USW00013897	NASHVILLE INTERNATIONAL AIRPORT TN US	20021128	56	-22	5.6	(2.2)	42	28	30	2002	11	28	20YR Lagged Period	11/28/2002
GHCND:USW00013897	NASHVILLE INTERNATIONAL AIRPORT TN US	20021129	156	-6	15.6	(0.6)	60	31	19	2002	11	29	20YR Lagged Period	11/29/2002
GHCND:USW00013897	NASHVILLE INTERNATIONAL AIRPORT TN US	20021130	117	-22	11.7	(2.2)	53	28	24	2002	11	30	20YR Lagged Period	11/30/2002
GHCND:USW00013897	NASHVILLE INTERNATIONAL AIRPORT TN US	20021201	33	-50	3.3	(5.0)	38	23	34	2002	12	01	20YR Lagged Period	12/1/2002
GHCND:USW00013897	NASHVILLE INTERNATIONAL AIRPORT TN US	20021202	83	-22	8.3	(2.2)	47	28	27	2002	12	02	20YR Lagged Period	12/2/2002
GHCND:USW00013897	NASHVILLE INTERNATIONAL AIRPORT TN US	20021203	39	-6	3.9	(0.6)	39	31	30	2002	12	03	20YR Lagged Period	12/3/2002
GHCND:USW00013897	NASHVILLE INTERNATIONAL AIRPORT TN US	20021204	39	-11	3.9	(1.1)	39	30	30	2002	12	04	20YR Lagged Period	12/4/2002
GHCND:USW00013897	NASHVILLE INTERNATIONAL AIRPORT TN US	20021205	39	-39	3.9	(3.9)	39	25	33	2002	12	05	20YR Lagged Period	12/5/2002
GHCND:USW00013897	NASHVILLE INTERNATIONAL AIRPORT TN US	20021206	28	-61	2.8	(6.1)	37	21	36	2002	12	06	20YR Lagged Period	12/6/2002
GHCND:USW00013897	NASHVILLE INTERNATIONAL AIRPORT TN US	20021207	83	-67	8.3	(6.7)	47	20	31	2002	12	07	20YR Lagged Period	12/7/2002
GHCND:USW00013897	NASHVILLE INTERNATIONAL AIRPORT TN US	20021208	94	-44	9.4	(4.4)	49	24	28	2002	12	08	20YR Lagged Period	12/8/2002
GHCND:USW00013897	NASHVILLE INTERNATIONAL AIRPORT TN US	20021209	106	-28	10.6	(2.8)	51	27	26	2002	12	09	20YR Lagged Period	12/9/2002
GHCND:USW00013897	NASHVILLE INTERNATIONAL AIRPORT TN US	20021210	56	22	5.6	2.2	42	36	26	2002	12	10	20YR Lagged Period	12/10/2002
GHCND:USW00013897	NASHVILLE INTERNATIONAL AIRPORT TN US	20021211	33	11	3.3	1.1	38	34	29	2002	12	11	20YR Lagged Period	12/11/2002
GHCND:USW00013897	NASHVILLE INTERNATIONAL AIRPORT TN US	20021212	50	28	5.0	2.8	41	37	26	2002	12	12	20YR Lagged Period	12/12/2002
GHCND:USW00013897	NASHVILLE INTERNATIONAL AIRPORT TN US	20021213	72	22	7.2	2.2	45	36	24	2002	12	13	20YR Lagged Period	12/13/2002
GHCND:USW00013897	NASHVILLE INTERNATIONAL AIRPORT TN US	20021214	83	-11	8.3	(1.1)	47	30	26	2002	12	14	20YR Lagged Period	12/14/2002
GHCND:USW00013897	NASHVILLE INTERNATIONAL AIRPORT TN US	20021215	144	-33	14.4	(3.3)	58	26	23	2002	12	15	20YR Lagged Period	12/15/2002
GHCND:USW00013897	NASHVILLE INTERNATIONAL AIRPORT TN US	20021216	172	17	17.2	1.7	63	35	16	2002	12	16	20YR Lagged Period	12/16/2002
GHCND:USW00013897	NASHVILLE INTERNATIONAL AIRPORT TN US	20021217	167	111	16.7	11.1	62	52	8	2002	12	17	20YR Lagged Period	12/17/2002
GHCND:USW00013897	NASHVILLE INTERNATIONAL AIRPORT TN US	20021218	172	89	17.2	8.9	63	48	9	2002	12	18	20YR Lagged Period	12/18/2002
GHCND:USW00013897	NASHVILLE INTERNATIONAL AIRPORT TN US	20021219	156	72	15.6	7.2	60	45	12	2002	12	19	20YR Lagged Period	12/19/2002
GHCND:USW00013897	NASHVILLE INTERNATIONAL AIRPORT TN US	20021220	111	22	11.1	2.2	52	36	21	2002	12	20	20YR Lagged Period	12/20/2002
GHCND:USW00013897	NASHVILLE INTERNATIONAL AIRPORT TN US	20021221	128	6	12.8	0.6	55	33	21	2002	12	21	20YR Lagged Period	12/21/2002
GHCND:USW00013897	NASHVILLE INTERNATIONAL AIRPORT TN US	20021222	117	33	11.7	3.3	53	38	19	2002	12	22	20YR Lagged Period	12/22/2002
GHCND:USW00013897	NASHVILLE INTERNATIONAL AIRPORT TN US	20021223	94	-22	9.4	(2.2)	49	28	26	2002	12	23	20YR Lagged Period	12/23/2002
GHCND:USW00013897	NASHVILLE INTERNATIONAL AIRPORT TN US	20021224	72	-6	7.2	(0.6)	45	31	27	2002	12	24	20YR Lagged Period	12/24/2002
GHCND:USW00013897	NASHVILLE INTERNATIONAL AIRPORT TN US	20021225	-6	-22	(0.6)	(2.2)	31	28	35	2002	12	25	20YR Lagged Period	12/25/2002
GHCND:USW00013897	NASHVILLE INTERNATIONAL AIRPORT TN US	20021226	28	-39	2.8	(3.9)	37	25	34	2002	12	26	20YR Lagged Period	12/26/2002
GHCND:USW00013897	NASHVILLE INTERNATIONAL AIRPORT TN US	20021227	61	-67	6.1	(6.7)	43	20	33	2002	12	27	20YR Lagged Period	12/27/2002
GHCND:USW00013897	NASHVILLE INTERNATIONAL AIRPORT TN US	20021228	128	-22	12.8	(2.2)	55	28	23	2002	12	28	20YR Lagged Period	12/28/2002
GHCND:USW00013897	NASHVILLE INTERNATIONAL AIRPORT TN US	20021229	161	0	16.1	-	61	32	18	2002	12	29	20YR Lagged Period	12/29/2002
GHCND:USW00013897	NASHVILLE INTERNATIONAL AIRPORT TN US	20021230	161	78	16.1	7.8	61	46	11	2002	12	30	20YR Lagged Period	12/30/2002
GHCND:USW00013897	NASHVILLE INTERNATIONAL AIRPORT TN US	20021231	150	106	15.0	10.6	59	51	10	2002	12	31	20YR Lagged Period	12/31/2002
GHCND:USW00013897	NASHVILLE INTERNATIONAL AIRPORT TN US	20030101	128	56	12.8	5.6	55	42	16	2003	01	01	20YR Lagged Period	1/1/2003
GHCND:USW00013897	NASHVILLE INTERNATIONAL AIRPORT TN US	20030102	83	11	8.3	1.1	47	34	24	2003	01	02	20YR Lagged Period	1/2/2003
GHCND:USW00013897	NASHVILLE INTERNATIONAL AIRPORT TN US	20030103	11	-17	1.1	(1.7)	34	29	33	2003	01	03	20YR Lagged Period	1/3/2003
GHCND:USW00013897	NASHVILLE INTERNATIONAL AIRPORT TN US	20030104	72	-56	7.2	(5.6)	45	22	31	2003	01	04	20YR Lagged Period	1/4/2003
GHCND:USW00013897	NASHVILLE INTERNATIONAL AIRPORT TN US	20030105	122	44	12.2	4.4	54	40	18	2003	01	05	20YR Lagged Period	1/5/2003
GHCND:USW00013897	NASHVILLE INTERNATIONAL AIRPORT TN US	20030106	56	-11	5.6	(1.1)	42	30	29	2003	01	06	20YR Lagged Period	1/6/2003
GHCND:USW00013897	NASHVILLE INTERNATIONAL AIRPORT TN US	20030107	78	33	7.8	3.3	46	38	23	2003	01	07	20YR Lagged Period	1/7/2003
GHCND:USW00013897	NASHVILLE INTERNATIONAL AIRPORT TN US	20030108	167	33	16.7	3.3	62	38	15	2003	01	08	20YR Lagged Period	1/8/2003
GHCND:USW00013897	NASHVILLE INTERNATIONAL AIRPORT TN US	20030109	178	44	17.8	4.4	64	40	13	2003	01	09	20YR Lagged Period	1/9/2003
GHCND:USW00013897	NASHVILLE INTERNATIONAL AIRPORT TN US	20030110	44	-22	4.4	(2.2)	40	28	31	2003	01	10	20YR Lagged Period	1/10/2003
GHCND:USW00013897	NASHVILLE INTERNATIONAL AIRPORT TN US	20030111	17	-56	1.7	(5.6)	35	22	36	2003	01	11	20YR Lagged Period	1/11/2003
GHCND:USW00013897	NASHVILLE INTERNATIONAL AIRPORT TN US	20030112	11	-67	1.1	(6.7)	34	20	38	2003	01	12	20YR Lagged Period	1/12/2003
GHCND:USW00013897	NASHVILLE INTERNATIONAL AIRPORT TN US	20030113	83	-50	8.3	(5.0)	47	23	30	2003	01	13	20YR Lagged Period	1/13/2003
GHCND:USW00013897	NASHVILLE INTERNATIONAL AIRPORT TN US	20030114	56	-33	5.6	(3.3)	42	26	31	2003	01	14	20YR Lagged Period	1/14/2003
GHCND:USW00013897	NASHVILLE INTERNATIONAL AIRPORT TN US	20030115	6	-67	0.6	(6.7)	33	20	38	2003	01	15	20YR Lagged Period	1/15/2003
GHCND:USW00013897	NASHVILLE INTERNATIONAL AIRPORT TN US	20030116	0	-39	-	(3.9)	32	25	36	2003	01	16	20YR Lagged Period	1/16/2003
GHCND:USW00013897	NASHVILLE INTERNATIONAL AIRPORT TN US	20030117	-39	-128	(3.9)	(12.8)	25	9	48	2003	01	17	20YR Lagged Period	1/17/2003
GHCND:USW00013897	NASHVILLE INTERNATIONAL AIRPORT TN US	20030118	-33	-172	(3.3)	(17.2)	26	1	51	2003	01	18	20YR Lagged Period	1/18/2003
GHCND:USW00013897	NASHVILLE INTERNATIONAL AIRPORT TN US	20030119	50	-89	5.0	(8.9)	41	16	36	2003	01	19	20YR Lagged Period	1/19/2003
GHCND:USW00013897	NASHVILLE INTERNATIONAL AIRPORT TN US	20030120	144	33	14.4	3.3	58	38	17	2003	01	20	20YR Lagged Period	1/20/2003
GHCND:USW00013897	NASHVILLE INTERNATIONAL AIRPORT TN US	20030121	89	-22	8.9	(2.2)	48	28	27	2003	01	21	20YR Lagged Period	1/21/2003
GHCND:USW00013897	NASHVILLE INTERNATIONAL AIRPORT TN US	20030122	11	-89	1.1	(8.9)	34	16	40	2003	01	22	20YR Lagged Period	1/22/2003
GHCND:USW00013897	NASHVILLE INTERNATIONAL AIRPORT TN US	20030123	-89	-150	(8.9)	(15.0)	16	5	54	2003	01	23	20YR Lagged Period	1/23/2003
GHCND:USW00013897	NASHVILLE INTERNATIONAL AIRPORT TN US	20030124	-56	-167	(5.6)	(16.7)	22	2	53	2003	01	24	20YR Lagged Period	1/24/2003
GHCND:USW00013897	NASHVILLE INTERNATIONAL AIRPORT TN US	20030125	17	-67	1.7	(6.7)	35	20	37	2003	01	25	20YR Lagged Period	1/25/2003
GHCND:USW00013897	NASHVILLE INTERNATIONAL AIRPORT TN US	20030126	50	-89	5.0	(8.9)	41	16	36	2003	01	26	20YR Lagged Period	1/26/2003
GHCND:USW00013897	NASHVILLE INTERNATIONAL AIRPORT TN US	20030127	0	-122	-	(12.2)	32	10	44	2003	01	27	20YR Lagged Period	1/27/2003
GHCND:USW00013897	NASHVILLE INTERNATIONAL AIRPORT TN US	20030128	94	-17	9.4	(1.7)	49	29	26	2003	01	28	20YR Lagged Period	1/28/2003
GHCND:USW00013897	NASHVILLE INTERNATIONAL AIRPORT TN US	20030129	106	22	10.6	2.2	51	36	21	2003	01	29	20YR Lagged Period	1/29/2003
GHCND:USW00013897	NASHVILLE INTERNATIONAL AIRPORT TN US	20030130	22	-11	2.2	(1.1)	36	30	32	2003	01	30	20YR Lagged Period	1/30/2003
GHCND:USW00013897	NASHVILLE INTERNATIONAL AIRPORT TN US	20030131	83	-17	8.3	(1.7)	47	29	27	2003	01	31	20YR Lagged Period	1/31/2003
GHCND:USW00013897	NASHVILLE INTERNATIONAL AIRPORT TN US	20030201	100	28	10.0	2.8	50	37	21	2003	02	01	20YR Lagged Period	2/1/2003
GHCND:USW00013897	NASHVILLE INTERNATIONAL AIRPORT TN US	20030202	217	17	21.7	1.7	71	35	12	2003	02	02	20YR Lagged Period	2/2/2003
GHCND:USW00013897	NASHVILLE INTERNATIONAL AIRPORT TN US	20030203	150	78	15.0	7.8	59	46	12	2003	02	03	20YR Lagged Period	2/3/2003
GHCND:USW00013897	NASHVILLE INTERNATIONAL AIRPORT TN US	20030204	78	-6	7.8	(0.6)	46	31	26	2003	02	04	20YR Lagged Period	2/4/2003
GHCND:USW00013897	NASHVILLE INTERNATIONAL AIRPORT TN US	20030205	44	-39	4.4	(3.9)	40	25	32	2003	02	05	20YR Lagged Period	2/5/2003
GHCND:USW00013897	NASHVILLE INTERNATIONAL AIRPORT TN US	20030206	39	0	3.9	-	39	32	29	2003	02	06	20YR Lagged Period	2/6/2003
GHCND:USW00013897	NASHVILLE INTERNATIONAL AIRPORT TN US	20030207	11	-78	1.1	(7.8)	34	18	39	2003	02	07	20YR Lagged Period	2/7/2003
GHCND:USW00013897	NASHVILLE INTERNATIONAL AIRPORT TN US	20030208	0	-117	-	(11.7)	32	11	43	2003	02	08	20YR Lagged Period	2/8/2003
GHCND:USW00013897	NASHVILLE INTERNATIONAL AIRPORT TN US	20030209	44	-50	4.4	(5.0)	40	23	33	2003	02	09	20YR Lagged Period	2/9/2003
GHCND:USW00013897	NASHVILLE INTERNATIONAL AIRPORT TN US	20030210	22	-6	2.2	(0.6)	36	31	31	2003	02	10	20YR Lagged Period	2/10/2003
GHCND:USW00013897	NASHVILLE INTERNATIONAL AIRPORT TN US	20030211	117	-22	11.7	(2.2)	53	28	24	2003	02	11	20YR Lagged Period	2/11/2003
GHCND:USW00013897	NASHVILLE INTERNATIONAL AIRPORT TN US	20030212	78	-28	7.8	(2.8)	46	27	28	2003	02	12	20YR Lagged Period	2/12/2003
GHCND:USW00013897	NASHVILLE INTERNATIONAL AIRPORT TN US	20030213	144	-56	14.4	(5.6)	58	22	25	2003	02	13	20YR Lagged Period	2/13/2003
GHCND:USW00013897	NASHVILLE INTERNATIONAL AIRPORT TN US	20030214	144	44	14.4	4.4	58	40	16	2003	02	14	20YR Lagged Period	2/14/2003
GHCND:USW00013897	NASHVILLE INTERNATIONAL AIRPORT TN US	20030215	156	39	15.6	3.9	60	39	15	2003	02	15	20YR Lagged Period	2/15/2003
GHCND:USW00013897	NASHVILLE INTERNATIONAL AIRPORT TN US	20030216	39	-17	3.9	(1.7)	39	29	31	2003	02	16	20YR Lagged Period	2/16/2003
GHCND:USW00013897	NASHVILLE INTERNATIONAL AIRPORT TN US	20030217	-17	-28	(1.7)	(2.8)	29	27	37	2003	02	17	20YR Lagged Period	2/17/2003
GHCND:USW00013897	NASHVILLE INTERNATIONAL AIRPORT TN US	20030218	22	-22	2.2	(2.2)	36	28	33	2003	02	18	20YR Lagged Period	2/18/2003
GHCND:USW00013897	NASHVILLE INTERNATIONAL AIRPORT TN US	20030219	67	0	6.7	-	44	32	27	2003	02	19	20YR Lagged Period	2/19/2003
GHCND:USW00013897	NASHVILLE INTERNATIONAL AIRPORT TN US	20030220	72	39	7.2	3.9	45	39	23	2003	02	20	20YR Lagged Period	2/20/2003
GHCND:USW00013897	NASHVILLE INTERNATIONAL AIRPORT TN US	20030221	128	67	12.8	6.7	55	44	15	2003	02	21	20YR Lagged Period	2/21/2003
GHCND:USW00013897	NASHVILLE INTERNATIONAL AIRPORT TN US	20030222	172	0	17.2	-	63	32	17	2003	02	22	20YR Lagged Period	2/22/2003
GHCND:USW00013897	NASHVILLE INTERNATIONAL AIRPORT TN US	20030223	28	0	2.8	-	37	32	30	2003	02	23	20YR Lagged Period	2/23/2003
GHCND:USW00013897	NASHVILLE INTERNATIONAL AIRPORT TN US	20030224	83	-22	8.3	(2.2)	47	28	27	2003	02	24	20YR Lagged Period	2/24/2003
GHCND:USW00013897	NASHVILLE INTERNATIONAL AIRPORT TN US	20030225	-6	-61	(0.6)	(6.1)	31	21	39	2003	02	25	20YR Lagged Period	2/25/2003
GHCND:USW00013897	NASHVILLE INTERNATIONAL AIRPORT TN US	20030226	17	-22	1.7	(2.2)	35	28	33	2003	02	26	20YR Lagged Period	2/26/2003
GHCND:USW00013897	NASHVILLE INTERNATIONAL AIRPORT TN US	20030227	44	17	4.4	1.7	40	35	27	2003	02	27	20YR Lagged Period	2/27/2003
GHCND:USW00013897	NASHVILLE INTERNATIONAL AIRPORT TN US	20030228	78	28	7.8	2.8	46	37	23	2003	02	28	20YR Lagged Period	2/28/2003
GHCND:USW00013897	NASHVILLE INTERNATIONAL AIRPORT TN US	20030301	117	44	11.7	4.4	53	40	18	2003	03	01	20YR Lagged Period	3/1/2003
GHCND:USW00013897	NASHVILLE INTERNATIONAL AIRPORT TN US	20030302	83	6	8.3	0.6	47	33	25	2003	03	02	20YR Lagged Period	3/2/2003
GHCND:USW00013897	NASHVILLE INTERNATIONAL AIRPORT TN US	20030303	89	-39	8.9	(3.9)	48	25	28	2003	03	03	20YR Lagged Period	3/3/2003

GHCND:USW00013897	NASHVILLE INTERNATIONAL AIRPORT TN US	20030304	172	-17	17.2	(1.7)	63	29	19	2003	03	04	20YR Lagged Period	3/4/2003
GHCND:USW00013897	NASHVILLE INTERNATIONAL AIRPORT TN US	20030305	178	94	17.8	9.4	64	49	8	2003	03	05	20YR Lagged Period	3/5/2003
GHCND:USW00013897	NASHVILLE INTERNATIONAL AIRPORT TN US	20030306	94	11	9.4	1.1	49	34	21	2003	03	06	20YR Lagged Period	3/6/2003
GHCND:USW00013897	NASHVILLE INTERNATIONAL AIRPORT TN US	20030307	167	6	16.7	0.6	62	33	17	2003	03	07	20YR Lagged Period	3/7/2003
GHCND:USW00013897	NASHVILLE INTERNATIONAL AIRPORT TN US	20030308	222	11	22.2	1.1	72	34	12	2003	03	08	20YR Lagged Period	3/8/2003
GHCND:USW00013897	NASHVILLE INTERNATIONAL AIRPORT TN US	20030309	156	-6	15.6	(0.6)	60	31	19	2003	03	09	20YR Lagged Period	3/9/2003
GHCND:USW00013897	NASHVILLE INTERNATIONAL AIRPORT TN US	20030310	72	-39	7.2	(3.9)	45	25	30	2003	03	10	20YR Lagged Period	3/10/2003
GHCND:USW00013897	NASHVILLE INTERNATIONAL AIRPORT TN US	20030311	156	28	15.6	2.8	60	37	16	2003	03	11	20YR Lagged Period	3/11/2003
GHCND:USW00013897	NASHVILLE INTERNATIONAL AIRPORT TN US	20030312	244	39	24.4	3.9	76	39	7	2003	03	12	20YR Lagged Period	3/12/2003
GHCND:USW00013897	NASHVILLE INTERNATIONAL AIRPORT TN US	20030313	217	100	21.7	10.0	71	50	4	2003	03	13	20YR Lagged Period	3/13/2003
GHCND:USW00013897	NASHVILLE INTERNATIONAL AIRPORT TN US	20030314	133	72	13.3	7.2	56	45	14	2003	03	14	20YR Lagged Period	3/14/2003
GHCND:USW00013897	NASHVILLE INTERNATIONAL AIRPORT TN US	20030315	194	89	19.4	8.9	67	48	7	2003	03	15	20YR Lagged Period	3/15/2003
GHCND:USW00013897	NASHVILLE INTERNATIONAL AIRPORT TN US	20030316	206	67	20.6	6.7	69	44	8	2003	03	16	20YR Lagged Period	3/16/2003
GHCND:USW00013897	NASHVILLE INTERNATIONAL AIRPORT TN US	20030317	189	100	18.9	10.0	66	50	7	2003	03	17	20YR Lagged Period	3/17/2003
GHCND:USW00013897	NASHVILLE INTERNATIONAL AIRPORT TN US	20030318	183	139	18.3	13.9	66	57	4	2003	03	18	20YR Lagged Period	3/18/2003
GHCND:USW00013897	NASHVILLE INTERNATIONAL AIRPORT TN US	20030319	239	117	23.9	11.7	75	53	1	2003	03	19	20YR Lagged Period	3/19/2003
GHCND:USW00013897	NASHVILLE INTERNATIONAL AIRPORT TN US	20030320	250	111	25.0	11.1	77	52	0	2003	03	20	20YR Lagged Period	3/20/2003
GHCND:USW00013897	NASHVILLE INTERNATIONAL AIRPORT TN US	20030321	150	106	15.0	10.6	59	51	10	2003	03	21	20YR Lagged Period	3/21/2003
GHCND:USW00013897	NASHVILLE INTERNATIONAL AIRPORT TN US	20030322	194	78	19.4	7.8	67	46	8	2003	03	22	20YR Lagged Period	3/22/2003
GHCND:USW00013897	NASHVILLE INTERNATIONAL AIRPORT TN US	20030323	206	44	20.6	4.4	69	40	10	2003	03	23	20YR Lagged Period	3/23/2003
GHCND:USW00013897	NASHVILLE INTERNATIONAL AIRPORT TN US	20030324	239	56	23.9	5.6	75	42	6	2003	03	24	20YR Lagged Period	3/24/2003
GHCND:USW00013897	NASHVILLE INTERNATIONAL AIRPORT TN US	20030325	244	94	24.4	9.4	76	49	2	2003	03	25	20YR Lagged Period	3/25/2003
GHCND:USW00013897	NASHVILLE INTERNATIONAL AIRPORT TN US	20030326	172	72	17.2	7.2	63	45	11	2003	03	26	20YR Lagged Period	3/26/2003
GHCND:USW00013897	NASHVILLE INTERNATIONAL AIRPORT TN US	20030327	250	22	25.0	2.2	77	36	8	2003	03	27	20YR Lagged Period	3/27/2003
GHCND:USW00013897	NASHVILLE INTERNATIONAL AIRPORT TN US	20030328	239	89	23.9	8.9	75	48	3	2003	03	28	20YR Lagged Period	3/28/2003
GHCND:USW00013897	NASHVILLE INTERNATIONAL AIRPORT TN US	20030329	111	44	11.1	4.4	52	40	19	2003	03	29	20YR Lagged Period	3/29/2003
GHCND:USW00013897	NASHVILLE INTERNATIONAL AIRPORT TN US	20030330	67	-6	6.7	(0.6)	44	31	27	2003	03	30	20YR Lagged Period	3/30/2003
GHCND:USW00013897	NASHVILLE INTERNATIONAL AIRPORT TN US	20030331	144	-28	14.4	(2.8)	58	27	22	2003	03	31	20YR Lagged Period	3/31/2003
GHCND:USW00013897	NASHVILLE INTERNATIONAL AIRPORT TN US	20030401	239	100	23.9	10.0	75	50	2	2003	04	01	20YR Lagged Period	4/1/2003
GHCND:USW00013897	NASHVILLE INTERNATIONAL AIRPORT TN US	20030402	233	133	23.3	13.3	74	56	0	2003	04	02	20YR Lagged Period	4/2/2003
GHCND:USW00013897	NASHVILLE INTERNATIONAL AIRPORT TN US	20030403	233	133	23.3	13.3	74	56	0	2003	04	03	20YR Lagged Period	4/3/2003
GHCND:USW00013897	NASHVILLE INTERNATIONAL AIRPORT TN US	20030404	250	156	25.0	15.6	77	60	0	2003	04	04	20YR Lagged Period	4/4/2003
GHCND:USW00013897	NASHVILLE INTERNATIONAL AIRPORT TN US	20030405	200	56	20.0	5.6	68	42	10	2003	04	05	20YR Lagged Period	4/5/2003
GHCND:USW00013897	NASHVILLE INTERNATIONAL AIRPORT TN US	20030406	128	44	12.8	4.4	55	40	17	2003	04	06	20YR Lagged Period	4/6/2003
GHCND:USW00013897	NASHVILLE INTERNATIONAL AIRPORT TN US	20030407	256	122	25.6	12.2	78	54	0	2003	04	07	20YR Lagged Period	4/7/2003
GHCND:USW00013897	NASHVILLE INTERNATIONAL AIRPORT TN US	20030408	156	78	15.6	7.8	60	46	12	2003	04	08	20YR Lagged Period	4/8/2003
GHCND:USW00013897	NASHVILLE INTERNATIONAL AIRPORT TN US	20030409	78	17	7.8	1.7	46	35	24	2003	04	09	20YR Lagged Period	4/9/2003
GHCND:USW00013897	NASHVILLE INTERNATIONAL AIRPORT TN US	20030410	117	22	11.7	2.2	53	36	20	2003	04	10	20YR Lagged Period	4/10/2003
GHCND:USW00013897	NASHVILLE INTERNATIONAL AIRPORT TN US	20030411	200	50	20.0	5.0	68	41	10	2003	04	11	20YR Lagged Period	4/11/2003
GHCND:USW00013897	NASHVILLE INTERNATIONAL AIRPORT TN US	20030412	256	39	25.6	3.9	78	39	6	2003	04	12	20YR Lagged Period	4/12/2003
GHCND:USW00013897	NASHVILLE INTERNATIONAL AIRPORT TN US	20030413	239	72	23.9	7.2	75	45	5	2003	04	13	20YR Lagged Period	4/13/2003
GHCND:USW00013897	NASHVILLE INTERNATIONAL AIRPORT TN US	20030414	289	89	28.9	8.9	84	48	0	2003	04	14	20YR Lagged Period	4/14/2003
GHCND:USW00013897	NASHVILLE INTERNATIONAL AIRPORT TN US	20030415	289	117	28.9	11.7	84	53	0	2003	04	15	20YR Lagged Period	4/15/2003
GHCND:USW00013897	NASHVILLE INTERNATIONAL AIRPORT TN US	20030416	267	150	26.7	15.0	80	59	0	2003	04	16	20YR Lagged Period	4/16/2003
GHCND:USW00013897	NASHVILLE INTERNATIONAL AIRPORT TN US	20030417	222	150	22.2	15.0	72	59	0	2003	04	17	20YR Lagged Period	4/17/2003
GHCND:USW00013897	NASHVILLE INTERNATIONAL AIRPORT TN US	20030418	233	128	23.3	12.8	74	55	0	2003	04	18	20YR Lagged Period	4/18/2003
GHCND:USW00013897	NASHVILLE INTERNATIONAL AIRPORT TN US	20030419	261	111	26.1	11.1	79	52	0	2003	04	19	20YR Lagged Period	4/19/2003
GHCND:USW00013897	NASHVILLE INTERNATIONAL AIRPORT TN US	20030420	261	178	26.1	17.8	79	64	0	2003	04	20	20YR Lagged Period	4/20/2003
GHCND:USW00013897	NASHVILLE INTERNATIONAL AIRPORT TN US	20030421	217	128	21.7	12.8	71	55	2	2003	04	21	20YR Lagged Period	4/21/2003
GHCND:USW00013897	NASHVILLE INTERNATIONAL AIRPORT TN US	20030422	183	100	18.3	10.0	65	50	7	2003	04	22	20YR Lagged Period	4/22/2003
GHCND:USW00013897	NASHVILLE INTERNATIONAL AIRPORT TN US	20030423	200	50	20.0	5.0	68	41	10	2003	04	23	20YR Lagged Period	4/23/2003
GHCND:USW00013897	NASHVILLE INTERNATIONAL AIRPORT TN US	20030424	178	78	17.8	7.8	64	46	10	2003	04	24	20YR Lagged Period	4/24/2003
GHCND:USW00013897	NASHVILLE INTERNATIONAL AIRPORT TN US	20030425	211	133	21.1	13.3	70	56	2	2003	04	25	20YR Lagged Period	4/25/2003
GHCND:USW00013897	NASHVILLE INTERNATIONAL AIRPORT TN US	20030426	189	106	18.9	10.6	66	51	6	2003	04	26	20YR Lagged Period	4/26/2003
GHCND:USW00013897	NASHVILLE INTERNATIONAL AIRPORT TN US	20030427	244	78	24.4	7.8	76	46	4	2003	04	27	20YR Lagged Period	4/27/2003
GHCND:USW00013897	NASHVILLE INTERNATIONAL AIRPORT TN US	20030428	278	89	27.8	8.9	82	48	0	2003	04	28	20YR Lagged Period	4/28/2003
GHCND:USW00013897	NASHVILLE INTERNATIONAL AIRPORT TN US	20030429	294	156	29.4	15.6	85	60	0	2003	04	29	20YR Lagged Period	4/29/2003
GHCND:USW00013897	NASHVILLE INTERNATIONAL AIRPORT TN US	20030430	283	167	28.3	16.7	83	62	0	2003	04	30	20YR Lagged Period	4/30/2003
GHCND:USW00013897	NASHVILLE INTERNATIONAL AIRPORT TN US	20030501	289	144	28.9	14.4	84	58	0	2003	05	01	20YR Lagged Period	5/1/2003
GHCND:USW00013897	NASHVILLE INTERNATIONAL AIRPORT TN US	20030502	256	150	25.6	15.0	78	59	0	2003	05	02	20YR Lagged Period	5/2/2003
GHCND:USW00013897	NASHVILLE INTERNATIONAL AIRPORT TN US	20030503	211	128	21.1	12.8	70	55	2	2003	05	03	20YR Lagged Period	5/3/2003
GHCND:USW00013897	NASHVILLE INTERNATIONAL AIRPORT TN US	20030504	250	106	25.0	10.6	77	51	1	2003	05	04	20YR Lagged Period	5/4/2003
GHCND:USW00013897	NASHVILLE INTERNATIONAL AIRPORT TN US	20030505	261	156	26.1	15.6	79	60	0	2003	05	05	20YR Lagged Period	5/5/2003
GHCND:USW00013897	NASHVILLE INTERNATIONAL AIRPORT TN US	20030506	244	167	24.4	16.7	76	62	0	2003	05	06	20YR Lagged Period	5/6/2003
GHCND:USW00013897	NASHVILLE INTERNATIONAL AIRPORT TN US	20030507	239	167	23.9	16.7	75	62	0	2003	05	07	20YR Lagged Period	5/7/2003
GHCND:USW00013897	NASHVILLE INTERNATIONAL AIRPORT TN US	20030508	261	183	26.1	18.3	79	65	0	2003	05	08	20YR Lagged Period	5/8/2003
GHCND:USW00013897	NASHVILLE INTERNATIONAL AIRPORT TN US	20030509	300	211	30.0	21.1	86	70	0	2003	05	09	20YR Lagged Period	5/9/2003
GHCND:USW00013897	NASHVILLE INTERNATIONAL AIRPORT TN US	20030510	300	211	30.0	21.1	86	70	0	2003	05	10	20YR Lagged Period	5/10/2003
GHCND:USW00013897	NASHVILLE INTERNATIONAL AIRPORT TN US	20030511	261	161	26.1	16.1	79	61	0	2003	05	11	20YR Lagged Period	5/11/2003
GHCND:USW00013897	NASHVILLE INTERNATIONAL AIRPORT TN US	20030512	222	128	22.2	12.8	72	55	1	2003	05	12	20YR Lagged Period	5/12/2003
GHCND:USW00013897	NASHVILLE INTERNATIONAL AIRPORT TN US	20030513	250	94	25.0	9.4	77	49	2	2003	05	13	20YR Lagged Period	5/13/2003
GHCND:USW00013897	NASHVILLE INTERNATIONAL AIRPORT TN US	20030514	217	161	21.7	16.1	71	61	0	2003	05	14	20YR Lagged Period	5/14/2003
GHCND:USW00013897	NASHVILLE INTERNATIONAL AIRPORT TN US	20030515	272	161	27.2	16.1	81	61	0	2003	05	15	20YR Lagged Period	5/15/2003
GHCND:USW00013897	NASHVILLE INTERNATIONAL AIRPORT TN US	20030516	283	161	28.3	16.1	83	61	0	2003	05	16	20YR Lagged Period	5/16/2003
GHCND:USW00013897	NASHVILLE INTERNATIONAL AIRPORT TN US	20030517	222	183	22.2	18.3	72	65	0	2003	05	17	20YR Lagged Period	5/17/2003
GHCND:USW00013897	NASHVILLE INTERNATIONAL AIRPORT TN US	20030518	256	178	25.6	17.8	78	64	0	2003	05	18	20YR Lagged Period	5/18/2003
GHCND:USW00013897	NASHVILLE INTERNATIONAL AIRPORT TN US	20030519	244	161	24.4	16.1	76	61	0	2003	05	19	20YR Lagged Period	5/19/2003
GHCND:USW00013897	NASHVILLE INTERNATIONAL AIRPORT TN US	20030520	200	156	20.0	15.6	68	60	1	2003	05	20	20YR Lagged Period	5/20/2003
GHCND:USW00013897	NASHVILLE INTERNATIONAL AIRPORT TN US	20030521	178	133	17.8	13.3	64	56	5	2003	05	21	20YR Lagged Period	5/21/2003
GHCND:USW00013897	NASHVILLE INTERNATIONAL AIRPORT TN US	20030522	217	144	21.7	14.4	71	58	0	2003	05	22	20YR Lagged Period	5/22/2003
GHCND:USW00013897	NASHVILLE INTERNATIONAL AIRPORT TN US	20030523	233	122	23.3	12.2	74	54	1	2003	05	23	20YR Lagged Period	5/23/2003
GHCND:USW00013897	NASHVILLE INTERNATIONAL AIRPORT TN US	20030524	233	111	23.3	11.1	74	52	2	2003	05	24	20YR Lagged Period	5/24/2003
GHCND:USW00013897	NASHVILLE INTERNATIONAL AIRPORT TN US	20030525	178	122	17.8	12.2	64	54	6	2003	05	25	20YR Lagged Period	5/25/2003
GHCND:USW00013897	NASHVILLE INTERNATIONAL AIRPORT TN US	20030526	217	111	21.7	11.1	71	52	3	2003	05	26	20YR Lagged Period	5/26/2003
GHCND:USW00013897	NASHVILLE INTERNATIONAL AIRPORT TN US	20030527	250	122	25.0	12.2	77	54	0	2003	05	27	20YR Lagged Period	5/27/2003
GHCND:USW00013897	NASHVILLE INTERNATIONAL AIRPORT TN US	20030528	267	111	26.7	11.1	80	52	0	2003	05	28	20YR Lagged Period	5/28/2003
GHCND:USW00013897	NASHVILLE INTERNATIONAL AIRPORT TN US	20030529	233	150	23.3	15.0	74	59	0	2003	05	29	20YR Lagged Period	5/29/2003
GHCND:USW00013897	NASHVILLE INTERNATIONAL AIRPORT TN US	20030530	267	128	26.7	12.8	80	55	0	2003	05	30	20YR Lagged Period	5/30/2003
GHCND:USW00013897	NASHVILLE INTERNATIONAL AIRPORT TN US	20030531	239	161	23.9	16.1	75	61	0	2003	05	31	20YR Lagged Period	5/31/2003
GHCND:USW00013897	NASHVILLE INTERNATIONAL AIRPORT TN US	20030601	228	122	22.8	12.2	73	54	1	2003	06	01	20YR Lagged Period	6/1/2003
GHCND:USW00013897	NASHVILLE INTERNATIONAL AIRPORT TN US	20030602	206	111	20.6	11.1	69	52	4	2003	06	02	20YR Lagged Period	6/2/2003
GHCND:USW00013897	NASHVILLE INTERNATIONAL AIRPORT TN US	20030603	261	156	26.1	15.6	79	60	0	2003	06	03	20YR Lagged Period	6/3/2003
GHCND:USW00013897	NASHVILLE INTERNATIONAL AIRPORT TN US	20030604	206	122	20.6	12.2	69	54	3	2003	06	04	20YR Lagged Period	6/4/2003
GHCND:USW00013897	NASHVILLE INTERNATIONAL AIRPORT TN US	20030605	250	117	25.0	11.7	77	53	0	2003	06	05	20YR Lagged Period	6/5/2003
GHCND:USW00013897	NASHVILLE INTERNATIONAL AIRPORT TN US	20030606	267	144	26.7	14.4	80	58	0	2003	06	06	20YR Lagged Period	6/6/2003
GHCND:USW00013897	NASHVILLE INTERNATIONAL AIRPORT TN US	20030607	244	172	24.4	17.2	76	63	0	2003	06	07	20YR Lagged Period	6/7/2003
GHCND:USW00013897	NASHVILLE INTERNATIONAL AIRPORT TN US	20030608	283	161	28.3	16.1	83	61	0	2003	06	08	20YR Lagged Period	6/8/2003
GHCND:USW00013897	NASHVILLE INTERNATIONAL AIRPORT TN US	20030609	278	139	27.8	13.9	82	57	0	2003	06	09	20YR Lagged Period	6/9/2003
GHCND:USW00013897	NASHVILLE INTERNATIONAL AIRPORT TN US	20030610	283	139	28.3	13.9	83	57	0	2003	06	10	20YR Lagged Period	6/10/2003
GHCND:USW00013897	NASHVILLE INTERNATIONAL AIRPORT TN US	20030611	283	189	28.3	18.9	83	66	0	2003	06	11	20YR Lagged Period	6/11/2003
GHCND:USW00013897	NASHVILLE INTERNATIONAL AIRPORT TN US	20030612	272	194	27.2	19.4	81	67	0	2003	06	12	20YR Lagged Period	6/12/2003
GHCND:USW00013897	NASHVILLE INTERNATIONAL AIRPORT TN US	20030613	294	194	29.4	19.4	85	67	0	2003	06	13	20YR Lagged Period	6/13/2003
GHCND:USW00013897	NASHVILLE INTERNATIONAL AIRPORT TN US	20030614	278	211	27.8	21.1	82	70	0	2003	06	14	20YR Lagged Period	6/14/2003
GHCND:USW00013897	NASHVILLE INTERNATIONAL AIRPORT TN US	20030615	278	206	27.8	20.6	82	69	0	2003	06	15	20YR Lagged Period	6/15/2003
GHCND:USW00013897	NASHVILLE INTERNATIONAL AIRPORT TN US	20030616	289	200	28.9	20.0	84	68	0	2003	06	16	20YR Lagged Period	6/16/2003
GHCND:USW00013897	NASHVILLE INTERNATIONAL AIRPORT TN US	20030617	283	183	28.3	18.3	83	65	0	2003	06	17	20YR Lagged Period	6/17/2003
GHCND:USW00013897	NASHVILLE INTERNATIONAL AIRPORT TN US	20030618	256	217	25.6	21.7	78	71	0	2003	06	18	20YR Lagged Period	6/18/2003
GHCND:USW00013897	NASHVILLE INTERNATIONAL AIRPORT TN US	20030619	289	200	28.9	20.0	84	68	0	2003	06	19	20YR Lagged Period	6/19/2003
GHCND:USW00013897	NASHVILLE INTERNATIONAL AIRPORT TN US	20030620	256	156	25.6	15.6	78	60	0	2003	06	20	20YR Lagged Period	6/20/2003
GHCND:USW00013897	NASHVILLE INTERNATIONAL AIRPORT TN US	20030621	272	139	27.2	13.9	81	57	0	2003	06	21	20YR Lagged Period	6/21/2003
GHCND:USW00013897	NASHVILLE INTERNATIONAL AIRPORT TN US	20030622	283	139	28.3	13.9	83	57	0	2003	06	22	20YR Lagged Period	6/22/2003
GHCND:USW00013897	NASHVILLE INTERNATIONAL AIRPORT TN US	20030623	306	167	30.6	16.7	87	62	0	2003	06	23	20YR Lagged Period	6/23/2003
GHCND:USW00013897	NASHVILLE INTERNATIONAL AIRPORT TN US	20030624	317	183	31.7	18.3	89	65	0	2003	06	24	20YR Lagged Period	6/24/2003
GHCND:USW00013897	NASHVILLE INTERNATIONAL AIRPORT TN US	20030625	322	194	32.2	19.4	90	67	0	2003	06	25	20YR Lagged Period	6/25/2003
GHCND:USW00013897	NASHVILLE INTERNATIONAL AIRPORT TN US	20030626	306	206	30.6	20.6	87	69	0	2003	06	26	20YR Lagged Period	6/26/2003
GHCND:USW00013897	NASHVILLE INTERNATIONAL AIRPORT TN US	20030627	267	178	26.7	17.8	80	64	0	2003	06	27	20YR Lagged Period	6/27/2003
GHCND:USW00013897	NASHVILLE INTERNATIONAL AIRPORT TN US	20030628	289	161	28.9	16.1	84	61	0	2003	06	28	20YR Lagged Period	6/28/2003
GHCND:USW00013897	NASHVILLE INTERNATIONAL AIRPORT TN US	20030629	311	167	31.1	16.7	88	62	0	2003	06	29	20YR Lagged Period	6/29/2003
GHCND:USW00013897	NASHVILLE INTERNATIONAL AIRPORT TN US	20030630	267	206	26.7	20.6	80	69	0	2003	06	30	20YR Lagged Period	6/30/2003
GHCND:USW00013897	NASHVILLE INTERNATIONAL AIRPORT TN US	20030701	256	206	25.6	20.6	78	69	0	2003	07	01	20YR Lagged Period	7/1/2003
GHCND:USW00013897	NASHVILLE INTERNATIONAL AIRPORT TN US	20030702	294	200	29.4	20.0	85	68	0	2003	07	02	20YR Lagged Period	7/2/2003
GHCND:USW00013897	NASHVILLE INTERNATIONAL AIRPORT TN US	20030703	311	200	31.1	20.0	88	68	0	2003	07	03	20YR Lagged Period	7/3/2003
GHCND:USW00013897	NASHVILLE INTERNATIONAL AIRPORT TN US	20030704	328	211	32.8	21.1	91	70	0	2003	07	04	20YR Lagged Period	7/4/2003
GHCND:USW00013897	NASHVILLE INTERNATIONAL AIRPORT TN US	20030705	306	217	30.6	21.7	87	71	0	2003	07	05	20YR Lagged Period	7/5/2003
GHCND:USW00013897	NASHVILLE INTERNATIONAL AIRPORT TN US	20030706	289	228	28.9	22.8	84	73	0	2003	07	06	20YR Lagged Period	7/6/2003
GHCND:USW00013897	NASHVILLE INTERNATIONAL AIRPORT TN US	20030707	317	222	31.7	22.2	89	72	0	2003	07	07	20YR Lagged Period	7/7/2003
GHCND:USW00013897	NASHVILLE INTERNATIONAL AIRPORT TN US	20030708	328	217	32.8	21.7	91	71	0	2003	07	08	20YR Lagged Period	7/8/2003
GHCND:USW00013897	NASHVILLE INTERNATIONAL AIRPORT TN US	20030709	322	233	32.2	23.3	90	74	0	2003	07	09	20YR Lagged Period	7/9/2003
GHCND:USW00013897	NASHVILLE INTERNATIONAL AIRPORT TN US	20030710	311	222	31.1	22.2	88	72	0	2003	07	10	20YR Lagged Period	7/10/2003
GHCND:USW00013897	NASHVILLE INTERNATIONAL AIRPORT TN US	20030711	306	222	30.6	22.2	87	72	0	2003	07	11	20YR Lagged Period	7/11/2003
GHCND:USW00013897	NASHVILLE INTERNATIONAL AIRPORT TN US	20030712	300	194	30.0	19.4	86	67	0	2003	07	12	20YR Lagged Period	7/12/2003
GHCND:USW00013897	NASHVILLE INTERNATIONAL AIRPORT TN US	20030713	289	206	28.9	20.6	84	69	0	2003	07	13	20YR Lagged Period	7/13/2003
GHCND:USW00013897	NASHVILLE INTERNATIONAL AIRPORT TN US	20030714	317	194	31.7	19.4	89	67	0	2003	07	14	20YR Lagged Period	7/14/2003
GHCND:USW00013897	NASHVILLE INTERNATIONAL AIRPORT TN US	20030715	322	211	32.2	21.1	90	70	0	2003	07	15	20YR Lagged Period	7/15/2003
GHCND:USW00013897	NASHVILLE INTERNATIONAL AIRPORT TN US	20030716	333	239	33.3	23.9	92	75	0	2003	07	16	20YR Lagged Period	7/16/2003
GHCND:USW00013897	NASHVILLE INTERNATIONAL AIRPORT TN US	20030717	322	194	32.2	19.4	90	67	0	2003	07	17	20YR Lagged Period	7/17/2003
GHCND:USW00013897	NASHVILLE INTERNATIONAL AIRPORT TN US	20030718	306	200	30.6	20.0	87	68	0	2003	07	18	20YR Lagged Period	7/18/2003
GHCND:USW00013897	NASHVILLE INTERNATIONAL AIRPORT TN US	20030719	322	217	32.2	21.7	90	71	0	2003	07	19	20YR Lagged Period	7/19/2003
GHCND:USW00013897	NASHVILLE INTERNATIONAL AIRPORT TN US	20030720	328	200	32.8	20.0	91	68	0	2003	07	20	20YR Lagged Period	7/20/2003
GHCND:USW00013897	NASHVILLE INTERNATIONAL AIRPORT TN US	20030721	333	222	33.3	22.2	92	72	0	2003	07	21	20YR Lagged Period	7/21/2003
GHCND:USW00013897	NASHVILLE INTERNATIONAL AIRPORT TN US	20030722	267	200	26.7	20.0	80	68	0	2003	07	22	20YR Lagged Period	7/22/2003
GHCND:USW00013897	NASHVILLE INTERNATIONAL AIRPORT TN US	20030723	278	178	27.8	17.8	82	64	0	2003	07	23	20YR Lagged Period	7/23/2003
GHCND:USW00013897	NASHVILLE INTERNATIONAL AIRPORT TN US	20030724	283	156	28.3	15.6	83	60	0	2003	07	24	20YR Lagged Period	7/24/2003
GHCND:USW00013897	NASHVILLE INTERNATIONAL AIRPORT TN US	20030725	306	161	30.6	16.1	87	61	0	2003	07	25	20YR Lagged Period	7/25/2003
GHCND:USW00013897	NASHVILLE INTERNATIONAL AIRPORT TN US	20030726	311	194	31.1	19.4	88	67	0	2003	07	26	20YR Lagged Period	7/26/2003
GHCND:USW00013897	NASHVILLE INTERNATIONAL AIRPORT TN US	20030727	333	200	33.3	20.0	92	68	0	2003	07	27	20YR Lagged Period	7/27/2003
GHCND:USW00013897	NASHVILLE INTERNATIONAL AIRPORT TN US	20030728	344	211	34.4	21.1	94	70	0	2003	07	28	20YR Lagged Period	7/28/2003
GHCND:USW00013897	NASHVILLE INTERNATIONAL AIRPORT TN US	20030729	278	211	27.8	21.1	82	70	0	2003	07	29	20YR Lagged Period	7/29/2003
GHCND:USW00013897	NASHVILLE INTERNATIONAL AIRPORT TN US	20030730	294	217	29.4	21.7	85	71	0	2003	07	30	20YR Lagged Period	7/30/2003
GHCND:USW00013897	NASHVILLE INTERNATIONAL AIRPORT TN US	20030731	283	217	28.3	21.7	83	71	0	2003	07	31	20YR Lagged Period	7/31/2003
GHCND:USW00013897	NASHVILLE INTERNATIONAL AIRPORT TN US	20030801	322	222	32.2	22.2	90	72	0	2003	08	01	20YR Lagged Period	8/1/2003
GHCND:USW00013897	NASHVILLE INTERNATIONAL AIRPORT TN US	20030802	306	211	30.6	21.1	87	70	0	2003	08	02	20YR Lagged Period	8/2/2003
GHCND:USW00013897	NASHVILLE INTERNATIONAL AIRPORT TN US	20030803	289	206	28.9	20.6	84	69	0	2003	08	03	20YR Lagged Period	8/3/2003
GHCND:USW00013897	NASHVILLE INTERNATIONAL AIRPORT TN US	20030804	289	189	28.9	18.9	84	66	0	2003	08	04	20YR Lagged Period	8/4/2003
GHCND:USW00013897	NASHVILLE INTERNATIONAL AIRPORT TN US	20030805	311	194	31.1	19.4	88	67	0	2003	08	05	20YR Lagged Period	8/5/2003
GHCND:USW00013897	NASHVILLE INTERNATIONAL AIRPORT TN US	20030806	278	222	27.8	22.2	82	72	0	2003	08	06	20YR Lagged Period	8/6/2003
GHCND:USW00013897	NASHVILLE INTERNATIONAL AIRPORT TN US	20030807	300	200	30.0	20.0	86	68	0	2003	08	07	20YR Lagged Period	8/7/2003
GHCND:USW00013897	NASHVILLE INTERNATIONAL AIRPORT TN US	20030808	294	200	29.4	20.0	85	68	0	2003	08	08	20YR Lagged Period	8/8/2003
GHCND:USW00013897	NASHVILLE INTERNATIONAL AIRPORT TN US	20030809	300	194	30.0	19.4	86	67	0	2003	08	09	20YR Lagged Period	8/9/2003
GHCND:USW00013897	NASHVILLE INTERNATIONAL AIRPORT TN US	20030810	294	194	29.4	19.4	85	67	0	2003	08	10	20YR Lagged Period	8/10/2003
GHCND:USW00013897	NASHVILLE INTERNATIONAL AIRPORT TN US	20030811	289	194	28.9	19.4	84	67	0	2003	08	11	20YR Lagged Period	8/11/2003
GHCND:USW00013897	NASHVILLE INTERNATIONAL AIRPORT TN US	20030812	300	183	30.0	18.3	86	65	0	2003	08	12	20YR Lagged Period	8/12/2003
GHCND:USW00013897	NASHVILLE INTERNATIONAL AIRPORT TN US	20030813	306	211	30.6	21.1	87	70	0	2003	08	13	20YR Lagged Period	8/13/2003
GHCND:USW00013897	NASHVILLE INTERNATIONAL AIRPORT TN US	20030814	322	211	32.2	21.1	90	70	0	2003	08	14	20YR Lagged Period	8/14/2003
GHCND:USW00013897	NASHVILLE INTERNATIONAL AIRPORT TN US	20030815	328	239	32.8	23.9	91	75	0	2003	08	15	20YR Lagged Period	8/15/2003
GHCND:USW00013897	NASHVILLE INTERNATIONAL AIRPORT TN US	20030816	328	233	32.8	23.3	91	74	0	2003	08	16	20YR Lagged Period	8/16/2003
GHCND:USW00013897	NASHVILLE INTERNATIONAL AIRPORT TN US	20030817	339	228	33.9	22.8	93	73	0	2003	08	17	20YR Lagged Period	8/17/2003
GHCND:USW00013897	NASHVILLE INTERNATIONAL AIRPORT TN US	20030818	328	228	32.8	22.8	91	73	0	2003	08	18	20YR Lagged Period	8/18/2003
GHCND:USW00013897	NASHVILLE INTERNATIONAL AIRPORT TN US	20030819	328	222	32.8	22.2	91	72	0	2003	08	19	20YR Lagged Period	8/19/2003
GHCND:USW00013897	NASHVILLE INTERNATIONAL AIRPORT TN US	20030820	328	228	32.8	22.8	91	73	0	2003	08	20	20YR Lagged Period	8/20/2003

GHCND:USW00013897	NASHVILLE INTERNATIONAL AIRPORT TN US	20030821	333	228	33.3	22.8	92	73	0	2003	08	21	20YR Lagged Period	8/21/2003
GHCND:USW00013897	NASHVILLE INTERNATIONAL AIRPORT TN US	20030822	333	206	33.3	20.6	92	69	0	2003	08	22	20YR Lagged Period	8/22/2003
GHCND:USW00013897	NASHVILLE INTERNATIONAL AIRPORT TN US	20030823	311	200	31.1	20.0	88	68	0	2003	08	23	20YR Lagged Period	8/23/2003
GHCND:USW00013897	NASHVILLE INTERNATIONAL AIRPORT TN US	20030824	306	211	30.6	21.1	87	70	0	2003	08	24	20YR Lagged Period	8/24/2003
GHCND:USW00013897	NASHVILLE INTERNATIONAL AIRPORT TN US	20030825	333	194	33.3	19.4	92	67	0	2003	08	25	20YR Lagged Period	8/25/2003
GHCND:USW00013897	NASHVILLE INTERNATIONAL AIRPORT TN US	20030826	339	217	33.9	21.7	93	71	0	2003	08	26	20YR Lagged Period	8/26/2003
GHCND:USW00013897	NASHVILLE INTERNATIONAL AIRPORT TN US	20030827	322	222	32.2	22.2	90	72	0	2003	08	27	20YR Lagged Period	8/27/2003
GHCND:USW00013897	NASHVILLE INTERNATIONAL AIRPORT TN US	20030828	300	206	30.0	20.6	86	69	0	2003	08	28	20YR Lagged Period	8/28/2003
GHCND:USW00013897	NASHVILLE INTERNATIONAL AIRPORT TN US	20030829	328	217	32.8	21.7	91	71	0	2003	08	29	20YR Lagged Period	8/29/2003
GHCND:USW00013897	NASHVILLE INTERNATIONAL AIRPORT TN US	20030830	317	228	31.7	22.8	89	73	0	2003	08	30	20YR Lagged Period	8/30/2003
GHCND:USW00013897	NASHVILLE INTERNATIONAL AIRPORT TN US	20030831	322	228	32.2	22.8	90	73	0	2003	08	31	20YR Lagged Period	8/31/2003
GHCND:USW00013897	NASHVILLE INTERNATIONAL AIRPORT TN US	20030901	322	217	32.2	21.7	90	71	0	2003	09	01	20YR Lagged Period	9/1/2003
GHCND:USW00013897	NASHVILLE INTERNATIONAL AIRPORT TN US	20030902	294	222	29.4	22.2	85	72	0	2003	09	02	20YR Lagged Period	9/2/2003
GHCND:USW00013897	NASHVILLE INTERNATIONAL AIRPORT TN US	20030903	267	222	26.7	22.2	80	72	0	2003	09	03	20YR Lagged Period	9/3/2003
GHCND:USW00013897	NASHVILLE INTERNATIONAL AIRPORT TN US	20030904	289	183	28.9	18.3	84	65	0	2003	09	04	20YR Lagged Period	9/4/2003
GHCND:USW00013897	NASHVILLE INTERNATIONAL AIRPORT TN US	20030905	261	161	26.1	16.1	79	61	0	2003	09	05	20YR Lagged Period	9/5/2003
GHCND:USW00013897	NASHVILLE INTERNATIONAL AIRPORT TN US	20030906	272	161	27.2	16.1	81	61	0	2003	09	06	20YR Lagged Period	9/6/2003
GHCND:USW00013897	NASHVILLE INTERNATIONAL AIRPORT TN US	20030907	261	172	26.1	17.2	79	63	0	2003	09	07	20YR Lagged Period	9/7/2003
GHCND:USW00013897	NASHVILLE INTERNATIONAL AIRPORT TN US	20030908	278	156	27.8	15.6	82	60	0	2003	09	08	20YR Lagged Period	9/8/2003
GHCND:USW00013897	NASHVILLE INTERNATIONAL AIRPORT TN US	20030909	289	167	28.9	16.7	84	62	0	2003	09	09	20YR Lagged Period	9/9/2003
GHCND:USW00013897	NASHVILLE INTERNATIONAL AIRPORT TN US	20030910	294	183	29.4	18.3	85	65	0	2003	09	10	20YR Lagged Period	9/10/2003
GHCND:USW00013897	NASHVILLE INTERNATIONAL AIRPORT TN US	20030911	283	183	28.3	18.3	83	65	0	2003	09	11	20YR Lagged Period	9/11/2003
GHCND:USW00013897	NASHVILLE INTERNATIONAL AIRPORT TN US	20030912	289	172	28.9	17.2	84	63	0	2003	09	12	20YR Lagged Period	9/12/2003
GHCND:USW00013897	NASHVILLE INTERNATIONAL AIRPORT TN US	20030913	306	161	30.6	16.1	87	61	0	2003	09	13	20YR Lagged Period	9/13/2003
GHCND:USW00013897	NASHVILLE INTERNATIONAL AIRPORT TN US	20030914	278	206	27.8	20.6	82	69	0	2003	09	14	20YR Lagged Period	9/14/2003
GHCND:USW00013897	NASHVILLE INTERNATIONAL AIRPORT TN US	20030915	261	133	26.1	13.3	79	56	0	2003	09	15	20YR Lagged Period	9/15/2003
GHCND:USW00013897	NASHVILLE INTERNATIONAL AIRPORT TN US	20030916	272	111	27.2	11.1	81	52	0	2003	09	16	20YR Lagged Period	9/16/2003
GHCND:USW00013897	NASHVILLE INTERNATIONAL AIRPORT TN US	20030917	283	150	28.3	15.0	83	59	0	2003	09	17	20YR Lagged Period	9/17/2003
GHCND:USW00013897	NASHVILLE INTERNATIONAL AIRPORT TN US	20030918	289	167	28.9	16.7	84	62	0	2003	09	18	20YR Lagged Period	9/18/2003
GHCND:USW00013897	NASHVILLE INTERNATIONAL AIRPORT TN US	20030919	283	150	28.3	15.0	83	59	0	2003	09	19	20YR Lagged Period	9/19/2003
GHCND:USW00013897	NASHVILLE INTERNATIONAL AIRPORT TN US	20030920	261	150	26.1	15.0	79	59	0	2003	09	20	20YR Lagged Period	9/20/2003
GHCND:USW00013897	NASHVILLE INTERNATIONAL AIRPORT TN US	20030921	283	167	28.3	16.7	83	62	0	2003	09	21	20YR Lagged Period	9/21/2003
GHCND:USW00013897	NASHVILLE INTERNATIONAL AIRPORT TN US	20030922	256	172	25.6	17.2	78	63	0	2003	09	22	20YR Lagged Period	9/22/2003
GHCND:USW00013897	NASHVILLE INTERNATIONAL AIRPORT TN US	20030923	244	128	24.4	12.8	76	55	0	2003	09	23	20YR Lagged Period	9/23/2003
GHCND:USW00013897	NASHVILLE INTERNATIONAL AIRPORT TN US	20030924	272	100	27.2	10.0	81	50	0	2003	09	24	20YR Lagged Period	9/24/2003
GHCND:USW00013897	NASHVILLE INTERNATIONAL AIRPORT TN US	20030925	261	139	26.1	13.9	79	57	0	2003	09	25	20YR Lagged Period	9/25/2003
GHCND:USW00013897	NASHVILLE INTERNATIONAL AIRPORT TN US	20030926	289	150	28.9	15.0	84	59	0	2003	09	26	20YR Lagged Period	9/26/2003
GHCND:USW00013897	NASHVILLE INTERNATIONAL AIRPORT TN US	20030927	239	150	23.9	15.0	75	59	0	2003	09	27	20YR Lagged Period	9/27/2003
GHCND:USW00013897	NASHVILLE INTERNATIONAL AIRPORT TN US	20030928	194	100	19.4	10.0	67	50	6	2003	09	28	20YR Lagged Period	9/28/2003
GHCND:USW00013897	NASHVILLE INTERNATIONAL AIRPORT TN US	20030929	183	72	18.3	7.2	65	45	10	2003	09	29	20YR Lagged Period	9/29/2003
GHCND:USW00013897	NASHVILLE INTERNATIONAL AIRPORT TN US	20030930	206	50	20.6	5.0	69	41	10	2003	09	30	20YR Lagged Period	9/30/2003
GHCND:USW00013897	NASHVILLE INTERNATIONAL AIRPORT TN US	20031001	161	61	16.1	6.1	61	43	13	2003	10	01	20YR Lagged Period	10/1/2003
GHCND:USW00013897	NASHVILLE INTERNATIONAL AIRPORT TN US	20031002	161	33	16.1	3.3	61	38	15	2003	10	02	20YR Lagged Period	10/2/2003
GHCND:USW00013897	NASHVILLE INTERNATIONAL AIRPORT TN US	20031003	200	17	20.0	1.7	68	35	13	2003	10	03	20YR Lagged Period	10/3/2003
GHCND:USW00013897	NASHVILLE INTERNATIONAL AIRPORT TN US	20031004	233	111	23.3	11.1	74	52	2	2003	10	04	20YR Lagged Period	10/4/2003
GHCND:USW00013897	NASHVILLE INTERNATIONAL AIRPORT TN US	20031005	189	89	18.9	8.9	66	48	8	2003	10	05	20YR Lagged Period	10/5/2003
GHCND:USW00013897	NASHVILLE INTERNATIONAL AIRPORT TN US	20031006	233	122	23.3	12.2	74	54	1	2003	10	06	20YR Lagged Period	10/6/2003
GHCND:USW00013897	NASHVILLE INTERNATIONAL AIRPORT TN US	20031007	261	111	26.1	11.1	79	52	0	2003	10	07	20YR Lagged Period	10/7/2003
GHCND:USW00013897	NASHVILLE INTERNATIONAL AIRPORT TN US	20031008	256	128	25.6	12.8	78	55	0	2003	10	08	20YR Lagged Period	10/8/2003
GHCND:USW00013897	NASHVILLE INTERNATIONAL AIRPORT TN US	20031009	256	128	25.6	12.8	78	55	0	2003	10	09	20YR Lagged Period	10/9/2003
GHCND:USW00013897	NASHVILLE INTERNATIONAL AIRPORT TN US	20031010	211	172	21.1	17.2	70	63	0	2003	10	10	20YR Lagged Period	10/10/2003
GHCND:USW00013897	NASHVILLE INTERNATIONAL AIRPORT TN US	20031011	250	150	25.0	15.0	77	59	0	2003	10	11	20YR Lagged Period	10/11/2003
GHCND:USW00013897	NASHVILLE INTERNATIONAL AIRPORT TN US	20031012	233	144	23.3	14.4	74	58	0	2003	10	12	20YR Lagged Period	10/12/2003
GHCND:USW00013897	NASHVILLE INTERNATIONAL AIRPORT TN US	20031013	250	139	25.0	13.9	77	57	0	2003	10	13	20YR Lagged Period	10/13/2003
GHCND:USW00013897	NASHVILLE INTERNATIONAL AIRPORT TN US	20031014	200	117	20.0	11.7	68	53	4	2003	10	14	20YR Lagged Period	10/14/2003
GHCND:USW00013897	NASHVILLE INTERNATIONAL AIRPORT TN US	20031015	211	89	21.1	8.9	70	48	6	2003	10	15	20YR Lagged Period	10/15/2003
GHCND:USW00013897	NASHVILLE INTERNATIONAL AIRPORT TN US	20031016	228	56	22.8	5.6	73	42	7	2003	10	16	20YR Lagged Period	10/16/2003
GHCND:USW00013897	NASHVILLE INTERNATIONAL AIRPORT TN US	20031017	172	94	17.2	9.4	63	49	9	2003	10	17	20YR Lagged Period	10/17/2003
GHCND:USW00013897	NASHVILLE INTERNATIONAL AIRPORT TN US	20031018	200	83	20.0	8.3	68	47	7	2003	10	18	20YR Lagged Period	10/18/2003
GHCND:USW00013897	NASHVILLE INTERNATIONAL AIRPORT TN US	20031019	256	67	25.6	6.7	78	44	4	2003	10	19	20YR Lagged Period	10/19/2003
GHCND:USW00013897	NASHVILLE INTERNATIONAL AIRPORT TN US	20031020	267	94	26.7	9.4	80	49	0	2003	10	20	20YR Lagged Period	10/20/2003
GHCND:USW00013897	NASHVILLE INTERNATIONAL AIRPORT TN US	20031021	267	156	26.7	15.6	80	60	0	2003	10	21	20YR Lagged Period	10/21/2003
GHCND:USW00013897	NASHVILLE INTERNATIONAL AIRPORT TN US	20031022	233	94	23.3	9.4	74	49	3	2003	10	22	20YR Lagged Period	10/22/2003
GHCND:USW00013897	NASHVILLE INTERNATIONAL AIRPORT TN US	20031023	250	67	25.0	6.7	77	44	4	2003	10	23	20YR Lagged Period	10/23/2003
GHCND:USW00013897	NASHVILLE INTERNATIONAL AIRPORT TN US	20031024	239	72	23.9	7.2	75	45	5	2003	10	24	20YR Lagged Period	10/24/2003
GHCND:USW00013897	NASHVILLE INTERNATIONAL AIRPORT TN US	20031025	239	150	23.9	15.0	75	59	0	2003	10	25	20YR Lagged Period	10/25/2003
GHCND:USW00013897	NASHVILLE INTERNATIONAL AIRPORT TN US	20031026	167	89	16.7	8.9	62	48	10	2003	10	26	20YR Lagged Period	10/26/2003
GHCND:USW00013897	NASHVILLE INTERNATIONAL AIRPORT TN US	20031027	144	61	14.4	6.1	58	43	14	2003	10	27	20YR Lagged Period	10/27/2003
GHCND:USW00013897	NASHVILLE INTERNATIONAL AIRPORT TN US	20031028	150	44	15.0	4.4	59	40	15	2003	10	28	20YR Lagged Period	10/28/2003
GHCND:USW00013897	NASHVILLE INTERNATIONAL AIRPORT TN US	20031029	194	67	19.4	6.7	67	44	9	2003	10	29	20YR Lagged Period	10/29/2003
GHCND:USW00013897	NASHVILLE INTERNATIONAL AIRPORT TN US	20031030	256	94	25.6	9.4	78	49	1	2003	10	30	20YR Lagged Period	10/30/2003
GHCND:USW00013897	NASHVILLE INTERNATIONAL AIRPORT TN US	20031031	256	133	25.6	13.3	78	56	0	2003	10	31	20YR Lagged Period	10/31/2003
GHCND:USW00013897	NASHVILLE INTERNATIONAL AIRPORT TN US	20031101	267	117	26.7	11.7	80	53	0	2003	11	01	20YR Lagged Period	11/1/2003
GHCND:USW00013897	NASHVILLE INTERNATIONAL AIRPORT TN US	20031102	267	106	26.7	10.6	80	51	0	2003	11	02	20YR Lagged Period	11/2/2003
GHCND:USW00013897	NASHVILLE INTERNATIONAL AIRPORT TN US	20031103	278	100	27.8	10.0	82	50	0	2003	11	03	20YR Lagged Period	11/3/2003
GHCND:USW00013897	NASHVILLE INTERNATIONAL AIRPORT TN US	20031104	256	106	25.6	10.6	78	51	0	2003	11	04	20YR Lagged Period	11/4/2003
GHCND:USW00013897	NASHVILLE INTERNATIONAL AIRPORT TN US	20031105	222	144	22.2	14.4	72	58	0	2003	11	05	20YR Lagged Period	11/5/2003
GHCND:USW00013897	NASHVILLE INTERNATIONAL AIRPORT TN US	20031106	144	89	14.4	8.9	58	48	12	2003	11	06	20YR Lagged Period	11/6/2003
GHCND:USW00013897	NASHVILLE INTERNATIONAL AIRPORT TN US	20031107	100	67	10.0	6.7	50	44	18	2003	11	07	20YR Lagged Period	11/7/2003
GHCND:USW00013897	NASHVILLE INTERNATIONAL AIRPORT TN US	20031108	133	39	13.3	3.9	56	39	17	2003	11	08	20YR Lagged Period	11/8/2003
GHCND:USW00013897	NASHVILLE INTERNATIONAL AIRPORT TN US	20031109	150	17	15.0	1.7	59	35	18	2003	11	09	20YR Lagged Period	11/9/2003
GHCND:USW00013897	NASHVILLE INTERNATIONAL AIRPORT TN US	20031110	189	44	18.9	4.4	66	40	12	2003	11	10	20YR Lagged Period	11/10/2003
GHCND:USW00013897	NASHVILLE INTERNATIONAL AIRPORT TN US	20031111	228	144	22.8	14.4	73	58	0	2003	11	11	20YR Lagged Period	11/11/2003
GHCND:USW00013897	NASHVILLE INTERNATIONAL AIRPORT TN US	20031112	217	106	21.7	10.6	71	51	4	2003	11	12	20YR Lagged Period	11/12/2003
GHCND:USW00013897	NASHVILLE INTERNATIONAL AIRPORT TN US	20031113	106	28	10.6	2.8	51	37	21	2003	11	13	20YR Lagged Period	11/13/2003
GHCND:USW00013897	NASHVILLE INTERNATIONAL AIRPORT TN US	20031114	111	-22	11.1	(2.2)	52	28	25	2003	11	14	20YR Lagged Period	11/14/2003
GHCND:USW00013897	NASHVILLE INTERNATIONAL AIRPORT TN US	20031115	117	56	11.7	5.6	53	42	17	2003	11	15	20YR Lagged Period	11/15/2003
GHCND:USW00013897	NASHVILLE INTERNATIONAL AIRPORT TN US	20031116	167	106	16.7	10.6	62	51	8	2003	11	16	20YR Lagged Period	11/16/2003
GHCND:USW00013897	NASHVILLE INTERNATIONAL AIRPORT TN US	20031117	206	122	20.6	12.2	69	54	3	2003	11	17	20YR Lagged Period	11/17/2003
GHCND:USW00013897	NASHVILLE INTERNATIONAL AIRPORT TN US	20031118	206	161	20.6	16.1	69	61	0	2003	11	18	20YR Lagged Period	11/18/2003
GHCND:USW00013897	NASHVILLE INTERNATIONAL AIRPORT TN US	20031119	167	94	16.7	9.4	62	49	9	2003	11	19	20YR Lagged Period	11/19/2003
GHCND:USW00013897	NASHVILLE INTERNATIONAL AIRPORT TN US	20031120	217	33	21.7	3.3	71	38	10	2003	11	20	20YR Lagged Period	11/20/2003
GHCND:USW00013897	NASHVILLE INTERNATIONAL AIRPORT TN US	20031121	222	50	22.2	5.0	72	41	8	2003	11	21	20YR Lagged Period	11/21/2003
GHCND:USW00013897	NASHVILLE INTERNATIONAL AIRPORT TN US	20031122	228	89	22.8	8.9	73	48	4	2003	11	22	20YR Lagged Period	11/22/2003
GHCND:USW00013897	NASHVILLE INTERNATIONAL AIRPORT TN US	20031123	228	94	22.8	9.4	73	49	4	2003	11	23	20YR Lagged Period	11/23/2003
GHCND:USW00013897	NASHVILLE INTERNATIONAL AIRPORT TN US	20031124	100	-28	10.0	(2.8)	50	27	26	2003	11	24	20YR Lagged Period	11/24/2003
GHCND:USW00013897	NASHVILLE INTERNATIONAL AIRPORT TN US	20031125	83	-44	8.3	(4.4)	47	24	29	2003	11	25	20YR Lagged Period	11/25/2003
GHCND:USW00013897	NASHVILLE INTERNATIONAL AIRPORT TN US	20031126	133	28	13.3	2.8	56	37	18	2003	11	26	20YR Lagged Period	11/26/2003
GHCND:USW00013897	NASHVILLE INTERNATIONAL AIRPORT TN US	20031127	139	111	13.9	11.1	57	52	10	2003	11	27	20YR Lagged Period	11/27/2003
GHCND:USW00013897	NASHVILLE INTERNATIONAL AIRPORT TN US	20031128	111	0	11.1	-	52	32	23	2003	11	28	20YR Lagged Period	11/28/2003
GHCND:USW00013897	NASHVILLE INTERNATIONAL AIRPORT TN US	20031129	67	-11	6.7	(1.1)	44	30	28	2003	11	29	20YR Lagged Period	11/29/2003
GHCND:USW00013897	NASHVILLE INTERNATIONAL AIRPORT TN US	20031130	150	22	15.0	2.2	59	36	17	2003	11	30	20YR Lagged Period	11/30/2003
GHCND:USW00013897	NASHVILLE INTERNATIONAL AIRPORT TN US	20031201	100	-11	10.0	(1.1)	50	30	25	2003	12	01	20YR Lagged Period	12/1/2003
GHCND:USW00013897	NASHVILLE INTERNATIONAL AIRPORT TN US	20031202	94	-28	9.4	(2.8)	49	27	27	2003	12	02	20YR Lagged Period	12/2/2003
GHCND:USW00013897	NASHVILLE INTERNATIONAL AIRPORT TN US	20031203	139	33	13.9	3.3	57	38	17	2003	12	03	20YR Lagged Period	12/3/2003
GHCND:USW00013897	NASHVILLE INTERNATIONAL AIRPORT TN US	20031204	72	50	7.2	5.0	45	41	22	2003	12	04	20YR Lagged Period	12/4/2003
GHCND:USW00013897	NASHVILLE INTERNATIONAL AIRPORT TN US	20031205	67	22	6.7	2.2	44	36	25	2003	12	05	20YR Lagged Period	12/5/2003
GHCND:USW00013897	NASHVILLE INTERNATIONAL AIRPORT TN US	20031206	67	-28	6.7	(2.8)	44	27	29	2003	12	06	20YR Lagged Period	12/6/2003
GHCND:USW00013897	NASHVILLE INTERNATIONAL AIRPORT TN US	20031207	100	-44	10.0	(4.4)	50	24	28	2003	12	07	20YR Lagged Period	12/7/2003
GHCND:USW00013897	NASHVILLE INTERNATIONAL AIRPORT TN US	20031208	133	-28	13.3	(2.8)	56	27	23	2003	12	08	20YR Lagged Period	12/8/2003
GHCND:USW00013897	NASHVILLE INTERNATIONAL AIRPORT TN US	20031209	172	94	17.2	9.4	63	49	9	2003	12	09	20YR Lagged Period	12/9/2003
GHCND:USW00013897	NASHVILLE INTERNATIONAL AIRPORT TN US	20031210	133	11	13.3	1.1	56	34	20	2003	12	10	20YR Lagged Period	12/10/2003
GHCND:USW00013897	NASHVILLE INTERNATIONAL AIRPORT TN US	20031211	61	-17	6.1	(1.7)	43	29	29	2003	12	11	20YR Lagged Period	12/11/2003
GHCND:USW00013897	NASHVILLE INTERNATIONAL AIRPORT TN US	20031212	50	-39	5.0	(3.9)	41	25	32	2003	12	12	20YR Lagged Period	12/12/2003
GHCND:USW00013897	NASHVILLE INTERNATIONAL AIRPORT TN US	20031213	39	0	3.9	-	39	32	29	2003	12	13	20YR Lagged Period	12/13/2003
GHCND:USW00013897	NASHVILLE INTERNATIONAL AIRPORT TN US	20031214	33	6	3.3	0.6	38	33	29	2003	12	14	20YR Lagged Period	12/14/2003
GHCND:USW00013897	NASHVILLE INTERNATIONAL AIRPORT TN US	20031215	94	-6	9.4	(0.6)	49	31	25	2003	12	15	20YR Lagged Period	12/15/2003
GHCND:USW00013897	NASHVILLE INTERNATIONAL AIRPORT TN US	20031216	139	17	13.9	1.7	57	35	19	2003	12	16	20YR Lagged Period	12/16/2003
GHCND:USW00013897	NASHVILLE INTERNATIONAL AIRPORT TN US	20031217	56	-17	5.6	(1.7)	42	29	29	2003	12	17	20YR Lagged Period	12/17/2003
GHCND:USW00013897	NASHVILLE INTERNATIONAL AIRPORT TN US	20031218	78	22	7.8	2.2	46	36	24	2003	12	18	20YR Lagged Period	12/18/2003
GHCND:USW00013897	NASHVILLE INTERNATIONAL AIRPORT TN US	20031219	28	-17	2.8	(1.7)	37	29	32	2003	12	19	20YR Lagged Period	12/19/2003
GHCND:USW00013897	NASHVILLE INTERNATIONAL AIRPORT TN US	20031220	28	-50	2.8	(5.0)	37	23	35	2003	12	20	20YR Lagged Period	12/20/2003
GHCND:USW00013897	NASHVILLE INTERNATIONAL AIRPORT TN US	20031221	117	-56	11.7	(5.6)	53	22	27	2003	12	21	20YR Lagged Period	12/21/2003
GHCND:USW00013897	NASHVILLE INTERNATIONAL AIRPORT TN US	20031222	161	61	16.1	6.1	61	43	13	2003	12	22	20YR Lagged Period	12/22/2003
GHCND:USW00013897	NASHVILLE INTERNATIONAL AIRPORT TN US	20031223	122	6	12.2	0.6	54	33	21	2003	12	23	20YR Lagged Period	12/23/2003
GHCND:USW00013897	NASHVILLE INTERNATIONAL AIRPORT TN US	20031224	28	-6	2.8	(0.6)	37	31	31	2003	12	24	20YR Lagged Period	12/24/2003
GHCND:USW00013897	NASHVILLE INTERNATIONAL AIRPORT TN US	20031225	56	-39	5.6	(3.9)	42	25	31	2003	12	25	20YR Lagged Period	12/25/2003
GHCND:USW00013897	NASHVILLE INTERNATIONAL AIRPORT TN US	20031226	100	-50	10.0	(5.0)	50	23	28	2003	12	26	20YR Lagged Period	12/26/2003
GHCND:USW00013897	NASHVILLE INTERNATIONAL AIRPORT TN US	20031227	167	-33	16.7	(3.3)	62	26	21	2003	12	27	20YR Lagged Period	12/27/2003
GHCND:USW00013897	NASHVILLE INTERNATIONAL AIRPORT TN US	20031228	178	0	17.8	-	64	32	17	2003	12	28	20YR Lagged Period	12/28/2003
GHCND:USW00013897	NASHVILLE INTERNATIONAL AIRPORT TN US	20031229	150	56	15.0	5.6	59	42	14	2003	12	29	20YR Lagged Period	12/29/2003
GHCND:USW00013897	NASHVILLE INTERNATIONAL AIRPORT TN US	20031230	100	-22	10.0	(2.2)	50	28	26	2003	12	30	20YR Lagged Period	12/30/2003
GHCND:USW00013897	NASHVILLE INTERNATIONAL AIRPORT TN US	20031231	133	-33	13.3	(3.3)	56	26	24	2003	12	31	20YR Lagged Period	12/31/2003
GHCND:USW00013897	NASHVILLE INTERNATIONAL AIRPORT TN US	20040101	161	11	16.1	1.1	61	34	17	2004	01	01	20YR Lagged Period	1/1/2004
GHCND:USW00013897	NASHVILLE INTERNATIONAL AIRPORT TN US	20040102	189	94	18.9	9.4	66	49	7	2004	01	02	20YR Lagged Period	1/2/2004
GHCND:USW00013897	NASHVILLE INTERNATIONAL AIRPORT TN US	20040103	228	178	22.8	17.8	73	64	0	2004	01	03	20YR Lagged Period	1/3/2004
GHCND:USW00013897	NASHVILLE INTERNATIONAL AIRPORT TN US	20040104	239	117	23.9	11.7	75	53	1	2004	01	04	20YR Lagged Period	1/4/2004
GHCND:USW00013897	NASHVILLE INTERNATIONAL AIRPORT TN US	20040105	117	0	11.7	-	53	32	22	2004	01	05	20YR Lagged Period	1/5/2004
GHCND:USW00013897	NASHVILLE INTERNATIONAL AIRPORT TN US	20040106	0	-83	-	(8.3)	32	17	40	2004	01	06	20YR Lagged Period	1/6/2004
GHCND:USW00013897	NASHVILLE INTERNATIONAL AIRPORT TN US	20040107	-6	-100	(0.6)	(10.0)	31	14	42	2004	01	07	20YR Lagged Period	1/7/2004
GHCND:USW00013897	NASHVILLE INTERNATIONAL AIRPORT TN US	20040108	39	-28	3.9	(2.8)	39	27	32	2004	01	08	20YR Lagged Period	1/8/2004
GHCND:USW00013897	NASHVILLE INTERNATIONAL AIRPORT TN US	20040109	6	-11	0.6	(1.1)	33	30	33	2004	01	09	20YR Lagged Period	1/9/2004
GHCND:USW00013897	NASHVILLE INTERNATIONAL AIRPORT TN US	20040110	11	-61	1.1	(6.1)	34	21	37	2004	01	10	20YR Lagged Period	1/10/2004
GHCND:USW00013897	NASHVILLE INTERNATIONAL AIRPORT TN US	20040111	94	-72	9.4	(7.2)	49	19	31	2004	01	11	20YR Lagged Period	1/11/2004
GHCND:USW00013897	NASHVILLE INTERNATIONAL AIRPORT TN US	20040112	144	44	14.4	4.4	58	40	16	2004	01	12	20YR Lagged Period	1/12/2004
GHCND:USW00013897	NASHVILLE INTERNATIONAL AIRPORT TN US	20040113	144	-17	14.4	(1.7)	58	29	21	2004	01	13	20YR Lagged Period	1/13/2004
GHCND:USW00013897	NASHVILLE INTERNATIONAL AIRPORT TN US	20040114	133	-39	13.3	(3.9)	56	25	24	2004	01	14	20YR Lagged Period	1/14/2004
GHCND:USW00013897	NASHVILLE INTERNATIONAL AIRPORT TN US	20040115	67	-22	6.7	(2.2)	44	28	29	2004	01	15	20YR Lagged Period	1/15/2004
GHCND:USW00013897	NASHVILLE INTERNATIONAL AIRPORT TN US	20040116	117	-33	11.7	(3.3)	53	26	25	2004	01	16	20YR Lagged Period	1/16/2004
GHCND:USW00013897	NASHVILLE INTERNATIONAL AIRPORT TN US	20040117	117	56	11.7	5.6	53	42	17	2004	01	17	20YR Lagged Period	1/17/2004
GHCND:USW00013897	NASHVILLE INTERNATIONAL AIRPORT TN US	20040118	83	-28	8.3	(2.8)	47	27	28	2004	01	18	20YR Lagged Period	1/18/2004
GHCND:USW00013897	NASHVILLE INTERNATIONAL AIRPORT TN US	20040119	-28	-67	(2.8)	(6.7)	27	20	41	2004	01	19	20YR Lagged Period	1/19/2004
GHCND:USW00013897	NASHVILLE INTERNATIONAL AIRPORT TN US	20040120	17	-83	1.7	(8.3)	35	17	39	2004	01	20	20YR Lagged Period	1/20/2004
GHCND:USW00013897	NASHVILLE INTERNATIONAL AIRPORT TN US	20040121	50	-39	5.0	(3.9)	41	25	32	2004	01	21	20YR Lagged Period	1/21/2004
GHCND:USW00013897	NASHVILLE INTERNATIONAL AIRPORT TN US	20040122	83	-50	8.3	(5.0)	47	23	30	2004	01	22	20YR Lagged Period	1/22/2004
GHCND:USW00013897	NASHVILLE INTERNATIONAL AIRPORT TN US	20040123	78	-94	7.8	(9.4)	46	15	34	2004	01	23	20YR Lagged Period	1/23/2004
GHCND:USW00013897	NASHVILLE INTERNATIONAL AIRPORT TN US	20040124	133	22	13.3	2.2	56	36	19	2004	01	24	20YR Lagged Period	1/24/2004
GHCND:USW00013897	NASHVILLE INTERNATIONAL AIRPORT TN US	20040125	189	6	18.9	0.6	66	33	15	2004	01	25	20YR Lagged Period	1/25/2004
GHCND:USW00013897	NASHVILLE INTERNATIONAL AIRPORT TN US	20040126	150	89	15.0	8.9	59	48	11	2004	01	26	20YR Lagged Period	1/26/2004
GHCND:USW00013897	NASHVILLE INTERNATIONAL AIRPORT TN US	20040127	100	-44	10.0	(4.4)	50	24	28	2004	01	27	20YR Lagged Period	1/27/2004
GHCND:USW00013897	NASHVILLE INTERNATIONAL AIRPORT TN US	20040128	28	-78	2.8	(7.8)	37	18	37	2004	01	28	20YR Lagged Period	1/28/2004
GHCND:USW00013897	NASHVILLE INTERNATIONAL AIRPORT TN US	20040129	111	-50	11.1	(5.0)	52	23	27	2004	01	29	20YR Lagged Period	1/29/2004
GHCND:USW00013897	NASHVILLE INTERNATIONAL AIRPORT TN US	20040130	39	-89	3.9	(8.9)	39	16	37	2004	01	30	20YR Lagged Period	1/30/2004
GHCND:USW00013897	NASHVILLE INTERNATIONAL AIRPORT TN US	20040131	17	-117	1.7	(11.7)	35	11	42	2004	01	31	20YR Lagged Period	1/31/2004
GHCND:USW00013897	NASHVILLE INTERNATIONAL AIRPORT TN US	20040201	128	-72	12.8	(7.2)	55	19	28	2004	02	01	20YR Lagged Period	2/1/2004
GHCND:USW00013897	NASHVILLE INTERNATIONAL AIRPORT TN US	20040202	89	50	8.9	5.0	48	41	20	2004	02	02	20YR Lagged Period	2/2/2004
GHCND:USW00013897	NASHVILLE INTERNATIONAL AIRPORT TN US	20040203	72	-28	7.2	(2.8)	45	27	29	2004	02	03	20YR Lagged Period	2/3/2004
GHCND:USW00013897	NASHVILLE INTERNATIONAL AIRPORT TN US	20040204	72	-39	7.2	(3.9)	45	25	30	2004	02	04	20YR Lagged Period	2/4/2004
GHCND:USW00013897	NASHVILLE INTERNATIONAL AIRPORT TN US	20040205	122	11	12.2	1.1	54	34	21	2004	02	05	20YR Lagged Period	2/5/2004
GHCND:USW00013897	NASHVILLE INTERNATIONAL AIRPORT TN US	20040206	111	0	11.1	-	52	32	23	2004	02	06	20YR Lagged Period	2/6/2004

GHCND:USW00013897	NASHVILLE INTERNATIONAL AIRPORT TN US	20040207	6	-33	0.6	(3.3)	33	26	35	2004	02	07	20YR Lagged Period	2/7/2004
GHCND:USW00013897	NASHVILLE INTERNATIONAL AIRPORT TN US	20040208	44	-56	4.4	(5.6)	40	22	34	2004	02	08	20YR Lagged Period	2/8/2004
GHCND:USW00013897	NASHVILLE INTERNATIONAL AIRPORT TN US	20040209	72	-17	7.2	(1.7)	45	29	28	2004	02	09	20YR Lagged Period	2/9/2004
GHCND:USW00013897	NASHVILLE INTERNATIONAL AIRPORT TN US	20040210	89	17	8.9	1.7	48	35	23	2004	02	10	20YR Lagged Period	2/10/2004
GHCND:USW00013897	NASHVILLE INTERNATIONAL AIRPORT TN US	20040211	106	-6	10.6	(0.6)	51	31	24	2004	02	11	20YR Lagged Period	2/11/2004
GHCND:USW00013897	NASHVILLE INTERNATIONAL AIRPORT TN US	20040212	83	-6	8.3	(0.6)	47	31	26	2004	02	12	20YR Lagged Period	2/12/2004
GHCND:USW00013897	NASHVILLE INTERNATIONAL AIRPORT TN US	20040213	56	-50	5.6	(5.0)	42	23	32	2004	02	13	20YR Lagged Period	2/13/2004
GHCND:USW00013897	NASHVILLE INTERNATIONAL AIRPORT TN US	20040214	89	6	8.9	0.6	48	33	24	2004	02	14	20YR Lagged Period	2/14/2004
GHCND:USW00013897	NASHVILLE INTERNATIONAL AIRPORT TN US	20040215	50	-17	5.0	(1.7)	41	29	30	2004	02	15	20YR Lagged Period	2/15/2004
GHCND:USW00013897	NASHVILLE INTERNATIONAL AIRPORT TN US	20040216	61	-50	6.1	(5.0)	43	23	32	2004	02	16	20YR Lagged Period	2/16/2004
GHCND:USW00013897	NASHVILLE INTERNATIONAL AIRPORT TN US	20040217	106	33	10.6	3.3	51	38	20	2004	02	17	20YR Lagged Period	2/17/2004
GHCND:USW00013897	NASHVILLE INTERNATIONAL AIRPORT TN US	20040218	117	-33	11.7	(3.3)	53	26	25	2004	02	18	20YR Lagged Period	2/18/2004
GHCND:USW00013897	NASHVILLE INTERNATIONAL AIRPORT TN US	20040219	172	-11	17.2	(1.1)	63	30	18	2004	02	19	20YR Lagged Period	2/19/2004
GHCND:USW00013897	NASHVILLE INTERNATIONAL AIRPORT TN US	20040220	178	78	17.8	7.8	64	46	10	2004	02	20	20YR Lagged Period	2/20/2004
GHCND:USW00013897	NASHVILLE INTERNATIONAL AIRPORT TN US	20040221	106	17	10.6	1.7	51	35	22	2004	02	21	20YR Lagged Period	2/21/2004
GHCND:USW00013897	NASHVILLE INTERNATIONAL AIRPORT TN US	20040222	122	-17	12.2	(1.7)	54	29	23	2004	02	22	20YR Lagged Period	2/22/2004
GHCND:USW00013897	NASHVILLE INTERNATIONAL AIRPORT TN US	20040223	144	22	14.4	2.2	58	36	18	2004	02	23	20YR Lagged Period	2/23/2004
GHCND:USW00013897	NASHVILLE INTERNATIONAL AIRPORT TN US	20040224	144	44	14.4	4.4	58	40	16	2004	02	24	20YR Lagged Period	2/24/2004
GHCND:USW00013897	NASHVILLE INTERNATIONAL AIRPORT TN US	20040225	94	11	9.4	1.1	49	34	23	2004	02	25	20YR Lagged Period	2/25/2004
GHCND:USW00013897	NASHVILLE INTERNATIONAL AIRPORT TN US	20040226	67	11	6.7	1.1	44	34	26	2004	02	26	20YR Lagged Period	2/26/2004
GHCND:USW00013897	NASHVILLE INTERNATIONAL AIRPORT TN US	20040227	94	-6	9.4	(0.6)	49	31	25	2004	02	27	20YR Lagged Period	2/27/2004
GHCND:USW00013897	NASHVILLE INTERNATIONAL AIRPORT TN US	20040228	167	-39	16.7	(3.9)	62	25	21	2004	02	28	20YR Lagged Period	2/28/2004
GHCND:USW00013897	NASHVILLE INTERNATIONAL AIRPORT TN US	20040301	161	111	16.1	11.1	61	52	8	2004	03	01	20YR Lagged Period	3/1/2004
GHCND:USW00013897	NASHVILLE INTERNATIONAL AIRPORT TN US	20040302	200	78	20.0	7.8	68	46	8	2004	03	02	20YR Lagged Period	3/2/2004
GHCND:USW00013897	NASHVILLE INTERNATIONAL AIRPORT TN US	20040303	178	78	17.8	7.8	64	46	10	2004	03	03	20YR Lagged Period	3/3/2004
GHCND:USW00013897	NASHVILLE INTERNATIONAL AIRPORT TN US	20040304	244	139	24.4	13.9	76	57	0	2004	03	04	20YR Lagged Period	3/4/2004
GHCND:USW00013897	NASHVILLE INTERNATIONAL AIRPORT TN US	20040305	211	122	21.1	12.2	70	54	3	2004	03	05	20YR Lagged Period	3/5/2004
GHCND:USW00013897	NASHVILLE INTERNATIONAL AIRPORT TN US	20040306	161	61	16.1	6.1	61	43	13	2004	03	06	20YR Lagged Period	3/6/2004
GHCND:USW00013897	NASHVILLE INTERNATIONAL AIRPORT TN US	20040307	183	22	18.3	2.2	65	36	14	2004	03	07	20YR Lagged Period	3/7/2004
GHCND:USW00013897	NASHVILLE INTERNATIONAL AIRPORT TN US	20040308	133	39	13.3	3.9	56	39	17	2004	03	08	20YR Lagged Period	3/8/2004
GHCND:USW00013897	NASHVILLE INTERNATIONAL AIRPORT TN US	20040309	100	11	10.0	1.1	50	34	23	2004	03	09	20YR Lagged Period	3/9/2004
GHCND:USW00013897	NASHVILLE INTERNATIONAL AIRPORT TN US	20040310	111	-22	11.1	(2.2)	52	28	25	2004	03	10	20YR Lagged Period	3/10/2004
GHCND:USW00013897	NASHVILLE INTERNATIONAL AIRPORT TN US	20040311	161	6	16.1	0.6	61	33	18	2004	03	11	20YR Lagged Period	3/11/2004
GHCND:USW00013897	NASHVILLE INTERNATIONAL AIRPORT TN US	20040312	106	17	10.6	1.7	51	35	22	2004	03	12	20YR Lagged Period	3/12/2004
GHCND:USW00013897	NASHVILLE INTERNATIONAL AIRPORT TN US	20040313	144	-6	14.4	(0.6)	58	31	20	2004	03	13	20YR Lagged Period	3/13/2004
GHCND:USW00013897	NASHVILLE INTERNATIONAL AIRPORT TN US	20040314	128	61	12.8	6.1	55	43	16	2004	03	14	20YR Lagged Period	3/14/2004
GHCND:USW00013897	NASHVILLE INTERNATIONAL AIRPORT TN US	20040315	144	44	14.4	4.4	58	40	16	2004	03	15	20YR Lagged Period	3/15/2004
GHCND:USW00013897	NASHVILLE INTERNATIONAL AIRPORT TN US	20040316	156	61	15.6	6.1	60	43	13	2004	03	16	20YR Lagged Period	3/16/2004
GHCND:USW00013897	NASHVILLE INTERNATIONAL AIRPORT TN US	20040317	156	50	15.6	5.0	60	41	14	2004	03	17	20YR Lagged Period	3/17/2004
GHCND:USW00013897	NASHVILLE INTERNATIONAL AIRPORT TN US	20040318	233	83	23.3	8.3	74	47	4	2004	03	18	20YR Lagged Period	3/18/2004
GHCND:USW00013897	NASHVILLE INTERNATIONAL AIRPORT TN US	20040319	200	72	20.0	7.2	68	45	8	2004	03	19	20YR Lagged Period	3/19/2004
GHCND:USW00013897	NASHVILLE INTERNATIONAL AIRPORT TN US	20040320	261	94	26.1	9.4	79	49	1	2004	03	20	20YR Lagged Period	3/20/2004
GHCND:USW00013897	NASHVILLE INTERNATIONAL AIRPORT TN US	20040321	133	11	13.3	1.1	56	34	20	2004	03	21	20YR Lagged Period	3/21/2004
GHCND:USW00013897	NASHVILLE INTERNATIONAL AIRPORT TN US	20040322	89	-11	8.9	(1.1)	48	30	26	2004	03	22	20YR Lagged Period	3/22/2004
GHCND:USW00013897	NASHVILLE INTERNATIONAL AIRPORT TN US	20040323	161	-22	16.1	(2.2)	61	28	20	2004	03	23	20YR Lagged Period	3/23/2004
GHCND:USW00013897	NASHVILLE INTERNATIONAL AIRPORT TN US	20040324	217	94	21.7	9.4	71	49	5	2004	03	24	20YR Lagged Period	3/24/2004
GHCND:USW00013897	NASHVILLE INTERNATIONAL AIRPORT TN US	20040325	244	94	24.4	9.4	76	49	2	2004	03	25	20YR Lagged Period	3/25/2004
GHCND:USW00013897	NASHVILLE INTERNATIONAL AIRPORT TN US	20040326	244	150	24.4	15.0	76	59	0	2004	03	26	20YR Lagged Period	3/26/2004
GHCND:USW00013897	NASHVILLE INTERNATIONAL AIRPORT TN US	20040327	267	128	26.7	12.8	80	55	0	2004	03	27	20YR Lagged Period	3/27/2004
GHCND:USW00013897	NASHVILLE INTERNATIONAL AIRPORT TN US	20040328	267	122	26.7	12.2	80	54	0	2004	03	28	20YR Lagged Period	3/28/2004
GHCND:USW00013897	NASHVILLE INTERNATIONAL AIRPORT TN US	20040329	200	94	20.0	9.4	68	49	6	2004	03	29	20YR Lagged Period	3/29/2004
GHCND:USW00013897	NASHVILLE INTERNATIONAL AIRPORT TN US	20040330	172	56	17.2	5.6	63	42	12	2004	03	30	20YR Lagged Period	3/30/2004
GHCND:USW00013897	NASHVILLE INTERNATIONAL AIRPORT TN US	20040331	89	44	8.9	4.4	48	40	21	2004	03	31	20YR Lagged Period	3/31/2004
GHCND:USW00013897	NASHVILLE INTERNATIONAL AIRPORT TN US	20040401	133	50	13.3	5.0	56	41	16	2004	04	01	20YR Lagged Period	4/1/2004
GHCND:USW00013897	NASHVILLE INTERNATIONAL AIRPORT TN US	20040402	167	44	16.7	4.4	62	40	14	2004	04	02	20YR Lagged Period	4/2/2004
GHCND:USW00013897	NASHVILLE INTERNATIONAL AIRPORT TN US	20040403	189	67	18.9	6.7	66	44	10	2004	04	03	20YR Lagged Period	4/3/2004
GHCND:USW00013897	NASHVILLE INTERNATIONAL AIRPORT TN US	20040404	133	61	13.3	6.1	56	43	15	2004	04	04	20YR Lagged Period	4/4/2004
GHCND:USW00013897	NASHVILLE INTERNATIONAL AIRPORT TN US	20040405	150	39	15.0	3.9	59	39	16	2004	04	05	20YR Lagged Period	4/5/2004
GHCND:USW00013897	NASHVILLE INTERNATIONAL AIRPORT TN US	20040406	222	33	22.2	3.3	72	38	10	2004	04	06	20YR Lagged Period	4/6/2004
GHCND:USW00013897	NASHVILLE INTERNATIONAL AIRPORT TN US	20040407	244	67	24.4	6.7	76	44	5	2004	04	07	20YR Lagged Period	4/7/2004
GHCND:USW00013897	NASHVILLE INTERNATIONAL AIRPORT TN US	20040408	250	122	25.0	12.2	77	54	0	2004	04	08	20YR Lagged Period	4/8/2004
GHCND:USW00013897	NASHVILLE INTERNATIONAL AIRPORT TN US	20040409	211	89	21.1	8.9	70	48	6	2004	04	09	20YR Lagged Period	4/9/2004
GHCND:USW00013897	NASHVILLE INTERNATIONAL AIRPORT TN US	20040410	167	100	16.7	10.0	62	50	9	2004	04	10	20YR Lagged Period	4/10/2004
GHCND:USW00013897	NASHVILLE INTERNATIONAL AIRPORT TN US	20040411	150	106	15.0	10.6	59	51	10	2004	04	11	20YR Lagged Period	4/11/2004
GHCND:USW00013897	NASHVILLE INTERNATIONAL AIRPORT TN US	20040412	111	67	11.1	6.7	52	44	27	2004	04	12	20YR Lagged Period	4/12/2004
GHCND:USW00013897	NASHVILLE INTERNATIONAL AIRPORT TN US	20040413	67	17	6.7	1.7	44	35	25	2004	04	13	20YR Lagged Period	4/13/2004
GHCND:USW00013897	NASHVILLE INTERNATIONAL AIRPORT TN US	20040414	161	22	16.1	2.2	61	36	16	2004	04	14	20YR Lagged Period	4/14/2004
GHCND:USW00013897	NASHVILLE INTERNATIONAL AIRPORT TN US	20040415	222	17	22.2	1.7	72	35	11	2004	04	15	20YR Lagged Period	4/15/2004
GHCND:USW00013897	NASHVILLE INTERNATIONAL AIRPORT TN US	20040416	256	78	25.6	7.8	78	46	3	2004	04	16	20YR Lagged Period	4/16/2004
GHCND:USW00013897	NASHVILLE INTERNATIONAL AIRPORT TN US	20040417	272	111	27.2	11.1	81	52	0	2004	04	17	20YR Lagged Period	4/17/2004
GHCND:USW00013897	NASHVILLE INTERNATIONAL AIRPORT TN US	20040418	283	122	28.3	12.2	83	54	0	2004	04	18	20YR Lagged Period	4/18/2004
GHCND:USW00013897	NASHVILLE INTERNATIONAL AIRPORT TN US	20040419	267	161	26.7	16.1	80	61	0	2004	04	19	20YR Lagged Period	4/19/2004
GHCND:USW00013897	NASHVILLE INTERNATIONAL AIRPORT TN US	20040420	267	161	26.7	16.1	80	61	0	2004	04	20	20YR Lagged Period	4/20/2004
GHCND:USW00013897	NASHVILLE INTERNATIONAL AIRPORT TN US	20040421	217	150	21.7	15.0	71	59	0	2004	04	21	20YR Lagged Period	4/21/2004
GHCND:USW00013897	NASHVILLE INTERNATIONAL AIRPORT TN US	20040422	228	150	22.8	15.0	73	59	0	2004	04	22	20YR Lagged Period	4/22/2004
GHCND:USW00013897	NASHVILLE INTERNATIONAL AIRPORT TN US	20040423	233	156	23.3	15.6	74	60	0	2004	04	23	20YR Lagged Period	4/23/2004
GHCND:USW00013897	NASHVILLE INTERNATIONAL AIRPORT TN US	20040424	283	167	28.3	16.7	83	62	0	2004	04	24	20YR Lagged Period	4/24/2004
GHCND:USW00013897	NASHVILLE INTERNATIONAL AIRPORT TN US	20040425	244	150	24.4	15.0	76	59	0	2004	04	25	20YR Lagged Period	4/25/2004
GHCND:USW00013897	NASHVILLE INTERNATIONAL AIRPORT TN US	20040426	206	111	20.6	11.1	69	52	4	2004	04	26	20YR Lagged Period	4/26/2004
GHCND:USW00013897	NASHVILLE INTERNATIONAL AIRPORT TN US	20040427	200	72	20.0	7.2	68	45	8	2004	04	27	20YR Lagged Period	4/27/2004
GHCND:USW00013897	NASHVILLE INTERNATIONAL AIRPORT TN US	20040428	244	50	24.4	5.0	76	41	6	2004	04	28	20YR Lagged Period	4/28/2004
GHCND:USW00013897	NASHVILLE INTERNATIONAL AIRPORT TN US	20040429	256	122	25.6	12.2	78	54	0	2004	04	29	20YR Lagged Period	4/29/2004
GHCND:USW00013897	NASHVILLE INTERNATIONAL AIRPORT TN US	20040430	244	167	24.4	16.7	76	62	0	2004	04	30	20YR Lagged Period	4/30/2004
GHCND:USW00013897	NASHVILLE INTERNATIONAL AIRPORT TN US	20040501	256	139	25.6	13.9	78	57	0	2004	05	01	20YR Lagged Period	5/1/2004
GHCND:USW00013897	NASHVILLE INTERNATIONAL AIRPORT TN US	20040502	167	67	16.7	6.7	62	44	12	2004	05	02	20YR Lagged Period	5/2/2004
GHCND:USW00013897	NASHVILLE INTERNATIONAL AIRPORT TN US	20040503	139	61	13.9	6.1	57	43	15	2004	05	03	20YR Lagged Period	5/3/2004
GHCND:USW00013897	NASHVILLE INTERNATIONAL AIRPORT TN US	20040504	200	33	20.0	3.3	68	38	12	2004	05	04	20YR Lagged Period	5/4/2004
GHCND:USW00013897	NASHVILLE INTERNATIONAL AIRPORT TN US	20040505	283	117	28.3	11.7	83	53	0	2004	05	05	20YR Lagged Period	5/5/2004
GHCND:USW00013897	NASHVILLE INTERNATIONAL AIRPORT TN US	20040506	294	144	29.4	14.4	85	58	0	2004	05	06	20YR Lagged Period	5/6/2004
GHCND:USW00013897	NASHVILLE INTERNATIONAL AIRPORT TN US	20040507	300	133	30.0	13.3	86	56	0	2004	05	07	20YR Lagged Period	5/7/2004
GHCND:USW00013897	NASHVILLE INTERNATIONAL AIRPORT TN US	20040508	311	144	31.1	14.4	88	58	0	2004	05	08	20YR Lagged Period	5/8/2004
GHCND:USW00013897	NASHVILLE INTERNATIONAL AIRPORT TN US	20040509	300	161	30.0	16.1	86	61	0	2004	05	09	20YR Lagged Period	5/9/2004
GHCND:USW00013897	NASHVILLE INTERNATIONAL AIRPORT TN US	20040510	278	172	27.8	17.2	82	63	0	2004	05	10	20YR Lagged Period	5/10/2004
GHCND:USW00013897	NASHVILLE INTERNATIONAL AIRPORT TN US	20040511	289	167	28.9	16.7	84	62	0	2004	05	11	20YR Lagged Period	5/11/2004
GHCND:USW00013897	NASHVILLE INTERNATIONAL AIRPORT TN US	20040512	278	167	27.8	16.7	82	62	0	2004	05	12	20YR Lagged Period	5/12/2004
GHCND:USW00013897	NASHVILLE INTERNATIONAL AIRPORT TN US	20040513	250	194	25.0	19.4	77	67	0	2004	05	13	20YR Lagged Period	5/13/2004
GHCND:USW00013897	NASHVILLE INTERNATIONAL AIRPORT TN US	20040514	278	189	27.8	18.9	82	66	0	2004	05	14	20YR Lagged Period	5/14/2004
GHCND:USW00013897	NASHVILLE INTERNATIONAL AIRPORT TN US	20040515	228	167	22.8	16.7	73	62	0	2004	05	15	20YR Lagged Period	5/15/2004
GHCND:USW00013897	NASHVILLE INTERNATIONAL AIRPORT TN US	20040516	261	167	26.1	16.7	79	62	0	2004	05	16	20YR Lagged Period	5/16/2004
GHCND:USW00013897	NASHVILLE INTERNATIONAL AIRPORT TN US	20040517	289	189	28.9	18.9	84	66	0	2004	05	17	20YR Lagged Period	5/17/2004
GHCND:USW00013897	NASHVILLE INTERNATIONAL AIRPORT TN US	20040518	267	178	26.7	17.8	80	64	0	2004	05	18	20YR Lagged Period	5/18/2004
GHCND:USW00013897	NASHVILLE INTERNATIONAL AIRPORT TN US	20040519	289	178	28.9	17.8	84	64	0	2004	05	19	20YR Lagged Period	5/19/2004
GHCND:USW00013897	NASHVILLE INTERNATIONAL AIRPORT TN US	20040520	306	189	30.6	18.9	87	66	0	2004	05	20	20YR Lagged Period	5/20/2004
GHCND:USW00013897	NASHVILLE INTERNATIONAL AIRPORT TN US	20040521	311	200	31.1	20.0	88	68	0	2004	05	21	20YR Lagged Period	5/21/2004
GHCND:USW00013897	NASHVILLE INTERNATIONAL AIRPORT TN US	20040522	311	200	31.1	20.0	88	68	0	2004	05	22	20YR Lagged Period	5/22/2004
GHCND:USW00013897	NASHVILLE INTERNATIONAL AIRPORT TN US	20040523	289	200	28.9	20.0	84	68	0	2004	05	23	20YR Lagged Period	5/23/2004
GHCND:USW00013897	NASHVILLE INTERNATIONAL AIRPORT TN US	20040524	300	211	30.0	21.1	86	70	0	2004	05	24	20YR Lagged Period	5/24/2004
GHCND:USW00013897	NASHVILLE INTERNATIONAL AIRPORT TN US	20040525	306	200	30.6	20.0	87	68	0	2004	05	25	20YR Lagged Period	5/25/2004
GHCND:USW00013897	NASHVILLE INTERNATIONAL AIRPORT TN US	20040526	294	222	29.4	22.2	85	72	0	2004	05	26	20YR Lagged Period	5/26/2004
GHCND:USW00013897	NASHVILLE INTERNATIONAL AIRPORT TN US	20040527	289	233	28.9	23.3	84	74	0	2004	05	27	20YR Lagged Period	5/27/2004
GHCND:USW00013897	NASHVILLE INTERNATIONAL AIRPORT TN US	20040528	256	200	25.6	20.0	78	68	0	2004	05	28	20YR Lagged Period	5/28/2004
GHCND:USW00013897	NASHVILLE INTERNATIONAL AIRPORT TN US	20040529	283	178	28.3	17.8	83	64	0	2004	05	29	20YR Lagged Period	5/29/2004
GHCND:USW00013897	NASHVILLE INTERNATIONAL AIRPORT TN US	20040530	311	194	31.1	19.4	88	67	0	2004	05	30	20YR Lagged Period	5/30/2004
GHCND:USW00013897	NASHVILLE INTERNATIONAL AIRPORT TN US	20040531	278	189	27.8	18.9	82	66	0	2004	05	31	20YR Lagged Period	5/31/2004
GHCND:USW00013897	NASHVILLE INTERNATIONAL AIRPORT TN US	20040601	300	156	30.0	15.6	86	60	0	2004	06	01	20YR Lagged Period	6/1/2004
GHCND:USW00013897	NASHVILLE INTERNATIONAL AIRPORT TN US	20040602	300	178	30.0	17.8	86	64	0	2004	06	02	20YR Lagged Period	6/2/2004
GHCND:USW00013897	NASHVILLE INTERNATIONAL AIRPORT TN US	20040603	228	172	22.8	17.2	73	63	0	2004	06	03	20YR Lagged Period	6/3/2004
GHCND:USW00013897	NASHVILLE INTERNATIONAL AIRPORT TN US	20040604	261	150	26.1	15.0	79	59	0	2004	06	04	20YR Lagged Period	6/4/2004
GHCND:USW00013897	NASHVILLE INTERNATIONAL AIRPORT TN US	20040605	267	167	26.7	16.7	80	62	0	2004	06	05	20YR Lagged Period	6/5/2004
GHCND:USW00013897	NASHVILLE INTERNATIONAL AIRPORT TN US	20040606	272	167	27.2	16.7	81	62	0	2004	06	06	20YR Lagged Period	6/6/2004
GHCND:USW00013897	NASHVILLE INTERNATIONAL AIRPORT TN US	20040607	289	178	28.9	17.8	84	64	0	2004	06	07	20YR Lagged Period	6/7/2004
GHCND:USW00013897	NASHVILLE INTERNATIONAL AIRPORT TN US	20040608	300	194	30.0	19.4	86	67	0	2004	06	08	20YR Lagged Period	6/8/2004
GHCND:USW00013897	NASHVILLE INTERNATIONAL AIRPORT TN US	20040609	311	211	31.1	21.1	88	70	0	2004	06	09	20YR Lagged Period	6/9/2004
GHCND:USW00013897	NASHVILLE INTERNATIONAL AIRPORT TN US	20040610	322	222	32.2	22.2	90	72	0	2004	06	10	20YR Lagged Period	6/10/2004
GHCND:USW00013897	NASHVILLE INTERNATIONAL AIRPORT TN US	20040611	328	217	32.8	21.7	91	71	0	2004	06	11	20YR Lagged Period	6/11/2004
GHCND:USW00013897	NASHVILLE INTERNATIONAL AIRPORT TN US	20040612	333	206	33.3	20.6	92	69	0	2004	06	12	20YR Lagged Period	6/12/2004
GHCND:USW00013897	NASHVILLE INTERNATIONAL AIRPORT TN US	20040613	317	200	31.7	20.0	89	68	0	2004	06	13	20YR Lagged Period	6/13/2004
GHCND:USW00013897	NASHVILLE INTERNATIONAL AIRPORT TN US	20040614	300	211	30.0	21.1	86	70	0	2004	06	14	20YR Lagged Period	6/14/2004
GHCND:USW00013897	NASHVILLE INTERNATIONAL AIRPORT TN US	20040615	283	222	28.3	22.2	83	72	0	2004	06	15	20YR Lagged Period	6/15/2004
GHCND:USW00013897	NASHVILLE INTERNATIONAL AIRPORT TN US	20040616	317	228	31.7	22.8	89	73	0	2004	06	16	20YR Lagged Period	6/16/2004
GHCND:USW00013897	NASHVILLE INTERNATIONAL AIRPORT TN US	20040617	289	222	28.9	22.2	84	72	0	2004	06	17	20YR Lagged Period	6/17/2004
GHCND:USW00013897	NASHVILLE INTERNATIONAL AIRPORT TN US	20040618	311	217	31.1	21.7	88	71	0	2004	06	18	20YR Lagged Period	6/18/2004
GHCND:USW00013897	NASHVILLE INTERNATIONAL AIRPORT TN US	20040619	283	206	28.3	20.6	83	69	0	2004	06	19	20YR Lagged Period	6/19/2004
GHCND:USW00013897	NASHVILLE INTERNATIONAL AIRPORT TN US	20040620	278	178	27.8	17.8	82	64	0	2004	06	20	20YR Lagged Period	6/20/2004
GHCND:USW00013897	NASHVILLE INTERNATIONAL AIRPORT TN US	20040621	300	189	30.0	18.9	86	66	0	2004	06	21	20YR Lagged Period	6/21/2004
GHCND:USW00013897	NASHVILLE INTERNATIONAL AIRPORT TN US	20040622	300	217	30.0	21.7	86	71	0	2004	06	22	20YR Lagged Period	6/22/2004
GHCND:USW00013897	NASHVILLE INTERNATIONAL AIRPORT TN US	20040623	256	194	25.6	19.4	78	67	0	2004	06	23	20YR Lagged Period	6/23/2004
GHCND:USW00013897	NASHVILLE INTERNATIONAL AIRPORT TN US	20040624	289	200	28.9	20.0	84	68	0	2004	06	24	20YR Lagged Period	6/24/2004
GHCND:USW00013897	NASHVILLE INTERNATIONAL AIRPORT TN US	20040625	256	211	25.6	21.1	78	70	0	2004	06	25	20YR Lagged Period	6/25/2004
GHCND:USW00013897	NASHVILLE INTERNATIONAL AIRPORT TN US	20040626	261	189	26.1	18.9	79	66	0	2004	06	26	20YR Lagged Period	6/26/2004
GHCND:USW00013897	NASHVILLE INTERNATIONAL AIRPORT TN US	20040627	278	178	27.8	17.8	82	64	0	2004	06	27	20YR Lagged Period	6/27/2004
GHCND:USW00013897	NASHVILLE INTERNATIONAL AIRPORT TN US	20040628	294	178	29.4	17.8	85	64	0	2004	06	28	20YR Lagged Period	6/28/2004
GHCND:USW00013897	NASHVILLE INTERNATIONAL AIRPORT TN US	20040629	283	189	28.3	18.9	83	66	0	2004	06	29	20YR Lagged Period	6/29/2004
GHCND:USW00013897	NASHVILLE INTERNATIONAL AIRPORT TN US	20040630	267	206	26.7	20.6	80	69	0	2004	06	30	20YR Lagged Period	6/30/2004
GHCND:USW00013897	NASHVILLE INTERNATIONAL AIRPORT TN US	20040701	250	206	25.0	20.6	77	69	0	2004	07	01	20YR Lagged Period	7/1/2004
GHCND:USW00013897	NASHVILLE INTERNATIONAL AIRPORT TN US	20040702	294	200	29.4	20.0	85	68	0	2004	07	02	20YR Lagged Period	7/2/2004
GHCND:USW00013897	NASHVILLE INTERNATIONAL AIRPORT TN US	20040703	300	206	30.0	20.6	86	69	0	2004	07	03	20YR Lagged Period	7/3/2004
GHCND:USW00013897	NASHVILLE INTERNATIONAL AIRPORT TN US	20040704	328	217	32.8	21.7	91	71	0	2004	07	04	20YR Lagged Period	7/4/2004
GHCND:USW00013897	NASHVILLE INTERNATIONAL AIRPORT TN US	20040705	322	206	32.2	20.6	90	69	0	2004	07	05	20YR Lagged Period	7/5/2004
GHCND:USW00013897	NASHVILLE INTERNATIONAL AIRPORT TN US	20040706	328	194	32.8	19.4	91	67	0	2004	07	06	20YR Lagged Period	7/6/2004
GHCND:USW00013897	NASHVILLE INTERNATIONAL AIRPORT TN US	20040707	283	194	28.3	19.4	83	67	0	2004	07	07	20YR Lagged Period	7/7/2004
GHCND:USW00013897	NASHVILLE INTERNATIONAL AIRPORT TN US	20040708	306	194	30.6	19.4	87	67	0	2004	07	08	20YR Lagged Period	7/8/2004
GHCND:USW00013897	NASHVILLE INTERNATIONAL AIRPORT TN US	20040709	322	211	32.2	21.1	90	70	0	2004	07	09	20YR Lagged Period	7/9/2004
GHCND:USW00013897	NASHVILLE INTERNATIONAL AIRPORT TN US	20040710	311	233	31.1	23.3	88	74	0	2004	07	10	20YR Lagged Period	7/10/2004
GHCND:USW00013897	NASHVILLE INTERNATIONAL AIRPORT TN US	20040711	294	222	29.4	22.2	85	72	0	2004	07	11	20YR Lagged Period	7/11/2004
GHCND:USW00013897	NASHVILLE INTERNATIONAL AIRPORT TN US	20040712	333	233	33.3	23.3	92	74	0	2004	07	12	20YR Lagged Period	7/12/2004
GHCND:USW00013897	NASHVILLE INTERNATIONAL AIRPORT TN US	20040713	344	194	34.4	19.4	94	67	0	2004	07	13	20YR Lagged Period	7/13/2004
GHCND:USW00013897	NASHVILLE INTERNATIONAL AIRPORT TN US	20040714	322	200	32.2	20.0	90	68	0	2004	07	14	20YR Lagged Period	7/14/2004
GHCND:USW00013897	NASHVILLE INTERNATIONAL AIRPORT TN US	20040715	294	189	29.4	18.9	85	66	0	2004	07	15	20YR Lagged Period	7/15/2004
GHCND:USW00013897	NASHVILLE INTERNATIONAL AIRPORT TN US	20040716	283	189	28.3	18.9	83	66	0	2004	07	16	20YR Lagged Period	7/16/2004
GHCND:USW00013897	NASHVILLE INTERNATIONAL AIRPORT TN US	20040717	294	206	29.4	20.6	85	69	0	2004	07	17	20YR Lagged Period	7/17/2004
GHCND:USW00013897	NASHVILLE INTERNATIONAL AIRPORT TN US	20040718	294	206	29.4	20.6	85	69	0	2004	07	18	20YR Lagged Period	7/18/2004
GHCND:USW00013897	NASHVILLE INTERNATIONAL AIRPORT TN US	20040719	294	183	29.4	18.3	85	65	0	2004	07	19	20YR Lagged Period	7/19/2004
GHCND:USW00013897	NASHVILLE INTERNATIONAL AIRPORT TN US	20040720	311	178	31.1	17.8	88	64	0	2004	07	20	20YR Lagged Period	7/20/2004
GHCND:USW00013897	NASHVILLE INTERNATIONAL AIRPORT TN US	20040721	317	189	31.7	18.9	89	66	0	2004	07	21	20YR Lagged Period	7/21/2004
GHCND:USW00013897	NASHVILLE INTERNATIONAL AIRPORT TN US	20040722	328	217	32.8	21.7	91	71	0	2004	07	22	20YR Lagged Period	7/22/2004
GHCND:USW00013897	NASHVILLE INTERNATIONAL AIRPORT TN US	20040723	333	211	33.3	21.1	92	70	0	2004	07	23	20YR Lagged Period	7/23/2004
GHCND:USW00013897	NASHVILLE INTERNATIONAL AIRPORT TN US	20040724	311	228	31.1	22.8	88	73	0	2004	07	24	20YR Lagged Period	7/24/2004
GHCND:USW00013897	NASHVILLE INTERNATIONAL AIRPORT TN US	20040725	294	211	29.4	21.1	85	70	0	2004	07	25	20YR Lagged Period	7/25/2004
GHCND:USW00013897	NASHVILLE INTERNATIONAL AIRPORT TN US	20040726	250	194	25.0	19.4	77	67	0	2004	07	26	20YR Lagged Period	7/26/2004

GHCND:USW00013897	NASHVILLE INTERNATIONAL AIRPORT TN US	20040727	278	189	27.8	18.9	82	66	0	2004	07	27	20YR Lagged Period	7/27/2004
GHCND:USW00013897	NASHVILLE INTERNATIONAL AIRPORT TN US	20040728	289	150	28.9	15.0	84	59	0	2004	07	28	20YR Lagged Period	7/28/2004
GHCND:USW00013897	NASHVILLE INTERNATIONAL AIRPORT TN US	20040729	311	183	31.1	18.3	88	65	0	2004	07	29	20YR Lagged Period	7/29/2004
GHCND:USW00013897	NASHVILLE INTERNATIONAL AIRPORT TN US	20040730	328	206	32.8	20.6	91	69	0	2004	07	30	20YR Lagged Period	7/30/2004
GHCND:USW00013897	NASHVILLE INTERNATIONAL AIRPORT TN US	20040731	306	228	30.6	22.8	87	73	0	2004	07	31	20YR Lagged Period	7/31/2004
GHCND:USW00013897	NASHVILLE INTERNATIONAL AIRPORT TN US	20040801	317	217	31.7	21.7	89	71	0	2004	08	01	20YR Lagged Period	8/1/2004
GHCND:USW00013897	NASHVILLE INTERNATIONAL AIRPORT TN US	20040802	328	211	32.8	21.1	91	70	0	2004	08	02	20YR Lagged Period	8/2/2004
GHCND:USW00013897	NASHVILLE INTERNATIONAL AIRPORT TN US	20040803	339	200	33.9	20.0	93	68	0	2004	08	03	20YR Lagged Period	8/3/2004
GHCND:USW00013897	NASHVILLE INTERNATIONAL AIRPORT TN US	20040804	339	206	33.9	20.6	93	69	0	2004	08	04	20YR Lagged Period	8/4/2004
GHCND:USW00013897	NASHVILLE INTERNATIONAL AIRPORT TN US	20040805	261	194	26.1	19.4	79	67	0	2004	08	05	20YR Lagged Period	8/5/2004
GHCND:USW00013897	NASHVILLE INTERNATIONAL AIRPORT TN US	20040806	261	167	26.1	16.7	79	62	0	2004	08	06	20YR Lagged Period	8/6/2004
GHCND:USW00013897	NASHVILLE INTERNATIONAL AIRPORT TN US	20040807	278	133	27.8	13.3	82	56	0	2004	08	07	20YR Lagged Period	8/7/2004
GHCND:USW00013897	NASHVILLE INTERNATIONAL AIRPORT TN US	20040808	300	167	30.0	16.7	86	62	0	2004	08	08	20YR Lagged Period	8/8/2004
GHCND:USW00013897	NASHVILLE INTERNATIONAL AIRPORT TN US	20040809	300	189	30.0	18.9	86	66	0	2004	08	09	20YR Lagged Period	8/9/2004
GHCND:USW00013897	NASHVILLE INTERNATIONAL AIRPORT TN US	20040810	317	172	31.7	17.2	89	63	0	2004	08	10	20YR Lagged Period	8/10/2004
GHCND:USW00013897	NASHVILLE INTERNATIONAL AIRPORT TN US	20040811	283	172	28.3	17.2	83	63	0	2004	08	11	20YR Lagged Period	8/11/2004
GHCND:USW00013897	NASHVILLE INTERNATIONAL AIRPORT TN US	20040812	233	144	23.3	14.4	74	58	0	2004	08	12	20YR Lagged Period	8/12/2004
GHCND:USW00013897	NASHVILLE INTERNATIONAL AIRPORT TN US	20040813	217	117	21.7	11.7	71	53	3	2004	08	13	20YR Lagged Period	8/13/2004
GHCND:USW00013897	NASHVILLE INTERNATIONAL AIRPORT TN US	20040814	256	122	25.6	12.2	78	54	0	2004	08	14	20YR Lagged Period	8/14/2004
GHCND:USW00013897	NASHVILLE INTERNATIONAL AIRPORT TN US	20040815	272	117	27.2	11.7	81	53	0	2004	08	15	20YR Lagged Period	8/15/2004
GHCND:USW00013897	NASHVILLE INTERNATIONAL AIRPORT TN US	20040816	283	122	28.3	12.2	83	54	0	2004	08	16	20YR Lagged Period	8/16/2004
GHCND:USW00013897	NASHVILLE INTERNATIONAL AIRPORT TN US	20040817	289	156	28.9	15.6	84	60	0	2004	08	17	20YR Lagged Period	8/17/2004
GHCND:USW00013897	NASHVILLE INTERNATIONAL AIRPORT TN US	20040818	322	161	32.2	16.1	90	61	0	2004	08	18	20YR Lagged Period	8/18/2004
GHCND:USW00013897	NASHVILLE INTERNATIONAL AIRPORT TN US	20040819	333	211	33.3	21.1	92	70	0	2004	08	19	20YR Lagged Period	8/19/2004
GHCND:USW00013897	NASHVILLE INTERNATIONAL AIRPORT TN US	20040820	272	206	27.2	20.6	81	69	0	2004	08	20	20YR Lagged Period	8/20/2004
GHCND:USW00013897	NASHVILLE INTERNATIONAL AIRPORT TN US	20040821	244	183	24.4	18.3	76	65	0	2004	08	21	20YR Lagged Period	8/21/2004
GHCND:USW00013897	NASHVILLE INTERNATIONAL AIRPORT TN US	20040822	289	161	28.9	16.1	84	61	0	2004	08	22	20YR Lagged Period	8/22/2004
GHCND:USW00013897	NASHVILLE INTERNATIONAL AIRPORT TN US	20040823	300	183	30.0	18.3	86	65	0	2004	08	23	20YR Lagged Period	8/23/2004
GHCND:USW00013897	NASHVILLE INTERNATIONAL AIRPORT TN US	20040824	300	211	30.0	21.1	86	70	0	2004	08	24	20YR Lagged Period	8/24/2004
GHCND:USW00013897	NASHVILLE INTERNATIONAL AIRPORT TN US	20040825	278	217	27.8	21.7	82	71	0	2004	08	25	20YR Lagged Period	8/25/2004
GHCND:USW00013897	NASHVILLE INTERNATIONAL AIRPORT TN US	20040826	317	222	31.7	22.2	89	72	0	2004	08	26	20YR Lagged Period	8/26/2004
GHCND:USW00013897	NASHVILLE INTERNATIONAL AIRPORT TN US	20040827	328	222	32.8	22.2	91	72	0	2004	08	27	20YR Lagged Period	8/27/2004
GHCND:USW00013897	NASHVILLE INTERNATIONAL AIRPORT TN US	20040828	283	211	28.3	21.1	83	70	0	2004	08	28	20YR Lagged Period	8/28/2004
GHCND:USW00013897	NASHVILLE INTERNATIONAL AIRPORT TN US	20040829	278	211	27.8	21.1	82	70	0	2004	08	29	20YR Lagged Period	8/29/2004
GHCND:USW00013897	NASHVILLE INTERNATIONAL AIRPORT TN US	20040830	261	206	26.1	20.6	79	69	0	2004	08	30	20YR Lagged Period	8/30/2004
GHCND:USW00013897	NASHVILLE INTERNATIONAL AIRPORT TN US	20040831	278	194	27.8	19.4	82	67	0	2004	08	31	20YR Lagged Period	8/31/2004
GHCND:USW00013897	NASHVILLE INTERNATIONAL AIRPORT TN US	20040901	300	189	30.0	18.9	86	66	0	2004	09	01	20YR Lagged Period	9/1/2004
GHCND:USW00013897	NASHVILLE INTERNATIONAL AIRPORT TN US	20040902	278	200	27.8	20.0	82	68	0	2004	09	02	20YR Lagged Period	9/2/2004
GHCND:USW00013897	NASHVILLE INTERNATIONAL AIRPORT TN US	20040903	272	211	27.2	21.1	81	70	0	2004	09	03	20YR Lagged Period	9/3/2004
GHCND:USW00013897	NASHVILLE INTERNATIONAL AIRPORT TN US	20040904	289	222	28.9	22.2	84	72	0	2004	09	04	20YR Lagged Period	9/4/2004
GHCND:USW00013897	NASHVILLE INTERNATIONAL AIRPORT TN US	20040905	306	189	30.6	18.9	87	66	0	2004	09	05	20YR Lagged Period	9/5/2004
GHCND:USW00013897	NASHVILLE INTERNATIONAL AIRPORT TN US	20040906	328	194	32.8	19.4	91	67	0	2004	09	06	20YR Lagged Period	9/6/2004
GHCND:USW00013897	NASHVILLE INTERNATIONAL AIRPORT TN US	20040907	267	217	26.7	21.7	80	71	0	2004	09	07	20YR Lagged Period	9/7/2004
GHCND:USW00013897	NASHVILLE INTERNATIONAL AIRPORT TN US	20040908	250	194	25.0	19.4	77	67	0	2004	09	08	20YR Lagged Period	9/8/2004
GHCND:USW00013897	NASHVILLE INTERNATIONAL AIRPORT TN US	20040909	261	172	26.1	17.2	79	63	0	2004	09	09	20YR Lagged Period	9/9/2004
GHCND:USW00013897	NASHVILLE INTERNATIONAL AIRPORT TN US	20040910	289	161	28.9	16.1	84	61	0	2004	09	10	20YR Lagged Period	9/10/2004
GHCND:USW00013897	NASHVILLE INTERNATIONAL AIRPORT TN US	20040911	311	178	31.1	17.8	88	64	0	2004	09	11	20YR Lagged Period	9/11/2004
GHCND:USW00013897	NASHVILLE INTERNATIONAL AIRPORT TN US	20040912	267	183	26.7	18.3	80	65	0	2004	09	12	20YR Lagged Period	9/12/2004
GHCND:USW00013897	NASHVILLE INTERNATIONAL AIRPORT TN US	20040913	294	189	29.4	18.9	85	66	0	2004	09	13	20YR Lagged Period	9/13/2004
GHCND:USW00013897	NASHVILLE INTERNATIONAL AIRPORT TN US	20040914	289	194	28.9	19.4	84	67	0	2004	09	14	20YR Lagged Period	9/14/2004
GHCND:USW00013897	NASHVILLE INTERNATIONAL AIRPORT TN US	20040915	306	178	30.6	17.8	87	64	0	2004	09	15	20YR Lagged Period	9/15/2004
GHCND:USW00013897	NASHVILLE INTERNATIONAL AIRPORT TN US	20040916	239	206	23.9	20.6	75	69	0	2004	09	16	20YR Lagged Period	9/16/2004
GHCND:USW00013897	NASHVILLE INTERNATIONAL AIRPORT TN US	20040917	267	172	26.7	17.2	80	63	0	2004	09	17	20YR Lagged Period	9/17/2004
GHCND:USW00013897	NASHVILLE INTERNATIONAL AIRPORT TN US	20040918	261	139	26.1	13.9	79	57	0	2004	09	18	20YR Lagged Period	9/18/2004
GHCND:USW00013897	NASHVILLE INTERNATIONAL AIRPORT TN US	20040919	267	106	26.7	10.6	80	51	0	2004	09	19	20YR Lagged Period	9/19/2004
GHCND:USW00013897	NASHVILLE INTERNATIONAL AIRPORT TN US	20040920	272	100	27.2	10.0	81	50	0	2004	09	20	20YR Lagged Period	9/20/2004
GHCND:USW00013897	NASHVILLE INTERNATIONAL AIRPORT TN US	20040921	261	122	26.1	12.2	79	54	0	2004	09	21	20YR Lagged Period	9/21/2004
GHCND:USW00013897	NASHVILLE INTERNATIONAL AIRPORT TN US	20040922	283	128	28.3	12.8	83	55	0	2004	09	22	20YR Lagged Period	9/22/2004
GHCND:USW00013897	NASHVILLE INTERNATIONAL AIRPORT TN US	20040923	294	144	29.4	14.4	85	58	0	2004	09	23	20YR Lagged Period	9/23/2004
GHCND:USW00013897	NASHVILLE INTERNATIONAL AIRPORT TN US	20040924	306	150	30.6	15.0	87	59	0	2004	09	24	20YR Lagged Period	9/24/2004
GHCND:USW00013897	NASHVILLE INTERNATIONAL AIRPORT TN US	20040925	300	183	30.0	18.3	86	65	0	2004	09	25	20YR Lagged Period	9/25/2004
GHCND:USW00013897	NASHVILLE INTERNATIONAL AIRPORT TN US	20040926	278	172	27.8	17.2	82	63	0	2004	09	26	20YR Lagged Period	9/26/2004
GHCND:USW00013897	NASHVILLE INTERNATIONAL AIRPORT TN US	20040927	272	156	27.2	15.6	81	60	0	2004	09	27	20YR Lagged Period	9/27/2004
GHCND:USW00013897	NASHVILLE INTERNATIONAL AIRPORT TN US	20040928	267	167	26.7	16.7	80	62	0	2004	09	28	20YR Lagged Period	9/28/2004
GHCND:USW00013897	NASHVILLE INTERNATIONAL AIRPORT TN US	20040929	217	133	21.7	13.3	71	56	1	2004	09	29	20YR Lagged Period	9/29/2004
GHCND:USW00013897	NASHVILLE INTERNATIONAL AIRPORT TN US	20040930	233	100	23.3	10.0	74	50	3	2004	09	30	20YR Lagged Period	9/30/2004
GHCND:USW00013897	NASHVILLE INTERNATIONAL AIRPORT TN US	20041001	256	100	25.6	10.0	78	50	1	2004	10	01	20YR Lagged Period	10/1/2004
GHCND:USW00013897	NASHVILLE INTERNATIONAL AIRPORT TN US	20041002	233	144	23.3	14.4	74	58	0	2004	10	02	20YR Lagged Period	10/2/2004
GHCND:USW00013897	NASHVILLE INTERNATIONAL AIRPORT TN US	20041003	244	106	24.4	10.6	76	51	1	2004	10	03	20YR Lagged Period	10/3/2004
GHCND:USW00013897	NASHVILLE INTERNATIONAL AIRPORT TN US	20041004	278	83	27.8	8.3	82	47	0	2004	10	04	20YR Lagged Period	10/4/2004
GHCND:USW00013897	NASHVILLE INTERNATIONAL AIRPORT TN US	20041005	233	100	23.3	10.0	74	50	3	2004	10	05	20YR Lagged Period	10/5/2004
GHCND:USW00013897	NASHVILLE INTERNATIONAL AIRPORT TN US	20041006	256	67	25.6	6.7	78	44	4	2004	10	06	20YR Lagged Period	10/6/2004
GHCND:USW00013897	NASHVILLE INTERNATIONAL AIRPORT TN US	20041007	272	111	27.2	11.1	81	52	0	2004	10	07	20YR Lagged Period	10/7/2004
GHCND:USW00013897	NASHVILLE INTERNATIONAL AIRPORT TN US	20041008	228	133	22.8	13.3	73	56	0	2004	10	08	20YR Lagged Period	10/8/2004
GHCND:USW00013897	NASHVILLE INTERNATIONAL AIRPORT TN US	20041009	217	144	21.7	14.4	71	58	0	2004	10	09	20YR Lagged Period	10/9/2004
GHCND:USW00013897	NASHVILLE INTERNATIONAL AIRPORT TN US	20041010	256	178	25.6	17.8	78	64	0	2004	10	10	20YR Lagged Period	10/10/2004
GHCND:USW00013897	NASHVILLE INTERNATIONAL AIRPORT TN US	20041011	228	156	22.8	15.6	73	60	0	2004	10	11	20YR Lagged Period	10/11/2004
GHCND:USW00013897	NASHVILLE INTERNATIONAL AIRPORT TN US	20041012	239	161	23.9	16.1	75	61	0	2004	10	12	20YR Lagged Period	10/12/2004
GHCND:USW00013897	NASHVILLE INTERNATIONAL AIRPORT TN US	20041013	161	128	16.1	12.8	61	55	7	2004	10	13	20YR Lagged Period	10/13/2004
GHCND:USW00013897	NASHVILLE INTERNATIONAL AIRPORT TN US	20041014	172	72	17.2	7.2	63	45	11	2004	10	14	20YR Lagged Period	10/14/2004
GHCND:USW00013897	NASHVILLE INTERNATIONAL AIRPORT TN US	20041015	167	72	16.7	7.2	62	45	11	2004	10	15	20YR Lagged Period	10/15/2004
GHCND:USW00013897	NASHVILLE INTERNATIONAL AIRPORT TN US	20041016	167	72	16.7	7.2	62	45	11	2004	10	16	20YR Lagged Period	10/16/2004
GHCND:USW00013897	NASHVILLE INTERNATIONAL AIRPORT TN US	20041017	200	44	20.0	4.4	68	40	11	2004	10	17	20YR Lagged Period	10/17/2004
GHCND:USW00013897	NASHVILLE INTERNATIONAL AIRPORT TN US	20041018	217	139	21.7	13.9	71	57	1	2004	10	18	20YR Lagged Period	10/18/2004
GHCND:USW00013897	NASHVILLE INTERNATIONAL AIRPORT TN US	20041019	233	172	23.3	17.2	74	63	0	2004	10	19	20YR Lagged Period	10/19/2004
GHCND:USW00013897	NASHVILLE INTERNATIONAL AIRPORT TN US	20041020	211	161	21.1	16.1	70	61	0	2004	10	20	20YR Lagged Period	10/20/2004
GHCND:USW00013897	NASHVILLE INTERNATIONAL AIRPORT TN US	20041021	228	133	22.8	13.3	73	56	0	2004	10	21	20YR Lagged Period	10/21/2004
GHCND:USW00013897	NASHVILLE INTERNATIONAL AIRPORT TN US	20041022	206	133	20.6	13.3	69	56	2	2004	10	22	20YR Lagged Period	10/22/2004
GHCND:USW00013897	NASHVILLE INTERNATIONAL AIRPORT TN US	20041023	206	167	20.6	16.7	69	62	0	2004	10	23	20YR Lagged Period	10/23/2004
GHCND:USW00013897	NASHVILLE INTERNATIONAL AIRPORT TN US	20041024	261	122	26.1	12.2	79	54	0	2004	10	24	20YR Lagged Period	10/24/2004
GHCND:USW00013897	NASHVILLE INTERNATIONAL AIRPORT TN US	20041025	272	106	27.2	10.6	81	51	0	2004	10	25	20YR Lagged Period	10/25/2004
GHCND:USW00013897	NASHVILLE INTERNATIONAL AIRPORT TN US	20041026	228	150	22.8	15.0	73	59	0	2004	10	26	20YR Lagged Period	10/26/2004
GHCND:USW00013897	NASHVILLE INTERNATIONAL AIRPORT TN US	20041027	244	189	24.4	18.9	76	66	0	2004	10	27	20YR Lagged Period	10/27/2004
GHCND:USW00013897	NASHVILLE INTERNATIONAL AIRPORT TN US	20041028	233	178	23.3	17.8	74	64	0	2004	10	28	20YR Lagged Period	10/28/2004
GHCND:USW00013897	NASHVILLE INTERNATIONAL AIRPORT TN US	20041029	272	183	27.2	18.3	81	65	0	2004	10	29	20YR Lagged Period	10/29/2004
GHCND:USW00013897	NASHVILLE INTERNATIONAL AIRPORT TN US	20041030	283	194	28.3	19.4	83	67	0	2004	10	30	20YR Lagged Period	10/30/2004
GHCND:USW00013897	NASHVILLE INTERNATIONAL AIRPORT TN US	20041031	228	139	22.8	13.9	73	57	0	2004	10	31	20YR Lagged Period	10/31/2004
GHCND:USW00013897	NASHVILLE INTERNATIONAL AIRPORT TN US	20041101	278	183	27.8	18.3	82	65	0	2004	11	01	20YR Lagged Period	11/1/2004
GHCND:USW00013897	NASHVILLE INTERNATIONAL AIRPORT TN US	20041102	244	139	24.4	13.9	76	57	0	2004	11	02	20YR Lagged Period	11/2/2004
GHCND:USW00013897	NASHVILLE INTERNATIONAL AIRPORT TN US	20041103	189	133	18.9	13.3	66	56	4	2004	11	03	20YR Lagged Period	11/3/2004
GHCND:USW00013897	NASHVILLE INTERNATIONAL AIRPORT TN US	20041104	200	106	20.0	10.6	68	51	5	2004	11	04	20YR Lagged Period	11/4/2004
GHCND:USW00013897	NASHVILLE INTERNATIONAL AIRPORT TN US	20041105	161	44	16.1	4.4	61	40	14	2004	11	05	20YR Lagged Period	11/5/2004
GHCND:USW00013897	NASHVILLE INTERNATIONAL AIRPORT TN US	20041106	211	28	21.1	2.8	70	37	11	2004	11	06	20YR Lagged Period	11/6/2004
GHCND:USW00013897	NASHVILLE INTERNATIONAL AIRPORT TN US	20041107	244	78	24.4	7.8	76	46	4	2004	11	07	20YR Lagged Period	11/7/2004
GHCND:USW00013897	NASHVILLE INTERNATIONAL AIRPORT TN US	20041108	150	61	15.0	6.1	59	43	14	2004	11	08	20YR Lagged Period	11/8/2004
GHCND:USW00013897	NASHVILLE INTERNATIONAL AIRPORT TN US	20041109	172	33	17.2	3.3	63	38	14	2004	11	09	20YR Lagged Period	11/9/2004
GHCND:USW00013897	NASHVILLE INTERNATIONAL AIRPORT TN US	20041110	189	50	18.9	5.0	66	41	11	2004	11	10	20YR Lagged Period	11/10/2004
GHCND:USW00013897	NASHVILLE INTERNATIONAL AIRPORT TN US	20041111	161	117	16.1	11.7	61	53	8	2004	11	11	20YR Lagged Period	11/11/2004
GHCND:USW00013897	NASHVILLE INTERNATIONAL AIRPORT TN US	20041112	144	78	14.4	7.8	58	46	13	2004	11	12	20YR Lagged Period	11/12/2004
GHCND:USW00013897	NASHVILLE INTERNATIONAL AIRPORT TN US	20041113	144	33	14.4	3.3	58	38	17	2004	11	13	20YR Lagged Period	11/13/2004
GHCND:USW00013897	NASHVILLE INTERNATIONAL AIRPORT TN US	20041114	172	28	17.2	2.8	63	37	15	2004	11	14	20YR Lagged Period	11/14/2004
GHCND:USW00013897	NASHVILLE INTERNATIONAL AIRPORT TN US	20041115	167	-11	16.7	(1.1)	62	30	19	2004	11	15	20YR Lagged Period	11/15/2004
GHCND:USW00013897	NASHVILLE INTERNATIONAL AIRPORT TN US	20041116	167	33	16.7	3.3	62	38	15	2004	11	16	20YR Lagged Period	11/16/2004
GHCND:USW00013897	NASHVILLE INTERNATIONAL AIRPORT TN US	20041117	178	106	17.8	10.6	64	51	7	2004	11	17	20YR Lagged Period	11/17/2004
GHCND:USW00013897	NASHVILLE INTERNATIONAL AIRPORT TN US	20041118	172	89	17.2	8.9	63	48	9	2004	11	18	20YR Lagged Period	11/18/2004
GHCND:USW00013897	NASHVILLE INTERNATIONAL AIRPORT TN US	20041119	139	122	13.9	12.2	57	54	9	2004	11	19	20YR Lagged Period	11/19/2004
GHCND:USW00013897	NASHVILLE INTERNATIONAL AIRPORT TN US	20041120	161	111	16.1	11.1	61	52	8	2004	11	20	20YR Lagged Period	11/20/2004
GHCND:USW00013897	NASHVILLE INTERNATIONAL AIRPORT TN US	20041121	144	94	14.4	9.4	58	49	11	2004	11	21	20YR Lagged Period	11/21/2004
GHCND:USW00013897	NASHVILLE INTERNATIONAL AIRPORT TN US	20041122	156	100	15.6	10.0	60	50	10	2004	11	22	20YR Lagged Period	11/22/2004
GHCND:USW00013897	NASHVILLE INTERNATIONAL AIRPORT TN US	20041123	161	133	16.1	13.3	61	56	6	2004	11	23	20YR Lagged Period	11/23/2004
GHCND:USW00013897	NASHVILLE INTERNATIONAL AIRPORT TN US	20041124	211	44	21.1	4.4	70	40	10	2004	11	24	20YR Lagged Period	11/24/2004
GHCND:USW00013897	NASHVILLE INTERNATIONAL AIRPORT TN US	20041125	89	0	8.9	-	48	32	25	2004	11	25	20YR Lagged Period	11/25/2004
GHCND:USW00013897	NASHVILLE INTERNATIONAL AIRPORT TN US	20041126	139	-11	13.9	(1.1)	57	30	21	2004	11	26	20YR Lagged Period	11/26/2004
GHCND:USW00013897	NASHVILLE INTERNATIONAL AIRPORT TN US	20041127	94	72	9.4	7.2	49	45	18	2004	11	27	20YR Lagged Period	11/27/2004
GHCND:USW00013897	NASHVILLE INTERNATIONAL AIRPORT TN US	20041128	100	33	10.0	3.3	50	38	22	2004	11	28	20YR Lagged Period	11/28/2004
GHCND:USW00013897	NASHVILLE INTERNATIONAL AIRPORT TN US	20041129	144	44	14.4	4.4	58	40	16	2004	11	29	20YR Lagged Period	11/29/2004
GHCND:USW00013897	NASHVILLE INTERNATIONAL AIRPORT TN US	20041130	167	78	16.7	7.8	62	46	12	2004	11	30	20YR Lagged Period	11/30/2004
GHCND:USW00013897	NASHVILLE INTERNATIONAL AIRPORT TN US	20041201	94	-6	9.4	(0.6)	49	31	25	2004	12	01	20YR Lagged Period	12/1/2004
GHCND:USW00013897	NASHVILLE INTERNATIONAL AIRPORT TN US	20041202	117	-28	11.7	(2.8)	53	27	25	2004	12	02	20YR Lagged Period	12/2/2004
GHCND:USW00013897	NASHVILLE INTERNATIONAL AIRPORT TN US	20041203	111	-22	11.1	(2.2)	52	28	25	2004	12	03	20YR Lagged Period	12/3/2004
GHCND:USW00013897	NASHVILLE INTERNATIONAL AIRPORT TN US	20041204	144	-22	14.4	(2.2)	58	28	22	2004	12	04	20YR Lagged Period	12/4/2004
GHCND:USW00013897	NASHVILLE INTERNATIONAL AIRPORT TN US	20041205	139	-6	13.9	(0.6)	57	31	21	2004	12	05	20YR Lagged Period	12/5/2004
GHCND:USW00013897	NASHVILLE INTERNATIONAL AIRPORT TN US	20041206	183	122	18.3	12.2	65	54	5	2004	12	06	20YR Lagged Period	12/6/2004
GHCND:USW00013897	NASHVILLE INTERNATIONAL AIRPORT TN US	20041207	200	72	20.0	7.2	68	45	8	2004	12	07	20YR Lagged Period	12/7/2004
GHCND:USW00013897	NASHVILLE INTERNATIONAL AIRPORT TN US	20041208	150	44	15.0	4.4	59	40	15	2004	12	08	20YR Lagged Period	12/8/2004
GHCND:USW00013897	NASHVILLE INTERNATIONAL AIRPORT TN US	20041209	156	89	15.6	8.9	60	48	11	2004	12	09	20YR Lagged Period	12/9/2004
GHCND:USW00013897	NASHVILLE INTERNATIONAL AIRPORT TN US	20041210	133	50	13.3	5.0	56	41	16	2004	12	10	20YR Lagged Period	12/10/2004
GHCND:USW00013897	NASHVILLE INTERNATIONAL AIRPORT TN US	20041211	61	44	6.1	4.4	43	40	23	2004	12	11	20YR Lagged Period	12/11/2004
GHCND:USW00013897	NASHVILLE INTERNATIONAL AIRPORT TN US	20041212	117	11	11.7	1.1	53	34	21	2004	12	12	20YR Lagged Period	12/12/2004
GHCND:USW00013897	NASHVILLE INTERNATIONAL AIRPORT TN US	20041213	83	0	8.3	-	47	32	25	2004	12	13	20YR Lagged Period	12/13/2004
GHCND:USW00013897	NASHVILLE INTERNATIONAL AIRPORT TN US	20041214	0	-50	-	(5.0)	32	23	37	2004	12	14	20YR Lagged Period	12/14/2004
GHCND:USW00013897	NASHVILLE INTERNATIONAL AIRPORT TN US	20041215	50	-72	5.0	(7.2)	41	19	35	2004	12	15	20YR Lagged Period	12/15/2004
GHCND:USW00013897	NASHVILLE INTERNATIONAL AIRPORT TN US	20041216	100	-67	10.0	(6.7)	50	20	30	2004	12	16	20YR Lagged Period	12/16/2004
GHCND:USW00013897	NASHVILLE INTERNATIONAL AIRPORT TN US	20041217	111	-39	11.1	(3.9)	52	25	26	2004	12	17	20YR Lagged Period	12/17/2004
GHCND:USW00013897	NASHVILLE INTERNATIONAL AIRPORT TN US	20041218	128	-39	12.8	(3.9)	55	25	25	2004	12	18	20YR Lagged Period	12/18/2004
GHCND:USW00013897	NASHVILLE INTERNATIONAL AIRPORT TN US	20041219	50	-94	5.0	(9.4)	41	15	37	2004	12	19	20YR Lagged Period	12/19/2004
GHCND:USW00013897	NASHVILLE INTERNATIONAL AIRPORT TN US	20041220	39	-94	3.9	(9.4)	39	15	38	2004	12	20	20YR Lagged Period	12/20/2004
GHCND:USW00013897	NASHVILLE INTERNATIONAL AIRPORT TN US	20041221	133	39	13.3	3.3	56	38	18	2004	12	21	20YR Lagged Period	12/21/2004
GHCND:USW00013897	NASHVILLE INTERNATIONAL AIRPORT TN US	20041222	117	-6	11.7	(0.6)	53	31	23	2004	12	22	20YR Lagged Period	12/22/2004
GHCND:USW00013897	NASHVILLE INTERNATIONAL AIRPORT TN US	20041223	0	-89	-	(8.9)	32	16	41	2004	12	23	20YR Lagged Period	12/23/2004
GHCND:USW00013897	NASHVILLE INTERNATIONAL AIRPORT TN US	20041224	-39	-100	(3.9)	(10.0)	25	14	45	2004	12	24	20YR Lagged Period	12/24/2004
GHCND:USW00013897	NASHVILLE INTERNATIONAL AIRPORT TN US	20041225	11	-106	1.1	(10.6)	34	13	41	2004	12	25	20YR Lagged Period	12/25/2004
GHCND:USW00013897	NASHVILLE INTERNATIONAL AIRPORT TN US	20041226	39	-72	3.9	(7.2)	39	19	36	2004	12	26	20YR Lagged Period	12/26/2004
GHCND:USW00013897	NASHVILLE INTERNATIONAL AIRPORT TN US	20041227	39	-61	3.9	(6.1)	39	21	35	2004	12	27	20YR Lagged Period	12/27/2004
GHCND:USW00013897	NASHVILLE INTERNATIONAL AIRPORT TN US	20041228	122	-50	12.2	(5.0)	54	23	26	2004	12	28	20YR Lagged Period	12/28/2004
GHCND:USW00013897	NASHVILLE INTERNATIONAL AIRPORT TN US	20041229	139	33	13.9	3.3	57	38	17	2004	12	29	20YR Lagged Period	12/29/2004
GHCND:USW00013897	NASHVILLE INTERNATIONAL AIRPORT TN US	20041230	183	78	18.3	7.8	65	46	9	2004	12	30	20YR Lagged Period	12/30/2004
GHCND:USW00013897	NASHVILLE INTERNATIONAL AIRPORT TN US	20041231	194	100	19.4	10.0	67	50	6	2004	12	31	20YR Lagged Period	12/31/2004
GHCND:USW00013897	NASHVILLE INTERNATIONAL AIRPORT TN US	20050101	206	100	20.6	10.0	69	50	5	2005	01	01	20YR Lagged Period	1/1/2005
GHCND:USW00013897	NASHVILLE INTERNATIONAL AIRPORT TN US	20050102	183	128	18.3	12.8	65	55	5	2005	01	02	20YR Lagged Period	1/2/2005
GHCND:USW00013897	NASHVILLE INTERNATIONAL AIRPORT TN US	20050103	178	117	17.8	11.7	64	53	6	2005	01	03	20YR Lagged Period	1/3/2005
GHCND:USW00013897	NASHVILLE INTERNATIONAL AIRPORT TN US	20050104	172	122	17.2	12.2	63	54	6	2005	01	04	20YR Lagged Period	1/4/2005
GHCND:USW00013897	NASHVILLE INTERNATIONAL AIRPORT TN US	20050105	178	133	17.8	13.3	64	56	5	2005	01	05	20YR Lagged Period	1/5/2005
GHCND:USW00013897	NASHVILLE INTERNATIONAL AIRPORT TN US	20050106	178	22	17.8	2.2	64	36	15	2005	01	06	20YR Lagged Period	1/6/2005
GHCND:USW00013897	NASHVILLE INTERNATIONAL AIRPORT TN US	20050107	94	17	9.4	1.7	49	35	23	2005	01	07	20YR Lagged Period	1/7/2005
GHCND:USW00013897	NASHVILLE INTERNATIONAL AIRPORT TN US	20050108	106	44	10.6	4.4	51	40	19	2005	01	08	20YR Lagged Period	1/8/2005
GHCND:USW00013897	NASHVILLE INTERNATIONAL AIRPORT TN US	20050109	139	39	13.9	3.9	57	39	17	2005	01	09	20YR Lagged Period	1/9/2005
GHCND:USW00013897	NASHVILLE INTERNATIONAL AIRPORT TN US	20050110	150	106	15.0	10.6	59	51	10	2005	01	10	20YR Lagged Period	1/10/2005
GHCND:USW00013897	NASHVILLE INTERNATIONAL AIRPORT TN US	20050111	178	144	17.8	14.4	64	58	4	2005	01	11	20YR Lagged Period	1/11/2005
GHCND:USW00013897	NASHVILLE INTERNATIONAL AIRPORT TN US	20050112	194	156	19.4	15.6	67	60	1	2005	01	12	20YR Lagged Period	1/12/2005

GHCND:USW00013897	NASHVILLE INTERNATIONAL AIRPORT TN US	20050113	189	33	18.9	3.3	66	38	13	2005	01	13	20YR Lagged Period	1/13/2005
GHCND:USW00013897	NASHVILLE INTERNATIONAL AIRPORT TN US	20050114	39	-11	3.9	(1.1)	39	30	30	2005	01	14	20YR Lagged Period	1/14/2005
GHCND:USW00013897	NASHVILLE INTERNATIONAL AIRPORT TN US	20050115	72	-22	7.2	(2.2)	45	28	28	2005	01	15	20YR Lagged Period	1/15/2005
GHCND:USW00013897	NASHVILLE INTERNATIONAL AIRPORT TN US	20050116	6	-67	0.6	(6.7)	33	20	38	2005	01	16	20YR Lagged Period	1/16/2005
GHCND:USW00013897	NASHVILLE INTERNATIONAL AIRPORT TN US	20050117	-22	-100	(2.2)	(10.0)	28	14	44	2005	01	17	20YR Lagged Period	1/17/2005
GHCND:USW00013897	NASHVILLE INTERNATIONAL AIRPORT TN US	20050118	-6	-106	(0.6)	(10.6)	31	13	43	2005	01	18	20YR Lagged Period	1/18/2005
GHCND:USW00013897	NASHVILLE INTERNATIONAL AIRPORT TN US	20050119	111	-33	11.1	(3.3)	52	26	26	2005	01	19	20YR Lagged Period	1/19/2005
GHCND:USW00013897	NASHVILLE INTERNATIONAL AIRPORT TN US	20050120	144	-33	14.4	(3.3)	58	26	23	2005	01	20	20YR Lagged Period	1/20/2005
GHCND:USW00013897	NASHVILLE INTERNATIONAL AIRPORT TN US	20050121	111	0	11.1	-	52	32	23	2005	01	21	20YR Lagged Period	1/21/2005
GHCND:USW00013897	NASHVILLE INTERNATIONAL AIRPORT TN US	20050122	139	-72	13.9	(7.2)	57	19	27	2005	01	22	20YR Lagged Period	1/22/2005
GHCND:USW00013897	NASHVILLE INTERNATIONAL AIRPORT TN US	20050123	-17	-94	(1.7)	(9.4)	29	15	43	2005	01	23	20YR Lagged Period	1/23/2005
GHCND:USW00013897	NASHVILLE INTERNATIONAL AIRPORT TN US	20050124	94	-89	9.4	(8.9)	49	16	32	2005	01	24	20YR Lagged Period	1/24/2005
GHCND:USW00013897	NASHVILLE INTERNATIONAL AIRPORT TN US	20050125	150	-28	15.0	(2.8)	59	27	22	2005	01	25	20YR Lagged Period	1/25/2005
GHCND:USW00013897	NASHVILLE INTERNATIONAL AIRPORT TN US	20050126	133	28	13.3	2.8	56	37	18	2005	01	26	20YR Lagged Period	1/26/2005
GHCND:USW00013897	NASHVILLE INTERNATIONAL AIRPORT TN US	20050127	50	-11	5.0	(1.1)	41	30	29	2005	01	27	20YR Lagged Period	1/27/2005
GHCND:USW00013897	NASHVILLE INTERNATIONAL AIRPORT TN US	20050128	94	-22	9.4	(2.2)	49	28	26	2005	01	28	20YR Lagged Period	1/28/2005
GHCND:USW00013897	NASHVILLE INTERNATIONAL AIRPORT TN US	20050129	39	6	3.9	0.6	39	33	29	2005	01	29	20YR Lagged Period	1/29/2005
GHCND:USW00013897	NASHVILLE INTERNATIONAL AIRPORT TN US	20050130	33	17	3.3	1.7	38	35	28	2005	01	30	20YR Lagged Period	1/30/2005
GHCND:USW00013897	NASHVILLE INTERNATIONAL AIRPORT TN US	20050131	56	22	5.6	2.2	42	36	26	2005	01	31	20YR Lagged Period	1/31/2005
GHCND:USW00013897	NASHVILLE INTERNATIONAL AIRPORT TN US	20050201	72	39	7.2	3.9	45	39	23	2005	02	01	20YR Lagged Period	2/1/2005
GHCND:USW00013897	NASHVILLE INTERNATIONAL AIRPORT TN US	20050202	67	39	6.7	3.9	44	39	23	2005	02	02	20YR Lagged Period	2/2/2005
GHCND:USW00013897	NASHVILLE INTERNATIONAL AIRPORT TN US	20050203	56	6	5.6	0.6	42	33	27	2005	02	03	20YR Lagged Period	2/3/2005
GHCND:USW00013897	NASHVILLE INTERNATIONAL AIRPORT TN US	20050204	111	-28	11.1	(2.8)	52	27	25	2005	02	04	20YR Lagged Period	2/4/2005
GHCND:USW00013897	NASHVILLE INTERNATIONAL AIRPORT TN US	20050205	156	-17	15.6	(1.7)	60	29	20	2005	02	05	20YR Lagged Period	2/5/2005
GHCND:USW00013897	NASHVILLE INTERNATIONAL AIRPORT TN US	20050206	172	22	17.2	2.2	63	36	15	2005	02	06	20YR Lagged Period	2/6/2005
GHCND:USW00013897	NASHVILLE INTERNATIONAL AIRPORT TN US	20050207	139	61	13.9	6.1	57	43	15	2005	02	07	20YR Lagged Period	2/7/2005
GHCND:USW00013897	NASHVILLE INTERNATIONAL AIRPORT TN US	20050208	178	89	17.8	8.9	64	48	9	2005	02	08	20YR Lagged Period	2/8/2005
GHCND:USW00013897	NASHVILLE INTERNATIONAL AIRPORT TN US	20050209	111	28	11.1	2.8	52	37	20	2005	02	09	20YR Lagged Period	2/9/2005
GHCND:USW00013897	NASHVILLE INTERNATIONAL AIRPORT TN US	20050210	33	-39	3.3	(3.9)	38	25	33	2005	02	10	20YR Lagged Period	2/10/2005
GHCND:USW00013897	NASHVILLE INTERNATIONAL AIRPORT TN US	20050211	117	-67	11.7	(6.7)	53	20	28	2005	02	11	20YR Lagged Period	2/11/2005
GHCND:USW00013897	NASHVILLE INTERNATIONAL AIRPORT TN US	20050212	172	-22	17.2	(2.2)	63	28	19	2005	02	12	20YR Lagged Period	2/12/2005
GHCND:USW00013897	NASHVILLE INTERNATIONAL AIRPORT TN US	20050213	133	72	13.3	7.2	56	45	14	2005	02	13	20YR Lagged Period	2/13/2005
GHCND:USW00013897	NASHVILLE INTERNATIONAL AIRPORT TN US	20050214	200	67	20.0	6.7	68	44	9	2005	02	14	20YR Lagged Period	2/14/2005
GHCND:USW00013897	NASHVILLE INTERNATIONAL AIRPORT TN US	20050215	206	33	20.6	3.3	69	38	11	2005	02	15	20YR Lagged Period	2/15/2005
GHCND:USW00013897	NASHVILLE INTERNATIONAL AIRPORT TN US	20050216	167	44	16.7	4.4	62	40	14	2005	02	16	20YR Lagged Period	2/16/2005
GHCND:USW00013897	NASHVILLE INTERNATIONAL AIRPORT TN US	20050217	94	0	9.4	-	49	32	24	2005	02	17	20YR Lagged Period	2/17/2005
GHCND:USW00013897	NASHVILLE INTERNATIONAL AIRPORT TN US	20050218	139	-39	13.9	(3.9)	57	25	24	2005	02	18	20YR Lagged Period	2/18/2005
GHCND:USW00013897	NASHVILLE INTERNATIONAL AIRPORT TN US	20050219	83	6	8.3	0.6	47	33	25	2005	02	19	20YR Lagged Period	2/19/2005
GHCND:USW00013897	NASHVILLE INTERNATIONAL AIRPORT TN US	20050220	111	56	11.1	5.6	52	42	18	2005	02	20	20YR Lagged Period	2/20/2005
GHCND:USW00013897	NASHVILLE INTERNATIONAL AIRPORT TN US	20050221	206	72	20.6	7.2	69	45	8	2005	02	21	20YR Lagged Period	2/21/2005
GHCND:USW00013897	NASHVILLE INTERNATIONAL AIRPORT TN US	20050222	139	39	13.9	3.9	57	39	17	2005	02	22	20YR Lagged Period	2/22/2005
GHCND:USW00013897	NASHVILLE INTERNATIONAL AIRPORT TN US	20050223	111	33	11.1	3.3	52	38	20	2005	02	23	20YR Lagged Period	2/23/2005
GHCND:USW00013897	NASHVILLE INTERNATIONAL AIRPORT TN US	20050224	67	28	6.7	2.8	44	37	24	2005	02	24	20YR Lagged Period	2/24/2005
GHCND:USW00013897	NASHVILLE INTERNATIONAL AIRPORT TN US	20050225	100	0	10.0	-	50	32	24	2005	02	25	20YR Lagged Period	2/25/2005
GHCND:USW00013897	NASHVILLE INTERNATIONAL AIRPORT TN US	20050226	161	-22	16.1	(2.2)	61	28	20	2005	02	26	20YR Lagged Period	2/26/2005
GHCND:USW00013897	NASHVILLE INTERNATIONAL AIRPORT TN US	20050227	139	11	13.9	1.1	57	34	19	2005	02	27	20YR Lagged Period	2/27/2005
GHCND:USW00013897	NASHVILLE INTERNATIONAL AIRPORT TN US	20050228	78	0	7.8	-	46	32	26	2005	02	28	20YR Lagged Period	2/28/2005
GHCND:USW00013897	NASHVILLE INTERNATIONAL AIRPORT TN US	20050301	22	-28	2.2	(2.8)	36	27	33	2005	03	01	20YR Lagged Period	3/1/2005
GHCND:USW00013897	NASHVILLE INTERNATIONAL AIRPORT TN US	20050302	89	-72	8.9	(7.2)	48	19	31	2005	03	02	20YR Lagged Period	3/2/2005
GHCND:USW00013897	NASHVILLE INTERNATIONAL AIRPORT TN US	20050303	122	-28	12.2	(2.8)	54	27	24	2005	03	03	20YR Lagged Period	3/3/2005
GHCND:USW00013897	NASHVILLE INTERNATIONAL AIRPORT TN US	20050304	183	-17	18.3	(1.7)	65	29	18	2005	03	04	20YR Lagged Period	3/4/2005
GHCND:USW00013897	NASHVILLE INTERNATIONAL AIRPORT TN US	20050305	139	28	13.9	2.8	57	37	18	2005	03	05	20YR Lagged Period	3/5/2005
GHCND:USW00013897	NASHVILLE INTERNATIONAL AIRPORT TN US	20050306	172	-11	17.2	(1.1)	63	30	18	2005	03	06	20YR Lagged Period	3/6/2005
GHCND:USW00013897	NASHVILLE INTERNATIONAL AIRPORT TN US	20050307	161	39	16.1	3.9	61	39	15	2005	03	07	20YR Lagged Period	3/7/2005
GHCND:USW00013897	NASHVILLE INTERNATIONAL AIRPORT TN US	20050308	78	-11	7.8	(1.1)	46	30	27	2005	03	08	20YR Lagged Period	3/8/2005
GHCND:USW00013897	NASHVILLE INTERNATIONAL AIRPORT TN US	20050309	83	-39	8.3	(3.9)	47	25	29	2005	03	09	20YR Lagged Period	3/9/2005
GHCND:USW00013897	NASHVILLE INTERNATIONAL AIRPORT TN US	20050310	117	-28	11.7	(2.8)	53	27	25	2005	03	10	20YR Lagged Period	3/10/2005
GHCND:USW00013897	NASHVILLE INTERNATIONAL AIRPORT TN US	20050311	94	44	9.4	4.4	49	40	20	2005	03	11	20YR Lagged Period	3/11/2005
GHCND:USW00013897	NASHVILLE INTERNATIONAL AIRPORT TN US	20050312	244	50	24.4	5.0	76	41	6	2005	03	12	20YR Lagged Period	3/12/2005
GHCND:USW00013897	NASHVILLE INTERNATIONAL AIRPORT TN US	20050313	128	33	12.8	3.3	55	38	18	2005	03	13	20YR Lagged Period	3/13/2005
GHCND:USW00013897	NASHVILLE INTERNATIONAL AIRPORT TN US	20050314	117	-6	11.7	(0.6)	53	31	29	2005	03	14	20YR Lagged Period	3/14/2005
GHCND:USW00013897	NASHVILLE INTERNATIONAL AIRPORT TN US	20050315	100	0	10.0	-	50	32	24	2005	03	15	20YR Lagged Period	3/15/2005
GHCND:USW00013897	NASHVILLE INTERNATIONAL AIRPORT TN US	20050316	67	6	6.7	0.6	44	33	26	2005	03	16	20YR Lagged Period	3/16/2005
GHCND:USW00013897	NASHVILLE INTERNATIONAL AIRPORT TN US	20050317	139	22	13.9	2.2	57	36	18	2005	03	17	20YR Lagged Period	3/17/2005
GHCND:USW00013897	NASHVILLE INTERNATIONAL AIRPORT TN US	20050318	144	-22	14.4	(2.2)	58	28	22	2005	03	18	20YR Lagged Period	3/18/2005
GHCND:USW00013897	NASHVILLE INTERNATIONAL AIRPORT TN US	20050319	139	61	13.9	6.1	57	43	15	2005	03	19	20YR Lagged Period	3/19/2005
GHCND:USW00013897	NASHVILLE INTERNATIONAL AIRPORT TN US	20050320	161	39	16.1	3.9	61	39	15	2005	03	20	20YR Lagged Period	3/20/2005
GHCND:USW00013897	NASHVILLE INTERNATIONAL AIRPORT TN US	20050321	194	44	19.4	4.4	67	40	11	2005	03	21	20YR Lagged Period	3/21/2005
GHCND:USW00013897	NASHVILLE INTERNATIONAL AIRPORT TN US	20050322	189	100	18.9	10.0	66	50	7	2005	03	22	20YR Lagged Period	3/22/2005
GHCND:USW00013897	NASHVILLE INTERNATIONAL AIRPORT TN US	20050323	133	72	13.3	7.2	56	45	14	2005	03	23	20YR Lagged Period	3/23/2005
GHCND:USW00013897	NASHVILLE INTERNATIONAL AIRPORT TN US	20050324	117	67	11.7	6.7	53	44	16	2005	03	24	20YR Lagged Period	3/24/2005
GHCND:USW00013897	NASHVILLE INTERNATIONAL AIRPORT TN US	20050325	250	78	25.0	7.8	77	46	3	2005	03	25	20YR Lagged Period	3/25/2005
GHCND:USW00013897	NASHVILLE INTERNATIONAL AIRPORT TN US	20050326	200	106	20.0	10.6	68	51	5	2005	03	26	20YR Lagged Period	3/26/2005
GHCND:USW00013897	NASHVILLE INTERNATIONAL AIRPORT TN US	20050327	122	89	12.2	8.9	54	48	14	2005	03	27	20YR Lagged Period	3/27/2005
GHCND:USW00013897	NASHVILLE INTERNATIONAL AIRPORT TN US	20050328	100	39	10.0	3.9	50	39	20	2005	03	28	20YR Lagged Period	3/28/2005
GHCND:USW00013897	NASHVILLE INTERNATIONAL AIRPORT TN US	20050329	228	11	22.8	1.1	73	34	11	2005	03	29	20YR Lagged Period	3/29/2005
GHCND:USW00013897	NASHVILLE INTERNATIONAL AIRPORT TN US	20050330	250	78	25.0	7.8	77	46	3	2005	03	30	20YR Lagged Period	3/30/2005
GHCND:USW00013897	NASHVILLE INTERNATIONAL AIRPORT TN US	20050331	228	111	22.8	11.1	73	52	2	2005	03	31	20YR Lagged Period	3/31/2005
GHCND:USW00013897	NASHVILLE INTERNATIONAL AIRPORT TN US	20050401	139	83	13.9	8.3	57	47	13	2005	04	01	20YR Lagged Period	4/1/2005
GHCND:USW00013897	NASHVILLE INTERNATIONAL AIRPORT TN US	20050402	133	50	13.3	5.0	56	41	16	2005	04	02	20YR Lagged Period	4/2/2005
GHCND:USW00013897	NASHVILLE INTERNATIONAL AIRPORT TN US	20050403	211	61	21.1	6.1	70	43	8	2005	04	03	20YR Lagged Period	4/3/2005
GHCND:USW00013897	NASHVILLE INTERNATIONAL AIRPORT TN US	20050404	256	56	25.6	5.6	78	42	5	2005	04	04	20YR Lagged Period	4/4/2005
GHCND:USW00013897	NASHVILLE INTERNATIONAL AIRPORT TN US	20050405	261	111	26.1	11.1	79	52	0	2005	04	05	20YR Lagged Period	4/5/2005
GHCND:USW00013897	NASHVILLE INTERNATIONAL AIRPORT TN US	20050406	189	128	18.9	12.8	66	55	4	2005	04	06	20YR Lagged Period	4/6/2005
GHCND:USW00013897	NASHVILLE INTERNATIONAL AIRPORT TN US	20050407	211	133	21.1	13.3	70	56	2	2005	04	07	20YR Lagged Period	4/7/2005
GHCND:USW00013897	NASHVILLE INTERNATIONAL AIRPORT TN US	20050408	194	133	19.4	13.3	67	56	3	2005	04	08	20YR Lagged Period	4/8/2005
GHCND:USW00013897	NASHVILLE INTERNATIONAL AIRPORT TN US	20050409	261	94	26.1	9.4	79	49	1	2005	04	09	20YR Lagged Period	4/9/2005
GHCND:USW00013897	NASHVILLE INTERNATIONAL AIRPORT TN US	20050410	267	128	26.7	12.8	80	55	0	2005	04	10	20YR Lagged Period	4/10/2005
GHCND:USW00013897	NASHVILLE INTERNATIONAL AIRPORT TN US	20050411	233	156	23.3	15.6	74	60	0	2005	04	11	20YR Lagged Period	4/11/2005
GHCND:USW00013897	NASHVILLE INTERNATIONAL AIRPORT TN US	20050412	233	122	23.3	12.2	74	54	1	2005	04	12	20YR Lagged Period	4/12/2005
GHCND:USW00013897	NASHVILLE INTERNATIONAL AIRPORT TN US	20050413	189	122	18.9	12.2	66	54	5	2005	04	13	20YR Lagged Period	4/13/2005
GHCND:USW00013897	NASHVILLE INTERNATIONAL AIRPORT TN US	20050414	211	94	21.1	9.4	70	49	5	2005	04	14	20YR Lagged Period	4/14/2005
GHCND:USW00013897	NASHVILLE INTERNATIONAL AIRPORT TN US	20050415	233	94	23.3	9.4	74	49	3	2005	04	15	20YR Lagged Period	4/15/2005
GHCND:USW00013897	NASHVILLE INTERNATIONAL AIRPORT TN US	20050416	250	67	25.0	6.7	77	44	4	2005	04	16	20YR Lagged Period	4/16/2005
GHCND:USW00013897	NASHVILLE INTERNATIONAL AIRPORT TN US	20050417	261	89	26.1	8.9	79	48	1	2005	04	17	20YR Lagged Period	4/17/2005
GHCND:USW00013897	NASHVILLE INTERNATIONAL AIRPORT TN US	20050418	267	144	26.7	14.4	80	58	0	2005	04	18	20YR Lagged Period	4/18/2005
GHCND:USW00013897	NASHVILLE INTERNATIONAL AIRPORT TN US	20050419	267	117	26.7	11.7	80	53	0	2005	04	19	20YR Lagged Period	4/19/2005
GHCND:USW00013897	NASHVILLE INTERNATIONAL AIRPORT TN US	20050420	267	128	26.7	12.8	80	55	0	2005	04	20	20YR Lagged Period	4/20/2005
GHCND:USW00013897	NASHVILLE INTERNATIONAL AIRPORT TN US	20050421	283	178	28.3	17.8	83	64	0	2005	04	21	20YR Lagged Period	4/21/2005
GHCND:USW00013897	NASHVILLE INTERNATIONAL AIRPORT TN US	20050422	267	122	26.7	12.2	80	54	0	2005	04	22	20YR Lagged Period	4/22/2005
GHCND:USW00013897	NASHVILLE INTERNATIONAL AIRPORT TN US	20050423	122	28	12.2	2.8	54	37	19	2005	04	23	20YR Lagged Period	4/23/2005
GHCND:USW00013897	NASHVILLE INTERNATIONAL AIRPORT TN US	20050424	133	22	13.3	2.2	56	36	19	2005	04	24	20YR Lagged Period	4/24/2005
GHCND:USW00013897	NASHVILLE INTERNATIONAL AIRPORT TN US	20050425	194	28	19.4	2.8	67	37	13	2005	04	25	20YR Lagged Period	4/25/2005
GHCND:USW00013897	NASHVILLE INTERNATIONAL AIRPORT TN US	20050426	144	89	14.4	8.9	58	48	12	2005	04	26	20YR Lagged Period	4/26/2005
GHCND:USW00013897	NASHVILLE INTERNATIONAL AIRPORT TN US	20050427	167	61	16.7	6.1	62	43	12	2005	04	27	20YR Lagged Period	4/27/2005
GHCND:USW00013897	NASHVILLE INTERNATIONAL AIRPORT TN US	20050428	167	44	16.7	4.4	62	40	14	2005	04	28	20YR Lagged Period	4/28/2005
GHCND:USW00013897	NASHVILLE INTERNATIONAL AIRPORT TN US	20050429	189	122	18.9	12.2	66	54	5	2005	04	29	20YR Lagged Period	4/29/2005
GHCND:USW00013897	NASHVILLE INTERNATIONAL AIRPORT TN US	20050430	144	61	14.4	6.1	58	43	14	2005	04	30	20YR Lagged Period	4/30/2005
GHCND:USW00013897	NASHVILLE INTERNATIONAL AIRPORT TN US	20050501	189	33	18.9	3.3	66	38	13	2005	05	01	20YR Lagged Period	5/1/2005
GHCND:USW00013897	NASHVILLE INTERNATIONAL AIRPORT TN US	20050502	172	78	17.2	7.8	63	46	10	2005	05	02	20YR Lagged Period	5/2/2005
GHCND:USW00013897	NASHVILLE INTERNATIONAL AIRPORT TN US	20050503	178	28	17.8	2.8	64	37	14	2005	05	03	20YR Lagged Period	5/3/2005
GHCND:USW00013897	NASHVILLE INTERNATIONAL AIRPORT TN US	20050504	189	33	18.9	3.3	66	38	13	2005	05	04	20YR Lagged Period	5/4/2005
GHCND:USW00013897	NASHVILLE INTERNATIONAL AIRPORT TN US	20050505	222	89	22.2	8.9	72	48	5	2005	05	05	20YR Lagged Period	5/5/2005
GHCND:USW00013897	NASHVILLE INTERNATIONAL AIRPORT TN US	20050506	233	89	23.3	8.9	74	48	4	2005	05	06	20YR Lagged Period	5/6/2005
GHCND:USW00013897	NASHVILLE INTERNATIONAL AIRPORT TN US	20050507	261	78	26.1	7.8	79	46	2	2005	05	07	20YR Lagged Period	5/7/2005
GHCND:USW00013897	NASHVILLE INTERNATIONAL AIRPORT TN US	20050508	278	100	27.8	10.0	82	50	0	2005	05	08	20YR Lagged Period	5/8/2005
GHCND:USW00013897	NASHVILLE INTERNATIONAL AIRPORT TN US	20050509	272	133	27.2	13.3	81	56	0	2005	05	09	20YR Lagged Period	5/9/2005
GHCND:USW00013897	NASHVILLE INTERNATIONAL AIRPORT TN US	20050510	289	150	28.9	15.0	84	59	0	2005	05	10	20YR Lagged Period	5/10/2005
GHCND:USW00013897	NASHVILLE INTERNATIONAL AIRPORT TN US	20050511	306	156	30.6	15.6	87	60	0	2005	05	11	20YR Lagged Period	5/11/2005
GHCND:USW00013897	NASHVILLE INTERNATIONAL AIRPORT TN US	20050512	322	172	32.2	17.2	90	63	0	2005	05	12	20YR Lagged Period	5/12/2005
GHCND:USW00013897	NASHVILLE INTERNATIONAL AIRPORT TN US	20050513	300	178	30.0	17.8	86	64	0	2005	05	13	20YR Lagged Period	5/13/2005
GHCND:USW00013897	NASHVILLE INTERNATIONAL AIRPORT TN US	20050514	261	178	26.1	17.8	79	64	0	2005	05	14	20YR Lagged Period	5/14/2005
GHCND:USW00013897	NASHVILLE INTERNATIONAL AIRPORT TN US	20050515	211	117	21.1	11.7	70	53	3	2005	05	15	20YR Lagged Period	5/15/2005
GHCND:USW00013897	NASHVILLE INTERNATIONAL AIRPORT TN US	20050516	194	94	19.4	9.4	67	49	7	2005	05	16	20YR Lagged Period	5/16/2005
GHCND:USW00013897	NASHVILLE INTERNATIONAL AIRPORT TN US	20050517	244	100	24.4	10.0	76	50	2	2005	05	17	20YR Lagged Period	5/17/2005
GHCND:USW00013897	NASHVILLE INTERNATIONAL AIRPORT TN US	20050518	289	100	28.9	10.0	84	50	0	2005	05	18	20YR Lagged Period	5/18/2005
GHCND:USW00013897	NASHVILLE INTERNATIONAL AIRPORT TN US	20050519	294	167	29.4	16.7	85	62	0	2005	05	19	20YR Lagged Period	5/19/2005
GHCND:USW00013897	NASHVILLE INTERNATIONAL AIRPORT TN US	20050520	278	183	27.8	18.3	82	65	0	2005	05	20	20YR Lagged Period	5/20/2005
GHCND:USW00013897	NASHVILLE INTERNATIONAL AIRPORT TN US	20050521	244	150	24.4	15.0	76	59	0	2005	05	21	20YR Lagged Period	5/21/2005
GHCND:USW00013897	NASHVILLE INTERNATIONAL AIRPORT TN US	20050522	272	139	27.2	13.9	81	57	0	2005	05	22	20YR Lagged Period	5/22/2005
GHCND:USW00013897	NASHVILLE INTERNATIONAL AIRPORT TN US	20050523	278	189	27.8	18.9	82	66	0	2005	05	23	20YR Lagged Period	5/23/2005
GHCND:USW00013897	NASHVILLE INTERNATIONAL AIRPORT TN US	20050524	239	144	23.9	14.4	75	58	0	2005	05	24	20YR Lagged Period	5/24/2005
GHCND:USW00013897	NASHVILLE INTERNATIONAL AIRPORT TN US	20050525	222	117	22.2	11.7	72	53	2	2005	05	25	20YR Lagged Period	5/25/2005
GHCND:USW00013897	NASHVILLE INTERNATIONAL AIRPORT TN US	20050526	256	106	25.6	10.6	78	51	0	2005	05	26	20YR Lagged Period	5/26/2005
GHCND:USW00013897	NASHVILLE INTERNATIONAL AIRPORT TN US	20050527	278	161	27.8	16.1	82	61	0	2005	05	27	20YR Lagged Period	5/27/2005
GHCND:USW00013897	NASHVILLE INTERNATIONAL AIRPORT TN US	20050528	278	156	27.8	15.6	82	60	0	2005	05	28	20YR Lagged Period	5/28/2005
GHCND:USW00013897	NASHVILLE INTERNATIONAL AIRPORT TN US	20050529	261	150	26.1	15.0	79	59	0	2005	05	29	20YR Lagged Period	5/29/2005
GHCND:USW00013897	NASHVILLE INTERNATIONAL AIRPORT TN US	20050530	283	133	28.3	13.3	83	56	0	2005	05	30	20YR Lagged Period	5/30/2005
GHCND:USW00013897	NASHVILLE INTERNATIONAL AIRPORT TN US	20050531	283	167	28.3	16.7	83	62	0	2005	05	31	20YR Lagged Period	5/31/2005
GHCND:USW00013897	NASHVILLE INTERNATIONAL AIRPORT TN US	20050601	222	178	22.2	17.8	72	64	0	2005	06	01	20YR Lagged Period	6/1/2005
GHCND:USW00013897	NASHVILLE INTERNATIONAL AIRPORT TN US	20050602	222	172	22.2	17.2	72	63	0	2005	06	02	20YR Lagged Period	6/2/2005
GHCND:USW00013897	NASHVILLE INTERNATIONAL AIRPORT TN US	20050603	272	194	27.2	19.4	81	67	0	2005	06	03	20YR Lagged Period	6/3/2005
GHCND:USW00013897	NASHVILLE INTERNATIONAL AIRPORT TN US	20050604	322	161	32.2	16.1	90	61	0	2005	06	04	20YR Lagged Period	6/4/2005
GHCND:USW00013897	NASHVILLE INTERNATIONAL AIRPORT TN US	20050605	333	211	33.3	21.1	92	70	0	2005	06	05	20YR Lagged Period	6/5/2005
GHCND:USW00013897	NASHVILLE INTERNATIONAL AIRPORT TN US	20050606	328	189	32.8	18.9	91	66	0	2005	06	06	20YR Lagged Period	6/6/2005
GHCND:USW00013897	NASHVILLE INTERNATIONAL AIRPORT TN US	20050607	306	178	30.6	17.8	87	64	0	2005	06	07	20YR Lagged Period	6/7/2005
GHCND:USW00013897	NASHVILLE INTERNATIONAL AIRPORT TN US	20050608	317	206	31.7	20.6	89	69	0	2005	06	08	20YR Lagged Period	6/8/2005
GHCND:USW00013897	NASHVILLE INTERNATIONAL AIRPORT TN US	20050609	311	200	31.1	20.0	88	68	0	2005	06	09	20YR Lagged Period	6/9/2005
GHCND:USW00013897	NASHVILLE INTERNATIONAL AIRPORT TN US	20050610	322	217	32.2	21.7	90	71	0	2005	06	10	20YR Lagged Period	6/10/2005
GHCND:USW00013897	NASHVILLE INTERNATIONAL AIRPORT TN US	20050611	244	211	24.4	21.1	76	70	0	2005	06	11	20YR Lagged Period	6/11/2005
GHCND:USW00013897	NASHVILLE INTERNATIONAL AIRPORT TN US	20050612	244	211	24.4	21.1	76	70	0	2005	06	12	20YR Lagged Period	6/12/2005
GHCND:USW00013897	NASHVILLE INTERNATIONAL AIRPORT TN US	20050613	322	211	32.2	21.1	90	70	0	2005	06	13	20YR Lagged Period	6/13/2005
GHCND:USW00013897	NASHVILLE INTERNATIONAL AIRPORT TN US	20050614	333	222	33.3	22.2	92	72	0	2005	06	14	20YR Lagged Period	6/14/2005
GHCND:USW00013897	NASHVILLE INTERNATIONAL AIRPORT TN US	20050615	300	189	30.0	18.9	86	66	0	2005	06	15	20YR Lagged Period	6/15/2005
GHCND:USW00013897	NASHVILLE INTERNATIONAL AIRPORT TN US	20050616	278	189	27.8	18.9	82	66	0	2005	06	16	20YR Lagged Period	6/16/2005
GHCND:USW00013897	NASHVILLE INTERNATIONAL AIRPORT TN US	20050617	272	144	27.2	14.4	81	58	0	2005	06	17	20YR Lagged Period	6/17/2005
GHCND:USW00013897	NASHVILLE INTERNATIONAL AIRPORT TN US	20050618	261	172	26.1	17.2	79	63	0	2005	06	18	20YR Lagged Period	6/18/2005
GHCND:USW00013897	NASHVILLE INTERNATIONAL AIRPORT TN US	20050619	294	167	29.4	16.7	85	62	0	2005	06	19	20YR Lagged Period	6/19/2005
GHCND:USW00013897	NASHVILLE INTERNATIONAL AIRPORT TN US	20050620	300	189	30.0	18.9	86	66	0	2005	06	20	20YR Lagged Period	6/20/2005
GHCND:USW00013897	NASHVILLE INTERNATIONAL AIRPORT TN US	20050621	300	172	30.0	17.2	86	63	0	2005	06	21	20YR Lagged Period	6/21/2005
GHCND:USW00013897	NASHVILLE INTERNATIONAL AIRPORT TN US	20050622	317	167	31.7	16.7	89	62	0	2005	06	22	20YR Lagged Period	6/22/2005
GHCND:USW00013897	NASHVILLE INTERNATIONAL AIRPORT TN US	20050623	339	211	33.9	21.1	93	70	0	2005	06	23	20YR Lagged Period	6/23/2005
GHCND:USW00013897	NASHVILLE INTERNATIONAL AIRPORT TN US	20050624	344	183	34.4	18.3	94	65	0	2005	06	24	20YR Lagged Period	6/24/2005
GHCND:USW00013897	NASHVILLE INTERNATIONAL AIRPORT TN US	20050625	328	206	32.8	20.6	91	69	0	2005	06	25	20YR Lagged Period	6/25/2005
GHCND:USW00013897	NASHVILLE INTERNATIONAL AIRPORT TN US	20050626	306	222	30.6	22.2	87	72	0	2005	06	26	20YR Lagged Period	6/26/2005
GHCND:USW00013897	NASHVILLE INTERNATIONAL AIRPORT TN US	20050627	333	222	33.3	22.2	92	72	0	2005	06	27	20YR Lagged Period	6/27/2005
GHCND:USW00013897	NASHVILLE INTERNATIONAL AIRPORT TN US	20050628	328	211	32.8	21.1	91	70	0	2005	06	28	20YR Lagged Period	6/28/2005
GHCND:USW00013897	NASHVILLE INTERNATIONAL AIRPORT TN US	20050629	344	217	34.4	21.7	94	71	0	2005	06	29	20YR Lagged Period	6/29/2005
GHCND:USW00013897	NASHVILLE INTERNATIONAL AIRPORT TN US	20050630	356	228	35.6	22.8	96	73	0	2005	06	30	20YR Lagged Period	6/30/2005
GHCND:USW00013897	NASHVILLE INTERNATIONAL AIRPORT TN US	20050701	328	239	32.8	23.9	91	75	0	2005	07	01	20YR Lagged Period	7/1/2005

GHCND:USW00013897	NASHVILLE INTERNATIONAL AIRPORT TN US	20050702	333	228	33.3	22.8	92	73	0	2005	07	02	20YR Lagged Period	7/2/2005
GHCND:USW00013897	NASHVILLE INTERNATIONAL AIRPORT TN US	20050703	344	217	34.4	21.7	94	71	0	2005	07	03	20YR Lagged Period	7/3/2005
GHCND:USW00013897	NASHVILLE INTERNATIONAL AIRPORT TN US	20050704	356	228	35.6	22.8	96	73	0	2005	07	04	20YR Lagged Period	7/4/2005
GHCND:USW00013897	NASHVILLE INTERNATIONAL AIRPORT TN US	20050705	311	222	31.1	22.2	88	72	0	2005	07	05	20YR Lagged Period	7/5/2005
GHCND:USW00013897	NASHVILLE INTERNATIONAL AIRPORT TN US	20050706	306	228	30.6	22.8	87	73	0	2005	07	06	20YR Lagged Period	7/6/2005
GHCND:USW00013897	NASHVILLE INTERNATIONAL AIRPORT TN US	20050707	333	211	33.3	21.1	92	70	0	2005	07	07	20YR Lagged Period	7/7/2005
GHCND:USW00013897	NASHVILLE INTERNATIONAL AIRPORT TN US	20050708	322	206	32.2	20.6	90	69	0	2005	07	08	20YR Lagged Period	7/8/2005
GHCND:USW00013897	NASHVILLE INTERNATIONAL AIRPORT TN US	20050709	344	211	34.4	21.1	94	70	0	2005	07	09	20YR Lagged Period	7/9/2005
GHCND:USW00013897	NASHVILLE INTERNATIONAL AIRPORT TN US	20050710	344	222	34.4	22.2	94	72	0	2005	07	10	20YR Lagged Period	7/10/2005
GHCND:USW00013897	NASHVILLE INTERNATIONAL AIRPORT TN US	20050711	261	217	26.1	21.7	79	71	0	2005	07	11	20YR Lagged Period	7/11/2005
GHCND:USW00013897	NASHVILLE INTERNATIONAL AIRPORT TN US	20050712	306	206	30.6	20.6	87	69	0	2005	07	12	20YR Lagged Period	7/12/2005
GHCND:USW00013897	NASHVILLE INTERNATIONAL AIRPORT TN US	20050713	261	206	26.1	20.6	79	69	0	2005	07	13	20YR Lagged Period	7/13/2005
GHCND:USW00013897	NASHVILLE INTERNATIONAL AIRPORT TN US	20050714	306	228	30.6	22.8	87	73	0	2005	07	14	20YR Lagged Period	7/14/2005
GHCND:USW00013897	NASHVILLE INTERNATIONAL AIRPORT TN US	20050715	294	228	29.4	22.8	85	73	0	2005	07	15	20YR Lagged Period	7/15/2005
GHCND:USW00013897	NASHVILLE INTERNATIONAL AIRPORT TN US	20050716	294	228	29.4	22.8	85	73	0	2005	07	16	20YR Lagged Period	7/16/2005
GHCND:USW00013897	NASHVILLE INTERNATIONAL AIRPORT TN US	20050717	322	233	32.2	23.3	90	74	0	2005	07	17	20YR Lagged Period	7/17/2005
GHCND:USW00013897	NASHVILLE INTERNATIONAL AIRPORT TN US	20050718	333	233	33.3	23.3	92	74	0	2005	07	18	20YR Lagged Period	7/18/2005
GHCND:USW00013897	NASHVILLE INTERNATIONAL AIRPORT TN US	20050719	306	228	30.6	22.8	87	73	0	2005	07	19	20YR Lagged Period	7/19/2005
GHCND:USW00013897	NASHVILLE INTERNATIONAL AIRPORT TN US	20050720	328	228	32.8	22.8	91	73	0	2005	07	20	20YR Lagged Period	7/20/2005
GHCND:USW00013897	NASHVILLE INTERNATIONAL AIRPORT TN US	20050721	344	222	34.4	22.2	94	72	0	2005	07	21	20YR Lagged Period	7/21/2005
GHCND:USW00013897	NASHVILLE INTERNATIONAL AIRPORT TN US	20050722	339	217	33.9	21.7	93	71	0	2005	07	22	20YR Lagged Period	7/22/2005
GHCND:USW00013897	NASHVILLE INTERNATIONAL AIRPORT TN US	20050723	339	244	33.9	24.4	93	76	0	2005	07	23	20YR Lagged Period	7/23/2005
GHCND:USW00013897	NASHVILLE INTERNATIONAL AIRPORT TN US	20050724	344	228	34.4	22.8	94	73	0	2005	07	24	20YR Lagged Period	7/24/2005
GHCND:USW00013897	NASHVILLE INTERNATIONAL AIRPORT TN US	20050725	356	239	35.6	23.9	96	75	0	2005	07	25	20YR Lagged Period	7/25/2005
GHCND:USW00013897	NASHVILLE INTERNATIONAL AIRPORT TN US	20050726	350	244	35.0	24.4	95	76	0	2005	07	26	20YR Lagged Period	7/26/2005
GHCND:USW00013897	NASHVILLE INTERNATIONAL AIRPORT TN US	20050727	328	222	32.8	22.2	91	72	0	2005	07	27	20YR Lagged Period	7/27/2005
GHCND:USW00013897	NASHVILLE INTERNATIONAL AIRPORT TN US	20050728	283	206	28.3	20.6	83	69	0	2005	07	28	20YR Lagged Period	7/28/2005
GHCND:USW00013897	NASHVILLE INTERNATIONAL AIRPORT TN US	20050729	311	194	31.1	19.4	88	67	0	2005	07	29	20YR Lagged Period	7/29/2005
GHCND:USW00013897	NASHVILLE INTERNATIONAL AIRPORT TN US	20050730	333	211	33.3	21.1	92	70	0	2005	07	30	20YR Lagged Period	7/30/2005
GHCND:USW00013897	NASHVILLE INTERNATIONAL AIRPORT TN US	20050731	339	217	33.9	21.7	93	71	0	2005	07	31	20YR Lagged Period	7/31/2005
GHCND:USW00013897	NASHVILLE INTERNATIONAL AIRPORT TN US	20050801	339	222	33.9	22.2	93	72	0	2005	08	01	20YR Lagged Period	8/1/2005
GHCND:USW00013897	NASHVILLE INTERNATIONAL AIRPORT TN US	20050802	333	217	33.3	21.7	92	71	0	2005	08	02	20YR Lagged Period	8/2/2005
GHCND:USW00013897	NASHVILLE INTERNATIONAL AIRPORT TN US	20050803	356	206	35.6	20.6	96	69	0	2005	08	03	20YR Lagged Period	8/3/2005
GHCND:USW00013897	NASHVILLE INTERNATIONAL AIRPORT TN US	20050804	356	217	35.6	21.7	96	71	0	2005	08	04	20YR Lagged Period	8/4/2005
GHCND:USW00013897	NASHVILLE INTERNATIONAL AIRPORT TN US	20050805	356	222	35.6	22.2	96	72	0	2005	08	05	20YR Lagged Period	8/5/2005
GHCND:USW00013897	NASHVILLE INTERNATIONAL AIRPORT TN US	20050806	350	217	35.0	21.7	95	71	0	2005	08	06	20YR Lagged Period	8/6/2005
GHCND:USW00013897	NASHVILLE INTERNATIONAL AIRPORT TN US	20050807	328	200	32.8	20.0	91	68	0	2005	08	07	20YR Lagged Period	8/7/2005
GHCND:USW00013897	NASHVILLE INTERNATIONAL AIRPORT TN US	20050808	311	211	31.1	21.1	88	70	0	2005	08	08	20YR Lagged Period	8/8/2005
GHCND:USW00013897	NASHVILLE INTERNATIONAL AIRPORT TN US	20050809	344	217	34.4	21.7	94	71	0	2005	08	09	20YR Lagged Period	8/9/2005
GHCND:USW00013897	NASHVILLE INTERNATIONAL AIRPORT TN US	20050810	367	222	36.7	22.2	98	72	0	2005	08	10	20YR Lagged Period	8/10/2005
GHCND:USW00013897	NASHVILLE INTERNATIONAL AIRPORT TN US	20050811	367	228	36.7	22.8	98	73	0	2005	08	11	20YR Lagged Period	8/11/2005
GHCND:USW00013897	NASHVILLE INTERNATIONAL AIRPORT TN US	20050812	367	222	36.7	22.2	98	72	0	2005	08	12	20YR Lagged Period	8/12/2005
GHCND:USW00013897	NASHVILLE INTERNATIONAL AIRPORT TN US	20050813	361	239	36.1	23.9	97	75	0	2005	08	13	20YR Lagged Period	8/13/2005
GHCND:USW00013897	NASHVILLE INTERNATIONAL AIRPORT TN US	20050814	361	211	36.1	21.1	97	70	0	2005	08	14	20YR Lagged Period	8/14/2005
GHCND:USW00013897	NASHVILLE INTERNATIONAL AIRPORT TN US	20050815	356	217	35.6	21.7	96	71	0	2005	08	15	20YR Lagged Period	8/15/2005
GHCND:USW00013897	NASHVILLE INTERNATIONAL AIRPORT TN US	20050816	350	222	35.0	22.2	95	72	0	2005	08	16	20YR Lagged Period	8/16/2005
GHCND:USW00013897	NASHVILLE INTERNATIONAL AIRPORT TN US	20050817	333	228	33.3	22.8	92	73	0	2005	08	17	20YR Lagged Period	8/17/2005
GHCND:USW00013897	NASHVILLE INTERNATIONAL AIRPORT TN US	20050818	339	222	33.9	22.2	93	72	0	2005	08	18	20YR Lagged Period	8/18/2005
GHCND:USW00013897	NASHVILLE INTERNATIONAL AIRPORT TN US	20050819	361	244	36.1	24.4	97	76	0	2005	08	19	20YR Lagged Period	8/19/2005
GHCND:USW00013897	NASHVILLE INTERNATIONAL AIRPORT TN US	20050820	367	250	36.7	25.0	98	77	0	2005	08	20	20YR Lagged Period	8/20/2005
GHCND:USW00013897	NASHVILLE INTERNATIONAL AIRPORT TN US	20050821	350	256	35.0	25.6	95	78	0	2005	08	21	20YR Lagged Period	8/21/2005
GHCND:USW00013897	NASHVILLE INTERNATIONAL AIRPORT TN US	20050822	311	244	31.1	24.4	88	76	0	2005	08	22	20YR Lagged Period	8/22/2005
GHCND:USW00013897	NASHVILLE INTERNATIONAL AIRPORT TN US	20050823	328	228	32.8	22.8	91	73	0	2005	08	23	20YR Lagged Period	8/23/2005
GHCND:USW00013897	NASHVILLE INTERNATIONAL AIRPORT TN US	20050824	333	211	33.3	21.1	92	70	0	2005	08	24	20YR Lagged Period	8/24/2005
GHCND:USW00013897	NASHVILLE INTERNATIONAL AIRPORT TN US	20050825	311	228	31.1	22.8	88	73	0	2005	08	25	20YR Lagged Period	8/25/2005
GHCND:USW00013897	NASHVILLE INTERNATIONAL AIRPORT TN US	20050826	283	222	28.3	22.2	83	72	0	2005	08	26	20YR Lagged Period	8/26/2005
GHCND:USW00013897	NASHVILLE INTERNATIONAL AIRPORT TN US	20050827	289	222	28.9	22.2	84	72	0	2005	08	27	20YR Lagged Period	8/27/2005
GHCND:USW00013897	NASHVILLE INTERNATIONAL AIRPORT TN US	20050828	300	217	30.0	21.7	86	71	0	2005	08	28	20YR Lagged Period	8/28/2005
GHCND:USW00013897	NASHVILLE INTERNATIONAL AIRPORT TN US	20050829	239	211	23.9	21.1	75	70	0	2005	08	29	20YR Lagged Period	8/29/2005
GHCND:USW00013897	NASHVILLE INTERNATIONAL AIRPORT TN US	20050830	250	206	25.0	20.6	77	69	0	2005	08	30	20YR Lagged Period	8/30/2005
GHCND:USW00013897	NASHVILLE INTERNATIONAL AIRPORT TN US	20050831	300	172	30.0	17.2	86	63	0	2005	08	31	20YR Lagged Period	8/31/2005
GHCND:USW00013897	NASHVILLE INTERNATIONAL AIRPORT TN US	20050901	317	178	31.7	17.8	89	64	0	2005	09	01	20YR Lagged Period	9/1/2005
GHCND:USW00013897	NASHVILLE INTERNATIONAL AIRPORT TN US	20050902	311	194	31.1	19.4	88	67	0	2005	09	02	20YR Lagged Period	9/2/2005
GHCND:USW00013897	NASHVILLE INTERNATIONAL AIRPORT TN US	20050903	311	161	31.1	16.1	88	61	0	2005	09	03	20YR Lagged Period	9/3/2005
GHCND:USW00013897	NASHVILLE INTERNATIONAL AIRPORT TN US	20050904	289	167	28.9	16.7	84	62	0	2005	09	04	20YR Lagged Period	9/4/2005
GHCND:USW00013897	NASHVILLE INTERNATIONAL AIRPORT TN US	20050905	306	172	30.6	17.2	87	63	0	2005	09	05	20YR Lagged Period	9/5/2005
GHCND:USW00013897	NASHVILLE INTERNATIONAL AIRPORT TN US	20050906	300	183	30.0	18.3	86	65	0	2005	09	06	20YR Lagged Period	9/6/2005
GHCND:USW00013897	NASHVILLE INTERNATIONAL AIRPORT TN US	20050907	300	178	30.0	17.8	86	64	0	2005	09	07	20YR Lagged Period	9/7/2005
GHCND:USW00013897	NASHVILLE INTERNATIONAL AIRPORT TN US	20050908	294	167	29.4	16.7	85	62	0	2005	09	08	20YR Lagged Period	9/8/2005
GHCND:USW00013897	NASHVILLE INTERNATIONAL AIRPORT TN US	20050909	306	167	30.6	16.7	87	62	0	2005	09	09	20YR Lagged Period	9/9/2005
GHCND:USW00013897	NASHVILLE INTERNATIONAL AIRPORT TN US	20050910	317	200	31.7	20.0	89	68	0	2005	09	10	20YR Lagged Period	9/10/2005
GHCND:USW00013897	NASHVILLE INTERNATIONAL AIRPORT TN US	20050911	322	183	32.2	18.3	90	65	0	2005	09	11	20YR Lagged Period	9/11/2005
GHCND:USW00013897	NASHVILLE INTERNATIONAL AIRPORT TN US	20050912	317	183	31.7	18.3	89	65	0	2005	09	12	20YR Lagged Period	9/12/2005
GHCND:USW00013897	NASHVILLE INTERNATIONAL AIRPORT TN US	20050913	311	183	31.1	18.3	88	65	0	2005	09	13	20YR Lagged Period	9/13/2005
GHCND:USW00013897	NASHVILLE INTERNATIONAL AIRPORT TN US	20050914	317	183	31.7	18.3	89	65	0	2005	09	14	20YR Lagged Period	9/14/2005
GHCND:USW00013897	NASHVILLE INTERNATIONAL AIRPORT TN US	20050915	311	194	31.1	19.4	88	67	0	2005	09	15	20YR Lagged Period	9/15/2005
GHCND:USW00013897	NASHVILLE INTERNATIONAL AIRPORT TN US	20050916	306	200	30.6	20.0	87	68	0	2005	09	16	20YR Lagged Period	9/16/2005
GHCND:USW00013897	NASHVILLE INTERNATIONAL AIRPORT TN US	20050917	239	161	23.9	16.1	75	61	0	2005	09	17	20YR Lagged Period	9/17/2005
GHCND:USW00013897	NASHVILLE INTERNATIONAL AIRPORT TN US	20050918	272	139	27.2	13.9	81	57	0	2005	09	18	20YR Lagged Period	9/18/2005
GHCND:USW00013897	NASHVILLE INTERNATIONAL AIRPORT TN US	20050919	322	156	32.2	15.6	90	60	0	2005	09	19	20YR Lagged Period	9/19/2005
GHCND:USW00013897	NASHVILLE INTERNATIONAL AIRPORT TN US	20050920	328	194	32.8	19.4	91	67	0	2005	09	20	20YR Lagged Period	9/20/2005
GHCND:USW00013897	NASHVILLE INTERNATIONAL AIRPORT TN US	20050921	328	200	32.8	20.0	91	68	0	2005	09	21	20YR Lagged Period	9/21/2005
GHCND:USW00013897	NASHVILLE INTERNATIONAL AIRPORT TN US	20050922	328	200	32.8	20.0	91	68	0	2005	09	22	20YR Lagged Period	9/22/2005
GHCND:USW00013897	NASHVILLE INTERNATIONAL AIRPORT TN US	20050923	317	200	31.7	20.0	89	68	0	2005	09	23	20YR Lagged Period	9/23/2005
GHCND:USW00013897	NASHVILLE INTERNATIONAL AIRPORT TN US	20050924	317	200	31.7	20.0	89	68	0	2005	09	24	20YR Lagged Period	9/24/2005
GHCND:USW00013897	NASHVILLE INTERNATIONAL AIRPORT TN US	20050925	294	217	29.4	21.7	85	71	0	2005	09	25	20YR Lagged Period	9/25/2005
GHCND:USW00013897	NASHVILLE INTERNATIONAL AIRPORT TN US	20050926	289	211	28.9	21.1	84	70	0	2005	09	26	20YR Lagged Period	9/26/2005
GHCND:USW00013897	NASHVILLE INTERNATIONAL AIRPORT TN US	20050927	278	183	27.8	18.3	82	65	0	2005	09	27	20YR Lagged Period	9/27/2005
GHCND:USW00013897	NASHVILLE INTERNATIONAL AIRPORT TN US	20050928	300	144	30.0	14.4	86	58	0	2005	09	28	20YR Lagged Period	9/28/2005
GHCND:USW00013897	NASHVILLE INTERNATIONAL AIRPORT TN US	20050929	244	128	24.4	12.8	76	55	0	2005	09	29	20YR Lagged Period	9/29/2005
GHCND:USW00013897	NASHVILLE INTERNATIONAL AIRPORT TN US	20050930	244	100	24.4	10.0	76	50	2	2005	09	30	20YR Lagged Period	9/30/2005
GHCND:USW00013897	NASHVILLE INTERNATIONAL AIRPORT TN US	20051001	294	133	29.4	13.3	85	56	0	2005	10	01	20YR Lagged Period	10/1/2005
GHCND:USW00013897	NASHVILLE INTERNATIONAL AIRPORT TN US	20051002	300	189	30.0	18.9	86	66	0	2005	10	02	20YR Lagged Period	10/2/2005
GHCND:USW00013897	NASHVILLE INTERNATIONAL AIRPORT TN US	20051003	306	194	30.6	19.4	87	67	0	2005	10	03	20YR Lagged Period	10/3/2005
GHCND:USW00013897	NASHVILLE INTERNATIONAL AIRPORT TN US	20051004	300	172	30.0	17.2	86	63	0	2005	10	04	20YR Lagged Period	10/4/2005
GHCND:USW00013897	NASHVILLE INTERNATIONAL AIRPORT TN US	20051005	300	167	30.0	16.7	86	62	0	2005	10	05	20YR Lagged Period	10/5/2005
GHCND:USW00013897	NASHVILLE INTERNATIONAL AIRPORT TN US	20051006	278	156	27.8	15.6	82	60	0	2005	10	06	20YR Lagged Period	10/6/2005
GHCND:USW00013897	NASHVILLE INTERNATIONAL AIRPORT TN US	20051007	161	111	16.1	11.1	61	52	8	2005	10	07	20YR Lagged Period	10/7/2005
GHCND:USW00013897	NASHVILLE INTERNATIONAL AIRPORT TN US	20051008	161	111	16.1	11.1	61	52	8	2005	10	08	20YR Lagged Period	10/8/2005
GHCND:USW00013897	NASHVILLE INTERNATIONAL AIRPORT TN US	20051009	156	122	15.6	12.2	60	54	8	2005	10	09	20YR Lagged Period	10/9/2005
GHCND:USW00013897	NASHVILLE INTERNATIONAL AIRPORT TN US	20051010	183	133	18.3	13.3	65	56	4	2005	10	10	20YR Lagged Period	10/10/2005
GHCND:USW00013897	NASHVILLE INTERNATIONAL AIRPORT TN US	20051011	200	144	20.0	14.4	68	58	2	2005	10	11	20YR Lagged Period	10/11/2005
GHCND:USW00013897	NASHVILLE INTERNATIONAL AIRPORT TN US	20051012	261	122	26.1	12.2	79	54	0	2005	10	12	20YR Lagged Period	10/12/2005
GHCND:USW00013897	NASHVILLE INTERNATIONAL AIRPORT TN US	20051013	256	128	25.6	12.8	78	55	0	2005	10	13	20YR Lagged Period	10/13/2005
GHCND:USW00013897	NASHVILLE INTERNATIONAL AIRPORT TN US	20051014	256	128	25.6	12.8	78	55	0	2005	10	14	20YR Lagged Period	10/14/2005
GHCND:USW00013897	NASHVILLE INTERNATIONAL AIRPORT TN US	20051015	278	94	27.8	9.4	82	49	0	2005	10	15	20YR Lagged Period	10/15/2005
GHCND:USW00013897	NASHVILLE INTERNATIONAL AIRPORT TN US	20051016	239	67	23.9	6.7	75	44	5	2005	10	16	20YR Lagged Period	10/16/2005
GHCND:USW00013897	NASHVILLE INTERNATIONAL AIRPORT TN US	20051017	250	50	25.0	5.0	77	41	6	2005	10	17	20YR Lagged Period	10/17/2005
GHCND:USW00013897	NASHVILLE INTERNATIONAL AIRPORT TN US	20051018	289	128	28.9	12.8	84	55	0	2005	10	18	20YR Lagged Period	10/18/2005
GHCND:USW00013897	NASHVILLE INTERNATIONAL AIRPORT TN US	20051019	317	144	31.7	14.4	89	58	0	2005	10	19	20YR Lagged Period	10/19/2005
GHCND:USW00013897	NASHVILLE INTERNATIONAL AIRPORT TN US	20051020	289	167	28.9	16.7	84	62	0	2005	10	20	20YR Lagged Period	10/20/2005
GHCND:USW00013897	NASHVILLE INTERNATIONAL AIRPORT TN US	20051021	233	117	23.3	11.7	74	53	1	2005	10	21	20YR Lagged Period	10/21/2005
GHCND:USW00013897	NASHVILLE INTERNATIONAL AIRPORT TN US	20051022	183	78	18.3	7.8	65	46	9	2005	10	22	20YR Lagged Period	10/22/2005
GHCND:USW00013897	NASHVILLE INTERNATIONAL AIRPORT TN US	20051023	144	50	14.4	5.0	58	41	15	2005	10	23	20YR Lagged Period	10/23/2005
GHCND:USW00013897	NASHVILLE INTERNATIONAL AIRPORT TN US	20051024	106	33	10.6	3.3	51	38	20	2005	10	24	20YR Lagged Period	10/24/2005
GHCND:USW00013897	NASHVILLE INTERNATIONAL AIRPORT TN US	20051025	128	61	12.8	6.1	55	43	16	2005	10	25	20YR Lagged Period	10/25/2005
GHCND:USW00013897	NASHVILLE INTERNATIONAL AIRPORT TN US	20051026	150	39	15.0	3.9	59	39	16	2005	10	26	20YR Lagged Period	10/26/2005
GHCND:USW00013897	NASHVILLE INTERNATIONAL AIRPORT TN US	20051027	144	17	14.4	1.7	58	35	18	2005	10	27	20YR Lagged Period	10/27/2005
GHCND:USW00013897	NASHVILLE INTERNATIONAL AIRPORT TN US	20051028	156	6	15.6	0.6	60	33	18	2005	10	28	20YR Lagged Period	10/28/2005
GHCND:USW00013897	NASHVILLE INTERNATIONAL AIRPORT TN US	20051029	167	-11	16.7	(1.1)	62	30	19	2005	10	29	20YR Lagged Period	10/29/2005
GHCND:USW00013897	NASHVILLE INTERNATIONAL AIRPORT TN US	20051030	217	-6	21.7	(0.6)	71	31	14	2005	10	30	20YR Lagged Period	10/30/2005
GHCND:USW00013897	NASHVILLE INTERNATIONAL AIRPORT TN US	20051031	228	33	22.8	3.3	73	38	9	2005	10	31	20YR Lagged Period	10/31/2005
GHCND:USW00013897	NASHVILLE INTERNATIONAL AIRPORT TN US	20051101	172	61	17.2	6.1	63	43	12	2005	11	01	20YR Lagged Period	11/1/2005
GHCND:USW00013897	NASHVILLE INTERNATIONAL AIRPORT TN US	20051102	217	17	21.7	1.7	71	35	12	2005	11	02	20YR Lagged Period	11/2/2005
GHCND:USW00013897	NASHVILLE INTERNATIONAL AIRPORT TN US	20051103	233	33	23.3	3.3	74	38	9	2005	11	03	20YR Lagged Period	11/3/2005
GHCND:USW00013897	NASHVILLE INTERNATIONAL AIRPORT TN US	20051104	228	122	22.8	12.2	73	54	1	2005	11	04	20YR Lagged Period	11/4/2005
GHCND:USW00013897	NASHVILLE INTERNATIONAL AIRPORT TN US	20051105	261	178	26.1	17.8	79	64	0	2005	11	05	20YR Lagged Period	11/5/2005
GHCND:USW00013897	NASHVILLE INTERNATIONAL AIRPORT TN US	20051106	244	89	24.4	8.9	76	48	3	2005	11	06	20YR Lagged Period	11/6/2005
GHCND:USW00013897	NASHVILLE INTERNATIONAL AIRPORT TN US	20051107	244	50	24.4	5.0	76	41	6	2005	11	07	20YR Lagged Period	11/7/2005
GHCND:USW00013897	NASHVILLE INTERNATIONAL AIRPORT TN US	20051108	283	139	28.3	13.9	83	57	0	2005	11	08	20YR Lagged Period	11/8/2005
GHCND:USW00013897	NASHVILLE INTERNATIONAL AIRPORT TN US	20051109	272	128	27.2	12.8	81	55	0	2005	11	09	20YR Lagged Period	11/9/2005
GHCND:USW00013897	NASHVILLE INTERNATIONAL AIRPORT TN US	20051110	144	28	14.4	2.8	58	37	17	2005	11	10	20YR Lagged Period	11/10/2005
GHCND:USW00013897	NASHVILLE INTERNATIONAL AIRPORT TN US	20051111	178	-6	17.8	(0.6)	64	31	17	2005	11	11	20YR Lagged Period	11/11/2005
GHCND:USW00013897	NASHVILLE INTERNATIONAL AIRPORT TN US	20051112	217	28	21.7	2.8	71	37	11	2005	11	12	20YR Lagged Period	11/12/2005
GHCND:USW00013897	NASHVILLE INTERNATIONAL AIRPORT TN US	20051113	206	144	20.6	14.4	69	58	1	2005	11	13	20YR Lagged Period	11/13/2005
GHCND:USW00013897	NASHVILLE INTERNATIONAL AIRPORT TN US	20051114	189	128	18.9	12.8	66	55	4	2005	11	14	20YR Lagged Period	11/14/2005
GHCND:USW00013897	NASHVILLE INTERNATIONAL AIRPORT TN US	20051115	228	106	22.8	10.6	73	51	3	2005	11	15	20YR Lagged Period	11/15/2005
GHCND:USW00013897	NASHVILLE INTERNATIONAL AIRPORT TN US	20051116	106	0	10.6	-	51	32	23	2005	11	16	20YR Lagged Period	11/16/2005
GHCND:USW00013897	NASHVILLE INTERNATIONAL AIRPORT TN US	20051117	50	-33	5.0	(3.3)	41	26	31	2005	11	17	20YR Lagged Period	11/17/2005
GHCND:USW00013897	NASHVILLE INTERNATIONAL AIRPORT TN US	20051118	106	-33	10.6	(3.3)	51	26	26	2005	11	18	20YR Lagged Period	11/18/2005
GHCND:USW00013897	NASHVILLE INTERNATIONAL AIRPORT TN US	20051119	133	-28	13.3	(2.8)	56	27	23	2005	11	19	20YR Lagged Period	11/19/2005
GHCND:USW00013897	NASHVILLE INTERNATIONAL AIRPORT TN US	20051120	161	0	16.1	-	61	32	18	2005	11	20	20YR Lagged Period	11/20/2005
GHCND:USW00013897	NASHVILLE INTERNATIONAL AIRPORT TN US	20051121	83	50	8.3	5.0	47	41	21	2005	11	21	20YR Lagged Period	11/21/2005
GHCND:USW00013897	NASHVILLE INTERNATIONAL AIRPORT TN US	20051122	94	17	9.4	1.7	49	35	23	2005	11	22	20YR Lagged Period	11/22/2005
GHCND:USW00013897	NASHVILLE INTERNATIONAL AIRPORT TN US	20051123	172	-17	17.2	(1.7)	63	29	19	2005	11	23	20YR Lagged Period	11/23/2005
GHCND:USW00013897	NASHVILLE INTERNATIONAL AIRPORT TN US	20051124	128	-17	12.8	(1.7)	55	29	23	2005	11	24	20YR Lagged Period	11/24/2005
GHCND:USW00013897	NASHVILLE INTERNATIONAL AIRPORT TN US	20051125	39	-50	3.9	(5.0)	39	23	34	2005	11	25	20YR Lagged Period	11/25/2005
GHCND:USW00013897	NASHVILLE INTERNATIONAL AIRPORT TN US	20051126	200	-28	20.0	(2.8)	68	27	17	2005	11	26	20YR Lagged Period	11/26/2005
GHCND:USW00013897	NASHVILLE INTERNATIONAL AIRPORT TN US	20051127	172	117	17.2	11.7	63	53	7	2005	11	27	20YR Lagged Period	11/27/2005
GHCND:USW00013897	NASHVILLE INTERNATIONAL AIRPORT TN US	20051128	217	89	21.7	8.9	71	48	5	2005	11	28	20YR Lagged Period	11/28/2005
GHCND:USW00013897	NASHVILLE INTERNATIONAL AIRPORT TN US	20051129	89	0	8.9	-	48	32	25	2005	11	29	20YR Lagged Period	11/29/2005
GHCND:USW00013897	NASHVILLE INTERNATIONAL AIRPORT TN US	20051130	72	-22	7.2	(2.2)	45	28	28	2005	11	30	20YR Lagged Period	11/30/2005
GHCND:USW00013897	NASHVILLE INTERNATIONAL AIRPORT TN US	20051201	111	-22	11.1	(2.2)	52	28	25	2005	12	01	20YR Lagged Period	12/1/2005
GHCND:USW00013897	NASHVILLE INTERNATIONAL AIRPORT TN US	20051202	44	-44	4.4	(4.4)	40	24	33	2005	12	02	20YR Lagged Period	12/2/2005
GHCND:USW00013897	NASHVILLE INTERNATIONAL AIRPORT TN US	20051203	161	6	16.1	0.6	61	33	18	2005	12	03	20YR Lagged Period	12/3/2005
GHCND:USW00013897	NASHVILLE INTERNATIONAL AIRPORT TN US	20051204	156	11	15.6	1.1	60	34	18	2005	12	04	20YR Lagged Period	12/4/2005
GHCND:USW00013897	NASHVILLE INTERNATIONAL AIRPORT TN US	20051205	11	-61	1.1	(6.1)	34	21	37	2005	12	05	20YR Lagged Period	12/5/2005
GHCND:USW00013897	NASHVILLE INTERNATIONAL AIRPORT TN US	20051206	61	-83	6.1	(8.3)	43	17	35	2005	12	06	20YR Lagged Period	12/6/2005
GHCND:USW00013897	NASHVILLE INTERNATIONAL AIRPORT TN US	20051207	44	-50	4.4	(5.0)	40	23	33	2005	12	07	20YR Lagged Period	12/7/2005
GHCND:USW00013897	NASHVILLE INTERNATIONAL AIRPORT TN US	20051208	67	-11	6.7	(1.1)	44	30	28	2005	12	08	20YR Lagged Period	12/8/2005
GHCND:USW00013897	NASHVILLE INTERNATIONAL AIRPORT TN US	20051209	-11	-72	(1.1)	(7.2)	30	19	40	2005	12	09	20YR Lagged Period	12/9/2005
GHCND:USW00013897	NASHVILLE INTERNATIONAL AIRPORT TN US	20051210	61	-94	6.1	(9.4)	43	15	36	2005	12	10	20YR Lagged Period	12/10/2005
GHCND:USW00013897	NASHVILLE INTERNATIONAL AIRPORT TN US	20051211	72	28	7.2	2.8	45	37	24	2005	12	11	20YR Lagged Period	12/11/2005
GHCND:USW00013897	NASHVILLE INTERNATIONAL AIRPORT TN US	20051212	83	28	8.3	2.8	47	37	23	2005	12	12	20YR Lagged Period	12/12/2005
GHCND:USW00013897	NASHVILLE INTERNATIONAL AIRPORT TN US	20051213	50	0	5.0	-	41	32	28	2005	12	13	20YR Lagged Period	12/13/2005
GHCND:USW00013897	NASHVILLE INTERNATIONAL AIRPORT TN US	20051214	78	6	7.8	0.6	46	33	25	2005	12	14	20YR Lagged Period	12/14/2005
GHCND:USW00013897	NASHVILLE INTERNATIONAL AIRPORT TN US	20051215	72	6	7.2	0.6	45	33	26	2005	12	15	20YR Lagged Period	12/15/2005
GHCND:USW00013897	NASHVILLE INTERNATIONAL AIRPORT TN US	20051216	72	0	7.2	-	45	32	26	2005	12	16	20YR Lagged Period	12/16/2005
GHCND:USW00013897	NASHVILLE INTERNATIONAL AIRPORT TN US	20051217	89	0	8.9	-	48	32	25	2005	12	17	20YR Lagged Period	12/17/2005
GHCND:USW00013897	NASHVILLE INTERNATIONAL AIRPORT TN US	20051218	94	-28	9.4	(2.8)	49	27	27	2005	12	18	20YR Lagged Period	12/18/2005

GHCND:USW00013897	NASHVILLE INTERNATIONAL AIRPORT TN US	20051219	11	-56	1.1	(5.6)	34	22	37	2005	12	19	20YR Lagged Period	12/19/2005
GHCND:USW00013897	NASHVILLE INTERNATIONAL AIRPORT TN US	20051220	22	-78	2.2	(7.8)	36	18	38	2005	12	20	20YR Lagged Period	12/20/2005
GHCND:USW00013897	NASHVILLE INTERNATIONAL AIRPORT TN US	20051221	50	-89	5.0	(8.9)	41	16	36	2005	12	21	20YR Lagged Period	12/21/2005
GHCND:USW00013897	NASHVILLE INTERNATIONAL AIRPORT TN US	20051222	78	-72	7.8	(7.2)	46	19	32	2005	12	22	20YR Lagged Period	12/22/2005
GHCND:USW00013897	NASHVILLE INTERNATIONAL AIRPORT TN US	20051223	128	-33	12.8	(3.3)	55	26	24	2005	12	23	20YR Lagged Period	12/23/2005
GHCND:USW00013897	NASHVILLE INTERNATIONAL AIRPORT TN US	20051224	106	11	10.6	1.1	51	34	22	2005	12	24	20YR Lagged Period	12/24/2005
GHCND:USW00013897	NASHVILLE INTERNATIONAL AIRPORT TN US	20051225	100	33	10.0	3.3	50	38	21	2005	12	25	20YR Lagged Period	12/25/2005
GHCND:USW00013897	NASHVILLE INTERNATIONAL AIRPORT TN US	20051226	39	-6	3.9	(0.6)	39	31	30	2005	12	26	20YR Lagged Period	12/26/2005
GHCND:USW00013897	NASHVILLE INTERNATIONAL AIRPORT TN US	20051227	178	-28	17.8	(2.8)	64	27	19	2005	12	27	20YR Lagged Period	12/27/2005
GHCND:USW00013897	NASHVILLE INTERNATIONAL AIRPORT TN US	20051228	172	50	17.2	5.0	63	41	13	2005	12	28	20YR Lagged Period	12/28/2005
GHCND:USW00013897	NASHVILLE INTERNATIONAL AIRPORT TN US	20051229	50	28	5.0	2.8	41	37	26	2005	12	29	20YR Lagged Period	12/29/2005
GHCND:USW00013897	NASHVILLE INTERNATIONAL AIRPORT TN US	20051230	111	28	11.1	2.8	52	37	20	2005	12	30	20YR Lagged Period	12/30/2005
GHCND:USW00013897	NASHVILLE INTERNATIONAL AIRPORT TN US	20051231	133	11	13.3	1.1	56	34	20	2005	12	31	20YR Lagged Period	12/31/2005
GHCND:USW00013897	NASHVILLE INTERNATIONAL AIRPORT TN US	20060101	194	-6	19.4	(0.6)	67	31	16	2006	01	01	20YR Lagged Period	1/1/2006
GHCND:USW00013897	NASHVILLE INTERNATIONAL AIRPORT TN US	20060102	239	100	23.9	10.0	75	50	7	2006	01	02	20YR Lagged Period	1/2/2006
GHCND:USW00013897	NASHVILLE INTERNATIONAL AIRPORT TN US	20060103	100	28	10.0	2.8	50	37	21	2006	01	03	20YR Lagged Period	1/3/2006
GHCND:USW00013897	NASHVILLE INTERNATIONAL AIRPORT TN US	20060104	206	11	20.6	1.1	69	34	13	2006	01	04	20YR Lagged Period	1/4/2006
GHCND:USW00013897	NASHVILLE INTERNATIONAL AIRPORT TN US	20060105	61	28	6.1	2.8	43	37	25	2006	01	05	20YR Lagged Period	1/5/2006
GHCND:USW00013897	NASHVILLE INTERNATIONAL AIRPORT TN US	20060106	28	-6	2.8	(0.6)	37	31	31	2006	01	06	20YR Lagged Period	1/6/2006
GHCND:USW00013897	NASHVILLE INTERNATIONAL AIRPORT TN US	20060107	106	-6	10.6	(0.6)	51	31	24	2006	01	07	20YR Lagged Period	1/7/2006
GHCND:USW00013897	NASHVILLE INTERNATIONAL AIRPORT TN US	20060108	206	33	20.6	3.3	69	38	11	2006	01	08	20YR Lagged Period	1/8/2006
GHCND:USW00013897	NASHVILLE INTERNATIONAL AIRPORT TN US	20060109	167	83	16.7	8.3	62	47	10	2006	01	09	20YR Lagged Period	1/9/2006
GHCND:USW00013897	NASHVILLE INTERNATIONAL AIRPORT TN US	20060110	189	67	18.9	6.7	66	44	10	2006	01	10	20YR Lagged Period	1/10/2006
GHCND:USW00013897	NASHVILLE INTERNATIONAL AIRPORT TN US	20060111	122	39	12.2	3.9	54	39	18	2006	01	11	20YR Lagged Period	1/11/2006
GHCND:USW00013897	NASHVILLE INTERNATIONAL AIRPORT TN US	20060112	183	-17	18.3	(1.7)	65	29	18	2006	01	12	20YR Lagged Period	1/12/2006
GHCND:USW00013897	NASHVILLE INTERNATIONAL AIRPORT TN US	20060113	150	11	15.0	1.1	59	34	18	2006	01	13	20YR Lagged Period	1/13/2006
GHCND:USW00013897	NASHVILLE INTERNATIONAL AIRPORT TN US	20060114	44	-22	4.4	(2.2)	40	28	31	2006	01	14	20YR Lagged Period	1/14/2006
GHCND:USW00013897	NASHVILLE INTERNATIONAL AIRPORT TN US	20060115	83	-50	8.3	(5.0)	47	23	30	2006	01	15	20YR Lagged Period	1/15/2006
GHCND:USW00013897	NASHVILLE INTERNATIONAL AIRPORT TN US	20060116	156	83	15.6	8.3	60	47	11	2006	01	16	20YR Lagged Period	1/16/2006
GHCND:USW00013897	NASHVILLE INTERNATIONAL AIRPORT TN US	20060117	144	-11	14.4	(1.1)	58	30	21	2006	01	17	20YR Lagged Period	1/17/2006
GHCND:USW00013897	NASHVILLE INTERNATIONAL AIRPORT TN US	20060118	100	-22	10.0	(2.2)	50	28	26	2006	01	18	20YR Lagged Period	1/18/2006
GHCND:USW00013897	NASHVILLE INTERNATIONAL AIRPORT TN US	20060119	178	50	17.8	5.0	64	41	12	2006	01	19	20YR Lagged Period	1/19/2006
GHCND:USW00013897	NASHVILLE INTERNATIONAL AIRPORT TN US	20060120	183	89	18.3	8.9	65	48	8	2006	01	20	20YR Lagged Period	1/20/2006
GHCND:USW00013897	NASHVILLE INTERNATIONAL AIRPORT TN US	20060121	150	28	15.0	2.8	59	37	17	2006	01	21	20YR Lagged Period	1/21/2006
GHCND:USW00013897	NASHVILLE INTERNATIONAL AIRPORT TN US	20060122	100	28	10.0	2.8	50	37	21	2006	01	22	20YR Lagged Period	1/22/2006
GHCND:USW00013897	NASHVILLE INTERNATIONAL AIRPORT TN US	20060123	78	39	7.8	3.9	46	39	22	2006	01	23	20YR Lagged Period	1/23/2006
GHCND:USW00013897	NASHVILLE INTERNATIONAL AIRPORT TN US	20060124	150	-22	15.0	(2.2)	59	28	21	2006	01	24	20YR Lagged Period	1/24/2006
GHCND:USW00013897	NASHVILLE INTERNATIONAL AIRPORT TN US	20060125	89	11	8.9	1.1	48	34	24	2006	01	25	20YR Lagged Period	1/25/2006
GHCND:USW00013897	NASHVILLE INTERNATIONAL AIRPORT TN US	20060126	89	-44	8.9	(4.4)	48	24	29	2006	01	26	20YR Lagged Period	1/26/2006
GHCND:USW00013897	NASHVILLE INTERNATIONAL AIRPORT TN US	20060127	139	-17	13.9	(1.7)	57	29	22	2006	01	27	20YR Lagged Period	1/27/2006
GHCND:USW00013897	NASHVILLE INTERNATIONAL AIRPORT TN US	20060128	183	56	18.3	5.6	65	42	11	2006	01	28	20YR Lagged Period	1/28/2006
GHCND:USW00013897	NASHVILLE INTERNATIONAL AIRPORT TN US	20060129	178	72	17.8	7.2	64	45	10	2006	01	29	20YR Lagged Period	1/29/2006
GHCND:USW00013897	NASHVILLE INTERNATIONAL AIRPORT TN US	20060130	111	22	11.1	2.2	52	36	21	2006	01	30	20YR Lagged Period	1/30/2006
GHCND:USW00013897	NASHVILLE INTERNATIONAL AIRPORT TN US	20060131	106	-6	10.6	(0.6)	51	31	24	2006	01	31	20YR Lagged Period	1/31/2006
GHCND:USW00013897	NASHVILLE INTERNATIONAL AIRPORT TN US	20060201	156	-11	15.6	(1.1)	60	30	20	2006	02	01	20YR Lagged Period	2/1/2006
GHCND:USW00013897	NASHVILLE INTERNATIONAL AIRPORT TN US	20060202	128	56	12.8	5.6	55	42	16	2006	02	02	20YR Lagged Period	2/2/2006
GHCND:USW00013897	NASHVILLE INTERNATIONAL AIRPORT TN US	20060203	133	56	13.3	5.6	56	42	16	2006	02	03	20YR Lagged Period	2/3/2006
GHCND:USW00013897	NASHVILLE INTERNATIONAL AIRPORT TN US	20060204	56	-11	5.6	(1.1)	42	30	29	2006	02	04	20YR Lagged Period	2/4/2006
GHCND:USW00013897	NASHVILLE INTERNATIONAL AIRPORT TN US	20060205	50	-33	5.0	(3.3)	41	26	31	2006	02	05	20YR Lagged Period	2/5/2006
GHCND:USW00013897	NASHVILLE INTERNATIONAL AIRPORT TN US	20060206	83	-17	8.3	(1.7)	47	29	27	2006	02	06	20YR Lagged Period	2/6/2006
GHCND:USW00013897	NASHVILLE INTERNATIONAL AIRPORT TN US	20060207	89	-22	8.9	(2.2)	48	28	27	2006	02	07	20YR Lagged Period	2/7/2006
GHCND:USW00013897	NASHVILLE INTERNATIONAL AIRPORT TN US	20060208	67	-22	6.7	(2.2)	44	28	29	2006	02	08	20YR Lagged Period	2/8/2006
GHCND:USW00013897	NASHVILLE INTERNATIONAL AIRPORT TN US	20060209	44	-33	4.4	(3.3)	40	26	32	2006	02	09	20YR Lagged Period	2/9/2006
GHCND:USW00013897	NASHVILLE INTERNATIONAL AIRPORT TN US	20060210	89	-39	8.9	(3.9)	48	25	28	2006	02	10	20YR Lagged Period	2/10/2006
GHCND:USW00013897	NASHVILLE INTERNATIONAL AIRPORT TN US	20060211	50	0	5.0	-	41	32	28	2006	02	11	20YR Lagged Period	2/11/2006
GHCND:USW00013897	NASHVILLE INTERNATIONAL AIRPORT TN US	20060212	22	-22	2.2	(2.2)	36	28	33	2006	02	12	20YR Lagged Period	2/12/2006
GHCND:USW00013897	NASHVILLE INTERNATIONAL AIRPORT TN US	20060213	44	-39	4.4	(3.9)	40	25	32	2006	02	13	20YR Lagged Period	2/13/2006
GHCND:USW00013897	NASHVILLE INTERNATIONAL AIRPORT TN US	20060214	144	0	14.4	-	58	37	20	2006	02	14	20YR Lagged Period	2/14/2006
GHCND:USW00013897	NASHVILLE INTERNATIONAL AIRPORT TN US	20060215	183	28	18.3	2.8	65	37	14	2006	02	15	20YR Lagged Period	2/15/2006
GHCND:USW00013897	NASHVILLE INTERNATIONAL AIRPORT TN US	20060216	211	139	21.1	13.9	70	57	1	2006	02	16	20YR Lagged Period	2/16/2006
GHCND:USW00013897	NASHVILLE INTERNATIONAL AIRPORT TN US	20060217	194	6	19.4	0.6	67	33	15	2006	02	17	20YR Lagged Period	2/17/2006
GHCND:USW00013897	NASHVILLE INTERNATIONAL AIRPORT TN US	20060218	11	-106	1.1	(10.6)	34	13	41	2006	02	18	20YR Lagged Period	2/18/2006
GHCND:USW00013897	NASHVILLE INTERNATIONAL AIRPORT TN US	20060219	-33	-111	(3.3)	(11.1)	26	12	46	2006	02	19	20YR Lagged Period	2/19/2006
GHCND:USW00013897	NASHVILLE INTERNATIONAL AIRPORT TN US	20060220	39	-50	3.9	(5.0)	39	23	34	2006	02	20	20YR Lagged Period	2/20/2006
GHCND:USW00013897	NASHVILLE INTERNATIONAL AIRPORT TN US	20060221	100	11	10.0	1.1	50	34	23	2006	02	21	20YR Lagged Period	2/21/2006
GHCND:USW00013897	NASHVILLE INTERNATIONAL AIRPORT TN US	20060222	78	44	7.8	4.4	46	40	22	2006	02	22	20YR Lagged Period	2/22/2006
GHCND:USW00013897	NASHVILLE INTERNATIONAL AIRPORT TN US	20060223	156	11	15.6	1.1	60	34	18	2006	02	23	20YR Lagged Period	2/23/2006
GHCND:USW00013897	NASHVILLE INTERNATIONAL AIRPORT TN US	20060224	167	-11	16.7	(1.1)	62	30	19	2006	02	24	20YR Lagged Period	2/24/2006
GHCND:USW00013897	NASHVILLE INTERNATIONAL AIRPORT TN US	20060225	178	28	17.8	2.8	64	37	14	2006	02	25	20YR Lagged Period	2/25/2006
GHCND:USW00013897	NASHVILLE INTERNATIONAL AIRPORT TN US	20060226	67	-33	6.7	(3.3)	44	26	30	2006	02	26	20YR Lagged Period	2/26/2006
GHCND:USW00013897	NASHVILLE INTERNATIONAL AIRPORT TN US	20060227	150	-50	15.0	(5.0)	59	23	24	2006	02	27	20YR Lagged Period	2/27/2006
GHCND:USW00013897	NASHVILLE INTERNATIONAL AIRPORT TN US	20060228	211	61	21.1	6.1	70	43	8	2006	02	28	20YR Lagged Period	2/28/2006
GHCND:USW00013897	NASHVILLE INTERNATIONAL AIRPORT TN US	20060301	233	111	23.3	11.1	74	52	2	2006	03	01	20YR Lagged Period	3/1/2006
GHCND:USW00013897	NASHVILLE INTERNATIONAL AIRPORT TN US	20060302	217	44	21.7	4.4	71	40	9	2006	03	02	20YR Lagged Period	3/2/2006
GHCND:USW00013897	NASHVILLE INTERNATIONAL AIRPORT TN US	20060303	100	11	10.0	1.1	50	34	23	2006	03	03	20YR Lagged Period	3/3/2006
GHCND:USW00013897	NASHVILLE INTERNATIONAL AIRPORT TN US	20060304	128	-6	12.8	(0.6)	55	31	22	2006	03	04	20YR Lagged Period	3/4/2006
GHCND:USW00013897	NASHVILLE INTERNATIONAL AIRPORT TN US	20060305	144	6	14.4	0.6	58	33	19	2006	03	05	20YR Lagged Period	3/5/2006
GHCND:USW00013897	NASHVILLE INTERNATIONAL AIRPORT TN US	20060306	156	44	15.6	4.4	60	40	15	2006	03	06	20YR Lagged Period	3/6/2006
GHCND:USW00013897	NASHVILLE INTERNATIONAL AIRPORT TN US	20060307	111	28	11.1	2.8	52	37	20	2006	03	07	20YR Lagged Period	3/7/2006
GHCND:USW00013897	NASHVILLE INTERNATIONAL AIRPORT TN US	20060308	222	39	22.2	3.9	72	39	9	2006	03	08	20YR Lagged Period	3/8/2006
GHCND:USW00013897	NASHVILLE INTERNATIONAL AIRPORT TN US	20060309	206	122	20.6	12.2	69	54	3	2006	03	09	20YR Lagged Period	3/9/2006
GHCND:USW00013897	NASHVILLE INTERNATIONAL AIRPORT TN US	20060310	217	94	21.7	9.4	71	49	5	2006	03	10	20YR Lagged Period	3/10/2006
GHCND:USW00013897	NASHVILLE INTERNATIONAL AIRPORT TN US	20060311	267	128	26.7	12.8	80	55	0	2006	03	11	20YR Lagged Period	3/11/2006
GHCND:USW00013897	NASHVILLE INTERNATIONAL AIRPORT TN US	20060312	283	206	28.3	20.6	83	69	0	2006	03	12	20YR Lagged Period	3/12/2006
GHCND:USW00013897	NASHVILLE INTERNATIONAL AIRPORT TN US	20060313	244	83	24.4	8.3	76	47	3	2006	03	13	20YR Lagged Period	3/13/2006
GHCND:USW00013897	NASHVILLE INTERNATIONAL AIRPORT TN US	20060314	133	44	13.3	4.4	56	40	17	2006	03	14	20YR Lagged Period	3/14/2006
GHCND:USW00013897	NASHVILLE INTERNATIONAL AIRPORT TN US	20060315	178	0	17.8	-	64	32	17	2006	03	15	20YR Lagged Period	3/15/2006
GHCND:USW00013897	NASHVILLE INTERNATIONAL AIRPORT TN US	20060316	211	83	21.1	8.3	70	47	6	2006	03	16	20YR Lagged Period	3/16/2006
GHCND:USW00013897	NASHVILLE INTERNATIONAL AIRPORT TN US	20060317	144	44	14.4	4.4	58	40	16	2006	03	17	20YR Lagged Period	3/17/2006
GHCND:USW00013897	NASHVILLE INTERNATIONAL AIRPORT TN US	20060318	128	28	12.8	2.8	55	37	19	2006	03	18	20YR Lagged Period	3/18/2006
GHCND:USW00013897	NASHVILLE INTERNATIONAL AIRPORT TN US	20060319	100	39	10.0	3.9	50	39	20	2006	03	19	20YR Lagged Period	3/19/2006
GHCND:USW00013897	NASHVILLE INTERNATIONAL AIRPORT TN US	20060320	67	22	6.7	2.2	44	36	25	2006	03	20	20YR Lagged Period	3/20/2006
GHCND:USW00013897	NASHVILLE INTERNATIONAL AIRPORT TN US	20060321	111	6	11.1	0.6	52	33	22	2006	03	21	20YR Lagged Period	3/21/2006
GHCND:USW00013897	NASHVILLE INTERNATIONAL AIRPORT TN US	20060322	83	-17	8.3	(1.7)	47	29	27	2006	03	22	20YR Lagged Period	3/22/2006
GHCND:USW00013897	NASHVILLE INTERNATIONAL AIRPORT TN US	20060323	100	6	10.0	0.6	50	33	23	2006	03	23	20YR Lagged Period	3/23/2006
GHCND:USW00013897	NASHVILLE INTERNATIONAL AIRPORT TN US	20060324	89	11	8.9	1.1	48	34	24	2006	03	24	20YR Lagged Period	3/24/2006
GHCND:USW00013897	NASHVILLE INTERNATIONAL AIRPORT TN US	20060325	89	0	8.9	-	48	32	25	2006	03	25	20YR Lagged Period	3/25/2006
GHCND:USW00013897	NASHVILLE INTERNATIONAL AIRPORT TN US	20060326	100	-11	10.0	(1.1)	50	30	25	2006	03	26	20YR Lagged Period	3/26/2006
GHCND:USW00013897	NASHVILLE INTERNATIONAL AIRPORT TN US	20060327	183	-22	18.3	(2.2)	65	28	18	2006	03	27	20YR Lagged Period	3/27/2006
GHCND:USW00013897	NASHVILLE INTERNATIONAL AIRPORT TN US	20060328	194	83	19.4	8.3	67	47	8	2006	03	28	20YR Lagged Period	3/28/2006
GHCND:USW00013897	NASHVILLE INTERNATIONAL AIRPORT TN US	20060329	189	44	18.9	4.4	66	40	12	2006	03	29	20YR Lagged Period	3/29/2006
GHCND:USW00013897	NASHVILLE INTERNATIONAL AIRPORT TN US	20060330	267	44	26.7	4.4	80	40	5	2006	03	30	20YR Lagged Period	3/30/2006
GHCND:USW00013897	NASHVILLE INTERNATIONAL AIRPORT TN US	20060331	222	139	22.2	13.9	72	57	0	2006	03	31	20YR Lagged Period	3/31/2006
GHCND:USW00013897	NASHVILLE INTERNATIONAL AIRPORT TN US	20060401	272	139	27.2	13.9	81	57	0	2006	04	01	20YR Lagged Period	4/1/2006
GHCND:USW00013897	NASHVILLE INTERNATIONAL AIRPORT TN US	20060402	278	122	27.8	12.2	82	54	0	2006	04	02	20YR Lagged Period	4/2/2006
GHCND:USW00013897	NASHVILLE INTERNATIONAL AIRPORT TN US	20060403	200	72	20.0	7.2	68	45	8	2006	04	03	20YR Lagged Period	4/3/2006
GHCND:USW00013897	NASHVILLE INTERNATIONAL AIRPORT TN US	20060404	183	56	18.3	5.6	65	42	11	2006	04	04	20YR Lagged Period	4/4/2006
GHCND:USW00013897	NASHVILLE INTERNATIONAL AIRPORT TN US	20060405	217	28	21.7	2.8	71	37	11	2006	04	05	20YR Lagged Period	4/5/2006
GHCND:USW00013897	NASHVILLE INTERNATIONAL AIRPORT TN US	20060406	261	100	26.1	10.0	79	50	0	2006	04	06	20YR Lagged Period	4/6/2006
GHCND:USW00013897	NASHVILLE INTERNATIONAL AIRPORT TN US	20060407	244	150	24.4	15.0	76	59	0	2006	04	07	20YR Lagged Period	4/7/2006
GHCND:USW00013897	NASHVILLE INTERNATIONAL AIRPORT TN US	20060408	156	61	15.6	6.1	60	43	13	2006	04	08	20YR Lagged Period	4/8/2006
GHCND:USW00013897	NASHVILLE INTERNATIONAL AIRPORT TN US	20060409	172	22	17.2	2.2	63	36	15	2006	04	09	20YR Lagged Period	4/9/2006
GHCND:USW00013897	NASHVILLE INTERNATIONAL AIRPORT TN US	20060410	233	28	23.3	2.8	74	37	9	2006	04	10	20YR Lagged Period	4/10/2006
GHCND:USW00013897	NASHVILLE INTERNATIONAL AIRPORT TN US	20060411	250	89	25.0	8.9	77	48	2	2006	04	11	20YR Lagged Period	4/11/2006
GHCND:USW00013897	NASHVILLE INTERNATIONAL AIRPORT TN US	20060412	278	167	27.8	16.7	82	62	0	2006	04	12	20YR Lagged Period	4/12/2006
GHCND:USW00013897	NASHVILLE INTERNATIONAL AIRPORT TN US	20060413	289	167	28.9	16.7	84	62	0	2006	04	13	20YR Lagged Period	4/13/2006
GHCND:USW00013897	NASHVILLE INTERNATIONAL AIRPORT TN US	20060414	311	161	31.1	16.1	88	61	0	2006	04	14	20YR Lagged Period	4/14/2006
GHCND:USW00013897	NASHVILLE INTERNATIONAL AIRPORT TN US	20060415	289	206	28.9	20.6	84	69	0	2006	04	15	20YR Lagged Period	4/15/2006
GHCND:USW00013897	NASHVILLE INTERNATIONAL AIRPORT TN US	20060416	267	189	26.7	18.9	80	66	0	2006	04	16	20YR Lagged Period	4/16/2006
GHCND:USW00013897	NASHVILLE INTERNATIONAL AIRPORT TN US	20060417	278	172	27.8	17.2	82	63	0	2006	04	17	20YR Lagged Period	4/17/2006
GHCND:USW00013897	NASHVILLE INTERNATIONAL AIRPORT TN US	20060418	300	139	30.0	13.9	86	57	0	2006	04	18	20YR Lagged Period	4/18/2006
GHCND:USW00013897	NASHVILLE INTERNATIONAL AIRPORT TN US	20060419	311	194	31.1	19.4	88	67	0	2006	04	19	20YR Lagged Period	4/19/2006
GHCND:USW00013897	NASHVILLE INTERNATIONAL AIRPORT TN US	20060420	228	178	22.8	17.8	73	64	0	2006	04	20	20YR Lagged Period	4/20/2006
GHCND:USW00013897	NASHVILLE INTERNATIONAL AIRPORT TN US	20060421	222	167	22.2	16.7	72	62	0	2006	04	21	20YR Lagged Period	4/21/2006
GHCND:USW00013897	NASHVILLE INTERNATIONAL AIRPORT TN US	20060422	261	144	26.1	14.4	79	58	0	2006	04	22	20YR Lagged Period	4/22/2006
GHCND:USW00013897	NASHVILLE INTERNATIONAL AIRPORT TN US	20060423	278	178	27.8	17.8	82	64	0	2006	04	23	20YR Lagged Period	4/23/2006
GHCND:USW00013897	NASHVILLE INTERNATIONAL AIRPORT TN US	20060424	244	167	24.4	16.7	76	62	0	2006	04	24	20YR Lagged Period	4/24/2006
GHCND:USW00013897	NASHVILLE INTERNATIONAL AIRPORT TN US	20060425	256	167	25.6	16.7	78	62	0	2006	04	25	20YR Lagged Period	4/25/2006
GHCND:USW00013897	NASHVILLE INTERNATIONAL AIRPORT TN US	20060426	172	111	17.2	11.1	63	52	7	2006	04	26	20YR Lagged Period	4/26/2006
GHCND:USW00013897	NASHVILLE INTERNATIONAL AIRPORT TN US	20060427	211	67	21.1	6.7	70	44	8	2006	04	27	20YR Lagged Period	4/27/2006
GHCND:USW00013897	NASHVILLE INTERNATIONAL AIRPORT TN US	20060428	239	56	23.9	5.6	75	42	6	2006	04	28	20YR Lagged Period	4/28/2006
GHCND:USW00013897	NASHVILLE INTERNATIONAL AIRPORT TN US	20060429	233	150	23.3	15.0	74	59	0	2006	04	29	20YR Lagged Period	4/29/2006
GHCND:USW00013897	NASHVILLE INTERNATIONAL AIRPORT TN US	20060430	183	106	18.3	10.6	65	51	7	2006	04	30	20YR Lagged Period	4/30/2006
GHCND:USW00013897	NASHVILLE INTERNATIONAL AIRPORT TN US	20060501	239	83	23.9	8.3	75	47	4	2006	05	01	20YR Lagged Period	5/1/2006
GHCND:USW00013897	NASHVILLE INTERNATIONAL AIRPORT TN US	20060502	228	139	22.8	13.9	73	57	0	2006	05	02	20YR Lagged Period	5/2/2006
GHCND:USW00013897	NASHVILLE INTERNATIONAL AIRPORT TN US	20060503	289	156	28.9	15.6	84	60	0	2006	05	03	20YR Lagged Period	5/3/2006
GHCND:USW00013897	NASHVILLE INTERNATIONAL AIRPORT TN US	20060504	239	161	23.9	16.1	75	61	0	2006	05	04	20YR Lagged Period	5/4/2006
GHCND:USW00013897	NASHVILLE INTERNATIONAL AIRPORT TN US	20060505	211	144	21.1	14.4	70	58	1	2006	05	05	20YR Lagged Period	5/5/2006
GHCND:USW00013897	NASHVILLE INTERNATIONAL AIRPORT TN US	20060506	211	111	21.1	11.1	70	52	4	2006	05	06	20YR Lagged Period	5/6/2006
GHCND:USW00013897	NASHVILLE INTERNATIONAL AIRPORT TN US	20060507	167	139	16.7	13.9	62	57	5	2006	05	07	20YR Lagged Period	5/7/2006
GHCND:USW00013897	NASHVILLE INTERNATIONAL AIRPORT TN US	20060508	206	128	20.6	12.8	69	55	3	2006	05	08	20YR Lagged Period	5/8/2006
GHCND:USW00013897	NASHVILLE INTERNATIONAL AIRPORT TN US	20060509	228	111	22.8	11.1	73	52	2	2006	05	09	20YR Lagged Period	5/9/2006
GHCND:USW00013897	NASHVILLE INTERNATIONAL AIRPORT TN US	20060510	233	156	23.3	15.6	74	60	0	2006	05	10	20YR Lagged Period	5/10/2006
GHCND:USW00013897	NASHVILLE INTERNATIONAL AIRPORT TN US	20060511	211	100	21.1	10.0	70	50	5	2006	05	11	20YR Lagged Period	5/11/2006
GHCND:USW00013897	NASHVILLE INTERNATIONAL AIRPORT TN US	20060512	211	100	21.1	10.0	70	50	5	2006	05	12	20YR Lagged Period	5/12/2006
GHCND:USW00013897	NASHVILLE INTERNATIONAL AIRPORT TN US	20060513	250	94	25.0	9.4	77	49	2	2006	05	13	20YR Lagged Period	5/13/2006
GHCND:USW00013897	NASHVILLE INTERNATIONAL AIRPORT TN US	20060514	161	72	16.1	7.2	61	45	12	2006	05	14	20YR Lagged Period	5/14/2006
GHCND:USW00013897	NASHVILLE INTERNATIONAL AIRPORT TN US	20060515	150	78	15.0	7.8	59	46	12	2006	05	15	20YR Lagged Period	5/15/2006
GHCND:USW00013897	NASHVILLE INTERNATIONAL AIRPORT TN US	20060516	200	100	20.0	10.0	68	50	6	2006	05	16	20YR Lagged Period	5/16/2006
GHCND:USW00013897	NASHVILLE INTERNATIONAL AIRPORT TN US	20060517	217	100	21.7	10.0	71	50	4	2006	05	17	20YR Lagged Period	5/17/2006
GHCND:USW00013897	NASHVILLE INTERNATIONAL AIRPORT TN US	20060518	239	128	23.9	12.8	75	55	0	2006	05	18	20YR Lagged Period	5/18/2006
GHCND:USW00013897	NASHVILLE INTERNATIONAL AIRPORT TN US	20060519	239	78	23.9	7.8	75	46	4	2006	05	19	20YR Lagged Period	5/19/2006
GHCND:USW00013897	NASHVILLE INTERNATIONAL AIRPORT TN US	20060520	267	172	26.7	17.2	80	63	0	2006	05	20	20YR Lagged Period	5/20/2006
GHCND:USW00013897	NASHVILLE INTERNATIONAL AIRPORT TN US	20060521	233	161	23.3	16.1	74	61	0	2006	05	21	20YR Lagged Period	5/21/2006
GHCND:USW00013897	NASHVILLE INTERNATIONAL AIRPORT TN US	20060522	233	139	23.3	13.9	74	57	0	2006	05	22	20YR Lagged Period	5/22/2006
GHCND:USW00013897	NASHVILLE INTERNATIONAL AIRPORT TN US	20060523	261	133	26.1	13.3	79	56	0	2006	05	23	20YR Lagged Period	5/23/2006
GHCND:USW00013897	NASHVILLE INTERNATIONAL AIRPORT TN US	20060524	300	106	30.0	10.6	86	51	0	2006	05	24	20YR Lagged Period	5/24/2006
GHCND:USW00013897	NASHVILLE INTERNATIONAL AIRPORT TN US	20060525	311	183	31.1	18.3	88	65	0	2006	05	25	20YR Lagged Period	5/25/2006
GHCND:USW00013897	NASHVILLE INTERNATIONAL AIRPORT TN US	20060526	317	194	31.7	19.4	89	67	0	2006	05	26	20YR Lagged Period	5/26/2006
GHCND:USW00013897	NASHVILLE INTERNATIONAL AIRPORT TN US	20060527	317	200	31.7	20.0	89	68	0	2006	05	27	20YR Lagged Period	5/27/2006
GHCND:USW00013897	NASHVILLE INTERNATIONAL AIRPORT TN US	20060528	306	194	30.6	19.4	87	67	0	2006	05	28	20YR Lagged Period	5/28/2006
GHCND:USW00013897	NASHVILLE INTERNATIONAL AIRPORT TN US	20060529	328	189	32.8	18.9	91	66	0	2006	05	29	20YR Lagged Period	5/29/2006
GHCND:USW00013897	NASHVILLE INTERNATIONAL AIRPORT TN US	20060530	328	211	32.8	21.1	91	70	0	2006	05	30	20YR Lagged Period	5/30/2006
GHCND:USW00013897	NASHVILLE INTERNATIONAL AIRPORT TN US	20060531	328	206	32.8	20.6	91	69	0	2006	05	31	20YR Lagged Period	5/31/2006
GHCND:USW00013897	NASHVILLE INTERNATIONAL AIRPORT TN US	20060601	317	200	31.7	20.0	89	68	0	2006	06	01	20YR Lagged Period	6/1/2006
GHCND:USW00013897	NASHVILLE INTERNATIONAL AIRPORT TN US	20060602	250	172	25.0	17.2	77	63	0	2006	06	02	20YR Lagged Period	6/2/2006
GHCND:USW00013897	NASHVILLE INTERNATIONAL AIRPORT TN US	20060603	289	150	28.9	15.0	84	59	0	2006	06	03	20YR Lagged Period	6/3/2006
GHCND:USW00013897	NASHVILLE INTERNATIONAL AIRPORT TN US	20060604	278	156	27.8	15.6	82	60	0	2006	06	04	20YR Lagged Period	6/4/2006
GHCND:USW00013897	NASHVILLE INTERNATIONAL AIRPORT TN US	20060605	261	150	26.1	15.0	79	59	0	2006	06	05	20YR Lagged Period	6/5/2006
GHCND:USW00013897	NASHVILLE INTERNATIONAL AIRPORT TN US	20060606	283	117	28.3	11.7	83	53	0	2006	06	06	20YR Lagged Period	6/6/2006

GHCND:USW00013897	NASHVILLE INTERNATIONAL AIRPORT TN US	20060607	289	133	28.9	13.3	84	56	0	2006	06	07	20YR Lagged Period	6/7/2006
GHCND:USW00013897	NASHVILLE INTERNATIONAL AIRPORT TN US	20060608	300	189	30.0	18.9	86	66	0	2006	06	08	20YR Lagged Period	6/8/2006
GHCND:USW00013897	NASHVILLE INTERNATIONAL AIRPORT TN US	20060609	317	156	31.7	15.6	89	60	0	2006	06	09	20YR Lagged Period	6/9/2006
GHCND:USW00013897	NASHVILLE INTERNATIONAL AIRPORT TN US	20060610	333	206	33.3	20.6	92	69	0	2006	06	10	20YR Lagged Period	6/10/2006
GHCND:USW00013897	NASHVILLE INTERNATIONAL AIRPORT TN US	20060611	333	206	33.3	20.6	92	69	0	2006	06	11	20YR Lagged Period	6/11/2006
GHCND:USW00013897	NASHVILLE INTERNATIONAL AIRPORT TN US	20060612	244	172	24.4	17.2	76	63	0	2006	06	12	20YR Lagged Period	6/12/2006
GHCND:USW00013897	NASHVILLE INTERNATIONAL AIRPORT TN US	20060613	278	161	27.8	16.1	82	61	0	2006	06	13	20YR Lagged Period	6/13/2006
GHCND:USW00013897	NASHVILLE INTERNATIONAL AIRPORT TN US	20060614	294	172	29.4	17.2	85	63	0	2006	06	14	20YR Lagged Period	6/14/2006
GHCND:USW00013897	NASHVILLE INTERNATIONAL AIRPORT TN US	20060615	306	161	30.6	16.1	87	61	0	2006	06	15	20YR Lagged Period	6/15/2006
GHCND:USW00013897	NASHVILLE INTERNATIONAL AIRPORT TN US	20060616	322	178	32.2	17.8	90	64	0	2006	06	16	20YR Lagged Period	6/16/2006
GHCND:USW00013897	NASHVILLE INTERNATIONAL AIRPORT TN US	20060617	322	200	32.2	20.0	90	68	0	2006	06	17	20YR Lagged Period	6/17/2006
GHCND:USW00013897	NASHVILLE INTERNATIONAL AIRPORT TN US	20060618	306	194	30.6	19.4	87	67	0	2006	06	18	20YR Lagged Period	6/18/2006
GHCND:USW00013897	NASHVILLE INTERNATIONAL AIRPORT TN US	20060619	283	194	28.3	19.4	83	67	0	2006	06	19	20YR Lagged Period	6/19/2006
GHCND:USW00013897	NASHVILLE INTERNATIONAL AIRPORT TN US	20060620	333	194	33.3	19.4	92	67	0	2006	06	20	20YR Lagged Period	6/20/2006
GHCND:USW00013897	NASHVILLE INTERNATIONAL AIRPORT TN US	20060621	344	228	34.4	22.8	94	73	0	2006	06	21	20YR Lagged Period	6/21/2006
GHCND:USW00013897	NASHVILLE INTERNATIONAL AIRPORT TN US	20060622	350	233	35.0	23.3	95	74	0	2006	06	22	20YR Lagged Period	6/22/2006
GHCND:USW00013897	NASHVILLE INTERNATIONAL AIRPORT TN US	20060623	317	222	31.7	22.2	89	72	0	2006	06	23	20YR Lagged Period	6/23/2006
GHCND:USW00013897	NASHVILLE INTERNATIONAL AIRPORT TN US	20060624	283	206	28.3	20.6	83	69	0	2006	06	24	20YR Lagged Period	6/24/2006
GHCND:USW00013897	NASHVILLE INTERNATIONAL AIRPORT TN US	20060625	311	217	31.1	21.7	88	71	0	2006	06	25	20YR Lagged Period	6/25/2006
GHCND:USW00013897	NASHVILLE INTERNATIONAL AIRPORT TN US	20060626	300	189	30.0	18.9	86	66	0	2006	06	26	20YR Lagged Period	6/26/2006
GHCND:USW00013897	NASHVILLE INTERNATIONAL AIRPORT TN US	20060627	294	183	29.4	18.3	85	65	0	2006	06	27	20YR Lagged Period	6/27/2006
GHCND:USW00013897	NASHVILLE INTERNATIONAL AIRPORT TN US	20060628	300	167	30.0	16.7	86	67	0	2006	06	28	20YR Lagged Period	6/28/2006
GHCND:USW00013897	NASHVILLE INTERNATIONAL AIRPORT TN US	20060629	322	167	32.2	16.7	90	62	0	2006	06	29	20YR Lagged Period	6/29/2006
GHCND:USW00013897	NASHVILLE INTERNATIONAL AIRPORT TN US	20060630	339	194	33.9	19.4	93	67	0	2006	06	30	20YR Lagged Period	6/30/2006
GHCND:USW00013897	NASHVILLE INTERNATIONAL AIRPORT TN US	20060701	344	200	34.4	20.0	94	68	0	2006	07	01	20YR Lagged Period	7/1/2006
GHCND:USW00013897	NASHVILLE INTERNATIONAL AIRPORT TN US	20060702	361	206	36.1	20.6	97	69	0	2006	07	02	20YR Lagged Period	7/2/2006
GHCND:USW00013897	NASHVILLE INTERNATIONAL AIRPORT TN US	20060703	356	233	35.6	23.3	96	74	0	2006	07	03	20YR Lagged Period	7/3/2006
GHCND:USW00013897	NASHVILLE INTERNATIONAL AIRPORT TN US	20060704	339	233	33.9	23.3	93	74	0	2006	07	04	20YR Lagged Period	7/4/2006
GHCND:USW00013897	NASHVILLE INTERNATIONAL AIRPORT TN US	20060705	261	211	26.1	21.1	79	70	0	2006	07	05	20YR Lagged Period	7/5/2006
GHCND:USW00013897	NASHVILLE INTERNATIONAL AIRPORT TN US	20060706	272	172	27.2	17.2	81	63	0	2006	07	06	20YR Lagged Period	7/6/2006
GHCND:USW00013897	NASHVILLE INTERNATIONAL AIRPORT TN US	20060707	289	161	28.9	16.1	84	61	0	2006	07	07	20YR Lagged Period	7/7/2006
GHCND:USW00013897	NASHVILLE INTERNATIONAL AIRPORT TN US	20060708	300	178	30.0	17.8	86	64	0	2006	07	08	20YR Lagged Period	7/8/2006
GHCND:USW00013897	NASHVILLE INTERNATIONAL AIRPORT TN US	20060709	306	200	30.6	20.0	87	68	0	2006	07	09	20YR Lagged Period	7/9/2006
GHCND:USW00013897	NASHVILLE INTERNATIONAL AIRPORT TN US	20060710	283	200	28.3	20.0	83	68	0	2006	07	10	20YR Lagged Period	7/10/2006
GHCND:USW00013897	NASHVILLE INTERNATIONAL AIRPORT TN US	20060711	328	228	32.8	22.8	91	73	0	2006	07	11	20YR Lagged Period	7/11/2006
GHCND:USW00013897	NASHVILLE INTERNATIONAL AIRPORT TN US	20060712	333	239	33.3	23.9	92	75	0	2006	07	12	20YR Lagged Period	7/12/2006
GHCND:USW00013897	NASHVILLE INTERNATIONAL AIRPORT TN US	20060713	333	228	33.3	22.8	92	73	0	2006	07	13	20YR Lagged Period	7/13/2006
GHCND:USW00013897	NASHVILLE INTERNATIONAL AIRPORT TN US	20060714	350	233	35.0	23.3	95	74	0	2006	07	14	20YR Lagged Period	7/14/2006
GHCND:USW00013897	NASHVILLE INTERNATIONAL AIRPORT TN US	20060715	328	244	32.8	24.4	91	76	0	2006	07	15	20YR Lagged Period	7/15/2006
GHCND:USW00013897	NASHVILLE INTERNATIONAL AIRPORT TN US	20060716	350	239	35.0	23.9	95	75	0	2006	07	16	20YR Lagged Period	7/16/2006
GHCND:USW00013897	NASHVILLE INTERNATIONAL AIRPORT TN US	20060717	356	222	35.6	22.2	96	72	0	2006	07	17	20YR Lagged Period	7/17/2006
GHCND:USW00013897	NASHVILLE INTERNATIONAL AIRPORT TN US	20060718	361	239	36.1	23.9	97	75	0	2006	07	18	20YR Lagged Period	7/18/2006
GHCND:USW00013897	NASHVILLE INTERNATIONAL AIRPORT TN US	20060719	378	233	37.8	23.3	100	74	0	2006	07	19	20YR Lagged Period	7/19/2006
GHCND:USW00013897	NASHVILLE INTERNATIONAL AIRPORT TN US	20060720	372	233	37.2	23.3	99	74	0	2006	07	20	20YR Lagged Period	7/20/2006
GHCND:USW00013897	NASHVILLE INTERNATIONAL AIRPORT TN US	20060721	361	211	36.1	21.1	97	70	0	2006	07	21	20YR Lagged Period	7/21/2006
GHCND:USW00013897	NASHVILLE INTERNATIONAL AIRPORT TN US	20060722	278	189	27.8	18.9	82	66	0	2006	07	22	20YR Lagged Period	7/22/2006
GHCND:USW00013897	NASHVILLE INTERNATIONAL AIRPORT TN US	20060723	300	183	30.0	18.3	86	65	0	2006	07	23	20YR Lagged Period	7/23/2006
GHCND:USW00013897	NASHVILLE INTERNATIONAL AIRPORT TN US	20060724	317	183	31.7	18.3	89	65	0	2006	07	24	20YR Lagged Period	7/24/2006
GHCND:USW00013897	NASHVILLE INTERNATIONAL AIRPORT TN US	20060725	333	200	33.3	20.0	92	68	0	2006	07	25	20YR Lagged Period	7/25/2006
GHCND:USW00013897	NASHVILLE INTERNATIONAL AIRPORT TN US	20060726	339	206	33.9	20.6	93	69	0	2006	07	26	20YR Lagged Period	7/26/2006
GHCND:USW00013897	NASHVILLE INTERNATIONAL AIRPORT TN US	20060727	344	239	34.4	23.9	94	75	0	2006	07	27	20YR Lagged Period	7/27/2006
GHCND:USW00013897	NASHVILLE INTERNATIONAL AIRPORT TN US	20060728	311	217	31.1	21.7	88	71	0	2006	07	28	20YR Lagged Period	7/28/2006
GHCND:USW00013897	NASHVILLE INTERNATIONAL AIRPORT TN US	20060729	278	222	27.8	22.2	82	72	0	2006	07	29	20YR Lagged Period	7/29/2006
GHCND:USW00013897	NASHVILLE INTERNATIONAL AIRPORT TN US	20060730	328	206	32.8	20.6	91	69	0	2006	07	30	20YR Lagged Period	7/30/2006
GHCND:USW00013897	NASHVILLE INTERNATIONAL AIRPORT TN US	20060731	344	222	34.4	22.2	94	72	0	2006	07	31	20YR Lagged Period	7/31/2006
GHCND:USW00013897	NASHVILLE INTERNATIONAL AIRPORT TN US	20060801	356	233	35.6	23.3	96	74	0	2006	08	01	20YR Lagged Period	8/1/2006
GHCND:USW00013897	NASHVILLE INTERNATIONAL AIRPORT TN US	20060802	356	244	35.6	24.4	96	76	0	2006	08	02	20YR Lagged Period	8/2/2006
GHCND:USW00013897	NASHVILLE INTERNATIONAL AIRPORT TN US	20060803	356	250	35.6	25.0	96	77	0	2006	08	03	20YR Lagged Period	8/3/2006
GHCND:USW00013897	NASHVILLE INTERNATIONAL AIRPORT TN US	20060804	328	228	32.8	22.8	91	73	0	2006	08	04	20YR Lagged Period	8/4/2006
GHCND:USW00013897	NASHVILLE INTERNATIONAL AIRPORT TN US	20060805	322	222	32.2	22.2	90	72	0	2006	08	05	20YR Lagged Period	8/5/2006
GHCND:USW00013897	NASHVILLE INTERNATIONAL AIRPORT TN US	20060806	344	233	34.4	23.3	94	74	0	2006	08	06	20YR Lagged Period	8/6/2006
GHCND:USW00013897	NASHVILLE INTERNATIONAL AIRPORT TN US	20060807	350	244	35.0	24.4	95	76	0	2006	08	07	20YR Lagged Period	8/7/2006
GHCND:USW00013897	NASHVILLE INTERNATIONAL AIRPORT TN US	20060808	361	239	36.1	23.9	97	75	0	2006	08	08	20YR Lagged Period	8/8/2006
GHCND:USW00013897	NASHVILLE INTERNATIONAL AIRPORT TN US	20060809	350	233	35.0	23.3	95	74	0	2006	08	09	20YR Lagged Period	8/9/2006
GHCND:USW00013897	NASHVILLE INTERNATIONAL AIRPORT TN US	20060810	367	222	36.7	22.2	98	72	0	2006	08	10	20YR Lagged Period	8/10/2006
GHCND:USW00013897	NASHVILLE INTERNATIONAL AIRPORT TN US	20060811	272	217	27.2	21.7	81	71	0	2006	08	11	20YR Lagged Period	8/11/2006
GHCND:USW00013897	NASHVILLE INTERNATIONAL AIRPORT TN US	20060812	306	211	30.6	21.1	87	70	0	2006	08	12	20YR Lagged Period	8/12/2006
GHCND:USW00013897	NASHVILLE INTERNATIONAL AIRPORT TN US	20060813	289	228	28.9	22.8	84	73	0	2006	08	13	20YR Lagged Period	8/13/2006
GHCND:USW00013897	NASHVILLE INTERNATIONAL AIRPORT TN US	20060814	333	222	33.3	22.2	92	72	0	2006	08	14	20YR Lagged Period	8/14/2006
GHCND:USW00013897	NASHVILLE INTERNATIONAL AIRPORT TN US	20060815	317	239	31.7	23.9	89	75	0	2006	08	15	20YR Lagged Period	8/15/2006
GHCND:USW00013897	NASHVILLE INTERNATIONAL AIRPORT TN US	20060816	328	228	32.8	22.8	91	73	0	2006	08	16	20YR Lagged Period	8/16/2006
GHCND:USW00013897	NASHVILLE INTERNATIONAL AIRPORT TN US	20060817	344	211	34.4	21.1	94	70	0	2006	08	17	20YR Lagged Period	8/17/2006
GHCND:USW00013897	NASHVILLE INTERNATIONAL AIRPORT TN US	20060818	350	244	35.0	24.4	95	76	0	2006	08	18	20YR Lagged Period	8/18/2006
GHCND:USW00013897	NASHVILLE INTERNATIONAL AIRPORT TN US	20060819	350	250	35.0	25.0	95	77	0	2006	08	19	20YR Lagged Period	8/19/2006
GHCND:USW00013897	NASHVILLE INTERNATIONAL AIRPORT TN US	20060820	311	250	31.1	25.0	88	77	0	2006	08	20	20YR Lagged Period	8/20/2006
GHCND:USW00013897	NASHVILLE INTERNATIONAL AIRPORT TN US	20060821	328	222	32.8	22.2	91	72	0	2006	08	21	20YR Lagged Period	8/21/2006
GHCND:USW00013897	NASHVILLE INTERNATIONAL AIRPORT TN US	20060822	317	233	31.7	23.3	89	74	0	2006	08	22	20YR Lagged Period	8/22/2006
GHCND:USW00013897	NASHVILLE INTERNATIONAL AIRPORT TN US	20060823	317	211	31.7	21.1	89	70	0	2006	08	23	20YR Lagged Period	8/23/2006
GHCND:USW00013897	NASHVILLE INTERNATIONAL AIRPORT TN US.	20060824	328	178	32.8	17.8	91	64	0	2006	08	24	20YR Lagged Period	8/24/2006
GHCND:USW00013897	NASHVILLE INTERNATIONAL AIRPORT TN US	20060825	344	200	34.4	20.0	94	68	0	2006	08	25	20YR Lagged Period	8/25/2006
GHCND:USW00013897	NASHVILLE INTERNATIONAL AIRPORT TN US	20060826	339	239	33.9	23.9	93	75	0	2006	08	26	20YR Lagged Period	8/26/2006
GHCND:USW00013897	NASHVILLE INTERNATIONAL AIRPORT TN US	20060827	356	244	35.6	24.4	96	76	0	2006	08	27	20YR Lagged Period	8/27/2006
GHCND:USW00013897	NASHVILLE INTERNATIONAL AIRPORT TN US	20060828	344	239	34.4	23.9	94	75	0	2006	08	28	20YR Lagged Period	8/28/2006
GHCND:USW00013897	NASHVILLE INTERNATIONAL AIRPORT TN US	20060829	322	233	32.2	23.3	90	74	0	2006	08	29	20YR Lagged Period	8/29/2006
GHCND:USW00013897	NASHVILLE INTERNATIONAL AIRPORT TN US	20060830	283	178	28.3	17.8	83	64	0	2006	08	30	20YR Lagged Period	8/30/2006
GHCND:USW00013897	NASHVILLE INTERNATIONAL AIRPORT TN US	20060831	300	200	30.0	20.0	86	68	0	2006	08	31	20YR Lagged Period	8/31/2006
GHCND:USW00013897	NASHVILLE INTERNATIONAL AIRPORT TN US	20060901	289	211	28.9	21.1	84	70	0	2006	09	01	20YR Lagged Period	9/1/2006
GHCND:USW00013897	NASHVILLE INTERNATIONAL AIRPORT TN US	20060902	244	194	24.4	19.4	76	67	0	2006	09	02	20YR Lagged Period	9/2/2006
GHCND:USW00013897	NASHVILLE INTERNATIONAL AIRPORT TN US	20060903	244	183	24.4	18.3	76	65	0	2006	09	03	20YR Lagged Period	9/3/2006
GHCND:USW00013897	NASHVILLE INTERNATIONAL AIRPORT TN US	20060904	278	183	27.8	18.3	82	65	0	2006	09	04	20YR Lagged Period	9/4/2006
GHCND:USW00013897	NASHVILLE INTERNATIONAL AIRPORT TN US	20060905	294	189	29.4	18.9	85	66	0	2006	09	05	20YR Lagged Period	9/5/2006
GHCND:USW00013897	NASHVILLE INTERNATIONAL AIRPORT TN US	20060906	283	183	28.3	18.3	83	65	0	2006	09	06	20YR Lagged Period	9/6/2006
GHCND:USW00013897	NASHVILLE INTERNATIONAL AIRPORT TN US	20060907	306	183	30.6	18.3	87	65	0	2006	09	07	20YR Lagged Period	9/7/2006
GHCND:USW00013897	NASHVILLE INTERNATIONAL AIRPORT TN US	20060908	311	178	31.1	17.8	88	64	0	2006	09	08	20YR Lagged Period	9/8/2006
GHCND:USW00013897	NASHVILLE INTERNATIONAL AIRPORT TN US	20060909	311	206	31.1	20.6	88	69	0	2006	09	09	20YR Lagged Period	9/9/2006
GHCND:USW00013897	NASHVILLE INTERNATIONAL AIRPORT TN US	20060910	317	217	31.7	21.7	89	71	0	2006	09	10	20YR Lagged Period	9/10/2006
GHCND:USW00013897	NASHVILLE INTERNATIONAL AIRPORT TN US	20060911	328	189	32.8	18.9	91	66	0	2006	09	11	20YR Lagged Period	9/11/2006
GHCND:USW00013897	NASHVILLE INTERNATIONAL AIRPORT TN US	20060912	261	200	26.1	20.0	79	68	0	2006	09	12	20YR Lagged Period	9/12/2006
GHCND:USW00013897	NASHVILLE INTERNATIONAL AIRPORT TN US	20060913	250	178	25.0	17.8	77	64	0	2006	09	13	20YR Lagged Period	9/13/2006
GHCND:USW00013897	NASHVILLE INTERNATIONAL AIRPORT TN US	20060914	244	150	24.4	15.0	76	59	0	2006	09	14	20YR Lagged Period	9/14/2006
GHCND:USW00013897	NASHVILLE INTERNATIONAL AIRPORT TN US	20060915	289	139	28.9	13.9	84	57	0	2006	09	15	20YR Lagged Period	9/15/2006
GHCND:USW00013897	NASHVILLE INTERNATIONAL AIRPORT TN US	20060916	311	150	31.1	15.0	88	59	0	2006	09	16	20YR Lagged Period	9/16/2006
GHCND:USW00013897	NASHVILLE INTERNATIONAL AIRPORT TN US	20060917	328	161	32.8	16.1	91	61	0	2006	09	17	20YR Lagged Period	9/17/2006
GHCND:USW00013897	NASHVILLE INTERNATIONAL AIRPORT TN US	20060918	278	172	27.8	17.2	82	63	0	2006	09	18	20YR Lagged Period	9/18/2006
GHCND:USW00013897	NASHVILLE INTERNATIONAL AIRPORT TN US	20060919	256	133	25.6	13.3	78	56	0	2006	09	19	20YR Lagged Period	9/19/2006
GHCND:USW00013897	NASHVILLE INTERNATIONAL AIRPORT TN US	20060920	217	117	21.7	11.7	71	53	3	2006	09	20	20YR Lagged Period	9/20/2006
GHCND:USW00013897	NASHVILLE INTERNATIONAL AIRPORT TN US	20060921	250	100	25.0	10.0	77	50	1	2006	09	21	20YR Lagged Period	9/21/2006
GHCND:USW00013897	NASHVILLE INTERNATIONAL AIRPORT TN US	20060922	300	183	30.0	18.3	86	65	0	2006	09	22	20YR Lagged Period	9/22/2006
GHCND:USW00013897	NASHVILLE INTERNATIONAL AIRPORT TN US	20060923	322	206	32.2	20.6	90	69	0	2006	09	23	20YR Lagged Period	9/23/2006
GHCND:USW00013897	NASHVILLE INTERNATIONAL AIRPORT TN US	20060924	256	167	25.6	16.7	78	62	0	2006	09	24	20YR Lagged Period	9/24/2006
GHCND:USW00013897	NASHVILLE INTERNATIONAL AIRPORT TN US	20060925	239	133	23.9	13.3	75	56	0	2006	09	25	20YR Lagged Period	9/25/2006
GHCND:USW00013897	NASHVILLE INTERNATIONAL AIRPORT TN US	20060926	256	111	25.6	11.1	78	52	0	2006	09	26	20YR Lagged Period	9/26/2006
GHCND:USW00013897	NASHVILLE INTERNATIONAL AIRPORT TN US	20060927	289	144	28.9	14.4	84	58	0	2006	09	27	20YR Lagged Period	9/27/2006
GHCND:USW00013897	NASHVILLE INTERNATIONAL AIRPORT TN US	20060928	211	111	21.1	11.1	70	52	4	2006	09	28	20YR Lagged Period	9/28/2006
GHCND:USW00013897	NASHVILLE INTERNATIONAL AIRPORT TN US	20060929	211	78	21.1	7.8	70	46	7	2006	09	29	20YR Lagged Period	9/29/2006
GHCND:USW00013897	NASHVILLE INTERNATIONAL AIRPORT TN US	20060930	267	150	26.7	15.0	80	59	0	2006	09	30	20YR Lagged Period	9/30/2006
GHCND:USW00013897	NASHVILLE INTERNATIONAL AIRPORT TN US	20061001	283	144	28.3	14.4	83	58	0	2006	10	01	20YR Lagged Period	10/1/2006
GHCND:USW00013897	NASHVILLE INTERNATIONAL AIRPORT TN US	20061002	283	122	28.3	12.2	83	54	0	2006	10	02	20YR Lagged Period	10/2/2006
GHCND:USW00013897	NASHVILLE INTERNATIONAL AIRPORT TN US	20061003	306	150	30.6	15.0	87	59	0	2006	10	03	20YR Lagged Period	10/3/2006
GHCND:USW00013897	NASHVILLE INTERNATIONAL AIRPORT TN US	20061004	317	167	31.7	16.7	89	62	0	2006	10	04	20YR Lagged Period	10/4/2006
GHCND:USW00013897	NASHVILLE INTERNATIONAL AIRPORT TN US	20061005	278	156	27.8	15.6	82	60	0	2006	10	05	20YR Lagged Period	10/5/2006
GHCND:USW00013897	NASHVILLE INTERNATIONAL AIRPORT TN US	20061006	211	111	21.1	11.1	70	52	4	2006	10	06	20YR Lagged Period	10/6/2006
GHCND:USW00013897	NASHVILLE INTERNATIONAL AIRPORT TN US	20061007	222	89	22.2	8.9	72	48	5	2006	10	07	20YR Lagged Period	10/7/2006
GHCND:USW00013897	NASHVILLE INTERNATIONAL AIRPORT TN US	20061008	256	106	25.6	10.6	78	51	0	2006	10	08	20YR Lagged Period	10/8/2006
GHCND:USW00013897	NASHVILLE INTERNATIONAL AIRPORT TN US	20061009	283	122	28.3	12.2	83	54	0	2006	10	09	20YR Lagged Period	10/9/2006
GHCND:USW00013897	NASHVILLE INTERNATIONAL AIRPORT TN US	20061010	267	139	26.7	13.9	80	57	0	2006	10	10	20YR Lagged Period	10/10/2006
GHCND:USW00013897	NASHVILLE INTERNATIONAL AIRPORT TN US	20061011	250	139	25.0	13.9	77	57	0	2006	10	11	20YR Lagged Period	10/11/2006
GHCND:USW00013897	NASHVILLE INTERNATIONAL AIRPORT TN US	20061012	139	22	13.9	2.2	57	36	18	2006	10	12	20YR Lagged Period	10/12/2006
GHCND:USW00013897	NASHVILLE INTERNATIONAL AIRPORT TN US	20061013	167	6	16.7	0.6	62	33	17	2006	10	13	20YR Lagged Period	10/13/2006
GHCND:USW00013897	NASHVILLE INTERNATIONAL AIRPORT TN US	20061014	189	33	18.9	3.3	66	38	13	2006	10	14	20YR Lagged Period	10/14/2006
GHCND:USW00013897	NASHVILLE INTERNATIONAL AIRPORT TN US	20061015	211	17	21.1	1.7	70	35	12	2006	10	15	20YR Lagged Period	10/15/2006
GHCND:USW00013897	NASHVILLE INTERNATIONAL AIRPORT TN US	20061016	167	111	16.7	11.1	62	52	8	2006	10	16	20YR Lagged Period	10/16/2006
GHCND:USW00013897	NASHVILLE INTERNATIONAL AIRPORT TN US	20061017	256	161	25.6	16.1	78	61	0	2006	10	17	20YR Lagged Period	10/17/2006
GHCND:USW00013897	NASHVILLE INTERNATIONAL AIRPORT TN US	20061018	278	178	27.8	17.8	82	64	0	2006	10	18	20YR Lagged Period	10/18/2006
GHCND:USW00013897	NASHVILLE INTERNATIONAL AIRPORT TN US	20061019	217	78	21.7	7.8	71	46	6	2006	10	19	20YR Lagged Period	10/19/2006
GHCND:USW00013897	NASHVILLE INTERNATIONAL AIRPORT TN US	20061020	122	44	12.2	4.4	54	40	18	2006	10	20	20YR Lagged Period	10/20/2006
GHCND:USW00013897	NASHVILLE INTERNATIONAL AIRPORT TN US	20061021	200	28	20.0	2.8	68	37	12	2006	10	21	20YR Lagged Period	10/21/2006
GHCND:USW00013897	NASHVILLE INTERNATIONAL AIRPORT TN US	20061022	156	67	15.6	6.7	60	44	13	2006	10	22	20YR Lagged Period	10/22/2006
GHCND:USW00013897	NASHVILLE INTERNATIONAL AIRPORT TN US	20061023	122	50	12.2	5.0	54	41	17	2006	10	23	20YR Lagged Period	10/23/2006
GHCND:USW00013897	NASHVILLE INTERNATIONAL AIRPORT TN US	20061024	117	11	11.7	1.1	53	34	21	2006	10	24	20YR Lagged Period	10/24/2006
GHCND:USW00013897	NASHVILLE INTERNATIONAL AIRPORT TN US	20061025	144	17	14.4	1.7	58	35	18	2006	10	25	20YR Lagged Period	10/25/2006
GHCND:USW00013897	NASHVILLE INTERNATIONAL AIRPORT TN US	20061026	128	94	12.8	9.4	55	49	13	2006	10	26	20YR Lagged Period	10/26/2006
GHCND:USW00013897	NASHVILLE INTERNATIONAL AIRPORT TN US	20061027	194	94	19.4	9.4	67	49	7	2006	10	27	20YR Lagged Period	10/27/2006
GHCND:USW00013897	NASHVILLE INTERNATIONAL AIRPORT TN US	20061028	167	78	16.7	7.8	62	46	11	2006	10	28	20YR Lagged Period	10/28/2006
GHCND:USW00013897	NASHVILLE INTERNATIONAL AIRPORT TN US	20061029	244	78	24.4	7.8	76	46	4	2006	10	29	20YR Lagged Period	10/29/2006
GHCND:USW00013897	NASHVILLE INTERNATIONAL AIRPORT TN US	20061030	244	78	24.4	7.8	76	46	4	2006	10	30	20YR Lagged Period	10/30/2006
GHCND:USW00013897	NASHVILLE INTERNATIONAL AIRPORT TN US	20061031	228	128	22.8	12.8	73	55	1	2006	10	31	20YR Lagged Period	10/31/2006
GHCND:USW00013897	NASHVILLE INTERNATIONAL AIRPORT TN US	20061101	133	44	13.3	4.4	56	40	17	2006	11	01	20YR Lagged Period	11/1/2006
GHCND:USW00013897	NASHVILLE INTERNATIONAL AIRPORT TN US	20061102	111	11	11.1	1.1	52	34	22	2006	11	02	20YR Lagged Period	11/2/2006
GHCND:USW00013897	NASHVILLE INTERNATIONAL AIRPORT TN US	20061103	128	-22	12.8	(2.2)	55	28	23	2006	11	03	20YR Lagged Period	11/3/2006
GHCND:USW00013897	NASHVILLE INTERNATIONAL AIRPORT TN US	20061104	167	-17	16.7	(1.7)	62	29	19	2006	11	04	20YR Lagged Period	11/4/2006
GHCND:USW00013897	NASHVILLE INTERNATIONAL AIRPORT TN US	20061105	172	72	17.2	7.2	63	45	11	2006	11	05	20YR Lagged Period	11/5/2006
GHCND:USW00013897	NASHVILLE INTERNATIONAL AIRPORT TN US	20061106	200	94	20.0	9.4	68	49	6	2006	11	06	20YR Lagged Period	11/6/2006
GHCND:USW00013897	NASHVILLE INTERNATIONAL AIRPORT TN US	20061107	144	117	14.4	11.7	58	53	9	2006	11	07	20YR Lagged Period	11/7/2006
GHCND:USW00013897	NASHVILLE INTERNATIONAL AIRPORT TN US	20061108	167	72	16.7	7.2	62	45	11	2006	11	08	20YR Lagged Period	11/8/2006
GHCND:USW00013897	NASHVILLE INTERNATIONAL AIRPORT TN US	20061109	261	67	26.1	6.7	79	44	3	2006	11	09	20YR Lagged Period	11/9/2006
GHCND:USW00013897	NASHVILLE INTERNATIONAL AIRPORT TN US	20061110	267	111	26.7	11.1	80	52	0	2006	11	10	20YR Lagged Period	11/10/2006
GHCND:USW00013897	NASHVILLE INTERNATIONAL AIRPORT TN US	20061111	222	61	22.2	6.1	72	43	7	2006	11	11	20YR Lagged Period	11/11/2006
GHCND:USW00013897	NASHVILLE INTERNATIONAL AIRPORT TN US	20061112	106	22	10.6	2.2	51	36	21	2006	11	12	20YR Lagged Period	11/12/2006
GHCND:USW00013897	NASHVILLE INTERNATIONAL AIRPORT TN US	20061113	111	0	11.1	-	52	32	23	2006	11	13	20YR Lagged Period	11/13/2006
GHCND:USW00013897	NASHVILLE INTERNATIONAL AIRPORT TN US	20061114	133	6	13.3	0.6	56	33	20	2006	11	14	20YR Lagged Period	11/14/2006
GHCND:USW00013897	NASHVILLE INTERNATIONAL AIRPORT TN US	20061115	172	117	17.2	11.7	63	53	7	2006	11	15	20YR Lagged Period	11/15/2006
GHCND:USW00013897	NASHVILLE INTERNATIONAL AIRPORT TN US	20061116	117	61	11.7	6.1	53	43	17	2006	11	16	20YR Lagged Period	11/16/2006
GHCND:USW00013897	NASHVILLE INTERNATIONAL AIRPORT TN US	20061117	122	11	12.2	1.1	54	34	21	2006	11	17	20YR Lagged Period	11/17/2006
GHCND:USW00013897	NASHVILLE INTERNATIONAL AIRPORT TN US	20061118	144	39	14.4	3.9	58	39	16	2006	11	18	20YR Lagged Period	11/18/2006
GHCND:USW00013897	NASHVILLE INTERNATIONAL AIRPORT TN US	20061119	83	44	8.3	4.4	47	40	21	2006	11	19	20YR Lagged Period	11/19/2006
GHCND:USW00013897	NASHVILLE INTERNATIONAL AIRPORT TN US	20061120	83	22	8.3	2.2	47	36	23	2006	11	20	20YR Lagged Period	11/20/2006
GHCND:USW00013897	NASHVILLE INTERNATIONAL AIRPORT TN US	20061121	117	-11	11.7	(1.1)	53	30	23	2006	11	21	20YR Lagged Period	11/21/2006
GHCND:USW00013897	NASHVILLE INTERNATIONAL AIRPORT TN US	20061122	150	0	15.0	-	59	32	19	2006	11	22	20YR Lagged Period	11/22/2006
GHCND:USW00013897	NASHVILLE INTERNATIONAL AIRPORT TN US	20061123	178	-11	17.8	(1.1)	64	30	18	2006	11	23	20YR Lagged Period	11/23/2006

GHCND:USW00013897	NASHVILLE INTERNATIONAL AIRPORT TN US	20061124	217	0	21.7	-	71	32	13	2006	11	24	20YR Lagged Period	11/24/2006
GHCND:USW00013897	NASHVILLE INTERNATIONAL AIRPORT TN US	20061125	228	28	22.8	2.8	73	37	10	2006	11	25	20YR Lagged Period	11/25/2006
GHCND:USW00013897	NASHVILLE INTERNATIONAL AIRPORT TN US	20061126	222	44	22.2	4.4	72	40	9	2006	11	26	20YR Lagged Period	11/26/2006
GHCND:USW00013897	NASHVILLE INTERNATIONAL AIRPORT TN US	20061127	217	39	21.7	3.9	71	39	10	2006	11	27	20YR Lagged Period	11/27/2006
GHCND:USW00013897	NASHVILLE INTERNATIONAL AIRPORT TN US	20061128	206	67	20.6	6.7	69	44	8	2006	11	28	20YR Lagged Period	11/28/2006
GHCND:USW00013897	NASHVILLE INTERNATIONAL AIRPORT TN US	20061129	239	172	23.9	17.2	75	63	0	2006	11	29	20YR Lagged Period	11/29/2006
GHCND:USW00013897	NASHVILLE INTERNATIONAL AIRPORT TN US	20061130	244	167	24.4	16.7	76	62	0	2006	11	30	20YR Lagged Period	11/30/2006
GHCND:USW00013897	NASHVILLE INTERNATIONAL AIRPORT TN US	20061201	206	0	20.6	-	69	32	14	2006	12	01	20YR Lagged Period	12/1/2006
GHCND:USW00013897	NASHVILLE INTERNATIONAL AIRPORT TN US	20061202	83	-17	8.3	(1.7)	47	29	27	2006	12	02	20YR Lagged Period	12/2/2006
GHCND:USW00013897	NASHVILLE INTERNATIONAL AIRPORT TN US	20061203	61	-39	6.1	(3.9)	43	25	31	2006	12	03	20YR Lagged Period	12/3/2006
GHCND:USW00013897	NASHVILLE INTERNATIONAL AIRPORT TN US	20061204	33	-72	3.3	(7.2)	38	19	36	2006	12	04	20YR Lagged Period	12/4/2006
GHCND:USW00013897	NASHVILLE INTERNATIONAL AIRPORT TN US	20061205	106	-39	10.6	(3.9)	51	25	27	2006	12	05	20YR Lagged Period	12/5/2006
GHCND:USW00013897	NASHVILLE INTERNATIONAL AIRPORT TN US	20061206	128	-6	12.8	(0.6)	55	31	22	2006	12	06	20YR Lagged Period	12/6/2006
GHCND:USW00013897	NASHVILLE INTERNATIONAL AIRPORT TN US	20061207	61	-67	6.1	(6.7)	43	20	33	2006	12	07	20YR Lagged Period	12/7/2006
GHCND:USW00013897	NASHVILLE INTERNATIONAL AIRPORT TN US	20061208	0	-83	-	(8.3)	32	17	40	2006	12	08	20YR Lagged Period	12/8/2006
GHCND:USW00013897	NASHVILLE INTERNATIONAL AIRPORT TN US	20061209	94	-78	9.4	(7.8)	49	18	31	2006	12	09	20YR Lagged Period	12/9/2006
GHCND:USW00013897	NASHVILLE INTERNATIONAL AIRPORT TN US	20061210	139	-28	13.9	(2.8)	57	27	23	2006	12	10	20YR Lagged Period	12/10/2006
GHCND:USW00013897	NASHVILLE INTERNATIONAL AIRPORT TN US	20061211	200	6	20.0	0.6	68	33	24	2006	12	11	20YR Lagged Period	12/11/2006
GHCND:USW00013897	NASHVILLE INTERNATIONAL AIRPORT TN US	20061212	156	100	15.6	10.0	60	50	10	2006	12	12	20YR Lagged Period	12/12/2006
GHCND:USW00013897	NASHVILLE INTERNATIONAL AIRPORT TN US	20061213	183	50	18.3	5.0	65	41	12	2006	12	13	20YR Lagged Period	12/13/2006
GHCND:USW00013897	NASHVILLE INTERNATIONAL AIRPORT TN US	20061214	189	33	18.9	3.3	66	38	13	2006	12	14	20YR Lagged Period	12/14/2006
GHCND:USW00013897	NASHVILLE INTERNATIONAL AIRPORT TN US	20061215	200	72	20.0	7.2	68	45	8	2006	12	15	20YR Lagged Period	12/15/2006
GHCND:USW00013897	NASHVILLE INTERNATIONAL AIRPORT TN US	20061216	217	44	21.7	4.4	71	40	9	2006	12	16	20YR Lagged Period	12/16/2006
GHCND:USW00013897	NASHVILLE INTERNATIONAL AIRPORT TN US	20061217	222	78	22.2	7.8	72	46	6	2006	12	17	20YR Lagged Period	12/17/2006
GHCND:USW00013897	NASHVILLE INTERNATIONAL AIRPORT TN US	20061218	222	83	22.2	8.3	72	47	5	2006	12	18	20YR Lagged Period	12/18/2006
GHCND:USW00013897	NASHVILLE INTERNATIONAL AIRPORT TN US	20061219	150	67	15.0	6.7	59	44	13	2006	12	19	20YR Lagged Period	12/19/2006
GHCND:USW00013897	NASHVILLE INTERNATIONAL AIRPORT TN US	20061220	161	61	16.1	6.1	61	43	13	2006	12	20	20YR Lagged Period	12/20/2006
GHCND:USW00013897	NASHVILLE INTERNATIONAL AIRPORT TN US	20061221	161	100	16.1	10.0	61	50	9	2006	12	21	20YR Lagged Period	12/21/2006
GHCND:USW00013897	NASHVILLE INTERNATIONAL AIRPORT TN US	20061222	156	89	15.6	8.9	60	48	11	2006	12	22	20YR Lagged Period	12/22/2006
GHCND:USW00013897	NASHVILLE INTERNATIONAL AIRPORT TN US	20061223	128	22	12.8	2.2	55	36	19	2006	12	23	20YR Lagged Period	12/23/2006
GHCND:USW00013897	NASHVILLE INTERNATIONAL AIRPORT TN US	20061224	128	-6	12.8	(0.6)	55	31	22	2006	12	24	20YR Lagged Period	12/24/2006
GHCND:USW00013897	NASHVILLE INTERNATIONAL AIRPORT TN US	20061225	111	44	11.1	4.4	52	40	19	2006	12	25	20YR Lagged Period	12/25/2006
GHCND:USW00013897	NASHVILLE INTERNATIONAL AIRPORT TN US	20061226	44	17	4.4	1.7	40	35	27	2006	12	26	20YR Lagged Period	12/26/2006
GHCND:USW00013897	NASHVILLE INTERNATIONAL AIRPORT TN US	20061227	100	-28	10.0	(2.8)	50	27	26	2006	12	27	20YR Lagged Period	12/27/2006
GHCND:USW00013897	NASHVILLE INTERNATIONAL AIRPORT TN US	20061228	156	0	15.6	-	60	32	19	2006	12	28	20YR Lagged Period	12/28/2006
GHCND:USW00013897	NASHVILLE INTERNATIONAL AIRPORT TN US	20061229	189	28	18.9	2.8	66	37	13	2006	12	29	20YR Lagged Period	12/29/2006
GHCND:USW00013897	NASHVILLE INTERNATIONAL AIRPORT TN US	20061230	183	67	18.3	6.7	65	44	10	2006	12	30	20YR Lagged Period	12/30/2006
GHCND:USW00013897	NASHVILLE INTERNATIONAL AIRPORT TN US	20061231	189	106	18.9	10.6	66	51	6	2006	12	31	20YR Lagged Period	12/31/2006
GHCND:USW00013897	NASHVILLE INTERNATIONAL AIRPORT TN US	20070101	106	44	10.6	4.4	51	40	19	2007	01	01	20YR Lagged Period	1/1/2007
GHCND:USW00013897	NASHVILLE INTERNATIONAL AIRPORT TN US	20070102	111	-6	11.1	(0.6)	52	31	23	2007	01	02	20YR Lagged Period	1/2/2007
GHCND:USW00013897	NASHVILLE INTERNATIONAL AIRPORT TN US	20070103	144	-22	14.4	(2.2)	58	28	22	2007	01	03	20YR Lagged Period	1/3/2007
GHCND:USW00013897	NASHVILLE INTERNATIONAL AIRPORT TN US	20070104	178	39	17.8	3.9	64	39	13	2007	01	04	20YR Lagged Period	1/4/2007
GHCND:USW00013897	NASHVILLE INTERNATIONAL AIRPORT TN US	20070105	206	106	20.6	10.6	69	51	5	2007	01	05	20YR Lagged Period	1/5/2007
GHCND:USW00013897	NASHVILLE INTERNATIONAL AIRPORT TN US	20070106	156	94	15.6	9.4	60	49	10	2007	01	06	20YR Lagged Period	1/6/2007
GHCND:USW00013897	NASHVILLE INTERNATIONAL AIRPORT TN US	20070107	122	83	12.2	8.3	54	47	14	2007	01	07	20YR Lagged Period	1/7/2007
GHCND:USW00013897	NASHVILLE INTERNATIONAL AIRPORT TN US	20070108	94	28	9.4	2.8	49	37	22	2007	01	08	20YR Lagged Period	1/8/2007
GHCND:USW00013897	NASHVILLE INTERNATIONAL AIRPORT TN US	20070109	94	22	9.4	2.2	49	36	22	2007	01	09	20YR Lagged Period	1/9/2007
GHCND:USW00013897	NASHVILLE INTERNATIONAL AIRPORT TN US	20070110	83	-39	8.3	(3.9)	47	25	29	2007	01	10	20YR Lagged Period	1/10/2007
GHCND:USW00013897	NASHVILLE INTERNATIONAL AIRPORT TN US	20070111	144	-11	14.4	(1.1)	58	30	21	2007	01	11	20YR Lagged Period	1/11/2007
GHCND:USW00013897	NASHVILLE INTERNATIONAL AIRPORT TN US	20070112	167	133	16.7	13.3	62	56	6	2007	01	12	20YR Lagged Period	1/12/2007
GHCND:USW00013897	NASHVILLE INTERNATIONAL AIRPORT TN US	20070113	217	150	21.7	15.0	71	59	0	2007	01	13	20YR Lagged Period	1/13/2007
GHCND:USW00013897	NASHVILLE INTERNATIONAL AIRPORT TN US	20070114	211	150	21.1	15.0	70	59	0	2007	01	14	20YR Lagged Period	1/14/2007
GHCND:USW00013897	NASHVILLE INTERNATIONAL AIRPORT TN US	20070115	200	33	20.0	3.3	68	38	12	2007	01	15	20YR Lagged Period	1/15/2007
GHCND:USW00013897	NASHVILLE INTERNATIONAL AIRPORT TN US	20070116	33	-39	3.3	(3.9)	38	25	33	2007	01	16	20YR Lagged Period	1/16/2007
GHCND:USW00013897	NASHVILLE INTERNATIONAL AIRPORT TN US	20070117	39	-39	3.9	(3.9)	39	25	33	2007	01	17	20YR Lagged Period	1/17/2007
GHCND:USW00013897	NASHVILLE INTERNATIONAL AIRPORT TN US	20070118	72	11	7.2	1.1	45	34	25	2007	01	18	20YR Lagged Period	1/18/2007
GHCND:USW00013897	NASHVILLE INTERNATIONAL AIRPORT TN US	20070119	56	-11	5.6	(1.1)	42	30	29	2007	01	19	20YR Lagged Period	1/19/2007
GHCND:USW00013897	NASHVILLE INTERNATIONAL AIRPORT TN US	20070120	61	-22	6.1	(2.2)	43	28	29	2007	01	20	20YR Lagged Period	1/20/2007
GHCND:USW00013897	NASHVILLE INTERNATIONAL AIRPORT TN US	20070121	72	22	7.2	2.2	45	36	24	2007	01	21	20YR Lagged Period	1/21/2007
GHCND:USW00013897	NASHVILLE INTERNATIONAL AIRPORT TN US	20070122	72	11	7.2	1.1	45	34	25	2007	01	22	20YR Lagged Period	1/22/2007
GHCND:USW00013897	NASHVILLE INTERNATIONAL AIRPORT TN US	20070123	44	-33	4.4	(3.3)	40	26	32	2007	01	23	20YR Lagged Period	1/23/2007
GHCND:USW00013897	NASHVILLE INTERNATIONAL AIRPORT TN US	20070124	83	-44	8.3	(4.4)	47	24	29	2007	01	24	20YR Lagged Period	1/24/2007
GHCND:USW00013897	NASHVILLE INTERNATIONAL AIRPORT TN US	20070125	50	-17	5.0	(1.7)	41	29	30	2007	01	25	20YR Lagged Period	1/25/2007
GHCND:USW00013897	NASHVILLE INTERNATIONAL AIRPORT TN US	20070126	106	-67	10.6	(6.7)	51	20	29	2007	01	26	20YR Lagged Period	1/26/2007
GHCND:USW00013897	NASHVILLE INTERNATIONAL AIRPORT TN US	20070127	139	0	13.9	-	57	32	20	2007	01	27	20YR Lagged Period	1/27/2007
GHCND:USW00013897	NASHVILLE INTERNATIONAL AIRPORT TN US	20070128	17	-78	1.7	(7.8)	35	18	38	2007	01	28	20YR Lagged Period	1/28/2007
GHCND:USW00013897	NASHVILLE INTERNATIONAL AIRPORT TN US	20070129	28	-117	2.8	(11.7)	37	11	41	2007	01	29	20YR Lagged Period	1/29/2007
GHCND:USW00013897	NASHVILLE INTERNATIONAL AIRPORT TN US	20070130	44	-83	4.4	(8.3)	40	17	36	2007	01	30	20YR Lagged Period	1/30/2007
GHCND:USW00013897	NASHVILLE INTERNATIONAL AIRPORT TN US	20070131	-6	-111	(0.6)	(11.1)	31	12	43	2007	01	31	20YR Lagged Period	1/31/2007
GHCND:USW00013897	NASHVILLE INTERNATIONAL AIRPORT TN US	20070201	33	-17	3.3	(1.7)	38	29	31	2007	02	01	20YR Lagged Period	2/1/2007
GHCND:USW00013897	NASHVILLE INTERNATIONAL AIRPORT TN US	20070202	17	-39	1.7	(3.9)	35	25	35	2007	02	02	20YR Lagged Period	2/2/2007
GHCND:USW00013897	NASHVILLE INTERNATIONAL AIRPORT TN US	20070203	56	-89	5.6	(8.9)	42	16	36	2007	02	03	20YR Lagged Period	2/3/2007
GHCND:USW00013897	NASHVILLE INTERNATIONAL AIRPORT TN US	20070204	6	-72	0.6	(7.2)	33	19	39	2007	02	04	20YR Lagged Period	2/4/2007
GHCND:USW00013897	NASHVILLE INTERNATIONAL AIRPORT TN US	20070205	-22	-83	(2.2)	(8.3)	28	17	42	2007	02	05	20YR Lagged Period	2/5/2007
GHCND:USW00013897	NASHVILLE INTERNATIONAL AIRPORT TN US	20070206	122	-61	12.2	(6.1)	54	21	27	2007	02	06	20YR Lagged Period	2/6/2007
GHCND:USW00013897	NASHVILLE INTERNATIONAL AIRPORT TN US	20070207	122	-28	12.2	(2.8)	54	27	24	2007	02	07	20YR Lagged Period	2/7/2007
GHCND:USW00013897	NASHVILLE INTERNATIONAL AIRPORT TN US	20070208	11	-44	1.1	(4.4)	34	24	36	2007	02	08	20YR Lagged Period	2/8/2007
GHCND:USW00013897	NASHVILLE INTERNATIONAL AIRPORT TN US	20070209	0	-61	-	(6.1)	32	21	38	2007	02	09	20YR Lagged Period	2/9/2007
GHCND:USW00013897	NASHVILLE INTERNATIONAL AIRPORT TN US	20070210	28	-56	2.8	(5.6)	37	22	35	2007	02	10	20YR Lagged Period	2/10/2007
GHCND:USW00013897	NASHVILLE INTERNATIONAL AIRPORT TN US	20070211	83	-83	8.3	(8.3)	47	17	33	2007	02	11	20YR Lagged Period	2/11/2007
GHCND:USW00013897	NASHVILLE INTERNATIONAL AIRPORT TN US	20070212	122	6	12.2	0.6	54	33	21	2007	02	12	20YR Lagged Period	2/12/2007
GHCND:USW00013897	NASHVILLE INTERNATIONAL AIRPORT TN US	20070213	139	-28	13.9	(2.8)	57	27	23	2007	02	13	20YR Lagged Period	2/13/2007
GHCND:USW00013897	NASHVILLE INTERNATIONAL AIRPORT TN US	20070214	-28	-67	(2.8)	(6.7)	27	20	41	2007	02	14	20YR Lagged Period	2/14/2007
GHCND:USW00013897	NASHVILLE INTERNATIONAL AIRPORT TN US	20070215	-11	-83	(1.1)	(8.3)	30	17	41	2007	02	15	20YR Lagged Period	2/15/2007
GHCND:USW00013897	NASHVILLE INTERNATIONAL AIRPORT TN US	20070216	6	-106	0.6	(10.6)	33	13	42	2007	02	16	20YR Lagged Period	2/16/2007
GHCND:USW00013897	NASHVILLE INTERNATIONAL AIRPORT TN US	20070217	22	-44	2.2	(4.4)	36	24	35	2007	02	17	20YR Lagged Period	2/17/2007
GHCND:USW00013897	NASHVILLE INTERNATIONAL AIRPORT TN US	20070218	50	-61	5.0	(6.1)	41	21	34	2007	02	18	20YR Lagged Period	2/18/2007
GHCND:USW00013897	NASHVILLE INTERNATIONAL AIRPORT TN US	20070219	139	-56	13.9	(5.6)	57	22	25	2007	02	19	20YR Lagged Period	2/19/2007
GHCND:USW00013897	NASHVILLE INTERNATIONAL AIRPORT TN US	20070220	178	100	17.8	10.0	64	50	8	2007	02	20	20YR Lagged Period	2/20/2007
GHCND:USW00013897	NASHVILLE INTERNATIONAL AIRPORT TN US	20070221	222	89	22.2	8.9	72	48	5	2007	02	21	20YR Lagged Period	2/21/2007
GHCND:USW00013897	NASHVILLE INTERNATIONAL AIRPORT TN US	20070222	167	50	16.7	5.0	62	41	13	2007	02	22	20YR Lagged Period	2/22/2007
GHCND:USW00013897	NASHVILLE INTERNATIONAL AIRPORT TN US	20070223	128	-6	12.8	(0.6)	55	31	22	2007	02	23	20YR Lagged Period	2/23/2007
GHCND:USW00013897	NASHVILLE INTERNATIONAL AIRPORT TN US	20070224	150	11	15.0	1.1	59	34	18	2007	02	24	20YR Lagged Period	2/24/2007
GHCND:USW00013897	NASHVILLE INTERNATIONAL AIRPORT TN US	20070225	122	56	12.2	5.6	54	42	17	2007	02	25	20YR Lagged Period	2/25/2007
GHCND:USW00013897	NASHVILLE INTERNATIONAL AIRPORT TN US	20070226	122	-6	12.2	(0.6)	54	31	22	2007	02	26	20YR Lagged Period	2/26/2007
GHCND:USW00013897	NASHVILLE INTERNATIONAL AIRPORT TN US	20070227	156	0	15.6	-	60	32	19	2007	02	27	20YR Lagged Period	2/27/2007
GHCND:USW00013897	NASHVILLE INTERNATIONAL AIRPORT TN US	20070228	239	-6	23.9	(0.6)	75	31	12	2007	02	28	20YR Lagged Period	2/28/2007
GHCND:USW00013897	NASHVILLE INTERNATIONAL AIRPORT TN US	20070301	178	72	17.8	7.2	64	45	10	2007	03	01	20YR Lagged Period	3/1/2007
GHCND:USW00013897	NASHVILLE INTERNATIONAL AIRPORT TN US	20070302	161	11	16.1	1.1	61	34	17	2007	03	02	20YR Lagged Period	3/2/2007
GHCND:USW00013897	NASHVILLE INTERNATIONAL AIRPORT TN US	20070303	111	-11	11.1	(1.1)	52	30	24	2007	03	03	20YR Lagged Period	3/3/2007
GHCND:USW00013897	NASHVILLE INTERNATIONAL AIRPORT TN US	20070304	83	-22	8.3	(2.2)	47	28	27	2007	03	04	20YR Lagged Period	3/4/2007
GHCND:USW00013897	NASHVILLE INTERNATIONAL AIRPORT TN US	20070305	172	-33	17.2	(3.3)	63	26	29	2007	03	05	20YR Lagged Period	3/5/2007
GHCND:USW00013897	NASHVILLE INTERNATIONAL AIRPORT TN US	20070306	144	11	14.4	1.1	58	34	19	2007	03	06	20YR Lagged Period	3/6/2007
GHCND:USW00013897	NASHVILLE INTERNATIONAL AIRPORT TN US	20070307	217	33	21.7	3.3	71	38	10	2007	03	07	20YR Lagged Period	3/7/2007
GHCND:USW00013897	NASHVILLE INTERNATIONAL AIRPORT TN US	20070308	200	22	20.0	2.2	68	36	13	2007	03	08	20YR Lagged Period	3/8/2007
GHCND:USW00013897	NASHVILLE INTERNATIONAL AIRPORT TN US	20070309	239	39	23.9	3.9	75	39	8	2007	03	09	20YR Lagged Period	3/9/2007
GHCND:USW00013897	NASHVILLE INTERNATIONAL AIRPORT TN US	20070310	222	117	22.2	11.7	72	53	2	2007	03	10	20YR Lagged Period	3/10/2007
GHCND:USW00013897	NASHVILLE INTERNATIONAL AIRPORT TN US	20070311	200	72	20.0	7.2	68	45	8	2007	03	11	20YR Lagged Period	3/11/2007
GHCND:USW00013897	NASHVILLE INTERNATIONAL AIRPORT TN US	20070312	250	22	25.0	2.2	77	36	8	2007	03	12	20YR Lagged Period	3/12/2007
GHCND:USW00013897	NASHVILLE INTERNATIONAL AIRPORT TN US	20070313	267	106	26.7	10.6	80	51	0	2007	03	13	20YR Lagged Period	3/13/2007
GHCND:USW00013897	NASHVILLE INTERNATIONAL AIRPORT TN US	20070314	250	161	25.0	16.1	77	61	0	2007	03	14	20YR Lagged Period	3/14/2007
GHCND:USW00013897	NASHVILLE INTERNATIONAL AIRPORT TN US	20070315	222	67	22.2	6.7	72	44	7	2007	03	15	20YR Lagged Period	3/15/2007
GHCND:USW00013897	NASHVILLE INTERNATIONAL AIRPORT TN US	20070316	117	22	11.7	2.2	53	36	20	2007	03	16	20YR Lagged Period	3/16/2007
GHCND:USW00013897	NASHVILLE INTERNATIONAL AIRPORT TN US	20070317	89	-11	8.9	(1.1)	48	30	26	2007	03	17	20YR Lagged Period	3/17/2007
GHCND:USW00013897	NASHVILLE INTERNATIONAL AIRPORT TN US	20070318	117	-11	11.7	(1.1)	53	30	23	2007	03	18	20YR Lagged Period	3/18/2007
GHCND:USW00013897	NASHVILLE INTERNATIONAL AIRPORT TN US	20070319	211	33	21.1	3.3	70	38	11	2007	03	19	20YR Lagged Period	3/19/2007
GHCND:USW00013897	NASHVILLE INTERNATIONAL AIRPORT TN US	20070320	217	128	21.7	12.8	71	55	2	2007	03	20	20YR Lagged Period	3/20/2007
GHCND:USW00013897	NASHVILLE INTERNATIONAL AIRPORT TN US	20070321	267	94	26.7	9.4	80	49	0	2007	03	21	20YR Lagged Period	3/21/2007
GHCND:USW00013897	NASHVILLE INTERNATIONAL AIRPORT TN US	20070322	250	139	25.0	13.9	77	57	0	2007	03	22	20YR Lagged Period	3/22/2007
GHCND:USW00013897	NASHVILLE INTERNATIONAL AIRPORT TN US	20070323	272	122	27.2	12.2	81	54	0	2007	03	23	20YR Lagged Period	3/23/2007
GHCND:USW00013897	NASHVILLE INTERNATIONAL AIRPORT TN US	20070324	289	144	28.9	14.4	84	58	0	2007	03	24	20YR Lagged Period	3/24/2007
GHCND:USW00013897	NASHVILLE INTERNATIONAL AIRPORT TN US	20070325	300	117	30.0	11.7	86	53	0	2007	03	25	20YR Lagged Period	3/25/2007
GHCND:USW00013897	NASHVILLE INTERNATIONAL AIRPORT TN US	20070326	300	150	30.0	15.0	86	59	0	2007	03	26	20YR Lagged Period	3/26/2007
GHCND:USW00013897	NASHVILLE INTERNATIONAL AIRPORT TN US	20070327	283	150	28.3	15.0	83	59	0	2007	03	27	20YR Lagged Period	3/27/2007
GHCND:USW00013897	NASHVILLE INTERNATIONAL AIRPORT TN US	20070328	217	172	21.7	17.2	71	63	0	2007	03	28	20YR Lagged Period	3/28/2007
GHCND:USW00013897	NASHVILLE INTERNATIONAL AIRPORT TN US	20070329	283	156	28.3	15.6	83	60	0	2007	03	29	20YR Lagged Period	3/29/2007
GHCND:USW00013897	NASHVILLE INTERNATIONAL AIRPORT TN US	20070330	261	172	26.1	17.2	79	63	0	2007	03	30	20YR Lagged Period	3/30/2007
GHCND:USW00013897	NASHVILLE INTERNATIONAL AIRPORT TN US	20070331	256	144	25.6	14.4	78	58	0	2007	03	31	20YR Lagged Period	3/31/2007
GHCND:USW00013897	NASHVILLE INTERNATIONAL AIRPORT TN US	20070401	261	178	26.1	17.8	79	64	0	2007	04	01	20YR Lagged Period	4/1/2007
GHCND:USW00013897	NASHVILLE INTERNATIONAL AIRPORT TN US	20070402	267	150	26.7	15.0	80	59	0	2007	04	02	20YR Lagged Period	4/2/2007
GHCND:USW00013897	NASHVILLE INTERNATIONAL AIRPORT TN US	20070403	289	144	28.9	14.4	84	58	0	2007	04	03	20YR Lagged Period	4/3/2007
GHCND:USW00013897	NASHVILLE INTERNATIONAL AIRPORT TN US	20070404	156	33	15.6	3.3	60	38	16	2007	04	04	20YR Lagged Period	4/4/2007
GHCND:USW00013897	NASHVILLE INTERNATIONAL AIRPORT TN US	20070405	94	6	9.4	0.6	49	33	24	2007	04	05	20YR Lagged Period	4/5/2007
GHCND:USW00013897	NASHVILLE INTERNATIONAL AIRPORT TN US	20070406	89	-17	8.9	(1.7)	48	29	26	2007	04	06	20YR Lagged Period	4/6/2007
GHCND:USW00013897	NASHVILLE INTERNATIONAL AIRPORT TN US	20070407	67	-28	6.7	(2.8)	44	27	29	2007	04	07	20YR Lagged Period	4/7/2007
GHCND:USW00013897	NASHVILLE INTERNATIONAL AIRPORT TN US	20070408	106	-50	10.6	(5.0)	51	23	28	2007	04	08	20YR Lagged Period	4/8/2007
GHCND:USW00013897	NASHVILLE INTERNATIONAL AIRPORT TN US	20070409	139	0	13.9	-	57	32	20	2007	04	09	20YR Lagged Period	4/9/2007
GHCND:USW00013897	NASHVILLE INTERNATIONAL AIRPORT TN US	20070410	183	0	18.3	-	65	32	16	2007	04	10	20YR Lagged Period	4/10/2007
GHCND:USW00013897	NASHVILLE INTERNATIONAL AIRPORT TN US	20070411	217	111	21.7	11.1	71	52	3	2007	04	11	20YR Lagged Period	4/11/2007
GHCND:USW00013897	NASHVILLE INTERNATIONAL AIRPORT TN US	20070412	161	56	16.1	5.6	61	42	13	2007	04	12	20YR Lagged Period	4/12/2007
GHCND:USW00013897	NASHVILLE INTERNATIONAL AIRPORT TN US	20070413	122	44	12.2	4.4	54	40	18	2007	04	13	20YR Lagged Period	4/13/2007
GHCND:USW00013897	NASHVILLE INTERNATIONAL AIRPORT TN US	20070414	189	61	18.9	6.1	66	43	10	2007	04	14	20YR Lagged Period	4/14/2007
GHCND:USW00013897	NASHVILLE INTERNATIONAL AIRPORT TN US	20070415	128	22	12.8	2.2	55	36	19	2007	04	15	20YR Lagged Period	4/15/2007
GHCND:USW00013897	NASHVILLE INTERNATIONAL AIRPORT TN US	20070416	211	67	21.1	6.7	70	44	8	2007	04	16	20YR Lagged Period	4/16/2007
GHCND:USW00013897	NASHVILLE INTERNATIONAL AIRPORT TN US	20070417	228	33	22.8	3.3	73	38	9	2007	04	17	20YR Lagged Period	4/17/2007
GHCND:USW00013897	NASHVILLE INTERNATIONAL AIRPORT TN US	20070418	222	117	22.2	11.7	72	53	2	2007	04	18	20YR Lagged Period	4/18/2007
GHCND:USW00013897	NASHVILLE INTERNATIONAL AIRPORT TN US	20070419	178	94	17.8	9.4	64	49	8	2007	04	19	20YR Lagged Period	4/19/2007
GHCND:USW00013897	NASHVILLE INTERNATIONAL AIRPORT TN US	20070420	217	56	21.7	5.6	71	42	8	2007	04	20	20YR Lagged Period	4/20/2007
GHCND:USW00013897	NASHVILLE INTERNATIONAL AIRPORT TN US	20070421	256	72	25.6	7.2	78	45	3	2007	04	21	20YR Lagged Period	4/21/2007
GHCND:USW00013897	NASHVILLE INTERNATIONAL AIRPORT TN US	20070422	267	100	26.7	10.0	80	50	0	2007	04	22	20YR Lagged Period	4/22/2007
GHCND:USW00013897	NASHVILLE INTERNATIONAL AIRPORT TN US	20070423	261	161	26.1	16.1	79	61	0	2007	04	23	20YR Lagged Period	4/23/2007
GHCND:USW00013897	NASHVILLE INTERNATIONAL AIRPORT TN US	20070424	250	183	25.0	18.3	77	65	0	2007	04	24	20YR Lagged Period	4/24/2007
GHCND:USW00013897	NASHVILLE INTERNATIONAL AIRPORT TN US	20070425	267	172	26.7	17.2	80	63	0	2007	04	25	20YR Lagged Period	4/25/2007
GHCND:USW00013897	NASHVILLE INTERNATIONAL AIRPORT TN US	20070426	250	156	25.0	15.6	77	60	0	2007	04	26	20YR Lagged Period	4/26/2007
GHCND:USW00013897	NASHVILLE INTERNATIONAL AIRPORT TN US	20070427	183	106	18.3	10.6	65	51	7	2007	04	27	20YR Lagged Period	4/27/2007
GHCND:USW00013897	NASHVILLE INTERNATIONAL AIRPORT TN US	20070428	244	100	24.4	10.0	76	50	2	2007	04	28	20YR Lagged Period	4/28/2007
GHCND:USW00013897	NASHVILLE INTERNATIONAL AIRPORT TN US	20070429	283	111	28.3	11.1	83	52	0	2007	04	29	20YR Lagged Period	4/29/2007
GHCND:USW00013897	NASHVILLE INTERNATIONAL AIRPORT TN US	20070430	306	122	30.6	12.2	87	54	0	2007	04	30	20YR Lagged Period	4/30/2007
GHCND:USW00013897	NASHVILLE INTERNATIONAL AIRPORT TN US	20070501	311	139	31.1	13.9	88	57	0	2007	05	01	20YR Lagged Period	5/1/2007
GHCND:USW00013897	NASHVILLE INTERNATIONAL AIRPORT TN US	20070502	300	167	30.0	16.7	86	62	0	2007	05	02	20YR Lagged Period	5/2/2007
GHCND:USW00013897	NASHVILLE INTERNATIONAL AIRPORT TN US	20070503	261	183	26.1	18.3	79	65	0	2007	05	03	20YR Lagged Period	5/3/2007
GHCND:USW00013897	NASHVILLE INTERNATIONAL AIRPORT TN US	20070504	256	183	25.6	18.3	78	65	0	2007	05	04	20YR Lagged Period	5/4/2007
GHCND:USW00013897	NASHVILLE INTERNATIONAL AIRPORT TN US	20070505	256	178	25.6	17.8	78	64	0	2007	05	05	20YR Lagged Period	5/5/2007
GHCND:USW00013897	NASHVILLE INTERNATIONAL AIRPORT TN US	20070506	267	167	26.7	16.7	80	62	0	2007	05	06	20YR Lagged Period	5/6/2007
GHCND:USW00013897	NASHVILLE INTERNATIONAL AIRPORT TN US	20070507	261	139	26.1	13.9	79	57	0	2007	05	07	20YR Lagged Period	5/7/2007
GHCND:USW00013897	NASHVILLE INTERNATIONAL AIRPORT TN US	20070508	294	128	29.4	12.8	85	55	0	2007	05	08	20YR Lagged Period	5/8/2007
GHCND:USW00013897	NASHVILLE INTERNATIONAL AIRPORT TN US	20070509	300	144	30.0	14.4	86	58	0	2007	05	09	20YR Lagged Period	5/9/2007
GHCND:USW00013897	NASHVILLE INTERNATIONAL AIRPORT TN US	20070510	317	183	31.7	18.3	89	65	0	2007	05	10	20YR Lagged Period	5/10/2007
GHCND:USW00013897	NASHVILLE INTERNATIONAL AIRPORT TN US	20070511	306	189	30.6	18.9	87	66	0	2007	05	11	20YR Lagged Period	5/11/2007
GHCND:USW00013897	NASHVILLE INTERNATIONAL AIRPORT TN US	20070512	306	172	30.6	17.2	87	63	0	2007	05	12	20YR Lagged Period	5/12/2007

GHCND:USW00013897	NASHVILLE INTERNATIONAL AIRPORT TN US	20070513	261	167	26.1	16.7	79	62	0	2007	05	13	20YR Lagged Period	5/13/2007
GHCND:USW00013897	NASHVILLE INTERNATIONAL AIRPORT TN US	20070514	283	117	28.3	11.7	83	53	0	2007	05	14	20YR Lagged Period	5/14/2007
GHCND:USW00013897	NASHVILLE INTERNATIONAL AIRPORT TN US	20070515	283	178	28.3	17.8	83	64	0	2007	05	15	20YR Lagged Period	5/15/2007
GHCND:USW00013897	NASHVILLE INTERNATIONAL AIRPORT TN US	20070516	217	139	21.7	13.9	71	57	1	2007	05	16	20YR Lagged Period	5/16/2007
GHCND:USW00013897	NASHVILLE INTERNATIONAL AIRPORT TN US	20070517	222	89	22.2	8.9	72	48	5	2007	05	17	20YR Lagged Period	5/17/2007
GHCND:USW00013897	NASHVILLE INTERNATIONAL AIRPORT TN US	20070518	206	94	20.6	9.4	69	49	6	2007	05	18	20YR Lagged Period	5/18/2007
GHCND:USW00013897	NASHVILLE INTERNATIONAL AIRPORT TN US	20070519	239	83	23.9	8.3	75	47	4	2007	05	19	20YR Lagged Period	5/19/2007
GHCND:USW00013897	NASHVILLE INTERNATIONAL AIRPORT TN US	20070520	272	78	27.2	7.8	81	46	1	2007	05	20	20YR Lagged Period	5/20/2007
GHCND:USW00013897	NASHVILLE INTERNATIONAL AIRPORT TN US	20070521	289	106	28.9	10.6	84	51	0	2007	05	21	20YR Lagged Period	5/21/2007
GHCND:USW00013897	NASHVILLE INTERNATIONAL AIRPORT TN US	20070522	311	122	31.1	12.2	88	54	0	2007	05	22	20YR Lagged Period	5/22/2007
GHCND:USW00013897	NASHVILLE INTERNATIONAL AIRPORT TN US	20070523	306	167	30.6	16.7	87	62	0	2007	05	23	20YR Lagged Period	5/23/2007
GHCND:USW00013897	NASHVILLE INTERNATIONAL AIRPORT TN US	20070524	300	183	30.0	18.3	86	65	0	2007	05	24	20YR Lagged Period	5/24/2007
GHCND:USW00013897	NASHVILLE INTERNATIONAL AIRPORT TN US	20070525	300	150	30.0	15.0	86	59	0	2007	05	25	20YR Lagged Period	5/25/2007
GHCND:USW00013897	NASHVILLE INTERNATIONAL AIRPORT TN US	20070526	306	161	30.6	16.1	87	61	0	2007	05	26	20YR Lagged Period	5/26/2007
GHCND:USW00013897	NASHVILLE INTERNATIONAL AIRPORT TN US	20070527	300	156	30.0	15.6	86	60	0	2007	05	27	20YR Lagged Period	5/27/2007
GHCND:USW00013897	NASHVILLE INTERNATIONAL AIRPORT TN US	20070528	317	178	31.7	17.8	89	64	0	2007	05	28	20YR Lagged Period	5/28/2007
GHCND:USW00013897	NASHVILLE INTERNATIONAL AIRPORT TN US	20070529	317	178	31.7	17.8	89	64	0	2007	05	29	20YR Lagged Period	5/29/2007
GHCND:USW00013897	NASHVILLE INTERNATIONAL AIRPORT TN US	20070530	317	183	31.7	18.3	89	65	0	2007	05	30	20YR Lagged Period	5/30/2007
GHCND:USW00013897	NASHVILLE INTERNATIONAL AIRPORT TN US	20070531	311	194	31.1	19.4	88	67	0	2007	05	31	20YR Lagged Period	5/31/2007
GHCND:USW00013897	NASHVILLE INTERNATIONAL AIRPORT TN US	20070601	317	172	31.7	17.2	89	63	0	2007	06	01	20YR Lagged Period	6/1/2007
GHCND:USW00013897	NASHVILLE INTERNATIONAL AIRPORT TN US	20070602	306	211	30.6	21.1	87	70	0	2007	06	02	20YR Lagged Period	6/2/2007
GHCND:USW00013897	NASHVILLE INTERNATIONAL AIRPORT TN US	20070603	306	194	30.6	19.4	87	67	0	2007	06	03	20YR Lagged Period	6/3/2007
GHCND:USW00013897	NASHVILLE INTERNATIONAL AIRPORT TN US	20070604	289	194	28.9	19.4	84	67	0	2007	06	04	20YR Lagged Period	6/4/2007
GHCND:USW00013897	NASHVILLE INTERNATIONAL AIRPORT TN US	20070605	300	161	30.0	16.1	86	61	0	2007	06	05	20YR Lagged Period	6/5/2007
GHCND:USW00013897	NASHVILLE INTERNATIONAL AIRPORT TN US	20070606	328	156	32.8	15.6	91	60	0	2007	06	06	20YR Lagged Period	6/6/2007
GHCND:USW00013897	NASHVILLE INTERNATIONAL AIRPORT TN US	20070607	328	194	32.8	19.4	91	67	0	2007	06	07	20YR Lagged Period	6/7/2007
GHCND:USW00013897	NASHVILLE INTERNATIONAL AIRPORT TN US	20070608	317	206	31.7	20.6	89	69	0	2007	06	08	20YR Lagged Period	6/8/2007
GHCND:USW00013897	NASHVILLE INTERNATIONAL AIRPORT TN US	20070609	306	206	30.6	20.6	87	69	0	2007	06	09	20YR Lagged Period	6/9/2007
GHCND:USW00013897	NASHVILLE INTERNATIONAL AIRPORT TN US	20070610	306	183	30.6	18.3	87	65	0	2007	06	10	20YR Lagged Period	6/10/2007
GHCND:USW00013897	NASHVILLE INTERNATIONAL AIRPORT TN US	20070611	267	206	26.7	20.6	80	69	0	2007	06	11	20YR Lagged Period	6/11/2007
GHCND:USW00013897	NASHVILLE INTERNATIONAL AIRPORT TN US	20070612	311	178	31.1	17.8	88	64	0	2007	06	12	20YR Lagged Period	6/12/2007
GHCND:USW00013897	NASHVILLE INTERNATIONAL AIRPORT TN US	20070613	328	161	32.8	16.1	91	61	0	2007	06	13	20YR Lagged Period	6/13/2007
GHCND:USW00013897	NASHVILLE INTERNATIONAL AIRPORT TN US	20070614	333	194	33.3	19.4	92	67	0	2007	06	14	20YR Lagged Period	6/14/2007
GHCND:USW00013897	NASHVILLE INTERNATIONAL AIRPORT TN US	20070615	339	183	33.9	18.3	93	65	0	2007	06	15	20YR Lagged Period	6/15/2007
GHCND:USW00013897	NASHVILLE INTERNATIONAL AIRPORT TN US	20070616	333	189	33.3	18.9	92	66	0	2007	06	16	20YR Lagged Period	6/16/2007
GHCND:USW00013897	NASHVILLE INTERNATIONAL AIRPORT TN US	20070617	350	167	35.0	16.7	95	62	0	2007	06	17	20YR Lagged Period	6/17/2007
GHCND:USW00013897	NASHVILLE INTERNATIONAL AIRPORT TN US	20070618	322	211	32.2	21.1	90	70	0	2007	06	18	20YR Lagged Period	6/18/2007
GHCND:USW00013897	NASHVILLE INTERNATIONAL AIRPORT TN US	20070619	272	211	27.2	21.1	81	70	0	2007	06	19	20YR Lagged Period	6/19/2007
GHCND:USW00013897	NASHVILLE INTERNATIONAL AIRPORT TN US	20070620	311	194	31.1	19.4	88	67	0	2007	06	20	20YR Lagged Period	6/20/2007
GHCND:USW00013897	NASHVILLE INTERNATIONAL AIRPORT TN US	20070621	317	150	31.7	15.0	89	59	0	2007	06	21	20YR Lagged Period	6/21/2007
GHCND:USW00013897	NASHVILLE INTERNATIONAL AIRPORT TN US	20070622	328	161	32.8	16.1	91	61	0	2007	06	22	20YR Lagged Period	6/22/2007
GHCND:USW00013897	NASHVILLE INTERNATIONAL AIRPORT TN US	20070623	339	206	33.9	20.6	93	69	0	2007	06	23	20YR Lagged Period	6/23/2007
GHCND:USW00013897	NASHVILLE INTERNATIONAL AIRPORT TN US	20070624	333	200	33.3	20.0	92	68	0	2007	06	24	20YR Lagged Period	6/24/2007
GHCND:USW00013897	NASHVILLE INTERNATIONAL AIRPORT TN US	20070625	317	211	31.7	21.1	89	70	0	2007	06	25	20YR Lagged Period	6/25/2007
GHCND:USW00013897	NASHVILLE INTERNATIONAL AIRPORT TN US	20070626	328	211	32.8	21.1	91	70	0	2007	06	26	20YR Lagged Period	6/26/2007
GHCND:USW00013897	NASHVILLE INTERNATIONAL AIRPORT TN US	20070627	333	211	33.3	21.1	92	70	0	2007	06	27	20YR Lagged Period	6/27/2007
GHCND:USW00013897	NASHVILLE INTERNATIONAL AIRPORT TN US	20070628	317	211	31.7	21.1	89	70	0	2007	06	28	20YR Lagged Period	6/28/2007
GHCND:USW00013897	NASHVILLE INTERNATIONAL AIRPORT TN US	20070629	328	222	32.8	22.2	91	72	0	2007	06	29	20YR Lagged Period	6/29/2007
GHCND:USW00013897	NASHVILLE INTERNATIONAL AIRPORT TN US	20070630	328	222	32.8	22.2	91	72	0	2007	06	30	20YR Lagged Period	6/30/2007
GHCND:USW00013897	NASHVILLE INTERNATIONAL AIRPORT TN US	20070701	294	217	29.4	21.7	85	71	0	2007	07	01	20YR Lagged Period	7/1/2007
GHCND:USW00013897	NASHVILLE INTERNATIONAL AIRPORT TN US	20070702	300	194	30.0	19.4	86	67	0	2007	07	02	20YR Lagged Period	7/2/2007
GHCND:USW00013897	NASHVILLE INTERNATIONAL AIRPORT TN US	20070703	311	183	31.1	18.3	88	65	0	2007	07	03	20YR Lagged Period	7/3/2007
GHCND:USW00013897	NASHVILLE INTERNATIONAL AIRPORT TN US	20070704	317	211	31.7	21.1	89	70	0	2007	07	04	20YR Lagged Period	7/4/2007
GHCND:USW00013897	NASHVILLE INTERNATIONAL AIRPORT TN US	20070705	333	233	33.3	23.3	92	74	0	2007	07	05	20YR Lagged Period	7/5/2007
GHCND:USW00013897	NASHVILLE INTERNATIONAL AIRPORT TN US	20070706	333	228	33.3	22.8	92	73	0	2007	07	06	20YR Lagged Period	7/6/2007
GHCND:USW00013897	NASHVILLE INTERNATIONAL AIRPORT TN US	20070707	317	222	31.7	22.2	89	72	0	2007	07	07	20YR Lagged Period	7/7/2007
GHCND:USW00013897	NASHVILLE INTERNATIONAL AIRPORT TN US	20070708	339	217	33.9	21.7	93	71	0	2007	07	08	20YR Lagged Period	7/8/2007
GHCND:USW00013897	NASHVILLE INTERNATIONAL AIRPORT TN US	20070709	339	222	33.9	22.2	93	72	0	2007	07	09	20YR Lagged Period	7/9/2007
GHCND:USW00013897	NASHVILLE INTERNATIONAL AIRPORT TN US	20070710	300	217	30.0	21.7	86	71	0	2007	07	10	20YR Lagged Period	7/10/2007
GHCND:USW00013897	NASHVILLE INTERNATIONAL AIRPORT TN US	20070711	317	222	31.7	22.2	89	72	0	2007	07	11	20YR Lagged Period	7/11/2007
GHCND:USW00013897	NASHVILLE INTERNATIONAL AIRPORT TN US	20070712	294	178	29.4	17.8	85	64	0	2007	07	12	20YR Lagged Period	7/12/2007
GHCND:USW00013897	NASHVILLE INTERNATIONAL AIRPORT TN US	20070713	294	211	29.4	21.1	85	70	0	2007	07	13	20YR Lagged Period	7/13/2007
GHCND:USW00013897	NASHVILLE INTERNATIONAL AIRPORT TN US	20070714	328	189	32.8	18.9	91	66	0	2007	07	14	20YR Lagged Period	7/14/2007
GHCND:USW00013897	NASHVILLE INTERNATIONAL AIRPORT TN US	20070715	328	217	32.8	21.7	91	71	0	2007	07	15	20YR Lagged Period	7/15/2007
GHCND:USW00013897	NASHVILLE INTERNATIONAL AIRPORT TN US	20070716	328	228	32.8	22.8	91	73	0	2007	07	16	20YR Lagged Period	7/16/2007
GHCND:USW00013897	NASHVILLE INTERNATIONAL AIRPORT TN US	20070717	333	217	33.3	21.7	92	71	0	2007	07	17	20YR Lagged Period	7/17/2007
GHCND:USW00013897	NASHVILLE INTERNATIONAL AIRPORT TN US	20070718	344	233	34.4	23.3	94	74	0	2007	07	18	20YR Lagged Period	7/18/2007
GHCND:USW00013897	NASHVILLE INTERNATIONAL AIRPORT TN US	20070719	350	228	35.0	22.8	95	73	0	2007	07	19	20YR Lagged Period	7/19/2007
GHCND:USW00013897	NASHVILLE INTERNATIONAL AIRPORT TN US	20070720	311	211	31.1	21.1	88	70	0	2007	07	20	20YR Lagged Period	7/20/2007
GHCND:USW00013897	NASHVILLE INTERNATIONAL AIRPORT TN US	20070721	300	183	30.0	18.3	86	65	0	2007	07	21	20YR Lagged Period	7/21/2007
GHCND:USW00013897	NASHVILLE INTERNATIONAL AIRPORT TN US	20070722	306	167	30.6	16.7	87	62	0	2007	07	22	20YR Lagged Period	7/22/2007
GHCND:USW00013897	NASHVILLE INTERNATIONAL AIRPORT TN US	20070723	311	172	31.1	17.2	88	63	0	2007	07	23	20YR Lagged Period	7/23/2007
GHCND:USW00013897	NASHVILLE INTERNATIONAL AIRPORT TN US	20070724	322	194	32.2	19.4	90	67	0	2007	07	24	20YR Lagged Period	7/24/2007
GHCND:USW00013897	NASHVILLE INTERNATIONAL AIRPORT TN US	20070725	311	206	31.1	20.6	88	69	0	2007	07	25	20YR Lagged Period	7/25/2007
GHCND:USW00013897	NASHVILLE INTERNATIONAL AIRPORT TN US	20070726	333	189	33.3	18.9	92	66	0	2007	07	26	20YR Lagged Period	7/26/2007
GHCND:USW00013897	NASHVILLE INTERNATIONAL AIRPORT TN US	20070727	322	228	32.2	22.8	90	73	0	2007	07	27	20YR Lagged Period	7/27/2007
GHCND:USW00013897	NASHVILLE INTERNATIONAL AIRPORT TN US	20070728	339	233	33.9	23.3	93	74	0	2007	07	28	20YR Lagged Period	7/28/2007
GHCND:USW00013897	NASHVILLE INTERNATIONAL AIRPORT TN US	20070729	322	217	32.2	21.7	90	71	0	2007	07	29	20YR Lagged Period	7/29/2007
GHCND:USW00013897	NASHVILLE INTERNATIONAL AIRPORT TN US	20070730	339	239	33.9	23.9	93	75	0	2007	07	30	20YR Lagged Period	7/30/2007
GHCND:USW00013897	NASHVILLE INTERNATIONAL AIRPORT TN US	20070731	344	239	34.4	23.9	94	75	0	2007	07	31	20YR Lagged Period	7/31/2007
GHCND:USW00013897	NASHVILLE INTERNATIONAL AIRPORT TN US	20070801	339	233	33.9	23.3	93	74	0	2007	08	01	20YR Lagged Period	8/1/2007
GHCND:USW00013897	NASHVILLE INTERNATIONAL AIRPORT TN US	20070802	350	217	35.0	21.7	95	71	0	2007	08	02	20YR Lagged Period	8/2/2007
GHCND:USW00013897	NASHVILLE INTERNATIONAL AIRPORT TN US	20070803	361	233	36.1	23.3	97	74	0	2007	08	03	20YR Lagged Period	8/3/2007
GHCND:USW00013897	NASHVILLE INTERNATIONAL AIRPORT TN US	20070804	356	239	35.6	23.9	96	75	0	2007	08	04	20YR Lagged Period	8/4/2007
GHCND:USW00013897	NASHVILLE INTERNATIONAL AIRPORT TN US	20070805	372	239	37.2	23.9	99	75	0	2007	08	05	20YR Lagged Period	8/5/2007
GHCND:USW00013897	NASHVILLE INTERNATIONAL AIRPORT TN US	20070806	372	250	37.2	25.0	99	77	0	2007	08	06	20YR Lagged Period	8/6/2007
GHCND:USW00013897	NASHVILLE INTERNATIONAL AIRPORT TN US	20070807	378	261	37.8	26.1	100	79	0	2007	08	07	20YR Lagged Period	8/7/2007
GHCND:USW00013897	NASHVILLE INTERNATIONAL AIRPORT TN US	20070808	378	250	37.8	25.0	100	77	0	2007	08	08	20YR Lagged Period	8/8/2007
GHCND:USW00013897	NASHVILLE INTERNATIONAL AIRPORT TN US	20070809	400	272	40.0	27.2	104	81	0	2007	08	09	20YR Lagged Period	8/9/2007
GHCND:USW00013897	NASHVILLE INTERNATIONAL AIRPORT TN US	20070810	378	278	37.8	27.8	100	82	0	2007	08	10	20YR Lagged Period	8/10/2007
GHCND:USW00013897	NASHVILLE INTERNATIONAL AIRPORT TN US	20070811	372	250	37.2	25.0	99	77	0	2007	08	11	20YR Lagged Period	8/11/2007
GHCND:USW00013897	NASHVILLE INTERNATIONAL AIRPORT TN US	20070812	383	228	38.3	22.8	101	73	0	2007	08	12	20YR Lagged Period	8/12/2007
GHCND:USW00013897	NASHVILLE INTERNATIONAL AIRPORT TN US	20070813	378	206	37.8	20.6	100	69	0	2007	08	13	20YR Lagged Period	8/13/2007
GHCND:USW00013897	NASHVILLE INTERNATIONAL AIRPORT TN US	20070814	383	228	38.3	22.8	101	73	0	2007	08	14	20YR Lagged Period	8/14/2007
GHCND:USW00013897	NASHVILLE INTERNATIONAL AIRPORT TN US	20070815	400	228	40.0	22.8	104	73	0	2007	08	15	20YR Lagged Period	8/15/2007
GHCND:USW00013897	NASHVILLE INTERNATIONAL AIRPORT TN US	20070816	411	244	41.1	24.4	106	76	0	2007	08	16	20YR Lagged Period	8/16/2007
GHCND:USW00013897	NASHVILLE INTERNATIONAL AIRPORT TN US	20070817	383	272	38.3	27.2	101	81	0	2007	08	17	20YR Lagged Period	8/17/2007
GHCND:USW00013897	NASHVILLE INTERNATIONAL AIRPORT TN US	20070818	378	228	37.8	22.8	100	73	0	2007	08	18	20YR Lagged Period	8/18/2007
GHCND:USW00013897	NASHVILLE INTERNATIONAL AIRPORT TN US	20070819	372	244	37.2	24.4	99	76	0	2007	08	19	20YR Lagged Period	8/19/2007
GHCND:USW00013897	NASHVILLE INTERNATIONAL AIRPORT TN US	20070820	361	233	36.1	23.3	97	74	0	2007	08	20	20YR Lagged Period	8/20/2007
GHCND:USW00013897	NASHVILLE INTERNATIONAL AIRPORT TN US	20070821	378	272	37.8	27.2	100	81	0	2007	08	21	20YR Lagged Period	8/21/2007
GHCND:USW00013897	NASHVILLE INTERNATIONAL AIRPORT TN US	20070822	389	244	38.9	24.4	102	76	0	2007	08	22	20YR Lagged Period	8/22/2007
GHCND:USW00013897	NASHVILLE INTERNATIONAL AIRPORT TN US	20070823	394	256	39.4	25.6	103	78	0	2007	08	23	20YR Lagged Period	8/23/2007
GHCND:USW00013897	NASHVILLE INTERNATIONAL AIRPORT TN US	20070824	389	239	38.9	23.9	102	75	0	2007	08	24	20YR Lagged Period	8/24/2007
GHCND:USW00013897	NASHVILLE INTERNATIONAL AIRPORT TN US	20070825	372	228	37.2	22.8	99	73	0	2007	08	25	20YR Lagged Period	8/25/2007
GHCND:USW00013897	NASHVILLE INTERNATIONAL AIRPORT TN US	20070826	344	228	34.4	22.8	94	73	0	2007	08	26	20YR Lagged Period	8/26/2007
GHCND:USW00013897	NASHVILLE INTERNATIONAL AIRPORT TN US	20070827	372	228	37.2	22.8	99	73	0	2007	08	27	20YR Lagged Period	8/27/2007
GHCND:USW00013897	NASHVILLE INTERNATIONAL AIRPORT TN US	20070828	361	244	36.1	24.4	97	76	0	2007	08	28	20YR Lagged Period	8/28/2007
GHCND:USW00013897	NASHVILLE INTERNATIONAL AIRPORT TN US	20070829	311	233	31.1	23.3	88	74	0	2007	08	29	20YR Lagged Period	8/29/2007
GHCND:USW00013897	NASHVILLE INTERNATIONAL AIRPORT TN US	20070830	339	217	33.9	21.7	93	71	0	2007	08	30	20YR Lagged Period	8/30/2007
GHCND:USW00013897	NASHVILLE INTERNATIONAL AIRPORT TN US	20070831	322	222	32.2	22.2	90	72	0	2007	08	31	20YR Lagged Period	8/31/2007
GHCND:USW00013897	NASHVILLE INTERNATIONAL AIRPORT TN US	20070901	333	211	33.3	21.1	92	70	0	2007	09	01	20YR Lagged Period	9/1/2007
GHCND:USW00013897	NASHVILLE INTERNATIONAL AIRPORT TN US	20070902	333	228	33.3	22.8	92	73	0	2007	09	02	20YR Lagged Period	9/2/2007
GHCND:USW00013897	NASHVILLE INTERNATIONAL AIRPORT TN US	20070903	339	217	33.9	21.7	93	71	0	2007	09	03	20YR Lagged Period	9/3/2007
GHCND:USW00013897	NASHVILLE INTERNATIONAL AIRPORT TN US	20070904	356	222	35.6	22.2	96	72	0	2007	09	04	20YR Lagged Period	9/4/2007
GHCND:USW00013897	NASHVILLE INTERNATIONAL AIRPORT TN US	20070905	333	217	33.3	21.7	92	71	0	2007	09	05	20YR Lagged Period	9/5/2007
GHCND:USW00013897	NASHVILLE INTERNATIONAL AIRPORT TN US	20070906	311	233	31.1	23.3	88	74	0	2007	09	06	20YR Lagged Period	9/6/2007
GHCND:USW00013897	NASHVILLE INTERNATIONAL AIRPORT TN US	20070907	339	233	33.9	23.3	93	74	0	2007	09	07	20YR Lagged Period	9/7/2007
GHCND:USW00013897	NASHVILLE INTERNATIONAL AIRPORT TN US	20070908	300	233	30.0	23.3	86	74	0	2007	09	08	20YR Lagged Period	9/8/2007
GHCND:USW00013897	NASHVILLE INTERNATIONAL AIRPORT TN US	20070909	283	228	28.3	22.8	83	73	0	2007	09	09	20YR Lagged Period	9/9/2007
GHCND:USW00013897	NASHVILLE INTERNATIONAL AIRPORT TN US	20070910	300	222	30.0	22.2	86	72	0	2007	09	10	20YR Lagged Period	9/10/2007
GHCND:USW00013897	NASHVILLE INTERNATIONAL AIRPORT TN US	20070911	233	161	23.3	16.1	74	61	0	2007	09	11	20YR Lagged Period	9/11/2007
GHCND:USW00013897	NASHVILLE INTERNATIONAL AIRPORT TN US	20070912	283	139	28.3	13.9	83	57	0	2007	09	12	20YR Lagged Period	9/12/2007
GHCND:USW00013897	NASHVILLE INTERNATIONAL AIRPORT TN US	20070913	289	144	28.9	14.4	84	58	0	2007	09	13	20YR Lagged Period	9/13/2007
GHCND:USW00013897	NASHVILLE INTERNATIONAL AIRPORT TN US	20070914	283	194	28.3	19.4	83	67	0	2007	09	14	20YR Lagged Period	9/14/2007
GHCND:USW00013897	NASHVILLE INTERNATIONAL AIRPORT TN US	20070915	228	133	22.8	13.3	73	56	0	2007	09	15	20YR Lagged Period	9/15/2007
GHCND:USW00013897	NASHVILLE INTERNATIONAL AIRPORT TN US	20070916	267	100	26.7	10.0	80	50	0	2007	09	16	20YR Lagged Period	9/16/2007
GHCND:USW00013897	NASHVILLE INTERNATIONAL AIRPORT TN US	20070917	294	122	29.4	12.2	85	54	0	2007	09	17	20YR Lagged Period	9/17/2007
GHCND:USW00013897	NASHVILLE INTERNATIONAL AIRPORT TN US	20070918	294	156	29.4	15.6	85	60	0	2007	09	18	20YR Lagged Period	9/18/2007
GHCND:USW00013897	NASHVILLE INTERNATIONAL AIRPORT TN US	20070919	300	161	30.0	16.1	86	61	0	2007	09	19	20YR Lagged Period	9/19/2007
GHCND:USW00013897	NASHVILLE INTERNATIONAL AIRPORT TN US	20070920	317	156	31.7	15.6	89	60	0	2007	09	20	20YR Lagged Period	9/20/2007
GHCND:USW00013897	NASHVILLE INTERNATIONAL AIRPORT TN US	20070921	306	156	30.6	15.6	87	60	0	2007	09	21	20YR Lagged Period	9/21/2007
GHCND:USW00013897	NASHVILLE INTERNATIONAL AIRPORT TN US	20070922	328	194	32.8	19.4	91	67	0	2007	09	22	20YR Lagged Period	9/22/2007
GHCND:USW00013897	NASHVILLE INTERNATIONAL AIRPORT TN US	20070923	339	206	33.9	20.6	93	69	0	2007	09	23	20YR Lagged Period	9/23/2007
GHCND:USW00013897	NASHVILLE INTERNATIONAL AIRPORT TN US	20070924	333	217	33.3	21.7	92	71	0	2007	09	24	20YR Lagged Period	9/24/2007
GHCND:USW00013897	NASHVILLE INTERNATIONAL AIRPORT TN US	20070925	333	211	33.3	21.1	92	70	0	2007	09	25	20YR Lagged Period	9/25/2007
GHCND:USW00013897	NASHVILLE INTERNATIONAL AIRPORT TN US	20070926	294	206	29.4	20.6	85	69	0	2007	09	26	20YR Lagged Period	9/26/2007
GHCND:USW00013897	NASHVILLE INTERNATIONAL AIRPORT TN US	20070927	283	206	28.3	20.6	83	69	0	2007	09	27	20YR Lagged Period	9/27/2007
GHCND:USW00013897	NASHVILLE INTERNATIONAL AIRPORT TN US	20070928	289	161	28.9	16.1	84	61	0	2007	09	28	20YR Lagged Period	9/28/2007
GHCND:USW00013897	NASHVILLE INTERNATIONAL AIRPORT TN US	20070929	289	106	28.9	10.6	84	51	0	2007	09	29	20YR Lagged Period	9/29/2007
GHCND:USW00013897	NASHVILLE INTERNATIONAL AIRPORT TN US	20070930	283	128	28.3	12.8	83	55	0	2007	09	30	20YR Lagged Period	9/30/2007
GHCND:USW00013897	NASHVILLE INTERNATIONAL AIRPORT TN US	20071001	267	122	26.7	12.2	80	54	0	2007	10	01	20YR Lagged Period	10/1/2007
GHCND:USW00013897	NASHVILLE INTERNATIONAL AIRPORT TN US	20071002	289	161	28.9	16.1	84	61	0	2007	10	02	20YR Lagged Period	10/2/2007
GHCND:USW00013897	NASHVILLE INTERNATIONAL AIRPORT TN US	20071003	289	156	28.9	15.6	84	60	0	2007	10	03	20YR Lagged Period	10/3/2007
GHCND:USW00013897	NASHVILLE INTERNATIONAL AIRPORT TN US	20071004	294	217	29.4	21.7	85	71	0	2007	10	04	20YR Lagged Period	10/4/2007
GHCND:USW00013897	NASHVILLE INTERNATIONAL AIRPORT TN US	20071005	306	211	30.6	21.1	87	70	0	2007	10	05	20YR Lagged Period	10/5/2007
GHCND:USW00013897	NASHVILLE INTERNATIONAL AIRPORT TN US	20071006	317	194	31.7	19.4	89	67	0	2007	10	06	20YR Lagged Period	10/6/2007
GHCND:USW00013897	NASHVILLE INTERNATIONAL AIRPORT TN US	20071007	322	189	32.2	18.9	90	66	0	2007	10	07	20YR Lagged Period	10/7/2007
GHCND:USW00013897	NASHVILLE INTERNATIONAL AIRPORT TN US	20071008	322	183	32.2	18.3	90	65	0	2007	10	08	20YR Lagged Period	10/8/2007
GHCND:USW00013897	NASHVILLE INTERNATIONAL AIRPORT TN US	20071009	272	172	27.2	17.2	81	63	0	2007	10	09	20YR Lagged Period	10/9/2007
GHCND:USW00013897	NASHVILLE INTERNATIONAL AIRPORT TN US	20071010	239	111	23.9	11.1	75	52	1	2007	10	10	20YR Lagged Period	10/10/2007
GHCND:USW00013897	NASHVILLE INTERNATIONAL AIRPORT TN US	20071011	194	72	19.4	7.2	67	45	9	2007	10	11	20YR Lagged Period	10/11/2007
GHCND:USW00013897	NASHVILLE INTERNATIONAL AIRPORT TN US	20071012	217	78	21.7	7.8	71	46	6	2007	10	12	20YR Lagged Period	10/12/2007
GHCND:USW00013897	NASHVILLE INTERNATIONAL AIRPORT TN US	20071013	272	72	27.2	7.2	81	45	2	2007	10	13	20YR Lagged Period	10/13/2007
GHCND:USW00013897	NASHVILLE INTERNATIONAL AIRPORT TN US	20071014	278	100	27.8	10.0	82	50	0	2007	10	14	20YR Lagged Period	10/14/2007
GHCND:USW00013897	NASHVILLE INTERNATIONAL AIRPORT TN US	20071015	289	111	28.9	11.1	84	52	0	2007	10	15	20YR Lagged Period	10/15/2007
GHCND:USW00013897	NASHVILLE INTERNATIONAL AIRPORT TN US	20071016	261	183	26.1	18.3	79	65	0	2007	10	16	20YR Lagged Period	10/16/2007
GHCND:USW00013897	NASHVILLE INTERNATIONAL AIRPORT TN US	20071017	300	189	30.0	18.9	86	66	0	2007	10	17	20YR Lagged Period	10/17/2007
GHCND:USW00013897	NASHVILLE INTERNATIONAL AIRPORT TN US	20071018	267	178	26.7	17.8	80	64	0	2007	10	18	20YR Lagged Period	10/18/2007
GHCND:USW00013897	NASHVILLE INTERNATIONAL AIRPORT TN US	20071019	233	161	23.3	16.1	74	61	0	2007	10	19	20YR Lagged Period	10/19/2007
GHCND:USW00013897	NASHVILLE INTERNATIONAL AIRPORT TN US	20071020	239	89	23.9	8.9	75	48	3	2007	10	20	20YR Lagged Period	10/20/2007
GHCND:USW00013897	NASHVILLE INTERNATIONAL AIRPORT TN US	20071021	272	89	27.2	8.9	81	48	0	2007	10	21	20YR Lagged Period	10/21/2007
GHCND:USW00013897	NASHVILLE INTERNATIONAL AIRPORT TN US	20071022	217	150	21.7	15.0	71	59	0	2007	10	22	20YR Lagged Period	10/22/2007
GHCND:USW00013897	NASHVILLE INTERNATIONAL AIRPORT TN US	20071023	222	128	22.2	12.8	72	55	1	2007	10	23	20YR Lagged Period	10/23/2007
GHCND:USW00013897	NASHVILLE INTERNATIONAL AIRPORT TN US	20071024	156	100	15.6	10.0	60	50	10	2007	10	24	20YR Lagged Period	10/24/2007
GHCND:USW00013897	NASHVILLE INTERNATIONAL AIRPORT TN US	20071025	161	106	16.1	10.6	61	51	9	2007	10	25	20YR Lagged Period	10/25/2007
GHCND:USW00013897	NASHVILLE INTERNATIONAL AIRPORT TN US	20071026	133	83	13.3	8.3	56	47	13	2007	10	26	20YR Lagged Period	10/26/2007
GHCND:USW00013897	NASHVILLE INTERNATIONAL AIRPORT TN US	20071027	172	83	17.2	8.3	63	47	10	2007	10	27	20YR Lagged Period	10/27/2007
GHCND:USW00013897	NASHVILLE INTERNATIONAL AIRPORT TN US	20071028	178	72	17.8	7.2	64	45	10	2007	10	28	20YR Lagged Period	10/28/2007
GHCND:USW00013897	NASHVILLE INTERNATIONAL AIRPORT TN US	20071029	194	44	19.4	4.4	67	40	11	2007	10	29	20YR Lagged Period	10/29/2007

GHCND:USW00013897	NASHVILLE INTERNATIONAL AIRPORT TN US	20071030	200	44	20.0	4.4	68	40	11	2007	10	30	20YR Lagged Period	10/30/2007
GHCND:USW00013897	NASHVILLE INTERNATIONAL AIRPORT TN US	20071031	233	61	23.3	6.1	74	43	6	2007	10	31	20YR Lagged Period	10/31/2007
GHCND:USW00013897	NASHVILLE INTERNATIONAL AIRPORT TN US	20071101	178	78	17.8	7.8	64	46	10	2007	11	01	20YR Lagged Period	11/1/2007
GHCND:USW00013897	NASHVILLE INTERNATIONAL AIRPORT TN US	20071102	194	17	19.4	1.7	67	35	14	2007	11	02	20YR Lagged Period	11/2/2007
GHCND:USW00013897	NASHVILLE INTERNATIONAL AIRPORT TN US	20071103	189	11	18.9	1.1	66	34	15	2007	11	03	20YR Lagged Period	11/3/2007
GHCND:USW00013897	NASHVILLE INTERNATIONAL AIRPORT TN US	20071104	206	22	20.6	2.2	69	36	12	2007	11	04	20YR Lagged Period	11/4/2007
GHCND:USW00013897	NASHVILLE INTERNATIONAL AIRPORT TN US	20071105	239	28	23.9	2.8	75	37	9	2007	11	05	20YR Lagged Period	11/5/2007
GHCND:USW00013897	NASHVILLE INTERNATIONAL AIRPORT TN US	20071106	106	33	10.6	3.3	51	38	20	2007	11	06	20YR Lagged Period	11/6/2007
GHCND:USW00013897	NASHVILLE INTERNATIONAL AIRPORT TN US	20071107	106	-6	10.6	(0.6)	51	31	24	2007	11	07	20YR Lagged Period	11/7/2007
GHCND:USW00013897	NASHVILLE INTERNATIONAL AIRPORT TN US	20071108	139	6	13.9	0.6	57	33	20	2007	11	08	20YR Lagged Period	11/8/2007
GHCND:USW00013897	NASHVILLE INTERNATIONAL AIRPORT TN US	20071109	206	56	20.6	5.6	69	42	9	2007	11	09	20YR Lagged Period	11/9/2007
GHCND:USW00013897	NASHVILLE INTERNATIONAL AIRPORT TN US	20071110	133	28	13.3	2.8	56	37	18	2007	11	10	20YR Lagged Period	11/10/2007
GHCND:USW00013897	NASHVILLE INTERNATIONAL AIRPORT TN US	20071111	189	11	18.9	1.1	66	34	15	2007	11	11	20YR Lagged Period	11/11/2007
GHCND:USW00013897	NASHVILLE INTERNATIONAL AIRPORT TN US	20071112	200	122	20.0	12.2	68	54	4	2007	11	12	20YR Lagged Period	11/12/2007
GHCND:USW00013897	NASHVILLE INTERNATIONAL AIRPORT TN US	20071113	206	128	20.6	12.8	69	55	3	2007	11	13	20YR Lagged Period	11/13/2007
GHCND:USW00013897	NASHVILLE INTERNATIONAL AIRPORT TN US	20071114	239	100	23.9	10.0	75	50	2	2007	11	14	20YR Lagged Period	11/14/2007
GHCND:USW00013897	NASHVILLE INTERNATIONAL AIRPORT TN US	20071115	106	6	10.6	0.6	51	33	23	2007	11	15	20YR Lagged Period	11/15/2007
GHCND:USW00013897	NASHVILLE INTERNATIONAL AIRPORT TN US	20071116	111	-22	11.1	(2.2)	52	28	25	2007	11	16	20YR Lagged Period	11/16/2007
GHCND:USW00013897	NASHVILLE INTERNATIONAL AIRPORT TN US	20071117	172	11	17.2	1.1	63	34	16	2007	11	17	20YR Lagged Period	11/17/2007
GHCND:USW00013897	NASHVILLE INTERNATIONAL AIRPORT TN US	20071118	183	61	18.3	6.1	65	43	11	2007	11	18	20YR Lagged Period	11/18/2007
GHCND:USW00013897	NASHVILLE INTERNATIONAL AIRPORT TN US	20071119	194	111	19.4	11.1	67	52	5	2007	11	19	20YR Lagged Period	11/19/2007
GHCND:USW00013897	NASHVILLE INTERNATIONAL AIRPORT TN US	20071120	217	94	21.7	9.4	71	49	5	2007	11	20	20YR Lagged Period	11/20/2007
GHCND:USW00013897	NASHVILLE INTERNATIONAL AIRPORT TN US	20071121	217	144	21.7	14.4	71	58	0	2007	11	21	20YR Lagged Period	11/21/2007
GHCND:USW00013897	NASHVILLE INTERNATIONAL AIRPORT TN US	20071122	167	17	16.7	1.7	62	35	16	2007	11	22	20YR Lagged Period	11/22/2007
GHCND:USW00013897	NASHVILLE INTERNATIONAL AIRPORT TN US	20071123	39	-11	3.9	(1.1)	39	30	30	2007	11	23	20YR Lagged Period	11/23/2007
GHCND:USW00013897	NASHVILLE INTERNATIONAL AIRPORT TN US	20071124	72	-33	7.2	(3.3)	45	26	29	2007	11	24	20YR Lagged Period	11/24/2007
GHCND:USW00013897	NASHVILLE INTERNATIONAL AIRPORT TN US	20071125	122	50	12.2	5.0	54	41	17	2007	11	25	20YR Lagged Period	11/25/2007
GHCND:USW00013897	NASHVILLE INTERNATIONAL AIRPORT TN US	20071126	161	61	16.1	6.1	61	43	13	2007	11	26	20YR Lagged Period	11/26/2007
GHCND:USW00013897	NASHVILLE INTERNATIONAL AIRPORT TN US	20071127	122	0	12.2	-	54	32	22	2007	11	27	20YR Lagged Period	11/27/2007
GHCND:USW00013897	NASHVILLE INTERNATIONAL AIRPORT TN US	20071128	167	-6	16.7	(0.6)	62	31	18	2007	11	28	20YR Lagged Period	11/28/2007
GHCND:USW00013897	NASHVILLE INTERNATIONAL AIRPORT TN US	20071129	111	11	11.1	1.1	52	34	22	2007	11	29	20YR Lagged Period	11/29/2007
GHCND:USW00013897	NASHVILLE INTERNATIONAL AIRPORT TN US	20071130	133	-33	13.3	(3.3)	56	26	24	2007	11	30	20YR Lagged Period	11/30/2007
GHCND:USW00013897	NASHVILLE INTERNATIONAL AIRPORT TN US	20071201	156	28	15.6	2.8	60	37	16	2007	12	01	20YR Lagged Period	12/1/2007
GHCND:USW00013897	NASHVILLE INTERNATIONAL AIRPORT TN US	20071202	194	56	19.4	5.6	67	42	10	2007	12	02	20YR Lagged Period	12/2/2007
GHCND:USW00013897	NASHVILLE INTERNATIONAL AIRPORT TN US	20071203	56	-17	5.6	(1.7)	42	29	29	2007	12	03	20YR Lagged Period	12/3/2007
GHCND:USW00013897	NASHVILLE INTERNATIONAL AIRPORT TN US	20071204	111	-39	11.1	(3.9)	52	25	26	2007	12	04	20YR Lagged Period	12/4/2007
GHCND:USW00013897	NASHVILLE INTERNATIONAL AIRPORT TN US	20071205	144	-11	14.4	(1.1)	58	30	21	2007	12	05	20YR Lagged Period	12/5/2007
GHCND:USW00013897	NASHVILLE INTERNATIONAL AIRPORT TN US	20071206	67	-22	6.7	(2.2)	44	28	29	2007	12	06	20YR Lagged Period	12/6/2007
GHCND:USW00013897	NASHVILLE INTERNATIONAL AIRPORT TN US	20071207	128	56	12.8	5.6	55	42	16	2007	12	07	20YR Lagged Period	12/7/2007
GHCND:USW00013897	NASHVILLE INTERNATIONAL AIRPORT TN US	20071208	178	106	17.8	10.6	64	51	7	2007	12	08	20YR Lagged Period	12/8/2007
GHCND:USW00013897	NASHVILLE INTERNATIONAL AIRPORT TN US	20071209	228	150	22.8	15.0	73	59	0	2007	12	09	20YR Lagged Period	12/9/2007
GHCND:USW00013897	NASHVILLE INTERNATIONAL AIRPORT TN US	20071210	211	117	21.1	11.7	70	53	3	2007	12	10	20YR Lagged Period	12/10/2007
GHCND:USW00013897	NASHVILLE INTERNATIONAL AIRPORT TN US	20071211	244	100	24.4	10.0	76	50	2	2007	12	11	20YR Lagged Period	12/11/2007
GHCND:USW00013897	NASHVILLE INTERNATIONAL AIRPORT TN US	20071212	194	100	19.4	10.0	67	50	6	2007	12	12	20YR Lagged Period	12/12/2007
GHCND:USW00013897	NASHVILLE INTERNATIONAL AIRPORT TN US	20071213	133	44	13.3	4.4	56	40	17	2007	12	13	20YR Lagged Period	12/13/2007
GHCND:USW00013897	NASHVILLE INTERNATIONAL AIRPORT TN US	20071214	44	17	4.4	1.7	40	35	27	2007	12	14	20YR Lagged Period	12/14/2007
GHCND:USW00013897	NASHVILLE INTERNATIONAL AIRPORT TN US	20071215	100	22	10.0	2.2	50	36	22	2007	12	15	20YR Lagged Period	12/15/2007
GHCND:USW00013897	NASHVILLE INTERNATIONAL AIRPORT TN US	20071216	56	-17	5.6	(1.7)	42	29	29	2007	12	16	20YR Lagged Period	12/16/2007
GHCND:USW00013897	NASHVILLE INTERNATIONAL AIRPORT TN US	20071217	83	-56	8.3	(5.6)	47	22	30	2007	12	17	20YR Lagged Period	12/17/2007
GHCND:USW00013897	NASHVILLE INTERNATIONAL AIRPORT TN US	20071218	111	-28	11.1	(2.8)	52	27	25	2007	12	18	20YR Lagged Period	12/18/2007
GHCND:USW00013897	NASHVILLE INTERNATIONAL AIRPORT TN US	20071219	150	44	15.0	4.4	59	40	15	2007	12	19	20YR Lagged Period	12/19/2007
GHCND:USW00013897	NASHVILLE INTERNATIONAL AIRPORT TN US	20071220	111	39	11.1	3.9	52	39	19	2007	12	20	20YR Lagged Period	12/20/2007
GHCND:USW00013897	NASHVILLE INTERNATIONAL AIRPORT TN US	20071221	172	94	17.2	9.4	63	49	9	2007	12	21	20YR Lagged Period	12/21/2007
GHCND:USW00013897	NASHVILLE INTERNATIONAL AIRPORT TN US	20071222	150	78	15.0	7.8	59	46	12	2007	12	22	20YR Lagged Period	12/22/2007
GHCND:USW00013897	NASHVILLE INTERNATIONAL AIRPORT TN US	20071223	122	11	12.2	1.1	54	34	21	2007	12	23	20YR Lagged Period	12/23/2007
GHCND:USW00013897	NASHVILLE INTERNATIONAL AIRPORT TN US	20071224	83	-22	8.3	(2.2)	47	28	27	2007	12	24	20YR Lagged Period	12/24/2007
GHCND:USW00013897	NASHVILLE INTERNATIONAL AIRPORT TN US	20071225	100	-39	10.0	(3.9)	50	25	27	2007	12	25	20YR Lagged Period	12/25/2007
GHCND:USW00013897	NASHVILLE INTERNATIONAL AIRPORT TN US	20071226	128	0	12.8	-	55	32	21	2007	12	26	20YR Lagged Period	12/26/2007
GHCND:USW00013897	NASHVILLE INTERNATIONAL AIRPORT TN US	20071227	89	56	8.9	5.6	48	42	20	2007	12	27	20YR Lagged Period	12/27/2007
GHCND:USW00013897	NASHVILLE INTERNATIONAL AIRPORT TN US	20071228	117	56	11.7	5.6	53	42	17	2007	12	28	20YR Lagged Period	12/28/2007
GHCND:USW00013897	NASHVILLE INTERNATIONAL AIRPORT TN US	20071229	100	17	10.0	1.7	50	35	22	2007	12	29	20YR Lagged Period	12/29/2007
GHCND:USW00013897	NASHVILLE INTERNATIONAL AIRPORT TN US	20071230	100	-6	10.0	(0.6)	50	31	24	2007	12	30	20YR Lagged Period	12/30/2007
GHCND:USW00013897	NASHVILLE INTERNATIONAL AIRPORT TN US	20071231	139	-22	13.9	(2.2)	57	28	22	2007	12	31	20YR Lagged Period	12/31/2007
GHCND:USW00013897	NASHVILLE INTERNATIONAL AIRPORT TN US	20080101	50	-56	5.0	(5.6)	41	22	33	2008	01	01	20YR Lagged Period	1/1/2008
GHCND:USW00013897	NASHVILLE INTERNATIONAL AIRPORT TN US	20080102	-39	-89	(3.9)	(8.9)	25	16	44	2008	01	02	20YR Lagged Period	1/2/2008
GHCND:USW00013897	NASHVILLE INTERNATIONAL AIRPORT TN US	20080103	6	-117	0.6	(11.7)	33	11	43	2008	01	03	20YR Lagged Period	1/3/2008
GHCND:USW00013897	NASHVILLE INTERNATIONAL AIRPORT TN US	20080104	89	-72	8.9	(7.2)	48	19	31	2008	01	04	20YR Lagged Period	1/4/2008
GHCND:USW00013897	NASHVILLE INTERNATIONAL AIRPORT TN US	20080105	128	56	12.8	5.6	55	42	16	2008	01	05	20YR Lagged Period	1/5/2008
GHCND:USW00013897	NASHVILLE INTERNATIONAL AIRPORT TN US	20080106	183	106	18.3	10.6	65	51	7	2008	01	06	20YR Lagged Period	1/6/2008
GHCND:USW00013897	NASHVILLE INTERNATIONAL AIRPORT TN US	20080107	217	139	21.7	13.9	71	57	1	2008	01	07	20YR Lagged Period	1/7/2008
GHCND:USW00013897	NASHVILLE INTERNATIONAL AIRPORT TN US	20080108	211	106	21.1	10.6	70	51	4	2008	01	08	20YR Lagged Period	1/8/2008
GHCND:USW00013897	NASHVILLE INTERNATIONAL AIRPORT TN US	20080109	122	50	12.2	5.0	54	41	17	2008	01	09	20YR Lagged Period	1/9/2008
GHCND:USW00013897	NASHVILLE INTERNATIONAL AIRPORT TN US	20080110	189	56	18.9	5.6	66	42	11	2008	01	10	20YR Lagged Period	1/10/2008
GHCND:USW00013897	NASHVILLE INTERNATIONAL AIRPORT TN US	20080111	89	22	8.9	2.2	48	36	23	2008	01	11	20YR Lagged Period	1/11/2008
GHCND:USW00013897	NASHVILLE INTERNATIONAL AIRPORT TN US	20080112	111	-17	11.1	(1.7)	52	29	24	2008	01	12	20YR Lagged Period	1/12/2008
GHCND:USW00013897	NASHVILLE INTERNATIONAL AIRPORT TN US	20080113	100	0	10.0	-	50	32	24	2008	01	13	20YR Lagged Period	1/13/2008
GHCND:USW00013897	NASHVILLE INTERNATIONAL AIRPORT TN US	20080114	56	-33	5.6	(3.3)	42	26	31	2008	01	14	20YR Lagged Period	1/14/2008
GHCND:USW00013897	NASHVILLE INTERNATIONAL AIRPORT TN US	20080115	39	-44	3.9	(4.4)	39	24	33	2008	01	15	20YR Lagged Period	1/15/2008
GHCND:USW00013897	NASHVILLE INTERNATIONAL AIRPORT TN US	20080116	61	-44	6.1	(4.4)	43	24	31	2008	01	16	20YR Lagged Period	1/16/2008
GHCND:USW00013897	NASHVILLE INTERNATIONAL AIRPORT TN US	20080117	56	11	5.6	1.1	42	34	27	2008	01	17	20YR Lagged Period	1/17/2008
GHCND:USW00013897	NASHVILLE INTERNATIONAL AIRPORT TN US	20080118	39	-28	3.9	(2.8)	39	27	32	2008	01	18	20YR Lagged Period	1/18/2008
GHCND:USW00013897	NASHVILLE INTERNATIONAL AIRPORT TN US	20080119	11	-94	1.1	(9.4)	34	15	40	2008	01	19	20YR Lagged Period	1/19/2008
GHCND:USW00013897	NASHVILLE INTERNATIONAL AIRPORT TN US	20080120	-33	-117	(3.3)	(11.7)	26	11	46	2008	01	20	20YR Lagged Period	1/20/2008
GHCND:USW00013897	NASHVILLE INTERNATIONAL AIRPORT TN US	20080121	61	-100	6.1	(10.0)	43	14	36	2008	01	21	20YR Lagged Period	1/21/2008
GHCND:USW00013897	NASHVILLE INTERNATIONAL AIRPORT TN US	20080122	50	-6	5.0	(0.6)	41	31	29	2008	01	22	20YR Lagged Period	1/22/2008
GHCND:USW00013897	NASHVILLE INTERNATIONAL AIRPORT TN US	20080123	28	-22	2.8	(2.2)	37	28	32	2008	01	23	20YR Lagged Period	1/23/2008
GHCND:USW00013897	NASHVILLE INTERNATIONAL AIRPORT TN US	20080124	6	-100	0.6	(10.0)	33	14	41	2008	01	24	20YR Lagged Period	1/24/2008
GHCND:USW00013897	NASHVILLE INTERNATIONAL AIRPORT TN US	20080125	11	-117	1.1	(11.7)	34	11	42	2008	01	25	20YR Lagged Period	1/25/2008
GHCND:USW00013897	NASHVILLE INTERNATIONAL AIRPORT TN US	20080126	39	-6	3.9	(0.6)	39	31	30	2008	01	26	20YR Lagged Period	1/26/2008
GHCND:USW00013897	NASHVILLE INTERNATIONAL AIRPORT TN US	20080127	117	-22	11.7	(2.2)	53	28	24	2008	01	27	20YR Lagged Period	1/27/2008
GHCND:USW00013897	NASHVILLE INTERNATIONAL AIRPORT TN US	20080128	133	-56	13.3	(5.6)	56	22	26	2008	01	28	20YR Lagged Period	1/28/2008
GHCND:USW00013897	NASHVILLE INTERNATIONAL AIRPORT TN US	20080129	167	-11	16.7	(1.1)	62	30	19	2008	01	29	20YR Lagged Period	1/29/2008
GHCND:USW00013897	NASHVILLE INTERNATIONAL AIRPORT TN US	20080130	39	-50	3.9	(5.0)	39	23	34	2008	01	30	20YR Lagged Period	1/30/2008
GHCND:USW00013897	NASHVILLE INTERNATIONAL AIRPORT TN US	20080131	72	-39	7.2	(3.9)	45	25	30	2008	01	31	20YR Lagged Period	1/31/2008
GHCND:USW00013897	NASHVILLE INTERNATIONAL AIRPORT TN US	20080201	72	-33	7.2	(3.3)	45	26	29	2008	02	01	20YR Lagged Period	2/1/2008
GHCND:USW00013897	NASHVILLE INTERNATIONAL AIRPORT TN US	20080202	133	-44	13.3	(4.4)	56	24	25	2008	02	02	20YR Lagged Period	2/2/2008
GHCND:USW00013897	NASHVILLE INTERNATIONAL AIRPORT TN US	20080203	133	44	13.3	4.4	56	40	17	2008	02	03	20YR Lagged Period	2/3/2008
GHCND:USW00013897	NASHVILLE INTERNATIONAL AIRPORT TN US	20080204	189	122	18.9	12.2	66	54	5	2008	02	04	20YR Lagged Period	2/4/2008
GHCND:USW00013897	NASHVILLE INTERNATIONAL AIRPORT TN US	20080205	222	172	22.2	17.2	72	63	0	2008	02	05	20YR Lagged Period	2/5/2008
GHCND:USW00013897	NASHVILLE INTERNATIONAL AIRPORT TN US	20080206	217	28	21.7	2.8	71	37	11	2008	02	06	20YR Lagged Period	2/6/2008
GHCND:USW00013897	NASHVILLE INTERNATIONAL AIRPORT TN US	20080207	89	22	8.9	2.2	48	36	23	2008	02	07	20YR Lagged Period	2/7/2008
GHCND:USW00013897	NASHVILLE INTERNATIONAL AIRPORT TN US	20080208	128	11	12.8	1.1	55	34	20	2008	02	08	20YR Lagged Period	2/8/2008
GHCND:USW00013897	NASHVILLE INTERNATIONAL AIRPORT TN US	20080209	144	56	14.4	5.6	59	47	15	2008	02	09	20YR Lagged Period	2/9/2008
GHCND:USW00013897	NASHVILLE INTERNATIONAL AIRPORT TN US	20080210	89	-56	8.9	(5.6)	48	22	30	2008	02	10	20YR Lagged Period	2/10/2008
GHCND:USW00013897	NASHVILLE INTERNATIONAL AIRPORT TN US	20080211	83	-61	8.3	(6.1)	47	21	31	2008	02	11	20YR Lagged Period	2/11/2008
GHCND:USW00013897	NASHVILLE INTERNATIONAL AIRPORT TN US	20080212	139	-28	13.9	(2.8)	57	27	23	2008	02	12	20YR Lagged Period	2/12/2008
GHCND:USW00013897	NASHVILLE INTERNATIONAL AIRPORT TN US	20080213	-28	-56	(2.8)	(5.6)	27	22	40	2008	02	13	20YR Lagged Period	2/13/2008
GHCND:USW00013897	NASHVILLE INTERNATIONAL AIRPORT TN US	20080214	100	-72	10.0	(7.2)	50	19	30	2008	02	14	20YR Lagged Period	2/14/2008
GHCND:USW00013897	NASHVILLE INTERNATIONAL AIRPORT TN US	20080215	156	39	15.6	3.9	60	39	15	2008	02	15	20YR Lagged Period	2/15/2008
GHCND:USW00013897	NASHVILLE INTERNATIONAL AIRPORT TN US	20080216	128	33	12.8	3.3	55	38	18	2008	02	16	20YR Lagged Period	2/16/2008
GHCND:USW00013897	NASHVILLE INTERNATIONAL AIRPORT TN US	20080217	211	72	21.1	7.2	70	45	7	2008	02	17	20YR Lagged Period	2/17/2008
GHCND:USW00013897	NASHVILLE INTERNATIONAL AIRPORT TN US	20080218	100	28	10.0	2.8	50	37	21	2008	02	18	20YR Lagged Period	2/18/2008
GHCND:USW00013897	NASHVILLE INTERNATIONAL AIRPORT TN US	20080219	67	-6	6.7	(0.6)	44	31	27	2008	02	19	20YR Lagged Period	2/19/2008
GHCND:USW00013897	NASHVILLE INTERNATIONAL AIRPORT TN US	20080220	144	-22	14.4	(2.2)	58	28	22	2008	02	20	20YR Lagged Period	2/20/2008
GHCND:USW00013897	NASHVILLE INTERNATIONAL AIRPORT TN US	20080221	100	-33	10.0	(3.3)	50	26	27	2008	02	21	20YR Lagged Period	2/21/2008
GHCND:USW00013897	NASHVILLE INTERNATIONAL AIRPORT TN US	20080222	122	11	12.2	1.1	54	34	21	2008	02	22	20YR Lagged Period	2/22/2008
GHCND:USW00013897	NASHVILLE INTERNATIONAL AIRPORT TN US	20080223	44	-6	4.4	(0.6)	40	31	29	2008	02	23	20YR Lagged Period	2/23/2008
GHCND:USW00013897	NASHVILLE INTERNATIONAL AIRPORT TN US	20080224	61	17	6.1	1.7	43	35	26	2008	02	24	20YR Lagged Period	2/24/2008
GHCND:USW00013897	NASHVILLE INTERNATIONAL AIRPORT TN US	20080225	139	33	13.9	3.3	57	38	17	2008	02	25	20YR Lagged Period	2/25/2008
GHCND:USW00013897	NASHVILLE INTERNATIONAL AIRPORT TN US	20080226	144	-22	14.4	(2.2)	58	28	22	2008	02	26	20YR Lagged Period	2/26/2008
GHCND:USW00013897	NASHVILLE INTERNATIONAL AIRPORT TN US	20080227	6	-50	0.6	(5.0)	33	23	37	2008	02	27	20YR Lagged Period	2/27/2008
GHCND:USW00013897	NASHVILLE INTERNATIONAL AIRPORT TN US	20080228	94	-67	9.4	(6.7)	49	20	30	2008	02	28	20YR Lagged Period	2/28/2008
GHCND:USW00013897	NASHVILLE INTERNATIONAL AIRPORT TN US	20080301	156	0	15.6	-	60	32	19	2008	03	01	20YR Lagged Period	3/1/2008
GHCND:USW00013897	NASHVILLE INTERNATIONAL AIRPORT TN US	20080302	233	33	23.3	3.3	74	38	9	2008	03	02	20YR Lagged Period	3/2/2008
GHCND:USW00013897	NASHVILLE INTERNATIONAL AIRPORT TN US	20080303	233	94	23.3	9.4	74	49	3	2008	03	03	20YR Lagged Period	3/3/2008
GHCND:USW00013897	NASHVILLE INTERNATIONAL AIRPORT TN US	20080304	178	0	17.8	-	64	32	17	2008	03	04	20YR Lagged Period	3/4/2008
GHCND:USW00013897	NASHVILLE INTERNATIONAL AIRPORT TN US	20080305	94	0	9.4	-	49	32	24	2008	03	05	20YR Lagged Period	3/5/2008
GHCND:USW00013897	NASHVILLE INTERNATIONAL AIRPORT TN US	20080306	144	-6	14.4	(0.6)	58	31	20	2008	03	06	20YR Lagged Period	3/6/2008
GHCND:USW00013897	NASHVILLE INTERNATIONAL AIRPORT TN US	20080307	33	-22	3.3	(2.2)	38	28	32	2008	03	07	20YR Lagged Period	3/7/2008
GHCND:USW00013897	NASHVILLE INTERNATIONAL AIRPORT TN US	20080308	28	-44	2.8	(4.4)	37	24	34	2008	03	08	20YR Lagged Period	3/8/2008
GHCND:USW00013897	NASHVILLE INTERNATIONAL AIRPORT TN US	20080309	117	-50	11.7	(5.0)	53	23	27	2008	03	09	20YR Lagged Period	3/9/2008
GHCND:USW00013897	NASHVILLE INTERNATIONAL AIRPORT TN US	20080310	172	0	17.2	-	63	32	17	2008	03	10	20YR Lagged Period	3/10/2008
GHCND:USW00013897	NASHVILLE INTERNATIONAL AIRPORT TN US	20080311	133	17	13.3	1.7	56	35	19	2008	03	11	20YR Lagged Period	3/11/2008
GHCND:USW00013897	NASHVILLE INTERNATIONAL AIRPORT TN US	20080312	222	0	22.2	-	72	32	13	2008	03	12	20YR Lagged Period	3/12/2008
GHCND:USW00013897	NASHVILLE INTERNATIONAL AIRPORT TN US	20080313	233	100	23.3	10.0	74	50	3	2008	03	13	20YR Lagged Period	3/13/2008
GHCND:USW00013897	NASHVILLE INTERNATIONAL AIRPORT TN US	20080314	178	89	17.8	8.9	64	48	9	2008	03	14	20YR Lagged Period	3/14/2008
GHCND:USW00013897	NASHVILLE INTERNATIONAL AIRPORT TN US	20080315	167	61	16.7	6.1	62	43	12	2008	03	15	20YR Lagged Period	3/15/2008
GHCND:USW00013897	NASHVILLE INTERNATIONAL AIRPORT TN US	20080316	133	33	13.3	3.3	56	38	18	2008	03	16	20YR Lagged Period	3/16/2008
GHCND:USW00013897	NASHVILLE INTERNATIONAL AIRPORT TN US	20080317	206	61	20.6	6.1	69	43	9	2008	03	17	20YR Lagged Period	3/17/2008
GHCND:USW00013897	NASHVILLE INTERNATIONAL AIRPORT TN US	20080318	217	144	21.7	14.4	71	58	0	2008	03	18	20YR Lagged Period	3/18/2008
GHCND:USW00013897	NASHVILLE INTERNATIONAL AIRPORT TN US	20080319	206	39	20.6	3.9	69	39	11	2008	03	19	20YR Lagged Period	3/19/2008
GHCND:USW00013897	NASHVILLE INTERNATIONAL AIRPORT TN US	20080320	161	22	16.1	2.2	61	36	16	2008	03	20	20YR Lagged Period	3/20/2008
GHCND:USW00013897	NASHVILLE INTERNATIONAL AIRPORT TN US	20080321	211	22	21.1	2.2	70	36	12	2008	03	21	20YR Lagged Period	3/21/2008
GHCND:USW00013897	NASHVILLE INTERNATIONAL AIRPORT TN US	20080322	161	39	16.1	3.9	61	39	15	2008	03	22	20YR Lagged Period	3/22/2008
GHCND:USW00013897	NASHVILLE INTERNATIONAL AIRPORT TN US	20080323	100	17	10.0	1.7	50	35	22	2008	03	23	20YR Lagged Period	3/23/2008
GHCND:USW00013897	NASHVILLE INTERNATIONAL AIRPORT TN US	20080324	72	-17	7.2	(1.7)	45	29	28	2008	03	24	20YR Lagged Period	3/24/2008
GHCND:USW00013897	NASHVILLE INTERNATIONAL AIRPORT TN US	20080325	172	-33	17.2	(3.3)	63	26	20	2008	03	25	20YR Lagged Period	3/25/2008
GHCND:USW00013897	NASHVILLE INTERNATIONAL AIRPORT TN US	20080326	211	106	21.1	10.6	70	51	4	2008	03	26	20YR Lagged Period	3/26/2008
GHCND:USW00013897	NASHVILLE INTERNATIONAL AIRPORT TN US	20080327	233	156	23.3	15.6	74	60	0	2008	03	27	20YR Lagged Period	3/27/2008
GHCND:USW00013897	NASHVILLE INTERNATIONAL AIRPORT TN US	20080328	194	61	19.4	6.1	67	43	10	2008	03	28	20YR Lagged Period	3/28/2008
GHCND:USW00013897	NASHVILLE INTERNATIONAL AIRPORT TN US	20080329	111	50	11.1	5.0	52	41	18	2008	03	29	20YR Lagged Period	3/29/2008
GHCND:USW00013897	NASHVILLE INTERNATIONAL AIRPORT TN US	20080330	172	94	17.2	9.4	63	49	9	2008	03	30	20YR Lagged Period	3/30/2008
GHCND:USW00013897	NASHVILLE INTERNATIONAL AIRPORT TN US	20080331	222	106	22.2	10.6	72	51	3	2008	03	31	20YR Lagged Period	3/31/2008
GHCND:USW00013897	NASHVILLE INTERNATIONAL AIRPORT TN US	20080401	178	67	17.8	6.7	64	44	11	2008	04	01	20YR Lagged Period	4/1/2008
GHCND:USW00013897	NASHVILLE INTERNATIONAL AIRPORT TN US	20080402	161	44	16.1	4.4	61	40	14	2008	04	02	20YR Lagged Period	4/2/2008
GHCND:USW00013897	NASHVILLE INTERNATIONAL AIRPORT TN US	20080403	172	78	17.2	7.8	63	46	10	2008	04	03	20YR Lagged Period	4/3/2008
GHCND:USW00013897	NASHVILLE INTERNATIONAL AIRPORT TN US	20080404	161	78	16.1	7.8	61	46	11	2008	04	04	20YR Lagged Period	4/4/2008
GHCND:USW00013897	NASHVILLE INTERNATIONAL AIRPORT TN US	20080405	117	72	11.7	7.2	53	45	16	2008	04	05	20YR Lagged Period	4/5/2008
GHCND:USW00013897	NASHVILLE INTERNATIONAL AIRPORT TN US	20080406	206	83	20.6	8.3	69	47	7	2008	04	06	20YR Lagged Period	4/6/2008
GHCND:USW00013897	NASHVILLE INTERNATIONAL AIRPORT TN US	20080407	250	83	25.0	8.3	77	47	3	2008	04	07	20YR Lagged Period	4/7/2008
GHCND:USW00013897	NASHVILLE INTERNATIONAL AIRPORT TN US	20080408	228	139	22.8	13.9	73	57	0	2008	04	08	20YR Lagged Period	4/8/2008
GHCND:USW00013897	NASHVILLE INTERNATIONAL AIRPORT TN US	20080409	233	150	23.3	15.0	74	59	0	2008	04	09	20YR Lagged Period	4/9/2008
GHCND:USW00013897	NASHVILLE INTERNATIONAL AIRPORT TN US	20080410	272	144	27.2	14.4	81	58	0	2008	04	10	20YR Lagged Period	4/10/2008
GHCND:USW00013897	NASHVILLE INTERNATIONAL AIRPORT TN US	20080411	239	133	23.9	13.3	75	56	0	2008	04	11	20YR Lagged Period	4/11/2008
GHCND:USW00013897	NASHVILLE INTERNATIONAL AIRPORT TN US	20080412	150	67	15.0	6.7	59	44	13	2008	04	12	20YR Lagged Period	4/12/2008
GHCND:USW00013897	NASHVILLE INTERNATIONAL AIRPORT TN US	20080413	83	39	8.3	3.9	47	39	22	2008	04	13	20YR Lagged Period	4/13/2008
GHCND:USW00013897	NASHVILLE INTERNATIONAL AIRPORT TN US	20080414	94	39	9.4	3.9	49	39	21	2008	04	14	20YR Lagged Period	4/14/2008
GHCND:USW00013897	NASHVILLE INTERNATIONAL AIRPORT TN US	20080415	161	-6	16.1	(0.6)	61	31	19	2008	04	15	20YR Lagged Period	4/15/2008
GHCND:USW00013897	NASHVILLE INTERNATIONAL AIRPORT TN US	20080416	217	22	21.7	2.2	71	36	11	2008	04	16	20YR Lagged Period	4/16/2008
GHCND:USW00013897	NASHVILLE INTERNATIONAL AIRPORT TN US	20080417	244	61	24.4	6.1	76	43	5	2008	04	17	20YR Lagged Period	4/17/2008

GHCND:USW00013897	NASHVILLE INTERNATIONAL AIRPORT TN US	20080418	250	83	25.0	8.3	77	47	3	2008	04	18	20YR Lagged Period	4/18/2008
GHCND:USW00013897	NASHVILLE INTERNATIONAL AIRPORT TN US	20080419	161	83	16.1	8.3	61	47	11	2008	04	19	20YR Lagged Period	4/19/2008
GHCND:USW00013897	NASHVILLE INTERNATIONAL AIRPORT TN US	20080420	206	89	20.6	8.9	69	48	6	2008	04	20	20YR Lagged Period	4/20/2008
GHCND:USW00013897	NASHVILLE INTERNATIONAL AIRPORT TN US	20080421	239	83	23.9	8.3	75	47	4	2008	04	21	20YR Lagged Period	4/21/2008
GHCND:USW00013897	NASHVILLE INTERNATIONAL AIRPORT TN US	20080422	272	100	27.2	10.0	81	50	0	2008	04	22	20YR Lagged Period	4/22/2008
GHCND:USW00013897	NASHVILLE INTERNATIONAL AIRPORT TN US	20080423	283	139	28.3	13.9	83	57	0	2008	04	23	20YR Lagged Period	4/23/2008
GHCND:USW00013897	NASHVILLE INTERNATIONAL AIRPORT TN US	20080424	278	144	27.8	14.4	82	58	0	2008	04	24	20YR Lagged Period	4/24/2008
GHCND:USW00013897	NASHVILLE INTERNATIONAL AIRPORT TN US	20080425	289	144	28.9	14.4	84	58	0	2008	04	25	20YR Lagged Period	4/25/2008
GHCND:USW00013897	NASHVILLE INTERNATIONAL AIRPORT TN US	20080426	228	133	22.8	13.3	73	56	0	2008	04	26	20YR Lagged Period	4/26/2008
GHCND:USW00013897	NASHVILLE INTERNATIONAL AIRPORT TN US	20080427	200	117	20.0	11.7	68	53	4	2008	04	27	20YR Lagged Period	4/27/2008
GHCND:USW00013897	NASHVILLE INTERNATIONAL AIRPORT TN US	20080428	178	61	17.8	6.1	64	43	11	2008	04	28	20YR Lagged Period	4/28/2008
GHCND:USW00013897	NASHVILLE INTERNATIONAL AIRPORT TN US	20080429	156	33	15.6	3.3	60	38	16	2008	04	29	20YR Lagged Period	4/29/2008
GHCND:USW00013897	NASHVILLE INTERNATIONAL AIRPORT TN US	20080430	250	44	25.0	4.4	77	40	6	2008	04	30	20YR Lagged Period	4/30/2008
GHCND:USW00013897	NASHVILLE INTERNATIONAL AIRPORT TN US	20080501	250	128	25.0	12.8	77	55	0	2008	05	01	20YR Lagged Period	5/1/2008
GHCND:USW00013897	NASHVILLE INTERNATIONAL AIRPORT TN US	20080502	239	167	23.9	16.7	75	62	0	2008	05	02	20YR Lagged Period	5/2/2008
GHCND:USW00013897	NASHVILLE INTERNATIONAL AIRPORT TN US	20080503	250	100	25.0	10.0	77	50	1	2008	05	03	20YR Lagged Period	5/3/2008
GHCND:USW00013897	NASHVILLE INTERNATIONAL AIRPORT TN US	20080504	206	72	20.6	7.2	69	45	8	2008	05	04	20YR Lagged Period	5/4/2008
GHCND:USW00013897	NASHVILLE INTERNATIONAL AIRPORT TN US	20080505	244	83	24.4	8.3	76	47	3	2008	05	05	20YR Lagged Period	5/5/2008
GHCND:USW00013897	NASHVILLE INTERNATIONAL AIRPORT TN US	20080506	261	89	26.1	8.9	79	48	1	2008	05	06	20YR Lagged Period	5/6/2008
GHCND:USW00013897	NASHVILLE INTERNATIONAL AIRPORT TN US	20080507	278	150	27.8	15.0	82	59	0	2008	05	07	20YR Lagged Period	5/7/2008
GHCND:USW00013897	NASHVILLE INTERNATIONAL AIRPORT TN US	20080508	222	172	22.2	17.2	72	63	0	2008	05	08	20YR Lagged Period	5/8/2008
GHCND:USW00013897	NASHVILLE INTERNATIONAL AIRPORT TN US	20080509	256	150	25.6	15.0	78	59	0	2008	05	09	20YR Lagged Period	5/9/2008
GHCND:USW00013897	NASHVILLE INTERNATIONAL AIRPORT TN US	20080510	244	150	24.4	15.0	76	59	0	2008	05	10	20YR Lagged Period	5/10/2008
GHCND:USW00013897	NASHVILLE INTERNATIONAL AIRPORT TN US	20080511	183	117	18.3	11.7	65	53	6	2008	05	11	20YR Lagged Period	5/11/2008
GHCND:USW00013897	NASHVILLE INTERNATIONAL AIRPORT TN US	20080512	211	89	21.1	8.9	70	48	6	2008	05	12	20YR Lagged Period	5/12/2008
GHCND:USW00013897	NASHVILLE INTERNATIONAL AIRPORT TN US	20080513	222	72	22.2	7.2	72	45	6	2008	05	13	20YR Lagged Period	5/13/2008
GHCND:USW00013897	NASHVILLE INTERNATIONAL AIRPORT TN US	20080514	211	128	21.1	12.8	70	55	2	2008	05	14	20YR Lagged Period	5/14/2008
GHCND:USW00013897	NASHVILLE INTERNATIONAL AIRPORT TN US	20080515	222	144	22.2	14.4	72	58	0	2008	05	15	20YR Lagged Period	5/15/2008
GHCND:USW00013897	NASHVILLE INTERNATIONAL AIRPORT TN US	20080516	172	94	17.2	9.4	63	49	9	2008	05	16	20YR Lagged Period	5/16/2008
GHCND:USW00013897	NASHVILLE INTERNATIONAL AIRPORT TN US	20080517	250	72	25.0	7.2	77	45	4	2008	05	17	20YR Lagged Period	5/17/2008
GHCND:USW00013897	NASHVILLE INTERNATIONAL AIRPORT TN US	20080518	250	117	25.0	11.7	77	53	0	2008	05	18	20YR Lagged Period	5/18/2008
GHCND:USW00013897	NASHVILLE INTERNATIONAL AIRPORT TN US	20080519	283	83	28.3	8.3	83	47	0	2008	05	19	20YR Lagged Period	5/19/2008
GHCND:USW00013897	NASHVILLE INTERNATIONAL AIRPORT TN US	20080520	272	161	27.2	16.1	81	61	0	2008	05	20	20YR Lagged Period	5/20/2008
GHCND:USW00013897	NASHVILLE INTERNATIONAL AIRPORT TN US	20080521	239	122	23.9	12.2	75	54	0	2008	05	21	20YR Lagged Period	5/21/2008
GHCND:USW00013897	NASHVILLE INTERNATIONAL AIRPORT TN US	20080522	272	122	27.2	12.2	81	54	0	2008	05	22	20YR Lagged Period	5/22/2008
GHCND:USW00013897	NASHVILLE INTERNATIONAL AIRPORT TN US	20080523	306	172	30.6	17.2	87	63	0	2008	05	23	20YR Lagged Period	5/23/2008
GHCND:USW00013897	NASHVILLE INTERNATIONAL AIRPORT TN US	20080524	272	167	27.2	16.7	81	62	0	2008	05	24	20YR Lagged Period	5/24/2008
GHCND:USW00013897	NASHVILLE INTERNATIONAL AIRPORT TN US	20080525	306	144	30.6	14.4	87	58	0	2008	05	25	20YR Lagged Period	5/25/2008
GHCND:USW00013897	NASHVILLE INTERNATIONAL AIRPORT TN US	20080526	300	189	30.0	18.9	86	66	0	2008	05	26	20YR Lagged Period	5/26/2008
GHCND:USW00013897	NASHVILLE INTERNATIONAL AIRPORT TN US	20080527	267	183	26.7	18.3	80	65	0	2008	05	27	20YR Lagged Period	5/27/2008
GHCND:USW00013897	NASHVILLE INTERNATIONAL AIRPORT TN US	20080528	211	167	21.1	16.7	70	62	0	2008	05	28	20YR Lagged Period	5/28/2008
GHCND:USW00013897	NASHVILLE INTERNATIONAL AIRPORT TN US	20080529	283	156	28.3	15.6	83	60	0	2008	05	29	20YR Lagged Period	5/29/2008
GHCND:USW00013897	NASHVILLE INTERNATIONAL AIRPORT TN US	20080530	306	183	30.6	18.3	87	65	0	2008	05	30	20YR Lagged Period	5/30/2008
GHCND:USW00013897	NASHVILLE INTERNATIONAL AIRPORT TN US	20080531	317	222	31.7	22.2	89	72	0	2008	05	31	20YR Lagged Period	5/31/2008
GHCND:USW00013897	NASHVILLE INTERNATIONAL AIRPORT TN US	20080601	300	194	30.0	19.4	86	67	0	2008	06	01	20YR Lagged Period	6/1/2008
GHCND:USW00013897	NASHVILLE INTERNATIONAL AIRPORT TN US	20080602	306	178	30.6	17.8	87	64	0	2008	06	02	20YR Lagged Period	6/2/2008
GHCND:USW00013897	NASHVILLE INTERNATIONAL AIRPORT TN US	20080603	322	206	32.2	20.6	90	69	0	2008	06	03	20YR Lagged Period	6/3/2008
GHCND:USW00013897	NASHVILLE INTERNATIONAL AIRPORT TN US	20080604	322	233	32.2	23.3	90	74	0	2008	06	04	20YR Lagged Period	6/4/2008
GHCND:USW00013897	NASHVILLE INTERNATIONAL AIRPORT TN US	20080605	328	239	32.8	23.9	91	75	0	2008	06	05	20YR Lagged Period	6/5/2008
GHCND:USW00013897	NASHVILLE INTERNATIONAL AIRPORT TN US	20080606	333	222	33.3	22.2	92	72	0	2008	06	06	20YR Lagged Period	6/6/2008
GHCND:USW00013897	NASHVILLE INTERNATIONAL AIRPORT TN US	20080607	344	222	34.4	22.2	94	72	0	2008	06	07	20YR Lagged Period	6/7/2008
GHCND:USW00013897	NASHVILLE INTERNATIONAL AIRPORT TN US	20080608	344	217	34.4	21.7	94	71	0	2008	06	08	20YR Lagged Period	6/8/2008
GHCND:USW00013897	NASHVILLE INTERNATIONAL AIRPORT TN US	20080609	339	222	33.9	22.2	93	72	0	2008	06	09	20YR Lagged Period	6/9/2008
GHCND:USW00013897	NASHVILLE INTERNATIONAL AIRPORT TN US	20080610	300	222	30.0	22.2	86	72	0	2008	06	10	20YR Lagged Period	6/10/2008
GHCND:USW00013897	NASHVILLE INTERNATIONAL AIRPORT TN US	20080611	322	200	32.2	20.0	90	68	0	2008	06	11	20YR Lagged Period	6/11/2008
GHCND:USW00013897	NASHVILLE INTERNATIONAL AIRPORT TN US	20080612	333	228	33.3	22.8	92	73	0	2008	06	12	20YR Lagged Period	6/12/2008
GHCND:USW00013897	NASHVILLE INTERNATIONAL AIRPORT TN US	20080613	300	200	30.0	20.0	86	68	0	2008	06	13	20YR Lagged Period	6/13/2008
GHCND:USW00013897	NASHVILLE INTERNATIONAL AIRPORT TN US	20080614	267	194	26.7	19.4	80	67	0	2008	06	14	20YR Lagged Period	6/14/2008
GHCND:USW00013897	NASHVILLE INTERNATIONAL AIRPORT TN US	20080615	317	183	31.7	18.3	89	66	0	2008	06	15	20YR Lagged Period	6/15/2008
GHCND:USW00013897	NASHVILLE INTERNATIONAL AIRPORT TN US	20080616	333	183	33.3	18.3	92	65	0	2008	06	16	20YR Lagged Period	6/16/2008
GHCND:USW00013897	NASHVILLE INTERNATIONAL AIRPORT TN US	20080617	272	189	27.2	18.9	81	66	0	2008	06	17	20YR Lagged Period	6/17/2008
GHCND:USW00013897	NASHVILLE INTERNATIONAL AIRPORT TN US	20080618	278	133	27.8	13.3	82	56	0	2008	06	18	20YR Lagged Period	6/18/2008
GHCND:USW00013897	NASHVILLE INTERNATIONAL AIRPORT TN US	20080619	300	139	30.0	13.9	86	57	0	2008	06	19	20YR Lagged Period	6/19/2008
GHCND:USW00013897	NASHVILLE INTERNATIONAL AIRPORT TN US	20080620	278	172	27.8	17.2	82	63	0	2008	06	20	20YR Lagged Period	6/20/2008
GHCND:USW00013897	NASHVILLE INTERNATIONAL AIRPORT TN US	20080621	294	200	29.4	20.0	85	68	0	2008	06	21	20YR Lagged Period	6/21/2008
GHCND:USW00013897	NASHVILLE INTERNATIONAL AIRPORT TN US	20080622	311	183	31.1	18.3	88	65	0	2008	06	22	20YR Lagged Period	6/22/2008
GHCND:USW00013897	NASHVILLE INTERNATIONAL AIRPORT TN US	20080623	311	172	31.1	17.2	88	63	0	2008	06	23	20YR Lagged Period	6/23/2008
GHCND:USW00013897	NASHVILLE INTERNATIONAL AIRPORT TN US	20080624	317	178	31.7	17.8	89	64	0	2008	06	24	20YR Lagged Period	6/24/2008
GHCND:USW00013897	NASHVILLE INTERNATIONAL AIRPORT TN US	20080625	344	183	34.4	18.3	94	65	0	2008	06	25	20YR Lagged Period	6/25/2008
GHCND:USW00013897	NASHVILLE INTERNATIONAL AIRPORT TN US	20080626	328	211	32.8	21.1	91	70	0	2008	06	26	20YR Lagged Period	6/26/2008
GHCND:USW00013897	NASHVILLE INTERNATIONAL AIRPORT TN US	20080627	333	239	33.3	23.9	92	75	0	2008	06	27	20YR Lagged Period	6/27/2008
GHCND:USW00013897	NASHVILLE INTERNATIONAL AIRPORT TN US	20080628	328	222	32.8	22.2	91	72	0	2008	06	28	20YR Lagged Period	6/28/2008
GHCND:USW00013897	NASHVILLE INTERNATIONAL AIRPORT TN US	20080629	294	211	29.4	21.1	85	70	0	2008	06	29	20YR Lagged Period	6/29/2008
GHCND:USW00013897	NASHVILLE INTERNATIONAL AIRPORT TN US	20080630	278	183	27.8	18.3	82	65	0	2008	06	30	20YR Lagged Period	6/30/2008
GHCND:USW00013897	NASHVILLE INTERNATIONAL AIRPORT TN US	20080701	300	156	30.0	15.6	86	60	0	2008	07	01	20YR Lagged Period	7/1/2008
GHCND:USW00013897	NASHVILLE INTERNATIONAL AIRPORT TN US	20080702	311	172	31.1	17.2	88	63	0	2008	07	02	20YR Lagged Period	7/2/2008
GHCND:USW00013897	NASHVILLE INTERNATIONAL AIRPORT TN US	20080703	317	178	31.7	17.8	89	64	0	2008	07	03	20YR Lagged Period	7/3/2008
GHCND:USW00013897	NASHVILLE INTERNATIONAL AIRPORT TN US	20080704	306	211	30.6	21.1	87	70	0	2008	07	04	20YR Lagged Period	7/4/2008
GHCND:USW00013897	NASHVILLE INTERNATIONAL AIRPORT TN US	20080705	306	217	30.6	21.7	87	71	0	2008	07	05	20YR Lagged Period	7/5/2008
GHCND:USW00013897	NASHVILLE INTERNATIONAL AIRPORT TN US	20080706	322	189	32.2	18.9	90	66	0	2008	07	06	20YR Lagged Period	7/6/2008
GHCND:USW00013897	NASHVILLE INTERNATIONAL AIRPORT TN US	20080707	328	206	32.8	20.6	91	69	0	2008	07	07	20YR Lagged Period	7/7/2008
GHCND:USW00013897	NASHVILLE INTERNATIONAL AIRPORT TN US	20080708	350	239	35.0	23.9	95	75	0	2008	07	08	20YR Lagged Period	7/8/2008
GHCND:USW00013897	NASHVILLE INTERNATIONAL AIRPORT TN US	20080709	311	217	31.1	21.7	88	71	0	2008	07	09	20YR Lagged Period	7/9/2008
GHCND:USW00013897	NASHVILLE INTERNATIONAL AIRPORT TN US	20080710	300	217	30.0	21.7	86	71	0	2008	07	10	20YR Lagged Period	7/10/2008
GHCND:USW00013897	NASHVILLE INTERNATIONAL AIRPORT TN US	20080711	328	217	32.8	21.7	91	71	0	2008	07	11	20YR Lagged Period	7/11/2008
GHCND:USW00013897	NASHVILLE INTERNATIONAL AIRPORT TN US	20080712	344	222	34.4	22.2	94	72	0	2008	07	12	20YR Lagged Period	7/12/2008
GHCND:USW00013897	NASHVILLE INTERNATIONAL AIRPORT TN US	20080713	289	189	28.9	18.9	84	66	0	2008	07	13	20YR Lagged Period	7/13/2008
GHCND:USW00013897	NASHVILLE INTERNATIONAL AIRPORT TN US	20080714	300	172	30.0	17.2	86	63	0	2008	07	14	20YR Lagged Period	7/14/2008
GHCND:USW00013897	NASHVILLE INTERNATIONAL AIRPORT TN US	20080715	317	172	31.7	17.2	89	63	0	2008	07	15	20YR Lagged Period	7/15/2008
GHCND:USW00013897	NASHVILLE INTERNATIONAL AIRPORT TN US	20080716	322	178	32.2	17.8	90	64	0	2008	07	16	20YR Lagged Period	7/16/2008
GHCND:USW00013897	NASHVILLE INTERNATIONAL AIRPORT TN US	20080717	328	183	32.8	18.3	91	65	0	2008	07	17	20YR Lagged Period	7/17/2008
GHCND:USW00013897	NASHVILLE INTERNATIONAL AIRPORT TN US	20080718	322	206	32.2	20.6	90	69	0	2008	07	18	20YR Lagged Period	7/18/2008
GHCND:USW00013897	NASHVILLE INTERNATIONAL AIRPORT TN US	20080719	339	200	33.9	20.0	93	68	0	2008	07	19	20YR Lagged Period	7/19/2008
GHCND:USW00013897	NASHVILLE INTERNATIONAL AIRPORT TN US	20080720	344	233	34.4	23.3	94	74	0	2008	07	20	20YR Lagged Period	7/20/2008
GHCND:USW00013897	NASHVILLE INTERNATIONAL AIRPORT TN US	20080721	361	239	36.1	23.9	97	75	0	2008	07	21	20YR Lagged Period	7/21/2008
GHCND:USW00013897	NASHVILLE INTERNATIONAL AIRPORT TN US	20080722	328	233	32.8	23.3	91	74	0	2008	07	22	20YR Lagged Period	7/22/2008
GHCND:USW00013897	NASHVILLE INTERNATIONAL AIRPORT TN US	20080723	317	222	31.7	22.2	89	72	0	2008	07	23	20YR Lagged Period	7/23/2008
GHCND:USW00013897	NASHVILLE INTERNATIONAL AIRPORT TN US	20080724	300	178	30.0	17.8	86	64	0	2008	07	24	20YR Lagged Period	7/24/2008
GHCND:USW00013897	NASHVILLE INTERNATIONAL AIRPORT TN US	20080725	278	172	27.8	17.2	82	63	0	2008	07	25	20YR Lagged Period	7/25/2008
GHCND:USW00013897	NASHVILLE INTERNATIONAL AIRPORT TN US	20080726	322	228	32.2	22.8	90	73	0	2008	07	26	20YR Lagged Period	7/26/2008
GHCND:USW00013897	NASHVILLE INTERNATIONAL AIRPORT TN US	20080727	339	233	33.9	23.3	93	74	0	2008	07	27	20YR Lagged Period	7/27/2008
GHCND:USW00013897	NASHVILLE INTERNATIONAL AIRPORT TN US	20080728	333	228	33.3	22.8	92	73	0	2008	07	28	20YR Lagged Period	7/28/2008
GHCND:USW00013897	NASHVILLE INTERNATIONAL AIRPORT TN US	20080729	350	233	35.0	23.3	95	74	0	2008	07	29	20YR Lagged Period	7/29/2008
GHCND:USW00013897	NASHVILLE INTERNATIONAL AIRPORT TN US	20080730	350	228	35.0	22.8	95	73	0	2008	07	30	20YR Lagged Period	7/30/2008
GHCND:USW00013897	NASHVILLE INTERNATIONAL AIRPORT TN US	20080731	311	233	31.1	23.3	88	74	0	2008	07	31	20YR Lagged Period	7/31/2008
GHCND:USW00013897	NASHVILLE INTERNATIONAL AIRPORT TN US	20080801	328	228	32.8	22.8	91	73	0	2008	08	01	20YR Lagged Period	8/1/2008
GHCND:USW00013897	NASHVILLE INTERNATIONAL AIRPORT TN US	20080802	350	244	35.0	24.4	95	76	0	2008	08	02	20YR Lagged Period	8/2/2008
GHCND:USW00013897	NASHVILLE INTERNATIONAL AIRPORT TN US	20080803	322	222	32.2	22.2	90	72	0	2008	08	03	20YR Lagged Period	8/3/2008
GHCND:USW00013897	NASHVILLE INTERNATIONAL AIRPORT TN US	20080804	356	200	35.6	20.0	96	68	0	2008	08	04	20YR Lagged Period	8/4/2008
GHCND:USW00013897	NASHVILLE INTERNATIONAL AIRPORT TN US	20080805	361	228	36.1	22.8	97	73	0	2008	08	05	20YR Lagged Period	8/5/2008
GHCND:USW00013897	NASHVILLE INTERNATIONAL AIRPORT TN US	20080806	350	233	35.0	23.3	95	74	0	2008	08	06	20YR Lagged Period	8/6/2008
GHCND:USW00013897	NASHVILLE INTERNATIONAL AIRPORT TN US	20080807	306	222	30.6	22.2	87	72	0	2008	08	07	20YR Lagged Period	8/7/2008
GHCND:USW00013897	NASHVILLE INTERNATIONAL AIRPORT TN US	20080808	294	194	29.4	19.4	85	67	0	2008	08	08	20YR Lagged Period	8/8/2008
GHCND:USW00013897	NASHVILLE INTERNATIONAL AIRPORT TN US	20080809	300	178	30.0	17.8	86	64	0	2008	08	09	20YR Lagged Period	8/9/2008
GHCND:USW00013897	NASHVILLE INTERNATIONAL AIRPORT TN US	20080810	306	161	30.6	16.1	87	61	0	2008	08	10	20YR Lagged Period	8/10/2008
GHCND:USW00013897	NASHVILLE INTERNATIONAL AIRPORT TN US	20080811	294	183	29.4	18.3	85	65	0	2008	08	11	20YR Lagged Period	8/11/2008
GHCND:USW00013897	NASHVILLE INTERNATIONAL AIRPORT TN US	20080812	289	167	28.9	16.7	84	62	0	2008	08	12	20YR Lagged Period	8/12/2008
GHCND:USW00013897	NASHVILLE INTERNATIONAL AIRPORT TN US	20080813	311	206	31.1	20.6	88	69	0	2008	08	13	20YR Lagged Period	8/13/2008
GHCND:USW00013897	NASHVILLE INTERNATIONAL AIRPORT TN US	20080814	306	189	30.6	18.9	87	66	0	2008	08	14	20YR Lagged Period	8/14/2008
GHCND:USW00013897	NASHVILLE INTERNATIONAL AIRPORT TN US	20080815	289	183	28.9	18.3	84	65	0	2008	08	15	20YR Lagged Period	8/15/2008
GHCND:USW00013897	NASHVILLE INTERNATIONAL AIRPORT TN US	20080816	306	206	30.6	20.6	87	69	0	2008	08	16	20YR Lagged Period	8/16/2008
GHCND:USW00013897	NASHVILLE INTERNATIONAL AIRPORT TN US	20080817	311	156	31.1	15.6	88	60	0	2008	08	17	20YR Lagged Period	8/17/2008
GHCND:USW00013897	NASHVILLE INTERNATIONAL AIRPORT TN US	20080818	333	183	33.3	18.3	92	65	0	2008	08	18	20YR Lagged Period	8/18/2008
GHCND:USW00013897	NASHVILLE INTERNATIONAL AIRPORT TN US	20080819	333	200	33.3	20.0	92	68	0	2008	08	19	20YR Lagged Period	8/19/2008
GHCND:USW00013897	NASHVILLE INTERNATIONAL AIRPORT TN US	20080820	350	211	35.0	21.1	95	70	0	2008	08	20	20YR Lagged Period	8/20/2008
GHCND:USW00013897	NASHVILLE INTERNATIONAL AIRPORT TN US	20080821	317	222	31.7	22.2	89	72	0	2008	08	21	20YR Lagged Period	8/21/2008
GHCND:USW00013897	NASHVILLE INTERNATIONAL AIRPORT TN US	20080822	350	222	35.0	22.2	95	72	0	2008	08	22	20YR Lagged Period	8/22/2008
GHCND:USW00013897	NASHVILLE INTERNATIONAL AIRPORT TN US	20080823	328	239	32.8	23.9	91	75	0	2008	08	23	20YR Lagged Period	8/23/2008
GHCND:USW00013897	NASHVILLE INTERNATIONAL AIRPORT TN US	20080824	289	228	28.9	22.8	84	73	0	2008	08	24	20YR Lagged Period	8/24/2008
GHCND:USW00013897	NASHVILLE INTERNATIONAL AIRPORT TN US	20080825	278	217	27.8	21.7	82	71	0	2008	08	25	20YR Lagged Period	8/25/2008
GHCND:USW00013897	NASHVILLE INTERNATIONAL AIRPORT TN US	20080826	250	211	25.0	21.1	77	70	0	2008	08	26	20YR Lagged Period	8/26/2008
GHCND:USW00013897	NASHVILLE INTERNATIONAL AIRPORT TN US	20080827	272	206	27.2	20.6	81	69	0	2008	08	27	20YR Lagged Period	8/27/2008
GHCND:USW00013897	NASHVILLE INTERNATIONAL AIRPORT TN US	20080828	322	189	32.2	18.9	90	66	0	2008	08	28	20YR Lagged Period	8/28/2008
GHCND:USW00013897	NASHVILLE INTERNATIONAL AIRPORT TN US	20080829	322	206	32.2	20.6	90	69	0	2008	08	29	20YR Lagged Period	8/29/2008
GHCND:USW00013897	NASHVILLE INTERNATIONAL AIRPORT TN US	20080830	328	206	32.8	20.6	91	69	0	2008	08	30	20YR Lagged Period	8/30/2008
GHCND:USW00013897	NASHVILLE INTERNATIONAL AIRPORT TN US	20080831	344	228	34.4	22.8	94	73	0	2008	08	31	20YR Lagged Period	8/31/2008
GHCND:USW00013897	NASHVILLE INTERNATIONAL AIRPORT TN US	20080901	333	233	33.3	23.3	92	74	0	2008	09	01	20YR Lagged Period	9/1/2008
GHCND:USW00013897	NASHVILLE INTERNATIONAL AIRPORT TN US	20080902	322	233	32.2	23.3	90	74	0	2008	09	02	20YR Lagged Period	9/2/2008
GHCND:USW00013897	NASHVILLE INTERNATIONAL AIRPORT TN US	20080903	317	217	31.7	21.7	89	71	0	2008	09	03	20YR Lagged Period	9/3/2008
GHCND:USW00013897	NASHVILLE INTERNATIONAL AIRPORT TN US	20080904	306	206	30.6	20.6	87	69	0	2008	09	04	20YR Lagged Period	9/4/2008
GHCND:USW00013897	NASHVILLE INTERNATIONAL AIRPORT TN US	20080905	256	200	25.6	20.0	78	68	0	2008	09	05	20YR Lagged Period	9/5/2008
GHCND:USW00013897	NASHVILLE INTERNATIONAL AIRPORT TN US	20080906	244	178	24.4	17.8	76	64	0	2008	09	06	20YR Lagged Period	9/6/2008
GHCND:USW00013897	NASHVILLE INTERNATIONAL AIRPORT TN US	20080907	300	156	30.0	15.6	86	60	0	2008	09	07	20YR Lagged Period	9/7/2008
GHCND:USW00013897	NASHVILLE INTERNATIONAL AIRPORT TN US	20080908	322	189	32.2	18.9	90	66	0	2008	09	08	20YR Lagged Period	9/8/2008
GHCND:USW00013897	NASHVILLE INTERNATIONAL AIRPORT TN US	20080909	272	189	27.2	18.9	81	66	0	2008	09	09	20YR Lagged Period	9/9/2008
GHCND:USW00013897	NASHVILLE INTERNATIONAL AIRPORT TN US	20080910	311	189	31.1	18.9	88	66	0	2008	09	10	20YR Lagged Period	9/10/2008
GHCND:USW00013897	NASHVILLE INTERNATIONAL AIRPORT TN US	20080911	311	222	31.1	22.2	88	72	0	2008	09	11	20YR Lagged Period	9/11/2008
GHCND:USW00013897	NASHVILLE INTERNATIONAL AIRPORT TN US	20080912	317	222	31.7	22.2	89	72	0	2008	09	12	20YR Lagged Period	9/12/2008
GHCND:USW00013897	NASHVILLE INTERNATIONAL AIRPORT TN US	20080913	328	228	32.8	22.8	91	73	0	2008	09	13	20YR Lagged Period	9/13/2008
GHCND:USW00013897	NASHVILLE INTERNATIONAL AIRPORT TN US	20080914	272	200	27.2	20.0	81	68	0	2008	09	14	20YR Lagged Period	9/14/2008
GHCND:USW00013897	NASHVILLE INTERNATIONAL AIRPORT TN US	20080915	228	156	22.8	15.6	73	60	0	2008	09	15	20YR Lagged Period	9/15/2008
GHCND:USW00013897	NASHVILLE INTERNATIONAL AIRPORT TN US	20080916	250	144	25.0	14.4	77	58	0	2008	09	16	20YR Lagged Period	9/16/2008
GHCND:USW00013897	NASHVILLE INTERNATIONAL AIRPORT TN US	20080917	278	150	27.8	15.0	82	59	0	2008	09	17	20YR Lagged Period	9/17/2008
GHCND:USW00013897	NASHVILLE INTERNATIONAL AIRPORT TN US	20080918	306	133	30.6	13.3	87	56	0	2008	09	18	20YR Lagged Period	9/18/2008
GHCND:USW00013897	NASHVILLE INTERNATIONAL AIRPORT TN US	20080919	283	144	28.3	14.4	83	58	0	2008	09	19	20YR Lagged Period	9/19/2008
GHCND:USW00013897	NASHVILLE INTERNATIONAL AIRPORT TN US	20080920	256	178	25.6	17.8	78	64	0	2008	09	20	20YR Lagged Period	9/20/2008
GHCND:USW00013897	NASHVILLE INTERNATIONAL AIRPORT TN US	20080921	294	161	29.4	16.1	85	61	0	2008	09	21	20YR Lagged Period	9/21/2008
GHCND:USW00013897	NASHVILLE INTERNATIONAL AIRPORT TN US	20080922	311	156	31.1	15.6	88	60	0	2008	09	22	20YR Lagged Period	9/22/2008
GHCND:USW00013897	NASHVILLE INTERNATIONAL AIRPORT TN US	20080923	311	150	31.1	15.0	88	59	0	2008	09	23	20YR Lagged Period	9/23/2008
GHCND:USW00013897	NASHVILLE INTERNATIONAL AIRPORT TN US	20080924	300	139	30.0	13.9	86	57	0	2008	09	24	20YR Lagged Period	9/24/2008
GHCND:USW00013897	NASHVILLE INTERNATIONAL AIRPORT TN US	20080925	300	111	30.0	11.1	86	52	0	2008	09	25	20YR Lagged Period	9/25/2008
GHCND:USW00013897	NASHVILLE INTERNATIONAL AIRPORT TN US	20080926	272	139	27.2	13.9	81	57	0	2008	09	26	20YR Lagged Period	9/26/2008
GHCND:USW00013897	NASHVILLE INTERNATIONAL AIRPORT TN US	20080927	289	172	28.9	17.2	84	63	0	2008	09	27	20YR Lagged Period	9/27/2008
GHCND:USW00013897	NASHVILLE INTERNATIONAL AIRPORT TN US	20080928	294	172	29.4	17.2	85	63	0	2008	09	28	20YR Lagged Period	9/28/2008
GHCND:USW00013897	NASHVILLE INTERNATIONAL AIRPORT TN US	20080929	300	117	30.0	11.7	86	53	0	2008	09	29	20YR Lagged Period	9/29/2008
GHCND:USW00013897	NASHVILLE INTERNATIONAL AIRPORT TN US	20080930	256	144	25.6	14.4	78	58	0	2008	09	30	20YR Lagged Period	9/30/2008
GHCND:USW00013897	NASHVILLE INTERNATIONAL AIRPORT TN US	20081001	228	106	22.8	10.6	73	51	3	2008	10	01	20YR Lagged Period	10/1/2008
GHCND:USW00013897	NASHVILLE INTERNATIONAL AIRPORT TN US	20081002	222	78	22.2	7.8	72	46	6	2008	10	02	20YR Lagged Period	10/2/2008
GHCND:USW00013897	NASHVILLE INTERNATIONAL AIRPORT TN US	20081003	250	61	25.0	6.1	77	43	5	2008	10	03	20YR Lagged Period	10/3/2008
GHCND:USW00013897	NASHVILLE INTERNATIONAL AIRPORT TN US	20081004	278	72	27.8	7.2	82	45	1	2008	10	04	20YR Lagged Period	10/4/2008

GHCND:USW00013897	NASHVILLE INTERNATIONAL AIRPORT TN US	20081005	294	100	29.4	10.0	85	50	0	2008	10	05	20YR Lagged Period	10/5/2008
GHCND:USW00013897	NASHVILLE INTERNATIONAL AIRPORT TN US	20081006	300	128	30.0	12.8	86	55	0	2008	10	06	20YR Lagged Period	10/6/2008
GHCND:USW00013897	NASHVILLE INTERNATIONAL AIRPORT TN US	20081007	233	161	23.3	16.1	74	61	0	2008	10	07	20YR Lagged Period	10/7/2008
GHCND:USW00013897	NASHVILLE INTERNATIONAL AIRPORT TN US	20081008	250	172	25.0	17.2	77	63	0	2008	10	08	20YR Lagged Period	10/8/2008
GHCND:USW00013897	NASHVILLE INTERNATIONAL AIRPORT TN US	20081009	256	150	25.6	15.0	78	59	0	2008	10	09	20YR Lagged Period	10/9/2008
GHCND:USW00013897	NASHVILLE INTERNATIONAL AIRPORT TN US	20081010	283	122	28.3	12.2	83	54	0	2008	10	10	20YR Lagged Period	10/10/2008
GHCND:USW00013897	NASHVILLE INTERNATIONAL AIRPORT TN US	20081011	294	167	29.4	16.7	85	62	0	2008	10	11	20YR Lagged Period	10/11/2008
GHCND:USW00013897	NASHVILLE INTERNATIONAL AIRPORT TN US	20081012	289	167	28.9	16.7	84	62	0	2008	10	12	20YR Lagged Period	10/12/2008
GHCND:USW00013897	NASHVILLE INTERNATIONAL AIRPORT TN US	20081013	267	167	26.7	16.7	80	62	0	2008	10	13	20YR Lagged Period	10/13/2008
GHCND:USW00013897	NASHVILLE INTERNATIONAL AIRPORT TN US	20081014	283	172	28.3	17.2	83	63	0	2008	10	14	20YR Lagged Period	10/14/2008
GHCND:USW00013897	NASHVILLE INTERNATIONAL AIRPORT TN US	20081015	272	156	27.2	15.6	81	60	0	2008	10	15	20YR Lagged Period	10/15/2008
GHCND:USW00013897	NASHVILLE INTERNATIONAL AIRPORT TN US	20081016	211	122	21.1	12.2	70	54	3	2008	10	16	20YR Lagged Period	10/16/2008
GHCND:USW00013897	NASHVILLE INTERNATIONAL AIRPORT TN US	20081017	189	106	18.9	10.6	66	51	6	2008	10	17	20YR Lagged Period	10/17/2008
GHCND:USW00013897	NASHVILLE INTERNATIONAL AIRPORT TN US	20081018	183	72	18.3	7.2	65	45	10	2008	10	18	20YR Lagged Period	10/18/2008
GHCND:USW00013897	NASHVILLE INTERNATIONAL AIRPORT TN US	20081019	189	39	18.9	3.9	66	39	12	2008	10	19	20YR Lagged Period	10/19/2008
GHCND:USW00013897	NASHVILLE INTERNATIONAL AIRPORT TN US	20081020	206	33	20.6	3.3	69	38	11	2008	10	20	20YR Lagged Period	10/20/2008
GHCND:USW00013897	NASHVILLE INTERNATIONAL AIRPORT TN US	20081021	178	83	17.8	8.3	64	47	9	2008	10	21	20YR Lagged Period	10/21/2008
GHCND:USW00013897	NASHVILLE INTERNATIONAL AIRPORT TN US	20081022	206	56	20.6	5.6	69	42	9	2008	10	22	20YR Lagged Period	10/22/2008
GHCND:USW00013897	NASHVILLE INTERNATIONAL AIRPORT TN US	20081023	200	89	20.0	8.9	68	48	7	2008	10	23	20YR Lagged Period	10/23/2008
GHCND:USW00013897	NASHVILLE INTERNATIONAL AIRPORT TN US	20081024	128	100	12.8	10.0	55	50	12	2008	10	24	20YR Lagged Period	10/24/2008
GHCND:USW00013897	NASHVILLE INTERNATIONAL AIRPORT TN US	20081025	167	56	16.7	5.6	62	42	13	2008	10	25	20YR Lagged Period	10/25/2008
GHCND:USW00013897	NASHVILLE INTERNATIONAL AIRPORT TN US	20081026	228	50	22.8	5.0	73	41	8	2008	10	26	20YR Lagged Period	10/26/2008
GHCND:USW00013897	NASHVILLE INTERNATIONAL AIRPORT TN US	20081027	111	44	11.1	4.4	52	40	19	2008	10	27	20YR Lagged Period	10/27/2008
GHCND:USW00013897	NASHVILLE INTERNATIONAL AIRPORT TN US	20081028	106	22	10.6	2.2	51	36	21	2008	10	28	20YR Lagged Period	10/28/2008
GHCND:USW00013897	NASHVILLE INTERNATIONAL AIRPORT TN US	20081029	156	-17	15.6	(1.7)	60	29	20	2008	10	29	20YR Lagged Period	10/29/2008
GHCND:USW00013897	NASHVILLE INTERNATIONAL AIRPORT TN US	20081030	194	6	19.4	0.6	67	33	15	2008	10	30	20YR Lagged Period	10/30/2008
GHCND:USW00013897	NASHVILLE INTERNATIONAL AIRPORT TN US	20081031	211	17	21.1	1.7	70	35	12	2008	10	31	20YR Lagged Period	10/31/2008
GHCND:USW00013897	NASHVILLE INTERNATIONAL AIRPORT TN US	20081101	222	39	22.2	3.9	72	39	9	2008	11	01	20YR Lagged Period	11/1/2008
GHCND:USW00013897	NASHVILLE INTERNATIONAL AIRPORT TN US	20081102	228	39	22.8	3.9	73	39	9	2008	11	02	20YR Lagged Period	11/2/2008
GHCND:USW00013897	NASHVILLE INTERNATIONAL AIRPORT TN US	20081103	239	56	23.9	5.6	75	42	6	2008	11	03	20YR Lagged Period	11/3/2008
GHCND:USW00013897	NASHVILLE INTERNATIONAL AIRPORT TN US	20081104	239	50	23.9	5.0	75	41	7	2008	11	04	20YR Lagged Period	11/4/2008
GHCND:USW00013897	NASHVILLE INTERNATIONAL AIRPORT TN US	20081105	244	44	24.4	4.4	76	40	7	2008	11	05	20YR Lagged Period	11/5/2008
GHCND:USW00013897	NASHVILLE INTERNATIONAL AIRPORT TN US	20081106	239	56	23.9	5.6	75	42	6	2008	11	06	20YR Lagged Period	11/6/2008
GHCND:USW00013897	NASHVILLE INTERNATIONAL AIRPORT TN US	20081107	178	61	17.8	6.1	64	43	11	2008	11	07	20YR Lagged Period	11/7/2008
GHCND:USW00013897	NASHVILLE INTERNATIONAL AIRPORT TN US	20081108	150	39	15.0	3.9	59	39	16	2008	11	08	20YR Lagged Period	11/8/2008
GHCND:USW00013897	NASHVILLE INTERNATIONAL AIRPORT TN US	20081109	78	33	7.8	3.3	46	38	23	2008	11	09	20YR Lagged Period	11/9/2008
GHCND:USW00013897	NASHVILLE INTERNATIONAL AIRPORT TN US	20081110	117	-17	11.7	(1.7)	53	29	24	2008	11	10	20YR Lagged Period	11/10/2008
GHCND:USW00013897	NASHVILLE INTERNATIONAL AIRPORT TN US	20081111	133	61	13.3	6.1	56	43	15	2008	11	11	20YR Lagged Period	11/11/2008
GHCND:USW00013897	NASHVILLE INTERNATIONAL AIRPORT TN US	20081112	133	100	13.3	10.0	56	50	12	2008	11	12	20YR Lagged Period	11/12/2008
GHCND:USW00013897	NASHVILLE INTERNATIONAL AIRPORT TN US	20081113	167	100	16.7	10.0	62	50	9	2008	11	13	20YR Lagged Period	11/13/2008
GHCND:USW00013897	NASHVILLE INTERNATIONAL AIRPORT TN US	20081114	178	89	17.8	8.9	64	48	9	2008	11	14	20YR Lagged Period	11/14/2008
GHCND:USW00013897	NASHVILLE INTERNATIONAL AIRPORT TN US	20081115	111	33	11.1	3.3	52	38	20	2008	11	15	20YR Lagged Period	11/15/2008
GHCND:USW00013897	NASHVILLE INTERNATIONAL AIRPORT TN US	20081116	83	17	8.3	1.7	47	35	24	2008	11	16	20YR Lagged Period	11/16/2008
GHCND:USW00013897	NASHVILLE INTERNATIONAL AIRPORT TN US	20081117	94	17	9.4	1.7	49	35	23	2008	11	17	20YR Lagged Period	11/17/2008
GHCND:USW00013897	NASHVILLE INTERNATIONAL AIRPORT TN US	20081118	56	-39	5.6	(3.9)	42	25	31	2008	11	18	20YR Lagged Period	11/18/2008
GHCND:USW00013897	NASHVILLE INTERNATIONAL AIRPORT TN US	20081119	106	-56	10.6	(5.6)	51	22	28	2008	11	19	20YR Lagged Period	11/19/2008
GHCND:USW00013897	NASHVILLE INTERNATIONAL AIRPORT TN US	20081120	89	0	8.9	-	48	32	25	2008	11	20	20YR Lagged Period	11/20/2008
GHCND:USW00013897	NASHVILLE INTERNATIONAL AIRPORT TN US	20081121	28	-50	2.8	(5.0)	37	23	35	2008	11	21	20YR Lagged Period	11/21/2008
GHCND:USW00013897	NASHVILLE INTERNATIONAL AIRPORT TN US	20081122	50	-78	5.0	(7.8)	41	18	35	2008	11	22	20YR Lagged Period	11/22/2008
GHCND:USW00013897	NASHVILLE INTERNATIONAL AIRPORT TN US	20081123	122	-39	12.2	(3.9)	54	25	25	2008	11	23	20YR Lagged Period	11/23/2008
GHCND:USW00013897	NASHVILLE INTERNATIONAL AIRPORT TN US	20081124	128	22	12.8	2.2	55	36	19	2008	11	24	20YR Lagged Period	11/24/2008
GHCND:USW00013897	NASHVILLE INTERNATIONAL AIRPORT TN US	20081125	78	-22	7.8	(2.2)	46	28	28	2008	11	25	20YR Lagged Period	11/25/2008
GHCND:USW00013897	NASHVILLE INTERNATIONAL AIRPORT TN US	20081126	161	-39	16.1	(3.9)	61	25	22	2008	11	26	20YR Lagged Period	11/26/2008
GHCND:USW00013897	NASHVILLE INTERNATIONAL AIRPORT TN US	20081127	167	11	16.7	1.1	62	34	17	2008	11	27	20YR Lagged Period	11/27/2008
GHCND:USW00013897	NASHVILLE INTERNATIONAL AIRPORT TN US	20081128	117	33	11.7	3.3	53	38	19	2008	11	28	20YR Lagged Period	11/28/2008
GHCND:USW00013897	NASHVILLE INTERNATIONAL AIRPORT TN US	20081129	122	56	12.2	5.6	54	42	17	2008	11	29	20YR Lagged Period	11/29/2008
GHCND:USW00013897	NASHVILLE INTERNATIONAL AIRPORT TN US	20081130	100	28	10.0	2.8	50	37	21	2008	11	30	20YR Lagged Period	11/30/2008
GHCND:USW00013897	NASHVILLE INTERNATIONAL AIRPORT TN US	20081201	33	17	3.3	1.7	38	35	28	2008	12	01	20YR Lagged Period	12/1/2008
GHCND:USW00013897	NASHVILLE INTERNATIONAL AIRPORT TN US	20081202	72	-44	7.2	(4.4)	45	24	30	2008	12	02	20YR Lagged Period	12/2/2008
GHCND:USW00013897	NASHVILLE INTERNATIONAL AIRPORT TN US	20081203	156	-17	15.6	(1.7)	60	29	20	2008	12	03	20YR Lagged Period	12/3/2008
GHCND:USW00013897	NASHVILLE INTERNATIONAL AIRPORT TN US	20081204	122	-33	12.2	(3.3)	54	26	25	2008	12	04	20YR Lagged Period	12/4/2008
GHCND:USW00013897	NASHVILLE INTERNATIONAL AIRPORT TN US	20081205	11	-67	1.1	(6.7)	34	20	38	2008	12	05	20YR Lagged Period	12/5/2008
GHCND:USW00013897	NASHVILLE INTERNATIONAL AIRPORT TN US	20081206	61	-61	6.1	(6.1)	43	21	33	2008	12	06	20YR Lagged Period	12/6/2008
GHCND:USW00013897	NASHVILLE INTERNATIONAL AIRPORT TN US	20081207	17	-61	1.7	(6.1)	35	21	37	2008	12	07	20YR Lagged Period	12/7/2008
GHCND:USW00013897	NASHVILLE INTERNATIONAL AIRPORT TN US	20081208	117	-33	11.7	(3.3)	53	26	25	2008	12	08	20YR Lagged Period	12/8/2008
GHCND:USW00013897	NASHVILLE INTERNATIONAL AIRPORT TN US	20081209	150	100	15.0	10.0	59	50	10	2008	12	09	20YR Lagged Period	12/9/2008
GHCND:USW00013897	NASHVILLE INTERNATIONAL AIRPORT TN US	20081210	128	33	12.8	3.3	55	38	18	2008	12	10	20YR Lagged Period	12/10/2008
GHCND:USW00013897	NASHVILLE INTERNATIONAL AIRPORT TN US	20081211	33	-6	3.3	(0.6)	38	31	30	2008	12	11	20YR Lagged Period	12/11/2008
GHCND:USW00013897	NASHVILLE INTERNATIONAL AIRPORT TN US	20081212	61	-28	6.1	(2.8)	43	27	30	2008	12	12	20YR Lagged Period	12/12/2008
GHCND:USW00013897	NASHVILLE INTERNATIONAL AIRPORT TN US	20081213	72	-56	7.2	(5.6)	45	22	31	2008	12	13	20YR Lagged Period	12/13/2008
GHCND:USW00013897	NASHVILLE INTERNATIONAL AIRPORT TN US	20081214	144	33	14.4	3.3	58	38	17	2008	12	14	20YR Lagged Period	12/14/2008
GHCND:USW00013897	NASHVILLE INTERNATIONAL AIRPORT TN US	20081215	144	-17	14.4	(1.7)	58	29	21	2008	12	15	20YR Lagged Period	12/15/2008
GHCND:USW00013897	NASHVILLE INTERNATIONAL AIRPORT TN US	20081216	72	-22	7.2	(2.2)	45	28	28	2008	12	16	20YR Lagged Period	12/16/2008
GHCND:USW00013897	NASHVILLE INTERNATIONAL AIRPORT TN US	20081217	67	22	6.7	2.2	44	36	25	2008	12	17	20YR Lagged Period	12/17/2008
GHCND:USW00013897	NASHVILLE INTERNATIONAL AIRPORT TN US	20081218	94	28	9.4	2.8	49	37	22	2008	12	18	20YR Lagged Period	12/18/2008
GHCND:USW00013897	NASHVILLE INTERNATIONAL AIRPORT TN US	20081219	228	44	22.8	4.4	73	40	8	2008	12	19	20YR Lagged Period	12/19/2008
GHCND:USW00013897	NASHVILLE INTERNATIONAL AIRPORT TN US	20081220	128	22	12.8	2.2	55	36	19	2008	12	20	20YR Lagged Period	12/20/2008
GHCND:USW00013897	NASHVILLE INTERNATIONAL AIRPORT TN US	20081221	28	-94	2.8	(9.4)	37	15	39	2008	12	21	20YR Lagged Period	12/21/2008
GHCND:USW00013897	NASHVILLE INTERNATIONAL AIRPORT TN US	20081222	-39	-128	(3.9)	(12.8)	25	9	48	2008	12	22	20YR Lagged Period	12/22/2008
GHCND:USW00013897	NASHVILLE INTERNATIONAL AIRPORT TN US	20081223	100	-44	10.0	(4.4)	50	24	28	2008	12	23	20YR Lagged Period	12/23/2008
GHCND:USW00013897	NASHVILLE INTERNATIONAL AIRPORT TN US	20081224	167	44	16.7	4.4	62	40	14	2008	12	24	20YR Lagged Period	12/24/2008
GHCND:USW00013897	NASHVILLE INTERNATIONAL AIRPORT TN US	20081225	89	-6	8.9	(0.6)	48	31	25	2008	12	25	20YR Lagged Period	12/25/2008
GHCND:USW00013897	NASHVILLE INTERNATIONAL AIRPORT TN US	20081226	189	39	18.9	3.9	66	39	17	2008	12	26	20YR Lagged Period	12/26/2008
GHCND:USW00013897	NASHVILLE INTERNATIONAL AIRPORT TN US	20081227	211	161	21.1	16.1	70	61	0	2008	12	27	20YR Lagged Period	12/27/2008
GHCND:USW00013897	NASHVILLE INTERNATIONAL AIRPORT TN US	20081228	172	6	17.2	0.6	63	33	17	2008	12	28	20YR Lagged Period	12/28/2008
GHCND:USW00013897	NASHVILLE INTERNATIONAL AIRPORT TN US	20081229	139	-33	13.9	(3.3)	57	26	23	2008	12	29	20YR Lagged Period	12/29/2008
GHCND:USW00013897	NASHVILLE INTERNATIONAL AIRPORT TN US	20081230	172	-22	17.2	(2.2)	63	28	19	2008	12	30	20YR Lagged Period	12/30/2008
GHCND:USW00013897	NASHVILLE INTERNATIONAL AIRPORT TN US	20081231	111	-44	11.1	(4.4)	52	24	27	2008	12	31	20YR Lagged Period	12/31/2008
GHCND:USW00013897	NASHVILLE INTERNATIONAL AIRPORT TN US	20090101	106	-61	10.6	(6.1)	51	21	29	2009	01	01	20YR Lagged Period	1/1/2009
GHCND:USW00013897	NASHVILLE INTERNATIONAL AIRPORT TN US	20090102	144	44	14.4	4.4	58	40	16	2009	01	02	20YR Lagged Period	1/2/2009
GHCND:USW00013897	NASHVILLE INTERNATIONAL AIRPORT TN US	20090103	172	67	17.2	6.7	63	44	12	2009	01	03	20YR Lagged Period	1/3/2009
GHCND:USW00013897	NASHVILLE INTERNATIONAL AIRPORT TN US	20090104	172	33	17.2	3.3	63	38	14	2009	01	04	20YR Lagged Period	1/4/2009
GHCND:USW00013897	NASHVILLE INTERNATIONAL AIRPORT TN US	20090105	44	0	4.4	-	40	32	29	2009	01	05	20YR Lagged Period	1/5/2009
GHCND:USW00013897	NASHVILLE INTERNATIONAL AIRPORT TN US	20090106	89	33	8.9	3.3	48	38	22	2009	01	06	20YR Lagged Period	1/6/2009
GHCND:USW00013897	NASHVILLE INTERNATIONAL AIRPORT TN US	20090107	89	22	8.9	2.2	48	36	23	2009	01	07	20YR Lagged Period	1/7/2009
GHCND:USW00013897	NASHVILLE INTERNATIONAL AIRPORT TN US	20090108	72	-28	7.2	(2.8)	45	27	29	2009	01	08	20YR Lagged Period	1/8/2009
GHCND:USW00013897	NASHVILLE INTERNATIONAL AIRPORT TN US	20090109	144	-44	14.4	(4.4)	58	24	24	2009	01	09	20YR Lagged Period	1/9/2009
GHCND:USW00013897	NASHVILLE INTERNATIONAL AIRPORT TN US	20090110	161	11	16.1	1.1	61	34	17	2009	01	10	20YR Lagged Period	1/10/2009
GHCND:USW00013897	NASHVILLE INTERNATIONAL AIRPORT TN US	20090111	22	-33	2.2	(3.3)	36	26	34	2009	01	11	20YR Lagged Period	1/11/2009
GHCND:USW00013897	NASHVILLE INTERNATIONAL AIRPORT TN US	20090112	67	-50	6.7	(5.0)	44	23	31	2009	01	12	20YR Lagged Period	1/12/2009
GHCND:USW00013897	NASHVILLE INTERNATIONAL AIRPORT TN US	20090113	61	-67	6.1	(6.7)	43	20	33	2009	01	13	20YR Lagged Period	1/13/2009
GHCND:USW00013897	NASHVILLE INTERNATIONAL AIRPORT TN US	20090114	89	-89	8.9	(8.9)	48	16	33	2009	01	14	20YR Lagged Period	1/14/2009
GHCND:USW00013897	NASHVILLE INTERNATIONAL AIRPORT TN US	20090115	-61	-128	(6.1)	(12.8)	21	9	50	2009	01	15	20YR Lagged Period	1/15/2009
GHCND:USW00013897	NASHVILLE INTERNATIONAL AIRPORT TN US	20090116	-67	-150	(6.7)	(15.0)	20	5	52	2009	01	16	20YR Lagged Period	1/16/2009
GHCND:USW00013897	NASHVILLE INTERNATIONAL AIRPORT TN US	20090117	39	-100	3.9	(10.0)	39	14	38	2009	01	17	20YR Lagged Period	1/17/2009
GHCND:USW00013897	NASHVILLE INTERNATIONAL AIRPORT TN US	20090118	100	17	10.0	1.7	50	35	22	2009	01	18	20YR Lagged Period	1/18/2009
GHCND:USW00013897	NASHVILLE INTERNATIONAL AIRPORT TN US	20090119	28	-50	2.8	(5.0)	37	23	35	2009	01	19	20YR Lagged Period	1/19/2009
GHCND:USW00013897	NASHVILLE INTERNATIONAL AIRPORT TN US	20090120	-17	-72	(1.7)	(7.2)	29	19	41	2009	01	20	20YR Lagged Period	1/20/2009
GHCND:USW00013897	NASHVILLE INTERNATIONAL AIRPORT TN US	20090121	39	-100	3.9	(10.0)	39	14	38	2009	01	21	20YR Lagged Period	1/21/2009
GHCND:USW00013897	NASHVILLE INTERNATIONAL AIRPORT TN US	20090122	133	-56	13.3	(5.6)	56	22	26	2009	01	22	20YR Lagged Period	1/22/2009
GHCND:USW00013897	NASHVILLE INTERNATIONAL AIRPORT TN US	20090123	161	22	16.1	2.2	61	36	16	2009	01	23	20YR Lagged Period	1/23/2009
GHCND:USW00013897	NASHVILLE INTERNATIONAL AIRPORT TN US	20090124	56	-44	5.6	(4.4)	42	24	32	2009	01	24	20YR Lagged Period	1/24/2009
GHCND:USW00013897	NASHVILLE INTERNATIONAL AIRPORT TN US	20090125	17	-67	1.7	(6.7)	35	20	37	2009	01	25	20YR Lagged Period	1/25/2009
GHCND:USW00013897	NASHVILLE INTERNATIONAL AIRPORT TN US	20090126	39	-22	3.9	(2.2)	39	28	31	2009	01	26	20YR Lagged Period	1/26/2009
GHCND:USW00013897	NASHVILLE INTERNATIONAL AIRPORT TN US	20090127	44	-6	4.4	(0.6)	40	31	29	2009	01	27	20YR Lagged Period	1/27/2009
GHCND:USW00013897	NASHVILLE INTERNATIONAL AIRPORT TN US	20090128	28	-28	2.8	(2.8)	37	27	33	2009	01	28	20YR Lagged Period	1/28/2009
GHCND:USW00013897	NASHVILLE INTERNATIONAL AIRPORT TN US	20090129	17	-39	1.7	(3.9)	35	25	35	2009	01	29	20YR Lagged Period	1/29/2009
GHCND:USW00013897	NASHVILLE INTERNATIONAL AIRPORT TN US	20090130	67	-33	6.7	(3.3)	44	26	30	2009	01	30	20YR Lagged Period	1/30/2009
GHCND:USW00013897	NASHVILLE INTERNATIONAL AIRPORT TN US	20090131	111	-61	11.1	(6.1)	52	21	28	2009	01	31	20YR Lagged Period	1/31/2009
GHCND:USW00013897	NASHVILLE INTERNATIONAL AIRPORT TN US	20090201	178	6	17.8	0.6	64	33	16	2009	02	01	20YR Lagged Period	2/1/2009
GHCND:USW00013897	NASHVILLE INTERNATIONAL AIRPORT TN US	20090202	78	-39	7.8	(3.9)	46	25	29	2009	02	02	20YR Lagged Period	2/2/2009
GHCND:USW00013897	NASHVILLE INTERNATIONAL AIRPORT TN US	20090203	44	-83	4.4	(8.3)	40	17	36	2009	02	03	20YR Lagged Period	2/3/2009
GHCND:USW00013897	NASHVILLE INTERNATIONAL AIRPORT TN US	20090204	-22	-94	(2.2)	(9.4)	28	15	43	2009	02	04	20YR Lagged Period	2/4/2009
GHCND:USW00013897	NASHVILLE INTERNATIONAL AIRPORT TN US	20090205	44	-122	4.4	(12.2)	40	10	40	2009	02	05	20YR Lagged Period	2/5/2009
GHCND:USW00013897	NASHVILLE INTERNATIONAL AIRPORT TN US	20090206	183	0	18.3	-	65	32	16	2009	02	06	20YR Lagged Period	2/6/2009
GHCND:USW00013897	NASHVILLE INTERNATIONAL AIRPORT TN US	20090207	194	78	19.4	7.8	67	46	8	2009	02	07	20YR Lagged Period	2/7/2009
GHCND:USW00013897	NASHVILLE INTERNATIONAL AIRPORT TN US	20090208	228	128	22.8	12.8	73	55	1	2009	02	08	20YR Lagged Period	2/8/2009
GHCND:USW00013897	NASHVILLE INTERNATIONAL AIRPORT TN US	20090209	217	94	21.7	9.4	71	49	5	2009	02	09	20YR Lagged Period	2/9/2009
GHCND:USW00013897	NASHVILLE INTERNATIONAL AIRPORT TN US	20090210	189	139	18.9	13.9	66	57	3	2009	02	10	20YR Lagged Period	2/10/2009
GHCND:USW00013897	NASHVILLE INTERNATIONAL AIRPORT TN US	20090211	194	117	19.4	11.7	67	53	5	2009	02	11	20YR Lagged Period	2/11/2009
GHCND:USW00013897	NASHVILLE INTERNATIONAL AIRPORT TN US	20090212	167	22	16.7	2.2	62	36	16	2009	02	12	20YR Lagged Period	2/12/2009
GHCND:USW00013897	NASHVILLE INTERNATIONAL AIRPORT TN US	20090213	161	11	16.1	1.1	61	34	17	2009	02	13	20YR Lagged Period	2/13/2009
GHCND:USW00013897	NASHVILLE INTERNATIONAL AIRPORT TN US	20090214	139	11	13.9	1.1	57	34	19	2009	02	14	20YR Lagged Period	2/14/2009
GHCND:USW00013897	NASHVILLE INTERNATIONAL AIRPORT TN US	20090215	78	6	7.8	0.6	46	33	25	2009	02	15	20YR Lagged Period	2/15/2009
GHCND:USW00013897	NASHVILLE INTERNATIONAL AIRPORT TN US	20090216	72	-33	7.2	(3.3)	45	26	29	2009	02	16	20YR Lagged Period	2/16/2009
GHCND:USW00013897	NASHVILLE INTERNATIONAL AIRPORT TN US	20090217	100	-50	10.0	(5.0)	50	23	28	2009	02	17	20YR Lagged Period	2/17/2009
GHCND:USW00013897	NASHVILLE INTERNATIONAL AIRPORT TN US	20090218	228	67	22.8	6.7	73	44	6	2009	02	18	20YR Lagged Period	2/18/2009
GHCND:USW00013897	NASHVILLE INTERNATIONAL AIRPORT TN US	20090219	72	-33	7.2	(3.3)	45	26	29	2009	02	19	20YR Lagged Period	2/19/2009
GHCND:USW00013897	NASHVILLE INTERNATIONAL AIRPORT TN US	20090220	67	-83	6.7	(8.3)	44	17	34	2009	02	20	20YR Lagged Period	2/20/2009
GHCND:USW00013897	NASHVILLE INTERNATIONAL AIRPORT TN US	20090221	144	-22	14.4	(2.2)	58	28	22	2009	02	21	20YR Lagged Period	2/21/2009
GHCND:USW00013897	NASHVILLE INTERNATIONAL AIRPORT TN US	20090222	33	-39	3.3	(3.9)	38	25	33	2009	02	22	20YR Lagged Period	2/22/2009
GHCND:USW00013897	NASHVILLE INTERNATIONAL AIRPORT TN US	20090223	56	-61	5.6	(6.1)	42	21	33	2009	02	23	20YR Lagged Period	2/23/2009
GHCND:USW00013897	NASHVILLE INTERNATIONAL AIRPORT TN US	20090224	106	-44	10.6	(4.4)	51	24	27	2009	02	24	20YR Lagged Period	2/24/2009
GHCND:USW00013897	NASHVILLE INTERNATIONAL AIRPORT TN US	20090225	111	44	11.1	4.4	52	40	19	2009	02	25	20YR Lagged Period	2/25/2009
GHCND:USW00013897	NASHVILLE INTERNATIONAL AIRPORT TN US	20090226	206	100	20.6	10.0	69	50	5	2009	02	26	20YR Lagged Period	2/26/2009
GHCND:USW00013897	NASHVILLE INTERNATIONAL AIRPORT TN US	20090227	178	61	17.8	6.1	64	43	11	2009	02	27	20YR Lagged Period	2/27/2009
GHCND:USW00013897	NASHVILLE INTERNATIONAL AIRPORT TN US	20090228	61	-6	6.1	(0.6)	43	31	28	2009	02	28	20YR Lagged Period	2/28/2009
GHCND:USW00013897	NASHVILLE INTERNATIONAL AIRPORT TN US	20090301	56	-28	5.6	(2.8)	42	27	30	2009	03	01	20YR Lagged Period	3/1/2009
GHCND:USW00013897	NASHVILLE INTERNATIONAL AIRPORT TN US	20090302	22	-56	2.2	(5.6)	36	22	36	2009	03	02	20YR Lagged Period	3/2/2009
GHCND:USW00013897	NASHVILLE INTERNATIONAL AIRPORT TN US	20090303	28	-83	2.8	(8.3)	37	17	38	2009	03	03	20YR Lagged Period	3/3/2009
GHCND:USW00013897	NASHVILLE INTERNATIONAL AIRPORT TN US	20090304	144	-33	14.4	(3.3)	58	26	23	2009	03	04	20YR Lagged Period	3/4/2009
GHCND:USW00013897	NASHVILLE INTERNATIONAL AIRPORT TN US	20090305	189	50	18.9	5.0	66	41	11	2009	03	05	20YR Lagged Period	3/5/2009
GHCND:USW00013897	NASHVILLE INTERNATIONAL AIRPORT TN US	20090306	222	117	22.2	11.7	72	53	2	2009	03	06	20YR Lagged Period	3/6/2009
GHCND:USW00013897	NASHVILLE INTERNATIONAL AIRPORT TN US	20090307	244	100	24.4	10.0	76	50	2	2009	03	07	20YR Lagged Period	3/7/2009
GHCND:USW00013897	NASHVILLE INTERNATIONAL AIRPORT TN US	20090308	233	150	23.3	15.0	74	59	0	2009	03	08	20YR Lagged Period	3/8/2009
GHCND:USW00013897	NASHVILLE INTERNATIONAL AIRPORT TN US	20090309	239	89	23.9	8.9	75	48	3	2009	03	09	20YR Lagged Period	3/9/2009
GHCND:USW00013897	NASHVILLE INTERNATIONAL AIRPORT TN US	20090310	267	150	26.7	15.0	80	59	0	2009	03	10	20YR Lagged Period	3/10/2009
GHCND:USW00013897	NASHVILLE INTERNATIONAL AIRPORT TN US	20090311	206	39	20.6	3.9	69	39	11	2009	03	11	20YR Lagged Period	3/11/2009
GHCND:USW00013897	NASHVILLE INTERNATIONAL AIRPORT TN US	20090312	39	0	3.9	-	39	32	29	2009	03	12	20YR Lagged Period	3/12/2009
GHCND:USW00013897	NASHVILLE INTERNATIONAL AIRPORT TN US	20090313	44	6	4.4	0.6	40	33	28	2009	03	13	20YR Lagged Period	3/13/2009
GHCND:USW00013897	NASHVILLE INTERNATIONAL AIRPORT TN US	20090314	100	39	10.0	3.9	50	39	20	2009	03	14	20YR Lagged Period	3/14/2009
GHCND:USW00013897	NASHVILLE INTERNATIONAL AIRPORT TN US	20090315	150	89	15.0	8.9	59	48	11	2009	03	15	20YR Lagged Period	3/15/2009
GHCND:USW00013897	NASHVILLE INTERNATIONAL AIRPORT TN US	20090316	183	78	18.3	7.8	65	46	9	2009	03	16	20YR Lagged Period	3/16/2009
GHCND:USW00013897	NASHVILLE INTERNATIONAL AIRPORT TN US	20090317	211	28	21.1	2.8	70	37	12	2009	03	17	20YR Lagged Period	3/17/2009
GHCND:USW00013897	NASHVILLE INTERNATIONAL AIRPORT TN US	20090318	239	50	23.9	5.0	75	41	7	2009	03	18	20YR Lagged Period	3/18/2009
GHCND:USW00013897	NASHVILLE INTERNATIONAL AIRPORT TN US	20090319	167	78	16.7	7.8	62	46	12	2009	03	19	20YR Lagged Period	3/19/2009
GHCND:USW00013897	NASHVILLE INTERNATIONAL AIRPORT TN US	20090320	144	33	14.4	3.3	58	38	17	2009	03	20	20YR Lagged Period	3/20/2009
GHCND:USW00013897	NASHVILLE INTERNATIONAL AIRPORT TN US	20090321	167	-11	16.7	(1.1)	62	30	19	2009	03	21	20YR Lagged Period	3/21/2009
GHCND:USW00013897	NASHVILLE INTERNATIONAL AIRPORT TN US	20090322	222	28	22.2	2.8	72	37	10	2009	03	22	20YR Lagged Period	3/22/2009
GHCND:USW00013897	NASHVILLE INTERNATIONAL AIRPORT TN US	20090323	233	106	23.3	10.6	74	51	2	2009	03	23	20YR Lagged Period	3/23/2009

GHCND:USW00013897	NASHVILLE INTERNATIONAL AIRPORT TN US	20090324	239	100	23.9	10.0	75	50	2	2009	03	24	20YR Lagged Period	3/24/2009
GHCND:USW00013897	NASHVILLE INTERNATIONAL AIRPORT TN US	20090325	167	122	16.7	12.2	62	54	7	2009	03	25	20YR Lagged Period	3/25/2009
GHCND:USW00013897	NASHVILLE INTERNATIONAL AIRPORT TN US	20090326	200	117	20.0	11.7	68	53	4	2009	03	26	20YR Lagged Period	3/26/2009
GHCND:USW00013897	NASHVILLE INTERNATIONAL AIRPORT TN US	20090327	172	106	17.2	10.6	63	51	8	2009	03	27	20YR Lagged Period	3/27/2009
GHCND:USW00013897	NASHVILLE INTERNATIONAL AIRPORT TN US	20090328	244	83	24.4	8.3	76	47	3	2009	03	28	20YR Lagged Period	3/28/2009
GHCND:USW00013897	NASHVILLE INTERNATIONAL AIRPORT TN US	20090329	89	17	8.9	1.7	48	35	23	2009	03	29	20YR Lagged Period	3/29/2009
GHCND:USW00013897	NASHVILLE INTERNATIONAL AIRPORT TN US	20090330	183	6	18.3	0.6	65	33	16	2009	03	30	20YR Lagged Period	3/30/2009
GHCND:USW00013897	NASHVILLE INTERNATIONAL AIRPORT TN US	20090331	194	100	19.4	10.0	67	50	6	2009	03	31	20YR Lagged Period	3/31/2009
GHCND:USW00013897	NASHVILLE INTERNATIONAL AIRPORT TN US	20090401	200	28	20.0	2.8	68	37	17	2009	04	01	20YR Lagged Period	4/1/2009
GHCND:USW00013897	NASHVILLE INTERNATIONAL AIRPORT TN US	20090402	256	61	25.6	6.1	78	43	4	2009	04	02	20YR Lagged Period	4/2/2009
GHCND:USW00013897	NASHVILLE INTERNATIONAL AIRPORT TN US	20090403	150	67	15.0	6.7	59	44	13	2009	04	03	20YR Lagged Period	4/3/2009
GHCND:USW00013897	NASHVILLE INTERNATIONAL AIRPORT TN US	20090404	200	28	20.0	2.8	68	37	12	2009	04	04	20YR Lagged Period	4/4/2009
GHCND:USW00013897	NASHVILLE INTERNATIONAL AIRPORT TN US	20090405	233	78	23.3	7.8	74	46	5	2009	04	05	20YR Lagged Period	4/5/2009
GHCND:USW00013897	NASHVILLE INTERNATIONAL AIRPORT TN US	20090406	83	17	8.3	1.7	47	35	24	2009	04	06	20YR Lagged Period	4/6/2009
GHCND:USW00013897	NASHVILLE INTERNATIONAL AIRPORT TN US	20090407	106	11	10.6	1.1	51	34	22	2009	04	07	20YR Lagged Period	4/7/2009
GHCND:USW00013897	NASHVILLE INTERNATIONAL AIRPORT TN US	20090408	211	33	21.1	3.3	70	38	11	2009	04	08	20YR Lagged Period	4/8/2009
GHCND:USW00013897	NASHVILLE INTERNATIONAL AIRPORT TN US	20090409	222	22	22.2	2.2	72	36	11	2009	04	09	20YR Lagged Period	4/9/2009
GHCND:USW00013897	NASHVILLE INTERNATIONAL AIRPORT TN US	20090410	189	94	18.9	9.4	66	49	7	2009	04	10	20YR Lagged Period	4/10/2009
GHCND:USW00013897	NASHVILLE INTERNATIONAL AIRPORT TN US	20090411	172	67	17.2	6.7	63	44	11	2009	04	11	20YR Lagged Period	4/11/2009
GHCND:USW00013897	NASHVILLE INTERNATIONAL AIRPORT TN US	20090412	206	50	20.6	5.0	69	41	10	2009	04	12	20YR Lagged Period	4/12/2009
GHCND:USW00013897	NASHVILLE INTERNATIONAL AIRPORT TN US	20090413	244	133	24.4	13.3	76	56	0	2009	04	13	20YR Lagged Period	4/13/2009
GHCND:USW00013897	NASHVILLE INTERNATIONAL AIRPORT TN US	20090414	133	83	13.3	8.3	56	47	13	2009	04	14	20YR Lagged Period	4/14/2009
GHCND:USW00013897	NASHVILLE INTERNATIONAL AIRPORT TN US	20090415	122	78	12.2	7.8	54	46	15	2009	04	15	20YR Lagged Period	4/15/2009
GHCND:USW00013897	NASHVILLE INTERNATIONAL AIRPORT TN US	20090416	178	56	17.8	5.6	64	42	12	2009	04	16	20YR Lagged Period	4/16/2009
GHCND:USW00013897	NASHVILLE INTERNATIONAL AIRPORT TN US	20090417	244	56	24.4	5.6	76	42	6	2009	04	17	20YR Lagged Period	4/17/2009
GHCND:USW00013897	NASHVILLE INTERNATIONAL AIRPORT TN US	20090418	222	78	22.2	7.8	72	46	6	2009	04	18	20YR Lagged Period	4/18/2009
GHCND:USW00013897	NASHVILLE INTERNATIONAL AIRPORT TN US	20090419	172	128	17.2	12.8	63	55	6	2009	04	19	20YR Lagged Period	4/19/2009
GHCND:USW00013897	NASHVILLE INTERNATIONAL AIRPORT TN US	20090420	194	100	19.4	10.0	67	50	6	2009	04	20	20YR Lagged Period	4/20/2009
GHCND:USW00013897	NASHVILLE INTERNATIONAL AIRPORT TN US	20090421	172	50	17.2	5.0	63	41	13	2009	04	21	20YR Lagged Period	4/21/2009
GHCND:USW00013897	NASHVILLE INTERNATIONAL AIRPORT TN US	20090422	228	28	22.8	2.8	73	37	10	2009	04	22	20YR Lagged Period	4/22/2009
GHCND:USW00013897	NASHVILLE INTERNATIONAL AIRPORT TN US	20090423	283	78	28.3	7.8	83	46	0	2009	04	23	20YR Lagged Period	4/23/2009
GHCND:USW00013897	NASHVILLE INTERNATIONAL AIRPORT TN US	20090424	306	178	30.6	17.8	87	64	0	2009	04	24	20YR Lagged Period	4/24/2009
GHCND:USW00013897	NASHVILLE INTERNATIONAL AIRPORT TN US	20090425	306	172	30.6	17.2	87	63	0	2009	04	25	20YR Lagged Period	4/25/2009
GHCND:USW00013897	NASHVILLE INTERNATIONAL AIRPORT TN US	20090426	300	133	30.0	13.3	86	56	0	2009	04	26	20YR Lagged Period	4/26/2009
GHCND:USW00013897	NASHVILLE INTERNATIONAL AIRPORT TN US	20090427	294	156	29.4	15.6	85	60	0	2009	04	27	20YR Lagged Period	4/27/2009
GHCND:USW00013897	NASHVILLE INTERNATIONAL AIRPORT TN US	20090428	261	178	26.1	17.8	79	64	0	2009	04	28	20YR Lagged Period	4/28/2009
GHCND:USW00013897	NASHVILLE INTERNATIONAL AIRPORT TN US	20090429	272	172	27.2	17.2	81	63	0	2009	04	29	20YR Lagged Period	4/29/2009
GHCND:USW00013897	NASHVILLE INTERNATIONAL AIRPORT TN US	20090430	261	167	26.1	16.7	79	62	0	2009	04	30	20YR Lagged Period	4/30/2009
GHCND:USW00013897	NASHVILLE INTERNATIONAL AIRPORT TN US	20090501	206	161	20.6	16.1	69	61	0	2009	05	01	20YR Lagged Period	5/1/2009
GHCND:USW00013897	NASHVILLE INTERNATIONAL AIRPORT TN US	20090502	178	150	17.8	15.0	64	59	3	2009	05	02	20YR Lagged Period	5/2/2009
GHCND:USW00013897	NASHVILLE INTERNATIONAL AIRPORT TN US	20090503	178	144	17.8	14.4	64	58	4	2009	05	03	20YR Lagged Period	5/3/2009
GHCND:USW00013897	NASHVILLE INTERNATIONAL AIRPORT TN US	20090504	172	133	17.2	13.3	63	56	5	2009	05	04	20YR Lagged Period	5/4/2009
GHCND:USW00013897	NASHVILLE INTERNATIONAL AIRPORT TN US	20090505	217	144	21.7	14.4	71	58	0	2009	05	05	20YR Lagged Period	5/5/2009
GHCND:USW00013897	NASHVILLE INTERNATIONAL AIRPORT TN US	20090506	211	144	21.1	14.4	70	58	1	2009	05	06	20YR Lagged Period	5/6/2009
GHCND:USW00013897	NASHVILLE INTERNATIONAL AIRPORT TN US	20090507	278	167	27.8	16.7	82	62	0	2009	05	07	20YR Lagged Period	5/7/2009
GHCND:USW00013897	NASHVILLE INTERNATIONAL AIRPORT TN US	20090508	278	172	27.8	17.2	82	63	0	2009	05	08	20YR Lagged Period	5/8/2009
GHCND:USW00013897	NASHVILLE INTERNATIONAL AIRPORT TN US	20090509	239	161	23.9	16.1	75	61	0	2009	05	09	20YR Lagged Period	5/9/2009
GHCND:USW00013897	NASHVILLE INTERNATIONAL AIRPORT TN US	20090510	206	122	20.6	12.2	69	54	3	2009	05	10	20YR Lagged Period	5/10/2009
GHCND:USW00013897	NASHVILLE INTERNATIONAL AIRPORT TN US	20090511	211	117	21.1	11.7	70	53	3	2009	05	11	20YR Lagged Period	5/11/2009
GHCND:USW00013897	NASHVILLE INTERNATIONAL AIRPORT TN US	20090512	250	94	25.0	9.4	77	49	2	2009	05	12	20YR Lagged Period	5/12/2009
GHCND:USW00013897	NASHVILLE INTERNATIONAL AIRPORT TN US	20090513	244	172	24.4	17.2	76	63	0	2009	05	13	20YR Lagged Period	5/13/2009
GHCND:USW00013897	NASHVILLE INTERNATIONAL AIRPORT TN US	20090514	267	178	26.7	17.8	80	64	0	2009	05	14	20YR Lagged Period	5/14/2009
GHCND:USW00013897	NASHVILLE INTERNATIONAL AIRPORT TN US	20090515	283	167	28.3	16.7	83	62	0	2009	05	15	20YR Lagged Period	5/15/2009
GHCND:USW00013897	NASHVILLE INTERNATIONAL AIRPORT TN US	20090516	261	161	26.1	16.1	79	61	0	2009	05	16	20YR Lagged Period	5/16/2009
GHCND:USW00013897	NASHVILLE INTERNATIONAL AIRPORT TN US	20090517	183	100	18.3	10.0	65	50	7	2009	05	17	20YR Lagged Period	5/17/2009
GHCND:USW00013897	NASHVILLE INTERNATIONAL AIRPORT TN US	20090518	211	67	21.1	6.7	70	44	8	2009	05	18	20YR Lagged Period	5/18/2009
GHCND:USW00013897	NASHVILLE INTERNATIONAL AIRPORT TN US	20090519	244	61	24.4	6.1	76	43	5	2009	05	19	20YR Lagged Period	5/19/2009
GHCND:USW00013897	NASHVILLE INTERNATIONAL AIRPORT TN US	20090520	278	83	27.8	8.3	82	47	0	2009	05	20	20YR Lagged Period	5/20/2009
GHCND:USW00013897	NASHVILLE INTERNATIONAL AIRPORT TN US	20090521	294	150	29.4	15.0	85	59	0	2009	05	21	20YR Lagged Period	5/21/2009
GHCND:USW00013897	NASHVILLE INTERNATIONAL AIRPORT TN US	20090522	278	194	27.8	19.4	82	67	0	2009	05	22	20YR Lagged Period	5/22/2009
GHCND:USW00013897	NASHVILLE INTERNATIONAL AIRPORT TN US	20090523	278	178	27.8	17.8	82	64	0	2009	05	23	20YR Lagged Period	5/23/2009
GHCND:USW00013897	NASHVILLE INTERNATIONAL AIRPORT TN US	20090524	261	189	26.1	18.9	79	66	0	2009	05	24	20YR Lagged Period	5/24/2009
GHCND:USW00013897	NASHVILLE INTERNATIONAL AIRPORT TN US	20090525	283	200	28.3	20.0	83	68	0	2009	05	25	20YR Lagged Period	5/25/2009
GHCND:USW00013897	NASHVILLE INTERNATIONAL AIRPORT TN US	20090526	283	178	28.3	17.8	83	64	0	2009	05	26	20YR Lagged Period	5/26/2009
GHCND:USW00013897	NASHVILLE INTERNATIONAL AIRPORT TN US	20090527	283	189	28.3	18.9	83	66	0	2009	05	27	20YR Lagged Period	5/27/2009
GHCND:USW00013897	NASHVILLE INTERNATIONAL AIRPORT TN US	20090528	278	183	27.8	18.3	82	65	0	2009	05	28	20YR Lagged Period	5/28/2009
GHCND:USW00013897	NASHVILLE INTERNATIONAL AIRPORT TN US	20090529	228	161	22.8	16.1	73	61	0	2009	05	29	20YR Lagged Period	5/29/2009
GHCND:USW00013897	NASHVILLE INTERNATIONAL AIRPORT TN US	20090530	294	122	29.4	12.2	85	54	0	2009	05	30	20YR Lagged Period	5/30/2009
GHCND:USW00013897	NASHVILLE INTERNATIONAL AIRPORT TN US	20090531	306	172	30.6	17.2	87	63	0	2009	05	31	20YR Lagged Period	5/31/2009
GHCND:USW00013897	NASHVILLE INTERNATIONAL AIRPORT TN US	20090601	322	150	32.2	15.0	90	59	0	2009	06	01	20YR Lagged Period	6/1/2009
GHCND:USW00013897	NASHVILLE INTERNATIONAL AIRPORT TN US	20090602	317	194	31.7	19.4	89	67	0	2009	06	02	20YR Lagged Period	6/2/2009
GHCND:USW00013897	NASHVILLE INTERNATIONAL AIRPORT TN US	20090603	311	189	31.1	18.9	88	66	0	2009	06	03	20YR Lagged Period	6/3/2009
GHCND:USW00013897	NASHVILLE INTERNATIONAL AIRPORT TN US	20090604	222	150	22.2	15.0	72	59	0	2009	06	04	20YR Lagged Period	6/4/2009
GHCND:USW00013897	NASHVILLE INTERNATIONAL AIRPORT TN US	20090605	250	139	25.0	13.9	77	57	0	2009	06	05	20YR Lagged Period	6/5/2009
GHCND:USW00013897	NASHVILLE INTERNATIONAL AIRPORT TN US	20090606	272	106	27.2	10.6	81	51	0	2009	06	06	20YR Lagged Period	6/6/2009
GHCND:USW00013897	NASHVILLE INTERNATIONAL AIRPORT TN US	20090607	300	144	30.0	14.4	86	58	0	2009	06	07	20YR Lagged Period	6/7/2009
GHCND:USW00013897	NASHVILLE INTERNATIONAL AIRPORT TN US	20090608	306	183	30.6	18.3	87	65	0	2009	06	08	20YR Lagged Period	6/8/2009
GHCND:USW00013897	NASHVILLE INTERNATIONAL AIRPORT TN US	20090609	311	211	31.1	21.1	88	70	0	2009	06	09	20YR Lagged Period	6/9/2009
GHCND:USW00013897	NASHVILLE INTERNATIONAL AIRPORT TN US	20090610	306	211	30.6	21.1	87	70	0	2009	06	10	20YR Lagged Period	6/10/2009
GHCND:USW00013897	NASHVILLE INTERNATIONAL AIRPORT TN US	20090611	283	189	28.3	18.9	83	66	0	2009	06	11	20YR Lagged Period	6/11/2009
GHCND:USW00013897	NASHVILLE INTERNATIONAL AIRPORT TN US	20090612	289	189	28.9	18.9	84	66	0	2009	06	12	20YR Lagged Period	6/12/2009
GHCND:USW00013897	NASHVILLE INTERNATIONAL AIRPORT TN US	20090613	294	194	29.4	19.4	85	67	0	2009	06	13	20YR Lagged Period	6/13/2009
GHCND:USW00013897	NASHVILLE INTERNATIONAL AIRPORT TN US	20090614	294	200	29.4	20.0	85	68	0	2009	06	14	20YR Lagged Period	6/14/2009
GHCND:USW00013897	NASHVILLE INTERNATIONAL AIRPORT TN US	20090615	289	200	28.9	20.0	84	68	0	2009	06	15	20YR Lagged Period	6/15/2009
GHCND:USW00013897	NASHVILLE INTERNATIONAL AIRPORT TN US	20090616	306	200	30.6	20.0	87	68	0	2009	06	16	20YR Lagged Period	6/16/2009
GHCND:USW00013897	NASHVILLE INTERNATIONAL AIRPORT TN US	20090617	333	228	33.3	22.8	92	73	0	2009	06	17	20YR Lagged Period	6/17/2009
GHCND:USW00013897	NASHVILLE INTERNATIONAL AIRPORT TN US	20090618	328	222	32.8	22.2	91	72	0	2009	06	18	20YR Lagged Period	6/18/2009
GHCND:USW00013897	NASHVILLE INTERNATIONAL AIRPORT TN US	20090619	339	233	33.9	23.3	93	74	0	2009	06	19	20YR Lagged Period	6/19/2009
GHCND:USW00013897	NASHVILLE INTERNATIONAL AIRPORT TN US	20090620	344	250	34.4	25.0	94	77	0	2009	06	20	20YR Lagged Period	6/20/2009
GHCND:USW00013897	NASHVILLE INTERNATIONAL AIRPORT TN US	20090621	344	261	34.4	26.1	94	79	0	2009	06	21	20YR Lagged Period	6/21/2009
GHCND:USW00013897	NASHVILLE INTERNATIONAL AIRPORT TN US	20090622	350	211	35.0	21.1	95	70	0	2009	06	22	20YR Lagged Period	6/22/2009
GHCND:USW00013897	NASHVILLE INTERNATIONAL AIRPORT TN US	20090623	328	217	32.8	21.7	91	71	0	2009	06	23	20YR Lagged Period	6/23/2009
GHCND:USW00013897	NASHVILLE INTERNATIONAL AIRPORT TN US	20090624	322	211	32.2	21.1	90	70	0	2009	06	24	20YR Lagged Period	6/24/2009
GHCND:USW00013897	NASHVILLE INTERNATIONAL AIRPORT TN US	20090625	339	206	33.9	20.6	93	69	0	2009	06	25	20YR Lagged Period	6/25/2009
GHCND:USW00013897	NASHVILLE INTERNATIONAL AIRPORT TN US	20090626	344	222	34.4	22.2	94	72	0	2009	06	26	20YR Lagged Period	6/26/2009
GHCND:USW00013897	NASHVILLE INTERNATIONAL AIRPORT TN US	20090627	350	239	35.0	23.9	95	75	0	2009	06	27	20YR Lagged Period	6/27/2009
GHCND:USW00013897	NASHVILLE INTERNATIONAL AIRPORT TN US	20090628	333	233	33.3	23.3	92	74	0	2009	06	28	20YR Lagged Period	6/28/2009
GHCND:USW00013897	NASHVILLE INTERNATIONAL AIRPORT TN US	20090629	311	167	31.1	16.7	88	62	0	2009	06	29	20YR Lagged Period	6/29/2009
GHCND:USW00013897	NASHVILLE INTERNATIONAL AIRPORT TN US	20090630	317	211	31.7	21.1	89	70	0	2009	06	30	20YR Lagged Period	6/30/2009
GHCND:USW00013897	NASHVILLE INTERNATIONAL AIRPORT TN US	20090701	289	206	28.9	20.6	84	69	0	2009	07	01	20YR Lagged Period	7/1/2009
GHCND:USW00013897	NASHVILLE INTERNATIONAL AIRPORT TN US	20090702	283	200	28.3	20.0	83	68	0	2009	07	02	20YR Lagged Period	7/2/2009
GHCND:USW00013897	NASHVILLE INTERNATIONAL AIRPORT TN US	20090703	294	172	29.4	17.2	85	63	0	2009	07	03	20YR Lagged Period	7/3/2009
GHCND:USW00013897	NASHVILLE INTERNATIONAL AIRPORT TN US	20090704	317	178	31.7	17.8	89	64	0	2009	07	04	20YR Lagged Period	7/4/2009
GHCND:USW00013897	NASHVILLE INTERNATIONAL AIRPORT TN US	20090705	306	211	30.6	21.1	87	70	0	2009	07	05	20YR Lagged Period	7/5/2009
GHCND:USW00013897	NASHVILLE INTERNATIONAL AIRPORT TN US	20090706	283	211	28.3	21.1	83	70	0	2009	07	06	20YR Lagged Period	7/6/2009
GHCND:USW00013897	NASHVILLE INTERNATIONAL AIRPORT TN US	20090707	306	189	30.6	18.9	87	66	0	2009	07	07	20YR Lagged Period	7/7/2009
GHCND:USW00013897	NASHVILLE INTERNATIONAL AIRPORT TN US	20090708	317	183	31.7	18.3	89	65	0	2009	07	08	20YR Lagged Period	7/8/2009
GHCND:USW00013897	NASHVILLE INTERNATIONAL AIRPORT TN US	20090709	322	206	32.2	20.6	90	69	0	2009	07	09	20YR Lagged Period	7/9/2009
GHCND:USW00013897	NASHVILLE INTERNATIONAL AIRPORT TN US	20090710	311	211	31.1	21.1	88	70	0	2009	07	10	20YR Lagged Period	7/10/2009
GHCND:USW00013897	NASHVILLE INTERNATIONAL AIRPORT TN US	20090711	267	211	26.7	21.1	80	70	0	2009	07	11	20YR Lagged Period	7/11/2009
GHCND:USW00013897	NASHVILLE INTERNATIONAL AIRPORT TN US	20090712	322	206	32.2	20.6	90	69	0	2009	07	12	20YR Lagged Period	7/12/2009
GHCND:USW00013897	NASHVILLE INTERNATIONAL AIRPORT TN US	20090713	294	206	29.4	20.6	85	69	0	2009	07	13	20YR Lagged Period	7/13/2009
GHCND:USW00013897	NASHVILLE INTERNATIONAL AIRPORT TN US	20090714	317	178	31.7	17.8	89	64	0	2009	07	14	20YR Lagged Period	7/14/2009
GHCND:USW00013897	NASHVILLE INTERNATIONAL AIRPORT TN US	20090715	333	211	33.3	21.1	92	70	0	2009	07	15	20YR Lagged Period	7/15/2009
GHCND:USW00013897	NASHVILLE INTERNATIONAL AIRPORT TN US	20090716	289	211	28.9	21.1	84	70	0	2009	07	16	20YR Lagged Period	7/16/2009
GHCND:USW00013897	NASHVILLE INTERNATIONAL AIRPORT TN US	20090717	294	183	29.4	18.3	85	65	0	2009	07	17	20YR Lagged Period	7/17/2009
GHCND:USW00013897	NASHVILLE INTERNATIONAL AIRPORT TN US	20090718	244	156	24.4	15.6	76	60	0	2009	07	18	20YR Lagged Period	7/18/2009
GHCND:USW00013897	NASHVILLE INTERNATIONAL AIRPORT TN US	20090719	250	139	25.0	13.9	77	57	0	2009	07	19	20YR Lagged Period	7/19/2009
GHCND:USW00013897	NASHVILLE INTERNATIONAL AIRPORT TN US	20090720	272	150	27.2	15.0	81	59	0	2009	07	20	20YR Lagged Period	7/20/2009
GHCND:USW00013897	NASHVILLE INTERNATIONAL AIRPORT TN US	20090721	283	144	28.3	14.4	83	58	0	2009	07	21	20YR Lagged Period	7/21/2009
GHCND:USW00013897	NASHVILLE INTERNATIONAL AIRPORT TN US	20090722	244	200	24.4	20.0	76	68	0	2009	07	22	20YR Lagged Period	7/22/2009
GHCND:USW00013897	NASHVILLE INTERNATIONAL AIRPORT TN US	20090723	289	172	28.9	17.2	84	63	0	2009	07	23	20YR Lagged Period	7/23/2009
GHCND:USW00013897	NASHVILLE INTERNATIONAL AIRPORT TN US	20090724	306	172	30.6	17.2	87	63	0	2009	07	24	20YR Lagged Period	7/24/2009
GHCND:USW00013897	NASHVILLE INTERNATIONAL AIRPORT TN US	20090725	322	200	32.2	20.0	90	68	0	2009	07	25	20YR Lagged Period	7/25/2009
GHCND:USW00013897	NASHVILLE INTERNATIONAL AIRPORT TN US	20090726	294	217	29.4	21.7	85	71	0	2009	07	26	20YR Lagged Period	7/26/2009
GHCND:USW00013897	NASHVILLE INTERNATIONAL AIRPORT TN US	20090727	317	194	31.7	19.4	89	67	0	2009	07	27	20YR Lagged Period	7/27/2009
GHCND:USW00013897	NASHVILLE INTERNATIONAL AIRPORT TN US	20090728	244	206	24.4	20.6	76	69	0	2009	07	28	20YR Lagged Period	7/28/2009
GHCND:USW00013897	NASHVILLE INTERNATIONAL AIRPORT TN US	20090729	300	217	30.0	21.7	86	71	0	2009	07	29	20YR Lagged Period	7/29/2009
GHCND:USW00013897	NASHVILLE INTERNATIONAL AIRPORT TN US	20090730	289	217	28.9	21.7	84	71	0	2009	07	30	20YR Lagged Period	7/30/2009
GHCND:USW00013897	NASHVILLE INTERNATIONAL AIRPORT TN US	20090731	306	200	30.6	20.0	87	68	0	2009	07	31	20YR Lagged Period	7/31/2009
GHCND:USW00013897	NASHVILLE INTERNATIONAL AIRPORT TN US	20090801	294	183	29.4	18.3	85	65	0	2009	08	01	20YR Lagged Period	8/1/2009
GHCND:USW00013897	NASHVILLE INTERNATIONAL AIRPORT TN US	20090802	294	194	29.4	19.4	85	67	0	2009	08	02	20YR Lagged Period	8/2/2009
GHCND:USW00013897	NASHVILLE INTERNATIONAL AIRPORT TN US	20090803	317	178	31.7	17.8	89	64	0	2009	08	03	20YR Lagged Period	8/3/2009
GHCND:USW00013897	NASHVILLE INTERNATIONAL AIRPORT TN US	20090804	339	200	33.9	20.0	93	68	0	2009	08	04	20YR Lagged Period	8/4/2009
GHCND:USW00013897	NASHVILLE INTERNATIONAL AIRPORT TN US	20090805	294	194	29.4	19.4	85	67	0	2009	08	05	20YR Lagged Period	8/5/2009
GHCND:USW00013897	NASHVILLE INTERNATIONAL AIRPORT TN US	20090806	311	200	31.1	20.0	88	68	0	2009	08	06	20YR Lagged Period	8/6/2009
GHCND:USW00013897	NASHVILLE INTERNATIONAL AIRPORT TN US	20090807	322	200	32.2	20.0	90	68	0	2009	08	07	20YR Lagged Period	8/7/2009
GHCND:USW00013897	NASHVILLE INTERNATIONAL AIRPORT TN US	20090808	333	211	33.3	21.1	92	70	0	2009	08	08	20YR Lagged Period	8/8/2009
GHCND:USW00013897	NASHVILLE INTERNATIONAL AIRPORT TN US	20090809	339	228	33.9	22.8	93	73	0	2009	08	09	20YR Lagged Period	8/9/2009
GHCND:USW00013897	NASHVILLE INTERNATIONAL AIRPORT TN US	20090810	333	233	33.3	23.3	92	74	0	2009	08	10	20YR Lagged Period	8/10/2009
GHCND:USW00013897	NASHVILLE INTERNATIONAL AIRPORT TN US	20090811	317	222	31.7	22.2	89	72	0	2009	08	11	20YR Lagged Period	8/11/2009
GHCND:USW00013897	NASHVILLE INTERNATIONAL AIRPORT TN US	20090812	306	217	30.6	21.7	87	71	0	2009	08	12	20YR Lagged Period	8/12/2009
GHCND:USW00013897	NASHVILLE INTERNATIONAL AIRPORT TN US	20090813	322	183	32.2	18.3	90	65	0	2009	08	13	20YR Lagged Period	8/13/2009
GHCND:USW00013897	NASHVILLE INTERNATIONAL AIRPORT TN US	20090814	339	206	33.9	20.6	93	69	0	2009	08	14	20YR Lagged Period	8/14/2009
GHCND:USW00013897	NASHVILLE INTERNATIONAL AIRPORT TN US	20090815	344	217	34.4	21.7	94	71	0	2009	08	15	20YR Lagged Period	8/15/2009
GHCND:USW00013897	NASHVILLE INTERNATIONAL AIRPORT TN US	20090816	328	222	32.8	22.2	91	72	0	2009	08	16	20YR Lagged Period	8/16/2009
GHCND:USW00013897	NASHVILLE INTERNATIONAL AIRPORT TN US	20090817	317	222	31.7	22.2	89	72	0	2009	08	17	20YR Lagged Period	8/17/2009
GHCND:USW00013897	NASHVILLE INTERNATIONAL AIRPORT TN US	20090818	289	217	28.9	21.7	84	71	0	2009	08	18	20YR Lagged Period	8/18/2009
GHCND:USW00013897	NASHVILLE INTERNATIONAL AIRPORT TN US	20090819	322	217	32.2	21.7	90	71	0	2009	08	19	20YR Lagged Period	8/19/2009
GHCND:USW00013897	NASHVILLE INTERNATIONAL AIRPORT TN US	20090820	283	217	28.3	21.7	83	71	0	2009	08	20	20YR Lagged Period	8/20/2009
GHCND:USW00013897	NASHVILLE INTERNATIONAL AIRPORT TN US	20090821	300	211	30.0	21.1	86	70	0	2009	08	21	20YR Lagged Period	8/21/2009
GHCND:USW00013897	NASHVILLE INTERNATIONAL AIRPORT TN US	20090822	244	178	24.4	17.8	76	64	0	2009	08	22	20YR Lagged Period	8/22/2009
GHCND:USW00013897	NASHVILLE INTERNATIONAL AIRPORT TN US	20090823	228	156	22.8	15.6	73	60	0	2009	08	23	20YR Lagged Period	8/23/2009
GHCND:USW00013897	NASHVILLE INTERNATIONAL AIRPORT TN US	20090824	283	144	28.3	14.4	83	58	0	2009	08	24	20YR Lagged Period	8/24/2009
GHCND:USW00013897	NASHVILLE INTERNATIONAL AIRPORT TN US	20090825	317	167	31.7	16.7	89	62	0	2009	08	25	20YR Lagged Period	8/25/2009
GHCND:USW00013897	NASHVILLE INTERNATIONAL AIRPORT TN US	20090826	317	183	31.7	18.3	89	65	0	2009	08	26	20YR Lagged Period	8/26/2009
GHCND:USW00013897	NASHVILLE INTERNATIONAL AIRPORT TN US	20090827	322	200	32.2	20.0	90	68	0	2009	08	27	20YR Lagged Period	8/27/2009
GHCND:USW00013897	NASHVILLE INTERNATIONAL AIRPORT TN US	20090828	278	206	27.8	20.6	82	69	0	2009	08	28	20YR Lagged Period	8/28/2009
GHCND:USW00013897	NASHVILLE INTERNATIONAL AIRPORT TN US	20090829	294	189	29.4	18.9	85	66	0	2009	08	29	20YR Lagged Period	8/29/2009
GHCND:USW00013897	NASHVILLE INTERNATIONAL AIRPORT TN US	20090830	261	161	26.1	16.1	79	61	0	2009	08	30	20YR Lagged Period	8/30/2009
GHCND:USW00013897	NASHVILLE INTERNATIONAL AIRPORT TN US	20090831	256	144	25.6	14.4	78	58	0	2009	08	31	20YR Lagged Period	8/31/2009
GHCND:USW00013897	NASHVILLE INTERNATIONAL AIRPORT TN US	20090901	278	133	27.8	13.3	82	56	0	2009	09	01	20YR Lagged Period	9/1/2009
GHCND:USW00013897	NASHVILLE INTERNATIONAL AIRPORT TN US	20090902	250	172	25.0	17.2	77	63	0	2009	09	02	20YR Lagged Period	9/2/2009
GHCND:USW00013897	NASHVILLE INTERNATIONAL AIRPORT TN US	20090903	272	172	27.2	17.2	81	63	0	2009	09	03	20YR Lagged Period	9/3/2009
GHCND:USW00013897	NASHVILLE INTERNATIONAL AIRPORT TN US	20090904	294	161	29.4	16.1	85	61	0	2009	09	04	20YR Lagged Period	9/4/2009
GHCND:USW00013897	NASHVILLE INTERNATIONAL AIRPORT TN US	20090905	289	172	28.9	17.2	84	63	0	2009	09	05	20YR Lagged Period	9/5/2009
GHCND:USW00013897	NASHVILLE INTERNATIONAL AIRPORT TN US	20090906	306	189	30.6	18.9	87	66	0	2009	09	06	20YR Lagged Period	9/6/2009
GHCND:USW00013897	NASHVILLE INTERNATIONAL AIRPORT TN US	20090907	306	189	30.6	18.9	87	66	0	2009	09	07	20YR Lagged Period	9/7/2009
GHCND:USW00013897	NASHVILLE INTERNATIONAL AIRPORT TN US	20090908	306	178	30.6	17.8	87	64	0	2009	09	08	20YR Lagged Period	9/8/2009
GHCND:USW00013897	NASHVILLE INTERNATIONAL AIRPORT TN US	20090909	300	189	30.0	18.9	86	66	0	2009	09	09	20YR Lagged Period	9/9/2009

GHCND:USW00013897	NASHVILLE INTERNATIONAL AIRPORT TN US	20090910	289	172	28.9	17.2	84	63	0	2009	09	10	20YR Lagged Period	9/10/2009
GHCND:USW00013897	NASHVILLE INTERNATIONAL AIRPORT TN US	20090911	289	189	28.9	18.9	84	66	0	2009	09	11	20YR Lagged Period	9/11/2009
GHCND:USW00013897	NASHVILLE INTERNATIONAL AIRPORT TN US	20090912	294	189	29.4	18.9	85	66	0	2009	09	12	20YR Lagged Period	9/12/2009
GHCND:USW00013897	NASHVILLE INTERNATIONAL AIRPORT TN US	20090913	289	161	28.9	16.1	84	61	0	2009	09	13	20YR Lagged Period	9/13/2009
GHCND:USW00013897	NASHVILLE INTERNATIONAL AIRPORT TN US	20090914	283	183	28.3	18.3	83	65	0	2009	09	14	20YR Lagged Period	9/14/2009
GHCND:USW00013897	NASHVILLE INTERNATIONAL AIRPORT TN US	20090915	267	211	26.7	21.1	80	70	0	2009	09	15	20YR Lagged Period	9/15/2009
GHCND:USW00013897	NASHVILLE INTERNATIONAL AIRPORT TN US	20090916	222	206	22.2	20.6	72	69	0	2009	09	16	20YR Lagged Period	9/16/2009
GHCND:USW00013897	NASHVILLE INTERNATIONAL AIRPORT TN US	20090917	233	200	23.3	20.0	74	68	0	2009	09	17	20YR Lagged Period	9/17/2009
GHCND:USW00013897	NASHVILLE INTERNATIONAL AIRPORT TN US	20090918	278	200	27.8	20.0	82	68	0	2009	09	18	20YR Lagged Period	9/18/2009
GHCND:USW00013897	NASHVILLE INTERNATIONAL AIRPORT TN US	20090919	272	211	27.2	21.1	81	70	0	2009	09	19	20YR Lagged Period	9/19/2009
GHCND:USW00013897	NASHVILLE INTERNATIONAL AIRPORT TN US	20090920	272	206	27.2	20.6	81	69	0	2009	09	20	20YR Lagged Period	9/20/2009
GHCND:USW00013897	NASHVILLE INTERNATIONAL AIRPORT TN US	20090921	261	200	26.1	20.0	79	68	0	2009	09	21	20YR Lagged Period	9/21/2009
GHCND:USW00013897	NASHVILLE INTERNATIONAL AIRPORT TN US	20090922	278	200	27.8	20.0	82	68	0	2009	09	22	20YR Lagged Period	9/22/2009
GHCND:USW00013897	NASHVILLE INTERNATIONAL AIRPORT TN US	20090923	261	206	26.1	20.6	79	69	0	2009	09	23	20YR Lagged Period	9/23/2009
GHCND:USW00013897	NASHVILLE INTERNATIONAL AIRPORT TN US	20090924	289	217	28.9	21.7	84	71	0	2009	09	24	20YR Lagged Period	9/24/2009
GHCND:USW00013897	NASHVILLE INTERNATIONAL AIRPORT TN US	20090925	267	217	26.7	21.7	80	71	0	2009	09	25	20YR Lagged Period	9/25/2009
GHCND:USW00013897	NASHVILLE INTERNATIONAL AIRPORT TN US	20090926	256	161	25.6	16.1	78	61	0	2009	09	26	20YR Lagged Period	9/26/2009
GHCND:USW00013897	NASHVILLE INTERNATIONAL AIRPORT TN US	20090927	250	133	25.0	13.3	77	56	0	2009	09	27	20YR Lagged Period	9/27/2009
GHCND:USW00013897	NASHVILLE INTERNATIONAL AIRPORT TN US	20090928	233	128	23.3	12.8	74	55	0	2009	09	28	20YR Lagged Period	9/28/2009
GHCND:USW00013897	NASHVILLE INTERNATIONAL AIRPORT TN US	20090929	206	100	20.6	10.0	69	50	5	2009	09	29	20YR Lagged Period	9/29/2009
GHCND:USW00013897	NASHVILLE INTERNATIONAL AIRPORT TN US	20090930	217	83	21.7	8.3	71	47	6	2009	09	30	20YR Lagged Period	9/30/2009
GHCND:USW00013897	NASHVILLE INTERNATIONAL AIRPORT TN US	20091001	244	94	24.4	9.4	76	49	2	2009	10	01	20YR Lagged Period	10/1/2009
GHCND:USW00013897	NASHVILLE INTERNATIONAL AIRPORT TN US	20091002	222	139	22.2	13.9	72	57	0	2009	10	02	20YR Lagged Period	10/2/2009
GHCND:USW00013897	NASHVILLE INTERNATIONAL AIRPORT TN US	20091003	222	89	22.2	8.9	72	48	5	2009	10	03	20YR Lagged Period	10/3/2009
GHCND:USW00013897	NASHVILLE INTERNATIONAL AIRPORT TN US	20091004	139	94	13.9	9.4	57	49	12	2009	10	04	20YR Lagged Period	10/4/2009
GHCND:USW00013897	NASHVILLE INTERNATIONAL AIRPORT TN US	20091005	183	117	18.3	11.7	65	53	6	2009	10	05	20YR Lagged Period	10/5/2009
GHCND:USW00013897	NASHVILLE INTERNATIONAL AIRPORT TN US	20091006	211	161	21.1	16.1	70	61	0	2009	10	06	20YR Lagged Period	10/6/2009
GHCND:USW00013897	NASHVILLE INTERNATIONAL AIRPORT TN US	20091007	206	100	20.6	10.0	69	50	5	2009	10	07	20YR Lagged Period	10/7/2009
GHCND:USW00013897	NASHVILLE INTERNATIONAL AIRPORT TN US	20091008	278	89	27.8	8.9	82	48	0	2009	10	08	20YR Lagged Period	10/8/2009
GHCND:USW00013897	NASHVILLE INTERNATIONAL AIRPORT TN US	20091009	300	139	30.0	13.9	86	57	0	2009	10	09	20YR Lagged Period	10/9/2009
GHCND:USW00013897	NASHVILLE INTERNATIONAL AIRPORT TN US	20091010	144	100	14.4	10.0	58	50	11	2009	10	10	20YR Lagged Period	10/10/2009
GHCND:USW00013897	NASHVILLE INTERNATIONAL AIRPORT TN US	20091011	189	67	18.9	6.7	66	44	10	2009	10	11	20YR Lagged Period	10/11/2009
GHCND:USW00013897	NASHVILLE INTERNATIONAL AIRPORT TN US	20091012	211	111	21.1	11.1	70	52	4	2009	10	12	20YR Lagged Period	10/12/2009
GHCND:USW00013897	NASHVILLE INTERNATIONAL AIRPORT TN US	20091013	189	150	18.9	15.0	66	59	2	2009	10	13	20YR Lagged Period	10/13/2009
GHCND:USW00013897	NASHVILLE INTERNATIONAL AIRPORT TN US	20091014	206	128	20.6	12.8	69	55	3	2009	10	14	20YR Lagged Period	10/14/2009
GHCND:USW00013897	NASHVILLE INTERNATIONAL AIRPORT TN US	20091015	144	94	14.4	9.4	58	49	11	2009	10	15	20YR Lagged Period	10/15/2009
GHCND:USW00013897	NASHVILLE INTERNATIONAL AIRPORT TN US	20091016	94	61	9.4	6.1	49	43	19	2009	10	16	20YR Lagged Period	10/16/2009
GHCND:USW00013897	NASHVILLE INTERNATIONAL AIRPORT TN US	20091017	100	39	10.0	3.9	50	39	20	2009	10	17	20YR Lagged Period	10/17/2009
GHCND:USW00013897	NASHVILLE INTERNATIONAL AIRPORT TN US	20091018	133	17	13.3	1.7	56	35	19	2009	10	18	20YR Lagged Period	10/18/2009
GHCND:USW00013897	NASHVILLE INTERNATIONAL AIRPORT TN US	20091019	178	6	17.8	0.6	64	33	16	2009	10	19	20YR Lagged Period	10/19/2009
GHCND:USW00013897	NASHVILLE INTERNATIONAL AIRPORT TN US	20091020	211	44	21.1	4.4	70	40	10	2009	10	20	20YR Lagged Period	10/20/2009
GHCND:USW00013897	NASHVILLE INTERNATIONAL AIRPORT TN US	20091021	206	50	20.6	5.0	69	41	10	2009	10	21	20YR Lagged Period	10/21/2009
GHCND:USW00013897	NASHVILLE INTERNATIONAL AIRPORT TN US	20091022	244	122	24.4	12.2	76	54	0	2009	10	22	20YR Lagged Period	10/22/2009
GHCND:USW00013897	NASHVILLE INTERNATIONAL AIRPORT TN US	20091023	217	128	21.7	12.8	71	55	2	2009	10	23	20YR Lagged Period	10/23/2009
GHCND:USW00013897	NASHVILLE INTERNATIONAL AIRPORT TN US	20091024	150	50	15.0	5.0	59	41	15	2009	10	24	20YR Lagged Period	10/24/2009
GHCND:USW00013897	NASHVILLE INTERNATIONAL AIRPORT TN US	20091025	183	17	18.3	1.7	65	35	15	2009	10	25	20YR Lagged Period	10/25/2009
GHCND:USW00013897	NASHVILLE INTERNATIONAL AIRPORT TN US	20091026	206	33	20.6	3.3	69	38	11	2009	10	26	20YR Lagged Period	10/26/2009
GHCND:USW00013897	NASHVILLE INTERNATIONAL AIRPORT TN US	20091027	150	117	15.0	11.7	59	53	9	2009	10	27	20YR Lagged Period	10/27/2009
GHCND:USW00013897	NASHVILLE INTERNATIONAL AIRPORT TN US	20091028	156	89	15.6	8.9	60	48	11	2009	10	28	20YR Lagged Period	10/28/2009
GHCND:USW00013897	NASHVILLE INTERNATIONAL AIRPORT TN US	20091029	194	67	19.4	6.7	67	44	9	2009	10	29	20YR Lagged Period	10/29/2009
GHCND:USW00013897	NASHVILLE INTERNATIONAL AIRPORT TN US	20091030	233	133	23.3	13.3	74	56	0	2009	10	30	20YR Lagged Period	10/30/2009
GHCND:USW00013897	NASHVILLE INTERNATIONAL AIRPORT TN US	20091031	133	50	13.3	5.0	56	41	16	2009	10	31	20YR Lagged Period	10/31/2009
GHCND:USW00013897	NASHVILLE INTERNATIONAL AIRPORT TN US	20091101	161	28	16.1	2.8	61	37	16	2009	11	01	20YR Lagged Period	11/1/2009
GHCND:USW00013897	NASHVILLE INTERNATIONAL AIRPORT TN US	20091102	200	17	20.0	1.7	68	35	13	2009	11	02	20YR Lagged Period	11/2/2009
GHCND:USW00013897	NASHVILLE INTERNATIONAL AIRPORT TN US	20091103	167	33	16.7	3.3	62	38	15	2009	11	03	20YR Lagged Period	11/3/2009
GHCND:USW00013897	NASHVILLE INTERNATIONAL AIRPORT TN US	20091104	211	11	21.1	1.1	70	34	13	2009	11	04	20YR Lagged Period	11/4/2009
GHCND:USW00013897	NASHVILLE INTERNATIONAL AIRPORT TN US	20091105	167	28	16.7	2.8	62	37	15	2009	11	05	20YR Lagged Period	11/5/2009
GHCND:USW00013897	NASHVILLE INTERNATIONAL AIRPORT TN US	20091106	189	11	18.9	1.1	66	34	15	2009	11	06	20YR Lagged Period	11/6/2009
GHCND:USW00013897	NASHVILLE INTERNATIONAL AIRPORT TN US	20091107	233	78	23.3	7.8	74	46	5	2009	11	07	20YR Lagged Period	11/7/2009
GHCND:USW00013897	NASHVILLE INTERNATIONAL AIRPORT TN US	20091108	233	61	23.3	6.1	74	43	6	2009	11	08	20YR Lagged Period	11/8/2009
GHCND:USW00013897	NASHVILLE INTERNATIONAL AIRPORT TN US	20091109	211	100	21.1	10.0	70	50	5	2009	11	09	20YR Lagged Period	11/9/2009
GHCND:USW00013897	NASHVILLE INTERNATIONAL AIRPORT TN US	20091110	178	117	17.8	11.7	64	53	6	2009	11	10	20YR Lagged Period	11/10/2009
GHCND:USW00013897	NASHVILLE INTERNATIONAL AIRPORT TN US	20091111	178	67	17.8	6.7	64	44	11	2009	11	11	20YR Lagged Period	11/11/2009
GHCND:USW00013897	NASHVILLE INTERNATIONAL AIRPORT TN US	20091112	167	28	16.7	2.8	62	37	15	2009	11	12	20YR Lagged Period	11/12/2009
GHCND:USW00013897	NASHVILLE INTERNATIONAL AIRPORT TN US	20091113	200	17	20.0	1.7	68	35	13	2009	11	13	20YR Lagged Period	11/13/2009
GHCND:USW00013897	NASHVILLE INTERNATIONAL AIRPORT TN US	20091114	211	33	21.1	3.3	70	38	11	2009	11	14	20YR Lagged Period	11/14/2009
GHCND:USW00013897	NASHVILLE INTERNATIONAL AIRPORT TN US	20091115	222	56	22.2	5.6	72	42	8	2009	11	15	20YR Lagged Period	11/15/2009
GHCND:USW00013897	NASHVILLE INTERNATIONAL AIRPORT TN US	20091116	211	67	21.1	6.7	70	44	8	2009	11	16	20YR Lagged Period	11/16/2009
GHCND:USW00013897	NASHVILLE INTERNATIONAL AIRPORT TN US	20091117	150	50	15.0	5.0	59	41	15	2009	11	17	20YR Lagged Period	11/17/2009
GHCND:USW00013897	NASHVILLE INTERNATIONAL AIRPORT TN US	20091118	100	50	10.0	5.0	50	41	19	2009	11	18	20YR Lagged Period	11/18/2009
GHCND:USW00013897	NASHVILLE INTERNATIONAL AIRPORT TN US	20091119	150	44	15.0	4.4	59	40	15	2009	11	19	20YR Lagged Period	11/19/2009
GHCND:USW00013897	NASHVILLE INTERNATIONAL AIRPORT TN US	20091120	172	17	17.2	1.7	63	35	16	2009	11	20	20YR Lagged Period	11/20/2009
GHCND:USW00013897	NASHVILLE INTERNATIONAL AIRPORT TN US	20091121	183	28	18.3	2.8	65	37	14	2009	11	21	20YR Lagged Period	11/21/2009
GHCND:USW00013897	NASHVILLE INTERNATIONAL AIRPORT TN US	20091122	128	61	12.8	6.1	55	43	16	2009	11	22	20YR Lagged Period	11/22/2009
GHCND:USW00013897	NASHVILLE INTERNATIONAL AIRPORT TN US	20091123	117	94	11.7	9.4	53	49	14	2009	11	23	20YR Lagged Period	11/23/2009
GHCND:USW00013897	NASHVILLE INTERNATIONAL AIRPORT TN US	20091124	150	100	15.0	10.0	59	50	10	2009	11	24	20YR Lagged Period	11/24/2009
GHCND:USW00013897	NASHVILLE INTERNATIONAL AIRPORT TN US	20091125	144	61	14.4	6.1	58	43	14	2009	11	25	20YR Lagged Period	11/25/2009
GHCND:USW00013897	NASHVILLE INTERNATIONAL AIRPORT TN US	20091126	83	22	8.3	2.2	47	36	23	2009	11	26	20YR Lagged Period	11/26/2009
GHCND:USW00013897	NASHVILLE INTERNATIONAL AIRPORT TN US	20091127	111	-17	11.1	(1.7)	52	29	24	2009	11	27	20YR Lagged Period	11/27/2009
GHCND:USW00013897	NASHVILLE INTERNATIONAL AIRPORT TN US	20091128	200	-11	20.0	(1.1)	68	30	16	2009	11	28	20YR Lagged Period	11/28/2009
GHCND:USW00013897	NASHVILLE INTERNATIONAL AIRPORT TN US	20091129	156	78	15.6	7.8	60	46	12	2009	11	29	20YR Lagged Period	11/29/2009
GHCND:USW00013897	NASHVILLE INTERNATIONAL AIRPORT TN US	20091130	117	-11	11.7	(1.1)	53	30	23	2009	11	30	20YR Lagged Period	11/30/2009
GHCND:USW00013897	NASHVILLE INTERNATIONAL AIRPORT TN US	20091201	122	-33	12.2	(3.3)	54	26	25	2009	12	01	20YR Lagged Period	12/1/2009
GHCND:USW00013897	NASHVILLE INTERNATIONAL AIRPORT TN US	20091202	139	56	13.9	5.6	57	42	15	2009	12	02	20YR Lagged Period	12/2/2009
GHCND:USW00013897	NASHVILLE INTERNATIONAL AIRPORT TN US	20091203	50	22	5.0	2.2	41	36	26	2009	12	03	20YR Lagged Period	12/3/2009
GHCND:USW00013897	NASHVILLE INTERNATIONAL AIRPORT TN US	20091204	39	-11	3.9	(1.1)	39	30	30	2009	12	04	20YR Lagged Period	12/4/2009
GHCND:USW00013897	NASHVILLE INTERNATIONAL AIRPORT TN US	20091205	39	-50	3.9	(5.0)	39	23	34	2009	12	05	20YR Lagged Period	12/5/2009
GHCND:USW00013897	NASHVILLE INTERNATIONAL AIRPORT TN US	20091206	50	-61	5.0	(6.1)	41	21	34	2009	12	06	20YR Lagged Period	12/6/2009
GHCND:USW00013897	NASHVILLE INTERNATIONAL AIRPORT TN US	20091207	78	17	7.8	1.7	46	35	24	2009	12	07	20YR Lagged Period	12/7/2009
GHCND:USW00013897	NASHVILLE INTERNATIONAL AIRPORT TN US	20091208	139	50	13.9	5.0	57	41	16	2009	12	08	20YR Lagged Period	12/8/2009
GHCND:USW00013897	NASHVILLE INTERNATIONAL AIRPORT TN US	20091209	161	-17	16.1	(1.7)	61	29	20	2009	12	09	20YR Lagged Period	12/9/2009
GHCND:USW00013897	NASHVILLE INTERNATIONAL AIRPORT TN US	20091210	11	-56	1.1	(5.6)	34	22	37	2009	12	10	20YR Lagged Period	12/10/2009
GHCND:USW00013897	NASHVILLE INTERNATIONAL AIRPORT TN US	20091211	33	-94	3.3	(9.4)	38	15	38	2009	12	11	20YR Lagged Period	12/11/2009
GHCND:USW00013897	NASHVILLE INTERNATIONAL AIRPORT TN US	20091212	83	-50	8.3	(5.0)	47	23	30	2009	12	12	20YR Lagged Period	12/12/2009
GHCND:USW00013897	NASHVILLE INTERNATIONAL AIRPORT TN US	20091213	122	72	12.2	7.2	54	45	15	2009	12	13	20YR Lagged Period	12/13/2009
GHCND:USW00013897	NASHVILLE INTERNATIONAL AIRPORT TN US	20091214	189	106	18.9	10.6	66	51	6	2009	12	14	20YR Lagged Period	12/14/2009
GHCND:USW00013897	NASHVILLE INTERNATIONAL AIRPORT TN US	20091215	122	-22	12.2	(2.2)	54	28	24	2009	12	15	20YR Lagged Period	12/15/2009
GHCND:USW00013897	NASHVILLE INTERNATIONAL AIRPORT TN US	20091216	28	-33	2.8	(3.3)	37	26	33	2009	12	16	20YR Lagged Period	12/16/2009
GHCND:USW00013897	NASHVILLE INTERNATIONAL AIRPORT TN US	20091217	94	-44	9.4	(4.4)	49	24	28	2009	12	17	20YR Lagged Period	12/17/2009
GHCND:USW00013897	NASHVILLE INTERNATIONAL AIRPORT TN US	20091218	67	33	6.7	3.3	44	38	24	2009	12	18	20YR Lagged Period	12/18/2009
GHCND:USW00013897	NASHVILLE INTERNATIONAL AIRPORT TN US	20091219	50	6	5.0	0.6	41	33	28	2009	12	19	20YR Lagged Period	12/19/2009
GHCND:USW00013897	NASHVILLE INTERNATIONAL AIRPORT TN US	20091220	28	-17	2.8	(1.7)	37	29	32	2009	12	20	20YR Lagged Period	12/20/2009
GHCND:USW00013897	NASHVILLE INTERNATIONAL AIRPORT TN US	20091221	94	-39	9.4	(3.9)	49	25	28	2009	12	21	20YR Lagged Period	12/21/2009
GHCND:USW00013897	NASHVILLE INTERNATIONAL AIRPORT TN US	20091222	139	-22	13.9	(2.2)	57	28	22	2009	12	22	20YR Lagged Period	12/22/2009
GHCND:USW00013897	NASHVILLE INTERNATIONAL AIRPORT TN US	20091223	133	56	13.3	5.6	56	42	16	2009	12	23	20YR Lagged Period	12/23/2009
GHCND:USW00013897	NASHVILLE INTERNATIONAL AIRPORT TN US	20091224	167	89	16.7	8.9	62	48	10	2009	12	24	20YR Lagged Period	12/24/2009
GHCND:USW00013897	NASHVILLE INTERNATIONAL AIRPORT TN US	20091225	117	-17	11.7	(1.7)	53	29	24	2009	12	25	20YR Lagged Period	12/25/2009
GHCND:USW00013897	NASHVILLE INTERNATIONAL AIRPORT TN US	20091226	94	-39	9.4	(3.9)	49	25	28	2009	12	26	20YR Lagged Period	12/26/2009
GHCND:USW00013897	NASHVILLE INTERNATIONAL AIRPORT TN US	20091227	67	-28	6.7	(2.8)	44	27	29	2009	12	27	20YR Lagged Period	12/27/2009
GHCND:USW00013897	NASHVILLE INTERNATIONAL AIRPORT TN US	20091228	33	-56	3.3	(5.6)	38	22	35	2009	12	28	20YR Lagged Period	12/28/2009
GHCND:USW00013897	NASHVILLE INTERNATIONAL AIRPORT TN US	20091229	39	-28	3.9	(2.8)	39	27	32	2009	12	29	20YR Lagged Period	12/29/2009
GHCND:USW00013897	NASHVILLE INTERNATIONAL AIRPORT TN US	20091230	94	-6	9.4	(0.6)	49	31	25	2009	12	30	20YR Lagged Period	12/30/2009
GHCND:USW00013897	NASHVILLE INTERNATIONAL AIRPORT TN US	20091231	78	28	7.8	2.8	46	37	23	2009	12	31	20YR Lagged Period	12/31/2009
GHCND:USW00013897	NASHVILLE INTERNATIONAL AIRPORT TN US	20100101	28	-56	2.8	(5.6)	37	22	35	2010	01	01	20YR Lagged Period	1/1/2010
GHCND:USW00013897	NASHVILLE INTERNATIONAL AIRPORT TN US	20100102	-28	-94	(2.8)	(9.4)	27	15	44	2010	01	02	20YR Lagged Period	1/2/2010
GHCND:USW00013897	NASHVILLE INTERNATIONAL AIRPORT TN US	20100103	-33	-100	(3.3)	(10.0)	26	14	45	2010	01	03	20YR Lagged Period	1/3/2010
GHCND:USW00013897	NASHVILLE INTERNATIONAL AIRPORT TN US	20100104	-17	-111	(1.7)	(11.1)	29	12	44	2010	01	04	20YR Lagged Period	1/4/2010
GHCND:USW00013897	NASHVILLE INTERNATIONAL AIRPORT TN US	20100105	-22	-106	(2.2)	(10.6)	28	13	44	2010	01	05	20YR Lagged Period	1/5/2010
GHCND:USW00013897	NASHVILLE INTERNATIONAL AIRPORT TN US	20100106	11	-111	1.1	(11.1)	34	12	42	2010	01	06	20YR Lagged Period	1/6/2010
GHCND:USW00013897	NASHVILLE INTERNATIONAL AIRPORT TN US	20100107	-6	-100	(0.6)	(10.0)	31	14	42	2010	01	07	20YR Lagged Period	1/7/2010
GHCND:USW00013897	NASHVILLE INTERNATIONAL AIRPORT TN US	20100108	-78	-106	(7.8)	(10.6)	18	13	49	2010	01	08	20YR Lagged Period	1/8/2010
GHCND:USW00013897	NASHVILLE INTERNATIONAL AIRPORT TN US	20100109	-56	-100	(5.6)	(10.0)	22	14	47	2010	01	09	20YR Lagged Period	1/9/2010
GHCND:USW00013897	NASHVILLE INTERNATIONAL AIRPORT TN US	20100110	-22	-133	(2.2)	(13.3)	28	8	47	2010	01	10	20YR Lagged Period	1/10/2010
GHCND:USW00013897	NASHVILLE INTERNATIONAL AIRPORT TN US	20100111	44	-100	4.4	(10.0)	40	14	38	2010	01	11	20YR Lagged Period	1/11/2010
GHCND:USW00013897	NASHVILLE INTERNATIONAL AIRPORT TN US	20100112	0	-67	-	(6.7)	32	20	39	2010	01	12	20YR Lagged Period	1/12/2010
GHCND:USW00013897	NASHVILLE INTERNATIONAL AIRPORT TN US	20100113	56	-100	5.6	(10.0)	42	14	37	2010	01	13	20YR Lagged Period	1/13/2010
GHCND:USW00013897	NASHVILLE INTERNATIONAL AIRPORT TN US	20100114	106	-78	10.6	(7.8)	51	18	30	2010	01	14	20YR Lagged Period	1/14/2010
GHCND:USW00013897	NASHVILLE INTERNATIONAL AIRPORT TN US	20100115	150	-11	15.0	(1.1)	59	30	20	2010	01	15	20YR Lagged Period	1/15/2010
GHCND:USW00013897	NASHVILLE INTERNATIONAL AIRPORT TN US	20100116	111	0	11.1	-	52	32	23	2010	01	16	20YR Lagged Period	1/16/2010
GHCND:USW00013897	NASHVILLE INTERNATIONAL AIRPORT TN US	20100117	122	28	12.2	2.8	54	37	19	2010	01	17	20YR Lagged Period	1/17/2010
GHCND:USW00013897	NASHVILLE INTERNATIONAL AIRPORT TN US	20100118	144	-22	14.4	(2.2)	58	28	22	2010	01	18	20YR Lagged Period	1/18/2010
GHCND:USW00013897	NASHVILLE INTERNATIONAL AIRPORT TN US	20100119	167	39	16.7	3.9	62	39	14	2010	01	19	20YR Lagged Period	1/19/2010
GHCND:USW00013897	NASHVILLE INTERNATIONAL AIRPORT TN US	20100120	133	100	13.3	10.0	56	50	12	2010	01	20	20YR Lagged Period	1/20/2010
GHCND:USW00013897	NASHVILLE INTERNATIONAL AIRPORT TN US	20100121	167	94	16.7	9.4	62	49	9	2010	01	21	20YR Lagged Period	1/21/2010
GHCND:USW00013897	NASHVILLE INTERNATIONAL AIRPORT TN US	20100122	117	67	11.7	6.7	53	44	16	2010	01	22	20YR Lagged Period	1/22/2010
GHCND:USW00013897	NASHVILLE INTERNATIONAL AIRPORT TN US	20100123	139	61	13.9	6.1	57	43	15	2010	01	23	20YR Lagged Period	1/23/2010
GHCND:USW00013897	NASHVILLE INTERNATIONAL AIRPORT TN US	20100124	133	83	13.3	8.3	56	47	13	2010	01	24	20YR Lagged Period	1/24/2010
GHCND:USW00013897	NASHVILLE INTERNATIONAL AIRPORT TN US	20100125	83	11	8.3	1.1	47	34	24	2010	01	25	20YR Lagged Period	1/25/2010
GHCND:USW00013897	NASHVILLE INTERNATIONAL AIRPORT TN US	20100126	22	-33	2.2	(3.3)	36	26	34	2010	01	26	20YR Lagged Period	1/26/2010
GHCND:USW00013897	NASHVILLE INTERNATIONAL AIRPORT TN US	20100127	67	-61	6.7	(6.1)	44	21	32	2010	01	27	20YR Lagged Period	1/27/2010
GHCND:USW00013897	NASHVILLE INTERNATIONAL AIRPORT TN US	20100128	83	-17	8.3	(1.7)	47	29	27	2010	01	28	20YR Lagged Period	1/28/2010
GHCND:USW00013897	NASHVILLE INTERNATIONAL AIRPORT TN US	20100129	-17	-44	(1.7)	(4.4)	29	24	38	2010	01	29	20YR Lagged Period	1/29/2010
GHCND:USW00013897	NASHVILLE INTERNATIONAL AIRPORT TN US	20100130	-33	-72	(3.3)	(7.2)	26	19	42	2010	01	30	20YR Lagged Period	1/30/2010
GHCND:USW00013897	NASHVILLE INTERNATIONAL AIRPORT TN US	20100131	33	-122	3.3	(12.2)	38	10	41	2010	01	31	20YR Lagged Period	1/31/2010
GHCND:USW00013897	NASHVILLE INTERNATIONAL AIRPORT TN US	20100201	61	-83	6.1	(8.3)	43	17	35	2010	02	01	20YR Lagged Period	2/1/2010
GHCND:USW00013897	NASHVILLE INTERNATIONAL AIRPORT TN US	20100202	83	11	8.3	1.1	47	34	24	2010	02	02	20YR Lagged Period	2/2/2010
GHCND:USW00013897	NASHVILLE INTERNATIONAL AIRPORT TN US	20100203	78	0	7.8	-	46	32	26	2010	02	03	20YR Lagged Period	2/3/2010
GHCND:USW00013897	NASHVILLE INTERNATIONAL AIRPORT TN US	20100204	61	0	6.1	-	43	32	27	2010	02	04	20YR Lagged Period	2/4/2010
GHCND:USW00013897	NASHVILLE INTERNATIONAL AIRPORT TN US	20100205	72	39	7.2	3.9	45	39	23	2010	02	05	20YR Lagged Period	2/5/2010
GHCND:USW00013897	NASHVILLE INTERNATIONAL AIRPORT TN US	20100206	39	-11	3.9	(1.1)	39	30	30	2010	02	06	20YR Lagged Period	2/6/2010
GHCND:USW00013897	NASHVILLE INTERNATIONAL AIRPORT TN US	20100207	11	-56	1.1	(5.6)	34	22	37	2010	02	07	20YR Lagged Period	2/7/2010
GHCND:USW00013897	NASHVILLE INTERNATIONAL AIRPORT TN US	20100208	17	-56	1.7	(5.6)	35	22	36	2010	02	08	20YR Lagged Period	2/8/2010
GHCND:USW00013897	NASHVILLE INTERNATIONAL AIRPORT TN US	20100209	17	-61	1.7	(6.1)	35	21	37	2010	02	09	20YR Lagged Period	2/9/2010
GHCND:USW00013897	NASHVILLE INTERNATIONAL AIRPORT TN US	20100210	17	-61	1.7	(6.1)	35	21	37	2010	02	10	20YR Lagged Period	2/10/2010
GHCND:USW00013897	NASHVILLE INTERNATIONAL AIRPORT TN US	20100211	28	-67	2.8	(6.7)	37	20	36	2010	02	11	20YR Lagged Period	2/11/2010
GHCND:USW00013897	NASHVILLE INTERNATIONAL AIRPORT TN US	20100212	17	-44	1.7	(4.4)	35	24	35	2010	02	12	20YR Lagged Period	2/12/2010
GHCND:USW00013897	NASHVILLE INTERNATIONAL AIRPORT TN US	20100213	22	-22	2.2	(2.2)	36	28	33	2010	02	13	20YR Lagged Period	2/13/2010
GHCND:USW00013897	NASHVILLE INTERNATIONAL AIRPORT TN US	20100214	33	-6	3.3	(0.6)	38	31	30	2010	02	14	20YR Lagged Period	2/14/2010
GHCND:USW00013897	NASHVILLE INTERNATIONAL AIRPORT TN US	20100215	28	-56	2.8	(5.6)	37	22	35	2010	02	15	20YR Lagged Period	2/15/2010
GHCND:USW00013897	NASHVILLE INTERNATIONAL AIRPORT TN US	20100216	-11	-56	(1.1)	(5.6)	30	22	39	2010	02	16	20YR Lagged Period	2/16/2010
GHCND:USW00013897	NASHVILLE INTERNATIONAL AIRPORT TN US	20100217	39	-50	3.9	(5.0)	39	23	34	2010	02	17	20YR Lagged Period	2/17/2010
GHCND:USW00013897	NASHVILLE INTERNATIONAL AIRPORT TN US	20100218	94	-44	9.4	(4.4)	49	24	28	2010	02	18	20YR Lagged Period	2/18/2010
GHCND:USW00013897	NASHVILLE INTERNATIONAL AIRPORT TN US	20100219	111	-50	11.1	(5.0)	52	23	27	2010	02	19	20YR Lagged Period	2/19/2010
GHCND:USW00013897	NASHVILLE INTERNATIONAL AIRPORT TN US	20100220	167	-28	16.7	(2.8)	62	27	20	2010	02	20	20YR Lagged Period	2/20/2010
GHCND:USW00013897	NASHVILLE INTERNATIONAL AIRPORT TN US	20100221	194	11	19.4	1.1	67	34	14	2010	02	21	20YR Lagged Period	2/21/2010
GHCND:USW00013897	NASHVILLE INTERNATIONAL AIRPORT TN US	20100222	106	28	10.6	2.8	51	37	21	2010	02	22	20YR Lagged Period	2/22/2010
GHCND:USW00013897	NASHVILLE INTERNATIONAL AIRPORT TN US	20100223	28	6	2.8	0.6	37	33	30	2010	02	23	20YR Lagged Period	2/23/2010
GHCND:USW00013897	NASHVILLE INTERNATIONAL AIRPORT TN US	20100224	22	-44	2.2	(4.4)	36	24	35	2010	02	24	20YR Lagged Period	2/24/2010
GHCND:USW00013897	NASHVILLE INTERNATIONAL AIRPORT TN US	20100225	39	-61	3.9	(6.1)	39	21	35	2010	02	25	20YR Lagged Period	2/25/2010
GHCND:USW00013897	NASHVILLE INTERNATIONAL AIRPORT TN US	20100226	72	-67	7.2	(6.7)	45	20	32	2010	02	26	20YR Lagged Period	2/26/2010

GHCND:USW00013897	NASHVILLE INTERNATIONAL AIRPORT TN US	20100227	94	-33	9.4	(3.3)	49	26	27	2010	02	27	20YR Lagged Period	2/27/2010
GHCND:USW00013897	NASHVILLE INTERNATIONAL AIRPORT TN US	20100228	72	0	7.2	-	45	32	26	2010	02	28	20YR Lagged Period	2/28/2010
GHCND:USW00013897	NASHVILLE INTERNATIONAL AIRPORT TN US	20100301	72	-17	7.2	(1.7)	45	29	28	2010	03	01	20YR Lagged Period	3/1/2010
GHCND:USW00013897	NASHVILLE INTERNATIONAL AIRPORT TN US	20100302	61	11	6.1	1.1	43	34	26	2010	03	02	20YR Lagged Period	3/2/2010
GHCND:USW00013897	NASHVILLE INTERNATIONAL AIRPORT TN US	20100303	22	-6	2.2	(0.6)	36	31	31	2010	03	03	20YR Lagged Period	3/3/2010
GHCND:USW00013897	NASHVILLE INTERNATIONAL AIRPORT TN US	20100304	106	-11	10.6	(1.1)	51	30	24	2010	03	04	20YR Lagged Period	3/4/2010
GHCND:USW00013897	NASHVILLE INTERNATIONAL AIRPORT TN US	20100305	106	-44	10.6	(4.4)	51	24	27	2010	03	05	20YR Lagged Period	3/5/2010
GHCND:USW00013897	NASHVILLE INTERNATIONAL AIRPORT TN US	20100306	133	-50	13.3	(5.0)	56	23	25	2010	03	06	20YR Lagged Period	3/6/2010
GHCND:USW00013897	NASHVILLE INTERNATIONAL AIRPORT TN US	20100307	172	-33	17.2	(3.3)	63	26	20	2010	03	07	20YR Lagged Period	3/7/2010
GHCND:USW00013897	NASHVILLE INTERNATIONAL AIRPORT TN US	20100308	228	67	22.8	6.7	73	44	6	2010	03	08	20YR Lagged Period	3/8/2010
GHCND:USW00013897	NASHVILLE INTERNATIONAL AIRPORT TN US	20100309	167	50	16.7	5.0	62	41	13	2010	03	09	20YR Lagged Period	3/9/2010
GHCND:USW00013897	NASHVILLE INTERNATIONAL AIRPORT TN US	20100310	200	117	20.0	11.7	68	53	4	2010	03	10	20YR Lagged Period	3/10/2010
GHCND:USW00013897	NASHVILLE INTERNATIONAL AIRPORT TN US	20100311	206	94	20.6	9.4	69	49	6	2010	03	11	20YR Lagged Period	3/11/2010
GHCND:USW00013897	NASHVILLE INTERNATIONAL AIRPORT TN US	20100312	167	72	16.7	7.2	62	45	11	2010	03	12	20YR Lagged Period	3/12/2010
GHCND:USW00013897	NASHVILLE INTERNATIONAL AIRPORT TN US	20100313	89	50	8.9	5.0	48	41	20	2010	03	13	20YR Lagged Period	3/13/2010
GHCND:USW00013897	NASHVILLE INTERNATIONAL AIRPORT TN US	20100314	94	61	9.4	6.1	49	43	19	2010	03	14	20YR Lagged Period	3/14/2010
GHCND:USW00013897	NASHVILLE INTERNATIONAL AIRPORT TN US	20100315	100	61	10.0	6.1	50	43	18	2010	03	15	20YR Lagged Period	3/15/2010
GHCND:USW00013897	NASHVILLE INTERNATIONAL AIRPORT TN US	20100316	111	67	11.1	6.7	52	44	17	2010	03	16	20YR Lagged Period	3/16/2010
GHCND:USW00013897	NASHVILLE INTERNATIONAL AIRPORT TN US	20100317	117	78	11.7	7.8	53	46	15	2010	03	17	20YR Lagged Period	3/17/2010
GHCND:USW00013897	NASHVILLE INTERNATIONAL AIRPORT TN US	20100318	189	44	18.9	4.4	66	40	12	2010	03	18	20YR Lagged Period	3/18/2010
GHCND:USW00013897	NASHVILLE INTERNATIONAL AIRPORT TN US	20100319	206	17	20.6	1.7	69	35	13	2010	03	19	20YR Lagged Period	3/19/2010
GHCND:USW00013897	NASHVILLE INTERNATIONAL AIRPORT TN US	20100320	211	50	21.1	5.0	70	41	9	2010	03	20	20YR Lagged Period	3/20/2010
GHCND:USW00013897	NASHVILLE INTERNATIONAL AIRPORT TN US	20100321	122	33	12.2	3.3	54	38	19	2010	03	21	20YR Lagged Period	3/21/2010
GHCND:USW00013897	NASHVILLE INTERNATIONAL AIRPORT TN US	20100322	72	11	7.2	1.1	45	34	25	2010	03	22	20YR Lagged Period	3/22/2010
GHCND:USW00013897	NASHVILLE INTERNATIONAL AIRPORT TN US	20100323	194	56	19.4	5.6	67	42	10	2010	03	23	20YR Lagged Period	3/23/2010
GHCND:USW00013897	NASHVILLE INTERNATIONAL AIRPORT TN US	20100324	228	50	22.8	5.0	73	41	8	2010	03	24	20YR Lagged Period	3/24/2010
GHCND:USW00013897	NASHVILLE INTERNATIONAL AIRPORT TN US	20100325	144	67	14.4	6.7	58	44	14	2010	03	25	20YR Lagged Period	3/25/2010
GHCND:USW00013897	NASHVILLE INTERNATIONAL AIRPORT TN US	20100326	128	39	12.8	3.9	55	39	18	2010	03	26	20YR Lagged Period	3/26/2010
GHCND:USW00013897	NASHVILLE INTERNATIONAL AIRPORT TN US	20100327	206	11	20.6	1.1	69	34	13	2010	03	27	20YR Lagged Period	3/27/2010
GHCND:USW00013897	NASHVILLE INTERNATIONAL AIRPORT TN US	20100328	156	83	15.6	8.3	60	47	11	2010	03	28	20YR Lagged Period	3/28/2010
GHCND:USW00013897	NASHVILLE INTERNATIONAL AIRPORT TN US	20100329	161	50	16.1	5.0	61	41	14	2010	03	29	20YR Lagged Period	3/29/2010
GHCND:USW00013897	NASHVILLE INTERNATIONAL AIRPORT TN US	20100330	189	28	18.9	2.8	66	37	13	2010	03	30	20YR Lagged Period	3/30/2010
GHCND:USW00013897	NASHVILLE INTERNATIONAL AIRPORT TN US	20100331	256	44	25.6	4.4	78	40	6	2010	03	31	20YR Lagged Period	3/31/2010
GHCND:USW00013897	NASHVILLE INTERNATIONAL AIRPORT TN US	20100401	289	111	28.9	11.1	84	52	0	2010	04	01	20YR Lagged Period	4/1/2010
GHCND:USW00013897	NASHVILLE INTERNATIONAL AIRPORT TN US	20100402	289	111	28.9	11.1	84	52	0	2010	04	02	20YR Lagged Period	4/2/2010
GHCND:USW00013897	NASHVILLE INTERNATIONAL AIRPORT TN US	20100403	233	106	23.3	10.6	74	51	2	2010	04	03	20YR Lagged Period	4/3/2010
GHCND:USW00013897	NASHVILLE INTERNATIONAL AIRPORT TN US	20100404	267	78	26.7	7.8	80	46	2	2010	04	04	20YR Lagged Period	4/4/2010
GHCND:USW00013897	NASHVILLE INTERNATIONAL AIRPORT TN US	20100405	306	189	30.6	18.9	87	66	0	2010	04	05	20YR Lagged Period	4/5/2010
GHCND:USW00013897	NASHVILLE INTERNATIONAL AIRPORT TN US	20100406	306	167	30.6	16.7	87	62	0	2010	04	06	20YR Lagged Period	4/6/2010
GHCND:USW00013897	NASHVILLE INTERNATIONAL AIRPORT TN US	20100407	256	167	25.6	16.7	78	62	0	2010	04	07	20YR Lagged Period	4/7/2010
GHCND:USW00013897	NASHVILLE INTERNATIONAL AIRPORT TN US	20100408	172	61	17.2	6.1	63	43	12	2010	04	08	20YR Lagged Period	4/8/2010
GHCND:USW00013897	NASHVILLE INTERNATIONAL AIRPORT TN US	20100409	194	28	19.4	2.8	67	37	13	2010	04	09	20YR Lagged Period	4/9/2010
GHCND:USW00013897	NASHVILLE INTERNATIONAL AIRPORT TN US	20100410	228	28	22.8	2.8	73	37	10	2010	04	10	20YR Lagged Period	4/10/2010
GHCND:USW00013897	NASHVILLE INTERNATIONAL AIRPORT TN US	20100411	256	50	25.6	5.0	78	41	5	2010	04	11	20YR Lagged Period	4/11/2010
GHCND:USW00013897	NASHVILLE INTERNATIONAL AIRPORT TN US	20100412	272	72	27.2	7.2	81	45	2	2010	04	12	20YR Lagged Period	4/12/2010
GHCND:USW00013897	NASHVILLE INTERNATIONAL AIRPORT TN US	20100413	294	83	29.4	8.3	85	47	0	2010	04	13	20YR Lagged Period	4/13/2010
GHCND:USW00013897	NASHVILLE INTERNATIONAL AIRPORT TN US	20100414	300	106	30.0	10.6	86	51	0	2010	04	14	20YR Lagged Period	4/14/2010
GHCND:USW00013897	NASHVILLE INTERNATIONAL AIRPORT TN US	20100415	294	117	29.4	11.7	85	53	0	2010	04	15	20YR Lagged Period	4/15/2010
GHCND:USW00013897	NASHVILLE INTERNATIONAL AIRPORT TN US	20100416	289	133	28.9	13.3	84	56	0	2010	04	16	20YR Lagged Period	4/16/2010
GHCND:USW00013897	NASHVILLE INTERNATIONAL AIRPORT TN US	20100417	211	94	21.1	9.4	70	49	5	2010	04	17	20YR Lagged Period	4/17/2010
GHCND:USW00013897	NASHVILLE INTERNATIONAL AIRPORT TN US	20100418	200	61	20.0	6.1	68	43	9	2010	04	18	20YR Lagged Period	4/18/2010
GHCND:USW00013897	NASHVILLE INTERNATIONAL AIRPORT TN US	20100419	200	72	20.0	7.2	68	45	8	2010	04	19	20YR Lagged Period	4/19/2010
GHCND:USW00013897	NASHVILLE INTERNATIONAL AIRPORT TN US	20100420	206	89	20.6	8.9	69	48	6	2010	04	20	20YR Lagged Period	4/20/2010
GHCND:USW00013897	NASHVILLE INTERNATIONAL AIRPORT TN US	20100421	233	56	23.3	5.6	74	42	7	2010	04	21	20YR Lagged Period	4/21/2010
GHCND:USW00013897	NASHVILLE INTERNATIONAL AIRPORT TN US	20100422	244	83	24.4	8.3	76	47	3	2010	04	22	20YR Lagged Period	4/22/2010
GHCND:USW00013897	NASHVILLE INTERNATIONAL AIRPORT TN US	20100423	283	128	28.3	12.8	83	55	0	2010	04	23	20YR Lagged Period	4/23/2010
GHCND:USW00013897	NASHVILLE INTERNATIONAL AIRPORT TN US	20100424	211	144	21.1	14.4	70	58	1	2010	04	24	20YR Lagged Period	4/24/2010
GHCND:USW00013897	NASHVILLE INTERNATIONAL AIRPORT TN US	20100425	239	133	23.9	13.3	75	56	0	2010	04	25	20YR Lagged Period	4/25/2010
GHCND:USW00013897	NASHVILLE INTERNATIONAL AIRPORT TN US	20100426	161	122	16.1	12.2	61	54	7	2010	04	26	20YR Lagged Period	4/26/2010
GHCND:USW00013897	NASHVILLE INTERNATIONAL AIRPORT TN US	20100427	156	67	15.6	6.7	60	44	13	2010	04	27	20YR Lagged Period	4/27/2010
GHCND:USW00013897	NASHVILLE INTERNATIONAL AIRPORT TN US	20100428	206	56	20.6	5.6	69	42	9	2010	04	28	20YR Lagged Period	4/28/2010
GHCND:USW00013897	NASHVILLE INTERNATIONAL AIRPORT TN US	20100429	244	67	24.4	6.7	76	44	5	2010	04	29	20YR Lagged Period	4/29/2010
GHCND:USW00013897	NASHVILLE INTERNATIONAL AIRPORT TN US	20100430	278	167	27.8	16.7	82	62	0	2010	04	30	20YR Lagged Period	4/30/2010
GHCND:USW00013897	NASHVILLE INTERNATIONAL AIRPORT TN US	20100501	228	172	22.8	17.2	73	63	0	2010	05	01	20YR Lagged Period	5/1/2010
GHCND:USW00013897	NASHVILLE INTERNATIONAL AIRPORT TN US	20100502	239	189	23.9	18.9	75	66	0	2010	05	02	20YR Lagged Period	5/2/2010
GHCND:USW00013897	NASHVILLE INTERNATIONAL AIRPORT TN US	20100503	272	133	27.2	13.3	81	56	0	2010	05	03	20YR Lagged Period	5/3/2010
GHCND:USW00013897	NASHVILLE INTERNATIONAL AIRPORT TN US	20100504	289	122	28.9	12.2	84	54	0	2010	05	04	20YR Lagged Period	5/4/2010
GHCND:USW00013897	NASHVILLE INTERNATIONAL AIRPORT TN US	20100505	300	139	30.0	13.9	86	57	0	2010	05	05	20YR Lagged Period	5/5/2010
GHCND:USW00013897	NASHVILLE INTERNATIONAL AIRPORT TN US	20100506	289	172	28.9	17.2	84	63	0	2010	05	06	20YR Lagged Period	5/6/2010
GHCND:USW00013897	NASHVILLE INTERNATIONAL AIRPORT TN US	20100507	311	167	31.1	16.7	88	62	0	2010	05	07	20YR Lagged Period	5/7/2010
GHCND:USW00013897	NASHVILLE INTERNATIONAL AIRPORT TN US	20100508	200	94	20.0	9.4	68	49	6	2010	05	08	20YR Lagged Period	5/8/2010
GHCND:USW00013897	NASHVILLE INTERNATIONAL AIRPORT TN US	20100509	178	61	17.8	6.1	64	43	11	2010	05	09	20YR Lagged Period	5/9/2010
GHCND:USW00013897	NASHVILLE INTERNATIONAL AIRPORT TN US	20100510	139	78	13.9	7.8	57	46	13	2010	05	10	20YR Lagged Period	5/10/2010
GHCND:USW00013897	NASHVILLE INTERNATIONAL AIRPORT TN US	20100511	256	122	25.6	12.2	78	54	0	2010	05	11	20YR Lagged Period	5/11/2010
GHCND:USW00013897	NASHVILLE INTERNATIONAL AIRPORT TN US	20100512	278	194	27.8	19.4	82	67	0	2010	05	12	20YR Lagged Period	5/12/2010
GHCND:USW00013897	NASHVILLE INTERNATIONAL AIRPORT TN US	20100513	300	178	30.0	17.8	86	64	0	2010	05	13	20YR Lagged Period	5/13/2010
GHCND:USW00013897	NASHVILLE INTERNATIONAL AIRPORT TN US	20100514	311	172	31.1	17.2	88	63	0	2010	05	14	20YR Lagged Period	5/14/2010
GHCND:USW00013897	NASHVILLE INTERNATIONAL AIRPORT TN US	20100515	283	161	28.3	16.1	83	61	0	2010	05	15	20YR Lagged Period	5/15/2010
GHCND:USW00013897	NASHVILLE INTERNATIONAL AIRPORT TN US	20100516	228	183	22.8	18.3	73	65	0	2010	05	16	20YR Lagged Period	5/16/2010
GHCND:USW00013897	NASHVILLE INTERNATIONAL AIRPORT TN US	20100517	261	161	26.1	16.1	79	61	0	2010	05	17	20YR Lagged Period	5/17/2010
GHCND:USW00013897	NASHVILLE INTERNATIONAL AIRPORT TN US	20100518	172	117	17.2	11.7	63	53	7	2010	05	18	20YR Lagged Period	5/18/2010
GHCND:USW00013897	NASHVILLE INTERNATIONAL AIRPORT TN US	20100519	239	100	23.9	10.0	75	50	2	2010	05	19	20YR Lagged Period	5/19/2010
GHCND:USW00013897	NASHVILLE INTERNATIONAL AIRPORT TN US	20100520	239	117	23.9	11.7	75	53	1	2010	05	20	20YR Lagged Period	5/20/2010
GHCND:USW00013897	NASHVILLE INTERNATIONAL AIRPORT TN US	20100521	272	178	27.2	17.8	81	64	0	2010	05	21	20YR Lagged Period	5/21/2010
GHCND:USW00013897	NASHVILLE INTERNATIONAL AIRPORT TN US	20100522	300	178	30.0	17.8	86	64	0	2010	05	22	20YR Lagged Period	5/22/2010
GHCND:USW00013897	NASHVILLE INTERNATIONAL AIRPORT TN US	20100523	328	172	32.8	17.2	91	63	0	2010	05	23	20YR Lagged Period	5/23/2010
GHCND:USW00013897	NASHVILLE INTERNATIONAL AIRPORT TN US	20100524	311	194	31.1	19.4	88	67	0	2010	05	24	20YR Lagged Period	5/24/2010
GHCND:USW00013897	NASHVILLE INTERNATIONAL AIRPORT TN US	20100525	294	189	29.4	18.9	85	66	0	2010	05	25	20YR Lagged Period	5/25/2010
GHCND:USW00013897	NASHVILLE INTERNATIONAL AIRPORT TN US	20100526	311	172	31.1	17.2	88	63	0	2010	05	26	20YR Lagged Period	5/26/2010
GHCND:USW00013897	NASHVILLE INTERNATIONAL AIRPORT TN US	20100527	317	183	31.7	18.3	89	65	0	2010	05	27	20YR Lagged Period	5/27/2010
GHCND:USW00013897	NASHVILLE INTERNATIONAL AIRPORT TN US	20100528	306	189	30.6	18.9	87	66	0	2010	05	28	20YR Lagged Period	5/28/2010
GHCND:USW00013897	NASHVILLE INTERNATIONAL AIRPORT TN US	20100529	294	178	29.4	17.8	85	64	0	2010	05	29	20YR Lagged Period	5/29/2010
GHCND:USW00013897	NASHVILLE INTERNATIONAL AIRPORT TN US	20100530	289	189	28.9	18.9	84	66	0	2010	05	30	20YR Lagged Period	5/30/2010
GHCND:USW00013897	NASHVILLE INTERNATIONAL AIRPORT TN US	20100531	283	189	28.3	18.9	83	66	0	2010	05	31	20YR Lagged Period	5/31/2010
GHCND:USW00013897	NASHVILLE INTERNATIONAL AIRPORT TN US	20100601	328	194	32.8	19.4	91	67	0	2010	06	01	20YR Lagged Period	6/1/2010
GHCND:USW00013897	NASHVILLE INTERNATIONAL AIRPORT TN US	20100602	322	189	32.2	18.9	90	66	0	2010	06	02	20YR Lagged Period	6/2/2010
GHCND:USW00013897	NASHVILLE INTERNATIONAL AIRPORT TN US	20100603	322	183	32.2	18.3	90	65	0	2010	06	03	20YR Lagged Period	6/3/2010
GHCND:USW00013897	NASHVILLE INTERNATIONAL AIRPORT TN US	20100604	317	200	31.7	20.0	89	68	0	2010	06	04	20YR Lagged Period	6/4/2010
GHCND:USW00013897	NASHVILLE INTERNATIONAL AIRPORT TN US	20100605	322	194	32.2	19.4	90	67	0	2010	06	05	20YR Lagged Period	6/5/2010
GHCND:USW00013897	NASHVILLE INTERNATIONAL AIRPORT TN US	20100606	300	172	30.0	17.2	86	63	0	2010	06	06	20YR Lagged Period	6/6/2010
GHCND:USW00013897	NASHVILLE INTERNATIONAL AIRPORT TN US	20100607	306	150	30.6	15.0	87	59	0	2010	06	07	20YR Lagged Period	6/7/2010
GHCND:USW00013897	NASHVILLE INTERNATIONAL AIRPORT TN US	20100608	317	183	31.7	18.3	89	65	0	2010	06	08	20YR Lagged Period	6/8/2010
GHCND:USW00013897	NASHVILLE INTERNATIONAL AIRPORT TN US	20100609	311	211	31.1	21.1	88	70	0	2010	06	09	20YR Lagged Period	6/9/2010
GHCND:USW00013897	NASHVILLE INTERNATIONAL AIRPORT TN US	20100610	311	211	31.1	21.1	88	70	0	2010	06	10	20YR Lagged Period	6/10/2010
GHCND:USW00013897	NASHVILLE INTERNATIONAL AIRPORT TN US	20100611	328	228	32.8	22.8	91	73	0	2010	06	11	20YR Lagged Period	6/11/2010
GHCND:USW00013897	NASHVILLE INTERNATIONAL AIRPORT TN US	20100612	344	244	34.4	24.4	94	76	0	2010	06	12	20YR Lagged Period	6/12/2010
GHCND:USW00013897	NASHVILLE INTERNATIONAL AIRPORT TN US	20100613	350	250	35.0	25.0	95	77	0	2010	06	13	20YR Lagged Period	6/13/2010
GHCND:USW00013897	NASHVILLE INTERNATIONAL AIRPORT TN US	20100614	344	233	34.4	23.3	94	74	0	2010	06	14	20YR Lagged Period	6/14/2010
GHCND:USW00013897	NASHVILLE INTERNATIONAL AIRPORT TN US	20100615	350	228	35.0	22.8	95	73	0	2010	06	15	20YR Lagged Period	6/15/2010
GHCND:USW00013897	NASHVILLE INTERNATIONAL AIRPORT TN US	20100616	339	222	33.9	22.2	93	72	0	2010	06	16	20YR Lagged Period	6/16/2010
GHCND:USW00013897	NASHVILLE INTERNATIONAL AIRPORT TN US	20100617	306	206	30.6	20.6	87	69	0	2010	06	17	20YR Lagged Period	6/17/2010
GHCND:USW00013897	NASHVILLE INTERNATIONAL AIRPORT TN US	20100618	339	200	33.9	20.0	93	68	0	2010	06	18	20YR Lagged Period	6/18/2010
GHCND:USW00013897	NASHVILLE INTERNATIONAL AIRPORT TN US	20100619	339	233	33.9	23.3	93	74	0	2010	06	19	20YR Lagged Period	6/19/2010
GHCND:USW00013897	NASHVILLE INTERNATIONAL AIRPORT TN US	20100620	350	217	35.0	21.7	95	71	0	2010	06	20	20YR Lagged Period	6/20/2010
GHCND:USW00013897	NASHVILLE INTERNATIONAL AIRPORT TN US	20100621	356	211	35.6	21.1	96	70	0	2010	06	21	20YR Lagged Period	6/21/2010
GHCND:USW00013897	NASHVILLE INTERNATIONAL AIRPORT TN US	20100622	356	222	35.6	22.2	96	72	0	2010	06	22	20YR Lagged Period	6/22/2010
GHCND:USW00013897	NASHVILLE INTERNATIONAL AIRPORT TN US	20100623	350	239	35.0	23.9	95	75	0	2010	06	23	20YR Lagged Period	6/23/2010
GHCND:USW00013897	NASHVILLE INTERNATIONAL AIRPORT TN US	20100624	344	239	34.4	23.9	94	75	0	2010	06	24	20YR Lagged Period	6/24/2010
GHCND:USW00013897	NASHVILLE INTERNATIONAL AIRPORT TN US	20100625	344	222	34.4	22.2	94	72	0	2010	06	25	20YR Lagged Period	6/25/2010
GHCND:USW00013897	NASHVILLE INTERNATIONAL AIRPORT TN US	20100626	322	211	32.2	21.1	90	70	0	2010	06	26	20YR Lagged Period	6/26/2010
GHCND:USW00013897	NASHVILLE INTERNATIONAL AIRPORT TN US	20100627	339	217	33.9	21.7	93	71	0	2010	06	27	20YR Lagged Period	6/27/2010
GHCND:USW00013897	NASHVILLE INTERNATIONAL AIRPORT TN US	20100628	344	233	34.4	23.3	94	74	0	2010	06	28	20YR Lagged Period	6/28/2010
GHCND:USW00013897	NASHVILLE INTERNATIONAL AIRPORT TN US	20100629	317	217	31.7	21.7	89	71	0	2010	06	29	20YR Lagged Period	6/29/2010
GHCND:USW00013897	NASHVILLE INTERNATIONAL AIRPORT TN US	20100630	306	206	30.6	20.6	87	69	0	2010	06	30	20YR Lagged Period	6/30/2010
GHCND:USW00013897	NASHVILLE INTERNATIONAL AIRPORT TN US	20100701	300	178	30.0	17.8	86	64	0	2010	07	01	20YR Lagged Period	7/1/2010
GHCND:USW00013897	NASHVILLE INTERNATIONAL AIRPORT TN US	20100702	317	156	31.7	15.6	89	60	0	2010	07	02	20YR Lagged Period	7/2/2010
GHCND:USW00013897	NASHVILLE INTERNATIONAL AIRPORT TN US	20100703	311	211	31.1	21.1	88	70	0	2010	07	03	20YR Lagged Period	7/3/2010
GHCND:USW00013897	NASHVILLE INTERNATIONAL AIRPORT TN US	20100704	333	211	33.3	21.1	92	70	0	2010	07	04	20YR Lagged Period	7/4/2010
GHCND:USW00013897	NASHVILLE INTERNATIONAL AIRPORT TN US	20100705	333	194	33.3	19.4	92	67	0	2010	07	05	20YR Lagged Period	7/5/2010
GHCND:USW00013897	NASHVILLE INTERNATIONAL AIRPORT TN US	20100706	344	211	34.4	21.1	94	70	0	2010	07	06	20YR Lagged Period	7/6/2010
GHCND:USW00013897	NASHVILLE INTERNATIONAL AIRPORT TN US	20100707	361	211	36.1	21.1	97	70	0	2010	07	07	20YR Lagged Period	7/7/2010
GHCND:USW00013897	NASHVILLE INTERNATIONAL AIRPORT TN US	20100708	367	239	36.7	23.9	98	75	0	2010	07	08	20YR Lagged Period	7/8/2010
GHCND:USW00013897	NASHVILLE INTERNATIONAL AIRPORT TN US	20100709	322	239	32.2	23.9	90	75	0	2010	07	09	20YR Lagged Period	7/9/2010
GHCND:USW00013897	NASHVILLE INTERNATIONAL AIRPORT TN US	20100710	328	211	32.8	21.1	91	70	0	2010	07	10	20YR Lagged Period	7/10/2010
GHCND:USW00013897	NASHVILLE INTERNATIONAL AIRPORT TN US	20100711	333	200	33.3	20.0	92	68	0	2010	07	11	20YR Lagged Period	7/11/2010
GHCND:USW00013897	NASHVILLE INTERNATIONAL AIRPORT TN US	20100712	317	217	31.7	21.7	89	71	0	2010	07	12	20YR Lagged Period	7/12/2010
GHCND:USW00013897	NASHVILLE INTERNATIONAL AIRPORT TN US	20100713	306	211	30.6	21.1	87	70	0	2010	07	13	20YR Lagged Period	7/13/2010
GHCND:USW00013897	NASHVILLE INTERNATIONAL AIRPORT TN US	20100714	344	228	34.4	22.8	94	73	0	2010	07	14	20YR Lagged Period	7/14/2010
GHCND:USW00013897	NASHVILLE INTERNATIONAL AIRPORT TN US	20100715	344	228	34.4	22.8	94	73	0	2010	07	15	20YR Lagged Period	7/15/2010
GHCND:USW00013897	NASHVILLE INTERNATIONAL AIRPORT TN US	20100716	350	228	35.0	22.8	95	73	0	2010	07	16	20YR Lagged Period	7/16/2010
GHCND:USW00013897	NASHVILLE INTERNATIONAL AIRPORT TN US	20100717	317	233	31.7	23.3	89	74	0	2010	07	17	20YR Lagged Period	7/17/2010
GHCND:USW00013897	NASHVILLE INTERNATIONAL AIRPORT TN US	20100718	328	228	32.8	22.8	91	73	0	2010	07	18	20YR Lagged Period	7/18/2010
GHCND:USW00013897	NASHVILLE INTERNATIONAL AIRPORT TN US	20100719	339	239	33.9	23.9	93	75	0	2010	07	19	20YR Lagged Period	7/19/2010
GHCND:USW00013897	NASHVILLE INTERNATIONAL AIRPORT TN US	20100720	339	233	33.9	23.3	93	74	0	2010	07	20	20YR Lagged Period	7/20/2010
GHCND:USW00013897	NASHVILLE INTERNATIONAL AIRPORT TN US	20100721	344	244	34.4	24.4	94	76	0	2010	07	21	20YR Lagged Period	7/21/2010
GHCND:USW00013897	NASHVILLE INTERNATIONAL AIRPORT TN US	20100722	356	239	35.6	23.9	96	75	0	2010	07	22	20YR Lagged Period	7/22/2010
GHCND:USW00013897	NASHVILLE INTERNATIONAL AIRPORT TN US	20100723	356	239	35.6	23.9	96	75	0	2010	07	23	20YR Lagged Period	7/23/2010
GHCND:USW00013897	NASHVILLE INTERNATIONAL AIRPORT TN US	20100724	361	228	36.1	22.8	97	73	0	2010	07	24	20YR Lagged Period	7/24/2010
GHCND:USW00013897	NASHVILLE INTERNATIONAL AIRPORT TN US	20100725	356	244	35.6	24.4	96	76	0	2010	07	25	20YR Lagged Period	7/25/2010
GHCND:USW00013897	NASHVILLE INTERNATIONAL AIRPORT TN US	20100726	344	233	34.4	23.3	94	74	0	2010	07	26	20YR Lagged Period	7/26/2010
GHCND:USW00013897	NASHVILLE INTERNATIONAL AIRPORT TN US	20100727	322	233	32.2	23.3	90	74	0	2010	07	27	20YR Lagged Period	7/27/2010
GHCND:USW00013897	NASHVILLE INTERNATIONAL AIRPORT TN US	20100728	350	233	35.0	23.3	95	74	0	2010	07	28	20YR Lagged Period	7/28/2010
GHCND:USW00013897	NASHVILLE INTERNATIONAL AIRPORT TN US	20100729	350	250	35.0	25.0	95	77	0	2010	07	29	20YR Lagged Period	7/29/2010
GHCND:USW00013897	NASHVILLE INTERNATIONAL AIRPORT TN US	20100730	344	233	34.4	23.3	94	74	0	2010	07	30	20YR Lagged Period	7/30/2010
GHCND:USW00013897	NASHVILLE INTERNATIONAL AIRPORT TN US	20100731	328	233	32.8	23.3	91	74	0	2010	07	31	20YR Lagged Period	7/31/2010
GHCND:USW00013897	NASHVILLE INTERNATIONAL AIRPORT TN US	20100801	333	233	33.3	23.3	92	74	0	2010	08	01	20YR Lagged Period	8/1/2010
GHCND:USW00013897	NASHVILLE INTERNATIONAL AIRPORT TN US	20100802	356	222	35.6	22.2	96	72	0	2010	08	02	20YR Lagged Period	8/2/2010
GHCND:USW00013897	NASHVILLE INTERNATIONAL AIRPORT TN US	20100803	372	222	37.2	22.2	99	72	0	2010	08	03	20YR Lagged Period	8/3/2010
GHCND:USW00013897	NASHVILLE INTERNATIONAL AIRPORT TN US	20100804	383	244	38.3	24.4	101	76	0	2010	08	04	20YR Lagged Period	8/4/2010
GHCND:USW00013897	NASHVILLE INTERNATIONAL AIRPORT TN US	20100805	367	239	36.7	23.9	98	75	0	2010	08	05	20YR Lagged Period	8/5/2010
GHCND:USW00013897	NASHVILLE INTERNATIONAL AIRPORT TN US	20100806	333	228	33.3	22.8	92	73	0	2010	08	06	20YR Lagged Period	8/6/2010
GHCND:USW00013897	NASHVILLE INTERNATIONAL AIRPORT TN US	20100807	333	194	33.3	19.4	92	67	0	2010	08	07	20YR Lagged Period	8/7/2010
GHCND:USW00013897	NASHVILLE INTERNATIONAL AIRPORT TN US	20100808	356	206	35.6	20.6	96	69	0	2010	08	08	20YR Lagged Period	8/8/2010
GHCND:USW00013897	NASHVILLE INTERNATIONAL AIRPORT TN US	20100809	361	244	36.1	24.4	97	76	0	2010	08	09	20YR Lagged Period	8/9/2010
GHCND:USW00013897	NASHVILLE INTERNATIONAL AIRPORT TN US	20100810	356	244	35.6	24.4	96	76	0	2010	08	10	20YR Lagged Period	8/10/2010
GHCND:USW00013897	NASHVILLE INTERNATIONAL AIRPORT TN US	20100811	367	244	36.7	24.4	98	76	0	2010	08	11	20YR Lagged Period	8/11/2010
GHCND:USW00013897	NASHVILLE INTERNATIONAL AIRPORT TN US	20100812	372	239	37.2	23.9	99	75	0	2010	08	12	20YR Lagged Period	8/12/2010
GHCND:USW00013897	NASHVILLE INTERNATIONAL AIRPORT TN US	20100813	372	228	37.2	22.8	99	73	0	2010	08	13	20YR Lagged Period	8/13/2010
GHCND:USW00013897	NASHVILLE INTERNATIONAL AIRPORT TN US	20100814	367	244	36.7	24.4	98	76	0	2010	08	14	20YR Lagged Period	8/14/2010
GHCND:USW00013897	NASHVILLE INTERNATIONAL AIRPORT TN US	20100815	333	233	33.3	23.3	92	74	0	2010	08	15	20YR Lagged Period	8/15/2010

GHCND:USW00013897	NASHVILLE INTERNATIONAL AIRPORT TN US	20100816	322	239	32.2	23.9	90	75	0	2010	08	16	20YR Lagged Period	8/16/2010
GHCND:USW00013897	NASHVILLE INTERNATIONAL AIRPORT TN US	20100817	328	222	32.8	22.2	91	72	0	2010	08	17	20YR Lagged Period	8/17/2010
GHCND:USW00013897	NASHVILLE INTERNATIONAL AIRPORT TN US	20100818	289	217	28.9	21.7	84	71	0	2010	08	18	20YR Lagged Period	8/18/2010
GHCND:USW00013897	NASHVILLE INTERNATIONAL AIRPORT TN US	20100819	317	217	31.7	21.7	89	71	0	2010	08	19	20YR Lagged Period	8/19/2010
GHCND:USW00013897	NASHVILLE INTERNATIONAL AIRPORT TN US	20100820	339	189	33.9	18.9	93	66	0	2010	08	20	20YR Lagged Period	8/20/2010
GHCND:USW00013897	NASHVILLE INTERNATIONAL AIRPORT TN US	20100821	339	222	33.9	22.2	93	72	0	2010	08	21	20YR Lagged Period	8/21/2010
GHCND:USW00013897	NASHVILLE INTERNATIONAL AIRPORT TN US	20100822	328	228	32.8	22.8	91	73	0	2010	08	22	20YR Lagged Period	8/22/2010
GHCND:USW00013897	NASHVILLE INTERNATIONAL AIRPORT TN US	20100823	311	211	31.1	21.1	88	70	0	2010	08	23	20YR Lagged Period	8/23/2010
GHCND:USW00013897	NASHVILLE INTERNATIONAL AIRPORT TN US	20100824	311	189	31.1	18.9	88	66	0	2010	08	24	20YR Lagged Period	8/24/2010
GHCND:USW00013897	NASHVILLE INTERNATIONAL AIRPORT TN US	20100825	294	194	29.4	19.4	85	67	0	2010	08	25	20YR Lagged Period	8/25/2010
GHCND:USW00013897	NASHVILLE INTERNATIONAL AIRPORT TN US	20100826	300	189	30.0	18.9	86	66	0	2010	08	26	20YR Lagged Period	8/26/2010
GHCND:USW00013897	NASHVILLE INTERNATIONAL AIRPORT TN US	20100827	306	161	30.6	16.1	87	61	0	2010	08	27	20YR Lagged Period	8/27/2010
GHCND:USW00013897	NASHVILLE INTERNATIONAL AIRPORT TN US	20100828	339	206	33.9	20.6	93	69	0	2010	08	28	20YR Lagged Period	8/28/2010
GHCND:USW00013897	NASHVILLE INTERNATIONAL AIRPORT TN US	20100829	322	222	32.2	22.2	90	72	0	2010	08	29	20YR Lagged Period	8/29/2010
GHCND:USW00013897	NASHVILLE INTERNATIONAL AIRPORT TN US	20100830	311	200	31.1	20.0	88	68	0	2010	08	30	20YR Lagged Period	8/30/2010
GHCND:USW00013897	NASHVILLE INTERNATIONAL AIRPORT TN US	20100831	317	183	31.7	18.3	89	65	0	2010	08	31	20YR Lagged Period	8/31/2010
GHCND:USW00013897	NASHVILLE INTERNATIONAL AIRPORT TN US	20100901	328	183	32.8	18.3	91	65	0	2010	09	01	20YR Lagged Period	9/1/2010
GHCND:USW00013897	NASHVILLE INTERNATIONAL AIRPORT TN US	20100902	339	178	33.9	17.8	93	64	0	2010	09	02	20YR Lagged Period	9/2/2010
GHCND:USW00013897	NASHVILLE INTERNATIONAL AIRPORT TN US	20100903	283	189	28.3	18.9	83	66	0	2010	09	03	20YR Lagged Period	9/3/2010
GHCND:USW00013897	NASHVILLE INTERNATIONAL AIRPORT TN US	20100904	267	122	26.7	12.2	80	54	0	2010	09	04	20YR Lagged Period	9/4/2010
GHCND:USW00013897	NASHVILLE INTERNATIONAL AIRPORT TN US	20100905	267	100	26.7	10.0	80	50	0	2010	09	05	20YR Lagged Period	9/5/2010
GHCND:USW00013897	NASHVILLE INTERNATIONAL AIRPORT TN US	20100906	322	122	32.2	12.2	90	54	0	2010	09	06	20YR Lagged Period	9/6/2010
GHCND:USW00013897	NASHVILLE INTERNATIONAL AIRPORT TN US	20100907	344	172	34.4	17.2	94	63	0	2010	09	07	20YR Lagged Period	9/7/2010
GHCND:USW00013897	NASHVILLE INTERNATIONAL AIRPORT TN US	20100908	278	211	27.8	21.1	82	70	0	2010	09	08	20YR Lagged Period	9/8/2010
GHCND:USW00013897	NASHVILLE INTERNATIONAL AIRPORT TN US	20100909	256	194	25.6	19.4	78	67	0	2010	09	09	20YR Lagged Period	9/9/2010
GHCND:USW00013897	NASHVILLE INTERNATIONAL AIRPORT TN US	20100910	250	189	25.0	18.9	77	66	0	2010	09	10	20YR Lagged Period	9/10/2010
GHCND:USW00013897	NASHVILLE INTERNATIONAL AIRPORT TN US	20100911	333	206	33.3	20.6	92	69	0	2010	09	11	20YR Lagged Period	9/11/2010
GHCND:USW00013897	NASHVILLE INTERNATIONAL AIRPORT TN US	20100912	283	150	28.3	15.0	83	59	0	2010	09	12	20YR Lagged Period	9/12/2010
GHCND:USW00013897	NASHVILLE INTERNATIONAL AIRPORT TN US	20100913	294	122	29.4	12.2	85	54	0	2010	09	13	20YR Lagged Period	9/13/2010
GHCND:USW00013897	NASHVILLE INTERNATIONAL AIRPORT TN US	20100914	322	133	32.2	13.3	90	56	0	2010	09	14	20YR Lagged Period	9/14/2010
GHCND:USW00013897	NASHVILLE INTERNATIONAL AIRPORT TN US	20100915	339	183	33.9	18.3	93	65	0	2010	09	15	20YR Lagged Period	9/15/2010
GHCND:USW00013897	NASHVILLE INTERNATIONAL AIRPORT TN US	20100916	317	228	31.7	22.8	89	73	0	2010	09	16	20YR Lagged Period	9/16/2010
GHCND:USW00013897	NASHVILLE INTERNATIONAL AIRPORT TN US	20100917	294	167	29.4	16.7	85	62	0	2010	09	17	20YR Lagged Period	9/17/2010
GHCND:USW00013897	NASHVILLE INTERNATIONAL AIRPORT TN US	20100918	311	133	31.1	13.3	88	56	0	2010	09	18	20YR Lagged Period	9/18/2010
GHCND:USW00013897	NASHVILLE INTERNATIONAL AIRPORT TN US	20100919	333	150	33.3	15.0	92	59	0	2010	09	19	20YR Lagged Period	9/19/2010
GHCND:USW00013897	NASHVILLE INTERNATIONAL AIRPORT TN US	20100920	328	178	32.8	17.8	91	64	0	2010	09	20	20YR Lagged Period	9/20/2010
GHCND:USW00013897	NASHVILLE INTERNATIONAL AIRPORT TN US	20100921	350	183	35.0	18.3	95	65	0	2010	09	21	20YR Lagged Period	9/21/2010
GHCND:USW00013897	NASHVILLE INTERNATIONAL AIRPORT TN US	20100922	344	200	34.4	20.0	94	68	0	2010	09	22	20YR Lagged Period	9/22/2010
GHCND:USW00013897	NASHVILLE INTERNATIONAL AIRPORT TN US	20100923	344	194	34.4	19.4	94	67	0	2010	09	23	20YR Lagged Period	9/23/2010
GHCND:USW00013897	NASHVILLE INTERNATIONAL AIRPORT TN US	20100924	333	200	33.3	20.0	92	68	0	2010	09	24	20YR Lagged Period	9/24/2010
GHCND:USW00013897	NASHVILLE INTERNATIONAL AIRPORT TN US	20100925	272	167	27.2	16.7	81	62	0	2010	09	25	20YR Lagged Period	9/25/2010
GHCND:USW00013897	NASHVILLE INTERNATIONAL AIRPORT TN US	20100926	250	144	25.0	14.4	77	58	0	2010	09	26	20YR Lagged Period	9/26/2010
GHCND:USW00013897	NASHVILLE INTERNATIONAL AIRPORT TN US	20100927	222	122	22.2	12.2	72	54	2	2010	09	27	20YR Lagged Period	9/27/2010
GHCND:USW00013897	NASHVILLE INTERNATIONAL AIRPORT TN US	20100928	233	100	23.3	10.0	74	50	3	2010	09	28	20YR Lagged Period	9/28/2010
GHCND:USW00013897	NASHVILLE INTERNATIONAL AIRPORT TN US	20100929	256	83	25.6	8.3	78	47	2	2010	09	29	20YR Lagged Period	9/29/2010
GHCND:USW00013897	NASHVILLE INTERNATIONAL AIRPORT TN US	20100930	283	122	28.3	12.2	83	54	0	2010	09	30	20YR Lagged Period	9/30/2010
GHCND:USW00013897	NASHVILLE INTERNATIONAL AIRPORT TN US	20101001	250	106	25.0	10.6	77	51	1	2010	10	01	20YR Lagged Period	10/1/2010
GHCND:USW00013897	NASHVILLE INTERNATIONAL AIRPORT TN US	20101002	250	56	25.0	5.6	77	42	5	2010	10	02	20YR Lagged Period	10/2/2010
GHCND:USW00013897	NASHVILLE INTERNATIONAL AIRPORT TN US	20101003	156	67	15.6	6.7	60	44	13	2010	10	03	20YR Lagged Period	10/3/2010
GHCND:USW00013897	NASHVILLE INTERNATIONAL AIRPORT TN US	20101004	172	50	17.2	5.0	63	41	13	2010	10	04	20YR Lagged Period	10/4/2010
GHCND:USW00013897	NASHVILLE INTERNATIONAL AIRPORT TN US	20101005	211	39	21.1	3.9	70	39	10	2010	10	05	20YR Lagged Period	10/5/2010
GHCND:USW00013897	NASHVILLE INTERNATIONAL AIRPORT TN US	20101006	239	33	23.9	3.3	75	38	8	2010	10	06	20YR Lagged Period	10/6/2010
GHCND:USW00013897	NASHVILLE INTERNATIONAL AIRPORT TN US	20101007	294	72	29.4	7.2	85	45	0	2010	10	07	20YR Lagged Period	10/7/2010
GHCND:USW00013897	NASHVILLE INTERNATIONAL AIRPORT TN US	20101008	300	100	30.0	10.0	86	50	0	2010	10	08	20YR Lagged Period	10/8/2010
GHCND:USW00013897	NASHVILLE INTERNATIONAL AIRPORT TN US	20101009	306	94	30.6	9.4	87	49	0	2010	10	09	20YR Lagged Period	10/9/2010
GHCND:USW00013897	NASHVILLE INTERNATIONAL AIRPORT TN US	20101010	311	89	31.1	8.9	88	48	0	2010	10	10	20YR Lagged Period	10/10/2010
GHCND:USW00013897	NASHVILLE INTERNATIONAL AIRPORT TN US	20101011	311	100	31.1	10.0	88	50	0	2010	10	11	20YR Lagged Period	10/11/2010
GHCND:USW00013897	NASHVILLE INTERNATIONAL AIRPORT TN US	20101012	256	150	25.6	15.0	78	59	0	2010	10	12	20YR Lagged Period	10/12/2010
GHCND:USW00013897	NASHVILLE INTERNATIONAL AIRPORT TN US	20101013	250	150	25.0	15.0	77	59	0	2010	10	13	20YR Lagged Period	10/13/2010
GHCND:USW00013897	NASHVILLE INTERNATIONAL AIRPORT TN US	20101014	211	72	21.1	7.2	70	45	7	2010	10	14	20YR Lagged Period	10/14/2010
GHCND:USW00013897	NASHVILLE INTERNATIONAL AIRPORT TN US	20101015	228	78	22.8	7.8	73	46	5	2010	10	15	20YR Lagged Period	10/15/2010
GHCND:USW00013897	NASHVILLE INTERNATIONAL AIRPORT TN US	20101016	233	39	23.3	3.9	74	39	8	2010	10	16	20YR Lagged Period	10/16/2010
GHCND:USW00013897	NASHVILLE INTERNATIONAL AIRPORT TN US	20101017	283	44	28.3	4.4	83	40	3	2010	10	17	20YR Lagged Period	10/17/2010
GHCND:USW00013897	NASHVILLE INTERNATIONAL AIRPORT TN US	20101018	283	111	28.3	11.1	83	52	0	2010	10	18	20YR Lagged Period	10/18/2010
GHCND:USW00013897	NASHVILLE INTERNATIONAL AIRPORT TN US	20101019	217	117	21.7	11.7	71	53	3	2010	10	19	20YR Lagged Period	10/19/2010
GHCND:USW00013897	NASHVILLE INTERNATIONAL AIRPORT TN US	20101020	222	94	22.2	9.4	72	49	4	2010	10	20	20YR Lagged Period	10/20/2010
GHCND:USW00013897	NASHVILLE INTERNATIONAL AIRPORT TN US	20101021	256	78	25.6	7.8	78	46	3	2010	10	21	20YR Lagged Period	10/21/2010
GHCND:USW00013897	NASHVILLE INTERNATIONAL AIRPORT TN US	20101022	244	39	24.4	3.9	76	39	7	2010	10	22	20YR Lagged Period	10/22/2010
GHCND:USW00013897	NASHVILLE INTERNATIONAL AIRPORT TN US	20101023	261	67	26.1	6.7	79	44	3	2010	10	23	20YR Lagged Period	10/23/2010
GHCND:USW00013897	NASHVILLE INTERNATIONAL AIRPORT TN US	20101024	267	156	26.7	15.6	80	60	0	2010	10	24	20YR Lagged Period	10/24/2010
GHCND:USW00013897	NASHVILLE INTERNATIONAL AIRPORT TN US	20101025	239	150	23.9	15.0	75	59	0	2010	10	25	20YR Lagged Period	10/25/2010
GHCND:USW00013897	NASHVILLE INTERNATIONAL AIRPORT TN US	20101026	272	133	27.2	13.3	81	56	0	2010	10	26	20YR Lagged Period	10/26/2010
GHCND:USW00013897	NASHVILLE INTERNATIONAL AIRPORT TN US	20101027	261	139	26.1	13.9	79	57	0	2010	10	27	20YR Lagged Period	10/27/2010
GHCND:USW00013897	NASHVILLE INTERNATIONAL AIRPORT TN US	20101028	189	56	18.9	5.6	66	42	11	2010	10	28	20YR Lagged Period	10/28/2010
GHCND:USW00013897	NASHVILLE INTERNATIONAL AIRPORT TN US	20101029	161	28	16.1	2.8	61	37	16	2010	10	29	20YR Lagged Period	10/29/2010
GHCND:USW00013897	NASHVILLE INTERNATIONAL AIRPORT TN US	20101030	217	-6	21.7	(0.6)	71	31	14	2010	10	30	20YR Lagged Period	10/30/2010
GHCND:USW00013897	NASHVILLE INTERNATIONAL AIRPORT TN US	20101031	233	50	23.3	5.0	74	41	7	2010	10	31	20YR Lagged Period	10/31/2010
GHCND:USW00013897	NASHVILLE INTERNATIONAL AIRPORT TN US	20101101	211	83	21.1	8.3	70	47	6	2010	11	01	20YR Lagged Period	11/1/2010
GHCND:USW00013897	NASHVILLE INTERNATIONAL AIRPORT TN US	20101102	217	83	21.7	8.3	71	47	6	2010	11	02	20YR Lagged Period	11/2/2010
GHCND:USW00013897	NASHVILLE INTERNATIONAL AIRPORT TN US	20101103	150	111	15.0	11.1	59	52	9	2010	11	03	20YR Lagged Period	11/3/2010
GHCND:USW00013897	NASHVILLE INTERNATIONAL AIRPORT TN US	20101104	144	67	14.4	6.7	58	44	14	2010	11	04	20YR Lagged Period	11/4/2010
GHCND:USW00013897	NASHVILLE INTERNATIONAL AIRPORT TN US	20101105	94	22	9.4	2.2	49	36	22	2010	11	05	20YR Lagged Period	11/5/2010
GHCND:USW00013897	NASHVILLE INTERNATIONAL AIRPORT TN US	20101106	100	-22	10.0	(2.2)	50	28	26	2010	11	06	20YR Lagged Period	11/6/2010
GHCND:USW00013897	NASHVILLE INTERNATIONAL AIRPORT TN US	20101107	150	-22	15.0	(2.2)	59	28	21	2010	11	07	20YR Lagged Period	11/7/2010
GHCND:USW00013897	NASHVILLE INTERNATIONAL AIRPORT TN US	20101108	217	0	21.7	-	71	32	13	2010	11	08	20YR Lagged Period	11/8/2010
GHCND:USW00013897	NASHVILLE INTERNATIONAL AIRPORT TN US	20101109	228	22	22.8	2.2	73	36	10	2010	11	09	20YR Lagged Period	11/9/2010
GHCND:USW00013897	NASHVILLE INTERNATIONAL AIRPORT TN US	20101110	239	33	23.9	3.3	75	38	8	2010	11	10	20YR Lagged Period	11/10/2010
GHCND:USW00013897	NASHVILLE INTERNATIONAL AIRPORT TN US	20101111	250	33	25.0	3.3	77	38	7	2010	11	11	20YR Lagged Period	11/11/2010
GHCND:USW00013897	NASHVILLE INTERNATIONAL AIRPORT TN US	20101112	244	39	24.4	3.9	76	39	7	2010	11	12	20YR Lagged Period	11/12/2010
GHCND:USW00013897	NASHVILLE INTERNATIONAL AIRPORT TN US	20101113	233	78	23.3	7.8	74	46	5	2010	11	13	20YR Lagged Period	11/13/2010
GHCND:USW00013897	NASHVILLE INTERNATIONAL AIRPORT TN US	20101114	139	28	13.9	2.8	57	37	18	2010	11	14	20YR Lagged Period	11/14/2010
GHCND:USW00013897	NASHVILLE INTERNATIONAL AIRPORT TN US	20101115	83	28	8.3	2.8	47	37	23	2010	11	15	20YR Lagged Period	11/15/2010
GHCND:USW00013897	NASHVILLE INTERNATIONAL AIRPORT TN US	20101116	139	50	13.9	5.0	57	41	16	2010	11	16	20YR Lagged Period	11/16/2010
GHCND:USW00013897	NASHVILLE INTERNATIONAL AIRPORT TN US	20101117	122	44	12.2	4.4	54	40	18	2010	11	17	20YR Lagged Period	11/17/2010
GHCND:USW00013897	NASHVILLE INTERNATIONAL AIRPORT TN US	20101118	156	50	15.6	5.0	60	41	14	2010	11	18	20YR Lagged Period	11/18/2010
GHCND:USW00013897	NASHVILLE INTERNATIONAL AIRPORT TN US	20101119	156	67	15.6	6.7	60	44	13	2010	11	19	20YR Lagged Period	11/19/2010
GHCND:USW00013897	NASHVILLE INTERNATIONAL AIRPORT TN US	20101120	211	39	21.1	3.9	70	39	10	2010	11	20	20YR Lagged Period	11/20/2010
GHCND:USW00013897	NASHVILLE INTERNATIONAL AIRPORT TN US	20101121	217	83	21.7	8.3	71	47	6	2010	11	21	20YR Lagged Period	11/21/2010
GHCND:USW00013897	NASHVILLE INTERNATIONAL AIRPORT TN US	20101122	239	117	23.9	11.7	75	53	1	2010	11	22	20YR Lagged Period	11/22/2010
GHCND:USW00013897	NASHVILLE INTERNATIONAL AIRPORT TN US	20101123	200	67	20.0	6.7	68	44	9	2010	11	23	20YR Lagged Period	11/23/2010
GHCND:USW00013897	NASHVILLE INTERNATIONAL AIRPORT TN US	20101124	178	39	17.8	3.9	64	39	13	2010	11	24	20YR Lagged Period	11/24/2010
GHCND:USW00013897	NASHVILLE INTERNATIONAL AIRPORT TN US	20101125	222	50	22.2	5.0	72	41	8	2010	11	25	20YR Lagged Period	11/25/2010
GHCND:USW00013897	NASHVILLE INTERNATIONAL AIRPORT TN US	20101126	50	-22	5.0	(2.2)	41	28	30	2010	11	26	20YR Lagged Period	11/26/2010
GHCND:USW00013897	NASHVILLE INTERNATIONAL AIRPORT TN US	20101127	111	-22	11.1	(2.2)	52	28	25	2010	11	27	20YR Lagged Period	11/27/2010
GHCND:USW00013897	NASHVILLE INTERNATIONAL AIRPORT TN US	20101128	122	-33	12.2	(3.3)	54	26	25	2010	11	28	20YR Lagged Period	11/28/2010
GHCND:USW00013897	NASHVILLE INTERNATIONAL AIRPORT TN US	20101129	178	33	17.8	3.3	64	38	14	2010	11	29	20YR Lagged Period	11/29/2010
GHCND:USW00013897	NASHVILLE INTERNATIONAL AIRPORT TN US	20101130	144	11	14.4	1.1	58	34	19	2010	11	30	20YR Lagged Period	11/30/2010
GHCND:USW00013897	NASHVILLE INTERNATIONAL AIRPORT TN US	20101201	61	-33	6.1	(3.3)	43	26	30	2010	12	01	20YR Lagged Period	12/1/2010
GHCND:USW00013897	NASHVILLE INTERNATIONAL AIRPORT TN US	20101202	72	-44	7.2	(4.4)	45	24	30	2010	12	02	20YR Lagged Period	12/2/2010
GHCND:USW00013897	NASHVILLE INTERNATIONAL AIRPORT TN US	20101203	117	-22	11.7	(2.2)	53	28	24	2010	12	03	20YR Lagged Period	12/3/2010
GHCND:USW00013897	NASHVILLE INTERNATIONAL AIRPORT TN US	20101204	150	17	15.0	1.7	59	35	18	2010	12	04	20YR Lagged Period	12/4/2010
GHCND:USW00013897	NASHVILLE INTERNATIONAL AIRPORT TN US	20101205	11	-28	1.1	(2.8)	34	27	34	2010	12	05	20YR Lagged Period	12/5/2010
GHCND:USW00013897	NASHVILLE INTERNATIONAL AIRPORT TN US	20101206	0	-61	-	(6.1)	32	21	38	2010	12	06	20YR Lagged Period	12/6/2010
GHCND:USW00013897	NASHVILLE INTERNATIONAL AIRPORT TN US	20101207	0	-67	-	(6.7)	32	20	39	2010	12	07	20YR Lagged Period	12/7/2010
GHCND:USW00013897	NASHVILLE INTERNATIONAL AIRPORT TN US	20101208	11	-72	1.1	(7.2)	34	19	38	2010	12	08	20YR Lagged Period	12/8/2010
GHCND:USW00013897	NASHVILLE INTERNATIONAL AIRPORT TN US	20101209	67	-100	6.7	(10.0)	44	14	36	2010	12	09	20YR Lagged Period	12/9/2010
GHCND:USW00013897	NASHVILLE INTERNATIONAL AIRPORT TN US	20101210	94	-6	9.4	(0.6)	49	31	25	2010	12	10	20YR Lagged Period	12/10/2010
GHCND:USW00013897	NASHVILLE INTERNATIONAL AIRPORT TN US	20101211	106	61	10.6	6.1	51	43	18	2010	12	11	20YR Lagged Period	12/11/2010
GHCND:USW00013897	NASHVILLE INTERNATIONAL AIRPORT TN US	20101212	61	-78	6.1	(7.8)	43	18	34	2010	12	12	20YR Lagged Period	12/12/2010
GHCND:USW00013897	NASHVILLE INTERNATIONAL AIRPORT TN US	20101213	-56	-117	(5.6)	(11.7)	22	11	48	2010	12	13	20YR Lagged Period	12/13/2010
GHCND:USW00013897	NASHVILLE INTERNATIONAL AIRPORT TN US	20101214	-22	-133	(2.2)	(13.3)	28	8	47	2010	12	14	20YR Lagged Period	12/14/2010
GHCND:USW00013897	NASHVILLE INTERNATIONAL AIRPORT TN US	20101215	17	-39	1.7	(3.9)	35	25	35	2010	12	15	20YR Lagged Period	12/15/2010
GHCND:USW00013897	NASHVILLE INTERNATIONAL AIRPORT TN US	20101216	122	0	12.2	-	54	32	22	2010	12	16	20YR Lagged Period	12/16/2010
GHCND:USW00013897	NASHVILLE INTERNATIONAL AIRPORT TN US	20101217	11	-11	1.1	(1.1)	34	30	33	2010	12	17	20YR Lagged Period	12/17/2010
GHCND:USW00013897	NASHVILLE INTERNATIONAL AIRPORT TN US	20101218	44	-28	4.4	(2.8)	40	27	31	2010	12	18	20YR Lagged Period	12/18/2010
GHCND:USW00013897	NASHVILLE INTERNATIONAL AIRPORT TN US	20101219	56	-67	5.6	(6.7)	42	20	34	2010	12	19	20YR Lagged Period	12/19/2010
GHCND:USW00013897	NASHVILLE INTERNATIONAL AIRPORT TN US	20101220	89	-61	8.9	(6.1)	48	21	30	2010	12	20	20YR Lagged Period	12/20/2010
GHCND:USW00013897	NASHVILLE INTERNATIONAL AIRPORT TN US	20101221	111	72	11.1	7.2	52	45	16	2010	12	21	20YR Lagged Period	12/21/2010
GHCND:USW00013897	NASHVILLE INTERNATIONAL AIRPORT TN US	20101222	89	-6	8.9	(0.6)	48	31	25	2010	12	22	20YR Lagged Period	12/22/2010
GHCND:USW00013897	NASHVILLE INTERNATIONAL AIRPORT TN US	20101223	50	-22	5.0	(2.2)	41	28	30	2010	12	23	20YR Lagged Period	12/23/2010
GHCND:USW00013897	NASHVILLE INTERNATIONAL AIRPORT TN US	20101224	39	-33	3.9	(3.3)	39	26	32	2010	12	24	20YR Lagged Period	12/24/2010
GHCND:USW00013897	NASHVILLE INTERNATIONAL AIRPORT TN US	20101225	0	-22	-	(2.2)	32	28	35	2010	12	25	20YR Lagged Period	12/25/2010
GHCND:USW00013897	NASHVILLE INTERNATIONAL AIRPORT TN US	20101226	-11	-39	(1.1)	(3.9)	30	25	37	2010	12	26	20YR Lagged Period	12/26/2010
GHCND:USW00013897	NASHVILLE INTERNATIONAL AIRPORT TN US	20101227	11	-72	1.1	(7.2)	34	19	38	2010	12	27	20YR Lagged Period	12/27/2010
GHCND:USW00013897	NASHVILLE INTERNATIONAL AIRPORT TN US	20101228	61	-100	6.1	(10.0)	43	14	36	2010	12	28	20YR Lagged Period	12/28/2010
GHCND:USW00013897	NASHVILLE INTERNATIONAL AIRPORT TN US	20101229	67	-11	6.7	(1.1)	44	30	28	2010	12	29	20YR Lagged Period	12/29/2010
GHCND:USW00013897	NASHVILLE INTERNATIONAL AIRPORT TN US	20101230	133	56	13.3	5.6	56	42	16	2010	12	30	20YR Lagged Period	12/30/2010
GHCND:USW00013897	NASHVILLE INTERNATIONAL AIRPORT TN US	20101231	200	117	20.0	11.7	68	53	4	2010	12	31	20YR Lagged Period	12/31/2010
GHCND:USW00013897	NASHVILLE INTERNATIONAL AIRPORT TN US	20110101	156	-11	15.6	(1.1)	60	30	20	2011	01	01	20YR Lagged Period	1/1/2011
GHCND:USW00013897	NASHVILLE INTERNATIONAL AIRPORT TN US	20110102	39	-61	3.9	(6.1)	39	21	35	2011	01	02	20YR Lagged Period	1/2/2011
GHCND:USW00013897	NASHVILLE INTERNATIONAL AIRPORT TN US	20110103	72	-78	7.2	(7.8)	45	18	33	2011	01	03	20YR Lagged Period	1/3/2011
GHCND:USW00013897	NASHVILLE INTERNATIONAL AIRPORT TN US	20110104	122	-6	12.2	(0.6)	54	31	22	2011	01	04.	20YR Lagged Period	1/4/2011
GHCND:USW00013897	NASHVILLE INTERNATIONAL AIRPORT TN US	20110105	28	-17	2.8	(1.7)	37	29	32	2011	01	05	20YR Lagged Period	1/5/2011
GHCND:USW00013897	NASHVILLE INTERNATIONAL AIRPORT TN US	20110106	89	-39	8.9	(3.9)	48	25	28	2011	01	06	20YR Lagged Period	1/6/2011
GHCND:USW00013897	NASHVILLE INTERNATIONAL AIRPORT TN US	20110107	89	-6	8.9	(0.6)	48	31	25	2011	01	07	20YR Lagged Period	1/7/2011
GHCND:USW00013897	NASHVILLE INTERNATIONAL AIRPORT TN US	20110108	17	-89	1.7	(8.9)	35	16	39	2011	01	08	20YR Lagged Period	1/8/2011
GHCND:USW00013897	NASHVILLE INTERNATIONAL AIRPORT TN US	20110109	-11	-106	(1.1)	(10.6)	30	13	43	2011	01	09	20YR Lagged Period	1/9/2011
GHCND:USW00013897	NASHVILLE INTERNATIONAL AIRPORT TN US	20110110	-6	-39	(0.6)	(3.9)	31	25	37	2011	01	10	20YR Lagged Period	1/10/2011
GHCND:USW00013897	NASHVILLE INTERNATIONAL AIRPORT TN US	20110111	6	-39	0.6	(3.9)	33	25	36	2011	01	11	20YR Lagged Period	1/11/2011
GHCND:USW00013897	NASHVILLE INTERNATIONAL AIRPORT TN US	20110112	-28	-61	(2.8)	(6.1)	27	21	42	2011	01	12	20YR Lagged Period	1/12/2011
GHCND:USW00013897	NASHVILLE INTERNATIONAL AIRPORT TN US	20110113	-17	-100	(1.7)	(10.0)	29	14	43	2011	01	13	20YR Lagged Period	1/13/2011
GHCND:USW00013897	NASHVILLE INTERNATIONAL AIRPORT TN US	20110114	28	-100	2.8	(10.0)	37	14	39	2011	01	14	20YR Lagged Period	1/14/2011
GHCND:USW00013897	NASHVILLE INTERNATIONAL AIRPORT TN US	20110115	89	-44	8.9	(4.4)	48	24	29	2011	01	15	20YR Lagged Period	1/15/2011
GHCND:USW00013897	NASHVILLE INTERNATIONAL AIRPORT TN US	20110116	78	-22	7.8	(2.2)	46	28	28	2011	01	16	20YR Lagged Period	1/16/2011
GHCND:USW00013897	NASHVILLE INTERNATIONAL AIRPORT TN US	20110117	89	0	8.9	-	48	32	25	2011	01	17	20YR Lagged Period	1/17/2011
GHCND:USW00013897	NASHVILLE INTERNATIONAL AIRPORT TN US	20110118	83	28	8.3	2.8	47	37	23	2011	01	18	20YR Lagged Period	1/18/2011
GHCND:USW00013897	NASHVILLE INTERNATIONAL AIRPORT TN US	20110119	28	0	2.8	-	37	32	30	2011	01	19	20YR Lagged Period	1/19/2011
GHCND:USW00013897	NASHVILLE INTERNATIONAL AIRPORT TN US	20110120	11	-61	1.1	(6.1)	34	21	37	2011	01	20	20YR Lagged Period	1/20/2011
GHCND:USW00013897	NASHVILLE INTERNATIONAL AIRPORT TN US	20110121	-33	-83	(3.3)	(8.3)	26	17	43	2011	01	21	20YR Lagged Period	1/21/2011
GHCND:USW00013897	NASHVILLE INTERNATIONAL AIRPORT TN US	20110122	22	-83	2.2	(8.3)	36	17	38	2011	01	22	20YR Lagged Period	1/22/2011
GHCND:USW00013897	NASHVILLE INTERNATIONAL AIRPORT TN US	20110123	61	-39	6.1	(3.9)	43	25	31	2011	01	23	20YR Lagged Period	1/23/2011
GHCND:USW00013897	NASHVILLE INTERNATIONAL AIRPORT TN US	20110124	100	11	10.0	1.1	50	34	23	2011	01	24	20YR Lagged Period	1/24/2011
GHCND:USW00013897	NASHVILLE INTERNATIONAL AIRPORT TN US	20110125	72	17	7.2	1.7	45	35	25	2011	01	25	20YR Lagged Period	1/25/2011
GHCND:USW00013897	NASHVILLE INTERNATIONAL AIRPORT TN US	20110126	17	-22	1.7	(2.2)	35	28	33	2011	01	26	20YR Lagged Period	1/26/2011
GHCND:USW00013897	NASHVILLE INTERNATIONAL AIRPORT TN US	20110127	83	-61	8.3	(6.1)	47	21	31	2011	01	27	20YR Lagged Period	1/27/2011
GHCND:USW00013897	NASHVILLE INTERNATIONAL AIRPORT TN US	20110128	100	-6	10.0	(0.6)	50	31	24	2011	01	28	20YR Lagged Period	1/28/2011
GHCND:USW00013897	NASHVILLE INTERNATIONAL AIRPORT TN US	20110129	189	-17	18.9	(1.7)	66	29	17	2011	01	29	20YR Lagged Period	1/29/2011
GHCND:USW00013897	NASHVILLE INTERNATIONAL AIRPORT TN US	20110130	183	11	18.3	1.1	65	34	15	2011	01	30	20YR Lagged Period	1/30/2011
GHCND:USW00013897	NASHVILLE INTERNATIONAL AIRPORT TN US	20110131	128	56	12.8	5.6	55	42	16	2011	01	31	20YR Lagged Period	1/31/2011
GHCND:USW00013897	NASHVILLE INTERNATIONAL AIRPORT TN US	20110201	133	33	13.3	3.3	56	38	18	2011	02	01	20YR Lagged Period	2/1/2011

GHCND:USW00013897	NASHVILLE INTERNATIONAL AIRPORT TN US	20110202	28	-56	2.8	(5.6)	37	22	35	2011	02	02	20YR Lagged Period	2/2/2011
GHCND:USW00013897	NASHVILLE INTERNATIONAL AIRPORT TN US	20110203	0	-61	-	(6.1)	32	21	38	2011	02	03	20YR Lagged Period	2/3/2011
GHCND:USW00013897	NASHVILLE INTERNATIONAL AIRPORT TN US	20110204	44	-22	4.4	(2.2)	40	28	31	2011	02	04	20YR Lagged Period	2/4/2011
GHCND:USW00013897	NASHVILLE INTERNATIONAL AIRPORT TN US	20110205	44	0	4.4	-	40	32	29	2011	02	05	20YR Lagged Period	2/5/2011
GHCND:USW00013897	NASHVILLE INTERNATIONAL AIRPORT TN US	20110206	117	-33	11.7	(3.3)	53	26	25	2011	02	06	20YR Lagged Period	2/6/2011
GHCND:USW00013897	NASHVILLE INTERNATIONAL AIRPORT TN US	20110207	72	-11	7.2	(1.1)	45	30	27	2011	02	07	20YR Lagged Period	2/7/2011
GHCND:USW00013897	NASHVILLE INTERNATIONAL AIRPORT TN US	20110208	-11	-72	(1.1)	(7.2)	30	19	40	2011	02	08	20YR Lagged Period	2/8/2011
GHCND:USW00013897	NASHVILLE INTERNATIONAL AIRPORT TN US	20110209	-17	-89	(1.7)	(8.9)	29	16	42	2011	02	09	20YR Lagged Period	2/9/2011
GHCND:USW00013897	NASHVILLE INTERNATIONAL AIRPORT TN US	20110210	0	-128	-	(12.8)	32	9	44	2011	02	10	20YR Lagged Period	2/10/2011
GHCND:USW00013897	NASHVILLE INTERNATIONAL AIRPORT TN US	20110211	44	-139	4.4	(13.9)	40	7	41	2011	02	11	20YR Lagged Period	2/11/2011
GHCND:USW00013897	NASHVILLE INTERNATIONAL AIRPORT TN US	20110212	111	-17	11.1	(1.7)	52	29	24	2011	02	12	20YR Lagged Period	2/12/2011
GHCND:USW00013897	NASHVILLE INTERNATIONAL AIRPORT TN US	20110213	183	0	18.3	-	65	32	16	2011	02	13	20YR Lagged Period	2/13/2011
GHCND:USW00013897	NASHVILLE INTERNATIONAL AIRPORT TN US	20110214	178	39	17.8	3.9	64	39	13	2011	02	14	20YR Lagged Period	2/14/2011
GHCND:USW00013897	NASHVILLE INTERNATIONAL AIRPORT TN US	20110215	144	6	14.4	0.6	58	33	19	2011	02	15	20YR Lagged Period	2/15/2011
GHCND:USW00013897	NASHVILLE INTERNATIONAL AIRPORT TN US	20110216	206	61	20.6	6.1	69	43	9	2011	02	16	20YR Lagged Period	2/16/2011
GHCND:USW00013897	NASHVILLE INTERNATIONAL AIRPORT TN US	20110217	172	67	17.2	6.7	63	44	11	2011	02	17	20YR Lagged Period	2/17/2011
GHCND:USW00013897	NASHVILLE INTERNATIONAL AIRPORT TN US	20110218	206	89	20.6	8.9	69	48	6	2011	02	18	20YR Lagged Period	2/18/2011
GHCND:USW00013897	NASHVILLE INTERNATIONAL AIRPORT TN US	20110219	117	56	11.7	5.6	53	42	17	2011	02	19	20YR Lagged Period	2/19/2011
GHCND:USW00013897	NASHVILLE INTERNATIONAL AIRPORT TN US	20110220	228	78	22.8	7.8	73	46	5	2011	02	20	20YR Lagged Period	2/20/2011
GHCND:USW00013897	NASHVILLE INTERNATIONAL AIRPORT TN US	20110221	200	94	20.0	9.4	68	49	6	2011	02	21	20YR Lagged Period	2/21/2011
GHCND:USW00013897	NASHVILLE INTERNATIONAL AIRPORT TN US	20110222	111	6	11.1	0.6	52	33	22	2011	02	22	20YR Lagged Period	2/22/2011
GHCND:USW00013897	NASHVILLE INTERNATIONAL AIRPORT TN US	20110223	133	-6	13.3	(0.6)	56	31	21	2011	02	23	20YR Lagged Period	2/23/2011
GHCND:USW00013897	NASHVILLE INTERNATIONAL AIRPORT TN US	20110224	200	106	20.0	10.6	68	51	5	2011	02	24	20YR Lagged Period	2/24/2011
GHCND:USW00013897	NASHVILLE INTERNATIONAL AIRPORT TN US	20110225	161	28	16.1	2.8	61	37	16	2011	02	25	20YR Lagged Period	2/25/2011
GHCND:USW00013897	NASHVILLE INTERNATIONAL AIRPORT TN US	20110226	167	-17	16.7	(1.7)	62	29	19	2011	02	26	20YR Lagged Period	2/26/2011
GHCND:USW00013897	NASHVILLE INTERNATIONAL AIRPORT TN US	20110227	239	144	23.9	14.4	75	58	0	2011	02	27	20YR Lagged Period	2/27/2011
GHCND:USW00013897	NASHVILLE INTERNATIONAL AIRPORT TN US	20110228	222	33	22.2	3.3	72	38	10	2011	02	28	20YR Lagged Period	2/28/2011
GHCND:USW00013897	NASHVILLE INTERNATIONAL AIRPORT TN US	20110301	150	11	15.0	1.1	59	34	18	2011	03	01	20YR Lagged Period	3/1/2011
GHCND:USW00013897	NASHVILLE INTERNATIONAL AIRPORT TN US	20110302	183	-6	18.3	(0.6)	65	31	17	2011	03	02	20YR Lagged Period	3/2/2011
GHCND:USW00013897	NASHVILLE INTERNATIONAL AIRPORT TN US	20110303	217	17	21.7	1.7	71	35	12	2011	03	03	20YR Lagged Period	3/3/2011
GHCND:USW00013897	NASHVILLE INTERNATIONAL AIRPORT TN US	20110304	200	128	20.0	12.8	68	55	3	2011	03	04	20YR Lagged Period	3/4/2011
GHCND:USW00013897	NASHVILLE INTERNATIONAL AIRPORT TN US	20110305	139	33	13.9	3.3	57	38	17	2011	03	05	20YR Lagged Period	3/5/2011
GHCND:USW00013897	NASHVILLE INTERNATIONAL AIRPORT TN US	20110306	33	17	3.3	1.7	38	35	28	2011	03	06	20YR Lagged Period	3/6/2011
GHCND:USW00013897	NASHVILLE INTERNATIONAL AIRPORT TN US	20110307	94	28	9.4	2.8	49	37	22	2011	03	07	20YR Lagged Period	3/7/2011
GHCND:USW00013897	NASHVILLE INTERNATIONAL AIRPORT TN US	20110308	139	44	13.9	4.4	57	40	16	2011	03	08	20YR Lagged Period	3/8/2011
GHCND:USW00013897	NASHVILLE INTERNATIONAL AIRPORT TN US	20110309	189	61	18.9	6.1	66	43	10	2011	03	09	20YR Lagged Period	3/9/2011
GHCND:USW00013897	NASHVILLE INTERNATIONAL AIRPORT TN US	20110310	67	33	6.7	3.3	44	38	24	2011	03	10	20YR Lagged Period	3/10/2011
GHCND:USW00013897	NASHVILLE INTERNATIONAL AIRPORT TN US	20110311	139	11	13.9	1.1	57	34	19	2011	03	11	20YR Lagged Period	3/11/2011
GHCND:USW00013897	NASHVILLE INTERNATIONAL AIRPORT TN US	20110312	233	61	23.3	6.1	74	43	6	2011	03	12	20YR Lagged Period	3/12/2011
GHCND:USW00013897	NASHVILLE INTERNATIONAL AIRPORT TN US	20110313	156	83	15.6	8.3	60	47	11	2011	03	13	20YR Lagged Period	3/13/2011
GHCND:USW00013897	NASHVILLE INTERNATIONAL AIRPORT TN US	20110314	128	67	12.8	6.7	55	44	15	2011	03	14	20YR Lagged Period	3/14/2011
GHCND:USW00013897	NASHVILLE INTERNATIONAL AIRPORT TN US	20110315	128	61	12.8	6.1	55	43	16	2011	03	15	20YR Lagged Period	3/15/2011
GHCND:USW00013897	NASHVILLE INTERNATIONAL AIRPORT TN US	20110316	172	61	17.2	6.1	63	43	12	2011	03	16	20YR Lagged Period	3/16/2011
GHCND:USW00013897	NASHVILLE INTERNATIONAL AIRPORT TN US	20110317	256	44	25.6	4.4	78	40	6	2011	03	17	20YR Lagged Period	3/17/2011
GHCND:USW00013897	NASHVILLE INTERNATIONAL AIRPORT TN US	20110318	278	128	27.8	12.8	82	55	0	2011	03	18	20YR Lagged Period	3/18/2011
GHCND:USW00013897	NASHVILLE INTERNATIONAL AIRPORT TN US	20110319	211	117	21.1	11.7	70	53	3	2011	03	19	20YR Lagged Period	3/19/2011
GHCND:USW00013897	NASHVILLE INTERNATIONAL AIRPORT TN US	20110320	278	89	27.8	8.9	82	48	0	2011	03	20	20YR Lagged Period	3/20/2011
GHCND:USW00013897	NASHVILLE INTERNATIONAL AIRPORT TN US	20110321	267	139	26.7	13.9	80	57	0	2011	03	21	20YR Lagged Period	3/21/2011
GHCND:USW00013897	NASHVILLE INTERNATIONAL AIRPORT TN US	20110322	289	122	28.9	12.2	84	54	0	2011	03	22	20YR Lagged Period	3/22/2011
GHCND:USW00013897	NASHVILLE INTERNATIONAL AIRPORT TN US	20110323	222	111	22.2	11.1	72	52	3	2011	03	23	20YR Lagged Period	3/23/2011
GHCND:USW00013897	NASHVILLE INTERNATIONAL AIRPORT TN US	20110324	111	22	11.1	2.2	52	36	21	2011	03	24	20YR Lagged Period	3/24/2011
GHCND:USW00013897	NASHVILLE INTERNATIONAL AIRPORT TN US	20110325	78	-6	7.8	(0.6)	46	31	26	2011	03	25	20YR Lagged Period	3/25/2011
GHCND:USW00013897	NASHVILLE INTERNATIONAL AIRPORT TN US	20110326	111	39	11.1	3.9	52	39	19	2011	03	26	20YR Lagged Period	3/26/2011
GHCND:USW00013897	NASHVILLE INTERNATIONAL AIRPORT TN US	20110327	78	17	7.8	1.7	46	35	24	2011	03	27	20YR Lagged Period	3/27/2011
GHCND:USW00013897	NASHVILLE INTERNATIONAL AIRPORT TN US	20110328	133	28	13.3	2.8	56	37	18	2011	03	28	20YR Lagged Period	3/28/2011
GHCND:USW00013897	NASHVILLE INTERNATIONAL AIRPORT TN US	20110329	167	39	16.7	3.9	62	39	14	2011	03	29	20YR Lagged Period	3/29/2011
GHCND:USW00013897	NASHVILLE INTERNATIONAL AIRPORT TN US	20110330	61	39	6.1	3.9	43	39	24	2011	03	30	20YR Lagged Period	3/30/2011
GHCND:USW00013897	NASHVILLE INTERNATIONAL AIRPORT TN US	20110331	83	33	8.3	3.3	47	38	22	2011	03	31	20YR Lagged Period	3/31/2011
GHCND:USW00013897	NASHVILLE INTERNATIONAL AIRPORT TN US	20110401	139	39	13.9	3.9	57	39	17	2011	04	01	20YR Lagged Period	4/1/2011
GHCND:USW00013897	NASHVILLE INTERNATIONAL AIRPORT TN US	20110402	206	67	20.6	6.7	69	44	8	2011	04	02	20YR Lagged Period	4/2/2011
GHCND:USW00013897	NASHVILLE INTERNATIONAL AIRPORT TN US	20110403	278	44	27.8	4.4	82	40	4	2011	04	03	20YR Lagged Period	4/3/2011
GHCND:USW00013897	NASHVILLE INTERNATIONAL AIRPORT TN US	20110404	228	67	22.8	6.7	73	44	6	2011	04	04	20YR Lagged Period	4/4/2011
GHCND:USW00013897	NASHVILLE INTERNATIONAL AIRPORT TN US	20110405	144	39	14.4	3.9	58	39	16	2011	04	05	20YR Lagged Period	4/5/2011
GHCND:USW00013897	NASHVILLE INTERNATIONAL AIRPORT TN US	20110406	222	28	22.2	2.8	72	37	10	2011	04	06	20YR Lagged Period	4/6/2011
GHCND:USW00013897	NASHVILLE INTERNATIONAL AIRPORT TN US	20110407	244	117	24.4	11.7	76	53	0	2011	04	07	20YR Lagged Period	4/7/2011
GHCND:USW00013897	NASHVILLE INTERNATIONAL AIRPORT TN US	20110408	289	156	28.9	15.6	84	60	0	2011	04	08	20YR Lagged Period	4/8/2011
GHCND:USW00013897	NASHVILLE INTERNATIONAL AIRPORT TN US	20110409	328	183	32.8	18.3	91	65	0	2011	04	09	20YR Lagged Period	4/9/2011
GHCND:USW00013897	NASHVILLE INTERNATIONAL AIRPORT TN US	20110410	300	172	30.0	17.2	86	63	0	2011	04	10	20YR Lagged Period	4/10/2011
GHCND:USW00013897	NASHVILLE INTERNATIONAL AIRPORT TN US	20110411	261	122	26.1	12.2	79	54	0	2011	04	11	20YR Lagged Period	4/11/2011
GHCND:USW00013897	NASHVILLE INTERNATIONAL AIRPORT TN US	20110412	206	94	20.6	9.4	69	49	6	2011	04	12	20YR Lagged Period	4/12/2011
GHCND:USW00013897	NASHVILLE INTERNATIONAL AIRPORT TN US	20110413	222	56	22.2	5.6	72	42	8	2011	04	13	20YR Lagged Period	4/13/2011
GHCND:USW00013897	NASHVILLE INTERNATIONAL AIRPORT TN US	20110414	244	72	24.4	7.2	76	45	4	2011	04	14	20YR Lagged Period	4/14/2011
GHCND:USW00013897	NASHVILLE INTERNATIONAL AIRPORT TN US	20110415	161	122	16.1	12.2	61	54	7	2011	04	15	20YR Lagged Period	4/15/2011
GHCND:USW00013897	NASHVILLE INTERNATIONAL AIRPORT TN US	20110416	128	39	12.8	3.9	55	39	18	2011	04	16	20YR Lagged Period	4/16/2011
GHCND:USW00013897	NASHVILLE INTERNATIONAL AIRPORT TN US	20110417	222	17	22.2	1.7	72	35	11	2011	04	17	20YR Lagged Period	4/17/2011
GHCND:USW00013897	NASHVILLE INTERNATIONAL AIRPORT TN US	20110418	250	111	25.0	11.1	77	52	0	2011	04	18	20YR Lagged Period	4/18/2011
GHCND:USW00013897	NASHVILLE INTERNATIONAL AIRPORT TN US	20110419	300	206	30.0	20.6	86	69	0	2011	04	19	20YR Lagged Period	4/19/2011
GHCND:USW00013897	NASHVILLE INTERNATIONAL AIRPORT TN US	20110420	239	100	23.9	10.0	75	50	2	2011	04	20	20YR Lagged Period	4/20/2011
GHCND:USW00013897	NASHVILLE INTERNATIONAL AIRPORT TN US	20110421	189	83	18.9	8.3	66	47	8	2011	04	21	20YR Lagged Period	4/21/2011
GHCND:USW00013897	NASHVILLE INTERNATIONAL AIRPORT TN US	20110422	278	128	27.8	12.8	82	55	0	2011	04	22	20YR Lagged Period	4/22/2011
GHCND:USW00013897	NASHVILLE INTERNATIONAL AIRPORT TN US	20110423	283	200	28.3	20.0	83	68	0	2011	04	23	20YR Lagged Period	4/23/2011
GHCND:USW00013897	NASHVILLE INTERNATIONAL AIRPORT TN US	20110424	272	172	27.2	17.2	81	63	0	2011	04	24	20YR Lagged Period	4/24/2011
GHCND:USW00013897	NASHVILLE INTERNATIONAL AIRPORT TN US	20110425	283	172	28.3	17.2	83	63	0	2011	04	25	20YR Lagged Period	4/25/2011
GHCND:USW00013897	NASHVILLE INTERNATIONAL AIRPORT TN US	20110426	267	144	26.7	14.4	80	58	0	2011	04	26	20YR Lagged Period	4/26/2011
GHCND:USW00013897	NASHVILLE INTERNATIONAL AIRPORT TN US	20110427	217	133	21.7	13.3	71	56	1	2011	04	27	20YR Lagged Period	4/27/2011
GHCND:USW00013897	NASHVILLE INTERNATIONAL AIRPORT TN US	20110428	206	94	20.6	9.4	69	49	6	2011	04	28	20YR Lagged Period	4/28/2011
GHCND:USW00013897	NASHVILLE INTERNATIONAL AIRPORT TN US	20110429	244	100	24.4	10.0	76	50	2	2011	04	29	20YR Lagged Period	4/29/2011
GHCND:USW00013897	NASHVILLE INTERNATIONAL AIRPORT TN US	20110430	261	94	26.1	9.4	79	49	1	2011	04	30	20YR Lagged Period	4/30/2011
GHCND:USW00013897	NASHVILLE INTERNATIONAL AIRPORT TN US	20110501	233	167	23.3	16.7	74	62	0	2011	05	01	20YR Lagged Period	5/1/2011
GHCND:USW00013897	NASHVILLE INTERNATIONAL AIRPORT TN US	20110502	267	117	26.7	11.7	80	53	0	2011	05	02	20YR Lagged Period	5/2/2011
GHCND:USW00013897	NASHVILLE INTERNATIONAL AIRPORT TN US	20110503	144	67	14.4	6.7	58	44	14	2011	05	03	20YR Lagged Period	5/3/2011
GHCND:USW00013897	NASHVILLE INTERNATIONAL AIRPORT TN US	20110504	167	50	16.7	5.0	62	41	19	2011	05	04	20YR Lagged Period	5/4/2011
GHCND:USW00013897	NASHVILLE INTERNATIONAL AIRPORT TN US	20110505	200	33	20.0	3.3	68	38	12	2011	05	05	20YR Lagged Period	5/5/2011
GHCND:USW00013897	NASHVILLE INTERNATIONAL AIRPORT TN US	20110506	222	100	22.2	10.0	72	50	4	2011	05	06	20YR Lagged Period	5/6/2011
GHCND:USW00013897	NASHVILLE INTERNATIONAL AIRPORT TN US	20110507	222	72	22.2	7.2	72	45	6	2011	05	07	20YR Lagged Period	5/7/2011
GHCND:USW00013897	NASHVILLE INTERNATIONAL AIRPORT TN US	20110508	300	144	30.0	14.4	86	58	0	2011	05	08	20YR Lagged Period	5/8/2011
GHCND:USW00013897	NASHVILLE INTERNATIONAL AIRPORT TN US	20110509	300	172	30.0	17.2	86	63	0	2011	05	09	20YR Lagged Period	5/9/2011
GHCND:USW00013897	NASHVILLE INTERNATIONAL AIRPORT TN US	20110510	317	183	31.7	18.3	89	65	0	2011	05	10	20YR Lagged Period	5/10/2011
GHCND:USW00013897	NASHVILLE INTERNATIONAL AIRPORT TN US	20110511	317	183	31.7	18.3	89	65	0	2011	05	11	20YR Lagged Period	5/11/2011
GHCND:USW00013897	NASHVILLE INTERNATIONAL AIRPORT TN US	20110512	317	178	31.7	17.8	89	64	0	2011	05	12	20YR Lagged Period	5/12/2011
GHCND:USW00013897	NASHVILLE INTERNATIONAL AIRPORT TN US	20110513	228	156	22.8	15.6	73	60	0	2011	05	13	20YR Lagged Period	5/13/2011
GHCND:USW00013897	NASHVILLE INTERNATIONAL AIRPORT TN US	20110514	189	122	18.9	12.2	66	54	5	2011	05	14	20YR Lagged Period	5/14/2011
GHCND:USW00013897	NASHVILLE INTERNATIONAL AIRPORT TN US	20110515	139	111	13.9	11.1	57	52	10	2011	05	15	20YR Lagged Period	5/15/2011
GHCND:USW00013897	NASHVILLE INTERNATIONAL AIRPORT TN US	20110516	144	94	14.4	9.4	58	49	11	2011	05	16	20YR Lagged Period	5/16/2011
GHCND:USW00013897	NASHVILLE INTERNATIONAL AIRPORT TN US	20110517	156	83	15.6	8.3	60	47	11	2011	05	17	20YR Lagged Period	5/17/2011
GHCND:USW00013897	NASHVILLE INTERNATIONAL AIRPORT TN US	20110518	183	89	18.3	8.9	65	48	8	2011	05	18	20YR Lagged Period	5/18/2011
GHCND:USW00013897	NASHVILLE INTERNATIONAL AIRPORT TN US	20110519	261	133	26.1	13.3	79	56	0	2011	05	19	20YR Lagged Period	5/19/2011
GHCND:USW00013897	NASHVILLE INTERNATIONAL AIRPORT TN US	20110520	289	144	28.9	14.4	84	58	0	2011	05	20	20YR Lagged Period	5/20/2011
GHCND:USW00013897	NASHVILLE INTERNATIONAL AIRPORT TN US	20110521	311	161	31.1	16.1	88	61	0	2011	05	21	20YR Lagged Period	5/21/2011
GHCND:USW00013897	NASHVILLE INTERNATIONAL AIRPORT TN US	20110522	294	172	29.4	17.2	85	63	0	2011	05	22	20YR Lagged Period	5/22/2011
GHCND:USW00013897	NASHVILLE INTERNATIONAL AIRPORT TN US	20110523	289	172	28.9	17.2	84	63	0	2011	05	23	20YR Lagged Period	5/23/2011
GHCND:USW00013897	NASHVILLE INTERNATIONAL AIRPORT TN US	20110524	294	183	29.4	18.3	85	65	0	2011	05	24	20YR Lagged Period	5/24/2011
GHCND:USW00013897	NASHVILLE INTERNATIONAL AIRPORT TN US	20110525	306	172	30.6	17.2	87	63	0	2011	05	25	20YR Lagged Period	5/25/2011
GHCND:USW00013897	NASHVILLE INTERNATIONAL AIRPORT TN US	20110526	261	156	26.1	15.6	79	60	0	2011	05	26	20YR Lagged Period	5/26/2011
GHCND:USW00013897	NASHVILLE INTERNATIONAL AIRPORT TN US	20110527	200	139	20.0	13.9	68	57	2	2011	05	27	20YR Lagged Period	5/27/2011
GHCND:USW00013897	NASHVILLE INTERNATIONAL AIRPORT TN US	20110528	300	111	30.0	11.1	86	52	0	2011	05	28	20YR Lagged Period	5/28/2011
GHCND:USW00013897	NASHVILLE INTERNATIONAL AIRPORT TN US	20110529	333	194	33.3	19.4	92	67	0	2011	05	29	20YR Lagged Period	5/29/2011
GHCND:USW00013897	NASHVILLE INTERNATIONAL AIRPORT TN US	20110530	339	194	33.9	19.4	93	67	0	2011	05	30	20YR Lagged Period	5/30/2011
GHCND:USW00013897	NASHVILLE INTERNATIONAL AIRPORT TN US	20110531	344	211	34.4	21.1	94	70	0	2011	05	31	20YR Lagged Period	5/31/2011
GHCND:USW00013897	NASHVILLE INTERNATIONAL AIRPORT TN US	20110601	344	211	34.4	21.1	94	70	0	2011	06	01	20YR Lagged Period	6/1/2011
GHCND:USW00013897	NASHVILLE INTERNATIONAL AIRPORT TN US	20110602	339	211	33.9	21.1	93	70	0	2011	06	02	20YR Lagged Period	6/2/2011
GHCND:USW00013897	NASHVILLE INTERNATIONAL AIRPORT TN US	20110603	344	211	34.4	21.1	94	70	0	2011	06	03	20YR Lagged Period	6/3/2011
GHCND:USW00013897	NASHVILLE INTERNATIONAL AIRPORT TN US	20110604	356	206	35.6	20.6	96	69	0	2011	06	04	20YR Lagged Period	6/4/2011
GHCND:USW00013897	NASHVILLE INTERNATIONAL AIRPORT TN US	20110605	361	211	36.1	21.1	97	70	0	2011	06	05	20YR Lagged Period	6/5/2011
GHCND:USW00013897	NASHVILLE INTERNATIONAL AIRPORT TN US	20110606	339	183	33.9	18.3	93	65	0	2011	06	06	20YR Lagged Period	6/6/2011
GHCND:USW00013897	NASHVILLE INTERNATIONAL AIRPORT TN US	20110607	356	206	35.6	20.6	96	69	0	2011	06	07	20YR Lagged Period	6/7/2011
GHCND:USW00013897	NASHVILLE INTERNATIONAL AIRPORT TN US	20110608	356	217	35.6	21.7	96	71	0	2011	06	08	20YR Lagged Period	6/8/2011
GHCND:USW00013897	NASHVILLE INTERNATIONAL AIRPORT TN US	20110609	350	222	35.0	22.2	95	72	0	2011	06	09	20YR Lagged Period	6/9/2011
GHCND:USW00013897	NASHVILLE INTERNATIONAL AIRPORT TN US	20110610	350	206	35.0	20.6	95	69	0	2011	06	10	20YR Lagged Period	6/10/2011
GHCND:USW00013897	NASHVILLE INTERNATIONAL AIRPORT TN US	20110611	344	211	34.4	21.1	94	70	0	2011	06	11	20YR Lagged Period	6/11/2011
GHCND:USW00013897	NASHVILLE INTERNATIONAL AIRPORT TN US	20110612	317	200	31.7	20.0	89	68	0	2011	06	12	20YR Lagged Period	6/12/2011
GHCND:USW00013897	NASHVILLE INTERNATIONAL AIRPORT TN US	20110613	317	194	31.7	19.4	89	67	0	2011	06	13	20YR Lagged Period	6/13/2011
GHCND:USW00013897	NASHVILLE INTERNATIONAL AIRPORT TN US	20110614	283	189	28.3	18.9	83	66	0	2011	06	14	20YR Lagged Period	6/14/2011
GHCND:USW00013897	NASHVILLE INTERNATIONAL AIRPORT TN US	20110615	300	178	30.0	17.8	86	64	0	2011	06	15	20YR Lagged Period	6/15/2011
GHCND:USW00013897	NASHVILLE INTERNATIONAL AIRPORT TN US	20110616	328	167	32.8	16.7	91	62	0	2011	06	16	20YR Lagged Period	6/16/2011
GHCND:USW00013897	NASHVILLE INTERNATIONAL AIRPORT TN US	20110617	294	200	29.4	20.0	85	68	0	2011	06	17	20YR Lagged Period	6/17/2011
GHCND:USW00013897	NASHVILLE INTERNATIONAL AIRPORT TN US	20110618	250	206	25.0	20.6	77	69	0	2011	06	18	20YR Lagged Period	6/18/2011
GHCND:USW00013897	NASHVILLE INTERNATIONAL AIRPORT TN US	20110619	322	200	32.2	20.0	90	68	0	2011	06	19	20YR Lagged Period	6/19/2011
GHCND:USW00013897	NASHVILLE INTERNATIONAL AIRPORT TN US	20110620	339	211	33.9	21.1	93	70	0	2011	06	20	20YR Lagged Period	6/20/2011
GHCND:USW00013897	NASHVILLE INTERNATIONAL AIRPORT TN US	20110621	306	200	30.6	20.0	87	68	0	2011	06	21	20YR Lagged Period	6/21/2011
GHCND:USW00013897	NASHVILLE INTERNATIONAL AIRPORT TN US	20110622	267	206	26.7	20.6	80	69	0	2011	06	22	20YR Lagged Period	6/22/2011
GHCND:USW00013897	NASHVILLE INTERNATIONAL AIRPORT TN US	20110623	317	217	31.7	21.7	89	71	0	2011	06	23	20YR Lagged Period	6/23/2011
GHCND:USW00013897	NASHVILLE INTERNATIONAL AIRPORT TN US	20110624	306	194	30.6	19.4	87	67	0	2011	06	24	20YR Lagged Period	6/24/2011
GHCND:USW00013897	NASHVILLE INTERNATIONAL AIRPORT TN US	20110625	306	178	30.6	17.8	87	64	0	2011	06	25	20YR Lagged Period	6/25/2011
GHCND:USW00013897	NASHVILLE INTERNATIONAL AIRPORT TN US	20110626	244	189	24.4	18.9	76	66	0	2011	06	26	20YR Lagged Period	6/26/2011
GHCND:USW00013897	NASHVILLE INTERNATIONAL AIRPORT TN US	20110627	328	189	32.8	18.9	91	66	0	2011	06	27	20YR Lagged Period	6/27/2011
GHCND:USW00013897	NASHVILLE INTERNATIONAL AIRPORT TN US	20110628	283	189	28.3	18.9	83	66	0	2011	06	28	20YR Lagged Period	6/28/2011
GHCND:USW00013897	NASHVILLE INTERNATIONAL AIRPORT TN US	20110629	311	178	31.1	17.8	88	64	0	2011	06	29	20YR Lagged Period	6/29/2011
GHCND:USW00013897	NASHVILLE INTERNATIONAL AIRPORT TN US	20110630	317	167	31.7	16.7	89	62	0	2011	06	30	20YR Lagged Period	6/30/2011
GHCND:USW00013897	NASHVILLE INTERNATIONAL AIRPORT TN US	20110701	328	172	32.8	17.2	91	63	0	2011	07	01	20YR Lagged Period	7/1/2011
GHCND:USW00013897	NASHVILLE INTERNATIONAL AIRPORT TN US	20110702	339	189	33.9	18.9	93	66	0	2011	07	02	20YR Lagged Period	7/2/2011
GHCND:USW00013897	NASHVILLE INTERNATIONAL AIRPORT TN US	20110703	344	217	34.4	21.7	94	71	0	2011	07	03	20YR Lagged Period	7/3/2011
GHCND:USW00013897	NASHVILLE INTERNATIONAL AIRPORT TN US	20110704	317	217	31.7	21.7	89	71	0	2011	07	04	20YR Lagged Period	7/4/2011
GHCND:USW00013897	NASHVILLE INTERNATIONAL AIRPORT TN US	20110705	333	211	33.3	21.1	92	70	0	2011	07	05	20YR Lagged Period	7/5/2011
GHCND:USW00013897	NASHVILLE INTERNATIONAL AIRPORT TN US	20110706	344	211	34.4	21.1	94	70	0	2011	07	06	20YR Lagged Period	7/6/2011
GHCND:USW00013897	NASHVILLE INTERNATIONAL AIRPORT TN US	20110707	322	211	32.2	21.1	90	70	0	2011	07	07	20YR Lagged Period	7/7/2011
GHCND:USW00013897	NASHVILLE INTERNATIONAL AIRPORT TN US	20110708	289	217	28.9	21.7	84	71	0	2011	07	08	20YR Lagged Period	7/8/2011
GHCND:USW00013897	NASHVILLE INTERNATIONAL AIRPORT TN US	20110709	328	217	32.8	21.7	91	71	0	2011	07	09	20YR Lagged Period	7/9/2011
GHCND:USW00013897	NASHVILLE INTERNATIONAL AIRPORT TN US	20110710	356	217	35.6	21.7	96	71	0	2011	07	10	20YR Lagged Period	7/10/2011
GHCND:USW00013897	NASHVILLE INTERNATIONAL AIRPORT TN US	20110711	378	250	37.8	25.0	100	77	0	2011	07	11	20YR Lagged Period	7/11/2011
GHCND:USW00013897	NASHVILLE INTERNATIONAL AIRPORT TN US	20110712	372	261	37.2	26.1	99	79	0	2011	07	12	20YR Lagged Period	7/12/2011
GHCND:USW00013897	NASHVILLE INTERNATIONAL AIRPORT TN US	20110713	344	233	34.4	23.3	94	74	0	2011	07	13	20YR Lagged Period	7/13/2011
GHCND:USW00013897	NASHVILLE INTERNATIONAL AIRPORT TN US	20110714	333	244	33.3	24.4	92	76	0	2011	07	14	20YR Lagged Period	7/14/2011
GHCND:USW00013897	NASHVILLE INTERNATIONAL AIRPORT TN US	20110715	322	233	32.2	23.3	90	74	0	2011	07	15	20YR Lagged Period	7/15/2011
GHCND:USW00013897	NASHVILLE INTERNATIONAL AIRPORT TN US	20110716	311	228	31.1	22.8	88	73	0	2011	07	16	20YR Lagged Period	7/16/2011
GHCND:USW00013897	NASHVILLE INTERNATIONAL AIRPORT TN US	20110717	322	211	32.2	21.1	90	70	0	2011	07	17	20YR Lagged Period	7/17/2011
GHCND:USW00013897	NASHVILLE INTERNATIONAL AIRPORT TN US	20110718	333	217	33.3	21.7	92	71	0	2011	07	18	20YR Lagged Period	7/18/2011
GHCND:USW00013897	NASHVILLE INTERNATIONAL AIRPORT TN US	20110719	350	222	35.0	22.2	95	72	0	2011	07	19	20YR Lagged Period	7/19/2011
GHCND:USW00013897	NASHVILLE INTERNATIONAL AIRPORT TN US	20110720	361	244	36.1	24.4	97	76	0	2011	07	20	20YR Lagged Period	7/20/2011
GHCND:USW00013897	NASHVILLE INTERNATIONAL AIRPORT TN US	20110721	356	233	35.6	23.3	96	74	0	2011	07	21	20YR Lagged Period	7/21/2011

GHCND:USW00013897	NASHVILLE INTERNATIONAL AIRPORT TN US	20110722	344	228	34.4	22.8	94	73	0	2011	07	22	20YR Lagged Period	7/22/2011
GHCND:USW00013897	NASHVILLE INTERNATIONAL AIRPORT TN US	20110723	339	233	33.9	23.3	93	74	0	2011	07	23	20YR Lagged Period	7/23/2011
GHCND:USW00013897	NASHVILLE INTERNATIONAL AIRPORT TN US	20110724	339	239	33.9	23.9	93	75	0	2011	07	24	20YR Lagged Period	7/24/2011
GHCND:USW00013897	NASHVILLE INTERNATIONAL AIRPORT TN US	20110725	339	244	33.9	24.4	93	76	0	2011	07	25	20YR Lagged Period	7/25/2011
GHCND:USW00013897	NASHVILLE INTERNATIONAL AIRPORT TN US	20110726	356	233	35.6	23.3	96	74	0	2011	07	26	20YR Lagged Period	7/26/2011
GHCND:USW00013897	NASHVILLE INTERNATIONAL AIRPORT TN US	20110727	372	228	37.2	22.8	99	73	0	2011	07	27	20YR Lagged Period	7/27/2011
GHCND:USW00013897	NASHVILLE INTERNATIONAL AIRPORT TN US	20110728	356	233	35.6	23.3	96	74	0	2011	07	28	20YR Lagged Period	7/28/2011
GHCND:USW00013897	NASHVILLE INTERNATIONAL AIRPORT TN US	20110729	333	244	33.3	24.4	92	76	0	2011	07	29	20YR Lagged Period	7/29/2011
GHCND:USW00013897	NASHVILLE INTERNATIONAL AIRPORT TN US	20110730	311	239	31.1	23.9	88	75	0	2011	07	30	20YR Lagged Period	7/30/2011
GHCND:USW00013897	NASHVILLE INTERNATIONAL AIRPORT TN US	20110731	350	233	35.0	23.3	95	74	0	2011	07	31	20YR Lagged Period	7/31/2011
GHCND:USW00013897	NASHVILLE INTERNATIONAL AIRPORT TN US	20110801	350	233	35.0	23.3	95	74	0	2011	08	01	20YR Lagged Period	8/1/2011
GHCND:USW00013897	NASHVILLE INTERNATIONAL AIRPORT TN US	20110802	367	200	36.7	20.0	98	68	0	2011	08	02	20YR Lagged Period	8/2/2011
GHCND:USW00013897	NASHVILLE INTERNATIONAL AIRPORT TN US	20110803	389	222	38.9	22.2	102	72	0	2011	08	03	20YR Lagged Period	8/3/2011
GHCND:USW00013897	NASHVILLE INTERNATIONAL AIRPORT TN US	20110804	350	239	35.0	23.9	95	75	0	2011	08	04	20YR Lagged Period	8/4/2011
GHCND:USW00013897	NASHVILLE INTERNATIONAL AIRPORT TN US	20110805	306	228	30.6	22.8	87	73	0	2011	08	05	20YR Lagged Period	8/5/2011
GHCND:USW00013897	NASHVILLE INTERNATIONAL AIRPORT TN US	20110806	278	239	27.8	23.9	82	75	0	2011	08	06	20YR Lagged Period	8/6/2011
GHCND:USW00013897	NASHVILLE INTERNATIONAL AIRPORT TN US	20110807	350	233	35.0	23.3	95	74	0	2011	08	07	20YR Lagged Period	8/7/2011
GHCND:USW00013897	NASHVILLE INTERNATIONAL AIRPORT TN US	20110808	350	233	35.0	23.3	95	74	0	2011	08	08	20YR Lagged Period	8/8/2011
GHCND:USW00013897	NASHVILLE INTERNATIONAL AIRPORT TN US	20110809	333	217	33.3	21.7	92	71	0	2011	08	09	20YR Lagged Period	8/9/2011
GHCND:USW00013897	NASHVILLE INTERNATIONAL AIRPORT TN US	20110810	328	189	32.8	18.9	91	66	0	2011	08	10	20YR Lagged Period	8/10/2011
GHCND:USW00013897	NASHVILLE INTERNATIONAL AIRPORT TN US	20110811	317	211	31.7	21.1	89	70	0	2011	08	11	20YR Lagged Period	8/11/2011
GHCND:USW00013897	NASHVILLE INTERNATIONAL AIRPORT TN US	20110812	333	194	33.3	19.4	92	67	0	2011	08	12	20YR Lagged Period	8/12/2011
GHCND:USW00013897	NASHVILLE INTERNATIONAL AIRPORT TN US	20110813	333	211	33.3	21.1	92	70	0	2011	08	13	20YR Lagged Period	8/13/2011
GHCND:USW00013897	NASHVILLE INTERNATIONAL AIRPORT TN US	20110814	300	206	30.0	20.6	86	69	0	2011	08	14	20YR Lagged Period	8/14/2011
GHCND:USW00013897	NASHVILLE INTERNATIONAL AIRPORT TN US	20110815	294	178	29.4	17.8	85	64	0	2011	08	15	20YR Lagged Period	8/15/2011
GHCND:USW00013897	NASHVILLE INTERNATIONAL AIRPORT TN US	20110816	311	172	31.1	17.2	88	63	0	2011	08	16	20YR Lagged Period	8/16/2011
GHCND:USW00013897	NASHVILLE INTERNATIONAL AIRPORT TN US	20110817	328	172	32.8	17.2	91	63	0	2011	08	17	20YR Lagged Period	8/17/2011
GHCND:USW00013897	NASHVILLE INTERNATIONAL AIRPORT TN US	20110818	350	194	35.0	19.4	95	67	0	2011	08	18	20YR Lagged Period	8/18/2011
GHCND:USW00013897	NASHVILLE INTERNATIONAL AIRPORT TN US	20110819	317	183	31.7	18.3	89	65	0	2011	08	19	20YR Lagged Period	8/19/2011
GHCND:USW00013897	NASHVILLE INTERNATIONAL AIRPORT TN US	20110820	344	206	34.4	20.6	94	69	0	2011	08	20	20YR Lagged Period	8/20/2011
GHCND:USW00013897	NASHVILLE INTERNATIONAL AIRPORT TN US	20110821	344	217	34.4	21.7	94	71	0	2011	08	21	20YR Lagged Period	8/21/2011
GHCND:USW00013897	NASHVILLE INTERNATIONAL AIRPORT TN US	20110822	322	217	32.2	21.7	90	71	0	2011	08	22	20YR Lagged Period	8/22/2011
GHCND:USW00013897	NASHVILLE INTERNATIONAL AIRPORT TN US	20110823	333	172	33.3	17.2	92	63	0	2011	08	23	20YR Lagged Period	8/23/2011
GHCND:USW00013897	NASHVILLE INTERNATIONAL AIRPORT TN US	20110824	356	211	35.6	21.1	96	70	0	2011	08	24	20YR Lagged Period	8/24/2011
GHCND:USW00013897	NASHVILLE INTERNATIONAL AIRPORT TN US	20110825	361	222	36.1	22.2	97	72	0	2011	08	25	20YR Lagged Period	8/25/2011
GHCND:USW00013897	NASHVILLE INTERNATIONAL AIRPORT TN US	20110826	339	217	33.9	21.7	93	71	0	2011	08	26	20YR Lagged Period	8/26/2011
GHCND:USW00013897	NASHVILLE INTERNATIONAL AIRPORT TN US	20110827	328	194	32.8	19.4	91	67	0	2011	08	27	20YR Lagged Period	8/27/2011
GHCND:USW00013897	NASHVILLE INTERNATIONAL AIRPORT TN US	20110828	322	206	32.2	20.6	90	69	0	2011	08	28	20YR Lagged Period	8/28/2011
GHCND:USW00013897	NASHVILLE INTERNATIONAL AIRPORT TN US	20110829	322	178	32.2	17.8	90	64	0	2011	08	29	20YR Lagged Period	8/29/2011
GHCND:USW00013897	NASHVILLE INTERNATIONAL AIRPORT TN US	20110830	333	167	33.3	16.7	92	62	0	2011	08	30	20YR Lagged Period	8/30/2011
GHCND:USW00013897	NASHVILLE INTERNATIONAL AIRPORT TN US	20110831	350	189	35.0	18.9	95	66	0	2011	08	31	20YR Lagged Period	8/31/2011
GHCND:USW00013897	NASHVILLE INTERNATIONAL AIRPORT TN US	20110901	367	222	36.7	22.2	98	72	0	2011	09	01	20YR Lagged Period	9/1/2011
GHCND:USW00013897	NASHVILLE INTERNATIONAL AIRPORT TN US	20110902	372	211	37.2	21.1	99	70	0	2011	09	02	20YR Lagged Period	9/2/2011
GHCND:USW00013897	NASHVILLE INTERNATIONAL AIRPORT TN US	20110903	372	228	37.2	22.8	99	73	0	2011	09	03	20YR Lagged Period	9/3/2011
GHCND:USW00013897	NASHVILLE INTERNATIONAL AIRPORT TN US	20110904	278	200	27.8	20.0	82	68	0	2011	09	04	20YR Lagged Period	9/4/2011
GHCND:USW00013897	NASHVILLE INTERNATIONAL AIRPORT TN US	20110905	206	139	20.6	13.9	69	57	2	2011	09	05	20YR Lagged Period	9/5/2011
GHCND:USW00013897	NASHVILLE INTERNATIONAL AIRPORT TN US	20110906	150	133	15.0	13.3	59	56	7	2011	09	06	20YR Lagged Period	9/6/2011
GHCND:USW00013897	NASHVILLE INTERNATIONAL AIRPORT TN US	20110907	211	150	21.1	15.0	70	59	0	2011	09	07	20YR Lagged Period	9/7/2011
GHCND:USW00013897	NASHVILLE INTERNATIONAL AIRPORT TN US	20110908	206	122	20.6	12.2	69	54	3	2011	09	08	20YR Lagged Period	9/8/2011
GHCND:USW00013897	NASHVILLE INTERNATIONAL AIRPORT TN US	20110909	272	128	27.2	12.8	81	55	0	2011	09	09	20YR Lagged Period	9/9/2011
GHCND:USW00013897	NASHVILLE INTERNATIONAL AIRPORT TN US	20110910	283	128	28.3	12.8	83	55	0	2011	09	10	20YR Lagged Period	9/10/2011
GHCND:USW00013897	NASHVILLE INTERNATIONAL AIRPORT TN US	20110911	278	150	27.8	15.0	82	59	0	2011	09	11	20YR Lagged Period	9/11/2011
GHCND:USW00013897	NASHVILLE INTERNATIONAL AIRPORT TN US	20110912	300	150	30.0	15.0	86	59	0	2011	09	12	20YR Lagged Period	9/12/2011
GHCND:USW00013897	NASHVILLE INTERNATIONAL AIRPORT TN US	20110913	317	156	31.7	15.6	89	60	0	2011	09	13	20YR Lagged Period	9/13/2011
GHCND:USW00013897	NASHVILLE INTERNATIONAL AIRPORT TN US	20110914	306	156	30.6	15.6	87	60	0	2011	09	14	20YR Lagged Period	9/14/2011
GHCND:USW00013897	NASHVILLE INTERNATIONAL AIRPORT TN US	20110915	206	111	20.6	11.1	69	52	4	2011	09	15	20YR Lagged Period	9/15/2011
GHCND:USW00013897	NASHVILLE INTERNATIONAL AIRPORT TN US	20110916	222	106	22.2	10.6	72	51	3	2011	09	16	20YR Lagged Period	9/16/2011
GHCND:USW00013897	NASHVILLE INTERNATIONAL AIRPORT TN US	20110917	272	150	27.2	15.0	81	59	0	2011	09	17	20YR Lagged Period	9/17/2011
GHCND:USW00013897	NASHVILLE INTERNATIONAL AIRPORT TN US	20110918	278	167	27.8	16.7	82	62	0	2011	09	18	20YR Lagged Period	9/18/2011
GHCND:USW00013897	NASHVILLE INTERNATIONAL AIRPORT TN US	20110919	217	172	21.7	17.2	71	63	0	2011	09	19	20YR Lagged Period	9/19/2011
GHCND:USW00013897	NASHVILLE INTERNATIONAL AIRPORT TN US	20110920	256	178	25.6	17.8	78	64	0	2011	09	20	20YR Lagged Period	9/20/2011
GHCND:USW00013897	NASHVILLE INTERNATIONAL AIRPORT TN US	20110921	278	172	27.8	17.2	82	63	0	2011	09	21	20YR Lagged Period	9/21/2011
GHCND:USW00013897	NASHVILLE INTERNATIONAL AIRPORT TN US	20110922	294	156	29.4	15.6	85	60	0	2011	09	22	20YR Lagged Period	9/22/2011
GHCND:USW00013897	NASHVILLE INTERNATIONAL AIRPORT TN US	20110923	217	106	21.7	10.6	71	51	4	2011	09	23	20YR Lagged Period	9/23/2011
GHCND:USW00013897	NASHVILLE INTERNATIONAL AIRPORT TN US	20110924	244	94	24.4	9.4	76	49	2	2011	09	24	20YR Lagged Period	9/24/2011
GHCND:USW00013897	NASHVILLE INTERNATIONAL AIRPORT TN US	20110925	272	150	27.2	15.0	81	59	0	2011	09	25	20YR Lagged Period	9/25/2011
GHCND:USW00013897	NASHVILLE INTERNATIONAL AIRPORT TN US	20110926	244	106	24.4	10.6	76	51	1	2011	09	26	20YR Lagged Period	9/26/2011
GHCND:USW00013897	NASHVILLE INTERNATIONAL AIRPORT TN US	20110927	261	89	26.1	8.9	79	48	1	2011	09	27	20YR Lagged Period	9/27/2011
GHCND:USW00013897	NASHVILLE INTERNATIONAL AIRPORT TN US	20110928	267	144	26.7	14.4	80	58	0	2011	09	28	20YR Lagged Period	9/28/2011
GHCND:USW00013897	NASHVILLE INTERNATIONAL AIRPORT TN US	20110929	289	156	28.9	15.6	84	60	0	2011	09	29	20YR Lagged Period	9/29/2011
GHCND:USW00013897	NASHVILLE INTERNATIONAL AIRPORT TN US	20110930	211	100	21.1	10.0	70	50	5	2011	09	30	20YR Lagged Period	9/30/2011
GHCND:USW00013897	NASHVILLE INTERNATIONAL AIRPORT TN US	20111001	172	72	17.2	7.2	63	45	11	2011	10	01	20YR Lagged Period	10/1/2011
GHCND:USW00013897	NASHVILLE INTERNATIONAL AIRPORT TN US	20111002	194	44	19.4	4.4	67	40	11	2011	10	02	20YR Lagged Period	10/2/2011
GHCND:USW00013897	NASHVILLE INTERNATIONAL AIRPORT TN US	20111003	233	50	23.3	5.0	74	41	7	2011	10	03	20YR Lagged Period	10/3/2011
GHCND:USW00013897	NASHVILLE INTERNATIONAL AIRPORT TN US	20111004	261	72	26.1	7.2	79	45	3	2011	10	04	20YR Lagged Period	10/4/2011
GHCND:USW00013897	NASHVILLE INTERNATIONAL AIRPORT TN US	20111005	278	89	27.8	8.9	82	48	0	2011	10	05	20YR Lagged Period	10/5/2011
GHCND:USW00013897	NASHVILLE INTERNATIONAL AIRPORT TN US	20111006	283	106	28.3	10.6	83	51	0	2011	10	06	20YR Lagged Period	10/6/2011
GHCND:USW00013897	NASHVILLE INTERNATIONAL AIRPORT TN US	20111007	272	128	27.2	12.8	81	55	0	2011	10	07	20YR Lagged Period	10/7/2011
GHCND:USW00013897	NASHVILLE INTERNATIONAL AIRPORT TN US	20111008	267	128	26.7	12.8	80	55	0	2011	10	08	20YR Lagged Period	10/8/2011
GHCND:USW00013897	NASHVILLE INTERNATIONAL AIRPORT TN US	20111009	239	106	23.9	10.6	75	51	2	2011	10	09	20YR Lagged Period	10/9/2011
GHCND:USW00013897	NASHVILLE INTERNATIONAL AIRPORT TN US	20111010	272	150	27.2	15.0	81	59	0	2011	10	10	20YR Lagged Period	10/10/2011
GHCND:USW00013897	NASHVILLE INTERNATIONAL AIRPORT TN US	20111011	200	144	20.0	14.4	68	58	2	2011	10	11	20YR Lagged Period	10/11/2011
GHCND:USW00013897	NASHVILLE INTERNATIONAL AIRPORT TN US	20111012	228	133	22.8	13.3	73	56	0	2011	10	12	20YR Lagged Period	10/12/2011
GHCND:USW00013897	NASHVILLE INTERNATIONAL AIRPORT TN US	20111013	211	156	21.1	15.6	70	60	0	2011	10	13	20YR Lagged Period	10/13/2011
GHCND:USW00013897	NASHVILLE INTERNATIONAL AIRPORT TN US	20111014	244	94	24.4	9.4	76	49	2	2011	10	14	20YR Lagged Period	10/14/2011
GHCND:USW00013897	NASHVILLE INTERNATIONAL AIRPORT TN US	20111015	228	89	22.8	8.9	73	48	4	2011	10	15	20YR Lagged Period	10/15/2011
GHCND:USW00013897	NASHVILLE INTERNATIONAL AIRPORT TN US	20111016	289	61	28.9	6.1	84	43	1	2011	10	16	20YR Lagged Period	10/16/2011
GHCND:USW00013897	NASHVILLE INTERNATIONAL AIRPORT TN US	20111017	267	139	26.7	13.9	80	57	0	2011	10	17	20YR Lagged Period	10/17/2011
GHCND:USW00013897	NASHVILLE INTERNATIONAL AIRPORT TN US	20111018	256	78	25.6	7.8	78	46	3	2011	10	18	20YR Lagged Period	10/18/2011
GHCND:USW00013897	NASHVILLE INTERNATIONAL AIRPORT TN US	20111019	83	67	8.3	6.7	47	44	19	2011	10	19	20YR Lagged Period	10/19/2011
GHCND:USW00013897	NASHVILLE INTERNATIONAL AIRPORT TN US	20111020	144	67	14.4	6.7	58	44	14	2011	10	20	20YR Lagged Period	10/20/2011
GHCND:USW00013897	NASHVILLE INTERNATIONAL AIRPORT TN US	20111021	172	33	17.2	3.3	63	38	14	2011	10	21	20YR Lagged Period	10/21/2011
GHCND:USW00013897	NASHVILLE INTERNATIONAL AIRPORT TN US	20111022	200	11	20.0	1.1	68	34	14	2011	10	22	20YR Lagged Period	10/22/2011
GHCND:USW00013897	NASHVILLE INTERNATIONAL AIRPORT TN US	20111023	211	39	21.1	3.9	70	39	10	2011	10	23	20YR Lagged Period	10/23/2011
GHCND:USW00013897	NASHVILLE INTERNATIONAL AIRPORT TN US	20111024	244	56	24.4	5.6	76	42	6	2011	10	24	20YR Lagged Period	10/24/2011
GHCND:USW00013897	NASHVILLE INTERNATIONAL AIRPORT TN US	20111025	256	50	25.6	5.0	78	41	5	2011	10	25	20YR Lagged Period	10/25/2011
GHCND:USW00013897	NASHVILLE INTERNATIONAL AIRPORT TN US	20111026	256	117	25.6	11.7	78	53	0	2011	10	26	20YR Lagged Period	10/26/2011
GHCND:USW00013897	NASHVILLE INTERNATIONAL AIRPORT TN US	20111027	194	89	19.4	8.9	67	48	7	2011	10	27	20YR Lagged Period	10/27/2011
GHCND:USW00013897	NASHVILLE INTERNATIONAL AIRPORT TN US	20111028	89	28	8.9	2.8	48	37	22	2011	10	28	20YR Lagged Period	10/28/2011
GHCND:USW00013897	NASHVILLE INTERNATIONAL AIRPORT TN US	20111029	156	-11	15.6	(1.1)	60	30	20	2011	10	29	20YR Lagged Period	10/29/2011
GHCND:USW00013897	NASHVILLE INTERNATIONAL AIRPORT TN US	20111030	167	-6	16.7	(0.6)	62	31	18	2011	10	30	20YR Lagged Period	10/30/2011
GHCND:USW00013897	NASHVILLE INTERNATIONAL AIRPORT TN US	20111031	194	33	19.4	3.3	67	38	12	2011	10	31	20YR Lagged Period	10/31/2011
GHCND:USW00013897	NASHVILLE INTERNATIONAL AIRPORT TN US	20111101	206	11	20.6	1.1	69	34	13	2011	11	01	20YR Lagged Period	11/1/2011
GHCND:USW00013897	NASHVILLE INTERNATIONAL AIRPORT TN US	20111102	206	39	20.6	3.9	69	39	12	2011	11	02	20YR Lagged Period	11/2/2011
GHCND:USW00013897	NASHVILLE INTERNATIONAL AIRPORT TN US	20111103	139	56	13.9	5.6	57	42	15	2011	11	03	20YR Lagged Period	11/3/2011
GHCND:USW00013897	NASHVILLE INTERNATIONAL AIRPORT TN US	20111104	144	56	14.4	5.6	58	42	15	2011	11	04	20YR Lagged Period	11/4/2011
GHCND:USW00013897	NASHVILLE INTERNATIONAL AIRPORT TN US	20111105	194	17	19.4	1.7	67	35	14	2011	11	05	20YR Lagged Period	11/5/2011
GHCND:USW00013897	NASHVILLE INTERNATIONAL AIRPORT TN US	20111106	189	39	18.9	3.9	66	39	12	2011	11	06	20YR Lagged Period	11/6/2011
GHCND:USW00013897	NASHVILLE INTERNATIONAL AIRPORT TN US	20111107	228	67	22.8	6.7	73	44	6	2011	11	07	20YR Lagged Period	11/7/2011
GHCND:USW00013897	NASHVILLE INTERNATIONAL AIRPORT TN US	20111108	233	83	23.3	8.3	74	47	4	2011	11	08	20YR Lagged Period	11/8/2011
GHCND:USW00013897	NASHVILLE INTERNATIONAL AIRPORT TN US	20111109	189	67	18.9	6.7	66	44	10	2011	11	09	20YR Lagged Period	11/9/2011
GHCND:USW00013897	NASHVILLE INTERNATIONAL AIRPORT TN US	20111110	122	-17	12.2	(1.7)	54	29	23	2011	11	10	20YR Lagged Period	11/10/2011
GHCND:USW00013897	NASHVILLE INTERNATIONAL AIRPORT TN US	20111111	144	-39	14.4	(3.9)	58	25	23	2011	11	11	20YR Lagged Period	11/11/2011
GHCND:USW00013897	NASHVILLE INTERNATIONAL AIRPORT TN US	20111112	167	22	16.7	2.2	62	36	16	2011	11	12	20YR Lagged Period	11/12/2011
GHCND:USW00013897	NASHVILLE INTERNATIONAL AIRPORT TN US	20111113	228	133	22.8	13.3	73	56	0	2011	11	13	20YR Lagged Period	11/13/2011
GHCND:USW00013897	NASHVILLE INTERNATIONAL AIRPORT TN US	20111114	256	178	25.6	17.8	78	64	0	2011	11	14	20YR Lagged Period	11/14/2011
GHCND:USW00013897	NASHVILLE INTERNATIONAL AIRPORT TN US	20111115	217	144	21.7	14.4	71	58	0	2011	11	15	20YR Lagged Period	11/15/2011
GHCND:USW00013897	NASHVILLE INTERNATIONAL AIRPORT TN US	20111116	189	56	18.9	5.6	66	42	11	2011	11	16	20YR Lagged Period	11/16/2011
GHCND:USW00013897	NASHVILLE INTERNATIONAL AIRPORT TN US	20111117	100	-17	10.0	(1.7)	50	29	25	2011	11	17	20YR Lagged Period	11/17/2011
GHCND:USW00013897	NASHVILLE INTERNATIONAL AIRPORT TN US	20111118	133	-39	13.3	(3.9)	56	25	24	2011	11	18	20YR Lagged Period	11/18/2011
GHCND:USW00013897	NASHVILLE INTERNATIONAL AIRPORT TN US	20111119	194	50	19.4	5.0	67	41	11	2011	11	19	20YR Lagged Period	11/19/2011
GHCND:USW00013897	NASHVILLE INTERNATIONAL AIRPORT TN US	20111120	178	150	17.8	15.0	64	59	3	2011	11	20	20YR Lagged Period	11/20/2011
GHCND:USW00013897	NASHVILLE INTERNATIONAL AIRPORT TN US	20111121	183	161	18.3	16.1	65	61	2	2011	11	21	20YR Lagged Period	11/21/2011
GHCND:USW00013897	NASHVILLE INTERNATIONAL AIRPORT TN US	20111122	194	111	19.4	11.1	67	52	5	2011	11	22	20YR Lagged Period	11/22/2011
GHCND:USW00013897	NASHVILLE INTERNATIONAL AIRPORT TN US	20111123	111	83	11.1	8.3	52	47	15	2011	11	23	20YR Lagged Period	11/23/2011
GHCND:USW00013897	NASHVILLE INTERNATIONAL AIRPORT TN US	20111124	150	22	15.0	2.2	59	36	17	2011	11	24	20YR Lagged Period	11/24/2011
GHCND:USW00013897	NASHVILLE INTERNATIONAL AIRPORT TN US	20111125	194	6	19.4	0.6	67	33	15	2011	11	25	20YR Lagged Period	11/25/2011
GHCND:USW00013897	NASHVILLE INTERNATIONAL AIRPORT TN US	20111126	228	100	22.8	10.0	73	50	3	2011	11	26	20YR Lagged Period	11/26/2011
GHCND:USW00013897	NASHVILLE INTERNATIONAL AIRPORT TN US	20111127	178	50	17.8	5.0	64	41	12	2011	11	27	20YR Lagged Period	11/27/2011
GHCND:USW00013897	NASHVILLE INTERNATIONAL AIRPORT TN US	20111128	61	17	6.1	1.7	43	35	26	2011	11	28	20YR Lagged Period	11/28/2011
GHCND:USW00013897	NASHVILLE INTERNATIONAL AIRPORT TN US	20111129	44	11	4.4	1.1	40	34	28	2011	11	29	20YR Lagged Period	11/29/2011
GHCND:USW00013897	NASHVILLE INTERNATIONAL AIRPORT TN US	20111130	72	-22	7.2	(2.2)	45	28	28	2011	11	30	20YR Lagged Period	11/30/2011
GHCND:USW00013897	NASHVILLE INTERNATIONAL AIRPORT TN US	20111201	117	-39	11.7	(3.9)	53	25	26	2011	12	01	20YR Lagged Period	12/1/2011
GHCND:USW00013897	NASHVILLE INTERNATIONAL AIRPORT TN US	20111202	150	-28	15.0	(2.8)	59	27	22	2011	12	02	20YR Lagged Period	12/2/2011
GHCND:USW00013897	NASHVILLE INTERNATIONAL AIRPORT TN US	20111203	183	28	18.3	2.8	65	37	14	2011	12	03	20YR Lagged Period	12/3/2011
GHCND:USW00013897	NASHVILLE INTERNATIONAL AIRPORT TN US	20111204	194	117	19.4	11.7	67	53	5	2011	12	04	20YR Lagged Period	12/4/2011
GHCND:USW00013897	NASHVILLE INTERNATIONAL AIRPORT TN US	20111205	167	56	16.7	5.6	62	42	13	2011	12	05	20YR Lagged Period	12/5/2011
GHCND:USW00013897	NASHVILLE INTERNATIONAL AIRPORT TN US	20111206	67	44	6.7	4.4	44	40	23	2011	12	06	20YR Lagged Period	12/6/2011
GHCND:USW00013897	NASHVILLE INTERNATIONAL AIRPORT TN US	20111207	56	-11	5.6	(1.1)	42	30	29	2011	12	07	20YR Lagged Period	12/7/2011
GHCND:USW00013897	NASHVILLE INTERNATIONAL AIRPORT TN US	20111208	72	-39	7.2	(3.9)	45	25	30	2011	12	08	20YR Lagged Period	12/8/2011
GHCND:USW00013897	NASHVILLE INTERNATIONAL AIRPORT TN US	20111209	94	-50	9.4	(5.0)	49	23	29	2011	12	09	20YR Lagged Period	12/9/2011
GHCND:USW00013897	NASHVILLE INTERNATIONAL AIRPORT TN US	20111210	56	-33	5.6	(3.3)	42	26	31	2011	12	10	20YR Lagged Period	12/10/2011
GHCND:USW00013897	NASHVILLE INTERNATIONAL AIRPORT TN US	20111211	89	-72	8.9	(7.2)	48	19	31	2011	12	11	20YR Lagged Period	12/11/2011
GHCND:USW00013897	NASHVILLE INTERNATIONAL AIRPORT TN US	20111212	72	-44	7.2	(4.4)	45	24	30	2011	12	12	20YR Lagged Period	12/12/2011
GHCND:USW00013897	NASHVILLE INTERNATIONAL AIRPORT TN US	20111213	106	67	10.6	6.7	51	44	17	2011	12	13	20YR Lagged Period	12/13/2011
GHCND:USW00013897	NASHVILLE INTERNATIONAL AIRPORT TN US	20111214	217	44	21.7	4.4	71	40	9	2011	12	14	20YR Lagged Period	12/14/2011
GHCND:USW00013897	NASHVILLE INTERNATIONAL AIRPORT TN US	20111215	183	78	18.3	7.8	65	46	9	2011	12	15	20YR Lagged Period	12/15/2011
GHCND:USW00013897	NASHVILLE INTERNATIONAL AIRPORT TN US	20111216	78	17	7.8	1.7	46	35	24	2011	12	16	20YR Lagged Period	12/16/2011
GHCND:USW00013897	NASHVILLE INTERNATIONAL AIRPORT TN US	20111217	83	-11	8.3	(1.1)	47	30	26	2011	12	17	20YR Lagged Period	12/17/2011
GHCND:USW00013897	NASHVILLE INTERNATIONAL AIRPORT TN US	20111218	128	-39	12.8	(3.9)	55	25	25	2011	12	18	20YR Lagged Period	12/18/2011
GHCND:USW00013897	NASHVILLE INTERNATIONAL AIRPORT TN US	20111219	139	17	13.9	1.7	57	35	19	2011	12	19	20YR Lagged Period	12/19/2011
GHCND:USW00013897	NASHVILLE INTERNATIONAL AIRPORT TN US	20111220	167	39	16.7	3.9	62	39	14	2011	12	20	20YR Lagged Period	12/20/2011
GHCND:USW00013897	NASHVILLE INTERNATIONAL AIRPORT TN US	20111221	167	67	16.7	6.7	62	44	12	2011	12	21	20YR Lagged Period	12/21/2011
GHCND:USW00013897	NASHVILLE INTERNATIONAL AIRPORT TN US	20111222	83	61	8.3	6.1	47	43	20	2011	12	22	20YR Lagged Period	12/22/2011
GHCND:USW00013897	NASHVILLE INTERNATIONAL AIRPORT TN US	20111223	67	44	6.7	4.4	44	40	23	2011	12	23	20YR Lagged Period	12/23/2011
GHCND:USW00013897	NASHVILLE INTERNATIONAL AIRPORT TN US	20111224	100	17	10.0	1.7	50	35	22	2011	12	24	20YR Lagged Period	12/24/2011
GHCND:USW00013897	NASHVILLE INTERNATIONAL AIRPORT TN US	20111225	144	17	14.4	1.7	58	35	18	2011	12	25	20YR Lagged Period	12/25/2011
GHCND:USW00013897	NASHVILLE INTERNATIONAL AIRPORT TN US	20111226	72	-6	7.2	(0.6)	45	31	27	2011	12	26	20YR Lagged Period	12/26/2011
GHCND:USW00013897	NASHVILLE INTERNATIONAL AIRPORT TN US	20111227	78	39	7.8	3.9	46	39	22	2011	12	27	20YR Lagged Period	12/27/2011
GHCND:USW00013897	NASHVILLE INTERNATIONAL AIRPORT TN US	20111228	89	-22	8.9	(2.2)	48	28	27	2011	12	28	20YR Lagged Period	12/28/2011
GHCND:USW00013897	NASHVILLE INTERNATIONAL AIRPORT TN US	20111229	128	-22	12.8	(2.2)	55	28	23	2011	12	29	20YR Lagged Period	12/29/2011
GHCND:USW00013897	NASHVILLE INTERNATIONAL AIRPORT TN US	20111230	150	72	15.0	7.2	59	45	13	2011	12	30	20YR Lagged Period	12/30/2011
GHCND:USW00013897	NASHVILLE INTERNATIONAL AIRPORT TN US	20111231	156	22	15.6	2.2	60	36	17	2011	12	31	20YR Lagged Period	12/31/2011
GHCND:USW00013897	NASHVILLE INTERNATIONAL AIRPORT TN US	20120101	161	33	16.1	3.3	61	38	15	2012	01	01	20YR Lagged Period	1/1/2012
GHCND:USW00013897	NASHVILLE INTERNATIONAL AIRPORT TN US	20120102	33	-56	3.3	(5.6)	38	22	35	2012	01	02	20YR Lagged Period	1/2/2012
GHCND:USW00013897	NASHVILLE INTERNATIONAL AIRPORT TN US	20120103	17	-67	1.7	(6.7)	35	20	37	2012	01	03	20YR Lagged Period	1/3/2012
GHCND:USW00013897	NASHVILLE INTERNATIONAL AIRPORT TN US	20120104	122	-67	12.2	(6.7)	54	20	28	2012	01	04	20YR Lagged Period	1/4/2012
GHCND:USW00013897	NASHVILLE INTERNATIONAL AIRPORT TN US	20120105	139	-22	13.9	(2.2)	57	28	22	2012	01	05	20YR Lagged Period	1/5/2012
GHCND:USW00013897	NASHVILLE INTERNATIONAL AIRPORT TN US	20120106	194	0	19.4	-	67	32	15	2012	01	06	20YR Lagged Period	1/6/2012
GHCND:USW00013897	NASHVILLE INTERNATIONAL AIRPORT TN US	20120107	167	61	16.7	6.1	62	43	12	2012	01	07	20YR Lagged Period	1/7/2012

GHCND:USW00013897	NASHVILLE INTERNATIONAL AIRPORT TN US	20120108	106	22	10.6	2.2	51	36	21	2012	01	08	20YR Lagged Period	1/8/2012
GHCND:USW00013897	NASHVILLE INTERNATIONAL AIRPORT TN US	20120109	128	61	12.8	6.1	55	43	16	2012	01	09	20YR Lagged Period	1/9/2012
GHCND:USW00013897	NASHVILLE INTERNATIONAL AIRPORT TN US	20120110	111	44	11.1	4.4	52	40	19	2012	01	10	20YR Lagged Period	1/10/2012
GHCND:USW00013897	NASHVILLE INTERNATIONAL AIRPORT TN US	20120111	161	78	16.1	7.8	61	46	11	2012	01	11	20YR Lagged Period	1/11/2012
GHCND:USW00013897	NASHVILLE INTERNATIONAL AIRPORT TN US	20120112	83	-33	8.3	(3.3)	47	26	28	2012	01	12	20YR Lagged Period	1/12/2012
GHCND:USW00013897	NASHVILLE INTERNATIONAL AIRPORT TN US	20120113	22	-50	2.2	(5.0)	36	23	35	2012	01	13	20YR Lagged Period	1/13/2012
GHCND:USW00013897	NASHVILLE INTERNATIONAL AIRPORT TN US	20120114	106	-67	10.6	(6.7)	51	20	29	2012	01	14	20YR Lagged Period	1/14/2012
GHCND:USW00013897	NASHVILLE INTERNATIONAL AIRPORT TN US	20120115	83	-50	8.3	(5.0)	47	23	30	2012	01	15	20YR Lagged Period	1/15/2012
GHCND:USW00013897	NASHVILLE INTERNATIONAL AIRPORT TN US	20120116	150	56	15.0	5.6	59	42	14	2012	01	16	20YR Lagged Period	1/16/2012
GHCND:USW00013897	NASHVILLE INTERNATIONAL AIRPORT TN US	20120117	172	6	17.2	0.6	63	33	17	2012	01	17	20YR Lagged Period	1/17/2012
GHCND:USW00013897	NASHVILLE INTERNATIONAL AIRPORT TN US	20120118	28	-44	2.8	(4.4)	37	24	34	2012	01	18	20YR Lagged Period	1/18/2012
GHCND:USW00013897	NASHVILLE INTERNATIONAL AIRPORT TN US	20120119	106	-44	10.6	(4.4)	51	24	27	2012	01	19	20YR Lagged Period	1/19/2012
GHCND:USW00013897	NASHVILLE INTERNATIONAL AIRPORT TN US	20120120	172	33	17.2	3.3	63	38	14	2012	01	20	20YR Lagged Period	1/20/2012
GHCND:USW00013897	NASHVILLE INTERNATIONAL AIRPORT TN US	20120121	189	22	18.9	2.2	66	36	14	2012	01	21	20YR Lagged Period	1/21/2012
GHCND:USW00013897	NASHVILLE INTERNATIONAL AIRPORT TN US	20120122	161	22	16.1	2.2	61	36	16	2012	01	22	20YR Lagged Period	1/22/2012
GHCND:USW00013897	NASHVILLE INTERNATIONAL AIRPORT TN US	20120123	161	22	16.1	2.2	61	36	16	2012	01	23	20YR Lagged Period	1/23/2012
GHCND:USW00013897	NASHVILLE INTERNATIONAL AIRPORT TN US	20120124	139	-6	13.9	(0.6)	57	31	21	2012	01	24	20YR Lagged Period	1/24/2012
GHCND:USW00013897	NASHVILLE INTERNATIONAL AIRPORT TN US	20120125	89	11	8.9	1.1	48	34	24	2012	01	25	20YR Lagged Period	1/25/2012
GHCND:USW00013897	NASHVILLE INTERNATIONAL AIRPORT TN US	20120126	161	61	16.1	6.1	61	43	13	2012	01	26	20YR Lagged Period	1/26/2012
GHCND:USW00013897	NASHVILLE INTERNATIONAL AIRPORT TN US	20120127	100	17	10.0	1.7	50	35	22	2012	01	27	20YR Lagged Period	1/27/2012
GHCND:USW00013897	NASHVILLE INTERNATIONAL AIRPORT TN US	20120128	94	-28	9.4	(2.8)	49	27	27	2012	01	28	20YR Lagged Period	1/28/2012
GHCND:USW00013897	NASHVILLE INTERNATIONAL AIRPORT TN US	20120129	128	-56	12.8	(5.6)	55	22	26	2012	01	29	20YR Lagged Period	1/29/2012
GHCND:USW00013897	NASHVILLE INTERNATIONAL AIRPORT TN US	20120130	172	0	17.2	-	63	32	17	2012	01	30	20YR Lagged Period	1/30/2012
GHCND:USW00013897	NASHVILLE INTERNATIONAL AIRPORT TN US	20120131	189	89	18.9	8.9	66	48	8	2012	01	31	20YR Lagged Period	1/31/2012
GHCND:USW00013897	NASHVILLE INTERNATIONAL AIRPORT TN US	20120201	183	111	18.3	11.1	65	52	6	2012	02	01	20YR Lagged Period	2/1/2012
GHCND:USW00013897	NASHVILLE INTERNATIONAL AIRPORT TN US	20120202	172	39	17.2	3.9	63	39	14	2012	02	02	20YR Lagged Period	2/2/2012
GHCND:USW00013897	NASHVILLE INTERNATIONAL AIRPORT TN US	20120203	172	0	17.2	-	63	32	17	2012	02	03	20YR Lagged Period	2/3/2012
GHCND:USW00013897	NASHVILLE INTERNATIONAL AIRPORT TN US	20120204	144	100	14.4	10.0	58	50	11	2012	02	04	20YR Lagged Period	2/4/2012
GHCND:USW00013897	NASHVILLE INTERNATIONAL AIRPORT TN US	20120205	133	72	13.3	7.2	56	45	14	2012	02	05	20YR Lagged Period	2/5/2012
GHCND:USW00013897	NASHVILLE INTERNATIONAL AIRPORT TN US	20120206	100	11	10.0	1.1	50	34	23	2012	02	06	20YR Lagged Period	2/6/2012
GHCND:USW00013897	NASHVILLE INTERNATIONAL AIRPORT TN US	20120207	128	-28	12.8	(2.8)	55	27	24	2012	02	07	20YR Lagged Period	2/7/2012
GHCND:USW00013897	NASHVILLE INTERNATIONAL AIRPORT TN US	20120208	83	22	8.3	2.2	47	36	23	2012	02	08	20YR Lagged Period	2/8/2012
GHCND:USW00013897	NASHVILLE INTERNATIONAL AIRPORT TN US	20120209	72	-6	7.2	(0.6)	45	31	27	2012	02	09	20YR Lagged Period	2/9/2012
GHCND:USW00013897	NASHVILLE INTERNATIONAL AIRPORT TN US	20120210	39	-28	3.9	(2.8)	39	27	32	2012	02	10	20YR Lagged Period	2/10/2012
GHCND:USW00013897	NASHVILLE INTERNATIONAL AIRPORT TN US	20120211	22	-67	2.2	(6.7)	36	20	37	2012	02	11	20YR Lagged Period	2/11/2012
GHCND:USW00013897	NASHVILLE INTERNATIONAL AIRPORT TN US	20120212	39	-78	3.9	(7.8)	39	18	36	2012	02	12	20YR Lagged Period	2/12/2012
GHCND:USW00013897	NASHVILLE INTERNATIONAL AIRPORT TN US	20120213	44	-78	4.4	(7.8)	40	18	36	2012	02	13	20YR Lagged Period	2/13/2012
GHCND:USW00013897	NASHVILLE INTERNATIONAL AIRPORT TN US	20120214	61	22	6.1	2.2	43	36	25	2012	02	14	20YR Lagged Period	2/14/2012
GHCND:USW00013897	NASHVILLE INTERNATIONAL AIRPORT TN US	20120215	156	44	15.6	4.4	60	40	15	2012	02	15	20YR Lagged Period	2/15/2012
GHCND:USW00013897	NASHVILLE INTERNATIONAL AIRPORT TN US	20120216	156	61	15.6	6.1	60	43	13	2012	02	16	20YR Lagged Period	2/16/2012
GHCND:USW00013897	NASHVILLE INTERNATIONAL AIRPORT TN US	20120217	139	22	13.9	2.2	57	36	18	2012	02	17	20YR Lagged Period	2/17/2012
GHCND:USW00013897	NASHVILLE INTERNATIONAL AIRPORT TN US	20120218	128	39	12.8	3.9	55	39	18	2012	02	18	20YR Lagged Period	2/18/2012
GHCND:USW00013897	NASHVILLE INTERNATIONAL AIRPORT TN US	20120219	89	-6	8.9	(0.6)	48	31	25	2012	02	19	20YR Lagged Period	2/19/2012
GHCND:USW00013897	NASHVILLE INTERNATIONAL AIRPORT TN US	20120220	117	-44	11.7	(4.4)	53	24	26	2012	02	20	20YR Lagged Period	2/20/2012
GHCND:USW00013897	NASHVILLE INTERNATIONAL AIRPORT TN US	20120221	167	39	16.7	3.9	62	39	14	2012	02	21	20YR Lagged Period	2/21/2012
GHCND:USW00013897	NASHVILLE INTERNATIONAL AIRPORT TN US	20120222	144	17	14.4	1.7	58	35	18	2012	02	22	20YR Lagged Period	2/22/2012
GHCND:USW00013897	NASHVILLE INTERNATIONAL AIRPORT TN US	20120223	250	72	25.0	7.2	77	45	4	2012	02	23	20YR Lagged Period	2/23/2012
GHCND:USW00013897	NASHVILLE INTERNATIONAL AIRPORT TN US	20120224	206	22	20.6	2.2	69	36	12	2012	02	24	20YR Lagged Period	2/24/2012
GHCND:USW00013897	NASHVILLE INTERNATIONAL AIRPORT TN US	20120225	106	-22	10.6	(2.2)	51	28	25	2012	02	25	20YR Lagged Period	2/25/2012
GHCND:USW00013897	NASHVILLE INTERNATIONAL AIRPORT TN US	20120226	161	-39	16.1	(3.9)	61	25	22	2012	02	26	20YR Lagged Period	2/26/2012
GHCND:USW00013897	NASHVILLE INTERNATIONAL AIRPORT TN US	20120227	211	56	21.1	5.6	70	42	9	2012	02	27	20YR Lagged Period	2/27/2012
GHCND:USW00013897	NASHVILLE INTERNATIONAL AIRPORT TN US	20120228	217	33	21.7	3.3	71	38	10	2012	02	28	20YR Lagged Period	2/28/2012
GHCND:USW00013897	NASHVILLE INTERNATIONAL AIRPORT TN US	20120301	211	44	21.1	4.4	70	40	10	2012	03	01	20YR Lagged Period	3/1/2012
GHCND:USW00013897	NASHVILLE INTERNATIONAL AIRPORT TN US	20120302	272	61	27.2	6.1	81	43	3	2012	03	02	20YR Lagged Period	3/2/2012
GHCND:USW00013897	NASHVILLE INTERNATIONAL AIRPORT TN US	20120303	139	6	13.9	0.6	57	33	20	2012	03	03	20YR Lagged Period	3/3/2012
GHCND:USW00013897	NASHVILLE INTERNATIONAL AIRPORT TN US	20120304	117	-22	11.7	(2.2)	53	28	24	2012	03	04	20YR Lagged Period	3/4/2012
GHCND:USW00013897	NASHVILLE INTERNATIONAL AIRPORT TN US	20120305	111	11	11.1	1.1	52	34	22	2012	03	05	20YR Lagged Period	3/5/2012
GHCND:USW00013897	NASHVILLE INTERNATIONAL AIRPORT TN US	20120306	200	-6	20.0	(0.6)	68	31	15	2012	03	06	20YR Lagged Period	3/6/2012
GHCND:USW00013897	NASHVILLE INTERNATIONAL AIRPORT TN US	20120307	211	100	21.1	10.0	70	50	5	2012	03	07	20YR Lagged Period	3/7/2012
GHCND:USW00013897	NASHVILLE INTERNATIONAL AIRPORT TN US	20120308	172	50	17.2	5.0	63	41	13	2012	03	08	20YR Lagged Period	3/8/2012
GHCND:USW00013897	NASHVILLE INTERNATIONAL AIRPORT TN US	20120309	156	28	15.6	2.8	60	37	16	2012	03	09	20YR Lagged Period	3/9/2012
GHCND:USW00013897	NASHVILLE INTERNATIONAL AIRPORT TN US	20120310	183	6	18.3	0.6	65	33	16	2012	03	10	20YR Lagged Period	3/10/2012
GHCND:USW00013897	NASHVILLE INTERNATIONAL AIRPORT TN US	20120311	211	28	21.1	2.8	70	37	11	2012	03	11	20YR Lagged Period	3/11/2012
GHCND:USW00013897	NASHVILLE INTERNATIONAL AIRPORT TN US	20120312	211	150	21.1	15.0	70	59	0	2012	03	12	20YR Lagged Period	3/12/2012
GHCND:USW00013897	NASHVILLE INTERNATIONAL AIRPORT TN US	20120313	272	139	27.2	13.9	81	57	0	2012	03	13	20YR Lagged Period	3/13/2012
GHCND:USW00013897	NASHVILLE INTERNATIONAL AIRPORT TN US	20120314	283	122	28.3	12.2	83	54	0	2012	03	14	20YR Lagged Period	3/14/2012
GHCND:USW00013897	NASHVILLE INTERNATIONAL AIRPORT TN US	20120315	278	144	27.8	14.4	82	58	0	2012	03	15	20YR Lagged Period	3/15/2012
GHCND:USW00013897	NASHVILLE INTERNATIONAL AIRPORT TN US	20120316	228	128	22.8	12.8	73	55	1	2012	03	16	20YR Lagged Period	3/16/2012
GHCND:USW00013897	NASHVILLE INTERNATIONAL AIRPORT TN US	20120317	261	122	26.1	12.2	79	54	0	2012	03	17	20YR Lagged Period	3/17/2012
GHCND:USW00013897	NASHVILLE INTERNATIONAL AIRPORT TN US	20120318	272	128	27.2	12.8	81	55	0	2012	03	18	20YR Lagged Period	3/18/2012
GHCND:USW00013897	NASHVILLE INTERNATIONAL AIRPORT TN US	20120319	278	133	27.8	13.3	82	56	0	2012	03	19	20YR Lagged Period	3/19/2012
GHCND:USW00013897	NASHVILLE INTERNATIONAL AIRPORT TN US	20120320	289	156	28.9	15.6	84	60	0	2012	03	20	20YR Lagged Period	3/20/2012
GHCND:USW00013897	NASHVILLE INTERNATIONAL AIRPORT TN US	20120321	272	161	27.2	16.1	81	61	0	2012	03	21	20YR Lagged Period	3/21/2012
GHCND:USW00013897	NASHVILLE INTERNATIONAL AIRPORT TN US	20120322	228	161	22.8	16.1	73	61	0	2012	03	22	20YR Lagged Period	3/22/2012
GHCND:USW00013897	NASHVILLE INTERNATIONAL AIRPORT TN US	20120323	261	139	26.1	13.9	79	57	0	2012	03	23	20YR Lagged Period	3/23/2012
GHCND:USW00013897	NASHVILLE INTERNATIONAL AIRPORT TN US	20120324	161	78	16.1	7.8	61	46	11	2012	03	24	20YR Lagged Period	3/24/2012
GHCND:USW00013897	NASHVILLE INTERNATIONAL AIRPORT TN US	20120325	233	72	23.3	7.2	74	45	5	2012	03	25	20YR Lagged Period	3/25/2012
GHCND:USW00013897	NASHVILLE INTERNATIONAL AIRPORT TN US	20120326	250	100	25.0	10.0	77	50	1	2012	03	26	20YR Lagged Period	3/26/2012
GHCND:USW00013897	NASHVILLE INTERNATIONAL AIRPORT TN US	20120327	267	89	26.7	8.9	80	48	1	2012	03	27	20YR Lagged Period	3/27/2012
GHCND:USW00013897	NASHVILLE INTERNATIONAL AIRPORT TN US	20120328	294	133	29.4	13.3	85	56	0	2012	03	28	20YR Lagged Period	3/28/2012
GHCND:USW00013897	NASHVILLE INTERNATIONAL AIRPORT TN US	20120329	283	161	28.3	16.1	83	61	0	2012	03	29	20YR Lagged Period	3/29/2012
GHCND:USW00013897	NASHVILLE INTERNATIONAL AIRPORT TN US	20120330	250	144	25.0	14.4	77	58	0	2012	03	30	20YR Lagged Period	3/30/2012
GHCND:USW00013897	NASHVILLE INTERNATIONAL AIRPORT TN US	20120331	278	133	27.8	13.3	82	56	0	2012	03	31	20YR Lagged Period	3/31/2012
GHCND:USW00013897	NASHVILLE INTERNATIONAL AIRPORT TN US	20120401	294	117	29.4	11.7	85	53	0	2012	04	01	20YR Lagged Period	4/1/2012
GHCND:USW00013897	NASHVILLE INTERNATIONAL AIRPORT TN US	20120402	306	167	30.6	16.7	87	62	0	2012	04	02	20YR Lagged Period	4/2/2012
GHCND:USW00013897	NASHVILLE INTERNATIONAL AIRPORT TN US	20120403	300	172	30.0	17.2	86	63	0	2012	04	03	20YR Lagged Period	4/3/2012
GHCND:USW00013897	NASHVILLE INTERNATIONAL AIRPORT TN US	20120404	283	156	28.3	15.6	83	60	0	2012	04	04	20YR Lagged Period	4/4/2012
GHCND:USW00013897	NASHVILLE INTERNATIONAL AIRPORT TN US	20120405	244	100	24.4	10.0	76	50	2	2012	04	05	20YR Lagged Period	4/5/2012
GHCND:USW00013897	NASHVILLE INTERNATIONAL AIRPORT TN US	20120406	189	61	18.9	6.1	66	43	10	2012	04	06	20YR Lagged Period	4/6/2012
GHCND:USW00013897	NASHVILLE INTERNATIONAL AIRPORT TN US	20120407	233	50	23.3	5.0	74	41	7	2012	04	07	20YR Lagged Period	4/7/2012
GHCND:USW00013897	NASHVILLE INTERNATIONAL AIRPORT TN US	20120408	217	83	21.7	8.3	71	47	6	2012	04	08	20YR Lagged Period	4/8/2012
GHCND:USW00013897	NASHVILLE INTERNATIONAL AIRPORT TN US	20120409	239	33	23.9	3.3	74	38	9	2012	04	09	20YR Lagged Period	4/9/2012
GHCND:USW00013897	NASHVILLE INTERNATIONAL AIRPORT TN US	20120410	206	67	20.6	6.7	69	44	8	2012	04	10	20YR Lagged Period	4/10/2012
GHCND:USW00013897	NASHVILLE INTERNATIONAL AIRPORT TN US	20120411	150	22	15.0	2.2	59	36	17	2012	04	11	20YR Lagged Period	4/11/2012
GHCND:USW00013897	NASHVILLE INTERNATIONAL AIRPORT TN US	20120412	178	6	17.8	0.6	64	33	16	2012	04	12	20YR Lagged Period	4/12/2012
GHCND:USW00013897	NASHVILLE INTERNATIONAL AIRPORT TN US	20120413	222	22	22.2	2.2	72	36	11	2012	04	13	20YR Lagged Period	4/13/2012
GHCND:USW00013897	NASHVILLE INTERNATIONAL AIRPORT TN US	20120414	261	111	26.1	11.1	79	52	0	2012	04	14	20YR Lagged Period	4/14/2012
GHCND:USW00013897	NASHVILLE INTERNATIONAL AIRPORT TN US	20120415	261	156	26.1	15.6	79	60	0	2012	04	15	20YR Lagged Period	4/15/2012
GHCND:USW00013897	NASHVILLE INTERNATIONAL AIRPORT TN US	20120416	228	150	22.8	15.0	73	59	0	2012	04	16	20YR Lagged Period	4/16/2012
GHCND:USW00013897	NASHVILLE INTERNATIONAL AIRPORT TN US	20120417	161	122	16.1	12.2	61	54	7	2012	04	17	20YR Lagged Period	4/17/2012
GHCND:USW00013897	NASHVILLE INTERNATIONAL AIRPORT TN US	20120418	228	89	22.8	8.9	73	48	4	2012	04	18	20YR Lagged Period	4/18/2012
GHCND:USW00013897	NASHVILLE INTERNATIONAL AIRPORT TN US	20120419	250	72	25.0	7.2	77	45	4	2012	04	19	20YR Lagged Period	4/19/2012
GHCND:USW00013897	NASHVILLE INTERNATIONAL AIRPORT TN US	20120420	250	111	25.0	11.1	77	52	0	2012	04	20	20YR Lagged Period	4/20/2012
GHCND:USW00013897	NASHVILLE INTERNATIONAL AIRPORT TN US	20120421	122	89	12.2	8.9	54	48	14	2012	04	21	20YR Lagged Period	4/21/2012
GHCND:USW00013897	NASHVILLE INTERNATIONAL AIRPORT TN US	20120422	161	56	16.1	5.6	61	42	13	2012	04	22	20YR Lagged Period	4/22/2012
GHCND:USW00013897	NASHVILLE INTERNATIONAL AIRPORT TN US	20120423	161	50	16.1	5.0	61	41	14	2012	04	23	20YR Lagged Period	4/23/2012
GHCND:USW00013897	NASHVILLE INTERNATIONAL AIRPORT TN US	20120424	206	72	20.6	7.2	69	45	8	2012	04	24	20YR Lagged Period	4/24/2012
GHCND:USW00013897	NASHVILLE INTERNATIONAL AIRPORT TN US	20120425	289	133	28.9	13.3	84	56	0	2012	04	25	20YR Lagged Period	4/25/2012
GHCND:USW00013897	NASHVILLE INTERNATIONAL AIRPORT TN US	20120426	267	167	26.7	16.7	80	62	0	2012	04	26	20YR Lagged Period	4/26/2012
GHCND:USW00013897	NASHVILLE INTERNATIONAL AIRPORT TN US	20120427	228	106	22.8	10.6	73	51	3	2012	04	27	20YR Lagged Period	4/27/2012
GHCND:USW00013897	NASHVILLE INTERNATIONAL AIRPORT TN US	20120428	283	128	28.3	12.8	83	55	0	2012	04	28	20YR Lagged Period	4/28/2012
GHCND:USW00013897	NASHVILLE INTERNATIONAL AIRPORT TN US	20120429	300	161	30.0	16.1	86	61	0	2012	04	29	20YR Lagged Period	4/29/2012
GHCND:USW00013897	NASHVILLE INTERNATIONAL AIRPORT TN US	20120430	300	156	30.0	15.6	86	60	0	2012	04	30	20YR Lagged Period	4/30/2012
GHCND:USW00013897	NASHVILLE INTERNATIONAL AIRPORT TN US	20120501	311	189	31.1	18.9	88	66	0	2012	05	01	20YR Lagged Period	5/1/2012
GHCND:USW00013897	NASHVILLE INTERNATIONAL AIRPORT TN US	20120502	317	178	31.7	17.8	89	64	0	2012	05	02	20YR Lagged Period	5/2/2012
GHCND:USW00013897	NASHVILLE INTERNATIONAL AIRPORT TN US	20120503	244	189	24.4	18.9	76	66	0	2012	05	03	20YR Lagged Period	5/3/2012
GHCND:USW00013897	NASHVILLE INTERNATIONAL AIRPORT TN US	20120504	306	189	30.6	18.9	87	66	0	2012	05	04	20YR Lagged Period	5/4/2012
GHCND:USW00013897	NASHVILLE INTERNATIONAL AIRPORT TN US	20120505	311	183	31.1	18.3	88	65	0	2012	05	05	20YR Lagged Period	5/5/2012
GHCND:USW00013897	NASHVILLE INTERNATIONAL AIRPORT TN US	20120506	328	178	32.8	17.8	91	64	0	2012	05	06	20YR Lagged Period	5/6/2012
GHCND:USW00013897	NASHVILLE INTERNATIONAL AIRPORT TN US	20120507	278	167	27.8	16.7	82	62	0	2012	05	07	20YR Lagged Period	5/7/2012
GHCND:USW00013897	NASHVILLE INTERNATIONAL AIRPORT TN US	20120508	261	183	26.1	18.3	79	65	0	2012	05	08	20YR Lagged Period	5/8/2012
GHCND:USW00013897	NASHVILLE INTERNATIONAL AIRPORT TN US	20120509	256	128	25.6	12.8	78	55	0	2012	05	09	20YR Lagged Period	5/9/2012
GHCND:USW00013897	NASHVILLE INTERNATIONAL AIRPORT TN US	20120510	239	94	23.9	9.4	75	49	3	2012	05	10	20YR Lagged Period	5/10/2012
GHCND:USW00013897	NASHVILLE INTERNATIONAL AIRPORT TN US	20120511	261	83	26.1	8.3	79	47	2	2012	05	11	20YR Lagged Period	5/11/2012
GHCND:USW00013897	NASHVILLE INTERNATIONAL AIRPORT TN US	20120512	206	150	20.6	15.0	69	59	1	2012	05	12	20YR Lagged Period	5/12/2012
GHCND:USW00013897	NASHVILLE INTERNATIONAL AIRPORT TN US	20120513	200	172	20.0	17.2	68	63	0	2012	05	13	20YR Lagged Period	5/13/2012
GHCND:USW00013897	NASHVILLE INTERNATIONAL AIRPORT TN US	20120514	244	156	24.4	15.6	76	60	0	2012	05	14	20YR Lagged Period	5/14/2012
GHCND:USW00013897	NASHVILLE INTERNATIONAL AIRPORT TN US	20120515	278	139	27.8	13.9	82	57	0	2012	05	15	20YR Lagged Period	5/15/2012
GHCND:USW00013897	NASHVILLE INTERNATIONAL AIRPORT TN US	20120516	294	133	29.4	13.3	85	56	0	2012	05	16	20YR Lagged Period	5/16/2012
GHCND:USW00013897	NASHVILLE INTERNATIONAL AIRPORT TN US	20120517	300	133	30.0	13.3	86	56	0	2012	05	17	20YR Lagged Period	5/17/2012
GHCND:USW00013897	NASHVILLE INTERNATIONAL AIRPORT TN US	20120518	317	161	31.7	16.1	89	61	0	2012	05	18	20YR Lagged Period	5/18/2012
GHCND:USW00013897	NASHVILLE INTERNATIONAL AIRPORT TN US	20120519	306	167	30.6	16.7	87	62	0	2012	05	19	20YR Lagged Period	5/19/2012
GHCND:USW00013897	NASHVILLE INTERNATIONAL AIRPORT TN US	20120520	322	150	32.2	15.0	90	59	0	2012	05	20	20YR Lagged Period	5/20/2012
GHCND:USW00013897	NASHVILLE INTERNATIONAL AIRPORT TN US	20120521	289	172	28.9	17.2	84	63	0	2012	05	21	20YR Lagged Period	5/21/2012
GHCND:USW00013897	NASHVILLE INTERNATIONAL AIRPORT TN US	20120522	256	144	25.6	14.4	78	58	0	2012	05	22	20YR Lagged Period	5/22/2012
GHCND:USW00013897	NASHVILLE INTERNATIONAL AIRPORT TN US	20120523	289	117	28.9	11.7	84	53	0	2012	05	23	20YR Lagged Period	5/23/2012
GHCND:USW00013897	NASHVILLE INTERNATIONAL AIRPORT TN US	20120524	328	139	32.8	13.9	91	57	0	2012	05	24	20YR Lagged Period	5/24/2012
GHCND:USW00013897	NASHVILLE INTERNATIONAL AIRPORT TN US	20120525	333	183	33.3	18.3	92	65	0	2012	05	25	20YR Lagged Period	5/25/2012
GHCND:USW00013897	NASHVILLE INTERNATIONAL AIRPORT TN US	20120526	350	172	35.0	17.2	95	63	0	2012	05	26	20YR Lagged Period	5/26/2012
GHCND:USW00013897	NASHVILLE INTERNATIONAL AIRPORT TN US	20120527	350	200	35.0	20.0	95	68	0	2012	05	27	20YR Lagged Period	5/27/2012
GHCND:USW00013897	NASHVILLE INTERNATIONAL AIRPORT TN US	20120528	339	217	33.9	21.7	93	71	0	2012	05	28	20YR Lagged Period	5/28/2012
GHCND:USW00013897	NASHVILLE INTERNATIONAL AIRPORT TN US	20120529	322	183	32.2	18.3	90	65	0	2012	05	29	20YR Lagged Period	5/29/2012
GHCND:USW00013897	NASHVILLE INTERNATIONAL AIRPORT TN US	20120530	322	161	32.2	16.1	90	61	0	2012	05	30	20YR Lagged Period	5/30/2012
GHCND:USW00013897	NASHVILLE INTERNATIONAL AIRPORT TN US	20120531	317	172	31.7	17.2	89	63	0	2012	05	31	20YR Lagged Period	5/31/2012
GHCND:USW00013897	NASHVILLE INTERNATIONAL AIRPORT TN US	20120601	200	111	20.0	11.1	68	52	5	2012	06	01	20YR Lagged Period	6/1/2012
GHCND:USW00013897	NASHVILLE INTERNATIONAL AIRPORT TN US	20120602	256	89	25.6	8.9	78	48	2	2012	06	02	20YR Lagged Period	6/2/2012
GHCND:USW00013897	NASHVILLE INTERNATIONAL AIRPORT TN US	20120603	311	139	31.1	13.9	88	57	0	2012	06	03	20YR Lagged Period	6/3/2012
GHCND:USW00013897	NASHVILLE INTERNATIONAL AIRPORT TN US	20120604	300	183	30.0	18.3	86	65	0	2012	06	04	20YR Lagged Period	6/4/2012
GHCND:USW00013897	NASHVILLE INTERNATIONAL AIRPORT TN US	20120605	272	167	27.2	16.7	81	62	0	2012	06	05	20YR Lagged Period	6/5/2012
GHCND:USW00013897	NASHVILLE INTERNATIONAL AIRPORT TN US	20120606	267	133	26.7	13.3	80	56	0	2012	06	06	20YR Lagged Period	6/6/2012
GHCND:USW00013897	NASHVILLE INTERNATIONAL AIRPORT TN US	20120607	278	133	27.8	13.3	82	56	0	2012	06	07	20YR Lagged Period	6/7/2012
GHCND:USW00013897	NASHVILLE INTERNATIONAL AIRPORT TN US	20120608	311	139	31.1	13.9	88	57	0	2012	06	08	20YR Lagged Period	6/8/2012
GHCND:USW00013897	NASHVILLE INTERNATIONAL AIRPORT TN US	20120609	311	161	31.1	16.1	88	61	0	2012	06	09	20YR Lagged Period	6/9/2012
GHCND:USW00013897	NASHVILLE INTERNATIONAL AIRPORT TN US	20120610	250	200	25.0	20.0	77	68	0	2012	06	10	20YR Lagged Period	6/10/2012
GHCND:USW00013897	NASHVILLE INTERNATIONAL AIRPORT TN US	20120611	306	189	30.6	18.9	87	66	0	2012	06	11	20YR Lagged Period	6/11/2012
GHCND:USW00013897	NASHVILLE INTERNATIONAL AIRPORT TN US	20120612	294	183	29.4	18.3	85	65	0	2012	06	12	20YR Lagged Period	6/12/2012
GHCND:USW00013897	NASHVILLE INTERNATIONAL AIRPORT TN US	20120613	311	144	31.1	14.4	88	58	0	2012	06	13	20YR Lagged Period	6/13/2012
GHCND:USW00013897	NASHVILLE INTERNATIONAL AIRPORT TN US	20120614	339	156	33.9	15.6	93	60	0	2012	06	14	20YR Lagged Period	6/14/2012
GHCND:USW00013897	NASHVILLE INTERNATIONAL AIRPORT TN US	20120615	339	200	33.9	20.0	93	68	0	2012	06	15	20YR Lagged Period	6/15/2012
GHCND:USW00013897	NASHVILLE INTERNATIONAL AIRPORT TN US	20120616	317	200	31.7	20.0	89	68	0	2012	06	16	20YR Lagged Period	6/16/2012
GHCND:USW00013897	NASHVILLE INTERNATIONAL AIRPORT TN US	20120617	317	200	31.7	20.0	89	68	0	2012	06	17	20YR Lagged Period	6/17/2012
GHCND:USW00013897	NASHVILLE INTERNATIONAL AIRPORT TN US	20120618	333	178	33.3	17.8	92	64	0	2012	06	18	20YR Lagged Period	6/18/2012
GHCND:USW00013897	NASHVILLE INTERNATIONAL AIRPORT TN US	20120619	339	206	33.9	20.6	93	69	0	2012	06	19	20YR Lagged Period	6/19/2012
GHCND:USW00013897	NASHVILLE INTERNATIONAL AIRPORT TN US	20120620	356	189	35.6	18.9	96	66	0	2012	06	20	20YR Lagged Period	6/20/2012
GHCND:USW00013897	NASHVILLE INTERNATIONAL AIRPORT TN US	20120621	344	211	34.4	21.1	94	70	0	2012	06	21	20YR Lagged Period	6/21/2012
GHCND:USW00013897	NASHVILLE INTERNATIONAL AIRPORT TN US	20120622	344	222	34.4	22.2	94	72	0	2012	06	22	20YR Lagged Period	6/22/2012
GHCND:USW00013897	NASHVILLE INTERNATIONAL AIRPORT TN US	20120623	350	189	35.0	18.9	95	66	0	2012	06	23	20YR Lagged Period	6/23/2012
GHCND:USW00013897	NASHVILLE INTERNATIONAL AIRPORT TN US	20120624	367	183	36.7	18.3	98	65	0	2012	06	24	20YR Lagged Period	6/24/2012
GHCND:USW00013897	NASHVILLE INTERNATIONAL AIRPORT TN US	20120625	367	200	36.7	20.0	98	68	0	2012	06	25	20YR Lagged Period	6/25/2012
GHCND:USW00013897	NASHVILLE INTERNATIONAL AIRPORT TN US	20120626	311	189	31.1	18.9	88	66	0	2012	06	26	20YR Lagged Period	6/26/2012

GHCND:USW00013897	NASHVILLE INTERNATIONAL AIRPORT TN US	20120627	361	161	36.1	16.1	97	61	0	2012	06	27	20YR Lagged Period	6/27/2012
GHCND:USW00013897	NASHVILLE INTERNATIONAL AIRPORT TN US	20120628	406	178	40.6	17.8	105	64	0	2012	06	28	20YR Lagged Period	6/28/2012
GHCND:USW00013897	NASHVILLE INTERNATIONAL AIRPORT TN US	20120629	428	211	42.8	21.1	109	70	0	2012	06	29	20YR Lagged Period	6/29/2012
GHCND:USW00013897	NASHVILLE INTERNATIONAL AIRPORT TN US	20120630	417	267	41.7	26.7	107	80	0	2012	06	30	20YR Lagged Period	6/30/2012
GHCND:USW00013897	NASHVILLE INTERNATIONAL AIRPORT TN US	20120701	406	272	40.6	27.2	105	81	0	2012	07	01	20YR Lagged Period	7/1/2012
GHCND:USW00013897	NASHVILLE INTERNATIONAL AIRPORT TN US	20120702	372	250	37.2	25.0	99	77	0	2012	07	02	20YR Lagged Period	7/2/2012
GHCND:USW00013897	NASHVILLE INTERNATIONAL AIRPORT TN US	20120703	372	222	37.2	22.2	99	72	0	2012	07	03	20YR Lagged Period	7/3/2012
GHCND:USW00013897	NASHVILLE INTERNATIONAL AIRPORT TN US	20120704	394	233	39.4	23.3	103	74	0	2012	07	04	20YR Lagged Period	7/4/2012
GHCND:USW00013897	NASHVILLE INTERNATIONAL AIRPORT TN US	20120705	400	233	40.0	23.3	104	74	0	2012	07	05	20YR Lagged Period	7/5/2012
GHCND:USW00013897	NASHVILLE INTERNATIONAL AIRPORT TN US	20120706	406	222	40.6	22.2	105	72	0	2012	07	06	20YR Lagged Period	7/6/2012
GHCND:USW00013897	NASHVILLE INTERNATIONAL AIRPORT TN US	20120707	400	233	40.0	23.3	104	74	0	2012	07	07	20YR Lagged Period	7/7/2012
GHCND:USW00013897	NASHVILLE INTERNATIONAL AIRPORT TN US	20120708	378	228	37.8	22.8	100	73	0	2012	07	08	20YR Lagged Period	7/8/2012
GHCND:USW00013897	NASHVILLE INTERNATIONAL AIRPORT TN US	20120709	333	228	33.3	22.8	92	73	0	2012	07	09	20YR Lagged Period	7/9/2012
GHCND:USW00013897	NASHVILLE INTERNATIONAL AIRPORT TN US	20120710	272	217	27.2	21.7	81	71	0	2012	07	10	20YR Lagged Period	7/10/2012
GHCND:USW00013897	NASHVILLE INTERNATIONAL AIRPORT TN US	20120711	294	228	29.4	22.8	85	73	0	2012	07	11	20YR Lagged Period	7/11/2012
GHCND:USW00013897	NASHVILLE INTERNATIONAL AIRPORT TN US	20120712	233	211	23.3	21.1	74	70	0	2012	07	12	20YR Lagged Period	7/12/2012
GHCND:USW00013897	NASHVILLE INTERNATIONAL AIRPORT TN US	20120713	306	217	30.6	21.7	87	71	0	2012	07	13	20YR Lagged Period	7/13/2012
GHCND:USW00013897	NASHVILLE INTERNATIONAL AIRPORT TN US	20120714	300	217	30.0	21.7	86	71	0	2012	07	14	20YR Lagged Period	7/14/2012
GHCND:USW00013897	NASHVILLE INTERNATIONAL AIRPORT TN US	20120715	344	211	34.4	21.1	94	70	0	2012	07	15	20YR Lagged Period	7/15/2012
GHCND:USW00013897	NASHVILLE INTERNATIONAL AIRPORT TN US	20120716	356	217	35.6	21.7	96	71	0	2012	07	16	20YR Lagged Period	7/16/2012
GHCND:USW00013897	NASHVILLE INTERNATIONAL AIRPORT TN US	20120717	350	222	35.0	22.2	95	72	0	2012	07	17	20YR Lagged Period	7/17/2012
GHCND:USW00013897	NASHVILLE INTERNATIONAL AIRPORT TN US	20120718	350	239	35.0	23.9	95	75	0	2012	07	18	20YR Lagged Period	7/18/2012
GHCND:USW00013897	NASHVILLE INTERNATIONAL AIRPORT TN US	20120719	356	211	35.6	21.1	96	70	0	2012	07	19	20YR Lagged Period	7/19/2012
GHCND:USW00013897	NASHVILLE INTERNATIONAL AIRPORT TN US	20120720	328	211	32.8	21.1	91	70	0	2012	07	20	20YR Lagged Period	7/20/2012
GHCND:USW00013897	NASHVILLE INTERNATIONAL AIRPORT TN US	20120721	317	228	31.7	22.8	89	73	0	2012	07	21	20YR Lagged Period	7/21/2012
GHCND:USW00013897	NASHVILLE INTERNATIONAL AIRPORT TN US	20120722	317	233	31.7	23.3	89	74	0	2012	07	22	20YR Lagged Period	7/22/2012
GHCND:USW00013897	NASHVILLE INTERNATIONAL AIRPORT TN US	20120723	339	228	33.9	22.8	93	73	0	2012	07	23	20YR Lagged Period	7/23/2012
GHCND:USW00013897	NASHVILLE INTERNATIONAL AIRPORT TN US	20120724	344	244	34.4	24.4	94	76	0	2012	07	24	20YR Lagged Period	7/24/2012
GHCND:USW00013897	NASHVILLE INTERNATIONAL AIRPORT TN US	20120725	356	256	35.6	25.6	96	78	0	2012	07	25	20YR Lagged Period	7/25/2012
GHCND:USW00013897	NASHVILLE INTERNATIONAL AIRPORT TN US	20120726	350	250	35.0	25.0	95	77	0	2012	07	26	20YR Lagged Period	7/26/2012
GHCND:USW00013897	NASHVILLE INTERNATIONAL AIRPORT TN US	20120727	350	228	35.0	22.8	95	73	0	2012	07	27	20YR Lagged Period	7/27/2012
GHCND:USW00013897	NASHVILLE INTERNATIONAL AIRPORT TN US	20120728	339	228	33.9	22.8	93	73	0	2012	07	28	20YR Lagged Period	7/28/2012
GHCND:USW00013897	NASHVILLE INTERNATIONAL AIRPORT TN US	20120729	317	206	31.7	20.6	89	69	0	2012	07	29	20YR Lagged Period	7/29/2012
GHCND:USW00013897	NASHVILLE INTERNATIONAL AIRPORT TN US	20120730	333	200	33.3	20.0	92	68	0	2012	07	30	20YR Lagged Period	7/30/2012
GHCND:USW00013897	NASHVILLE INTERNATIONAL AIRPORT TN US	20120731	350	239	35.0	23.9	95	75	0	2012	07	31	20YR Lagged Period	7/31/2012
GHCND:USW00013897	NASHVILLE INTERNATIONAL AIRPORT TN US	20120801	361	228	36.1	22.8	97	73	0	2012	08	01	20YR Lagged Period	8/1/2012
GHCND:USW00013897	NASHVILLE INTERNATIONAL AIRPORT TN US	20120802	372	217	37.2	21.7	99	71	0	2012	08	02	20YR Lagged Period	8/2/2012
GHCND:USW00013897	NASHVILLE INTERNATIONAL AIRPORT TN US	20120803	317	233	31.7	23.3	89	74	0	2012	08	03	20YR Lagged Period	8/3/2012
GHCND:USW00013897	NASHVILLE INTERNATIONAL AIRPORT TN US	20120804	344	250	34.4	25.0	94	77	0	2012	08	04	20YR Lagged Period	8/4/2012
GHCND:USW00013897	NASHVILLE INTERNATIONAL AIRPORT TN US	20120805	289	239	28.9	23.9	84	75	0	2012	08	05	20YR Lagged Period	8/5/2012
GHCND:USW00013897	NASHVILLE INTERNATIONAL AIRPORT TN US	20120806	322	228	32.2	22.8	90	73	0	2012	08	06	20YR Lagged Period	8/6/2012
GHCND:USW00013897	NASHVILLE INTERNATIONAL AIRPORT TN US	20120807	339	228	33.9	22.8	93	73	0	2012	08	07	20YR Lagged Period	8/7/2012
GHCND:USW00013897	NASHVILLE INTERNATIONAL AIRPORT TN US	20120808	350	206	35.0	20.6	95	69	0	2012	08	08	20YR Lagged Period	8/8/2012
GHCND:USW00013897	NASHVILLE INTERNATIONAL AIRPORT TN US	20120809	300	211	30.0	21.1	86	70	0	2012	08	09	20YR Lagged Period	8/9/2012
GHCND:USW00013897	NASHVILLE INTERNATIONAL AIRPORT TN US	20120810	300	189	30.0	18.9	86	66	0	2012	08	10	20YR Lagged Period	8/10/2012
GHCND:USW00013897	NASHVILLE INTERNATIONAL AIRPORT TN US	20120811	278	161	27.8	16.1	82	61	0	2012	08	11	20YR Lagged Period	8/11/2012
GHCND:USW00013897	NASHVILLE INTERNATIONAL AIRPORT TN US	20120812	294	139	29.4	13.9	85	57	0	2012	08	12	20YR Lagged Period	8/12/2012
GHCND:USW00013897	NASHVILLE INTERNATIONAL AIRPORT TN US	20120813	250	167	25.0	16.7	77	62	0	2012	08	13	20YR Lagged Period	8/13/2012
GHCND:USW00013897	NASHVILLE INTERNATIONAL AIRPORT TN US	20120814	294	200	29.4	20.0	85	68	0	2012	08	14	20YR Lagged Period	8/14/2012
GHCND:USW00013897	NASHVILLE INTERNATIONAL AIRPORT TN US	20120815	300	194	30.0	19.4	86	67	0	2012	08	15	20YR Lagged Period	8/15/2012
GHCND:USW00013897	NASHVILLE INTERNATIONAL AIRPORT TN US	20120816	328	178	32.8	17.8	91	64	0	2012	08	16	20YR Lagged Period	8/16/2012
GHCND:USW00013897	NASHVILLE INTERNATIONAL AIRPORT TN US	20120817	256	189	25.6	18.9	78	66	0	2012	08	17	20YR Lagged Period	8/17/2012
GHCND:USW00013897	NASHVILLE INTERNATIONAL AIRPORT TN US	20120818	289	183	28.9	18.3	84	65	0	2012	08	18	20YR Lagged Period	8/18/2012
GHCND:USW00013897	NASHVILLE INTERNATIONAL AIRPORT TN US	20120819	294	167	29.4	16.7	85	62	0	2012	08	19	20YR Lagged Period	8/19/2012
GHCND:USW00013897	NASHVILLE INTERNATIONAL AIRPORT TN US	20120820	289	139	28.9	13.9	84	57	0	2012	08	20	20YR Lagged Period	8/20/2012
GHCND:USW00013897	NASHVILLE INTERNATIONAL AIRPORT TN US	20120821	300	133	30.0	13.3	86	56	0	2012	08	21	20YR Lagged Period	8/21/2012
GHCND:USW00013897	NASHVILLE INTERNATIONAL AIRPORT TN US	20120822	322	150	32.2	15.0	90	59	0	2012	08	22	20YR Lagged Period	8/22/2012
GHCND:USW00013897	NASHVILLE INTERNATIONAL AIRPORT TN US	20120823	333	172	33.3	17.2	92	63	0	2012	08	23	20YR Lagged Period	8/23/2012
GHCND:USW00013897	NASHVILLE INTERNATIONAL AIRPORT TN US	20120824	333	178	33.3	17.8	92	64	0	2012	08	24	20YR Lagged Period	8/24/2012
GHCND:USW00013897	NASHVILLE INTERNATIONAL AIRPORT TN US	20120825	317	200	31.7	20.0	89	68	0	2012	08	25	20YR Lagged Period	8/25/2012
GHCND:USW00013897	NASHVILLE INTERNATIONAL AIRPORT TN US	20120826	322	189	32.2	18.9	90	66	0	2012	08	26	20YR Lagged Period	8/26/2012
GHCND:USW00013897	NASHVILLE INTERNATIONAL AIRPORT TN US	20120827	339	194	33.9	19.4	93	67	0	2012	08	27	20YR Lagged Period	8/27/2012
GHCND:USW00013897	NASHVILLE INTERNATIONAL AIRPORT TN US	20120828	322	222	32.2	22.2	90	72	0	2012	08	28	20YR Lagged Period	8/28/2012
GHCND:USW00013897	NASHVILLE INTERNATIONAL AIRPORT TN US	20120829	328	211	32.8	21.1	91	70	0	2012	08	29	20YR Lagged Period	8/29/2012
GHCND:USW00013897	NASHVILLE INTERNATIONAL AIRPORT TN US	20120830	317	222	31.7	22.2	89	72	0	2012	08	30	20YR Lagged Period	8/30/2012
GHCND:USW00013897	NASHVILLE INTERNATIONAL AIRPORT TN US	20120831	311	250	31.1	25.0	88	77	0	2012	08	31	20YR Lagged Period	8/31/2012
GHCND:USW00013897	NASHVILLE INTERNATIONAL AIRPORT TN US	20120901	328	244	32.8	24.4	91	76	0	2012	09	01	20YR Lagged Period	9/1/2012
GHCND:USW00013897	NASHVILLE INTERNATIONAL AIRPORT TN US	20120902	289	217	28.9	21.7	84	71	0	2012	09	02	20YR Lagged Period	9/2/2012
GHCND:USW00013897	NASHVILLE INTERNATIONAL AIRPORT TN US	20120903	261	228	26.1	22.8	79	73	0	2012	09	03	20YR Lagged Period	9/3/2012
GHCND:USW00013897	NASHVILLE INTERNATIONAL AIRPORT TN US	20120904	328	239	32.8	23.9	91	75	0	2012	09	04	20YR Lagged Period	9/4/2012
GHCND:USW00013897	NASHVILLE INTERNATIONAL AIRPORT TN US	20120905	328	211	32.8	21.1	91	70	0	2012	09	05	20YR Lagged Period	9/5/2012
GHCND:USW00013897	NASHVILLE INTERNATIONAL AIRPORT TN US	20120906	328	200	32.8	20.0	91	68	0	2012	09	06	20YR Lagged Period	9/6/2012
GHCND:USW00013897	NASHVILLE INTERNATIONAL AIRPORT TN US	20120907	333	200	33.3	20.0	92	68	0	2012	09	07	20YR Lagged Period	9/7/2012
GHCND:USW00013897	NASHVILLE INTERNATIONAL AIRPORT TN US	20120908	261	139	26.1	13.9	79	57	0	2012	09	08	20YR Lagged Period	9/8/2012
GHCND:USW00013897	NASHVILLE INTERNATIONAL AIRPORT TN US	20120909	272	117	27.2	11.7	81	53	0	2012	09	09	20YR Lagged Period	9/9/2012
GHCND:USW00013897	NASHVILLE INTERNATIONAL AIRPORT TN US	20120910	272	128	27.2	12.8	81	55	0	2012	09	10	20YR Lagged Period	9/10/2012
GHCND:USW00013897	NASHVILLE INTERNATIONAL AIRPORT TN US	20120911	294	133	29.4	13.3	85	56	0	2012	09	11	20YR Lagged Period	9/11/2012
GHCND:USW00013897	NASHVILLE INTERNATIONAL AIRPORT TN US	20120912	289	172	28.9	17.2	84	63	0	2012	09	12	20YR Lagged Period	9/12/2012
GHCND:USW00013897	NASHVILLE INTERNATIONAL AIRPORT TN US	20120913	289	167	28.9	16.7	84	62	0	2012	09	13	20YR Lagged Period	9/13/2012
GHCND:USW00013897	NASHVILLE INTERNATIONAL AIRPORT TN US	20120914	294	150	29.4	15.0	85	59	0	2012	09	14	20YR Lagged Period	9/14/2012
GHCND:USW00013897	NASHVILLE INTERNATIONAL AIRPORT TN US	20120915	278	183	27.8	18.3	82	65	0	2012	09	15	20YR Lagged Period	9/15/2012
GHCND:USW00013897	NASHVILLE INTERNATIONAL AIRPORT TN US	20120916	289	194	28.9	19.4	84	67	0	2012	09	16	20YR Lagged Period	9/16/2012
GHCND:USW00013897	NASHVILLE INTERNATIONAL AIRPORT TN US	20120917	222	200	22.2	20.0	72	68	0	2012	09	17	20YR Lagged Period	9/17/2012
GHCND:USW00013897	NASHVILLE INTERNATIONAL AIRPORT TN US	20120918	222	111	22.2	11.1	72	52	3	2012	09	18	20YR Lagged Period	9/18/2012
GHCND:USW00013897	NASHVILLE INTERNATIONAL AIRPORT TN US	20120919	228	78	22.8	7.8	73	46	5	2012	09	19	20YR Lagged Period	9/19/2012
GHCND:USW00013897	NASHVILLE INTERNATIONAL AIRPORT TN US	20120920	272	83	27.2	8.3	81	47	1	2012	09	20	20YR Lagged Period	9/20/2012
GHCND:USW00013897	NASHVILLE INTERNATIONAL AIRPORT TN US	20120921	278	122	27.8	12.2	82	54	0	2012	09	21	20YR Lagged Period	9/21/2012
GHCND:USW00013897	NASHVILLE INTERNATIONAL AIRPORT TN US	20120922	272	139	27.2	13.9	81	57	0	2012	09	22	20YR Lagged Period	9/22/2012
GHCND:USW00013897	NASHVILLE INTERNATIONAL AIRPORT TN US	20120923	217	89	21.7	8.9	71	48	5	2012	09	23	20YR Lagged Period	9/23/2012
GHCND:USW00013897	NASHVILLE INTERNATIONAL AIRPORT TN US	20120924	228	56	22.8	5.6	73	42	7	2012	09	24	20YR Lagged Period	9/24/2012
GHCND:USW00013897	NASHVILLE INTERNATIONAL AIRPORT TN US	20120925	272	111	27.2	11.1	81	52	0	2012	09	25	20YR Lagged Period	9/25/2012
GHCND:USW00013897	NASHVILLE INTERNATIONAL AIRPORT TN US	20120926	289	172	28.9	17.2	84	63	0	2012	09	26	20YR Lagged Period	9/26/2012
GHCND:USW00013897	NASHVILLE INTERNATIONAL AIRPORT TN US	20120927	294	172	29.4	17.2	85	63	0	2012	09	27	20YR Lagged Period	9/27/2012
GHCND:USW00013897	NASHVILLE INTERNATIONAL AIRPORT TN US	20120928	256	183	25.6	18.3	78	65	0	2012	09	28	20YR Lagged Period	9/28/2012
GHCND:USW00013897	NASHVILLE INTERNATIONAL AIRPORT TN US	20120929	250	156	25.0	15.6	77	60	0	2012	09	29	20YR Lagged Period	9/29/2012
GHCND:USW00013897	NASHVILLE INTERNATIONAL AIRPORT TN US	20120930	228	122	22.8	12.2	73	54	1	2012	09	30	20YR Lagged Period	9/30/2012
GHCND:USW00013897	NASHVILLE INTERNATIONAL AIRPORT TN US	20121001	217	139	21.7	13.9	71	57	1	2012	10	01	20YR Lagged Period	10/1/2012
GHCND:USW00013897	NASHVILLE INTERNATIONAL AIRPORT TN US	20121002	189	128	18.9	12.8	66	55	4	2012	10	02	20YR Lagged Period	10/2/2012
GHCND:USW00013897	NASHVILLE INTERNATIONAL AIRPORT TN US	20121003	244	106	24.4	10.6	76	51	3	2012	10	03	20YR Lagged Period	10/3/2012
GHCND:USW00013897	NASHVILLE INTERNATIONAL AIRPORT TN US	20121004	272	128	27.2	12.8	81	55	0	2012	10	04	20YR Lagged Period	10/4/2012
GHCND:USW00013897	NASHVILLE INTERNATIONAL AIRPORT TN US	20121005	278	106	27.8	10.6	82	51	0	2012	10	05	20YR Lagged Period	10/5/2012
GHCND:USW00013897	NASHVILLE INTERNATIONAL AIRPORT TN US	20121006	167	72	16.7	7.2	62	45	12	2012	10	06	20YR Lagged Period	10/6/2012
GHCND:USW00013897	NASHVILLE INTERNATIONAL AIRPORT TN US	20121007	161	83	16.1	8.3	61	47	11	2012	10	07	20YR Lagged Period	10/7/2012
GHCND:USW00013897	NASHVILLE INTERNATIONAL AIRPORT TN US	20121008	167	61	16.7	6.1	62	43	12	2012	10	08	20YR Lagged Period	10/8/2012
GHCND:USW00013897	NASHVILLE INTERNATIONAL AIRPORT TN US	20121009	189	33	18.9	3.3	66	38	13	2012	10	09	20YR Lagged Period	10/9/2012
GHCND:USW00013897	NASHVILLE INTERNATIONAL AIRPORT TN US	20121010	189	61	18.9	6.1	66	43	10	2012	10	10	20YR Lagged Period	10/10/2012
GHCND:USW00013897	NASHVILLE INTERNATIONAL AIRPORT TN US	20121011	206	33	20.6	3.3	69	38	11	2012	10	11	20YR Lagged Period	10/11/2012
GHCND:USW00013897	NASHVILLE INTERNATIONAL AIRPORT TN US	20121012	167	111	16.7	11.1	62	52	8	2012	10	12	20YR Lagged Period	10/12/2012
GHCND:USW00013897	NASHVILLE INTERNATIONAL AIRPORT TN US	20121013	261	122	26.1	12.2	79	54	0	2012	10	13	20YR Lagged Period	10/13/2012
GHCND:USW00013897	NASHVILLE INTERNATIONAL AIRPORT TN US	20121014	244	172	24.4	17.2	76	63	0	2012	10	14	20YR Lagged Period	10/14/2012
GHCND:USW00013897	NASHVILLE INTERNATIONAL AIRPORT TN US	20121015	222	89	22.2	8.9	72	48	5	2012	10	15	20YR Lagged Period	10/15/2012
GHCND:USW00013897	NASHVILLE INTERNATIONAL AIRPORT TN US	20121016	239	61	23.9	6.1	75	43	6	2012	10	16	20YR Lagged Period	10/16/2012
GHCND:USW00013897	NASHVILLE INTERNATIONAL AIRPORT TN US	20121017	256	100	25.6	10.0	78	50	1	2012	10	17	20YR Lagged Period	10/17/2012
GHCND:USW00013897	NASHVILLE INTERNATIONAL AIRPORT TN US	20121018	211	78	21.1	7.8	70	46	7	2012	10	18	20YR Lagged Period	10/18/2012
GHCND:USW00013897	NASHVILLE INTERNATIONAL AIRPORT TN US	20121019	189	72	18.9	7.2	66	45	9	2012	10	19	20YR Lagged Period	10/19/2012
GHCND:USW00013897	NASHVILLE INTERNATIONAL AIRPORT TN US	20121020	183	78	18.3	7.8	65	46	9	2012	10	20	20YR Lagged Period	10/20/2012
GHCND:USW00013897	NASHVILLE INTERNATIONAL AIRPORT TN US	20121021	256	56	25.6	5.6	78	42	5	2012	10	21	20YR Lagged Period	10/21/2012
GHCND:USW00013897	NASHVILLE INTERNATIONAL AIRPORT TN US	20121022	278	139	27.8	13.9	82	57	0	2012	10	22	20YR Lagged Period	10/22/2012
GHCND:USW00013897	NASHVILLE INTERNATIONAL AIRPORT TN US	20121023	267	117	26.7	11.7	80	53	0	2012	10	23	20YR Lagged Period	10/23/2012
GHCND:USW00013897	NASHVILLE INTERNATIONAL AIRPORT TN US	20121024	272	94	27.2	9.4	81	49	0	2012	10	24	20YR Lagged Period	10/24/2012
GHCND:USW00013897	NASHVILLE INTERNATIONAL AIRPORT TN US	20121025	272	111	27.2	11.1	81	52	0	2012	10	25	20YR Lagged Period	10/25/2012
GHCND:USW00013897	NASHVILLE INTERNATIONAL AIRPORT TN US	20121026	172	72	17.2	7.2	63	45	11	2012	10	26	20YR Lagged Period	10/26/2012
GHCND:USW00013897	NASHVILLE INTERNATIONAL AIRPORT TN US	20121027	117	61	11.7	6.1	53	43	17	2012	10	27	20YR Lagged Period	10/27/2012
GHCND:USW00013897	NASHVILLE INTERNATIONAL AIRPORT TN US	20121028	150	56	15.0	5.6	59	42	14	2012	10	28	20YR Lagged Period	10/28/2012
GHCND:USW00013897	NASHVILLE INTERNATIONAL AIRPORT TN US	20121029	133	22	13.3	2.2	56	36	19	2012	10	29	20YR Lagged Period	10/29/2012
GHCND:USW00013897	NASHVILLE INTERNATIONAL AIRPORT TN US	20121030	133	50	13.3	5.0	56	41	16	2012	10	30	20YR Lagged Period	10/30/2012
GHCND:USW00013897	NASHVILLE INTERNATIONAL AIRPORT TN US	20121031	156	17	15.6	1.7	60	35	17	2012	10	31	20YR Lagged Period	10/31/2012
GHCND:USW00013897	NASHVILLE INTERNATIONAL AIRPORT TN US	20121101	172	-22	17.2	(2.2)	63	28	19	2012	11	01	20YR Lagged Period	11/1/2012
GHCND:USW00013897	NASHVILLE INTERNATIONAL AIRPORT TN US	20121102	211	61	21.1	6.1	70	43	8	2012	11	02	20YR Lagged Period	11/2/2012
GHCND:USW00013897	NASHVILLE INTERNATIONAL AIRPORT TN US	20121103	278	33	27.8	3.3	82	38	5	2012	11	03	20YR Lagged Period	11/3/2012
GHCND:USW00013897	NASHVILLE INTERNATIONAL AIRPORT TN US	20121104	144	28	14.4	2.8	58	37	17	2012	11	04	20YR Lagged Period	11/4/2012
GHCND:USW00013897	NASHVILLE INTERNATIONAL AIRPORT TN US	20121105	122	17	12.2	1.7	54	35	20	2012	11	05	20YR Lagged Period	11/5/2012
GHCND:USW00013897	NASHVILLE INTERNATIONAL AIRPORT TN US	20121106	111	44	11.1	4.4	52	40	19	2012	11	06	20YR Lagged Period	11/6/2012
GHCND:USW00013897	NASHVILLE INTERNATIONAL AIRPORT TN US	20121107	117	50	11.7	5.0	53	41	18	2012	11	07	20YR Lagged Period	11/7/2012
GHCND:USW00013897	NASHVILLE INTERNATIONAL AIRPORT TN US	20121108	139	6	13.9	0.6	57	33	20	2012	11	08	20YR Lagged Period	11/8/2012
GHCND:USW00013897	NASHVILLE INTERNATIONAL AIRPORT TN US	20121109	200	0	20.0	-	68	32	15	2012	11	09	20YR Lagged Period	11/9/2012
GHCND:USW00013897	NASHVILLE INTERNATIONAL AIRPORT TN US	20121110	228	44	22.8	4.4	73	40	8	2012	11	10	20YR Lagged Period	11/10/2012
GHCND:USW00013897	NASHVILLE INTERNATIONAL AIRPORT TN US	20121111	227	94	22.7	9.4	72	49	4	2012	11	11	20YR Lagged Period	11/11/2012
GHCND:USW00013897	NASHVILLE INTERNATIONAL AIRPORT TN US	20121112	189	0	18.9	-	66	32	16	2012	11	12	20YR Lagged Period	11/12/2012
GHCND:USW00013897	NASHVILLE INTERNATIONAL AIRPORT TN US	20121113	106	-22	10.6	(2.2)	51	28	25	2012	11	13	20YR Lagged Period	11/13/2012
GHCND:USW00013897	NASHVILLE INTERNATIONAL AIRPORT TN US	20121114	117	0	11.7	-	53	32	22	2012	11	14	20YR Lagged Period	11/14/2012
GHCND:USW00013897	NASHVILLE INTERNATIONAL AIRPORT TN US	20121115	144	-28	14.4	(2.8)	58	27	22	2012	11	15	20YR Lagged Period	11/15/2012
GHCND:USW00013897	NASHVILLE INTERNATIONAL AIRPORT TN US	20121116	150	-6	15.0	(0.6)	59	31	20	2012	11	16	20YR Lagged Period	11/16/2012
GHCND:USW00013897	NASHVILLE INTERNATIONAL AIRPORT TN US	20121117	167	-11	16.7	(1.1)	62	30	19	2012	11	17	20YR Lagged Period	11/17/2012
GHCND:USW00013897	NASHVILLE INTERNATIONAL AIRPORT TN US	20121118	183	-17	18.3	(1.7)	65	29	18	2012	11	18	20YR Lagged Period	11/18/2012
GHCND:USW00013897	NASHVILLE INTERNATIONAL AIRPORT TN US	20121119	194	0	19.4	-	67	32	15	2012	11	19	20YR Lagged Period	11/19/2012
GHCND:USW00013897	NASHVILLE INTERNATIONAL AIRPORT TN US	20121120	200	89	20.0	8.9	68	48	7	2012	11	20	20YR Lagged Period	11/20/2012
GHCND:USW00013897	NASHVILLE INTERNATIONAL AIRPORT TN US	20121121	194	61	19.4	6.1	67	43	10	2012	11	21	20YR Lagged Period	11/21/2012
GHCND:USW00013897	NASHVILLE INTERNATIONAL AIRPORT TN US	20121122	200	17	20.0	1.7	68	35	13	2012	11	22	20YR Lagged Period	11/22/2012
GHCND:USW00013897	NASHVILLE INTERNATIONAL AIRPORT TN US	20121123	150	22	15.0	2.2	59	36	17	2012	11	23	20YR Lagged Period	11/23/2012
GHCND:USW00013897	NASHVILLE INTERNATIONAL AIRPORT TN US	20121124	61	-28	6.1	(2.8)	43	27	30	2012	11	24	20YR Lagged Period	11/24/2012
GHCND:USW00013897	NASHVILLE INTERNATIONAL AIRPORT TN US	20121125	150	-44	15.0	(4.4)	59	24	23	2012	11	25	20YR Lagged Period	11/25/2012
GHCND:USW00013897	NASHVILLE INTERNATIONAL AIRPORT TN US	20121126	172	44	17.2	4.4	63	40	13	2012	11	26	20YR Lagged Period	11/26/2012
GHCND:USW00013897	NASHVILLE INTERNATIONAL AIRPORT TN US	20121127	72	17	7.2	1.7	45	35	25	2012	11	27	20YR Lagged Period	11/27/2012
GHCND:USW00013897	NASHVILLE INTERNATIONAL AIRPORT TN US	20121128	100	-22	10.0	(2.2)	50	28	26	2012	11	28	20YR Lagged Period	11/28/2012
GHCND:USW00013897	NASHVILLE INTERNATIONAL AIRPORT TN US	20121129	150	-28	15.0	(2.8)	59	27	22	2012	11	29	20YR Lagged Period	11/29/2012
GHCND:USW00013897	NASHVILLE INTERNATIONAL AIRPORT TN US	20121130	167	-6	16.7	(0.6)	62	31	18	2012	11	30	20YR Lagged Period	11/30/2012
GHCND:USW00013897	NASHVILLE INTERNATIONAL AIRPORT TN US	20121201	206	39	20.6	3.9	69	39	12	2012	12	01	20YR Lagged Period	12/1/2012
GHCND:USW00013897	NASHVILLE INTERNATIONAL AIRPORT TN US	20121202	217	117	21.7	11.7	71	53	3	2012	12	02	20YR Lagged Period	12/2/2012
GHCND:USW00013897	NASHVILLE INTERNATIONAL AIRPORT TN US	20121203	239	144	23.9	14.4	75	58	0	2012	12	03	20YR Lagged Period	12/3/2012
GHCND:USW00013897	NASHVILLE INTERNATIONAL AIRPORT TN US	20121204	194	133	19.4	13.3	67	56	3	2012	12	04	20YR Lagged Period	12/4/2012
GHCND:USW00013897	NASHVILLE INTERNATIONAL AIRPORT TN US	20121205	178	67	17.8	6.7	64	44	12	2012	12	05	20YR Lagged Period	12/5/2012
GHCND:USW00013897	NASHVILLE INTERNATIONAL AIRPORT TN US	20121206	161	50	16.1	5.0	61	41	14	2012	12	06	20YR Lagged Period	12/6/2012
GHCND:USW00013897	NASHVILLE INTERNATIONAL AIRPORT TN US	20121207	172	122	17.2	12.2	63	54	6	2012	12	07	20YR Lagged Period	12/7/2012
GHCND:USW00013897	NASHVILLE INTERNATIONAL AIRPORT TN US	20121208	178	139	17.8	13.9	64	57	4	2012	12	08	20YR Lagged Period	12/8/2012
GHCND:USW00013897	NASHVILLE INTERNATIONAL AIRPORT TN US	20121209	211	139	21.1	13.9	70	57	1	2012	12	09	20YR Lagged Period	12/9/2012
GHCND:USW00013897	NASHVILLE INTERNATIONAL AIRPORT TN US	20121210	172	6	17.2	0.6	63	33	17	2012	12	10	20YR Lagged Period	12/10/2012
GHCND:USW00013897	NASHVILLE INTERNATIONAL AIRPORT TN US	20121211	56	-22	5.6	(2.2)	42	28	30	2012	12	11	20YR Lagged Period	12/11/2012
GHCND:USW00013897	NASHVILLE INTERNATIONAL AIRPORT TN US	20121212	100	-44	10.0	(4.4)	50	24	28	2012	12	12	20YR Lagged Period	12/12/2012
GHCND:USW00013897	NASHVILLE INTERNATIONAL AIRPORT TN US	20121213	122	-50	12.2	(5.0)	54	23	26	2012	12	13	20YR Lagged Period	12/13/2012

GHCND:USW00013897	NASHVILLE INTERNATIONAL AIRPORT TN US	20121214	150	-33	15.0	(3.3)	59	26	22	2012	12	14	20YR Lagged Period	12/14/2012
GHCND:USW00013897	NASHVILLE INTERNATIONAL AIRPORT TN US	20121215	167	72	16.7	7.2	62	45	11	2012	12	15	20YR Lagged Period	12/15/2012
GHCND:USW00013897	NASHVILLE INTERNATIONAL AIRPORT TN US	20121216	172	111	17.2	11.1	63	52	7	2012	12	16	20YR Lagged Period	12/16/2012
GHCND:USW00013897	NASHVILLE INTERNATIONAL AIRPORT TN US	20121217	183	83	18.3	8.3	65	47	9	2012	12	17	20YR Lagged Period	12/17/2012
GHCND:USW00013897	NASHVILLE INTERNATIONAL AIRPORT TN US	20121218	144	67	14.4	6.7	58	44	14	2012	12	18	20YR Lagged Period	12/18/2012
GHCND:USW00013897	NASHVILLE INTERNATIONAL AIRPORT TN US	20121219	189	28	18.9	2.8	66	37	13	2012	12	19	20YR Lagged Period	12/19/2012
GHCND:USW00013897	NASHVILLE INTERNATIONAL AIRPORT TN US	20121220	156	22	15.6	2.2	60	36	17	2012	12	20	20YR Lagged Period	12/20/2012
GHCND:USW00013897	NASHVILLE INTERNATIONAL AIRPORT TN US	20121221	61	-6	6.1	(0.6)	43	31	28	2012	12	21	20YR Lagged Period	12/21/2012
GHCND:USW00013897	NASHVILLE INTERNATIONAL AIRPORT TN US	20121222	94	-56	9.4	(5.6)	49	22	29	2012	12	22	20YR Lagged Period	12/22/2012
GHCND:USW00013897	NASHVILLE INTERNATIONAL AIRPORT TN US	20121223	111	11	11.1	1.1	52	34	22	2012	12	23	20YR Lagged Period	12/23/2012
GHCND:USW00013897	NASHVILLE INTERNATIONAL AIRPORT TN US	20121224	167	50	16.7	5.0	62	41	13	2012	12	24	20YR Lagged Period	12/24/2012
GHCND:USW00013897	NASHVILLE INTERNATIONAL AIRPORT TN US	20121225	50	11	5.0	1.1	41	34	27	2012	12	25	20YR Lagged Period	12/25/2012
GHCND:USW00013897	NASHVILLE INTERNATIONAL AIRPORT TN US	20121226	67	6	6.7	0.6	44	33	26	2012	12	26	20YR Lagged Period	12/26/2012
GHCND:USW00013897	NASHVILLE INTERNATIONAL AIRPORT TN US	20121227	22	6	2.2	0.6	36	33	30	2012	12	27	20YR Lagged Period	12/27/2012
GHCND:USW00013897	NASHVILLE INTERNATIONAL AIRPORT TN US	20121228	39	6	3.9	0.6	39	33	29	2012	12	28	20YR Lagged Period	12/28/2012
GHCND:USW00013897	NASHVILLE INTERNATIONAL AIRPORT TN US	20121229	39	-22	3.9	(2.2)	39	28	31	2012	12	29	20YR Lagged Period	12/29/2012
GHCND:USW00013897	NASHVILLE INTERNATIONAL AIRPORT TN US	20121230	50	-56	5.0	(5.6)	41	22	33	2012	12	30	20YR Lagged Period	12/30/2012
GHCND:USW00013897	NASHVILLE INTERNATIONAL AIRPORT TN US	20121231	61	-28	6.1	(2.8)	43	27	30	2012	12	31	20YR Lagged Period	12/31/2012
GHCND:USW00013897	NASHVILLE INTERNATIONAL AIRPORT TN US	20130101	56	6	5.6	0.6	42	33	27	2013	01	01	20YR Lagged Period	1/1/2013
GHCND:USW00013897	NASHVILLE INTERNATIONAL AIRPORT TN US	20130102	17	-28	1.7	(2.8)	35	27	34	2013	01	02	20YR Lagged Period	1/2/2013
GHCND:USW00013897	NASHVILLE INTERNATIONAL AIRPORT TN US	20130103	72	-39	7.2	(3.9)	45	25	30	2013	01	03	20YR Lagged Period	1/3/2013
GHCND:USW00013897	NASHVILLE INTERNATIONAL AIRPORT TN US	20130104	83	-61	8.3	(6.1)	47	21	31	2013	01	04	20YR Lagged Period	1/4/2013
GHCND:USW00013897	NASHVILLE INTERNATIONAL AIRPORT TN US	20130105	83	-56	8.3	(5.6)	47	22	30	2013	01	05	20YR Lagged Period	1/5/2013
GHCND:USW00013897	NASHVILLE INTERNATIONAL AIRPORT TN US	20130106	106	-17	10.6	(1.7)	51	29	25	2013	01	06	20YR Lagged Period	1/6/2013
GHCND:USW00013897	NASHVILLE INTERNATIONAL AIRPORT TN US	20130107	94	-50	9.4	(5.0)	49	23	29	2013	01	07	20YR Lagged Period	1/7/2013
GHCND:USW00013897	NASHVILLE INTERNATIONAL AIRPORT TN US	20130108	156	-28	15.6	(2.8)	60	27	21	2013	01	08	20YR Lagged Period	1/8/2013
GHCND:USW00013897	NASHVILLE INTERNATIONAL AIRPORT TN US	20130109	122	94	12.2	9.4	54	49	13	2013	01	09	20YR Lagged Period	1/9/2013
GHCND:USW00013897	NASHVILLE INTERNATIONAL AIRPORT TN US	20130110	183	111	18.3	11.1	65	52	6	2013	01	10	20YR Lagged Period	1/10/2013
GHCND:USW00013897	NASHVILLE INTERNATIONAL AIRPORT TN US	20130111	217	156	21.7	15.6	71	60	0	2013	01	11	20YR Lagged Period	1/11/2013
GHCND:USW00013897	NASHVILLE INTERNATIONAL AIRPORT TN US	20130112	211	183	21.1	18.3	70	65	0	2013	01	12	20YR Lagged Period	1/12/2013
GHCND:USW00013897	NASHVILLE INTERNATIONAL AIRPORT TN US	20130113	200	22	20.0	2.2	68	36	13	2013	01	13	20YR Lagged Period	1/13/2013
GHCND:USW00013897	NASHVILLE INTERNATIONAL AIRPORT TN US	20130114	22	-22	2.2	(2.2)	36	28	33	2013	01	14	20YR Lagged Period	1/14/2013
GHCND:USW00013897	NASHVILLE INTERNATIONAL AIRPORT TN US	20130115	17	-11	1.7	(1.1)	35	30	32	2013	01	15	20YR Lagged Period	1/15/2013
GHCND:USW00013897	NASHVILLE INTERNATIONAL AIRPORT TN US	20130116	22	6	2.2	0.6	36	33	30	2013	01	16	20YR Lagged Period	1/16/2013
GHCND:USW00013897	NASHVILLE INTERNATIONAL AIRPORT TN US	20130117	83	6	8.3	0.6	47	33	25	2013	01	17	20YR Lagged Period	1/17/2013
GHCND:USW00013897	NASHVILLE INTERNATIONAL AIRPORT TN US	20130118	106	-33	10.6	(3.3)	51	26	26	2013	01	18	20YR Lagged Period	1/18/2013
GHCND:USW00013897	NASHVILLE INTERNATIONAL AIRPORT TN US	20130119	139	-22	13.9	(2.2)	57	28	22	2013	01	19	20YR Lagged Period	1/19/2013
GHCND:USW00013897	NASHVILLE INTERNATIONAL AIRPORT TN US	20130120	128	6	12.8	0.6	55	33	21	2013	01	20	20YR Lagged Period	1/20/2013
GHCND:USW00013897	NASHVILLE INTERNATIONAL AIRPORT TN US	20130121	44	-44	4.4	(4.4)	40	24	33	2013	01	21	20YR Lagged Period	1/21/2013
GHCND:USW00013897	NASHVILLE INTERNATIONAL AIRPORT TN US	20130122	-6	-78	(0.6)	(7.8)	31	18	40	2013	01	22	20YR Lagged Period	1/22/2013
GHCND:USW00013897	NASHVILLE INTERNATIONAL AIRPORT TN US	20130123	117	-50	11.7	(5.0)	53	23	27	2013	01	23	20YR Lagged Period	1/23/2013
GHCND:USW00013897	NASHVILLE INTERNATIONAL AIRPORT TN US	20130124	61	-22	6.1	(2.2)	43	28	29	2013	01	24	20YR Lagged Period	1/24/2013
GHCND:USW00013897	NASHVILLE INTERNATIONAL AIRPORT TN US	20130125	33	-11	3.3	(1.1)	38	30	31	2013	01	25	20YR Lagged Period	1/25/2013
GHCND:USW00013897	NASHVILLE INTERNATIONAL AIRPORT TN US	20130126	94	-17	9.4	(1.7)	49	29	26	2013	01	26	20YR Lagged Period	1/26/2013
GHCND:USW00013897	NASHVILLE INTERNATIONAL AIRPORT TN US	20130127	106	-22	10.6	(2.2)	51	28	25	2013	01	27	20YR Lagged Period	1/27/2013
GHCND:USW00013897	NASHVILLE INTERNATIONAL AIRPORT TN US	20130128	156	89	15.6	8.9	60	48	11	2013	01	28	20YR Lagged Period	1/28/2013
GHCND:USW00013897	NASHVILLE INTERNATIONAL AIRPORT TN US	20130129	211	122	21.1	12.2	70	54	3	2013	01	29	20YR Lagged Period	1/29/2013
GHCND:USW00013897	NASHVILLE INTERNATIONAL AIRPORT TN US	20130130	228	22	22.8	2.2	73	36	10	2013	01	30	20YR Lagged Period	1/30/2013
GHCND:USW00013897	NASHVILLE INTERNATIONAL AIRPORT TN US	20130131	83	-6	8.3	(0.6)	47	31	26	2013	01	31	20YR Lagged Period	1/31/2013
GHCND:USW00013897	NASHVILLE INTERNATIONAL AIRPORT TN US	20130201	-6	-83	(0.6)	(8.3)	31	17	41	2013	02	01	20YR Lagged Period	2/1/2013
GHCND:USW00013897	NASHVILLE INTERNATIONAL AIRPORT TN US	20130202	67	-50	6.7	(5.0)	44	23	31	2013	02	02	20YR Lagged Period	2/2/2013
GHCND:USW00013897	NASHVILLE INTERNATIONAL AIRPORT TN US	20130203	89	-22	8.9	(2.2)	48	28	27	2013	02	03	20YR Lagged Period	2/3/2013
GHCND:USW00013897	NASHVILLE INTERNATIONAL AIRPORT TN US	20130204	150	-28	15.0	(2.8)	59	27	22	2013	02	04	20YR Lagged Period	2/4/2013
GHCND:USW00013897	NASHVILLE INTERNATIONAL AIRPORT TN US	20130205	178	50	17.8	5.0	64	41	12	2013	02	05	20YR Lagged Period	2/5/2013
GHCND:USW00013897	NASHVILLE INTERNATIONAL AIRPORT TN US	20130206	150	17	15.0	1.7	59	35	18	2013	02	06	20YR Lagged Period	2/6/2013
GHCND:USW00013897	NASHVILLE INTERNATIONAL AIRPORT TN US	20130207	178	50	17.8	5.0	64	41	12	2013	02	07	20YR Lagged Period	2/7/2013
GHCND:USW00013897	NASHVILLE INTERNATIONAL AIRPORT TN US	20130208	111	17	11.1	1.7	52	35	21	2013	02	08	20YR Lagged Period	2/8/2013
GHCND:USW00013897	NASHVILLE INTERNATIONAL AIRPORT TN US	20130209	117	11	11.7	1.1	53	34	21	2013	02	09	20YR Lagged Period	2/9/2013
GHCND:USW00013897	NASHVILLE INTERNATIONAL AIRPORT TN US	20130210	156	83	15.6	8.3	60	47	11	2013	02	10	20YR Lagged Period	2/10/2013
GHCND:USW00013897	NASHVILLE INTERNATIONAL AIRPORT TN US	20130211	150	50	15.0	5.0	59	41	15	2013	02	11	20YR Lagged Period	2/11/2013
GHCND:USW00013897	NASHVILLE INTERNATIONAL AIRPORT TN US	20130212	117	17	11.7	1.7	53	35	21	2013	02	12	20YR Lagged Period	2/12/2013
GHCND:USW00013897	NASHVILLE INTERNATIONAL AIRPORT TN US	20130213	67	6	6.7	0.6	44	33	26	2013	02	13	20YR Lagged Period	2/13/2013
GHCND:USW00013897	NASHVILLE INTERNATIONAL AIRPORT TN US	20130214	167	-11	16.7	(1.1)	62	30	19	2013	02	14	20YR Lagged Period	2/14/2013
GHCND:USW00013897	NASHVILLE INTERNATIONAL AIRPORT TN US	20130215	111	-6	11.1	(0.6)	52	31	23	2013	02	15	20YR Lagged Period	2/15/2013
GHCND:USW00013897	NASHVILLE INTERNATIONAL AIRPORT TN US	20130216	50	-44	5.0	(4.4)	41	24	32	2013	02	16	20YR Lagged Period	2/16/2013
GHCND:USW00013897	NASHVILLE INTERNATIONAL AIRPORT TN US	20130217	89	-72	8.9	(7.2)	48	19	31	2013	02	17	20YR Lagged Period	2/17/2013
GHCND:USW00013897	NASHVILLE INTERNATIONAL AIRPORT TN US	20130218	172	11	17.2	1.1	63	34	16	2013	02	18	20YR Lagged Period	2/18/2013
GHCND:USW00013897	NASHVILLE INTERNATIONAL AIRPORT TN US	20130219	94	11	9.4	1.1	49	34	23	2013	02	19	20YR Lagged Period	2/19/2013
GHCND:USW00013897	NASHVILLE INTERNATIONAL AIRPORT TN US	20130220	22	-44	2.2	(4.4)	36	24	35	2013	02	20	20YR Lagged Period	2/20/2013
GHCND:USW00013897	NASHVILLE INTERNATIONAL AIRPORT TN US	20130221	89	-39	8.9	(3.9)	48	25	28	2013	02	21	20YR Lagged Period	2/21/2013
GHCND:USW00013897	NASHVILLE INTERNATIONAL AIRPORT TN US	20130222	167	67	16.7	6.7	62	44	12	2013	02	22	20YR Lagged Period	2/22/2013
GHCND:USW00013897	NASHVILLE INTERNATIONAL AIRPORT TN US	20130223	122	22	12.2	2.2	54	36	20	2013	02	23	20YR Lagged Period	2/23/2013
GHCND:USW00013897	NASHVILLE INTERNATIONAL AIRPORT TN US	20130224	128	-11	12.8	(1.1)	55	30	22	2013	02	24	20YR Lagged Period	2/24/2013
GHCND:USW00013897	NASHVILLE INTERNATIONAL AIRPORT TN US	20130225	189	11	18.9	1.1	66	34	15	2013	02	25	20YR Lagged Period	2/25/2013
GHCND:USW00013897	NASHVILLE INTERNATIONAL AIRPORT TN US	20130226	122	39	12.2	3.9	54	39	18	2013	02	26	20YR Lagged Period	2/26/2013
GHCND:USW00013897	NASHVILLE INTERNATIONAL AIRPORT TN US	20130227	50	39	5.0	3.9	41	39	25	2013	02	27	20YR Lagged Period	2/27/2013
GHCND:USW00013897	NASHVILLE INTERNATIONAL AIRPORT TN US	20130228	50	11	5.0	1.1	41	34	27	2013	02	28	20YR Lagged Period	2/28/2013
GHCND:USW00013897	NASHVILLE INTERNATIONAL AIRPORT TN US	20130301	44	6	4.4	0.6	40	33	28	2013	03	01	20YR Lagged Period	3/1/2013
GHCND:USW00013897	NASHVILLE INTERNATIONAL AIRPORT TN US	20130302	17	-11	1.7	(1.1)	35	30	32	2013	03	02	20YR Lagged Period	3/2/2013
GHCND:USW00013897	NASHVILLE INTERNATIONAL AIRPORT TN US	20130303	67	-39	6.7	(3.9)	44	25	30	2013	03	03	20YR Lagged Period	3/3/2013
GHCND:USW00013897	NASHVILLE INTERNATIONAL AIRPORT TN US	20130304	144	6	14.4	0.6	58	33	19	2013	03	04	20YR Lagged Period	3/4/2013
GHCND:USW00013897	NASHVILLE INTERNATIONAL AIRPORT TN US	20130305	133	6	13.3	0.6	56	33	20	2013	03	05	20YR Lagged Period	3/5/2013
GHCND:USW00013897	NASHVILLE INTERNATIONAL AIRPORT TN US	20130306	56	-11	5.6	(1.1)	42	30	29	2013	03	06	20YR Lagged Period	3/6/2013
GHCND:USW00013897	NASHVILLE INTERNATIONAL AIRPORT TN US	20130307	67	-11	6.7	(1.1)	44	30	28	2013	03	07	20YR Lagged Period	3/7/2013
GHCND:USW00013897	NASHVILLE INTERNATIONAL AIRPORT TN US	20130308	144	-28	14.4	(2.8)	58	27	22	2013	03	08	20YR Lagged Period	3/8/2013
GHCND:USW00013897	NASHVILLE INTERNATIONAL AIRPORT TN US	20130309	200	33	20.0	3.3	68	38	12	2013	03	09	20YR Lagged Period	3/9/2013
GHCND:USW00013897	NASHVILLE INTERNATIONAL AIRPORT TN US	20130310	222	133	22.2	13.3	72	56	1	2013	03	10	20YR Lagged Period	3/10/2013
GHCND:USW00013897	NASHVILLE INTERNATIONAL AIRPORT TN US	20130311	161	44	16.1	4.4	61	40	14	2013	03	11	20YR Lagged Period	3/11/2013
GHCND:USW00013897	NASHVILLE INTERNATIONAL AIRPORT TN US	20130312	133	22	13.3	2.2	56	36	19	2013	03	12	20YR Lagged Period	3/12/2013
GHCND:USW00013897	NASHVILLE INTERNATIONAL AIRPORT TN US	20130313	72	-22	7.2	(2.2)	45	28	28	2013	03	13	20YR Lagged Period	3/13/2013
GHCND:USW00013897	NASHVILLE INTERNATIONAL AIRPORT TN US	20130314	111	-50	11.1	(5.0)	52	23	27	2013	03	14	20YR Lagged Period	3/14/2013
GHCND:USW00013897	NASHVILLE INTERNATIONAL AIRPORT TN US	20130315	244	6	24.4	0.6	76	33	10	2013	03	15	20YR Lagged Period	3/15/2013
GHCND:USW00013897	NASHVILLE INTERNATIONAL AIRPORT TN US	20130316	256	117	25.6	11.7	78	53	0	2013	03	16	20YR Lagged Period	3/16/2013
GHCND:USW00013897	NASHVILLE INTERNATIONAL AIRPORT TN US	20130317	172	89	17.2	8.9	63	48	9	2013	03	17	20YR Lagged Period	3/17/2013
GHCND:USW00013897	NASHVILLE INTERNATIONAL AIRPORT TN US	20130318	183	61	18.3	6.1	65	43	11	2013	03	18	20YR Lagged Period	3/18/2013
GHCND:USW00013897	NASHVILLE INTERNATIONAL AIRPORT TN US	20130319	133	11	13.3	1.1	56	34	20	2013	03	19	20YR Lagged Period	3/19/2013
GHCND:USW00013897	NASHVILLE INTERNATIONAL AIRPORT TN US	20130320	128	-28	12.8	(2.8)	55	27	24	2013	03	20	20YR Lagged Period	3/20/2013
GHCND:USW00013897	NASHVILLE INTERNATIONAL AIRPORT TN US	20130321	72	-56	7.2	(5.6)	45	22	31	2013	03	21	20YR Lagged Period	3/21/2013
GHCND:USW00013897	NASHVILLE INTERNATIONAL AIRPORT TN US	20130322	83	0	8.3	-	47	32	25	2013	03	22	20YR Lagged Period	3/22/2013
GHCND:USW00013897	NASHVILLE INTERNATIONAL AIRPORT TN US	20130323	128	50	12.8	5.0	55	41	17	2013	03	23	20YR Lagged Period	3/23/2013
GHCND:USW00013897	NASHVILLE INTERNATIONAL AIRPORT TN US	20130324	156	22	15.6	2.2	60	36	17	2013	03	24	20YR Lagged Period	3/24/2013
GHCND:USW00013897	NASHVILLE INTERNATIONAL AIRPORT TN US	20130325	39	6	3.9	0.6	39	33	29	2013	03	25	20YR Lagged Period	3/25/2013
GHCND:USW00013897	NASHVILLE INTERNATIONAL AIRPORT TN US	20130326	44	0	4.4	-	40	32	29	2013	03	26	20YR Lagged Period	3/26/2013
GHCND:USW00013897	NASHVILLE INTERNATIONAL AIRPORT TN US	20130327	117	-22	11.7	(2.2)	53	28	24	2013	03	27	20YR Lagged Period	3/27/2013
GHCND:USW00013897	NASHVILLE INTERNATIONAL AIRPORT TN US	20130328	167	6	16.7	0.6	62	33	17	2013	03	28	20YR Lagged Period	3/28/2013
GHCND:USW00013897	NASHVILLE INTERNATIONAL AIRPORT TN US	20130329	106	67	10.6	6.7	51	44	17	2013	03	29	20YR Lagged Period	3/29/2013
GHCND:USW00013897	NASHVILLE INTERNATIONAL AIRPORT TN US	20130330	156	78	15.6	7.8	60	46	12	2013	03	30	20YR Lagged Period	3/30/2013
GHCND:USW00013897	NASHVILLE INTERNATIONAL AIRPORT TN US	20130331	144	50	14.4	5.0	58	41	15	2013	03	31	20YR Lagged Period	3/31/2013
GHCND:USW00013897	NASHVILLE INTERNATIONAL AIRPORT TN US	20130401	172	44	17.2	4.4	63	40	13	2013	04	01	20YR Lagged Period	4/1/2013
GHCND:USW00013897	NASHVILLE INTERNATIONAL AIRPORT TN US	20130402	111	28	11.1	2.8	52	37	20	2013	04	02	20YR Lagged Period	4/2/2013
GHCND:USW00013897	NASHVILLE INTERNATIONAL AIRPORT TN US	20130403	133	11	13.3	1.1	56	34	20	2013	04	03	20YR Lagged Period	4/3/2013
GHCND:USW00013897	NASHVILLE INTERNATIONAL AIRPORT TN US	20130404	83	56	8.3	5.6	47	42	20	2013	04	04	20YR Lagged Period	4/4/2013
GHCND:USW00013897	NASHVILLE INTERNATIONAL AIRPORT TN US	20130405	200	61	20.0	6.1	68	43	9	2013	04	05	20YR Lagged Period	4/5/2013
GHCND:USW00013897	NASHVILLE INTERNATIONAL AIRPORT TN US	20130406	233	44	23.3	4.4	74	40	8	2013	04	06	20YR Lagged Period	4/6/2013
GHCND:USW00013897	NASHVILLE INTERNATIONAL AIRPORT TN US	20130407	244	106	24.4	10.6	76	51	1	2013	04	07	20YR Lagged Period	4/7/2013
GHCND:USW00013897	NASHVILLE INTERNATIONAL AIRPORT TN US	20130408	261	106	26.1	10.6	79	51	0	2013	04	08	20YR Lagged Period	4/8/2013
GHCND:USW00013897	NASHVILLE INTERNATIONAL AIRPORT TN US	20130409	256	150	25.6	15.0	78	59	0	2013	04	09	20YR Lagged Period	4/9/2013
GHCND:USW00013897	NASHVILLE INTERNATIONAL AIRPORT TN US	20130410	300	167	30.0	16.7	86	62	0	2013	04	10	20YR Lagged Period	4/10/2013
GHCND:USW00013897	NASHVILLE INTERNATIONAL AIRPORT TN US	20130411	239	100	23.9	10.0	75	50	2	2013	04	11	20YR Lagged Period	4/11/2013
GHCND:USW00013897	NASHVILLE INTERNATIONAL AIRPORT TN US	20130412	189	61	18.9	6.1	66	43	10	2013	04	12	20YR Lagged Period	4/12/2013
GHCND:USW00013897	NASHVILLE INTERNATIONAL AIRPORT TN US	20130413	211	50	21.1	5.0	70	41	9	2013	04	13	20YR Lagged Period	4/13/2013
GHCND:USW00013897	NASHVILLE INTERNATIONAL AIRPORT TN US	20130414	233	83	23.3	8.3	74	47	4	2013	04	14	20YR Lagged Period	4/14/2013
GHCND:USW00013897	NASHVILLE INTERNATIONAL AIRPORT TN US	20130415	272	133	27.2	13.3	81	56	0	2013	04	15	20YR Lagged Period	4/15/2013
GHCND:USW00013897	NASHVILLE INTERNATIONAL AIRPORT TN US	20130416	272	178	27.2	17.8	81	64	0	2013	04	16	20YR Lagged Period	4/16/2013
GHCND:USW00013897	NASHVILLE INTERNATIONAL AIRPORT TN US	20130417	311	189	31.1	18.9	88	66	0	2013	04	17	20YR Lagged Period	4/17/2013
GHCND:USW00013897	NASHVILLE INTERNATIONAL AIRPORT TN US	20130418	283	194	28.3	19.4	83	67	0	2013	04	18	20YR Lagged Period	4/18/2013
GHCND:USW00013897	NASHVILLE INTERNATIONAL AIRPORT TN US	20130419	200	22	20.0	2.2	68	36	13	2013	04	19	20YR Lagged Period	4/19/2013
GHCND:USW00013897	NASHVILLE INTERNATIONAL AIRPORT TN US	20130420	172	17	17.2	1.7	63	35	16	2013	04	20	20YR Lagged Period	4/20/2013
GHCND:USW00013897	NASHVILLE INTERNATIONAL AIRPORT TN US	20130421	206	39	20.6	3.9	69	39	11	2013	04	21	20YR Lagged Period	4/21/2013
GHCND:USW00013897	NASHVILLE INTERNATIONAL AIRPORT TN US	20130422	233	56	23.3	5.6	74	42	7	2013	04	22	20YR Lagged Period	4/22/2013
GHCND:USW00013897	NASHVILLE INTERNATIONAL AIRPORT TN US	20130423	244	94	24.4	9.4	76	49	2	2013	04	23	20YR Lagged Period	4/23/2013
GHCND:USW00013897	NASHVILLE INTERNATIONAL AIRPORT TN US	20130424	194	78	19.4	7.8	67	46	8	2013	04	24	20YR Lagged Period	4/24/2013
GHCND:USW00013897	NASHVILLE INTERNATIONAL AIRPORT TN US	20130425	194	22	19.4	2.2	67	36	13	2013	04	25	20YR Lagged Period	4/25/2013
GHCND:USW00013897	NASHVILLE INTERNATIONAL AIRPORT TN US	20130426	172	56	17.2	5.6	63	42	12	2013	04	26	20YR Lagged Period	4/26/2013
GHCND:USW00013897	NASHVILLE INTERNATIONAL AIRPORT TN US	20130427	161	106	16.1	10.6	61	51	9	2013	04	27	20YR Lagged Period	4/27/2013
GHCND:USW00013897	NASHVILLE INTERNATIONAL AIRPORT TN US	20130428	211	133	21.1	13.3	70	56	2	2013	04	28	20YR Lagged Period	4/28/2013
GHCND:USW00013897	NASHVILLE INTERNATIONAL AIRPORT TN US	20130429	233	100	23.3	10.0	74	50	3	2013	04	29	20YR Lagged Period	4/29/2013
GHCND:USW00013897	NASHVILLE INTERNATIONAL AIRPORT TN US	20130430	267	100	26.7	10.0	80	50	0	2013	04	30	20YR Lagged Period	4/30/2013
GHCND:USW00013897	NASHVILLE INTERNATIONAL AIRPORT TN US	20130501	267	133	26.7	13.3	80	56	0	2013	05	01	20YR Lagged Period	5/1/2013
GHCND:USW00013897	NASHVILLE INTERNATIONAL AIRPORT TN US	20130502	250	150	25.0	15.0	77	59	0	2013	05	02	20YR Lagged Period	5/2/2013
GHCND:USW00013897	NASHVILLE INTERNATIONAL AIRPORT TN US	20130503	239	100	23.9	10.0	75	50	2	2013	05	03	20YR Lagged Period	5/3/2013
GHCND:USW00013897	NASHVILLE INTERNATIONAL AIRPORT TN US	20130504	100	67	10.0	6.7	50	44	18	2013	05	04	20YR Lagged Period	5/4/2013
GHCND:USW00013897	NASHVILLE INTERNATIONAL AIRPORT TN US	20130505	161	78	16.1	7.8	61	46	11	2013	05	05	20YR Lagged Period	5/5/2013
GHCND:USW00013897	NASHVILLE INTERNATIONAL AIRPORT TN US	20130506	189	78	18.9	7.8	66	46	9	2013	05	06	20YR Lagged Period	5/6/2013
GHCND:USW00013897	NASHVILLE INTERNATIONAL AIRPORT TN US	20130507	228	78	22.8	7.8	73	46	5	2013	05	07	20YR Lagged Period	5/7/2013
GHCND:USW00013897	NASHVILLE INTERNATIONAL AIRPORT TN US	20130508	267	106	26.7	10.6	80	51	0	2013	05	08	20YR Lagged Period	5/8/2013
GHCND:USW00013897	NASHVILLE INTERNATIONAL AIRPORT TN US	20130509	278	122	27.8	12.2	82	54	0	2013	05	09	20YR Lagged Period	5/9/2013
GHCND:USW00013897	NASHVILLE INTERNATIONAL AIRPORT TN US	20130510	233	172	23.3	17.2	74	63	0	2013	05	10	20YR Lagged Period	5/10/2013
GHCND:USW00013897	NASHVILLE INTERNATIONAL AIRPORT TN US	20130511	200	133	20.0	13.3	68	56	3	2013	05	11	20YR Lagged Period	5/11/2013
GHCND:USW00013897	NASHVILLE INTERNATIONAL AIRPORT TN US	20130512	183	61	18.3	6.1	65	43	11	2013	05	12	20YR Lagged Period	5/12/2013
GHCND:USW00013897	NASHVILLE INTERNATIONAL AIRPORT TN US	20130513	217	39	21.7	3.9	71	39	10	2013	05	13	20YR Lagged Period	5/13/2013
GHCND:USW00013897	NASHVILLE INTERNATIONAL AIRPORT TN US	20130514	300	83	30.0	8.3	86	47	0	2013	05	14	20YR Lagged Period	5/14/2013
GHCND:USW00013897	NASHVILLE INTERNATIONAL AIRPORT TN US	20130515	300	156	30.0	15.6	86	60	0	2013	05	15	20YR Lagged Period	5/15/2013
GHCND:USW00013897	NASHVILLE INTERNATIONAL AIRPORT TN US	20130516	294	178	29.4	17.8	85	64	0	2013	05	16	20YR Lagged Period	5/16/2013
GHCND:USW00013897	NASHVILLE INTERNATIONAL AIRPORT TN US	20130517	211	172	21.1	17.2	70	63	0	2013	05	17	20YR Lagged Period	5/17/2013
GHCND:USW00013897	NASHVILLE INTERNATIONAL AIRPORT TN US	20130518	294	183	29.4	18.3	85	65	0	2013	05	18	20YR Lagged Period	5/18/2013
GHCND:USW00013897	NASHVILLE INTERNATIONAL AIRPORT TN US	20130519	317	200	31.7	20.0	89	68	0	2013	05	19	20YR Lagged Period	5/19/2013
GHCND:USW00013897	NASHVILLE INTERNATIONAL AIRPORT TN US	20130520	289	172	28.9	17.2	84	63	0	2013	05	20	20YR Lagged Period	5/20/2013
GHCND:USW00013897	NASHVILLE INTERNATIONAL AIRPORT TN US	20130521	300	178	30.0	17.8	86	64	0	2013	05	21	20YR Lagged Period	5/21/2013
GHCND:USW00013897	NASHVILLE INTERNATIONAL AIRPORT TN US	20130522	278	172	27.8	17.2	82	63	0	2013	05	22	20YR Lagged Period	5/22/2013
GHCND:USW00013897	NASHVILLE INTERNATIONAL AIRPORT TN US	20130523	256	161	25.6	16.1	78	61	0	2013	05	23	20YR Lagged Period	5/23/2013
GHCND:USW00013897	NASHVILLE INTERNATIONAL AIRPORT TN US	20130524	222	122	22.2	12.2	72	54	2	2013	05	24	20YR Lagged Period	5/24/2013
GHCND:USW00013897	NASHVILLE INTERNATIONAL AIRPORT TN US	20130525	261	89	26.1	8.9	79	48	1	2013	05	25	20YR Lagged Period	5/25/2013
GHCND:USW00013897	NASHVILLE INTERNATIONAL AIRPORT TN US	20130526	289	111	28.9	11.1	84	52	0	2013	05	26	20YR Lagged Period	5/26/2013
GHCND:USW00013897	NASHVILLE INTERNATIONAL AIRPORT TN US	20130527	311	139	31.1	13.9	88	57	0	2013	05	27	20YR Lagged Period	5/27/2013
GHCND:USW00013897	NASHVILLE INTERNATIONAL AIRPORT TN US	20130528	311	172	31.1	17.2	88	63	0	2013	05	28	20YR Lagged Period	5/28/2013
GHCND:USW00013897	NASHVILLE INTERNATIONAL AIRPORT TN US	20130529	317	189	31.7	18.9	89	66	0	2013	05	29	20YR Lagged Period	5/29/2013
GHCND:USW00013897	NASHVILLE INTERNATIONAL AIRPORT TN US	20130530	306	211	30.6	21.1	87	70	0	2013	05	30	20YR Lagged Period	5/30/2013
GHCND:USW00013897	NASHVILLE INTERNATIONAL AIRPORT TN US	20130531	300	222	30.0	22.2	86	72	0	2013	05	31	20YR Lagged Period	5/31/2013
GHCND:USW00013897	NASHVILLE INTERNATIONAL AIRPORT TN US	20130601	306	200	30.6	20.0	87	68	0	2013	06	01	20YR Lagged Period	6/1/2013

GHCND:USW00013897	NASHVILLE INTERNATIONAL AIRPORT TN US	20130602	267	183	26.7	18.3	80	65	0	2013	06	02	20YR Lagged Period	6/2/2013
GHCND:USW00013897	NASHVILLE INTERNATIONAL AIRPORT TN US	20130603	261	156	26.1	15.6	79	60	0	2013	06	03	20YR Lagged Period	6/3/2013
GHCND:USW00013897	NASHVILLE INTERNATIONAL AIRPORT TN US	20130604	289	133	28.9	13.3	84	56	0	2013	06	04	20YR Lagged Period	6/4/2013
GHCND:USW00013897	NASHVILLE INTERNATIONAL AIRPORT TN US	20130605	272	172	27.2	17.2	81	63	0	2013	06	05	20YR Lagged Period	6/5/2013
GHCND:USW00013897	NASHVILLE INTERNATIONAL AIRPORT TN US	20130606	283	200	28.3	20.0	83	68	0	2013	06	06	20YR Lagged Period	6/6/2013
GHCND:USW00013897	NASHVILLE INTERNATIONAL AIRPORT TN US	20130607	278	189	27.8	18.9	82	66	0	2013	06	07	20YR Lagged Period	6/7/2013
GHCND:USW00013897	NASHVILLE INTERNATIONAL AIRPORT TN US	20130608	289	178	28.9	17.8	84	64	0	2013	06	08	20YR Lagged Period	6/8/2013
GHCND:USW00013897	NASHVILLE INTERNATIONAL AIRPORT TN US	20130609	283	172	28.3	17.2	83	63	0	2013	06	09	20YR Lagged Period	6/9/2013
GHCND:USW00013897	NASHVILLE INTERNATIONAL AIRPORT TN US	20130610	300	194	30.0	19.4	86	67	0	2013	06	10	20YR Lagged Period	6/10/2013
GHCND:USW00013897	NASHVILLE INTERNATIONAL AIRPORT TN US	20130611	339	200	33.9	20.0	93	68	0	2013	06	11	20YR Lagged Period	6/11/2013
GHCND:USW00013897	NASHVILLE INTERNATIONAL AIRPORT TN US	20130612	339	256	33.9	25.6	93	78	0	2013	06	12	20YR Lagged Period	6/12/2013
GHCND:USW00013897	NASHVILLE INTERNATIONAL AIRPORT TN US	20130613	322	206	32.2	20.6	90	69	0	2013	06	13	20YR Lagged Period	6/13/2013
GHCND:USW00013897	NASHVILLE INTERNATIONAL AIRPORT TN US	20130614	289	156	28.9	15.6	84	60	0	2013	06	14	20YR Lagged Period	6/14/2013
GHCND:USW00013897	NASHVILLE INTERNATIONAL AIRPORT TN US	20130615	322	167	32.2	16.7	90	62	0	2013	06	15	20YR Lagged Period	6/15/2013
GHCND:USW00013897	NASHVILLE INTERNATIONAL AIRPORT TN US	20130616	311	200	31.1	20.0	88	68	0	2013	06	16	20YR Lagged Period	6/16/2013
GHCND:USW00013897	NASHVILLE INTERNATIONAL AIRPORT TN US	20130617	311	206	31.1	20.6	88	69	0	2013	06	17	20YR Lagged Period	6/17/2013
GHCND:USW00013897	NASHVILLE INTERNATIONAL AIRPORT TN US	20130618	289	200	28.9	20.0	84	68	0	2013	06	18	20YR Lagged Period	6/18/2013
GHCND:USW00013897	NASHVILLE INTERNATIONAL AIRPORT TN US	20130619	322	194	32.2	19.4	90	67	0	2013	06	19	20YR Lagged Period	6/19/2013
GHCND:USW00013897	NASHVILLE INTERNATIONAL AIRPORT TN US	20130620	311	189	31.1	18.9	88	66	0	2013	06	20	20YR Lagged Period	6/20/2013
GHCND:USW00013897	NASHVILLE INTERNATIONAL AIRPORT TN US	20130621	311	183	31.1	18.3	88	65	0	2013	06	21	20YR Lagged Period	6/21/2013
GHCND:USW00013897	NASHVILLE INTERNATIONAL AIRPORT TN US	20130622	328	200	32.8	20.0	91	68	0	2013	06	22	20YR Lagged Period	6/22/2013
GHCND:USW00013897	NASHVILLE INTERNATIONAL AIRPORT TN US	20130623	322	200	32.2	20.0	90	68	0	2013	06	23	20YR Lagged Period	6/23/2013
GHCND:USW00013897	NASHVILLE INTERNATIONAL AIRPORT TN US	20130624	339	206	33.9	20.6	93	69	0	2013	06	24	20YR Lagged Period	6/24/2013
GHCND:USW00013897	NASHVILLE INTERNATIONAL AIRPORT TN US	20130625	339	206	33.9	20.6	93	69	0	2013	06	25	20YR Lagged Period	6/25/2013
GHCND:USW00013897	NASHVILLE INTERNATIONAL AIRPORT TN US	20130626	339	228	33.9	22.8	93	73	0	2013	06	26	20YR Lagged Period	6/26/2013
GHCND:USW00013897	NASHVILLE INTERNATIONAL AIRPORT TN US	20130627	356	228	35.6	22.8	96	73	0	2013	06	27	20YR Lagged Period	6/27/2013
GHCND:USW00013897	NASHVILLE INTERNATIONAL AIRPORT TN US	20130628	333	222	33.3	22.2	92	72	0	2013	06	28	20YR Lagged Period	6/28/2013
GHCND:USW00013897	NASHVILLE INTERNATIONAL AIRPORT TN US	20130629	322	183	32.2	18.3	90	65	0	2013	06	29	20YR Lagged Period	6/29/2013
GHCND:USW00013897	NASHVILLE INTERNATIONAL AIRPORT TN US	20130630	294	161	29.4	16.1	85	61	0	2013	06	30	20YR Lagged Period	6/30/2013
GHCND:USW00013897	NASHVILLE INTERNATIONAL AIRPORT TN US	20130701	289	194	28.9	19.4	84	67	0	2013	07	01	20YR Lagged Period	7/1/2013
GHCND:USW00013897	NASHVILLE INTERNATIONAL AIRPORT TN US	20130702	289	178	28.9	17.8	84	64	0	2013	07	02	20YR Lagged Period	7/2/2013
GHCND:USW00013897	NASHVILLE INTERNATIONAL AIRPORT TN US	20130703	294	178	29.4	17.8	85	64	0	2013	07	03	20YR Lagged Period	7/3/2013
GHCND:USW00013897	NASHVILLE INTERNATIONAL AIRPORT TN US	20130704	217	194	21.7	19.4	71	67	0	2013	07	04	20YR Lagged Period	7/4/2013
GHCND:USW00013897	NASHVILLE INTERNATIONAL AIRPORT TN US	20130705	261	200	26.1	20.0	79	68	0	2013	07	05	20YR Lagged Period	7/5/2013
GHCND:USW00013897	NASHVILLE INTERNATIONAL AIRPORT TN US	20130706	244	194	24.4	19.4	76	67	0	2013	07	06	20YR Lagged Period	7/6/2013
GHCND:USW00013897	NASHVILLE INTERNATIONAL AIRPORT TN US	20130707	317	194	31.7	19.4	89	67	0	2013	07	07	20YR Lagged Period	7/7/2013
GHCND:USW00013897	NASHVILLE INTERNATIONAL AIRPORT TN US	20130708	317	211	31.7	21.1	89	70	0	2013	07	08	20YR Lagged Period	7/8/2013
GHCND:USW00013897	NASHVILLE INTERNATIONAL AIRPORT TN US	20130709	350	222	35.0	22.2	95	72	0	2013	07	09	20YR Lagged Period	7/9/2013
GHCND:USW00013897	NASHVILLE INTERNATIONAL AIRPORT TN US	20130710	350	222	35.0	22.2	95	72	0	2013	07	10	20YR Lagged Period	7/10/2013
GHCND:USW00013897	NASHVILLE INTERNATIONAL AIRPORT TN US	20130711	317	211	31.7	21.1	89	70	0	2013	07	11	20YR Lagged Period	7/11/2013
GHCND:USW00013897	NASHVILLE INTERNATIONAL AIRPORT TN US	20130712	300	194	30.0	19.4	86	67	0	2013	07	12	20YR Lagged Period	7/12/2013
GHCND:USW00013897	NASHVILLE INTERNATIONAL AIRPORT TN US	20130713	306	172	30.6	17.2	87	63	0	2013	07	13	20YR Lagged Period	7/13/2013
GHCND:USW00013897	NASHVILLE INTERNATIONAL AIRPORT TN US	20130714	322	217	32.2	21.7	90	71	0	2013	07	14	20YR Lagged Period	7/14/2013
GHCND:USW00013897	NASHVILLE INTERNATIONAL AIRPORT TN US	20130715	328	228	32.8	22.8	91	73	0	2013	07	15	20YR Lagged Period	7/15/2013
GHCND:USW00013897	NASHVILLE INTERNATIONAL AIRPORT TN US	20130716	344	222	34.4	22.2	94	72	0	2013	07	16	20YR Lagged Period	7/16/2013
GHCND:USW00013897	NASHVILLE INTERNATIONAL AIRPORT TN US	20130717	361	233	36.1	23.3	97	74	0	2013	07	17	20YR Lagged Period	7/17/2013
GHCND:USW00013897	NASHVILLE INTERNATIONAL AIRPORT TN US	20130718	339	228	33.9	22.8	93	73	0	2013	07	18	20YR Lagged Period	7/18/2013
GHCND:USW00013897	NASHVILLE INTERNATIONAL AIRPORT TN US	20130719	339	222	33.9	22.2	93	72	0	2013	07	19	20YR Lagged Period	7/19/2013
GHCND:USW00013897	NASHVILLE INTERNATIONAL AIRPORT TN US	20130720	344	222	34.4	22.2	94	72	0	2013	07	20	20YR Lagged Period	7/20/2013
GHCND:USW00013897	NASHVILLE INTERNATIONAL AIRPORT TN US	20130721	322	217	32.2	21.7	90	71	0	2013	07	21	20YR Lagged Period	7/21/2013
GHCND:USW00013897	NASHVILLE INTERNATIONAL AIRPORT TN US	20130722	261	222	26.1	22.2	79	72	0	2013	07	22	20YR Lagged Period	7/22/2013
GHCND:USW00013897	NASHVILLE INTERNATIONAL AIRPORT TN US	20130723	333	211	33.3	21.1	92	70	0	2013	07	23	20YR Lagged Period	7/23/2013
GHCND:USW00013897	NASHVILLE INTERNATIONAL AIRPORT TN US	20130724	317	200	31.7	20.0	89	68	0	2013	07	24	20YR Lagged Period	7/24/2013
GHCND:USW00013897	NASHVILLE INTERNATIONAL AIRPORT TN US	20130725	306	178	30.6	17.8	87	64	0	2013	07	25	20YR Lagged Period	7/25/2013
GHCND:USW00013897	NASHVILLE INTERNATIONAL AIRPORT TN US	20130726	317	172	31.7	17.2	89	63	0	2013	07	26	20YR Lagged Period	7/26/2013
GHCND:USW00013897	NASHVILLE INTERNATIONAL AIRPORT TN US	20130727	306	200	30.6	20.0	87	68	0	2013	07	27	20YR Lagged Period	7/27/2013
GHCND:USW00013897	NASHVILLE INTERNATIONAL AIRPORT TN US	20130728	272	167	27.2	16.7	81	62	0	2013	07	28	20YR Lagged Period	7/28/2013
GHCND:USW00013897	NASHVILLE INTERNATIONAL AIRPORT TN US	20130729	278	156	27.8	15.6	82	60	0	2013	07	29	20YR Lagged Period	7/29/2013
GHCND:USW00013897	NASHVILLE INTERNATIONAL AIRPORT TN US	20130730	294	178	29.4	17.8	85	64	0	2013	07	30	20YR Lagged Period	7/30/2013
GHCND:USW00013897	NASHVILLE INTERNATIONAL AIRPORT TN US	20130731	289	206	28.9	20.6	84	69	0	2013	07	31	20YR Lagged Period	7/31/2013
GHCND:USW00013897	NASHVILLE INTERNATIONAL AIRPORT TN US	20130801	306	200	30.6	20.0	87	68	0	2013	08	01	20YR Lagged Period	8/1/2013
GHCND:USW00013897	NASHVILLE INTERNATIONAL AIRPORT TN US	20130802	317	172	31.7	17.2	89	63	0	2013	08	02	20YR Lagged Period	8/2/2013
GHCND:USW00013897	NASHVILLE INTERNATIONAL AIRPORT TN US	20130803	278	206	27.8	20.6	82	69	0	2013	08	03	20YR Lagged Period	8/3/2013
GHCND:USW00013897	NASHVILLE INTERNATIONAL AIRPORT TN US	20130804	306	211	30.6	21.1	87	70	0	2013	08	04	20YR Lagged Period	8/4/2013
GHCND:USW00013897	NASHVILLE INTERNATIONAL AIRPORT TN US	20130805	300	178	30.0	17.8	86	64	0	2013	08	05	20YR Lagged Period	8/5/2013
GHCND:USW00013897	NASHVILLE INTERNATIONAL AIRPORT TN US	20130806	283	217	28.3	21.7	83	71	0	2013	08	06	20YR Lagged Period	8/6/2013
GHCND:USW00013897	NASHVILLE INTERNATIONAL AIRPORT TN US	20130807	283	228	28.3	22.8	83	73	0	2013	08	07	20YR Lagged Period	8/7/2013
GHCND:USW00013897	NASHVILLE INTERNATIONAL AIRPORT TN US	20130808	261	217	26.1	21.7	79	71	0	2013	08	08	20YR Lagged Period	8/8/2013
GHCND:USW00013897	NASHVILLE INTERNATIONAL AIRPORT TN US	20130809	322	222	32.2	22.2	90	72	0	2013	08	09	20YR Lagged Period	8/9/2013
GHCND:USW00013897	NASHVILLE INTERNATIONAL AIRPORT TN US	20130810	328	217	32.8	21.7	91	71	0	2013	08	10	20YR Lagged Period	8/10/2013
GHCND:USW00013897	NASHVILLE INTERNATIONAL AIRPORT TN US	20130811	317	239	31.7	23.9	89	75	0	2013	08	11	20YR Lagged Period	8/11/2013
GHCND:USW00013897	NASHVILLE INTERNATIONAL AIRPORT TN US	20130812	294	222	29.4	22.2	85	72	0	2013	08	12	20YR Lagged Period	8/12/2013
GHCND:USW00013897	NASHVILLE INTERNATIONAL AIRPORT TN US	20130813	306	211	30.6	21.1	87	70	0	2013	08	13	20YR Lagged Period	8/13/2013
GHCND:USW00013897	NASHVILLE INTERNATIONAL AIRPORT TN US	20130814	261	161	26.1	16.1	79	61	0	2013	08	14	20YR Lagged Period	8/14/2013
GHCND:USW00013897	NASHVILLE INTERNATIONAL AIRPORT TN US	20130815	283	144	28.3	14.4	83	58	0	2013	08	15	20YR Lagged Period	8/15/2013
GHCND:USW00013897	NASHVILLE INTERNATIONAL AIRPORT TN US	20130816	261	183	26.1	18.3	79	65	0	2013	08	16	20YR Lagged Period	8/16/2013
GHCND:USW00013897	NASHVILLE INTERNATIONAL AIRPORT TN US	20130817	261	200	26.1	20.0	79	68	0	2013	08	17	20YR Lagged Period	8/17/2013
GHCND:USW00013897	NASHVILLE INTERNATIONAL AIRPORT TN US	20130818	267	200	26.7	20.0	80	68	0	2013	08	18	20YR Lagged Period	8/18/2013
GHCND:USW00013897	NASHVILLE INTERNATIONAL AIRPORT TN US	20130819	300	200	30.0	20.0	86	68	0	2013	08	19	20YR Lagged Period	8/19/2013
GHCND:USW00013897	NASHVILLE INTERNATIONAL AIRPORT TN US	20130820	300	222	30.0	22.2	86	72	0	2013	08	20	20YR Lagged Period	8/20/2013
GHCND:USW00013897	NASHVILLE INTERNATIONAL AIRPORT TN US	20130821	306	211	30.6	21.1	87	70	0	2013	08	21	20YR Lagged Period	8/21/2013
GHCND:USW00013897	NASHVILLE INTERNATIONAL AIRPORT TN US	20130822	333	206	33.3	20.6	92	69	0	2013	08	22	20YR Lagged Period	8/22/2013
GHCND:USW00013897	NASHVILLE INTERNATIONAL AIRPORT TN US	20130823	322	211	32.2	21.1	90	70	0	2013	08	23	20YR Lagged Period	8/23/2013
GHCND:USW00013897	NASHVILLE INTERNATIONAL AIRPORT TN US	20130824	322	206	32.2	20.6	90	69	0	2013	08	24	20YR Lagged Period	8/24/2013
GHCND:USW00013897	NASHVILLE INTERNATIONAL AIRPORT TN US	20130825	311	206	31.1	20.6	88	69	0	2013	08	25	20YR Lagged Period	8/25/2013
GHCND:USW00013897	NASHVILLE INTERNATIONAL AIRPORT TN US	20130826	317	183	31.7	18.3	89	65	0	2013	08	26	20YR Lagged Period	8/26/2013
GHCND:USW00013897	NASHVILLE INTERNATIONAL AIRPORT TN US	20130827	322	183	32.2	18.3	90	65	0	2013	08	27	20YR Lagged Period	8/27/2013
GHCND:USW00013897	NASHVILLE INTERNATIONAL AIRPORT TN US	20130828	339	206	33.9	20.6	93	69	0	2013	08	28	20YR Lagged Period	8/28/2013
GHCND:USW00013897	NASHVILLE INTERNATIONAL AIRPORT TN US	20130829	350	233	35.0	23.3	95	74	0	2013	08	29	20YR Lagged Period	8/29/2013
GHCND:USW00013897	NASHVILLE INTERNATIONAL AIRPORT TN US	20130830	356	239	35.6	23.9	96	75	0	2013	08	30	20YR Lagged Period	8/30/2013
GHCND:USW00013897	NASHVILLE INTERNATIONAL AIRPORT TN US	20130831	350	222	35.0	22.2	95	72	0	2013	08	31	20YR Lagged Period	8/31/2013
GHCND:USW00013897	NASHVILLE INTERNATIONAL AIRPORT TN US	20130901	289	206	28.9	20.6	84	69	0	2013	09	01	20YR Lagged Period	9/1/2013
GHCND:USW00013897	NASHVILLE INTERNATIONAL AIRPORT TN US	20130902	311	211	31.1	21.1	88	70	0	2013	09	02	20YR Lagged Period	9/2/2013
GHCND:USW00013897	NASHVILLE INTERNATIONAL AIRPORT TN US	20130903	306	206	30.6	20.6	87	69	0	2013	09	03	20YR Lagged Period	9/3/2013
GHCND:USW00013897	NASHVILLE INTERNATIONAL AIRPORT TN US	20130904	300	172	30.0	17.2	86	63	0	2013	09	04	20YR Lagged Period	9/4/2013
GHCND:USW00013897	NASHVILLE INTERNATIONAL AIRPORT TN US	20130905	300	156	30.0	15.6	86	60	0	2013	09	05	20YR Lagged Period	9/5/2013
GHCND:USW00013897	NASHVILLE INTERNATIONAL AIRPORT TN US	20130906	317	172	31.7	17.2	89	63	0	2013	09	06	20YR Lagged Period	9/6/2013
GHCND:USW00013897	NASHVILLE INTERNATIONAL AIRPORT TN US	20130907	333	172	33.3	17.2	92	63	0	2013	09	07	20YR Lagged Period	9/7/2013
GHCND:USW00013897	NASHVILLE INTERNATIONAL AIRPORT TN US	20130908	328	206	32.8	20.6	91	69	0	2013	09	08	20YR Lagged Period	9/8/2013
GHCND:USW00013897	NASHVILLE INTERNATIONAL AIRPORT TN US	20130909	344	222	34.4	22.2	94	72	0	2013	09	09	20YR Lagged Period	9/9/2013
GHCND:USW00013897	NASHVILLE INTERNATIONAL AIRPORT TN US	20130910	333	217	33.3	21.7	92	71	0	2013	09	10	20YR Lagged Period	9/10/2013
GHCND:USW00013897	NASHVILLE INTERNATIONAL AIRPORT TN US	20130911	322	211	32.2	21.1	90	70	0	2013	09	11	20YR Lagged Period	9/11/2013
GHCND:USW00013897	NASHVILLE INTERNATIONAL AIRPORT TN US	20130912	311	217	31.1	21.7	88	71	0	2013	09	12	20YR Lagged Period	9/12/2013
GHCND:USW00013897	NASHVILLE INTERNATIONAL AIRPORT TN US	20130913	261	144	26.1	14.4	79	58	0	2013	09	13	20YR Lagged Period	9/13/2013
GHCND:USW00013897	NASHVILLE INTERNATIONAL AIRPORT TN US	20130914	244	111	24.4	11.1	76	52	1	2013	09	14	20YR Lagged Period	9/14/2013
GHCND:USW00013897	NASHVILLE INTERNATIONAL AIRPORT TN US	20130915	294	111	29.4	11.1	85	52	0	2013	09	15	20YR Lagged Period	9/15/2013
GHCND:USW00013897	NASHVILLE INTERNATIONAL AIRPORT TN US	20130916	283	144	28.3	14.4	83	58	0	2013	09	16	20YR Lagged Period	9/16/2013
GHCND:USW00013897	NASHVILLE INTERNATIONAL AIRPORT TN US	20130917	283	172	28.3	17.2	83	63	0	2013	09	17	20YR Lagged Period	9/17/2013
GHCND:USW00013897	NASHVILLE INTERNATIONAL AIRPORT TN US	20130918	289	194	28.9	19.4	84	67	0	2013	09	18	20YR Lagged Period	9/18/2013
GHCND:USW00013897	NASHVILLE INTERNATIONAL AIRPORT TN US	20130919	311	189	31.1	18.9	88	66	0	2013	09	19	20YR Lagged Period	9/19/2013
GHCND:USW00013897	NASHVILLE INTERNATIONAL AIRPORT TN US	20130920	311	189	31.1	18.9	88	66	0	2013	09	20	20YR Lagged Period	9/20/2013
GHCND:USW00013897	NASHVILLE INTERNATIONAL AIRPORT TN US	20130921	244	139	24.4	13.9	76	57	0	2013	09	21	20YR Lagged Period	9/21/2013
GHCND:USW00013897	NASHVILLE INTERNATIONAL AIRPORT TN US	20130922	250	106	25.0	10.6	77	51	1	2013	09	22	20YR Lagged Period	9/22/2013
GHCND:USW00013897	NASHVILLE INTERNATIONAL AIRPORT TN US	20130923	272	111	27.2	11.1	81	52	0	2013	09	23	20YR Lagged Period	9/23/2013
GHCND:USW00013897	NASHVILLE INTERNATIONAL AIRPORT TN US	20130924	278	150	27.8	15.0	82	59	0	2013	09	24	20YR Lagged Period	9/24/2013
GHCND:USW00013897	NASHVILLE INTERNATIONAL AIRPORT TN US	20130925	228	178	22.8	17.8	73	64	0	2013	09	25	20YR Lagged Period	9/25/2013
GHCND:USW00013897	NASHVILLE INTERNATIONAL AIRPORT TN US	20130926	278	156	27.8	15.6	82	60	0	2013	09	26	20YR Lagged Period	9/26/2013
GHCND:USW00013897	NASHVILLE INTERNATIONAL AIRPORT TN US	20130927	283	128	28.3	12.8	83	55	0	2013	09	27	20YR Lagged Period	9/27/2013
GHCND:USW00013897	NASHVILLE INTERNATIONAL AIRPORT TN US	20130928	272	144	27.2	14.4	83	58	0	2013	09	28	20YR Lagged Period	9/28/2013
GHCND:USW00013897	NASHVILLE INTERNATIONAL AIRPORT TN US	20130929	239	144	23.9	14.4	75	58	0	2013	09	29	20YR Lagged Period	9/29/2013
GHCND:USW00013897	NASHVILLE INTERNATIONAL AIRPORT TN US	20130930	256	156	25.6	15.6	78	60	0	2013	09	30	20YR Lagged Period	9/30/2013
GHCND:USW00013897	NASHVILLE INTERNATIONAL AIRPORT TN US	20131001	294	178	29.4	17.8	85	64	0	2013	10	01	20YR Lagged Period	10/1/2013
GHCND:USW00013897	NASHVILLE INTERNATIONAL AIRPORT TN US	20131002	261	211	26.1	21.1	79	70	0	2013	10	02	20YR Lagged Period	10/2/2013
GHCND:USW00013897	NASHVILLE INTERNATIONAL AIRPORT TN US	20131003	306	189	30.6	18.9	87	66	0	2013	10	03	20YR Lagged Period	10/3/2013
GHCND:USW00013897	NASHVILLE INTERNATIONAL AIRPORT TN US	20131004	300	178	30.0	17.8	86	64	0	2013	10	04	20YR Lagged Period	10/4/2013
GHCND:USW00013897	NASHVILLE INTERNATIONAL AIRPORT TN US	20131005	317	194	31.7	19.4	89	67	0	2013	10	05	20YR Lagged Period	10/5/2013
GHCND:USW00013897	NASHVILLE INTERNATIONAL AIRPORT TN US	20131006	239	128	23.9	12.8	75	55	0	2013	10	06	20YR Lagged Period	10/6/2013
GHCND:USW00013897	NASHVILLE INTERNATIONAL AIRPORT TN US	20131007	206	83	20.6	8.3	69	47	7	2013	10	07	20YR Lagged Period	10/7/2013
GHCND:USW00013897	NASHVILLE INTERNATIONAL AIRPORT TN US	20131008	228	83	22.8	8.3	73	47	5	2013	10	08	20YR Lagged Period	10/8/2013
GHCND:USW00013897	NASHVILLE INTERNATIONAL AIRPORT TN US	20131009	261	111	26.1	11.1	79	52	0	2013	10	09	20YR Lagged Period	10/9/2013
GHCND:USW00013897	NASHVILLE INTERNATIONAL AIRPORT TN US	20131010	278	144	27.8	14.4	82	58	0	2013	10	10	20YR Lagged Period	10/10/2013
GHCND:USW00013897	NASHVILLE INTERNATIONAL AIRPORT TN US	20131011	278	122	27.8	12.2	82	54	0	2013	10	11	20YR Lagged Period	10/11/2013
GHCND:USW00013897	NASHVILLE INTERNATIONAL AIRPORT TN US	20131012	272	111	27.2	11.1	81	52	0	2013	10	12	20YR Lagged Period	10/12/2013
GHCND:USW00013897	NASHVILLE INTERNATIONAL AIRPORT TN US	20131013	278	156	27.8	15.6	82	60	0	2013	10	13	20YR Lagged Period	10/13/2013
GHCND:USW00013897	NASHVILLE INTERNATIONAL AIRPORT TN US	20131014	267	144	26.7	14.4	80	58	0	2013	10	14	20YR Lagged Period	10/14/2013
GHCND:USW00013897	NASHVILLE INTERNATIONAL AIRPORT TN US	20131015	239	161	23.9	16.1	75	61	0	2013	10	15	20YR Lagged Period	10/15/2013
GHCND:USW00013897	NASHVILLE INTERNATIONAL AIRPORT TN US	20131016	211	161	21.1	16.1	70	61	0	2013	10	16	20YR Lagged Period	10/16/2013
GHCND:USW00013897	NASHVILLE INTERNATIONAL AIRPORT TN US	20131017	183	94	18.3	9.4	65	49	8	2013	10	17	20YR Lagged Period	10/17/2013
GHCND:USW00013897	NASHVILLE INTERNATIONAL AIRPORT TN US	20131018	189	72	18.9	7.2	66	45	9	2013	10	18	20YR Lagged Period	10/18/2013
GHCND:USW00013897	NASHVILLE INTERNATIONAL AIRPORT TN US	20131019	144	44	14.4	4.4	58	40	16	2013	10	19	20YR Lagged Period	10/19/2013
GHCND:USW00013897	NASHVILLE INTERNATIONAL AIRPORT TN US	20131020	178	17	17.8	1.7	64	35	15	2013	10	20	20YR Lagged Period	10/20/2013
GHCND:USW00013897	NASHVILLE INTERNATIONAL AIRPORT TN US	20131021	222	33	22.2	3.3	72	38	10	2013	10	21	20YR Lagged Period	10/21/2013
GHCND:USW00013897	NASHVILLE INTERNATIONAL AIRPORT TN US	20131022	167	89	16.7	8.9	62	48	10	2013	10	22	20YR Lagged Period	10/22/2013
GHCND:USW00013897	NASHVILLE INTERNATIONAL AIRPORT TN US	20131023	128	44	12.8	4.4	55	40	17	2013	10	23	20YR Lagged Period	10/23/2013
GHCND:USW00013897	NASHVILLE INTERNATIONAL AIRPORT TN US	20131024	128	11	12.8	1.1	55	34	20	2013	10	24	20YR Lagged Period	10/24/2013
GHCND:USW00013897	NASHVILLE INTERNATIONAL AIRPORT TN US	20131025	117	-10	11.7	(1.0)	53	30	23	2013	10	25	20YR Lagged Period	10/25/2013
GHCND:USW00013897	NASHVILLE INTERNATIONAL AIRPORT TN US	20131026	167	-21	16.7	(2.1)	62	28	20	2013	10	26	20YR Lagged Period	10/26/2013
GHCND:USW00013897	NASHVILLE INTERNATIONAL AIRPORT TN US	20131027	178	106	17.8	10.6	64	51	7	2013	10	27	20YR Lagged Period	10/27/2013
GHCND:USW00013897	NASHVILLE INTERNATIONAL AIRPORT TN US	20131028	189	106	18.9	10.6	66	51	6	2013	10	28	20YR Lagged Period	10/28/2013
GHCND:USW00013897	NASHVILLE INTERNATIONAL AIRPORT TN US	20131029	211	111	21.1	11.1	70	52	4	2013	10	29	20YR Lagged Period	10/29/2013
GHCND:USW00013897	NASHVILLE INTERNATIONAL AIRPORT TN US	20131030	267	144	26.7	14.4	80	58	0	2013	10	30	20YR Lagged Period	10/30/2013
GHCND:USW00013897	NASHVILLE INTERNATIONAL AIRPORT TN US	20131031	217	167	21.7	16.7	71	62	0	2013	10	31	20YR Lagged Period	10/31/2013
GHCND:USW00013897	NASHVILLE INTERNATIONAL AIRPORT TN US	20131101	217	89	21.7	8.9	71	48	5	2013	11	01	20YR Lagged Period	11/1/2013
GHCND:USW00013897	NASHVILLE INTERNATIONAL AIRPORT TN US	20131102	178	61	17.8	6.1	64	43	11	2013	11	02	20YR Lagged Period	11/2/2013
GHCND:USW00013897	NASHVILLE INTERNATIONAL AIRPORT TN US	20131103	150	22	15.0	2.2	59	36	17	2013	11	03	20YR Lagged Period	11/3/2013
GHCND:USW00013897	NASHVILLE INTERNATIONAL AIRPORT TN US	20131104	189	28	18.9	2.8	66	37	13	2013	11	04	20YR Lagged Period	11/4/2013
GHCND:USW00013897	NASHVILLE INTERNATIONAL AIRPORT TN US	20131105	217	89	21.7	8.9	71	48	5	2013	11	05	20YR Lagged Period	11/5/2013
GHCND:USW00013897	NASHVILLE INTERNATIONAL AIRPORT TN US	20131106	239	94	23.9	9.4	75	49	3	2013	11	06	20YR Lagged Period	11/6/2013
GHCND:USW00013897	NASHVILLE INTERNATIONAL AIRPORT TN US	20131107	133	22	13.3	2.2	56	36	19	2013	11	07	20YR Lagged Period	11/7/2013
GHCND:USW00013897	NASHVILLE INTERNATIONAL AIRPORT TN US	20131108	144	-10	14.4	(1.0)	58	30	21	2013	11	08	20YR Lagged Period	11/8/2013
GHCND:USW00013897	NASHVILLE INTERNATIONAL AIRPORT TN US	20131109	161	-5	16.1	(0.5)	61	32	19	2013	11	09	20YR Lagged Period	11/9/2013
GHCND:USW00013897	NASHVILLE INTERNATIONAL AIRPORT TN US	20131110	194	33	19.4	3.3	67	38	12	2013	11	10	20YR Lagged Period	11/10/2013
GHCND:USW00013897	NASHVILLE INTERNATIONAL AIRPORT TN US	20131111	211	-5	21.1	(0.5)	70	31	14	2013	11	11	20YR Lagged Period	11/11/2013
GHCND:USW00013897	NASHVILLE INTERNATIONAL AIRPORT TN US	20131112	139	-16	13.9	(1.6)	57	29	22	2013	11	12	20YR Lagged Period	11/12/2013
GHCND:USW00013897	NASHVILLE INTERNATIONAL AIRPORT TN US	20131113	78	-38	7.8	(3.8)	46	25	29	2013	11	13	20YR Lagged Period	11/13/2013
GHCND:USW00013897	NASHVILLE INTERNATIONAL AIRPORT TN US	20131114	150	-49	15.0	(4.9)	59	23	24	2013	11	14	20YR Lagged Period	11/14/2013
GHCND:USW00013897	NASHVILLE INTERNATIONAL AIRPORT TN US	20131115	139	28	13.9	2.8	57	37	18	2013	11	15	20YR Lagged Period	11/15/2013
GHCND:USW00013897	NASHVILLE INTERNATIONAL AIRPORT TN US	20131116	178	100	17.8	10.0	64	50	8	2013	11	16	20YR Lagged Period	11/16/2013
GHCND:USW00013897	NASHVILLE INTERNATIONAL AIRPORT TN US	20131117	217	156	21.7	15.6	71	60	0	2013	11	17	20YR Lagged Period	11/17/2013
GHCND:USW00013897	NASHVILLE INTERNATIONAL AIRPORT TN US	20131118	172	67	17.2	6.7	63	44	11	2013	11	18	20YR Lagged Period	11/18/2013

GHCND:USW00013897	NASHVILLE INTERNATIONAL AIRPORT TN US	20131119	111	28	11.1	2.8	52	37	20	2013	11	19	20YR Lagged Period	11/19/2013
GHCND:USW00013897	NASHVILLE INTERNATIONAL AIRPORT TN US	20131120	167	-5	16.7	(0.5)	62	31	18	2013	11	20	20YR Lagged Period	11/20/2013
GHCND:USW00013897	NASHVILLE INTERNATIONAL AIRPORT TN US	20131121	189	67	18.9	6.7	66	44	10	2013	11	21	20YR Lagged Period	11/21/2013
GHCND:USW00013897	NASHVILLE INTERNATIONAL AIRPORT TN US	20131122	156	78	15.6	7.8	60	46	12	2013	11	22	20YR Lagged Period	11/22/2013
GHCND:USW00013897	NASHVILLE INTERNATIONAL AIRPORT TN US	20131123	83	-38	8.3	(3.8)	47	25	29	2013	11	23	20YR Lagged Period	11/23/2013
GHCND:USW00013897	NASHVILLE INTERNATIONAL AIRPORT TN US	20131124	22	-66	2.2	(6.6)	36	20	37	2013	11	24	20YR Lagged Period	11/24/2013
GHCND:USW00013897	NASHVILLE INTERNATIONAL AIRPORT TN US	20131125	50	-21	5.0	(2.1)	41	28	30	2013	11	25	20YR Lagged Period	11/25/2013
GHCND:USW00013897	NASHVILLE INTERNATIONAL AIRPORT TN US	20131126	39	11	3.9	1.1	39	34	28	2013	11	26	20YR Lagged Period	11/26/2013
GHCND:USW00013897	NASHVILLE INTERNATIONAL AIRPORT TN US	20131127	17	-60	1.7	(6.0)	35	21	37	2013	11	27	20YR Lagged Period	11/27/2013
GHCND:USW00013897	NASHVILLE INTERNATIONAL AIRPORT TN US	20131128	72	-88	7.2	(8.8)	45	16	34	2013	11	28	20YR Lagged Period	11/28/2013
GHCND:USW00013897	NASHVILLE INTERNATIONAL AIRPORT TN US	20131129	111	-49	11.1	(4.9)	52	23	27	2013	11	29	20YR Lagged Period	11/29/2013
GHCND:USW00013897	NASHVILLE INTERNATIONAL AIRPORT TN US	20131130	150	-27	15.0	(2.7)	59	27	22	2013	11	30	20YR Lagged Period	11/30/2013
GHCND:USW00013897	NASHVILLE INTERNATIONAL AIRPORT TN US	20131201	122	39	12.2	3.9	54	39	18	2013	12	01	20YR Lagged Period	12/1/2013
GHCND:USW00013897	NASHVILLE INTERNATIONAL AIRPORT TN US	20131202	133	83	13.3	8.3	56	47	13	2013	12	02	20YR Lagged Period	12/2/2013
GHCND:USW00013897	NASHVILLE INTERNATIONAL AIRPORT TN US	20131203	150	83	15.0	8.3	59	47	12	2013	12	03	20YR Lagged Period	12/3/2013
GHCND:USW00013897	NASHVILLE INTERNATIONAL AIRPORT TN US	20131204	244	139	24.4	13.9	76	57	0	2013	12	04	20YR Lagged Period	12/4/2013
GHCND:USW00013897	NASHVILLE INTERNATIONAL AIRPORT TN US	20131205	206	22	20.6	2.2	69	36	12	2013	12	05	20YR Lagged Period	12/5/2013
GHCND:USW00013897	NASHVILLE INTERNATIONAL AIRPORT TN US	20131206	28	-5	2.8	(0.5)	37	31	31	2013	12	06	20YR Lagged Period	12/6/2013
GHCND:USW00013897	NASHVILLE INTERNATIONAL AIRPORT TN US	20131207	0	-27	-	(2.7)	32	27	35	2013	12	07	20YR Lagged Period	12/7/2013
GHCND:USW00013897	NASHVILLE INTERNATIONAL AIRPORT TN US	20131208	67	0	6.7	-	44	32	27	2013	12	08	20YR Lagged Period	12/8/2013
GHCND:USW00013897	NASHVILLE INTERNATIONAL AIRPORT TN US	20131209	39	-10	3.9	(1.0)	39	30	30	2013	12	09	20YR Lagged Period	12/9/2013
GHCND:USW00013897	NASHVILLE INTERNATIONAL AIRPORT TN US	20131210	56	-32	5.6	(3.2)	42	26	31	2013	12	10	20YR Lagged Period	12/10/2013
GHCND:USW00013897	NASHVILLE INTERNATIONAL AIRPORT TN US	20131211	89	-66	8.9	(6.6)	48	20	31	2013	12	11	20YR Lagged Period	12/11/2013
GHCND:USW00013897	NASHVILLE INTERNATIONAL AIRPORT TN US	20131212	33	-77	3.3	(7.7)	38	18	37	2013	12	12	20YR Lagged Period	12/12/2013
GHCND:USW00013897	NASHVILLE INTERNATIONAL AIRPORT TN US	20131213	78	-66	7.8	(6.6)	46	20	32	2013	12	13	20YR Lagged Period	12/13/2013
GHCND:USW00013897	NASHVILLE INTERNATIONAL AIRPORT TN US	20131214	100	22	10.0	2.2	50	36	22	2013	12	14	20YR Lagged Period	12/14/2013
GHCND:USW00013897	NASHVILLE INTERNATIONAL AIRPORT TN US	20131215	22	-21	2.2	(2.1)	36	28	33	2013	12	15	20YR Lagged Period	12/15/2013
GHCND:USW00013897	NASHVILLE INTERNATIONAL AIRPORT TN US	20131216	133	-32	13.3	(3.2)	56	26	24	2013	12	16	20YR Lagged Period	12/16/2013
GHCND:USW00013897	NASHVILLE INTERNATIONAL AIRPORT TN US	20131217	150	17	15.0	1.7	59	35	18	2013	12	17	20YR Lagged Period	12/17/2013
GHCND:USW00013897	NASHVILLE INTERNATIONAL AIRPORT TN US	20131218	111	-49	11.1	(4.9)	52	23	27	2013	12	18	20YR Lagged Period	12/18/2013
GHCND:USW00013897	NASHVILLE INTERNATIONAL AIRPORT TN US	20131219	178	17	17.8	1.7	64	35	15	2013	12	19	20YR Lagged Period	12/19/2013
GHCND:USW00013897	NASHVILLE INTERNATIONAL AIRPORT TN US	20131220	178	117	17.8	11.7	64	53	6	2013	12	20	20YR Lagged Period	12/20/2013
GHCND:USW00013897	NASHVILLE INTERNATIONAL AIRPORT TN US	20131221	239	167	23.9	16.7	75	62	0	2013	12	21	20YR Lagged Period	12/21/2013
GHCND:USW00013897	NASHVILLE INTERNATIONAL AIRPORT TN US	20131222	167	61	16.7	6.1	62	43	12	2013	12	22	20YR Lagged Period	12/22/2013
GHCND:USW00013897	NASHVILLE INTERNATIONAL AIRPORT TN US	20131223	61	-21	6.1	(2.1)	43	28	29	2013	12	23	20YR Lagged Period	12/23/2013
GHCND:USW00013897	NASHVILLE INTERNATIONAL AIRPORT TN US	20131224	6	-49	0.6	(4.9)	33	23	37	2013	12	24	20YR Lagged Period	12/24/2013
GHCND:USW00013897	NASHVILLE INTERNATIONAL AIRPORT TN US	20131225	83	-77	8.3	(7.7)	47	18	32	2013	12	25	20YR Lagged Period	12/25/2013
GHCND:USW00013897	NASHVILLE INTERNATIONAL AIRPORT TN US	20131226	78	-27	7.8	(2.7)	46	27	28	2013	12	26	20YR Lagged Period	12/26/2013
GHCND:USW00013897	NASHVILLE INTERNATIONAL AIRPORT TN US	20131227	128	-60	12.8	(6.0)	55	21	27	2013	12	27	20YR Lagged Period	12/27/2013
GHCND:USW00013897	NASHVILLE INTERNATIONAL AIRPORT TN US	20131228	78	-32	7.8	(3.2)	46	26	29	2013	12	28	20YR Lagged Period	12/28/2013
GHCND:USW00013897	NASHVILLE INTERNATIONAL AIRPORT TN US	20131229	128	11	12.8	1.1	55	34	20	2013	12	29	20YR Lagged Period	12/29/2013
GHCND:USW00013897	NASHVILLE INTERNATIONAL AIRPORT TN US	20131230	11	-27	1.1	(2.7)	34	27	34	2013	12	30	20YR Lagged Period	12/30/2013
GHCND:USW00013897	NASHVILLE INTERNATIONAL AIRPORT TN US	20131231	67	-55	6.7	(5.5)	44	22	32	2013	12	31	20YR Lagged Period	12/31/2013
GHCND:USW00013897	NASHVILLE INTERNATIONAL AIRPORT TN US	20140101	111	-60	11.1	(6.0)	52	21	28	2014	01	01	20YR Lagged Period	1/1/2014
GHCND:USW00013897	NASHVILLE INTERNATIONAL AIRPORT TN US	20140102	78	-66	7.8	(6.6)	46	20	32	2014	01	02	20YR Lagged Period	1/2/2014
GHCND:USW00013897	NASHVILLE INTERNATIONAL AIRPORT TN US	20140103	-21	-99	(2.1)	(9.9)	28	14	44	2014	01	03	20YR Lagged Period	1/3/2014
GHCND:USW00013897	NASHVILLE INTERNATIONAL AIRPORT TN US	20140104	78	-71	7.8	(7.1)	46	19	32	2014	01	04	20YR Lagged Period	1/4/2014
GHCND:USW00013897	NASHVILLE INTERNATIONAL AIRPORT TN US	20140105	144	-66	14.4	(6.6)	58	20	26	2014	01	05	20YR Lagged Period	1/5/2014
GHCND:USW00013897	NASHVILLE INTERNATIONAL AIRPORT TN US	20140106	-66	-155	(6.6)	(15.5)	20	4	53	2014	01	06	20YR Lagged Period	1/6/2014
GHCND:USW00013897	NASHVILLE INTERNATIONAL AIRPORT TN US	20140107	-60	-166	(6.0)	(16.6)	21	2	53	2014	01	07	20YR Lagged Period	1/7/2014
GHCND:USW00013897	NASHVILLE INTERNATIONAL AIRPORT TN US	20140108	50	-99	5.0	(9.9)	41	14	37	2014	01	08	20YR Lagged Period	1/8/2014
GHCND:USW00013897	NASHVILLE INTERNATIONAL AIRPORT TN US	20140109	72	-5	7.2	(0.5)	45	31	27	2014	01	09	20YR Lagged Period	1/9/2014
GHCND:USW00013897	NASHVILLE INTERNATIONAL AIRPORT TN US	20140110	144	72	14.4	7.2	58	45	13	2014	01	10	20YR Lagged Period	1/10/2014
GHCND:USW00013897	NASHVILLE INTERNATIONAL AIRPORT TN US	20140111	144	39	14.4	3.9	58	39	16	2014	01	11	20YR Lagged Period	1/11/2014
GHCND:USW00013897	NASHVILLE INTERNATIONAL AIRPORT TN US	20140112	144	0	14.4	-	58	32	20	2014	01	12	20YR Lagged Period	1/12/2014
GHCND:USW00013897	NASHVILLE INTERNATIONAL AIRPORT TN US	20140113	117	83	11.7	8.3	53	47	15	2014	01	13	20YR Lagged Period	1/13/2014
GHCND:USW00013897	NASHVILLE INTERNATIONAL AIRPORT TN US	20140114	144	11	14.4	1.1	58	34	19	2014	01	14	20YR Lagged Period	1/14/2014
GHCND:USW00013897	NASHVILLE INTERNATIONAL AIRPORT TN US	20140115	56	-43	5.6	(4.3)	42	24	32	2014	01	15	20YR Lagged Period	1/15/2014
GHCND:USW00013897	NASHVILLE INTERNATIONAL AIRPORT TN US	20140116	89	-77	8.9	(7.7)	48	18	32	2014	01	16	20YR Lagged Period	1/16/2014
GHCND:USW00013897	NASHVILLE INTERNATIONAL AIRPORT TN US	20140117	33	-43	3.3	(4.3)	38	24	34	2014	01	17	20YR Lagged Period	1/17/2014
GHCND:USW00013897	NASHVILLE INTERNATIONAL AIRPORT TN US	20140118	89	-88	8.9	(8.8)	48	16	33	2014	01	18	20YR Lagged Period	1/18/2014
GHCND:USW00013897	NASHVILLE INTERNATIONAL AIRPORT TN US	20140119	94	22	9.4	2.2	49	36	22	2014	01	19	20YR Lagged Period	1/19/2014
GHCND:USW00013897	NASHVILLE INTERNATIONAL AIRPORT TN US	20140120	172	28	17.2	2.8	63	37	15	2014	01	20	20YR Lagged Period	1/20/2014
GHCND:USW00013897	NASHVILLE INTERNATIONAL AIRPORT TN US	20140121	72	-99	7.2	(9.9)	45	14	35	2014	01	21	20YR Lagged Period	1/21/2014
GHCND:USW00013897	NASHVILLE INTERNATIONAL AIRPORT TN US	20140122	-5	-110	(0.5)	(11.0)	31	12	43	2014	01	22	20YR Lagged Period	1/22/2014
GHCND:USW00013897	NASHVILLE INTERNATIONAL AIRPORT TN US	20140123	-55	-127	(5.5)	(12.7)	22	9	49	2014	01	23	20YR Lagged Period	1/23/2014
GHCND:USW00013897	NASHVILLE INTERNATIONAL AIRPORT TN US	20140124	-16	-155	(1.6)	(15.5)	29	4	48	2014	01	24	20YR Lagged Period	1/24/2014
GHCND:USW00013897	NASHVILLE INTERNATIONAL AIRPORT TN US	20140125	89	-38	8.9	(3.8)	48	25	28	2014	01	25	20YR Lagged Period	1/25/2014
GHCND:USW00013897	NASHVILLE INTERNATIONAL AIRPORT TN US	20140126	178	-71	17.8	(7.1)	64	19	23	2014	01	26	20YR Lagged Period	1/26/2014
GHCND:USW00013897	NASHVILLE INTERNATIONAL AIRPORT TN US	20140127	106	-88	10.6	(8.8)	51	16	31	2014	01	27	20YR Lagged Period	1/27/2014
GHCND:USW00013897	NASHVILLE INTERNATIONAL AIRPORT TN US	20140128	-71	-127	(7.1)	(12.7)	19	9	51	2014	01	28	20YR Lagged Period	1/28/2014
GHCND:USW00013897	NASHVILLE INTERNATIONAL AIRPORT TN US	20140129	-16	-166	(1.6)	(16.6)	29	2	49	2014	01	29	20YR Lagged Period	1/29/2014
GHCND:USW00013897	NASHVILLE INTERNATIONAL AIRPORT TN US	20140130	61	-143	6.1	(14.3)	43	6	40	2014	01	30	20YR Lagged Period	1/30/2014
GHCND:USW00013897	NASHVILLE INTERNATIONAL AIRPORT TN US	20140131	106	0	10.6	-	51	32	23	2014	01	31	20YR Lagged Period	1/31/2014
GHCND:USW00013897	NASHVILLE INTERNATIONAL AIRPORT TN US	20140201	167	67	16.7	6.7	62	44	12	2014	02	01	20YR Lagged Period	2/1/2014
GHCND:USW00013897	NASHVILLE INTERNATIONAL AIRPORT TN US	20140202	150	11	15.0	1.1	59	34	18	2014	02	02	20YR Lagged Period	2/2/2014
GHCND:USW00013897	NASHVILLE INTERNATIONAL AIRPORT TN US	20140203	11	-10	1.1	(1.0)	34	30	33	2014	02	03	20YR Lagged Period	2/3/2014
GHCND:USW00013897	NASHVILLE INTERNATIONAL AIRPORT TN US	20140204	50	0	5.0	-	41	32	28	2014	02	04	20YR Lagged Period	2/4/2014
GHCND:USW00013897	NASHVILLE INTERNATIONAL AIRPORT TN US	20140205	44	-27	4.4	(2.7)	40	27	31	2014	02	05	20YR Lagged Period	2/5/2014
GHCND:USW00013897	NASHVILLE INTERNATIONAL AIRPORT TN US	20140206	-21	-71	(2.1)	(7.1)	28	19	41	2014	02	06	20YR Lagged Period	2/6/2014
GHCND:USW00013897	NASHVILLE INTERNATIONAL AIRPORT TN US	20140207	-16	-88	(1.6)	(8.8)	29	16	42	2014	02	07	20YR Lagged Period	2/7/2014
GHCND:USW00013897	NASHVILLE INTERNATIONAL AIRPORT TN US	20140208	56	-32	5.6	(3.2)	42	26	31	2014	02	08	20YR Lagged Period	2/8/2014
GHCND:USW00013897	NASHVILLE INTERNATIONAL AIRPORT TN US	20140209	39	-5	3.9	(0.5)	39	31	30	2014	02	09	20YR Lagged Period	2/9/2014
GHCND:USW00013897	NASHVILLE INTERNATIONAL AIRPORT TN US	20140210	17	-55	1.7	(5.5)	35	22	36	2014	02	10	20YR Lagged Period	2/10/2014
GHCND:USW00013897	NASHVILLE INTERNATIONAL AIRPORT TN US	20140211	39	-82	3.9	(8.2)	39	17	37	2014	02	11	20YR Lagged Period	2/11/2014
GHCND:USW00013897	NASHVILLE INTERNATIONAL AIRPORT TN US	20140212	33	-49	3.3	(4.9)	38	23	34	2014	02	12	20YR Lagged Period	2/12/2014
GHCND:USW00013897	NASHVILLE INTERNATIONAL AIRPORT TN US	20140213	117	-32	11.7	(3.2)	53	26	25	2014	02	13	20YR Lagged Period	2/13/2014
GHCND:USW00013897	NASHVILLE INTERNATIONAL AIRPORT TN US	20140214	117	-21	11.7	(2.1)	53	28	24	2014	02	14	20YR Lagged Period	2/14/2014
GHCND:USW00013897	NASHVILLE INTERNATIONAL AIRPORT TN US	20140215	33	-60	3.3	(6.0)	38	21	35	2014	02	15	20YR Lagged Period	2/15/2014
GHCND:USW00013897	NASHVILLE INTERNATIONAL AIRPORT TN US	20140216	133	-16	13.3	(1.6)	56	29	22	2014	02	16	20YR Lagged Period	2/16/2014
GHCND:USW00013897	NASHVILLE INTERNATIONAL AIRPORT TN US	20140217	178	-5	17.8	(0.5)	64	31	17	2014	02	17	20YR Lagged Period	2/17/2014
GHCND:USW00013897	NASHVILLE INTERNATIONAL AIRPORT TN US	20140218	183	-21	18.3	(2.1)	65	28	18	2014	02	18	20YR Lagged Period	2/18/2014
GHCND:USW00013897	NASHVILLE INTERNATIONAL AIRPORT TN US	20140219	206	117	20.6	11.7	69	53	4	2014	02	19	20YR Lagged Period	2/19/2014
GHCND:USW00013897	NASHVILLE INTERNATIONAL AIRPORT TN US	20140220	256	106	25.6	10.6	78	51	0	2014	02	20	20YR Lagged Period	2/20/2014
GHCND:USW00013897	NASHVILLE INTERNATIONAL AIRPORT TN US	20140221	144	17	14.4	1.7	58	35	18	2014	02	21	20YR Lagged Period	2/21/2014
GHCND:USW00013897	NASHVILLE INTERNATIONAL AIRPORT TN US	20140222	200	-5	20.0	(0.5)	68	31	15	2014	02	22	20YR Lagged Period	2/22/2014
GHCND:USW00013897	NASHVILLE INTERNATIONAL AIRPORT TN US	20140223	206	17	20.6	1.7	69	35	13	2014	02	23	20YR Lagged Period	2/23/2014
GHCND:USW00013897	NASHVILLE INTERNATIONAL AIRPORT TN US	20140224	94	-27	9.4	(2.7)	49	27	27	2014	02	24	20YR Lagged Period	2/24/2014
GHCND:USW00013897	NASHVILLE INTERNATIONAL AIRPORT TN US	20140225	94	0	9.4	-	49	32	24	2014	02	25	20YR Lagged Period	2/25/2014
GHCND:USW00013897	NASHVILLE INTERNATIONAL AIRPORT TN US	20140226	11	-60	1.1	(6.0)	34	21	37	2014	02	26	20YR Lagged Period	2/26/2014
GHCND:USW00013897	NASHVILLE INTERNATIONAL AIRPORT TN US	20140227	67	-88	6.7	(8.8)	44	16	35	2014	02	27	20YR Lagged Period	2/27/2014
GHCND:USW00013897	NASHVILLE INTERNATIONAL AIRPORT TN US	20140228	128	-60	12.8	(6.0)	55	21	27	2014	02	28	20YR Lagged Period	2/28/2014
GHCND:USW00013897	NASHVILLE INTERNATIONAL AIRPORT TN US	20140301	150	61	15.0	6.1	59	43	14	2014	03	01	20YR Lagged Period	3/1/2014
GHCND:USW00013897	NASHVILLE INTERNATIONAL AIRPORT TN US	20140302	189	0	18.9	-	66	32	16	2014	03	02	20YR Lagged Period	3/2/2014
GHCND:USW00013897	NASHVILLE INTERNATIONAL AIRPORT TN US	20140303	6	-71	0.6	(7.1)	33	19	39	2014	03	03	20YR Lagged Period	3/3/2014
GHCND:USW00013897	NASHVILLE INTERNATIONAL AIRPORT TN US	20140304	33	-71	3.3	(7.1)	38	19	36	2014	03	04	20YR Lagged Period	3/4/2014
GHCND:USW00013897	NASHVILLE INTERNATIONAL AIRPORT TN US	20140305	56	-10	5.6	(1.0)	42	30	29	2014	03	05	20YR Lagged Period	3/5/2014
GHCND:USW00013897	NASHVILLE INTERNATIONAL AIRPORT TN US	20140306	111	-21	11.1	(2.1)	52	28	25	2014	03	06	20YR Lagged Period	3/6/2014
GHCND:USW00013897	NASHVILLE INTERNATIONAL AIRPORT TN US	20140307	178	-27	17.8	(2.7)	64	27	19	2014	03	07	20YR Lagged Period	3/7/2014
GHCND:USW00013897	NASHVILLE INTERNATIONAL AIRPORT TN US	20140308	206	6	20.6	0.6	69	33	14	2014	03	08	20YR Lagged Period	3/8/2014
GHCND:USW00013897	NASHVILLE INTERNATIONAL AIRPORT TN US	20140309	156	28	15.6	2.8	60	37	16	2014	03	09	20YR Lagged Period	3/9/2014
GHCND:USW00013897	NASHVILLE INTERNATIONAL AIRPORT TN US	20140310	222	39	22.2	3.9	72	39	9	2014	03	10	20YR Lagged Period	3/10/2014
GHCND:USW00013897	NASHVILLE INTERNATIONAL AIRPORT TN US	20140311	261	72	26.1	7.2	79	45	3	2014	03	11	20YR Lagged Period	3/11/2014
GHCND:USW00013897	NASHVILLE INTERNATIONAL AIRPORT TN US	20140312	189	11	18.9	1.1	66	34	15	2014	03	12	20YR Lagged Period	3/12/2014
GHCND:USW00013897	NASHVILLE INTERNATIONAL AIRPORT TN US	20140313	117	-10	11.7	(1.0)	53	30	23	2014	03	13	20YR Lagged Period	3/13/2014
GHCND:USW00013897	NASHVILLE INTERNATIONAL AIRPORT TN US	20140314	194	22	19.4	2.2	67	36	13	2014	03	14	20YR Lagged Period	3/14/2014
GHCND:USW00013897	NASHVILLE INTERNATIONAL AIRPORT TN US	20140315	200	72	20.0	7.2	68	45	8	2014	03	15	20YR Lagged Period	3/15/2014
GHCND:USW00013897	NASHVILLE INTERNATIONAL AIRPORT TN US	20140316	128	11	12.8	1.1	55	34	20	2014	03	16	20YR Lagged Period	3/16/2014
GHCND:USW00013897	NASHVILLE INTERNATIONAL AIRPORT TN US	20140317	56	-5	5.6	(0.5)	42	31	28	2014	03	17	20YR Lagged Period	3/17/2014
GHCND:USW00013897	NASHVILLE INTERNATIONAL AIRPORT TN US	20140318	133	28	13.3	2.8	56	37	18	2014	03	18	20YR Lagged Period	3/18/2014
GHCND:USW00013897	NASHVILLE INTERNATIONAL AIRPORT TN US	20140319	194	72	19.4	7.2	67	45	9	2014	03	19	20YR Lagged Period	3/19/2014
GHCND:USW00013897	NASHVILLE INTERNATIONAL AIRPORT TN US	20140320	172	11	17.2	1.1	63	34	16	2014	03	20	20YR Lagged Period	3/20/2014
GHCND:USW00013897	NASHVILLE INTERNATIONAL AIRPORT TN US	20140321	211	11	21.1	1.1	70	34	13	2014	03	21	20YR Lagged Period	3/21/2014
GHCND:USW00013897	NASHVILLE INTERNATIONAL AIRPORT TN US	20140322	194	94	19.4	9.4	67	49	7	2014	03	22	20YR Lagged Period	3/22/2014
GHCND:USW00013897	NASHVILLE INTERNATIONAL AIRPORT TN US	20140323	122	17	12.2	1.7	54	35	20	2014	03	23	20YR Lagged Period	3/23/2014
GHCND:USW00013897	NASHVILLE INTERNATIONAL AIRPORT TN US	20140324	122	-16	12.2	(1.6)	54	29	23	2014	03	24	20YR Lagged Period	3/24/2014
GHCND:USW00013897	NASHVILLE INTERNATIONAL AIRPORT TN US	20140325	67	-10	6.7	(1.0)	44	30	28	2014	03	25	20YR Lagged Period	3/25/2014
GHCND:USW00013897	NASHVILLE INTERNATIONAL AIRPORT TN US	20140326	94	-38	9.4	(3.8)	49	25	28	2014	03	26	20YR Lagged Period	3/26/2014
GHCND:USW00013897	NASHVILLE INTERNATIONAL AIRPORT TN US	20140327	189	39	18.9	3.9	66	39	12	2014	03	27	20YR Lagged Period	3/27/2014
GHCND:USW00013897	NASHVILLE INTERNATIONAL AIRPORT TN US	20140328	200	128	20.0	12.8	68	55	3	2014	03	28	20YR Lagged Period	3/28/2014
GHCND:USW00013897	NASHVILLE INTERNATIONAL AIRPORT TN US	20140329	156	56	15.6	5.6	60	42	14	2014	03	29	20YR Lagged Period	3/29/2014
GHCND:USW00013897	NASHVILLE INTERNATIONAL AIRPORT TN US	20140330	172	39	17.2	3.9	63	39	14	2014	03	30	20YR Lagged Period	3/30/2014
GHCND:USW00013897	NASHVILLE INTERNATIONAL AIRPORT TN US	20140331	239	11	23.9	1.1	75	34	10	2014	03	31	20YR Lagged Period	3/31/2014
GHCND:USW00013897	NASHVILLE INTERNATIONAL AIRPORT TN US	20140401	278	139	27.8	13.9	82	57	0	2014	04	01	20YR Lagged Period	4/1/2014
GHCND:USW00013897	NASHVILLE INTERNATIONAL AIRPORT TN US	20140402	267	128	26.7	12.8	80	55	0	2014	04	02	20YR Lagged Period	4/2/2014
GHCND:USW00013897	NASHVILLE INTERNATIONAL AIRPORT TN US	20140403	256	161	25.6	16.1	78	61	0	2014	04	03	20YR Lagged Period	4/3/2014
GHCND:USW00013897	NASHVILLE INTERNATIONAL AIRPORT TN US	20140404	217	78	21.7	7.8	71	46	6	2014	04	04	20YR Lagged Period	4/4/2014
GHCND:USW00013897	NASHVILLE INTERNATIONAL AIRPORT TN US	20140405	144	67	14.4	6.7	58	44	14	2014	04	05	20YR Lagged Period	4/5/2014
GHCND:USW00013897	NASHVILLE INTERNATIONAL AIRPORT TN US	20140406	189	39	18.9	3.9	66	39	12	2014	04	06	20YR Lagged Period	4/6/2014
GHCND:USW00013897	NASHVILLE INTERNATIONAL AIRPORT TN US	20140407	200	83	20.0	8.3	68	47	7	2014	04	07	20YR Lagged Period	4/7/2014
GHCND:USW00013897	NASHVILLE INTERNATIONAL AIRPORT TN US	20140408	189	44	18.9	4.4	66	40	12	2014	04	08	20YR Lagged Period	4/8/2014
GHCND:USW00013897	NASHVILLE INTERNATIONAL AIRPORT TN US	20140409	206	67	20.6	6.7	69	44	8	2014	04	09	20YR Lagged Period	4/9/2014
GHCND:USW00013897	NASHVILLE INTERNATIONAL AIRPORT TN US	20140410	250	50	25.0	5.0	77	41	6	2014	04	10	20YR Lagged Period	4/10/2014
GHCND:USW00013897	NASHVILLE INTERNATIONAL AIRPORT TN US	20140411	256	139	25.6	13.9	78	57	0	2014	04	11	20YR Lagged Period	4/11/2014
GHCND:USW00013897	NASHVILLE INTERNATIONAL AIRPORT TN US	20140412	267	106	26.7	10.6	80	51	0	2014	04	12	20YR Lagged Period	4/12/2014
GHCND:USW00013897	NASHVILLE INTERNATIONAL AIRPORT TN US	20140413	278	167	27.8	16.7	82	62	0	2014	04	13	20YR Lagged Period	4/13/2014
GHCND:USW00013897	NASHVILLE INTERNATIONAL AIRPORT TN US	20140414	233	67	23.3	6.7	74	44	6	2014	04	14	20YR Lagged Period	4/14/2014
GHCND:USW00013897	NASHVILLE INTERNATIONAL AIRPORT TN US	20140415	89	22	8.9	2.2	48	36	23	2014	04	15	20YR Lagged Period	4/15/2014
GHCND:USW00013897	NASHVILLE INTERNATIONAL AIRPORT TN US	20140416	167	-5	16.7	(0.5)	62	31	18	2014	04	16	20YR Lagged Period	4/16/2014
GHCND:USW00013897	NASHVILLE INTERNATIONAL AIRPORT TN US	20140417	206	61	20.6	6.1	69	43	9	2014	04	17	20YR Lagged Period	4/17/2014
GHCND:USW00013897	NASHVILLE INTERNATIONAL AIRPORT TN US	20140418	206	111	20.6	11.1	69	52	4	2014	04	18	20YR Lagged Period	4/18/2014
GHCND:USW00013897	NASHVILLE INTERNATIONAL AIRPORT TN US	20140419	256	89	25.6	8.9	78	48	2	2014	04	19	20YR Lagged Period	4/19/2014
GHCND:USW00013897	NASHVILLE INTERNATIONAL AIRPORT TN US	20140420	278	72	27.8	7.2	82	45	1	2014	04	20	20YR Lagged Period	4/20/2014
GHCND:USW00013897	NASHVILLE INTERNATIONAL AIRPORT TN US	20140421	272	100	27.2	10.0	81	50	0	2014	04	21	20YR Lagged Period	4/21/2014
GHCND:USW00013897	NASHVILLE INTERNATIONAL AIRPORT TN US	20140422	267	128	26.7	12.8	80	55	0	2014	04	22	20YR Lagged Period	4/22/2014
GHCND:USW00013897	NASHVILLE INTERNATIONAL AIRPORT TN US	20140423	217	83	21.7	8.3	71	47	6	2014	04	23	20YR Lagged Period	4/23/2014
GHCND:USW00013897	NASHVILLE INTERNATIONAL AIRPORT TN US	20140424	278	50	27.8	5.0	82	41	3	2014	04	24	20YR Lagged Period	4/24/2014
GHCND:USW00013897	NASHVILLE INTERNATIONAL AIRPORT TN US	20140425	233	100	23.3	10.0	74	50	3	2014	04	25	20YR Lagged Period	4/25/2014
GHCND:USW00013897	NASHVILLE INTERNATIONAL AIRPORT TN US	20140426	283	72	28.3	7.2	83	45	1	2014	04	26	20YR Lagged Period	4/26/2014
GHCND:USW00013897	NASHVILLE INTERNATIONAL AIRPORT TN US	20140427	272	122	27.2	12.2	81	54	0	2014	04	27	20YR Lagged Period	4/27/2014
GHCND:USW00013897	NASHVILLE INTERNATIONAL AIRPORT TN US	20140428	217	167	21.7	16.7	71	62	0	2014	04	28	20YR Lagged Period	4/28/2014
GHCND:USW00013897	NASHVILLE INTERNATIONAL AIRPORT TN US	20140429	272	133	27.2	13.3	81	56	0	2014	04	29	20YR Lagged Period	4/29/2014
GHCND:USW00013897	NASHVILLE INTERNATIONAL AIRPORT TN US	20140430	222	111	22.2	11.1	72	52	3	2014	04	30	20YR Lagged Period	4/30/2014
GHCND:USW00013897	NASHVILLE INTERNATIONAL AIRPORT TN US	20140501	194	78	19.4	7.8	67	46	8	2014	05	01	20YR Lagged Period	5/1/2014
GHCND:USW00013897	NASHVILLE INTERNATIONAL AIRPORT TN US	20140502	200	61	20.0	6.1	68	43	9	2014	05	02	20YR Lagged Period	5/2/2014
GHCND:USW00013897	NASHVILLE INTERNATIONAL AIRPORT TN US	20140503	261	67	26.1	6.7	79	44	3	2014	05	03	20YR Lagged Period	5/3/2014
GHCND:USW00013897	NASHVILLE INTERNATIONAL AIRPORT TN US	20140504	311	106	31.1	10.6	88	51	0	2014	05	04	20YR Lagged Period	5/4/2014
GHCND:USW00013897	NASHVILLE INTERNATIONAL AIRPORT TN US	20140505	311	150	31.1	15.0	88	59	0	2014	05	05	20YR Lagged Period	5/5/2014
GHCND:USW00013897	NASHVILLE INTERNATIONAL AIRPORT TN US	20140506	306	150	30.6	15.0	87	59	0	2014	05	06	20YR Lagged Period	5/6/2014
GHCND:USW00013897	NASHVILLE INTERNATIONAL AIRPORT TN US	20140507	306	139	30.6	13.9	87	57	0	2014	05	07	20YR Lagged Period	5/7/2014

GHCND:USW00013897	NASHVILLE INTERNATIONAL AIRPORT TN US	20140508	300	161	30.0	16.1	86	61	0	2014	05	08	20YR Lagged Period	5/8/2014
GHCND:USW00013897	NASHVILLE INTERNATIONAL AIRPORT TN US	20140509	239	189	23.9	18.9	75	66	0	2014	05	09	20YR Lagged Period	5/9/2014
GHCND:USW00013897	NASHVILLE INTERNATIONAL AIRPORT TN US	20140510	289	172	28.9	17.2	84	63	0	2014	05	10	20YR Lagged Period	5/10/2014
GHCND:USW00013897	NASHVILLE INTERNATIONAL AIRPORT TN US	20140511	300	172	30.0	17.2	86	63	0	2014	05	11	20YR Lagged Period	5/11/2014
GHCND:USW00013897	NASHVILLE INTERNATIONAL AIRPORT TN US	20140512	317	200	31.7	20.0	89	68	0	2014	05	12	20YR Lagged Period	5/12/2014
GHCND:USW00013897	NASHVILLE INTERNATIONAL AIRPORT TN US	20140513	317	200	31.7	20.0	89	68	0	2014	05	13	20YR Lagged Period	5/13/2014
GHCND:USW00013897	NASHVILLE INTERNATIONAL AIRPORT TN US	20140514	250	122	25.0	12.2	77	54	0	2014	05	14	20YR Lagged Period	5/14/2014
GHCND:USW00013897	NASHVILLE INTERNATIONAL AIRPORT TN US	20140515	172	100	17.2	10.0	63	50	8	2014	05	15	20YR Lagged Period	5/15/2014
GHCND:USW00013897	NASHVILLE INTERNATIONAL AIRPORT TN US	20140516	178	89	17.8	8.9	64	48	9	2014	05	16	20YR Lagged Period	5/16/2014
GHCND:USW00013897	NASHVILLE INTERNATIONAL AIRPORT TN US	20140517	178	94	17.8	9.4	64	49	8	2014	05	17	20YR Lagged Period	5/17/2014
GHCND:USW00013897	NASHVILLE INTERNATIONAL AIRPORT TN US	20140518	228	100	22.8	10.0	73	50	3	2014	05	18	20YR Lagged Period	5/18/2014
GHCND:USW00013897	NASHVILLE INTERNATIONAL AIRPORT TN US	20140519	261	78	26.1	7.8	79	46	2	2014	05	19	20YR Lagged Period	5/19/2014
GHCND:USW00013897	NASHVILLE INTERNATIONAL AIRPORT TN US	20140520	294	161	29.4	16.1	85	61	0	2014	05	20	20YR Lagged Period	5/20/2014
GHCND:USW00013897	NASHVILLE INTERNATIONAL AIRPORT TN US	20140521	306	172	30.6	17.2	87	63	0	2014	05	21	20YR Lagged Period	5/21/2014
GHCND:USW00013897	NASHVILLE INTERNATIONAL AIRPORT TN US	20140522	317	189	31.7	18.9	89	66	0	2014	05	22	20YR Lagged Period	5/22/2014
GHCND:USW00013897	NASHVILLE INTERNATIONAL AIRPORT TN US	20140523	311	194	31.1	19.4	88	67	0	2014	05	23	20YR Lagged Period	5/23/2014
GHCND:USW00013897	NASHVILLE INTERNATIONAL AIRPORT TN US	20140524	283	183	28.3	18.3	83	65	0	2014	05	24	20YR Lagged Period	5/24/2014
GHCND:USW00013897	NASHVILLE INTERNATIONAL AIRPORT TN US	20140525	289	172	28.9	17.2	84	63	0	2014	05	25	20YR Lagged Period	5/25/2014
GHCND:USW00013897	NASHVILLE INTERNATIONAL AIRPORT TN US	20140526	322	172	32.2	17.2	90	63	0	2014	05	26	20YR Lagged Period	5/26/2014
GHCND:USW00013897	NASHVILLE INTERNATIONAL AIRPORT TN US	20140527	311	194	31.1	19.4	88	67	0	2014	05	27	20YR Lagged Period	5/27/2014
GHCND:USW00013897	NASHVILLE INTERNATIONAL AIRPORT TN US	20140528	300	189	30.0	18.9	86	66	0	2014	05	28	20YR Lagged Period	5/28/2014
GHCND:USW00013897	NASHVILLE INTERNATIONAL AIRPORT TN US	20140529	294	178	29.4	17.8	85	64	0	2014	05	29	20YR Lagged Period	5/29/2014
GHCND:USW00013897	NASHVILLE INTERNATIONAL AIRPORT TN US	20140530	317	194	31.7	19.4	89	67	0	2014	05	30	20YR Lagged Period	5/30/2014
GHCND:USW00013897	NASHVILLE INTERNATIONAL AIRPORT TN US	20140531	328	194	32.8	19.4	91	67	0	2014	05	31	20YR Lagged Period	5/31/2014
GHCND:USW00013897	NASHVILLE INTERNATIONAL AIRPORT TN US	20140601	311	217	31.1	21.7	88	71	0	2014	06	01	20YR Lagged Period	6/1/2014
GHCND:USW00013897	NASHVILLE INTERNATIONAL AIRPORT TN US	20140602	283	211	28.3	21.1	83	70	0	2014	06	02	20YR Lagged Period	6/2/2014
GHCND:USW00013897	NASHVILLE INTERNATIONAL AIRPORT TN US	20140603	317	217	31.7	21.7	89	71	0	2014	06	03	20YR Lagged Period	6/3/2014
GHCND:USW00013897	NASHVILLE INTERNATIONAL AIRPORT TN US	20140604	317	217	31.7	21.7	89	71	0	2014	06	04	20YR Lagged Period	6/4/2014
GHCND:USW00013897	NASHVILLE INTERNATIONAL AIRPORT TN US	20140605	239	194	23.9	19.4	75	67	0	2014	06	05	20YR Lagged Period	6/5/2014
GHCND:USW00013897	NASHVILLE INTERNATIONAL AIRPORT TN US	20140606	300	172	30.0	17.2	86	63	0	2014	06	06	20YR Lagged Period	6/6/2014
GHCND:USW00013897	NASHVILLE INTERNATIONAL AIRPORT TN US	20140607	317	200	31.7	20.0	89	68	0	2014	06	07	20YR Lagged Period	6/7/2014
GHCND:USW00013897	NASHVILLE INTERNATIONAL AIRPORT TN US	20140608	267	194	26.7	19.4	80	67	0	2014	06	08	20YR Lagged Period	6/8/2014
GHCND:USW00013897	NASHVILLE INTERNATIONAL AIRPORT TN US	20140609	256	183	25.6	18.3	78	65	0	2014	06	09	20YR Lagged Period	6/9/2014
GHCND:USW00013897	NASHVILLE INTERNATIONAL AIRPORT TN US	20140610	250	183	25.0	18.3	77	65	0	2014	06	10	20YR Lagged Period	6/10/2014
GHCND:USW00013897	NASHVILLE INTERNATIONAL AIRPORT TN US	20140611	272	200	27.2	20.0	81	68	0	2014	06	11	20YR Lagged Period	6/11/2014
GHCND:USW00013897	NASHVILLE INTERNATIONAL AIRPORT TN US	20140612	311	178	31.1	17.8	88	64	0	2014	06	12	20YR Lagged Period	6/12/2014
GHCND:USW00013897	NASHVILLE INTERNATIONAL AIRPORT TN US	20140613	261	178	26.1	17.8	79	64	0	2014	06	13	20YR Lagged Period	6/13/2014
GHCND:USW00013897	NASHVILLE INTERNATIONAL AIRPORT TN US	20140614	289	128	28.9	12.8	84	55	0	2014	06	14	20YR Lagged Period	6/14/2014
GHCND:USW00013897	NASHVILLE INTERNATIONAL AIRPORT TN US	20140615	333	172	33.3	17.2	92	63	0	2014	06	15	20YR Lagged Period	6/15/2014
GHCND:USW00013897	NASHVILLE INTERNATIONAL AIRPORT TN US	20140616	339	194	33.9	19.4	93	67	0	2014	06	16	20YR Lagged Period	6/16/2014
GHCND:USW00013897	NASHVILLE INTERNATIONAL AIRPORT TN US	20140617	344	211	34.4	21.1	94	70	0	2014	06	17	20YR Lagged Period	6/17/2014
GHCND:USW00013897	NASHVILLE INTERNATIONAL AIRPORT TN US	20140618	350	217	35.0	21.7	95	71	0	2014	06	18	20YR Lagged Period	6/18/2014
GHCND:USW00013897	NASHVILLE INTERNATIONAL AIRPORT TN US	20140619	344	228	34.4	22.8	94	73	0	2014	06	19	20YR Lagged Period	6/19/2014
GHCND:USW00013897	NASHVILLE INTERNATIONAL AIRPORT TN US	20140620	339	217	33.9	21.7	93	71	0	2014	06	20	20YR Lagged Period	6/20/2014
GHCND:USW00013897	NASHVILLE INTERNATIONAL AIRPORT TN US	20140621	344	211	34.4	21.1	94	70	0	2014	06	21	20YR Lagged Period	6/21/2014
GHCND:USW00013897	NASHVILLE INTERNATIONAL AIRPORT TN US	20140622	344	211	34.4	21.1	94	70	0	2014	06	22	20YR Lagged Period	6/22/2014
GHCND:USW00013897	NASHVILLE INTERNATIONAL AIRPORT TN US	20140623	328	211	32.8	21.1	91	70	0	2014	06	23	20YR Lagged Period	6/23/2014
GHCND:USW00013897	NASHVILLE INTERNATIONAL AIRPORT TN US	20140624	300	222	30.0	22.2	86	72	0	2014	06	24	20YR Lagged Period	6/24/2014
GHCND:USW00013897	NASHVILLE INTERNATIONAL AIRPORT TN US	20140625	328	217	32.8	21.7	91	71	0	2014	06	25	20YR Lagged Period	6/25/2014
GHCND:USW00013897	NASHVILLE INTERNATIONAL AIRPORT TN US	20140626	311	200	31.1	20.0	88	68	0	2014	06	26	20YR Lagged Period	6/26/2014
GHCND:USW00013897	NASHVILLE INTERNATIONAL AIRPORT TN US	20140627	289	228	28.9	22.8	84	73	0	2014	06	27	20YR Lagged Period	6/27/2014
GHCND:USW00013897	NASHVILLE INTERNATIONAL AIRPORT TN US	20140628	317	217	31.7	21.7	89	71	0	2014	06	28	20YR Lagged Period	6/28/2014
GHCND:USW00013897	NASHVILLE INTERNATIONAL AIRPORT TN US	20140629	294	211	29.4	21.1	85	70	0	2014	06	29	20YR Lagged Period	6/29/2014
GHCND:USW00013897	NASHVILLE INTERNATIONAL AIRPORT TN US	20140630	339	217	33.9	21.7	93	71	0	2014	06	30	20YR Lagged Period	6/30/2014
GHCND:USW00013897	NASHVILLE INTERNATIONAL AIRPORT TN US	20140701	344	206	34.4	20.6	94	69	0	2014	07	01	20YR Lagged Period	7/1/2014
GHCND:USW00013897	NASHVILLE INTERNATIONAL AIRPORT TN US	20140702	328	194	32.8	19.4	91	67	0	2014	07	02	20YR Lagged Period	7/2/2014
GHCND:USW00013897	NASHVILLE INTERNATIONAL AIRPORT TN US	20140703	283	183	28.3	18.3	83	65	0	2014	07	03	20YR Lagged Period	7/3/2014
GHCND:USW00013897	NASHVILLE INTERNATIONAL AIRPORT TN US	20140704	289	167	28.9	16.7	84	62	0	2014	07	04	20YR Lagged Period	7/4/2014
GHCND:USW00013897	NASHVILLE INTERNATIONAL AIRPORT TN US	20140705	317	133	31.7	13.3	89	56	0	2014	07	05	20YR Lagged Period	7/5/2014
GHCND:USW00013897	NASHVILLE INTERNATIONAL AIRPORT TN US	20140706	322	178	32.2	17.8	90	64	0	2014	07	06	20YR Lagged Period	7/6/2014
GHCND:USW00013897	NASHVILLE INTERNATIONAL AIRPORT TN US	20140707	328	189	32.8	18.9	91	66	0	2014	07	07	20YR Lagged Period	7/7/2014
GHCND:USW00013897	NASHVILLE INTERNATIONAL AIRPORT TN US	20140708	322	239	32.2	23.9	90	75	0	2014	07	08	20YR Lagged Period	7/8/2014
GHCND:USW00013897	NASHVILLE INTERNATIONAL AIRPORT TN US	20140709	311	228	31.1	22.8	88	73	0	2014	07	09	20YR Lagged Period	7/9/2014
GHCND:USW00013897	NASHVILLE INTERNATIONAL AIRPORT TN US	20140710	328	189	32.8	18.9	91	66	0	2014	07	10	20YR Lagged Period	7/10/2014
GHCND:USW00013897	NASHVILLE INTERNATIONAL AIRPORT TN US	20140711	339	189	33.9	18.9	93	66	0	2014	07	11	20YR Lagged Period	7/11/2014
GHCND:USW00013897	NASHVILLE INTERNATIONAL AIRPORT TN US	20140712	350	194	35.0	19.4	95	67	0	2014	07	12	20YR Lagged Period	7/12/2014
GHCND:USW00013897	NASHVILLE INTERNATIONAL AIRPORT TN US	20140713	350	222	35.0	22.2	95	72	0	2014	07	13	20YR Lagged Period	7/13/2014
GHCND:USW00013897	NASHVILLE INTERNATIONAL AIRPORT TN US	20140714	333	217	33.3	21.7	92	71	0	2014	07	14	20YR Lagged Period	7/14/2014
GHCND:USW00013897	NASHVILLE INTERNATIONAL AIRPORT TN US	20140715	283	178	28.3	17.8	83	64	0	2014	07	15	20YR Lagged Period	7/15/2014
GHCND:USW00013897	NASHVILLE INTERNATIONAL AIRPORT TN US	20140716	267	139	26.7	13.9	80	57	0	2014	07	16	20YR Lagged Period	7/16/2014
GHCND:USW00013897	NASHVILLE INTERNATIONAL AIRPORT TN US	20140717	283	139	28.3	13.9	83	57	0	2014	07	17	20YR Lagged Period	7/17/2014
GHCND:USW00013897	NASHVILLE INTERNATIONAL AIRPORT TN US	20140718	211	178	21.1	17.8	70	64	0	2014	07	18	20YR Lagged Period	7/18/2014
GHCND:USW00013897	NASHVILLE INTERNATIONAL AIRPORT TN US	20140719	256	183	25.6	18.3	78	65	0	2014	07	19	20YR Lagged Period	7/19/2014
GHCND:USW00013897	NASHVILLE INTERNATIONAL AIRPORT TN US	20140720	300	211	30.0	21.1	86	70	0	2014	07	20	20YR Lagged Period	7/20/2014
GHCND:USW00013897	NASHVILLE INTERNATIONAL AIRPORT TN US	20140721	333	189	33.3	18.9	92	66	0	2014	07	21	20YR Lagged Period	7/21/2014
GHCND:USW00013897	NASHVILLE INTERNATIONAL AIRPORT TN US	20140722	333	222	33.3	22.2	92	72	0	2014	07	22	20YR Lagged Period	7/22/2014
GHCND:USW00013897	NASHVILLE INTERNATIONAL AIRPORT TN US	20140723	333	222	33.3	22.2	92	72	0	2014	07	23	20YR Lagged Period	7/23/2014
GHCND:USW00013897	NASHVILLE INTERNATIONAL AIRPORT TN US	20140724	300	200	30.0	20.0	86	68	0	2014	07	24	20YR Lagged Period	7/24/2014
GHCND:USW00013897	NASHVILLE INTERNATIONAL AIRPORT TN US	20140725	306	167	30.6	16.7	87	62	0	2014	07	25	20YR Lagged Period	7/25/2014
GHCND:USW00013897	NASHVILLE INTERNATIONAL AIRPORT TN US	20140726	328	183	32.8	18.3	91	65	0	2014	07	26	20YR Lagged Period	7/26/2014
GHCND:USW00013897	NASHVILLE INTERNATIONAL AIRPORT TN US	20140727	344	239	34.4	23.9	94	75	0	2014	07	27	20YR Lagged Period	7/27/2014
GHCND:USW00013897	NASHVILLE INTERNATIONAL AIRPORT TN US	20140728	294	194	29.4	19.4	85	67	0	2014	07	28	20YR Lagged Period	7/28/2014
GHCND:USW00013897	NASHVILLE INTERNATIONAL AIRPORT TN US	20140729	272	161	27.2	16.1	81	61	0	2014	07	29	20YR Lagged Period	7/29/2014
GHCND:USW00013897	NASHVILLE INTERNATIONAL AIRPORT TN US	20140730	289	144	28.9	14.4	84	58	0	2014	07	30	20YR Lagged Period	7/30/2014
GHCND:USW00013897	NASHVILLE INTERNATIONAL AIRPORT TN US	20140731	306	161	30.6	16.1	87	61	0	2014	07	31	20YR Lagged Period	7/31/2014
GHCND:USW00013897	NASHVILLE INTERNATIONAL AIRPORT TN US	20140801	311	167	31.1	16.7	88	62	0	2014	08	01	20YR Lagged Period	8/1/2014
GHCND:USW00013897	NASHVILLE INTERNATIONAL AIRPORT TN US	20140802	328	194	32.8	19.4	91	67	0	2014	08	02	20YR Lagged Period	8/2/2014
GHCND:USW00013897	NASHVILLE INTERNATIONAL AIRPORT TN US	20140803	328	189	32.8	18.9	91	66	0	2014	08	03	20YR Lagged Period	8/3/2014
GHCND:USW00013897	NASHVILLE INTERNATIONAL AIRPORT TN US	20140804	333	189	33.3	18.9	92	66	0	2014	08	04	20YR Lagged Period	8/4/2014
GHCND:USW00013897	NASHVILLE INTERNATIONAL AIRPORT TN US	20140805	328	172	32.8	17.2	91	63	0	2014	08	05	20YR Lagged Period	8/5/2014
GHCND:USW00013897	NASHVILLE INTERNATIONAL AIRPORT TN US	20140806	361	206	36.1	20.6	97	69	0	2014	08	06	20YR Lagged Period	8/6/2014
GHCND:USW00013897	NASHVILLE INTERNATIONAL AIRPORT TN US	20140807	339	217	33.9	21.7	93	71	0	2014	08	07	20YR Lagged Period	8/7/2014
GHCND:USW00013897	NASHVILLE INTERNATIONAL AIRPORT TN US	20140808	306	217	30.6	21.7	87	71	0	2014	08	08	20YR Lagged Period	8/8/2014
GHCND:USW00013897	NASHVILLE INTERNATIONAL AIRPORT TN US	20140809	333	211	33.3	21.1	92	70	0	2014	08	09	20YR Lagged Period	8/9/2014
GHCND:USW00013897	NASHVILLE INTERNATIONAL AIRPORT TN US	20140810	333	222	33.3	22.2	92	72	0	2014	08	10	20YR Lagged Period	8/10/2014
GHCND:USW00013897	NASHVILLE INTERNATIONAL AIRPORT TN US	20140811	322	233	32.2	23.3	90	74	0	2014	08	11	20YR Lagged Period	8/11/2014
GHCND:USW00013897	NASHVILLE INTERNATIONAL AIRPORT TN US	20140812	306	194	30.6	19.4	87	67	0	2014	08	12	20YR Lagged Period	8/12/2014
GHCND:USW00013897	NASHVILLE INTERNATIONAL AIRPORT TN US	20140813	283	156	28.3	15.6	83	60	0	2014	08	13	20YR Lagged Period	8/13/2014
GHCND:USW00013897	NASHVILLE INTERNATIONAL AIRPORT TN US	20140814	300	150	30.0	15.0	86	59	0	2014	08	14	20YR Lagged Period	8/14/2014
GHCND:USW00013897	NASHVILLE INTERNATIONAL AIRPORT TN US	20140815	317	167	31.7	16.7	89	62	0	2014	08	15	20YR Lagged Period	8/15/2014
GHCND:USW00013897	NASHVILLE INTERNATIONAL AIRPORT TN US	20140816	311	194	31.1	19.4	88	67	0	2014	08	16	20YR Lagged Period	8/16/2014
GHCND:USW00013897	NASHVILLE INTERNATIONAL AIRPORT TN US	20140817	283	217	28.3	21.7	83	71	0	2014	08	17	20YR Lagged Period	8/17/2014
GHCND:USW00013897	NASHVILLE INTERNATIONAL AIRPORT TN US	20140818	289	222	28.9	22.2	84	72	0	2014	08	18	20YR Lagged Period	8/18/2014
GHCND:USW00013897	NASHVILLE INTERNATIONAL AIRPORT TN US	20140819	328	222	32.8	22.2	91	72	0	2014	08	19	20YR Lagged Period	8/19/2014
GHCND:USW00013897	NASHVILLE INTERNATIONAL AIRPORT TN US	20140820	350	217	35.0	21.7	95	71	0	2014	08	20	20YR Lagged Period	8/20/2014
GHCND:USW00013897	NASHVILLE INTERNATIONAL AIRPORT TN US	20140821	344	211	34.4	21.1	94	70	0	2014	08	21	20YR Lagged Period	8/21/2014
GHCND:USW00013897	NASHVILLE INTERNATIONAL AIRPORT TN US	20140822	344	228	34.4	22.8	94	73	0	2014	08	22	20YR Lagged Period	8/22/2014
GHCND:USW00013897	NASHVILLE INTERNATIONAL AIRPORT TN US	20140823	356	233	35.6	23.3	96	74	0	2014	08	23	20YR Lagged Period	8/23/2014
GHCND:USW00013897	NASHVILLE INTERNATIONAL AIRPORT TN US	20140824	333	222	33.3	22.2	92	72	0	2014	08	24	20YR Lagged Period	8/24/2014
GHCND:USW00013897	NASHVILLE INTERNATIONAL AIRPORT TN US	20140825	328	239	32.8	23.9	91	75	0	2014	08	25	20YR Lagged Period	8/25/2014
GHCND:USW00013897	NASHVILLE INTERNATIONAL AIRPORT TN US	20140826	317	228	31.7	22.8	89	73	0	2014	08	26	20YR Lagged Period	8/26/2014
GHCND:USW00013897	NASHVILLE INTERNATIONAL AIRPORT TN US	20140827	333	217	33.3	21.7	92	71	0	2014	08	27	20YR Lagged Period	8/27/2014
GHCND:USW00013897	NASHVILLE INTERNATIONAL AIRPORT TN US	20140828	344	217	34.4	21.7	94	71	0	2014	08	28	20YR Lagged Period	8/28/2014
GHCND:USW00013897	NASHVILLE INTERNATIONAL AIRPORT TN US	20140829	344	217	34.4	21.7	94	71	0	2014	08	29	20YR Lagged Period	8/29/2014
GHCND:USW00013897	NASHVILLE INTERNATIONAL AIRPORT TN US	20140830	294	211	29.4	21.1	85	70	0	2014	08	30	20YR Lagged Period	8/30/2014
GHCND:USW00013897	NASHVILLE INTERNATIONAL AIRPORT TN US	20140831	289	217	28.9	21.7	84	71	0	2014	08	31	20YR Lagged Period	8/31/2014
GHCND:USW00013897	NASHVILLE INTERNATIONAL AIRPORT TN US	20140901	328	228	32.8	22.8	91	73	0	2014	09	01	20YR Lagged Period	9/1/2014
GHCND:USW00013897	NASHVILLE INTERNATIONAL AIRPORT TN US	20140902	333	217	33.3	21.7	92	71	0	2014	09	02	20YR Lagged Period	9/2/2014
GHCND:USW00013897	NASHVILLE INTERNATIONAL AIRPORT TN US	20140903	322	222	32.2	22.2	90	72	0	2014	09	03	20YR Lagged Period	9/3/2014
GHCND:USW00013897	NASHVILLE INTERNATIONAL AIRPORT TN US	20140904	322	211	32.2	21.1	90	70	0	2014	09	04	20YR Lagged Period	9/4/2014
GHCND:USW00013897	NASHVILLE INTERNATIONAL AIRPORT TN US	20140905	339	222	33.9	22.2	93	72	0	2014	09	05	20YR Lagged Period	9/5/2014
GHCND:USW00013897	NASHVILLE INTERNATIONAL AIRPORT TN US	20140906	333	217	33.3	21.7	92	71	0	2014	09	06	20YR Lagged Period	9/6/2014
GHCND:USW00013897	NASHVILLE INTERNATIONAL AIRPORT TN US	20140907	244	194	24.4	19.4	76	67	0	2014	09	07	20YR Lagged Period	9/7/2014
GHCND:USW00013897	NASHVILLE INTERNATIONAL AIRPORT TN US	20140908	278	189	27.8	18.9	82	66	0	2014	09	08	20YR Lagged Period	9/8/2014
GHCND:USW00013897	NASHVILLE INTERNATIONAL AIRPORT TN US	20140909	322	183	32.2	18.3	90	65	0	2014	09	09	20YR Lagged Period	9/9/2014
GHCND:USW00013897	NASHVILLE INTERNATIONAL AIRPORT TN US	20140910	317	228	31.7	22.8	89	73	0	2014	09	10	20YR Lagged Period	9/10/2014
GHCND:USW00013897	NASHVILLE INTERNATIONAL AIRPORT TN US	20140911	278	200	27.8	20.0	82	68	0	2014	09	11	20YR Lagged Period	9/11/2014
GHCND:USW00013897	NASHVILLE INTERNATIONAL AIRPORT TN US	20140912	244	178	24.4	17.8	76	64	0	2014	09	12	20YR Lagged Period	9/12/2014
GHCND:USW00013897	NASHVILLE INTERNATIONAL AIRPORT TN US	20140913	200	139	20.0	13.9	68	57	2	2014	09	13	20YR Lagged Period	9/13/2014
GHCND:USW00013897	NASHVILLE INTERNATIONAL AIRPORT TN US	20140914	267	117	26.7	11.7	80	53	0	2014	09	14	20YR Lagged Period	9/14/2014
GHCND:USW00013897	NASHVILLE INTERNATIONAL AIRPORT TN US	20140915	261	128	26.1	12.8	79	55	0	2014	09	15	20YR Lagged Period	9/15/2014
GHCND:USW00013897	NASHVILLE INTERNATIONAL AIRPORT TN US	20140916	239	156	23.9	15.6	75	60	0	2014	09	16	20YR Lagged Period	9/16/2014
GHCND:USW00013897	NASHVILLE INTERNATIONAL AIRPORT TN US	20140917	233	128	23.3	12.8	74	55	0	2014	09	17	20YR Lagged Period	9/17/2014
GHCND:USW00013897	NASHVILLE INTERNATIONAL AIRPORT TN US	20140918	256	150	25.6	15.0	78	59	0	2014	09	18	20YR Lagged Period	9/18/2014
GHCND:USW00013897	NASHVILLE INTERNATIONAL AIRPORT TN US	20140919	306	150	30.6	15.0	87	59	0	2014	09	19	20YR Lagged Period	9/19/2014
GHCND:USW00013897	NASHVILLE INTERNATIONAL AIRPORT TN US	20140920	311	194	31.1	19.4	88	67	0	2014	09	20	20YR Lagged Period	9/20/2014
GHCND:USW00013897	NASHVILLE INTERNATIONAL AIRPORT TN US	20140921	311	172	31.1	17.2	88	63	0	2014	09	21	20YR Lagged Period	9/21/2014
GHCND:USW00013897	NASHVILLE INTERNATIONAL AIRPORT TN US	20140922	244	128	24.4	12.8	76	55	0	2014	09	22	20YR Lagged Period	9/22/2014
GHCND:USW00013897	NASHVILLE INTERNATIONAL AIRPORT TN US	20140923	256	94	25.6	9.4	78	49	1	2014	09	23	20YR Lagged Period	9/23/2014
GHCND:USW00013897	NASHVILLE INTERNATIONAL AIRPORT TN US	20140924	283	100	28.3	10.0	83	50	0	2014	09	24	20YR Lagged Period	9/24/2014
GHCND:USW00013897	NASHVILLE INTERNATIONAL AIRPORT TN US	20140925	294	122	29.4	12.2	85	54	0	2014	09	25	20YR Lagged Period	9/25/2014
GHCND:USW00013897	NASHVILLE INTERNATIONAL AIRPORT TN US	20140926	300	144	30.0	14.4	86	58	0	2014	09	26	20YR Lagged Period	9/26/2014
GHCND:USW00013897	NASHVILLE INTERNATIONAL AIRPORT TN US	20140927	289	172	28.9	17.2	84	63	0	2014	09	27	20YR Lagged Period	9/27/2014
GHCND:USW00013897	NASHVILLE INTERNATIONAL AIRPORT TN US	20140928	272	172	27.2	17.2	81	63	0	2014	09	28	20YR Lagged Period	9/28/2014
GHCND:USW00013897	NASHVILLE INTERNATIONAL AIRPORT TN US.	20140929	311	161	31.1	16.1	88	61	0	2014	09	29	20YR Lagged Period	9/29/2014
GHCND:USW00013897	NASHVILLE INTERNATIONAL AIRPORT TN US	20140930	311	144	31.1	14.4	88	58	0	2014	09	30	20YR Lagged Period	9/30/2014
GHCND:USW00013897	NASHVILLE INTERNATIONAL AIRPORT TN US	20141001	311	139	31.1	13.9	88	57	0	2014	10	01	20YR Lagged Period	10/1/2014
GHCND:USW00013897	NASHVILLE INTERNATIONAL AIRPORT TN US	20141002	322	167	32.2	16.7	90	62	0	2014	10	02	20YR Lagged Period	10/2/2014
GHCND:USW00013897	NASHVILLE INTERNATIONAL AIRPORT TN US	20141003	256	94	25.6	9.4	78	49	1	2014	10	03	20YR Lagged Period	10/3/2014
GHCND:USW00013897	NASHVILLE INTERNATIONAL AIRPORT TN US	20141004	161	39	16.1	3.9	61	39	15	2014	10	04	20YR Lagged Period	10/4/2014
GHCND:USW00013897	NASHVILLE INTERNATIONAL AIRPORT TN US	20141005	233	28	23.3	2.8	74	37	9	2014	10	05	20YR Lagged Period	10/5/2014
GHCND:USW00013897	NASHVILLE INTERNATIONAL AIRPORT TN US	20141006	244	150	24.4	15.0	76	59	0	2014	10	06	20YR Lagged Period	10/6/2014
GHCND:USW00013897	NASHVILLE INTERNATIONAL AIRPORT TN US	20141007	261	144	26.1	14.4	79	58	0	2014	10	07	20YR Lagged Period	10/7/2014
GHCND:USW00013897	NASHVILLE INTERNATIONAL AIRPORT TN US	20141008	289	150	28.9	15.0	84	59	0	2014	10	08	20YR Lagged Period	10/8/2014
GHCND:USW00013897	NASHVILLE INTERNATIONAL AIRPORT TN US	20141009	272	144	27.2	14.4	81	58	0	2014	10	09	20YR Lagged Period	10/9/2014
GHCND:USW00013897	NASHVILLE INTERNATIONAL AIRPORT TN US	20141010	217	189	21.7	18.9	71	66	0	2014	10	10	20YR Lagged Period	10/10/2014
GHCND:USW00013897	NASHVILLE INTERNATIONAL AIRPORT TN US	20141011	194	144	19.4	14.4	67	58	2	2014	10	11	20YR Lagged Period	10/11/2014
GHCND:USW00013897	NASHVILLE INTERNATIONAL AIRPORT TN US	20141012	250	144	25.0	14.4	77	58	0	2014	10	12	20YR Lagged Period	10/12/2014
GHCND:USW00013897	NASHVILLE INTERNATIONAL AIRPORT TN US	20141013	272	178	27.2	17.8	81	64	0	2014	10	13	20YR Lagged Period	10/13/2014
GHCND:USW00013897	NASHVILLE INTERNATIONAL AIRPORT TN US	20141014	206	133	20.6	13.3	69	56	2	2014	10	14	20YR Lagged Period	10/14/2014
GHCND:USW00013897	NASHVILLE INTERNATIONAL AIRPORT TN US	20141015	139	122	13.9	12.2	57	54	9	2014	10	15	20YR Lagged Period	10/15/2014
GHCND:USW00013897	NASHVILLE INTERNATIONAL AIRPORT TN US	20141016	167	83	16.7	8.3	62	47	10	2014	10	16	20YR Lagged Period	10/16/2014
GHCND:USW00013897	NASHVILLE INTERNATIONAL AIRPORT TN US	20141017	267	83	26.7	8.3	80	47	1	2014	10	17	20YR Lagged Period	10/17/2014
GHCND:USW00013897	NASHVILLE INTERNATIONAL AIRPORT TN US	20141018	189	89	18.9	8.9	66	48	8	2014	10	18	20YR Lagged Period	10/18/2014
GHCND:USW00013897	NASHVILLE INTERNATIONAL AIRPORT TN US	20141019	189	67	18.9	6.7	66	44	10	2014	10	19	20YR Lagged Period	10/19/2014
GHCND:USW00013897	NASHVILLE INTERNATIONAL AIRPORT TN US	20141020	206	56	20.6	5.6	69	42	9	2014	10	20	20YR Lagged Period	10/20/2014
GHCND:USW00013897	NASHVILLE INTERNATIONAL AIRPORT TN US	20141021	228	78	22.8	7.8	73	46	5	2014	10	21	20YR Lagged Period	10/21/2014
GHCND:USW00013897	NASHVILLE INTERNATIONAL AIRPORT TN US	20141022	178	67	17.8	6.7	64	44	11	2014	10	22	20YR Lagged Period	10/22/2014
GHCND:USW00013897	NASHVILLE INTERNATIONAL AIRPORT TN US	20141023	194	44	19.4	4.4	67	40	11	2014	10	23	20YR Lagged Period	10/23/2014
GHCND:USW00013897	NASHVILLE INTERNATIONAL AIRPORT TN US	20141024	222	72	22.2	7.2	72	45	6	2014	10	24	20YR Lagged Period	10/24/2014

GHCND:USW00013897	NASHVILLE INTERNATIONAL AIRPORT TN US	20141025	272	67	27.2	6.7	81	44	2	2014	10	25	20YR Lagged Period	10/25/2014
GHCND:USW00013897	NASHVILLE INTERNATIONAL AIRPORT TN US	20141026	278	117	27.8	11.7	82	53	0	2014	10	26	20YR Lagged Period	10/26/2014
GHCND:USW00013897	NASHVILLE INTERNATIONAL AIRPORT TN US	20141027	289	139	28.9	13.9	84	57	0	2014	10	27	20YR Lagged Period	10/27/2014
GHCND:USW00013897	NASHVILLE INTERNATIONAL AIRPORT TN US	20141028	244	117	24.4	11.7	76	53	0	2014	10	28	20YR Lagged Period	10/28/2014
GHCND:USW00013897	NASHVILLE INTERNATIONAL AIRPORT TN US	20141029	206	78	20.6	7.8	69	46	7	2014	10	29	20YR Lagged Period	10/29/2014
GHCND:USW00013897	NASHVILLE INTERNATIONAL AIRPORT TN US	20141030	178	39	17.8	3.9	64	39	13	2014	10	30	20YR Lagged Period	10/30/2014
GHCND:USW00013897	NASHVILLE INTERNATIONAL AIRPORT TN US	20141031	111	44	11.1	4.4	52	40	19	2014	10	31	20YR Lagged Period	10/31/2014
GHCND:USW00013897	NASHVILLE INTERNATIONAL AIRPORT TN US	20141101	100	11	10.0	1.1	50	34	23	2014	11	01	20YR Lagged Period	11/1/2014
GHCND:USW00013897	NASHVILLE INTERNATIONAL AIRPORT TN US	20141102	128	-27	12.8	(2.7)	55	27	24	2014	11	02	20YR Lagged Period	11/2/2014
GHCND:USW00013897	NASHVILLE INTERNATIONAL AIRPORT TN US	20141103	206	11	20.6	1.1	69	34	13	2014	11	03	20YR Lagged Period	11/3/2014
GHCND:USW00013897	NASHVILLE INTERNATIONAL AIRPORT TN US	20141104	228	83	22.8	8.3	73	47	5	2014	11	04	20YR Lagged Period	11/4/2014
GHCND:USW00013897	NASHVILLE INTERNATIONAL AIRPORT TN US	20141105	167	111	16.7	11.1	62	52	8	2014	11	05	20YR Lagged Period	11/5/2014
GHCND:USW00013897	NASHVILLE INTERNATIONAL AIRPORT TN US	20141106	167	67	16.7	6.7	62	44	12	2014	11	06	20YR Lagged Period	11/6/2014
GHCND:USW00013897	NASHVILLE INTERNATIONAL AIRPORT TN US	20141107	133	28	13.3	2.8	56	37	18	2014	11	07	20YR Lagged Period	11/7/2014
GHCND:USW00013897	NASHVILLE INTERNATIONAL AIRPORT TN US	20141108	144	22	14.4	2.2	58	36	18	2014	11	08	20YR Lagged Period	11/8/2014
GHCND:USW00013897	NASHVILLE INTERNATIONAL AIRPORT TN US	20141109	156	11	15.6	1.1	60	34	18	2014	11	09	20YR Lagged Period	11/9/2014
GHCND:USW00013897	NASHVILLE INTERNATIONAL AIRPORT TN US	20141110	206	0	20.6	-	69	32	14	2014	11	10	20YR Lagged Period	11/10/2014
GHCND:USW00013897	NASHVILLE INTERNATIONAL AIRPORT TN US	20141111	217	33	21.7	3.3	71	38	10	2014	11	11	20YR Lagged Period	11/11/2014
GHCND:USW00013897	NASHVILLE INTERNATIONAL AIRPORT TN US	20141112	33	11	3.3	1.1	38	34	29	2014	11	12	20YR Lagged Period	11/12/2014
GHCND:USW00013897	NASHVILLE INTERNATIONAL AIRPORT TN US	20141113	39	-32	3.9	(3.2)	39	26	32	2014	11	13	20YR Lagged Period	11/13/2014
GHCND:USW00013897	NASHVILLE INTERNATIONAL AIRPORT TN US	20141114	28	-55	2.8	(5.5)	37	22	35	2014	11	14	20YR Lagged Period	11/14/2014
GHCND:USW00013897	NASHVILLE INTERNATIONAL AIRPORT TN US	20141115	83	-55	8.3	(5.5)	47	22	30	2014	11	15	20YR Lagged Period	11/15/2014
GHCND:USW00013897	NASHVILLE INTERNATIONAL AIRPORT TN US	20141116	67	33	6.7	3.3	44	38	24	2014	11	16	20YR Lagged Period	11/16/2014
GHCND:USW00013897	NASHVILLE INTERNATIONAL AIRPORT TN US	20141117	44	-49	4.4	(4.9)	40	23	33	2014	11	17	20YR Lagged Period	11/17/2014
GHCND:USW00013897	NASHVILLE INTERNATIONAL AIRPORT TN US	20141118	6	-71	0.6	(7.1)	33	19	39	2014	11	18	20YR Lagged Period	11/18/2014
GHCND:USW00013897	NASHVILLE INTERNATIONAL AIRPORT TN US	20141119	128	-77	12.8	(7.7)	55	18	28	2014	11	19	20YR Lagged Period	11/19/2014
GHCND:USW00013897	NASHVILLE INTERNATIONAL AIRPORT TN US	20141120	94	-16	9.4	(1.6)	49	29	26	2014	11	20	20YR Lagged Period	11/20/2014
GHCND:USW00013897	NASHVILLE INTERNATIONAL AIRPORT TN US	20141121	111	-21	11.1	(2.1)	52	28	25	2014	11	21	20YR Lagged Period	11/21/2014
GHCND:USW00013897	NASHVILLE INTERNATIONAL AIRPORT TN US	20141122	189	61	18.9	6.1	66	43	10	2014	11	22	20YR Lagged Period	11/22/2014
GHCND:USW00013897	NASHVILLE INTERNATIONAL AIRPORT TN US	20141123	167	111	16.7	11.1	62	52	8	2014	11	23	20YR Lagged Period	11/23/2014
GHCND:USW00013897	NASHVILLE INTERNATIONAL AIRPORT TN US	20141124	172	33	17.2	3.3	63	38	14	2014	11	24	20YR Lagged Period	11/24/2014
GHCND:USW00013897	NASHVILLE INTERNATIONAL AIRPORT TN US	20141125	111	6	11.1	0.6	52	33	22	2014	11	25	20YR Lagged Period	11/25/2014
GHCND:USW00013897	NASHVILLE INTERNATIONAL AIRPORT TN US	20141126	106	-21	10.6	(2.1)	51	28	25	2014	11	26	20YR Lagged Period	11/26/2014
GHCND:USW00013897	NASHVILLE INTERNATIONAL AIRPORT TN US	20141127	50	-27	5.0	(2.7)	41	27	31	2014	11	27	20YR Lagged Period	11/27/2014
GHCND:USW00013897	NASHVILLE INTERNATIONAL AIRPORT TN US	20141128	89	-55	8.9	(5.5)	48	22	30	2014	11	28	20YR Lagged Period	11/28/2014
GHCND:USW00013897	NASHVILLE INTERNATIONAL AIRPORT TN US	20141129	150	39	15.0	3.9	59	39	16	2014	11	29	20YR Lagged Period	11/29/2014
GHCND:USW00013897	NASHVILLE INTERNATIONAL AIRPORT TN US	20141130	211	144	21.1	14.4	70	58	1	2014	11	30	20YR Lagged Period	11/30/2014
GHCND:USW00013897	NASHVILLE INTERNATIONAL AIRPORT TN US	20141201	172	44	17.2	4.4	63	40	13	2014	12	01	20YR Lagged Period	12/1/2014
GHCND:USW00013897	NASHVILLE INTERNATIONAL AIRPORT TN US	20141202	94	50	9.4	5.0	49	41	20	2014	12	02	20YR Lagged Period	12/2/2014
GHCND:USW00013897	NASHVILLE INTERNATIONAL AIRPORT TN US	20141203	94	61	9.4	6.1	49	43	19	2014	12	03	20YR Lagged Period	12/3/2014
GHCND:USW00013897	NASHVILLE INTERNATIONAL AIRPORT TN US	20141204	100	56	10.0	5.6	50	42	19	2014	12	04	20YR Lagged Period	12/4/2014
GHCND:USW00013897	NASHVILLE INTERNATIONAL AIRPORT TN US	20141205	200	89	20.0	8.9	68	48	7	2014	12	05	20YR Lagged Period	12/5/2014
GHCND:USW00013897	NASHVILLE INTERNATIONAL AIRPORT TN US	20141206	167	56	16.7	5.6	62	42	13	2014	12	06	20YR Lagged Period	12/6/2014
GHCND:USW00013897	NASHVILLE INTERNATIONAL AIRPORT TN US	20141207	100	44	10.0	4.4	50	40	20	2014	12	07	20YR Lagged Period	12/7/2014
GHCND:USW00013897	NASHVILLE INTERNATIONAL AIRPORT TN US	20141208	128	39	12.8	3.9	55	39	18	2014	12	08	20YR Lagged Period	12/8/2014
GHCND:USW00013897	NASHVILLE INTERNATIONAL AIRPORT TN US	20141209	83	39	8.3	3.9	47	39	22	2014	12	09	20YR Lagged Period	12/9/2014
GHCND:USW00013897	NASHVILLE INTERNATIONAL AIRPORT TN US	20141210	61	6	6.1	0.6	43	33	27	2014	12	10	20YR Lagged Period	12/10/2014
GHCND:USW00013897	NASHVILLE INTERNATIONAL AIRPORT TN US	20141211	61	-21	6.1	(2.1)	43	28	29	2014	12	11	20YR Lagged Period	12/11/2014
GHCND:USW00013897	NASHVILLE INTERNATIONAL AIRPORT TN US	20141212	100	-55	10.0	(5.5)	50	22	29	2014	12	12	20YR Lagged Period	12/12/2014
GHCND:USW00013897	NASHVILLE INTERNATIONAL AIRPORT TN US	20141213	78	-21	7.8	(2.1)	46	28	28	2014	12	13	20YR Lagged Period	12/13/2014
GHCND:USW00013897	NASHVILLE INTERNATIONAL AIRPORT TN US	20141214	111	17	11.1	1.7	52	35	21	2014	12	14	20YR Lagged Period	12/14/2014
GHCND:USW00013897	NASHVILLE INTERNATIONAL AIRPORT TN US	20141215	128	-16	12.8	(1.6)	55	29	23	2014	12	15	20YR Lagged Period	12/15/2014
GHCND:USW00013897	NASHVILLE INTERNATIONAL AIRPORT TN US	20141216	128	56	12.8	5.6	55	42	16	2014	12	16	20YR Lagged Period	12/16/2014
GHCND:USW00013897	NASHVILLE INTERNATIONAL AIRPORT TN US	20141217	56	0	5.6	-	42	32	28	2014	12	17	20YR Lagged Period	12/17/2014
GHCND:USW00013897	NASHVILLE INTERNATIONAL AIRPORT TN US	20141218	39	6	3.9	0.6	39	33	29	2014	12	18	20YR Lagged Period	12/18/2014
GHCND:USW00013897	NASHVILLE INTERNATIONAL AIRPORT TN US	20141219	50	17	5.0	1.7	41	35	27	2014	12	19	20YR Lagged Period	12/19/2014
GHCND:USW00013897	NASHVILLE INTERNATIONAL AIRPORT TN US	20141220	78	-16	7.8	(1.6)	46	29	27	2014	12	20	20YR Lagged Period	12/20/2014
GHCND:USW00013897	NASHVILLE INTERNATIONAL AIRPORT TN US	20141221	122	-38	12.2	(3.8)	54	25	25	2014	12	21	20YR Lagged Period	12/21/2014
GHCND:USW00013897	NASHVILLE INTERNATIONAL AIRPORT TN US	20141222	122	56	12.2	5.6	54	42	17	2014	12	22	20YR Lagged Period	12/22/2014
GHCND:USW00013897	NASHVILLE INTERNATIONAL AIRPORT TN US	20141223	139	117	13.9	11.7	57	53	10	2014	12	23	20YR Lagged Period	12/23/2014
GHCND:USW00013897	NASHVILLE INTERNATIONAL AIRPORT TN US	20141224	133	56	13.3	5.6	56	42	16	2014	12	24	20YR Lagged Period	12/24/2014
GHCND:USW00013897	NASHVILLE INTERNATIONAL AIRPORT TN US	20141225	100	17	10.0	1.7	50	35	22	2014	12	25	20YR Lagged Period	12/25/2014
GHCND:USW00013897	NASHVILLE INTERNATIONAL AIRPORT TN US	20141226	128	-5	12.8	(0.5)	55	31	22	2014	12	26	20YR Lagged Period	12/26/2014
GHCND:USW00013897	NASHVILLE INTERNATIONAL AIRPORT TN US	20141227	150	83	15.0	8.3	59	47	12	2014	12	27	20YR Lagged Period	12/27/2014
GHCND:USW00013897	NASHVILLE INTERNATIONAL AIRPORT TN US	20141228	100	28	10.0	2.8	50	37	21	2014	12	28	20YR Lagged Period	12/28/2014
GHCND:USW00013897	NASHVILLE INTERNATIONAL AIRPORT TN US	20141229	44	28	4.4	2.8	40	37	26	2014	12	29	20YR Lagged Period	12/29/2014
GHCND:USW00013897	NASHVILLE INTERNATIONAL AIRPORT TN US	20141230	61	-16	6.1	(1.6)	43	29	29	2014	12	30	20YR Lagged Period	12/30/2014
GHCND:USW00013897	NASHVILLE INTERNATIONAL AIRPORT TN US	20141231	11	-43	1.1	(4.3)	34	24	36	2014	12	31	20YR Lagged Period	12/31/2014
GHCND:USW00013897	NASHVILLE INTERNATIONAL AIRPORT TN US	20150101	50	-55	5.0	(5.5)	41	22	33	2015	01	01	20YR Lagged Period	1/1/2015
GHCND:USW00013897	NASHVILLE INTERNATIONAL AIRPORT TN US	20150102	67	33	6.7	3.3	44	38	24	2015	01	02	20YR Lagged Period	1/2/2015
GHCND:USW00013897	NASHVILLE INTERNATIONAL AIRPORT TN US	20150103	172	67	17.2	6.7	63	44	11	2015	01	03	20YR Lagged Period	1/3/2015
GHCND:USW00013897	NASHVILLE INTERNATIONAL AIRPORT TN US	20150104	172	-21	17.2	(2.1)	63	28	19	2015	01	04	20YR Lagged Period	1/4/2015
GHCND:USW00013897	NASHVILLE INTERNATIONAL AIRPORT TN US	20150105	6	-66	0.6	(6.6)	33	20	38	2015	01	05	20YR Lagged Period	1/5/2015
GHCND:USW00013897	NASHVILLE INTERNATIONAL AIRPORT TN US	20150106	61	-49	6.1	(4.9)	43	23	32	2015	01	06	20YR Lagged Period	1/6/2015
GHCND:USW00013897	NASHVILLE INTERNATIONAL AIRPORT TN US	20150107	-27	-138	(2.7)	(13.8)	27	7	48	2015	01	07	20YR Lagged Period	1/7/2015
GHCND:USW00013897	NASHVILLE INTERNATIONAL AIRPORT TN US	20150108	-10	-155	(1.0)	(15.5)	30	4	48	2015	01	08	20YR Lagged Period	1/8/2015
GHCND:USW00013897	NASHVILLE INTERNATIONAL AIRPORT TN US	20150109	17	-82	1.7	(8.2)	35	17	39	2015	01	09	20YR Lagged Period	1/9/2015
GHCND:USW00013897	NASHVILLE INTERNATIONAL AIRPORT TN US	20150110	22	-121	2.2	(12.1)	36	10	42	2015	01	10	20YR Lagged Period	1/10/2015
GHCND:USW00013897	NASHVILLE INTERNATIONAL AIRPORT TN US	20150111	67	-27	6.7	(2.7)	44	27	29	2015	01	11	20YR Lagged Period	1/11/2015
GHCND:USW00013897	NASHVILLE INTERNATIONAL AIRPORT TN US	20150112	83	11	8.3	1.1	47	34	24	2015	01	12	20YR Lagged Period	1/12/2015
GHCND:USW00013897	NASHVILLE INTERNATIONAL AIRPORT TN US	20150113	11	-16	1.1	(1.6)	34	29	33	2015	01	13	20YR Lagged Period	1/13/2015
GHCND:USW00013897	NASHVILLE INTERNATIONAL AIRPORT TN US	20150114	33	-27	3.3	(2.7)	38	27	32	2015	01	14	20YR Lagged Period	1/14/2015
GHCND:USW00013897	NASHVILLE INTERNATIONAL AIRPORT TN US	20150115	44	-27	4.4	(2.7)	40	27	31	2015	01	15	20YR Lagged Period	1/15/2015
GHCND:USW00013897	NASHVILLE INTERNATIONAL AIRPORT TN US	20150116	128	-49	12.8	(4.9)	55	23	26	2015	01	16	20YR Lagged Period	1/16/2015
GHCND:USW00013897	NASHVILLE INTERNATIONAL AIRPORT TN US	20150117	150	-21	15.0	(2.1)	59	28	21	2015	01	17	20YR Lagged Period	1/17/2015
GHCND:USW00013897	NASHVILLE INTERNATIONAL AIRPORT TN US	20150118	156	22	15.6	2.2	60	36	17	2015	01	18	20YR Lagged Period	1/18/2015
GHCND:USW00013897	NASHVILLE INTERNATIONAL AIRPORT TN US	20150119	194	6	19.4	0.6	67	33	15	2015	01	19	20YR Lagged Period	1/19/2015
GHCND:USW00013897	NASHVILLE INTERNATIONAL AIRPORT TN US	20150120	178	50	17.8	5.0	64	41	12	2015	01	20	20YR Lagged Period	1/20/2015
GHCND:USW00013897	NASHVILLE INTERNATIONAL AIRPORT TN US	20150121	150	0	15.0	-	59	32	19	2015	01	21	20YR Lagged Period	1/21/2015
GHCND:USW00013897	NASHVILLE INTERNATIONAL AIRPORT TN US	20150122	72	6	7.2	0.6	45	33	26	2015	01	22	20YR Lagged Period	1/22/2015
GHCND:USW00013897	NASHVILLE INTERNATIONAL AIRPORT TN US	20150123	33	6	3.3	0.6	38	33	29	2015	01	23	20YR Lagged Period	1/23/2015
GHCND:USW00013897	NASHVILLE INTERNATIONAL AIRPORT TN US	20150124	100	-21	10.0	(2.1)	50	28	26	2015	01	24	20YR Lagged Period	1/24/2015
GHCND:USW00013897	NASHVILLE INTERNATIONAL AIRPORT TN US	20150125	139	-5	13.9	(0.5)	57	31	21	2015	01	25	20YR Lagged Period	1/25/2015
GHCND:USW00013897	NASHVILLE INTERNATIONAL AIRPORT TN US	20150126	67	6	6.7	0.6	44	33	26	2015	01	26	20YR Lagged Period	1/26/2015
GHCND:USW00013897	NASHVILLE INTERNATIONAL AIRPORT TN US	20150127	56	0	5.6	-	42	32	28	2015	01	27	20YR Lagged Period	1/27/2015
GHCND:USW00013897	NASHVILLE INTERNATIONAL AIRPORT TN US	20150128	106	-10	10.6	(1.0)	51	30	24	2015	01	28	20YR Lagged Period	1/28/2015
GHCND:USW00013897	NASHVILLE INTERNATIONAL AIRPORT TN US	20150129	194	44	19.4	4.4	67	40	11	2015	01	29	20YR Lagged Period	1/29/2015
GHCND:USW00013897	NASHVILLE INTERNATIONAL AIRPORT TN US	20150130	83	-5	8.3	(0.5)	47	31	26	2015	01	30	20YR Lagged Period	1/30/2015
GHCND:USW00013897	NASHVILLE INTERNATIONAL AIRPORT TN US	20150131	83	-49	8.3	(4.9)	47	23	30	2015	01	31	20YR Lagged Period	1/31/2015
GHCND:USW00013897	NASHVILLE INTERNATIONAL AIRPORT TN US	20150201	133	56	13.3	5.6	56	42	16	2015	02	01	20YR Lagged Period	2/1/2015
GHCND:USW00013897	NASHVILLE INTERNATIONAL AIRPORT TN US	20150202	78	-43	7.8	(4.3)	46	24	30	2015	02	02	20YR Lagged Period	2/2/2015
GHCND:USW00013897	NASHVILLE INTERNATIONAL AIRPORT TN US	20150203	72	-77	7.2	(7.7)	45	18	33	2015	02	03	20YR Lagged Period	2/3/2015
GHCND:USW00013897	NASHVILLE INTERNATIONAL AIRPORT TN US	20150204	122	-27	12.2	(2.7)	54	27	24	2015	02	04	20YR Lagged Period	2/4/2015
GHCND:USW00013897	NASHVILLE INTERNATIONAL AIRPORT TN US	20150205	28	-60	2.8	(6.0)	37	21	36	2015	02	05	20YR Lagged Period	2/5/2015
GHCND:USW00013897	NASHVILLE INTERNATIONAL AIRPORT TN US	20150206	117	-88	11.7	(8.8)	53	16	30	2015	02	06	20YR Lagged Period	2/6/2015
GHCND:USW00013897	NASHVILLE INTERNATIONAL AIRPORT TN US	20150207	183	-21	18.3	(2.1)	65	28	18	2015	02	07	20YR Lagged Period	2/7/2015
GHCND:USW00013897	NASHVILLE INTERNATIONAL AIRPORT TN US	20150208	167	100	16.7	10.0	62	50	9	2015	02	08	20YR Lagged Period	2/8/2015
GHCND:USW00013897	NASHVILLE INTERNATIONAL AIRPORT TN US	20150209	150	6	15.0	0.6	59	33	19	2015	02	09	20YR Lagged Period	2/9/2015
GHCND:USW00013897	NASHVILLE INTERNATIONAL AIRPORT TN US	20150210	67	-10	6.7	(1.0)	44	30	28	2015	02	10	20YR Lagged Period	2/10/2015
GHCND:USW00013897	NASHVILLE INTERNATIONAL AIRPORT TN US	20150211	122	-49	12.2	(4.9)	54	23	26	2015	02	11	20YR Lagged Period	2/11/2015
GHCND:USW00013897	NASHVILLE INTERNATIONAL AIRPORT TN US	20150212	39	-60	3.9	(6.0)	39	21	35	2015	02	12	20YR Lagged Period	2/12/2015
GHCND:USW00013897	NASHVILLE INTERNATIONAL AIRPORT TN US	20150213	33	-77	3.3	(7.7)	38	18	37	2015	02	13	20YR Lagged Period	2/13/2015
GHCND:USW00013897	NASHVILLE INTERNATIONAL AIRPORT TN US	20150214	111	-88	11.1	(8.8)	52	16	31	2015	02	14	20YR Lagged Period	2/14/2015
GHCND:USW00013897	NASHVILLE INTERNATIONAL AIRPORT TN US	20150215	-27	-105	(2.7)	(10.5)	27	13	45	2015	02	15	20YR Lagged Period	2/15/2015
GHCND:USW00013897	NASHVILLE INTERNATIONAL AIRPORT TN US	20150216	-5	-82	(0.5)	(8.2)	31	17	41	2015	02	16	20YR Lagged Period	2/16/2015
GHCND:USW00013897	NASHVILLE INTERNATIONAL AIRPORT TN US	20150217	-21	-99	(2.1)	(9.9)	28	14	44	2015	02	17	20YR Lagged Period	2/17/2015
GHCND:USW00013897	NASHVILLE INTERNATIONAL AIRPORT TN US	20150218	-27	-127	(2.7)	(12.7)	27	9	47	2015	02	18	20YR Lagged Period	2/18/2015
GHCND:USW00013897	NASHVILLE INTERNATIONAL AIRPORT TN US	20150219	-66	-149	(6.6)	(14.9)	20	5	52	2015	02	19	20YR Lagged Period	2/19/2015
GHCND:USW00013897	NASHVILLE INTERNATIONAL AIRPORT TN US	20150220	-5	-121	(0.5)	(12.1)	31	10	44	2015	02	20	20YR Lagged Period	2/20/2015
GHCND:USW00013897	NASHVILLE INTERNATIONAL AIRPORT TN US	20150221	78	-5	7.8	(0.5)	46	31	26	2015	02	21	20YR Lagged Period	2/21/2015
GHCND:USW00013897	NASHVILLE INTERNATIONAL AIRPORT TN US	20150222	61	-10	6.1	(1.0)	43	30	28	2015	02	22	20YR Lagged Period	2/22/2015
GHCND:USW00013897	NASHVILLE INTERNATIONAL AIRPORT TN US	20150223	-5	-60	(0.5)	(6.0)	31	21	39	2015	02	23	20YR Lagged Period	2/23/2015
GHCND:USW00013897	NASHVILLE INTERNATIONAL AIRPORT TN US	20150224	22	-55	2.2	(5.5)	36	22	36	2015	02	24	20YR Lagged Period	2/24/2015
GHCND:USW00013897	NASHVILLE INTERNATIONAL AIRPORT TN US	20150225	33	-71	3.3	(7.1)	38	19	36	2015	02	25	20YR Lagged Period	2/25/2015
GHCND:USW00013897	NASHVILLE INTERNATIONAL AIRPORT TN US	20150226	78	-32	7.8	(3.2)	46	26	29	2015	02	26	20YR Lagged Period	2/26/2015
GHCND:USW00013897	NASHVILLE INTERNATIONAL AIRPORT TN US	20150227	6	-71	0.6	(7.1)	33	19	39	2015	02	27	20YR Lagged Period	2/27/2015
GHCND:USW00013897	NASHVILLE INTERNATIONAL AIRPORT TN US	20150228	100	-38	10.0	(3.8)	50	25	27	2015	02	28	20YR Lagged Period	2/28/2015
GHCND:USW00013897	NASHVILLE INTERNATIONAL AIRPORT TN US	20150301	111	33	11.1	3.3	52	38	20	2015	03	01	20YR Lagged Period	3/1/2015
GHCND:USW00013897	NASHVILLE INTERNATIONAL AIRPORT TN US	20150302	100	0	10.0	-	50	32	24	2015	03	02	20YR Lagged Period	3/2/2015
GHCND:USW00013897	NASHVILLE INTERNATIONAL AIRPORT TN US	20150303	183	61	18.3	6.1	65	43	11	2015	03	03	20YR Lagged Period	3/3/2015
GHCND:USW00013897	NASHVILLE INTERNATIONAL AIRPORT TN US	20150304	183	-27	18.3	(2.7)	65	27	19	2015	03	04	20YR Lagged Period	3/4/2015
GHCND:USW00013897	NASHVILLE INTERNATIONAL AIRPORT TN US	20150305	-27	-93	(2.7)	(9.3)	27	15	44	2015	03	05	20YR Lagged Period	3/5/2015
GHCND:USW00013897	NASHVILLE INTERNATIONAL AIRPORT TN US	20150306	28	-127	2.8	(12.7)	37	9	42	2015	03	06	20YR Lagged Period	3/6/2015
GHCND:USW00013897	NASHVILLE INTERNATIONAL AIRPORT TN US	20150307	161	-55	16.1	(5.5)	61	22	23	2015	03	07	20YR Lagged Period	3/7/2015
GHCND:USW00013897	NASHVILLE INTERNATIONAL AIRPORT TN US	20150308	183	-5	18.3	(0.5)	65	31	17	2015	03	08	20YR Lagged Period	3/8/2015
GHCND:USW00013897	NASHVILLE INTERNATIONAL AIRPORT TN US	20150309	156	67	15.6	6.7	60	44	13	2015	03	09	20YR Lagged Period	3/9/2015
GHCND:USW00013897	NASHVILLE INTERNATIONAL AIRPORT TN US	20150310	200	106	20.0	10.6	68	51	5	2015	03	10	20YR Lagged Period	3/10/2015
GHCND:USW00013897	NASHVILLE INTERNATIONAL AIRPORT TN US	20150311	150	72	15.0	7.2	59	45	13	2015	03	11	20YR Lagged Period	3/11/2015
GHCND:USW00013897	NASHVILLE INTERNATIONAL AIRPORT TN US	20150312	206	56	20.6	5.6	69	42	9	2015	03	12	20YR Lagged Period	3/12/2015
GHCND:USW00013897	NASHVILLE INTERNATIONAL AIRPORT TN US	20150313	150	122	15.0	12.2	59	54	8	2015	03	13	20YR Lagged Period	3/13/2015
GHCND:USW00013897	NASHVILLE INTERNATIONAL AIRPORT TN US	20150314	161	111	16.1	11.1	61	52	8	2015	03	14	20YR Lagged Period	3/14/2015
GHCND:USW00013897	NASHVILLE INTERNATIONAL AIRPORT TN US	20150315	222	61	22.2	6.1	72	43	7	2015	03	15	20YR Lagged Period	3/15/2015
GHCND:USW00013897	NASHVILLE INTERNATIONAL AIRPORT TN US	20150316	267	33	26.7	3.3	80	38	6	2015	03	16	20YR Lagged Period	3/16/2015
GHCND:USW00013897	NASHVILLE INTERNATIONAL AIRPORT TN US	20150317	233	83	23.3	8.3	74	47	4	2015	03	17	20YR Lagged Period	3/17/2015
GHCND:USW00013897	NASHVILLE INTERNATIONAL AIRPORT TN US	20150318	117	56	11.7	5.6	53	42	17	2015	03	18	20YR Lagged Period	3/18/2015
GHCND:USW00013897	NASHVILLE INTERNATIONAL AIRPORT TN US	20150319	117	61	11.7	6.1	53	43	17	2015	03	19	20YR Lagged Period	3/19/2015
GHCND:USW00013897	NASHVILLE INTERNATIONAL AIRPORT TN US	20150320	139	94	13.9	9.4	57	49	12	2015	03	20	20YR Lagged Period	3/20/2015
GHCND:USW00013897	NASHVILLE INTERNATIONAL AIRPORT TN US	20150321	183	56	18.3	5.6	65	42	11	2015	03	21	20YR Lagged Period	3/21/2015
GHCND:USW00013897	NASHVILLE INTERNATIONAL AIRPORT TN US	20150322	172	94	17.2	9.4	63	49	9	2015	03	22	20YR Lagged Period	3/22/2015
GHCND:USW00013897	NASHVILLE INTERNATIONAL AIRPORT TN US	20150323	239	61	23.9	6.1	75	43	6	2015	03	23	20YR Lagged Period	3/23/2015
GHCND:USW00013897	NASHVILLE INTERNATIONAL AIRPORT TN US	20150324	250	78	25.0	7.8	77	46	3	2015	03	24	20YR Lagged Period	3/24/2015
GHCND:USW00013897	NASHVILLE INTERNATIONAL AIRPORT TN US	20150325	250	139	25.0	13.9	77	57	0	2015	03	25	20YR Lagged Period	3/25/2015
GHCND:USW00013897	NASHVILLE INTERNATIONAL AIRPORT TN US	20150326	194	50	19.4	5.0	67	41	11	2015	03	26	20YR Lagged Period	3/26/2015
GHCND:USW00013897	NASHVILLE INTERNATIONAL AIRPORT TN US	20150327	100	6	10.0	0.6	50	33	23	2015	03	27	20YR Lagged Period	3/27/2015
GHCND:USW00013897	NASHVILLE INTERNATIONAL AIRPORT TN US	20150328	89	-27	8.9	(2.7)	48	27	27	2015	03	28	20YR Lagged Period	3/28/2015
GHCND:USW00013897	NASHVILLE INTERNATIONAL AIRPORT TN US	20150329	178	-43	17.8	(4.3)	64	24	21	2015	03	29	20YR Lagged Period	3/29/2015
GHCND:USW00013897	NASHVILLE INTERNATIONAL AIRPORT TN US	20150330	211	72	21.1	7.2	70	45	7	2015	03	30	20YR Lagged Period	3/30/2015
GHCND:USW00013897	NASHVILLE INTERNATIONAL AIRPORT TN US	20150331	278	39	27.8	3.9	82	39	4	2015	03	31	20YR Lagged Period	3/31/2015
GHCND:USW00013897	NASHVILLE INTERNATIONAL AIRPORT TN US	20150401	244	94	24.4	9.4	76	49	2	2015	04	01	20YR Lagged Period	4/1/2015
GHCND:USW00013897	NASHVILLE INTERNATIONAL AIRPORT TN US	20150402	256	167	25.6	16.7	78	62	0	2015	04	02	20YR Lagged Period	4/2/2015
GHCND:USW00013897	NASHVILLE INTERNATIONAL AIRPORT TN US	20150403	261	100	26.1	10.0	79	50	0	2015	04	03	20YR Lagged Period	4/3/2015
GHCND:USW00013897	NASHVILLE INTERNATIONAL AIRPORT TN US	20150404	161	44	16.1	4.4	61	40	14	2015	04	04	20YR Lagged Period	4/4/2015
GHCND:USW00013897	NASHVILLE INTERNATIONAL AIRPORT TN US	20150405	206	11	20.6	1.1	69	34	13	2015	04	05	20YR Lagged Period	4/5/2015
GHCND:USW00013897	NASHVILLE INTERNATIONAL AIRPORT TN US	20150406	194	139	19.4	13.9	67	57	3	2015	04	06	20YR Lagged Period	4/6/2015
GHCND:USW00013897	NASHVILLE INTERNATIONAL AIRPORT TN US	20150407	244	167	24.4	16.7	76	62	0	2015	04	07	20YR Lagged Period	4/7/2015
GHCND:USW00013897	NASHVILLE INTERNATIONAL AIRPORT TN US	20150408	294	172	29.4	17.2	85	63	0	2015	04	08	20YR Lagged Period	4/8/2015
GHCND:USW00013897	NASHVILLE INTERNATIONAL AIRPORT TN US	20150409	272	206	27.2	20.6	81	69	0	2015	04	09	20YR Lagged Period	4/9/2015
GHCND:USW00013897	NASHVILLE INTERNATIONAL AIRPORT TN US	20150410	244	89	24.4	8.9	76	48	3	2015	04	10	20YR Lagged Period	4/10/2015
GHCND:USW00013897	NASHVILLE INTERNATIONAL AIRPORT TN US	20150411	228	61	22.8	6.1	73	43	7	2015	04	11	20YR Lagged Period	4/11/2015
GHCND:USW00013897	NASHVILLE INTERNATIONAL AIRPORT TN US	20150412	283	83	28.3	8.3	83	47	0	2015	04	12	20YR Lagged Period	4/12/2015

GHCND:USW00013897	NASHVILLE INTERNATIONAL AIRPORT TN US	20150413	217	172	21.7	17.2	71	63	0	2015	04	13	20YR Lagged Period	4/13/2015
GHCND:USW00013897	NASHVILLE INTERNATIONAL AIRPORT TN US	20150414	211	139	21.1	13.9	70	57	1	2015	04	14	20YR Lagged Period	4/14/2015
GHCND:USW00013897	NASHVILLE INTERNATIONAL AIRPORT TN US	20150415	233	133	23.3	13.3	74	56	0	2015	04	15	20YR Lagged Period	4/15/2015
GHCND:USW00013897	NASHVILLE INTERNATIONAL AIRPORT TN US	20150416	211	144	21.1	14.4	70	58	1	2015	04	16	20YR Lagged Period	4/16/2015
GHCND:USW00013897	NASHVILLE INTERNATIONAL AIRPORT TN US	20150417	222	144	22.2	14.4	72	58	0	2015	04	17	20YR Lagged Period	4/17/2015
GHCND:USW00013897	NASHVILLE INTERNATIONAL AIRPORT TN US	20150418	272	128	27.2	12.8	81	55	0	2015	04	18	20YR Lagged Period	4/18/2015
GHCND:USW00013897	NASHVILLE INTERNATIONAL AIRPORT TN US	20150419	244	156	24.4	15.6	76	60	0	2015	04	19	20YR Lagged Period	4/19/2015
GHCND:USW00013897	NASHVILLE INTERNATIONAL AIRPORT TN US	20150420	178	100	17.8	10.0	64	50	8	2015	04	20	20YR Lagged Period	4/20/2015
GHCND:USW00013897	NASHVILLE INTERNATIONAL AIRPORT TN US	20150421	217	50	21.7	5.0	71	41	9	2015	04	21	20YR Lagged Period	4/21/2015
GHCND:USW00013897	NASHVILLE INTERNATIONAL AIRPORT TN US	20150422	211	100	21.1	10.0	70	50	5	2015	04	22	20YR Lagged Period	4/22/2015
GHCND:USW00013897	NASHVILLE INTERNATIONAL AIRPORT TN US	20150423	200	67	20.0	6.7	68	44	9	2015	04	23	20YR Lagged Period	4/23/2015
GHCND:USW00013897	NASHVILLE INTERNATIONAL AIRPORT TN US	20150424	194	44	19.4	4.4	67	40	11	2015	04	24	20YR Lagged Period	4/24/2015
GHCND:USW00013897	NASHVILLE INTERNATIONAL AIRPORT TN US	20150425	289	122	28.9	12.2	84	54	0	2015	04	25	20YR Lagged Period	4/25/2015
GHCND:USW00013897	NASHVILLE INTERNATIONAL AIRPORT TN US	20150426	161	94	16.1	9.4	61	49	10	2015	04	26	20YR Lagged Period	4/26/2015
GHCND:USW00013897	NASHVILLE INTERNATIONAL AIRPORT TN US	20150427	200	61	20.0	6.1	68	43	9	2015	04	27	20YR Lagged Period	4/27/2015
GHCND:USW00013897	NASHVILLE INTERNATIONAL AIRPORT TN US	20150428	194	72	19.4	7.2	67	45	9	2015	04	28	20YR Lagged Period	4/28/2015
GHCND:USW00013897	NASHVILLE INTERNATIONAL AIRPORT TN US	20150429	228	83	22.8	8.3	73	47	5	2015	04	29	20YR Lagged Period	4/29/2015
GHCND:USW00013897	NASHVILLE INTERNATIONAL AIRPORT TN US	20150430	233	83	23.3	8.3	74	47	4	2015	04	30	20YR Lagged Period	4/30/2015
GHCND:USW00013897	NASHVILLE INTERNATIONAL AIRPORT TN US	20150501	217	67	21.7	6.7	71	44	7	2015	05	01	20YR Lagged Period	5/1/2015
GHCND:USW00013897	NASHVILLE INTERNATIONAL AIRPORT TN US	20150502	261	83	26.1	8.3	79	47	2	2015	05	02	20YR Lagged Period	5/2/2015
GHCND:USW00013897	NASHVILLE INTERNATIONAL AIRPORT TN US	20150503	272	100	27.2	10.0	81	50	0	2015	05	03	20YR Lagged Period	5/3/2015
GHCND:USW00013897	NASHVILLE INTERNATIONAL AIRPORT TN US	20150504	294	117	29.4	11.7	85	53	0	2015	05	04	20YR Lagged Period	5/4/2015
GHCND:USW00013897	NASHVILLE INTERNATIONAL AIRPORT TN US	20150505	306	133	30.6	13.3	87	56	0	2015	05	05	20YR Lagged Period	5/5/2015
GHCND:USW00013897	NASHVILLE INTERNATIONAL AIRPORT TN US	20150506	306	150	30.6	15.0	87	59	0	2015	05	06	20YR Lagged Period	5/6/2015
GHCND:USW00013897	NASHVILLE INTERNATIONAL AIRPORT TN US	20150507	311	139	31.1	13.9	88	57	0	2015	05	07	20YR Lagged Period	5/7/2015
GHCND:USW00013897	NASHVILLE INTERNATIONAL AIRPORT TN US	20150508	322	139	32.2	13.9	90	57	0	2015	05	08	20YR Lagged Period	5/8/2015
GHCND:USW00013897	NASHVILLE INTERNATIONAL AIRPORT TN US	20150509	317	183	31.7	18.3	89	65	0	2015	05	09	20YR Lagged Period	5/9/2015
GHCND:USW00013897	NASHVILLE INTERNATIONAL AIRPORT TN US	20150510	333	183	33.3	18.3	92	65	0	2015	05	10	20YR Lagged Period	5/10/2015
GHCND:USW00013897	NASHVILLE INTERNATIONAL AIRPORT TN US	20150511	306	194	30.6	19.4	87	67	0	2015	05	11	20YR Lagged Period	5/11/2015
GHCND:USW00013897	NASHVILLE INTERNATIONAL AIRPORT TN US	20150512	256	144	25.6	14.4	78	58	0	2015	05	12	20YR Lagged Period	5/12/2015
GHCND:USW00013897	NASHVILLE INTERNATIONAL AIRPORT TN US	20150513	267	111	26.7	11.1	80	52	0	2015	05	13	20YR Lagged Period	5/13/2015
GHCND:USW00013897	NASHVILLE INTERNATIONAL AIRPORT TN US	20150514	278	117	27.8	11.7	82	53	0	2015	05	14	20YR Lagged Period	5/14/2015
GHCND:USW00013897	NASHVILLE INTERNATIONAL AIRPORT TN US	20150515	289	206	28.9	20.6	84	69	0	2015	05	15	20YR Lagged Period	5/15/2015
GHCND:USW00013897	NASHVILLE INTERNATIONAL AIRPORT TN US	20150516	272	206	27.2	20.6	81	69	0	2015	05	16	20YR Lagged Period	5/16/2015
GHCND:USW00013897	NASHVILLE INTERNATIONAL AIRPORT TN US	20150517	300	200	30.0	20.0	86	68	0	2015	05	17	20YR Lagged Period	5/17/2015
GHCND:USW00013897	NASHVILLE INTERNATIONAL AIRPORT TN US	20150518	289	194	28.9	19.4	84	67	0	2015	05	18	20YR Lagged Period	5/18/2015
GHCND:USW00013897	NASHVILLE INTERNATIONAL AIRPORT TN US	20150519	278	161	27.8	16.1	82	61	0	2015	05	19	20YR Lagged Period	5/19/2015
GHCND:USW00013897	NASHVILLE INTERNATIONAL AIRPORT TN US	20150520	278	128	27.8	12.8	82	55	0	2015	05	20	20YR Lagged Period	5/20/2015
GHCND:USW00013897	NASHVILLE INTERNATIONAL AIRPORT TN US	20150521	167	89	16.7	8.9	62	48	10	2015	05	21	20YR Lagged Period	5/21/2015
GHCND:USW00013897	NASHVILLE INTERNATIONAL AIRPORT TN US	20150522	244	67	24.4	6.7	76	44	5	2015	05	22	20YR Lagged Period	5/22/2015
GHCND:USW00013897	NASHVILLE INTERNATIONAL AIRPORT TN US	20150523	278	106	27.8	10.6	82	51	0	2015	05	23	20YR Lagged Period	5/23/2015
GHCND:USW00013897	NASHVILLE INTERNATIONAL AIRPORT TN US	20150524	300	156	30.0	15.6	86	60	0	2015	05	24	20YR Lagged Period	5/24/2015
GHCND:USW00013897	NASHVILLE INTERNATIONAL AIRPORT TN US	20150525	228	189	22.8	18.9	73	66	0	2015	05	25	20YR Lagged Period	5/25/2015
GHCND:USW00013897	NASHVILLE INTERNATIONAL AIRPORT TN US	20150526	267	183	26.7	18.3	80	65	0	2015	05	26	20YR Lagged Period	5/26/2015
GHCND:USW00013897	NASHVILLE INTERNATIONAL AIRPORT TN US	20150527	278	194	27.8	19.4	82	67	0	2015	05	27	20YR Lagged Period	5/27/2015
GHCND:USW00013897	NASHVILLE INTERNATIONAL AIRPORT TN US	20150528	294	194	29.4	19.4	85	67	0	2015	05	28	20YR Lagged Period	5/28/2015
GHCND:USW00013897	NASHVILLE INTERNATIONAL AIRPORT TN US	20150529	294	189	29.4	18.9	85	66	0	2015	05	29	20YR Lagged Period	5/29/2015
GHCND:USW00013897	NASHVILLE INTERNATIONAL AIRPORT TN US	20150530	294	200	29.4	20.0	85	68	0	2015	05	30	20YR Lagged Period	5/30/2015
GHCND:USW00013897	NASHVILLE INTERNATIONAL AIRPORT TN US	20150531	283	183	28.3	18.3	83	65	0	2015	05	31	20YR Lagged Period	5/31/2015
GHCND:USW00013897	NASHVILLE INTERNATIONAL AIRPORT TN US	20150601	222	167	22.2	16.7	72	62	0	2015	06	01	20YR Lagged Period	6/1/2015
GHCND:USW00013897	NASHVILLE INTERNATIONAL AIRPORT TN US	20150602	206	161	20.6	16.1	69	61	0	2015	06	02	20YR Lagged Period	6/2/2015
GHCND:USW00013897	NASHVILLE INTERNATIONAL AIRPORT TN US	20150603	250	144	25.0	14.4	77	58	0	2015	06	03	20YR Lagged Period	6/3/2015
GHCND:USW00013897	NASHVILLE INTERNATIONAL AIRPORT TN US	20150604	300	144	30.0	14.4	86	58	0	2015	06	04	20YR Lagged Period	6/4/2015
GHCND:USW00013897	NASHVILLE INTERNATIONAL AIRPORT TN US	20150605	311	172	31.1	17.2	88	63	0	2015	06	05	20YR Lagged Period	6/5/2015
GHCND:USW00013897	NASHVILLE INTERNATIONAL AIRPORT TN US	20150606	328	178	32.8	17.8	91	64	0	2015	06	06	20YR Lagged Period	6/6/2015
GHCND:USW00013897	NASHVILLE INTERNATIONAL AIRPORT TN US	20150607	328	194	32.8	19.4	91	67	0	2015	06	07	20YR Lagged Period	6/7/2015
GHCND:USW00013897	NASHVILLE INTERNATIONAL AIRPORT TN US	20150608	300	200	30.0	20.0	86	68	0	2015	06	08	20YR Lagged Period	6/8/2015
GHCND:USW00013897	NASHVILLE INTERNATIONAL AIRPORT TN US	20150609	322	183	32.2	18.3	90	65	0	2015	06	09	20YR Lagged Period	6/9/2015
GHCND:USW00013897	NASHVILLE INTERNATIONAL AIRPORT TN US	20150610	322	156	32.2	15.6	90	60	0	2015	06	10	20YR Lagged Period	6/10/2015
GHCND:USW00013897	NASHVILLE INTERNATIONAL AIRPORT TN US	20150611	328	194	32.8	19.4	91	67	0	2015	06	11	20YR Lagged Period	6/11/2015
GHCND:USW00013897	NASHVILLE INTERNATIONAL AIRPORT TN US	20150612	300	211	30.0	21.1	86	70	0	2015	06	12	20YR Lagged Period	6/12/2015
GHCND:USW00013897	NASHVILLE INTERNATIONAL AIRPORT TN US	20150613	322	211	32.2	21.1	90	70	0	2015	06	13	20YR Lagged Period	6/13/2015
GHCND:USW00013897	NASHVILLE INTERNATIONAL AIRPORT TN US	20150614	328	211	32.8	21.1	91	70	0	2015	06	14	20YR Lagged Period	6/14/2015
GHCND:USW00013897	NASHVILLE INTERNATIONAL AIRPORT TN US	20150615	339	217	33.9	21.7	93	71	0	2015	06	15	20YR Lagged Period	6/15/2015
GHCND:USW00013897	NASHVILLE INTERNATIONAL AIRPORT TN US	20150616	344	233	34.4	23.3	94	74	0	2015	06	16	20YR Lagged Period	6/16/2015
GHCND:USW00013897	NASHVILLE INTERNATIONAL AIRPORT TN US	20150617	350	228	35.0	22.8	95	73	0	2015	06	17	20YR Lagged Period	6/17/2015
GHCND:USW00013897	NASHVILLE INTERNATIONAL AIRPORT TN US	20150618	333	228	33.3	22.8	92	73	0	2015	06	18	20YR Lagged Period	6/18/2015
GHCND:USW00013897	NASHVILLE INTERNATIONAL AIRPORT TN US	20150619	322	228	32.2	22.8	90	73	0	2015	06	19	20YR Lagged Period	6/19/2015
GHCND:USW00013897	NASHVILLE INTERNATIONAL AIRPORT TN US	20150620	306	228	30.6	22.8	87	73	0	2015	06	20	20YR Lagged Period	6/20/2015
GHCND:USW00013897	NASHVILLE INTERNATIONAL AIRPORT TN US	20150621	333	228	33.3	22.8	92	73	0	2015	06	21	20YR Lagged Period	6/21/2015
GHCND:USW00013897	NASHVILLE INTERNATIONAL AIRPORT TN US	20150622	333	222	33.3	22.2	92	72	0	2015	06	22	20YR Lagged Period	6/22/2015
GHCND:USW00013897	NASHVILLE INTERNATIONAL AIRPORT TN US	20150623	344	222	34.4	22.2	94	72	0	2015	06	23	20YR Lagged Period	6/23/2015
GHCND:USW00013897	NASHVILLE INTERNATIONAL AIRPORT TN US	20150624	328	217	32.8	21.7	91	71	0	2015	06	24	20YR Lagged Period	6/24/2015
GHCND:USW00013897	NASHVILLE INTERNATIONAL AIRPORT TN US	20150625	344	217	34.4	21.7	94	71	0	2015	06	25	20YR Lagged Period	6/25/2015
GHCND:USW00013897	NASHVILLE INTERNATIONAL AIRPORT TN US	20150626	339	217	33.9	21.7	93	71	0	2015	06	26	20YR Lagged Period	6/26/2015
GHCND:USW00013897	NASHVILLE INTERNATIONAL AIRPORT TN US	20150627	272	200	27.2	20.0	81	68	0	2015	06	27	20YR Lagged Period	6/27/2015
GHCND:USW00013897	NASHVILLE INTERNATIONAL AIRPORT TN US	20150628	289	156	28.9	15.6	84	60	0	2015	06	28	20YR Lagged Period	6/28/2015
GHCND:USW00013897	NASHVILLE INTERNATIONAL AIRPORT TN US	20150629	300	183	30.0	18.3	86	65	0	2015	06	29	20YR Lagged Period	6/29/2015
GHCND:USW00013897	NASHVILLE INTERNATIONAL AIRPORT TN US	20150630	300	206	30.0	20.6	86	69	0	2015	06	30	20YR Lagged Period	6/30/2015
GHCND:USW00013897	NASHVILLE INTERNATIONAL AIRPORT TN US	20150701	250	200	25.0	20.0	77	68	0	2015	07	01	20YR Lagged Period	7/1/2015
GHCND:USW00013897	NASHVILLE INTERNATIONAL AIRPORT TN US	20150702	289	206	28.9	20.6	84	69	0	2015	07	02	20YR Lagged Period	7/2/2015
GHCND:USW00013897	NASHVILLE INTERNATIONAL AIRPORT TN US	20150703	283	211	28.3	21.1	83	70	0	2015	07	03	20YR Lagged Period	7/3/2015
GHCND:USW00013897	NASHVILLE INTERNATIONAL AIRPORT TN US	20150704	278	200	27.8	20.0	82	68	0	2015	07	04	20YR Lagged Period	7/4/2015
GHCND:USW00013897	NASHVILLE INTERNATIONAL AIRPORT TN US	20150705	300	200	30.0	20.0	86	68	0	2015	07	05	20YR Lagged Period	7/5/2015
GHCND:USW00013897	NASHVILLE INTERNATIONAL AIRPORT TN US	20150706	306	206	30.6	20.6	87	69	0	2015	07	06	20YR Lagged Period	7/6/2015
GHCND:USW00013897	NASHVILLE INTERNATIONAL AIRPORT TN US	20150707	317	217	31.7	21.7	89	71	0	2015	07	07	20YR Lagged Period	7/7/2015
GHCND:USW00013897	NASHVILLE INTERNATIONAL AIRPORT TN US	20150708	322	217	32.2	21.7	90	71	0	2015	07	08	20YR Lagged Period	7/8/2015
GHCND:USW00013897	NASHVILLE INTERNATIONAL AIRPORT TN US	20150709	333	233	33.3	23.3	92	74	0	2015	07	09	20YR Lagged Period	7/9/2015
GHCND:USW00013897	NASHVILLE INTERNATIONAL AIRPORT TN US	20150710	339	217	33.9	21.7	93	71	0	2015	07	10	20YR Lagged Period	7/10/2015
GHCND:USW00013897	NASHVILLE INTERNATIONAL AIRPORT TN US	20150711	344	228	34.4	22.8	94	73	0	2015	07	11	20YR Lagged Period	7/11/2015
GHCND:USW00013897	NASHVILLE INTERNATIONAL AIRPORT TN US	20150712	339	233	33.9	23.3	93	74	0	2015	07	12	20YR Lagged Period	7/12/2015
GHCND:USW00013897	NASHVILLE INTERNATIONAL AIRPORT TN US	20150713	339	233	33.9	23.3	93	74	0	2015	07	13	20YR Lagged Period	7/13/2015
GHCND:USW00013897	NASHVILLE INTERNATIONAL AIRPORT TN US	20150714	333	228	33.3	22.8	92	73	0	2015	07	14	20YR Lagged Period	7/14/2015
GHCND:USW00013897	NASHVILLE INTERNATIONAL AIRPORT TN US	20150715	322	217	32.2	21.7	90	71	0	2015	07	15	20YR Lagged Period	7/15/2015
GHCND:USW00013897	NASHVILLE INTERNATIONAL AIRPORT TN US	20150716	317	211	31.7	21.1	89	70	0	2015	07	16	20YR Lagged Period	7/16/2015
GHCND:USW00013897	NASHVILLE INTERNATIONAL AIRPORT TN US	20150717	344	217	34.4	21.7	94	71	0	2015	07	17	20YR Lagged Period	7/17/2015
GHCND:USW00013897	NASHVILLE INTERNATIONAL AIRPORT TN US	20150718	344	239	34.4	23.9	94	75	0	2015	07	18	20YR Lagged Period	7/18/2015
GHCND:USW00013897	NASHVILLE INTERNATIONAL AIRPORT TN US	20150719	350	244	35.0	24.4	95	76	0	2015	07	19	20YR Lagged Period	7/19/2015
GHCND:USW00013897	NASHVILLE INTERNATIONAL AIRPORT TN US	20150720	350	250	35.0	25.0	95	77	0	2015	07	20	20YR Lagged Period	7/20/2015
GHCND:USW00013897	NASHVILLE INTERNATIONAL AIRPORT TN US	20150721	333	228	33.3	22.8	92	73	0	2015	07	21	20YR Lagged Period	7/21/2015
GHCND:USW00013897	NASHVILLE INTERNATIONAL AIRPORT TN US	20150722	294	222	29.4	22.2	85	72	0	2015	07	22	20YR Lagged Period	7/22/2015
GHCND:USW00013897	NASHVILLE INTERNATIONAL AIRPORT TN US	20150723	294	228	29.4	22.8	85	73	0	2015	07	23	20YR Lagged Period	7/23/2015
GHCND:USW00013897	NASHVILLE INTERNATIONAL AIRPORT TN US	20150724	328	211	32.8	21.1	91	70	0	2015	07	24	20YR Lagged Period	7/24/2015
GHCND:USW00013897	NASHVILLE INTERNATIONAL AIRPORT TN US	20150725	333	200	33.3	20.0	92	68	0	2015	07	25	20YR Lagged Period	7/25/2015
GHCND:USW00013897	NASHVILLE INTERNATIONAL AIRPORT TN US	20150726	333	211	33.3	21.1	92	70	0	2015	07	26	20YR Lagged Period	7/26/2015
GHCND:USW00013897	NASHVILLE INTERNATIONAL AIRPORT TN US	20150727	344	233	34.4	23.3	94	74	0	2015	07	27	20YR Lagged Period	7/27/2015
GHCND:USW00013897	NASHVILLE INTERNATIONAL AIRPORT TN US	20150728	356	228	35.6	22.8	96	73	0	2015	07	28	20YR Lagged Period	7/28/2015
GHCND:USW00013897	NASHVILLE INTERNATIONAL AIRPORT TN US	20150729	350	228	35.0	22.8	95	73	0	2015	07	29	20YR Lagged Period	7/29/2015
GHCND:USW00013897	NASHVILLE INTERNATIONAL AIRPORT TN US	20150730	317	222	31.7	22.2	89	72	0	2015	07	30	20YR Lagged Period	7/30/2015
GHCND:USW00013897	NASHVILLE INTERNATIONAL AIRPORT TN US	20150731	328	183	32.8	18.3	91	65	0	2015	07	31	20YR Lagged Period	7/31/2015
GHCND:USW00013897	NASHVILLE INTERNATIONAL AIRPORT TN US	20150801	339	189	33.9	18.9	93	66	0	2015	08	01	20YR Lagged Period	8/1/2015
GHCND:USW00013897	NASHVILLE INTERNATIONAL AIRPORT TN US	20150802	328	172	32.8	17.2	91	63	0	2015	08	02	20YR Lagged Period	8/2/2015
GHCND:USW00013897	NASHVILLE INTERNATIONAL AIRPORT TN US	20150803	356	183	35.6	18.3	96	65	0	2015	08	03	20YR Lagged Period	8/3/2015
GHCND:USW00013897	NASHVILLE INTERNATIONAL AIRPORT TN US	20150804	361	222	36.1	22.2	97	72	0	2015	08	04	20YR Lagged Period	8/4/2015
GHCND:USW00013897	NASHVILLE INTERNATIONAL AIRPORT TN US	20150805	333	222	33.3	22.2	92	72	0	2015	08	05	20YR Lagged Period	8/5/2015
GHCND:USW00013897	NASHVILLE INTERNATIONAL AIRPORT TN US	20150806	272	211	27.2	21.1	81	70	0	2015	08	06	20YR Lagged Period	8/6/2015
GHCND:USW00013897	NASHVILLE INTERNATIONAL AIRPORT TN US	20150807	289	206	28.9	20.6	84	69	0	2015	08	07	20YR Lagged Period	8/7/2015
GHCND:USW00013897	NASHVILLE INTERNATIONAL AIRPORT TN US	20150808	311	189	31.1	18.9	88	66	0	2015	08	08	20YR Lagged Period	8/8/2015
GHCND:USW00013897	NASHVILLE INTERNATIONAL AIRPORT TN US	20150809	344	200	34.4	20.0	94	68	0	2015	08	09	20YR Lagged Period	8/9/2015
GHCND:USW00013897	NASHVILLE INTERNATIONAL AIRPORT TN US	20150810	333	228	33.3	22.8	92	73	0	2015	08	10	20YR Lagged Period	8/10/2015
GHCND:USW00013897	NASHVILLE INTERNATIONAL AIRPORT TN US	20150811	322	239	32.2	23.9	90	75	0	2015	08	11	20YR Lagged Period	8/11/2015
GHCND:USW00013897	NASHVILLE INTERNATIONAL AIRPORT TN US	20150812	311	200	31.1	20.0	88	68	0	2015	08	12	20YR Lagged Period	8/12/2015
GHCND:USW00013897	NASHVILLE INTERNATIONAL AIRPORT TN US	20150813	306	161	30.6	16.1	87	61	0	2015	08	13	20YR Lagged Period	8/13/2015
GHCND:USW00013897	NASHVILLE INTERNATIONAL AIRPORT TN US	20150814	317	178	31.7	17.8	89	64	0	2015	08	14	20YR Lagged Period	8/14/2015
GHCND:USW00013897	NASHVILLE INTERNATIONAL AIRPORT TN US	20150815	300	211	30.0	21.1	86	70	0	2015	08	15	20YR Lagged Period	8/15/2015
GHCND:USW00013897	NASHVILLE INTERNATIONAL AIRPORT TN US	20150816	300	206	30.0	20.6	86	69	0	2015	08	16	20YR Lagged Period	8/16/2015
GHCND:USW00013897	NASHVILLE INTERNATIONAL AIRPORT TN US	20150817	250	222	25.0	22.2	77	72	0	2015	08	17	20YR Lagged Period	8/17/2015
GHCND:USW00013897	NASHVILLE INTERNATIONAL AIRPORT TN US	20150818	311	222	31.1	22.2	88	72	0	2015	08	18	20YR Lagged Period	8/18/2015
GHCND:USW00013897	NASHVILLE INTERNATIONAL AIRPORT TN US	20150819	322	222	32.2	22.2	90	72	0	2015	08	19	20YR Lagged Period	8/19/2015
GHCND:USW00013897	NASHVILLE INTERNATIONAL AIRPORT TN US	20150820	289	183	28.9	18.3	84	65	0	2015	08	20	20YR Lagged Period	8/20/2015
GHCND:USW00013897	NASHVILLE INTERNATIONAL AIRPORT TN US	20150821	289	161	28.9	16.1	84	61	0	2015	08	21	20YR Lagged Period	8/21/2015
GHCND:USW00013897	NASHVILLE INTERNATIONAL AIRPORT TN US	20150822	317	183	31.7	18.3	89	65	0	2015	08	22	20YR Lagged Period	8/22/2015
GHCND:USW00013897	NASHVILLE INTERNATIONAL AIRPORT TN US	20150823	328	217	32.8	21.7	91	71	0	2015	08	23	20YR Lagged Period	8/23/2015
GHCND:USW00013897	NASHVILLE INTERNATIONAL AIRPORT TN US	20150824	289	178	28.9	17.8	84	64	0	2015	08	24	20YR Lagged Period	8/24/2015
GHCND:USW00013897	NASHVILLE INTERNATIONAL AIRPORT TN US	20150825	283	139	28.3	13.9	83	57	0	2015	08	25	20YR Lagged Period	8/25/2015
GHCND:USW00013897	NASHVILLE INTERNATIONAL AIRPORT TN US	20150826	283	139	28.3	13.9	83	57	0	2015	08	26	20YR Lagged Period	8/26/2015
GHCND:USW00013897	NASHVILLE INTERNATIONAL AIRPORT TN US	20150827	289	144	28.9	14.4	84	58	0	2015	08	27	20YR Lagged Period	8/27/2015
GHCND:USW00013897	NASHVILLE INTERNATIONAL AIRPORT TN US	20150828	322	167	32.2	16.7	90	62	0	2015	08	28	20YR Lagged Period	8/28/2015
GHCND:USW00013897	NASHVILLE INTERNATIONAL AIRPORT TN US	20150829	317	211	31.7	21.1	89	70	0	2015	08	29	20YR Lagged Period	8/29/2015
GHCND:USW00013897	NASHVILLE INTERNATIONAL AIRPORT TN US	20150830	272	200	27.2	20.0	81	68	0	2015	08	30	20YR Lagged Period	8/30/2015
GHCND:USW00013897	NASHVILLE INTERNATIONAL AIRPORT TN US	20150831	311	183	31.1	18.3	88	65	0	2015	08	31	20YR Lagged Period	8/31/2015
GHCND:USW00093821	LOUISVILLE INTERNATIONAL AIRPORT KY US	19950901	289	222	28.9	22.2	84	72	0	1995	09	01		9/1/1995
GHCND:USW00093821	LOUISVILLE INTERNATIONAL AIRPORT KY US	19950902	289	156	28.9	15.6	84	60	0	1995	09	02		9/2/1995
GHCND:USW00093821	LOUISVILLE INTERNATIONAL AIRPORT KY US	19950903	306	144	30.6	14.4	87	58	0	1995	09	03		9/3/1995
GHCND:USW00093821	LOUISVILLE INTERNATIONAL AIRPORT KY US	19950904	322	156	32.2	15.6	90	60	0	1995	09	04		9/4/1995
GHCND:USW00093821	LOUISVILLE INTERNATIONAL AIRPORT KY US	19950905	333	172	33.3	17.2	92	63	0	1995	09	05		9/5/1995
GHCND:USW00093821	LOUISVILLE INTERNATIONAL AIRPORT KY US	19950906	328	172	32.8	17.2	91	63	0	1995	09	06		9/6/1995
GHCND:USW00093821	LOUISVILLE INTERNATIONAL AIRPORT KY US	19950907	278	178	27.8	17.8	82	64	0	1995	09	07		9/7/1995
GHCND:USW00093821	LOUISVILLE INTERNATIONAL AIRPORT KY US	19950908	283	194	28.3	19.4	83	67	0	1995	09	08		9/8/1995
GHCND:USW00093821	LOUISVILLE INTERNATIONAL AIRPORT KY US	19950909	217	178	21.7	17.8	71	64	0	1995	09	09		9/9/1995
GHCND:USW00093821	LOUISVILLE INTERNATIONAL AIRPORT KY US	19950910	267	167	26.7	16.7	80	62	0	1995	09	10		9/10/1995
GHCND:USW00093821	LOUISVILLE INTERNATIONAL AIRPORT KY US	19950911	289	128	28.9	12.8	84	55	0	1995	09	11		9/11/1995
GHCND:USW00093821	LOUISVILLE INTERNATIONAL AIRPORT KY US	19950912	300	217	30.0	21.7	86	71	0	1995	09	12		9/12/1995
GHCND:USW00093821	LOUISVILLE INTERNATIONAL AIRPORT KY US	19950913	311	217	31.1	21.7	88	71	0	1995	09	13		9/13/1995
GHCND:USW00093821	LOUISVILLE INTERNATIONAL AIRPORT KY US	19950914	328	194	32.8	19.4	91	67	0	1995	09	14		9/14/1995
GHCND:USW00093821	LOUISVILLE INTERNATIONAL AIRPORT KY US	19950915	256	172	25.6	17.2	78	63	0	1995	09	15		9/15/1995
GHCND:USW00093821	LOUISVILLE INTERNATIONAL AIRPORT KY US	19950916	206	189	20.6	18.9	69	66	0	1995	09	16		9/16/1995
GHCND:USW00093821	LOUISVILLE INTERNATIONAL AIRPORT KY US	19950917	261	156	26.1	15.6	79	60	0	1995	09	17		9/17/1995
GHCND:USW00093821	LOUISVILLE INTERNATIONAL AIRPORT KY US	19950918	228	100	22.8	10.0	73	50	3	1995	09	18		9/18/1995
GHCND:USW00093821	LOUISVILLE INTERNATIONAL AIRPORT KY US	19950919	267	122	26.7	12.2	80	54	0	1995	09	19		9/19/1995
GHCND:USW00093821	LOUISVILLE INTERNATIONAL AIRPORT KY US	19950920	222	178	22.2	17.8	72	64	0	1995	09	20		9/20/1995
GHCND:USW00093821	LOUISVILLE INTERNATIONAL AIRPORT KY US	19950921	239	139	23.9	13.9	75	57	0	1995	09	21		9/21/1995
GHCND:USW00093821	LOUISVILLE INTERNATIONAL AIRPORT KY US	19950922	167	78	16.7	7.8	62	46	11	1995	09	22		9/22/1995
GHCND:USW00093821	LOUISVILLE INTERNATIONAL AIRPORT KY US	19950923	172	39	17.2	3.9	63	39	14	1995	09	23		9/23/1995
GHCND:USW00093821	LOUISVILLE INTERNATIONAL AIRPORT KY US	19950924	206	50	20.6	5.0	69	41	10	1995	09	24		9/24/1995
GHCND:USW00093821	LOUISVILLE INTERNATIONAL AIRPORT KY US	19950925	183	83	18.3	8.3	65	47	9	1995	09	25		9/25/1995
GHCND:USW00093821	LOUISVILLE INTERNATIONAL AIRPORT KY US	19950926	233	122	23.3	12.2	74	54	1	1995	09	26		9/26/1995
GHCND:USW00093821	LOUISVILLE INTERNATIONAL AIRPORT KY US	19950927	256	106	25.6	10.6	78	51	0	1995	09	27		9/27/1995
GHCND:USW00093821	LOUISVILLE INTERNATIONAL AIRPORT KY US	19950928	267	111	26.7	11.1	80	52	0	1995	09	28		9/28/1995
GHCND:USW00093821	LOUISVILLE INTERNATIONAL AIRPORT KY US	19950929	278	111	27.8	11.1	82	52	0	1995	09	29		9/29/1995

GHCND:USW00093821	LOUISVILLE INTERNATIONAL AIRPORT KY US	19950930	272	133	27.2	13.3	81	56	0	1995	09	30	9/30/1995
GHCND:USW00093821	LOUISVILLE INTERNATIONAL AIRPORT KY US	19951001	250	167	25.0	16.7	77	62	0	1995	10	01	10/1/1995
GHCND:USW00093821	LOUISVILLE INTERNATIONAL AIRPORT KY US	19951002	267	139	26.7	13.9	80	57	0	1995	10	02	10/2/1995
GHCND:USW00093821	LOUISVILLE INTERNATIONAL AIRPORT KY US	19951003	217	161	21.7	16.1	71	61	0	1995	10	03	10/3/1995
GHCND:USW00093821	LOUISVILLE INTERNATIONAL AIRPORT KY US	19951004	206	128	20.6	12.8	69	55	3	1995	10	04	10/4/1995
GHCND:USW00093821	LOUISVILLE INTERNATIONAL AIRPORT KY US	19951005	217	167	21.7	16.7	71	62	0	1995	10	05	10/5/1995
GHCND:USW00093821	LOUISVILLE INTERNATIONAL AIRPORT KY US	19951006	233	167	23.3	16.7	74	62	0	1995	10	06	10/6/1995
GHCND:USW00093821	LOUISVILLE INTERNATIONAL AIRPORT KY US	19951007	189	111	18.9	11.1	66	52	6	1995	10	07	10/7/1995
GHCND:USW00093821	LOUISVILLE INTERNATIONAL AIRPORT KY US	19951008	206	72	20.6	7.2	69	45	8	1995	10	08	10/8/1995
GHCND:USW00093821	LOUISVILLE INTERNATIONAL AIRPORT KY US	19951009	233	83	23.3	8.3	74	47	4	1995	10	09	10/9/1995
GHCND:USW00093821	LOUISVILLE INTERNATIONAL AIRPORT KY US	19951010	256	100	25.6	10.0	78	50	1	1995	10	10	10/10/1995
GHCND:USW00093821	LOUISVILLE INTERNATIONAL AIRPORT KY US	19951011	272	117	27.2	11.7	81	53	0	1995	10	11	10/11/1995
GHCND:USW00093821	LOUISVILLE INTERNATIONAL AIRPORT KY US	19951012	283	111	28.3	11.1	83	52	0	1995	10	12	10/12/1995
GHCND:USW00093821	LOUISVILLE INTERNATIONAL AIRPORT KY US	19951013	256	117	25.6	11.7	78	53	0	1995	10	13	10/13/1995
GHCND:USW00093821	LOUISVILLE INTERNATIONAL AIRPORT KY US	19951014	206	83	20.6	8.3	69	47	7	1995	10	14	10/14/1995
GHCND:USW00093821	LOUISVILLE INTERNATIONAL AIRPORT KY US	19951015	183	56	18.3	5.6	65	42	11	1995	10	15	10/15/1995
GHCND:USW00093821	LOUISVILLE INTERNATIONAL AIRPORT KY US	19951016	189	44	18.9	4.4	66	40	12	1995	10	16	10/16/1995
GHCND:USW00093821	LOUISVILLE INTERNATIONAL AIRPORT KY US	19951017	222	44	22.2	4.4	72	40	9	1995	10	17	10/17/1995
GHCND:USW00093821	LOUISVILLE INTERNATIONAL AIRPORT KY US	19951018	244	100	24.4	10.0	76	50	2	1995	10	18	10/18/1995
GHCND:USW00093821	LOUISVILLE INTERNATIONAL AIRPORT KY US	19951019	250	111	25.0	11.1	77	52	0	1995	10	19	10/19/1995
GHCND:USW00093821	LOUISVILLE INTERNATIONAL AIRPORT KY US	19951020	189	72	18.9	7.2	66	45	9	1995	10	20	10/20/1995
GHCND:USW00093821	LOUISVILLE INTERNATIONAL AIRPORT KY US	19951021	100	39	10.0	3.9	50	39	20	1995	10	21	10/21/1995
GHCND:USW00093821	LOUISVILLE INTERNATIONAL AIRPORT KY US	19951022	233	33	23.3	3.3	74	38	9	1995	10	22	10/22/1995
GHCND:USW00093821	LOUISVILLE INTERNATIONAL AIRPORT KY US	19951023	233	100	23.3	10.0	74	50	3	1995	10	23	10/23/1995
GHCND:USW00093821	LOUISVILLE INTERNATIONAL AIRPORT KY US	19951024	200	61	20.0	6.1	68	43	9	1995	10	24	10/24/1995
GHCND:USW00093821	LOUISVILLE INTERNATIONAL AIRPORT KY US	19951025	161	22	16.1	2.2	61	36	16	1995	10	25	10/25/1995
GHCND:USW00093821	LOUISVILLE INTERNATIONAL AIRPORT KY US	19951026	172	89	17.2	8.9	63	48	9	1995	10	26	10/26/1995
GHCND:USW00093821	LOUISVILLE INTERNATIONAL AIRPORT KY US	19951027	183	106	18.3	10.6	65	51	7	1995	10	27	10/27/1995
GHCND:USW00093821	LOUISVILLE INTERNATIONAL AIRPORT KY US	19951028	117	89	11.7	8.9	53	48	14	1995	10	28	10/28/1995
GHCND:USW00093821	LOUISVILLE INTERNATIONAL AIRPORT KY US	19951029	167	39	16.7	3.9	62	39	14	1995	10	29	10/29/1995
GHCND:USW00093821	LOUISVILLE INTERNATIONAL AIRPORT KY US	19951030	144	67	14.4	6.7	58	44	14	1995	10	30	10/30/1995
GHCND:USW00093821	LOUISVILLE INTERNATIONAL AIRPORT KY US	19951031	206	106	20.6	10.6	69	51	5	1995	10	31	10/31/1995
GHCND:USW00093821	LOUISVILLE INTERNATIONAL AIRPORT KY US	19951101	200	144	20.0	14.4	68	58	2	1995	11	01	11/1/1995
GHCND:USW00093821	LOUISVILLE INTERNATIONAL AIRPORT KY US	19951102	233	72	23.3	7.2	74	45	5	1995	11	02	11/2/1995
GHCND:USW00093821	LOUISVILLE INTERNATIONAL AIRPORT KY US	19951103	72	-6	7.2	(0.6)	45	31	27	1995	11	03	11/3/1995
GHCND:USW00093821	LOUISVILLE INTERNATIONAL AIRPORT KY US	19951104	50	-28	5.0	(2.8)	41	27	31	1995	11	04	11/4/1995
GHCND:USW00093821	LOUISVILLE INTERNATIONAL AIRPORT KY US	19951105	22	-44	2.2	(4.4)	36	24	35	1995	11	05	11/5/1995
GHCND:USW00093821	LOUISVILLE INTERNATIONAL AIRPORT KY US	19951106	111	-28	11.1	(2.8)	52	27	25	1995	11	06	11/6/1995
GHCND:USW00093821	LOUISVILLE INTERNATIONAL AIRPORT KY US	19951107	122	50	12.2	5.0	54	41	17	1995	11	07	11/7/1995
GHCND:USW00093821	LOUISVILLE INTERNATIONAL AIRPORT KY US	19951108	50	-22	5.0	(2.2)	41	28	30	1995	11	08	11/8/1995
GHCND:USW00093821	LOUISVILLE INTERNATIONAL AIRPORT KY US	19951109	100	-39	10.0	(3.9)	50	25	27	1995	11	09	11/9/1995
GHCND:USW00093821	LOUISVILLE INTERNATIONAL AIRPORT KY US	19951110	161	94	16.1	9.4	61	49	10	1995	11	10	11/10/1995
GHCND:USW00093821	LOUISVILLE INTERNATIONAL AIRPORT KY US	19951111	156	-44	15.6	(4.4)	60	24	23	1995	11	11	11/11/1995
GHCND:USW00093821	LOUISVILLE INTERNATIONAL AIRPORT KY US	19951112	50	-72	5.0	(7.2)	41	19	35	1995	11	12	11/12/1995
GHCND:USW00093821	LOUISVILLE INTERNATIONAL AIRPORT KY US	19951113	72	11	7.2	1.1	45	34	25	1995	11	13	11/13/1995
GHCND:USW00093821	LOUISVILLE INTERNATIONAL AIRPORT KY US	19951114	33	-22	3.3	(2.2)	38	28	32	1995	11	14	11/14/1995
GHCND:USW00093821	LOUISVILLE INTERNATIONAL AIRPORT KY US	19951115	61	-39	6.1	(3.9)	43	25	31	1995	11	15	11/15/1995
GHCND:USW00093821	LOUISVILLE INTERNATIONAL AIRPORT KY US	19951116	61	6	6.1	0.6	43	33	27	1995	11	16	11/16/1995
GHCND:USW00093821	LOUISVILLE INTERNATIONAL AIRPORT KY US	19951117	144	33	14.4	3.3	58	38	17	1995	11	17	11/17/1995
GHCND:USW00093821	LOUISVILLE INTERNATIONAL AIRPORT KY US	19951118	117	50	11.7	5.0	53	41	18	1995	11	18	11/18/1995
GHCND:USW00093821	LOUISVILLE INTERNATIONAL AIRPORT KY US	19951119	111	33	11.1	3.3	52	38	20	1995	11	19	11/19/1995
GHCND:USW00093821	LOUISVILLE INTERNATIONAL AIRPORT KY US	19951120	161	22	16.1	2.2	61	36	16	1995	11	20	11/20/1995
GHCND:USW00093821	LOUISVILLE INTERNATIONAL AIRPORT KY US	19951121	94	0	9.4	-	49	32	24	1995	11	21	11/21/1995
GHCND:USW00093821	LOUISVILLE INTERNATIONAL AIRPORT KY US	19951122	83	-50	8.3	(5.0)	47	23	30	1995	11	22	11/22/1995
GHCND:USW00093821	LOUISVILLE INTERNATIONAL AIRPORT KY US	19951123	89	0	8.9	-	48	32	25	1995	11	23	11/23/1995
GHCND:USW00093821	LOUISVILLE INTERNATIONAL AIRPORT KY US	19951124	56	-28	5.6	(2.8)	42	27	30	1995	11	24	11/24/1995
GHCND:USW00093821	LOUISVILLE INTERNATIONAL AIRPORT KY US	19951125	122	-33	12.2	(3.3)	54	26	25	1995	11	25	11/25/1995
GHCND:USW00093821	LOUISVILLE INTERNATIONAL AIRPORT KY US	19951126	194	33	19.4	3.3	67	38	12	1995	11	26	11/26/1995
GHCND:USW00093821	LOUISVILLE INTERNATIONAL AIRPORT KY US	19951127	172	61	17.2	6.1	63	43	12	1995	11	27	11/27/1995
GHCND:USW00093821	LOUISVILLE INTERNATIONAL AIRPORT KY US	19951128	61	11	6.1	1.1	43	34	26	1995	11	28	11/28/1995
GHCND:USW00093821	LOUISVILLE INTERNATIONAL AIRPORT KY US	19951129	56	-11	5.6	(1.1)	42	30	29	1995	11	29	11/29/1995
GHCND:USW00093821	LOUISVILLE INTERNATIONAL AIRPORT KY US	19951130	100	-33	10.0	(3.3)	50	26	27	1995	11	30	11/30/1995
GHCND:USW00093821	LOUISVILLE INTERNATIONAL AIRPORT KY US	19951201	178	72	17.8	7.2	64	45	10	1995	12	01	12/1/1995
GHCND:USW00093821	LOUISVILLE INTERNATIONAL AIRPORT KY US	19951202	172	11	17.2	1.1	63	34	16	1995	12	02	12/2/1995
GHCND:USW00093821	LOUISVILLE INTERNATIONAL AIRPORT KY US	19951203	150	72	15.0	7.2	59	45	13	1995	12	03	12/3/1995
GHCND:USW00093821	LOUISVILLE INTERNATIONAL AIRPORT KY US	19951204	117	6	11.7	0.6	53	33	22	1995	12	04	12/4/1995
GHCND:USW00093821	LOUISVILLE INTERNATIONAL AIRPORT KY US	19951205	156	22	15.6	2.2	60	36	17	1995	12	05	12/5/1995
GHCND:USW00093821	LOUISVILLE INTERNATIONAL AIRPORT KY US	19951206	44	-28	4.4	(2.8)	40	27	31	1995	12	06	12/6/1995
GHCND:USW00093821	LOUISVILLE INTERNATIONAL AIRPORT KY US	19951207	44	-44	4.4	(4.4)	40	24	33	1995	12	07	12/7/1995
GHCND:USW00093821	LOUISVILLE INTERNATIONAL AIRPORT KY US	19951208	28	-44	2.8	(4.4)	37	24	34	1995	12	08	12/8/1995
GHCND:USW00093821	LOUISVILLE INTERNATIONAL AIRPORT KY US	19951209	11	-150	1.1	(15.0)	34	5	45	1995	12	09	12/9/1995
GHCND:USW00093821	LOUISVILLE INTERNATIONAL AIRPORT KY US	19951210	-72	-156	(7.2)	(15.6)	19	4	53	1995	12	10	12/10/1995
GHCND:USW00093821	LOUISVILLE INTERNATIONAL AIRPORT KY US	19951211	-6	-83	(0.6)	(8.3)	31	17	41	1995	12	11	12/11/1995
GHCND:USW00093821	LOUISVILLE INTERNATIONAL AIRPORT KY US	19951212	44	-22	4.4	(2.2)	40	28	31	1995	12	12	12/12/1995
GHCND:USW00093821	LOUISVILLE INTERNATIONAL AIRPORT KY US	19951213	122	17	12.2	1.7	54	35	20	1995	12	13	12/13/1995
GHCND:USW00093821	LOUISVILLE INTERNATIONAL AIRPORT KY US	19951214	211	122	21.1	12.2	70	54	3	1995	12	14	12/14/1995
GHCND:USW00093821	LOUISVILLE INTERNATIONAL AIRPORT KY US	19951215	150	61	15.0	6.1	59	43	14	1995	12	15	12/15/1995
GHCND:USW00093821	LOUISVILLE INTERNATIONAL AIRPORT KY US	19951216	111	17	11.1	1.7	52	35	21	1995	12	16	12/16/1995
GHCND:USW00093821	LOUISVILLE INTERNATIONAL AIRPORT KY US	19951217	78	11	7.8	1.1	46	34	25	1995	12	17	12/17/1995
GHCND:USW00093821	LOUISVILLE INTERNATIONAL AIRPORT KY US	19951218	67	44	6.7	4.4	44	40	23	1995	12	18	12/18/1995
GHCND:USW00093821	LOUISVILLE INTERNATIONAL AIRPORT KY US	19951219	56	-39	5.6	(3.9)	42	25	31	1995	12	19	12/19/1995
GHCND:USW00093821	LOUISVILLE INTERNATIONAL AIRPORT KY US	19951220	-6	-67	(0.6)	(6.7)	31	20	39	1995	12	20	12/20/1995
GHCND:USW00093821	LOUISVILLE INTERNATIONAL AIRPORT KY US	19951221	-22	-44	(2.2)	(4.4)	28	24	39	1995	12	21	12/21/1995
GHCND:USW00093821	LOUISVILLE INTERNATIONAL AIRPORT KY US	19951222	11	-33	1.1	(3.3)	34	26	35	1995	12	22	12/22/1995
GHCND:USW00093821	LOUISVILLE INTERNATIONAL AIRPORT KY US	19951223	-28	-61	(2.8)	(6.1)	27	21	41	1995	12	23	12/23/1995
GHCND:USW00093821	LOUISVILLE INTERNATIONAL AIRPORT KY US	19951224	-11	-61	(1.1)	(6.1)	30	21	39	1995	12	24	12/24/1995
GHCND:USW00093821	LOUISVILLE INTERNATIONAL AIRPORT KY US	19951225	-6	-61	(0.6)	(6.1)	31	21	39	1995	12	25	12/25/1995
GHCND:USW00093821	LOUISVILLE INTERNATIONAL AIRPORT KY US	19951226	6	-83	0.6	(8.3)	33	17	40	1995	12	26	12/26/1995
GHCND:USW00093821	LOUISVILLE INTERNATIONAL AIRPORT KY US	19951227	6	-56	0.6	(5.6)	33	22	37	1995	12	27	12/27/1995
GHCND:USW00093821	LOUISVILLE INTERNATIONAL AIRPORT KY US	19951228	-6	-50	(0.6)	(5.0)	31	23	38	1995	12	28	12/28/1995
GHCND:USW00093821	LOUISVILLE INTERNATIONAL AIRPORT KY US	19951229	44	-61	4.4	(6.1)	40	21	34	1995	12	29	12/29/1995
GHCND:USW00093821	LOUISVILLE INTERNATIONAL AIRPORT KY US	19951230	94	-56	9.4	(5.6)	49	22	29	1995	12	30	12/30/1995
GHCND:USW00093821	LOUISVILLE INTERNATIONAL AIRPORT KY US	19951231	72	44	7.2	4.4	45	40	22	1995	12	31	12/31/1995
GHCND:USW00093821	LOUISVILLE INTERNATIONAL AIRPORT KY US	19960101	89	61	8.9	6.1	48	43	19	1996	01	01	1/1/1996
GHCND:USW00093821	LOUISVILLE INTERNATIONAL AIRPORT KY US	19960102	67	-39	6.7	(3.9)	44	25	30	1996	01	02	1/2/1996
GHCND:USW00093821	LOUISVILLE INTERNATIONAL AIRPORT KY US	19960103	-39	-72	(3.9)	(7.2)	25	19	43	1996	01	03	1/3/1996
GHCND:USW00093821	LOUISVILLE INTERNATIONAL AIRPORT KY US	19960104	0	-61	-	(6.1)	32	21	38	1996	01	04	1/4/1996
GHCND:USW00093821	LOUISVILLE INTERNATIONAL AIRPORT KY US	19960105	-6	-44	(0.6)	(4.4)	31	24	37	1996	01	05	1/5/1996
GHCND:USW00093821	LOUISVILLE INTERNATIONAL AIRPORT KY US	19960106	-44	-78	(4.4)	(7.8)	24	18	44	1996	01	06	1/6/1996
GHCND:USW00093821	LOUISVILLE INTERNATIONAL AIRPORT KY US	19960107	-72	-83	(7.2)	(8.3)	19	17	47	1996	01	07	1/7/1996
GHCND:USW00093821	LOUISVILLE INTERNATIONAL AIRPORT KY US	19960108	-44	-144	(4.4)	(14.4)	24	6	50	1996	01	08	1/8/1996
GHCND:USW00093821	LOUISVILLE INTERNATIONAL AIRPORT KY US	19960109	22	-67	2.2	(6.7)	36	20	37	1996	01	09	1/9/1996
GHCND:USW00093821	LOUISVILLE INTERNATIONAL AIRPORT KY US	19960110	17	-33	1.7	(3.3)	35	26	34	1996	01	10	1/10/1996
GHCND:USW00093821	LOUISVILLE INTERNATIONAL AIRPORT KY US	19960111	17	-28	1.7	(2.8)	35	27	34	1996	01	11	1/11/1996
GHCND:USW00093821	LOUISVILLE INTERNATIONAL AIRPORT KY US	19960112	-6	-39	(0.6)	(3.9)	31	25	37	1996	01	12	1/12/1996
GHCND:USW00093821	LOUISVILLE INTERNATIONAL AIRPORT KY US	19960113	56	-11	5.6	(1.1)	42	30	29	1996	01	13	1/13/1996
GHCND:USW00093821	LOUISVILLE INTERNATIONAL AIRPORT KY US	19960114	122	-6	12.2	(0.6)	54	31	22	1996	01	14	1/14/1996
GHCND:USW00093821	LOUISVILLE INTERNATIONAL AIRPORT KY US	19960115	28	-11	2.8	(1.1)	37	30	31	1996	01	15	1/15/1996
GHCND:USW00093821	LOUISVILLE INTERNATIONAL AIRPORT KY US	19960116	150	-6	15.0	(0.6)	59	31	20	1996	01	16	1/16/1996
GHCND:USW00093821	LOUISVILLE INTERNATIONAL AIRPORT KY US	19960117	178	122	17.8	12.2	64	54	6	1996	01	17	1/17/1996
GHCND:USW00093821	LOUISVILLE INTERNATIONAL AIRPORT KY US	19960118	206	-39	20.6	(3.9)	69	25	18	1996	01	18	1/18/1996
GHCND:USW00093821	LOUISVILLE INTERNATIONAL AIRPORT KY US	19960119	-39	-122	(3.9)	(12.2)	25	10	47	1996	01	19	1/19/1996
GHCND:USW00093821	LOUISVILLE INTERNATIONAL AIRPORT KY US	19960120	-11	-100	(1.1)	(10.0)	30	14	43	1996	01	20	1/20/1996
GHCND:USW00093821	LOUISVILLE INTERNATIONAL AIRPORT KY US	19960121	61	-39	6.1	(3.9)	43	25	31	1996	01	21	1/21/1996
GHCND:USW00093821	LOUISVILLE INTERNATIONAL AIRPORT KY US	19960122	94	-17	9.4	(1.7)	49	29	26	1996	01	22	1/22/1996
GHCND:USW00093821	LOUISVILLE INTERNATIONAL AIRPORT KY US	19960123	89	50	8.9	5.0	48	41	20	1996	01	23	1/23/1996
GHCND:USW00093821	LOUISVILLE INTERNATIONAL AIRPORT KY US	19960124	100	-50	10.0	(5.0)	50	23	28	1996	01	24	1/24/1996
GHCND:USW00093821	LOUISVILLE INTERNATIONAL AIRPORT KY US	19960125	50	-78	5.0	(7.8)	41	18	35	1996	01	25	1/25/1996
GHCND:USW00093821	LOUISVILLE INTERNATIONAL AIRPORT KY US	19960126	106	11	10.6	1.1	51	34	22	1996	01	26	1/26/1996
GHCND:USW00093821	LOUISVILLE INTERNATIONAL AIRPORT KY US	19960127	106	-50	10.6	(5.0)	51	23	28	1996	01	27	1/27/1996
GHCND:USW00093821	LOUISVILLE INTERNATIONAL AIRPORT KY US	19960128	39	-78	3.9	(7.8)	39	18	36	1996	01	28	1/28/1996
GHCND:USW00093821	LOUISVILLE INTERNATIONAL AIRPORT KY US	19960129	106	0	10.6	-	51	32	23	1996	01	29	1/29/1996
GHCND:USW00093821	LOUISVILLE INTERNATIONAL AIRPORT KY US	19960130	0	-72	-	(7.2)	32	19	39	1996	01	30	1/30/1996
GHCND:USW00093821	LOUISVILLE INTERNATIONAL AIRPORT KY US	19960131	-56	-111	(5.6)	(11.1)	22	12	48	1996	01	31	1/31/1996
GHCND:USW00093821	LOUISVILLE INTERNATIONAL AIRPORT KY US	19960201	-78	-100	(7.8)	(10.0)	18	14	49	1996	02	01	2/1/1996
GHCND:USW00093821	LOUISVILLE INTERNATIONAL AIRPORT KY US	19960202	-89	-156	(8.9)	(15.6)	16	4	55	1996	02	02	2/2/1996
GHCND:USW00093821	LOUISVILLE INTERNATIONAL AIRPORT KY US	19960203	-122	-178	(12.2)	(17.8)	10	0	60	1996	02	03	2/3/1996
GHCND:USW00093821	LOUISVILLE INTERNATIONAL AIRPORT KY US	19960204	-122	-206	(12.2)	(20.6)	10	-5	62	1996	02	04	2/4/1996
GHCND:USW00093821	LOUISVILLE INTERNATIONAL AIRPORT KY US	19960205	-11	-172	(1.1)	(17.2)	30	1	49	1996	02	05	2/5/1996
GHCND:USW00093821	LOUISVILLE INTERNATIONAL AIRPORT KY US	19960206	28	-89	2.8	(8.9)	37	16	38	1996	02	06	2/6/1996
GHCND:USW00093821	LOUISVILLE INTERNATIONAL AIRPORT KY US	19960207	61	6	6.1	0.6	43	33	27	1996	02	07	2/7/1996
GHCND:USW00093821	LOUISVILLE INTERNATIONAL AIRPORT KY US	19960208	111	61	11.1	6.1	52	43	17	1996	02	08	2/8/1996
GHCND:USW00093821	LOUISVILLE INTERNATIONAL AIRPORT KY US	19960209	128	11	12.8	1.1	55	34	20	1996	02	09	2/9/1996
GHCND:USW00093821	LOUISVILLE INTERNATIONAL AIRPORT KY US	19960210	200	28	20.0	2.8	68	37	12	1996	02	10	2/10/1996
GHCND:USW00093821	LOUISVILLE INTERNATIONAL AIRPORT KY US	19960211	89	-6	8.9	(0.6)	48	33	25	1996	02	11	2/11/1996
GHCND:USW00093821	LOUISVILLE INTERNATIONAL AIRPORT KY US	19960212	6	-22	0.6	(2.2)	33	28	34	1996	02	12	2/12/1996
GHCND:USW00093821	LOUISVILLE INTERNATIONAL AIRPORT KY US	19960213	89	-28	8.9	(2.8)	48	27	27	1996	02	13	2/13/1996
GHCND:USW00093821	LOUISVILLE INTERNATIONAL AIRPORT KY US	19960214	111	28	11.1	2.8	52	37	20	1996	02	14	2/14/1996
GHCND:USW00093821	LOUISVILLE INTERNATIONAL AIRPORT KY US	19960215	28	-33	2.8	(3.3)	37	26	33	1996	02	15	2/15/1996
GHCND:USW00093821	LOUISVILLE INTERNATIONAL AIRPORT KY US	19960216	6	-61	0.6	(6.1)	33	21	38	1996	02	16	2/16/1996
GHCND:USW00093821	LOUISVILLE INTERNATIONAL AIRPORT KY US	19960217	50	-72	5.0	(7.2)	41	19	35	1996	02	17	2/17/1996
GHCND:USW00093821	LOUISVILLE INTERNATIONAL AIRPORT KY US	19960218	33	-61	3.3	(6.1)	38	21	35	1996	02	18	2/18/1996
GHCND:USW00093821	LOUISVILLE INTERNATIONAL AIRPORT KY US	19960219	89	11	8.9	1.1	48	34	24	1996	02	19	2/19/1996
GHCND:USW00093821	LOUISVILLE INTERNATIONAL AIRPORT KY US	19960220	150	83	15.0	8.3	59	47	12	1996	02	20	2/20/1996
GHCND:USW00093821	LOUISVILLE INTERNATIONAL AIRPORT KY US	19960221	161	83	16.1	8.3	61	47	11	1996	02	21	2/21/1996
GHCND:USW00093821	LOUISVILLE INTERNATIONAL AIRPORT KY US	19960222	183	83	18.3	8.3	65	47	9	1996	02	22	2/22/1996
GHCND:USW00093821	LOUISVILLE INTERNATIONAL AIRPORT KY US	19960223	250	100	25.0	10.0	77	50	1	1996	02	23	2/23/1996
GHCND:USW00093821	LOUISVILLE INTERNATIONAL AIRPORT KY US	19960224	178	44	17.8	4.4	64	40	13	1996	02	24	2/24/1996
GHCND:USW00093821	LOUISVILLE INTERNATIONAL AIRPORT KY US	19960225	217	44	21.7	4.4	71	40	9	1996	02	25	2/25/1996
GHCND:USW00093821	LOUISVILLE INTERNATIONAL AIRPORT KY US	19960226	194	144	19.4	14.4	67	58	2	1996	02	26	2/26/1996
GHCND:USW00093821	LOUISVILLE INTERNATIONAL AIRPORT KY US	19960227	222	100	22.2	10.0	72	50	4	1996	02	27	2/27/1996
GHCND:USW00093821	LOUISVILLE INTERNATIONAL AIRPORT KY US	19960228	100	6	10.0	0.6	50	33	23	1996	02	28	2/28/1996
GHCND:USW00093821	LOUISVILLE INTERNATIONAL AIRPORT KY US	19960301	61	-61	6.1	(6.1)	43	21	33	1996	03	01	3/1/1996
GHCND:USW00093821	LOUISVILLE INTERNATIONAL AIRPORT KY US	19960302	78	-33	7.8	(3.3)	46	26	29	1996	03	02	3/2/1996
GHCND:USW00093821	LOUISVILLE INTERNATIONAL AIRPORT KY US	19960303	-11	-89	(1.1)	(8.9)	30	16	42	1996	03	03	3/3/1996
GHCND:USW00093821	LOUISVILLE INTERNATIONAL AIRPORT KY US	19960304	144	-50	14.4	(5.0)	58	23	24	1996	03	04	3/4/1996
GHCND:USW00093821	LOUISVILLE INTERNATIONAL AIRPORT KY US	19960305	167	111	16.7	11.1	62	52	8	1996	03	05	3/5/1996
GHCND:USW00093821	LOUISVILLE INTERNATIONAL AIRPORT KY US	19960306	128	0	12.8	-	55	32	21	1996	03	06	3/6/1996
GHCND:USW00093821	LOUISVILLE INTERNATIONAL AIRPORT KY US	19960307	0	-72	-	(7.2)	32	19	39	1996	03	07	3/7/1996
GHCND:USW00093821	LOUISVILLE INTERNATIONAL AIRPORT KY US	19960308	-72	-111	(7.2)	(11.1)	19	12	49	1996	03	08	3/8/1996
GHCND:USW00093821	LOUISVILLE INTERNATIONAL AIRPORT KY US	19960309	-11	-106	(1.1)	(10.6)	30	13	43	1996	03	09	3/9/1996
GHCND:USW00093821	LOUISVILLE INTERNATIONAL AIRPORT KY US	19960310	44	-72	4.4	(7.2)	40	19	35	1996	03	10	3/10/1996
GHCND:USW00093821	LOUISVILLE INTERNATIONAL AIRPORT KY US	19960311	106	-44	10.6	(4.4)	51	24	27	1996	03	11	3/11/1996
GHCND:USW00093821	LOUISVILLE INTERNATIONAL AIRPORT KY US	19960312	144	-28	14.4	(2.8)	58	27	22	1996	03	12	3/12/1996
GHCND:USW00093821	LOUISVILLE INTERNATIONAL AIRPORT KY US	19960313	200	17	20.0	1.7	68	35	13	1996	03	13	3/13/1996
GHCND:USW00093821	LOUISVILLE INTERNATIONAL AIRPORT KY US	19960314	228	111	22.8	11.1	73	52	2	1996	03	14	3/14/1996
GHCND:USW00093821	LOUISVILLE INTERNATIONAL AIRPORT KY US	19960315	189	94	18.9	9.4	66	49	7	1996	03	15	3/15/1996
GHCND:USW00093821	LOUISVILLE INTERNATIONAL AIRPORT KY US	19960316	111	33	11.1	3.3	52	38	20	1996	03	16	3/16/1996
GHCND:USW00093821	LOUISVILLE INTERNATIONAL AIRPORT KY US	19960317	144	44	14.4	4.4	58	40	16	1996	03	17	3/17/1996
GHCND:USW00093821	LOUISVILLE INTERNATIONAL AIRPORT KY US	19960318	139	28	13.9	2.8	57	37	18	1996	03	18	3/18/1996

GHCND:USW00093821	LOUISVILLE INTERNATIONAL AIRPORT KY US	19960319	83	6	8.3	0.6	47	33	25	1996	03	19	3/19/1996
GHCND:USW00093821	LOUISVILLE INTERNATIONAL AIRPORT KY US	19960320	11	-11	1.1	(1.1)	34	30	33	1996	03	20	3/20/1996
GHCND:USW00093821	LOUISVILLE INTERNATIONAL AIRPORT KY US	19960321	11	-33	1.1	(3.3)	34	26	35	1996	03	21	3/21/1996
GHCND:USW00093821	LOUISVILLE INTERNATIONAL AIRPORT KY US	19960322	72	-39	7.2	(3.9)	45	25	30	1996	03	22	3/22/1996
GHCND:USW00093821	LOUISVILLE INTERNATIONAL AIRPORT KY US	19960323	122	-33	12.2	(3.3)	54	26	25	1996	03	23	3/23/1996
GHCND:USW00093821	LOUISVILLE INTERNATIONAL AIRPORT KY US	19960324	228	39	22.8	3.9	73	39	9	1996	03	24	3/24/1996
GHCND:USW00093821	LOUISVILLE INTERNATIONAL AIRPORT KY US	19960325	189	0	18.9	-	66	32	16	1996	03	25	3/25/1996
GHCND:USW00093821	LOUISVILLE INTERNATIONAL AIRPORT KY US	19960326	50	-39	5.0	(3.9)	41	25	32	1996	03	26	3/26/1996
GHCND:USW00093821	LOUISVILLE INTERNATIONAL AIRPORT KY US	19960327	106	-22	10.6	(2.2)	51	28	25	1996	03	27	3/27/1996
GHCND:USW00093821	LOUISVILLE INTERNATIONAL AIRPORT KY US	19960328	78	33	7.8	3.3	46	38	23	1996	03	28	3/28/1996
GHCND:USW00093821	LOUISVILLE INTERNATIONAL AIRPORT KY US	19960329	117	67	11.7	6.7	53	44	16	1996	03	29	3/29/1996
GHCND:USW00093821	LOUISVILLE INTERNATIONAL AIRPORT KY US	19960330	167	89	16.7	8.9	62	48	10	1996	03	30	3/30/1996
GHCND:USW00093821	LOUISVILLE INTERNATIONAL AIRPORT KY US	19960331	161	78	16.1	7.8	61	46	11	1996	03	31	3/31/1996
GHCND:USW00093821	LOUISVILLE INTERNATIONAL AIRPORT KY US	19960401	106	28	10.6	2.8	51	37	21	1996	04	01	4/1/1996
GHCND:USW00093821	LOUISVILLE INTERNATIONAL AIRPORT KY US	19960402	161	11	16.1	1.1	61	34	17	1996	04	02	4/2/1996
GHCND:USW00093821	LOUISVILLE INTERNATIONAL AIRPORT KY US	19960403	250	72	25.0	7.2	77	45	4	1996	04	03	4/3/1996
GHCND:USW00093821	LOUISVILLE INTERNATIONAL AIRPORT KY US	19960404	189	39	18.9	3.9	66	39	12	1996	04	04	4/4/1996
GHCND:USW00093821	LOUISVILLE INTERNATIONAL AIRPORT KY US	19960405	50	11	5.0	1.1	41	34	27	1996	04	05	4/5/1996
GHCND:USW00093821	LOUISVILLE INTERNATIONAL AIRPORT KY US	19960406	100	-6	10.0	(0.6)	50	31	24	1996	04	06	4/6/1996
GHCND:USW00093821	LOUISVILLE INTERNATIONAL AIRPORT KY US	19960407	106	-22	10.6	(2.2)	51	28	25	1996	04	07	4/7/1996
GHCND:USW00093821	LOUISVILLE INTERNATIONAL AIRPORT KY US	19960408	83	17	8.3	1.7	47	35	24	1996	04	08	4/8/1996
GHCND:USW00093821	LOUISVILLE INTERNATIONAL AIRPORT KY US	19960409	78	-6	7.8	(0.6)	46	31	26	1996	04	09	4/9/1996
GHCND:USW00093821	LOUISVILLE INTERNATIONAL AIRPORT KY US	19960410	161	-6	16.1	(0.6)	61	31	19	1996	04	10	4/10/1996
GHCND:USW00093821	LOUISVILLE INTERNATIONAL AIRPORT KY US	19960411	239	39	23.9	3.9	75	39	8	1996	04	11	4/11/1996
GHCND:USW00093821	LOUISVILLE INTERNATIONAL AIRPORT KY US	19960412	283	150	28.3	15.0	83	59	0	1996	04	12	4/12/1996
GHCND:USW00093821	LOUISVILLE INTERNATIONAL AIRPORT KY US	19960413	211	78	21.1	7.8	70	46	7	1996	04	13	4/13/1996
GHCND:USW00093821	LOUISVILLE INTERNATIONAL AIRPORT KY US	19960414	144	50	14.4	5.0	58	41	15	1996	04	14	4/14/1996
GHCND:USW00093821	LOUISVILLE INTERNATIONAL AIRPORT KY US	19960415	172	39	17.2	3.9	63	39	14	1996	04	15	4/15/1996
GHCND:USW00093821	LOUISVILLE INTERNATIONAL AIRPORT KY US	19960416	133	39	13.3	3.9	56	39	17	1996	04	16	4/16/1996
GHCND:USW00093821	LOUISVILLE INTERNATIONAL AIRPORT KY US	19960417	211	11	21.1	1.1	70	34	13	1996	04	17	4/17/1996
GHCND:USW00093821	LOUISVILLE INTERNATIONAL AIRPORT KY US	19960418	256	100	25.6	10.0	78	50	1	1996	04	18	4/18/1996
GHCND:USW00093821	LOUISVILLE INTERNATIONAL AIRPORT KY US	19960419	244	167	24.4	16.7	76	62	0	1996	04	19	4/19/1996
GHCND:USW00093821	LOUISVILLE INTERNATIONAL AIRPORT KY US	19960420	244	150	24.4	15.0	76	59	0	1996	04	20	4/20/1996
GHCND:USW00093821	LOUISVILLE INTERNATIONAL AIRPORT KY US	19960421	244	117	24.4	11.7	76	53	0	1996	04	21	4/21/1996
GHCND:USW00093821	LOUISVILLE INTERNATIONAL AIRPORT KY US	19960422	244	156	24.4	15.6	76	60	0	1996	04	22	4/22/1996
GHCND:USW00093821	LOUISVILLE INTERNATIONAL AIRPORT KY US	19960423	167	61	16.7	6.1	62	43	12	1996	04	23	4/23/1996
GHCND:USW00093821	LOUISVILLE INTERNATIONAL AIRPORT KY US	19960424	189	28	18.9	2.8	66	37	13	1996	04	24	4/24/1996
GHCND:USW00093821	LOUISVILLE INTERNATIONAL AIRPORT KY US	19960425	256	133	25.6	13.3	78	56	0	1996	04	25	4/25/1996
GHCND:USW00093821	LOUISVILLE INTERNATIONAL AIRPORT KY US	19960426	183	44	18.3	4.4	65	40	12	1996	04	26	4/26/1996
GHCND:USW00093821	LOUISVILLE INTERNATIONAL AIRPORT KY US	19960427	178	22	17.8	2.2	64	36	15	1996	04	27	4/27/1996
GHCND:USW00093821	LOUISVILLE INTERNATIONAL AIRPORT KY US	19960428	144	100	14.4	10.0	58	50	11	1996	04	28	4/28/1996
GHCND:USW00093821	LOUISVILLE INTERNATIONAL AIRPORT KY US	19960429	239	111	23.9	11.1	75	52	1	1996	04	29	4/29/1996
GHCND:USW00093821	LOUISVILLE INTERNATIONAL AIRPORT KY US	19960430	144	50	14.4	5.0	58	41	15	1996	04	30	4/30/1996
GHCND:USW00093821	LOUISVILLE INTERNATIONAL AIRPORT KY US	19960501	206	83	20.6	8.3	69	47	7	1996	05	01	5/1/1996
GHCND:USW00093821	LOUISVILLE INTERNATIONAL AIRPORT KY US	19960502	228	78	22.8	7.8	73	46	5	1996	05	02	5/2/1996
GHCND:USW00093821	LOUISVILLE INTERNATIONAL AIRPORT KY US	19960503	267	139	26.7	13.9	80	57	0	1996	05	03	5/3/1996
GHCND:USW00093821	LOUISVILLE INTERNATIONAL AIRPORT KY US	19960504	267	161	26.7	16.1	80	61	0	1996	05	04	5/4/1996
GHCND:USW00093821	LOUISVILLE INTERNATIONAL AIRPORT KY US	19960505	272	167	27.2	16.7	81	62	0	1996	05	05	5/5/1996
GHCND:USW00093821	LOUISVILLE INTERNATIONAL AIRPORT KY US	19960506	189	144	18.9	14.4	66	58	3	1996	05	06	5/6/1996
GHCND:USW00093821	LOUISVILLE INTERNATIONAL AIRPORT KY US	19960507	228	150	22.8	15.0	73	59	0	1996	05	07	5/7/1996
GHCND:USW00093821	LOUISVILLE INTERNATIONAL AIRPORT KY US	19960508	278	183	27.8	18.3	82	65	0	1996	05	08	5/8/1996
GHCND:USW00093821	LOUISVILLE INTERNATIONAL AIRPORT KY US	19960509	300	167	30.0	16.7	86	62	0	1996	05	09	5/9/1996
GHCND:USW00093821	LOUISVILLE INTERNATIONAL AIRPORT KY US	19960510	300	189	30.0	18.9	86	66	0	1996	05	10	5/10/1996
GHCND:USW00093821	LOUISVILLE INTERNATIONAL AIRPORT KY US	19960511	194	100	19.4	10.0	67	50	6	1996	05	11	5/11/1996
GHCND:USW00093821	LOUISVILLE INTERNATIONAL AIRPORT KY US	19960512	156	72	15.6	7.2	60	45	12	1996	05	12	5/12/1996
GHCND:USW00093821	LOUISVILLE INTERNATIONAL AIRPORT KY US	19960513	133	61	13.3	6.1	56	43	15	1996	05	13	5/13/1996
GHCND:USW00093821	LOUISVILLE INTERNATIONAL AIRPORT KY US	19960514	194	28	19.4	2.8	67	37	13	1996	05	14	5/14/1996
GHCND:USW00093821	LOUISVILLE INTERNATIONAL AIRPORT KY US	19960515	244	117	24.4	11.7	76	53	0	1996	05	15	5/15/1996
GHCND:USW00093821	LOUISVILLE INTERNATIONAL AIRPORT KY US	19960516	278	211	27.8	21.1	82	70	0	1996	05	16	5/16/1996
GHCND:USW00093821	LOUISVILLE INTERNATIONAL AIRPORT KY US	19960517	311	206	31.1	20.6	88	69	0	1996	05	17	5/17/1996
GHCND:USW00093821	LOUISVILLE INTERNATIONAL AIRPORT KY US	19960518	322	211	32.2	21.1	90	70	0	1996	05	18	5/18/1996
GHCND:USW00093821	LOUISVILLE INTERNATIONAL AIRPORT KY US	19960519	322	217	32.2	21.7	90	71	0	1996	05	19	5/19/1996
GHCND:USW00093821	LOUISVILLE INTERNATIONAL AIRPORT KY US	19960520	311	228	31.1	22.8	88	73	0	1996	05	20	5/20/1996
GHCND:USW00093821	LOUISVILLE INTERNATIONAL AIRPORT KY US	19960521	267	183	26.7	18.3	80	65	0	1996	05	21	5/21/1996
GHCND:USW00093821	LOUISVILLE INTERNATIONAL AIRPORT KY US	19960522	278	150	27.8	15.0	82	59	0	1996	05	22	5/22/1996
GHCND:USW00093821	LOUISVILLE INTERNATIONAL AIRPORT KY US	19960523	300	144	30.0	14.4	86	58	0	1996	05	23	5/23/1996
GHCND:USW00093821	LOUISVILLE INTERNATIONAL AIRPORT KY US	19960524	328	194	32.8	19.4	91	67	0	1996	05	24	5/24/1996
GHCND:USW00093821	LOUISVILLE INTERNATIONAL AIRPORT KY US	19960525	272	167	27.2	16.7	81	62	0	1996	05	25	5/25/1996
GHCND:USW00093821	LOUISVILLE INTERNATIONAL AIRPORT KY US	19960526	267	183	26.7	18.3	80	65	0	1996	05	26	5/26/1996
GHCND:USW00093821	LOUISVILLE INTERNATIONAL AIRPORT KY US	19960527	244	178	24.4	17.8	76	64	0	1996	05	27	5/27/1996
GHCND:USW00093821	LOUISVILLE INTERNATIONAL AIRPORT KY US	19960528	283	178	28.3	17.8	83	64	0	1996	05	28	5/28/1996
GHCND:USW00093821	LOUISVILLE INTERNATIONAL AIRPORT KY US	19960529	194	150	19.4	15.0	67	59	2	1996	05	29	5/29/1996
GHCND:USW00093821	LOUISVILLE INTERNATIONAL AIRPORT KY US	19960530	222	111	22.2	11.1	72	52	3	1996	05	30	5/30/1996
GHCND:USW00093821	LOUISVILLE INTERNATIONAL AIRPORT KY US	19960531	256	106	25.6	10.6	78	51	0	1996	05	31	5/31/1996
GHCND:USW00093821	LOUISVILLE INTERNATIONAL AIRPORT KY US	19960601	239	167	23.9	16.7	75	62	0	1996	06	01	6/1/1996
GHCND:USW00093821	LOUISVILLE INTERNATIONAL AIRPORT KY US	19960602	222	161	22.2	16.1	72	61	0	1996	06	02	6/2/1996
GHCND:USW00093821	LOUISVILLE INTERNATIONAL AIRPORT KY US	19960603	261	156	26.1	15.6	79	60	0	1996	06	03	6/3/1996
GHCND:USW00093821	LOUISVILLE INTERNATIONAL AIRPORT KY US	19960604	217	128	21.7	12.8	71	55	2	1996	06	04	6/4/1996
GHCND:USW00093821	LOUISVILLE INTERNATIONAL AIRPORT KY US	19960605	256	117	25.6	11.7	78	53	0	1996	06	05	6/5/1996
GHCND:USW00093821	LOUISVILLE INTERNATIONAL AIRPORT KY US	19960606	289	183	28.9	18.3	84	65	0	1996	06	06	6/6/1996
GHCND:USW00093821	LOUISVILLE INTERNATIONAL AIRPORT KY US	19960607	222	172	22.2	17.2	72	63	0	1996	06	07	6/7/1996
GHCND:USW00093821	LOUISVILLE INTERNATIONAL AIRPORT KY US	19960608	206	167	20.6	16.7	69	62	0	1996	06	08	6/8/1996
GHCND:USW00093821	LOUISVILLE INTERNATIONAL AIRPORT KY US	19960609	250	167	25.0	16.7	77	62	0	1996	06	09	6/9/1996
GHCND:USW00093821	LOUISVILLE INTERNATIONAL AIRPORT KY US	19960610	233	161	23.3	16.1	74	61	0	1996	06	10	6/10/1996
GHCND:USW00093821	LOUISVILLE INTERNATIONAL AIRPORT KY US	19960611	250	167	25.0	16.7	77	62	0	1996	06	11	6/11/1996
GHCND:USW00093821	LOUISVILLE INTERNATIONAL AIRPORT KY US	19960612	272	178	27.2	17.8	81	64	0	1996	06	12	6/12/1996
GHCND:USW00093821	LOUISVILLE INTERNATIONAL AIRPORT KY US	19960613	294	178	29.4	17.8	85	64	0	1996	06	13	6/13/1996
GHCND:USW00093821	LOUISVILLE INTERNATIONAL AIRPORT KY US	19960614	311	194	31.1	19.4	88	67	0	1996	06	14	6/14/1996
GHCND:USW00093821	LOUISVILLE INTERNATIONAL AIRPORT KY US	19960615	328	189	32.8	18.9	91	66	0	1996	06	15	6/15/1996
GHCND:USW00093821	LOUISVILLE INTERNATIONAL AIRPORT KY US	19960616	322	206	32.2	20.6	90	69	0	1996	06	16	6/16/1996
GHCND:USW00093821	LOUISVILLE INTERNATIONAL AIRPORT KY US	19960617	317	217	31.7	21.7	89	71	0	1996	06	17	6/17/1996
GHCND:USW00093821	LOUISVILLE INTERNATIONAL AIRPORT KY US	19960618	294	233	29.4	23.3	85	74	0	1996	06	18	6/18/1996
GHCND:USW00093821	LOUISVILLE INTERNATIONAL AIRPORT KY US	19960619	311	211	31.1	21.1	88	70	0	1996	06	19	6/19/1996
GHCND:USW00093821	LOUISVILLE INTERNATIONAL AIRPORT KY US	19960620	306	206	30.6	20.6	87	69	0	1996	06	20	6/20/1996
GHCND:USW00093821	LOUISVILLE INTERNATIONAL AIRPORT KY US	19960621	311	211	31.1	21.1	88	70	0	1996	06	21	6/21/1996
GHCND:USW00093821	LOUISVILLE INTERNATIONAL AIRPORT KY US	19960622	333	233	33.3	23.3	92	74	0	1996	06	22	6/22/1996
GHCND:USW00093821	LOUISVILLE INTERNATIONAL AIRPORT KY US	19960623	339	233	33.9	23.3	93	74	0	1996	06	23	6/23/1996
GHCND:USW00093821	LOUISVILLE INTERNATIONAL AIRPORT KY US	19960624	333	244	33.3	24.4	92	76	0	1996	06	24	6/24/1996
GHCND:USW00093821	LOUISVILLE INTERNATIONAL AIRPORT KY US	19960625	256	189	25.6	18.9	78	66	0	1996	06	25	6/25/1996
GHCND:USW00093821	LOUISVILLE INTERNATIONAL AIRPORT KY US	19960626	272	178	27.2	17.8	81	64	0	1996	06	26	6/26/1996
GHCND:USW00093821	LOUISVILLE INTERNATIONAL AIRPORT KY US	19960627	300	167	30.0	16.7	86	62	0	1996	06	27	6/27/1996
GHCND:USW00093821	LOUISVILLE INTERNATIONAL AIRPORT KY US	19960628	322	189	32.2	18.9	90	66	0	1996	06	28	6/28/1996
GHCND:USW00093821	LOUISVILLE INTERNATIONAL AIRPORT KY US	19960629	328	211	32.8	21.1	91	70	0	1996	06	29	6/29/1996
GHCND:USW00093821	LOUISVILLE INTERNATIONAL AIRPORT KY US	19960630	344	233	34.4	23.3	94	74	0	1996	06	30	6/30/1996
GHCND:USW00093821	LOUISVILLE INTERNATIONAL AIRPORT KY US	19960701	344	233	34.4	23.3	94	74	0	1996	07	01	7/1/1996
GHCND:USW00093821	LOUISVILLE INTERNATIONAL AIRPORT KY US	19960702	328	217	32.8	21.7	91	71	0	1996	07	02	7/2/1996
GHCND:USW00093821	LOUISVILLE INTERNATIONAL AIRPORT KY US	19960703	267	172	26.7	17.2	80	63	0	1996	07	03	7/3/1996
GHCND:USW00093821	LOUISVILLE INTERNATIONAL AIRPORT KY US	19960704	267	150	26.7	15.0	80	59	0	1996	07	04	7/4/1996
GHCND:USW00093821	LOUISVILLE INTERNATIONAL AIRPORT KY US	19960705	283	161	28.3	16.1	83	61	0	1996	07	05	7/5/1996
GHCND:USW00093821	LOUISVILLE INTERNATIONAL AIRPORT KY US	19960706	311	161	31.1	16.1	88	61	0	1996	07	06	7/6/1996
GHCND:USW00093821	LOUISVILLE INTERNATIONAL AIRPORT KY US	19960707	328	211	32.8	21.1	91	70	0	1996	07	07	7/7/1996
GHCND:USW00093821	LOUISVILLE INTERNATIONAL AIRPORT KY US	19960708	294	211	29.4	21.1	85	70	0	1996	07	08	7/8/1996
GHCND:USW00093821	LOUISVILLE INTERNATIONAL AIRPORT KY US	19960709	267	189	26.7	18.9	80	66	0	1996	07	09	7/9/1996
GHCND:USW00093821	LOUISVILLE INTERNATIONAL AIRPORT KY US	19960710	261	161	26.1	16.1	79	61	0	1996	07	10	7/10/1996
GHCND:USW00093821	LOUISVILLE INTERNATIONAL AIRPORT KY US	19960711	278	167	27.8	16.7	82	62	0	1996	07	11	7/11/1996
GHCND:USW00093821	LOUISVILLE INTERNATIONAL AIRPORT KY US	19960712	306	194	30.6	19.4	87	67	0	1996	07	12	7/12/1996
GHCND:USW00093821	LOUISVILLE INTERNATIONAL AIRPORT KY US	19960713	306	217	30.6	21.7	87	71	0	1996	07	13	7/13/1996
GHCND:USW00093821	LOUISVILLE INTERNATIONAL AIRPORT KY US	19960714	300	194	30.0	19.4	86	67	0	1996	07	14	7/14/1996
GHCND:USW00093821	LOUISVILLE INTERNATIONAL AIRPORT KY US	19960715	278	206	27.8	20.6	82	69	0	1996	07	15	7/15/1996
GHCND:USW00093821	LOUISVILLE INTERNATIONAL AIRPORT KY US	19960716	306	194	30.6	19.4	87	67	0	1996	07	16	7/16/1996
GHCND:USW00093821	LOUISVILLE INTERNATIONAL AIRPORT KY US	19960717	311	200	31.1	20.0	88	68	0	1996	07	17	7/17/1996
GHCND:USW00093821	LOUISVILLE INTERNATIONAL AIRPORT KY US	19960718	322	244	32.2	24.4	90	76	0	1996	07	18	7/18/1996
GHCND:USW00093821	LOUISVILLE INTERNATIONAL AIRPORT KY US	19960719	306	250	30.6	25.0	87	77	0	1996	07	19	7/19/1996
GHCND:USW00093821	LOUISVILLE INTERNATIONAL AIRPORT KY US	19960720	272	222	27.2	22.2	81	72	0	1996	07	20	7/20/1996
GHCND:USW00093821	LOUISVILLE INTERNATIONAL AIRPORT KY US	19960721	289	206	28.9	20.6	84	69	0	1996	07	21	7/21/1996
GHCND:USW00093821	LOUISVILLE INTERNATIONAL AIRPORT KY US	19960722	250	200	25.0	20.0	77	68	0	1996	07	22	7/22/1996
GHCND:USW00093821	LOUISVILLE INTERNATIONAL AIRPORT KY US	19960723	289	172	28.9	17.2	84	63	0	1996	07	23	7/23/1996
GHCND:USW00093821	LOUISVILLE INTERNATIONAL AIRPORT KY US	19960724	306	194	30.6	19.4	87	67	0	1996	07	24	7/24/1996
GHCND:USW00093821	LOUISVILLE INTERNATIONAL AIRPORT KY US	19960725	283	206	28.3	20.6	83	69	0	1996	07	25	7/25/1996
GHCND:USW00093821	LOUISVILLE INTERNATIONAL AIRPORT KY US	19960726	272	172	27.2	17.2	81	63	0	1996	07	26	7/26/1996
GHCND:USW00093821	LOUISVILLE INTERNATIONAL AIRPORT KY US	19960727	289	178	28.9	17.8	84	64	0	1996	07	27	7/27/1996
GHCND:USW00093821	LOUISVILLE INTERNATIONAL AIRPORT KY US	19960728	278	200	27.8	20.0	82	68	0	1996	07	28	7/28/1996
GHCND:USW00093821	LOUISVILLE INTERNATIONAL AIRPORT KY US	19960729	270	203	27.0	20.3	81	69	0	1996	07	29	7/29/1996
GHCND:USW00093821	LOUISVILLE INTERNATIONAL AIRPORT KY US	19960730	261	206	26.1	20.6	79	69	0	1996	07	30	7/30/1996
GHCND:USW00093821	LOUISVILLE INTERNATIONAL AIRPORT KY US	19960731	278	189	27.8	18.9	82	66	0	1996	07	31	7/31/1996
GHCND:USW00093821	LOUISVILLE INTERNATIONAL AIRPORT KY US	19960801	283	161	28.3	16.1	83	61	0	1996	08	01	8/1/1996
GHCND:USW00093821	LOUISVILLE INTERNATIONAL AIRPORT KY US	19960802	278	189	27.8	18.9	82	66	0	1996	08	02	8/2/1996
GHCND:USW00093821	LOUISVILLE INTERNATIONAL AIRPORT KY US	19960803	289	183	28.9	18.3	84	65	0	1996	08	03	8/3/1996
GHCND:USW00093821	LOUISVILLE INTERNATIONAL AIRPORT KY US	19960804	311	194	31.1	19.4	88	67	0	1996	08	04	8/4/1996
GHCND:USW00093821	LOUISVILLE INTERNATIONAL AIRPORT KY US	19960805	328	217	32.8	21.7	91	71	0	1996	08	05	8/5/1996
GHCND:USW00093821	LOUISVILLE INTERNATIONAL AIRPORT KY US	19960806	333	233	33.3	23.3	92	74	0	1996	08	06	8/6/1996
GHCND:USW00093821	LOUISVILLE INTERNATIONAL AIRPORT KY US	19960807	339	239	33.9	23.9	93	75	0	1996	08	07	8/7/1996
GHCND:USW00093821	LOUISVILLE INTERNATIONAL AIRPORT KY US	19960808	333	217	33.3	21.7	92	71	0	1996	08	08	8/8/1996
GHCND:USW00093821	LOUISVILLE INTERNATIONAL AIRPORT KY US	19960809	278	178	27.8	17.8	82	64	0	1996	08	09	8/9/1996
GHCND:USW00093821	LOUISVILLE INTERNATIONAL AIRPORT KY US	19960810	283	172	28.3	17.2	83	63	0	1996	08	10	8/10/1996
GHCND:USW00093821	LOUISVILLE INTERNATIONAL AIRPORT KY US	19960811	256	200	25.6	20.0	78	68	0	1996	08	11	8/11/1996
GHCND:USW00093821	LOUISVILLE INTERNATIONAL AIRPORT KY US	19960812	272	194	27.2	19.4	81	67	0	1996	08	12	8/12/1996
GHCND:USW00093821	LOUISVILLE INTERNATIONAL AIRPORT KY US	19960813	294	189	29.4	18.9	85	66	0	1996	08	13	8/13/1996
GHCND:USW00093821	LOUISVILLE INTERNATIONAL AIRPORT KY US	19960814	311	189	31.1	18.9	88	66	0	1996	08	14	8/14/1996
GHCND:USW00093821	LOUISVILLE INTERNATIONAL AIRPORT KY US	19960815	283	200	28.3	20.0	83	68	0	1996	08	15	8/15/1996
GHCND:USW00093821	LOUISVILLE INTERNATIONAL AIRPORT KY US	19960816	311	211	31.1	21.1	88	70	0	1996	08	16	8/16/1996
GHCND:USW00093821	LOUISVILLE INTERNATIONAL AIRPORT KY US	19960817	289	200	28.9	20.0	84	68	0	1996	08	17	8/17/1996
GHCND:USW00093821	LOUISVILLE INTERNATIONAL AIRPORT KY US	19960818							0	1996	08	18	8/18/1996
GHCND:USW00093821	LOUISVILLE INTERNATIONAL AIRPORT KY US	19960819	328	217	32.8	21.7	91	71	0	1996	08	19	8/19/1996
GHCND:USW00093821	LOUISVILLE INTERNATIONAL AIRPORT KY US	19960820	333	222	33.3	22.2	92	72	0	1996	08	20	8/20/1996
GHCND:USW00093821	LOUISVILLE INTERNATIONAL AIRPORT KY US	19960821	322	228	32.2	22.8	90	73	0	1996	08	21	8/21/1996
GHCND:USW00093821	LOUISVILLE INTERNATIONAL AIRPORT KY US	19960822	322	211	32.2	21.1	90	70	0	1996	08	22	8/22/1996
GHCND:USW00093821	LOUISVILLE INTERNATIONAL AIRPORT KY US	19960823.	339	222	33.9	22.2	93	72	0	1996	08	23	8/23/1996
GHCND:USW00093821	LOUISVILLE INTERNATIONAL AIRPORT KY US	19960824	267	194	26.7	19.4	80	67	0	1996	08	24	8/24/1996
GHCND:USW00093821	LOUISVILLE INTERNATIONAL AIRPORT KY US	19960825	289	161	28.9	16.1	84	61	0	1996	08	25	8/25/1996
GHCND:USW00093821	LOUISVILLE INTERNATIONAL AIRPORT KY US	19960826	294	161	29.4	16.1	85	61	0	1996	08	26	8/26/1996
GHCND:USW00093821	LOUISVILLE INTERNATIONAL AIRPORT KY US	19960827	278	200	27.8	20.0	82	68	0	1996	08	27	8/27/1996
GHCND:USW00093821	LOUISVILLE INTERNATIONAL AIRPORT KY US	19960828	306	178	30.6	17.8	87	64	0	1996	08	28	8/28/1996
GHCND:USW00093821	LOUISVILLE INTERNATIONAL AIRPORT KY US	19960829	306	200	30.6	20.0	87	68	0	1996	08	29	8/29/1996
GHCND:USW00093821	LOUISVILLE INTERNATIONAL AIRPORT KY US	19960830	306	200	30.6	20.0	87	68	0	1996	08	30	8/30/1996
GHCND:USW00093821	LOUISVILLE INTERNATIONAL AIRPORT KY US	19960831							0	1996	08	31	8/31/1996
GHCND:USW00093821	LOUISVILLE INTERNATIONAL AIRPORT KY US	19960901							0	1996	09	01	9/1/1996
GHCND:USW00093821	LOUISVILLE INTERNATIONAL AIRPORT KY US	19960902							0	1996	09	02	9/2/1996
GHCND:USW00093821	LOUISVILLE INTERNATIONAL AIRPORT KY US	19960903	267	206	26.7	20.6	80	69	0	1996	09	03	9/3/1996
GHCND:USW00093821	LOUISVILLE INTERNATIONAL AIRPORT KY US	19960904	278	211	27.8	21.1	82	70	0	1996	09	04	9/4/1996

GHCND:USW00093821	LOUISVILLE INTERNATIONAL AIRPORT KY US	19960905	317	206	31.7	20.6	89	69	0	1996	09	05	9/5/1996
GHCND:USW00093821	LOUISVILLE INTERNATIONAL AIRPORT KY US	19960906	322	200	32.2	20.0	90	68	0	1996	09	06	9/6/1996
GHCND:USW00093821	LOUISVILLE INTERNATIONAL AIRPORT KY US	19960907	289	206	28.9	20.6	84	69	0	1996	09	07	9/7/1996
GHCND:USW00093821	LOUISVILLE INTERNATIONAL AIRPORT KY US	19960908	311	189	31.1	18.9	88	66	0	1996	09	08	9/8/1996
GHCND:USW00093821	LOUISVILLE INTERNATIONAL AIRPORT KY US	19960909	294	200	29.4	20.0	85	68	0	1996	09	09	9/9/1996
GHCND:USW00093821	LOUISVILLE INTERNATIONAL AIRPORT KY US	19960910	294	194	29.4	19.4	85	67	0	1996	09	10	9/10/1996
GHCND:USW00093821	LOUISVILLE INTERNATIONAL AIRPORT KY US	19960911	300	178	30.0	17.8	86	64	0	1996	09	11	9/11/1996
GHCND:USW00093821	LOUISVILLE INTERNATIONAL AIRPORT KY US	19960912	244	139	24.4	13.9	76	57	0	1996	09	12	9/12/1996
GHCND:USW00093821	LOUISVILLE INTERNATIONAL AIRPORT KY US	19960913	200	122	20.0	12.2	68	54	4	1996	09	13	9/13/1996
GHCND:USW00093821	LOUISVILLE INTERNATIONAL AIRPORT KY US	19960914	222	94	22.2	9.4	72	49	4	1996	09	14	9/14/1996
GHCND:USW00093821	LOUISVILLE INTERNATIONAL AIRPORT KY US	19960915	228	83	22.8	8.3	73	47	5	1996	09	15	9/15/1996
GHCND:USW00093821	LOUISVILLE INTERNATIONAL AIRPORT KY US	19960916	261	150	26.1	15.0	79	59	0	1996	09	16	9/16/1996
GHCND:USW00093821	LOUISVILLE INTERNATIONAL AIRPORT KY US	19960917	228	144	22.8	14.4	73	58	0	1996	09	17	9/17/1996
GHCND:USW00093821	LOUISVILLE INTERNATIONAL AIRPORT KY US	19960918	233	117	23.3	11.7	74	53	1	1996	09	18	9/18/1996
GHCND:USW00093821	LOUISVILLE INTERNATIONAL AIRPORT KY US	19960919	244	117	24.4	11.7	76	53	0	1996	09	19	9/19/1996
GHCND:USW00093821	LOUISVILLE INTERNATIONAL AIRPORT KY US	19960920	256	117	25.6	11.7	78	53	0	1996	09	20	9/20/1996
GHCND:USW00093821	LOUISVILLE INTERNATIONAL AIRPORT KY US	19960921	194	139	19.4	13.9	67	57	3	1996	09	21	9/21/1996
GHCND:USW00093821	LOUISVILLE INTERNATIONAL AIRPORT KY US	19960922	256	122	25.6	12.2	78	54	0	1996	09	22	9/22/1996
GHCND:USW00093821	LOUISVILLE INTERNATIONAL AIRPORT KY US	19960923	261	128	26.1	12.8	79	55	0	1996	09	23	9/23/1996
GHCND:USW00093821	LOUISVILLE INTERNATIONAL AIRPORT KY US	19960924	217	144	21.7	14.4	71	58	0	1996	09	24	9/24/1996
GHCND:USW00093821	LOUISVILLE INTERNATIONAL AIRPORT KY US	19960925	228	111	22.8	11.1	73	52	2	1996	09	25	9/25/1996
GHCND:USW00093821	LOUISVILLE INTERNATIONAL AIRPORT KY US	19960926	272	144	27.2	14.4	81	58	0	1996	09	26	9/26/1996
GHCND:USW00093821	LOUISVILLE INTERNATIONAL AIRPORT KY US	19960927	244	150	24.4	15.0	76	59	0	1996	09	27	9/27/1996
GHCND:USW00093821	LOUISVILLE INTERNATIONAL AIRPORT KY US	19960928	200	100	20.0	10.0	68	50	6	1996	09	28	9/28/1996
GHCND:USW00093821	LOUISVILLE INTERNATIONAL AIRPORT KY US	19960929	222	83	22.2	8.3	72	47	5	1996	09	29	9/29/1996
GHCND:USW00093821	LOUISVILLE INTERNATIONAL AIRPORT KY US	19960930	250	94	25.0	9.4	77	49	2	1996	09	30	9/30/1996
GHCND:USW00093821	LOUISVILLE INTERNATIONAL AIRPORT KY US	19961001	244	133	24.4	13.3	76	56	0	1996	10	01	10/1/1996
GHCND:USW00093821	LOUISVILLE INTERNATIONAL AIRPORT KY US	19961002	261	161	26.1	16.1	79	61	0	1996	10	02	10/2/1996
GHCND:USW00093821	LOUISVILLE INTERNATIONAL AIRPORT KY US	19961003	167	89	16.7	8.9	62	48	10	1996	10	03	10/3/1996
GHCND:USW00093821	LOUISVILLE INTERNATIONAL AIRPORT KY US	19961004	183	67	18.3	6.7	65	44	10	1996	10	04	10/4/1996
GHCND:USW00093821	LOUISVILLE INTERNATIONAL AIRPORT KY US	19961005	222	67	22.2	6.7	72	44	7	1996	10	05	10/5/1996
GHCND:USW00093821	LOUISVILLE INTERNATIONAL AIRPORT KY US	19961006	233	100	23.3	10.0	74	50	3	1996	10	06	10/6/1996
GHCND:USW00093821	LOUISVILLE INTERNATIONAL AIRPORT KY US	19961007	250	83	25.0	8.3	77	47	3	1996	10	07	10/7/1996
GHCND:USW00093821	LOUISVILLE INTERNATIONAL AIRPORT KY US	19961008	206	111	20.6	11.1	69	52	4	1996	10	08	10/8/1996
GHCND:USW00093821	LOUISVILLE INTERNATIONAL AIRPORT KY US	19961009	161	94	16.1	9.4	61	49	10	1996	10	09	10/9/1996
GHCND:USW00093821	LOUISVILLE INTERNATIONAL AIRPORT KY US	19961010	172	94	17.2	9.4	63	49	9	1996	10	10	10/10/1996
GHCND:USW00093821	LOUISVILLE INTERNATIONAL AIRPORT KY US	19961011	167	56	16.7	5.6	62	42	13	1996	10	11	10/11/1996
GHCND:USW00093821	LOUISVILLE INTERNATIONAL AIRPORT KY US	19961012	228	56	22.8	5.6	73	42	7	1996	10	12	10/12/1996
GHCND:USW00093821	LOUISVILLE INTERNATIONAL AIRPORT KY US	19961013	244	100	24.4	10.0	76	50	2	1996	10	13	10/13/1996
GHCND:USW00093821	LOUISVILLE INTERNATIONAL AIRPORT KY US	19961014	267	128	26.7	12.8	80	55	0	1996	10	14	10/14/1996
GHCND:USW00093821	LOUISVILLE INTERNATIONAL AIRPORT KY US	19961015	261	128	26.1	12.8	79	55	0	1996	10	15	10/15/1996
GHCND:USW00093821	LOUISVILLE INTERNATIONAL AIRPORT KY US	19961016	244	128	24.4	12.8	76	55	0	1996	10	16	10/16/1996
GHCND:USW00093821	LOUISVILLE INTERNATIONAL AIRPORT KY US	19961017	272	122	27.2	12.2	81	54	0	1996	10	17	10/17/1996
GHCND:USW00093821	LOUISVILLE INTERNATIONAL AIRPORT KY US	19961018	167	61	16.7	6.1	62	43	12	1996	10	18	10/18/1996
GHCND:USW00093821	LOUISVILLE INTERNATIONAL AIRPORT KY US	19961019	144	22	14.4	2.2	58	36	18	1996	10	19	10/19/1996
GHCND:USW00093821	LOUISVILLE INTERNATIONAL AIRPORT KY US	19961020	183	17	18.3	1.7	65	35	15	1996	10	20	10/20/1996
GHCND:USW00093821	LOUISVILLE INTERNATIONAL AIRPORT KY US	19961021	172	72	17.2	7.2	63	45	11	1996	10	21	10/21/1996
GHCND:USW00093821	LOUISVILLE INTERNATIONAL AIRPORT KY US	19961022	250	122	25.0	12.2	77	54	0	1996	10	22	10/22/1996
GHCND:USW00093821	LOUISVILLE INTERNATIONAL AIRPORT KY US	19961023	139	67	13.9	6.7	57	44	14	1996	10	23	10/23/1996
GHCND:USW00093821	LOUISVILLE INTERNATIONAL AIRPORT KY US	19961024	178	78	17.8	7.8	64	46	10	1996	10	24	10/24/1996
GHCND:USW00093821	LOUISVILLE INTERNATIONAL AIRPORT KY US	19961025	156	83	15.6	8.3	60	47	11	1996	10	25	10/25/1996
GHCND:USW00093821	LOUISVILLE INTERNATIONAL AIRPORT KY US	19961026	183	117	18.3	11.7	65	53	6	1996	10	26	10/26/1996
GHCND:USW00093821	LOUISVILLE INTERNATIONAL AIRPORT KY US	19961027	233	167	23.3	16.7	74	62	0	1996	10	27	10/27/1996
GHCND:USW00093821	LOUISVILLE INTERNATIONAL AIRPORT KY US	19961028	217	122	21.7	12.2	71	54	2	1996	10	28	10/28/1996
GHCND:USW00093821	LOUISVILLE INTERNATIONAL AIRPORT KY US	19961029	233	111	23.3	11.1	74	52	2	1996	10	29	10/29/1996
GHCND:USW00093821	LOUISVILLE INTERNATIONAL AIRPORT KY US	19961030	233	100	23.3	10.0	74	50	3	1996	10	30	10/30/1996
GHCND:USW00093821	LOUISVILLE INTERNATIONAL AIRPORT KY US	19961031	111	28	11.1	2.8	52	37	20	1996	10	31	10/31/1996
GHCND:USW00093821	LOUISVILLE INTERNATIONAL AIRPORT KY US	19961101	106	22	10.6	2.2	51	36	21	1996	11	01	11/1/1996
GHCND:USW00093821	LOUISVILLE INTERNATIONAL AIRPORT KY US	19961102	61	-22	6.1	(2.2)	43	28	29	1996	11	02	11/2/1996
GHCND:USW00093821	LOUISVILLE INTERNATIONAL AIRPORT KY US	19961103	83	-39	8.3	(3.9)	47	25	29	1996	11	03	11/3/1996
GHCND:USW00093821	LOUISVILLE INTERNATIONAL AIRPORT KY US	19961104	150	-6	15.0	(0.6)	59	31	20	1996	11	04	11/4/1996
GHCND:USW00093821	LOUISVILLE INTERNATIONAL AIRPORT KY US	19961105	194	100	19.4	10.0	67	50	6	1996	11	05	11/5/1996
GHCND:USW00093821	LOUISVILLE INTERNATIONAL AIRPORT KY US	19961106	206	106	20.6	10.6	69	51	5	1996	11	06	11/6/1996
GHCND:USW00093821	LOUISVILLE INTERNATIONAL AIRPORT KY US	19961107	239	67	23.9	6.7	75	44	5	1996	11	07	11/7/1996
GHCND:USW00093821	LOUISVILLE INTERNATIONAL AIRPORT KY US	19961108	111	39	11.1	3.9	52	39	19	1996	11	08	11/8/1996
GHCND:USW00093821	LOUISVILLE INTERNATIONAL AIRPORT KY US	19961109	61	11	6.1	1.1	43	34	26	1996	11	09	11/9/1996
GHCND:USW00093821	LOUISVILLE INTERNATIONAL AIRPORT KY US	19961110	39	-11	3.9	(1.1)	39	30	30	1996	11	10	11/10/1996
GHCND:USW00093821	LOUISVILLE INTERNATIONAL AIRPORT KY US	19961111	22	-22	2.2	(2.2)	36	28	33	1996	11	11	11/11/1996
GHCND:USW00093821	LOUISVILLE INTERNATIONAL AIRPORT KY US	19961112	50	-28	5.0	(2.8)	41	27	31	1996	11	12	11/12/1996
GHCND:USW00093821	LOUISVILLE INTERNATIONAL AIRPORT KY US	19961113	33	0	3.3	-	38	32	30	1996	11	13	11/13/1996
GHCND:USW00093821	LOUISVILLE INTERNATIONAL AIRPORT KY US	19961114	44	-11	4.4	(1.1)	40	30	30	1996	11	14	11/14/1996
GHCND:USW00093821	LOUISVILLE INTERNATIONAL AIRPORT KY US	19961115	89	-28	8.9	(2.8)	48	27	27	1996	11	15	11/15/1996
GHCND:USW00093821	LOUISVILLE INTERNATIONAL AIRPORT KY US	19961116	150	22	15.0	2.2	59	36	17	1996	11	16	11/16/1996
GHCND:USW00093821	LOUISVILLE INTERNATIONAL AIRPORT KY US	19961117	150	94	15.0	9.4	59	49	11	1996	11	17	11/17/1996
GHCND:USW00093821	LOUISVILLE INTERNATIONAL AIRPORT KY US	19961118	111	22	11.1	2.2	52	36	21	1996	11	18	11/18/1996
GHCND:USW00093821	LOUISVILLE INTERNATIONAL AIRPORT KY US	19961119	78	11	7.8	1.1	46	34	25	1996	11	19	11/19/1996
GHCND:USW00093821	LOUISVILLE INTERNATIONAL AIRPORT KY US	19961120	78	22	7.8	2.2	46	36	24	1996	11	20	11/20/1996
GHCND:USW00093821	LOUISVILLE INTERNATIONAL AIRPORT KY US	19961121	56	6	5.6	0.6	42	33	27	1996	11	21	11/21/1996
GHCND:USW00093821	LOUISVILLE INTERNATIONAL AIRPORT KY US	19961122	33	-6	3.3	(0.6)	38	31	30	1996	11	22	11/22/1996
GHCND:USW00093821	LOUISVILLE INTERNATIONAL AIRPORT KY US	19961123	117	-22	11.7	(2.2)	53	28	24	1996	11	23	11/23/1996
GHCND:USW00093821	LOUISVILLE INTERNATIONAL AIRPORT KY US	19961124	133	72	13.3	7.2	56	45	14	1996	11	24	11/24/1996
GHCND:USW00093821	LOUISVILLE INTERNATIONAL AIRPORT KY US	19961125	106	39	10.6	3.9	51	39	20	1996	11	25	11/25/1996
GHCND:USW00093821	LOUISVILLE INTERNATIONAL AIRPORT KY US	19961126	39	-22	3.9	(2.2)	39	28	31	1996	11	26	11/26/1996
GHCND:USW00093821	LOUISVILLE INTERNATIONAL AIRPORT KY US	19961127	28	-50	2.8	(5.0)	37	23	35	1996	11	27	11/27/1996
GHCND:USW00093821	LOUISVILLE INTERNATIONAL AIRPORT KY US	19961128	72	-28	7.2	(2.8)	45	27	29	1996	11	28	11/28/1996
GHCND:USW00093821	LOUISVILLE INTERNATIONAL AIRPORT KY US	19961129	100	-22	10.0	(2.2)	50	28	26	1996	11	29	11/29/1996
GHCND:USW00093821	LOUISVILLE INTERNATIONAL AIRPORT KY US	19961130	139	67	13.9	6.7	57	44	14	1996	11	30	11/30/1996
GHCND:USW00093821	LOUISVILLE INTERNATIONAL AIRPORT KY US	19961201	172	0	17.2	-	63	32	17	1996	12	01	12/1/1996
GHCND:USW00093821	LOUISVILLE INTERNATIONAL AIRPORT KY US	19961202	100	-17	10.0	(1.7)	50	29	25	1996	12	02	12/2/1996
GHCND:USW00093821	LOUISVILLE INTERNATIONAL AIRPORT KY US	19961203	83	17	8.3	1.7	47	35	24	1996	12	03	12/3/1996
GHCND:USW00093821	LOUISVILLE INTERNATIONAL AIRPORT KY US	19961204	56	-33	5.6	(3.3)	42	26	31	1996	12	04	12/4/1996
GHCND:USW00093821	LOUISVILLE INTERNATIONAL AIRPORT KY US	19961205	56	0	5.6	-	42	32	28	1996	12	05	12/5/1996
GHCND:USW00093821	LOUISVILLE INTERNATIONAL AIRPORT KY US	19961206	139	-6	13.9	(0.6)	57	31	21	1996	12	06	12/6/1996
GHCND:USW00093821	LOUISVILLE INTERNATIONAL AIRPORT KY US	19961207	117	33	11.7	3.3	53	38	19	1996	12	07	12/7/1996
GHCND:USW00093821	LOUISVILLE INTERNATIONAL AIRPORT KY US	19961208	50	-6	5.0	(0.6)	41	31	29	1996	12	08	12/8/1996
GHCND:USW00093821	LOUISVILLE INTERNATIONAL AIRPORT KY US	19961209	28	-39	2.8	(3.9)	37	25	34	1996	12	09	12/9/1996
GHCND:USW00093821	LOUISVILLE INTERNATIONAL AIRPORT KY US	19961210	167	-6	16.7	(0.6)	62	31	18	1996	12	10	12/10/1996
GHCND:USW00093821	LOUISVILLE INTERNATIONAL AIRPORT KY US	19961211	206	144	20.6	14.4	69	58	1	1996	12	11	12/11/1996
GHCND:USW00093821	LOUISVILLE INTERNATIONAL AIRPORT KY US	19961212	150	61	15.0	6.1	59	43	14	1996	12	12	12/12/1996
GHCND:USW00093821	LOUISVILLE INTERNATIONAL AIRPORT KY US	19961213	83	22	8.3	2.2	47	36	23	1996	12	13	12/13/1996
GHCND:USW00093821	LOUISVILLE INTERNATIONAL AIRPORT KY US	19961214	111	-6	11.1	(0.6)	52	31	23	1996	12	14	12/14/1996
GHCND:USW00093821	LOUISVILLE INTERNATIONAL AIRPORT KY US	19961215	167	17	16.7	1.7	62	35	16	1996	12	15	12/15/1996
GHCND:USW00093821	LOUISVILLE INTERNATIONAL AIRPORT KY US	19961216	72	28	7.2	2.8-	45	37	24	1996	12	16	12/16/1996
GHCND:USW00093821	LOUISVILLE INTERNATIONAL AIRPORT KY US	19961217	56	-6	5.6	(0.6)	42	31	28	1996	12	17	12/17/1996
GHCND:USW00093821	LOUISVILLE INTERNATIONAL AIRPORT KY US	19961218	-6	-78	(0.6)	(7.8)	31	18	40	1996	12	18	12/18/1996
GHCND:USW00093821	LOUISVILLE INTERNATIONAL AIRPORT KY US	19961219	-56	-100	(5.6)	(10.0)	22	14	47	1996	12	19	12/19/1996
GHCND:USW00093821	LOUISVILLE INTERNATIONAL AIRPORT KY US	19961220	-56	-117	(5.6)	(11.7)	22	11	48	1996	12	20	12/20/1996
GHCND:USW00093821	LOUISVILLE INTERNATIONAL AIRPORT KY US	19961221	50	-89	5.0	(8.9)	41	16	36	1996	12	21	12/21/1996
GHCND:USW00093821	LOUISVILLE INTERNATIONAL AIRPORT KY US	19961222	100	33	10.0	3.3	50	38	21	1996	12	22	12/22/1996
GHCND:USW00093821	LOUISVILLE INTERNATIONAL AIRPORT KY US	19961223	167	89	16.7	8.9	62	48	10	1996	12	23	12/23/1996
GHCND:USW00093821	LOUISVILLE INTERNATIONAL AIRPORT KY US	19961224	133	-61	13.3	(6.1)	56	21	26	1996	12	24	12/24/1996
GHCND:USW00093821	LOUISVILLE INTERNATIONAL AIRPORT KY US	19961225	-6	-56	(0.6)	(5.6)	31	22	38	1996	12	25	12/25/1996
GHCND:USW00093821	LOUISVILLE INTERNATIONAL AIRPORT KY US	19961226	78	-33	7.8	(3.3)	46	26	29	1996	12	26	12/26/1996
GHCND:USW00093821	LOUISVILLE INTERNATIONAL AIRPORT KY US	19961227	133	33	13.3	3.3	56	38	18	1996	12	27	12/27/1996
GHCND:USW00093821	LOUISVILLE INTERNATIONAL AIRPORT KY US	19961228	200	133	20.0	13.3	68	56	9	1996	12	28	12/28/1996
GHCND:USW00093821	LOUISVILLE INTERNATIONAL AIRPORT KY US	19961229	183	39	18.3	3.9	65	39	13	1996	12	29	12/29/1996
GHCND:USW00093821	LOUISVILLE INTERNATIONAL AIRPORT KY US	19961230	89	22	8.9	2.2	48	36	23	1996	12	30	12/30/1996
GHCND:USW00093821	LOUISVILLE INTERNATIONAL AIRPORT KY US	19961231	122	83	12.2	8.3	54	47	14	1996	12	31	12/31/1996
GHCND:USW00093821	LOUISVILLE INTERNATIONAL AIRPORT KY US	19970101	122	72	12.2	7.2	54	45	15	1997	01	01	1/1/1997
GHCND:USW00093821	LOUISVILLE INTERNATIONAL AIRPORT KY US	19970102	172	111	17.2	11.1	63	52	7	1997	01	02	1/2/1997
GHCND:USW00093821	LOUISVILLE INTERNATIONAL AIRPORT KY US	19970103	211	144	21.1	14.4	70	58	1	1997	01	03	1/3/1997
GHCND:USW00093821	LOUISVILLE INTERNATIONAL AIRPORT KY US	19970104	200	133	20.0	13.3	68	56	3	1997	01	04	1/4/1997
GHCND:USW00093821	LOUISVILLE INTERNATIONAL AIRPORT KY US	19970105	144	28	14.4	2.8	58	37	17	1997	01	05	1/5/1997
GHCND:USW00093821	LOUISVILLE INTERNATIONAL AIRPORT KY US	19970106	33	-50	3.3	(5.0)	38	23	34	1997	01	06	1/6/1997
GHCND:USW00093821	LOUISVILLE INTERNATIONAL AIRPORT KY US	19970107	17	-61	1.7	(6.1)	35	21	37	1997	01	07	1/7/1997
GHCND:USW00093821	LOUISVILLE INTERNATIONAL AIRPORT KY US	19970108	-6	-56	(0.6)	(5.6)	31	22	38	1997	01	08	1/8/1997
GHCND:USW00093821	LOUISVILLE INTERNATIONAL AIRPORT KY US	19970109	17	-28	1.7	(2.8)	35	27	34	1997	01	09	1/9/1997
GHCND:USW00093821	LOUISVILLE INTERNATIONAL AIRPORT KY US	19970110	-11	-161	(1.1)	(16.1)	30	3	48	1997	01	10	1/10/1997
GHCND:USW00093821	LOUISVILLE INTERNATIONAL AIRPORT KY US	19970111	-117	-172	(11.7)	(17.2)	11	1	59	1997	01	11	1/11/1997
GHCND:USW00093821	LOUISVILLE INTERNATIONAL AIRPORT KY US	19970112	-78	-167	(7.8)	(16.7)	18	2	55	1997	01	12	1/12/1997
GHCND:USW00093821	LOUISVILLE INTERNATIONAL AIRPORT KY US	19970113	-89	-161	(8.9)	(16.1)	16	3	55	1997	01	13	1/13/1997
GHCND:USW00093821	LOUISVILLE INTERNATIONAL AIRPORT KY US	19970114	-28	-144	(2.8)	(14.4)	27	6	48	1997	01	14	1/14/1997
GHCND:USW00093821	LOUISVILLE INTERNATIONAL AIRPORT KY US	19970115	89	-72	8.9	(7.2)	48	19	31	1997	01	15	1/15/1997
GHCND:USW00093821	LOUISVILLE INTERNATIONAL AIRPORT KY US	19970116	17	-139	1.7	(13.9)	35	7	44	1997	01	16	1/16/1997
GHCND:USW00093821	LOUISVILLE INTERNATIONAL AIRPORT KY US	19970117	-67	-150	(6.7)	(15.0)	20	5	52	1997	01	17	1/17/1997
GHCND:USW00093821	LOUISVILLE INTERNATIONAL AIRPORT KY US	19970118	-61	-139	(6.1)	(13.9)	21	7	51	1997	01	18	1/18/1997
GHCND:USW00093821	LOUISVILLE INTERNATIONAL AIRPORT KY US	19970119	-6	-78	(0.6)	(7.8)	31	18	40	1997	01	19	1/19/1997
GHCND:USW00093821	LOUISVILLE INTERNATIONAL AIRPORT KY US	19970120	111	-28	11.1	(2.8)	52	27	25	1997	01	20	1/20/1997
GHCND:USW00093821	LOUISVILLE INTERNATIONAL AIRPORT KY US	19970121	156	-17	15.6	(1.7)	60	29	20	1997	01	21	1/21/1997
GHCND:USW00093821	LOUISVILLE INTERNATIONAL AIRPORT KY US	19970122	144	61	14.4	6.1	58	43	14	1997	01	22	1/22/1997
GHCND:USW00093821	LOUISVILLE INTERNATIONAL AIRPORT KY US	19970123	72	-17	7.2	(1.7)	45	29	28	1997	01	23	1/23/1997
GHCND:USW00093821	LOUISVILLE INTERNATIONAL AIRPORT KY US	19970124	89	0	8.9	-	48	32	25	1997	01	24	1/24/1997
GHCND:USW00093821	LOUISVILLE INTERNATIONAL AIRPORT KY US	19970125	33	-78	3.3	(7.8)	38	18	37	1997	01	25	1/25/1997
GHCND:USW00093821	LOUISVILLE INTERNATIONAL AIRPORT KY US	19970126	17	-78	1.7	(7.8)	35	18	38	1997	01	26	1/26/1997
GHCND:USW00093821	LOUISVILLE INTERNATIONAL AIRPORT KY US	19970127	106	11	10.6	1.1	51	34	22	1997	01	27	1/27/1997
GHCND:USW00093821	LOUISVILLE INTERNATIONAL AIRPORT KY US	19970128	22	-83	2.2	(8.3)	36	17	38	1997	01	28	1/28/1997
GHCND:USW00093821	LOUISVILLE INTERNATIONAL AIRPORT KY US	19970129	22	-94	2.2	(9.4)	36	15	39	1997	01	29	1/29/1997
GHCND:USW00093821	LOUISVILLE INTERNATIONAL AIRPORT KY US	19970130	67	-61	6.7	(6.1)	44	21	32	1997	01	30	1/30/1997
GHCND:USW00093821	LOUISVILLE INTERNATIONAL AIRPORT KY US	19970131	150	17	15.0	1.7	59	35	28	1997	01	31	1/31/1997
GHCND:USW00093821	LOUISVILLE INTERNATIONAL AIRPORT KY US	19970201	100	11	10.0	1.1	50	34	23	1997	02	01	2/1/1997
GHCND:USW00093821	LOUISVILLE INTERNATIONAL AIRPORT KY US	19970202	167	39	16.7	3.9	62	39	14	1997	02	02	2/2/1997
GHCND:USW00093821	LOUISVILLE INTERNATIONAL AIRPORT KY US	19970203	78	22	7.8	2.2	46	36	24	1997	02	03	2/3/1997
GHCND:USW00093821	LOUISVILLE INTERNATIONAL AIRPORT KY US	19970204	156	33	15.6	3.3	60	38	16	1997	02	04	2/4/1997
GHCND:USW00093821	LOUISVILLE INTERNATIONAL AIRPORT KY US	19970205	39	6	3.9	0.6	39	33	29	1997	02	05	2/5/1997
GHCND:USW00093821	LOUISVILLE INTERNATIONAL AIRPORT KY US	19970206	39	6	3.9	0.6	39	33	29	1997	02	06	2/6/1997
GHCND:USW00093821	LOUISVILLE INTERNATIONAL AIRPORT KY US	19970207	72	6	7.2	0.6	45	33	26	1997	02	07	2/7/1997
GHCND:USW00093821	LOUISVILLE INTERNATIONAL AIRPORT KY US	19970208	11	-6	1.1	(0.6)	34	31	32	1997	02	08	2/8/1997
GHCND:USW00093821	LOUISVILLE INTERNATIONAL AIRPORT KY US	19970209	6	-17	0.6	(1.7)	33	29	34	1997	02	09	2/9/1997
GHCND:USW00093821	LOUISVILLE INTERNATIONAL AIRPORT KY US	19970210	22	-6	2.2	(0.6)	36	31	31	1997	02	10	2/10/1997
GHCND:USW00093821	LOUISVILLE INTERNATIONAL AIRPORT KY US	19970211	39	-6	3.9	(0.6)	39	31	30	1997	02	11	2/11/1997
GHCND:USW00093821	LOUISVILLE INTERNATIONAL AIRPORT KY US	19970212	33	-22	3.3	(2.2)	38	28	32	1997	02	12	2/12/1997
GHCND:USW00093821	LOUISVILLE INTERNATIONAL AIRPORT KY US	19970213	17	-28	1.7	(2.8)	35	27	34	1997	02	13	2/13/1997
GHCND:USW00093821	LOUISVILLE INTERNATIONAL AIRPORT KY US	19970214	22	-11	2.2	(1.1)	36	30	32	1997	02	14	2/14/1997
GHCND:USW00093821	LOUISVILLE INTERNATIONAL AIRPORT KY US	19970215	50	-22	5.0	(2.2)	41	28	30	1997	02	15	2/15/1997
GHCND:USW00093821	LOUISVILLE INTERNATIONAL AIRPORT KY US	19970216	89	-22	8.9	(2.2)	48	28	27	1997	02	16	2/16/1997
GHCND:USW00093821	LOUISVILLE INTERNATIONAL AIRPORT KY US	19970217	117	-44	11.7	(4.4)	53	24	26	1997	02	17	2/17/1997
GHCND:USW00093821	LOUISVILLE INTERNATIONAL AIRPORT KY US	19970218	200	39	20.0	3.9	68	39	11	1997	02	18	2/18/1997
GHCND:USW00093821	LOUISVILLE INTERNATIONAL AIRPORT KY US	19970219	172	106	17.2	10.6	63	51	8	1997	02	19	2/19/1997
GHCND:USW00093821	LOUISVILLE INTERNATIONAL AIRPORT KY US	19970220	239	89	23.9	8.9	75	48	3	1997	02	20	2/20/1997
GHCND:USW00093821	LOUISVILLE INTERNATIONAL AIRPORT KY US	19970221	206	67	20.6	6.7	69	44	8	1997	02	21	2/21/1997

GHCND:USW00093821	LOUISVILLE INTERNATIONAL AIRPORT KY US	19970222	67	-11	6.7	(1.1)	44	30	28	1997	02	22	2/22/1997
GHCND:USW00093821	LOUISVILLE INTERNATIONAL AIRPORT KY US	19970223	122	-33	12.2	(3.3)	54	26	25	1997	02	23	2/23/1997
GHCND:USW00093821	LOUISVILLE INTERNATIONAL AIRPORT KY US	19970224	111	-6	11.1	(0.6)	52	31	23	1997	02	24	2/24/1997
GHCND:USW00093821	LOUISVILLE INTERNATIONAL AIRPORT KY US	19970225	111	-11	11.1	(1.1)	52	30	24	1997	02	25	2/25/1997
GHCND:USW00093821	LOUISVILLE INTERNATIONAL AIRPORT KY US	19970226	172	50	17.2	5.0	63	41	13	1997	02	26	2/26/1997
GHCND:USW00093821	LOUISVILLE INTERNATIONAL AIRPORT KY US	19970227	183	72	18.3	7.2	65	45	10	1997	02	27	2/27/1997
GHCND:USW00093821	LOUISVILLE INTERNATIONAL AIRPORT KY US	19970228	194	39	19.4	3.9	67	39	12	1997	02	28	2/28/1997
GHCND:USW00093821	LOUISVILLE INTERNATIONAL AIRPORT KY US	19970301	183	156	18.3	15.6	65	60	2	1997	03	01	3/1/1997
GHCND:USW00093821	LOUISVILLE INTERNATIONAL AIRPORT KY US	19970302	183	50	18.3	5.0	65	41	12	1997	03	02	3/2/1997
GHCND:USW00093821	LOUISVILLE INTERNATIONAL AIRPORT KY US	19970303	67	33	6.7	3.3	44	38	24	1997	03	03	3/3/1997
GHCND:USW00093821	LOUISVILLE INTERNATIONAL AIRPORT KY US	19970304	139	61	13.9	6.1	57	43	15	1997	03	04	3/4/1997
GHCND:USW00093821	LOUISVILLE INTERNATIONAL AIRPORT KY US	19970305	128	33	12.8	3.3	55	38	18	1997	03	05	3/5/1997
GHCND:USW00093821	LOUISVILLE INTERNATIONAL AIRPORT KY US	19970306	89	0	8.9	-	48	32	25	1997	03	06	3/6/1997
GHCND:USW00093821	LOUISVILLE INTERNATIONAL AIRPORT KY US	19970307	150	-6	15.0	(0.6)	59	31	20	1997	03	07	3/7/1997
GHCND:USW00093821	LOUISVILLE INTERNATIONAL AIRPORT KY US	19970308	194	106	19.4	10.6	67	51	6	1997	03	08	3/8/1997
GHCND:USW00093821	LOUISVILLE INTERNATIONAL AIRPORT KY US	19970309	144	67	14.4	6.7	58	44	14	1997	03	09	3/9/1997
GHCND:USW00093821	LOUISVILLE INTERNATIONAL AIRPORT KY US	19970310	144	22	14.4	2.2	58	36	18	1997	03	10	3/10/1997
GHCND:USW00093821	LOUISVILLE INTERNATIONAL AIRPORT KY US	19970311	206	56	20.6	5.6	69	42	9	1997	03	11	3/11/1997
GHCND:USW00093821	LOUISVILLE INTERNATIONAL AIRPORT KY US	19970312	156	39	15.6	3.9	60	39	15	1997	03	12	3/12/1997
GHCND:USW00093821	LOUISVILLE INTERNATIONAL AIRPORT KY US	19970313	150	78	15.0	7.8	59	46	12	1997	03	13	3/13/1997
GHCND:USW00093821	LOUISVILLE INTERNATIONAL AIRPORT KY US	19970314	167	-11	16.7	(1.1)	62	30	19	1997	03	14	3/14/1997
GHCND:USW00093821	LOUISVILLE INTERNATIONAL AIRPORT KY US	19970315	39	-33	3.9	(3.3)	39	26	32	1997	03	15	3/15/1997
GHCND:USW00093821	LOUISVILLE INTERNATIONAL AIRPORT KY US	19970316	72	-50	7.2	(5.0)	45	23	31	1997	03	16	3/16/1997
GHCND:USW00093821	LOUISVILLE INTERNATIONAL AIRPORT KY US	19970317	94	28	9.4	2.8	49	37	22	1997	03	17	3/17/1997
GHCND:USW00093821	LOUISVILLE INTERNATIONAL AIRPORT KY US	19970318	117	67	11.7	6.7	53	44	16	1997	03	18	3/18/1997
GHCND:USW00093821	LOUISVILLE INTERNATIONAL AIRPORT KY US	19970319	133	28	13.3	2.8	56	37	18	1997	03	19	3/19/1997
GHCND:USW00093821	LOUISVILLE INTERNATIONAL AIRPORT KY US	19970320	194	39	19.4	3.9	67	39	12	1997	03	20	3/20/1997
GHCND:USW00093821	LOUISVILLE INTERNATIONAL AIRPORT KY US	19970321	250	67	25.0	6.7	77	44	4	1997	03	21	3/21/1997
GHCND:USW00093821	LOUISVILLE INTERNATIONAL AIRPORT KY US	19970322	194	61	19.4	6.1	67	43	10	1997	03	22	3/22/1997
GHCND:USW00093821	LOUISVILLE INTERNATIONAL AIRPORT KY US	19970323	144	11	14.4	1.1	58	34	19	1997	03	23	3/23/1997
GHCND:USW00093821	LOUISVILLE INTERNATIONAL AIRPORT KY US	19970324	167	6	16.7	0.6	62	33	17	1997	03	24	3/24/1997
GHCND:USW00093821	LOUISVILLE INTERNATIONAL AIRPORT KY US	19970325	217	67	21.7	6.7	71	44	7	1997	03	25	3/25/1997
GHCND:USW00093821	LOUISVILLE INTERNATIONAL AIRPORT KY US	19970326	144	33	14.4	3.3	58	38	17	1997	03	26	3/26/1997
GHCND:USW00093821	LOUISVILLE INTERNATIONAL AIRPORT KY US	19970327	222	39	22.2	3.9	72	39	9	1997	03	27	3/27/1997
GHCND:USW00093821	LOUISVILLE INTERNATIONAL AIRPORT KY US	19970328	217	111	21.7	11.1	71	52	3	1997	03	28	3/28/1997
GHCND:USW00093821	LOUISVILLE INTERNATIONAL AIRPORT KY US	19970329	144	94	14.4	9.4	58	49	11	1997	03	29	3/29/1997
GHCND:USW00093821	LOUISVILLE INTERNATIONAL AIRPORT KY US	19970330	117	56	11.7	5.6	53	42	17	1997	03	30	3/30/1997
GHCND:USW00093821	LOUISVILLE INTERNATIONAL AIRPORT KY US	19970331	122	39	12.2	3.9	54	39	18	1997	03	31	3/31/1997
GHCND:USW00093821	LOUISVILLE INTERNATIONAL AIRPORT KY US	19970401	167	11	16.7	1.1	62	34	17	1997	04	01	4/1/1997
GHCND:USW00093821	LOUISVILLE INTERNATIONAL AIRPORT KY US	19970402	206	33	20.6	3.3	69	38	11	1997	04	02	4/2/1997
GHCND:USW00093821	LOUISVILLE INTERNATIONAL AIRPORT KY US	19970403	239	44	23.9	4.4	75	40	7	1997	04	03	4/3/1997
GHCND:USW00093821	LOUISVILLE INTERNATIONAL AIRPORT KY US	19970404	244	100	24.4	10.0	76	50	2	1997	04	04	4/4/1997
GHCND:USW00093821	LOUISVILLE INTERNATIONAL AIRPORT KY US	19970405	228	144	22.8	14.4	73	58	0	1997	04	05	4/5/1997
GHCND:USW00093821	LOUISVILLE INTERNATIONAL AIRPORT KY US	19970406	256	94	25.6	9.4	78	49	1	1997	04	06	4/6/1997
GHCND:USW00093821	LOUISVILLE INTERNATIONAL AIRPORT KY US	19970407	122	28	12.2	2.8	54	37	19	1997	04	07	4/7/1997
GHCND:USW00093821	LOUISVILLE INTERNATIONAL AIRPORT KY US	19970408	167	11	16.7	1.1	62	34	17	1997	04	08	4/8/1997
GHCND:USW00093821	LOUISVILLE INTERNATIONAL AIRPORT KY US	19970409	67	-39	6.7	(3.9)	44	25	30	1997	04	09	4/9/1997
GHCND:USW00093821	LOUISVILLE INTERNATIONAL AIRPORT KY US	19970410	117	-6	11.7	(0.6)	53	31	23	1997	04	10	4/10/1997
GHCND:USW00093821	LOUISVILLE INTERNATIONAL AIRPORT KY US	19970411	239	50	23.9	5.0	75	41	7	1997	04	11	4/11/1997
GHCND:USW00093821	LOUISVILLE INTERNATIONAL AIRPORT KY US	19970412	178	50	17.8	5.0	64	41	12	1997	04	12	4/12/1997
GHCND:USW00093821	LOUISVILLE INTERNATIONAL AIRPORT KY US	19970413	72	28	7.2	2.8	45	37	24	1997	04	13	4/13/1997
GHCND:USW00093821	LOUISVILLE INTERNATIONAL AIRPORT KY US	19970414	144	6	14.4	0.6	58	33	19	1997	04	14	4/14/1997
GHCND:USW00093821	LOUISVILLE INTERNATIONAL AIRPORT KY US	19970415	183	22	18.3	2.2	65	36	14	1997	04	15	4/15/1997
GHCND:USW00093821	LOUISVILLE INTERNATIONAL AIRPORT KY US	19970416	183	50	18.3	5.0	65	41	12	1997	04	16	4/16/1997
GHCND:USW00093821	LOUISVILLE INTERNATIONAL AIRPORT KY US	19970417	83	11	8.3	1.1	47	34	24	1997	04	17	4/17/1997
GHCND:USW00093821	LOUISVILLE INTERNATIONAL AIRPORT KY US	19970418	161	0	16.1	-	61	32	18	1997	04	18	4/18/1997
GHCND:USW00093821	LOUISVILLE INTERNATIONAL AIRPORT KY US	19970419	139	72	13.9	7.2	57	45	14	1997	04	19	4/19/1997
GHCND:USW00093821	LOUISVILLE INTERNATIONAL AIRPORT KY US	19970420	178	39	17.8	3.9	64	39	13	1997	04	20	4/20/1997
GHCND:USW00093821	LOUISVILLE INTERNATIONAL AIRPORT KY US	19970421	150	100	15.0	10.0	59	50	10	1997	04	21	4/21/1997
GHCND:USW00093821	LOUISVILLE INTERNATIONAL AIRPORT KY US	19970422	178	78	17.8	7.8	64	46	10	1997	04	22	4/22/1997
GHCND:USW00093821	LOUISVILLE INTERNATIONAL AIRPORT KY US	19970423	156	67	15.6	6.7	60	44	13	1997	04	23	4/23/1997
GHCND:USW00093821	LOUISVILLE INTERNATIONAL AIRPORT KY US	19970424	183	78	18.3	7.8	65	46	9	1997	04	24	4/24/1997
GHCND:USW00093821	LOUISVILLE INTERNATIONAL AIRPORT KY US	19970425	194	61	19.4	6.1	67	43	10	1997	04	25	4/25/1997
GHCND:USW00093821	LOUISVILLE INTERNATIONAL AIRPORT KY US	19970426	206	78	20.6	7.8	69	46	7	1997	04	26	4/26/1997
GHCND:USW00093821	LOUISVILLE INTERNATIONAL AIRPORT KY US	19970427	167	100	16.7	10.0	62	50	9	1997	04	27	4/27/1997
GHCND:USW00093821	LOUISVILLE INTERNATIONAL AIRPORT KY US	19970428	183	100	18.3	10.0	65	50	7	1997	04	28	4/28/1997
GHCND:USW00093821	LOUISVILLE INTERNATIONAL AIRPORT KY US	19970429	217	72	21.7	7.2	71	45	7	1997	04	29	4/29/1997
GHCND:USW00093821	LOUISVILLE INTERNATIONAL AIRPORT KY US	19970430	278	94	27.8	9.4	82	49	0	1997	04	30	4/30/1997
GHCND:USW00093821	LOUISVILLE INTERNATIONAL AIRPORT KY US	19970501	156	89	15.6	8.9	60	48	11	1997	05	01	5/1/1997
GHCND:USW00093821	LOUISVILLE INTERNATIONAL AIRPORT KY US	19970502	244	100	24.4	10.0	76	50	2	1997	05	02	5/2/1997
GHCND:USW00093821	LOUISVILLE INTERNATIONAL AIRPORT KY US	19970503	167	89	16.7	8.9	62	48	10	1997	05	03	5/3/1997
GHCND:USW00093821	LOUISVILLE INTERNATIONAL AIRPORT KY US	19970504	194	72	19.4	7.2	67	45	9	1997	05	04	5/4/1997
GHCND:USW00093821	LOUISVILLE INTERNATIONAL AIRPORT KY US	19970505	222	67	22.2	6.7	72	44	7	1997	05	05	5/5/1997
GHCND:USW00093821	LOUISVILLE INTERNATIONAL AIRPORT KY US	19970506	211	117	21.1	11.7	70	53	3	1997	05	06	5/6/1997
GHCND:USW00093821	LOUISVILLE INTERNATIONAL AIRPORT KY US	19970507	233	83	23.3	8.3	74	47	4	1997	05	07	5/7/1997
GHCND:USW00093821	LOUISVILLE INTERNATIONAL AIRPORT KY US	19970508	200	133	20.0	13.3	68	56	3	1997	05	08	5/8/1997
GHCND:USW00093821	LOUISVILLE INTERNATIONAL AIRPORT KY US	19970509	178	83	17.8	8.3	64	47	9	1997	05	09	5/9/1997
GHCND:USW00093821	LOUISVILLE INTERNATIONAL AIRPORT KY US	19970510	189	50	18.9	5.0	66	41	11	1997	05	10	5/10/1997
GHCND:USW00093821	LOUISVILLE INTERNATIONAL AIRPORT KY US	19970511	233	61	23.3	6.1	74	43	6	1997	05	11	5/11/1997
GHCND:USW00093821	LOUISVILLE INTERNATIONAL AIRPORT KY US	19970512	183	111	18.3	11.1	65	52	6	1997	05	12	5/12/1997
GHCND:USW00093821	LOUISVILLE INTERNATIONAL AIRPORT KY US	19970513	194	61	19.4	6.1	67	43	10	1997	05	13	5/13/1997
GHCND:USW00093821	LOUISVILLE INTERNATIONAL AIRPORT KY US	19970514	244	100	24.4	10.0	76	50	2	1997	05	14	5/14/1997
GHCND:USW00093821	LOUISVILLE INTERNATIONAL AIRPORT KY US	19970515	183	67	18.3	6.7	65	44	10	1997	05	15	5/15/1997
GHCND:USW00093821	LOUISVILLE INTERNATIONAL AIRPORT KY US	19970516	183	28	18.3	2.8	65	37	14	1997	05	16	5/16/1997
GHCND:USW00093821	LOUISVILLE INTERNATIONAL AIRPORT KY US	19970517	256	128	25.6	12.8	78	55	0	1997	05	17	5/17/1997
GHCND:USW00093821	LOUISVILLE INTERNATIONAL AIRPORT KY US	19970518	306	172	30.6	17.2	87	63	0	1997	05	18	5/18/1997
GHCND:USW00093821	LOUISVILLE INTERNATIONAL AIRPORT KY US	19970519	289	167	28.9	16.7	84	62	0	1997	05	19	5/19/1997
GHCND:USW00093821	LOUISVILLE INTERNATIONAL AIRPORT KY US	19970520	211	128	21.1	12.8	70	55	2	1997	05	20	5/20/1997
GHCND:USW00093821	LOUISVILLE INTERNATIONAL AIRPORT KY US	19970521	189	94	18.9	9.4	66	49	7	1997	05	21	5/21/1997
GHCND:USW00093821	LOUISVILLE INTERNATIONAL AIRPORT KY US	19970522	211	78	21.1	7.8	70	46	7	1997	05	22	5/22/1997
GHCND:USW00093821	LOUISVILLE INTERNATIONAL AIRPORT KY US	19970523	244	117	24.4	11.7	76	53	0	1997	05	23	5/23/1997
GHCND:USW00093821	LOUISVILLE INTERNATIONAL AIRPORT KY US	19970524	272	150	27.2	15.0	81	59	0	1997	05	24	5/24/1997
GHCND:USW00093821	LOUISVILLE INTERNATIONAL AIRPORT KY US	19970525	261	200	26.1	20.0	79	68	0	1997	05	25	5/25/1997
GHCND:USW00093821	LOUISVILLE INTERNATIONAL AIRPORT KY US	19970526	211	144	21.1	14.4	70	58	1	1997	05	26	5/26/1997
GHCND:USW00093821	LOUISVILLE INTERNATIONAL AIRPORT KY US	19970527	217	133	21.7	13.3	71	56	1	1997	05	27	5/27/1997
GHCND:USW00093821	LOUISVILLE INTERNATIONAL AIRPORT KY US	19970528	178	156	17.8	15.6	64	60	3	1997	05	28	5/28/1997
GHCND:USW00093821	LOUISVILLE INTERNATIONAL AIRPORT KY US	19970529	200	139	20.0	13.9	68	57	2	1997	05	29	5/29/1997
GHCND:USW00093821	LOUISVILLE INTERNATIONAL AIRPORT KY US	19970530	222	150	22.2	15.0	72	59	0	1997	05	30	5/30/1997
GHCND:USW00093821	LOUISVILLE INTERNATIONAL AIRPORT KY US	19970531	206	161	20.6	16.1	69	61	0	1997	05	31	5/31/1997
GHCND:USW00093821	LOUISVILLE INTERNATIONAL AIRPORT KY US	19970601	217	156	21.7	15.6	71	60	0	1997	06	01	6/1/1997
GHCND:USW00093821	LOUISVILLE INTERNATIONAL AIRPORT KY US	19970602	261	139	26.1	13.9	79	57	0	1997	06	02	6/2/1997
GHCND:USW00093821	LOUISVILLE INTERNATIONAL AIRPORT KY US	19970603	222	167	22.2	16.7	72	62	0	1997	06	03	6/3/1997
GHCND:USW00093821	LOUISVILLE INTERNATIONAL AIRPORT KY US	19970604	183	139	18.3	13.9	65	57	4	1997	06	04	6/4/1997
GHCND:USW00093821	LOUISVILLE INTERNATIONAL AIRPORT KY US	19970605	189	133	18.9	13.3	66	56	4	1997	06	05	6/5/1997
GHCND:USW00093821	LOUISVILLE INTERNATIONAL AIRPORT KY US	19970606	194	156	19.4	15.6	67	60	1	1997	06	06	6/6/1997
GHCND:USW00093821	LOUISVILLE INTERNATIONAL AIRPORT KY US	19970607	194	144	19.4	14.4	67	58	2	1997	06	07	6/7/1997
GHCND:USW00093821	LOUISVILLE INTERNATIONAL AIRPORT KY US	19970608	194	156	19.4	15.6	67	60	1	1997	06	08	6/8/1997
GHCND:USW00093821	LOUISVILLE INTERNATIONAL AIRPORT KY US	19970609	217	167	21.7	16.7	71	62	0	1997	06	09	6/9/1997
GHCND:USW00093821	LOUISVILLE INTERNATIONAL AIRPORT KY US	19970610	250	161	25.0	16.1	77	61	0	1997	06	10	6/10/1997
GHCND:USW00093821	LOUISVILLE INTERNATIONAL AIRPORT KY US	19970611	228	189	22.8	18.9	73	66	0	1997	06	11	6/11/1997
GHCND:USW00093821	LOUISVILLE INTERNATIONAL AIRPORT KY US	19970612	272	189	27.2	18.9	81	66	0	1997	06	12	6/12/1997
GHCND:USW00093821	LOUISVILLE INTERNATIONAL AIRPORT KY US	19970613	283	189	28.3	18.9	83	66	0	1997	06	13	6/13/1997
GHCND:USW00093821	LOUISVILLE INTERNATIONAL AIRPORT KY US	19970614	267	172	26.7	17.2	80	63	0	1997	06	14	6/14/1997
GHCND:USW00093821	LOUISVILLE INTERNATIONAL AIRPORT KY US	19970615	272	133	27.2	13.3	81	56	0	1997	06	15	6/15/1997
GHCND:USW00093821	LOUISVILLE INTERNATIONAL AIRPORT KY US	19970616	256	183	25.6	18.3	78	65	0	1997	06	16	6/16/1997
GHCND:USW00093821	LOUISVILLE INTERNATIONAL AIRPORT KY US	19970617	250	189	25.0	18.9	77	66	0	1997	06	17	6/17/1997
GHCND:USW00093821	LOUISVILLE INTERNATIONAL AIRPORT KY US	19970618	261	200	26.1	20.0	79	68	0	1997	06	18	6/18/1997
GHCND:USW00093821	LOUISVILLE INTERNATIONAL AIRPORT KY US	19970619	311	200	31.1	20.0	88	68	0	1997	06	19	6/19/1997
GHCND:USW00093821	LOUISVILLE INTERNATIONAL AIRPORT KY US	19970620	311	211	31.1	21.1	88	70	0	1997	06	20	6/20/1997
GHCND:USW00093821	LOUISVILLE INTERNATIONAL AIRPORT KY US	19970621	300	217	30.0	21.7	86	71	0	1997	06	21	6/21/1997
GHCND:USW00093821	LOUISVILLE INTERNATIONAL AIRPORT KY US	19970622	306	211	30.6	21.1	87	70	0	1997	06	22	6/22/1997
GHCND:USW00093821	LOUISVILLE INTERNATIONAL AIRPORT KY US	19970623	322	217	32.2	21.7	90	71	0	1997	06	23	6/23/1997
GHCND:USW00093821	LOUISVILLE INTERNATIONAL AIRPORT KY US	19970624	333	222	33.3	22.2	92	72	0	1997	06	24	6/24/1997
GHCND:USW00093821	LOUISVILLE INTERNATIONAL AIRPORT KY US	19970625	322	250	32.2	25.0	90	77	0	1997	06	25	6/25/1997
GHCND:USW00093821	LOUISVILLE INTERNATIONAL AIRPORT KY US	19970626	294	228	29.4	22.8	85	73	0	1997	06	26	6/26/1997
GHCND:USW00093821	LOUISVILLE INTERNATIONAL AIRPORT KY US	19970627	306	194	30.6	19.4	87	67	0	1997	06	27	6/27/1997
GHCND:USW00093821	LOUISVILLE INTERNATIONAL AIRPORT KY US	19970628	306	206	30.6	20.6	87	69	0	1997	06	28	6/28/1997
GHCND:USW00093821	LOUISVILLE INTERNATIONAL AIRPORT KY US	19970629	250	211	25.0	21.1	77	70	0	1997	06	29	6/29/1997
GHCND:USW00093821	LOUISVILLE INTERNATIONAL AIRPORT KY US	19970630	289	211	28.9	21.1	84	70	0	1997	06	30	6/30/1997
GHCND:USW00093821	LOUISVILLE INTERNATIONAL AIRPORT KY US	19970701	311	222	31.1	22.2	88	72	0	1997	07	01	7/1/1997
GHCND:USW00093821	LOUISVILLE INTERNATIONAL AIRPORT KY US	19970702	339	228	33.9	22.8	93	73	0	1997	07	02	7/2/1997
GHCND:USW00093821	LOUISVILLE INTERNATIONAL AIRPORT KY US	19970703	306	211	30.6	21.1	87	70	0	1997	07	03	7/3/1997
GHCND:USW00093821	LOUISVILLE INTERNATIONAL AIRPORT KY US	19970704	250	172	25.0	17.2	77	63	0	1997	07	04	7/4/1997
GHCND:USW00093821	LOUISVILLE INTERNATIONAL AIRPORT KY US	19970705	244	150	24.4	15.0	76	59	0	1997	07	05	7/5/1997
GHCND:USW00093821	LOUISVILLE INTERNATIONAL AIRPORT KY US	19970706	267	144	26.7	14.4	80	58	0	1997	07	06	7/6/1997
GHCND:USW00093821	LOUISVILLE INTERNATIONAL AIRPORT KY US	19970707	300	167	30.0	16.7	86	62	0	1997	07	07	7/7/1997
GHCND:USW00093821	LOUISVILLE INTERNATIONAL AIRPORT KY US	19970708	311	189	31.1	18.9	88	66	0	1997	07	08	7/8/1997
GHCND:USW00093821	LOUISVILLE INTERNATIONAL AIRPORT KY US	19970709	300	206	30.0	20.6	86	69	0	1997	07	09	7/9/1997
GHCND:USW00093821	LOUISVILLE INTERNATIONAL AIRPORT KY US	19970710	278	167	27.8	16.7	82	62	0	1997	07	10	7/10/1997
GHCND:USW00093821	LOUISVILLE INTERNATIONAL AIRPORT KY US	19970711	294	156	29.4	15.6	85	60	0	1997	07	11	7/11/1997
GHCND:USW00093821	LOUISVILLE INTERNATIONAL AIRPORT KY US	19970712	311	189	31.1	18.9	88	66	0	1997	07	12	7/12/1997
GHCND:USW00093821	LOUISVILLE INTERNATIONAL AIRPORT KY US	19970713	328	189	32.8	18.9	91	66	0	1997	07	13	7/13/1997
GHCND:USW00093821	LOUISVILLE INTERNATIONAL AIRPORT KY US	19970714	333	206	33.3	20.6	92	69	0	1997	07	14	7/14/1997
GHCND:USW00093821	LOUISVILLE INTERNATIONAL AIRPORT KY US	19970715	317	200	31.7	20.0	89	68	0	1997	07	15	7/15/1997
GHCND:USW00093821	LOUISVILLE INTERNATIONAL AIRPORT KY US	19970716	328	211	32.8	21.1	91	70	0	1997	07	16	7/16/1997
GHCND:USW00093821	LOUISVILLE INTERNATIONAL AIRPORT KY US	19970717	333	217	33.3	21.7	92	71	0	1997	07	17	7/17/1997
GHCND:USW00093821	LOUISVILLE INTERNATIONAL AIRPORT KY US	19970718	333	217	33.3	21.7	92	71	0	1997	07	18	7/18/1997
GHCND:USW00093821	LOUISVILLE INTERNATIONAL AIRPORT KY US	19970719	333	239	33.3	23.9	92	75	0	1997	07	19	7/19/1997
GHCND:USW00093821	LOUISVILLE INTERNATIONAL AIRPORT KY US	19970720	339	222	33.9	22.2	93	72	0	1997	07	20	7/20/1997
GHCND:USW00093821	LOUISVILLE INTERNATIONAL AIRPORT KY US	19970721	344	233	34.4	23.3	94	74	0	1997	07	21	7/21/1997
GHCND:USW00093821	LOUISVILLE INTERNATIONAL AIRPORT KY US	19970722	294	228	29.4	22.8	85	73	0	1997	07	22	7/22/1997
GHCND:USW00093821	LOUISVILLE INTERNATIONAL AIRPORT KY US	19970723	328	233	32.8	23.3	91	74	0	1997	07	23	7/23/1997
GHCND:USW00093821	LOUISVILLE INTERNATIONAL AIRPORT KY US	19970724	306	233	30.6	23.3	87	74	0	1997	07	24	7/24/1997
GHCND:USW00093821	LOUISVILLE INTERNATIONAL AIRPORT KY US	19970725	328	222	32.8	22.2	91	72	0	1997	07	25	7/25/1997
GHCND:USW00093821	LOUISVILLE INTERNATIONAL AIRPORT KY US	19970726	367	217	36.7	21.7	98	71	0	1997	07	26	7/26/1997
GHCND:USW00093821	LOUISVILLE INTERNATIONAL AIRPORT KY US	19970727	361	261	36.1	26.1	97	79	0	1997	07	27	7/27/1997
GHCND:USW00093821	LOUISVILLE INTERNATIONAL AIRPORT KY US	19970728	344	239	34.4	23.9	94	75	0	1997	07	28	7/28/1997
GHCND:USW00093821	LOUISVILLE INTERNATIONAL AIRPORT KY US	19970729	311	233	31.1	23.3	88	74	0	1997	07	29	7/29/1997
GHCND:USW00093821	LOUISVILLE INTERNATIONAL AIRPORT KY US	19970730	289	194	28.9	19.4	84	67	0	1997	07	30	7/30/1997
GHCND:USW00093821	LOUISVILLE INTERNATIONAL AIRPORT KY US	19970731	306	167	30.6	16.7	87	62	0	1997	07	31	7/31/1997
GHCND:USW00093821	LOUISVILLE INTERNATIONAL AIRPORT KY US	19970801	306	178	30.6	17.8	87	64	0	1997	08	01	8/1/1997
GHCND:USW00093821	LOUISVILLE INTERNATIONAL AIRPORT KY US	19970802	317	183	31.7	18.3	89	65	0	1997	08	02	8/2/1997
GHCND:USW00093821	LOUISVILLE INTERNATIONAL AIRPORT KY US	19970803	333	228	33.3	22.8	92	73	0	1997	08	03	8/3/1997
GHCND:USW00093821	LOUISVILLE INTERNATIONAL AIRPORT KY US	19970804	333	239	33.3	23.9	92	75	0	1997	08	04	8/4/1997
GHCND:USW00093821	LOUISVILLE INTERNATIONAL AIRPORT KY US	19970805	289	194	28.9	19.4	84	67	0	1997	08	05	8/5/1997
GHCND:USW00093821	LOUISVILLE INTERNATIONAL AIRPORT KY US	19970806	267	161	26.7	16.1	80	61	0	1997	08	06	8/6/1997
GHCND:USW00093821	LOUISVILLE INTERNATIONAL AIRPORT KY US	19970807	289	139	28.9	13.9	84	57	0	1997	08	07	8/7/1997
GHCND:USW00093821	LOUISVILLE INTERNATIONAL AIRPORT KY US	19970808	306	167	30.6	16.7	87	62	0	1997	08	08	8/8/1997
GHCND:USW00093821	LOUISVILLE INTERNATIONAL AIRPORT KY US	19970809	217	183	21.7	18.3	71	65	0	1997	08	09	8/9/1997
GHCND:USW00093821	LOUISVILLE INTERNATIONAL AIRPORT KY US	19970810	261	189	26.1	18.9	79	66	0	1997	08	10	8/10/1997

GHCND:USW00093821	LOUISVILLE INTERNATIONAL AIRPORT KY US	19970811	317	206	31.7	20.6	89	69	0	1997	08	11	8/11/1997
GHCND:USW00093821	LOUISVILLE INTERNATIONAL AIRPORT KY US	19970812	294	233	29.4	23.3	85	74	0	1997	08	12	8/12/1997
GHCND:USW00093821	LOUISVILLE INTERNATIONAL AIRPORT KY US	19970813	289	217	28.9	21.7	84	71	0	1997	08	13	8/13/1997
GHCND:USW00093821	LOUISVILLE INTERNATIONAL AIRPORT KY US	19970814	294	206	29.4	20.6	85	69	0	1997	08	14	8/14/1997
GHCND:USW00093821	LOUISVILLE INTERNATIONAL AIRPORT KY US	19970815	322	239	32.2	23.9	90	75	0	1997	08	15	8/15/1997
GHCND:USW00093821	LOUISVILLE INTERNATIONAL AIRPORT KY US	19970816	339	256	33.9	25.6	93	78	0	1997	08	16	8/16/1997
GHCND:USW00093821	LOUISVILLE INTERNATIONAL AIRPORT KY US	19970817	328	233	32.8	23.3	91	74	0	1997	08	17	8/17/1997
GHCND:USW00093821	LOUISVILLE INTERNATIONAL AIRPORT KY US	19970818	294	206	29.4	20.6	85	69	0	1997	08	18	8/18/1997
GHCND:USW00093821	LOUISVILLE INTERNATIONAL AIRPORT KY US	19970819	256	194	25.6	19.4	78	67	0	1997	08	19	8/19/1997
GHCND:USW00093821	LOUISVILLE INTERNATIONAL AIRPORT KY US	19970820	228	194	22.8	19.4	73	67	0	1997	08	20	8/20/1997
GHCND:USW00093821	LOUISVILLE INTERNATIONAL AIRPORT KY US	19970821	250	167	25.0	16.7	77	62	0	1997	08	21	8/21/1997
GHCND:USW00093821	LOUISVILLE INTERNATIONAL AIRPORT KY US	19970822	244	139	24.4	13.9	76	57	0	1997	08	22	8/22/1997
GHCND:USW00093821	LOUISVILLE INTERNATIONAL AIRPORT KY US	19970823	250	122	25.0	12.2	77	54	0	1997	08	23	8/23/1997
GHCND:USW00093821	LOUISVILLE INTERNATIONAL AIRPORT KY US	19970824	261	133	26.1	13.3	79	56	0	1997	08	24	8/24/1997
GHCND:USW00093821	LOUISVILLE INTERNATIONAL AIRPORT KY US	19970825	250	172	25.0	17.2	77	63	0	1997	08	25	8/25/1997
GHCND:USW00093821	LOUISVILLE INTERNATIONAL AIRPORT KY US	19970826	300	200	30.0	20.0	86	68	0	1997	08	26	8/26/1997
GHCND:USW00093821	LOUISVILLE INTERNATIONAL AIRPORT KY US	19970827	311	217	31.1	21.7	88	71	0	1997	08	27	8/27/1997
GHCND:USW00093821	LOUISVILLE INTERNATIONAL AIRPORT KY US	19970828	317	239	31.7	23.9	89	75	0	1997	08	28	8/28/1997
GHCND:USW00093821	LOUISVILLE INTERNATIONAL AIRPORT KY US	19970829	283	194	28.3	19.4	83	67	0	1997	08	29	8/29/1997
GHCND:USW00093821	LOUISVILLE INTERNATIONAL AIRPORT KY US	19970830	289	167	28.9	16.7	84	62	0	1997	08	30	8/30/1997
GHCND:USW00093821	LOUISVILLE INTERNATIONAL AIRPORT KY US	19970831	306	194	30.6	19.4	87	67	0	1997	08	31	8/31/1997
GHCND:USW00093821	LOUISVILLE INTERNATIONAL AIRPORT KY US	19970901	328	222	32.8	22.2	91	72	0	1997	09	01	9/1/1997
GHCND:USW00093821	LOUISVILLE INTERNATIONAL AIRPORT KY US	19970902	333	211	33.3	21.1	92	70	0	1997	09	02	9/2/1997
GHCND:USW00093821	LOUISVILLE INTERNATIONAL AIRPORT KY US	19970903	239	156	23.9	15.6	75	60	0	1997	09	03	9/3/1997
GHCND:USW00093821	LOUISVILLE INTERNATIONAL AIRPORT KY US	19970904	239	106	23.9	10.6	75	51	2	1997	09	04	9/4/1997
GHCND:USW00093821	LOUISVILLE INTERNATIONAL AIRPORT KY US	19970905	261	106	26.1	10.6	79	51	0	1997	09	05	9/5/1997
GHCND:USW00093821	LOUISVILLE INTERNATIONAL AIRPORT KY US	19970906	289	133	28.9	13.3	84	56	0	1997	09	06	9/6/1997
GHCND:USW00093821	LOUISVILLE INTERNATIONAL AIRPORT KY US	19970907	306	161	30.6	16.1	87	61	0	1997	09	07	9/7/1997
GHCND:USW00093821	LOUISVILLE INTERNATIONAL AIRPORT KY US	19970908	300	194	30.0	19.4	86	67	0	1997	09	08	9/8/1997
GHCND:USW00093821	LOUISVILLE INTERNATIONAL AIRPORT KY US	19970909	256	194	25.6	19.4	78	67	0	1997	09	09	9/9/1997
GHCND:USW00093821	LOUISVILLE INTERNATIONAL AIRPORT KY US	19970910	267	172	26.7	17.2	80	63	0	1997	09	10	9/10/1997
GHCND:USW00093821	LOUISVILLE INTERNATIONAL AIRPORT KY US	19970911	256	144	25.6	14.4	78	58	0	1997	09	11	9/11/1997
GHCND:USW00093821	LOUISVILLE INTERNATIONAL AIRPORT KY US	19970912	250	122	25.0	12.2	77	54	0	1997	09	12	9/12/1997
GHCND:USW00093821	LOUISVILLE INTERNATIONAL AIRPORT KY US	19970913	267	133	26.7	13.3	80	56	0	1997	09	13	9/13/1997
GHCND:USW00093821	LOUISVILLE INTERNATIONAL AIRPORT KY US	19970914	283	161	28.3	16.1	83	61	0	1997	09	14	9/14/1997
GHCND:USW00093821	LOUISVILLE INTERNATIONAL AIRPORT KY US	19970915	283	183	28.3	18.3	83	65	0	1997	09	15	9/15/1997
GHCND:USW00093821	LOUISVILLE INTERNATIONAL AIRPORT KY US	19970916	311	200	31.1	20.0	88	68	0	1997	09	16	9/16/1997
GHCND:USW00093821	LOUISVILLE INTERNATIONAL AIRPORT KY US	19970917	267	206	26.7	20.6	80	69	0	1997	09	17	9/17/1997
GHCND:USW00093821	LOUISVILLE INTERNATIONAL AIRPORT KY US	19970918	300	156	30.0	15.6	86	60	0	1997	09	18	9/18/1997
GHCND:USW00093821	LOUISVILLE INTERNATIONAL AIRPORT KY US	19970919	333	144	33.3	14.4	92	58	0	1997	09	19	9/19/1997
GHCND:USW00093821	LOUISVILLE INTERNATIONAL AIRPORT KY US	19970920	294	172	29.4	17.2	85	63	0	1997	09	20	9/20/1997
GHCND:USW00093821	LOUISVILLE INTERNATIONAL AIRPORT KY US	19970921	233	122	23.3	12.2	74	54	1	1997	09	21	9/21/1997
GHCND:USW00093821	LOUISVILLE INTERNATIONAL AIRPORT KY US	19970922	233	111	23.3	11.1	74	52	2	1997	09	22	9/22/1997
GHCND:USW00093821	LOUISVILLE INTERNATIONAL AIRPORT KY US	19970923	200	144	20.0	14.4	68	58	2	1997	09	23	9/23/1997
GHCND:USW00093821	LOUISVILLE INTERNATIONAL AIRPORT KY US	19970924	206	139	20.6	13.9	69	57	2	1997	09	24	9/24/1997
GHCND:USW00093821	LOUISVILLE INTERNATIONAL AIRPORT KY US	19970925	261	122	26.1	12.2	79	54	0	1997	09	25	9/25/1997
GHCND:USW00093821	LOUISVILLE INTERNATIONAL AIRPORT KY US	19970926	267	133	26.7	13.3	80	56	0	1997	09	26	9/26/1997
GHCND:USW00093821	LOUISVILLE INTERNATIONAL AIRPORT KY US	19970927	272	133	27.2	13.3	81	56	0	1997	09	27	9/27/1997
GHCND:USW00093821	LOUISVILLE INTERNATIONAL AIRPORT KY US	19970928	289	139	28.9	13.9	84	57	0	1997	09	28	9/28/1997
GHCND:USW00093821	LOUISVILLE INTERNATIONAL AIRPORT KY US	19970929	278	128	27.8	12.8	82	55	0	1997	09	29	9/29/1997
GHCND:USW00093821	LOUISVILLE INTERNATIONAL AIRPORT KY US	19970930	261	156	26.1	15.6	79	60	0	1997	09	30	9/30/1997
GHCND:USW00093821	LOUISVILLE INTERNATIONAL AIRPORT KY US	19971001	211	106	21.1	10.6	70	51	4	1997	10	01	10/1/1997
GHCND:USW00093821	LOUISVILLE INTERNATIONAL AIRPORT KY US	19971002	222	67	22.2	6.7	72	44	7	1997	10	02	10/2/1997
GHCND:USW00093821	LOUISVILLE INTERNATIONAL AIRPORT KY US	19971003	283	111	28.3	11.1	83	52	0	1997	10	03	10/3/1997
GHCND:USW00093821	LOUISVILLE INTERNATIONAL AIRPORT KY US	19971004	306	161	30.6	16.1	87	61	0	1997	10	04	10/4/1997
GHCND:USW00093821	LOUISVILLE INTERNATIONAL AIRPORT KY US	19971005	300	167	30.0	16.7	86	62	0	1997	10	05	10/5/1997
GHCND:USW00093821	LOUISVILLE INTERNATIONAL AIRPORT KY US	19971006	300	156	30.0	15.6	86	60	0	1997	10	06	10/6/1997
GHCND:USW00093821	LOUISVILLE INTERNATIONAL AIRPORT KY US	19971007	294	167	29.4	16.7	85	62	0	1997	10	07	10/7/1997
GHCND:USW00093821	LOUISVILLE INTERNATIONAL AIRPORT KY US	19971008	306	167	30.6	16.7	87	62	0	1997	10	08	10/8/1997
GHCND:USW00093821	LOUISVILLE INTERNATIONAL AIRPORT KY US	19971009	289	194	28.9	19.4	84	67	0	1997	10	09	10/9/1997
GHCND:USW00093821	LOUISVILLE INTERNATIONAL AIRPORT KY US	19971010	256	183	25.6	18.3	78	65	0	1997	10	10	10/10/1997
GHCND:USW00093821	LOUISVILLE INTERNATIONAL AIRPORT KY US	19971011	289	128	28.9	12.8	84	55	0	1997	10	11	10/11/1997
GHCND:USW00093821	LOUISVILLE INTERNATIONAL AIRPORT KY US	19971012	306	150	30.6	15.0	87	59	0	1997	10	12	10/12/1997
GHCND:USW00093821	LOUISVILLE INTERNATIONAL AIRPORT KY US	19971013	267	100	26.7	10.0	80	50	0	1997	10	13	10/13/1997
GHCND:USW00093821	LOUISVILLE INTERNATIONAL AIRPORT KY US	19971014	178	83	17.8	8.3	64	47	9	1997	10	14	10/14/1997
GHCND:USW00093821	LOUISVILLE INTERNATIONAL AIRPORT KY US	19971015	161	50	16.1	5.0	61	41	14	1997	10	15	10/15/1997
GHCND:USW00093821	LOUISVILLE INTERNATIONAL AIRPORT KY US	19971016	167	67	16.7	6.7	62	44	12	1997	10	16	10/16/1997
GHCND:USW00093821	LOUISVILLE INTERNATIONAL AIRPORT KY US	19971017	156	61	15.6	6.1	60	43	13	1997	10	17	10/17/1997
GHCND:USW00093821	LOUISVILLE INTERNATIONAL AIRPORT KY US	19971018	172	50	17.2	5.0	63	41	13	1997	10	18	10/18/1997
GHCND:USW00093821	LOUISVILLE INTERNATIONAL AIRPORT KY US	19971019	194	44	19.4	4.4	67	40	11	1997	10	19	10/19/1997
GHCND:USW00093821	LOUISVILLE INTERNATIONAL AIRPORT KY US	19971020	189	78	18.9	7.8	66	46	9	1997	10	20	10/20/1997
GHCND:USW00093821	LOUISVILLE INTERNATIONAL AIRPORT KY US	19971021	161	67	16.1	6.7	61	44	12	1997	10	21	10/21/1997
GHCND:USW00093821	LOUISVILLE INTERNATIONAL AIRPORT KY US	19971022	117	6	11.7	0.6	53	33	22	1997	10	22	10/22/1997
GHCND:USW00093821	LOUISVILLE INTERNATIONAL AIRPORT KY US	19971023	139	-11	13.9	(1.1)	57	30	21	1997	10	23	10/23/1997
GHCND:USW00093821	LOUISVILLE INTERNATIONAL AIRPORT KY US	19971024	111	67	11.1	6.7	52	44	17	1997	10	24	10/24/1997
GHCND:USW00093821	LOUISVILLE INTERNATIONAL AIRPORT KY US	19971025	128	100	12.8	10.0	55	50	12	1997	10	25	10/25/1997
GHCND:USW00093821	LOUISVILLE INTERNATIONAL AIRPORT KY US	19971026	167	72	16.7	7.2	62	45	11	1997	10	26	10/26/1997
GHCND:USW00093821	LOUISVILLE INTERNATIONAL AIRPORT KY US	19971027	83	22	8.3	2.2	47	36	23	1997	10	27	10/27/1997
GHCND:USW00093821	LOUISVILLE INTERNATIONAL AIRPORT KY US	19971028	111	-6	11.1	(0.6)	52	31	23	1997	10	28	10/28/1997
GHCND:USW00093821	LOUISVILLE INTERNATIONAL AIRPORT KY US	19971029	172	28	17.2	2.8	63	37	15	1997	10	29	10/29/1997
GHCND:USW00093821	LOUISVILLE INTERNATIONAL AIRPORT KY US	19971030	200	39	20.0	3.9	68	39	11	1997	10	30	10/30/1997
GHCND:USW00093821	LOUISVILLE INTERNATIONAL AIRPORT KY US	19971031	217	100	21.7	10.0	71	50	4	1997	10	31	10/31/1997
GHCND:USW00093821	LOUISVILLE INTERNATIONAL AIRPORT KY US	19971101	161	67	16.1	6.7	61	44	12	1997	11	01	11/1/1997
GHCND:USW00093821	LOUISVILLE INTERNATIONAL AIRPORT KY US	19971102	122	39	12.2	3.9	54	39	18	1997	11	02	11/2/1997
GHCND:USW00093821	LOUISVILLE INTERNATIONAL AIRPORT KY US	19971103	67	28	6.7	2.8	44	37	24	1997	11	03	11/3/1997
GHCND:USW00093821	LOUISVILLE INTERNATIONAL AIRPORT KY US	19971104	56	28	5.6	2.8	42	37	25	1997	11	04	11/4/1997
GHCND:USW00093821	LOUISVILLE INTERNATIONAL AIRPORT KY US	19971105	144	28	14.4	2.8	58	37	17	1997	11	05	11/5/1997
GHCND:USW00093821	LOUISVILLE INTERNATIONAL AIRPORT KY US	19971106	106	78	10.6	7.8	51	46	16	1997	11	06	11/6/1997
GHCND:USW00093821	LOUISVILLE INTERNATIONAL AIRPORT KY US	19971107	122	67	12.2	6.7	54	44	16	1997	11	07	11/7/1997
GHCND:USW00093821	LOUISVILLE INTERNATIONAL AIRPORT KY US	19971108	139	44	13.9	4.4	57	40	16	1997	11	08	11/8/1997
GHCND:USW00093821	LOUISVILLE INTERNATIONAL AIRPORT KY US	19971109	128	17	12.8	1.7	55	35	20	1997	11	09	11/9/1997
GHCND:USW00093821	LOUISVILLE INTERNATIONAL AIRPORT KY US	19971110	94	56	9.4	5.6	49	42	19	1997	11	10	11/10/1997
GHCND:USW00093821	LOUISVILLE INTERNATIONAL AIRPORT KY US	19971111	94	44	9.4	4.4	49	40	20	1997	11	11	11/11/1997
GHCND:USW00093821	LOUISVILLE INTERNATIONAL AIRPORT KY US	19971112	44	6	4.4	0.6	40	33	28	1997	11	12	11/12/1997
GHCND:USW00093821	LOUISVILLE INTERNATIONAL AIRPORT KY US	19971113	50	11	5.0	1.1	41	34	27	1997	11	13	11/13/1997
GHCND:USW00093821	LOUISVILLE INTERNATIONAL AIRPORT KY US	19971114	28	11	2.8	1.1	37	34	29	1997	11	14	11/14/1997
GHCND:USW00093821	LOUISVILLE INTERNATIONAL AIRPORT KY US	19971115	33	-11	3.3	(1.1)	38	30	31	1997	11	15	11/15/1997
GHCND:USW00093821	LOUISVILLE INTERNATIONAL AIRPORT KY US	19971116	22	-39	2.2	(3.9)	36	25	34	1997	11	16	11/16/1997
GHCND:USW00093821	LOUISVILLE INTERNATIONAL AIRPORT KY US	19971117	39	-67	3.9	(6.7)	39	20	35	1997	11	17	11/17/1997
GHCND:USW00093821	LOUISVILLE INTERNATIONAL AIRPORT KY US	19971118	94	-56	9.4	(5.6)	49	22	29	1997	11	18	11/18/1997
GHCND:USW00093821	LOUISVILLE INTERNATIONAL AIRPORT KY US	19971119	144	-11	14.4	(1.1)	58	30	21	1997	11	19	11/19/1997
GHCND:USW00093821	LOUISVILLE INTERNATIONAL AIRPORT KY US	19971120	139	22	13.9	2.2	57	36	18	1997	11	20	11/20/1997
GHCND:USW00093821	LOUISVILLE INTERNATIONAL AIRPORT KY US	19971121	100	72	10.0	7.2	50	45	17	1997	11	21	11/21/1997
GHCND:USW00093821	LOUISVILLE INTERNATIONAL AIRPORT KY US	19971122	78	50	7.8	5.0	46	41	21	1997	11	22	11/22/1997
GHCND:USW00093821	LOUISVILLE INTERNATIONAL AIRPORT KY US	19971123	72	-11	7.2	(1.1)	45	30	27	1997	11	23	11/23/1997
GHCND:USW00093821	LOUISVILLE INTERNATIONAL AIRPORT KY US	19971124	83	-22	8.3	(2.2)	47	28	27	1997	11	24	11/24/1997
GHCND:USW00093821	LOUISVILLE INTERNATIONAL AIRPORT KY US	19971125	156	-6	15.6	(0.6)	60	31	19	1997	11	25	11/25/1997
GHCND:USW00093821	LOUISVILLE INTERNATIONAL AIRPORT KY US	19971126	172	61	17.2	6.1	63	43	12	1997	11	26	11/26/1997
GHCND:USW00093821	LOUISVILLE INTERNATIONAL AIRPORT KY US	19971127	133	-11	13.3	(1.1)	56	30	22	1997	11	27	11/27/1997
GHCND:USW00093821	LOUISVILLE INTERNATIONAL AIRPORT KY US	19971128	211	122	21.1	12.2	70	54	3	1997	11	28	11/28/1997
GHCND:USW00093821	LOUISVILLE INTERNATIONAL AIRPORT KY US	19971129	178	117	17.8	11.7	64	53	6	1997	11	29	11/29/1997
GHCND:USW00093821	LOUISVILLE INTERNATIONAL AIRPORT KY US	19971130	144	83	14.4	8.3	58	47	12	1997	11	30	11/30/1997
GHCND:USW00093821	LOUISVILLE INTERNATIONAL AIRPORT KY US	19971201	83	17	8.3	1.7	47	35	24	1997	12	01	12/1/1997
GHCND:USW00093821	LOUISVILLE INTERNATIONAL AIRPORT KY US	19971202	89	0	8.9	-	48	32	25	1997	12	02	12/2/1997
GHCND:USW00093821	LOUISVILLE INTERNATIONAL AIRPORT KY US	19971203	133	56	13.3	5.6	56	42	16	1997	12	03	12/3/1997
GHCND:USW00093821	LOUISVILLE INTERNATIONAL AIRPORT KY US	19971204	78	17	7.8	1.7	46	35	24	1997	12	04	12/4/1997
GHCND:USW00093821	LOUISVILLE INTERNATIONAL AIRPORT KY US	19971205	17	-50	1.7	(5.0)	35	23	36	1997	12	05	12/5/1997
GHCND:USW00093821	LOUISVILLE INTERNATIONAL AIRPORT KY US	19971206	-22	-56	(2.2)	(5.6)	28	22	40	1997	12	06	12/6/1997
GHCND:USW00093821	LOUISVILLE INTERNATIONAL AIRPORT KY US	19971207	11	-28	1.1	(2.8)	34	27	34	1997	12	07	12/7/1997
GHCND:USW00093821	LOUISVILLE INTERNATIONAL AIRPORT KY US	19971208	11	-22	1.1	(2.2)	34	28	34	1997	12	08	12/8/1997
GHCND:USW00093821	LOUISVILLE INTERNATIONAL AIRPORT KY US	19971209	72	6	7.2	0.6	45	33	26	1997	12	09	12/9/1997
GHCND:USW00093821	LOUISVILLE INTERNATIONAL AIRPORT KY US	19971210	83	28	8.3	2.8	47	37	23	1997	12	10	12/10/1997
GHCND:USW00093821	LOUISVILLE INTERNATIONAL AIRPORT KY US	19971211	33	22	3.3	2.2	38	36	28	1997	12	11	12/11/1997
GHCND:USW00093821	LOUISVILLE INTERNATIONAL AIRPORT KY US	19971212	39	-11	3.9	(1.1)	39	30	30	1997	12	12	12/12/1997
GHCND:USW00093821	LOUISVILLE INTERNATIONAL AIRPORT KY US	19971213	39	-22	3.9	(2.2)	39	28	31	1997	12	13	12/13/1997
GHCND:USW00093821	LOUISVILLE INTERNATIONAL AIRPORT KY US	19971214	61	-44	6.1	(4.4)	43	24	31	1997	12	14	12/14/1997
GHCND:USW00093821	LOUISVILLE INTERNATIONAL AIRPORT KY US	19971215	89	-50	8.9	(5.0)	48	23	29	1997	12	15	12/15/1997
GHCND:USW00093821	LOUISVILLE INTERNATIONAL AIRPORT KY US	19971216	122	-33	12.2	(3.3)	54	26	25	1997	12	16	12/16/1997
GHCND:USW00093821	LOUISVILLE INTERNATIONAL AIRPORT KY US	19971217	111	-6	11.1	(0.6)	52	31	23	1997	12	17	12/17/1997
GHCND:USW00093821	LOUISVILLE INTERNATIONAL AIRPORT KY US	19971218	122	-22	12.2	(2.2)	54	28	24	1997	12	18	12/18/1997
GHCND:USW00093821	LOUISVILLE INTERNATIONAL AIRPORT KY US	19971219	156	6	15.6	0.6	60	33	18	1997	12	19	12/19/1997
GHCND:USW00093821	LOUISVILLE INTERNATIONAL AIRPORT KY US	19971220	117	39	11.7	3.9	53	39	19	1997	12	20	12/20/1997
GHCND:USW00093821	LOUISVILLE INTERNATIONAL AIRPORT KY US	19971221	72	22	7.2	2.2	45	36	24	1997	12	21	12/21/1997
GHCND:USW00093821	LOUISVILLE INTERNATIONAL AIRPORT KY US	19971222	122	56	12.2	5.6	54	42	17	1997	12	22	12/22/1997
GHCND:USW00093821	LOUISVILLE INTERNATIONAL AIRPORT KY US	19971223	72	44	7.2	4.4	45	40	22	1997	12	23	12/23/1997
GHCND:USW00093821	LOUISVILLE INTERNATIONAL AIRPORT KY US	19971224	111	50	11.1	5.0	52	41	18	1997	12	24	12/24/1997
GHCND:USW00093821	LOUISVILLE INTERNATIONAL AIRPORT KY US	19971225	78	28	7.8	2.8	46	37	23	1997	12	25	12/25/1997
GHCND:USW00093821	LOUISVILLE INTERNATIONAL AIRPORT KY US	19971226	28	6	2.8	0.6	37	33	30	1997	12	26	12/26/1997
GHCND:USW00093821	LOUISVILLE INTERNATIONAL AIRPORT KY US	19971227	22	-17	2.2	(1.7)	36	29	32	1997	12	27	12/27/1997
GHCND:USW00093821	LOUISVILLE INTERNATIONAL AIRPORT KY US	19971228	28	-56	2.8	(5.6)	37	22	35	1997	12	28	12/28/1997
GHCND:USW00093821	LOUISVILLE INTERNATIONAL AIRPORT KY US	19971229	6	-28	0.6	(2.8)	33	27	35	1997	12	29	12/29/1997
GHCND:USW00093821	LOUISVILLE INTERNATIONAL AIRPORT KY US	19971230	6	-39	0.6	(3.9)	33	25	36	1997	12	30	12/30/1997
GHCND:USW00093821	LOUISVILLE INTERNATIONAL AIRPORT KY US	19971231	-22	-78	(2.2)	(7.8)	28	18	42	1997	12	31	12/31/1997
GHCND:USW00093821	LOUISVILLE INTERNATIONAL AIRPORT KY US	19980101	67	-94	6.7	(9.4)	44	15	35	1998	01	01	1/1/1998
GHCND:USW00093821	LOUISVILLE INTERNATIONAL AIRPORT KY US	19980102	133	56	13.3	5.6	56	42	16	1998	01	02	1/2/1998
GHCND:USW00093821	LOUISVILLE INTERNATIONAL AIRPORT KY US	19980103	167	111	16.7	11.1	62	52	8	1998	01	03	1/3/1998
GHCND:USW00093821	LOUISVILLE INTERNATIONAL AIRPORT KY US	19980104	194	94	19.4	9.4	67	49	7	1998	01	04	1/4/1998
GHCND:USW00093821	LOUISVILLE INTERNATIONAL AIRPORT KY US	19980105	161	106	16.1	10.6	61	51	9	1998	01	05	1/5/1998
GHCND:USW00093821	LOUISVILLE INTERNATIONAL AIRPORT KY US	19980106	189	144	18.9	14.4	66	58	3	1998	01	06	1/6/1998
GHCND:USW00093821	LOUISVILLE INTERNATIONAL AIRPORT KY US	19980107	178	122	17.8	12.2	64	54	6	1998	01	07	1/7/1998
GHCND:USW00093821	LOUISVILLE INTERNATIONAL AIRPORT KY US	19980108	144	67	14.4	6.7	58	44	14	1998	01	08	1/8/1998
GHCND:USW00093821	LOUISVILLE INTERNATIONAL AIRPORT KY US	19980109	67	22	6.7	2.2	44	36	25	1998	01	09	1/9/1998
GHCND:USW00093821	LOUISVILLE INTERNATIONAL AIRPORT KY US	19980110	50	17	5.0	1.7	41	35	27	1998	01	10	1/10/1998
GHCND:USW00093821	LOUISVILLE INTERNATIONAL AIRPORT KY US	19980111	44	0	4.4	-	40	32	29	1998	01	11	1/11/1998
GHCND:USW00093821	LOUISVILLE INTERNATIONAL AIRPORT KY US	19980112	150	39	15.0	3.9	59	39	16	1998	01	12	1/12/1998
GHCND:USW00093821	LOUISVILLE INTERNATIONAL AIRPORT KY US	19980113	106	-22	10.6	(2.2)	51	28	25	1998	01	13	1/13/1998
GHCND:USW00093821	LOUISVILLE INTERNATIONAL AIRPORT KY US	19980114	78	-39	7.8	(3.9)	46	25	29	1998	01	14	1/14/1998
GHCND:USW00093821	LOUISVILLE INTERNATIONAL AIRPORT KY US	19980115	72	11	7.2	1.1	45	34	25	1998	01	15	1/15/1998
GHCND:USW00093821	LOUISVILLE INTERNATIONAL AIRPORT KY US	19980116	33	6	3.3	0.6	38	33	29	1998	01	16	1/16/1998
GHCND:USW00093821	LOUISVILLE INTERNATIONAL AIRPORT KY US	19980117	22	-6	2.2	(0.6)	36	31	31	1998	01	17	1/17/1998
GHCND:USW00093821	LOUISVILLE INTERNATIONAL AIRPORT KY US	19980118	67	-6	6.7	(0.6)	44	31	27	1998	01	18	1/18/1998
GHCND:USW00093821	LOUISVILLE INTERNATIONAL AIRPORT KY US	19980119	28	-28	2.8	(2.8)	37	27	33	1998	01	19	1/19/1998
GHCND:USW00093821	LOUISVILLE INTERNATIONAL AIRPORT KY US	19980120	39	-50	3.9	(5.0)	39	23	34	1998	01	20	1/20/1998
GHCND:USW00093821	LOUISVILLE INTERNATIONAL AIRPORT KY US	19980121	83	11	8.3	1.1	47	34	24	1998	01	21	1/21/1998
GHCND:USW00093821	LOUISVILLE INTERNATIONAL AIRPORT KY US	19980122	100	67	10.0	6.7	50	44	18	1998	01	22	1/22/1998
GHCND:USW00093821	LOUISVILLE INTERNATIONAL AIRPORT KY US	19980123	83	11	8.3	1.1	47	34	24	1998	01	23	1/23/1998
GHCND:USW00093821	LOUISVILLE INTERNATIONAL AIRPORT KY US	19980124	17	6	1.7	0.6	35	33	31	1998	01	24	1/24/1998
GHCND:USW00093821	LOUISVILLE INTERNATIONAL AIRPORT KY US	19980125	39	0	3.9	-	39	32	29	1998	01	25	1/25/1998
GHCND:USW00093821	LOUISVILLE INTERNATIONAL AIRPORT KY US	19980126	100	-17	10.0	(1.7)	50	29	25	1998	01	26	1/26/1998
GHCND:USW00093821	LOUISVILLE INTERNATIONAL AIRPORT KY US	19980127	122	33	12.2	3.3	54	38	19	1998	01	27	1/27/1998

GHCND:USW00093821	LOUISVILLE INTERNATIONAL AIRPORT KY US	19980128	139	-6	13.9	(0.6)	57	31	21	1998	01	28		1/28/1998
GHCND:USW00093821	LOUISVILLE INTERNATIONAL AIRPORT KY US	19980129	89	44	8.9	4.4	48	40	21	1998	01	29		1/29/1998
GHCND:USW00093821	LOUISVILLE INTERNATIONAL AIRPORT KY US	19980130	44	6	4.4	0.6	40	33	28	1998	01	30		1/30/1998
GHCND:USW00093821	LOUISVILLE INTERNATIONAL AIRPORT KY US	19980131	78	-22	7.8	(2.2)	46	28	28	1998	01	31		1/31/1998
GHCND:USW00093821	LOUISVILLE INTERNATIONAL AIRPORT KY US	19980201	133	-22	13.3	(2.2)	56	28	23	1998	02	01		2/1/1998
GHCND:USW00093821	LOUISVILLE INTERNATIONAL AIRPORT KY US	19980202	139	67	13.9	6.7	57	44	14	1998	02	02		2/2/1998
GHCND:USW00093821	LOUISVILLE INTERNATIONAL AIRPORT KY US	19980203	67	33	6.7	3.3	44	38	24	1998	02	03		2/3/1998
GHCND:USW00093821	LOUISVILLE INTERNATIONAL AIRPORT KY US	19980204	44	-17	4.4	(1.7)	40	29	30	1998	02	04		2/4/1998
GHCND:USW00093821	LOUISVILLE INTERNATIONAL AIRPORT KY US	19980205	0	-17	-	(1.7)	32	29	34	1998	02	05		2/5/1998
GHCND:USW00093821	LOUISVILLE INTERNATIONAL AIRPORT KY US	19980206	6	-11	0.6	(1.1)	33	30	33	1998	02	06		2/6/1998
GHCND:USW00093821	LOUISVILLE INTERNATIONAL AIRPORT KY US	19980207	44	-6	4.4	(0.6)	40	31	29	1998	02	07		2/7/1998
GHCND:USW00093821	LOUISVILLE INTERNATIONAL AIRPORT KY US	19980208	72	-78	7.2	(7.8)	45	18	33	1998	02	08		2/8/1998
GHCND:USW00093821	LOUISVILLE INTERNATIONAL AIRPORT KY US	19980209	100	-11	10.0	(1.1)	50	30	25	1998	02	09		2/9/1998
GHCND:USW00093821	LOUISVILLE INTERNATIONAL AIRPORT KY US	19980210	83	6	8.3	0.6	47	33	25	1998	02	10		2/10/1998
GHCND:USW00093821	LOUISVILLE INTERNATIONAL AIRPORT KY US	19980211	100	44	10.0	4.4	50	40	20	1998	02	11		2/11/1998
GHCND:USW00093821	LOUISVILLE INTERNATIONAL AIRPORT KY US	19980212	56	39	5.6	3.9	42	39	24	1998	02	12		2/12/1998
GHCND:USW00093821	LOUISVILLE INTERNATIONAL AIRPORT KY US	19980213	72	17	7.2	1.7	45	35	25	1998	02	13		2/13/1998
GHCND:USW00093821	LOUISVILLE INTERNATIONAL AIRPORT KY US	19980214	106	-17	10.6	(1.7)	51	29	25	1998	02	14		2/14/1998
GHCND:USW00093821	LOUISVILLE INTERNATIONAL AIRPORT KY US	19980215	139	6	13.9	0.6	57	33	20	1998	02	15		2/15/1998
GHCND:USW00093821	LOUISVILLE INTERNATIONAL AIRPORT KY US	19980216	156	50	15.6	5.0	60	41	14	1998	02	16		2/16/1998
GHCND:USW00093821	LOUISVILLE INTERNATIONAL AIRPORT KY US	19980217	133	78	13.3	7.8	56	46	14	1998	02	17		2/17/1998
GHCND:USW00093821	LOUISVILLE INTERNATIONAL AIRPORT KY US	19980218	83	61	8.3	6.1	47	43	20	1998	02	18		2/18/1998
GHCND:USW00093821	LOUISVILLE INTERNATIONAL AIRPORT KY US	19980219	83	56	8.3	5.6	47	42	20	1998	02	19		2/19/1998
GHCND:USW00093821	LOUISVILLE INTERNATIONAL AIRPORT KY US	19980220	78	56	7.8	5.6	46	42	21	1998	02	20		2/20/1998
GHCND:USW00093821	LOUISVILLE INTERNATIONAL AIRPORT KY US	19980221	94	56	9.4	5.6	49	42	19	1998	02	21		2/21/1998
GHCND:USW00093821	LOUISVILLE INTERNATIONAL AIRPORT KY US	19980222	117	22	11.7	2.2	53	36	20	1998	02	22		2/22/1998
GHCND:USW00093821	LOUISVILLE INTERNATIONAL AIRPORT KY US	19980223	111	39	11.1	3.9	52	39	19	1998	02	23		2/23/1998
GHCND:USW00093821	LOUISVILLE INTERNATIONAL AIRPORT KY US	19980224	172	17	17.2	1.7	63	35	16	1998	02	24		2/24/1998
GHCND:USW00093821	LOUISVILLE INTERNATIONAL AIRPORT KY US	19980225	167	11	16.7	1.1	62	34	17	1998	02	25		2/25/1998
GHCND:USW00093821	LOUISVILLE INTERNATIONAL AIRPORT KY US	19980226	211	78	21.1	7.8	70	46	7	1998	02	26		2/26/1998
GHCND:USW00093821	LOUISVILLE INTERNATIONAL AIRPORT KY US	19980227	178	83	17.8	8.3	64	47	9	1998	02	27		2/27/1998
GHCND:USW00093821	LOUISVILLE INTERNATIONAL AIRPORT KY US	19980228	167	39	16.7	3.9	62	39	14	1998	02	28		2/28/1998
GHCND:USW00093821	LOUISVILLE INTERNATIONAL AIRPORT KY US	19980301	72	17	7.2	1.7	45	35	25	1998	03	01		3/1/1998
GHCND:USW00093821	LOUISVILLE INTERNATIONAL AIRPORT KY US	19980302	39	0	3.9	-	39	32	29	1998	03	02		3/2/1998
GHCND:USW00093821	LOUISVILLE INTERNATIONAL AIRPORT KY US	19980303	44	-11	4.4	(1.1)	40	30	30	1998	03	03		3/3/1998
GHCND:USW00093821	LOUISVILLE INTERNATIONAL AIRPORT KY US	19980304	94	6	9.4	0.6	49	33	24	1998	03	04		3/4/1998
GHCND:USW00093821	LOUISVILLE INTERNATIONAL AIRPORT KY US	19980305	72	-17	7.2	(1.7)	45	29	28	1998	03	05		3/5/1998
GHCND:USW00093821	LOUISVILLE INTERNATIONAL AIRPORT KY US	19980306	144	17	14.4	1.7	58	35	18	1998	03	06		3/6/1998
GHCND:USW00093821	LOUISVILLE INTERNATIONAL AIRPORT KY US	19980307	133	78	13.3	7.8	56	46	14	1998	03	07		3/7/1998
GHCND:USW00093821	LOUISVILLE INTERNATIONAL AIRPORT KY US	19980308	233	106	23.3	10.6	74	51	2	1998	03	08		3/8/1998
GHCND:USW00093821	LOUISVILLE INTERNATIONAL AIRPORT KY US	19980309	133	-22	13.3	(2.2)	56	28	23	1998	03	09		3/9/1998
GHCND:USW00093821	LOUISVILLE INTERNATIONAL AIRPORT KY US	19980310	-6	-56	(0.6)	(5.6)	31	22	38	1998	03	10		3/10/1998
GHCND:USW00093821	LOUISVILLE INTERNATIONAL AIRPORT KY US	19980311	-39	-72	(3.9)	(7.2)	25	19	43	1998	03	11		3/11/1998
GHCND:USW00093821	LOUISVILLE INTERNATIONAL AIRPORT KY US	19980312	6	-106	0.6	(10.6)	33	13	42	1998	03	12		3/12/1998
GHCND:USW00093821	LOUISVILLE INTERNATIONAL AIRPORT KY US	19980313	83	-67	8.3	(6.7)	47	20	31	1998	03	13		3/13/1998
GHCND:USW00093821	LOUISVILLE INTERNATIONAL AIRPORT KY US	19980314	89	6	8.9	0.6	48	33	24	1998	03	14		3/14/1998
GHCND:USW00093821	LOUISVILLE INTERNATIONAL AIRPORT KY US	19980315	78	-33	7.8	(3.3)	46	26	29	1998	03	15		3/15/1998
GHCND:USW00093821	LOUISVILLE INTERNATIONAL AIRPORT KY US	19980316	117	22	11.7	2.2	53	36	20	1998	03	16		3/16/1998
GHCND:USW00093821	LOUISVILLE INTERNATIONAL AIRPORT KY US	19980317	161	56	16.1	5.6	61	42	13	1998	03	17		3/17/1998
GHCND:USW00093821	LOUISVILLE INTERNATIONAL AIRPORT KY US	19980318	172	122	17.2	12.2	63	54	6	1998	03	18		3/18/1998
GHCND:USW00093821	LOUISVILLE INTERNATIONAL AIRPORT KY US	19980319	194	94	19.4	9.4	67	49	7	1998	03	19		3/19/1998
GHCND:USW00093821	LOUISVILLE INTERNATIONAL AIRPORT KY US	19980320	144	50	14.4	5.0	58	41	15	1998	03	20		3/20/1998
GHCND:USW00093821	LOUISVILLE INTERNATIONAL AIRPORT KY US	19980321	50	11	5.0	1.1	41	34	27	1998	03	21		3/21/1998
GHCND:USW00093821	LOUISVILLE INTERNATIONAL AIRPORT KY US	19980322	100	28	10.0	2.8	50	37	21	1998	03	22		3/22/1998
GHCND:USW00093821	LOUISVILLE INTERNATIONAL AIRPORT KY US	19980323	106	0	10.6	-	51	32	23	1998	03	23		3/23/1998
GHCND:USW00093821	LOUISVILLE INTERNATIONAL AIRPORT KY US	19980324	117	6	11.7	0.6	53	33	22	1998	03	24		3/24/1998
GHCND:USW00093821	LOUISVILLE INTERNATIONAL AIRPORT KY US	19980325	228	56	22.8	5.6	73	42	7	1998	03	25		3/25/1998
GHCND:USW00093821	LOUISVILLE INTERNATIONAL AIRPORT KY US	19980326	256	172	25.6	17.2	78	63	0	1998	03	26		3/26/1998
GHCND:USW00093821	LOUISVILLE INTERNATIONAL AIRPORT KY US	19980327	261	189	26.1	18.9	79	66	0	1998	03	27		3/27/1998
GHCND:USW00093821	LOUISVILLE INTERNATIONAL AIRPORT KY US	19980328	267	200	26.7	20.0	80	68	0	1998	03	28		3/28/1998
GHCND:USW00093821	LOUISVILLE INTERNATIONAL AIRPORT KY US	19980329	283	183	28.3	18.3	83	65	0	1998	03	29		3/29/1998
GHCND:USW00093821	LOUISVILLE INTERNATIONAL AIRPORT KY US	19980330	283	189	28.3	18.9	83	66	0	1998	03	30		3/30/1998
GHCND:USW00093821	LOUISVILLE INTERNATIONAL AIRPORT KY US	19980331	278	106	27.8	10.6	82	51	0	1998	03	31		3/31/1998
GHCND:USW00093821	LOUISVILLE INTERNATIONAL AIRPORT KY US	19980401	194	100	19.4	10.0	67	50	6	1998	04	01		4/1/1998
GHCND:USW00093821	LOUISVILLE INTERNATIONAL AIRPORT KY US	19980402	189	44	18.9	4.4	66	40	12	1998	04	02		4/2/1998
GHCND:USW00093821	LOUISVILLE INTERNATIONAL AIRPORT KY US	19980403	156	78	15.6	7.8	60	46	12	1998	04	03		4/3/1998
GHCND:USW00093821	LOUISVILLE INTERNATIONAL AIRPORT KY US	19980404	89	39	8.9	3.9	48	39	21	1998	04	04		4/4/1998
GHCND:USW00093821	LOUISVILLE INTERNATIONAL AIRPORT KY US	19980405	156	11	15.6	1.1	60	34	18	1998	04	05		4/5/1998
GHCND:USW00093821	LOUISVILLE INTERNATIONAL AIRPORT KY US	19980406	194	28	19.4	2.8	67	37	13	1998	04	06		4/6/1998
GHCND:USW00093821	LOUISVILLE INTERNATIONAL AIRPORT KY US	19980407	239	100	23.9	10.0	75	50	2	1998	04	07		4/7/1998
GHCND:USW00093821	LOUISVILLE INTERNATIONAL AIRPORT KY US	19980408	228	156	22.8	15.6	73	60	0	1998	04	08		4/8/1998
GHCND:USW00093821	LOUISVILLE INTERNATIONAL AIRPORT KY US	19980409	161	72	16.1	7.2	61	45	12	1998	04	09		4/9/1998
GHCND:USW00093821	LOUISVILLE INTERNATIONAL AIRPORT KY US	19980410	156	61	15.6	6.1	60	43	13	1998	04	10		4/10/1998
GHCND:USW00093821	LOUISVILLE INTERNATIONAL AIRPORT KY US	19980411	189	22	18.9	2.2	66	36	14	1998	04	11		4/11/1998
GHCND:USW00093821	LOUISVILLE INTERNATIONAL AIRPORT KY US	19980412	217	56	21.7	5.6	71	42	8	1998	04	12		4/12/1998
GHCND:USW00093821	LOUISVILLE INTERNATIONAL AIRPORT KY US	19980413	228	128	22.8	12.8	73	55	1	1998	04	13		4/13/1998
GHCND:USW00093821	LOUISVILLE INTERNATIONAL AIRPORT KY US	19980414	233	139	23.3	13.9	74	57	0	1998	04	14		4/14/1998
GHCND:USW00093821	LOUISVILLE INTERNATIONAL AIRPORT KY US	19980415	233	111	23.3	11.1	74	52	2	1998	04	15		4/15/1998
GHCND:USW00093821	LOUISVILLE INTERNATIONAL AIRPORT KY US	19980416	217	122	21.7	12.2	71	54	2	1998	04	16		4/16/1998
GHCND:USW00093821	LOUISVILLE INTERNATIONAL AIRPORT KY US	19980417	144	72	14.4	7.2	58	45	13	1998	04	17		4/17/1998
GHCND:USW00093821	LOUISVILLE INTERNATIONAL AIRPORT KY US	19980418	133	72	13.3	7.2	56	45	14	1998	04	18		4/18/1998
GHCND:USW00093821	LOUISVILLE INTERNATIONAL AIRPORT KY US	19980419	117	67	11.7	6.7	53	44	16	1998	04	19		4/19/1998
GHCND:USW00093821	LOUISVILLE INTERNATIONAL AIRPORT KY US	19980420	183	33	18.3	3.3	65	38	13	1998	04	20		4/20/1998
GHCND:USW00093821	LOUISVILLE INTERNATIONAL AIRPORT KY US	19980421	150	83	15.0	8.3	59	47	12	1998	04	21		4/21/1998
GHCND:USW00093821	LOUISVILLE INTERNATIONAL AIRPORT KY US	19980422	144	94	14.4	9.4	58	49	11	1998	04	22		4/22/1998
GHCND:USW00093821	LOUISVILLE INTERNATIONAL AIRPORT KY US	19980423	206	78	20.6	7.8	69	46	7	1998	04	23		4/23/1998
GHCND:USW00093821	LOUISVILLE INTERNATIONAL AIRPORT KY US	19980424	233	106	23.3	10.6	74	51	2	1998	04	24		4/24/1998
GHCND:USW00093821	LOUISVILLE INTERNATIONAL AIRPORT KY US	19980425	206	94	20.6	9.4	69	49	6	1998	04	25		4/25/1998
GHCND:USW00093821	LOUISVILLE INTERNATIONAL AIRPORT KY US	19980426	233	139	23.3	13.9	74	57	0	1998	04	26		4/26/1998
GHCND:USW00093821	LOUISVILLE INTERNATIONAL AIRPORT KY US	19980427	150	94	15.0	9.4	59	49	11	1998	04	27		4/27/1998
GHCND:USW00093821	LOUISVILLE INTERNATIONAL AIRPORT KY US	19980428	172	83	17.2	8.3	63	47	10	1998	04	28		4/28/1998
GHCND:USW00093821	LOUISVILLE INTERNATIONAL AIRPORT KY US	19980429	161	122	16.1	12.2	61	54	7	1998	04	29		4/29/1998
GHCND:USW00093821	LOUISVILLE INTERNATIONAL AIRPORT KY US	19980430	189	144	18.9	14.4	66	58	3	1998	04	30		4/30/1998
GHCND:USW00093821	LOUISVILLE INTERNATIONAL AIRPORT KY US	19980501	189	111	18.9	11.1	66	57	6	1998	05	01		5/1/1998
GHCND:USW00093821	LOUISVILLE INTERNATIONAL AIRPORT KY US	19980502	239	111	23.9	11.1	75	57	1	1998	05	02		5/2/1998
GHCND:USW00093821	LOUISVILLE INTERNATIONAL AIRPORT KY US	19980503	189	111	18.9	11.1	66	52	6	1998	05	03		5/3/1998
GHCND:USW00093821	LOUISVILLE INTERNATIONAL AIRPORT KY US	19980504	183	100	18.3	10.0	65	50	7	1998	05	04		5/4/1998
GHCND:USW00093821	LOUISVILLE INTERNATIONAL AIRPORT KY US	19980505	239	89	23.9	8.9	75	48	3	1998	05	05		5/5/1998
GHCND:USW00093821	LOUISVILLE INTERNATIONAL AIRPORT KY US	19980506	222	122	22.2	12.2	72	54	2	1998	05	06		5/6/1998
GHCND:USW00093821	LOUISVILLE INTERNATIONAL AIRPORT KY US	19980507	244	167	24.4	16.7	76	62	0	1998	05	07		5/7/1998
GHCND:USW00093821	LOUISVILLE INTERNATIONAL AIRPORT KY US	19980508	200	156	20.0	15.6	68	60	1	1998	05	08		5/8/1998
GHCND:USW00093821	LOUISVILLE INTERNATIONAL AIRPORT KY US	19980509	211	144	21.1	14.4	70	58	1	1998	05	09		5/9/1998
GHCND:USW00093821	LOUISVILLE INTERNATIONAL AIRPORT KY US	19980510	244	161	24.4	16.1	76	61	0	1998	05	10		5/10/1998
GHCND:USW00093821	LOUISVILLE INTERNATIONAL AIRPORT KY US	19980511	250	133	25.0	13.3	77	56	0	1998	05	11		5/11/1998
GHCND:USW00093821	LOUISVILLE INTERNATIONAL AIRPORT KY US	19980512	267	122	26.7	12.2	80	54	0	1998	05	12		5/12/1998
GHCND:USW00093821	LOUISVILLE INTERNATIONAL AIRPORT KY US	19980513	311	183	31.1	18.3	88	65	0	1998	05	13		5/13/1998
GHCND:USW00093821	LOUISVILLE INTERNATIONAL AIRPORT KY US	19980514	322	189	32.2	18.9	90	66	0	1998	05	14		5/14/1998
GHCND:USW00093821	LOUISVILLE INTERNATIONAL AIRPORT KY US	19980515	306	194	30.6	19.4	87	67	0	1998	05	15		5/15/1998
GHCND:USW00093821	LOUISVILLE INTERNATIONAL AIRPORT KY US	19980516	294	200	29.4	20.0	85	68	0	1998	05	16		5/16/1998
GHCND:USW00093821	LOUISVILLE INTERNATIONAL AIRPORT KY US	19980517	294	156	29.4	15.6	85	60	0	1998	05	17		5/17/1998
GHCND:USW00093821	LOUISVILLE INTERNATIONAL AIRPORT KY US	19980518	306	139	30.6	13.9	87	57	0	1998	05	18		5/18/1998
GHCND:USW00093821	LOUISVILLE INTERNATIONAL AIRPORT KY US	19980519	322	172	32.2	17.2	90	63	0	1998	05	19		5/19/1998
GHCND:USW00093821	LOUISVILLE INTERNATIONAL AIRPORT KY US	19980520	294	183	29.4	18.3	85	65	0	1998	05	20		5/20/1998
GHCND:USW00093821	LOUISVILLE INTERNATIONAL AIRPORT KY US	19980521	289	189	28.9	18.9	84	66	0	1998	05	21		5/21/1998
GHCND:USW00093821	LOUISVILLE INTERNATIONAL AIRPORT KY US	19980522	217	167	21.7	16.7	71	62	0	1998	05	22		5/22/1998
GHCND:USW00093821	LOUISVILLE INTERNATIONAL AIRPORT KY US	19980523	289	172	28.9	17.2	84	63	0	1998	05	23		5/23/1998
GHCND:USW00093821	LOUISVILLE INTERNATIONAL AIRPORT KY US	19980524	294	189	29.4	18.9	85	66	0	1998	05	24		5/24/1998
GHCND:USW00093821	LOUISVILLE INTERNATIONAL AIRPORT KY US	19980525	256	172	25.6	17.2	78	63	0	1998	05	25		5/25/1998
GHCND:USW00093821	LOUISVILLE INTERNATIONAL AIRPORT KY US	19980526	239	172	23.9	17.2	75	63	0	1998	05	26		5/26/1998
GHCND:USW00093821	LOUISVILLE INTERNATIONAL AIRPORT KY US	19980527	261	183	26.1	18.3	79	65	0	1998	05	27		5/27/1998
GHCND:USW00093821	LOUISVILLE INTERNATIONAL AIRPORT KY US	19980528	300	172	30.0	17.2	86	63	0	1998	05	28		5/28/1998
GHCND:USW00093821	LOUISVILLE INTERNATIONAL AIRPORT KY US	19980529	317	189	31.7	18.9	89	66	0	1998	05	29		5/29/1998
GHCND:USW00093821	LOUISVILLE INTERNATIONAL AIRPORT KY US	19980530	311	217	31.1	21.7	88	71	0	1998	05	30		5/30/1998
GHCND:USW00093821	LOUISVILLE INTERNATIONAL AIRPORT KY US	19980531	306	222	30.6	22.2	87	72	0	1998	05	31		5/31/1998
GHCND:USW00093821	LOUISVILLE INTERNATIONAL AIRPORT KY US	19980601	272	183	27.2	18.3	81	65	0	1998	06	01		6/1/1998
GHCND:USW00093821	LOUISVILLE INTERNATIONAL AIRPORT KY US	19980602	322	189	32.2	18.9	90	66	0	1998	06	02		6/2/1998
GHCND:USW00093821	LOUISVILLE INTERNATIONAL AIRPORT KY US	19980603	256	183	25.6	18.3	78	65	0	1998	06	03		6/3/1998
GHCND:USW00093821	LOUISVILLE INTERNATIONAL AIRPORT KY US	19980604	189	156	18.9	15.6	66	60	2	1998	06	04		6/4/1998
GHCND:USW00093821	LOUISVILLE INTERNATIONAL AIRPORT KY US	19980605	217	122	21.7	12.2	71	54	2	1998	06	05		6/5/1998
GHCND:USW00093821	LOUISVILLE INTERNATIONAL AIRPORT KY US	19980606	200	94	20.0	9.4	68	49	6	1998	06	06		6/6/1998
GHCND:USW00093821	LOUISVILLE INTERNATIONAL AIRPORT KY US	19980607	222	94	22.2	9.4	72	49	4	1998	06	07		6/7/1998
GHCND:USW00093821	LOUISVILLE INTERNATIONAL AIRPORT KY US	19980608	200	156	20.0	15.6	68	60	1	1998	06	08		6/8/1998
GHCND:USW00093821	LOUISVILLE INTERNATIONAL AIRPORT KY US	19980609	267	156	26.7	15.6	80	60	0	1998	06	09		6/9/1998
GHCND:USW00093821	LOUISVILLE INTERNATIONAL AIRPORT KY US	19980610	306	211	30.6	21.1	87	70	0	1998	06	10		6/10/1998
GHCND:USW00093821	LOUISVILLE INTERNATIONAL AIRPORT KY US	19980611	306	217	30.6	21.7	87	71	0	1998	06	11		6/11/1998
GHCND:USW00093821	LOUISVILLE INTERNATIONAL AIRPORT KY US	19980612	322	194	32.2	19.4	90	67	0	1998	06	12		6/12/1998
GHCND:USW00093821	LOUISVILLE INTERNATIONAL AIRPORT KY US	19980613	267	194	26.7	19.4	80	67	0	1998	06	13		6/13/1998
GHCND:USW00093821	LOUISVILLE INTERNATIONAL AIRPORT KY US	19980614	244	178	24.4	17.8	76	64	0	1998	06	14		6/14/1998
GHCND:USW00093821	LOUISVILLE INTERNATIONAL AIRPORT KY US	19980615	250	167	25.0	16.7	77	62	0	1998	06	15		6/15/1998
GHCND:USW00093821	LOUISVILLE INTERNATIONAL AIRPORT KY US	19980616	256	178	25.6	17.8	78	64	0	1998	06	16	20YR Lagged Period	6/16/1998
GHCND:USW00093821	LOUISVILLE INTERNATIONAL AIRPORT KY US	19980617	300	183	30.0	18.3	86	65	0	1998	06	17	20YR Lagged Period	6/17/1998
GHCND:USW00093821	LOUISVILLE INTERNATIONAL AIRPORT KY US	19980618	333	211	33.3	21.1	92	70	0	1998	06	18	20YR Lagged Period	6/18/1998
GHCND:USW00093821	LOUISVILLE INTERNATIONAL AIRPORT KY US	19980619	294	200	29.4	20.0	85	68	0	1998	06	19	20YR Lagged Period	6/19/1998
GHCND:USW00093821	LOUISVILLE INTERNATIONAL AIRPORT KY US	19980620	300	211	30.0	21.1	86	70	0	1998	06	20	20YR Lagged Period	6/20/1998
GHCND:USW00093821	LOUISVILLE INTERNATIONAL AIRPORT KY US	19980621	300	211	30.0	21.1	86	70	0	1998	06	21	20YR Lagged Period	6/21/1998
GHCND:USW00093821	LOUISVILLE INTERNATIONAL AIRPORT KY US	19980622	322	211	32.2	21.1	90	70	0	1998	06	22	20YR Lagged Period	6/22/1998
GHCND:USW00093821	LOUISVILLE INTERNATIONAL AIRPORT KY US	19980623	322	206	32.2	20.6	90	69	0	1998	06	23	20YR Lagged Period	6/23/1998
GHCND:USW00093821	LOUISVILLE INTERNATIONAL AIRPORT KY US	19980624	339	233	33.9	23.3	93	74	0	1998	06	24	20YR Lagged Period	6/24/1998
GHCND:USW00093821	LOUISVILLE INTERNATIONAL AIRPORT KY US	19980625	339	239	33.9	23.9	93	75	0	1998	06	25	20YR Lagged Period	6/25/1998
GHCND:USW00093821	LOUISVILLE INTERNATIONAL AIRPORT KY US	19980626	339	261	33.9	26.1	93	79	0	1998	06	26	20YR Lagged Period	6/26/1998
GHCND:USW00093821	LOUISVILLE INTERNATIONAL AIRPORT KY US	19980627	333	256	33.3	25.6	92	78	0	1998	06	27	20YR Lagged Period	6/27/1998
GHCND:USW00093821	LOUISVILLE INTERNATIONAL AIRPORT KY US	19980628	333	250	33.3	25.0	92	77	0	1998	06	28	20YR Lagged Period	6/28/1998
GHCND:USW00093821	LOUISVILLE INTERNATIONAL AIRPORT KY US	19980629	311	206	31.1	20.6	88	69	0	1998	06	29	20YR Lagged Period	6/29/1998
GHCND:USW00093821	LOUISVILLE INTERNATIONAL AIRPORT KY US	19980630	294	211	29.4	21.1	85	70	0	1998	06	30	20YR Lagged Period	6/30/1998
GHCND:USW00093821	LOUISVILLE INTERNATIONAL AIRPORT KY US	19980701	294	211	29.4	21.1	85	70	0	1998	07	01	20YR Lagged Period	7/1/1998
GHCND:USW00093821	LOUISVILLE INTERNATIONAL AIRPORT KY US	19980702	306	211	30.6	21.1	87	70	0	1998	07	02	20YR Lagged Period	7/2/1998
GHCND:USW00093821	LOUISVILLE INTERNATIONAL AIRPORT KY US	19980703	317	189	31.7	18.9	89	66	0	1998	07	03	20YR Lagged Period	7/3/1998
GHCND:USW00093821	LOUISVILLE INTERNATIONAL AIRPORT KY US	19980704	306	233	30.6	23.3	87	74	0	1998	07	04	20YR Lagged Period	7/4/1998
GHCND:USW00093821	LOUISVILLE INTERNATIONAL AIRPORT KY US	19980705	294	211	29.4	21.1	85	70	0	1998	07	05	20YR Lagged Period	7/5/1998
GHCND:USW00093821	LOUISVILLE INTERNATIONAL AIRPORT KY US	19980706	306	200	30.6	20.0	87	68	0	1998	07	06	20YR Lagged Period	7/6/1998
GHCND:USW00093821	LOUISVILLE INTERNATIONAL AIRPORT KY US	19980707	272	228	27.2	22.8	81	73	0	1998	07	07	20YR Lagged Period	7/7/1998
GHCND:USW00093821	LOUISVILLE INTERNATIONAL AIRPORT KY US	19980708	306	228	30.6	22.8	87	73	0	1998	07	08	20YR Lagged Period	7/8/1998
GHCND:USW00093821	LOUISVILLE INTERNATIONAL AIRPORT KY US	19980709	317	239	31.7	23.9	89	75	0	1998	07	09	20YR Lagged Period	7/9/1998
GHCND:USW00093821	LOUISVILLE INTERNATIONAL AIRPORT KY US	19980710	311	233	31.1	23.3	88	74	0	1998	07	10	20YR Lagged Period	7/10/1998
GHCND:USW00093821	LOUISVILLE INTERNATIONAL AIRPORT KY US	19980711	289	211	28.9	21.1	84	70	0	1998	07	11	20YR Lagged Period	7/11/1998
GHCND:USW00093821	LOUISVILLE INTERNATIONAL AIRPORT KY US	19980712	300	178	30.0	17.8	86	64	0	1998	07	12	20YR Lagged Period	7/12/1998
GHCND:USW00093821	LOUISVILLE INTERNATIONAL AIRPORT KY US	19980713	306	206	30.6	20.6	87	69	0	1998	07	13	20YR Lagged Period	7/13/1998
GHCND:USW00093821	LOUISVILLE INTERNATIONAL AIRPORT KY US	19980714	244	222	24.4	22.2	76	72	0	1998	07	14	20YR Lagged Period	7/14/1998
GHCND:USW00093821	LOUISVILLE INTERNATIONAL AIRPORT KY US	19980715	244	217	24.4	21.7	76	71	0	1998	07	15	20YR Lagged Period	7/15/1998
GHCND:USW00093821	LOUISVILLE INTERNATIONAL AIRPORT KY US	19980716	289	228	28.9	22.8	84	73	0	1998	07	16	20YR Lagged Period	7/16/1998

GHCND:USW00093821	LOUISVILLE INTERNATIONAL AIRPORT KY US	19980717	311	222	31.1	22.2	88	72	0	1998	07	17	20YR Lagged Period	7/17/1998
GHCND:USW00093821	LOUISVILLE INTERNATIONAL AIRPORT KY US	19980718	306	217	30.6	21.7	87	71	0	1998	07	18	20YR Lagged Period	7/18/1998
GHCND:USW00093821	LOUISVILLE INTERNATIONAL AIRPORT KY US	19980719	350	256	35.0	25.6	95	78	0	1998	07	19	20YR Lagged Period	7/19/1998
GHCND:USW00093821	LOUISVILLE INTERNATIONAL AIRPORT KY US	19980720	306	206	30.6	20.6	87	69	0	1998	07	20	20YR Lagged Period	7/20/1998
GHCND:USW00093821	LOUISVILLE INTERNATIONAL AIRPORT KY US	19980721	339	244	33.9	24.4	93	76	0	1998	07	21	20YR Lagged Period	7/21/1998
GHCND:USW00093821	LOUISVILLE INTERNATIONAL AIRPORT KY US	19980722	328	250	32.8	25.0	91	77	0	1998	07	22	20YR Lagged Period	7/22/1998
GHCND:USW00093821	LOUISVILLE INTERNATIONAL AIRPORT KY US	19980723	294	239	29.4	23.9	85	75	0	1998	07	23	20YR Lagged Period	7/23/1998
GHCND:USW00093821	LOUISVILLE INTERNATIONAL AIRPORT KY US	19980724	289	211	28.9	21.1	84	70	0	1998	07	24	20YR Lagged Period	7/24/1998
GHCND:USW00093821	LOUISVILLE INTERNATIONAL AIRPORT KY US	19980725	283	189	28.3	18.9	83	66	0	1998	07	25	20YR Lagged Period	7/25/1998
GHCND:USW00093821	LOUISVILLE INTERNATIONAL AIRPORT KY US	19980726	261	183	26.1	18.3	79	65	0	1998	07	26	20YR Lagged Period	7/26/1998
GHCND:USW00093821	LOUISVILLE INTERNATIONAL AIRPORT KY US	19980727	289	217	28.9	21.7	84	71	0	1998	07	27	20YR Lagged Period	7/27/1998
GHCND:USW00093821	LOUISVILLE INTERNATIONAL AIRPORT KY US	19980728	300	200	30.0	20.0	86	68	0	1998	07	28	20YR Lagged Period	7/28/1998
GHCND:USW00093821	LOUISVILLE INTERNATIONAL AIRPORT KY US	19980729	311	211	31.1	21.1	88	70	0	1998	07	29	20YR Lagged Period	7/29/1998
GHCND:USW00093821	LOUISVILLE INTERNATIONAL AIRPORT KY US	19980730	272	206	27.2	20.6	81	69	0	1998	07	30	20YR Lagged Period	7/30/1998
GHCND:USW00093821	LOUISVILLE INTERNATIONAL AIRPORT KY US	19980731	289	200	28.9	20.0	84	68	0	1998	07	31	20YR Lagged Period	7/31/1998
GHCND:USW00093821	LOUISVILLE INTERNATIONAL AIRPORT KY US	19980801	283	200	28.3	20.0	83	68	0	1998	08	01	20YR Lagged Period	8/1/1998
GHCND:USW00093821	LOUISVILLE INTERNATIONAL AIRPORT KY US	19980802	300	178	30.0	17.8	86	64	0	1998	08	02	20YR Lagged Period	8/2/1998
GHCND:USW00093821	LOUISVILLE INTERNATIONAL AIRPORT KY US	19980803	311	206	31.1	20.6	88	69	0	1998	08	03	20YR Lagged Period	8/3/1998
GHCND:USW00093821	LOUISVILLE INTERNATIONAL AIRPORT KY US	19980804	289	228	28.9	22.8	84	73	0	1998	08	04	20YR Lagged Period	8/4/1998
GHCND:USW00093821	LOUISVILLE INTERNATIONAL AIRPORT KY US	19980805	311	239	31.1	23.9	88	75	0	1998	08	05	20YR Lagged Period	8/5/1998
GHCND:USW00093821	LOUISVILLE INTERNATIONAL AIRPORT KY US	19980806	328	222	32.8	22.2	91	72	0	1998	08	06	20YR Lagged Period	8/6/1998
GHCND:USW00093821	LOUISVILLE INTERNATIONAL AIRPORT KY US	19980807	328	228	32.8	22.8	91	73	0	1998	08	07	20YR Lagged Period	8/7/1998
GHCND:USW00093821	LOUISVILLE INTERNATIONAL AIRPORT KY US	19980808	322	222	32.2	22.2	90	72	0	1998	08	08	20YR Lagged Period	8/8/1998
GHCND:USW00093821	LOUISVILLE INTERNATIONAL AIRPORT KY US	19980809	289	228	28.9	22.8	84	73	0	1998	08	09	20YR Lagged Period	8/9/1998
GHCND:USW00093821	LOUISVILLE INTERNATIONAL AIRPORT KY US	19980810	306	211	30.6	21.1	87	70	0	1998	08	10	20YR Lagged Period	8/10/1998
GHCND:USW00093821	LOUISVILLE INTERNATIONAL AIRPORT KY US	19980811	311	228	31.1	22.8	88	73	0	1998	08	11	20YR Lagged Period	8/11/1998
GHCND:USW00093821	LOUISVILLE INTERNATIONAL AIRPORT KY US	19980812	294	206	29.4	20.6	85	69	0	1998	08	12	20YR Lagged Period	8/12/1998
GHCND:USW00093821	LOUISVILLE INTERNATIONAL AIRPORT KY US	19980813	294	206	29.4	20.6	85	69	0	1998	08	13	20YR Lagged Period	8/13/1998
GHCND:USW00093821	LOUISVILLE INTERNATIONAL AIRPORT KY US	19980814	294	222	29.4	22.2	85	72	0	1998	08	14	20YR Lagged Period	8/14/1998
GHCND:USW00093821	LOUISVILLE INTERNATIONAL AIRPORT KY US	19980815	294	189	29.4	18.9	85	66	0	1998	08	15	20YR Lagged Period	8/15/1998
GHCND:USW00093821	LOUISVILLE INTERNATIONAL AIRPORT KY US	19980816	300	217	30.0	21.7	86	71	0	1998	08	16	20YR Lagged Period	8/16/1998
GHCND:USW00093821	LOUISVILLE INTERNATIONAL AIRPORT KY US	19980817	311	217	31.1	21.7	88	71	0	1998	08	17	20YR Lagged Period	8/17/1998
GHCND:USW00093821	LOUISVILLE INTERNATIONAL AIRPORT KY US	19980818	317	239	31.7	23.9	89	75	0	1998	08	18	20YR Lagged Period	8/18/1998
GHCND:USW00093821	LOUISVILLE INTERNATIONAL AIRPORT KY US	19980819	294	211	29.4	21.1	85	70	0	1998	08	19	20YR Lagged Period	8/19/1998
GHCND:USW00093821	LOUISVILLE INTERNATIONAL AIRPORT KY US	19980820	306	161	30.6	16.1	87	61	0	1998	08	20	20YR Lagged Period	8/20/1998
GHCND:USW00093821	LOUISVILLE INTERNATIONAL AIRPORT KY US	19980821	322	172	32.2	17.2	90	63	0	1998	08	21	20YR Lagged Period	8/21/1998
GHCND:USW00093821	LOUISVILLE INTERNATIONAL AIRPORT KY US	19980822	322	211	32.2	21.1	90	70	0	1998	08	22	20YR Lagged Period	8/22/1998
GHCND:USW00093821	LOUISVILLE INTERNATIONAL AIRPORT KY US	19980823	328	217	32.8	21.7	91	71	0	1998	08	23	20YR Lagged Period	8/23/1998
GHCND:USW00093821	LOUISVILLE INTERNATIONAL AIRPORT KY US	19980824	333	206	33.3	20.6	92	69	0	1998	08	24	20YR Lagged Period	8/24/1998
GHCND:USW00093821	LOUISVILLE INTERNATIONAL AIRPORT KY US	19980825	350	239	35.0	23.9	95	75	0	1998	08	25	20YR Lagged Period	8/25/1998
GHCND:USW00093821	LOUISVILLE INTERNATIONAL AIRPORT KY US	19980826	317	217	31.7	21.7	89	71	0	1998	08	26	20YR Lagged Period	8/26/1998
GHCND:USW00093821	LOUISVILLE INTERNATIONAL AIRPORT KY US	19980827	311	183	31.1	18.3	88	65	0	1998	08	27	20YR Lagged Period	8/27/1998
GHCND:USW00093821	LOUISVILLE INTERNATIONAL AIRPORT KY US	19980828	322	200	32.2	20.0	90	68	0	1998	08	28	20YR Lagged Period	8/28/1998
GHCND:USW00093821	LOUISVILLE INTERNATIONAL AIRPORT KY US	19980829	283	217	28.3	21.7	83	71	0	1998	08	29	20YR Lagged Period	8/29/1998
GHCND:USW00093821	LOUISVILLE INTERNATIONAL AIRPORT KY US	19980830	317	189	31.7	18.9	89	66	0	1998	08	30	20YR Lagged Period	8/30/1998
GHCND:USW00093821	LOUISVILLE INTERNATIONAL AIRPORT KY US	19980831	311	211	31.1	21.1	88	70	0	1998	08	31	20YR Lagged Period	8/31/1998
GHCND:USW00093821	LOUISVILLE INTERNATIONAL AIRPORT KY US	19980901	289	172	28.9	17.2	84	63	0	1998	09	01	20YR Lagged Period	9/1/1998
GHCND:USW00093821	LOUISVILLE INTERNATIONAL AIRPORT KY US	19980902	300	183	30.0	18.3	86	65	0	1998	09	02	20YR Lagged Period	9/2/1998
GHCND:USW00093821	LOUISVILLE INTERNATIONAL AIRPORT KY US	19980903	311	150	31.1	15.0	88	59	0	1998	09	03	20YR Lagged Period	9/3/1998
GHCND:USW00093821	LOUISVILLE INTERNATIONAL AIRPORT KY US	19980904	322	183	32.2	18.3	90	65	0	1998	09	04	20YR Lagged Period	9/4/1998
GHCND:USW00093821	LOUISVILLE INTERNATIONAL AIRPORT KY US	19980905	344	233	34.4	23.3	94	74	0	1998	09	05	20YR Lagged Period	9/5/1998
GHCND:USW00093821	LOUISVILLE INTERNATIONAL AIRPORT KY US	19980906	361	217	36.1	21.7	97	71	0	1998	09	06	20YR Lagged Period	9/6/1998
GHCND:USW00093821	LOUISVILLE INTERNATIONAL AIRPORT KY US	19980907	350	211	35.0	21.1	95	70	0	1998	09	07	20YR Lagged Period	9/7/1998
GHCND:USW00093821	LOUISVILLE INTERNATIONAL AIRPORT KY US	19980908	250	156	25.0	15.6	77	60	0	1998	09	08	20YR Lagged Period	9/8/1998
GHCND:USW00093821	LOUISVILLE INTERNATIONAL AIRPORT KY US	19980909	250	122	25.0	12.2	77	54	0	1998	09	09	20YR Lagged Period	9/9/1998
GHCND:USW00093821	LOUISVILLE INTERNATIONAL AIRPORT KY US	19980910	272	111	27.2	11.1	81	52	0	1998	09	10	20YR Lagged Period	9/10/1998
GHCND:USW00093821	LOUISVILLE INTERNATIONAL AIRPORT KY US	19980911	306	128	30.6	12.8	87	55	0	1998	09	11	20YR Lagged Period	9/11/1998
GHCND:USW00093821	LOUISVILLE INTERNATIONAL AIRPORT KY US	19980912	322	144	32.2	14.4	90	58	0	1998	09	12	20YR Lagged Period	9/12/1998
GHCND:USW00093821	LOUISVILLE INTERNATIONAL AIRPORT KY US	19980913	339	167	33.9	16.7	93	62	0	1998	09	13	20YR Lagged Period	9/13/1998
GHCND:USW00093821	LOUISVILLE INTERNATIONAL AIRPORT KY US	19980914	339	206	33.9	20.6	93	69	0	1998	09	14	20YR Lagged Period	9/14/1998
GHCND:USW00093821	LOUISVILLE INTERNATIONAL AIRPORT KY US	19980915	311	228	31.1	22.8	88	73	0	1998	09	15	20YR Lagged Period	9/15/1998
GHCND:USW00093821	LOUISVILLE INTERNATIONAL AIRPORT KY US	19980916	322	206	32.2	20.6	90	69	0	1998	09	16	20YR Lagged Period	9/16/1998
GHCND:USW00093821	LOUISVILLE INTERNATIONAL AIRPORT KY US	19980917	278	222	27.8	22.2	82	72	0	1998	09	17	20YR Lagged Period	9/17/1998
GHCND:USW00093821	LOUISVILLE INTERNATIONAL AIRPORT KY US	19980918	317	217	31.7	21.7	89	71	0	1998	09	18	20YR Lagged Period	9/18/1998
GHCND:USW00093821	LOUISVILLE INTERNATIONAL AIRPORT KY US	19980919	317	206	31.7	20.6	89	69	0	1998	09	19	20YR Lagged Period	9/19/1998
GHCND:USW00093821	LOUISVILLE INTERNATIONAL AIRPORT KY US	19980920	322	217	32.2	21.7	90	71	0	1998	09	20	20YR Lagged Period	9/20/1998
GHCND:USW00093821	LOUISVILLE INTERNATIONAL AIRPORT KY US	19980921	278	228	27.8	22.8	82	73	0	1998	09	21	20YR Lagged Period	9/21/1998
GHCND:USW00093821	LOUISVILLE INTERNATIONAL AIRPORT KY US	19980922	283	183	28.3	18.3	83	65	0	1998	09	22	20YR Lagged Period	9/22/1998
GHCND:USW00093821	LOUISVILLE INTERNATIONAL AIRPORT KY US	19980923	239	128	23.9	12.8	75	55	0	1998	09	23	20YR Lagged Period	9/23/1998
GHCND:USW00093821	LOUISVILLE INTERNATIONAL AIRPORT KY US	19980924	289	111	28.9	11.1	84	52	0	1998	09	24	20YR Lagged Period	9/24/1998
GHCND:USW00093821	LOUISVILLE INTERNATIONAL AIRPORT KY US	19980925	300	206	30.0	20.6	86	69	0	1998	09	25	20YR Lagged Period	9/25/1998
GHCND:USW00093821	LOUISVILLE INTERNATIONAL AIRPORT KY US	19980926	333	206	33.3	20.6	92	69	0	1998	09	26	20YR Lagged Period	9/26/1998
GHCND:USW00093821	LOUISVILLE INTERNATIONAL AIRPORT KY US	19980927	339	200	33.9	20.0	93	68	0	1998	09	27	20YR Lagged Period	9/27/1998
GHCND:USW00093821	LOUISVILLE INTERNATIONAL AIRPORT KY US	19980928	317	200	31.7	20.0	89	68	0	1998	09	28	20YR Lagged Period	9/28/1998
GHCND:USW00093821	LOUISVILLE INTERNATIONAL AIRPORT KY US	19980929	328	167	32.8	16.7	91	62	0	1998	09	29	20YR Lagged Period	9/29/1998
GHCND:USW00093821	LOUISVILLE INTERNATIONAL AIRPORT KY US	19980930	311	189	31.1	18.9	88	66	0	1998	09	30	20YR Lagged Period	9/30/1998
GHCND:USW00093821	LOUISVILLE INTERNATIONAL AIRPORT KY US	19981001	250	133	25.0	13.3	77	56	0	1998	10	01	20YR Lagged Period	10/1/1998
GHCND:USW00093821	LOUISVILLE INTERNATIONAL AIRPORT KY US	19981002	222	111	22.2	11.1	72	52	3	1998	10	02	20YR Lagged Period	10/2/1998
GHCND:USW00093821	LOUISVILLE INTERNATIONAL AIRPORT KY US	19981003	228	133	22.8	13.3	73	56	0	1998	10	03	20YR Lagged Period	10/3/1998
GHCND:USW00093821	LOUISVILLE INTERNATIONAL AIRPORT KY US	19981004	217	144	21.7	14.4	71	58	0	1998	10	04	20YR Lagged Period	10/4/1998
GHCND:USW00093821	LOUISVILLE INTERNATIONAL AIRPORT KY US	19981005	311	178	31.1	17.8	88	64	0	1998	10	05	20YR Lagged Period	10/5/1998
GHCND:USW00093821	LOUISVILLE INTERNATIONAL AIRPORT KY US	19981006	306	233	30.6	23.3	87	74	0	1998	10	06	20YR Lagged Period	10/6/1998
GHCND:USW00093821	LOUISVILLE INTERNATIONAL AIRPORT KY US	19981007	250	133	25.0	13.3	77	56	0	1998	10	07	20YR Lagged Period	10/7/1998
GHCND:USW00093821	LOUISVILLE INTERNATIONAL AIRPORT KY US	19981008	183	128	18.3	12.8	65	55	5	1998	10	08	20YR Lagged Period	10/8/1998
GHCND:USW00093821	LOUISVILLE INTERNATIONAL AIRPORT KY US	19981009	194	106	19.4	10.6	67	51	6	1998	10	09	20YR Lagged Period	10/9/1998
GHCND:USW00093821	LOUISVILLE INTERNATIONAL AIRPORT KY US	19981010	228	94	22.8	9.4	73	49	4	1998	10	10	20YR Lagged Period	10/10/1998
GHCND:USW00093821	LOUISVILLE INTERNATIONAL AIRPORT KY US	19981011	244	106	24.4	10.6	76	51	1	1998	10	11	20YR Lagged Period	10/11/1998
GHCND:USW00093821	LOUISVILLE INTERNATIONAL AIRPORT KY US	19981012	256	111	25.6	11.1	78	52	0	1998	10	12	20YR Lagged Period	10/12/1998
GHCND:USW00093821	LOUISVILLE INTERNATIONAL AIRPORT KY US	19981013	222	117	22.2	11.7	72	53	2	1998	10	13	20YR Lagged Period	10/13/1998
GHCND:USW00093821	LOUISVILLE INTERNATIONAL AIRPORT KY US	19981014	194	78	19.4	7.8	67	46	8	1998	10	14	20YR Lagged Period	10/14/1998
GHCND:USW00093821	LOUISVILLE INTERNATIONAL AIRPORT KY US	19981015	244	83	24.4	8.3	76	47	3	1998	10	15	20YR Lagged Period	10/15/1998
GHCND:USW00093821	LOUISVILLE INTERNATIONAL AIRPORT KY US	19981016	289	122	28.9	12.2	84	54	0	1998	10	16	20YR Lagged Period	10/16/1998
GHCND:USW00093821	LOUISVILLE INTERNATIONAL AIRPORT KY US	19981017	278	156	27.8	15.6	82	60	0	1998	10	17	20YR Lagged Period	10/17/1998
GHCND:USW00093821	LOUISVILLE INTERNATIONAL AIRPORT KY US	19981018	239	156	23.9	15.6	75	60	0	1998	10	18	20YR Lagged Period	10/18/1998
GHCND:USW00093821	LOUISVILLE INTERNATIONAL AIRPORT KY US	19981019	189	100	18.9	10.0	66	50	7	1998	10	19	20YR Lagged Period	10/19/1998
GHCND:USW00093821	LOUISVILLE INTERNATIONAL AIRPORT KY US	19981020	206	67	20.6	6.7	69	44	8	1998	10	20	20YR Lagged Period	10/20/1998
GHCND:USW00093821	LOUISVILLE INTERNATIONAL AIRPORT KY US	19981021	139	61	13.9	6.1	57	43	15	1998	10	21	20YR Lagged Period	10/21/1998
GHCND:USW00093821	LOUISVILLE INTERNATIONAL AIRPORT KY US	19981022	139	33	13.9	3.3	57	38	17	1998	10	22	20YR Lagged Period	10/22/1998
GHCND:USW00093821	LOUISVILLE INTERNATIONAL AIRPORT KY US	19981023	172	22	17.2	2.2	63	36	15	1998	10	23	20YR Lagged Period	10/23/1998
GHCND:USW00093821	LOUISVILLE INTERNATIONAL AIRPORT KY US	19981024	211	22	21.1	2.2	70	36	12	1998	10	24	20YR Lagged Period	10/24/1998
GHCND:USW00093821	LOUISVILLE INTERNATIONAL AIRPORT KY US	19981025	233	72	23.3	7.2	74	45	5	1998	10	25	20YR Lagged Period	10/25/1998
GHCND:USW00093821	LOUISVILLE INTERNATIONAL AIRPORT KY US	19981026	239	67	23.9	6.7	75	44	5	1998	10	26	20YR Lagged Period	10/26/1998
GHCND:USW00093821	LOUISVILLE INTERNATIONAL AIRPORT KY US	19981027	250	83	25.0	8.3	77	47	3	1998	10	27	20YR Lagged Period	10/27/1998
GHCND:USW00093821	LOUISVILLE INTERNATIONAL AIRPORT KY US	19981028	244	122	24.4	12.2	76	54	0	1998	10	28	20YR Lagged Period	10/28/1998
GHCND:USW00093821	LOUISVILLE INTERNATIONAL AIRPORT KY US	19981029	250	128	25.0	12.8	77	55	0	1998	10	29	20YR Lagged Period	10/29/1998
GHCND:USW00093821	LOUISVILLE INTERNATIONAL AIRPORT KY US	19981030	272	167	27.2	16.7	81	62	0	1998	10	30	20YR Lagged Period	10/30/1998
GHCND:USW00093821	LOUISVILLE INTERNATIONAL AIRPORT KY US	19981031	206	156	20.6	15.6	69	60	0	1998	10	31	20YR Lagged Period	10/31/1998
GHCND:USW00093821	LOUISVILLE INTERNATIONAL AIRPORT KY US	19981101	222	122	22.2	12.2	72	54	2	1998	11	01	20YR Lagged Period	11/1/1998
GHCND:USW00093821	LOUISVILLE INTERNATIONAL AIRPORT KY US	19981102	172	106	17.2	10.6	63	51	8	1998	11	02	20YR Lagged Period	11/2/1998
GHCND:USW00093821	LOUISVILLE INTERNATIONAL AIRPORT KY US	19981103	111	56	11.1	5.6	52	42	18	1998	11	03	20YR Lagged Period	11/3/1998
GHCND:USW00093821	LOUISVILLE INTERNATIONAL AIRPORT KY US	19981104	100	33	10.0	3.3	50	38	21	1998	11	04	20YR Lagged Period	11/4/1998
GHCND:USW00093821	LOUISVILLE INTERNATIONAL AIRPORT KY US	19981105	100	-6	10.0	(0.6)	50	31	24	1998	11	05	20YR Lagged Period	11/5/1998
GHCND:USW00093821	LOUISVILLE INTERNATIONAL AIRPORT KY US	19981106	106	17	10.6	1.7	51	35	22	1998	11	06	20YR Lagged Period	11/6/1998
GHCND:USW00093821	LOUISVILLE INTERNATIONAL AIRPORT KY US	19981107	117	0	11.7	-	53	32	22	1998	11	07	20YR Lagged Period	11/7/1998
GHCND:USW00093821	LOUISVILLE INTERNATIONAL AIRPORT KY US	19981108	111	72	11.1	7.2	52	45	16	1998	11	08	20YR Lagged Period	11/8/1998
GHCND:USW00093821	LOUISVILLE INTERNATIONAL AIRPORT KY US	19981109	144	56	14.4	5.6	58	42	15	1998	11	09	20YR Lagged Period	11/9/1998
GHCND:USW00093821	LOUISVILLE INTERNATIONAL AIRPORT KY US	19981110	217	111	21.7	11.1	71	52	3	1998	11	10	20YR Lagged Period	11/10/1998
GHCND:USW00093821	LOUISVILLE INTERNATIONAL AIRPORT KY US	19981111	122	39	12.2	3.9	54	39	18	1998	11	11	20YR Lagged Period	11/11/1998
GHCND:USW00093821	LOUISVILLE INTERNATIONAL AIRPORT KY US	19981112	139	-6	13.9	(0.6)	57	31	21	1998	11	12	20YR Lagged Period	11/12/1998
GHCND:USW00093821	LOUISVILLE INTERNATIONAL AIRPORT KY US	19981113	156	61	15.6	6.1	60	43	13	1998	11	13	20YR Lagged Period	11/13/1998
GHCND:USW00093821	LOUISVILLE INTERNATIONAL AIRPORT KY US	19981114	144	78	14.4	7.8	58	46	13	1998	11	14	20YR Lagged Period	11/14/1998
GHCND:USW00093821	LOUISVILLE INTERNATIONAL AIRPORT KY US	19981115	156	61	15.6	6.1	60	43	13	1998	11	15	20YR Lagged Period	11/15/1998
GHCND:USW00093821	LOUISVILLE INTERNATIONAL AIRPORT KY US	19981116	206	28	20.6	2.8	69	37	12	1998	11	16	20YR Lagged Period	11/16/1998
GHCND:USW00093821	LOUISVILLE INTERNATIONAL AIRPORT KY US	19981117	128	61	12.8	6.1	55	43	16	1998	11	17	20YR Lagged Period	11/17/1998
GHCND:USW00093821	LOUISVILLE INTERNATIONAL AIRPORT KY US	19981118	194	28	19.4	2.8	67	37	13	1998	11	18	20YR Lagged Period	11/18/1998
GHCND:USW00093821	LOUISVILLE INTERNATIONAL AIRPORT KY US	19981119	167	117	16.7	11.7	62	53	7	1998	11	19	20YR Lagged Period	11/19/1998
GHCND:USW00093821	LOUISVILLE INTERNATIONAL AIRPORT KY US	19981120	117	39	11.7	3.9	53	39	19	1998	11	20	20YR Lagged Period	11/20/1998
GHCND:USW00093821	LOUISVILLE INTERNATIONAL AIRPORT KY US	19981121	100	6	10.0	0.6	50	33	23	1998	11	21	20YR Lagged Period	11/21/1998
GHCND:USW00093821	LOUISVILLE INTERNATIONAL AIRPORT KY US	19981122	167	-6	16.7	(0.6)	62	31	18	1998	11	22	20YR Lagged Period	11/22/1998
GHCND:USW00093821	LOUISVILLE INTERNATIONAL AIRPORT KY US	19981123	183	100	18.3	10.0	65	50	7	1998	11	23	20YR Lagged Period	11/23/1998
GHCND:USW00093821	LOUISVILLE INTERNATIONAL AIRPORT KY US	19981124	167	39	16.7	3.9	62	39	14	1998	11	24	20YR Lagged Period	11/24/1998
GHCND:USW00093821	LOUISVILLE INTERNATIONAL AIRPORT KY US	19981125	183	39	18.3	3.9	65	39	13	1998	11	25	20YR Lagged Period	11/25/1998
GHCND:USW00093821	LOUISVILLE INTERNATIONAL AIRPORT KY US	19981126	167	50	16.7	5.0	62	41	13	1998	11	26	20YR Lagged Period	11/26/1998
GHCND:USW00093821	LOUISVILLE INTERNATIONAL AIRPORT KY US	19981127	200	56	20.0	5.6	68	42	10	1998	11	27	20YR Lagged Period	11/27/1998
GHCND:USW00093821	LOUISVILLE INTERNATIONAL AIRPORT KY US	19981128	217	50	21.7	5.0	71	41	9	1998	11	28	20YR Lagged Period	11/28/1998
GHCND:USW00093821	LOUISVILLE INTERNATIONAL AIRPORT KY US	19981129	222	122	22.2	12.2	72	54	2	1998	11	29	20YR Lagged Period	11/29/1998
GHCND:USW00093821	LOUISVILLE INTERNATIONAL AIRPORT KY US	19981130	211	150	21.1	15.0	70	59	0	1998	11	30	20YR Lagged Period	11/30/1998
GHCND:USW00093821	LOUISVILLE INTERNATIONAL AIRPORT KY US	19981201	167	67	16.7	6.7	62	44	12	1998	12	01	20YR Lagged Period	12/1/1998
GHCND:USW00093821	LOUISVILLE INTERNATIONAL AIRPORT KY US	19981202	211	39	21.1	3.9	70	39	10	1998	12	02	20YR Lagged Period	12/2/1998
GHCND:USW00093821	LOUISVILLE INTERNATIONAL AIRPORT KY US	19981203	233	139	23.3	13.9	74	57	0	1998	12	03	20YR Lagged Period	12/3/1998
GHCND:USW00093821	LOUISVILLE INTERNATIONAL AIRPORT KY US	19981204	228	156	22.8	15.6	73	60	0	1998	12	04	20YR Lagged Period	12/4/1998
GHCND:USW00093821	LOUISVILLE INTERNATIONAL AIRPORT KY US	19981205	200	139	20.0	13.9	68	57	2	1998	12	05	20YR Lagged Period	12/5/1998
GHCND:USW00093821	LOUISVILLE INTERNATIONAL AIRPORT KY US	19981206	233	178	23.3	17.8	74	64	0	1998	12	06	20YR Lagged Period	12/6/1998
GHCND:USW00093821	LOUISVILLE INTERNATIONAL AIRPORT KY US	19981207	217	89	21.7	8.9	71	48	5	1998	12	07	20YR Lagged Period	12/7/1998
GHCND:USW00093821	LOUISVILLE INTERNATIONAL AIRPORT KY US	19981208	94	22	9.4	2.2	49	36	22	1998	12	08	20YR Lagged Period	12/8/1998
GHCND:USW00093821	LOUISVILLE INTERNATIONAL AIRPORT KY US	19981209	94	0	9.4	-	49	32	24	1998	12	09	20YR Lagged Period	12/9/1998
GHCND:USW00093821	LOUISVILLE INTERNATIONAL AIRPORT KY US	19981210	72	-6	7.2	(0.6)	45	31	27	1998	12	10	20YR Lagged Period	12/10/1998
GHCND:USW00093821	LOUISVILLE INTERNATIONAL AIRPORT KY US	19981211	100	-6	10.0	(0.6)	50	31	24	1998	12	11	20YR Lagged Period	12/11/1998
GHCND:USW00093821	LOUISVILLE INTERNATIONAL AIRPORT KY US	19981212	89	50	8.9	5.0	48	41	20	1998	12	12	20YR Lagged Period	12/12/1998
GHCND:USW00093821	LOUISVILLE INTERNATIONAL AIRPORT KY US	19981213	83	22	8.3	2.2	47	36	23	1998	12	13	20YR Lagged Period	12/13/1998
GHCND:USW00093821	LOUISVILLE INTERNATIONAL AIRPORT KY US	19981214	94	6	9.4	0.6	49	33	24	1998	12	14	20YR Lagged Period	12/14/1998
GHCND:USW00093821	LOUISVILLE INTERNATIONAL AIRPORT KY US	19981215	111	-28	11.1	(2.8)	52	27	25	1998	12	15	20YR Lagged Period	12/15/1998
GHCND:USW00093821	LOUISVILLE INTERNATIONAL AIRPORT KY US	19981216	89	-17	8.9	(1.7)	48	29	26	1998	12	16	20YR Lagged Period	12/16/1998
GHCND:USW00093821	LOUISVILLE INTERNATIONAL AIRPORT KY US	19981217	56	-6	5.6	(0.6)	42	31	28	1998	12	17	20YR Lagged Period	12/17/1998
GHCND:USW00093821	LOUISVILLE INTERNATIONAL AIRPORT KY US	19981218	94	-17	9.4	(1.7)	49	29	26	1998	12	18	20YR Lagged Period	12/18/1998
GHCND:USW00093821	LOUISVILLE INTERNATIONAL AIRPORT KY US	19981219	94	61	9.4	6.1	49	43	19	1998	12	19	20YR Lagged Period	12/19/1998
GHCND:USW00093821	LOUISVILLE INTERNATIONAL AIRPORT KY US	19981220	106	72	10.6	7.2	51	45	17	1998	12	20	20YR Lagged Period	12/20/1998
GHCND:USW00093821	LOUISVILLE INTERNATIONAL AIRPORT KY US	19981221	183	11	18.3	1.1	65	34	15	1998	12	21	20YR Lagged Period	12/21/1998
GHCND:USW00093821	LOUISVILLE INTERNATIONAL AIRPORT KY US	19981222	11	-89	1.1	(8.9)	34	16	40	1998	12	22	20YR Lagged Period	12/22/1998
GHCND:USW00093821	LOUISVILLE INTERNATIONAL AIRPORT KY US	19981223	-50	-94	(5.0)	(9.4)	23	15	46	1998	12	23	20YR Lagged Period	12/23/1998
GHCND:USW00093821	LOUISVILLE INTERNATIONAL AIRPORT KY US	19981224	0	-56	-	(5.6)	32	22	38	1998	12	24	20YR Lagged Period	12/24/1998
GHCND:USW00093821	LOUISVILLE INTERNATIONAL AIRPORT KY US	19981225	28	-94	2.8	(9.4)	37	15	39	1998	12	25	20YR Lagged Period	12/25/1998
GHCND:USW00093821	LOUISVILLE INTERNATIONAL AIRPORT KY US	19981226	50	-61	5.0	(6.1)	41	21	34	1998	12	26	20YR Lagged Period	12/26/1998
GHCND:USW00093821	LOUISVILLE INTERNATIONAL AIRPORT KY US	19981227	61	-22	6.1	(2.2)	43	28	29	1998	12	27	20YR Lagged Period	12/27/1998
GHCND:USW00093821	LOUISVILLE INTERNATIONAL AIRPORT KY US	19981228	67	33	6.7	3.3	44	38	24	1998	12	28	20YR Lagged Period	12/28/1998
GHCND:USW00093821	LOUISVILLE INTERNATIONAL AIRPORT KY US	19981229	72	-17	7.2	(1.7)	45	29	28	1998	12	29	20YR Lagged Period	12/29/1998
GHCND:USW00093821	LOUISVILLE INTERNATIONAL AIRPORT KY US	19981230	-17	-83	(1.7)	(8.3)	29	17	42	1998	12	30	20YR Lagged Period	12/30/1998
GHCND:USW00093821	LOUISVILLE INTERNATIONAL AIRPORT KY US	19981231	-17	-89	(1.7)	(8.9)	29	16	42	1998	12	31	20YR Lagged Period	12/31/1998
GHCND:USW00093821	LOUISVILLE INTERNATIONAL AIRPORT KY US	19990101	-39	-106	(3.3)	(10.6)	26	13	45	1999	01	01	20YR Lagged Period	1/1/1999
GHCND:USW00093821	LOUISVILLE INTERNATIONAL AIRPORT KY US	19990102	56	-50	5.6	(5.0)	42	23	32	1999	01	02	20YR Lagged Period	1/2/1999

GHCND:USW00093821	LOUISVILLE INTERNATIONAL AIRPORT KY US	19990103	-50	-94	(5.0)	(9.4)	23	15	46	1999	01	03	20YR Lagged Period	1/3/1999
GHCND:USW00093821	LOUISVILLE INTERNATIONAL AIRPORT KY US	19990104	-78	-139	(7.8)	(13.9)	18	7	52	1999	01	04	20YR Lagged Period	1/4/1999
GHCND:USW00093821	LOUISVILLE INTERNATIONAL AIRPORT KY US	19990105	-44	-156	(4.4)	(15.6)	24	4	51	1999	01	05	20YR Lagged Period	1/5/1999
GHCND:USW00093821	LOUISVILLE INTERNATIONAL AIRPORT KY US	19990106	28	-44	2.8	(4.4)	37	24	34	1999	01	06	20YR Lagged Period	1/6/1999
GHCND:USW00093821	LOUISVILLE INTERNATIONAL AIRPORT KY US	19990107	0	-72	-	(7.2)	32	19	39	1999	01	07	20YR Lagged Period	1/7/1999
GHCND:USW00093821	LOUISVILLE INTERNATIONAL AIRPORT KY US	19990108	17	-44	1.7	(4.4)	35	24	35	1999	01	08	20YR Lagged Period	1/8/1999
GHCND:USW00093821	LOUISVILLE INTERNATIONAL AIRPORT KY US	19990109	0	-117	-	(11.7)	32	11	43	1999	01	09	20YR Lagged Period	1/9/1999
GHCND:USW00093821	LOUISVILLE INTERNATIONAL AIRPORT KY US	19990110	-28	-128	(2.8)	(12.8)	27	9	47	1999	01	10	20YR Lagged Period	1/10/1999
GHCND:USW00093821	LOUISVILLE INTERNATIONAL AIRPORT KY US	19990111	67	-83	6.7	(8.3)	44	17	34	1999	01	11	20YR Lagged Period	1/11/1999
GHCND:USW00093821	LOUISVILLE INTERNATIONAL AIRPORT KY US	19990112	128	50	12.8	5.0	55	41	17	1999	01	12	20YR Lagged Period	1/12/1999
GHCND:USW00093821	LOUISVILLE INTERNATIONAL AIRPORT KY US	19990113	133	-6	13.3	(0.6)	56	31	21	1999	01	13	20YR Lagged Period	1/13/1999
GHCND:USW00093821	LOUISVILLE INTERNATIONAL AIRPORT KY US	19990114	-6	-56	(0.6)	(5.6)	31	22	38	1999	01	14	20YR Lagged Period	1/14/1999
GHCND:USW00093821	LOUISVILLE INTERNATIONAL AIRPORT KY US	19990115	22	-67	2.2	(6.7)	36	20	37	1999	01	15	20YR Lagged Period	1/15/1999
GHCND:USW00093821	LOUISVILLE INTERNATIONAL AIRPORT KY US	19990116	128	17	12.8	1.7	55	35	20	1999	01	16	20YR Lagged Period	1/16/1999
GHCND:USW00093821	LOUISVILLE INTERNATIONAL AIRPORT KY US	19990117	144	6	14.4	0.6	58	33	19	1999	01	17	20YR Lagged Period	1/17/1999
GHCND:USW00093821	LOUISVILLE INTERNATIONAL AIRPORT KY US	19990118	106	28	10.6	2.8	51	37	21	1999	01	18	20YR Lagged Period	1/18/1999
GHCND:USW00093821	LOUISVILLE INTERNATIONAL AIRPORT KY US	19990119	106	-11	10.6	(1.1)	51	30	24	1999	01	19	20YR Lagged Period	1/19/1999
GHCND:USW00093821	LOUISVILLE INTERNATIONAL AIRPORT KY US	19990120	161	39	16.1	3.9	61	39	15	1999	01	20	20YR Lagged Period	1/20/1999
GHCND:USW00093821	LOUISVILLE INTERNATIONAL AIRPORT KY US	19990121	172	83	17.2	8.3	63	47	10	1999	01	21	20YR Lagged Period	1/21/1999
GHCND:USW00093821	LOUISVILLE INTERNATIONAL AIRPORT KY US	19990122	200	128	20.0	12.8	68	55	3	1999	01	22	20YR Lagged Period	1/22/1999
GHCND:USW00093821	LOUISVILLE INTERNATIONAL AIRPORT KY US	19990123	183	50	18.3	5.0	65	41	12	1999	01	23	20YR Lagged Period	1/23/1999
GHCND:USW00093821	LOUISVILLE INTERNATIONAL AIRPORT KY US	19990124	56	6	5.6	0.6	42	33	27	1999	01	24	20YR Lagged Period	1/24/1999
GHCND:USW00093821	LOUISVILLE INTERNATIONAL AIRPORT KY US	19990125	72	-6	7.2	(0.6)	45	31	27	1999	01	25	20YR Lagged Period	1/25/1999
GHCND:USW00093821	LOUISVILLE INTERNATIONAL AIRPORT KY US	19990126	128	-11	12.8	(1.1)	55	30	22	1999	01	26	20YR Lagged Period	1/26/1999
GHCND:USW00093821	LOUISVILLE INTERNATIONAL AIRPORT KY US	19990127	200	61	20.0	6.1	68	43	9	1999	01	27	20YR Lagged Period	1/27/1999
GHCND:USW00093821	LOUISVILLE INTERNATIONAL AIRPORT KY US	19990128	167	22	16.7	2.2	62	36	16	1999	01	28	20YR Lagged Period	1/28/1999
GHCND:USW00093821	LOUISVILLE INTERNATIONAL AIRPORT KY US	19990129	67	11	6.7	1.1	44	34	26	1999	01	29	20YR Lagged Period	1/29/1999
GHCND:USW00093821	LOUISVILLE INTERNATIONAL AIRPORT KY US	19990130	106	6	10.6	0.6	51	33	23	1999	01	30	20YR Lagged Period	1/30/1999
GHCND:USW00093821	LOUISVILLE INTERNATIONAL AIRPORT KY US	19990131	78	50	7.8	5.0	46	41	21	1999	01	31	20YR Lagged Period	1/31/1999
GHCND:USW00093821	LOUISVILLE INTERNATIONAL AIRPORT KY US	19990201	83	56	8.3	5.6	47	42	20	1999	02	01	20YR Lagged Period	2/1/1999
GHCND:USW00093821	LOUISVILLE INTERNATIONAL AIRPORT KY US	19990202	94	22	9.4	2.2	49	36	22	1999	02	02	20YR Lagged Period	2/2/1999
GHCND:USW00093821	LOUISVILLE INTERNATIONAL AIRPORT KY US	19990203	111	-22	11.1	(2.2)	52	28	25	1999	02	03	20YR Lagged Period	2/3/1999
GHCND:USW00093821	LOUISVILLE INTERNATIONAL AIRPORT KY US	19990204	111	6	11.1	0.6	52	33	22	1999	02	04	20YR Lagged Period	2/4/1999
GHCND:USW00093821	LOUISVILLE INTERNATIONAL AIRPORT KY US	19990205	133	-22	13.3	(2.2)	56	28	23	1999	02	05	20YR Lagged Period	2/5/1999
GHCND:USW00093821	LOUISVILLE INTERNATIONAL AIRPORT KY US	19990206	194	111	19.4	11.1	67	52	5	1999	02	06	20YR Lagged Period	2/6/1999
GHCND:USW00093821	LOUISVILLE INTERNATIONAL AIRPORT KY US	19990207	167	56	16.7	5.6	62	42	13	1999	02	07	20YR Lagged Period	2/7/1999
GHCND:USW00093821	LOUISVILLE INTERNATIONAL AIRPORT KY US	19990208	139	33	13.9	3.3	57	38	17	1999	02	08	20YR Lagged Period	2/8/1999
GHCND:USW00093821	LOUISVILLE INTERNATIONAL AIRPORT KY US	19990209	189	67	18.9	6.7	66	44	10	1999	02	09	20YR Lagged Period	2/9/1999
GHCND:USW00093821	LOUISVILLE INTERNATIONAL AIRPORT KY US	19990210	194	17	19.4	1.7	67	35	14	1999	02	10	20YR Lagged Period	2/10/1999
GHCND:USW00093821	LOUISVILLE INTERNATIONAL AIRPORT KY US	19990211	239	100	23.9	10.0	75	50	2	1999	02	11	20YR Lagged Period	2/11/1999
GHCND:USW00093821	LOUISVILLE INTERNATIONAL AIRPORT KY US	19990212	100	-22	10.0	(2.2)	50	28	26	1999	02	12	20YR Lagged Period	2/12/1999
GHCND:USW00093821	LOUISVILLE INTERNATIONAL AIRPORT KY US	19990213	6	-67	0.6	(6.7)	33	20	38	1999	02	13	20YR Lagged Period	2/13/1999
GHCND:USW00093821	LOUISVILLE INTERNATIONAL AIRPORT KY US	19990214	67	-67	6.7	(6.7)	44	20	33	1999	02	14	20YR Lagged Period	2/14/1999
GHCND:USW00093821	LOUISVILLE INTERNATIONAL AIRPORT KY US	19990215	144	-17	14.4	(1.7)	58	29	21	1999	02	15	20YR Lagged Period	2/15/1999
GHCND:USW00093821	LOUISVILLE INTERNATIONAL AIRPORT KY US	19990216	172	72	17.2	7.2	63	45	11	1999	02	16	20YR Lagged Period	2/16/1999
GHCND:USW00093821	LOUISVILLE INTERNATIONAL AIRPORT KY US	19990217	72	17	7.2	1.7	45	35	25	1999	02	17	20YR Lagged Period	2/17/1999
GHCND:USW00093821	LOUISVILLE INTERNATIONAL AIRPORT KY US	19990218	67	-17	6.7	(1.7)	44	29	28	1999	02	18	20YR Lagged Period	2/18/1999
GHCND:USW00093821	LOUISVILLE INTERNATIONAL AIRPORT KY US	19990219	83	-11	8.3	(1.1)	47	30	26	1999	02	19	20YR Lagged Period	2/19/1999
GHCND:USW00093821	LOUISVILLE INTERNATIONAL AIRPORT KY US	19990220	39	-22	3.9	(2.2)	39	28	31	1999	02	20	20YR Lagged Period	2/20/1999
GHCND:USW00093821	LOUISVILLE INTERNATIONAL AIRPORT KY US	19990221	22	-28	2.2	(2.8)	36	27	33	1999	02	21	20YR Lagged Period	2/21/1999
GHCND:USW00093821	LOUISVILLE INTERNATIONAL AIRPORT KY US	19990222	28	-61	2.8	(6.1)	37	21	36	1999	02	22	20YR Lagged Period	2/22/1999
GHCND:USW00093821	LOUISVILLE INTERNATIONAL AIRPORT KY US	19990223	39	-22	3.9	(2.2)	39	28	31	1999	02	23	20YR Lagged Period	2/23/1999
GHCND:USW00093821	LOUISVILLE INTERNATIONAL AIRPORT KY US	19990224	39	11	3.9	1.1	39	34	28	1999	02	24	20YR Lagged Period	2/24/1999
GHCND:USW00093821	LOUISVILLE INTERNATIONAL AIRPORT KY US	19990225	106	0	10.6	-	51	32	23	1999	02	25	20YR Lagged Period	2/25/1999
GHCND:USW00093821	LOUISVILLE INTERNATIONAL AIRPORT KY US	19990226	106	-28	10.6	(2.8)	51	27	26	1999	02	26	20YR Lagged Period	2/26/1999
GHCND:USW00093821	LOUISVILLE INTERNATIONAL AIRPORT KY US	19990227	167	67	16.7	6.7	62	44	12	1999	02	27	20YR Lagged Period	2/27/1999
GHCND:USW00093821	LOUISVILLE INTERNATIONAL AIRPORT KY US	19990228	111	39	11.1	3.9	52	39	19	1999	02	28	20YR Lagged Period	2/28/1999
GHCND:USW00093821	LOUISVILLE INTERNATIONAL AIRPORT KY US	19990301	106	28	10.6	2.8	51	37	21	1999	03	01	20YR Lagged Period	3/1/1999
GHCND:USW00093821	LOUISVILLE INTERNATIONAL AIRPORT KY US	19990302	183	0	18.3	-	65	32	16	1999	03	02	20YR Lagged Period	3/2/1999
GHCND:USW00093821	LOUISVILLE INTERNATIONAL AIRPORT KY US	19990303	78	-17	7.8	(1.7)	46	29	27	1999	03	03	20YR Lagged Period	3/3/1999
GHCND:USW00093821	LOUISVILLE INTERNATIONAL AIRPORT KY US	19990304	78	-33	7.8	(3.3)	46	26	29	1999	03	04	20YR Lagged Period	3/4/1999
GHCND:USW00093821	LOUISVILLE INTERNATIONAL AIRPORT KY US	19990305	156	11	15.6	1.1	60	34	18	1999	03	05	20YR Lagged Period	3/5/1999
GHCND:USW00093821	LOUISVILLE INTERNATIONAL AIRPORT KY US	19990306	83	-6	8.3	(0.6)	47	31	26	1999	03	06	20YR Lagged Period	3/6/1999
GHCND:USW00093821	LOUISVILLE INTERNATIONAL AIRPORT KY US	19990307	33	-56	3.3	(5.6)	38	22	35	1999	03	07	20YR Lagged Period	3/7/1999
GHCND:USW00093821	LOUISVILLE INTERNATIONAL AIRPORT KY US	19990308	39	-39	3.9	(3.9)	39	25	33	1999	03	08	20YR Lagged Period	3/8/1999
GHCND:USW00093821	LOUISVILLE INTERNATIONAL AIRPORT KY US	19990309	78	6	7.8	0.6	46	33	25	1999	03	09	20YR Lagged Period	3/9/1999
GHCND:USW00093821	LOUISVILLE INTERNATIONAL AIRPORT KY US	19990310	22	-28	2.2	(2.8)	36	27	33	1999	03	10	20YR Lagged Period	3/10/1999
GHCND:USW00093821	LOUISVILLE INTERNATIONAL AIRPORT KY US	19990311	50	-50	5.0	(5.0)	41	23	33	1999	03	11	20YR Lagged Period	3/11/1999
GHCND:USW00093821	LOUISVILLE INTERNATIONAL AIRPORT KY US	19990312	89	-50	8.9	(5.0)	48	23	29	1999	03	12	20YR Lagged Period	3/12/1999
GHCND:USW00093821	LOUISVILLE INTERNATIONAL AIRPORT KY US	19990313	50	0	5.0	-	41	32	28	1999	03	13	20YR Lagged Period	3/13/1999
GHCND:USW00093821	LOUISVILLE INTERNATIONAL AIRPORT KY US	19990314	22	-6	2.2	(0.6)	36	31	31	1999	03	14	20YR Lagged Period	3/14/1999
GHCND:USW00093821	LOUISVILLE INTERNATIONAL AIRPORT KY US	19990315	83	-33	8.3	(3.3)	47	26	28	1999	03	15	20YR Lagged Period	3/15/1999
GHCND:USW00093821	LOUISVILLE INTERNATIONAL AIRPORT KY US	19990316	172	-28	17.2	(2.8)	63	27	20	1999	03	16	20YR Lagged Period	3/16/1999
GHCND:USW00093821	LOUISVILLE INTERNATIONAL AIRPORT KY US	19990317	239	83	23.9	8.3	75	47	4	1999	03	17	20YR Lagged Period	3/17/1999
GHCND:USW00093821	LOUISVILLE INTERNATIONAL AIRPORT KY US	19990318	172	56	17.2	5.6	63	42	12	1999	03	18	20YR Lagged Period	3/18/1999
GHCND:USW00093821	LOUISVILLE INTERNATIONAL AIRPORT KY US	19990319	117	11	11.7	1.1	53	34	21	1999	03	19	20YR Lagged Period	3/19/1999
GHCND:USW00093821	LOUISVILLE INTERNATIONAL AIRPORT KY US	19990320	156	28	15.6	2.8	60	37	16	1999	03	20	20YR Lagged Period	3/20/1999
GHCND:USW00093821	LOUISVILLE INTERNATIONAL AIRPORT KY US	19990321	139	50	13.9	5.0	57	41	16	1999	03	21	20YR Lagged Period	3/21/1999
GHCND:USW00093821	LOUISVILLE INTERNATIONAL AIRPORT KY US	19990322	117	0	11.7	-	53	32	22	1999	03	22	20YR Lagged Period	3/22/1999
GHCND:USW00093821	LOUISVILLE INTERNATIONAL AIRPORT KY US	19990323	78	39	7.8	3.9	46	38	23	1999	03	23	20YR Lagged Period	3/23/1999
GHCND:USW00093821	LOUISVILLE INTERNATIONAL AIRPORT KY US	19990324	161	56	16.1	5.6	61	42	13	1999	03	24	20YR Lagged Period	3/24/1999
GHCND:USW00093821	LOUISVILLE INTERNATIONAL AIRPORT KY US	19990325	111	0	11.1	-	52	32	23	1999	03	25	20YR Lagged Period	3/25/1999
GHCND:USW00093821	LOUISVILLE INTERNATIONAL AIRPORT KY US	19990326	89	-11	8.9	(1.1)	48	30	26	1999	03	26	20YR Lagged Period	3/26/1999
GHCND:USW00093821	LOUISVILLE INTERNATIONAL AIRPORT KY US	19990327	133	0	13.3	-	56	32	21	1999	03	27	20YR Lagged Period	3/27/1999
GHCND:USW00093821	LOUISVILLE INTERNATIONAL AIRPORT KY US	19990328	178	6	17.8	0.6	64	33	16	1999	03	28	20YR Lagged Period	3/28/1999
GHCND:USW00093821	LOUISVILLE INTERNATIONAL AIRPORT KY US	19990329	189	89	18.9	8.9	66	48	8	1999	03	29	20YR Lagged Period	3/29/1999
GHCND:USW00093821	LOUISVILLE INTERNATIONAL AIRPORT KY US	19990330	211	22	21.1	2.2	70	36	12	1999	03	30	20YR Lagged Period	3/30/1999
GHCND:USW00093821	LOUISVILLE INTERNATIONAL AIRPORT KY US	19990331	167	78	16.7	7.8	62	46	12	1999	03	31	20YR Lagged Period	3/31/1999
GHCND:USW00093821	LOUISVILLE INTERNATIONAL AIRPORT KY US	19990401	189	122	18.9	12.2	66	54	5	1999	04	01	20YR Lagged Period	4/1/1999
GHCND:USW00093821	LOUISVILLE INTERNATIONAL AIRPORT KY US	19990402	244	122	24.4	12.2	76	54	0	1999	04	02	20YR Lagged Period	4/2/1999
GHCND:USW00093821	LOUISVILLE INTERNATIONAL AIRPORT KY US	19990403	206	156	20.6	15.6	69	60	0	1999	04	03	20YR Lagged Period	4/3/1999
GHCND:USW00093821	LOUISVILLE INTERNATIONAL AIRPORT KY US	19990404	239	139	23.9	13.9	75	57	0	1999	04	04	20YR Lagged Period	4/4/1999
GHCND:USW00093821	LOUISVILLE INTERNATIONAL AIRPORT KY US	19990405	256	89	25.6	8.9	78	48	2	1999	04	05	20YR Lagged Period	4/5/1999
GHCND:USW00093821	LOUISVILLE INTERNATIONAL AIRPORT KY US	19990406	239	133	23.9	13.3	75	56	0	1999	04	06	20YR Lagged Period	4/6/1999
GHCND:USW00093821	LOUISVILLE INTERNATIONAL AIRPORT KY US	19990407	244	83	24.4	8.3	76	47	3	1999	04	07	20YR Lagged Period	4/7/1999
GHCND:USW00093821	LOUISVILLE INTERNATIONAL AIRPORT KY US	19990408	239	139	23.9	13.9	75	57	0	1999	04	08	20YR Lagged Period	4/8/1999
GHCND:USW00093821	LOUISVILLE INTERNATIONAL AIRPORT KY US	19990409	244	122	24.4	12.2	76	54	0	1999	04	09	20YR Lagged Period	4/9/1999
GHCND:USW00093821	LOUISVILLE INTERNATIONAL AIRPORT KY US	19990410	200	72	20.0	7.2	68	45	8	1999	04	10	20YR Lagged Period	4/10/1999
GHCND:USW00093821	LOUISVILLE INTERNATIONAL AIRPORT KY US	19990411	217	100	21.7	10.0	71	50	4	1999	04	11	20YR Lagged Period	4/11/1999
GHCND:USW00093821	LOUISVILLE INTERNATIONAL AIRPORT KY US	19990412	117	56	11.7	5.6	53	42	17	1999	04	12	20YR Lagged Period	4/12/1999
GHCND:USW00093821	LOUISVILLE INTERNATIONAL AIRPORT KY US	19990413	178	28	17.8	2.8	64	37	14	1999	04	13	20YR Lagged Period	4/13/1999
GHCND:USW00093821	LOUISVILLE INTERNATIONAL AIRPORT KY US	19990414	189	67	18.9	6.7	66	44	10	1999	04	14	20YR Lagged Period	4/14/1999
GHCND:USW00093821	LOUISVILLE INTERNATIONAL AIRPORT KY US	19990415	167	83	16.7	8.3	62	47	10	1999	04	15	20YR Lagged Period	4/15/1999
GHCND:USW00093821	LOUISVILLE INTERNATIONAL AIRPORT KY US	19990416	106	67	10.6	6.7	51	44	17	1999	04	16	20YR Lagged Period	4/16/1999
GHCND:USW00093821	LOUISVILLE INTERNATIONAL AIRPORT KY US	19990417	78	50	7.8	5.0	46	41	21	1999	04	17	20YR Lagged Period	4/17/1999
GHCND:USW00093821	LOUISVILLE INTERNATIONAL AIRPORT KY US	19990418	139	56	13.9	5.6	57	42	15	1999	04	18	20YR Lagged Period	4/18/1999
GHCND:USW00093821	LOUISVILLE INTERNATIONAL AIRPORT KY US	19990419	161	56	16.1	5.6	61	42	13	1999	04	19	20YR Lagged Period	4/19/1999
GHCND:USW00093821	LOUISVILLE INTERNATIONAL AIRPORT KY US	19990420	206	50	20.6	5.0	69	41	10	1999	04	20	20YR Lagged Period	4/20/1999
GHCND:USW00093821	LOUISVILLE INTERNATIONAL AIRPORT KY US	19990421	278	139	27.8	13.9	82	57	0	1999	04	21	20YR Lagged Period	4/21/1999
GHCND:USW00093821	LOUISVILLE INTERNATIONAL AIRPORT KY US	19990422	250	194	25.0	19.4	77	67	0	1999	04	22	20YR Lagged Period	4/22/1999
GHCND:USW00093821	LOUISVILLE INTERNATIONAL AIRPORT KY US	19990423	278	106	27.8	10.6	82	51	0	1999	04	23	20YR Lagged Period	4/23/1999
GHCND:USW00093821	LOUISVILLE INTERNATIONAL AIRPORT KY US	19990424	194	78	19.4	7.8	67	46	8	1999	04	24	20YR Lagged Period	4/24/1999
GHCND:USW00093821	LOUISVILLE INTERNATIONAL AIRPORT KY US	19990425	211	56	21.1	5.6	70	42	9	1999	04	25	20YR Lagged Period	4/25/1999
GHCND:USW00093821	LOUISVILLE INTERNATIONAL AIRPORT KY US	19990426	161	100	16.1	10.0	61	50	9	1999	04	26	20YR Lagged Period	4/26/1999
GHCND:USW00093821	LOUISVILLE INTERNATIONAL AIRPORT KY US	19990427	217	150	21.7	15.0	71	59	0	1999	04	27	20YR Lagged Period	4/27/1999
GHCND:USW00093821	LOUISVILLE INTERNATIONAL AIRPORT KY US	19990428	233	144	23.3	14.4	74	58	0	1999	04	28	20YR Lagged Period	4/28/1999
GHCND:USW00093821	LOUISVILLE INTERNATIONAL AIRPORT KY US	19990429	217	117	21.7	11.7	71	53	3	1999	04	29	20YR Lagged Period	4/29/1999
GHCND:USW00093821	LOUISVILLE INTERNATIONAL AIRPORT KY US	19990430	233	78	23.3	7.8	74	46	5	1999	04	30	20YR Lagged Period	4/30/1999
GHCND:USW00093821	LOUISVILLE INTERNATIONAL AIRPORT KY US	19990501	244	89	24.4	8.9	76	48	3	1999	05	01	20YR Lagged Period	5/1/1999
GHCND:USW00093821	LOUISVILLE INTERNATIONAL AIRPORT KY US	19990502	250	100	25.0	10.0	77	50	1	1999	05	02	20YR Lagged Period	5/2/1999
GHCND:USW00093821	LOUISVILLE INTERNATIONAL AIRPORT KY US	19990503	267	94	26.7	9.4	80	49	0	1999	05	03	20YR Lagged Period	5/3/1999
GHCND:USW00093821	LOUISVILLE INTERNATIONAL AIRPORT KY US	19990504	278	156	27.8	15.6	82	60	0	1999	05	04	20YR Lagged Period	5/4/1999
GHCND:USW00093821	LOUISVILLE INTERNATIONAL AIRPORT KY US	19990505	261	172	26.1	17.2	79	63	0	1999	05	05	20YR Lagged Period	5/5/1999
GHCND:USW00093821	LOUISVILLE INTERNATIONAL AIRPORT KY US	19990506	228	150	22.8	15.0	73	59	0	1999	05	06	20YR Lagged Period	5/6/1999
GHCND:USW00093821	LOUISVILLE INTERNATIONAL AIRPORT KY US	19990507	244	122	24.4	12.2	76	54	0	1999	05	07	20YR Lagged Period	5/7/1999
GHCND:USW00093821	LOUISVILLE INTERNATIONAL AIRPORT KY US	19990508	228	133	22.8	13.3	73	56	0	1999	05	08	20YR Lagged Period	5/8/1999
GHCND:USW00093821	LOUISVILLE INTERNATIONAL AIRPORT KY US	19990509	261	128	26.1	12.8	79	55	0	1999	05	09	20YR Lagged Period	5/9/1999
GHCND:USW00093821	LOUISVILLE INTERNATIONAL AIRPORT KY US	19990510	278	144	27.8	14.4	82	58	0	1999	05	10	20YR Lagged Period	5/10/1999
GHCND:USW00093821	LOUISVILLE INTERNATIONAL AIRPORT KY US	19990511	300	161	30.0	16.1	86	61	0	1999	05	11	20YR Lagged Period	5/11/1999
GHCND:USW00093821	LOUISVILLE INTERNATIONAL AIRPORT KY US	19990512	278	172	27.8	17.2	82	63	0	1999	05	12	20YR Lagged Period	5/12/1999
GHCND:USW00093821	LOUISVILLE INTERNATIONAL AIRPORT KY US	19990513	222	161	22.2	16.1	72	61	0	1999	05	13	20YR Lagged Period	5/13/1999
GHCND:USW00093821	LOUISVILLE INTERNATIONAL AIRPORT KY US	19990514	211	150	21.1	15.0	70	59	0	1999	05	14	20YR Lagged Period	5/14/1999
GHCND:USW00093821	LOUISVILLE INTERNATIONAL AIRPORT KY US	19990515	261	144	26.1	14.4	79	58	0	1999	05	15	20YR Lagged Period	5/15/1999
GHCND:USW00093821	LOUISVILLE INTERNATIONAL AIRPORT KY US	19990516	289	167	28.9	16.7	84	62	0	1999	05	16	20YR Lagged Period	5/16/1999
GHCND:USW00093821	LOUISVILLE INTERNATIONAL AIRPORT KY US	19990517	300	183	30.0	18.3	86	65	0	1999	05	17	20YR Lagged Period	5/17/1999
GHCND:USW00093821	LOUISVILLE INTERNATIONAL AIRPORT KY US	19990518	233	161	23.3	16.1	74	61	0	1999	05	18	20YR Lagged Period	5/18/1999
GHCND:USW00093821	LOUISVILLE INTERNATIONAL AIRPORT KY US	19990519	250	117	25.0	11.7	77	53	0	1999	05	19	20YR Lagged Period	5/19/1999
GHCND:USW00093821	LOUISVILLE INTERNATIONAL AIRPORT KY US	19990520	261	128	26.1	12.8	79	55	0	1999	05	20	20YR Lagged Period	5/20/1999
GHCND:USW00093821	LOUISVILLE INTERNATIONAL AIRPORT KY US	19990521	283	133	28.3	13.3	83	56	0	1999	05	21	20YR Lagged Period	5/21/1999
GHCND:USW00093821	LOUISVILLE INTERNATIONAL AIRPORT KY US	19990522	239	178	23.9	17.8	75	64	0	1999	05	22	20YR Lagged Period	5/22/1999
GHCND:USW00093821	LOUISVILLE INTERNATIONAL AIRPORT KY US	19990523	256	150	25.6	15.0	78	59	0	1999	05	23	20YR Lagged Period	5/23/1999
GHCND:USW00093821	LOUISVILLE INTERNATIONAL AIRPORT KY US	19990524	194	111	19.4	11.1	67	52	5	1999	05	24	20YR Lagged Period	5/24/1999
GHCND:USW00093821	LOUISVILLE INTERNATIONAL AIRPORT KY US	19990525	222	89	22.2	8.9	72	48	5	1999	05	25	20YR Lagged Period	5/25/1999
GHCND:USW00093821	LOUISVILLE INTERNATIONAL AIRPORT KY US	19990526	233	122	23.3	12.2	74	54	1	1999	05	26	20YR Lagged Period	5/26/1999
GHCND:USW00093821	LOUISVILLE INTERNATIONAL AIRPORT KY US	19990527	256	100	25.6	10.0	78	50	1	1999	05	27	20YR Lagged Period	5/27/1999
GHCND:USW00093821	LOUISVILLE INTERNATIONAL AIRPORT KY US	19990528	278	100	27.8	10.0	82	50	0	1999	05	28	20YR Lagged Period	5/28/1999
GHCND:USW00093821	LOUISVILLE INTERNATIONAL AIRPORT KY US	19990529	294	133	29.4	13.3	85	56	0	1999	05	29	20YR Lagged Period	5/29/1999
GHCND:USW00093821	LOUISVILLE INTERNATIONAL AIRPORT KY US	19990530	289	172	28.9	17.2	84	63	0	1999	05	30	20YR Lagged Period	5/30/1999
GHCND:USW00093821	LOUISVILLE INTERNATIONAL AIRPORT KY US	19990531	239	194	23.9	19.4	75	67	0	1999	05	31	20YR Lagged Period	5/31/1999
GHCND:USW00093821	LOUISVILLE INTERNATIONAL AIRPORT KY US	19990601	283	206	28.3	20.6	83	69	0	1999	06	01	20YR Lagged Period	6/1/1999
GHCND:USW00093821	LOUISVILLE INTERNATIONAL AIRPORT KY US	19990602	283	194	28.3	19.4	83	67	0	1999	06	02	20YR Lagged Period	6/2/1999
GHCND:USW00093821	LOUISVILLE INTERNATIONAL AIRPORT KY US	19990603	272	167	27.2	16.7	81	62	0	1999	06	03	20YR Lagged Period	6/3/1999
GHCND:USW00093821	LOUISVILLE INTERNATIONAL AIRPORT KY US	19990604	289	200	28.9	20.0	84	68	0	1999	06	04	20YR Lagged Period	6/4/1999
GHCND:USW00093821	LOUISVILLE INTERNATIONAL AIRPORT KY US	19990605	300	200	30.0	20.0	86	68	0	1999	06	05	20YR Lagged Period	6/5/1999
GHCND:USW00093821	LOUISVILLE INTERNATIONAL AIRPORT KY US	19990606	322	211	32.2	21.1	90	70	0	1999	06	06	20YR Lagged Period	6/6/1999
GHCND:USW00093821	LOUISVILLE INTERNATIONAL AIRPORT KY US	19990607	306	228	30.6	22.8	87	73	0	1999	06	07	20YR Lagged Period	6/7/1999
GHCND:USW00093821	LOUISVILLE INTERNATIONAL AIRPORT KY US	19990608	333	228	33.3	22.8	92	73	0	1999	06	08	20YR Lagged Period	6/8/1999
GHCND:USW00093821	LOUISVILLE INTERNATIONAL AIRPORT KY US	19990609	333	228	33.3	22.8	92	73	0	1999	06	09	20YR Lagged Period	6/9/1999
GHCND:USW00093821	LOUISVILLE INTERNATIONAL AIRPORT KY US	19990610	339	217	33.9	21.7	93	71	0	1999	06	10	20YR Lagged Period	6/10/1999
GHCND:USW00093821	LOUISVILLE INTERNATIONAL AIRPORT KY US	19990611	322	222	32.2	22.2	90	72	0	1999	06	11	20YR Lagged Period	6/11/1999
GHCND:USW00093821	LOUISVILLE INTERNATIONAL AIRPORT KY US	19990612	328	228	32.8	22.8	91	73	0	1999	06	12	20YR Lagged Period	6/12/1999
GHCND:USW00093821	LOUISVILLE INTERNATIONAL AIRPORT KY US	19990613	317	206	31.7	20.6	89	69	0	1999	06	13	20YR Lagged Period	6/13/1999
GHCND:USW00093821	LOUISVILLE INTERNATIONAL AIRPORT KY US	19990614	278	211	27.8	21.1	82	70	0	1999	06	14	20YR Lagged Period	6/14/1999
GHCND:USW00093821	LOUISVILLE INTERNATIONAL AIRPORT KY US	19990615	250	167	25.0	16.7	77	62	0	1999	06	15	20YR Lagged Period	6/15/1999
GHCND:USW00093821	LOUISVILLE INTERNATIONAL AIRPORT KY US	19990616	250	139	25.0	13.9	77	57	0	1999	06	16	20YR Lagged Period	6/16/1999
GHCND:USW00093821	LOUISVILLE INTERNATIONAL AIRPORT KY US	19990617	239	156	23.9	15.6	75	60	0	1999	06	17	20YR Lagged Period	6/17/1999
GHCND:USW00093821	LOUISVILLE INTERNATIONAL AIRPORT KY US	19990618	244	122	24.4	12.2	76	54	0	1999	06	18	20YR Lagged Period	6/18/1999
GHCND:USW00093821	LOUISVILLE INTERNATIONAL AIRPORT KY US	19990619	272	150	27.2	15.0	81	59	0	1999	06	19	20YR Lagged Period	6/19/1999
GHCND:USW00093821	LOUISVILLE INTERNATIONAL AIRPORT KY US	19990620	294	200	29.4	20.0	85	68	0	1999	06	20	20YR Lagged Period	6/20/1999
GHCND:USW00093821	LOUISVILLE INTERNATIONAL AIRPORT KY US	19990621	317	211	31.7	21.1	89	70	0	1999	06	21	20YR Lagged Period	6/21/1999

GHCND:USW00093821	LOUISVILLE INTERNATIONAL AIRPORT KY US	19990622	317	206	31.7	20.6	89	69	0	1999	06	22	20YR Lagged Period	6/22/1999
GHCND:USW00093821	LOUISVILLE INTERNATIONAL AIRPORT KY US	19990623	317	200	31.7	20.0	89	68	0	1999	06	23	20YR Lagged Period	6/23/1999
GHCND:USW00093821	LOUISVILLE INTERNATIONAL AIRPORT KY US	19990624	267	211	26.7	21.1	80	70	0	1999	06	24	20YR Lagged Period	6/24/1999
GHCND:USW00093821	LOUISVILLE INTERNATIONAL AIRPORT KY US	19990625	294	222	29.4	22.2	85	72	0	1999	06	25	20YR Lagged Period	6/25/1999
GHCND:USW00093821	LOUISVILLE INTERNATIONAL AIRPORT KY US	19990626	311	228	31.1	22.8	88	73	0	1999	06	26	20YR Lagged Period	6/26/1999
GHCND:USW00093821	LOUISVILLE INTERNATIONAL AIRPORT KY US	19990627	289	233	28.9	23.3	84	74	0	1999	06	27	20YR Lagged Period	6/27/1999
GHCND:USW00093821	LOUISVILLE INTERNATIONAL AIRPORT KY US	19990628	289	217	28.9	21.7	84	71	0	1999	06	28	20YR Lagged Period	6/28/1999
GHCND:USW00093821	LOUISVILLE INTERNATIONAL AIRPORT KY US	19990629	267	200	26.7	20.0	80	68	0	1999	06	29	20YR Lagged Period	6/29/1999
GHCND:USW00093821	LOUISVILLE INTERNATIONAL AIRPORT KY US	19990630	278	167	27.8	16.7	82	62	0	1999	06	30	20YR Lagged Period	6/30/1999
GHCND:USW00093821	LOUISVILLE INTERNATIONAL AIRPORT KY US	19990701	294	217	29.4	21.7	85	71	0	1999	07	01	20YR Lagged Period	7/1/1999
GHCND:USW00093821	LOUISVILLE INTERNATIONAL AIRPORT KY US	19990702	317	228	31.7	22.8	89	73	0	1999	07	02	20YR Lagged Period	7/2/1999
GHCND:USW00093821	LOUISVILLE INTERNATIONAL AIRPORT KY US	19990703	339	244	33.9	24.4	93	76	0	1999	07	03	20YR Lagged Period	7/3/1999
GHCND:USW00093821	LOUISVILLE INTERNATIONAL AIRPORT KY US	19990704	344	256	34.4	25.6	94	78	0	1999	07	04	20YR Lagged Period	7/4/1999
GHCND:USW00093821	LOUISVILLE INTERNATIONAL AIRPORT KY US	19990705	339	256	33.9	25.6	93	78	0	1999	07	05	20YR Lagged Period	7/5/1999
GHCND:USW00093821	LOUISVILLE INTERNATIONAL AIRPORT KY US	19990706	344	250	34.4	25.0	94	77	0	1999	07	06	20YR Lagged Period	7/6/1999
GHCND:USW00093821	LOUISVILLE INTERNATIONAL AIRPORT KY US	19990707	317	228	31.7	22.8	89	73	0	1999	07	07	20YR Lagged Period	7/7/1999
GHCND:USW00093821	LOUISVILLE INTERNATIONAL AIRPORT KY US	19990708	317	194	31.7	19.4	89	67	0	1999	07	08	20YR Lagged Period	7/8/1999
GHCND:USW00093821	LOUISVILLE INTERNATIONAL AIRPORT KY US	19990709	333	222	33.3	22.2	92	72	0	1999	07	09	20YR Lagged Period	7/9/1999
GHCND:USW00093821	LOUISVILLE INTERNATIONAL AIRPORT KY US	19990710	272	194	27.2	19.4	81	67	0	1999	07	10	20YR Lagged Period	7/10/1999
GHCND:USW00093821	LOUISVILLE INTERNATIONAL AIRPORT KY US	19990711	272	161	27.2	16.1	81	61	0	1999	07	11	20YR Lagged Period	7/11/1999
GHCND:USW00093821	LOUISVILLE INTERNATIONAL AIRPORT KY US	19990712	289	172	28.9	17.2	84	63	0	1999	07	12	20YR Lagged Period	7/12/1999
GHCND:USW00093821	LOUISVILLE INTERNATIONAL AIRPORT KY US	19990713	294	194	29.4	19.4	85	67	0	1999	07	13	20YR Lagged Period	7/13/1999
GHCND:USW00093821	LOUISVILLE INTERNATIONAL AIRPORT KY US	19990714	311	200	31.1	20.0	88	68	0	1999	07	14	20YR Lagged Period	7/14/1999
GHCND:USW00093821	LOUISVILLE INTERNATIONAL AIRPORT KY US	19990715	317	211	31.7	21.1	89	70	0	1999	07	15	20YR Lagged Period	7/15/1999
GHCND:USW00093821	LOUISVILLE INTERNATIONAL AIRPORT KY US	19990716	328	217	32.8	21.7	91	71	0	1999	07	16	20YR Lagged Period	7/16/1999
GHCND:USW00093821	LOUISVILLE INTERNATIONAL AIRPORT KY US	19990717	333	228	33.3	22.8	92	73	0	1999	07	17	20YR Lagged Period	7/17/1999
GHCND:USW00093821	LOUISVILLE INTERNATIONAL AIRPORT KY US	19990718	339	233	33.9	23.3	93	74	0	1999	07	18	20YR Lagged Period	7/18/1999
GHCND:USW00093821	LOUISVILLE INTERNATIONAL AIRPORT KY US	19990719	344	217	34.4	21.7	94	71	0	1999	07	19	20YR Lagged Period	7/19/1999
GHCND:USW00093821	LOUISVILLE INTERNATIONAL AIRPORT KY US	19990720	350	256	35.0	25.6	95	78	0	1999	07	20	20YR Lagged Period	7/20/1999
GHCND:USW00093821	LOUISVILLE INTERNATIONAL AIRPORT KY US	19990721	356	244	35.6	24.4	96	76	0	1999	07	21	20YR Lagged Period	7/21/1999
GHCND:USW00093821	LOUISVILLE INTERNATIONAL AIRPORT KY US	19990722	367	250	36.7	25.0	98	77	0	1999	07	22	20YR Lagged Period	7/22/1999
GHCND:USW00093821	LOUISVILLE INTERNATIONAL AIRPORT KY US	19990723	367	261	36.7	26.1	98	79	0	1999	07	23	20YR Lagged Period	7/23/1999
GHCND:USW00093821	LOUISVILLE INTERNATIONAL AIRPORT KY US	19990724	361	267	36.1	26.7	97	80	0	1999	07	24	20YR Lagged Period	7/24/1999
GHCND:USW00093821	LOUISVILLE INTERNATIONAL AIRPORT KY US	19990725	378	233	37.8	23.3	100	74	0	1999	07	25	20YR Lagged Period	7/25/1999
GHCND:USW00093821	LOUISVILLE INTERNATIONAL AIRPORT KY US	19990726	361	233	36.1	23.3	97	74	0	1999	07	26	20YR Lagged Period	7/26/1999
GHCND:USW00093821	LOUISVILLE INTERNATIONAL AIRPORT KY US	19990727	350	250	35.0	25.0	95	77	0	1999	07	27	20YR Lagged Period	7/27/1999
GHCND:USW00093821	LOUISVILLE INTERNATIONAL AIRPORT KY US	19990728	356	250	35.6	25.0	96	77	0	1999	07	28	20YR Lagged Period	7/28/1999
GHCND:USW00093821	LOUISVILLE INTERNATIONAL AIRPORT KY US	19990729	389	256	38.9	25.6	102	78	0	1999	07	29	20YR Lagged Period	7/29/1999
GHCND:USW00093821	LOUISVILLE INTERNATIONAL AIRPORT KY US	19990730	411	272	41.1	27.2	106	81	0	1999	07	30	20YR Lagged Period	7/30/1999
GHCND:USW00093821	LOUISVILLE INTERNATIONAL AIRPORT KY US	19990731	389	272	38.9	27.2	102	81	0	1999	07	31	20YR Lagged Period	7/31/1999
GHCND:USW00093821	LOUISVILLE INTERNATIONAL AIRPORT KY US	19990801	339	261	33.9	26.1	93	79	0	1999	08	01	20YR Lagged Period	8/1/1999
GHCND:USW00093821	LOUISVILLE INTERNATIONAL AIRPORT KY US	19990802	328	211	32.8	21.1	91	70	0	1999	08	02	20YR Lagged Period	8/2/1999
GHCND:USW00093821	LOUISVILLE INTERNATIONAL AIRPORT KY US	19990803	317	183	31.7	18.3	89	65	0	1999	08	03	20YR Lagged Period	8/3/1999
GHCND:USW00093821	LOUISVILLE INTERNATIONAL AIRPORT KY US	19990804	333	200	33.3	20.0	92	68	0	1999	08	04	20YR Lagged Period	8/4/1999
GHCND:USW00093821	LOUISVILLE INTERNATIONAL AIRPORT KY US	19990805	322	217	32.2	21.7	90	71	0	1999	08	05	20YR Lagged Period	8/5/1999
GHCND:USW00093821	LOUISVILLE INTERNATIONAL AIRPORT KY US	19990806	328	200	32.8	20.0	91	68	0	1999	08	06	20YR Lagged Period	8/6/1999
GHCND:USW00093821	LOUISVILLE INTERNATIONAL AIRPORT KY US	19990807	361	194	36.1	19.4	97	67	0	1999	08	07	20YR Lagged Period	8/7/1999
GHCND:USW00093821	LOUISVILLE INTERNATIONAL AIRPORT KY US	19990808	283	222	28.3	22.2	83	72	0	1999	08	08	20YR Lagged Period	8/8/1999
GHCND:USW00093821	LOUISVILLE INTERNATIONAL AIRPORT KY US	19990809	294	194	29.4	19.4	85	67	0	1999	08	09	20YR Lagged Period	8/9/1999
GHCND:USW00093821	LOUISVILLE INTERNATIONAL AIRPORT KY US	19990810	328	178	32.8	17.8	91	64	0	1999	08	10	20YR Lagged Period	8/10/1999
GHCND:USW00093821	LOUISVILLE INTERNATIONAL AIRPORT KY US	19990811	344	222	34.4	22.2	94	72	0	1999	08	11	20YR Lagged Period	8/11/1999
GHCND:USW00093821	LOUISVILLE INTERNATIONAL AIRPORT KY US	19990812	350	233	35.0	23.3	95	74	0	1999	08	12	20YR Lagged Period	8/12/1999
GHCND:USW00093821	LOUISVILLE INTERNATIONAL AIRPORT KY US	19990813	372	211	37.2	21.1	99	70	0	1999	08	13	20YR Lagged Period	8/13/1999
GHCND:USW00093821	LOUISVILLE INTERNATIONAL AIRPORT KY US	19990814	239	189	23.9	18.9	75	66	0	1999	08	14	20YR Lagged Period	8/14/1999
GHCND:USW00093821	LOUISVILLE INTERNATIONAL AIRPORT KY US	19990815	300	167	30.0	16.7	86	62	0	1999	08	15	20YR Lagged Period	8/15/1999
GHCND:USW00093821	LOUISVILLE INTERNATIONAL AIRPORT KY US	19990816	339	172	33.9	17.2	93	63	0	1999	08	16	20YR Lagged Period	8/16/1999
GHCND:USW00093821	LOUISVILLE INTERNATIONAL AIRPORT KY US	19990817	372	194	37.2	19.4	99	67	0	1999	08	17	20YR Lagged Period	8/17/1999
GHCND:USW00093821	LOUISVILLE INTERNATIONAL AIRPORT KY US	19990818	344	206	34.4	20.6	94	69	0	1999	08	18	20YR Lagged Period	8/18/1999
GHCND:USW00093821	LOUISVILLE INTERNATIONAL AIRPORT KY US	19990819	317	200	31.7	20.0	89	68	0	1999	08	19	20YR Lagged Period	8/19/1999
GHCND:USW00093821	LOUISVILLE INTERNATIONAL AIRPORT KY US	19990820	294	178	29.4	17.8	85	64	0	1999	08	20	20YR Lagged Period	8/20/1999
GHCND:USW00093821	LOUISVILLE INTERNATIONAL AIRPORT KY US	19990821	306	161	30.6	16.1	87	61	0	1999	08	21	20YR Lagged Period	8/21/1999
GHCND:USW00093821	LOUISVILLE INTERNATIONAL AIRPORT KY US	19990822	328	167	32.8	16.7	91	62	0	1999	08	22	20YR Lagged Period	8/22/1999
GHCND:USW00093821	LOUISVILLE INTERNATIONAL AIRPORT KY US	19990823	356	194	35.6	19.4	96	67	0	1999	08	23	20YR Lagged Period	8/23/1999
GHCND:USW00093821	LOUISVILLE INTERNATIONAL AIRPORT KY US	19990824	294	200	29.4	20.0	85	68	0	1999	08	24	20YR Lagged Period	8/24/1999
GHCND:USW00093821	LOUISVILLE INTERNATIONAL AIRPORT KY US	19990825	283	178	28.3	17.8	83	64	0	1999	08	25	20YR Lagged Period	8/25/1999
GHCND:USW00093821	LOUISVILLE INTERNATIONAL AIRPORT KY US	19990826	294	178	29.4	17.8	85	64	0	1999	08	26	20YR Lagged Period	8/26/1999
GHCND:USW00093821	LOUISVILLE INTERNATIONAL AIRPORT KY US	19990827	322	194	32.2	19.4	90	67	0	1999	08	27	20YR Lagged Period	8/27/1999
GHCND:USW00093821	LOUISVILLE INTERNATIONAL AIRPORT KY US	19990828	344	200	34.4	20.0	94	68	0	1999	08	28	20YR Lagged Period	8/28/1999
GHCND:USW00093821	LOUISVILLE INTERNATIONAL AIRPORT KY US	19990829	356	217	35.6	21.7	96	71	0	1999	08	29	20YR Lagged Period	8/29/1999
GHCND:USW00093821	LOUISVILLE INTERNATIONAL AIRPORT KY US	19990830	278	156	27.8	15.6	82	60	0	1999	08	30	20YR Lagged Period	8/30/1999
GHCND:USW00093821	LOUISVILLE INTERNATIONAL AIRPORT KY US	19990831	322	139	32.2	13.9	90	57	0	1999	08	31	20YR Lagged Period	8/31/1999
GHCND:USW00093821	LOUISVILLE INTERNATIONAL AIRPORT KY US	19990901	344	172	34.4	17.2	94	63	0	1999	09	01	20YR Lagged Period	9/1/1999
GHCND:USW00093821	LOUISVILLE INTERNATIONAL AIRPORT KY US	19990902	356	178	35.6	17.8	96	64	0	1999	09	02	20YR Lagged Period	9/2/1999
GHCND:USW00093821	LOUISVILLE INTERNATIONAL AIRPORT KY US	19990903	367	200	36.7	20.0	98	68	0	1999	09	03	20YR Lagged Period	9/3/1999
GHCND:USW00093821	LOUISVILLE INTERNATIONAL AIRPORT KY US	19990904	372	206	37.2	20.6	99	69	0	1999	09	04	20YR Lagged Period	9/4/1999
GHCND:USW00093821	LOUISVILLE INTERNATIONAL AIRPORT KY US	19990905	367	200	36.7	20.0	98	68	0	1999	09	05	20YR Lagged Period	9/5/1999
GHCND:USW00093821	LOUISVILLE INTERNATIONAL AIRPORT KY US	19990906	361	211	36.1	21.1	97	70	0	1999	09	06	20YR Lagged Period	9/6/1999
GHCND:USW00093821	LOUISVILLE INTERNATIONAL AIRPORT KY US	19990907	317	178	31.7	17.8	89	64	0	1999	09	07	20YR Lagged Period	9/7/1999
GHCND:USW00093821	LOUISVILLE INTERNATIONAL AIRPORT KY US	19990908	350	161	35.0	16.1	95	61	0	1999	09	08	20YR Lagged Period	9/8/1999
GHCND:USW00093821	LOUISVILLE INTERNATIONAL AIRPORT KY US	19990909	294	178	29.4	17.8	85	64	0	1999	09	09	20YR Lagged Period	9/9/1999
GHCND:USW00093821	LOUISVILLE INTERNATIONAL AIRPORT KY US	19990910	289	133	28.9	13.3	84	56	0	1999	09	10	20YR Lagged Period	9/10/1999
GHCND:USW00093821	LOUISVILLE INTERNATIONAL AIRPORT KY US	19990911	322	156	32.2	15.6	90	60	0	1999	09	11	20YR Lagged Period	9/11/1999
GHCND:USW00093821	LOUISVILLE INTERNATIONAL AIRPORT KY US	19990912	344	172	34.4	17.2	94	63	0	1999	09	12	20YR Lagged Period	9/12/1999
GHCND:USW00093821	LOUISVILLE INTERNATIONAL AIRPORT KY US	19990913	261	156	26.1	15.6	79	60	0	1999	09	13	20YR Lagged Period	9/13/1999
GHCND:USW00093821	LOUISVILLE INTERNATIONAL AIRPORT KY US	19990914	261	106	26.1	10.6	79	51	0	1999	09	14	20YR Lagged Period	9/14/1999
GHCND:USW00093821	LOUISVILLE INTERNATIONAL AIRPORT KY US	19990915	283	106	28.3	10.6	83	51	0	1999	09	15	20YR Lagged Period	9/15/1999
GHCND:USW00093821	LOUISVILLE INTERNATIONAL AIRPORT KY US	19990916	244	128	24.4	12.8	76	55	0	1999	09	16	20YR Lagged Period	9/16/1999
GHCND:USW00093821	LOUISVILLE INTERNATIONAL AIRPORT KY US	19990917	256	106	25.6	10.6	78	51	0	1999	09	17	20YR Lagged Period	9/17/1999
GHCND:USW00093821	LOUISVILLE INTERNATIONAL AIRPORT KY US	19990918	267	111	26.7	11.1	80	52	0	1999	09	18	20YR Lagged Period	9/18/1999
GHCND:USW00093821	LOUISVILLE INTERNATIONAL AIRPORT KY US	19990919	317	128	31.7	12.8	89	55	0	1999	09	19	20YR Lagged Period	9/19/1999
GHCND:USW00093821	LOUISVILLE INTERNATIONAL AIRPORT KY US	19990920	256	172	25.6	17.2	78	63	0	1999	09	20	20YR Lagged Period	9/20/1999
GHCND:USW00093821	LOUISVILLE INTERNATIONAL AIRPORT KY US	19990921	206	122	20.6	12.2	69	54	3	1999	09	21	20YR Lagged Period	9/21/1999
GHCND:USW00093821	LOUISVILLE INTERNATIONAL AIRPORT KY US	19990922	228	72	22.8	7.2	73	45	6	1999	09	22	20YR Lagged Period	9/22/1999
GHCND:USW00093821	LOUISVILLE INTERNATIONAL AIRPORT KY US	19990923	272	72	27.2	7.2	81	45	2	1999	09	23	20YR Lagged Period	9/23/1999
GHCND:USW00093821	LOUISVILLE INTERNATIONAL AIRPORT KY US	19990924	306	139	30.6	13.9	87	57	0	1999	09	24	20YR Lagged Period	9/24/1999
GHCND:USW00093821	LOUISVILLE INTERNATIONAL AIRPORT KY US	19990925	322	139	32.2	13.9	90	57	0	1999	09	25	20YR Lagged Period	9/25/1999
GHCND:USW00093821	LOUISVILLE INTERNATIONAL AIRPORT KY US	19990926	311	139	31.1	13.9	88	57	0	1999	09	26	20YR Lagged Period	9/26/1999
GHCND:USW00093821	LOUISVILLE INTERNATIONAL AIRPORT KY US	19990927	311	183	31.1	18.3	88	65	0	1999	09	27	20YR Lagged Period	9/27/1999
GHCND:USW00093821	LOUISVILLE INTERNATIONAL AIRPORT KY US	19990928	317	194	31.7	19.4	89	67	0	1999	09	28	20YR Lagged Period	9/28/1999
GHCND:USW00093821	LOUISVILLE INTERNATIONAL AIRPORT KY US	19990929	233	111	23.3	11.1	74	52	2	1999	09	29	20YR Lagged Period	9/29/1999
GHCND:USW00093821	LOUISVILLE INTERNATIONAL AIRPORT KY US	19990930	211	78	21.1	7.8	70	46	7	1999	09	30	20YR Lagged Period	9/30/1999
GHCND:USW00093821	LOUISVILLE INTERNATIONAL AIRPORT KY US	19991001	256	78	25.6	7.8	78	46	3	1999	10	01	20YR Lagged Period	10/1/1999
GHCND:USW00093821	LOUISVILLE INTERNATIONAL AIRPORT KY US	19991002	267	100	26.7	10.0	80	50	0	1999	10	02	20YR Lagged Period	10/2/1999
GHCND:USW00093821	LOUISVILLE INTERNATIONAL AIRPORT KY US	19991003	278	111	27.8	11.1	82	52	0	1999	10	03	20YR Lagged Period	10/3/1999
GHCND:USW00093821	LOUISVILLE INTERNATIONAL AIRPORT KY US	19991004	172	94	17.2	9.4	63	49	9	1999	10	04	20YR Lagged Period	10/4/1999
GHCND:USW00093821	LOUISVILLE INTERNATIONAL AIRPORT KY US	19991005	183	94	18.3	9.4	65	49	8	1999	10	05	20YR Lagged Period	10/5/1999
GHCND:USW00093821	LOUISVILLE INTERNATIONAL AIRPORT KY US	19991006	233	67	23.3	6.7	74	44	6	1999	10	06	20YR Lagged Period	10/6/1999
GHCND:USW00093821	LOUISVILLE INTERNATIONAL AIRPORT KY US	19991007	250	100	25.0	10.0	77	50	1	1999	10	07	20YR Lagged Period	10/7/1999
GHCND:USW00093821	LOUISVILLE INTERNATIONAL AIRPORT KY US	19991008	272	144	27.2	14.4	81	58	0	1999	10	08	20YR Lagged Period	10/8/1999
GHCND:USW00093821	LOUISVILLE INTERNATIONAL AIRPORT KY US	19991009	206	172	20.6	17.2	69	63	0	1999	10	09	20YR Lagged Period	10/9/1999
GHCND:USW00093821	LOUISVILLE INTERNATIONAL AIRPORT KY US	19991010	211	156	21.1	15.6	70	60	0	1999	10	10	20YR Lagged Period	10/10/1999
GHCND:USW00093821	LOUISVILLE INTERNATIONAL AIRPORT KY US	19991011	194	128	19.4	12.8	67	55	4	1999	10	11	20YR Lagged Period	10/11/1999
GHCND:USW00093821	LOUISVILLE INTERNATIONAL AIRPORT KY US	19991012	250	94	25.0	9.4	77	49	2	1999	10	12	20YR Lagged Period	10/12/1999
GHCND:USW00093821	LOUISVILLE INTERNATIONAL AIRPORT KY US	19991013	272	106	27.2	10.6	81	51	0	1999	10	13	20YR Lagged Period	10/13/1999
GHCND:USW00093821	LOUISVILLE INTERNATIONAL AIRPORT KY US	19991014	172	72	17.2	7.2	63	45	11	1999	10	14	20YR Lagged Period	10/14/1999
GHCND:USW00093821	LOUISVILLE INTERNATIONAL AIRPORT KY US	19991015	256	78	25.6	7.8	78	46	3	1999	10	15	20YR Lagged Period	10/15/1999
GHCND:USW00093821	LOUISVILLE INTERNATIONAL AIRPORT KY US	19991016	267	133	26.7	13.3	80	56	0	1999	10	16	20YR Lagged Period	10/16/1999
GHCND:USW00093821	LOUISVILLE INTERNATIONAL AIRPORT KY US	19991017	183	106	18.3	10.6	65	51	7	1999	10	17	20YR Lagged Period	10/17/1999
GHCND:USW00093821	LOUISVILLE INTERNATIONAL AIRPORT KY US	19991018	144	50	14.4	5.0	58	41	15	1999	10	18	20YR Lagged Period	10/18/1999
GHCND:USW00093821	LOUISVILLE INTERNATIONAL AIRPORT KY US	19991019	111	56	11.1	5.6	52	42	18	1999	10	19	20YR Lagged Period	10/19/1999
GHCND:USW00093821	LOUISVILLE INTERNATIONAL AIRPORT KY US	19991020	183	28	18.3	2.8	65	37	14	1999	10	20	20YR Lagged Period	10/20/1999
GHCND:USW00093821	LOUISVILLE INTERNATIONAL AIRPORT KY US	19991021	189	22	18.9	2.2	66	36	14	1999	10	21	20YR Lagged Period	10/21/1999
GHCND:USW00093821	LOUISVILLE INTERNATIONAL AIRPORT KY US	19991022	183	94	18.3	9.4	65	49	8	1999	10	22	20YR Lagged Period	10/22/1999
GHCND:USW00093821	LOUISVILLE INTERNATIONAL AIRPORT KY US	19991023	128	44	12.8	4.4	55	40	17	1999	10	23	20YR Lagged Period	10/23/1999
GHCND:USW00093821	LOUISVILLE INTERNATIONAL AIRPORT KY US	19991024	117	33	11.7	3.3	53	38	19	1999	10	24	20YR Lagged Period	10/24/1999
GHCND:USW00093821	LOUISVILLE INTERNATIONAL AIRPORT KY US	19991025	172	6	17.2	0.6	63	33	17	1999	10	25	20YR Lagged Period	10/25/1999
GHCND:USW00093821	LOUISVILLE INTERNATIONAL AIRPORT KY US	19991026	217	44	21.7	4.4	71	40	9	1999	10	26	20YR Lagged Period	10/26/1999
GHCND:USW00093821	LOUISVILLE INTERNATIONAL AIRPORT KY US	19991027	217	67	21.7	6.7	71	44	7	1999	10	27	20YR Lagged Period	10/27/1999
GHCND:USW00093821	LOUISVILLE INTERNATIONAL AIRPORT KY US	19991028	261	56	26.1	5.6	79	42	4	1999	10	28	20YR Lagged Period	10/28/1999
GHCND:USW00093821	LOUISVILLE INTERNATIONAL AIRPORT KY US	19991029	261	106	26.1	10.6	79	51	0	1999	10	29	20YR Lagged Period	10/29/1999
GHCND:USW00093821	LOUISVILLE INTERNATIONAL AIRPORT KY US	19991030	244	111	24.4	11.1	76	52	1	1999	10	30	20YR Lagged Period	10/30/1999
GHCND:USW00093821	LOUISVILLE INTERNATIONAL AIRPORT KY US	19991031	244	122	24.4	12.2	76	54	0	1999	10	31	20YR Lagged Period	10/31/1999
GHCND:USW00093821	LOUISVILLE INTERNATIONAL AIRPORT KY US	19991101	256	139	25.6	13.9	78	57	0	1999	11	01	20YR Lagged Period	11/1/1999
GHCND:USW00093821	LOUISVILLE INTERNATIONAL AIRPORT KY US	19991102	183	28	18.3	2.8	65	37	14	1999	11	02	20YR Lagged Period	11/2/1999
GHCND:USW00093821	LOUISVILLE INTERNATIONAL AIRPORT KY US	19991103	100	-6	10.0	(0.6)	50	31	24	1999	11	03	20YR Lagged Period	11/3/1999
GHCND:USW00093821	LOUISVILLE INTERNATIONAL AIRPORT KY US	19991104	178	6	17.8	0.6	64	33	16	1999	11	04	20YR Lagged Period	11/4/1999
GHCND:USW00093821	LOUISVILLE INTERNATIONAL AIRPORT KY US	19991105	222	100	22.2	10.0	72	50	4	1999	11	05	20YR Lagged Period	11/5/1999
GHCND:USW00093821	LOUISVILLE INTERNATIONAL AIRPORT KY US	19991106	239	133	23.9	13.3	75	56	0	1999	11	06	20YR Lagged Period	11/6/1999
GHCND:USW00093821	LOUISVILLE INTERNATIONAL AIRPORT KY US	19991107	167	106	16.7	10.6	62	51	8	1999	11	07	20YR Lagged Period	11/7/1999
GHCND:USW00093821	LOUISVILLE INTERNATIONAL AIRPORT KY US	19991108	250	83	25.0	8.3	77	47	3	1999	11	08	20YR Lagged Period	11/8/1999
GHCND:USW00093821	LOUISVILLE INTERNATIONAL AIRPORT KY US	19991109	244	111	24.4	11.1	76	52	1	1999	11	09	20YR Lagged Period	11/9/1999
GHCND:USW00093821	LOUISVILLE INTERNATIONAL AIRPORT KY US	19991110	233	150	23.3	15.0	74	59	0	1999	11	10	20YR Lagged Period	11/10/1999
GHCND:USW00093821	LOUISVILLE INTERNATIONAL AIRPORT KY US	19991111	178	100	17.8	10.0	64	50	8	1999	11	11	20YR Lagged Period	11/11/1999
GHCND:USW00093821	LOUISVILLE INTERNATIONAL AIRPORT KY US	19991112	172	89	17.2	8.9	63	48	9	1999	11	12	20YR Lagged Period	11/12/1999
GHCND:USW00093821	LOUISVILLE INTERNATIONAL AIRPORT KY US	19991113	228	83	22.8	8.3	73	47	5	1999	11	13	20YR Lagged Period	11/13/1999
GHCND:USW00093821	LOUISVILLE INTERNATIONAL AIRPORT KY US	19991114	217	67	21.7	6.7	71	44	7	1999	11	14	20YR Lagged Period	11/14/1999
GHCND:USW00093821	LOUISVILLE INTERNATIONAL AIRPORT KY US	19991115	122	17	12.2	1.7	54	35	20	1999	11	15	20YR Lagged Period	11/15/1999
GHCND:USW00093821	LOUISVILLE INTERNATIONAL AIRPORT KY US	19991116	122	17	12.2	1.7	54	35	20	1999	11	16	20YR Lagged Period	11/16/1999
GHCND:USW00093821	LOUISVILLE INTERNATIONAL AIRPORT KY US	19991117	94	-11	9.4	(1.1)	49	30	25	1999	11	17	20YR Lagged Period	11/17/1999
GHCND:USW00093821	LOUISVILLE INTERNATIONAL AIRPORT KY US	19991118	194	6	19.4	0.6	67	33	15	1999	11	18	20YR Lagged Period	11/18/1999
GHCND:USW00093821	LOUISVILLE INTERNATIONAL AIRPORT KY US	19991119	211	94	21.1	9.4	70	49	5	1999	11	19	20YR Lagged Period	11/19/1999
GHCND:USW00093821	LOUISVILLE INTERNATIONAL AIRPORT KY US	19991120	139	83	13.9	8.3	57	47	13	1999	11	20	20YR Lagged Period	11/20/1999
GHCND:USW00093821	LOUISVILLE INTERNATIONAL AIRPORT KY US	19991121	194	94	19.4	9.4	67	49	7	1999	11	21	20YR Lagged Period	11/21/1999
GHCND:USW00093821	LOUISVILLE INTERNATIONAL AIRPORT KY US	19991122	222	111	22.2	11.1	72	52	3	1999	11	22	20YR Lagged Period	11/22/1999
GHCND:USW00093821	LOUISVILLE INTERNATIONAL AIRPORT KY US	19991123	239	100	23.9	10.0	75	50	2	1999	11	23	20YR Lagged Period	11/23/1999
GHCND:USW00093821	LOUISVILLE INTERNATIONAL AIRPORT KY US	19991124	189	56	18.9	5.6	66	42	21	1999	11	24	20YR Lagged Period	11/24/1999
GHCND:USW00093821	LOUISVILLE INTERNATIONAL AIRPORT KY US	19991125	94	33	9.4	3.3	49	38	21	1999	11	25	20YR Lagged Period	11/25/1999
GHCND:USW00093821	LOUISVILLE INTERNATIONAL AIRPORT KY US	19991126	106	61	10.6	6.1	51	43	18	1999	11	26	20YR Lagged Period	11/26/1999
GHCND:USW00093821	LOUISVILLE INTERNATIONAL AIRPORT KY US	19991127	167	33	16.7	3.3	62	38	15	1999	11	27	20YR Lagged Period	11/27/1999
GHCND:USW00093821	LOUISVILLE INTERNATIONAL AIRPORT KY US	19991128	111	44	11.1	4.4	52	40	19	1999	11	28	20YR Lagged Period	11/28/1999
GHCND:USW00093821	LOUISVILLE INTERNATIONAL AIRPORT KY US	19991129	94	6	9.4	0.6	49	33	24	1999	11	29	20YR Lagged Period	11/29/1999
GHCND:USW00093821	LOUISVILLE INTERNATIONAL AIRPORT KY US	19991130	61	-22	6.1	(2.2)	43	28	29	1999	11	30	20YR Lagged Period	11/30/1999
GHCND:USW00093821	LOUISVILLE INTERNATIONAL AIRPORT KY US	19991201	78	-39	7.8	(3.9)	46	25	29	1999	12	01	20YR Lagged Period	12/1/1999
GHCND:USW00093821	LOUISVILLE INTERNATIONAL AIRPORT KY US	19991202	156	-6	15.6	(0.6)	60	31	19	1999	12	02	20YR Lagged Period	12/2/1999
GHCND:USW00093821	LOUISVILLE INTERNATIONAL AIRPORT KY US	19991203	161	111	16.1	11.1	61	52	8	1999	12	03	20YR Lagged Period	12/3/1999
GHCND:USW00093821	LOUISVILLE INTERNATIONAL AIRPORT KY US	19991204	178	133	17.8	13.3	64	56	5	1999	12	04	20YR Lagged Period	12/4/1999
GHCND:USW00093821	LOUISVILLE INTERNATIONAL AIRPORT KY US	19991205	161	83	16.1	8.3	61	47	11	1999	12	05	20YR Lagged Period	12/5/1999
GHCND:USW00093821	LOUISVILLE INTERNATIONAL AIRPORT KY US	19991206	83	-6	8.3	(0.6)	47	31	26	1999	12	06	20YR Lagged Period	12/6/1999
GHCND:USW00093821	LOUISVILLE INTERNATIONAL AIRPORT KY US	19991207	83	-33	8.3	(3.3)	47	26	28	1999	12	07	20YR Lagged Period	12/7/1999
GHCND:USW00093821	LOUISVILLE INTERNATIONAL AIRPORT KY US	19991208	139	-22	13.9	(2.2)	57	28	22	1999	12	08	20YR Lagged Period	12/8/1999

GHCND:USW00093821	LOUISVILLE INTERNATIONAL AIRPORT KY US	19991209	161	39	16.1	3.9	61	39	15	1999	12	09	20YR Lagged Period	12/9/1999
GHCND:USW00093821	LOUISVILLE INTERNATIONAL AIRPORT KY US	19991210	128	22	12.8	2.2	55	36	19	1999	12	10	20YR Lagged Period	12/10/1999
GHCND:USW00093821	LOUISVILLE INTERNATIONAL AIRPORT KY US	19991211	94	-6	9.4	(0.6)	49	31	25	1999	12	11	20YR Lagged Period	12/11/1999
GHCND:USW00093821	LOUISVILLE INTERNATIONAL AIRPORT KY US	19991212	78	33	7.8	3.3	46	38	23	1999	12	12	20YR Lagged Period	12/12/1999
GHCND:USW00093821	LOUISVILLE INTERNATIONAL AIRPORT KY US	19991213	78	61	7.8	6.1	46	43	20	1999	12	13	20YR Lagged Period	12/13/1999
GHCND:USW00093821	LOUISVILLE INTERNATIONAL AIRPORT KY US	19991214	94	17	9.4	1.7	49	35	23	1999	12	14	20YR Lagged Period	12/14/1999
GHCND:USW00093821	LOUISVILLE INTERNATIONAL AIRPORT KY US	19991215	94	11	9.4	1.1	49	34	23	1999	12	15	20YR Lagged Period	12/15/1999
GHCND:USW00093821	LOUISVILLE INTERNATIONAL AIRPORT KY US	19991216	67	6	6.7	0.6	44	33	26	1999	12	16	20YR Lagged Period	12/16/1999
GHCND:USW00093821	LOUISVILLE INTERNATIONAL AIRPORT KY US	19991217	139	6	13.9	0.6	57	33	20	1999	12	17	20YR Lagged Period	12/17/1999
GHCND:USW00093821	LOUISVILLE INTERNATIONAL AIRPORT KY US	19991218	67	-6	6.7	(0.6)	44	31	27	1999	12	18	20YR Lagged Period	12/18/1999
GHCND:USW00093821	LOUISVILLE INTERNATIONAL AIRPORT KY US	19991219	78	-17	7.8	(1.7)	46	29	27	1999	12	19	20YR Lagged Period	12/19/1999
GHCND:USW00093821	LOUISVILLE INTERNATIONAL AIRPORT KY US	19991220	94	-22	9.4	(2.2)	49	28	26	1999	12	20	20YR Lagged Period	12/20/1999
GHCND:USW00093821	LOUISVILLE INTERNATIONAL AIRPORT KY US	19991221	-17	-56	(1.7)	(5.6)	29	22	39	1999	12	21	20YR Lagged Period	12/21/1999
GHCND:USW00093821	LOUISVILLE INTERNATIONAL AIRPORT KY US	19991222	33	-78	3.3	(7.8)	38	18	37	1999	12	22	20YR Lagged Period	12/22/1999
GHCND:USW00093821	LOUISVILLE INTERNATIONAL AIRPORT KY US	19991223	11	-44	1.1	(4.4)	34	24	36	1999	12	23	20YR Lagged Period	12/23/1999
GHCND:USW00093821	LOUISVILLE INTERNATIONAL AIRPORT KY US	19991224	-22	-100	(2.2)	(10.0)	28	14	44	1999	12	24	20YR Lagged Period	12/24/1999
GHCND:USW00093821	LOUISVILLE INTERNATIONAL AIRPORT KY US	19991225	-22	-144	(2.2)	(14.4)	28	6	48	1999	12	25	20YR Lagged Period	12/25/1999
GHCND:USW00093821	LOUISVILLE INTERNATIONAL AIRPORT KY US	19991226	50	-33	5.0	(3.3)	41	26	31	1999	12	26	20YR Lagged Period	12/26/1999
GHCND:USW00093821	LOUISVILLE INTERNATIONAL AIRPORT KY US	19991227	-6	-56	(0.6)	(5.6)	31	22	38	1999	12	27	20YR Lagged Period	12/27/1999
GHCND:USW00093821	LOUISVILLE INTERNATIONAL AIRPORT KY US	19991228	28	-56	2.8	(5.6)	37	22	35	1999	12	28	20YR Lagged Period	12/28/1999
GHCND:USW00093821	LOUISVILLE INTERNATIONAL AIRPORT KY US	19991229	67	-22	6.7	(2.2)	44	28	29	1999	12	29	20YR Lagged Period	12/29/1999
GHCND:USW00093821	LOUISVILLE INTERNATIONAL AIRPORT KY US	19991230	139	44	13.9	4.4	57	40	16	1999	12	30	20YR Lagged Period	12/30/1999
GHCND:USW00093821	LOUISVILLE INTERNATIONAL AIRPORT KY US	19991231	122	6	12.2	0.6	54	33	21	1999	12	31	20YR Lagged Period	12/31/1999
GHCND:USW00093821	LOUISVILLE INTERNATIONAL AIRPORT KY US	20000101	161	0	16.1	-	61	32	18	2000	01	01	20YR Lagged Period	1/1/2000
GHCND:USW00093821	LOUISVILLE INTERNATIONAL AIRPORT KY US	20000102	189	117	18.9	11.7	66	53	5	2000	01	02	20YR Lagged Period	1/2/2000
GHCND:USW00093821	LOUISVILLE INTERNATIONAL AIRPORT KY US	20000103	211	128	21.1	12.8	70	55	2	2000	01	03	20YR Lagged Period	1/3/2000
GHCND:USW00093821	LOUISVILLE INTERNATIONAL AIRPORT KY US	20000104	139	-17	13.9	(1.7)	57	29	22	2000	01	04	20YR Lagged Period	1/4/2000
GHCND:USW00093821	LOUISVILLE INTERNATIONAL AIRPORT KY US	20000105	11	-28	1.1	(2.8)	34	27	34	2000	01	05	20YR Lagged Period	1/5/2000
GHCND:USW00093821	LOUISVILLE INTERNATIONAL AIRPORT KY US	20000106	89	-44	8.9	(4.4)	48	24	29	2000	01	06	20YR Lagged Period	1/6/2000
GHCND:USW00093821	LOUISVILLE INTERNATIONAL AIRPORT KY US	20000107	83	-11	8.3	(1.1)	47	30	26	2000	01	07	20YR Lagged Period	1/7/2000
GHCND:USW00093821	LOUISVILLE INTERNATIONAL AIRPORT KY US	20000108	61	-39	6.1	(3.9)	43	25	31	2000	01	08	20YR Lagged Period	1/8/2000
GHCND:USW00093821	LOUISVILLE INTERNATIONAL AIRPORT KY US	20000109	100	39	10.0	3.9	50	39	20	2000	01	09	20YR Lagged Period	1/9/2000
GHCND:USW00093821	LOUISVILLE INTERNATIONAL AIRPORT KY US	20000110	133	44	13.3	4.4	56	40	17	2000	01	10	20YR Lagged Period	1/10/2000
GHCND:USW00093821	LOUISVILLE INTERNATIONAL AIRPORT KY US	20000111	122	22	12.2	2.2	54	36	20	2000	01	11	20YR Lagged Period	1/11/2000
GHCND:USW00093821	LOUISVILLE INTERNATIONAL AIRPORT KY US	20000112	150	-11	15.0	(1.1)	59	30	20	2000	01	12	20YR Lagged Period	1/12/2000
GHCND:USW00093821	LOUISVILLE INTERNATIONAL AIRPORT KY US	20000113	150	-17	15.0	(1.7)	59	29	21	2000	01	13	20YR Lagged Period	1/13/2000
GHCND:USW00093821	LOUISVILLE INTERNATIONAL AIRPORT KY US	20000114	22	-56	2.2	(5.6)	36	22	36	2000	01	14	20YR Lagged Period	1/14/2000
GHCND:USW00093821	LOUISVILLE INTERNATIONAL AIRPORT KY US	20000115	122	-39	12.2	(3.9)	54	25	25	2000	01	15	20YR Lagged Period	1/15/2000
GHCND:USW00093821	LOUISVILLE INTERNATIONAL AIRPORT KY US	20000116	139	17	13.9	1.7	57	35	19	2000	01	16	20YR Lagged Period	1/16/2000
GHCND:USW00093821	LOUISVILLE INTERNATIONAL AIRPORT KY US	20000117	17	-44	1.7	(4.4)	35	24	35	2000	01	17	20YR Lagged Period	1/17/2000
GHCND:USW00093821	LOUISVILLE INTERNATIONAL AIRPORT KY US	20000118	0	-28	-	(2.8)	32	27	35	2000	01	18	20YR Lagged Period	1/18/2000
GHCND:USW00093821	LOUISVILLE INTERNATIONAL AIRPORT KY US	20000119	11	-33	1.1	(3.3)	34	26	35	2000	01	19	20YR Lagged Period	1/19/2000
GHCND:USW00093821	LOUISVILLE INTERNATIONAL AIRPORT KY US	20000120	17	-100	1.7	(10.0)	35	14	40	2000	01	20	20YR Lagged Period	1/20/2000
GHCND:USW00093821	LOUISVILLE INTERNATIONAL AIRPORT KY US	20000121	-39	-139	(3.9)	(13.9)	25	7	49	2000	01	21	20YR Lagged Period	1/21/2000
GHCND:USW00093821	LOUISVILLE INTERNATIONAL AIRPORT KY US	20000122	-6	-72	(0.6)	(7.2)	31	19	40	2000	01	22	20YR Lagged Period	1/22/2000
GHCND:USW00093821	LOUISVILLE INTERNATIONAL AIRPORT KY US	20000123	11	-22	1.1	(2.2)	34	28	34	2000	01	23	20YR Lagged Period	1/23/2000
GHCND:USW00093821	LOUISVILLE INTERNATIONAL AIRPORT KY US	20000124	-22	-111	(2.2)	(11.1)	28	12	45	2000	01	24	20YR Lagged Period	1/24/2000
GHCND:USW00093821	LOUISVILLE INTERNATIONAL AIRPORT KY US	20000125	-44	-117	(4.4)	(11.7)	24	11	47	2000	01	25	20YR Lagged Period	1/25/2000
GHCND:USW00093821	LOUISVILLE INTERNATIONAL AIRPORT KY US	20000126	-22	-89	(2.2)	(8.9)	28	16	43	2000	01	26	20YR Lagged Period	1/26/2000
GHCND:USW00093821	LOUISVILLE INTERNATIONAL AIRPORT KY US	20000127	-33	-122	(3.3)	(12.2)	26	10	47	2000	01	27	20YR Lagged Period	1/27/2000
GHCND:USW00093821	LOUISVILLE INTERNATIONAL AIRPORT KY US	20000128	-11	-106	(1.1)	(10.6)	30	13	43	2000	01	28	20YR Lagged Period	1/28/2000
GHCND:USW00093821	LOUISVILLE INTERNATIONAL AIRPORT KY US	20000129	11	-39	1.1	(3.9)	34	25	35	2000	01	29	20YR Lagged Period	1/29/2000
GHCND:USW00093821	LOUISVILLE INTERNATIONAL AIRPORT KY US	20000130	11	-28	1.1	(2.8)	34	27	34	2000	01	30	20YR Lagged Period	1/30/2000
GHCND:USW00093821	LOUISVILLE INTERNATIONAL AIRPORT KY US	20000131	11	-33	1.1	(3.3)	34	26	35	2000	01	31	20YR Lagged Period	1/31/2000
GHCND:USW00093821	LOUISVILLE INTERNATIONAL AIRPORT KY US	20000201	33	-39	3.3	(3.9)	38	25	33	2000	02	01	20YR Lagged Period	2/1/2000
GHCND:USW00093821	LOUISVILLE INTERNATIONAL AIRPORT KY US	20000202	28	-78	2.8	(7.8)	37	18	37	2000	02	02	20YR Lagged Period	2/2/2000
GHCND:USW00093821	LOUISVILLE INTERNATIONAL AIRPORT KY US	20000203	78	6	7.8	0.6	46	33	25	2000	02	03	20YR Lagged Period	2/3/2000
GHCND:USW00093821	LOUISVILLE INTERNATIONAL AIRPORT KY US	20000204	22	-11	2.2	(1.1)	36	30	32	2000	02	04	20YR Lagged Period	2/4/2000
GHCND:USW00093821	LOUISVILLE INTERNATIONAL AIRPORT KY US	20000205	39	-67	3.9	(6.7)	39	20	35	2000	02	05	20YR Lagged Period	2/5/2000
GHCND:USW00093821	LOUISVILLE INTERNATIONAL AIRPORT KY US	20000206	67	-50	6.7	(5.0)	44	23	31	2000	02	06	20YR Lagged Period	2/6/2000
GHCND:USW00093821	LOUISVILLE INTERNATIONAL AIRPORT KY US	20000207	122	6	12.2	0.6	54	33	21	2000	02	07	20YR Lagged Period	2/7/2000
GHCND:USW00093821	LOUISVILLE INTERNATIONAL AIRPORT KY US	20000208	106	-33	10.6	(3.3)	51	26	26	2000	02	08	20YR Lagged Period	2/8/2000
GHCND:USW00093821	LOUISVILLE INTERNATIONAL AIRPORT KY US	20000209	156	-22	15.6	(2.2)	60	28	21	2000	02	09	20YR Lagged Period	2/9/2000
GHCND:USW00093821	LOUISVILLE INTERNATIONAL AIRPORT KY US	20000210	194	72	19.4	7.2	67	45	9	2000	02	10	20YR Lagged Period	2/10/2000
GHCND:USW00093821	LOUISVILLE INTERNATIONAL AIRPORT KY US	20000211	139	22	13.9	2.2	57	36	18	2000	02	11	20YR Lagged Period	2/11/2000
GHCND:USW00093821	LOUISVILLE INTERNATIONAL AIRPORT KY US	20000212	89	-6	8.9	(0.6)	48	31	25	2000	02	12	20YR Lagged Period	2/12/2000
GHCND:USW00093821	LOUISVILLE INTERNATIONAL AIRPORT KY US	20000213	111	28	11.1	2.8	52	37	20	2000	02	13	20YR Lagged Period	2/13/2000
GHCND:USW00093821	LOUISVILLE INTERNATIONAL AIRPORT KY US	20000214	100	22	10.0	2.2	50	36	22	2000	02	14	20YR Lagged Period	2/14/2000
GHCND:USW00093821	LOUISVILLE INTERNATIONAL AIRPORT KY US	20000215	133	17	13.3	1.7	56	35	19	2000	02	15	20YR Lagged Period	2/15/2000
GHCND:USW00093821	LOUISVILLE INTERNATIONAL AIRPORT KY US	20000216	144	0	14.4	-	58	32	20	2000	02	16	20YR Lagged Period	2/16/2000
GHCND:USW00093821	LOUISVILLE INTERNATIONAL AIRPORT KY US	20000217	72	-22	7.2	(2.2)	45	28	28	2000	02	17	20YR Lagged Period	2/17/2000
GHCND:USW00093821	LOUISVILLE INTERNATIONAL AIRPORT KY US	20000218	161	39	16.1	3.9	61	39	15	2000	02	18	20YR Lagged Period	2/18/2000
GHCND:USW00093821	LOUISVILLE INTERNATIONAL AIRPORT KY US	20000219	56	17	5.6	1.7	42	35	26	2000	02	19	20YR Lagged Period	2/19/2000
GHCND:USW00093821	LOUISVILLE INTERNATIONAL AIRPORT KY US	20000220	83	6	8.3	0.6	47	33	25	2000	02	20	20YR Lagged Period	2/20/2000
GHCND:USW00093821	LOUISVILLE INTERNATIONAL AIRPORT KY US	20000221	133	-28	13.3	(2.8)	56	27	29	2000	02	21	20YR Lagged Period	2/21/2000
GHCND:USW00093821	LOUISVILLE INTERNATIONAL AIRPORT KY US	20000222	156	72	15.6	7.2	60	45	12	2000	02	22	20YR Lagged Period	2/22/2000
GHCND:USW00093821	LOUISVILLE INTERNATIONAL AIRPORT KY US	20000223	211	100	21.1	10.0	70	50	5	2000	02	23	20YR Lagged Period	2/23/2000
GHCND:USW00093821	LOUISVILLE INTERNATIONAL AIRPORT KY US	20000224	217	106	21.7	10.6	71	51	4	2000	02	24	20YR Lagged Period	2/24/2000
GHCND:USW00093821	LOUISVILLE INTERNATIONAL AIRPORT KY US	20000225	250	150	25.0	15.0	77	59	0	2000	02	25	20YR Lagged Period	2/25/2000
GHCND:USW00093821	LOUISVILLE INTERNATIONAL AIRPORT KY US	20000226	250	133	25.0	13.3	77	56	0	2000	02	26	20YR Lagged Period	2/26/2000
GHCND:USW00093821	LOUISVILLE INTERNATIONAL AIRPORT KY US	20000227	139	56	13.9	5.6	57	42	15	2000	02	27	20YR Lagged Period	2/27/2000
GHCND:USW00093821	LOUISVILLE INTERNATIONAL AIRPORT KY US	20000228	156	11	15.6	1.1	60	34	18	2000	02	28	20YR Lagged Period	2/28/2000
GHCND:USW00093821	LOUISVILLE INTERNATIONAL AIRPORT KY US	20000301	189	56	18.9	5.6	66	42	11	2000	03	01	20YR Lagged Period	3/1/2000
GHCND:USW00093821	LOUISVILLE INTERNATIONAL AIRPORT KY US	20000302	128	28	12.8	2.8	55	37	19	2000	03	02	20YR Lagged Period	3/2/2000
GHCND:USW00093821	LOUISVILLE INTERNATIONAL AIRPORT KY US	20000303	61	22	6.1	2.2	43	36	25	2000	03	03	20YR Lagged Period	3/3/2000
GHCND:USW00093821	LOUISVILLE INTERNATIONAL AIRPORT KY US	20000304	150	22	15.0	2.2	59	36	17	2000	03	04	20YR Lagged Period	3/4/2000
GHCND:USW00093821	LOUISVILLE INTERNATIONAL AIRPORT KY US	20000305	194	22	19.4	2.2	67	36	13	2000	03	05	20YR Lagged Period	3/5/2000
GHCND:USW00093821	LOUISVILLE INTERNATIONAL AIRPORT KY US	20000306	217	33	21.7	3.3	71	38	10	2000	03	06	20YR Lagged Period	3/6/2000
GHCND:USW00093821	LOUISVILLE INTERNATIONAL AIRPORT KY US	20000307	272	78	27.2	7.8	81	46	1	2000	03	07	20YR Lagged Period	3/7/2000
GHCND:USW00093821	LOUISVILLE INTERNATIONAL AIRPORT KY US	20000308	272	117	27.2	11.7	81	53	0	2000	03	08	20YR Lagged Period	3/8/2000
GHCND:USW00093821	LOUISVILLE INTERNATIONAL AIRPORT KY US	20000309	233	89	23.3	8.9	74	48	4	2000	03	09	20YR Lagged Period	3/9/2000
GHCND:USW00093821	LOUISVILLE INTERNATIONAL AIRPORT KY US	20000310	161	56	16.1	5.6	61	42	13	2000	03	10	20YR Lagged Period	3/10/2000
GHCND:USW00093821	LOUISVILLE INTERNATIONAL AIRPORT KY US	20000311	83	-6	8.3	(0.6)	47	31	26	2000	03	11	20YR Lagged Period	3/11/2000
GHCND:USW00093821	LOUISVILLE INTERNATIONAL AIRPORT KY US	20000312	78	-28	7.8	(2.8)	46	27	28	2000	03	12	20YR Lagged Period	3/12/2000
GHCND:USW00093821	LOUISVILLE INTERNATIONAL AIRPORT KY US	20000313	111	-6	11.1	(0.6)	52	31	23	2000	03	13	20YR Lagged Period	3/13/2000
GHCND:USW00093821	LOUISVILLE INTERNATIONAL AIRPORT KY US	20000314	178	44	17.8	4.4	64	40	13	2000	03	14	20YR Lagged Period	3/14/2000
GHCND:USW00093821	LOUISVILLE INTERNATIONAL AIRPORT KY US	20000315	222	72	22.2	7.2	72	45	6	2000	03	15	20YR Lagged Period	3/15/2000
GHCND:USW00093821	LOUISVILLE INTERNATIONAL AIRPORT KY US	20000316	161	33	16.1	3.3	61	38	15	2000	03	16	20YR Lagged Period	3/16/2000
GHCND:USW00093821	LOUISVILLE INTERNATIONAL AIRPORT KY US	20000317	83	6	8.3	0.6	47	33	25	2000	03	17	20YR Lagged Period	3/17/2000
GHCND:USW00093821	LOUISVILLE INTERNATIONAL AIRPORT KY US	20000318	139	-11	13.9	(1.1)	57	30	21	2000	03	18	20YR Lagged Period	3/18/2000
GHCND:USW00093821	LOUISVILLE INTERNATIONAL AIRPORT KY US	20000319	133	94	13.3	9.4	56	49	12	2000	03	19	20YR Lagged Period	3/19/2000
GHCND:USW00093821	LOUISVILLE INTERNATIONAL AIRPORT KY US	20000320	144	61	14.4	6.1	58	43	14	2000	03	20	20YR Lagged Period	3/20/2000
GHCND:USW00093821	LOUISVILLE INTERNATIONAL AIRPORT KY US	20000321	128	67	12.8	6.7	55	44	15	2000	03	21	20YR Lagged Period	3/21/2000
GHCND:USW00093821	LOUISVILLE INTERNATIONAL AIRPORT KY US	20000322	178	44	17.8	4.4	64	40	13	2000	03	22	20YR Lagged Period	3/22/2000
GHCND:USW00093821	LOUISVILLE INTERNATIONAL AIRPORT KY US	20000323	200	61	20.0	6.1	68	43	9	2000	03	23	20YR Lagged Period	3/23/2000
GHCND:USW00093821	LOUISVILLE INTERNATIONAL AIRPORT KY US	20000324	250	89	25.0	8.9	77	48	2	2000	03	24	20YR Lagged Period	3/24/2000
GHCND:USW00093821	LOUISVILLE INTERNATIONAL AIRPORT KY US	20000325	228	128	22.8	12.8	73	55	1	2000	03	25	20YR Lagged Period	3/25/2000
GHCND:USW00093821	LOUISVILLE INTERNATIONAL AIRPORT KY US	20000326	211	67	21.1	6.7	70	44	8	2000	03	26	20YR Lagged Period	3/26/2000
GHCND:USW00093821	LOUISVILLE INTERNATIONAL AIRPORT KY US	20000327	172	89	17.2	8.9	63	48	9	2000	03	27	20YR Lagged Period	3/27/2000
GHCND:USW00093821	LOUISVILLE INTERNATIONAL AIRPORT KY US	20000328	111	39	11.1	3.9	52	39	19	2000	03	28	20YR Lagged Period	3/28/2000
GHCND:USW00093821	LOUISVILLE INTERNATIONAL AIRPORT KY US	20000329	144	17	14.4	1.7	58	35	18	2000	03	29	20YR Lagged Period	3/29/2000
GHCND:USW00093821	LOUISVILLE INTERNATIONAL AIRPORT KY US	20000330	161	72	16.1	7.2	61	45	12	2000	03	30	20YR Lagged Period	3/30/2000
GHCND:USW00093821	LOUISVILLE INTERNATIONAL AIRPORT KY US	20000331	183	22	18.3	2.2	65	36	14	2000	03	31	20YR Lagged Period	3/31/2000
GHCND:USW00093821	LOUISVILLE INTERNATIONAL AIRPORT KY US	20000401	244	44	24.4	4.4	76	40	7	2000	04	01	20YR Lagged Period	4/1/2000
GHCND:USW00093821	LOUISVILLE INTERNATIONAL AIRPORT KY US	20000402	178	144	17.8	14.4	64	58	4	2000	04	02	20YR Lagged Period	4/2/2000
GHCND:USW00093821	LOUISVILLE INTERNATIONAL AIRPORT KY US	20000403	172	94	17.2	9.4	63	49	9	2000	04	03	20YR Lagged Period	4/3/2000
GHCND:USW00093821	LOUISVILLE INTERNATIONAL AIRPORT KY US	20000404	94	44	9.4	4.4	49	40	20	2000	04	04	20YR Lagged Period	4/4/2000
GHCND:USW00093821	LOUISVILLE INTERNATIONAL AIRPORT KY US	20000405	167	22	16.7	2.2	62	36	16	2000	04	05	20YR Lagged Period	4/5/2000
GHCND:USW00093821	LOUISVILLE INTERNATIONAL AIRPORT KY US	20000406	222	139	22.2	13.9	72	57	0	2000	04	06	20YR Lagged Period	4/6/2000
GHCND:USW00093821	LOUISVILLE INTERNATIONAL AIRPORT KY US	20000407	222	117	22.2	11.7	72	53	2	2000	04	07	20YR Lagged Period	4/7/2000
GHCND:USW00093821	LOUISVILLE INTERNATIONAL AIRPORT KY US	20000408	133	17	13.3	1.7	56	35	19	2000	04	08	20YR Lagged Period	4/8/2000
GHCND:USW00093821	LOUISVILLE INTERNATIONAL AIRPORT KY US	20000409	167	-11	16.7	(1.1)	62	30	19	2000	04	09	20YR Lagged Period	4/9/2000
GHCND:USW00093821	LOUISVILLE INTERNATIONAL AIRPORT KY US	20000410	206	50	20.6	5.0	69	41	10	2000	04	10	20YR Lagged Period	4/10/2000
GHCND:USW00093821	LOUISVILLE INTERNATIONAL AIRPORT KY US	20000411	172	72	17.2	7.2	63	45	11	2000	04	11	20YR Lagged Period	4/11/2000
GHCND:USW00093821	LOUISVILLE INTERNATIONAL AIRPORT KY US	20000412	128	17	12.8	1.7	55	35	20	2000	04	12	20YR Lagged Period	4/12/2000
GHCND:USW00093821	LOUISVILLE INTERNATIONAL AIRPORT KY US	20000413	167	44	16.7	4.4	62	40	14	2000	04	13	20YR Lagged Period	4/13/2000
GHCND:USW00093821	LOUISVILLE INTERNATIONAL AIRPORT KY US	20000414	217	83	21.7	8.3	71	47	6	2000	04	14	20YR Lagged Period	4/14/2000
GHCND:USW00093821	LOUISVILLE INTERNATIONAL AIRPORT KY US	20000415	233	111	23.3	11.1	74	52	2	2000	04	15	20YR Lagged Period	4/15/2000
GHCND:USW00093821	LOUISVILLE INTERNATIONAL AIRPORT KY US	20000416	228	117	22.8	11.7	73	53	2	2000	04	16	20YR Lagged Period	4/16/2000
GHCND:USW00093821	LOUISVILLE INTERNATIONAL AIRPORT KY US	20000417	183	89	18.3	8.9	65	48	8	2000	04	17	20YR Lagged Period	4/17/2000
GHCND:USW00093821	LOUISVILLE INTERNATIONAL AIRPORT KY US	20000418	150	89	15.0	8.9	59	48	11	2000	04	18	20YR Lagged Period	4/18/2000
GHCND:USW00093821	LOUISVILLE INTERNATIONAL AIRPORT KY US	20000419	228	128	22.8	12.8	73	55	1	2000	04	19	20YR Lagged Period	4/19/2000
GHCND:USW00093821	LOUISVILLE INTERNATIONAL AIRPORT KY US	20000420	261	100	26.1	10.0	79	50	0	2000	04	20	20YR Lagged Period	4/20/2000
GHCND:USW00093821	LOUISVILLE INTERNATIONAL AIRPORT KY US	20000421	128	67	12.8	6.7	55	44	15	2000	04	21	20YR Lagged Period	4/21/2000
GHCND:USW00093821	LOUISVILLE INTERNATIONAL AIRPORT KY US	20000422	194	44	19.4	4.4	67	40	11	2000	04	22	20YR Lagged Period	4/22/2000
GHCND:USW00093821	LOUISVILLE INTERNATIONAL AIRPORT KY US	20000423	206	50	20.6	5.0	69	41	10	2000	04	23	20YR Lagged Period	4/23/2000
GHCND:USW00093821	LOUISVILLE INTERNATIONAL AIRPORT KY US	20000424	133	122	13.3	12.2	56	54	10	2000	04	24	20YR Lagged Period	4/24/2000
GHCND:USW00093821	LOUISVILLE INTERNATIONAL AIRPORT KY US	20000425	206	89	20.6	8.9	69	48	6	2000	04	25	20YR Lagged Period	4/25/2000
GHCND:USW00093821	LOUISVILLE INTERNATIONAL AIRPORT KY US	20000426	194	61	19.4	6.1	67	43	10	2000	04	26	20YR Lagged Period	4/26/2000
GHCND:USW00093821	LOUISVILLE INTERNATIONAL AIRPORT KY US	20000427	211	33	21.1	3.3	70	38	11	2000	04	27	20YR Lagged Period	4/27/2000
GHCND:USW00093821	LOUISVILLE INTERNATIONAL AIRPORT KY US	20000428	222	78	22.2	7.8	72	46	6	2000	04	28	20YR Lagged Period	4/28/2000
GHCND:USW00093821	LOUISVILLE INTERNATIONAL AIRPORT KY US	20000429	217	72	21.7	7.2	71	45	7	2000	04	29	20YR Lagged Period	4/29/2000
GHCND:USW00093821	LOUISVILLE INTERNATIONAL AIRPORT KY US	20000430	250	78	25.0	7.8	77	46	3	2000	04	30	20YR Lagged Period	4/30/2000
GHCND:USW00093821	LOUISVILLE INTERNATIONAL AIRPORT KY US	20000501	261	100	26.1	10.0	79	50	0	2000	05	01	20YR Lagged Period	5/1/2000
GHCND:USW00093821	LOUISVILLE INTERNATIONAL AIRPORT KY US	20000502	244	122	24.4	12.2	76	54	0	2000	05	02	20YR Lagged Period	5/2/2000
GHCND:USW00093821	LOUISVILLE INTERNATIONAL AIRPORT KY US	20000503	278	128	27.8	12.8	82	55	0	2000	05	03	20YR Lagged Period	5/3/2000
GHCND:USW00093821	LOUISVILLE INTERNATIONAL AIRPORT KY US	20000504	261	161	26.1	16.1	79	61	0	2000	05	04	20YR Lagged Period	5/4/2000
GHCND:USW00093821	LOUISVILLE INTERNATIONAL AIRPORT KY US	20000505	278	178	27.8	17.8	82	64	0	2000	05	05	20YR Lagged Period	5/5/2000
GHCND:USW00093821	LOUISVILLE INTERNATIONAL AIRPORT KY US	20000506	294	172	29.4	17.2	85	63	0	2000	05	06	20YR Lagged Period	5/6/2000
GHCND:USW00093821	LOUISVILLE INTERNATIONAL AIRPORT KY US	20000507	300	183	30.0	18.3	86	65	0	2000	05	07	20YR Lagged Period	5/7/2000
GHCND:USW00093821	LOUISVILLE INTERNATIONAL AIRPORT KY US	20000508	300	228	30.0	22.8	86	73	0	2000	05	08	20YR Lagged Period	5/8/2000
GHCND:USW00093821	LOUISVILLE INTERNATIONAL AIRPORT KY US	20000509	306	206	30.6	20.6	87	69	0	2000	05	09	20YR Lagged Period	5/9/2000
GHCND:USW00093821	LOUISVILLE INTERNATIONAL AIRPORT KY US	20000510	228	133	22.8	13.3	73	56	0	2000	05	10	20YR Lagged Period	5/10/2000
GHCND:USW00093821	LOUISVILLE INTERNATIONAL AIRPORT KY US	20000511	306	122	30.6	12.2	87	54	0	2000	05	11	20YR Lagged Period	5/11/2000
GHCND:USW00093821	LOUISVILLE INTERNATIONAL AIRPORT KY US	20000512	294	244	29.4	24.4	85	76	0	2000	05	12	20YR Lagged Period	5/12/2000
GHCND:USW00093821	LOUISVILLE INTERNATIONAL AIRPORT KY US	20000513	261	128	26.1	12.8	79	55	0	2000	05	13	20YR Lagged Period	5/13/2000
GHCND:USW00093821	LOUISVILLE INTERNATIONAL AIRPORT KY US	20000514	189	83	18.9	8.3	66	47	8	2000	05	14	20YR Lagged Period	5/14/2000
GHCND:USW00093821	LOUISVILLE INTERNATIONAL AIRPORT KY US	20000515	233	83	23.3	8.3	74	47	4	2000	05	15	20YR Lagged Period	5/15/2000
GHCND:USW00093821	LOUISVILLE INTERNATIONAL AIRPORT KY US	20000516	250	106	25.0	10.6	77	51	1	2000	05	16	20YR Lagged Period	5/16/2000
GHCND:USW00093821	LOUISVILLE INTERNATIONAL AIRPORT KY US	20000517	256	172	25.6	17.2	78	63	0	2000	05	17	20YR Lagged Period	5/17/2000
GHCND:USW00093821	LOUISVILLE INTERNATIONAL AIRPORT KY US	20000518	294	228	29.4	22.8	85	73	0	2000	05	18	20YR Lagged Period	5/18/2000
GHCND:USW00093821	LOUISVILLE INTERNATIONAL AIRPORT KY US	20000519	256	156	25.6	15.6	78	60	0	2000	05	19	20YR Lagged Period	5/19/2000
GHCND:USW00093821	LOUISVILLE INTERNATIONAL AIRPORT KY US	20000520	156	117	15.6	11.7	60	53	8	2000	05	20	20YR Lagged Period	5/20/2000
GHCND:USW00093821	LOUISVILLE INTERNATIONAL AIRPORT KY US	20000521	206	117	20.6	11.7	69	53	4	2000	05	21	20YR Lagged Period	5/21/2000
GHCND:USW00093821	LOUISVILLE INTERNATIONAL AIRPORT KY US	20000522	261	128	26.1	12.8	79	55	0	2000	05	22	20YR Lagged Period	5/22/2000
GHCND:USW00093821	LOUISVILLE INTERNATIONAL AIRPORT KY US	20000523	233	172	23.3	17.2	74	63	0	2000	05	23	20YR Lagged Period	5/23/2000
GHCND:USW00093821	LOUISVILLE INTERNATIONAL AIRPORT KY US	20000524	311	183	31.1	18.3	88	65	0	2000	05	24	20YR Lagged Period	5/24/2000
GHCND:USW00093821	LOUISVILLE INTERNATIONAL AIRPORT KY US	20000525	256	167	25.6	16.7	78	62	0	2000	05	25	20YR Lagged Period	5/25/2000
GHCND:USW00093821	LOUISVILLE INTERNATIONAL AIRPORT KY US	20000526	239	117	23.9	11.7	75	53	1	2000	05	26	20YR Lagged Period	5/26/2000
GHCND:USW00093821	LOUISVILLE INTERNATIONAL AIRPORT KY US	20000527	272	194	27.2	19.4	81	67	0	2000	05	27	20YR Lagged Period	5/27/2000

GHCND:USW00093821	LOUISVILLE INTERNATIONAL AIRPORT KY US	20000528	222	150	22.2	15.0	72	59	0	2000	05	28	20YR Lagged Period	5/28/2000
GHCND:USW00093821	LOUISVILLE INTERNATIONAL AIRPORT KY US	20000529	244	150	24.4	15.0	76	59	0	2000	05	29	20YR Lagged Period	5/29/2000
GHCND:USW00093821	LOUISVILLE INTERNATIONAL AIRPORT KY US	20000530	267	128	26.7	12.8	80	55	0	2000	05	30	20YR Lagged Period	5/30/2000
GHCND:USW00093821	LOUISVILLE INTERNATIONAL AIRPORT KY US	20000531	300	178	30.0	17.8	86	64	0	2000	05	31	20YR Lagged Period	5/31/2000
GHCND:USW00093821	LOUISVILLE INTERNATIONAL AIRPORT KY US	20000601	311	200	31.1	20.0	88	68	0	2000	06	01	20YR Lagged Period	6/1/2000
GHCND:USW00093821	LOUISVILLE INTERNATIONAL AIRPORT KY US	20000602	322	206	32.2	20.6	90	69	0	2000	06	02	20YR Lagged Period	6/2/2000
GHCND:USW00093821	LOUISVILLE INTERNATIONAL AIRPORT KY US	20000603	250	144	25.0	14.4	77	58	0	2000	06	03	20YR Lagged Period	6/3/2000
GHCND:USW00093821	LOUISVILLE INTERNATIONAL AIRPORT KY US	20000604	272	139	27.2	13.9	81	57	0	2000	06	04	20YR Lagged Period	6/4/2000
GHCND:USW00093821	LOUISVILLE INTERNATIONAL AIRPORT KY US	20000605	244	144	24.4	14.4	76	58	0	2000	06	05	20YR Lagged Period	6/5/2000
GHCND:USW00093821	LOUISVILLE INTERNATIONAL AIRPORT KY US	20000606	228	117	22.8	11.7	73	53	2	2000	06	06	20YR Lagged Period	6/6/2000
GHCND:USW00093821	LOUISVILLE INTERNATIONAL AIRPORT KY US	20000607	261	100	26.1	10.0	79	50	0	2000	06	07	20YR Lagged Period	6/7/2000
GHCND:USW00093821	LOUISVILLE INTERNATIONAL AIRPORT KY US	20000608	294	133	29.4	13.3	85	56	0	2000	06	08	20YR Lagged Period	6/8/2000
GHCND:USW00093821	LOUISVILLE INTERNATIONAL AIRPORT KY US	20000609	317	172	31.7	17.2	89	63	0	2000	06	09	20YR Lagged Period	6/9/2000
GHCND:USW00093821	LOUISVILLE INTERNATIONAL AIRPORT KY US	20000610	333	200	33.3	20.0	92	68	0	2000	06	10	20YR Lagged Period	6/10/2000
GHCND:USW00093821	LOUISVILLE INTERNATIONAL AIRPORT KY US	20000611	333	222	33.3	22.2	92	72	0	2000	06	11	20YR Lagged Period	6/11/2000
GHCND:USW00093821	LOUISVILLE INTERNATIONAL AIRPORT KY US	20000612	344	211	34.4	21.1	94	70	0	2000	06	12	20YR Lagged Period	6/12/2000
GHCND:USW00093821	LOUISVILLE INTERNATIONAL AIRPORT KY US	20000613	344	239	34.4	23.9	94	75	0	2000	06	13	20YR Lagged Period	6/13/2000
GHCND:USW00093821	LOUISVILLE INTERNATIONAL AIRPORT KY US	20000614	322	233	32.2	23.3	90	74	0	2000	06	14	20YR Lagged Period	6/14/2000
GHCND:USW00093821	LOUISVILLE INTERNATIONAL AIRPORT KY US	20000615	283	206	28.3	20.6	83	69	0	2000	06	15	20YR Lagged Period	6/15/2000
GHCND:USW00093821	LOUISVILLE INTERNATIONAL AIRPORT KY US	20000616	317	228	31.7	22.8	89	73	0	2000	06	16	20YR Lagged Period	6/16/2000
GHCND:USW00093821	LOUISVILLE INTERNATIONAL AIRPORT KY US	20000617	272	206	27.2	20.6	81	69	0	2000	06	17	20YR Lagged Period	6/17/2000
GHCND:USW00093821	LOUISVILLE INTERNATIONAL AIRPORT KY US	20000618	228	200	22.8	20.0	73	68	0	2000	06	18	20YR Lagged Period	6/18/2000
GHCND:USW00093821	LOUISVILLE INTERNATIONAL AIRPORT KY US	20000619	267	194	26.7	19.4	80	67	0	2000	06	19	20YR Lagged Period	6/19/2000
GHCND:USW00093821	LOUISVILLE INTERNATIONAL AIRPORT KY US	20000620	317	200	31.7	20.0	89	68	0	2000	06	20	20YR Lagged Period	6/20/2000
GHCND:USW00093821	LOUISVILLE INTERNATIONAL AIRPORT KY US	20000621	267	211	26.7	21.1	80	70	0	2000	06	21	20YR Lagged Period	6/21/2000
GHCND:USW00093821	LOUISVILLE INTERNATIONAL AIRPORT KY US	20000622	311	189	31.1	18.9	88	66	0	2000	06	22	20YR Lagged Period	6/22/2000
GHCND:USW00093821	LOUISVILLE INTERNATIONAL AIRPORT KY US	20000623	322	211	32.2	21.1	90	70	0	2000	06	23	20YR Lagged Period	6/23/2000
GHCND:USW00093821	LOUISVILLE INTERNATIONAL AIRPORT KY US	20000624	322	217	32.2	21.7	90	71	0	2000	06	24	20YR Lagged Period	6/24/2000
GHCND:USW00093821	LOUISVILLE INTERNATIONAL AIRPORT KY US	20000625	300	211	30.0	21.1	86	70	0	2000	06	25	20YR Lagged Period	6/25/2000
GHCND:USW00093821	LOUISVILLE INTERNATIONAL AIRPORT KY US	20000626	317	211	31.7	21.1	89	70	0	2000	06	26	20YR Lagged Period	6/26/2000
GHCND:USW00093821	LOUISVILLE INTERNATIONAL AIRPORT KY US	20000627	239	172	23.9	17.2	75	63	0	2000	06	27	20YR Lagged Period	6/27/2000
GHCND:USW00093821	LOUISVILLE INTERNATIONAL AIRPORT KY US	20000628	239	178	23.9	17.8	75	64	0	2000	06	28	20YR Lagged Period	6/28/2000
GHCND:USW00093821	LOUISVILLE INTERNATIONAL AIRPORT KY US	20000629	272	167	27.2	16.7	81	62	0	2000	06	29	20YR Lagged Period	6/29/2000
GHCND:USW00093821	LOUISVILLE INTERNATIONAL AIRPORT KY US	20000630	261	161	26.1	16.1	79	61	0	2000	06	30	20YR Lagged Period	6/30/2000
GHCND:USW00093821	LOUISVILLE INTERNATIONAL AIRPORT KY US	20000701	289	167	28.9	16.7	84	62	0	2000	07	01	20YR Lagged Period	7/1/2000
GHCND:USW00093821	LOUISVILLE INTERNATIONAL AIRPORT KY US	20000702	317	183	31.7	18.3	89	65	0	2000	07	02	20YR Lagged Period	7/2/2000
GHCND:USW00093821	LOUISVILLE INTERNATIONAL AIRPORT KY US	20000703	317	222	31.7	22.2	89	72	0	2000	07	03	20YR Lagged Period	7/3/2000
GHCND:USW00093821	LOUISVILLE INTERNATIONAL AIRPORT KY US	20000704	322	228	32.2	22.8	90	73	0	2000	07	04	20YR Lagged Period	7/4/2000
GHCND:USW00093821	LOUISVILLE INTERNATIONAL AIRPORT KY US	20000705	289	239	28.9	23.9	84	75	0	2000	07	05	20YR Lagged Period	7/5/2000
GHCND:USW00093821	LOUISVILLE INTERNATIONAL AIRPORT KY US	20000706	328	233	32.8	23.3	91	74	0	2000	07	06	20YR Lagged Period	7/6/2000
GHCND:USW00093821	LOUISVILLE INTERNATIONAL AIRPORT KY US	20000707	289	211	28.9	21.1	84	70	0	2000	07	07	20YR Lagged Period	7/7/2000
GHCND:USW00093821	LOUISVILLE INTERNATIONAL AIRPORT KY US	20000708	306	178	30.6	17.8	87	64	0	2000	07	08	20YR Lagged Period	7/8/2000
GHCND:USW00093821	LOUISVILLE INTERNATIONAL AIRPORT KY US	20000709	322	206	32.2	20.6	90	69	0	2000	07	09	20YR Lagged Period	7/9/2000
GHCND:USW00093821	LOUISVILLE INTERNATIONAL AIRPORT KY US	20000710	328	228	32.8	22.8	91	73	0	2000	07	10	20YR Lagged Period	7/10/2000
GHCND:USW00093821	LOUISVILLE INTERNATIONAL AIRPORT KY US	20000711	306	233	30.6	23.3	87	74	0	2000	07	11	20YR Lagged Period	7/11/2000
GHCND:USW00093821	LOUISVILLE INTERNATIONAL AIRPORT KY US	20000712	300	233	30.0	23.3	86	74	0	2000	07	12	20YR Lagged Period	7/12/2000
GHCND:USW00093821	LOUISVILLE INTERNATIONAL AIRPORT KY US	20000713	317	233	31.7	23.3	89	74	0	2000	07	13	20YR Lagged Period	7/13/2000
GHCND:USW00093821	LOUISVILLE INTERNATIONAL AIRPORT KY US	20000714	317	206	31.7	20.6	89	69	0	2000	07	14	20YR Lagged Period	7/14/2000
GHCND:USW00093821	LOUISVILLE INTERNATIONAL AIRPORT KY US	20000715	300	206	30.0	20.6	86	69	0	2000	07	15	20YR Lagged Period	7/15/2000
GHCND:USW00093821	LOUISVILLE INTERNATIONAL AIRPORT KY US	20000716	283	178	28.3	17.8	83	64	0	2000	07	16	20YR Lagged Period	7/16/2000
GHCND:USW00093821	LOUISVILLE INTERNATIONAL AIRPORT KY US	20000717	294	189	29.4	18.9	85	66	0	2000	07	17	20YR Lagged Period	7/17/2000
GHCND:USW00093821	LOUISVILLE INTERNATIONAL AIRPORT KY US	20000718	306	228	30.6	22.8	87	73	0	2000	07	18	20YR Lagged Period	7/18/2000
GHCND:USW00093821	LOUISVILLE INTERNATIONAL AIRPORT KY US	20000719	267	211	26.7	21.1	80	70	0	2000	07	19	20YR Lagged Period	7/19/2000
GHCND:USW00093821	LOUISVILLE INTERNATIONAL AIRPORT KY US	20000720	267	183	26.7	18.3	80	65	0	2000	07	20	20YR Lagged Period	7/20/2000
GHCND:USW00093821	LOUISVILLE INTERNATIONAL AIRPORT KY US	20000721	278	178	27.8	17.8	82	64	0	2000	07	21	20YR Lagged Period	7/21/2000
GHCND:USW00093821	LOUISVILLE INTERNATIONAL AIRPORT KY US	20000722	267	161	26.7	16.1	80	61	0	2000	07	22	20YR Lagged Period	7/22/2000
GHCND:USW00093821	LOUISVILLE INTERNATIONAL AIRPORT KY US	20000723	272	172	27.2	17.2	81	63	0	2000	07	23	20YR Lagged Period	7/23/2000
GHCND:USW00093821	LOUISVILLE INTERNATIONAL AIRPORT KY US	20000724	283	167	28.3	16.7	83	62	0	2000	07	24	20YR Lagged Period	7/24/2000
GHCND:USW00093821	LOUISVILLE INTERNATIONAL AIRPORT KY US	20000725	294	167	29.4	16.7	85	62	0	2000	07	25	20YR Lagged Period	7/25/2000
GHCND:USW00093821	LOUISVILLE INTERNATIONAL AIRPORT KY US	20000726	306	206	30.6	20.6	87	69	0	2000	07	26	20YR Lagged Period	7/26/2000
GHCND:USW00093821	LOUISVILLE INTERNATIONAL AIRPORT KY US	20000727	317	189	31.7	18.9	89	66	0	2000	07	27	20YR Lagged Period	7/27/2000
GHCND:USW00093821	LOUISVILLE INTERNATIONAL AIRPORT KY US	20000728	300	206	30.0	20.6	86	69	0	2000	07	28	20YR Lagged Period	7/28/2000
GHCND:USW00093821	LOUISVILLE INTERNATIONAL AIRPORT KY US	20000729	244	206	24.4	20.6	76	69	0	2000	07	29	20YR Lagged Period	7/29/2000
GHCND:USW00093821	LOUISVILLE INTERNATIONAL AIRPORT KY US	20000730	250	217	25.0	21.7	77	71	0	2000	07	30	20YR Lagged Period	7/30/2000
GHCND:USW00093821	LOUISVILLE INTERNATIONAL AIRPORT KY US	20000731	294	206	29.4	20.6	85	69	0	2000	07	31	20YR Lagged Period	7/31/2000
GHCND:USW00093821	LOUISVILLE INTERNATIONAL AIRPORT KY US	20000801	300	194	30.0	19.4	86	67	0	2000	08	01	20YR Lagged Period	8/1/2000
GHCND:USW00093821	LOUISVILLE INTERNATIONAL AIRPORT KY US	20000802	311	211	31.1	21.1	88	70	0	2000	08	02	20YR Lagged Period	8/2/2000
GHCND:USW00093821	LOUISVILLE INTERNATIONAL AIRPORT KY US	20000803	306	194	30.6	19.4	87	67	0	2000	08	03	20YR Lagged Period	8/3/2000
GHCND:USW00093821	LOUISVILLE INTERNATIONAL AIRPORT KY US	20000804	289	217	28.9	21.7	84	71	0	2000	08	04	20YR Lagged Period	8/4/2000
GHCND:USW00093821	LOUISVILLE INTERNATIONAL AIRPORT KY US	20000805	283	183	28.3	18.3	83	65	0	2000	08	05	20YR Lagged Period	8/5/2000
GHCND:USW00093821	LOUISVILLE INTERNATIONAL AIRPORT KY US	20000806	339	244	33.9	24.4	93	76	0	2000	08	06	20YR Lagged Period	8/6/2000
GHCND:USW00093821	LOUISVILLE INTERNATIONAL AIRPORT KY US	20000807	306	233	30.6	23.3	87	74	0	2000	08	07	20YR Lagged Period	8/7/2000
GHCND:USW00093821	LOUISVILLE INTERNATIONAL AIRPORT KY US	20000808	283	222	28.3	22.2	83	72	0	2000	08	08	20YR Lagged Period	8/8/2000
GHCND:USW00093821	LOUISVILLE INTERNATIONAL AIRPORT KY US	20000809	356	228	35.6	22.8	96	73	0	2000	08	09	20YR Lagged Period	8/9/2000
GHCND:USW00093821	LOUISVILLE INTERNATIONAL AIRPORT KY US	20000810	306	222	30.6	22.2	87	72	0	2000	08	10	20YR Lagged Period	8/10/2000
GHCND:USW00093821	LOUISVILLE INTERNATIONAL AIRPORT KY US	20000811	294	200	29.4	20.0	85	68	0	2000	08	11	20YR Lagged Period	8/11/2000
GHCND:USW00093821	LOUISVILLE INTERNATIONAL AIRPORT KY US	20000812	283	178	28.3	17.8	83	64	0	2000	08	12	20YR Lagged Period	8/12/2000
GHCND:USW00093821	LOUISVILLE INTERNATIONAL AIRPORT KY US	20000813	278	167	27.8	16.7	82	62	0	2000	08	13	20YR Lagged Period	8/13/2000
GHCND:USW00093821	LOUISVILLE INTERNATIONAL AIRPORT KY US	20000814	311	172	31.1	17.2	88	63	0	2000	08	14	20YR Lagged Period	8/14/2000
GHCND:USW00093821	LOUISVILLE INTERNATIONAL AIRPORT KY US	20000815	339	200	33.9	20.0	93	68	0	2000	08	15	20YR Lagged Period	8/15/2000
GHCND:USW00093821	LOUISVILLE INTERNATIONAL AIRPORT KY US	20000816	328	228	32.8	22.8	91	73	0	2000	08	16	20YR Lagged Period	8/16/2000
GHCND:USW00093821	LOUISVILLE INTERNATIONAL AIRPORT KY US	20000817	356	189	35.6	18.9	96	66	0	2000	08	17	20YR Lagged Period	8/17/2000
GHCND:USW00093821	LOUISVILLE INTERNATIONAL AIRPORT KY US	20000818	278	206	27.8	20.6	82	69	0	2000	08	18	20YR Lagged Period	8/18/2000
GHCND:USW00093821	LOUISVILLE INTERNATIONAL AIRPORT KY US	20000819	283	167	28.3	16.7	83	62	0	2000	08	19	20YR Lagged Period	8/19/2000
GHCND:USW00093821	LOUISVILLE INTERNATIONAL AIRPORT KY US	20000820	278	167	27.8	16.7	82	62	0	2000	08	20	20YR Lagged Period	8/20/2000
GHCND:USW00093821	LOUISVILLE INTERNATIONAL AIRPORT KY US	20000821	289	161	28.9	16.1	84	61	0	2000	08	21	20YR Lagged Period	8/21/2000
GHCND:USW00093821	LOUISVILLE INTERNATIONAL AIRPORT KY US	20000822	294	200	29.4	20.0	85	68	0	2000	08	22	20YR Lagged Period	8/22/2000
GHCND:USW00093821	LOUISVILLE INTERNATIONAL AIRPORT KY US	20000823	272	211	27.2	21.1	81	70	0	2000	08	23	20YR Lagged Period	8/23/2000
GHCND:USW00093821	LOUISVILLE INTERNATIONAL AIRPORT KY US	20000824	267	206	26.7	20.6	80	69	0	2000	08	24	20YR Lagged Period	8/24/2000
GHCND:USW00093821	LOUISVILLE INTERNATIONAL AIRPORT KY US	20000825	294	189	29.4	18.9	85	66	0	2000	08	25	20YR Lagged Period	8/25/2000
GHCND:USW00093821	LOUISVILLE INTERNATIONAL AIRPORT KY US	20000826	283	183	28.3	18.3	83	65	0	2000	08	26	20YR Lagged Period	8/26/2000
GHCND:USW00093821	LOUISVILLE INTERNATIONAL AIRPORT KY US	20000827	272	200	27.2	20.0	81	68	0	2000	08	27	20YR Lagged Period	8/27/2000
GHCND:USW00093821	LOUISVILLE INTERNATIONAL AIRPORT KY US	20000828	300	194	30.0	19.4	86	67	0	2000	08	28	20YR Lagged Period	8/28/2000
GHCND:USW00093821	LOUISVILLE INTERNATIONAL AIRPORT KY US	20000829	306	206	30.6	20.6	87	69	0	2000	08	29	20YR Lagged Period	8/29/2000
GHCND:USW00093821	LOUISVILLE INTERNATIONAL AIRPORT KY US	20000830	322	222	32.2	22.2	90	72	0	2000	08	30	20YR Lagged Period	8/30/2000
GHCND:USW00093821	LOUISVILLE INTERNATIONAL AIRPORT KY US	20000831	322	211	32.2	21.1	90	70	0	2000	08	31	20YR Lagged Period	8/31/2000
GHCND:USW00093821	LOUISVILLE INTERNATIONAL AIRPORT KY US	20000901	294	233	29.4	23.3	85	74	0	2000	09	01	20YR Lagged Period	9/1/2000
GHCND:USW00093821	LOUISVILLE INTERNATIONAL AIRPORT KY US	20000902	328	222	32.8	22.2	91	72	0	2000	09	02	20YR Lagged Period	9/2/2000
GHCND:USW00093821	LOUISVILLE INTERNATIONAL AIRPORT KY US	20000903	317	211	31.7	21.1	89	70	0	2000	09	03	20YR Lagged Period	9/3/2000
GHCND:USW00093821	LOUISVILLE INTERNATIONAL AIRPORT KY US	20000904	278	200	27.8	20.0	82	68	0	2000	09	04	20YR Lagged Period	9/4/2000
GHCND:USW00093821	LOUISVILLE INTERNATIONAL AIRPORT KY US	20000905	233	172	23.3	17.2	74	63	0	2000	09	05	20YR Lagged Period	9/5/2000
GHCND:USW00093821	LOUISVILLE INTERNATIONAL AIRPORT KY US	20000906	283	156	28.3	15.6	83	60	0	2000	09	06	20YR Lagged Period	9/6/2000
GHCND:USW00093821	LOUISVILLE INTERNATIONAL AIRPORT KY US	20000907	294	167	29.4	16.7	85	62	0	2000	09	07	20YR Lagged Period	9/7/2000
GHCND:USW00093821	LOUISVILLE INTERNATIONAL AIRPORT KY US	20000908	250	211	25.0	21.1	77	70	0	2000	09	08	20YR Lagged Period	9/8/2000
GHCND:USW00093821	LOUISVILLE INTERNATIONAL AIRPORT KY US	20000909	278	211	27.8	21.1	82	70	0	2000	09	09	20YR Lagged Period	9/9/2000
GHCND:USW00093821	LOUISVILLE INTERNATIONAL AIRPORT KY US	20000910	267	222	26.7	22.2	80	72	0	2000	09	10	20YR Lagged Period	9/10/2000
GHCND:USW00093821	LOUISVILLE INTERNATIONAL AIRPORT KY US	20000911	233	194	23.3	19.4	74	67	0	2000	09	11	20YR Lagged Period	9/11/2000
GHCND:USW00093821	LOUISVILLE INTERNATIONAL AIRPORT KY US	20000912	278	194	27.8	19.4	82	67	0	2000	09	12	20YR Lagged Period	9/12/2000
GHCND:USW00093821	LOUISVILLE INTERNATIONAL AIRPORT KY US	20000913	272	161	27.2	16.1	81	61	0	2000	09	13	20YR Lagged Period	9/13/2000
GHCND:USW00093821	LOUISVILLE INTERNATIONAL AIRPORT KY US	20000914	261	122	26.1	12.2	79	54	0	2000	09	14	20YR Lagged Period	9/14/2000
GHCND:USW00093821	LOUISVILLE INTERNATIONAL AIRPORT KY US	20000915	217	128	21.7	12.8	71	55	2	2000	09	15	20YR Lagged Period	9/15/2000
GHCND:USW00093821	LOUISVILLE INTERNATIONAL AIRPORT KY US	20000916	194	94	19.4	9.4	67	49	7	2000	09	16	20YR Lagged Period	9/16/2000
GHCND:USW00093821	LOUISVILLE INTERNATIONAL AIRPORT KY US	20000917	233	72	23.3	7.2	74	45	5	2000	09	17	20YR Lagged Period	9/17/2000
GHCND:USW00093821	LOUISVILLE INTERNATIONAL AIRPORT KY US	20000918	272	106	27.2	10.6	81	51	0	2000	09	18	20YR Lagged Period	9/18/2000
GHCND:USW00093821	LOUISVILLE INTERNATIONAL AIRPORT KY US	20000919	294	122	29.4	12.2	85	54	0	2000	09	19	20YR Lagged Period	9/19/2000
GHCND:USW00093821	LOUISVILLE INTERNATIONAL AIRPORT KY US	20000920	300	133	30.0	13.3	86	56	0	2000	09	20	20YR Lagged Period	9/20/2000
GHCND:USW00093821	LOUISVILLE INTERNATIONAL AIRPORT KY US	20000921	211	122	21.1	12.2	70	54	3	2000	09	21	20YR Lagged Period	9/21/2000
GHCND:USW00093821	LOUISVILLE INTERNATIONAL AIRPORT KY US	20000922	267	111	26.7	11.1	80	52	0	2000	09	22	20YR Lagged Period	9/22/2000
GHCND:USW00093821	LOUISVILLE INTERNATIONAL AIRPORT KY US	20000923	261	217	26.1	21.7	79	71	0	2000	09	23	20YR Lagged Period	9/23/2000
GHCND:USW00093821	LOUISVILLE INTERNATIONAL AIRPORT KY US	20000924	222	150	22.2	15.0	72	59	0	2000	09	24	20YR Lagged Period	9/24/2000
GHCND:USW00093821	LOUISVILLE INTERNATIONAL AIRPORT KY US	20000925	150	89	15.0	8.9	59	48	11	2000	09	25	20YR Lagged Period	9/25/2000
GHCND:USW00093821	LOUISVILLE INTERNATIONAL AIRPORT KY US	20000926	189	78	18.9	7.8	66	46	9	2000	09	26	20YR Lagged Period	9/26/2000
GHCND:USW00093821	LOUISVILLE INTERNATIONAL AIRPORT KY US	20000927	211	67	21.1	6.7	70	44	8	2000	09	27	20YR Lagged Period	9/27/2000
GHCND:USW00093821	LOUISVILLE INTERNATIONAL AIRPORT KY US	20000928	194	89	19.4	8.9	67	48	7	2000	09	28	20YR Lagged Period	9/28/2000
GHCND:USW00093821	LOUISVILLE INTERNATIONAL AIRPORT KY US	20000929	217	78	21.7	7.8	71	46	6	2000	09	29	20YR Lagged Period	9/29/2000
GHCND:USW00093821	LOUISVILLE INTERNATIONAL AIRPORT KY US	20000930	244	94	24.4	9.4	76	49	2	2000	09	30	20YR Lagged Period	9/30/2000
GHCND:USW00093821	LOUISVILLE INTERNATIONAL AIRPORT KY US	20001001	267	117	26.7	11.7	80	53	0	2000	10	01	20YR Lagged Period	10/1/2000
GHCND:USW00093821	LOUISVILLE INTERNATIONAL AIRPORT KY US	20001002	283	161	28.3	16.1	83	61	0	2000	10	02	20YR Lagged Period	10/2/2000
GHCND:USW00093821	LOUISVILLE INTERNATIONAL AIRPORT KY US	20001003	289	189	28.9	18.9	84	66	0	2000	10	03	20YR Lagged Period	10/3/2000
GHCND:USW00093821	LOUISVILLE INTERNATIONAL AIRPORT KY US	20001004	289	183	28.9	18.3	84	65	0	2000	10	04	20YR Lagged Period	10/4/2000
GHCND:USW00093821	LOUISVILLE INTERNATIONAL AIRPORT KY US	20001005	289	183	28.9	18.3	84	65	0	2000	10	05	20YR Lagged Period	10/5/2000
GHCND:USW00093821	LOUISVILLE INTERNATIONAL AIRPORT KY US	20001006	183	67	18.3	6.7	65	44	10	2000	10	06	20YR Lagged Period	10/6/2000
GHCND:USW00093821	LOUISVILLE INTERNATIONAL AIRPORT KY US	20001007	106	22	10.6	2.2	51	36	21	2000	10	07	20YR Lagged Period	10/7/2000
GHCND:USW00093821	LOUISVILLE INTERNATIONAL AIRPORT KY US	20001008	100	6	10.0	0.6	50	33	23	2000	10	08	20YR Lagged Period	10/8/2000
GHCND:USW00093821	LOUISVILLE INTERNATIONAL AIRPORT KY US	20001009	128	0	12.8	-	55	32	21	2000	10	09	20YR Lagged Period	10/9/2000
GHCND:USW00093821	LOUISVILLE INTERNATIONAL AIRPORT KY US	20001010	172	17	17.2	1.7	63	35	16	2000	10	10	20YR Lagged Period	10/10/2000
GHCND:USW00093821	LOUISVILLE INTERNATIONAL AIRPORT KY US	20001011	206	28	20.6	2.8	69	37	12	2000	10	11	20YR Lagged Period	10/11/2000
GHCND:USW00093821	LOUISVILLE INTERNATIONAL AIRPORT KY US	20001012	222	39	22.2	3.9	72	39	9	2000	10	12	20YR Lagged Period	10/12/2000
GHCND:USW00093821	LOUISVILLE INTERNATIONAL AIRPORT KY US	20001013	256	50	25.6	5.0	78	41	5	2000	10	13	20YR Lagged Period	10/13/2000
GHCND:USW00093821	LOUISVILLE INTERNATIONAL AIRPORT KY US	20001014	256	94	25.6	9.4	78	49	1	2000	10	14	20YR Lagged Period	10/14/2000
GHCND:USW00093821	LOUISVILLE INTERNATIONAL AIRPORT KY US	20001015	244	133	24.4	13.3	76	56	0	2000	10	15	20YR Lagged Period	10/15/2000
GHCND:USW00093821	LOUISVILLE INTERNATIONAL AIRPORT KY US	20001016	222	133	22.2	13.3	72	56	1	2000	10	16	20YR Lagged Period	10/16/2000
GHCND:USW00093821	LOUISVILLE INTERNATIONAL AIRPORT KY US	20001017	178	133	17.8	13.3	64	56	5	2000	10	17	20YR Lagged Period	10/17/2000
GHCND:USW00093821	LOUISVILLE INTERNATIONAL AIRPORT KY US	20001018	206	94	20.6	9.4	69	49	6	2000	10	18	20YR Lagged Period	10/18/2000
GHCND:USW00093821	LOUISVILLE INTERNATIONAL AIRPORT KY US	20001019	228	72	22.8	7.2	73	45	6	2000	10	19	20YR Lagged Period	10/19/2000
GHCND:USW00093821	LOUISVILLE INTERNATIONAL AIRPORT KY US	20001020	250	78	25.0	7.8	77	46	3	2000	10	20	20YR Lagged Period	10/20/2000
GHCND:USW00093821	LOUISVILLE INTERNATIONAL AIRPORT KY US	20001021	200	133	20.0	13.3	68	56	3	2000	10	21	20YR Lagged Period	10/21/2000
GHCND:USW00093821	LOUISVILLE INTERNATIONAL AIRPORT KY US	20001022	256	128	25.6	12.8	78	55	0	2000	10	22	20YR Lagged Period	10/22/2000
GHCND:USW00093821	LOUISVILLE INTERNATIONAL AIRPORT KY US	20001023	272	156	27.2	15.6	81	60	0	2000	10	23	20YR Lagged Period	10/23/2000
GHCND:USW00093821	LOUISVILLE INTERNATIONAL AIRPORT KY US	20001024	278	167	27.8	16.7	82	62	0	2000	10	24	20YR Lagged Period	10/24/2000
GHCND:USW00093821	LOUISVILLE INTERNATIONAL AIRPORT KY US	20001025	261	150	26.1	15.0	79	59	0	2000	10	25	20YR Lagged Period	10/25/2000
GHCND:USW00093821	LOUISVILLE INTERNATIONAL AIRPORT KY US	20001026	272	139	27.2	13.9	81	57	0	2000	10	26	20YR Lagged Period	10/26/2000
GHCND:USW00093821	LOUISVILLE INTERNATIONAL AIRPORT KY US	20001027	272	150	27.2	15.0	81	59	0	2000	10	27	20YR Lagged Period	10/27/2000
GHCND:USW00093821	LOUISVILLE INTERNATIONAL AIRPORT KY US	20001028	200	100	20.0	10.0	68	50	6	2000	10	28	20YR Lagged Period	10/28/2000
GHCND:USW00093821	LOUISVILLE INTERNATIONAL AIRPORT KY US	20001029	189	44	18.9	4.4	66	40	12	2000	10	29	20YR Lagged Period	10/29/2000
GHCND:USW00093821	LOUISVILLE INTERNATIONAL AIRPORT KY US	20001030	206	39	20.6	3.9	69	39	11	2000	10	30	20YR Lagged Period	10/30/2000
GHCND:USW00093821	LOUISVILLE INTERNATIONAL AIRPORT KY US	20001031	233	100	23.3	10.0	74	50	3	2000	10	31	20YR Lagged Period	10/31/2000
GHCND:USW00093821	LOUISVILLE INTERNATIONAL AIRPORT KY US	20001101	244	117	24.4	11.7	76	53	0	2000	11	01	20YR Lagged Period	11/1/2000
GHCND:USW00093821	LOUISVILLE INTERNATIONAL AIRPORT KY US	20001102	267	122	26.7	12.2	80	54	0	2000	11	02	20YR Lagged Period	11/2/2000
GHCND:USW00093821	LOUISVILLE INTERNATIONAL AIRPORT KY US	20001103	206	150	20.6	15.0	69	59	1	2000	11	03	20YR Lagged Period	11/3/2000
GHCND:USW00093821	LOUISVILLE INTERNATIONAL AIRPORT KY US	20001104	156	72	15.6	7.2	60	45	12	2000	11	04	20YR Lagged Period	11/4/2000
GHCND:USW00093821	LOUISVILLE INTERNATIONAL AIRPORT KY US	20001105	156	39	15.6	3.9	60	39	15	2000	11	05	20YR Lagged Period	11/5/2000
GHCND:USW00093821	LOUISVILLE INTERNATIONAL AIRPORT KY US	20001106	144	61	14.4	6.1	58	43	14	2000	11	06	20YR Lagged Period	11/6/2000
GHCND:USW00093821	LOUISVILLE INTERNATIONAL AIRPORT KY US	20001107	222	139	22.2	13.9	72	57	0	2000	11	07	20YR Lagged Period	11/7/2000
GHCND:USW00093821	LOUISVILLE INTERNATIONAL AIRPORT KY US	20001108	150	122	15.0	12.2	59	54	8	2000	11	08	20YR Lagged Period	11/8/2000
GHCND:USW00093821	LOUISVILLE INTERNATIONAL AIRPORT KY US	20001109	211	56	21.1	5.6	70	42	9	2000	11	09	20YR Lagged Period	11/9/2000
GHCND:USW00093821	LOUISVILLE INTERNATIONAL AIRPORT KY US	20001110	61	33	6.1	3.3	43	38	24	2000	11	10	20YR Lagged Period	11/10/2000
GHCND:USW00093821	LOUISVILLE INTERNATIONAL AIRPORT KY US	20001111	122	56	12.2	5.6	54	42	17	2000	11	11	20YR Lagged Period	11/11/2000
GHCND:USW00093821	LOUISVILLE INTERNATIONAL AIRPORT KY US	20001112	139	17	13.9	1.7	57	35	19	2000	11	12	20YR Lagged Period	11/12/2000
GHCND:USW00093821	LOUISVILLE INTERNATIONAL AIRPORT KY US	20001113	106	17	10.6	1.7	51	35	22	2000	11	13	20YR Lagged Period	11/13/2000

GHCND:USW00093821	LOUISVILLE INTERNATIONAL AIRPORT KY US	20001114	44	6	4.4	0.6	40	33	28	2000	11	14	20YR Lagged Period	11/14/2000
GHCND:USW00093821	LOUISVILLE INTERNATIONAL AIRPORT KY US	20001115	83	0	8.3	-	47	32	25	2000	11	15	20YR Lagged Period	11/15/2000
GHCND:USW00093821	LOUISVILLE INTERNATIONAL AIRPORT KY US	20001116	111	22	11.1	2.2	52	36	21	2000	11	16	20YR Lagged Period	11/16/2000
GHCND:USW00093821	LOUISVILLE INTERNATIONAL AIRPORT KY US	20001117	22	-17	2.2	(1.7)	36	29	32	2000	11	17	20YR Lagged Period	11/17/2000
GHCND:USW00093821	LOUISVILLE INTERNATIONAL AIRPORT KY US	20001118	28	-50	2.8	(5.0)	37	23	35	2000	11	18	20YR Lagged Period	11/18/2000
GHCND:USW00093821	LOUISVILLE INTERNATIONAL AIRPORT KY US	20001119	83	-39	8.3	(3.9)	47	25	29	2000	11	19	20YR Lagged Period	11/19/2000
GHCND:USW00093821	LOUISVILLE INTERNATIONAL AIRPORT KY US	20001120	67	-22	6.7	(2.2)	44	28	29	2000	11	20	20YR Lagged Period	11/20/2000
GHCND:USW00093821	LOUISVILLE INTERNATIONAL AIRPORT KY US	20001121	-6	-56	(0.6)	(5.6)	31	22	38	2000	11	21	20YR Lagged Period	11/21/2000
GHCND:USW00093821	LOUISVILLE INTERNATIONAL AIRPORT KY US	20001122	67	-78	6.7	(7.8)	44	18	34	2000	11	22	20YR Lagged Period	11/22/2000
GHCND:USW00093821	LOUISVILLE INTERNATIONAL AIRPORT KY US	20001123	78	-28	7.8	(2.8)	46	27	28	2000	11	23	20YR Lagged Period	11/23/2000
GHCND:USW00093821	LOUISVILLE INTERNATIONAL AIRPORT KY US	20001124	106	-17	10.6	(1.7)	51	29	25	2000	11	24	20YR Lagged Period	11/24/2000
GHCND:USW00093821	LOUISVILLE INTERNATIONAL AIRPORT KY US	20001125	117	61	11.7	6.1	53	43	17	2000	11	25	20YR Lagged Period	11/25/2000
GHCND:USW00093821	LOUISVILLE INTERNATIONAL AIRPORT KY US	20001126	83	44	8.3	4.4	47	40	21	2000	11	26	20YR Lagged Period	11/26/2000
GHCND:USW00093821	LOUISVILLE INTERNATIONAL AIRPORT KY US	20001127	56	-6	5.6	(0.6)	42	31	28	2000	11	27	20YR Lagged Period	11/27/2000
GHCND:USW00093821	LOUISVILLE INTERNATIONAL AIRPORT KY US	20001128	106	-17	10.6	(1.7)	51	29	25	2000	11	28	20YR Lagged Period	11/28/2000
GHCND:USW00093821	LOUISVILLE INTERNATIONAL AIRPORT KY US	20001129	100	11	10.0	1.1	50	34	23	2000	11	29	20YR Lagged Period	11/29/2000
GHCND:USW00093821	LOUISVILLE INTERNATIONAL AIRPORT KY US	20001130	50	-11	5.0	(1.1)	41	30	29	2000	11	30	20YR Lagged Period	11/30/2000
GHCND:USW00093821	LOUISVILLE INTERNATIONAL AIRPORT KY US	20001201	56	0	5.6	-	42	32	28	2000	12	01	20YR Lagged Period	12/1/2000
GHCND:USW00093821	LOUISVILLE INTERNATIONAL AIRPORT KY US	20001202	33	-17	3.3	(1.7)	38	29	31	2000	12	02	20YR Lagged Period	12/2/2000
GHCND:USW00093821	LOUISVILLE INTERNATIONAL AIRPORT KY US	20001203	33	-39	3.3	(3.9)	38	25	33	2000	12	03	20YR Lagged Period	12/3/2000
GHCND:USW00093821	LOUISVILLE INTERNATIONAL AIRPORT KY US	20001204	0	-67	-	(6.7)	32	20	39	2000	12	04	20YR Lagged Period	12/4/2000
GHCND:USW00093821	LOUISVILLE INTERNATIONAL AIRPORT KY US	20001205	28	-50	2.8	(5.0)	37	23	35	2000	12	05	20YR Lagged Period	12/5/2000
GHCND:USW00093821	LOUISVILLE INTERNATIONAL AIRPORT KY US	20001206	-6	-61	(0.6)	(6.1)	31	21	39	2000	12	06	20YR Lagged Period	12/6/2000
GHCND:USW00093821	LOUISVILLE INTERNATIONAL AIRPORT KY US	20001207	72	-22	7.2	(2.2)	45	28	28	2000	12	07	20YR Lagged Period	12/7/2000
GHCND:USW00093821	LOUISVILLE INTERNATIONAL AIRPORT KY US	20001208	56	-33	5.6	(3.3)	42	26	31	2000	12	08	20YR Lagged Period	12/8/2000
GHCND:USW00093821	LOUISVILLE INTERNATIONAL AIRPORT KY US	20001209	56	-50	5.6	(5.0)	42	23	32	2000	12	09	20YR Lagged Period	12/9/2000
GHCND:USW00093821	LOUISVILLE INTERNATIONAL AIRPORT KY US	20001210	100	6	10.0	0.6	50	33	23	2000	12	10	20YR Lagged Period	12/10/2000
GHCND:USW00093821	LOUISVILLE INTERNATIONAL AIRPORT KY US	20001211	144	-67	14.4	(6.7)	58	20	26	2000	12	11	20YR Lagged Period	12/11/2000
GHCND:USW00093821	LOUISVILLE INTERNATIONAL AIRPORT KY US	20001212	-50	-78	(5.0)	(7.8)	23	18	44	2000	12	12	20YR Lagged Period	12/12/2000
GHCND:USW00093821	LOUISVILLE INTERNATIONAL AIRPORT KY US	20001213	6	-56	0.6	(5.6)	33	22	37	2000	12	13	20YR Lagged Period	12/13/2000
GHCND:USW00093821	LOUISVILLE INTERNATIONAL AIRPORT KY US	20001214	11	-22	1.1	(2.2)	34	28	34	2000	12	14	20YR Lagged Period	12/14/2000
GHCND:USW00093821	LOUISVILLE INTERNATIONAL AIRPORT KY US	20001215	50	-22	5.0	(2.2)	41	28	30	2000	12	15	20YR Lagged Period	12/15/2000
GHCND:USW00093821	LOUISVILLE INTERNATIONAL AIRPORT KY US	20001216	128	6	12.8	0.6	55	33	21	2000	12	16	20YR Lagged Period	12/16/2000
GHCND:USW00093821	LOUISVILLE INTERNATIONAL AIRPORT KY US	20001217	6	-133	0.6	(13.3)	33	8	44	2000	12	17	20YR Lagged Period	12/17/2000
GHCND:USW00093821	LOUISVILLE INTERNATIONAL AIRPORT KY US	20001218	-11	-122	(1.1)	(12.2)	30	10	45	2000	12	18	20YR Lagged Period	12/18/2000
GHCND:USW00093821	LOUISVILLE INTERNATIONAL AIRPORT KY US	20001219	-50	-122	(5.0)	(12.2)	23	10	48	2000	12	19	20YR Lagged Period	12/19/2000
GHCND:USW00093821	LOUISVILLE INTERNATIONAL AIRPORT KY US	20001220	-50	-128	(5.0)	(12.8)	23	9	49	2000	12	20	20YR Lagged Period	12/20/2000
GHCND:USW00093821	LOUISVILLE INTERNATIONAL AIRPORT KY US	20001221	-11	-128	(1.1)	(12.8)	30	9	45	2000	12	21	20YR Lagged Period	12/21/2000
GHCND:USW00093821	LOUISVILLE INTERNATIONAL AIRPORT KY US	20001222	-89	-150	(8.9)	(15.0)	16	5	54	2000	12	22	20YR Lagged Period	12/22/2000
GHCND:USW00093821	LOUISVILLE INTERNATIONAL AIRPORT KY US	20001223	6	-144	0.6	(14.4)	33	6	45	2000	12	23	20YR Lagged Period	12/23/2000
GHCND:USW00093821	LOUISVILLE INTERNATIONAL AIRPORT KY US	20001224	6	-128	0.6	(12.8)	33	9	44	2000	12	24	20YR Lagged Period	12/24/2000
GHCND:USW00093821	LOUISVILLE INTERNATIONAL AIRPORT KY US	20001225	-44	-156	(4.4)	(15.6)	24	4	51	2000	12	25	20YR Lagged Period	12/25/2000
GHCND:USW00093821	LOUISVILLE INTERNATIONAL AIRPORT KY US	20001226	-39	-94	(3.9)	(9.4)	25	15	45	2000	12	26	20YR Lagged Period	12/26/2000
GHCND:USW00093821	LOUISVILLE INTERNATIONAL AIRPORT KY US	20001227	-17	-50	(1.7)	(5.0)	29	23	39	2000	12	27	20YR Lagged Period	12/27/2000
GHCND:USW00093821	LOUISVILLE INTERNATIONAL AIRPORT KY US	20001228	-33	-94	(3.3)	(9.4)	26	15	44	2000	12	28	20YR Lagged Period	12/28/2000
GHCND:USW00093821	LOUISVILLE INTERNATIONAL AIRPORT KY US	20001229	-44	-89	(4.4)	(8.9)	24	16	45	2000	12	29	20YR Lagged Period	12/29/2000
GHCND:USW00093821	LOUISVILLE INTERNATIONAL AIRPORT KY US	20001230	-61	-100	(6.1)	(10.0)	21	14	47	2000	12	30	20YR Lagged Period	12/30/2000
GHCND:USW00093821	LOUISVILLE INTERNATIONAL AIRPORT KY US	20001231	-33	-67	(3.3)	(6.7)	26	20	42	2000	12	31	20YR Lagged Period	12/31/2000
GHCND:USW00093821	LOUISVILLE INTERNATIONAL AIRPORT KY US	20010101	-22	-72	(2.2)	(7.2)	28	19	41	2001	01	01	20YR Lagged Period	1/1/2001
GHCND:USW00093821	LOUISVILLE INTERNATIONAL AIRPORT KY US	20010102	-28	-111	(2.8)	(11.1)	27	12	45	2001	01	02	20YR Lagged Period	1/2/2001
GHCND:USW00093821	LOUISVILLE INTERNATIONAL AIRPORT KY US	20010103	-17	-144	(1.7)	(14.4)	29	6	47	2001	01	03	20YR Lagged Period	1/3/2001
GHCND:USW00093821	LOUISVILLE INTERNATIONAL AIRPORT KY US	20010104	17	-28	1.7	(2.8)	35	27	34	2001	01	04	20YR Lagged Period	1/4/2001
GHCND:USW00093821	LOUISVILLE INTERNATIONAL AIRPORT KY US	20010105	61	0	6.1	-	43	32	27	2001	01	05	20YR Lagged Period	1/5/2001
GHCND:USW00093821	LOUISVILLE INTERNATIONAL AIRPORT KY US	20010106	61	-44	6.1	(4.4)	43	24	31	2001	01	06	20YR Lagged Period	1/6/2001
GHCND:USW00093821	LOUISVILLE INTERNATIONAL AIRPORT KY US	20010107	89	-6	8.9	(0.6)	48	31	25	2001	01	07	20YR Lagged Period	1/7/2001
GHCND:USW00093821	LOUISVILLE INTERNATIONAL AIRPORT KY US	20010108	17	-33	1.7	(3.3)	35	26	34	2001	01	08	20YR Lagged Period	1/8/2001
GHCND:USW00093821	LOUISVILLE INTERNATIONAL AIRPORT KY US	20010109	11	-67	1.1	(6.7)	34	20	38	2001	01	09	20YR Lagged Period	1/9/2001
GHCND:USW00093821	LOUISVILLE INTERNATIONAL AIRPORT KY US	20010110	56	-72	5.6	(7.2)	42	19	34	2001	01	10	20YR Lagged Period	1/10/2001
GHCND:USW00093821	LOUISVILLE INTERNATIONAL AIRPORT KY US	20010111	50	-67	5.0	(6.7)	41	20	34	2001	01	11	20YR Lagged Period	1/11/2001
GHCND:USW00093821	LOUISVILLE INTERNATIONAL AIRPORT KY US	20010112	94	0	9.4	-	49	32	24	2001	01	12	20YR Lagged Period	1/12/2001
GHCND:USW00093821	LOUISVILLE INTERNATIONAL AIRPORT KY US	20010113	117	-33	11.7	(3.3)	53	26	25	2001	01	13	20YR Lagged Period	1/13/2001
GHCND:USW00093821	LOUISVILLE INTERNATIONAL AIRPORT KY US	20010114	94	0	9.4	-	49	32	24	2001	01	14	20YR Lagged Period	1/14/2001
GHCND:USW00093821	LOUISVILLE INTERNATIONAL AIRPORT KY US	20010115	89	6	8.9	0.6	48	33	24	2001	01	15	20YR Lagged Period	1/15/2001
GHCND:USW00093821	LOUISVILLE INTERNATIONAL AIRPORT KY US	20010116	33	6	3.3	0.6	38	33	29	2001	01	16	20YR Lagged Period	1/16/2001
GHCND:USW00093821	LOUISVILLE INTERNATIONAL AIRPORT KY US	20010117	28	0	2.8	-	37	32	30	2001	01	17	20YR Lagged Period	1/17/2001
GHCND:USW00093821	LOUISVILLE INTERNATIONAL AIRPORT KY US	20010118	72	11	7.2	1.1	45	34	25	2001	01	18	20YR Lagged Period	1/18/2001
GHCND:USW00093821	LOUISVILLE INTERNATIONAL AIRPORT KY US	20010119	33	-6	3.3	(0.6)	38	31	30	2001	01	19	20YR Lagged Period	1/19/2001
GHCND:USW00093821	LOUISVILLE INTERNATIONAL AIRPORT KY US	20010120	-6	-78	(0.6)	(7.8)	31	18	40	2001	01	20	20YR Lagged Period	1/20/2001
GHCND:USW00093821	LOUISVILLE INTERNATIONAL AIRPORT KY US	20010121	-11	-117	(1.1)	(11.7)	30	11	44	2001	01	21	20YR Lagged Period	1/21/2001
GHCND:USW00093821	LOUISVILLE INTERNATIONAL AIRPORT KY US	20010122	39	-78	3.9	(7.8)	39	18	36	2001	01	22	20YR Lagged Period	1/22/2001
GHCND:USW00093821	LOUISVILLE INTERNATIONAL AIRPORT KY US	20010123	72	-67	7.2	(6.7)	45	20	32	2001	01	23	20YR Lagged Period	1/23/2001
GHCND:USW00093821	LOUISVILLE INTERNATIONAL AIRPORT KY US	20010124	78	-33	7.8	(3.3)	46	26	29	2001	01	24	20YR Lagged Period	1/24/2001
GHCND:USW00093821	LOUISVILLE INTERNATIONAL AIRPORT KY US	20010125	22	-61	2.2	(6.1)	36	21	36	2001	01	25	20YR Lagged Period	1/25/2001
GHCND:USW00093821	LOUISVILLE INTERNATIONAL AIRPORT KY US	20010126	78	-56	7.8	(5.6)	46	22	31	2001	01	26	20YR Lagged Period	1/26/2001
GHCND:USW00093821	LOUISVILLE INTERNATIONAL AIRPORT KY US	20010127	39	-39	3.9	(3.9)	39	26	32	2001	01	27	20YR Lagged Period	1/27/2001
GHCND:USW00093821	LOUISVILLE INTERNATIONAL AIRPORT KY US	20010128	22	-50	2.2	(5.0)	36	23	35	2001	01	28	20YR Lagged Period	1/28/2001
GHCND:USW00093821	LOUISVILLE INTERNATIONAL AIRPORT KY US	20010129	156	0	15.6	-	60	32	19	2001	01	29	20YR Lagged Period	1/29/2001
GHCND:USW00093821	LOUISVILLE INTERNATIONAL AIRPORT KY US	20010130	122	39	12.2	3.9	54	39	18	2001	01	30	20YR Lagged Period	1/30/2001
GHCND:USW00093821	LOUISVILLE INTERNATIONAL AIRPORT KY US	20010131	44	17	4.4	1.7	40	35	27	2001	01	31	20YR Lagged Period	1/31/2001
GHCND:USW00093821	LOUISVILLE INTERNATIONAL AIRPORT KY US	20010201	78	0	7.8	-	46	32	26	2001	02	01	20YR Lagged Period	2/1/2001
GHCND:USW00093821	LOUISVILLE INTERNATIONAL AIRPORT KY US	20010202	28	-94	2.8	(9.4)	37	15	39	2001	02	02	20YR Lagged Period	2/2/2001
GHCND:USW00093821	LOUISVILLE INTERNATIONAL AIRPORT KY US	20010203	61	-83	6.1	(8.3)	43	17	35	2001	02	03	20YR Lagged Period	2/3/2001
GHCND:USW00093821	LOUISVILLE INTERNATIONAL AIRPORT KY US	20010204	78	6	7.8	0.6	46	33	25	2001	02	04	20YR Lagged Period	2/4/2001
GHCND:USW00093821	LOUISVILLE INTERNATIONAL AIRPORT KY US	20010205	44	-6	4.4	(0.6)	40	31	29	2001	02	05	20YR Lagged Period	2/5/2001
GHCND:USW00093821	LOUISVILLE INTERNATIONAL AIRPORT KY US	20010206	122	-6	12.2	(0.6)	54	31	22	2001	02	06	20YR Lagged Period	2/6/2001
GHCND:USW00093821	LOUISVILLE INTERNATIONAL AIRPORT KY US	20010207	133	17	13.3	1.7	56	35	19	2001	02	07	20YR Lagged Period	2/7/2001
GHCND:USW00093821	LOUISVILLE INTERNATIONAL AIRPORT KY US	20010208	211	56	21.1	5.6	70	42	9	2001	02	08	20YR Lagged Period	2/8/2001
GHCND:USW00093821	LOUISVILLE INTERNATIONAL AIRPORT KY US	20010209	211	17	21.1	1.7	70	35	12	2001	02	09	20YR Lagged Period	2/9/2001
GHCND:USW00093821	LOUISVILLE INTERNATIONAL AIRPORT KY US	20010210	28	-28	2.8	(2.8)	37	27	33	2001	02	10	20YR Lagged Period	2/10/2001
GHCND:USW00093821	LOUISVILLE INTERNATIONAL AIRPORT KY US	20010211	39	-50	3.9	(5.0)	39	23	34	2001	02	11	20YR Lagged Period	2/11/2001
GHCND:USW00093821	LOUISVILLE INTERNATIONAL AIRPORT KY US	20010212	111	0	11.1	-	52	32	23	2001	02	12	20YR Lagged Period	2/12/2001
GHCND:USW00093821	LOUISVILLE INTERNATIONAL AIRPORT KY US	20010213	106	44	10.6	4.4	51	40	19	2001	02	13	20YR Lagged Period	2/13/2001
GHCND:USW00093821	LOUISVILLE INTERNATIONAL AIRPORT KY US	20010214	167	100	16.7	10.0	62	50	9	2001	02	14	20YR Lagged Period	2/14/2001
GHCND:USW00093821	LOUISVILLE INTERNATIONAL AIRPORT KY US	20010215	161	67	16.1	6.7	61	44	12	2001	02	15	20YR Lagged Period	2/15/2001
GHCND:USW00093821	LOUISVILLE INTERNATIONAL AIRPORT KY US	20010216	83	6	8.3	0.6	47	33	25	2001	02	16	20YR Lagged Period	2/16/2001
GHCND:USW00093821	LOUISVILLE INTERNATIONAL AIRPORT KY US	20010217	6	-56	0.6	(5.6)	33	22	37	2001	02	17	20YR Lagged Period	2/17/2001
GHCND:USW00093821	LOUISVILLE INTERNATIONAL AIRPORT KY US	20010218	17	-83	1.7	(8.3)	35	17	39	2001	02	18	20YR Lagged Period	2/18/2001
GHCND:USW00093821	LOUISVILLE INTERNATIONAL AIRPORT KY US	20010219	139	-22	13.9	(2.2)	57	28	22	2001	02	19	20YR Lagged Period	2/19/2001
GHCND:USW00093821	LOUISVILLE INTERNATIONAL AIRPORT KY US	20010220	144	83	14.4	8.3	58	47	12	2001	02	20	20YR Lagged Period	2/20/2001
GHCND:USW00093821	LOUISVILLE INTERNATIONAL AIRPORT KY US	20010221	83	-11	8.3	(1.1)	47	30	26	2001	02	21	20YR Lagged Period	2/21/2001
GHCND:USW00093821	LOUISVILLE INTERNATIONAL AIRPORT KY US	20010222	11	-28	1.1	(2.8)	34	27	34	2001	02	22	20YR Lagged Period	2/22/2001
GHCND:USW00093821	LOUISVILLE INTERNATIONAL AIRPORT KY US	20010223	72	-6	7.2	(0.6)	45	31	27	2001	02	23	20YR Lagged Period	2/23/2001
GHCND:USW00093821	LOUISVILLE INTERNATIONAL AIRPORT KY US	20010224	211	50	21.1	5.0	70	41	9	2001	02	24	20YR Lagged Period	2/24/2001
GHCND:USW00093821	LOUISVILLE INTERNATIONAL AIRPORT KY US	20010225	183	50	18.3	5.0	65	41	12	2001	02	25	20YR Lagged Period	2/25/2001
GHCND:USW00093821	LOUISVILLE INTERNATIONAL AIRPORT KY US	20010226	106	0	10.6	-	51	32	23	2001	02	26	20YR Lagged Period	2/26/2001
GHCND:USW00093821	LOUISVILLE INTERNATIONAL AIRPORT KY US	20010227	78	17	7.8	1.7	46	35	24	2001	02	27	20YR Lagged Period	2/27/2001
GHCND:USW00093821	LOUISVILLE INTERNATIONAL AIRPORT KY US	20010228	67	-11	6.7	(1.1)	44	30	28	2001	02	28	20YR Lagged Period	2/28/2001
GHCND:USW00093821	LOUISVILLE INTERNATIONAL AIRPORT KY US	20010301	89	-39	8.9	(3.9)	48	25	28	2001	03	01	20YR Lagged Period	3/1/2001
GHCND:USW00093821	LOUISVILLE INTERNATIONAL AIRPORT KY US	20010302	89	44	8.9	4.4	48	40	21	2001	03	02	20YR Lagged Period	3/2/2001
GHCND:USW00093821	LOUISVILLE INTERNATIONAL AIRPORT KY US	20010303	100	28	10.0	2.8	50	37	21	2001	03	03	20YR Lagged Period	3/3/2001
GHCND:USW00093821	LOUISVILLE INTERNATIONAL AIRPORT KY US	20010304	83	22	8.3	2.2	47	36	23	2001	03	04	20YR Lagged Period	3/4/2001
GHCND:USW00093821	LOUISVILLE INTERNATIONAL AIRPORT KY US	20010305	39	-17	3.9	(1.7)	39	29	31	2001	03	05	20YR Lagged Period	3/5/2001
GHCND:USW00093821	LOUISVILLE INTERNATIONAL AIRPORT KY US	20010306	56	-33	5.6	(3.3)	42	26	31	2001	03	06	20YR Lagged Period	3/6/2001
GHCND:USW00093821	LOUISVILLE INTERNATIONAL AIRPORT KY US	20010307	94	-28	9.4	(2.8)	49	27	27	2001	03	07	20YR Lagged Period	3/7/2001
GHCND:USW00093821	LOUISVILLE INTERNATIONAL AIRPORT KY US	20010308	89	-11	8.9	(1.1)	48	30	26	2001	03	08	20YR Lagged Period	3/8/2001
GHCND:USW00093821	LOUISVILLE INTERNATIONAL AIRPORT KY US	20010309	72	-33	7.2	(3.3)	45	26	29	2001	03	09	20YR Lagged Period	3/9/2001
GHCND:USW00093821	LOUISVILLE INTERNATIONAL AIRPORT KY US	20010310	122	-33	12.2	(3.3)	54	26	25	2001	03	10	20YR Lagged Period	3/10/2001
GHCND:USW00093821	LOUISVILLE INTERNATIONAL AIRPORT KY US	20010311	189	22	18.9	2.2	66	36	14	2001	03	11	20YR Lagged Period	3/11/2001
GHCND:USW00093821	LOUISVILLE INTERNATIONAL AIRPORT KY US	20010312	156	39	15.6	3.9	60	39	15	2001	03	12	20YR Lagged Period	3/12/2001
GHCND:USW00093821	LOUISVILLE INTERNATIONAL AIRPORT KY US	20010313	161	61	16.1	6.1	61	43	13	2001	03	13	20YR Lagged Period	3/13/2001
GHCND:USW00093821	LOUISVILLE INTERNATIONAL AIRPORT KY US	20010314	167	17	16.7	1.7	62	35	16	2001	03	14	20YR Lagged Period	3/14/2001
GHCND:USW00093821	LOUISVILLE INTERNATIONAL AIRPORT KY US	20010315	122	72	12.2	7.2	54	45	15	2001	03	15	20YR Lagged Period	3/15/2001
GHCND:USW00093821	LOUISVILLE INTERNATIONAL AIRPORT KY US	20010316	128	50	12.8	5.0	55	41	17	2001	03	16	20YR Lagged Period	3/16/2001
GHCND:USW00093821	LOUISVILLE INTERNATIONAL AIRPORT KY US	20010317	50	22	5.0	2.2	41	36	26	2001	03	17	20YR Lagged Period	3/17/2001
GHCND:USW00093821	LOUISVILLE INTERNATIONAL AIRPORT KY US	20010318	111	-11	11.1	(1.1)	52	30	24	2001	03	18	20YR Lagged Period	3/18/2001
GHCND:USW00093821	LOUISVILLE INTERNATIONAL AIRPORT KY US	20010319	133	6	13.3	0.6	56	33	20	2001	03	19	20YR Lagged Period	3/19/2001
GHCND:USW00093821	LOUISVILLE INTERNATIONAL AIRPORT KY US	20010320	111	50	11.1	5.0	52	41	18	2001	03	20	20YR Lagged Period	3/20/2001
GHCND:USW00093821	LOUISVILLE INTERNATIONAL AIRPORT KY US	20010321	144	50	14.4	5.0	58	41	15	2001	03	21	20YR Lagged Period	3/21/2001
GHCND:USW00093821	LOUISVILLE INTERNATIONAL AIRPORT KY US	20010322	156	28	15.6	2.8	60	37	16	2001	03	22	20YR Lagged Period	3/22/2001
GHCND:USW00093821	LOUISVILLE INTERNATIONAL AIRPORT KY US	20010323	183	39	18.3	3.9	65	39	13	2001	03	23	20YR Lagged Period	3/23/2001
GHCND:USW00093821	LOUISVILLE INTERNATIONAL AIRPORT KY US	20010324	117	6	11.7	0.6	53	33	22	2001	03	24	20YR Lagged Period	3/24/2001
GHCND:USW00093821	LOUISVILLE INTERNATIONAL AIRPORT KY US	20010325	50	-33	5.0	(3.3)	41	26	31	2001	03	25	20YR Lagged Period	3/25/2001
GHCND:USW00093821	LOUISVILLE INTERNATIONAL AIRPORT KY US	20010326	39	-56	3.9	(5.6)	39	22	34	2001	03	26	20YR Lagged Period	3/26/2001
GHCND:USW00093821	LOUISVILLE INTERNATIONAL AIRPORT KY US	20010327	78	-50	7.8	(5.0)	46	23	30	2001	03	27	20YR Lagged Period	3/27/2001
GHCND:USW00093821	LOUISVILLE INTERNATIONAL AIRPORT KY US	20010328	139	-28	13.9	(2.8)	57	27	23	2001	03	28	20YR Lagged Period	3/28/2001
GHCND:USW00093821	LOUISVILLE INTERNATIONAL AIRPORT KY US	20010329	122	61	12.2	6.1	54	43	16	2001	03	29	20YR Lagged Period	3/29/2001
GHCND:USW00093821	LOUISVILLE INTERNATIONAL AIRPORT KY US	20010330	122	33	12.2	3.3	54	38	19	2001	03	30	20YR Lagged Period	3/30/2001
GHCND:USW00093821	LOUISVILLE INTERNATIONAL AIRPORT KY US	20010331	128	72	12.8	7.2	55	45	15	2001	03	31	20YR Lagged Period	3/31/2001
GHCND:USW00093821	LOUISVILLE INTERNATIONAL AIRPORT KY US	20010401	122	17	12.2	1.7	54	35	20	2001	04	01	20YR Lagged Period	4/1/2001
GHCND:USW00093821	LOUISVILLE INTERNATIONAL AIRPORT KY US	20010402	172	44	17.2	4.4	63	40	13	2001	04	02	20YR Lagged Period	4/2/2001
GHCND:USW00093821	LOUISVILLE INTERNATIONAL AIRPORT KY US	20010403	183	100	18.3	10.0	65	50	7	2001	04	03	20YR Lagged Period	4/3/2001
GHCND:USW00093821	LOUISVILLE INTERNATIONAL AIRPORT KY US	20010404	189	72	18.9	7.2	66	45	9	2001	04	04	20YR Lagged Period	4/4/2001
GHCND:USW00093821	LOUISVILLE INTERNATIONAL AIRPORT KY US	20010405	239	78	23.9	7.8	75	46	4	2001	04	05	20YR Lagged Period	4/5/2001
GHCND:USW00093821	LOUISVILLE INTERNATIONAL AIRPORT KY US	20010406	289	178	28.9	17.8	84	64	0	2001	04	06	20YR Lagged Period	4/6/2001
GHCND:USW00093821	LOUISVILLE INTERNATIONAL AIRPORT KY US	20010407	306	217	30.6	21.7	87	71	0	2001	04	07	20YR Lagged Period	4/7/2001
GHCND:USW00093821	LOUISVILLE INTERNATIONAL AIRPORT KY US	20010408	294	211	29.4	21.1	85	70	0	2001	04	08	20YR Lagged Period	4/8/2001
GHCND:USW00093821	LOUISVILLE INTERNATIONAL AIRPORT KY US	20010409	300	200	30.0	20.0	86	68	0	2001	04	09	20YR Lagged Period	4/9/2001
GHCND:USW00093821	LOUISVILLE INTERNATIONAL AIRPORT KY US	20010410	278	194	27.8	19.4	82	67	0	2001	04	10	20YR Lagged Period	4/10/2001
GHCND:USW00093821	LOUISVILLE INTERNATIONAL AIRPORT KY US	20010411	294	189	29.4	18.9	85	66	0	2001	04	11	20YR Lagged Period	4/11/2001
GHCND:USW00093821	LOUISVILLE INTERNATIONAL AIRPORT KY US	20010412	283	183	28.3	18.3	83	65	0	2001	04	12	20YR Lagged Period	4/12/2001
GHCND:USW00093821	LOUISVILLE INTERNATIONAL AIRPORT KY US	20010413	233	139	23.3	13.9	74	57	0	2001	04	13	20YR Lagged Period	4/13/2001
GHCND:USW00093821	LOUISVILLE INTERNATIONAL AIRPORT KY US	20010414	256	94	25.6	9.4	78	49	1	2001	04	14	20YR Lagged Period	4/14/2001
GHCND:USW00093821	LOUISVILLE INTERNATIONAL AIRPORT KY US	20010415	206	78	20.6	7.8	69	46	7	2001	04	15	20YR Lagged Period	4/15/2001
GHCND:USW00093821	LOUISVILLE INTERNATIONAL AIRPORT KY US	20010416	139	56	13.9	5.6	57	42	15	2001	04	16	20YR Lagged Period	4/16/2001
GHCND:USW00093821	LOUISVILLE INTERNATIONAL AIRPORT KY US	20010417	72	0	7.2	-	45	32	26	2001	04	17	20YR Lagged Period	4/17/2001
GHCND:USW00093821	LOUISVILLE INTERNATIONAL AIRPORT KY US	20010418	144	-17	14.4	(1.7)	58	29	21	2001	04	18	20YR Lagged Period	4/18/2001
GHCND:USW00093821	LOUISVILLE INTERNATIONAL AIRPORT KY US	20010419	206	22	20.6	2.2	69	36	12	2001	04	19	20YR Lagged Period	4/19/2001
GHCND:USW00093821	LOUISVILLE INTERNATIONAL AIRPORT KY US	20010420	200	111	20.0	11.1	68	52	5	2001	04	20	20YR Lagged Period	4/20/2001
GHCND:USW00093821	LOUISVILLE INTERNATIONAL AIRPORT KY US	20010421	244	189	24.4	18.9	76	66	0	2001	04	21	20YR Lagged Period	4/21/2001
GHCND:USW00093821	LOUISVILLE INTERNATIONAL AIRPORT KY US	20010422	283	189	28.3	18.9	83	66	0	2001	04	22	20YR Lagged Period	4/22/2001
GHCND:USW00093821	LOUISVILLE INTERNATIONAL AIRPORT KY US	20010423	283	156	28.3	15.6	83	60	0	2001	04	23	20YR Lagged Period	4/23/2001
GHCND:USW00093821	LOUISVILLE INTERNATIONAL AIRPORT KY US	20010424	183	72	18.3	7.2	65	45	10	2001	04	24	20YR Lagged Period	4/24/2001
GHCND:USW00093821	LOUISVILLE INTERNATIONAL AIRPORT KY US	20010425	183	50	18.3	5.0	65	41	12	2001	04	25	20YR Lagged Period	4/25/2001
GHCND:USW00093821	LOUISVILLE INTERNATIONAL AIRPORT KY US	20010426	217	50	21.7	5.0	71	41	9	2001	04	26	20YR Lagged Period	4/26/2001
GHCND:USW00093821	LOUISVILLE INTERNATIONAL AIRPORT KY US	20010427	278	89	27.8	8.9	82	48	0	2001	04	27	20YR Lagged Period	4/27/2001
GHCND:USW00093821	LOUISVILLE INTERNATIONAL AIRPORT KY US	20010428	233	128	23.3	12.8	74	55	0	2001	04	28	20YR Lagged Period	4/28/2001
GHCND:USW00093821	LOUISVILLE INTERNATIONAL AIRPORT KY US	20010429	250	72	25.0	7.2	77	45	4	2001	04	29	20YR Lagged Period	4/29/2001
GHCND:USW00093821	LOUISVILLE INTERNATIONAL AIRPORT KY US	20010430	289	89	28.9	8.9	84	48	0	2001	04	30	20YR Lagged Period	4/30/2001
GHCND:USW00093821	LOUISVILLE INTERNATIONAL AIRPORT KY US	20010501	272	172	27.2	17.2	81	63	0	2001	05	01	20YR Lagged Period	5/1/2001
GHCND:USW00093821	LOUISVILLE INTERNATIONAL AIRPORT KY US	20010502	283	144	28.3	14.4	83	58	0	2001	05	02	20YR Lagged Period	5/2/2001

GHCND:USW00093821	LOUISVILLE INTERNATIONAL AIRPORT KY US	20010503	294	150	29.4	15.0	85	59	0	2001	05	03	20YR Lagged Period	5/3/2001
GHCND:USW00093821	LOUISVILLE INTERNATIONAL AIRPORT KY US	20010504	300	156	30.0	15.6	86	60	0	2001	05	04	20YR Lagged Period	5/4/2001
GHCND:USW00093821	LOUISVILLE INTERNATIONAL AIRPORT KY US	20010505	300	156	30.0	15.6	86	60	0	2001	05	05	20YR Lagged Period	5/5/2001
GHCND:USW00093821	LOUISVILLE INTERNATIONAL AIRPORT KY US	20010506	311	183	31.1	18.3	88	65	0	2001	05	06	20YR Lagged Period	5/6/2001
GHCND:USW00093821	LOUISVILLE INTERNATIONAL AIRPORT KY US	20010507	267	161	26.7	16.1	80	61	0	2001	05	07	20YR Lagged Period	5/7/2001
GHCND:USW00093821	LOUISVILLE INTERNATIONAL AIRPORT KY US	20010508	239	156	23.9	15.6	75	60	0	2001	05	08	20YR Lagged Period	5/8/2001
GHCND:USW00093821	LOUISVILLE INTERNATIONAL AIRPORT KY US	20010509	256	122	25.6	12.2	78	54	0	2001	05	09	20YR Lagged Period	5/9/2001
GHCND:USW00093821	LOUISVILLE INTERNATIONAL AIRPORT KY US	20010510	267	150	26.7	15.0	80	59	0	2001	05	10	20YR Lagged Period	5/10/2001
GHCND:USW00093821	LOUISVILLE INTERNATIONAL AIRPORT KY US	20010511	289	178	28.9	17.8	84	64	0	2001	05	11	20YR Lagged Period	5/11/2001
GHCND:USW00093821	LOUISVILLE INTERNATIONAL AIRPORT KY US	20010512	217	139	21.7	13.9	71	57	1	2001	05	12	20YR Lagged Period	5/12/2001
GHCND:USW00093821	LOUISVILLE INTERNATIONAL AIRPORT KY US	20010513	222	89	22.2	8.9	72	48	5	2001	05	13	20YR Lagged Period	5/13/2001
GHCND:USW00093821	LOUISVILLE INTERNATIONAL AIRPORT KY US	20010514	228	117	22.8	11.7	73	53	2	2001	05	14	20YR Lagged Period	5/14/2001
GHCND:USW00093821	LOUISVILLE INTERNATIONAL AIRPORT KY US	20010515	306	167	30.6	16.7	87	62	0	2001	05	15	20YR Lagged Period	5/15/2001
GHCND:USW00093821	LOUISVILLE INTERNATIONAL AIRPORT KY US	20010516	300	211	30.0	21.1	86	70	0	2001	05	16	20YR Lagged Period	5/16/2001
GHCND:USW00093821	LOUISVILLE INTERNATIONAL AIRPORT KY US	20010517	283	228	28.3	22.8	83	73	0	2001	05	17	20YR Lagged Period	5/17/2001
GHCND:USW00093821	LOUISVILLE INTERNATIONAL AIRPORT KY US	20010518	289	206	28.9	20.6	84	69	0	2001	05	18	20YR Lagged Period	5/18/2001
GHCND:USW00093821	LOUISVILLE INTERNATIONAL AIRPORT KY US	20010519	250	194	25.0	19.4	77	67	0	2001	05	19	20YR Lagged Period	5/19/2001
GHCND:USW00093821	LOUISVILLE INTERNATIONAL AIRPORT KY US	20010520	272	189	27.2	18.9	81	66	0	2001	05	20	20YR Lagged Period	5/20/2001
GHCND:USW00093821	LOUISVILLE INTERNATIONAL AIRPORT KY US	20010521	256	161	25.6	16.1	78	61	0	2001	05	21	20YR Lagged Period	5/21/2001
GHCND:USW00093821	LOUISVILLE INTERNATIONAL AIRPORT KY US	20010522	211	128	21.1	12.8	70	55	2	2001	05	22	20YR Lagged Period	5/22/2001
GHCND:USW00093821	LOUISVILLE INTERNATIONAL AIRPORT KY US	20010523	200	111	20.0	11.1	68	52	5	2001	05	23	20YR Lagged Period	5/23/2001
GHCND:USW00093821	LOUISVILLE INTERNATIONAL AIRPORT KY US	20010524	211	117	21.1	11.7	70	53	3	2001	05	24	20YR Lagged Period	5/24/2001
GHCND:USW00093821	LOUISVILLE INTERNATIONAL AIRPORT KY US	20010525	178	89	17.8	8.9	64	48	9	2001	05	25	20YR Lagged Period	5/25/2001
GHCND:USW00093821	LOUISVILLE INTERNATIONAL AIRPORT KY US	20010526	233	117	23.3	11.7	74	53	1	2001	05	26	20YR Lagged Period	5/26/2001
GHCND:USW00093821	LOUISVILLE INTERNATIONAL AIRPORT KY US	20010527	217	117	21.7	11.7	71	53	3	2001	05	27	20YR Lagged Period	5/27/2001
GHCND:USW00093821	LOUISVILLE INTERNATIONAL AIRPORT KY US	20010528	244	117	24.4	11.7	76	53	0	2001	05	28	20YR Lagged Period	5/28/2001
GHCND:USW00093821	LOUISVILLE INTERNATIONAL AIRPORT KY US	20010529	261	139	26.1	13.9	79	57	0	2001	05	29	20YR Lagged Period	5/29/2001
GHCND:USW00093821	LOUISVILLE INTERNATIONAL AIRPORT KY US	20010530	256	150	25.6	15.0	78	59	0	2001	05	30	20YR Lagged Period	5/30/2001
GHCND:USW00093821	LOUISVILLE INTERNATIONAL AIRPORT KY US	20010531	239	144	23.9	14.4	75	58	0	2001	05	31	20YR Lagged Period	5/31/2001
GHCND:USW00093821	LOUISVILLE INTERNATIONAL AIRPORT KY US	20010601	200	128	20.0	12.8	68	55	3	2001	06	01	20YR Lagged Period	6/1/2001
GHCND:USW00093821	LOUISVILLE INTERNATIONAL AIRPORT KY US	20010602	239	117	23.9	11.7	75	53	1	2001	06	02	20YR Lagged Period	6/2/2001
GHCND:USW00093821	LOUISVILLE INTERNATIONAL AIRPORT KY US	20010603	217	100	21.7	10.0	71	50	4	2001	06	03	20YR Lagged Period	6/3/2001
GHCND:USW00093821	LOUISVILLE INTERNATIONAL AIRPORT KY US	20010604	217	144	21.7	14.4	71	58	0	2001	06	04	20YR Lagged Period	6/4/2001
GHCND:USW00093821	LOUISVILLE INTERNATIONAL AIRPORT KY US	20010605	300	178	30.0	17.8	86	64	0	2001	06	05	20YR Lagged Period	6/5/2001
GHCND:USW00093821	LOUISVILLE INTERNATIONAL AIRPORT KY US	20010606	300	200	30.0	20.0	86	68	0	2001	06	06	20YR Lagged Period	6/6/2001
GHCND:USW00093821	LOUISVILLE INTERNATIONAL AIRPORT KY US	20010607	278	211	27.8	21.1	82	70	0	2001	06	07	20YR Lagged Period	6/7/2001
GHCND:USW00093821	LOUISVILLE INTERNATIONAL AIRPORT KY US	20010608	272	178	27.2	17.8	81	64	0	2001	06	08	20YR Lagged Period	6/8/2001
GHCND:USW00093821	LOUISVILLE INTERNATIONAL AIRPORT KY US	20010609	272-	156	27.2	15.6	81	60	0	2001	06	09	20YR Lagged Period	6/9/2001
GHCND:USW00093821	LOUISVILLE INTERNATIONAL AIRPORT KY US	20010610	283	150	28.3	15.0	83	59	0	2001	06	10	20YR Lagged Period	6/10/2001
GHCND:USW00093821	LOUISVILLE INTERNATIONAL AIRPORT KY US	20010611	311	172	31.1	17.2	88	63	0	2001	06	11	20YR Lagged Period	6/11/2001
GHCND:USW00093821	LOUISVILLE INTERNATIONAL AIRPORT KY US	20010612	317	211	31.7	21.1	89	70	0	2001	06	12	20YR Lagged Period	6/12/2001
GHCND:USW00093821	LOUISVILLE INTERNATIONAL AIRPORT KY US	20010613	328	228	32.8	22.8	91	73	0	2001	06	13	20YR Lagged Period	6/13/2001
GHCND:USW00093821	LOUISVILLE INTERNATIONAL AIRPORT KY US	20010614	333	222	33.3	22.2	92	72	0	2001	06	14	20YR Lagged Period	6/14/2001
GHCND:USW00093821	LOUISVILLE INTERNATIONAL AIRPORT KY US	20010615	322	211	32.2	21.1	90	70	0	2001	06	15	20YR Lagged Period	6/15/2001
GHCND:USW00093821	LOUISVILLE INTERNATIONAL AIRPORT KY US	20010616	294	189	29.4	18.9	85	66	0	2001	06	16	20YR Lagged Period	6/16/2001
GHCND:USW00093821	LOUISVILLE INTERNATIONAL AIRPORT KY US	20010617	311	194	31.1	19.4	88	67	0	2001	06	17	20YR Lagged Period	6/17/2001
GHCND:USW00093821	LOUISVILLE INTERNATIONAL AIRPORT KY US	20010618	322	183	32.2	18.3	90	65	0	2001	06	18	20YR Lagged Period	6/18/2001
GHCND:USW00093821	LOUISVILLE INTERNATIONAL AIRPORT KY US	20010619	328	183	32.8	18.3	91	65	0	2001	06	19	20YR Lagged Period	6/19/2001
GHCND:USW00093821	LOUISVILLE INTERNATIONAL AIRPORT KY US	20010620	272	206	27.2	20.6	81	69	0	2001	06	20	20YR Lagged Period	6/20/2001
GHCND:USW00093821	LOUISVILLE INTERNATIONAL AIRPORT KY US	20010621	300	206	30.0	20.6	86	69	0	2001	06	21	20YR Lagged Period	6/21/2001
GHCND:USW00093821	LOUISVILLE INTERNATIONAL AIRPORT KY US	20010622	239	167	23.9	16.7	75	62	0	2001	06	22	20YR Lagged Period	6/22/2001
GHCND:USW00093821	LOUISVILLE INTERNATIONAL AIRPORT KY US	20010623	250	156	25.0	15.6	77	60	0	2001	06	23	20YR Lagged Period	6/23/2001
GHCND:USW00093821	LOUISVILLE INTERNATIONAL AIRPORT KY US	20010624	278	156	27.8	15.6	82	60	0	2001	06	24	20YR Lagged Period	6/24/2001
GHCND:USW00093821	LOUISVILLE INTERNATIONAL AIRPORT KY US	20010625	294	167	29.4	16.7	85	62	0	2001	06	25	20YR Lagged Period	6/25/2001
GHCND:USW00093821	LOUISVILLE INTERNATIONAL AIRPORT KY US	20010626	289	194	28.9	19.4	84	67	0	2001	06	26	20YR Lagged Period	6/26/2001
GHCND:USW00093821	LOUISVILLE INTERNATIONAL AIRPORT KY US	20010627	294	178	29.4	17.8	85	64	0	2001	06	27	20YR Lagged Period	6/27/2001
GHCND:USW00093821	LOUISVILLE INTERNATIONAL AIRPORT KY US	20010628	289	189	28.9	18.9	84	66	0	2001	06	28	20YR Lagged Period	6/28/2001
GHCND:USW00093821	LOUISVILLE INTERNATIONAL AIRPORT KY US	20010629	306	194	30.6	19.4	87	67	0	2001	06	29	20YR Lagged Period	6/29/2001
GHCND:USW00093821	LOUISVILLE INTERNATIONAL AIRPORT KY US	20010630	306	200	30.6	20.0	87	68	0	2001	06	30	20YR Lagged Period	6/30/2001
GHCND:USW00093821	LOUISVILLE INTERNATIONAL AIRPORT KY US	20010701	306	206	30.6	20.6	87	69	0	2001	07	01	20YR Lagged Period	7/1/2001
GHCND:USW00093821	LOUISVILLE INTERNATIONAL AIRPORT KY US	20010702	272	139	27.2	13.9	81	57	0	2001	07	02	20YR Lagged Period	7/2/2001
GHCND:USW00093821	LOUISVILLE INTERNATIONAL AIRPORT KY US	20010703	317	178	31.7	17.8	89	64	0	2001	07	03	20YR Lagged Period	7/3/2001
GHCND:USW00093821	LOUISVILLE INTERNATIONAL AIRPORT KY US	20010704	300	217	30.0	21.7	86	71	0	2001	07	04	20YR Lagged Period	7/4/2001
GHCND:USW00093821	LOUISVILLE INTERNATIONAL AIRPORT KY US	20010705	317	200	31.7	20.0	89	68	0	2001	07	05	20YR Lagged Period	7/5/2001
GHCND:USW00093821	LOUISVILLE INTERNATIONAL AIRPORT KY US	20010706	289	150	28.9	15.0	84	59	0	2001	07	06	20YR Lagged Period	7/6/2001
GHCND:USW00093821	LOUISVILLE INTERNATIONAL AIRPORT KY US	20010707	311	172	31.1	17.2	88	63	0	2001	07	07	20YR Lagged Period	7/7/2001
GHCND:USW00093821	LOUISVILLE INTERNATIONAL AIRPORT KY US	20010708	356	222	35.6	22.2	96	72	0	2001	07	08	20YR Lagged Period	7/8/2001
GHCND:USW00093821	LOUISVILLE INTERNATIONAL AIRPORT KY US	20010709	317	222	31.7	22.2	89	72	0	2001	07	09	20YR Lagged Period	7/9/2001
GHCND:USW00093821	LOUISVILLE INTERNATIONAL AIRPORT KY US	20010710	339	239	33.9	23.9	93	75	0	2001	07	10	20YR Lagged Period	7/10/2001
GHCND:USW00093821	LOUISVILLE INTERNATIONAL AIRPORT KY US	20010711	294	206	29.4	20.6	85	69	0	2001	07	11	20YR Lagged Period	7/11/2001
GHCND:USW00093821	LOUISVILLE INTERNATIONAL AIRPORT KY US	20010712	267	161	26.7	16.1	80	61	0	2001	07	12	20YR Lagged Period	7/12/2001
GHCND:USW00093821	LOUISVILLE INTERNATIONAL AIRPORT KY US	20010713	289	167	28.9	16.7	84	62	0	2001	07	13	20YR Lagged Period	7/13/2001
GHCND:USW00093821	LOUISVILLE INTERNATIONAL AIRPORT KY US	20010714	294	172	29.4	17.2	85	63	0	2001	07	14	20YR Lagged Period	7/14/2001
GHCND:USW00093821	LOUISVILLE INTERNATIONAL AIRPORT KY US	20010715	311	156	31.1	15.6	88	60	0	2001	07	15	20YR Lagged Period	7/15/2001
GHCND:USW00093821	LOUISVILLE INTERNATIONAL AIRPORT KY US	20010716	322	189	32.2	18.9	90	66	0	2001	07	16	20YR Lagged Period	7/16/2001
GHCND:USW00093821	LOUISVILLE INTERNATIONAL AIRPORT KY US	20010717	328	233	32.8	23.3	91	74	0	2001	07	17	20YR Lagged Period	7/17/2001
GHCND:USW00093821	LOUISVILLE INTERNATIONAL AIRPORT KY US	20010718	300	217	30.0	21.7	86	71	0	2001	07	18	20YR Lagged Period	7/18/2001
GHCND:USW00093821	LOUISVILLE INTERNATIONAL AIRPORT KY US	20010719	328	244	32.8	24.4	91	76	0	2001	07	19	20YR Lagged Period	7/19/2001
GHCND:USW00093821	LOUISVILLE INTERNATIONAL AIRPORT KY US	20010720	317	217	31.7	21.7	89	71	0	2001	07	20	20YR Lagged Period	7/20/2001
GHCND:USW00093821	LOUISVILLE INTERNATIONAL AIRPORT KY US	20010721	328	228	32.8	22.8	91	73	0	2001	07	21	20YR Lagged Period	7/21/2001
GHCND:USW00093821	LOUISVILLE INTERNATIONAL AIRPORT KY US	20010722	328	239	32.8	23.9	91	75	0	2001	07	22	20YR Lagged Period	7/22/2001
GHCND:USW00093821	LOUISVILLE INTERNATIONAL AIRPORT KY US	20010723	328	233	32.8	23.3	91	74	0	2001	07	23	20YR Lagged Period	7/23/2001
GHCND:USW00093821	LOUISVILLE INTERNATIONAL AIRPORT KY US	20010724	333	239	33.3	23.9	92	75	0	2001	07	24	20YR Lagged Period	7/24/2001
GHCND:USW00093821	LOUISVILLE INTERNATIONAL AIRPORT KY US	20010725	333	233	33.3	23.3	92	74	0	2001	07	25	20YR Lagged Period	7/25/2001
GHCND:USW00093821	LOUISVILLE INTERNATIONAL AIRPORT KY US	20010726	283	233	28.3	23.3	83	74	0	2001	07	26	20YR Lagged Period	7/26/2001
GHCND:USW00093821	LOUISVILLE INTERNATIONAL AIRPORT KY US	20010727	283	217	28.3	21.7	83	71	0	2001	07	27	20YR Lagged Period	7/27/2001
GHCND:USW00093821	LOUISVILLE INTERNATIONAL AIRPORT KY US	20010728	294	228	29.4	22.8	85	73	0	2001	07	28	20YR Lagged Period	7/28/2001
GHCND:USW00093821	LOUISVILLE INTERNATIONAL AIRPORT KY US	20010729	311	239	31.1	23.9	88	75	0	2001	07	29	20YR Lagged Period	7/29/2001
GHCND:USW00093821	LOUISVILLE INTERNATIONAL AIRPORT KY US	20010730	333	222	33.3	22.2	92	72	0	2001	07	30	20YR Lagged Period	7/30/2001
GHCND:USW00093821	LOUISVILLE INTERNATIONAL AIRPORT KY US	20010731	339	217	33.9	21.7	93	71	0	2001	07	31	20YR Lagged Period	7/31/2001
GHCND:USW00093821	LOUISVILLE INTERNATIONAL AIRPORT KY US	20010801	339	233	33.9	23.3	93	74	0	2001	08	01	20YR Lagged Period	8/1/2001
GHCND:USW00093821	LOUISVILLE INTERNATIONAL AIRPORT KY US	20010802	339	239	33.9	23.9	93	75	0	2001	08	02	20YR Lagged Period	8/2/2001
GHCND:USW00093821	LOUISVILLE INTERNATIONAL AIRPORT KY US	20010803	311	233	31.1	23.3	88	74	0	2001	08	03	20YR Lagged Period	8/3/2001
GHCND:USW00093821	LOUISVILLE INTERNATIONAL AIRPORT KY US	20010804	317	222	31.7	22.2	89	72	0	2001	08	04	20YR Lagged Period	8/4/2001
GHCND:USW00093821	LOUISVILLE INTERNATIONAL AIRPORT KY US	20010805	328	206	32.8	20.6	91	69	0	2001	08	05	20YR Lagged Period	8/5/2001
GHCND:USW00093821	LOUISVILLE INTERNATIONAL AIRPORT KY US	20010806	333	239	33.3	23.9	92	75	0	2001	08	06	20YR Lagged Period	8/6/2001
GHCND:USW00093821	LOUISVILLE INTERNATIONAL AIRPORT KY US	20010807	339	239	33.9	23.9	93	75	0	2001	08	07	20YR Lagged Period	8/7/2001
GHCND:USW00093821	LOUISVILLE INTERNATIONAL AIRPORT KY US	20010808	339	244	33.9	24.4	93	76	0	2001	08	08	20YR Lagged Period	8/8/2001
GHCND:USW00093821	LOUISVILLE INTERNATIONAL AIRPORT KY US	20010809	311	239	31.1	23.9	88	75	0	2001	08	09	20YR Lagged Period	8/9/2001
GHCND:USW00093821	LOUISVILLE INTERNATIONAL AIRPORT KY US	20010810	311	244	31.1	24.4	88	76	0	2001	08	10	20YR Lagged Period	8/10/2001
GHCND:USW00093821	LOUISVILLE INTERNATIONAL AIRPORT KY US	20010811	289	228	28.9	22.8	84	73	0	2001	08	11	20YR Lagged Period	8/11/2001
GHCND:USW00093821	LOUISVILLE INTERNATIONAL AIRPORT KY US	20010812	306	222	30.6	22.2	87	72	0	2001	08	12	20YR Lagged Period	8/12/2001
GHCND:USW00093821	LOUISVILLE INTERNATIONAL AIRPORT KY US	20010813	311	194	31.1	19.4	88	67	0	2001	08	13	20YR Lagged Period	8/13/2001
GHCND:USW00093821	LOUISVILLE INTERNATIONAL AIRPORT KY US	20010814	294	183	29.4	18.3	85	65	0	2001	08	14	20YR Lagged Period	8/14/2001
GHCND:USW00093821	LOUISVILLE INTERNATIONAL AIRPORT KY US	20010815	311	200	31.1	20.0	88	68	0	2001	08	15	20YR Lagged Period	8/15/2001
GHCND:USW00093821	LOUISVILLE INTERNATIONAL AIRPORT KY US	20010816	300	200	30.0	20.0	86	68	0	2001	08	16	20YR Lagged Period	8/16/2001
GHCND:USW00093821	LOUISVILLE INTERNATIONAL AIRPORT KY US	20010817	289	178	28.9	17.8	84	64	0	2001	08	17	20YR Lagged Period	8/17/2001
GHCND:USW00093821	LOUISVILLE INTERNATIONAL AIRPORT KY US	20010818	306	189	30.6	18.9	87	66	0	2001	08	18	20YR Lagged Period	8/18/2001
GHCND:USW00093821	LOUISVILLE INTERNATIONAL AIRPORT KY US	20010819	267	189	26.7	18.9	80	66	0	2001	08	19	20YR Lagged Period	8/19/2001
GHCND:USW00093821	LOUISVILLE INTERNATIONAL AIRPORT KY US	20010820	278	161	27.8	16.1	82	61	0	2001	08	20	20YR Lagged Period	8/20/2001
GHCND:USW00093821	LOUISVILLE INTERNATIONAL AIRPORT KY US	20010821	294	156	29.4	15.6	85	60	0	2001	08	21	20YR Lagged Period	8/21/2001
GHCND:USW00093821	LOUISVILLE INTERNATIONAL AIRPORT KY US	20010822	339	194	33.9	19.4	93	67	0	2001	08	22	20YR Lagged Period	8/22/2001
GHCND:USW00093821	LOUISVILLE INTERNATIONAL AIRPORT KY US	20010823	333	244	33.3	24.4	92	76	0	2001	08	23	20YR Lagged Period	8/23/2001
GHCND:USW00093821	LOUISVILLE INTERNATIONAL AIRPORT KY US	20010824	300	217	30.0	21.7	86	71	0	2001	08	24	20YR Lagged Period	8/24/2001
GHCND:USW00093821	LOUISVILLE INTERNATIONAL AIRPORT KY US	20010825	333	233	33.3	23.3	92	74	0	2001	08	25	20YR Lagged Period	8/25/2001
GHCND:USW00093821	LOUISVILLE INTERNATIONAL AIRPORT KY US	20010826	317	217	31.7	21.7	89	71	0	2001	08	26	20YR Lagged Period	8/26/2001
GHCND:USW00093821	LOUISVILLE INTERNATIONAL AIRPORT KY US	20010827	294	211	29.4	21.1	85	70	0	2001	08	27	20YR Lagged Period	8/27/2001
GHCND:USW00093821	LOUISVILLE INTERNATIONAL AIRPORT KY US	20010828	306	200	30.6	20.0	87	68	0	2001	08	28	20YR Lagged Period	8/28/2001
GHCND:USW00093821	LOUISVILLE INTERNATIONAL AIRPORT KY US	20010829	317	222	31.7	22.2	89	77	0	2001	08	29	20YR Lagged Period	8/29/2001
GHCND:USW00093821	LOUISVILLE INTERNATIONAL AIRPORT KY US	20010830	306	222	30.6	22.2	87	72	0	2001	08	30	20YR Lagged Period	8/30/2001
GHCND:USW00093821	LOUISVILLE INTERNATIONAL AIRPORT KY US	20010831	250	217	25.0	21.7	77	71	0	2001	08	31	20YR Lagged Period	8/31/2001
GHCND:USW00093821	LOUISVILLE INTERNATIONAL AIRPORT KY US	20010901	278	178	27.8	17.8	82	64	0	2001	09	01	20YR Lagged Period	9/1/2001
GHCND:USW00093821	LOUISVILLE INTERNATIONAL AIRPORT KY US	20010902	294	172	29.4	17.2	85	63	0	2001	09	02	20YR Lagged Period	9/2/2001
GHCND:USW00093821	LOUISVILLE INTERNATIONAL AIRPORT KY US	20010903	272	217	27.2	21.7	81	71	0	2001	09	03	20YR Lagged Period	9/3/2001
GHCND:USW00093821	LOUISVILLE INTERNATIONAL AIRPORT KY US	20010904	317	222	31.7	22.2	89	72	0	2001	09	04	20YR Lagged Period	9/4/2001
GHCND:USW00093821	LOUISVILLE INTERNATIONAL AIRPORT KY US	20010905	311	211	31.1	21.1	88	70	0	2001	09	05	20YR Lagged Period	9/5/2001
GHCND:USW00093821	LOUISVILLE INTERNATIONAL AIRPORT KY US	20010906	333	183	33.3	18.3	92	65	0	2001	09	06	20YR Lagged Period	9/6/2001
GHCND:USW00093821	LOUISVILLE INTERNATIONAL AIRPORT KY US	20010907	306	211	30.6	21.1	87	70	0	2001	09	07	20YR Lagged Period	9/7/2001
GHCND:USW00093821	LOUISVILLE INTERNATIONAL AIRPORT KY US	20010908	317	217	31.7	21.7	89	71	0	2001	09	08	20YR Lagged Period	9/8/2001
GHCND:USW00093821	LOUISVILLE INTERNATIONAL AIRPORT KY US	20010909	306	189	30.6	18.9	87	66	0	2001	09	09	20YR Lagged Period	9/9/2001
GHCND:USW00093821	LOUISVILLE INTERNATIONAL AIRPORT KY US	20010910	256	144	25.6	14.4	78	58	0	2001	09	10	20YR Lagged Period	9/10/2001
GHCND:USW00093821	LOUISVILLE INTERNATIONAL AIRPORT KY US	20010911	283	144	28.3	14.4	83	58	0	2001	09	11	20YR Lagged Period	9/11/2001
GHCND:USW00093821	LOUISVILLE INTERNATIONAL AIRPORT KY US	20010912	294	156	29.4	15.6	85	60	0	2001	09	12	20YR Lagged Period	9/12/2001
GHCND:USW00093821	LOUISVILLE INTERNATIONAL AIRPORT KY US	20010913	294	150	29.4	15.0	85	59	0	2001	09	13	20YR Lagged Period	9/13/2001
GHCND:USW00093821	LOUISVILLE INTERNATIONAL AIRPORT KY US	20010914	222	150	22.2	15.0	72	59	0	2001	09	14	20YR Lagged Period	9/14/2001
GHCND:USW00093821	LOUISVILLE INTERNATIONAL AIRPORT KY US	20010915	239	106	23.9	10.6	75	51	2	2001	09	15	20YR Lagged Period	9/15/2001
GHCND:USW00093821	LOUISVILLE INTERNATIONAL AIRPORT KY US	20010916	256	117	25.6	11.7	78	53	0	2001	09	16	20YR Lagged Period	9/16/2001
GHCND:USW00093821	LOUISVILLE INTERNATIONAL AIRPORT KY US	20010917	267	139	26.7	13.9	80	57	0	2001	09	17	20YR Lagged Period	9/17/2001
GHCND:USW00093821	LOUISVILLE INTERNATIONAL AIRPORT KY US	20010918	256	183	25.6	18.3	78	65	0	2001	09	18	20YR Lagged Period	9/18/2001
GHCND:USW00093821	LOUISVILLE INTERNATIONAL AIRPORT KY US	20010919	233	178	23.3	17.8	74	64	0	2001	09	19	20YR Lagged Period	9/19/2001
GHCND:USW00093821	LOUISVILLE INTERNATIONAL AIRPORT KY US	20010920	250	150	25.0	15.0	77	59	0	2001	09	20	20YR Lagged Period	9/20/2001
GHCND:USW00093821	LOUISVILLE INTERNATIONAL AIRPORT KY US	20010921	261	161	26.1	16.1	79	61	0	2001	09	21	20YR Lagged Period	9/21/2001
GHCND:USW00093821	LOUISVILLE INTERNATIONAL AIRPORT KY US	20010922	267	150	26.7	15.0	80	59	0	2001	09	22	20YR Lagged Period	9/22/2001
GHCND:USW00093821	LOUISVILLE INTERNATIONAL AIRPORT KY US	20010923	294	144	29.4	14.4	85	58	0	2001	09	23	20YR Lagged Period	9/23/2001
GHCND:USW00093821	LOUISVILLE INTERNATIONAL AIRPORT KY US	20010924	189	100	18.9	10.0	66	50	7	2001	09	24	20YR Lagged Period	9/24/2001
GHCND:USW00093821	LOUISVILLE INTERNATIONAL AIRPORT KY US	20010925	139	67	13.9	6.7	57	44	14	2001	09	25	20YR Lagged Period	9/25/2001
GHCND:USW00093821	LOUISVILLE INTERNATIONAL AIRPORT KY US	20010926	200	61	20.0	6.1	68	43	9	2001	09	26	20YR Lagged Period	9/26/2001
GHCND:USW00093821	LOUISVILLE INTERNATIONAL AIRPORT KY US	20010927	233	100	23.3	10.0	74	50	3	2001	09	27	20YR Lagged Period	9/27/2001
GHCND:USW00093821	LOUISVILLE INTERNATIONAL AIRPORT KY US	20010928	200	83	20.0	8.3	68	47	7	2001	09	28	20YR Lagged Period	9/28/2001
GHCND:USW00093821	LOUISVILLE INTERNATIONAL AIRPORT KY US	20010929	211	83	21.1	8.3	70	47	6	2001	09	29	20YR Lagged Period	9/29/2001
GHCND:USW00093821	LOUISVILLE INTERNATIONAL AIRPORT KY US	20010930	228	89	22.8	8.9	73	48	4	2001	09	30	20YR Lagged Period	9/30/2001
GHCND:USW00093821	LOUISVILLE INTERNATIONAL AIRPORT KY US	20011001	250	94	25.0	9.4	77	49	2	2001	10	01	20YR Lagged Period	10/1/2001
GHCND:USW00093821	LOUISVILLE INTERNATIONAL AIRPORT KY US	20011002	267	122	26.7	12.2	80	54	0	2001	10	02	20YR Lagged Period	10/2/2001
GHCND:USW00093821	LOUISVILLE INTERNATIONAL AIRPORT KY US	20011003	272	150	27.2	15.0	81	59	0	2001	10	03	20YR Lagged Period	10/3/2001
GHCND:USW00093821	LOUISVILLE INTERNATIONAL AIRPORT KY US	20011004	272	150	27.2	15.0	81	59	0	2001	10	04	20YR Lagged Period	10/4/2001
GHCND:USW00093821	LOUISVILLE INTERNATIONAL AIRPORT KY US	20011005	244	89	24.4	8.9	76	48	3	2001	10	05	20YR Lagged Period	10/5/2001
GHCND:USW00093821	LOUISVILLE INTERNATIONAL AIRPORT KY US	20011006	167	50	16.7	5.0	62	41	13	2001	10	06	20YR Lagged Period	10/6/2001
GHCND:USW00093821	LOUISVILLE INTERNATIONAL AIRPORT KY US	20011007	172	33	17.2	3.3	63	38	14	2001	10	07	20YR Lagged Period	10/7/2001
GHCND:USW00093821	LOUISVILLE INTERNATIONAL AIRPORT KY US	20011008	200	56	20.0	5.6	68	42	10	2001	10	08	20YR Lagged Period	10/8/2001
GHCND:USW00093821	LOUISVILLE INTERNATIONAL AIRPORT KY US	20011009	222	72	22.2	7.2	72	45	6	2001	10	09	20YR Lagged Period	10/9/2001
GHCND:USW00093821	LOUISVILLE INTERNATIONAL AIRPORT KY US	20011010	261	128	26.1	12.8	79	55	0	2001	10	10	20YR Lagged Period	10/10/2001
GHCND:USW00093821	LOUISVILLE INTERNATIONAL AIRPORT KY US	20011011	239	178	23.9	17.8	74	64	0	2001	10	11	20YR Lagged Period	10/11/2001
GHCND:USW00093821	LOUISVILLE INTERNATIONAL AIRPORT KY US	20011012	244	183	24.4	18.3	76	65	0	2001	10	12	20YR Lagged Period	10/12/2001
GHCND:USW00093821	LOUISVILLE INTERNATIONAL AIRPORT KY US	20011013	256	183	25.6	18.3	78	65	0	2001	10	13	20YR Lagged Period	10/13/2001
GHCND:USW00093821	LOUISVILLE INTERNATIONAL AIRPORT KY US	20011014	206	117	20.6	11.7	69	53	4	2001	10	14	20YR Lagged Period	10/14/2001
GHCND:USW00093821	LOUISVILLE INTERNATIONAL AIRPORT KY US	20011015	206	78	20.6	7.8	69	46	7	2001	10	15	20YR Lagged Period	10/15/2001
GHCND:USW00093821	LOUISVILLE INTERNATIONAL AIRPORT KY US	20011016	144	56	14.4	5.6	58	42	15	2001	10	16	20YR Lagged Period	10/16/2001
GHCND:USW00093821	LOUISVILLE INTERNATIONAL AIRPORT KY US	20011017	139	28	13.9	2.8	57	37	18	2001	10	17	20YR Lagged Period	10/17/2001
GHCND:USW00093821	LOUISVILLE INTERNATIONAL AIRPORT KY US	20011018	189	17	18.9	1.7	66	35	14	2001	10	18	20YR Lagged Period	10/18/2001
GHCND:USW00093821	LOUISVILLE INTERNATIONAL AIRPORT KY US	20011019	206	94	20.6	9.4	69	49	6	2001	10	19	20YR Lagged Period	10/19/2001

GHCND:USW00093821	LOUISVILLE INTERNATIONAL AIRPORT KY US	20011020	233	100	23.3	10.0	74	50	3	2001	10	20	20YR Lagged Period	10/20/2001
GHCND:USW00093821	LOUISVILLE INTERNATIONAL AIRPORT KY US	20011021	250	106	25.0	10.6	77	51	1	2001	10	21	20YR Lagged Period	10/21/2001
GHCND:USW00093821	LOUISVILLE INTERNATIONAL AIRPORT KY US	20011022	261	122	26.1	12.2	79	54	0	2001	10	22	20YR Lagged Period	10/22/2001
GHCND:USW00093821	LOUISVILLE INTERNATIONAL AIRPORT KY US	20011023	256	172	25.6	17.2	78	63	0	2001	10	23	20YR Lagged Period	10/23/2001
GHCND:USW00093821	LOUISVILLE INTERNATIONAL AIRPORT KY US	20011024	261	111	26.1	11.1	79	52	0	2001	10	24	20YR Lagged Period	10/24/2001
GHCND:USW00093821	LOUISVILLE INTERNATIONAL AIRPORT KY US	20011025	161	78	16.1	7.8	61	46	11	2001	10	25	20YR Lagged Period	10/25/2001
GHCND:USW00093821	LOUISVILLE INTERNATIONAL AIRPORT KY US	20011026	100	39	10.0	3.9	50	39	20	2001	10	26	20YR Lagged Period	10/26/2001
GHCND:USW00093821	LOUISVILLE INTERNATIONAL AIRPORT KY US	20011027	106	17	10.6	1.7	51	35	22	2001	10	27	20YR Lagged Period	10/27/2001
GHCND:USW00093821	LOUISVILLE INTERNATIONAL AIRPORT KY US	20011028	128	-6	12.8	(0.6)	55	31	22	2001	10	28	20YR Lagged Period	10/28/2001
GHCND:USW00093821	LOUISVILLE INTERNATIONAL AIRPORT KY US	20011029	183	11	18.3	1.1	65	34	15	2001	10	29	20YR Lagged Period	10/29/2001
GHCND:USW00093821	LOUISVILLE INTERNATIONAL AIRPORT KY US	20011030	194	50	19.4	5.0	67	41	11	2001	10	30	20YR Lagged Period	10/30/2001
GHCND:USW00093821	LOUISVILLE INTERNATIONAL AIRPORT KY US	20011031	228	56	22.8	5.6	73	42	7	2001	10	31	20YR Lagged Period	10/31/2001
GHCND:USW00093821	LOUISVILLE INTERNATIONAL AIRPORT KY US	20011101	239	128	23.9	12.8	75	55	0	2001	11	01	20YR Lagged Period	11/1/2001
GHCND:USW00093821	LOUISVILLE INTERNATIONAL AIRPORT KY US	20011102	228	144	22.8	14.4	73	58	0	2001	11	02	20YR Lagged Period	11/2/2001
GHCND:USW00093821	LOUISVILLE INTERNATIONAL AIRPORT KY US	20011103	194	78	19.4	7.8	67	46	8	2001	11	03	20YR Lagged Period	11/3/2001
GHCND:USW00093821	LOUISVILLE INTERNATIONAL AIRPORT KY US	20011104	222	39	22.2	3.9	72	39	9	2001	11	04	20YR Lagged Period	11/4/2001
GHCND:USW00093821	LOUISVILLE INTERNATIONAL AIRPORT KY US	20011105	150	44	15.0	4.4	59	40	15	2001	11	05	20YR Lagged Period	11/5/2001
GHCND:USW00093821	LOUISVILLE INTERNATIONAL AIRPORT KY US	20011106	167	28	16.7	2.8	62	37	15	2001	11	06	20YR Lagged Period	11/6/2001
GHCND:USW00093821	LOUISVILLE INTERNATIONAL AIRPORT KY US	20011107	206	22	20.6	2.2	69	36	12	2001	11	07	20YR Lagged Period	11/7/2001
GHCND:USW00093821	LOUISVILLE INTERNATIONAL AIRPORT KY US	20011108	233	50	23.3	5.0	74	41	7	2001	11	08	20YR Lagged Period	11/8/2001
GHCND:USW00093821	LOUISVILLE INTERNATIONAL AIRPORT KY US	20011109	144	39	14.4	3.9	58	39	16	2001	11	09	20YR Lagged Period	11/9/2001
GHCND:USW00093821	LOUISVILLE INTERNATIONAL AIRPORT KY US	20011110	189	22	18.9	2.2	66	36	14	2001	11	10	20YR Lagged Period	11/10/2001
GHCND:USW00093821	LOUISVILLE INTERNATIONAL AIRPORT KY US	20011111	139	39	13.9	3.9	57	39	17	2001	11	11	20YR Lagged Period	11/11/2001
GHCND:USW00093821	LOUISVILLE INTERNATIONAL AIRPORT KY US	20011112	167	22	16.7	2.2	62	36	16	2001	11	12	20YR Lagged Period	11/12/2001
GHCND:USW00093821	LOUISVILLE INTERNATIONAL AIRPORT KY US	20011113	194	33	19.4	3.3	67	38	12	2001	11	13	20YR Lagged Period	11/13/2001
GHCND:USW00093821	LOUISVILLE INTERNATIONAL AIRPORT KY US	20011114	200	72	20.0	7.2	68	45	8	2001	11	14	20YR Lagged Period	11/14/2001
GHCND:USW00093821	LOUISVILLE INTERNATIONAL AIRPORT KY US	20011115	211	50	21.1	5.0	70	41	9	2001	11	15	20YR Lagged Period	11/15/2001
GHCND:USW00093821	LOUISVILLE INTERNATIONAL AIRPORT KY US	20011116	228	72	22.8	7.2	73	45	6	2001	11	16	20YR Lagged Period	11/16/2001
GHCND:USW00093821	LOUISVILLE INTERNATIONAL AIRPORT KY US	20011117	228	89	22.8	8.9	73	48	4	2001	11	17	20YR Lagged Period	11/17/2001
GHCND:USW00093821	LOUISVILLE INTERNATIONAL AIRPORT KY US	20011118	228	78	22.8	7.8	73	46	5	2001	11	18	20YR Lagged Period	11/18/2001
GHCND:USW00093821	LOUISVILLE INTERNATIONAL AIRPORT KY US	20011119	161	44	16.1	4.4	61	40	14	2001	11	19	20YR Lagged Period	11/19/2001
GHCND:USW00093821	LOUISVILLE INTERNATIONAL AIRPORT KY US	20011120	83	-6	8.3	(0.6)	47	31	26	2001	11	20	20YR Lagged Period	11/20/2001
GHCND:USW00093821	LOUISVILLE INTERNATIONAL AIRPORT KY US	20011121	128	-17	12.8	(1.7)	55	29	23	2001	11	21	20YR Lagged Period	11/21/2001
GHCND:USW00093821	LOUISVILLE INTERNATIONAL AIRPORT KY US	20011122	156	17	15.6	1.7	60	35	17	2001	11	22	20YR Lagged Period	11/22/2001
GHCND:USW00093821	LOUISVILLE INTERNATIONAL AIRPORT KY US	20011123	206	56	20.6	5.6	69	42	9	2001	11	23	20YR Lagged Period	11/23/2001
GHCND:USW00093821	LOUISVILLE INTERNATIONAL AIRPORT KY US	20011124	200	139	20.0	13.9	68	57	2	2001	11	24	20YR Lagged Period	11/24/2001
GHCND:USW00093821	LOUISVILLE INTERNATIONAL AIRPORT KY US	20011125	172	67	17.2	6.7	63	44	11	2001	11	25	20YR Lagged Period	11/25/2001
GHCND:USW00093821	LOUISVILLE INTERNATIONAL AIRPORT KY US	20011126	189	33	18.9	3.3	66	38	13	2001	11	26	20YR Lagged Period	11/26/2001
GHCND:USW00093821	LOUISVILLE INTERNATIONAL AIRPORT KY US	20011127	189	89	18.9	8.9	66	48	8	2001	11	27	20YR Lagged Period	11/27/2001
GHCND:USW00093821	LOUISVILLE INTERNATIONAL AIRPORT KY US	20011128	89	44	8.9	4.4	48	40	21	2001	11	28	20YR Lagged Period	11/28/2001
GHCND:USW00093821	LOUISVILLE INTERNATIONAL AIRPORT KY US	20011129	178	78	17.8	7.8	64	46	10	2001	11	29	20YR Lagged Period	11/29/2001
GHCND:USW00093821	LOUISVILLE INTERNATIONAL AIRPORT KY US	20011130	167	67	16.7	6.7	62	44	12	2001	11	30	20YR Lagged Period	11/30/2001
GHCND:USW00093821	LOUISVILLE INTERNATIONAL AIRPORT KY US	20011201	94	39	9.4	3.9	49	39	21	2001	12	01	20YR Lagged Period	12/1/2001
GHCND:USW00093821	LOUISVILLE INTERNATIONAL AIRPORT KY US	20011202	150	33	15.0	3.3	59	38	16	2001	12	02	20YR Lagged Period	12/2/2001
GHCND:USW00093821	LOUISVILLE INTERNATIONAL AIRPORT KY US	20011203	200	22	20.0	2.2	68	36	13	2001	12	03	20YR Lagged Period	12/3/2001
GHCND:USW00093821	LOUISVILLE INTERNATIONAL AIRPORT KY US	20011204	206	89	20.6	8.9	69	48	6	2001	12	04	20YR Lagged Period	12/4/2001
GHCND:USW00093821	LOUISVILLE INTERNATIONAL AIRPORT KY US	20011205	228	94	22.8	9.4	73	49	4	2001	12	05	20YR Lagged Period	12/5/2001
GHCND:USW00093821	LOUISVILLE INTERNATIONAL AIRPORT KY US	20011206	178	100	17.8	10.0	64	50	8	2001	12	06	20YR Lagged Period	12/6/2001
GHCND:USW00093821	LOUISVILLE INTERNATIONAL AIRPORT KY US	20011207	144	61	14.4	6.1	58	43	14	2001	12	07	20YR Lagged Period	12/7/2001
GHCND:USW00093821	LOUISVILLE INTERNATIONAL AIRPORT KY US	20011208	111	50	11.1	5.0	52	41	18	2001	12	08	20YR Lagged Period	12/8/2001
GHCND:USW00093821	LOUISVILLE INTERNATIONAL AIRPORT KY US	20011209	72	11	7.2	1.1	45	34	25	2001	12	09	20YR Lagged Period	12/9/2001
GHCND:USW00093821	LOUISVILLE INTERNATIONAL AIRPORT KY US	20011210	78	-11	7.8	(1.1)	46	30	27	2001	12	10	20YR Lagged Period	12/10/2001
GHCND:USW00093821	LOUISVILLE INTERNATIONAL AIRPORT KY US	20011211	139	0	13.9	-	57	32	20	2001	12	11	20YR Lagged Period	12/11/2001
GHCND:USW00093821	LOUISVILLE INTERNATIONAL AIRPORT KY US	20011212	133	72	13.3	7.2	56	45	14	2001	12	12	20YR Lagged Period	12/12/2001
GHCND:USW00093821	LOUISVILLE INTERNATIONAL AIRPORT KY US	20011213	167	111	16.7	11.1	62	52	8	2001	12	13	20YR Lagged Period	12/13/2001
GHCND:USW00093821	LOUISVILLE INTERNATIONAL AIRPORT KY US	20011214	167	67	16.7	6.7	62	44	12	2001	12	14	20YR Lagged Period	12/14/2001
GHCND:USW00093821	LOUISVILLE INTERNATIONAL AIRPORT KY US	20011215	100	67	10.0	6.7	50	44	18	2001	12	15	20YR Lagged Period	12/15/2001
GHCND:USW00093821	LOUISVILLE INTERNATIONAL AIRPORT KY US	20011216	111	72	11.1	7.2	52	45	16	2001	12	16	20YR Lagged Period	12/16/2001
GHCND:USW00093821	LOUISVILLE INTERNATIONAL AIRPORT KY US	20011217	172	89	17.2	8.9	63	48	9	2001	12	17	20YR Lagged Period	12/17/2001
GHCND:USW00093821	LOUISVILLE INTERNATIONAL AIRPORT KY US	20011218	106	28	10.6	2.8	51	37	21	2001	12	18	20YR Lagged Period	12/18/2001
GHCND:USW00093821	LOUISVILLE INTERNATIONAL AIRPORT KY US	20011219	117	6	11.7	0.6	53	33	22	2001	12	19	20YR Lagged Period	12/19/2001
GHCND:USW00093821	LOUISVILLE INTERNATIONAL AIRPORT KY US	20011220	83	-17	8.3	(1.7)	47	29	27	2001	12	20	20YR Lagged Period	12/20/2001
GHCND:USW00093821	LOUISVILLE INTERNATIONAL AIRPORT KY US	20011221	111	-17	11.1	(1.7)	52	29	24	2001	12	21	20YR Lagged Period	12/21/2001
GHCND:USW00093821	LOUISVILLE INTERNATIONAL AIRPORT KY US	20011222	150	-6	15.0	(0.6)	59	31	20	2001	12	22	20YR Lagged Period	12/22/2001
GHCND:USW00093821	LOUISVILLE INTERNATIONAL AIRPORT KY US	20011223	89	-6	8.9	(0.6)	48	31	25	2001	12	23	20YR Lagged Period	12/23/2001
GHCND:USW00093821	LOUISVILLE INTERNATIONAL AIRPORT KY US	20011224	28	-33	2.8	(3.3)	37	26	33	2001	12	24	20YR Lagged Period	12/24/2001
GHCND:USW00093821	LOUISVILLE INTERNATIONAL AIRPORT KY US	20011225	-11	-61	(1.1)	(6.1)	30	21	39	2001	12	25	20YR Lagged Period	12/25/2001
GHCND:USW00093821	LOUISVILLE INTERNATIONAL AIRPORT KY US	20011226	6	-83	0.6	(8.3)	33	17	40	2001	12	26	20YR Lagged Period	12/26/2001
GHCND:USW00093821	LOUISVILLE INTERNATIONAL AIRPORT KY US	20011227	17	-50	1.7	(5.0)	35	23	36	2001	12	27	20YR Lagged Period	12/27/2001
GHCND:USW00093821	LOUISVILLE INTERNATIONAL AIRPORT KY US	20011228	78	0	7.8	-	46	32	26	2001	12	28	20YR Lagged Period	12/28/2001
GHCND:USW00093821	LOUISVILLE INTERNATIONAL AIRPORT KY US	20011229	22	-78	2.2	(7.8)	36	18	38	2001	12	29	20YR Lagged Period	12/29/2001
GHCND:USW00093821	LOUISVILLE INTERNATIONAL AIRPORT KY US	20011230	-28	-106	(2.8)	(10.6)	27	13	45	2001	12	30	20YR Lagged Period	12/30/2001
GHCND:USW00093821	LOUISVILLE INTERNATIONAL AIRPORT KY US	20011231	-28	-94	(2.8)	(9.4)	27	15	44	2001	12	31	20YR Lagged Period	12/31/2001
GHCND:USW00093821	LOUISVILLE INTERNATIONAL AIRPORT KY US	20020101	-6	-94	(0.6)	(9.4)	31	15	42	2002	01	01	20YR Lagged Period	1/1/2002
GHCND:USW00093821	LOUISVILLE INTERNATIONAL AIRPORT KY US	20020102	11	-89	1.1	(8.9)	34	16	40	2002	01	02	20YR Lagged Period	1/2/2002
GHCND:USW00093821	LOUISVILLE INTERNATIONAL AIRPORT KY US	20020103	17	-67	1.7	(6.7)	35	20	37	2002	01	03	20YR Lagged Period	1/3/2002
GHCND:USW00093821	LOUISVILLE INTERNATIONAL AIRPORT KY US	20020104	39	-78	3.9	(7.8)	39	18	36	2002	01	04	20YR Lagged Period	1/4/2002
GHCND:USW00093821	LOUISVILLE INTERNATIONAL AIRPORT KY US	20020105	67	-11	6.7	(1.1)	44	30	28	2002	01	05	20YR Lagged Period	1/5/2002
GHCND:USW00093821	LOUISVILLE INTERNATIONAL AIRPORT KY US	20020106	39	0	3.9	-	39	32	29	2002	01	06	20YR Lagged Period	1/6/2002
GHCND:USW00093821	LOUISVILLE INTERNATIONAL AIRPORT KY US	20020107	17	-33	1.7	(3.3)	35	26	34	2002	01	07	20YR Lagged Period	1/7/2002
GHCND:USW00093821	LOUISVILLE INTERNATIONAL AIRPORT KY US	20020108	61	-50	6.1	(5.0)	43	23	32	2002	01	08	20YR Lagged Period	1/8/2002
GHCND:USW00093821	LOUISVILLE INTERNATIONAL AIRPORT KY US	20020109	144	28	14.4	2.8	58	37	17	2002	01	09	20YR Lagged Period	1/9/2002
GHCND:USW00093821	LOUISVILLE INTERNATIONAL AIRPORT KY US	20020110	150	72	15.0	7.2	59	45	13	2002	01	10	20YR Lagged Period	1/10/2002
GHCND:USW00093821	LOUISVILLE INTERNATIONAL AIRPORT KY US	20020111	72	0	7.2	-	45	32	26	2002	01	11	20YR Lagged Period	1/11/2002
GHCND:USW00093821	LOUISVILLE INTERNATIONAL AIRPORT KY US	20020112	106	-33	10.6	(3.3)	51	26	26	2002	01	12	20YR Lagged Period	1/12/2002
GHCND:USW00093821	LOUISVILLE INTERNATIONAL AIRPORT KY US	20020113	89	-17	8.9	(1.7)	48	29	26	2002	01	13	20YR Lagged Period	1/13/2002
GHCND:USW00093821	LOUISVILLE INTERNATIONAL AIRPORT KY US	20020114	122	44	12.2	4.4	54	40	18	2002	01	14	20YR Lagged Period	1/14/2002
GHCND:USW00093821	LOUISVILLE INTERNATIONAL AIRPORT KY US	20020115	78	-11	7.8	(1.1)	46	30	27	2002	01	15	20YR Lagged Period	1/15/2002
GHCND:USW00093821	LOUISVILLE INTERNATIONAL AIRPORT KY US	20020116	100	-33	10.0	(3.3)	50	26	27	2002	01	16	20YR Lagged Period	1/16/2002
GHCND:USW00093821	LOUISVILLE INTERNATIONAL AIRPORT KY US	20020117	100	-6	10.0	(0.6)	50	31	24	2002	01	17	20YR Lagged Period	1/17/2002
GHCND:USW00093821	LOUISVILLE INTERNATIONAL AIRPORT KY US	20020118	61	-44	6.1	(4.4)	43	24	31	2002	01	18	20YR Lagged Period	1/18/2002
GHCND:USW00093821	LOUISVILLE INTERNATIONAL AIRPORT KY US	20020119	17	-28	1.7	(2.8)	35	27	34	2002	01	19	20YR Lagged Period	1/19/2002
GHCND:USW00093821	LOUISVILLE INTERNATIONAL AIRPORT KY US	20020120	11	-50	1.1	(5.0)	34	23	36	2002	01	20	20YR Lagged Period	1/20/2002
GHCND:USW00093821	LOUISVILLE INTERNATIONAL AIRPORT KY US	20020121	94	11	9.4	1.1	49	34	23	2002	01	21	20YR Lagged Period	1/21/2002
GHCND:USW00093821	LOUISVILLE INTERNATIONAL AIRPORT KY US	20020122	128	-11	12.8	(1.1)	55	30	22	2002	01	22	20YR Lagged Period	1/22/2002
GHCND:USW00093821	LOUISVILLE INTERNATIONAL AIRPORT KY US	20020123	183	83	18.3	8.3	65	47	9	2002	01	23	20YR Lagged Period	1/23/2002
GHCND:USW00093821	LOUISVILLE INTERNATIONAL AIRPORT KY US	20020124	156	22	15.6	2.2	60	36	17	2002	01	24	20YR Lagged Period	1/24/2002
GHCND:USW00093821	LOUISVILLE INTERNATIONAL AIRPORT KY US	20020125	89	-17	8.9	(1.7)	48	29	26	2002	01	25	20YR Lagged Period	1/25/2002
GHCND:USW00093821	LOUISVILLE INTERNATIONAL AIRPORT KY US	20020126	128	-22	12.8	(2.2)	55	28	23	2002	01	26	20YR Lagged Period	1/26/2002
GHCND:USW00093821	LOUISVILLE INTERNATIONAL AIRPORT KY US	20020127	161	-6	16.1	(0.6)	61	31	19	2002	01	27	20YR Lagged Period	1/27/2002
GHCND:USW00093821	LOUISVILLE INTERNATIONAL AIRPORT KY US	20020128	200	56	20.0	5.6	68	42	10	2002	01	28	20YR Lagged Period	1/28/2002
GHCND:USW00093821	LOUISVILLE INTERNATIONAL AIRPORT KY US	20020129	211	156	21.1	15.6	70	60	0	2002	01	29	20YR Lagged Period	1/29/2002
GHCND:USW00093821	LOUISVILLE INTERNATIONAL AIRPORT KY US	20020130	200	106	20.0	10.6	68	51	5	2002	01	30	20YR Lagged Period	1/30/2002
GHCND:USW00093821	LOUISVILLE INTERNATIONAL AIRPORT KY US	20020131	200	100	20.0	10.0	68	50	6	2002	01	31	20YR Lagged Period	1/31/2002
GHCND:USW00093821	LOUISVILLE INTERNATIONAL AIRPORT KY US	20020201	150	6	15.0	0.6	59	33	19	2002	02	01	20YR Lagged Period	2/1/2002
GHCND:USW00093821	LOUISVILLE INTERNATIONAL AIRPORT KY US	20020202	44	-6	4.4	(0.6)	40	31	29	2002	02	02	20YR Lagged Period	2/2/2002
GHCND:USW00093821	LOUISVILLE INTERNATIONAL AIRPORT KY US	20020203	78	6	7.8	0.6	46	33	25	2002	02	03	20YR Lagged Period	2/3/2002
GHCND:USW00093821	LOUISVILLE INTERNATIONAL AIRPORT KY US	20020204	33	-28	3.3	(2.8)	38	27	32	2002	02	04	20YR Lagged Period	2/4/2002
GHCND:USW00093821	LOUISVILLE INTERNATIONAL AIRPORT KY US	20020205	28	-39	2.8	(3.9)	37	25	34	2002	02	05	20YR Lagged Period	2/5/2002
GHCND:USW00093821	LOUISVILLE INTERNATIONAL AIRPORT KY US	20020206	17	-11	1.7	(1.1)	35	30	32	2002	02	06	20YR Lagged Period	2/6/2002
GHCND:USW00093821	LOUISVILLE INTERNATIONAL AIRPORT KY US	20020207	111	6	11.1	0.6	52	33	22	2002	02	07	20YR Lagged Period	2/7/2002
GHCND:USW00093821	LOUISVILLE INTERNATIONAL AIRPORT KY US	20020208	150	-17	15.0	(1.7)	59	29	21	2002	02	08	20YR Lagged Period	2/8/2002
GHCND:USW00093821	LOUISVILLE INTERNATIONAL AIRPORT KY US	20020209	183	-6	18.3	(0.6)	65	31	17	2002	02	09	20YR Lagged Period	2/9/2002
GHCND:USW00093821	LOUISVILLE INTERNATIONAL AIRPORT KY US	20020210	133	33	13.3	3.3	56	38	18	2002	02	10	20YR Lagged Period	2/10/2002
GHCND:USW00093821	LOUISVILLE INTERNATIONAL AIRPORT KY US	20020211	72	0	7.2	-	45	32	26	2002	02	11	20YR Lagged Period	2/11/2002
GHCND:USW00093821	LOUISVILLE INTERNATIONAL AIRPORT KY US	20020212	122	22	12.2	2.2	54	36	20	2002	02	12	20YR Lagged Period	2/12/2002
GHCND:USW00093821	LOUISVILLE INTERNATIONAL AIRPORT KY US	20020213	67	-6	6.7	(0.6)	44	31	27	2002	02	13	20YR Lagged Period	2/13/2002
GHCND:USW00093821	LOUISVILLE INTERNATIONAL AIRPORT KY US	20020214	100	-44	10.0	(4.4)	50	24	28	2002	02	14	20YR Lagged Period	2/14/2002
GHCND:USW00093821	LOUISVILLE INTERNATIONAL AIRPORT KY US	20020215	144	33	14.4	3.3	58	38	17	2002	02	15	20YR Lagged Period	2/15/2002
GHCND:USW00093821	LOUISVILLE INTERNATIONAL AIRPORT KY US	20020216	150	17	15.0	1.7	59	35	18	2002	02	16	20YR Lagged Period	2/16/2002
GHCND:USW00093821	LOUISVILLE INTERNATIONAL AIRPORT KY US	20020217	83	0	8.3	-	47	32	25	2002	02	17	20YR Lagged Period	2/17/2002
GHCND:USW00093821	LOUISVILLE INTERNATIONAL AIRPORT KY US	20020218	133	-28	13.3	(2.8)	56	27	23	2002	02	18	20YR Lagged Period	2/18/2002
GHCND:USW00093821	LOUISVILLE INTERNATIONAL AIRPORT KY US	20020219	161	39	16.1	3.9	61	39	15	2002	02	19	20YR Lagged Period	2/19/2002
GHCND:USW00093821	LOUISVILLE INTERNATIONAL AIRPORT KY US	20020220	178	83	17.8	8.3	64	47	9	2002	02	20	20YR Lagged Period	2/20/2002
GHCND:USW00093821	LOUISVILLE INTERNATIONAL AIRPORT KY US	20020221	94	28	9.4	2.8	49	37	22	2002	02	21	20YR Lagged Period	2/21/2002
GHCND:USW00093821	LOUISVILLE INTERNATIONAL AIRPORT KY US	20020222	33	-17	3.3	(1.7)	38	29	31	2002	02	22	20YR Lagged Period	2/22/2002
GHCND:USW00093821	LOUISVILLE INTERNATIONAL AIRPORT KY US	20020223	89	-50	8.9	(5.0)	48	23	29	2002	02	23	20YR Lagged Period	2/23/2002
GHCND:USW00093821	LOUISVILLE INTERNATIONAL AIRPORT KY US	20020224	167	-17	16.7	(1.7)	62	29	19	2002	02	24	20YR Lagged Period	2/24/2002
GHCND:USW00093821	LOUISVILLE INTERNATIONAL AIRPORT KY US	20020225	200	78	20.0	7.8	68	46	8	2002	02	25	20YR Lagged Period	2/25/2002
GHCND:USW00093821	LOUISVILLE INTERNATIONAL AIRPORT KY US	20020226	78	-72	7.8	(7.2)	46	19	32	2002	02	26	20YR Lagged Period	2/26/2002
GHCND:USW00093821	LOUISVILLE INTERNATIONAL AIRPORT KY US	20020227	-33	-83	(3.3)	(8.3)	26	17	43	2002	02	27	20YR Lagged Period	2/27/2002
GHCND:USW00093821	LOUISVILLE INTERNATIONAL AIRPORT KY US	20020228	50	-89	5.0	(8.9)	41	16	36	2002	02	28	20YR Lagged Period	2/28/2002
GHCND:USW00093821	LOUISVILLE INTERNATIONAL AIRPORT KY US	20020301	111	-33	11.1	(3.3)	52	26	26	2002	03	01	20YR Lagged Period	3/1/2002
GHCND:USW00093821	LOUISVILLE INTERNATIONAL AIRPORT KY US	20020302	100	50	10.0	5.0	50	41	19	2002	03	02	20YR Lagged Period	3/2/2002
GHCND:USW00093821	LOUISVILLE INTERNATIONAL AIRPORT KY US	20020303	50	-89	5.0	(8.9)	41	16	36	2002	03	03	20YR Lagged Period	3/3/2002
GHCND:USW00093821	LOUISVILLE INTERNATIONAL AIRPORT KY US	20020304	-11	-117	(1.1)	(11.7)	30	11	44	2002	03	04	20YR Lagged Period	3/4/2002
GHCND:USW00093821	LOUISVILLE INTERNATIONAL AIRPORT KY US	20020305	128	-11	12.8	(1.1)	55	30	22	2002	03	05	20YR Lagged Period	3/5/2002
GHCND:USW00093821	LOUISVILLE INTERNATIONAL AIRPORT KY US	20020306	178	61	17.8	6.1	64	43	11	2002	03	06	20YR Lagged Period	3/6/2002
GHCND:USW00093821	LOUISVILLE INTERNATIONAL AIRPORT KY US	20020307	211	117	21.1	11.7	70	53	3	2002	03	07	20YR Lagged Period	3/7/2002
GHCND:USW00093821	LOUISVILLE INTERNATIONAL AIRPORT KY US	20020308	239	106	23.9	10.6	75	51	2	2002	03	08	20YR Lagged Period	3/8/2002
GHCND:USW00093821	LOUISVILLE INTERNATIONAL AIRPORT KY US	20020309	194	-6	19.4	(0.6)	67	31	16	2002	03	09	20YR Lagged Period	3/9/2002
GHCND:USW00093821	LOUISVILLE INTERNATIONAL AIRPORT KY US	20020310	67	-22	6.7	(2.2)	44	28	29	2002	03	10	20YR Lagged Period	3/10/2002
GHCND:USW00093821	LOUISVILLE INTERNATIONAL AIRPORT KY US	20020311	122	-28	12.2	(2.8)	54	27	24	2002	03	11	20YR Lagged Period	3/11/2002
GHCND:USW00093821	LOUISVILLE INTERNATIONAL AIRPORT KY US	20020312	133	67	13.3	6.7	56	44	15	2002	03	12	20YR Lagged Period	3/12/2002
GHCND:USW00093821	LOUISVILLE INTERNATIONAL AIRPORT KY US	20020313	172	94	17.2	9.4	63	49	9	2002	03	13	20YR Lagged Period	3/13/2002
GHCND:USW00093821	LOUISVILLE INTERNATIONAL AIRPORT KY US	20020314	206	56	20.6	5.6	69	42	9	2002	03	14	20YR Lagged Period	3/14/2002
GHCND:USW00093821	LOUISVILLE INTERNATIONAL AIRPORT KY US	20020315	200	89	20.0	8.9	68	48	7	2002	03	15	20YR Lagged Period	3/15/2002
GHCND:USW00093821	LOUISVILLE INTERNATIONAL AIRPORT KY US	20020316	94	44	9.4	4.4	49	40	20	2002	03	16	20YR Lagged Period	3/16/2002
GHCND:USW00093821	LOUISVILLE INTERNATIONAL AIRPORT KY US	20020317	100	44	10.0	4.4	50	40	20	2002	03	17	20YR Lagged Period	3/17/2002
GHCND:USW00093821	LOUISVILLE INTERNATIONAL AIRPORT KY US	20020318	117	89	11.7	8.9	53	48	14	2002	03	18	20YR Lagged Period	3/18/2002
GHCND:USW00093821	LOUISVILLE INTERNATIONAL AIRPORT KY US	20020319	111	89	11.1	8.9	52	48	15	2002	03	19	20YR Lagged Period	3/19/2002
GHCND:USW00093821	LOUISVILLE INTERNATIONAL AIRPORT KY US	20020320	111	67	11.1	6.7	52	44	17	2002	03	20	20YR Lagged Period	3/20/2002
GHCND:USW00093821	LOUISVILLE INTERNATIONAL AIRPORT KY US	20020321	106	-44	10.6	(4.4)	51	24	27	2002	03	21	20YR Lagged Period	3/21/2002
GHCND:USW00093821	LOUISVILLE INTERNATIONAL AIRPORT KY US	20020322	28	-72	2.8	(7.2)	37	19	37	2002	03	22	20YR Lagged Period	3/22/2002
GHCND:USW00093821	LOUISVILLE INTERNATIONAL AIRPORT KY US	20020323	111	-33	11.1	(3.3)	52	26	26	2002	03	23	20YR Lagged Period	3/23/2002
GHCND:USW00093821	LOUISVILLE INTERNATIONAL AIRPORT KY US	20020324	206	11	20.6	1.1	69	34	13	2002	03	24	20YR Lagged Period	3/24/2002
GHCND:USW00093821	LOUISVILLE INTERNATIONAL AIRPORT KY US	20020325	144	33	14.4	3.3	58	38	17	2002	03	25	20YR Lagged Period	3/25/2002
GHCND:USW00093821	LOUISVILLE INTERNATIONAL AIRPORT KY US	20020326	61	6	6.1	0.6	43	33	27	2002	03	26	20YR Lagged Period	3/26/2002
GHCND:USW00093821	LOUISVILLE INTERNATIONAL AIRPORT KY US	20020327	89	0	8.9	-	48	32	25	2002	03	27	20YR Lagged Period	3/27/2002
GHCND:USW00093821	LOUISVILLE INTERNATIONAL AIRPORT KY US	20020328	172	11	17.2	1.1	63	34	16	2002	03	28	20YR Lagged Period	3/28/2002
GHCND:USW00093821	LOUISVILLE INTERNATIONAL AIRPORT KY US	20020329	222	67	22.2	6.7	72	44	7	2002	03	29	20YR Lagged Period	3/29/2002
GHCND:USW00093821	LOUISVILLE INTERNATIONAL AIRPORT KY US	20020330	161	44	16.1	4.4	61	40	14	2002	03	30	20YR Lagged Period	3/30/2002
GHCND:USW00093821	LOUISVILLE INTERNATIONAL AIRPORT KY US	20020331	150	78	15.0	7.8	59	46	12	2002	03	31	20YR Lagged Period	3/31/2002
GHCND:USW00093821	LOUISVILLE INTERNATIONAL AIRPORT KY US	20020401	161	28	16.1	2.8	61	37	16	2002	04	01	20YR Lagged Period	4/1/2002
GHCND:USW00093821	LOUISVILLE INTERNATIONAL AIRPORT KY US	20020402	267	83	26.7	8.3	80	47	1	2002	04	02	20YR Lagged Period	4/2/2002
GHCND:USW00093821	LOUISVILLE INTERNATIONAL AIRPORT KY US	20020403	89	33	8.9	3.3	48	38	22	2002	04	03	20YR Lagged Period	4/3/2002
GHCND:USW00093821	LOUISVILLE INTERNATIONAL AIRPORT KY US	20020404	100	0	10.0	-	50	32	24	2002	04	04	20YR Lagged Period	4/4/2002
GHCND:USW00093821	LOUISVILLE INTERNATIONAL AIRPORT KY US	20020405	117	0	11.7	-	53	32	22	2002	04	05	20YR Lagged Period	4/5/2002
GHCND:USW00093821	LOUISVILLE INTERNATIONAL AIRPORT KY US	20020406	100	17	10.0	1.7	50	35	22	2002	04	06	20YR Lagged Period	4/6/2002
GHCND:USW00093821	LOUISVILLE INTERNATIONAL AIRPORT KY US	20020407	211	6	21.1	0.6	70	33	13	2002	04	07	20YR Lagged Period	4/7/2002

GHCND:USW00093821	LOUISVILLE INTERNATIONAL AIRPORT KY US	20020408	233	144	23.3	14.4	74	58	0	2002	04	08	20YR Lagged Period	4/8/2002
GHCND:USW00093821	LOUISVILLE INTERNATIONAL AIRPORT KY US	20020409	178	78	17.8	7.8	64	46	10	2002	04	09	20YR Lagged Period	4/9/2002
GHCND:USW00093821	LOUISVILLE INTERNATIONAL AIRPORT KY US	20020410	194	56	19.4	5.6	67	42	10	2002	04	10	20YR Lagged Period	4/10/2002
GHCND:USW00093821	LOUISVILLE INTERNATIONAL AIRPORT KY US	20020411	283	83	28.3	8.3	83	47	0	2002	04	11	20YR Lagged Period	4/11/2002
GHCND:USW00093821	LOUISVILLE INTERNATIONAL AIRPORT KY US	20020412	244	172	24.4	17.2	76	63	0	2002	04	12	20YR Lagged Period	4/12/2002
GHCND:USW00093821	LOUISVILLE INTERNATIONAL AIRPORT KY US	20020413	228	150	22.8	15.0	73	59	0	2002	04	13	20YR Lagged Period	4/13/2002
GHCND:USW00093821	LOUISVILLE INTERNATIONAL AIRPORT KY US	20020414	217	167	21.7	16.7	71	62	0	2002	04	14	20YR Lagged Period	4/14/2002
GHCND:USW00093821	LOUISVILLE INTERNATIONAL AIRPORT KY US	20020415	294	183	29.4	18.3	85	65	0	2002	04	15	20YR Lagged Period	4/15/2002
GHCND:USW00093821	LOUISVILLE INTERNATIONAL AIRPORT KY US	20020416	300	189	30.0	18.9	86	66	0	2002	04	16	20YR Lagged Period	4/16/2002
GHCND:USW00093821	LOUISVILLE INTERNATIONAL AIRPORT KY US	20020417	294	200	29.4	20.0	85	68	0	2002	04	17	20YR Lagged Period	4/17/2002
GHCND:USW00093821	LOUISVILLE INTERNATIONAL AIRPORT KY US	20020418	311	167	31.1	16.7	88	62	0	2002	04	18	20YR Lagged Period	4/18/2002
GHCND:USW00093821	LOUISVILLE INTERNATIONAL AIRPORT KY US	20020419	300	194	30.0	19.4	86	67	0	2002	04	19	20YR Lagged Period	4/19/2002
GHCND:USW00093821	LOUISVILLE INTERNATIONAL AIRPORT KY US	20020420	250	194	25.0	19.4	77	67	0	2002	04	20	20YR Lagged Period	4/20/2002
GHCND:USW00093821	LOUISVILLE INTERNATIONAL AIRPORT KY US	20020421	283	150	28.3	15.0	83	59	0	2002	04	21	20YR Lagged Period	4/21/2002
GHCND:USW00093821	LOUISVILLE INTERNATIONAL AIRPORT KY US	20020422	156	78	15.6	7.8	60	46	12	2002	04	22	20YR Lagged Period	4/22/2002
GHCND:USW00093821	LOUISVILLE INTERNATIONAL AIRPORT KY US	20020423	189	44	18.9	4.4	66	40	12	2002	04	23	20YR Lagged Period	4/23/2002
GHCND:USW00093821	LOUISVILLE INTERNATIONAL AIRPORT KY US	20020424	217	89	21.7	8.9	71	48	5	2002	04	24	20YR Lagged Period	4/24/2002
GHCND:USW00093821	LOUISVILLE INTERNATIONAL AIRPORT KY US	20020425	172	72	17.2	7.2	63	45	11	2002	04	25	20YR Lagged Period	4/25/2002
GHCND:USW00093821	LOUISVILLE INTERNATIONAL AIRPORT KY US	20020426	183	100	18.3	10.0	65	50	7	2002	04	26	20YR Lagged Period	4/26/2002
GHCND:USW00093821	LOUISVILLE INTERNATIONAL AIRPORT KY US	20020427	189	100	18.9	10.0	66	50	7	2002	04	27	20YR Lagged Period	4/27/2002
GHCND:USW00093821	LOUISVILLE INTERNATIONAL AIRPORT KY US	20020428	267	94	26.7	9.4	80	49	0	2002	04	28	20YR Lagged Period	4/28/2002
GHCND:USW00093821	LOUISVILLE INTERNATIONAL AIRPORT KY US	20020429	189	89	18.9	8.9	66	48	8	2002	04	29	20YR Lagged Period	4/29/2002
GHCND:USW00093821	LOUISVILLE INTERNATIONAL AIRPORT KY US	20020430	250	89	25.0	8.9	77	48	2	2002	04	30	20YR Lagged Period	4/30/2002
GHCND:USW00093821	LOUISVILLE INTERNATIONAL AIRPORT KY US	20020501	244	144	24.4	14.4	76	58	0	2002	05	01	20YR Lagged Period	5/1/2002
GHCND:USW00093821	LOUISVILLE INTERNATIONAL AIRPORT KY US	20020502	239	94	23.9	9.4	75	49	3	2002	05	02	20YR Lagged Period	5/2/2002
GHCND:USW00093821	LOUISVILLE INTERNATIONAL AIRPORT KY US	20020503	178	78	17.8	7.8	64	46	10	2002	05	03	20YR Lagged Period	5/3/2002
GHCND:USW00093821	LOUISVILLE INTERNATIONAL AIRPORT KY US	20020504	217	117	21.7	11.7	71	53	3	2002	05	04	20YR Lagged Period	5/4/2002
GHCND:USW00093821	LOUISVILLE INTERNATIONAL AIRPORT KY US	20020505	250	94	25.0	9.4	77	49	2	2002	05	05	20YR Lagged Period	5/5/2002
GHCND:USW00093821	LOUISVILLE INTERNATIONAL AIRPORT KY US	20020506	222	150	22.2	15.0	72	59	0	2002	05	06	20YR Lagged Period	5/6/2002
GHCND:USW00093821	LOUISVILLE INTERNATIONAL AIRPORT KY US	20020507	256	183	25.6	18.3	78	65	0	2002	05	07	20YR Lagged Period	5/7/2002
GHCND:USW00093821	LOUISVILLE INTERNATIONAL AIRPORT KY US	20020508	294	200	29.4	20.0	85	68	0	2002	05	08	20YR Lagged Period	5/8/2002
GHCND:USW00093821	LOUISVILLE INTERNATIONAL AIRPORT KY US	20020509	244	139	24.4	13.9	76	57	0	2002	05	09	20YR Lagged Period	5/9/2002
GHCND:USW00093821	LOUISVILLE INTERNATIONAL AIRPORT KY US	20020510	200	106	20.0	10.6	68	51	5	2002	05	10	20YR Lagged Period	5/10/2002
GHCND:USW00093821	LOUISVILLE INTERNATIONAL AIRPORT KY US	20020511	278	128	27.8	12.8	82	55	0	2002	05	11	20YR Lagged Period	5/11/2002
GHCND:USW00093821	LOUISVILLE INTERNATIONAL AIRPORT KY US	20020512	278	178	27.8	17.8	82	64	0	2002	05	12	20YR Lagged Period	5/12/2002
GHCND:USW00093821	LOUISVILLE INTERNATIONAL AIRPORT KY US	20020513	183	89	18.3	8.9	65	48	8	2002	05	13	20YR Lagged Period	5/13/2002
GHCND:USW00093821	LOUISVILLE INTERNATIONAL AIRPORT KY US	20020514	200	89	20.0	8.9	68	48	7	2002	05	14	20YR Lagged Period	5/14/2002
GHCND:USW00093821	LOUISVILLE INTERNATIONAL AIRPORT KY US	20020515	233	83	23.3	8.3	74	47	4	2002	05	15	20YR Lagged Period	5/15/2002
GHCND:USW00093821	LOUISVILLE INTERNATIONAL AIRPORT KY US	20020516	267	144	26.7	14.4	80	58	0	2002	05	16	20YR Lagged Period	5/16/2002
GHCND:USW00093821	LOUISVILLE INTERNATIONAL AIRPORT KY US	20020517	206	83	20.6	8.3	69	47	7	2002	05	17	20YR Lagged Period	5/17/2002
GHCND:USW00093821	LOUISVILLE INTERNATIONAL AIRPORT KY US	20020518	156	78	15.6	7.8	60	46	12	2002	05	18	20YR Lagged Period	5/18/2002
GHCND:USW00093821	LOUISVILLE INTERNATIONAL AIRPORT KY US	20020519	172	39	17.2	3.9	63	39	14	2002	05	19	20YR Lagged Period	5/19/2002
GHCND:USW00093821	LOUISVILLE INTERNATIONAL AIRPORT KY US	20020520	150	72	15.0	7.2	59	45	13	2002	05	20	20YR Lagged Period	5/20/2002
GHCND:USW00093821	LOUISVILLE INTERNATIONAL AIRPORT KY US	20020521	150	56	15.0	5.6	59	42	14	2002	05	21	20YR Lagged Period	5/21/2002
GHCND:USW00093821	LOUISVILLE INTERNATIONAL AIRPORT KY US	20020522	206	44	20.6	4.4	69	40	10	2002	05	22	20YR Lagged Period	5/22/2002
GHCND:USW00093821	LOUISVILLE INTERNATIONAL AIRPORT KY US	20020523	256	89	25.6	8.9	78	48	2	2002	05	23	20YR Lagged Period	5/23/2002
GHCND:USW00093821	LOUISVILLE INTERNATIONAL AIRPORT KY US	20020524	272	172	27.2	17.2	81	63	0	2002	05	24	20YR Lagged Period	5/24/2002
GHCND:USW00093821	LOUISVILLE INTERNATIONAL AIRPORT KY US	20020525	289	167	28.9	16.7	84	62	0	2002	05	25	20YR Lagged Period	5/25/2002
GHCND:USW00093821	LOUISVILLE INTERNATIONAL AIRPORT KY US	20020526	244	139	24.4	13.9	76	57	0	2002	05	26	20YR Lagged Period	5/26/2002
GHCND:USW00093821	LOUISVILLE INTERNATIONAL AIRPORT KY US	20020527	294	161	29.4	16.1	85	61	0	2002	05	27	20YR Lagged Period	5/27/2002
GHCND:USW00093821	LOUISVILLE INTERNATIONAL AIRPORT KY US	20020528	283	194	28.3	19.4	83	67	0	2002	05	28	20YR Lagged Period	5/28/2002
GHCND:USW00093821	LOUISVILLE INTERNATIONAL AIRPORT KY US	20020529	289	200	28.9	20.0	84	68	0	2002	05	29	20YR Lagged Period	5/29/2002
GHCND:USW00093821	LOUISVILLE INTERNATIONAL AIRPORT KY US	20020530	294	189	29.4	18.9	85	66	0	2002	05	30	20YR Lagged Period	5/30/2002
GHCND:USW00093821	LOUISVILLE INTERNATIONAL AIRPORT KY US	20020531	311	200	31.1	20.0	88	68	0	2002	05	31	20YR Lagged Period	5/31/2002
GHCND:USW00093821	LOUISVILLE INTERNATIONAL AIRPORT KY US	20020601	322	239	32.2	23.9	90	75	0	2002	06	01	20YR Lagged Period	6/1/2002
GHCND:USW00093821	LOUISVILLE INTERNATIONAL AIRPORT KY US	20020602	333	222	33.3	22.2	92	72	0	2002	06	02	20YR Lagged Period	6/2/2002
GHCND:USW00093821	LOUISVILLE INTERNATIONAL AIRPORT KY US	20020603	333	211	33.3	21.1	92	70	0	2002	06	03	20YR Lagged Period	6/3/2002
GHCND:USW00093821	LOUISVILLE INTERNATIONAL AIRPORT KY US	20020604	339	239	33.9	23.9	93	75	0	2002	06	04	20YR Lagged Period	6/4/2002
GHCND:USW00093821	LOUISVILLE INTERNATIONAL AIRPORT KY US	20020605	322	217	32.2	21.7	90	71	0	2002	06	05	20YR Lagged Period	6/5/2002
GHCND:USW00093821	LOUISVILLE INTERNATIONAL AIRPORT KY US	20020606	222	172	22.2	17.2	72	63	0	2002	06	06	20YR Lagged Period	6/6/2002
GHCND:USW00093821	LOUISVILLE INTERNATIONAL AIRPORT KY US	20020607	239	139	23.9	13.9	75	57	0	2002	06	07	20YR Lagged Period	6/7/2002
GHCND:USW00093821	LOUISVILLE INTERNATIONAL AIRPORT KY US	20020608	306	156	30.6	15.6	87	60	0	2002	06	08	20YR Lagged Period	6/8/2002
GHCND:USW00093821	LOUISVILLE INTERNATIONAL AIRPORT KY US	20020609	311	222	31.1	22.2	88	72	0	2002	06	09	20YR Lagged Period	6/9/2002
GHCND:USW00093821	LOUISVILLE INTERNATIONAL AIRPORT KY US	20020610	317	206	31.7	20.6	89	69	0	2002	06	10	20YR Lagged Period	6/10/2002
GHCND:USW00093821	LOUISVILLE INTERNATIONAL AIRPORT KY US	20020611	300	222	30.0	22.2	86	72	0	2002	06	11	20YR Lagged Period	6/11/2002
GHCND:USW00093821	LOUISVILLE INTERNATIONAL AIRPORT KY US	20020612	306	222	30.6	22.2	87	72	0	2002	06	12	20YR Lagged Period	6/12/2002
GHCND:USW00093821	LOUISVILLE INTERNATIONAL AIRPORT KY US	20020613	300	217	30.0	21.7	86	71	0	2002	06	13	20YR Lagged Period	6/13/2002
GHCND:USW00093821	LOUISVILLE INTERNATIONAL AIRPORT KY US	20020614	256	167	25.6	16.7	78	62	0	2002	06	14	20YR Lagged Period	6/14/2002
GHCND:USW00093821	LOUISVILLE INTERNATIONAL AIRPORT KY US	20020615	261	150	26.1	15.0	79	59	0	2002	06	15	20YR Lagged Period	6/15/2002
GHCND:USW00093821	LOUISVILLE INTERNATIONAL AIRPORT KY US	20020616	250	183	25.0	18.3	77	65	0	2002	06	16	20YR Lagged Period	6/16/2002
GHCND:USW00093821	LOUISVILLE INTERNATIONAL AIRPORT KY US	20020617	272	139	27.2	13.9	81	57	0	2002	06	17	20YR Lagged Period	6/17/2002
GHCND:USW00093821	LOUISVILLE INTERNATIONAL AIRPORT KY US	20020618	289	156	28.9	15.6	84	60	0	2002	06	18	20YR Lagged Period	6/18/2002
GHCND:USW00093821	LOUISVILLE INTERNATIONAL AIRPORT KY US	20020619	317	194	31.7	19.4	89	67	0	2002	06	19	20YR Lagged Period	6/19/2002
GHCND:USW00093821	LOUISVILLE INTERNATIONAL AIRPORT KY US	20020620	328	217	32.8	21.7	91	71	0	2002	06	20	20YR Lagged Period	6/20/2002
GHCND:USW00093821	LOUISVILLE INTERNATIONAL AIRPORT KY US	20020621	339	211	33.9	21.1	93	70	0	2002	06	21	20YR Lagged Period	6/21/2002
GHCND:USW00093821	LOUISVILLE INTERNATIONAL AIRPORT KY US	20020622	322	211	32.2	21.1	90	70	0	2002	06	22	20YR Lagged Period	6/22/2002
GHCND:USW00093821	LOUISVILLE INTERNATIONAL AIRPORT KY US	20020623	322	206	32.2	20.6	90	69	0	2002	06	23	20YR Lagged Period	6/23/2002
GHCND:USW00093821	LOUISVILLE INTERNATIONAL AIRPORT KY US	20020624	322	239	32.2	23.9	90	75	0	2002	06	24	20YR Lagged Period	6/24/2002
GHCND:USW00093821	LOUISVILLE INTERNATIONAL AIRPORT KY US	20020625	322	233	32.2	23.3	90	74	0	2002	06	25	20YR Lagged Period	6/25/2002
GHCND:USW00093821	LOUISVILLE INTERNATIONAL AIRPORT KY US	20020626	322	228	32.2	22.8	90	73	0	2002	06	26	20YR Lagged Period	6/26/2002
GHCND:USW00093821	LOUISVILLE INTERNATIONAL AIRPORT KY US	20020627	317	217	31.7	21.7	89	71	0	2002	06	27	20YR Lagged Period	6/27/2002
GHCND:USW00093821	LOUISVILLE INTERNATIONAL AIRPORT KY US	20020628	306	228	30.6	22.8	87	73	0	2002	06	28	20YR Lagged Period	6/28/2002
GHCND:USW00093821	LOUISVILLE INTERNATIONAL AIRPORT KY US	20020629	328	228	32.8	22.8	91	73	0	2002	06	29	20YR Lagged Period	6/29/2002
GHCND:USW00093821	LOUISVILLE INTERNATIONAL AIRPORT KY US	20020630	339	239	33.9	23.9	93	75	0	2002	06	30	20YR Lagged Period	6/30/2002
GHCND:USW00093821	LOUISVILLE INTERNATIONAL AIRPORT KY US	20020701	350	244	35.0	24.4	95	76	0	2002	07	01	20YR Lagged Period	7/1/2002
GHCND:USW00093821	LOUISVILLE INTERNATIONAL AIRPORT KY US	20020702	350	250	35.0	25.0	95	77	0	2002	07	02	20YR Lagged Period	7/2/2002
GHCND:USW00093821	LOUISVILLE INTERNATIONAL AIRPORT KY US	20020703	356	244	35.6	24.4	96	76	0	2002	07	03	20YR Lagged Period	7/3/2002
GHCND:USW00093821	LOUISVILLE INTERNATIONAL AIRPORT KY US	20020704	356	244	35.6	24.4	96	76	0	2002	07	04	20YR Lagged Period	7/4/2002
GHCND:USW00093821	LOUISVILLE INTERNATIONAL AIRPORT KY US	20020705	356	256	35.6	25.6	96	78	0	2002	07	05	20YR Lagged Period	7/5/2002
GHCND:USW00093821	LOUISVILLE INTERNATIONAL AIRPORT KY US	20020706	311	178	31.1	17.8	88	64	0	2002	07	06	20YR Lagged Period	7/6/2002
GHCND:USW00093821	LOUISVILLE INTERNATIONAL AIRPORT KY US	20020707	322	200	32.2	20.0	90	68	0	2002	07	07	20YR Lagged Period	7/7/2002
GHCND:USW00093821	LOUISVILLE INTERNATIONAL AIRPORT KY US	20020708	344	211	34.4	21.1	94	70	0	2002	07	08	20YR Lagged Period	7/8/2002
GHCND:USW00093821	LOUISVILLE INTERNATIONAL AIRPORT KY US	20020709	339	217	33.9	21.7	93	71	0	2002	07	09	20YR Lagged Period	7/9/2002
GHCND:USW00093821	LOUISVILLE INTERNATIONAL AIRPORT KY US	20020710	300	217	30.0	21.7	86	71	0	2002	07	10	20YR Lagged Period	7/10/2002
GHCND:USW00093821	LOUISVILLE INTERNATIONAL AIRPORT KY US	20020711	294	200	29.4	20.0	85	68	0	2002	07	11	20YR Lagged Period	7/11/2002
GHCND:USW00093821	LOUISVILLE INTERNATIONAL AIRPORT KY US	20020712	289	194	28.9	19.4	84	67	0	2002	07	12	20YR Lagged Period	7/12/2002
GHCND:USW00093821	LOUISVILLE INTERNATIONAL AIRPORT KY US	20020713	267	211	26.7	21.1	80	70	0	2002	07	13	20YR Lagged Period	7/13/2002
GHCND:USW00093821	LOUISVILLE INTERNATIONAL AIRPORT KY US	20020714	294	189	29.4	18.9	85	66	0	2002	07	14	20YR Lagged Period	7/14/2002
GHCND:USW00093821	LOUISVILLE INTERNATIONAL AIRPORT KY US	20020715	317	194	31.7	19.4	89	67	0	2002	07	15	20YR Lagged Period	7/15/2002
GHCND:USW00093821	LOUISVILLE INTERNATIONAL AIRPORT KY US	20020716	328	217	32.8	21.7	91	71	0	2002	07	16	20YR Lagged Period	7/16/2002
GHCND:USW00093821	LOUISVILLE INTERNATIONAL AIRPORT KY US	20020717	317	233	31.7	23.3	89	74	0	2002	07	17	20YR Lagged Period	7/17/2002
GHCND:USW00093821	LOUISVILLE INTERNATIONAL AIRPORT KY US	20020718	317	228	31.7	22.8	89	73	0	2002	07	18	20YR Lagged Period	7/18/2002
GHCND:USW00093821	LOUISVILLE INTERNATIONAL AIRPORT KY US	20020719	317	217	31.7	21.7	89	71	0	2002	07	19	20YR Lagged Period	7/19/2002
GHCND:USW00093821	LOUISVILLE INTERNATIONAL AIRPORT KY US	20020720	322	233	32.2	23.3	90	74	0	2002	07	20	20YR Lagged Period	7/20/2002
GHCND:USW00093821	LOUISVILLE INTERNATIONAL AIRPORT KY US	20020721	344	222	34.4	22.2	94	72	0	2002	07	21	20YR Lagged Period	7/21/2002
GHCND:USW00093821	LOUISVILLE INTERNATIONAL AIRPORT KY US	20020722	328	244	32.8	24.4	91	76	0	2002	07	22	20YR Lagged Period	7/22/2002
GHCND:USW00093821	LOUISVILLE INTERNATIONAL AIRPORT KY US	20020723	294	239	29.4	23.9	85	75	0	2002	07	23	20YR Lagged Period	7/23/2002
GHCND:USW00093821	LOUISVILLE INTERNATIONAL AIRPORT KY US	20020724	317	222	31.7	22.2	89	72	0	2002	07	24	20YR Lagged Period	7/24/2002
GHCND:USW00093821	LOUISVILLE INTERNATIONAL AIRPORT KY US	20020725	328	206	32.8	20.6	91	69	0	2002	07	25	20YR Lagged Period	7/25/2002
GHCND:USW00093821	LOUISVILLE INTERNATIONAL AIRPORT KY US	20020726	317	228	31.7	22.8	89	73	0	2002	07	26	20YR Lagged Period	7/26/2002
GHCND:USW00093821	LOUISVILLE INTERNATIONAL AIRPORT KY US	20020727	344	256	34.4	25.6	94	78	0	2002	07	27	20YR Lagged Period	7/27/2002
GHCND:USW00093821	LOUISVILLE INTERNATIONAL AIRPORT KY US	20020728	350	256	35.0	25.6	95	78	0	2002	07	28	20YR Lagged Period	7/28/2002
GHCND:USW00093821	LOUISVILLE INTERNATIONAL AIRPORT KY US	20020729	361	217	36.1	21.7	97	71	0	2002	07	29	20YR Lagged Period	7/29/2002
GHCND:USW00093821	LOUISVILLE INTERNATIONAL AIRPORT KY US	20020730	333	233	33.3	23.3	92	74	0	2002	07	30	20YR Lagged Period	7/30/2002
GHCND:USW00093821	LOUISVILLE INTERNATIONAL AIRPORT KY US	20020731	339	222	33.9	22.2	93	72	0	2002	07	31	20YR Lagged Period	7/31/2002
GHCND:USW00093821	LOUISVILLE INTERNATIONAL AIRPORT KY US	20020801	361	228	36.1	22.8	97	73	0	2002	08	01	20YR Lagged Period	8/1/2002
GHCND:USW00093821	LOUISVILLE INTERNATIONAL AIRPORT KY US	20020802	356	244	35.6	24.4	96	76	0	2002	08	02	20YR Lagged Period	8/2/2002
GHCND:USW00093821	LOUISVILLE INTERNATIONAL AIRPORT KY US	20020803	378	239	37.8	23.9	100	75	0	2002	08	03	20YR Lagged Period	8/3/2002
GHCND:USW00093821	LOUISVILLE INTERNATIONAL AIRPORT KY US	20020804	383	233	38.3	23.3	101	74	0	2002	08	04	20YR Lagged Period	8/4/2002
GHCND:USW00093821	LOUISVILLE INTERNATIONAL AIRPORT KY US	20020805	378	233	37.8	23.3	100	74	0	2002	08	05	20YR Lagged Period	8/5/2002
GHCND:USW00093821	LOUISVILLE INTERNATIONAL AIRPORT KY US	20020806	306	217	30.6	21.7	87	71	0	2002	08	06	20YR Lagged Period	8/6/2002
GHCND:USW00093821	LOUISVILLE INTERNATIONAL AIRPORT KY US	20020807	300	167	30.0	16.7	86	62	0	2002	08	07	20YR Lagged Period	8/7/2002
GHCND:USW00093821	LOUISVILLE INTERNATIONAL AIRPORT KY US	20020808	306	172	30.6	17.2	87	63	0	2002	08	08	20YR Lagged Period	8/8/2002
GHCND:USW00093821	LOUISVILLE INTERNATIONAL AIRPORT KY US	20020809	328	172	32.8	17.2	91	63	0	2002	08	09	20YR Lagged Period	8/9/2002
GHCND:USW00093821	LOUISVILLE INTERNATIONAL AIRPORT KY US	20020810	350	183	35.0	18.3	95	65	0	2002	08	10	20YR Lagged Period	8/10/2002
GHCND:USW00093821	LOUISVILLE INTERNATIONAL AIRPORT KY US	20020811	328	217	32.8	21.7	91	71	0	2002	08	11	20YR Lagged Period	8/11/2002
GHCND:USW00093821	LOUISVILLE INTERNATIONAL AIRPORT KY US	20020812	350	217	35.0	21.7	95	71	0	2002	08	12	20YR Lagged Period	8/12/2002
GHCND:USW00093821	LOUISVILLE INTERNATIONAL AIRPORT KY US	20020813	350	217	35.0	21.7	95	71	0	2002	08	13	20YR Lagged Period	8/13/2002
GHCND:USW00093821	LOUISVILLE INTERNATIONAL AIRPORT KY US	20020814	294	211	29.4	21.1	85	70	0	2002	08	14	20YR Lagged Period	8/14/2002
GHCND:USW00093821	LOUISVILLE INTERNATIONAL AIRPORT KY US	20020815	333	222	33.3	22.2	92	72	0	2002	08	15	20YR Lagged Period	8/15/2002
GHCND:USW00093821	LOUISVILLE INTERNATIONAL AIRPORT KY US	20020816	322	239	32.2	23.9	90	75	0	2002	08	16	20YR Lagged Period	8/16/2002
GHCND:USW00093821	LOUISVILLE INTERNATIONAL AIRPORT KY US	20020817	300	228	30.0	22.8	86	73	0	2002	08	17	20YR Lagged Period	8/17/2002
GHCND:USW00093821	LOUISVILLE INTERNATIONAL AIRPORT KY US	20020818	306	233	30.6	23.3	87	74	0	2002	08	18	20YR Lagged Period	8/18/2002
GHCND:USW00093821	LOUISVILLE INTERNATIONAL AIRPORT KY US	20020819	278	222	27.8	22.2	82	72	0	2002	08	19	20YR Lagged Period	8/19/2002
GHCND:USW00093821	LOUISVILLE INTERNATIONAL AIRPORT KY US	20020820	322	206	32.2	20.6	90	69	0	2002	08	20	20YR Lagged Period	8/20/2002
GHCND:USW00093821	LOUISVILLE INTERNATIONAL AIRPORT KY US	20020821	344	211	34.4	21.1	94	70	0	2002	08	21	20YR Lagged Period	8/21/2002
GHCND:USW00093821	LOUISVILLE INTERNATIONAL AIRPORT KY US	20020822	367	233	36.7	23.3	98	74	0	2002	08	22	20YR Lagged Period	8/22/2002
GHCND:USW00093821	LOUISVILLE INTERNATIONAL AIRPORT KY US	20020823	356	244	35.6	24.4	96	76	0	2002	08	23	20YR Lagged Period	8/23/2002
GHCND:USW00093821	LOUISVILLE INTERNATIONAL AIRPORT KY US	20020824	328	233	32.8	23.3	91	74	0	2002	08	24	20YR Lagged Period	8/24/2002
GHCND:USW00093821	LOUISVILLE INTERNATIONAL AIRPORT KY US	20020825	311	222	31.1	22.2	88	72	0	2002	08	25	20YR Lagged Period	8/25/2002
GHCND:USW00093821	LOUISVILLE INTERNATIONAL AIRPORT KY US	20020826	289	211	28.9	21.1	84	70	0	2002	08	26	20YR Lagged Period	8/26/2002
GHCND:USW00093821	LOUISVILLE INTERNATIONAL AIRPORT KY US	20020827	306	206	30.6	20.6	87	69	0	2002	08	27	20YR Lagged Period	8/27/2002
GHCND:USW00093821	LOUISVILLE INTERNATIONAL AIRPORT KY US	20020828	283	189	28.3	18.9	83	66	0	2002	08	28	20YR Lagged Period	8/28/2002
GHCND:USW00093821	LOUISVILLE INTERNATIONAL AIRPORT KY US	20020829	311	189	31.1	18.9	88	66	0	2002	08	29	20YR Lagged Period	8/29/2002
GHCND:USW00093821	LOUISVILLE INTERNATIONAL AIRPORT KY US	20020830	322	194	32.2	19.4	90	67	0	2002	08	30	20YR Lagged Period	8/30/2002
GHCND:USW00093821	LOUISVILLE INTERNATIONAL AIRPORT KY US	20020831	344	194	34.4	19.4	94	67	0	2002	08	31	20YR Lagged Period	8/31/2002
GHCND:USW00093821	LOUISVILLE INTERNATIONAL AIRPORT KY US	20020901	328	211	32.8	21.1	91	70	0	2002	09	01	20YR Lagged Period	9/1/2002
GHCND:USW00093821	LOUISVILLE INTERNATIONAL AIRPORT KY US	20020902	333	211	33.3	21.1	92	70	0	2002	09	02	20YR Lagged Period	9/2/2002
GHCND:USW00093821	LOUISVILLE INTERNATIONAL AIRPORT KY US	20020903	361	228	36.1	22.8	97	73	0	2002	09	03	20YR Lagged Period	9/3/2002
GHCND:USW00093821	LOUISVILLE INTERNATIONAL AIRPORT KY US	20020904	333	217	33.3	21.7	92	71	0	2002	09	04	20YR Lagged Period	9/4/2002
GHCND:USW00093821	LOUISVILLE INTERNATIONAL AIRPORT KY US	20020905	339	172	33.9	17.2	93	63	0	2002	09	05	20YR Lagged Period	9/5/2002
GHCND:USW00093821	LOUISVILLE INTERNATIONAL AIRPORT KY US	20020906	350	172	35.0	17.2	95	63	0	2002	09	06	20YR Lagged Period	9/6/2002
GHCND:USW00093821	LOUISVILLE INTERNATIONAL AIRPORT KY US	20020907	350	217	35.0	21.7	95	71	0	2002	09	07	20YR Lagged Period	9/7/2002
GHCND:USW00093821	LOUISVILLE INTERNATIONAL AIRPORT KY US	20020908	361	206	36.1	20.6	97	69	0	2002	09	08	20YR Lagged Period	9/8/2002
GHCND:USW00093821	LOUISVILLE INTERNATIONAL AIRPORT KY US	20020909	367	217	36.7	21.7	98	71	0	2002	09	09	20YR Lagged Period	9/9/2002
GHCND:USW00093821	LOUISVILLE INTERNATIONAL AIRPORT KY US	20020910	367	217	36.7	21.7	98	71	0	2002	09	10	20YR Lagged Period	9/10/2002
GHCND:USW00093821	LOUISVILLE INTERNATIONAL AIRPORT KY US	20020911	283	194	28.3	19.4	83	67	0	2002	09	11	20YR Lagged Period	9/11/2002
GHCND:USW00093821	LOUISVILLE INTERNATIONAL AIRPORT KY US	20020912	289	150	28.9	15.0	84	59	0	2002	09	12	20YR Lagged Period	9/12/2002
GHCND:USW00093821	LOUISVILLE INTERNATIONAL AIRPORT KY US	20020913	317	161	31.7	16.1	89	61	0	2002	09	13	20YR Lagged Period	9/13/2002
GHCND:USW00093821	LOUISVILLE INTERNATIONAL AIRPORT KY US	20020914	278	222	27.8	22.2	82	72	0	2002	09	14	20YR Lagged Period	9/14/2002
GHCND:USW00093821	LOUISVILLE INTERNATIONAL AIRPORT KY US	20020915	261	194	26.1	19.4	79	67	0	2002	09	15	20YR Lagged Period	9/15/2002
GHCND:USW00093821	LOUISVILLE INTERNATIONAL AIRPORT KY US	20020916	289	194	28.9	19.4	84	67	0	2002	09	16	20YR Lagged Period	9/16/2002
GHCND:USW00093821	LOUISVILLE INTERNATIONAL AIRPORT KY US	20020917	272	194	27.2	19.4	81	67	0	2002	09	17	20YR Lagged Period	9/17/2002
GHCND:USW00093821	LOUISVILLE INTERNATIONAL AIRPORT KY US	20020918	300	200	30.0	20.0	86	68	0	2002	09	18	20YR Lagged Period	9/18/2002
GHCND:USW00093821	LOUISVILLE INTERNATIONAL AIRPORT KY US	20020919	322	228	32.2	22.8	90	73	0	2002	09	19	20YR Lagged Period	9/19/2002
GHCND:USW00093821	LOUISVILLE INTERNATIONAL AIRPORT KY US	20020920	317	183	31.7	18.3	89	65	0	2002	09	20	20YR Lagged Period	9/20/2002
GHCND:USW00093821	LOUISVILLE INTERNATIONAL AIRPORT KY US	20020921	267	172	26.7	17.2	80	63	0	2002	09	21	20YR Lagged Period	9/21/2002
GHCND:USW00093821	LOUISVILLE INTERNATIONAL AIRPORT KY US	20020922	256	139	25.6	13.9	78	57	0	2002	09	22	20YR Lagged Period	9/22/2002
GHCND:USW00093821	LOUISVILLE INTERNATIONAL AIRPORT KY US	20020923	239	111	23.9	11.1	75	52	1	2002	09	23	20YR Lagged Period	9/23/2002
GHCND:USW00093821	LOUISVILLE INTERNATIONAL AIRPORT KY US	20020924	261	117	26.1	11.7	79	53	0	2002	09	24	20YR Lagged Period	9/24/2002

GHCND:USW00093821	LOUISVILLE INTERNATIONAL AIRPORT KY US	20020925	233	139	23.3	13.9	74	57	0	2002	09	25	20YR Lagged Period	9/25/2002
GHCND:USW00093821	LOUISVILLE INTERNATIONAL AIRPORT KY US	20020926	194	172	19.4	17.2	67	63	0	2002	09	26	20YR Lagged Period	9/26/2002
GHCND:USW00093821	LOUISVILLE INTERNATIONAL AIRPORT KY US	20020927	250	178	25.0	17.8	77	64	0	2002	09	27	20YR Lagged Period	9/27/2002
GHCND:USW00093821	LOUISVILLE INTERNATIONAL AIRPORT KY US	20020928	261	150	26.1	15.0	79	59	0	2002	09	28	20YR Lagged Period	9/28/2002
GHCND:USW00093821	LOUISVILLE INTERNATIONAL AIRPORT KY US	20020929	278	139	27.8	13.9	82	57	0	2002	09	29	20YR Lagged Period	9/29/2002
GHCND:USW00093821	LOUISVILLE INTERNATIONAL AIRPORT KY US	20020930	278	161	27.8	16.1	82	61	0	2002	09	30	20YR Lagged Period	9/30/2002
GHCND:USW00093821	LOUISVILLE INTERNATIONAL AIRPORT KY US	20021001	283	211	28.3	21.1	83	70	0	2002	10	01	20YR Lagged Period	10/1/2002
GHCND:USW00093821	LOUISVILLE INTERNATIONAL AIRPORT KY US	20021002	294	206	29.4	20.6	85	69	0	2002	10	02	20YR Lagged Period	10/2/2002
GHCND:USW00093821	LOUISVILLE INTERNATIONAL AIRPORT KY US	20021003	306	211	30.6	21.1	87	70	0	2002	10	03	20YR Lagged Period	10/3/2002
GHCND:USW00093821	LOUISVILLE INTERNATIONAL AIRPORT KY US	20021004	261	189	26.1	18.9	79	66	0	2002	10	04	20YR Lagged Period	10/4/2002
GHCND:USW00093821	LOUISVILLE INTERNATIONAL AIRPORT KY US	20021005	211	117	21.1	11.7	70	53	3	2002	10	05	20YR Lagged Period	10/5/2002
GHCND:USW00093821	LOUISVILLE INTERNATIONAL AIRPORT KY US	20021006	233	106	23.3	10.6	74	51	2	2002	10	06	20YR Lagged Period	10/6/2002
GHCND:USW00093821	LOUISVILLE INTERNATIONAL AIRPORT KY US	20021007	183	100	18.3	10.0	65	50	7	2002	10	07	20YR Lagged Period	10/7/2002
GHCND:USW00093821	LOUISVILLE INTERNATIONAL AIRPORT KY US	20021008	200	83	20.0	8.3	68	47	7	2002	10	08	20YR Lagged Period	10/8/2002
GHCND:USW00093821	LOUISVILLE INTERNATIONAL AIRPORT KY US	20021009	211	133	21.1	13.3	70	56	2	2002	10	09	20YR Lagged Period	10/9/2002
GHCND:USW00093821	LOUISVILLE INTERNATIONAL AIRPORT KY US	20021010	167	144	16.7	14.4	62	58	5	2002	10	10	20YR Lagged Period	10/10/2002
GHCND:USW00093821	LOUISVILLE INTERNATIONAL AIRPORT KY US	20021011	206	161	20.6	16.1	69	61	0	2002	10	11	20YR Lagged Period	10/11/2002
GHCND:USW00093821	LOUISVILLE INTERNATIONAL AIRPORT KY US	20021012	250	167	25.0	16.7	77	62	0	2002	10	12	20YR Lagged Period	10/12/2002
GHCND:USW00093821	LOUISVILLE INTERNATIONAL AIRPORT KY US	20021013	172	72	17.2	7.2	63	45	11	2002	10	13	20YR Lagged Period	10/13/2002
GHCND:USW00093821	LOUISVILLE INTERNATIONAL AIRPORT KY US	20021014	161	39	16.1	3.9	61	39	15	2002	10	14	20YR Lagged Period	10/14/2002
GHCND:USW00093821	LOUISVILLE INTERNATIONAL AIRPORT KY US	20021015	150	89	15.0	8.9	59	48	11	2002	10	15	20YR Lagged Period	10/15/2002
GHCND:USW00093821	LOUISVILLE INTERNATIONAL AIRPORT KY US	20021016	133	67	13.3	6.7	56	44	15	2002	10	16	20YR Lagged Period	10/16/2002
GHCND:USW00093821	LOUISVILLE INTERNATIONAL AIRPORT KY US	20021017	139	67	13.9	6.7	57	44	14	2002	10	17	20YR Lagged Period	10/17/2002
GHCND:USW00093821	LOUISVILLE INTERNATIONAL AIRPORT KY US	20021018	194	61	19.4	6.1	67	43	10	2002	10	18	20YR Lagged Period	10/18/2002
GHCND:USW00093821	LOUISVILLE INTERNATIONAL AIRPORT KY US	20021019	172	117	17.2	11.7	63	53	7	2002	10	19	20YR Lagged Period	10/19/2002
GHCND:USW00093821	LOUISVILLE INTERNATIONAL AIRPORT KY US	20021020	144	72	14.4	7.2	58	45	13	2002	10	20	20YR Lagged Period	10/20/2002
GHCND:USW00093821	LOUISVILLE INTERNATIONAL AIRPORT KY US	20021021	172	83	17.2	8.3	63	47	10	2002	10	21	20YR Lagged Period	10/21/2002
GHCND:USW00093821	LOUISVILLE INTERNATIONAL AIRPORT KY US	20021022	194	56	19.4	5.6	67	42	10	2002	10	22	20YR Lagged Period	10/22/2002
GHCND:USW00093821	LOUISVILLE INTERNATIONAL AIRPORT KY US	20021023	178	61	17.8	6.1	64	43	11	2002	10	23	20YR Lagged Period	10/23/2002
GHCND:USW00093821	LOUISVILLE INTERNATIONAL AIRPORT KY US	20021024	172	83	17.2	8.3	63	47	10	2002	10	24	20YR Lagged Period	10/24/2002
GHCND:USW00093821	LOUISVILLE INTERNATIONAL AIRPORT KY US	20021025	178	100	17.8	10.0	64	50	8	2002	10	25	20YR Lagged Period	10/25/2002
GHCND:USW00093821	LOUISVILLE INTERNATIONAL AIRPORT KY US	20021026	172	117	17.2	11.7	63	53	7	2002	10	26	20YR Lagged Period	10/26/2002
GHCND:USW00093821	LOUISVILLE INTERNATIONAL AIRPORT KY US	20021027	167	100	16.7	10.0	62	50	9	2002	10	27	20YR Lagged Period	10/27/2002
GHCND:USW00093821	LOUISVILLE INTERNATIONAL AIRPORT KY US	20021028	156	94	15.6	9.4	60	49	10	2002	10	28	20YR Lagged Period	10/28/2002
GHCND:USW00093821	LOUISVILLE INTERNATIONAL AIRPORT KY US	20021029	133	67	13.3	6.7	56	44	15	2002	10	29	20YR Lagged Period	10/29/2002
GHCND:USW00093821	LOUISVILLE INTERNATIONAL AIRPORT KY US	20021030	78	50	7.8	5.0	46	41	21	2002	10	30	20YR Lagged Period	10/30/2002
GHCND:USW00093821	LOUISVILLE INTERNATIONAL AIRPORT KY US	20021031	89	67	8.9	6.7	48	44	19	2002	10	31	20YR Lagged Period	10/31/2002
GHCND:USW00093821	LOUISVILLE INTERNATIONAL AIRPORT KY US	20021101	94	6	9.4	0.6	49	33	24	2002	11	01	20YR Lagged Period	11/1/2002
GHCND:USW00093821	LOUISVILLE INTERNATIONAL AIRPORT KY US	20021102	94	-11	9.4	(1.1)	49	30	25	2002	11	02	20YR Lagged Period	11/2/2002
GHCND:USW00093821	LOUISVILLE INTERNATIONAL AIRPORT KY US	20021103	83	39	8.3	3.9	47	39	22	2002	11	03	20YR Lagged Period	11/3/2002
GHCND:USW00093821	LOUISVILLE INTERNATIONAL AIRPORT KY US	20021104	89	67	8.9	6.7	48	44	19	2002	11	04	20YR Lagged Period	11/4/2002
GHCND:USW00093821	LOUISVILLE INTERNATIONAL AIRPORT KY US	20021105	106	78	10.6	7.8	51	46	16	2002	11	05	20YR Lagged Period	11/5/2002
GHCND:USW00093821	LOUISVILLE INTERNATIONAL AIRPORT KY US	20021106	83	56	8.3	5.6	47	42	20	2002	11	06	20YR Lagged Period	11/6/2002
GHCND:USW00093821	LOUISVILLE INTERNATIONAL AIRPORT KY US	20021107	150	28	15.0	2.8	59	37	17	2002	11	07	20YR Lagged Period	11/7/2002
GHCND:USW00093821	LOUISVILLE INTERNATIONAL AIRPORT KY US	20021108	200	83	20.0	8.3	68	47	7	2002	11	08	20YR Lagged Period	11/8/2002
GHCND:USW00093821	LOUISVILLE INTERNATIONAL AIRPORT KY US	20021109	217	144	21.7	14.4	71	58	0	2002	11	09	20YR Lagged Period	11/9/2002
GHCND:USW00093821	LOUISVILLE INTERNATIONAL AIRPORT KY US	20021110	261	133	26.1	13.3	79	56	0	2002	11	10	20YR Lagged Period	11/10/2002
GHCND:USW00093821	LOUISVILLE INTERNATIONAL AIRPORT KY US	20021111	161	67	16.1	6.7	61	44	12	2002	11	11	20YR Lagged Period	11/11/2002
GHCND:USW00093821	LOUISVILLE INTERNATIONAL AIRPORT KY US	20021112	83	33	8.3	3.3	47	38	22	2002	11	12	20YR Lagged Period	11/12/2002
GHCND:USW00093821	LOUISVILLE INTERNATIONAL AIRPORT KY US	20021113	144	28	14.4	2.8	58	37	17	2002	11	13	20YR Lagged Period	11/13/2002
GHCND:USW00093821	LOUISVILLE INTERNATIONAL AIRPORT KY US	20021114	161	61	16.1	6.1	61	43	13	2002	11	14	20YR Lagged Period	11/14/2002
GHCND:USW00093821	LOUISVILLE INTERNATIONAL AIRPORT KY US	20021115	117	50	11.7	5.0	53	41	18	2002	11	15	20YR Lagged Period	11/15/2002
GHCND:USW00093821	LOUISVILLE INTERNATIONAL AIRPORT KY US	20021116	50	28	5.0	2.8	41	37	26	2002	11	16	20YR Lagged Period	11/16/2002
GHCND:USW00093821	LOUISVILLE INTERNATIONAL AIRPORT KY US	20021117	50	0	5.0	-	41	32	28	2002	11	17	20YR Lagged Period	11/17/2002
GHCND:USW00093821	LOUISVILLE INTERNATIONAL AIRPORT KY US	20021118	128	-28	12.8	(2.8)	55	27	24	2002	11	18	20YR Lagged Period	11/18/2002
GHCND:USW00093821	LOUISVILLE INTERNATIONAL AIRPORT KY US	20021119	144	39	14.4	3.9	58	39	16	2002	11	19	20YR Lagged Period	11/19/2002
GHCND:USW00093821	LOUISVILLE INTERNATIONAL AIRPORT KY US	20021120	161	11	16.1	1.1	61	34	17	2002	11	20	20YR Lagged Period	11/20/2002
GHCND:USW00093821	LOUISVILLE INTERNATIONAL AIRPORT KY US	20021121	139	44	13.9	4.4	57	40	16	2002	11	21	20YR Lagged Period	11/21/2002
GHCND:USW00093821	LOUISVILLE INTERNATIONAL AIRPORT KY US	20021122	56	28	5.6	2.8	42	37	25	2002	11	22	20YR Lagged Period	11/22/2002
GHCND:USW00093821	LOUISVILLE INTERNATIONAL AIRPORT KY US	20021123	111	-17	11.1	(1.7)	52	29	24	2002	11	23	20YR Lagged Period	11/23/2002
GHCND:USW00093821	LOUISVILLE INTERNATIONAL AIRPORT KY US	20021124	172	11	17.2	1.1	63	34	16	2002	11	24	20YR Lagged Period	11/24/2002
GHCND:USW00093821	LOUISVILLE INTERNATIONAL AIRPORT KY US	20021125	100	17	10.0	1.7	50	35	22	2002	11	25	20YR Lagged Period	11/25/2002
GHCND:USW00093821	LOUISVILLE INTERNATIONAL AIRPORT KY US	20021126	28	-6	2.8	(0.6)	37	31	31	2002	11	26	20YR Lagged Period	11/26/2002
GHCND:USW00093821	LOUISVILLE INTERNATIONAL AIRPORT KY US	20021127	44	-22	4.4	(2.2)	40	28	31	2002	11	27	20YR Lagged Period	11/27/2002
GHCND:USW00093821	LOUISVILLE INTERNATIONAL AIRPORT KY US	20021128	33	-44	3.3	(4.4)	38	24	34	2002	11	28	20YR Lagged Period	11/28/2002
GHCND:USW00093821	LOUISVILLE INTERNATIONAL AIRPORT KY US	20021129	156	11	15.6	1.1	60	34	18	2002	11	29	20YR Lagged Period	11/29/2002
GHCND:USW00093821	LOUISVILLE INTERNATIONAL AIRPORT KY US	20021130	117	-33	11.7	(3.3)	53	26	25	2002	11	30	20YR Lagged Period	11/30/2002
GHCND:USW00093821	LOUISVILLE INTERNATIONAL AIRPORT KY US	20021201	22	-72	2.2	(7.2)	36	19	37	2002	12	01	20YR Lagged Period	12/1/2002
GHCND:USW00093821	LOUISVILLE INTERNATIONAL AIRPORT KY US	20021202	100	-6	10.0	(0.6)	50	31	24	2002	12	02	20YR Lagged Period	12/2/2002
GHCND:USW00093821	LOUISVILLE INTERNATIONAL AIRPORT KY US	20021203	33	-28	3.3	(2.8)	38	27	32	2002	12	03	20YR Lagged Period	12/3/2002
GHCND:USW00093821	LOUISVILLE INTERNATIONAL AIRPORT KY US	20021204	-22	-39	(2.2)	(3.9)	28	25	36	2002	12	04	20YR Lagged Period	12/4/2002
GHCND:USW00093821	LOUISVILLE INTERNATIONAL AIRPORT KY US	20021205	0	-61	-	(6.1)	32	21	38	2002	12	05	20YR Lagged Period	12/5/2002
GHCND:USW00093821	LOUISVILLE INTERNATIONAL AIRPORT KY US	20021206	-17	-94	(1.7)	(9.4)	29	15	43	2002	12	06	20YR Lagged Period	12/6/2002
GHCND:USW00093821	LOUISVILLE INTERNATIONAL AIRPORT KY US	20021207	50	-78	5.0	(7.8)	41	18	35	2002	12	07	20YR Lagged Period	12/7/2002
GHCND:USW00093821	LOUISVILLE INTERNATIONAL AIRPORT KY US	20021208	78	-22	7.8	(2.2)	46	28	28	2002	12	08	20YR Lagged Period	12/8/2002
GHCND:USW00093821	LOUISVILLE INTERNATIONAL AIRPORT KY US	20021209	61	-50	6.1	(5.0)	43	23	32	2002	12	09	20YR Lagged Period	12/9/2002
GHCND:USW00093821	LOUISVILLE INTERNATIONAL AIRPORT KY US	20021210	44	-6	4.4	(0.6)	40	31	29	2002	12	10	20YR Lagged Period	12/10/2002
GHCND:USW00093821	LOUISVILLE INTERNATIONAL AIRPORT KY US	20021211	28	11	2.8	1.1	37	34	29	2002	12	11	20YR Lagged Period	12/11/2002
GHCND:USW00093821	LOUISVILLE INTERNATIONAL AIRPORT KY US	20021212	44	22	4.4	2.2	40	36	27	2002	12	12	20YR Lagged Period	12/12/2002
GHCND:USW00093821	LOUISVILLE INTERNATIONAL AIRPORT KY US	20021213	39	22	3.9	2.2	39	36	27	2002	12	13	20YR Lagged Period	12/13/2002
GHCND:USW00093821	LOUISVILLE INTERNATIONAL AIRPORT KY US	20021214	50	-6	5.0	(0.6)	41	31	29	2002	12	14	20YR Lagged Period	12/14/2002
GHCND:USW00093821	LOUISVILLE INTERNATIONAL AIRPORT KY US	20021215	111	-22	11.1	(2.2)	52	28	25	2002	12	15	20YR Lagged Period	12/15/2002
GHCND:USW00093821	LOUISVILLE INTERNATIONAL AIRPORT KY US	20021216	83	22	8.3	2.2	47	36	23	2002	12	16	20YR Lagged Period	12/16/2002
GHCND:USW00093821	LOUISVILLE INTERNATIONAL AIRPORT KY US	20021217	139	44	13.9	4.4	57	40	16	2002	12	17	20YR Lagged Period	12/17/2002
GHCND:USW00093821	LOUISVILLE INTERNATIONAL AIRPORT KY US	20021218	172	111	17.2	11.1	63	52	7	2002	12	18	20YR Lagged Period	12/18/2002
GHCND:USW00093821	LOUISVILLE INTERNATIONAL AIRPORT KY US	20021219	150	61	15.0	6.1	59	43	14	2002	12	19	20YR Lagged Period	12/19/2002
GHCND:USW00093821	LOUISVILLE INTERNATIONAL AIRPORT KY US	20021220	89	33	8.9	3.3	48	38	22	2002	12	20	20YR Lagged Period	12/20/2002
GHCND:USW00093821	LOUISVILLE INTERNATIONAL AIRPORT KY US	20021221	111	28	11.1	2.8	52	37	20	2002	12	21	20YR Lagged Period	12/21/2002
GHCND:USW00093821	LOUISVILLE INTERNATIONAL AIRPORT KY US	20021222	94	11	9.4	1.1	49	34	23	2002	12	22	20YR Lagged Period	12/22/2002
GHCND:USW00093821	LOUISVILLE INTERNATIONAL AIRPORT KY US	20021223	78	-6	7.8	(0.6)	46	31	26	2002	12	23	20YR Lagged Period	12/23/2002
GHCND:USW00093821	LOUISVILLE INTERNATIONAL AIRPORT KY US	20021224	28	0	2.8	-	37	32	30	2002	12	24	20YR Lagged Period	12/24/2002
GHCND:USW00093821	LOUISVILLE INTERNATIONAL AIRPORT KY US	20021225	11	-22	1.1	(2.2)	34	28	34	2002	12	25	20YR Lagged Period	12/25/2002
GHCND:USW00093821	LOUISVILLE INTERNATIONAL AIRPORT KY US	20021226	-11	-28	(1.1)	(2.8)	30	27	36	2002	12	26	20YR Lagged Period	12/26/2002
GHCND:USW00093821	LOUISVILLE INTERNATIONAL AIRPORT KY US	20021227	33	-28	3.3	(2.8)	38	27	32	2002	12	27	20YR Lagged Period	12/27/2002
GHCND:USW00093821	LOUISVILLE INTERNATIONAL AIRPORT KY US	20021228	117	-11	11.7	(1.1)	53	30	23	2002	12	28	20YR Lagged Period	12/28/2002
GHCND:USW00093821	LOUISVILLE INTERNATIONAL AIRPORT KY US	20021229	144	11	14.4	1.1	58	34	19	2002	12	29	20YR Lagged Period	12/29/2002
GHCND:USW00093821	LOUISVILLE INTERNATIONAL AIRPORT KY US	20021230	150	94	15.0	9.4	59	49	11	2002	12	30	20YR Lagged Period	12/30/2002
GHCND:USW00093821	LOUISVILLE INTERNATIONAL AIRPORT KY US	20021231	139	89	13.9	8.9	57	48	12	2002	12	31	20YR Lagged Period	12/31/2002
GHCND:USW00093821	LOUISVILLE INTERNATIONAL AIRPORT KY US	20030101	89	22	8.9	2.2	48	36	23	2003	01	01	20YR Lagged Period	1/1/2003
GHCND:USW00093821	LOUISVILLE INTERNATIONAL AIRPORT KY US	20030102	33	6	3.3	0.6	38	33	29	2003	01	02	20YR Lagged Period	1/2/2003
GHCND:USW00093821	LOUISVILLE INTERNATIONAL AIRPORT KY US	20030103	11	-11	1.1	(1.1)	34	30	33	2003	01	03	20YR Lagged Period	1/3/2003
GHCND:USW00093821	LOUISVILLE INTERNATIONAL AIRPORT KY US	20030104	39	-39	3.9	(3.9)	39	25	33	2003	01	04	20YR Lagged Period	1/4/2003
GHCND:USW00093821	LOUISVILLE INTERNATIONAL AIRPORT KY US	20030105	67	28	6.7	2.8	44	37	24	2003	01	05	20YR Lagged Period	1/5/2003
GHCND:USW00093821	LOUISVILLE INTERNATIONAL AIRPORT KY US	20030106	61	-28	6.1	(2.8)	43	27	30	2003	01	06	20YR Lagged Period	1/6/2003
GHCND:USW00093821	LOUISVILLE INTERNATIONAL AIRPORT KY US	20030107	56	-39	5.6	(3.9)	42	25	31	2003	01	07	20YR Lagged Period	1/7/2003
GHCND:USW00093821	LOUISVILLE INTERNATIONAL AIRPORT KY US	20030108	139	39	13.9	3.9	57	39	17	2003	01	08	20YR Lagged Period	1/8/2003
GHCND:USW00093821	LOUISVILLE INTERNATIONAL AIRPORT KY US	20030109	133	28	13.3	2.8	56	37	18	2003	01	09	20YR Lagged Period	1/9/2003
GHCND:USW00093821	LOUISVILLE INTERNATIONAL AIRPORT KY US	20030110	33	-50	3.3	(5.0)	38	23	34	2003	01	10	20YR Lagged Period	1/10/2003
GHCND:USW00093821	LOUISVILLE INTERNATIONAL AIRPORT KY US	20030111	-11	-78	(1.1)	(7.8)	30	18	41	2003	01	11	20YR Lagged Period	1/11/2003
GHCND:USW00093821	LOUISVILLE INTERNATIONAL AIRPORT KY US	20030112	0	-89	-	(8.9)	32	16	41	2003	01	12	20YR Lagged Period	1/12/2003
GHCND:USW00093821	LOUISVILLE INTERNATIONAL AIRPORT KY US	20030113	50	-33	5.0	(3.3)	41	26	31	2003	01	13	20YR Lagged Period	1/13/2003
GHCND:USW00093821	LOUISVILLE INTERNATIONAL AIRPORT KY US	20030114	6	-72	0.6	(7.2)	33	19	39	2003	01	14	20YR Lagged Period	1/14/2003
GHCND:USW00093821	LOUISVILLE INTERNATIONAL AIRPORT KY US	20030115	6	-94	0.6	(9.4)	33	15	41	2003	01	15	20YR Lagged Period	1/15/2003
GHCND:USW00093821	LOUISVILLE INTERNATIONAL AIRPORT KY US	20030116	0	-56	-	(5.6)	32	22	38	2003	01	16	20YR Lagged Period	1/16/2003
GHCND:USW00093821	LOUISVILLE INTERNATIONAL AIRPORT KY US	20030117	-28	-111	(2.8)	(11.1)	27	12	45	2003	01	17	20YR Lagged Period	1/17/2003
GHCND:USW00093821	LOUISVILLE INTERNATIONAL AIRPORT KY US	20030118	-39	-122	(3.9)	(12.2)	25	10	47	2003	01	18	20YR Lagged Period	1/18/2003
GHCND:USW00093821	LOUISVILLE INTERNATIONAL AIRPORT KY US	20030119	44	-89	4.4	(8.9)	40	16	37	2003	01	19	20YR Lagged Period	1/19/2003
GHCND:USW00093821	LOUISVILLE INTERNATIONAL AIRPORT KY US	20030120	50	-17	5.0	(1.7)	41	29	30	2003	01	20	20YR Lagged Period	1/20/2003
GHCND:USW00093821	LOUISVILLE INTERNATIONAL AIRPORT KY US	20030121	6	-56	0.6	(5.6)	33	22	37	2003	01	21	20YR Lagged Period	1/21/2003
GHCND:USW00093821	LOUISVILLE INTERNATIONAL AIRPORT KY US	20030122	-39	-100	(3.9)	(10.0)	25	14	45	2003	01	22	20YR Lagged Period	1/22/2003
GHCND:USW00093821	LOUISVILLE INTERNATIONAL AIRPORT KY US	20030123	-100	-150	(10.0)	(15.0)	14	5	55	2003	01	23	20YR Lagged Period	1/23/2003
GHCND:USW00093821	LOUISVILLE INTERNATIONAL AIRPORT KY US	20030124	-56	-167	(5.6)	(16.7)	22	2	53	2003	01	24	20YR Lagged Period	1/24/2003
GHCND:USW00093821	LOUISVILLE INTERNATIONAL AIRPORT KY US	20030125	6	-83	0.6	(8.3)	33	17	40	2003	01	25	20YR Lagged Period	1/25/2003
GHCND:USW00093821	LOUISVILLE INTERNATIONAL AIRPORT KY US	20030126	-17	-117	(1.7)	(11.7)	29	11	45	2003	01	26	20YR Lagged Period	1/26/2003
GHCND:USW00093821	LOUISVILLE INTERNATIONAL AIRPORT KY US	20030127	-56	-144	(5.6)	(14.4)	22	6	51	2003	01	27	20YR Lagged Period	1/27/2003
GHCND:USW00093821	LOUISVILLE INTERNATIONAL AIRPORT KY US	20030128	67	-78	6.7	(7.8)	44	18	34	2003	01	28	20YR Lagged Period	1/28/2003
GHCND:USW00093821	LOUISVILLE INTERNATIONAL AIRPORT KY US	20030129	61	0	6.1	-	43	32	27	2003	01	29	20YR Lagged Period	1/29/2003
GHCND:USW00093821	LOUISVILLE INTERNATIONAL AIRPORT KY US	20030130	17	-28	1.7	(2.8)	35	27	34	2003	01	30	20YR Lagged Period	1/30/2003
GHCND:USW00093821	LOUISVILLE INTERNATIONAL AIRPORT KY US	20030131	44	-28	4.4	(2.8)	40	27	31	2003	01	31	20YR Lagged Period	1/31/2003
GHCND:USW00093821	LOUISVILLE INTERNATIONAL AIRPORT KY US	20030201	33	17	3.3	1.7	38	35	28	2003	02	01	20YR Lagged Period	2/1/2003
GHCND:USW00093821	LOUISVILLE INTERNATIONAL AIRPORT KY US	20030202	172	-6	17.2	(0.6)	63	31	18	2003	02	02	20YR Lagged Period	2/2/2003
GHCND:USW00093821	LOUISVILLE INTERNATIONAL AIRPORT KY US	20030203	156	56	15.6	5.6	60	42	14	2003	02	03	20YR Lagged Period	2/3/2003
GHCND:USW00093821	LOUISVILLE INTERNATIONAL AIRPORT KY US	20030204	56	-39	5.6	(3.9)	42	25	31	2003	02	04	20YR Lagged Period	2/4/2003
GHCND:USW00093821	LOUISVILLE INTERNATIONAL AIRPORT KY US	20030205	22	-72	2.2	(7.2)	36	19	37	2003	02	05	20YR Lagged Period	2/5/2003
GHCND:USW00093821	LOUISVILLE INTERNATIONAL AIRPORT KY US	20030206	39	-28	3.9	(2.8)	39	27	32	2003	02	06	20YR Lagged Period	2/6/2003
GHCND:USW00093821	LOUISVILLE INTERNATIONAL AIRPORT KY US	20030207	-6	-106	(0.6)	(10.6)	31	13	43	2003	02	07	20YR Lagged Period	2/7/2003
GHCND:USW00093821	LOUISVILLE INTERNATIONAL AIRPORT KY US	20030208	-6	-133	(0.6)	(13.3)	31	8	45	2003	02	08	20YR Lagged Period	2/8/2003
GHCND:USW00093821	LOUISVILLE INTERNATIONAL AIRPORT KY US	20030209	44	-39	4.4	(3.9)	40	25	32	2003	02	09	20YR Lagged Period	2/9/2003
GHCND:USW00093821	LOUISVILLE INTERNATIONAL AIRPORT KY US	20030210	28	-22	2.8	(2.2)	37	28	32	2003	02	10	20YR Lagged Period	2/10/2003
GHCND:USW00093821	LOUISVILLE INTERNATIONAL AIRPORT KY US	20030211	50	-44	5.0	(4.4)	41	24	32	2003	02	11	20YR Lagged Period	2/11/2003
GHCND:USW00093821	LOUISVILLE INTERNATIONAL AIRPORT KY US	20030212	56	-67	5.6	(6.7)	42	20	34	2003	02	12	20YR Lagged Period	2/12/2003
GHCND:USW00093821	LOUISVILLE INTERNATIONAL AIRPORT KY US	20030213	100	-56	10.0	(5.6)	50	22	29	2003	02	13	20YR Lagged Period	2/13/2003
GHCND:USW00093821	LOUISVILLE INTERNATIONAL AIRPORT KY US	20030214	61	6	6.1	0.6	43	33	27	2003	02	14	20YR Lagged Period	2/14/2003
GHCND:USW00093821	LOUISVILLE INTERNATIONAL AIRPORT KY US	20030215	50	-22	5.0	(2.2)	41	28	30	2003	02	15	20YR Lagged Period	2/15/2003
GHCND:USW00093821	LOUISVILLE INTERNATIONAL AIRPORT KY US	20030216	-17	-39	(1.7)	(3.9)	29	25	38	2003	02	16	20YR Lagged Period	2/16/2003
GHCND:USW00093821	LOUISVILLE INTERNATIONAL AIRPORT KY US	20030217	-28	-50	(2.8)	(5.0)	27	23	40	2003	02	17	20YR Lagged Period	2/17/2003
GHCND:USW00093821	LOUISVILLE INTERNATIONAL AIRPORT KY US	20030218	6	-33	0.6	(3.3)	33	26	35	2003	02	18	20YR Lagged Period	2/18/2003
GHCND:USW00093821	LOUISVILLE INTERNATIONAL AIRPORT KY US	20030219	28	0	2.8	-	37	32	30	2003	02	19	20YR Lagged Period	2/19/2003
GHCND:USW00093821	LOUISVILLE INTERNATIONAL AIRPORT KY US	20030220	61	-22	6.1	(2.2)	43	28	29	2003	02	20	20YR Lagged Period	2/20/2003
GHCND:USW00093821	LOUISVILLE INTERNATIONAL AIRPORT KY US	20030221	67	28	6.7	2.8	44	37	24	2003	02	21	20YR Lagged Period	2/21/2003
GHCND:USW00093821	LOUISVILLE INTERNATIONAL AIRPORT KY US	20030222	67	6	6.7	0.6	44	33	26	2003	02	22	20YR Lagged Period	2/22/2003
GHCND:USW00093821	LOUISVILLE INTERNATIONAL AIRPORT KY US	20030223	6	-22	0.6	(2.2)	33	28	34	2003	02	23	20YR Lagged Period	2/23/2003
GHCND:USW00093821	LOUISVILLE INTERNATIONAL AIRPORT KY US	20030224	0	-61	-	(6.1)	32	21	38	2003	02	24	20YR Lagged Period	2/24/2003
GHCND:USW00093821	LOUISVILLE INTERNATIONAL AIRPORT KY US	20030225	-28	-89	(2.8)	(8.9)	27	16	43	2003	02	25	20YR Lagged Period	2/25/2003
GHCND:USW00093821	LOUISVILLE INTERNATIONAL AIRPORT KY US	20030226	-6	-56	(0.6)	(5.6)	31	22	38	2003	02	26	20YR Lagged Period	2/26/2003
GHCND:USW00093821	LOUISVILLE INTERNATIONAL AIRPORT KY US	20030227	39	-17	3.9	(1.7)	39	29	31	2003	02	27	20YR Lagged Period	2/27/2003
GHCND:USW00093821	LOUISVILLE INTERNATIONAL AIRPORT KY US	20030228	56	0	5.6	-	42	32	28	2003	02	28	20YR Lagged Period	2/28/2003
GHCND:USW00093821	LOUISVILLE INTERNATIONAL AIRPORT KY US	20030301	89	39	8.9	3.9	48	39	21	2003	03	01	20YR Lagged Period	3/1/2003
GHCND:USW00093821	LOUISVILLE INTERNATIONAL AIRPORT KY US	20030302	56	-17	5.6	(1.7)	42	29	29	2003	03	02	20YR Lagged Period	3/2/2003
GHCND:USW00093821	LOUISVILLE INTERNATIONAL AIRPORT KY US	20030303	61	-56	6.1	(5.6)	43	22	32	2003	03	03	20YR Lagged Period	3/3/2003
GHCND:USW00093821	LOUISVILLE INTERNATIONAL AIRPORT KY US	20030304	167	-11	16.7	(1.1)	62	30	19	2003	03	04	20YR Lagged Period	3/4/2003
GHCND:USW00093821	LOUISVILLE INTERNATIONAL AIRPORT KY US	20030305	139	17	13.9	1.7	57	35	19	2003	03	05	20YR Lagged Period	3/5/2003
GHCND:USW00093821	LOUISVILLE INTERNATIONAL AIRPORT KY US	20030306	28	-17	2.8	(1.7)	37	29	32	2003	03	06	20YR Lagged Period	3/6/2003
GHCND:USW00093821	LOUISVILLE INTERNATIONAL AIRPORT KY US	20030307	128	-17	12.8	(1.7)	55	29	23	2003	03	07	20YR Lagged Period	3/7/2003
GHCND:USW00093821	LOUISVILLE INTERNATIONAL AIRPORT KY US	20030308	228	-6	22.8	(0.6)	73	31	13	2003	03	08	20YR Lagged Period	3/8/2003
GHCND:USW00093821	LOUISVILLE INTERNATIONAL AIRPORT KY US	20030309	117	-33	11.7	(3.3)	53	26	25	2003	03	09	20YR Lagged Period	3/9/2003
GHCND:USW00093821	LOUISVILLE INTERNATIONAL AIRPORT KY US	20030310	22	-72	2.2	(7.2)	36	19	37	2003	03	10	20YR Lagged Period	3/10/2003
GHCND:USW00093821	LOUISVILLE INTERNATIONAL AIRPORT KY US	20030311	122	-17	12.2	(1.7)	54	29	23	2003	03	11	20YR Lagged Period	3/11/2003
GHCND:USW00093821	LOUISVILLE INTERNATIONAL AIRPORT KY US	20030312	194	50	19.4	5.0	67	41	11	2003	03	12	20YR Lagged Period	3/12/2003
GHCND:USW00093821	LOUISVILLE INTERNATIONAL AIRPORT KY US	20030313	150	33	15.0	3.3	59	38	16	2003	03	13	20YR Lagged Period	3/13/2003

GHCND:USW00093821	LOUISVILLE INTERNATIONAL AIRPORT KY US	20030314	128	6	12.8	0.6	55	33	21	2003	03	14	20YR Lagged Period	3/14/2003
GHCND:USW00093821	LOUISVILLE INTERNATIONAL AIRPORT KY US	20030315	211	56	21.1	5.6	70	42	9	2003	03	15	20YR Lagged Period	3/15/2003
GHCND:USW00093821	LOUISVILLE INTERNATIONAL AIRPORT KY US	20030316	239	72	23.9	7.2	75	45	5	2003	03	16	20YR Lagged Period	3/16/2003
GHCND:USW00093821	LOUISVILLE INTERNATIONAL AIRPORT KY US	20030317	228	100	22.8	10.0	73	50	3	2003	03	17	20YR Lagged Period	3/17/2003
GHCND:USW00093821	LOUISVILLE INTERNATIONAL AIRPORT KY US	20030318	200	144	20.0	14.4	68	58	2	2003	03	18	20YR Lagged Period	3/18/2003
GHCND:USW00093821	LOUISVILLE INTERNATIONAL AIRPORT KY US	20030319	200	128	20.0	12.8	68	55	3	2003	03	19	20YR Lagged Period	3/19/2003
GHCND:USW00093821	LOUISVILLE INTERNATIONAL AIRPORT KY US	20030320	228	122	22.8	12.2	73	54	1	2003	03	20	20YR Lagged Period	3/20/2003
GHCND:USW00093821	LOUISVILLE INTERNATIONAL AIRPORT KY US	20030321	144	78	14.4	7.8	58	46	13	2003	03	21	20YR Lagged Period	3/21/2003
GHCND:USW00093821	LOUISVILLE INTERNATIONAL AIRPORT KY US	20030322	183	39	18.3	3.9	65	39	13	2003	03	22	20YR Lagged Period	3/22/2003
GHCND:USW00093821	LOUISVILLE INTERNATIONAL AIRPORT KY US	20030323	200	44	20.0	4.4	68	40	11	2003	03	23	20YR Lagged Period	3/23/2003
GHCND:USW00093821	LOUISVILLE INTERNATIONAL AIRPORT KY US	20030324	244	78	24.4	7.8	76	46	4	2003	03	24	20YR Lagged Period	3/24/2003
GHCND:USW00093821	LOUISVILLE INTERNATIONAL AIRPORT KY US	20030325	250	100	25.0	10.0	77	50	1	2003	03	25	20YR Lagged Period	3/25/2003
GHCND:USW00093821	LOUISVILLE INTERNATIONAL AIRPORT KY US	20030326	183	83	18.3	8.3	65	47	9	2003	03	26	20YR Lagged Period	3/26/2003
GHCND:USW00093821	LOUISVILLE INTERNATIONAL AIRPORT KY US	20030327	228	61	22.8	6.1	73	43	7	2003	03	27	20YR Lagged Period	3/27/2003
GHCND:USW00093821	LOUISVILLE INTERNATIONAL AIRPORT KY US	20030328	250	89	25.0	8.9	77	48	2	2003	03	28	20YR Lagged Period	3/28/2003
GHCND:USW00093821	LOUISVILLE INTERNATIONAL AIRPORT KY US	20030329	106	17	10.6	1.7	51	35	22	2003	03	29	20YR Lagged Period	3/29/2003
GHCND:USW00093821	LOUISVILLE INTERNATIONAL AIRPORT KY US	20030330	67	0	6.7	.	44	32	27	2003	03	30	20YR Lagged Period	3/30/2003
GHCND:USW00093821	LOUISVILLE INTERNATIONAL AIRPORT KY US	20030331	139	-6	13.9	(0.6)	57	31	21	2003	03	31	20YR Lagged Period	3/31/2003
GHCND:USW00093821	LOUISVILLE INTERNATIONAL AIRPORT KY US	20030401	256	111	25.6	11.1	78	52	0	2003	04	01	20YR Lagged Period	4/1/2003
GHCND:USW00093821	LOUISVILLE INTERNATIONAL AIRPORT KY US	20030402	244	144	24.4	14.4	76	58	0	2003	04	02	20YR Lagged Period	4/2/2003
GHCND:USW00093821	LOUISVILLE INTERNATIONAL AIRPORT KY US	20030403	250	156	25.0	15.6	77	60	0	2003	04	03	20YR Lagged Period	4/3/2003
GHCND:USW00093821	LOUISVILLE INTERNATIONAL AIRPORT KY US	20030404	250	189	25.0	18.9	77	66	0	2003	04	04	20YR Lagged Period	4/4/2003
GHCND:USW00093821	LOUISVILLE INTERNATIONAL AIRPORT KY US	20030405	194	33	19.4	3.3	67	38	12	2003	04	05	20YR Lagged Period	4/5/2003
GHCND:USW00093821	LOUISVILLE INTERNATIONAL AIRPORT KY US	20030406	72	17	7.2	1.7	45	35	25	2003	04	06	20YR Lagged Period	4/6/2003
GHCND:USW00093821	LOUISVILLE INTERNATIONAL AIRPORT KY US	20030407	206	61	20.6	6.1	69	43	9	2003	04	07	20YR Lagged Period	4/7/2003
GHCND:USW00093821	LOUISVILLE INTERNATIONAL AIRPORT KY US	20030408	128	44	12.8	4.4	55	40	17	2003	04	08	20YR Lagged Period	4/8/2003
GHCND:USW00093821	LOUISVILLE INTERNATIONAL AIRPORT KY US	20030409	56	22	5.6	2.2	42	36	26	2003	04	09	20YR Lagged Period	4/9/2003
GHCND:USW00093821	LOUISVILLE INTERNATIONAL AIRPORT KY US	20030410	150	28	15.0	2.8	59	37	17	2003	04	10	20YR Lagged Period	4/10/2003
GHCND:USW00093821	LOUISVILLE INTERNATIONAL AIRPORT KY US	20030411	200	33	20.0	3.3	68	38	12	2003	04	11	20YR Lagged Period	4/11/2003
GHCND:USW00093821	LOUISVILLE INTERNATIONAL AIRPORT KY US	20030412	222	56	22.2	5.6	72	42	8	2003	04	12	20YR Lagged Period	4/12/2003
GHCND:USW00093821	LOUISVILLE INTERNATIONAL AIRPORT KY US	20030413	211	56	21.1	5.6	70	42	9	2003	04	13	20YR Lagged Period	4/13/2003
GHCND:USW00093821	LOUISVILLE INTERNATIONAL AIRPORT KY US	20030414	278	78	27.8	7.8	82	46	1	2003	04	14	20YR Lagged Period	4/14/2003
GHCND:USW00093821	LOUISVILLE INTERNATIONAL AIRPORT KY US	20030415	289	133	28.9	13.3	84	56	0	2003	04	15	20YR Lagged Period	4/15/2003
GHCND:USW00093821	LOUISVILLE INTERNATIONAL AIRPORT KY US	20030416	267	161	26.7	16.1	80	61	0	2003	04	16	20YR Lagged Period	4/16/2003
GHCND:USW00093821	LOUISVILLE INTERNATIONAL AIRPORT KY US	20030417	206	139	20.6	13.9	69	57	2	2003	04	17	20YR Lagged Period	4/17/2003
GHCND:USW00093821	LOUISVILLE INTERNATIONAL AIRPORT KY US	20030418	189	133	18.9	13.3	66	56	4	2003	04	18	20YR Lagged Period	4/18/2003
GHCND:USW00093821	LOUISVILLE INTERNATIONAL AIRPORT KY US	20030419	278	117	27.8	11.7	82	53	0	2003	04	19	20YR Lagged Period	4/19/2003
GHCND:USW00093821	LOUISVILLE INTERNATIONAL AIRPORT KY US	20030420	256	144	25.6	14.4	78	58	0	2003	04	20	20YR Lagged Period	4/20/2003
GHCND:USW00093821	LOUISVILLE INTERNATIONAL AIRPORT KY US	20030421	172	106	17.2	10.6	63	51	8	2003	04	21	20YR Lagged Period	4/21/2003
GHCND:USW00093821	LOUISVILLE INTERNATIONAL AIRPORT KY US	20030422	128	78	12.8	7.8	55	46	14	2003	04	22	20YR Lagged Period	4/22/2003
GHCND:USW00093821	LOUISVILLE INTERNATIONAL AIRPORT KY US	20030423	189	28	18.9	2.8	66	37	13	2003	04	23	20YR Lagged Period	4/23/2003
GHCND:USW00093821	LOUISVILLE INTERNATIONAL AIRPORT KY US	20030424	172	83	17.2	8.3	63	47	10	2003	04	24	20YR Lagged Period	4/24/2003
GHCND:USW00093821	LOUISVILLE INTERNATIONAL AIRPORT KY US	20030425	194	100	19.4	10.0	67	50	6	2003	04	25	20YR Lagged Period	4/25/2003
GHCND:USW00093821	LOUISVILLE INTERNATIONAL AIRPORT KY US	20030426	211	94	21.1	9.4	70	49	5	2003	04	26	20YR Lagged Period	4/26/2003
GHCND:USW00093821	LOUISVILLE INTERNATIONAL AIRPORT KY US	20030427	228	72	22.8	7.2	73	45	6	2003	04	27	20YR Lagged Period	4/27/2003
GHCND:USW00093821	LOUISVILLE INTERNATIONAL AIRPORT KY US	20030428	267	83	26.7	8.3	80	47	1	2003	04	28	20YR Lagged Period	4/28/2003
GHCND:USW00093821	LOUISVILLE INTERNATIONAL AIRPORT KY US	20030429	267	172	26.7	17.2	80	63	0	2003	04	29	20YR Lagged Period	4/29/2003
GHCND:USW00093821	LOUISVILLE INTERNATIONAL AIRPORT KY US	20030430	283	178	28.3	17.8	83	64	0	2003	04	30	20YR Lagged Period	4/30/2003
GHCND:USW00093821	LOUISVILLE INTERNATIONAL AIRPORT KY US	20030501	283	161	28.3	16.1	83	61	0	2003	05	01	20YR Lagged Period	5/1/2003
GHCND:USW00093821	LOUISVILLE INTERNATIONAL AIRPORT KY US	20030502	233	144	23.3	14.4	74	58	0	2003	05	02	20YR Lagged Period	5/2/2003
GHCND:USW00093821	LOUISVILLE INTERNATIONAL AIRPORT KY US	20030503	194	122	19.4	12.2	67	54	4	2003	05	03	20YR Lagged Period	5/3/2003
GHCND:USW00093821	LOUISVILLE INTERNATIONAL AIRPORT KY US	20030504	178	83	17.8	8.3	64	47	9	2003	05	04	20YR Lagged Period	5/4/2003
GHCND:USW00093821	LOUISVILLE INTERNATIONAL AIRPORT KY US	20030505	289	144	28.9	14.4	84	58	0	2003	05	05	20YR Lagged Period	5/5/2003
GHCND:USW00093821	LOUISVILLE INTERNATIONAL AIRPORT KY US	20030506	261	189	26.1	18.9	79	66	0	2003	05	06	20YR Lagged Period	5/6/2003
GHCND:USW00093821	LOUISVILLE INTERNATIONAL AIRPORT KY US	20030507	228	172	22.8	17.2	73	63	0	2003	05	07	20YR Lagged Period	5/7/2003
GHCND:USW00093821	LOUISVILLE INTERNATIONAL AIRPORT KY US	20030508	261	167	26.1	16.7	79	62	0	2003	05	08	20YR Lagged Period	5/8/2003
GHCND:USW00093821	LOUISVILLE INTERNATIONAL AIRPORT KY US	20030509	278	194	27.8	19.4	82	67	0	2003	05	09	20YR Lagged Period	5/9/2003
GHCND:USW00093821	LOUISVILLE INTERNATIONAL AIRPORT KY US	20030510	300	217	30.0	21.7	86	71	0	2003	05	10	20YR Lagged Period	5/10/2003
GHCND:USW00093821	LOUISVILLE INTERNATIONAL AIRPORT KY US	20030511	261	150	26.1	15.0	79	59	0	2003	05	11	20YR Lagged Period	5/11/2003
GHCND:USW00093821	LOUISVILLE INTERNATIONAL AIRPORT KY US	20030512	206	133	20.6	13.3	69	56	2	2003	05	12	20YR Lagged Period	5/12/2003
GHCND:USW00093821	LOUISVILLE INTERNATIONAL AIRPORT KY US	20030513	233	106	23.3	10.6	74	51	2	2003	05	13	20YR Lagged Period	5/13/2003
GHCND:USW00093821	LOUISVILLE INTERNATIONAL AIRPORT KY US	20030514	244	133	24.4	13.3	76	56	0	2003	05	14	20YR Lagged Period	5/14/2003
GHCND:USW00093821	LOUISVILLE INTERNATIONAL AIRPORT KY US	20030515	211	144	21.1	14.4	70	58	1	2003	05	15	20YR Lagged Period	5/15/2003
GHCND:USW00093821	LOUISVILLE INTERNATIONAL AIRPORT KY US	20030516	250	122	25.0	12.2	77	54	0	2003	05	16	20YR Lagged Period	5/16/2003
GHCND:USW00093821	LOUISVILLE INTERNATIONAL AIRPORT KY US	20030517	239	178	23.9	17.8	75	64	0	2003	05	17	20YR Lagged Period	5/17/2003
GHCND:USW00093821	LOUISVILLE INTERNATIONAL AIRPORT KY US	20030518	244	183	24.4	18.3	76	65	0	2003	05	18	20YR Lagged Period	5/18/2003
GHCND:USW00093821	LOUISVILLE INTERNATIONAL AIRPORT KY US	20030519	267	183	26.7	18.3	80	65	0	2003	05	19	20YR Lagged Period	5/19/2003
GHCND:USW00093821	LOUISVILLE INTERNATIONAL AIRPORT KY US	20030520	222	128	22.2	12.8	72	55	1	2003	05	20	20YR Lagged Period	5/20/2003
GHCND:USW00093821	LOUISVILLE INTERNATIONAL AIRPORT KY US	20030521	183	106	18.3	10.6	65	51	7	2003	05	21	20YR Lagged Period	5/21/2003
GHCND:USW00093821	LOUISVILLE INTERNATIONAL AIRPORT KY US	20030522	217	122	21.7	12.2	71	54	2	2003	05	22	20YR Lagged Period	5/22/2003
GHCND:USW00093821	LOUISVILLE INTERNATIONAL AIRPORT KY US	20030523	228	106	22.8	10.6	73	51	3	2003	05	23	20YR Lagged Period	5/23/2003
GHCND:USW00093821	LOUISVILLE INTERNATIONAL AIRPORT KY US	20030524	217	100	21.7	10.0	71	50	4	2003	05	24	20YR Lagged Period	5/24/2003
GHCND:USW00093821	LOUISVILLE INTERNATIONAL AIRPORT KY US	20030525	167	122	16.7	12.2	62	54	7	2003	05	25	20YR Lagged Period	5/25/2003
GHCND:USW00093821	LOUISVILLE INTERNATIONAL AIRPORT KY US	20030526	211	94	21.1	9.4	70	49	5	2003	05	26	20YR Lagged Period	5/26/2003
GHCND:USW00093821	LOUISVILLE INTERNATIONAL AIRPORT KY US	20030527	239	139	23.9	13.9	75	57	0	2003	05	27	20YR Lagged Period	5/27/2003
GHCND:USW00093821	LOUISVILLE INTERNATIONAL AIRPORT KY US	20030528	272	133	27.2	13.3	81	56	0	2003	05	28	20YR Lagged Period	5/28/2003
GHCND:USW00093821	LOUISVILLE INTERNATIONAL AIRPORT KY US	20030529	233	150	23.3	15.0	74	59	0	2003	05	29	20YR Lagged Period	5/29/2003
GHCND:USW00093821	LOUISVILLE INTERNATIONAL AIRPORT KY US	20030530	244	117	24.4	11.7	76	53	0	2003	05	30	20YR Lagged Period	5/30/2003
GHCND:USW00093821	LOUISVILLE INTERNATIONAL AIRPORT KY US	20030531	211	139	21.1	13.9	70	57	1	2003	05	31	20YR Lagged Period	5/31/2003
GHCND:USW00093821	LOUISVILLE INTERNATIONAL AIRPORT KY US	20030601	200	117	20.0	11.7	68	53	4	2003	06	01	20YR Lagged Period	6/1/2003
GHCND:USW00093821	LOUISVILLE INTERNATIONAL AIRPORT KY US	20030602	211	106	21.1	10.6	70	51	4	2003	06	02	20YR Lagged Period	6/2/2003
GHCND:USW00093821	LOUISVILLE INTERNATIONAL AIRPORT KY US	20030603	206	133	20.6	13.3	69	56	2	2003	06	03	20YR Lagged Period	6/3/2003
GHCND:USW00093821	LOUISVILLE INTERNATIONAL AIRPORT KY US	20030604	194	133	19.4	13.3	67	56	3	2003	06	04	20YR Lagged Period	6/4/2003
GHCND:USW00093821	LOUISVILLE INTERNATIONAL AIRPORT KY US	20030605	250	106	25.0	10.6	77	51	1	2003	06	05	20YR Lagged Period	6/5/2003
GHCND:USW00093821	LOUISVILLE INTERNATIONAL AIRPORT KY US	20030606	261	133	26.1	13.3	79	56	0	2003	06	06	20YR Lagged Period	6/6/2003
GHCND:USW00093821	LOUISVILLE INTERNATIONAL AIRPORT KY US	20030607	261	172	26.1	17.2	79	63	0	2003	06	07	20YR Lagged Period	6/7/2003
GHCND:USW00093821	LOUISVILLE INTERNATIONAL AIRPORT KY US	20030608	261	172	26.1	17.2	79	63	0	2003	06	08	20YR Lagged Period	6/8/2003
GHCND:USW00093821	LOUISVILLE INTERNATIONAL AIRPORT KY US	20030609	267	161	26.7	16.1	80	61	0	2003	06	09	20YR Lagged Period	6/9/2003
GHCND:USW00093821	LOUISVILLE INTERNATIONAL AIRPORT KY US	20030610	261	156	26.1	15.6	79	60	0	2003	06	10	20YR Lagged Period	6/10/2003
GHCND:USW00093821	LOUISVILLE INTERNATIONAL AIRPORT KY US	20030611	261	194	26.1	19.4	79	67	0	2003	06	11	20YR Lagged Period	6/11/2003
GHCND:USW00093821	LOUISVILLE INTERNATIONAL AIRPORT KY US	20030612	278	200	27.8	20.0	82	68	0	2003	06	12	20YR Lagged Period	6/12/2003
GHCND:USW00093821	LOUISVILLE INTERNATIONAL AIRPORT KY US	20030613	272	206	27.2	20.6	81	69	0	2003	06	13	20YR Lagged Period	6/13/2003
GHCND:USW00093821	LOUISVILLE INTERNATIONAL AIRPORT KY US	20030614	283	206	28.3	20.6	83	69	0	2003	06	14	20YR Lagged Period	6/14/2003
GHCND:USW00093821	LOUISVILLE INTERNATIONAL AIRPORT KY US	20030615	278	211	27.8	21.1	82	70	0	2003	06	15	20YR Lagged Period	6/15/2003
GHCND:USW00093821	LOUISVILLE INTERNATIONAL AIRPORT KY US	20030616	283	206	28.3	20.6	83	69	0	2003	06	16	20YR Lagged Period	6/16/2003
GHCND:USW00093821	LOUISVILLE INTERNATIONAL AIRPORT KY US	20030617	278	194	27.8	19.4	82	67	0	2003	06	17	20YR Lagged Period	6/17/2003
GHCND:USW00093821	LOUISVILLE INTERNATIONAL AIRPORT KY US	20030618	283	183	28.3	18.3	83	65	0	2003	06	18	20YR Lagged Period	6/18/2003
GHCND:USW00093821	LOUISVILLE INTERNATIONAL AIRPORT KY US	20030619	250	194	25.0	19.4	77	67	0	2003	06	19	20YR Lagged Period	6/19/2003
GHCND:USW00093821	LOUISVILLE INTERNATIONAL AIRPORT KY US	20030620	244	139	24.4	13.9	76	57	0	2003	06	20	20YR Lagged Period	6/20/2003
GHCND:USW00093821	LOUISVILLE INTERNATIONAL AIRPORT KY US	20030621	267	122	26.7	12.2	80	54	0	2003	06	21	20YR Lagged Period	6/21/2003
GHCND:USW00093821	LOUISVILLE INTERNATIONAL AIRPORT KY US	20030622	289	139	28.9	13.9	84	57	0	2003	06	22	20YR Lagged Period	6/22/2003
GHCND:USW00093821	LOUISVILLE INTERNATIONAL AIRPORT KY US	20030623	306	161	30.6	16.1	87	61	0	2003	06	23	20YR Lagged Period	6/23/2003
GHCND:USW00093821	LOUISVILLE INTERNATIONAL AIRPORT KY US	20030624	317	167	31.7	16.7	89	62	0	2003	06	24	20YR Lagged Period	6/24/2003
GHCND:USW00093821	LOUISVILLE INTERNATIONAL AIRPORT KY US	20030625	322	189	32.2	18.9	90	66	0	2003	06	25	20YR Lagged Period	6/25/2003
GHCND:USW00093821	LOUISVILLE INTERNATIONAL AIRPORT KY US	20030626	300	189	30.0	18.9	86	66	0	2003	06	26	20YR Lagged Period	6/26/2003
GHCND:USW00093821	LOUISVILLE INTERNATIONAL AIRPORT KY US	20030627	267	167	26.7	16.7	80	62	0	2003	06	27	20YR Lagged Period	6/27/2003
GHCND:USW00093821	LOUISVILLE INTERNATIONAL AIRPORT KY US	20030628	283	156	28.3	15.6	83	60	0	2003	06	28	20YR Lagged Period	6/28/2003
GHCND:USW00093821	LOUISVILLE INTERNATIONAL AIRPORT KY US	20030629	300	172	30.0	17.2	86	63	0	2003	06	29	20YR Lagged Period	6/29/2003
GHCND:USW00093821	LOUISVILLE INTERNATIONAL AIRPORT KY US	20030630	311	194	31.1	19.4	88	67	0	2003	06	30	20YR Lagged Period	6/30/2003
GHCND:USW00093821	LOUISVILLE INTERNATIONAL AIRPORT KY US	20030701	278	206	27.8	20.6	82	69	0	2003	07	01	20YR Lagged Period	7/1/2003
GHCND:USW00093821	LOUISVILLE INTERNATIONAL AIRPORT KY US	20030702	306	200	30.6	20.0	87	68	0	2003	07	02	20YR Lagged Period	7/2/2003
GHCND:USW00093821	LOUISVILLE INTERNATIONAL AIRPORT KY US	20030703	322	217	32.2	21.7	90	71	0	2003	07	03	20YR Lagged Period	7/3/2003
GHCND:USW00093821	LOUISVILLE INTERNATIONAL AIRPORT KY US	20030704	333	228	33.3	22.8	92	73	0	2003	07	04	20YR Lagged Period	7/4/2003
GHCND:USW00093821	LOUISVILLE INTERNATIONAL AIRPORT KY US	20030705	333	228	33.3	22.8	92	73	0	2003	07	05	20YR Lagged Period	7/5/2003
GHCND:USW00093821	LOUISVILLE INTERNATIONAL AIRPORT KY US	20030706	311	228	31.1	22.8	88	73	0	2003	07	06	20YR Lagged Period	7/6/2003
GHCND:USW00093821	LOUISVILLE INTERNATIONAL AIRPORT KY US	20030707	328	233	32.8	23.3	92	74	0	2003	07	07	20YR Lagged Period	7/7/2003
GHCND:USW00093821	LOUISVILLE INTERNATIONAL AIRPORT KY US	20030708	328	250	32.8	25.0	91	77	0	2003	07	08	20YR Lagged Period	7/8/2003
GHCND:USW00093821	LOUISVILLE INTERNATIONAL AIRPORT KY US	20030709	328	222	32.8	22.2	91	72	0	2003	07	09	20YR Lagged Period	7/9/2003
GHCND:USW00093821	LOUISVILLE INTERNATIONAL AIRPORT KY US	20030710	294	211	29.4	21.1	85	70	0	2003	07	10	20YR Lagged Period	7/10/2003
GHCND:USW00093821	LOUISVILLE INTERNATIONAL AIRPORT KY US	20030711	283	183	28.3	18.3	83	65	0	2003	07	11	20YR Lagged Period	7/11/2003
GHCND:USW00093821	LOUISVILLE INTERNATIONAL AIRPORT KY US	20030712	294	189	29.4	18.9	85	66	0	2003	07	12	20YR Lagged Period	7/12/2003
GHCND:USW00093821	LOUISVILLE INTERNATIONAL AIRPORT KY US	20030713	300	183	30.0	18.3	86	65	0	2003	07	13	20YR Lagged Period	7/13/2003
GHCND:USW00093821	LOUISVILLE INTERNATIONAL AIRPORT KY US	20030714	306	189	30.6	18.9	87	66	0	2003	07	14	20YR Lagged Period	7/14/2003
GHCND:USW00093821	LOUISVILLE INTERNATIONAL AIRPORT KY US	20030715	306	211	30.6	21.1	87	70	0	2003	07	15	20YR Lagged Period	7/15/2003
GHCND:USW00093821	LOUISVILLE INTERNATIONAL AIRPORT KY US	20030716	311	222	31.1	22.2	88	72	0	2003	07	16	20YR Lagged Period	7/16/2003
GHCND:USW00093821	LOUISVILLE INTERNATIONAL AIRPORT KY US	20030717	306	200	30.6	20.0	87	68	0	2003	07	17	20YR Lagged Period	7/17/2003
GHCND:USW00093821	LOUISVILLE INTERNATIONAL AIRPORT KY US	20030718	278	222	27.8	22.2	82	72	0	2003	07	18	20YR Lagged Period	7/18/2003
GHCND:USW00093821	LOUISVILLE INTERNATIONAL AIRPORT KY US	20030719	289	206	28.9	20.6	84	69	0	2003	07	19	20YR Lagged Period	7/19/2003
GHCND:USW00093821	LOUISVILLE INTERNATIONAL AIRPORT KY US	20030720	317	183	31.7	18.3	89	65	0	2003	07	20	20YR Lagged Period	7/20/2003
GHCND:USW00093821	LOUISVILLE INTERNATIONAL AIRPORT KY US	20030721	267	200	26.7	20.0	80	68	0	2003	07	21	20YR Lagged Period	7/21/2003
GHCND:USW00093821	LOUISVILLE INTERNATIONAL AIRPORT KY US	20030722	272	189	27.2	18.9	81	66	0	2003	07	22	20YR Lagged Period	7/22/2003
GHCND:USW00093821	LOUISVILLE INTERNATIONAL AIRPORT KY US	20030723	256	172	25.6	17.2	78	63	0	2003	07	23	20YR Lagged Period	7/23/2003
GHCND:USW00093821	LOUISVILLE INTERNATIONAL AIRPORT KY US	20030724	294	161	29.4	16.1	85	61	0	2003	07	24	20YR Lagged Period	7/24/2003
GHCND:USW00093821	LOUISVILLE INTERNATIONAL AIRPORT KY US	20030725	300	172	30.0	17.2	86	63	0	2003	07	25	20YR Lagged Period	7/25/2003
GHCND:USW00093821	LOUISVILLE INTERNATIONAL AIRPORT KY US	20030726	311	183	31.1	18.3	88	65	0	2003	07	26	20YR Lagged Period	7/26/2003
GHCND:USW00093821	LOUISVILLE INTERNATIONAL AIRPORT KY US	20030727	328	211	32.8	21.1	91	70	0	2003	07	27	20YR Lagged Period	7/27/2003
GHCND:USW00093821	LOUISVILLE INTERNATIONAL AIRPORT KY US	20030728	283	211	28.3	21.1	83	70	0	2003	07	28	20YR Lagged Period	7/28/2003
GHCND:USW00093821	LOUISVILLE INTERNATIONAL AIRPORT KY US	20030729	289	206	28.9	20.6	84	69	0	2003	07	29	20YR Lagged Period	7/29/2003
GHCND:USW00093821	LOUISVILLE INTERNATIONAL AIRPORT KY US	20030730	306	178	30.6	17.8	87	64	0	2003	07	30	20YR Lagged Period	7/30/2003
GHCND:USW00093821	LOUISVILLE INTERNATIONAL AIRPORT KY US	20030731	294	211	29.4	21.1	85	70	0	2003	07	31	20YR Lagged Period	7/31/2003
GHCND:USW00093821	LOUISVILLE INTERNATIONAL AIRPORT KY US	20030801	317	211	31.7	21.1	89	70	0	2003	08	01	20YR Lagged Period	8/1/2003
GHCND:USW00093821	LOUISVILLE INTERNATIONAL AIRPORT KY US	20030802	267	206	26.7	20.6	80	69	0	2003	08	02	20YR Lagged Period	8/2/2003
GHCND:USW00093821	LOUISVILLE INTERNATIONAL AIRPORT KY US	20030803	283	194	28.3	19.4	83	67	0	2003	08	03	20YR Lagged Period	8/3/2003
GHCND:USW00093821	LOUISVILLE INTERNATIONAL AIRPORT KY US	20030804	283	194	28.3	19.4	83	67	0	2003	08	04	20YR Lagged Period	8/4/2003
GHCND:USW00093821	LOUISVILLE INTERNATIONAL AIRPORT KY US	20030805	289	189	28.9	18.9	84	66	0	2003	08	05	20YR Lagged Period	8/5/2003
GHCND:USW00093821	LOUISVILLE INTERNATIONAL AIRPORT KY US	20030806	272	211	27.2	21.1	81	70	0	2003	08	06	20YR Lagged Period	8/6/2003
GHCND:USW00093821	LOUISVILLE INTERNATIONAL AIRPORT KY US	20030807	294	200	29.4	20.0	85	68	0	2003	08	07	20YR Lagged Period	8/7/2003
GHCND:USW00093821	LOUISVILLE INTERNATIONAL AIRPORT KY US	20030808	300	189	30.0	18.9	86	66	0	2003	08	08	20YR Lagged Period	8/8/2003
GHCND:USW00093821	LOUISVILLE INTERNATIONAL AIRPORT KY US	20030809	300	200	30.0	20.0	86	68	0	2003	08	09	20YR Lagged Period	8/9/2003
GHCND:USW00093821	LOUISVILLE INTERNATIONAL AIRPORT KY US	20030810	278	189	27.8	18.9	82	66	0	2003	08	10	20YR Lagged Period	8/10/2003
GHCND:USW00093821	LOUISVILLE INTERNATIONAL AIRPORT KY US	20030811	272	200	27.2	20.0	81	68	0	2003	08	11	20YR Lagged Period	8/11/2003
GHCND:USW00093821	LOUISVILLE INTERNATIONAL AIRPORT KY US	20030812	289	178	28.9	17.8	84	64	0	2003	08	12	20YR Lagged Period	8/12/2003
GHCND:USW00093821	LOUISVILLE INTERNATIONAL AIRPORT KY US	20030813	300	206	30.0	20.6	86	69	0	2003	08	13	20YR Lagged Period	8/13/2003
GHCND:USW00093821	LOUISVILLE INTERNATIONAL AIRPORT KY US	20030814	322	233	32.2	23.3	90	74	0	2003	08	14	20YR Lagged Period	8/14/2003
GHCND:USW00093821	LOUISVILLE INTERNATIONAL AIRPORT KY US	20030815	328	233	32.8	23.3	91	74	0	2003	08	15	20YR Lagged Period	8/15/2003
GHCND:USW00093821	LOUISVILLE INTERNATIONAL AIRPORT KY US	20030816	322	233	32.2	23.3	90	74	0	2003	08	16	20YR Lagged Period	8/16/2003
GHCND:USW00093821	LOUISVILLE INTERNATIONAL AIRPORT KY US	20030817	339	222	33.9	22.2	93	72	0	2003	08	17	20YR Lagged Period	8/17/2003
GHCND:USW00093821	LOUISVILLE INTERNATIONAL AIRPORT KY US	20030818	311	183	31.1	18.3	88	65	0	2003	08	18	20YR Lagged Period	8/18/2003
GHCND:USW00093821	LOUISVILLE INTERNATIONAL AIRPORT KY US	20030819	306	172	30.6	17.2	87	63	0	2003	08	19	20YR Lagged Period	8/19/2003
GHCND:USW00093821	LOUISVILLE INTERNATIONAL AIRPORT KY US	20030820	322	194	32.2	19.4	90	67	0	2003	08	20	20YR Lagged Period	8/20/2003
GHCND:USW00093821	LOUISVILLE INTERNATIONAL AIRPORT KY US	20030821	328	244	32.8	24.4	91	76	0	2003	08	21	20YR Lagged Period	8/21/2003
GHCND:USW00093821	LOUISVILLE INTERNATIONAL AIRPORT KY US	20030822	333	211	33.3	21.1	92	70	0	2003	08	22	20YR Lagged Period	8/22/2003
GHCND:USW00093821	LOUISVILLE INTERNATIONAL AIRPORT KY US	20030823	294	211	29.4	21.1	85	70	0	2003	08	23	20YR Lagged Period	8/23/2003
GHCND:USW00093821	LOUISVILLE INTERNATIONAL AIRPORT KY US	20030824	300	172	30.0	17.2	86	63	0	2003	08	24	20YR Lagged Period	8/24/2003
GHCND:USW00093821	LOUISVILLE INTERNATIONAL AIRPORT KY US	20030825	311	194	31.1	19.4	88	67	0	2003	08	25	20YR Lagged Period	8/25/2003
GHCND:USW00093821	LOUISVILLE INTERNATIONAL AIRPORT KY US	20030826	328	228	32.8	22.8	91	73	0	2003	08	26	20YR Lagged Period	8/26/2003
GHCND:USW00093821	LOUISVILLE INTERNATIONAL AIRPORT KY US	20030827	339	239	33.9	23.9	93	75	0	2003	08	27	20YR Lagged Period	8/27/2003
GHCND:USW00093821	LOUISVILLE INTERNATIONAL AIRPORT KY US	20030828	311	228	31.1	22.8	88	73	0	2003	08	28	20YR Lagged Period	8/28/2003
GHCND:USW00093821	LOUISVILLE INTERNATIONAL AIRPORT KY US	20030829	317	228	31.7	22.8	89	73	0	2003	08	29	20YR Lagged Period	8/29/2003
GHCND:USW00093821	LOUISVILLE INTERNATIONAL AIRPORT KY US	20030830	267	217	26.7	21.7	80	71	0	2003	08	30	20YR Lagged Period	8/30/2003

GHCND:USW00093821	LOUISVILLE INTERNATIONAL AIRPORT KY US	20030831	300	211	30.0	21.1	86	70	0	2003	08	31	20YR Lagged Period	8/31/2003
GHCND:USW00093821	LOUISVILLE INTERNATIONAL AIRPORT KY US	20030901	317	217	31.7	21.7	89	71	0	2003	09	01	20YR Lagged Period	9/1/2003
GHCND:USW00093821	LOUISVILLE INTERNATIONAL AIRPORT KY US	20030902	239	222	23.9	22.2	75	72	0	2003	09	02	20YR Lagged Period	9/2/2003
GHCND:USW00093821	LOUISVILLE INTERNATIONAL AIRPORT KY US	20030903	278	217	27.8	21.7	82	71	0	2003	09	03	20YR Lagged Period	9/3/2003
GHCND:USW00093821	LOUISVILLE INTERNATIONAL AIRPORT KY US	20030904	261	189	26.1	18.9	79	66	0	2003	09	04	20YR Lagged Period	9/4/2003
GHCND:USW00093821	LOUISVILLE INTERNATIONAL AIRPORT KY US	20030905	244	139	24.4	13.9	76	57	0	2003	09	05	20YR Lagged Period	9/5/2003
GHCND:USW00093821	LOUISVILLE INTERNATIONAL AIRPORT KY US	20030906	250	133	25.0	13.3	77	56	0	2003	09	06	20YR Lagged Period	9/6/2003
GHCND:USW00093821	LOUISVILLE INTERNATIONAL AIRPORT KY US	20030907	239	156	23.9	15.6	75	60	0	2003	09	07	20YR Lagged Period	9/7/2003
GHCND:USW00093821	LOUISVILLE INTERNATIONAL AIRPORT KY US	20030908	261	172	26.1	17.2	79	63	0	2003	09	08	20YR Lagged Period	9/8/2003
GHCND:USW00093821	LOUISVILLE INTERNATIONAL AIRPORT KY US	20030909	283	167	28.3	16.7	83	62	0	2003	09	09	20YR Lagged Period	9/9/2003
GHCND:USW00093821	LOUISVILLE INTERNATIONAL AIRPORT KY US	20030910	294	178	29.4	17.8	85	64	0	2003	09	10	20YR Lagged Period	9/10/2003
GHCND:USW00093821	LOUISVILLE INTERNATIONAL AIRPORT KY US	20030911	289	183	28.9	18.3	84	65	0	2003	09	11	20YR Lagged Period	9/11/2003
GHCND:USW00093821	LOUISVILLE INTERNATIONAL AIRPORT KY US	20030912	289	167	28.9	16.7	84	62	0	2003	09	12	20YR Lagged Period	9/12/2003
GHCND:USW00093821	LOUISVILLE INTERNATIONAL AIRPORT KY US	20030913	289	183	28.9	18.3	84	65	0	2003	09	13	20YR Lagged Period	9/13/2003
GHCND:USW00093821	LOUISVILLE INTERNATIONAL AIRPORT KY US	20030914	261	189	26.1	18.9	79	66	0	2003	09	14	20YR Lagged Period	9/14/2003
GHCND:USW00093821	LOUISVILLE INTERNATIONAL AIRPORT KY US	20030915	256	150	25.6	15.0	78	59	0	2003	09	15	20YR Lagged Period	9/15/2003
GHCND:USW00093821	LOUISVILLE INTERNATIONAL AIRPORT KY US	20030916	272	122	27.2	12.2	81	54	0	2003	09	16	20YR Lagged Period	9/16/2003
GHCND:USW00093821	LOUISVILLE INTERNATIONAL AIRPORT KY US	20030917	272	139	27.2	13.9	81	57	0	2003	09	17	20YR Lagged Period	9/17/2003
GHCND:USW00093821	LOUISVILLE INTERNATIONAL AIRPORT KY US	20030918	272	144	27.2	14.4	81	58	0	2003	09	18	20YR Lagged Period	9/18/2003
GHCND:USW00093821	LOUISVILLE INTERNATIONAL AIRPORT KY US	20030919	217	128	21.7	12.8	71	55	2	2003	09	19	20YR Lagged Period	9/19/2003
GHCND:USW00093821	LOUISVILLE INTERNATIONAL AIRPORT KY US	20030920	233	89	23.3	8.9	74	48	4	2003	09	20	20YR Lagged Period	9/20/2003
GHCND:USW00093821	LOUISVILLE INTERNATIONAL AIRPORT KY US	20030921	250	122	25.0	12.2	77	54	0	2003	09	21	20YR Lagged Period	9/21/2003
GHCND:USW00093821	LOUISVILLE INTERNATIONAL AIRPORT KY US	20030922	244	161	24.4	16.1	76	61	0	2003	09	22	20YR Lagged Period	9/22/2003
GHCND:USW00093821	LOUISVILLE INTERNATIONAL AIRPORT KY US	20030923	217	133	21.7	13.3	71	56	1	2003	09	23	20YR Lagged Period	9/23/2003
GHCND:USW00093821	LOUISVILLE INTERNATIONAL AIRPORT KY US	20030924	267	106	26.7	10.6	80	51	0	2003	09	24	20YR Lagged Period	9/24/2003
GHCND:USW00093821	LOUISVILLE INTERNATIONAL AIRPORT KY US	20030925	228	139	22.8	13.9	73	57	0	2003	09	25	20YR Lagged Period	9/25/2003
GHCND:USW00093821	LOUISVILLE INTERNATIONAL AIRPORT KY US	20030926	272	106	27.2	10.6	81	51	0	2003	09	26	20YR Lagged Period	9/26/2003
GHCND:USW00093821	LOUISVILLE INTERNATIONAL AIRPORT KY US	20030927	244	144	24.4	14.4	76	58	0	2003	09	27	20YR Lagged Period	9/27/2003
GHCND:USW00093821	LOUISVILLE INTERNATIONAL AIRPORT KY US	20030928	161	94	16.1	9.4	61	49	10	2003	09	28	20YR Lagged Period	9/28/2003
GHCND:USW00093821	LOUISVILLE INTERNATIONAL AIRPORT KY US	20030929	167	72	16.7	7.2	62	45	11	2003	09	29	20YR Lagged Period	9/29/2003
GHCND:USW00093821	LOUISVILLE INTERNATIONAL AIRPORT KY US	20030930	194	67	19.4	6.7	67	44	9	2003	09	30	20YR Lagged Period	9/30/2003
GHCND:USW00093821	LOUISVILLE INTERNATIONAL AIRPORT KY US	20031001	161	56	16.1	5.6	61	42	13	2003	10	01	20YR Lagged Period	10/1/2003
GHCND:USW00093821	LOUISVILLE INTERNATIONAL AIRPORT KY US	20031002	133	39	13.3	3.9	56	39	17	2003	10	02	20YR Lagged Period	10/2/2003
GHCND:USW00093821	LOUISVILLE INTERNATIONAL AIRPORT KY US	20031003	183	28	18.3	2.8	65	37	14	2003	10	03	20YR Lagged Period	10/3/2003
GHCND:USW00093821	LOUISVILLE INTERNATIONAL AIRPORT KY US	20031004	183	89	18.3	8.9	65	48	8	2003	10	04	20YR Lagged Period	10/4/2003
GHCND:USW00093821	LOUISVILLE INTERNATIONAL AIRPORT KY US	20031005	217	72	21.7	7.2	71	45	7	2003	10	05	20YR Lagged Period	10/5/2003
GHCND:USW00093821	LOUISVILLE INTERNATIONAL AIRPORT KY US	20031006	233	89	23.3	8.9	74	48	4	2003	10	06	20YR Lagged Period	10/6/2003
GHCND:USW00093821	LOUISVILLE INTERNATIONAL AIRPORT KY US	20031007	244	111	24.4	11.1	76	52	1	2003	10	07	20YR Lagged Period	10/7/2003
GHCND:USW00093821	LOUISVILLE INTERNATIONAL AIRPORT KY US	20031008	250	106	25.0	10.6	77	51	1	2003	10	08	20YR Lagged Period	10/8/2003
GHCND:USW00093821	LOUISVILLE INTERNATIONAL AIRPORT KY US	20031009	244	122	24.4	12.2	76	54	0	2003	10	09	20YR Lagged Period	10/9/2003
GHCND:USW00093821	LOUISVILLE INTERNATIONAL AIRPORT KY US	20031010	222	167	22.2	16.7	72	62	0	2003	10	10	20YR Lagged Period	10/10/2003
GHCND:USW00093821	LOUISVILLE INTERNATIONAL AIRPORT KY US	20031011	244	150	24.4	15.0	76	59	0	2003	10	11	20YR Lagged Period	10/11/2003
GHCND:USW00093821	LOUISVILLE INTERNATIONAL AIRPORT KY US	20031012	217	111	21.7	11.1	71	52	3	2003	10	12	20YR Lagged Period	10/12/2003
GHCND:USW00093821	LOUISVILLE INTERNATIONAL AIRPORT KY US	20031013	217	83	21.7	8.3	71	47	6	2003	10	13	20YR Lagged Period	10/13/2003
GHCND:USW00093821	LOUISVILLE INTERNATIONAL AIRPORT KY US	20031014	167	100	16.7	10.0	62	50	9	2003	10	14	20YR Lagged Period	10/14/2003
GHCND:USW00093821	LOUISVILLE INTERNATIONAL AIRPORT KY US	20031015	183	67	18.3	6.7	65	44	10	2003	10	15	20YR Lagged Period	10/15/2003
GHCND:USW00093821	LOUISVILLE INTERNATIONAL AIRPORT KY US	20031016	217	67	21.7	6.7	71	44	7	2003	10	16	20YR Lagged Period	10/16/2003
GHCND:USW00093821	LOUISVILLE INTERNATIONAL AIRPORT KY US	20031017	144	89	14.4	8.9	58	48	12	2003	10	17	20YR Lagged Period	10/17/2003
GHCND:USW00093821	LOUISVILLE INTERNATIONAL AIRPORT KY US	20031018	189	61	18.9	6.1	66	43	10	2003	10	18	20YR Lagged Period	10/18/2003
GHCND:USW00093821	LOUISVILLE INTERNATIONAL AIRPORT KY US	20031019	244	83	24.4	8.3	76	47	3	2003	10	19	20YR Lagged Period	10/19/2003
GHCND:USW00093821	LOUISVILLE INTERNATIONAL AIRPORT KY US	20031020	267	100	26.7	10.0	80	50	0	2003	10	20	20YR Lagged Period	10/20/2003
GHCND:USW00093821	LOUISVILLE INTERNATIONAL AIRPORT KY US	20031021	244	161	24.4	16.1	76	61	0	2003	10	21	20YR Lagged Period	10/21/2003
GHCND:USW00093821	LOUISVILLE INTERNATIONAL AIRPORT KY US	20031022	167	89	16.7	8.9	62	48	10	2003	10	22	20YR Lagged Period	10/22/2003
GHCND:USW00093821	LOUISVILLE INTERNATIONAL AIRPORT KY US	20031023	183	89	18.3	8.9	65	48	8	2003	10	23	20YR Lagged Period	10/23/2003
GHCND:USW00093821	LOUISVILLE INTERNATIONAL AIRPORT KY US	20031024	189	50	18.9	5.0	66	41	11	2003	10	24	20YR Lagged Period	10/24/2003
GHCND:USW00093821	LOUISVILLE INTERNATIONAL AIRPORT KY US	20031025	244	117	24.4	11.7	76	53	0	2003	10	25	20YR Lagged Period	10/25/2003
GHCND:USW00093821	LOUISVILLE INTERNATIONAL AIRPORT KY US	20031026	139	83	13.9	8.3	57	47	13	2003	10	26	20YR Lagged Period	10/26/2003
GHCND:USW00093821	LOUISVILLE INTERNATIONAL AIRPORT KY US	20031027	139	50	13.9	5.0	57	41	16	2003	10	27	20YR Lagged Period	10/27/2003
GHCND:USW00093821	LOUISVILLE INTERNATIONAL AIRPORT KY US	20031028	117	61	11.7	6.1	53	43	17	2003	10	28	20YR Lagged Period	10/28/2003
GHCND:USW00093821	LOUISVILLE INTERNATIONAL AIRPORT KY US	20031029	156	72	15.6	7.2	60	45	12	2003	10	29	20YR Lagged Period	10/29/2003
GHCND:USW00093821	LOUISVILLE INTERNATIONAL AIRPORT KY US	20031030	261	83	26.1	8.3	79	47	2	2003	10	30	20YR Lagged Period	10/30/2003
GHCND:USW00093821	LOUISVILLE INTERNATIONAL AIRPORT KY US	20031031	261	194	26.1	19.4	79	67	0	2003	10	31	20YR Lagged Period	10/31/2003
GHCND:USW00093821	LOUISVILLE INTERNATIONAL AIRPORT KY US	20031101	244	172	24.4	17.2	76	63	0	2003	11	01	20YR Lagged Period	11/1/2003
GHCND:USW00093821	LOUISVILLE INTERNATIONAL AIRPORT KY US	20031102	261	133	26.1	13.3	79	56	0	2003	11	02	20YR Lagged Period	11/2/2003
GHCND:USW00093821	LOUISVILLE INTERNATIONAL AIRPORT KY US	20031103	278	128	27.8	12.8	82	55	0	2003	11	03	20YR Lagged Period	11/3/2003
GHCND:USW00093821	LOUISVILLE INTERNATIONAL AIRPORT KY US	20031104	272	128	27.2	12.8	81	55	0	2003	11	04	20YR Lagged Period	11/4/2003
GHCND:USW00093821	LOUISVILLE INTERNATIONAL AIRPORT KY US	20031105	222	106	22.2	10.6	72	51	3	2003	11	05	20YR Lagged Period	11/5/2003
GHCND:USW00093821	LOUISVILLE INTERNATIONAL AIRPORT KY US	20031106	117	78	11.7	7.8	53	46	15	2003	11	06	20YR Lagged Period	11/6/2003
GHCND:USW00093821	LOUISVILLE INTERNATIONAL AIRPORT KY US	20031107	100	33	10.0	3.3	50	38	21	2003	11	07	20YR Lagged Period	11/7/2003
GHCND:USW00093821	LOUISVILLE INTERNATIONAL AIRPORT KY US	20031108	94	6	9.4	0.6	49	33	24	2003	11	08	20YR Lagged Period	11/8/2003
GHCND:USW00093821	LOUISVILLE INTERNATIONAL AIRPORT KY US	20031109	111	-6	11.1	(0.6)	52	31	23	2003	11	09	20YR Lagged Period	11/9/2003
GHCND:USW00093821	LOUISVILLE INTERNATIONAL AIRPORT KY US	20031110	183	44	18.3	4.4	65	40	12	2003	11	10	20YR Lagged Period	11/10/2003
GHCND:USW00093821	LOUISVILLE INTERNATIONAL AIRPORT KY US	20031111	206	144	20.6	14.4	69	58	1	2003	11	11	20YR Lagged Period	11/11/2003
GHCND:USW00093821	LOUISVILLE INTERNATIONAL AIRPORT KY US	20031112	200	72	20.0	7.2	68	45	8	2003	11	12	20YR Lagged Period	11/12/2003
GHCND:USW00093821	LOUISVILLE INTERNATIONAL AIRPORT KY US	20031113	83	11	8.3	1.1	47	34	24	2003	11	13	20YR Lagged Period	11/13/2003
GHCND:USW00093821	LOUISVILLE INTERNATIONAL AIRPORT KY US	20031114	89	0	8.9	-	48	32	25	2003	11	14	20YR Lagged Period	11/14/2003
GHCND:USW00093821	LOUISVILLE INTERNATIONAL AIRPORT KY US	20031115	89	44	8.9	4.4	48	40	21	2003	11	15	20YR Lagged Period	11/15/2003
GHCND:USW00093821	LOUISVILLE INTERNATIONAL AIRPORT KY US	20031116	144	67	14.4	6.7	58	44	14	2003	11	16	20YR Lagged Period	11/16/2003
GHCND:USW00093821	LOUISVILLE INTERNATIONAL AIRPORT KY US	20031117	194	61	19.4	6.1	67	43	10	2003	11	17	20YR Lagged Period	11/17/2003
GHCND:USW00093821	LOUISVILLE INTERNATIONAL AIRPORT KY US	20031118	217	167	21.7	16.7	71	62	0	2003	11	18	20YR Lagged Period	11/18/2003
GHCND:USW00093821	LOUISVILLE INTERNATIONAL AIRPORT KY US	20031119	172	89	17.2	8.9	63	48	9	2003	11	19	20YR Lagged Period	11/19/2003
GHCND:USW00093821	LOUISVILLE INTERNATIONAL AIRPORT KY US	20031120	206	50	20.6	5.0	69	41	10	2003	11	20	20YR Lagged Period	11/20/2003
GHCND:USW00093821	LOUISVILLE INTERNATIONAL AIRPORT KY US	20031121	222	83	22.2	8.3	72	47	5	2003	11	21	20YR Lagged Period	11/21/2003
GHCND:USW00093821	LOUISVILLE INTERNATIONAL AIRPORT KY US	20031122	222	122	22.2	12.2	72	54	2	2003	11	22	20YR Lagged Period	11/22/2003
GHCND:USW00093821	LOUISVILLE INTERNATIONAL AIRPORT KY US	20031123	217	128	21.7	12.8	71	55	2	2003	11	23	20YR Lagged Period	11/23/2003
GHCND:USW00093821	LOUISVILLE INTERNATIONAL AIRPORT KY US	20031124	128	-17	12.8	(1.7)	55	29	23	2003	11	24	20YR Lagged Period	11/24/2003
GHCND:USW00093821	LOUISVILLE INTERNATIONAL AIRPORT KY US	20031125	72	-28	7.2	(2.8)	45	27	29	2003	11	25	20YR Lagged Period	11/25/2003
GHCND:USW00093821	LOUISVILLE INTERNATIONAL AIRPORT KY US	20031126	133	28	13.3	2.8	56	37	18	2003	11	26	20YR Lagged Period	11/26/2003
GHCND:USW00093821	LOUISVILLE INTERNATIONAL AIRPORT KY US	20031127	139	89	13.9	8.9	57	48	12	2003	11	27	20YR Lagged Period	11/27/2003
GHCND:USW00093821	LOUISVILLE INTERNATIONAL AIRPORT KY US	20031128	100	-6	10.0	(0.6)	50	31	24	2003	11	28	20YR Lagged Period	11/28/2003
GHCND:USW00093821	LOUISVILLE INTERNATIONAL AIRPORT KY US	20031129	50	-6	5.0	(0.6)	41	31	29	2003	11	29	20YR Lagged Period	11/29/2003
GHCND:USW00093821	LOUISVILLE INTERNATIONAL AIRPORT KY US	20031130	150	39	15.0	3.9	59	39	16	2003	11	30	20YR Lagged Period	11/30/2003
GHCND:USW00093821	LOUISVILLE INTERNATIONAL AIRPORT KY US	20031201	106	11	10.6	1.1	51	34	22	2003	12	01	20YR Lagged Period	12/1/2003
GHCND:USW00093821	LOUISVILLE INTERNATIONAL AIRPORT KY US	20031202	67	-6	6.7	(0.6)	44	31	27	2003	12	02	20YR Lagged Period	12/2/2003
GHCND:USW00093821	LOUISVILLE INTERNATIONAL AIRPORT KY US	20031203	100	33	10.0	3.3	50	38	21	2003	12	03	20YR Lagged Period	12/3/2003
GHCND:USW00093821	LOUISVILLE INTERNATIONAL AIRPORT KY US	20031204	78	33	7.8	3.3	46	38	23	2003	12	04	20YR Lagged Period	12/4/2003
GHCND:USW00093821	LOUISVILLE INTERNATIONAL AIRPORT KY US	20031205	78	28	7.8	2.8	46	37	23	2003	12	05	20YR Lagged Period	12/5/2003
GHCND:USW00093821	LOUISVILLE INTERNATIONAL AIRPORT KY US	20031206	89	6	8.9	0.6	48	33	24	2003	12	06	20YR Lagged Period	12/6/2003
GHCND:USW00093821	LOUISVILLE INTERNATIONAL AIRPORT KY US	20031207	78	-17	7.8	(1.7)	46	29	27	2003	12	07	20YR Lagged Period	12/7/2003
GHCND:USW00093821	LOUISVILLE INTERNATIONAL AIRPORT KY US	20031208	128	0	12.8	-	55	32	21	2003	12	08	20YR Lagged Period	12/8/2003
GHCND:USW00093821	LOUISVILLE INTERNATIONAL AIRPORT KY US	20031209	150	117	15.0	11.7	59	53	9	2003	12	09	20YR Lagged Period	12/9/2003
GHCND:USW00093821	LOUISVILLE INTERNATIONAL AIRPORT KY US	20031210	117	28	11.7	2.8	53	37	20	2003	12	10	20YR Lagged Period	12/10/2003
GHCND:USW00093821	LOUISVILLE INTERNATIONAL AIRPORT KY US	20031211	28	-28	2.8	(2.8)	37	27	33	2003	12	11	20YR Lagged Period	12/11/2003
GHCND:USW00093821	LOUISVILLE INTERNATIONAL AIRPORT KY US	20031212	22	-56	2.2	(5.6)	36	22	36	2003	12	12	20YR Lagged Period	12/12/2003
GHCND:USW00093821	LOUISVILLE INTERNATIONAL AIRPORT KY US	20031213	0	-22	-	(2.2)	32	28	35	2003	12	13	20YR Lagged Period	12/13/2003
GHCND:USW00093821	LOUISVILLE INTERNATIONAL AIRPORT KY US	20031214	11	-11	1.1	(1.1)	34	30	33	2003	12	14	20YR Lagged Period	12/14/2003
GHCND:USW00093821	LOUISVILLE INTERNATIONAL AIRPORT KY US	20031215	67	-11	6.7	(1.1)	44	30	28	2003	12	15	20YR Lagged Period	12/15/2003
GHCND:USW00093821	LOUISVILLE INTERNATIONAL AIRPORT KY US	20031216	117	11	11.7	1.1	53	34	21	2003	12	16	20YR Lagged Period	12/16/2003
GHCND:USW00093821	LOUISVILLE INTERNATIONAL AIRPORT KY US	20031217	22	-6	2.2	(0.6)	36	31	31	2003	12	17	20YR Lagged Period	12/17/2003
GHCND:USW00093821	LOUISVILLE INTERNATIONAL AIRPORT KY US	20031218	39	-6	3.9	(0.6)	39	31	30	2003	12	18	20YR Lagged Period	12/18/2003
GHCND:USW00093821	LOUISVILLE INTERNATIONAL AIRPORT KY US	20031219	17	-28	1.7	(2.8)	35	27	34	2003	12	19	20YR Lagged Period	12/19/2003
GHCND:USW00093821	LOUISVILLE INTERNATIONAL AIRPORT KY US	20031220	11	-72	1.1	(7.2)	34	19	38	2003	12	20	20YR Lagged Period	12/20/2003
GHCND:USW00093821	LOUISVILLE INTERNATIONAL AIRPORT KY US	20031221	111	-39	11.1	(3.9)	52	25	26	2003	12	21	20YR Lagged Period	12/21/2003
GHCND:USW00093821	LOUISVILLE INTERNATIONAL AIRPORT KY US	20031222	133	78	13.3	7.8	56	46	14	2003	12	22	20YR Lagged Period	12/22/2003
GHCND:USW00093821	LOUISVILLE INTERNATIONAL AIRPORT KY US	20031223	128	17	12.8	1.7	55	35	20	2003	12	23	20YR Lagged Period	12/23/2003
GHCND:USW00093821	LOUISVILLE INTERNATIONAL AIRPORT KY US	20031224	22	-11	2.2	(1.1)	36	30	32	2003	12	24	20YR Lagged Period	12/24/2003
GHCND:USW00093821	LOUISVILLE INTERNATIONAL AIRPORT KY US	20031225	44	-28	4.4	(2.8)	40	27	31	2003	12	25	20YR Lagged Period	12/25/2003
GHCND:USW00093821	LOUISVILLE INTERNATIONAL AIRPORT KY US	20031226	83	-44	8.3	(4.4)	47	24	29	2003	12	26	20YR Lagged Period	12/26/2003
GHCND:USW00093821	LOUISVILLE INTERNATIONAL AIRPORT KY US	20031227	133	-22	13.3	(2.2)	56	28	23	2003	12	27	20YR Lagged Period	12/27/2003
GHCND:USW00093821	LOUISVILLE INTERNATIONAL AIRPORT KY US	20031228	183	6	18.3	0.6	65	33	16	2003	12	28	20YR Lagged Period	12/28/2003
GHCND:USW00093821	LOUISVILLE INTERNATIONAL AIRPORT KY US	20031229	150	44	15.0	4.4	59	40	15	2003	12	29	20YR Lagged Period	12/29/2003
GHCND:USW00093821	LOUISVILLE INTERNATIONAL AIRPORT KY US	20031230	89	0	8.9	-	48	32	25	2003	12	30	20YR Lagged Period	12/30/2003
GHCND:USW00093821	LOUISVILLE INTERNATIONAL AIRPORT KY US	20031231	133	-6	13.3	(0.6)	56	31	21	2003	12	31	20YR Lagged Period	12/31/2003
GHCND:USW00093821	LOUISVILLE INTERNATIONAL AIRPORT KY US	20040101	139	0	13.9	-	57	32	20	2004	01	01	20YR Lagged Period	1/1/2004
GHCND:USW00093821	LOUISVILLE INTERNATIONAL AIRPORT KY US	20040102	183	111	18.3	11.1	65	52	6	2004	01	02	20YR Lagged Period	1/2/2004
GHCND:USW00093821	LOUISVILLE INTERNATIONAL AIRPORT KY US	20040103	206	161	20.6	16.1	69	61	0	2004	01	03	20YR Lagged Period	1/3/2004
GHCND:USW00093821	LOUISVILLE INTERNATIONAL AIRPORT KY US	20040104	206	72	20.6	7.2	69	45	8	2004	01	04	20YR Lagged Period	1/4/2004
GHCND:USW00093821	LOUISVILLE INTERNATIONAL AIRPORT KY US	20040105	94	-6	9.4	(0.6)	49	31	25	2004	01	05	20YR Lagged Period	1/5/2004
GHCND:USW00093821	LOUISVILLE INTERNATIONAL AIRPORT KY US	20040106	0	-100	-	(10.0)	32	14	42	2004	01	06	20YR Lagged Period	1/6/2004
GHCND:USW00093821	LOUISVILLE INTERNATIONAL AIRPORT KY US	20040107	-6	-94	(0.6)	(9.4)	31	15	42	2004	01	07	20YR Lagged Period	1/7/2004
GHCND:USW00093821	LOUISVILLE INTERNATIONAL AIRPORT KY US	20040108	28	-33	2.8	(3.3)	37	26	33	2004	01	08	20YR Lagged Period	1/8/2004
GHCND:USW00093821	LOUISVILLE INTERNATIONAL AIRPORT KY US	20040109	0	-28	-	(2.8)	32	27	35	2004	01	09	20YR Lagged Period	1/9/2004
GHCND:USW00093821	LOUISVILLE INTERNATIONAL AIRPORT KY US	20040110	-22	-78	(2.2)	(7.8)	28	18	42	2004	01	10	20YR Lagged Period	1/10/2004
GHCND:USW00093821	LOUISVILLE INTERNATIONAL AIRPORT KY US	20040111	78	-67	7.8	(6.7)	46	20	32	2004	01	11	20YR Lagged Period	1/11/2004
GHCND:USW00093821	LOUISVILLE INTERNATIONAL AIRPORT KY US	20040112	100	0	10.0	-	50	32	24	2004	01	12	20YR Lagged Period	1/12/2004
GHCND:USW00093821	LOUISVILLE INTERNATIONAL AIRPORT KY US	20040113	89	-17	8.9	(1.7)	48	29	26	2004	01	13	20YR Lagged Period	1/13/2004
GHCND:USW00093821	LOUISVILLE INTERNATIONAL AIRPORT KY US	20040114	111	-50	11.1	(5.0)	52	23	27	2004	01	14	20YR Lagged Period	1/14/2004
GHCND:USW00093821	LOUISVILLE INTERNATIONAL AIRPORT KY US	20040115	39	-28	3.9	(2.8)	39	27	32	2004	01	15	20YR Lagged Period	1/15/2004
GHCND:USW00093821	LOUISVILLE INTERNATIONAL AIRPORT KY US	20040116	61	-33	6.1	(3.3)	43	26	30	2004	01	16	20YR Lagged Period	1/16/2004
GHCND:USW00093821	LOUISVILLE INTERNATIONAL AIRPORT KY US	20040117	67	17	6.7	1.7	44	35	25	2004	01	17	20YR Lagged Period	1/17/2004
GHCND:USW00093821	LOUISVILLE INTERNATIONAL AIRPORT KY US	20040118	72	-39	7.2	(3.9)	45	25	30	2004	01	18	20YR Lagged Period	1/18/2004
GHCND:USW00093821	LOUISVILLE INTERNATIONAL AIRPORT KY US	20040119	-22	-67	(2.2)	(6.7)	28	20	41	2004	01	19	20YR Lagged Period	1/19/2004
GHCND:USW00093821	LOUISVILLE INTERNATIONAL AIRPORT KY US	20040120	0	-78	-	(7.8)	32	18	40	2004	01	20	20YR Lagged Period	1/20/2004
GHCND:USW00093821	LOUISVILLE INTERNATIONAL AIRPORT KY US	20040121	50	-33	5.0	(3.3)	41	26	31	2004	01	21	20YR Lagged Period	1/21/2004
GHCND:USW00093821	LOUISVILLE INTERNATIONAL AIRPORT KY US	20040122	28	-89	2.8	(8.9)	37	16	38	2004	01	22	20YR Lagged Period	1/22/2004
GHCND:USW00093821	LOUISVILLE INTERNATIONAL AIRPORT KY US	20040123	50	-106	5.0	(10.6)	41	13	38	2004	01	23	20YR Lagged Period	1/23/2004
GHCND:USW00093821	LOUISVILLE INTERNATIONAL AIRPORT KY US	20040124	50	-33	5.0	(3.3)	41	26	31	2004	01	24	20YR Lagged Period	1/24/2004
GHCND:USW00093821	LOUISVILLE INTERNATIONAL AIRPORT KY US	20040125	0	-56	-	(5.6)	32	22	38	2004	01	25	20YR Lagged Period	1/25/2004
GHCND:USW00093821	LOUISVILLE INTERNATIONAL AIRPORT KY US	20040126	72	0	7.2	-	45	32	26	2004	01	26	20YR Lagged Period	1/26/2004
GHCND:USW00093821	LOUISVILLE INTERNATIONAL AIRPORT KY US	20040127	44	-61	4.4	(6.1)	40	21	34	2004	01	27	20YR Lagged Period	1/27/2004
GHCND:USW00093821	LOUISVILLE INTERNATIONAL AIRPORT KY US	20040128	-6	-106	(0.6)	(10.6)	31	13	43	2004	01	28	20YR Lagged Period	1/28/2004
GHCND:USW00093821	LOUISVILLE INTERNATIONAL AIRPORT KY US	20040129	55	-78	5.6	(7.8)	42	18	35	2004	01	29	20YR Lagged Period	1/29/2004
GHCND:USW00093821	LOUISVILLE INTERNATIONAL AIRPORT KY US	20040130	-78	-161	(7.8)	(16.1)	18	3	54	2004	01	30	20YR Lagged Period	1/30/2004
GHCND:USW00093821	LOUISVILLE INTERNATIONAL AIRPORT KY US	20040131	-50	-183	(5.0)	(18.3)	23	-1	54	2004	01	31	20YR Lagged Period	1/31/2004
GHCND:USW00093821	LOUISVILLE INTERNATIONAL AIRPORT KY US	20040201	56	-94	5.6	(9.4)	42	15	36	2004	02	01	20YR Lagged Period	2/1/2004
GHCND:USW00093821	LOUISVILLE INTERNATIONAL AIRPORT KY US	20040202	72	-6	7.2	(0.6)	45	31	27	2004	02	02	20YR Lagged Period	2/2/2004
GHCND:USW00093821	LOUISVILLE INTERNATIONAL AIRPORT KY US	20040203	72	-17	7.2	(1.7)	45	29	28	2004	02	03	20YR Lagged Period	2/3/2004
GHCND:USW00093821	LOUISVILLE INTERNATIONAL AIRPORT KY US	20040204	50	-44	5.0	(4.4)	41	24	32	2004	02	04	20YR Lagged Period	2/4/2004
GHCND:USW00093821	LOUISVILLE INTERNATIONAL AIRPORT KY US	20040205	50	0	5.0	-	41	32	28	2004	02	05	20YR Lagged Period	2/5/2004
GHCND:USW00093821	LOUISVILLE INTERNATIONAL AIRPORT KY US	20040206	72	-6	7.2	(0.6)	45	31	27	2004	02	06	20YR Lagged Period	2/6/2004
GHCND:USW00093821	LOUISVILLE INTERNATIONAL AIRPORT KY US	20040207	-6	-39	(0.6)	(3.9)	31	25	37	2004	02	07	20YR Lagged Period	2/7/2004
GHCND:USW00093821	LOUISVILLE INTERNATIONAL AIRPORT KY US	20040208	22	-50	2.2	(5.0)	36	23	35	2004	02	08	20YR Lagged Period	2/8/2004
GHCND:USW00093821	LOUISVILLE INTERNATIONAL AIRPORT KY US	20040209	39	-22	3.9	(2.2)	39	28	31	2004	02	09	20YR Lagged Period	2/9/2004
GHCND:USW00093821	LOUISVILLE INTERNATIONAL AIRPORT KY US	20040210	94	-6	9.4	(0.6)	49	31	25	2004	02	10	20YR Lagged Period	2/10/2004
GHCND:USW00093821	LOUISVILLE INTERNATIONAL AIRPORT KY US	20040211	94	-39	9.4	(3.9)	49	25	28	2004	02	11	20YR Lagged Period	2/11/2004
GHCND:USW00093821	LOUISVILLE INTERNATIONAL AIRPORT KY US	20040212	67	-28	6.7	(2.8)	44	27	29	2004	02	12	20YR Lagged Period	2/12/2004
GHCND:USW00093821	LOUISVILLE INTERNATIONAL AIRPORT KY US	20040213	11	-39	1.1	(3.9)	34	25	35	2004	02	13	20YR Lagged Period	2/13/2004
GHCND:USW00093821	LOUISVILLE INTERNATIONAL AIRPORT KY US	20040214	94	-33	9.4	(3.3)	49	26	27	2004	02	14	20YR Lagged Period	2/14/2004
GHCND:USW00093821	LOUISVILLE INTERNATIONAL AIRPORT KY US	20040215	28	-39	2.8	(3.9)	37	25	34	2004	02	15	20YR Lagged Period	2/15/2004
GHCND:USW00093821	LOUISVILLE INTERNATIONAL AIRPORT KY US	20040216	56	-67	5.6	(6.7)	42	20	34	2004	02	16	20YR Lagged Period	2/16/2004

GHCND:USW00093821	LOUISVILLE INTERNATIONAL AIRPORT KY US	20040217	94	-17	9.4	(1.7)	49	29	26	2004	02	17	20YR Lagged Period	2/17/2004
GHCND:USW00093821	LOUISVILLE INTERNATIONAL AIRPORT KY US	20040218	111	-33	11.1	(3.3)	52	26	26	2004	02	18	20YR Lagged Period	2/18/2004
GHCND:USW00093821	LOUISVILLE INTERNATIONAL AIRPORT KY US	20040219	189	17	18.9	1.7	66	35	14	2004	02	19	20YR Lagged Period	2/19/2004
GHCND:USW00093821	LOUISVILLE INTERNATIONAL AIRPORT KY US	20040220	150	61	15.0	6.1	59	43	14	2004	02	20	20YR Lagged Period	2/20/2004
GHCND:USW00093821	LOUISVILLE INTERNATIONAL AIRPORT KY US	20040221	61	33	6.1	3.3	43	38	24	2004	02	21	20YR Lagged Period	2/21/2004
GHCND:USW00093821	LOUISVILLE INTERNATIONAL AIRPORT KY US	20040222	106	22	10.6	2.2	51	36	21	2004	02	22	20YR Lagged Period	2/22/2004
GHCND:USW00093821	LOUISVILLE INTERNATIONAL AIRPORT KY US	20040223	144	0	14.4	-	58	32	20	2004	02	23	20YR Lagged Period	2/23/2004
GHCND:USW00093821	LOUISVILLE INTERNATIONAL AIRPORT KY US	20040224	106	22	10.6	2.2	51	36	21	2004	02	24	20YR Lagged Period	2/24/2004
GHCND:USW00093821	LOUISVILLE INTERNATIONAL AIRPORT KY US	20040225	94	-6	9.4	(0.6)	49	31	25	2004	02	25	20YR Lagged Period	2/25/2004
GHCND:USW00093821	LOUISVILLE INTERNATIONAL AIRPORT KY US	20040226	100	22	10.0	2.2	50	36	22	2004	02	26	20YR Lagged Period	2/26/2004
GHCND:USW00093821	LOUISVILLE INTERNATIONAL AIRPORT KY US	20040227	133	-11	13.3	(1.1)	56	30	22	2004	02	27	20YR Lagged Period	2/27/2004
GHCND:USW00093821	LOUISVILLE INTERNATIONAL AIRPORT KY US	20040228	172	-17	17.2	(1.7)	63	29	19	2004	02	28	20YR Lagged Period	2/28/2004
GHCND:USW00093821	LOUISVILLE INTERNATIONAL AIRPORT KY US	20040301	156	117	15.6	11.7	60	53	8	2004	03	01	20YR Lagged Period	3/1/2004
GHCND:USW00093821	LOUISVILLE INTERNATIONAL AIRPORT KY US	20040302	183	94	18.3	9.4	65	49	8	2004	03	02	20YR Lagged Period	3/2/2004
GHCND:USW00093821	LOUISVILLE INTERNATIONAL AIRPORT KY US	20040303	106	61	10.6	6.1	51	43	18	2004	03	03	20YR Lagged Period	3/3/2004
GHCND:USW00093821	LOUISVILLE INTERNATIONAL AIRPORT KY US	20040304	239	106	23.9	10.6	75	51	2	2004	03	04	20YR Lagged Period	3/4/2004
GHCND:USW00093821	LOUISVILLE INTERNATIONAL AIRPORT KY US	20040305	217	122	21.7	12.2	71	54	2	2004	03	05	20YR Lagged Period	3/5/2004
GHCND:USW00093821	LOUISVILLE INTERNATIONAL AIRPORT KY US	20040306	144	61	14.4	6.1	58	43	14	2004	03	06	20YR Lagged Period	3/6/2004
GHCND:USW00093821	LOUISVILLE INTERNATIONAL AIRPORT KY US	20040307	144	39	14.4	3.9	58	39	16	2004	03	07	20YR Lagged Period	3/7/2004
GHCND:USW00093821	LOUISVILLE INTERNATIONAL AIRPORT KY US	20040308	94	22	9.4	2.2	49	36	22	2004	03	08	20YR Lagged Period	3/8/2004
GHCND:USW00093821	LOUISVILLE INTERNATIONAL AIRPORT KY US	20040309	100	11	10.0	1.1	50	34	23	2004	03	09	20YR Lagged Period	3/9/2004
GHCND:USW00093821	LOUISVILLE INTERNATIONAL AIRPORT KY US	20040310	111	-17	11.1	(1.7)	52	29	24	2004	03	10	20YR Lagged Period	3/10/2004
GHCND:USW00093821	LOUISVILLE INTERNATIONAL AIRPORT KY US	20040311	144	17	14.4	1.7	58	35	18	2004	03	11	20YR Lagged Period	3/11/2004
GHCND:USW00093821	LOUISVILLE INTERNATIONAL AIRPORT KY US	20040312	78	-39	7.8	(3.9)	46	25	29	2004	03	12	20YR Lagged Period	3/12/2004
GHCND:USW00093821	LOUISVILLE INTERNATIONAL AIRPORT KY US	20040313	111	-22	11.1	(2.2)	52	28	25	2004	03	13	20YR Lagged Period	3/13/2004
GHCND:USW00093821	LOUISVILLE INTERNATIONAL AIRPORT KY US	20040314	133	56	13.3	5.6	56	42	16	2004	03	14	20YR Lagged Period	3/14/2004
GHCND:USW00093821	LOUISVILLE INTERNATIONAL AIRPORT KY US	20040315	150	6	15.0	0.6	59	33	19	2004	03	15	20YR Lagged Period	3/15/2004
GHCND:USW00093821	LOUISVILLE INTERNATIONAL AIRPORT KY US	20040316	72	17	7.2	1.7	45	35	25	2004	03	16	20YR Lagged Period	3/16/2004
GHCND:USW00093821	LOUISVILLE INTERNATIONAL AIRPORT KY US	20040317	117	17	11.7	1.7	53	35	21	2004	03	17	20YR Lagged Period	3/17/2004
GHCND:USW00093821	LOUISVILLE INTERNATIONAL AIRPORT KY US	20040318	206	56	20.6	5.6	69	42	9	2004	03	18	20YR Lagged Period	3/18/2004
GHCND:USW00093821	LOUISVILLE INTERNATIONAL AIRPORT KY US	20040319	156	33	15.6	3.3	60	38	16	2004	03	19	20YR Lagged Period	3/19/2004
GHCND:USW00093821	LOUISVILLE INTERNATIONAL AIRPORT KY US	20040320	217	78	21.7	7.8	71	46	6	2004	03	20	20YR Lagged Period	3/20/2004
GHCND:USW00093821	LOUISVILLE INTERNATIONAL AIRPORT KY US	20040321	106	0	10.6	-	51	32	23	2004	03	21	20YR Lagged Period	3/21/2004
GHCND:USW00093821	LOUISVILLE INTERNATIONAL AIRPORT KY US	20040322	61	-28	6.1	(2.8)	43	27	30	2004	03	22	20YR Lagged Period	3/22/2004
GHCND:USW00093821	LOUISVILLE INTERNATIONAL AIRPORT KY US	20040323	161	-22	16.1	(2.2)	61	28	20	2004	03	23	20YR Lagged Period	3/23/2004
GHCND:USW00093821	LOUISVILLE INTERNATIONAL AIRPORT KY US	20040324	222	94	22.2	9.4	72	49	4	2004	03	24	20YR Lagged Period	3/24/2004
GHCND:USW00093821	LOUISVILLE INTERNATIONAL AIRPORT KY US	20040325	250	150	25.0	15.0	77	59	0	2004	03	25	20YR Lagged Period	3/25/2004
GHCND:USW00093821	LOUISVILLE INTERNATIONAL AIRPORT KY US	20040326	256	183	25.6	18.3	78	65	0	2004	03	26	20YR Lagged Period	3/26/2004
GHCND:USW00093821	LOUISVILLE INTERNATIONAL AIRPORT KY US	20040327	244	156	24.4	15.6	76	60	0	2004	03	27	20YR Lagged Period	3/27/2004
GHCND:USW00093821	LOUISVILLE INTERNATIONAL AIRPORT KY US	20040328	283	139	28.3	13.9	83	57	0	2004	03	28	20YR Lagged Period	3/28/2004
GHCND:USW00093821	LOUISVILLE INTERNATIONAL AIRPORT KY US	20040329	217	100	21.7	10.0	71	50	4	2004	03	29	20YR Lagged Period	3/29/2004
GHCND:USW00093821	LOUISVILLE INTERNATIONAL AIRPORT KY US	20040330	133	83	13.3	8.3	56	47	13	2004	03	30	20YR Lagged Period	3/30/2004
GHCND:USW00093821	LOUISVILLE INTERNATIONAL AIRPORT KY US	20040331	94	50	9.4	5.0	49	41	20	2004	03	31	20YR Lagged Period	3/31/2004
GHCND:USW00093821	LOUISVILLE INTERNATIONAL AIRPORT KY US	20040401	144	28	14.4	2.8	58	37	17	2004	04	01	20YR Lagged Period	4/1/2004
GHCND:USW00093821	LOUISVILLE INTERNATIONAL AIRPORT KY US	20040402	167	44	16.7	4.4	62	40	14	2004	04	02	20YR Lagged Period	4/2/2004
GHCND:USW00093821	LOUISVILLE INTERNATIONAL AIRPORT KY US	20040403	189	44	18.9	4.4	66	40	12	2004	04	03	20YR Lagged Period	4/3/2004
GHCND:USW00093821	LOUISVILLE INTERNATIONAL AIRPORT KY US	20040404	128	28	12.8	2.8	55	37	19	2004	04	04	20YR Lagged Period	4/4/2004
GHCND:USW00093821	LOUISVILLE INTERNATIONAL AIRPORT KY US	20040405	144	22	14.4	2.2	58	36	18	2004	04	05	20YR Lagged Period	4/5/2004
GHCND:USW00093821	LOUISVILLE INTERNATIONAL AIRPORT KY US	20040406	211	28	21.1	2.8	70	37	11	2004	04	06	20YR Lagged Period	4/6/2004
GHCND:USW00093821	LOUISVILLE INTERNATIONAL AIRPORT KY US	20040407	256	128	25.6	12.8	78	55	0	2004	04	07	20YR Lagged Period	4/7/2004
GHCND:USW00093821	LOUISVILLE INTERNATIONAL AIRPORT KY US	20040408	239	117	23.9	11.7	75	53	1	2004	04	08	20YR Lagged Period	4/8/2004
GHCND:USW00093821	LOUISVILLE INTERNATIONAL AIRPORT KY US	20040409	189	67	18.9	6.7	66	44	10	2004	04	09	20YR Lagged Period	4/9/2004
GHCND:USW00093821	LOUISVILLE INTERNATIONAL AIRPORT KY US	20040410	183	106	18.3	10.6	65	51	7	2004	04	10	20YR Lagged Period	4/10/2004
GHCND:USW00093821	LOUISVILLE INTERNATIONAL AIRPORT KY US	20040411	178	106	17.8	10.6	64	51	7	2004	04	11	20YR Lagged Period	4/11/2004
GHCND:USW00093821	LOUISVILLE INTERNATIONAL AIRPORT KY US	20040412	111	61	11.1	6.1	52	43	17	2004	04	12	20YR Lagged Period	4/12/2004
GHCND:USW00093821	LOUISVILLE INTERNATIONAL AIRPORT KY US	20040413	61	22	6.1	2.2	43	36	25	2004	04	13	20YR Lagged Period	4/13/2004
GHCND:USW00093821	LOUISVILLE INTERNATIONAL AIRPORT KY US	20040414	172	22	17.2	2.2	63	36	15	2004	04	14	20YR Lagged Period	4/14/2004
GHCND:USW00093821	LOUISVILLE INTERNATIONAL AIRPORT KY US	20040415	228	44	22.8	4.4	73	40	8	2004	04	15	20YR Lagged Period	4/15/2004
GHCND:USW00093821	LOUISVILLE INTERNATIONAL AIRPORT KY US	20040416	267	122	26.7	12.2	80	54	0	2004	04	16	20YR Lagged Period	4/16/2004
GHCND:USW00093821	LOUISVILLE INTERNATIONAL AIRPORT KY US	20040417	283	133	28.3	13.3	83	56	0	2004	04	17	20YR Lagged Period	4/17/2004
GHCND:USW00093821	LOUISVILLE INTERNATIONAL AIRPORT KY US	20040418	300	167	30.0	16.7	86	62	0	2004	04	18	20YR Lagged Period	4/18/2004
GHCND:USW00093821	LOUISVILLE INTERNATIONAL AIRPORT KY US	20040419	239	189	23.9	18.9	75	66	0	2004	04	19	20YR Lagged Period	4/19/2004
GHCND:USW00093821	LOUISVILLE INTERNATIONAL AIRPORT KY US	20040420	261	167	26.1	16.7	79	62	0	2004	04	20	20YR Lagged Period	4/20/2004
GHCND:USW00093821	LOUISVILLE INTERNATIONAL AIRPORT KY US	20040421	222	150	22.2	15.0	72	59	0	2004	04	21	20YR Lagged Period	4/21/2004
GHCND:USW00093821	LOUISVILLE INTERNATIONAL AIRPORT KY US	20040422	228	133	22.8	13.3	73	56	0	2004	04	22	20YR Lagged Period	4/22/2004
GHCND:USW00093821	LOUISVILLE INTERNATIONAL AIRPORT KY US	20040423	206	133	20.6	13.3	69	56	2	2004	04	23	20YR Lagged Period	4/23/2004
GHCND:USW00093821	LOUISVILLE INTERNATIONAL AIRPORT KY US	20040424	228	117	22.8	11.7	73	53	2	2004	04	24	20YR Lagged Period	4/24/2004
GHCND:USW00093821	LOUISVILLE INTERNATIONAL AIRPORT KY US	20040425	250	144	25.0	14.4	77	58	0	2004	04	25	20YR Lagged Period	4/25/2004
GHCND:USW00093821	LOUISVILLE INTERNATIONAL AIRPORT KY US	20040426	206	94	20.6	9.4	69	49	6	2004	04	26	20YR Lagged Period	4/26/2004
GHCND:USW00093821	LOUISVILLE INTERNATIONAL AIRPORT KY US	20040427	156	72	15.6	7.2	60	45	12	2004	04	27	20YR Lagged Period	4/27/2004
GHCND:USW00093821	LOUISVILLE INTERNATIONAL AIRPORT KY US	20040428	250	50	25.0	5.0	77	41	6	2004	04	28	20YR Lagged Period	4/28/2004
GHCND:USW00093821	LOUISVILLE INTERNATIONAL AIRPORT KY US	20040429	272	133	27.2	13.3	81	56	0	2004	04	29	20YR Lagged Period	4/29/2004
GHCND:USW00093821	LOUISVILLE INTERNATIONAL AIRPORT KY US	20040430	239	161	23.9	16.1	75	61	0	2004	04	30	20YR Lagged Period	4/30/2004
GHCND:USW00093821	LOUISVILLE INTERNATIONAL AIRPORT KY US	20040501	256	128	25.6	12.8	78	55	0	2004	05	01	20YR Lagged Period	5/1/2004
GHCND:USW00093821	LOUISVILLE INTERNATIONAL AIRPORT KY US	20040502	144	89	14.4	8.9	58	48	12	2004	05	02	20YR Lagged Period	5/2/2004
GHCND:USW00093821	LOUISVILLE INTERNATIONAL AIRPORT KY US	20040503	150	56	15.0	5.6	59	42	14	2004	05	03	20YR Lagged Period	5/3/2004
GHCND:USW00093821	LOUISVILLE INTERNATIONAL AIRPORT KY US	20040504	200	44	20.0	4.4	68	40	11	2004	05	04	20YR Lagged Period	5/4/2004
GHCND:USW00093821	LOUISVILLE INTERNATIONAL AIRPORT KY US	20040505	272	122	27.2	12.2	81	54	0	2004	05	05	20YR Lagged Period	5/5/2004
GHCND:USW00093821	LOUISVILLE INTERNATIONAL AIRPORT KY US	20040506	294	156	29.4	15.6	85	60	0	2004	05	06	20YR Lagged Period	5/6/2004
GHCND:USW00093821	LOUISVILLE INTERNATIONAL AIRPORT KY US	20040507	294	183	29.4	18.3	85	65	0	2004	05	07	20YR Lagged Period	5/7/2004
GHCND:USW00093821	LOUISVILLE INTERNATIONAL AIRPORT KY US	20040508	300	150	30.0	15.0	86	59	0	2004	05	08	20YR Lagged Period	5/8/2004
GHCND:USW00093821	LOUISVILLE INTERNATIONAL AIRPORT KY US	20040509	306	172	30.6	17.2	87	63	0	2004	05	09	20YR Lagged Period	5/9/2004
GHCND:USW00093821	LOUISVILLE INTERNATIONAL AIRPORT KY US	20040510	294	183	29.4	18.3	85	65	0	2004	05	10	20YR Lagged Period	5/10/2004
GHCND:USW00093821	LOUISVILLE INTERNATIONAL AIRPORT KY US	20040511	283	194	28.3	19.4	83	67	0	2004	05	11	20YR Lagged Period	5/11/2004
GHCND:USW00093821	LOUISVILLE INTERNATIONAL AIRPORT KY US	20040512	294	189	29.4	18.9	85	66	0	2004	05	12	20YR Lagged Period	5/12/2004
GHCND:USW00093821	LOUISVILLE INTERNATIONAL AIRPORT KY US	20040513	250	206	25.0	20.6	77	69	0	2004	05	13	20YR Lagged Period	5/13/2004
GHCND:USW00093821	LOUISVILLE INTERNATIONAL AIRPORT KY US	20040514	267	183	26.7	18.3	80	65	0	2004	05	14	20YR Lagged Period	5/14/2004
GHCND:USW00093821	LOUISVILLE INTERNATIONAL AIRPORT KY US	20040515	183	144	18.3	14.4	65	58	3	2004	05	15	20YR Lagged Period	5/15/2004
GHCND:USW00093821	LOUISVILLE INTERNATIONAL AIRPORT KY US	20040516	244	144	24.4	14.4	76	58	0	2004	05	16	20YR Lagged Period	5/16/2004
GHCND:USW00093821	LOUISVILLE INTERNATIONAL AIRPORT KY US	20040517	289	167	28.9	16.7	84	62	0	2004	05	17	20YR Lagged Period	5/17/2004
GHCND:USW00093821	LOUISVILLE INTERNATIONAL AIRPORT KY US	20040518	300	206	30.0	20.6	86	69	0	2004	05	18	20YR Lagged Period	5/18/2004
GHCND:USW00093821	LOUISVILLE INTERNATIONAL AIRPORT KY US	20040519	278	206	27.8	20.6	82	69	0	2004	05	19	20YR Lagged Period	5/19/2004
GHCND:USW00093821	LOUISVILLE INTERNATIONAL AIRPORT KY US	20040520	306	211	30.6	21.1	87	70	0	2004	05	20	20YR Lagged Period	5/20/2004
GHCND:USW00093821	LOUISVILLE INTERNATIONAL AIRPORT KY US	20040521	306	233	30.6	23.3	87	74	0	2004	05	21	20YR Lagged Period	5/21/2004
GHCND:USW00093821	LOUISVILLE INTERNATIONAL AIRPORT KY US	20040522	311	228	31.1	22.8	88	73	0	2004	05	22	20YR Lagged Period	5/22/2004
GHCND:USW00093821	LOUISVILLE INTERNATIONAL AIRPORT KY US	20040523	306	228	30.6	22.8	87	73	0	2004	05	23	20YR Lagged Period	5/23/2004
GHCND:USW00093821	LOUISVILLE INTERNATIONAL AIRPORT KY US	20040524	300	206	30.0	20.6	86	69	0	2004	05	24	20YR Lagged Period	5/24/2004
GHCND:USW00093821	LOUISVILLE INTERNATIONAL AIRPORT KY US	20040525	300	194	30.0	19.4	86	67	0	2004	05	25	20YR Lagged Period	5/25/2004
GHCND:USW00093821	LOUISVILLE INTERNATIONAL AIRPORT KY US	20040526	239	172	23.9	17.2	75	63	0	2004	05	26	20YR Lagged Period	5/26/2004
GHCND:USW00093821	LOUISVILLE INTERNATIONAL AIRPORT KY US	20040527	300	172	30.0	17.2	86	63	0	2004	05	27	20YR Lagged Period	5/27/2004
GHCND:USW00093821	LOUISVILLE INTERNATIONAL AIRPORT KY US	20040528	278	172	27.8	17.2	82	63	0	2004	05	28	20YR Lagged Period	5/28/2004
GHCND:USW00093821	LOUISVILLE INTERNATIONAL AIRPORT KY US	20040529	278	161	27.8	16.1	82	61	0	2004	05	29	20YR Lagged Period	5/29/2004
GHCND:USW00093821	LOUISVILLE INTERNATIONAL AIRPORT KY US	20040530	289	200	28.9	20.0	84	68	0	2004	05	30	20YR Lagged Period	5/30/2004
GHCND:USW00093821	LOUISVILLE INTERNATIONAL AIRPORT KY US	20040531	272	172	27.2	17.2	81	63	0	2004	05	31	20YR Lagged Period	5/31/2004
GHCND:USW00093821	LOUISVILLE INTERNATIONAL AIRPORT KY US	20040601	272	156	27.2	15.6	81	60	0	2004	06	01	20YR Lagged Period	6/1/2004
GHCND:USW00093821	LOUISVILLE INTERNATIONAL AIRPORT KY US	20040602	283	172	28.3	17.2	83	63	0	2004	06	02	20YR Lagged Period	6/2/2004
GHCND:USW00093821	LOUISVILLE INTERNATIONAL AIRPORT KY US	20040603	261	161	26.1	16.1	79	61	0	2004	06	03	20YR Lagged Period	6/3/2004
GHCND:USW00093821	LOUISVILLE INTERNATIONAL AIRPORT KY US	20040604	261	183	26.1	18.3	79	65	0	2004	06	04	20YR Lagged Period	6/4/2004
GHCND:USW00093821	LOUISVILLE INTERNATIONAL AIRPORT KY US	20040605	261	150	26.1	15.0	79	59	0	2004	06	05	20YR Lagged Period	6/5/2004
GHCND:USW00093821	LOUISVILLE INTERNATIONAL AIRPORT KY US	20040606	278	183	27.8	18.3	82	65	0	2004	06	06	20YR Lagged Period	6/6/2004
GHCND:USW00093821	LOUISVILLE INTERNATIONAL AIRPORT KY US	20040607	306	183	30.6	18.3	87	65	0	2004	06	07	20YR Lagged Period	6/7/2004
GHCND:USW00093821	LOUISVILLE INTERNATIONAL AIRPORT KY US	20040608	322	217	32.2	21.7	90	71	0	2004	06	08	20YR Lagged Period	6/8/2004
GHCND:USW00093821	LOUISVILLE INTERNATIONAL AIRPORT KY US	20040609	317	217	31.7	21.7	89	71	0	2004	06	09	20YR Lagged Period	6/9/2004
GHCND:USW00093821	LOUISVILLE INTERNATIONAL AIRPORT KY US	20040610	322	217	32.2	21.7	90	71	0	2004	06	10	20YR Lagged Period	6/10/2004
GHCND:USW00093821	LOUISVILLE INTERNATIONAL AIRPORT KY US	20040611	333	256	33.3	25.6	92	78	0	2004	06	11	20YR Lagged Period	6/11/2004
GHCND:USW00093821	LOUISVILLE INTERNATIONAL AIRPORT KY US	20040612	278	217	27.8	21.7	82	71	0	2004	06	12	20YR Lagged Period	6/12/2004
GHCND:USW00093821	LOUISVILLE INTERNATIONAL AIRPORT KY US	20040613	322	206	32.2	20.6	90	69	0	2004	06	13	20YR Lagged Period	6/13/2004
GHCND:USW00093821	LOUISVILLE INTERNATIONAL AIRPORT KY US	20040614	317	222	31.7	22.2	89	72	0	2004	06	14	20YR Lagged Period	6/14/2004
GHCND:USW00093821	LOUISVILLE INTERNATIONAL AIRPORT KY US	20040615	300	233	30.0	23.3	86	74	0	2004	06	15	20YR Lagged Period	6/15/2004
GHCND:USW00093821	LOUISVILLE INTERNATIONAL AIRPORT KY US	20040616	311	233	31.1	23.3	88	74	0	2004	06	16	20YR Lagged Period	6/16/2004
GHCND:USW00093821	LOUISVILLE INTERNATIONAL AIRPORT KY US	20040617	317	239	31.7	23.9	89	75	0	2004	06	17	20YR Lagged Period	6/17/2004
GHCND:USW00093821	LOUISVILLE INTERNATIONAL AIRPORT KY US	20040618	317	222	31.7	22.2	89	72	0	2004	06	18	20YR Lagged Period	6/18/2004
GHCND:USW00093821	LOUISVILLE INTERNATIONAL AIRPORT KY US	20040619	272	183	27.2	18.3	81	65	0	2004	06	19	20YR Lagged Period	6/19/2004
GHCND:USW00093821	LOUISVILLE INTERNATIONAL AIRPORT KY US	20040620	272	144	27.2	14.4	81	58	0	2004	06	20	20YR Lagged Period	6/20/2004
GHCND:USW00093821	LOUISVILLE INTERNATIONAL AIRPORT KY US	20040621	294	183	29.4	18.3	85	65	0	2004	06	21	20YR Lagged Period	6/21/2004
GHCND:USW00093821	LOUISVILLE INTERNATIONAL AIRPORT KY US	20040622	300	222	30.0	22.2	86	72	0	2004	06	22	20YR Lagged Period	6/22/2004
GHCND:USW00093821	LOUISVILLE INTERNATIONAL AIRPORT KY US	20040623	289	189	28.9	18.9	84	66	0	2004	06	23	20YR Lagged Period	6/23/2004
GHCND:USW00093821	LOUISVILLE INTERNATIONAL AIRPORT KY US	20040624	300	178	30.0	17.8	86	64	0	2004	06	24	20YR Lagged Period	6/24/2004
GHCND:USW00093821	LOUISVILLE INTERNATIONAL AIRPORT KY US	20040625	261	200	26.1	20.0	79	68	0	2004	06	25	20YR Lagged Period	6/25/2004
GHCND:USW00093821	LOUISVILLE INTERNATIONAL AIRPORT KY US	20040626	267	189	26.7	18.9	80	66	0	2004	06	26	20YR Lagged Period	6/26/2004
GHCND:USW00093821	LOUISVILLE INTERNATIONAL AIRPORT KY US	20040627	283	156	28.3	15.6	83	60	0	2004	06	27	20YR Lagged Period	6/27/2004
GHCND:USW00093821	LOUISVILLE INTERNATIONAL AIRPORT KY US	20040628	283	189	28.3	18.9	83	66	0	2004	06	28	20YR Lagged Period	6/28/2004
GHCND:USW00093821	LOUISVILLE INTERNATIONAL AIRPORT KY US	20040629	300	189	30.0	18.9	86	66	0	2004	06	29	20YR Lagged Period	6/29/2004
GHCND:USW00093821	LOUISVILLE INTERNATIONAL AIRPORT KY US	20040630	306	200	30.6	20.0	87	68	0	2004	06	30	20YR Lagged Period	6/30/2004
GHCND:USW00093821	LOUISVILLE INTERNATIONAL AIRPORT KY US	20040701	306	211	30.6	21.1	87	70	0	2004	07	01	20YR Lagged Period	7/1/2004
GHCND:USW00093821	LOUISVILLE INTERNATIONAL AIRPORT KY US	20040702	306	228	30.6	22.8	87	73	0	2004	07	02	20YR Lagged Period	7/2/2004
GHCND:USW00093821	LOUISVILLE INTERNATIONAL AIRPORT KY US	20040703	333	228	33.3	22.8	92	73	0	2004	07	03	20YR Lagged Period	7/3/2004
GHCND:USW00093821	LOUISVILLE INTERNATIONAL AIRPORT KY US	20040704	333	222	33.3	22.2	92	72	0	2004	07	04	20YR Lagged Period	7/4/2004
GHCND:USW00093821	LOUISVILLE INTERNATIONAL AIRPORT KY US	20040705	322	211	32.2	21.1	90	70	0	2004	07	05	20YR Lagged Period	7/5/2004
GHCND:USW00093821	LOUISVILLE INTERNATIONAL AIRPORT KY US	20040706	328	200	32.8	20.0	91	68	0	2004	07	06	20YR Lagged Period	7/6/2004
GHCND:USW00093821	LOUISVILLE INTERNATIONAL AIRPORT KY US	20040707	289	206	28.9	20.6	84	69	0	2004	07	07	20YR Lagged Period	7/7/2004
GHCND:USW00093821	LOUISVILLE INTERNATIONAL AIRPORT KY US	20040708	289	183	28.9	18.3	84	65	0	2004	07	08	20YR Lagged Period	7/8/2004
GHCND:USW00093821	LOUISVILLE INTERNATIONAL AIRPORT KY US	20040709	328	217	32.8	21.7	91	71	0	2004	07	09	20YR Lagged Period	7/9/2004
GHCND:USW00093821	LOUISVILLE INTERNATIONAL AIRPORT KY US	20040710	333	217	33.3	21.7	92	71	0	2004	07	10	20YR Lagged Period	7/10/2004
GHCND:USW00093821	LOUISVILLE INTERNATIONAL AIRPORT KY US	20040711	317	233	31.7	23.3	89	74	0	2004	07	11	20YR Lagged Period	7/11/2004
GHCND:USW00093821	LOUISVILLE INTERNATIONAL AIRPORT KY US	20040712	317	222	31.7	22.2	89	72	0	2004	07	12	20YR Lagged Period	7/12/2004
GHCND:USW00093821	LOUISVILLE INTERNATIONAL AIRPORT KY US	20040713	333	206	33.3	20.6	92	69	0	2004	07	13	20YR Lagged Period	7/13/2004
GHCND:USW00093821	LOUISVILLE INTERNATIONAL AIRPORT KY US	20040714	294	200	29.4	20.0	85	68	0	2004	07	14	20YR Lagged Period	7/14/2004
GHCND:USW00093821	LOUISVILLE INTERNATIONAL AIRPORT KY US	20040715	300	194	30.0	19.4	86	67	0	2004	07	15	20YR Lagged Period	7/15/2004
GHCND:USW00093821	LOUISVILLE INTERNATIONAL AIRPORT KY US	20040716	300	200	30.0	20.0	86	68	0	2004	07	16	20YR Lagged Period	7/16/2004
GHCND:USW00093821	LOUISVILLE INTERNATIONAL AIRPORT KY US	20040717	289	189	28.9	18.9	84	66	0	2004	07	17	20YR Lagged Period	7/17/2004
GHCND:USW00093821	LOUISVILLE INTERNATIONAL AIRPORT KY US	20040718	278	194	27.8	19.4	82	67	0	2004	07	18	20YR Lagged Period	7/18/2004
GHCND:USW00093821	LOUISVILLE INTERNATIONAL AIRPORT KY US	20040719	300	200	30.0	20.0	86	68	0	2004	07	19	20YR Lagged Period	7/19/2004
GHCND:USW00093821	LOUISVILLE INTERNATIONAL AIRPORT KY US	20040720	311	200	31.1	20.0	88	68	0	2004	07	20	20YR Lagged Period	7/20/2004
GHCND:USW00093821	LOUISVILLE INTERNATIONAL AIRPORT KY US	20040721	322	217	32.2	21.7	90	71	0	2004	07	21	20YR Lagged Period	7/21/2004
GHCND:USW00093821	LOUISVILLE INTERNATIONAL AIRPORT KY US	20040722	339	228	33.9	22.8	93	73	0	2004	07	22	20YR Lagged Period	7/22/2004
GHCND:USW00093821	LOUISVILLE INTERNATIONAL AIRPORT KY US	20040723	289	222	28.9	22.2	84	72	0	2004	07	23	20YR Lagged Period	7/23/2004
GHCND:USW00093821	LOUISVILLE INTERNATIONAL AIRPORT KY US	20040724	278	194	27.8	19.4	82	67	0	2004	07	24	20YR Lagged Period	7/24/2004
GHCND:USW00093821	LOUISVILLE INTERNATIONAL AIRPORT KY US	20040725	256	189	25.6	18.9	78	66	0	2004	07	25	20YR Lagged Period	7/25/2004
GHCND:USW00093821	LOUISVILLE INTERNATIONAL AIRPORT KY US	20040726	217	178	21.7	17.8	71	64	0	2004	07	26	20YR Lagged Period	7/26/2004
GHCND:USW00093821	LOUISVILLE INTERNATIONAL AIRPORT KY US	20040727	261	178	26.1	17.8	79	64	0	2004	07	27	20YR Lagged Period	7/27/2004
GHCND:USW00093821	LOUISVILLE INTERNATIONAL AIRPORT KY US	20040728	278	161	27.8	16.1	82	61	0	2004	07	28	20YR Lagged Period	7/28/2004
GHCND:USW00093821	LOUISVILLE INTERNATIONAL AIRPORT KY US	20040729	283	194	28.3	19.4	83	67	0	2004	07	29	20YR Lagged Period	7/29/2004
GHCND:USW00093821	LOUISVILLE INTERNATIONAL AIRPORT KY US	20040730	300	222	30.0	22.2	86	72	0	2004	07	30	20YR Lagged Period	7/30/2004
GHCND:USW00093821	LOUISVILLE INTERNATIONAL AIRPORT KY US	20040731	294	222	29.4	22.2	85	72	0	2004	07	31	20YR Lagged Period	7/31/2004
GHCND:USW00093821	LOUISVILLE INTERNATIONAL AIRPORT KY US	20040801	317	206	31.7	20.6	89	69	0	2004	08	01	20YR Lagged Period	8/1/2004
GHCND:USW00093821	LOUISVILLE INTERNATIONAL AIRPORT KY US	20040802	328	211	32.8	21.1	91	70	0	2004	08	02	20YR Lagged Period	8/2/2004
GHCND:USW00093821	LOUISVILLE INTERNATIONAL AIRPORT KY US	20040803	333	222	33.3	22.2	92	72	0	2004	08	03	20YR Lagged Period	8/3/2004
GHCND:USW00093821	LOUISVILLE INTERNATIONAL AIRPORT KY US	20040804	328	233	32.8	23.3	91	74	0	2004	08	04	20YR Lagged Period	8/4/2004
GHCND:USW00093821	LOUISVILLE INTERNATIONAL AIRPORT KY US	20040805	283	206	28.3	20.6	83	69	0	2004	08	05	20YR Lagged Period	8/5/2004

GHCND:USW00093821	LOUISVILLE INTERNATIONAL AIRPORT KY US	20040806	250	167	25.0	16.7	77	62	0	2004	08	06	20YR Lagged Period	8/6/2004
GHCND:USW00093821	LOUISVILLE INTERNATIONAL AIRPORT KY US	20040807	272	144	27.2	14.4	81	58	0	2004	08	07	20YR Lagged Period	8/7/2004
GHCND:USW00093821	LOUISVILLE INTERNATIONAL AIRPORT KY US	20040808	289	161	28.9	16.1	84	61	0	2004	08	08	20YR Lagged Period	8/8/2004
GHCND:USW00093821	LOUISVILLE INTERNATIONAL AIRPORT KY US	20040809	300	194	30.0	19.4	86	67	0	2004	08	09	20YR Lagged Period	8/9/2004
GHCND:USW00093821	LOUISVILLE INTERNATIONAL AIRPORT KY US	20040810	300	211	30.0	21.1	86	70	0	2004	08	10	20YR Lagged Period	8/10/2004
GHCND:USW00093821	LOUISVILLE INTERNATIONAL AIRPORT KY US	20040811	239	156	23.9	15.6	75	60	0	2004	08	11	20YR Lagged Period	8/11/2004
GHCND:USW00093821	LOUISVILLE INTERNATIONAL AIRPORT KY US	20040812	217	150	21.7	15.0	71	59	0	2004	08	12	20YR Lagged Period	8/12/2004
GHCND:USW00093821	LOUISVILLE INTERNATIONAL AIRPORT KY US	20040813	211	144	21.1	14.4	70	58	1	2004	08	13	20YR Lagged Period	8/13/2004
GHCND:USW00093821	LOUISVILLE INTERNATIONAL AIRPORT KY US	20040814	239	122	23.9	12.2	75	54	0	2004	08	14	20YR Lagged Period	8/14/2004
GHCND:USW00093821	LOUISVILLE INTERNATIONAL AIRPORT KY US	20040815	261	122	26.1	12.2	79	54	0	2004	08	15	20YR Lagged Period	8/15/2004
GHCND:USW00093821	LOUISVILLE INTERNATIONAL AIRPORT KY US	20040816	272	139	27.2	13.9	81	57	0	2004	08	16	20YR Lagged Period	8/16/2004
GHCND:USW00093821	LOUISVILLE INTERNATIONAL AIRPORT KY US	20040817	278	139	27.8	13.9	82	57	0	2004	08	17	20YR Lagged Period	8/17/2004
GHCND:USW00093821	LOUISVILLE INTERNATIONAL AIRPORT KY US	20040818	311	183	31.1	18.3	88	65	0	2004	08	18	20YR Lagged Period	8/18/2004
GHCND:USW00093821	LOUISVILLE INTERNATIONAL AIRPORT KY US	20040819	333	233	33.3	23.3	92	74	0	2004	08	19	20YR Lagged Period	8/19/2004
GHCND:USW00093821	LOUISVILLE INTERNATIONAL AIRPORT KY US	20040820	261	217	26.1	21.7	79	71	0	2004	08	20	20YR Lagged Period	8/20/2004
GHCND:USW00093821	LOUISVILLE INTERNATIONAL AIRPORT KY US	20040821	267	172	26.7	17.2	80	63	0	2004	08	21	20YR Lagged Period	8/21/2004
GHCND:USW00093821	LOUISVILLE INTERNATIONAL AIRPORT KY US	20040822	289	156	28.9	15.6	84	60	0	2004	08	22	20YR Lagged Period	8/22/2004
GHCND:USW00093821	LOUISVILLE INTERNATIONAL AIRPORT KY US	20040823	294	178	29.4	17.8	85	64	0	2004	08	23	20YR Lagged Period	8/23/2004
GHCND:USW00093821	LOUISVILLE INTERNATIONAL AIRPORT KY US	20040824	306	217	30.6	21.7	87	71	0	2004	08	24	20YR Lagged Period	8/24/2004
GHCND:USW00093821	LOUISVILLE INTERNATIONAL AIRPORT KY US	20040825	317	222	31.7	22.2	89	72	0	2004	08	25	20YR Lagged Period	8/25/2004
GHCND:USW00093821	LOUISVILLE INTERNATIONAL AIRPORT KY US	20040826	256	217	25.6	21.7	78	71	0	2004	08	26	20YR Lagged Period	8/26/2004
GHCND:USW00093821	LOUISVILLE INTERNATIONAL AIRPORT KY US	20040827	322	239	32.2	23.9	90	75	0	2004	08	27	20YR Lagged Period	8/27/2004
GHCND:USW00093821	LOUISVILLE INTERNATIONAL AIRPORT KY US	20040828	328	233	32.8	23.3	91	74	0	2004	08	28	20YR Lagged Period	8/28/2004
GHCND:USW00093821	LOUISVILLE INTERNATIONAL AIRPORT KY US	20040829	267	211	26.7	21.1	80	70	0	2004	08	29	20YR Lagged Period	8/29/2004
GHCND:USW00093821	LOUISVILLE INTERNATIONAL AIRPORT KY US	20040830	244	189	24.4	18.9	76	66	0	2004	08	30	20YR Lagged Period	8/30/2004
GHCND:USW00093821	LOUISVILLE INTERNATIONAL AIRPORT KY US	20040831	278	167	27.8	16.7	82	62	0	2004	08	31	20YR Lagged Period	8/31/2004
GHCND:USW00093821	LOUISVILLE INTERNATIONAL AIRPORT KY US	20040901	283	161	28.3	16.1	83	61	0	2004	09	01	20YR Lagged Period	9/1/2004
GHCND:USW00093821	LOUISVILLE INTERNATIONAL AIRPORT KY US	20040902	272	172	27.2	17.2	81	63	0	2004	09	02	20YR Lagged Period	9/2/2004
GHCND:USW00093821	LOUISVILLE INTERNATIONAL AIRPORT KY US	20040903	267	211	26.7	21.1	80	70	0	2004	09	03	20YR Lagged Period	9/3/2004
GHCND:USW00093821	LOUISVILLE INTERNATIONAL AIRPORT KY US	20040904	306	200	30.6	20.0	87	68	0	2004	09	04	20YR Lagged Period	9/4/2004
GHCND:USW00093821	LOUISVILLE INTERNATIONAL AIRPORT KY US	20040905	311	206	31.1	20.6	88	69	0	2004	09	05	20YR Lagged Period	9/5/2004
GHCND:USW00093821	LOUISVILLE INTERNATIONAL AIRPORT KY US	20040906	317	194	31.7	19.4	89	67	0	2004	09	06	20YR Lagged Period	9/6/2004
GHCND:USW00093821	LOUISVILLE INTERNATIONAL AIRPORT KY US	20040907	250	206	25.0	20.6	77	69	0	2004	09	07	20YR Lagged Period	9/7/2004
GHCND:USW00093821	LOUISVILLE INTERNATIONAL AIRPORT KY US	20040908	239	194	23.9	19.4	75	67	0	2004	09	08	20YR Lagged Period	9/8/2004
GHCND:USW00093821	LOUISVILLE INTERNATIONAL AIRPORT KY US	20040909	267	172	26.7	17.2	80	63	0	2004	09	09	20YR Lagged Period	9/9/2004
GHCND:USW00093821	LOUISVILLE INTERNATIONAL AIRPORT KY US	20040910	289	161	28.9	16.1	84	61	0	2004	09	10	20YR Lagged Period	9/10/2004
GHCND:USW00093821	LOUISVILLE INTERNATIONAL AIRPORT KY US	20040911	294	167	29.4	16.7	85	62	0	2004	09	11	20YR Lagged Period	9/11/2004
GHCND:USW00093821	LOUISVILLE INTERNATIONAL AIRPORT KY US	20040912	289	200	28.9	20.0	84	68	0	2004	09	12	20YR Lagged Period	9/12/2004
GHCND:USW00093821	LOUISVILLE INTERNATIONAL AIRPORT KY US	20040913	306	194	30.6	19.4	87	67	0	2004	09	13	20YR Lagged Period	9/13/2004
GHCND:USW00093821	LOUISVILLE INTERNATIONAL AIRPORT KY US	20040914	294	189	29.4	18.9	85	66	0	2004	09	14	20YR Lagged Period	9/14/2004
GHCND:USW00093821	LOUISVILLE INTERNATIONAL AIRPORT KY US	20040915	311	178	31.1	17.8	88	64	0	2004	09	15	20YR Lagged Period	9/15/2004
GHCND:USW00093821	LOUISVILLE INTERNATIONAL AIRPORT KY US	20040916	278	211	27.8	21.1	82	70	0	2004	09	16	20YR Lagged Period	9/16/2004
GHCND:USW00093821	LOUISVILLE INTERNATIONAL AIRPORT KY US	20040917	256	161	25.6	16.1	78	61	0	2004	09	17	20YR Lagged Period	9/17/2004
GHCND:USW00093821	LOUISVILLE INTERNATIONAL AIRPORT KY US	20040918	272	122	27.2	12.2	81	54	0	2004	09	18	20YR Lagged Period	9/18/2004
GHCND:USW00093821	LOUISVILLE INTERNATIONAL AIRPORT KY US	20040919	261	117	26.1	11.7	79	53	0	2004	09	19	20YR Lagged Period	9/19/2004
GHCND:USW00093821	LOUISVILLE INTERNATIONAL AIRPORT KY US	20040920	283	122	28.3	12.2	83	54	0	2004	09	20	20YR Lagged Period	9/20/2004
GHCND:USW00093821	LOUISVILLE INTERNATIONAL AIRPORT KY US	20040921	289	128	28.9	12.8	84	55	0	2004	09	21	20YR Lagged Period	9/21/2004
GHCND:USW00093821	LOUISVILLE INTERNATIONAL AIRPORT KY US	20040922	306	139	30.6	13.9	87	57	0	2004	09	22	20YR Lagged Period	9/22/2004
GHCND:USW00093821	LOUISVILLE INTERNATIONAL AIRPORT KY US	20040923	311	161	31.1	16.1	88	61	0	2004	09	23	20YR Lagged Period	9/23/2004
GHCND:USW00093821	LOUISVILLE INTERNATIONAL AIRPORT KY US	20040924	306	167	30.6	16.7	87	62	0	2004	09	24	20YR Lagged Period	9/24/2004
GHCND:USW00093821	LOUISVILLE INTERNATIONAL AIRPORT KY US	20040925	261	172	26.1	17.2	79	63	0	2004	09	25	20YR Lagged Period	9/25/2004
GHCND:USW00093821	LOUISVILLE INTERNATIONAL AIRPORT KY US	20040926	261	128	26.1	12.8	79	55	0	2004	09	26	20YR Lagged Period	9/26/2004
GHCND:USW00093821	LOUISVILLE INTERNATIONAL AIRPORT KY US	20040927	267	139	26.7	13.9	80	57	0	2004	09	27	20YR Lagged Period	9/27/2004
GHCND:USW00093821	LOUISVILLE INTERNATIONAL AIRPORT KY US	20040928	272	161	27.2	16.1	81	61	0	2004	09	28	20YR Lagged Period	9/28/2004
GHCND:USW00093821	LOUISVILLE INTERNATIONAL AIRPORT KY US	20040929	189	122	18.9	12.2	66	54	5	2004	09	29	20YR Lagged Period	9/29/2004
GHCND:USW00093821	LOUISVILLE INTERNATIONAL AIRPORT KY US	20040930	233	100	23.3	10.0	74	50	3	2004	09	30	20YR Lagged Period	9/30/2004
GHCND:USW00093821	LOUISVILLE INTERNATIONAL AIRPORT KY US	20041001	261	106	26.1	10.6	79	51	0	2004	10	01	20YR Lagged Period	10/1/2004
GHCND:USW00093821	LOUISVILLE INTERNATIONAL AIRPORT KY US	20041002	211	100	21.1	10.0	70	50	5	2004	10	02	20YR Lagged Period	10/2/2004
GHCND:USW00093821	LOUISVILLE INTERNATIONAL AIRPORT KY US	20041003	222	61	22.2	6.1	72	43	7	2004	10	03	20YR Lagged Period	10/3/2004
GHCND:USW00093821	LOUISVILLE INTERNATIONAL AIRPORT KY US	20041004	261	89	26.1	8.9	79	48	1	2004	10	04	20YR Lagged Period	10/4/2004
GHCND:USW00093821	LOUISVILLE INTERNATIONAL AIRPORT KY US	20041005	200	61	20.0	6.1	68	43	9	2004	10	05	20YR Lagged Period	10/5/2004
GHCND:USW00093821	LOUISVILLE INTERNATIONAL AIRPORT KY US	20041006	233	56	23.3	5.6	74	42	7	2004	10	06	20YR Lagged Period	10/6/2004
GHCND:USW00093821	LOUISVILLE INTERNATIONAL AIRPORT KY US	20041007	267	83	26.7	8.3	80	47	1	2004	10	07	20YR Lagged Period	10/7/2004
GHCND:USW00093821	LOUISVILLE INTERNATIONAL AIRPORT KY US	20041008	244	144	24.4	14.4	76	58	0	2004	10	08	20YR Lagged Period	10/8/2004
GHCND:USW00093821	LOUISVILLE INTERNATIONAL AIRPORT KY US	20041009	244	144	24.4	14.4	76	58	0	2004	10	09	20YR Lagged Period	10/9/2004
GHCND:USW00093821	LOUISVILLE INTERNATIONAL AIRPORT KY US	20041010	239	133	23.9	13.3	75	56	0	2004	10	10	20YR Lagged Period	10/10/2004
GHCND:USW00093821	LOUISVILLE INTERNATIONAL AIRPORT KY US	20041011	211	100	21.1	10.0	70	50	5	2004	10	11	20YR Lagged Period	10/11/2004
GHCND:USW00093821	LOUISVILLE INTERNATIONAL AIRPORT KY US	20041012	183	139	18.3	13.9	65	57	4	2004	10	12	20YR Lagged Period	10/12/2004
GHCND:USW00093821	LOUISVILLE INTERNATIONAL AIRPORT KY US	20041013	167	122	16.7	12.2	62	54	7	2004	10	13	20YR Lagged Period	10/13/2004
GHCND:USW00093821	LOUISVILLE INTERNATIONAL AIRPORT KY US	20041014	172	111	17.2	11.1	63	52	7	2004	10	14	20YR Lagged Period	10/14/2004
GHCND:USW00093821	LOUISVILLE INTERNATIONAL AIRPORT KY US	20041015	139	78	13.9	7.8	57	46	13	2004	10	15	20YR Lagged Period	10/15/2004
GHCND:USW00093821	LOUISVILLE INTERNATIONAL AIRPORT KY US	20041016	144	72	14.4	7.2	58	45	13	2004	10	16	20YR Lagged Period	10/16/2004
GHCND:USW00093821	LOUISVILLE INTERNATIONAL AIRPORT KY US	20041017	178	39	17.8	3.9	64	39	13	2004	10	17	20YR Lagged Period	10/17/2004
GHCND:USW00093821	LOUISVILLE INTERNATIONAL AIRPORT KY US	20041018	194	89	19.4	8.9	67	48	7	2004	10	18	20YR Lagged Period	10/18/2004
GHCND:USW00093821	LOUISVILLE INTERNATIONAL AIRPORT KY US	20041019	239	156	23.9	15.6	75	60	0	2004	10	19	20YR Lagged Period	10/19/2004
GHCND:USW00093821	LOUISVILLE INTERNATIONAL AIRPORT KY US	20041020	183	139	18.3	13.9	65	57	4	2004	10	20	20YR Lagged Period	10/20/2004
GHCND:USW00093821	LOUISVILLE INTERNATIONAL AIRPORT KY US	20041021	167	139	16.7	13.9	62	57	5	2004	10	21	20YR Lagged Period	10/21/2004
GHCND:USW00093821	LOUISVILLE INTERNATIONAL AIRPORT KY US	20041022	183	144	18.3	14.4	65	58	3	2004	10	22	20YR Lagged Period	10/22/2004
GHCND:USW00093821	LOUISVILLE INTERNATIONAL AIRPORT KY US	20041023	189	139	18.9	13.9	66	57	3	2004	10	23	20YR Lagged Period	10/23/2004
GHCND:USW00093821	LOUISVILLE INTERNATIONAL AIRPORT KY US	20041024	228	122	22.8	12.2	73	54	1	2004	10	24	20YR Lagged Period	10/24/2004
GHCND:USW00093821	LOUISVILLE INTERNATIONAL AIRPORT KY US	20041025	244	89	24.4	8.9	76	48	3	2004	10	25	20YR Lagged Period	10/25/2004
GHCND:USW00093821	LOUISVILLE INTERNATIONAL AIRPORT KY US	20041026	228	106	22.8	10.6	73	51	3	2004	10	26	20YR Lagged Period	10/26/2004
GHCND:USW00093821	LOUISVILLE INTERNATIONAL AIRPORT KY US	20041027	233	150	23.3	15.0	74	59	0	2004	10	27	20YR Lagged Period	10/27/2004
GHCND:USW00093821	LOUISVILLE INTERNATIONAL AIRPORT KY US	20041028	194	150	19.4	15.0	67	59	2	2004	10	28	20YR Lagged Period	10/28/2004
GHCND:USW00093821	LOUISVILLE INTERNATIONAL AIRPORT KY US	20041029	272	178	27.2	17.8	81	64	0	2004	10	29	20YR Lagged Period	10/29/2004
GHCND:USW00093821	LOUISVILLE INTERNATIONAL AIRPORT KY US	20041030	272	161	27.2	16.1	81	61	0	2004	10	30	20YR Lagged Period	10/30/2004
GHCND:USW00093821	LOUISVILLE INTERNATIONAL AIRPORT KY US	20041031	194	117	19.4	11.7	67	53	5	2004	10	31	20YR Lagged Period	10/31/2004
GHCND:USW00093821	LOUISVILLE INTERNATIONAL AIRPORT KY US	20041101	256	133	25.6	13.3	78	56	0	2004	11	01	20YR Lagged Period	11/1/2004
GHCND:USW00093821	LOUISVILLE INTERNATIONAL AIRPORT KY US	20041102	239	117	23.9	11.7	75	53	1	2004	11	02	20YR Lagged Period	11/2/2004
GHCND:USW00093821	LOUISVILLE INTERNATIONAL AIRPORT KY US	20041103	122	106	12.2	10.6	54	51	12	2004	11	03	20YR Lagged Period	11/3/2004
GHCND:USW00093821	LOUISVILLE INTERNATIONAL AIRPORT KY US	20041104	144	94	14.4	9.4	58	49	11	2004	11	04	20YR Lagged Period	11/4/2004
GHCND:USW00093821	LOUISVILLE INTERNATIONAL AIRPORT KY US	20041105	139	44	13.9	4.4	57	40	16	2004	11	05	20YR Lagged Period	11/5/2004
GHCND:USW00093821	LOUISVILLE INTERNATIONAL AIRPORT KY US	20041106	200	72	20.0	7.2	68	45	8	2004	11	06	20YR Lagged Period	11/6/2004
GHCND:USW00093821	LOUISVILLE INTERNATIONAL AIRPORT KY US	20041107	233	83	23.3	8.3	74	47	4	2004	11	07	20YR Lagged Period	11/7/2004
GHCND:USW00093821	LOUISVILLE INTERNATIONAL AIRPORT KY US	20041108	128	50	12.8	5.0	55	41	17	2004	11	08	20YR Lagged Period	11/8/2004
GHCND:USW00093821	LOUISVILLE INTERNATIONAL AIRPORT KY US	20041109	133	17	13.3	1.7	56	35	19	2004	11	09	20YR Lagged Period	11/9/2004
GHCND:USW00093821	LOUISVILLE INTERNATIONAL AIRPORT KY US	20041110	194	44	19.4	4.4	67	40	11	2004	11	10	20YR Lagged Period	11/10/2004
GHCND:USW00093821	LOUISVILLE INTERNATIONAL AIRPORT KY US	20041111	122	89	12.2	8.9	54	48	14	2004	11	11	20YR Lagged Period	11/11/2004
GHCND:USW00093821	LOUISVILLE INTERNATIONAL AIRPORT KY US	20041112	122	44	12.2	4.4	54	40	18	2004	11	12	20YR Lagged Period	11/12/2004
GHCND:USW00093821	LOUISVILLE INTERNATIONAL AIRPORT KY US	20041113	122	17	12.2	1.7	54	35	20	2004	11	13	20YR Lagged Period	11/13/2004
GHCND:USW00093821	LOUISVILLE INTERNATIONAL AIRPORT KY US	20041114	133	11	13.3	1.1	56	34	20	2004	11	14	20YR Lagged Period	11/14/2004
GHCND:USW00093821	LOUISVILLE INTERNATIONAL AIRPORT KY US	20041115	156	6	15.6	0.6	60	33	18	2004	11	15	20YR Lagged Period	11/15/2004
GHCND:USW00093821	LOUISVILLE INTERNATIONAL AIRPORT KY US	20041116	144	78	14.4	7.8	58	46	13	2004	11	16	20YR Lagged Period	11/16/2004
GHCND:USW00093821	LOUISVILLE INTERNATIONAL AIRPORT KY US	20041117	161	106	16.1	10.6	61	51	9	2004	11	17	20YR Lagged Period	11/17/2004
GHCND:USW00093821	LOUISVILLE INTERNATIONAL AIRPORT KY US	20041118	183	111	18.3	11.1	65	52	6	2004	11	18	20YR Lagged Period	11/18/2004
GHCND:USW00093821	LOUISVILLE INTERNATIONAL AIRPORT KY US	20041119	156	133	15.6	13.3	60	56	7	2004	11	19	20YR Lagged Period	11/19/2004
GHCND:USW00093821	LOUISVILLE INTERNATIONAL AIRPORT KY US	20041120	156	128	15.6	12.8	60	55	7	2004	11	20	20YR Lagged Period	11/20/2004
GHCND:USW00093821	LOUISVILLE INTERNATIONAL AIRPORT KY US	20041121	133	100	13.3	10.0	56	50	12	2004	11	21	20YR Lagged Period	11/21/2004
GHCND:USW00093821	LOUISVILLE INTERNATIONAL AIRPORT KY US	20041122	122	100	12.2	10.0	54	50	13	2004	11	22	20YR Lagged Period	11/22/2004
GHCND:USW00093821	LOUISVILLE INTERNATIONAL AIRPORT KY US	20041123	133	100	13.3	10.0	56	50	12	2004	11	23	20YR Lagged Period	11/23/2004
GHCND:USW00093821	LOUISVILLE INTERNATIONAL AIRPORT KY US	20041124	194	39	19.4	3.9	67	39	12	2004	11	24	20YR Lagged Period	11/24/2004
GHCND:USW00093821	LOUISVILLE INTERNATIONAL AIRPORT KY US	20041125	72	6	7.2	0.6	45	33	26	2004	11	25	20YR Lagged Period	11/25/2004
GHCND:USW00093821	LOUISVILLE INTERNATIONAL AIRPORT KY US	20041126	139	-6	13.9	(0.6)	57	31	21	2004	11	26	20YR Lagged Period	11/26/2004
GHCND:USW00093821	LOUISVILLE INTERNATIONAL AIRPORT KY US	20041127	111	61	11.1	6.1	52	43	17	2004	11	27	20YR Lagged Period	11/27/2004
GHCND:USW00093821	LOUISVILLE INTERNATIONAL AIRPORT KY US	20041128	83	44	8.3	4.4	47	40	21	2004	11	28	20YR Lagged Period	11/28/2004
GHCND:USW00093821	LOUISVILLE INTERNATIONAL AIRPORT KY US	20041129	89	44	8.9	4.4	48	40	21	2004	11	29	20YR Lagged Period	11/29/2004
GHCND:USW00093821	LOUISVILLE INTERNATIONAL AIRPORT KY US	20041130	122	61	12.2	6.1	54	43	16	2004	11	30	20YR Lagged Period	11/30/2004
GHCND:USW00093821	LOUISVILLE INTERNATIONAL AIRPORT KY US	20041201	83	22	8.3	2.2	47	36	23	2004	12	01	20YR Lagged Period	12/1/2004
GHCND:USW00093821	LOUISVILLE INTERNATIONAL AIRPORT KY US	20041202	100	-11	10.0	(1.1)	50	30	25	2004	12	02	20YR Lagged Period	12/2/2004
GHCND:USW00093821	LOUISVILLE INTERNATIONAL AIRPORT KY US	20041203	89	0	8.9	-	48	32	25	2004	12	03	20YR Lagged Period	12/3/2004
GHCND:USW00093821	LOUISVILLE INTERNATIONAL AIRPORT KY US	20041204	128	-22	12.8	(2.2)	55	28	23	2004	12	04	20YR Lagged Period	12/4/2004
GHCND:USW00093821	LOUISVILLE INTERNATIONAL AIRPORT KY US	20041205	144	22	14.4	2.2	58	36	18	2004	12	05	20YR Lagged Period	12/5/2004
GHCND:USW00093821	LOUISVILLE INTERNATIONAL AIRPORT KY US	20041206	172	78	17.2	7.8	63	46	10	2004	12	06	20YR Lagged Period	12/6/2004
GHCND:USW00093821	LOUISVILLE INTERNATIONAL AIRPORT KY US	20041207	200	72	20.0	7.2	68	45	8	2004	12	07	20YR Lagged Period	12/7/2004
GHCND:USW00093821	LOUISVILLE INTERNATIONAL AIRPORT KY US	20041208	94	17	9.4	1.7	49	35	23	2004	12	08	20YR Lagged Period	12/8/2004
GHCND:USW00093821	LOUISVILLE INTERNATIONAL AIRPORT KY US	20041209	111	56	11.1	5.6	52	42	18	2004	12	09	20YR Lagged Period	12/9/2004
GHCND:USW00093821	LOUISVILLE INTERNATIONAL AIRPORT KY US	20041210	122	67	12.2	6.7	54	44	16	2004	12	10	20YR Lagged Period	12/10/2004
GHCND:USW00093821	LOUISVILLE INTERNATIONAL AIRPORT KY US	20041211	67	28	6.7	2.8	44	37	24	2004	12	11	20YR Lagged Period	12/11/2004
GHCND:USW00093821	LOUISVILLE INTERNATIONAL AIRPORT KY US	20041212	94	17	9.4	1.7	49	35	23	2004	12	12	20YR Lagged Period	12/12/2004
GHCND:USW00093821	LOUISVILLE INTERNATIONAL AIRPORT KY US	20041213	67	-33	6.7	(3.3)	44	26	30	2004	12	13	20YR Lagged Period	12/13/2004
GHCND:USW00093821	LOUISVILLE INTERNATIONAL AIRPORT KY US	20041214	-17	-50	(1.7)	(5.0)	29	23	39	2004	12	14	20YR Lagged Period	12/14/2004
GHCND:USW00093821	LOUISVILLE INTERNATIONAL AIRPORT KY US	20041215	28	-72	2.8	(7.2)	37	19	37	2004	12	15	20YR Lagged Period	12/15/2004
GHCND:USW00093821	LOUISVILLE INTERNATIONAL AIRPORT KY US	20041216	83	-50	8.3	(5.0)	47	23	30	2004	12	16	20YR Lagged Period	12/16/2004
GHCND:USW00093821	LOUISVILLE INTERNATIONAL AIRPORT KY US	20041217	78	-22	7.8	(2.2)	46	28	28	2004	12	17	20YR Lagged Period	12/17/2004
GHCND:USW00093821	LOUISVILLE INTERNATIONAL AIRPORT KY US	20041218	111	-39	11.1	(3.9)	52	25	26	2004	12	18	20YR Lagged Period	12/18/2004
GHCND:USW00093821	LOUISVILLE INTERNATIONAL AIRPORT KY US	20041219	56	-106	5.6	(10.6)	42	13	37	2004	12	19	20YR Lagged Period	12/19/2004
GHCND:USW00093821	LOUISVILLE INTERNATIONAL AIRPORT KY US	20041220	0	-111	-	(11.1)	32	12	43	2004	12	20	20YR Lagged Period	12/20/2004
GHCND:USW00093821	LOUISVILLE INTERNATIONAL AIRPORT KY US	20041221	111	0	11.1	-	52	32	23	2004	12	21	20YR Lagged Period	12/21/2004
GHCND:USW00093821	LOUISVILLE INTERNATIONAL AIRPORT KY US	20041222	72	-61	7.2	(6.1)	45	21	32	2004	12	22	20YR Lagged Period	12/22/2004
GHCND:USW00093821	LOUISVILLE INTERNATIONAL AIRPORT KY US	20041223	-50	-111	(5.0)	(11.1)	23	12	47	2004	12	23	20YR Lagged Period	12/23/2004
GHCND:USW00093821	LOUISVILLE INTERNATIONAL AIRPORT KY US	20041224	-78	-144	(7.8)	(14.4)	18	6	53	2004	12	24	20YR Lagged Period	12/24/2004
GHCND:USW00093821	LOUISVILLE INTERNATIONAL AIRPORT KY US	20041225	-33	-167	(3.3)	(16.7)	26	2	51	2004	12	25	20YR Lagged Period	12/25/2004
GHCND:USW00093821	LOUISVILLE INTERNATIONAL AIRPORT KY US	20041226	-11	-83	(1.1)	(8.3)	30	17	41	2004	12	26	20YR Lagged Period	12/26/2004
GHCND:USW00093821	LOUISVILLE INTERNATIONAL AIRPORT KY US	20041227	-17	-106	(1.7)	(10.6)	29	13	44	2004	12	27	20YR Lagged Period	12/27/2004
GHCND:USW00093821	LOUISVILLE INTERNATIONAL AIRPORT KY US	20041228	78	-72	7.8	(7.2)	46	19	32	2004	12	28	20YR Lagged Period	12/28/2004
GHCND:USW00093821	LOUISVILLE INTERNATIONAL AIRPORT KY US	20041229	100	50	10.0	5.0	50	41	19	2004	12	29	20YR Lagged Period	12/29/2004
GHCND:USW00093821	LOUISVILLE INTERNATIONAL AIRPORT KY US	20041230	133	50	13.3	5.0	56	41	16	2004	12	30	20YR Lagged Period	12/30/2004
GHCND:USW00093821	LOUISVILLE INTERNATIONAL AIRPORT KY US	20041231	144	117	14.4	11.7	58	53	9	2004	12	31	20YR Lagged Period	12/31/2004
GHCND:USW00093821	LOUISVILLE INTERNATIONAL AIRPORT KY US	20050101	150	106	15.0	10.6	59	51	10	2005	01	01	20YR Lagged Period	1/1/2005
GHCND:USW00093821	LOUISVILLE INTERNATIONAL AIRPORT KY US	20050102	161	106	16.1	10.6	61	51	9	2005	01	02	20YR Lagged Period	1/2/2005
GHCND:USW00093821	LOUISVILLE INTERNATIONAL AIRPORT KY US	20050103	167	139	16.7	13.9	62	57	5	2005	01	03	20YR Lagged Period	1/3/2005
GHCND:USW00093821	LOUISVILLE INTERNATIONAL AIRPORT KY US	20050104	161	100	16.1	10.0	61	50	9	2005	01	04	20YR Lagged Period	1/4/2005
GHCND:USW00093821	LOUISVILLE INTERNATIONAL AIRPORT KY US	20050105	178	56	17.8	5.6	64	42	12	2005	01	05	20YR Lagged Period	1/5/2005
GHCND:USW00093821	LOUISVILLE INTERNATIONAL AIRPORT KY US	20050106	61	-6	6.1	(0.6)	43	31	28	2005	01	06	20YR Lagged Period	1/6/2005
GHCND:USW00093821	LOUISVILLE INTERNATIONAL AIRPORT KY US	20050107	39	-6	3.9	(0.6)	39	31	30	2005	01	07	20YR Lagged Period	1/7/2005
GHCND:USW00093821	LOUISVILLE INTERNATIONAL AIRPORT KY US	20050108	44	22	4.4	2.2	40	36	27	2005	01	08	20YR Lagged Period	1/8/2005
GHCND:USW00093821	LOUISVILLE INTERNATIONAL AIRPORT KY US	20050109	111	33	11.1	3.3	52	38	20	2005	01	09	20YR Lagged Period	1/9/2005
GHCND:USW00093821	LOUISVILLE INTERNATIONAL AIRPORT KY US	20050110	94	72	9.4	7.2	49	45	18	2005	01	10	20YR Lagged Period	1/10/2005
GHCND:USW00093821	LOUISVILLE INTERNATIONAL AIRPORT KY US	20050111	189	83	18.9	8.3	66	47	8	2005	01	11	20YR Lagged Period	1/11/2005
GHCND:USW00093821	LOUISVILLE INTERNATIONAL AIRPORT KY US	20050112	211	167	21.1	16.7	70	62	0	2005	01	12	20YR Lagged Period	1/12/2005
GHCND:USW00093821	LOUISVILLE INTERNATIONAL AIRPORT KY US	20050113	194	33	19.4	3.3	67	38	12	2005	01	13	20YR Lagged Period	1/13/2005
GHCND:USW00093821	LOUISVILLE INTERNATIONAL AIRPORT KY US	20050114	33	-28	3.3	(2.8)	38	27	32	2005	01	14	20YR Lagged Period	1/14/2005
GHCND:USW00093821	LOUISVILLE INTERNATIONAL AIRPORT KY US	20050115	28	-39	2.8	(3.9)	37	25	34	2005	01	15	20YR Lagged Period	1/15/2005
GHCND:USW00093821	LOUISVILLE INTERNATIONAL AIRPORT KY US	20050116	-11	-89	(1.1)	(8.9)	30	16	42	2005	01	16	20YR Lagged Period	1/16/2005
GHCND:USW00093821	LOUISVILLE INTERNATIONAL AIRPORT KY US	20050117	-44	-122	(4.4)	(12.2)	24	10	48	2005	01	17	20YR Lagged Period	1/17/2005
GHCND:USW00093821	LOUISVILLE INTERNATIONAL AIRPORT KY US	20050118	-39	-122	(3.9)	(12.2)	25	10	47	2005	01	18	20YR Lagged Period	1/18/2005
GHCND:USW00093821	LOUISVILLE INTERNATIONAL AIRPORT KY US	20050119	39	-39	3.9	(3.9)	39	25	33	2005	01	19	20YR Lagged Period	1/19/2005
GHCND:USW00093821	LOUISVILLE INTERNATIONAL AIRPORT KY US	20050120	44	6	4.4	0.6	40	33	28	2005	01	20	20YR Lagged Period	1/20/2005
GHCND:USW00093821	LOUISVILLE INTERNATIONAL AIRPORT KY US	20050121	11	-44	1.1	(4.4)	34	24	36	2005	01	21	20YR Lagged Period	1/21/2005
GHCND:USW00093821	LOUISVILLE INTERNATIONAL AIRPORT KY US	20050122	22	-83	2.2	(8.3)	36	17	38	2005	01	22	20YR Lagged Period	1/22/2005

GHCND:USW00093821	LOUISVILLE INTERNATIONAL AIRPORT KY US	20050123	-44	-111	(4.4)	(11.1)	24	12	47	2005	01	23	20YR Lagged Period	1/23/2005
GHCND:USW00093821	LOUISVILLE INTERNATIONAL AIRPORT KY US	20050124	56	-100	5.6	(10.0)	42	14	37	2005	01	24	20YR Lagged Period	1/24/2005
GHCND:USW00093821	LOUISVILLE INTERNATIONAL AIRPORT KY US	20050125	139	-33	13.9	(3.3)	57	26	23	2005	01	25	20YR Lagged Period	1/25/2005
GHCND:USW00093821	LOUISVILLE INTERNATIONAL AIRPORT KY US	20050126	106	6	10.6	0.6	51	33	23	2005	01	26	20YR Lagged Period	1/26/2005
GHCND:USW00093821	LOUISVILLE INTERNATIONAL AIRPORT KY US	20050127	6	-67	0.6	(6.7)	33	20	38	2005	01	27	20YR Lagged Period	1/27/2005
GHCND:USW00093821	LOUISVILLE INTERNATIONAL AIRPORT KY US	20050128	28	-72	2.8	(7.2)	37	19	37	2005	01	28	20YR Lagged Period	1/28/2005
GHCND:USW00093821	LOUISVILLE INTERNATIONAL AIRPORT KY US	20050129	22	0	2.2	-	36	32	31	2005	01	29	20YR Lagged Period	1/29/2005
GHCND:USW00093821	LOUISVILLE INTERNATIONAL AIRPORT KY US	20050130	28	6	2.8	0.6	37	33	30	2005	01	30	20YR Lagged Period	1/30/2005
GHCND:USW00093821	LOUISVILLE INTERNATIONAL AIRPORT KY US	20050131	44	11	4.4	1.1	40	34	28	2005	01	31	20YR Lagged Period	1/31/2005
GHCND:USW00093821	LOUISVILLE INTERNATIONAL AIRPORT KY US	20050201	78	0	7.8	-	46	32	26	2005	02	01	20YR Lagged Period	2/1/2005
GHCND:USW00093821	LOUISVILLE INTERNATIONAL AIRPORT KY US	20050202	44	-6	4.4	(0.6)	40	31	29	2005	02	02	20YR Lagged Period	2/2/2005
GHCND:USW00093821	LOUISVILLE INTERNATIONAL AIRPORT KY US	20050203	89	6	8.9	0.6	48	33	24	2005	02	03	20YR Lagged Period	2/3/2005
GHCND:USW00093821	LOUISVILLE INTERNATIONAL AIRPORT KY US	20050204	117	-28	11.7	(2.8)	53	27	25	2005	02	04	20YR Lagged Period	2/4/2005
GHCND:USW00093821	LOUISVILLE INTERNATIONAL AIRPORT KY US	20050205	150	-11	15.0	(1.1)	59	30	20	2005	02	05	20YR Lagged Period	2/5/2005
GHCND:USW00093821	LOUISVILLE INTERNATIONAL AIRPORT KY US	20050206	150	22	15.0	2.2	59	36	17	2005	02	06	20YR Lagged Period	2/6/2005
GHCND:USW00093821	LOUISVILLE INTERNATIONAL AIRPORT KY US	20050207	106	72	10.6	7.2	51	45	17	2005	02	07	20YR Lagged Period	2/7/2005
GHCND:USW00093821	LOUISVILLE INTERNATIONAL AIRPORT KY US	20050208	133	72	13.3	7.2	56	45	14	2005	02	08	20YR Lagged Period	2/8/2005
GHCND:USW00093821	LOUISVILLE INTERNATIONAL AIRPORT KY US	20050209	78	6	7.8	0.6	46	33	25	2005	02	09	20YR Lagged Period	2/9/2005
GHCND:USW00093821	LOUISVILLE INTERNATIONAL AIRPORT KY US	20050210	6	-44	0.6	(4.4)	33	24	36	2005	02	10	20YR Lagged Period	2/10/2005
GHCND:USW00093821	LOUISVILLE INTERNATIONAL AIRPORT KY US	20050211	83	-44	8.3	(4.4)	47	24	29	2005	02	11	20YR Lagged Period	2/11/2005
GHCND:USW00093821	LOUISVILLE INTERNATIONAL AIRPORT KY US	20050212	150	-17	15.0	(1.7)	59	29	21	2005	02	12	20YR Lagged Period	2/12/2005
GHCND:USW00093821	LOUISVILLE INTERNATIONAL AIRPORT KY US	20050213	122	50	12.2	5.0	54	41	17	2005	02	13	20YR Lagged Period	2/13/2005
GHCND:USW00093821	LOUISVILLE INTERNATIONAL AIRPORT KY US	20050214	133	67	13.3	6.7	56	44	15	2005	02	14	20YR Lagged Period	2/14/2005
GHCND:USW00093821	LOUISVILLE INTERNATIONAL AIRPORT KY US	20050215	217	61	21.7	6.1	71	43	8	2005	02	15	20YR Lagged Period	2/15/2005
GHCND:USW00093821	LOUISVILLE INTERNATIONAL AIRPORT KY US	20050216	167	11	16.7	1.1	62	34	17	2005	02	16	20YR Lagged Period	2/16/2005
GHCND:USW00093821	LOUISVILLE INTERNATIONAL AIRPORT KY US	20050217	56	-28	5.6	(2.8)	42	27	30	2005	02	17	20YR Lagged Period	2/17/2005
GHCND:USW00093821	LOUISVILLE INTERNATIONAL AIRPORT KY US	20050218	72	-28	7.2	(2.8)	45	27	29	2005	02	18	20YR Lagged Period	2/18/2005
GHCND:USW00093821	LOUISVILLE INTERNATIONAL AIRPORT KY US	20050219	50	-44	5.0	(4.4)	41	24	32	2005	02	19	20YR Lagged Period	2/19/2005
GHCND:USW00093821	LOUISVILLE INTERNATIONAL AIRPORT KY US	20050220	111	28	11.1	2.8	52	37	20	2005	02	20	20YR Lagged Period	2/20/2005
GHCND:USW00093821	LOUISVILLE INTERNATIONAL AIRPORT KY US	20050221	117	44	11.7	4.4	53	40	18	2005	02	21	20YR Lagged Period	2/21/2005
GHCND:USW00093821	LOUISVILLE INTERNATIONAL AIRPORT KY US	20050222	67	33	6.7	3.3	44	38	24	2005	02	22	20YR Lagged Period	2/22/2005
GHCND:USW00093821	LOUISVILLE INTERNATIONAL AIRPORT KY US	20050223	67	6	6.7	0.6	44	33	26	2005	02	23	20YR Lagged Period	2/23/2005
GHCND:USW00093821	LOUISVILLE INTERNATIONAL AIRPORT KY US	20050224	22	-6	2.2	(0.6)	36	31	31	2005	02	24	20YR Lagged Period	2/24/2005
GHCND:USW00093821	LOUISVILLE INTERNATIONAL AIRPORT KY US	20050225	78	-39	7.8	(3.9)	46	25	29	2005	02	25	20YR Lagged Period	2/25/2005
GHCND:USW00093821	LOUISVILLE INTERNATIONAL AIRPORT KY US	20050226	133	-6	13.3	(0.6)	56	31	21	2005	02	26	20YR Lagged Period	2/26/2005
GHCND:USW00093821	LOUISVILLE INTERNATIONAL AIRPORT KY US	20050227	122	6	12.2	0.6	54	33	21	2005	02	27	20YR Lagged Period	2/27/2005
GHCND:USW00093821	LOUISVILLE INTERNATIONAL AIRPORT KY US	20050228	78	-17	7.8	(1.7)	46	29	27	2005	02	28	20YR Lagged Period	2/28/2005
GHCND:USW00093821	LOUISVILLE INTERNATIONAL AIRPORT KY US	20050301	11	-39	1.1	(3.9)	34	25	35	2005	03	01	20YR Lagged Period	3/1/2005
GHCND:USW00093821	LOUISVILLE INTERNATIONAL AIRPORT KY US	20050302	50	-56	5.0	(5.6)	41	22	33	2005	03	02	20YR Lagged Period	3/2/2005
GHCND:USW00093821	LOUISVILLE INTERNATIONAL AIRPORT KY US	20050303	61	-50	6.1	(5.0)	43	23	32	2005	03	03	20YR Lagged Period	3/3/2005
GHCND:USW00093821	LOUISVILLE INTERNATIONAL AIRPORT KY US	20050304	161	-6	16.1	(0.6)	61	31	19	2005	03	04	20YR Lagged Period	3/4/2005
GHCND:USW00093821	LOUISVILLE INTERNATIONAL AIRPORT KY US	20050305	106	28	10.6	2.8	51	37	21	2005	03	05	20YR Lagged Period	3/5/2005
GHCND:USW00093821	LOUISVILLE INTERNATIONAL AIRPORT KY US	20050306	167	-6	16.7	(0.6)	62	31	18	2005	03	06	20YR Lagged Period	3/6/2005
GHCND:USW00093821	LOUISVILLE INTERNATIONAL AIRPORT KY US	20050307	167	50	16.7	5.0	62	41	13	2005	03	07	20YR Lagged Period	3/7/2005
GHCND:USW00093821	LOUISVILLE INTERNATIONAL AIRPORT KY US	20050308	50	-22	5.0	(2.2)	41	28	30	2005	03	08	20YR Lagged Period	3/8/2005
GHCND:USW00093821	LOUISVILLE INTERNATIONAL AIRPORT KY US	20050309	67	-44	6.7	(4.4)	44	24	31	2005	03	09	20YR Lagged Period	3/9/2005
GHCND:USW00093821	LOUISVILLE INTERNATIONAL AIRPORT KY US	20050310	61	-50	6.1	(5.0)	43	23	32	2005	03	10	20YR Lagged Period	3/10/2005
GHCND:USW00093821	LOUISVILLE INTERNATIONAL AIRPORT KY US	20050311	56	6	5.6	0.6	42	33	27	2005	03	11	20YR Lagged Period	3/11/2005
GHCND:USW00093821	LOUISVILLE INTERNATIONAL AIRPORT KY US	20050312	100	6	10.0	0.6	50	33	23	2005	03	12	20YR Lagged Period	3/12/2005
GHCND:USW00093821	LOUISVILLE INTERNATIONAL AIRPORT KY US	20050313	50	-17	5.0	(1.7)	41	29	30	2005	03	13	20YR Lagged Period	3/13/2005
GHCND:USW00093821	LOUISVILLE INTERNATIONAL AIRPORT KY US	20050314	94	-56	9.4	(5.6)	49	22	29	2005	03	14	20YR Lagged Period	3/14/2005
GHCND:USW00093821	LOUISVILLE INTERNATIONAL AIRPORT KY US	20050315	89	-22	8.9	(2.2)	48	28	27	2005	03	15	20YR Lagged Period	3/15/2005
GHCND:USW00093821	LOUISVILLE INTERNATIONAL AIRPORT KY US	20050316	78	28	7.8	2.8	46	37	23	2005	03	16	20YR Lagged Period	3/16/2005
GHCND:USW00093821	LOUISVILLE INTERNATIONAL AIRPORT KY US	20050317	133	28	13.3	2.8	56	37	18	2005	03	17	20YR Lagged Period	3/17/2005
GHCND:USW00093821	LOUISVILLE INTERNATIONAL AIRPORT KY US	20050318	161	11	16.1	1.1	61	34	17	2005	03	18	20YR Lagged Period	3/18/2005
GHCND:USW00093821	LOUISVILLE INTERNATIONAL AIRPORT KY US	20050319	133	44	13.3	4.4	56	40	17	2005	03	19	20YR Lagged Period	3/19/2005
GHCND:USW00093821	LOUISVILLE INTERNATIONAL AIRPORT KY US	20050320	128	6	12.8	0.6	55	33	21	2005	03	20	20YR Lagged Period	3/20/2005
GHCND:USW00093821	LOUISVILLE INTERNATIONAL AIRPORT KY US	20050321	133	6	13.3	0.6	56	33	20	2005	03	21	20YR Lagged Period	3/21/2005
GHCND:USW00093821	LOUISVILLE INTERNATIONAL AIRPORT KY US	20050322	106	22	10.6	2.2	51	36	21	2005	03	22	20YR Lagged Period	3/22/2005
GHCND:USW00093821	LOUISVILLE INTERNATIONAL AIRPORT KY US	20050323	83	33	8.3	3.3	47	38	22	2005	03	23	20YR Lagged Period	3/23/2005
GHCND:USW00093821	LOUISVILLE INTERNATIONAL AIRPORT KY US	20050324	100	22	10.0	2.2	50	36	22	2005	03	24	20YR Lagged Period	3/24/2005
GHCND:USW00093821	LOUISVILLE INTERNATIONAL AIRPORT KY US	20050325	172	61	17.2	6.1	63	43	12	2005	03	25	20YR Lagged Period	3/25/2005
GHCND:USW00093821	LOUISVILLE INTERNATIONAL AIRPORT KY US	20050326	133	83	13.3	8.3	56	47	13	2005	03	26	20YR Lagged Period	3/26/2005
GHCND:USW00093821	LOUISVILLE INTERNATIONAL AIRPORT KY US	20050327	94	67	9.4	6.7	49	44	18	2005	03	27	20YR Lagged Period	3/27/2005
GHCND:USW00093821	LOUISVILLE INTERNATIONAL AIRPORT KY US	20050328	117	67	11.7	6.7	53	44	16	2005	03	28	20YR Lagged Period	3/28/2005
GHCND:USW00093821	LOUISVILLE INTERNATIONAL AIRPORT KY US	20050329	206	28	20.6	2.8	69	37	12	2005	03	29	20YR Lagged Period	3/29/2005
GHCND:USW00093821	LOUISVILLE INTERNATIONAL AIRPORT KY US	20050330	256	94	25.6	9.4	78	49	1	2005	03	30	20YR Lagged Period	3/30/2005
GHCND:USW00093821	LOUISVILLE INTERNATIONAL AIRPORT KY US	20050331	217	111	21.7	11.1	71	52	3	2005	03	31	20YR Lagged Period	3/31/2005
GHCND:USW00093821	LOUISVILLE INTERNATIONAL AIRPORT KY US	20050401	128	78	12.8	7.8	55	46	14	2005	04	01	20YR Lagged Period	4/1/2005
GHCND:USW00093821	LOUISVILLE INTERNATIONAL AIRPORT KY US	20050402	144	56	14.4	5.6	58	42	15	2005	04	02	20YR Lagged Period	4/2/2005
GHCND:USW00093821	LOUISVILLE INTERNATIONAL AIRPORT KY US	20050403	194	33	19.4	3.3	67	38	12	2005	04	03	20YR Lagged Period	4/3/2005
GHCND:USW00093821	LOUISVILLE INTERNATIONAL AIRPORT KY US	20050404	261	67	26.1	6.7	79	44	3	2005	04	04	20YR Lagged Period	4/4/2005
GHCND:USW00093821	LOUISVILLE INTERNATIONAL AIRPORT KY US	20050405	267	117	26.7	11.7	80	53	0	2005	04	05	20YR Lagged Period	4/5/2005
GHCND:USW00093821	LOUISVILLE INTERNATIONAL AIRPORT KY US	20050406	244	139	24.4	13.9	76	57	0	2005	04	06	20YR Lagged Period	4/6/2005
GHCND:USW00093821	LOUISVILLE INTERNATIONAL AIRPORT KY US	20050407	200	150	20.0	15.0	68	59	1	2005	04	07	20YR Lagged Period	4/7/2005
GHCND:USW00093821	LOUISVILLE INTERNATIONAL AIRPORT KY US	20050408	228	111	22.8	11.1	73	52	2	2005	04	08	20YR Lagged Period	4/8/2005
GHCND:USW00093821	LOUISVILLE INTERNATIONAL AIRPORT KY US	20050409	256	78	25.6	7.8	78	46	3	2005	04	09	20YR Lagged Period	4/9/2005
GHCND:USW00093821	LOUISVILLE INTERNATIONAL AIRPORT KY US	20050410	283	128	28.3	12.8	83	55	0	2005	04	10	20YR Lagged Period	4/10/2005
GHCND:USW00093821	LOUISVILLE INTERNATIONAL AIRPORT KY US	20050411	278	178	27.8	17.8	82	64	0	2005	04	11	20YR Lagged Period	4/11/2005
GHCND:USW00093821	LOUISVILLE INTERNATIONAL AIRPORT KY US	20050412	200	128	20.0	12.8	68	55	3	2005	04	12	20YR Lagged Period	4/12/2005
GHCND:USW00093821	LOUISVILLE INTERNATIONAL AIRPORT KY US	20050413	139	94	13.9	9.4	57	49	12	2005	04	13	20YR Lagged Period	4/13/2005
GHCND:USW00093821	LOUISVILLE INTERNATIONAL AIRPORT KY US	20050414	206	50	20.6	5.0	69	41	10	2005	04	14	20YR Lagged Period	4/14/2005
GHCND:USW00093821	LOUISVILLE INTERNATIONAL AIRPORT KY US	20050415	217	67	21.7	6.7	71	44	7	2005	04	15	20YR Lagged Period	4/15/2005
GHCND:USW00093821	LOUISVILLE INTERNATIONAL AIRPORT KY US	20050416	244	78	24.4	7.8	76	46	4	2005	04	16	20YR Lagged Period	4/16/2005
GHCND:USW00093821	LOUISVILLE INTERNATIONAL AIRPORT KY US	20050417	261	100	26.1	10.0	79	50	0	2005	04	17	20YR Lagged Period	4/17/2005
GHCND:USW00093821	LOUISVILLE INTERNATIONAL AIRPORT KY US	20050418	272	122	27.2	12.2	81	54	0	2005	04	18	20YR Lagged Period	4/18/2005
GHCND:USW00093821	LOUISVILLE INTERNATIONAL AIRPORT KY US	20050419	272	144	27.2	14.4	81	58	0	2005	04	19	20YR Lagged Period	4/19/2005
GHCND:USW00093821	LOUISVILLE INTERNATIONAL AIRPORT KY US	20050420	267	128	26.7	12.8	80	55	0	2005	04	20	20YR Lagged Period	4/20/2005
GHCND:USW00093821	LOUISVILLE INTERNATIONAL AIRPORT KY US	20050421	244	144	24.4	14.4	76	58	0	2005	04	21	20YR Lagged Period	4/21/2005
GHCND:USW00093821	LOUISVILLE INTERNATIONAL AIRPORT KY US	20050422	244	111	24.4	11.1	76	52	1	2005	04	22	20YR Lagged Period	4/22/2005
GHCND:USW00093821	LOUISVILLE INTERNATIONAL AIRPORT KY US	20050423	111	22	11.1	2.2	52	36	21	2005	04	23	20YR Lagged Period	4/23/2005
GHCND:USW00093821	LOUISVILLE INTERNATIONAL AIRPORT KY US	20050424	117	11	11.7	1.1	53	34	21	2005	04	24	20YR Lagged Period	4/24/2005
GHCND:USW00093821	LOUISVILLE INTERNATIONAL AIRPORT KY US	20050425	189	61	18.9	6.1	66	43	10	2005	04	25	20YR Lagged Period	4/25/2005
GHCND:USW00093821	LOUISVILLE INTERNATIONAL AIRPORT KY US	20050426	139	78	13.9	7.8	57	46	13	2005	04	26	20YR Lagged Period	4/26/2005
GHCND:USW00093821	LOUISVILLE INTERNATIONAL AIRPORT KY US	20050427	144	61	14.4	6.1	58	43	14	2005	04	27	20YR Lagged Period	4/27/2005
GHCND:USW00093821	LOUISVILLE INTERNATIONAL AIRPORT KY US	20050428	156	44	15.6	4.4	60	40	15	2005	04	28	20YR Lagged Period	4/28/2005
GHCND:USW00093821	LOUISVILLE INTERNATIONAL AIRPORT KY US	20050429	139	94	13.9	9.4	57	49	12	2005	04	29	20YR Lagged Period	4/29/2005
GHCND:USW00093821	LOUISVILLE INTERNATIONAL AIRPORT KY US	20050430	144	67	14.4	6.7	58	44	14	2005	04	30	20YR Lagged Period	4/30/2005
GHCND:USW00093821	LOUISVILLE INTERNATIONAL AIRPORT KY US	20050501	178	28	17.8	2.8	64	37	14	2005	05	01	20YR Lagged Period	5/1/2005
GHCND:USW00093821	LOUISVILLE INTERNATIONAL AIRPORT KY US	20050502	133	50	13.3	5.0	56	41	16	2005	05	02	20YR Lagged Period	5/2/2005
GHCND:USW00093821	LOUISVILLE INTERNATIONAL AIRPORT KY US	20050503	139	28	13.9	2.8	57	37	18	2005	05	03	20YR Lagged Period	5/3/2005
GHCND:USW00093821	LOUISVILLE INTERNATIONAL AIRPORT KY US	20050504	183	33	18.3	3.3	65	38	13	2005	05	04	20YR Lagged Period	5/4/2005
GHCND:USW00093821	LOUISVILLE INTERNATIONAL AIRPORT KY US	20050505	217	67	21.7	6.7	71	44	7	2005	05	05	20YR Lagged Period	5/5/2005
GHCND:USW00093821	LOUISVILLE INTERNATIONAL AIRPORT KY US	20050506	228	78	22.8	7.8	73	46	5	2005	05	06	20YR Lagged Period	5/6/2005
GHCND:USW00093821	LOUISVILLE INTERNATIONAL AIRPORT KY US	20050507	272	94	27.2	9.4	81	49	0	2005	05	07	20YR Lagged Period	5/7/2005
GHCND:USW00093821	LOUISVILLE INTERNATIONAL AIRPORT KY US	20050508	283	139	28.3	13.9	83	57	0	2005	05	08	20YR Lagged Period	5/8/2005
GHCND:USW00093821	LOUISVILLE INTERNATIONAL AIRPORT KY US	20050509	283	150	28.3	15.0	83	59	0	2005	05	09	20YR Lagged Period	5/9/2005
GHCND:USW00093821	LOUISVILLE INTERNATIONAL AIRPORT KY US	20050510	278	172	27.8	17.2	82	63	0	2005	05	10	20YR Lagged Period	5/10/2005
GHCND:USW00093821	LOUISVILLE INTERNATIONAL AIRPORT KY US	20050511	300	178	30.0	17.8	86	64	0	2005	05	11	20YR Lagged Period	5/11/2005
GHCND:USW00093821	LOUISVILLE INTERNATIONAL AIRPORT KY US	20050512	261	178	26.1	17.8	79	64	0	2005	05	12	20YR Lagged Period	5/12/2005
GHCND:USW00093821	LOUISVILLE INTERNATIONAL AIRPORT KY US	20050513	311	150	31.1	15.0	88	59	0	2005	05	13	20YR Lagged Period	5/13/2005
GHCND:USW00093821	LOUISVILLE INTERNATIONAL AIRPORT KY US	20050514	250	144	25.0	14.4	77	58	0	2005	05	14	20YR Lagged Period	5/14/2005
GHCND:USW00093821	LOUISVILLE INTERNATIONAL AIRPORT KY US	20050515	172	111	17.2	11.1	63	52	7	2005	05	15	20YR Lagged Period	5/15/2005
GHCND:USW00093821	LOUISVILLE INTERNATIONAL AIRPORT KY US	20050516	194	89	19.4	8.9	67	48	7	2005	05	16	20YR Lagged Period	5/16/2005
GHCND:USW00093821	LOUISVILLE INTERNATIONAL AIRPORT KY US	20050517	228	94	22.8	9.4	73	49	4	2005	05	17	20YR Lagged Period	5/17/2005
GHCND:USW00093821	LOUISVILLE INTERNATIONAL AIRPORT KY US	20050518	272	111	27.2	11.1	81	52	0	2005	05	18	20YR Lagged Period	5/18/2005
GHCND:USW00093821	LOUISVILLE INTERNATIONAL AIRPORT KY US	20050519	278	161	27.8	16.1	82	61	0	2005	05	19	20YR Lagged Period	5/19/2005
GHCND:USW00093821	LOUISVILLE INTERNATIONAL AIRPORT KY US	20050520	233	156	23.3	15.6	74	60	0	2005	05	20	20YR Lagged Period	5/20/2005
GHCND:USW00093821	LOUISVILLE INTERNATIONAL AIRPORT KY US	20050521	250	133	25.0	13.3	77	56	0	2005	05	21	20YR Lagged Period	5/21/2005
GHCND:USW00093821	LOUISVILLE INTERNATIONAL AIRPORT KY US	20050522	256	144	25.6	14.4	78	58	0	2005	05	22	20YR Lagged Period	5/22/2005
GHCND:USW00093821	LOUISVILLE INTERNATIONAL AIRPORT KY US	20050523	278	150	27.8	15.0	82	59	0	2005	05	23	20YR Lagged Period	5/23/2005
GHCND:USW00093821	LOUISVILLE INTERNATIONAL AIRPORT KY US	20050524	222	133	22.2	13.3	72	56	1	2005	05	24	20YR Lagged Period	5/24/2005
GHCND:USW00093821	LOUISVILLE INTERNATIONAL AIRPORT KY US	20050525	217	117	21.7	11.7	71	53	3	2005	05	25	20YR Lagged Period	5/25/2005
GHCND:USW00093821	LOUISVILLE INTERNATIONAL AIRPORT KY US	20050526	250	117	25.0	11.7	77	53	0	2005	05	26	20YR Lagged Period	5/26/2005
GHCND:USW00093821	LOUISVILLE INTERNATIONAL AIRPORT KY US	20050527	267	150	26.7	15.0	80	59	0	2005	05	27	20YR Lagged Period	5/27/2005
GHCND:USW00093821	LOUISVILLE INTERNATIONAL AIRPORT KY US	20050528	250	133	25.0	13.3	77	56	0	2005	05	28	20YR Lagged Period	5/28/2005
GHCND:USW00093821	LOUISVILLE INTERNATIONAL AIRPORT KY US	20050529	267	139	26.7	13.9	80	57	0	2005	05	29	20YR Lagged Period	5/29/2005
GHCND:USW00093821	LOUISVILLE INTERNATIONAL AIRPORT KY US	20050530	239	167	23.9	16.7	75	62	0	2005	05	30	20YR Lagged Period	5/30/2005
GHCND:USW00093821	LOUISVILLE INTERNATIONAL AIRPORT KY US	20050531	267	144	26.7	14.4	80	58	0	2005	05	31	20YR Lagged Period	5/31/2005
GHCND:USW00093821	LOUISVILLE INTERNATIONAL AIRPORT KY US	20050601	267	156	26.7	15.6	80	60	0	2005	06	01	20YR Lagged Period	6/1/2005
GHCND:USW00093821	LOUISVILLE INTERNATIONAL AIRPORT KY US	20050602	211	150	21.1	15.0	70	59	0	2005	06	02	20YR Lagged Period	6/2/2005
GHCND:USW00093821	LOUISVILLE INTERNATIONAL AIRPORT KY US	20050603	244	189	24.4	18.9	76	66	0	2005	06	03	20YR Lagged Period	6/3/2005
GHCND:USW00093821	LOUISVILLE INTERNATIONAL AIRPORT KY US	20050604	289	172	28.9	17.2	84	63	0	2005	06	04	20YR Lagged Period	6/4/2005
GHCND:USW00093821	LOUISVILLE INTERNATIONAL AIRPORT KY US	20050605	328	206	32.8	20.6	91	69	0	2005	06	05	20YR Lagged Period	6/5/2005
GHCND:USW00093821	LOUISVILLE INTERNATIONAL AIRPORT KY US	20050606	328	233	32.8	23.3	91	74	0	2005	06	06	20YR Lagged Period	6/6/2005
GHCND:USW00093821	LOUISVILLE INTERNATIONAL AIRPORT KY US	20050607	306	206	30.6	20.6	87	69	0	2005	06	07	20YR Lagged Period	6/7/2005
GHCND:USW00093821	LOUISVILLE INTERNATIONAL AIRPORT KY US	20050608	317	211	31.7	21.1	89	70	0	2005	06	08	20YR Lagged Period	6/8/2005
GHCND:USW00093821	LOUISVILLE INTERNATIONAL AIRPORT KY US	20050609	317	217	31.7	21.7	89	71	0	2005	06	09	20YR Lagged Period	6/9/2005
GHCND:USW00093821	LOUISVILLE INTERNATIONAL AIRPORT KY US	20050610	306	233	30.6	23.3	87	74	0	2005	06	10	20YR Lagged Period	6/10/2005
GHCND:USW00093821	LOUISVILLE INTERNATIONAL AIRPORT KY US	20050611	272	228	27.2	22.8	81	73	0	2005	06	11	20YR Lagged Period	6/11/2005
GHCND:USW00093821	LOUISVILLE INTERNATIONAL AIRPORT KY US	20050612	294	206	29.4	20.6	85	69	0	2005	06	12	20YR Lagged Period	6/12/2005
GHCND:USW00093821	LOUISVILLE INTERNATIONAL AIRPORT KY US	20050613	306	217	30.6	21.7	87	71	0	2005	06	13	20YR Lagged Period	6/13/2005
GHCND:USW00093821	LOUISVILLE INTERNATIONAL AIRPORT KY US	20050614	317	217	31.7	21.7	89	71	0	2005	06	14	20YR Lagged Period	6/14/2005
GHCND:USW00093821	LOUISVILLE INTERNATIONAL AIRPORT KY US	20050615	289	206	28.9	20.6	84	69	0	2005	06	15	20YR Lagged Period	6/15/2005
GHCND:USW00093821	LOUISVILLE INTERNATIONAL AIRPORT KY US	20050616	256	178	25.6	17.8	78	64	0	2005	06	16	20YR Lagged Period	6/16/2005
GHCND:USW00093821	LOUISVILLE INTERNATIONAL AIRPORT KY US	20050617	272	139	27.2	13.9	81	57	0	2005	06	17	20YR Lagged Period	6/17/2005
GHCND:USW00093821	LOUISVILLE INTERNATIONAL AIRPORT KY US	20050618	250	156	25.0	15.6	77	60	0	2005	06	18	20YR Lagged Period	6/18/2005
GHCND:USW00093821	LOUISVILLE INTERNATIONAL AIRPORT KY US	20050619	278	156	27.8	15.6	82	60	0	2005	06	19	20YR Lagged Period	6/19/2005
GHCND:USW00093821	LOUISVILLE INTERNATIONAL AIRPORT KY US	20050620	283	167	28.3	16.7	83	62	0	2005	06	20	20YR Lagged Period	6/20/2005
GHCND:USW00093821	LOUISVILLE INTERNATIONAL AIRPORT KY US	20050621	294	161	29.4	16.1	85	61	0	2005	06	21	20YR Lagged Period	6/21/2005
GHCND:USW00093821	LOUISVILLE INTERNATIONAL AIRPORT KY US	20050622	322	217	32.2	21.7	90	71	0	2005	06	22	20YR Lagged Period	6/22/2005
GHCND:USW00093821	LOUISVILLE INTERNATIONAL AIRPORT KY US	20050623	328	178	32.8	17.8	91	64	0	2005	06	23	20YR Lagged Period	6/23/2005
GHCND:USW00093821	LOUISVILLE INTERNATIONAL AIRPORT KY US	20050624	339	183	33.9	18.3	93	65	0	2005	06	24	20YR Lagged Period	6/24/2005
GHCND:USW00093821	LOUISVILLE INTERNATIONAL AIRPORT KY US	20050625	344	206	34.4	20.6	94	69	0	2005	06	25	20YR Lagged Period	6/25/2005
GHCND:USW00093821	LOUISVILLE INTERNATIONAL AIRPORT KY US	20050626	350	228	35.0	22.8	95	73	0	2005	06	26	20YR Lagged Period	6/26/2005
GHCND:USW00093821	LOUISVILLE INTERNATIONAL AIRPORT KY US	20050627	333	250	33.3	25.0	92	77	0	2005	06	27	20YR Lagged Period	6/27/2005
GHCND:USW00093821	LOUISVILLE INTERNATIONAL AIRPORT KY US	20050628	333	211	33.3	21.1	92	70	0	2005	06	28	20YR Lagged Period	6/28/2005
GHCND:USW00093821	LOUISVILLE INTERNATIONAL AIRPORT KY US	20050629	333	233	33.3	23.3	92	74	0	2005	06	29	20YR Lagged Period	6/29/2005
GHCND:USW00093821	LOUISVILLE INTERNATIONAL AIRPORT KY US	20050630	344	228	34.4	22.8	94	73	0	2005	06	30	20YR Lagged Period	6/30/2005
GHCND:USW00093821	LOUISVILLE INTERNATIONAL AIRPORT KY US	20050701	311	217	31.1	21.7	88	71	0	2005	07	01	20YR Lagged Period	7/1/2005
GHCND:USW00093821	LOUISVILLE INTERNATIONAL AIRPORT KY US	20050702	300	183	30.0	18.3	86	65	0	2005	07	02	20YR Lagged Period	7/2/2005
GHCND:USW00093821	LOUISVILLE INTERNATIONAL AIRPORT KY US	20050703	322	194	32.2	19.4	90	67	0	2005	07	03	20YR Lagged Period	7/3/2005
GHCND:USW00093821	LOUISVILLE INTERNATIONAL AIRPORT KY US	20050704	333	211	33.3	21.1	92	70	0	2005	07	04	20YR Lagged Period	7/4/2005
GHCND:USW00093821	LOUISVILLE INTERNATIONAL AIRPORT KY US	20050705	294	222	29.4	22.2	85	72	0	2005	07	05	20YR Lagged Period	7/5/2005
GHCND:USW00093821	LOUISVILLE INTERNATIONAL AIRPORT KY US	20050706	311	217	31.1	21.7	88	71	0	2005	07	06	20YR Lagged Period	7/6/2005
GHCND:USW00093821	LOUISVILLE INTERNATIONAL AIRPORT KY US	20050707	328	206	32.8	20.6	91	69	0	2005	07	07	20YR Lagged Period	7/7/2005
GHCND:USW00093821	LOUISVILLE INTERNATIONAL AIRPORT KY US	20050708	328	211	32.8	21.1	91	70	0	2005	07	08	20YR Lagged Period	7/8/2005
GHCND:USW00093821	LOUISVILLE INTERNATIONAL AIRPORT KY US	20050709	328	206	32.8	20.6	91	69	0	2005	07	09	20YR Lagged Period	7/9/2005
GHCND:USW00093821	LOUISVILLE INTERNATIONAL AIRPORT KY US	20050710	344	194	34.4	19.4	94	67	0	2005	07	10	20YR Lagged Period	7/10/2005
GHCND:USW00093821	LOUISVILLE INTERNATIONAL AIRPORT KY US	20050711	272	239	27.2	23.3	81	74	0	2005	07	11	20YR Lagged Period	7/11/2005

GHCND:USW00093821	LOUISVILLE INTERNATIONAL AIRPORT KY US	20050712	244	194	24.4	19.4	76	67	0	2005	07	12	20YR Lagged Period	7/12/2005
GHCND:USW00093821	LOUISVILLE INTERNATIONAL AIRPORT KY US	20050713	233	200	23.3	20.0	74	68	0	2005	07	13	20YR Lagged Period	7/13/2005
GHCND:USW00093821	LOUISVILLE INTERNATIONAL AIRPORT KY US	20050714	272	211	27.2	21.1	81	70	0	2005	07	14	20YR Lagged Period	7/14/2005
GHCND:USW00093821	LOUISVILLE INTERNATIONAL AIRPORT KY US	20050715	294	228	29.4	22.8	85	73	0	2005	07	15	20YR Lagged Period	7/15/2005
GHCND:USW00093821	LOUISVILLE INTERNATIONAL AIRPORT KY US	20050716	294	228	29.4	22.8	85	73	0	2005	07	16	20YR Lagged Period	7/16/2005
GHCND:USW00093821	LOUISVILLE INTERNATIONAL AIRPORT KY US	20050717	294	233	29.4	23.3	85	74	0	2005	07	17	20YR Lagged Period	7/17/2005
GHCND:USW00093821	LOUISVILLE INTERNATIONAL AIRPORT KY US	20050718	322	228	32.2	22.8	90	73	0	2005	07	18	20YR Lagged Period	7/18/2005
GHCND:USW00093821	LOUISVILLE INTERNATIONAL AIRPORT KY US	20050719	322	244	32.2	24.4	90	76	0	2005	07	19	20YR Lagged Period	7/19/2005
GHCND:USW00093821	LOUISVILLE INTERNATIONAL AIRPORT KY US	20050720	322	239	32.2	23.9	90	75	0	2005	07	20	20YR Lagged Period	7/20/2005
GHCND:USW00093821	LOUISVILLE INTERNATIONAL AIRPORT KY US	20050721	350	250	35.0	25.0	95	77	0	2005	07	21	20YR Lagged Period	7/21/2005
GHCND:USW00093821	LOUISVILLE INTERNATIONAL AIRPORT KY US	20050722	311	206	31.1	20.6	88	69	0	2005	07	22	20YR Lagged Period	7/22/2005
GHCND:USW00093821	LOUISVILLE INTERNATIONAL AIRPORT KY US	20050723	339	228	33.9	22.8	93	73	0	2005	07	23	20YR Lagged Period	7/23/2005
GHCND:USW00093821	LOUISVILLE INTERNATIONAL AIRPORT KY US	20050724	350	233	35.0	23.3	95	74	0	2005	07	24	20YR Lagged Period	7/24/2005
GHCND:USW00093821	LOUISVILLE INTERNATIONAL AIRPORT KY US	20050725	367	233	36.7	23.3	98	74	0	2005	07	25	20YR Lagged Period	7/25/2005
GHCND:USW00093821	LOUISVILLE INTERNATIONAL AIRPORT KY US	20050726	361	261	36.1	26.1	97	79	0	2005	07	26	20YR Lagged Period	7/26/2005
GHCND:USW00093821	LOUISVILLE INTERNATIONAL AIRPORT KY US	20050727	306	211	30.6	21.1	87	70	0	2005	07	27	20YR Lagged Period	7/27/2005
GHCND:USW00093821	LOUISVILLE INTERNATIONAL AIRPORT KY US	20050728	289	183	28.9	18.3	84	65	0	2005	07	28	20YR Lagged Period	7/28/2005
GHCND:USW00093821	LOUISVILLE INTERNATIONAL AIRPORT KY US	20050729	300	178	30.0	17.8	86	64	0	2005	07	29	20YR Lagged Period	7/29/2005
GHCND:USW00093821	LOUISVILLE INTERNATIONAL AIRPORT KY US	20050730	328	183	32.8	18.3	91	65	0	2005	07	30	20YR Lagged Period	7/30/2005
GHCND:USW00093821	LOUISVILLE INTERNATIONAL AIRPORT KY US	20050731	333	194	33.3	19.4	92	67	0	2005	07	31	20YR Lagged Period	7/31/2005
GHCND:USW00093821	LOUISVILLE INTERNATIONAL AIRPORT KY US	20050801	356	222	35.6	22.2	96	72	0	2005	08	01	20YR Lagged Period	8/1/2005
GHCND:USW00093821	LOUISVILLE INTERNATIONAL AIRPORT KY US	20050802	361	217	36.1	21.7	97	71	0	2005	08	02	20YR Lagged Period	8/2/2005
GHCND:USW00093821	LOUISVILLE INTERNATIONAL AIRPORT KY US	20050803	356	222	35.6	22.2	96	72	0	2005	08	03	20YR Lagged Period	8/3/2005
GHCND:USW00093821	LOUISVILLE INTERNATIONAL AIRPORT KY US	20050804	361	228	36.1	22.8	97	73	0	2005	08	04	20YR Lagged Period	8/4/2005
GHCND:USW00093821	LOUISVILLE INTERNATIONAL AIRPORT KY US	20050805	344	233	34.4	23.3	94	74	0	2005	08	05	20YR Lagged Period	8/5/2005
GHCND:USW00093821	LOUISVILLE INTERNATIONAL AIRPORT KY US	20050806	322	233	32.2	23.3	90	74	0	2005	08	06	20YR Lagged Period	8/6/2005
GHCND:USW00093821	LOUISVILLE INTERNATIONAL AIRPORT KY US	20050807	333	228	33.3	22.8	92	73	0	2005	08	07	20YR Lagged Period	8/7/2005
GHCND:USW00093821	LOUISVILLE INTERNATIONAL AIRPORT KY US	20050808	333	217	33.3	21.7	92	71	0	2005	08	08	20YR Lagged Period	8/8/2005
GHCND:USW00093821	LOUISVILLE INTERNATIONAL AIRPORT KY US	20050809	344	217	34.4	21.7	94	71	0	2005	08	09	20YR Lagged Period	8/9/2005
GHCND:USW00093821	LOUISVILLE INTERNATIONAL AIRPORT KY US	20050810	344	228	34.4	22.8	94	73	0	2005	08	10	20YR Lagged Period	8/10/2005
GHCND:USW00093821	LOUISVILLE INTERNATIONAL AIRPORT KY US	20050811	356	239	35.6	23.9	96	75	0	2005	08	11	20YR Lagged Period	8/11/2005
GHCND:USW00093821	LOUISVILLE INTERNATIONAL AIRPORT KY US	20050812	361	239	36.1	23.9	97	75	0	2005	08	12	20YR Lagged Period	8/12/2005
GHCND:USW00093821	LOUISVILLE INTERNATIONAL AIRPORT KY US	20050813	361	222	36.1	22.2	97	72	0	2005	08	13	20YR Lagged Period	8/13/2005
GHCND:USW00093821	LOUISVILLE INTERNATIONAL AIRPORT KY US	20050814	333	211	33.3	21.1	92	70	0	2005	08	14	20YR Lagged Period	8/14/2005
GHCND:USW00093821	LOUISVILLE INTERNATIONAL AIRPORT KY US	20050815	300	222	30.0	22.2	86	72	0	2005	08	15	20YR Lagged Period	8/15/2005
GHCND:USW00093821	LOUISVILLE INTERNATIONAL AIRPORT KY US	20050816	272	228	27.2	22.8	81	73	0	2005	08	16	20YR Lagged Period	8/16/2005
GHCND:USW00093821	LOUISVILLE INTERNATIONAL AIRPORT KY US	20050817	300	222	30.0	22.2	86	72	0	2005	08	17	20YR Lagged Period	8/17/2005
GHCND:USW00093821	LOUISVILLE INTERNATIONAL AIRPORT KY US	20050818	289	233	28.9	23.3	84	74	0	2005	08	18	20YR Lagged Period	8/18/2005
GHCND:USW00093821	LOUISVILLE INTERNATIONAL AIRPORT KY US	20050819	339	222	33.9	22.2	93	72	0	2005	08	19	20YR Lagged Period	8/19/2005
GHCND:USW00093821	LOUISVILLE INTERNATIONAL AIRPORT KY US	20050820	356	244	35.6	24.4	96	76	0	2005	08	20	20YR Lagged Period	8/20/2005
GHCND:USW00093821	LOUISVILLE INTERNATIONAL AIRPORT KY US	20050821	333	228	33.3	22.8	92	73	0	2005	08	21	20YR Lagged Period	8/21/2005
GHCND:USW00093821	LOUISVILLE INTERNATIONAL AIRPORT KY US	20050822	322	211	32.2	21.1	90	70	0	2005	08	22	20YR Lagged Period	8/22/2005
GHCND:USW00093821	LOUISVILLE INTERNATIONAL AIRPORT KY US	20050823	289	183	28.9	18.3	84	65	0	2005	08	23	20YR Lagged Period	8/23/2005
GHCND:USW00093821	LOUISVILLE INTERNATIONAL AIRPORT KY US	20050824	311	178	31.1	17.8	88	64	0	2005	08	24	20YR Lagged Period	8/24/2005
GHCND:USW00093821	LOUISVILLE INTERNATIONAL AIRPORT KY US	20050825	339	183	33.9	18.3	93	65	0	2005	08	25	20YR Lagged Period	8/25/2005
GHCND:USW00093821	LOUISVILLE INTERNATIONAL AIRPORT KY US	20050826	300	222	30.0	22.2	86	72	0	2005	08	26	20YR Lagged Period	8/26/2005
GHCND:USW00093821	LOUISVILLE INTERNATIONAL AIRPORT KY US	20050827	306	228	30.6	22.8	87	73	0	2005	08	27	20YR Lagged Period	8/27/2005
GHCND:USW00093821	LOUISVILLE INTERNATIONAL AIRPORT KY US	20050828	322	211	32.2	21.1	90	70	0	2005	08	28	20YR Lagged Period	8/28/2005
GHCND:USW00093821	LOUISVILLE INTERNATIONAL AIRPORT KY US	20050829	244	217	24.4	21.7	76	71	0	2005	08	29	20YR Lagged Period	8/29/2005
GHCND:USW00093821	LOUISVILLE INTERNATIONAL AIRPORT KY US	20050830	233	206	23.3	20.6	74	69	0	2005	08	30	20YR Lagged Period	8/30/2005
GHCND:USW00093821	LOUISVILLE INTERNATIONAL AIRPORT KY US	20050831	289	189	28.9	18.9	84	66	0	2005	08	31	20YR Lagged Period	8/31/2005
GHCND:USW00093821	LOUISVILLE INTERNATIONAL AIRPORT KY US	20050901	306	183	30.6	18.3	87	65	0	2005	09	01	20YR Lagged Period	9/1/2005
GHCND:USW00093821	LOUISVILLE INTERNATIONAL AIRPORT KY US	20050902	306	189	30.6	18.9	87	66	0	2005	09	02	20YR Lagged Period	9/2/2005
GHCND:USW00093821	LOUISVILLE INTERNATIONAL AIRPORT KY US	20050903	289	172	28.9	17.2	84	63	0	2005	09	03	20YR Lagged Period	9/3/2005
GHCND:USW00093821	LOUISVILLE INTERNATIONAL AIRPORT KY US	20050904	283	167	28.3	16.7	83	62	0	2005	09	04	20YR Lagged Period	9/4/2005
GHCND:USW00093821	LOUISVILLE INTERNATIONAL AIRPORT KY US	20050905	289	156	28.9	15.6	84	60	0	2005	09	05	20YR Lagged Period	9/5/2005
GHCND:USW00093821	LOUISVILLE INTERNATIONAL AIRPORT KY US	20050906	300	178	30.0	17.8	86	64	0	2005	09	06	20YR Lagged Period	9/6/2005
GHCND:USW00093821	LOUISVILLE INTERNATIONAL AIRPORT KY US	20050907	300	194	30.0	19.4	86	67	0	2005	09	07	20YR Lagged Period	9/7/2005
GHCND:USW00093821	LOUISVILLE INTERNATIONAL AIRPORT KY US	20050908	300	167	30.0	16.7	86	62	0	2005	09	08	20YR Lagged Period	9/8/2005
GHCND:USW00093821	LOUISVILLE INTERNATIONAL AIRPORT KY US	20050909	311	206	31.1	20.6	88	69	0	2005	09	09	20YR Lagged Period	9/9/2005
GHCND:USW00093821	LOUISVILLE INTERNATIONAL AIRPORT KY US	20050910	311	211	31.1	21.1	88	70	0	2005	09	10	20YR Lagged Period	9/10/2005
GHCND:USW00093821	LOUISVILLE INTERNATIONAL AIRPORT KY US	20050911	322	194	32.2	19.4	90	67	0	2005	09	11	20YR Lagged Period	9/11/2005
GHCND:USW00093821	LOUISVILLE INTERNATIONAL AIRPORT KY US	20050912	317	183	31.7	18.3	89	65	0	2005	09	12	20YR Lagged Period	9/12/2005
GHCND:USW00093821	LOUISVILLE INTERNATIONAL AIRPORT KY US	20050913	306	189	30.6	18.9	87	66	0	2005	09	13	20YR Lagged Period	9/13/2005
GHCND:USW00093821	LOUISVILLE INTERNATIONAL AIRPORT KY US	20050914	300	206	30.0	20.6	86	69	0	2005	09	14	20YR Lagged Period	9/14/2005
GHCND:USW00093821	LOUISVILLE INTERNATIONAL AIRPORT KY US	20050915	294	206	29.4	20.6	85	69	0	2005	09	15	20YR Lagged Period	9/15/2005
GHCND:USW00093821	LOUISVILLE INTERNATIONAL AIRPORT KY US	20050916	289	200	28.9	20.0	84	68	0	2005	09	16	20YR Lagged Period	9/16/2005
GHCND:USW00093821	LOUISVILLE INTERNATIONAL AIRPORT KY US	20050917	239	172	23.9	17.2	75	63	0	2005	09	17	20YR Lagged Period	9/17/2005
GHCND:USW00093821	LOUISVILLE INTERNATIONAL AIRPORT KY US	20050918	261	161	26.1	16.1	79	61	0	2005	09	18	20YR Lagged Period	9/18/2005
GHCND:USW00093821	LOUISVILLE INTERNATIONAL AIRPORT KY US	20050919	317	167	31.7	16.7	89	62	0	2005	09	19	20YR Lagged Period	9/19/2005
GHCND:USW00093821	LOUISVILLE INTERNATIONAL AIRPORT KY US	20050920	272	194	27.2	19.4	81	67	0	2005	09	20	20YR Lagged Period	9/20/2005
GHCND:USW00093821	LOUISVILLE INTERNATIONAL AIRPORT KY US	20050921	294	189	29.4	18.9	85	66	0	2005	09	21	20YR Lagged Period	9/21/2005
GHCND:USW00093821	LOUISVILLE INTERNATIONAL AIRPORT KY US	20050922	322	183	32.2	18.3	90	65	0	2005	09	22	20YR Lagged Period	9/22/2005
GHCND:USW00093821	LOUISVILLE INTERNATIONAL AIRPORT KY US	20050923	322	228	32.2	22.8	90	73	0	2005	09	23	20YR Lagged Period	9/23/2005
GHCND:USW00093821	LOUISVILLE INTERNATIONAL AIRPORT KY US	20050924	317	206	31.7	20.6	89	69	0	2005	09	24	20YR Lagged Period	9/24/2005
GHCND:USW00093821	LOUISVILLE INTERNATIONAL AIRPORT KY US	20050925	244	211	24.4	21.1	76	70	0	2005	09	25	20YR Lagged Period	9/25/2005
GHCND:USW00093821	LOUISVILLE INTERNATIONAL AIRPORT KY US	20050926	261	189	26.1	18.9	79	66	0	2005	09	26	20YR Lagged Period	9/26/2005
GHCND:USW00093821	LOUISVILLE INTERNATIONAL AIRPORT KY US	20050927	261	156	26.1	15.6	79	60	0	2005	09	27	20YR Lagged Period	9/27/2005
GHCND:USW00093821	LOUISVILLE INTERNATIONAL AIRPORT KY US	20050928	294	144	29.4	14.4	85	58	0	2005	09	28	20YR Lagged Period	9/28/2005
GHCND:USW00093821	LOUISVILLE INTERNATIONAL AIRPORT KY US	20050929	211	111	21.1	11.1	70	52	4	2005	09	29	20YR Lagged Period	9/29/2005
GHCND:USW00093821	LOUISVILLE INTERNATIONAL AIRPORT KY US	20050930	228	83	22.8	8.3	73	47	5	2005	09	30	20YR Lagged Period	9/30/2005
GHCND:USW00093821	LOUISVILLE INTERNATIONAL AIRPORT KY US	20051001	272	106	27.2	10.6	81	51	0	2005	10	01	20YR Lagged Period	10/1/2005
GHCND:USW00093821	LOUISVILLE INTERNATIONAL AIRPORT KY US	20051002	300	178	30.0	17.8	86	64	0	2005	10	02	20YR Lagged Period	10/2/2005
GHCND:USW00093821	LOUISVILLE INTERNATIONAL AIRPORT KY US	20051003	306	183	30.6	18.3	87	65	0	2005	10	03	20YR Lagged Period	10/3/2005
GHCND:USW00093821	LOUISVILLE INTERNATIONAL AIRPORT KY US	20051004	306	183	30.6	18.3	87	65	0	2005	10	04	20YR Lagged Period	10/4/2005
GHCND:USW00093821	LOUISVILLE INTERNATIONAL AIRPORT KY US	20051005	300	172	30.0	17.2	86	63	0	2005	10	05	20YR Lagged Period	10/5/2005
GHCND:USW00093821	LOUISVILLE INTERNATIONAL AIRPORT KY US	20051006	294	167	29.4	16.7	85	62	0	2005	10	06	20YR Lagged Period	10/6/2005
GHCND:USW00093821	LOUISVILLE INTERNATIONAL AIRPORT KY US	20051007	172	106	17.2	10.6	63	51	8	2005	10	07	20YR Lagged Period	10/7/2005
GHCND:USW00093821	LOUISVILLE INTERNATIONAL AIRPORT KY US	20051008	183	100	18.3	10.0	65	50	7	2005	10	08	20YR Lagged Period	10/8/2005
GHCND:USW00093821	LOUISVILLE INTERNATIONAL AIRPORT KY US	20051009	144	106	14.4	10.6	58	51	10	2005	10	09	20YR Lagged Period	10/9/2005
GHCND:USW00093821	LOUISVILLE INTERNATIONAL AIRPORT KY US	20051010	167	122	16.7	12.2	62	54	7	2005	10	10	20YR Lagged Period	10/10/2005
GHCND:USW00093821	LOUISVILLE INTERNATIONAL AIRPORT KY US	20051011	228	150	22.8	15.0	73	59	0	2005	10	11	20YR Lagged Period	10/11/2005
GHCND:USW00093821	LOUISVILLE INTERNATIONAL AIRPORT KY US	20051012	233	156	23.3	15.6	74	60	0	2005	10	12	20YR Lagged Period	10/12/2005
GHCND:USW00093821	LOUISVILLE INTERNATIONAL AIRPORT KY US	20051013	239	144	23.9	14.4	75	58	0	2005	10	13	20YR Lagged Period	10/13/2005
GHCND:USW00093821	LOUISVILLE INTERNATIONAL AIRPORT KY US	20051014	244	139	24.4	13.9	76	57	0	2005	10	14	20YR Lagged Period	10/14/2005
GHCND:USW00093821	LOUISVILLE INTERNATIONAL AIRPORT KY US	20051015	250	122	25.0	12.2	77	54	0	2005	10	15	20YR Lagged Period	10/15/2005
GHCND:USW00093821	LOUISVILLE INTERNATIONAL AIRPORT KY US	20051016	206	67	20.6	6.7	69	44	8	2005	10	16	20YR Lagged Period	10/16/2005
GHCND:USW00093821	LOUISVILLE INTERNATIONAL AIRPORT KY US	20051017	239	61	23.9	6.1	75	43	6	2005	10	17	20YR Lagged Period	10/17/2005
GHCND:USW00093821	LOUISVILLE INTERNATIONAL AIRPORT KY US	20051018	261	133	26.1	13.3	79	56	0	2005	10	18	20YR Lagged Period	10/18/2005
GHCND:USW00093821	LOUISVILLE INTERNATIONAL AIRPORT KY US	20051019	311	100	31.1	10.0	88	50	0	2005	10	19	20YR Lagged Period	10/19/2005
GHCND:USW00093821	LOUISVILLE INTERNATIONAL AIRPORT KY US	20051020	272	150	27.2	15.0	81	59	0	2005	10	20	20YR Lagged Period	10/20/2005
GHCND:USW00093821	LOUISVILLE INTERNATIONAL AIRPORT KY US	20051021	194	100	19.4	10.0	67	50	6	2005	10	21	20YR Lagged Period	10/21/2005
GHCND:USW00093821	LOUISVILLE INTERNATIONAL AIRPORT KY US	20051022	172	89	17.2	8.9	63	48	9	2005	10	22	20YR Lagged Period	10/22/2005
GHCND:USW00093821	LOUISVILLE INTERNATIONAL AIRPORT KY US	20051023	122	39	12.2	3.9	54	39	18	2005	10	23	20YR Lagged Period	10/23/2005
GHCND:USW00093821	LOUISVILLE INTERNATIONAL AIRPORT KY US	20051024	106	28	10.6	2.8	51	37	21	2005	10	24	20YR Lagged Period	10/24/2005
GHCND:USW00093821	LOUISVILLE INTERNATIONAL AIRPORT KY US	20051025	133	56	13.3	5.6	56	42	16	2005	10	25	20YR Lagged Period	10/25/2005
GHCND:USW00093821	LOUISVILLE INTERNATIONAL AIRPORT KY US	20051026	139	28	13.9	2.8	57	37	18	2005	10	26	20YR Lagged Period	10/26/2005
GHCND:USW00093821	LOUISVILLE INTERNATIONAL AIRPORT KY US	20051027	133	61	13.3	6.1	56	43	15	2005	10	27	20YR Lagged Period	10/27/2005
GHCND:USW00093821	LOUISVILLE INTERNATIONAL AIRPORT KY US	20051028	133	28	13.3	2.8	56	37	18	2005	10	28	20YR Lagged Period	10/28/2005
GHCND:USW00093821	LOUISVILLE INTERNATIONAL AIRPORT KY US	20051029	150	6	15.0	0.6	59	33	19	2005	10	29	20YR Lagged Period	10/29/2005
GHCND:USW00093821	LOUISVILLE INTERNATIONAL AIRPORT KY US	20051030	200	6	20.0	0.6	68	33	14	2005	10	30	20YR Lagged Period	10/30/2005
GHCND:USW00093821	LOUISVILLE INTERNATIONAL AIRPORT KY US	20051031	222	78	22.2	7.8	72	46	6	2005	10	31	20YR Lagged Period	10/31/2005
GHCND:USW00093821	LOUISVILLE INTERNATIONAL AIRPORT KY US	20051101	156	61	15.6	6.1	60	43	13	2005	11	01	20YR Lagged Period	11/1/2005
GHCND:USW00093821	LOUISVILLE INTERNATIONAL AIRPORT KY US	20051102	206	28	20.6	2.8	69	37	12	2005	11	02	20YR Lagged Period	11/2/2005
GHCND:USW00093821	LOUISVILLE INTERNATIONAL AIRPORT KY US	20051103	239	83	23.9	8.3	75	47	4	2005	11	03	20YR Lagged Period	11/3/2005
GHCND:USW00093821	LOUISVILLE INTERNATIONAL AIRPORT KY US	20051104	211	156	21.1	15.6	70	60	0	2005	11	04	20YR Lagged Period	11/4/2005
GHCND:USW00093821	LOUISVILLE INTERNATIONAL AIRPORT KY US	20051105	256	150	25.6	15.0	78	59	0	2005	11	05	20YR Lagged Period	11/5/2005
GHCND:USW00093821	LOUISVILLE INTERNATIONAL AIRPORT KY US	20051106	217	94	21.7	9.4	73	49	5	2005	11	06	20YR Lagged Period	11/6/2005
GHCND:USW00093821	LOUISVILLE INTERNATIONAL AIRPORT KY US	20051107	194	56	19.4	5.6	67	42	10	2005	11	07	20YR Lagged Period	11/7/2005
GHCND:USW00093821	LOUISVILLE INTERNATIONAL AIRPORT KY US	20051108	250	128	25.0	12.8	77	55	0	2005	11	08	20YR Lagged Period	11/8/2005
GHCND:USW00093821	LOUISVILLE INTERNATIONAL AIRPORT KY US	20051109	250	117	25.0	11.7	77	53	0	2005	11	09	20YR Lagged Period	11/9/2005
GHCND:USW00093821	LOUISVILLE INTERNATIONAL AIRPORT KY US	20051110	128	28	12.8	2.8	55	37	19	2005	11	10	20YR Lagged Period	11/10/2005
GHCND:USW00093821	LOUISVILLE INTERNATIONAL AIRPORT KY US	20051111	161	-6	16.1	(0.6)	61	31	19	2005	11	11	20YR Lagged Period	11/11/2005
GHCND:USW00093821	LOUISVILLE INTERNATIONAL AIRPORT KY US	20051112	217	44	21.7	4.4	71	40	9	2005	11	12	20YR Lagged Period	11/12/2005
GHCND:USW00093821	LOUISVILLE INTERNATIONAL AIRPORT KY US	20051113	189	117	18.9	11.7	66	53	5	2005	11	13	20YR Lagged Period	11/13/2005
GHCND:USW00093821	LOUISVILLE INTERNATIONAL AIRPORT KY US	20051114	156	67	15.6	6.7	60	44	13	2005	11	14	20YR Lagged Period	11/14/2005
GHCND:USW00093821	LOUISVILLE INTERNATIONAL AIRPORT KY US	20051115	222	100	22.2	10.0	72	50	4	2005	11	15	20YR Lagged Period	11/15/2005
GHCND:USW00093821	LOUISVILLE INTERNATIONAL AIRPORT KY US	20051116	100	-11	10.0	(1.1)	50	30	25	2005	11	16	20YR Lagged Period	11/16/2005
GHCND:USW00093821	LOUISVILLE INTERNATIONAL AIRPORT KY US	20051117	22	-50	2.2	(5.0)	36	23	35	2005	11	17	20YR Lagged Period	11/17/2005
GHCND:USW00093821	LOUISVILLE INTERNATIONAL AIRPORT KY US	20051118	94	-56	9.4	(5.6)	49	22	29	2005	11	18	20YR Lagged Period	11/18/2005
GHCND:USW00093821	LOUISVILLE INTERNATIONAL AIRPORT KY US	20051119	139	-11	13.9	(1.1)	57	30	21	2005	11	19	20YR Lagged Period	11/19/2005
GHCND:USW00093821	LOUISVILLE INTERNATIONAL AIRPORT KY US	20051120	156	22	15.6	2.2	60	36	17	2005	11	20	20YR Lagged Period	11/20/2005
GHCND:USW00093821	LOUISVILLE INTERNATIONAL AIRPORT KY US	20051121	89	0	8.9	-	48	32	25	2005	11	21	20YR Lagged Period	11/21/2005
GHCND:USW00093821	LOUISVILLE INTERNATIONAL AIRPORT KY US	20051122	89	0	8.9	-	48	32	25	2005	11	22	20YR Lagged Period	11/22/2005
GHCND:USW00093821	LOUISVILLE INTERNATIONAL AIRPORT KY US	20051123	122	0	12.2	-	54	32	27	2005	11	23	20YR Lagged Period	11/23/2005
GHCND:USW00093821	LOUISVILLE INTERNATIONAL AIRPORT KY US	20051124	100	-67	10.0	(6.7)	50	20	30	2005	11	24	20YR Lagged Period	11/24/2005
GHCND:USW00093821	LOUISVILLE INTERNATIONAL AIRPORT KY US	20051125	6	-78	0.6	(7.8)	33	18	39	2005	11	25	20YR Lagged Period	11/25/2005
GHCND:USW00093821	LOUISVILLE INTERNATIONAL AIRPORT KY US	20051126	122	-39	12.2	(3.9)	54	25	25	2005	11	26	20YR Lagged Period	11/26/2005
GHCND:USW00093821	LOUISVILLE INTERNATIONAL AIRPORT KY US	20051127	156	94	15.6	9.4	60	49	10	2005	11	27	20YR Lagged Period	11/27/2005
GHCND:USW00093821	LOUISVILLE INTERNATIONAL AIRPORT KY US	20051128	217	106	21.7	10.6	71	51	4	2005	11	28	20YR Lagged Period	11/28/2005
GHCND:USW00093821	LOUISVILLE INTERNATIONAL AIRPORT KY US	20051129	111	22	11.1	2.2	52	36	21	2005	11	29	20YR Lagged Period	11/29/2005
GHCND:USW00093821	LOUISVILLE INTERNATIONAL AIRPORT KY US	20051130	61	-11	6.1	(1.1)	43	30	28	2005	11	30	20YR Lagged Period	11/30/2005
GHCND:USW00093821	LOUISVILLE INTERNATIONAL AIRPORT KY US	20051201	67	-17	6.7	(1.7)	44	29	28	2005	12	01	20YR Lagged Period	12/1/2005
GHCND:USW00093821	LOUISVILLE INTERNATIONAL AIRPORT KY US	20051202	11	-61	1.1	(6.1)	34	21	37	2005	12	02	20YR Lagged Period	12/2/2005
GHCND:USW00093821	LOUISVILLE INTERNATIONAL AIRPORT KY US	20051203	33	-11	3.3	(1.1)	38	30	31	2005	12	03	20YR Lagged Period	12/3/2005
GHCND:USW00093821	LOUISVILLE INTERNATIONAL AIRPORT KY US	20051204	33	-11	3.3	(1.1)	38	30	31	2005	12	04	20YR Lagged Period	12/4/2005
GHCND:USW00093821	LOUISVILLE INTERNATIONAL AIRPORT KY US	20051205	0	-61	-	(6.1)	32	21	38	2005	12	05	20YR Lagged Period	12/5/2005
GHCND:USW00093821	LOUISVILLE INTERNATIONAL AIRPORT KY US	20051206	-6	-83	(0.6)	(8.3)	31	17	41	2005	12	06	20YR Lagged Period	12/6/2005
GHCND:USW00093821	LOUISVILLE INTERNATIONAL AIRPORT KY US	20051207	6	-72	0.6	(7.2)	33	19	39	2005	12	07	20YR Lagged Period	12/7/2005
GHCND:USW00093821	LOUISVILLE INTERNATIONAL AIRPORT KY US	20051208	11	-50	1.1	(5.0)	34	23	36	2005	12	08	20YR Lagged Period	12/8/2005
GHCND:USW00093821	LOUISVILLE INTERNATIONAL AIRPORT KY US	20051209	-50	-106	(5.0)	(10.6)	23	13	47	2005	12	09	20YR Lagged Period	12/9/2005
GHCND:USW00093821	LOUISVILLE INTERNATIONAL AIRPORT KY US	20051210	22	-67	2.2	(6.7)	36	20	37	2005	12	10	20YR Lagged Period	12/10/2005
GHCND:USW00093821	LOUISVILLE INTERNATIONAL AIRPORT KY US	20051211	44	17	4.4	1.7	40	35	27	2005	12	11	20YR Lagged Period	12/11/2005
GHCND:USW00093821	LOUISVILLE INTERNATIONAL AIRPORT KY US	20051212	22	-22	2.2	(2.2)	36	28	33	2005	12	12	20YR Lagged Period	12/12/2005
GHCND:USW00093821	LOUISVILLE INTERNATIONAL AIRPORT KY US	20051213	39	-22	3.9	(2.2)	39	28	31	2005	12	13	20YR Lagged Period	12/13/2005
GHCND:USW00093821	LOUISVILLE INTERNATIONAL AIRPORT KY US	20051214	67	-6	6.7	(0.6)	44	31	27	2005	12	14	20YR Lagged Period	12/14/2005
GHCND:USW00093821	LOUISVILLE INTERNATIONAL AIRPORT KY US	20051215	67	22	6.7	2.2	44	36	25	2005	12	15	20YR Lagged Period	12/15/2005
GHCND:USW00093821	LOUISVILLE INTERNATIONAL AIRPORT KY US	20051216	50	-6	5.0	(0.6)	41	31	29	2005	12	16	20YR Lagged Period	12/16/2005
GHCND:USW00093821	LOUISVILLE INTERNATIONAL AIRPORT KY US	20051217	56	-39	5.6	(3.9)	42	25	31	2005	12	17	20YR Lagged Period	12/17/2005
GHCND:USW00093821	LOUISVILLE INTERNATIONAL AIRPORT KY US	20051218	44	-22	4.4	(2.2)	40	28	31	2005	12	18	20YR Lagged Period	12/18/2005
GHCND:USW00093821	LOUISVILLE INTERNATIONAL AIRPORT KY US	20051219	-17	-89	(1.7)	(8.9)	29	16	42	2005	12	19	20YR Lagged Period	12/19/2005
GHCND:USW00093821	LOUISVILLE INTERNATIONAL AIRPORT KY US	20051220	6	-94	0.6	(9.4)	33	15	41	2005	12	20	20YR Lagged Period	12/20/2005
GHCND:USW00093821	LOUISVILLE INTERNATIONAL AIRPORT KY US	20051221	39	-89	3.9	(8.9)	39	16	37	2005	12	21	20YR Lagged Period	12/21/2005
GHCND:USW00093821	LOUISVILLE INTERNATIONAL AIRPORT KY US	20051222	61	-61	6.1	(6.1)	43	21	33	2005	12	22	20YR Lagged Period	12/22/2005
GHCND:USW00093821	LOUISVILLE INTERNATIONAL AIRPORT KY US	20051223	122	17	12.2	1.7	54	35	20	2005	12	23	20YR Lagged Period	12/23/2005
GHCND:USW00093821	LOUISVILLE INTERNATIONAL AIRPORT KY US	20051224	106	33	10.6	3.3	51	38	20	2005	12	24	20YR Lagged Period	12/24/2005
GHCND:USW00093821	LOUISVILLE INTERNATIONAL AIRPORT KY US	20051225	83	17	8.3	1.7	47	35	24	2005	12	25	20YR Lagged Period	12/25/2005
GHCND:USW00093821	LOUISVILLE INTERNATIONAL AIRPORT KY US	20051226	28	11	2.8	1.1	37	34	29	2005	12	26	20YR Lagged Period	12/26/2005
GHCND:USW00093821	LOUISVILLE INTERNATIONAL AIRPORT KY US	20051227	139	-6	13.9	(0.6)	57	31	21	2005	12	27	20YR Lagged Period	12/27/2005
GHCND:USW00093821	LOUISVILLE INTERNATIONAL AIRPORT KY US	20051228	161	33	16.1	3.3	61	38	15	2005	12	28	20YR Lagged Period	12/28/2005

GHCND:USW00093821	LOUISVILLE INTERNATIONAL AIRPORT KY US	20051229	39	22	3.9	2.2	39	36	27	2005	12	29	20YR Lagged Period	12/29/2005
GHCND:USW00093821	LOUISVILLE INTERNATIONAL AIRPORT KY US	20051230	78	28	7.8	2.8	46	37	23	2005	12	30	20YR Lagged Period	12/30/2005
GHCND:USW00093821	LOUISVILLE INTERNATIONAL AIRPORT KY US	20051231	100	6	10.0	0.6	50	33	23	2005	12	31	20YR Lagged Period	12/31/2005
GHCND:USW00093821	LOUISVILLE INTERNATIONAL AIRPORT KY US	20060101	156	-6	15.6	(0.6)	60	31	19	2006	01	01	20YR Lagged Period	1/1/2006
GHCND:USW00093821	LOUISVILLE INTERNATIONAL AIRPORT KY US	20060102	222	94	22.2	9.4	72	49	4	2006	01	02	20YR Lagged Period	1/2/2006
GHCND:USW00093821	LOUISVILLE INTERNATIONAL AIRPORT KY US	20060103	94	67	9.4	6.7	49	44	18	2006	01	03	20YR Lagged Period	1/3/2006
GHCND:USW00093821	LOUISVILLE INTERNATIONAL AIRPORT KY US	20060104	161	56	16.1	5.6	61	42	13	2006	01	04	20YR Lagged Period	1/4/2006
GHCND:USW00093821	LOUISVILLE INTERNATIONAL AIRPORT KY US	20060105	56	11	5.6	1.1	42	34	27	2006	01	05	20YR Lagged Period	1/5/2006
GHCND:USW00093821	LOUISVILLE INTERNATIONAL AIRPORT KY US	20060106	22	0	2.2	-	36	32	31	2006	01	06	20YR Lagged Period	1/6/2006
GHCND:USW00093821	LOUISVILLE INTERNATIONAL AIRPORT KY US	20060107	83	-11	8.3	(1.1)	47	30	26	2006	01	07	20YR Lagged Period	1/7/2006
GHCND:USW00093821	LOUISVILLE INTERNATIONAL AIRPORT KY US	20060108	189	17	18.9	1.7	66	35	14	2006	01	08	20YR Lagged Period	1/8/2006
GHCND:USW00093821	LOUISVILLE INTERNATIONAL AIRPORT KY US	20060109	172	28	17.2	2.8	63	37	15	2006	01	09	20YR Lagged Period	1/9/2006
GHCND:USW00093821	LOUISVILLE INTERNATIONAL AIRPORT KY US	20060110	106	11	10.6	1.1	51	34	22	2006	01	10	20YR Lagged Period	1/10/2006
GHCND:USW00093821	LOUISVILLE INTERNATIONAL AIRPORT KY US	20060111	100	39	10.0	3.9	50	39	20	2006	01	11	20YR Lagged Period	1/11/2006
GHCND:USW00093821	LOUISVILLE INTERNATIONAL AIRPORT KY US	20060112	150	17	15.0	1.7	59	35	18	2006	01	12	20YR Lagged Period	1/12/2006
GHCND:USW00093821	LOUISVILLE INTERNATIONAL AIRPORT KY US	20060113	144	11	14.4	1.1	58	34	19	2006	01	13	20YR Lagged Period	1/13/2006
GHCND:USW00093821	LOUISVILLE INTERNATIONAL AIRPORT KY US	20060114	56	-11	5.6	(1.1)	42	30	29	2006	01	14	20YR Lagged Period	1/14/2006
GHCND:USW00093821	LOUISVILLE INTERNATIONAL AIRPORT KY US	20060115	67	-39	6.7	(3.9)	44	25	30	2006	01	15	20YR Lagged Period	1/15/2006
GHCND:USW00093821	LOUISVILLE INTERNATIONAL AIRPORT KY US	20060116	150	6	15.0	0.6	59	33	19	2006	01	16	20YR Lagged Period	1/16/2006
GHCND:USW00093821	LOUISVILLE INTERNATIONAL AIRPORT KY US	20060117	133	-17	13.3	(1.7)	56	29	22	2006	01	17	20YR Lagged Period	1/17/2006
GHCND:USW00093821	LOUISVILLE INTERNATIONAL AIRPORT KY US	20060118	28	-22	2.8	(2.2)	37	28	32	2006	01	18	20YR Lagged Period	1/18/2006
GHCND:USW00093821	LOUISVILLE INTERNATIONAL AIRPORT KY US	20060119	172	11	17.2	1.1	63	34	16	2006	01	19	20YR Lagged Period	1/19/2006
GHCND:USW00093821	LOUISVILLE INTERNATIONAL AIRPORT KY US	20060120	183	122	18.3	12.2	65	54	5	2006	01	20	20YR Lagged Period	1/20/2006
GHCND:USW00093821	LOUISVILLE INTERNATIONAL AIRPORT KY US	20060121	144	39	14.4	3.9	58	39	16	2006	01	21	20YR Lagged Period	1/21/2006
GHCND:USW00093821	LOUISVILLE INTERNATIONAL AIRPORT KY US	20060122	44	22	4.4	2.2	40	36	27	2006	01	22	20YR Lagged Period	1/22/2006
GHCND:USW00093821	LOUISVILLE INTERNATIONAL AIRPORT KY US	20060123	94	6	9.4	0.6	49	33	24	2006	01	23	20YR Lagged Period	1/23/2006
GHCND:USW00093821	LOUISVILLE INTERNATIONAL AIRPORT KY US	20060124	122	-6	12.2	(0.6)	54	31	22	2006	01	24	20YR Lagged Period	1/24/2006
GHCND:USW00093821	LOUISVILLE INTERNATIONAL AIRPORT KY US	20060125	56	-17	5.6	(1.7)	42	29	29	2006	01	25	20YR Lagged Period	1/25/2006
GHCND:USW00093821	LOUISVILLE INTERNATIONAL AIRPORT KY US	20060126	67	-44	6.7	(4.4)	44	24	31	2006	01	26	20YR Lagged Period	1/26/2006
GHCND:USW00093821	LOUISVILLE INTERNATIONAL AIRPORT KY US	20060127	133	-22	13.3	(2.2)	56	28	23	2006	01	27	20YR Lagged Period	1/27/2006
GHCND:USW00093821	LOUISVILLE INTERNATIONAL AIRPORT KY US	20060128	172	78	17.2	7.8	63	46	10	2006	01	28	20YR Lagged Period	1/28/2006
GHCND:USW00093821	LOUISVILLE INTERNATIONAL AIRPORT KY US	20060129	150	89	15.0	8.9	59	48	11	2006	01	29	20YR Lagged Period	1/29/2006
GHCND:USW00093821	LOUISVILLE INTERNATIONAL AIRPORT KY US	20060130	106	28	10.6	2.8	51	37	21	2006	01	30	20YR Lagged Period	1/30/2006
GHCND:USW00093821	LOUISVILLE INTERNATIONAL AIRPORT KY US	20060131	78	6	7.8	0.6	46	33	25	2006	01	31	20YR Lagged Period	1/31/2006
GHCND:USW00093821	LOUISVILLE INTERNATIONAL AIRPORT KY US	20060201	167	-11	16.7	(1.1)	62	30	19	2006	02	01	20YR Lagged Period	2/1/2006
GHCND:USW00093821	LOUISVILLE INTERNATIONAL AIRPORT KY US	20060202	128	67	12.8	6.7	55	44	15	2006	02	02	20YR Lagged Period	2/2/2006
GHCND:USW00093821	LOUISVILLE INTERNATIONAL AIRPORT KY US	20060203	133	67	13.3	6.7	56	44	15	2006	02	03	20YR Lagged Period	2/3/2006
GHCND:USW00093821	LOUISVILLE INTERNATIONAL AIRPORT KY US	20060204	94	-28	9.4	(2.8)	49	27	27	2006	02	04	20YR Lagged Period	2/4/2006
GHCND:USW00093821	LOUISVILLE INTERNATIONAL AIRPORT KY US	20060205	-28	-56	(2.8)	(5.6)	27	22	40	2006	02	05	20YR Lagged Period	2/5/2006
GHCND:USW00093821	LOUISVILLE INTERNATIONAL AIRPORT KY US	20060206	44	-56	4.4	(5.6)	40	22	34	2006	02	06	20YR Lagged Period	2/6/2006
GHCND:USW00093821	LOUISVILLE INTERNATIONAL AIRPORT KY US	20060207	50	-50	5.0	(5.0)	41	23	33	2006	02	07	20YR Lagged Period	2/7/2006
GHCND:USW00093821	LOUISVILLE INTERNATIONAL AIRPORT KY US	20060208	50	-17	5.0	(1.7)	41	29	30	2006	02	08	20YR Lagged Period	2/8/2006
GHCND:USW00093821	LOUISVILLE INTERNATIONAL AIRPORT KY US	20060209	28	-56	2.8	(5.6)	37	22	35	2006	02	09	20YR Lagged Period	2/9/2006
GHCND:USW00093821	LOUISVILLE INTERNATIONAL AIRPORT KY US	20060210	56	-33	5.6	(3.3)	42	26	31	2006	02	10	20YR Lagged Period	2/10/2006
GHCND:USW00093821	LOUISVILLE INTERNATIONAL AIRPORT KY US	20060211	67	0	6.7	-	44	32	27	2006	02	11	20YR Lagged Period	2/11/2006
GHCND:USW00093821	LOUISVILLE INTERNATIONAL AIRPORT KY US	20060212	17	-50	1.7	(5.0)	35	23	36	2006	02	12	20YR Lagged Period	2/12/2006
GHCND:USW00093821	LOUISVILLE INTERNATIONAL AIRPORT KY US	20060213	33	-56	3.3	(5.6)	38	22	35	2006	02	13	20YR Lagged Period	2/13/2006
GHCND:USW00093821	LOUISVILLE INTERNATIONAL AIRPORT KY US	20060214	150	6	15.0	0.6	59	33	19	2006	02	14	20YR Lagged Period	2/14/2006
GHCND:USW00093821	LOUISVILLE INTERNATIONAL AIRPORT KY US	20060215	167	33	16.7	3.3	62	38	15	2006	02	15	20YR Lagged Period	2/15/2006
GHCND:USW00093821	LOUISVILLE INTERNATIONAL AIRPORT KY US	20060216	200	122	20.0	12.2	68	54	4	2006	02	16	20YR Lagged Period	2/16/2006
GHCND:USW00093821	LOUISVILLE INTERNATIONAL AIRPORT KY US	20060217	122	-17	12.2	(1.7)	54	29	23	2006	02	17	20YR Lagged Period	2/17/2006
GHCND:USW00093821	LOUISVILLE INTERNATIONAL AIRPORT KY US	20060218	-17	-111	(1.7)	(11.1)	29	12	44	2006	02	18	20YR Lagged Period	2/18/2006
GHCND:USW00093821	LOUISVILLE INTERNATIONAL AIRPORT KY US	20060219	-44	-128	(4.4)	(12.8)	24	9	48	2006	02	19	20YR Lagged Period	2/19/2006
GHCND:USW00093821	LOUISVILLE INTERNATIONAL AIRPORT KY US	20060220	-6	-61	(0.6)	(6.1)	31	21	39	2006	02	20	20YR Lagged Period	2/20/2006
GHCND:USW00093821	LOUISVILLE INTERNATIONAL AIRPORT KY US	20060221	89	-28	8.9	(2.8)	48	27	27	2006	02	21	20YR Lagged Period	2/21/2006
GHCND:USW00093821	LOUISVILLE INTERNATIONAL AIRPORT KY US	20060222	61	22	6.1	2.2	43	36	25	2006	02	22	20YR Lagged Period	2/22/2006
GHCND:USW00093821	LOUISVILLE INTERNATIONAL AIRPORT KY US	20060223	133	-6	13.3	(0.6)	56	31	21	2006	02	23	20YR Lagged Period	2/23/2006
GHCND:USW00093821	LOUISVILLE INTERNATIONAL AIRPORT KY US	20060224	122	0	12.2	-	54	32	22	2006	02	24	20YR Lagged Period	2/24/2006
GHCND:USW00093821	LOUISVILLE INTERNATIONAL AIRPORT KY US	20060225	144	-11	14.4	(1.1)	58	30	21	2006	02	25	20YR Lagged Period	2/25/2006
GHCND:USW00093821	LOUISVILLE INTERNATIONAL AIRPORT KY US	20060226	44	-56	4.4	(5.6)	40	22	34	2006	02	26	20YR Lagged Period	2/26/2006
GHCND:USW00093821	LOUISVILLE INTERNATIONAL AIRPORT KY US	20060227	133	-33	13.3	(3.3)	56	26	24	2006	02	27	20YR Lagged Period	2/27/2006
GHCND:USW00093821	LOUISVILLE INTERNATIONAL AIRPORT KY US	20060228	178	39	17.8	3.9	64	39	13	2006	02	28	20YR Lagged Period	2/28/2006
GHCND:USW00093821	LOUISVILLE INTERNATIONAL AIRPORT KY US	20060301	233	94	23.3	9.4	74	49	3	2006	03	01	20YR Lagged Period	3/1/2006
GHCND:USW00093821	LOUISVILLE INTERNATIONAL AIRPORT KY US	20060302	200	44	20.0	4.4	68	40	11	2006	03	02	20YR Lagged Period	3/2/2006
GHCND:USW00093821	LOUISVILLE INTERNATIONAL AIRPORT KY US	20060303	83	11	8.3	1.1	47	34	24	2006	03	03	20YR Lagged Period	3/3/2006
GHCND:USW00093821	LOUISVILLE INTERNATIONAL AIRPORT KY US	20060304	83	-28	8.3	(2.8)	47	27	28	2006	03	04	20YR Lagged Period	3/4/2006
GHCND:USW00093821	LOUISVILLE INTERNATIONAL AIRPORT KY US	20060305	78	-22	7.8	(2.2)	46	28	28	2006	03	05	20YR Lagged Period	3/5/2006
GHCND:USW00093821	LOUISVILLE INTERNATIONAL AIRPORT KY US	20060306	72	33	7.2	3.3	45	38	23	2006	03	06	20YR Lagged Period	3/6/2006
GHCND:USW00093821	LOUISVILLE INTERNATIONAL AIRPORT KY US	20060307	111	-11	11.1	(1.1)	52	30	24	2006	03	07	20YR Lagged Period	3/7/2006
GHCND:USW00093821	LOUISVILLE INTERNATIONAL AIRPORT KY US	20060308	178	50	17.8	5.0	64	41	12	2006	03	08	20YR Lagged Period	3/8/2006
GHCND:USW00093821	LOUISVILLE INTERNATIONAL AIRPORT KY US	20060309	200	117	20.0	11.7	68	53	4	2006	03	09	20YR Lagged Period	3/9/2006
GHCND:USW00093821	LOUISVILLE INTERNATIONAL AIRPORT KY US	20060310	150	89	15.0	8.9	59	48	11	2006	03	10	20YR Lagged Period	3/10/2006
GHCND:USW00093821	LOUISVILLE INTERNATIONAL AIRPORT KY US	20060311	156	83	15.6	8.3	60	47	11	2006	03	11	20YR Lagged Period	3/11/2006
GHCND:USW00093821	LOUISVILLE INTERNATIONAL AIRPORT KY US	20060312	206	139	20.6	13.9	69	57	2	2006	03	12	20YR Lagged Period	3/12/2006
GHCND:USW00093821	LOUISVILLE INTERNATIONAL AIRPORT KY US	20060313	222	61	22.2	6.1	72	43	7	2006	03	13	20YR Lagged Period	3/13/2006
GHCND:USW00093821	LOUISVILLE INTERNATIONAL AIRPORT KY US	20060314	106	17	10.6	1.7	51	35	22	2006	03	14	20YR Lagged Period	3/14/2006
GHCND:USW00093821	LOUISVILLE INTERNATIONAL AIRPORT KY US	20060315	139	22	13.9	2.2	57	36	18	2006	03	15	20YR Lagged Period	3/15/2006
GHCND:USW00093821	LOUISVILLE INTERNATIONAL AIRPORT KY US	20060316	194	61	19.4	6.1	67	43	10	2006	03	16	20YR Lagged Period	3/16/2006
GHCND:USW00093821	LOUISVILLE INTERNATIONAL AIRPORT KY US	20060317	139	33	13.9	3.3	57	38	17	2006	03	17	20YR Lagged Period	3/17/2006
GHCND:USW00093821	LOUISVILLE INTERNATIONAL AIRPORT KY US	20060318	94	-11	9.4	(1.1)	49	30	25	2006	03	18	20YR Lagged Period	3/18/2006
GHCND:USW00093821	LOUISVILLE INTERNATIONAL AIRPORT KY US	20060319	83	-11	8.3	(1.1)	47	30	26	2006	03	19	20YR Lagged Period	3/19/2006
GHCND:USW00093821	LOUISVILLE INTERNATIONAL AIRPORT KY US	20060320	78	39	7.8	3.9	46	39	22	2006	03	20	20YR Lagged Period	3/20/2006
GHCND:USW00093821	LOUISVILLE INTERNATIONAL AIRPORT KY US	20060321	61	-44	6.1	(4.4)	43	24	31	2006	03	21	20YR Lagged Period	3/21/2006
GHCND:USW00093821	LOUISVILLE INTERNATIONAL AIRPORT KY US	20060322	72	-61	7.2	(6.1)	45	21	32	2006	03	22	20YR Lagged Period	3/22/2006
GHCND:USW00093821	LOUISVILLE INTERNATIONAL AIRPORT KY US	20060323	89	-17	8.9	(1.7)	48	29	26	2006	03	23	20YR Lagged Period	3/23/2006
GHCND:USW00093821	LOUISVILLE INTERNATIONAL AIRPORT KY US	20060324	94	6	9.4	0.6	49	33	24	2006	03	24	20YR Lagged Period	3/24/2006
GHCND:USW00093821	LOUISVILLE INTERNATIONAL AIRPORT KY US	20060325	83	17	8.3	1.7	47	35	24	2006	03	25	20YR Lagged Period	3/25/2006
GHCND:USW00093821	LOUISVILLE INTERNATIONAL AIRPORT KY US	20060326	106	-11	10.6	(1.1)	51	30	24	2006	03	26	20YR Lagged Period	3/26/2006
GHCND:USW00093821	LOUISVILLE INTERNATIONAL AIRPORT KY US	20060327	144	-6	14.4	(0.6)	58	31	20	2006	03	27	20YR Lagged Period	3/27/2006
GHCND:USW00093821	LOUISVILLE INTERNATIONAL AIRPORT KY US	20060328	111	83	11.1	8.3	52	47	15	2006	03	28	20YR Lagged Period	3/28/2006
GHCND:USW00093821	LOUISVILLE INTERNATIONAL AIRPORT KY US	20060329	156	44	15.6	4.4	60	40	15	2006	03	29	20YR Lagged Period	3/29/2006
GHCND:USW00093821	LOUISVILLE INTERNATIONAL AIRPORT KY US	20060330	250	44	25.0	4.4	77	40	6	2006	03	30	20YR Lagged Period	3/30/2006
GHCND:USW00093821	LOUISVILLE INTERNATIONAL AIRPORT KY US	20060331	194	133	19.4	13.3	67	56	3	2006	03	31	20YR Lagged Period	3/31/2006
GHCND:USW00093821	LOUISVILLE INTERNATIONAL AIRPORT KY US	20060401	206	94	20.6	9.4	69	49	6	2006	04	01	20YR Lagged Period	4/1/2006
GHCND:USW00093821	LOUISVILLE INTERNATIONAL AIRPORT KY US	20060402	228	72	22.8	7.2	73	45	6	2006	04	02	20YR Lagged Period	4/2/2006
GHCND:USW00093821	LOUISVILLE INTERNATIONAL AIRPORT KY US	20060403	167	67	16.7	6.7	62	44	12	2006	04	03	20YR Lagged Period	4/3/2006
GHCND:USW00093821	LOUISVILLE INTERNATIONAL AIRPORT KY US	20060404	161	39	16.1	3.9	61	39	15	2006	04	04	20YR Lagged Period	4/4/2006
GHCND:USW00093821	LOUISVILLE INTERNATIONAL AIRPORT KY US	20060405	194	50	19.4	5.0	67	41	11	2006	04	05	20YR Lagged Period	4/5/2006
GHCND:USW00093821	LOUISVILLE INTERNATIONAL AIRPORT KY US	20060406	150	89	15.0	8.9	59	48	11	2006	04	06	20YR Lagged Period	4/6/2006
GHCND:USW00093821	LOUISVILLE INTERNATIONAL AIRPORT KY US	20060407	272	122	27.2	12.2	81	54	0	2006	04	07	20YR Lagged Period	4/7/2006
GHCND:USW00093821	LOUISVILLE INTERNATIONAL AIRPORT KY US	20060408	150	56	15.0	5.6	59	42	14	2006	04	08	20YR Lagged Period	4/8/2006
GHCND:USW00093821	LOUISVILLE INTERNATIONAL AIRPORT KY US	20060409	150	22	15.0	2.2	59	36	17	2006	04	09	20YR Lagged Period	4/9/2006
GHCND:USW00093821	LOUISVILLE INTERNATIONAL AIRPORT KY US	20060410	217	39	21.7	3.9	71	39	10	2006	04	10	20YR Lagged Period	4/10/2006
GHCND:USW00093821	LOUISVILLE INTERNATIONAL AIRPORT KY US	20060411	256	83	25.6	8.3	78	47	2	2006	04	11	20YR Lagged Period	4/11/2006
GHCND:USW00093821	LOUISVILLE INTERNATIONAL AIRPORT KY US	20060412	272	189	27.2	18.9	81	66	0	2006	04	12	20YR Lagged Period	4/12/2006
GHCND:USW00093821	LOUISVILLE INTERNATIONAL AIRPORT KY US	20060413	294	150	29.4	15.0	85	59	0	2006	04	13	20YR Lagged Period	4/13/2006
GHCND:USW00093821	LOUISVILLE INTERNATIONAL AIRPORT KY US	20060414	311	183	31.1	18.3	88	65	0	2006	04	14	20YR Lagged Period	4/14/2006
GHCND:USW00093821	LOUISVILLE INTERNATIONAL AIRPORT KY US	20060415	300	206	30.0	20.6	86	69	0	2006	04	15	20YR Lagged Period	4/15/2006
GHCND:USW00093821	LOUISVILLE INTERNATIONAL AIRPORT KY US	20060416	250	161	25.0	16.1	77	61	0	2006	04	16	20YR Lagged Period	4/16/2006
GHCND:USW00093821	LOUISVILLE INTERNATIONAL AIRPORT KY US	20060417	206	133	20.6	13.3	69	56	2	2006	04	17	20YR Lagged Period	4/17/2006
GHCND:USW00093821	LOUISVILLE INTERNATIONAL AIRPORT KY US	20060418	233	89	23.3	8.9	74	48	4	2006	04	18	20YR Lagged Period	4/18/2006
GHCND:USW00093821	LOUISVILLE INTERNATIONAL AIRPORT KY US	20060419	261	122	26.1	12.2	79	54	0	2006	04	19	20YR Lagged Period	4/19/2006
GHCND:USW00093821	LOUISVILLE INTERNATIONAL AIRPORT KY US	20060420	189	128	18.9	12.8	66	55	4	2006	04	20	20YR Lagged Period	4/20/2006
GHCND:USW00093821	LOUISVILLE INTERNATIONAL AIRPORT KY US	20060421	189	156	18.9	15.6	66	60	2	2006	04	21	20YR Lagged Period	4/21/2006
GHCND:USW00093821	LOUISVILLE INTERNATIONAL AIRPORT KY US	20060422	250	117	25.0	11.7	77	53	0	2006	04	22	20YR Lagged Period	4/22/2006
GHCND:USW00093821	LOUISVILLE INTERNATIONAL AIRPORT KY US	20060423	239	133	23.9	13.3	75	56	0	2006	04	23	20YR Lagged Period	4/23/2006
GHCND:USW00093821	LOUISVILLE INTERNATIONAL AIRPORT KY US	20060424	250	139	25.0	13.9	77	57	0	2006	04	24	20YR Lagged Period	4/24/2006
GHCND:USW00093821	LOUISVILLE INTERNATIONAL AIRPORT KY US	20060425	217	111	21.7	11.1	71	52	3	2006	04	25	20YR Lagged Period	4/25/2006
GHCND:USW00093821	LOUISVILLE INTERNATIONAL AIRPORT KY US	20060426	178	61	17.8	6.1	64	43	11	2006	04	26	20YR Lagged Period	4/26/2006
GHCND:USW00093821	LOUISVILLE INTERNATIONAL AIRPORT KY US	20060427	217	61	21.7	6.1	71	43	8	2006	04	27	20YR Lagged Period	4/27/2006
GHCND:USW00093821	LOUISVILLE INTERNATIONAL AIRPORT KY US	20060428	239	83	23.9	8.3	75	47	4	2006	04	28	20YR Lagged Period	4/28/2006
GHCND:USW00093821	LOUISVILLE INTERNATIONAL AIRPORT KY US	20060429	189	122	18.9	12.2	66	54	5	2006	04	29	20YR Lagged Period	4/29/2006
GHCND:USW00093821	LOUISVILLE INTERNATIONAL AIRPORT KY US	20060430	183	122	18.3	12.2	65	54	5	2006	04	30	20YR Lagged Period	4/30/2006
GHCND:USW00093821	LOUISVILLE INTERNATIONAL AIRPORT KY US	20060501	222	111	22.2	11.1	72	52	3	2006	05	01	20YR Lagged Period	5/1/2006
GHCND:USW00093821	LOUISVILLE INTERNATIONAL AIRPORT KY US	20060502	228	139	22.8	13.9	73	57	0	2006	05	02	20YR Lagged Period	5/2/2006
GHCND:USW00093821	LOUISVILLE INTERNATIONAL AIRPORT KY US	20060503	261	111	26.1	11.1	79	52	0	2006	05	03	20YR Lagged Period	5/3/2006
GHCND:USW00093821	LOUISVILLE INTERNATIONAL AIRPORT KY US	20060504	250	167	25.0	16.7	77	62	0	2006	05	04	20YR Lagged Period	5/4/2006
GHCND:USW00093821	LOUISVILLE INTERNATIONAL AIRPORT KY US	20060505	233	144	23.3	14.4	74	58	0	2006	05	05	20YR Lagged Period	5/5/2006
GHCND:USW00093821	LOUISVILLE INTERNATIONAL AIRPORT KY US	20060506	200	111	20.0	11.1	68	52	5	2006	05	06	20YR Lagged Period	5/6/2006
GHCND:USW00093821	LOUISVILLE INTERNATIONAL AIRPORT KY US	20060507	189	128	18.9	12.8	66	55	4	2006	05	07	20YR Lagged Period	5/7/2006
GHCND:USW00093821	LOUISVILLE INTERNATIONAL AIRPORT KY US	20060508	206	89	20.6	8.9	69	48	6	2006	05	08	20YR Lagged Period	5/8/2006
GHCND:USW00093821	LOUISVILLE INTERNATIONAL AIRPORT KY US	20060509	244	106	24.4	10.6	76	51	1	2006	05	09	20YR Lagged Period	5/9/2006
GHCND:USW00093821	LOUISVILLE INTERNATIONAL AIRPORT KY US	20060510	217	167	21.7	16.7	71	62	0	2006	05	10	20YR Lagged Period	5/10/2006
GHCND:USW00093821	LOUISVILLE INTERNATIONAL AIRPORT KY US	20060511	183	100	18.3	10.0	65	50	7	2006	05	11	20YR Lagged Period	5/11/2006
GHCND:USW00093821	LOUISVILLE INTERNATIONAL AIRPORT KY US	20060512	156	106	15.6	10.6	60	51	9	2006	05	12	20YR Lagged Period	5/12/2006
GHCND:USW00093821	LOUISVILLE INTERNATIONAL AIRPORT KY US	20060513	194	100	19.4	10.0	67	50	6	2006	05	13	20YR Lagged Period	5/13/2006
GHCND:USW00093821	LOUISVILLE INTERNATIONAL AIRPORT KY US	20060514	144	89	14.4	8.9	58	48	12	2006	05	14	20YR Lagged Period	5/14/2006
GHCND:USW00093821	LOUISVILLE INTERNATIONAL AIRPORT KY US	20060515	128	89	12.8	8.9	55	48	13	2006	05	15	20YR Lagged Period	5/15/2006
GHCND:USW00093821	LOUISVILLE INTERNATIONAL AIRPORT KY US	20060516	194	83	19.4	8.3	67	47	8	2006	05	16	20YR Lagged Period	5/16/2006
GHCND:USW00093821	LOUISVILLE INTERNATIONAL AIRPORT KY US	20060517	217	89	21.7	8.9	71	48	5	2006	05	17	20YR Lagged Period	5/17/2006
GHCND:USW00093821	LOUISVILLE INTERNATIONAL AIRPORT KY US	20060518	211	100	21.1	10.0	70	50	5	2006	05	18	20YR Lagged Period	5/18/2006
GHCND:USW00093821	LOUISVILLE INTERNATIONAL AIRPORT KY US	20060519	222	89	22.2	8.9	72	48	5	2006	05	19	20YR Lagged Period	5/19/2006
GHCND:USW00093821	LOUISVILLE INTERNATIONAL AIRPORT KY US	20060520	222	117	22.2	11.7	72	53	2	2006	05	20	20YR Lagged Period	5/20/2006
GHCND:USW00093821	LOUISVILLE INTERNATIONAL AIRPORT KY US	20060521	267	100	26.7	10.0	80	50	0	2006	05	21	20YR Lagged Period	5/21/2006
GHCND:USW00093821	LOUISVILLE INTERNATIONAL AIRPORT KY US	20060522	222	111	22.2	11.1	72	52	3	2006	05	22	20YR Lagged Period	5/22/2006
GHCND:USW00093821	LOUISVILLE INTERNATIONAL AIRPORT KY US	20060523	239	83	23.9	8.3	75	47	4	2006	05	23	20YR Lagged Period	5/23/2006
GHCND:USW00093821	LOUISVILLE INTERNATIONAL AIRPORT KY US	20060524	278	100	27.8	10.0	82	50	0	2006	05	24	20YR Lagged Period	5/24/2006
GHCND:USW00093821	LOUISVILLE INTERNATIONAL AIRPORT KY US	20060525	306	172	30.6	17.2	87	63	0	2006	05	25	20YR Lagged Period	5/25/2006
GHCND:USW00093821	LOUISVILLE INTERNATIONAL AIRPORT KY US	20060526	289	194	28.9	19.4	84	67	0	2006	05	26	20YR Lagged Period	5/26/2006
GHCND:USW00093821	LOUISVILLE INTERNATIONAL AIRPORT KY US	20060527	317	194	31.7	19.4	89	67	0	2006	05	27	20YR Lagged Period	5/27/2006
GHCND:USW00093821	LOUISVILLE INTERNATIONAL AIRPORT KY US	20060528	322	211	32.2	21.1	90	70	0	2006	05	28	20YR Lagged Period	5/28/2006
GHCND:USW00093821	LOUISVILLE INTERNATIONAL AIRPORT KY US	20060529	322	206	32.2	20.6	90	69	0	2006	05	29	20YR Lagged Period	5/29/2006
GHCND:USW00093821	LOUISVILLE INTERNATIONAL AIRPORT KY US	20060530	328	222	32.8	22.2	91	72	0	2006	05	30	20YR Lagged Period	5/30/2006
GHCND:USW00093821	LOUISVILLE INTERNATIONAL AIRPORT KY US	20060531	317	211	31.7	21.1	89	70	0	2006	05	31	20YR Lagged Period	5/31/2006
GHCND:USW00093821	LOUISVILLE INTERNATIONAL AIRPORT KY US	20060601	289	206	28.9	20.6	84	69	0	2006	06	01	20YR Lagged Period	6/1/2006
GHCND:USW00093821	LOUISVILLE INTERNATIONAL AIRPORT KY US	20060602	222	167	22.2	16.7	72	62	0	2006	06	02	20YR Lagged Period	6/2/2006
GHCND:USW00093821	LOUISVILLE INTERNATIONAL AIRPORT KY US	20060603	272	150	27.2	15.0	81	59	0	2006	06	03	20YR Lagged Period	6/3/2006
GHCND:USW00093821	LOUISVILLE INTERNATIONAL AIRPORT KY US	20060604	256	167	25.6	16.7	78	62	0	2006	06	04	20YR Lagged Period	6/4/2006
GHCND:USW00093821	LOUISVILLE INTERNATIONAL AIRPORT KY US	20060605	261	128	26.1	12.8	79	55	0	2006	06	05	20YR Lagged Period	6/5/2006
GHCND:USW00093821	LOUISVILLE INTERNATIONAL AIRPORT KY US	20060606	278	139	27.8	13.9	82	57	0	2006	06	06	20YR Lagged Period	6/6/2006
GHCND:USW00093821	LOUISVILLE INTERNATIONAL AIRPORT KY US	20060607	250	183	25.0	18.3	77	65	0	2006	06	07	20YR Lagged Period	6/7/2006
GHCND:USW00093821	LOUISVILLE INTERNATIONAL AIRPORT KY US	20060608	267	167	26.7	16.7	80	62	0	2006	06	08	20YR Lagged Period	6/8/2006
GHCND:USW00093821	LOUISVILLE INTERNATIONAL AIRPORT KY US	20060609	300	178	30.0	17.8	86	64	0	2006	06	09	20YR Lagged Period	6/9/2006
GHCND:USW00093821	LOUISVILLE INTERNATIONAL AIRPORT KY US	20060610	283	178	28.3	17.8	83	64	0	2006	06	10	20YR Lagged Period	6/10/2006
GHCND:USW00093821	LOUISVILLE INTERNATIONAL AIRPORT KY US	20060611	239	167	23.9	16.7	75	62	0	2006	06	11	20YR Lagged Period	6/11/2006
GHCND:USW00093821	LOUISVILLE INTERNATIONAL AIRPORT KY US	20060612	250	167	25.0	16.7	77	62	0	2006	06	12	20YR Lagged Period	6/12/2006
GHCND:USW00093821	LOUISVILLE INTERNATIONAL AIRPORT KY US	20060613	256	144	25.6	14.4	78	58	0	2006	06	13	20YR Lagged Period	6/13/2006
GHCND:USW00093821	LOUISVILLE INTERNATIONAL AIRPORT KY US	20060614	278	161	27.8	16.1	82	61	0	2006	06	14	20YR Lagged Period	6/14/2006
GHCND:USW00093821	LOUISVILLE INTERNATIONAL AIRPORT KY US	20060615	294	178	29.4	17.8	85	64	0	2006	06	15	20YR Lagged Period	6/15/2006
GHCND:USW00093821	LOUISVILLE INTERNATIONAL AIRPORT KY US	20060616	300	183	30.0	18.3	86	65	0	2006	06	16	20YR Lagged Period	6/16/2006

GHCND:USW00093821	LOUISVILLE INTERNATIONAL AIRPORT KY US	20060617	322	183	32.2	18.3	90	65	0	2006	06	17	20YR Lagged Period	6/17/2006
GHCND:USW00093821	LOUISVILLE INTERNATIONAL AIRPORT KY US	20060618	267	211	26.7	21.1	80	70	0	2006	06	18	20YR Lagged Period	6/18/2006
GHCND:USW00093821	LOUISVILLE INTERNATIONAL AIRPORT KY US	20060619	294	189	29.4	18.9	85	66	0	2006	06	19	20YR Lagged Period	6/19/2006
GHCND:USW00093821	LOUISVILLE INTERNATIONAL AIRPORT KY US	20060620	322	194	32.2	19.4	90	67	0	2006	06	20	20YR Lagged Period	6/20/2006
GHCND:USW00093821	LOUISVILLE INTERNATIONAL AIRPORT KY US	20060621	328	239	32.8	23.9	91	75	0	2006	06	21	20YR Lagged Period	6/21/2006
GHCND:USW00093821	LOUISVILLE INTERNATIONAL AIRPORT KY US	20060622	333	217	33.3	21.7	92	71	0	2006	06	22	20YR Lagged Period	6/22/2006
GHCND:USW00093821	LOUISVILLE INTERNATIONAL AIRPORT KY US	20060623	283	211	28.3	21.1	83	70	0	2006	06	23	20YR Lagged Period	6/23/2006
GHCND:USW00093821	LOUISVILLE INTERNATIONAL AIRPORT KY US	20060624	289	200	28.9	20.0	84	68	0	2006	06	24	20YR Lagged Period	6/24/2006
GHCND:USW00093821	LOUISVILLE INTERNATIONAL AIRPORT KY US	20060625	300	206	30.0	20.6	86	69	0	2006	06	25	20YR Lagged Period	6/25/2006
GHCND:USW00093821	LOUISVILLE INTERNATIONAL AIRPORT KY US	20060626	300	194	30.0	19.4	86	67	0	2006	06	26	20YR Lagged Period	6/26/2006
GHCND:USW00093821	LOUISVILLE INTERNATIONAL AIRPORT KY US	20060627	283	178	28.3	17.8	83	64	0	2006	06	27	20YR Lagged Period	6/27/2006
GHCND:USW00093821	LOUISVILLE INTERNATIONAL AIRPORT KY US	20060628	294	189	29.4	18.9	85	66	0	2006	06	28	20YR Lagged Period	6/28/2006
GHCND:USW00093821	LOUISVILLE INTERNATIONAL AIRPORT KY US	20060629	283	183	28.3	18.3	83	65	0	2006	06	29	20YR Lagged Period	6/29/2006
GHCND:USW00093821	LOUISVILLE INTERNATIONAL AIRPORT KY US	20060630	278	167	27.8	16.7	82	62	0	2006	06	30	20YR Lagged Period	6/30/2006
GHCND:USW00093821	LOUISVILLE INTERNATIONAL AIRPORT KY US	20060701	328	200	32.8	20.0	91	68	0	2006	07	01	20YR Lagged Period	7/1/2006
GHCND:USW00093821	LOUISVILLE INTERNATIONAL AIRPORT KY US	20060702	344	228	34.4	22.8	94	73	0	2006	07	02	20YR Lagged Period	7/2/2006
GHCND:USW00093821	LOUISVILLE INTERNATIONAL AIRPORT KY US	20060703	339	239	33.9	23.9	93	75	0	2006	07	03	20YR Lagged Period	7/3/2006
GHCND:USW00093821	LOUISVILLE INTERNATIONAL AIRPORT KY US	20060704	328	222	32.8	22.2	91	72	0	2006	07	04	20YR Lagged Period	7/4/2006
GHCND:USW00093821	LOUISVILLE INTERNATIONAL AIRPORT KY US	20060705	272	189	27.2	18.9	81	66	0	2006	07	05	20YR Lagged Period	7/5/2006
GHCND:USW00093821	LOUISVILLE INTERNATIONAL AIRPORT KY US	20060706	267	150	26.7	15.0	80	59	0	2006	07	06	20YR Lagged Period	7/6/2006
GHCND:USW00093821	LOUISVILLE INTERNATIONAL AIRPORT KY US	20060707	278	161	27.8	16.1	82	61	0	2006	07	07	20YR Lagged Period	7/7/2006
GHCND:USW00093821	LOUISVILLE INTERNATIONAL AIRPORT KY US	20060708	283	167	28.3	16.7	83	62	0	2006	07	08	20YR Lagged Period	7/8/2006
GHCND:USW00093821	LOUISVILLE INTERNATIONAL AIRPORT KY US	20060709	289	183	28.9	18.3	84	65	0	2006	07	09	20YR Lagged Period	7/9/2006
GHCND:USW00093821	LOUISVILLE INTERNATIONAL AIRPORT KY US	20060710	317	194	31.7	19.4	89	67	0	2006	07	10	20YR Lagged Period	7/10/2006
GHCND:USW00093821	LOUISVILLE INTERNATIONAL AIRPORT KY US	20060711	300	222	30.0	22.2	86	72	0	2006	07	11	20YR Lagged Period	7/11/2006
GHCND:USW00093821	LOUISVILLE INTERNATIONAL AIRPORT KY US	20060712	283	228	28.3	22.8	83	73	0	2006	07	12	20YR Lagged Period	7/12/2006
GHCND:USW00093821	LOUISVILLE INTERNATIONAL AIRPORT KY US	20060713	317	233	31.7	23.3	89	74	0	2006	07	13	20YR Lagged Period	7/13/2006
GHCND:USW00093821	LOUISVILLE INTERNATIONAL AIRPORT KY US	20060714	339	233	33.9	23.3	93	74	0	2006	07	14	20YR Lagged Period	7/14/2006
GHCND:USW00093821	LOUISVILLE INTERNATIONAL AIRPORT KY US	20060715	328	228	32.8	22.8	91	73	0	2006	07	15	20YR Lagged Period	7/15/2006
GHCND:USW00093821	LOUISVILLE INTERNATIONAL AIRPORT KY US	20060716	344	228	34.4	22.8	94	73	0	2006	07	16	20YR Lagged Period	7/16/2006
GHCND:USW00093821	LOUISVILLE INTERNATIONAL AIRPORT KY US	20060717	333	233	33.3	23.3	92	74	0	2006	07	17	20YR Lagged Period	7/17/2006
GHCND:USW00093821	LOUISVILLE INTERNATIONAL AIRPORT KY US	20060718	339	250	33.9	25.0	93	77	0	2006	07	18	20YR Lagged Period	7/18/2006
GHCND:USW00093821	LOUISVILLE INTERNATIONAL AIRPORT KY US	20060719	339	250	33.9	25.0	93	77	0	2006	07	19	20YR Lagged Period	7/19/2006
GHCND:USW00093821	LOUISVILLE INTERNATIONAL AIRPORT KY US	20060720	306	256	30.6	25.6	87	78	0	2006	07	20	20YR Lagged Period	7/20/2006
GHCND:USW00093821	LOUISVILLE INTERNATIONAL AIRPORT KY US	20060721	300	217	30.0	21.7	86	71	0	2006	07	21	20YR Lagged Period	7/21/2006
GHCND:USW00093821	LOUISVILLE INTERNATIONAL AIRPORT KY US	20060722	278	200	27.8	20.0	82	68	0	2006	07	22	20YR Lagged Period	7/22/2006
GHCND:USW00093821	LOUISVILLE INTERNATIONAL AIRPORT KY US	20060723	283	183	28.3	18.3	83	65	0	2006	07	23	20YR Lagged Period	7/23/2006
GHCND:USW00093821	LOUISVILLE INTERNATIONAL AIRPORT KY US	20060724	300	183	30.0	18.3	86	65	0	2006	07	24	20YR Lagged Period	7/24/2006
GHCND:USW00093821	LOUISVILLE INTERNATIONAL AIRPORT KY US	20060725	306	189	30.6	18.9	87	66	0	2006	07	25	20YR Lagged Period	7/25/2006
GHCND:USW00093821	LOUISVILLE INTERNATIONAL AIRPORT KY US	20060726	322	200	32.2	20.0	90	68	0	2006	07	26	20YR Lagged Period	7/26/2006
GHCND:USW00093821	LOUISVILLE INTERNATIONAL AIRPORT KY US	20060727	317	244	31.7	24.4	89	76	0	2006	07	27	20YR Lagged Period	7/27/2006
GHCND:USW00093821	LOUISVILLE INTERNATIONAL AIRPORT KY US	20060728	289	222	28.9	22.2	84	72	0	2006	07	28	20YR Lagged Period	7/28/2006
GHCND:USW00093821	LOUISVILLE INTERNATIONAL AIRPORT KY US	20060729	311	222	31.1	22.2	88	72	0	2006	07	29	20YR Lagged Period	7/29/2006
GHCND:USW00093821	LOUISVILLE INTERNATIONAL AIRPORT KY US	20060730	322	239	32.2	23.9	90	75	0	2006	07	30	20YR Lagged Period	7/30/2006
GHCND:USW00093821	LOUISVILLE INTERNATIONAL AIRPORT KY US	20060731	339	244	33.9	24.4	93	76	0	2006	07	31	20YR Lagged Period	7/31/2006
GHCND:USW00093821	LOUISVILLE INTERNATIONAL AIRPORT KY US	20060801	344	256	34.4	25.6	94	78	0	2006	08	01	20YR Lagged Period	8/1/2006
GHCND:USW00093821	LOUISVILLE INTERNATIONAL AIRPORT KY US	20060802	350	250	35.0	25.0	95	77	0	2006	08	02	20YR Lagged Period	8/2/2006
GHCND:USW00093821	LOUISVILLE INTERNATIONAL AIRPORT KY US	20060803	344	256	34.4	25.6	94	78	0	2006	08	03	20YR Lagged Period	8/3/2006
GHCND:USW00093821	LOUISVILLE INTERNATIONAL AIRPORT KY US	20060804	317	228	31.7	22.8	89	73	0	2006	08	04	20YR Lagged Period	8/4/2006
GHCND:USW00093821	LOUISVILLE INTERNATIONAL AIRPORT KY US	20060805	328	194	32.8	19.4	91	67	0	2006	08	05	20YR Lagged Period	8/5/2006
GHCND:USW00093821	LOUISVILLE INTERNATIONAL AIRPORT KY US	20060806	344	228	34.4	22.8	94	73	0	2006	08	06	20YR Lagged Period	8/6/2006
GHCND:USW00093821	LOUISVILLE INTERNATIONAL AIRPORT KY US	20060807	350	256	35.0	25.6	95	78	0	2006	08	07	20YR Lagged Period	8/7/2006
GHCND:USW00093821	LOUISVILLE INTERNATIONAL AIRPORT KY US	20060808	289	233	28.9	23.3	84	74	0	2006	08	08	20YR Lagged Period	8/8/2006
GHCND:USW00093821	LOUISVILLE INTERNATIONAL AIRPORT KY US	20060809	283	233	28.3	23.3	83	74	0	2006	08	09	20YR Lagged Period	8/9/2006
GHCND:USW00093821	LOUISVILLE INTERNATIONAL AIRPORT KY US	20060810	350	222	35.0	22.2	95	72	0	2006	08	10	20YR Lagged Period	8/10/2006
GHCND:USW00093821	LOUISVILLE INTERNATIONAL AIRPORT KY US	20060811	272	217	27.2	21.7	81	71	0	2006	08	11	20YR Lagged Period	8/11/2006
GHCND:USW00093821	LOUISVILLE INTERNATIONAL AIRPORT KY US	20060812	300	194	30.0	19.4	86	67	0	2006	08	12	20YR Lagged Period	8/12/2006
GHCND:USW00093821	LOUISVILLE INTERNATIONAL AIRPORT KY US	20060813	306	189	30.6	18.9	87	66	0	2006	08	13	20YR Lagged Period	8/13/2006
GHCND:USW00093821	LOUISVILLE INTERNATIONAL AIRPORT KY US	20060814	306	228	30.6	22.8	87	73	0	2006	08	14	20YR Lagged Period	8/14/2006
GHCND:USW00093821	LOUISVILLE INTERNATIONAL AIRPORT KY US	20060815	289	211	28.9	21.1	84	70	0	2006	08	15	20YR Lagged Period	8/15/2006
GHCND:USW00093821	LOUISVILLE INTERNATIONAL AIRPORT KY US	20060816	300	178	30.0	17.8	86	64	0	2006	08	16	20YR Lagged Period	8/16/2006
GHCND:USW00093821	LOUISVILLE INTERNATIONAL AIRPORT KY US	20060817	328	200	32.8	20.0	91	68	0	2006	08	17	20YR Lagged Period	8/17/2006
GHCND:USW00093821	LOUISVILLE INTERNATIONAL AIRPORT KY US	20060818	328	244	32.8	24.4	91	76	0	2006	08	18	20YR Lagged Period	8/18/2006
GHCND:USW00093821	LOUISVILLE INTERNATIONAL AIRPORT KY US	20060819	317	233	31.7	23.3	89	74	0	2006	08	19	20YR Lagged Period	8/19/2006
GHCND:USW00093821	LOUISVILLE INTERNATIONAL AIRPORT KY US	20060820	289	206	28.9	20.6	84	69	0	2006	08	20	20YR Lagged Period	8/20/2006
GHCND:USW00093821	LOUISVILLE INTERNATIONAL AIRPORT KY US	20060821	283	178	28.3	17.8	83	64	0	2006	08	21	20YR Lagged Period	8/21/2006
GHCND:USW00093821	LOUISVILLE INTERNATIONAL AIRPORT KY US	20060822	300	189	30.0	18.9	86	66	0	2006	08	22	20YR Lagged Period	8/22/2006
GHCND:USW00093821	LOUISVILLE INTERNATIONAL AIRPORT KY US	20060823	300	183	30.0	18.3	86	65	0	2006	08	23	20YR Lagged Period	8/23/2006
GHCND:USW00093821	LOUISVILLE INTERNATIONAL AIRPORT KY US	20060824	306	189	30.6	18.9	87	66	0	2006	08	24	20YR Lagged Period	8/24/2006
GHCND:USW00093821	LOUISVILLE INTERNATIONAL AIRPORT KY US	20060825	322	200	32.2	20.0	90	68	0	2006	08	25	20YR Lagged Period	8/25/2006
GHCND:USW00093821	LOUISVILLE INTERNATIONAL AIRPORT KY US	20060826	317	228	31.7	22.8	89	73	0	2006	08	26	20YR Lagged Period	8/26/2006
GHCND:USW00093821	LOUISVILLE INTERNATIONAL AIRPORT KY US	20060827	328	244	32.8	24.4	91	76	0	2006	08	27	20YR Lagged Period	8/27/2006
GHCND:USW00093821	LOUISVILLE INTERNATIONAL AIRPORT KY US	20060828	300	233	30.0	23.3	86	74	0	2006	08	28	20YR Lagged Period	8/28/2006
GHCND:USW00093821	LOUISVILLE INTERNATIONAL AIRPORT KY US	20060829	283	222	28.3	22.2	83	72	0	2006	08	29	20YR Lagged Period	8/29/2006
GHCND:USW00093821	LOUISVILLE INTERNATIONAL AIRPORT KY US	20060830	244	206	24.4	20.6	76	69	0	2006	08	30	20YR Lagged Period	8/30/2006
GHCND:USW00093821	LOUISVILLE INTERNATIONAL AIRPORT KY US	20060831	250	206	25.0	20.6	77	69	0	2006	08	31	20YR Lagged Period	8/31/2006
GHCND:USW00093821	LOUISVILLE INTERNATIONAL AIRPORT KY US	20060901	233	172	23.3	17.2	74	63	0	2006	09	01	20YR Lagged Period	9/1/2006
GHCND:USW00093821	LOUISVILLE INTERNATIONAL AIRPORT KY US	20060902	200	156	20.0	15.6	68	60	1	2006	09	02	20YR Lagged Period	9/2/2006
GHCND:USW00093821	LOUISVILLE INTERNATIONAL AIRPORT KY US	20060903	256	161	25.6	16.1	78	61	0	2006	09	03	20YR Lagged Period	9/3/2006
GHCND:USW00093821	LOUISVILLE INTERNATIONAL AIRPORT KY US	20060904	228	144	22.8	14.4	73	58	0	2006	09	04	20YR Lagged Period	9/4/2006
GHCND:USW00093821	LOUISVILLE INTERNATIONAL AIRPORT KY US	20060905	261	144	26.1	14.4	79	58	0	2006	09	05	20YR Lagged Period	9/5/2006
GHCND:USW00093821	LOUISVILLE INTERNATIONAL AIRPORT KY US	20060906	267	161	26.7	16.1	80	61	0	2006	09	06	20YR Lagged Period	9/6/2006
GHCND:USW00093821	LOUISVILLE INTERNATIONAL AIRPORT KY US	20060907	272	156	27.2	15.6	81	60	0	2006	09	07	20YR Lagged Period	9/7/2006
GHCND:USW00093821	LOUISVILLE INTERNATIONAL AIRPORT KY US	20060908	294	156	29.4	15.6	85	60	0	2006	09	08	20YR Lagged Period	9/8/2006
GHCND:USW00093821	LOUISVILLE INTERNATIONAL AIRPORT KY US	20060909	300	172	30.0	17.2	86	63	0	2006	09	09	20YR Lagged Period	9/9/2006
GHCND:USW00093821	LOUISVILLE INTERNATIONAL AIRPORT KY US	20060910	294	189	29.4	18.9	85	66	0	2006	09	10	20YR Lagged Period	9/10/2006
GHCND:USW00093821	LOUISVILLE INTERNATIONAL AIRPORT KY US	20060911	233	194	23.3	19.4	74	67	0	2006	09	11	20YR Lagged Period	9/11/2006
GHCND:USW00093821	LOUISVILLE INTERNATIONAL AIRPORT KY US	20060912	228	189	22.8	18.9	73	66	0	2006	09	12	20YR Lagged Period	9/12/2006
GHCND:USW00093821	LOUISVILLE INTERNATIONAL AIRPORT KY US	20060913	211	167	21.1	16.7	70	62	0	2006	09	13	20YR Lagged Period	9/13/2006
GHCND:USW00093821	LOUISVILLE INTERNATIONAL AIRPORT KY US	20060914	239	167	23.9	16.7	75	62	0	2006	09	14	20YR Lagged Period	9/14/2006
GHCND:USW00093821	LOUISVILLE INTERNATIONAL AIRPORT KY US	20060915	272	161	27.2	16.1	81	61	0	2006	09	15	20YR Lagged Period	9/15/2006
GHCND:USW00093821	LOUISVILLE INTERNATIONAL AIRPORT KY US	20060916	278	156	27.8	15.6	82	60	0	2006	09	16	20YR Lagged Period	9/16/2006
GHCND:USW00093821	LOUISVILLE INTERNATIONAL AIRPORT KY US	20060917	300	161	30.0	16.1	86	61	0	2006	09	17	20YR Lagged Period	9/17/2006
GHCND:USW00093821	LOUISVILLE INTERNATIONAL AIRPORT KY US	20060918	239	144	23.9	14.4	75	58	0	2006	09	18	20YR Lagged Period	9/18/2006
GHCND:USW00093821	LOUISVILLE INTERNATIONAL AIRPORT KY US	20060919	200	128	20.0	12.8	68	55	3	2006	09	19	20YR Lagged Period	9/19/2006
GHCND:USW00093821	LOUISVILLE INTERNATIONAL AIRPORT KY US	20060920	156	89	15.6	8.9	60	48	11	2006	09	20	20YR Lagged Period	9/20/2006
GHCND:USW00093821	LOUISVILLE INTERNATIONAL AIRPORT KY US	20060921	206	78	20.6	7.8	69	46	7	2006	09	21	20YR Lagged Period	9/21/2006
GHCND:USW00093821	LOUISVILLE INTERNATIONAL AIRPORT KY US	20060922	217	150	21.7	15.0	71	59	0	2006	09	22	20YR Lagged Period	9/22/2006
GHCND:USW00093821	LOUISVILLE INTERNATIONAL AIRPORT KY US	20060923	222	183	22.2	18.3	72	65	0	2006	09	23	20YR Lagged Period	9/23/2006
GHCND:USW00093821	LOUISVILLE INTERNATIONAL AIRPORT KY US	20060924	233	144	23.3	14.4	74	58	0	2006	09	24	20YR Lagged Period	9/24/2006
GHCND:USW00093821	LOUISVILLE INTERNATIONAL AIRPORT KY US	20060925	217	133	21.7	13.3	71	56	1	2006	09	25	20YR Lagged Period	9/25/2006
GHCND:USW00093821	LOUISVILLE INTERNATIONAL AIRPORT KY US	20060926	244	106	24.4	10.6	76	51	1	2006	09	26	20YR Lagged Period	9/26/2006
GHCND:USW00093821	LOUISVILLE INTERNATIONAL AIRPORT KY US	20060927	267	128	26.7	12.8	80	55	0	2006	09	27	20YR Lagged Period	9/27/2006
GHCND:USW00093821	LOUISVILLE INTERNATIONAL AIRPORT KY US	20060928	189	94	18.9	9.4	66	49	7	2006	09	28	20YR Lagged Period	9/28/2006
GHCND:USW00093821	LOUISVILLE INTERNATIONAL AIRPORT KY US	20060929	183	83	18.3	8.3	65	47	9	2006	09	29	20YR Lagged Period	9/29/2006
GHCND:USW00093821	LOUISVILLE INTERNATIONAL AIRPORT KY US	20060930	200	122	20.0	12.2	68	54	4	2006	09	30	20YR Lagged Period	9/30/2006
GHCND:USW00093821	LOUISVILLE INTERNATIONAL AIRPORT KY US	20061001	256	100	25.6	10.0	78	50	1	2006	10	01	20YR Lagged Period	10/1/2006
GHCND:USW00093821	LOUISVILLE INTERNATIONAL AIRPORT KY US	20061002	272	128	27.2	12.8	81	55	0	2006	10	02	20YR Lagged Period	10/2/2006
GHCND:USW00093821	LOUISVILLE INTERNATIONAL AIRPORT KY US	20061003	283	172	28.3	17.2	83	63	0	2006	10	03	20YR Lagged Period	10/3/2006
GHCND:USW00093821	LOUISVILLE INTERNATIONAL AIRPORT KY US	20061004	306	189	30.6	18.9	87	66	0	2006	10	04	20YR Lagged Period	10/4/2006
GHCND:USW00093821	LOUISVILLE INTERNATIONAL AIRPORT KY US	20061005	244	122	24.4	12.2	76	54	0	2006	10	05	20YR Lagged Period	10/5/2006
GHCND:USW00093821	LOUISVILLE INTERNATIONAL AIRPORT KY US	20061006	189	72	18.9	7.2	66	45	9	2006	10	06	20YR Lagged Period	10/6/2006
GHCND:USW00093821	LOUISVILLE INTERNATIONAL AIRPORT KY US	20061007	206	72	20.6	7.2	69	45	8	2006	10	07	20YR Lagged Period	10/7/2006
GHCND:USW00093821	LOUISVILLE INTERNATIONAL AIRPORT KY US	20061008	250	94	25.0	9.4	77	49	2	2006	10	08	20YR Lagged Period	10/8/2006
GHCND:USW00093821	LOUISVILLE INTERNATIONAL AIRPORT KY US	20061009	272	133	27.2	13.3	81	56	0	2006	10	09	20YR Lagged Period	10/9/2006
GHCND:USW00093821	LOUISVILLE INTERNATIONAL AIRPORT KY US	20061010	250	144	25.0	14.4	77	58	0	2006	10	10	20YR Lagged Period	10/10/2006
GHCND:USW00093821	LOUISVILLE INTERNATIONAL AIRPORT KY US	20061011	217	94	21.7	9.4	71	49	5	2006	10	11	20YR Lagged Period	10/11/2006
GHCND:USW00093821	LOUISVILLE INTERNATIONAL AIRPORT KY US	20061012	100	22	10.0	2.2	50	36	22	2006	10	12	20YR Lagged Period	10/12/2006
GHCND:USW00093821	LOUISVILLE INTERNATIONAL AIRPORT KY US	20061013	139	22	13.9	2.2	57	36	18	2006	10	13	20YR Lagged Period	10/13/2006
GHCND:USW00093821	LOUISVILLE INTERNATIONAL AIRPORT KY US	20061014	144	39	14.4	3.9	58	39	16	2006	10	14	20YR Lagged Period	10/14/2006
GHCND:USW00093821	LOUISVILLE INTERNATIONAL AIRPORT KY US	20061015	156	11	15.6	1.1	60	34	18	2006	10	15	20YR Lagged Period	10/15/2006
GHCND:USW00093821	LOUISVILLE INTERNATIONAL AIRPORT KY US	20061016	122	100	12.2	10.0	54	50	13	2006	10	16	20YR Lagged Period	10/16/2006
GHCND:USW00093821	LOUISVILLE INTERNATIONAL AIRPORT KY US	20061017	217	128	21.7	12.8	71	55	2	2006	10	17	20YR Lagged Period	10/17/2006
GHCND:USW00093821	LOUISVILLE INTERNATIONAL AIRPORT KY US	20061018	217	144	21.7	14.4	71	58	0	2006	10	18	20YR Lagged Period	10/18/2006
GHCND:USW00093821	LOUISVILLE INTERNATIONAL AIRPORT KY US	20061019	172	72	17.2	7.2	63	45	11	2006	10	19	20YR Lagged Period	10/19/2006
GHCND:USW00093821	LOUISVILLE INTERNATIONAL AIRPORT KY US	20061020	117	50	11.7	5.0	53	41	18	2006	10	20	20YR Lagged Period	10/20/2006
GHCND:USW00093821	LOUISVILLE INTERNATIONAL AIRPORT KY US	20061021	167	28	16.7	2.8	62	37	15	2006	10	21	20YR Lagged Period	10/21/2006
GHCND:USW00093821	LOUISVILLE INTERNATIONAL AIRPORT KY US	20061022	133	39	13.3	3.9	56	39	17	2006	10	22	20YR Lagged Period	10/22/2006
GHCND:USW00093821	LOUISVILLE INTERNATIONAL AIRPORT KY US	20061023	72	22	7.2	2.2	45	36	24	2006	10	23	20YR Lagged Period	10/23/2006
GHCND:USW00093821	LOUISVILLE INTERNATIONAL AIRPORT KY US	20061024	100	17	10.0	1.7	50	35	22	2006	10	24	20YR Lagged Period	10/24/2006
GHCND:USW00093821	LOUISVILLE INTERNATIONAL AIRPORT KY US	20061025	106	6	10.6	0.6	51	33	23	2006	10	25	20YR Lagged Period	10/25/2006
GHCND:USW00093821	LOUISVILLE INTERNATIONAL AIRPORT KY US	20061026	100	72	10.0	7.2	50	45	17	2006	10	26	20YR Lagged Period	10/26/2006
GHCND:USW00093821	LOUISVILLE INTERNATIONAL AIRPORT KY US	20061027	133	94	13.3	9.4	56	49	12	2006	10	27	20YR Lagged Period	10/27/2006
GHCND:USW00093821	LOUISVILLE INTERNATIONAL AIRPORT KY US	20061028	133	67	13.3	6.7	56	44	15	2006	10	28	20YR Lagged Period	10/28/2006
GHCND:USW00093821	LOUISVILLE INTERNATIONAL AIRPORT KY US	20061029	194	44	19.4	4.4	67	40	11	2006	10	29	20YR Lagged Period	10/29/2006
GHCND:USW00093821	LOUISVILLE INTERNATIONAL AIRPORT KY US	20061030	239	78	23.9	7.8	75	46	4	2006	10	30	20YR Lagged Period	10/30/2006
GHCND:USW00093821	LOUISVILLE INTERNATIONAL AIRPORT KY US	20061031	183	94	18.3	9.4	65	49	8	2006	10	31	20YR Lagged Period	10/31/2006
GHCND:USW00093821	LOUISVILLE INTERNATIONAL AIRPORT KY US	20061101	100	28	10.0	2.8	50	37	21	2006	11	01	20YR Lagged Period	11/1/2006
GHCND:USW00093821	LOUISVILLE INTERNATIONAL AIRPORT KY US	20061102	83	-17	8.3	(1.7)	47	29	27	2006	11	02	20YR Lagged Period	11/2/2006
GHCND:USW00093821	LOUISVILLE INTERNATIONAL AIRPORT KY US	20061103	94	-33	9.4	(3.3)	49	26	27	2006	11	03	20YR Lagged Period	11/3/2006
GHCND:USW00093821	LOUISVILLE INTERNATIONAL AIRPORT KY US	20061104	122	-11	12.2	(1.1)	54	30	23	2006	11	04	20YR Lagged Period	11/4/2006
GHCND:USW00093821	LOUISVILLE INTERNATIONAL AIRPORT KY US	20061105	139	61	13.9	6.1	57	43	15	2006	11	05	20YR Lagged Period	11/5/2006
GHCND:USW00093821	LOUISVILLE INTERNATIONAL AIRPORT KY US	20061106	167	83	16.7	8.3	62	47	10	2006	11	06	20YR Lagged Period	11/6/2006
GHCND:USW00093821	LOUISVILLE INTERNATIONAL AIRPORT KY US	20061107	133	111	13.3	11.1	56	52	11	2006	11	07	20YR Lagged Period	11/7/2006
GHCND:USW00093821	LOUISVILLE INTERNATIONAL AIRPORT KY US	20061108	150	89	15.0	8.9	59	48	11	2006	11	08	20YR Lagged Period	11/8/2006
GHCND:USW00093821	LOUISVILLE INTERNATIONAL AIRPORT KY US	20061109	233	67	23.3	6.7	74	44	6	2006	11	09	20YR Lagged Period	11/9/2006
GHCND:USW00093821	LOUISVILLE INTERNATIONAL AIRPORT KY US	20061110	256	106	25.6	10.6	78	51	0	2006	11	10	20YR Lagged Period	11/10/2006
GHCND:USW00093821	LOUISVILLE INTERNATIONAL AIRPORT KY US	20061111	211	50	21.1	5.0	70	41	9	2006	11	11	20YR Lagged Period	11/11/2006
GHCND:USW00093821	LOUISVILLE INTERNATIONAL AIRPORT KY US	20061112	83	22	8.3	2.2	47	36	23	2006	11	12	20YR Lagged Period	11/12/2006
GHCND:USW00093821	LOUISVILLE INTERNATIONAL AIRPORT KY US	20061113	100	28	10.0	2.8	50	37	21	2006	11	13	20YR Lagged Period	11/13/2006
GHCND:USW00093821	LOUISVILLE INTERNATIONAL AIRPORT KY US	20061114	122	11	12.2	1.1	54	34	21	2006	11	14	20YR Lagged Period	11/14/2006
GHCND:USW00093821	LOUISVILLE INTERNATIONAL AIRPORT KY US	20061115	117	83	11.7	8.3	53	47	15	2006	11	15	20YR Lagged Period	11/15/2006
GHCND:USW00093821	LOUISVILLE INTERNATIONAL AIRPORT KY US	20061116	133	56	13.3	5.6	56	42	16	2006	11	16	20YR Lagged Period	11/16/2006
GHCND:USW00093821	LOUISVILLE INTERNATIONAL AIRPORT KY US	20061117	89	17	8.9	1.7	48	35	23	2006	11	17	20YR Lagged Period	11/17/2006
GHCND:USW00093821	LOUISVILLE INTERNATIONAL AIRPORT KY US	20061118	100	28	10.0	2.8	50	37	21	2006	11	18	20YR Lagged Period	11/18/2006
GHCND:USW00093821	LOUISVILLE INTERNATIONAL AIRPORT KY US	20061119	67	28	6.7	2.8	44	37	24	2006	11	19	20YR Lagged Period	11/19/2006
GHCND:USW00093821	LOUISVILLE INTERNATIONAL AIRPORT KY US	20061120	78	6	7.8	0.6	46	33	25	2006	11	20	20YR Lagged Period	11/20/2006
GHCND:USW00093821	LOUISVILLE INTERNATIONAL AIRPORT KY US	20061121	100	-28	10.0	(2.8)	50	27	26	2006	11	21	20YR Lagged Period	11/21/2006
GHCND:USW00093821	LOUISVILLE INTERNATIONAL AIRPORT KY US	20061122	139	-17	13.9	(1.7)	57	29	22	2006	11	22	20YR Lagged Period	11/22/2006
GHCND:USW00093821	LOUISVILLE INTERNATIONAL AIRPORT KY US	20061123	150	-11	15.0	(1.1)	59	30	20	2006	11	23	20YR Lagged Period	11/23/2006
GHCND:USW00093821	LOUISVILLE INTERNATIONAL AIRPORT KY US	20061124	194	-6	19.4	(0.6)	67	31	16	2006	11	24	20YR Lagged Period	11/24/2006
GHCND:USW00093821	LOUISVILLE INTERNATIONAL AIRPORT KY US	20061125	211	28	21.1	2.8	70	37	11	2006	11	25	20YR Lagged Period	11/25/2006
GHCND:USW00093821	LOUISVILLE INTERNATIONAL AIRPORT KY US	20061126	211	67	21.1	6.7	70	44	8	2006	11	26	20YR Lagged Period	11/26/2006
GHCND:USW00093821	LOUISVILLE INTERNATIONAL AIRPORT KY US	20061127	194	72	19.4	7.2	67	45	9	2006	11	27	20YR Lagged Period	11/27/2006
GHCND:USW00093821	LOUISVILLE INTERNATIONAL AIRPORT KY US	20061128	194	72	19.4	7.2	67	45	9	2006	11	28	20YR Lagged Period	11/28/2006
GHCND:USW00093821	LOUISVILLE INTERNATIONAL AIRPORT KY US	20061129	222	167	22.2	16.7	72	62	0	2006	11	29	20YR Lagged Period	11/29/2006
GHCND:USW00093821	LOUISVILLE INTERNATIONAL AIRPORT KY US	20061130	233	117	23.3	11.7	74	53	1	2006	11	30	20YR Lagged Period	11/30/2006
GHCND:USW00093821	LOUISVILLE INTERNATIONAL AIRPORT KY US	20061201	189	-11	18.9	(1.1)	66	30	17	2006	12	01	20YR Lagged Period	12/1/2006
GHCND:USW00093821	LOUISVILLE INTERNATIONAL AIRPORT KY US	20061202	61	-33	6.1	(3.3)	43	26	30	2006	12	02	20YR Lagged Period	12/2/2006
GHCND:USW00093821	LOUISVILLE INTERNATIONAL AIRPORT KY US	20061203	22	-61	2.2	(6.1)	36	21	36	2006	12	03	20YR Lagged Period	12/3/2006

GHCND:USW00093821	LOUISVILLE INTERNATIONAL AIRPORT KY US	20061204	6	-89	0.6	(8.9)	33	16	40	2006	12	04	20YR Lagged Period	12/4/2006
GHCND:USW00093821	LOUISVILLE INTERNATIONAL AIRPORT KY US	20061205	67	-39	6.7	(3.9)	44	25	30	2006	12	05	20YR Lagged Period	12/5/2006
GHCND:USW00093821	LOUISVILLE INTERNATIONAL AIRPORT KY US	20061206	111	6	11.1	0.6	52	33	22	2006	12	06	20YR Lagged Period	12/6/2006
GHCND:USW00093821	LOUISVILLE INTERNATIONAL AIRPORT KY US	20061207	28	-83	2.8	(8.3)	37	17	38	2006	12	07	20YR Lagged Period	12/7/2006
GHCND:USW00093821	LOUISVILLE INTERNATIONAL AIRPORT KY US	20061208	-17	-117	(1.7)	(11.7)	29	11	45	2006	12	08	20YR Lagged Period	12/8/2006
GHCND:USW00093821	LOUISVILLE INTERNATIONAL AIRPORT KY US	20061209	72	-78	7.2	(7.8)	45	18	33	2006	12	09	20YR Lagged Period	12/9/2006
GHCND:USW00093821	LOUISVILLE INTERNATIONAL AIRPORT KY US	20061210	122	-11	12.2	(1.1)	54	30	23	2006	12	10	20YR Lagged Period	12/10/2006
GHCND:USW00093821	LOUISVILLE INTERNATIONAL AIRPORT KY US	20061211	172	6	17.2	0.6	63	33	17	2006	12	11	20YR Lagged Period	12/11/2006
GHCND:USW00093821	LOUISVILLE INTERNATIONAL AIRPORT KY US	20061212	133	100	13.3	10.0	56	50	12	2006	12	12	20YR Lagged Period	12/12/2006
GHCND:USW00093821	LOUISVILLE INTERNATIONAL AIRPORT KY US	20061213	161	67	16.1	6.7	61	44	12	2006	12	13	20YR Lagged Period	12/13/2006
GHCND:USW00093821	LOUISVILLE INTERNATIONAL AIRPORT KY US	20061214	172	44	17.2	4.4	63	40	13	2006	12	14	20YR Lagged Period	12/14/2006
GHCND:USW00093821	LOUISVILLE INTERNATIONAL AIRPORT KY US	20061215	161	56	16.1	5.6	61	42	13	2006	12	15	20YR Lagged Period	12/15/2006
GHCND:USW00093821	LOUISVILLE INTERNATIONAL AIRPORT KY US	20061216	178	28	17.8	2.8	64	37	14	2006	12	16	20YR Lagged Period	12/16/2006
GHCND:USW00093821	LOUISVILLE INTERNATIONAL AIRPORT KY US	20061217	211	139	21.1	13.9	70	57	1	2006	12	17	20YR Lagged Period	12/17/2006
GHCND:USW00093821	LOUISVILLE INTERNATIONAL AIRPORT KY US	20061218	161	89	16.1	8.9	61	48	10	2006	12	18	20YR Lagged Period	12/18/2006
GHCND:USW00093821	LOUISVILLE INTERNATIONAL AIRPORT KY US	20061219	94	11	9.4	1.1	49	34	23	2006	12	19	20YR Lagged Period	12/19/2006
GHCND:USW00093821	LOUISVILLE INTERNATIONAL AIRPORT KY US	20061220	111	-6	11.1	(0.6)	52	31	23	2006	12	20	20YR Lagged Period	12/20/2006
GHCND:USW00093821	LOUISVILLE INTERNATIONAL AIRPORT KY US	20061221	133	94	13.3	9.4	56	40	12	2006	12	21	20YR Lagged Period	12/21/2006
GHCND:USW00093821	LOUISVILLE INTERNATIONAL AIRPORT KY US	20061222	144	67	14.4	6.7	58	44	14	2006	12	22	20YR Lagged Period	12/22/2006
GHCND:USW00093821	LOUISVILLE INTERNATIONAL AIRPORT KY US	20061223	89	28	8.9	2.8	48	37	22	2006	12	23	20YR Lagged Period	12/23/2006
GHCND:USW00093821	LOUISVILLE INTERNATIONAL AIRPORT KY US	20061224	56	-11	5.6	(1.1)	42	30	29	2006	12	24	20YR Lagged Period	12/24/2006
GHCND:USW00093821	LOUISVILLE INTERNATIONAL AIRPORT KY US	20061225	56	28	5.6	2.8	42	37	25	2006	12	25	20YR Lagged Period	12/25/2006
GHCND:USW00093821	LOUISVILLE INTERNATIONAL AIRPORT KY US	20061226	39	11	3.9	1.1	39	34	28	2006	12	26	20YR Lagged Period	12/26/2006
GHCND:USW00093821	LOUISVILLE INTERNATIONAL AIRPORT KY US	20061227	78	-17	7.8	(1.7)	46	29	27	2006	12	27	20YR Lagged Period	12/27/2006
GHCND:USW00093821	LOUISVILLE INTERNATIONAL AIRPORT KY US	20061228	133	11	13.3	1.1	56	34	20	2006	12	28	20YR Lagged Period	12/28/2006
GHCND:USW00093821	LOUISVILLE INTERNATIONAL AIRPORT KY US	20061229	156	17	15.6	1.7	60	35	17	2006	12	29	20YR Lagged Period	12/29/2006
GHCND:USW00093821	LOUISVILLE INTERNATIONAL AIRPORT KY US	20061230	144	28	14.4	2.8	58	37	17	2006	12	30	20YR Lagged Period	12/30/2006
GHCND:USW00093821	LOUISVILLE INTERNATIONAL AIRPORT KY US	20061231	183	100	18.3	10.0	65	50	7	2006	12	31	20YR Lagged Period	12/31/2006
GHCND:USW00093821	LOUISVILLE INTERNATIONAL AIRPORT KY US	20070101	100	28	10.0	2.8	50	37	21	2007	01	01	20YR Lagged Period	1/1/2007
GHCND:USW00093821	LOUISVILLE INTERNATIONAL AIRPORT KY US	20070102	89	0	8.9	-	48	32	25	2007	01	02	20YR Lagged Period	1/2/2007
GHCND:USW00093821	LOUISVILLE INTERNATIONAL AIRPORT KY US	20070103	133	-17	13.3	(1.7)	56	29	22	2007	01	03	20YR Lagged Period	1/3/2007
GHCND:USW00093821	LOUISVILLE INTERNATIONAL AIRPORT KY US	20070104	161	50	16.1	5.0	61	41	14	2007	01	04	20YR Lagged Period	1/4/2007
GHCND:USW00093821	LOUISVILLE INTERNATIONAL AIRPORT KY US	20070105	200	133	20.0	13.3	68	56	3	2007	01	05	20YR Lagged Period	1/5/2007
GHCND:USW00093821	LOUISVILLE INTERNATIONAL AIRPORT KY US	20070106	133	44	13.3	4.4	56	40	17	2007	01	06	20YR Lagged Period	1/6/2007
GHCND:USW00093821	LOUISVILLE INTERNATIONAL AIRPORT KY US	20070107	78	22	7.8	2.2	46	36	24	2007	01	07	20YR Lagged Period	1/7/2007
GHCND:USW00093821	LOUISVILLE INTERNATIONAL AIRPORT KY US	20070108	67	6	6.7	0.6	44	33	26	2007	01	08	20YR Lagged Period	1/8/2007
GHCND:USW00093821	LOUISVILLE INTERNATIONAL AIRPORT KY US	20070109	61	-11	6.1	(1.1)	43	30	28	2007	01	09	20YR Lagged Period	1/9/2007
GHCND:USW00093821	LOUISVILLE INTERNATIONAL AIRPORT KY US	20070110	56	-44	5.6	(4.4)	42	24	32	2007	01	10	20YR Lagged Period	1/10/2007
GHCND:USW00093821	LOUISVILLE INTERNATIONAL AIRPORT KY US	20070111	117	-17	11.7	(1.7)	53	29	24	2007	01	11	20YR Lagged Period	1/11/2007
GHCND:USW00093821	LOUISVILLE INTERNATIONAL AIRPORT KY US	20070112	156	117	15.6	11.7	60	53	8	2007	01	12	20YR Lagged Period	1/12/2007
GHCND:USW00093821	LOUISVILLE INTERNATIONAL AIRPORT KY US	20070113	161	111	16.1	11.1	61	52	8	2007	01	13	20YR Lagged Period	1/13/2007
GHCND:USW00093821	LOUISVILLE INTERNATIONAL AIRPORT KY US	20070114	172	100	17.2	10.0	63	50	8	2007	01	14	20YR Lagged Period	1/14/2007
GHCND:USW00093821	LOUISVILLE INTERNATIONAL AIRPORT KY US	20070115	183	11	18.3	1.1	65	34	15	2007	01	15	20YR Lagged Period	1/15/2007
GHCND:USW00093821	LOUISVILLE INTERNATIONAL AIRPORT KY US	20070116	11	-28	1.1	(2.8)	34	27	34	2007	01	16	20YR Lagged Period	1/16/2007
GHCND:USW00093821	LOUISVILLE INTERNATIONAL AIRPORT KY US	20070117	28	-50	2.8	(5.0)	37	23	35	2007	01	17	20YR Lagged Period	1/17/2007
GHCND:USW00093821	LOUISVILLE INTERNATIONAL AIRPORT KY US	20070118	78	-11	7.8	(1.1)	46	30	27	2007	01	18	20YR Lagged Period	1/18/2007
GHCND:USW00093821	LOUISVILLE INTERNATIONAL AIRPORT KY US	20070119	50	-6	5.0	(0.6)	41	31	29	2007	01	19	20YR Lagged Period	1/19/2007
GHCND:USW00093821	LOUISVILLE INTERNATIONAL AIRPORT KY US	20070120	50	-39	5.0	(3.9)	41	25	32	2007	01	20	20YR Lagged Period	1/20/2007
GHCND:USW00093821	LOUISVILLE INTERNATIONAL AIRPORT KY US	20070121	56	0	5.6	-	42	32	28	2007	01	21	20YR Lagged Period	1/21/2007
GHCND:USW00093821	LOUISVILLE INTERNATIONAL AIRPORT KY US	20070122	50	-6	5.0	(0.6)	41	31	29	2007	01	22	20YR Lagged Period	1/22/2007
GHCND:USW00093821	LOUISVILLE INTERNATIONAL AIRPORT KY US	20070123	28	-11	2.8	(1.1)	37	30	31	2007	01	23	20YR Lagged Period	1/23/2007
GHCND:USW00093821	LOUISVILLE INTERNATIONAL AIRPORT KY US	20070124	44	0	4.4	-	40	32	29	2007	01	24	20YR Lagged Period	1/24/2007
GHCND:USW00093821	LOUISVILLE INTERNATIONAL AIRPORT KY US	20070125	28	-50	2.8	(5.0)	37	23	35	2007	01	25	20YR Lagged Period	1/25/2007
GHCND:USW00093821	LOUISVILLE INTERNATIONAL AIRPORT KY US	20070126	94	-67	9.4	(6.7)	49	20	30	2007	01	26	20YR Lagged Period	1/26/2007
GHCND:USW00093821	LOUISVILLE INTERNATIONAL AIRPORT KY US	20070127	117	-6	11.7	(0.6)	53	31	23	2007	01	27	20YR Lagged Period	1/27/2007
GHCND:USW00093821	LOUISVILLE INTERNATIONAL AIRPORT KY US	20070128	-6	-94	(0.6)	(9.4)	31	15	42	2007	01	28	20YR Lagged Period	1/28/2007
GHCND:USW00093821	LOUISVILLE INTERNATIONAL AIRPORT KY US	20070129	6	-100	0.6	(10.0)	33	14	41	2007	01	29	20YR Lagged Period	1/29/2007
GHCND:USW00093821	LOUISVILLE INTERNATIONAL AIRPORT KY US	20070130	6	-100	0.6	(10.0)	33	14	41	2007	01	30	20YR Lagged Period	1/30/2007
GHCND:USW00093821	LOUISVILLE INTERNATIONAL AIRPORT KY US	20070131	-17	-111	(1.7)	(11.1)	29	12	44	2007	01	31	20YR Lagged Period	1/31/2007
GHCND:USW00093821	LOUISVILLE INTERNATIONAL AIRPORT KY US	20070201	-11	-39	(1.1)	(3.9)	30	25	37	2007	02	01	20YR Lagged Period	2/1/2007
GHCND:USW00093821	LOUISVILLE INTERNATIONAL AIRPORT KY US	20070202	-6	-89	(0.6)	(8.9)	31	16	41	2007	02	02	20YR Lagged Period	2/2/2007
GHCND:USW00093821	LOUISVILLE INTERNATIONAL AIRPORT KY US	20070203	6	-100	0.6	(10.0)	33	14	41	2007	02	03	20YR Lagged Period	2/3/2007
GHCND:USW00093821	LOUISVILLE INTERNATIONAL AIRPORT KY US	20070204	-33	-111	(3.3)	(11.1)	26	12	46	2007	02	04	20YR Lagged Period	2/4/2007
GHCND:USW00093821	LOUISVILLE INTERNATIONAL AIRPORT KY US	20070205	-78	-150	(7.8)	(15.0)	18	5	59	2007	02	05	20YR Lagged Period	2/5/2007
GHCND:USW00093821	LOUISVILLE INTERNATIONAL AIRPORT KY US	20070206	-22	-117	(2.2)	(11.7)	28	11	45	2007	02	06	20YR Lagged Period	2/6/2007
GHCND:USW00093821	LOUISVILLE INTERNATIONAL AIRPORT KY US	20070207	-28	-94	(2.8)	(9.4)	27	15	44	2007	02	07	20YR Lagged Period	2/7/2007
GHCND:USW00093821	LOUISVILLE INTERNATIONAL AIRPORT KY US	20070208	-6	-100	(0.6)	(10.0)	31	14	42	2007	02	08	20YR Lagged Period	2/8/2007
GHCND:USW00093821	LOUISVILLE INTERNATIONAL AIRPORT KY US	20070209	-6	-94	(0.6)	(9.4)	31	15	42	2007	02	09	20YR Lagged Period	2/9/2007
GHCND:USW00093821	LOUISVILLE INTERNATIONAL AIRPORT KY US	20070210	0	-106	-	(10.6)	32	13	42	2007	02	10	20YR Lagged Period	2/10/2007
GHCND:USW00093821	LOUISVILLE INTERNATIONAL AIRPORT KY US	20070211	39	-78	3.9	(7.8)	39	18	36	2007	02	11	20YR Lagged Period	2/11/2007
GHCND:USW00093821	LOUISVILLE INTERNATIONAL AIRPORT KY US	20070212	44	-28	4.4	(2.8)	40	27	31	2007	02	12	20YR Lagged Period	2/12/2007
GHCND:USW00093821	LOUISVILLE INTERNATIONAL AIRPORT KY US	20070213	33	-67	3.3	(6.7)	38	20	36	2007	02	13	20YR Lagged Period	2/13/2007
GHCND:USW00093821	LOUISVILLE INTERNATIONAL AIRPORT KY US	20070214	-22	-83	(2.2)	(8.3)	28	17	42	2007	02	14	20YR Lagged Period	2/14/2007
GHCND:USW00093821	LOUISVILLE INTERNATIONAL AIRPORT KY US	20070215	-22	-94	(2.2)	(9.4)	28	15	43	2007	02	15	20YR Lagged Period	2/15/2007
GHCND:USW00093821	LOUISVILLE INTERNATIONAL AIRPORT KY US	20070216	-17	-133	(1.7)	(13.3)	29	8	46	2007	02	16	20YR Lagged Period	2/16/2007
GHCND:USW00093821	LOUISVILLE INTERNATIONAL AIRPORT KY US	20070217	6	-61	0.6	(6.1)	33	21	38	2007	02	17	20YR Lagged Period	2/17/2007
GHCND:USW00093821	LOUISVILLE INTERNATIONAL AIRPORT KY US	20070218	0	-89	-	(8.9)	32	16	41	2007	02	18	20YR Lagged Period	2/18/2007
GHCND:USW00093821	LOUISVILLE INTERNATIONAL AIRPORT KY US	20070219	117	-61	11.7	(6.1)	53	21	28	2007	02	19	20YR Lagged Period	2/19/2007
GHCND:USW00093821	LOUISVILLE INTERNATIONAL AIRPORT KY US	20070220	172	78	17.2	7.8	63	46	10	2007	02	20	20YR Lagged Period	2/20/2007
GHCND:USW00093821	LOUISVILLE INTERNATIONAL AIRPORT KY US	20070221	89	22	8.9	2.2	48	36	23	2007	02	21	20YR Lagged Period	2/21/2007
GHCND:USW00093821	LOUISVILLE INTERNATIONAL AIRPORT KY US	20070222	122	6	12.2	0.6	54	33	21	2007	02	22	20YR Lagged Period	2/22/2007
GHCND:USW00093821	LOUISVILLE INTERNATIONAL AIRPORT KY US	20070223	83	-22	8.3	(2.2)	47	28	27	2007	02	23	20YR Lagged Period	2/23/2007
GHCND:USW00093821	LOUISVILLE INTERNATIONAL AIRPORT KY US	20070224	72	-11	7.2	(1.1)	45	30	27	2007	02	24	20YR Lagged Period	2/24/2007
GHCND:USW00093821	LOUISVILLE INTERNATIONAL AIRPORT KY US	20070225	122	33	12.2	3.3	54	38	19	2007	02	25	20YR Lagged Period	2/25/2007
GHCND:USW00093821	LOUISVILLE INTERNATIONAL AIRPORT KY US	20070226	94	11	9.4	1.1	49	34	23	2007	02	26	20YR Lagged Period	2/26/2007
GHCND:USW00093821	LOUISVILLE INTERNATIONAL AIRPORT KY US	20070227	106	-17	10.6	(1.7)	51	29	25	2007	02	27	20YR Lagged Period	2/27/2007
GHCND:USW00093821	LOUISVILLE INTERNATIONAL AIRPORT KY US	20070228	133	-17	13.3	(1.7)	56	29	22	2007	02	28	20YR Lagged Period	2/28/2007
GHCND:USW00093821	LOUISVILLE INTERNATIONAL AIRPORT KY US	20070301	167	56	16.7	5.6	62	42	13	2007	03	01	20YR Lagged Period	3/1/2007
GHCND:USW00093821	LOUISVILLE INTERNATIONAL AIRPORT KY US	20070302	139	39	13.9	3.9	57	39	17	2007	03	02	20YR Lagged Period	3/2/2007
GHCND:USW00093821	LOUISVILLE INTERNATIONAL AIRPORT KY US	20070303	72	-33	7.2	(3.3)	45	26	29	2007	03	03	20YR Lagged Period	3/3/2007
GHCND:USW00093821	LOUISVILLE INTERNATIONAL AIRPORT KY US	20070304	33	-44	3.3	(4.4)	38	24	34	2007	03	04	20YR Lagged Period	3/4/2007
GHCND:USW00093821	LOUISVILLE INTERNATIONAL AIRPORT KY US	20070305	133	-11	13.3	(1.1)	56	30	22	2007	03	05	20YR Lagged Period	3/5/2007
GHCND:USW00093821	LOUISVILLE INTERNATIONAL AIRPORT KY US	20070306	56	-44	5.6	(4.4)	42	24	32	2007	03	06	20YR Lagged Period	3/6/2007
GHCND:USW00093821	LOUISVILLE INTERNATIONAL AIRPORT KY US	20070307	178	11	17.8	1.1	64	34	16	2007	03	07	20YR Lagged Period	3/7/2007
GHCND:USW00093821	LOUISVILLE INTERNATIONAL AIRPORT KY US	20070308	139	-28	13.9	(2.8)	57	27	23	2007	03	08	20YR Lagged Period	3/8/2007
GHCND:USW00093821	LOUISVILLE INTERNATIONAL AIRPORT KY US	20070309	228	6	22.8	0.6	73	33	12	2007	03	09	20YR Lagged Period	3/9/2007
GHCND:USW00093821	LOUISVILLE INTERNATIONAL AIRPORT KY US	20070310	183	89	18.3	8.9	65	48	8	2007	03	10	20YR Lagged Period	3/10/2007
GHCND:USW00093821	LOUISVILLE INTERNATIONAL AIRPORT KY US	20070311	167	28	16.7	2.8	62	37	15	2007	03	11	20YR Lagged Period	3/11/2007
GHCND:USW00093821	LOUISVILLE INTERNATIONAL AIRPORT KY US	20070312	222	28	22.2	2.8	72	37	10	2007	03	12	20YR Lagged Period	3/12/2007
GHCND:USW00093821	LOUISVILLE INTERNATIONAL AIRPORT KY US	20070313	272	117	27.2	11.7	81	53	0	2007	03	13	20YR Lagged Period	3/13/2007
GHCND:USW00093821	LOUISVILLE INTERNATIONAL AIRPORT KY US	20070314	244	156	24.4	15.6	76	60	0	2007	03	14	20YR Lagged Period	3/14/2007
GHCND:USW00093821	LOUISVILLE INTERNATIONAL AIRPORT KY US	20070315	183	39	18.3	3.9	65	39	13	2007	03	15	20YR Lagged Period	3/15/2007
GHCND:USW00093821	LOUISVILLE INTERNATIONAL AIRPORT KY US	20070316	100	17	10.0	1.7	50	35	22	2007	03	16	20YR Lagged Period	3/16/2007
GHCND:USW00093821	LOUISVILLE INTERNATIONAL AIRPORT KY US	20070317	78	-28	7.8	(2.8)	46	27	28	2007	03	17	20YR Lagged Period	3/17/2007
GHCND:USW00093821	LOUISVILLE INTERNATIONAL AIRPORT KY US	20070318	89	-28	8.9	(2.8)	48	27	27	2007	03	18	20YR Lagged Period	3/18/2007
GHCND:USW00093821	LOUISVILLE INTERNATIONAL AIRPORT KY US	20070319	156	17	15.6	1.7	60	35	17	2007	03	19	20YR Lagged Period	3/19/2007
GHCND:USW00093821	LOUISVILLE INTERNATIONAL AIRPORT KY US	20070320	167	111	16.7	11.1	62	52	8	2007	03	20	20YR Lagged Period	3/20/2007
GHCND:USW00093821	LOUISVILLE INTERNATIONAL AIRPORT KY US	20070321	261	122	26.1	12.2	79	54	0	2007	03	21	20YR Lagged Period	3/21/2007
GHCND:USW00093821	LOUISVILLE INTERNATIONAL AIRPORT KY US	20070322	211	161	21.1	16.1	70	61	0	2007	03	22	20YR Lagged Period	3/22/2007
GHCND:USW00093821	LOUISVILLE INTERNATIONAL AIRPORT KY US	20070323	256	156	25.6	15.6	78	60	0	2007	03	23	20YR Lagged Period	3/23/2007
GHCND:USW00093821	LOUISVILLE INTERNATIONAL AIRPORT KY US	20070324	278	150	27.8	15.0	82	59	0	2007	03	24	20YR Lagged Period	3/24/2007
GHCND:USW00093821	LOUISVILLE INTERNATIONAL AIRPORT KY US	20070325	294	133	29.4	13.3	85	56	0	2007	03	25	20YR Lagged Period	3/25/2007
GHCND:USW00093821	LOUISVILLE INTERNATIONAL AIRPORT KY US	20070326	289	161	28.9	16.1	84	61	0	2007	03	26	20YR Lagged Period	3/26/2007
GHCND:USW00093821	LOUISVILLE INTERNATIONAL AIRPORT KY US	20070327	283	161	28.3	16.1	83	61	0	2007	03	27	20YR Lagged Period	3/27/2007
GHCND:USW00093821	LOUISVILLE INTERNATIONAL AIRPORT KY US	20070328	228	167	22.8	16.7	73	62	0	2007	03	28	20YR Lagged Period	3/28/2007
GHCND:USW00093821	LOUISVILLE INTERNATIONAL AIRPORT KY US	20070329	217	161	21.7	16.1	71	61	0	2007	03	29	20YR Lagged Period	3/29/2007
GHCND:USW00093821	LOUISVILLE INTERNATIONAL AIRPORT KY US	20070330	261	128	26.1	12.8	79	55	0	2007	03	30	20YR Lagged Period	3/30/2007
GHCND:USW00093821	LOUISVILLE INTERNATIONAL AIRPORT KY US	20070331	256	172	25.6	17.2	78	63	0	2007	03	31	20YR Lagged Period	3/31/2007
GHCND:USW00093821	LOUISVILLE INTERNATIONAL AIRPORT KY US	20070401	250	161	25.0	16.1	77	61	0	2007	04	01	20YR Lagged Period	4/1/2007
GHCND:USW00093821	LOUISVILLE INTERNATIONAL AIRPORT KY US	20070402	261	144	26.1	14.4	79	58	0	2007	04	02	20YR Lagged Period	4/2/2007
GHCND:USW00093821	LOUISVILLE INTERNATIONAL AIRPORT KY US	20070403	289	133	28.9	13.3	84	56	0	2007	04	03	20YR Lagged Period	4/3/2007
GHCND:USW00093821	LOUISVILLE INTERNATIONAL AIRPORT KY US	20070404	167	17	16.7	1.7	62	35	16	2007	04	04	20YR Lagged Period	4/4/2007
GHCND:USW00093821	LOUISVILLE INTERNATIONAL AIRPORT KY US	20070405	56	0	5.6	-	42	32	28	2007	04	05	20YR Lagged Period	4/5/2007
GHCND:USW00093821	LOUISVILLE INTERNATIONAL AIRPORT KY US	20070406	50	-22	5.0	(2.2)	41	28	30	2007	04	06	20YR Lagged Period	4/6/2007
GHCND:USW00093821	LOUISVILLE INTERNATIONAL AIRPORT KY US	20070407	28	-39	2.8	(3.9)	37	25	34	2007	04	07	20YR Lagged Period	4/7/2007
GHCND:USW00093821	LOUISVILLE INTERNATIONAL AIRPORT KY US	20070408	61	-28	6.1	(2.8)	43	27	30	2007	04	08	20YR Lagged Period	4/8/2007
GHCND:USW00093821	LOUISVILLE INTERNATIONAL AIRPORT KY US	20070409	117	-28	11.7	(2.8)	53	27	25	2007	04	09	20YR Lagged Period	4/9/2007
GHCND:USW00093821	LOUISVILLE INTERNATIONAL AIRPORT KY US	20070410	150	-6	15.0	(0.6)	59	31	20	2007	04	10	20YR Lagged Period	4/10/2007
GHCND:USW00093821	LOUISVILLE INTERNATIONAL AIRPORT KY US	20070411	172	83	17.2	8.3	63	47	10	2007	04	11	20YR Lagged Period	4/11/2007
GHCND:USW00093821	LOUISVILLE INTERNATIONAL AIRPORT KY US	20070412	117	50	11.7	5.0	53	41	18	2007	04	12	20YR Lagged Period	4/12/2007
GHCND:USW00093821	LOUISVILLE INTERNATIONAL AIRPORT KY US	20070413	133	28	13.3	2.8	56	37	18	2007	04	13	20YR Lagged Period	4/13/2007
GHCND:USW00093821	LOUISVILLE INTERNATIONAL AIRPORT KY US	20070414	100	39	10.0	3.9	50	39	20	2007	04	14	20YR Lagged Period	4/14/2007
GHCND:USW00093821	LOUISVILLE INTERNATIONAL AIRPORT KY US	20070415	122	28	12.2	2.8	54	37	19	2007	04	15	20YR Lagged Period	4/15/2007
GHCND:USW00093821	LOUISVILLE INTERNATIONAL AIRPORT KY US	20070416	172	56	17.2	5.6	63	42	12	2007	04	16	20YR Lagged Period	4/16/2007
GHCND:USW00093821	LOUISVILLE INTERNATIONAL AIRPORT KY US	20070417	228	39	22.8	3.9	73	39	9	2007	04	17	20YR Lagged Period	4/17/2007
GHCND:USW00093821	LOUISVILLE INTERNATIONAL AIRPORT KY US	20070418	222	100	22.2	10.0	72	50	4	2007	04	18	20YR Lagged Period	4/18/2007
GHCND:USW00093821	LOUISVILLE INTERNATIONAL AIRPORT KY US	20070419	128	61	12.8	6.1	55	43	16	2007	04	19	20YR Lagged Period	4/19/2007
GHCND:USW00093821	LOUISVILLE INTERNATIONAL AIRPORT KY US	20070420	217	56	21.7	5.6	71	42	8	2007	04	20	20YR Lagged Period	4/20/2007
GHCND:USW00093821	LOUISVILLE INTERNATIONAL AIRPORT KY US	20070421	250	78	25.0	7.8	77	46	3	2007	04	21	20YR Lagged Period	4/21/2007
GHCND:USW00093821	LOUISVILLE INTERNATIONAL AIRPORT KY US	20070422	278	106	27.8	10.6	82	51	0	2007	04	22	20YR Lagged Period	4/22/2007
GHCND:USW00093821	LOUISVILLE INTERNATIONAL AIRPORT KY US	20070423	250	194	25.0	19.4	77	67	0	2007	04	23	20YR Lagged Period	4/23/2007
GHCND:USW00093821	LOUISVILLE INTERNATIONAL AIRPORT KY US	20070424	278	167	27.8	16.7	82	62	0	2007	04	24	20YR Lagged Period	4/24/2007
GHCND:USW00093821	LOUISVILLE INTERNATIONAL AIRPORT KY US	20070425	261	194	26.1	19.4	79	67	0	2007	04	25	20YR Lagged Period	4/25/2007
GHCND:USW00093821	LOUISVILLE INTERNATIONAL AIRPORT KY US	20070426	222	167	22.2	16.7	72	62	0	2007	04	26	20YR Lagged Period	4/26/2007
GHCND:USW00093821	LOUISVILLE INTERNATIONAL AIRPORT KY US	20070427	167	111	16.7	11.1	62	52	8	2007	04	27	20YR Lagged Period	4/27/2007
GHCND:USW00093821	LOUISVILLE INTERNATIONAL AIRPORT KY US	20070428	244	111	24.4	11.1	76	52	1	2007	04	28	20YR Lagged Period	4/28/2007
GHCND:USW00093821	LOUISVILLE INTERNATIONAL AIRPORT KY US	20070429	272	122	27.2	12.2	81	54	0	2007	04	29	20YR Lagged Period	4/29/2007
GHCND:USW00093821	LOUISVILLE INTERNATIONAL AIRPORT KY US	20070430	317	144	31.7	14.4	89	58	0	2007	04	30	20YR Lagged Period	4/30/2007
GHCND:USW00093821	LOUISVILLE INTERNATIONAL AIRPORT KY US	20070501	294	194	29.4	19.4	85	67	0	2007	05	01	20YR Lagged Period	5/1/2007
GHCND:USW00093821	LOUISVILLE INTERNATIONAL AIRPORT KY US	20070502	272	172	27.2	17.2	81	63	0	2007	05	02	20YR Lagged Period	5/2/2007
GHCND:USW00093821	LOUISVILLE INTERNATIONAL AIRPORT KY US	20070503	178	144	17.8	14.4	64	58	4	2007	05	03	20YR Lagged Period	5/3/2007
GHCND:USW00093821	LOUISVILLE INTERNATIONAL AIRPORT KY US	20070504	228	161	22.8	16.1	73	61	0	2007	05	04	20YR Lagged Period	5/4/2007
GHCND:USW00093821	LOUISVILLE INTERNATIONAL AIRPORT KY US	20070505	256	167	25.6	16.7	78	62	0	2007	05	05	20YR Lagged Period	5/5/2007
GHCND:USW00093821	LOUISVILLE INTERNATIONAL AIRPORT KY US	20070506	239	144	23.9	14.4	75	58	0	2007	05	06	20YR Lagged Period	5/6/2007
GHCND:USW00093821	LOUISVILLE INTERNATIONAL AIRPORT KY US	20070507	267	106	26.7	10.6	80	51	0	2007	05	07	20YR Lagged Period	5/7/2007
GHCND:USW00093821	LOUISVILLE INTERNATIONAL AIRPORT KY US	20070508	294	144	29.4	14.4	85	58	0	2007	05	08	20YR Lagged Period	5/8/2007
GHCND:USW00093821	LOUISVILLE INTERNATIONAL AIRPORT KY US	20070509	294	167	29.4	16.7	85	62	0	2007	05	09	20YR Lagged Period	5/9/2007
GHCND:USW00093821	LOUISVILLE INTERNATIONAL AIRPORT KY US	20070510	306	194	30.6	19.4	87	67	0	2007	05	10	20YR Lagged Period	5/10/2007
GHCND:USW00093821	LOUISVILLE INTERNATIONAL AIRPORT KY US	20070511	278	200	27.8	20.0	82	68	0	2007	05	11	20YR Lagged Period	5/11/2007
GHCND:USW00093821	LOUISVILLE INTERNATIONAL AIRPORT KY US	20070512	306	172	30.6	17.2	87	63	0	2007	05	12	20YR Lagged Period	5/12/2007
GHCND:USW00093821	LOUISVILLE INTERNATIONAL AIRPORT KY US	20070513	233	122	23.3	12.2	74	54	1	2007	05	13	20YR Lagged Period	5/13/2007
GHCND:USW00093821	LOUISVILLE INTERNATIONAL AIRPORT KY US	20070514	283	106	28.3	10.6	83	51	0	2007	05	14	20YR Lagged Period	5/14/2007
GHCND:USW00093821	LOUISVILLE INTERNATIONAL AIRPORT KY US	20070515	300	183	30.0	18.3	86	65	0	2007	05	15	20YR Lagged Period	5/15/2007
GHCND:USW00093821	LOUISVILLE INTERNATIONAL AIRPORT KY US	20070516	206	122	20.6	12.2	69	54	3	2007	05	16	20YR Lagged Period	5/16/2007
GHCND:USW00093821	LOUISVILLE INTERNATIONAL AIRPORT KY US	20070517	183	106	18.3	10.6	65	51	7	2007	05	17	20YR Lagged Period	5/17/2007
GHCND:USW00093821	LOUISVILLE INTERNATIONAL AIRPORT KY US	20070518	206	78	20.6	7.8	69	46	7	2007	05	18	20YR Lagged Period	5/18/2007
GHCND:USW00093821	LOUISVILLE INTERNATIONAL AIRPORT KY US	20070519	239	72	23.9	7.2	75	45	5	2007	05	19	20YR Lagged Period	5/19/2007
GHCND:USW00093821	LOUISVILLE INTERNATIONAL AIRPORT KY US	20070520	267	100	26.7	10.0	80	50	0	2007	05	20	20YR Lagged Period	5/20/2007
GHCND:USW00093821	LOUISVILLE INTERNATIONAL AIRPORT KY US	20070521	283	122	28.3	12.2	83	54	0	2007	05	21	20YR Lagged Period	5/21/2007
GHCND:USW00093821	LOUISVILLE INTERNATIONAL AIRPORT KY US	20070522	306	128	30.6	12.8	87	55	0	2007	05	22	20YR Lagged Period	5/22/2007

GHCND:USW00093821	LOUISVILLE INTERNATIONAL AIRPORT KY US	20070523	311	172	31.1	17.2	88	63	0	2007	05	23	20YR Lagged Period	5/23/2007
GHCND:USW00093821	LOUISVILLE INTERNATIONAL AIRPORT KY US	20070524	300	183	30.0	18.3	86	65	0	2007	05	24	20YR Lagged Period	5/24/2007
GHCND:USW00093821	LOUISVILLE INTERNATIONAL AIRPORT KY US	20070525	300	178	30.0	17.8	86	64	0	2007	05	25	20YR Lagged Period	5/25/2007
GHCND:USW00093821	LOUISVILLE INTERNATIONAL AIRPORT KY US	20070526	306	172	30.6	17.2	87	63	0	2007	05	26	20YR Lagged Period	5/26/2007
GHCND:USW00093821	LOUISVILLE INTERNATIONAL AIRPORT KY US	20070527	311	183	31.1	18.3	88	65	0	2007	05	27	20YR Lagged Period	5/27/2007
GHCND:USW00093821	LOUISVILLE INTERNATIONAL AIRPORT KY US	20070528	311	189	31.1	18.9	88	66	0	2007	05	28	20YR Lagged Period	5/28/2007
GHCND:USW00093821	LOUISVILLE INTERNATIONAL AIRPORT KY US	20070529	311	200	31.1	20.0	88	68	0	2007	05	29	20YR Lagged Period	5/29/2007
GHCND:USW00093821	LOUISVILLE INTERNATIONAL AIRPORT KY US	20070530	322	194	32.2	19.4	90	67	0	2007	05	30	20YR Lagged Period	5/30/2007
GHCND:USW00093821	LOUISVILLE INTERNATIONAL AIRPORT KY US	20070531	294	183	29.4	18.3	85	65	0	2007	05	31	20YR Lagged Period	5/31/2007
GHCND:USW00093821	LOUISVILLE INTERNATIONAL AIRPORT KY US	20070601	322	206	32.2	20.6	90	69	0	2007	06	01	20YR Lagged Period	6/1/2007
GHCND:USW00093821	LOUISVILLE INTERNATIONAL AIRPORT KY US	20070602	311	206	31.1	20.6	88	69	0	2007	06	02	20YR Lagged Period	6/2/2007
GHCND:USW00093821	LOUISVILLE INTERNATIONAL AIRPORT KY US	20070603	300	206	30.0	20.6	86	69	0	2007	06	03	20YR Lagged Period	6/3/2007
GHCND:USW00093821	LOUISVILLE INTERNATIONAL AIRPORT KY US	20070604	278	178	27.8	17.8	82	64	0	2007	06	04	20YR Lagged Period	6/4/2007
GHCND:USW00093821	LOUISVILLE INTERNATIONAL AIRPORT KY US	20070605	283	161	28.3	16.1	83	61	0	2007	06	05	20YR Lagged Period	6/5/2007
GHCND:USW00093821	LOUISVILLE INTERNATIONAL AIRPORT KY US	20070606	289	150	28.9	15.0	84	59	0	2007	06	06	20YR Lagged Period	6/6/2007
GHCND:USW00093821	LOUISVILLE INTERNATIONAL AIRPORT KY US	20070607	333	200	33.3	20.0	92	68	0	2007	06	07	20YR Lagged Period	6/7/2007
GHCND:USW00093821	LOUISVILLE INTERNATIONAL AIRPORT KY US	20070608	300	222	30.0	22.2	86	72	0	2007	06	08	20YR Lagged Period	6/8/2007
GHCND:USW00093821	LOUISVILLE INTERNATIONAL AIRPORT KY US	20070609	289	172	28.9	17.2	84	63	0	2007	06	09	20YR Lagged Period	6/9/2007
GHCND:USW00093821	LOUISVILLE INTERNATIONAL AIRPORT KY US	20070610	283	156	28.3	15.6	83	60	0	2007	06	10	20YR Lagged Period	6/10/2007
GHCND:USW00093821	LOUISVILLE INTERNATIONAL AIRPORT KY US	20070611	311	200	31.1	20.0	88	68	0	2007	06	11	20YR Lagged Period	6/11/2007
GHCND:USW00093821	LOUISVILLE INTERNATIONAL AIRPORT KY US	20070612	306	178	30.6	17.8	87	64	0	2007	06	12	20YR Lagged Period	6/12/2007
GHCND:USW00093821	LOUISVILLE INTERNATIONAL AIRPORT KY US	20070613	328	178	32.8	17.8	91	64	0	2007	06	13	20YR Lagged Period	6/13/2007
GHCND:USW00093821	LOUISVILLE INTERNATIONAL AIRPORT KY US	20070614	333	222	33.3	22.2	92	72	0	2007	06	14	20YR Lagged Period	6/14/2007
GHCND:USW00093821	LOUISVILLE INTERNATIONAL AIRPORT KY US	20070615	317	200	31.7	20.0	89	68	0	2007	06	15	20YR Lagged Period	6/15/2007
GHCND:USW00093821	LOUISVILLE INTERNATIONAL AIRPORT KY US	20070616	333	172	33.3	17.2	92	63	0	2007	06	16	20YR Lagged Period	6/16/2007
GHCND:USW00093821	LOUISVILLE INTERNATIONAL AIRPORT KY US	20070617	350	200	35.0	20.0	95	68	0	2007	06	17	20YR Lagged Period	6/17/2007
GHCND:USW00093821	LOUISVILLE INTERNATIONAL AIRPORT KY US	20070618	322	211	32.2	21.1	90	70	0	2007	06	18	20YR Lagged Period	6/18/2007
GHCND:USW00093821	LOUISVILLE INTERNATIONAL AIRPORT KY US	20070619	283	211	28.3	21.1	83	70	0	2007	06	19	20YR Lagged Period	6/19/2007
GHCND:USW00093821	LOUISVILLE INTERNATIONAL AIRPORT KY US	20070620	294	178	29.4	17.8	85	64	0	2007	06	20	20YR Lagged Period	6/20/2007
GHCND:USW00093821	LOUISVILLE INTERNATIONAL AIRPORT KY US	20070621	322	167	32.2	16.7	90	62	0	2007	06	21	20YR Lagged Period	6/21/2007
GHCND:USW00093821	LOUISVILLE INTERNATIONAL AIRPORT KY US	20070622	283	206	28.3	20.6	83	69	0	2007	06	22	20YR Lagged Period	6/22/2007
GHCND:USW00093821	LOUISVILLE INTERNATIONAL AIRPORT KY US	20070623	283	183	28.3	18.3	83	65	0	2007	06	23	20YR Lagged Period	6/23/2007
GHCND:USW00093821	LOUISVILLE INTERNATIONAL AIRPORT KY US	20070624	256	206	25.6	20.6	78	69	0	2007	06	24	20YR Lagged Period	6/24/2007
GHCND:USW00093821	LOUISVILLE INTERNATIONAL AIRPORT KY US	20070625	311	211	31.1	21.1	88	70	0	2007	06	25	20YR Lagged Period	6/25/2007
GHCND:USW00093821	LOUISVILLE INTERNATIONAL AIRPORT KY US	20070626	328	217	32.8	21.7	91	71	0	2007	06	26	20YR Lagged Period	6/26/2007
GHCND:USW00093821	LOUISVILLE INTERNATIONAL AIRPORT KY US	20070627	328	222	32.8	22.2	91	72	0	2007	06	27	20YR Lagged Period	6/27/2007
GHCND:USW00093821	LOUISVILLE INTERNATIONAL AIRPORT KY US	20070628	328	222	32.8	22.2	91	72	0	2007	06	28	20YR Lagged Period	6/28/2007
GHCND:USW00093821	LOUISVILLE INTERNATIONAL AIRPORT KY US	20070629	300	217	30.0	21.7	86	71	0	2007	06	29	20YR Lagged Period	6/29/2007
GHCND:USW00093821	LOUISVILLE INTERNATIONAL AIRPORT KY US	20070630	294	222	29.4	22.2	85	72	0	2007	06	30	20YR Lagged Period	6/30/2007
GHCND:USW00093821	LOUISVILLE INTERNATIONAL AIRPORT KY US	20070701	289	211	28.9	21.1	84	70	0	2007	07	01	20YR Lagged Period	7/1/2007
GHCND:USW00093821	LOUISVILLE INTERNATIONAL AIRPORT KY US	20070702	289	167	28.9	16.7	84	62	0	2007	07	02	20YR Lagged Period	7/2/2007
GHCND:USW00093821	LOUISVILLE INTERNATIONAL AIRPORT KY US	20070703	322	161	32.2	16.1	90	61	0	2007	07	03	20YR Lagged Period	7/3/2007
GHCND:USW00093821	LOUISVILLE INTERNATIONAL AIRPORT KY US	20070704	322	222	32.2	22.2	90	72	0	2007	07	04	20YR Lagged Period	7/4/2007
GHCND:USW00093821	LOUISVILLE INTERNATIONAL AIRPORT KY US	20070705	311	211	31.1	21.1	88	70	0	2007	07	05	20YR Lagged Period	7/5/2007
GHCND:USW00093821	LOUISVILLE INTERNATIONAL AIRPORT KY US	20070706	328	200	32.8	20.0	91	68	0	2007	07	06	20YR Lagged Period	7/6/2007
GHCND:USW00093821	LOUISVILLE INTERNATIONAL AIRPORT KY US	20070707	328	211	32.8	21.1	91	70	0	2007	07	07	20YR Lagged Period	7/7/2007
GHCND:USW00093821	LOUISVILLE INTERNATIONAL AIRPORT KY US	20070708	333	206	33.3	20.6	92	69	0	2007	07	08	20YR Lagged Period	7/8/2007
GHCND:USW00093821	LOUISVILLE INTERNATIONAL AIRPORT KY US	20070709	339	200	33.9	20.0	93	68	0	2007	07	09	20YR Lagged Period	7/9/2007
GHCND:USW00093821	LOUISVILLE INTERNATIONAL AIRPORT KY US	20070710	300	228	30.0	22.8	86	73	0	2007	07	10	20YR Lagged Period	7/10/2007
GHCND:USW00093821	LOUISVILLE INTERNATIONAL AIRPORT KY US	20070711	294	194	29.4	19.4	85	67	0	2007	07	11	20YR Lagged Period	7/11/2007
GHCND:USW00093821	LOUISVILLE INTERNATIONAL AIRPORT KY US	20070712	278	167	27.8	16.7	82	62	0	2007	07	12	20YR Lagged Period	7/12/2007
GHCND:USW00093821	LOUISVILLE INTERNATIONAL AIRPORT KY US	20070713	283	200	28.3	20.0	83	68	0	2007	07	13	20YR Lagged Period	7/13/2007
GHCND:USW00093821	LOUISVILLE INTERNATIONAL AIRPORT KY US	20070714	317	183	31.7	18.3	89	65	0	2007	07	14	20YR Lagged Period	7/14/2007
GHCND:USW00093821	LOUISVILLE INTERNATIONAL AIRPORT KY US	20070715	333	222	33.3	22.2	92	72	0	2007	07	15	20YR Lagged Period	7/15/2007
GHCND:USW00093821	LOUISVILLE INTERNATIONAL AIRPORT KY US	20070716	322	194	32.2	19.4	90	67	0	2007	07	16	20YR Lagged Period	7/16/2007
GHCND:USW00093821	LOUISVILLE INTERNATIONAL AIRPORT KY US	20070717	339	217	33.9	21.7	93	71	0	2007	07	17	20YR Lagged Period	7/17/2007
GHCND:USW00093821	LOUISVILLE INTERNATIONAL AIRPORT KY US	20070718	328	222	32.8	22.2	91	72	0	2007	07	18	20YR Lagged Period	7/18/2007
GHCND:USW00093821	LOUISVILLE INTERNATIONAL AIRPORT KY US	20070719	339	217	33.9	21.7	93	71	0	2007	07	19	20YR Lagged Period	7/19/2007
GHCND:USW00093821	LOUISVILLE INTERNATIONAL AIRPORT KY US	20070720	278	167	27.8	16.7	82	62	0	2007	07	20	20YR Lagged Period	7/20/2007
GHCND:USW00093821	LOUISVILLE INTERNATIONAL AIRPORT KY US	20070721	272	161	27.2	16.1	81	61	0	2007	07	21	20YR Lagged Period	7/21/2007
GHCND:USW00093821	LOUISVILLE INTERNATIONAL AIRPORT KY US	20070722	283	150	28.3	15.0	83	59	0	2007	07	22	20YR Lagged Period	7/22/2007
GHCND:USW00093821	LOUISVILLE INTERNATIONAL AIRPORT KY US	20070723	294	167	29.4	16.7	85	62	0	2007	07	23	20YR Lagged Period	7/23/2007
GHCND:USW00093821	LOUISVILLE INTERNATIONAL AIRPORT KY US	20070724	283	178	28.3	17.8	83	64	0	2007	07	24	20YR Lagged Period	7/24/2007
GHCND:USW00093821	LOUISVILLE INTERNATIONAL AIRPORT KY US	20070725	306	172	30.6	17.2	87	63	0	2007	07	25	20YR Lagged Period	7/25/2007
GHCND:USW00093821	LOUISVILLE INTERNATIONAL AIRPORT KY US	20070726	317	206	31.7	20.6	89	69	0	2007	07	26	20YR Lagged Period	7/26/2007
GHCND:USW00093821	LOUISVILLE INTERNATIONAL AIRPORT KY US	20070727	311	217	31.1	21.7	88	71	0	2007	07	27	20YR Lagged Period	7/27/2007
GHCND:USW00093821	LOUISVILLE INTERNATIONAL AIRPORT KY US	20070728	267	222	26.7	22.2	80	72	0	2007	07	28	20YR Lagged Period	7/28/2007
GHCND:USW00093821	LOUISVILLE INTERNATIONAL AIRPORT KY US	20070729	311	222	31.1	22.2	88	72	0	2007	07	29	20YR Lagged Period	7/29/2007
GHCND:USW00093821	LOUISVILLE INTERNATIONAL AIRPORT KY US	20070730	328	217	32.8	21.7	91	71	0	2007	07	30	20YR Lagged Period	7/30/2007
GHCND:USW00093821	LOUISVILLE INTERNATIONAL AIRPORT KY US	20070731	333	211	33.3	21.1	92	70	0	2007	07	31	20YR Lagged Period	7/31/2007
GHCND:USW00093821	LOUISVILLE INTERNATIONAL AIRPORT KY US	20070801	344	211	34.4	21.1	94	70	0	2007	08	01	20YR Lagged Period	8/1/2007
GHCND:USW00093821	LOUISVILLE INTERNATIONAL AIRPORT KY US	20070802	356	222	35.6	22.2	96	72	0	2007	08	02	20YR Lagged Period	8/2/2007
GHCND:USW00093821	LOUISVILLE INTERNATIONAL AIRPORT KY US	20070803	350	244	35.0	24.4	95	76	0	2007	08	03	20YR Lagged Period	8/3/2007
GHCND:USW00093821	LOUISVILLE INTERNATIONAL AIRPORT KY US	20070804	356	244	35.6	24.4	96	76	0	2007	08	04	20YR Lagged Period	8/4/2007
GHCND:USW00093821	LOUISVILLE INTERNATIONAL AIRPORT KY US	20070805	361	239	36.1	23.9	97	75	0	2007	08	05	20YR Lagged Period	8/5/2007
GHCND:USW00093821	LOUISVILLE INTERNATIONAL AIRPORT KY US	20070806	372	267	37.2	26.7	99	80	0	2007	08	06	20YR Lagged Period	8/6/2007
GHCND:USW00093821	LOUISVILLE INTERNATIONAL AIRPORT KY US	20070807	383	272	38.3	27.2	101	81	0	2007	08	07	20YR Lagged Period	8/7/2007
GHCND:USW00093821	LOUISVILLE INTERNATIONAL AIRPORT KY US	20070808	389	272	38.9	27.2	102	81	0	2007	08	08	20YR Lagged Period	8/8/2007
GHCND:USW00093821	LOUISVILLE INTERNATIONAL AIRPORT KY US	20070809	389	278	38.9	27.8	102	82	0	2007	08	09	20YR Lagged Period	8/9/2007
GHCND:USW00093821	LOUISVILLE INTERNATIONAL AIRPORT KY US	20070810	361	261	36.1	26.1	97	79	0	2007	08	10	20YR Lagged Period	8/10/2007
GHCND:USW00093821	LOUISVILLE INTERNATIONAL AIRPORT KY US	20070811	356	228	35.6	22.8	96	73	0	2007	08	11	20YR Lagged Period	8/11/2007
GHCND:USW00093821	LOUISVILLE INTERNATIONAL AIRPORT KY US	20070812	372	222	37.2	22.2	99	72	0	2007	08	12	20YR Lagged Period	8/12/2007
GHCND:USW00093821	LOUISVILLE INTERNATIONAL AIRPORT KY US	20070813	372	244	37.2	24.4	99	76	0	2007	08	13	20YR Lagged Period	8/13/2007
GHCND:USW00093821	LOUISVILLE INTERNATIONAL AIRPORT KY US	20070814	356	194	35.6	19.4	96	67	0	2007	08	14	20YR Lagged Period	8/14/2007
GHCND:USW00093821	LOUISVILLE INTERNATIONAL AIRPORT KY US	20070815	394	239	39.4	23.9	103	75	0	2007	08	15	20YR Lagged Period	8/15/2007
GHCND:USW00093821	LOUISVILLE INTERNATIONAL AIRPORT KY US	20070816	406	222	40.6	22.2	105	72	0	2007	08	16	20YR Lagged Period	8/16/2007
GHCND:USW00093821	LOUISVILLE INTERNATIONAL AIRPORT KY US	20070817	333	222	33.3	22.2	92	72	0	2007	08	17	20YR Lagged Period	8/17/2007
GHCND:USW00093821	LOUISVILLE INTERNATIONAL AIRPORT KY US	20070818	322	194	32.2	19.4	90	67	0	2007	08	18	20YR Lagged Period	8/18/2007
GHCND:USW00093821	LOUISVILLE INTERNATIONAL AIRPORT KY US	20070819	356	211	35.6	21.1	96	70	0	2007	08	19	20YR Lagged Period	8/19/2007
GHCND:USW00093821	LOUISVILLE INTERNATIONAL AIRPORT KY US	20070820	367	239	36.7	23.9	98	75	0	2007	08	20	20YR Lagged Period	8/20/2007
GHCND:USW00093821	LOUISVILLE INTERNATIONAL AIRPORT KY US	20070821	311	233	31.1	23.3	88	74	0	2007	08	21	20YR Lagged Period	8/21/2007
GHCND:USW00093821	LOUISVILLE INTERNATIONAL AIRPORT KY US	20070822	367	244	36.7	24.4	98	76	0	2007	08	22	20YR Lagged Period	8/22/2007
GHCND:USW00093821	LOUISVILLE INTERNATIONAL AIRPORT KY US	20070823	372	256	37.2	25.6	99	78	0	2007	08	23	20YR Lagged Period	8/23/2007
GHCND:USW00093821	LOUISVILLE INTERNATIONAL AIRPORT KY US	20070824	372	250	37.2	25.0	99	77	0	2007	08	24	20YR Lagged Period	8/24/2007
GHCND:USW00093821	LOUISVILLE INTERNATIONAL AIRPORT KY US	20070825	317	244	31.7	24.4	89	76	0	2007	08	25	20YR Lagged Period	8/25/2007
GHCND:USW00093821	LOUISVILLE INTERNATIONAL AIRPORT KY US	20070826	317	217	31.7	21.7	89	71	0	2007	08	26	20YR Lagged Period	8/26/2007
GHCND:USW00093821	LOUISVILLE INTERNATIONAL AIRPORT KY US	20070827	339	200	33.9	20.0	93	68	0	2007	08	27	20YR Lagged Period	8/27/2007
GHCND:USW00093821	LOUISVILLE INTERNATIONAL AIRPORT KY US	20070828	367	228	36.7	22.8	98	73	0	2007	08	28	20YR Lagged Period	8/28/2007
GHCND:USW00093821	LOUISVILLE INTERNATIONAL AIRPORT KY US	20070829	356	222	35.6	22.2	96	72	0	2007	08	29	20YR Lagged Period	8/29/2007
GHCND:USW00093821	LOUISVILLE INTERNATIONAL AIRPORT KY US	20070830	317	222	31.7	22.2	89	72	0	2007	08	30	20YR Lagged Period	8/30/2007
GHCND:USW00093821	LOUISVILLE INTERNATIONAL AIRPORT KY US	20070831	306	194	30.6	19.4	87	67	0	2007	08	31	20YR Lagged Period	8/31/2007
GHCND:USW00093821	LOUISVILLE INTERNATIONAL AIRPORT KY US	20070901	317	167	31.7	16.7	89	62	0	2007	09	01	20YR Lagged Period	9/1/2007
GHCND:USW00093821	LOUISVILLE INTERNATIONAL AIRPORT KY US	20070902	339	189	33.9	18.9	93	66	0	2007	09	02	20YR Lagged Period	9/2/2007
GHCND:USW00093821	LOUISVILLE INTERNATIONAL AIRPORT KY US	20070903	361	217	36.1	21.7	97	71	0	2007	09	03	20YR Lagged Period	9/3/2007
GHCND:USW00093821	LOUISVILLE INTERNATIONAL AIRPORT KY US	20070904	367	189	36.7	18.9	98	66	0	2007	09	04	20YR Lagged Period	9/4/2007
GHCND:USW00093821	LOUISVILLE INTERNATIONAL AIRPORT KY US	20070905	372	206	37.2	20.6	99	69	0	2007	09	05	20YR Lagged Period	9/5/2007
GHCND:USW00093821	LOUISVILLE INTERNATIONAL AIRPORT KY US	20070906	328	250	32.8	25.0	91	77	0	2007	09	06	20YR Lagged Period	9/6/2007
GHCND:USW00093821	LOUISVILLE INTERNATIONAL AIRPORT KY US	20070907	339	250	33.9	25.0	93	77	0	2007	09	07	20YR Lagged Period	9/7/2007
GHCND:USW00093821	LOUISVILLE INTERNATIONAL AIRPORT KY US	20070908	322	250	32.2	25.0	90	77	0	2007	09	08	20YR Lagged Period	9/8/2007
GHCND:USW00093821	LOUISVILLE INTERNATIONAL AIRPORT KY US	20070909	289	228	28.9	22.8	84	73	0	2007	09	09	20YR Lagged Period	9/9/2007
GHCND:USW00093821	LOUISVILLE INTERNATIONAL AIRPORT KY US	20070910	300	211	30.0	21.1	86	70	0	2007	09	10	20YR Lagged Period	9/10/2007
GHCND:USW00093821	LOUISVILLE INTERNATIONAL AIRPORT KY US	20070911	261	189	26.1	18.9	79	66	0	2007	09	11	20YR Lagged Period	9/11/2007
GHCND:USW00093821	LOUISVILLE INTERNATIONAL AIRPORT KY US	20070912	278	150	27.8	15.0	82	59	0	2007	09	12	20YR Lagged Period	9/12/2007
GHCND:USW00093821	LOUISVILLE INTERNATIONAL AIRPORT KY US	20070913	294	133	29.4	13.3	85	56	0	2007	09	13	20YR Lagged Period	9/13/2007
GHCND:USW00093821	LOUISVILLE INTERNATIONAL AIRPORT KY US	20070914	311	178	31.1	17.8	88	64	0	2007	09	14	20YR Lagged Period	9/14/2007
GHCND:USW00093821	LOUISVILLE INTERNATIONAL AIRPORT KY US	20070915	222	111	22.2	11.1	72	52	3	2007	09	15	20YR Lagged Period	9/15/2007
GHCND:USW00093821	LOUISVILLE INTERNATIONAL AIRPORT KY US	20070916	250	117	25.0	11.7	77	53	0	2007	09	16	20YR Lagged Period	9/16/2007
GHCND:USW00093821	LOUISVILLE INTERNATIONAL AIRPORT KY US	20070917	294	117	29.4	11.7	85	53	0	2007	09	17	20YR Lagged Period	9/17/2007
GHCND:USW00093821	LOUISVILLE INTERNATIONAL AIRPORT KY US	20070918	311	167	31.1	16.7	88	62	0	2007	09	18	20YR Lagged Period	9/18/2007
GHCND:USW00093821	LOUISVILLE INTERNATIONAL AIRPORT KY US	20070919	317	167	31.7	16.7	89	62	0	2007	09	19	20YR Lagged Period	9/19/2007
GHCND:USW00093821	LOUISVILLE INTERNATIONAL AIRPORT KY US	20070920	339	167	33.9	16.7	93	62	0	2007	09	20	20YR Lagged Period	9/20/2007
GHCND:USW00093821	LOUISVILLE INTERNATIONAL AIRPORT KY US	20070921	333	167	33.3	16.7	92	62	0	2007	09	21	20YR Lagged Period	9/21/2007
GHCND:USW00093821	LOUISVILLE INTERNATIONAL AIRPORT KY US	20070922	339	211	33.9	21.1	93	70	0	2007	09	22	20YR Lagged Period	9/22/2007
GHCND:USW00093821	LOUISVILLE INTERNATIONAL AIRPORT KY US	20070923	356	211	35.6	21.1	96	70	0	2007	09	23	20YR Lagged Period	9/23/2007
GHCND:USW00093821	LOUISVILLE INTERNATIONAL AIRPORT KY US	20070924	350	217	35.0	21.7	95	71	0	2007	09	24	20YR Lagged Period	9/24/2007
GHCND:USW00093821	LOUISVILLE INTERNATIONAL AIRPORT KY US	20070925	350	233	35.0	23.3	95	74	0	2007	09	25	20YR Lagged Period	9/25/2007
GHCND:USW00093821	LOUISVILLE INTERNATIONAL AIRPORT KY US	20070926	250	217	25.0	21.7	77	71	0	2007	09	26	20YR Lagged Period	9/26/2007
GHCND:USW00093821	LOUISVILLE INTERNATIONAL AIRPORT KY US	20070927	250	183	25.0	18.3	77	65	0	2007	09	27	20YR Lagged Period	9/27/2007
GHCND:USW00093821	LOUISVILLE INTERNATIONAL AIRPORT KY US	20070928	278	150	27.8	15.0	82	59	0	2007	09	28	20YR Lagged Period	9/28/2007
GHCND:USW00093821	LOUISVILLE INTERNATIONAL AIRPORT KY US	20070929	278	128	27.8	12.8	82	55	0	2007	09	29	20YR Lagged Period	9/29/2007
GHCND:USW00093821	LOUISVILLE INTERNATIONAL AIRPORT KY US	20070930	294	128	29.4	12.8	85	55	0	2007	09	30	20YR Lagged Period	9/30/2007
GHCND:USW00093821	LOUISVILLE INTERNATIONAL AIRPORT KY US	20071001	289	178	28.9	17.8	84	64	0	2007	10	01	20YR Lagged Period	10/1/2007
GHCND:USW00093821	LOUISVILLE INTERNATIONAL AIRPORT KY US	20071002	300	167	30.0	16.7	86	62	0	2007	10	02	20YR Lagged Period	10/2/2007
GHCND:USW00093821	LOUISVILLE INTERNATIONAL AIRPORT KY US	20071003	278	183	27.8	18.3	82	65	0	2007	10	03	20YR Lagged Period	10/3/2007
GHCND:USW00093821	LOUISVILLE INTERNATIONAL AIRPORT KY US	20071004	306	189	30.6	18.9	87	66	0	2007	10	04	20YR Lagged Period	10/4/2007
GHCND:USW00093821	LOUISVILLE INTERNATIONAL AIRPORT KY US	20071005	311	228	31.1	22.8	88	73	0	2007	10	05	20YR Lagged Period	10/5/2007
GHCND:USW00093821	LOUISVILLE INTERNATIONAL AIRPORT KY US	20071006	328	211	32.8	21.1	91	70	0	2007	10	06	20YR Lagged Period	10/6/2007
GHCND:USW00093821	LOUISVILLE INTERNATIONAL AIRPORT KY US	20071007	339	206	33.9	20.6	93	69	0	2007	10	07	20YR Lagged Period	10/7/2007
GHCND:USW00093821	LOUISVILLE INTERNATIONAL AIRPORT KY US	20071008	339	206	33.9	20.6	93	69	0	2007	10	08	20YR Lagged Period	10/8/2007
GHCND:USW00093821	LOUISVILLE INTERNATIONAL AIRPORT KY US	20071009	278	200	27.8	20.0	82	68	0	2007	10	09	20YR Lagged Period	10/9/2007
GHCND:USW00093821	LOUISVILLE INTERNATIONAL AIRPORT KY US	20071010	206	94	20.6	9.4	69	49	6	2007	10	10	20YR Lagged Period	10/10/2007
GHCND:USW00093821	LOUISVILLE INTERNATIONAL AIRPORT KY US	20071011	189	89	18.9	8.9	66	48	8	2007	10	11	20YR Lagged Period	10/11/2007
GHCND:USW00093821	LOUISVILLE INTERNATIONAL AIRPORT KY US	20071012	189	106	18.9	10.6	66	51	6	2007	10	12	20YR Lagged Period	10/12/2007
GHCND:USW00093821	LOUISVILLE INTERNATIONAL AIRPORT KY US	20071013	222	72	22.2	7.2	72	45	6	2007	10	13	20YR Lagged Period	10/13/2007
GHCND:USW00093821	LOUISVILLE INTERNATIONAL AIRPORT KY US	20071014	261	139	26.1	13.9	79	57	0	2007	10	14	20YR Lagged Period	10/14/2007
GHCND:USW00093821	LOUISVILLE INTERNATIONAL AIRPORT KY US	20071015	283	139	28.3	13.9	83	57	0	2007	10	15	20YR Lagged Period	10/15/2007
GHCND:USW00093821	LOUISVILLE INTERNATIONAL AIRPORT KY US	20071016	250	172	25.0	17.2	77	63	0	2007	10	16	20YR Lagged Period	10/16/2007
GHCND:USW00093821	LOUISVILLE INTERNATIONAL AIRPORT KY US	20071017	294	178	29.4	17.8	85	64	0	2007	10	17	20YR Lagged Period	10/17/2007
GHCND:USW00093821	LOUISVILLE INTERNATIONAL AIRPORT KY US	20071018	283	189	28.3	18.9	83	66	0	2007	10	18	20YR Lagged Period	10/18/2007
GHCND:USW00093821	LOUISVILLE INTERNATIONAL AIRPORT KY US	20071019	206	150	20.6	15.0	69	59	1	2007	10	19	20YR Lagged Period	10/19/2007
GHCND:USW00093821	LOUISVILLE INTERNATIONAL AIRPORT KY US	20071020	239	111	23.9	11.1	75	52	1	2007	10	20	20YR Lagged Period	10/20/2007
GHCND:USW00093821	LOUISVILLE INTERNATIONAL AIRPORT KY US	20071021	278	117	27.8	11.7	82	53	0	2007	10	21	20YR Lagged Period	10/21/2007
GHCND:USW00093821	LOUISVILLE INTERNATIONAL AIRPORT KY US	20071022	211	144	21.1	14.4	70	58	1	2007	10	22	20YR Lagged Period	10/22/2007
GHCND:USW00093821	LOUISVILLE INTERNATIONAL AIRPORT KY US	20071023	206	122	20.6	12.2	69	54	3	2007	10	23	20YR Lagged Period	10/23/2007
GHCND:USW00093821	LOUISVILLE INTERNATIONAL AIRPORT KY US	20071024	122	111	12.2	11.1	54	52	12	2007	10	24	20YR Lagged Period	10/24/2007
GHCND:USW00093821	LOUISVILLE INTERNATIONAL AIRPORT KY US	20071025	144	106	14.4	10.6	58	51	10	2007	10	25	20YR Lagged Period	10/25/2007
GHCND:USW00093821	LOUISVILLE INTERNATIONAL AIRPORT KY US	20071026	211	100	21.1	10.0	70	50	5	2007	10	26	20YR Lagged Period	10/26/2007
GHCND:USW00093821	LOUISVILLE INTERNATIONAL AIRPORT KY US	20071027	150	117	15.0	11.7	59	53	9	2007	10	27	20YR Lagged Period	10/27/2007
GHCND:USW00093821	LOUISVILLE INTERNATIONAL AIRPORT KY US	20071028	161	61	16.1	6.1	61	43	13	2007	10	28	20YR Lagged Period	10/28/2007
GHCND:USW00093821	LOUISVILLE INTERNATIONAL AIRPORT KY US	20071029	178	28	17.8	2.8	64	37	14	2007	10	29	20YR Lagged Period	10/29/2007
GHCND:USW00093821	LOUISVILLE INTERNATIONAL AIRPORT KY US	20071030	200	28	20.0	2.8	68	37	12	2007	10	30	20YR Lagged Period	10/30/2007
GHCND:USW00093821	LOUISVILLE INTERNATIONAL AIRPORT KY US	20071031	228	61	22.8	6.1	73	43	7	2007	10	31	20YR Lagged Period	10/31/2007
GHCND:USW00093821	LOUISVILLE INTERNATIONAL AIRPORT KY US	20071101	172	72	17.2	7.2	63	45	11	2007	11	01	20YR Lagged Period	11/1/2007
GHCND:USW00093821	LOUISVILLE INTERNATIONAL AIRPORT KY US	20071102	178	28	17.8	2.8	64	37	24	2007	11	02	20YR Lagged Period	11/2/2007
GHCND:USW00093821	LOUISVILLE INTERNATIONAL AIRPORT KY US	20071103	172	28	17.2	2.8	63	37	15	2007	11	03	20YR Lagged Period	11/3/2007
GHCND:USW00093821	LOUISVILLE INTERNATIONAL AIRPORT KY US	20071104	167	33	16.7	3.3	62	38	15	2007	11	04	20YR Lagged Period	11/4/2007
GHCND:USW00093821	LOUISVILLE INTERNATIONAL AIRPORT KY US	20071105	217	50	21.7	5.0	71	41	9	2007	11	05	20YR Lagged Period	11/5/2007
GHCND:USW00093821	LOUISVILLE INTERNATIONAL AIRPORT KY US	20071106	94	17	9.4	1.7	49	35	23	2007	11	06	20YR Lagged Period	11/6/2007
GHCND:USW00093821	LOUISVILLE INTERNATIONAL AIRPORT KY US	20071107	94	0	9.4	-	49	32	24	2007	11	07	20YR Lagged Period	11/7/2007
GHCND:USW00093821	LOUISVILLE INTERNATIONAL AIRPORT KY US	20071108	133	22	13.3	2.2	56	36	19	2007	11	08	20YR Lagged Period	11/8/2007

GHCND:USW00093821	LOUISVILLE INTERNATIONAL AIRPORT KY US	20071109	172	67	17.2	6.7	63	44	11	2007	11	09	20YR Lagged Period	11/9/2007
GHCND:USW00093821	LOUISVILLE INTERNATIONAL AIRPORT KY US	20071110	128	17	12.8	1.7	55	35	20	2007	11	10	20YR Lagged Period	11/10/2007
GHCND:USW00093821	LOUISVILLE INTERNATIONAL AIRPORT KY US	20071111	161	39	16.1	3.9	61	39	15	2007	11	11	20YR Lagged Period	11/11/2007
GHCND:USW00093821	LOUISVILLE INTERNATIONAL AIRPORT KY US	20071112	228	122	22.8	12.2	73	54	1	2007	11	12	20YR Lagged Period	11/12/2007
GHCND:USW00093821	LOUISVILLE INTERNATIONAL AIRPORT KY US	20071113	167	139	16.7	13.9	62	57	5	2007	11	13	20YR Lagged Period	11/13/2007
GHCND:USW00093821	LOUISVILLE INTERNATIONAL AIRPORT KY US	20071114	206	106	20.6	10.6	69	51	5	2007	11	14	20YR Lagged Period	11/14/2007
GHCND:USW00093821	LOUISVILLE INTERNATIONAL AIRPORT KY US	20071115	106	17	10.6	1.7	51	35	22	2007	11	15	20YR Lagged Period	11/15/2007
GHCND:USW00093821	LOUISVILLE INTERNATIONAL AIRPORT KY US	20071116	94	-11	9.4	(1.1)	49	30	25	2007	11	16	20YR Lagged Period	11/16/2007
GHCND:USW00093821	LOUISVILLE INTERNATIONAL AIRPORT KY US	20071117	161	17	16.1	1.7	61	35	17	2007	11	17	20YR Lagged Period	11/17/2007
GHCND:USW00093821	LOUISVILLE INTERNATIONAL AIRPORT KY US	20071118	122	39	12.2	3.9	54	39	18	2007	11	18	20YR Lagged Period	11/18/2007
GHCND:USW00093821	LOUISVILLE INTERNATIONAL AIRPORT KY US	20071119	183	83	18.3	8.3	65	47	9	2007	11	19	20YR Lagged Period	11/19/2007
GHCND:USW00093821	LOUISVILLE INTERNATIONAL AIRPORT KY US	20071120	222	156	22.2	15.6	72	60	0	2007	11	20	20YR Lagged Period	11/20/2007
GHCND:USW00093821	LOUISVILLE INTERNATIONAL AIRPORT KY US	20071121	200	172	20.0	17.2	68	63	0	2007	11	21	20YR Lagged Period	11/21/2007
GHCND:USW00093821	LOUISVILLE INTERNATIONAL AIRPORT KY US	20071122	189	11	18.9	1.1	66	34	15	2007	11	22	20YR Lagged Period	11/22/2007
GHCND:USW00093821	LOUISVILLE INTERNATIONAL AIRPORT KY US	20071123	50	-22	5.0	(2.2)	41	28	30	2007	11	23	20YR Lagged Period	11/23/2007
GHCND:USW00093821	LOUISVILLE INTERNATIONAL AIRPORT KY US	20071124	56	-28	5.6	(2.8)	42	27	30	2007	11	24	20YR Lagged Period	11/24/2007
GHCND:USW00093821	LOUISVILLE INTERNATIONAL AIRPORT KY US	20071125	111	0	11.1	-	52	32	23	2007	11	25	20YR Lagged Period	11/25/2007
GHCND:USW00093821	LOUISVILLE INTERNATIONAL AIRPORT KY US	20071126	156	56	15.6	5.6	60	42	14	2007	11	26	20YR Lagged Period	11/26/2007
GHCND:USW00093821	LOUISVILLE INTERNATIONAL AIRPORT KY US	20071127	106	17	10.6	1.7	51	35	22	2007	11	27	20YR Lagged Period	11/27/2007
GHCND:USW00093821	LOUISVILLE INTERNATIONAL AIRPORT KY US	20071128	139	-6	13.9	(0.6)	57	31	21	2007	11	28	20YR Lagged Period	11/28/2007
GHCND:USW00093821	LOUISVILLE INTERNATIONAL AIRPORT KY US	20071129	117	0	11.7	-	53	32	22	2007	11	29	20YR Lagged Period	11/29/2007
GHCND:USW00093821	LOUISVILLE INTERNATIONAL AIRPORT KY US	20071130	117	-33	11.7	(3.3)	53	26	25	2007	11	30	20YR Lagged Period	11/30/2007
GHCND:USW00093821	LOUISVILLE INTERNATIONAL AIRPORT KY US	20071201	67	-11	6.7	(1.1)	44	30	28	2007	12	01	20YR Lagged Period	12/1/2007
GHCND:USW00093821	LOUISVILLE INTERNATIONAL AIRPORT KY US	20071202	161	28	16.1	2.8	61	37	16	2007	12	02	20YR Lagged Period	12/2/2007
GHCND:USW00093821	LOUISVILLE INTERNATIONAL AIRPORT KY US	20071203	39	-17	3.9	(1.7)	39	29	31	2007	12	03	20YR Lagged Period	12/3/2007
GHCND:USW00093821	LOUISVILLE INTERNATIONAL AIRPORT KY US	20071204	56	-28	5.6	(2.8)	42	27	30	2007	12	04	20YR Lagged Period	12/4/2007
GHCND:USW00093821	LOUISVILLE INTERNATIONAL AIRPORT KY US	20071205	83	-17	8.3	(1.7)	47	29	27	2007	12	05	20YR Lagged Period	12/5/2007
GHCND:USW00093821	LOUISVILLE INTERNATIONAL AIRPORT KY US	20071206	22	-56	2.2	(5.6)	36	22	36	2007	12	06	20YR Lagged Period	12/6/2007
GHCND:USW00093821	LOUISVILLE INTERNATIONAL AIRPORT KY US	20071207	78	11	7.8	1.1	46	34	25	2007	12	07	20YR Lagged Period	12/7/2007
GHCND:USW00093821	LOUISVILLE INTERNATIONAL AIRPORT KY US	20071208	72	50	7.2	5.0	45	41	27	2007	12	08	20YR Lagged Period	12/8/2007
GHCND:USW00093821	LOUISVILLE INTERNATIONAL AIRPORT KY US	20071209	128	61	12.8	6.1	55	43	16	2007	12	09	20YR Lagged Period	12/9/2007
GHCND:USW00093821	LOUISVILLE INTERNATIONAL AIRPORT KY US	20071210	117	61	11.7	6.1	53	43	17	2007	12	10	20YR Lagged Period	12/10/2007
GHCND:USW00093821	LOUISVILLE INTERNATIONAL AIRPORT KY US	20071211	233	72	23.3	7.2	74	45	5	2007	12	11	20YR Lagged Period	12/11/2007
GHCND:USW00093821	LOUISVILLE INTERNATIONAL AIRPORT KY US	20071212	200	67	20.0	6.7	68	44	9	2007	12	12	20YR Lagged Period	12/12/2007
GHCND:USW00093821	LOUISVILLE INTERNATIONAL AIRPORT KY US	20071213	83	28	8.3	2.8	47	37	23	2007	12	13	20YR Lagged Period	12/13/2007
GHCND:USW00093821	LOUISVILLE INTERNATIONAL AIRPORT KY US	20071214	56	11	5.6	1.1	42	34	27	2007	12	14	20YR Lagged Period	12/14/2007
GHCND:USW00093821	LOUISVILLE INTERNATIONAL AIRPORT KY US	20071215	44	6	4.4	0.6	40	33	28	2007	12	15	20YR Lagged Period	12/15/2007
GHCND:USW00093821	LOUISVILLE INTERNATIONAL AIRPORT KY US	20071216	61	-39	6.1	(3.9)	43	25	31	2007	12	16	20YR Lagged Period	12/16/2007
GHCND:USW00093821	LOUISVILLE INTERNATIONAL AIRPORT KY US	20071217	22	-33	2.2	(3.3)	36	26	34	2007	12	17	20YR Lagged Period	12/17/2007
GHCND:USW00093821	LOUISVILLE INTERNATIONAL AIRPORT KY US	20071218	106	-28	10.6	(2.8)	51	27	26	2007	12	18	20YR Lagged Period	12/18/2007
GHCND:USW00093821	LOUISVILLE INTERNATIONAL AIRPORT KY US	20071219	122	33	12.2	3.3	54	38	19	2007	12	19	20YR Lagged Period	12/19/2007
GHCND:USW00093821	LOUISVILLE INTERNATIONAL AIRPORT KY US	20071220	100	22	10.0	2.2	50	36	22	2007	12	20	20YR Lagged Period	12/20/2007
GHCND:USW00093821	LOUISVILLE INTERNATIONAL AIRPORT KY US	20071221	144	78	14.4	7.8	58	46	13	2007	12	21	20YR Lagged Period	12/21/2007
GHCND:USW00093821	LOUISVILLE INTERNATIONAL AIRPORT KY US	20071222	167	83	16.7	8.3	62	47	10	2007	12	22	20YR Lagged Period	12/22/2007
GHCND:USW00093821	LOUISVILLE INTERNATIONAL AIRPORT KY US	20071223	150	6	15.0	0.6	59	33	19	2007	12	23	20YR Lagged Period	12/23/2007
GHCND:USW00093821	LOUISVILLE INTERNATIONAL AIRPORT KY US	20071224	67	-11	6.7	(1.1)	44	30	28	2007	12	24	20YR Lagged Period	12/24/2007
GHCND:USW00093821	LOUISVILLE INTERNATIONAL AIRPORT KY US	20071225	100	-22	10.0	(2.2)	50	28	26	2007	12	25	20YR Lagged Period	12/25/2007
GHCND:USW00093821	LOUISVILLE INTERNATIONAL AIRPORT KY US	20071226	122	-6	12.2	(0.6)	54	31	22	2007	12	26	20YR Lagged Period	12/26/2007
GHCND:USW00093821	LOUISVILLE INTERNATIONAL AIRPORT KY US	20071227	89	39	8.9	3.9	48	39	21	2007	12	27	20YR Lagged Period	12/27/2007
GHCND:USW00093821	LOUISVILLE INTERNATIONAL AIRPORT KY US	20071228	94	39	9.4	3.9	49	39	21	2007	12	28	20YR Lagged Period	12/28/2007
GHCND:USW00093821	LOUISVILLE INTERNATIONAL AIRPORT KY US	20071229	67	0	6.7	-	44	32	27	2007	12	29	20YR Lagged Period	12/29/2007
GHCND:USW00093821	LOUISVILLE INTERNATIONAL AIRPORT KY US	20071230	61	-22	6.1	(2.2)	43	28	29	2007	12	30	20YR Lagged Period	12/30/2007
GHCND:USW00093821	LOUISVILLE INTERNATIONAL AIRPORT KY US	20071231	117	-17	11.7	(1.7)	53	29	24	2007	12	31	20YR Lagged Period	12/31/2007
GHCND:USW00093821	LOUISVILLE INTERNATIONAL AIRPORT KY US	20080101	28	-83	2.8	(8.3)	37	17	38	2008	01	01	20YR Lagged Period	1/1/2008
GHCND:USW00093821	LOUISVILLE INTERNATIONAL AIRPORT KY US	20080102	-61	-122	(6.1)	(12.2)	21	10	49	2008	01	02	20YR Lagged Period	1/2/2008
GHCND:USW00093821	LOUISVILLE INTERNATIONAL AIRPORT KY US	20080103	-11	-100	(1.1)	(10.0)	30	14	43	2008	01	03	20YR Lagged Period	1/3/2008
GHCND:USW00093821	LOUISVILLE INTERNATIONAL AIRPORT KY US	20080104	78	-56	7.8	(5.6)	46	22	31	2008	01	04	20YR Lagged Period	1/4/2008
GHCND:USW00093821	LOUISVILLE INTERNATIONAL AIRPORT KY US	20080105	106	44	10.6	4.4	51	40	19	2008	01	05	20YR Lagged Period	1/5/2008
GHCND:USW00093821	LOUISVILLE INTERNATIONAL AIRPORT KY US	20080106	178	100	17.8	10.0	64	50	8	2008	01	06	20YR Lagged Period	1/6/2008
GHCND:USW00093821	LOUISVILLE INTERNATIONAL AIRPORT KY US	20080107	217	172	21.7	17.2	71	63	0	2008	01	07	20YR Lagged Period	1/7/2008
GHCND:USW00093821	LOUISVILLE INTERNATIONAL AIRPORT KY US	20080108	211	111	21.1	11.1	70	52	4	2008	01	08	20YR Lagged Period	1/8/2008
GHCND:USW00093821	LOUISVILLE INTERNATIONAL AIRPORT KY US	20080109	111	50	11.1	5.0	52	41	18	2008	01	09	20YR Lagged Period	1/9/2008
GHCND:USW00093821	LOUISVILLE INTERNATIONAL AIRPORT KY US	20080110	150	33	15.0	3.3	59	38	16	2008	01	10	20YR Lagged Period	1/10/2008
GHCND:USW00093821	LOUISVILLE INTERNATIONAL AIRPORT KY US	20080111	106	28	10.6	2.8	51	37	21	2008	01	11	20YR Lagged Period	1/11/2008
GHCND:USW00093821	LOUISVILLE INTERNATIONAL AIRPORT KY US	20080112	100	-17	10.0	(1.7)	50	29	25	2008	01	12	20YR Lagged Period	1/12/2008
GHCND:USW00093821	LOUISVILLE INTERNATIONAL AIRPORT KY US	20080113	61	0	6.1	-	43	32	27	2008	01	13	20YR Lagged Period	1/13/2008
GHCND:USW00093821	LOUISVILLE INTERNATIONAL AIRPORT KY US	20080114	6	-22	0.6	(2.2)	33	28	34	2008	01	14	20YR Lagged Period	1/14/2008
GHCND:USW00093821	LOUISVILLE INTERNATIONAL AIRPORT KY US	20080115	11	-72	1.1	(7.2)	34	19	38	2008	01	15	20YR Lagged Period	1/15/2008
GHCND:USW00093821	LOUISVILLE INTERNATIONAL AIRPORT KY US	20080116	39	-50	3.9	(5.0)	39	23	34	2008	01	16	20YR Lagged Period	1/16/2008
GHCND:USW00093821	LOUISVILLE INTERNATIONAL AIRPORT KY US	20080117	50	6	5.0	0.6	41	33	28	2008	01	17	20YR Lagged Period	1/17/2008
GHCND:USW00093821	LOUISVILLE INTERNATIONAL AIRPORT KY US	20080118	22	-28	2.2	(2.8)	36	27	33	2008	01	18	20YR Lagged Period	1/18/2008
GHCND:USW00093821	LOUISVILLE INTERNATIONAL AIRPORT KY US	20080119	-6	-106	(0.6)	(10.6)	31	13	43	2008	01	19	20YR Lagged Period	1/19/2008
GHCND:USW00093821	LOUISVILLE INTERNATIONAL AIRPORT KY US	20080120	-56	-139	(5.6)	(13.9)	22	7	50	2008	01	20	20YR Lagged Period	1/20/2008
GHCND:USW00093821	LOUISVILLE INTERNATIONAL AIRPORT KY US	20080121	39	-106	3.9	(10.6)	39	13	39	2008	01	21	20YR Lagged Period	1/21/2008
GHCND:USW00093821	LOUISVILLE INTERNATIONAL AIRPORT KY US	20080122	39	-61	3.9	(6.1)	39	21	35	2008	01	22	20YR Lagged Period	1/22/2008
GHCND:USW00093821	LOUISVILLE INTERNATIONAL AIRPORT KY US	20080123	22	-89	2.2	(8.9)	36	16	39	2008	01	23	20YR Lagged Period	1/23/2008
GHCND:USW00093821	LOUISVILLE INTERNATIONAL AIRPORT KY US	20080124	-17	-111	(1.7)	(11.1)	29	12	44	2008	01	24	20YR Lagged Period	1/24/2008
GHCND:USW00093821	LOUISVILLE INTERNATIONAL AIRPORT KY US	20080125	-6	-117	(0.6)	(11.7)	31	11	44	2008	01	25	20YR Lagged Period	1/25/2008
GHCND:USW00093821	LOUISVILLE INTERNATIONAL AIRPORT KY US	20080126	22	-11	2.2	(1.1)	36	30	32	2008	01	26	20YR Lagged Period	1/26/2008
GHCND:USW00093821	LOUISVILLE INTERNATIONAL AIRPORT KY US	20080127	89	-11	8.9	(1.1)	48	30	26	2008	01	27	20YR Lagged Period	1/27/2008
GHCND:USW00093821	LOUISVILLE INTERNATIONAL AIRPORT KY US	20080128	122	-11	12.2	(1.1)	54	30	23	2008	01	28	20YR Lagged Period	1/28/2008
GHCND:USW00093821	LOUISVILLE INTERNATIONAL AIRPORT KY US	20080129	161	-28	16.1	(2.8)	61	27	21	2008	01	29	20YR Lagged Period	1/29/2008
GHCND:USW00093821	LOUISVILLE INTERNATIONAL AIRPORT KY US	20080130	0	-78	-	(7.8)	32	18	40	2008	01	30	20YR Lagged Period	1/30/2008
GHCND:USW00093821	LOUISVILLE INTERNATIONAL AIRPORT KY US	20080131	39	-44	3.9	(4.4)	39	24	33	2008	01	31	20YR Lagged Period	1/31/2008
GHCND:USW00093821	LOUISVILLE INTERNATIONAL AIRPORT KY US	20080201	67	-17	6.7	(1.7)	44	29	28	2008	02	01	20YR Lagged Period	2/1/2008
GHCND:USW00093821	LOUISVILLE INTERNATIONAL AIRPORT KY US	20080202	117	-39	11.7	(3.9)	53	25	26	2008	02	02	20YR Lagged Period	2/2/2008
GHCND:USW00093821	LOUISVILLE INTERNATIONAL AIRPORT KY US	20080203	128	-6	12.8	(0.6)	55	31	22	2008	02	03	20YR Lagged Period	2/3/2008
GHCND:USW00093821	LOUISVILLE INTERNATIONAL AIRPORT KY US	20080204	194	100	19.4	10.0	67	50	6	2008	02	04	20YR Lagged Period	2/4/2008
GHCND:USW00093821	LOUISVILLE INTERNATIONAL AIRPORT KY US	20080205	211	144	21.1	14.4	70	58	1	2008	02	05	20YR Lagged Period	2/5/2008
GHCND:USW00093821	LOUISVILLE INTERNATIONAL AIRPORT KY US	20080206	211	28	21.1	2.8	70	37	11	2008	02	06	20YR Lagged Period	2/6/2008
GHCND:USW00093821	LOUISVILLE INTERNATIONAL AIRPORT KY US	20080207	33	22	3.3	2.2	38	36	28	2008	02	07	20YR Lagged Period	2/7/2008
GHCND:USW00093821	LOUISVILLE INTERNATIONAL AIRPORT KY US	20080208	106	11	10.6	1.1	51	34	22	2008	02	08	20YR Lagged Period	2/8/2008
GHCND:USW00093821	LOUISVILLE INTERNATIONAL AIRPORT KY US	20080209	128	50	12.8	5.0	55	41	17	2008	02	09	20YR Lagged Period	2/9/2008
GHCND:USW00093821	LOUISVILLE INTERNATIONAL AIRPORT KY US	20080210	83	-83	8.3	(8.3)	47	17	33	2008	02	10	20YR Lagged Period	2/10/2008
GHCND:USW00093821	LOUISVILLE INTERNATIONAL AIRPORT KY US	20080211	-39	-94	(3.9)	(9.4)	25	15	45	2008	02	11	20YR Lagged Period	2/11/2008
GHCND:USW00093821	LOUISVILLE INTERNATIONAL AIRPORT KY US	20080212	28	-39	2.8	(3.9)	37	25	34	2008	02	12	20YR Lagged Period	2/12/2008
GHCND:USW00093821	LOUISVILLE INTERNATIONAL AIRPORT KY US	20080213	-28	-56	(2.8)	(5.6)	27	22	40	2008	02	13	20YR Lagged Period	2/13/2008
GHCND:USW00093821	LOUISVILLE INTERNATIONAL AIRPORT KY US	20080214	61	-50	6.1	(5.0)	43	23	32	2008	02	14	20YR Lagged Period	2/14/2008
GHCND:USW00093821	LOUISVILLE INTERNATIONAL AIRPORT KY US	20080215	67	22	6.7	2.2	44	36	25	2008	02	15	20YR Lagged Period	2/15/2008
GHCND:USW00093821	LOUISVILLE INTERNATIONAL AIRPORT KY US	20080216	83	-17	8.3	(1.7)	47	29	27	2008	02	16	20YR Lagged Period	2/16/2008
GHCND:USW00093821	LOUISVILLE INTERNATIONAL AIRPORT KY US	20080217	189	56	18.9	5.6	66	42	11	2008	02	17	20YR Lagged Period	2/17/2008
GHCND:USW00093821	LOUISVILLE INTERNATIONAL AIRPORT KY US	20080218	72	-6	7.2	(0.6)	45	31	27	2008	02	18	20YR Lagged Period	2/18/2008
GHCND:USW00093821	LOUISVILLE INTERNATIONAL AIRPORT KY US	20080219	11	-61	1.1	(6.1)	34	21	37	2008	02	19	20YR Lagged Period	2/19/2008
GHCND:USW00093821	LOUISVILLE INTERNATIONAL AIRPORT KY US	20080220	28	-61	2.8	(6.1)	37	21	36	2008	02	20	20YR Lagged Period	2/20/2008
GHCND:USW00093821	LOUISVILLE INTERNATIONAL AIRPORT KY US	20080221	6	-72	0.6	(7.2)	33	19	39	2008	02	21	20YR Lagged Period	2/21/2008
GHCND:USW00093821	LOUISVILLE INTERNATIONAL AIRPORT KY US	20080222	17	0	1.7	-	35	32	31	2008	02	22	20YR Lagged Period	2/22/2008
GHCND:USW00093821	LOUISVILLE INTERNATIONAL AIRPORT KY US	20080223	28	-11	2.8	(1.1)	37	30	31	2008	02	23	20YR Lagged Period	2/23/2008
GHCND:USW00093821	LOUISVILLE INTERNATIONAL AIRPORT KY US	20080224	22	-6	2.2	(0.6)	36	31	31	2008	02	24	20YR Lagged Period	2/24/2008
GHCND:USW00093821	LOUISVILLE INTERNATIONAL AIRPORT KY US	20080225	50	11	5.0	1.1	41	34	27	2008	02	25	20YR Lagged Period	2/25/2008
GHCND:USW00093821	LOUISVILLE INTERNATIONAL AIRPORT KY US	20080226	61	-33	6.1	(3.3)	43	26	30	2008	02	26	20YR Lagged Period	2/26/2008
GHCND:USW00093821	LOUISVILLE INTERNATIONAL AIRPORT KY US	20080227	-11	-50	(1.1)	(5.0)	30	23	38	2008	02	27	20YR Lagged Period	2/27/2008
GHCND:USW00093821	LOUISVILLE INTERNATIONAL AIRPORT KY US	20080228	56	-44	5.6	(4.4)	42	24	32	2008	02	28	20YR Lagged Period	2/28/2008
GHCND:USW00093821	LOUISVILLE INTERNATIONAL AIRPORT KY US	20080301	128	17	12.8	1.7	55	35	20	2008	03	01	20YR Lagged Period	3/1/2008
GHCND:USW00093821	LOUISVILLE INTERNATIONAL AIRPORT KY US	20080302	217	28	21.7	2.8	71	37	12	2008	03	02	20YR Lagged Period	3/2/2008
GHCND:USW00093821	LOUISVILLE INTERNATIONAL AIRPORT KY US	20080303	228	50	22.8	5.0	73	41	8	2008	03	03	20YR Lagged Period	3/3/2008
GHCND:USW00093821	LOUISVILLE INTERNATIONAL AIRPORT KY US	20080304	72	22	7.2	2.2	45	36	24	2008	03	04	20YR Lagged Period	3/4/2008
GHCND:USW00093821	LOUISVILLE INTERNATIONAL AIRPORT KY US	20080305	83	6	8.3	0.6	47	39	25	2008	03	05	20YR Lagged Period	3/5/2008
GHCND:USW00093821	LOUISVILLE INTERNATIONAL AIRPORT KY US	20080306	122	0	12.2	-	54	32	22	2008	03	06	20YR Lagged Period	3/6/2008
GHCND:USW00093821	LOUISVILLE INTERNATIONAL AIRPORT KY US	20080307	17	-44	1.7	(4.4)	35	24	35	2008	03	07	20YR Lagged Period	3/7/2008
GHCND:USW00093821	LOUISVILLE INTERNATIONAL AIRPORT KY US	20080308	-11	-67	(1.1)	(6.7)	30	20	40	2008	03	08	20YR Lagged Period	3/8/2008
GHCND:USW00093821	LOUISVILLE INTERNATIONAL AIRPORT KY US	20080309	72	-83	7.2	(8.3)	45	17	34	2008	03	09	20YR Lagged Period	3/9/2008
GHCND:USW00093821	LOUISVILLE INTERNATIONAL AIRPORT KY US	20080310	100	6	10.0	0.6	50	33	23	2008	03	10	20YR Lagged Period	3/10/2008
GHCND:USW00093821	LOUISVILLE INTERNATIONAL AIRPORT KY US	20080311	83	-28	8.3	(2.8)	47	27	28	2008	03	11	20YR Lagged Period	3/11/2008
GHCND:USW00093821	LOUISVILLE INTERNATIONAL AIRPORT KY US	20080312	178	44	17.8	4.4	64	40	13	2008	03	12	20YR Lagged Period	3/12/2008
GHCND:USW00093821	LOUISVILLE INTERNATIONAL AIRPORT KY US	20080313	194	83	19.4	8.3	67	47	8	2008	03	13	20YR Lagged Period	3/13/2008
GHCND:USW00093821	LOUISVILLE INTERNATIONAL AIRPORT KY US	20080314	117	61	11.7	6.1	53	43	17	2008	03	14	20YR Lagged Period	3/14/2008
GHCND:USW00093821	LOUISVILLE INTERNATIONAL AIRPORT KY US	20080315	83	33	8.3	3.3	47	38	22	2008	03	15	20YR Lagged Period	3/15/2008
GHCND:USW00093821	LOUISVILLE INTERNATIONAL AIRPORT KY US	20080316	100	50	10.0	5.0	50	41	19	2008	03	16	20YR Lagged Period	3/16/2008
GHCND:USW00093821	LOUISVILLE INTERNATIONAL AIRPORT KY US	20080317	139	39	13.9	3.9	57	39	17	2008	03	17	20YR Lagged Period	3/17/2008
GHCND:USW00093821	LOUISVILLE INTERNATIONAL AIRPORT KY US	20080318	178	94	17.8	9.4	64	49	8	2008	03	18	20YR Lagged Period	3/18/2008
GHCND:USW00093821	LOUISVILLE INTERNATIONAL AIRPORT KY US	20080319	122	33	12.2	3.3	54	38	19	2008	03	19	20YR Lagged Period	3/19/2008
GHCND:USW00093821	LOUISVILLE INTERNATIONAL AIRPORT KY US	20080320	144	11	14.4	1.1	58	34	19	2008	03	20	20YR Lagged Period	3/20/2008
GHCND:USW00093821	LOUISVILLE INTERNATIONAL AIRPORT KY US	20080321	211	22	21.1	2.2	70	36	12	2008	03	21	20YR Lagged Period	3/21/2008
GHCND:USW00093821	LOUISVILLE INTERNATIONAL AIRPORT KY US	20080322	156	28	15.6	2.8	60	37	16	2008	03	22	20YR Lagged Period	3/22/2008
GHCND:USW00093821	LOUISVILLE INTERNATIONAL AIRPORT KY US	20080323	72	-6	7.2	(0.6)	45	31	27	2008	03	23	20YR Lagged Period	3/23/2008
GHCND:USW00093821	LOUISVILLE INTERNATIONAL AIRPORT KY US	20080324	78	-11	7.8	(1.1)	46	30	27	2008	03	24	20YR Lagged Period	3/24/2008
GHCND:USW00093821	LOUISVILLE INTERNATIONAL AIRPORT KY US	20080325	167	-6	16.7	(0.6)	62	31	18	2008	03	25	20YR Lagged Period	3/25/2008
GHCND:USW00093821	LOUISVILLE INTERNATIONAL AIRPORT KY US	20080326	206	94	20.6	9.4	69	49	6	2008	03	26	20YR Lagged Period	3/26/2008
GHCND:USW00093821	LOUISVILLE INTERNATIONAL AIRPORT KY US	20080327	194	94	19.4	9.4	67	49	7	2008	03	27	20YR Lagged Period	3/27/2008
GHCND:USW00093821	LOUISVILLE INTERNATIONAL AIRPORT KY US	20080328	194	50	19.4	5.0	67	41	11	2008	03	28	20YR Lagged Period	3/28/2008
GHCND:USW00093821	LOUISVILLE INTERNATIONAL AIRPORT KY US	20080329	117	17	11.7	1.7	53	35	21	2008	03	29	20YR Lagged Period	3/29/2008
GHCND:USW00093821	LOUISVILLE INTERNATIONAL AIRPORT KY US	20080330	161	89	16.1	8.9	61	48	10	2008	03	30	20YR Lagged Period	3/30/2008
GHCND:USW00093821	LOUISVILLE INTERNATIONAL AIRPORT KY US	20080331	206	133	20.6	13.3	69	56	2	2008	03	31	20YR Lagged Period	3/31/2008
GHCND:USW00093821	LOUISVILLE INTERNATIONAL AIRPORT KY US	20080401	161	72	16.1	7.2	61	45	12	2008	04	01	20YR Lagged Period	4/1/2008
GHCND:USW00093821	LOUISVILLE INTERNATIONAL AIRPORT KY US	20080402	139	44	13.9	4.4	57	40	16	2008	04	02	20YR Lagged Period	4/2/2008
GHCND:USW00093821	LOUISVILLE INTERNATIONAL AIRPORT KY US	20080403	150	61	15.0	6.1	59	43	14	2008	04	03	20YR Lagged Period	4/3/2008
GHCND:USW00093821	LOUISVILLE INTERNATIONAL AIRPORT KY US	20080404	167	78	16.7	7.8	62	46	11	2008	04	04	20YR Lagged Period	4/4/2008
GHCND:USW00093821	LOUISVILLE INTERNATIONAL AIRPORT KY US	20080405	156	50	15.6	5.0	60	41	14	2008	04	05	20YR Lagged Period	4/5/2008
GHCND:USW00093821	LOUISVILLE INTERNATIONAL AIRPORT KY US	20080406	211	44	21.1	4.4	70	40	10	2008	04	06	20YR Lagged Period	4/6/2008
GHCND:USW00093821	LOUISVILLE INTERNATIONAL AIRPORT KY US	20080407	244	89	24.4	8.9	76	48	3	2008	04	07	20YR Lagged Period	4/7/2008
GHCND:USW00093821	LOUISVILLE INTERNATIONAL AIRPORT KY US	20080408	244	117	24.4	11.7	76	53	0	2008	04	08	20YR Lagged Period	4/8/2008
GHCND:USW00093821	LOUISVILLE INTERNATIONAL AIRPORT KY US	20080409	211	139	21.1	13.9	70	57	1	2008	04	09	20YR Lagged Period	4/9/2008
GHCND:USW00093821	LOUISVILLE INTERNATIONAL AIRPORT KY US	20080410	267	150	26.7	15.0	80	59	0	2008	04	10	20YR Lagged Period	4/10/2008
GHCND:USW00093821	LOUISVILLE INTERNATIONAL AIRPORT KY US	20080411	250	122	25.0	12.2	77	54	0	2008	04	11	20YR Lagged Period	4/11/2008
GHCND:USW00093821	LOUISVILLE INTERNATIONAL AIRPORT KY US	20080412	122	50	12.2	5.0	54	41	17	2008	04	12	20YR Lagged Period	4/12/2008
GHCND:USW00093821	LOUISVILLE INTERNATIONAL AIRPORT KY US	20080413	78	44	7.8	4.4	46	40	22	2008	04	13	20YR Lagged Period	4/13/2008
GHCND:USW00093821	LOUISVILLE INTERNATIONAL AIRPORT KY US	20080414	117	39	11.7	3.9	53	39	19	2008	04	14	20YR Lagged Period	4/14/2008
GHCND:USW00093821	LOUISVILLE INTERNATIONAL AIRPORT KY US	20080415	161	28	16.1	2.8	61	37	16	2008	04	15	20YR Lagged Period	4/15/2008
GHCND:USW00093821	LOUISVILLE INTERNATIONAL AIRPORT KY US	20080416	222	44	22.2	4.4	72	40	9	2008	04	16	20YR Lagged Period	4/16/2008
GHCND:USW00093821	LOUISVILLE INTERNATIONAL AIRPORT KY US	20080417	250	100	25.0	10.0	77	50	1	2008	04	17	20YR Lagged Period	4/17/2008
GHCND:USW00093821	LOUISVILLE INTERNATIONAL AIRPORT KY US	20080418	261	111	26.1	11.1	79	52	0	2008	04	18	20YR Lagged Period	4/18/2008
GHCND:USW00093821	LOUISVILLE INTERNATIONAL AIRPORT KY US	20080419	161	100	16.1	10.0	61	50	9	2008	04	19	20YR Lagged Period	4/19/2008
GHCND:USW00093821	LOUISVILLE INTERNATIONAL AIRPORT KY US	20080420	167	83	16.7	8.3	62	47	10	2008	04	20	20YR Lagged Period	4/20/2008
GHCND:USW00093821	LOUISVILLE INTERNATIONAL AIRPORT KY US	20080421	233	94	23.3	9.4	74	49	3	2008	04	21	20YR Lagged Period	4/21/2008
GHCND:USW00093821	LOUISVILLE INTERNATIONAL AIRPORT KY US	20080422	272	117	27.2	11.7	82	53	0	2008	04	22	20YR Lagged Period	4/22/2008
GHCND:USW00093821	LOUISVILLE INTERNATIONAL AIRPORT KY US	20080423	289	144	28.9	14.4	84	58	0	2008	04	23	20YR Lagged Period	4/23/2008
GHCND:USW00093821	LOUISVILLE INTERNATIONAL AIRPORT KY US	20080424	278	144	27.8	14.4	82	58	0	2008	04	24	20YR Lagged Period	4/24/2008
GHCND:USW00093821	LOUISVILLE INTERNATIONAL AIRPORT KY US	20080425	289	183	28.9	18.3	84	65	0	2008	04	25	20YR Lagged Period	4/25/2008
GHCND:USW00093821	LOUISVILLE INTERNATIONAL AIRPORT KY US	20080426	250	122	25.0	12.2	77	54	0	2008	04	26	20YR Lagged Period	4/26/2008
GHCND:USW00093821	LOUISVILLE INTERNATIONAL AIRPORT KY US	20080427	206	83	20.6	8.3	69	47	7	2008	04	27	20YR Lagged Period	4/27/2008

GHCND:USW00093821	LOUISVILLE INTERNATIONAL AIRPORT KY US	20080428	161	50	16.1	5.0	61	41	14	2008	04	28	20YR Lagged Period	4/28/2008
GHCND:USW00093821	LOUISVILLE INTERNATIONAL AIRPORT KY US	20080429	128	39	12.8	3.9	55	39	18	2008	04	29	20YR Lagged Period	4/29/2008
GHCND:USW00093821	LOUISVILLE INTERNATIONAL AIRPORT KY US	20080430	211	33	21.1	3.3	70	38	11	2008	04	30	20YR Lagged Period	4/30/2008
GHCND:USW00093821	LOUISVILLE INTERNATIONAL AIRPORT KY US	20080501	267	139	26.7	13.9	80	57	0	2008	05	01	20YR Lagged Period	5/1/2008
GHCND:USW00093821	LOUISVILLE INTERNATIONAL AIRPORT KY US	20080502	261	161	26.1	16.1	79	61	0	2008	05	02	20YR Lagged Period	5/2/2008
GHCND:USW00093821	LOUISVILLE INTERNATIONAL AIRPORT KY US	20080503	239	100	23.9	10.0	75	50	2	2008	05	03	20YR Lagged Period	5/3/2008
GHCND:USW00093821	LOUISVILLE INTERNATIONAL AIRPORT KY US	20080504	206	67	20.6	6.7	69	44	8	2008	05	04	20YR Lagged Period	5/4/2008
GHCND:USW00093821	LOUISVILLE INTERNATIONAL AIRPORT KY US	20080505	244	89	24.4	8.9	76	48	3	2008	05	05	20YR Lagged Period	5/5/2008
GHCND:USW00093821	LOUISVILLE INTERNATIONAL AIRPORT KY US	20080506	267	111	26.7	11.1	80	52	0	2008	05	06	20YR Lagged Period	5/6/2008
GHCND:USW00093821	LOUISVILLE INTERNATIONAL AIRPORT KY US	20080507	261	172	26.1	17.2	79	63	0	2008	05	07	20YR Lagged Period	5/7/2008
GHCND:USW00093821	LOUISVILLE INTERNATIONAL AIRPORT KY US	20080508	200	167	20.0	16.7	68	62	0	2008	05	08	20YR Lagged Period	5/8/2008
GHCND:USW00093821	LOUISVILLE INTERNATIONAL AIRPORT KY US	20080509	178	139	17.8	13.9	64	57	4	2008	05	09	20YR Lagged Period	5/9/2008
GHCND:USW00093821	LOUISVILLE INTERNATIONAL AIRPORT KY US	20080510	222	117	22.2	11.7	72	53	2	2008	05	10	20YR Lagged Period	5/10/2008
GHCND:USW00093821	LOUISVILLE INTERNATIONAL AIRPORT KY US	20080511	178	111	17.8	11.1	64	52	7	2008	05	11	20YR Lagged Period	5/11/2008
GHCND:USW00093821	LOUISVILLE INTERNATIONAL AIRPORT KY US	20080512	206	94	20.6	9.4	69	49	6	2008	05	12	20YR Lagged Period	5/12/2008
GHCND:USW00093821	LOUISVILLE INTERNATIONAL AIRPORT KY US	20080513	217	89	21.7	8.9	71	48	5	2008	05	13	20YR Lagged Period	5/13/2008
GHCND:USW00093821	LOUISVILLE INTERNATIONAL AIRPORT KY US	20080514	189	139	18.9	13.9	66	57	3	2008	05	14	20YR Lagged Period	5/14/2008
GHCND:USW00093821	LOUISVILLE INTERNATIONAL AIRPORT KY US	20080515	183	139	18.3	13.9	65	57	4	2008	05	15	20YR Lagged Period	5/15/2008
GHCND:USW00093821	LOUISVILLE INTERNATIONAL AIRPORT KY US	20080516	206	111	20.6	11.1	69	52	4	2008	05	16	20YR Lagged Period	5/16/2008
GHCND:USW00093821	LOUISVILLE INTERNATIONAL AIRPORT KY US	20080517	261	100	26.1	10.0	79	50	0	2008	05	17	20YR Lagged Period	5/17/2008
GHCND:USW00093821	LOUISVILLE INTERNATIONAL AIRPORT KY US	20080518	228	128	22.8	12.8	73	55	1	2008	05	18	20YR Lagged Period	5/18/2008
GHCND:USW00093821	LOUISVILLE INTERNATIONAL AIRPORT KY US	20080519	217	89	21.7	8.9	71	48	5	2008	05	19	20YR Lagged Period	5/19/2008
GHCND:USW00093821	LOUISVILLE INTERNATIONAL AIRPORT KY US	20080520	200	111	20.0	11.1	68	52	5	2008	05	20	20YR Lagged Period	5/20/2008
GHCND:USW00093821	LOUISVILLE INTERNATIONAL AIRPORT KY US	20080521	222	100	22.2	10.0	72	50	4	2008	05	21	20YR Lagged Period	5/21/2008
GHCND:USW00093821	LOUISVILLE INTERNATIONAL AIRPORT KY US	20080522	244	94	24.4	9.4	76	49	2	2008	05	22	20YR Lagged Period	5/22/2008
GHCND:USW00093821	LOUISVILLE INTERNATIONAL AIRPORT KY US	20080523	233	144	23.3	14.4	74	58	0	2008	05	23	20YR Lagged Period	5/23/2008
GHCND:USW00093821	LOUISVILLE INTERNATIONAL AIRPORT KY US	20080524	244	139	24.4	13.9	76	57	0	2008	05	24	20YR Lagged Period	5/24/2008
GHCND:USW00093821	LOUISVILLE INTERNATIONAL AIRPORT KY US	20080525	283	111	28.3	11.1	83	52	0	2008	05	25	20YR Lagged Period	5/25/2008
GHCND:USW00093821	LOUISVILLE INTERNATIONAL AIRPORT KY US	20080526	278	200	27.8	20.0	82	68	0	2008	05	26	20YR Lagged Period	5/26/2008
GHCND:USW00093821	LOUISVILLE INTERNATIONAL AIRPORT KY US	20080527	300	167	30.0	16.7	86	62	0	2008	05	27	20YR Lagged Period	5/27/2008
GHCND:USW00093821	LOUISVILLE INTERNATIONAL AIRPORT KY US	20080528	239	122	23.9	12.2	75	54	0	2008	05	28	20YR Lagged Period	5/28/2008
GHCND:USW00093821	LOUISVILLE INTERNATIONAL AIRPORT KY US	20080529	278	111	27.8	11.1	82	52	0	2008	05	29	20YR Lagged Period	5/29/2008
GHCND:USW00093821	LOUISVILLE INTERNATIONAL AIRPORT KY US	20080530	300	161	30.0	16.1	86	61	0	2008	05	30	20YR Lagged Period	5/30/2008
GHCND:USW00093821	LOUISVILLE INTERNATIONAL AIRPORT KY US	20080531	311	228	31.1	22.8	88	73	0	2008	05	31	20YR Lagged Period	5/31/2008
GHCND:USW00093821	LOUISVILLE INTERNATIONAL AIRPORT KY US	20080601	300	194	30.0	19.4	86	67	0	2008	06	01	20YR Lagged Period	6/1/2008
GHCND:USW00093821	LOUISVILLE INTERNATIONAL AIRPORT KY US	20080602	311	194	31.1	19.4	88	67	0	2008	06	02	20YR Lagged Period	6/2/2008
GHCND:USW00093821	LOUISVILLE INTERNATIONAL AIRPORT KY US	20080603	311	211	31.1	21.1	88	70	0	2008	06	03	20YR Lagged Period	6/3/2008
GHCND:USW00093821	LOUISVILLE INTERNATIONAL AIRPORT KY US	20080604	322	261	32.2	26.1	90	79	0	2008	06	04	20YR Lagged Period	6/4/2008
GHCND:USW00093821	LOUISVILLE INTERNATIONAL AIRPORT KY US	20080605	339	244	33.9	24.4	93	76	0	2008	06	05	20YR Lagged Period	6/5/2008
GHCND:USW00093821	LOUISVILLE INTERNATIONAL AIRPORT KY US	20080606	344	244	34.4	24.4	94	76	0	2008	06	06	20YR Lagged Period	6/6/2008
GHCND:USW00093821	LOUISVILLE INTERNATIONAL AIRPORT KY US	20080607	333	256	33.3	25.6	92	78	0	2008	06	07	20YR Lagged Period	6/7/2008
GHCND:USW00093821	LOUISVILLE INTERNATIONAL AIRPORT KY US	20080608	344	244	34.4	24.4	94	76	0	2008	06	08	20YR Lagged Period	6/8/2008
GHCND:USW00093821	LOUISVILLE INTERNATIONAL AIRPORT KY US	20080609	350	256	35.0	25.6	95	78	0	2008	06	09	20YR Lagged Period	6/9/2008
GHCND:USW00093821	LOUISVILLE INTERNATIONAL AIRPORT KY US	20080610	300	217	30.0	21.7	86	71	0	2008	06	10	20YR Lagged Period	6/10/2008
GHCND:USW00093821	LOUISVILLE INTERNATIONAL AIRPORT KY US	20080611	322	167	32.2	16.7	90	62	0	2008	06	11	20YR Lagged Period	6/11/2008
GHCND:USW00093821	LOUISVILLE INTERNATIONAL AIRPORT KY US	20080612	339	228	33.9	22.8	93	73	0	2008	06	12	20YR Lagged Period	6/12/2008
GHCND:USW00093821	LOUISVILLE INTERNATIONAL AIRPORT KY US	20080613	322	211	32.2	21.1	90	70	0	2008	06	13	20YR Lagged Period	6/13/2008
GHCND:USW00093821	LOUISVILLE INTERNATIONAL AIRPORT KY US	20080614	294	211	29.4	21.1	85	70	0	2008	06	14	20YR Lagged Period	6/14/2008
GHCND:USW00093821	LOUISVILLE INTERNATIONAL AIRPORT KY US	20080615	322	211	32.2	21.1	90	70	0	2008	06	15	20YR Lagged Period	6/15/2008
GHCND:USW00093821	LOUISVILLE INTERNATIONAL AIRPORT KY US	20080616	306	217	30.6	21.7	87	71	0	2008	06	16	20YR Lagged Period	6/16/2008
GHCND:USW00093821	LOUISVILLE INTERNATIONAL AIRPORT KY US	20080617	267	156	26.7	15.6	80	60	0	2008	06	17	20YR Lagged Period	6/17/2008
GHCND:USW00093821	LOUISVILLE INTERNATIONAL AIRPORT KY US	20080618	278	161	27.8	16.1	82	61	0	2008	06	18	20YR Lagged Period	6/18/2008
GHCND:USW00093821	LOUISVILLE INTERNATIONAL AIRPORT KY US	20080619	300	167	30.0	16.7	86	62	0	2008	06	19	20YR Lagged Period	6/19/2008
GHCND:USW00093821	LOUISVILLE INTERNATIONAL AIRPORT KY US	20080620	256	194	25.6	19.4	78	67	0	2008	06	20	20YR Lagged Period	6/20/2008
GHCND:USW00093821	LOUISVILLE INTERNATIONAL AIRPORT KY US	20080621	300	206	30.0	20.6	86	69	0	2008	06	21	20YR Lagged Period	6/21/2008
GHCND:USW00093821	LOUISVILLE INTERNATIONAL AIRPORT KY US	20080622	306	189	30.6	18.9	87	66	0	2008	06	22	20YR Lagged Period	6/22/2008
GHCND:USW00093821	LOUISVILLE INTERNATIONAL AIRPORT KY US	20080623	294	161	29.4	16.1	85	61	0	2008	06	23	20YR Lagged Period	6/23/2008
GHCND:USW00093821	LOUISVILLE INTERNATIONAL AIRPORT KY US	20080624	300	178	30.0	17.8	86	64	0	2008	06	24	20YR Lagged Period	6/24/2008
GHCND:USW00093821	LOUISVILLE INTERNATIONAL AIRPORT KY US	20080625	333	194	33.3	19.4	92	67	0	2008	06	25	20YR Lagged Period	6/25/2008
GHCND:USW00093821	LOUISVILLE INTERNATIONAL AIRPORT KY US	20080626	339	222	33.9	22.2	93	72	0	2008	06	26	20YR Lagged Period	6/26/2008
GHCND:USW00093821	LOUISVILLE INTERNATIONAL AIRPORT KY US	20080627	306	211	30.6	21.1	87	70	0	2008	06	27	20YR Lagged Period	6/27/2008
GHCND:USW00093821	LOUISVILLE INTERNATIONAL AIRPORT KY US	20080628	317	206	31.7	20.6	89	69	0	2008	06	28	20YR Lagged Period	6/28/2008
GHCND:USW00093821	LOUISVILLE INTERNATIONAL AIRPORT KY US	20080629	289	200	28.9	20.0	84	68	0	2008	06	29	20YR Lagged Period	6/29/2008
GHCND:USW00093821	LOUISVILLE INTERNATIONAL AIRPORT KY US	20080630	272	183	27.2	18.3	81	65	0	2008	06	30	20YR Lagged Period	6/30/2008
GHCND:USW00093821	LOUISVILLE INTERNATIONAL AIRPORT KY US	20080701	294	161	29.4	16.1	85	61	0	2008	07	01	20YR Lagged Period	7/1/2008
GHCND:USW00093821	LOUISVILLE INTERNATIONAL AIRPORT KY US	20080702	317	183	31.7	18.3	89	65	0	2008	07	02	20YR Lagged Period	7/2/2008
GHCND:USW00093821	LOUISVILLE INTERNATIONAL AIRPORT KY US	20080703	272	222	27.2	22.2	81	72	0	2008	07	03	20YR Lagged Period	7/3/2008
GHCND:USW00093821	LOUISVILLE INTERNATIONAL AIRPORT KY US	20080704	278	211	27.8	21.1	82	70	0	2008	07	04	20YR Lagged Period	7/4/2008
GHCND:USW00093821	LOUISVILLE INTERNATIONAL AIRPORT KY US	20080705	289	217	28.9	21.7	84	71	0	2008	07	05	20YR Lagged Period	7/5/2008
GHCND:USW00093821	LOUISVILLE INTERNATIONAL AIRPORT KY US	20080706	306	206	30.6	20.6	87	69	0	2008	07	06	20YR Lagged Period	7/6/2008
GHCND:USW00093821	LOUISVILLE INTERNATIONAL AIRPORT KY US	20080707	261	200	26.1	20.0	79	68	0	2008	07	07	20YR Lagged Period	7/7/2008
GHCND:USW00093821	LOUISVILLE INTERNATIONAL AIRPORT KY US	20080708	339	228	33.9	22.8	93	73	0	2008	07	08	20YR Lagged Period	7/8/2008
GHCND:USW00093821	LOUISVILLE INTERNATIONAL AIRPORT KY US	20080709	289	228	28.9	22.8	84	73	0	2008	07	09	20YR Lagged Period	7/9/2008
GHCND:USW00093821	LOUISVILLE INTERNATIONAL AIRPORT KY US	20080710	311	206	31.1	20.6	88	69	0	2008	07	10	20YR Lagged Period	7/10/2008
GHCND:USW00093821	LOUISVILLE INTERNATIONAL AIRPORT KY US	20080711	333	194	33.3	19.4	92	67	0	2008	07	11	20YR Lagged Period	7/11/2008
GHCND:USW00093821	LOUISVILLE INTERNATIONAL AIRPORT KY US	20080712	344	233	34.4	23.3	94	74	0	2008	07	12	20YR Lagged Period	7/12/2008
GHCND:USW00093821	LOUISVILLE INTERNATIONAL AIRPORT KY US	20080713	300	222	30.0	22.2	86	72	0	2008	07	13	20YR Lagged Period	7/13/2008
GHCND:USW00093821	LOUISVILLE INTERNATIONAL AIRPORT KY US	20080714	311	183	31.1	18.3	88	65	0	2008	07	14	20YR Lagged Period	7/14/2008
GHCND:USW00093821	LOUISVILLE INTERNATIONAL AIRPORT KY US	20080715	333	189	33.3	18.9	92	66	0	2008	07	15	20YR Lagged Period	7/15/2008
GHCND:USW00093821	LOUISVILLE INTERNATIONAL AIRPORT KY US	20080716	339	206	33.9	20.6	93	69	0	2008	07	16	20YR Lagged Period	7/16/2008
GHCND:USW00093821	LOUISVILLE INTERNATIONAL AIRPORT KY US	20080717	344	222	34.4	22.2	94	72	0	2008	07	17	20YR Lagged Period	7/17/2008
GHCND:USW00093821	LOUISVILLE INTERNATIONAL AIRPORT KY US	20080718	350	217	35.0	21.7	95	71	0	2008	07	18	20YR Lagged Period	7/18/2008
GHCND:USW00093821	LOUISVILLE INTERNATIONAL AIRPORT KY US	20080719	356	228	35.6	22.8	96	73	0	2008	07	19	20YR Lagged Period	7/19/2008
GHCND:USW00093821	LOUISVILLE INTERNATIONAL AIRPORT KY US	20080720	361	233	36.1	23.3	97	74	0	2008	07	20	20YR Lagged Period	7/20/2008
GHCND:USW00093821	LOUISVILLE INTERNATIONAL AIRPORT KY US	20080721	339	233	33.9	23.3	93	74	0	2008	07	21	20YR Lagged Period	7/21/2008
GHCND:USW00093821	LOUISVILLE INTERNATIONAL AIRPORT KY US	20080722	322	211	32.2	21.1	90	70	0	2008	07	22	20YR Lagged Period	7/22/2008
GHCND:USW00093821	LOUISVILLE INTERNATIONAL AIRPORT KY US	20080723	289	211	28.9	21.1	84	70	0	2008	07	23	20YR Lagged Period	7/23/2008
GHCND:USW00093821	LOUISVILLE INTERNATIONAL AIRPORT KY US	20080724	300	183	30.0	18.3	86	65	0	2008	07	24	20YR Lagged Period	7/24/2008
GHCND:USW00093821	LOUISVILLE INTERNATIONAL AIRPORT KY US	20080725	283	228	28.3	22.8	83	73	0	2008	07	25	20YR Lagged Period	7/25/2008
GHCND:USW00093821	LOUISVILLE INTERNATIONAL AIRPORT KY US	20080726	333	222	33.3	22.2	92	72	0	2008	07	26	20YR Lagged Period	7/26/2008
GHCND:USW00093821	LOUISVILLE INTERNATIONAL AIRPORT KY US	20080727	339	222	33.9	22.2	93	72	0	2008	07	27	20YR Lagged Period	7/27/2008
GHCND:USW00093821	LOUISVILLE INTERNATIONAL AIRPORT KY US	20080728	322	206	32.2	20.6	90	69	0	2008	07	28	20YR Lagged Period	7/28/2008
GHCND:USW00093821	LOUISVILLE INTERNATIONAL AIRPORT KY US	20080729	350	233	35.0	23.3	95	74	0	2008	07	29	20YR Lagged Period	7/29/2008
GHCND:USW00093821	LOUISVILLE INTERNATIONAL AIRPORT KY US	20080730	322	228	32.2	22.8	90	73	0	2008	07	30	20YR Lagged Period	7/30/2008
GHCND:USW00093821	LOUISVILLE INTERNATIONAL AIRPORT KY US	20080731	328	233	32.8	23.3	91	74	0	2008	07	31	20YR Lagged Period	7/31/2008
GHCND:USW00093821	LOUISVILLE INTERNATIONAL AIRPORT KY US	20080801	339	233	33.9	23.3	93	74	0	2008	08	01	20YR Lagged Period	8/1/2008
GHCND:USW00093821	LOUISVILLE INTERNATIONAL AIRPORT KY US	20080802	333	244	33.3	24.4	92	76	0	2008	08	02	20YR Lagged Period	8/2/2008
GHCND:USW00093821	LOUISVILLE INTERNATIONAL AIRPORT KY US	20080803	317	200	31.7	20.0	89	68	0	2008	08	03	20YR Lagged Period	8/3/2008
GHCND:USW00093821	LOUISVILLE INTERNATIONAL AIRPORT KY US	20080804	333	217	33.3	21.7	92	71	0	2008	08	04	20YR Lagged Period	8/4/2008
GHCND:USW00093821	LOUISVILLE INTERNATIONAL AIRPORT KY US	20080805	328	244	32.8	24.4	91	76	0	2008	08	05	20YR Lagged Period	8/5/2008
GHCND:USW00093821	LOUISVILLE INTERNATIONAL AIRPORT KY US	20080806	317	228	31.7	22.8	89	73	0	2008	08	06	20YR Lagged Period	8/6/2008
GHCND:USW00093821	LOUISVILLE INTERNATIONAL AIRPORT KY US	20080807	311	233	31.1	23.3	88	74	0	2008	08	07	20YR Lagged Period	8/7/2008
GHCND:USW00093821	LOUISVILLE INTERNATIONAL AIRPORT KY US	20080808	289	183	28.9	18.3	84	65	0	2008	08	08	20YR Lagged Period	8/8/2008
GHCND:USW00093821	LOUISVILLE INTERNATIONAL AIRPORT KY US	20080809	283	172	28.3	17.2	83	63	0	2008	08	09	20YR Lagged Period	8/9/2008
GHCND:USW00093821	LOUISVILLE INTERNATIONAL AIRPORT KY US	20080810	300	189	30.0	18.9	86	66	0	2008	08	10	20YR Lagged Period	8/10/2008
GHCND:USW00093821	LOUISVILLE INTERNATIONAL AIRPORT KY US	20080811	278	156	27.8	15.6	82	60	0	2008	08	11	20YR Lagged Period	8/11/2008
GHCND:USW00093821	LOUISVILLE INTERNATIONAL AIRPORT KY US	20080812	294	167	29.4	16.7	85	62	0	2008	08	12	20YR Lagged Period	8/12/2008
GHCND:USW00093821	LOUISVILLE INTERNATIONAL AIRPORT KY US	20080813	306	183	30.6	18.3	87	65	0	2008	08	13	20YR Lagged Period	8/13/2008
GHCND:USW00093821	LOUISVILLE INTERNATIONAL AIRPORT KY US	20080814	300	183	30.0	18.3	86	65	0	2008	08	14	20YR Lagged Period	8/14/2008
GHCND:USW00093821	LOUISVILLE INTERNATIONAL AIRPORT KY US	20080815	300	189	30.0	18.9	86	66	0	2008	08	15	20YR Lagged Period	8/15/2008
GHCND:USW00093821	LOUISVILLE INTERNATIONAL AIRPORT KY US	20080816	294	167	29.4	16.7	85	62	0	2008	08	16	20YR Lagged Period	8/16/2008
GHCND:USW00093821	LOUISVILLE INTERNATIONAL AIRPORT KY US	20080817	306	172	30.6	17.2	87	63	0	2008	08	17	20YR Lagged Period	8/17/2008
GHCND:USW00093821	LOUISVILLE INTERNATIONAL AIRPORT KY US	20080818	317	178	31.7	17.8	89	64	0	2008	08	18	20YR Lagged Period	8/18/2008
GHCND:USW00093821	LOUISVILLE INTERNATIONAL AIRPORT KY US	20080819	333	183	33.3	18.3	92	65	0	2008	08	19	20YR Lagged Period	8/19/2008
GHCND:USW00093821	LOUISVILLE INTERNATIONAL AIRPORT KY US	20080820	350	194	35.0	19.4	95	67	0	2008	08	20	20YR Lagged Period	8/20/2008
GHCND:USW00093821	LOUISVILLE INTERNATIONAL AIRPORT KY US	20080821	339	239	33.9	23.9	93	75	0	2008	08	21	20YR Lagged Period	8/21/2008
GHCND:USW00093821	LOUISVILLE INTERNATIONAL AIRPORT KY US	20080822	350	244	35.0	24.4	95	76	0	2008	08	22	20YR Lagged Period	8/22/2008
GHCND:USW00093821	LOUISVILLE INTERNATIONAL AIRPORT KY US	20080823	361	228	36.1	22.8	97	73	0	2008	08	23	20YR Lagged Period	8/23/2008
GHCND:USW00093821	LOUISVILLE INTERNATIONAL AIRPORT KY US	20080824	344	233	34.4	23.3	94	74	0	2008	08	24	20YR Lagged Period	8/24/2008
GHCND:USW00093821	LOUISVILLE INTERNATIONAL AIRPORT KY US	20080825	278	206	27.8	20.6	82	69	0	2008	08	25	20YR Lagged Period	8/25/2008
GHCND:USW00093821	LOUISVILLE INTERNATIONAL AIRPORT KY US	20080826	306	194	30.6	19.4	87	67	0	2008	08	26	20YR Lagged Period	8/26/2008
GHCND:USW00093821	LOUISVILLE INTERNATIONAL AIRPORT KY US	20080827	278	217	27.8	21.7	82	71	0	2008	08	27	20YR Lagged Period	8/27/2008
GHCND:USW00093821	LOUISVILLE INTERNATIONAL AIRPORT KY US	20080828	339	189	33.9	18.9	93	66	0	2008	08	28	20YR Lagged Period	8/28/2008
GHCND:USW00093821	LOUISVILLE INTERNATIONAL AIRPORT KY US	20080829	344	217	34.4	21.7	94	71	0	2008	08	29	20YR Lagged Period	8/29/2008
GHCND:USW00093821	LOUISVILLE INTERNATIONAL AIRPORT KY US	20080830	328	206	32.8	20.6	91	69	0	2008	08	30	20YR Lagged Period	8/30/2008
GHCND:USW00093821	LOUISVILLE INTERNATIONAL AIRPORT KY US	20080831	339	206	33.9	20.6	93	69	0	2008	08	31	20YR Lagged Period	8/31/2008
GHCND:USW00093821	LOUISVILLE INTERNATIONAL AIRPORT KY US	20080901	361	194	36.1	19.4	97	67	0	2008	09	01	20YR Lagged Period	9/1/2008
GHCND:USW00093821	LOUISVILLE INTERNATIONAL AIRPORT KY US	20080902	344	239	34.4	23.9	94	75	0	2008	09	02	20YR Lagged Period	9/2/2008
GHCND:USW00093821	LOUISVILLE INTERNATIONAL AIRPORT KY US	20080903	328	239	32.8	23.9	91	75	0	2008	09	03	20YR Lagged Period	9/3/2008
GHCND:USW00093821	LOUISVILLE INTERNATIONAL AIRPORT KY US	20080904	311	222	31.1	22.2	88	72	0	2008	09	04	20YR Lagged Period	9/4/2008
GHCND:USW00093821	LOUISVILLE INTERNATIONAL AIRPORT KY US	20080905	244	200	24.4	20.0	76	68	0	2008	09	05	20YR Lagged Period	9/5/2008
GHCND:USW00093821	LOUISVILLE INTERNATIONAL AIRPORT KY US	20080906	278	189	27.8	18.9	82	66	0	2008	09	06	20YR Lagged Period	9/6/2008
GHCND:USW00093821	LOUISVILLE INTERNATIONAL AIRPORT KY US	20080907	278	172	27.8	17.2	82	63	0	2008	09	07	20YR Lagged Period	9/7/2008
GHCND:USW00093821	LOUISVILLE INTERNATIONAL AIRPORT KY US	20080908	306	178	30.6	17.8	87	64	0	2008	09	08	20YR Lagged Period	9/8/2008
GHCND:USW00093821	LOUISVILLE INTERNATIONAL AIRPORT KY US	20080909	239	167	23.9	16.7	75	62	0	2008	09	09	20YR Lagged Period	9/9/2008
GHCND:USW00093821	LOUISVILLE INTERNATIONAL AIRPORT KY US	20080910	278	150	27.8	15.0	82	59	0	2008	09	10	20YR Lagged Period	9/10/2008
GHCND:USW00093821	LOUISVILLE INTERNATIONAL AIRPORT KY US	20080911	289	167	28.9	16.7	84	62	0	2008	09	11	20YR Lagged Period	9/11/2008
GHCND:USW00093821	LOUISVILLE INTERNATIONAL AIRPORT KY US	20080912	317	233	31.7	23.3	89	74	0	2008	09	12	20YR Lagged Period	9/12/2008
GHCND:USW00093821	LOUISVILLE INTERNATIONAL AIRPORT KY US	20080913	344	239	34.4	23.9	94	75	0	2008	09	13	20YR Lagged Period	9/13/2008
GHCND:USW00093821	LOUISVILLE INTERNATIONAL AIRPORT KY US	20080914	306	172	30.6	17.2	87	63	0	2008	09	14	20YR Lagged Period	9/14/2008
GHCND:USW00093821	LOUISVILLE INTERNATIONAL AIRPORT KY US	20080915	217	156	21.7	15.6	71	60	0	2008	09	15	20YR Lagged Period	9/15/2008
GHCND:USW00093821	LOUISVILLE INTERNATIONAL AIRPORT KY US	20080916	261	139	26.1	13.9	79	57	0	2008	09	16	20YR Lagged Period	9/16/2008
GHCND:USW00093821	LOUISVILLE INTERNATIONAL AIRPORT KY US	20080917	272	133	27.2	13.3	81	56	0	2008	09	17	20YR Lagged Period	9/17/2008
GHCND:USW00093821	LOUISVILLE INTERNATIONAL AIRPORT KY US	20080918	306	144	30.6	14.4	87	58	0	2008	09	18	20YR Lagged Period	9/18/2008
GHCND:USW00093821	LOUISVILLE INTERNATIONAL AIRPORT KY US	20080919	294	156	29.4	15.6	85	60	0	2008	09	19	20YR Lagged Period	9/19/2008
GHCND:USW00093821	LOUISVILLE INTERNATIONAL AIRPORT KY US	20080920	294	183	29.4	18.3	85	65	0	2008	09	20	20YR Lagged Period	9/20/2008
GHCND:USW00093821	LOUISVILLE INTERNATIONAL AIRPORT KY US	20080921	311	178	31.1	17.8	88	64	0	2008	09	21	20YR Lagged Period	9/21/2008
GHCND:USW00093821	LOUISVILLE INTERNATIONAL AIRPORT KY US	20080922	317	156	31.7	15.6	89	60	0	2008	09	22	20YR Lagged Period	9/22/2008
GHCND:USW00093821	LOUISVILLE INTERNATIONAL AIRPORT KY US	20080923	322	161	32.2	16.1	90	61	0	2008	09	23	20YR Lagged Period	9/23/2008
GHCND:USW00093821	LOUISVILLE INTERNATIONAL AIRPORT KY US	20080924	311	167	31.1	16.7	88	62	0	2008	09	24	20YR Lagged Period	9/24/2008
GHCND:USW00093821	LOUISVILLE INTERNATIONAL AIRPORT KY US	20080925	294	139	29.4	13.9	85	57	0	2008	09	25	20YR Lagged Period	9/25/2008
GHCND:USW00093821	LOUISVILLE INTERNATIONAL AIRPORT KY US	20080926	283	144	28.3	14.4	83	58	0	2008	09	26	20YR Lagged Period	9/26/2008
GHCND:USW00093821	LOUISVILLE INTERNATIONAL AIRPORT KY US	20080927	233	167	23.3	16.7	74	62	0	2008	09	27	20YR Lagged Period	9/27/2008
GHCND:USW00093821	LOUISVILLE INTERNATIONAL AIRPORT KY US	20080928	278	139	27.8	13.9	82	57	0	2008	09	28	20YR Lagged Period	9/28/2008
GHCND:USW00093821	LOUISVILLE INTERNATIONAL AIRPORT KY US	20080929	294	133	29.4	13.3	85	56	0	2008	09	29	20YR Lagged Period	9/29/2008
GHCND:USW00093821	LOUISVILLE INTERNATIONAL AIRPORT KY US	20080930	233	139	23.3	13.9	74	57	0	2008	09	30	20YR Lagged Period	9/30/2008
GHCND:USW00093821	LOUISVILLE INTERNATIONAL AIRPORT KY US	20081001	200	89	20.0	8.9	68	48	7	2008	10	01	20YR Lagged Period	10/1/2008
GHCND:USW00093821	LOUISVILLE INTERNATIONAL AIRPORT KY US	20081002	194	67	19.4	6.7	67	44	9	2008	10	02	20YR Lagged Period	10/2/2008
GHCND:USW00093821	LOUISVILLE INTERNATIONAL AIRPORT KY US	20081003	228	72	22.8	7.2	73	45	6	2008	10	03	20YR Lagged Period	10/3/2008
GHCND:USW00093821	LOUISVILLE INTERNATIONAL AIRPORT KY US	20081004	261	89	26.1	8.9	79	48	1	2008	10	04	20YR Lagged Period	10/4/2008
GHCND:USW00093821	LOUISVILLE INTERNATIONAL AIRPORT KY US	20081005	289	106	28.9	10.6	84	51	0	2008	10	05	20YR Lagged Period	10/5/2008
GHCND:USW00093821	LOUISVILLE INTERNATIONAL AIRPORT KY US	20081006	300	133	30.0	13.3	86	56	0	2008	10	06	20YR Lagged Period	10/6/2008
GHCND:USW00093821	LOUISVILLE INTERNATIONAL AIRPORT KY US	20081007	267	161	26.7	16.1	80	61	0	2008	10	07	20YR Lagged Period	10/7/2008
GHCND:USW00093821	LOUISVILLE INTERNATIONAL AIRPORT KY US	20081008	222	133	22.2	13.3	72	56	1	2008	10	08	20YR Lagged Period	10/8/2008
GHCND:USW00093821	LOUISVILLE INTERNATIONAL AIRPORT KY US	20081009	244	100	24.4	10.0	76	50	2	2008	10	09	20YR Lagged Period	10/9/2008
GHCND:USW00093821	LOUISVILLE INTERNATIONAL AIRPORT KY US	20081010	283	106	28.3	10.6	83	51	0	2008	10	10	20YR Lagged Period	10/10/2008
GHCND:USW00093821	LOUISVILLE INTERNATIONAL AIRPORT KY US	20081011	300	156	30.0	15.6	86	60	0	2008	10	11	20YR Lagged Period	10/11/2008
GHCND:USW00093821	LOUISVILLE INTERNATIONAL AIRPORT KY US	20081012	306	144	30.6	14.4	87	58	0	2008	10	12	20YR Lagged Period	10/12/2008
GHCND:USW00093821	LOUISVILLE INTERNATIONAL AIRPORT KY US	20081013	283	156	28.3	15.6	83	60	0	2008	10	13	20YR Lagged Period	10/13/2008
GHCND:USW00093821	LOUISVILLE INTERNATIONAL AIRPORT KY US	20081014	278	189	27.8	18.9	82	66	0	2008	10	14	20YR Lagged Period	10/14/2008

GHCND:USW00093821	LOUISVILLE INTERNATIONAL AIRPORT KY US	20081015	289	167	28.9	16.7	84	62	0	2008	10	15	20YR Lagged Period	10/15/2008
GHCND:USW00093821	LOUISVILLE INTERNATIONAL AIRPORT KY US	20081016	228	122	22.8	12.2	73	54	1	2008	10	16	20YR Lagged Period	10/16/2008
GHCND:USW00093821	LOUISVILLE INTERNATIONAL AIRPORT KY US	20081017	178	83	17.8	8.3	64	47	9	2008	10	17	20YR Lagged Period	10/17/2008
GHCND:USW00093821	LOUISVILLE INTERNATIONAL AIRPORT KY US	20081018	178	89	17.8	8.9	64	48	9	2008	10	18	20YR Lagged Period	10/18/2008
GHCND:USW00093821	LOUISVILLE INTERNATIONAL AIRPORT KY US	20081019	178	50	17.8	5.0	64	41	12	2008	10	19	20YR Lagged Period	10/19/2008
GHCND:USW00093821	LOUISVILLE INTERNATIONAL AIRPORT KY US	20081020	211	39	21.1	3.9	70	39	10	2008	10	20	20YR Lagged Period	10/20/2008
GHCND:USW00093821	LOUISVILLE INTERNATIONAL AIRPORT KY US	20081021	172	100	17.2	10.0	63	50	8	2008	10	21	20YR Lagged Period	10/21/2008
GHCND:USW00093821	LOUISVILLE INTERNATIONAL AIRPORT KY US	20081022	161	50	16.1	5.0	61	41	14	2008	10	22	20YR Lagged Period	10/22/2008
GHCND:USW00093821	LOUISVILLE INTERNATIONAL AIRPORT KY US	20081023	228	56	22.8	5.6	73	42	7	2008	10	23	20YR Lagged Period	10/23/2008
GHCND:USW00093821	LOUISVILLE INTERNATIONAL AIRPORT KY US	20081024	172	89	17.2	8.9	63	48	9	2008	10	24	20YR Lagged Period	10/24/2008
GHCND:USW00093821	LOUISVILLE INTERNATIONAL AIRPORT KY US	20081025	156	83	15.6	8.3	60	47	11	2008	10	25	20YR Lagged Period	10/25/2008
GHCND:USW00093821	LOUISVILLE INTERNATIONAL AIRPORT KY US	20081026	194	72	19.4	7.2	67	45	9	2008	10	26	20YR Lagged Period	10/26/2008
GHCND:USW00093821	LOUISVILLE INTERNATIONAL AIRPORT KY US	20081027	89	39	8.9	3.9	48	39	21	2008	10	27	20YR Lagged Period	10/27/2008
GHCND:USW00093821	LOUISVILLE INTERNATIONAL AIRPORT KY US	20081028	100	6	10.0	0.6	50	33	23	2008	10	28	20YR Lagged Period	10/28/2008
GHCND:USW00093821	LOUISVILLE INTERNATIONAL AIRPORT KY US	20081029	150	11	15.0	1.1	59	34	18	2008	10	29	20YR Lagged Period	10/29/2008
GHCND:USW00093821	LOUISVILLE INTERNATIONAL AIRPORT KY US	20081030	183	6	18.3	0.6	65	33	16	2008	10	30	20YR Lagged Period	10/30/2008
GHCND:USW00093821	LOUISVILLE INTERNATIONAL AIRPORT KY US	20081031	217	44	21.7	4.4	71	40	9	2008	10	31	20YR Lagged Period	10/31/2008
GHCND:USW00093821	LOUISVILLE INTERNATIONAL AIRPORT KY US	20081101	233	72	23.3	7.2	74	45	5	2008	11	01	20YR Lagged Period	11/1/2008
GHCND:USW00093821	LOUISVILLE INTERNATIONAL AIRPORT KY US	20081102	233	83	23.3	8.3	74	47	4	2008	11	02	20YR Lagged Period	11/2/2008
GHCND:USW00093821	LOUISVILLE INTERNATIONAL AIRPORT KY US	20081103	244	72	24.4	7.2	76	45	4	2008	11	03	20YR Lagged Period	11/3/2008
GHCND:USW00093821	LOUISVILLE INTERNATIONAL AIRPORT KY US	20081104	244	72	24.4	7.2	76	45	4	2008	11	04	20YR Lagged Period	11/4/2008
GHCND:USW00093821	LOUISVILLE INTERNATIONAL AIRPORT KY US	20081105	244	67	24.4	6.7	76	44	5	2008	11	05	20YR Lagged Period	11/5/2008
GHCND:USW00093821	LOUISVILLE INTERNATIONAL AIRPORT KY US	20081106	244	72	24.4	7.2	76	45	4	2008	11	06	20YR Lagged Period	11/6/2008
GHCND:USW00093821	LOUISVILLE INTERNATIONAL AIRPORT KY US	20081107	200	78	20.0	7.8	68	46	8	2008	11	07	20YR Lagged Period	11/7/2008
GHCND:USW00093821	LOUISVILLE INTERNATIONAL AIRPORT KY US	20081108	128	61	12.8	6.1	55	43	16	2008	11	08	20YR Lagged Period	11/8/2008
GHCND:USW00093821	LOUISVILLE INTERNATIONAL AIRPORT KY US	20081109	67	33	6.7	3.3	44	38	24	2008	11	09	20YR Lagged Period	11/9/2008
GHCND:USW00093821	LOUISVILLE INTERNATIONAL AIRPORT KY US	20081110	94	6	9.4	0.6	49	33	24	2008	11	10	20YR Lagged Period	11/10/2008
GHCND:USW00093821	LOUISVILLE INTERNATIONAL AIRPORT KY US	20081111	72	33	7.2	3.3	45	38	23	2008	11	11	20YR Lagged Period	11/11/2008
GHCND:USW00093821	LOUISVILLE INTERNATIONAL AIRPORT KY US	20081112	144	67	14.4	6.7	58	44	14	2008	11	12	20YR Lagged Period	11/12/2008
GHCND:USW00093821	LOUISVILLE INTERNATIONAL AIRPORT KY US	20081113	178	106	17.8	10.6	64	51	7	2008	11	13	20YR Lagged Period	11/13/2008
GHCND:USW00093821	LOUISVILLE INTERNATIONAL AIRPORT KY US	20081114	183	106	18.3	10.6	65	51	7	2008	11	14	20YR Lagged Period	11/14/2008
GHCND:USW00093821	LOUISVILLE INTERNATIONAL AIRPORT KY US	20081115	117	33	11.7	3.3	53	38	19	2008	11	15	20YR Lagged Period	11/15/2008
GHCND:USW00093821	LOUISVILLE INTERNATIONAL AIRPORT KY US	20081116	61	22	6.1	2.2	43	36	25	2008	11	16	20YR Lagged Period	11/16/2008
GHCND:USW00093821	LOUISVILLE INTERNATIONAL AIRPORT KY US	20081117	61	-11	6.1	(1.1)	43	30	28	2008	11	17	20YR Lagged Period	11/17/2008
GHCND:USW00093821	LOUISVILLE INTERNATIONAL AIRPORT KY US	20081118	50	-28	5.0	(2.8)	41	27	31	2008	11	18	20YR Lagged Period	11/18/2008
GHCND:USW00093821	LOUISVILLE INTERNATIONAL AIRPORT KY US	20081119	89	-44	8.9	(4.4)	48	24	29	2008	11	19	20YR Lagged Period	11/19/2008
GHCND:USW00093821	LOUISVILLE INTERNATIONAL AIRPORT KY US	20081120	56	-6	5.6	(0.6)	42	31	28	2008	11	20	20YR Lagged Period	11/20/2008
GHCND:USW00093821	LOUISVILLE INTERNATIONAL AIRPORT KY US	20081121	22	-44	2.2	(4.4)	36	24	35	2008	11	21	20YR Lagged Period	11/21/2008
GHCND:USW00093821	LOUISVILLE INTERNATIONAL AIRPORT KY US	20081122	22	-72	2.2	(7.2)	36	19	37	2008	11	22	20YR Lagged Period	11/22/2008
GHCND:USW00093821	LOUISVILLE INTERNATIONAL AIRPORT KY US	20081123	106	-56	10.6	(5.6)	51	22	28	2008	11	23	20YR Lagged Period	11/23/2008
GHCND:USW00093821	LOUISVILLE INTERNATIONAL AIRPORT KY US	20081124	106	28	10.6	2.8	51	37	21	2008	11	24	20YR Lagged Period	11/24/2008
GHCND:USW00093821	LOUISVILLE INTERNATIONAL AIRPORT KY US	20081125	72	-6	7.2	(0.6)	45	31	27	2008	11	25	20YR Lagged Period	11/25/2008
GHCND:USW00093821	LOUISVILLE INTERNATIONAL AIRPORT KY US	20081126	100	-39	10.0	(3.9)	50	25	27	2008	11	26	20YR Lagged Period	11/26/2008
GHCND:USW00093821	LOUISVILLE INTERNATIONAL AIRPORT KY US	20081127	139	-28	13.9	(2.8)	57	27	23	2008	11	27	20YR Lagged Period	11/27/2008
GHCND:USW00093821	LOUISVILLE INTERNATIONAL AIRPORT KY US	20081128	111	11	11.1	1.1	52	34	22	2008	11	28	20YR Lagged Period	11/28/2008
GHCND:USW00093821	LOUISVILLE INTERNATIONAL AIRPORT KY US	20081129	106	-11	10.6	(1.1)	51	30	24	2008	11	29	20YR Lagged Period	11/29/2008
GHCND:USW00093821	LOUISVILLE INTERNATIONAL AIRPORT KY US	20081130	67	22	6.7	2.2	44	36	25	2008	11	30	20YR Lagged Period	11/30/2008
GHCND:USW00093821	LOUISVILLE INTERNATIONAL AIRPORT KY US	20081201	39	-6	3.9	(0.6)	39	31	30	2008	12	01	20YR Lagged Period	12/1/2008
GHCND:USW00093821	LOUISVILLE INTERNATIONAL AIRPORT KY US	20081202	39	-22	3.9	(2.2)	39	28	31	2008	12	02	20YR Lagged Period	12/2/2008
GHCND:USW00093821	LOUISVILLE INTERNATIONAL AIRPORT KY US	20081203	122	-11	12.2	(1.1)	54	30	23	2008	12	03	20YR Lagged Period	12/3/2008
GHCND:USW00093821	LOUISVILLE INTERNATIONAL AIRPORT KY US	20081204	83	-44	8.3	(4.4)	47	24	29	2008	12	04	20YR Lagged Period	12/4/2008
GHCND:USW00093821	LOUISVILLE INTERNATIONAL AIRPORT KY US	20081205	-17	-72	(1.7)	(7.2)	29	19	41	2008	12	05	20YR Lagged Period	12/5/2008
GHCND:USW00093821	LOUISVILLE INTERNATIONAL AIRPORT KY US	20081206	22	-61	2.2	(6.1)	36	21	36	2008	12	06	20YR Lagged Period	12/6/2008
GHCND:USW00093821	LOUISVILLE INTERNATIONAL AIRPORT KY US	20081207	-11	-78	(1.1)	(7.8)	30	18	41	2008	12	07	20YR Lagged Period	12/7/2008
GHCND:USW00093821	LOUISVILLE INTERNATIONAL AIRPORT KY US	20081208	106	-28	10.6	(2.8)	51	27	26	2008	12	08	20YR Lagged Period	12/8/2008
GHCND:USW00093821	LOUISVILLE INTERNATIONAL AIRPORT KY US	20081209	144	100	14.4	10.0	58	50	11	2008	12	09	20YR Lagged Period	12/9/2008
GHCND:USW00093821	LOUISVILLE INTERNATIONAL AIRPORT KY US	20081210	139	17	13.9	1.7	57	35	19	2008	12	10	20YR Lagged Period	12/10/2008
GHCND:USW00093821	LOUISVILLE INTERNATIONAL AIRPORT KY US	20081211	22	-11	2.2	(1.1)	36	30	32	2008	12	11	20YR Lagged Period	12/11/2008
GHCND:USW00093821	LOUISVILLE INTERNATIONAL AIRPORT KY US	20081212	17	-44	1.7	(4.4)	35	24	35	2008	12	12	20YR Lagged Period	12/12/2008
GHCND:USW00093821	LOUISVILLE INTERNATIONAL AIRPORT KY US	20081213	56	-67	5.6	(6.7)	42	20	34	2008	12	13	20YR Lagged Period	12/13/2008
GHCND:USW00093821	LOUISVILLE INTERNATIONAL AIRPORT KY US	20081214	150	50	15.0	5.0	59	41	15	2008	12	14	20YR Lagged Period	12/14/2008
GHCND:USW00093821	LOUISVILLE INTERNATIONAL AIRPORT KY US	20081215	156	-44	15.6	(4.4)	60	24	23	2008	12	15	20YR Lagged Period	12/15/2008
GHCND:USW00093821	LOUISVILLE INTERNATIONAL AIRPORT KY US	20081216	0	-50	-	(5.0)	32	23	37	2008	12	16	20YR Lagged Period	12/16/2008
GHCND:USW00093821	LOUISVILLE INTERNATIONAL AIRPORT KY US	20081217	11	-11	1.1	(1.1)	34	30	33	2008	12	17	20YR Lagged Period	12/17/2008
GHCND:USW00093821	LOUISVILLE INTERNATIONAL AIRPORT KY US	20081218	33	-6	3.3	(0.6)	38	31	30	2008	12	18	20YR Lagged Period	12/18/2008
GHCND:USW00093821	LOUISVILLE INTERNATIONAL AIRPORT KY US	20081219	206	28	20.6	2.8	69	37	12	2008	12	19	20YR Lagged Period	12/19/2008
GHCND:USW00093821	LOUISVILLE INTERNATIONAL AIRPORT KY US	20081220	44	17	4.4	1.7	40	35	27	2008	12	20	20YR Lagged Period	12/20/2008
GHCND:USW00093821	LOUISVILLE INTERNATIONAL AIRPORT KY US	20081221	33	-139	3.3	(13.9)	38	7	42	2008	12	21	20YR Lagged Period	12/21/2008
GHCND:USW00093821	LOUISVILLE INTERNATIONAL AIRPORT KY US	20081222	-61	-150	(6.1)	(15.0)	21	5	52	2008	12	22	20YR Lagged Period	12/22/2008
GHCND:USW00093821	LOUISVILLE INTERNATIONAL AIRPORT KY US	20081223	67	-67	6.7	(6.7)	44	20	33	2008	12	23	20YR Lagged Period	12/23/2008
GHCND:USW00093821	LOUISVILLE INTERNATIONAL AIRPORT KY US	20081224	144	6	14.4	0.6	58	33	19	2008	12	24	20YR Lagged Period	12/24/2008
GHCND:USW00093821	LOUISVILLE INTERNATIONAL AIRPORT KY US	20081225	33	-44	3.3	(4.4)	38	24	34	2008	12	25	20YR Lagged Period	12/25/2008
GHCND:USW00093821	LOUISVILLE INTERNATIONAL AIRPORT KY US	20081226	178	-11	17.8	(1.1)	64	30	18	2008	12	26	20YR Lagged Period	12/26/2008
GHCND:USW00093821	LOUISVILLE INTERNATIONAL AIRPORT KY US	20081227	217	161	21.7	16.1	71	61	0	2008	12	27	20YR Lagged Period	12/27/2008
GHCND:USW00093821	LOUISVILLE INTERNATIONAL AIRPORT KY US	20081228	189	6	18.9	0.6	66	33	15	2008	12	28	20YR Lagged Period	12/28/2008
GHCND:USW00093821	LOUISVILLE INTERNATIONAL AIRPORT KY US	20081229	139	-22	13.3	(2.2)	56	28	23	2008	12	29	20YR Lagged Period	12/29/2008
GHCND:USW00093821	LOUISVILLE INTERNATIONAL AIRPORT KY US	20081230	156	0	15.6	-	60	32	19	2008	12	30	20YR Lagged Period	12/30/2008
GHCND:USW00093821	LOUISVILLE INTERNATIONAL AIRPORT KY US	20081231	94	-50	9.4	(5.0)	49	23	29	2008	12	31	20YR Lagged Period	12/31/2008
GHCND:USW00093821	LOUISVILLE INTERNATIONAL AIRPORT KY US	20090101	61	-78	6.1	(7.8)	43	18	34	2009	01	01	20YR Lagged Period	1/1/2009
GHCND:USW00093821	LOUISVILLE INTERNATIONAL AIRPORT KY US	20090102	94	6	9.4	0.6	49	33	24	2009	01	02	20YR Lagged Period	1/2/2009
GHCND:USW00093821	LOUISVILLE INTERNATIONAL AIRPORT KY US	20090103	128	0	12.8	-	55	32	21	2009	01	03	20YR Lagged Period	1/3/2009
GHCND:USW00093821	LOUISVILLE INTERNATIONAL AIRPORT KY US	20090104	161	17	16.1	1.7	61	35	17	2009	01	04	20YR Lagged Period	1/4/2009
GHCND:USW00093821	LOUISVILLE INTERNATIONAL AIRPORT KY US	20090105	22	-28	2.2	(2.8)	36	27	33	2009	01	05	20YR Lagged Period	1/5/2009
GHCND:USW00093821	LOUISVILLE INTERNATIONAL AIRPORT KY US	20090106	50	6	5.0	0.6	41	33	28	2009	01	06	20YR Lagged Period	1/6/2009
GHCND:USW00093821	LOUISVILLE INTERNATIONAL AIRPORT KY US	20090107	50	-6	5.0	(0.6)	41	31	29	2009	01	07	20YR Lagged Period	1/7/2009
GHCND:USW00093821	LOUISVILLE INTERNATIONAL AIRPORT KY US	20090108	11	-56	1.1	(5.6)	34	22	37	2009	01	08	20YR Lagged Period	1/8/2009
GHCND:USW00093821	LOUISVILLE INTERNATIONAL AIRPORT KY US	20090109	83	-67	8.3	(6.7)	47	20	31	2009	01	09	20YR Lagged Period	1/9/2009
GHCND:USW00093821	LOUISVILLE INTERNATIONAL AIRPORT KY US	20090110	106	0	10.6	-	51	32	23	2009	01	10	20YR Lagged Period	1/10/2009
GHCND:USW00093821	LOUISVILLE INTERNATIONAL AIRPORT KY US	20090111	6	-11	0.6	(1.1)	33	30	33	2009	01	11	20YR Lagged Period	1/11/2009
GHCND:USW00093821	LOUISVILLE INTERNATIONAL AIRPORT KY US	20090112	44	-22	4.4	(2.2)	40	28	31	2009	01	12	20YR Lagged Period	1/12/2009
GHCND:USW00093821	LOUISVILLE INTERNATIONAL AIRPORT KY US	20090113	56	-94	5.6	(9.4)	42	15	36	2009	01	13	20YR Lagged Period	1/13/2009
GHCND:USW00093821	LOUISVILLE INTERNATIONAL AIRPORT KY US	20090114	44	-94	4.4	(9.4)	40	15	37	2009	01	14	20YR Lagged Period	1/14/2009
GHCND:USW00093821	LOUISVILLE INTERNATIONAL AIRPORT KY US	20090115	-94	-156	(9.4)	(15.6)	15	4	55	2009	01	15	20YR Lagged Period	1/15/2009
GHCND:USW00093821	LOUISVILLE INTERNATIONAL AIRPORT KY US	20090116	-78	-183	(7.8)	(18.3)	18	-1	56	2009	01	16	20YR Lagged Period	1/16/2009
GHCND:USW00093821	LOUISVILLE INTERNATIONAL AIRPORT KY US	20090117	39	-128	3.9	(12.8)	39	9	41	2009	01	17	20YR Lagged Period	1/17/2009
GHCND:USW00093821	LOUISVILLE INTERNATIONAL AIRPORT KY US	20090118	33	-17	3.3	(1.7)	38	29	31	2009	01	18	20YR Lagged Period	1/18/2009
GHCND:USW00093821	LOUISVILLE INTERNATIONAL AIRPORT KY US	20090119	-17	-78	(1.7)	(7.8)	29	18	41	2009	01	19	20YR Lagged Period	1/19/2009
GHCND:USW00093821	LOUISVILLE INTERNATIONAL AIRPORT KY US	20090120	-22	-106	(2.2)	(10.6)	28	13	44	2009	01	20	20YR Lagged Period	1/20/2009
GHCND:USW00093821	LOUISVILLE INTERNATIONAL AIRPORT KY US	20090121	17	-106	1.7	(10.6)	35	13	41	2009	01	21	20YR Lagged Period	1/21/2009
GHCND:USW00093821	LOUISVILLE INTERNATIONAL AIRPORT KY US	20090122	117	-33	11.7	(3.3)	53	26	25	2009	01	22	20YR Lagged Period	1/22/2009
GHCND:USW00093821	LOUISVILLE INTERNATIONAL AIRPORT KY US	20090123	161	6	16.1	0.6	61	33	18	2009	01	23	20YR Lagged Period	1/23/2009
GHCND:USW00093821	LOUISVILLE INTERNATIONAL AIRPORT KY US	20090124	11	-56	1.1	(5.6)	34	22	37	2009	01	24	20YR Lagged Period	1/24/2009
GHCND:USW00093821	LOUISVILLE INTERNATIONAL AIRPORT KY US	20090125	-44	-94	(4.4)	(9.4)	24	15	45	2009	01	25	20YR Lagged Period	1/25/2009
GHCND:USW00093821	LOUISVILLE INTERNATIONAL AIRPORT KY US	20090126	-22	-67	(2.2)	(6.7)	28	20	41	2009	01	26	20YR Lagged Period	1/26/2009
GHCND:USW00093821	LOUISVILLE INTERNATIONAL AIRPORT KY US	20090127	0	-44	-	(4.4)	32	24	37	2009	01	27	20YR Lagged Period	1/27/2009
GHCND:USW00093821	LOUISVILLE INTERNATIONAL AIRPORT KY US	20090128	6	-56	0.6	(5.6)	33	22	37	2009	01	28	20YR Lagged Period	1/28/2009
GHCND:USW00093821	LOUISVILLE INTERNATIONAL AIRPORT KY US	20090129	-17	-56	(1.7)	(5.6)	29	22	39	2009	01	29	20YR Lagged Period	1/29/2009
GHCND:USW00093821	LOUISVILLE INTERNATIONAL AIRPORT KY US	20090130	-11	-72	(1.1)	(7.2)	30	19	40	2009	01	30	20YR Lagged Period	1/30/2009
GHCND:USW00093821	LOUISVILLE INTERNATIONAL AIRPORT KY US	20090131	56	-117	5.6	(11.7)	42	11	38	2009	01	31	20YR Lagged Period	1/31/2009
GHCND:USW00093821	LOUISVILLE INTERNATIONAL AIRPORT KY US	20090201	122	33	12.2	3.3	54	38	19	2009	02	01	20YR Lagged Period	2/1/2009
GHCND:USW00093821	LOUISVILLE INTERNATIONAL AIRPORT KY US	20090202	56	-28	5.6	(2.8)	42	27	30	2009	02	02	20YR Lagged Period	2/2/2009
GHCND:USW00093821	LOUISVILLE INTERNATIONAL AIRPORT KY US	20090203	-22	-100	(2.2)	(10.0)	28	14	44	2009	02	03	20YR Lagged Period	2/3/2009
GHCND:USW00093821	LOUISVILLE INTERNATIONAL AIRPORT KY US	20090204	-50	-117	(5.0)	(11.7)	23	11	48	2009	02	04	20YR Lagged Period	2/4/2009
GHCND:USW00093821	LOUISVILLE INTERNATIONAL AIRPORT KY US	20090205	6	-133	0.6	(13.3)	33	8	44	2009	02	05	20YR Lagged Period	2/5/2009
GHCND:USW00093821	LOUISVILLE INTERNATIONAL AIRPORT KY US	20090206	139	0	13.9	-	57	32	20	2009	02	06	20YR Lagged Period	2/6/2009
GHCND:USW00093821	LOUISVILLE INTERNATIONAL AIRPORT KY US	20090207	178	106	17.8	10.6	64	51	7	2009	02	07	20YR Lagged Period	2/7/2009
GHCND:USW00093821	LOUISVILLE INTERNATIONAL AIRPORT KY US	20090208	183	61	18.3	6.1	65	43	11	2009	02	08	20YR Lagged Period	2/8/2009
GHCND:USW00093821	LOUISVILLE INTERNATIONAL AIRPORT KY US	20090209-	211	39	21.1	3.9	70	39	10	2009	02	09	20YR Lagged Period	2/9/2009
GHCND:USW00093821	LOUISVILLE INTERNATIONAL AIRPORT KY US	20090210	178	128	17.8	12.8	64	55	5	2009	02	10	20YR Lagged Period	2/10/2009
GHCND:USW00093821	LOUISVILLE INTERNATIONAL AIRPORT KY US	20090211	189	83	18.9	8.3	66	47	8	2009	02	11	20YR Lagged Period	2/11/2009
GHCND:USW00093821	LOUISVILLE INTERNATIONAL AIRPORT KY US	20090212	128	33	12.8	3.3	55	38	18	2009	02	12	20YR Lagged Period	2/12/2009
GHCND:USW00093821	LOUISVILLE INTERNATIONAL AIRPORT KY US	20090213	83	17	8.3	1.7	47	35	24	2009	02	13	20YR Lagged Period	2/13/2009
GHCND:USW00093821	LOUISVILLE INTERNATIONAL AIRPORT KY US	20090214	89	22	8.9	2.2	48	36	23	2009	02	14	20YR Lagged Period	2/14/2009
GHCND:USW00093821	LOUISVILLE INTERNATIONAL AIRPORT KY US	20090215	67	-11	6.7	(1.1)	44	30	28	2009	02	15	20YR Lagged Period	2/15/2009
GHCND:USW00093821	LOUISVILLE INTERNATIONAL AIRPORT KY US	20090216	44	-33	4.4	(3.3)	40	26	32	2009	02	16	20YR Lagged Period	2/16/2009
GHCND:USW00093821	LOUISVILLE INTERNATIONAL AIRPORT KY US	20090217	106	-44	10.6	(4.4)	51	24	27	2009	02	17	20YR Lagged Period	2/17/2009
GHCND:USW00093821	LOUISVILLE INTERNATIONAL AIRPORT KY US	20090218	183	33	18.3	3.3	65	38	13	2009	02	18	20YR Lagged Period	2/18/2009
GHCND:USW00093821	LOUISVILLE INTERNATIONAL AIRPORT KY US	20090219	33	-61	3.3	(6.1)	38	21	35	2009	02	19	20YR Lagged Period	2/19/2009
GHCND:USW00093821	LOUISVILLE INTERNATIONAL AIRPORT KY US	20090220	28	-72	2.8	(7.2)	37	19	37	2009	02	20	20YR Lagged Period	2/20/2009
GHCND:USW00093821	LOUISVILLE INTERNATIONAL AIRPORT KY US	20090221	100	-33	10.0	(3.3)	50	26	27	2009	02	21	20YR Lagged Period	2/21/2009
GHCND:USW00093821	LOUISVILLE INTERNATIONAL AIRPORT KY US	20090222	-11	-56	(1.1)	(5.6)	30	22	39	2009	02	22	20YR Lagged Period	2/22/2009
GHCND:USW00093821	LOUISVILLE INTERNATIONAL AIRPORT KY US	20090223	17	-78	1.7	(7.8)	35	18	38	2009	02	23	20YR Lagged Period	2/23/2009
GHCND:USW00093821	LOUISVILLE INTERNATIONAL AIRPORT KY US	20090224	72	-44	7.2	(4.4)	45	24	30	2009	02	24	20YR Lagged Period	2/24/2009
GHCND:USW00093821	LOUISVILLE INTERNATIONAL AIRPORT KY US	20090225	156	17	15.6	1.7	60	35	17	2009	02	25	20YR Lagged Period	2/25/2009
GHCND:USW00093821	LOUISVILLE INTERNATIONAL AIRPORT KY US	20090226	189	94	18.9	9.4	66	49	7	2009	02	26	20YR Lagged Period	2/26/2009
GHCND:USW00093821	LOUISVILLE INTERNATIONAL AIRPORT KY US	20090227	183	17	18.3	1.7	65	35	15	2009	02	27	20YR Lagged Period	2/27/2009
GHCND:USW00093821	LOUISVILLE INTERNATIONAL AIRPORT KY US	20090228	22	-6	2.2	(0.6)	36	31	31	2009	02	28	20YR Lagged Period	2/28/2009
GHCND:USW00093821	LOUISVILLE INTERNATIONAL AIRPORT KY US	20090301	44	-50	4.4	(5.0)	40	23	33	2009	03	01	20YR Lagged Period	3/1/2009
GHCND:USW00093821	LOUISVILLE INTERNATIONAL AIRPORT KY US	20090302	-6	-83	(0.6)	(8.3)	31	17	41	2009	03	02	20YR Lagged Period	3/2/2009
GHCND:USW00093821	LOUISVILLE INTERNATIONAL AIRPORT KY US	20090303	6	-89	0.6	(8.9)	33	16	40	2009	03	03	20YR Lagged Period	3/3/2009
GHCND:USW00093821	LOUISVILLE INTERNATIONAL AIRPORT KY US	20090304	122	-28	12.2	(2.8)	54	27	24	2009	03	04	20YR Lagged Period	3/4/2009
GHCND:USW00093821	LOUISVILLE INTERNATIONAL AIRPORT KY US	20090305	200	33	20.0	3.3	68	38	12	2009	03	05	20YR Lagged Period	3/5/2009
GHCND:USW00093821	LOUISVILLE INTERNATIONAL AIRPORT KY US	20090306	189	144	18.9	14.4	66	58	3	2009	03	06	20YR Lagged Period	3/6/2009
GHCND:USW00093821	LOUISVILLE INTERNATIONAL AIRPORT KY US	20090307	244	128	24.4	12.8	76	55	0	2009	03	07	20YR Lagged Period	3/7/2009
GHCND:USW00093821	LOUISVILLE INTERNATIONAL AIRPORT KY US	20090308	217	122	21.7	12.2	71	54	2	2009	03	08	20YR Lagged Period	3/8/2009
GHCND:USW00093821	LOUISVILLE INTERNATIONAL AIRPORT KY US	20090309	172	39	17.2	3.9	63	39	14	2009	03	09	20YR Lagged Period	3/9/2009
GHCND:USW00093821	LOUISVILLE INTERNATIONAL AIRPORT KY US	20090310	256	111	25.6	11.1	78	52	0	2009	03	10	20YR Lagged Period	3/10/2009
GHCND:USW00093821	LOUISVILLE INTERNATIONAL AIRPORT KY US	20090311	222	11	22.2	1.1	72	34	12	2009	03	11	20YR Lagged Period	3/11/2009
GHCND:USW00093821	LOUISVILLE INTERNATIONAL AIRPORT KY US	20090312	28	-17	2.8	(1.7)	37	29	32	2009	03	12	20YR Lagged Period	3/12/2009
GHCND:USW00093821	LOUISVILLE INTERNATIONAL AIRPORT KY US	20090313	106	6	10.6	0.6	51	33	23	2009	03	13	20YR Lagged Period	3/13/2009
GHCND:USW00093821	LOUISVILLE INTERNATIONAL AIRPORT KY US	20090314	83	39	8.3	3.9	47	39	22	2009	03	14	20YR Lagged Period	3/14/2009
GHCND:USW00093821	LOUISVILLE INTERNATIONAL AIRPORT KY US	20090315	144	72	14.4	7.2	58	45	13	2009	03	15	20YR Lagged Period	3/15/2009
GHCND:USW00093821	LOUISVILLE INTERNATIONAL AIRPORT KY US	20090316	178	111	17.8	11.1	64	52	7	2009	03	16	20YR Lagged Period	3/16/2009
GHCND:USW00093821	LOUISVILLE INTERNATIONAL AIRPORT KY US	20090317	228	56	22.8	5.6	73	42	7	2009	03	17	20YR Lagged Period	3/17/2009
GHCND:USW00093821	LOUISVILLE INTERNATIONAL AIRPORT KY US	20090318	244	83	24.4	8.3	76	47	3	2009	03	18	20YR Lagged Period	3/18/2009
GHCND:USW00093821	LOUISVILLE INTERNATIONAL AIRPORT KY US	20090319	161	61	16.1	6.1	61	43	13	2009	03	19	20YR Lagged Period	3/19/2009
GHCND:USW00093821	LOUISVILLE INTERNATIONAL AIRPORT KY US	20090320	111	6	11.1	0.6	52	33	22	2009	03	20	20YR Lagged Period	3/20/2009
GHCND:USW00093821	LOUISVILLE INTERNATIONAL AIRPORT KY US	20090321	161	17	16.1	1.7	61	35	17	2009	03	21	20YR Lagged Period	3/21/2009
GHCND:USW00093821	LOUISVILLE INTERNATIONAL AIRPORT KY US	20090322	200	33	20.0	3.3	68	38	12	2009	03	22	20YR Lagged Period	3/22/2009
GHCND:USW00093821	LOUISVILLE INTERNATIONAL AIRPORT KY US	20090323	211	111	21.1	11.1	70	52	4	2009	03	23	20YR Lagged Period	3/23/2009
GHCND:USW00093821	LOUISVILLE INTERNATIONAL AIRPORT KY US	20090324	239	100	23.9	10.0	75	50	2	2009	03	24	20YR Lagged Period	3/24/2009
GHCND:USW00093821	LOUISVILLE INTERNATIONAL AIRPORT KY US	20090325	178	106	17.8	10.6	64	51	7	2009	03	25	20YR Lagged Period	3/25/2009
GHCND:USW00093821	LOUISVILLE INTERNATIONAL AIRPORT KY US	20090326	161	83	16.1	8.3	61	47	11	2009	03	26	20YR Lagged Period	3/26/2009
GHCND:USW00093821	LOUISVILLE INTERNATIONAL AIRPORT KY US	20090327	167	78	16.7	7.8	62	46	11	2009	03	27	20YR Lagged Period	3/27/2009
GHCND:USW00093821	LOUISVILLE INTERNATIONAL AIRPORT KY US	20090328	178	72	17.8	7.2	64	45	10	2009	03	28	20YR Lagged Period	3/28/2009
GHCND:USW00093821	LOUISVILLE INTERNATIONAL AIRPORT KY US	20090329	72	28	7.2	2.8	45	37	24	2009	03	29	20YR Lagged Period	3/29/2009
GHCND:USW00093821	LOUISVILLE INTERNATIONAL AIRPORT KY US	20090330	156	0	15.6	-	60	32	19	2009	03	30	20YR Lagged Period	3/30/2009
GHCND:USW00093821	LOUISVILLE INTERNATIONAL AIRPORT KY US	20090331	183	83	18.3	8.3	65	47	9	2009	03	31	20YR Lagged Period	3/31/2009
GHCND:USW00093821	LOUISVILLE INTERNATIONAL AIRPORT KY US	20090401	183	50	18.3	5.0	65	41	12	2009	04	01	20YR Lagged Period	4/1/2009
GHCND:USW00093821	LOUISVILLE INTERNATIONAL AIRPORT KY US	20090402	244	67	24.4	6.7	76	44	5	2009	04	02	20YR Lagged Period	4/2/2009

GHCND:USW00093821	LOUISVILLE INTERNATIONAL AIRPORT KY US	20090403	156	72	15.6	7.2	60	45	12	2009	04	03	20YR Lagged Period	4/3/2009
GHCND:USW00093821	LOUISVILLE INTERNATIONAL AIRPORT KY US	20090404	178	28	17.8	2.8	64	37	14	2009	04	04	20YR Lagged Period	4/4/2009
GHCND:USW00093821	LOUISVILLE INTERNATIONAL AIRPORT KY US	20090405	244	94	24.4	9.4	76	49	2	2009	04	05	20YR Lagged Period	4/5/2009
GHCND:USW00093821	LOUISVILLE INTERNATIONAL AIRPORT KY US	20090406	111	22	11.1	2.2	52	36	21	2009	04	06	20YR Lagged Period	4/6/2009
GHCND:USW00093821	LOUISVILLE INTERNATIONAL AIRPORT KY US	20090407	89	17	8.9	1.7	48	35	23	2009	04	07	20YR Lagged Period	4/7/2009
GHCND:USW00093821	LOUISVILLE INTERNATIONAL AIRPORT KY US	20090408	161	17	16.1	1.7	61	35	17	2009	04	08	20YR Lagged Period	4/8/2009
GHCND:USW00093821	LOUISVILLE INTERNATIONAL AIRPORT KY US	20090409	194	22	19.4	2.2	67	36	13	2009	04	09	20YR Lagged Period	4/9/2009
GHCND:USW00093821	LOUISVILLE INTERNATIONAL AIRPORT KY US	20090410	172	100	17.2	10.0	63	50	8	2009	04	10	20YR Lagged Period	4/10/2009
GHCND:USW00093821	LOUISVILLE INTERNATIONAL AIRPORT KY US	20090411	156	67	15.6	6.7	60	44	13	2009	04	11	20YR Lagged Period	4/11/2009
GHCND:USW00093821	LOUISVILLE INTERNATIONAL AIRPORT KY US	20090412	161	39	16.1	3.9	61	39	15	2009	04	12	20YR Lagged Period	4/12/2009
GHCND:USW00093821	LOUISVILLE INTERNATIONAL AIRPORT KY US	20090413	217	83	21.7	8.3	71	47	6	2009	04	13	20YR Lagged Period	4/13/2009
GHCND:USW00093821	LOUISVILLE INTERNATIONAL AIRPORT KY US	20090414	133	72	13.3	7.2	56	45	14	2009	04	14	20YR Lagged Period	4/14/2009
GHCND:USW00093821	LOUISVILLE INTERNATIONAL AIRPORT KY US	20090415	100	61	10.0	6.1	50	43	18	2009	04	15	20YR Lagged Period	4/15/2009
GHCND:USW00093821	LOUISVILLE INTERNATIONAL AIRPORT KY US	20090416	178	83	17.8	8.3	64	47	9	2009	04	16	20YR Lagged Period	4/16/2009
GHCND:USW00093821	LOUISVILLE INTERNATIONAL AIRPORT KY US	20090417	239	50	23.9	5.0	75	41	7	2009	04	17	20YR Lagged Period	4/17/2009
GHCND:USW00093821	LOUISVILLE INTERNATIONAL AIRPORT KY US	20090418	256	89	25.6	8.9	78	48	2	2009	04	18	20YR Lagged Period	4/18/2009
GHCND:USW00093821	LOUISVILLE INTERNATIONAL AIRPORT KY US	20090419	183	128	18.3	12.8	65	55	5	2009	04	19	20YR Lagged Period	4/19/2009
GHCND:USW00093821	LOUISVILLE INTERNATIONAL AIRPORT KY US	20090420	172	94	17.2	9.4	63	49	9	2009	04	20	20YR Lagged Period	4/20/2009
GHCND:USW00093821	LOUISVILLE INTERNATIONAL AIRPORT KY US	20090421	117	61	11.7	6.1	53	43	17	2009	04	21	20YR Lagged Period	4/21/2009
GHCND:USW00093821	LOUISVILLE INTERNATIONAL AIRPORT KY US	20090422	200	44	20.0	4.4	68	40	11	2009	04	22	20YR Lagged Period	4/22/2009
GHCND:USW00093821	LOUISVILLE INTERNATIONAL AIRPORT KY US	20090423	222	72	22.2	7.2	72	45	6	2009	04	23	20YR Lagged Period	4/23/2009
GHCND:USW00093821	LOUISVILLE INTERNATIONAL AIRPORT KY US	20090424	306	167	30.6	16.7	87	62	0	2009	04	24	20YR Lagged Period	4/24/2009
GHCND:USW00093821	LOUISVILLE INTERNATIONAL AIRPORT KY US	20090425	306	211	30.6	21.1	87	70	0	2009	04	25	20YR Lagged Period	4/25/2009
GHCND:USW00093821	LOUISVILLE INTERNATIONAL AIRPORT KY US	20090426	311	167	31.1	16.7	88	62	0	2009	04	26	20YR Lagged Period	4/26/2009
GHCND:USW00093821	LOUISVILLE INTERNATIONAL AIRPORT KY US	20090427	300	206	30.0	20.6	86	69	0	2009	04	27	20YR Lagged Period	4/27/2009
GHCND:USW00093821	LOUISVILLE INTERNATIONAL AIRPORT KY US	20090428	244	172	24.4	17.2	76	63	0	2009	04	28	20YR Lagged Period	4/28/2009
GHCND:USW00093821	LOUISVILLE INTERNATIONAL AIRPORT KY US	20090429	256	178	25.6	17.8	78	64	0	2009	04	29	20YR Lagged Period	4/29/2009
GHCND:USW00093821	LOUISVILLE INTERNATIONAL AIRPORT KY US	20090430	256	178	25.6	17.8	78	64	0	2009	04	30	20YR Lagged Period	4/30/2009
GHCND:USW00093821	LOUISVILLE INTERNATIONAL AIRPORT KY US	20090501	244	117	24.4	11.7	76	53	0	2009	05	01	20YR Lagged Period	5/1/2009
GHCND:USW00093821	LOUISVILLE INTERNATIONAL AIRPORT KY US	20090502	167	106	16.7	10.6	62	51	8	2009	05	02	20YR Lagged Period	5/2/2009
GHCND:USW00093821	LOUISVILLE INTERNATIONAL AIRPORT KY US	20090503	183	128	18.3	12.8	65	55	5	2009	05	03	20YR Lagged Period	5/3/2009
GHCND:USW00093821	LOUISVILLE INTERNATIONAL AIRPORT KY US	20090504	189	128	18.9	12.8	66	55	4	2009	05	04	20YR Lagged Period	5/4/2009
GHCND:USW00093821	LOUISVILLE INTERNATIONAL AIRPORT KY US	20090505	233	144	23.3	14.4	74	58	0	2009	05	05	20YR Lagged Period	5/5/2009
GHCND:USW00093821	LOUISVILLE INTERNATIONAL AIRPORT KY US	20090506	183	156	18.3	15.6	65	60	2	2009	05	06	20YR Lagged Period	5/6/2009
GHCND:USW00093821	LOUISVILLE INTERNATIONAL AIRPORT KY US	20090507	239	144	23.9	14.4	75	58	0	2009	05	07	20YR Lagged Period	5/7/2009
GHCND:USW00093821	LOUISVILLE INTERNATIONAL AIRPORT KY US	20090508	228	172	22.8	17.2	73	63	0	2009	05	08	20YR Lagged Period	5/8/2009
GHCND:USW00093821	LOUISVILLE INTERNATIONAL AIRPORT KY US	20090509	222	139	22.2	13.9	72	57	0	2009	05	09	20YR Lagged Period	5/9/2009
GHCND:USW00093821	LOUISVILLE INTERNATIONAL AIRPORT KY US	20090510	222	106	22.2	10.6	72	51	3	2009	05	10	20YR Lagged Period	5/10/2009
GHCND:USW00093821	LOUISVILLE INTERNATIONAL AIRPORT KY US	20090511	222	122	22.2	12.2	72	54	2	2009	05	11	20YR Lagged Period	5/11/2009
GHCND:USW00093821	LOUISVILLE INTERNATIONAL AIRPORT KY US	20090512	222	89	22.2	8.9	72	48	5	2009	05	12	20YR Lagged Period	5/12/2009
GHCND:USW00093821	LOUISVILLE INTERNATIONAL AIRPORT KY US	20090513	244	144	24.4	14.4	76	58	0	2009	05	13	20YR Lagged Period	5/13/2009
GHCND:USW00093821	LOUISVILLE INTERNATIONAL AIRPORT KY US	20090514	239	167	23.9	16.7	75	62	0	2009	05	14	20YR Lagged Period	5/14/2009
GHCND:USW00093821	LOUISVILLE INTERNATIONAL AIRPORT KY US	20090515	289	133	28.9	13.3	84	56	0	2009	05	15	20YR Lagged Period	5/15/2009
GHCND:USW00093821	LOUISVILLE INTERNATIONAL AIRPORT KY US	20090516	256	139	25.6	13.9	78	57	0	2009	05	16	20YR Lagged Period	5/16/2009
GHCND:USW00093821	LOUISVILLE INTERNATIONAL AIRPORT KY US	20090517	183	106	18.3	10.6	65	51	7	2009	05	17	20YR Lagged Period	5/17/2009
GHCND:USW00093821	LOUISVILLE INTERNATIONAL AIRPORT KY US	20090518	200	61	20.0	6.1	68	43	9	2009	05	18	20YR Lagged Period	5/18/2009
GHCND:USW00093821	LOUISVILLE INTERNATIONAL AIRPORT KY US	20090519	250	83	25.0	8.3	77	47	3	2009	05	19	20YR Lagged Period	5/19/2009
GHCND:USW00093821	LOUISVILLE INTERNATIONAL AIRPORT KY US	20090520	278	106	27.8	10.6	82	51	0	2009	05	20	20YR Lagged Period	5/20/2009
GHCND:USW00093821	LOUISVILLE INTERNATIONAL AIRPORT KY US	20090521	294	139	29.4	13.9	85	57	0	2009	05	21	20YR Lagged Period	5/21/2009
GHCND:USW00093821	LOUISVILLE INTERNATIONAL AIRPORT KY US	20090522	306	161	30.6	16.1	87	61	0	2009	05	22	20YR Lagged Period	5/22/2009
GHCND:USW00093821	LOUISVILLE INTERNATIONAL AIRPORT KY US	20090523	300	183	30.0	18.3	86	65	0	2009	05	23	20YR Lagged Period	5/23/2009
GHCND:USW00093821	LOUISVILLE INTERNATIONAL AIRPORT KY US	20090524	278	194	27.8	19.4	82	67	0	2009	05	24	20YR Lagged Period	5/24/2009
GHCND:USW00093821	LOUISVILLE INTERNATIONAL AIRPORT KY US	20090525	267	211	26.7	21.1	80	70	0	2009	05	25	20YR Lagged Period	5/25/2009
GHCND:USW00093821	LOUISVILLE INTERNATIONAL AIRPORT KY US	20090526	283	189	28.3	18.9	83	66	0	2009	05	26	20YR Lagged Period	5/26/2009
GHCND:USW00093821	LOUISVILLE INTERNATIONAL AIRPORT KY US	20090527	272	194	27.2	19.4	81	67	0	2009	05	27	20YR Lagged Period	5/27/2009
GHCND:USW00093821	LOUISVILLE INTERNATIONAL AIRPORT KY US	20090528	272	189	27.2	18.9	81	66	0	2009	05	28	20YR Lagged Period	5/28/2009
GHCND:USW00093821	LOUISVILLE INTERNATIONAL AIRPORT KY US	20090529	244	161	24.4	16.1	76	61	0	2009	05	29	20YR Lagged Period	5/29/2009
GHCND:USW00093821	LOUISVILLE INTERNATIONAL AIRPORT KY US	20090530	267	167	26.7	16.7	80	62	0	2009	05	30	20YR Lagged Period	5/30/2009
GHCND:USW00093821	LOUISVILLE INTERNATIONAL AIRPORT KY US	20090531	267	178	26.7	17.8	80	64	0	2009	05	31	20YR Lagged Period	5/31/2009
GHCND:USW00093821	LOUISVILLE INTERNATIONAL AIRPORT KY US	20090601	317	150	31.7	15.0	89	59	0	2009	06	01	20YR Lagged Period	6/1/2009
GHCND:USW00093821	LOUISVILLE INTERNATIONAL AIRPORT KY US	20090602	317	200	31.7	20.0	89	68	0	2009	06	02	20YR Lagged Period	6/2/2009
GHCND:USW00093821	LOUISVILLE INTERNATIONAL AIRPORT KY US	20090603	267	161	26.7	16.1	80	61	0	2009	06	03	20YR Lagged Period	6/3/2009
GHCND:USW00093821	LOUISVILLE INTERNATIONAL AIRPORT KY US	20090604	167	133	16.7	13.3	62	56	6	2009	06	04	20YR Lagged Period	6/4/2009
GHCND:USW00093821	LOUISVILLE INTERNATIONAL AIRPORT KY US	20090605	244	111	24.4	11.1	76	52	1	2009	06	05	20YR Lagged Period	6/5/2009
GHCND:USW00093821	LOUISVILLE INTERNATIONAL AIRPORT KY US	20090606	267	111	26.7	11.1	80	52	0	2009	06	06	20YR Lagged Period	6/6/2009
GHCND:USW00093821	LOUISVILLE INTERNATIONAL AIRPORT KY US	20090607	289	150	28.9	15.0	84	59	0	2009	06	07	20YR Lagged Period	6/7/2009
GHCND:USW00093821	LOUISVILLE INTERNATIONAL AIRPORT KY US	20090608	289	194	28.9	19.4	84	67	0	2009	06	08	20YR Lagged Period	6/8/2009
GHCND:USW00093821	LOUISVILLE INTERNATIONAL AIRPORT KY US	20090609	300	206	30.0	20.6	86	69	0	2009	06	09	20YR Lagged Period	6/9/2009
GHCND:USW00093821	LOUISVILLE INTERNATIONAL AIRPORT KY US	20090610	256	194	25.6	19.4	78	67	0	2009	06	10	20YR Lagged Period	6/10/2009
GHCND:USW00093821	LOUISVILLE INTERNATIONAL AIRPORT KY US	20090611	278	189	27.8	18.9	82	66	0	2009	06	11	20YR Lagged Period	6/11/2009
GHCND:USW00093821	LOUISVILLE INTERNATIONAL AIRPORT KY US	20090612	244	189	24.4	18.9	76	66	0	2009	06	12	20YR Lagged Period	6/12/2009
GHCND:USW00093821	LOUISVILLE INTERNATIONAL AIRPORT KY US	20090613	278	172	27.8	17.2	82	63	0	2009	06	13	20YR Lagged Period	6/13/2009
GHCND:USW00093821	LOUISVILLE INTERNATIONAL AIRPORT KY US	20090614	289	189	28.9	18.9	84	66	0	2009	06	14	20YR Lagged Period	6/14/2009
GHCND:USW00093821	LOUISVILLE INTERNATIONAL AIRPORT KY US	20090615	272	200	27.2	20.0	81	68	0	2009	06	15	20YR Lagged Period	6/15/2009
GHCND:USW00093821	LOUISVILLE INTERNATIONAL AIRPORT KY US	20090616	272	200	27.2	20.0	81	68	0	2009	06	16	20YR Lagged Period	6/16/2009
GHCND:USW00093821	LOUISVILLE INTERNATIONAL AIRPORT KY US	20090617	322	189	32.2	18.9	90	66	0	2009	06	17	20YR Lagged Period	6/17/2009
GHCND:USW00093821	LOUISVILLE INTERNATIONAL AIRPORT KY US	20090618	289	183	28.9	18.3	84	65	0	2009	06	18	20YR Lagged Period	6/18/2009
GHCND:USW00093821	LOUISVILLE INTERNATIONAL AIRPORT KY US	20090619	328	228	32.8	22.8	91	73	0	2009	06	19	20YR Lagged Period	6/19/2009
GHCND:USW00093821	LOUISVILLE INTERNATIONAL AIRPORT KY US	20090620	322	228	32.2	22.8	90	73	0	2009	06	20	20YR Lagged Period	6/20/2009
GHCND:USW00093821	LOUISVILLE INTERNATIONAL AIRPORT KY US	20090621	311	239	31.1	23.9	88	75	0	2009	06	21	20YR Lagged Period	6/21/2009
GHCND:USW00093821	LOUISVILLE INTERNATIONAL AIRPORT KY US	20090622	322	211	32.2	21.1	90	70	0	2009	06	22	20YR Lagged Period	6/22/2009
GHCND:USW00093821	LOUISVILLE INTERNATIONAL AIRPORT KY US	20090623	317	233	31.7	23.3	89	74	0	2009	06	23	20YR Lagged Period	6/23/2009
GHCND:USW00093821	LOUISVILLE INTERNATIONAL AIRPORT KY US	20090624	328	217	32.8	21.7	91	71	0	2009	06	24	20YR Lagged Period	6/24/2009
GHCND:USW00093821	LOUISVILLE INTERNATIONAL AIRPORT KY US	20090625	333	239	33.3	23.9	92	75	0	2009	06	25	20YR Lagged Period	6/25/2009
GHCND:USW00093821	LOUISVILLE INTERNATIONAL AIRPORT KY US	20090626	333	211	33.3	21.1	92	70	0	2009	06	26	20YR Lagged Period	6/26/2009
GHCND:USW00093821	LOUISVILLE INTERNATIONAL AIRPORT KY US	20090627	328	233	32.8	23.3	91	74	0	2009	06	27	20YR Lagged Period	6/27/2009
GHCND:USW00093821	LOUISVILLE INTERNATIONAL AIRPORT KY US	20090628	306	206	30.6	20.6	87	69	0	2009	06	28	20YR Lagged Period	6/28/2009
GHCND:USW00093821	LOUISVILLE INTERNATIONAL AIRPORT KY US	20090629	300	189	30.0	18.9	86	66	0	2009	06	29	20YR Lagged Period	6/29/2009
GHCND:USW00093821	LOUISVILLE INTERNATIONAL AIRPORT KY US	20090630	267	189	26.7	18.9	80	66	0	2009	06	30	20YR Lagged Period	6/30/2009
GHCND:USW00093821	LOUISVILLE INTERNATIONAL AIRPORT KY US	20090701	228	167	22.8	16.7	73	62	0	2009	07	01	20YR Lagged Period	7/1/2009
GHCND:USW00093821	LOUISVILLE INTERNATIONAL AIRPORT KY US	20090702	217	183	21.7	18.3	71	65	0	2009	07	02	20YR Lagged Period	7/2/2009
GHCND:USW00093821	LOUISVILLE INTERNATIONAL AIRPORT KY US	20090703	267	167	26.7	16.7	80	62	0	2009	07	03	20YR Lagged Period	7/3/2009
GHCND:USW00093821	LOUISVILLE INTERNATIONAL AIRPORT KY US	20090704	228	189	22.8	18.9	73	66	0	2009	07	04	20YR Lagged Period	7/4/2009
GHCND:USW00093821	LOUISVILLE INTERNATIONAL AIRPORT KY US	20090705	233	183	23.3	18.3	74	65	0	2009	07	05	20YR Lagged Period	7/5/2009
GHCND:USW00093821	LOUISVILLE INTERNATIONAL AIRPORT KY US	20090706	289	167	28.9	16.7	84	62	0	2009	07	06	20YR Lagged Period	7/6/2009
GHCND:USW00093821	LOUISVILLE INTERNATIONAL AIRPORT KY US	20090707	300	178	30.0	17.8	86	64	0	2009	07	07	20YR Lagged Period	7/7/2009
GHCND:USW00093821	LOUISVILLE INTERNATIONAL AIRPORT KY US	20090708	300	189	30.0	18.9	86	66	0	2009	07	08	20YR Lagged Period	7/8/2009
GHCND:USW00093821	LOUISVILLE INTERNATIONAL AIRPORT KY US	20090709	306	211	30.6	21.1	87	70	0	2009	07	09	20YR Lagged Period	7/9/2009
GHCND:USW00093821	LOUISVILLE INTERNATIONAL AIRPORT KY US	20090710	317	211	31.7	21.1	89	70	0	2009	07	10	20YR Lagged Period	7/10/2009
GHCND:USW00093821	LOUISVILLE INTERNATIONAL AIRPORT KY US	20090711	289	239	28.9	23.9	84	75	0	2009	07	11	20YR Lagged Period	7/11/2009
GHCND:USW00093821	LOUISVILLE INTERNATIONAL AIRPORT KY US	20090712	300	217	30.0	21.7	86	71	0	2009	07	12	20YR Lagged Period	7/12/2009
GHCND:USW00093821	LOUISVILLE INTERNATIONAL AIRPORT KY US	20090713	294	194	29.4	19.4	85	67	0	2009	07	13	20YR Lagged Period	7/13/2009
GHCND:USW00093821	LOUISVILLE INTERNATIONAL AIRPORT KY US	20090714	294	178	29.4	17.8	85	64	0	2009	07	14	20YR Lagged Period	7/14/2009
GHCND:USW00093821	LOUISVILLE INTERNATIONAL AIRPORT KY US	20090715	278	211	27.8	21.1	82	70	0	2009	07	15	20YR Lagged Period	7/15/2009
GHCND:USW00093821	LOUISVILLE INTERNATIONAL AIRPORT KY US	20090716	294	233	29.4	23.3	85	74	0	2009	07	16	20YR Lagged Period	7/16/2009
GHCND:USW00093821	LOUISVILLE INTERNATIONAL AIRPORT KY US	20090717	256	183	25.6	18.3	78	65	0	2009	07	17	20YR Lagged Period	7/17/2009
GHCND:USW00093821	LOUISVILLE INTERNATIONAL AIRPORT KY US	20090718	211	156	21.1	15.6	70	60	0	2009	07	18	20YR Lagged Period	7/18/2009
GHCND:USW00093821	LOUISVILLE INTERNATIONAL AIRPORT KY US	20090719	228	133	22.8	13.3	73	56	0	2009	07	19	20YR Lagged Period	7/19/2009
GHCND:USW00093821	LOUISVILLE INTERNATIONAL AIRPORT KY US	20090720	267	144	26.7	14.4	80	58	0	2009	07	20	20YR Lagged Period	7/20/2009
GHCND:USW00093821	LOUISVILLE INTERNATIONAL AIRPORT KY US	20090721	272	156	27.2	15.6	81	60	0	2009	07	21	20YR Lagged Period	7/21/2009
GHCND:USW00093821	LOUISVILLE INTERNATIONAL AIRPORT KY US	20090722	228	183	22.8	18.3	73	65	0	2009	07	22	20YR Lagged Period	7/22/2009
GHCND:USW00093821	LOUISVILLE INTERNATIONAL AIRPORT KY US	20090723	272	194	27.2	19.4	81	67	0	2009	07	23	20YR Lagged Period	7/23/2009
GHCND:USW00093821	LOUISVILLE INTERNATIONAL AIRPORT KY US	20090724	283	178	28.3	17.8	83	64	0	2009	07	24	20YR Lagged Period	7/24/2009
GHCND:USW00093821	LOUISVILLE INTERNATIONAL AIRPORT KY US	20090725	289	189	28.9	18.9	84	66	0	2009	07	25	20YR Lagged Period	7/25/2009
GHCND:USW00093821	LOUISVILLE INTERNATIONAL AIRPORT KY US	20090726	289	200	28.9	20.0	84	68	0	2009	07	26	20YR Lagged Period	7/26/2009
GHCND:USW00093821	LOUISVILLE INTERNATIONAL AIRPORT KY US	20090727	294	183	29.4	18.3	85	65	0	2009	07	27	20YR Lagged Period	7/27/2009
GHCND:USW00093821	LOUISVILLE INTERNATIONAL AIRPORT KY US	20090728	278	200	27.8	20.0	82	68	0	2009	07	28	20YR Lagged Period	7/28/2009
GHCND:USW00093821	LOUISVILLE INTERNATIONAL AIRPORT KY US	20090729	278	200	27.8	20.0	82	68	0	2009	07	29	20YR Lagged Period	7/29/2009
GHCND:USW00093821	LOUISVILLE INTERNATIONAL AIRPORT KY US	20090730	289	200	28.9	20.0	84	68	0	2009	07	30	20YR Lagged Period	7/30/2009
GHCND:USW00093821	LOUISVILLE INTERNATIONAL AIRPORT KY US	20090731	283	200	28.3	20.0	83	68	0	2009	07	31	20YR Lagged Period	7/31/2009
GHCND:USW00093821	LOUISVILLE INTERNATIONAL AIRPORT KY US	20090801	283	189	28.3	18.9	83	66	0	2009	08	01	20YR Lagged Period	8/1/2009
GHCND:USW00093821	LOUISVILLE INTERNATIONAL AIRPORT KY US	20090802	267	194	26.7	19.4	80	67	0	2009	08	02	20YR Lagged Period	8/2/2009
GHCND:USW00093821	LOUISVILLE INTERNATIONAL AIRPORT KY US	20090803	289	161	28.9	16.1	84	61	0	2009	08	03	20YR Lagged Period	8/3/2009
GHCND:USW00093821	LOUISVILLE INTERNATIONAL AIRPORT KY US	20090804	244	189	24.4	18.9	76	66	0	2009	08	04	20YR Lagged Period	8/4/2009
GHCND:USW00093821	LOUISVILLE INTERNATIONAL AIRPORT KY US	20090805	278	194	27.8	19.4	82	67	0	2009	08	05	20YR Lagged Period	8/5/2009
GHCND:USW00093821	LOUISVILLE INTERNATIONAL AIRPORT KY US	20090806	283	194	28.3	19.4	83	67	0	2009	08	06	20YR Lagged Period	8/6/2009
GHCND:USW00093821	LOUISVILLE INTERNATIONAL AIRPORT KY US	20090807	278	178	27.8	17.8	82	64	0	2009	08	07	20YR Lagged Period	8/7/2009
GHCND:USW00093821	LOUISVILLE INTERNATIONAL AIRPORT KY US	20090808	317	200	31.7	20.0	89	68	0	2009	08	08	20YR Lagged Period	8/8/2009
GHCND:USW00093821	LOUISVILLE INTERNATIONAL AIRPORT KY US	20090809	328	228	32.8	22.8	91	73	0	2009	08	09	20YR Lagged Period	8/9/2009
GHCND:USW00093821	LOUISVILLE INTERNATIONAL AIRPORT KY US	20090810	328	222	32.8	22.2	91	72	0	2009	08	10	20YR Lagged Period	8/10/2009
GHCND:USW00093821	LOUISVILLE INTERNATIONAL AIRPORT KY US	20090811	300	211	30.0	21.1	86	70	0	2009	08	11	20YR Lagged Period	8/11/2009
GHCND:USW00093821	LOUISVILLE INTERNATIONAL AIRPORT KY US	20090812	294	200	29.4	20.0	85	68	0	2009	08	12	20YR Lagged Period	8/12/2009
GHCND:USW00093821	LOUISVILLE INTERNATIONAL AIRPORT KY US	20090813	306	200	30.6	20.0	87	68	0	2009	08	13	20YR Lagged Period	8/13/2009
GHCND:USW00093821	LOUISVILLE INTERNATIONAL AIRPORT KY US	20090814	306	200	30.6	20.0	87	68	0	2009	08	14	20YR Lagged Period	8/14/2009
GHCND:USW00093821	LOUISVILLE INTERNATIONAL AIRPORT KY US	20090815	322	217	32.2	21.7	90	71	0	2009	08	15	20YR Lagged Period	8/15/2009
GHCND:USW00093821	LOUISVILLE INTERNATIONAL AIRPORT KY US	20090816	328	228	32.8	22.8	91	73	0	2009	08	16	20YR Lagged Period	8/16/2009
GHCND:USW00093821	LOUISVILLE INTERNATIONAL AIRPORT KY US	20090817	317	228	31.7	22.8	89	73	0	2009	08	17	20YR Lagged Period	8/17/2009
GHCND:USW00093821	LOUISVILLE INTERNATIONAL AIRPORT KY US	20090818	306	233	30.6	23.3	87	74	0	2009	08	18	20YR Lagged Period	8/18/2009
GHCND:USW00093821	LOUISVILLE INTERNATIONAL AIRPORT KY US	20090819	317	233	31.7	23.3	89	74	0	2009	08	19	20YR Lagged Period	8/19/2009
GHCND:USW00093821	LOUISVILLE INTERNATIONAL AIRPORT KY US	20090820	306	222	30.6	22.2	87	72	0	2009	08	20	20YR Lagged Period	8/20/2009
GHCND:USW00093821	LOUISVILLE INTERNATIONAL AIRPORT KY US	20090821	283	189	28.3	18.9	83	66	0	2009	08	21	20YR Lagged Period	8/21/2009
GHCND:USW00093821	LOUISVILLE INTERNATIONAL AIRPORT KY US	20090822	239	172	23.9	17.2	75	63	0	2009	08	22	20YR Lagged Period	8/22/2009
GHCND:USW00093821	LOUISVILLE INTERNATIONAL AIRPORT KY US	20090823	250	161	25.0	16.1	77	61	0	2009	08	23	20YR Lagged Period	8/23/2009
GHCND:USW00093821	LOUISVILLE INTERNATIONAL AIRPORT KY US	20090824	261	139	26.1	13.9	79	57	0	2009	08	24	20YR Lagged Period	8/24/2009
GHCND:USW00093821	LOUISVILLE INTERNATIONAL AIRPORT KY US	20090825	300	161	30.0	16.1	86	61	0	2009	08	25	20YR Lagged Period	8/25/2009
GHCND:USW00093821	LOUISVILLE INTERNATIONAL AIRPORT KY US	20090826	317	194	31.7	19.4	89	67	0	2009	08	26	20YR Lagged Period	8/26/2009
GHCND:USW00093821	LOUISVILLE INTERNATIONAL AIRPORT KY US	20090827	322	206	32.2	20.6	90	69	0	2009	08	27	20YR Lagged Period	8/27/2009
GHCND:USW00093821	LOUISVILLE INTERNATIONAL AIRPORT KY US	20090828	294	206	29.4	20.6	85	69	0	2009	08	28	20YR Lagged Period	8/28/2009
GHCND:USW00093821	LOUISVILLE INTERNATIONAL AIRPORT KY US	20090829	272	194	27.2	19.4	81	67	0	2009	08	29	20YR Lagged Period	8/29/2009
GHCND:USW00093821	LOUISVILLE INTERNATIONAL AIRPORT KY US	20090830	244	150	24.4	15.0	76	59	0	2009	08	30	20YR Lagged Period	8/30/2009
GHCND:USW00093821	LOUISVILLE INTERNATIONAL AIRPORT KY US	20090831	239	128	23.9	12.8	75	55	0	2009	08	31	20YR Lagged Period	8/31/2009
GHCND:USW00093821	LOUISVILLE INTERNATIONAL AIRPORT KY US	20090901	250	117	25.0	11.7	77	53	0	2009	09	01	20YR Lagged Period	9/1/2009
GHCND:USW00093821	LOUISVILLE INTERNATIONAL AIRPORT KY US	20090902	278	144	27.8	14.4	82	58	0	2009	09	02	20YR Lagged Period	9/2/2009
GHCND:USW00093821	LOUISVILLE INTERNATIONAL AIRPORT KY US	20090903	278	189	27.8	18.9	82	66	0	2009	09	03	20YR Lagged Period	9/3/2009
GHCND:USW00093821	LOUISVILLE INTERNATIONAL AIRPORT KY US	20090904	289	183	28.9	18.3	84	65	0	2009	09	04	20YR Lagged Period	9/4/2009
GHCND:USW00093821	LOUISVILLE INTERNATIONAL AIRPORT KY US	20090905	300	172	30.0	17.2	86	63	0	2009	09	05	20YR Lagged Period	9/5/2009
GHCND:USW00093821	LOUISVILLE INTERNATIONAL AIRPORT KY US	20090906	272	194	27.2	19.4	81	67	0	2009	09	06	20YR Lagged Period	9/6/2009
GHCND:USW00093821	LOUISVILLE INTERNATIONAL AIRPORT KY US	20090907	272	189	27.2	18.9	81	66	0	2009	09	07	20YR Lagged Period	9/7/2009
GHCND:USW00093821	LOUISVILLE INTERNATIONAL AIRPORT KY US	20090908	278	178	27.8	17.8	82	64	0	2009	09	08	20YR Lagged Period	9/8/2009
GHCND:USW00093821	LOUISVILLE INTERNATIONAL AIRPORT KY US	20090909	289	183	28.9	18.3	84	65	0	2009	09	09	20YR Lagged Period	9/9/2009
GHCND:USW00093821	LOUISVILLE INTERNATIONAL AIRPORT KY US	20090910	278	172	27.8	17.2	82	63	0	2009	09	10	20YR Lagged Period	9/10/2009
GHCND:USW00093821	LOUISVILLE INTERNATIONAL AIRPORT KY US	20090911	294	183	29.4	18.3	85	65	0	2009	09	11	20YR Lagged Period	9/11/2009
GHCND:USW00093821	LOUISVILLE INTERNATIONAL AIRPORT KY US	20090912	272	156	27.2	15.6	81	60	0	2009	09	12	20YR Lagged Period	9/12/2009
GHCND:USW00093821	LOUISVILLE INTERNATIONAL AIRPORT KY US	20090913	278	144	27.8	14.4	82	58	0	2009	09	13	20YR Lagged Period	9/13/2009
GHCND:USW00093821	LOUISVILLE INTERNATIONAL AIRPORT KY US	20090914	300	139	30.0	13.9	86	57	0	2009	09	14	20YR Lagged Period	9/14/2009
GHCND:USW00093821	LOUISVILLE INTERNATIONAL AIRPORT KY US	20090915	289	161	28.9	16.1	84	61	0	2009	09	15	20YR Lagged Period	9/15/2009
GHCND:USW00093821	LOUISVILLE INTERNATIONAL AIRPORT KY US	20090916	300	183	30.0	18.3	86	65	0	2009	09	16	20YR Lagged Period	9/16/2009
GHCND:USW00093821	LOUISVILLE INTERNATIONAL AIRPORT KY US	20090917	278	150	27.8	15.0	82	59	0	2009	09	17	20YR Lagged Period	9/17/2009
GHCND:USW00093821	LOUISVILLE INTERNATIONAL AIRPORT KY US	20090918	261	183	26.1	18.3	79	65	0	2009	09	18	20YR Lagged Period	9/18/2009
GHCND:USW00093821	LOUISVILLE INTERNATIONAL AIRPORT KY US	20090919	278	183	27.8	18.3	82	65	0	2009	09	19	20YR Lagged Period	9/19/2009

GHCND:USW00093821	LOUISVILLE INTERNATIONAL AIRPORT KY US	20090920	250	194	25.0	19.4	77	67	0	2009	09	20	20YR Lagged Period	9/20/2009
GHCND:USW00093821	LOUISVILLE INTERNATIONAL AIRPORT KY US	20090921	272	206	27.2	20.6	81	69	0	2009	09	21	20YR Lagged Period	9/21/2009
GHCND:USW00093821	LOUISVILLE INTERNATIONAL AIRPORT KY US	20090922	294	206	29.4	20.6	85	69	0	2009	09	22	20YR Lagged Period	9/22/2009
GHCND:USW00093821	LOUISVILLE INTERNATIONAL AIRPORT KY US	20090923	250	211	25.0	21.1	77	70	0	2009	09	23	20YR Lagged Period	9/23/2009
GHCND:USW00093821	LOUISVILLE INTERNATIONAL AIRPORT KY US	20090924	244	206	24.4	20.6	76	69	0	2009	09	24	20YR Lagged Period	9/24/2009
GHCND:USW00093821	LOUISVILLE INTERNATIONAL AIRPORT KY US	20090925	250	200	25.0	20.0	77	68	0	2009	09	25	20YR Lagged Period	9/25/2009
GHCND:USW00093821	LOUISVILLE INTERNATIONAL AIRPORT KY US	20090926	244	161	24.4	16.1	76	61	0	2009	09	26	20YR Lagged Period	9/26/2009
GHCND:USW00093821	LOUISVILLE INTERNATIONAL AIRPORT KY US	20090927	233	139	23.3	13.9	74	57	0	2009	09	27	20YR Lagged Period	9/27/2009
GHCND:USW00093821	LOUISVILLE INTERNATIONAL AIRPORT KY US	20090928	222	133	22.2	13.3	72	56	1	2009	09	28	20YR Lagged Period	9/28/2009
GHCND:USW00093821	LOUISVILLE INTERNATIONAL AIRPORT KY US	20090929	144	100	14.4	10.0	58	50	11	2009	09	29	20YR Lagged Period	9/29/2009
GHCND:USW00093821	LOUISVILLE INTERNATIONAL AIRPORT KY US	20090930	189	106	18.9	10.6	66	51	6	2009	09	30	20YR Lagged Period	9/30/2009
GHCND:USW00093821	LOUISVILLE INTERNATIONAL AIRPORT KY US	20091001	200	94	20.0	9.4	68	49	6	2009	10	01	20YR Lagged Period	10/1/2009
GHCND:USW00093821	LOUISVILLE INTERNATIONAL AIRPORT KY US	20091002	206	144	20.6	14.4	69	58	1	2009	10	02	20YR Lagged Period	10/2/2009
GHCND:USW00093821	LOUISVILLE INTERNATIONAL AIRPORT KY US	20091003	189	117	18.9	11.7	66	53	5	2009	10	03	20YR Lagged Period	10/3/2009
GHCND:USW00093821	LOUISVILLE INTERNATIONAL AIRPORT KY US	20091004	178	89	17.8	8.9	64	48	9	2009	10	04	20YR Lagged Period	10/4/2009
GHCND:USW00093821	LOUISVILLE INTERNATIONAL AIRPORT KY US	20091005	217	83	21.7	8.3	71	47	6	2009	10	05	20YR Lagged Period	10/5/2009
GHCND:USW00093821	LOUISVILLE INTERNATIONAL AIRPORT KY US	20091006	189	117	18.9	11.7	66	53	5	2009	10	06	20YR Lagged Period	10/6/2009
GHCND:USW00093821	LOUISVILLE INTERNATIONAL AIRPORT KY US	20091007	183	89	18.3	8.9	65	48	8	2009	10	07	20YR Lagged Period	10/7/2009
GHCND:USW00093821	LOUISVILLE INTERNATIONAL AIRPORT KY US	20091008	167	94	16.7	9.4	62	49	9	2009	10	08	20YR Lagged Period	10/8/2009
GHCND:USW00093821	LOUISVILLE INTERNATIONAL AIRPORT KY US	20091009	194	128	19.4	12.8	67	55	4	2009	10	09	20YR Lagged Period	10/9/2009
GHCND:USW00093821	LOUISVILLE INTERNATIONAL AIRPORT KY US	20091010	161	83	16.1	8.3	61	47	12	2009	10	10	20YR Lagged Period	10/10/2009
GHCND:USW00093821	LOUISVILLE INTERNATIONAL AIRPORT KY US	20091011	167	56	16.7	5.6	62	42	13	2009	10	11	20YR Lagged Period	10/11/2009
GHCND:USW00093821	LOUISVILLE INTERNATIONAL AIRPORT KY US	20091012	194	78	19.4	7.8	67	46	8	2009	10	12	20YR Lagged Period	10/12/2009
GHCND:USW00093821	LOUISVILLE INTERNATIONAL AIRPORT KY US	20091013	167	117	16.7	11.7	62	53	7	2009	10	13	20YR Lagged Period	10/13/2009
GHCND:USW00093821	LOUISVILLE INTERNATIONAL AIRPORT KY US	20091014	117	67	11.7	6.7	53	44	16	2009	10	14	20YR Lagged Period	10/14/2009
GHCND:USW00093821	LOUISVILLE INTERNATIONAL AIRPORT KY US	20091015	106	78	10.6	7.8	51	46	16	2009	10	15	20YR Lagged Period	10/15/2009
GHCND:USW00093821	LOUISVILLE INTERNATIONAL AIRPORT KY US	20091016	83	61	8.3	6.1	47	43	20	2009	10	16	20YR Lagged Period	10/16/2009
GHCND:USW00093821	LOUISVILLE INTERNATIONAL AIRPORT KY US	20091017	111	44	11.1	4.4	52	40	19	2009	10	17	20YR Lagged Period	10/17/2009
GHCND:USW00093821	LOUISVILLE INTERNATIONAL AIRPORT KY US	20091018	133	6	13.3	0.6	56	33	20	2009	10	18	20YR Lagged Period	10/18/2009
GHCND:USW00093821	LOUISVILLE INTERNATIONAL AIRPORT KY US	20091019	172	22	17.2	2.2	63	36	15	2009	10	19	20YR Lagged Period	10/19/2009
GHCND:USW00093821	LOUISVILLE INTERNATIONAL AIRPORT KY US	20091020	211	61	21.1	6.1	70	43	8	2009	10	20	20YR Lagged Period	10/20/2009
GHCND:USW00093821	LOUISVILLE INTERNATIONAL AIRPORT KY US	20091021	200	67	20.0	6.7	68	44	9	2009	10	21	20YR Lagged Period	10/21/2009
GHCND:USW00093821	LOUISVILLE INTERNATIONAL AIRPORT KY US	20091022	206	100	20.6	10.0	69	50	5	2009	10	22	20YR Lagged Period	10/22/2009
GHCND:USW00093821	LOUISVILLE INTERNATIONAL AIRPORT KY US	20091023	228	144	22.8	14.4	73	58	0	2009	10	23	20YR Lagged Period	10/23/2009
GHCND:USW00093821	LOUISVILLE INTERNATIONAL AIRPORT KY US	20091024	150	61	15.0	6.1	59	43	14	2009	10	24	20YR Lagged Period	10/24/2009
GHCND:USW00093821	LOUISVILLE INTERNATIONAL AIRPORT KY US	20091025	178	33	17.8	3.3	64	38	14	2009	10	25	20YR Lagged Period	10/25/2009
GHCND:USW00093821	LOUISVILLE INTERNATIONAL AIRPORT KY US	20091026	206	44	20.6	4.4	69	40	10	2009	10	26	20YR Lagged Period	10/26/2009
GHCND:USW00093821	LOUISVILLE INTERNATIONAL AIRPORT KY US	20091027	128	83	12.8	8.3	55	47	14	2009	10	27	20YR Lagged Period	10/27/2009
GHCND:USW00093821	LOUISVILLE INTERNATIONAL AIRPORT KY US	20091028	156	122	15.6	12.2	60	54	8	2009	10	28	20YR Lagged Period	10/28/2009
GHCND:USW00093821	LOUISVILLE INTERNATIONAL AIRPORT KY US	20091029	200	83	20.0	8.3	68	47	7	2009	10	29	20YR Lagged Period	10/29/2009
GHCND:USW00093821	LOUISVILLE INTERNATIONAL AIRPORT KY US	20091030	272	122	27.2	12.2	81	54	0	2009	10	30	20YR Lagged Period	10/30/2009
GHCND:USW00093821	LOUISVILLE INTERNATIONAL AIRPORT KY US	20091031	122	56	12.2	5.6	54	42	17	2009	10	31	20YR Lagged Period	10/31/2009
GHCND:USW00093821	LOUISVILLE INTERNATIONAL AIRPORT KY US	20091101	133	28	13.3	2.8	56	37	18	2009	11	01	20YR Lagged Period	11/1/2009
GHCND:USW00093821	LOUISVILLE INTERNATIONAL AIRPORT KY US	20091102	183	33	18.3	3.3	65	38	13	2009	11	02	20YR Lagged Period	11/2/2009
GHCND:USW00093821	LOUISVILLE INTERNATIONAL AIRPORT KY US	20091103	144	39	14.4	3.9	58	39	16	2009	11	03	20YR Lagged Period	11/3/2009
GHCND:USW00093821	LOUISVILLE INTERNATIONAL AIRPORT KY US	20091104	172	33	17.2	3.3	63	38	14	2009	11	04	20YR Lagged Period	11/4/2009
GHCND:USW00093821	LOUISVILLE INTERNATIONAL AIRPORT KY US	20091105	139	33	13.9	3.3	57	38	17	2009	11	05	20YR Lagged Period	11/5/2009
GHCND:USW00093821	LOUISVILLE INTERNATIONAL AIRPORT KY US	20091106	167	11	16.7	1.1	62	34	17	2009	11	06	20YR Lagged Period	11/6/2009
GHCND:USW00093821	LOUISVILLE INTERNATIONAL AIRPORT KY US	20091107	233	89	23.3	8.9	74	48	4	2009	11	07	20YR Lagged Period	11/7/2009
GHCND:USW00093821	LOUISVILLE INTERNATIONAL AIRPORT KY US	20091108	233	100	23.3	10.0	74	50	3	2009	11	08	20YR Lagged Period	11/8/2009
GHCND:USW00093821	LOUISVILLE INTERNATIONAL AIRPORT KY US	20091109	233	100	23.3	10.0	74	50	3	2009	11	09	20YR Lagged Period	11/9/2009
GHCND:USW00093821	LOUISVILLE INTERNATIONAL AIRPORT KY US	20091110	200	117	20.0	11.7	68	53	4	2009	11	10	20YR Lagged Period	11/10/2009
GHCND:USW00093821	LOUISVILLE INTERNATIONAL AIRPORT KY US	20091111	167	67	16.7	6.7	62	44	12	2009	11	11	20YR Lagged Period	11/11/2009
GHCND:USW00093821	LOUISVILLE INTERNATIONAL AIRPORT KY US	20091112	156	22	15.6	2.2	60	36	17	2009	11	12	20YR Lagged Period	11/12/2009
GHCND:USW00093821	LOUISVILLE INTERNATIONAL AIRPORT KY US	20091113	172	22	17.2	2.2	63	36	15	2009	11	13	20YR Lagged Period	11/13/2009
GHCND:USW00093821	LOUISVILLE INTERNATIONAL AIRPORT KY US	20091114	206	44	20.6	4.4	69	40	10	2009	11	14	20YR Lagged Period	11/14/2009
GHCND:USW00093821	LOUISVILLE INTERNATIONAL AIRPORT KY US	20091115	178	83	17.8	8.3	64	47	9	2009	11	15	20YR Lagged Period	11/15/2009
GHCND:USW00093821	LOUISVILLE INTERNATIONAL AIRPORT KY US	20091116	194	94	19.4	9.4	67	49	7	2009	11	16	20YR Lagged Period	11/16/2009
GHCND:USW00093821	LOUISVILLE INTERNATIONAL AIRPORT KY US	20091117	128	78	12.8	7.8	55	46	14	2009	11	17	20YR Lagged Period	11/17/2009
GHCND:USW00093821	LOUISVILLE INTERNATIONAL AIRPORT KY US	20091118	122	72	12.2	7.2	54	45	15	2009	11	18	20YR Lagged Period	11/18/2009
GHCND:USW00093821	LOUISVILLE INTERNATIONAL AIRPORT KY US	20091119	122	72	12.2	7.2	54	45	15	2009	11	19	20YR Lagged Period	11/19/2009
GHCND:USW00093821	LOUISVILLE INTERNATIONAL AIRPORT KY US	20091120	150	33	15.0	3.3	59	38	16	2009	11	20	20YR Lagged Period	11/20/2009
GHCND:USW00093821	LOUISVILLE INTERNATIONAL AIRPORT KY US	20091121	167	44	16.7	4.4	62	40	14	2009	11	21	20YR Lagged Period	11/21/2009
GHCND:USW00093821	LOUISVILLE INTERNATIONAL AIRPORT KY US	20091122	156	33	15.6	3.3	60	38	16	2009	11	22	20YR Lagged Period	11/22/2009
GHCND:USW00093821	LOUISVILLE INTERNATIONAL AIRPORT KY US	20091123	133	89	13.3	8.9	56	48	13	2009	11	23	20YR Lagged Period	11/23/2009
GHCND:USW00093821	LOUISVILLE INTERNATIONAL AIRPORT KY US	20091124	150	106	15.0	10.6	59	51	10	2009	11	24	20YR Lagged Period	11/24/2009
GHCND:USW00093821	LOUISVILLE INTERNATIONAL AIRPORT KY US	20091125	122	72	12.2	7.2	54	45	15	2009	11	25	20YR Lagged Period	11/25/2009
GHCND:USW00093821	LOUISVILLE INTERNATIONAL AIRPORT KY US	20091126	94	22	9.4	2.2	49	36	22	2009	11	26	20YR Lagged Period	11/26/2009
GHCND:USW00093821	LOUISVILLE INTERNATIONAL AIRPORT KY US	20091127	67	11	6.7	1.1	44	34	26	2009	11	27	20YR Lagged Period	11/27/2009
GHCND:USW00093821	LOUISVILLE INTERNATIONAL AIRPORT KY US	20091128	172	-6	17.2	(0.6)	63	31	18	2009	11	28	20YR Lagged Period	11/28/2009
GHCND:USW00093821	LOUISVILLE INTERNATIONAL AIRPORT KY US	20091129	156	78	15.6	7.8	60	46	12	2009	11	29	20YR Lagged Period	11/29/2009
GHCND:USW00093821	LOUISVILLE INTERNATIONAL AIRPORT KY US	20091130	117	6	11.7	0.6	53	33	22	2009	11	30	20YR Lagged Period	11/30/2009
GHCND:USW00093821	LOUISVILLE INTERNATIONAL AIRPORT KY US	20091201	111	-11	11.1	(1.1)	52	30	24	2009	12	01	20YR Lagged Period	12/1/2009
GHCND:USW00093821	LOUISVILLE INTERNATIONAL AIRPORT KY US	20091202	100	33	10.0	3.3	50	38	21	2009	12	02	20YR Lagged Period	12/2/2009
GHCND:USW00093821	LOUISVILLE INTERNATIONAL AIRPORT KY US	20091203	61	17	6.1	1.7	43	35	26	2009	12	03	20YR Lagged Period	12/3/2009
GHCND:USW00093821	LOUISVILLE INTERNATIONAL AIRPORT KY US	20091204	33	-39	3.3	(3.9)	38	26	33	2009	12	04	20YR Lagged Period	12/4/2009
GHCND:USW00093821	LOUISVILLE INTERNATIONAL AIRPORT KY US	20091205	17	-39	1.7	(3.9)	35	25	35	2009	12	05	20YR Lagged Period	12/5/2009
GHCND:USW00093821	LOUISVILLE INTERNATIONAL AIRPORT KY US	20091206	33	-67	3.3	(6.7)	38	20	36	2009	12	06	20YR Lagged Period	12/6/2009
GHCND:USW00093821	LOUISVILLE INTERNATIONAL AIRPORT KY US	20091207	44	-17	4.4	(1.7)	40	29	30	2009	12	07	20YR Lagged Period	12/7/2009
GHCND:USW00093821	LOUISVILLE INTERNATIONAL AIRPORT KY US	20091208	100	22	10.0	2.2	50	36	22	2009	12	08	20YR Lagged Period	12/8/2009
GHCND:USW00093821	LOUISVILLE INTERNATIONAL AIRPORT KY US	20091209	144	-39	14.4	(3.9)	58	25	23	2009	12	09	20YR Lagged Period	12/9/2009
GHCND:USW00093821	LOUISVILLE INTERNATIONAL AIRPORT KY US	20091210	-22	-61	(2.2)	(6.1)	28	21	40	2009	12	10	20YR Lagged Period	12/10/2009
GHCND:USW00093821	LOUISVILLE INTERNATIONAL AIRPORT KY US	20091211	33	-61	3.3	(6.1)	38	21	35	2009	12	11	20YR Lagged Period	12/11/2009
GHCND:USW00093821	LOUISVILLE INTERNATIONAL AIRPORT KY US	20091212	72	-67	7.2	(6.7)	45	20	32	2009	12	12	20YR Lagged Period	12/12/2009
GHCND:USW00093821	LOUISVILLE INTERNATIONAL AIRPORT KY US	20091213	83	39	8.3	3.9	47	39	22	2009	12	13	20YR Lagged Period	12/13/2009
GHCND:USW00093821	LOUISVILLE INTERNATIONAL AIRPORT KY US	20091214	178	67	17.8	6.7	64	44	11	2009	12	14	20YR Lagged Period	12/14/2009
GHCND:USW00093821	LOUISVILLE INTERNATIONAL AIRPORT KY US	20091215	100	-44	10.0	(4.4)	50	24	28	2009	12	15	20YR Lagged Period	12/15/2009
GHCND:USW00093821	LOUISVILLE INTERNATIONAL AIRPORT KY US	20091216	17	-72	1.7	(7.2)	35	19	38	2009	12	16	20YR Lagged Period	12/16/2009
GHCND:USW00093821	LOUISVILLE INTERNATIONAL AIRPORT KY US	20091217	83	-44	8.3	(4.4)	47	24	29	2009	12	17	20YR Lagged Period	12/17/2009
GHCND:USW00093821	LOUISVILLE INTERNATIONAL AIRPORT KY US	20091218	61	6	6.1	0.6	43	33	27	2009	12	18	20YR Lagged Period	12/18/2009
GHCND:USW00093821	LOUISVILLE INTERNATIONAL AIRPORT KY US	20091219	44	6	4.4	0.6	40	33	28	2009	12	19	20YR Lagged Period	12/19/2009
GHCND:USW00093821	LOUISVILLE INTERNATIONAL AIRPORT KY US	20091220	28	0	2.8	-	37	32	30	2009	12	20	20YR Lagged Period	12/20/2009
GHCND:USW00093821	LOUISVILLE INTERNATIONAL AIRPORT KY US	20091221	22	0	2.2	-	36	32	31	2009	12	21	20YR Lagged Period	12/21/2009
GHCND:USW00093821	LOUISVILLE INTERNATIONAL AIRPORT KY US	20091222	94	11	9.4	1.1	49	34	23	2009	12	22	20YR Lagged Period	12/22/2009
GHCND:USW00093821	LOUISVILLE INTERNATIONAL AIRPORT KY US	20091223	111	39	11.1	3.9	52	39	19	2009	12	23	20YR Lagged Period	12/23/2009
GHCND:USW00093821	LOUISVILLE INTERNATIONAL AIRPORT KY US	20091224	133	61	13.3	6.1	56	43	15	2009	12	24	20YR Lagged Period	12/24/2009
GHCND:USW00093821	LOUISVILLE INTERNATIONAL AIRPORT KY US	20091225	111	11	11.1	1.1	52	34	22	2009	12	25	20YR Lagged Period	12/25/2009
GHCND:USW00093821	LOUISVILLE INTERNATIONAL AIRPORT KY US	20091226	61	-17	6.1	(1.7)	43	29	29	2009	12	26	20YR Lagged Period	12/26/2009
GHCND:USW00093821	LOUISVILLE INTERNATIONAL AIRPORT KY US	20091227	39	-56	3.9	(5.6)	39	22	34	2009	12	27	20YR Lagged Period	12/27/2009
GHCND:USW00093821	LOUISVILLE INTERNATIONAL AIRPORT KY US	20091228	0	-61	-	(6.1)	32	21	38	2009	12	28	20YR Lagged Period	12/28/2009
GHCND:USW00093821	LOUISVILLE INTERNATIONAL AIRPORT KY US	20091229	17	-56	1.7	(5.6)	35	22	36	2009	12	29	20YR Lagged Period	12/29/2009
GHCND:USW00093821	LOUISVILLE INTERNATIONAL AIRPORT KY US	20091230	67	-17	6.7	(1.7)	44	29	28	2009	12	30	20YR Lagged Period	12/30/2009
GHCND:USW00093821	LOUISVILLE INTERNATIONAL AIRPORT KY US	20091231	61	-6	6.1	(0.6)	43	31	28	2009	12	31	20YR Lagged Period	12/31/2009
GHCND:USW00093821	LOUISVILLE INTERNATIONAL AIRPORT KY US	20100101	-6	-89	(0.6)	(8.9)	31	16	41	2010	01	01	20YR Lagged Period	1/1/2010
GHCND:USW00093821	LOUISVILLE INTERNATIONAL AIRPORT KY US	20100102	-44	-111	(4.4)	(11.1)	24	12	47	2010	01	02	20YR Lagged Period	1/2/2010
GHCND:USW00093821	LOUISVILLE INTERNATIONAL AIRPORT KY US	20100103	-28	-139	(2.8)	(13.9)	27	7	48	2010	01	03	20YR Lagged Period	1/3/2010
GHCND:USW00093821	LOUISVILLE INTERNATIONAL AIRPORT KY US	20100104	-33	-89	(3.3)	(8.9)	26	16	44	2010	01	04	20YR Lagged Period	1/4/2010
GHCND:USW00093821	LOUISVILLE INTERNATIONAL AIRPORT KY US	20100105	-39	-111	(3.9)	(11.1)	25	12	46	2010	01	05	20YR Lagged Period	1/5/2010
GHCND:USW00093821	LOUISVILLE INTERNATIONAL AIRPORT KY US	20100106	-44	-89	(4.4)	(8.9)	24	16	45	2010	01	06	20YR Lagged Period	1/6/2010
GHCND:USW00093821	LOUISVILLE INTERNATIONAL AIRPORT KY US	20100107	-17	-117	(1.7)	(11.7)	29	11	45	2010	01	07	20YR Lagged Period	1/7/2010
GHCND:USW00093821	LOUISVILLE INTERNATIONAL AIRPORT KY US	20100108	-72	-117	(7.2)	(11.7)	19	11	50	2010	01	08	20YR Lagged Period	1/8/2010
GHCND:USW00093821	LOUISVILLE INTERNATIONAL AIRPORT KY US	20100109	-44	-89	(4.4)	(8.9)	24	16	45	2010	01	09	20YR Lagged Period	1/9/2010
GHCND:USW00093821	LOUISVILLE INTERNATIONAL AIRPORT KY US	20100110	-33	-83	(3.3)	(8.3)	26	17	43	2010	01	10	20YR Lagged Period	1/10/2010
GHCND:USW00093821	LOUISVILLE INTERNATIONAL AIRPORT KY US	20100111	-17	-78	(1.7)	(7.8)	29	18	41	2010	01	11	20YR Lagged Period	1/11/2010
GHCND:USW00093821	LOUISVILLE INTERNATIONAL AIRPORT KY US	20100112	6	-67	0.6	(6.7)	33	20	38	2010	01	12	20YR Lagged Period	1/12/2010
GHCND:USW00093821	LOUISVILLE INTERNATIONAL AIRPORT KY US	20100113	39	-83	3.9	(8.3)	39	17	37	2010	01	13	20YR Lagged Period	1/13/2010
GHCND:USW00093821	LOUISVILLE INTERNATIONAL AIRPORT KY US	20100114	106	-50	10.6	(5.0)	51	23	28	2010	01	14	20YR Lagged Period	1/14/2010
GHCND:USW00093821	LOUISVILLE INTERNATIONAL AIRPORT KY US	20100115	106	50	10.6	5.0	51	41	19	2010	01	15	20YR Lagged Period	1/15/2010
GHCND:USW00093821	LOUISVILLE INTERNATIONAL AIRPORT KY US	20100116	139	28	13.9	2.8	57	37	18	2010	01	16	20YR Lagged Period	1/16/2010
GHCND:USW00093821	LOUISVILLE INTERNATIONAL AIRPORT KY US	20100117	78	22	7.8	2.2	46	36	24	2010	01	17	20YR Lagged Period	1/17/2010
GHCND:USW00093821	LOUISVILLE INTERNATIONAL AIRPORT KY US	20100118	28	-11	2.8	(1.1)	37	30	31	2010	01	18	20YR Lagged Period	1/18/2010
GHCND:USW00093821	LOUISVILLE INTERNATIONAL AIRPORT KY US	20100119	94	-11	9.4	(1.1)	49	30	25	2010	01	19	20YR Lagged Period	1/19/2010
GHCND:USW00093821	LOUISVILLE INTERNATIONAL AIRPORT KY US	20100120	44	28	4.4	2.8	40	37	26	2010	01	20	20YR Lagged Period	1/20/2010
GHCND:USW00093821	LOUISVILLE INTERNATIONAL AIRPORT KY US	20100121	83	28	8.3	2.8	47	37	23	2010	01	21	20YR Lagged Period	1/21/2010
GHCND:USW00093821	LOUISVILLE INTERNATIONAL AIRPORT KY US	20100122	78	61	7.8	6.1	46	43	20	2010	01	22	20YR Lagged Period	1/22/2010
GHCND:USW00093821	LOUISVILLE INTERNATIONAL AIRPORT KY US	20100123	128	61	12.8	6.1	55	43	16	2010	01	23	20YR Lagged Period	1/23/2010
GHCND:USW00093821	LOUISVILLE INTERNATIONAL AIRPORT KY US	20100124	122	72	12.2	7.2	54	45	15	2010	01	24	20YR Lagged Period	1/24/2010
GHCND:USW00093821	LOUISVILLE INTERNATIONAL AIRPORT KY US	20100125	67	6	6.7	0.6	44	33	26	2010	01	25	20YR Lagged Period	1/25/2010
GHCND:USW00093821	LOUISVILLE INTERNATIONAL AIRPORT KY US	20100126	17	-50	1.7	(5.0)	35	23	36	2010	01	26	20YR Lagged Period	1/26/2010
GHCND:USW00093821	LOUISVILLE INTERNATIONAL AIRPORT KY US	20100127	44	-61	4.4	(6.1)	40	21	34	2010	01	27	20YR Lagged Period	1/27/2010
GHCND:USW00093821	LOUISVILLE INTERNATIONAL AIRPORT KY US	20100128	50	-67	5.0	(6.7)	41	20	34	2010	01	28	20YR Lagged Period	1/28/2010
GHCND:USW00093821	LOUISVILLE INTERNATIONAL AIRPORT KY US	20100129	-50	-83	(5.0)	(8.3)	23	17	45	2010	01	29	20YR Lagged Period	1/29/2010
GHCND:USW00093821	LOUISVILLE INTERNATIONAL AIRPORT KY US	20100130	-6	-83	(0.6)	(8.3)	31	17	41	2010	01	30	20YR Lagged Period	1/30/2010
GHCND:USW00093821	LOUISVILLE INTERNATIONAL AIRPORT KY US	20100131	6	-133	0.6	(13.3)	33	8	44	2010	01	31	20YR Lagged Period	1/31/2010
GHCND:USW00093821	LOUISVILLE INTERNATIONAL AIRPORT KY US	20100201	50	-78	5.0	(7.8)	41	18	35	2010	02	01	20YR Lagged Period	2/1/2010
GHCND:USW00093821	LOUISVILLE INTERNATIONAL AIRPORT KY US	20100202	72	-6	7.2	(0.6)	45	31	27	2010	02	02	20YR Lagged Period	2/2/2010
GHCND:USW00093821	LOUISVILLE INTERNATIONAL AIRPORT KY US	20100203	61	-22	6.1	(2.2)	43	28	29	2010	02	03	20YR Lagged Period	2/3/2010
GHCND:USW00093821	LOUISVILLE INTERNATIONAL AIRPORT KY US	20100204	56	-28	5.6	(2.8)	42	27	30	2010	02	04	20YR Lagged Period	2/4/2010
GHCND:USW00093821	LOUISVILLE INTERNATIONAL AIRPORT KY US	20100205	39	6	3.9	0.6	39	33	29	2010	02	05	20YR Lagged Period	2/5/2010
GHCND:USW00093821	LOUISVILLE INTERNATIONAL AIRPORT KY US	20100206	6	-56	0.6	(5.6)	33	22	37	2010	02	06	20YR Lagged Period	2/6/2010
GHCND:USW00093821	LOUISVILLE INTERNATIONAL AIRPORT KY US	20100207	-33	-83	(3.3)	(8.3)	26	17	43	2010	02	07	20YR Lagged Period	2/7/2010
GHCND:USW00093821	LOUISVILLE INTERNATIONAL AIRPORT KY US	20100208	-6	-67	(0.6)	(6.7)	31	20	39	2010	02	08	20YR Lagged Period	2/8/2010
GHCND:USW00093821	LOUISVILLE INTERNATIONAL AIRPORT KY US	20100209	0	-100	-	(10.0)	32	14	42	2010	02	09	20YR Lagged Period	2/9/2010
GHCND:USW00093821	LOUISVILLE INTERNATIONAL AIRPORT KY US	20100210	-17	-106	(1.7)	(10.6)	29	13	44	2010	02	10	20YR Lagged Period	2/10/2010
GHCND:USW00093821	LOUISVILLE INTERNATIONAL AIRPORT KY US	20100211	0	-61	-	(6.1)	32	21	38	2010	02	11	20YR Lagged Period	2/11/2010
GHCND:USW00093821	LOUISVILLE INTERNATIONAL AIRPORT KY US	20100212	6	-100	0.6	(10.0)	33	14	41	2010	02	12	20YR Lagged Period	2/12/2010
GHCND:USW00093821	LOUISVILLE INTERNATIONAL AIRPORT KY US	20100213	-11	-56	(1.1)	(5.6)	30	22	39	2010	02	13	20YR Lagged Period	2/13/2010
GHCND:USW00093821	LOUISVILLE INTERNATIONAL AIRPORT KY US	20100214	11	-89	1.1	(8.9)	34	16	40	2010	02	14	20YR Lagged Period	2/14/2010
GHCND:USW00093821	LOUISVILLE INTERNATIONAL AIRPORT KY US	20100215	0	-67	-	(6.7)	32	20	39	2010	02	15	20YR Lagged Period	2/15/2010
GHCND:USW00093821	LOUISVILLE INTERNATIONAL AIRPORT KY US	20100216	-17	-67	(1.7)	(6.7)	29	20	40	2010	02	16	20YR Lagged Period	2/16/2010
GHCND:USW00093821	LOUISVILLE INTERNATIONAL AIRPORT KY US	20100217	0	-44	-	(4.4)	32	24	37	2010	02	17	20YR Lagged Period	2/17/2010
GHCND:USW00093821	LOUISVILLE INTERNATIONAL AIRPORT KY US	20100218	28	-61	2.8	(6.1)	37	21	36	2010	02	18	20YR Lagged Period	2/18/2010
GHCND:USW00093821	LOUISVILLE INTERNATIONAL AIRPORT KY US	20100219	72	-56	7.2	(5.6)	45	22	31	2010	02	19	20YR Lagged Period	2/19/2010
GHCND:USW00093821	LOUISVILLE INTERNATIONAL AIRPORT KY US	20100220	122	0	12.2	-	54	32	22	2010	02	20	20YR Lagged Period	2/20/2010
GHCND:USW00093821	LOUISVILLE INTERNATIONAL AIRPORT KY US	20100221	172	28	17.2	2.8	63	37	15	2010	02	21	20YR Lagged Period	2/21/2010
GHCND:USW00093821	LOUISVILLE INTERNATIONAL AIRPORT KY US	20100222	133	22	13.3	2.2	56	36	19	2010	02	22	20YR Lagged Period	2/22/2010
GHCND:USW00093821	LOUISVILLE INTERNATIONAL AIRPORT KY US	20100223	33	6	3.3	0.6	38	33	29	2010	02	23	20YR Lagged Period	2/23/2010
GHCND:USW00093821	LOUISVILLE INTERNATIONAL AIRPORT KY US	20100224	6	-44	0.6	(4.4)	33	24	36	2010	02	24	20YR Lagged Period	2/24/2010
GHCND:USW00093821	LOUISVILLE INTERNATIONAL AIRPORT KY US	20100225	17	-50	1.7	(5.0)	35	23	36	2010	02	25	20YR Lagged Period	2/25/2010
GHCND:USW00093821	LOUISVILLE INTERNATIONAL AIRPORT KY US	20100226	50	-61	5.0	(6.1)	41	21	34	2010	02	26	20YR Lagged Period	2/26/2010
GHCND:USW00093821	LOUISVILLE INTERNATIONAL AIRPORT KY US	20100227	22	-28	2.2	(2.8)	36	27	33	2010	02	27	20YR Lagged Period	2/27/2010
GHCND:USW00093821	LOUISVILLE INTERNATIONAL AIRPORT KY US	20100228	39	0	3.9	-	39	32	29	2010	02	28	20YR Lagged Period	2/28/2010
GHCND:USW00093821	LOUISVILLE INTERNATIONAL AIRPORT KY US	20100301	50	22	5.0	2.2	41	36	26	2010	03	01	20YR Lagged Period	3/1/2010
GHCND:USW00093821	LOUISVILLE INTERNATIONAL AIRPORT KY US	20100302	61	-17	6.1	(1.7)	43	29	29	2010	03	02	20YR Lagged Period	3/2/2010
GHCND:USW00093821	LOUISVILLE INTERNATIONAL AIRPORT KY US	20100303	39	-22	3.9	(2.2)	39	28	31	2010	03	03	20YR Lagged Period	3/3/2010
GHCND:USW00093821	LOUISVILLE INTERNATIONAL AIRPORT KY US	20100304	94	-28	9.4	(2.8)	49	27	27	2010	03	04	20YR Lagged Period	3/4/2010
GHCND:USW00093821	LOUISVILLE INTERNATIONAL AIRPORT KY US	20100305	106	-33	10.6	(3.3)	51	26	26	2010	03	05	20YR Lagged Period	3/5/2010
GHCND:USW00093821	LOUISVILLE INTERNATIONAL AIRPORT KY US	20100306	111	-28	11.1	(2.8)	52	27	25	2010	03	06	20YR Lagged Period	3/6/2010
GHCND:USW00093821	LOUISVILLE INTERNATIONAL AIRPORT KY US	20100307	161	-28	16.1	(2.8)	61	27	21	2010	03	07	20YR Lagged Period	3/7/2010
GHCND:USW00093821	LOUISVILLE INTERNATIONAL AIRPORT KY US	20100308	178	39	17.8	3.9	64	39	13	2010	03	08	20YR Lagged Period	3/8/2010

GHCND:USW00093821	LOUISVILLE INTERNATIONAL AIRPORT KY US	20100309	189	33	18.9	3.3	66	38	13	2010	03	09	20YR Lagged Period	3/9/2010
GHCND:USW00093821	LOUISVILLE INTERNATIONAL AIRPORT KY US	20100310	222	122	22.2	12.2	72	54	2	2010	03	10	20YR Lagged Period	3/10/2010
GHCND:USW00093821	LOUISVILLE INTERNATIONAL AIRPORT KY US	20100311	206	117	20.6	11.7	69	53	4	2010	03	11	20YR Lagged Period	3/11/2010
GHCND:USW00093821	LOUISVILLE INTERNATIONAL AIRPORT KY US	20100312	133	83	13.3	8.3	56	47	13	2010	03	12	20YR Lagged Period	3/12/2010
GHCND:USW00093821	LOUISVILLE INTERNATIONAL AIRPORT KY US	20100313	106	72	10.6	7.2	51	45	17	2010	03	13	20YR Lagged Period	3/13/2010
GHCND:USW00093821	LOUISVILLE INTERNATIONAL AIRPORT KY US	20100314	72	44	7.2	4.4	45	40	22	2010	03	14	20YR Lagged Period	3/14/2010
GHCND:USW00093821	LOUISVILLE INTERNATIONAL AIRPORT KY US	20100315	100	56	10.0	5.6	50	42	19	2010	03	15	20YR Lagged Period	3/15/2010
GHCND:USW00093821	LOUISVILLE INTERNATIONAL AIRPORT KY US	20100316	156	67	15.6	6.7	60	44	13	2010	03	16	20YR Lagged Period	3/16/2010
GHCND:USW00093821	LOUISVILLE INTERNATIONAL AIRPORT KY US	20100317	161	94	16.1	9.4	61	49	10	2010	03	17	20YR Lagged Period	3/17/2010
GHCND:USW00093821	LOUISVILLE INTERNATIONAL AIRPORT KY US	20100318	200	44	20.0	4.4	68	40	11	2010	03	18	20YR Lagged Period	3/18/2010
GHCND:USW00093821	LOUISVILLE INTERNATIONAL AIRPORT KY US	20100319	206	44	20.6	4.4	69	40	10	2010	03	19	20YR Lagged Period	3/19/2010
GHCND:USW00093821	LOUISVILLE INTERNATIONAL AIRPORT KY US	20100320	211	61	21.1	6.1	70	43	8	2010	03	20	20YR Lagged Period	3/20/2010
GHCND:USW00093821	LOUISVILLE INTERNATIONAL AIRPORT KY US	20100321	206	89	20.6	8.9	69	48	6	2010	03	21	20YR Lagged Period	3/21/2010
GHCND:USW00093821	LOUISVILLE INTERNATIONAL AIRPORT KY US	20100322	106	50	10.6	5.0	51	41	19	2010	03	22	20YR Lagged Period	3/22/2010
GHCND:USW00093821	LOUISVILLE INTERNATIONAL AIRPORT KY US	20100323	161	39	16.1	3.9	61	39	15	2010	03	23	20YR Lagged Period	3/23/2010
GHCND:USW00093821	LOUISVILLE INTERNATIONAL AIRPORT KY US	20100324	211	56	21.1	5.6	70	42	9	2010	03	24	20YR Lagged Period	3/24/2010
GHCND:USW00093821	LOUISVILLE INTERNATIONAL AIRPORT KY US	20100325	161	56	16.1	5.6	61	42	13	2010	03	25	20YR Lagged Period	3/25/2010
GHCND:USW00093821	LOUISVILLE INTERNATIONAL AIRPORT KY US	20100326	100	6	10.0	0.6	50	33	23	2010	03	26	20YR Lagged Period	3/26/2010
GHCND:USW00093821	LOUISVILLE INTERNATIONAL AIRPORT KY US	20100327	189	0	18.9	-	66	32	16	2010	03	27	20YR Lagged Period	3/27/2010
GHCND:USW00093821	LOUISVILLE INTERNATIONAL AIRPORT KY US	20100328	156	83	15.6	8.3	60	47	11	2010	03	28	20YR Lagged Period	3/28/2010
GHCND:USW00093821	LOUISVILLE INTERNATIONAL AIRPORT KY US	20100329	128	39	12.8	3.9	55	39	18	2010	03	29	20YR Lagged Period	3/29/2010
GHCND:USW00093821	LOUISVILLE INTERNATIONAL AIRPORT KY US	20100330	178	22	17.8	2.2	64	36	15	2010	03	30	20YR Lagged Period	3/30/2010
GHCND:USW00093821	LOUISVILLE INTERNATIONAL AIRPORT KY US	20100331	261	61	26.1	6.1	79	43	4	2010	03	31	20YR Lagged Period	3/31/2010
GHCND:USW00093821	LOUISVILLE INTERNATIONAL AIRPORT KY US	20100401	289	128	28.9	12.8	84	55	0	2010	04	01	20YR Lagged Period	4/1/2010
GHCND:USW00093821	LOUISVILLE INTERNATIONAL AIRPORT KY US	20100402	294	150	29.4	15.0	85	59	0	2010	04	02	20YR Lagged Period	4/2/2010
GHCND:USW00093821	LOUISVILLE INTERNATIONAL AIRPORT KY US	20100403	217	117	21.7	11.7	71	53	3	2010	04	03	20YR Lagged Period	4/3/2010
GHCND:USW00093821	LOUISVILLE INTERNATIONAL AIRPORT KY US	20100404	261	78	26.1	7.8	79	46	2	2010	04	04	20YR Lagged Period	4/4/2010
GHCND:USW00093821	LOUISVILLE INTERNATIONAL AIRPORT KY US	20100405	294	172	29.4	17.2	85	63	0	2010	04	05	20YR Lagged Period	4/5/2010
GHCND:USW00093821	LOUISVILLE INTERNATIONAL AIRPORT KY US	20100406	306	200	30.6	20.0	87	68	0	2010	04	06	20YR Lagged Period	4/6/2010
GHCND:USW00093821	LOUISVILLE INTERNATIONAL AIRPORT KY US	20100407	256	161	25.6	16.1	78	61	0	2010	04	07	20YR Lagged Period	4/7/2010
GHCND:USW00093821	LOUISVILLE INTERNATIONAL AIRPORT KY US	20100408	161	78	16.1	7.8	61	46	11	2010	04	08	20YR Lagged Period	4/8/2010
GHCND:USW00093821	LOUISVILLE INTERNATIONAL AIRPORT KY US	20100409	161	56	16.1	5.6	61	42	13	2010	04	09	20YR Lagged Period	4/9/2010
GHCND:USW00093821	LOUISVILLE INTERNATIONAL AIRPORT KY US	20100410	217	39	21.7	3.9	71	39	10	2010	04	10	20YR Lagged Period	4/10/2010
GHCND:USW00093821	LOUISVILLE INTERNATIONAL AIRPORT KY US	20100411	250	67	25.0	6.7	77	44	4	2010	04	11	20YR Lagged Period	4/11/2010
GHCND:USW00093821	LOUISVILLE INTERNATIONAL AIRPORT KY US	20100412	261	100	26.1	10.0	79	50	0	2010	04	12	20YR Lagged Period	4/12/2010
GHCND:USW00093821	LOUISVILLE INTERNATIONAL AIRPORT KY US	20100413	283	111	28.3	11.1	83	52	0	2010	04	13	20YR Lagged Period	4/13/2010
GHCND:USW00093821	LOUISVILLE INTERNATIONAL AIRPORT KY US	20100414	289	128	28.9	12.8	84	55	0	2010	04	14	20YR Lagged Period	4/14/2010
GHCND:USW00093821	LOUISVILLE INTERNATIONAL AIRPORT KY US	20100415	300	150	30.0	15.0	86	59	0	2010	04	15	20YR Lagged Period	4/15/2010
GHCND:USW00093821	LOUISVILLE INTERNATIONAL AIRPORT KY US	20100416	283	150	28.3	15.0	83	59	0	2010	04	16	20YR Lagged Period	4/16/2010
GHCND:USW00093821	LOUISVILLE INTERNATIONAL AIRPORT KY US	20100417	183	83	18.3	8.3	65	47	9	2010	04	17	20YR Lagged Period	4/17/2010
GHCND:USW00093821	LOUISVILLE INTERNATIONAL AIRPORT KY US	20100418	172	39	17.2	3.9	63	39	14	2010	04	18	20YR Lagged Period	4/18/2010
GHCND:USW00093821	LOUISVILLE INTERNATIONAL AIRPORT KY US	20100419	194	56	19.4	5.6	67	42	10	2010	04	19	20YR Lagged Period	4/19/2010
GHCND:USW00093821	LOUISVILLE INTERNATIONAL AIRPORT KY US	20100420	194	100	19.4	10.0	67	50	6	2010	04	20	20YR Lagged Period	4/20/2010
GHCND:USW00093821	LOUISVILLE INTERNATIONAL AIRPORT KY US	20100421	222	72	22.2	7.2	72	45	6	2010	04	21	20YR Lagged Period	4/21/2010
GHCND:USW00093821	LOUISVILLE INTERNATIONAL AIRPORT KY US	20100422	233	94	23.3	9.4	74	49	3	2010	04	22	20YR Lagged Period	4/22/2010
GHCND:USW00093821	LOUISVILLE INTERNATIONAL AIRPORT KY US	20100423	228	144	22.8	14.4	73	58	0	2010	04	23	20YR Lagged Period	4/23/2010
GHCND:USW00093821	LOUISVILLE INTERNATIONAL AIRPORT KY US	20100424	222	150	22.2	15.0	72	59	0	2010	04	24	20YR Lagged Period	4/24/2010
GHCND:USW00093821	LOUISVILLE INTERNATIONAL AIRPORT KY US	20100425	211	133	21.1	13.3	70	56	2	2010	04	25	20YR Lagged Period	4/25/2010
GHCND:USW00093821	LOUISVILLE INTERNATIONAL AIRPORT KY US	20100426	133	117	13.3	11.7	56	53	10	2010	04	26	20YR Lagged Period	4/26/2010
GHCND:USW00093821	LOUISVILLE INTERNATIONAL AIRPORT KY US	20100427	167	78	16.7	7.8	62	46	11	2010	04	27	20YR Lagged Period	4/27/2010
GHCND:USW00093821	LOUISVILLE INTERNATIONAL AIRPORT KY US	20100428	189	39	18.9	3.9	66	39	12	2010	04	28	20YR Lagged Period	4/28/2010
GHCND:USW00093821	LOUISVILLE INTERNATIONAL AIRPORT KY US	20100429	239	72	23.9	7.2	75	45	5	2010	04	29	20YR Lagged Period	4/29/2010
GHCND:USW00093821	LOUISVILLE INTERNATIONAL AIRPORT KY US	20100430	283	156	28.3	15.6	83	60	0	2010	04	30	20YR Lagged Period	4/30/2010
GHCND:USW00093821	LOUISVILLE INTERNATIONAL AIRPORT KY US	20100501	239	172	23.9	17.2	75	63	0	2010	05	01	20YR Lagged Period	5/1/2010
GHCND:USW00093821	LOUISVILLE INTERNATIONAL AIRPORT KY US	20100502	211	183	21.1	18.3	70	65	0	2010	05	02	20YR Lagged Period	5/2/2010
GHCND:USW00093821	LOUISVILLE INTERNATIONAL AIRPORT KY US	20100503	256	150	25.6	15.0	78	59	0	2010	05	03	20YR Lagged Period	5/3/2010
GHCND:USW00093821	LOUISVILLE INTERNATIONAL AIRPORT KY US	20100504	261	144	26.1	14.4	79	58	0	2010	05	04	20YR Lagged Period	5/4/2010
GHCND:USW00093821	LOUISVILLE INTERNATIONAL AIRPORT KY US	20100505	306	139	30.6	13.9	87	57	0	2010	05	05	20YR Lagged Period	5/5/2010
GHCND:USW00093821	LOUISVILLE INTERNATIONAL AIRPORT KY US	20100506	261	172	26.1	17.2	79	63	0	2010	05	06	20YR Lagged Period	5/6/2010
GHCND:USW00093821	LOUISVILLE INTERNATIONAL AIRPORT KY US	20100507	311	156	31.1	15.6	88	60	0	2010	05	07	20YR Lagged Period	5/7/2010
GHCND:USW00093821	LOUISVILLE INTERNATIONAL AIRPORT KY US	20100508	161	89	16.1	8.9	61	48	10	2010	05	08	20YR Lagged Period	5/8/2010
GHCND:USW00093821	LOUISVILLE INTERNATIONAL AIRPORT KY US	20100509	172	56	17.2	5.6	63	42	12	2010	05	09	20YR Lagged Period	5/9/2010
GHCND:USW00093821	LOUISVILLE INTERNATIONAL AIRPORT KY US	20100510	183	78	18.3	7.8	65	46	9	2010	05	10	20YR Lagged Period	5/10/2010
GHCND:USW00093821	LOUISVILLE INTERNATIONAL AIRPORT KY US	20100511	256	133	25.6	13.3	78	56	0	2010	05	11	20YR Lagged Period	5/11/2010
GHCND:USW00093821	LOUISVILLE INTERNATIONAL AIRPORT KY US	20100512	272	189	27.2	18.9	81	66	0	2010	05	12	20YR Lagged Period	5/12/2010
GHCND:USW00093821	LOUISVILLE INTERNATIONAL AIRPORT KY US	20100513	294	200	29.4	20.0	85	68	0	2010	05	13	20YR Lagged Period	5/13/2010
GHCND:USW00093821	LOUISVILLE INTERNATIONAL AIRPORT KY US	20100514	278	194	27.8	19.4	82	67	0	2010	05	14	20YR Lagged Period	5/14/2010
GHCND:USW00093821	LOUISVILLE INTERNATIONAL AIRPORT KY US	20100515	261	161	26.1	16.1	79	61	0	2010	05	15	20YR Lagged Period	5/15/2010
GHCND:USW00093821	LOUISVILLE INTERNATIONAL AIRPORT KY US	20100516	200	167	20.0	16.7	68	62	0	2010	05	16	20YR Lagged Period	5/16/2010
GHCND:USW00093821	LOUISVILLE INTERNATIONAL AIRPORT KY US	20100517	222	156	22.2	15.6	72	60	0	2010	05	17	20YR Lagged Period	5/17/2010
GHCND:USW00093821	LOUISVILLE INTERNATIONAL AIRPORT KY US	20100518	183	144	18.3	14.4	65	58	3	2010	05	18	20YR Lagged Period	5/18/2010
GHCND:USW00093821	LOUISVILLE INTERNATIONAL AIRPORT KY US	20100519	183	139	18.3	13.9	65	57	4	2010	05	19	20YR Lagged Period	5/19/2010
GHCND:USW00093821	LOUISVILLE INTERNATIONAL AIRPORT KY US	20100520	222	128	22.2	12.8	72	55	1	2010	05	20	20YR Lagged Period	5/20/2010
GHCND:USW00093821	LOUISVILLE INTERNATIONAL AIRPORT KY US	20100521	267	172	26.7	17.2	80	63	0	2010	05	21	20YR Lagged Period	5/21/2010
GHCND:USW00093821	LOUISVILLE INTERNATIONAL AIRPORT KY US	20100522	272	167	27.2	16.7	81	62	0	2010	05	22	20YR Lagged Period	5/22/2010
GHCND:USW00093821	LOUISVILLE INTERNATIONAL AIRPORT KY US	20100523	322	167	32.2	16.7	90	62	0	2010	05	23	20YR Lagged Period	5/23/2010
GHCND:USW00093821	LOUISVILLE INTERNATIONAL AIRPORT KY US	20100524	317	211	31.7	21.1	89	70	0	2010	05	24	20YR Lagged Period	5/24/2010
GHCND:USW00093821	LOUISVILLE INTERNATIONAL AIRPORT KY US	20100525	306	206	30.6	20.6	87	69	0	2010	05	25	20YR Lagged Period	5/25/2010
GHCND:USW00093821	LOUISVILLE INTERNATIONAL AIRPORT KY US	20100526	317	206	31.7	20.6	89	69	0	2010	05	26	20YR Lagged Period	5/26/2010
GHCND:USW00093821	LOUISVILLE INTERNATIONAL AIRPORT KY US	20100527	333	194	33.3	19.4	92	67	0	2010	05	27	20YR Lagged Period	5/27/2010
GHCND:USW00093821	LOUISVILLE INTERNATIONAL AIRPORT KY US	20100528	311	217	31.1	21.7	88	71	0	2010	05	28	20YR Lagged Period	5/28/2010
GHCND:USW00093821	LOUISVILLE INTERNATIONAL AIRPORT KY US	20100529	322	206	32.2	20.6	90	69	0	2010	05	29	20YR Lagged Period	5/29/2010
GHCND:USW00093821	LOUISVILLE INTERNATIONAL AIRPORT KY US	20100530	322	217	32.2	21.7	90	71	0	2010	05	30	20YR Lagged Period	5/30/2010
GHCND:USW00093821	LOUISVILLE INTERNATIONAL AIRPORT KY US	20100531	294	222	29.4	22.2	85	72	0	2010	05	31	20YR Lagged Period	5/31/2010
GHCND:USW00093821	LOUISVILLE INTERNATIONAL AIRPORT KY US	20100601	322	211	32.2	21.1	90	70	0	2010	06	01	20YR Lagged Period	6/1/2010
GHCND:USW00093821	LOUISVILLE INTERNATIONAL AIRPORT KY US	20100602	317	222	31.7	22.2	89	72	0	2010	06	02	20YR Lagged Period	6/2/2010
GHCND:USW00093821	LOUISVILLE INTERNATIONAL AIRPORT KY US	20100603	311	206	31.1	20.6	88	69	0	2010	06	03	20YR Lagged Period	6/3/2010
GHCND:USW00093821	LOUISVILLE INTERNATIONAL AIRPORT KY US	20100604	322	206	32.2	20.6	90	69	0	2010	06	04	20YR Lagged Period	6/4/2010
GHCND:USW00093821	LOUISVILLE INTERNATIONAL AIRPORT KY US	20100605	322	239	32.2	23.9	90	75	0	2010	06	05	20YR Lagged Period	6/5/2010
GHCND:USW00093821	LOUISVILLE INTERNATIONAL AIRPORT KY US	20100606	278	211	27.8	21.1	82	70	0	2010	06	06	20YR Lagged Period	6/6/2010
GHCND:USW00093821	LOUISVILLE INTERNATIONAL AIRPORT KY US	20100607	289	178	28.9	17.8	84	64	0	2010	06	07	20YR Lagged Period	6/7/2010
GHCND:USW00093821	LOUISVILLE INTERNATIONAL AIRPORT KY US	20100608	300	211	30.0	21.1	86	70	0	2010	06	08	20YR Lagged Period	6/8/2010
GHCND:USW00093821	LOUISVILLE INTERNATIONAL AIRPORT KY US	20100609	283	222	28.3	22.2	83	72	0	2010	06	09	20YR Lagged Period	6/9/2010
GHCND:USW00093821	LOUISVILLE INTERNATIONAL AIRPORT KY US	20100610	311	206	31.1	20.6	88	69	0	2010	06	10	20YR Lagged Period	6/10/2010
GHCND:USW00093821	LOUISVILLE INTERNATIONAL AIRPORT KY US	20100611	311	239	31.1	23.9	88	75	0	2010	06	11	20YR Lagged Period	6/11/2010
GHCND:USW00093821	LOUISVILLE INTERNATIONAL AIRPORT KY US	20100612	339	233	33.9	23.3	93	74	0	2010	06	12	20YR Lagged Period	6/12/2010
GHCND:USW00093821	LOUISVILLE INTERNATIONAL AIRPORT KY US	20100613	333	233	33.3	23.3	92	74	0	2010	06	13	20YR Lagged Period	6/13/2010
GHCND:USW00093821	LOUISVILLE INTERNATIONAL AIRPORT KY US	20100614	344	228	34.4	22.8	94	73	0	2010	06	14	20YR Lagged Period	6/14/2010
GHCND:USW00093821	LOUISVILLE INTERNATIONAL AIRPORT KY US	20100615	344	228	34.4	22.8	94	73	0	2010	06	15	20YR Lagged Period	6/15/2010
GHCND:USW00093821	LOUISVILLE INTERNATIONAL AIRPORT KY US	20100616	317	222	31.7	22.2	89	72	0	2010	06	16	20YR Lagged Period	6/16/2010
GHCND:USW00093821	LOUISVILLE INTERNATIONAL AIRPORT KY US	20100617	322	206	32.2	20.6	90	69	0	2010	06	17	20YR Lagged Period	6/17/2010
GHCND:USW00093821	LOUISVILLE INTERNATIONAL AIRPORT KY US	20100618	339	228	33.9	22.8	93	73	0	2010	06	18	20YR Lagged Period	6/18/2010
GHCND:USW00093821	LOUISVILLE INTERNATIONAL AIRPORT KY US	20100619	322	217	32.2	21.7	90	71	0	2010	06	19	20YR Lagged Period	6/19/2010
GHCND:USW00093821	LOUISVILLE INTERNATIONAL AIRPORT KY US	20100620	344	217	34.4	21.7	94	71	0	2010	06	20	20YR Lagged Period	6/20/2010
GHCND:USW00093821	LOUISVILLE INTERNATIONAL AIRPORT KY US	20100621	350	267	35.0	26.7	95	80	0	2010	06	21	20YR Lagged Period	6/21/2010
GHCND:USW00093821	LOUISVILLE INTERNATIONAL AIRPORT KY US	20100622	339	244	33.9	24.4	93	76	0	2010	06	22	20YR Lagged Period	6/22/2010
GHCND:USW00093821	LOUISVILLE INTERNATIONAL AIRPORT KY US	20100623	344	267	34.4	26.7	94	80	0	2010	06	23	20YR Lagged Period	6/23/2010
GHCND:USW00093821	LOUISVILLE INTERNATIONAL AIRPORT KY US	20100624	322	244	32.2	24.4	90	76	0	2010	06	24	20YR Lagged Period	6/24/2010
GHCND:USW00093821	LOUISVILLE INTERNATIONAL AIRPORT KY US	20100625	328	211	32.8	21.1	91	70	0	2010	06	25	20YR Lagged Period	6/25/2010
GHCND:USW00093821	LOUISVILLE INTERNATIONAL AIRPORT KY US	20100626	350	228	35.0	22.8	95	73	0	2010	06	26	20YR Lagged Period	6/26/2010
GHCND:USW00093821	LOUISVILLE INTERNATIONAL AIRPORT KY US	20100627	344	261	34.4	26.1	94	79	0	2010	06	27	20YR Lagged Period	6/27/2010
GHCND:USW00093821	LOUISVILLE INTERNATIONAL AIRPORT KY US	20100628	317	228	31.7	22.8	89	73	0	2010	06	28	20YR Lagged Period	6/28/2010
GHCND:USW00093821	LOUISVILLE INTERNATIONAL AIRPORT KY US	20100629	306	211	30.6	21.1	87	70	0	2010	06	29	20YR Lagged Period	6/29/2010
GHCND:USW00093821	LOUISVILLE INTERNATIONAL AIRPORT KY US	20100630	283	183	28.3	18.3	83	65	0	2010	06	30	20YR Lagged Period	6/30/2010
GHCND:USW00093821	LOUISVILLE INTERNATIONAL AIRPORT KY US	20100701	283	172	28.3	17.2	83	63	0	2010	07	01	20YR Lagged Period	7/1/2010
GHCND:USW00093821	LOUISVILLE INTERNATIONAL AIRPORT KY US	20100702	300	178	30.0	17.8	86	64	0	2010	07	02	20YR Lagged Period	7/2/2010
GHCND:USW00093821	LOUISVILLE INTERNATIONAL AIRPORT KY US	20100703	333	189	33.3	18.9	92	66	0	2010	07	03	20YR Lagged Period	7/3/2010
GHCND:USW00093821	LOUISVILLE INTERNATIONAL AIRPORT KY US	20100704	339	244	33.9	24.4	93	76	0	2010	07	04	20YR Lagged Period	7/4/2010
GHCND:USW00093821	LOUISVILLE INTERNATIONAL AIRPORT KY US	20100705	344	233	34.4	23.3	94	74	0	2010	07	05	20YR Lagged Period	7/5/2010
GHCND:USW00093821	LOUISVILLE INTERNATIONAL AIRPORT KY US	20100706	356	222	35.6	22.2	96	72	0	2010	07	06	20YR Lagged Period	7/6/2010
GHCND:USW00093821	LOUISVILLE INTERNATIONAL AIRPORT KY US	20100707	361	239	36.1	23.9	97	75	0	2010	07	07	20YR Lagged Period	7/7/2010
GHCND:USW00093821	LOUISVILLE INTERNATIONAL AIRPORT KY US	20100708	356	250	35.6	25.0	96	77	0	2010	07	08	20YR Lagged Period	7/8/2010
GHCND:USW00093821	LOUISVILLE INTERNATIONAL AIRPORT KY US	20100709	306	239	30.6	23.9	87	75	0	2010	07	09	20YR Lagged Period	7/9/2010
GHCND:USW00093821	LOUISVILLE INTERNATIONAL AIRPORT KY US	20100710	322	228	32.2	22.8	90	73	0	2010	07	10	20YR Lagged Period	7/10/2010
GHCND:USW00093821	LOUISVILLE INTERNATIONAL AIRPORT KY US	20100711	339	222	33.9	22.2	93	72	0	2010	07	11	20YR Lagged Period	7/11/2010
GHCND:USW00093821	LOUISVILLE INTERNATIONAL AIRPORT KY US	20100712	311	233	31.1	23.3	88	74	0	2010	07	12	20YR Lagged Period	7/12/2010
GHCND:USW00093821	LOUISVILLE INTERNATIONAL AIRPORT KY US	20100713	311	211	31.1	21.1	88	70	0	2010	07	13	20YR Lagged Period	7/13/2010
GHCND:USW00093821	LOUISVILLE INTERNATIONAL AIRPORT KY US	20100714	344	228	34.4	22.8	94	73	0	2010	07	14	20YR Lagged Period	7/14/2010
GHCND:USW00093821	LOUISVILLE INTERNATIONAL AIRPORT KY US	20100715	356	244	35.6	24.4	96	76	0	2010	07	15	20YR Lagged Period	7/15/2010
GHCND:USW00093821	LOUISVILLE INTERNATIONAL AIRPORT KY US	20100716	350	250	35.0	25.0	95	77	0	2010	07	16	20YR Lagged Period	7/16/2010
GHCND:USW00093821	LOUISVILLE INTERNATIONAL AIRPORT KY US	20100717	339	233	33.9	23.3	93	74	0	2010	07	17	20YR Lagged Period	7/17/2010
GHCND:USW00093821	LOUISVILLE INTERNATIONAL AIRPORT KY US	20100718	328	244	32.8	24.4	91	76	0	2010	07	18	20YR Lagged Period	7/18/2010
GHCND:USW00093821	LOUISVILLE INTERNATIONAL AIRPORT KY US	20100719	339	228	33.9	22.8	93	73	0	2010	07	19	20YR Lagged Period	7/19/2010
GHCND:USW00093821	LOUISVILLE INTERNATIONAL AIRPORT KY US	20100720	328	222	32.8	22.2	91	72	0	2010	07	20	20YR Lagged Period	7/20/2010
GHCND:USW00093821	LOUISVILLE INTERNATIONAL AIRPORT KY US	20100721	322	239	32.2	23.9	90	75	0	2010	07	21	20YR Lagged Period	7/21/2010
GHCND:USW00093821	LOUISVILLE INTERNATIONAL AIRPORT KY US	20100722	344	244	34.4	24.4	94	76	0	2010	07	22	20YR Lagged Period	7/22/2010
GHCND:USW00093821	LOUISVILLE INTERNATIONAL AIRPORT KY US	20100723	356	272	35.6	27.2	96	81	0	2010	07	23	20YR Lagged Period	7/23/2010
GHCND:USW00093821	LOUISVILLE INTERNATIONAL AIRPORT KY US	20100724	356	267	35.6	26.7	96	80	0	2010	07	24	20YR Lagged Period	7/24/2010
GHCND:USW00093821	LOUISVILLE INTERNATIONAL AIRPORT KY US	20100725	344	278	34.4	27.8	94	82	0	2010	07	25	20YR Lagged Period	7/25/2010
GHCND:USW00093821	LOUISVILLE INTERNATIONAL AIRPORT KY US	20100726	322	256	32.2	25.6	90	78	0	2010	07	26	20YR Lagged Period	7/26/2010
GHCND:USW00093821	LOUISVILLE INTERNATIONAL AIRPORT KY US	20100727	333	256	33.3	25.6	92	78	0	2010	07	27	20YR Lagged Period	7/27/2010
GHCND:USW00093821	LOUISVILLE INTERNATIONAL AIRPORT KY US	20100728	339	256	33.9	25.6	93	78	0	2010	07	28	20YR Lagged Period	7/28/2010
GHCND:USW00093821	LOUISVILLE INTERNATIONAL AIRPORT KY US	20100729	339	244	33.9	24.4	93	76	0	2010	07	29	20YR Lagged Period	7/29/2010
GHCND:USW00093821	LOUISVILLE INTERNATIONAL AIRPORT KY US	20100730	306	194	30.6	19.4	87	67	0	2010	07	30	20YR Lagged Period	7/30/2010
GHCND:USW00093821	LOUISVILLE INTERNATIONAL AIRPORT KY US	20100731	317	189	31.7	18.9	89	66	0	2010	07	31	20YR Lagged Period	7/31/2010
GHCND:USW00093821	LOUISVILLE INTERNATIONAL AIRPORT KY US	20100801	333	222	33.3	22.2	92	72	0	2010	08	01	20YR Lagged Period	8/1/2010
GHCND:USW00093821	LOUISVILLE INTERNATIONAL AIRPORT KY US	20100802	350	233	35.0	23.3	95	74	0	2010	08	02	20YR Lagged Period	8/2/2010
GHCND:USW00093821	LOUISVILLE INTERNATIONAL AIRPORT KY US	20100803	350	239	35.0	23.9	95	75	0	2010	08	03	20YR Lagged Period	8/3/2010
GHCND:USW00093821	LOUISVILLE INTERNATIONAL AIRPORT KY US	20100804	389	283	38.9	28.3	102	83	0	2010	08	04	20YR Lagged Period	8/4/2010
GHCND:USW00093821	LOUISVILLE INTERNATIONAL AIRPORT KY US	20100805	328	244	32.8	24.4	91	76	0	2010	08	05	20YR Lagged Period	8/5/2010
GHCND:USW00093821	LOUISVILLE INTERNATIONAL AIRPORT KY US	20100806	322	228	32.2	22.8	90	73	0	2010	08	06	20YR Lagged Period	8/6/2010
GHCND:USW00093821	LOUISVILLE INTERNATIONAL AIRPORT KY US	20100807	322	200	32.2	20.0	90	68	0	2010	08	07	20YR Lagged Period	8/7/2010
GHCND:USW00093821	LOUISVILLE INTERNATIONAL AIRPORT KY US	20100808	339	206	33.9	20.6	93	69	0	2010	08	08	20YR Lagged Period	8/8/2010
GHCND:USW00093821	LOUISVILLE INTERNATIONAL AIRPORT KY US	20100809	372	228	37.2	22.8	99	73	0	2010	08	09	20YR Lagged Period	8/9/2010
GHCND:USW00093821	LOUISVILLE INTERNATIONAL AIRPORT KY US	20100810	378	272	37.8	27.2	100	81	0	2010	08	10	20YR Lagged Period	8/10/2010
GHCND:USW00093821	LOUISVILLE INTERNATIONAL AIRPORT KY US	20100811	356	272	35.6	27.2	96	81	0	2010	08	11	20YR Lagged Period	8/11/2010
GHCND:USW00093821	LOUISVILLE INTERNATIONAL AIRPORT KY US	20100812	378	256	37.8	25.6	100	78	0	2010	08	12	20YR Lagged Period	8/12/2010
GHCND:USW00093821	LOUISVILLE INTERNATIONAL AIRPORT KY US	20100813	378	261	37.8	26.1	100	79	0	2010	08	13	20YR Lagged Period	8/13/2010
GHCND:USW00093821	LOUISVILLE INTERNATIONAL AIRPORT KY US	20100814	372	250	37.2	25.0	99	77	0	2010	08	14	20YR Lagged Period	8/14/2010
GHCND:USW00093821	LOUISVILLE INTERNATIONAL AIRPORT KY US	20100815	356	244	35.6	24.4	96	76	0	2010	08	15	20YR Lagged Period	8/15/2010
GHCND:USW00093821	LOUISVILLE INTERNATIONAL AIRPORT KY US	20100816	311	228	31.1	22.8	88	73	0	2010	08	16	20YR Lagged Period	8/16/2010
GHCND:USW00093821	LOUISVILLE INTERNATIONAL AIRPORT KY US	20100817	317	200	31.7	20.0	89	68	0	2010	08	17	20YR Lagged Period	8/17/2010
GHCND:USW00093821	LOUISVILLE INTERNATIONAL AIRPORT KY US	20100818	311	233	31.1	23.3	88	74	0	2010	08	18	20YR Lagged Period	8/18/2010
GHCND:USW00093821	LOUISVILLE INTERNATIONAL AIRPORT KY US	20100819	328	211	32.8	21.1	91	70	0	2010	08	19	20YR Lagged Period	8/19/2010
GHCND:USW00093821	LOUISVILLE INTERNATIONAL AIRPORT KY US	20100820	344	217	34.4	21.7	94	71	0	2010	08	20	20YR Lagged Period	8/20/2010
GHCND:USW00093821	LOUISVILLE INTERNATIONAL AIRPORT KY US	20100821	322	233	32.2	23.3	90	74	0	2010	08	21	20YR Lagged Period	8/21/2010
GHCND:USW00093821	LOUISVILLE INTERNATIONAL AIRPORT KY US	20100822	328	239	32.8	23.9	91	75	0	2010	08	22	20YR Lagged Period	8/22/2010
GHCND:USW00093821	LOUISVILLE INTERNATIONAL AIRPORT KY US	20100823	306	206	30.6	20.6	87	69	0	2010	08	23	20YR Lagged Period	8/23/2010
GHCND:USW00093821	LOUISVILLE INTERNATIONAL AIRPORT KY US	20100824	294	206	29.4	20.6	85	69	0	2010	08	24	20YR Lagged Period	8/24/2010
GHCND:USW00093821	LOUISVILLE INTERNATIONAL AIRPORT KY US	20100825	317	206	31.7	20.6	89	69	0	2010	08	25	20YR Lagged Period	8/25/2010

GHCND:USW00093821	LOUISVILLE INTERNATIONAL AIRPORT KY US	20100826	283	178	28.3	17.8	83	64	0	2010	08	26	20YR Lagged Period	8/26/2010
GHCND:USW00093821	LOUISVILLE INTERNATIONAL AIRPORT KY US	20100827	306	161	30.6	16.1	87	61	0	2010	08	27	20YR Lagged Period	8/27/2010
GHCND:USW00093821	LOUISVILLE INTERNATIONAL AIRPORT KY US	20100828	350	178	35.0	17.8	95	64	0	2010	08	28	20YR Lagged Period	8/28/2010
GHCND:USW00093821	LOUISVILLE INTERNATIONAL AIRPORT KY US	20100829	356	228	35.6	22.8	96	73	0	2010	08	29	20YR Lagged Period	8/29/2010
GHCND:USW00093821	LOUISVILLE INTERNATIONAL AIRPORT KY US	20100830	350	244	35.0	24.4	95	76	0	2010	08	30	20YR Lagged Period	8/30/2010
GHCND:USW00093821	LOUISVILLE INTERNATIONAL AIRPORT KY US	20100831	333	217	33.3	21.7	92	71	0	2010	08	31	20YR Lagged Period	8/31/2010
GHCND:USW00093821	LOUISVILLE INTERNATIONAL AIRPORT KY US	20100901	350	211	35.0	21.1	95	70	0	2010	09	01	20YR Lagged Period	9/1/2010
GHCND:USW00093821	LOUISVILLE INTERNATIONAL AIRPORT KY US	20100902	367	211	36.7	21.1	98	70	0	2010	09	02	20YR Lagged Period	9/2/2010
GHCND:USW00093821	LOUISVILLE INTERNATIONAL AIRPORT KY US	20100903	294	183	29.4	18.3	85	65	0	2010	09	03	20YR Lagged Period	9/3/2010
GHCND:USW00093821	LOUISVILLE INTERNATIONAL AIRPORT KY US	20100904	256	150	25.6	15.0	78	59	0	2010	09	04	20YR Lagged Period	9/4/2010
GHCND:USW00093821	LOUISVILLE INTERNATIONAL AIRPORT KY US	20100905	278	111	27.8	11.1	82	52	0	2010	09	05	20YR Lagged Period	9/5/2010
GHCND:USW00093821	LOUISVILLE INTERNATIONAL AIRPORT KY US	20100906	339	144	33.9	14.4	93	58	0	2010	09	06	20YR Lagged Period	9/6/2010
GHCND:USW00093821	LOUISVILLE INTERNATIONAL AIRPORT KY US	20100907	367	200	36.7	20.0	98	68	0	2010	09	07	20YR Lagged Period	9/7/2010
GHCND:USW00093821	LOUISVILLE INTERNATIONAL AIRPORT KY US	20100908	306	194	30.6	19.4	87	67	0	2010	09	08	20YR Lagged Period	9/8/2010
GHCND:USW00093821	LOUISVILLE INTERNATIONAL AIRPORT KY US	20100909	289	150	28.9	15.0	84	59	0	2010	09	09	20YR Lagged Period	9/9/2010
GHCND:USW00093821	LOUISVILLE INTERNATIONAL AIRPORT KY US	20100910	239	167	23.9	16.7	75	62	0	2010	09	10	20YR Lagged Period	9/10/2010
GHCND:USW00093821	LOUISVILLE INTERNATIONAL AIRPORT KY US	20100911	289	194	28.9	19.4	84	67	0	2010	09	11	20YR Lagged Period	9/11/2010
GHCND:USW00093821	LOUISVILLE INTERNATIONAL AIRPORT KY US	20100912	294	167	29.4	16.7	85	62	0	2010	09	12	20YR Lagged Period	9/12/2010
GHCND:USW00093821	LOUISVILLE INTERNATIONAL AIRPORT KY US	20100913	333	144	33.3	14.4	92	58	0	2010	09	13	20YR Lagged Period	9/13/2010
GHCND:USW00093821	LOUISVILLE INTERNATIONAL AIRPORT KY US	20100914	333	194	33.3	19.4	92	67	0	2010	09	14	20YR Lagged Period	9/14/2010
GHCND:USW00093821	LOUISVILLE INTERNATIONAL AIRPORT KY US	20100915	350	172	35.0	17.2	95	63	0	2010	09	15	20YR Lagged Period	9/15/2010
GHCND:USW00093821	LOUISVILLE INTERNATIONAL AIRPORT KY US	20100916	317	211	31.7	21.1	89	70	0	2010	09	16	20YR Lagged Period	9/16/2010
GHCND:USW00093821	LOUISVILLE INTERNATIONAL AIRPORT KY US	20100917	278	156	27.8	15.6	82	60	0	2010	09	17	20YR Lagged Period	9/17/2010
GHCND:USW00093821	LOUISVILLE INTERNATIONAL AIRPORT KY US	20100918	339	150	33.9	15.0	93	59	0	2010	09	18	20YR Lagged Period	9/18/2010
GHCND:USW00093821	LOUISVILLE INTERNATIONAL AIRPORT KY US	20100919	333	178	33.3	17.8	92	64	0	2010	09	19	20YR Lagged Period	9/19/2010
GHCND:USW00093821	LOUISVILLE INTERNATIONAL AIRPORT KY US	20100920	333	189	33.3	18.9	92	66	0	2010	09	20	20YR Lagged Period	9/20/2010
GHCND:USW00093821	LOUISVILLE INTERNATIONAL AIRPORT KY US	20100921	367	206	36.7	20.6	98	69	0	2010	09	21	20YR Lagged Period	9/21/2010
GHCND:USW00093821	LOUISVILLE INTERNATIONAL AIRPORT KY US	20100922	372	228	37.2	22.8	99	73	0	2010	09	22	20YR Lagged Period	9/22/2010
GHCND:USW00093821	LOUISVILLE INTERNATIONAL AIRPORT KY US	20100923	361	206	36.1	20.6	97	69	0	2010	09	23	20YR Lagged Period	9/23/2010
GHCND:USW00093821	LOUISVILLE INTERNATIONAL AIRPORT KY US	20100924	356	211	35.6	21.1	96	70	0	2010	09	24	20YR Lagged Period	9/24/2010
GHCND:USW00093821	LOUISVILLE INTERNATIONAL AIRPORT KY US	20100925	283	150	28.3	15.0	83	59	0	2010	09	25	20YR Lagged Period	9/25/2010
GHCND:USW00093821	LOUISVILLE INTERNATIONAL AIRPORT KY US	20100926	244	133	24.4	13.3	76	56	0	2010	09	26	20YR Lagged Period	9/26/2010
GHCND:USW00093821	LOUISVILLE INTERNATIONAL AIRPORT KY US	20100927	233	117	23.3	11.7	74	53	1	2010	09	27	20YR Lagged Period	9/27/2010
GHCND:USW00093821	LOUISVILLE INTERNATIONAL AIRPORT KY US	20100928	239	117	23.9	11.7	75	53	1	2010	09	28	20YR Lagged Period	9/28/2010
GHCND:USW00093821	LOUISVILLE INTERNATIONAL AIRPORT KY US	20100929	267	106	26.7	10.6	80	51	0	2010	09	29	20YR Lagged Period	9/29/2010
GHCND:USW00093821	LOUISVILLE INTERNATIONAL AIRPORT KY US	20100930	300	111	30.0	11.1	86	52	0	2010	09	30	20YR Lagged Period	9/30/2010
GHCND:USW00093821	LOUISVILLE INTERNATIONAL AIRPORT KY US	20101001	244	122	24.4	12.2	76	54	0	2010	10	01	20YR Lagged Period	10/1/2010
GHCND:USW00093821	LOUISVILLE INTERNATIONAL AIRPORT KY US	20101002	250	83	25.0	8.3	77	47	3	2010	10	02	20YR Lagged Period	10/2/2010
GHCND:USW00093821	LOUISVILLE INTERNATIONAL AIRPORT KY US	20101003	172	89	17.2	8.9	63	48	9	2010	10	03	20YR Lagged Period	10/3/2010
GHCND:USW00093821	LOUISVILLE INTERNATIONAL AIRPORT KY US	20101004	183	78	18.3	7.8	65	46	9	2010	10	04	20YR Lagged Period	10/4/2010
GHCND:USW00093821	LOUISVILLE INTERNATIONAL AIRPORT KY US	20101005	211	67	21.1	6.7	70	44	8	2010	10	05	20YR Lagged Period	10/5/2010
GHCND:USW00093821	LOUISVILLE INTERNATIONAL AIRPORT KY US	20101006	256	78	25.6	7.8	78	46	3	2010	10	06	20YR Lagged Period	10/6/2010
GHCND:USW00093821	LOUISVILLE INTERNATIONAL AIRPORT KY US	20101007	289	144	28.9	14.4	84	58	0	2010	10	07	20YR Lagged Period	10/7/2010
GHCND:USW00093821	LOUISVILLE INTERNATIONAL AIRPORT KY US	20101008	306	106	30.6	10.6	87	51	0	2010	10	08	20YR Lagged Period	10/8/2010
GHCND:USW00093821	LOUISVILLE INTERNATIONAL AIRPORT KY US	20101009	317	100	31.7	10.0	89	50	0	2010	10	09	20YR Lagged Period	10/9/2010
GHCND:USW00093821	LOUISVILLE INTERNATIONAL AIRPORT KY US	20101010	328	111	32.8	11.1	91	52	0	2010	10	10	20YR Lagged Period	10/10/2010
GHCND:USW00093821	LOUISVILLE INTERNATIONAL AIRPORT KY US	20101011	322	128	32.2	12.8	90	55	0	2010	10	11	20YR Lagged Period	10/11/2010
GHCND:USW00093821	LOUISVILLE INTERNATIONAL AIRPORT KY US	20101012	283	167	28.3	16.7	83	62	0	2010	10	12	20YR Lagged Period	10/12/2010
GHCND:USW00093821	LOUISVILLE INTERNATIONAL AIRPORT KY US	20101013	261	150	26.1	15.0	79	59	0	2010	10	13	20YR Lagged Period	10/13/2010
GHCND:USW00093821	LOUISVILLE INTERNATIONAL AIRPORT KY US	20101014	211	94	21.1	9.4	70	49	5	2010	10	14	20YR Lagged Period	10/14/2010
GHCND:USW00093821	LOUISVILLE INTERNATIONAL AIRPORT KY US	20101015	217	117	21.7	11.7	71	53	3	2010	10	15	20YR Lagged Period	10/15/2010
GHCND:USW00093821	LOUISVILLE INTERNATIONAL AIRPORT KY US	20101016	233	67	23.3	6.7	74	44	6	2010	10	16	20YR Lagged Period	10/16/2010
GHCND:USW00093821	LOUISVILLE INTERNATIONAL AIRPORT KY US	20101017	294	89	29.4	8.9	85	48	0	2010	10	17	20YR Lagged Period	10/17/2010
GHCND:USW00093821	LOUISVILLE INTERNATIONAL AIRPORT KY US	20101018	283	128	28.3	12.8	83	55	0	2010	10	18	20YR Lagged Period	10/18/2010
GHCND:USW00093821	LOUISVILLE INTERNATIONAL AIRPORT KY US	20101019	206	117	20.6	11.7	69	53	4	2010	10	19	20YR Lagged Period	10/19/2010
GHCND:USW00093821	LOUISVILLE INTERNATIONAL AIRPORT KY US	20101020	228	72	22.8	7.2	73	45	6	2010	10	20	20YR Lagged Period	10/20/2010
GHCND:USW00093821	LOUISVILLE INTERNATIONAL AIRPORT KY US	20101021	217	100	21.7	10.0	71	50	4	2010	10	21	20YR Lagged Period	10/21/2010
GHCND:USW00093821	LOUISVILLE INTERNATIONAL AIRPORT KY US	20101022	217	44	21.7	4.4	71	40	9	2010	10	22	20YR Lagged Period	10/22/2010
GHCND:USW00093821	LOUISVILLE INTERNATIONAL AIRPORT KY US	20101023	272	100	27.2	10.0	81	50	0	2010	10	23	20YR Lagged Period	10/23/2010
GHCND:USW00093821	LOUISVILLE INTERNATIONAL AIRPORT KY US	20101024	278	178	27.8	17.8	82	64	0	2010	10	24	20YR Lagged Period	10/24/2010
GHCND:USW00093821	LOUISVILLE INTERNATIONAL AIRPORT KY US	20101025	250	172	25.0	17.2	77	63	0	2010	10	25	20YR Lagged Period	10/25/2010
GHCND:USW00093821	LOUISVILLE INTERNATIONAL AIRPORT KY US	20101026	267	106	26.7	10.6	80	51	0	2010	10	26	20YR Lagged Period	10/26/2010
GHCND:USW00093821	LOUISVILLE INTERNATIONAL AIRPORT KY US	20101027	256	100	25.6	10.0	78	50	1	2010	10	27	20YR Lagged Period	10/27/2010
GHCND:USW00093821	LOUISVILLE INTERNATIONAL AIRPORT KY US	20101028	200	83	20.0	8.3	68	47	7	2010	10	28	20YR Lagged Period	10/28/2010
GHCND:USW00093821	LOUISVILLE INTERNATIONAL AIRPORT KY US	20101029	150	22	15.0	2.2	59	36	17	2010	10	29	20YR Lagged Period	10/29/2010
GHCND:USW00093821	LOUISVILLE INTERNATIONAL AIRPORT KY US	20101030	211	17	21.1	1.7	70	35	12	2010	10	30	20YR Lagged Period	10/30/2010
GHCND:USW00093821	LOUISVILLE INTERNATIONAL AIRPORT KY US	20101031	194	72	19.4	7.2	67	45	9	2010	10	31	20YR Lagged Period	10/31/2010
GHCND:USW00093821	LOUISVILLE INTERNATIONAL AIRPORT KY US	20101101	161	50	16.1	5.0	61	41	14	2010	11	01	20YR Lagged Period	11/1/2010
GHCND:USW00093821	LOUISVILLE INTERNATIONAL AIRPORT KY US	20101102	167	50	16.7	5.0	62	41	13	2010	11	02	20YR Lagged Period	11/2/2010
GHCND:USW00093821	LOUISVILLE INTERNATIONAL AIRPORT KY US	20101103	122	89	12.2	8.9	54	48	14	2010	11	03	20YR Lagged Period	11/3/2010
GHCND:USW00093821	LOUISVILLE INTERNATIONAL AIRPORT KY US	20101104	150	56	15.0	5.6	59	42	14	2010	11	04	20YR Lagged Period	11/4/2010
GHCND:USW00093821	LOUISVILLE INTERNATIONAL AIRPORT KY US	20101105	100	28	10.0	2.8	50	37	21	2010	11	05	20YR Lagged Period	11/5/2010
GHCND:USW00093821	LOUISVILLE INTERNATIONAL AIRPORT KY US	20101106	100	-6	10.0	(0.6)	50	31	24	2010	11	06	20YR Lagged Period	11/6/2010
GHCND:USW00093821	LOUISVILLE INTERNATIONAL AIRPORT KY US	20101107	150	-11	15.0	(1.1)	59	30	20	2010	11	07	20YR Lagged Period	11/7/2010
GHCND:USW00093821	LOUISVILLE INTERNATIONAL AIRPORT KY US	20101108	228	39	22.8	3.9	73	39	9	2010	11	08	20YR Lagged Period	11/8/2010
GHCND:USW00093821	LOUISVILLE INTERNATIONAL AIRPORT KY US	20101109	244	50	24.4	5.0	76	41	6	2010	11	09	20YR Lagged Period	11/9/2010
GHCND:USW00093821	LOUISVILLE INTERNATIONAL AIRPORT KY US	20101110	239	56	23.9	5.6	75	42	6	2010	11	10	20YR Lagged Period	11/10/2010
GHCND:USW00093821	LOUISVILLE INTERNATIONAL AIRPORT KY US	20101111	250	56	25.0	5.6	77	42	5	2010	11	11	20YR Lagged Period	11/11/2010
GHCND:USW00093821	LOUISVILLE INTERNATIONAL AIRPORT KY US	20101112	244	50	24.4	5.0	76	41	6	2010	11	12	20YR Lagged Period	11/12/2010
GHCND:USW00093821	LOUISVILLE INTERNATIONAL AIRPORT KY US	20101113	233	83	23.3	8.3	74	47	4	2010	11	13	20YR Lagged Period	11/13/2010
GHCND:USW00093821	LOUISVILLE INTERNATIONAL AIRPORT KY US	20101114	128	28	12.8	2.8	55	37	19	2010	11	14	20YR Lagged Period	11/14/2010
GHCND:USW00093821	LOUISVILLE INTERNATIONAL AIRPORT KY US	20101115	100	0	10.0	-	50	32	24	2010	11	15	20YR Lagged Period	11/15/2010
GHCND:USW00093821	LOUISVILLE INTERNATIONAL AIRPORT KY US	20101116	94	61	9.4	6.1	49	43	19	2010	11	16	20YR Lagged Period	11/16/2010
GHCND:USW00093821	LOUISVILLE INTERNATIONAL AIRPORT KY US	20101117	139	56	13.9	5.6	57	42	15	2010	11	17	20YR Lagged Period	11/17/2010
GHCND:USW00093821	LOUISVILLE INTERNATIONAL AIRPORT KY US	20101118	83	61	8.3	6.1	47	43	20	2010	11	18	20YR Lagged Period	11/18/2010
GHCND:USW00093821	LOUISVILLE INTERNATIONAL AIRPORT KY US	20101119	133	67	13.3	6.7	56	44	15	2010	11	19	20YR Lagged Period	11/19/2010
GHCND:USW00093821	LOUISVILLE INTERNATIONAL AIRPORT KY US	20101120	172	33	17.2	3.3	63	38	14	2010	11	20	20YR Lagged Period	11/20/2010
GHCND:USW00093821	LOUISVILLE INTERNATIONAL AIRPORT KY US	20101121	217	100	21.7	10.0	71	50	4	2010	11	21	20YR Lagged Period	11/21/2010
GHCND:USW00093821	LOUISVILLE INTERNATIONAL AIRPORT KY US	20101122	244	172	24.4	17.2	76	63	0	2010	11	22	20YR Lagged Period	11/22/2010
GHCND:USW00093821	LOUISVILLE INTERNATIONAL AIRPORT KY US	20101123	217	39	21.7	3.9	71	39	10	2010	11	23	20YR Lagged Period	11/23/2010
GHCND:USW00093821	LOUISVILLE INTERNATIONAL AIRPORT KY US	20101124	83	17	8.3	1.7	47	35	24	2010	11	24	20YR Lagged Period	11/24/2010
GHCND:USW00093821	LOUISVILLE INTERNATIONAL AIRPORT KY US	20101125	194	6	19.4	0.6	67	33	15	2010	11	25	20YR Lagged Period	11/25/2010
GHCND:USW00093821	LOUISVILLE INTERNATIONAL AIRPORT KY US	20101126	44	-28	4.4	(2.8)	40	27	31	2010	11	26	20YR Lagged Period	11/26/2010
GHCND:USW00093821	LOUISVILLE INTERNATIONAL AIRPORT KY US	20101127	83	0	8.3	-	47	32	25	2010	11	27	20YR Lagged Period	11/27/2010
GHCND:USW00093821	LOUISVILLE INTERNATIONAL AIRPORT KY US	20101128	106	-28	10.6	(2.8)	51	27	26	2010	11	28	20YR Lagged Period	11/28/2010
GHCND:USW00093821	LOUISVILLE INTERNATIONAL AIRPORT KY US	20101129	178	17	17.8	1.7	64	35	15	2010	11	29	20YR Lagged Period	11/29/2010
GHCND:USW00093821	LOUISVILLE INTERNATIONAL AIRPORT KY US	20101130	150	11	15.0	1.1	59	34	18	2010	11	30	20YR Lagged Period	11/30/2010
GHCND:USW00093821	LOUISVILLE INTERNATIONAL AIRPORT KY US	20101201	17	-17	1.7	(1.7)	35	29	33	2010	12	01	20YR Lagged Period	12/1/2010
GHCND:USW00093821	LOUISVILLE INTERNATIONAL AIRPORT KY US	20101202	28	-28	2.8	(2.8)	37	27	33	2010	12	02	20YR Lagged Period	12/2/2010
GHCND:USW00093821	LOUISVILLE INTERNATIONAL AIRPORT KY US	20101203	56	-22	5.6	(2.2)	42	28	30	2010	12	03	20YR Lagged Period	12/3/2010
GHCND:USW00093821	LOUISVILLE INTERNATIONAL AIRPORT KY US	20101204	17	-6	1.7	(0.6)	35	31	32	2010	12	04	20YR Lagged Period	12/4/2010
GHCND:USW00093821	LOUISVILLE INTERNATIONAL AIRPORT KY US	20101205	6	-33	0.6	(3.3)	33	26	35	2010	12	05	20YR Lagged Period	12/5/2010
GHCND:USW00093821	LOUISVILLE INTERNATIONAL AIRPORT KY US	20101206	-33	-78	(3.3)	(7.8)	26	18	43	2010	12	06	20YR Lagged Period	12/6/2010
GHCND:USW00093821	LOUISVILLE INTERNATIONAL AIRPORT KY US	20101207	-11	-94	(1.1)	(9.4)	30	15	42	2010	12	07	20YR Lagged Period	12/7/2010
GHCND:USW00093821	LOUISVILLE INTERNATIONAL AIRPORT KY US	20101208	6	-106	0.6	(10.6)	33	13	42	2010	12	08	20YR Lagged Period	12/8/2010
GHCND:USW00093821	LOUISVILLE INTERNATIONAL AIRPORT KY US	20101209	33	-89	3.3	(8.9)	38	16	38	2010	12	09	20YR Lagged Period	12/9/2010
GHCND:USW00093821	LOUISVILLE INTERNATIONAL AIRPORT KY US	20101210	111	11	11.1	1.1	52	34	22	2010	12	10	20YR Lagged Period	12/10/2010
GHCND:USW00093821	LOUISVILLE INTERNATIONAL AIRPORT KY US	20101211	111	11	11.1	1.1	52	34	22	2010	12	11	20YR Lagged Period	12/11/2010
GHCND:USW00093821	LOUISVILLE INTERNATIONAL AIRPORT KY US	20101212	67	-56	6.7	(5.6)	44	22	32	2010	12	12	20YR Lagged Period	12/12/2010
GHCND:USW00093821	LOUISVILLE INTERNATIONAL AIRPORT KY US	20101213	-50	-94	(5.0)	(9.4)	23	15	46	2010	12	13	20YR Lagged Period	12/13/2010
GHCND:USW00093821	LOUISVILLE INTERNATIONAL AIRPORT KY US	20101214	-39	-144	(3.9)	(14.4)	25	6	49	2010	12	14	20YR Lagged Period	12/14/2010
GHCND:USW00093821	LOUISVILLE INTERNATIONAL AIRPORT KY US	20101215	-22	-117	(2.2)	(11.7)	28	11	45	2010	12	15	20YR Lagged Period	12/15/2010
GHCND:USW00093821	LOUISVILLE INTERNATIONAL AIRPORT KY US	20101216	0	-28	-	(2.8)	32	27	35	2010	12	16	20YR Lagged Period	12/16/2010
GHCND:USW00093821	LOUISVILLE INTERNATIONAL AIRPORT KY US	20101217	-17	-33	(1.7)	(3.3)	29	26	37	2010	12	17	20YR Lagged Period	12/17/2010
GHCND:USW00093821	LOUISVILLE INTERNATIONAL AIRPORT KY US	20101218	-11	-61	(1.1)	(6.1)	30	21	39	2010	12	18	20YR Lagged Period	12/18/2010
GHCND:USW00093821	LOUISVILLE INTERNATIONAL AIRPORT KY US	20101219	0	-61	-	(6.1)	32	21	38	2010	12	19	20YR Lagged Period	12/19/2010
GHCND:USW00093821	LOUISVILLE INTERNATIONAL AIRPORT KY US	20101220	28	-22	2.8	(2.2)	37	28	32	2010	12	20	20YR Lagged Period	12/20/2010
GHCND:USW00093821	LOUISVILLE INTERNATIONAL AIRPORT KY US	20101221	44	11	4.4	1.1	40	34	28	2010	12	21	20YR Lagged Period	12/21/2010
GHCND:USW00093821	LOUISVILLE INTERNATIONAL AIRPORT KY US	20101222	28	-22	2.8	(2.2)	37	28	32	2010	12	22	20YR Lagged Period	12/22/2010
GHCND:USW00093821	LOUISVILLE INTERNATIONAL AIRPORT KY US	20101223	50	-44	5.0	(4.4)	41	24	32	2010	12	23	20YR Lagged Period	12/23/2010
GHCND:USW00093821	LOUISVILLE INTERNATIONAL AIRPORT KY US	20101224	17	-17	1.7	(1.7)	35	29	33	2010	12	24	20YR Lagged Period	12/24/2010
GHCND:USW00093821	LOUISVILLE INTERNATIONAL AIRPORT KY US	20101225	-6	-22	(0.6)	(2.2)	31	28	35	2010	12	25	20YR Lagged Period	12/25/2010
GHCND:USW00093821	LOUISVILLE INTERNATIONAL AIRPORT KY US	20101226	-11	-44	(1.1)	(4.4)	30	24	38	2010	12	26	20YR Lagged Period	12/26/2010
GHCND:USW00093821	LOUISVILLE INTERNATIONAL AIRPORT KY US	20101227	-6	-67	(0.6)	(6.7)	31	20	39	2010	12	27	20YR Lagged Period	12/27/2010
GHCND:USW00093821	LOUISVILLE INTERNATIONAL AIRPORT KY US	20101228	39	-89	3.9	(8.9)	39	16	37	2010	12	28	20YR Lagged Period	12/28/2010
GHCND:USW00093821	LOUISVILLE INTERNATIONAL AIRPORT KY US	20101229	39	-28	3.9	(2.8)	39	27	32	2010	12	29	20YR Lagged Period	12/29/2010
GHCND:USW00093821	LOUISVILLE INTERNATIONAL AIRPORT KY US	20101230	133	39	13.3	3.9	56	39	17	2010	12	30	20YR Lagged Period	12/30/2010
GHCND:USW00093821	LOUISVILLE INTERNATIONAL AIRPORT KY US	20101231	200	111	20.0	11.1	68	52	5	2010	12	31	20YR Lagged Period	12/31/2010
GHCND:USW00093821	LOUISVILLE INTERNATIONAL AIRPORT KY US	20110101	167	-28	16.7	(2.8)	62	27	20	2011	01	01	20YR Lagged Period	1/1/2011
GHCND:USW00093821	LOUISVILLE INTERNATIONAL AIRPORT KY US	20110102	17	-56	1.7	(5.6)	35	22	36	2011	01	02	20YR Lagged Period	1/2/2011
GHCND:USW00093821	LOUISVILLE INTERNATIONAL AIRPORT KY US	20110103	61	-72	6.1	(7.2)	43	19	34	2011	01	03	20YR Lagged Period	1/3/2011
GHCND:USW00093821	LOUISVILLE INTERNATIONAL AIRPORT KY US	20110104	83	-33	8.3	(3.3)	47	26	28	2011	01	04	20YR Lagged Period	1/4/2011
GHCND:USW00093821	LOUISVILLE INTERNATIONAL AIRPORT KY US	20110105	33	-61	3.3	(6.1)	38	21	35	2011	01	05	20YR Lagged Period	1/5/2011
GHCND:USW00093821	LOUISVILLE INTERNATIONAL AIRPORT KY US	20110106	67	-28	6.7	(2.8)	44	27	29	2011	01	06	20YR Lagged Period	1/6/2011
GHCND:USW00093821	LOUISVILLE INTERNATIONAL AIRPORT KY US	20110107	11	-28	1.1	(2.8)	34	27	34	2011	01	07	20YR Lagged Period	1/7/2011
GHCND:USW00093821	LOUISVILLE INTERNATIONAL AIRPORT KY US	20110108	-28	-111	(2.8)	(11.1)	27	12	45	2011	01	08	20YR Lagged Period	1/8/2011
GHCND:USW00093821	LOUISVILLE INTERNATIONAL AIRPORT KY US	20110109	0	-122	-	(12.2)	32	10	44	2011	01	09	20YR Lagged Period	1/9/2011
GHCND:USW00093821	LOUISVILLE INTERNATIONAL AIRPORT KY US	20110110	6	-39	0.6	(3.9)	33	25	36	2011	01	10	20YR Lagged Period	1/10/2011
GHCND:USW00093821	LOUISVILLE INTERNATIONAL AIRPORT KY US	20110111	-6	-56	(0.6)	(5.6)	31	22	38	2011	01	11	20YR Lagged Period	1/11/2011
GHCND:USW00093821	LOUISVILLE INTERNATIONAL AIRPORT KY US	20110112	-44	-72	(4.4)	(7.2)	24	19	43	2011	01	12	20YR Lagged Period	1/12/2011
GHCND:USW00093821	LOUISVILLE INTERNATIONAL AIRPORT KY US	20110113	-33	-72	(3.3)	(7.2)	26	19	42	2011	01	13	20YR Lagged Period	1/13/2011
GHCND:USW00093821	LOUISVILLE INTERNATIONAL AIRPORT KY US	20110114	33	-61	3.3	(6.1)	38	21	35	2011	01	14	20YR Lagged Period	1/14/2011
GHCND:USW00093821	LOUISVILLE INTERNATIONAL AIRPORT KY US	20110115	72	-11	7.2	(1.1)	45	30	27	2011	01	15	20YR Lagged Period	1/15/2011
GHCND:USW00093821	LOUISVILLE INTERNATIONAL AIRPORT KY US	20110116	11	-22	1.1	(2.2)	34	28	34	2011	01	16	20YR Lagged Period	1/16/2011
GHCND:USW00093821	LOUISVILLE INTERNATIONAL AIRPORT KY US	20110117	56	-44	5.6	(4.4)	42	24	32	2011	01	17	20YR Lagged Period	1/17/2011
GHCND:USW00093821	LOUISVILLE INTERNATIONAL AIRPORT KY US	20110118	78	28	7.8	2.8	46	37	23	2011	01	18	20YR Lagged Period	1/18/2011
GHCND:USW00093821	LOUISVILLE INTERNATIONAL AIRPORT KY US	20110119	28	0	2.8	-	37	32	30	2011	01	19	20YR Lagged Period	1/19/2011
GHCND:USW00093821	LOUISVILLE INTERNATIONAL AIRPORT KY US	20110120	0	-56	-	(5.6)	32	22	38	2011	01	20	20YR Lagged Period	1/20/2011
GHCND:USW00093821	LOUISVILLE INTERNATIONAL AIRPORT KY US	20110121	-56	-133	(5.6)	(13.3)	22	8	50	2011	01	21	20YR Lagged Period	1/21/2011
GHCND:USW00093821	LOUISVILLE INTERNATIONAL AIRPORT KY US	20110122	-22	-144	(2.2)	(14.4)	28	6	48	2011	01	22	20YR Lagged Period	1/22/2011
GHCND:USW00093821	LOUISVILLE INTERNATIONAL AIRPORT KY US	20110123	-22	-44	(2.2)	(4.4)	28	24	39	2011	01	23	20YR Lagged Period	1/23/2011
GHCND:USW00093821	LOUISVILLE INTERNATIONAL AIRPORT KY US	20110124	44	-44	4.4	(4.4)	40	24	33	2011	01	24	20YR Lagged Period	1/24/2011
GHCND:USW00093821	LOUISVILLE INTERNATIONAL AIRPORT KY US	20110125	61	6	6.1	0.6	43	33	27	2011	01	25	20YR Lagged Period	1/25/2011
GHCND:USW00093821	LOUISVILLE INTERNATIONAL AIRPORT KY US	20110126	6	-22	0.6	(2.2)	33	28	34	2011	01	26	20YR Lagged Period	1/26/2011
GHCND:USW00093821	LOUISVILLE INTERNATIONAL AIRPORT KY US	20110127	28	-17	2.8	(1.7)	37	29	32	2011	01	27	20YR Lagged Period	1/27/2011
GHCND:USW00093821	LOUISVILLE INTERNATIONAL AIRPORT KY US	20110128	56	-6	5.6	(0.6)	42	31	28	2011	01	28	20YR Lagged Period	1/28/2011
GHCND:USW00093821	LOUISVILLE INTERNATIONAL AIRPORT KY US	20110129	133	-17	13.3	(1.7)	56	29	22	2011	01	29	20YR Lagged Period	1/29/2011
GHCND:USW00093821	LOUISVILLE INTERNATIONAL AIRPORT KY US	20110130	100	-6	10.0	(0.6)	50	31	24	2011	01	30	20YR Lagged Period	1/30/2011
GHCND:USW00093821	LOUISVILLE INTERNATIONAL AIRPORT KY US	20110131	33	-11	3.3	(1.1)	38	30	31	2011	01	31	20YR Lagged Period	1/31/2011
GHCND:USW00093821	LOUISVILLE INTERNATIONAL AIRPORT KY US	20110201	122	17	12.2	1.7	54	35	20	2011	02	01	20YR Lagged Period	2/1/2011
GHCND:USW00093821	LOUISVILLE INTERNATIONAL AIRPORT KY US	20110202	100	-50	10.0	(5.0)	50	23	28	2011	02	02	20YR Lagged Period	2/2/2011
GHCND:USW00093821	LOUISVILLE INTERNATIONAL AIRPORT KY US	20110203	-6	-67	(0.6)	(6.7)	31	20	39	2011	02	03	20YR Lagged Period	2/3/2011
GHCND:USW00093821	LOUISVILLE INTERNATIONAL AIRPORT KY US	20110204	44	-61	4.4	(6.1)	40	21	34	2011	02	04	20YR Lagged Period	2/4/2011
GHCND:USW00093821	LOUISVILLE INTERNATIONAL AIRPORT KY US	20110205	44	6	4.4	0.6	40	33	28	2011	02	05	20YR Lagged Period	2/5/2011
GHCND:USW00093821	LOUISVILLE INTERNATIONAL AIRPORT KY US	20110206	100	0	10.0	-	50	32	24	2011	02	06	20YR Lagged Period	2/6/2011
GHCND:USW00093821	LOUISVILLE INTERNATIONAL AIRPORT KY US	20110207	56	-11	5.6	(1.1)	42	30	29	2011	02	07	20YR Lagged Period	2/7/2011
GHCND:USW00093821	LOUISVILLE INTERNATIONAL AIRPORT KY US	20110208	-11	-78	(1.1)	(7.8)	30	18	41	2011	02	08	20YR Lagged Period	2/8/2011
GHCND:USW00093821	LOUISVILLE INTERNATIONAL AIRPORT KY US	20110209	-44	-89	(4.4)	(8.9)	24	16	45	2011	02	09	20YR Lagged Period	2/9/2011
GHCND:USW00093821	LOUISVILLE INTERNATIONAL AIRPORT KY US	20110210	-11	-122	(1.1)	(12.2)	30	10	45	2011	02	10	20YR Lagged Period	2/10/2011
GHCND:USW00093821	LOUISVILLE INTERNATIONAL AIRPORT KY US	20110211	33	-100	3.3	(10.0)	38	14	39	2011	02	11	20YR Lagged Period	2/11/2011

GHCND:USW00093821	LOUISVILLE INTERNATIONAL AIRPORT KY US	20110212	94	-22	9.4	(2.2)	49	28	26	2011	02	12	20YR Lagged Period	2/12/2011
GHCND:USW00093821	LOUISVILLE INTERNATIONAL AIRPORT KY US	20110213	161	6	16.1	0.6	61	33	18	2011	02	13	20YR Lagged Period	2/13/2011
GHCND:USW00093821	LOUISVILLE INTERNATIONAL AIRPORT KY US	20110214	122	28	12.2	2.8	54	37	19	2011	02	14	20YR Lagged Period	2/14/2011
GHCND:USW00093821	LOUISVILLE INTERNATIONAL AIRPORT KY US	20110215	122	-11	12.2	(1.1)	54	30	23	2011	02	15	20YR Lagged Period	2/15/2011
GHCND:USW00093821	LOUISVILLE INTERNATIONAL AIRPORT KY US	20110216	211	33	21.1	3.3	70	38	11	2011	02	16	20YR Lagged Period	2/16/2011
GHCND:USW00093821	LOUISVILLE INTERNATIONAL AIRPORT KY US	20110217	183	117	18.3	11.7	65	53	6	2011	02	17	20YR Lagged Period	2/17/2011
GHCND:USW00093821	LOUISVILLE INTERNATIONAL AIRPORT KY US	20110218	217	61	21.7	6.1	71	43	8	2011	02	18	20YR Lagged Period	2/18/2011
GHCND:USW00093821	LOUISVILLE INTERNATIONAL AIRPORT KY US	20110219	156	11	15.6	1.1	60	34	18	2011	02	19	20YR Lagged Period	2/19/2011
GHCND:USW00093821	LOUISVILLE INTERNATIONAL AIRPORT KY US	20110220	194	50	19.4	5.0	67	41	11	2011	02	20	20YR Lagged Period	2/20/2011
GHCND:USW00093821	LOUISVILLE INTERNATIONAL AIRPORT KY US	20110221	200	39	20.0	3.9	68	39	11	2011	02	21	20YR Lagged Period	2/21/2011
GHCND:USW00093821	LOUISVILLE INTERNATIONAL AIRPORT KY US	20110222	67	11	6.7	1.1	44	34	26	2011	02	22	20YR Lagged Period	2/22/2011
GHCND:USW00093821	LOUISVILLE INTERNATIONAL AIRPORT KY US	20110223	111	-17	11.1	(1.7)	52	29	24	2011	02	23	20YR Lagged Period	2/23/2011
GHCND:USW00093821	LOUISVILLE INTERNATIONAL AIRPORT KY US	20110224	100	56	10.0	5.6	50	42	19	2011	02	24	20YR Lagged Period	2/24/2011
GHCND:USW00093821	LOUISVILLE INTERNATIONAL AIRPORT KY US	20110225	61	11	6.1	1.1	43	34	26	2011	02	25	20YR Lagged Period	2/25/2011
GHCND:USW00093821	LOUISVILLE INTERNATIONAL AIRPORT KY US	20110226	56	11	5.6	1.1	42	34	27	2011	02	26	20YR Lagged Period	2/26/2011
GHCND:USW00093821	LOUISVILLE INTERNATIONAL AIRPORT KY US	20110227	200	28	20.0	2.8	68	37	12	2011	02	27	20YR Lagged Period	2/27/2011
GHCND:USW00093821	LOUISVILLE INTERNATIONAL AIRPORT KY US	20110228	217	11	21.7	1.1	71	34	12	2011	02	28	20YR Lagged Period	2/28/2011
GHCND:USW00093821	LOUISVILLE INTERNATIONAL AIRPORT KY US	20110301	117	-6	11.7	(0.6)	53	31	23	2011	03	01	20YR Lagged Period	3/1/2011
GHCND:USW00093821	LOUISVILLE INTERNATIONAL AIRPORT KY US	20110302	144	0	14.4	-	58	32	20	2011	03	02	20YR Lagged Period	3/2/2011
GHCND:USW00093821	LOUISVILLE INTERNATIONAL AIRPORT KY US	20110303	167	17	16.7	1.7	62	35	16	2011	03	03	20YR Lagged Period	3/3/2011
GHCND:USW00093821	LOUISVILLE INTERNATIONAL AIRPORT KY US	20110304	183	111	18.3	11.1	65	52	6	2011	03	04	20YR Lagged Period	3/4/2011
GHCND:USW00093821	LOUISVILLE INTERNATIONAL AIRPORT KY US	20110305	144	33	14.4	3.3	58	38	17	2011	03	05	20YR Lagged Period	3/5/2011
GHCND:USW00093821	LOUISVILLE INTERNATIONAL AIRPORT KY US	20110306	50	17	5.0	1.7	41	35	27	2011	03	06	20YR Lagged Period	3/6/2011
GHCND:USW00093821	LOUISVILLE INTERNATIONAL AIRPORT KY US	20110307	83	11	8.3	1.1	47	34	24	2011	03	07	20YR Lagged Period	3/7/2011
GHCND:USW00093821	LOUISVILLE INTERNATIONAL AIRPORT KY US	20110308	156	39	15.6	3.9	60	39	15	2011	03	08	20YR Lagged Period	3/8/2011
GHCND:USW00093821	LOUISVILLE INTERNATIONAL AIRPORT KY US	20110309	139	78	13.9	7.8	57	46	13	2011	03	09	20YR Lagged Period	3/9/2011
GHCND:USW00093821	LOUISVILLE INTERNATIONAL AIRPORT KY US	20110310	83	28	8.3	2.8	47	37	23	2011	03	10	20YR Lagged Period	3/10/2011
GHCND:USW00093821	LOUISVILLE INTERNATIONAL AIRPORT KY US	20110311	106	11	10.6	1.1	51	34	22	2011	03	11	20YR Lagged Period	3/11/2011
GHCND:USW00093821	LOUISVILLE INTERNATIONAL AIRPORT KY US	20110312	211	61	21.1	6.1	70	43	8	2011	03	12	20YR Lagged Period	3/12/2011
GHCND:USW00093821	LOUISVILLE INTERNATIONAL AIRPORT KY US	20110313	133	39	13.3	3.9	56	39	17	2011	03	13	20YR Lagged Period	3/13/2011
GHCND:USW00093821	LOUISVILLE INTERNATIONAL AIRPORT KY US	20110314	72	39	7.2	3.9	45	39	23	2011	03	14	20YR Lagged Period	3/14/2011
GHCND:USW00093821	LOUISVILLE INTERNATIONAL AIRPORT KY US	20110315	106	61	10.6	6.1	51	43	18	2011	03	15	20YR Lagged Period	3/15/2011
GHCND:USW00093821	LOUISVILLE INTERNATIONAL AIRPORT KY US	20110316	161	56	16.1	5.6	61	42	13	2011	03	16	20YR Lagged Period	3/16/2011
GHCND:USW00093821	LOUISVILLE INTERNATIONAL AIRPORT KY US	20110317	256	61	25.6	6.1	78	43	4	2011	03	17	20YR Lagged Period	3/17/2011
GHCND:USW00093821	LOUISVILLE INTERNATIONAL AIRPORT KY US	20110318	261	100	26.1	10.0	79	50	0	2011	03	18	20YR Lagged Period	3/18/2011
GHCND:USW00093821	LOUISVILLE INTERNATIONAL AIRPORT KY US	20110319	172	78	17.2	7.8	63	46	10	2011	03	19	20YR Lagged Period	3/19/2011
GHCND:USW00093821	LOUISVILLE INTERNATIONAL AIRPORT KY US	20110320	261	94	26.1	9.4	79	49	1	2011	03	20	20YR Lagged Period	3/20/2011
GHCND:USW00093821	LOUISVILLE INTERNATIONAL AIRPORT KY US	20110321	278	194	27.8	19.4	82	67	0	2011	03	21	20YR Lagged Period	3/21/2011
GHCND:USW00093821	LOUISVILLE INTERNATIONAL AIRPORT KY US	20110322	272	144	27.2	14.4	81	58	0	2011	03	22	20YR Lagged Period	3/22/2011
GHCND:USW00093821	LOUISVILLE INTERNATIONAL AIRPORT KY US	20110323	261	111	26.1	11.1	79	52	0	2011	03	23	20YR Lagged Period	3/23/2011
GHCND:USW00093821	LOUISVILLE INTERNATIONAL AIRPORT KY US	20110324	111	33	11.1	3.3	52	38	20	2011	03	24	20YR Lagged Period	3/24/2011
GHCND:USW00093821	LOUISVILLE INTERNATIONAL AIRPORT KY US	20110325	67	33	6.7	3.3	44	38	24	2011	03	25	20YR Lagged Period	3/25/2011
GHCND:USW00093821	LOUISVILLE INTERNATIONAL AIRPORT KY US	20110326	83	0	8.3	-	47	32	25	2011	03	26	20YR Lagged Period	3/26/2011
GHCND:USW00093821	LOUISVILLE INTERNATIONAL AIRPORT KY US	20110327	94	-6	9.4	(0.6)	49	31	25	2011	03	27	20YR Lagged Period	3/27/2011
GHCND:USW00093821	LOUISVILLE INTERNATIONAL AIRPORT KY US	20110328	117	17	11.7	1.7	53	35	21	2011	03	28	20YR Lagged Period	3/28/2011
GHCND:USW00093821	LOUISVILLE INTERNATIONAL AIRPORT KY US	20110329	100	44	10.0	4.4	50	40	20	2011	03	29	20YR Lagged Period	3/29/2011
GHCND:USW00093821	LOUISVILLE INTERNATIONAL AIRPORT KY US	20110330	72	22	7.2	2.2	45	36	24	2011	03	30	20YR Lagged Period	3/30/2011
GHCND:USW00093821	LOUISVILLE INTERNATIONAL AIRPORT KY US	20110331	100	17	10.0	1.7	50	35	22	2011	03	31	20YR Lagged Period	3/31/2011
GHCND:USW00093821	LOUISVILLE INTERNATIONAL AIRPORT KY US	20110401	139	11	13.9	1.1	57	34	19	2011	04	01	20YR Lagged Period	4/1/2011
GHCND:USW00093821	LOUISVILLE INTERNATIONAL AIRPORT KY US	20110402	178	44	17.8	4.4	64	40	13	2011	04	02	20YR Lagged Period	4/2/2011
GHCND:USW00093821	LOUISVILLE INTERNATIONAL AIRPORT KY US	20110403	272	61	27.2	6.1	81	43	3	2011	04	03	20YR Lagged Period	4/3/2011
GHCND:USW00093821	LOUISVILLE INTERNATIONAL AIRPORT KY US	20110404	244	72	24.4	7.2	76	45	4	2011	04	04	20YR Lagged Period	4/4/2011
GHCND:USW00093821	LOUISVILLE INTERNATIONAL AIRPORT KY US	20110405	139	50	13.9	5.0	57	41	16	2011	04	05	20YR Lagged Period	4/5/2011
GHCND:USW00093821	LOUISVILLE INTERNATIONAL AIRPORT KY US	20110406	233	50	23.3	5.0	74	41	7	2011	04	06	20YR Lagged Period	4/6/2011
GHCND:USW00093821	LOUISVILLE INTERNATIONAL AIRPORT KY US	20110407	244	106	24.4	10.6	76	51	1	2011	04	07	20YR Lagged Period	4/7/2011
GHCND:USW00093821	LOUISVILLE INTERNATIONAL AIRPORT KY US	20110408	294	178	29.4	17.8	85	64	0	2011	04	08	20YR Lagged Period	4/8/2011
GHCND:USW00093821	LOUISVILLE INTERNATIONAL AIRPORT KY US	20110409	278	167	27.8	16.7	82	62	0	2011	04	09	20YR Lagged Period	4/9/2011
GHCND:USW00093821	LOUISVILLE INTERNATIONAL AIRPORT KY US	20110410	322	167	32.2	16.7	90	62	0	2011	04	10	20YR Lagged Period	4/10/2011
GHCND:USW00093821	LOUISVILLE INTERNATIONAL AIRPORT KY US	20110411	256	144	25.6	14.4	78	58	0	2011	04	11	20YR Lagged Period	4/11/2011
GHCND:USW00093821	LOUISVILLE INTERNATIONAL AIRPORT KY US	20110412	178	100	17.8	10.0	64	50	8	2011	04	12	20YR Lagged Period	4/12/2011
GHCND:USW00093821	LOUISVILLE INTERNATIONAL AIRPORT KY US	20110413	211	67	21.1	6.7	70	44	8	2011	04	13	20YR Lagged Period	4/13/2011
GHCND:USW00093821	LOUISVILLE INTERNATIONAL AIRPORT KY US	20110414	228	78	22.8	7.8	73	46	5	2011	04	14	20YR Lagged Period	4/14/2011
GHCND:USW00093821	LOUISVILLE INTERNATIONAL AIRPORT KY US	20110415	200	133	20.0	13.3	68	56	3	2011	04	15	20YR Lagged Period	4/15/2011
GHCND:USW00093821	LOUISVILLE INTERNATIONAL AIRPORT KY US	20110416	156	61	15.6	6.1	60	43	13	2011	04	16	20YR Lagged Period	4/16/2011
GHCND:USW00093821	LOUISVILLE INTERNATIONAL AIRPORT KY US	20110417	228	56	22.8	5.6	73	47	7	2011	04	17	20YR Lagged Period	4/17/2011
GHCND:USW00093821	LOUISVILLE INTERNATIONAL AIRPORT KY US	20110418	261	156	26.1	15.6	79	60	0	2011	04	18	20YR Lagged Period	4/18/2011
GHCND:USW00093821	LOUISVILLE INTERNATIONAL AIRPORT KY US	20110419	289	183	28.9	18.3	84	65	0	2011	04	19	20YR Lagged Period	4/19/2011
GHCND:USW00093821	LOUISVILLE INTERNATIONAL AIRPORT KY US	20110420	183	89	18.3	8.9	65	48	8	2011	04	20	20YR Lagged Period	4/20/2011
GHCND:USW00093821	LOUISVILLE INTERNATIONAL AIRPORT KY US	20110421	178	61	17.8	6.1	64	43	11	2011	04	21	20YR Lagged Period	4/21/2011
GHCND:USW00093821	LOUISVILLE INTERNATIONAL AIRPORT KY US	20110422	228	111	22.8	11.1	73	52	2	2011	04	22	20YR Lagged Period	4/22/2011
GHCND:USW00093821	LOUISVILLE INTERNATIONAL AIRPORT KY US	20110423	222	161	22.2	16.1	72	61	0	2011	04	23	20YR Lagged Period	4/23/2011
GHCND:USW00093821	LOUISVILLE INTERNATIONAL AIRPORT KY US	20110424	222	150	22.2	15.0	72	59	0	2011	04	24	20YR Lagged Period	4/24/2011
GHCND:USW00093821	LOUISVILLE INTERNATIONAL AIRPORT KY US	20110425	256	167	25.6	16.7	78	62	0	2011	04	25	20YR Lagged Period	4/25/2011
GHCND:USW00093821	LOUISVILLE INTERNATIONAL AIRPORT KY US	20110426	239	167	23.9	16.7	75	62	0	2011	04	26	20YR Lagged Period	4/26/2011
GHCND:USW00093821	LOUISVILLE INTERNATIONAL AIRPORT KY US	20110427	217	144	21.7	14.4	71	58	0	2011	04	27	20YR Lagged Period	4/27/2011
GHCND:USW00093821	LOUISVILLE INTERNATIONAL AIRPORT KY US	20110428	206	83	20.6	8.3	69	47	7	2011	04	28	20YR Lagged Period	4/28/2011
GHCND:USW00093821	LOUISVILLE INTERNATIONAL AIRPORT KY US	20110429	206	111	20.6	11.1	69	52	4	2011	04	29	20YR Lagged Period	4/29/2011
GHCND:USW00093821	LOUISVILLE INTERNATIONAL AIRPORT KY US	20110430	261	106	26.1	10.6	79	51	0	2011	04	30	20YR Lagged Period	4/30/2011
GHCND:USW00093821	LOUISVILLE INTERNATIONAL AIRPORT KY US	20110501	239	172	23.9	17.2	75	63	0	2011	05	01	20YR Lagged Period	5/1/2011
GHCND:USW00093821	LOUISVILLE INTERNATIONAL AIRPORT KY US	20110502	178	89	17.8	8.9	64	48	9	2011	05	02	20YR Lagged Period	5/2/2011
GHCND:USW00093821	LOUISVILLE INTERNATIONAL AIRPORT KY US	20110503	156	83	15.6	8.3	60	47	11	2011	05	03	20YR Lagged Period	5/3/2011
GHCND:USW00093821	LOUISVILLE INTERNATIONAL AIRPORT KY US	20110504	144	44	14.4	4.4	58	40	16	2011	05	04	20YR Lagged Period	5/4/2011
GHCND:USW00093821	LOUISVILLE INTERNATIONAL AIRPORT KY US	20110505	189	44	18.9	4.4	66	40	12	2011	05	05	20YR Lagged Period	5/5/2011
GHCND:USW00093821	LOUISVILLE INTERNATIONAL AIRPORT KY US	20110506	217	100	21.7	10.0	71	50	4	2011	05	06	20YR Lagged Period	5/6/2011
GHCND:USW00093821	LOUISVILLE INTERNATIONAL AIRPORT KY US	20110507	222	106	22.2	10.6	72	51	3	2011	05	07	20YR Lagged Period	5/7/2011
GHCND:USW00093821	LOUISVILLE INTERNATIONAL AIRPORT KY US	20110508	267	150	26.7	15.0	80	59	0	2011	05	08	20YR Lagged Period	5/8/2011
GHCND:USW00093821	LOUISVILLE INTERNATIONAL AIRPORT KY US	20110509	289	156	28.9	15.6	84	60	0	2011	05	09	20YR Lagged Period	5/9/2011
GHCND:USW00093821	LOUISVILLE INTERNATIONAL AIRPORT KY US	20110510	300	189	30.0	18.9	86	66	0	2011	05	10	20YR Lagged Period	5/10/2011
GHCND:USW00093821	LOUISVILLE INTERNATIONAL AIRPORT KY US	20110511	322	200	32.2	20.0	90	68	0	2011	05	11	20YR Lagged Period	5/11/2011
GHCND:USW00093821	LOUISVILLE INTERNATIONAL AIRPORT KY US	20110512	311	211	31.1	21.1	88	70	0	2011	05	12	20YR Lagged Period	5/12/2011
GHCND:USW00093821	LOUISVILLE INTERNATIONAL AIRPORT KY US	20110513	267	189	26.7	18.9	80	66	0	2011	05	13	20YR Lagged Period	5/13/2011
GHCND:USW00093821	LOUISVILLE INTERNATIONAL AIRPORT KY US	20110514	233	139	23.3	13.9	74	57	0	2011	05	14	20YR Lagged Period	5/14/2011
GHCND:USW00093821	LOUISVILLE INTERNATIONAL AIRPORT KY US	20110515	139	122	13.9	12.2	57	54	9	2011	05	15	20YR Lagged Period	5/15/2011
GHCND:USW00093821	LOUISVILLE INTERNATIONAL AIRPORT KY US	20110516	161	100	16.1	10.0	61	50	9	2011	05	16	20YR Lagged Period	5/16/2011
GHCND:USW00093821	LOUISVILLE INTERNATIONAL AIRPORT KY US	20110517	128	94	12.8	9.4	55	49	13	2011	05	17	20YR Lagged Period	5/17/2011
GHCND:USW00093821	LOUISVILLE INTERNATIONAL AIRPORT KY US	20110518	150	106	15.0	10.6	59	51	10	2011	05	18	20YR Lagged Period	5/18/2011
GHCND:USW00093821	LOUISVILLE INTERNATIONAL AIRPORT KY US	20110519	244	133	24.4	13.3	76	56	0	2011	05	19	20YR Lagged Period	5/19/2011
GHCND:USW00093821	LOUISVILLE INTERNATIONAL AIRPORT KY US	20110520	272	167	27.2	16.7	81	62	0	2011	05	20	20YR Lagged Period	5/20/2011
GHCND:USW00093821	LOUISVILLE INTERNATIONAL AIRPORT KY US	20110521	306	183	30.6	18.3	87	65	0	2011	05	21	20YR Lagged Period	5/21/2011
GHCND:USW00093821	LOUISVILLE INTERNATIONAL AIRPORT KY US	20110522	311	178	31.1	17.8	88	64	0	2011	05	22	20YR Lagged Period	5/22/2011
GHCND:USW00093821	LOUISVILLE INTERNATIONAL AIRPORT KY US	20110523	311	183	31.1	18.3	88	65	0	2011	05	23	20YR Lagged Period	5/23/2011
GHCND:USW00093821	LOUISVILLE INTERNATIONAL AIRPORT KY US	20110524	272	183	27.2	18.3	81	65	0	2011	05	24	20YR Lagged Period	5/24/2011
GHCND:USW00093821	LOUISVILLE INTERNATIONAL AIRPORT KY US	20110525	317	172	31.7	17.2	89	63	0	2011	05	25	20YR Lagged Period	5/25/2011
GHCND:USW00093821	LOUISVILLE INTERNATIONAL AIRPORT KY US	20110526	256	144	25.6	14.4	78	58	0	2011	05	26	20YR Lagged Period	5/26/2011
GHCND:USW00093821	LOUISVILLE INTERNATIONAL AIRPORT KY US	20110527	167	133	16.7	13.3	62	56	6	2011	05	27	20YR Lagged Period	5/27/2011
GHCND:USW00093821	LOUISVILLE INTERNATIONAL AIRPORT KY US	20110528	278	139	27.8	13.9	82	57	0	2011	05	28	20YR Lagged Period	5/28/2011
GHCND:USW00093821	LOUISVILLE INTERNATIONAL AIRPORT KY US	20110529	339	206	33.9	20.6	93	69	0	2011	05	29	20YR Lagged Period	5/29/2011
GHCND:USW00093821	LOUISVILLE INTERNATIONAL AIRPORT KY US	20110530	344	233	34.4	23.3	94	74	0	2011	05	30	20YR Lagged Period	5/30/2011
GHCND:USW00093821	LOUISVILLE INTERNATIONAL AIRPORT KY US	20110531	344	239	34.4	23.9	94	75	0	2011	05	31	20YR Lagged Period	5/31/2011
GHCND:USW00093821	LOUISVILLE INTERNATIONAL AIRPORT KY US	20110601	333	239	33.3	23.9	92	75	0	2011	06	01	20YR Lagged Period	6/1/2011
GHCND:USW00093821	LOUISVILLE INTERNATIONAL AIRPORT KY US	20110602	317	194	31.7	19.4	89	67	0	2011	06	02	20YR Lagged Period	6/2/2011
GHCND:USW00093821	LOUISVILLE INTERNATIONAL AIRPORT KY US	20110603	306	211	30.6	21.1	87	70	0	2011	06	03	20YR Lagged Period	6/3/2011
GHCND:USW00093821	LOUISVILLE INTERNATIONAL AIRPORT KY US	20110604	350	200	35.0	20.0	95	68	0	2011	06	04	20YR Lagged Period	6/4/2011
GHCND:USW00093821	LOUISVILLE INTERNATIONAL AIRPORT KY US	20110605	300	211	30.0	21.1	86	70	0	2011	06	05	20YR Lagged Period	6/5/2011
GHCND:USW00093821	LOUISVILLE INTERNATIONAL AIRPORT KY US	20110606	328	194	32.8	19.4	91	67	0	2011	06	06	20YR Lagged Period	6/6/2011
GHCND:USW00093821	LOUISVILLE INTERNATIONAL AIRPORT KY US	20110607	339	211	33.9	21.1	93	70	0	2011	06	07	20YR Lagged Period	6/7/2011
GHCND:USW00093821	LOUISVILLE INTERNATIONAL AIRPORT KY US	20110608	344	233	34.4	23.3	94	74	0	2011	06	08	20YR Lagged Period	6/8/2011
GHCND:USW00093821	LOUISVILLE INTERNATIONAL AIRPORT KY US	20110609	339	239	33.9	23.9	93	75	0	2011	06	09	20YR Lagged Period	6/9/2011
GHCND:USW00093821	LOUISVILLE INTERNATIONAL AIRPORT KY US	20110610	344	239	34.4	23.9	94	75	0	2011	06	10	20YR Lagged Period	6/10/2011
GHCND:USW00093821	LOUISVILLE INTERNATIONAL AIRPORT KY US	20110611	311	206	31.1	20.6	88	69	0	2011	06	11	20YR Lagged Period	6/11/2011
GHCND:USW00093821	LOUISVILLE INTERNATIONAL AIRPORT KY US	20110612	272	200	27.2	20.0	81	68	0	2011	06	12	20YR Lagged Period	6/12/2011
GHCND:USW00093821	LOUISVILLE INTERNATIONAL AIRPORT KY US	20110613	272	178	27.2	17.8	81	64	0	2011	06	13	20YR Lagged Period	6/13/2011
GHCND:USW00093821	LOUISVILLE INTERNATIONAL AIRPORT KY US	20110614	256	183	25.6	18.3	78	65	0	2011	06	14	20YR Lagged Period	6/14/2011
GHCND:USW00093821	LOUISVILLE INTERNATIONAL AIRPORT KY US	20110615	261	161	26.1	16.1	79	61	0	2011	06	15	20YR Lagged Period	6/15/2011
GHCND:USW00093821	LOUISVILLE INTERNATIONAL AIRPORT KY US	20110616	311	189	31.1	18.9	88	66	0	2011	06	16	20YR Lagged Period	6/16/2011
GHCND:USW00093821	LOUISVILLE INTERNATIONAL AIRPORT KY US	20110617	311	206	31.1	20.6	88	69	0	2011	06	17	20YR Lagged Period	6/17/2011
GHCND:USW00093821	LOUISVILLE INTERNATIONAL AIRPORT KY US	20110618	267	194	26.7	19.4	80	67	0	2011	06	18	20YR Lagged Period	6/18/2011
GHCND:USW00093821	LOUISVILLE INTERNATIONAL AIRPORT KY US	20110619	278	189	27.8	18.9	82	66	0	2011	06	19	20YR Lagged Period	6/19/2011
GHCND:USW00093821	LOUISVILLE INTERNATIONAL AIRPORT KY US	20110620	328	211	32.8	21.1	91	70	0	2011	06	20	20YR Lagged Period	6/20/2011
GHCND:USW00093821	LOUISVILLE INTERNATIONAL AIRPORT KY US	20110621	317	222	31.7	22.2	89	72	0	2011	06	21	20YR Lagged Period	6/21/2011
GHCND:USW00093821	LOUISVILLE INTERNATIONAL AIRPORT KY US	20110622	289	189	28.9	18.9	84	66	0	2011	06	22	20YR Lagged Period	6/22/2011
GHCND:USW00093821	LOUISVILLE INTERNATIONAL AIRPORT KY US	20110623	294	200	29.4	20.0	85	68	0	2011	06	23	20YR Lagged Period	6/23/2011
GHCND:USW00093821	LOUISVILLE INTERNATIONAL AIRPORT KY US	20110624	256	194	25.6	19.4	78	67	0	2011	06	24	20YR Lagged Period	6/24/2011
GHCND:USW00093821	LOUISVILLE INTERNATIONAL AIRPORT KY US	20110625	289	172	28.9	17.2	84	63	0	2011	06	25	20YR Lagged Period	6/25/2011
GHCND:USW00093821	LOUISVILLE INTERNATIONAL AIRPORT KY US	20110626	250	194	25.0	19.4	77	67	0	2011	06	26	20YR Lagged Period	6/26/2011
GHCND:USW00093821	LOUISVILLE INTERNATIONAL AIRPORT KY US	20110627	294	200	29.4	20.0	85	68	0	2011	06	27	20YR Lagged Period	6/27/2011
GHCND:USW00093821	LOUISVILLE INTERNATIONAL AIRPORT KY US	20110628	300	222	30.0	22.2	86	72	0	2011	06	28	20YR Lagged Period	6/28/2011
GHCND:USW00093821	LOUISVILLE INTERNATIONAL AIRPORT KY US	20110629	300	183	30.0	18.3	86	65	0	2011	06	29	20YR Lagged Period	6/29/2011
GHCND:USW00093821	LOUISVILLE INTERNATIONAL AIRPORT KY US	20110630	311	178	31.1	17.8	88	64	0	2011	06	30	20YR Lagged Period	6/30/2011
GHCND:USW00093821	LOUISVILLE INTERNATIONAL AIRPORT KY US	20110701	311	211	31.1	21.1	88	70	0	2011	07	01	20YR Lagged Period	7/1/2011
GHCND:USW00093821	LOUISVILLE INTERNATIONAL AIRPORT KY US	20110702	328	222	32.8	22.2	91	72	0	2011	07	02	20YR Lagged Period	7/2/2011
GHCND:USW00093821	LOUISVILLE INTERNATIONAL AIRPORT KY US	20110703	328	222	32.8	22.2	91	72	0	2011	07	03	20YR Lagged Period	7/3/2011
GHCND:USW00093821	LOUISVILLE INTERNATIONAL AIRPORT KY US	20110704	300	217	30.0	21.7	86	71	0	2011	07	04	20YR Lagged Period	7/4/2011
GHCND:USW00093821	LOUISVILLE INTERNATIONAL AIRPORT KY US	20110705	317	228	31.7	22.8	89	73	0	2011	07	05	20YR Lagged Period	7/5/2011
GHCND:USW00093821	LOUISVILLE INTERNATIONAL AIRPORT KY US	20110706	322	228	32.2	22.8	90	73	0	2011	07	06	20YR Lagged Period	7/6/2011
GHCND:USW00093821	LOUISVILLE INTERNATIONAL AIRPORT KY US	20110707	328	222	32.8	22.2	91	72	0	2011	07	07	20YR Lagged Period	7/7/2011
GHCND:USW00093821	LOUISVILLE INTERNATIONAL AIRPORT KY US	20110708	289	228	28.9	22.8	84	73	0	2011	07	08	20YR Lagged Period	7/8/2011
GHCND:USW00093821	LOUISVILLE INTERNATIONAL AIRPORT KY US	20110709	317	217	31.7	21.7	89	71	0	2011	07	09	20YR Lagged Period	7/9/2011
GHCND:USW00093821	LOUISVILLE INTERNATIONAL AIRPORT KY US	20110710	333	217	33.3	21.7	92	71	0	2011	07	10	20YR Lagged Period	7/10/2011
GHCND:USW00093821	LOUISVILLE INTERNATIONAL AIRPORT KY US	20110711	361	250	36.1	25.0	97	77	0	2011	07	11	20YR Lagged Period	7/11/2011
GHCND:USW00093821	LOUISVILLE INTERNATIONAL AIRPORT KY US	20110712	361	222	36.1	22.2	97	72	0	2011	07	12	20YR Lagged Period	7/12/2011
GHCND:USW00093821	LOUISVILLE INTERNATIONAL AIRPORT KY US	20110713	328	228	32.8	22.8	91	73	0	2011	07	13	20YR Lagged Period	7/13/2011
GHCND:USW00093821	LOUISVILLE INTERNATIONAL AIRPORT KY US	20110714	306	222	30.6	22.2	87	72	0	2011	07	14	20YR Lagged Period	7/14/2011
GHCND:USW00093821	LOUISVILLE INTERNATIONAL AIRPORT KY US	20110715	322	206	32.2	20.6	90	69	0	2011	07	15	20YR Lagged Period	7/15/2011
GHCND:USW00093821	LOUISVILLE INTERNATIONAL AIRPORT KY US	20110716	311	239	31.1	23.9	88	75	0	2011	07	16	20YR Lagged Period	7/16/2011
GHCND:USW00093821	LOUISVILLE INTERNATIONAL AIRPORT KY US	20110717	322	244	32.2	24.4	90	76	0	2011	07	17	20YR Lagged Period	7/17/2011
GHCND:USW00093821	LOUISVILLE INTERNATIONAL AIRPORT KY US	20110718	339	244	33.9	24.4	93	76	0	2011	07	18	20YR Lagged Period	7/18/2011
GHCND:USW00093821	LOUISVILLE INTERNATIONAL AIRPORT KY US	20110719	344	228	34.4	22.8	94	73	0	2011	07	19	20YR Lagged Period	7/19/2011
GHCND:USW00093821	LOUISVILLE INTERNATIONAL AIRPORT KY US	20110720	350	228	35.0	22.8	95	73	0	2011	07	20	20YR Lagged Period	7/20/2011
GHCND:USW00093821	LOUISVILLE INTERNATIONAL AIRPORT KY US	20110721	356	272	35.6	27.2	96	81	0	2011	07	21	20YR Lagged Period	7/21/2011
GHCND:USW00093821	LOUISVILLE INTERNATIONAL AIRPORT KY US	20110722	350	250	35.0	25.0	95	77	0	2011	07	22	20YR Lagged Period	7/22/2011
GHCND:USW00093821	LOUISVILLE INTERNATIONAL AIRPORT KY US	20110723	344	272	34.4	27.2	94	81	0	2011	07	23	20YR Lagged Period	7/23/2011
GHCND:USW00093821	LOUISVILLE INTERNATIONAL AIRPORT KY US	20110724	344	261	34.4	26.1	94	79	0	2011	07	24	20YR Lagged Period	7/24/2011
GHCND:USW00093821	LOUISVILLE INTERNATIONAL AIRPORT KY US	20110725	328	256	32.8	25.6	91	78	0	2011	07	25	20YR Lagged Period	7/25/2011
GHCND:USW00093821	LOUISVILLE INTERNATIONAL AIRPORT KY US	20110726	344	233	34.4	23.3	94	74	0	2011	07	26	20YR Lagged Period	7/26/2011
GHCND:USW00093821	LOUISVILLE INTERNATIONAL AIRPORT KY US	20110727	344	250	34.4	25.0	94	77	0	2011	07	27	20YR Lagged Period	7/27/2011
GHCND:USW00093821	LOUISVILLE INTERNATIONAL AIRPORT KY US	20110728	367	250	36.7	25.0	98	77	0	2011	07	28	20YR Lagged Period	7/28/2011
GHCND:USW00093821	LOUISVILLE INTERNATIONAL AIRPORT KY US	20110729	350	261	35.0	26.1	95	79	0	2011	07	29	20YR Lagged Period	7/29/2011
GHCND:USW00093821	LOUISVILLE INTERNATIONAL AIRPORT KY US	20110730	344	250	34.4	25.0	94	77	0	2011	07	30	20YR Lagged Period	7/30/2011
GHCND:USW00093821	LOUISVILLE INTERNATIONAL AIRPORT KY US	20110731	356	239	35.6	23.9	96	75	0	2011	07	31	20YR Lagged Period	7/31/2011

GHCND:USW00093821	LOUISVILLE INTERNATIONAL AIRPORT KY US	20110801	356	228	35.6	22.8	96	73	0	2011	08	01	20YR Lagged Period	8/1/2011
GHCND:USW00093821	LOUISVILLE INTERNATIONAL AIRPORT KY US	20110802	356	233	35.6	23.3	96	74	0	2011	08	02	20YR Lagged Period	8/2/2011
GHCND:USW00093821	LOUISVILLE INTERNATIONAL AIRPORT KY US	20110803	356	261	35.6	26.1	96	79	0	2011	08	03	20YR Lagged Period	8/3/2011
GHCND:USW00093821	LOUISVILLE INTERNATIONAL AIRPORT KY US	20110804	339	217	33.9	21.7	93	71	0	2011	08	04	20YR Lagged Period	8/4/2011
GHCND:USW00093821	LOUISVILLE INTERNATIONAL AIRPORT KY US	20110805	322	222	32.2	22.2	90	72	0	2011	08	05	20YR Lagged Period	8/5/2011
GHCND:USW00093821	LOUISVILLE INTERNATIONAL AIRPORT KY US	20110806	300	250	30.0	25.0	86	77	0	2011	08	06	20YR Lagged Period	8/6/2011
GHCND:USW00093821	LOUISVILLE INTERNATIONAL AIRPORT KY US	20110807	339	233	33.9	23.3	93	74	0	2011	08	07	20YR Lagged Period	8/7/2011
GHCND:USW00093821	LOUISVILLE INTERNATIONAL AIRPORT KY US	20110808	333	228	33.3	22.8	92	73	0	2011	08	08	20YR Lagged Period	8/8/2011
GHCND:USW00093821	LOUISVILLE INTERNATIONAL AIRPORT KY US	20110809	317	228	31.7	22.8	89	73	0	2011	08	09	20YR Lagged Period	8/9/2011
GHCND:USW00093821	LOUISVILLE INTERNATIONAL AIRPORT KY US	20110810	306	217	30.6	21.7	87	71	0	2011	08	10	20YR Lagged Period	8/10/2011
GHCND:USW00093821	LOUISVILLE INTERNATIONAL AIRPORT KY US	20110811	283	183	28.3	18.3	83	65	0	2011	08	11	20YR Lagged Period	8/11/2011
GHCND:USW00093821	LOUISVILLE INTERNATIONAL AIRPORT KY US	20110812	300	172	30.0	17.2	86	63	0	2011	08	12	20YR Lagged Period	8/12/2011
GHCND:USW00093821	LOUISVILLE INTERNATIONAL AIRPORT KY US	20110813	311	189	31.1	18.9	88	66	0	2011	08	13	20YR Lagged Period	8/13/2011
GHCND:USW00093821	LOUISVILLE INTERNATIONAL AIRPORT KY US	20110814	272	194	27.2	19.4	81	67	0	2011	08	14	20YR Lagged Period	8/14/2011
GHCND:USW00093821	LOUISVILLE INTERNATIONAL AIRPORT KY US	20110815	283	189	28.3	18.9	83	66	0	2011	08	15	20YR Lagged Period	8/15/2011
GHCND:USW00093821	LOUISVILLE INTERNATIONAL AIRPORT KY US	20110816	289	178	28.9	17.8	84	64	0	2011	08	16	20YR Lagged Period	8/16/2011
GHCND:USW00093821	LOUISVILLE INTERNATIONAL AIRPORT KY US	20110817	317	183	31.7	18.3	89	65	0	2011	08	17	20YR Lagged Period	8/17/2011
GHCND:USW00093821	LOUISVILLE INTERNATIONAL AIRPORT KY US	20110818	333	211	33.3	21.1	92	70	0	2011	08	18	20YR Lagged Period	8/18/2011
GHCND:USW00093821	LOUISVILLE INTERNATIONAL AIRPORT KY US	20110819	289	211	28.9	21.1	84	70	0	2011	08	19	20YR Lagged Period	8/19/2011
GHCND:USW00093821	LOUISVILLE INTERNATIONAL AIRPORT KY US	20110820	328	206	32.8	20.6	91	69	0	2011	08	20	20YR Lagged Period	8/20/2011
GHCND:USW00093821	LOUISVILLE INTERNATIONAL AIRPORT KY US	20110821	333	233	33.3	23.3	92	74	0	2011	08	21	20YR Lagged Period	8/21/2011
GHCND:USW00093821	LOUISVILLE INTERNATIONAL AIRPORT KY US	20110822	306	194	30.6	19.4	87	67	0	2011	08	22	20YR Lagged Period	8/22/2011
GHCND:USW00093821	LOUISVILLE INTERNATIONAL AIRPORT KY US	20110823	322	178	32.2	17.8	90	64	0	2011	08	23	20YR Lagged Period	8/23/2011
GHCND:USW00093821	LOUISVILLE INTERNATIONAL AIRPORT KY US	20110824	361	228	36.1	22.8	97	73	0	2011	08	24	20YR Lagged Period	8/24/2011
GHCND:USW00093821	LOUISVILLE INTERNATIONAL AIRPORT KY US	20110825	328	239	32.8	23.9	91	75	0	2011	08	25	20YR Lagged Period	8/25/2011
GHCND:USW00093821	LOUISVILLE INTERNATIONAL AIRPORT KY US	20110826	317	194	31.7	19.4	89	67	0	2011	08	26	20YR Lagged Period	8/26/2011
GHCND:USW00093821	LOUISVILLE INTERNATIONAL AIRPORT KY US	20110827	322	189	32.2	18.9	90	66	0	2011	08	27	20YR Lagged Period	8/27/2011
GHCND:USW00093821	LOUISVILLE INTERNATIONAL AIRPORT KY US	20110828	311	211	31.1	21.1	88	70	0	2011	08	28	20YR Lagged Period	8/28/2011
GHCND:USW00093821	LOUISVILLE INTERNATIONAL AIRPORT KY US	20110829	306	178	30.6	17.8	87	64	0	2011	08	29	20YR Lagged Period	8/29/2011
GHCND:USW00093821	LOUISVILLE INTERNATIONAL AIRPORT KY US	20110830	311	156	31.1	15.6	88	60	0	2011	08	30	20YR Lagged Period	8/30/2011
GHCND:USW00093821	LOUISVILLE INTERNATIONAL AIRPORT KY US	20110831	356	194	35.6	19.4	96	67	0	2011	08	31	20YR Lagged Period	8/31/2011
GHCND:USW00093821	LOUISVILLE INTERNATIONAL AIRPORT KY US	20110901	378	233	37.8	23.3	100	74	0	2011	09	01	20YR Lagged Period	9/1/2011
GHCND:USW00093821	LOUISVILLE INTERNATIONAL AIRPORT KY US	20110902	383	239	38.3	23.9	101	75	0	2011	09	02	20YR Lagged Period	9/2/2011
GHCND:USW00093821	LOUISVILLE INTERNATIONAL AIRPORT KY US	20110903	389	239	38.9	23.9	102	75	0	2011	09	03	20YR Lagged Period	9/3/2011
GHCND:USW00093821	LOUISVILLE INTERNATIONAL AIRPORT KY US	20110904	294	206	29.4	20.6	85	69	0	2011	09	04	20YR Lagged Period	9/4/2011
GHCND:USW00093821	LOUISVILLE INTERNATIONAL AIRPORT KY US	20110905	206	161	20.6	16.1	69	61	0	2011	09	05	20YR Lagged Period	9/5/2011
GHCND:USW00093821	LOUISVILLE INTERNATIONAL AIRPORT KY US	20110906	189	133	18.9	13.3	66	56	4	2011	09	06	20YR Lagged Period	9/6/2011
GHCND:USW00093821	LOUISVILLE INTERNATIONAL AIRPORT KY US	20110907	183	144	18.3	14.4	65	58	3	2011	09	07	20YR Lagged Period	9/7/2011
GHCND:USW00093821	LOUISVILLE INTERNATIONAL AIRPORT KY US	20110908	172	139	17.2	13.9	63	57	5	2011	09	08	20YR Lagged Period	9/8/2011
GHCND:USW00093821	LOUISVILLE INTERNATIONAL AIRPORT KY US	20110909	206	156	20.6	15.6	69	60	0	2011	09	09	20YR Lagged Period	9/9/2011
GHCND:USW00093821	LOUISVILLE INTERNATIONAL AIRPORT KY US	20110910	272	156	27.2	15.6	81	60	0	2011	09	10	20YR Lagged Period	9/10/2011
GHCND:USW00093821	LOUISVILLE INTERNATIONAL AIRPORT KY US	20110911	278	161	27.8	16.1	82	61	0	2011	09	11	20YR Lagged Period	9/11/2011
GHCND:USW00093821	LOUISVILLE INTERNATIONAL AIRPORT KY US	20110912	300	161	30.0	16.1	86	61	0	2011	09	12	20YR Lagged Period	9/12/2011
GHCND:USW00093821	LOUISVILLE INTERNATIONAL AIRPORT KY US	20110913	339	172	33.9	17.2	93	63	0	2011	09	13	20YR Lagged Period	9/13/2011
GHCND:USW00093821	LOUISVILLE INTERNATIONAL AIRPORT KY US	20110914	300	156	30.0	15.6	86	60	0	2011	09	14	20YR Lagged Period	9/14/2011
GHCND:USW00093821	LOUISVILLE INTERNATIONAL AIRPORT KY US	20110915	200	106	20.0	10.6	68	51	5	2011	09	15	20YR Lagged Period	9/15/2011
GHCND:USW00093821	LOUISVILLE INTERNATIONAL AIRPORT KY US	20110916	217	106	21.7	10.6	71	51	4	2011	09	16	20YR Lagged Period	9/16/2011
GHCND:USW00093821	LOUISVILLE INTERNATIONAL AIRPORT KY US	20110917	256	111	25.6	11.1	78	52	0	2011	09	17	20YR Lagged Period	9/17/2011
GHCND:USW00093821	LOUISVILLE INTERNATIONAL AIRPORT KY US	20110918	250	156	25.0	15.6	77	60	0	2011	09	18	20YR Lagged Period	9/18/2011
GHCND:USW00093821	LOUISVILLE INTERNATIONAL AIRPORT KY US	20110919	200	183	20.0	18.3	68	65	0	2011	09	19	20YR Lagged Period	9/19/2011
GHCND:USW00093821	LOUISVILLE INTERNATIONAL AIRPORT KY US	20110920	239	183	23.9	18.3	75	65	0	2011	09	20	20YR Lagged Period	9/20/2011
GHCND:USW00093821	LOUISVILLE INTERNATIONAL AIRPORT KY US	20110921	272	200	27.2	20.0	81	68	0	2011	09	21	20YR Lagged Period	9/21/2011
GHCND:USW00093821	LOUISVILLE INTERNATIONAL AIRPORT KY US	20110922	267	150	26.7	15.0	80	59	0	2011	09	22	20YR Lagged Period	9/22/2011
GHCND:USW00093821	LOUISVILLE INTERNATIONAL AIRPORT KY US	20110923	222	122	22.2	12.2	72	54	2	2011	09	23	20YR Lagged Period	9/23/2011
GHCND:USW00093821	LOUISVILLE INTERNATIONAL AIRPORT KY US	20110924	206	117	20.6	11.7	69	53	4	2011	09	24	20YR Lagged Period	9/24/2011
GHCND:USW00093821	LOUISVILLE INTERNATIONAL AIRPORT KY US	20110925	217	150	21.7	15.0	71	59	0	2011	09	25	20YR Lagged Period	9/25/2011
GHCND:USW00093821	LOUISVILLE INTERNATIONAL AIRPORT KY US	20110926	217	139	21.7	13.9	71	57	1	2011	09	26	20YR Lagged Period	9/26/2011
GHCND:USW00093821	LOUISVILLE INTERNATIONAL AIRPORT KY US	20110927	222	133	22.2	13.3	72	56	1	2011	09	27	20YR Lagged Period	9/27/2011
GHCND:USW00093821	LOUISVILLE INTERNATIONAL AIRPORT KY US	20110928	222	111	22.2	11.1	72	52	3	2011	09	28	20YR Lagged Period	9/28/2011
GHCND:USW00093821	LOUISVILLE INTERNATIONAL AIRPORT KY US	20110929	272	122	27.2	12.2	81	54	0	2011	09	29	20YR Lagged Period	9/29/2011
GHCND:USW00093821	LOUISVILLE INTERNATIONAL AIRPORT KY US	20110930	189	100	18.9	10.0	66	50	7	2011	09	30	20YR Lagged Period	9/30/2011
GHCND:USW00093821	LOUISVILLE INTERNATIONAL AIRPORT KY US	20111001	172	61	17.2	6.1	63	43	12	2011	10	01	20YR Lagged Period	10/1/2011
GHCND:USW00093821	LOUISVILLE INTERNATIONAL AIRPORT KY US	20111002	200	50	20.0	5.0	68	41	10	2011	10	02	20YR Lagged Period	10/2/2011
GHCND:USW00093821	LOUISVILLE INTERNATIONAL AIRPORT KY US	20111003	239	67	23.9	6.7	75	44	5	2011	10	03	20YR Lagged Period	10/3/2011
GHCND:USW00093821	LOUISVILLE INTERNATIONAL AIRPORT KY US	20111004	261	94	26.1	9.4	79	49	1	2011	10	04	20YR Lagged Period	10/4/2011
GHCND:USW00093821	LOUISVILLE INTERNATIONAL AIRPORT KY US	20111005	278	100	27.8	10.0	82	50	0	2011	10	05	20YR Lagged Period	10/5/2011
GHCND:USW00093821	LOUISVILLE INTERNATIONAL AIRPORT KY US	20111006	294	144	29.4	14.4	85	58	0	2011	10	06	20YR Lagged Period	10/6/2011
GHCND:USW00093821	LOUISVILLE INTERNATIONAL AIRPORT KY US	20111007	294	128	29.4	12.8	85	55	0	2011	10	07	20YR Lagged Period	10/7/2011
GHCND:USW00093821	LOUISVILLE INTERNATIONAL AIRPORT KY US	20111008	278	139	27.8	13.9	82	57	0	2011	10	08	20YR Lagged Period	10/8/2011
GHCND:USW00093821	LOUISVILLE INTERNATIONAL AIRPORT KY US	20111009	244	122	24.4	12.2	76	54	0	2011	10	09	20YR Lagged Period	10/9/2011
GHCND:USW00093821	LOUISVILLE INTERNATIONAL AIRPORT KY US	20111010	278	144	27.8	14.4	82	58	0	2011	10	10	20YR Lagged Period	10/10/2011
GHCND:USW00093821	LOUISVILLE INTERNATIONAL AIRPORT KY US	20111011	239	133	23.9	13.3	75	56	0	2011	10	11	20YR Lagged Period	10/11/2011
GHCND:USW00093821	LOUISVILLE INTERNATIONAL AIRPORT KY US	20111012	222	161	22.2	16.1	72	61	0	2011	10	12	20YR Lagged Period	10/12/2011
GHCND:USW00093821	LOUISVILLE INTERNATIONAL AIRPORT KY US	20111013	206	150	20.6	15.0	69	59	1	2011	10	13	20YR Lagged Period	10/13/2011
GHCND:USW00093821	LOUISVILLE INTERNATIONAL AIRPORT KY US	20111014	217	111	21.7	11.1	71	52	3	2011	10	14	20YR Lagged Period	10/14/2011
GHCND:USW00093821	LOUISVILLE INTERNATIONAL AIRPORT KY US	20111015	194	100	19.4	10.0	67	50	6	2011	10	15	20YR Lagged Period	10/15/2011
GHCND:USW00093821	LOUISVILLE INTERNATIONAL AIRPORT KY US	20111016	289	89	28.9	8.9	84	48	0	2011	10	16	20YR Lagged Period	10/16/2011
GHCND:USW00093821	LOUISVILLE INTERNATIONAL AIRPORT KY US	20111017	211	111	21.1	11.1	70	52	4	2011	10	17	20YR Lagged Period	10/17/2011
GHCND:USW00093821	LOUISVILLE INTERNATIONAL AIRPORT KY US	20111018	161	89	16.1	8.9	61	48	10	2011	10	18	20YR Lagged Period	10/18/2011
GHCND:USW00093821	LOUISVILLE INTERNATIONAL AIRPORT KY US	20111019	94	50	9.4	5.0	49	41	20	2011	10	19	20YR Lagged Period	10/19/2011
GHCND:USW00093821	LOUISVILLE INTERNATIONAL AIRPORT KY US	20111020	89	50	8.9	5.0	48	41	20	2011	10	20	20YR Lagged Period	10/20/2011
GHCND:USW00093821	LOUISVILLE INTERNATIONAL AIRPORT KY US	20111021	161	39	16.1	3.9	61	39	15	2011	10	21	20YR Lagged Period	10/21/2011
GHCND:USW00093821	LOUISVILLE INTERNATIONAL AIRPORT KY US	20111022	183	22	18.3	2.2	65	36	14	2011	10	22	20YR Lagged Period	10/22/2011
GHCND:USW00093821	LOUISVILLE INTERNATIONAL AIRPORT KY US	20111023	183	44	18.3	4.4	65	40	12	2011	10	23	20YR Lagged Period	10/23/2011
GHCND:USW00093821	LOUISVILLE INTERNATIONAL AIRPORT KY US	20111024	222	78	22.2	7.8	72	46	6	2011	10	24	20YR Lagged Period	10/24/2011
GHCND:USW00093821	LOUISVILLE INTERNATIONAL AIRPORT KY US	20111025	250	50	25.0	5.0	77	41	6	2011	10	25	20YR Lagged Period	10/25/2011
GHCND:USW00093821	LOUISVILLE INTERNATIONAL AIRPORT KY US	20111026	194	139	19.4	13.9	67	57	3	2011	10	26	20YR Lagged Period	10/26/2011
GHCND:USW00093821	LOUISVILLE INTERNATIONAL AIRPORT KY US	20111027	139	61	13.9	6.1	57	43	15	2011	10	27	20YR Lagged Period	10/27/2011
GHCND:USW00093821	LOUISVILLE INTERNATIONAL AIRPORT KY US	20111028	106	28	10.6	2.8	51	37	21	2011	10	28	20YR Lagged Period	10/28/2011
GHCND:USW00093821	LOUISVILLE INTERNATIONAL AIRPORT KY US	20111029	156	-6	15.6	(0.6)	60	31	19	2011	10	29	20YR Lagged Period	10/29/2011
GHCND:USW00093821	LOUISVILLE INTERNATIONAL AIRPORT KY US	20111030	167	0	16.7	-	62	32	18	2011	10	30	20YR Lagged Period	10/30/2011
GHCND:USW00093821	LOUISVILLE INTERNATIONAL AIRPORT KY US	20111031	178	61	17.8	6.1	64	43	11	2011	10	31	20YR Lagged Period	10/31/2011
GHCND:USW00093821	LOUISVILLE INTERNATIONAL AIRPORT KY US	20111101	211	17	21.1	1.7	70	35	12	2011	11	01	20YR Lagged Period	11/1/2011
GHCND:USW00093821	LOUISVILLE INTERNATIONAL AIRPORT KY US	20111102	217	61	21.7	6.1	71	43	8	2011	11	02	20YR Lagged Period	11/2/2011
GHCND:USW00093821	LOUISVILLE INTERNATIONAL AIRPORT KY US	20111103	128	78	12.8	7.8	55	46	14	2011	11	03	20YR Lagged Period	11/3/2011
GHCND:USW00093821	LOUISVILLE INTERNATIONAL AIRPORT KY US	20111104	156	72	15.6	7.2	60	45	12	2011	11	04	20YR Lagged Period	11/4/2011
GHCND:USW00093821	LOUISVILLE INTERNATIONAL AIRPORT KY US	20111105	167	17	16.7	1.7	62	35	16	2011	11	05	20YR Lagged Period	11/5/2011
GHCND:USW00093821	LOUISVILLE INTERNATIONAL AIRPORT KY US	20111106	178	50	17.8	5.0	64	41	12	2011	11	06	20YR Lagged Period	11/6/2011
GHCND:USW00093821	LOUISVILLE INTERNATIONAL AIRPORT KY US	20111107	222	72	22.2	7.2	72	45	6	2011	11	07	20YR Lagged Period	11/7/2011
GHCND:USW00093821	LOUISVILLE INTERNATIONAL AIRPORT KY US	20111108	239	100	23.9	10.0	75	50	2	2011	11	08	20YR Lagged Period	11/8/2011
GHCND:USW00093821	LOUISVILLE INTERNATIONAL AIRPORT KY US	20111109	194	72	19.4	7.2	67	45	9	2011	11	09	20YR Lagged Period	11/9/2011
GHCND:USW00093821	LOUISVILLE INTERNATIONAL AIRPORT KY US	20111110	106	28	10.6	2.8	51	37	21	2011	11	10	20YR Lagged Period	11/10/2011
GHCND:USW00093821	LOUISVILLE INTERNATIONAL AIRPORT KY US	20111111	111	-6	11.1	(0.6)	52	31	23	2011	11	11	20YR Lagged Period	11/11/2011
GHCND:USW00093821	LOUISVILLE INTERNATIONAL AIRPORT KY US	20111112	183	83	18.3	8.3	65	47	9	2011	11	12	20YR Lagged Period	11/12/2011
GHCND:USW00093821	LOUISVILLE INTERNATIONAL AIRPORT KY US	20111113	222	133	22.2	13.3	72	56	1	2011	11	13	20YR Lagged Period	11/13/2011
GHCND:USW00093821	LOUISVILLE INTERNATIONAL AIRPORT KY US	20111114	244	156	24.4	15.6	76	60	0	2011	11	14	20YR Lagged Period	11/14/2011
GHCND:USW00093821	LOUISVILLE INTERNATIONAL AIRPORT KY US	20111115	167	122	16.7	12.2	62	54	7	2011	11	15	20YR Lagged Period	11/15/2011
GHCND:USW00093821	LOUISVILLE INTERNATIONAL AIRPORT KY US	20111116	144	44	14.4	4.4	58	40	16	2011	11	16	20YR Lagged Period	11/16/2011
GHCND:USW00093821	LOUISVILLE INTERNATIONAL AIRPORT KY US	20111117	89	-6	8.9	(0.6)	48	31	25	2011	11	17	20YR Lagged Period	11/17/2011
GHCND:USW00093821	LOUISVILLE INTERNATIONAL AIRPORT KY US	20111118	111	-28	11.1	(2.8)	52	27	25	2011	11	18	20YR Lagged Period	11/18/2011
GHCND:USW00093821	LOUISVILLE INTERNATIONAL AIRPORT KY US	20111119	189	61	18.9	6.1	66	43	10	2011	11	19	20YR Lagged Period	11/19/2011
GHCND:USW00093821	LOUISVILLE INTERNATIONAL AIRPORT KY US	20111120	178	111	17.8	11.1	64	52	7	2011	11	20	20YR Lagged Period	11/20/2011
GHCND:USW00093821	LOUISVILLE INTERNATIONAL AIRPORT KY US	20111121	161	111	16.1	11.1	61	52	8	2011	11	21	20YR Lagged Period	11/21/2011
GHCND:USW00093821	LOUISVILLE INTERNATIONAL AIRPORT KY US	20111122	194	89	19.4	8.9	67	48	7	2011	11	22	20YR Lagged Period	11/22/2011
GHCND:USW00093821	LOUISVILLE INTERNATIONAL AIRPORT KY US	20111123	100	72	10.0	7.2	50	45	17	2011	11	23	20YR Lagged Period	11/23/2011
GHCND:USW00093821	LOUISVILLE INTERNATIONAL AIRPORT KY US	20111124	106	39	10.6	3.9	51	39	20	2011	11	24	20YR Lagged Period	11/24/2011
GHCND:USW00093821	LOUISVILLE INTERNATIONAL AIRPORT KY US	20111125	183	28	18.3	2.8	65	37	14	2011	11	25	20YR Lagged Period	11/25/2011
GHCND:USW00093821	LOUISVILLE INTERNATIONAL AIRPORT KY US	20111126	217	83	21.7	8.3	71	47	6	2011	11	26	20YR Lagged Period	11/26/2011
GHCND:USW00093821	LOUISVILLE INTERNATIONAL AIRPORT KY US	20111127	183	61	18.3	6.1	65	43	11	2011	11	27	20YR Lagged Period	11/27/2011
GHCND:USW00093821	LOUISVILLE INTERNATIONAL AIRPORT KY US	20111128	100	56	10.0	5.6	50	42	19	2011	11	28	20YR Lagged Period	11/28/2011
GHCND:USW00093821	LOUISVILLE INTERNATIONAL AIRPORT KY US	20111129	78	22	7.8	2.2	46	36	24	2011	11	29	20YR Lagged Period	11/29/2011
GHCND:USW00093821	LOUISVILLE INTERNATIONAL AIRPORT KY US	20111130	72	6	7.2	0.6	45	33	26	2011	11	30	20YR Lagged Period	11/30/2011
GHCND:USW00093821	LOUISVILLE INTERNATIONAL AIRPORT KY US	20111201	94	-28	9.4	(2.8)	49	27	27	2011	12	01	20YR Lagged Period	12/1/2011
GHCND:USW00093821	LOUISVILLE INTERNATIONAL AIRPORT KY US	20111202	122	-6	12.2	(0.6)	54	31	22	2011	12	02	20YR Lagged Period	12/2/2011
GHCND:USW00093821	LOUISVILLE INTERNATIONAL AIRPORT KY US	20111203	172	28	17.2	2.8	63	37	15	2011	12	03	20YR Lagged Period	12/3/2011
GHCND:USW00093821	LOUISVILLE INTERNATIONAL AIRPORT KY US	20111204	156	100	15.6	10.0	60	50	10	2011	12	04	20YR Lagged Period	12/4/2011
GHCND:USW00093821	LOUISVILLE INTERNATIONAL AIRPORT KY US	20111205	111	61	11.1	6.1	52	43	17	2011	12	05	20YR Lagged Period	12/5/2011
GHCND:USW00093821	LOUISVILLE INTERNATIONAL AIRPORT KY US	20111206	61	28	6.1	2.8	43	37	25	2011	12	06	20YR Lagged Period	12/6/2011
GHCND:USW00093821	LOUISVILLE INTERNATIONAL AIRPORT KY US	20111207	56	-6	5.6	(0.6)	42	31	28	2011	12	07	20YR Lagged Period	12/7/2011
GHCND:USW00093821	LOUISVILLE INTERNATIONAL AIRPORT KY US	20111208	78	-28	7.8	(2.8)	46	27	28	2011	12	08	20YR Lagged Period	12/8/2011
GHCND:USW00093821	LOUISVILLE INTERNATIONAL AIRPORT KY US	20111209	89	-22	8.9	(2.2)	48	28	27	2011	12	09	20YR Lagged Period	12/9/2011
GHCND:USW00093821	LOUISVILLE INTERNATIONAL AIRPORT KY US	20111210	28	-50	2.8	(5.0)	37	23	35	2011	12	10	20YR Lagged Period	12/10/2011
GHCND:USW00093821	LOUISVILLE INTERNATIONAL AIRPORT KY US	20111211	61	-67	6.1	(6.7)	43	20	33	2011	12	11	20YR Lagged Period	12/11/2011
GHCND:USW00093821	LOUISVILLE INTERNATIONAL AIRPORT KY US	20111212	111	-33	11.1	(3.3)	52	26	26	2011	12	12	20YR Lagged Period	12/12/2011
GHCND:USW00093821	LOUISVILLE INTERNATIONAL AIRPORT KY US	20111213	111	28	11.1	2.8	52	37	20	2011	12	13	20YR Lagged Period	12/13/2011
GHCND:USW00093821	LOUISVILLE INTERNATIONAL AIRPORT KY US	20111214	189	83	18.9	8.3	66	47	8	2011	12	14	20YR Lagged Period	12/14/2011
GHCND:USW00093821	LOUISVILLE INTERNATIONAL AIRPORT KY US	20111215	183	44	18.3	4.4	65	40	12	2011	12	15	20YR Lagged Period	12/15/2011
GHCND:USW00093821	LOUISVILLE INTERNATIONAL AIRPORT KY US	20111216	50	0	5.0	-	41	32	28	2011	12	16	20YR Lagged Period	12/16/2011
GHCND:USW00093821	LOUISVILLE INTERNATIONAL AIRPORT KY US	20111217	61	-28	6.1	(2.8)	43	27	30	2011	12	17	20YR Lagged Period	12/17/2011
GHCND:USW00093821	LOUISVILLE INTERNATIONAL AIRPORT KY US	20111218	117	-22	11.7	(2.2)	53	28	24	2011	12	18	20YR Lagged Period	12/18/2011
GHCND:USW00093821	LOUISVILLE INTERNATIONAL AIRPORT KY US	20111219	122	56	12.2	5.6	54	42	17	2011	12	19	20YR Lagged Period	12/19/2011
GHCND:USW00093821	LOUISVILLE INTERNATIONAL AIRPORT KY US	20111220	156	56	15.6	5.6	60	42	14	2011	12	20	20YR Lagged Period	12/20/2011
GHCND:USW00093821	LOUISVILLE INTERNATIONAL AIRPORT KY US	20111221	167	94	16.7	9.4	62	49	9	2011	12	21	20YR Lagged Period	12/21/2011
GHCND:USW00093821	LOUISVILLE INTERNATIONAL AIRPORT KY US	20111222	94	67	9.4	6.7	49	44	18	2011	12	22	20YR Lagged Period	12/22/2011
GHCND:USW00093821	LOUISVILLE INTERNATIONAL AIRPORT KY US	20111223	72	22	7.2	2.2	45	36	24	2011	12	23	20YR Lagged Period	12/23/2011
GHCND:USW00093821	LOUISVILLE INTERNATIONAL AIRPORT KY US	20111224	67	-6	6.7	(0.6)	44	31	27	2011	12	24	20YR Lagged Period	12/24/2011
GHCND:USW00093821	LOUISVILLE INTERNATIONAL AIRPORT KY US	20111225	122	11	12.2	1.1	54	34	21	2011	12	25	20YR Lagged Period	12/25/2011
GHCND:USW00093821	LOUISVILLE INTERNATIONAL AIRPORT KY US	20111226	72	-17	7.2	(1.7)	45	29	28	2011	12	26	20YR Lagged Period	12/26/2011
GHCND:USW00093821	LOUISVILLE INTERNATIONAL AIRPORT KY US	20111227	50	17	5.0	1.7	41	35	27	2011	12	27	20YR Lagged Period	12/27/2011
GHCND:USW00093821	LOUISVILLE INTERNATIONAL AIRPORT KY US	20111228	61	-6	6.1	(0.6)	43	31	28	2011	12	28	20YR Lagged Period	12/28/2011
GHCND:USW00093821	LOUISVILLE INTERNATIONAL AIRPORT KY US	20111229	133	6	13.3	0.6	56	33	20	2011	12	29	20YR Lagged Period	12/29/2011
GHCND:USW00093821	LOUISVILLE INTERNATIONAL AIRPORT KY US	20111230	156	83	15.6	8.3	60	47	11	2011	12	30	20YR Lagged Period	12/30/2011
GHCND:USW00093821	LOUISVILLE INTERNATIONAL AIRPORT KY US	20111231	111	56	11.1	5.6	52	42	18	2011	12	31	20YR Lagged Period	12/31/2011
GHCND:USW00093821	LOUISVILLE INTERNATIONAL AIRPORT KY US	20120101	150	6	15.0	0.6	59	33	19	2012	01	01	20YR Lagged Period	1/1/2012
GHCND:USW00093821	LOUISVILLE INTERNATIONAL AIRPORT KY US	20120102	11	-67	1.1	(6.7)	34	20	38	2012	01	02	20YR Lagged Period	1/2/2012
GHCND:USW00093821	LOUISVILLE INTERNATIONAL AIRPORT KY US	20120103	-6	-83	(0.6)	(8.3)	31	17	41	2012	01	03	20YR Lagged Period	1/3/2012
GHCND:USW00093821	LOUISVILLE INTERNATIONAL AIRPORT KY US	20120104	89	-39	8.9	(3.9)	48	25	28	2012	01	04	20YR Lagged Period	1/4/2012
GHCND:USW00093821	LOUISVILLE INTERNATIONAL AIRPORT KY US	20120105	133	-11	13.3	(1.1)	56	30	22	2012	01	05	20YR Lagged Period	1/5/2012
GHCND:USW00093821	LOUISVILLE INTERNATIONAL AIRPORT KY US	20120106	178	61	17.8	6.1	64	43	11	2012	01	06	20YR Lagged Period	1/6/2012
GHCND:USW00093821	LOUISVILLE INTERNATIONAL AIRPORT KY US	20120107	144	28	14.4	2.8	58	37	17	2012	01	07	20YR Lagged Period	1/7/2012
GHCND:USW00093821	LOUISVILLE INTERNATIONAL AIRPORT KY US	20120108	106	-17	10.6	(1.7)	51	29	25	2012	01	08	20YR Lagged Period	1/8/2012
GHCND:USW00093821	LOUISVILLE INTERNATIONAL AIRPORT KY US	20120109	122	28	12.2	2.8	54	37	19	2012	01	09	20YR Lagged Period	1/9/2012
GHCND:USW00093821	LOUISVILLE INTERNATIONAL AIRPORT KY US	20120110	133	-11	13.3	(1.1)	56	30	22	2012	01	10	20YR Lagged Period	1/10/2012
GHCND:USW00093821	LOUISVILLE INTERNATIONAL AIRPORT KY US	20120111	117	61	11.7	6.1	53	43	17	2012	01	11	20YR Lagged Period	1/11/2012
GHCND:USW00093821	LOUISVILLE INTERNATIONAL AIRPORT KY US	20120112	78	-72	7.8	(7.2)	46	19	32	2012	01	12	20YR Lagged Period	1/12/2012
GHCND:USW00093821	LOUISVILLE INTERNATIONAL AIRPORT KY US	20120113	-44	-83	(4.4)	(8.3)	24	17	44	2012	01	13	20YR Lagged Period	1/13/2012
GHCND:USW00093821	LOUISVILLE INTERNATIONAL AIRPORT KY US	20120114	6	-83	0.6	(8.3)	33	17	40	2012	01	14	20YR Lagged Period	1/14/2012
GHCND:USW00093821	LOUISVILLE INTERNATIONAL AIRPORT KY US	20120115	28	-67	2.8	(6.7)	37	20	36	2012	01	15	20YR Lagged Period	1/15/2012
GHCND:USW00093821	LOUISVILLE INTERNATIONAL AIRPORT KY US	20120116	150	-22	15.0	(2.2)	59	28	23	2012	01	16	20YR Lagged Period	1/16/2012
GHCND:USW00093821	LOUISVILLE INTERNATIONAL AIRPORT KY US	20120117	172	0	17.2	-	63	32	17	2012	01	17	20YR Lagged Period	1/17/2012

GHCND:USW00093821	LOUISVILLE INTERNATIONAL AIRPORT KY US	20120118	22	-22	2.2	(2.2)	36	28	33	2012	01	18	20YR Lagged Period	1/18/2012
GHCND:USW00093821	LOUISVILLE INTERNATIONAL AIRPORT KY US	20120119	61	-33	6.1	(3.3)	43	26	30	2012	01	19	20YR Lagged Period	1/19/2012
GHCND:USW00093821	LOUISVILLE INTERNATIONAL AIRPORT KY US	20120120	28	-33	2.8	(3.3)	37	26	33	2012	01	20	20YR Lagged Period	1/20/2012
GHCND:USW00093821	LOUISVILLE INTERNATIONAL AIRPORT KY US	20120121	11	-22	1.1	(2.2)	34	28	34	2012	01	21	20YR Lagged Period	1/21/2012
GHCND:USW00093821	LOUISVILLE INTERNATIONAL AIRPORT KY US	20120122	150	-17	15.0	(1.7)	59	29	21	2012	01	22	20YR Lagged Period	1/22/2012
GHCND:USW00093821	LOUISVILLE INTERNATIONAL AIRPORT KY US	20120123	156	56	15.6	5.6	60	42	14	2012	01	23	20YR Lagged Period	1/23/2012
GHCND:USW00093821	LOUISVILLE INTERNATIONAL AIRPORT KY US	20120124	78	-11	7.8	(1.1)	46	30	27	2012	01	24	20YR Lagged Period	1/24/2012
GHCND:USW00093821	LOUISVILLE INTERNATIONAL AIRPORT KY US	20120125	44	-11	4.4	(1.1)	40	30	30	2012	01	25	20YR Lagged Period	1/25/2012
GHCND:USW00093821	LOUISVILLE INTERNATIONAL AIRPORT KY US	20120126	144	39	14.4	3.9	58	39	16	2012	01	26	20YR Lagged Period	1/26/2012
GHCND:USW00093821	LOUISVILLE INTERNATIONAL AIRPORT KY US	20120127	44	22	4.4	2.2	40	36	27	2012	01	27	20YR Lagged Period	1/27/2012
GHCND:USW00093821	LOUISVILLE INTERNATIONAL AIRPORT KY US	20120128	72	0	7.2	-	45	32	26	2012	01	28	20YR Lagged Period	1/28/2012
GHCND:USW00093821	LOUISVILLE INTERNATIONAL AIRPORT KY US	20120129	111	-28	11.1	(2.8)	52	27	25	2012	01	29	20YR Lagged Period	1/29/2012
GHCND:USW00093821	LOUISVILLE INTERNATIONAL AIRPORT KY US	20120130	161	-17	16.1	(1.7)	61	29	20	2012	01	30	20YR Lagged Period	1/30/2012
GHCND:USW00093821	LOUISVILLE INTERNATIONAL AIRPORT KY US	20120131	172	100	17.2	10.0	63	50	8	2012	01	31	20YR Lagged Period	1/31/2012
GHCND:USW00093821	LOUISVILLE INTERNATIONAL AIRPORT KY US	20120201	183	106	18.3	10.6	65	51	7	2012	02	01	20YR Lagged Period	2/1/2012
GHCND:USW00093821	LOUISVILLE INTERNATIONAL AIRPORT KY US	20120202	150	39	15.0	3.9	59	39	16	2012	02	02	20YR Lagged Period	2/2/2012
GHCND:USW00093821	LOUISVILLE INTERNATIONAL AIRPORT KY US	20120203	161	17	16.1	1.7	61	35	17	2012	02	03	20YR Lagged Period	2/3/2012
GHCND:USW00093821	LOUISVILLE INTERNATIONAL AIRPORT KY US	20120204	111	61	11.1	6.1	52	43	17	2012	02	04	20YR Lagged Period	2/4/2012
GHCND:USW00093821	LOUISVILLE INTERNATIONAL AIRPORT KY US	20120205	89	0	8.9	-	48	32	25	2012	02	05	20YR Lagged Period	2/5/2012
GHCND:USW00093821	LOUISVILLE INTERNATIONAL AIRPORT KY US	20120206	111	-22	11.1	(2.2)	52	28	25	2012	02	06	20YR Lagged Period	2/6/2012
GHCND:USW00093821	LOUISVILLE INTERNATIONAL AIRPORT KY US	20120207	111	-17	11.1	(1.7)	52	29	24	2012	02	07	20YR Lagged Period	2/7/2012
GHCND:USW00093821	LOUISVILLE INTERNATIONAL AIRPORT KY US	20120208	39	0	3.9	-	39	32	29	2012	02	08	20YR Lagged Period	2/8/2012
GHCND:USW00093821	LOUISVILLE INTERNATIONAL AIRPORT KY US	20120209	33	-6	3.3	(0.6)	38	31	30	2012	02	09	20YR Lagged Period	2/9/2012
GHCND:USW00093821	LOUISVILLE INTERNATIONAL AIRPORT KY US	20120210	28	0	2.8	-	37	32	30	2012	02	10	20YR Lagged Period	2/10/2012
GHCND:USW00093821	LOUISVILLE INTERNATIONAL AIRPORT KY US	20120211	11	-72	1.1	(7.2)	34	19	38	2012	02	11	20YR Lagged Period	2/11/2012
GHCND:USW00093821	LOUISVILLE INTERNATIONAL AIRPORT KY US	20120212	33	-83	3.3	(8.3)	38	17	37	2012	02	12	20YR Lagged Period	2/12/2012
GHCND:USW00093821	LOUISVILLE INTERNATIONAL AIRPORT KY US	20120213	33	-61	3.3	(6.1)	38	21	35	2012	02	13	20YR Lagged Period	2/13/2012
GHCND:USW00093821	LOUISVILLE INTERNATIONAL AIRPORT KY US	20120214	39	0	3.9	-	39	32	29	2012	02	14	20YR Lagged Period	2/14/2012
GHCND:USW00093821	LOUISVILLE INTERNATIONAL AIRPORT KY US	20120215	106	6	10.6	0.6	51	33	23	2012	02	15	20YR Lagged Period	2/15/2012
GHCND:USW00093821	LOUISVILLE INTERNATIONAL AIRPORT KY US	20120216	106	39	10.6	3.9	51	39	20	2012	02	16	20YR Lagged Period	2/16/2012
GHCND:USW00093821	LOUISVILLE INTERNATIONAL AIRPORT KY US	20120217	122	-6	12.2	(0.6)	54	31	22	2012	02	17	20YR Lagged Period	2/17/2012
GHCND:USW00093821	LOUISVILLE INTERNATIONAL AIRPORT KY US	20120218	117	6	11.7	0.6	53	33	22	2012	02	18	20YR Lagged Period	2/18/2012
GHCND:USW00093821	LOUISVILLE INTERNATIONAL AIRPORT KY US	20120219	56	-17	5.6	(1.7)	42	29	29	2012	02	19	20YR Lagged Period	2/19/2012
GHCND:USW00093821	LOUISVILLE INTERNATIONAL AIRPORT KY US	20120220	100	-44	10.0	(4.4)	50	24	28	2012	02	20	20YR Lagged Period	2/20/2012
GHCND:USW00093821	LOUISVILLE INTERNATIONAL AIRPORT KY US	20120221	117	22	11.7	2.2	53	36	20	2012	02	21	20YR Lagged Period	2/21/2012
GHCND:USW00093821	LOUISVILLE INTERNATIONAL AIRPORT KY US	20120222	161	33	16.1	3.3	61	38	15	2012	02	22	20YR Lagged Period	2/22/2012
GHCND:USW00093821	LOUISVILLE INTERNATIONAL AIRPORT KY US	20120223	211	44	21.1	4.4	70	40	10	2012	02	23	20YR Lagged Period	2/23/2012
GHCND:USW00093821	LOUISVILLE INTERNATIONAL AIRPORT KY US	20120224	150	17	15.0	1.7	59	35	18	2012	02	24	20YR Lagged Period	2/24/2012
GHCND:USW00093821	LOUISVILLE INTERNATIONAL AIRPORT KY US	20120225	50	-17	5.0	(1.7)	41	29	30	2012	02	25	20YR Lagged Period	2/25/2012
GHCND:USW00093821	LOUISVILLE INTERNATIONAL AIRPORT KY US	20120226	133	-44	13.3	(4.4)	56	24	25	2012	02	26	20YR Lagged Period	2/26/2012
GHCND:USW00093821	LOUISVILLE INTERNATIONAL AIRPORT KY US	20120227	172	50	17.2	5.0	63	41	13	2012	02	27	20YR Lagged Period	2/27/2012
GHCND:USW00093821	LOUISVILLE INTERNATIONAL AIRPORT KY US	20120228	194	11	19.4	1.1	67	34	14	2012	02	28	20YR Lagged Period	2/28/2012
GHCND:USW00093821	LOUISVILLE INTERNATIONAL AIRPORT KY US	20120301	167	67	16.7	6.7	62	44	12	2012	03	01	20YR Lagged Period	3/1/2012
GHCND:USW00093821	LOUISVILLE INTERNATIONAL AIRPORT KY US	20120302	233	44	23.3	4.4	74	40	8	2012	03	02	20YR Lagged Period	3/2/2012
GHCND:USW00093821	LOUISVILLE INTERNATIONAL AIRPORT KY US	20120303	111	-6	11.1	(0.6)	52	31	23	2012	03	03	20YR Lagged Period	3/3/2012
GHCND:USW00093821	LOUISVILLE INTERNATIONAL AIRPORT KY US	20120304	89	-17	8.9	(1.7)	48	29	26	2012	03	04	20YR Lagged Period	3/4/2012
GHCND:USW00093821	LOUISVILLE INTERNATIONAL AIRPORT KY US	20120305	28	-22	2.8	(2.2)	37	28	32	2012	03	05	20YR Lagged Period	3/5/2012
GHCND:USW00093821	LOUISVILLE INTERNATIONAL AIRPORT KY US	20120306	211	-17	21.1	(1.7)	70	29	15	2012	03	06	20YR Lagged Period	3/6/2012
GHCND:USW00093821	LOUISVILLE INTERNATIONAL AIRPORT KY US	20120307	217	106	21.7	10.6	71	51	4	2012	03	07	20YR Lagged Period	3/7/2012
GHCND:USW00093821	LOUISVILLE INTERNATIONAL AIRPORT KY US	20120308	178	39	17.8	3.9	64	39	13	2012	03	08	20YR Lagged Period	3/8/2012
GHCND:USW00093821	LOUISVILLE INTERNATIONAL AIRPORT KY US	20120309	128	22	12.8	2.2	55	36	19	2012	03	09	20YR Lagged Period	3/9/2012
GHCND:USW00093821	LOUISVILLE INTERNATIONAL AIRPORT KY US	20120310	139	-6	13.9	(0.6)	57	31	21	2012	03	10	20YR Lagged Period	3/10/2012
GHCND:USW00093821	LOUISVILLE INTERNATIONAL AIRPORT KY US	20120311	217	17	21.7	1.7	71	35	12	2012	03	11	20YR Lagged Period	3/11/2012
GHCND:USW00093821	LOUISVILLE INTERNATIONAL AIRPORT KY US	20120312	189	133	18.9	13.3	66	56	4	2012	03	12	20YR Lagged Period	3/12/2012
GHCND:USW00093821	LOUISVILLE INTERNATIONAL AIRPORT KY US	20120313	256	161	25.6	16.1	78	61	0	2012	03	13	20YR Lagged Period	3/13/2012
GHCND:USW00093821	LOUISVILLE INTERNATIONAL AIRPORT KY US	20120314	278	117	27.8	11.7	82	53	0	2012	03	14	20YR Lagged Period	3/14/2012
GHCND:USW00093821	LOUISVILLE INTERNATIONAL AIRPORT KY US	20120315	283	156	28.3	15.6	83	60	0	2012	03	15	20YR Lagged Period	3/15/2012
GHCND:USW00093821	LOUISVILLE INTERNATIONAL AIRPORT KY US	20120316	200	133	20.0	13.3	68	56	3	2012	03	16	20YR Lagged Period	3/16/2012
GHCND:USW00093821	LOUISVILLE INTERNATIONAL AIRPORT KY US	20120317	256	128	25.6	12.8	78	55	0	2012	03	17	20YR Lagged Period	3/17/2012
GHCND:USW00093821	LOUISVILLE INTERNATIONAL AIRPORT KY US	20120318	278	144	27.8	14.4	82	58	0	2012	03	18	20YR Lagged Period	3/18/2012
GHCND:USW00093821	LOUISVILLE INTERNATIONAL AIRPORT KY US	20120319	289	161	28.9	16.1	84	61	0	2012	03	19	20YR Lagged Period	3/19/2012
GHCND:USW00093821	LOUISVILLE INTERNATIONAL AIRPORT KY US	20120320	294	183	29.4	18.3	85	65	0	2012	03	20	20YR Lagged Period	3/20/2012
GHCND:USW00093821	LOUISVILLE INTERNATIONAL AIRPORT KY US	20120321	294	178	29.4	17.8	85	64	0	2012	03	21	20YR Lagged Period	3/21/2012
GHCND:USW00093821	LOUISVILLE INTERNATIONAL AIRPORT KY US	20120322	272	178	27.2	17.8	81	64	0	2012	03	22	20YR Lagged Period	3/22/2012
GHCND:USW00093821	LOUISVILLE INTERNATIONAL AIRPORT KY US	20120323	239	139	23.9	13.9	75	57	0	2012	03	23	20YR Lagged Period	3/23/2012
GHCND:USW00093821	LOUISVILLE INTERNATIONAL AIRPORT KY US	20120324	183	106	18.3	10.6	65	51	7	2012	03	24	20YR Lagged Period	3/24/2012
GHCND:USW00093821	LOUISVILLE INTERNATIONAL AIRPORT KY US	20120325	217	100	21.7	10.0	71	50	4	2012	03	25	20YR Lagged Period	3/25/2012
GHCND:USW00093821	LOUISVILLE INTERNATIONAL AIRPORT KY US	20120326	200	89	20.0	8.9	68	48	7	2012	03	26	20YR Lagged Period	3/26/2012
GHCND:USW00093821	LOUISVILLE INTERNATIONAL AIRPORT KY US	20120327	217	44	21.7	4.4	71	40	9	2012	03	27	20YR Lagged Period	3/27/2012
GHCND:USW00093821	LOUISVILLE INTERNATIONAL AIRPORT KY US	20120328	272	156	27.2	15.6	81	60	0	2012	03	28	20YR Lagged Period	3/28/2012
GHCND:USW00093821	LOUISVILLE INTERNATIONAL AIRPORT KY US	20120329	228	111	22.8	11.1	73	52	7	2012	03	29	20YR Lagged Period	3/29/2012
GHCND:USW00093821	LOUISVILLE INTERNATIONAL AIRPORT KY US	20120330	283	122	28.3	12.2	83	54	0	2012	03	30	20YR Lagged Period	3/30/2012
GHCND:USW00093821	LOUISVILLE INTERNATIONAL AIRPORT KY US	20120331	194	100	19.4	10.0	67	50	6	2012	03	31	20YR Lagged Period	3/31/2012
GHCND:USW00093821	LOUISVILLE INTERNATIONAL AIRPORT KY US	20120401	250	94	25.0	9.4	77	49	2	2012	04	01	20YR Lagged Period	4/1/2012
GHCND:USW00093821	LOUISVILLE INTERNATIONAL AIRPORT KY US	20120402	222	161	22.2	16.1	72	61	0	2012	04	02	20YR Lagged Period	4/2/2012
GHCND:USW00093821	LOUISVILLE INTERNATIONAL AIRPORT KY US	20120403	294	144	29.4	14.4	85	58	0	2012	04	03	20YR Lagged Period	4/3/2012
GHCND:USW00093821	LOUISVILLE INTERNATIONAL AIRPORT KY US	20120404	272	144	27.2	14.4	81	58	0	2012	04	04	20YR Lagged Period	4/4/2012
GHCND:USW00093821	LOUISVILLE INTERNATIONAL AIRPORT KY US	20120405	178	72	17.8	7.2	64	45	10	2012	04	05	20YR Lagged Period	4/5/2012
GHCND:USW00093821	LOUISVILLE INTERNATIONAL AIRPORT KY US	20120406	172	33	17.2	3.3	63	38	14	2012	04	06	20YR Lagged Period	4/6/2012
GHCND:USW00093821	LOUISVILLE INTERNATIONAL AIRPORT KY US	20120407	206	50	20.6	5.0	69	41	10	2012	04	07	20YR Lagged Period	4/7/2012
GHCND:USW00093821	LOUISVILLE INTERNATIONAL AIRPORT KY US	20120408	200	100	20.0	10.0	68	50	6	2012	04	08	20YR Lagged Period	4/8/2012
GHCND:USW00093821	LOUISVILLE INTERNATIONAL AIRPORT KY US	20120409	206	67	20.6	6.7	69	44	8	2012	04	09	20YR Lagged Period	4/9/2012
GHCND:USW00093821	LOUISVILLE INTERNATIONAL AIRPORT KY US	20120410	161	67	16.1	6.7	61	44	12	2012	04	10	20YR Lagged Period	4/10/2012
GHCND:USW00093821	LOUISVILLE INTERNATIONAL AIRPORT KY US	20120411	133	17	13.3	1.7	56	35	19	2012	04	11	20YR Lagged Period	4/11/2012
GHCND:USW00093821	LOUISVILLE INTERNATIONAL AIRPORT KY US	20120412	167	11	16.7	1.1	62	34	17	2012	04	12	20YR Lagged Period	4/12/2012
GHCND:USW00093821	LOUISVILLE INTERNATIONAL AIRPORT KY US	20120413	194	44	19.4	4.4	67	40	11	2012	04	13	20YR Lagged Period	4/13/2012
GHCND:USW00093821	LOUISVILLE INTERNATIONAL AIRPORT KY US	20120414	244	122	24.4	12.2	76	54	0	2012	04	14	20YR Lagged Period	4/14/2012
GHCND:USW00093821	LOUISVILLE INTERNATIONAL AIRPORT KY US	20120415	278	167	27.8	16.7	82	62	0	2012	04	15	20YR Lagged Period	4/15/2012
GHCND:USW00093821	LOUISVILLE INTERNATIONAL AIRPORT KY US	20120416	228	128	22.8	12.8	73	55	1	2012	04	16	20YR Lagged Period	4/16/2012
GHCND:USW00093821	LOUISVILLE INTERNATIONAL AIRPORT KY US	20120417	178	106	17.8	10.6	64	51	7	2012	04	17	20YR Lagged Period	4/17/2012
GHCND:USW00093821	LOUISVILLE INTERNATIONAL AIRPORT KY US	20120418	217	78	21.7	7.8	71	46	6	2012	04	18	20YR Lagged Period	4/18/2012
GHCND:USW00093821	LOUISVILLE INTERNATIONAL AIRPORT KY US	20120419	244	78	24.4	7.8	76	46	4	2012	04	19	20YR Lagged Period	4/19/2012
GHCND:USW00093821	LOUISVILLE INTERNATIONAL AIRPORT KY US	20120420	261	111	26.1	11.1	79	52	0	2012	04	20	20YR Lagged Period	4/20/2012
GHCND:USW00093821	LOUISVILLE INTERNATIONAL AIRPORT KY US	20120421	111	78	11.1	7.8	52	46	16	2012	04	21	20YR Lagged Period	4/21/2012
GHCND:USW00093821	LOUISVILLE INTERNATIONAL AIRPORT KY US	20120422	150	56	15.0	5.6	59	42	14	2012	04	22	20YR Lagged Period	4/22/2012
GHCND:USW00093821	LOUISVILLE INTERNATIONAL AIRPORT KY US	20120423	172	39	17.2	3.9	63	39	14	2012	04	23	20YR Lagged Period	4/23/2012
GHCND:USW00093821	LOUISVILLE INTERNATIONAL AIRPORT KY US	20120424	183	67	18.3	6.7	65	44	10	2012	04	24	20YR Lagged Period	4/24/2012
GHCND:USW00093821	LOUISVILLE INTERNATIONAL AIRPORT KY US	20120425	250	100	25.0	10.0	77	50	1	2012	04	25	20YR Lagged Period	4/25/2012
GHCND:USW00093821	LOUISVILLE INTERNATIONAL AIRPORT KY US	20120426	283	111	28.3	11.1	83	52	0	2012	04	26	20YR Lagged Period	4/26/2012
GHCND:USW00093821	LOUISVILLE INTERNATIONAL AIRPORT KY US	20120427	183	50	18.3	5.0	65	41	12	2012	04	27	20YR Lagged Period	4/27/2012
GHCND:USW00093821	LOUISVILLE INTERNATIONAL AIRPORT KY US	20120428	272	106	27.2	10.6	81	51	0	2012	04	28	20YR Lagged Period	4/28/2012
GHCND:USW00093821	LOUISVILLE INTERNATIONAL AIRPORT KY US	20120429	261	106	26.1	10.6	79	51	0	2012	04	29	20YR Lagged Period	4/29/2012
GHCND:USW00093821	LOUISVILLE INTERNATIONAL AIRPORT KY US	20120430	289	167	28.9	16.7	84	62	0	2012	04	30	20YR Lagged Period	4/30/2012
GHCND:USW00093821	LOUISVILLE INTERNATIONAL AIRPORT KY US	20120501	294	178	29.4	17.8	85	64	0	2012	05	01	20YR Lagged Period	5/1/2012
GHCND:USW00093821	LOUISVILLE INTERNATIONAL AIRPORT KY US	20120502	317	217	31.7	21.7	89	71	0	2012	05	02	20YR Lagged Period	5/2/2012
GHCND:USW00093821	LOUISVILLE INTERNATIONAL AIRPORT KY US	20120503	289	200	28.9	20.0	84	68	0	2012	05	03	20YR Lagged Period	5/3/2012
GHCND:USW00093821	LOUISVILLE INTERNATIONAL AIRPORT KY US	20120504	300	194	30.0	19.4	86	67	0	2012	05	04	20YR Lagged Period	5/4/2012
GHCND:USW00093821	LOUISVILLE INTERNATIONAL AIRPORT KY US	20120505	283	183	28.3	18.3	83	65	0	2012	05	05	20YR Lagged Period	5/5/2012
GHCND:USW00093821	LOUISVILLE INTERNATIONAL AIRPORT KY US	20120506	306	200	30.6	20.0	87	68	0	2012	05	06	20YR Lagged Period	5/6/2012
GHCND:USW00093821	LOUISVILLE INTERNATIONAL AIRPORT KY US	20120507	294	189	29.4	18.9	85	66	0	2012	05	07	20YR Lagged Period	5/7/2012
GHCND:USW00093821	LOUISVILLE INTERNATIONAL AIRPORT KY US	20120508	244	161	24.4	16.1	76	61	0	2012	05	08	20YR Lagged Period	5/8/2012
GHCND:USW00093821	LOUISVILLE INTERNATIONAL AIRPORT KY US	20120509	228	133	22.8	13.3	73	56	0	2012	05	09	20YR Lagged Period	5/9/2012
GHCND:USW00093821	LOUISVILLE INTERNATIONAL AIRPORT KY US	20120510	211	100	21.1	10.0	70	50	5	2012	05	10	20YR Lagged Period	5/10/2012
GHCND:USW00093821	LOUISVILLE INTERNATIONAL AIRPORT KY US	20120511	244	100	24.4	10.0	76	50	2	2012	05	11	20YR Lagged Period	5/11/2012
GHCND:USW00093821	LOUISVILLE INTERNATIONAL AIRPORT KY US	20120512	233	144	23.3	14.4	74	58	0	2012	05	12	20YR Lagged Period	5/12/2012
GHCND:USW00093821	LOUISVILLE INTERNATIONAL AIRPORT KY US	20120513	178	156	17.8	15.6	64	60	3	2012	05	13	20YR Lagged Period	5/13/2012
GHCND:USW00093821	LOUISVILLE INTERNATIONAL AIRPORT KY US	20120514	239	161	23.9	16.1	75	61	0	2012	05	14	20YR Lagged Period	5/14/2012
GHCND:USW00093821	LOUISVILLE INTERNATIONAL AIRPORT KY US	20120515	267	139	26.7	13.9	80	57	0	2012	05	15	20YR Lagged Period	5/15/2012
GHCND:USW00093821	LOUISVILLE INTERNATIONAL AIRPORT KY US	20120516	283	150	28.3	15.0	83	59	0	2012	05	16	20YR Lagged Period	5/16/2012
GHCND:USW00093821	LOUISVILLE INTERNATIONAL AIRPORT KY US	20120517	250	144	25.0	14.4	77	58	0	2012	05	17	20YR Lagged Period	5/17/2012
GHCND:USW00093821	LOUISVILLE INTERNATIONAL AIRPORT KY US	20120518	289	122	28.9	12.2	84	54	0	2012	05	18	20YR Lagged Period	5/18/2012
GHCND:USW00093821	LOUISVILLE INTERNATIONAL AIRPORT KY US	20120519	311	178	31.1	17.8	88	64	0	2012	05	19	20YR Lagged Period	5/19/2012
GHCND:USW00093821	LOUISVILLE INTERNATIONAL AIRPORT KY US	20120520	317	189	31.7	18.9	89	66	0	2012	05	20	20YR Lagged Period	5/20/2012
GHCND:USW00093821	LOUISVILLE INTERNATIONAL AIRPORT KY US	20120521	267	178	26.7	17.8	80	64	0	2012	05	21	20YR Lagged Period	5/21/2012
GHCND:USW00093821	LOUISVILLE INTERNATIONAL AIRPORT KY US	20120522	261	144	26.1	14.4	79	58	0	2012	05	22	20YR Lagged Period	5/22/2012
GHCND:USW00093821	LOUISVILLE INTERNATIONAL AIRPORT KY US	20120523	283	156	28.3	15.6	83	60	0	2012	05	23	20YR Lagged Period	5/23/2012
GHCND:USW00093821	LOUISVILLE INTERNATIONAL AIRPORT KY US	20120524	300	178	30.0	17.8	86	64	0	2012	05	24	20YR Lagged Period	5/24/2012
GHCND:USW00093821	LOUISVILLE INTERNATIONAL AIRPORT KY US	20120525	328	228	32.8	22.8	91	73	0	2012	05	25	20YR Lagged Period	5/25/2012
GHCND:USW00093821	LOUISVILLE INTERNATIONAL AIRPORT KY US	20120526	328	211	32.8	21.1	91	70	0	2012	05	26	20YR Lagged Period	5/26/2012
GHCND:USW00093821	LOUISVILLE INTERNATIONAL AIRPORT KY US	20120527	339	217	33.9	21.7	93	71	0	2012	05	27	20YR Lagged Period	5/27/2012
GHCND:USW00093821	LOUISVILLE INTERNATIONAL AIRPORT KY US	20120528	333	228	33.3	22.8	92	73	0	2012	05	28	20YR Lagged Period	5/28/2012
GHCND:USW00093821	LOUISVILLE INTERNATIONAL AIRPORT KY US	20120529	294	200	29.4	20.0	85	68	0	2012	05	29	20YR Lagged Period	5/29/2012
GHCND:USW00093821	LOUISVILLE INTERNATIONAL AIRPORT KY US	20120530	283	172	28.3	17.2	83	63	0	2012	05	30	20YR Lagged Period	5/30/2012
GHCND:USW00093821	LOUISVILLE INTERNATIONAL AIRPORT KY US	20120531	289	144	28.9	14.4	84	58	0	2012	05	31	20YR Lagged Period	5/31/2012
GHCND:USW00093821	LOUISVILLE INTERNATIONAL AIRPORT KY US	20120601	194	128	19.4	12.8	67	55	4	2012	06	01	20YR Lagged Period	6/1/2012
GHCND:USW00093821	LOUISVILLE INTERNATIONAL AIRPORT KY US	20120602	228	106	22.8	10.6	73	51	3	2012	06	02	20YR Lagged Period	6/2/2012
GHCND:USW00093821	LOUISVILLE INTERNATIONAL AIRPORT KY US	20120603	289	144	28.9	14.4	84	58	0	2012	06	03	20YR Lagged Period	6/3/2012
GHCND:USW00093821	LOUISVILLE INTERNATIONAL AIRPORT KY US	20120604	233	167	23.3	16.7	74	62	0	2012	06	04	20YR Lagged Period	6/4/2012
GHCND:USW00093821	LOUISVILLE INTERNATIONAL AIRPORT KY US	20120605	256	139	25.6	13.9	78	57	0	2012	06	05	20YR Lagged Period	6/5/2012
GHCND:USW00093821	LOUISVILLE INTERNATIONAL AIRPORT KY US	20120606	239	122	23.9	12.2	75	54	0	2012	06	06	20YR Lagged Period	6/6/2012
GHCND:USW00093821	LOUISVILLE INTERNATIONAL AIRPORT KY US	20120607	278	139	27.8	13.9	82	57	0	2012	06	07	20YR Lagged Period	6/7/2012
GHCND:USW00093821	LOUISVILLE INTERNATIONAL AIRPORT KY US	20120608	300	150	30.0	15.0	86	59	0	2012	06	08	20YR Lagged Period	6/8/2012
GHCND:USW00093821	LOUISVILLE INTERNATIONAL AIRPORT KY US	20120609	311	167	31.1	16.7	88	62	0	2012	06	09	20YR Lagged Period	6/9/2012
GHCND:USW00093821	LOUISVILLE INTERNATIONAL AIRPORT KY US	20120610	289	206	28.9	20.6	84	69	0	2012	06	10	20YR Lagged Period	6/10/2012
GHCND:USW00093821	LOUISVILLE INTERNATIONAL AIRPORT KY US	20120611	294	211	29.4	21.1	85	70	0	2012	06	11	20YR Lagged Period	6/11/2012
GHCND:USW00093821	LOUISVILLE INTERNATIONAL AIRPORT KY US	20120612	300	200	30.0	20.0	86	68	0	2012	06	12	20YR Lagged Period	6/12/2012
GHCND:USW00093821	LOUISVILLE INTERNATIONAL AIRPORT KY US	20120613	283	156	28.3	15.6	83	60	0	2012	06	13	20YR Lagged Period	6/13/2012
GHCND:USW00093821	LOUISVILLE INTERNATIONAL AIRPORT KY US	20120614	294	161	29.4	16.1	85	61	0	2012	06	14	20YR Lagged Period	6/14/2012
GHCND:USW00093821	LOUISVILLE INTERNATIONAL AIRPORT KY US	20120615	328	167	32.8	16.7	91	62	0	2012	06	15	20YR Lagged Period	6/15/2012
GHCND:USW00093821	LOUISVILLE INTERNATIONAL AIRPORT KY US	20120616	322	217	32.2	21.7	90	71	0	2012	06	16	20YR Lagged Period	6/16/2012
GHCND:USW00093821	LOUISVILLE INTERNATIONAL AIRPORT KY US	20120617	278	222	27.8	22.2	82	72	0	2012	06	17	20YR Lagged Period	6/17/2012
GHCND:USW00093821	LOUISVILLE INTERNATIONAL AIRPORT KY US	20120618	322	217	32.2	21.7	90	71	0	2012	06	18	20YR Lagged Period	6/18/2012
GHCND:USW00093821	LOUISVILLE INTERNATIONAL AIRPORT KY US	20120619	333	217	33.3	21.7	92	71	0	2012	06	19	20YR Lagged Period	6/19/2012
GHCND:USW00093821	LOUISVILLE INTERNATIONAL AIRPORT KY US	20120620	333	217	33.3	21.7	92	71	0	2012	06	20	20YR Lagged Period	6/20/2012
GHCND:USW00093821	LOUISVILLE INTERNATIONAL AIRPORT KY US	20120621	333	228	33.3	22.8	92	73	0	2012	06	21	20YR Lagged Period	6/21/2012
GHCND:USW00093821	LOUISVILLE INTERNATIONAL AIRPORT KY US	20120622	317	228	31.7	22.8	89	73	0	2012	06	22	20YR Lagged Period	6/22/2012
GHCND:USW00093821	LOUISVILLE INTERNATIONAL AIRPORT KY US	20120623	322	194	32.2	19.4	90	67	0	2012	06	23	20YR Lagged Period	6/23/2012
GHCND:USW00093821	LOUISVILLE INTERNATIONAL AIRPORT KY US	20120624	344	228	34.4	22.8	94	73	0	2012	06	24	20YR Lagged Period	6/24/2012
GHCND:USW00093821	LOUISVILLE INTERNATIONAL AIRPORT KY US	20120625	328	222	32.8	22.2	91	72	0	2012	06	25	20YR Lagged Period	6/25/2012
GHCND:USW00093821	LOUISVILLE INTERNATIONAL AIRPORT KY US	20120626	283	161	28.3	16.1	83	61	0	2012	06	26	20YR Lagged Period	6/26/2012
GHCND:USW00093821	LOUISVILLE INTERNATIONAL AIRPORT KY US	20120627	322	178	32.2	17.8	90	64	0	2012	06	27	20YR Lagged Period	6/27/2012
GHCND:USW00093821	LOUISVILLE INTERNATIONAL AIRPORT KY US	20120628	394	194	39.4	19.4	103	67	0	2012	06	28	20YR Lagged Period	6/28/2012
GHCND:USW00093821	LOUISVILLE INTERNATIONAL AIRPORT KY US	20120629	406	256	40.6	25.6	105	78	0	2012	06	29	20YR Lagged Period	6/29/2012
GHCND:USW00093821	LOUISVILLE INTERNATIONAL AIRPORT KY US	20120630	400	239	40.0	23.9	104	75	0	2012	06	30	20YR Lagged Period	6/30/2012
GHCND:USW00093821	LOUISVILLE INTERNATIONAL AIRPORT KY US	20120701	394	233	39.4	23.3	103	74	0	2012	07	01	20YR Lagged Period	7/1/2012
GHCND:USW00093821	LOUISVILLE INTERNATIONAL AIRPORT KY US	20120702	378	228	37.8	22.8	100	73	0	2012	07	02	20YR Lagged Period	7/2/2012
GHCND:USW00093821	LOUISVILLE INTERNATIONAL AIRPORT KY US	20120703	361	228	36.1	22.8	97	73	0	2012	07	03	20YR Lagged Period	7/3/2012
GHCND:USW00093821	LOUISVILLE INTERNATIONAL AIRPORT KY US	20120704	389	244	38.9	24.4	102	76	0	2012	07	04	20YR Lagged Period	7/4/2012
GHCND:USW00093821	LOUISVILLE INTERNATIONAL AIRPORT KY US	20120705	400	256	40.0	25.6	104	78	0	2012	07	05	20YR Lagged Period	7/5/2012
GHCND:USW00093821	LOUISVILLE INTERNATIONAL AIRPORT KY US	20120706	394	244	39.4	24.4	103	76	0	2012	07	06	20YR Lagged Period	7/6/2012

GHCND:USW00093821	LOUISVILLE INTERNATIONAL AIRPORT KY US	20120707	411	267	41.1	26.7	106	80	0	2012	07	07	20YR Lagged Period	7/7/2012
GHCND:USW00093821	LOUISVILLE INTERNATIONAL AIRPORT KY US	20120708	361	228	36.1	22.8	97	73	0	2012	07	08	20YR Lagged Period	7/8/2012
GHCND:USW00093821	LOUISVILLE INTERNATIONAL AIRPORT KY US	20120709	300	228	30.0	22.8	86	73	0	2012	07	09	20YR Lagged Period	7/9/2012
GHCND:USW00093821	LOUISVILLE INTERNATIONAL AIRPORT KY US	20120710	350	211	35.0	21.1	95	70	0	2012	07	10	20YR Lagged Period	7/10/2012
GHCND:USW00093821	LOUISVILLE INTERNATIONAL AIRPORT KY US	20120711	356	222	35.6	22.2	96	72	0	2012	07	11	20YR Lagged Period	7/11/2012
GHCND:USW00093821	LOUISVILLE INTERNATIONAL AIRPORT KY US	20120712	317	228	31.7	22.8	89	73	0	2012	07	12	20YR Lagged Period	7/12/2012
GHCND:USW00093821	LOUISVILLE INTERNATIONAL AIRPORT KY US	20120713	289	217	28.9	21.7	84	71	0	2012	07	13	20YR Lagged Period	7/13/2012
GHCND:USW00093821	LOUISVILLE INTERNATIONAL AIRPORT KY US	20120714	317	222	31.7	22.2	89	72	0	2012	07	14	20YR Lagged Period	7/14/2012
GHCND:USW00093821	LOUISVILLE INTERNATIONAL AIRPORT KY US	20120715	339	228	33.9	22.8	93	73	0	2012	07	15	20YR Lagged Period	7/15/2012
GHCND:USW00093821	LOUISVILLE INTERNATIONAL AIRPORT KY US	20120716	344	239	34.4	23.9	94	75	0	2012	07	16	20YR Lagged Period	7/16/2012
GHCND:USW00093821	LOUISVILLE INTERNATIONAL AIRPORT KY US	20120717	361	250	36.1	25.0	97	77	0	2012	07	17	20YR Lagged Period	7/17/2012
GHCND:USW00093821	LOUISVILLE INTERNATIONAL AIRPORT KY US	20120718	372	239	37.2	23.9	99	75	0	2012	07	18	20YR Lagged Period	7/18/2012
GHCND:USW00093821	LOUISVILLE INTERNATIONAL AIRPORT KY US	20120719	372	228	37.2	22.8	99	73	0	2012	07	19	20YR Lagged Period	7/19/2012
GHCND:USW00093821	LOUISVILLE INTERNATIONAL AIRPORT KY US	20120720	317	228	31.7	22.8	89	73	0	2012	07	20	20YR Lagged Period	7/20/2012
GHCND:USW00093821	LOUISVILLE INTERNATIONAL AIRPORT KY US	20120721	311	194	31.1	19.4	88	67	0	2012	07	21	20YR Lagged Period	7/21/2012
GHCND:USW00093821	LOUISVILLE INTERNATIONAL AIRPORT KY US	20120722	344	206	34.4	20.6	94	69	0	2012	07	22	20YR Lagged Period	7/22/2012
GHCND:USW00093821	LOUISVILLE INTERNATIONAL AIRPORT KY US	20120723	361	250	36.1	25.0	97	77	0	2012	07	23	20YR Lagged Period	7/23/2012
GHCND:USW00093821	LOUISVILLE INTERNATIONAL AIRPORT KY US	20120724	372	244	37.2	24.4	99	76	0	2012	07	24	20YR Lagged Period	7/24/2012
GHCND:USW00093821	LOUISVILLE INTERNATIONAL AIRPORT KY US	20120725	378	256	37.8	25.6	100	78	0	2012	07	25	20YR Lagged Period	7/25/2012
GHCND:USW00093821	LOUISVILLE INTERNATIONAL AIRPORT KY US	20120726	372	250	37.2	25.0	99	77	0	2012	07	26	20YR Lagged Period	7/26/2012
GHCND:USW00093821	LOUISVILLE INTERNATIONAL AIRPORT KY US	20120727	356	217	35.6	21.7	96	71	0	2012	07	27	20YR Lagged Period	7/27/2012
GHCND:USW00093821	LOUISVILLE INTERNATIONAL AIRPORT KY US	20120728	317	206	31.7	20.6	89	69	0	2012	07	28	20YR Lagged Period	7/28/2012
GHCND:USW00093821	LOUISVILLE INTERNATIONAL AIRPORT KY US	20120729	317	200	31.7	20.0	89	68	0	2012	07	29	20YR Lagged Period	7/29/2012
GHCND:USW00093821	LOUISVILLE INTERNATIONAL AIRPORT KY US	20120730	328	211	32.8	21.1	91	70	0	2012	07	30	20YR Lagged Period	7/30/2012
GHCND:USW00093821	LOUISVILLE INTERNATIONAL AIRPORT KY US	20120731	356	233	35.6	23.3	96	74	0	2012	07	31	20YR Lagged Period	7/31/2012
GHCND:USW00093821	LOUISVILLE INTERNATIONAL AIRPORT KY US	20120801	350	239	35.0	23.9	95	75	0	2012	08	01	20YR Lagged Period	8/1/2012
GHCND:USW00093821	LOUISVILLE INTERNATIONAL AIRPORT KY US	20120802	361	200	36.1	20.0	97	68	0	2012	08	02	20YR Lagged Period	8/2/2012
GHCND:USW00093821	LOUISVILLE INTERNATIONAL AIRPORT KY US	20120803	294	228	29.4	22.8	85	73	0	2012	08	03	20YR Lagged Period	8/3/2012
GHCND:USW00093821	LOUISVILLE INTERNATIONAL AIRPORT KY US	20120804	328	250	32.8	25.0	91	77	0	2012	08	04	20YR Lagged Period	8/4/2012
GHCND:USW00093821	LOUISVILLE INTERNATIONAL AIRPORT KY US	20120805	311	239	31.1	23.9	88	75	0	2012	08	05	20YR Lagged Period	8/5/2012
GHCND:USW00093821	LOUISVILLE INTERNATIONAL AIRPORT KY US	20120806	333	222	33.3	22.2	92	72	0	2012	08	06	20YR Lagged Period	8/6/2012
GHCND:USW00093821	LOUISVILLE INTERNATIONAL AIRPORT KY US	20120807	350	222	35.0	22.2	95	72	0	2012	08	07	20YR Lagged Period	8/7/2012
GHCND:USW00093821	LOUISVILLE INTERNATIONAL AIRPORT KY US	20120808	356	217	35.6	21.7	96	71	0	2012	08	08	20YR Lagged Period	8/8/2012
GHCND:USW00093821	LOUISVILLE INTERNATIONAL AIRPORT KY US	20120809	322	239	32.2	23.9	90	75	0	2012	08	09	20YR Lagged Period	8/9/2012
GHCND:USW00093821	LOUISVILLE INTERNATIONAL AIRPORT KY US	20120810	278	200	27.8	20.0	82	68	0	2012	08	10	20YR Lagged Period	8/10/2012
GHCND:USW00093821	LOUISVILLE INTERNATIONAL AIRPORT KY US	20120811	289	150	28.9	15.0	84	59	0	2012	08	11	20YR Lagged Period	8/11/2012
GHCND:USW00093821	LOUISVILLE INTERNATIONAL AIRPORT KY US	20120812	306	144	30.6	14.4	87	58	0	2012	08	12	20YR Lagged Period	8/12/2012
GHCND:USW00093821	LOUISVILLE INTERNATIONAL AIRPORT KY US	20120813	256	183	25.6	18.3	78	65	0	2012	08	13	20YR Lagged Period	8/13/2012
GHCND:USW00093821	LOUISVILLE INTERNATIONAL AIRPORT KY US	20120814	294	211	29.4	21.1	85	70	0	2012	08	14	20YR Lagged Period	8/14/2012
GHCND:USW00093821	LOUISVILLE INTERNATIONAL AIRPORT KY US	20120815	317	194	31.7	19.4	89	67	0	2012	08	15	20YR Lagged Period	8/15/2012
GHCND:USW00093821	LOUISVILLE INTERNATIONAL AIRPORT KY US	20120816	328	183	32.8	18.3	91	65	0	2012	08	16	20YR Lagged Period	8/16/2012
GHCND:USW00093821	LOUISVILLE INTERNATIONAL AIRPORT KY US	20120817	289	194	28.9	19.4	84	67	0	2012	08	17	20YR Lagged Period	8/17/2012
GHCND:USW00093821	LOUISVILLE INTERNATIONAL AIRPORT KY US	20120818	283	156	28.3	15.6	83	60	0	2012	08	18	20YR Lagged Period	8/18/2012
GHCND:USW00093821	LOUISVILLE INTERNATIONAL AIRPORT KY US	20120819	289	161	28.9	16.1	84	61	0	2012	08	19	20YR Lagged Period	8/19/2012
GHCND:USW00093821	LOUISVILLE INTERNATIONAL AIRPORT KY US	20120820	294	156	29.4	15.6	85	60	0	2012	08	20	20YR Lagged Period	8/20/2012
GHCND:USW00093821	LOUISVILLE INTERNATIONAL AIRPORT KY US	20120821	289	167	28.9	16.7	84	62	0	2012	08	21	20YR Lagged Period	8/21/2012
GHCND:USW00093821	LOUISVILLE INTERNATIONAL AIRPORT KY US	20120822	306	156	30.6	15.6	87	60	0	2012	08	22	20YR Lagged Period	8/22/2012
GHCND:USW00093821	LOUISVILLE INTERNATIONAL AIRPORT KY US	20120823	328	167	32.8	16.7	91	62	0	2012	08	23	20YR Lagged Period	8/23/2012
GHCND:USW00093821	LOUISVILLE INTERNATIONAL AIRPORT KY US	20120824	350	178	35.0	17.8	95	64	0	2012	08	24	20YR Lagged Period	8/24/2012
GHCND:USW00093821	LOUISVILLE INTERNATIONAL AIRPORT KY US	20120825	344	200	34.4	20.0	94	68	0	2012	08	25	20YR Lagged Period	8/25/2012
GHCND:USW00093821	LOUISVILLE INTERNATIONAL AIRPORT KY US	20120826	333	206	33.3	20.6	92	69	0	2012	08	26	20YR Lagged Period	8/26/2012
GHCND:USW00093821	LOUISVILLE INTERNATIONAL AIRPORT KY US	20120827	333	228	33.3	22.8	92	73	0	2012	08	27	20YR Lagged Period	8/27/2012
GHCND:USW00093821	LOUISVILLE INTERNATIONAL AIRPORT KY US	20120828	333	211	33.3	21.1	92	70	0	2012	08	28	20YR Lagged Period	8/28/2012
GHCND:USW00093821	LOUISVILLE INTERNATIONAL AIRPORT KY US	20120829	333	194	33.3	19.4	92	67	0	2012	08	29	20YR Lagged Period	8/29/2012
GHCND:USW00093821	LOUISVILLE INTERNATIONAL AIRPORT KY US	20120830	344	189	34.4	18.9	94	66	0	2012	08	30	20YR Lagged Period	8/30/2012
GHCND:USW00093821	LOUISVILLE INTERNATIONAL AIRPORT KY US	20120831	328	239	32.8	23.9	91	75	0	2012	08	31	20YR Lagged Period	8/31/2012
GHCND:USW00093821	LOUISVILLE INTERNATIONAL AIRPORT KY US	20120901	311	233	31.1	23.3	88	74	0	2012	09	01	20YR Lagged Period	9/1/2012
GHCND:USW00093821	LOUISVILLE INTERNATIONAL AIRPORT KY US	20120902	267	233	26.7	23.3	80	74	0	2012	09	02	20YR Lagged Period	9/2/2012
GHCND:USW00093821	LOUISVILLE INTERNATIONAL AIRPORT KY US	20120903	283	239	28.3	23.9	83	75	0	2012	09	03	20YR Lagged Period	9/3/2012
GHCND:USW00093821	LOUISVILLE INTERNATIONAL AIRPORT KY US	20120904	322	233	32.2	23.3	90	74	0	2012	09	04	20YR Lagged Period	9/4/2012
GHCND:USW00093821	LOUISVILLE INTERNATIONAL AIRPORT KY US	20120905	333	211	33.3	21.1	92	70	0	2012	09	05	20YR Lagged Period	9/5/2012
GHCND:USW00093821	LOUISVILLE INTERNATIONAL AIRPORT KY US	20120906	311	206	31.1	20.6	88	69	0	2012	09	06	20YR Lagged Period	9/6/2012
GHCND:USW00093821	LOUISVILLE INTERNATIONAL AIRPORT KY US	20120907	328	200	32.8	20.0	91	68	0	2012	09	07	20YR Lagged Period	9/7/2012
GHCND:USW00093821	LOUISVILLE INTERNATIONAL AIRPORT KY US	20120908	244	156	24.4	15.6	76	60	0	2012	09	08	20YR Lagged Period	9/8/2012
GHCND:USW00093821	LOUISVILLE INTERNATIONAL AIRPORT KY US	20120909	261	139	26.1	13.9	79	57	0	2012	09	09	20YR Lagged Period	9/9/2012
GHCND:USW00093821	LOUISVILLE INTERNATIONAL AIRPORT KY US	20120910	267	144	26.7	14.4	80	58	0	2012	09	10	20YR Lagged Period	9/10/2012
GHCND:USW00093821	LOUISVILLE INTERNATIONAL AIRPORT KY US	20120911	278	150	27.8	15.0	82	59	0	2012	09	11	20YR Lagged Period	9/11/2012
GHCND:USW00093821	LOUISVILLE INTERNATIONAL AIRPORT KY US	20120912	289	167	28.9	16.7	84	62	0	2012	09	12	20YR Lagged Period	9/12/2012
GHCND:USW00093821	LOUISVILLE INTERNATIONAL AIRPORT KY US	20120913	289	183	28.9	18.3	84	65	0	2012	09	13	20YR Lagged Period	9/13/2012
GHCND:USW00093821	LOUISVILLE INTERNATIONAL AIRPORT KY US	20120914	289	167	28.9	16.7	84	62	0	2012	09	14	20YR Lagged Period	9/14/2012
GHCND:USW00093821	LOUISVILLE INTERNATIONAL AIRPORT KY US	20120915	250	128	25.0	12.8	77	55	0	2012	09	15	20YR Lagged Period	9/15/2012
GHCND:USW00093821	LOUISVILLE INTERNATIONAL AIRPORT KY US	20120916	261	156	26.1	15.6	79	60	0	2012	09	16	20YR Lagged Period	9/16/2012
GHCND:USW00093821	LOUISVILLE INTERNATIONAL AIRPORT KY US	20120917	211	194	21.1	19.4	70	67	0	2012	09	17	20YR Lagged Period	9/17/2012
GHCND:USW00093821	LOUISVILLE INTERNATIONAL AIRPORT KY US	20120918	217	122	21.7	12.2	71	54	2	2012	09	18	20YR Lagged Period	9/18/2012
GHCND:USW00093821	LOUISVILLE INTERNATIONAL AIRPORT KY US	20120919	217	72	21.7	7.2	71	45	7	2012	09	19	20YR Lagged Period	9/19/2012
GHCND:USW00093821	LOUISVILLE INTERNATIONAL AIRPORT KY US	20120920	261	94	26.1	9.4	79	49	1	2012	09	20	20YR Lagged Period	9/20/2012
GHCND:USW00093821	LOUISVILLE INTERNATIONAL AIRPORT KY US	20120921	256	144	25.6	14.4	78	58	0	2012	09	21	20YR Lagged Period	9/21/2012
GHCND:USW00093821	LOUISVILLE INTERNATIONAL AIRPORT KY US	20120922	244	100	24.4	10.0	76	50	2	2012	09	22	20YR Lagged Period	9/22/2012
GHCND:USW00093821	LOUISVILLE INTERNATIONAL AIRPORT KY US	20120923	194	56	19.4	5.6	67	42	10	2012	09	23	20YR Lagged Period	9/23/2012
GHCND:USW00093821	LOUISVILLE INTERNATIONAL AIRPORT KY US	20120924	211	56	21.1	5.6	70	42	9	2012	09	24	20YR Lagged Period	9/24/2012
GHCND:USW00093821	LOUISVILLE INTERNATIONAL AIRPORT KY US	20120925	239	128	23.9	12.8	75	55	0	2012	09	25	20YR Lagged Period	9/25/2012
GHCND:USW00093821	LOUISVILLE INTERNATIONAL AIRPORT KY US	20120926	272	178	27.2	17.8	81	64	0	2012	09	26	20YR Lagged Period	9/26/2012
GHCND:USW00093821	LOUISVILLE INTERNATIONAL AIRPORT KY US	20120927	256	183	25.6	18.3	78	65	0	2012	09	27	20YR Lagged Period	9/27/2012
GHCND:USW00093821	LOUISVILLE INTERNATIONAL AIRPORT KY US	20120928	261	167	26.1	16.7	79	62	0	2012	09	28	20YR Lagged Period	9/28/2012
GHCND:USW00093821	LOUISVILLE INTERNATIONAL AIRPORT KY US	20120929	244	117	24.4	11.7	76	53	0	2012	09	29	20YR Lagged Period	9/29/2012
GHCND:USW00093821	LOUISVILLE INTERNATIONAL AIRPORT KY US	20120930	239	117	23.9	11.7	75	53	1	2012	09	30	20YR Lagged Period	9/30/2012
GHCND:USW00093821	LOUISVILLE INTERNATIONAL AIRPORT KY US	20121001	183	139	18.3	13.9	65	57	4	2012	10	01	20YR Lagged Period	10/1/2012
GHCND:USW00093821	LOUISVILLE INTERNATIONAL AIRPORT KY US	20121002	206	156	20.6	15.6	69	60	0	2012	10	02	20YR Lagged Period	10/2/2012
GHCND:USW00093821	LOUISVILLE INTERNATIONAL AIRPORT KY US	20121003	244	128	24.4	12.8	76	55	0	2012	10	03	20YR Lagged Period	10/3/2012
GHCND:USW00093821	LOUISVILLE INTERNATIONAL AIRPORT KY US	20121004	261	133	26.1	13.3	79	56	0	2012	10	04	20YR Lagged Period	10/4/2012
GHCND:USW00093821	LOUISVILLE INTERNATIONAL AIRPORT KY US	20121005	250	72	25.0	7.2	77	45	4	2012	10	05	20YR Lagged Period	10/5/2012
GHCND:USW00093821	LOUISVILLE INTERNATIONAL AIRPORT KY US	20121006	150	44	15.0	4.4	59	40	15	2012	10	06	20YR Lagged Period	10/6/2012
GHCND:USW00093821	LOUISVILLE INTERNATIONAL AIRPORT KY US	20121007	144	44	14.4	4.4	58	40	16	2012	10	07	20YR Lagged Period	10/7/2012
GHCND:USW00093821	LOUISVILLE INTERNATIONAL AIRPORT KY US	20121008	150	50	15.0	5.0	59	41	15	2012	10	08	20YR Lagged Period	10/8/2012
GHCND:USW00093821	LOUISVILLE INTERNATIONAL AIRPORT KY US	20121009	183	39	18.3	3.9	65	39	13	2012	10	09	20YR Lagged Period	10/9/2012
GHCND:USW00093821	LOUISVILLE INTERNATIONAL AIRPORT KY US	20121010	156	44	15.6	4.4	60	40	15	2012	10	10	20YR Lagged Period	10/10/2012
GHCND:USW00093821	LOUISVILLE INTERNATIONAL AIRPORT KY US	20121011	178	17	17.8	1.7	64	35	15	2012	10	11	20YR Lagged Period	10/11/2012
GHCND:USW00093821	LOUISVILLE INTERNATIONAL AIRPORT KY US	20121012	200	83	20.0	8.3	68	47	7	2012	10	12	20YR Lagged Period	10/12/2012
GHCND:USW00093821	LOUISVILLE INTERNATIONAL AIRPORT KY US	20121013	239	67	23.9	6.7	75	44	5	2012	10	13	20YR Lagged Period	10/13/2012
GHCND:USW00093821	LOUISVILLE INTERNATIONAL AIRPORT KY US	20121014	250	150	25.0	15.0	77	59	0	2012	10	14	20YR Lagged Period	10/14/2012
GHCND:USW00093821	LOUISVILLE INTERNATIONAL AIRPORT KY US	20121015	189	83	18.9	8.3	66	47	8	2012	10	15	20YR Lagged Period	10/15/2012
GHCND:USW00093821	LOUISVILLE INTERNATIONAL AIRPORT KY US	20121016	211	56	21.1	5.6	70	42	9	2012	10	16	20YR Lagged Period	10/16/2012
GHCND:USW00093821	LOUISVILLE INTERNATIONAL AIRPORT KY US	20121017	250	111	25.0	11.1	77	52	0	2012	10	17	20YR Lagged Period	10/17/2012
GHCND:USW00093821	LOUISVILLE INTERNATIONAL AIRPORT KY US	20121018	206	117	20.6	11.7	69	53	4	2012	10	18	20YR Lagged Period	10/18/2012
GHCND:USW00093821	LOUISVILLE INTERNATIONAL AIRPORT KY US	20121019	144	94	14.4	9.4	58	49	11	2012	10	19	20YR Lagged Period	10/19/2012
GHCND:USW00093821	LOUISVILLE INTERNATIONAL AIRPORT KY US	20121020	133	83	13.3	8.3	56	47	13	2012	10	20	20YR Lagged Period	10/20/2012
GHCND:USW00093821	LOUISVILLE INTERNATIONAL AIRPORT KY US	20121021	233	56	23.3	5.6	74	42	7	2012	10	21	20YR Lagged Period	10/21/2012
GHCND:USW00093821	LOUISVILLE INTERNATIONAL AIRPORT KY US	20121022	267	139	26.7	13.9	80	57	0	2012	10	22	20YR Lagged Period	10/22/2012
GHCND:USW00093821	LOUISVILLE INTERNATIONAL AIRPORT KY US	20121023	272	156	27.2	15.6	81	60	0	2012	10	23	20YR Lagged Period	10/23/2012
GHCND:USW00093821	LOUISVILLE INTERNATIONAL AIRPORT KY US	20121024	272	161	27.2	16.1	81	61	0	2012	10	24	20YR Lagged Period	10/24/2012
GHCND:USW00093821	LOUISVILLE INTERNATIONAL AIRPORT KY US	20121025	272	133	27.2	13.3	81	56	0	2012	10	25	20YR Lagged Period	10/25/2012
GHCND:USW00093821	LOUISVILLE INTERNATIONAL AIRPORT KY US	20121026	211	72	21.1	7.2	70	45	7	2012	10	26	20YR Lagged Period	10/26/2012
GHCND:USW00093821	LOUISVILLE INTERNATIONAL AIRPORT KY US	20121027	133	61	13.3	6.1	56	43	15	2012	10	27	20YR Lagged Period	10/27/2012
GHCND:USW00093821	LOUISVILLE INTERNATIONAL AIRPORT KY US	20121028	111	56	11.1	5.6	52	42	18	2012	10	28	20YR Lagged Period	10/28/2012
GHCND:USW00093821	LOUISVILLE INTERNATIONAL AIRPORT KY US	20121029	139	39	13.9	3.9	57	39	17	2012	10	29	20YR Lagged Period	10/29/2012
GHCND:USW00093821	LOUISVILLE INTERNATIONAL AIRPORT KY US	20121030	78	50	7.8	5.0	46	41	21	2012	10	30	20YR Lagged Period	10/30/2012
GHCND:USW00093821	LOUISVILLE INTERNATIONAL AIRPORT KY US	20121031	122	33	12.2	3.3	54	38	19	2012	10	31	20YR Lagged Period	10/31/2012
GHCND:USW00093821	LOUISVILLE INTERNATIONAL AIRPORT KY US	20121101	150	11	15.0	1.1	59	34	18	2012	11	01	20YR Lagged Period	11/1/2012
GHCND:USW00093821	LOUISVILLE INTERNATIONAL AIRPORT KY US	20121102	139	61	13.9	6.1	57	43	15	2012	11	02	20YR Lagged Period	11/2/2012
GHCND:USW00093821	LOUISVILLE INTERNATIONAL AIRPORT KY US	20121103	100	39	10.0	3.9	50	39	20	2012	11	03	20YR Lagged Period	11/3/2012
GHCND:USW00093821	LOUISVILLE INTERNATIONAL AIRPORT KY US	20121104	122	17	12.2	1.7	54	35	20	2012	11	04	20YR Lagged Period	11/4/2012
GHCND:USW00093821	LOUISVILLE INTERNATIONAL AIRPORT KY US	20121105	106	-6	10.6	(0.6)	51	31	24	2012	11	05	20YR Lagged Period	11/5/2012
GHCND:USW00093821	LOUISVILLE INTERNATIONAL AIRPORT KY US	20121106	122	22	12.2	2.2	54	36	20	2012	11	06	20YR Lagged Period	11/6/2012
GHCND:USW00093821	LOUISVILLE INTERNATIONAL AIRPORT KY US	20121107	100	39	10.0	3.9	50	39	20	2012	11	07	20YR Lagged Period	11/7/2012
GHCND:USW00093821	LOUISVILLE INTERNATIONAL AIRPORT KY US	20121108	133	11	13.3	1.1	56	34	20	2012	11	08	20YR Lagged Period	11/8/2012
GHCND:USW00093821	LOUISVILLE INTERNATIONAL AIRPORT KY US	20121109	183	6	18.3	0.6	65	33	16	2012	11	09	20YR Lagged Period	11/9/2012
GHCND:USW00093821	LOUISVILLE INTERNATIONAL AIRPORT KY US	20121110	233	89	23.3	8.9	74	48	4	2012	11	10	20YR Lagged Period	11/10/2012
GHCND:USW00093821	LOUISVILLE INTERNATIONAL AIRPORT KY US	20121111	222	117	22.2	11.7	72	53	2	2012	11	11	20YR Lagged Period	11/11/2012
GHCND:USW00093821	LOUISVILLE INTERNATIONAL AIRPORT KY US	20121112	183	11	18.3	1.1	65	34	15	2012	11	12	20YR Lagged Period	11/12/2012
GHCND:USW00093821	LOUISVILLE INTERNATIONAL AIRPORT KY US	20121113	94	-17	9.4	(1.7)	49	29	26	2012	11	13	20YR Lagged Period	11/13/2012
GHCND:USW00093821	LOUISVILLE INTERNATIONAL AIRPORT KY US	20121114	94	-11	9.4	(1.1)	49	30	25	2012	11	14	20YR Lagged Period	11/14/2012
GHCND:USW00093821	LOUISVILLE INTERNATIONAL AIRPORT KY US	20121115	106	-17	10.6	(1.7)	51	29	25	2012	11	15	20YR Lagged Period	11/15/2012
GHCND:USW00093821	LOUISVILLE INTERNATIONAL AIRPORT KY US	20121116	122	-6	12.2	(0.6)	54	31	22	2012	11	16	20YR Lagged Period	11/16/2012
GHCND:USW00093821	LOUISVILLE INTERNATIONAL AIRPORT KY US	20121117	161	-6	16.1	(0.6)	61	31	19	2012	11	17	20YR Lagged Period	11/17/2012
GHCND:USW00093821	LOUISVILLE INTERNATIONAL AIRPORT KY US	20121118	183	0	18.3	-	65	32	16	2012	11	18	20YR Lagged Period	11/18/2012
GHCND:USW00093821	LOUISVILLE INTERNATIONAL AIRPORT KY US	20121119	178	17	17.8	1.7	64	35	15	2012	11	19	20YR Lagged Period	11/19/2012
GHCND:USW00093821	LOUISVILLE INTERNATIONAL AIRPORT KY US	20121120	183	61	18.3	6.1	65	43	11	2012	11	20	20YR Lagged Period	11/20/2012
GHCND:USW00093821	LOUISVILLE INTERNATIONAL AIRPORT KY US	20121121	183	67	18.3	6.7	65	44	10	2012	11	21	20YR Lagged Period	11/21/2012
GHCND:USW00093821	LOUISVILLE INTERNATIONAL AIRPORT KY US	20121122	200	28	20.0	2.8	68	37	12	2012	11	22	20YR Lagged Period	11/22/2012
GHCND:USW00093821	LOUISVILLE INTERNATIONAL AIRPORT KY US	20121123	150	0	15.0	-	59	32	19	2012	11	23	20YR Lagged Period	11/23/2012
GHCND:USW00093821	LOUISVILLE INTERNATIONAL AIRPORT KY US	20121124	33	-44	3.3	(4.4)	38	24	34	2012	11	24	20YR Lagged Period	11/24/2012
GHCND:USW00093821	LOUISVILLE INTERNATIONAL AIRPORT KY US	20121125	133	-22	13.3	(2.2)	56	28	23	2012	11	25	20YR Lagged Period	11/25/2012
GHCND:USW00093821	LOUISVILLE INTERNATIONAL AIRPORT KY US	20121126	100	6	10.0	0.6	50	33	23	2012	11	26	20YR Lagged Period	11/26/2012
GHCND:USW00093821	LOUISVILLE INTERNATIONAL AIRPORT KY US	20121127	78	-11	7.8	(1.1)	46	30	27	2012	11	27	20YR Lagged Period	11/27/2012
GHCND:USW00093821	LOUISVILLE INTERNATIONAL AIRPORT KY US	20121128	89	-28	8.9	(2.8)	48	27	27	2012	11	28	20YR Lagged Period	11/28/2012
GHCND:USW00093821	LOUISVILLE INTERNATIONAL AIRPORT KY US	20121129	122	-28	12.2	(2.8)	54	27	24	2012	11	29	20YR Lagged Period	11/29/2012
GHCND:USW00093821	LOUISVILLE INTERNATIONAL AIRPORT KY US	20121130	161	72	16.1	7.2	61	45	12	2012	11	30	20YR Lagged Period	11/30/2012
GHCND:USW00093821	LOUISVILLE INTERNATIONAL AIRPORT KY US	20121201	189	89	18.9	8.9	66	48	8	2012	12	01	20YR Lagged Period	12/1/2012
GHCND:USW00093821	LOUISVILLE INTERNATIONAL AIRPORT KY US	20121202	189	150	18.9	15.0	66	59	2	2012	12	02	20YR Lagged Period	12/2/2012
GHCND:USW00093821	LOUISVILLE INTERNATIONAL AIRPORT KY US	20121203	239	172	23.9	17.2	75	63	0	2012	12	03	20YR Lagged Period	12/3/2012
GHCND:USW00093821	LOUISVILLE INTERNATIONAL AIRPORT KY US	20121204	194	89	19.4	8.9	67	48	7	2012	12	04	20YR Lagged Period	12/4/2012
GHCND:USW00093821	LOUISVILLE INTERNATIONAL AIRPORT KY US	20121205	139	39	13.9	3.9	57	39	17	2012	12	05	20YR Lagged Period	12/5/2012
GHCND:USW00093821	LOUISVILLE INTERNATIONAL AIRPORT KY US	20121206	106	6	10.6	0.6	51	33	23	2012	12	06	20YR Lagged Period	12/6/2012
GHCND:USW00093821	LOUISVILLE INTERNATIONAL AIRPORT KY US	20121207	144	100	14.4	10.0	58	50	11	2012	12	07	20YR Lagged Period	12/7/2012
GHCND:USW00093821	LOUISVILLE INTERNATIONAL AIRPORT KY US	20121208	156	100	15.6	10.0	60	50	10	2012	12	08	20YR Lagged Period	12/8/2012
GHCND:USW00093821	LOUISVILLE INTERNATIONAL AIRPORT KY US	20121209	189	100	18.9	10.0	66	50	7	2012	12	09	20YR Lagged Period	12/9/2012
GHCND:USW00093821	LOUISVILLE INTERNATIONAL AIRPORT KY US	20121210	144	6	14.4	0.6	58	33	19	2012	12	10	20YR Lagged Period	12/10/2012
GHCND:USW00093821	LOUISVILLE INTERNATIONAL AIRPORT KY US	20121211	39	-17	3.9	(1.7)	39	29	31	2012	12	11	20YR Lagged Period	12/11/2012
GHCND:USW00093821	LOUISVILLE INTERNATIONAL AIRPORT KY US	20121212	83	-39	8.3	(3.9)	47	25	29	2012	12	12	20YR Lagged Period	12/12/2012
GHCND:USW00093821	LOUISVILLE INTERNATIONAL AIRPORT KY US	20121213	100	-33	10.0	(3.3)	50	26	27	2012	12	13	20YR Lagged Period	12/13/2012
GHCND:USW00093821	LOUISVILLE INTERNATIONAL AIRPORT KY US	20121214	139	-17	13.9	(1.7)	57	29	22	2012	12	14	20YR Lagged Period	12/14/2012
GHCND:USW00093821	LOUISVILLE INTERNATIONAL AIRPORT KY US	20121215	156	61	15.6	6.1	60	43	13	2012	12	15	20YR Lagged Period	12/15/2012
GHCND:USW00093821	LOUISVILLE INTERNATIONAL AIRPORT KY US	20121216	178	139	17.8	13.9	64	57	4	2012	12	16	20YR Lagged Period	12/16/2012
GHCND:USW00093821	LOUISVILLE INTERNATIONAL AIRPORT KY US	20121217	167	83	16.7	8.3	62	47	10	2012	12	17	20YR Lagged Period	12/17/2012
GHCND:USW00093821	LOUISVILLE INTERNATIONAL AIRPORT KY US	20121218	100	44	10.0	4.4	50	40	20	2012	12	18	20YR Lagged Period	12/18/2012
GHCND:USW00093821	LOUISVILLE INTERNATIONAL AIRPORT KY US	20121219	117	33	11.7	3.3	53	38	19	2012	12	19	20YR Lagged Period	12/19/2012
GHCND:USW00093821	LOUISVILLE INTERNATIONAL AIRPORT KY US	20121220	139	0	13.9	-	57	32	20	2012	12	20	20YR Lagged Period	12/20/2012
GHCND:USW00093821	LOUISVILLE INTERNATIONAL AIRPORT KY US	20121221	28	-28	2.8	(2.8)	37	27	33	2012	12	21	20YR Lagged Period	12/21/2012
GHCND:USW00093821	LOUISVILLE INTERNATIONAL AIRPORT KY US	20121222	44	-61	4.4	(6.1)	40	21	34	2012	12	22	20YR Lagged Period	12/22/2012
GHCND:USW00093821	LOUISVILLE INTERNATIONAL AIRPORT KY US	20121223	128	-17	12.8	(1.7)	55	29	23	2012	12	23	20YR Lagged Period	12/23/2012

GHCND:USW00093821	LOUISVILLE INTERNATIONAL AIRPORT KY US	20121224	111	11	11.1	1.1	52	34	22	2012	12	24	20YR Lagged Period	12/24/2012
GHCND:USW00093821	LOUISVILLE INTERNATIONAL AIRPORT KY US	20121225	33	11	3.3	1.1	38	34	29	2012	12	25	20YR Lagged Period	12/25/2012
GHCND:USW00093821	LOUISVILLE INTERNATIONAL AIRPORT KY US	20121226	17	0	1.7	-	35	32	31	2012	12	26	20YR Lagged Period	12/26/2012
GHCND:USW00093821	LOUISVILLE INTERNATIONAL AIRPORT KY US	20121227	22	-22	2.2	(2.2)	36	28	33	2012	12	27	20YR Lagged Period	12/27/2012
GHCND:USW00093821	LOUISVILLE INTERNATIONAL AIRPORT KY US	20121228	33	0	3.3	-	38	32	30	2012	12	28	20YR Lagged Period	12/28/2012
GHCND:USW00093821	LOUISVILLE INTERNATIONAL AIRPORT KY US	20121229	11	-28	1.1	(2.8)	34	27	34	2012	12	29	20YR Lagged Period	12/29/2012
GHCND:USW00093821	LOUISVILLE INTERNATIONAL AIRPORT KY US	20121230	11	-67	1.1	(6.7)	34	20	38	2012	12	30	20YR Lagged Period	12/30/2012
GHCND:USW00093821	LOUISVILLE INTERNATIONAL AIRPORT KY US	20121231	39	-22	3.9	(2.2)	39	28	31	2012	12	31	20YR Lagged Period	12/31/2012
GHCND:USW00093821	LOUISVILLE INTERNATIONAL AIRPORT KY US	20130101	28	-6	2.8	(0.6)	37	31	31	2013	01	01	20YR Lagged Period	1/1/2013
GHCND:USW00093821	LOUISVILLE INTERNATIONAL AIRPORT KY US	20130102	17	-44	1.7	(4.4)	35	24	35	2013	01	02	20YR Lagged Period	1/2/2013
GHCND:USW00093821	LOUISVILLE INTERNATIONAL AIRPORT KY US	20130103	50	-61	5.0	(6.1)	41	21	34	2013	01	03	20YR Lagged Period	1/3/2013
GHCND:USW00093821	LOUISVILLE INTERNATIONAL AIRPORT KY US	20130104	50	-22	5.0	(2.2)	41	28	30	2013	01	04	20YR Lagged Period	1/4/2013
GHCND:USW00093821	LOUISVILLE INTERNATIONAL AIRPORT KY US	20130105	78	-44	7.8	(4.4)	46	24	30	2013	01	05	20YR Lagged Period	1/5/2013
GHCND:USW00093821	LOUISVILLE INTERNATIONAL AIRPORT KY US	20130106	56	-28	5.6	(2.8)	42	27	30	2013	01	06	20YR Lagged Period	1/6/2013
GHCND:USW00093821	LOUISVILLE INTERNATIONAL AIRPORT KY US	20130107	67	-56	6.7	(5.6)	44	22	32	2013	01	07	20YR Lagged Period	1/7/2013
GHCND:USW00093821	LOUISVILLE INTERNATIONAL AIRPORT KY US	20130108	128	-39	12.8	(3.9)	55	25	25	2013	01	08	20YR Lagged Period	1/8/2013
GHCND:USW00093821	LOUISVILLE INTERNATIONAL AIRPORT KY US	20130109	156	50	15.6	5.0	60	41	14	2013	01	09	20YR Lagged Period	1/9/2013
GHCND:USW00093821	LOUISVILLE INTERNATIONAL AIRPORT KY US	20130110	122	61	12.2	6.1	54	43	16	2013	01	10	20YR Lagged Period	1/10/2013
GHCND:USW00093821	LOUISVILLE INTERNATIONAL AIRPORT KY US	20130111	200	122	20.0	12.2	68	54	4	2013	01	11	20YR Lagged Period	1/11/2013
GHCND:USW00093821	LOUISVILLE INTERNATIONAL AIRPORT KY US	20130112	206	150	20.6	15.0	69	59	1	2013	01	12	20YR Lagged Period	1/12/2013
GHCND:USW00093821	LOUISVILLE INTERNATIONAL AIRPORT KY US	20130113	206	6	20.6	0.6	69	33	14	2013	01	13	20YR Lagged Period	1/13/2013
GHCND:USW00093821	LOUISVILLE INTERNATIONAL AIRPORT KY US	20130114	6	-33	0.6	(3.3)	33	26	35	2013	01	14	20YR Lagged Period	1/14/2013
GHCND:USW00093821	LOUISVILLE INTERNATIONAL AIRPORT KY US	20130115	6	-44	0.6	(4.4)	33	24	36	2013	01	15	20YR Lagged Period	1/15/2013
GHCND:USW00093821	LOUISVILLE INTERNATIONAL AIRPORT KY US	20130116	11	-6	1.1	(0.6)	34	31	32	2013	01	16	20YR Lagged Period	1/16/2013
GHCND:USW00093821	LOUISVILLE INTERNATIONAL AIRPORT KY US	20130117	83	-11	8.3	(1.1)	47	30	26	2013	01	17	20YR Lagged Period	1/17/2013
GHCND:USW00093821	LOUISVILLE INTERNATIONAL AIRPORT KY US	20130118	72	-39	7.2	(3.9)	45	25	30	2013	01	18	20YR Lagged Period	1/18/2013
GHCND:USW00093821	LOUISVILLE INTERNATIONAL AIRPORT KY US	20130119	139	44	13.9	4.4	57	40	16	2013	01	19	20YR Lagged Period	1/19/2013
GHCND:USW00093821	LOUISVILLE INTERNATIONAL AIRPORT KY US	20130120	94	-28	9.4	(2.8)	49	27	27	2013	01	20	20YR Lagged Period	1/20/2013
GHCND:USW00093821	LOUISVILLE INTERNATIONAL AIRPORT KY US	20130121	0	-89	-	(8.9)	32	16	41	2013	01	21	20YR Lagged Period	1/21/2013
GHCND:USW00093821	LOUISVILLE INTERNATIONAL AIRPORT KY US	20130122	-50	-117	(5.0)	(11.7)	23	11	48	2013	01	22	20YR Lagged Period	1/22/2013
GHCND:USW00093821	LOUISVILLE INTERNATIONAL AIRPORT KY US	20130123	39	-94	3.9	(9.4)	39	15	38	2013	01	23	20YR Lagged Period	1/23/2013
GHCND:USW00093821	LOUISVILLE INTERNATIONAL AIRPORT KY US	20130124	0	-61	-	(6.1)	32	21	38	2013	01	24	20YR Lagged Period	1/24/2013
GHCND:USW00093821	LOUISVILLE INTERNATIONAL AIRPORT KY US	20130125	-17	-50	(1.7)	(5.0)	29	23	39	2013	01	25	20YR Lagged Period	1/25/2013
GHCND:USW00093821	LOUISVILLE INTERNATIONAL AIRPORT KY US	20130126	39	-56	3.9	(5.6)	39	22	34	2013	01	26	20YR Lagged Period	1/26/2013
GHCND:USW00093821	LOUISVILLE INTERNATIONAL AIRPORT KY US	20130127	83	-44	8.3	(4.4)	47	24	29	2013	01	27	20YR Lagged Period	1/27/2013
GHCND:USW00093821	LOUISVILLE INTERNATIONAL AIRPORT KY US	20130128	150	83	15.0	8.3	59	47	12	2013	01	28	20YR Lagged Period	1/28/2013
GHCND:USW00093821	LOUISVILLE INTERNATIONAL AIRPORT KY US	20130129	194	128	19.4	12.8	67	55	4	2013	01	29	20YR Lagged Period	1/29/2013
GHCND:USW00093821	LOUISVILLE INTERNATIONAL AIRPORT KY US	20130130	217	6	21.7	0.6	71	33	13	2013	01	30	20YR Lagged Period	1/30/2013
GHCND:USW00093821	LOUISVILLE INTERNATIONAL AIRPORT KY US	20130131	28	-72	2.8	(7.2)	37	19	37	2013	01	31	20YR Lagged Period	1/31/2013
GHCND:USW00093821	LOUISVILLE INTERNATIONAL AIRPORT KY US	20130201	-61	-128	(6.1)	(12.8)	21	9	50	2013	02	01	20YR Lagged Period	2/1/2013
GHCND:USW00093821	LOUISVILLE INTERNATIONAL AIRPORT KY US	20130202	22	-67	2.2	(6.7)	36	20	37	2013	02	02	20YR Lagged Period	2/2/2013
GHCND:USW00093821	LOUISVILLE INTERNATIONAL AIRPORT KY US	20130203	0	-39	-	(3.9)	32	25	36	2013	02	03	20YR Lagged Period	2/3/2013
GHCND:USW00093821	LOUISVILLE INTERNATIONAL AIRPORT KY US	20130204	89	-67	8.9	(6.7)	48	20	31	2013	02	04	20YR Lagged Period	2/4/2013
GHCND:USW00093821	LOUISVILLE INTERNATIONAL AIRPORT KY US	20130205	106	17	10.6	1.7	51	35	22	2013	02	05	20YR Lagged Period	2/5/2013
GHCND:USW00093821	LOUISVILLE INTERNATIONAL AIRPORT KY US	20130206	72	-17	7.2	(1.7)	45	29	28	2013	02	06	20YR Lagged Period	2/6/2013
GHCND:USW00093821	LOUISVILLE INTERNATIONAL AIRPORT KY US	20130207	194	11	19.4	1.1	67	34	14	2013	02	07	20YR Lagged Period	2/7/2013
GHCND:USW00093821	LOUISVILLE INTERNATIONAL AIRPORT KY US	20130208	128	11	12.8	1.1	55	34	20	2013	02	08	20YR Lagged Period	2/8/2013
GHCND:USW00093821	LOUISVILLE INTERNATIONAL AIRPORT KY US	20130209	83	-28	8.3	(2.8)	47	27	28	2013	02	09	20YR Lagged Period	2/9/2013
GHCND:USW00093821	LOUISVILLE INTERNATIONAL AIRPORT KY US	20130210	150	28	15.0	2.8	59	37	17	2013	02	10	20YR Lagged Period	2/10/2013
GHCND:USW00093821	LOUISVILLE INTERNATIONAL AIRPORT KY US	20130211	133	44	13.3	4.4	56	40	17	2013	02	11	20YR Lagged Period	2/11/2013
GHCND:USW00093821	LOUISVILLE INTERNATIONAL AIRPORT KY US	20130212	106	6	10.6	0.6	51	33	23	2013	02	12	20YR Lagged Period	2/12/2013
GHCND:USW00093821	LOUISVILLE INTERNATIONAL AIRPORT KY US	20130213	67	0	6.7	-	44	32	27	2013	02	13	20YR Lagged Period	2/13/2013
GHCND:USW00093821	LOUISVILLE INTERNATIONAL AIRPORT KY US	20130214	144	22	14.4	2.2	58	36	18	2013	02	14	20YR Lagged Period	2/14/2013
GHCND:USW00093821	LOUISVILLE INTERNATIONAL AIRPORT KY US	20130215	78	-17	7.8	(1.7)	46	29	27	2013	02	15	20YR Lagged Period	2/15/2013
GHCND:USW00093821	LOUISVILLE INTERNATIONAL AIRPORT KY US	20130216	28	-50	2.8	(5.0)	37	23	35	2013	02	16	20YR Lagged Period	2/16/2013
GHCND:USW00093821	LOUISVILLE INTERNATIONAL AIRPORT KY US	20130217	44	-67	4.4	(6.7)	40	20	35	2013	02	17	20YR Lagged Period	2/17/2013
GHCND:USW00093821	LOUISVILLE INTERNATIONAL AIRPORT KY US	20130218	172	-17	17.2	(1.7)	63	29	19	2013	02	18	20YR Lagged Period	2/18/2013
GHCND:USW00093821	LOUISVILLE INTERNATIONAL AIRPORT KY US	20130219	89	-39	8.9	(3.9)	48	25	28	2013	02	19	20YR Lagged Period	2/19/2013
GHCND:USW00093821	LOUISVILLE INTERNATIONAL AIRPORT KY US	20130220	11	-67	1.1	(6.7)	34	20	38	2013	02	20	20YR Lagged Period	2/20/2013
GHCND:USW00093821	LOUISVILLE INTERNATIONAL AIRPORT KY US	20130221	39	-61	3.9	(6.1)	39	21	35	2013	02	21	20YR Lagged Period	2/21/2013
GHCND:USW00093821	LOUISVILLE INTERNATIONAL AIRPORT KY US	20130222	100	6	10.0	0.6	50	33	23	2013	02	22	20YR Lagged Period	2/22/2013
GHCND:USW00093821	LOUISVILLE INTERNATIONAL AIRPORT KY US	20130223	89	-17	8.9	(1.7)	48	29	26	2013	02	23	20YR Lagged Period	2/23/2013
GHCND:USW00093821	LOUISVILLE INTERNATIONAL AIRPORT KY US	20130224	100	-44	10.0	(4.4)	50	24	28	2013	02	24	20YR Lagged Period	2/24/2013
GHCND:USW00093821	LOUISVILLE INTERNATIONAL AIRPORT KY US	20130225	117	-11	11.7	(1.1)	53	30	23	2013	02	25	20YR Lagged Period	2/25/2013
GHCND:USW00093821	LOUISVILLE INTERNATIONAL AIRPORT KY US	20130226	106	50	10.6	5.0	51	41	19	2013	02	26	20YR Lagged Period	2/26/2013
GHCND:USW00093821	LOUISVILLE INTERNATIONAL AIRPORT KY US	20130227	50	11	5.0	1.1	41	34	27	2013	02	27	20YR Lagged Period	2/27/2013
GHCND:USW00093821	LOUISVILLE INTERNATIONAL AIRPORT KY US	20130228	33	11	3.3	1.1	38	34	29	2013	02	28	20YR Lagged Period	2/28/2013
GHCND:USW00093821	LOUISVILLE INTERNATIONAL AIRPORT KY US	20130301	39	6	3.9	0.6	39	33	29	2013	03	01	20YR Lagged Period	3/1/2013
GHCND:USW00093821	LOUISVILLE INTERNATIONAL AIRPORT KY US	20130302	11	-17	1.1	(1.7)	34	29	33	2013	03	02	20YR Lagged Period	3/2/2013
GHCND:USW00093821	LOUISVILLE INTERNATIONAL AIRPORT KY US	20130303	44	-33	4.4	(3.3)	40	26	32	2013	03	03	20YR Lagged Period	3/3/2013
GHCND:USW00093821	LOUISVILLE INTERNATIONAL AIRPORT KY US	20130304	72	-50	7.2	(5.0)	45	23	31	2013	03	04	20YR Lagged Period	3/4/2013
GHCND:USW00093821	LOUISVILLE INTERNATIONAL AIRPORT KY US	20130305	89	-6	8.9	(0.6)	48	31	25	2013	03	05	20YR Lagged Period	3/5/2013
GHCND:USW00093821	LOUISVILLE INTERNATIONAL AIRPORT KY US	20130306	17	-6	1.7	(0.6)	35	31	32	2013	03	06	20YR Lagged Period	3/6/2013
GHCND:USW00093821	LOUISVILLE INTERNATIONAL AIRPORT KY US	20130307	39	0	3.9	-	39	32	29	2013	03	07	20YR Lagged Period	3/7/2013
GHCND:USW00093821	LOUISVILLE INTERNATIONAL AIRPORT KY US	20130308	100	-11	10.0	(1.1)	50	30	25	2013	03	08	20YR Lagged Period	3/8/2013
GHCND:USW00093821	LOUISVILLE INTERNATIONAL AIRPORT KY US	20130309	172	11	17.2	1.1	63	34	16	2013	03	09	20YR Lagged Period	3/9/2013
GHCND:USW00093821	LOUISVILLE INTERNATIONAL AIRPORT KY US	20130310	217	111	21.7	11.1	71	52	3	2013	03	10	20YR Lagged Period	3/10/2013
GHCND:USW00093821	LOUISVILLE INTERNATIONAL AIRPORT KY US	20130311	139	33	13.9	3.3	57	38	17	2013	03	11	20YR Lagged Period	3/11/2013
GHCND:USW00093821	LOUISVILLE INTERNATIONAL AIRPORT KY US	20130312	106	22	10.6	2.2	51	36	21	2013	03	12	20YR Lagged Period	3/12/2013
GHCND:USW00093821	LOUISVILLE INTERNATIONAL AIRPORT KY US	20130313	33	-22	3.3	(2.2)	38	28	32	2013	03	13	20YR Lagged Period	3/13/2013
GHCND:USW00093821	LOUISVILLE INTERNATIONAL AIRPORT KY US	20130314	89	-44	8.9	(4.4)	48	24	29	2013	03	14	20YR Lagged Period	3/14/2013
GHCND:USW00093821	LOUISVILLE INTERNATIONAL AIRPORT KY US	20130315	178	6	17.8	0.6	64	33	16	2013	03	15	20YR Lagged Period	3/15/2013
GHCND:USW00093821	LOUISVILLE INTERNATIONAL AIRPORT KY US	20130316	228	61	22.8	6.1	73	43	7	2013	03	16	20YR Lagged Period	3/16/2013
GHCND:USW00093821	LOUISVILLE INTERNATIONAL AIRPORT KY US	20130317	61	11	6.1	1.1	43	34	26	2013	03	17	20YR Lagged Period	3/17/2013
GHCND:USW00093821	LOUISVILLE INTERNATIONAL AIRPORT KY US	20130318	117	28	11.7	2.8	53	37	20	2013	03	18	20YR Lagged Period	3/18/2013
GHCND:USW00093821	LOUISVILLE INTERNATIONAL AIRPORT KY US	20130319	94	-6	9.4	(0.6)	49	31	25	2013	03	19	20YR Lagged Period	3/19/2013
GHCND:USW00093821	LOUISVILLE INTERNATIONAL AIRPORT KY US	20130320	72	-39	7.2	(3.9)	45	25	30	2013	03	20	20YR Lagged Period	3/20/2013
GHCND:USW00093821	LOUISVILLE INTERNATIONAL AIRPORT KY US	20130321	22	-61	2.2	(6.1)	36	21	36	2013	03	21	20YR Lagged Period	3/21/2013
GHCND:USW00093821	LOUISVILLE INTERNATIONAL AIRPORT KY US	20130322	72	-44	7.2	(4.4)	45	24	30	2013	03	22	20YR Lagged Period	3/22/2013
GHCND:USW00093821	LOUISVILLE INTERNATIONAL AIRPORT KY US	20130323	139	39	13.9	3.9	57	39	17	2013	03	23	20YR Lagged Period	3/23/2013
GHCND:USW00093821	LOUISVILLE INTERNATIONAL AIRPORT KY US	20130324	83	17	8.3	1.7	47	35	24	2013	03	24	20YR Lagged Period	3/24/2013
GHCND:USW00093821	LOUISVILLE INTERNATIONAL AIRPORT KY US	20130325	33	0	3.3	-	38	32	30	2013	03	25	20YR Lagged Period	3/25/2013
GHCND:USW00093821	LOUISVILLE INTERNATIONAL AIRPORT KY US	20130326	61	6	6.1	0.6	43	33	27	2013	03	26	20YR Lagged Period	3/26/2013
GHCND:USW00093821	LOUISVILLE INTERNATIONAL AIRPORT KY US	20130327	89	-17	8.9	(1.7)	48	29	26	2013	03	27	20YR Lagged Period	3/27/2013
GHCND:USW00093821	LOUISVILLE INTERNATIONAL AIRPORT KY US	20130328	122	-17	12.2	(1.7)	54	29	23	2013	03	28	20YR Lagged Period	3/28/2013
GHCND:USW00093821	LOUISVILLE INTERNATIONAL AIRPORT KY US	20130329	150	17	15.0	1.7	59	35	18	2013	03	29	20YR Lagged Period	3/29/2013
GHCND:USW00093821	LOUISVILLE INTERNATIONAL AIRPORT KY US	20130330	167	11	16.7	1.1	62	34	17	2013	03	30	20YR Lagged Period	3/30/2013
GHCND:USW00093821	LOUISVILLE INTERNATIONAL AIRPORT KY US	20130331	172	94	17.2	9.4	63	49	9	2013	03	31	20YR Lagged Period	3/31/2013
GHCND:USW00093821	LOUISVILLE INTERNATIONAL AIRPORT KY US	20130401	122	28	12.2	2.8	54	37	19	2013	04	01	20YR Lagged Period	4/1/2013
GHCND:USW00093821	LOUISVILLE INTERNATIONAL AIRPORT KY US	20130402	111	-10	11.1	(1.0)	52	30	24	2013	04	02	20YR Lagged Period	4/2/2013
GHCND:USW00093821	LOUISVILLE INTERNATIONAL AIRPORT KY US	20130403	122	0	12.2	-	54	32	22	2013	04	03	20YR Lagged Period	4/3/2013
GHCND:USW00093821	LOUISVILLE INTERNATIONAL AIRPORT KY US	20130404	122	39	12.2	3.9	54	39	18	2013	04	04	20YR Lagged Period	4/4/2013
GHCND:USW00093821	LOUISVILLE INTERNATIONAL AIRPORT KY US	20130405	200	11	20.0	1.1	68	34	14	2013	04	05	20YR Lagged Period	4/5/2013
GHCND:USW00093821	LOUISVILLE INTERNATIONAL AIRPORT KY US	20130406	233	67	23.3	6.7	74	44	6	2013	04	06	20YR Lagged Period	4/6/2013
GHCND:USW00093821	LOUISVILLE INTERNATIONAL AIRPORT KY US	20130407	233	161	23.3	16.1	74	61	0	2013	04	07	20YR Lagged Period	4/7/2013
GHCND:USW00093821	LOUISVILLE INTERNATIONAL AIRPORT KY US	20130408	239	133	23.9	13.3	75	56	0	2013	04	08	20YR Lagged Period	4/8/2013
GHCND:USW00093821	LOUISVILLE INTERNATIONAL AIRPORT KY US	20130409	289	167	28.9	16.7	84	62	0	2013	04	09	20YR Lagged Period	4/9/2013
GHCND:USW00093821	LOUISVILLE INTERNATIONAL AIRPORT KY US	20130410	300	183	30.0	18.3	86	65	0	2013	04	10	20YR Lagged Period	4/10/2013
GHCND:USW00093821	LOUISVILLE INTERNATIONAL AIRPORT KY US	20130411	256	122	25.6	12.2	78	54	0	2013	04	11	20YR Lagged Period	4/11/2013
GHCND:USW00093821	LOUISVILLE INTERNATIONAL AIRPORT KY US	20130412	139	50	13.9	5.0	57	41	16	2013	04	12	20YR Lagged Period	4/12/2013
GHCND:USW00093821	LOUISVILLE INTERNATIONAL AIRPORT KY US	20130413	172	28	17.2	2.8	63	37	15	2013	04	13	20YR Lagged Period	4/13/2013
GHCND:USW00093821	LOUISVILLE INTERNATIONAL AIRPORT KY US	20130414	244	61	24.4	6.1	76	43	5	2013	04	14	20YR Lagged Period	4/14/2013
GHCND:USW00093821	LOUISVILLE INTERNATIONAL AIRPORT KY US	20130415	228	150	22.8	15.0	73	59	0	2013	04	15	20YR Lagged Period	4/15/2013
GHCND:USW00093821	LOUISVILLE INTERNATIONAL AIRPORT KY US	20130416	283	156	28.3	15.6	83	60	0	2013	04	16	20YR Lagged Period	4/16/2013
GHCND:USW00093821	LOUISVILLE INTERNATIONAL AIRPORT KY US	20130417	256	167	25.6	16.7	78	62	0	2013	04	17	20YR Lagged Period	4/17/2013
GHCND:USW00093821	LOUISVILLE INTERNATIONAL AIRPORT KY US	20130418	289	183	28.9	18.3	84	65	0	2013	04	18	20YR Lagged Period	4/18/2013
GHCND:USW00093821	LOUISVILLE INTERNATIONAL AIRPORT KY US	20130419	239	50	23.9	5.0	75	41	7	2013	04	19	20YR Lagged Period	4/19/2013
GHCND:USW00093821	LOUISVILLE INTERNATIONAL AIRPORT KY US	20130420	144	28	14.4	2.8	58	37	17	2013	04	20	20YR Lagged Period	4/20/2013
GHCND:USW00093821	LOUISVILLE INTERNATIONAL AIRPORT KY US	20130421	167	44	16.7	4.4	62	40	14	2013	04	21	20YR Lagged Period	4/21/2013
GHCND:USW00093821	LOUISVILLE INTERNATIONAL AIRPORT KY US	20130422	228	50	22.8	5.0	73	41	8	2013	04	22	20YR Lagged Period	4/22/2013
GHCND:USW00093821	LOUISVILLE INTERNATIONAL AIRPORT KY US	20130423	222	106	22.2	10.6	72	51	3	2013	04	23	20YR Lagged Period	4/23/2013
GHCND:USW00093821	LOUISVILLE INTERNATIONAL AIRPORT KY US	20130424	206	50	20.6	5.0	69	41	10	2013	04	24	20YR Lagged Period	4/24/2013
GHCND:USW00093821	LOUISVILLE INTERNATIONAL AIRPORT KY US	20130425	172	17	17.2	1.7	63	35	16	2013	04	25	20YR Lagged Period	4/25/2013
GHCND:USW00093821	LOUISVILLE INTERNATIONAL AIRPORT KY US	20130426	178	56	17.8	5.6	64	42	12	2013	04	26	20YR Lagged Period	4/26/2013
GHCND:USW00093821	LOUISVILLE INTERNATIONAL AIRPORT KY US	20130427	156	117	15.6	11.7	60	53	8	2013	04	27	20YR Lagged Period	4/27/2013
GHCND:USW00093821	LOUISVILLE INTERNATIONAL AIRPORT KY US	20130428	200	128	20.0	12.8	68	55	3	2013	04	28	20YR Lagged Period	4/28/2013
GHCND:USW00093821	LOUISVILLE INTERNATIONAL AIRPORT KY US	20130429	200	139	20.0	13.9	68	57	2	2013	04	29	20YR Lagged Period	4/29/2013
GHCND:USW00093821	LOUISVILLE INTERNATIONAL AIRPORT KY US	20130430	272	100	27.2	10.0	81	50	0	2013	04	30	20YR Lagged Period	4/30/2013
GHCND:USW00093821	LOUISVILLE INTERNATIONAL AIRPORT KY US	20130501	294	133	29.4	13.3	85	56	0	2013	05	01	20YR Lagged Period	5/1/2013
GHCND:USW00093821	LOUISVILLE INTERNATIONAL AIRPORT KY US	20130502	250	167	25.0	16.7	77	62	0	2013	05	02	20YR Lagged Period	5/2/2013
GHCND:USW00093821	LOUISVILLE INTERNATIONAL AIRPORT KY US	20130503	256	172	25.6	17.2	78	63	0	2013	05	03	20YR Lagged Period	5/3/2013
GHCND:USW00093821	LOUISVILLE INTERNATIONAL AIRPORT KY US	20130504	178	117	17.8	11.7	64	53	6	2013	05	04	20YR Lagged Period	5/4/2013
GHCND:USW00093821	LOUISVILLE INTERNATIONAL AIRPORT KY US	20130505	133	111	13.3	11.1	56	52	11	2013	05	05	20YR Lagged Period	5/5/2013
GHCND:USW00093821	LOUISVILLE INTERNATIONAL AIRPORT KY US	20130506	211	122	21.1	12.2	70	54	3	2013	05	06	20YR Lagged Period	5/6/2013
GHCND:USW00093821	LOUISVILLE INTERNATIONAL AIRPORT KY US	20130507	244	139	24.4	13.9	76	57	0	2013	05	07	20YR Lagged Period	5/7/2013
GHCND:USW00093821	LOUISVILLE INTERNATIONAL AIRPORT KY US	20130508	267	139	26.7	13.9	80	57	0	2013	05	08	20YR Lagged Period	5/8/2013
GHCND:USW00093821	LOUISVILLE INTERNATIONAL AIRPORT KY US	20130509	278	156	27.8	15.6	82	60	0	2013	05	09	20YR Lagged Period	5/9/2013
GHCND:USW00093821	LOUISVILLE INTERNATIONAL AIRPORT KY US	20130510	222	172	22.2	17.2	72	63	0	2013	05	10	20YR Lagged Period	5/10/2013
GHCND:USW00093821	LOUISVILLE INTERNATIONAL AIRPORT KY US	20130511	183	111	18.3	11.1	65	52	6	2013	05	11	20YR Lagged Period	5/11/2013
GHCND:USW00093821	LOUISVILLE INTERNATIONAL AIRPORT KY US	20130512	161	56	16.1	5.6	61	42	13	2013	05	12	20YR Lagged Period	5/12/2013
GHCND:USW00093821	LOUISVILLE INTERNATIONAL AIRPORT KY US	20130513	200	56	20.0	5.6	68	42	10	2013	05	13	20YR Lagged Period	5/13/2013
GHCND:USW00093821	LOUISVILLE INTERNATIONAL AIRPORT KY US	20130514	294	89	29.4	8.9	85	48	0	2013	05	14	20YR Lagged Period	5/14/2013
GHCND:USW00093821	LOUISVILLE INTERNATIONAL AIRPORT KY US	20130515	311	211	31.1	21.1	88	70	0	2013	05	15	20YR Lagged Period	5/15/2013
GHCND:USW00093821	LOUISVILLE INTERNATIONAL AIRPORT KY US	20130516	250	194	25.0	19.4	77	67	0	2013	05	16	20YR Lagged Period	5/16/2013
GHCND:USW00093821	LOUISVILLE INTERNATIONAL AIRPORT KY US	20130517	256	178	25.6	17.8	78	64	0	2013	05	17	20YR Lagged Period	5/17/2013
GHCND:USW00093821	LOUISVILLE INTERNATIONAL AIRPORT KY US	20130518	267	194	26.7	19.4	80	67	0	2013	05	18	20YR Lagged Period	5/18/2013
GHCND:USW00093821	LOUISVILLE INTERNATIONAL AIRPORT KY US	20130519	306	183	30.6	18.3	87	65	0	2013	05	19	20YR Lagged Period	5/19/2013
GHCND:USW00093821	LOUISVILLE INTERNATIONAL AIRPORT KY US	20130520	294	194	29.4	19.4	85	67	0	2013	05	20	20YR Lagged Period	5/20/2013
GHCND:USW00093821	LOUISVILLE INTERNATIONAL AIRPORT KY US	20130521	300	211	30.0	21.1	86	70	0	2013	05	21	20YR Lagged Period	5/21/2013
GHCND:USW00093821	LOUISVILLE INTERNATIONAL AIRPORT KY US	20130522	267	189	26.7	18.9	80	66	0	2013	05	22	20YR Lagged Period	5/22/2013
GHCND:USW00093821	LOUISVILLE INTERNATIONAL AIRPORT KY US	20130523	222	128	22.2	12.8	72	55	1	2013	05	23	20YR Lagged Period	5/23/2013
GHCND:USW00093821	LOUISVILLE INTERNATIONAL AIRPORT KY US	20130524	211	106	21.1	10.6	70	51	4	2013	05	24	20YR Lagged Period	5/24/2013
GHCND:USW00093821	LOUISVILLE INTERNATIONAL AIRPORT KY US	20130525	228	83	22.8	8.3	73	47	5	2013	05	25	20YR Lagged Period	5/25/2013
GHCND:USW00093821	LOUISVILLE INTERNATIONAL AIRPORT KY US	20130526	239	133	23.9	13.3	75	56	0	2013	05	26	20YR Lagged Period	5/26/2013
GHCND:USW00093821	LOUISVILLE INTERNATIONAL AIRPORT KY US	20130527	300	161	30.0	16.1	86	61	0	2013	05	27	20YR Lagged Period	5/27/2013
GHCND:USW00093821	LOUISVILLE INTERNATIONAL AIRPORT KY US	20130528	306	228	30.6	22.8	87	73	0	2013	05	28	20YR Lagged Period	5/28/2013
GHCND:USW00093821	LOUISVILLE INTERNATIONAL AIRPORT KY US	20130529	317	211	31.7	21.1	89	70	0	2013	05	29	20YR Lagged Period	5/29/2013
GHCND:USW00093821	LOUISVILLE INTERNATIONAL AIRPORT KY US	20130530	317	217	31.7	21.7	89	71	0	2013	05	30	20YR Lagged Period	5/30/2013
GHCND:USW00093821	LOUISVILLE INTERNATIONAL AIRPORT KY US	20130531	272	228	27.2	22.8	81	73	0	2013	05	31	20YR Lagged Period	5/31/2013
GHCND:USW00093821	LOUISVILLE INTERNATIONAL AIRPORT KY US	20130601	256	183	25.6	18.3	78	65	0	2013	06	01	20YR Lagged Period	6/1/2013
GHCND:USW00093821	LOUISVILLE INTERNATIONAL AIRPORT KY US	20130602	267	178	26.7	17.8	80	64	0	2013	06	02	20YR Lagged Period	6/2/2013
GHCND:USW00093821	LOUISVILLE INTERNATIONAL AIRPORT KY US	20130603	233	161	23.3	16.1	74	61	0	2013	06	03	20YR Lagged Period	6/3/2013
GHCND:USW00093821	LOUISVILLE INTERNATIONAL AIRPORT KY US	20130604	261	128	26.1	12.8	79	55	0	2013	06	04	20YR Lagged Period	6/4/2013
GHCND:USW00093821	LOUISVILLE INTERNATIONAL AIRPORT KY US	20130605	300	167	30.0	16.7	86	62	0	2013	06	05	20YR Lagged Period	6/5/2013
GHCND:USW00093821	LOUISVILLE INTERNATIONAL AIRPORT KY US	20130606	272	206	27.2	20.6	81	69	0	2013	06	06	20YR Lagged Period	6/6/2013
GHCND:USW00093821	LOUISVILLE INTERNATIONAL AIRPORT KY US	20130607	278	183	27.8	18.3	82	65	0	2013	06	07	20YR Lagged Period	6/7/2013
GHCND:USW00093821	LOUISVILLE INTERNATIONAL AIRPORT KY US	20130608	278	194	27.8	19.4	82	67	0	2013	06	08	20YR Lagged Period	6/8/2013
GHCND:USW00093821	LOUISVILLE INTERNATIONAL AIRPORT KY US	20130609	278	178	27.8	17.8	82	64	0	2013	06	09	20YR Lagged Period	6/9/2013
GHCND:USW00093821	LOUISVILLE INTERNATIONAL AIRPORT KY US	20130610	256	194	25.6	19.4	78	67	0	2013	06	10	20YR Lagged Period	6/10/2013
GHCND:USW00093821	LOUISVILLE INTERNATIONAL AIRPORT KY US	20130611	306	183	30.6	18.3	87	65	0	2013	06	11	20YR Lagged Period	6/11/2013

GHCND:USW00093821	LOUISVILLE INTERNATIONAL AIRPORT KY US	20130612	339	250	33.9	25.0	93	77	0	2013	06	12	20YR Lagged Period	6/12/2013
GHCND:USW00093821	LOUISVILLE INTERNATIONAL AIRPORT KY US	20130613	289	200	28.9	20.0	84	68	0	2013	06	13	20YR Lagged Period	6/13/2013
GHCND:USW00093821	LOUISVILLE INTERNATIONAL AIRPORT KY US	20130614	294	156	29.4	15.6	85	60	0	2013	06	14	20YR Lagged Period	6/14/2013
GHCND:USW00093821	LOUISVILLE INTERNATIONAL AIRPORT KY US	20130615	306	183	30.6	18.3	87	65	0	2013	06	15	20YR Lagged Period	6/15/2013
GHCND:USW00093821	LOUISVILLE INTERNATIONAL AIRPORT KY US	20130616	294	206	29.4	20.6	85	69	0	2013	06	16	20YR Lagged Period	6/16/2013
GHCND:USW00093821	LOUISVILLE INTERNATIONAL AIRPORT KY US	20130617	322	200	32.2	20.0	90	68	0	2013	06	17	20YR Lagged Period	6/17/2013
GHCND:USW00093821	LOUISVILLE INTERNATIONAL AIRPORT KY US	20130618	311	194	31.1	19.4	88	67	0	2013	06	18	20YR Lagged Period	6/18/2013
GHCND:USW00093821	LOUISVILLE INTERNATIONAL AIRPORT KY US	20130619	294	183	29.4	18.3	85	65	0	2013	06	19	20YR Lagged Period	6/19/2013
GHCND:USW00093821	LOUISVILLE INTERNATIONAL AIRPORT KY US	20130620	311	194	31.1	19.4	88	67	0	2013	06	20	20YR Lagged Period	6/20/2013
GHCND:USW00093821	LOUISVILLE INTERNATIONAL AIRPORT KY US	20130621	322	200	32.2	20.0	90	68	0	2013	06	21	20YR Lagged Period	6/21/2013
GHCND:USW00093821	LOUISVILLE INTERNATIONAL AIRPORT KY US	20130622	328	211	32.8	21.1	91	70	0	2013	06	22	20YR Lagged Period	6/22/2013
GHCND:USW00093821	LOUISVILLE INTERNATIONAL AIRPORT KY US	20130623	317	211	31.7	21.1	89	70	0	2013	06	23	20YR Lagged Period	6/23/2013
GHCND:USW00093821	LOUISVILLE INTERNATIONAL AIRPORT KY US	20130624	278	222	27.8	22.2	82	72	0	2013	06	24	20YR Lagged Period	6/24/2013
GHCND:USW00093821	LOUISVILLE INTERNATIONAL AIRPORT KY US	20130625	339	211	33.9	21.1	93	70	0	2013	06	25	20YR Lagged Period	6/25/2013
GHCND:USW00093821	LOUISVILLE INTERNATIONAL AIRPORT KY US	20130626	311	206	31.1	20.6	88	69	0	2013	06	26	20YR Lagged Period	6/26/2013
GHCND:USW00093821	LOUISVILLE INTERNATIONAL AIRPORT KY US	20130627	328	211	32.8	21.1	91	70	0	2013	06	27	20YR Lagged Period	6/27/2013
GHCND:USW00093821	LOUISVILLE INTERNATIONAL AIRPORT KY US	20130628	317	228	31.7	22.8	89	73	0	2013	06	28	20YR Lagged Period	6/28/2013
GHCND:USW00093821	LOUISVILLE INTERNATIONAL AIRPORT KY US	20130629	289	183	28.9	18.3	84	65	0	2013	06	29	20YR Lagged Period	6/29/2013
GHCND:USW00093821	LOUISVILLE INTERNATIONAL AIRPORT KY US	20130630	278	183	27.8	18.3	82	65	0	2013	06	30	20YR Lagged Period	6/30/2013
GHCND:USW00093821	LOUISVILLE INTERNATIONAL AIRPORT KY US	20130701	283	178	28.3	17.8	83	64	0	2013	07	01	20YR Lagged Period	7/1/2013
GHCND:USW00093821	LOUISVILLE INTERNATIONAL AIRPORT KY US	20130702	283	178	28.3	17.8	83	64	0	2013	07	02	20YR Lagged Period	7/2/2013
GHCND:USW00093821	LOUISVILLE INTERNATIONAL AIRPORT KY US	20130703	289	189	28.9	18.9	84	66	0	2013	07	03	20YR Lagged Period	7/3/2013
GHCND:USW00093821	LOUISVILLE INTERNATIONAL AIRPORT KY US	20130704	233	200	23.3	20.0	74	68	0	2013	07	04	20YR Lagged Period	7/4/2013
GHCND:USW00093821	LOUISVILLE INTERNATIONAL AIRPORT KY US	20130705	267	194	26.7	19.4	80	67	0	2013	07	05	20YR Lagged Period	7/5/2013
GHCND:USW00093821	LOUISVILLE INTERNATIONAL AIRPORT KY US	20130706	239	200	23.9	20.0	75	68	0	2013	07	06	20YR Lagged Period	7/6/2013
GHCND:USW00093821	LOUISVILLE INTERNATIONAL AIRPORT KY US	20130707	306	194	30.6	19.4	87	67	0	2013	07	07	20YR Lagged Period	7/7/2013
GHCND:USW00093821	LOUISVILLE INTERNATIONAL AIRPORT KY US	20130708	322	206	32.2	20.6	90	69	0	2013	07	08	20YR Lagged Period	7/8/2013
GHCND:USW00093821	LOUISVILLE INTERNATIONAL AIRPORT KY US	20130709	328	250	32.8	25.0	91	77	0	2013	07	09	20YR Lagged Period	7/9/2013
GHCND:USW00093821	LOUISVILLE INTERNATIONAL AIRPORT KY US	20130710	328	217	32.8	21.7	91	71	0	2013	07	10	20YR Lagged Period	7/10/2013
GHCND:USW00093821	LOUISVILLE INTERNATIONAL AIRPORT KY US	20130711	294	206	29.4	20.6	85	69	0	2013	07	11	20YR Lagged Period	7/11/2013
GHCND:USW00093821	LOUISVILLE INTERNATIONAL AIRPORT KY US	20130712	283	172	28.3	17.2	83	63	0	2013	07	12	20YR Lagged Period	7/12/2013
GHCND:USW00093821	LOUISVILLE INTERNATIONAL AIRPORT KY US	20130713	294	178	29.4	17.8	85	64	0	2013	07	13	20YR Lagged Period	7/13/2013
GHCND:USW00093821	LOUISVILLE INTERNATIONAL AIRPORT KY US	20130714	333	211	33.3	21.1	92	70	0	2013	07	14	20YR Lagged Period	7/14/2013
GHCND:USW00093821	LOUISVILLE INTERNATIONAL AIRPORT KY US	20130715	333	233	33.3	23.3	92	74	0	2013	07	15	20YR Lagged Period	7/15/2013
GHCND:USW00093821	LOUISVILLE INTERNATIONAL AIRPORT KY US	20130716	344	233	34.4	23.3	94	74	0	2013	07	16	20YR Lagged Period	7/16/2013
GHCND:USW00093821	LOUISVILLE INTERNATIONAL AIRPORT KY US	20130717	350	250	35.0	25.0	95	77	0	2013	07	17	20YR Lagged Period	7/17/2013
GHCND:USW00093821	LOUISVILLE INTERNATIONAL AIRPORT KY US	20130718	333	256	33.3	25.6	92	78	0	2013	07	18	20YR Lagged Period	7/18/2013
GHCND:USW00093821	LOUISVILLE INTERNATIONAL AIRPORT KY US	20130719	333	244	33.3	24.4	92	76	0	2013	07	19	20YR Lagged Period	7/19/2013
GHCND:USW00093821	LOUISVILLE INTERNATIONAL AIRPORT KY US	20130720	328	244	32.8	24.4	91	76	0	2013	07	20	20YR Lagged Period	7/20/2013
GHCND:USW00093821	LOUISVILLE INTERNATIONAL AIRPORT KY US	20130721	322	222	32.2	22.2	90	72	0	2013	07	21	20YR Lagged Period	7/21/2013
GHCND:USW00093821	LOUISVILLE INTERNATIONAL AIRPORT KY US	20130722	283	222	28.3	22.2	83	72	0	2013	07	22	20YR Lagged Period	7/22/2013
GHCND:USW00093821	LOUISVILLE INTERNATIONAL AIRPORT KY US	20130723	322	228	32.2	22.8	90	73	0	2013	07	23	20YR Lagged Period	7/23/2013
GHCND:USW00093821	LOUISVILLE INTERNATIONAL AIRPORT KY US	20130724	272	178	27.2	17.8	81	64	0	2013	07	24	20YR Lagged Period	7/24/2013
GHCND:USW00093821	LOUISVILLE INTERNATIONAL AIRPORT KY US	20130725	272	161	27.2	16.1	81	61	0	2013	07	25	20YR Lagged Period	7/25/2013
GHCND:USW00093821	LOUISVILLE INTERNATIONAL AIRPORT KY US	20130726	283	172	28.3	17.2	83	63	0	2013	07	26	20YR Lagged Period	7/26/2013
GHCND:USW00093821	LOUISVILLE INTERNATIONAL AIRPORT KY US	20130727	267	189	26.7	18.9	80	66	0	2013	07	27	20YR Lagged Period	7/27/2013
GHCND:USW00093821	LOUISVILLE INTERNATIONAL AIRPORT KY US	20130728	250	133	25.0	13.3	77	56	0	2013	07	28	20YR Lagged Period	7/28/2013
GHCND:USW00093821	LOUISVILLE INTERNATIONAL AIRPORT KY US	20130729	283	150	28.3	15.0	83	59	0	2013	07	29	20YR Lagged Period	7/29/2013
GHCND:USW00093821	LOUISVILLE INTERNATIONAL AIRPORT KY US	20130730	267	189	26.7	18.9	80	66	0	2013	07	30	20YR Lagged Period	7/30/2013
GHCND:USW00093821	LOUISVILLE INTERNATIONAL AIRPORT KY US	20130731	256	194	25.6	19.4	78	67	0	2013	07	31	20YR Lagged Period	7/31/2013
GHCND:USW00093821	LOUISVILLE INTERNATIONAL AIRPORT KY US	20130801	294	200	29.4	20.0	85	68	0	2013	08	01	20YR Lagged Period	8/1/2013
GHCND:USW00093821	LOUISVILLE INTERNATIONAL AIRPORT KY US	20130802	300	183	30.0	18.3	86	65	0	2013	08	02	20YR Lagged Period	8/2/2013
GHCND:USW00093821	LOUISVILLE INTERNATIONAL AIRPORT KY US	20130803	300	222	30.0	22.2	86	72	0	2013	08	03	20YR Lagged Period	8/3/2013
GHCND:USW00093821	LOUISVILLE INTERNATIONAL AIRPORT KY US	20130804	272	183	27.2	18.3	81	65	0	2013	08	04	20YR Lagged Period	8/4/2013
GHCND:USW00093821	LOUISVILLE INTERNATIONAL AIRPORT KY US	20130805	289	161	28.9	16.1	84	61	0	2013	08	05	20YR Lagged Period	8/5/2013
GHCND:USW00093821	LOUISVILLE INTERNATIONAL AIRPORT KY US	20130806	289	222	28.9	22.2	84	72	0	2013	08	06	20YR Lagged Period	8/6/2013
GHCND:USW00093821	LOUISVILLE INTERNATIONAL AIRPORT KY US	20130807	300	228	30.0	22.8	86	73	0	2013	08	07	20YR Lagged Period	8/7/2013
GHCND:USW00093821	LOUISVILLE INTERNATIONAL AIRPORT KY US	20130808	311	239	31.1	23.9	88	75	0	2013	08	08	20YR Lagged Period	8/8/2013
GHCND:USW00093821	LOUISVILLE INTERNATIONAL AIRPORT KY US	20130809	294	239	29.4	23.9	85	75	0	2013	08	09	20YR Lagged Period	8/9/2013
GHCND:USW00093821	LOUISVILLE INTERNATIONAL AIRPORT KY US	20130810	278	233	27.8	23.3	82	74	0	2013	08	10	20YR Lagged Period	8/10/2013
GHCND:USW00093821	LOUISVILLE INTERNATIONAL AIRPORT KY US	20130811	322	228	32.2	22.8	90	73	0	2013	08	11	20YR Lagged Period	8/11/2013
GHCND:USW00093821	LOUISVILLE INTERNATIONAL AIRPORT KY US	20130812	294	211	29.4	21.1	85	70	0	2013	08	12	20YR Lagged Period	8/12/2013
GHCND:USW00093821	LOUISVILLE INTERNATIONAL AIRPORT KY US	20130813	283	178	28.3	17.8	83	64	0	2013	08	13	20YR Lagged Period	8/13/2013
GHCND:USW00093821	LOUISVILLE INTERNATIONAL AIRPORT KY US	20130814	244	133	24.4	13.3	76	56	0	2013	08	14	20YR Lagged Period	8/14/2013
GHCND:USW00093821	LOUISVILLE INTERNATIONAL AIRPORT KY US	20130815	256	122	25.6	12.2	78	54	0	2013	08	15	20YR Lagged Period	8/15/2013
GHCND:USW00093821	LOUISVILLE INTERNATIONAL AIRPORT KY US	20130816	278	144	27.8	14.4	82	58	0	2013	08	16	20YR Lagged Period	8/16/2013
GHCND:USW00093821	LOUISVILLE INTERNATIONAL AIRPORT KY US	20130817	289	189	28.9	18.9	84	66	0	2013	08	17	20YR Lagged Period	8/17/2013
GHCND:USW00093821	LOUISVILLE INTERNATIONAL AIRPORT KY US	20130818	294	178	29.4	17.8	85	64	0	2013	08	18	20YR Lagged Period	8/18/2013
GHCND:USW00093821	LOUISVILLE INTERNATIONAL AIRPORT KY US	20130819	300	200	30.0	20.0	86	68	0	2013	08	19	20YR Lagged Period	8/19/2013
GHCND:USW00093821	LOUISVILLE INTERNATIONAL AIRPORT KY US	20130820	300	200	30.0	20.0	86	68	0	2013	08	20	20YR Lagged Period	8/20/2013
GHCND:USW00093821	LOUISVILLE INTERNATIONAL AIRPORT KY US	20130821	322	206	32.2	20.6	90	69	0	2013	08	21	20YR Lagged Period	8/21/2013
GHCND:USW00093821	LOUISVILLE INTERNATIONAL AIRPORT KY US	20130822	322	228	32.2	22.8	90	73	0	2013	08	22	20YR Lagged Period	8/22/2013
GHCND:USW00093821	LOUISVILLE INTERNATIONAL AIRPORT KY US	20130823	317	222	31.7	22.2	89	72	0	2013	08	23	20YR Lagged Period	8/23/2013
GHCND:USW00093821	LOUISVILLE INTERNATIONAL AIRPORT KY US	20130824	322	189	32.2	18.9	90	66	0	2013	08	24	20YR Lagged Period	8/24/2013
GHCND:USW00093821	LOUISVILLE INTERNATIONAL AIRPORT KY US	20130825	328	189	32.8	18.9	91	66	0	2013	08	25	20YR Lagged Period	8/25/2013
GHCND:USW00093821	LOUISVILLE INTERNATIONAL AIRPORT KY US	20130826	322	217	32.2	21.7	90	71	0	2013	08	26	20YR Lagged Period	8/26/2013
GHCND:USW00093821	LOUISVILLE INTERNATIONAL AIRPORT KY US	20130827	333	233	33.3	23.3	92	74	0	2013	08	27	20YR Lagged Period	8/27/2013
GHCND:USW00093821	LOUISVILLE INTERNATIONAL AIRPORT KY US	20130828	356	239	35.6	23.9	96	75	0	2013	08	28	20YR Lagged Period	8/28/2013
GHCND:USW00093821	LOUISVILLE INTERNATIONAL AIRPORT KY US	20130829	344	239	34.4	23.9	94	75	0	2013	08	29	20YR Lagged Period	8/29/2013
GHCND:USW00093821	LOUISVILLE INTERNATIONAL AIRPORT KY US	20130830	350	228	35.0	22.8	95	73	0	2013	08	30	20YR Lagged Period	8/30/2013
GHCND:USW00093821	LOUISVILLE INTERNATIONAL AIRPORT KY US	20130831	350	217	35.0	21.7	95	71	0	2013	08	31	20YR Lagged Period	8/31/2013
GHCND:USW00093821	LOUISVILLE INTERNATIONAL AIRPORT KY US	20130901	311	211	31.1	21.1	88	70	0	2013	09	01	20YR Lagged Period	9/1/2013
GHCND:USW00093821	LOUISVILLE INTERNATIONAL AIRPORT KY US	20130902	311	222	31.1	22.2	88	72	0	2013	09	02	20YR Lagged Period	9/2/2013
GHCND:USW00093821	LOUISVILLE INTERNATIONAL AIRPORT KY US	20130903	278	183	27.8	18.3	82	65	0	2013	09	03	20YR Lagged Period	9/3/2013
GHCND:USW00093821	LOUISVILLE INTERNATIONAL AIRPORT KY US	20130904	289	161	28.9	16.1	84	61	0	2013	09	04	20YR Lagged Period	9/4/2013
GHCND:USW00093821	LOUISVILLE INTERNATIONAL AIRPORT KY US	20130905	306	178	30.6	17.8	87	64	0	2013	09	05	20YR Lagged Period	9/5/2013
GHCND:USW00093821	LOUISVILLE INTERNATIONAL AIRPORT KY US	20130906	306	189	30.6	18.9	87	66	0	2013	09	06	20YR Lagged Period	9/6/2013
GHCND:USW00093821	LOUISVILLE INTERNATIONAL AIRPORT KY US	20130907	306	183	30.6	18.3	87	65	0	2013	09	07	20YR Lagged Period	9/7/2013
GHCND:USW00093821	LOUISVILLE INTERNATIONAL AIRPORT KY US	20130908	328	228	32.8	22.8	91	73	0	2013	09	08	20YR Lagged Period	9/8/2013
GHCND:USW00093821	LOUISVILLE INTERNATIONAL AIRPORT KY US	20130909	333	217	33.3	21.7	92	71	0	2013	09	09	20YR Lagged Period	9/9/2013
GHCND:USW00093821	LOUISVILLE INTERNATIONAL AIRPORT KY US	20130910	339	239	33.9	23.9	93	75	0	2013	09	10	20YR Lagged Period	9/10/2013
GHCND:USW00093821	LOUISVILLE INTERNATIONAL AIRPORT KY US	20130911	322	222	32.2	22.2	90	72	0	2013	09	11	20YR Lagged Period	9/11/2013
GHCND:USW00093821	LOUISVILLE INTERNATIONAL AIRPORT KY US	20130912	283	217	28.3	21.7	83	71	0	2013	09	12	20YR Lagged Period	9/12/2013
GHCND:USW00093821	LOUISVILLE INTERNATIONAL AIRPORT KY US	20130913	228	144	22.8	14.4	73	58	0	2013	09	13	20YR Lagged Period	9/13/2013
GHCND:USW00093821	LOUISVILLE INTERNATIONAL AIRPORT KY US	20130914	239	100	23.9	10.0	75	50	2	2013	09	14	20YR Lagged Period	9/14/2013
GHCND:USW00093821	LOUISVILLE INTERNATIONAL AIRPORT KY US	20130915	272	111	27.2	11.1	81	52	0	2013	09	15	20YR Lagged Period	9/15/2013
GHCND:USW00093821	LOUISVILLE INTERNATIONAL AIRPORT KY US	20130916	239	178	23.9	17.8	75	64	0	2013	09	16	20YR Lagged Period	9/16/2013
GHCND:USW00093821	LOUISVILLE INTERNATIONAL AIRPORT KY US	20130917	261	139	26.1	13.9	79	57	0	2013	09	17	20YR Lagged Period	9/17/2013
GHCND:USW00093821	LOUISVILLE INTERNATIONAL AIRPORT KY US	20130918	261	172	26.1	17.2	79	63	0	2013	09	18	20YR Lagged Period	9/18/2013
GHCND:USW00093821	LOUISVILLE INTERNATIONAL AIRPORT KY US	20130919	294	194	29.4	19.4	85	67	0	2013	09	19	20YR Lagged Period	9/19/2013
GHCND:USW00093821	LOUISVILLE INTERNATIONAL AIRPORT KY US	20130920	306	200	30.6	20.0	87	68	0	2013	09	20	20YR Lagged Period	9/20/2013
GHCND:USW00093821	LOUISVILLE INTERNATIONAL AIRPORT KY US	20130921	239	144	23.9	14.4	75	58	0	2013	09	21	20YR Lagged Period	9/21/2013
GHCND:USW00093821	LOUISVILLE INTERNATIONAL AIRPORT KY US	20130922	228	117	22.8	11.7	73	53	2	2013	09	22	20YR Lagged Period	9/22/2013
GHCND:USW00093821	LOUISVILLE INTERNATIONAL AIRPORT KY US	20130923	239	111	23.9	11.1	75	52	1	2013	09	23	20YR Lagged Period	9/23/2013
GHCND:USW00093821	LOUISVILLE INTERNATIONAL AIRPORT KY US	20130924	272	128	27.2	12.8	81	55	0	2013	09	24	20YR Lagged Period	9/24/2013
GHCND:USW00093821	LOUISVILLE INTERNATIONAL AIRPORT KY US	20130925	267	178	26.7	17.8	80	64	0	2013	09	25	20YR Lagged Period	9/25/2013
GHCND:USW00093821	LOUISVILLE INTERNATIONAL AIRPORT KY US	20130926	272	144	27.2	14.4	81	58	0	2013	09	26	20YR Lagged Period	9/26/2013
GHCND:USW00093821	LOUISVILLE INTERNATIONAL AIRPORT KY US	20130927	283	139	28.3	13.9	83	57	0	2013	09	27	20YR Lagged Period	9/27/2013
GHCND:USW00093821	LOUISVILLE INTERNATIONAL AIRPORT KY US	20130928	283	139	28.3	13.9	83	57	0	2013	09	28	20YR Lagged Period	9/28/2013
GHCND:USW00093821	LOUISVILLE INTERNATIONAL AIRPORT KY US	20130929	200	156	20.0	15.6	68	60	1	2013	09	29	20YR Lagged Period	9/29/2013
GHCND:USW00093821	LOUISVILLE INTERNATIONAL AIRPORT KY US	20130930	256	178	25.6	17.8	78	64	0	2013	09	30	20YR Lagged Period	9/30/2013
GHCND:USW00093821	LOUISVILLE INTERNATIONAL AIRPORT KY US	20131001	278	161	27.8	16.1	82	61	0	2013	10	01	20YR Lagged Period	10/1/2013
GHCND:USW00093821	LOUISVILLE INTERNATIONAL AIRPORT KY US	20131002	272	189	27.2	18.9	81	66	0	2013	10	02	20YR Lagged Period	10/2/2013
GHCND:USW00093821	LOUISVILLE INTERNATIONAL AIRPORT KY US	20131003	289	206	28.9	20.6	84	69	0	2013	10	03	20YR Lagged Period	10/3/2013
GHCND:USW00093821	LOUISVILLE INTERNATIONAL AIRPORT KY US	20131004	300	194	30.0	19.4	86	67	0	2013	10	04	20YR Lagged Period	10/4/2013
GHCND:USW00093821	LOUISVILLE INTERNATIONAL AIRPORT KY US	20131005	239	200	23.9	20.0	75	68	0	2013	10	05	20YR Lagged Period	10/5/2013
GHCND:USW00093821	LOUISVILLE INTERNATIONAL AIRPORT KY US	20131006	228	117	22.8	11.7	73	53	2	2013	10	06	20YR Lagged Period	10/6/2013
GHCND:USW00093821	LOUISVILLE INTERNATIONAL AIRPORT KY US	20131007	189	94	18.9	9.4	66	49	7	2013	10	07	20YR Lagged Period	10/7/2013
GHCND:USW00093821	LOUISVILLE INTERNATIONAL AIRPORT KY US	20131008	217	83	21.7	8.3	71	47	6	2013	10	08	20YR Lagged Period	10/8/2013
GHCND:USW00093821	LOUISVILLE INTERNATIONAL AIRPORT KY US	20131009	250	94	25.0	9.4	77	49	2	2013	10	09	20YR Lagged Period	10/9/2013
GHCND:USW00093821	LOUISVILLE INTERNATIONAL AIRPORT KY US	20131010	244	117	24.4	11.7	76	53	0	2013	10	10	20YR Lagged Period	10/10/2013
GHCND:USW00093821	LOUISVILLE INTERNATIONAL AIRPORT KY US	20131011	261	111	26.1	11.1	79	52	0	2013	10	11	20YR Lagged Period	10/11/2013
GHCND:USW00093821	LOUISVILLE INTERNATIONAL AIRPORT KY US	20131012	272	117	27.2	11.7	81	53	0	2013	10	12	20YR Lagged Period	10/12/2013
GHCND:USW00093821	LOUISVILLE INTERNATIONAL AIRPORT KY US	20131013	256	144	25.6	14.4	78	58	0	2013	10	13	20YR Lagged Period	10/13/2013
GHCND:USW00093821	LOUISVILLE INTERNATIONAL AIRPORT KY US	20131014	239	94	23.9	9.4	75	49	3	2013	10	14	20YR Lagged Period	10/14/2013
GHCND:USW00093821	LOUISVILLE INTERNATIONAL AIRPORT KY US	20131015	228	139	22.8	13.9	73	57	0	2013	10	15	20YR Lagged Period	10/15/2013
GHCND:USW00093821	LOUISVILLE INTERNATIONAL AIRPORT KY US	20131016	200	117	20.0	11.7	68	53	4	2013	10	16	20YR Lagged Period	10/16/2013
GHCND:USW00093821	LOUISVILLE INTERNATIONAL AIRPORT KY US	20131017	172	83	17.2	8.3	63	47	10	2013	10	17	20YR Lagged Period	10/17/2013
GHCND:USW00093821	LOUISVILLE INTERNATIONAL AIRPORT KY US	20131018	200	67	20.0	6.7	68	44	9	2013	10	18	20YR Lagged Period	10/18/2013
GHCND:USW00093821	LOUISVILLE INTERNATIONAL AIRPORT KY US	20131019	128	50	12.8	5.0	55	41	17	2013	10	19	20YR Lagged Period	10/19/2013
GHCND:USW00093821	LOUISVILLE INTERNATIONAL AIRPORT KY US	20131020	172	33	17.2	3.3	63	38	14	2013	10	20	20YR Lagged Period	10/20/2013
GHCND:USW00093821	LOUISVILLE INTERNATIONAL AIRPORT KY US	20131021	211	56	21.1	5.6	70	42	9	2013	10	21	20YR Lagged Period	10/21/2013
GHCND:USW00093821	LOUISVILLE INTERNATIONAL AIRPORT KY US	20131022	144	39	14.4	3.9	58	39	16	2013	10	22	20YR Lagged Period	10/22/2013
GHCND:USW00093821	LOUISVILLE INTERNATIONAL AIRPORT KY US	20131023	111	39	11.1	3.9	52	39	19	2013	10	23	20YR Lagged Period	10/23/2013
GHCND:USW00093821	LOUISVILLE INTERNATIONAL AIRPORT KY US	20131024	89	11	8.9	1.1	48	34	24	2013	10	24	20YR Lagged Period	10/24/2013
GHCND:USW00093821	LOUISVILLE INTERNATIONAL AIRPORT KY US	20131025	106	-10	10.6	(1.0)	51	30	24	2013	10	25	20YR Lagged Period	10/25/2013
GHCND:USW00093821	LOUISVILLE INTERNATIONAL AIRPORT KY US	20131026	144	-5	14.4	(0.5)	58	31	20	2013	10	26	20YR Lagged Period	10/26/2013
GHCND:USW00093821	LOUISVILLE INTERNATIONAL AIRPORT KY US	20131027	172	22	17.2	2.2	63	36	15	2013	10	27	20YR Lagged Period	10/27/2013
GHCND:USW00093821	LOUISVILLE INTERNATIONAL AIRPORT KY US	20131028	200	50	20.0	5.0	68	41	10	2013	10	28	20YR Lagged Period	10/28/2013
GHCND:USW00093821	LOUISVILLE INTERNATIONAL AIRPORT KY US	20131029	144	56	14.4	5.6	58	42	15	2013	10	29	20YR Lagged Period	10/29/2013
GHCND:USW00093821	LOUISVILLE INTERNATIONAL AIRPORT KY US	20131030	211	139	21.1	13.9	70	57	1	2013	10	30	20YR Lagged Period	10/30/2013
GHCND:USW00093821	LOUISVILLE INTERNATIONAL AIRPORT KY US	20131031	211	150	21.1	15.0	70	59	0	2013	10	31	20YR Lagged Period	10/31/2013
GHCND:USW00093821	LOUISVILLE INTERNATIONAL AIRPORT KY US	20131101	206	100	20.6	10.0	69	50	5	2013	11	01	20YR Lagged Period	11/1/2013
GHCND:USW00093821	LOUISVILLE INTERNATIONAL AIRPORT KY US	20131102	161	61	16.1	6.1	61	43	13	2013	11	02	20YR Lagged Period	11/2/2013
GHCND:USW00093821	LOUISVILLE INTERNATIONAL AIRPORT KY US	20131103	139	33	13.9	3.3	57	38	17	2013	11	03	20YR Lagged Period	11/3/2013
GHCND:USW00093821	LOUISVILLE INTERNATIONAL AIRPORT KY US	20131104	178	56	17.8	5.6	64	42	12	2013	11	04	20YR Lagged Period	11/4/2013
GHCND:USW00093821	LOUISVILLE INTERNATIONAL AIRPORT KY US	20131105	178	100	17.8	10.0	64	50	8	2013	11	05	20YR Lagged Period	11/5/2013
GHCND:USW00093821	LOUISVILLE INTERNATIONAL AIRPORT KY US	20131106	206	78	20.6	7.8	69	46	7	2013	11	06	20YR Lagged Period	11/6/2013
GHCND:USW00093821	LOUISVILLE INTERNATIONAL AIRPORT KY US	20131107	117	33	11.7	3.3	53	38	19	2013	11	07	20YR Lagged Period	11/7/2013
GHCND:USW00093821	LOUISVILLE INTERNATIONAL AIRPORT KY US	20131108	128	0	12.8	-	55	32	21	2013	11	08	20YR Lagged Period	11/8/2013
GHCND:USW00093821	LOUISVILLE INTERNATIONAL AIRPORT KY US	20131109	178	17	17.8	1.7	64	35	15	2013	11	09	20YR Lagged Period	11/9/2013
GHCND:USW00093821	LOUISVILLE INTERNATIONAL AIRPORT KY US	20131110	144	28	14.4	2.8	58	37	17	2013	11	10	20YR Lagged Period	11/10/2013
GHCND:USW00093821	LOUISVILLE INTERNATIONAL AIRPORT KY US	20131111	189	11	18.9	1.1	66	34	15	2013	11	11	20YR Lagged Period	11/11/2013
GHCND:USW00093821	LOUISVILLE INTERNATIONAL AIRPORT KY US	20131112	67	-10	6.7	(1.0)	44	30	28	2013	11	12	20YR Lagged Period	11/12/2013
GHCND:USW00093821	LOUISVILLE INTERNATIONAL AIRPORT KY US	20131113	61	-43	6.1	(4.3)	43	24	31	2013	11	13	20YR Lagged Period	11/13/2013
GHCND:USW00093821	LOUISVILLE INTERNATIONAL AIRPORT KY US	20131114	139	-21	13.9	(2.1)	57	28	22	2013	11	14	20YR Lagged Period	11/14/2013
GHCND:USW00093821	LOUISVILLE INTERNATIONAL AIRPORT KY US	20131115	133	33	13.3	3.3	56	38	18	2013	11	15	20YR Lagged Period	11/15/2013
GHCND:USW00093821	LOUISVILLE INTERNATIONAL AIRPORT KY US	20131116	178	83	17.8	8.3	64	47	9	2013	11	16	20YR Lagged Period	11/16/2013
GHCND:USW00093821	LOUISVILLE INTERNATIONAL AIRPORT KY US	20131117	206	106	20.6	10.6	69	51	5	2013	11	17	20YR Lagged Period	11/17/2013
GHCND:USW00093821	LOUISVILLE INTERNATIONAL AIRPORT KY US	20131118	139	56	13.9	5.6	57	42	15	2013	11	18	20YR Lagged Period	11/18/2013
GHCND:USW00093821	LOUISVILLE INTERNATIONAL AIRPORT KY US	20131119	83	11	8.3	1.1	47	34	24	2013	11	19	20YR Lagged Period	11/19/2013
GHCND:USW00093821	LOUISVILLE INTERNATIONAL AIRPORT KY US	20131120	133	-5	13.3	(0.5)	56	31	21	2013	11	20	20YR Lagged Period	11/20/2013
GHCND:USW00093821	LOUISVILLE INTERNATIONAL AIRPORT KY US	20131121	183	61	18.3	6.1	65	43	11	2013	11	21	20YR Lagged Period	11/21/2013
GHCND:USW00093821	LOUISVILLE INTERNATIONAL AIRPORT KY US	20131122	150	56	15.0	5.6	59	42	14	2013	11	22	20YR Lagged Period	11/22/2013
GHCND:USW00093821	LOUISVILLE INTERNATIONAL AIRPORT KY US	20131123	78	-38	7.8	(3.8)	46	25	29	2013	11	23	20YR Lagged Period	11/23/2013
GHCND:USW00093821	LOUISVILLE INTERNATIONAL AIRPORT KY US	20131124	0	-66	-	(6.6)	32	20	39	2013	11	24	20YR Lagged Period	11/24/2013
GHCND:USW00093821	LOUISVILLE INTERNATIONAL AIRPORT KY US	20131125	56	-32	5.6	(3.2)	42	26	31	2013	11	25	20YR Lagged Period	11/25/2013
GHCND:USW00093821	LOUISVILLE INTERNATIONAL AIRPORT KY US	20131126	28	11	2.8	1.1	37	34	29	2013	11	26	20YR Lagged Period	11/26/2013
GHCND:USW00093821	LOUISVILLE INTERNATIONAL AIRPORT KY US	20131127	22	-60	2.2	(6.0)	36	21	36	2013	11	27	20YR Lagged Period	11/27/2013
GHCND:USW00093821	LOUISVILLE INTERNATIONAL AIRPORT KY US	20131128	44	-66	4.4	(6.6)	40	20	35	2013	11	28	20YR Lagged Period	11/28/2013

GHCND:USW00093821	LOUISVILLE INTERNATIONAL AIRPORT KY US	20131129	83	-43	8.3	(4.3)	47	24	29	2013	11	29	20YR Lagged Period	11/29/2013
GHCND:USW00093821	LOUISVILLE INTERNATIONAL AIRPORT KY US	20131130	139	-21	13.9	(2.1)	57	28	22	2013	11	30	20YR Lagged Period	11/30/2013
GHCND:USW00093821	LOUISVILLE INTERNATIONAL AIRPORT KY US	20131201	133	61	13.3	6.1	56	43	15	2013	12	01	20YR Lagged Period	12/1/2013
GHCND:USW00093821	LOUISVILLE INTERNATIONAL AIRPORT KY US	20131202	144	33	14.4	3.3	58	38	17	2013	12	02	20YR Lagged Period	12/2/2013
GHCND:USW00093821	LOUISVILLE INTERNATIONAL AIRPORT KY US	20131203	150	56	15.0	5.6	59	42	14	2013	12	03	20YR Lagged Period	12/3/2013
GHCND:USW00093821	LOUISVILLE INTERNATIONAL AIRPORT KY US	20131204	217	100	21.7	10.0	71	50	4	2013	12	04	20YR Lagged Period	12/4/2013
GHCND:USW00093821	LOUISVILLE INTERNATIONAL AIRPORT KY US	20131205	211	11	21.1	1.1	70	34	13	2013	12	05	20YR Lagged Period	12/5/2013
GHCND:USW00093821	LOUISVILLE INTERNATIONAL AIRPORT KY US	20131206	17	-21	1.7	(2.1)	35	28	33	2013	12	06	20YR Lagged Period	12/6/2013
GHCND:USW00093821	LOUISVILLE INTERNATIONAL AIRPORT KY US	20131207	-21	-71	(2.1)	(7.1)	28	19	41	2013	12	07	20YR Lagged Period	12/7/2013
GHCND:USW00093821	LOUISVILLE INTERNATIONAL AIRPORT KY US	20131208	11	-43	1.1	(4.3)	34	24	36	2013	12	08	20YR Lagged Period	12/8/2013
GHCND:USW00093821	LOUISVILLE INTERNATIONAL AIRPORT KY US	20131209	11	-27	1.1	(2.7)	34	27	34	2013	12	09	20YR Lagged Period	12/9/2013
GHCND:USW00093821	LOUISVILLE INTERNATIONAL AIRPORT KY US	20131210	0	-55	-	(5.5)	32	22	38	2013	12	10	20YR Lagged Period	12/10/2013
GHCND:USW00093821	LOUISVILLE INTERNATIONAL AIRPORT KY US	20131211	33	-66	3.3	(6.6)	38	20	36	2013	12	11	20YR Lagged Period	12/11/2013
GHCND:USW00093821	LOUISVILLE INTERNATIONAL AIRPORT KY US	20131212	-10	-110	(1.0)	(11.0)	30	12	44	2013	12	12	20YR Lagged Period	12/12/2013
GHCND:USW00093821	LOUISVILLE INTERNATIONAL AIRPORT KY US	20131213	67	-49	6.7	(4.9)	44	23	31	2013	12	13	20YR Lagged Period	12/13/2013
GHCND:USW00093821	LOUISVILLE INTERNATIONAL AIRPORT KY US	20131214	56	17	5.6	1.7	42	35	26	2013	12	14	20YR Lagged Period	12/14/2013
GHCND:USW00093821	LOUISVILLE INTERNATIONAL AIRPORT KY US	20131215	17	-21	1.7	(2.1)	35	28	33	2013	12	15	20YR Lagged Period	12/15/2013
GHCND:USW00093821	LOUISVILLE INTERNATIONAL AIRPORT KY US	20131216	78	0	7.8	-	46	32	26	2013	12	16	20YR Lagged Period	12/16/2013
GHCND:USW00093821	LOUISVILLE INTERNATIONAL AIRPORT KY US	20131217	72	-10	7.2	(1.0)	45	30	27	2013	12	17	20YR Lagged Period	12/17/2013
GHCND:USW00093821	LOUISVILLE INTERNATIONAL AIRPORT KY US	20131218	72	-38	7.2	(3.8)	45	25	30	2013	12	18	20YR Lagged Period	12/18/2013
GHCND:USW00093821	LOUISVILLE INTERNATIONAL AIRPORT KY US	20131219	172	56	17.2	5.6	63	42	12	2013	12	19	20YR Lagged Period	12/19/2013
GHCND:USW00093821	LOUISVILLE INTERNATIONAL AIRPORT KY US	20131220	178	111	17.8	11.1	64	52	7	2013	12	20	20YR Lagged Period	12/20/2013
GHCND:USW00093821	LOUISVILLE INTERNATIONAL AIRPORT KY US	20131221	211	156	21.1	15.6	70	60	0	2013	12	21	20YR Lagged Period	12/21/2013
GHCND:USW00093821	LOUISVILLE INTERNATIONAL AIRPORT KY US	20131222	172	33	17.2	3.3	63	38	14	2013	12	22	20YR Lagged Period	12/22/2013
GHCND:USW00093821	LOUISVILLE INTERNATIONAL AIRPORT KY US	20131223	33	-21	3.3	(2.1)	38	28	32	2013	12	23	20YR Lagged Period	12/23/2013
GHCND:USW00093821	LOUISVILLE INTERNATIONAL AIRPORT KY US	20131224	-21	-88	(2.1)	(8.8)	28	16	43	2013	12	24	20YR Lagged Period	12/24/2013
GHCND:USW00093821	LOUISVILLE INTERNATIONAL AIRPORT KY US	20131225	56	-71	5.6	(7.1)	42	19	34	2013	12	25	20YR Lagged Period	12/25/2013
GHCND:USW00093821	LOUISVILLE INTERNATIONAL AIRPORT KY US	20131226	67	-10	6.7	(1.0)	44	30	28	2013	12	26	20YR Lagged Period	12/26/2013
GHCND:USW00093821	LOUISVILLE INTERNATIONAL AIRPORT KY US	20131227	111	-32	11.1	(3.2)	52	26	26	2013	12	27	20YR Lagged Period	12/27/2013
GHCND:USW00093821	LOUISVILLE INTERNATIONAL AIRPORT KY US	20131228	111	-5	11.1	(0.5)	52	31	23	2013	12	28	20YR Lagged Period	12/28/2013
GHCND:USW00093821	LOUISVILLE INTERNATIONAL AIRPORT KY US	20131229	94	0	9.4	-	49	32	24	2013	12	29	20YR Lagged Period	12/29/2013
GHCND:USW00093821	LOUISVILLE INTERNATIONAL AIRPORT KY US	20131230	0	-43	-	(4.3)	32	24	37	2013	12	30	20YR Lagged Period	12/30/2013
GHCND:USW00093821	LOUISVILLE INTERNATIONAL AIRPORT KY US	20131231	44	-43	4.4	(4.3)	40	24	33	2013	12	31	20YR Lagged Period	12/31/2013
GHCND:USW00093821	LOUISVILLE INTERNATIONAL AIRPORT KY US	20140101	94	-16	9.4	(1.6)	49	29	26	2014	01	01	20YR Lagged Period	1/1/2014
GHCND:USW00093821	LOUISVILLE INTERNATIONAL AIRPORT KY US	20140102	50	-88	5.0	(8.8)	41	16	36	2014	01	02	20YR Lagged Period	1/2/2014
GHCND:USW00093821	LOUISVILLE INTERNATIONAL AIRPORT KY US	20140103	-38	-110	(3.8)	(11.0)	25	12	46	2014	01	03	20YR Lagged Period	1/3/2014
GHCND:USW00093821	LOUISVILLE INTERNATIONAL AIRPORT KY US	20140104	61	-77	6.1	(7.7)	43	18	34	2014	01	04	20YR Lagged Period	1/4/2014
GHCND:USW00093821	LOUISVILLE INTERNATIONAL AIRPORT KY US	20140105	133	-71	13.3	(7.1)	56	19	27	2014	01	05	20YR Lagged Period	1/5/2014
GHCND:USW00093821	LOUISVILLE INTERNATIONAL AIRPORT KY US	20140106	-71	-193	(7.1)	(19.3)	19	-3	57	2014	01	06	20YR Lagged Period	1/6/2014
GHCND:USW00093821	LOUISVILLE INTERNATIONAL AIRPORT KY US	20140107	-88	-188	(8.8)	(18.8)	16	-2	58	2014	01	07	20YR Lagged Period	1/7/2014
GHCND:USW00093821	LOUISVILLE INTERNATIONAL AIRPORT KY US	20140108	17	-116	1.7	(11.6)	35	11	42	2014	01	08	20YR Lagged Period	1/8/2014
GHCND:USW00093821	LOUISVILLE INTERNATIONAL AIRPORT KY US	20140109	56	-16	5.6	(1.6)	42	29	29	2014	01	09	20YR Lagged Period	1/9/2014
GHCND:USW00093821	LOUISVILLE INTERNATIONAL AIRPORT KY US	20140110	128	17	12.8	1.7	55	35	20	2014	01	10	20YR Lagged Period	1/10/2014
GHCND:USW00093821	LOUISVILLE INTERNATIONAL AIRPORT KY US	20140111	122	28	12.2	2.8	54	37	19	2014	01	11	20YR Lagged Period	1/11/2014
GHCND:USW00093821	LOUISVILLE INTERNATIONAL AIRPORT KY US	20140112	111	6	11.1	0.6	52	33	22	2014	01	12	20YR Lagged Period	1/12/2014
GHCND:USW00093821	LOUISVILLE INTERNATIONAL AIRPORT KY US	20140113	122	78	12.2	7.8	54	46	15	2014	01	13	20YR Lagged Period	1/13/2014
GHCND:USW00093821	LOUISVILLE INTERNATIONAL AIRPORT KY US	20140114	122	-5	12.2	(0.5)	54	31	22	2014	01	14	20YR Lagged Period	1/14/2014
GHCND:USW00093821	LOUISVILLE INTERNATIONAL AIRPORT KY US	20140115	17	-55	1.7	(5.5)	35	22	36	2014	01	15	20YR Lagged Period	1/15/2014
GHCND:USW00093821	LOUISVILLE INTERNATIONAL AIRPORT KY US	20140116	28	-66	2.8	(6.6)	37	20	36	2014	01	16	20YR Lagged Period	1/16/2014
GHCND:USW00093821	LOUISVILLE INTERNATIONAL AIRPORT KY US	20140117	22	-88	2.2	(8.8)	36	16	39	2014	01	17	20YR Lagged Period	1/17/2014
GHCND:USW00093821	LOUISVILLE INTERNATIONAL AIRPORT KY US	20140118	22	-82	2.2	(8.2)	36	17	38	2014	01	18	20YR Lagged Period	1/18/2014
GHCND:USW00093821	LOUISVILLE INTERNATIONAL AIRPORT KY US	20140119	44	-32	4.4	(3.2)	40	26	32	2014	01	19	20YR Lagged Period	1/19/2014
GHCND:USW00093821	LOUISVILLE INTERNATIONAL AIRPORT KY US	20140120	117	28	11.7	2.8	53	37	20	2014	01	20	20YR Lagged Period	1/20/2014
GHCND:USW00093821	LOUISVILLE INTERNATIONAL AIRPORT KY US	20140121	33	-127	3.3	(12.7)	38	9	41	2014	01	21	20YR Lagged Period	1/21/2014
GHCND:USW00093821	LOUISVILLE INTERNATIONAL AIRPORT KY US	20140122	-55	-149	(5.5)	(14.9)	22	5	51	2014	01	22	20YR Lagged Period	1/22/2014
GHCND:USW00093821	LOUISVILLE INTERNATIONAL AIRPORT KY US	20140123	-55	-149	(5.5)	(14.9)	22	5	51	2014	01	23	20YR Lagged Period	1/23/2014
GHCND:USW00093821	LOUISVILLE INTERNATIONAL AIRPORT KY US	20140124	-38	-166	(3.8)	(16.6)	25	2	51	2014	01	24	20YR Lagged Period	1/24/2014
GHCND:USW00093821	LOUISVILLE INTERNATIONAL AIRPORT KY US	20140125	44	-77	4.4	(7.7)	40	18	36	2014	01	25	20YR Lagged Period	1/25/2014
GHCND:USW00093821	LOUISVILLE INTERNATIONAL AIRPORT KY US	20140126	117	-82	11.7	(8.2)	53	17	30	2014	01	26	20YR Lagged Period	1/26/2014
GHCND:USW00093821	LOUISVILLE INTERNATIONAL AIRPORT KY US	20140127	100	-121	10.0	(12.1)	50	10	35	2014	01	27	20YR Lagged Period	1/27/2014
GHCND:USW00093821	LOUISVILLE INTERNATIONAL AIRPORT KY US	20140128	-93	-160	(9.3)	(16.0)	15	3	56	2014	01	28	20YR Lagged Period	1/28/2014
GHCND:USW00093821	LOUISVILLE INTERNATIONAL AIRPORT KY US	20140129	-21	-155	(2.1)	(15.5)	28	4	49	2014	01	29	20YR Lagged Period	1/29/2014
GHCND:USW00093821	LOUISVILLE INTERNATIONAL AIRPORT KY US	20140130	39	-110	3.9	(11.0)	39	12	39	2014	01	30	20YR Lagged Period	1/30/2014
GHCND:USW00093821	LOUISVILLE INTERNATIONAL AIRPORT KY US	20140131	72	0	7.2	-	45	32	26	2014	01	31	20YR Lagged Period	1/31/2014
GHCND:USW00093821	LOUISVILLE INTERNATIONAL AIRPORT KY US	20140201	172	44	17.2	4.4	63	40	13	2014	02	01	20YR Lagged Period	2/1/2014
GHCND:USW00093821	LOUISVILLE INTERNATIONAL AIRPORT KY US	20140202	122	-16	12.2	(1.6)	54	29	23	2014	02	02	20YR Lagged Period	2/2/2014
GHCND:USW00093821	LOUISVILLE INTERNATIONAL AIRPORT KY US	20140203	22	-38	2.2	(3.8)	36	25	34	2014	02	03	20YR Lagged Period	2/3/2014
GHCND:USW00093821	LOUISVILLE INTERNATIONAL AIRPORT KY US	20140204	6	-38	0.6	(3.8)	33	25	36	2014	02	04	20YR Lagged Period	2/4/2014
GHCND:USW00093821	LOUISVILLE INTERNATIONAL AIRPORT KY US	20140205	11	-32	1.1	(3.2)	34	26	35	2014	02	05	20YR Lagged Period	2/5/2014
GHCND:USW00093821	LOUISVILLE INTERNATIONAL AIRPORT KY US	20140206	-27	-116	(2.7)	(11.6)	27	11	46	2014	02	06	20YR Lagged Period	2/6/2014
GHCND:USW00093821	LOUISVILLE INTERNATIONAL AIRPORT KY US	20140207	-49	-143	(4.9)	(14.3)	23	6	50	2014	02	07	20YR Lagged Period	2/7/2014
GHCND:USW00093821	LOUISVILLE INTERNATIONAL AIRPORT KY US	20140208	-16	-77	(1.6)	(7.7)	29	18	41	2014	02	08	20YR Lagged Period	2/8/2014
GHCND:USW00093821	LOUISVILLE INTERNATIONAL AIRPORT KY US	20140209	6	-43	0.6	(4.3)	33	24	36	2014	02	09	20YR Lagged Period	2/9/2014
GHCND:USW00093821	LOUISVILLE INTERNATIONAL AIRPORT KY US	20140210	-32	-99	(3.2)	(9.9)	26	14	45	2014	02	10	20YR Lagged Period	2/10/2014
GHCND:USW00093821	LOUISVILLE INTERNATIONAL AIRPORT KY US	20140211	-27	-143	(2.7)	(14.3)	27	6	48	2014	02	11	20YR Lagged Period	2/11/2014
GHCND:USW00093821	LOUISVILLE INTERNATIONAL AIRPORT KY US	20140212	33	-110	3.3	(11.0)	38	12	40	2014	02	12	20YR Lagged Period	2/12/2014
GHCND:USW00093821	LOUISVILLE INTERNATIONAL AIRPORT KY US	20140213	61	-71	6.1	(7.1)	43	19	34	2014	02	13	20YR Lagged Period	2/13/2014
GHCND:USW00093821	LOUISVILLE INTERNATIONAL AIRPORT KY US	20140214	44	-32	4.4	(3.2)	40	26	32	2014	02	14	20YR Lagged Period	2/14/2014
GHCND:USW00093821	LOUISVILLE INTERNATIONAL AIRPORT KY US	20140215	-5	-71	(0.5)	(7.1)	31	19	40	2014	02	15	20YR Lagged Period	2/15/2014
GHCND:USW00093821	LOUISVILLE INTERNATIONAL AIRPORT KY US	20140216	39	-32	3.9	(3.2)	39	26	32	2014	02	16	20YR Lagged Period	2/16/2014
GHCND:USW00093821	LOUISVILLE INTERNATIONAL AIRPORT KY US	20140217	72	-38	7.2	(3.8)	45	25	30	2014	02	17	20YR Lagged Period	2/17/2014
GHCND:USW00093821	LOUISVILLE INTERNATIONAL AIRPORT KY US	20140218	144	17	14.4	1.7	58	35	18	2014	02	18	20YR Lagged Period	2/18/2014
GHCND:USW00093821	LOUISVILLE INTERNATIONAL AIRPORT KY US	20140219	144	78	14.4	7.8	58	46	13	2014	02	19	20YR Lagged Period	2/19/2014
GHCND:USW00093821	LOUISVILLE INTERNATIONAL AIRPORT KY US	20140220	222	67	22.2	6.7	72	44	7	2014	02	20	20YR Lagged Period	2/20/2014
GHCND:USW00093821	LOUISVILLE INTERNATIONAL AIRPORT KY US	20140221	106	44	10.6	4.4	51	40	19	2014	02	21	20YR Lagged Period	2/21/2014
GHCND:USW00093821	LOUISVILLE INTERNATIONAL AIRPORT KY US	20140222	178	28	17.8	2.8	64	37	14	2014	02	22	20YR Lagged Period	2/22/2014
GHCND:USW00093821	LOUISVILLE INTERNATIONAL AIRPORT KY US	20140223	67	-21	6.7	(2.1)	44	28	29	2014	02	23	20YR Lagged Period	2/23/2014
GHCND:USW00093821	LOUISVILLE INTERNATIONAL AIRPORT KY US	20140224	56	-55	5.6	(5.5)	42	22	33	2014	02	24	20YR Lagged Period	2/24/2014
GHCND:USW00093821	LOUISVILLE INTERNATIONAL AIRPORT KY US	20140225	39	-27	3.9	(2.7)	39	27	32	2014	02	25	20YR Lagged Period	2/25/2014
GHCND:USW00093821	LOUISVILLE INTERNATIONAL AIRPORT KY US	20140226	-16	-82	(1.6)	(8.2)	29	17	42	2014	02	26	20YR Lagged Period	2/26/2014
GHCND:USW00093821	LOUISVILLE INTERNATIONAL AIRPORT KY US	20140227	11	-66	1.1	(6.6)	34	20	38	2014	02	27	20YR Lagged Period	2/27/2014
GHCND:USW00093821	LOUISVILLE INTERNATIONAL AIRPORT KY US	20140228	72	-82	7.2	(8.2)	45	17	34	2014	02	28	20YR Lagged Period	2/28/2014
GHCND:USW00093821	LOUISVILLE INTERNATIONAL AIRPORT KY US	20140301	139	22	13.9	2.2	57	36	28	2014	03	01	20YR Lagged Period	3/1/2014
GHCND:USW00093821	LOUISVILLE INTERNATIONAL AIRPORT KY US	20140302	94	-60	9.4	(6.0)	49	21	30	2014	03	02	20YR Lagged Period	3/2/2014
GHCND:USW00093821	LOUISVILLE INTERNATIONAL AIRPORT KY US	20140303	-38	-88	(3.8)	(8.8)	25	16	44	2014	03	03	20YR Lagged Period	3/3/2014
GHCND:USW00093821	LOUISVILLE INTERNATIONAL AIRPORT KY US	20140304	22	-99	2.2	(9.9)	36	14	40	2014	03	04	20YR Lagged Period	3/4/2014
GHCND:USW00093821	LOUISVILLE INTERNATIONAL AIRPORT KY US	20140305	67	-49	6.7	(4.9)	44	23	31	2014	03	05	20YR Lagged Period	3/5/2014
GHCND:USW00093821	LOUISVILLE INTERNATIONAL AIRPORT KY US	20140306	94	-32	9.4	(3.2)	49	26	27	2014	03	06	20YR Lagged Period	3/6/2014
GHCND:USW00093821	LOUISVILLE INTERNATIONAL AIRPORT KY US	20140307	167	-21	16.7	(2.1)	62	28	20	2014	03	07	20YR Lagged Period	3/7/2014
GHCND:USW00093821	LOUISVILLE INTERNATIONAL AIRPORT KY US	20140308	172	22	17.2	2.2	63	36	15	2014	03	08	20YR Lagged Period	3/8/2014
GHCND:USW00093821	LOUISVILLE INTERNATIONAL AIRPORT KY US	20140309	111	-21	11.1	(2.1)	52	28	25	2014	03	09	20YR Lagged Period	3/9/2014
GHCND:USW00093821	LOUISVILLE INTERNATIONAL AIRPORT KY US	20140310	211	33	21.1	3.3	70	38	11	2014	03	10	20YR Lagged Period	3/10/2014
GHCND:USW00093821	LOUISVILLE INTERNATIONAL AIRPORT KY US	20140311	250	106	25.0	10.6	77	51	1	2014	03	11	20YR Lagged Period	3/11/2014
GHCND:USW00093821	LOUISVILLE INTERNATIONAL AIRPORT KY US	20140312	194	-5	19.4	(0.5)	67	31	16	2014	03	12	20YR Lagged Period	3/12/2014
GHCND:USW00093821	LOUISVILLE INTERNATIONAL AIRPORT KY US	20140313	72	-55	7.2	(5.5)	45	22	31	2014	03	13	20YR Lagged Period	3/13/2014
GHCND:USW00093821	LOUISVILLE INTERNATIONAL AIRPORT KY US	20140314	183	22	18.3	2.2	65	36	14	2014	03	14	20YR Lagged Period	3/14/2014
GHCND:USW00093821	LOUISVILLE INTERNATIONAL AIRPORT KY US	20140315	194	50	19.4	5.0	67	41	11	2014	03	15	20YR Lagged Period	3/15/2014
GHCND:USW00093821	LOUISVILLE INTERNATIONAL AIRPORT KY US	20140316	106	-10	10.6	(1.0)	51	30	24	2014	03	16	20YR Lagged Period	3/16/2014
GHCND:USW00093821	LOUISVILLE INTERNATIONAL AIRPORT KY US	20140317	78	-16	7.8	(1.6)	46	29	27	2014	03	17	20YR Lagged Period	3/17/2014
GHCND:USW00093821	LOUISVILLE INTERNATIONAL AIRPORT KY US	20140318	117	17	11.7	1.7	53	35	21	2014	03	18	20YR Lagged Period	3/18/2014
GHCND:USW00093821	LOUISVILLE INTERNATIONAL AIRPORT KY US	20140319	144	67	14.4	6.7	58	44	14	2014	03	19	20YR Lagged Period	3/19/2014
GHCND:USW00093821	LOUISVILLE INTERNATIONAL AIRPORT KY US	20140320	156	-5	15.6	(0.5)	60	31	19	2014	03	20	20YR Lagged Period	3/20/2014
GHCND:USW00093821	LOUISVILLE INTERNATIONAL AIRPORT KY US	20140321	228	50	22.8	5.0	73	41	8	2014	03	21	20YR Lagged Period	3/21/2014
GHCND:USW00093821	LOUISVILLE INTERNATIONAL AIRPORT KY US	20140322	156	50	15.6	5.0	60	41	14	2014	03	22	20YR Lagged Period	3/22/2014
GHCND:USW00093821	LOUISVILLE INTERNATIONAL AIRPORT KY US	20140323	89	0	8.9	-	48	32	25	2014	03	23	20YR Lagged Period	3/23/2014
GHCND:USW00093821	LOUISVILLE INTERNATIONAL AIRPORT KY US	20140324	78	-27	7.8	(2.7)	46	27	28	2014	03	24	20YR Lagged Period	3/24/2014
GHCND:USW00093821	LOUISVILLE INTERNATIONAL AIRPORT KY US	20140325	44	-21	4.4	(2.1)	40	28	31	2014	03	25	20YR Lagged Period	3/25/2014
GHCND:USW00093821	LOUISVILLE INTERNATIONAL AIRPORT KY US	20140326	78	-66	7.8	(6.6)	46	20	32	2014	03	26	20YR Lagged Period	3/26/2014
GHCND:USW00093821	LOUISVILLE INTERNATIONAL AIRPORT KY US	20140327	167	17	16.7	1.7	62	35	16	2014	03	27	20YR Lagged Period	3/27/2014
GHCND:USW00093821	LOUISVILLE INTERNATIONAL AIRPORT KY US	20140328	200	100	20.0	10.0	68	50	6	2014	03	28	20YR Lagged Period	3/28/2014
GHCND:USW00093821	LOUISVILLE INTERNATIONAL AIRPORT KY US	20140329	106	39	10.6	3.9	51	39	20	2014	03	29	20YR Lagged Period	3/29/2014
GHCND:USW00093821	LOUISVILLE INTERNATIONAL AIRPORT KY US	20140330	156	6	15.6	0.6	60	33	18	2014	03	30	20YR Lagged Period	3/30/2014
GHCND:USW00093821	LOUISVILLE INTERNATIONAL AIRPORT KY US	20140331	217	22	21.7	2.2	71	36	11	2014	03	31	20YR Lagged Period	3/31/2014
GHCND:USW00093821	LOUISVILLE INTERNATIONAL AIRPORT KY US	20140401	267	128	26.7	12.8	80	55	0	2014	04	01	20YR Lagged Period	4/1/2014
GHCND:USW00093821	LOUISVILLE INTERNATIONAL AIRPORT KY US	20140402	189	106	18.9	10.6	66	51	6	2014	04	02	20YR Lagged Period	4/2/2014
GHCND:USW00093821	LOUISVILLE INTERNATIONAL AIRPORT KY US	20140403	206	122	20.6	12.2	69	54	3	2014	04	03	20YR Lagged Period	4/3/2014
GHCND:USW00093821	LOUISVILLE INTERNATIONAL AIRPORT KY US	20140404	183	72	18.3	7.2	65	45	10	2014	04	04	20YR Lagged Period	4/4/2014
GHCND:USW00093821	LOUISVILLE INTERNATIONAL AIRPORT KY US	20140405	128	28	12.8	2.8	55	37	19	2014	04	05	20YR Lagged Period	4/5/2014
GHCND:USW00093821	LOUISVILLE INTERNATIONAL AIRPORT KY US	20140406	172	39	17.2	3.9	63	39	14	2014	04	06	20YR Lagged Period	4/6/2014
GHCND:USW00093821	LOUISVILLE INTERNATIONAL AIRPORT KY US	20140407	156	78	15.6	7.8	60	46	12	2014	04	07	20YR Lagged Period	4/7/2014
GHCND:USW00093821	LOUISVILLE INTERNATIONAL AIRPORT KY US	20140408	172	67	17.2	6.7	63	44	11	2014	04	08	20YR Lagged Period	4/8/2014
GHCND:USW00093821	LOUISVILLE INTERNATIONAL AIRPORT KY US	20140409	194	50	19.4	5.0	67	41	11	2014	04	09	20YR Lagged Period	4/9/2014
GHCND:USW00093821	LOUISVILLE INTERNATIONAL AIRPORT KY US	20140410	261	67	26.1	6.7	79	44	3	2014	04	10	20YR Lagged Period	4/10/2014
GHCND:USW00093821	LOUISVILLE INTERNATIONAL AIRPORT KY US	20140411	250	150	25.0	15.0	77	59	0	2014	04	11	20YR Lagged Period	4/11/2014
GHCND:USW00093821	LOUISVILLE INTERNATIONAL AIRPORT KY US	20140412	272	122	27.2	12.2	81	54	0	2014	04	12	20YR Lagged Period	4/12/2014
GHCND:USW00093821	LOUISVILLE INTERNATIONAL AIRPORT KY US	20140413	289	206	28.9	20.6	84	69	0	2014	04	13	20YR Lagged Period	4/13/2014
GHCND:USW00093821	LOUISVILLE INTERNATIONAL AIRPORT KY US	20140414	239	50	23.9	5.0	75	41	7	2014	04	14	20YR Lagged Period	4/14/2014
GHCND:USW00093821	LOUISVILLE INTERNATIONAL AIRPORT KY US	20140415	83	11	8.3	1.1	47	34	24	2014	04	15	20YR Lagged Period	4/15/2014
GHCND:USW00093821	LOUISVILLE INTERNATIONAL AIRPORT KY US	20140416	128	-5	12.8	(0.5)	55	31	22	2014	04	16	20YR Lagged Period	4/16/2014
GHCND:USW00093821	LOUISVILLE INTERNATIONAL AIRPORT KY US	20140417	206	44	20.6	4.4	69	40	10	2014	04	17	20YR Lagged Period	4/17/2014
GHCND:USW00093821	LOUISVILLE INTERNATIONAL AIRPORT KY US	20140418	233	83	23.3	8.3	74	47	4	2014	04	18	20YR Lagged Period	4/18/2014
GHCND:USW00093821	LOUISVILLE INTERNATIONAL AIRPORT KY US	20140419	239	94	23.9	9.4	75	49	3	2014	04	19	20YR Lagged Period	4/19/2014
GHCND:USW00093821	LOUISVILLE INTERNATIONAL AIRPORT KY US	20140420	267	94	26.7	9.4	80	49	0	2014	04	20	20YR Lagged Period	4/20/2014
GHCND:USW00093821	LOUISVILLE INTERNATIONAL AIRPORT KY US	20140421	272	122	27.2	12.2	81	54	0	2014	04	21	20YR Lagged Period	4/21/2014
GHCND:USW00093821	LOUISVILLE INTERNATIONAL AIRPORT KY US	20140422	239	111	23.9	11.1	75	52	1	2014	04	22	20YR Lagged Period	4/22/2014
GHCND:USW00093821	LOUISVILLE INTERNATIONAL AIRPORT KY US	20140423	183	72	18.3	7.2	65	45	10	2014	04	23	20YR Lagged Period	4/23/2014
GHCND:USW00093821	LOUISVILLE INTERNATIONAL AIRPORT KY US	20140424	239	106	23.9	10.6	75	51	2	2014	04	24	20YR Lagged Period	4/24/2014
GHCND:USW00093821	LOUISVILLE INTERNATIONAL AIRPORT KY US	20140425	222	139	22.2	13.9	72	57	0	2014	04	25	20YR Lagged Period	4/25/2014
GHCND:USW00093821	LOUISVILLE INTERNATIONAL AIRPORT KY US	20140426	272	94	27.2	9.4	81	49	0	2014	04	26	20YR Lagged Period	4/26/2014
GHCND:USW00093821	LOUISVILLE INTERNATIONAL AIRPORT KY US	20140427	283	128	28.3	12.8	83	55	0	2014	04	27	20YR Lagged Period	4/27/2014
GHCND:USW00093821	LOUISVILLE INTERNATIONAL AIRPORT KY US	20140428	206	172	20.6	17.2	69	63	0	2014	04	28	20YR Lagged Period	4/28/2014
GHCND:USW00093821	LOUISVILLE INTERNATIONAL AIRPORT KY US	20140429	256	133	25.6	13.3	78	56	0	2014	04	29	20YR Lagged Period	4/29/2014
GHCND:USW00093821	LOUISVILLE INTERNATIONAL AIRPORT KY US	20140430	217	106	21.7	10.6	71	51	4	2014	04	30	20YR Lagged Period	4/30/2014
GHCND:USW00093821	LOUISVILLE INTERNATIONAL AIRPORT KY US	20140501	172	83	17.2	8.3	63	47	10	2014	05	01	20YR Lagged Period	5/1/2014
GHCND:USW00093821	LOUISVILLE INTERNATIONAL AIRPORT KY US	20140502	167	83	16.7	8.3	62	47	10	2014	05	02	20YR Lagged Period	5/2/2014
GHCND:USW00093821	LOUISVILLE INTERNATIONAL AIRPORT KY US	20140503	228	72	22.8	7.2	73	45	6	2014	05	03	20YR Lagged Period	5/3/2014
GHCND:USW00093821	LOUISVILLE INTERNATIONAL AIRPORT KY US	20140504	283	111	28.3	11.1	83	52	0	2014	05	04	20YR Lagged Period	5/4/2014
GHCND:USW00093821	LOUISVILLE INTERNATIONAL AIRPORT KY US	20140505	317	122	31.7	12.2	89	54	0	2014	05	05	20YR Lagged Period	5/5/2014
GHCND:USW00093821	LOUISVILLE INTERNATIONAL AIRPORT KY US	20140506	300	139	30.0	13.9	86	57	0	2014	05	06	20YR Lagged Period	5/6/2014
GHCND:USW00093821	LOUISVILLE INTERNATIONAL AIRPORT KY US	20140507	300	189	30.0	18.9	86	66	0	2014	05	07	20YR Lagged Period	5/7/2014
GHCND:USW00093821	LOUISVILLE INTERNATIONAL AIRPORT KY US	20140508	306	211	30.6	21.1	87	70	0	2014	05	08	20YR Lagged Period	5/8/2014
GHCND:USW00093821	LOUISVILLE INTERNATIONAL AIRPORT KY US	20140509	256	172	25.6	17.2	78	63	0	2014	05	09	20YR Lagged Period	5/9/2014
GHCND:USW00093821	LOUISVILLE INTERNATIONAL AIRPORT KY US	20140510	239	156	23.9	15.6	75	60	0	2014	05	10	20YR Lagged Period	5/10/2014
GHCND:USW00093821	LOUISVILLE INTERNATIONAL AIRPORT KY US	20140511	278	167	27.8	16.7	82	62	0	2014	05	11	20YR Lagged Period	5/11/2014
GHCND:USW00093821	LOUISVILLE INTERNATIONAL AIRPORT KY US	20140512	311	200	31.1	20.0	88	68	0	2014	05	12	20YR Lagged Period	5/12/2014
GHCND:USW00093821	LOUISVILLE INTERNATIONAL AIRPORT KY US	20140513	311	200	31.1	20.0	88	68	0	2014	05	13	20YR Lagged Period	5/13/2014
GHCND:USW00093821	LOUISVILLE INTERNATIONAL AIRPORT KY US	20140514	211	161	21.1	16.1	70	61	0	2014	05	14	20YR Lagged Period	5/14/2014
GHCND:USW00093821	LOUISVILLE INTERNATIONAL AIRPORT KY US	20140515	183	100	18.3	10.0	65	50	7	2014	05	15	20YR Lagged Period	5/15/2014
GHCND:USW00093821	LOUISVILLE INTERNATIONAL AIRPORT KY US	20140516	167	67	16.7	6.7	62	44	12	2014	05	16	20YR Lagged Period	5/16/2014
GHCND:USW00093821	LOUISVILLE INTERNATIONAL AIRPORT KY US	20140517	172	61	17.2	6.1	63	43	12	2014	05	17	20YR Lagged Period	5/17/2014

GHCND:USW00093821	LOUISVILLE INTERNATIONAL AIRPORT KY US	20140518	200	67	20.0	6.7	68	44	9	2014	05	18	20YR Lagged Period	5/18/2014
GHCND:USW00093821	LOUISVILLE INTERNATIONAL AIRPORT KY US	20140519	239	89	23.9	8.9	75	48	3	2014	05	19	20YR Lagged Period	5/19/2014
GHCND:USW00093821	LOUISVILLE INTERNATIONAL AIRPORT KY US	20140520	294	150	29.4	15.0	85	59	0	2014	05	20	20YR Lagged Period	5/20/2014
GHCND:USW00093821	LOUISVILLE INTERNATIONAL AIRPORT KY US	20140521	294	189	29.4	18.9	85	66	0	2014	05	21	20YR Lagged Period	5/21/2014
GHCND:USW00093821	LOUISVILLE INTERNATIONAL AIRPORT KY US	20140522	306	178	30.6	17.8	87	64	0	2014	05	22	20YR Lagged Period	5/22/2014
GHCND:USW00093821	LOUISVILLE INTERNATIONAL AIRPORT KY US	20140523	256	178	25.6	17.8	78	64	0	2014	05	23	20YR Lagged Period	5/23/2014
GHCND:USW00093821	LOUISVILLE INTERNATIONAL AIRPORT KY US	20140524	272	139	27.2	13.9	81	57	0	2014	05	24	20YR Lagged Period	5/24/2014
GHCND:USW00093821	LOUISVILLE INTERNATIONAL AIRPORT KY US	20140525	250	167	25.0	16.7	77	62	0	2014	05	25	20YR Lagged Period	5/25/2014
GHCND:USW00093821	LOUISVILLE INTERNATIONAL AIRPORT KY US	20140526	306	161	30.6	16.1	87	61	0	2014	05	26	20YR Lagged Period	5/26/2014
GHCND:USW00093821	LOUISVILLE INTERNATIONAL AIRPORT KY US	20140527	317	211	31.7	21.1	89	70	0	2014	05	27	20YR Lagged Period	5/27/2014
GHCND:USW00093821	LOUISVILLE INTERNATIONAL AIRPORT KY US	20140528	294	206	29.4	20.6	85	69	0	2014	05	28	20YR Lagged Period	5/28/2014
GHCND:USW00093821	LOUISVILLE INTERNATIONAL AIRPORT KY US	20140529	300	206	30.0	20.6	86	69	0	2014	05	29	20YR Lagged Period	5/29/2014
GHCND:USW00093821	LOUISVILLE INTERNATIONAL AIRPORT KY US	20140530	300	211	30.0	21.1	86	70	0	2014	05	30	20YR Lagged Period	5/30/2014
GHCND:USW00093821	LOUISVILLE INTERNATIONAL AIRPORT KY US	20140531	300	200	30.0	20.0	86	68	0	2014	05	31	20YR Lagged Period	5/31/2014
GHCND:USW00093821	LOUISVILLE INTERNATIONAL AIRPORT KY US	20140601	311	183	31.1	18.3	88	65	0	2014	06	01	20YR Lagged Period	6/1/2014
GHCND:USW00093821	LOUISVILLE INTERNATIONAL AIRPORT KY US	20140602	283	222	28.3	22.2	83	72	0	2014	06	02	20YR Lagged Period	6/2/2014
GHCND:USW00093821	LOUISVILLE INTERNATIONAL AIRPORT KY US	20140603	300	222	30.0	22.2	86	72	0	2014	06	03	20YR Lagged Period	6/3/2014
GHCND:USW00093821	LOUISVILLE INTERNATIONAL AIRPORT KY US	20140604	306	222	30.6	22.2	87	72	0	2014	06	04	20YR Lagged Period	6/4/2014
GHCND:USW00093821	LOUISVILLE INTERNATIONAL AIRPORT KY US	20140605	256	183	25.6	18.3	78	65	0	2014	06	05	20YR Lagged Period	6/5/2014
GHCND:USW00093821	LOUISVILLE INTERNATIONAL AIRPORT KY US	20140606	289	161	28.9	16.1	84	61	0	2014	06	06	20YR Lagged Period	6/6/2014
GHCND:USW00093821	LOUISVILLE INTERNATIONAL AIRPORT KY US	20140607	289	172	28.9	17.2	84	63	0	2014	06	07	20YR Lagged Period	6/7/2014
GHCND:USW00093821	LOUISVILLE INTERNATIONAL AIRPORT KY US	20140608	256	183	25.6	18.3	78	65	0	2014	06	08	20YR Lagged Period	6/8/2014
GHCND:USW00093821	LOUISVILLE INTERNATIONAL AIRPORT KY US	20140609	250	183	25.0	18.3	77	65	0	2014	06	09	20YR Lagged Period	6/9/2014
GHCND:USW00093821	LOUISVILLE INTERNATIONAL AIRPORT KY US	20140610	272	194	27.2	19.4	81	67	0	2014	06	10	20YR Lagged Period	6/10/2014
GHCND:USW00093821	LOUISVILLE INTERNATIONAL AIRPORT KY US	20140611	256	200	25.6	20.0	78	68	0	2014	06	11	20YR Lagged Period	6/11/2014
GHCND:USW00093821	LOUISVILLE INTERNATIONAL AIRPORT KY US	20140612	289	178	28.9	17.8	84	64	0	2014	06	12	20YR Lagged Period	6/12/2014
GHCND:USW00093821	LOUISVILLE INTERNATIONAL AIRPORT KY US	20140613	267	183	26.7	18.3	80	65	0	2014	06	13	20YR Lagged Period	6/13/2014
GHCND:USW00093821	LOUISVILLE INTERNATIONAL AIRPORT KY US	20140614	267	133	26.7	13.3	80	56	0	2014	06	14	20YR Lagged Period	6/14/2014
GHCND:USW00093821	LOUISVILLE INTERNATIONAL AIRPORT KY US	20140615	317	161	31.7	16.1	89	61	0	2014	06	15	20YR Lagged Period	6/15/2014
GHCND:USW00093821	LOUISVILLE INTERNATIONAL AIRPORT KY US	20140616	333	222	33.3	22.2	92	72	0	2014	06	16	20YR Lagged Period	6/16/2014
GHCND:USW00093821	LOUISVILLE INTERNATIONAL AIRPORT KY US	20140617	333	222	33.3	22.2	92	72	0	2014	06	17	20YR Lagged Period	6/17/2014
GHCND:USW00093821	LOUISVILLE INTERNATIONAL AIRPORT KY US	20140618	339	244	33.9	24.4	93	76	0	2014	06	18	20YR Lagged Period	6/18/2014
GHCND:USW00093821	LOUISVILLE INTERNATIONAL AIRPORT KY US	20140619	344	250	34.4	25.0	94	77	0	2014	06	19	20YR Lagged Period	6/19/2014
GHCND:USW00093821	LOUISVILLE INTERNATIONAL AIRPORT KY US	20140620	328	228	32.8	22.8	91	73	0	2014	06	20	20YR Lagged Period	6/20/2014
GHCND:USW00093821	LOUISVILLE INTERNATIONAL AIRPORT KY US	20140621	328	222	32.8	22.2	91	72	0	2014	06	21	20YR Lagged Period	6/21/2014
GHCND:USW00093821	LOUISVILLE INTERNATIONAL AIRPORT KY US	20140622	328	211	32.8	21.1	91	70	0	2014	06	22	20YR Lagged Period	6/22/2014
GHCND:USW00093821	LOUISVILLE INTERNATIONAL AIRPORT KY US	20140623	344	228	34.4	22.8	94	73	0	2014	06	23	20YR Lagged Period	6/23/2014
GHCND:USW00093821	LOUISVILLE INTERNATIONAL AIRPORT KY US	20140624	311	222	31.1	22.2	88	72	0	2014	06	24	20YR Lagged Period	6/24/2014
GHCND:USW00093821	LOUISVILLE INTERNATIONAL AIRPORT KY US	20140625	317	222	31.7	22.2	89	72	0	2014	06	25	20YR Lagged Period	6/25/2014
GHCND:USW00093821	LOUISVILLE INTERNATIONAL AIRPORT KY US	20140626	328	222	32.8	22.2	91	72	0	2014	06	26	20YR Lagged Period	6/26/2014
GHCND:USW00093821	LOUISVILLE INTERNATIONAL AIRPORT KY US	20140627	333	211	33.3	21.1	92	70	0	2014	06	27	20YR Lagged Period	6/27/2014
GHCND:USW00093821	LOUISVILLE INTERNATIONAL AIRPORT KY US	20140628	306	228	30.6	22.8	87	73	0	2014	06	28	20YR Lagged Period	6/28/2014
GHCND:USW00093821	LOUISVILLE INTERNATIONAL AIRPORT KY US	20140629	300	228	30.0	22.8	86	73	0	2014	06	29	20YR Lagged Period	6/29/2014
GHCND:USW00093821	LOUISVILLE INTERNATIONAL AIRPORT KY US	20140630	333	217	33.3	21.7	92	71	0	2014	06	30	20YR Lagged Period	6/30/2014
GHCND:USW00093821	LOUISVILLE INTERNATIONAL AIRPORT KY US	20140701	339	211	33.9	21.1	93	70	0	2014	07	01	20YR Lagged Period	7/1/2014
GHCND:USW00093821	LOUISVILLE INTERNATIONAL AIRPORT KY US	20140702	311	200	31.1	20.0	88	68	0	2014	07	02	20YR Lagged Period	7/2/2014
GHCND:USW00093821	LOUISVILLE INTERNATIONAL AIRPORT KY US	20140703	250	161	25.0	16.1	77	61	0	2014	07	03	20YR Lagged Period	7/3/2014
GHCND:USW00093821	LOUISVILLE INTERNATIONAL AIRPORT KY US	20140704	278	144	27.8	14.4	82	58	0	2014	07	04	20YR Lagged Period	7/4/2014
GHCND:USW00093821	LOUISVILLE INTERNATIONAL AIRPORT KY US	20140705	289	150	28.9	15.0	84	59	0	2014	07	05	20YR Lagged Period	7/5/2014
GHCND:USW00093821	LOUISVILLE INTERNATIONAL AIRPORT KY US	20140706	311	183	31.1	18.3	88	65	0	2014	07	06	20YR Lagged Period	7/6/2014
GHCND:USW00093821	LOUISVILLE INTERNATIONAL AIRPORT KY US	20140707	333	222	33.3	22.2	92	72	0	2014	07	07	20YR Lagged Period	7/7/2014
GHCND:USW00093821	LOUISVILLE INTERNATIONAL AIRPORT KY US	20140708	311	233	31.1	23.3	88	74	0	2014	07	08	20YR Lagged Period	7/8/2014
GHCND:USW00093821	LOUISVILLE INTERNATIONAL AIRPORT KY US	20140709	317	211	31.7	21.1	89	70	0	2014	07	09	20YR Lagged Period	7/9/2014
GHCND:USW00093821	LOUISVILLE INTERNATIONAL AIRPORT KY US	20140710	317	206	31.7	20.6	89	69	0	2014	07	10	20YR Lagged Period	7/10/2014
GHCND:USW00093821	LOUISVILLE INTERNATIONAL AIRPORT KY US	20140711	328	183	32.8	18.3	91	65	0	2014	07	11	20YR Lagged Period	7/11/2014
GHCND:USW00093821	LOUISVILLE INTERNATIONAL AIRPORT KY US	20140712	322	200	32.2	20.0	90	68	0	2014	07	12	20YR Lagged Period	7/12/2014
GHCND:USW00093821	LOUISVILLE INTERNATIONAL AIRPORT KY US	20140713	361	228	36.1	22.8	97	73	0	2014	07	13	20YR Lagged Period	7/13/2014
GHCND:USW00093821	LOUISVILLE INTERNATIONAL AIRPORT KY US	20140714	306	206	30.6	20.6	87	69	0	2014	07	14	20YR Lagged Period	7/14/2014
GHCND:USW00093821	LOUISVILLE INTERNATIONAL AIRPORT KY US	20140715	261	172	26.1	17.2	79	63	0	2014	07	15	20YR Lagged Period	7/15/2014
GHCND:USW00093821	LOUISVILLE INTERNATIONAL AIRPORT KY US	20140716	256	144	25.6	14.4	78	58	0	2014	07	16	20YR Lagged Period	7/16/2014
GHCND:USW00093821	LOUISVILLE INTERNATIONAL AIRPORT KY US	20140717	272	156	27.2	15.6	81	60	0	2014	07	17	20YR Lagged Period	7/17/2014
GHCND:USW00093821	LOUISVILLE INTERNATIONAL AIRPORT KY US	20140718	228	172	22.8	17.2	73	63	0	2014	07	18	20YR Lagged Period	7/18/2014
GHCND:USW00093821	LOUISVILLE INTERNATIONAL AIRPORT KY US	20140719	250	183	25.0	18.3	77	65	0	2014	07	19	20YR Lagged Period	7/19/2014
GHCND:USW00093821	LOUISVILLE INTERNATIONAL AIRPORT KY US	20140720	300	211	30.0	21.1	86	70	0	2014	07	20	20YR Lagged Period	7/20/2014
GHCND:USW00093821	LOUISVILLE INTERNATIONAL AIRPORT KY US	20140721	322	206	32.2	20.6	90	69	0	2014	07	21	20YR Lagged Period	7/21/2014
GHCND:USW00093821	LOUISVILLE INTERNATIONAL AIRPORT KY US	20140722	344	211	34.4	21.1	94	70	0	2014	07	22	20YR Lagged Period	7/22/2014
GHCND:USW00093821	LOUISVILLE INTERNATIONAL AIRPORT KY US	20140723	311	228	31.1	22.8	88	73	0	2014	07	23	20YR Lagged Period	7/23/2014
GHCND:USW00093821	LOUISVILLE INTERNATIONAL AIRPORT KY US	20140724	278	200	27.8	20.0	82	68	0	2014	07	24	20YR Lagged Period	7/24/2014
GHCND:USW00093821	LOUISVILLE INTERNATIONAL AIRPORT KY US	20140725	300	156	30.0	15.6	86	60	0	2014	07	25	20YR Lagged Period	7/25/2014
GHCND:USW00093821	LOUISVILLE INTERNATIONAL AIRPORT KY US	20140726	344	194	34.4	19.4	94	67	0	2014	07	26	20YR Lagged Period	7/26/2014
GHCND:USW00093821	LOUISVILLE INTERNATIONAL AIRPORT KY US	20140727	328	211	32.8	21.1	91	70	0	2014	07	27	20YR Lagged Period	7/27/2014
GHCND:USW00093821	LOUISVILLE INTERNATIONAL AIRPORT KY US	20140728	261	172	26.1	17.2	79	63	0	2014	07	28	20YR Lagged Period	7/28/2014
GHCND:USW00093821	LOUISVILLE INTERNATIONAL AIRPORT KY US	20140729	261	122	26.1	12.2	79	54	0	2014	07	29	20YR Lagged Period	7/29/2014
GHCND:USW00093821	LOUISVILLE INTERNATIONAL AIRPORT KY US	20140730	283	167	28.3	16.7	83	62	0	2014	07	30	20YR Lagged Period	7/30/2014
GHCND:USW00093821	LOUISVILLE INTERNATIONAL AIRPORT KY US	20140731	300	178	30.0	17.8	86	64	0	2014	07	31	20YR Lagged Period	7/31/2014
GHCND:USW00093821	LOUISVILLE INTERNATIONAL AIRPORT KY US	20140801	317	178	31.7	17.8	89	64	0	2014	08	01	20YR Lagged Period	8/1/2014
GHCND:USW00093821	LOUISVILLE INTERNATIONAL AIRPORT KY US	20140802	300	200	30.0	20.0	86	68	0	2014	08	02	20YR Lagged Period	8/2/2014
GHCND:USW00093821	LOUISVILLE INTERNATIONAL AIRPORT KY US	20140803	306	183	30.6	18.3	87	65	0	2014	08	03	20YR Lagged Period	8/3/2014
GHCND:USW00093821	LOUISVILLE INTERNATIONAL AIRPORT KY US	20140804	322	189	32.2	18.9	90	66	0	2014	08	04	20YR Lagged Period	8/4/2014
GHCND:USW00093821	LOUISVILLE INTERNATIONAL AIRPORT KY US	20140805	311	194	31.1	19.4	88	67	0	2014	08	05	20YR Lagged Period	8/5/2014
GHCND:USW00093821	LOUISVILLE INTERNATIONAL AIRPORT KY US	20140806	322	211	32.2	21.1	90	70	0	2014	08	06	20YR Lagged Period	8/6/2014
GHCND:USW00093821	LOUISVILLE INTERNATIONAL AIRPORT KY US	20140807	289	222	28.9	22.2	84	72	0	2014	08	07	20YR Lagged Period	8/7/2014
GHCND:USW00093821	LOUISVILLE INTERNATIONAL AIRPORT KY US	20140808	244	200	24.4	20.0	76	68	0	2014	08	08	20YR Lagged Period	8/8/2014
GHCND:USW00093821	LOUISVILLE INTERNATIONAL AIRPORT KY US	20140809	294	222	29.4	22.2	85	72	0	2014	08	09	20YR Lagged Period	8/9/2014
GHCND:USW00093821	LOUISVILLE INTERNATIONAL AIRPORT KY US	20140810	317	233	31.7	23.3	89	74	0	2014	08	10	20YR Lagged Period	8/10/2014
GHCND:USW00093821	LOUISVILLE INTERNATIONAL AIRPORT KY US	20140811	311	228	31.1	22.8	88	73	0	2014	08	11	20YR Lagged Period	8/11/2014
GHCND:USW00093821	LOUISVILLE INTERNATIONAL AIRPORT KY US	20140812	272	183	27.2	18.3	81	65	0	2014	08	12	20YR Lagged Period	8/12/2014
GHCND:USW00093821	LOUISVILLE INTERNATIONAL AIRPORT KY US	20140813	283	156	28.3	15.6	83	60	0	2014	08	13	20YR Lagged Period	8/13/2014
GHCND:USW00093821	LOUISVILLE INTERNATIONAL AIRPORT KY US	20140814	294	172	29.4	17.2	85	63	0	2014	08	14	20YR Lagged Period	8/14/2014
GHCND:USW00093821	LOUISVILLE INTERNATIONAL AIRPORT KY US	20140815	289	161	28.9	16.1	84	61	0	2014	08	15	20YR Lagged Period	8/15/2014
GHCND:USW00093821	LOUISVILLE INTERNATIONAL AIRPORT KY US	20140816	283	183	28.3	18.3	83	65	0	2014	08	16	20YR Lagged Period	8/16/2014
GHCND:USW00093821	LOUISVILLE INTERNATIONAL AIRPORT KY US	20140817	244	206	24.4	20.6	76	69	0	2014	08	17	20YR Lagged Period	8/17/2014
GHCND:USW00093821	LOUISVILLE INTERNATIONAL AIRPORT KY US	20140818	283	222	28.3	22.2	83	72	0	2014	08	18	20YR Lagged Period	8/18/2014
GHCND:USW00093821	LOUISVILLE INTERNATIONAL AIRPORT KY US	20140819	317	217	31.7	21.7	89	71	0	2014	08	19	20YR Lagged Period	8/19/2014
GHCND:USW00093821	LOUISVILLE INTERNATIONAL AIRPORT KY US	20140820	333	217	33.3	21.7	92	71	0	2014	08	20	20YR Lagged Period	8/20/2014
GHCND:USW00093821	LOUISVILLE INTERNATIONAL AIRPORT KY US	20140821	322	222	32.2	22.2	90	72	0	2014	08	21	20YR Lagged Period	8/21/2014
GHCND:USW00093821	LOUISVILLE INTERNATIONAL AIRPORT KY US	20140822	322	233	32.2	23.3	90	74	0	2014	08	22	20YR Lagged Period	8/22/2014
GHCND:USW00093821	LOUISVILLE INTERNATIONAL AIRPORT KY US	20140823	328	228	32.8	22.8	91	73	0	2014	08	23	20YR Lagged Period	8/23/2014
GHCND:USW00093821	LOUISVILLE INTERNATIONAL AIRPORT KY US	20140824	328	222	32.8	22.2	91	72	0	2014	08	24	20YR Lagged Period	8/24/2014
GHCND:USW00093821	LOUISVILLE INTERNATIONAL AIRPORT KY US	20140825	344	244	34.4	24.4	94	76	0	2014	08	25	20YR Lagged Period	8/25/2014
GHCND:USW00093821	LOUISVILLE INTERNATIONAL AIRPORT KY US	20140826	344	239	34.4	23.9	94	75	0	2014	08	26	20YR Lagged Period	8/26/2014
GHCND:USW00093821	LOUISVILLE INTERNATIONAL AIRPORT KY US	20140827	344	233	34.4	23.3	94	74	0	2014	08	27	20YR Lagged Period	8/27/2014
GHCND:USW00093821	LOUISVILLE INTERNATIONAL AIRPORT KY US	20140828	333	233	33.3	23.3	92	74	0	2014	08	28	20YR Lagged Period	8/28/2014
GHCND:USW00093821	LOUISVILLE INTERNATIONAL AIRPORT KY US	20140829	339	228	33.9	22.8	93	73	0	2014	08	29	20YR Lagged Period	8/29/2014
GHCND:USW00093821	LOUISVILLE INTERNATIONAL AIRPORT KY US	20140830	306	217	30.6	21.7	87	71	0	2014	08	30	20YR Lagged Period	8/30/2014
GHCND:USW00093821	LOUISVILLE INTERNATIONAL AIRPORT KY US	20140831	261	228	26.1	22.8	79	73	0	2014	08	31	20YR Lagged Period	8/31/2014
GHCND:USW00093821	LOUISVILLE INTERNATIONAL AIRPORT KY US	20140901	317	239	31.7	23.9	89	75	0	2014	09	01	20YR Lagged Period	9/1/2014
GHCND:USW00093821	LOUISVILLE INTERNATIONAL AIRPORT KY US	20140902	317	211	31.7	21.1	89	70	0	2014	09	02	20YR Lagged Period	9/2/2014
GHCND:USW00093821	LOUISVILLE INTERNATIONAL AIRPORT KY US	20140903	322	222	32.2	22.2	90	72	0	2014	09	03	20YR Lagged Period	9/3/2014
GHCND:USW00093821	LOUISVILLE INTERNATIONAL AIRPORT KY US	20140904	333	217	33.3	21.7	92	71	0	2014	09	04	20YR Lagged Period	9/4/2014
GHCND:USW00093821	LOUISVILLE INTERNATIONAL AIRPORT KY US	20140905	339	233	33.9	23.3	93	74	0	2014	09	05	20YR Lagged Period	9/5/2014
GHCND:USW00093821	LOUISVILLE INTERNATIONAL AIRPORT KY US	20140906	306	206	30.6	20.6	87	69	0	2014	09	06	20YR Lagged Period	9/6/2014
GHCND:USW00093821	LOUISVILLE INTERNATIONAL AIRPORT KY US	20140907	278	167	27.8	16.7	82	62	0	2014	09	07	20YR Lagged Period	9/7/2014
GHCND:USW00093821	LOUISVILLE INTERNATIONAL AIRPORT KY US	20140908	294	150	29.4	15.0	85	59	0	2014	09	08	20YR Lagged Period	9/8/2014
GHCND:USW00093821	LOUISVILLE INTERNATIONAL AIRPORT KY US	20140909	294	167	29.4	16.7	85	62	0	2014	09	09	20YR Lagged Period	9/9/2014
GHCND:USW00093821	LOUISVILLE INTERNATIONAL AIRPORT KY US	20140910	300	211	30.0	21.1	86	70	0	2014	09	10	20YR Lagged Period	9/10/2014
GHCND:USW00093821	LOUISVILLE INTERNATIONAL AIRPORT KY US	20140911	261	156	26.1	15.6	79	60	0	2014	09	11	20YR Lagged Period	9/11/2014
GHCND:USW00093821	LOUISVILLE INTERNATIONAL AIRPORT KY US	20140912	206	156	20.6	15.6	69	60	0	2014	09	12	20YR Lagged Period	9/12/2014
GHCND:USW00093821	LOUISVILLE INTERNATIONAL AIRPORT KY US	20140913	200	128	20.0	12.8	68	55	3	2014	09	13	20YR Lagged Period	9/13/2014
GHCND:USW00093821	LOUISVILLE INTERNATIONAL AIRPORT KY US	20140914	239	100	23.9	10.0	75	50	2	2014	09	14	20YR Lagged Period	9/14/2014
GHCND:USW00093821	LOUISVILLE INTERNATIONAL AIRPORT KY US	20140915	244	117	24.4	11.7	76	53	0	2014	09	15	20YR Lagged Period	9/15/2014
GHCND:USW00093821	LOUISVILLE INTERNATIONAL AIRPORT KY US	20140916	217	133	21.7	13.3	71	56	1	2014	09	16	20YR Lagged Period	9/16/2014
GHCND:USW00093821	LOUISVILLE INTERNATIONAL AIRPORT KY US	20140917	228	117	22.8	11.7	73	53	2	2014	09	17	20YR Lagged Period	9/17/2014
GHCND:USW00093821	LOUISVILLE INTERNATIONAL AIRPORT KY US	20140918	244	133	24.4	13.3	76	56	0	2014	09	18	20YR Lagged Period	9/18/2014
GHCND:USW00093821	LOUISVILLE INTERNATIONAL AIRPORT KY US	20140919	267	122	26.7	12.2	80	54	0	2014	09	19	20YR Lagged Period	9/19/2014
GHCND:USW00093821	LOUISVILLE INTERNATIONAL AIRPORT KY US	20140920	289	167	28.9	16.7	84	62	0	2014	09	20	20YR Lagged Period	9/20/2014
GHCND:USW00093821	LOUISVILLE INTERNATIONAL AIRPORT KY US	20140921	278	156	27.8	15.6	82	60	0	2014	09	21	20YR Lagged Period	9/21/2014
GHCND:USW00093821	LOUISVILLE INTERNATIONAL AIRPORT KY US	20140922	211	122	21.1	12.2	70	54	3	2014	09	22	20YR Lagged Period	9/22/2014
GHCND:USW00093821	LOUISVILLE INTERNATIONAL AIRPORT KY US	20140923	244	100	24.4	10.0	76	50	2	2014	09	23	20YR Lagged Period	9/23/2014
GHCND:USW00093821	LOUISVILLE INTERNATIONAL AIRPORT KY US	20140924	272	106	27.2	10.6	81	51	0	2014	09	24	20YR Lagged Period	9/24/2014
GHCND:USW00093821	LOUISVILLE INTERNATIONAL AIRPORT KY US	20140925	278	133	27.8	13.3	82	56	0	2014	09	25	20YR Lagged Period	9/25/2014
GHCND:USW00093821	LOUISVILLE INTERNATIONAL AIRPORT KY US	20140926	294	150	29.4	15.0	85	59	0	2014	09	26	20YR Lagged Period	9/26/2014
GHCND:USW00093821	LOUISVILLE INTERNATIONAL AIRPORT KY US	20140927	300	156	30.0	15.6	86	60	0	2014	09	27	20YR Lagged Period	9/27/2014
GHCND:USW00093821	LOUISVILLE INTERNATIONAL AIRPORT KY US	20140928	294	183	29.4	18.3	85	65	0	2014	09	28	20YR Lagged Period	9/28/2014
GHCND:USW00093821	LOUISVILLE INTERNATIONAL AIRPORT KY US	20140929	300	183	30.0	18.3	86	65	0	2014	09	29	20YR Lagged Period	9/29/2014
GHCND:USW00093821	LOUISVILLE INTERNATIONAL AIRPORT KY US	20140930	300	144	30.0	14.4	86	58	0	2014	09	30	20YR Lagged Period	9/30/2014
GHCND:USW00093821	LOUISVILLE INTERNATIONAL AIRPORT KY US	20141001	300	144	30.0	14.4	86	58	0	2014	10	01	20YR Lagged Period	10/1/2014
GHCND:USW00093821	LOUISVILLE INTERNATIONAL AIRPORT KY US	20141002	311	172	31.1	17.2	88	63	0	2014	10	02	20YR Lagged Period	10/2/2014
GHCND:USW00093821	LOUISVILLE INTERNATIONAL AIRPORT KY US	20141003	261	100	26.1	10.0	79	50	0	2014	10	03	20YR Lagged Period	10/3/2014
GHCND:USW00093821	LOUISVILLE INTERNATIONAL AIRPORT KY US	20141004	156	61	15.6	6.1	60	43	13	2014	10	04	20YR Lagged Period	10/4/2014
GHCND:USW00093821	LOUISVILLE INTERNATIONAL AIRPORT KY US	20141005	194	33	19.4	3.3	67	38	12	2014	10	05	20YR Lagged Period	10/5/2014
GHCND:USW00093821	LOUISVILLE INTERNATIONAL AIRPORT KY US	20141006	217	117	21.7	11.7	71	53	3	2014	10	06	20YR Lagged Period	10/6/2014
GHCND:USW00093821	LOUISVILLE INTERNATIONAL AIRPORT KY US	20141007	244	117	24.4	11.7	76	53	0	2014	10	07	20YR Lagged Period	10/7/2014
GHCND:USW00093821	LOUISVILLE INTERNATIONAL AIRPORT KY US	20141008	239	117	23.9	11.7	75	53	1	2014	10	08	20YR Lagged Period	10/8/2014
GHCND:USW00093821	LOUISVILLE INTERNATIONAL AIRPORT KY US	20141009	222	117	22.2	11.7	72	53	2	2014	10	09	20YR Lagged Period	10/9/2014
GHCND:USW00093821	LOUISVILLE INTERNATIONAL AIRPORT KY US	20141010	161	117	16.1	11.7	61	53	8	2014	10	10	20YR Lagged Period	10/10/2014
GHCND:USW00093821	LOUISVILLE INTERNATIONAL AIRPORT KY US	20141011	150	111	15.0	11.1	59	52	9	2014	10	11	20YR Lagged Period	10/11/2014
GHCND:USW00093821	LOUISVILLE INTERNATIONAL AIRPORT KY US	20141012	222	122	22.2	12.2	72	54	2	2014	10	12	20YR Lagged Period	10/12/2014
GHCND:USW00093821	LOUISVILLE INTERNATIONAL AIRPORT KY US	20141013	261	183	26.1	18.3	79	65	0	2014	10	13	20YR Lagged Period	10/13/2014
GHCND:USW00093821	LOUISVILLE INTERNATIONAL AIRPORT KY US	20141014	211	150	21.1	15.0	70	59	0	2014	10	14	20YR Lagged Period	10/14/2014
GHCND:USW00093821	LOUISVILLE INTERNATIONAL AIRPORT KY US	20141015	150	128	15.0	12.8	59	55	8	2014	10	15	20YR Lagged Period	10/15/2014
GHCND:USW00093821	LOUISVILLE INTERNATIONAL AIRPORT KY US	20141016	161	122	16.1	12.2	61	54	7	2014	10	16	20YR Lagged Period	10/16/2014
GHCND:USW00093821	LOUISVILLE INTERNATIONAL AIRPORT KY US	20141017	239	100	23.9	10.0	75	50	2	2014	10	17	20YR Lagged Period	10/17/2014
GHCND:USW00093821	LOUISVILLE INTERNATIONAL AIRPORT KY US	20141018	161	100	16.1	10.0	61	50	9	2014	10	18	20YR Lagged Period	10/18/2014
GHCND:USW00093821	LOUISVILLE INTERNATIONAL AIRPORT KY US	20141019	167	89	16.7	8.9	62	48	10	2014	10	19	20YR Lagged Period	10/19/2014
GHCND:USW00093821	LOUISVILLE INTERNATIONAL AIRPORT KY US	20141020	206	78	20.6	7.8	69	46	7	2014	10	20	20YR Lagged Period	10/20/2014
GHCND:USW00093821	LOUISVILLE INTERNATIONAL AIRPORT KY US	20141021	178	89	17.8	8.9	64	48	9	2014	10	21	20YR Lagged Period	10/21/2014
GHCND:USW00093821	LOUISVILLE INTERNATIONAL AIRPORT KY US	20141022	167	67	16.7	6.7	62	44	12	2014	10	22	20YR Lagged Period	10/22/2014
GHCND:USW00093821	LOUISVILLE INTERNATIONAL AIRPORT KY US	20141023	178	44	17.8	4.4	64	40	13	2014	10	23	20YR Lagged Period	10/23/2014
GHCND:USW00093821	LOUISVILLE INTERNATIONAL AIRPORT KY US	20141024	200	56	20.0	5.6	68	42	10	2014	10	24	20YR Lagged Period	10/24/2014
GHCND:USW00093821	LOUISVILLE INTERNATIONAL AIRPORT KY US	20141025	250	89	25.0	8.9	77	48	2	2014	10	25	20YR Lagged Period	10/25/2014
GHCND:USW00093821	LOUISVILLE INTERNATIONAL AIRPORT KY US	20141026	244	100	24.4	10.0	76	50	2	2014	10	26	20YR Lagged Period	10/26/2014
GHCND:USW00093821	LOUISVILLE INTERNATIONAL AIRPORT KY US	20141027	294	117	29.4	11.7	85	53	0	2014	10	27	20YR Lagged Period	10/27/2014
GHCND:USW00093821	LOUISVILLE INTERNATIONAL AIRPORT KY US	20141028	228	144	22.8	14.4	73	58	0	2014	10	28	20YR Lagged Period	10/28/2014
GHCND:USW00093821	LOUISVILLE INTERNATIONAL AIRPORT KY US	20141029	178	78	17.8	7.8	64	46	10	2014	10	29	20YR Lagged Period	10/29/2014
GHCND:USW00093821	LOUISVILLE INTERNATIONAL AIRPORT KY US	20141030	150	33	15.0	3.3	59	38	16	2014	10	30	20YR Lagged Period	10/30/2014
GHCND:USW00093821	LOUISVILLE INTERNATIONAL AIRPORT KY US	20141031	111	22	11.1	2.2	52	36	21	2014	10	31	20YR Lagged Period	10/31/2014
GHCND:USW00093821	LOUISVILLE INTERNATIONAL AIRPORT KY US	20141101	78	17	7.8	1.7	46	35	24	2014	11	01	20YR Lagged Period	11/1/2014
GHCND:USW00093821	LOUISVILLE INTERNATIONAL AIRPORT KY US	20141102	117	-10	11.7	(1.0)	53	30	23	2014	11	02	20YR Lagged Period	11/2/2014
GHCND:USW00093821	LOUISVILLE INTERNATIONAL AIRPORT KY US	20141103	200	39	20.0	3.9	68	39	11	2014	11	03	20YR Lagged Period	11/3/2014

GHCND:USW00093821	LOUISVILLE INTERNATIONAL AIRPORT KY US	20141104	189	117	18.9	11.7	66	53	5	2014	11	04	20YR Lagged Period	11/4/2014
GHCND:USW00093821	LOUISVILLE INTERNATIONAL AIRPORT KY US	20141105	144	111	14.4	11.1	58	52	10	2014	11	05	20YR Lagged Period	11/5/2014
GHCND:USW00093821	LOUISVILLE INTERNATIONAL AIRPORT KY US	20141106	133	67	13.3	6.7	56	44	15	2014	11	06	20YR Lagged Period	11/6/2014
GHCND:USW00093821	LOUISVILLE INTERNATIONAL AIRPORT KY US	20141107	111	39	11.1	3.9	52	39	19	2014	11	07	20YR Lagged Period	11/7/2014
GHCND:USW00093821	LOUISVILLE INTERNATIONAL AIRPORT KY US	20141108	144	17	14.4	1.7	58	35	18	2014	11	08	20YR Lagged Period	11/8/2014
GHCND:USW00093821	LOUISVILLE INTERNATIONAL AIRPORT KY US	20141109	139	22	13.9	2.2	57	36	18	2014	11	09	20YR Lagged Period	11/9/2014
GHCND:USW00093821	LOUISVILLE INTERNATIONAL AIRPORT KY US	20141110	189	28	18.9	2.8	66	37	13	2014	11	10	20YR Lagged Period	11/10/2014
GHCND:USW00093821	LOUISVILLE INTERNATIONAL AIRPORT KY US	20141111	183	28	18.3	2.8	65	37	14	2014	11	11	20YR Lagged Period	11/11/2014
GHCND:USW00093821	LOUISVILLE INTERNATIONAL AIRPORT KY US	20141112	50	6	5.0	0.6	41	33	28	2014	11	12	20YR Lagged Period	11/12/2014
GHCND:USW00093821	LOUISVILLE INTERNATIONAL AIRPORT KY US	20141113	6	-38	0.6	(3.8)	33	25	36	2014	11	13	20YR Lagged Period	11/13/2014
GHCND:USW00093821	LOUISVILLE INTERNATIONAL AIRPORT KY US	20141114	22	-55	2.2	(5.5)	36	22	36	2014	11	14	20YR Lagged Period	11/14/2014
GHCND:USW00093821	LOUISVILLE INTERNATIONAL AIRPORT KY US	20141115	50	-55	5.0	(5.5)	41	22	33	2014	11	15	20YR Lagged Period	11/15/2014
GHCND:USW00093821	LOUISVILLE INTERNATIONAL AIRPORT KY US	20141116	61	11	6.1	1.1	43	34	26	2014	11	16	20YR Lagged Period	11/16/2014
GHCND:USW00093821	LOUISVILLE INTERNATIONAL AIRPORT KY US	20141117	11	-71	1.1	(7.1)	34	19	38	2014	11	17	20YR Lagged Period	11/17/2014
GHCND:USW00093821	LOUISVILLE INTERNATIONAL AIRPORT KY US	20141118	-38	-88	(3.8)	(8.8)	25	16	44	2014	11	18	20YR Lagged Period	11/18/2014
GHCND:USW00093821	LOUISVILLE INTERNATIONAL AIRPORT KY US	20141119	94	-88	9.4	(8.8)	49	16	32	2014	11	19	20YR Lagged Period	11/19/2014
GHCND:USW00093821	LOUISVILLE INTERNATIONAL AIRPORT KY US	20141120	22	-55	2.2	(5.5)	36	22	36	2014	11	20	20YR Lagged Period	11/20/2014
GHCND:USW00093821	LOUISVILLE INTERNATIONAL AIRPORT KY US	20141121	56	-66	5.6	(6.6)	42	20	34	2014	11	21	20YR Lagged Period	11/21/2014
GHCND:USW00093821	LOUISVILLE INTERNATIONAL AIRPORT KY US	20141122	183	22	18.3	2.2	65	36	14	2014	11	22	20YR Lagged Period	11/22/2014
GHCND:USW00093821	LOUISVILLE INTERNATIONAL AIRPORT KY US	20141123	161	89	16.1	8.9	61	48	10	2014	11	23	20YR Lagged Period	11/23/2014
GHCND:USW00093821	LOUISVILLE INTERNATIONAL AIRPORT KY US	20141124	172	44	17.2	4.4	63	40	13	2014	11	24	20YR Lagged Period	11/24/2014
GHCND:USW00093821	LOUISVILLE INTERNATIONAL AIRPORT KY US	20141125	83	6	8.3	0.6	47	33	25	2014	11	25	20YR Lagged Period	11/25/2014
GHCND:USW00093821	LOUISVILLE INTERNATIONAL AIRPORT KY US	20141126	78	-32	7.8	(3.2)	46	26	29	2014	11	26	20YR Lagged Period	11/26/2014
GHCND:USW00093821	LOUISVILLE INTERNATIONAL AIRPORT KY US	20141127	28	-10	2.8	(1.0)	37	30	31	2014	11	27	20YR Lagged Period	11/27/2014
GHCND:USW00093821	LOUISVILLE INTERNATIONAL AIRPORT KY US	20141128	44	-38	4.4	(3.8)	40	25	37	2014	11	28	20YR Lagged Period	11/28/2014
GHCND:USW00093821	LOUISVILLE INTERNATIONAL AIRPORT KY US	20141129	156	11	15.6	1.1	60	34	18	2014	11	29	20YR Lagged Period	11/29/2014
GHCND:USW00093821	LOUISVILLE INTERNATIONAL AIRPORT KY US	20141130	222	150	22.2	15.0	72	59	0	2014	11	30	20YR Lagged Period	11/30/2014
GHCND:USW00093821	LOUISVILLE INTERNATIONAL AIRPORT KY US	20141201	189	17	18.9	1.7	66	35	14	2014	12	01	20YR Lagged Period	12/1/2014
GHCND:USW00093821	LOUISVILLE INTERNATIONAL AIRPORT KY US	20141202	50	22	5.0	2.2	41	36	26	2014	12	02	20YR Lagged Period	12/2/2014
GHCND:USW00093821	LOUISVILLE INTERNATIONAL AIRPORT KY US	20141203	72	22	7.2	2.2	45	36	24	2014	12	03	20YR Lagged Period	12/3/2014
GHCND:USW00093821	LOUISVILLE INTERNATIONAL AIRPORT KY US	20141204	50	11	5.0	1.1	41	34	27	2014	12	04	20YR Lagged Period	12/4/2014
GHCND:USW00093821	LOUISVILLE INTERNATIONAL AIRPORT KY US	20141205	150	50	15.0	5.0	59	41	15	2014	12	05	20YR Lagged Period	12/5/2014
GHCND:USW00093821	LOUISVILLE INTERNATIONAL AIRPORT KY US	20141206	156	50	15.6	5.0	60	41	14	2014	12	06	20YR Lagged Period	12/6/2014
GHCND:USW00093821	LOUISVILLE INTERNATIONAL AIRPORT KY US	20141207	83	11	8.3	1.1	47	34	24	2014	12	07	20YR Lagged Period	12/7/2014
GHCND:USW00093821	LOUISVILLE INTERNATIONAL AIRPORT KY US	20141208	106	17	10.6	1.7	51	35	22	2014	12	08	20YR Lagged Period	12/8/2014
GHCND:USW00093821	LOUISVILLE INTERNATIONAL AIRPORT KY US	20141209	72	33	7.2	3.3	45	38	23	2014	12	09	20YR Lagged Period	12/9/2014
GHCND:USW00093821	LOUISVILLE INTERNATIONAL AIRPORT KY US	20141210	44	11	4.4	1.1	40	34	28	2014	12	10	20YR Lagged Period	12/10/2014
GHCND:USW00093821	LOUISVILLE INTERNATIONAL AIRPORT KY US	20141211	67	-16	6.7	(1.6)	44	29	28	2014	12	11	20YR Lagged Period	12/11/2014
GHCND:USW00093821	LOUISVILLE INTERNATIONAL AIRPORT KY US	20141212	72	-38	7.2	(3.8)	45	25	30	2014	12	12	20YR Lagged Period	12/12/2014
GHCND:USW00093821	LOUISVILLE INTERNATIONAL AIRPORT KY US	20141213	89	50	8.9	5.0	48	43	20	2014	12	13	20YR Lagged Period	12/13/2014
GHCND:USW00093821	LOUISVILLE INTERNATIONAL AIRPORT KY US	20141214	94	67	9.4	6.7	49	44	18	2014	12	14	20YR Lagged Period	12/14/2014
GHCND:USW00093821	LOUISVILLE INTERNATIONAL AIRPORT KY US	20141215	122	56	12.2	5.6	54	42	17	2014	12	15	20YR Lagged Period	12/15/2014
GHCND:USW00093821	LOUISVILLE INTERNATIONAL AIRPORT KY US	20141216	133	28	13.3	2.8	56	37	18	2014	12	16	20YR Lagged Period	12/16/2014
GHCND:USW00093821	LOUISVILLE INTERNATIONAL AIRPORT KY US	20141217	28	-5	2.8	(0.5)	37	31	31	2014	12	17	20YR Lagged Period	12/17/2014
GHCND:USW00093821	LOUISVILLE INTERNATIONAL AIRPORT KY US	20141218	11	-16	1.1	(1.6)	34	29	33	2014	12	18	20YR Lagged Period	12/18/2014
GHCND:USW00093821	LOUISVILLE INTERNATIONAL AIRPORT KY US	20141219	28	-27	2.8	(2.7)	37	27	33	2014	12	19	20YR Lagged Period	12/19/2014
GHCND:USW00093821	LOUISVILLE INTERNATIONAL AIRPORT KY US	20141220	39	-16	3.9	(1.6)	39	29	31	2014	12	20	20YR Lagged Period	12/20/2014
GHCND:USW00093821	LOUISVILLE INTERNATIONAL AIRPORT KY US	20141221	67	-38	6.7	(3.8)	44	25	30	2014	12	21	20YR Lagged Period	12/21/2014
GHCND:USW00093821	LOUISVILLE INTERNATIONAL AIRPORT KY US	20141222	122	11	12.2	1.1	54	34	21	2014	12	22	20YR Lagged Period	12/22/2014
GHCND:USW00093821	LOUISVILLE INTERNATIONAL AIRPORT KY US	20141223	139	111	13.9	11.1	57	52	10	2014	12	23	20YR Lagged Period	12/23/2014
GHCND:USW00093821	LOUISVILLE INTERNATIONAL AIRPORT KY US	20141224	144	44	14.4	4.4	58	40	16	2014	12	24	20YR Lagged Period	12/24/2014
GHCND:USW00093821	LOUISVILLE INTERNATIONAL AIRPORT KY US	20141225	78	11	7.8	1.1	46	34	25	2014	12	25	20YR Lagged Period	12/25/2014
GHCND:USW00093821	LOUISVILLE INTERNATIONAL AIRPORT KY US	20141226	139	0	13.9	-	57	32	20	2014	12	26	20YR Lagged Period	12/26/2014
GHCND:USW00093821	LOUISVILLE INTERNATIONAL AIRPORT KY US	20141227	117	83	11.7	8.3	53	47	15	2014	12	27	20YR Lagged Period	12/27/2014
GHCND:USW00093821	LOUISVILLE INTERNATIONAL AIRPORT KY US	20141228	94	17	9.4	1.7	49	35	23	2014	12	28	20YR Lagged Period	12/28/2014
GHCND:USW00093821	LOUISVILLE INTERNATIONAL AIRPORT KY US	20141229	50	0	5.0	-	41	32	28	2014	12	29	20YR Lagged Period	12/29/2014
GHCND:USW00093821	LOUISVILLE INTERNATIONAL AIRPORT KY US	20141230	44	-32	4.4	(3.2)	40	26	32	2014	12	30	20YR Lagged Period	12/30/2014
GHCND:USW00093821	LOUISVILLE INTERNATIONAL AIRPORT KY US	20141231	0	-82	-	(8.2)	32	17	40	2014	12	31	20YR Lagged Period	12/31/2014
GHCND:USW00093821	LOUISVILLE INTERNATIONAL AIRPORT KY US	20150101	50	-49	5.0	(4.9)	41	23	33	2015	01	01	20YR Lagged Period	1/1/2015
GHCND:USW00093821	LOUISVILLE INTERNATIONAL AIRPORT KY US	20150102	39	17	3.9	1.7	39	35	28	2015	01	02	20YR Lagged Period	1/2/2015
GHCND:USW00093821	LOUISVILLE INTERNATIONAL AIRPORT KY US	20150103	172	33	17.2	3.3	63	38	14	2015	01	03	20YR Lagged Period	1/3/2015
GHCND:USW00093821	LOUISVILLE INTERNATIONAL AIRPORT KY US	20150104	167	-43	16.7	(4.3)	62	24	22	2015	01	04	20YR Lagged Period	1/4/2015
GHCND:USW00093821	LOUISVILLE INTERNATIONAL AIRPORT KY US	20150105	-27	-88	(2.7)	(8.8)	27	16	43	2015	01	05	20YR Lagged Period	1/5/2015
GHCND:USW00093821	LOUISVILLE INTERNATIONAL AIRPORT KY US	20150106	17	-55	1.7	(5.5)	35	22	36	2015	01	06	20YR Lagged Period	1/6/2015
GHCND:USW00093821	LOUISVILLE INTERNATIONAL AIRPORT KY US	20150107	-55	-155	(5.5)	(15.5)	22	4	52	2015	01	07	20YR Lagged Period	1/7/2015
GHCND:USW00093821	LOUISVILLE INTERNATIONAL AIRPORT KY US	20150108	-21	-171	(2.1)	(17.1)	28	1	50	2015	01	08	20YR Lagged Period	1/8/2015
GHCND:USW00093821	LOUISVILLE INTERNATIONAL AIRPORT KY US	20150109	-21	-110	(2.1)	(11.0)	28	12	45	2015	01	09	20YR Lagged Period	1/9/2015
GHCND:USW00093821	LOUISVILLE INTERNATIONAL AIRPORT KY US	20150110	-21	-132	(2.1)	(13.2)	28	8	47	2015	01	10	20YR Lagged Period	1/10/2015
GHCND:USW00093821	LOUISVILLE INTERNATIONAL AIRPORT KY US	20150111	72	-71	7.2	(7.1)	45	19	33	2015	01	11	20YR Lagged Period	1/11/2015
GHCND:USW00093821	LOUISVILLE INTERNATIONAL AIRPORT KY US	20150112	39	-10	3.9	(1.0)	39	30	30	2015	01	12	20YR Lagged Period	1/12/2015
GHCND:USW00093821	LOUISVILLE INTERNATIONAL AIRPORT KY US	20150113	-5	-38	(0.5)	(3.8)	31	25	37	2015	01	13	20YR Lagged Period	1/13/2015
GHCND:USW00093821	LOUISVILLE INTERNATIONAL AIRPORT KY US	20150114	11	-32	1.1	(3.2)	34	26	35	2015	01	14	20YR Lagged Period	1/14/2015
GHCND:USW00093821	LOUISVILLE INTERNATIONAL AIRPORT KY US	20150115	39	-16	3.9	(1.6)	39	29	31	2015	01	15	20YR Lagged Period	1/15/2015
GHCND:USW00093821	LOUISVILLE INTERNATIONAL AIRPORT KY US	20150116	94	-32	9.4	(3.2)	49	26	27	2015	01	16	20YR Lagged Period	1/16/2015
GHCND:USW00093821	LOUISVILLE INTERNATIONAL AIRPORT KY US	20150117	139	-10	13.9	(1.0)	57	30	21	2015	01	17	20YR Lagged Period	1/17/2015
GHCND:USW00093821	LOUISVILLE INTERNATIONAL AIRPORT KY US	20150118	117	17	11.7	1.7	53	35	21	2015	01	18	20YR Lagged Period	1/18/2015
GHCND:USW00093821	LOUISVILLE INTERNATIONAL AIRPORT KY US	20150119	144	-10	14.4	(1.0)	58	30	21	2015	01	19	20YR Lagged Period	1/19/2015
GHCND:USW00093821	LOUISVILLE INTERNATIONAL AIRPORT KY US	20150120	156	0	15.6	-	60	32	19	2015	01	20	20YR Lagged Period	1/20/2015
GHCND:USW00093821	LOUISVILLE INTERNATIONAL AIRPORT KY US	20150121	139	0	13.9	-	57	32	20	2015	01	21	20YR Lagged Period	1/21/2015
GHCND:USW00093821	LOUISVILLE INTERNATIONAL AIRPORT KY US	20150122	50	-5	5.0	(0.5)	41	31	29	2015	01	22	20YR Lagged Period	1/22/2015
GHCND:USW00093821	LOUISVILLE INTERNATIONAL AIRPORT KY US	20150123	39	6	3.9	0.6	39	33	29	2015	01	23	20YR Lagged Period	1/23/2015
GHCND:USW00093821	LOUISVILLE INTERNATIONAL AIRPORT KY US	20150124	78	-32	7.8	(3.2)	46	26	29	2015	01	24	20YR Lagged Period	1/24/2015
GHCND:USW00093821	LOUISVILLE INTERNATIONAL AIRPORT KY US	20150125	72	22	7.2	2.2	45	36	24	2015	01	25	20YR Lagged Period	1/25/2015
GHCND:USW00093821	LOUISVILLE INTERNATIONAL AIRPORT KY US	20150126	28	-32	2.8	(3.2)	37	26	33	2015	01	26	20YR Lagged Period	1/26/2015
GHCND:USW00093821	LOUISVILLE INTERNATIONAL AIRPORT KY US	20150127	22	-32	2.2	(3.2)	36	26	34	2015	01	27	20YR Lagged Period	1/27/2015
GHCND:USW00093821	LOUISVILLE INTERNATIONAL AIRPORT KY US	20150128	50	-66	5.0	(6.6)	41	20	34	2015	01	28	20YR Lagged Period	1/28/2015
GHCND:USW00093821	LOUISVILLE INTERNATIONAL AIRPORT KY US	20150129	128	11	12.8	1.1	55	34	20	2015	01	29	20YR Lagged Period	1/29/2015
GHCND:USW00093821	LOUISVILLE INTERNATIONAL AIRPORT KY US	20150130	50	-21	5.0	(2.1)	41	28	30	2015	01	30	20YR Lagged Period	1/30/2015
GHCND:USW00093821	LOUISVILLE INTERNATIONAL AIRPORT KY US	20150131	61	-60	6.1	(6.0)	43	21	33	2015	01	31	20YR Lagged Period	1/31/2015
GHCND:USW00093821	LOUISVILLE INTERNATIONAL AIRPORT KY US	20150201	106	28	10.6	2.8	51	37	21	2015	02	01	20YR Lagged Period	2/1/2015
GHCND:USW00093821	LOUISVILLE INTERNATIONAL AIRPORT KY US	20150202	61	-43	6.1	(4.3)	43	24	31	2015	02	02	20YR Lagged Period	2/2/2015
GHCND:USW00093821	LOUISVILLE INTERNATIONAL AIRPORT KY US	20150203	50	-55	5.0	(5.5)	41	22	33	2015	02	03	20YR Lagged Period	2/3/2015
GHCND:USW00093821	LOUISVILLE INTERNATIONAL AIRPORT KY US	20150204	122	-21	12.2	(2.1)	54	28	24	2015	02	04	20YR Lagged Period	2/4/2015
GHCND:USW00093821	LOUISVILLE INTERNATIONAL AIRPORT KY US	20150205	-10	-88	(1.0)	(8.8)	30	16	42	2015	02	05	20YR Lagged Period	2/5/2015
GHCND:USW00093821	LOUISVILLE INTERNATIONAL AIRPORT KY US	20150206	72	-88	7.2	(8.8)	45	16	34	2015	02	06	20YR Lagged Period	2/6/2015
GHCND:USW00093821	LOUISVILLE INTERNATIONAL AIRPORT KY US	20150207	178	11	17.8	1.1	64	34	16	2015	02	07	20YR Lagged Period	2/7/2015
GHCND:USW00093821	LOUISVILLE INTERNATIONAL AIRPORT KY US	20150208	150	100	15.0	10.0	59	50	10	2015	02	08	20YR Lagged Period	2/8/2015
GHCND:USW00093821	LOUISVILLE INTERNATIONAL AIRPORT KY US	20150209	117	-10	11.7	(1.0)	53	30	23	2015	02	09	20YR Lagged Period	2/9/2015
GHCND:USW00093821	LOUISVILLE INTERNATIONAL AIRPORT KY US	20150210	61	-16	6.1	(1.6)	43	29	29	2015	02	10	20YR Lagged Period	2/10/2015
GHCND:USW00093821	LOUISVILLE INTERNATIONAL AIRPORT KY US	20150211	106	-32	10.6	(3.2)	51	26	26	2015	02	11	20YR Lagged Period	2/11/2015
GHCND:USW00093821	LOUISVILLE INTERNATIONAL AIRPORT KY US	20150212	11	-66	1.1	(6.6)	34	20	38	2015	02	12	20YR Lagged Period	2/12/2015
GHCND:USW00093821	LOUISVILLE INTERNATIONAL AIRPORT KY US	20150213	22	-88	2.2	(8.8)	36	16	39	2015	02	13	20YR Lagged Period	2/13/2015
GHCND:USW00093821	LOUISVILLE INTERNATIONAL AIRPORT KY US	20150214	33	-110	3.3	(11.0)	38	12	40	2015	02	14	20YR Lagged Period	2/14/2015
GHCND:USW00093821	LOUISVILLE INTERNATIONAL AIRPORT KY US	20150215	-49	-132	(4.9)	(13.2)	23	8	49	2015	02	15	20YR Lagged Period	2/15/2015
GHCND:USW00093821	LOUISVILLE INTERNATIONAL AIRPORT KY US	20150216	-71	-116	(7.1)	(11.6)	19	11	50	2015	02	16	20YR Lagged Period	2/16/2015
GHCND:USW00093821	LOUISVILLE INTERNATIONAL AIRPORT KY US	20150217	-32	-160	(3.2)	(16.0)	26	3	50	2015	02	17	20YR Lagged Period	2/17/2015
GHCND:USW00093821	LOUISVILLE INTERNATIONAL AIRPORT KY US	20150218	-43	-155	(4.3)	(15.5)	24	4	51	2015	02	18	20YR Lagged Period	2/18/2015
GHCND:USW00093821	LOUISVILLE INTERNATIONAL AIRPORT KY US	20150219	-116	-193	(11.6)	(19.3)	11	-3	61	2015	02	19	20YR Lagged Period	2/19/2015
GHCND:USW00093821	LOUISVILLE INTERNATIONAL AIRPORT KY US	20150220	-38	-210	(3.8)	(21.0)	25	-6	55	2015	02	20	20YR Lagged Period	2/20/2015
GHCND:USW00093821	LOUISVILLE INTERNATIONAL AIRPORT KY US	20150221	33	-43	3.3	(4.3)	38	24	34	2015	02	21	20YR Lagged Period	2/21/2015
GHCND:USW00093821	LOUISVILLE INTERNATIONAL AIRPORT KY US	20150222	17	-49	1.7	(4.9)	35	23	36	2015	02	22	20YR Lagged Period	2/22/2015
GHCND:USW00093821	LOUISVILLE INTERNATIONAL AIRPORT KY US	20150223	-38	-105	(3.8)	(10.5)	25	13	46	2015	02	23	20YR Lagged Period	2/23/2015
GHCND:USW00093821	LOUISVILLE INTERNATIONAL AIRPORT KY US	20150224	0	-121	-	(12.1)	32	10	44	2015	02	24	20YR Lagged Period	2/24/2015
GHCND:USW00093821	LOUISVILLE INTERNATIONAL AIRPORT KY US	20150225	33	-49	3.3	(4.9)	38	23	34	2015	02	25	20YR Lagged Period	2/25/2015
GHCND:USW00093821	LOUISVILLE INTERNATIONAL AIRPORT KY US	20150226	11	-77	1.1	(7.7)	34	18	39	2015	02	26	20YR Lagged Period	2/26/2015
GHCND:USW00093821	LOUISVILLE INTERNATIONAL AIRPORT KY US	20150227	-27	-105	(2.7)	(10.5)	27	13	45	2015	02	27	20YR Lagged Period	2/27/2015
GHCND:USW00093821	LOUISVILLE INTERNATIONAL AIRPORT KY US	20150228	22	-77	2.2	(7.7)	36	18	38	2015	02	28	20YR Lagged Period	2/28/2015
GHCND:USW00093821	LOUISVILLE INTERNATIONAL AIRPORT KY US	20150301	56	-10	5.6	(1.0)	42	30	29	2015	03	01	20YR Lagged Period	3/1/2015
GHCND:USW00093821	LOUISVILLE INTERNATIONAL AIRPORT KY US	20150302	50	-38	5.0	(3.8)	41	25	32	2015	03	02	20YR Lagged Period	3/2/2015
GHCND:USW00093821	LOUISVILLE INTERNATIONAL AIRPORT KY US	20150303	172	-5	17.2	(0.5)	63	31	18	2015	03	03	20YR Lagged Period	3/3/2015
GHCND:USW00093821	LOUISVILLE INTERNATIONAL AIRPORT KY US	20150304	83	-49	8.3	(4.9)	47	23	30	2015	03	04	20YR Lagged Period	3/4/2015
GHCND:USW00093821	LOUISVILLE INTERNATIONAL AIRPORT KY US	20150305	-16	-93	(1.6)	(9.3)	29	15	43	2015	03	05	20YR Lagged Period	3/5/2015
GHCND:USW00093821	LOUISVILLE INTERNATIONAL AIRPORT KY US	20150306	0	-132	-	(13.2)	32	8	45	2015	03	06	20YR Lagged Period	3/6/2015
GHCND:USW00093821	LOUISVILLE INTERNATIONAL AIRPORT KY US	20150307	94	-38	9.4	(3.8)	49	25	28	2015	03	07	20YR Lagged Period	3/7/2015
GHCND:USW00093821	LOUISVILLE INTERNATIONAL AIRPORT KY US	20150308	128	0	12.8	-	55	32	21	2015	03	08	20YR Lagged Period	3/8/2015
GHCND:USW00093821	LOUISVILLE INTERNATIONAL AIRPORT KY US	20150309	122	56	12.2	5.6	54	42	17	2015	03	09	20YR Lagged Period	3/9/2015
GHCND:USW00093821	LOUISVILLE INTERNATIONAL AIRPORT KY US	20150310	133	78	13.3	7.8	56	46	14	2015	03	10	20YR Lagged Period	3/10/2015
GHCND:USW00093821	LOUISVILLE INTERNATIONAL AIRPORT KY US	20150311	200	83	20.0	8.3	68	47	7	2015	03	11	20YR Lagged Period	3/11/2015
GHCND:USW00093821	LOUISVILLE INTERNATIONAL AIRPORT KY US	20150312	189	56	18.9	5.6	66	42	11	2015	03	12	20YR Lagged Period	3/12/2015
GHCND:USW00093821	LOUISVILLE INTERNATIONAL AIRPORT KY US	20150313	144	117	14.4	11.7	58	53	9	2015	03	13	20YR Lagged Period	3/13/2015
GHCND:USW00093821	LOUISVILLE INTERNATIONAL AIRPORT KY US	20150314	178	106	17.8	10.6	64	51	7	2015	03	14	20YR Lagged Period	3/14/2015
GHCND:USW00093821	LOUISVILLE INTERNATIONAL AIRPORT KY US	20150315	211	44	21.1	4.4	70	40	10	2015	03	15	20YR Lagged Period	3/15/2015
GHCND:USW00093821	LOUISVILLE INTERNATIONAL AIRPORT KY US	20150316	256	117	25.6	11.7	78	53	0	2015	03	16	20YR Lagged Period	3/16/2015
GHCND:USW00093821	LOUISVILLE INTERNATIONAL AIRPORT KY US	20150317	178	44	17.8	4.4	64	40	13	2015	03	17	20YR Lagged Period	3/17/2015
GHCND:USW00093821	LOUISVILLE INTERNATIONAL AIRPORT KY US	20150318	100	0	10.0	-	50	32	24	2015	03	18	20YR Lagged Period	3/18/2015
GHCND:USW00093821	LOUISVILLE INTERNATIONAL AIRPORT KY US	20150319	100	50	10.0	5.0	50	41	19	2015	03	19	20YR Lagged Period	3/19/2015
GHCND:USW00093821	LOUISVILLE INTERNATIONAL AIRPORT KY US	20150320	111	67	11.1	6.7	52	44	17	2015	03	20	20YR Lagged Period	3/20/2015
GHCND:USW00093821	LOUISVILLE INTERNATIONAL AIRPORT KY US	20150321	217	50	21.7	5.0	71	41	9	2015	03	21	20YR Lagged Period	3/21/2015
GHCND:USW00093821	LOUISVILLE INTERNATIONAL AIRPORT KY US	20150322	161	67	16.1	6.7	61	44	12	2015	03	22	20YR Lagged Period	3/22/2015
GHCND:USW00093821	LOUISVILLE INTERNATIONAL AIRPORT KY US	20150323	172	28	17.2	2.8	63	37	15	2015	03	23	20YR Lagged Period	3/23/2015
GHCND:USW00093821	LOUISVILLE INTERNATIONAL AIRPORT KY US	20150324	94	22	9.4	2.2	49	36	22	2015	03	24	20YR Lagged Period	3/24/2015
GHCND:USW00093821	LOUISVILLE INTERNATIONAL AIRPORT KY US	20150325	250	83	25.0	8.3	77	47	3	2015	03	25	20YR Lagged Period	3/25/2015
GHCND:USW00093821	LOUISVILLE INTERNATIONAL AIRPORT KY US	20150326	150	44	15.0	4.4	59	40	15	2015	03	26	20YR Lagged Period	3/26/2015
GHCND:USW00093821	LOUISVILLE INTERNATIONAL AIRPORT KY US	20150327	56	-10	5.6	(1.0)	42	30	29	2015	03	27	20YR Lagged Period	3/27/2015
GHCND:USW00093821	LOUISVILLE INTERNATIONAL AIRPORT KY US	20150328	61	-49	6.1	(4.9)	43	23	32	2015	03	28	20YR Lagged Period	3/28/2015
GHCND:USW00093821	LOUISVILLE INTERNATIONAL AIRPORT KY US	20150329	150	-32	15.0	(3.2)	59	26	22	2015	03	29	20YR Lagged Period	3/29/2015
GHCND:USW00093821	LOUISVILLE INTERNATIONAL AIRPORT KY US	20150330	183	67	18.3	6.7	65	44	10	2015	03	30	20YR Lagged Period	3/30/2015
GHCND:USW00093821	LOUISVILLE INTERNATIONAL AIRPORT KY US	20150331	250	78	25.0	7.8	77	46	3	2015	03	31	20YR Lagged Period	3/31/2015
GHCND:USW00093821	LOUISVILLE INTERNATIONAL AIRPORT KY US	20150401	211	61	21.1	6.1	70	43	8	2015	04	01	20YR Lagged Period	4/1/2015
GHCND:USW00093821	LOUISVILLE INTERNATIONAL AIRPORT KY US	20150402	239	122	23.9	12.2	75	54	0	2015	04	02	20YR Lagged Period	4/2/2015
GHCND:USW00093821	LOUISVILLE INTERNATIONAL AIRPORT KY US	20150403	211	89	21.1	8.9	70	48	6	2015	04	03	20YR Lagged Period	4/3/2015
GHCND:USW00093821	LOUISVILLE INTERNATIONAL AIRPORT KY US	20150404	144	33	14.4	3.3	58	38	17	2015	04	04	20YR Lagged Period	4/4/2015
GHCND:USW00093821	LOUISVILLE INTERNATIONAL AIRPORT KY US	20150405	189	22	18.9	2.2	66	36	14	2015	04	05	20YR Lagged Period	4/5/2015
GHCND:USW00093821	LOUISVILLE INTERNATIONAL AIRPORT KY US	20150406	228	111	22.8	11.1	73	52	2	2015	04	06	20YR Lagged Period	4/6/2015
GHCND:USW00093821	LOUISVILLE INTERNATIONAL AIRPORT KY US	20150407	256	150	25.6	15.0	78	59	0	2015	04	07	20YR Lagged Period	4/7/2015
GHCND:USW00093821	LOUISVILLE INTERNATIONAL AIRPORT KY US	20150408	278	150	27.8	15.0	82	59	0	2015	04	08	20YR Lagged Period	4/8/2015
GHCND:USW00093821	LOUISVILLE INTERNATIONAL AIRPORT KY US	20150409	289	194	28.9	19.4	84	67	0	2015	04	09	20YR Lagged Period	4/9/2015
GHCND:USW00093821	LOUISVILLE INTERNATIONAL AIRPORT KY US	20150410	244	117	24.4	11.7	76	53	0	2015	04	10	20YR Lagged Period	4/10/2015
GHCND:USW00093821	LOUISVILLE INTERNATIONAL AIRPORT KY US	20150411	194	72	19.4	7.2	67	45	9	2015	04	11	20YR Lagged Period	4/11/2015
GHCND:USW00093821	LOUISVILLE INTERNATIONAL AIRPORT KY US	20150412	261	89	26.1	8.9	79	48	1	2015	04	12	20YR Lagged Period	4/12/2015
GHCND:USW00093821	LOUISVILLE INTERNATIONAL AIRPORT KY US	20150413	272	161	27.2	16.1	81	61	0	2015	04	13	20YR Lagged Period	4/13/2015
GHCND:USW00093821	LOUISVILLE INTERNATIONAL AIRPORT KY US	20150414	183	117	18.3	11.7	65	53	6	2015	04	14	20YR Lagged Period	4/14/2015
GHCND:USW00093821	LOUISVILLE INTERNATIONAL AIRPORT KY US	20150415	167	139	16.7	13.9	62	57	5	2015	04	15	20YR Lagged Period	4/15/2015
GHCND:USW00093821	LOUISVILLE INTERNATIONAL AIRPORT KY US	20150416	244	144	24.4	14.4	76	58	0	2015	04	16	20YR Lagged Period	4/16/2015
GHCND:USW00093821	LOUISVILLE INTERNATIONAL AIRPORT KY US	20150417	256	172	25.6	17.2	78	63	0	2015	04	17	20YR Lagged Period	4/17/2015
GHCND:USW00093821	LOUISVILLE INTERNATIONAL AIRPORT KY US	20150418	272	133	27.2	13.3	81	56	0	2015	04	18	20YR Lagged Period	4/18/2015
GHCND:USW00093821	LOUISVILLE INTERNATIONAL AIRPORT KY US	20150419	228	156	22.8	15.6	73	60	0	2015	04	19	20YR Lagged Period	4/19/2015
GHCND:USW00093821	LOUISVILLE INTERNATIONAL AIRPORT KY US	20150420	172	100	17.2	10.0	63	50	8	2015	04	20	20YR Lagged Period	4/20/2015
GHCND:USW00093821	LOUISVILLE INTERNATIONAL AIRPORT KY US	20150421	200	78	20.0	7.8	68	46	8	2015	04	21	20YR Lagged Period	4/21/2015
GHCND:USW00093821	LOUISVILLE INTERNATIONAL AIRPORT KY US	20150422	161	72	16.1	7.2	61	45	12	2015	04	22	20YR Lagged Period	4/22/2015

GHCND:USW00093821	LOUISVILLE INTERNATIONAL AIRPORT KY US	20150423	172	39	17.2	3.9	63	39	14	2015	04	23	20YR Lagged Period	4/23/2015
GHCND:USW00093821	LOUISVILLE INTERNATIONAL AIRPORT KY US	20150424	183	33	18.3	3.3	65	38	13	2015	04	24	20YR Lagged Period	4/24/2015
GHCND:USW00093821	LOUISVILLE INTERNATIONAL AIRPORT KY US	20150425	172	83	17.2	8.3	63	47	10	2015	04	25	20YR Lagged Period	4/25/2015
GHCND:USW00093821	LOUISVILLE INTERNATIONAL AIRPORT KY US	20150426	183	78	18.3	7.8	65	46	9	2015	04	26	20YR Lagged Period	4/26/2015
GHCND:USW00093821	LOUISVILLE INTERNATIONAL AIRPORT KY US	20150427	200	56	20.0	5.6	68	42	10	2015	04	27	20YR Lagged Period	4/27/2015
GHCND:USW00093821	LOUISVILLE INTERNATIONAL AIRPORT KY US	20150428	189	67	18.9	6.7	66	44	10	2015	04	28	20YR Lagged Period	4/28/2015
GHCND:USW00093821	LOUISVILLE INTERNATIONAL AIRPORT KY US	20150429	217	72	21.7	7.2	71	45	7	2015	04	29	20YR Lagged Period	4/29/2015
GHCND:USW00093821	LOUISVILLE INTERNATIONAL AIRPORT KY US	20150430	189	83	18.9	8.3	66	47	8	2015	04	30	20YR Lagged Period	4/30/2015
GHCND:USW00093821	LOUISVILLE INTERNATIONAL AIRPORT KY US	20150501	228	72	22.8	7.2	73	45	6	2015	05	01	20YR Lagged Period	5/1/2015
GHCND:USW00093821	LOUISVILLE INTERNATIONAL AIRPORT KY US	20150502	261	111	26.1	11.1	79	52	0	2015	05	02	20YR Lagged Period	5/2/2015
GHCND:USW00093821	LOUISVILLE INTERNATIONAL AIRPORT KY US	20150503	272	117	27.2	11.7	81	53	0	2015	05	03	20YR Lagged Period	5/3/2015
GHCND:USW00093821	LOUISVILLE INTERNATIONAL AIRPORT KY US	20150504	294	144	29.4	14.4	85	58	0	2015	05	04	20YR Lagged Period	5/4/2015
GHCND:USW00093821	LOUISVILLE INTERNATIONAL AIRPORT KY US	20150505	300	167	30.0	16.7	86	62	0	2015	05	05	20YR Lagged Period	5/5/2015
GHCND:USW00093821	LOUISVILLE INTERNATIONAL AIRPORT KY US	20150506	311	161	31.1	16.1	88	61	0	2015	05	06	20YR Lagged Period	5/6/2015
GHCND:USW00093821	LOUISVILLE INTERNATIONAL AIRPORT KY US	20150507	311	172	31.1	17.2	88	63	0	2015	05	07	20YR Lagged Period	5/7/2015
GHCND:USW00093821	LOUISVILLE INTERNATIONAL AIRPORT KY US	20150508	311	172	31.1	17.2	88	63	0	2015	05	08	20YR Lagged Period	5/8/2015
GHCND:USW00093821	LOUISVILLE INTERNATIONAL AIRPORT KY US	20150509	306	200	30.6	20.0	87	68	0	2015	05	09	20YR Lagged Period	5/9/2015
GHCND:USW00093821	LOUISVILLE INTERNATIONAL AIRPORT KY US	20150510	300	200	30.0	20.0	86	68	0	2015	05	10	20YR Lagged Period	5/10/2015
GHCND:USW00093821	LOUISVILLE INTERNATIONAL AIRPORT KY US	20150511	311	194	31.1	19.4	88	67	0	2015	05	11	20YR Lagged Period	5/11/2015
GHCND:USW00093821	LOUISVILLE INTERNATIONAL AIRPORT KY US	20150512	228	144	22.8	14.4	73	58	0	2015	05	12	20YR Lagged Period	5/12/2015
GHCND:USW00093821	LOUISVILLE INTERNATIONAL AIRPORT KY US	20150513	222	111	22.2	11.1	72	52	3	2015	05	13	20YR Lagged Period	5/13/2015
GHCND:USW00093821	LOUISVILLE INTERNATIONAL AIRPORT KY US	20150514	244	122	24.4	12.2	76	54	0	2015	05	14	20YR Lagged Period	5/14/2015
GHCND:USW00093821	LOUISVILLE INTERNATIONAL AIRPORT KY US	20150515	306	189	30.6	18.9	87	66	0	2015	05	15	20YR Lagged Period	5/15/2015
GHCND:USW00093821	LOUISVILLE INTERNATIONAL AIRPORT KY US	20150516	239	211	23.9	21.1	75	70	0	2015	05	16	20YR Lagged Period	5/16/2015
GHCND:USW00093821	LOUISVILLE INTERNATIONAL AIRPORT KY US	20150517	283	200	28.3	20.0	83	68	0	2015	05	17	20YR Lagged Period	5/17/2015
GHCND:USW00093821	LOUISVILLE INTERNATIONAL AIRPORT KY US	20150518	256	211	25.6	21.1	78	70	0	2015	05	18	20YR Lagged Period	5/18/2015
GHCND:USW00093821	LOUISVILLE INTERNATIONAL AIRPORT KY US	20150519	244	156	24.4	15.6	76	60	0	2015	05	19	20YR Lagged Period	5/19/2015
GHCND:USW00093821	LOUISVILLE INTERNATIONAL AIRPORT KY US	20150520	206	100	20.6	10.0	69	50	5	2015	05	20	20YR Lagged Period	5/20/2015
GHCND:USW00093821	LOUISVILLE INTERNATIONAL AIRPORT KY US	20150521	167	106	16.7	10.6	62	51	8	2015	05	21	20YR Lagged Period	5/21/2015
GHCND:USW00093821	LOUISVILLE INTERNATIONAL AIRPORT KY US	20150522	250	89	25.0	8.9	77	48	2	2015	05	22	20YR Lagged Period	5/22/2015
GHCND:USW00093821	LOUISVILLE INTERNATIONAL AIRPORT KY US	20150523	267	133	26.7	13.3	80	56	0	2015	05	23	20YR Lagged Period	5/23/2015
GHCND:USW00093821	LOUISVILLE INTERNATIONAL AIRPORT KY US	20150524	300	167	30.0	16.7	86	62	0	2015	05	24	20YR Lagged Period	5/24/2015
GHCND:USW00093821	LOUISVILLE INTERNATIONAL AIRPORT KY US	20150525	250	194	25.0	19.4	77	67	0	2015	05	25	20YR Lagged Period	5/25/2015
GHCND:USW00093821	LOUISVILLE INTERNATIONAL AIRPORT KY US	20150526	289	189	28.9	18.9	84	66	0	2015	05	26	20YR Lagged Period	5/26/2015
GHCND:USW00093821	LOUISVILLE INTERNATIONAL AIRPORT KY US	20150527	272	194	27.2	19.4	81	67	0	2015	05	27	20YR Lagged Period	5/27/2015
GHCND:USW00093821	LOUISVILLE INTERNATIONAL AIRPORT KY US	20150528	294	189	29.4	18.9	85	66	0	2015	05	28	20YR Lagged Period	5/28/2015
GHCND:USW00093821	LOUISVILLE INTERNATIONAL AIRPORT KY US	20150529	283	194	28.3	19.4	83	67	0	2015	05	29	20YR Lagged Period	5/29/2015
GHCND:USW00093821	LOUISVILLE INTERNATIONAL AIRPORT KY US	20150530	306	211	30.6	21.1	87	70	0	2015	05	30	20YR Lagged Period	5/30/2015
GHCND:USW00093821	LOUISVILLE INTERNATIONAL AIRPORT KY US	20150531	222	172	22.2	17.2	72	63	0	2015	05	31	20YR Lagged Period	5/31/2015
GHCND:USW00093821	LOUISVILLE INTERNATIONAL AIRPORT KY US	20150601	178	139	17.8	13.9	64	57	4	2015	06	01	20YR Lagged Period	6/1/2015
GHCND:USW00093821	LOUISVILLE INTERNATIONAL AIRPORT KY US	20150602	200	139	20.0	13.9	68	57	2	2015	06	02	20YR Lagged Period	6/2/2015
GHCND:USW00093821	LOUISVILLE INTERNATIONAL AIRPORT KY US	20150603	222	161	22.2	16.1	72	61	0	2015	06	03	20YR Lagged Period	6/3/2015
GHCND:USW00093821	LOUISVILLE INTERNATIONAL AIRPORT KY US	20150604	289	144	28.9	14.4	84	58	0	2015	06	04	20YR Lagged Period	6/4/2015
GHCND:USW00093821	LOUISVILLE INTERNATIONAL AIRPORT KY US	20150605	306	161	30.6	16.1	87	61	0	2015	06	05	20YR Lagged Period	6/5/2015
GHCND:USW00093821	LOUISVILLE INTERNATIONAL AIRPORT KY US	20150606	300	194	30.0	19.4	86	67	0	2015	06	06	20YR Lagged Period	6/6/2015
GHCND:USW00093821	LOUISVILLE INTERNATIONAL AIRPORT KY US	20150607	322	183	32.2	18.3	90	65	0	2015	06	07	20YR Lagged Period	6/7/2015
GHCND:USW00093821	LOUISVILLE INTERNATIONAL AIRPORT KY US	20150608	278	211	27.8	21.1	82	70	0	2015	06	08	20YR Lagged Period	6/8/2015
GHCND:USW00093821	LOUISVILLE INTERNATIONAL AIRPORT KY US	20150609	317	200	31.7	20.0	89	68	0	2015	06	09	20YR Lagged Period	6/9/2015
GHCND:USW00093821	LOUISVILLE INTERNATIONAL AIRPORT KY US	20150610	333	183	33.3	18.3	92	65	0	2015	06	10	20YR Lagged Period	6/10/2015
GHCND:USW00093821	LOUISVILLE INTERNATIONAL AIRPORT KY US	20150611	339	211	33.9	21.1	93	70	0	2015	06	11	20YR Lagged Period	6/11/2015
GHCND:USW00093821	LOUISVILLE INTERNATIONAL AIRPORT KY US	20150612	333	244	33.3	24.4	92	76	0	2015	06	12	20YR Lagged Period	6/12/2015
GHCND:USW00093821	LOUISVILLE INTERNATIONAL AIRPORT KY US	20150613	322	239	32.2	23.9	90	75	0	2015	06	13	20YR Lagged Period	6/13/2015
GHCND:USW00093821	LOUISVILLE INTERNATIONAL AIRPORT KY US	20150614	333	250	33.3	25.0	92	77	0	2015	06	14	20YR Lagged Period	6/14/2015
GHCND:USW00093821	LOUISVILLE INTERNATIONAL AIRPORT KY US	20150615	344	256	34.4	25.6	94	78	0	2015	06	15	20YR Lagged Period	6/15/2015
GHCND:USW00093821	LOUISVILLE INTERNATIONAL AIRPORT KY US	20150616	328	233	32.8	23.3	91	74	0	2015	06	16	20YR Lagged Period	6/16/2015
GHCND:USW00093821	LOUISVILLE INTERNATIONAL AIRPORT KY US	20150617	322	228	32.2	22.8	90	73	0	2015	06	17	20YR Lagged Period	6/17/2015
GHCND:USW00093821	LOUISVILLE INTERNATIONAL AIRPORT KY US	20150618	328	222	32.8	22.2	91	72	0	2015	06	18	20YR Lagged Period	6/18/2015
GHCND:USW00093821	LOUISVILLE INTERNATIONAL AIRPORT KY US	20150619	300	222	30.0	22.2	86	72	0	2015	06	19	20YR Lagged Period	6/19/2015
GHCND:USW00093821	LOUISVILLE INTERNATIONAL AIRPORT KY US	20150620	294	222	29.4	22.2	85	72	0	2015	06	20	20YR Lagged Period	6/20/2015
GHCND:USW00093821	LOUISVILLE INTERNATIONAL AIRPORT KY US	20150621	322	222	32.2	22.2	90	72	0	2015	06	21	20YR Lagged Period	6/21/2015
GHCND:USW00093821	LOUISVILLE INTERNATIONAL AIRPORT KY US	20150622	322	211	32.2	21.1	90	70	0	2015	06	22	20YR Lagged Period	6/22/2015
GHCND:USW00093821	LOUISVILLE INTERNATIONAL AIRPORT KY US	20150623	333	250	33.3	25.0	92	77	0	2015	06	23	20YR Lagged Period	6/23/2015
GHCND:USW00093821	LOUISVILLE INTERNATIONAL AIRPORT KY US	20150624	311	211	31.1	21.1	88	70	0	2015	06	24	20YR Lagged Period	6/24/2015
GHCND:USW00093821	LOUISVILLE INTERNATIONAL AIRPORT KY US	20150625	322	206	32.2	20.6	90	69	0	2015	06	25	20YR Lagged Period	6/25/2015
GHCND:USW00093821	LOUISVILLE INTERNATIONAL AIRPORT KY US	20150626	311	206	31.1	20.6	88	69	0	2015	06	26	20YR Lagged Period	6/26/2015
GHCND:USW00093821	LOUISVILLE INTERNATIONAL AIRPORT KY US	20150627	261	178	26.1	17.8	79	64	0	2015	06	27	20YR Lagged Period	6/27/2015
GHCND:USW00093821	LOUISVILLE INTERNATIONAL AIRPORT KY US	20150628	272	150	27.2	15.0	81	59	0	2015	06	28	20YR Lagged Period	6/28/2015
GHCND:USW00093821	LOUISVILLE INTERNATIONAL AIRPORT KY US	20150629	294	200	29.4	20.0	85	68	0	2015	06	29	20YR Lagged Period	6/29/2015
GHCND:USW00093821	LOUISVILLE INTERNATIONAL AIRPORT KY US	20150630	300	200	30.0	20.0	86	68	0	2015	06	30	20YR Lagged Period	6/30/2015
GHCND:USW00093821	LOUISVILLE INTERNATIONAL AIRPORT KY US	20150701	267	200	26.7	20.0	80	68	0	2015	07	01	20YR Lagged Period	7/1/2015
GHCND:USW00093821	LOUISVILLE INTERNATIONAL AIRPORT KY US	20150702	278	211	27.8	21.1	82	70	0	2015	07	02	20YR Lagged Period	7/2/2015
GHCND:USW00093821	LOUISVILLE INTERNATIONAL AIRPORT KY US	20150703	267	222	26.7	22.2	80	72	0	2015	07	03	20YR Lagged Period	7/3/2015
GHCND:USW00093821	LOUISVILLE INTERNATIONAL AIRPORT KY US	20150704	294	206	29.4	20.6	85	69	0	2015	07	04	20YR Lagged Period	7/4/2015
GHCND:USW00093821	LOUISVILLE INTERNATIONAL AIRPORT KY US	20150705	278	217	27.8	21.7	82	71	0	2015	07	05	20YR Lagged Period	7/5/2015
GHCND:USW00093821	LOUISVILLE INTERNATIONAL AIRPORT KY US	20150706	311	194	31.1	19.4	88	67	0	2015	07	06	20YR Lagged Period	7/6/2015
GHCND:USW00093821	LOUISVILLE INTERNATIONAL AIRPORT KY US	20150707	272	222	27.2	22.2	81	72	0	2015	07	07	20YR Lagged Period	7/7/2015
GHCND:USW00093821	LOUISVILLE INTERNATIONAL AIRPORT KY US	20150708	283	206	28.3	20.6	83	69	0	2015	07	08	20YR Lagged Period	7/8/2015
GHCND:USW00093821	LOUISVILLE INTERNATIONAL AIRPORT KY US	20150709	289	233	28.9	23.3	84	74	0	2015	07	09	20YR Lagged Period	7/9/2015
GHCND:USW00093821	LOUISVILLE INTERNATIONAL AIRPORT KY US	20150710	289	206	28.9	20.6	84	69	0	2015	07	10	20YR Lagged Period	7/10/2015
GHCND:USW00093821	LOUISVILLE INTERNATIONAL AIRPORT KY US	20150711	306	194	30.6	19.4	87	67	0	2015	07	11	20YR Lagged Period	7/11/2015
GHCND:USW00093821	LOUISVILLE INTERNATIONAL AIRPORT KY US	20150712	328	222	32.8	22.2	91	72	0	2015	07	12	20YR Lagged Period	7/12/2015
GHCND:USW00093821	LOUISVILLE INTERNATIONAL AIRPORT KY US	20150713	333	222	33.3	22.2	92	72	0	2015	07	13	20YR Lagged Period	7/13/2015
GHCND:USW00093821	LOUISVILLE INTERNATIONAL AIRPORT KY US	20150714	344	211	34.4	21.1	94	70	0	2015	07	14	20YR Lagged Period	7/14/2015
GHCND:USW00093821	LOUISVILLE INTERNATIONAL AIRPORT KY US	20150715	283	206	28.3	20.6	83	69	0	2015	07	15	20YR Lagged Period	7/15/2015
GHCND:USW00093821	LOUISVILLE INTERNATIONAL AIRPORT KY US	20150716	306	206	30.6	20.6	87	69	0	2015	07	16	20YR Lagged Period	7/16/2015
GHCND:USW00093821	LOUISVILLE INTERNATIONAL AIRPORT KY US	20150717	339	211	33.9	21.1	93	70	0	2015	07	17	20YR Lagged Period	7/17/2015
GHCND:USW00093821	LOUISVILLE INTERNATIONAL AIRPORT KY US	20150718	344	217	34.4	21.7	94	71	0	2015	07	18	20YR Lagged Period	7/18/2015
GHCND:USW00093821	LOUISVILLE INTERNATIONAL AIRPORT KY US	20150719	339	256	33.9	25.6	93	78	0	2015	07	19	20YR Lagged Period	7/19/2015
GHCND:USW00093821	LOUISVILLE INTERNATIONAL AIRPORT KY US	20150720	306	239	30.6	23.9	87	75	0	2015	07	20	20YR Lagged Period	7/20/2015
GHCND:USW00093821	LOUISVILLE INTERNATIONAL AIRPORT KY US	20150721	317	233	31.7	23.3	89	74	0	2015	07	21	20YR Lagged Period	7/21/2015
GHCND:USW00093821	LOUISVILLE INTERNATIONAL AIRPORT KY US	20150722	300	194	30.0	19.4	86	67	0	2015	07	22	20YR Lagged Period	7/22/2015
GHCND:USW00093821	LOUISVILLE INTERNATIONAL AIRPORT KY US	20150723	311	211	31.1	21.1	88	70	0	2015	07	23	20YR Lagged Period	7/23/2015
GHCND:USW00093821	LOUISVILLE INTERNATIONAL AIRPORT KY US	20150724	317	200	31.7	20.0	89	68	0	2015	07	24	20YR Lagged Period	7/24/2015
GHCND:USW00093821	LOUISVILLE INTERNATIONAL AIRPORT KY US	20150725	322	200	32.2	20.0	90	68	0	2015	07	25	20YR Lagged Period	7/25/2015
GHCND:USW00093821	LOUISVILLE INTERNATIONAL AIRPORT KY US	20150726	328	228	32.8	22.8	91	73	0	2015	07	26	20YR Lagged Period	7/26/2015
GHCND:USW00093821	LOUISVILLE INTERNATIONAL AIRPORT KY US	20150727	328	239	32.8	23.9	91	75	0	2015	07	27	20YR Lagged Period	7/27/2015
GHCND:USW00093821	LOUISVILLE INTERNATIONAL AIRPORT KY US	20150728	350	261	35.0	26.1	95	79	0	2015	07	28	20YR Lagged Period	7/28/2015
GHCND:USW00093821	LOUISVILLE INTERNATIONAL AIRPORT KY US	20150729	350	250	35.0	25.0	95	77	0	2015	07	29	20YR Lagged Period	7/29/2015
GHCND:USW00093821	LOUISVILLE INTERNATIONAL AIRPORT KY US	20150730	317	222	31.7	22.2	89	72	0	2015	07	30	20YR Lagged Period	7/30/2015
GHCND:USW00093821	LOUISVILLE INTERNATIONAL AIRPORT KY US	20150731	328	200	32.8	20.0	91	68	0	2015	07	31	20YR Lagged Period	7/31/2015
GHCND:USW00093821	LOUISVILLE INTERNATIONAL AIRPORT KY US	20150801	317	217	31.7	21.7	89	71	0	2015	08	01	20YR Lagged Period	8/1/2015
GHCND:USW00093821	LOUISVILLE INTERNATIONAL AIRPORT KY US	20150802	322	189	32.2	18.9	90	66	0	2015	08	02	20YR Lagged Period	8/2/2015
GHCND:USW00093821	LOUISVILLE INTERNATIONAL AIRPORT KY US	20150803	339	222	33.9	22.2	93	72	0	2015	08	03	20YR Lagged Period	8/3/2015
GHCND:USW00093821	LOUISVILLE INTERNATIONAL AIRPORT KY US	20150804	322	206	32.2	20.6	90	69	0	2015	08	04	20YR Lagged Period	8/4/2015
GHCND:USW00093821	LOUISVILLE INTERNATIONAL AIRPORT KY US	20150805	317	217	31.7	21.7	89	71	0	2015	08	05	20YR Lagged Period	8/5/2015
GHCND:USW00093821	LOUISVILLE INTERNATIONAL AIRPORT KY US	20150806	256	206	25.6	20.6	78	69	0	2015	08	06	20YR Lagged Period	8/6/2015
GHCND:USW00093821	LOUISVILLE INTERNATIONAL AIRPORT KY US	20150807	278	194	27.8	19.4	82	67	0	2015	08	07	20YR Lagged Period	8/7/2015
GHCND:USW00093821	LOUISVILLE INTERNATIONAL AIRPORT KY US	20150808	311	194	31.1	19.4	88	67	0	2015	08	08	20YR Lagged Period	8/8/2015
GHCND:USW00093821	LOUISVILLE INTERNATIONAL AIRPORT KY US	20150809	306	211	30.6	21.1	87	70	0	2015	08	09	20YR Lagged Period	8/9/2015
GHCND:USW00093821	LOUISVILLE INTERNATIONAL AIRPORT KY US	20150810	300	239	30.0	23.9	86	75	0	2015	08	10	20YR Lagged Period	8/10/2015
GHCND:USW00093821	LOUISVILLE INTERNATIONAL AIRPORT KY US	20150811	300	222	30.0	22.2	86	72	0	2015	08	11	20YR Lagged Period	8/11/2015
GHCND:USW00093821	LOUISVILLE INTERNATIONAL AIRPORT KY US	20150812	283	183	28.3	18.3	83	65	0	2015	08	12	20YR Lagged Period	8/12/2015
GHCND:USW00093821	LOUISVILLE INTERNATIONAL AIRPORT KY US	20150813	294	189	29.4	18.9	85	66	0	2015	08	13	20YR Lagged Period	8/13/2015
GHCND:USW00093821	LOUISVILLE INTERNATIONAL AIRPORT KY US	20150814	300	194	30.0	19.4	86	67	0	2015	08	14	20YR Lagged Period	8/14/2015
GHCND:USW00093821	LOUISVILLE INTERNATIONAL AIRPORT KY US	20150815	317	183	31.7	18.3	89	65	0	2015	08	15	20YR Lagged Period	8/15/2015
GHCND:USW00093821	LOUISVILLE INTERNATIONAL AIRPORT KY US	20150816	333	206	33.3	20.6	92	69	0	2015	08	16	20YR Lagged Period	8/16/2015
GHCND:USW00093821	LOUISVILLE INTERNATIONAL AIRPORT KY US	20150817	278	222	27.8	22.2	82	72	0	2015	08	17	20YR Lagged Period	8/17/2015
GHCND:USW00093821	LOUISVILLE INTERNATIONAL AIRPORT KY US	20150818	306	206	30.6	20.6	87	69	0	2015	08	18	20YR Lagged Period	8/18/2015
GHCND:USW00093821	LOUISVILLE INTERNATIONAL AIRPORT KY US	20150819	311	228	31.1	22.8	88	73	0	2015	08	19	20YR Lagged Period	8/19/2015
GHCND:USW00093821	LOUISVILLE INTERNATIONAL AIRPORT KY US	20150820	267	178	26.7	17.8	80	64	0	2015	08	20	20YR Lagged Period	8/20/2015
GHCND:USW00093821	LOUISVILLE INTERNATIONAL AIRPORT KY US	20150821	278	161	27.8	16.1	82	61	0	2015	08	21	20YR Lagged Period	8/21/2015
GHCND:USW00093821	LOUISVILLE INTERNATIONAL AIRPORT KY US	20150822	294	172	29.4	17.2	85	63	0	2015	08	22	20YR Lagged Period	8/22/2015
GHCND:USW00093821	LOUISVILLE INTERNATIONAL AIRPORT KY US	20150823	311	217	31.1	21.7	88	71	0	2015	08	23	20YR Lagged Period	8/23/2015
GHCND:USW00093821	LOUISVILLE INTERNATIONAL AIRPORT KY US	20150824	261	161	26.1	16.1	79	61	0	2015	08	24	20YR Lagged Period	8/24/2015
GHCND:USW00093821	LOUISVILLE INTERNATIONAL AIRPORT KY US	20150825	250	150	25.0	15.0	77	59	0	2015	08	25	20YR Lagged Period	8/25/2015
GHCND:USW00093821	LOUISVILLE INTERNATIONAL AIRPORT KY US	20150826	267	150	26.7	15.0	80	59	0	2015	08	26	20YR Lagged Period	8/26/2015
GHCND:USW00093821	LOUISVILLE INTERNATIONAL AIRPORT KY US	20150827	272	172	27.2	17.2	81	63	0	2015	08	27	20YR Lagged Period	8/27/2015
GHCND:USW00093821	LOUISVILLE INTERNATIONAL AIRPORT KY US	20150828	294	161	29.4	16.1	85	61	0	2015	08	28	20YR Lagged Period	8/28/2015
GHCND:USW00093821	LOUISVILLE INTERNATIONAL AIRPORT KY US	20150829	317	200	31.7	20.0	89	68	0	2015	08	29	20YR Lagged Period	8/29/2015
GHCND:USW00093821	LOUISVILLE INTERNATIONAL AIRPORT KY US	20150830	294	222	29.4	22.2	85	72	0	2015	08	30	20YR Lagged Period	8/30/2015
GHCND:USW00093821	LOUISVILLE INTERNATIONAL AIRPORT KY US	20150831	317	200	31.7	20.0	89	68	0	2015	08	31	20YR Lagged Period	8/31/2015
GHCND:USW00093817	EVANSVILLE REGIONAL AIRPORT IN US	20150901					91	68	0	2015	09	01	20YR Lagged Period	9/1/2015
GHCND:USW00093817	EVANSVILLE REGIONAL AIRPORT IN US	20150902					93	68	0	2015	09	02	20YR Lagged Period	9/2/2015
GHCND:USW00093817	EVANSVILLE REGIONAL AIRPORT IN US	20150903					93	68	0	2015	09	03	20YR Lagged Period	9/3/2015
GHCND:USW00093817	EVANSVILLE REGIONAL AIRPORT IN US	20150904					95	69	0	2015	09	04	20YR Lagged Period	9/4/2015
GHCND:USW00093817	EVANSVILLE REGIONAL AIRPORT IN US	20150905					95	69	0	2015	09	05	20YR Lagged Period	9/5/2015
GHCND:USW00093817	EVANSVILLE REGIONAL AIRPORT IN US	20150906					94	68	0	2015	09	06	20YR Lagged Period	9/6/2015
GHCND:USW00093817	EVANSVILLE REGIONAL AIRPORT IN US	20150907					93	69	0	2015	09	07	20YR Lagged Period	9/7/2015
GHCND:USW00093817	EVANSVILLE REGIONAL AIRPORT IN US	20150908					92	70	0	2015	09	08	20YR Lagged Period	9/8/2015
GHCND:USW00093817	EVANSVILLE REGIONAL AIRPORT IN US	20150909					78	70	0	2015	09	09	20YR Lagged Period	9/9/2015
GHCND:USW00093817	EVANSVILLE REGIONAL AIRPORT IN US	20150910					88	64	0	2015	09	10	20YR Lagged Period	9/10/2015
GHCND:USW00093817	EVANSVILLE REGIONAL AIRPORT IN US	20150911					73	60	0	2015	09	11	20YR Lagged Period	9/11/2015
GHCND:USW00093817	EVANSVILLE REGIONAL AIRPORT IN US	20150912					72	53	2	2015	09	12	20YR Lagged Period	9/12/2015
GHCND:USW00093817	EVANSVILLE REGIONAL AIRPORT IN US	20150913					73	50	3	2015	09	13	20YR Lagged Period	9/13/2015
GHCND:USW00093817	EVANSVILLE REGIONAL AIRPORT IN US	20150914					80	48	1	2015	09	14	20YR Lagged Period	9/14/2015
GHCND:USW00093817	EVANSVILLE REGIONAL AIRPORT IN US	20150915					84	50	0	2015	09	15	20YR Lagged Period	9/15/2015
GHCND:USW00093817	EVANSVILLE REGIONAL AIRPORT IN US	20150916					84	54	0	2015	09	16	20YR Lagged Period	9/16/2015
GHCND:USW00093817	EVANSVILLE REGIONAL AIRPORT IN US	20150917					86	56	0	2015	09	17	20YR Lagged Period	9/17/2015
GHCND:USW00093817	EVANSVILLE REGIONAL AIRPORT IN US	20150918					90	62	0	2015	09	18	20YR Lagged Period	9/18/2015
GHCND:USW00093817	EVANSVILLE REGIONAL AIRPORT IN US	20150919					81	59	0	2015	09	19	20YR Lagged Period	9/19/2015
GHCND:USW00093817	EVANSVILLE REGIONAL AIRPORT IN US	20150920					78	54	0	2015	09	20	20YR Lagged Period	9/20/2015
GHCND:USW00093817	EVANSVILLE REGIONAL AIRPORT IN US	20150921					82	50	0	2015	09	21	20YR Lagged Period	9/21/2015
GHCND:USW00093817	EVANSVILLE REGIONAL AIRPORT IN US	20150922					87	50	0	2015	09	22	20YR Lagged Period	9/22/2015
GHCND:USW00093817	EVANSVILLE REGIONAL AIRPORT IN US	20150923					87	52	0	2015	09	23	20YR Lagged Period	9/23/2015
GHCND:USW00093817	EVANSVILLE REGIONAL AIRPORT IN US	20150924					88	56	0	2015	09	24	20YR Lagged Period	9/24/2015
GHCND:USW00093817	EVANSVILLE REGIONAL AIRPORT IN US	20150925					88	61	0	2015	09	25	20YR Lagged Period	9/25/2015
GHCND:USW00093817	EVANSVILLE REGIONAL AIRPORT IN US	20150926					78	63	0	2015	09	26	20YR Lagged Period	9/26/2015
GHCND:USW00093817	EVANSVILLE REGIONAL AIRPORT IN US	20150927					79	63	0	2015	09	27	20YR Lagged Period	9/27/2015
GHCND:USW00093817	EVANSVILLE REGIONAL AIRPORT IN US	20150928					85	60	0	2015	09	28	20YR Lagged Period	9/28/2015
GHCND:USW00093817	EVANSVILLE REGIONAL AIRPORT IN US	20150929					76	67	0	2015	09	29	20YR Lagged Period	9/29/2015
GHCND:USW00093817	EVANSVILLE REGIONAL AIRPORT IN US	20150930					73	61	0	2015	09	30	20YR Lagged Period	9/30/2015
GHCND:USW00093817	EVANSVILLE REGIONAL AIRPORT IN US	20151001					69	55	3	2015	10	01	20YR Lagged Period	10/1/2015
GHCND:USW00093817	EVANSVILLE REGIONAL AIRPORT IN US	20151002					66	51	6	2015	10	02	20YR Lagged Period	10/2/2015
GHCND:USW00093817	EVANSVILLE REGIONAL AIRPORT IN US	20151003					55	49	13	2015	10	03	20YR Lagged Period	10/3/2015
GHCND:USW00093817	EVANSVILLE REGIONAL AIRPORT IN US	20151004					77	52	0	2015	10	04	20YR Lagged Period	10/4/2015
GHCND:USW00093817	EVANSVILLE REGIONAL AIRPORT IN US	20151005					83	58	0	2015	10	05	20YR Lagged Period	10/5/2015
GHCND:USW00093817	EVANSVILLE REGIONAL AIRPORT IN US	20151006					84	62	0	2015	10	06	20YR Lagged Period	10/6/2015
GHCND:USW00093817	EVANSVILLE REGIONAL AIRPORT IN US	20151007					82	60	0	2015	10	07	20YR Lagged Period	10/7/2015
GHCND:USW00093817	EVANSVILLE REGIONAL AIRPORT IN US	20151008					82	59	0	2015	10	08	20YR Lagged Period	10/8/2015
GHCND:USW00093817	EVANSVILLE REGIONAL AIRPORT IN US	20151009					70	60	0	2015	10	09	20YR Lagged Period	10/9/2015

GHCND:USW00093817	EVANSVILLE REGIONAL AIRPORT IN US	20151010	72	46	6	2015	10	10	20YR Lagged Period	10/10/2015
GHCND:USW00093817	EVANSVILLE REGIONAL AIRPORT IN US	20151011	76	44	5	2015	10	11	20YR Lagged Period	10/11/2015
GHCND:USW00093817	EVANSVILLE REGIONAL AIRPORT IN US	20151012	84	55	0	2015	10	12	20YR Lagged Period	10/12/2015
GHCND:USW00093817	EVANSVILLE REGIONAL AIRPORT IN US	20151013	72	46	6	2015	10	13	20YR Lagged Period	10/13/2015
GHCND:USW00093817	EVANSVILLE REGIONAL AIRPORT IN US	20151014	75	43	6	2015	10	14	20YR Lagged Period	10/14/2015
GHCND:USW00093817	EVANSVILLE REGIONAL AIRPORT IN US	20151015	78	43	4	2015	10	15	20YR Lagged Period	10/15/2015
GHCND:USW00093817	EVANSVILLE REGIONAL AIRPORT IN US	20151016	68	47	7	2015	10	16	20YR Lagged Period	10/16/2015
GHCND:USW00093817	EVANSVILLE REGIONAL AIRPORT IN US	20151017	58	36	18	2015	10	17	20YR Lagged Period	10/17/2015
GHCND:USW00093817	EVANSVILLE REGIONAL AIRPORT IN US	20151018	63	29	19	2015	10	18	20YR Lagged Period	10/18/2015
GHCND:USW00093817	EVANSVILLE REGIONAL AIRPORT IN US	20151019	71	35	12	2015	10	19	20YR Lagged Period	10/19/2015
GHCND:USW00093817	EVANSVILLE REGIONAL AIRPORT IN US	20151020	74	44	6	2015	10	20	20YR Lagged Period	10/20/2015
GHCND:USW00093817	EVANSVILLE REGIONAL AIRPORT IN US	20151021	79	46	2	2015	10	21	20YR Lagged Period	10/21/2015
GHCND:USW00093817	EVANSVILLE REGIONAL AIRPORT IN US	20151022	82	54	0	2015	10	22	20YR Lagged Period	10/22/2015
GHCND:USW00093817	EVANSVILLE REGIONAL AIRPORT IN US	20151023	79	50	0	2015	10	23	20YR Lagged Period	10/23/2015
GHCND:USW00093817	EVANSVILLE REGIONAL AIRPORT IN US	20151024	75	58	0	2015	10	24	20YR Lagged Period	10/24/2015
GHCND:USW00093817	EVANSVILLE REGIONAL AIRPORT IN US	20151025	66	50	7	2015	10	25	20YR Lagged Period	10/25/2015
GHCND:USW00093817	EVANSVILLE REGIONAL AIRPORT IN US	20151026	67	48	7	2015	10	26	20YR Lagged Period	10/26/2015
GHCND:USW00093817	EVANSVILLE REGIONAL AIRPORT IN US	20151027	59	55	8	2015	10	27	20YR Lagged Period	10/27/2015
GHCND:USW00093817	EVANSVILLE REGIONAL AIRPORT IN US	20151028	68	50	6	2015	10	28	20YR Lagged Period	10/28/2015
GHCND:USW00093817	EVANSVILLE REGIONAL AIRPORT IN US	20151029	58	38	17	2015	10	29	20YR Lagged Period	10/29/2015
GHCND:USW00093817	EVANSVILLE REGIONAL AIRPORT IN US	20151030	56	38	18	2015	10	30	20YR Lagged Period	10/30/2015
GHCND:USW00093817	EVANSVILLE REGIONAL AIRPORT IN US	20151031	63	46	9	2015	10	31	20YR Lagged Period	10/31/2015
GHCND:USW00093817	EVANSVILLE REGIONAL AIRPORT IN US	20151101	69	46	7	2015	11	01	20YR Lagged Period	11/1/2015
GHCND:USW00093817	EVANSVILLE REGIONAL AIRPORT IN US	20151102	72	45	6	2015	11	02	20YR Lagged Period	11/2/2015
GHCND:USW00093817	EVANSVILLE REGIONAL AIRPORT IN US	20151103	78	45	3	2015	11	03	20YR Lagged Period	11/3/2015
GHCND:USW00093817	EVANSVILLE REGIONAL AIRPORT IN US	20151104	76	51	1	2015	11	04	20YR Lagged Period	11/4/2015
GHCND:USW00093817	EVANSVILLE REGIONAL AIRPORT IN US	20151105	76	63	0	2015	11	05	20YR Lagged Period	11/5/2015
GHCND:USW00093817	EVANSVILLE REGIONAL AIRPORT IN US	20151106	67	51	6	2015	11	06	20YR Lagged Period	11/6/2015
GHCND:USW00093817	EVANSVILLE REGIONAL AIRPORT IN US	20151107	59	43	14	2015	11	07	20YR Lagged Period	11/7/2015
GHCND:USW00093817	EVANSVILLE REGIONAL AIRPORT IN US	20151108	58	38	16	2015	11	08	20YR Lagged Period	11/8/2015
GHCND:USW00093817	EVANSVILLE REGIONAL AIRPORT IN US	20151109	52	36	21	2015	11	09	20YR Lagged Period	11/9/2015
GHCND:USW00093817	EVANSVILLE REGIONAL AIRPORT IN US	20151110	61	39	15	2015	11	10	20YR Lagged Period	11/10/2015
GHCND:USW00093817	EVANSVILLE REGIONAL AIRPORT IN US	20151111	68	38	11	2015	11	11	20YR Lagged Period	11/11/2015
GHCND:USW00093817	EVANSVILLE REGIONAL AIRPORT IN US	20151112	63	47	10	2015	11	12	20YR Lagged Period	11/12/2015
GHCND:USW00093817	EVANSVILLE REGIONAL AIRPORT IN US	20151113	57	31	21	2015	11	13	20YR Lagged Period	11/13/2015
GHCND:USW00093817	EVANSVILLE REGIONAL AIRPORT IN US	20151114	62	33	18	2015	11	14	20YR Lagged Period	11/14/2015
GHCND:USW00093817	EVANSVILLE REGIONAL AIRPORT IN US	20151115	65	33	16	2015	11	15	20YR Lagged Period	11/15/2015
GHCND:USW00093817	EVANSVILLE REGIONAL AIRPORT IN US	20151116	51	39	20	2015	11	16	20YR Lagged Period	11/16/2015
GHCND:USW00093817	EVANSVILLE REGIONAL AIRPORT IN US	20151117	67	51	8	2015	11	17	20YR Lagged Period	11/17/2015
GHCND:USW00093817	EVANSVILLE REGIONAL AIRPORT IN US	20151118	68	49	8	2015	11	18	20YR Lagged Period	11/18/2015
GHCND:USW00093817	EVANSVILLE REGIONAL AIRPORT IN US	20151119	57	32	20	2015	11	19	20YR Lagged Period	11/19/2015
GHCND:USW00093817	EVANSVILLE REGIONAL AIRPORT IN US	20151120	55	29	23	2015	11	20	20YR Lagged Period	11/20/2015
GHCND:USW00093817	EVANSVILLE REGIONAL AIRPORT IN US	20151121	46	31	26	2015	11	21	20YR Lagged Period	11/21/2015
GHCND:USW00093817	EVANSVILLE REGIONAL AIRPORT IN US	20151122	38	24	34	2015	11	22	20YR Lagged Period	11/22/2015
GHCND:USW00093817	EVANSVILLE REGIONAL AIRPORT IN US	20151123	52	27	25	2015	11	23	20YR Lagged Period	11/23/2015
GHCND:USW00093817	EVANSVILLE REGIONAL AIRPORT IN US	20151124	60	30	20	2015	11	24	20YR Lagged Period	11/24/2015
GHCND:USW00093817	EVANSVILLE REGIONAL AIRPORT IN US	20151125	62	36	16	2015	11	25	20YR Lagged Period	11/25/2015
GHCND:USW00093817	EVANSVILLE REGIONAL AIRPORT IN US	20151126	70	53	3	2015	11	26	20YR Lagged Period	11/26/2015
GHCND:USW00093817	EVANSVILLE REGIONAL AIRPORT IN US	20151127	65	57	4	2015	11	27	20YR Lagged Period	11/27/2015
GHCND:USW00093817	EVANSVILLE REGIONAL AIRPORT IN US	20151128	60	43	13	2015	11	28	20YR Lagged Period	11/28/2015
GHCND:USW00093817	EVANSVILLE REGIONAL AIRPORT IN US	20151129	47	43	20	2015	11	29	20YR Lagged Period	11/29/2015
GHCND:USW00093817	EVANSVILLE REGIONAL AIRPORT IN US	20151130	51	44	17	2015	11	30	20YR Lagged Period	11/30/2015
GHCND:USW00093817	EVANSVILLE REGIONAL AIRPORT IN US	20151201	52	35	21	2015	12	01	20YR Lagged Period	12/1/2015
GHCND:USW00093817	EVANSVILLE REGIONAL AIRPORT IN US	20151202	46	33	25	2015	12	02	20YR Lagged Period	12/2/2015
GHCND:USW00093817	EVANSVILLE REGIONAL AIRPORT IN US	20151203	45	26	29	2015	12	03	20YR Lagged Period	12/3/2015
GHCND:USW00093817	EVANSVILLE REGIONAL AIRPORT IN US	20151204	51	26	28	2015	12	04	20YR Lagged Period	12/4/2015
GHCND:USW00093817	EVANSVILLE REGIONAL AIRPORT IN US	20151205	50	28	26	2015	12	05	20YR Lagged Period	12/5/2015
GHCND:USW00093817	EVANSVILLE REGIONAL AIRPORT IN US	20151206	59	29	21	2015	12	06	20YR Lagged Period	12/6/2015
GHCND:USW00093817	EVANSVILLE REGIONAL AIRPORT IN US	20151207	50	35	22	2015	12	07	20YR Lagged Period	12/7/2015
GHCND:USW00093817	EVANSVILLE REGIONAL AIRPORT IN US	20151208	61	39	18	2015	12	08	20YR Lagged Period	12/8/2015
GHCND:USW00093817	EVANSVILLE REGIONAL AIRPORT IN US	20151209	62	43	12	2015	12	09	20YR Lagged Period	12/9/2015
GHCND:USW00093817	EVANSVILLE REGIONAL AIRPORT IN US	20151210	61	38	15	2015	12	10	20YR Lagged Period	12/10/2015
GHCND:USW00093817	EVANSVILLE REGIONAL AIRPORT IN US	20151211	65	49	8	2015	12	11	20YR Lagged Period	12/11/2015
GHCND:USW00093817	EVANSVILLE REGIONAL AIRPORT IN US	20151212	72	62	0	2015	12	12	20YR Lagged Period	12/12/2015
GHCND:USW00093817	EVANSVILLE REGIONAL AIRPORT IN US	20151213	71	61	0	2015	12	13	20YR Lagged Period	12/13/2015
GHCND:USW00093817	EVANSVILLE REGIONAL AIRPORT IN US	20151214	71	49	5	2015	12	14	20YR Lagged Period	12/14/2015
GHCND:USW00093817	EVANSVILLE REGIONAL AIRPORT IN US	20151215	54	41	17	2015	12	15	20YR Lagged Period	12/15/2015
GHCND:USW00093817	EVANSVILLE REGIONAL AIRPORT IN US	20151216	57	37	18	2015	12	16	20YR Lagged Period	12/16/2015
GHCND:USW00093817	EVANSVILLE REGIONAL AIRPORT IN US	20151217	42	32	27	2015	12	17	20YR Lagged Period	12/17/2015
GHCND:USW00093817	EVANSVILLE REGIONAL AIRPORT IN US	20151218	40	28	31	2015	12	18	20YR Lagged Period	12/18/2015
GHCND:USW00093817	EVANSVILLE REGIONAL AIRPORT IN US	20151219	44	28	28	2015	12	19	20YR Lagged Period	12/19/2015
GHCND:USW00093817	EVANSVILLE REGIONAL AIRPORT IN US	20151220	56	37	21	2015	12	20	20YR Lagged Period	12/20/2015
GHCND:USW00093817	EVANSVILLE REGIONAL AIRPORT IN US	20151221	59	46	11	2015	12	21	20YR Lagged Period	12/21/2015
GHCND:USW00093817	EVANSVILLE REGIONAL AIRPORT IN US	20151222	60	47	11	2015	12	22	20YR Lagged Period	12/22/2015
GHCND:USW00093817	EVANSVILLE REGIONAL AIRPORT IN US	20151223	66	54	5	2015	12	23	20YR Lagged Period	12/23/2015
GHCND:USW00093817	EVANSVILLE REGIONAL AIRPORT IN US	20151224	60	39	15	2015	12	24	20YR Lagged Period	12/24/2015
GHCND:USW00093817	EVANSVILLE REGIONAL AIRPORT IN US	20151225	58	48	12	2015	12	25	20YR Lagged Period	12/25/2015
GHCND:USW00093817	EVANSVILLE REGIONAL AIRPORT IN US	20151226	68	50	6	2015	12	26	20YR Lagged Period	12/26/2015
GHCND:USW00093817	EVANSVILLE REGIONAL AIRPORT IN US	20151227	70	44	8	2015	12	27	20YR Lagged Period	12/27/2015
GHCND:USW00093817	EVANSVILLE REGIONAL AIRPORT IN US	20151228	65	44	10	2015	12	28	20YR Lagged Period	12/28/2015
GHCND:USW00093817	EVANSVILLE REGIONAL AIRPORT IN US	20151229	48	38	22	2015	12	29	20YR Lagged Period	12/29/2015
GHCND:USW00093817	EVANSVILLE REGIONAL AIRPORT IN US	20151230	39	35	28	2015	12	30	20YR Lagged Period	12/30/2015
GHCND:USW00093817	EVANSVILLE REGIONAL AIRPORT IN US	20151231	35	33	33	2015	12	31	20YR Lagged Period	12/31/2015
GHCND:USW00093817	EVANSVILLE REGIONAL AIRPORT IN US	20160101	42	26	31	2016	01	01	20YR Lagged Period	1/1/2016
GHCND:USW00093817	EVANSVILLE REGIONAL AIRPORT IN US	20160102	46	28	28	2016	01	02	20YR Lagged Period	1/2/2016
GHCND:USW00093817	EVANSVILLE REGIONAL AIRPORT IN US	20160103	43	28	29	2016	01	03	20YR Lagged Period	1/3/2016
GHCND:USW00093817	EVANSVILLE REGIONAL AIRPORT IN US	20160104	40	25	32	2016	01	04	20YR Lagged Period	1/4/2016
GHCND:USW00093817	EVANSVILLE REGIONAL AIRPORT IN US	20160105	39	22	34	2016	01	05	20YR Lagged Period	1/5/2016
GHCND:USW00093817	EVANSVILLE REGIONAL AIRPORT IN US	20160106	46	22	31	2016	01	06	20YR Lagged Period	1/6/2016
GHCND:USW00093817	EVANSVILLE REGIONAL AIRPORT IN US	20160107	53	26	25	2016	01	07	20YR Lagged Period	1/7/2016
GHCND:USW00093817	EVANSVILLE REGIONAL AIRPORT IN US	20160108	56	49	12	2016	01	08	20YR Lagged Period	1/8/2016
GHCND:USW00093817	EVANSVILLE REGIONAL AIRPORT IN US	20160109	53	32	22	2016	01	09	20YR Lagged Period	1/9/2016
GHCND:USW00093817	EVANSVILLE REGIONAL AIRPORT IN US	20160110	32	11	43	2016	01	10	20YR Lagged Period	1/10/2016
GHCND:USW00093817	EVANSVILLE REGIONAL AIRPORT IN US	20160111	28	8	42	2016	01	11	20YR Lagged Period	1/11/2016
GHCND:USW00093817	EVANSVILLE REGIONAL AIRPORT IN US	20160112	40	16	37	2016	01	12	20YR Lagged Period	1/12/2016
GHCND:USW00093817	EVANSVILLE REGIONAL AIRPORT IN US	20160113	35	12	41	2016	01	13	20YR Lagged Period	1/13/2016
GHCND:USW00093817	EVANSVILLE REGIONAL AIRPORT IN US	20160114	60	30	20	2016	01	14	20YR Lagged Period	1/14/2016
GHCND:USW00093817	EVANSVILLE REGIONAL AIRPORT IN US	20160115	53	35	22	2016	01	15	20YR Lagged Period	1/15/2016
GHCND:USW00093817	EVANSVILLE REGIONAL AIRPORT IN US	20160116	35	31	32	2016	01	16	20YR Lagged Period	1/16/2016
GHCND:USW00093817	EVANSVILLE REGIONAL AIRPORT IN US	20160117	32	13	42	2016	01	17	20YR Lagged Period	1/17/2016
GHCND:USW00093817	EVANSVILLE REGIONAL AIRPORT IN US	20160118	22	10	49	2016	01	18	20YR Lagged Period	1/18/2016
GHCND:USW00093817	EVANSVILLE REGIONAL AIRPORT IN US	20160119	27	13	45	2016	01	19	20YR Lagged Period	1/19/2016
GHCND:USW00093817	EVANSVILLE REGIONAL AIRPORT IN US	20160120	30	19	40	2016	01	20	20YR Lagged Period	1/20/2016
GHCND:USW00093817	EVANSVILLE REGIONAL AIRPORT IN US	20160121	33	21	38	2016	01	21	20YR Lagged Period	1/21/2016
GHCND:USW00093817	EVANSVILLE REGIONAL AIRPORT IN US	20160122	32	27	35	2016	01	22	20YR Lagged Period	1/22/2016
GHCND:USW00093817	EVANSVILLE REGIONAL AIRPORT IN US	20160123	35	16	39	2016	01	23	20YR Lagged Period	1/23/2016
GHCND:USW00093817	EVANSVILLE REGIONAL AIRPORT IN US	20160124	39	13	39	2016	01	24	20YR Lagged Period	1/24/2016
GHCND:USW00093817	EVANSVILLE REGIONAL AIRPORT IN US	20160125	54	28	24	2016	01	25	20YR Lagged Period	1/25/2016
GHCND:USW00093817	EVANSVILLE REGIONAL AIRPORT IN US	20160126	53	34	21	2016	01	26	20YR Lagged Period	1/26/2016
GHCND:USW00093817	EVANSVILLE REGIONAL AIRPORT IN US	20160127	42	29	29	2016	01	27	20YR Lagged Period	1/27/2016
GHCND:USW00093817	EVANSVILLE REGIONAL AIRPORT IN US	20160128	56	30	22	2016	01	28	20YR Lagged Period	1/28/2016
GHCND:USW00093817	EVANSVILLE REGIONAL AIRPORT IN US	20160129	47	28	27	2016	01	29	20YR Lagged Period	1/29/2016
GHCND:USW00093817	EVANSVILLE REGIONAL AIRPORT IN US	20160130	66	34	15	2016	01	30	20YR Lagged Period	1/30/2016
GHCND:USW00093817	EVANSVILLE REGIONAL AIRPORT IN US	20160131	68	50	6	2016	01	31	20YR Lagged Period	1/31/2016
GHCND:USW00093817	EVANSVILLE REGIONAL AIRPORT IN US	20160201	58	40	16	2016	02	01	20YR Lagged Period	2/1/2016
GHCND:USW00093817	EVANSVILLE REGIONAL AIRPORT IN US	20160202	68	41	10	2016	02	02	20YR Lagged Period	2/2/2016
GHCND:USW00093817	EVANSVILLE REGIONAL AIRPORT IN US	20160203	63	34	16	2016	02	03	20YR Lagged Period	2/3/2016
GHCND:USW00093817	EVANSVILLE REGIONAL AIRPORT IN US	20160204	41	25	32	2016	02	04	20YR Lagged Period	2/4/2016
GHCND:USW00093817	EVANSVILLE REGIONAL AIRPORT IN US	20160205	49	24	28	2016	02	05	20YR Lagged Period	2/5/2016
GHCND:USW00093817	EVANSVILLE REGIONAL AIRPORT IN US	20160206	55	27	24	2016	02	06	20YR Lagged Period	2/6/2016
GHCND:USW00093817	EVANSVILLE REGIONAL AIRPORT IN US	20160207	58	34	19	2016	02	07	20YR Lagged Period	2/7/2016
GHCND:USW00093817	EVANSVILLE REGIONAL AIRPORT IN US	20160208	43	24	31	2016	02	08	20YR Lagged Period	2/8/2016
GHCND:USW00093817	EVANSVILLE REGIONAL AIRPORT IN US	20160209	25	20	42	2016	02	09	20YR Lagged Period	2/9/2016
GHCND:USW00093817	EVANSVILLE REGIONAL AIRPORT IN US	20160210	25	15	45	2016	02	10	20YR Lagged Period	2/10/2016
GHCND:USW00093817	EVANSVILLE REGIONAL AIRPORT IN US	20160211	34	24	36	2016	02	11	20YR Lagged Period	2/11/2016
GHCND:USW00093817	EVANSVILLE REGIONAL AIRPORT IN US	20160212	34	23	36	2016	02	12	20YR Lagged Period	2/12/2016
GHCND:USW00093817	EVANSVILLE REGIONAL AIRPORT IN US	20160213	27	15	44	2016	02	13	20YR Lagged Period	2/13/2016
GHCND:USW00093817	EVANSVILLE REGIONAL AIRPORT IN US	20160214	29	23	39	2016	02	14	20YR Lagged Period	2/14/2016
GHCND:USW00093817	EVANSVILLE REGIONAL AIRPORT IN US	20160215	39	29	31	2016	02	15	20YR Lagged Period	2/15/2016
GHCND:USW00093817	EVANSVILLE REGIONAL AIRPORT IN US	20160216	36	32	31	2016	02	16	20YR Lagged Period	2/16/2016
GHCND:USW00093817	EVANSVILLE REGIONAL AIRPORT IN US	20160217	42	29	29	2016	02	17	20YR Lagged Period	2/17/2016
GHCND:USW00093817	EVANSVILLE REGIONAL AIRPORT IN US	20160218	56	27	23	2016	02	18	20YR Lagged Period	2/18/2016
GHCND:USW00093817	EVANSVILLE REGIONAL AIRPORT IN US	20160219	67	52	5	2016	02	19	20YR Lagged Period	2/19/2016
GHCND:USW00093817	EVANSVILLE REGIONAL AIRPORT IN US	20160220	75	43	6	2016	02	20	20YR Lagged Period	2/20/2016
GHCND:USW00093817	EVANSVILLE REGIONAL AIRPORT IN US	20160221	64	43	11	2016	02	21	20YR Lagged Period	2/21/2016
GHCND:USW00093817	EVANSVILLE REGIONAL AIRPORT IN US	20160222	52	36	21	2016	02	22	20YR Lagged Period	2/22/2016
GHCND:USW00093817	EVANSVILLE REGIONAL AIRPORT IN US	20160223	58	35	18	2016	02	23	20YR Lagged Period	2/23/2016
GHCND:USW00093817	EVANSVILLE REGIONAL AIRPORT IN US	20160224	43	34	26	2016	02	24	20YR Lagged Period	2/24/2016
GHCND:USW00093817	EVANSVILLE REGIONAL AIRPORT IN US	20160225	39	34	28	2016	02	25	20YR Lagged Period	2/25/2016
GHCND:USW00093817	EVANSVILLE REGIONAL AIRPORT IN US	20160226	42	29	29	2016	02	26	20YR Lagged Period	2/26/2016
GHCND:USW00093817	EVANSVILLE REGIONAL AIRPORT IN US	20160227	58	26	23	2016	02	27	20YR Lagged Period	2/27/2016
GHCND:USW00093817	EVANSVILLE REGIONAL AIRPORT IN US	20160228	68	42	10	2016	02	28	20YR Lagged Period	2/28/2016
GHCND:USW00093817	EVANSVILLE REGIONAL AIRPORT IN US	20160301	54	30	23	2016	03	01	20YR Lagged Period	3/1/2016
GHCND:USW00093817	EVANSVILLE REGIONAL AIRPORT IN US	20160302	41	29	30	2016	03	02	20YR Lagged Period	3/2/2016
GHCND:USW00093817	EVANSVILLE REGIONAL AIRPORT IN US	20160303	42	37	25	2016	03	03	20YR Lagged Period	3/3/2016
GHCND:USW00093817	EVANSVILLE REGIONAL AIRPORT IN US	20160304	45	33	26	2016	03	04	20YR Lagged Period	3/4/2016
GHCND:USW00093817	EVANSVILLE REGIONAL AIRPORT IN US	20160305	56	33	20	2016	03	05	20YR Lagged Period	3/5/2016
GHCND:USW00093817	EVANSVILLE REGIONAL AIRPORT IN US	20160306	58	26	23	2016	03	06	20YR Lagged Period	3/6/2016
GHCND:USW00093817	EVANSVILLE REGIONAL AIRPORT IN US	20160307	70	47	6	2016	03	07	20YR Lagged Period	3/7/2016
GHCND:USW00093817	EVANSVILLE REGIONAL AIRPORT IN US	20160308	73	49	4	2016	03	08	20YR Lagged Period	3/8/2016
GHCND:USW00093817	EVANSVILLE REGIONAL AIRPORT IN US	20160309	64	57	4	2016	03	09	20YR Lagged Period	3/9/2016
GHCND:USW00093817	EVANSVILLE REGIONAL AIRPORT IN US	20160310	62	50	9	2016	03	10	20YR Lagged Period	3/10/2016
GHCND:USW00093817	EVANSVILLE REGIONAL AIRPORT IN US	20160311	60	44	13	2016	03	11	20YR Lagged Period	3/11/2016
GHCND:USW00093817	EVANSVILLE REGIONAL AIRPORT IN US	20160312	65	53	6	2016	03	12	20YR Lagged Period	3/12/2016
GHCND:USW00093817	EVANSVILLE REGIONAL AIRPORT IN US	20160313	71	55	2	2016	03	13	20YR Lagged Period	3/13/2016
GHCND:USW00093817	EVANSVILLE REGIONAL AIRPORT IN US	20160314	67	51	6	2016	03	14	20YR Lagged Period	3/14/2016
GHCND:USW00093817	EVANSVILLE REGIONAL AIRPORT IN US	20160315	82	49	0	2016	03	15	20YR Lagged Period	3/15/2016
GHCND:USW00093817	EVANSVILLE REGIONAL AIRPORT IN US	20160316	66	52	6	2016	03	16	20YR Lagged Period	3/16/2016
GHCND:USW00093817	EVANSVILLE REGIONAL AIRPORT IN US	20160317	65	42	11	2016	03	17	20YR Lagged Period	3/17/2016
GHCND:USW00093817	EVANSVILLE REGIONAL AIRPORT IN US	20160318	63	35	16	2016	03	18	20YR Lagged Period	3/18/2016
GHCND:USW00093817	EVANSVILLE REGIONAL AIRPORT IN US	20160319	48	38	22	2016	03	19	20YR Lagged Period	3/19/2016
GHCND:USW00093817	EVANSVILLE REGIONAL AIRPORT IN US	20160320	48	33	24	2016	03	20	20YR Lagged Period	3/20/2016
GHCND:USW00093817	EVANSVILLE REGIONAL AIRPORT IN US	20160321	54	33	21	2016	03	21	20YR Lagged Period	3/21/2016
GHCND:USW00093817	EVANSVILLE REGIONAL AIRPORT IN US	20160322	67	40	11	2016	03	22	20YR Lagged Period	3/22/2016
GHCND:USW00093817	EVANSVILLE REGIONAL AIRPORT IN US	20160323	67	55	4	2016	03	23	20YR Lagged Period	3/23/2016
GHCND:USW00093817	EVANSVILLE REGIONAL AIRPORT IN US	20160324	65	38	13	2016	03	24	20YR Lagged Period	3/24/2016
GHCND:USW00093817	EVANSVILLE REGIONAL AIRPORT IN US	20160325	50	35	22	2016	03	25	20YR Lagged Period	3/25/2016
GHCND:USW00093817	EVANSVILLE REGIONAL AIRPORT IN US	20160326	65	32	16	2016	03	26	20YR Lagged Period	3/26/2016
GHCND:USW00093817	EVANSVILLE REGIONAL AIRPORT IN US	20160327	77	42	5	2016	03	27	20YR Lagged Period	3/27/2016
GHCND:USW00093817	EVANSVILLE REGIONAL AIRPORT IN US	20160328	59	42	14	2016	03	28	20YR Lagged Period	3/28/2016

GHCND:USW00093817	EVANSVILLE REGIONAL AIRPORT IN US	20160329	61	38	15	2016	03	29	20YR Lagged Period	3/29/2016
GHCND:USW00093817	EVANSVILLE REGIONAL AIRPORT IN US	20160330	74	42	7	2016	03	30	20YR Lagged Period	3/30/2016
GHCND:USW00093817	EVANSVILLE REGIONAL AIRPORT IN US	20160331	71	56	1	2016	03	31	20YR Lagged Period	3/31/2016
GHCND:USW00093817	EVANSVILLE REGIONAL AIRPORT IN US	20160401	60	44	19	2016	04	01	20YR Lagged Period	4/1/2016
GHCND:USW00093817	EVANSVILLE REGIONAL AIRPORT IN US	20160402	60	39	15	2016	04	02	20YR Lagged Period	4/2/2016
GHCND:USW00093817	EVANSVILLE REGIONAL AIRPORT IN US	20160403	66	30	17	2016	04	03	20YR Lagged Period	4/3/2016
GHCND:USW00093817	EVANSVILLE REGIONAL AIRPORT IN US	20160404	66	35	14	2016	04	04	20YR Lagged Period	4/4/2016
GHCND:USW00093817	EVANSVILLE REGIONAL AIRPORT IN US	20160405	54	30	23	2016	04	05	20YR Lagged Period	4/5/2016
GHCND:USW00093817	EVANSVILLE REGIONAL AIRPORT IN US	20160406	68	44	9	2016	04	06	20YR Lagged Period	4/6/2016
GHCND:USW00093817	EVANSVILLE REGIONAL AIRPORT IN US	20160407	54	41	17	2016	04	07	20YR Lagged Period	4/7/2016
GHCND:USW00093817	EVANSVILLE REGIONAL AIRPORT IN US	20160408	50	38	21	2016	04	08	20YR Lagged Period	4/8/2016
GHCND:USW00093817	EVANSVILLE REGIONAL AIRPORT IN US	20160409	47	31	26	2016	04	09	20YR Lagged Period	4/9/2016
GHCND:USW00093817	EVANSVILLE REGIONAL AIRPORT IN US	20160410	69	40	10	2016	04	10	20YR Lagged Period	4/10/2016
GHCND:USW00093817	EVANSVILLE REGIONAL AIRPORT IN US	20160411	67	38	12	2016	04	11	20YR Lagged Period	4/11/2016
GHCND:USW00093817	EVANSVILLE REGIONAL AIRPORT IN US	20160412	59	34	18	2016	04	12	20YR Lagged Period	4/12/2016
GHCND:USW00093817	EVANSVILLE REGIONAL AIRPORT IN US	20160413	66	36	14	2016	04	13	20YR Lagged Period	4/13/2016
GHCND:USW00093817	EVANSVILLE REGIONAL AIRPORT IN US	20160414	74	44	6	2016	04	14	20YR Lagged Period	4/14/2016
GHCND:USW00093817	EVANSVILLE REGIONAL AIRPORT IN US	20160415	76	54	0	2016	04	15	20YR Lagged Period	4/15/2016
GHCND:USW00093817	EVANSVILLE REGIONAL AIRPORT IN US	20160416	77	51	1	2016	04	16	20YR Lagged Period	4/16/2016
GHCND:USW00093817	EVANSVILLE REGIONAL AIRPORT IN US	20160417	82	49	0	2016	04	17	20YR Lagged Period	4/17/2016
GHCND:USW00093817	EVANSVILLE REGIONAL AIRPORT IN US	20160418	83	49	0	2016	04	18	20YR Lagged Period	4/18/2016
GHCND:USW00093817	EVANSVILLE REGIONAL AIRPORT IN US	20160419	81	55	0	2016	04	19	20YR Lagged Period	4/19/2016
GHCND:USW00093817	EVANSVILLE REGIONAL AIRPORT IN US	20160420	82	56	0	2016	04	20	20YR Lagged Period	4/20/2016
GHCND:USW00093817	EVANSVILLE REGIONAL AIRPORT IN US	20160421	69	56	2	2016	04	21	20YR Lagged Period	4/21/2016
GHCND:USW00093817	EVANSVILLE REGIONAL AIRPORT IN US	20160422	71	52	3	2016	04	22	20YR Lagged Period	4/22/2016
GHCND:USW00093817	EVANSVILLE REGIONAL AIRPORT IN US	20160423	65	48	8	2016	04	23	20YR Lagged Period	4/23/2016
GHCND:USW00093817	EVANSVILLE REGIONAL AIRPORT IN US	20160424	77	44	4	2016	04	24	20YR Lagged Period	4/24/2016
GHCND:USW00093817	EVANSVILLE REGIONAL AIRPORT IN US	20160425	81	54	0	2016	04	25	20YR Lagged Period	4/25/2016
GHCND:USW00093817	EVANSVILLE REGIONAL AIRPORT IN US	20160426	83	60	0	2016	04	26	20YR Lagged Period	4/26/2016
GHCND:USW00093817	EVANSVILLE REGIONAL AIRPORT IN US	20160427	71	57	1	2016	04	27	20YR Lagged Period	4/27/2016
GHCND:USW00093817	EVANSVILLE REGIONAL AIRPORT IN US	20160428	76	58	0	2016	04	28	20YR Lagged Period	4/28/2016
GHCND:USW00093817	EVANSVILLE REGIONAL AIRPORT IN US	20160429	67	51	6	2016	04	29	20YR Lagged Period	4/29/2016
GHCND:USW00093817	EVANSVILLE REGIONAL AIRPORT IN US	20160430	69	58	1	2016	04	30	20YR Lagged Period	4/30/2016
GHCND:USW00093817	EVANSVILLE REGIONAL AIRPORT IN US	20160501	79	54	0	2016	05	01	20YR Lagged Period	5/1/2016
GHCND:USW00093817	EVANSVILLE REGIONAL AIRPORT IN US	20160502	63	54	6	2016	05	02	20YR Lagged Period	5/2/2016
GHCND:USW00093817	EVANSVILLE REGIONAL AIRPORT IN US	20160503	64	50	8	2016	05	03	20YR Lagged Period	5/3/2016
GHCND:USW00093817	EVANSVILLE REGIONAL AIRPORT IN US	20160504	66	47	8	2016	05	04	20YR Lagged Period	5/4/2016
GHCND:USW00093817	EVANSVILLE REGIONAL AIRPORT IN US	20160505	62	45	11	2016	05	05	20YR Lagged Period	5/5/2016
GHCND:USW00093817	EVANSVILLE REGIONAL AIRPORT IN US	20160506	73	45	6	2016	05	06	20YR Lagged Period	5/6/2016
GHCND:USW00093817	EVANSVILLE REGIONAL AIRPORT IN US	20160507	85	59	0	2016	05	07	20YR Lagged Period	5/7/2016
GHCND:USW00093817	EVANSVILLE REGIONAL AIRPORT IN US	20160508	75	59	1	2016	05	08	20YR Lagged Period	5/8/2016
GHCND:USW00093817	EVANSVILLE REGIONAL AIRPORT IN US	20160509	74	61	0	2016	05	09	20YR Lagged Period	5/9/2016
GHCND:USW00093817	EVANSVILLE REGIONAL AIRPORT IN US	20160510	73	60	0	2016	05	10	20YR Lagged Period	5/10/2016
GHCND:USW00093817	EVANSVILLE REGIONAL AIRPORT IN US	20160511	81	58	0	2016	05	11	20YR Lagged Period	5/11/2016
GHCND:USW00093817	EVANSVILLE REGIONAL AIRPORT IN US	20160512	74	56	0	2016	05	12	20YR Lagged Period	5/12/2016
GHCND:USW00093817	EVANSVILLE REGIONAL AIRPORT IN US	20160513	72	50	4	2016	05	13	20YR Lagged Period	5/13/2016
GHCND:USW00093817	EVANSVILLE REGIONAL AIRPORT IN US	20160514	64	42	12	2016	05	14	20YR Lagged Period	5/14/2016
GHCND:USW00093817	EVANSVILLE REGIONAL AIRPORT IN US	20160515	63	38	14	2016	05	15	20YR Lagged Period	5/15/2016
GHCND:USW00093817	EVANSVILLE REGIONAL AIRPORT IN US	20160516	57	47	13	2016	05	16	20YR Lagged Period	5/16/2016
GHCND:USW00093817	EVANSVILLE REGIONAL AIRPORT IN US	20160517	54	49	13	2016	05	17	20YR Lagged Period	5/17/2016
GHCND:USW00093817	EVANSVILLE REGIONAL AIRPORT IN US	20160518	69	50	5	2016	05	18	20YR Lagged Period	5/18/2016
GHCND:USW00093817	EVANSVILLE REGIONAL AIRPORT IN US	20160519	72	46	6	2016	05	19	20YR Lagged Period	5/19/2016
GHCND:USW00093817	EVANSVILLE REGIONAL AIRPORT IN US	20160520	61	50	6	2016	05	20	20YR Lagged Period	5/20/2016
GHCND:USW00093817	EVANSVILLE REGIONAL AIRPORT IN US	20160521	74	53	1	2016	05	21	20YR Lagged Period	5/21/2016
GHCND:USW00093817	EVANSVILLE REGIONAL AIRPORT IN US	20160522	80	50	0	2016	05	22	20YR Lagged Period	5/22/2016
GHCND:USW00093817	EVANSVILLE REGIONAL AIRPORT IN US	20160523	81	52	0	2016	05	23	20YR Lagged Period	5/23/2016
GHCND:USW00093817	EVANSVILLE REGIONAL AIRPORT IN US	20160524	82	54	0	2016	05	24	20YR Lagged Period	5/24/2016
GHCND:USW00093817	EVANSVILLE REGIONAL AIRPORT IN US	20160525	78	61	0	2016	05	25	20YR Lagged Period	5/25/2016
GHCND:USW00093817	EVANSVILLE REGIONAL AIRPORT IN US	20160526	80	63	0	2016	05	26	20YR Lagged Period	5/26/2016
GHCND:USW00093817	EVANSVILLE REGIONAL AIRPORT IN US	20160527	85	65	0	2016	05	27	20YR Lagged Period	5/27/2016
GHCND:USW00093817	EVANSVILLE REGIONAL AIRPORT IN US	20160528	83	70	0	2016	05	28	20YR Lagged Period	5/28/2016
GHCND:USW00093817	EVANSVILLE REGIONAL AIRPORT IN US	20160529	85	62	0	2016	05	29	20YR Lagged Period	5/29/2016
GHCND:USW00093817	EVANSVILLE REGIONAL AIRPORT IN US	20160530	88	62	0	2016	05	30	20YR Lagged Period	5/30/2016
GHCND:USW00093817	EVANSVILLE REGIONAL AIRPORT IN US	20160531	87	63	0	2016	05	31	20YR Lagged Period	5/31/2016
GHCND:USW00093817	EVANSVILLE REGIONAL AIRPORT IN US	20160601	87	68	0	2016	06	01	20YR Lagged Period	6/1/2016
GHCND:USW00093817	EVANSVILLE REGIONAL AIRPORT IN US	20160602	79	67	0	2016	06	02	20YR Lagged Period	6/2/2016
GHCND:USW00093817	EVANSVILLE REGIONAL AIRPORT IN US	20160603	81	64	0	2016	06	03	20YR Lagged Period	6/3/2016
GHCND:USW00093817	EVANSVILLE REGIONAL AIRPORT IN US	20160604	78	68	0	2016	06	04	20YR Lagged Period	6/4/2016
GHCND:USW00093817	EVANSVILLE REGIONAL AIRPORT IN US	20160605	80	62	0	2016	06	05	20YR Lagged Period	6/5/2016
GHCND:USW00093817	EVANSVILLE REGIONAL AIRPORT IN US	20160606	87	59	0	2016	06	06	20YR Lagged Period	6/6/2016
GHCND:USW00093817	EVANSVILLE REGIONAL AIRPORT IN US	20160607	78	57	0	2016	06	07	20YR Lagged Period	6/7/2016
GHCND:USW00093817	EVANSVILLE REGIONAL AIRPORT IN US	20160608	80	55	0	2016	06	08	20YR Lagged Period	6/8/2016
GHCND:USW00093817	EVANSVILLE REGIONAL AIRPORT IN US	20160609	84	55	0	2016	06	09	20YR Lagged Period	6/9/2016
GHCND:USW00093817	EVANSVILLE REGIONAL AIRPORT IN US	20160610	91	61	0	2016	06	10	20YR Lagged Period	6/10/2016
GHCND:USW00093817	EVANSVILLE REGIONAL AIRPORT IN US	20160611	93	64	0	2016	06	11	20YR Lagged Period	6/11/2016
GHCND:USW00093817	EVANSVILLE REGIONAL AIRPORT IN US	20160612	96	67	0	2016	06	12	20YR Lagged Period	6/12/2016
GHCND:USW00093817	EVANSVILLE REGIONAL AIRPORT IN US	20160613	95	72	0	2016	06	13	20YR Lagged Period	6/13/2016
GHCND:USW00093817	EVANSVILLE REGIONAL AIRPORT IN US	20160614	93	75	0	2016	06	14	20YR Lagged Period	6/14/2016
GHCND:USW00093817	EVANSVILLE REGIONAL AIRPORT IN US	20160615	88	70	0	2016	06	15	20YR Lagged Period	6/15/2016
GHCND:USW00093817	EVANSVILLE REGIONAL AIRPORT IN US	20160616	99	67	0	2016	06	16	20YR Lagged Period	6/16/2016
GHCND:USW00093817	EVANSVILLE REGIONAL AIRPORT IN US	20160617	87	66	0	2016	06	17	20YR Lagged Period	6/17/2016
GHCND:USW00093817	EVANSVILLE REGIONAL AIRPORT IN US	20160618	90	65	0	2016	06	18	20YR Lagged Period	6/18/2016
GHCND:USW00093817	EVANSVILLE REGIONAL AIRPORT IN US	20160619	88	70	0	2016	06	19	20YR Lagged Period	6/19/2016
GHCND:USW00093817	EVANSVILLE REGIONAL AIRPORT IN US	20160620	93	73	0	2016	06	20	20YR Lagged Period	6/20/2016
GHCND:USW00093817	EVANSVILLE REGIONAL AIRPORT IN US	20160621	92	75	0	2016	06	21	20YR Lagged Period	6/21/2016
GHCND:USW00093817	EVANSVILLE REGIONAL AIRPORT IN US	20160622	95	76	0	2016	06	22	20YR Lagged Period	6/22/2016
GHCND:USW00093817	EVANSVILLE REGIONAL AIRPORT IN US	20160623	96	77	0	2016	06	23	20YR Lagged Period	6/23/2016
GHCND:USW00093817	EVANSVILLE REGIONAL AIRPORT IN US	20160624	92	72	0	2016	06	24	20YR Lagged Period	6/24/2016
GHCND:USW00093817	EVANSVILLE REGIONAL AIRPORT IN US	20160625	94	68	0	2016	06	25	20YR Lagged Period	6/25/2016
GHCND:USW00093817	EVANSVILLE REGIONAL AIRPORT IN US	20160626	96	72	0	2016	06	26	20YR Lagged Period	6/26/2016
GHCND:USW00093817	EVANSVILLE REGIONAL AIRPORT IN US	20160627	98	72	0	2016	06	27	20YR Lagged Period	6/27/2016
GHCND:USW00093817	EVANSVILLE REGIONAL AIRPORT IN US	20160628	90	67	0	2016	06	28	20YR Lagged Period	6/28/2016
GHCND:USW00093817	EVANSVILLE REGIONAL AIRPORT IN US	20160629	82	61	0	2016	06	29	20YR Lagged Period	6/29/2016
GHCND:USW00093817	EVANSVILLE REGIONAL AIRPORT IN US	20160630	83	59	0	2016	06	30	20YR Lagged Period	6/30/2016
GHCND:USW00093817	EVANSVILLE REGIONAL AIRPORT IN US	20160701	86	66	0	2016	07	01	20YR Lagged Period	7/1/2016
GHCND:USW00093817	EVANSVILLE REGIONAL AIRPORT IN US	20160702	83	59	0	2016	07	02	20YR Lagged Period	7/2/2016
GHCND:USW00093817	EVANSVILLE REGIONAL AIRPORT IN US	20160703	85	64	0	2016	07	03	20YR Lagged Period	7/3/2016
GHCND:USW00093817	EVANSVILLE REGIONAL AIRPORT IN US	20160704	76	72	0	2016	07	04	20YR Lagged Period	7/4/2016
GHCND:USW00093817	EVANSVILLE REGIONAL AIRPORT IN US	20160705	89	72	0	2016	07	05	20YR Lagged Period	7/5/2016
GHCND:USW00093817	EVANSVILLE REGIONAL AIRPORT IN US	20160706	86	71	0	2016	07	06	20YR Lagged Period	7/6/2016
GHCND:USW00093817	EVANSVILLE REGIONAL AIRPORT IN US	20160707	86	71	0	2016	07	07	20YR Lagged Period	7/7/2016
GHCND:USW00093817	EVANSVILLE REGIONAL AIRPORT IN US	20160708	90	72	0	2016	07	08	20YR Lagged Period	7/8/2016
GHCND:USW00093817	EVANSVILLE REGIONAL AIRPORT IN US	20160709	85	68	0	2016	07	09	20YR Lagged Period	7/9/2016
GHCND:USW00093817	EVANSVILLE REGIONAL AIRPORT IN US	20160710	89	66	0	2016	07	10	20YR Lagged Period	7/10/2016
GHCND:USW00093817	EVANSVILLE REGIONAL AIRPORT IN US	20160711	89	68	0	2016	07	11	20YR Lagged Period	7/11/2016
GHCND:USW00093817	EVANSVILLE REGIONAL AIRPORT IN US	20160712	80	71	0	2016	07	12	20YR Lagged Period	7/12/2016
GHCND:USW00093817	EVANSVILLE REGIONAL AIRPORT IN US	20160713	91	71	0	2016	07	13	20YR Lagged Period	7/13/2016
GHCND:USW00093817	EVANSVILLE REGIONAL AIRPORT IN US	20160714	91	70	0	2016	07	14	20YR Lagged Period	7/14/2016
GHCND:USW00093817	EVANSVILLE REGIONAL AIRPORT IN US	20160715	89	70	0	2016	07	15	20YR Lagged Period	7/15/2016
GHCND:USW00093817	EVANSVILLE REGIONAL AIRPORT IN US	20160716	87	67	0	2016	07	16	20YR Lagged Period	7/16/2016
GHCND:USW00093817	EVANSVILLE REGIONAL AIRPORT IN US	20160717	91	68	0	2016	07	17	20YR Lagged Period	7/17/2016
GHCND:USW00093817	EVANSVILLE REGIONAL AIRPORT IN US	20160718	87	72	0	2016	07	18	20YR Lagged Period	7/18/2016
GHCND:USW00093817	EVANSVILLE REGIONAL AIRPORT IN US	20160719	94	72	0	2016	07	19	20YR Lagged Period	7/19/2016
GHCND:USW00093817	EVANSVILLE REGIONAL AIRPORT IN US	20160720	87	74	0	2016	07	20	20YR Lagged Period	7/20/2016
GHCND:USW00093817	EVANSVILLE REGIONAL AIRPORT IN US	20160721	92	73	0	2016	07	21	20YR Lagged Period	7/21/2016
GHCND:USW00093817	EVANSVILLE REGIONAL AIRPORT IN US	20160722	86	74	0	2016	07	22	20YR Lagged Period	7/22/2016
GHCND:USW00093817	EVANSVILLE REGIONAL AIRPORT IN US	20160723	92	72	0	2016	07	23	20YR Lagged Period	7/23/2016
GHCND:USW00093817	EVANSVILLE REGIONAL AIRPORT IN US	20160724	92	76	0	2016	07	24	20YR Lagged Period	7/24/2016
GHCND:USW00093817	EVANSVILLE REGIONAL AIRPORT IN US	20160725	91	74	0	2016	07	25	20YR Lagged Period	7/25/2016
GHCND:USW00093817	EVANSVILLE REGIONAL AIRPORT IN US	20160726	89	72	0	2016	07	26	20YR Lagged Period	7/26/2016
GHCND:USW00093817	EVANSVILLE REGIONAL AIRPORT IN US	20160727	91	74	0	2016	07	27	20YR Lagged Period	7/27/2016
GHCND:USW00093817	EVANSVILLE REGIONAL AIRPORT IN US	20160728	86	71	0	2016	07	28	20YR Lagged Period	7/28/2016
GHCND:USW00093817	EVANSVILLE REGIONAL AIRPORT IN US	20160729	86	70	0	2016	07	29	20YR Lagged Period	7/29/2016
GHCND:USW00093817	EVANSVILLE REGIONAL AIRPORT IN US	20160730	86	71	0	2016	07	30	20YR Lagged Period	7/30/2016
GHCND:USW00093817	EVANSVILLE REGIONAL AIRPORT IN US	20160731	90	70	0	2016	07	31	20YR Lagged Period	7/31/2016
GHCND:USW00093817	EVANSVILLE REGIONAL AIRPORT IN US	20160801	84	73	0	2016	08	01	20YR Lagged Period	8/1/2016
GHCND:USW00093817	EVANSVILLE REGIONAL AIRPORT IN US	20160802	90	71	0	2016	08	02	20YR Lagged Period	8/2/2016
GHCND:USW00093817	EVANSVILLE REGIONAL AIRPORT IN US	20160803	87	72	0	2016	08	03	20YR Lagged Period	8/3/2016
GHCND:USW00093817	EVANSVILLE REGIONAL AIRPORT IN US	20160804	92	72	0	2016	08	04	20YR Lagged Period	8/4/2016
GHCND:USW00093817	EVANSVILLE REGIONAL AIRPORT IN US	20160805	93	72	0	2016	08	05	20YR Lagged Period	8/5/2016
GHCND:USW00093817	EVANSVILLE REGIONAL AIRPORT IN US	20160806	88	73	0	2016	08	06	20YR Lagged Period	8/6/2016
GHCND:USW00093817	EVANSVILLE REGIONAL AIRPORT IN US	20160807	88	69	0	2016	08	07	20YR Lagged Period	8/7/2016
GHCND:USW00093817	EVANSVILLE REGIONAL AIRPORT IN US	20160808	88	67	0	2016	08	08	20YR Lagged Period	8/8/2016
GHCND:USW00093817	EVANSVILLE REGIONAL AIRPORT IN US	20160809	91	69	0	2016	08	09	20YR Lagged Period	8/9/2016
GHCND:USW00093817	EVANSVILLE REGIONAL AIRPORT IN US	20160810	87	74	0	2016	08	10	20YR Lagged Period	8/10/2016
GHCND:USW00093817	EVANSVILLE REGIONAL AIRPORT IN US	20160811	89	76	0	2016	08	11	20YR Lagged Period	8/11/2016
GHCND:USW00093817	EVANSVILLE REGIONAL AIRPORT IN US	20160812	88	77	0	2016	08	12	20YR Lagged Period	8/12/2016
GHCND:USW00093817	EVANSVILLE REGIONAL AIRPORT IN US	20160813	83	74	0	2016	08	13	20YR Lagged Period	8/13/2016
GHCND:USW00093817	EVANSVILLE REGIONAL AIRPORT IN US	20160814	83	74	0	2016	08	14	20YR Lagged Period	8/14/2016
GHCND:USW00093817	EVANSVILLE REGIONAL AIRPORT IN US	20160815	85	72	0	2016	08	15	20YR Lagged Period	8/15/2016
GHCND:USW00093817	EVANSVILLE REGIONAL AIRPORT IN US	20160816	76	73	0	2016	08	16	20YR Lagged Period	8/16/2016
GHCND:USW00093817	EVANSVILLE REGIONAL AIRPORT IN US	20160817	83	72	0	2016	08	17	20YR Lagged Period	8/17/2016
GHCND:USW00093817	EVANSVILLE REGIONAL AIRPORT IN US	20160818	83	71	0	2016	08	18	20YR Lagged Period	8/18/2016
GHCND:USW00093817	EVANSVILLE REGIONAL AIRPORT IN US	20160819	85	72	0	2016	08	19	20YR Lagged Period	8/19/2016
GHCND:USW00093817	EVANSVILLE REGIONAL AIRPORT IN US	20160820	86	74	0	2016	08	20	20YR Lagged Period	8/20/2016
GHCND:USW00093817	EVANSVILLE REGIONAL AIRPORT IN US	20160821	80	63	0	2016	08	21	20YR Lagged Period	8/21/2016
GHCND:USW00093817	EVANSVILLE REGIONAL AIRPORT IN US	20160822	82	59	0	2016	08	22	20YR Lagged Period	8/22/2016
GHCND:USW00093817	EVANSVILLE REGIONAL AIRPORT IN US	20160823	82	60	0	2016	08	23	20YR Lagged Period	8/23/2016
GHCND:USW00093817	EVANSVILLE REGIONAL AIRPORT IN US	20160824	90	70	0	2016	08	24	20YR Lagged Period	8/24/2016
GHCND:USW00093817	EVANSVILLE REGIONAL AIRPORT IN US	20160825	92	74	0	2016	08	25	20YR Lagged Period	8/25/2016
GHCND:USW00093817	EVANSVILLE REGIONAL AIRPORT IN US	20160826	93	71	0	2016	08	26	20YR Lagged Period	8/26/2016
GHCND:USW00093817	EVANSVILLE REGIONAL AIRPORT IN US	20160827	89	72	0	2016	08	27	20YR Lagged Period	8/27/2016
GHCND:USW00093817	EVANSVILLE REGIONAL AIRPORT IN US	20160828	93	73	0	2016	08	28	20YR Lagged Period	8/28/2016
GHCND:USW00093817	EVANSVILLE REGIONAL AIRPORT IN US	20160829	93	71	0	2016	08	29	20YR Lagged Period	8/29/2016
GHCND:USW00093817	EVANSVILLE REGIONAL AIRPORT IN US	20160830	94	71	0	2016	08	30	20YR Lagged Period	8/30/2016
GHCND:USW00093817	EVANSVILLE REGIONAL AIRPORT IN US	20160831	90	72	0	2016	08	31	20YR Lagged Period	8/31/2016
GHCND:USW00093817	EVANSVILLE REGIONAL AIRPORT IN US	20160901	83	60	0	2016	09	01	20YR Lagged Period	9/1/2016
GHCND:USW00093817	EVANSVILLE REGIONAL AIRPORT IN US	20160902	82	59	0	2016	09	02	20YR Lagged Period	9/2/2016
GHCND:USW00093817	EVANSVILLE REGIONAL AIRPORT IN US	20160903	84	58	0	2016	09	03	20YR Lagged Period	9/3/2016
GHCND:USW00093817	EVANSVILLE REGIONAL AIRPORT IN US	20160904	85	60	0	2016	09	04	20YR Lagged Period	9/4/2016
GHCND:USW00093817	EVANSVILLE REGIONAL AIRPORT IN US	20160905	93	67	0	2016	09	05	20YR Lagged Period	9/5/2016
GHCND:USW00093817	EVANSVILLE REGIONAL AIRPORT IN US	20160906	94	70	0	2016	09	06	20YR Lagged Period	9/6/2016
GHCND:USW00093817	EVANSVILLE REGIONAL AIRPORT IN US	20160907	95	69	0	2016	09	07	20YR Lagged Period	9/7/2016
GHCND:USW00093817	EVANSVILLE REGIONAL AIRPORT IN US	20160908	94	74	0	2016	09	08	20YR Lagged Period	9/8/2016
GHCND:USW00093817	EVANSVILLE REGIONAL AIRPORT IN US	20160909	90	72	0	2016	09	09	20YR Lagged Period	9/9/2016
GHCND:USW00093817	EVANSVILLE REGIONAL AIRPORT IN US	20160910	85	62	0	2016	09	10	20YR Lagged Period	9/10/2016
GHCND:USW00093817	EVANSVILLE REGIONAL AIRPORT IN US	20160911	82	54	0	2016	09	11	20YR Lagged Period	9/11/2016
GHCND:USW00093817	EVANSVILLE REGIONAL AIRPORT IN US	20160912	84	55	0	2016	09	12	20YR Lagged Period	9/12/2016
GHCND:USW00093817	EVANSVILLE REGIONAL AIRPORT IN US	20160913	90	56	0	2016	09	13	20YR Lagged Period	9/13/2016
GHCND:USW00093817	EVANSVILLE REGIONAL AIRPORT IN US	20160914	90	65	0	2016	09	14	20YR Lagged Period	9/14/2016

GHCND:USW00093817	EVANSVILLE REGIONAL AIRPORT IN US	20160915	85	70	0	2016	09	15	20YR Lagged Period		9/15/2016
GHCND:USW00093817	EVANSVILLE REGIONAL AIRPORT IN US	20160916	83	69	0	2016	09	16	20YR Lagged Period	FY2016 Lagged	9/16/2016
GHCND:USW00093817	EVANSVILLE REGIONAL AIRPORT IN US	20160917	81	69	0	2016	09	17	20YR Lagged Period	FY2016 Lagged	9/17/2016
GHCND:USW00093817	EVANSVILLE REGIONAL AIRPORT IN US	20160918	83	65	0	2016	09	18	20YR Lagged Period	FY2016 Lagged	9/18/2016
GHCND:USW00093817	EVANSVILLE REGIONAL AIRPORT IN US	20160919	88	61	0	2016	09	19	20YR Lagged Period	FY2016 Lagged	9/19/2016
GHCND:USW00093817	EVANSVILLE REGIONAL AIRPORT IN US	20160920	90	62	0	2016	09	20	20YR Lagged Period	FY2016 Lagged	9/20/2016
GHCND:USW00093817	EVANSVILLE REGIONAL AIRPORT IN US	20160921	90	61	0	2016	09	21	20YR Lagged Period	FY2016 Lagged	9/21/2016
GHCND:USW00093817	EVANSVILLE REGIONAL AIRPORT IN US	20160922	91	61	0	2016	09	22	20YR Lagged Period	FY2016 Lagged	9/22/2016
GHCND:USW00093817	EVANSVILLE REGIONAL AIRPORT IN US	20160923	92	65	0	2016	09	23	20YR Lagged Period	FY2016 Lagged	9/23/2016
GHCND:USW00093817	EVANSVILLE REGIONAL AIRPORT IN US	20160924	94	65	0	2016	09	24	20YR Lagged Period	FY2016 Lagged	9/24/2016
GHCND:USW00093817	EVANSVILLE REGIONAL AIRPORT IN US	20160925	93	66	0	2016	09	25	20YR Lagged Period	FY2016 Lagged	9/25/2016
GHCND:USW00093817	EVANSVILLE REGIONAL AIRPORT IN US	20160926	75	52	1	2016	09	26	20YR Lagged Period	FY2016 Lagged	9/26/2016
GHCND:USW00093817	EVANSVILLE REGIONAL AIRPORT IN US	20160927	79	48	1	2016	09	27	20YR Lagged Period	FY2016 Lagged	9/27/2016
GHCND:USW00093817	EVANSVILLE REGIONAL AIRPORT IN US	20160928	72	54	2	2016	09	28	20YR Lagged Period	FY2016 Lagged	9/28/2016
GHCND:USW00093817	EVANSVILLE REGIONAL AIRPORT IN US	20160929	69	52	4	2016	09	29	20YR Lagged Period	FY2016 Lagged	9/29/2016
GHCND:USW00093817	EVANSVILLE REGIONAL AIRPORT IN US	20160930	72	56	1	2016	09	30	20YR Lagged Period	FY2016 Lagged	9/30/2016
GHCND:USW00093817	EVANSVILLE REGIONAL AIRPORT IN US	20161001	73	57	0	2016	10	01	20YR Lagged Period	FY2016 Lagged	10/1/2016
GHCND:USW00093817	EVANSVILLE REGIONAL AIRPORT IN US	20161002	75	58	0	2016	10	02	20YR Lagged Period	FY2016 Lagged	10/2/2016
GHCND:USW00093817	EVANSVILLE REGIONAL AIRPORT IN US	20161003	79	55	0	2016	10	03	20YR Lagged Period	FY2016 Lagged	10/3/2016
GHCND:USW00093817	EVANSVILLE REGIONAL AIRPORT IN US	20161004	83	55	0	2016	10	04	20YR Lagged Period	FY2016 Lagged	10/4/2016
GHCND:USW00093817	EVANSVILLE REGIONAL AIRPORT IN US	20161005	83	67	0	2016	10	05	20YR Lagged Period	FY2016 Lagged	10/5/2016
GHCND:USW00093817	EVANSVILLE REGIONAL AIRPORT IN US	20161006	87	62	0	2016	10	06	20YR Lagged Period	FY2016 Lagged	10/6/2016
GHCND:USW00093817	EVANSVILLE REGIONAL AIRPORT IN US	20161007	88	56	0	2016	10	07	20YR Lagged Period	FY2016 Lagged	10/7/2016
GHCND:USW00093817	EVANSVILLE REGIONAL AIRPORT IN US	20161008	72	49	4	2016	10	08	20YR Lagged Period	FY2016 Lagged	10/8/2016
GHCND:USW00093817	EVANSVILLE REGIONAL AIRPORT IN US	20161009	75	43	6	2016	10	09	20YR Lagged Period	FY2016 Lagged	10/9/2016
GHCND:USW00093817	EVANSVILLE REGIONAL AIRPORT IN US	20161010	78	48	2	2016	10	10	20YR Lagged Period	FY2016 Lagged	10/10/2016
GHCND:USW00093817	EVANSVILLE REGIONAL AIRPORT IN US	20161011	81	54	0	2016	10	11	20YR Lagged Period	FY2016 Lagged	10/11/2016
GHCND:USW00093817	EVANSVILLE REGIONAL AIRPORT IN US	20161012	77	55	0	2016	10	12	20YR Lagged Period	FY2016 Lagged	10/12/2016
GHCND:USW00093817	EVANSVILLE REGIONAL AIRPORT IN US	20161013	63	45	11	2016	10	13	20YR Lagged Period	FY2016 Lagged	10/13/2016
GHCND:USW00093817	EVANSVILLE REGIONAL AIRPORT IN US	20161014	64	45	10	2016	10	14	20YR Lagged Period	FY2016 Lagged	10/14/2016
GHCND:USW00093817	EVANSVILLE REGIONAL AIRPORT IN US	20161015	81	54	0	2016	10	15	20YR Lagged Period	FY2016 Lagged	10/15/2016
GHCND:USW00093817	EVANSVILLE REGIONAL AIRPORT IN US	20161016	84	61	0	2016	10	16	20YR Lagged Period	FY2016 Lagged	10/16/2016
GHCND:USW00093817	EVANSVILLE REGIONAL AIRPORT IN US	20161017	86	66	0	2016	10	17	20YR Lagged Period	FY2016 Lagged	10/17/2016
GHCND:USW00093817	EVANSVILLE REGIONAL AIRPORT IN US	20161018	87	70	0	2016	10	18	20YR Lagged Period	FY2016 Lagged	10/18/2016
GHCND:USW00093817	EVANSVILLE REGIONAL AIRPORT IN US	20161019	85	67	0	2016	10	19	20YR Lagged Period	FY2016 Lagged	10/19/2016
GHCND:USW00093817	EVANSVILLE REGIONAL AIRPORT IN US	20161020	67	54	4	2016	10	20	20YR Lagged Period	FY2016 Lagged	10/20/2016
GHCND:USW00093817	EVANSVILLE REGIONAL AIRPORT IN US	20161021	60	47	11	2016	10	21	20YR Lagged Period	FY2016 Lagged	10/21/2016
GHCND:USW00093817	EVANSVILLE REGIONAL AIRPORT IN US	20161022	64	39	13	2016	10	22	20YR Lagged Period	FY2016 Lagged	10/22/2016
GHCND:USW00093817	EVANSVILLE REGIONAL AIRPORT IN US	20161023	79	42	4	2016	10	23	20YR Lagged Period	FY2016 Lagged	10/23/2016
GHCND:USW00093817	EVANSVILLE REGIONAL AIRPORT IN US	20161024	72	46	6	2016	10	24	20YR Lagged Period	FY2016 Lagged	10/24/2016
GHCND:USW00093817	EVANSVILLE REGIONAL AIRPORT IN US	20161025	69	42	9	2016	10	25	20YR Lagged Period	FY2016 Lagged	10/25/2016
GHCND:USW00093817	EVANSVILLE REGIONAL AIRPORT IN US	20161026	80	45	2	2016	10	26	20YR Lagged Period	FY2016 Lagged	10/26/2016
GHCND:USW00093817	EVANSVILLE REGIONAL AIRPORT IN US	20161027	66	45	9	2016	10	27	20YR Lagged Period	FY2016 Lagged	10/27/2016
GHCND:USW00093817	EVANSVILLE REGIONAL AIRPORT IN US	20161028	73	41	8	2016	10	28	20YR Lagged Period	FY2016 Lagged	10/28/2016
GHCND:USW00093817	EVANSVILLE REGIONAL AIRPORT IN US	20161029	83	53	0	2016	10	29	20YR Lagged Period	FY2016 Lagged	10/29/2016
GHCND:USW00093817	EVANSVILLE REGIONAL AIRPORT IN US	20161030	84	59	0	2016	10	30	20YR Lagged Period	FY2016 Lagged	10/30/2016
GHCND:USW00093817	EVANSVILLE REGIONAL AIRPORT IN US	20161031	76	55	0	2016	10	31	20YR Lagged Period	FY2016 Lagged	10/31/2016
GHCND:USW00093817	EVANSVILLE REGIONAL AIRPORT IN US	20161101	86	57	0	2016	11	01	20YR Lagged Period	FY2016 Lagged	11/1/2016
GHCND:USW00093817	EVANSVILLE REGIONAL AIRPORT IN US	20161102	82	55	0	2016	11	02	20YR Lagged Period	FY2016 Lagged	11/2/2016
GHCND:USW00093817	EVANSVILLE REGIONAL AIRPORT IN US	20161103	74	56	0	2016	11	03	20YR Lagged Period	FY2016 Lagged	11/3/2016
GHCND:USW00093817	EVANSVILLE REGIONAL AIRPORT IN US	20161104	70	44	8	2016	11	04	20YR Lagged Period	FY2016 Lagged	11/4/2016
GHCND:USW00093817	EVANSVILLE REGIONAL AIRPORT IN US	20161105	65	38	13	2016	11	05	20YR Lagged Period	FY2016 Lagged	11/5/2016
GHCND:USW00093817	EVANSVILLE REGIONAL AIRPORT IN US	20161106	69	38	11	2016	11	06	20YR Lagged Period	FY2016 Lagged	11/6/2016
GHCND:USW00093817	EVANSVILLE REGIONAL AIRPORT IN US	20161107	73	39	9	2016	11	07	20YR Lagged Period	FY2016 Lagged	11/7/2016
GHCND:USW00093817	EVANSVILLE REGIONAL AIRPORT IN US	20161108	67	52	5	2016	11	08	20YR Lagged Period	FY2016 Lagged	11/8/2016
GHCND:USW00093817	EVANSVILLE REGIONAL AIRPORT IN US	20161109	61	37	16	2016	11	09	20YR Lagged Period	FY2016 Lagged	11/9/2016
GHCND:USW00093817	EVANSVILLE REGIONAL AIRPORT IN US	20161110	64	31	17	2016	11	10	20YR Lagged Period	FY2016 Lagged	11/10/2016
GHCND:USW00093817	EVANSVILLE REGIONAL AIRPORT IN US	20161111	68	40	11	2016	11	11	20YR Lagged Period	FY2016 Lagged	11/11/2016
GHCND:USW00093817	EVANSVILLE REGIONAL AIRPORT IN US	20161112	58	33	19	2016	11	12	20YR Lagged Period	FY2016 Lagged	11/12/2016
GHCND:USW00093817	EVANSVILLE REGIONAL AIRPORT IN US	20161113	60	28	21	2016	11	13	20YR Lagged Period	FY2016 Lagged	11/13/2016
GHCND:USW00093817	EVANSVILLE REGIONAL AIRPORT IN US	20161114	65	28	18	2016	11	14	20YR Lagged Period	FY2016 Lagged	11/14/2016
GHCND:USW00093817	EVANSVILLE REGIONAL AIRPORT IN US	20161115	69	40	10	2016	11	15	20YR Lagged Period	FY2016 Lagged	11/15/2016
GHCND:USW00093817	EVANSVILLE REGIONAL AIRPORT IN US	20161116	72	37	10	2016	11	16	20YR Lagged Period	FY2016 Lagged	11/16/2016
GHCND:USW00093817	EVANSVILLE REGIONAL AIRPORT IN US	20161117	80	43	3	2016	11	17	20YR Lagged Period	FY2016 Lagged	11/17/2016
GHCND:USW00093817	EVANSVILLE REGIONAL AIRPORT IN US	20161118	78	45	3	2016	11	18	20YR Lagged Period	FY2016 Lagged	11/18/2016
GHCND:USW00093817	EVANSVILLE REGIONAL AIRPORT IN US	20161119	48	33	24	2016	11	19	20YR Lagged Period	FY2016 Lagged	11/19/2016
GHCND:USW00093817	EVANSVILLE REGIONAL AIRPORT IN US	20161120	44	25	30	2016	11	20	20YR Lagged Period	FY2016 Lagged	11/20/2016
GHCND:USW00093817	EVANSVILLE REGIONAL AIRPORT IN US	20161121	48	22	30	2016	11	21	20YR Lagged Period	FY2016 Lagged	11/21/2016
GHCND:USW00093817	EVANSVILLE REGIONAL AIRPORT IN US	20161122	52	31	23	2016	11	22	20YR Lagged Period	FY2016 Lagged	11/22/2016
GHCND:USW00093817	EVANSVILLE REGIONAL AIRPORT IN US	20161123	54	44	16	2016	11	23	20YR Lagged Period	FY2016 Lagged	11/23/2016
GHCND:USW00093817	EVANSVILLE REGIONAL AIRPORT IN US	20161124	54	44	16	2016	11	24	20YR Lagged Period	FY2016 Lagged	11/24/2016
GHCND:USW00093817	EVANSVILLE REGIONAL AIRPORT IN US	20161125	46	47	21	2016	11	25	20YR Lagged Period	FY2016 Lagged	11/25/2016
GHCND:USW00093817	EVANSVILLE REGIONAL AIRPORT IN US	20161126	50	33	23	2016	11	26	20YR Lagged Period	FY2016 Lagged	11/26/2016
GHCND:USW00093817	EVANSVILLE REGIONAL AIRPORT IN US	20161127	50	29	25	2016	11	27	20YR Lagged Period	FY2016 Lagged	11/27/2016
GHCND:USW00093817	EVANSVILLE REGIONAL AIRPORT IN US	20161128	56	46	14	2016	11	28	20YR Lagged Period	FY2016 Lagged	11/28/2016
GHCND:USW00093817	EVANSVILLE REGIONAL AIRPORT IN US	20161129	64	48	9	2016	11	29	20YR Lagged Period	FY2016 Lagged	11/29/2016
GHCND:USW00093817	EVANSVILLE REGIONAL AIRPORT IN US	20161130	54	42	17	2016	11	30	20YR Lagged Period	FY2016 Lagged	11/30/2016
GHCND:USW00093817	EVANSVILLE REGIONAL AIRPORT IN US	20161201	47	30	26	2016	12	01	20YR Lagged Period	FY2016 Lagged	12/1/2016
GHCND:USW00093817	EVANSVILLE REGIONAL AIRPORT IN US	20161202	48	25	28	2016	12	02	20YR Lagged Period	FY2016 Lagged	12/2/2016
GHCND:USW00093817	EVANSVILLE REGIONAL AIRPORT IN US	20161203	46	29	27	2016	12	03	20YR Lagged Period	FY2016 Lagged	12/3/2016
GHCND:USW00093817	EVANSVILLE REGIONAL AIRPORT IN US	20161204	45	39	23	2016	12	04	20YR Lagged Period	FY2016 Lagged	12/4/2016
GHCND:USW00093817	EVANSVILLE REGIONAL AIRPORT IN US	20161205	43	38	24	2016	12	05	20YR Lagged Period	FY2016 Lagged	12/5/2016
GHCND:USW00093817	EVANSVILLE REGIONAL AIRPORT IN US	20161206	46	36	24	2016	12	06	20YR Lagged Period	FY2016 Lagged	12/6/2016
GHCND:USW00093817	EVANSVILLE REGIONAL AIRPORT IN US	20161207	45	30	27	2016	12	07	20YR Lagged Period	FY2016 Lagged	12/7/2016
GHCND:USW00093817	EVANSVILLE REGIONAL AIRPORT IN US	20161208	34	25	35	2016	12	08	20YR Lagged Period	FY2016 Lagged	12/8/2016
GHCND:USW00093817	EVANSVILLE REGIONAL AIRPORT IN US	20161209	33	18	39	2016	12	09	20YR Lagged Period	FY2016 Lagged	12/9/2016
GHCND:USW00093817	EVANSVILLE REGIONAL AIRPORT IN US	20161210	36	18	38	2016	12	10	20YR Lagged Period	FY2016 Lagged	12/10/2016
GHCND:USW00093817	EVANSVILLE REGIONAL AIRPORT IN US	20161211	46	34	25	2016	12	11	20YR Lagged Period	FY2016 Lagged	12/11/2016
GHCND:USW00093817	EVANSVILLE REGIONAL AIRPORT IN US	20161212	45	29	28	2016	12	12	20YR Lagged Period	FY2016 Lagged	12/12/2016
GHCND:USW00093817	EVANSVILLE REGIONAL AIRPORT IN US	20161213	44	29	31	2016	12	13	20YR Lagged Period	FY2016 Lagged	12/13/2016
GHCND:USW00093817	EVANSVILLE REGIONAL AIRPORT IN US	20161214	32	18	40	2016	12	14	20YR Lagged Period	FY2016 Lagged	12/14/2016
GHCND:USW00093817	EVANSVILLE REGIONAL AIRPORT IN US	20161215	22	14	47	2016	12	15	20YR Lagged Period	FY2016 Lagged	12/15/2016
GHCND:USW00093817	EVANSVILLE REGIONAL AIRPORT IN US	20161216	45	18	33	2016	12	16	20YR Lagged Period	FY2016 Lagged	12/16/2016
GHCND:USW00093817	EVANSVILLE REGIONAL AIRPORT IN US	20161217	70	26	17	2016	12	17	20YR Lagged Period	FY2016 Lagged	12/17/2016
GHCND:USW00093817	EVANSVILLE REGIONAL AIRPORT IN US	20161218	26	17	46	2016	12	18	20YR Lagged Period	FY2016 Lagged	12/18/2016
GHCND:USW00093817	EVANSVILLE REGIONAL AIRPORT IN US	20161219	26	10	47	2016	12	19	20YR Lagged Period	FY2016 Lagged	12/19/2016
GHCND:USW00093817	EVANSVILLE REGIONAL AIRPORT IN US	20161220	40	12	39	2016	12	20	20YR Lagged Period	FY2016 Lagged	12/20/2016
GHCND:USW00093817	EVANSVILLE REGIONAL AIRPORT IN US	20161221	45	22	31	2016	12	21	20YR Lagged Period	FY2016 Lagged	12/21/2016
GHCND:USW00093817	EVANSVILLE REGIONAL AIRPORT IN US	20161222	46	28	28	2016	12	22	20YR Lagged Period	FY2016 Lagged	12/22/2016
GHCND:USW00093817	EVANSVILLE REGIONAL AIRPORT IN US	20161223	43	31	28	2016	12	23	20YR Lagged Period	FY2016 Lagged	12/23/2016
GHCND:USW00093817	EVANSVILLE REGIONAL AIRPORT IN US	20161224	51	34	22	2016	12	24	20YR Lagged Period	FY2016 Lagged	12/24/2016
GHCND:USW00093817	EVANSVILLE REGIONAL AIRPORT IN US	20161225	61	41	14	2016	12	25	20YR Lagged Period	FY2016 Lagged	12/25/2016
GHCND:USW00093817	EVANSVILLE REGIONAL AIRPORT IN US	20161226	68	48	7	2016	12	26	20YR Lagged Period	FY2016 Lagged	12/26/2016
GHCND:USW00093817	EVANSVILLE REGIONAL AIRPORT IN US	20161227	48	30	26	2016	12	27	20YR Lagged Period	FY2016 Lagged	12/27/2016
GHCND:USW00093817	EVANSVILLE REGIONAL AIRPORT IN US	20161228	50	26	27	2016	12	28	20YR Lagged Period	FY2016 Lagged	12/28/2016
GHCND:USW00093817	EVANSVILLE REGIONAL AIRPORT IN US	20161229	47	36	23	2016	12	29	20YR Lagged Period	FY2016 Lagged	12/29/2016
GHCND:USW00093817	EVANSVILLE REGIONAL AIRPORT IN US	20161230	44	32	27	2016	12	30	20YR Lagged Period	FY2016 Lagged	12/30/2016
GHCND:USW00093817	EVANSVILLE REGIONAL AIRPORT IN US	20161231	46	38	23	2016	12	31	20YR Lagged Period	FY2016 Lagged	12/31/2016
GHCND:USW00093817	EVANSVILLE REGIONAL AIRPORT IN US	20170101	50	40	20	2017	01	01	20YR Lagged Period	FY2016 Lagged	1/1/2017
GHCND:USW00093817	EVANSVILLE REGIONAL AIRPORT IN US	20170102	59	45	13	2017	01	02	20YR Lagged Period	FY2016 Lagged	1/2/2017
GHCND:USW00093817	EVANSVILLE REGIONAL AIRPORT IN US	20170103	58	33	19	2017	01	03	20YR Lagged Period	FY2016 Lagged	1/3/2017
GHCND:USW00093817	EVANSVILLE REGIONAL AIRPORT IN US	20170104	33	22	37	2017	01	04	20YR Lagged Period	FY2016 Lagged	1/4/2017
GHCND:USW00093817	EVANSVILLE REGIONAL AIRPORT IN US	20170105	25	14	45	2017	01	05	20YR Lagged Period	FY2016 Lagged	1/5/2017
GHCND:USW00093817	EVANSVILLE REGIONAL AIRPORT IN US	20170106	17	12	50	2017	01	06	20YR Lagged Period	FY2016 Lagged	1/6/2017
GHCND:USW00093817	EVANSVILLE REGIONAL AIRPORT IN US	20170107	20	5	52	2017	01	07	20YR Lagged Period	FY2016 Lagged	1/7/2017
GHCND:USW00093817	EVANSVILLE REGIONAL AIRPORT IN US	20170108	25	7	49	2017	01	08	20YR Lagged Period	FY2016 Lagged	1/8/2017
GHCND:USW00093817	EVANSVILLE REGIONAL AIRPORT IN US	20170109	42	23	32	2017	01	09	20YR Lagged Period	FY2016 Lagged	1/9/2017
GHCND:USW00093817	EVANSVILLE REGIONAL AIRPORT IN US	20170110	57	42	15	2017	01	10	20YR Lagged Period	FY2016 Lagged	1/10/2017
GHCND:USW00093817	EVANSVILLE REGIONAL AIRPORT IN US	20170111	66	32	16	2017	01	11	20YR Lagged Period	FY2016 Lagged	1/11/2017
GHCND:USW00093817	EVANSVILLE REGIONAL AIRPORT IN US	20170112	69	34	13	2017	01	12	20YR Lagged Period	FY2016 Lagged	1/12/2017
GHCND:USW00093817	EVANSVILLE REGIONAL AIRPORT IN US	20170113	37	33	30	2017	01	13	20YR Lagged Period	FY2016 Lagged	1/13/2017
GHCND:USW00093817	EVANSVILLE REGIONAL AIRPORT IN US	20170114	40	36	27	2017	01	14	20YR Lagged Period	FY2016 Lagged	1/14/2017
GHCND:USW00093817	EVANSVILLE REGIONAL AIRPORT IN US	20170115	41	36	26	2017	01	15	20YR Lagged Period	FY2016 Lagged	1/15/2017
GHCND:USW00093817	EVANSVILLE REGIONAL AIRPORT IN US	20170116	59	41	15	2017	01	16	20YR Lagged Period	FY2016 Lagged	1/16/2017
GHCND:USW00093817	EVANSVILLE REGIONAL AIRPORT IN US	20170117	61	44	12	2017	01	17	20YR Lagged Period	FY2016 Lagged	1/17/2017
GHCND:USW00093817	EVANSVILLE REGIONAL AIRPORT IN US	20170118	46	39	22	2017	01	18	20YR Lagged Period	FY2016 Lagged	1/18/2017
GHCND:USW00093817	EVANSVILLE REGIONAL AIRPORT IN US	20170119	54	40	18	2017	01	19	20YR Lagged Period	FY2016 Lagged	1/19/2017
GHCND:USW00093817	EVANSVILLE REGIONAL AIRPORT IN US	20170120	62	50	9	2017	01	20	20YR Lagged Period	FY2016 Lagged	1/20/2017
GHCND:USW00093817	EVANSVILLE REGIONAL AIRPORT IN US	20170121	69	44	8	2017	01	21	20YR Lagged Period	FY2016 Lagged	1/21/2017
GHCND:USW00093817	EVANSVILLE REGIONAL AIRPORT IN US	20170122	64	49	8	2017	01	22	20YR Lagged Period	FY2016 Lagged	1/22/2017
GHCND:USW00093817	EVANSVILLE REGIONAL AIRPORT IN US	20170123	51	42	18	2017	01	23	20YR Lagged Period	FY2016 Lagged	1/23/2017
GHCND:USW00093817	EVANSVILLE REGIONAL AIRPORT IN US	20170124	47	39	22	2017	01	24	20YR Lagged Period	FY2016 Lagged	1/24/2017
GHCND:USW00093817	EVANSVILLE REGIONAL AIRPORT IN US	20170125	64	39	13	2017	01	25	20YR Lagged Period	FY2016 Lagged	1/25/2017
GHCND:USW00093817	EVANSVILLE REGIONAL AIRPORT IN US	20170126	39	32	29	2017	01	26	20YR Lagged Period	FY2016 Lagged	1/26/2017
GHCND:USW00093817	EVANSVILLE REGIONAL AIRPORT IN US	20170127	41	24	32	2017	01	27	20YR Lagged Period	FY2016 Lagged	1/27/2017
GHCND:USW00093817	EVANSVILLE REGIONAL AIRPORT IN US	20170128	44	23	31	2017	01	28	20YR Lagged Period	FY2016 Lagged	1/28/2017
GHCND:USW00093817	EVANSVILLE REGIONAL AIRPORT IN US	20170129	36	32	31	2017	01	29	20YR Lagged Period	FY2016 Lagged	1/29/2017
GHCND:USW00093817	EVANSVILLE REGIONAL AIRPORT IN US	20170130	48	20	31	2017	01	30	20YR Lagged Period	FY2016 Lagged	1/30/2017
GHCND:USW00093817	EVANSVILLE REGIONAL AIRPORT IN US	20170131	51	39	20	2017	01	31	20YR Lagged Period	FY2016 Lagged	1/31/2017
GHCND:USW00093817	EVANSVILLE REGIONAL AIRPORT IN US	20170201	51	36	21	2017	02	01	20YR Lagged Period	FY2016 Lagged	2/1/2017
GHCND:USW00093817	EVANSVILLE REGIONAL AIRPORT IN US	20170202	38	27	32	2017	02	02	20YR Lagged Period	FY2016 Lagged	2/2/2017
GHCND:USW00093817	EVANSVILLE REGIONAL AIRPORT IN US	20170203	35	17	39	2017	02	03	20YR Lagged Period	FY2016 Lagged	2/3/2017
GHCND:USW00093817	EVANSVILLE REGIONAL AIRPORT IN US	20170204	42	14	37	2017	02	04	20YR Lagged Period	FY2016 Lagged	2/4/2017
GHCND:USW00093817	EVANSVILLE REGIONAL AIRPORT IN US	20170205	56	33	20	2017	02	05	20YR Lagged Period	FY2016 Lagged	2/5/2017
GHCND:USW00093817	EVANSVILLE REGIONAL AIRPORT IN US	20170206	62	31	18	2017	02	06	20YR Lagged Period	FY2016 Lagged	2/6/2017
GHCND:USW00093817	EVANSVILLE REGIONAL AIRPORT IN US	20170207	64	47	9	2017	02	07	20YR Lagged Period	FY2016 Lagged	2/7/2017
GHCND:USW00093817	EVANSVILLE REGIONAL AIRPORT IN US	20170208	48	30	26	2017	02	08	20YR Lagged Period	FY2016 Lagged	2/8/2017
GHCND:USW00093817	EVANSVILLE REGIONAL AIRPORT IN US	20170209	32	20	39	2017	02	09	20YR Lagged Period	FY2016 Lagged	2/9/2017
GHCND:USW00093817	EVANSVILLE REGIONAL AIRPORT IN US	20170210	61	24	22	2017	02	10	20YR Lagged Period	FY2016 Lagged	2/10/2017
GHCND:USW00093817	EVANSVILLE REGIONAL AIRPORT IN US	20170211	69	48	6	2017	02	11	20YR Lagged Period	FY2016 Lagged	2/11/2017
GHCND:USW00093817	EVANSVILLE REGIONAL AIRPORT IN US	20170212	65	38	13	2017	02	12	20YR Lagged Period	FY2016 Lagged	2/12/2017
GHCND:USW00093817	EVANSVILLE REGIONAL AIRPORT IN US	20170213	51	25	27	2017	02	13	20YR Lagged Period	FY2016 Lagged	2/13/2017
GHCND:USW00093817	EVANSVILLE REGIONAL AIRPORT IN US	20170214	54	37	19	2017	02	14	20YR Lagged Period	FY2016 Lagged	2/14/2017
GHCND:USW00093817	EVANSVILLE REGIONAL AIRPORT IN US	20170215	48	30	26	2017	02	15	20YR Lagged Period	FY2016 Lagged	2/15/2017
GHCND:USW00093817	EVANSVILLE REGIONAL AIRPORT IN US	20170216	58	25	23	2017	02	16	20YR Lagged Period	FY2016 Lagged	2/16/2017
GHCND:USW00093817	EVANSVILLE REGIONAL AIRPORT IN US	20170217	69	41	10	2017	02	17	20YR Lagged Period	FY2016 Lagged	2/17/2017
GHCND:USW00093817	EVANSVILLE REGIONAL AIRPORT IN US	20170218	58	43	14	2017	02	18	20YR Lagged Period	FY2016 Lagged	2/18/2017
GHCND:USW00093817	EVANSVILLE REGIONAL AIRPORT IN US	20170219	59	43	14	2017	02	19	20YR Lagged Period	FY2016 Lagged	2/19/2017
GHCND:USW00093817	EVANSVILLE REGIONAL AIRPORT IN US	20170220	74	42	7	2017	02	20	20YR Lagged Period	FY2016 Lagged	2/20/2017
GHCND:USW00093817	EVANSVILLE REGIONAL AIRPORT IN US	20170221	65	52	6	2017	02	21	20YR Lagged Period	FY2016 Lagged	2/21/2017
GHCND:USW00093817	EVANSVILLE REGIONAL AIRPORT IN US	20170222	72	59	2	2017	02	22	20YR Lagged Period	FY2016 Lagged	2/22/2017
GHCND:USW00093817	EVANSVILLE REGIONAL AIRPORT IN US	20170223	74	52	2	2017	02	23	20YR Lagged Period	FY2016 Lagged	2/23/2017
GHCND:USW00093817	EVANSVILLE REGIONAL AIRPORT IN US	20170224	79	45	3	2017	02	24	20YR Lagged Period	FY2016 Lagged	2/24/2017
GHCND:USW00093817	EVANSVILLE REGIONAL AIRPORT IN US	20170225	45	30	27	2017	02	25	20YR Lagged Period	FY2016 Lagged	2/25/2017
GHCND:USW00093817	EVANSVILLE REGIONAL AIRPORT IN US	20170226	53	22	27	2017	02	26	20YR Lagged Period	FY2016 Lagged	2/26/2017
GHCND:USW00093817	EVANSVILLE REGIONAL AIRPORT IN US	20170227	59	44	13	2017	02	27	20YR Lagged Period	FY2016 Lagged	2/27/2017
GHCND:USW00093817	EVANSVILLE REGIONAL AIRPORT IN US	20170228	69	52	4	2017	02	28	20YR Lagged Period	FY2016 Lagged	2/28/2017
GHCND:USW00093817	EVANSVILLE REGIONAL AIRPORT IN US	20170301	69	39	11	2017	03	01	20YR Lagged Period	FY2016 Lagged	3/1/2017
GHCND:USW00093817	EVANSVILLE REGIONAL AIRPORT IN US	20170302	50	33	23	2017	03	02	20YR Lagged Period	FY2016 Lagged	3/2/2017
GHCND:USW00093817	EVANSVILLE REGIONAL AIRPORT IN US	20170303	43	28	29	2017	03	03	20YR Lagged Period	FY2016 Lagged	3/3/2017

GHCND:USW00093817	EVANSVILLE REGIONAL AIRPORT IN US	20170304	66	31	16	2017	03	04	20YR Lagged Period	FY2016 Lagged	3/4/2017
GHCND:USW00093817	EVANSVILLE REGIONAL AIRPORT IN US	20170305	67	34	14	2017	03	05	20YR Lagged Period	FY2016 Lagged	3/5/2017
GHCND:USW00093817	EVANSVILLE REGIONAL AIRPORT IN US	20170306	66	50	7	2017	03	06	20YR Lagged Period	FY2016 Lagged	3/6/2017
GHCND:USW00093817	EVANSVILLE REGIONAL AIRPORT IN US	20170307	65	41	12	2017	03	07	20YR Lagged Period	FY2016 Lagged	3/7/2017
GHCND:USW00093817	EVANSVILLE REGIONAL AIRPORT IN US	20170308	66	38	13	2017	03	08	20YR Lagged Period	FY2016 Lagged	3/8/2017
GHCND:USW00093817	EVANSVILLE REGIONAL AIRPORT IN US	20170309	74	43	6	2017	03	09	20YR Lagged Period	FY2016 Lagged	3/9/2017
GHCND:USW00093817	EVANSVILLE REGIONAL AIRPORT IN US	20170310	54	36	20	2017	03	10	20YR Lagged Period	FY2016 Lagged	3/10/2017
GHCND:USW00093817	EVANSVILLE REGIONAL AIRPORT IN US	20170311	42	30	29	2017	03	11	20YR Lagged Period	FY2016 Lagged	3/11/2017
GHCND:USW00093817	EVANSVILLE REGIONAL AIRPORT IN US	20170312	45	24	30	2017	03	12	20YR Lagged Period	FY2016 Lagged	3/12/2017
GHCND:USW00093817	EVANSVILLE REGIONAL AIRPORT IN US	20170313	37	31	31	2017	03	13	20YR Lagged Period	FY2016 Lagged	3/13/2017
GHCND:USW00093817	EVANSVILLE REGIONAL AIRPORT IN US	20170314	38	24	34	2017	03	14	20YR Lagged Period	FY2016 Lagged	3/14/2017
GHCND:USW00093817	EVANSVILLE REGIONAL AIRPORT IN US	20170315	39	20	35	2017	03	15	20YR Lagged Period	FY2016 Lagged	3/15/2017
GHCND:USW00093817	EVANSVILLE REGIONAL AIRPORT IN US	20170316	49	18	31	2017	03	16	20YR Lagged Period	FY2016 Lagged	3/16/2017
GHCND:USW00093817	EVANSVILLE REGIONAL AIRPORT IN US	20170317	54	43	16	2017	03	17	20YR Lagged Period	FY2016 Lagged	3/17/2017
GHCND:USW00093817	EVANSVILLE REGIONAL AIRPORT IN US	20170318	52	30	24	2017	03	18	20YR Lagged Period	FY2016 Lagged	3/18/2017
GHCND:USW00093817	EVANSVILLE REGIONAL AIRPORT IN US	20170319	57	27	23	2017	03	19	20YR Lagged Period	FY2016 Lagged	3/19/2017
GHCND:USW00093817	EVANSVILLE REGIONAL AIRPORT IN US	20170320	80	47	1	2017	03	20	20YR Lagged Period	FY2016 Lagged	3/20/2017
GHCND:USW00093817	EVANSVILLE REGIONAL AIRPORT IN US	20170321	66	47	8	2017	03	21	20YR Lagged Period	FY2016 Lagged	3/21/2017
GHCND:USW00093817	EVANSVILLE REGIONAL AIRPORT IN US	20170322	54	36	20	2017	03	22	20YR Lagged Period	FY2016 Lagged	3/22/2017
GHCND:USW00093817	EVANSVILLE REGIONAL AIRPORT IN US	20170323	53	32	22	2017	03	23	20YR Lagged Period	FY2016 Lagged	3/23/2017
GHCND:USW00093817	EVANSVILLE REGIONAL AIRPORT IN US	20170324	76	52	1	2017	03	24	20YR Lagged Period	FY2016 Lagged	3/24/2017
GHCND:USW00093817	EVANSVILLE REGIONAL AIRPORT IN US	20170325	75	60	0	2017	03	25	20YR Lagged Period	FY2016 Lagged	3/25/2017
GHCND:USW00093817	EVANSVILLE REGIONAL AIRPORT IN US	20170326	66	48	8	2017	03	26	20YR Lagged Period	FY2016 Lagged	3/26/2017
GHCND:USW00093817	EVANSVILLE REGIONAL AIRPORT IN US	20170327	71	46	6	2017	03	27	20YR Lagged Period	FY2016 Lagged	3/27/2017
GHCND:USW00093817	EVANSVILLE REGIONAL AIRPORT IN US	20170328	62	51	8	2017	03	28	20YR Lagged Period	FY2016 Lagged	3/28/2017
GHCND:USW00093817	EVANSVILLE REGIONAL AIRPORT IN US	20170329	71	49	5	2017	03	29	20YR Lagged Period	FY2016 Lagged	3/29/2017
GHCND:USW00093817	EVANSVILLE REGIONAL AIRPORT IN US	20170330	79	55	0	2017	03	30	20YR Lagged Period	FY2016 Lagged	3/30/2017
GHCND:USW00093817	EVANSVILLE REGIONAL AIRPORT IN US	20170331	55	45	15	2017	03	31	20YR Lagged Period	FY2016 Lagged	3/31/2017
GHCND:USW00093817	EVANSVILLE REGIONAL AIRPORT IN US	20170401	53	42	17	2017	04	01	20YR Lagged Period	FY2016 Lagged	4/1/2017
GHCND:USW00093817	EVANSVILLE REGIONAL AIRPORT IN US	20170402	68	41	10	2017	04	02	20YR Lagged Period	FY2016 Lagged	4/2/2017
GHCND:USW00093817	EVANSVILLE REGIONAL AIRPORT IN US	20170403	72	55	1	2017	04	03	20YR Lagged Period	FY2016 Lagged	4/3/2017
GHCND:USW00093817	EVANSVILLE REGIONAL AIRPORT IN US	20170404	73	55	1	2017	04	04	20YR Lagged Period	FY2016 Lagged	4/4/2017
GHCND:USW00093817	EVANSVILLE REGIONAL AIRPORT IN US	20170405	77	47	3	2017	04	05	20YR Lagged Period	FY2016 Lagged	4/5/2017
GHCND:USW00093817	EVANSVILLE REGIONAL AIRPORT IN US	20170406	56	42	16	2017	04	06	20YR Lagged Period	FY2016 Lagged	4/6/2017
GHCND:USW00093817	EVANSVILLE REGIONAL AIRPORT IN US	20170407	59	37	17	2017	04	07	20YR Lagged Period	FY2016 Lagged	4/7/2017
GHCND:USW00093817	EVANSVILLE REGIONAL AIRPORT IN US	20170408	71	35	12	2017	04	08	20YR Lagged Period	FY2016 Lagged	4/8/2017
GHCND:USW00093817	EVANSVILLE REGIONAL AIRPORT IN US	20170409	80	50	0	2017	04	09	20YR Lagged Period	FY2016 Lagged	4/9/2017
GHCND:USW00093817	EVANSVILLE REGIONAL AIRPORT IN US	20170410	80	63	0	2017	04	10	20YR Lagged Period	FY2016 Lagged	4/10/2017
GHCND:USW00093817	EVANSVILLE REGIONAL AIRPORT IN US	20170411	70	52	4	2017	04	11	20YR Lagged Period	FY2016 Lagged	4/11/2017
GHCND:USW00093817	EVANSVILLE REGIONAL AIRPORT IN US	20170412	77	45	4	2017	04	12	20YR Lagged Period	FY2016 Lagged	4/12/2017
GHCND:USW00093817	EVANSVILLE REGIONAL AIRPORT IN US	20170413	85	46	0	2017	04	13	20YR Lagged Period	FY2016 Lagged	4/13/2017
GHCND:USW00093817	EVANSVILLE REGIONAL AIRPORT IN US	20170414	85	55	0	2017	04	14	20YR Lagged Period	FY2016 Lagged	4/14/2017
GHCND:USW00093817	EVANSVILLE REGIONAL AIRPORT IN US	20170415	84	62	0	2017	04	15	20YR Lagged Period	FY2016 Lagged	4/15/2017
GHCND:USW00093817	EVANSVILLE REGIONAL AIRPORT IN US	20170416	82	61	0	2017	04	16	20YR Lagged Period	FY2016 Lagged	4/16/2017
GHCND:USW00093817	EVANSVILLE REGIONAL AIRPORT IN US	20170417	71	59	0	2017	04	17	20YR Lagged Period	FY2016 Lagged	4/17/2017
GHCND:USW00093817	EVANSVILLE REGIONAL AIRPORT IN US	20170418	79	59	0	2017	04	18	20YR Lagged Period	FY2016 Lagged	4/18/2017
GHCND:USW00093817	EVANSVILLE REGIONAL AIRPORT IN US	20170419	84	62	0	2017	04	19	20YR Lagged Period	FY2016 Lagged	4/19/2017
GHCND:USW00093817	EVANSVILLE REGIONAL AIRPORT IN US	20170420	83	62	0	2017	04	20	20YR Lagged Period	FY2016 Lagged	4/20/2017
GHCND:USW00093817	EVANSVILLE REGIONAL AIRPORT IN US	20170421	65	50	7	2017	04	21	20YR Lagged Period	FY2016 Lagged	4/21/2017
GHCND:USW00093817	EVANSVILLE REGIONAL AIRPORT IN US	20170422	57	46	13	2017	04	22	20YR Lagged Period	FY2016 Lagged	4/22/2017
GHCND:USW00093817	EVANSVILLE REGIONAL AIRPORT IN US	20170423	73	46	5	2017	04	23	20YR Lagged Period	FY2016 Lagged	4/23/2017
GHCND:USW00093817	EVANSVILLE REGIONAL AIRPORT IN US	20170424	79	50	0	2017	04	24	20YR Lagged Period	FY2016 Lagged	4/24/2017
GHCND:USW00093817	EVANSVILLE REGIONAL AIRPORT IN US	20170425	78	52	0	2017	04	25	20YR Lagged Period	FY2016 Lagged	4/25/2017
GHCND:USW00093817	EVANSVILLE REGIONAL AIRPORT IN US	20170426	84	61	0	2017	04	26	20YR Lagged Period	FY2016 Lagged	4/26/2017
GHCND:USW00093817	EVANSVILLE REGIONAL AIRPORT IN US	20170427	63	48	9	2017	04	27	20YR Lagged Period	FY2016 Lagged	4/27/2017
GHCND:USW00093817	EVANSVILLE REGIONAL AIRPORT IN US	20170428	75	48	3	2017	04	28	20YR Lagged Period	FY2016 Lagged	4/28/2017
GHCND:USW00093817	EVANSVILLE REGIONAL AIRPORT IN US	20170429	84	57	0	2017	04	29	20YR Lagged Period	FY2016 Lagged	4/29/2017
GHCND:USW00093817	EVANSVILLE REGIONAL AIRPORT IN US	20170430	88	60.5	0	2017	04	30	20YR Lagged Period	FY2016 Lagged	4/30/2017
GHCND:USW00003816	PADUCAH BARKLEY REGIONAL AIRPORT KY US	20150901	91	65	0	2015	09	01	20YR Lagged Period		9/1/2015
GHCND:USW00003816	PADUCAH BARKLEY REGIONAL AIRPORT KY US	20150902	94	68	0	2015	09	02	20YR Lagged Period		9/2/2015
GHCND:USW00003816	PADUCAH BARKLEY REGIONAL AIRPORT KY US	20150903	94	65	0	2015	09	03	20YR Lagged Period		9/3/2015
GHCND:USW00003816	PADUCAH BARKLEY REGIONAL AIRPORT KY US	20150904	95	65	0	2015	09	04	20YR Lagged Period		9/4/2015
GHCND:USW00003816	PADUCAH BARKLEY REGIONAL AIRPORT KY US	20150905	96	66	0	2015	09	05	20YR Lagged Period		9/5/2015
GHCND:USW00003816	PADUCAH BARKLEY REGIONAL AIRPORT KY US	20150906	94	68	0	2015	09	06	20YR Lagged Period		9/6/2015
GHCND:USW00003816	PADUCAH BARKLEY REGIONAL AIRPORT KY US	20150907	92	70	0	2015	09	07	20YR Lagged Period		9/7/2015
GHCND:USW00003816	PADUCAH BARKLEY REGIONAL AIRPORT KY US	20150908	92	68	0	2015	09	08	20YR Lagged Period		9/8/2015
GHCND:USW00003816	PADUCAH BARKLEY REGIONAL AIRPORT KY US	20150909	76	67	0	2015	09	09	20YR Lagged Period		9/9/2015
GHCND:USW00003816	PADUCAH BARKLEY REGIONAL AIRPORT KY US	20150910	88	64	0	2015	09	10	20YR Lagged Period		9/10/2015
GHCND:USW00003816	PADUCAH BARKLEY REGIONAL AIRPORT KY US	20150911	80	61	0	2015	09	11	20YR Lagged Period		9/11/2015
GHCND:USW00003816	PADUCAH BARKLEY REGIONAL AIRPORT KY US	20150912	74	49	3	2015	09	12	20YR Lagged Period		9/12/2015
GHCND:USW00003816	PADUCAH BARKLEY REGIONAL AIRPORT KY US	20150913	76	44	5	2015	09	13	20YR Lagged Period		9/13/2015
GHCND:USW00003816	PADUCAH BARKLEY REGIONAL AIRPORT KY US	20150914	81	52	0	2015	09	14	20YR Lagged Period		9/14/2015
GHCND:USW00003816	PADUCAH BARKLEY REGIONAL AIRPORT KY US	20150915	85	49	0	2015	09	15	20YR Lagged Period		9/15/2015
GHCND:USW00003816	PADUCAH BARKLEY REGIONAL AIRPORT KY US	20150916	85	54	0	2015	09	16	20YR Lagged Period		9/16/2015
GHCND:USW00003816	PADUCAH BARKLEY REGIONAL AIRPORT KY US	20150917	88	57	0	2015	09	17	20YR Lagged Period		9/17/2015
GHCND:USW00003816	PADUCAH BARKLEY REGIONAL AIRPORT KY US	20150918	92	63	0	2015	09	18	20YR Lagged Period		9/18/2015
GHCND:USW00003816	PADUCAH BARKLEY REGIONAL AIRPORT KY US	20150919	79	55	0	2015	09	19	20YR Lagged Period		9/19/2015
GHCND:USW00003816	PADUCAH BARKLEY REGIONAL AIRPORT KY US	20150920	78	54	0	2015	09	20	20YR Lagged Period		9/20/2015
GHCND:USW00003816	PADUCAH BARKLEY REGIONAL AIRPORT KY US	20150921	81	52	0	2015	09	21	20YR Lagged Period		9/21/2015
GHCND:USW00003816	PADUCAH BARKLEY REGIONAL AIRPORT KY US	20150922	85	48	0	2015	09	22	20YR Lagged Period		9/22/2015
GHCND:USW00003816	PADUCAH BARKLEY REGIONAL AIRPORT KY US	20150923	87	51	0	2015	09	23	20YR Lagged Period		9/23/2015
GHCND:USW00003816	PADUCAH BARKLEY REGIONAL AIRPORT KY US	20150924	87	54	0	2015	09	24	20YR Lagged Period		9/24/2015
GHCND:USW00003816	PADUCAH BARKLEY REGIONAL AIRPORT KY US	20150925	88	58	0	2015	09	25	20YR Lagged Period		9/25/2015
GHCND:USW00003816	PADUCAH BARKLEY REGIONAL AIRPORT KY US	20150926	77	63	0	2015	09	26	20YR Lagged Period		9/26/2015
GHCND:USW00003816	PADUCAH BARKLEY REGIONAL AIRPORT KY US	20150927	82	63	0	2015	09	27	20YR Lagged Period		9/27/2015
GHCND:USW00003816	PADUCAH BARKLEY REGIONAL AIRPORT KY US	20150928	79	61	0	2015	09	28	20YR Lagged Period		9/28/2015
GHCND:USW00003816	PADUCAH BARKLEY REGIONAL AIRPORT KY US	20150929	80	68	0	2015	09	29	20YR Lagged Period		9/29/2015
GHCND:USW00003816	PADUCAH BARKLEY REGIONAL AIRPORT KY US	20150930	74	60	0	2015	09	30	20YR Lagged Period		9/30/2015
GHCND:USW00003816	PADUCAH BARKLEY REGIONAL AIRPORT KY US	20151001	72	55	1	2015	10	01	20YR Lagged Period		10/1/2015
GHCND:USW00003816	PADUCAH BARKLEY REGIONAL AIRPORT KY US	20151002	71	54	2	2015	10	02	20YR Lagged Period		10/2/2015
GHCND:USW00003816	PADUCAH BARKLEY REGIONAL AIRPORT KY US	20151003	56	51	11	2015	10	03	20YR Lagged Period		10/3/2015
GHCND:USW00003816	PADUCAH BARKLEY REGIONAL AIRPORT KY US	20151004	69	52	4	2015	10	04	20YR Lagged Period		10/4/2015
GHCND:USW00003816	PADUCAH BARKLEY REGIONAL AIRPORT KY US	20151005	83	55	0	2015	10	05	20YR Lagged Period		10/5/2015
GHCND:USW00003816	PADUCAH BARKLEY REGIONAL AIRPORT KY US	20151006	85	61	0	2015	10	06	20YR Lagged Period		10/6/2015
GHCND:USW00003816	PADUCAH BARKLEY REGIONAL AIRPORT KY US	20151007	84	56	0	2015	10	07	20YR Lagged Period		10/7/2015
GHCND:USW00003816	PADUCAH BARKLEY REGIONAL AIRPORT KY US	20151008	84	58	0	2015	10	08	20YR Lagged Period		10/8/2015
GHCND:USW00003816	PADUCAH BARKLEY REGIONAL AIRPORT KY US	20151009	71	58	0	2015	10	09	20YR Lagged Period		10/9/2015
GHCND:USW00003816	PADUCAH BARKLEY REGIONAL AIRPORT KY US	20151010	73	45	6	2015	10	10	20YR Lagged Period		10/10/2015
GHCND:USW00003816	PADUCAH BARKLEY REGIONAL AIRPORT KY US	20151011	77	41	6	2015	10	11	20YR Lagged Period		10/11/2015
GHCND:USW00003816	PADUCAH BARKLEY REGIONAL AIRPORT KY US	20151012	86	55	0	2015	10	12	20YR Lagged Period		10/12/2015
GHCND:USW00003816	PADUCAH BARKLEY REGIONAL AIRPORT KY US	20151013	76	45	4	2015	10	13	20YR Lagged Period		10/13/2015
GHCND:USW00003816	PADUCAH BARKLEY REGIONAL AIRPORT KY US	20151014	79	41	5	2015	10	14	20YR Lagged Period		10/14/2015
GHCND:USW00003816	PADUCAH BARKLEY REGIONAL AIRPORT KY US	20151015	84	44	1	2015	10	15	20YR Lagged Period		10/15/2015
GHCND:USW00003816	PADUCAH BARKLEY REGIONAL AIRPORT KY US	20151016	69	38	11	2015	10	16	20YR Lagged Period		10/16/2015
GHCND:USW00003816	PADUCAH BARKLEY REGIONAL AIRPORT KY US	20151017	60	33	18	2015	10	17	20YR Lagged Period		10/17/2015
GHCND:USW00003816	PADUCAH BARKLEY REGIONAL AIRPORT KY US	20151018	63	29	19	2015	10	18	20YR Lagged Period		10/18/2015
GHCND:USW00003816	PADUCAH BARKLEY REGIONAL AIRPORT KY US	20151019	72	33	12	2015	10	19	20YR Lagged Period		10/19/2015
GHCND:USW00003816	PADUCAH BARKLEY REGIONAL AIRPORT KY US	20151020	75	49	3	2015	10	20	20YR Lagged Period		10/20/2015
GHCND:USW00003816	PADUCAH BARKLEY REGIONAL AIRPORT KY US	20151021	81	44	2	2015	10	21	20YR Lagged Period		10/21/2015
GHCND:USW00003816	PADUCAH BARKLEY REGIONAL AIRPORT KY US	20151022	82	50	0	2015	10	22	20YR Lagged Period		10/22/2015
GHCND:USW00003816	PADUCAH BARKLEY REGIONAL AIRPORT KY US	20151023	81	49	0	2015	10	23	20YR Lagged Period		10/23/2015
GHCND:USW00003816	PADUCAH BARKLEY REGIONAL AIRPORT KY US	20151024	69	59	1	2015	10	24	20YR Lagged Period		10/24/2015
GHCND:USW00003816	PADUCAH BARKLEY REGIONAL AIRPORT KY US	20151025	62	51	8	2015	10	25	20YR Lagged Period		10/25/2015
GHCND:USW00003816	PADUCAH BARKLEY REGIONAL AIRPORT KY US	20151026	65	54	5	2015	10	26	20YR Lagged Period		10/26/2015
GHCND:USW00003816	PADUCAH BARKLEY REGIONAL AIRPORT KY US	20151027	61	57	6	2015	10	27	20YR Lagged Period		10/27/2015
GHCND:USW00003816	PADUCAH BARKLEY REGIONAL AIRPORT KY US	20151028	69	48	6	2015	10	28	20YR Lagged Period		10/28/2015
GHCND:USW00003816	PADUCAH BARKLEY REGIONAL AIRPORT KY US	20151029	62	36	16	2015	10	29	20YR Lagged Period		10/29/2015
GHCND:USW00003816	PADUCAH BARKLEY REGIONAL AIRPORT KY US	20151030	63	34	16	2015	10	30	20YR Lagged Period		10/30/2015
GHCND:USW00003816	PADUCAH BARKLEY REGIONAL AIRPORT KY US	20151031	64	50	8	2015	10	31	20YR Lagged Period		10/31/2015
GHCND:USW00003816	PADUCAH BARKLEY REGIONAL AIRPORT KY US	20151101	68	47	7	2015	11	01	20YR Lagged Period		11/1/2015
GHCND:USW00003816	PADUCAH BARKLEY REGIONAL AIRPORT KY US	20151102	68	49	6	2015	11	02	20YR Lagged Period		11/2/2015
GHCND:USW00003816	PADUCAH BARKLEY REGIONAL AIRPORT KY US	20151103	75	49	3	2015	11	03	20YR Lagged Period		11/3/2015
GHCND:USW00003816	PADUCAH BARKLEY REGIONAL AIRPORT KY US	20151104	73	56	0	2015	11	04	20YR Lagged Period		11/4/2015
GHCND:USW00003816	PADUCAH BARKLEY REGIONAL AIRPORT KY US	20151105	78	64	0	2015	11	05	20YR Lagged Period		11/5/2015
GHCND:USW00003816	PADUCAH BARKLEY REGIONAL AIRPORT KY US	20151106	68	53	4	2015	11	06	20YR Lagged Period		11/6/2015
GHCND:USW00003816	PADUCAH BARKLEY REGIONAL AIRPORT KY US	20151107	60	46	12	2015	11	07	20YR Lagged Period		11/7/2015
GHCND:USW00003816	PADUCAH BARKLEY REGIONAL AIRPORT KY US	20151108	61	37	16	2015	11	08	20YR Lagged Period		11/8/2015
GHCND:USW00003816	PADUCAH BARKLEY REGIONAL AIRPORT KY US	20151109	65	36	14	2015	11	09	20YR Lagged Period		11/9/2015
GHCND:USW00003816	PADUCAH BARKLEY REGIONAL AIRPORT KY US	20151110	65	32	16	2015	11	10	20YR Lagged Period		11/10/2015
GHCND:USW00003816	PADUCAH BARKLEY REGIONAL AIRPORT KY US	20151111	72	43	7	2015	11	11	20YR Lagged Period		11/11/2015
GHCND:USW00003816	PADUCAH BARKLEY REGIONAL AIRPORT KY US	20151112	66	46	9	2015	11	12	20YR Lagged Period		11/12/2015
GHCND:USW00003816	PADUCAH BARKLEY REGIONAL AIRPORT KY US	20151113	62	33	17	2015	11	13	20YR Lagged Period		11/13/2015
GHCND:USW00003816	PADUCAH BARKLEY REGIONAL AIRPORT KY US	20151114	68	29	16	2015	11	14	20YR Lagged Period		11/14/2015
GHCND:USW00003816	PADUCAH BARKLEY REGIONAL AIRPORT KY US	20151115	67	34	14	2015	11	15	20YR Lagged Period		11/15/2015
GHCND:USW00003816	PADUCAH BARKLEY REGIONAL AIRPORT KY US	20151116	54	47	14	2015	11	16	20YR Lagged Period		11/16/2015
GHCND:USW00003816	PADUCAH BARKLEY REGIONAL AIRPORT KY US	20151117	74	54	1	2015	11	17	20YR Lagged Period		11/17/2015
GHCND:USW00003816	PADUCAH BARKLEY REGIONAL AIRPORT KY US	20151118	66	51	6	2015	11	18	20YR Lagged Period		11/18/2015
GHCND:USW00003816	PADUCAH BARKLEY REGIONAL AIRPORT KY US	20151119	60	33	18	2015	11	19	20YR Lagged Period		11/19/2015
GHCND:USW00003816	PADUCAH BARKLEY REGIONAL AIRPORT KY US	20151120	58	30	21	2015	11	20	20YR Lagged Period		11/20/2015
GHCND:USW00003816	PADUCAH BARKLEY REGIONAL AIRPORT KY US	20151121	47	29	27	2015	11	21	20YR Lagged Period		11/21/2015
GHCND:USW00003816	PADUCAH BARKLEY REGIONAL AIRPORT KY US	20151122	42	24	32	2015	11	22	20YR Lagged Period		11/22/2015
GHCND:USW00003816	PADUCAH BARKLEY REGIONAL AIRPORT KY US	20151123	55	30	22	2015	11	23	20YR Lagged Period		11/23/2015
GHCND:USW00003816	PADUCAH BARKLEY REGIONAL AIRPORT KY US	20151124	62	30	19	2015	11	24	20YR Lagged Period		11/24/2015
GHCND:USW00003816	PADUCAH BARKLEY REGIONAL AIRPORT KY US	20151125	62	42	13	2015	11	25	20YR Lagged Period		11/25/2015
GHCND:USW00003816	PADUCAH BARKLEY REGIONAL AIRPORT KY US	20151126	69	57	2	2015	11	26	20YR Lagged Period		11/26/2015
GHCND:USW00003816	PADUCAH BARKLEY REGIONAL AIRPORT KY US	20151127	65	59	3	2015	11	27	20YR Lagged Period		11/27/2015
GHCND:USW00003816	PADUCAH BARKLEY REGIONAL AIRPORT KY US	20151128	63	44	11	2015	11	28	20YR Lagged Period		11/28/2015
GHCND:USW00003816	PADUCAH BARKLEY REGIONAL AIRPORT KY US	20151129	47	44	19	2015	11	29	20YR Lagged Period		11/29/2015
GHCND:USW00003816	PADUCAH BARKLEY REGIONAL AIRPORT KY US	20151130	52	45	16	2015	11	30	20YR Lagged Period		11/30/2015
GHCND:USW00003816	PADUCAH BARKLEY REGIONAL AIRPORT KY US	20151201	54	36	20	2015	12	01	20YR Lagged Period		12/1/2015
GHCND:USW00003816	PADUCAH BARKLEY REGIONAL AIRPORT KY US	20151202	48	34	24	2015	12	02	20YR Lagged Period		12/2/2015
GHCND:USW00003816	PADUCAH BARKLEY REGIONAL AIRPORT KY US	20151203	48	27	27	2015	12	03	20YR Lagged Period		12/3/2015
GHCND:USW00003816	PADUCAH BARKLEY REGIONAL AIRPORT KY US	20151204	52	24	27	2015	12	04	20YR Lagged Period		12/4/2015
GHCND:USW00003816	PADUCAH BARKLEY REGIONAL AIRPORT KY US	20151205	58	25	23	2015	12	05	20YR Lagged Period		12/5/2015
GHCND:USW00003816	PADUCAH BARKLEY REGIONAL AIRPORT KY US	20151206	59	30	20	2015	12	06	20YR Lagged Period		12/6/2015
GHCND:USW00003816	PADUCAH BARKLEY REGIONAL AIRPORT KY US	20151207	55	31	22	2015	12	07	20YR Lagged Period		12/7/2015
GHCND:USW00003816	PADUCAH BARKLEY REGIONAL AIRPORT KY US	20151208	62	30	19	2015	12	08	20YR Lagged Period		12/8/2015
GHCND:USW00003816	PADUCAH BARKLEY REGIONAL AIRPORT KY US	20151209	64	45	10	2015	12	09	20YR Lagged Period		12/9/2015
GHCND:USW00003816	PADUCAH BARKLEY REGIONAL AIRPORT KY US	20151210	63	47	10	2015	12	10	20YR Lagged Period		12/10/2015
GHCND:USW00003816	PADUCAH BARKLEY REGIONAL AIRPORT KY US	20151211	70	55	2	2015	12	11	20YR Lagged Period		12/11/2015
GHCND:USW00003816	PADUCAH BARKLEY REGIONAL AIRPORT KY US	20151212	73	65	0	2015	12	12	20YR Lagged Period		12/12/2015
GHCND:USW00003816	PADUCAH BARKLEY REGIONAL AIRPORT KY US	20151213	74	59	0	2015	12	13	20YR Lagged Period		12/13/2015
GHCND:USW00003816	PADUCAH BARKLEY REGIONAL AIRPORT KY US	20151214	59	39	16	2015	12	14	20YR Lagged Period		12/14/2015
GHCND:USW00003816	PADUCAH BARKLEY REGIONAL AIRPORT KY US	20151215	61	34	17	2015	12	15	20YR Lagged Period		12/15/2015
GHCND:USW00003816	PADUCAH BARKLEY REGIONAL AIRPORT KY US	20151216	60	41	14	2015	12	16	20YR Lagged Period		12/16/2015
GHCND:USW00003816	PADUCAH BARKLEY REGIONAL AIRPORT KY US	20151217	45	28	28	2015	12	17	20YR Lagged Period		12/17/2015
GHCND:USW00003816	PADUCAH BARKLEY REGIONAL AIRPORT KY US	20151218	42	31	28	2015	12	18	20YR Lagged Period		12/18/2015
GHCND:USW00003816	PADUCAH BARKLEY REGIONAL AIRPORT KY US	20151219	50	28	26	2015	12	19	20YR Lagged Period		12/19/2015
GHCND:USW00003816	PADUCAH BARKLEY REGIONAL AIRPORT KY US	20151220	54	37	19	2015	12	20	20YR Lagged Period		12/20/2015
GHCND:USW00003816	PADUCAH BARKLEY REGIONAL AIRPORT KY US	20151221	59	49	11	2015	12	21	20YR Lagged Period		12/21/2015

GHCND:USW00003816	PADUCAH BARKLEY REGIONAL AIRPORT KY US	20151222	60	47	11	2015	12	22	20YR Lagged Period	12/22/2015
GHCND:USW00003816	PADUCAH BARKLEY REGIONAL AIRPORT KY US	20151223	67	57	3	2015	12	23	20YR Lagged Period	12/23/2015
GHCND:USW00003816	PADUCAH BARKLEY REGIONAL AIRPORT KY US	20151224	65	39	13	2015	12	24	20YR Lagged Period	12/24/2015
GHCND:USW00003816	PADUCAH BARKLEY REGIONAL AIRPORT KY US	20151225	59	51	10	2015	12	25	20YR Lagged Period	12/25/2015
GHCND:USW00003816	PADUCAH BARKLEY REGIONAL AIRPORT KY US	20151226	70	51	4	2015	12	26	20YR Lagged Period	12/26/2015
GHCND:USW00003816	PADUCAH BARKLEY REGIONAL AIRPORT KY US	20151227	71	46	6	2015	12	27	20YR Lagged Period	12/27/2015
GHCND:USW00003816	PADUCAH BARKLEY REGIONAL AIRPORT KY US	20151228	66	46	9	2015	12	28	20YR Lagged Period	12/28/2015
GHCND:USW00003816	PADUCAH BARKLEY REGIONAL AIRPORT KY US	20151229	46	36	24	2015	12	29	20YR Lagged Period	12/29/2015
GHCND:USW00003816	PADUCAH BARKLEY REGIONAL AIRPORT KY US	20151230	41	36	26	2015	12	30	20YR Lagged Period	12/30/2015
GHCND:USW00003816	PADUCAH BARKLEY REGIONAL AIRPORT KY US	20151231	38	32	30	2015	12	31	20YR Lagged Period	12/31/2015
GHCND:USW00003816	PADUCAH BARKLEY REGIONAL AIRPORT KY US	20160101	44	26	30	2016	01	01	20YR Lagged Period	1/1/2016
GHCND:USW00003816	PADUCAH BARKLEY REGIONAL AIRPORT KY US	20160102	48	24	29	2016	01	02	20YR Lagged Period	1/2/2016
GHCND:USW00003816	PADUCAH BARKLEY REGIONAL AIRPORT KY US	20160103	49	27	27	2016	01	03	20YR Lagged Period	1/3/2016
GHCND:USW00003816	PADUCAH BARKLEY REGIONAL AIRPORT KY US	20160104	39	23	34	2016	01	04	20YR Lagged Period	1/4/2016
GHCND:USW00003816	PADUCAH BARKLEY REGIONAL AIRPORT KY US	20160105	43	19	34	2016	01	05	20YR Lagged Period	1/5/2016
GHCND:USW00003816	PADUCAH BARKLEY REGIONAL AIRPORT KY US	20160106	47	23	30	2016	01	06	20YR Lagged Period	1/6/2016
GHCND:USW00003816	PADUCAH BARKLEY REGIONAL AIRPORT KY US	20160107	52	30	24	2016	01	07	20YR Lagged Period	1/7/2016
GHCND:USW00003816	PADUCAH BARKLEY REGIONAL AIRPORT KY US	20160108	55	48	13	2016	01	08	20YR Lagged Period	1/8/2016
GHCND:USW00003816	PADUCAH BARKLEY REGIONAL AIRPORT KY US	20160109	52	29	24	2016	01	09	20YR Lagged Period	1/9/2016
GHCND:USW00003816	PADUCAH BARKLEY REGIONAL AIRPORT KY US	20160110	29	12	44	2016	01	10	20YR Lagged Period	1/10/2016
GHCND:USW00003816	PADUCAH BARKLEY REGIONAL AIRPORT KY US	20160111	37	10	41	2016	01	11	20YR Lagged Period	1/11/2016
GHCND:USW00003816	PADUCAH BARKLEY REGIONAL AIRPORT KY US	20160112	43	21	33	2016	01	12	20YR Lagged Period	1/12/2016
GHCND:USW00003816	PADUCAH BARKLEY REGIONAL AIRPORT KY US	20160113	41	17	36	2016	01	13	20YR Lagged Period	1/13/2016
GHCND:USW00003816	PADUCAH BARKLEY REGIONAL AIRPORT KY US	20160114	60	38	16	2016	01	14	20YR Lagged Period	1/14/2016
GHCND:USW00003816	PADUCAH BARKLEY REGIONAL AIRPORT KY US	20160115	56	38	18	2016	01	15	20YR Lagged Period	1/15/2016
GHCND:USW00003816	PADUCAH BARKLEY REGIONAL AIRPORT KY US	20160116	38	28	32	2016	01	16	20YR Lagged Period	1/16/2016
GHCND:USW00003816	PADUCAH BARKLEY REGIONAL AIRPORT KY US	20160117	35	14	40	2016	01	17	20YR Lagged Period	1/17/2016
GHCND:USW00003816	PADUCAH BARKLEY REGIONAL AIRPORT KY US	20160118	22	9	49	2016	01	18	20YR Lagged Period	1/18/2016
GHCND:USW00003816	PADUCAH BARKLEY REGIONAL AIRPORT KY US	20160119	26	11	45	2016	01	19	20YR Lagged Period	1/19/2016
GHCND:USW00003816	PADUCAH BARKLEY REGIONAL AIRPORT KY US	20160120	35	23	36	2016	01	20	20YR Lagged Period	1/20/2016
GHCND:USW00003816	PADUCAH BARKLEY REGIONAL AIRPORT KY US	20160121	31	23	38	2016	01	21	20YR Lagged Period	1/21/2016
GHCND:USW00003816	PADUCAH BARKLEY REGIONAL AIRPORT KY US	20160122	31	27	36	2016	01	22	20YR Lagged Period	1/22/2016
GHCND:USW00003816	PADUCAH BARKLEY REGIONAL AIRPORT KY US	20160123	35	14	40	2016	01	23	20YR Lagged Period	1/23/2016
GHCND:USW00003816	PADUCAH BARKLEY REGIONAL AIRPORT KY US	20160124	39	15	38	2016	01	24	20YR Lagged Period	1/24/2016
GHCND:USW00003816	PADUCAH BARKLEY REGIONAL AIRPORT KY US	20160125	56	37	18	2016	01	25	20YR Lagged Period	1/25/2016
GHCND:USW00003816	PADUCAH BARKLEY REGIONAL AIRPORT KY US	20160126	48	33	24	2016	01	26	20YR Lagged Period	1/26/2016
GHCND:USW00003816	PADUCAH BARKLEY REGIONAL AIRPORT KY US	20160127	42	28	31	2016	01	27	20YR Lagged Period	1/27/2016
GHCND:USW00003816	PADUCAH BARKLEY REGIONAL AIRPORT KY US	20160128	55	27	24	2016	01	28	20YR Lagged Period	1/28/2016
GHCND:USW00003816	PADUCAH BARKLEY REGIONAL AIRPORT KY US	20160129	50	23	28	2016	01	29	20YR Lagged Period	1/29/2016
GHCND:USW00003816	PADUCAH BARKLEY REGIONAL AIRPORT KY US	20160130	65	43	11	2016	01	30	20YR Lagged Period	1/30/2016
GHCND:USW00003816	PADUCAH BARKLEY REGIONAL AIRPORT KY US	20160131	68	50	9	2016	01	31	20YR Lagged Period	1/31/2016
GHCND:USW00003816	PADUCAH BARKLEY REGIONAL AIRPORT KY US	20160201	60	43	13	2016	02	01	20YR Lagged Period	2/1/2016
GHCND:USW00003816	PADUCAH BARKLEY REGIONAL AIRPORT KY US	20160202	70	48	7	2016	02	02	20YR Lagged Period	2/2/2016
GHCND:USW00003816	PADUCAH BARKLEY REGIONAL AIRPORT KY US	20160203	57	32	20	2016	02	03	20YR Lagged Period	2/3/2016
GHCND:USW00003816	PADUCAH BARKLEY REGIONAL AIRPORT KY US	20160204	43	26	30	2016	02	04	20YR Lagged Period	2/4/2016
GHCND:USW00003816	PADUCAH BARKLEY REGIONAL AIRPORT KY US	20160205	50	22	29	2016	02	05	20YR Lagged Period	2/5/2016
GHCND:USW00003816	PADUCAH BARKLEY REGIONAL AIRPORT KY US	20160206	56	26	24	2016	02	06	20YR Lagged Period	2/6/2016
GHCND:USW00003816	PADUCAH BARKLEY REGIONAL AIRPORT KY US	20160207	57	28	22	2016	02	07	20YR Lagged Period	2/7/2016
GHCND:USW00003816	PADUCAH BARKLEY REGIONAL AIRPORT KY US	20160208	46	27	28	2016	02	08	20YR Lagged Period	2/8/2016
GHCND:USW00003816	PADUCAH BARKLEY REGIONAL AIRPORT KY US	20160209	27	16	43	2016	02	09	20YR Lagged Period	2/9/2016
GHCND:USW00003816	PADUCAH BARKLEY REGIONAL AIRPORT KY US	20160210	26	15	44	2016	02	10	20YR Lagged Period	2/10/2016
GHCND:USW00003816	PADUCAH BARKLEY REGIONAL AIRPORT KY US	20160211	39	23	34	2016	02	11	20YR Lagged Period	2/11/2016
GHCND:USW00003816	PADUCAH BARKLEY REGIONAL AIRPORT KY US	20160212	41	25	32	2016	02	12	20YR Lagged Period	2/12/2016
GHCND:USW00003816	PADUCAH BARKLEY REGIONAL AIRPORT KY US	20160213	30	16	42	2016	02	13	20YR Lagged Period	2/13/2016
GHCND:USW00003816	PADUCAH BARKLEY REGIONAL AIRPORT KY US	20160214	31	23	38	2016	02	14	20YR Lagged Period	2/14/2016
GHCND:USW00003816	PADUCAH BARKLEY REGIONAL AIRPORT KY US	20160215	39	31	30	2016	02	15	20YR Lagged Period	2/15/2016
GHCND:USW00003816	PADUCAH BARKLEY REGIONAL AIRPORT KY US	20160216	38	32	30	2016	02	16	20YR Lagged Period	2/16/2016
GHCND:USW00003816	PADUCAH BARKLEY REGIONAL AIRPORT KY US	20160217	50	31	24	2016	02	17	20YR Lagged Period	2/17/2016
GHCND:USW00003816	PADUCAH BARKLEY REGIONAL AIRPORT KY US	20160218	60	31	19	2016	02	18	20YR Lagged Period	2/18/2016
GHCND:USW00003816	PADUCAH BARKLEY REGIONAL AIRPORT KY US	20160219	65	55	5	2016	02	19	20YR Lagged Period	2/19/2016
GHCND:USW00003816	PADUCAH BARKLEY REGIONAL AIRPORT KY US	20160220	73	56	0	2016	02	20	20YR Lagged Period	2/20/2016
GHCND:USW00003816	PADUCAH BARKLEY REGIONAL AIRPORT KY US	20160221	66	47	8	2016	02	21	20YR Lagged Period	2/21/2016
GHCND:USW00003816	PADUCAH BARKLEY REGIONAL AIRPORT KY US	20160222	53	37	20	2016	02	22	20YR Lagged Period	2/22/2016
GHCND:USW00003816	PADUCAH BARKLEY REGIONAL AIRPORT KY US	20160223	55	34	20	2016	02	23	20YR Lagged Period	2/23/2016
GHCND:USW00003816	PADUCAH BARKLEY REGIONAL AIRPORT KY US	20160224	44	34	26	2016	02	24	20YR Lagged Period	2/24/2016
GHCND:USW00003816	PADUCAH BARKLEY REGIONAL AIRPORT KY US	20160225	40	34	28	2016	02	25	20YR Lagged Period	2/25/2016
GHCND:USW00003816	PADUCAH BARKLEY REGIONAL AIRPORT KY US	20160226	44	28	29	2016	02	26	20YR Lagged Period	2/26/2016
GHCND:USW00003816	PADUCAH BARKLEY REGIONAL AIRPORT KY US	20160227	61	35	22	2016	02	27	20YR Lagged Period	2/27/2016
GHCND:USW00003816	PADUCAH BARKLEY REGIONAL AIRPORT KY US	20160228	69	47	7	2016	02	28	20YR Lagged Period	2/28/2016
GHCND:USW00003816	PADUCAH BARKLEY REGIONAL AIRPORT KY US	20160301	58	33	19	2016	03	01	20YR Lagged Period	3/1/2016
GHCND:USW00003816	PADUCAH BARKLEY REGIONAL AIRPORT KY US	20160302	45	25	30	2016	03	02	20YR Lagged Period	3/2/2016
GHCND:USW00003816	PADUCAH BARKLEY REGIONAL AIRPORT KY US	20160303	46	28	23	2016	03	03	20YR Lagged Period	3/3/2016
GHCND:USW00003816	PADUCAH BARKLEY REGIONAL AIRPORT KY US	20160304	44	31	27	2016	03	04	20YR Lagged Period	3/4/2016
GHCND:USW00003816	PADUCAH BARKLEY REGIONAL AIRPORT KY US	20160305	63	30	18	2016	03	05	20YR Lagged Period	3/5/2016
GHCND:USW00003816	PADUCAH BARKLEY REGIONAL AIRPORT KY US	20160306	61	27	21	2016	03	06	20YR Lagged Period	3/6/2016
GHCND:USW00003816	PADUCAH BARKLEY REGIONAL AIRPORT KY US	20160307	70	56	2	2016	03	07	20YR Lagged Period	3/7/2016
GHCND:USW00003816	PADUCAH BARKLEY REGIONAL AIRPORT KY US	20160308	75	54	0	2016	03	08	20YR Lagged Period	3/8/2016
GHCND:USW00003816	PADUCAH BARKLEY REGIONAL AIRPORT KY US	20160309	68	59	1	2016	03	09	20YR Lagged Period	3/9/2016
GHCND:USW00003816	PADUCAH BARKLEY REGIONAL AIRPORT KY US	20160310	64	51	7	2016	03	10	20YR Lagged Period	3/10/2016
GHCND:USW00003816	PADUCAH BARKLEY REGIONAL AIRPORT KY US	20160311	60	48	11	2016	03	11	20YR Lagged Period	3/11/2016
GHCND:USW00003816	PADUCAH BARKLEY REGIONAL AIRPORT KY US	20160312	68	54	4	2016	03	12	20YR Lagged Period	3/12/2016
GHCND:USW00003816	PADUCAH BARKLEY REGIONAL AIRPORT KY US	20160313	70	55	2	2016	03	13	20YR Lagged Period	3/13/2016
GHCND:USW00003816	PADUCAH BARKLEY REGIONAL AIRPORT KY US	20160314	70	52	4	2016	03	14	20YR Lagged Period	3/14/2016
GHCND:USW00003816	PADUCAH BARKLEY REGIONAL AIRPORT KY US	20160315	82	50	0	2016	03	15	20YR Lagged Period	3/15/2016
GHCND:USW00003816	PADUCAH BARKLEY REGIONAL AIRPORT KY US	20160316	66	47	6	2016	03	16	20YR Lagged Period	3/16/2016
GHCND:USW00003816	PADUCAH BARKLEY REGIONAL AIRPORT KY US	20160317	57	39	12	2016	03	17	20YR Lagged Period	3/17/2016
GHCND:USW00003816	PADUCAH BARKLEY REGIONAL AIRPORT KY US	20160318	67	36	13	2016	03	18	20YR Lagged Period	3/18/2016
GHCND:USW00003816	PADUCAH BARKLEY REGIONAL AIRPORT KY US	20160319	52	33	19	2016	03	19	20YR Lagged Period	3/19/2016
GHCND:USW00003816	PADUCAH BARKLEY REGIONAL AIRPORT KY US	20160320	46	32	26	2016	03	20	20YR Lagged Period	3/20/2016
GHCND:USW00003816	PADUCAH BARKLEY REGIONAL AIRPORT KY US	20160321	56	32	21	2016	03	21	20YR Lagged Period	3/21/2016
GHCND:USW00003816	PADUCAH BARKLEY REGIONAL AIRPORT KY US	20160322	69	44	8	2016	03	22	20YR Lagged Period	3/22/2016
GHCND:USW00003816	PADUCAH BARKLEY REGIONAL AIRPORT KY US	20160323	69	56	2	2016	03	23	20YR Lagged Period	3/23/2016
GHCND:USW00003816	PADUCAH BARKLEY REGIONAL AIRPORT KY US	20160324	69	44	8	2016	03	24	20YR Lagged Period	3/24/2016
GHCND:USW00003816	PADUCAH BARKLEY REGIONAL AIRPORT KY US	20160325	53	30	19	2016	03	25	20YR Lagged Period	3/25/2016
GHCND:USW00003816	PADUCAH BARKLEY REGIONAL AIRPORT KY US	20160326	68	34	14	2016	03	26	20YR Lagged Period	3/26/2016
GHCND:USW00003816	PADUCAH BARKLEY REGIONAL AIRPORT KY US	20160327	77	41	6	2016	03	27	20YR Lagged Period	3/27/2016
GHCND:USW00003816	PADUCAH BARKLEY REGIONAL AIRPORT KY US	20160328	63	38	14	2016	03	28	20YR Lagged Period	3/28/2016
GHCND:USW00003816	PADUCAH BARKLEY REGIONAL AIRPORT KY US	20160329	64	37	14	2016	03	29	20YR Lagged Period	3/29/2016
GHCND:USW00003816	PADUCAH BARKLEY REGIONAL AIRPORT KY US	20160330	74	44	6	2016	03	30	20YR Lagged Period	3/30/2016
GHCND:USW00003816	PADUCAH BARKLEY REGIONAL AIRPORT KY US	20160331	73	58	0	2016	03	31	20YR Lagged Period	3/31/2016
GHCND:USW00003816	PADUCAH BARKLEY REGIONAL AIRPORT KY US	20160401	62	44	12	2016	04	01	20YR Lagged Period	4/1/2016
GHCND:USW00003816	PADUCAH BARKLEY REGIONAL AIRPORT KY US	20160402	67	39	12	2016	04	02	20YR Lagged Period	4/2/2016
GHCND:USW00003816	PADUCAH BARKLEY REGIONAL AIRPORT KY US	20160403	68	32	15	2016	04	03	20YR Lagged Period	4/3/2016
GHCND:USW00003816	PADUCAH BARKLEY REGIONAL AIRPORT KY US	20160404	74	44	6	2016	04	04	20YR Lagged Period	4/4/2016
GHCND:USW00003816	PADUCAH BARKLEY REGIONAL AIRPORT KY US	20160405	59	36	17	2016	04	05	20YR Lagged Period	4/5/2016
GHCND:USW00003816	PADUCAH BARKLEY REGIONAL AIRPORT KY US	20160406	68	47	7	2016	04	06	20YR Lagged Period	4/6/2016
GHCND:USW00003816	PADUCAH BARKLEY REGIONAL AIRPORT KY US	20160407	65	39	13	2016	04	07	20YR Lagged Period	4/7/2016
GHCND:USW00003816	PADUCAH BARKLEY REGIONAL AIRPORT KY US	20160408	58	37	17	2016	04	08	20YR Lagged Period	4/8/2016
GHCND:USW00003816	PADUCAH BARKLEY REGIONAL AIRPORT KY US	20160409	54	33	21	2016	04	09	20YR Lagged Period	4/9/2016
GHCND:USW00003816	PADUCAH BARKLEY REGIONAL AIRPORT KY US	20160410	77	42	5	2016	04	10	20YR Lagged Period	4/10/2016
GHCND:USW00003816	PADUCAH BARKLEY REGIONAL AIRPORT KY US	20160411	71	43	8	2016	04	11	20YR Lagged Period	4/11/2016
GHCND:USW00003816	PADUCAH BARKLEY REGIONAL AIRPORT KY US	20160412	52	38	15	2016	04	12	20YR Lagged Period	4/12/2016
GHCND:USW00003816	PADUCAH BARKLEY REGIONAL AIRPORT KY US	20160413	69	37	12	2016	04	13	20YR Lagged Period	4/13/2016
GHCND:USW00003816	PADUCAH BARKLEY REGIONAL AIRPORT KY US	20160414	74	51	2	2016	04	14	20YR Lagged Period	4/14/2016
GHCND:USW00003816	PADUCAH BARKLEY REGIONAL AIRPORT KY US	20160415	76	57	0	2016	04	15	20YR Lagged Period	4/15/2016
GHCND:USW00003816	PADUCAH BARKLEY REGIONAL AIRPORT KY US	20160416	78	48	1	2016	04	16	20YR Lagged Period	4/16/2016
GHCND:USW00003816	PADUCAH BARKLEY REGIONAL AIRPORT KY US	20160417	82	50	0	2016	04	17	20YR Lagged Period	4/17/2016
GHCND:USW00003816	PADUCAH BARKLEY REGIONAL AIRPORT KY US	20160418	81	48	0	2016	04	18	20YR Lagged Period	4/18/2016
GHCND:USW00003816	PADUCAH BARKLEY REGIONAL AIRPORT KY US	20160419	79	54	0	2016	04	19	20YR Lagged Period	4/19/2016
GHCND:USW00003816	PADUCAH BARKLEY REGIONAL AIRPORT KY US	20160420	79	58	0	2016	04	20	20YR Lagged Period	4/20/2016
GHCND:USW00003816	PADUCAH BARKLEY REGIONAL AIRPORT KY US	20160421	76	56	0	2016	04	21	20YR Lagged Period	4/21/2016
GHCND:USW00003816	PADUCAH BARKLEY REGIONAL AIRPORT KY US	20160422	73	51	3	2016	04	22	20YR Lagged Period	4/22/2016
GHCND:USW00003816	PADUCAH BARKLEY REGIONAL AIRPORT KY US	20160423	73	48	4	2016	04	23	20YR Lagged Period	4/23/2016
GHCND:USW00003816	PADUCAH BARKLEY REGIONAL AIRPORT KY US	20160424	80	42	4	2016	04	24	20YR Lagged Period	4/24/2016
GHCND:USW00003816	PADUCAH BARKLEY REGIONAL AIRPORT KY US	20160425	83	63	0	2016	04	25	20YR Lagged Period	4/25/2016
GHCND:USW00003816	PADUCAH BARKLEY REGIONAL AIRPORT KY US	20160426	84	62	0	2016	04	26	20YR Lagged Period	4/26/2016
GHCND:USW00003816	PADUCAH BARKLEY REGIONAL AIRPORT KY US	20160427	78	58	0	2016	04	27	20YR Lagged Period	4/27/2016
GHCND:USW00003816	PADUCAH BARKLEY REGIONAL AIRPORT KY US	20160428	78	56	0	2016	04	28	20YR Lagged Period	4/28/2016
GHCND:USW00003816	PADUCAH BARKLEY REGIONAL AIRPORT KY US	20160429	64	54	0	2016	04	29	20YR Lagged Period	4/29/2016
GHCND:USW00003816	PADUCAH BARKLEY REGIONAL AIRPORT KY US	20160430	74	61	0	2016	04	30	20YR Lagged Period	4/30/2016
GHCND:USW00003816	PADUCAH BARKLEY REGIONAL AIRPORT KY US	20160501	81	61	0	2016	05	01	20YR Lagged Period	5/1/2016
GHCND:USW00003816	PADUCAH BARKLEY REGIONAL AIRPORT KY US	20160502	69	55	3	2016	05	02	20YR Lagged Period	5/2/2016
GHCND:USW00003816	PADUCAH BARKLEY REGIONAL AIRPORT KY US	20160503	66	49	7	2016	05	03	20YR Lagged Period	5/3/2016
GHCND:USW00003816	PADUCAH BARKLEY REGIONAL AIRPORT KY US	20160504	72	45	6	2016	05	04	20YR Lagged Period	5/4/2016
GHCND:USW00003816	PADUCAH BARKLEY REGIONAL AIRPORT KY US	20160505	65	43	11	2016	05	05	20YR Lagged Period	5/5/2016
GHCND:USW00003816	PADUCAH BARKLEY REGIONAL AIRPORT KY US	20160506	75	44	5	2016	05	06	20YR Lagged Period	5/6/2016
GHCND:USW00003816	PADUCAH BARKLEY REGIONAL AIRPORT KY US	20160507	86	54	0	2016	05	07	20YR Lagged Period	5/7/2016
GHCND:USW00003816	PADUCAH BARKLEY REGIONAL AIRPORT KY US	20160508	84	56	0	2016	05	08	20YR Lagged Period	5/8/2016
GHCND:USW00003816	PADUCAH BARKLEY REGIONAL AIRPORT KY US	20160509	75	61	0	2016	05	09	20YR Lagged Period	5/9/2016
GHCND:USW00003816	PADUCAH BARKLEY REGIONAL AIRPORT KY US	20160510	80	59	0	2016	05	10	20YR Lagged Period	5/10/2016
GHCND:USW00003816	PADUCAH BARKLEY REGIONAL AIRPORT KY US	20160511	86	63	0	2016	05	11	20YR Lagged Period	5/11/2016
GHCND:USW00003816	PADUCAH BARKLEY REGIONAL AIRPORT KY US	20160512	71	57	1	2016	05	12	20YR Lagged Period	5/12/2016
GHCND:USW00003816	PADUCAH BARKLEY REGIONAL AIRPORT KY US	20160513	75	48	3	2016	05	13	20YR Lagged Period	5/13/2016
GHCND:USW00003816	PADUCAH BARKLEY REGIONAL AIRPORT KY US	20160514	66	43	10	2016	05	14	20YR Lagged Period	5/14/2016
GHCND:USW00003816	PADUCAH BARKLEY REGIONAL AIRPORT KY US	20160515	68	40	10	2016	05	15	20YR Lagged Period	5/15/2016
GHCND:USW00003816	PADUCAH BARKLEY REGIONAL AIRPORT KY US	20160516	63	50	8	2016	05	16	20YR Lagged Period	5/16/2016
GHCND:USW00003816	PADUCAH BARKLEY REGIONAL AIRPORT KY US	20160517	59	50	10	2016	05	17	20YR Lagged Period	5/17/2016
GHCND:USW00003816	PADUCAH BARKLEY REGIONAL AIRPORT KY US	20160518	66	48	8	2016	05	18	20YR Lagged Period	5/18/2016
GHCND:USW00003816	PADUCAH BARKLEY REGIONAL AIRPORT KY US	20160519	73	45	6	2016	05	19	20YR Lagged Period	5/19/2016
GHCND:USW00003816	PADUCAH BARKLEY REGIONAL AIRPORT KY US	20160520	68	56	2	2016	05	20	20YR Lagged Period	5/20/2016
GHCND:USW00003816	PADUCAH BARKLEY REGIONAL AIRPORT KY US	20160521	74	53	1	2016	05	21	20YR Lagged Period	5/21/2016
GHCND:USW00003816	PADUCAH BARKLEY REGIONAL AIRPORT KY US	20160522	82	48	0	2016	05	22	20YR Lagged Period	5/22/2016
GHCND:USW00003816	PADUCAH BARKLEY REGIONAL AIRPORT KY US	20160523	86	50	0	2016	05	23	20YR Lagged Period	5/23/2016
GHCND:USW00003816	PADUCAH BARKLEY REGIONAL AIRPORT KY US	20160524	85	59	0	2016	05	24	20YR Lagged Period	5/24/2016
GHCND:USW00003816	PADUCAH BARKLEY REGIONAL AIRPORT KY US	20160525	77	64	0	2016	05	25	20YR Lagged Period	5/25/2016
GHCND:USW00003816	PADUCAH BARKLEY REGIONAL AIRPORT KY US	20160526	81	67	0	2016	05	26	20YR Lagged Period	5/26/2016
GHCND:USW00003816	PADUCAH BARKLEY REGIONAL AIRPORT KY US	20160527	84	66	0	2016	05	27	20YR Lagged Period	5/27/2016
GHCND:USW00003816	PADUCAH BARKLEY REGIONAL AIRPORT KY US	20160528	84	70	0	2016	05	28	20YR Lagged Period	5/28/2016
GHCND:USW00003816	PADUCAH BARKLEY REGIONAL AIRPORT KY US	20160529	88	64	0	2016	05	29	20YR Lagged Period	5/29/2016
GHCND:USW00003816	PADUCAH BARKLEY REGIONAL AIRPORT KY US	20160530	90	61	0	2016	05	30	20YR Lagged Period	5/30/2016
GHCND:USW00003816	PADUCAH BARKLEY REGIONAL AIRPORT KY US	20160531	87	65	0	2016	05	31	20YR Lagged Period	5/31/2016
GHCND:USW00003816	PADUCAH BARKLEY REGIONAL AIRPORT KY US	20160601	88	65	0	2016	06	01	20YR Lagged Period	6/1/2016
GHCND:USW00003816	PADUCAH BARKLEY REGIONAL AIRPORT KY US	20160602	82	66	0	2016	06	02	20YR Lagged Period	6/2/2016
GHCND:USW00003816	PADUCAH BARKLEY REGIONAL AIRPORT KY US	20160603	83	66	0	2016	06	03	20YR Lagged Period	6/3/2016
GHCND:USW00003816	PADUCAH BARKLEY REGIONAL AIRPORT KY US	20160604	81	66	0	2016	06	04	20YR Lagged Period	6/4/2016
GHCND:USW00003816	PADUCAH BARKLEY REGIONAL AIRPORT KY US	20160605	83	62	0	2016	06	05	20YR Lagged Period	6/5/2016
GHCND:USW00003816	PADUCAH BARKLEY REGIONAL AIRPORT KY US	20160606	88	59	0	2016	06	06	20YR Lagged Period	6/6/2016
GHCND:USW00003816	PADUCAH BARKLEY REGIONAL AIRPORT KY US	20160607	81	58	0	2016	06	07	20YR Lagged Period	6/7/2016
GHCND:USW00003816	PADUCAH BARKLEY REGIONAL AIRPORT KY US	20160608	82	55	0	2016	06	08	20YR Lagged Period	6/8/2016
GHCND:USW00003816	PADUCAH BARKLEY REGIONAL AIRPORT KY US	20160609	86	55	0	2016	06	09	20YR Lagged Period	6/9/2016

GHCND:USW00003816	PADUCAH BARKLEY REGIONAL AIRPORT KY US	20160610	91	60	0	2016	06	10	20YR Lagged Period		6/10/2016
GHCND:USW00003816	PADUCAH BARKLEY REGIONAL AIRPORT KY US	20160611	94	64	0	2016	06	11	20YR Lagged Period		6/11/2016
GHCND:USW00003816	PADUCAH BARKLEY REGIONAL AIRPORT KY US	20160612	95	69	0	2016	06	12	20YR Lagged Period		6/12/2016
GHCND:USW00003816	PADUCAH BARKLEY REGIONAL AIRPORT KY US	20160613	95	71	0	2016	06	13	20YR Lagged Period		6/13/2016
GHCND:USW00003816	PADUCAH BARKLEY REGIONAL AIRPORT KY US	20160614	93	74	0	2016	06	14	20YR Lagged Period		6/14/2016
GHCND:USW00003816	PADUCAH BARKLEY REGIONAL AIRPORT KY US	20160615	90	71	0	2016	06	15	20YR Lagged Period		6/15/2016
GHCND:USW00003816	PADUCAH BARKLEY REGIONAL AIRPORT KY US	20160616	100	71	0	2016	06	16	20YR Lagged Period		6/16/2016
GHCND:USW00003816	PADUCAH BARKLEY REGIONAL AIRPORT KY US	20160617	88	70	0	2016	06	17	20YR Lagged Period		6/17/2016
GHCND:USW00003816	PADUCAH BARKLEY REGIONAL AIRPORT KY US	20160618	90	66	0	2016	06	18	20YR Lagged Period		6/18/2016
GHCND:USW00003816	PADUCAH BARKLEY REGIONAL AIRPORT KY US	20160619	90	72	0	2016	06	19	20YR Lagged Period		6/19/2016
GHCND:USW00003816	PADUCAH BARKLEY REGIONAL AIRPORT KY US	20160620	90	73	0	2016	06	20	20YR Lagged Period		6/20/2016
GHCND:USW00003816	PADUCAH BARKLEY REGIONAL AIRPORT KY US	20160621	93	76	0	2016	06	21	20YR Lagged Period		6/21/2016
GHCND:USW00003816	PADUCAH BARKLEY REGIONAL AIRPORT KY US	20160622	95	76	0	2016	06	22	20YR Lagged Period		6/22/2016
GHCND:USW00003816	PADUCAH BARKLEY REGIONAL AIRPORT KY US	20160623	97	81	0	2016	06	23	20YR Lagged Period		6/23/2016
GHCND:USW00003816	PADUCAH BARKLEY REGIONAL AIRPORT KY US	20160624	92	73	0	2016	06	24	20YR Lagged Period		6/24/2016
GHCND:USW00003816	PADUCAH BARKLEY REGIONAL AIRPORT KY US	20160625	94	72	0	2016	06	25	20YR Lagged Period		6/25/2016
GHCND:USW00003816	PADUCAH BARKLEY REGIONAL AIRPORT KY US	20160626	96	76	0	2016	06	26	20YR Lagged Period		6/26/2016
GHCND:USW00003816	PADUCAH BARKLEY REGIONAL AIRPORT KY US	20160627	90	69	0	2016	06	27	20YR Lagged Period		6/27/2016
GHCND:USW00003816	PADUCAH BARKLEY REGIONAL AIRPORT KY US	20160628	94	66	0	2016	06	28	20YR Lagged Period		6/28/2016
GHCND:USW00003816	PADUCAH BARKLEY REGIONAL AIRPORT KY US	20160629	85	60	0	2016	06	29	20YR Lagged Period		6/29/2016
GHCND:USW00003816	PADUCAH BARKLEY REGIONAL AIRPORT KY US	20160630	87	58	0	2016	06	30	20YR Lagged Period		6/30/2016
GHCND:USW00003816	PADUCAH BARKLEY REGIONAL AIRPORT KY US	20160701	87	64	0	2016	07	01	20YR Lagged Period		7/1/2016
GHCND:USW00003816	PADUCAH BARKLEY REGIONAL AIRPORT KY US	20160702	81	62	0	2016	07	02	20YR Lagged Period		7/2/2016
GHCND:USW00003816	PADUCAH BARKLEY REGIONAL AIRPORT KY US	20160703	89	66	0	2016	07	03	20YR Lagged Period		7/3/2016
GHCND:USW00003816	PADUCAH BARKLEY REGIONAL AIRPORT KY US	20160704	84	72	0	2016	07	04	20YR Lagged Period		7/4/2016
GHCND:USW00003816	PADUCAH BARKLEY REGIONAL AIRPORT KY US	20160705	92	74	0	2016	07	05	20YR Lagged Period		7/5/2016
GHCND:USW00003816	PADUCAH BARKLEY REGIONAL AIRPORT KY US	20160706	88	71	0	2016	07	06	20YR Lagged Period		7/6/2016
GHCND:USW00003816	PADUCAH BARKLEY REGIONAL AIRPORT KY US	20160707	88	72	0	2016	07	07	20YR Lagged Period		7/7/2016
GHCND:USW00003816	PADUCAH BARKLEY REGIONAL AIRPORT KY US	20160708	93	71	0	2016	07	08	20YR Lagged Period		7/8/2016
GHCND:USW00003816	PADUCAH BARKLEY REGIONAL AIRPORT KY US	20160709	88	71	0	2016	07	09	20YR Lagged Period		7/9/2016
GHCND:USW00003816	PADUCAH BARKLEY REGIONAL AIRPORT KY US	20160710	90	70	0	2016	07	10	20YR Lagged Period		7/10/2016
GHCND:USW00003816	PADUCAH BARKLEY REGIONAL AIRPORT KY US	20160711	89	69	0	2016	07	11	20YR Lagged Period		7/11/2016
GHCND:USW00003816	PADUCAH BARKLEY REGIONAL AIRPORT KY US	20160712	92	73	0	2016	07	12	20YR Lagged Period		7/12/2016
GHCND:USW00003816	PADUCAH BARKLEY REGIONAL AIRPORT KY US	20160713	93	76	0	2016	07	13	20YR Lagged Period		7/13/2016
GHCND:USW00003816	PADUCAH BARKLEY REGIONAL AIRPORT KY US	20160714	91	74	0	2016	07	14	20YR Lagged Period		7/14/2016
GHCND:USW00003816	PADUCAH BARKLEY REGIONAL AIRPORT KY US	20160715	92	71	0	2016	07	15	20YR Lagged Period		7/15/2016
GHCND:USW00003816	PADUCAH BARKLEY REGIONAL AIRPORT KY US	20160716	90	68	0	2016	07	16	20YR Lagged Period		7/16/2016
GHCND:USW00003816	PADUCAH BARKLEY REGIONAL AIRPORT KY US	20160717	92	72	0	2016	07	17	20YR Lagged Period		7/17/2016
GHCND:USW00003816	PADUCAH BARKLEY REGIONAL AIRPORT KY US	20160718	95	75	0	2016	07	18	20YR Lagged Period		7/18/2016
GHCND:USW00003816	PADUCAH BARKLEY REGIONAL AIRPORT KY US	20160719	95	76	0	2016	07	19	20YR Lagged Period		7/19/2016
GHCND:USW00003816	PADUCAH BARKLEY REGIONAL AIRPORT KY US	20160720	93	73	0	2016	07	20	20YR Lagged Period		7/20/2016
GHCND:USW00003816	PADUCAH BARKLEY REGIONAL AIRPORT KY US	20160721	95	71	0	2016	07	21	20YR Lagged Period		7/21/2016
GHCND:USW00003816	PADUCAH BARKLEY REGIONAL AIRPORT KY US	20160722	89	76	0	2016	07	22	20YR Lagged Period		7/22/2016
GHCND:USW00003816	PADUCAH BARKLEY REGIONAL AIRPORT KY US	20160723	93	73	0	2016	07	23	20YR Lagged Period		7/23/2016
GHCND:USW00003816	PADUCAH BARKLEY REGIONAL AIRPORT KY US	20160724	93	76	0	2016	07	24	20YR Lagged Period		7/24/2016
GHCND:USW00003816	PADUCAH BARKLEY REGIONAL AIRPORT KY US	20160725	92	76	0	2016	07	25	20YR Lagged Period		7/25/2016
GHCND:USW00003816	PADUCAH BARKLEY REGIONAL AIRPORT KY US	20160726	93	73	0	2016	07	26	20YR Lagged Period		7/26/2016
GHCND:USW00003816	PADUCAH BARKLEY REGIONAL AIRPORT KY US	20160727	92	72	0	2016	07	27	20YR Lagged Period		7/27/2016
GHCND:USW00003816	PADUCAH BARKLEY REGIONAL AIRPORT KY US	20160728	89	73	0	2016	07	28	20YR Lagged Period		7/28/2016
GHCND:USW00003816	PADUCAH BARKLEY REGIONAL AIRPORT KY US	20160729	90	72	0	2016	07	29	20YR Lagged Period		7/29/2016
GHCND:USW00003816	PADUCAH BARKLEY REGIONAL AIRPORT KY US	20160730	87	69	0	2016	07	30	20YR Lagged Period		7/30/2016
GHCND:USW00003816	PADUCAH BARKLEY REGIONAL AIRPORT KY US	20160731	91	70	0	2016	07	31	20YR Lagged Period		7/31/2016
GHCND:USW00003816	PADUCAH BARKLEY REGIONAL AIRPORT KY US	20160801	89	71	0	2016	08	01	20YR Lagged Period		8/1/2016
GHCND:USW00003816	PADUCAH BARKLEY REGIONAL AIRPORT KY US	20160802	91	72	0	2016	08	02	20YR Lagged Period		8/2/2016
GHCND:USW00003816	PADUCAH BARKLEY REGIONAL AIRPORT KY US	20160803	87	73	0	2016	08	03	20YR Lagged Period		8/3/2016
GHCND:USW00003816	PADUCAH BARKLEY REGIONAL AIRPORT KY US	20160804	93	72	0	2016	08	04	20YR Lagged Period		8/4/2016
GHCND:USW00003816	PADUCAH BARKLEY REGIONAL AIRPORT KY US	20160805	96	73	0	2016	08	05	20YR Lagged Period		8/5/2016
GHCND:USW00003816	PADUCAH BARKLEY REGIONAL AIRPORT KY US	20160806	88	72	0	2016	08	06	20YR Lagged Period		8/6/2016
GHCND:USW00003816	PADUCAH BARKLEY REGIONAL AIRPORT KY US	20160807	88	68	0	2016	08	07	20YR Lagged Period		8/7/2016
GHCND:USW00003816	PADUCAH BARKLEY REGIONAL AIRPORT KY US	20160808	89	69	0	2016	08	08	20YR Lagged Period		8/8/2016
GHCND:USW00003816	PADUCAH BARKLEY REGIONAL AIRPORT KY US	20160809	92	68	0	2016	08	09	20YR Lagged Period		8/9/2016
GHCND:USW00003816	PADUCAH BARKLEY REGIONAL AIRPORT KY US	20160810	92	73	0	2016	08	10	20YR Lagged Period		8/10/2016
GHCND:USW00003816	PADUCAH BARKLEY REGIONAL AIRPORT KY US	20160811	91	74	0	2016	08	11	20YR Lagged Period		8/11/2016
GHCND:USW00003816	PADUCAH BARKLEY REGIONAL AIRPORT KY US	20160812	88	75	0	2016	08	12	20YR Lagged Period		8/12/2016
GHCND:USW00003816	PADUCAH BARKLEY REGIONAL AIRPORT KY US	20160813	84	76	0	2016	08	13	20YR Lagged Period		8/13/2016
GHCND:USW00003816	PADUCAH BARKLEY REGIONAL AIRPORT KY US	20160814	86	73	0	2016	08	14	20YR Lagged Period		8/14/2016
GHCND:USW00003816	PADUCAH BARKLEY REGIONAL AIRPORT KY US	20160815	86	74	0	2016	08	15	20YR Lagged Period		8/15/2016
GHCND:USW00003816	PADUCAH BARKLEY REGIONAL AIRPORT KY US	20160816	76	73	0	2016	08	16	20YR Lagged Period		8/16/2016
GHCND:USW00003816	PADUCAH BARKLEY REGIONAL AIRPORT KY US	20160817	80	72	0	2016	08	17	20YR Lagged Period		8/17/2016
GHCND:USW00003816	PADUCAH BARKLEY REGIONAL AIRPORT KY US	20160818	84	72	0	2016	08	18	20YR Lagged Period		8/18/2016
GHCND:USW00003816	PADUCAH BARKLEY REGIONAL AIRPORT KY US	20160819	85	73	0	2016	08	19	20YR Lagged Period		8/19/2016
GHCND:USW00003816	PADUCAH BARKLEY REGIONAL AIRPORT KY US	20160820	84	74	0	2016	08	20	20YR Lagged Period		8/20/2016
GHCND:USW00003816	PADUCAH BARKLEY REGIONAL AIRPORT KY US	20160821	83	62	0	2016	08	21	20YR Lagged Period		8/21/2016
GHCND:USW00003816	PADUCAH BARKLEY REGIONAL AIRPORT KY US	20160822	84	58	0	2016	08	22	20YR Lagged Period		8/22/2016
GHCND:USW00003816	PADUCAH BARKLEY REGIONAL AIRPORT KY US	20160823	83	60	0	2016	08	23	20YR Lagged Period		8/23/2016
GHCND:USW00003816	PADUCAH BARKLEY REGIONAL AIRPORT KY US	20160824	91	73	0	2016	08	24	20YR Lagged Period		8/24/2016
GHCND:USW00003816	PADUCAH BARKLEY REGIONAL AIRPORT KY US	20160825	93	70	0	2016	08	25	20YR Lagged Period		8/25/2016
GHCND:USW00003816	PADUCAH BARKLEY REGIONAL AIRPORT KY US	20160826	95	71	0	2016	08	26	20YR Lagged Period		8/26/2016
GHCND:USW00003816	PADUCAH BARKLEY REGIONAL AIRPORT KY US	20160827	92	71	0	2016	08	27	20YR Lagged Period		8/27/2016
GHCND:USW00003816	PADUCAH BARKLEY REGIONAL AIRPORT KY US	20160828	93	71	0	2016	08	28	20YR Lagged Period		8/28/2016
GHCND:USW00003816	PADUCAH BARKLEY REGIONAL AIRPORT KY US	20160829	92	71	0	2016	08	29	20YR Lagged Period		8/29/2016
GHCND:USW00003816	PADUCAH BARKLEY REGIONAL AIRPORT KY US	20160830	93	71	0	2016	08	30	20YR Lagged Period		8/30/2016
GHCND:USW00003816	PADUCAH BARKLEY REGIONAL AIRPORT KY US	20160831	90	71	0	2016	08	31	20YR Lagged Period		8/31/2016
GHCND:USW00003816	PADUCAH BARKLEY REGIONAL AIRPORT KY US	20160901	83	63	0	2016	09	01	20YR Lagged Period		9/1/2016
GHCND:USW00003816	PADUCAH BARKLEY REGIONAL AIRPORT KY US	20160902	81	60	0	2016	09	02	20YR Lagged Period		9/2/2016
GHCND:USW00003816	PADUCAH BARKLEY REGIONAL AIRPORT KY US	20160903	84	58	0	2016	09	03	20YR Lagged Period		9/3/2016
GHCND:USW00003816	PADUCAH BARKLEY REGIONAL AIRPORT KY US	20160904	90	60	0	2016	09	04	20YR Lagged Period		9/4/2016
GHCND:USW00003816	PADUCAH BARKLEY REGIONAL AIRPORT KY US	20160905	90	70	0	2016	09	05	20YR Lagged Period		9/5/2016
GHCND:USW00003816	PADUCAH BARKLEY REGIONAL AIRPORT KY US	20160906	92	72	0	2016	09	06	20YR Lagged Period		9/6/2016
GHCND:USW00003816	PADUCAH BARKLEY REGIONAL AIRPORT KY US	20160907	92	72	0	2016	09	07	20YR Lagged Period		9/7/2016
GHCND:USW00003816	PADUCAH BARKLEY REGIONAL AIRPORT KY US	20160908	92	73	0	2016	09	08	20YR Lagged Period		9/8/2016
GHCND:USW00003816	PADUCAH BARKLEY REGIONAL AIRPORT KY US	20160909	91	73	0	2016	09	09	20YR Lagged Period		9/9/2016
GHCND:USW00003816	PADUCAH BARKLEY REGIONAL AIRPORT KY US	20160910	85	58	0	2016	09	10	20YR Lagged Period		9/10/2016
GHCND:USW00003816	PADUCAH BARKLEY REGIONAL AIRPORT KY US	20160911	81	54	0	2016	09	11	20YR Lagged Period		9/11/2016
GHCND:USW00003816	PADUCAH BARKLEY REGIONAL AIRPORT KY US	20160912	84	53	0	2016	09	12	20YR Lagged Period		9/12/2016
GHCND:USW00003816	PADUCAH BARKLEY REGIONAL AIRPORT KY US	20160913	92	59	0	2016	09	13	20YR Lagged Period		9/13/2016
GHCND:USW00003816	PADUCAH BARKLEY REGIONAL AIRPORT KY US	20160914	92	70	0	2016	09	14	20YR Lagged Period		9/14/2016
GHCND:USW00003816	PADUCAH BARKLEY REGIONAL AIRPORT KY US	20160915	88	71	0	2016	09	15	20YR Lagged Period		9/15/2016
GHCND:USW00003816	PADUCAH BARKLEY REGIONAL AIRPORT KY US	20160916	94	69	0	2016	09	16	20YR Lagged Period	FY2016 Lagged	9/16/2016
GHCND:USW00003816	PADUCAH BARKLEY REGIONAL AIRPORT KY US	20160917	82	65	0	2016	09	17	20YR Lagged Period	FY2016 Lagged	9/17/2016
GHCND:USW00003816	PADUCAH BARKLEY REGIONAL AIRPORT KY US	20160918	85	62	0	2016	09	18	20YR Lagged Period	FY2016 Lagged	9/18/2016
GHCND:USW00003816	PADUCAH BARKLEY REGIONAL AIRPORT KY US	20160919	87	60	0	2016	09	19	20YR Lagged Period	FY2016 Lagged	9/19/2016
GHCND:USW00003816	PADUCAH BARKLEY REGIONAL AIRPORT KY US	20160920	90	59	0	2016	09	20	20YR Lagged Period	FY2016 Lagged	9/20/2016
GHCND:USW00003816	PADUCAH BARKLEY REGIONAL AIRPORT KY US	20160921	89	59	0	2016	09	21	20YR Lagged Period	FY2016 Lagged	9/21/2016
GHCND:USW00003816	PADUCAH BARKLEY REGIONAL AIRPORT KY US	20160922	91	61	0	2016	09	22	20YR Lagged Period	FY2016 Lagged	9/22/2016
GHCND:USW00003816	PADUCAH BARKLEY REGIONAL AIRPORT KY US	20160923	93	62	0	2016	09	23	20YR Lagged Period	FY2016 Lagged	9/23/2016
GHCND:USW00003816	PADUCAH BARKLEY REGIONAL AIRPORT KY US	20160924	94	64	0	2016	09	24	20YR Lagged Period	FY2016 Lagged	9/24/2016
GHCND:USW00003816	PADUCAH BARKLEY REGIONAL AIRPORT KY US	20160925	92	64	0	2016	09	25	20YR Lagged Period	FY2016 Lagged	9/25/2016
GHCND:USW00003816	PADUCAH BARKLEY REGIONAL AIRPORT KY US	20160926	75	49	3	2016	09	26	20YR Lagged Period	FY2016 Lagged	9/26/2016
GHCND:USW00003816	PADUCAH BARKLEY REGIONAL AIRPORT KY US	20160927	80	44	3	2016	09	27	20YR Lagged Period	FY2016 Lagged	9/27/2016
GHCND:USW00003816	PADUCAH BARKLEY REGIONAL AIRPORT KY US	20160928	76	53	0	2016	09	28	20YR Lagged Period	FY2016 Lagged	9/28/2016
GHCND:USW00003816	PADUCAH BARKLEY REGIONAL AIRPORT KY US	20160929	69	49	6	2016	09	29	20YR Lagged Period	FY2016 Lagged	9/29/2016
GHCND:USW00003816	PADUCAH BARKLEY REGIONAL AIRPORT KY US	20160930	68	58	2	2016	09	30	20YR Lagged Period	FY2016 Lagged	9/30/2016
GHCND:USW00003816	PADUCAH BARKLEY REGIONAL AIRPORT KY US	20161001	70	59	0	2016	10	01	20YR Lagged Period	FY2016 Lagged	10/1/2016
GHCND:USW00003816	PADUCAH BARKLEY REGIONAL AIRPORT KY US	20161002	76	54	0	2016	10	02	20YR Lagged Period	FY2016 Lagged	10/2/2016
GHCND:USW00003816	PADUCAH BARKLEY REGIONAL AIRPORT KY US	20161003	79	53	0	2016	10	03	20YR Lagged Period	FY2016 Lagged	10/3/2016
GHCND:USW00003816	PADUCAH BARKLEY REGIONAL AIRPORT KY US	20161004	86	53	0	2016	10	04	20YR Lagged Period	FY2016 Lagged	10/4/2016
GHCND:USW00003816	PADUCAH BARKLEY REGIONAL AIRPORT KY US	20161005	86	65	0	2016	10	05	20YR Lagged Period	FY2016 Lagged	10/5/2016
GHCND:USW00003816	PADUCAH BARKLEY REGIONAL AIRPORT KY US	20161006	88	60	0	2016	10	06	20YR Lagged Period	FY2016 Lagged	10/6/2016
GHCND:USW00003816	PADUCAH BARKLEY REGIONAL AIRPORT KY US	20161007	87	56	0	2016	10	07	20YR Lagged Period	FY2016 Lagged	10/7/2016
GHCND:USW00003816	PADUCAH BARKLEY REGIONAL AIRPORT KY US	20161008	73	45	6	2016	10	08	20YR Lagged Period	FY2016 Lagged	10/8/2016
GHCND:USW00003816	PADUCAH BARKLEY REGIONAL AIRPORT KY US	20161009	77	41	6	2016	10	09	20YR Lagged Period	FY2016 Lagged	10/9/2016
GHCND:USW00003816	PADUCAH BARKLEY REGIONAL AIRPORT KY US	20161010	78	43	4	2016	10	10	20YR Lagged Period	FY2016 Lagged	10/10/2016
GHCND:USW00003816	PADUCAH BARKLEY REGIONAL AIRPORT KY US	20161011	84	55	0	2016	10	11	20YR Lagged Period	FY2016 Lagged	10/11/2016
GHCND:USW00003816	PADUCAH BARKLEY REGIONAL AIRPORT KY US	20161012	78	61	0	2016	10	12	20YR Lagged Period	FY2016 Lagged	10/12/2016
GHCND:USW00003816	PADUCAH BARKLEY REGIONAL AIRPORT KY US	20161013	64	49	8	2016	10	13	20YR Lagged Period	FY2016 Lagged	10/13/2016
GHCND:USW00003816	PADUCAH BARKLEY REGIONAL AIRPORT KY US	20161014	63	47	10	2016	10	14	20YR Lagged Period	FY2016 Lagged	10/14/2016
GHCND:USW00003816	PADUCAH BARKLEY REGIONAL AIRPORT KY US	20161015	84	62	0	2016	10	15	20YR Lagged Period	FY2016 Lagged	10/15/2016
GHCND:USW00003816	PADUCAH BARKLEY REGIONAL AIRPORT KY US	20161016	84	65	0	2016	10	16	20YR Lagged Period	FY2016 Lagged	10/16/2016
GHCND:USW00003816	PADUCAH BARKLEY REGIONAL AIRPORT KY US	20161017	87	67	0	2016	10	17	20YR Lagged Period	FY2016 Lagged	10/17/2016
GHCND:USW00003816	PADUCAH BARKLEY REGIONAL AIRPORT KY US	20161018	86	71	0	2016	10	18	20YR Lagged Period	FY2016 Lagged	10/18/2016
GHCND:USW00003816	PADUCAH BARKLEY REGIONAL AIRPORT KY US	20161019	89	68	0	2016	10	19	20YR Lagged Period	FY2016 Lagged	10/19/2016
GHCND:USW00003816	PADUCAH BARKLEY REGIONAL AIRPORT KY US	20161020	71	52	3	2016	10	20	20YR Lagged Period	FY2016 Lagged	10/20/2016
GHCND:USW00003816	PADUCAH BARKLEY REGIONAL AIRPORT KY US	20161021	62	38	15	2016	10	21	20YR Lagged Period	FY2016 Lagged	10/21/2016
GHCND:USW00003816	PADUCAH BARKLEY REGIONAL AIRPORT KY US	20161022	68	35	13	2016	10	22	20YR Lagged Period	FY2016 Lagged	10/22/2016
GHCND:USW00003816	PADUCAH BARKLEY REGIONAL AIRPORT KY US	20161023	78	49	1	2016	10	23	20YR Lagged Period	FY2016 Lagged	10/23/2016
GHCND:USW00003816	PADUCAH BARKLEY REGIONAL AIRPORT KY US	20161024	75	47	4	2016	10	24	20YR Lagged Period	FY2016 Lagged	10/24/2016
GHCND:USW00003816	PADUCAH BARKLEY REGIONAL AIRPORT KY US	20161025	71	42	8	2016	10	25	20YR Lagged Period	FY2016 Lagged	10/25/2016
GHCND:USW00003816	PADUCAH BARKLEY REGIONAL AIRPORT KY US	20161026	82	46	1	2016	10	26	20YR Lagged Period	FY2016 Lagged	10/26/2016
GHCND:USW00003816	PADUCAH BARKLEY REGIONAL AIRPORT KY US	20161027	70	49	6	2016	10	27	20YR Lagged Period	FY2016 Lagged	10/27/2016
GHCND:USW00003816	PADUCAH BARKLEY REGIONAL AIRPORT KY US	20161028	79	41	5	2016	10	28	20YR Lagged Period	FY2016 Lagged	10/28/2016
GHCND:USW00003816	PADUCAH BARKLEY REGIONAL AIRPORT KY US	20161029	85	61	0	2016	10	29	20YR Lagged Period	FY2016 Lagged	10/29/2016
GHCND:USW00003816	PADUCAH BARKLEY REGIONAL AIRPORT KY US	20161030	84	59	0	2016	10	30	20YR Lagged Period	FY2016 Lagged	10/30/2016
GHCND:USW00003816	PADUCAH BARKLEY REGIONAL AIRPORT KY US	20161031	83	54	0	2016	10	31	20YR Lagged Period	FY2016 Lagged	10/31/2016
GHCND:USW00003816	PADUCAH BARKLEY REGIONAL AIRPORT KY US	20161101	85	63	0	2016	11	01	20YR Lagged Period	FY2016 Lagged	11/1/2016
GHCND:USW00003816	PADUCAH BARKLEY REGIONAL AIRPORT KY US	20161102	78	59	0	2016	11	02	20YR Lagged Period	FY2016 Lagged	11/2/2016
GHCND:USW00003816	PADUCAH BARKLEY REGIONAL AIRPORT KY US	20161103	75	57	0	2016	11	03	20YR Lagged Period	FY2016 Lagged	11/3/2016
GHCND:USW00003816	PADUCAH BARKLEY REGIONAL AIRPORT KY US	20161104	71	42	8	2016	11	04	20YR Lagged Period	FY2016 Lagged	11/4/2016
GHCND:USW00003816	PADUCAH BARKLEY REGIONAL AIRPORT KY US	20161105	66	37	13	2016	11	05	20YR Lagged Period	FY2016 Lagged	11/5/2016
GHCND:USW00003816	PADUCAH BARKLEY REGIONAL AIRPORT KY US	20161106	72	43	7	2016	11	06	20YR Lagged Period	FY2016 Lagged	11/6/2016
GHCND:USW00003816	PADUCAH BARKLEY REGIONAL AIRPORT KY US	20161107	73	40	8	2016	11	07	20YR Lagged Period	FY2016 Lagged	11/7/2016
GHCND:USW00003816	PADUCAH BARKLEY REGIONAL AIRPORT KY US	20161108	69	54	3	2016	11	08	20YR Lagged Period	FY2016 Lagged	11/8/2016
GHCND:USW00003816	PADUCAH BARKLEY REGIONAL AIRPORT KY US	20161109	63	36	15	2016	11	09	20YR Lagged Period	FY2016 Lagged	11/9/2016
GHCND:USW00003816	PADUCAH BARKLEY REGIONAL AIRPORT KY US	20161110	65	30	17	2016	11	10	20YR Lagged Period	FY2016 Lagged	11/10/2016
GHCND:USW00003816	PADUCAH BARKLEY REGIONAL AIRPORT KY US	20161111	70	37	11	2016	11	11	20YR Lagged Period	FY2016 Lagged	11/11/2016
GHCND:USW00003816	PADUCAH BARKLEY REGIONAL AIRPORT KY US	20161112	58	29	21	2016	11	12	20YR Lagged Period	FY2016 Lagged	11/12/2016
GHCND:USW00003816	PADUCAH BARKLEY REGIONAL AIRPORT KY US	20161113	63	23	22	2016	11	13	20YR Lagged Period	FY2016 Lagged	11/13/2016
GHCND:USW00003816	PADUCAH BARKLEY REGIONAL AIRPORT KY US	20161114	66	28	18	2016	11	14	20YR Lagged Period	FY2016 Lagged	11/14/2016
GHCND:USW00003816	PADUCAH BARKLEY REGIONAL AIRPORT KY US	20161115	69	43	10	2016	11	15	20YR Lagged Period	FY2016 Lagged	11/15/2016
GHCND:USW00003816	PADUCAH BARKLEY REGIONAL AIRPORT KY US	20161116	77	37	8	2016	11	16	20YR Lagged Period	FY2016 Lagged	11/16/2016
GHCND:USW00003816	PADUCAH BARKLEY REGIONAL AIRPORT KY US	20161117	80	59	0	2016	11	17	20YR Lagged Period	FY2016 Lagged	11/17/2016
GHCND:USW00003816	PADUCAH BARKLEY REGIONAL AIRPORT KY US	20161118	77	44	4	2016	11	18	20YR Lagged Period	FY2016 Lagged	11/18/2016
GHCND:USW00003816	PADUCAH BARKLEY REGIONAL AIRPORT KY US	20161119	51	33	23	2016	11	19	20YR Lagged Period	FY2016 Lagged	11/19/2016
GHCND:USW00003816	PADUCAH BARKLEY REGIONAL AIRPORT KY US	20161120	49	27	27	2016	11	20	20YR Lagged Period	FY2016 Lagged	11/20/2016
GHCND:USW00003816	PADUCAH BARKLEY REGIONAL AIRPORT KY US	20161121	53	23	27	2016	11	21	20YR Lagged Period	FY2016 Lagged	11/21/2016
GHCND:USW00003816	PADUCAH BARKLEY REGIONAL AIRPORT KY US	20161122	57	31	21	2016	11	22	20YR Lagged Period	FY2016 Lagged	11/22/2016
GHCND:USW00003816	PADUCAH BARKLEY REGIONAL AIRPORT KY US	20161123	55	46	14	2016	11	23	20YR Lagged Period	FY2016 Lagged	11/23/2016
GHCND:USW00003816	PADUCAH BARKLEY REGIONAL AIRPORT KY US	20161124	54	45	15	2016	11	24	20YR Lagged Period	FY2016 Lagged	11/24/2016
GHCND:USW00003816	PADUCAH BARKLEY REGIONAL AIRPORT KY US	20161125	52	45	16	2016	11	25	20YR Lagged Period	FY2016 Lagged	11/25/2016
GHCND:USW00003816	PADUCAH BARKLEY REGIONAL AIRPORT KY US	20161126	52	27	25	2016	11	26	20YR Lagged Period	FY2016 Lagged	11/26/2016

GHCND:USW00003816	PADUCAH BARKLEY REGIONAL AIRPORT KY US	20161127	51	24	27	2016	11	27	20YR Lagged Period	FY2016 Lagged	11/27/2016
GHCND:USW00003816	PADUCAH BARKLEY REGIONAL AIRPORT KY US	20161128	58	49	11	2016	11	28	20YR Lagged Period	FY2016 Lagged	11/28/2016
GHCND:USW00003816	PADUCAH BARKLEY REGIONAL AIRPORT KY US	20161129	66	49	7	2016	11	29	20YR Lagged Period	FY2016 Lagged	11/29/2016
GHCND:USW00003816	PADUCAH BARKLEY REGIONAL AIRPORT KY US	20161130	56	36	19	2016	11	30	20YR Lagged Period	FY2016 Lagged	11/30/2016
GHCND:USW00003816	PADUCAH BARKLEY REGIONAL AIRPORT KY US	20161201	49	29	26	2016	12	01	20YR Lagged Period	FY2016 Lagged	12/1/2016
GHCND:USW00003816	PADUCAH BARKLEY REGIONAL AIRPORT KY US	20161202	53	26	25	2016	12	02	20YR Lagged Period	FY2016 Lagged	12/2/2016
GHCND:USW00003816	PADUCAH BARKLEY REGIONAL AIRPORT KY US	20161203	44	33	26	2016	12	03	20YR Lagged Period	FY2016 Lagged	12/3/2016
GHCND:USW00003816	PADUCAH BARKLEY REGIONAL AIRPORT KY US	20161204	46	39	22	2016	12	04	20YR Lagged Period	FY2016 Lagged	12/4/2016
GHCND:USW00003816	PADUCAH BARKLEY REGIONAL AIRPORT KY US	20161205	44	35	25	2016	12	05	20YR Lagged Period	FY2016 Lagged	12/5/2016
GHCND:USW00003816	PADUCAH BARKLEY REGIONAL AIRPORT KY US	20161206	48	36	23	2016	12	06	20YR Lagged Period	FY2016 Lagged	12/6/2016
GHCND:USW00003816	PADUCAH BARKLEY REGIONAL AIRPORT KY US	20161207	47	31	26	2016	12	07	20YR Lagged Period	FY2016 Lagged	12/7/2016
GHCND:USW00003816	PADUCAH BARKLEY REGIONAL AIRPORT KY US	20161208	37	24	34	2016	12	08	20YR Lagged Period	FY2016 Lagged	12/8/2016
GHCND:USW00003816	PADUCAH BARKLEY REGIONAL AIRPORT KY US	20161209	35	17	39	2016	12	09	20YR Lagged Period	FY2016 Lagged	12/9/2016
GHCND:USW00003816	PADUCAH BARKLEY REGIONAL AIRPORT KY US	20161210	41	14	37	2016	12	10	20YR Lagged Period	FY2016 Lagged	12/10/2016
GHCND:USW00003816	PADUCAH BARKLEY REGIONAL AIRPORT KY US	20161211	46	38	23	2016	12	11	20YR Lagged Period	FY2016 Lagged	12/11/2016
GHCND:USW00003816	PADUCAH BARKLEY REGIONAL AIRPORT KY US	20161212	45	36	24	2016	12	12	20YR Lagged Period	FY2016 Lagged	12/12/2016
GHCND:USW00003816	PADUCAH BARKLEY REGIONAL AIRPORT KY US	20161213	48	31	25	2016	12	13	20YR Lagged Period	FY2016 Lagged	12/13/2016
GHCND:USW00003816	PADUCAH BARKLEY REGIONAL AIRPORT KY US	20161214	38	20	36	2016	12	14	20YR Lagged Period	FY2016 Lagged	12/14/2016
GHCND:USW00003816	PADUCAH BARKLEY REGIONAL AIRPORT KY US	20161215	28	17	42	2016	12	15	20YR Lagged Period	FY2016 Lagged	12/15/2016
GHCND:USW00003816	PADUCAH BARKLEY REGIONAL AIRPORT KY US	20161216	53	20	28	2016	12	16	20YR Lagged Period	FY2016 Lagged	12/16/2016
GHCND:USW00003816	PADUCAH BARKLEY REGIONAL AIRPORT KY US	20161217	72	27	15	2016	12	17	20YR Lagged Period	FY2016 Lagged	12/17/2016
GHCND:USW00003816	PADUCAH BARKLEY REGIONAL AIRPORT KY US	20161218	27	13	45	2016	12	18	20YR Lagged Period	FY2016 Lagged	12/18/2016
GHCND:USW00003816	PADUCAH BARKLEY REGIONAL AIRPORT KY US	20161219	28	11	45	2016	12	19	20YR Lagged Period	FY2016 Lagged	12/19/2016
GHCND:USW00003816	PADUCAH BARKLEY REGIONAL AIRPORT KY US	20161220	40	10	40	2016	12	20	20YR Lagged Period	FY2016 Lagged	12/20/2016
GHCND:USW00003816	PADUCAH BARKLEY REGIONAL AIRPORT KY US	20161221	49	21	30	2016	12	21	20YR Lagged Period	FY2016 Lagged	12/21/2016
GHCND:USW00003816	PADUCAH BARKLEY REGIONAL AIRPORT KY US	20161222	45	32	26	2016	12	22	20YR Lagged Period	FY2016 Lagged	12/22/2016
GHCND:USW00003816	PADUCAH BARKLEY REGIONAL AIRPORT KY US	20161223	52	34	22	2016	12	23	20YR Lagged Period	FY2016 Lagged	12/23/2016
GHCND:USW00003816	PADUCAH BARKLEY REGIONAL AIRPORT KY US	20161224	51	46	16	2016	12	24	20YR Lagged Period	FY2016 Lagged	12/24/2016
GHCND:USW00003816	PADUCAH BARKLEY REGIONAL AIRPORT KY US	20161225	71	46	6	2016	12	25	20YR Lagged Period	FY2016 Lagged	12/25/2016
GHCND:USW00003816	PADUCAH BARKLEY REGIONAL AIRPORT KY US	20161226	71	54	2	2016	12	26	20YR Lagged Period	FY2016 Lagged	12/26/2016
GHCND:USW00003816	PADUCAH BARKLEY REGIONAL AIRPORT KY US	20161227	54	29	23	2016	12	27	20YR Lagged Period	FY2016 Lagged	12/27/2016
GHCND:USW00003816	PADUCAH BARKLEY REGIONAL AIRPORT KY US	20161228	54	26	25	2016	12	28	20YR Lagged Period	FY2016 Lagged	12/28/2016
GHCND:USW00003816	PADUCAH BARKLEY REGIONAL AIRPORT KY US	20161229	50	36	22	2016	12	29	20YR Lagged Period	FY2016 Lagged	12/29/2016
GHCND:USW00003816	PADUCAH BARKLEY REGIONAL AIRPORT KY US	20161230	48	30	26	2016	12	30	20YR Lagged Period	FY2016 Lagged	12/30/2016
GHCND:USW00003816	PADUCAH BARKLEY REGIONAL AIRPORT KY US	20161231	46	40	22	2016	12	31	20YR Lagged Period	FY2016 Lagged	12/31/2016
GHCND:USW00003816	PADUCAH BARKLEY REGIONAL AIRPORT KY US	20170101	47	41	21	2017	01	01	20YR Lagged Period	FY2016 Lagged	1/1/2017
GHCND:USW00003816	PADUCAH BARKLEY REGIONAL AIRPORT KY US	20170102	60	46	12	2017	01	02	20YR Lagged Period	FY2016 Lagged	1/2/2017
GHCND:USW00003816	PADUCAH BARKLEY REGIONAL AIRPORT KY US	20170103	58	37	17	2017	01	03	20YR Lagged Period	FY2016 Lagged	1/3/2017
GHCND:USW00003816	PADUCAH BARKLEY REGIONAL AIRPORT KY US	20170104	37	23	35	2017	01	04	20YR Lagged Period	FY2016 Lagged	1/4/2017
GHCND:USW00003816	PADUCAH BARKLEY REGIONAL AIRPORT KY US	20170105	28	18	42	2017	01	05	20YR Lagged Period	FY2016 Lagged	1/5/2017
GHCND:USW00003816	PADUCAH BARKLEY REGIONAL AIRPORT KY US	20170106	21	14	47	2017	01	06	20YR Lagged Period	FY2016 Lagged	1/6/2017
GHCND:USW00003816	PADUCAH BARKLEY REGIONAL AIRPORT KY US	20170107	24	7	49	2017	01	07	20YR Lagged Period	FY2016 Lagged	1/7/2017
GHCND:USW00003816	PADUCAH BARKLEY REGIONAL AIRPORT KY US	20170108	29	7	47	2017	01	08	20YR Lagged Period	FY2016 Lagged	1/8/2017
GHCND:USW00003816	PADUCAH BARKLEY REGIONAL AIRPORT KY US	20170109	46	23	30	2017	01	09	20YR Lagged Period	FY2016 Lagged	1/9/2017
GHCND:USW00003816	PADUCAH BARKLEY REGIONAL AIRPORT KY US	20170110	62	46	11	2017	01	10	20YR Lagged Period	FY2016 Lagged	1/10/2017
GHCND:USW00003816	PADUCAH BARKLEY REGIONAL AIRPORT KY US	20170111	68	44	9	2017	01	11	20YR Lagged Period	FY2016 Lagged	1/11/2017
GHCND:USW00003816	PADUCAH BARKLEY REGIONAL AIRPORT KY US	20170112	71	36	11	2017	01	12	20YR Lagged Period	FY2016 Lagged	1/12/2017
GHCND:USW00003816	PADUCAH BARKLEY REGIONAL AIRPORT KY US	20170113	37	33	30	2017	01	13	20YR Lagged Period	FY2016 Lagged	1/13/2017
GHCND:USW00003816	PADUCAH BARKLEY REGIONAL AIRPORT KY US	20170114	42	36	26	2017	01	14	20YR Lagged Period	FY2016 Lagged	1/14/2017
GHCND:USW00003816	PADUCAH BARKLEY REGIONAL AIRPORT KY US	20170115	43	37	25	2017	01	15	20YR Lagged Period	FY2016 Lagged	1/15/2017
GHCND:USW00003816	PADUCAH BARKLEY REGIONAL AIRPORT KY US	20170116	64	43	11	2017	01	16	20YR Lagged Period	FY2016 Lagged	1/16/2017
GHCND:USW00003816	PADUCAH BARKLEY REGIONAL AIRPORT KY US	20170117	63	45	11	2017	01	17	20YR Lagged Period	FY2016 Lagged	1/17/2017
GHCND:USW00003816	PADUCAH BARKLEY REGIONAL AIRPORT KY US	20170118	46	42	21	2017	01	18	20YR Lagged Period	FY2016 Lagged	1/18/2017
GHCND:USW00003816	PADUCAH BARKLEY REGIONAL AIRPORT KY US	20170119	60	45	12	2017	01	19	20YR Lagged Period	FY2016 Lagged	1/19/2017
GHCND:USW00003816	PADUCAH BARKLEY REGIONAL AIRPORT KY US	20170120	62	53	7	2017	01	20	20YR Lagged Period	FY2016 Lagged	1/20/2017
GHCND:USW00003816	PADUCAH BARKLEY REGIONAL AIRPORT KY US	20170121	71	51	4	2017	01	21	20YR Lagged Period	FY2016 Lagged	1/21/2017
GHCND:USW00003816	PADUCAH BARKLEY REGIONAL AIRPORT KY US	20170122	63	49	9	2017	01	22	20YR Lagged Period	FY2016 Lagged	1/22/2017
GHCND:USW00003816	PADUCAH BARKLEY REGIONAL AIRPORT KY US	20170123	49	41	20	2017	01	23	20YR Lagged Period	FY2016 Lagged	1/23/2017
GHCND:USW00003816	PADUCAH BARKLEY REGIONAL AIRPORT KY US	20170124	55	38	18	2017	01	24	20YR Lagged Period	FY2016 Lagged	1/24/2017
GHCND:USW00003816	PADUCAH BARKLEY REGIONAL AIRPORT KY US	20170125	64	40	13	2017	01	25	20YR Lagged Period	FY2016 Lagged	1/25/2017
GHCND:USW00003816	PADUCAH BARKLEY REGIONAL AIRPORT KY US	20170126	40	33	28	2017	01	26	20YR Lagged Period	FY2016 Lagged	1/26/2017
GHCND:USW00003816	PADUCAH BARKLEY REGIONAL AIRPORT KY US	20170127	45	26	29	2017	01	27	20YR Lagged Period	FY2016 Lagged	1/27/2017
GHCND:USW00003816	PADUCAH BARKLEY REGIONAL AIRPORT KY US	20170128	47	31	26	2017	01	28	20YR Lagged Period	FY2016 Lagged	1/28/2017
GHCND:USW00003816	PADUCAH BARKLEY REGIONAL AIRPORT KY US	20170129	41	26	31	2017	01	29	20YR Lagged Period	FY2016 Lagged	1/29/2017
GHCND:USW00003816	PADUCAH BARKLEY REGIONAL AIRPORT KY US	20170130	50	23	28	2017	01	30	20YR Lagged Period	FY2016 Lagged	1/30/2017
GHCND:USW00003816	PADUCAH BARKLEY REGIONAL AIRPORT KY US	20170131	63	39	14	2017	01	31	20YR Lagged Period	FY2016 Lagged	1/31/2017
GHCND:USW00003816	PADUCAH BARKLEY REGIONAL AIRPORT KY US	20170201	57	39	17	2017	02	01	20YR Lagged Period	FY2016 Lagged	2/1/2017
GHCND:USW00003816	PADUCAH BARKLEY REGIONAL AIRPORT KY US	20170202	39	31	30	2017	02	02	20YR Lagged Period	FY2016 Lagged	2/2/2017
GHCND:USW00003816	PADUCAH BARKLEY REGIONAL AIRPORT KY US	20170203	38	18	37	2017	02	03	20YR Lagged Period	FY2016 Lagged	2/3/2017
GHCND:USW00003816	PADUCAH BARKLEY REGIONAL AIRPORT KY US	20170204	45	14	35	2017	02	04	20YR Lagged Period	FY2016 Lagged	2/4/2017
GHCND:USW00003816	PADUCAH BARKLEY REGIONAL AIRPORT KY US	20170205	58	33	19	2017	02	05	20YR Lagged Period	FY2016 Lagged	2/5/2017
GHCND:USW00003816	PADUCAH BARKLEY REGIONAL AIRPORT KY US	20170206	65	38	13	2017	02	06	20YR Lagged Period	FY2016 Lagged	2/6/2017
GHCND:USW00003816	PADUCAH BARKLEY REGIONAL AIRPORT KY US	20170207	72	49	4	2017	02	07	20YR Lagged Period	FY2016 Lagged	2/7/2017
GHCND:USW00003816	PADUCAH BARKLEY REGIONAL AIRPORT KY US	20170208	49	31	25	2017	02	08	20YR Lagged Period	FY2016 Lagged	2/8/2017
GHCND:USW00003816	PADUCAH BARKLEY REGIONAL AIRPORT KY US	20170209	34	21	37	2017	02	09	20YR Lagged Period	FY2016 Lagged	2/9/2017
GHCND:USW00003816	PADUCAH BARKLEY REGIONAL AIRPORT KY US	20170210	64	23	21	2017	02	10	20YR Lagged Period	FY2016 Lagged	2/10/2017
GHCND:USW00003816	PADUCAH BARKLEY REGIONAL AIRPORT KY US	20170211	72	58	0	2017	02	11	20YR Lagged Period	FY2016 Lagged	2/11/2017
GHCND:USW00003816	PADUCAH BARKLEY REGIONAL AIRPORT KY US	20170212	69	39	11	2017	02	12	20YR Lagged Period	FY2016 Lagged	2/12/2017
GHCND:USW00003816	PADUCAH BARKLEY REGIONAL AIRPORT KY US	20170213	53	30	23	2017	02	13	20YR Lagged Period	FY2016 Lagged	2/13/2017
GHCND:USW00003816	PADUCAH BARKLEY REGIONAL AIRPORT KY US	20170214	49	37	22	2017	02	14	20YR Lagged Period	FY2016 Lagged	2/14/2017
GHCND:USW00003816	PADUCAH BARKLEY REGIONAL AIRPORT KY US	20170215	50	25	27	2017	02	15	20YR Lagged Period	FY2016 Lagged	2/15/2017
GHCND:USW00003816	PADUCAH BARKLEY REGIONAL AIRPORT KY US	20170216	61	25	22	2017	02	16	20YR Lagged Period	FY2016 Lagged	2/16/2017
GHCND:USW00003816	PADUCAH BARKLEY REGIONAL AIRPORT KY US	20170217	69	43	9	2017	02	17	20YR Lagged Period	FY2016 Lagged	2/17/2017
GHCND:USW00003816	PADUCAH BARKLEY REGIONAL AIRPORT KY US	20170218	56	48	13	2017	02	18	20YR Lagged Period	FY2016 Lagged	2/18/2017
GHCND:USW00003816	PADUCAH BARKLEY REGIONAL AIRPORT KY US	20170219	65	41	12	2017	02	19	20YR Lagged Period	FY2016 Lagged	2/19/2017
GHCND:USW00003816	PADUCAH BARKLEY REGIONAL AIRPORT KY US	20170220	75	44	5	2017	02	20	20YR Lagged Period	FY2016 Lagged	2/20/2017
GHCND:USW00003816	PADUCAH BARKLEY REGIONAL AIRPORT KY US	20170221	64	56	5	2017	02	21	20YR Lagged Period	FY2016 Lagged	2/21/2017
GHCND:USW00003816	PADUCAH BARKLEY REGIONAL AIRPORT KY US	20170222	72	56	1	2017	02	22	20YR Lagged Period	FY2016 Lagged	2/22/2017
GHCND:USW00003816	PADUCAH BARKLEY REGIONAL AIRPORT KY US	20170223	74	54	1	2017	02	23	20YR Lagged Period	FY2016 Lagged	2/23/2017
GHCND:USW00003816	PADUCAH BARKLEY REGIONAL AIRPORT KY US	20170224	74	48	4	2017	02	24	20YR Lagged Period	FY2016 Lagged	2/24/2017
GHCND:USW00003816	PADUCAH BARKLEY REGIONAL AIRPORT KY US	20170225	47	26	28	2017	02	25	20YR Lagged Period	FY2016 Lagged	2/25/2017
GHCND:USW00003816	PADUCAH BARKLEY REGIONAL AIRPORT KY US	20170226	55	22	26	2017	02	26	20YR Lagged Period	FY2016 Lagged	2/26/2017
GHCND:USW00003816	PADUCAH BARKLEY REGIONAL AIRPORT KY US	20170227	67	45	9	2017	02	27	20YR Lagged Period	FY2016 Lagged	2/27/2017
GHCND:USW00003816	PADUCAH BARKLEY REGIONAL AIRPORT KY US	20170228	72	54	2	2017	02	28	20YR Lagged Period	FY2016 Lagged	2/28/2017
GHCND:USW00003816	PADUCAH BARKLEY REGIONAL AIRPORT KY US	20170301	72	40	9	2017	03	01	20YR Lagged Period	FY2016 Lagged	3/1/2017
GHCND:USW00003816	PADUCAH BARKLEY REGIONAL AIRPORT KY US	20170302	55	34	20	2017	03	02	20YR Lagged Period	FY2016 Lagged	3/2/2017
GHCND:USW00003816	PADUCAH BARKLEY REGIONAL AIRPORT KY US	20170303	48	30	26	2017	03	03	20YR Lagged Period	FY2016 Lagged	3/3/2017
GHCND:USW00003816	PADUCAH BARKLEY REGIONAL AIRPORT KY US	20170304	67	32	15	2017	03	04	20YR Lagged Period	FY2016 Lagged	3/4/2017
GHCND:USW00003816	PADUCAH BARKLEY REGIONAL AIRPORT KY US	20170305	62	47	10	2017	03	05	20YR Lagged Period	FY2016 Lagged	3/5/2017
GHCND:USW00003816	PADUCAH BARKLEY REGIONAL AIRPORT KY US	20170306	68	53	4	2017	03	06	20YR Lagged Period	FY2016 Lagged	3/6/2017
GHCND:USW00003816	PADUCAH BARKLEY REGIONAL AIRPORT KY US	20170307	65	42	11	2017	03	07	20YR Lagged Period	FY2016 Lagged	3/7/2017
GHCND:USW00003816	PADUCAH BARKLEY REGIONAL AIRPORT KY US	20170308	66	38	13	2017	03	08	20YR Lagged Period	FY2016 Lagged	3/8/2017
GHCND:USW00003816	PADUCAH BARKLEY REGIONAL AIRPORT KY US	20170309	75	41	7	2017	03	09	20YR Lagged Period	FY2016 Lagged	3/9/2017
GHCND:USW00003816	PADUCAH BARKLEY REGIONAL AIRPORT KY US	20170310	56	38	18	2017	03	10	20YR Lagged Period	FY2016 Lagged	3/10/2017
GHCND:USW00003816	PADUCAH BARKLEY REGIONAL AIRPORT KY US	20170311	40	31	29	2017	03	11	20YR Lagged Period	FY2016 Lagged	3/11/2017
GHCND:USW00003816	PADUCAH BARKLEY REGIONAL AIRPORT KY US	20170312	48	26	28	2017	03	12	20YR Lagged Period	FY2016 Lagged	3/12/2017
GHCND:USW00003816	PADUCAH BARKLEY REGIONAL AIRPORT KY US	20170313	40	32	29	2017	03	13	20YR Lagged Period	FY2016 Lagged	3/13/2017
GHCND:USW00003816	PADUCAH BARKLEY REGIONAL AIRPORT KY US	20170314	39	26	32	2017	03	14	20YR Lagged Period	FY2016 Lagged	3/14/2017
GHCND:USW00003816	PADUCAH BARKLEY REGIONAL AIRPORT KY US	20170315	40	21	34	2017	03	15	20YR Lagged Period	FY2016 Lagged	3/15/2017
GHCND:USW00003816	PADUCAH BARKLEY REGIONAL AIRPORT KY US	20170316	49	19	31	2017	03	16	20YR Lagged Period	FY2016 Lagged	3/16/2017
GHCND:USW00003816	PADUCAH BARKLEY REGIONAL AIRPORT KY US	20170317	60	46	12	2017	03	17	20YR Lagged Period	FY2016 Lagged	3/17/2017
GHCND:USW00003816	PADUCAH BARKLEY REGIONAL AIRPORT KY US	20170318	62	39	14	2017	03	18	20YR Lagged Period	FY2016 Lagged	3/18/2017
GHCND:USW00003816	PADUCAH BARKLEY REGIONAL AIRPORT KY US	20170319	61	30	19	2017	03	19	20YR Lagged Period	FY2016 Lagged	3/19/2017
GHCND:USW00003816	PADUCAH BARKLEY REGIONAL AIRPORT KY US	20170320	84	44	1	2017	03	20	20YR Lagged Period	FY2016 Lagged	3/20/2017
GHCND:USW00003816	PADUCAH BARKLEY REGIONAL AIRPORT KY US	20170321	66	59	7	2017	03	21	20YR Lagged Period	FY2016 Lagged	3/21/2017
GHCND:USW00003816	PADUCAH BARKLEY REGIONAL AIRPORT KY US	20170322	57	40	16	2017	03	22	20YR Lagged Period	FY2016 Lagged	3/22/2017
GHCND:USW00003816	PADUCAH BARKLEY REGIONAL AIRPORT KY US	20170323	61	38	15	2017	03	23	20YR Lagged Period	FY2016 Lagged	3/23/2017
GHCND:USW00003816	PADUCAH BARKLEY REGIONAL AIRPORT KY US	20170324	76	55	0	2017	03	24	20YR Lagged Period	FY2016 Lagged	3/24/2017
GHCND:USW00003816	PADUCAH BARKLEY REGIONAL AIRPORT KY US	20170325	68	56	3	2017	03	25	20YR Lagged Period	FY2016 Lagged	3/25/2017
GHCND:USW00003816	PADUCAH BARKLEY REGIONAL AIRPORT KY US	20170326	67	50	6	2017	03	26	20YR Lagged Period	FY2016 Lagged	3/26/2017
GHCND:USW00003816	PADUCAH BARKLEY REGIONAL AIRPORT KY US	20170327	68	50	6	2017	03	27	20YR Lagged Period	FY2016 Lagged	3/27/2017
GHCND:USW00003816	PADUCAH BARKLEY REGIONAL AIRPORT KY US	20170328	65	50	7	2017	03	28	20YR Lagged Period	FY2016 Lagged	3/28/2017
GHCND:USW00003816	PADUCAH BARKLEY REGIONAL AIRPORT KY US	20170329	76	47	3	2017	03	29	20YR Lagged Period	FY2016 Lagged	3/29/2017
GHCND:USW00003816	PADUCAH BARKLEY REGIONAL AIRPORT KY US	20170330	77	53	0	2017	03	30	20YR Lagged Period	FY2016 Lagged	3/30/2017
GHCND:USW00003816	PADUCAH BARKLEY REGIONAL AIRPORT KY US	20170331	58	49	11	2017	03	31	20YR Lagged Period	FY2016 Lagged	3/31/2017
GHCND:USW00003816	PADUCAH BARKLEY REGIONAL AIRPORT KY US	20170401	63	45	11	2017	04	01	20YR Lagged Period	FY2016 Lagged	4/1/2017
GHCND:USW00003816	PADUCAH BARKLEY REGIONAL AIRPORT KY US	20170402	73	42	7	2017	04	02	20YR Lagged Period	FY2016 Lagged	4/2/2017
GHCND:USW00003816	PADUCAH BARKLEY REGIONAL AIRPORT KY US	20170403	71	58	0	2017	04	03	20YR Lagged Period	FY2016 Lagged	4/3/2017
GHCND:USW00003816	PADUCAH BARKLEY REGIONAL AIRPORT KY US	20170404	77	54	0	2017	04	04	20YR Lagged Period	FY2016 Lagged	4/4/2017
GHCND:USW00003816	PADUCAH BARKLEY REGIONAL AIRPORT KY US	20170405	74	43	6	2017	04	05	20YR Lagged Period	FY2016 Lagged	4/5/2017
GHCND:USW00003816	PADUCAH BARKLEY REGIONAL AIRPORT KY US	20170406	64	43	11	2017	04	06	20YR Lagged Period	FY2016 Lagged	4/6/2017
GHCND:USW00003816	PADUCAH BARKLEY REGIONAL AIRPORT KY US	20170407	64	39	13	2017	04	07	20YR Lagged Period	FY2016 Lagged	4/7/2017
GHCND:USW00003816	PADUCAH BARKLEY REGIONAL AIRPORT KY US	20170408	73	38	9	2017	04	08	20YR Lagged Period	FY2016 Lagged	4/8/2017
GHCND:USW00003816	PADUCAH BARKLEY REGIONAL AIRPORT KY US	20170409	79	58	0	2017	04	09	20YR Lagged Period	FY2016 Lagged	4/9/2017
GHCND:USW00003816	PADUCAH BARKLEY REGIONAL AIRPORT KY US	20170410	78	64	0	2017	04	10	20YR Lagged Period	FY2016 Lagged	4/10/2017
GHCND:USW00003816	PADUCAH BARKLEY REGIONAL AIRPORT KY US	20170411	70	48	6	2017	04	11	20YR Lagged Period	FY2016 Lagged	4/11/2017
GHCND:USW00003816	PADUCAH BARKLEY REGIONAL AIRPORT KY US	20170412	76	42	6	2017	04	12	20YR Lagged Period	FY2016 Lagged	4/12/2017
GHCND:USW00003816	PADUCAH BARKLEY REGIONAL AIRPORT KY US	20170413	83	47	0	2017	04	13	20YR Lagged Period	FY2016 Lagged	4/13/2017
GHCND:USW00003816	PADUCAH BARKLEY REGIONAL AIRPORT KY US	20170414	85	57	0	2017	04	14	20YR Lagged Period	FY2016 Lagged	4/14/2017
GHCND:USW00003816	PADUCAH BARKLEY REGIONAL AIRPORT KY US	20170415	84	65	0	2017	04	15	20YR Lagged Period	FY2016 Lagged	4/15/2017
GHCND:USW00003816	PADUCAH BARKLEY REGIONAL AIRPORT KY US	20170416	84	61	0	2017	04	16	20YR Lagged Period	FY2016 Lagged	4/16/2017
GHCND:USW00003816	PADUCAH BARKLEY REGIONAL AIRPORT KY US	20170417	69	58	1	2017	04	17	20YR Lagged Period	FY2016 Lagged	4/17/2017
GHCND:USW00003816	PADUCAH BARKLEY REGIONAL AIRPORT KY US	20170418	78	56	0	2017	04	18	20YR Lagged Period	FY2016 Lagged	4/18/2017
GHCND:USW00003816	PADUCAH BARKLEY REGIONAL AIRPORT KY US	20170419	84	64	0	2017	04	19	20YR Lagged Period	FY2016 Lagged	4/19/2017
GHCND:USW00003816	PADUCAH BARKLEY REGIONAL AIRPORT KY US	20170420	80	65	0	2017	04	20	20YR Lagged Period	FY2016 Lagged	4/20/2017
GHCND:USW00003816	PADUCAH BARKLEY REGIONAL AIRPORT KY US	20170421	66	51	6	2017	04	21	20YR Lagged Period	FY2016 Lagged	4/21/2017
GHCND:USW00003816	PADUCAH BARKLEY REGIONAL AIRPORT KY US	20170422	57	48	12	2017	04	22	20YR Lagged Period	FY2016 Lagged	4/22/2017
GHCND:USW00003816	PADUCAH BARKLEY REGIONAL AIRPORT KY US	20170423	70	47	6	2017	04	23	20YR Lagged Period	FY2016 Lagged	4/23/2017
GHCND:USW00003816	PADUCAH BARKLEY REGIONAL AIRPORT KY US	20170424	78	47	2	2017	04	24	20YR Lagged Period	FY2016 Lagged	4/24/2017
GHCND:USW00003816	PADUCAH BARKLEY REGIONAL AIRPORT KY US	20170425	79	56	0	2017	04	25	20YR Lagged Period	FY2016 Lagged	4/25/2017
GHCND:USW00003816	PADUCAH BARKLEY REGIONAL AIRPORT KY US	20170426	81	58	0	2017	04	26	20YR Lagged Period	FY2016 Lagged	4/26/2017
GHCND:USW00003816	PADUCAH BARKLEY REGIONAL AIRPORT KY US	20170427	63	50	8	2017	04	27	20YR Lagged Period	FY2016 Lagged	4/27/2017
GHCND:USW00003816	PADUCAH BARKLEY REGIONAL AIRPORT KY US	20170428	79	53	0	2017	04	28	20YR Lagged Period	FY2016 Lagged	4/28/2017
GHCND:USW00003816	PADUCAH BARKLEY REGIONAL AIRPORT KY US	20170429	86	65	0	2017	04	29	20YR Lagged Period	FY2016 Lagged	4/29/2017
GHCND:USW00003816	PADUCAH BARKLEY REGIONAL AIRPORT KY US	20170430	73	59	0	2017	04	30	20YR Lagged Period	FY2016 Lagged	4/30/2017
GHCND:USW00093820	LEXINGTON BLUEGRASS AIRPORT KY US	20150901	90	62	0	2015	09	01	20YR Lagged Period		9/1/2015
GHCND:USW00093820	LEXINGTON BLUEGRASS AIRPORT KY US	20150902	90	65	0	2015	09	02	20YR Lagged Period		9/2/2015
GHCND:USW00093820	LEXINGTON BLUEGRASS AIRPORT KY US	20150903	93	65	0	2015	09	03	20YR Lagged Period		9/3/2015
GHCND:USW00093820	LEXINGTON BLUEGRASS AIRPORT KY US	20150904	94	66	0	2015	09	04	20YR Lagged Period		9/4/2015
GHCND:USW00093820	LEXINGTON BLUEGRASS AIRPORT KY US	20150905	95	66	0	2015	09	05	20YR Lagged Period		9/5/2015
GHCND:USW00093820	LEXINGTON BLUEGRASS AIRPORT KY US	20150906	91	66	0	2015	09	06	20YR Lagged Period		9/6/2015
GHCND:USW00093820	LEXINGTON BLUEGRASS AIRPORT KY US	20150907	92	66	0	2015	09	07	20YR Lagged Period		9/7/2015
GHCND:USW00093820	LEXINGTON BLUEGRASS AIRPORT KY US	20150908	92	69	0	2015	09	08	20YR Lagged Period		9/8/2015
GHCND:USW00093820	LEXINGTON BLUEGRASS AIRPORT KY US	20150909	85	70	0	2015	09	09	20YR Lagged Period		9/9/2015
GHCND:USW00093820	LEXINGTON BLUEGRASS AIRPORT KY US	20150910	84	63	0	2015	09	10	20YR Lagged Period		9/10/2015
GHCND:USW00093820	LEXINGTON BLUEGRASS AIRPORT KY US	20150911	84	60	0	2015	09	11	20YR Lagged Period		9/11/2015
GHCND:USW00093820	LEXINGTON BLUEGRASS AIRPORT KY US	20150912	70	54	3	2015	09	12	20YR Lagged Period		9/12/2015
GHCND:USW00093820	LEXINGTON BLUEGRASS AIRPORT KY US	20150913	70	48	6	2015	09	13	20YR Lagged Period		9/13/2015
GHCND:USW00093820	LEXINGTON BLUEGRASS AIRPORT KY US	20150914	75	45	5	2015	09	14	20YR Lagged Period		9/14/2015
GHCND:USW00093820	LEXINGTON BLUEGRASS AIRPORT KY US	20150915	81	51	0	2015	09	15	20YR Lagged Period		9/15/2015

GHCND:USW00093820	LEXINGTON BLUEGRASS AIRPORT KY US	20150916	83	52	0	2015	09	16	20YR Lagged Period	9/16/2015
GHCND:USW00093820	LEXINGTON BLUEGRASS AIRPORT KY US	20150917	82	55	0	2015	09	17	20YR Lagged Period	9/17/2015
GHCND:USW00093820	LEXINGTON BLUEGRASS AIRPORT KY US	20150918	85	58	0	2015	09	18	20YR Lagged Period	9/18/2015
GHCND:USW00093820	LEXINGTON BLUEGRASS AIRPORT KY US	20150919	84	62	0	2015	09	19	20YR Lagged Period	9/19/2015
GHCND:USW00093820	LEXINGTON BLUEGRASS AIRPORT KY US	20150920	76	54	0	2015	09	20	20YR Lagged Period	9/20/2015
GHCND:USW00093820	LEXINGTON BLUEGRASS AIRPORT KY US	20150921	78	49	1	2015	09	21	20YR Lagged Period	9/21/2015
GHCND:USW00093820	LEXINGTON BLUEGRASS AIRPORT KY US	20150922	81	48	0	2015	09	22	20YR Lagged Period	9/22/2015
GHCND:USW00093820	LEXINGTON BLUEGRASS AIRPORT KY US	20150923	84	53	0	2015	09	23	20YR Lagged Period	9/23/2015
GHCND:USW00093820	LEXINGTON BLUEGRASS AIRPORT KY US	20150924	86	57	0	2015	09	24	20YR Lagged Period	9/24/2015
GHCND:USW00093820	LEXINGTON BLUEGRASS AIRPORT KY US	20150925	73	60	0	2015	09	25	20YR Lagged Period	9/25/2015
GHCND:USW00093820	LEXINGTON BLUEGRASS AIRPORT KY US	20150926	72	61	0	2015	09	26	20YR Lagged Period	9/26/2015
GHCND:USW00093820	LEXINGTON BLUEGRASS AIRPORT KY US	20150927	81	61	0	2015	09	27	20YR Lagged Period	9/27/2015
GHCND:USW00093820	LEXINGTON BLUEGRASS AIRPORT KY US	20150928	83	64	0	2015	09	28	20YR Lagged Period	9/28/2015
GHCND:USW00093820	LEXINGTON BLUEGRASS AIRPORT KY US	20150929	73	68	0	2015	09	29	20YR Lagged Period	9/29/2015
GHCND:USW00093820	LEXINGTON BLUEGRASS AIRPORT KY US	20150930	69	60	0	2015	09	30	20YR Lagged Period	9/30/2015
GHCND:USW00093820	LEXINGTON BLUEGRASS AIRPORT KY US	20151001	90	55	7	2015	10	01	20YR Lagged Period	10/1/2015
GHCND:USW00093820	LEXINGTON BLUEGRASS AIRPORT KY US	20151002	56	48	13	2015	10	02	20YR Lagged Period	10/2/2015
GHCND:USW00093820	LEXINGTON BLUEGRASS AIRPORT KY US	20151003	55	47	14	2015	10	03	20YR Lagged Period	10/3/2015
GHCND:USW00093820	LEXINGTON BLUEGRASS AIRPORT KY US	20151004	76	54	0	2015	10	04	20YR Lagged Period	10/4/2015
GHCND:USW00093820	LEXINGTON BLUEGRASS AIRPORT KY US	20151005	80	58	0	2015	10	05	20YR Lagged Period	10/5/2015
GHCND:USW00093820	LEXINGTON BLUEGRASS AIRPORT KY US	20151006	82	54	0	2015	10	06	20YR Lagged Period	10/6/2015
GHCND:USW00093820	LEXINGTON BLUEGRASS AIRPORT KY US	20151007	83	53	0	2015	10	07	20YR Lagged Period	10/7/2015
GHCND:USW00093820	LEXINGTON BLUEGRASS AIRPORT KY US	20151008	83	57	0	2015	10	08	20YR Lagged Period	10/8/2015
GHCND:USW00093820	LEXINGTON BLUEGRASS AIRPORT KY US	20151009	76	57	0	2015	10	09	20YR Lagged Period	10/9/2015
GHCND:USW00093820	LEXINGTON BLUEGRASS AIRPORT KY US	20151010	68	47	7	2015	10	10	20YR Lagged Period	10/10/2015
GHCND:USW00093820	LEXINGTON BLUEGRASS AIRPORT KY US	20151011	71	41	9	2015	10	11	20YR Lagged Period	10/11/2015
GHCND:USW00093820	LEXINGTON BLUEGRASS AIRPORT KY US	20151012	78	50	1	2015	10	12	20YR Lagged Period	10/12/2015
GHCND:USW00093820	LEXINGTON BLUEGRASS AIRPORT KY US	20151013	67	51	6	2015	10	13	20YR Lagged Period	10/13/2015
GHCND:USW00093820	LEXINGTON BLUEGRASS AIRPORT KY US	20151014	71	46	6	2015	10	14	20YR Lagged Period	10/14/2015
GHCND:USW00093820	LEXINGTON BLUEGRASS AIRPORT KY US	20151015	71	38	10	2015	10	15	20YR Lagged Period	10/15/2015
GHCND:USW00093820	LEXINGTON BLUEGRASS AIRPORT KY US	20151016	64	45	10	2015	10	16	20YR Lagged Period	10/16/2015
GHCND:USW00093820	LEXINGTON BLUEGRASS AIRPORT KY US	20151017	57	32	20	2015	10	17	20YR Lagged Period	10/17/2015
GHCND:USW00093820	LEXINGTON BLUEGRASS AIRPORT KY US	20151018	58	39	21	2015	10	18	20YR Lagged Period	10/18/2015
GHCND:USW00093820	LEXINGTON BLUEGRASS AIRPORT KY US	20151019	65	32	16	2015	10	19	20YR Lagged Period	10/19/2015
GHCND:USW00093820	LEXINGTON BLUEGRASS AIRPORT KY US	20151020	70	44	8	2015	10	20	20YR Lagged Period	10/20/2015
GHCND:USW00093820	LEXINGTON BLUEGRASS AIRPORT KY US	20151021	74	44	6	2015	10	21	20YR Lagged Period	10/21/2015
GHCND:USW00093820	LEXINGTON BLUEGRASS AIRPORT KY US	20151022	78	54	0	2015	10	22	20YR Lagged Period	10/22/2015
GHCND:USW00093820	LEXINGTON BLUEGRASS AIRPORT KY US	20151023	78	50	1	2015	10	23	20YR Lagged Period	10/23/2015
GHCND:USW00093820	LEXINGTON BLUEGRASS AIRPORT KY US	20151024	69	60	0	2015	10	24	20YR Lagged Period	10/24/2015
GHCND:USW00093820	LEXINGTON BLUEGRASS AIRPORT KY US	20151025	62	48	10	2015	10	25	20YR Lagged Period	10/25/2015
GHCND:USW00093820	LEXINGTON BLUEGRASS AIRPORT KY US	20151026	61	47	11	2015	10	26	20YR Lagged Period	10/26/2015
GHCND:USW00093820	LEXINGTON BLUEGRASS AIRPORT KY US	20151027	57	54	9	2015	10	27	20YR Lagged Period	10/27/2015
GHCND:USW00093820	LEXINGTON BLUEGRASS AIRPORT KY US	20151028	67	56	3	2015	10	28	20YR Lagged Period	10/28/2015
GHCND:USW00093820	LEXINGTON BLUEGRASS AIRPORT KY US	20151029	61	41	14	2015	10	29	20YR Lagged Period	10/29/2015
GHCND:USW00093820	LEXINGTON BLUEGRASS AIRPORT KY US	20151030	51	34	22	2015	10	30	20YR Lagged Period	10/30/2015
GHCND:USW00093820	LEXINGTON BLUEGRASS AIRPORT KY US	20151031	61	43	13	2015	10	31	20YR Lagged Period	10/31/2015
GHCND:USW00093820	LEXINGTON BLUEGRASS AIRPORT KY US	20151101	62	50	9	2015	11	01	20YR Lagged Period	11/1/2015
GHCND:USW00093820	LEXINGTON BLUEGRASS AIRPORT KY US	20151102	66	42	11	2015	11	02	20YR Lagged Period	11/2/2015
GHCND:USW00093820	LEXINGTON BLUEGRASS AIRPORT KY US	20151103	75	45	5	2015	11	03	20YR Lagged Period	11/3/2015
GHCND:USW00093820	LEXINGTON BLUEGRASS AIRPORT KY US	20151104	78	53	0	2015	11	04	20YR Lagged Period	11/4/2015
GHCND:USW00093820	LEXINGTON BLUEGRASS AIRPORT KY US	20151105	76	59	0	2015	11	05	20YR Lagged Period	11/5/2015
GHCND:USW00093820	LEXINGTON BLUEGRASS AIRPORT KY US	20151106	70	55	2	2015	11	06	20YR Lagged Period	11/6/2015
GHCND:USW00093820	LEXINGTON BLUEGRASS AIRPORT KY US	20151107	56	41	16	2015	11	07	20YR Lagged Period	11/7/2015
GHCND:USW00093820	LEXINGTON BLUEGRASS AIRPORT KY US	20151108	56	38	18	2015	11	08	20YR Lagged Period	11/8/2015
GHCND:USW00093820	LEXINGTON BLUEGRASS AIRPORT KY US	20151109	54	38	19	2015	11	09	20YR Lagged Period	11/9/2015
GHCND:USW00093820	LEXINGTON BLUEGRASS AIRPORT KY US	20151110	56	36	19	2015	11	10	20YR Lagged Period	11/10/2015
GHCND:USW00093820	LEXINGTON BLUEGRASS AIRPORT KY US	20151111	60	35	17	2015	11	11	20YR Lagged Period	11/11/2015
GHCND:USW00093820	LEXINGTON BLUEGRASS AIRPORT KY US	20151112	62	44	12	2015	11	12	20YR Lagged Period	11/12/2015
GHCND:USW00093820	LEXINGTON BLUEGRASS AIRPORT KY US	20151113	55	37	19	2015	11	13	20YR Lagged Period	11/13/2015
GHCND:USW00093820	LEXINGTON BLUEGRASS AIRPORT KY US	20151114	55	28	25	2015	11	14	20YR Lagged Period	11/14/2015
GHCND:USW00093820	LEXINGTON BLUEGRASS AIRPORT KY US	20151115	63	33	17	2015	11	15	20YR Lagged Period	11/15/2015
GHCND:USW00093820	LEXINGTON BLUEGRASS AIRPORT KY US	20151116	57	38	17	2015	11	16	20YR Lagged Period	11/16/2015
GHCND:USW00093820	LEXINGTON BLUEGRASS AIRPORT KY US	20151117	62	51	8	2015	11	17	20YR Lagged Period	11/17/2015
GHCND:USW00093820	LEXINGTON BLUEGRASS AIRPORT KY US	20151118	69	56	2	2015	11	18	20YR Lagged Period	11/18/2015
GHCND:USW00093820	LEXINGTON BLUEGRASS AIRPORT KY US	20151119	60	41	14	2015	11	19	20YR Lagged Period	11/19/2015
GHCND:USW00093820	LEXINGTON BLUEGRASS AIRPORT KY US	20151120	53	27	25	2015	11	20	20YR Lagged Period	11/20/2015
GHCND:USW00093820	LEXINGTON BLUEGRASS AIRPORT KY US	20151121	62	32	18	2015	11	21	20YR Lagged Period	11/21/2015
GHCND:USW00093820	LEXINGTON BLUEGRASS AIRPORT KY US	20151122	55	22	26	2015	11	22	20YR Lagged Period	11/22/2015
GHCND:USW00093820	LEXINGTON BLUEGRASS AIRPORT KY US	20151123	47	18	32	2015	11	23	20YR Lagged Period	11/23/2015
GHCND:USW00093820	LEXINGTON BLUEGRASS AIRPORT KY US	20151124	58	32	20	2015	11	24	20YR Lagged Period	11/24/2015
GHCND:USW00093820	LEXINGTON BLUEGRASS AIRPORT KY US	20151125	60	38	15	2015	11	25	20YR Lagged Period	11/25/2015
GHCND:USW00093820	LEXINGTON BLUEGRASS AIRPORT KY US	20151126	68	46	8	2015	11	26	20YR Lagged Period	11/26/2015
GHCND:USW00093820	LEXINGTON BLUEGRASS AIRPORT KY US	20151127	66	50	7	2015	11	27	20YR Lagged Period	11/27/2015
GHCND:USW00093820	LEXINGTON BLUEGRASS AIRPORT KY US	20151128	61	48	10	2015	11	28	20YR Lagged Period	11/28/2015
GHCND:USW00093820	LEXINGTON BLUEGRASS AIRPORT KY US	20151129	49	44	18	2015	11	29	20YR Lagged Period	11/29/2015
GHCND:USW00093820	LEXINGTON BLUEGRASS AIRPORT KY US	20151130	54	42	17	2015	11	30	20YR Lagged Period	11/30/2015
GHCND:USW00093820	LEXINGTON BLUEGRASS AIRPORT KY US	20151201	61	45	12	2015	12	01	20YR Lagged Period	12/1/2015
GHCND:USW00093820	LEXINGTON BLUEGRASS AIRPORT KY US	20151202	48	35	23	2015	12	02	20YR Lagged Period	12/2/2015
GHCND:USW00093820	LEXINGTON BLUEGRASS AIRPORT KY US	20151203	44	28	29	2015	12	03	20YR Lagged Period	12/3/2015
GHCND:USW00093820	LEXINGTON BLUEGRASS AIRPORT KY US	20151204	49	25	28	2015	12	04	20YR Lagged Period	12/4/2015
GHCND:USW00093820	LEXINGTON BLUEGRASS AIRPORT KY US	20151205	54	24	26	2015	12	05	20YR Lagged Period	12/5/2015
GHCND:USW00093820	LEXINGTON BLUEGRASS AIRPORT KY US	20151206	56	28	23	2015	12	06	20YR Lagged Period	12/6/2015
GHCND:USW00093820	LEXINGTON BLUEGRASS AIRPORT KY US	20151207	49	44	18	2015	12	07	20YR Lagged Period	12/7/2015
GHCND:USW00093820	LEXINGTON BLUEGRASS AIRPORT KY US	20151208	57	37	18	2015	12	08	20YR Lagged Period	12/8/2015
GHCND:USW00093820	LEXINGTON BLUEGRASS AIRPORT KY US	20151209	55	42	16	2015	12	09	20YR Lagged Period	12/9/2015
GHCND:USW00093820	LEXINGTON BLUEGRASS AIRPORT KY US	20151210	56	44	15	2015	12	10	20YR Lagged Period	12/10/2015
GHCND:USW00093820	LEXINGTON BLUEGRASS AIRPORT KY US	20151211	65	55	5	2015	12	11	20YR Lagged Period	12/11/2015
GHCND:USW00093820	LEXINGTON BLUEGRASS AIRPORT KY US	20151212	70	59	0	2015	12	12	20YR Lagged Period	12/12/2015
GHCND:USW00093820	LEXINGTON BLUEGRASS AIRPORT KY US	20151213	66	56	4	2015	12	13	20YR Lagged Period	12/13/2015
GHCND:USW00093820	LEXINGTON BLUEGRASS AIRPORT KY US	20151214	68	51	5	2015	12	14	20YR Lagged Period	12/14/2015
GHCND:USW00093820	LEXINGTON BLUEGRASS AIRPORT KY US	20151215	54	43	16	2015	12	15	20YR Lagged Period	12/15/2015
GHCND:USW00093820	LEXINGTON BLUEGRASS AIRPORT KY US	20151216	67	41	11	2015	12	16	20YR Lagged Period	12/16/2015
GHCND:USW00093820	LEXINGTON BLUEGRASS AIRPORT KY US	20151217	54	29	23	2015	12	17	20YR Lagged Period	12/17/2015
GHCND:USW00093820	LEXINGTON BLUEGRASS AIRPORT KY US	20151218	36	25	34	2015	12	18	20YR Lagged Period	12/18/2015
GHCND:USW00093820	LEXINGTON BLUEGRASS AIRPORT KY US	20151219	41	25	32	2015	12	19	20YR Lagged Period	12/19/2015
GHCND:USW00093820	LEXINGTON BLUEGRASS AIRPORT KY US	20151220	49	25	28	2015	12	20	20YR Lagged Period	12/20/2015
GHCND:USW00093820	LEXINGTON BLUEGRASS AIRPORT KY US	20151221	58	46	13	2015	12	21	20YR Lagged Period	12/21/2015
GHCND:USW00093820	LEXINGTON BLUEGRASS AIRPORT KY US	20151222	63	55	6	2015	12	22	20YR Lagged Period	12/22/2015
GHCND:USW00093820	LEXINGTON BLUEGRASS AIRPORT KY US	20151223	66	58	3	2015	12	23	20YR Lagged Period	12/23/2015
GHCND:USW00093820	LEXINGTON BLUEGRASS AIRPORT KY US	20151224	65	50	7	2015	12	24	20YR Lagged Period	12/24/2015
GHCND:USW00093820	LEXINGTON BLUEGRASS AIRPORT KY US	20151225	59	49	11	2015	12	25	20YR Lagged Period	12/25/2015
GHCND:USW00093820	LEXINGTON BLUEGRASS AIRPORT KY US	20151226	66	49	7	2015	12	26	20YR Lagged Period	12/26/2015
GHCND:USW00093820	LEXINGTON BLUEGRASS AIRPORT KY US	20151227	70	42	9	2015	12	27	20YR Lagged Period	12/27/2015
GHCND:USW00093820	LEXINGTON BLUEGRASS AIRPORT KY US	20151228	65	42	11	2015	12	28	20YR Lagged Period	12/28/2015
GHCND:USW00093820	LEXINGTON BLUEGRASS AIRPORT KY US	20151229	63	42	12	2015	12	29	20YR Lagged Period	12/29/2015
GHCND:USW00093820	LEXINGTON BLUEGRASS AIRPORT KY US	20151230	49	39	21	2015	12	30	20YR Lagged Period	12/30/2015
GHCND:USW00093820	LEXINGTON BLUEGRASS AIRPORT KY US	20151231	39	31	30	2015	12	31	20YR Lagged Period	12/31/2015
GHCND:USW00093820	LEXINGTON BLUEGRASS AIRPORT KY US	20160101	40	28	31	2016	01	01	20YR Lagged Period	1/1/2016
GHCND:USW00093820	LEXINGTON BLUEGRASS AIRPORT KY US	20160102	44	25	30	2016	01	02	20YR Lagged Period	1/2/2016
GHCND:USW00093820	LEXINGTON BLUEGRASS AIRPORT KY US	20160103	44	28	29	2016	01	03	20YR Lagged Period	1/3/2016
GHCND:USW00093820	LEXINGTON BLUEGRASS AIRPORT KY US	20160104	36	24	35	2016	01	04	20YR Lagged Period	1/4/2016
GHCND:USW00093820	LEXINGTON BLUEGRASS AIRPORT KY US	20160105	36	16	39	2016	01	05	20YR Lagged Period	1/5/2016
GHCND:USW00093820	LEXINGTON BLUEGRASS AIRPORT KY US	20160106	44	22	32	2016	01	06	20YR Lagged Period	1/6/2016
GHCND:USW00093820	LEXINGTON BLUEGRASS AIRPORT KY US	20160107	53	26	25	2016	01	07	20YR Lagged Period	1/7/2016
GHCND:USW00093820	LEXINGTON BLUEGRASS AIRPORT KY US	20160108	54	43	16	2016	01	08	20YR Lagged Period	1/8/2016
GHCND:USW00093820	LEXINGTON BLUEGRASS AIRPORT KY US	20160109	54	44	16	2016	01	09	20YR Lagged Period	1/9/2016
GHCND:USW00093820	LEXINGTON BLUEGRASS AIRPORT KY US	20160110	49	11	35	2016	01	10	20YR Lagged Period	1/10/2016
GHCND:USW00093820	LEXINGTON BLUEGRASS AIRPORT KY US	20160111	32	10	44	2016	01	11	20YR Lagged Period	1/11/2016
GHCND:USW00093820	LEXINGTON BLUEGRASS AIRPORT KY US	20160112	38	15	38	2016	01	12	20YR Lagged Period	1/12/2016
GHCND:USW00093820	LEXINGTON BLUEGRASS AIRPORT KY US	20160113	33	9	45	2016	01	13	20YR Lagged Period	1/13/2016
GHCND:USW00093820	LEXINGTON BLUEGRASS AIRPORT KY US	20160114	57	28	22	2016	01	14	20YR Lagged Period	1/14/2016
GHCND:USW00093820	LEXINGTON BLUEGRASS AIRPORT KY US	20160115	53	41	18	2016	01	15	20YR Lagged Period	1/15/2016
GHCND:USW00093820	LEXINGTON BLUEGRASS AIRPORT KY US	20160116	44	31	27	2016	01	16	20YR Lagged Period	1/16/2016
GHCND:USW00093820	LEXINGTON BLUEGRASS AIRPORT KY US	20160117	36	11	41	2016	01	17	20YR Lagged Period	1/17/2016
GHCND:USW00093820	LEXINGTON BLUEGRASS AIRPORT KY US	20160118	19	4	53	2016	01	18	20YR Lagged Period	1/18/2016
GHCND:USW00093820	LEXINGTON BLUEGRASS AIRPORT KY US	20160119	21	8	50	2016	01	19	20YR Lagged Period	1/19/2016
GHCND:USW00093820	LEXINGTON BLUEGRASS AIRPORT KY US	20160120	25	18	43	2016	01	20	20YR Lagged Period	1/20/2016
GHCND:USW00093820	LEXINGTON BLUEGRASS AIRPORT KY US	20160121	24	18	44	2016	01	21	20YR Lagged Period	1/21/2016
GHCND:USW00093820	LEXINGTON BLUEGRASS AIRPORT KY US	20160122	25	22	41	2016	01	22	20YR Lagged Period	1/22/2016
GHCND:USW00093820	LEXINGTON BLUEGRASS AIRPORT KY US	20160123	28	10	48	2016	01	23	20YR Lagged Period	1/23/2016
GHCND:USW00093820	LEXINGTON BLUEGRASS AIRPORT KY US	20160124	32	4	47	2016	01	24	20YR Lagged Period	1/24/2016
GHCND:USW00093820	LEXINGTON BLUEGRASS AIRPORT KY US	20160125	47	26	28	2016	01	25	20YR Lagged Period	1/25/2016
GHCND:USW00093820	LEXINGTON BLUEGRASS AIRPORT KY US	20160126	48	31	25	2016	01	26	20YR Lagged Period	1/26/2016
GHCND:USW00093820	LEXINGTON BLUEGRASS AIRPORT KY US	20160127	35	21	37	2016	01	27	20YR Lagged Period	1/27/2016
GHCND:USW00093820	LEXINGTON BLUEGRASS AIRPORT KY US	20160128	46	20	32	2016	01	28	20YR Lagged Period	1/28/2016
GHCND:USW00093820	LEXINGTON BLUEGRASS AIRPORT KY US	20160129	42	30	28	2016	01	29	20YR Lagged Period	1/29/2016
GHCND:USW00093820	LEXINGTON BLUEGRASS AIRPORT KY US	20160130	65	31	17	2016	01	30	20YR Lagged Period	1/30/2016
GHCND:USW00093820	LEXINGTON BLUEGRASS AIRPORT KY US	20160131	69	49	6	2016	01	31	20YR Lagged Period	1/31/2016
GHCND:USW00093820	LEXINGTON BLUEGRASS AIRPORT KY US	20160201	59	40	15	2016	02	01	20YR Lagged Period	2/1/2016
GHCND:USW00093820	LEXINGTON BLUEGRASS AIRPORT KY US	20160202	72	36	11	2016	02	02	20YR Lagged Period	2/2/2016
GHCND:USW00093820	LEXINGTON BLUEGRASS AIRPORT KY US	20160203	64	35	15	2016	02	03	20YR Lagged Period	2/3/2016
GHCND:USW00093820	LEXINGTON BLUEGRASS AIRPORT KY US	20160204	37	26	33	2016	02	04	20YR Lagged Period	2/4/2016
GHCND:USW00093820	LEXINGTON BLUEGRASS AIRPORT KY US	20160205	43	18	34	2016	02	05	20YR Lagged Period	2/5/2016
GHCND:USW00093820	LEXINGTON BLUEGRASS AIRPORT KY US	20160206	50	27	26	2016	02	06	20YR Lagged Period	2/6/2016
GHCND:USW00093820	LEXINGTON BLUEGRASS AIRPORT KY US	20160207	53	27	25	2016	02	07	20YR Lagged Period	2/7/2016
GHCND:USW00093820	LEXINGTON BLUEGRASS AIRPORT KY US	20160208	44	25	30	2016	02	08	20YR Lagged Period	2/8/2016
GHCND:USW00093820	LEXINGTON BLUEGRASS AIRPORT KY US	20160209	25	18	43	2016	02	09	20YR Lagged Period	2/9/2016
GHCND:USW00093820	LEXINGTON BLUEGRASS AIRPORT KY US	20160210	19	14	48	2016	02	10	20YR Lagged Period	2/10/2016
GHCND:USW00093820	LEXINGTON BLUEGRASS AIRPORT KY US	20160211	29	15	43	2016	02	11	20YR Lagged Period	2/11/2016
GHCND:USW00093820	LEXINGTON BLUEGRASS AIRPORT KY US	20160212	32	22	38	2016	02	12	20YR Lagged Period	2/12/2016
GHCND:USW00093820	LEXINGTON BLUEGRASS AIRPORT KY US	20160213	24	13	46	2016	02	13	20YR Lagged Period	2/13/2016
GHCND:USW00093820	LEXINGTON BLUEGRASS AIRPORT KY US	20160214	25	16	44	2016	02	14	20YR Lagged Period	2/14/2016
GHCND:USW00093820	LEXINGTON BLUEGRASS AIRPORT KY US	20160215	37	25	34	2016	02	15	20YR Lagged Period	2/15/2016
GHCND:USW00093820	LEXINGTON BLUEGRASS AIRPORT KY US	20160216	36	32	31	2016	02	16	20YR Lagged Period	2/16/2016
GHCND:USW00093820	LEXINGTON BLUEGRASS AIRPORT KY US	20160217	35	31	32	2016	02	17	20YR Lagged Period	2/17/2016
GHCND:USW00093820	LEXINGTON BLUEGRASS AIRPORT KY US	20160218	46	31	26	2016	02	18	20YR Lagged Period	2/18/2016
GHCND:USW00093820	LEXINGTON BLUEGRASS AIRPORT KY US	20160219	66	40	12	2016	02	19	20YR Lagged Period	2/19/2016
GHCND:USW00093820	LEXINGTON BLUEGRASS AIRPORT KY US	20160220	72	49	4	2016	02	20	20YR Lagged Period	2/20/2016
GHCND:USW00093820	LEXINGTON BLUEGRASS AIRPORT KY US	20160221	64	43	11	2016	02	21	20YR Lagged Period	2/21/2016
GHCND:USW00093820	LEXINGTON BLUEGRASS AIRPORT KY US	20160222	49	34	23	2016	02	22	20YR Lagged Period	2/22/2016
GHCND:USW00093820	LEXINGTON BLUEGRASS AIRPORT KY US	20160223	60	34	18	2016	02	23	20YR Lagged Period	2/23/2016
GHCND:USW00093820	LEXINGTON BLUEGRASS AIRPORT KY US	20160224	61	34	17	2016	02	24	20YR Lagged Period	2/24/2016
GHCND:USW00093820	LEXINGTON BLUEGRASS AIRPORT KY US	20160225	58	33	19	2016	02	25	20YR Lagged Period	2/25/2016
GHCND:USW00093820	LEXINGTON BLUEGRASS AIRPORT KY US	20160226	45	32	17	2016	02	26	20YR Lagged Period	2/26/2016
GHCND:USW00093820	LEXINGTON BLUEGRASS AIRPORT KY US	20160227	53	26	25	2016	02	27	20YR Lagged Period	2/27/2016
GHCND:USW00093820	LEXINGTON BLUEGRASS AIRPORT KY US	20160228	67	39	12	2016	02	28	20YR Lagged Period	2/28/2016
GHCND:USW00093820	LEXINGTON BLUEGRASS AIRPORT KY US	20160301	66	31	16	2016	03	01	20YR Lagged Period	3/1/2016
GHCND:USW00093820	LEXINGTON BLUEGRASS AIRPORT KY US	20160302	38	26	33	2016	03	02	20YR Lagged Period	3/2/2016
GHCND:USW00093820	LEXINGTON BLUEGRASS AIRPORT KY US	20160303	36	29	32	2016	03	03	20YR Lagged Period	3/3/2016
GHCND:USW00093820	LEXINGTON BLUEGRASS AIRPORT KY US	20160304	42	30	29	2016	03	04	20YR Lagged Period	3/4/2016

GHCND:USW00093820	LEXINGTON BLUEGRASS AIRPORT KY US	20160305	43	28	29	2016	03	05	20YR Lagged Period	3/5/2016
GHCND:USW00093820	LEXINGTON BLUEGRASS AIRPORT KY US	20160306	54	26	25	2016	03	06	20YR Lagged Period	3/6/2016
GHCND:USW00093820	LEXINGTON BLUEGRASS AIRPORT KY US	20160307	67	44	9	2016	03	07	20YR Lagged Period	3/7/2016
GHCND:USW00093820	LEXINGTON BLUEGRASS AIRPORT KY US	20160308	74	53	1	2016	03	08	20YR Lagged Period	3/8/2016
GHCND:USW00093820	LEXINGTON BLUEGRASS AIRPORT KY US	20160309	75	57	0	2016	03	09	20YR Lagged Period	3/9/2016
GHCND:USW00093820	LEXINGTON BLUEGRASS AIRPORT KY US	20160310	68	59	1	2016	03	10	20YR Lagged Period	3/10/2016
GHCND:USW00093820	LEXINGTON BLUEGRASS AIRPORT KY US	20160311	62	50	9	2016	03	11	20YR Lagged Period	3/11/2016
GHCND:USW00093820	LEXINGTON BLUEGRASS AIRPORT KY US	20160312	76	49	2	2016	03	12	20YR Lagged Period	3/12/2016
GHCND:USW00093820	LEXINGTON BLUEGRASS AIRPORT KY US	20160313	68	59	1	2016	03	13	20YR Lagged Period	3/13/2016
GHCND:USW00093820	LEXINGTON BLUEGRASS AIRPORT KY US	20160314	70	55	2	2016	03	14	20YR Lagged Period	3/14/2016
GHCND:USW00093820	LEXINGTON BLUEGRASS AIRPORT KY US	20160315	78	50	1	2016	03	15	20YR Lagged Period	3/15/2016
GHCND:USW00093820	LEXINGTON BLUEGRASS AIRPORT KY US	20160316	71	54	2	2016	03	16	20YR Lagged Period	3/16/2016
GHCND:USW00093820	LEXINGTON BLUEGRASS AIRPORT KY US	20160317	66	44	10	2016	03	17	20YR Lagged Period	3/17/2016
GHCND:USW00093820	LEXINGTON BLUEGRASS AIRPORT KY US	20160318	64	34	16	2016	03	18	20YR Lagged Period	3/18/2016
GHCND:USW00093820	LEXINGTON BLUEGRASS AIRPORT KY US	20160319	50	37	21	2016	03	19	20YR Lagged Period	3/19/2016
GHCND:USW00093820	LEXINGTON BLUEGRASS AIRPORT KY US	20160320	49	30	25	2016	03	20	20YR Lagged Period	3/20/2016
GHCND:USW00093820	LEXINGTON BLUEGRASS AIRPORT KY US	20160321	53	28	24	2016	03	21	20YR Lagged Period	3/21/2016
GHCND:USW00093820	LEXINGTON BLUEGRASS AIRPORT KY US	20160322	65	35	14	2016	03	22	20YR Lagged Period	3/22/2016
GHCND:USW00093820	LEXINGTON BLUEGRASS AIRPORT KY US	20160323	68	51	5	2016	03	23	20YR Lagged Period	3/23/2016
GHCND:USW00093820	LEXINGTON BLUEGRASS AIRPORT KY US	20160324	69	51	5	2016	03	24	20YR Lagged Period	3/24/2016
GHCND:USW00093820	LEXINGTON BLUEGRASS AIRPORT KY US	20160325	51	33	20	2016	03	25	20YR Lagged Period	3/25/2016
GHCND:USW00093820	LEXINGTON BLUEGRASS AIRPORT KY US	20160326	68	31	15	2016	03	26	20YR Lagged Period	3/26/2016
GHCND:USW00093820	LEXINGTON BLUEGRASS AIRPORT KY US	20160327	72	51	3	2016	03	27	20YR Lagged Period	3/27/2016
GHCND:USW00093820	LEXINGTON BLUEGRASS AIRPORT KY US	20160328	57	41	16	2016	03	28	20YR Lagged Period	3/28/2016
GHCND:USW00093820	LEXINGTON BLUEGRASS AIRPORT KY US	20160329	58	34	19	2016	03	29	20YR Lagged Period	3/29/2016
GHCND:USW00093820	LEXINGTON BLUEGRASS AIRPORT KY US	20160330	74	43	6	2016	03	30	20YR Lagged Period	3/30/2016
GHCND:USW00093820	LEXINGTON BLUEGRASS AIRPORT KY US	20160331	73	60	0	2016	03	31	20YR Lagged Period	3/31/2016
GHCND:USW00093820	LEXINGTON BLUEGRASS AIRPORT KY US	20160401	66	48	8	2016	04	01	20YR Lagged Period	4/1/2016
GHCND:USW00093820	LEXINGTON BLUEGRASS AIRPORT KY US	20160402	56	26	19	2016	04	02	20YR Lagged Period	4/2/2016
GHCND:USW00093820	LEXINGTON BLUEGRASS AIRPORT KY US	20160403	60	29	20	2016	04	03	20YR Lagged Period	4/3/2016
GHCND:USW00093820	LEXINGTON BLUEGRASS AIRPORT KY US	20160404	71	39	10	2016	04	04	20YR Lagged Period	4/4/2016
GHCND:USW00093820	LEXINGTON BLUEGRASS AIRPORT KY US	20160405	48	34	24	2016	04	05	20YR Lagged Period	4/5/2016
GHCND:USW00093820	LEXINGTON BLUEGRASS AIRPORT KY US	20160406	64	38	14	2016	04	06	20YR Lagged Period	4/6/2016
GHCND:USW00093820	LEXINGTON BLUEGRASS AIRPORT KY US	20160407	50	39	20	2016	04	07	20YR Lagged Period	4/7/2016
GHCND:USW00093820	LEXINGTON BLUEGRASS AIRPORT KY US	20160408	48	28	27	2016	04	08	20YR Lagged Period	4/8/2016
GHCND:USW00093820	LEXINGTON BLUEGRASS AIRPORT KY US	20160409	44	31	27	2016	04	09	20YR Lagged Period	4/9/2016
GHCND:USW00093820	LEXINGTON BLUEGRASS AIRPORT KY US	20160410	64	33	17	2016	04	10	20YR Lagged Period	4/10/2016
GHCND:USW00093820	LEXINGTON BLUEGRASS AIRPORT KY US	20160411	70	45	7	2016	04	11	20YR Lagged Period	4/11/2016
GHCND:USW00093820	LEXINGTON BLUEGRASS AIRPORT KY US	20160412	55	36	19	2016	04	12	20YR Lagged Period	4/12/2016
GHCND:USW00093820	LEXINGTON BLUEGRASS AIRPORT KY US	20160413	64	34	16	2016	04	13	20YR Lagged Period	4/13/2016
GHCND:USW00093820	LEXINGTON BLUEGRASS AIRPORT KY US	20160414	70	43	9	2016	04	14	20YR Lagged Period	4/14/2016
GHCND:USW00093820	LEXINGTON BLUEGRASS AIRPORT KY US	20160415	78	48	2	2016	04	15	20YR Lagged Period	4/15/2016
GHCND:USW00093820	LEXINGTON BLUEGRASS AIRPORT KY US	20160416	76	50	2	2016	04	16	20YR Lagged Period	4/16/2016
GHCND:USW00093820	LEXINGTON BLUEGRASS AIRPORT KY US	20160417	80	46	2	2016	04	17	20YR Lagged Period	4/17/2016
GHCND:USW00093820	LEXINGTON BLUEGRASS AIRPORT KY US	20160418	84	48	0	2016	04	18	20YR Lagged Period	4/18/2016
GHCND:USW00093820	LEXINGTON BLUEGRASS AIRPORT KY US	20160419	83	59	0	2016	04	19	20YR Lagged Period	4/19/2016
GHCND:USW00093820	LEXINGTON BLUEGRASS AIRPORT KY US	20160420	84	56	0	2016	04	20	20YR Lagged Period	4/20/2016
GHCND:USW00093820	LEXINGTON BLUEGRASS AIRPORT KY US	20160421	76	58	0	2016	04	21	20YR Lagged Period	4/21/2016
GHCND:USW00093820	LEXINGTON BLUEGRASS AIRPORT KY US	20160422	71	54	2	2016	04	22	20YR Lagged Period	4/22/2016
GHCND:USW00093820	LEXINGTON BLUEGRASS AIRPORT KY US	20160423	89	52	4	2016	04	23	20YR Lagged Period	4/23/2016
GHCND:USW00093820	LEXINGTON BLUEGRASS AIRPORT KY US	20160424	76	44	5	2016	04	24	20YR Lagged Period	4/24/2016
GHCND:USW00093820	LEXINGTON BLUEGRASS AIRPORT KY US	20160425	82	56	0	2016	04	25	20YR Lagged Period	4/25/2016
GHCND:USW00093820	LEXINGTON BLUEGRASS AIRPORT KY US	20160426	84	61	0	2016	04	26	20YR Lagged Period	4/26/2016
GHCND:USW00093820	LEXINGTON BLUEGRASS AIRPORT KY US	20160427	69	60	0	2016	04	27	20YR Lagged Period	4/27/2016
GHCND:USW00093820	LEXINGTON BLUEGRASS AIRPORT KY US	20160428	79	57	0	2016	04	28	20YR Lagged Period	4/28/2016
GHCND:USW00093820	LEXINGTON BLUEGRASS AIRPORT KY US	20160429	73	51	4	2016	04	29	20YR Lagged Period	4/29/2016
GHCND:USW00093820	LEXINGTON BLUEGRASS AIRPORT KY US	20160430	63	38	4	2016	04	30	20YR Lagged Period	4/30/2016
GHCND:USW00093820	LEXINGTON BLUEGRASS AIRPORT KY US	20160501	79	62	0	2016	05	01	20YR Lagged Period	5/1/2016
GHCND:USW00093820	LEXINGTON BLUEGRASS AIRPORT KY US	20160502	70	57	1	2016	05	02	20YR Lagged Period	5/2/2016
GHCND:USW00093820	LEXINGTON BLUEGRASS AIRPORT KY US	20160503	62	52	8	2016	05	03	20YR Lagged Period	5/3/2016
GHCND:USW00093820	LEXINGTON BLUEGRASS AIRPORT KY US	20160504	63	45	11	2016	05	04	20YR Lagged Period	5/4/2016
GHCND:USW00093820	LEXINGTON BLUEGRASS AIRPORT KY US	20160505	57	42	15	2016	05	05	20YR Lagged Period	5/5/2016
GHCND:USW00093820	LEXINGTON BLUEGRASS AIRPORT KY US	20160506	70	45	7	2016	05	06	20YR Lagged Period	5/6/2016
GHCND:USW00093820	LEXINGTON BLUEGRASS AIRPORT KY US	20160507	80	50	0	2016	05	07	20YR Lagged Period	5/7/2016
GHCND:USW00093820	LEXINGTON BLUEGRASS AIRPORT KY US	20160508	68	53	4	2016	05	08	20YR Lagged Period	5/8/2016
GHCND:USW00093820	LEXINGTON BLUEGRASS AIRPORT KY US	20160509	73	56	0	2016	05	09	20YR Lagged Period	5/9/2016
GHCND:USW00093820	LEXINGTON BLUEGRASS AIRPORT KY US	20160510	79	59	0	2016	05	10	20YR Lagged Period	5/10/2016
GHCND:USW00093820	LEXINGTON BLUEGRASS AIRPORT KY US	20160511	82	59	0	2016	05	11	20YR Lagged Period	5/11/2016
GHCND:USW00093820	LEXINGTON BLUEGRASS AIRPORT KY US	20160512	80	60	0	2016	05	12	20YR Lagged Period	5/12/2016
GHCND:USW00093820	LEXINGTON BLUEGRASS AIRPORT KY US	20160513	79	52	4	2016	05	13	20YR Lagged Period	5/13/2016
GHCND:USW00093820	LEXINGTON BLUEGRASS AIRPORT KY US	20160514	58	45	13	2016	05	14	20YR Lagged Period	5/14/2016
GHCND:USW00093820	LEXINGTON BLUEGRASS AIRPORT KY US	20160515	62	41	13	2016	05	15	20YR Lagged Period	5/15/2016
GHCND:USW00093820	LEXINGTON BLUEGRASS AIRPORT KY US	20160516	60	38	16	2016	05	16	20YR Lagged Period	5/16/2016
GHCND:USW00093820	LEXINGTON BLUEGRASS AIRPORT KY US	20160517	53	48	14	2016	05	17	20YR Lagged Period	5/17/2016
GHCND:USW00093820	LEXINGTON BLUEGRASS AIRPORT KY US	20160518	65	50	7	2016	05	18	20YR Lagged Period	5/18/2016
GHCND:USW00093820	LEXINGTON BLUEGRASS AIRPORT KY US	20160519	71	45	7	2016	05	19	20YR Lagged Period	5/19/2016
GHCND:USW00093820	LEXINGTON BLUEGRASS AIRPORT KY US	20160520	66	54	5	2016	05	20	20YR Lagged Period	5/20/2016
GHCND:USW00093820	LEXINGTON BLUEGRASS AIRPORT KY US	20160521	64	53	6	2016	05	21	20YR Lagged Period	5/21/2016
GHCND:USW00093820	LEXINGTON BLUEGRASS AIRPORT KY US	20160522	77	48	2	2016	05	22	20YR Lagged Period	5/22/2016
GHCND:USW00093820	LEXINGTON BLUEGRASS AIRPORT KY US	20160523	76	46	4	2016	05	23	20YR Lagged Period	5/23/2016
GHCND:USW00093820	LEXINGTON BLUEGRASS AIRPORT KY US	20160524	81	51	0	2016	05	24	20YR Lagged Period	5/24/2016
GHCND:USW00093820	LEXINGTON BLUEGRASS AIRPORT KY US	20160525	82	62	0	2016	05	25	20YR Lagged Period	5/25/2016
GHCND:USW00093820	LEXINGTON BLUEGRASS AIRPORT KY US	20160526	81	62	0	2016	05	26	20YR Lagged Period	5/26/2016
GHCND:USW00093820	LEXINGTON BLUEGRASS AIRPORT KY US	20160527	85	62	0	2016	05	27	20YR Lagged Period	5/27/2016
GHCND:USW00093820	LEXINGTON BLUEGRASS AIRPORT KY US	20160528	84	65	0	2016	05	28	20YR Lagged Period	5/28/2016
GHCND:USW00093820	LEXINGTON BLUEGRASS AIRPORT KY US	20160529	86	67	0	2016	05	29	20YR Lagged Period	5/29/2016
GHCND:USW00093820	LEXINGTON BLUEGRASS AIRPORT KY US	20160530	86	63	0	2016	05	30	20YR Lagged Period	5/30/2016
GHCND:USW00093820	LEXINGTON BLUEGRASS AIRPORT KY US	20160531	85	60	0	2016	05	31	20YR Lagged Period	5/31/2016
GHCND:USW00093820	LEXINGTON BLUEGRASS AIRPORT KY US	20160601	88	63	0	2016	06	01	20YR Lagged Period	6/1/2016
GHCND:USW00093820	LEXINGTON BLUEGRASS AIRPORT KY US	20160602	83	64	0	2016	06	02	20YR Lagged Period	6/2/2016
GHCND:USW00093820	LEXINGTON BLUEGRASS AIRPORT KY US	20160603	84	62	0	2016	06	03	20YR Lagged Period	6/3/2016
GHCND:USW00093820	LEXINGTON BLUEGRASS AIRPORT KY US	20160604	83	67	1	2016	06	04	20YR Lagged Period	6/4/2016
GHCND:USW00093820	LEXINGTON BLUEGRASS AIRPORT KY US	20160605	81	64	0	2016	06	05	20YR Lagged Period	6/5/2016
GHCND:USW00093820	LEXINGTON BLUEGRASS AIRPORT KY US	20160606	85	60	0	2016	06	06	20YR Lagged Period	6/6/2016
GHCND:USW00093820	LEXINGTON BLUEGRASS AIRPORT KY US	20160607	78	60	0	2016	06	07	20YR Lagged Period	6/7/2016
GHCND:USW00093820	LEXINGTON BLUEGRASS AIRPORT KY US	20160608	75	53	1	2016	06	08	20YR Lagged Period	6/8/2016
GHCND:USW00093820	LEXINGTON BLUEGRASS AIRPORT KY US	20160609	81	53	0	2016	06	09	20YR Lagged Period	6/9/2016
GHCND:USW00093820	LEXINGTON BLUEGRASS AIRPORT KY US	20160610	86	59	0	2016	06	10	20YR Lagged Period	6/10/2016
GHCND:USW00093820	LEXINGTON BLUEGRASS AIRPORT KY US	20160611	91	64	0	2016	06	11	20YR Lagged Period	6/11/2016
GHCND:USW00093820	LEXINGTON BLUEGRASS AIRPORT KY US	20160612	92	67	0	2016	06	12	20YR Lagged Period	6/12/2016
GHCND:USW00093820	LEXINGTON BLUEGRASS AIRPORT KY US	20160613	88	66	0	2016	06	13	20YR Lagged Period	6/13/2016
GHCND:USW00093820	LEXINGTON BLUEGRASS AIRPORT KY US	20160614	91	63	0	2016	06	14	20YR Lagged Period	6/14/2016
GHCND:USW00093820	LEXINGTON BLUEGRASS AIRPORT KY US	20160615	89	66	0	2016	06	15	20YR Lagged Period	6/15/2016
GHCND:USW00093820	LEXINGTON BLUEGRASS AIRPORT KY US	20160616	92	65	0	2016	06	16	20YR Lagged Period	6/16/2016
GHCND:USW00093820	LEXINGTON BLUEGRASS AIRPORT KY US	20160617	81	63	0	2016	06	17	20YR Lagged Period	6/17/2016
GHCND:USW00093820	LEXINGTON BLUEGRASS AIRPORT KY US	20160618	87	65	0	2016	06	18	20YR Lagged Period	6/18/2016
GHCND:USW00093820	LEXINGTON BLUEGRASS AIRPORT KY US	20160619	88	68	0	2016	06	19	20YR Lagged Period	6/19/2016
GHCND:USW00093820	LEXINGTON BLUEGRASS AIRPORT KY US	20160620	90	69	0	2016	06	20	20YR Lagged Period	6/20/2016
GHCND:USW00093820	LEXINGTON BLUEGRASS AIRPORT KY US	20160621	90	69	0	2016	06	21	20YR Lagged Period	6/21/2016
GHCND:USW00093820	LEXINGTON BLUEGRASS AIRPORT KY US	20160622	84	70	0	2016	06	22	20YR Lagged Period	6/22/2016
GHCND:USW00093820	LEXINGTON BLUEGRASS AIRPORT KY US	20160623	91	71	0	2016	06	23	20YR Lagged Period	6/23/2016
GHCND:USW00093820	LEXINGTON BLUEGRASS AIRPORT KY US	20160624	87	68	0	2016	06	24	20YR Lagged Period	6/24/2016
GHCND:USW00093820	LEXINGTON BLUEGRASS AIRPORT KY US	20160625	90	65	0	2016	06	25	20YR Lagged Period	6/25/2016
GHCND:USW00093820	LEXINGTON BLUEGRASS AIRPORT KY US	20160626	92	68	0	2016	06	26	20YR Lagged Period	6/26/2016
GHCND:USW00093820	LEXINGTON BLUEGRASS AIRPORT KY US	20160627	88	71	0	2016	06	27	20YR Lagged Period	6/27/2016
GHCND:USW00093820	LEXINGTON BLUEGRASS AIRPORT KY US	20160628	89	67	0	2016	06	28	20YR Lagged Period	6/28/2016
GHCND:USW00093820	LEXINGTON BLUEGRASS AIRPORT KY US	20160629	80	57	0	2016	06	29	20YR Lagged Period	6/29/2016
GHCND:USW00093820	LEXINGTON BLUEGRASS AIRPORT KY US	20160630	83	57	0	2016	06	30	20YR Lagged Period	6/30/2016
GHCND:USW00093820	LEXINGTON BLUEGRASS AIRPORT KY US	20160701	85	63	0	2016	07	01	20YR Lagged Period	7/1/2016
GHCND:USW00093820	LEXINGTON BLUEGRASS AIRPORT KY US	20160702	83	59	0	2016	07	02	20YR Lagged Period	7/2/2016
GHCND:USW00093820	LEXINGTON BLUEGRASS AIRPORT KY US	20160703	78	67	0	2016	07	03	20YR Lagged Period	7/3/2016
GHCND:USW00093820	LEXINGTON BLUEGRASS AIRPORT KY US	20160704	81	69	0	2016	07	04	20YR Lagged Period	7/4/2016
GHCND:USW00093820	LEXINGTON BLUEGRASS AIRPORT KY US	20160705	88	71	0	2016	07	05	20YR Lagged Period	7/5/2016
GHCND:USW00093820	LEXINGTON BLUEGRASS AIRPORT KY US	20160706	90	70	0	2016	07	06	20YR Lagged Period	7/6/2016
GHCND:USW00093820	LEXINGTON BLUEGRASS AIRPORT KY US	20160707	85	68	0	2016	07	07	20YR Lagged Period	7/7/2016
GHCND:USW00093820	LEXINGTON BLUEGRASS AIRPORT KY US	20160708	84	70	0	2016	07	08	20YR Lagged Period	7/8/2016
GHCND:USW00093820	LEXINGTON BLUEGRASS AIRPORT KY US	20160709	85	69	0	2016	07	09	20YR Lagged Period	7/9/2016
GHCND:USW00093820	LEXINGTON BLUEGRASS AIRPORT KY US	20160710	86	64	0	2016	07	10	20YR Lagged Period	7/10/2016
GHCND:USW00093820	LEXINGTON BLUEGRASS AIRPORT KY US	20160711	88	65	0	2016	07	11	20YR Lagged Period	7/11/2016
GHCND:USW00093820	LEXINGTON BLUEGRASS AIRPORT KY US	20160712	79	71	0	2016	07	12	20YR Lagged Period	7/12/2016
GHCND:USW00093820	LEXINGTON BLUEGRASS AIRPORT KY US	20160713	90	71	0	2016	07	13	20YR Lagged Period	7/13/2016
GHCND:USW00093820	LEXINGTON BLUEGRASS AIRPORT KY US	20160714	89	71	0	2016	07	14	20YR Lagged Period	7/14/2016
GHCND:USW00093820	LEXINGTON BLUEGRASS AIRPORT KY US	20160715	85	68	0	2016	07	15	20YR Lagged Period	7/15/2016
GHCND:USW00093820	LEXINGTON BLUEGRASS AIRPORT KY US	20160716	86	68	0	2016	07	16	20YR Lagged Period	7/16/2016
GHCND:USW00093820	LEXINGTON BLUEGRASS AIRPORT KY US	20160717	89	65	0	2016	07	17	20YR Lagged Period	7/17/2016
GHCND:USW00093820	LEXINGTON BLUEGRASS AIRPORT KY US	20160718	87	72	0	2016	07	18	20YR Lagged Period	7/18/2016
GHCND:USW00093820	LEXINGTON BLUEGRASS AIRPORT KY US	20160719	91	69	0	2016	07	19	20YR Lagged Period	7/19/2016
GHCND:USW00093820	LEXINGTON BLUEGRASS AIRPORT KY US	20160720	92	70	0	2016	07	20	20YR Lagged Period	7/20/2016
GHCND:USW00093820	LEXINGTON BLUEGRASS AIRPORT KY US	20160721	93	68	0	2016	07	21	20YR Lagged Period	7/21/2016
GHCND:USW00093820	LEXINGTON BLUEGRASS AIRPORT KY US	20160722	89	72	0	2016	07	22	20YR Lagged Period	7/22/2016
GHCND:USW00093820	LEXINGTON BLUEGRASS AIRPORT KY US	20160723	93	70	0	2016	07	23	20YR Lagged Period	7/23/2016
GHCND:USW00093820	LEXINGTON BLUEGRASS AIRPORT KY US	20160724	95	74	0	2016	07	24	20YR Lagged Period	7/24/2016
GHCND:USW00093820	LEXINGTON BLUEGRASS AIRPORT KY US	20160725	93	74	0	2016	07	25	20YR Lagged Period	7/25/2016
GHCND:USW00093820	LEXINGTON BLUEGRASS AIRPORT KY US	20160726	92	72	0	2016	07	26	20YR Lagged Period	7/26/2016
GHCND:USW00093820	LEXINGTON BLUEGRASS AIRPORT KY US	20160727	90	72	0	2016	07	27	20YR Lagged Period	7/27/2016
GHCND:USW00093820	LEXINGTON BLUEGRASS AIRPORT KY US	20160728	79	71	0	2016	07	28	20YR Lagged Period	7/28/2016
GHCND:USW00093820	LEXINGTON BLUEGRASS AIRPORT KY US	20160729	86	70	0	2016	07	29	20YR Lagged Period	7/29/2016
GHCND:USW00093820	LEXINGTON BLUEGRASS AIRPORT KY US	20160730	86	73	0	2016	07	30	20YR Lagged Period	7/30/2016
GHCND:USW00093820	LEXINGTON BLUEGRASS AIRPORT KY US	20160731	87	69	0	2016	07	31	20YR Lagged Period	7/31/2016
GHCND:USW00093820	LEXINGTON BLUEGRASS AIRPORT KY US	20160801	86	69	0	2016	08	01	20YR Lagged Period	8/1/2016
GHCND:USW00093820	LEXINGTON BLUEGRASS AIRPORT KY US	20160802	88	72	0	2016	08	02	20YR Lagged Period	8/2/2016
GHCND:USW00093820	LEXINGTON BLUEGRASS AIRPORT KY US	20160803	89	70	0	2016	08	03	20YR Lagged Period	8/3/2016
GHCND:USW00093820	LEXINGTON BLUEGRASS AIRPORT KY US	20160804	89	70	0	2016	08	04	20YR Lagged Period	8/4/2016
GHCND:USW00093820	LEXINGTON BLUEGRASS AIRPORT KY US	20160805	90	69	0	2016	08	05	20YR Lagged Period	8/5/2016
GHCND:USW00093820	LEXINGTON BLUEGRASS AIRPORT KY US	20160806	86	70	0	2016	08	06	20YR Lagged Period	8/6/2016
GHCND:USW00093820	LEXINGTON BLUEGRASS AIRPORT KY US	20160807	86	65	0	2016	08	07	20YR Lagged Period	8/7/2016
GHCND:USW00093820	LEXINGTON BLUEGRASS AIRPORT KY US	20160808	88	65	0	2016	08	08	20YR Lagged Period	8/8/2016
GHCND:USW00093820	LEXINGTON BLUEGRASS AIRPORT KY US	20160809	90	73	0	2016	08	09	20YR Lagged Period	8/9/2016
GHCND:USW00093820	LEXINGTON BLUEGRASS AIRPORT KY US	20160810	90	74	0	2016	08	10	20YR Lagged Period	8/10/2016
GHCND:USW00093820	LEXINGTON BLUEGRASS AIRPORT KY US	20160811	89	75	0	2016	08	11	20YR Lagged Period	8/11/2016
GHCND:USW00093820	LEXINGTON BLUEGRASS AIRPORT KY US	20160812	91	77	0	2016	08	12	20YR Lagged Period	8/12/2016
GHCND:USW00093820	LEXINGTON BLUEGRASS AIRPORT KY US	20160813	86	76	0	2016	08	13	20YR Lagged Period	8/13/2016
GHCND:USW00093820	LEXINGTON BLUEGRASS AIRPORT KY US	20160814	89	72	0	2016	08	14	20YR Lagged Period	8/14/2016
GHCND:USW00093820	LEXINGTON BLUEGRASS AIRPORT KY US	20160815	90	72	0	2016	08	15	20YR Lagged Period	8/15/2016
GHCND:USW00093820	LEXINGTON BLUEGRASS AIRPORT KY US	20160816	85	73	0	2016	08	16	20YR Lagged Period	8/16/2016
GHCND:USW00093820	LEXINGTON BLUEGRASS AIRPORT KY US	20160817	80	72	0	2016	08	17	20YR Lagged Period	8/17/2016
GHCND:USW00093820	LEXINGTON BLUEGRASS AIRPORT KY US	20160818	82	71	0	2016	08	18	20YR Lagged Period	8/18/2016
GHCND:USW00093820	LEXINGTON BLUEGRASS AIRPORT KY US	20160819	82	71	0	2016	08	19	20YR Lagged Period	8/19/2016
GHCND:USW00093820	LEXINGTON BLUEGRASS AIRPORT KY US	20160820	81	69	0	2016	08	20	20YR Lagged Period	8/20/2016
GHCND:USW00093820	LEXINGTON BLUEGRASS AIRPORT KY US	20160821	81	63	0	2016	08	21	20YR Lagged Period	8/21/2016

GHCND:USW00093820	LEXINGTON BLUEGRASS AIRPORT KY US	20160822	81	58	0	2016	08	22	20YR Lagged Period		8/22/2016
GHCND:USW00093820	LEXINGTON BLUEGRASS AIRPORT KY US	20160823	83	60	0	2016	08	23	20YR Lagged Period		8/23/2016
GHCND:USW00093820	LEXINGTON BLUEGRASS AIRPORT KY US	20160824	89	66	0	2016	08	24	20YR Lagged Period		8/24/2016
GHCND:USW00093820	LEXINGTON BLUEGRASS AIRPORT KY US	20160825	91	73	0	2016	08	25	20YR Lagged Period		8/25/2016
GHCND:USW00093820	LEXINGTON BLUEGRASS AIRPORT KY US	20160826	94	69	0	2016	08	26	20YR Lagged Period		8/26/2016
GHCND:USW00093820	LEXINGTON BLUEGRASS AIRPORT KY US	20160827	93	72	0	2016	08	27	20YR Lagged Period		8/27/2016
GHCND:USW00093820	LEXINGTON BLUEGRASS AIRPORT KY US	20160828	92	70	0	2016	08	28	20YR Lagged Period		8/28/2016
GHCND:USW00093820	LEXINGTON BLUEGRASS AIRPORT KY US	20160829	92	69	0	2016	08	29	20YR Lagged Period		8/29/2016
GHCND:USW00093820	LEXINGTON BLUEGRASS AIRPORT KY US	20160830	92	70	0	2016	08	30	20YR Lagged Period		8/30/2016
GHCND:USW00093820	LEXINGTON BLUEGRASS AIRPORT KY US	20160831	91	67	0	2016	08	31	20YR Lagged Period		8/31/2016
GHCND:USW00093820	LEXINGTON BLUEGRASS AIRPORT KY US	20160901	82	62	0	2016	09	01	20YR Lagged Period		9/1/2016
GHCND:USW00093820	LEXINGTON BLUEGRASS AIRPORT KY US	20160902	81	59	0	2016	09	02	20YR Lagged Period		9/2/2016
GHCND:USW00093820	LEXINGTON BLUEGRASS AIRPORT KY US	20160903	82	57	0	2016	09	03	20YR Lagged Period		9/3/2016
GHCND:USW00093820	LEXINGTON BLUEGRASS AIRPORT KY US	20160904	88	55	0	2016	09	04	20YR Lagged Period		9/4/2016
GHCND:USW00093820	LEXINGTON BLUEGRASS AIRPORT KY US	20160905	91	64	0	2016	09	05	20YR Lagged Period		9/5/2016
GHCND:USW00093820	LEXINGTON BLUEGRASS AIRPORT KY US	20160906	93	66	0	2016	09	06	20YR Lagged Period		9/6/2016
GHCND:USW00093820	LEXINGTON BLUEGRASS AIRPORT KY US	20160907	92	66	0	2016	09	07	20YR Lagged Period		9/7/2016
GHCND:USW00093820	LEXINGTON BLUEGRASS AIRPORT KY US	20160908	91	70	0	2016	09	08	20YR Lagged Period		9/8/2016
GHCND:USW00093820	LEXINGTON BLUEGRASS AIRPORT KY US	20160909	87	72	0	2016	09	09	20YR Lagged Period		9/9/2016
GHCND:USW00093820	LEXINGTON BLUEGRASS AIRPORT KY US	20160910	91	67	0	2016	09	10	20YR Lagged Period		9/10/2016
GHCND:USW00093820	LEXINGTON BLUEGRASS AIRPORT KY US	20160911	80	57	0	2016	09	11	20YR Lagged Period		9/11/2016
GHCND:USW00093820	LEXINGTON BLUEGRASS AIRPORT KY US	20160912	86	55	0	2016	09	12	20YR Lagged Period		9/12/2016
GHCND:USW00093820	LEXINGTON BLUEGRASS AIRPORT KY US	20160913	90	56	0	2016	09	13	20YR Lagged Period		9/13/2016
GHCND:USW00093820	LEXINGTON BLUEGRASS AIRPORT KY US	20160914	90	60	0	2016	09	14	20YR Lagged Period		9/14/2016
GHCND:USW00093820	LEXINGTON BLUEGRASS AIRPORT KY US	20160915	89	68	0	2016	09	15	20YR Lagged Period		9/15/2016
GHCND:USW00093820	LEXINGTON BLUEGRASS AIRPORT KY US	20160916	93	69	0	2016	09	16	20YR Lagged Period	FY2016 Lagged	9/16/2016
GHCND:USW00093820	LEXINGTON BLUEGRASS AIRPORT KY US	20160917	82	70	0	2016	09	17	20YR Lagged Period	FY2016 Lagged	9/17/2016
GHCND:USW00093820	LEXINGTON BLUEGRASS AIRPORT KY US	20160918	85	70	0	2016	09	18	20YR Lagged Period	FY2016 Lagged	9/18/2016
GHCND:USW00093820	LEXINGTON BLUEGRASS AIRPORT KY US	20160919	86	63	0	2016	09	19	20YR Lagged Period	FY2016 Lagged	9/19/2016
GHCND:USW00093820	LEXINGTON BLUEGRASS AIRPORT KY US	20160920	89	60	0	2016	09	20	20YR Lagged Period	FY2016 Lagged	9/20/2016
GHCND:USW00093820	LEXINGTON BLUEGRASS AIRPORT KY US	20160921	91	59	0	2016	09	21	20YR Lagged Period	FY2016 Lagged	9/21/2016
GHCND:USW00093820	LEXINGTON BLUEGRASS AIRPORT KY US	20160922	91	59	0	2016	09	22	20YR Lagged Period	FY2016 Lagged	9/22/2016
GHCND:USW00093820	LEXINGTON BLUEGRASS AIRPORT KY US	20160923	91	62	0	2016	09	23	20YR Lagged Period	FY2016 Lagged	9/23/2016
GHCND:USW00093820	LEXINGTON BLUEGRASS AIRPORT KY US	20160924	92	64	0	2016	09	24	20YR Lagged Period	FY2016 Lagged	9/24/2016
GHCND:USW00093820	LEXINGTON BLUEGRASS AIRPORT KY US	20160925	91	67	0	2016	09	25	20YR Lagged Period	FY2016 Lagged	9/25/2016
GHCND:USW00093820	LEXINGTON BLUEGRASS AIRPORT KY US	20160926	73	53	2	2016	09	26	20YR Lagged Period	FY2016 Lagged	9/26/2016
GHCND:USW00093820	LEXINGTON BLUEGRASS AIRPORT KY US	20160927	76	49	2	2016	09	27	20YR Lagged Period	FY2016 Lagged	9/27/2016
GHCND:USW00093820	LEXINGTON BLUEGRASS AIRPORT KY US	20160928	76	53	0	2016	09	28	20YR Lagged Period	FY2016 Lagged	9/28/2016
GHCND:USW00093820	LEXINGTON BLUEGRASS AIRPORT KY US	20160929	66	48	8	2016	09	29	20YR Lagged Period	FY2016 Lagged	9/29/2016
GHCND:USW00093820	LEXINGTON BLUEGRASS AIRPORT KY US	20160930	65	54	5	2016	09	30	20YR Lagged Period	FY2016 Lagged	9/30/2016
GHCND:USW00093820	LEXINGTON BLUEGRASS AIRPORT KY US	20161001	69	54	3	2016	10	01	20YR Lagged Period	FY2016 Lagged	10/1/2016
GHCND:USW00093820	LEXINGTON BLUEGRASS AIRPORT KY US	20161002	72	60	0	2016	10	02	20YR Lagged Period	FY2016 Lagged	10/2/2016
GHCND:USW00093820	LEXINGTON BLUEGRASS AIRPORT KY US	20161003	77	54	0	2016	10	03	20YR Lagged Period	FY2016 Lagged	10/3/2016
GHCND:USW00093820	LEXINGTON BLUEGRASS AIRPORT KY US	20161004	82	59	0	2016	10	04	20YR Lagged Period	FY2016 Lagged	10/4/2016
GHCND:USW00093820	LEXINGTON BLUEGRASS AIRPORT KY US	20161005	83	61	0	2016	10	05	20YR Lagged Period	FY2016 Lagged	10/5/2016
GHCND:USW00093820	LEXINGTON BLUEGRASS AIRPORT KY US	20161006	85	60	0	2016	10	06	20YR Lagged Period	FY2016 Lagged	10/6/2016
GHCND:USW00093820	LEXINGTON BLUEGRASS AIRPORT KY US	20161007	82	52	0	2016	10	07	20YR Lagged Period	FY2016 Lagged	10/7/2016
GHCND:USW00093820	LEXINGTON BLUEGRASS AIRPORT KY US	20161008	72	51	3	2016	10	08	20YR Lagged Period	FY2016 Lagged	10/8/2016
GHCND:USW00093820	LEXINGTON BLUEGRASS AIRPORT KY US	20161009	71	45	7	2016	10	09	20YR Lagged Period	FY2016 Lagged	10/9/2016
GHCND:USW00093820	LEXINGTON BLUEGRASS AIRPORT KY US	20161010	72	46	6	2016	10	10	20YR Lagged Period	FY2016 Lagged	10/10/2016
GHCND:USW00093820	LEXINGTON BLUEGRASS AIRPORT KY US	20161011	78	48	2	2016	10	11	20YR Lagged Period	FY2016 Lagged	10/11/2016
GHCND:USW00093820	LEXINGTON BLUEGRASS AIRPORT KY US	20161012	79	53	0	2016	10	12	20YR Lagged Period	FY2016 Lagged	10/12/2016
GHCND:USW00093820	LEXINGTON BLUEGRASS AIRPORT KY US	20161013	67	48	7	2016	10	13	20YR Lagged Period	FY2016 Lagged	10/13/2016
GHCND:USW00093820	LEXINGTON BLUEGRASS AIRPORT KY US	20161014	68	46	8	2016	10	14	20YR Lagged Period	FY2016 Lagged	10/14/2016
GHCND:USW00093820	LEXINGTON BLUEGRASS AIRPORT KY US	20161015	81	61	0	2016	10	15	20YR Lagged Period	FY2016 Lagged	10/15/2016
GHCND:USW00093820	LEXINGTON BLUEGRASS AIRPORT KY US	20161016	82	60	0	2016	10	16	20YR Lagged Period	FY2016 Lagged	10/16/2016
GHCND:USW00093820	LEXINGTON BLUEGRASS AIRPORT KY US	20161017	85	62	0	2016	10	17	20YR Lagged Period	FY2016 Lagged	10/17/2016
GHCND:USW00093820	LEXINGTON BLUEGRASS AIRPORT KY US	20161018	86	66	0	2016	10	18	20YR Lagged Period	FY2016 Lagged	10/18/2016
GHCND:USW00093820	LEXINGTON BLUEGRASS AIRPORT KY US	20161019	87	66	0	2016	10	19	20YR Lagged Period	FY2016 Lagged	10/19/2016
GHCND:USW00093820	LEXINGTON BLUEGRASS AIRPORT KY US	20161020	71	54	2	2016	10	20	20YR Lagged Period	FY2016 Lagged	10/20/2016
GHCND:USW00093820	LEXINGTON BLUEGRASS AIRPORT KY US	20161021	57	46	13	2016	10	21	20YR Lagged Period	FY2016 Lagged	10/21/2016
GHCND:USW00093820	LEXINGTON BLUEGRASS AIRPORT KY US	20161022	59	42	14	2016	10	22	20YR Lagged Period	FY2016 Lagged	10/22/2016
GHCND:USW00093820	LEXINGTON BLUEGRASS AIRPORT KY US	20161023	73	42	7	2016	10	23	20YR Lagged Period	FY2016 Lagged	10/23/2016
GHCND:USW00093820	LEXINGTON BLUEGRASS AIRPORT KY US	20161024	69	47	7	2016	10	24	20YR Lagged Period	FY2016 Lagged	10/24/2016
GHCND:USW00093820	LEXINGTON BLUEGRASS AIRPORT KY US	20161025	66	37	13	2016	10	25	20YR Lagged Period	FY2016 Lagged	10/25/2016
GHCND:USW00093820	LEXINGTON BLUEGRASS AIRPORT KY US	20161026	78	44	4	2016	10	26	20YR Lagged Period	FY2016 Lagged	10/26/2016
GHCND:USW00093820	LEXINGTON BLUEGRASS AIRPORT KY US	20161027	68	44	9	2016	10	27	20YR Lagged Period	FY2016 Lagged	10/27/2016
GHCND:USW00093820	LEXINGTON BLUEGRASS AIRPORT KY US	20161028	71	39	10	2016	10	28	20YR Lagged Period	FY2016 Lagged	10/28/2016
GHCND:USW00093820	LEXINGTON BLUEGRASS AIRPORT KY US	20161029	82	54	0	2016	10	29	20YR Lagged Period	FY2016 Lagged	10/29/2016
GHCND:USW00093820	LEXINGTON BLUEGRASS AIRPORT KY US	20161030	82	58	0	2016	10	30	20YR Lagged Period	FY2016 Lagged	10/30/2016
GHCND:USW00093820	LEXINGTON BLUEGRASS AIRPORT KY US	20161031	73	54	1	2016	10	31	20YR Lagged Period	FY2016 Lagged	10/31/2016
GHCND:USW00093820	LEXINGTON BLUEGRASS AIRPORT KY US	20161101	83	63	0	2016	11	01	20YR Lagged Period	FY2016 Lagged	11/1/2016
GHCND:USW00093820	LEXINGTON BLUEGRASS AIRPORT KY US	20161102	82	59	0	2016	11	02	20YR Lagged Period	FY2016 Lagged	11/2/2016
GHCND:USW00093820	LEXINGTON BLUEGRASS AIRPORT KY US	20161103	73	56	0	2016	11	03	20YR Lagged Period	FY2016 Lagged	11/3/2016
GHCND:USW00093820	LEXINGTON BLUEGRASS AIRPORT KY US	20161104	64	42	12	2016	11	04	20YR Lagged Period	FY2016 Lagged	11/4/2016
GHCND:USW00093820	LEXINGTON BLUEGRASS AIRPORT KY US	20161105	64	33	16	2016	11	05	20YR Lagged Period	FY2016 Lagged	11/5/2016
GHCND:USW00093820	LEXINGTON BLUEGRASS AIRPORT KY US	20161106	69	38	11	2016	11	06	20YR Lagged Period	FY2016 Lagged	11/6/2016
GHCND:USW00093820	LEXINGTON BLUEGRASS AIRPORT KY US	20161107	73	45	6	2016	11	07	20YR Lagged Period	FY2016 Lagged	11/7/2016
GHCND:USW00093820	LEXINGTON BLUEGRASS AIRPORT KY US	20161108	68	44	9	2016	11	08	20YR Lagged Period	FY2016 Lagged	11/8/2016
GHCND:USW00093820	LEXINGTON BLUEGRASS AIRPORT KY US	20161109	54	35	20	2016	11	09	20YR Lagged Period	FY2016 Lagged	11/9/2016
GHCND:USW00093820	LEXINGTON BLUEGRASS AIRPORT KY US	20161110	62	30	19	2016	11	10	20YR Lagged Period	FY2016 Lagged	11/10/2016
GHCND:USW00093820	LEXINGTON BLUEGRASS AIRPORT KY US	20161111	63	40	13	2016	11	11	20YR Lagged Period	FY2016 Lagged	11/11/2016
GHCND:USW00093820	LEXINGTON BLUEGRASS AIRPORT KY US	20161112	53	29	24	2016	11	12	20YR Lagged Period	FY2016 Lagged	11/12/2016
GHCND:USW00093820	LEXINGTON BLUEGRASS AIRPORT KY US	20161113	60	25	22	2016	11	13	20YR Lagged Period	FY2016 Lagged	11/13/2016
GHCND:USW00093820	LEXINGTON BLUEGRASS AIRPORT KY US	20161114	62	28	20	2016	11	14	20YR Lagged Period	FY2016 Lagged	11/14/2016
GHCND:USW00093820	LEXINGTON BLUEGRASS AIRPORT KY US	20161115	62	32	18	2016	11	15	20YR Lagged Period	FY2016 Lagged	11/15/2016
GHCND:USW00093820	LEXINGTON BLUEGRASS AIRPORT KY US	20161116	66	37	13	2016	11	16	20YR Lagged Period	FY2016 Lagged	11/16/2016
GHCND:USW00093820	LEXINGTON BLUEGRASS AIRPORT KY US	20161117	77	44	4	2016	11	17	20YR Lagged Period	FY2016 Lagged	11/17/2016
GHCND:USW00093820	LEXINGTON BLUEGRASS AIRPORT KY US	20161118	78	53	0	2016	11	18	20YR Lagged Period	FY2016 Lagged	11/18/2016
GHCND:USW00093820	LEXINGTON BLUEGRASS AIRPORT KY US	20161119	67	33	15	2016	11	19	20YR Lagged Period	FY2016 Lagged	11/19/2016
GHCND:USW00093820	LEXINGTON BLUEGRASS AIRPORT KY US	20161120	42	25	31	2016	11	20	20YR Lagged Period	FY2016 Lagged	11/20/2016
GHCND:USW00093820	LEXINGTON BLUEGRASS AIRPORT KY US	20161121	44	21	32	2016	11	21	20YR Lagged Period	FY2016 Lagged	11/21/2016
GHCND:USW00093820	LEXINGTON BLUEGRASS AIRPORT KY US	20161122	50	22	29	2016	11	22	20YR Lagged Period	FY2016 Lagged	11/22/2016
GHCND:USW00093820	LEXINGTON BLUEGRASS AIRPORT KY US	20161123	61	40	14	2016	11	23	20YR Lagged Period	FY2016 Lagged	11/23/2016
GHCND:USW00093820	LEXINGTON BLUEGRASS AIRPORT KY US	20161124	55	46	14	2016	11	24	20YR Lagged Period	FY2016 Lagged	11/24/2016
GHCND:USW00093820	LEXINGTON BLUEGRASS AIRPORT KY US	20161125	47	39	22	2016	11	25	20YR Lagged Period	FY2016 Lagged	11/25/2016
GHCND:USW00093820	LEXINGTON BLUEGRASS AIRPORT KY US	20161126	45	29	28	2016	11	26	20YR Lagged Period	FY2016 Lagged	11/26/2016
GHCND:USW00093820	LEXINGTON BLUEGRASS AIRPORT KY US	20161127	53	25	26	2016	11	27	20YR Lagged Period	FY2016 Lagged	11/27/2016
GHCND:USW00093820	LEXINGTON BLUEGRASS AIRPORT KY US	20161128	60	46	12	2016	11	28	20YR Lagged Period	FY2016 Lagged	11/28/2016
GHCND:USW00093820	LEXINGTON BLUEGRASS AIRPORT KY US	20161129	65	47	9	2016	11	29	20YR Lagged Period	FY2016 Lagged	11/29/2016
GHCND:USW00093820	LEXINGTON BLUEGRASS AIRPORT KY US	20161130	63	38	14	2016	11	30	20YR Lagged Period	FY2016 Lagged	11/30/2016
GHCND:USW00093820	LEXINGTON BLUEGRASS AIRPORT KY US	20161201	48	33	24	2016	12	01	20YR Lagged Period	FY2016 Lagged	12/1/2016
GHCND:USW00093820	LEXINGTON BLUEGRASS AIRPORT KY US	20161202	46	28	28	2016	12	02	20YR Lagged Period	FY2016 Lagged	12/2/2016
GHCND:USW00093820	LEXINGTON BLUEGRASS AIRPORT KY US	20161203	43	38	24	2016	12	03	20YR Lagged Period	FY2016 Lagged	12/3/2016
GHCND:USW00093820	LEXINGTON BLUEGRASS AIRPORT KY US	20161204	47	38	22	2016	12	04	20YR Lagged Period	FY2016 Lagged	12/4/2016
GHCND:USW00093820	LEXINGTON BLUEGRASS AIRPORT KY US	20161205	45	38	23	2016	12	05	20YR Lagged Period	FY2016 Lagged	12/5/2016
GHCND:USW00093820	LEXINGTON BLUEGRASS AIRPORT KY US	20161206	49	39	21	2016	12	06	20YR Lagged Period	FY2016 Lagged	12/6/2016
GHCND:USW00093820	LEXINGTON BLUEGRASS AIRPORT KY US	20161207	44	30	28	2016	12	07	20YR Lagged Period	FY2016 Lagged	12/7/2016
GHCND:USW00093820	LEXINGTON BLUEGRASS AIRPORT KY US	20161208	35	22	36	2016	12	08	20YR Lagged Period	FY2016 Lagged	12/8/2016
GHCND:USW00093820	LEXINGTON BLUEGRASS AIRPORT KY US	20161209	25	21	42	2016	12	09	20YR Lagged Period	FY2016 Lagged	12/9/2016
GHCND:USW00093820	LEXINGTON BLUEGRASS AIRPORT KY US	20161210	33	16	40	2016	12	10	20YR Lagged Period	FY2016 Lagged	12/10/2016
GHCND:USW00093820	LEXINGTON BLUEGRASS AIRPORT KY US	20161211	51	28	25	2016	12	11	20YR Lagged Period	FY2016 Lagged	12/11/2016
GHCND:USW00093820	LEXINGTON BLUEGRASS AIRPORT KY US	20161212	46	30	27	2016	12	12	20YR Lagged Period	FY2016 Lagged	12/12/2016
GHCND:USW00093820	LEXINGTON BLUEGRASS AIRPORT KY US	20161213	44	32	27	2016	12	13	20YR Lagged Period	FY2016 Lagged	12/13/2016
GHCND:USW00093820	LEXINGTON BLUEGRASS AIRPORT KY US	20161214	36	21	36	2016	12	14	20YR Lagged Period	FY2016 Lagged	12/14/2016
GHCND:USW00093820	LEXINGTON BLUEGRASS AIRPORT KY US	20161215	23	11	48	2016	12	15	20YR Lagged Period	FY2016 Lagged	12/15/2016
GHCND:USW00093820	LEXINGTON BLUEGRASS AIRPORT KY US	20161216	41	14	37	2016	12	16	20YR Lagged Period	FY2016 Lagged	12/16/2016
GHCND:USW00093820	LEXINGTON BLUEGRASS AIRPORT KY US	20161217	65	38	13	2016	12	17	20YR Lagged Period	FY2016 Lagged	12/17/2016
GHCND:USW00093820	LEXINGTON BLUEGRASS AIRPORT KY US	20161218	51	21	29	2016	12	18	20YR Lagged Period	FY2016 Lagged	12/18/2016
GHCND:USW00093820	LEXINGTON BLUEGRASS AIRPORT KY US	20161219	28	19	41	2016	12	19	20YR Lagged Period	FY2016 Lagged	12/19/2016
GHCND:USW00093820	LEXINGTON BLUEGRASS AIRPORT KY US	20161220	39	13	39	2016	12	20	20YR Lagged Period	FY2016 Lagged	12/20/2016
GHCND:USW00093820	LEXINGTON BLUEGRASS AIRPORT KY US	20161221	47	25	29	2016	12	21	20YR Lagged Period	FY2016 Lagged	12/21/2016
GHCND:USW00093820	LEXINGTON BLUEGRASS AIRPORT KY US	20161222	44	26	30	2016	12	22	20YR Lagged Period	FY2016 Lagged	12/22/2016
GHCND:USW00093820	LEXINGTON BLUEGRASS AIRPORT KY US	20161223	51	23	28	2016	12	23	20YR Lagged Period	FY2016 Lagged	12/23/2016
GHCND:USW00093820	LEXINGTON BLUEGRASS AIRPORT KY US	20161224	50	44	18	2016	12	24	20YR Lagged Period	FY2016 Lagged	12/24/2016
GHCND:USW00093820	LEXINGTON BLUEGRASS AIRPORT KY US	20161225	56	44	15	2016	12	25	20YR Lagged Period	FY2016 Lagged	12/25/2016
GHCND:USW00093820	LEXINGTON BLUEGRASS AIRPORT KY US	20161226	74	55	0	2016	12	26	20YR Lagged Period	FY2016 Lagged	12/26/2016
GHCND:USW00093820	LEXINGTON BLUEGRASS AIRPORT KY US	20161227	63	31	18	2016	12	27	20YR Lagged Period	FY2016 Lagged	12/27/2016
GHCND:USW00093820	LEXINGTON BLUEGRASS AIRPORT KY US	20161228	51	24	27	2016	12	28	20YR Lagged Period	FY2016 Lagged	12/28/2016
GHCND:USW00093820	LEXINGTON BLUEGRASS AIRPORT KY US	20161229	47	35	24	2016	12	29	20YR Lagged Period	FY2016 Lagged	12/29/2016
GHCND:USW00093820	LEXINGTON BLUEGRASS AIRPORT KY US	20161230	40	30	30	2016	12	30	20YR Lagged Period	FY2016 Lagged	12/30/2016
GHCND:USW00093820	LEXINGTON BLUEGRASS AIRPORT KY US	20161231	42	31	28	2016	12	31	20YR Lagged Period	FY2016 Lagged	12/31/2016
GHCND:USW00093820	LEXINGTON BLUEGRASS AIRPORT KY US	20170101	47	41	21	2017	01	01	20YR Lagged Period	FY2016 Lagged	1/1/2017
GHCND:USW00093820	LEXINGTON BLUEGRASS AIRPORT KY US	20170102	60	47	11	2017	01	02	20YR Lagged Period	FY2016 Lagged	1/2/2017
GHCND:USW00093820	LEXINGTON BLUEGRASS AIRPORT KY US	20170103	59	43	14	2017	01	03	20YR Lagged Period	FY2016 Lagged	1/3/2017
GHCND:USW00093820	LEXINGTON BLUEGRASS AIRPORT KY US	20170104	43	22	32	2017	01	04	20YR Lagged Period	FY2016 Lagged	1/4/2017
GHCND:USW00093820	LEXINGTON BLUEGRASS AIRPORT KY US	20170105	25	20	42	2017	01	05	20YR Lagged Period	FY2016 Lagged	1/5/2017
GHCND:USW00093820	LEXINGTON BLUEGRASS AIRPORT KY US	20170106	20	10	50	2017	01	06	20YR Lagged Period	FY2016 Lagged	1/6/2017
GHCND:USW00093820	LEXINGTON BLUEGRASS AIRPORT KY US	20170107	16	4	55	2017	01	07	20YR Lagged Period	FY2016 Lagged	1/7/2017
GHCND:USW00093820	LEXINGTON BLUEGRASS AIRPORT KY US	20170108	22	6	51	2017	01	08	20YR Lagged Period	FY2016 Lagged	1/8/2017
GHCND:USW00093820	LEXINGTON BLUEGRASS AIRPORT KY US	20170109	37	17	38	2017	01	09	20YR Lagged Period	FY2016 Lagged	1/9/2017
GHCND:USW00093820	LEXINGTON BLUEGRASS AIRPORT KY US	20170110	53	36	20	2017	01	10	20YR Lagged Period	FY2016 Lagged	1/10/2017
GHCND:USW00093820	LEXINGTON BLUEGRASS AIRPORT KY US	20170111	60	44	13	2017	01	11	20YR Lagged Period	FY2016 Lagged	1/11/2017
GHCND:USW00093820	LEXINGTON BLUEGRASS AIRPORT KY US	20170112	67	41	11	2017	01	12	20YR Lagged Period	FY2016 Lagged	1/12/2017
GHCND:USW00093820	LEXINGTON BLUEGRASS AIRPORT KY US	20170113	41	36	26	2017	01	13	20YR Lagged Period	FY2016 Lagged	1/13/2017
GHCND:USW00093820	LEXINGTON BLUEGRASS AIRPORT KY US	20170114	45	38	23	2017	01	14	20YR Lagged Period	FY2016 Lagged	1/14/2017
GHCND:USW00093820	LEXINGTON BLUEGRASS AIRPORT KY US	20170115	41	37	26	2017	01	15	20YR Lagged Period	FY2016 Lagged	1/15/2017
GHCND:USW00093820	LEXINGTON BLUEGRASS AIRPORT KY US	20170116	62	41	13	2017	01	16	20YR Lagged Period	FY2016 Lagged	1/16/2017
GHCND:USW00093820	LEXINGTON BLUEGRASS AIRPORT KY US	20170117	67	45	9	2017	01	17	20YR Lagged Period	FY2016 Lagged	1/17/2017
GHCND:USW00093820	LEXINGTON BLUEGRASS AIRPORT KY US	20170118	45	36	24	2017	01	18	20YR Lagged Period	FY2016 Lagged	1/18/2017
GHCND:USW00093820	LEXINGTON BLUEGRASS AIRPORT KY US	20170119	57	35	19	2017	01	19	20YR Lagged Period	FY2016 Lagged	1/19/2017
GHCND:USW00093820	LEXINGTON BLUEGRASS AIRPORT KY US	20170120	63	51	8	2017	01	20	20YR Lagged Period	FY2016 Lagged	1/20/2017
GHCND:USW00093820	LEXINGTON BLUEGRASS AIRPORT KY US	20170121	64	51	7	2017	01	21	20YR Lagged Period	FY2016 Lagged	1/21/2017
GHCND:USW00093820	LEXINGTON BLUEGRASS AIRPORT KY US	20170122	58	47	12	2017	01	22	20YR Lagged Period	FY2016 Lagged	1/22/2017
GHCND:USW00093820	LEXINGTON BLUEGRASS AIRPORT KY US	20170123	54	42	17	2017	01	23	20YR Lagged Period	FY2016 Lagged	1/23/2017
GHCND:USW00093820	LEXINGTON BLUEGRASS AIRPORT KY US	20170124	45	37	24	2017	01	24	20YR Lagged Period	FY2016 Lagged	1/24/2017
GHCND:USW00093820	LEXINGTON BLUEGRASS AIRPORT KY US	20170125	58	35	18	2017	01	25	20YR Lagged Period	FY2016 Lagged	1/25/2017
GHCND:USW00093820	LEXINGTON BLUEGRASS AIRPORT KY US	20170126	47	32	25	2017	01	26	20YR Lagged Period	FY2016 Lagged	1/26/2017
GHCND:USW00093820	LEXINGTON BLUEGRASS AIRPORT KY US	20170127	34	23	34	2017	01	27	20YR Lagged Period	FY2016 Lagged	1/27/2017
GHCND:USW00093820	LEXINGTON BLUEGRASS AIRPORT KY US	20170128	45	24	30	2017	01	28	20YR Lagged Period	FY2016 Lagged	1/28/2017
GHCND:USW00093820	LEXINGTON BLUEGRASS AIRPORT KY US	20170129	35	28	33	2017	01	29	20YR Lagged Period	FY2016 Lagged	1/29/2017
GHCND:USW00093820	LEXINGTON BLUEGRASS AIRPORT KY US	20170130	38	21	35	2017	01	30	20YR Lagged Period	FY2016 Lagged	1/30/2017
GHCND:USW00093820	LEXINGTON BLUEGRASS AIRPORT KY US	20170131	52	38	20	2017	01	31	20YR Lagged Period	FY2016 Lagged	1/31/2017
GHCND:USW00093820	LEXINGTON BLUEGRASS AIRPORT KY US	20170201	53	37	20	2017	02	01	20YR Lagged Period	FY2016 Lagged	2/1/2017
GHCND:USW00093820	LEXINGTON BLUEGRASS AIRPORT KY US	20170202	42	26	31	2017	02	02	20YR Lagged Period	FY2016 Lagged	2/2/2017
GHCND:USW00093820	LEXINGTON BLUEGRASS AIRPORT KY US	20170203	33	19	39	2017	02	03	20YR Lagged Period	FY2016 Lagged	2/3/2017
GHCND:USW00093820	LEXINGTON BLUEGRASS AIRPORT KY US	20170204	40	10	40	2017	02	04	20YR Lagged Period	FY2016 Lagged	2/4/2017
GHCND:USW00093820	LEXINGTON BLUEGRASS AIRPORT KY US	20170205	56	36	19	2017	02	05	20YR Lagged Period	FY2016 Lagged	2/5/2017
GHCND:USW00093820	LEXINGTON BLUEGRASS AIRPORT KY US	20170206	63	31	18	2017	02	06	20YR Lagged Period	FY2016 Lagged	2/6/2017
GHCND:USW00093820	LEXINGTON BLUEGRASS AIRPORT KY US	20170207	61	54	7	2017	02	07	20YR Lagged Period	FY2016 Lagged	2/7/2017

GHCND:USW00093820	LEXINGTON BLUEGRASS AIRPORT KY US	20170208	57	33	20	2017	02	08	20YR Lagged Period	FY2016 Lagged	2/8/2017
GHCND:USW00093820	LEXINGTON BLUEGRASS AIRPORT KY US	20170209	33	18	39	2017	02	09	20YR Lagged Period	FY2016 Lagged	2/9/2017
GHCND:USW00093820	LEXINGTON BLUEGRASS AIRPORT KY US	20170210	57	18	27	2017	02	10	20YR Lagged Period	FY2016 Lagged	2/10/2017
GHCND:USW00093820	LEXINGTON BLUEGRASS AIRPORT KY US	20170211	65	53	6	2017	02	11	20YR Lagged Period	FY2016 Lagged	2/11/2017
GHCND:USW00093820	LEXINGTON BLUEGRASS AIRPORT KY US	20170212	68	38	12	2017	02	12	20YR Lagged Period	FY2016 Lagged	2/12/2017
GHCND:USW00093820	LEXINGTON BLUEGRASS AIRPORT KY US	20170213	50	28	26	2017	02	13	20YR Lagged Period	FY2016 Lagged	2/13/2017
GHCND:USW00093820	LEXINGTON BLUEGRASS AIRPORT KY US	20170214	55	35	20	2017	02	14	20YR Lagged Period	FY2016 Lagged	2/14/2017
GHCND:USW00093820	LEXINGTON BLUEGRASS AIRPORT KY US	20170215	47	32	25	2017	02	15	20YR Lagged Period	FY2016 Lagged	2/15/2017
GHCND:USW00093820	LEXINGTON BLUEGRASS AIRPORT KY US	20170216	50	27	26	2017	02	16	20YR Lagged Period	FY2016 Lagged	2/16/2017
GHCND:USW00093820	LEXINGTON BLUEGRASS AIRPORT KY US	20170217	67	41	11	2017	02	17	20YR Lagged Period	FY2016 Lagged	2/17/2017
GHCND:USW00093820	LEXINGTON BLUEGRASS AIRPORT KY US	20170218	57	44	14	2017	02	18	20YR Lagged Period	FY2016 Lagged	2/18/2017
GHCND:USW00093820	LEXINGTON BLUEGRASS AIRPORT KY US	20170219	60	39	15	2017	02	19	20YR Lagged Period	FY2016 Lagged	2/19/2017
GHCND:USW00093820	LEXINGTON BLUEGRASS AIRPORT KY US	20170220	71	36	11	2017	02	20	20YR Lagged Period	FY2016 Lagged	2/20/2017
GHCND:USW00093820	LEXINGTON BLUEGRASS AIRPORT KY US	20170221	72	55	1	2017	02	21	20YR Lagged Period	FY2016 Lagged	2/21/2017
GHCND:USW00093820	LEXINGTON BLUEGRASS AIRPORT KY US	20170222	68	56	3	2017	02	22	20YR Lagged Period	FY2016 Lagged	2/22/2017
GHCND:USW00093820	LEXINGTON BLUEGRASS AIRPORT KY US	20170223	69	54	3	2017	02	23	20YR Lagged Period	FY2016 Lagged	2/23/2017
GHCND:USW00093820	LEXINGTON BLUEGRASS AIRPORT KY US	20170224	79	58	0	2017	02	24	20YR Lagged Period	FY2016 Lagged	2/24/2017
GHCND:USW00093820	LEXINGTON BLUEGRASS AIRPORT KY US	20170225	61	29	20	2017	02	25	20YR Lagged Period	FY2016 Lagged	2/25/2017
GHCND:USW00093820	LEXINGTON BLUEGRASS AIRPORT KY US	20170226	49	22	29	2017	02	26	20YR Lagged Period	FY2016 Lagged	2/26/2017
GHCND:USW00093820	LEXINGTON BLUEGRASS AIRPORT KY US	20170227	59	42	14	2017	02	27	20YR Lagged Period	FY2016 Lagged	2/27/2017
GHCND:USW00093820	LEXINGTON BLUEGRASS AIRPORT KY US	20170228	64	45	10	2017	02	28	20YR Lagged Period	FY2016 Lagged	2/28/2017
GHCND:USW00093820	LEXINGTON BLUEGRASS AIRPORT KY US	20170301	69	42	9	2017	03	01	20YR Lagged Period	FY2016 Lagged	3/1/2017
GHCND:USW00093820	LEXINGTON BLUEGRASS AIRPORT KY US	20170302	49	31	25	2017	03	02	20YR Lagged Period	FY2016 Lagged	3/2/2017
GHCND:USW00093820	LEXINGTON BLUEGRASS AIRPORT KY US	20170303	42	25	31	2017	03	03	20YR Lagged Period	FY2016 Lagged	3/3/2017
GHCND:USW00093820	LEXINGTON BLUEGRASS AIRPORT KY US	20170304	55	26	24	2017	03	04	20YR Lagged Period	FY2016 Lagged	3/4/2017
GHCND:USW00093820	LEXINGTON BLUEGRASS AIRPORT KY US	20170305	69	33	14	2017	03	05	20YR Lagged Period	FY2016 Lagged	3/5/2017
GHCND:USW00093820	LEXINGTON BLUEGRASS AIRPORT KY US	20170306	65	51	7	2017	03	06	20YR Lagged Period	FY2016 Lagged	3/6/2017
GHCND:USW00093820	LEXINGTON BLUEGRASS AIRPORT KY US	20170307	63	44	11	2017	03	07	20YR Lagged Period	FY2016 Lagged	3/7/2017
GHCND:USW00093820	LEXINGTON BLUEGRASS AIRPORT KY US	20170308	63	38	14	2017	03	08	20YR Lagged Period	FY2016 Lagged	3/8/2017
GHCND:USW00093820	LEXINGTON BLUEGRASS AIRPORT KY US	20170309	71	42	8	2017	03	09	20YR Lagged Period	FY2016 Lagged	3/9/2017
GHCND:USW00093820	LEXINGTON BLUEGRASS AIRPORT KY US	20170310	58	32	20	2017	03	10	20YR Lagged Period	FY2016 Lagged	3/10/2017
GHCND:USW00093820	LEXINGTON BLUEGRASS AIRPORT KY US	20170311	39	26	32	2017	03	11	20YR Lagged Period	FY2016 Lagged	3/11/2017
GHCND:USW00093820	LEXINGTON BLUEGRASS AIRPORT KY US	20170312	43	21	33	2017	03	12	20YR Lagged Period	FY2016 Lagged	3/12/2017
GHCND:USW00093820	LEXINGTON BLUEGRASS AIRPORT KY US	20170313	53	26	25	2017	03	13	20YR Lagged Period	FY2016 Lagged	3/13/2017
GHCND:USW00093820	LEXINGTON BLUEGRASS AIRPORT KY US	20170314	36	21	36	2017	03	14	20YR Lagged Period	FY2016 Lagged	3/14/2017
GHCND:USW00093820	LEXINGTON BLUEGRASS AIRPORT KY US	20170315	36	17	38	2017	03	15	20YR Lagged Period	FY2016 Lagged	3/15/2017
GHCND:USW00093820	LEXINGTON BLUEGRASS AIRPORT KY US	20170316	44	16	35	2017	03	16	20YR Lagged Period	FY2016 Lagged	3/16/2017
GHCND:USW00093820	LEXINGTON BLUEGRASS AIRPORT KY US	20170317	51	28	25	2017	03	17	20YR Lagged Period	FY2016 Lagged	3/17/2017
GHCND:USW00093820	LEXINGTON BLUEGRASS AIRPORT KY US	20170318	52	36	21	2017	03	18	20YR Lagged Period	FY2016 Lagged	3/18/2017
GHCND:USW00093820	LEXINGTON BLUEGRASS AIRPORT KY US	20170319	52	31	23	2017	03	19	20YR Lagged Period	FY2016 Lagged	3/19/2017
GHCND:USW00093820	LEXINGTON BLUEGRASS AIRPORT KY US	20170320	67	35	14	2017	03	20	20YR Lagged Period	FY2016 Lagged	3/20/2017
GHCND:USW00093820	LEXINGTON BLUEGRASS AIRPORT KY US	20170321	62	47	10	2017	03	21	20YR Lagged Period	FY2016 Lagged	3/21/2017
GHCND:USW00093820	LEXINGTON BLUEGRASS AIRPORT KY US	20170322	47	30	26	2017	03	22	20YR Lagged Period	FY2016 Lagged	3/22/2017
GHCND:USW00093820	LEXINGTON BLUEGRASS AIRPORT KY US	20170323	65	29	18	2017	03	23	20YR Lagged Period	FY2016 Lagged	3/23/2017
GHCND:USW00093820	LEXINGTON BLUEGRASS AIRPORT KY US	20170324	78	53	0	2017	03	24	20YR Lagged Period	FY2016 Lagged	3/24/2017
GHCND:USW00093820	LEXINGTON BLUEGRASS AIRPORT KY US	20170325	77	57	0	2017	03	25	20YR Lagged Period	FY2016 Lagged	3/25/2017
GHCND:USW00093820	LEXINGTON BLUEGRASS AIRPORT KY US	20170326	70	56	2	2017	03	26	20YR Lagged Period	FY2016 Lagged	3/26/2017
GHCND:USW00093820	LEXINGTON BLUEGRASS AIRPORT KY US	20170327	73	52	2	2017	03	27	20YR Lagged Period	FY2016 Lagged	3/27/2017
GHCND:USW00093820	LEXINGTON BLUEGRASS AIRPORT KY US	20170328	63	52	7	2017	03	28	20YR Lagged Period	FY2016 Lagged	3/28/2017
GHCND:USW00093820	LEXINGTON BLUEGRASS AIRPORT KY US	20170329	65	49	8	2017	03	29	20YR Lagged Period	FY2016 Lagged	3/29/2017
GHCND:USW00093820	LEXINGTON BLUEGRASS AIRPORT KY US	20170330	81	53	0	2017	03	30	20YR Lagged Period	FY2016 Lagged	3/30/2017
GHCND:USW00093820	LEXINGTON BLUEGRASS AIRPORT KY US	20170331	59	47	12	2017	03	31	20YR Lagged Period	FY2016 Lagged	3/31/2017
GHCND:USW00093820	LEXINGTON BLUEGRASS AIRPORT KY US	20170401	49	42	19	2017	04	01	20YR Lagged Period	FY2016 Lagged	4/1/2017
GHCND:USW00093820	LEXINGTON BLUEGRASS AIRPORT KY US	20170402	67	45	9	2017	04	02	20YR Lagged Period	FY2016 Lagged	4/2/2017
GHCND:USW00093820	LEXINGTON BLUEGRASS AIRPORT KY US	20170403	70	59	0	2017	04	03	20YR Lagged Period	FY2016 Lagged	4/3/2017
GHCND:USW00093820	LEXINGTON BLUEGRASS AIRPORT KY US	20170404	72	53	2	2017	04	04	20YR Lagged Period	FY2016 Lagged	4/4/2017
GHCND:USW00093820	LEXINGTON BLUEGRASS AIRPORT KY US	20170405	81	50	0	2017	04	05	20YR Lagged Period	FY2016 Lagged	4/5/2017
GHCND:USW00093820	LEXINGTON BLUEGRASS AIRPORT KY US	20170406	56	42	16	2017	04	06	20YR Lagged Period	FY2016 Lagged	4/6/2017
GHCND:USW00093820	LEXINGTON BLUEGRASS AIRPORT KY US	20170407	57	36	18	2017	04	07	20YR Lagged Period	FY2016 Lagged	4/7/2017
GHCND:USW00093820	LEXINGTON BLUEGRASS AIRPORT KY US	20170408	63	34	16	2017	04	08	20YR Lagged Period	FY2016 Lagged	4/8/2017
GHCND:USW00093820	LEXINGTON BLUEGRASS AIRPORT KY US	20170409	77	46	3	2017	04	09	20YR Lagged Period	FY2016 Lagged	4/9/2017
GHCND:USW00093820	LEXINGTON BLUEGRASS AIRPORT KY US	20170410	81	59	0	2017	04	10	20YR Lagged Period	FY2016 Lagged	4/10/2017
GHCND:USW00093820	LEXINGTON BLUEGRASS AIRPORT KY US	20170411	71	56	1	2017	04	11	20YR Lagged Period	FY2016 Lagged	4/11/2017
GHCND:USW00093820	LEXINGTON BLUEGRASS AIRPORT KY US	20170412	71	48	5	2017	04	12	20YR Lagged Period	FY2016 Lagged	4/12/2017
GHCND:USW00093820	LEXINGTON BLUEGRASS AIRPORT KY US	20170413	78	52	0	2017	04	13	20YR Lagged Period	FY2016 Lagged	4/13/2017
GHCND:USW00093820	LEXINGTON BLUEGRASS AIRPORT KY US	20170414	82	50	0	2017	04	14	20YR Lagged Period	FY2016 Lagged	4/14/2017
GHCND:USW00093820	LEXINGTON BLUEGRASS AIRPORT KY US	20170415	83	64	0	2017	04	15	20YR Lagged Period	FY2016 Lagged	4/15/2017
GHCND:USW00093820	LEXINGTON BLUEGRASS AIRPORT KY US	20170416	76	63	0	2017	04	16	20YR Lagged Period	FY2016 Lagged	4/16/2017
GHCND:USW00093820	LEXINGTON BLUEGRASS AIRPORT KY US	20170417	75	60	0	2017	04	17	20YR Lagged Period	FY2016 Lagged	4/17/2017
GHCND:USW00093820	LEXINGTON BLUEGRASS AIRPORT KY US	20170418	73	60	0	2017	04	18	20YR Lagged Period	FY2016 Lagged	4/18/2017
GHCND:USW00093820	LEXINGTON BLUEGRASS AIRPORT KY US	20170419	81	62	0	2017	04	19	20YR Lagged Period	FY2016 Lagged	4/19/2017
GHCND:USW00093820	LEXINGTON BLUEGRASS AIRPORT KY US	20170420	83	63	0	2017	04	20	20YR Lagged Period	FY2016 Lagged	4/20/2017
GHCND:USW00093820	LEXINGTON BLUEGRASS AIRPORT KY US	20170421	69	54	3	2017	04	21	20YR Lagged Period	FY2016 Lagged	4/21/2017
GHCND:USW00093820	LEXINGTON BLUEGRASS AIRPORT KY US	20170422	54	45	15	2017	04	22	20YR Lagged Period	FY2016 Lagged	4/22/2017
GHCND:USW00093820	LEXINGTON BLUEGRASS AIRPORT KY US	20170423	57	43	15	2017	04	23	20YR Lagged Period	FY2016 Lagged	4/23/2017
GHCND:USW00093820	LEXINGTON BLUEGRASS AIRPORT KY US	20170424	70	54	3	2017	04	24	20YR Lagged Period	FY2016 Lagged	4/24/2017
GHCND:USW00093820	LEXINGTON BLUEGRASS AIRPORT KY US	20170425	74	51	2	2017	04	25	20YR Lagged Period	FY2016 Lagged	4/25/2017
GHCND:USW00093820	LEXINGTON BLUEGRASS AIRPORT KY US	20170426	83	56	0	2017	04	26	20YR Lagged Period	FY2016 Lagged	4/26/2017
GHCND:USW00093820	LEXINGTON BLUEGRASS AIRPORT KY US	20170427	75	48	3	2017	04	27	20YR Lagged Period	FY2016 Lagged	4/27/2017
GHCND:USW00093820	LEXINGTON BLUEGRASS AIRPORT KY US	20170428	82	45	2	2017	04	28	20YR Lagged Period	FY2016 Lagged	4/28/2017
GHCND:USW00093820	LEXINGTON BLUEGRASS AIRPORT KY US	20170429	86	64	0	2017	04	29	20YR Lagged Period	FY2016 Lagged	4/29/2017
GHCND:USW00093820	LEXINGTON BLUEGRASS AIRPORT KY US	20170430	84	67	0	2017	04	30	20YR Lagged Period	FY2016 Lagged	4/30/2017
GHCND:USW00013897	NASHVILLE INTERNATIONAL AIRPORT TN US	20150901	90	67	0	2015	09	01	20YR Lagged Period		9/1/2015
GHCND:USW00013897	NASHVILLE INTERNATIONAL AIRPORT TN US	20150902	93	70	0	2015	09	02	20YR Lagged Period		9/2/2015
GHCND:USW00013897	NASHVILLE INTERNATIONAL AIRPORT TN US	20150903	95	73	0	2015	09	03	20YR Lagged Period		9/3/2015
GHCND:USW00013897	NASHVILLE INTERNATIONAL AIRPORT TN US	20150904	95	71	0	2015	09	04	20YR Lagged Period		9/4/2015
GHCND:USW00013897	NASHVILLE INTERNATIONAL AIRPORT TN US	20150905	95	70	0	2015	09	05	20YR Lagged Period		9/5/2015
GHCND:USW00013897	NASHVILLE INTERNATIONAL AIRPORT TN US	20150906	92	70	0	2015	09	06	20YR Lagged Period		9/6/2015
GHCND:USW00013897	NASHVILLE INTERNATIONAL AIRPORT TN US	20150907	91	69	0	2015	09	07	20YR Lagged Period		9/7/2015
GHCND:USW00013897	NASHVILLE INTERNATIONAL AIRPORT TN US	20150908	92	68	0	2015	09	08	20YR Lagged Period		9/8/2015
GHCND:USW00013897	NASHVILLE INTERNATIONAL AIRPORT TN US	20150909	92	72	0	2015	09	09	20YR Lagged Period		9/9/2015
GHCND:USW00013897	NASHVILLE INTERNATIONAL AIRPORT TN US	20150910	87	67	0	2015	09	10	20YR Lagged Period		9/10/2015
GHCND:USW00013897	NASHVILLE INTERNATIONAL AIRPORT TN US	20150911	87	64	0	2015	09	11	20YR Lagged Period		9/11/2015
GHCND:USW00013897	NASHVILLE INTERNATIONAL AIRPORT TN US	20150912	75	56	0	2015	09	12	20YR Lagged Period		9/12/2015
GHCND:USW00013897	NASHVILLE INTERNATIONAL AIRPORT TN US	20150913	74	50	3	2015	09	13	20YR Lagged Period		9/13/2015
GHCND:USW00013897	NASHVILLE INTERNATIONAL AIRPORT TN US	20150914	80	49	0	2015	09	14	20YR Lagged Period		9/14/2015
GHCND:USW00013897	NASHVILLE INTERNATIONAL AIRPORT TN US	20150915	84	54	0	2015	09	15	20YR Lagged Period		9/15/2015
GHCND:USW00013897	NASHVILLE INTERNATIONAL AIRPORT TN US	20150916	85	59	0	2015	09	16	20YR Lagged Period		9/16/2015
GHCND:USW00013897	NASHVILLE INTERNATIONAL AIRPORT TN US	20150917	86	58	0	2015	09	17	20YR Lagged Period		9/17/2015
GHCND:USW00013897	NASHVILLE INTERNATIONAL AIRPORT TN US	20150918	89	59	0	2015	09	18	20YR Lagged Period		9/18/2015
GHCND:USW00013897	NASHVILLE INTERNATIONAL AIRPORT TN US	20150919	90	63	0	2015	09	19	20YR Lagged Period		9/19/2015
GHCND:USW00013897	NASHVILLE INTERNATIONAL AIRPORT TN US	20150920	83	61	0	2015	09	20	20YR Lagged Period		9/20/2015
GHCND:USW00013897	NASHVILLE INTERNATIONAL AIRPORT TN US	20150921	80	56	0	2015	09	21	20YR Lagged Period		9/21/2015
GHCND:USW00013897	NASHVILLE INTERNATIONAL AIRPORT TN US	20150922	84	52	0	2015	09	22	20YR Lagged Period		9/22/2015
GHCND:USW00013897	NASHVILLE INTERNATIONAL AIRPORT TN US	20150923	87	53	0	2015	09	23	20YR Lagged Period		9/23/2015
GHCND:USW00013897	NASHVILLE INTERNATIONAL AIRPORT TN US	20150924	89	59	0	2015	09	24	20YR Lagged Period		9/24/2015
GHCND:USW00013897	NASHVILLE INTERNATIONAL AIRPORT TN US	20150925	77	65	0	2015	09	25	20YR Lagged Period		9/25/2015
GHCND:USW00013897	NASHVILLE INTERNATIONAL AIRPORT TN US	20150926	76	64	0	2015	09	26	20YR Lagged Period		9/26/2015
GHCND:USW00013897	NASHVILLE INTERNATIONAL AIRPORT TN US	20150927	81	67	0	2015	09	27	20YR Lagged Period		9/27/2015
GHCND:USW00013897	NASHVILLE INTERNATIONAL AIRPORT TN US	20150928	80	68	0	2015	09	28	20YR Lagged Period		9/28/2015
GHCND:USW00013897	NASHVILLE INTERNATIONAL AIRPORT TN US	20150929	78	69	0	2015	09	29	20YR Lagged Period		9/29/2015
GHCND:USW00013897	NASHVILLE INTERNATIONAL AIRPORT TN US	20150930	71	62	0	2015	09	30	20YR Lagged Period		9/30/2015
GHCND:USW00013897	NASHVILLE INTERNATIONAL AIRPORT TN US	20151001	62	57	5	2015	10	01	20YR Lagged Period		10/1/2015
GHCND:USW00013897	NASHVILLE INTERNATIONAL AIRPORT TN US	20151002	59	54	8	2015	10	02	20YR Lagged Period		10/2/2015
GHCND:USW00013897	NASHVILLE INTERNATIONAL AIRPORT TN US	20151003	55	51	12	2015	10	03	20YR Lagged Period		10/3/2015
GHCND:USW00013897	NASHVILLE INTERNATIONAL AIRPORT TN US	20151004	77	53	0	2015	10	04	20YR Lagged Period		10/4/2015
GHCND:USW00013897	NASHVILLE INTERNATIONAL AIRPORT TN US	20151005	85	57	0	2015	10	05	20YR Lagged Period		10/5/2015
GHCND:USW00013897	NASHVILLE INTERNATIONAL AIRPORT TN US	20151006	87	61	0	2015	10	06	20YR Lagged Period		10/6/2015
GHCND:USW00013897	NASHVILLE INTERNATIONAL AIRPORT TN US	20151007	86	59	0	2015	10	07	20YR Lagged Period		10/7/2015
GHCND:USW00013897	NASHVILLE INTERNATIONAL AIRPORT TN US	20151008	87	59	0	2015	10	08	20YR Lagged Period		10/8/2015
GHCND:USW00013897	NASHVILLE INTERNATIONAL AIRPORT TN US	20151009	85	62	0	2015	10	09	20YR Lagged Period		10/9/2015
GHCND:USW00013897	NASHVILLE INTERNATIONAL AIRPORT TN US	20151010	71	50	4	2015	10	10	20YR Lagged Period		10/10/2015
GHCND:USW00013897	NASHVILLE INTERNATIONAL AIRPORT TN US	20151011	73	45	6	2015	10	11	20YR Lagged Period		10/11/2015
GHCND:USW00013897	NASHVILLE INTERNATIONAL AIRPORT TN US	20151012	83	50	0	2015	10	12	20YR Lagged Period		10/12/2015
GHCND:USW00013897	NASHVILLE INTERNATIONAL AIRPORT TN US	20151013	75	51	2	2015	10	13	20YR Lagged Period		10/13/2015
GHCND:USW00013897	NASHVILLE INTERNATIONAL AIRPORT TN US	20151014	79	46	2	2015	10	14	20YR Lagged Period		10/14/2015
GHCND:USW00013897	NASHVILLE INTERNATIONAL AIRPORT TN US	20151015	81	47	1	2015	10	15	20YR Lagged Period		10/15/2015
GHCND:USW00013897	NASHVILLE INTERNATIONAL AIRPORT TN US	20151016	71	44	7	2015	10	16	20YR Lagged Period		10/16/2015
GHCND:USW00013897	NASHVILLE INTERNATIONAL AIRPORT TN US	20151017	63	39	14	2015	10	17	20YR Lagged Period		10/17/2015
GHCND:USW00013897	NASHVILLE INTERNATIONAL AIRPORT TN US	20151018	63	38	14	2015	10	18	20YR Lagged Period		10/18/2015
GHCND:USW00013897	NASHVILLE INTERNATIONAL AIRPORT TN US	20151019	71	34	12	2015	10	19	20YR Lagged Period		10/19/2015
GHCND:USW00013897	NASHVILLE INTERNATIONAL AIRPORT TN US	20151020	73	42	7	2015	10	20	20YR Lagged Period		10/20/2015
GHCND:USW00013897	NASHVILLE INTERNATIONAL AIRPORT TN US	20151021	79	46	2	2015	10	21	20YR Lagged Period		10/21/2015
GHCND:USW00013897	NASHVILLE INTERNATIONAL AIRPORT TN US	20151022	81	50	0	2015	10	22	20YR Lagged Period		10/22/2015
GHCND:USW00013897	NASHVILLE INTERNATIONAL AIRPORT TN US	20151023	82	51	0	2015	10	23	20YR Lagged Period		10/23/2015
GHCND:USW00013897	NASHVILLE INTERNATIONAL AIRPORT TN US	20151024	74	65	0	2015	10	24	20YR Lagged Period		10/24/2015
GHCND:USW00013897	NASHVILLE INTERNATIONAL AIRPORT TN US	20151025	69	57	2	2015	10	25	20YR Lagged Period		10/25/2015
GHCND:USW00013897	NASHVILLE INTERNATIONAL AIRPORT TN US	20151026	63	56	5	2015	10	26	20YR Lagged Period		10/26/2015
GHCND:USW00013897	NASHVILLE INTERNATIONAL AIRPORT TN US	20151027	61	58	5	2015	10	27	20YR Lagged Period		10/27/2015
GHCND:USW00013897	NASHVILLE INTERNATIONAL AIRPORT TN US	20151028	72	56	1	2015	10	28	20YR Lagged Period		10/28/2015
GHCND:USW00013897	NASHVILLE INTERNATIONAL AIRPORT TN US	20151029	71	45	7	2015	10	29	20YR Lagged Period		10/29/2015
GHCND:USW00013897	NASHVILLE INTERNATIONAL AIRPORT TN US	20151030	64	38	14	2015	10	30	20YR Lagged Period		10/30/2015
GHCND:USW00013897	NASHVILLE INTERNATIONAL AIRPORT TN US	20151031	64	51	7	2015	10	31	20YR Lagged Period		10/31/2015
GHCND:USW00013897	NASHVILLE INTERNATIONAL AIRPORT TN US	20151101	63	59	4	2015	11	01	20YR Lagged Period		11/1/2015
GHCND:USW00013897	NASHVILLE INTERNATIONAL AIRPORT TN US	20151102	72	57	0	2015	11	02	20YR Lagged Period		11/2/2015
GHCND:USW00013897	NASHVILLE INTERNATIONAL AIRPORT TN US	20151103	72	56	1	2015	11	03	20YR Lagged Period		11/3/2015
GHCND:USW00013897	NASHVILLE INTERNATIONAL AIRPORT TN US	20151104	76	59	0	2015	11	04	20YR Lagged Period		11/4/2015
GHCND:USW00013897	NASHVILLE INTERNATIONAL AIRPORT TN US	20151105	80	66	0	2015	11	05	20YR Lagged Period		11/5/2015
GHCND:USW00013897	NASHVILLE INTERNATIONAL AIRPORT TN US	20151106	75	60	0	2015	11	06	20YR Lagged Period		11/6/2015
GHCND:USW00013897	NASHVILLE INTERNATIONAL AIRPORT TN US	20151107	60	50	10	2015	11	07	20YR Lagged Period		11/7/2015
GHCND:USW00013897	NASHVILLE INTERNATIONAL AIRPORT TN US	20151108	64	43	11	2015	11	08	20YR Lagged Period		11/8/2015
GHCND:USW00013897	NASHVILLE INTERNATIONAL AIRPORT TN US	20151109	57	50	11	2015	11	09	20YR Lagged Period		11/9/2015
GHCND:USW00013897	NASHVILLE INTERNATIONAL AIRPORT TN US	20151110	67	45	9	2015	11	10	20YR Lagged Period		11/10/2015
GHCND:USW00013897	NASHVILLE INTERNATIONAL AIRPORT TN US	20151111	74	41	7	2015	11	11	20YR Lagged Period		11/11/2015
GHCND:USW00013897	NASHVILLE INTERNATIONAL AIRPORT TN US	20151112	66	49	7	2015	11	12	20YR Lagged Period		11/12/2015
GHCND:USW00013897	NASHVILLE INTERNATIONAL AIRPORT TN US	20151113	62	37	15	2015	11	13	20YR Lagged Period		11/13/2015
GHCND:USW00013897	NASHVILLE INTERNATIONAL AIRPORT TN US	20151114	62	31	18	2015	11	14	20YR Lagged Period		11/14/2015
GHCND:USW00013897	NASHVILLE INTERNATIONAL AIRPORT TN US	20151115	64	34	16	2015	11	15	20YR Lagged Period		11/15/2015
GHCND:USW00013897	NASHVILLE INTERNATIONAL AIRPORT TN US	20151116	58	42	15	2015	11	16	20YR Lagged Period		11/16/2015
GHCND:USW00013897	NASHVILLE INTERNATIONAL AIRPORT TN US	20151117	74	55	0	2015	11	17	20YR Lagged Period		11/17/2015
GHCND:USW00013897	NASHVILLE INTERNATIONAL AIRPORT TN US	20151118	68	51	5	2015	11	18	20YR Lagged Period		11/18/2015
GHCND:USW00013897	NASHVILLE INTERNATIONAL AIRPORT TN US	20151119	66	43	10	2015	11	19	20YR Lagged Period		11/19/2015
GHCND:USW00013897	NASHVILLE INTERNATIONAL AIRPORT TN US	20151120	58	35	18	2015	11	20	20YR Lagged Period		11/20/2015
GHCND:USW00013897	NASHVILLE INTERNATIONAL AIRPORT TN US	20151121	66	34	15	2015	11	21	20YR Lagged Period		11/21/2015
GHCND:USW00013897	NASHVILLE INTERNATIONAL AIRPORT TN US	20151122	43	26	30	2015	11	22	20YR Lagged Period		11/22/2015
GHCND:USW00013897	NASHVILLE INTERNATIONAL AIRPORT TN US	20151123	56	22	26	2015	11	23	20YR Lagged Period		11/23/2015
GHCND:USW00013897	NASHVILLE INTERNATIONAL AIRPORT TN US	20151124	61	29	20	2015	11	24	20YR Lagged Period		11/24/2015
GHCND:USW00013897	NASHVILLE INTERNATIONAL AIRPORT TN US	20151125	66	39	12	2015	11	25	20YR Lagged Period		11/25/2015
GHCND:USW00013897	NASHVILLE INTERNATIONAL AIRPORT TN US	20151126	72	52	3	2015	11	26	20YR Lagged Period		11/26/2015
GHCND:USW00013897	NASHVILLE INTERNATIONAL AIRPORT TN US	20151127	70	55	2	2015	11	27	20YR Lagged Period		11/27/2015

GHCND:USW00013897	NASHVILLE INTERNATIONAL AIRPORT TN US	20151128	65	60	2	2015	11	28	20YR Lagged Period	11/28/2015
GHCND:USW00013897	NASHVILLE INTERNATIONAL AIRPORT TN US	20151129	67	51	8	2015	11	29	20YR Lagged Period	11/29/2015
GHCND:USW00013897	NASHVILLE INTERNATIONAL AIRPORT TN US	20151130	63	50	8	2015	11	30	20YR Lagged Period	11/30/2015
GHCND:USW00013897	NASHVILLE INTERNATIONAL AIRPORT TN US	20151201	64	51	7	2015	12	01	20YR Lagged Period	12/1/2015
GHCND:USW00013897	NASHVILLE INTERNATIONAL AIRPORT TN US	20151202	54	39	18	2015	12	02	20YR Lagged Period	12/2/2015
GHCND:USW00013897	NASHVILLE INTERNATIONAL AIRPORT TN US	20151203	48	33	24	2015	12	03	20YR Lagged Period	12/3/2015
GHCND:USW00013897	NASHVILLE INTERNATIONAL AIRPORT TN US	20151204	56	28	23	2015	12	04	20YR Lagged Period	12/4/2015
GHCND:USW00013897	NASHVILLE INTERNATIONAL AIRPORT TN US	20151205	60	28	21	2015	12	05	20YR Lagged Period	12/5/2015
GHCND:USW00013897	NASHVILLE INTERNATIONAL AIRPORT TN US	20151206	62	30	19	2015	12	06	20YR Lagged Period	12/6/2015
GHCND:USW00013897	NASHVILLE INTERNATIONAL AIRPORT TN US	20151207	60	38	16	2015	12	07	20YR Lagged Period	12/7/2015
GHCND:USW00013897	NASHVILLE INTERNATIONAL AIRPORT TN US	20151208	64	31	17	2015	12	08	20YR Lagged Period	12/8/2015
GHCND:USW00013897	NASHVILLE INTERNATIONAL AIRPORT TN US	20151209	59	43	14	2015	12	09	20YR Lagged Period	12/9/2015
GHCND:USW00013897	NASHVILLE INTERNATIONAL AIRPORT TN US	20151210	62	40	14	2015	12	10	20YR Lagged Period	12/10/2015
GHCND:USW00013897	NASHVILLE INTERNATIONAL AIRPORT TN US	20151211	73	54	1	2015	12	11	20YR Lagged Period	12/11/2015
GHCND:USW00013897	NASHVILLE INTERNATIONAL AIRPORT TN US	20151212	70	56	2	2015	12	12	20YR Lagged Period	12/12/2015
GHCND:USW00013897	NASHVILLE INTERNATIONAL AIRPORT TN US	20151213	76	58	0	2015	12	13	20YR Lagged Period	12/13/2015
GHCND:USW00013897	NASHVILLE INTERNATIONAL AIRPORT TN US	20151214	71	52	3	2015	12	14	20YR Lagged Period	12/14/2015
GHCND:USW00013897	NASHVILLE INTERNATIONAL AIRPORT TN US	20151215	68	43	9	2015	12	15	20YR Lagged Period	12/15/2015
GHCND:USW00013897	NASHVILLE INTERNATIONAL AIRPORT TN US	20151216	70	40	10	2015	12	16	20YR Lagged Period	12/16/2015
GHCND:USW00013897	NASHVILLE INTERNATIONAL AIRPORT TN US	20151217	57	33	20	2015	12	17	20YR Lagged Period	12/17/2015
GHCND:USW00013897	NASHVILLE INTERNATIONAL AIRPORT TN US	20151218	42	28	30	2015	12	18	20YR Lagged Period	12/18/2015
GHCND:USW00013897	NASHVILLE INTERNATIONAL AIRPORT TN US	20151219	52	29	24	2015	12	19	20YR Lagged Period	12/19/2015
GHCND:USW00013897	NASHVILLE INTERNATIONAL AIRPORT TN US	20151220	57	28	22	2015	12	20	20YR Lagged Period	12/20/2015
GHCND:USW00013897	NASHVILLE INTERNATIONAL AIRPORT TN US	20151221	61	48	10	2015	12	21	20YR Lagged Period	12/21/2015
GHCND:USW00013897	NASHVILLE INTERNATIONAL AIRPORT TN US	20151222	70	56	2	2015	12	22	20YR Lagged Period	12/22/2015
GHCND:USW00013897	NASHVILLE INTERNATIONAL AIRPORT TN US	20151223	70	64	0	2015	12	23	20YR Lagged Period	12/23/2015
GHCND:USW00013897	NASHVILLE INTERNATIONAL AIRPORT TN US	20151224	74	54	1	2015	12	24	20YR Lagged Period	12/24/2015
GHCND:USW00013897	NASHVILLE INTERNATIONAL AIRPORT TN US	20151225	69	56	2	2015	12	25	20YR Lagged Period	12/25/2015
GHCND:USW00013897	NASHVILLE INTERNATIONAL AIRPORT TN US	20151226	75	57	0	2015	12	26	20YR Lagged Period	12/26/2015
GHCND:USW00013897	NASHVILLE INTERNATIONAL AIRPORT TN US	20151227	76	59	0	2015	12	27	20YR Lagged Period	12/27/2015
GHCND:USW00013897	NASHVILLE INTERNATIONAL AIRPORT TN US	20151228	74	52	2	2015	12	28	20YR Lagged Period	12/28/2015
GHCND:USW00013897	NASHVILLE INTERNATIONAL AIRPORT TN US	20151229	53	44	16	2015	12	29	20YR Lagged Period	12/29/2015
GHCND:USW00013897	NASHVILLE INTERNATIONAL AIRPORT TN US	20151230	50	44	18	2015	12	30	20YR Lagged Period	12/30/2015
GHCND:USW00013897	NASHVILLE INTERNATIONAL AIRPORT TN US	20151231	44	35	25	2015	12	31	20YR Lagged Period	12/31/2015
GHCND:USW00013897	NASHVILLE INTERNATIONAL AIRPORT TN US	20160101	45	32	26	2016	01	01	20YR Lagged Period	1/1/2016
GHCND:USW00013897	NASHVILLE INTERNATIONAL AIRPORT TN US	20160102	51	24	27	2016	01	02	20YR Lagged Period	1/2/2016
GHCND:USW00013897	NASHVILLE INTERNATIONAL AIRPORT TN US	20160103	55	29	23	2016	01	03	20YR Lagged Period	1/3/2016
GHCND:USW00013897	NASHVILLE INTERNATIONAL AIRPORT TN US	20160104	39	27	32	2016	01	04	20YR Lagged Period	1/4/2016
GHCND:USW00013897	NASHVILLE INTERNATIONAL AIRPORT TN US	20160105	44	24	31	2016	01	05	20YR Lagged Period	1/5/2016
GHCND:USW00013897	NASHVILLE INTERNATIONAL AIRPORT TN US	20160106	48	25	28	2016	01	06	20YR Lagged Period	1/6/2016
GHCND:USW00013897	NASHVILLE INTERNATIONAL AIRPORT TN US	20160107	56	28	23	2016	01	07	20YR Lagged Period	1/7/2016
GHCND:USW00013897	NASHVILLE INTERNATIONAL AIRPORT TN US	20160108	59	47	12	2016	01	08	20YR Lagged Period	1/8/2016
GHCND:USW00013897	NASHVILLE INTERNATIONAL AIRPORT TN US	20160109	57	46	13	2016	01	09	20YR Lagged Period	1/9/2016
GHCND:USW00013897	NASHVILLE INTERNATIONAL AIRPORT TN US	20160110	48	17	32	2016	01	10	20YR Lagged Period	1/10/2016
GHCND:USW00013897	NASHVILLE INTERNATIONAL AIRPORT TN US	20160111	40	13	38	2016	01	11	20YR Lagged Period	1/11/2016
GHCND:USW00013897	NASHVILLE INTERNATIONAL AIRPORT TN US	20160112	49	23	29	2016	01	12	20YR Lagged Period	1/12/2016
GHCND:USW00013897	NASHVILLE INTERNATIONAL AIRPORT TN US	20160113	44	20	33	2016	01	13	20YR Lagged Period	1/13/2016
GHCND:USW00013897	NASHVILLE INTERNATIONAL AIRPORT TN US	20160114	62	36	16	2016	01	14	20YR Lagged Period	1/14/2016
GHCND:USW00013897	NASHVILLE INTERNATIONAL AIRPORT TN US	20160115	52	42	18	2016	01	15	20YR Lagged Period	1/15/2016
GHCND:USW00013897	NASHVILLE INTERNATIONAL AIRPORT TN US	20160116	43	34	26	2016	01	16	20YR Lagged Period	1/16/2016
GHCND:USW00013897	NASHVILLE INTERNATIONAL AIRPORT TN US	20160117	42	19	34	2016	01	17	20YR Lagged Period	1/17/2016
GHCND:USW00013897	NASHVILLE INTERNATIONAL AIRPORT TN US	20160118	25	12	46	2016	01	18	20YR Lagged Period	1/18/2016
GHCND:USW00013897	NASHVILLE INTERNATIONAL AIRPORT TN US	20160119	28	14	44	2016	01	19	20YR Lagged Period	1/19/2016
GHCND:USW00013897	NASHVILLE INTERNATIONAL AIRPORT TN US	20160120	33	28	34	2016	01	20	20YR Lagged Period	1/20/2016
GHCND:USW00013897	NASHVILLE INTERNATIONAL AIRPORT TN US	20160121	36	30	32	2016	01	21	20YR Lagged Period	1/21/2016
GHCND:USW00013897	NASHVILLE INTERNATIONAL AIRPORT TN US	20160122	35	26	34	2016	01	22	20YR Lagged Period	1/22/2016
GHCND:USW00013897	NASHVILLE INTERNATIONAL AIRPORT TN US	20160123	30	17	41	2016	01	23	20YR Lagged Period	1/23/2016
GHCND:USW00013897	NASHVILLE INTERNATIONAL AIRPORT TN US	20160124	39	12	39	2016	01	24	20YR Lagged Period	1/24/2016
GHCND:USW00013897	NASHVILLE INTERNATIONAL AIRPORT TN US	20160125	56	28	23	2016	01	25	20YR Lagged Period	1/25/2016
GHCND:USW00013897	NASHVILLE INTERNATIONAL AIRPORT TN US	20160126	57	33	20	2016	01	26	20YR Lagged Period	1/26/2016
GHCND:USW00013897	NASHVILLE INTERNATIONAL AIRPORT TN US	20160127	43	26	30	2016	01	27	20YR Lagged Period	1/27/2016
GHCND:USW00013897	NASHVILLE INTERNATIONAL AIRPORT TN US	20160128	55	20	27	2016	01	28	20YR Lagged Period	1/28/2016
GHCND:USW00013897	NASHVILLE INTERNATIONAL AIRPORT TN US	20160129	52	32	29	2016	01	29	20YR Lagged Period	1/29/2016
GHCND:USW00013897	NASHVILLE INTERNATIONAL AIRPORT TN US	20160130	69	32	14	2016	01	30	20YR Lagged Period	1/30/2016
GHCND:USW00013897	NASHVILLE INTERNATIONAL AIRPORT TN US	20160131	72	54	2	2016	01	31	20YR Lagged Period	1/31/2016
GHCND:USW00013897	NASHVILLE INTERNATIONAL AIRPORT TN US	20160201	64	46	10	2016	02	01	20YR Lagged Period	2/1/2016
GHCND:USW00013897	NASHVILLE INTERNATIONAL AIRPORT TN US	20160202	75	46	4	2016	02	02	20YR Lagged Period	2/2/2016
GHCND:USW00013897	NASHVILLE INTERNATIONAL AIRPORT TN US	20160203	69	41	14	2016	02	03	20YR Lagged Period	2/3/2016
GHCND:USW00013897	NASHVILLE INTERNATIONAL AIRPORT TN US	20160204	44	29	28	2016	02	04	20YR Lagged Period	2/4/2016
GHCND:USW00013897	NASHVILLE INTERNATIONAL AIRPORT TN US	20160205	50	23	28	2016	02	05	20YR Lagged Period	2/5/2016
GHCND:USW00013897	NASHVILLE INTERNATIONAL AIRPORT TN US	20160206	54	27	24	2016	02	06	20YR Lagged Period	2/6/2016
GHCND:USW00013897	NASHVILLE INTERNATIONAL AIRPORT TN US	20160207	58	27	22	2016	02	07	20YR Lagged Period	2/7/2016
GHCND:USW00013897	NASHVILLE INTERNATIONAL AIRPORT TN US	20160208	48	27	27	2016	02	08	20YR Lagged Period	2/8/2016
GHCND:USW00013897	NASHVILLE INTERNATIONAL AIRPORT TN US	20160209	27	21	41	2016	02	09	20YR Lagged Period	2/9/2016
GHCND:USW00013897	NASHVILLE INTERNATIONAL AIRPORT TN US	20160210	31	19	40	2016	02	10	20YR Lagged Period	2/10/2016
GHCND:USW00013897	NASHVILLE INTERNATIONAL AIRPORT TN US	20160211	44	26	30	2016	02	11	20YR Lagged Period	2/11/2016
GHCND:USW00013897	NASHVILLE INTERNATIONAL AIRPORT TN US	20160212	45	27	28	2016	02	12	20YR Lagged Period	2/12/2016
GHCND:USW00013897	NASHVILLE INTERNATIONAL AIRPORT TN US	20160213	33	20	38	2016	02	13	20YR Lagged Period	2/13/2016
GHCND:USW00013897	NASHVILLE INTERNATIONAL AIRPORT TN US	20160214	39	27	32	2016	02	14	20YR Lagged Period	2/14/2016
GHCND:USW00013897	NASHVILLE INTERNATIONAL AIRPORT TN US	20160215	44	33	26	2016	02	15	20YR Lagged Period	2/15/2016
GHCND:USW00013897	NASHVILLE INTERNATIONAL AIRPORT TN US	20160216	46	37	23	2016	02	16	20YR Lagged Period	2/16/2016
GHCND:USW00013897	NASHVILLE INTERNATIONAL AIRPORT TN US	20160217	45	31	28	2016	02	17	20YR Lagged Period	2/17/2016
GHCND:USW00013897	NASHVILLE INTERNATIONAL AIRPORT TN US	20160218	62	27	20	2016	02	18	20YR Lagged Period	2/18/2016
GHCND:USW00013897	NASHVILLE INTERNATIONAL AIRPORT TN US	20160219	72	51	9	2016	02	19	20YR Lagged Period	2/19/2016
GHCND:USW00013897	NASHVILLE INTERNATIONAL AIRPORT TN US	20160220	69	61	0	2016	02	20	20YR Lagged Period	2/20/2016
GHCND:USW00013897	NASHVILLE INTERNATIONAL AIRPORT TN US	20160221	67	56	3	2016	02	21	20YR Lagged Period	2/21/2016
GHCND:USW00013897	NASHVILLE INTERNATIONAL AIRPORT TN US	20160222	57	47	13	2016	02	22	20YR Lagged Period	2/22/2016
GHCND:USW00013897	NASHVILLE INTERNATIONAL AIRPORT TN US	20160223	59	45	13	2016	02	23	20YR Lagged Period	2/23/2016
GHCND:USW00013897	NASHVILLE INTERNATIONAL AIRPORT TN US	20160224	59	37	17	2016	02	24	20YR Lagged Period	2/24/2016
GHCND:USW00013897	NASHVILLE INTERNATIONAL AIRPORT TN US	20160225	43	36	25	2016	02	25	20YR Lagged Period	2/25/2016
GHCND:USW00013897	NASHVILLE INTERNATIONAL AIRPORT TN US	20160226	50	32	24	2016	02	26	20YR Lagged Period	2/26/2016
GHCND:USW00013897	NASHVILLE INTERNATIONAL AIRPORT TN US	20160227	62	28	20	2016	02	27	20YR Lagged Period	2/27/2016
GHCND:USW00013897	NASHVILLE INTERNATIONAL AIRPORT TN US	20160228	70	40	10	2016	02	28	20YR Lagged Period	2/28/2016
GHCND:USW00013897	NASHVILLE INTERNATIONAL AIRPORT TN US	20160301	66	36	14	2016	03	01	20YR Lagged Period	3/1/2016
GHCND:USW00013897	NASHVILLE INTERNATIONAL AIRPORT TN US	20160302	49	32	24	2016	03	02	20YR Lagged Period	3/2/2016
GHCND:USW00013897	NASHVILLE INTERNATIONAL AIRPORT TN US	20160303	42	36	26	2016	03	03	20YR Lagged Period	3/3/2016
GHCND:USW00013897	NASHVILLE INTERNATIONAL AIRPORT TN US	20160304	50	34	23	2016	03	04	20YR Lagged Period	3/4/2016
GHCND:USW00013897	NASHVILLE INTERNATIONAL AIRPORT TN US	20160305	65	30	17	2016	03	05	20YR Lagged Period	3/5/2016
GHCND:USW00013897	NASHVILLE INTERNATIONAL AIRPORT TN US	20160306	66	39	15	2016	03	06	20YR Lagged Period	3/6/2016
GHCND:USW00013897	NASHVILLE INTERNATIONAL AIRPORT TN US	20160307	72	50	4	2016	03	07	20YR Lagged Period	3/7/2016
GHCND:USW00013897	NASHVILLE INTERNATIONAL AIRPORT TN US	20160308	76	51	1	2016	03	08	20YR Lagged Period	3/8/2016
GHCND:USW00013897	NASHVILLE INTERNATIONAL AIRPORT TN US	20160309	77	60	0	2016	03	09	20YR Lagged Period	3/9/2016
GHCND:USW00013897	NASHVILLE INTERNATIONAL AIRPORT TN US	20160310	76	62	0	2016	03	10	20YR Lagged Period	3/10/2016
GHCND:USW00013897	NASHVILLE INTERNATIONAL AIRPORT TN US	20160311	62	56	6	2016	03	11	20YR Lagged Period	3/11/2016
GHCND:USW00013897	NASHVILLE INTERNATIONAL AIRPORT TN US	20160312	76	59	0	2016	03	12	20YR Lagged Period	3/12/2016
GHCND:USW00013897	NASHVILLE INTERNATIONAL AIRPORT TN US	20160313	73	57	0	2016	03	13	20YR Lagged Period	3/13/2016
GHCND:USW00013897	NASHVILLE INTERNATIONAL AIRPORT TN US	20160314	72	54	2	2016	03	14	20YR Lagged Period	3/14/2016
GHCND:USW00013897	NASHVILLE INTERNATIONAL AIRPORT TN US	20160315	82	48	0	2016	03	15	20YR Lagged Period	3/15/2016
GHCND:USW00013897	NASHVILLE INTERNATIONAL AIRPORT TN US	20160316	76	53	0	2016	03	16	20YR Lagged Period	3/16/2016
GHCND:USW00013897	NASHVILLE INTERNATIONAL AIRPORT TN US	20160317	70	43	9	2016	03	17	20YR Lagged Period	3/17/2016
GHCND:USW00013897	NASHVILLE INTERNATIONAL AIRPORT TN US	20160318	71	39	10	2016	03	18	20YR Lagged Period	3/18/2016
GHCND:USW00013897	NASHVILLE INTERNATIONAL AIRPORT TN US	20160319	58	43	14	2016	03	19	20YR Lagged Period	3/19/2016
GHCND:USW00013897	NASHVILLE INTERNATIONAL AIRPORT TN US	20160320	48	37	22	2016	03	20	20YR Lagged Period	3/20/2016
GHCND:USW00013897	NASHVILLE INTERNATIONAL AIRPORT TN US	20160321	59	35	18	2016	03	21	20YR Lagged Period	3/21/2016
GHCND:USW00013897	NASHVILLE INTERNATIONAL AIRPORT TN US	20160322	70	35	12	2016	03	22	20YR Lagged Period	3/22/2016
GHCND:USW00013897	NASHVILLE INTERNATIONAL AIRPORT TN US	20160323	74	56	0	2016	03	23	20YR Lagged Period	3/23/2016
GHCND:USW00013897	NASHVILLE INTERNATIONAL AIRPORT TN US	20160324	67	50	6	2016	03	24	20YR Lagged Period	3/24/2016
GHCND:USW00013897	NASHVILLE INTERNATIONAL AIRPORT TN US	20160325	50	40	20	2016	03	25	20YR Lagged Period	3/25/2016
GHCND:USW00013897	NASHVILLE INTERNATIONAL AIRPORT TN US	20160326	75	35	10	2016	03	26	20YR Lagged Period	3/26/2016
GHCND:USW00013897	NASHVILLE INTERNATIONAL AIRPORT TN US	20160327	71	53	3	2016	03	27	20YR Lagged Period	3/27/2016
GHCND:USW00013897	NASHVILLE INTERNATIONAL AIRPORT TN US	20160328	65	45	11	2016	03	28	20YR Lagged Period	3/28/2016
GHCND:USW00013897	NASHVILLE INTERNATIONAL AIRPORT TN US	20160329	65	39	13	2016	03	29	20YR Lagged Period	3/29/2016
GHCND:USW00013897	NASHVILLE INTERNATIONAL AIRPORT TN US	20160330	72	43	5	2016	03	30	20YR Lagged Period	3/30/2016
GHCND:USW00013897	NASHVILLE INTERNATIONAL AIRPORT TN US	20160331	76	57	0	2016	03	31	20YR Lagged Period	3/31/2016
GHCND:USW00013897	NASHVILLE INTERNATIONAL AIRPORT TN US	20160401	69	53	4	2016	04	01	20YR Lagged Period	4/1/2016
GHCND:USW00013897	NASHVILLE INTERNATIONAL AIRPORT TN US	20160402	64	44	11	2016	04	02	20YR Lagged Period	4/2/2016
GHCND:USW00013897	NASHVILLE INTERNATIONAL AIRPORT TN US	20160403	68	37	12	2016	04	03	20YR Lagged Period	4/3/2016
GHCND:USW00013897	NASHVILLE INTERNATIONAL AIRPORT TN US	20160404	79	47	2	2016	04	04	20YR Lagged Period	4/4/2016
GHCND:USW00013897	NASHVILLE INTERNATIONAL AIRPORT TN US	20160405	69	37	16	2016	04	05	20YR Lagged Period	4/5/2016
GHCND:USW00013897	NASHVILLE INTERNATIONAL AIRPORT TN US	20160406	66	41	11	2016	04	06	20YR Lagged Period	4/6/2016
GHCND:USW00013897	NASHVILLE INTERNATIONAL AIRPORT TN US	20160407	66	44	10	2016	04	07	20YR Lagged Period	4/7/2016
GHCND:USW00013897	NASHVILLE INTERNATIONAL AIRPORT TN US	20160408	58	40	16	2016	04	08	20YR Lagged Period	4/8/2016
GHCND:USW00013897	NASHVILLE INTERNATIONAL AIRPORT TN US	20160409	55	37	19	2016	04	09	20YR Lagged Period	4/9/2016
GHCND:USW00013897	NASHVILLE INTERNATIONAL AIRPORT TN US	20160410	71	37	11	2016	04	10	20YR Lagged Period	4/10/2016
GHCND:USW00013897	NASHVILLE INTERNATIONAL AIRPORT TN US	20160411	73	52	3	2016	04	11	20YR Lagged Period	4/11/2016
GHCND:USW00013897	NASHVILLE INTERNATIONAL AIRPORT TN US	20160412	63	45	10	2016	04	12	20YR Lagged Period	4/12/2016
GHCND:USW00013897	NASHVILLE INTERNATIONAL AIRPORT TN US	20160413	70	41	9	2016	04	13	20YR Lagged Period	4/13/2016
GHCND:USW00013897	NASHVILLE INTERNATIONAL AIRPORT TN US	20160414	74	55	0	2016	04	14	20YR Lagged Period	4/14/2016
GHCND:USW00013897	NASHVILLE INTERNATIONAL AIRPORT TN US	20160415	79	58	0	2016	04	15	20YR Lagged Period	4/15/2016
GHCND:USW00013897	NASHVILLE INTERNATIONAL AIRPORT TN US	20160416	79	49	1	2016	04	16	20YR Lagged Period	4/16/2016
GHCND:USW00013897	NASHVILLE INTERNATIONAL AIRPORT TN US	20160417	82	53	0	2016	04	17	20YR Lagged Period	4/17/2016
GHCND:USW00013897	NASHVILLE INTERNATIONAL AIRPORT TN US	20160418	85	49	0	2016	04	18	20YR Lagged Period	4/18/2016
GHCND:USW00013897	NASHVILLE INTERNATIONAL AIRPORT TN US	20160419	83	52	0	2016	04	19	20YR Lagged Period	4/19/2016
GHCND:USW00013897	NASHVILLE INTERNATIONAL AIRPORT TN US	20160420	85	57	0	2016	04	20	20YR Lagged Period	4/20/2016
GHCND:USW00013897	NASHVILLE INTERNATIONAL AIRPORT TN US	20160421	76	60	0	2016	04	21	20YR Lagged Period	4/21/2016
GHCND:USW00013897	NASHVILLE INTERNATIONAL AIRPORT TN US	20160422	76	59	0	2016	04	22	20YR Lagged Period	4/22/2016
GHCND:USW00013897	NASHVILLE INTERNATIONAL AIRPORT TN US	20160423	75	52	1	2016	04	23	20YR Lagged Period	4/23/2016
GHCND:USW00013897	NASHVILLE INTERNATIONAL AIRPORT TN US	20160424	83	48	0	2016	04	24	20YR Lagged Period	4/24/2016
GHCND:USW00013897	NASHVILLE INTERNATIONAL AIRPORT TN US	20160425	85	59	0	2016	04	25	20YR Lagged Period	4/25/2016
GHCND:USW00013897	NASHVILLE INTERNATIONAL AIRPORT TN US	20160426	87	61	0	2016	04	26	20YR Lagged Period	4/26/2016
GHCND:USW00013897	NASHVILLE INTERNATIONAL AIRPORT TN US	20160427	85	64	0	2016	04	27	20YR Lagged Period	4/27/2016
GHCND:USW00013897	NASHVILLE INTERNATIONAL AIRPORT TN US	20160428	84	66	0	2016	04	28	20YR Lagged Period	4/28/2016
GHCND:USW00013897	NASHVILLE INTERNATIONAL AIRPORT TN US	20160429	81	55	0	2016	04	29	20YR Lagged Period	4/29/2016
GHCND:USW00013897	NASHVILLE INTERNATIONAL AIRPORT TN US	20160430	77	63	0	2016	04	30	20YR Lagged Period	4/30/2016
GHCND:USW00013897	NASHVILLE INTERNATIONAL AIRPORT TN US	20160501	83	63	0	2016	05	01	20YR Lagged Period	5/1/2016
GHCND:USW00013897	NASHVILLE INTERNATIONAL AIRPORT TN US	20160502	68	57	2	2016	05	02	20YR Lagged Period	5/2/2016
GHCND:USW00013897	NASHVILLE INTERNATIONAL AIRPORT TN US	20160503	67	53	5	2016	05	03	20YR Lagged Period	5/3/2016
GHCND:USW00013897	NASHVILLE INTERNATIONAL AIRPORT TN US	20160504	70	46	7	2016	05	04	20YR Lagged Period	5/4/2016
GHCND:USW00013897	NASHVILLE INTERNATIONAL AIRPORT TN US	20160505	60	44	13	2016	05	05	20YR Lagged Period	5/5/2016
GHCND:USW00013897	NASHVILLE INTERNATIONAL AIRPORT TN US	20160506	73	47	5	2016	05	06	20YR Lagged Period	5/6/2016
GHCND:USW00013897	NASHVILLE INTERNATIONAL AIRPORT TN US	20160507	86	49	0	2016	05	07	20YR Lagged Period	5/7/2016
GHCND:USW00013897	NASHVILLE INTERNATIONAL AIRPORT TN US	20160508	86	64	0	2016	05	08	20YR Lagged Period	5/8/2016
GHCND:USW00013897	NASHVILLE INTERNATIONAL AIRPORT TN US	20160509	76	65	0	2016	05	09	20YR Lagged Period	5/9/2016
GHCND:USW00013897	NASHVILLE INTERNATIONAL AIRPORT TN US	20160510	84	66	0	2016	05	10	20YR Lagged Period	5/10/2016
GHCND:USW00013897	NASHVILLE INTERNATIONAL AIRPORT TN US	20160511	90	67	0	2016	05	11	20YR Lagged Period	5/11/2016
GHCND:USW00013897	NASHVILLE INTERNATIONAL AIRPORT TN US	20160512	84	63	0	2016	05	12	20YR Lagged Period	5/12/2016
GHCND:USW00013897	NASHVILLE INTERNATIONAL AIRPORT TN US	20160513	77	54	0	2016	05	13	20YR Lagged Period	5/13/2016
GHCND:USW00013897	NASHVILLE INTERNATIONAL AIRPORT TN US	20160514	65	45	10	2016	05	14	20YR Lagged Period	5/14/2016
GHCND:USW00013897	NASHVILLE INTERNATIONAL AIRPORT TN US	20160515	69	40	10	2016	05	15	20YR Lagged Period	5/15/2016
GHCND:USW00013897	NASHVILLE INTERNATIONAL AIRPORT TN US	20160516	72	48	5	2016	05	16	20YR Lagged Period	5/16/2016

GHCND:USW00013897	NASHVILLE INTERNATIONAL AIRPORT TN US	20160517	76	54	0	2016	05	17	20YR Lagged Period		5/17/2016
GHCND:USW00013897	NASHVILLE INTERNATIONAL AIRPORT TN US	20160518	62	52	8	2016	05	18	20YR Lagged Period		5/18/2016
GHCND:USW00013897	NASHVILLE INTERNATIONAL AIRPORT TN US	20160519	77	51	1	2016	05	19	20YR Lagged Period		5/19/2016
GHCND:USW00013897	NASHVILLE INTERNATIONAL AIRPORT TN US	20160520	67	60	1	2016	05	20	20YR Lagged Period		5/20/2016
GHCND:USW00013897	NASHVILLE INTERNATIONAL AIRPORT TN US	20160521	73	56	0	2016	05	21	20YR Lagged Period		5/21/2016
GHCND:USW00013897	NASHVILLE INTERNATIONAL AIRPORT TN US	20160522	81	51	0	2016	05	22	20YR Lagged Period		5/22/2016
GHCND:USW00013897	NASHVILLE INTERNATIONAL AIRPORT TN US	20160523	84	52	0	2016	05	23	20YR Lagged Period		5/23/2016
GHCND:USW00013897	NASHVILLE INTERNATIONAL AIRPORT TN US	20160524	87	55	0	2016	05	24	20YR Lagged Period		5/24/2016
GHCND:USW00013897	NASHVILLE INTERNATIONAL AIRPORT TN US	20160525	88	65	0	2016	05	25	20YR Lagged Period		5/25/2016
GHCND:USW00013897	NASHVILLE INTERNATIONAL AIRPORT TN US	20160526	91	65	0	2016	05	26	20YR Lagged Period		5/26/2016
GHCND:USW00013897	NASHVILLE INTERNATIONAL AIRPORT TN US	20160527	89	64	0	2016	05	27	20YR Lagged Period		5/27/2016
GHCND:USW00013897	NASHVILLE INTERNATIONAL AIRPORT TN US	20160528	83	68	0	2016	05	28	20YR Lagged Period		5/28/2016
GHCND:USW00013897	NASHVILLE INTERNATIONAL AIRPORT TN US	20160529	90	64	0	2016	05	29	20YR Lagged Period		5/29/2016
GHCND:USW00013897	NASHVILLE INTERNATIONAL AIRPORT TN US	20160530	90	67	0	2016	05	30	20YR Lagged Period		5/30/2016
GHCND:USW00013897	NASHVILLE INTERNATIONAL AIRPORT TN US	20160531	90	65	0	2016	05	31	20YR Lagged Period		5/31/2016
GHCND:USW00013897	NASHVILLE INTERNATIONAL AIRPORT TN US	20160601	92	67	0	2016	06	01	20YR Lagged Period		6/1/2016
GHCND:USW00013897	NASHVILLE INTERNATIONAL AIRPORT TN US	20160602	88	68	0	2016	06	02	20YR Lagged Period		6/2/2016
GHCND:USW00013897	NASHVILLE INTERNATIONAL AIRPORT TN US	20160603	89	67	8	2016	06	03	20YR Lagged Period		6/3/2016
GHCND:USW00013897	NASHVILLE INTERNATIONAL AIRPORT TN US	20160604	85	68	0	2016	06	04	20YR Lagged Period		6/4/2016
GHCND:USW00013897	NASHVILLE INTERNATIONAL AIRPORT TN US	20160605	86	68	0	2016	06	05	20YR Lagged Period		6/5/2016
GHCND:USW00013897	NASHVILLE INTERNATIONAL AIRPORT TN US	20160606	88	62	0	2016	06	06	20YR Lagged Period		6/6/2016
GHCND:USW00013897	NASHVILLE INTERNATIONAL AIRPORT TN US	20160607	84	63	0	2016	06	07	20YR Lagged Period		6/7/2016
GHCND:USW00013897	NASHVILLE INTERNATIONAL AIRPORT TN US	20160608	84	56	0	2016	06	08	20YR Lagged Period		6/8/2016
GHCND:USW00013897	NASHVILLE INTERNATIONAL AIRPORT TN US	20160609	85	56	0	2016	06	09	20YR Lagged Period		6/9/2016
GHCND:USW00013897	NASHVILLE INTERNATIONAL AIRPORT TN US	20160610	92	60	0	2016	06	10	20YR Lagged Period		6/10/2016
GHCND:USW00013897	NASHVILLE INTERNATIONAL AIRPORT TN US	20160611	95	65	0	2016	06	11	20YR Lagged Period		6/11/2016
GHCND:USW00013897	NASHVILLE INTERNATIONAL AIRPORT TN US	20160612	95	70	0	2016	06	12	20YR Lagged Period		6/12/2016
GHCND:USW00013897	NASHVILLE INTERNATIONAL AIRPORT TN US	20160613	97	74	0	2016	06	13	20YR Lagged Period		6/13/2016
GHCND:USW00013897	NASHVILLE INTERNATIONAL AIRPORT TN US	20160614	91	72	0	2016	06	14	20YR Lagged Period		6/14/2016
GHCND:USW00013897	NASHVILLE INTERNATIONAL AIRPORT TN US	20160615	92	69	0	2016	06	15	20YR Lagged Period		6/15/2016
GHCND:USW00013897	NASHVILLE INTERNATIONAL AIRPORT TN US	20160616	98	67	0	2016	06	16	20YR Lagged Period		6/16/2016
GHCND:USW00013897	NASHVILLE INTERNATIONAL AIRPORT TN US	20160617	87	73	0	2016	06	17	20YR Lagged Period		6/17/2016
GHCND:USW00013897	NASHVILLE INTERNATIONAL AIRPORT TN US	20160618	90	70	0	2016	06	18	20YR Lagged Period		6/18/2016
GHCND:USW00013897	NASHVILLE INTERNATIONAL AIRPORT TN US	20160619	90	71	0	2016	06	19	20YR Lagged Period		6/19/2016
GHCND:USW00013897	NASHVILLE INTERNATIONAL AIRPORT TN US	20160620	91	71	0	2016	06	20	20YR Lagged Period		6/20/2016
GHCND:USW00013897	NASHVILLE INTERNATIONAL AIRPORT TN US	20160621	93	73	0	2016	06	21	20YR Lagged Period		6/21/2016
GHCND:USW00013897	NASHVILLE INTERNATIONAL AIRPORT TN US	20160622	97	76	0	2016	06	22	20YR Lagged Period		6/22/2016
GHCND:USW00013897	NASHVILLE INTERNATIONAL AIRPORT TN US	20160623	97	71	0	2016	06	23	20YR Lagged Period		6/23/2016
GHCND:USW00013897	NASHVILLE INTERNATIONAL AIRPORT TN US	20160624	93	69	0	2016	06	24	20YR Lagged Period		6/24/2016
GHCND:USW00013897	NASHVILLE INTERNATIONAL AIRPORT TN US	20160625	94	73	0	2016	06	25	20YR Lagged Period		6/25/2016
GHCND:USW00013897	NASHVILLE INTERNATIONAL AIRPORT TN US	20160626	95	73	0	2016	06	26	20YR Lagged Period		6/26/2016
GHCND:USW00013897	NASHVILLE INTERNATIONAL AIRPORT TN US	20160627	90	73	0	2016	06	27	20YR Lagged Period		6/27/2016
GHCND:USW00013897	NASHVILLE INTERNATIONAL AIRPORT TN US	20160628	94	69	0	2016	06	28	20YR Lagged Period		6/28/2016
GHCND:USW00013897	NASHVILLE INTERNATIONAL AIRPORT TN US	20160629	85	63	0	2016	06	29	20YR Lagged Period		6/29/2016
GHCND:USW00013897	NASHVILLE INTERNATIONAL AIRPORT TN US	20160630	88	59	0	2016	06	30	20YR Lagged Period		6/30/2016
GHCND:USW00013897	NASHVILLE INTERNATIONAL AIRPORT TN US	20160701	91	65	0	2016	07	01	20YR Lagged Period		7/1/2016
GHCND:USW00013897	NASHVILLE INTERNATIONAL AIRPORT TN US	20160702	89	69	0	2016	07	02	20YR Lagged Period		7/2/2016
GHCND:USW00013897	NASHVILLE INTERNATIONAL AIRPORT TN US	20160703	95	71	0	2016	07	03	20YR Lagged Period		7/3/2016
GHCND:USW00013897	NASHVILLE INTERNATIONAL AIRPORT TN US	20160704	93	75	0	2016	07	04	20YR Lagged Period		7/4/2016
GHCND:USW00013897	NASHVILLE INTERNATIONAL AIRPORT TN US	20160705	88	74	0	2016	07	05	20YR Lagged Period		7/5/2016
GHCND:USW00013897	NASHVILLE INTERNATIONAL AIRPORT TN US	20160706	93	71	0	2016	07	06	20YR Lagged Period		7/6/2016
GHCND:USW00013897	NASHVILLE INTERNATIONAL AIRPORT TN US	20160707	93	70	0	2016	07	07	20YR Lagged Period		7/7/2016
GHCND:USW00013897	NASHVILLE INTERNATIONAL AIRPORT TN US	20160708	95	70	0	2016	07	08	20YR Lagged Period		7/8/2016
GHCND:USW00013897	NASHVILLE INTERNATIONAL AIRPORT TN US	20160709	91	70	0	2016	07	09	20YR Lagged Period		7/9/2016
GHCND:USW00013897	NASHVILLE INTERNATIONAL AIRPORT TN US	20160710	89	72	0	2016	07	10	20YR Lagged Period		7/10/2016
GHCND:USW00013897	NASHVILLE INTERNATIONAL AIRPORT TN US	20160711	88	73	0	2016	07	11	20YR Lagged Period		7/11/2016
GHCND:USW00013897	NASHVILLE INTERNATIONAL AIRPORT TN US	20160712	93	71	0	2016	07	12	20YR Lagged Period		7/12/2016
GHCND:USW00013897	NASHVILLE INTERNATIONAL AIRPORT TN US	20160713	95	72	0	2016	07	13	20YR Lagged Period		7/13/2016
GHCND:USW00013897	NASHVILLE INTERNATIONAL AIRPORT TN US	20160714	91	72	0	2016	07	14	20YR Lagged Period		7/14/2016
GHCND:USW00013897	NASHVILLE INTERNATIONAL AIRPORT TN US	20160715	90	70	0	2016	07	15	20YR Lagged Period		7/15/2016
GHCND:USW00013897	NASHVILLE INTERNATIONAL AIRPORT TN US	20160716	90	74	0	2016	07	16	20YR Lagged Period		7/16/2016
GHCND:USW00013897	NASHVILLE INTERNATIONAL AIRPORT TN US	20160717	94	70	0	2016	07	17	20YR Lagged Period		7/17/2016
GHCND:USW00013897	NASHVILLE INTERNATIONAL AIRPORT TN US	20160718	97	73	0	2016	07	18	20YR Lagged Period		7/18/2016
GHCND:USW00013897	NASHVILLE INTERNATIONAL AIRPORT TN US	20160719	95	76	0	2016	07	19	20YR Lagged Period		7/19/2016
GHCND:USW00013897	NASHVILLE INTERNATIONAL AIRPORT TN US	20160720	95	73	0	2016	07	20	20YR Lagged Period		7/20/2016
GHCND:USW00013897	NASHVILLE INTERNATIONAL AIRPORT TN US	20160721	97	73	0	2016	07	21	20YR Lagged Period		7/21/2016
GHCND:USW00013897	NASHVILLE INTERNATIONAL AIRPORT TN US	20160722	94	75	0	2016	07	22	20YR Lagged Period		7/22/2016
GHCND:USW00013897	NASHVILLE INTERNATIONAL AIRPORT TN US	20160723	94	75	0	2016	07	23	20YR Lagged Period		7/23/2016
GHCND:USW00013897	NASHVILLE INTERNATIONAL AIRPORT TN US	20160724	96	73	0	2016	07	24	20YR Lagged Period		7/24/2016
GHCND:USW00013897	NASHVILLE INTERNATIONAL AIRPORT TN US	20160725	95	76	0	2016	07	25	20YR Lagged Period		7/25/2016
GHCND:USW00013897	NASHVILLE INTERNATIONAL AIRPORT TN US	20160726	97	74	0	2016	07	26	20YR Lagged Period		7/26/2016
GHCND:USW00013897	NASHVILLE INTERNATIONAL AIRPORT TN US	20160727	93	73	0	2016	07	27	20YR Lagged Period		7/27/2016
GHCND:USW00013897	NASHVILLE INTERNATIONAL AIRPORT TN US	20160728	87	75	0	2016	07	28	20YR Lagged Period		7/28/2016
GHCND:USW00013897	NASHVILLE INTERNATIONAL AIRPORT TN US	20160729	89	74	0	2016	07	29	20YR Lagged Period		7/29/2016
GHCND:USW00013897	NASHVILLE INTERNATIONAL AIRPORT TN US	20160730	89	73	0	2016	07	30	20YR Lagged Period		7/30/2016
GHCND:USW00013897	NASHVILLE INTERNATIONAL AIRPORT TN US	20160731	93	73	0	2016	07	31	20YR Lagged Period		7/31/2016
GHCND:USW00013897	NASHVILLE INTERNATIONAL AIRPORT TN US	20160801	96	73	0	2016	08	01	20YR Lagged Period		8/1/2016
GHCND:USW00013897	NASHVILLE INTERNATIONAL AIRPORT TN US	20160802	93	73	0	2016	08	02	20YR Lagged Period		8/2/2016
GHCND:USW00013897	NASHVILLE INTERNATIONAL AIRPORT TN US	20160803	93	73	0	2016	08	03	20YR Lagged Period		8/3/2016
GHCND:USW00013897	NASHVILLE INTERNATIONAL AIRPORT TN US	20160804	92	73	0	2016	08	04	20YR Lagged Period		8/4/2016
GHCND:USW00013897	NASHVILLE INTERNATIONAL AIRPORT TN US	20160805	96	72	0	2016	08	05	20YR Lagged Period		8/5/2016
GHCND:USW00013897	NASHVILLE INTERNATIONAL AIRPORT TN US	20160806	91	73	0	2016	08	06	20YR Lagged Period		8/6/2016
GHCND:USW00013897	NASHVILLE INTERNATIONAL AIRPORT TN US	20160807	92	75	0	2016	08	07	20YR Lagged Period		8/7/2016
GHCND:USW00013897	NASHVILLE INTERNATIONAL AIRPORT TN US	20160808	92	73	0	2016	08	08	20YR Lagged Period		8/8/2016
GHCND:USW00013897	NASHVILLE INTERNATIONAL AIRPORT TN US	20160809	93	75	0	2016	08	09	20YR Lagged Period		8/9/2016
GHCND:USW00013897	NASHVILLE INTERNATIONAL AIRPORT TN US	20160810	91	76	0	2016	08	10	20YR Lagged Period		8/10/2016
GHCND:USW00013897	NASHVILLE INTERNATIONAL AIRPORT TN US	20160811	91	76	0	2016	08	11	20YR Lagged Period		8/11/2016
GHCND:USW00013897	NASHVILLE INTERNATIONAL AIRPORT TN US	20160812	91	75	0	2016	08	12	20YR Lagged Period		8/12/2016
GHCND:USW00013897	NASHVILLE INTERNATIONAL AIRPORT TN US	20160813	88	73	0	2016	08	13	20YR Lagged Period		8/13/2016
GHCND:USW00013897	NASHVILLE INTERNATIONAL AIRPORT TN US	20160814	91	71	0	2016	08	14	20YR Lagged Period		8/14/2016
GHCND:USW00013897	NASHVILLE INTERNATIONAL AIRPORT TN US	20160815	93	72	0	2016	08	15	20YR Lagged Period		8/15/2016
GHCND:USW00013897	NASHVILLE INTERNATIONAL AIRPORT TN US	20160816	88	73	0	2016	08	16	20YR Lagged Period		8/16/2016
GHCND:USW00013897	NASHVILLE INTERNATIONAL AIRPORT TN US	20160817	89	74	0	2016	08	17	20YR Lagged Period		8/17/2016
GHCND:USW00013897	NASHVILLE INTERNATIONAL AIRPORT TN US	20160818	84	75	0	2016	08	18	20YR Lagged Period		8/18/2016
GHCND:USW00013897	NASHVILLE INTERNATIONAL AIRPORT TN US	20160819	79	73	0	2016	08	19	20YR Lagged Period		8/19/2016
GHCND:USW00013897	NASHVILLE INTERNATIONAL AIRPORT TN US	20160820	85	72	0	2016	08	20	20YR Lagged Period		8/20/2016
GHCND:USW00013897	NASHVILLE INTERNATIONAL AIRPORT TN US	20160821	85	65	0	2016	08	21	20YR Lagged Period		8/21/2016
GHCND:USW00013897	NASHVILLE INTERNATIONAL AIRPORT TN US	20160822	82	62	0	2016	08	22	20YR Lagged Period		8/22/2016
GHCND:USW00013897	NASHVILLE INTERNATIONAL AIRPORT TN US	20160823	88	62	0	2016	08	23	20YR Lagged Period		8/23/2016
GHCND:USW00013897	NASHVILLE INTERNATIONAL AIRPORT TN US	20160824	92	71	0	2016	08	24	20YR Lagged Period		8/24/2016
GHCND:USW00013897	NASHVILLE INTERNATIONAL AIRPORT TN US	20160825	94	73	0	2016	08	25	20YR Lagged Period		8/25/2016
GHCND:USW00013897	NASHVILLE INTERNATIONAL AIRPORT TN US	20160826	95	74	0	2016	08	26	20YR Lagged Period		8/26/2016
GHCND:USW00013897	NASHVILLE INTERNATIONAL AIRPORT TN US	20160827	96	72	0	2016	08	27	20YR Lagged Period		8/27/2016
GHCND:USW00013897	NASHVILLE INTERNATIONAL AIRPORT TN US	20160828	96	71	0	2016	08	28	20YR Lagged Period		8/28/2016
GHCND:USW00013897	NASHVILLE INTERNATIONAL AIRPORT TN US	20160829	92	71	0	2016	08	29	20YR Lagged Period		8/29/2016
GHCND:USW00013897	NASHVILLE INTERNATIONAL AIRPORT TN US	20160830	95	73	0	2016	08	30	20YR Lagged Period		8/30/2016
GHCND:USW00013897	NASHVILLE INTERNATIONAL AIRPORT TN US	20160831	95	73	0	2016	08	31	20YR Lagged Period		8/31/2016
GHCND:USW00013897	NASHVILLE INTERNATIONAL AIRPORT TN US	20160901	88	70	0	2016	09	01	20YR Lagged Period		9/1/2016
GHCND:USW00013897	NASHVILLE INTERNATIONAL AIRPORT TN US	20160902	85	64	0	2016	09	02	20YR Lagged Period		9/2/2016
GHCND:USW00013897	NASHVILLE INTERNATIONAL AIRPORT TN US	20160903	87	63	0	2016	09	03	20YR Lagged Period		9/3/2016
GHCND:USW00013897	NASHVILLE INTERNATIONAL AIRPORT TN US	20160904	91	67	0	2016	09	04	20YR Lagged Period		9/4/2016
GHCND:USW00013897	NASHVILLE INTERNATIONAL AIRPORT TN US	20160905	93	68	0	2016	09	05	20YR Lagged Period		9/5/2016
GHCND:USW00013897	NASHVILLE INTERNATIONAL AIRPORT TN US	20160906	94	67	0	2016	09	06	20YR Lagged Period		9/6/2016
GHCND:USW00013897	NASHVILLE INTERNATIONAL AIRPORT TN US	20160907	94	68	0	2016	09	07	20YR Lagged Period		9/7/2016
GHCND:USW00013897	NASHVILLE INTERNATIONAL AIRPORT TN US	20160908	93	69	0	2016	09	08	20YR Lagged Period		9/8/2016
GHCND:USW00013897	NASHVILLE INTERNATIONAL AIRPORT TN US	20160909	93	70	0	2016	09	09	20YR Lagged Period		9/9/2016
GHCND:USW00013897	NASHVILLE INTERNATIONAL AIRPORT TN US	20160910	93	70	0	2016	09	10	20YR Lagged Period		9/10/2016
GHCND:USW00013897	NASHVILLE INTERNATIONAL AIRPORT TN US	20160911	83	62	0	2016	09	11	20YR Lagged Period		9/11/2016
GHCND:USW00013897	NASHVILLE INTERNATIONAL AIRPORT TN US	20160912	89	56	0	2016	09	12	20YR Lagged Period		9/12/2016
GHCND:USW00013897	NASHVILLE INTERNATIONAL AIRPORT TN US	20160913	92	64	0	2016	09	13	20YR Lagged Period		9/13/2016
GHCND:USW00013897	NASHVILLE INTERNATIONAL AIRPORT TN US	20160914	93	69	0	2016	09	14	20YR Lagged Period		9/14/2016
GHCND:USW00013897	NASHVILLE INTERNATIONAL AIRPORT TN US	20160915	94	69	0	2016	09	15	20YR Lagged Period		9/15/2016
GHCND:USW00013897	NASHVILLE INTERNATIONAL AIRPORT TN US	20160916	93	69	0	2016	09	16	20YR Lagged Period	FY2016 Lagged	9/16/2016
GHCND:USW00013897	NASHVILLE INTERNATIONAL AIRPORT TN US	20160917	80	71	0	2016	09	17	20YR Lagged Period	FY2016 Lagged	9/17/2016
GHCND:USW00013897	NASHVILLE INTERNATIONAL AIRPORT TN US	20160918	87	71	0	2016	09	18	20YR Lagged Period	FY2016 Lagged	9/18/2016
GHCND:USW00013897	NASHVILLE INTERNATIONAL AIRPORT TN US	20160919	89	67	0	2016	09	19	20YR Lagged Period	FY2016 Lagged	9/19/2016
GHCND:USW00013897	NASHVILLE INTERNATIONAL AIRPORT TN US	20160920	89	63	0	2016	09	20	20YR Lagged Period	FY2016 Lagged	9/20/2016
GHCND:USW00013897	NASHVILLE INTERNATIONAL AIRPORT TN US	20160921	90	63	0	2016	09	21	20YR Lagged Period	FY2016 Lagged	9/21/2016
GHCND:USW00013897	NASHVILLE INTERNATIONAL AIRPORT TN US	20160922	92	65	0	2016	09	22	20YR Lagged Period	FY2016 Lagged	9/22/2016
GHCND:USW00013897	NASHVILLE INTERNATIONAL AIRPORT TN US	20160923	93	67	0	2016	09	23	20YR Lagged Period	FY2016 Lagged	9/23/2016
GHCND:USW00013897	NASHVILLE INTERNATIONAL AIRPORT TN US	20160924	92	66	0	2016	09	24	20YR Lagged Period	FY2016 Lagged	9/24/2016
GHCND:USW00013897	NASHVILLE INTERNATIONAL AIRPORT TN US	20160925	94	64	0	2016	09	25	20YR Lagged Period	FY2016 Lagged	9/25/2016
GHCND:USW00013897	NASHVILLE INTERNATIONAL AIRPORT TN US	20160926	79	57	0	2016	09	26	20YR Lagged Period	FY2016 Lagged	9/26/2016
GHCND:USW00013897	NASHVILLE INTERNATIONAL AIRPORT TN US	20160927	79	54	0	2016	09	27	20YR Lagged Period	FY2016 Lagged	9/27/2016
GHCND:USW00013897	NASHVILLE INTERNATIONAL AIRPORT TN US	20160928	84	50	0	2016	09	28	20YR Lagged Period	FY2016 Lagged	9/28/2016
GHCND:USW00013897	NASHVILLE INTERNATIONAL AIRPORT TN US	20160929	67	49	7	2016	09	29	20YR Lagged Period	FY2016 Lagged	9/29/2016
GHCND:USW00013897	NASHVILLE INTERNATIONAL AIRPORT TN US	20160930	68	49	6	2016	09	30	20YR Lagged Period	FY2016 Lagged	9/30/2016
GHCND:USW00013897	NASHVILLE INTERNATIONAL AIRPORT TN US	20161001	75	54	0	2016	10	01	20YR Lagged Period	FY2016 Lagged	10/1/2016
GHCND:USW00013897	NASHVILLE INTERNATIONAL AIRPORT TN US	20161002	77	60	0	2016	10	02	20YR Lagged Period	FY2016 Lagged	10/2/2016
GHCND:USW00013897	NASHVILLE INTERNATIONAL AIRPORT TN US	20161003	80	60	0	2016	10	03	20YR Lagged Period	FY2016 Lagged	10/3/2016
GHCND:USW00013897	NASHVILLE INTERNATIONAL AIRPORT TN US	20161004	87	55	0	2016	10	04	20YR Lagged Period	FY2016 Lagged	10/4/2016
GHCND:USW00013897	NASHVILLE INTERNATIONAL AIRPORT TN US	20161005	88	64	0	2016	10	05	20YR Lagged Period	FY2016 Lagged	10/5/2016
GHCND:USW00013897	NASHVILLE INTERNATIONAL AIRPORT TN US	20161006	88	60	0	2016	10	06	20YR Lagged Period	FY2016 Lagged	10/6/2016
GHCND:USW00013897	NASHVILLE INTERNATIONAL AIRPORT TN US	20161007	88	58	0	2016	10	07	20YR Lagged Period	FY2016 Lagged	10/7/2016
GHCND:USW00013897	NASHVILLE INTERNATIONAL AIRPORT TN US	20161008	75	53	1	2016	10	08	20YR Lagged Period	FY2016 Lagged	10/8/2016
GHCND:USW00013897	NASHVILLE INTERNATIONAL AIRPORT TN US	20161009	76	49	2	2016	10	09	20YR Lagged Period	FY2016 Lagged	10/9/2016
GHCND:USW00013897	NASHVILLE INTERNATIONAL AIRPORT TN US	20161010	78	47	2	2016	10	10	20YR Lagged Period	FY2016 Lagged	10/10/2016
GHCND:USW00013897	NASHVILLE INTERNATIONAL AIRPORT TN US	20161011	81	53	0	2016	10	11	20YR Lagged Period	FY2016 Lagged	10/11/2016
GHCND:USW00013897	NASHVILLE INTERNATIONAL AIRPORT TN US	20161012	80	52	0	2016	10	12	20YR Lagged Period	FY2016 Lagged	10/12/2016
GHCND:USW00013897	NASHVILLE INTERNATIONAL AIRPORT TN US	20161013	74	59	0	2016	10	13	20YR Lagged Period	FY2016 Lagged	10/13/2016
GHCND:USW00013897	NASHVILLE INTERNATIONAL AIRPORT TN US	20161014	69	59	1	2016	10	14	20YR Lagged Period	FY2016 Lagged	10/14/2016
GHCND:USW00013897	NASHVILLE INTERNATIONAL AIRPORT TN US	20161015	84	61	0	2016	10	15	20YR Lagged Period	FY2016 Lagged	10/15/2016
GHCND:USW00013897	NASHVILLE INTERNATIONAL AIRPORT TN US	20161016	84	63	0	2016	10	16	20YR Lagged Period	FY2016 Lagged	10/16/2016
GHCND:USW00013897	NASHVILLE INTERNATIONAL AIRPORT TN US	20161017	86	62	0	2016	10	17	20YR Lagged Period	FY2016 Lagged	10/17/2016
GHCND:USW00013897	NASHVILLE INTERNATIONAL AIRPORT TN US	20161018	87	65	0	2016	10	18	20YR Lagged Period	FY2016 Lagged	10/18/2016
GHCND:USW00013897	NASHVILLE INTERNATIONAL AIRPORT TN US	20161019	91	61	0	2016	10	19	20YR Lagged Period	FY2016 Lagged	10/19/2016
GHCND:USW00013897	NASHVILLE INTERNATIONAL AIRPORT TN US	20161020	82	56	0	2016	10	20	20YR Lagged Period	FY2016 Lagged	10/20/2016
GHCND:USW00013897	NASHVILLE INTERNATIONAL AIRPORT TN US	20161021	64	48	9	2016	10	21	20YR Lagged Period	FY2016 Lagged	10/21/2016
GHCND:USW00013897	NASHVILLE INTERNATIONAL AIRPORT TN US	20161022	67	42	10	2016	10	22	20YR Lagged Period	FY2016 Lagged	10/22/2016
GHCND:USW00013897	NASHVILLE INTERNATIONAL AIRPORT TN US	20161023	77	40	6	2016	10	23	20YR Lagged Period	FY2016 Lagged	10/23/2016
GHCND:USW00013897	NASHVILLE INTERNATIONAL AIRPORT TN US	20161024	80	52	0	2016	10	24	20YR Lagged Period	FY2016 Lagged	10/24/2016
GHCND:USW00013897	NASHVILLE INTERNATIONAL AIRPORT TN US	20161025	76	49	2	2016	10	25	20YR Lagged Period	FY2016 Lagged	10/25/2016
GHCND:USW00013897	NASHVILLE INTERNATIONAL AIRPORT TN US	20161026	83	46	0	2016	10	26	20YR Lagged Period	FY2016 Lagged	10/26/2016
GHCND:USW00013897	NASHVILLE INTERNATIONAL AIRPORT TN US	20161027	81	55	0	2016	10	27	20YR Lagged Period	FY2016 Lagged	10/27/2016
GHCND:USW00013897	NASHVILLE INTERNATIONAL AIRPORT TN US	20161028	82	50	0	2016	10	28	20YR Lagged Period	FY2016 Lagged	10/28/2016
GHCND:USW00013897	NASHVILLE INTERNATIONAL AIRPORT TN US	20161029	86	52	0	2016	10	29	20YR Lagged Period	FY2016 Lagged	10/29/2016
GHCND:USW00013897	NASHVILLE INTERNATIONAL AIRPORT TN US	20161030	85	56	0	2016	10	30	20YR Lagged Period	FY2016 Lagged	10/30/2016
GHCND:USW00013897	NASHVILLE INTERNATIONAL AIRPORT TN US	20161031	85	60	0	2016	10	31	20YR Lagged Period	FY2016 Lagged	10/31/2016
GHCND:USW00013897	NASHVILLE INTERNATIONAL AIRPORT TN US	20161101	88	59	0	2016	11	01	20YR Lagged Period	FY2016 Lagged	11/1/2016
GHCND:USW00013897	NASHVILLE INTERNATIONAL AIRPORT TN US	20161102	85	61	0	2016	11	02	20YR Lagged Period	FY2016 Lagged	11/2/2016

GHCND:USW00013897	NASHVILLE INTERNATIONAL AIRPORT TN US	20161103	83	63	0	2016	11	03	20YR Lagged Period	FY2016 Lagged	11/3/2016
GHCND:USW00013897	NASHVILLE INTERNATIONAL AIRPORT TN US	20161104	73	49	4	2016	11	04	20YR Lagged Period	FY2016 Lagged	11/4/2016
GHCND:USW00013897	NASHVILLE INTERNATIONAL AIRPORT TN US	20161105	73	42	7	2016	11	05	20YR Lagged Period	FY2016 Lagged	11/5/2016
GHCND:USW00013897	NASHVILLE INTERNATIONAL AIRPORT TN US	20161106	74	45	5	2016	11	06	20YR Lagged Period	FY2016 Lagged	11/6/2016
GHCND:USW00013897	NASHVILLE INTERNATIONAL AIRPORT TN US	20161107	78	45	3	2016	11	07	20YR Lagged Period	FY2016 Lagged	11/7/2016
GHCND:USW00013897	NASHVILLE INTERNATIONAL AIRPORT TN US	20161108	60	54	3	2016	11	08	20YR Lagged Period	FY2016 Lagged	11/8/2016
GHCND:USW00013897	NASHVILLE INTERNATIONAL AIRPORT TN US	20161109	62	47	10	2016	11	09	20YR Lagged Period	FY2016 Lagged	11/9/2016
GHCND:USW00013897	NASHVILLE INTERNATIONAL AIRPORT TN US	20161110	67	36	13	2016	11	10	20YR Lagged Period	FY2016 Lagged	11/10/2016
GHCND:USW00013897	NASHVILLE INTERNATIONAL AIRPORT TN US	20161111	66	36	14	2016	11	11	20YR Lagged Period	FY2016 Lagged	11/11/2016
GHCND:USW00013897	NASHVILLE INTERNATIONAL AIRPORT TN US	20161112	62	41	13	2016	11	12	20YR Lagged Period	FY2016 Lagged	11/12/2016
GHCND:USW00013897	NASHVILLE INTERNATIONAL AIRPORT TN US	20161113	65	33	16	2016	11	13	20YR Lagged Period	FY2016 Lagged	11/13/2016
GHCND:USW00013897	NASHVILLE INTERNATIONAL AIRPORT TN US	20161114	68	36	13	2016	11	14	20YR Lagged Period	FY2016 Lagged	11/14/2016
GHCND:USW00013897	NASHVILLE INTERNATIONAL AIRPORT TN US	20161115	70	37	11	2016	11	15	20YR Lagged Period	FY2016 Lagged	11/15/2016
GHCND:USW00013897	NASHVILLE INTERNATIONAL AIRPORT TN US	20161116	77	40	6	2016	11	16	20YR Lagged Period	FY2016 Lagged	11/16/2016
GHCND:USW00013897	NASHVILLE INTERNATIONAL AIRPORT TN US	20161117	81	45	2	2016	11	17	20YR Lagged Period	FY2016 Lagged	11/17/2016
GHCND:USW00013897	NASHVILLE INTERNATIONAL AIRPORT TN US	20161118	79	51	0	2016	11	18	20YR Lagged Period	FY2016 Lagged	11/18/2016
GHCND:USW00013897	NASHVILLE INTERNATIONAL AIRPORT TN US	20161119	61	39	15	2016	11	19	20YR Lagged Period	FY2016 Lagged	11/19/2016
GHCND:USW00013897	NASHVILLE INTERNATIONAL AIRPORT TN US	20161120	50	30	25	2016	11	20	20YR Lagged Period	FY2016 Lagged	11/20/2016
GHCND:USW00013897	NASHVILLE INTERNATIONAL AIRPORT TN US	20161121	52	26	26	2016	11	21	20YR Lagged Period	FY2016 Lagged	11/21/2016
GHCND:USW00013897	NASHVILLE INTERNATIONAL AIRPORT TN US	20161122	59	30	20	2016	11	22	20YR Lagged Period	FY2016 Lagged	11/22/2016
GHCND:USW00013897	NASHVILLE INTERNATIONAL AIRPORT TN US	20161123	71	50	4	2016	11	23	20YR Lagged Period	FY2016 Lagged	11/23/2016
GHCND:USW00013897	NASHVILLE INTERNATIONAL AIRPORT TN US	20161124	59	50	10	2016	11	24	20YR Lagged Period	FY2016 Lagged	11/24/2016
GHCND:USW00013897	NASHVILLE INTERNATIONAL AIRPORT TN US	20161125	53	44	16	2016	11	25	20YR Lagged Period	FY2016 Lagged	11/25/2016
GHCND:USW00013897	NASHVILLE INTERNATIONAL AIRPORT TN US	20161126	51	31	24	2016	11	26	20YR Lagged Period	FY2016 Lagged	11/26/2016
GHCND:USW00013897	NASHVILLE INTERNATIONAL AIRPORT TN US	20161127	55	26	24	2016	11	27	20YR Lagged Period	FY2016 Lagged	11/27/2016
GHCND:USW00013897	NASHVILLE INTERNATIONAL AIRPORT TN US	20161128	62	53	7	2016	11	28	20YR Lagged Period	FY2016 Lagged	11/28/2016
GHCND:USW00013897	NASHVILLE INTERNATIONAL AIRPORT TN US	20161129	72	46	6	2016	11	29	20YR Lagged Period	FY2016 Lagged	11/29/2016
GHCND:USW00013897	NASHVILLE INTERNATIONAL AIRPORT TN US	20161130	68	44	11	2016	11	30	20YR Lagged Period	FY2016 Lagged	11/30/2016
GHCND:USW00013897	NASHVILLE INTERNATIONAL AIRPORT TN US	20161201	53	35	21	2016	12	01	20YR Lagged Period	FY2016 Lagged	12/1/2016
GHCND:USW00013897	NASHVILLE INTERNATIONAL AIRPORT TN US	20161202	59	30	20	2016	12	02	20YR Lagged Period	FY2016 Lagged	12/2/2016
GHCND:USW00013897	NASHVILLE INTERNATIONAL AIRPORT TN US	20161203	45	37	24	2016	12	03	20YR Lagged Period	FY2016 Lagged	12/3/2016
GHCND:USW00013897	NASHVILLE INTERNATIONAL AIRPORT TN US	20161204	48	40	21	2016	12	04	20YR Lagged Period	FY2016 Lagged	12/4/2016
GHCND:USW00013897	NASHVILLE INTERNATIONAL AIRPORT TN US	20161205	48	42	20	2016	12	05	20YR Lagged Period	FY2016 Lagged	12/5/2016
GHCND:USW00013897	NASHVILLE INTERNATIONAL AIRPORT TN US	20161206	57	41	16	2016	12	06	20YR Lagged Period	FY2016 Lagged	12/6/2016
GHCND:USW00013897	NASHVILLE INTERNATIONAL AIRPORT TN US	20161207	50	36	22	2016	12	07	20YR Lagged Period	FY2016 Lagged	12/7/2016
GHCND:USW00013897	NASHVILLE INTERNATIONAL AIRPORT TN US	20161208	41	26	31	2016	12	08	20YR Lagged Period	FY2016 Lagged	12/8/2016
GHCND:USW00013897	NASHVILLE INTERNATIONAL AIRPORT TN US	20161209	38	24	34	2016	12	09	20YR Lagged Period	FY2016 Lagged	12/9/2016
GHCND:USW00013897	NASHVILLE INTERNATIONAL AIRPORT TN US	20161210	41	19	35	2016	12	10	20YR Lagged Period	FY2016 Lagged	12/10/2016
GHCND:USW00013897	NASHVILLE INTERNATIONAL AIRPORT TN US	20161211	57	24	24	2016	12	11	20YR Lagged Period	FY2016 Lagged	12/11/2016
GHCND:USW00013897	NASHVILLE INTERNATIONAL AIRPORT TN US	20161212	52	38	20	2016	12	12	20YR Lagged Period	FY2016 Lagged	12/12/2016
GHCND:USW00013897	NASHVILLE INTERNATIONAL AIRPORT TN US	20161213	45	38	23	2016	12	13	20YR Lagged Period	FY2016 Lagged	12/13/2016
GHCND:USW00013897	NASHVILLE INTERNATIONAL AIRPORT TN US	20161214	41	29	30	2016	12	14	20YR Lagged Period	FY2016 Lagged	12/14/2016
GHCND:USW00013897	NASHVILLE INTERNATIONAL AIRPORT TN US	20161215	30	21	39	2016	12	15	20YR Lagged Period	FY2016 Lagged	12/15/2016
GHCND:USW00013897	NASHVILLE INTERNATIONAL AIRPORT TN US	20161216	55	20	27	2016	12	16	20YR Lagged Period	FY2016 Lagged	12/16/2016
GHCND:USW00013897	NASHVILLE INTERNATIONAL AIRPORT TN US	20161217	73	42	7	2016	12	17	20YR Lagged Period	FY2016 Lagged	12/17/2016
GHCND:USW00013897	NASHVILLE INTERNATIONAL AIRPORT TN US	20161218	42	21	33	2016	12	18	20YR Lagged Period	FY2016 Lagged	12/18/2016
GHCND:USW00013897	NASHVILLE INTERNATIONAL AIRPORT TN US	20161219	31	20	39	2016	12	19	20YR Lagged Period	FY2016 Lagged	12/19/2016
GHCND:USW00013897	NASHVILLE INTERNATIONAL AIRPORT TN US	20161220	42	17	35	2016	12	20	20YR Lagged Period	FY2016 Lagged	12/20/2016
GHCND:USW00013897	NASHVILLE INTERNATIONAL AIRPORT TN US	20161221	57	24	24	2016	12	21	20YR Lagged Period	FY2016 Lagged	12/21/2016
GHCND:USW00013897	NASHVILLE INTERNATIONAL AIRPORT TN US	20161222	53	36	20	2016	12	22	20YR Lagged Period	FY2016 Lagged	12/22/2016
GHCND:USW00013897	NASHVILLE INTERNATIONAL AIRPORT TN US	20161223	62	34	17	2016	12	23	20YR Lagged Period	FY2016 Lagged	12/23/2016
GHCND:USW00013897	NASHVILLE INTERNATIONAL AIRPORT TN US	20161224	62	53	7	2016	12	24	20YR Lagged Period	FY2016 Lagged	12/24/2016
GHCND:USW00013897	NASHVILLE INTERNATIONAL AIRPORT TN US	20161225	76	54	0	2016	12	25	20YR Lagged Period	FY2016 Lagged	12/25/2016
GHCND:USW00013897	NASHVILLE INTERNATIONAL AIRPORT TN US	20161226	74	63	0	2016	12	26	20YR Lagged Period	FY2016 Lagged	12/26/2016
GHCND:USW00013897	NASHVILLE INTERNATIONAL AIRPORT TN US	20161227	68	35	13	2016	12	27	20YR Lagged Period	FY2016 Lagged	12/27/2016
GHCND:USW00013897	NASHVILLE INTERNATIONAL AIRPORT TN US	20161228	63	31	18	2016	12	28	20YR Lagged Period	FY2016 Lagged	12/28/2016
GHCND:USW00013897	NASHVILLE INTERNATIONAL AIRPORT TN US	20161229	54	41	17	2016	12	29	20YR Lagged Period	FY2016 Lagged	12/29/2016
GHCND:USW00013897	NASHVILLE INTERNATIONAL AIRPORT TN US	20161230	51	32	23	2016	12	30	20YR Lagged Period	FY2016 Lagged	12/30/2016
GHCND:USW00013897	NASHVILLE INTERNATIONAL AIRPORT TN US	20161231	48	35	23	2016	12	31	20YR Lagged Period	FY2016 Lagged	12/31/2016
GHCND:USW00013897	NASHVILLE INTERNATIONAL AIRPORT TN US	20170101	55	46	14	2017	01	01	20YR Lagged Period	FY2016 Lagged	1/1/2017
GHCND:USW00013897	NASHVILLE INTERNATIONAL AIRPORT TN US	20170102	65	54	5	2017	01	02	20YR Lagged Period	FY2016 Lagged	1/2/2017
GHCND:USW00013897	NASHVILLE INTERNATIONAL AIRPORT TN US	20170103	66	43	10	2017	01	03	20YR Lagged Period	FY2016 Lagged	1/3/2017
GHCND:USW00013897	NASHVILLE INTERNATIONAL AIRPORT TN US	20170104	43	26	30	2017	01	04	20YR Lagged Period	FY2016 Lagged	1/4/2017
GHCND:USW00013897	NASHVILLE INTERNATIONAL AIRPORT TN US	20170105	33	24	36	2017	01	05	20YR Lagged Period	FY2016 Lagged	1/5/2017
GHCND:USW00013897	NASHVILLE INTERNATIONAL AIRPORT TN US	20170106	25	16	44	2017	01	06	20YR Lagged Period	FY2016 Lagged	1/6/2017
GHCND:USW00013897	NASHVILLE INTERNATIONAL AIRPORT TN US	20170107	23	11	48	2017	01	07	20YR Lagged Period	FY2016 Lagged	1/7/2017
GHCND:USW00013897	NASHVILLE INTERNATIONAL AIRPORT TN US	20170108	31	8	45	2017	01	08	20YR Lagged Period	FY2016 Lagged	1/8/2017
GHCND:USW00013897	NASHVILLE INTERNATIONAL AIRPORT TN US	20170109	45	22	31	2017	01	09	20YR Lagged Period	FY2016 Lagged	1/9/2017
GHCND:USW00013897	NASHVILLE INTERNATIONAL AIRPORT TN US	20170110	58	45	13	2017	01	10	20YR Lagged Period	FY2016 Lagged	1/10/2017
GHCND:USW00013897	NASHVILLE INTERNATIONAL AIRPORT TN US	20170111	68	55	3	2017	01	11	20YR Lagged Period	FY2016 Lagged	1/11/2017
GHCND:USW00013897	NASHVILLE INTERNATIONAL AIRPORT TN US	20170112	71	50	4	2017	01	12	20YR Lagged Period	FY2016 Lagged	1/12/2017
GHCND:USW00013897	NASHVILLE INTERNATIONAL AIRPORT TN US	20170113	49	44	18	2017	01	13	20YR Lagged Period	FY2016 Lagged	1/13/2017
GHCND:USW00013897	NASHVILLE INTERNATIONAL AIRPORT TN US	20170114	70	46	7	2017	01	14	20YR Lagged Period	FY2016 Lagged	1/14/2017
GHCND:USW00013897	NASHVILLE INTERNATIONAL AIRPORT TN US	20170115	58	45	13	2017	01	15	20YR Lagged Period	FY2016 Lagged	1/15/2017
GHCND:USW00013897	NASHVILLE INTERNATIONAL AIRPORT TN US	20170116	72	48	5	2017	01	16	20YR Lagged Period	FY2016 Lagged	1/16/2017
GHCND:USW00013897	NASHVILLE INTERNATIONAL AIRPORT TN US	20170117	66	51	6	2017	01	17	20YR Lagged Period	FY2016 Lagged	1/17/2017
GHCND:USW00013897	NASHVILLE INTERNATIONAL AIRPORT TN US	20170118	51	45	17	2017	01	18	20YR Lagged Period	FY2016 Lagged	1/18/2017
GHCND:USW00013897	NASHVILLE INTERNATIONAL AIRPORT TN US	20170119	60	47	11	2017	01	19	20YR Lagged Period	FY2016 Lagged	1/19/2017
GHCND:USW00013897	NASHVILLE INTERNATIONAL AIRPORT TN US	20170120	69	54	3	2017	01	20	20YR Lagged Period	FY2016 Lagged	1/20/2017
GHCND:USW00013897	NASHVILLE INTERNATIONAL AIRPORT TN US	20170121	70	59	3	2017	01	21	20YR Lagged Period	FY2016 Lagged	1/21/2017
GHCND:USW00013897	NASHVILLE INTERNATIONAL AIRPORT TN US	20170122	67	59	5	2017	01	22	20YR Lagged Period	FY2016 Lagged	1/22/2017
GHCND:USW00013897	NASHVILLE INTERNATIONAL AIRPORT TN US	20170123	56	42	16	2017	01	23	20YR Lagged Period	FY2016 Lagged	1/23/2017
GHCND:USW00013897	NASHVILLE INTERNATIONAL AIRPORT TN US	20170124	56	41	16	2017	01	24	20YR Lagged Period	FY2016 Lagged	1/24/2017
GHCND:USW00013897	NASHVILLE INTERNATIONAL AIRPORT TN US	20170125	60	40	15	2017	01	25	20YR Lagged Period	FY2016 Lagged	1/25/2017
GHCND:USW00013897	NASHVILLE INTERNATIONAL AIRPORT TN US	20170126	52	37	20	2017	01	26	20YR Lagged Period	FY2016 Lagged	1/26/2017
GHCND:USW00013897	NASHVILLE INTERNATIONAL AIRPORT TN US	20170127	46	34	25	2017	01	27	20YR Lagged Period	FY2016 Lagged	1/27/2017
GHCND:USW00013897	NASHVILLE INTERNATIONAL AIRPORT TN US	20170128	54	27	24	2017	01	28	20YR Lagged Period	FY2016 Lagged	1/28/2017
GHCND:USW00013897	NASHVILLE INTERNATIONAL AIRPORT TN US	20170129	41	34	27	2017	01	29	20YR Lagged Period	FY2016 Lagged	1/29/2017
GHCND:USW00013897	NASHVILLE INTERNATIONAL AIRPORT TN US	20170130	54	30	23	2017	01	30	20YR Lagged Period	FY2016 Lagged	1/30/2017
GHCND:USW00013897	NASHVILLE INTERNATIONAL AIRPORT TN US	20170131	70	41	9	2017	01	31	20YR Lagged Period	FY2016 Lagged	1/31/2017
GHCND:USW00013897	NASHVILLE INTERNATIONAL AIRPORT TN US	20170201	61	34	17	2017	02	01	20YR Lagged Period	FY2016 Lagged	2/1/2017
GHCND:USW00013897	NASHVILLE INTERNATIONAL AIRPORT TN US	20170202	49	36	22	2017	02	02	20YR Lagged Period	FY2016 Lagged	2/2/2017
GHCND:USW00013897	NASHVILLE INTERNATIONAL AIRPORT TN US	20170203	44	25	30	2017	02	03	20YR Lagged Period	FY2016 Lagged	2/3/2017
GHCND:USW00013897	NASHVILLE INTERNATIONAL AIRPORT TN US	20170204	49	20	30	2017	02	04	20YR Lagged Period	FY2016 Lagged	2/4/2017
GHCND:USW00013897	NASHVILLE INTERNATIONAL AIRPORT TN US	20170205	69	41	14	2017	02	05	20YR Lagged Period	FY2016 Lagged	2/5/2017
GHCND:USW00013897	NASHVILLE INTERNATIONAL AIRPORT TN US	20170206	62	38	15	2017	02	06	20YR Lagged Period	FY2016 Lagged	2/6/2017
GHCND:USW00013897	NASHVILLE INTERNATIONAL AIRPORT TN US	20170207	64	56	5	2017	02	07	20YR Lagged Period	FY2016 Lagged	2/7/2017
GHCND:USW00013897	NASHVILLE INTERNATIONAL AIRPORT TN US	20170208	69	37	12	2017	02	08	20YR Lagged Period	FY2016 Lagged	2/8/2017
GHCND:USW00013897	NASHVILLE INTERNATIONAL AIRPORT TN US	20170209	40	28	31	2017	02	09	20YR Lagged Period	FY2016 Lagged	2/9/2017
GHCND:USW00013897	NASHVILLE INTERNATIONAL AIRPORT TN US	20170210	65	23	21	2017	02	10	20YR Lagged Period	FY2016 Lagged	2/10/2017
GHCND:USW00013897	NASHVILLE INTERNATIONAL AIRPORT TN US	20170211	70	59	0	2017	02	11	20YR Lagged Period	FY2016 Lagged	2/11/2017
GHCND:USW00013897	NASHVILLE INTERNATIONAL AIRPORT TN US	20170212	72	44	7	2017	02	12	20YR Lagged Period	FY2016 Lagged	2/12/2017
GHCND:USW00013897	NASHVILLE INTERNATIONAL AIRPORT TN US	20170213	57	33	20	2017	02	13	20YR Lagged Period	FY2016 Lagged	2/13/2017
GHCND:USW00013897	NASHVILLE INTERNATIONAL AIRPORT TN US	20170214	46	34	25	2017	02	14	20YR Lagged Period	FY2016 Lagged	2/14/2017
GHCND:USW00013897	NASHVILLE INTERNATIONAL AIRPORT TN US	20170215	51	33	23	2017	02	15	20YR Lagged Period	FY2016 Lagged	2/15/2017
GHCND:USW00013897	NASHVILLE INTERNATIONAL AIRPORT TN US	20170216	60	27	21	2017	02	16	20YR Lagged Period	FY2016 Lagged	2/16/2017
GHCND:USW00013897	NASHVILLE INTERNATIONAL AIRPORT TN US	20170217	71	38	10	2017	02	17	20YR Lagged Period	FY2016 Lagged	2/17/2017
GHCND:USW00013897	NASHVILLE INTERNATIONAL AIRPORT TN US	20170218	57	49	12	2017	02	18	20YR Lagged Period	FY2016 Lagged	2/18/2017
GHCND:USW00013897	NASHVILLE INTERNATIONAL AIRPORT TN US	20170219	70	45	7	2017	02	19	20YR Lagged Period	FY2016 Lagged	2/19/2017
GHCND:USW00013897	NASHVILLE INTERNATIONAL AIRPORT TN US	20170220	77	46	3	2017	02	20	20YR Lagged Period	FY2016 Lagged	2/20/2017
GHCND:USW00013897	NASHVILLE INTERNATIONAL AIRPORT TN US	20170221	71	56	1	2017	02	21	20YR Lagged Period	FY2016 Lagged	2/21/2017
GHCND:USW00013897	NASHVILLE INTERNATIONAL AIRPORT TN US	20170222	71	55	2	2017	02	22	20YR Lagged Period	FY2016 Lagged	2/22/2017
GHCND:USW00013897	NASHVILLE INTERNATIONAL AIRPORT TN US	20170223	75	52	1	2017	02	23	20YR Lagged Period	FY2016 Lagged	2/23/2017
GHCND:USW00013897	NASHVILLE INTERNATIONAL AIRPORT TN US	20170224	83	62	0	2017	02	24	20YR Lagged Period	FY2016 Lagged	2/24/2017
GHCND:USW00013897	NASHVILLE INTERNATIONAL AIRPORT TN US	20170225	62	34	17	2017	02	25	20YR Lagged Period	FY2016 Lagged	2/25/2017
GHCND:USW00013897	NASHVILLE INTERNATIONAL AIRPORT TN US	20170226	57	27	23	2017	02	26	20YR Lagged Period	FY2016 Lagged	2/26/2017
GHCND:USW00013897	NASHVILLE INTERNATIONAL AIRPORT TN US	20170227	63	45	11	2017	02	27	20YR Lagged Period	FY2016 Lagged	2/27/2017
GHCND:USW00013897	NASHVILLE INTERNATIONAL AIRPORT TN US	20170228	69	51	5	2017	02	28	20YR Lagged Period	FY2016 Lagged	2/28/2017
GHCND:USW00013897	NASHVILLE INTERNATIONAL AIRPORT TN US	20170301	72	44	7	2017	03	01	20YR Lagged Period	FY2016 Lagged	3/1/2017
GHCND:USW00013897	NASHVILLE INTERNATIONAL AIRPORT TN US	20170302	55	37	19	2017	03	02	20YR Lagged Period	FY2016 Lagged	3/2/2017
GHCND:USW00013897	NASHVILLE INTERNATIONAL AIRPORT TN US	20170303	51	32	23	2017	03	03	20YR Lagged Period	FY2016 Lagged	3/3/2017
GHCND:USW00013897	NASHVILLE INTERNATIONAL AIRPORT TN US	20170304	69	28	16	2017	03	04	20YR Lagged Period	FY2016 Lagged	3/4/2017
GHCND:USW00013897	NASHVILLE INTERNATIONAL AIRPORT TN US	20170305	69	42	9	2017	03	05	20YR Lagged Period	FY2016 Lagged	3/5/2017
GHCND:USW00013897	NASHVILLE INTERNATIONAL AIRPORT TN US	20170306	70	56	2	2017	03	06	20YR Lagged Period	FY2016 Lagged	3/6/2017
GHCND:USW00013897	NASHVILLE INTERNATIONAL AIRPORT TN US	20170307	67	48	7	2017	03	07	20YR Lagged Period	FY2016 Lagged	3/7/2017
GHCND:USW00013897	NASHVILLE INTERNATIONAL AIRPORT TN US	20170308	70	36	12	2017	03	08	20YR Lagged Period	FY2016 Lagged	3/8/2017
GHCND:USW00013897	NASHVILLE INTERNATIONAL AIRPORT TN US	20170309	77	37	8	2017	03	09	20YR Lagged Period	FY2016 Lagged	3/9/2017
GHCND:USW00013897	NASHVILLE INTERNATIONAL AIRPORT TN US	20170310	57	39	17	2017	03	10	20YR Lagged Period	FY2016 Lagged	3/10/2017
GHCND:USW00013897	NASHVILLE INTERNATIONAL AIRPORT TN US	20170311	40	30	30	2017	03	11	20YR Lagged Period	FY2016 Lagged	3/11/2017
GHCND:USW00013897	NASHVILLE INTERNATIONAL AIRPORT TN US	20170312	52	31	23	2017	03	12	20YR Lagged Period	FY2016 Lagged	3/12/2017
GHCND:USW00013897	NASHVILLE INTERNATIONAL AIRPORT TN US	20170313	48	27	27	2017	03	13	20YR Lagged Period	FY2016 Lagged	3/13/2017
GHCND:USW00013897	NASHVILLE INTERNATIONAL AIRPORT TN US	20170314	40	28	31	2017	03	14	20YR Lagged Period	FY2016 Lagged	3/14/2017
GHCND:USW00013897	NASHVILLE INTERNATIONAL AIRPORT TN US	20170315	41	23	33	2017	03	15	20YR Lagged Period	FY2016 Lagged	3/15/2017
GHCND:USW00013897	NASHVILLE INTERNATIONAL AIRPORT TN US	20170316	51	21	29	2017	03	16	20YR Lagged Period	FY2016 Lagged	3/16/2017
GHCND:USW00013897	NASHVILLE INTERNATIONAL AIRPORT TN US	20170317	64	43	11	2017	03	17	20YR Lagged Period	FY2016 Lagged	3/17/2017
GHCND:USW00013897	NASHVILLE INTERNATIONAL AIRPORT TN US	20170318	67	39	12	2017	03	18	20YR Lagged Period	FY2016 Lagged	3/18/2017
GHCND:USW00013897	NASHVILLE INTERNATIONAL AIRPORT TN US	20170319	61	34	17	2017	03	19	20YR Lagged Period	FY2016 Lagged	3/19/2017
GHCND:USW00013897	NASHVILLE INTERNATIONAL AIRPORT TN US	20170320	84	44	1	2017	03	20	20YR Lagged Period	FY2016 Lagged	3/20/2017
GHCND:USW00013897	NASHVILLE INTERNATIONAL AIRPORT TN US	20170321	79	55	0	2017	03	21	20YR Lagged Period	FY2016 Lagged	3/21/2017
GHCND:USW00013897	NASHVILLE INTERNATIONAL AIRPORT TN US	20170322	59	43	14	2017	03	22	20YR Lagged Period	FY2016 Lagged	3/22/2017
GHCND:USW00013897	NASHVILLE INTERNATIONAL AIRPORT TN US	20170323	72	38	10	2017	03	23	20YR Lagged Period	FY2016 Lagged	3/23/2017
GHCND:USW00013897	NASHVILLE INTERNATIONAL AIRPORT TN US	20170324	75	59	0	2017	03	24	20YR Lagged Period	FY2016 Lagged	3/24/2017
GHCND:USW00013897	NASHVILLE INTERNATIONAL AIRPORT TN US	20170325	76	56	0	2017	03	25	20YR Lagged Period	FY2016 Lagged	3/25/2017
GHCND:USW00013897	NASHVILLE INTERNATIONAL AIRPORT TN US	20170326	75	57	0	2017	03	26	20YR Lagged Period	FY2016 Lagged	3/26/2017
GHCND:USW00013897	NASHVILLE INTERNATIONAL AIRPORT TN US	20170327	78	57	0	2017	03	27	20YR Lagged Period	FY2016 Lagged	3/27/2017
GHCND:USW00013897	NASHVILLE INTERNATIONAL AIRPORT TN US	20170328	74	55	0	2017	03	28	20YR Lagged Period	FY2016 Lagged	3/28/2017
GHCND:USW00013897	NASHVILLE INTERNATIONAL AIRPORT TN US	20170329	82	50	0	2017	03	29	20YR Lagged Period	FY2016 Lagged	3/29/2017
GHCND:USW00013897	NASHVILLE INTERNATIONAL AIRPORT TN US	20170330	80	55	0	2017	03	30	20YR Lagged Period	FY2016 Lagged	3/30/2017
GHCND:USW00013897	NASHVILLE INTERNATIONAL AIRPORT TN US	20170331	64	52	7	2017	03	31	20YR Lagged Period	FY2016 Lagged	3/31/2017
GHCND:USW00013897	NASHVILLE INTERNATIONAL AIRPORT TN US	20170401	60	47	11	2017	04	01	20YR Lagged Period	FY2016 Lagged	4/1/2017
GHCND:USW00013897	NASHVILLE INTERNATIONAL AIRPORT TN US	20170402	82	43	2	2017	04	02	20YR Lagged Period	FY2016 Lagged	4/2/2017
GHCND:USW00013897	NASHVILLE INTERNATIONAL AIRPORT TN US	20170403	74	60	0	2017	04	03	20YR Lagged Period	FY2016 Lagged	4/3/2017
GHCND:USW00013897	NASHVILLE INTERNATIONAL AIRPORT TN US	20170404	81	56	0	2017	04	04	20YR Lagged Period	FY2016 Lagged	4/4/2017
GHCND:USW00013897	NASHVILLE INTERNATIONAL AIRPORT TN US	20170405	84	49	0	2017	04	05	20YR Lagged Period	FY2016 Lagged	4/5/2017
GHCND:USW00013897	NASHVILLE INTERNATIONAL AIRPORT TN US	20170406	60	43	13	2017	04	06	20YR Lagged Period	FY2016 Lagged	4/6/2017
GHCND:USW00013897	NASHVILLE INTERNATIONAL AIRPORT TN US	20170407	64	43	11	2017	04	07	20YR Lagged Period	FY2016 Lagged	4/7/2017
GHCND:USW00013897	NASHVILLE INTERNATIONAL AIRPORT TN US	20170408	72	37	10	2017	04	08	20YR Lagged Period	FY2016 Lagged	4/8/2017
GHCND:USW00013897	NASHVILLE INTERNATIONAL AIRPORT TN US	20170409	81	45	2	2017	04	09	20YR Lagged Period	FY2016 Lagged	4/9/2017
GHCND:USW00013897	NASHVILLE INTERNATIONAL AIRPORT TN US	20170410	81	58	0	2017	04	10	20YR Lagged Period	FY2016 Lagged	4/10/2017
GHCND:USW00013897	NASHVILLE INTERNATIONAL AIRPORT TN US	20170411	81	57	0	2017	04	11	20YR Lagged Period	FY2016 Lagged	4/11/2017
GHCND:USW00013897	NASHVILLE INTERNATIONAL AIRPORT TN US	20170412	79	54	0	2017	04	12	20YR Lagged Period	FY2016 Lagged	4/12/2017
GHCND:USW00013897	NASHVILLE INTERNATIONAL AIRPORT TN US	20170413	86	48	0	2017	04	13	20YR Lagged Period	FY2016 Lagged	4/13/2017
GHCND:USW00013897	NASHVILLE INTERNATIONAL AIRPORT TN US	20170414	89	54	0	2017	04	14	20YR Lagged Period	FY2016 Lagged	4/14/2017
GHCND:USW00013897	NASHVILLE INTERNATIONAL AIRPORT TN US	20170415	86	60	0	2017	04	15	20YR Lagged Period	FY2016 Lagged	4/15/2017
GHCND:USW00013897	NASHVILLE INTERNATIONAL AIRPORT TN US	20170416	85	66	0	2017	04	16	20YR Lagged Period	FY2016 Lagged	4/16/2017
GHCND:USW00013897	NASHVILLE INTERNATIONAL AIRPORT TN US	20170417	79	63	0	2017	04	17	20YR Lagged Period	FY2016 Lagged	4/17/2017
GHCND:USW00013897	NASHVILLE INTERNATIONAL AIRPORT TN US	20170418	78	63	0	2017	04	18	20YR Lagged Period	FY2016 Lagged	4/18/2017
GHCND:USW00013897	NASHVILLE INTERNATIONAL AIRPORT TN US	20170419	83	61	0	2017	04	19	20YR Lagged Period	FY2016 Lagged	4/19/2017
GHCND:USW00013897	NASHVILLE INTERNATIONAL AIRPORT TN US	20170420	85	61	0	2017	04	20	20YR Lagged Period	FY2016 Lagged	4/20/2017
GHCND:USW00013897	NASHVILLE INTERNATIONAL AIRPORT TN US	20170421	74	59	0	2017	04	21	20YR Lagged Period	FY2016 Lagged	4/21/2017

GHCND:USW00013897	NASHVILLE INTERNATIONAL AIRPORT TN US	20170422	60	52	9	2017	04	22	20YR Lagged Period	FY2016 Lagged	4/22/2017
GHCND:USW00013897	NASHVILLE INTERNATIONAL AIRPORT TN US	20170423	53	50	13	2017	04	23	20YR Lagged Period	FY2016 Lagged	4/23/2017
GHCND:USW00013897	NASHVILLE INTERNATIONAL AIRPORT TN US	20170424	70	53	3	2017	04	24	20YR Lagged Period	FY2016 Lagged	4/24/2017
GHCND:USW00013897	NASHVILLE INTERNATIONAL AIRPORT TN US	20170425	77	56	1	2017	04	25	20YR Lagged Period	FY2016 Lagged	4/25/2017
GHCND:USW00013897	NASHVILLE INTERNATIONAL AIRPORT TN US	20170426	83	55	0	2017	04	26	20YR Lagged Period	FY2016 Lagged	4/26/2017
GHCND:USW00013897	NASHVILLE INTERNATIONAL AIRPORT TN US	20170427	74	54	1	2017	04	27	20YR Lagged Period	FY2016 Lagged	4/27/2017
GHCND:USW00013897	NASHVILLE INTERNATIONAL AIRPORT TN US	20170428	84	52	0	2017	04	28	20YR Lagged Period	FY2016 Lagged	4/28/2017
GHCND:USW00013897	NASHVILLE INTERNATIONAL AIRPORT TN US	20170429	91	73	0	2017	04	29	20YR Lagged Period	FY2016 Lagged	4/29/2017
GHCND:USW00013897	NASHVILLE INTERNATIONAL AIRPORT TN US	20170430	84	67	0	2017	04	30	20YR Lagged Period	FY2016 Lagged	4/30/2017
GHCND:USW00093821	LOUISVILLE INTERNATIONAL AIRPORT KY US	20150901	92	69	0	2015	09	01	20YR Lagged Period		9/1/2015
GHCND:USW00093821	LOUISVILLE INTERNATIONAL AIRPORT KY US	20150902	95	71	0	2015	09	02	20YR Lagged Period		9/2/2015
GHCND:USW00093821	LOUISVILLE INTERNATIONAL AIRPORT KY US	20150903	94	71	0	2015	09	03	20YR Lagged Period		9/3/2015
GHCND:USW00093821	LOUISVILLE INTERNATIONAL AIRPORT KY US	20150904	95	72	0	2015	09	04	20YR Lagged Period		9/4/2015
GHCND:USW00093821	LOUISVILLE INTERNATIONAL AIRPORT KY US	20150905	95	73	0	2015	09	05	20YR Lagged Period		9/5/2015
GHCND:USW00093821	LOUISVILLE INTERNATIONAL AIRPORT KY US	20150906	94	70	0	2015	09	06	20YR Lagged Period		9/6/2015
GHCND:USW00093821	LOUISVILLE INTERNATIONAL AIRPORT KY US	20150907	94	71	0	2015	09	07	20YR Lagged Period		9/7/2015
GHCND:USW00093821	LOUISVILLE INTERNATIONAL AIRPORT KY US	20150908	95	71	0	2015	09	08	20YR Lagged Period		9/8/2015
GHCND:USW00093821	LOUISVILLE INTERNATIONAL AIRPORT KY US	20150909	82	73	0	2015	09	09	20YR Lagged Period		9/9/2015
GHCND:USW00093821	LOUISVILLE INTERNATIONAL AIRPORT KY US	20150910	87	70	0	2015	09	10	20YR Lagged Period		9/10/2015
GHCND:USW00093821	LOUISVILLE INTERNATIONAL AIRPORT KY US	20150911	85	63	0	2015	09	11	20YR Lagged Period		9/11/2015
GHCND:USW00093821	LOUISVILLE INTERNATIONAL AIRPORT KY US	20150912	72	56	1	2015	09	12	20YR Lagged Period		9/12/2015
GHCND:USW00093821	LOUISVILLE INTERNATIONAL AIRPORT KY US	20150913	78	50	3	2015	09	13	20YR Lagged Period		9/13/2015
GHCND:USW00093821	LOUISVILLE INTERNATIONAL AIRPORT KY US	20150914	78	51	0	2015	09	14	20YR Lagged Period		9/14/2015
GHCND:USW00093821	LOUISVILLE INTERNATIONAL AIRPORT KY US	20150915	83	55	0	2015	09	15	20YR Lagged Period		9/15/2015
GHCND:USW00093821	LOUISVILLE INTERNATIONAL AIRPORT KY US	20150916	84	58	0	2015	09	16	20YR Lagged Period		9/16/2015
GHCND:USW00093821	LOUISVILLE INTERNATIONAL AIRPORT KY US	20150917	85	58	0	2015	09	17	20YR Lagged Period		9/17/2015
GHCND:USW00093821	LOUISVILLE INTERNATIONAL AIRPORT KY US	20150918	88	63	0	2015	09	18	20YR Lagged Period		9/18/2015
GHCND:USW00093821	LOUISVILLE INTERNATIONAL AIRPORT KY US	20150919	82	63	0	2015	09	19	20YR Lagged Period		9/19/2015
GHCND:USW00093821	LOUISVILLE INTERNATIONAL AIRPORT KY US	20150920	78	56	0	2015	09	20	20YR Lagged Period		9/20/2015
GHCND:USW00093821	LOUISVILLE INTERNATIONAL AIRPORT KY US	20150921	80	55	0	2015	09	21	20YR Lagged Period		9/21/2015
GHCND:USW00093821	LOUISVILLE INTERNATIONAL AIRPORT KY US	20150922	85	54	0	2015	09	22	20YR Lagged Period		9/22/2015
GHCND:USW00093821	LOUISVILLE INTERNATIONAL AIRPORT KY US	20150923	85	58	0	2015	09	23	20YR Lagged Period		9/23/2015
GHCND:USW00093821	LOUISVILLE INTERNATIONAL AIRPORT KY US	20150924	87	60	0	2015	09	24	20YR Lagged Period		9/24/2015
GHCND:USW00093821	LOUISVILLE INTERNATIONAL AIRPORT KY US	20150925	79	62	0	2015	09	25	20YR Lagged Period		9/25/2015
GHCND:USW00093821	LOUISVILLE INTERNATIONAL AIRPORT KY US	20150926	77	64	0	2015	09	26	20YR Lagged Period		9/26/2015
GHCND:USW00093821	LOUISVILLE INTERNATIONAL AIRPORT KY US	20150927	83	64	0	2015	09	27	20YR Lagged Period		9/27/2015
GHCND:USW00093821	LOUISVILLE INTERNATIONAL AIRPORT KY US	20150928	85	66	0	2015	09	28	20YR Lagged Period		9/28/2015
GHCND:USW00093821	LOUISVILLE INTERNATIONAL AIRPORT KY US	20150929	74	68	0	2015	09	29	20YR Lagged Period		9/29/2015
GHCND:USW00093821	LOUISVILLE INTERNATIONAL AIRPORT KY US	20150930	68	60	1	2015	09	30	20YR Lagged Period		9/30/2015
GHCND:USW00093821	LOUISVILLE INTERNATIONAL AIRPORT KY US	20151001	69	57	2	2015	10	01	20YR Lagged Period		10/1/2015
GHCND:USW00093821	LOUISVILLE INTERNATIONAL AIRPORT KY US	20151002	59	50	10	2015	10	02	20YR Lagged Period		10/2/2015
GHCND:USW00093821	LOUISVILLE INTERNATIONAL AIRPORT KY US	20151003	55	49	13	2015	10	03	20YR Lagged Period		10/3/2015
GHCND:USW00093821	LOUISVILLE INTERNATIONAL AIRPORT KY US	20151004	80	55	0	2015	10	04	20YR Lagged Period		10/4/2015
GHCND:USW00093821	LOUISVILLE INTERNATIONAL AIRPORT KY US	20151005	83	60	0	2015	10	05	20YR Lagged Period		10/5/2015
GHCND:USW00093821	LOUISVILLE INTERNATIONAL AIRPORT KY US	20151006	84	61	0	2015	10	06	20YR Lagged Period		10/6/2015
GHCND:USW00093821	LOUISVILLE INTERNATIONAL AIRPORT KY US	20151007	84	60	0	2015	10	07	20YR Lagged Period		10/7/2015
GHCND:USW00093821	LOUISVILLE INTERNATIONAL AIRPORT KY US	20151008	85	63	0	2015	10	08	20YR Lagged Period		10/8/2015
GHCND:USW00093821	LOUISVILLE INTERNATIONAL AIRPORT KY US	20151009	73	62	0	2015	10	09	20YR Lagged Period		10/9/2015
GHCND:USW00093821	LOUISVILLE INTERNATIONAL AIRPORT KY US	20151010	70	51	4	2015	10	10	20YR Lagged Period		10/10/2015
GHCND:USW00093821	LOUISVILLE INTERNATIONAL AIRPORT KY US	20151011	75	46	4	2015	10	11	20YR Lagged Period		10/11/2015
GHCND:USW00093821	LOUISVILLE INTERNATIONAL AIRPORT KY US	20151012	82	54	9	2015	10	12	20YR Lagged Period		10/12/2015
GHCND:USW00093821	LOUISVILLE INTERNATIONAL AIRPORT KY US	20151013	70	56	2	2015	10	13	20YR Lagged Period		10/13/2015
GHCND:USW00093821	LOUISVILLE INTERNATIONAL AIRPORT KY US	20151014	74	49	3	2015	10	14	20YR Lagged Period		10/14/2015
GHCND:USW00093821	LOUISVILLE INTERNATIONAL AIRPORT KY US	20151015	75	46	4	2015	10	15	20YR Lagged Period		10/15/2015
GHCND:USW00093821	LOUISVILLE INTERNATIONAL AIRPORT KY US	20151016	68	47	7	2015	10	16	20YR Lagged Period		10/16/2015
GHCND:USW00093821	LOUISVILLE INTERNATIONAL AIRPORT KY US	20151017	60	41	14	2015	10	17	20YR Lagged Period		10/17/2015
GHCND:USW00093821	LOUISVILLE INTERNATIONAL AIRPORT KY US	20151018	61	37	16	2015	10	18	20YR Lagged Period		10/18/2015
GHCND:USW00093821	LOUISVILLE INTERNATIONAL AIRPORT KY US	20151019	69	37	12	2015	10	19	20YR Lagged Period		10/19/2015
GHCND:USW00093821	LOUISVILLE INTERNATIONAL AIRPORT KY US	20151020	73	50	3	2015	10	20	20YR Lagged Period		10/20/2015
GHCND:USW00093821	LOUISVILLE INTERNATIONAL AIRPORT KY US	20151021	78	47	2	2015	10	21	20YR Lagged Period		10/21/2015
GHCND:USW00093821	LOUISVILLE INTERNATIONAL AIRPORT KY US	20151022	82	55	0	2015	10	22	20YR Lagged Period		10/22/2015
GHCND:USW00093821	LOUISVILLE INTERNATIONAL AIRPORT KY US	20151023	80	55	0	2015	10	23	20YR Lagged Period		10/23/2015
GHCND:USW00093821	LOUISVILLE INTERNATIONAL AIRPORT KY US	20151024	71	60	0	2015	10	24	20YR Lagged Period		10/24/2015
GHCND:USW00093821	LOUISVILLE INTERNATIONAL AIRPORT KY US	20151025	66	55	4	2015	10	25	20YR Lagged Period		10/25/2015
GHCND:USW00093821	LOUISVILLE INTERNATIONAL AIRPORT KY US	20151026	64	51	7	2015	10	26	20YR Lagged Period		10/26/2015
GHCND:USW00093821	LOUISVILLE INTERNATIONAL AIRPORT KY US	20151027	59	56	7	2015	10	27	20YR Lagged Period		10/27/2015
GHCND:USW00093821	LOUISVILLE INTERNATIONAL AIRPORT KY US	20151028	68	57	2	2015	10	28	20YR Lagged Period		10/28/2015
GHCND:USW00093821	LOUISVILLE INTERNATIONAL AIRPORT KY US	20151029	62	45	11	2015	10	29	20YR Lagged Period		10/29/2015
GHCND:USW00093821	LOUISVILLE INTERNATIONAL AIRPORT KY US	20151030	55	44	15	2015	10	30	20YR Lagged Period		10/30/2015
GHCND:USW00093821	LOUISVILLE INTERNATIONAL AIRPORT KY US	20151031	62	46	11	2015	10	31	20YR Lagged Period		10/31/2015
GHCND:USW00093821	LOUISVILLE INTERNATIONAL AIRPORT KY US	20151101	65	54	5	2015	11	01	20YR Lagged Period		11/1/2015
GHCND:USW00093821	LOUISVILLE INTERNATIONAL AIRPORT KY US	20151102	73	47	5	2015	11	02	20YR Lagged Period		11/2/2015
GHCND:USW00093821	LOUISVILLE INTERNATIONAL AIRPORT KY US	20151103	78	49	1	2015	11	03	20YR Lagged Period		11/3/2015
GHCND:USW00093821	LOUISVILLE INTERNATIONAL AIRPORT KY US	20151104	79	56	0	2015	11	04	20YR Lagged Period		11/4/2015
GHCND:USW00093821	LOUISVILLE INTERNATIONAL AIRPORT KY US	20151105	78	64	0	2015	11	05	20YR Lagged Period		11/5/2015
GHCND:USW00093821	LOUISVILLE INTERNATIONAL AIRPORT KY US	20151106	74	56	0	2015	11	06	20YR Lagged Period		11/6/2015
GHCND:USW00093821	LOUISVILLE INTERNATIONAL AIRPORT KY US	20151107	60	48	11	2015	11	07	20YR Lagged Period		11/7/2015
GHCND:USW00093821	LOUISVILLE INTERNATIONAL AIRPORT KY US	20151108	59	49	15	2015	11	08	20YR Lagged Period		11/8/2015
GHCND:USW00093821	LOUISVILLE INTERNATIONAL AIRPORT KY US	20151109	48	38	22	2015	11	09	20YR Lagged Period		11/9/2015
GHCND:USW00093821	LOUISVILLE INTERNATIONAL AIRPORT KY US	20151110	59	43	14	2015	11	10	20YR Lagged Period		11/10/2015
GHCND:USW00093821	LOUISVILLE INTERNATIONAL AIRPORT KY US	20151111	62	38	15	2015	11	11	20YR Lagged Period		11/11/2015
GHCND:USW00093821	LOUISVILLE INTERNATIONAL AIRPORT KY US	20151112	64	50	8	2015	11	12	20YR Lagged Period		11/12/2015
GHCND:USW00093821	LOUISVILLE INTERNATIONAL AIRPORT KY US	20151113	58	42	15	2015	11	13	20YR Lagged Period		11/13/2015
GHCND:USW00093821	LOUISVILLE INTERNATIONAL AIRPORT KY US	20151114	60	32	19	2015	11	14	20YR Lagged Period		11/14/2015
GHCND:USW00093821	LOUISVILLE INTERNATIONAL AIRPORT KY US	20151115	67	37	19	2015	11	15	20YR Lagged Period		11/15/2015
GHCND:USW00093821	LOUISVILLE INTERNATIONAL AIRPORT KY US	20151116	57	40	16	2015	11	16	20YR Lagged Period		11/16/2015
GHCND:USW00093821	LOUISVILLE INTERNATIONAL AIRPORT KY US	20151117	65	51	7	2015	11	17	20YR Lagged Period		11/17/2015
GHCND:USW00093821	LOUISVILLE INTERNATIONAL AIRPORT KY US	20151118	66	57	3	2015	11	18	20YR Lagged Period		11/18/2015
GHCND:USW00093821	LOUISVILLE INTERNATIONAL AIRPORT KY US	20151119	61	42	13	2015	11	19	20YR Lagged Period		11/19/2015
GHCND:USW00093821	LOUISVILLE INTERNATIONAL AIRPORT KY US	20151120	56	39	20	2015	11	20	20YR Lagged Period		11/20/2015
GHCND:USW00093821	LOUISVILLE INTERNATIONAL AIRPORT KY US	20151121	58	34	19	2015	11	21	20YR Lagged Period		11/21/2015
GHCND:USW00093821	LOUISVILLE INTERNATIONAL AIRPORT KY US	20151122	39	27	32	2015	11	22	20YR Lagged Period		11/22/2015
GHCND:USW00093821	LOUISVILLE INTERNATIONAL AIRPORT KY US	20151123	51	26	26	2015	11	23	20YR Lagged Period		11/23/2015
GHCND:USW00093821	LOUISVILLE INTERNATIONAL AIRPORT KY US	20151124	60	33	18	2015	11	24	20YR Lagged Period		11/24/2015
GHCND:USW00093821	LOUISVILLE INTERNATIONAL AIRPORT KY US	20151125	62	39	14	2015	11	25	20YR Lagged Period		11/25/2015
GHCND:USW00093821	LOUISVILLE INTERNATIONAL AIRPORT KY US	20151126	70	48	6	2015	11	26	20YR Lagged Period		11/26/2015
GHCND:USW00093821	LOUISVILLE INTERNATIONAL AIRPORT KY US	20151127	68	56	3	2015	11	27	20YR Lagged Period		11/27/2015
GHCND:USW00093821	LOUISVILLE INTERNATIONAL AIRPORT KY US	20151128	63	46	10	2015	11	28	20YR Lagged Period		11/28/2015
GHCND:USW00093821	LOUISVILLE INTERNATIONAL AIRPORT KY US	20151129	48	44	19	2015	11	29	20YR Lagged Period		11/29/2015
GHCND:USW00093821	LOUISVILLE INTERNATIONAL AIRPORT KY US	20151130	51	44	17	2015	11	30	20YR Lagged Period		11/30/2015
GHCND:USW00093821	LOUISVILLE INTERNATIONAL AIRPORT KY US	20151201	55	45	15	2015	12	01	20YR Lagged Period		12/1/2015
GHCND:USW00093821	LOUISVILLE INTERNATIONAL AIRPORT KY US	20151202	49	36	22	2015	12	02	20YR Lagged Period		12/2/2015
GHCND:USW00093821	LOUISVILLE INTERNATIONAL AIRPORT KY US	20151203	47	29	27	2015	12	03	20YR Lagged Period		12/3/2015
GHCND:USW00093821	LOUISVILLE INTERNATIONAL AIRPORT KY US	20151204	51	28	25	2015	12	04	20YR Lagged Period		12/4/2015
GHCND:USW00093821	LOUISVILLE INTERNATIONAL AIRPORT KY US	20151205	51	30	24	2015	12	05	20YR Lagged Period		12/5/2015
GHCND:USW00093821	LOUISVILLE INTERNATIONAL AIRPORT KY US	20151206	59	30	20	2015	12	06	20YR Lagged Period		12/6/2015
GHCND:USW00093821	LOUISVILLE INTERNATIONAL AIRPORT KY US	20151207	52	39	19	2015	12	07	20YR Lagged Period		12/7/2015
GHCND:USW00093821	LOUISVILLE INTERNATIONAL AIRPORT KY US	20151208	61	33	18	2015	12	08	20YR Lagged Period		12/8/2015
GHCND:USW00093821	LOUISVILLE INTERNATIONAL AIRPORT KY US	20151209	60	45	12	2015	12	09	20YR Lagged Period		12/9/2015
GHCND:USW00093821	LOUISVILLE INTERNATIONAL AIRPORT KY US	20151210	56	43	15	2015	12	10	20YR Lagged Period		12/10/2015
GHCND:USW00093821	LOUISVILLE INTERNATIONAL AIRPORT KY US	20151211	67	56	3	2015	12	11	20YR Lagged Period		12/11/2015
GHCND:USW00093821	LOUISVILLE INTERNATIONAL AIRPORT KY US	20151212	75	62	0	2015	12	12	20YR Lagged Period		12/12/2015
GHCND:USW00093821	LOUISVILLE INTERNATIONAL AIRPORT KY US	20151213	70	58	1	2015	12	13	20YR Lagged Period		12/13/2015
GHCND:USW00093821	LOUISVILLE INTERNATIONAL AIRPORT KY US	20151214	72	52	3	2015	12	14	20YR Lagged Period		12/14/2015
GHCND:USW00093821	LOUISVILLE INTERNATIONAL AIRPORT KY US	20151215	56	45	14	2015	12	15	20YR Lagged Period		12/15/2015
GHCND:USW00093821	LOUISVILLE INTERNATIONAL AIRPORT KY US	20151216	66	39	12	2015	12	16	20YR Lagged Period		12/16/2015
GHCND:USW00093821	LOUISVILLE INTERNATIONAL AIRPORT KY US	20151217	58	34	18	2015	12	17	20YR Lagged Period		12/17/2015
GHCND:USW00093821	LOUISVILLE INTERNATIONAL AIRPORT KY US	20151218	40	32	29	2015	12	18	20YR Lagged Period		12/18/2015
GHCND:USW00093821	LOUISVILLE INTERNATIONAL AIRPORT KY US	20151219	44	31	27	2015	12	19	20YR Lagged Period		12/19/2015
GHCND:USW00093821	LOUISVILLE INTERNATIONAL AIRPORT KY US	20151220	54	29	23	2015	12	20	20YR Lagged Period		12/20/2015
GHCND:USW00093821	LOUISVILLE INTERNATIONAL AIRPORT KY US	20151221	59	47	12	2015	12	21	20YR Lagged Period		12/21/2015
GHCND:USW00093821	LOUISVILLE INTERNATIONAL AIRPORT KY US	20151222	62	55	6	2015	12	22	20YR Lagged Period		12/22/2015
GHCND:USW00093821	LOUISVILLE INTERNATIONAL AIRPORT KY US	20151223	70	58	1	2015	12	23	20YR Lagged Period		12/23/2015
GHCND:USW00093821	LOUISVILLE INTERNATIONAL AIRPORT KY US	20151224	68	46	8	2015	12	24	20YR Lagged Period		12/24/2015
GHCND:USW00093821	LOUISVILLE INTERNATIONAL AIRPORT KY US	20151225	56	51	11	2015	12	25	20YR Lagged Period		12/25/2015
GHCND:USW00093821	LOUISVILLE INTERNATIONAL AIRPORT KY US	20151226	68	49	6	2015	12	26	20YR Lagged Period		12/26/2015
GHCND:USW00093821	LOUISVILLE INTERNATIONAL AIRPORT KY US	20151227	70	43	8	2015	12	27	20YR Lagged Period		12/27/2015
GHCND:USW00093821	LOUISVILLE INTERNATIONAL AIRPORT KY US	20151228	68	43	9	2015	12	28	20YR Lagged Period		12/28/2015
GHCND:USW00093821	LOUISVILLE INTERNATIONAL AIRPORT KY US	20151229	53	43	17	2015	12	29	20YR Lagged Period		12/29/2015
GHCND:USW00093821	LOUISVILLE INTERNATIONAL AIRPORT KY US	20151230	45	38	23	2015	12	30	20YR Lagged Period		12/30/2015
GHCND:USW00093821	LOUISVILLE INTERNATIONAL AIRPORT KY US	20151231	38	33	29	2015	12	31	20YR Lagged Period		12/31/2015
GHCND:USW00093821	LOUISVILLE INTERNATIONAL AIRPORT KY US	20160101	43	30	28	2016	01	01	20YR Lagged Period		1/1/2016
GHCND:USW00093821	LOUISVILLE INTERNATIONAL AIRPORT KY US	20160102	46	31	26	2016	01	02	20YR Lagged Period		1/2/2016
GHCND:USW00093821	LOUISVILLE INTERNATIONAL AIRPORT KY US	20160103	46	32	26	2016	01	03	20YR Lagged Period		1/3/2016
GHCND:USW00093821	LOUISVILLE INTERNATIONAL AIRPORT KY US	20160104	49	28	30	2016	01	04	20YR Lagged Period		1/4/2016
GHCND:USW00093821	LOUISVILLE INTERNATIONAL AIRPORT KY US	20160105	39	23	34	2016	01	05	20YR Lagged Period		1/5/2016
GHCND:USW00093821	LOUISVILLE INTERNATIONAL AIRPORT KY US	20160106	45	23	32	2016	01	06	20YR Lagged Period		1/6/2016
GHCND:USW00093821	LOUISVILLE INTERNATIONAL AIRPORT KY US	20160107	53	25	26	2016	01	07	20YR Lagged Period		1/7/2016
GHCND:USW00093821	LOUISVILLE INTERNATIONAL AIRPORT KY US	20160108	55	45	15	2016	01	08	20YR Lagged Period		1/8/2016
GHCND:USW00093821	LOUISVILLE INTERNATIONAL AIRPORT KY US	20160109	55	48	13	2016	01	09	20YR Lagged Period		1/9/2016
GHCND:USW00093821	LOUISVILLE INTERNATIONAL AIRPORT KY US	20160110	51	13	33	2016	01	10	20YR Lagged Period		1/10/2016
GHCND:USW00093821	LOUISVILLE INTERNATIONAL AIRPORT KY US	20160111	35	12	42	2016	01	11	20YR Lagged Period		1/11/2016
GHCND:USW00093821	LOUISVILLE INTERNATIONAL AIRPORT KY US	20160112	38	18	37	2016	01	12	20YR Lagged Period		1/12/2016
GHCND:USW00093821	LOUISVILLE INTERNATIONAL AIRPORT KY US	20160113	33	12	42	2016	01	13	20YR Lagged Period		1/13/2016
GHCND:USW00093821	LOUISVILLE INTERNATIONAL AIRPORT KY US	20160114	69	31	19	2016	01	14	20YR Lagged Period		1/14/2016
GHCND:USW00093821	LOUISVILLE INTERNATIONAL AIRPORT KY US	20160115	52	35	21	2016	01	15	20YR Lagged Period		1/15/2016
GHCND:USW00093821	LOUISVILLE INTERNATIONAL AIRPORT KY US	20160116	35	32	31	2016	01	16	20YR Lagged Period		1/16/2016
GHCND:USW00093821	LOUISVILLE INTERNATIONAL AIRPORT KY US	20160117	36	11	41	2016	01	17	20YR Lagged Period		1/17/2016
GHCND:USW00093821	LOUISVILLE INTERNATIONAL AIRPORT KY US	20160118	20	7	51	2016	01	18	20YR Lagged Period		1/18/2016
GHCND:USW00093821	LOUISVILLE INTERNATIONAL AIRPORT KY US	20160119	25	11	47	2016	01	19	20YR Lagged Period		1/19/2016
GHCND:USW00093821	LOUISVILLE INTERNATIONAL AIRPORT KY US	20160120	28	19	41	2016	01	20	20YR Lagged Period		1/20/2016
GHCND:USW00093821	LOUISVILLE INTERNATIONAL AIRPORT KY US	20160121	28	21	40	2016	01	21	20YR Lagged Period		1/21/2016
GHCND:USW00093821	LOUISVILLE INTERNATIONAL AIRPORT KY US	20160122	28	25	38	2016	01	22	20YR Lagged Period		1/22/2016
GHCND:USW00093821	LOUISVILLE INTERNATIONAL AIRPORT KY US	20160123	32	19	30	2016	01	23	20YR Lagged Period		1/23/2016
GHCND:USW00093821	LOUISVILLE INTERNATIONAL AIRPORT KY US	20160124	38	13	39	2016	01	24	20YR Lagged Period		1/24/2016
GHCND:USW00093821	LOUISVILLE INTERNATIONAL AIRPORT KY US	20160125	54	27	24	2016	01	25	20YR Lagged Period		1/25/2016
GHCND:USW00093821	LOUISVILLE INTERNATIONAL AIRPORT KY US	20160126	52	33	22	2016	01	26	20YR Lagged Period		1/26/2016
GHCND:USW00093821	LOUISVILLE INTERNATIONAL AIRPORT KY US	20160127	39	29	31	2016	01	27	20YR Lagged Period		1/27/2016
GHCND:USW00093821	LOUISVILLE INTERNATIONAL AIRPORT KY US	20160128	53	26	25	2016	01	28	20YR Lagged Period		1/28/2016
GHCND:USW00093821	LOUISVILLE INTERNATIONAL AIRPORT KY US	20160129	47	31	26	2016	01	29	20YR Lagged Period		1/29/2016
GHCND:USW00093821	LOUISVILLE INTERNATIONAL AIRPORT KY US	20160130	68	33	14	2016	01	30	20YR Lagged Period		1/30/2016
GHCND:USW00093821	LOUISVILLE INTERNATIONAL AIRPORT KY US	20160131	69	54	3	2016	01	31	20YR Lagged Period		1/31/2016
GHCND:USW00093821	LOUISVILLE INTERNATIONAL AIRPORT KY US	20160201	62	43	12	2016	02	01	20YR Lagged Period		2/1/2016
GHCND:USW00093821	LOUISVILLE INTERNATIONAL AIRPORT KY US	20160202	69	40	10	2016	02	02	20YR Lagged Period		2/2/2016
GHCND:USW00093821	LOUISVILLE INTERNATIONAL AIRPORT KY US	20160203	63	36	14	2016	02	03	20YR Lagged Period		2/3/2016
GHCND:USW00093821	LOUISVILLE INTERNATIONAL AIRPORT KY US	20160204	40	29	30	2016	02	04	20YR Lagged Period		2/4/2016
GHCND:USW00093821	LOUISVILLE INTERNATIONAL AIRPORT KY US	20160205	47	23	30	2016	02	05	20YR Lagged Period		2/5/2016
GHCND:USW00093821	LOUISVILLE INTERNATIONAL AIRPORT KY US	20160206	59	28	24	2016	02	06	20YR Lagged Period		2/6/2016
GHCND:USW00093821	LOUISVILLE INTERNATIONAL AIRPORT KY US	20160207	56	31	21	2016	02	07	20YR Lagged Period		2/7/2016
GHCND:USW00093821	LOUISVILLE INTERNATIONAL AIRPORT KY US	20160208	49	23	29	2016	02	08	20YR Lagged Period		2/8/2016

GHCND:USW00093821	LOUISVILLE INTERNATIONAL AIRPORT KY US	20160209	28	19	42	2016	02	09	20YR Lagged Period	2/9/2016
GHCND:USW00093821	LOUISVILLE INTERNATIONAL AIRPORT KY US	20160210	24	16	45	2016	02	10	20YR Lagged Period	2/10/2016
GHCND:USW00093821	LOUISVILLE INTERNATIONAL AIRPORT KY US	20160211	34	19	38	2016	02	11	20YR Lagged Period	2/11/2016
GHCND:USW00093821	LOUISVILLE INTERNATIONAL AIRPORT KY US	20160212	35	26	34	2016	02	12	20YR Lagged Period	2/12/2016
GHCND:USW00093821	LOUISVILLE INTERNATIONAL AIRPORT KY US	20160213	28	15	43	2016	02	13	20YR Lagged Period	2/13/2016
GHCND:USW00093821	LOUISVILLE INTERNATIONAL AIRPORT KY US	20160214	25	19	43	2016	02	14	20YR Lagged Period	2/14/2016
GHCND:USW00093821	LOUISVILLE INTERNATIONAL AIRPORT KY US	20160215	39	25	33	2016	02	15	20YR Lagged Period	2/15/2016
GHCND:USW00093821	LOUISVILLE INTERNATIONAL AIRPORT KY US	20160216	39	32	29	2016	02	16	20YR Lagged Period	2/16/2016
GHCND:USW00093821	LOUISVILLE INTERNATIONAL AIRPORT KY US	20160217	37	28	32	2016	02	17	20YR Lagged Period	2/17/2016
GHCND:USW00093821	LOUISVILLE INTERNATIONAL AIRPORT KY US	20160218	50	25	27	2016	02	18	20YR Lagged Period	2/18/2016
GHCND:USW00093821	LOUISVILLE INTERNATIONAL AIRPORT KY US	20160219	68	42	10	2016	02	19	20YR Lagged Period	2/19/2016
GHCND:USW00093821	LOUISVILLE INTERNATIONAL AIRPORT KY US	20160220	76	47	3	2016	02	20	20YR Lagged Period	2/20/2016
GHCND:USW00093821	LOUISVILLE INTERNATIONAL AIRPORT KY US	20160221	63	46	10	2016	02	21	20YR Lagged Period	2/21/2016
GHCND:USW00093821	LOUISVILLE INTERNATIONAL AIRPORT KY US	20160222	53	38	19	2016	02	22	20YR Lagged Period	2/22/2016
GHCND:USW00093821	LOUISVILLE INTERNATIONAL AIRPORT KY US	20160223	59	36	17	2016	02	23	20YR Lagged Period	2/23/2016
GHCND:USW00093821	LOUISVILLE INTERNATIONAL AIRPORT KY US	20160224	60	36	17	2016	02	24	20YR Lagged Period	2/24/2016
GHCND:USW00093821	LOUISVILLE INTERNATIONAL AIRPORT KY US	20160225	40	35	27	2016	02	25	20YR Lagged Period	2/25/2016
GHCND:USW00093821	LOUISVILLE INTERNATIONAL AIRPORT KY US	20160226	45	35	25	2016	02	26	20YR Lagged Period	2/26/2016
GHCND:USW00093821	LOUISVILLE INTERNATIONAL AIRPORT KY US	20160227	58	29	21	2016	02	27	20YR Lagged Period	2/27/2016
GHCND:USW00093821	LOUISVILLE INTERNATIONAL AIRPORT KY US	20160228	69	47	7	2016	02	28	20YR Lagged Period	2/28/2016
GHCND:USW00093821	LOUISVILLE INTERNATIONAL AIRPORT KY US	20160301	89	32	19	2016	03	01	20YR Lagged Period	3/1/2016
GHCND:USW00093821	LOUISVILLE INTERNATIONAL AIRPORT KY US	20160302	42	28	30	2016	03	02	20YR Lagged Period	3/2/2016
GHCND:USW00093821	LOUISVILLE INTERNATIONAL AIRPORT KY US	20160303	40	34	28	2016	03	03	20YR Lagged Period	3/3/2016
GHCND:USW00093821	LOUISVILLE INTERNATIONAL AIRPORT KY US	20160304	40	33	28	2016	03	04	20YR Lagged Period	3/4/2016
GHCND:USW00093821	LOUISVILLE INTERNATIONAL AIRPORT KY US	20160305	47	33	25	2016	03	05	20YR Lagged Period	3/5/2016
GHCND:USW00093821	LOUISVILLE INTERNATIONAL AIRPORT KY US	20160306	58	30	21	2016	03	06	20YR Lagged Period	3/6/2016
GHCND:USW00093821	LOUISVILLE INTERNATIONAL AIRPORT KY US	20160307	70	43	8	2016	03	07	20YR Lagged Period	3/7/2016
GHCND:USW00093821	LOUISVILLE INTERNATIONAL AIRPORT KY US	20160308	76	53	0	2016	03	08	20YR Lagged Period	3/8/2016
GHCND:USW00093821	LOUISVILLE INTERNATIONAL AIRPORT KY US	20160309	69	58	1	2016	03	09	20YR Lagged Period	3/9/2016
GHCND:USW00093821	LOUISVILLE INTERNATIONAL AIRPORT KY US	20160310	65	53	6	2016	03	10	20YR Lagged Period	3/10/2016
GHCND:USW00093821	LOUISVILLE INTERNATIONAL AIRPORT KY US	20160311	60	45	10	2016	03	11	20YR Lagged Period	3/11/2016
GHCND:USW00093821	LOUISVILLE INTERNATIONAL AIRPORT KY US	20160312	75	53	1	2016	03	12	20YR Lagged Period	3/12/2016
GHCND:USW00093821	LOUISVILLE INTERNATIONAL AIRPORT KY US	20160313	71	61	0	2016	03	13	20YR Lagged Period	3/13/2016
GHCND:USW00093821	LOUISVILLE INTERNATIONAL AIRPORT KY US	20160314	73	57	0	2016	03	14	20YR Lagged Period	3/14/2016
GHCND:USW00093821	LOUISVILLE INTERNATIONAL AIRPORT KY US	20160315	82	53	0	2016	03	15	20YR Lagged Period	3/15/2016
GHCND:USW00093821	LOUISVILLE INTERNATIONAL AIRPORT KY US	20160316	77	57	0	2016	03	16	20YR Lagged Period	3/16/2016
GHCND:USW00093821	LOUISVILLE INTERNATIONAL AIRPORT KY US	20160317	68	50	6	2016	03	17	20YR Lagged Period	3/17/2016
GHCND:USW00093821	LOUISVILLE INTERNATIONAL AIRPORT KY US	20160318	65	41	12	2016	03	18	20YR Lagged Period	3/18/2016
GHCND:USW00093821	LOUISVILLE INTERNATIONAL AIRPORT KY US	20160319	54	41	17	2016	03	19	20YR Lagged Period	3/19/2016
GHCND:USW00093821	LOUISVILLE INTERNATIONAL AIRPORT KY US	20160320	50	38	21	2016	03	20	20YR Lagged Period	3/20/2016
GHCND:USW00093821	LOUISVILLE INTERNATIONAL AIRPORT KY US	20160321	56	34	20	2016	03	21	20YR Lagged Period	3/21/2016
GHCND:USW00093821	LOUISVILLE INTERNATIONAL AIRPORT KY US	20160322	70	39	10	2016	03	22	20YR Lagged Period	3/22/2016
GHCND:USW00093821	LOUISVILLE INTERNATIONAL AIRPORT KY US	20160323	68	56	3	2016	03	23	20YR Lagged Period	3/23/2016
GHCND:USW00093821	LOUISVILLE INTERNATIONAL AIRPORT KY US	20160324	70	49	5	2016	03	24	20YR Lagged Period	3/24/2016
GHCND:USW00093821	LOUISVILLE INTERNATIONAL AIRPORT KY US	20160325	49	39	21	2016	03	25	20YR Lagged Period	3/25/2016
GHCND:USW00093821	LOUISVILLE INTERNATIONAL AIRPORT KY US	20160326	69	34	13	2016	03	26	20YR Lagged Period	3/26/2016
GHCND:USW00093821	LOUISVILLE INTERNATIONAL AIRPORT KY US	20160327	79	47	2	2016	03	27	20YR Lagged Period	3/27/2016
GHCND:USW00093821	LOUISVILLE INTERNATIONAL AIRPORT KY US	20160328	61	46	11	2016	03	28	20YR Lagged Period	3/28/2016
GHCND:USW00093821	LOUISVILLE INTERNATIONAL AIRPORT KY US	20160329	62	41	13	2016	03	29	20YR Lagged Period	3/29/2016
GHCND:USW00093821	LOUISVILLE INTERNATIONAL AIRPORT KY US	20160330	77	43	5	2016	03	30	20YR Lagged Period	3/30/2016
GHCND:USW00093821	LOUISVILLE INTERNATIONAL AIRPORT KY US	20160331	74	57	0	2016	03	31	20YR Lagged Period	3/31/2016
GHCND:USW00093821	LOUISVILLE INTERNATIONAL AIRPORT KY US	20160401	65	49	8	2016	04	01	20YR Lagged Period	4/1/2016
GHCND:USW00093821	LOUISVILLE INTERNATIONAL AIRPORT KY US	20160402	59	40	15	2016	04	02	20YR Lagged Period	4/2/2016
GHCND:USW00093821	LOUISVILLE INTERNATIONAL AIRPORT KY US	20160403	65	34	15	2016	04	03	20YR Lagged Period	4/3/2016
GHCND:USW00093821	LOUISVILLE INTERNATIONAL AIRPORT KY US	20160404	74	39	8	2016	04	04	20YR Lagged Period	4/4/2016
GHCND:USW00093821	LOUISVILLE INTERNATIONAL AIRPORT KY US	20160405	53	33	22	2016	04	05	20YR Lagged Period	4/5/2016
GHCND:USW00093821	LOUISVILLE INTERNATIONAL AIRPORT KY US	20160406	69	40	10	2016	04	06	20YR Lagged Period	4/6/2016
GHCND:USW00093821	LOUISVILLE INTERNATIONAL AIRPORT KY US	20160407	52	41	18	2016	04	07	20YR Lagged Period	4/7/2016
GHCND:USW00093821	LOUISVILLE INTERNATIONAL AIRPORT KY US	20160408	51	36	21	2016	04	08	20YR Lagged Period	4/8/2016
GHCND:USW00093821	LOUISVILLE INTERNATIONAL AIRPORT KY US	20160409	49	33	24	2016	04	09	20YR Lagged Period	4/9/2016
GHCND:USW00093821	LOUISVILLE INTERNATIONAL AIRPORT KY US	20160410	64	36	15	2016	04	10	20YR Lagged Period	4/10/2016
GHCND:USW00093821	LOUISVILLE INTERNATIONAL AIRPORT KY US	20160411	67	46	8	2016	04	11	20YR Lagged Period	4/11/2016
GHCND:USW00093821	LOUISVILLE INTERNATIONAL AIRPORT KY US	20160412	58	37	17	2016	04	12	20YR Lagged Period	4/12/2016
GHCND:USW00093821	LOUISVILLE INTERNATIONAL AIRPORT KY US	20160413	67	41	11	2016	04	13	20YR Lagged Period	4/13/2016
GHCND:USW00093821	LOUISVILLE INTERNATIONAL AIRPORT KY US	20160414	75	44	5	2016	04	14	20YR Lagged Period	4/14/2016
GHCND:USW00093821	LOUISVILLE INTERNATIONAL AIRPORT KY US	20160415	79	52	0	2016	04	15	20YR Lagged Period	4/15/2016
GHCND:USW00093821	LOUISVILLE INTERNATIONAL AIRPORT KY US	20160416	79	56	0	2016	04	16	20YR Lagged Period	4/16/2016
GHCND:USW00093821	LOUISVILLE INTERNATIONAL AIRPORT KY US	20160417	84	52	0	2016	04	17	20YR Lagged Period	4/17/2016
GHCND:USW00093821	LOUISVILLE INTERNATIONAL AIRPORT KY US	20160418	87	54	0	2016	04	18	20YR Lagged Period	4/18/2016
GHCND:USW00093821	LOUISVILLE INTERNATIONAL AIRPORT KY US	20160419	86	58	0	2016	04	19	20YR Lagged Period	4/19/2016
GHCND:USW00093821	LOUISVILLE INTERNATIONAL AIRPORT KY US	20160420	86	61	0	2016	04	20	20YR Lagged Period	4/20/2016
GHCND:USW00093821	LOUISVILLE INTERNATIONAL AIRPORT KY US	20160421	74	59	0	2016	04	21	20YR Lagged Period	4/21/2016
GHCND:USW00093821	LOUISVILLE INTERNATIONAL AIRPORT KY US	20160422	70	56	2	2016	04	22	20YR Lagged Period	4/22/2016
GHCND:USW00093821	LOUISVILLE INTERNATIONAL AIRPORT KY US	20160423	71	55	2	2016	04	23	20YR Lagged Period	4/23/2016
GHCND:USW00093821	LOUISVILLE INTERNATIONAL AIRPORT KY US	20160424	80	51	0	2016	04	24	20YR Lagged Period	4/24/2016
GHCND:USW00093821	LOUISVILLE INTERNATIONAL AIRPORT KY US	20160425	84	58	0	2016	04	25	20YR Lagged Period	4/25/2016
GHCND:USW00093821	LOUISVILLE INTERNATIONAL AIRPORT KY US	20160426	86	62	0	2016	04	26	20YR Lagged Period	4/26/2016
GHCND:USW00093821	LOUISVILLE INTERNATIONAL AIRPORT KY US	20160427	72	62	0	2016	04	27	20YR Lagged Period	4/27/2016
GHCND:USW00093821	LOUISVILLE INTERNATIONAL AIRPORT KY US	20160428	80	62	0	2016	04	28	20YR Lagged Period	4/28/2016
GHCND:USW00093821	LOUISVILLE INTERNATIONAL AIRPORT KY US	20160429	72	56	1	2016	04	29	20YR Lagged Period	4/29/2016
GHCND:USW00093821	LOUISVILLE INTERNATIONAL AIRPORT KY US	20160430	68	59	1	2016	04	30	20YR Lagged Period	4/30/2016
GHCND:USW00093821	LOUISVILLE INTERNATIONAL AIRPORT KY US	20160501	83	64	0	2016	05	01	20YR Lagged Period	5/1/2016
GHCND:USW00093821	LOUISVILLE INTERNATIONAL AIRPORT KY US	20160502	70	58	1	2016	05	02	20YR Lagged Period	5/2/2016
GHCND:USW00093821	LOUISVILLE INTERNATIONAL AIRPORT KY US	20160503	68	54	4	2016	05	03	20YR Lagged Period	5/3/2016
GHCND:USW00093821	LOUISVILLE INTERNATIONAL AIRPORT KY US	20160504	62	49	9	2016	05	04	20YR Lagged Period	5/4/2016
GHCND:USW00093821	LOUISVILLE INTERNATIONAL AIRPORT KY US	20160505	61	45	12	2016	05	05	20YR Lagged Period	5/5/2016
GHCND:USW00093821	LOUISVILLE INTERNATIONAL AIRPORT KY US	20160506	73	49	4	2016	05	06	20YR Lagged Period	5/6/2016
GHCND:USW00093821	LOUISVILLE INTERNATIONAL AIRPORT KY US	20160507	85	59	0	2016	05	07	20YR Lagged Period	5/7/2016
GHCND:USW00093821	LOUISVILLE INTERNATIONAL AIRPORT KY US	20160508	71	56	1	2016	05	08	20YR Lagged Period	5/8/2016
GHCND:USW00093821	LOUISVILLE INTERNATIONAL AIRPORT KY US	20160509	72	60	0	2016	05	09	20YR Lagged Period	5/9/2016
GHCND:USW00093821	LOUISVILLE INTERNATIONAL AIRPORT KY US	20160510	77	62	0	2016	05	10	20YR Lagged Period	5/10/2016
GHCND:USW00093821	LOUISVILLE INTERNATIONAL AIRPORT KY US	20160511	86	61	0	2016	05	11	20YR Lagged Period	5/11/2016
GHCND:USW00093821	LOUISVILLE INTERNATIONAL AIRPORT KY US	20160512	80	63	0	2016	05	12	20YR Lagged Period	5/12/2016
GHCND:USW00093821	LOUISVILLE INTERNATIONAL AIRPORT KY US	20160513	72	54	2	2016	05	13	20YR Lagged Period	5/13/2016
GHCND:USW00093821	LOUISVILLE INTERNATIONAL AIRPORT KY US	20160514	64	47	9	2016	05	14	20YR Lagged Period	5/14/2016
GHCND:USW00093821	LOUISVILLE INTERNATIONAL AIRPORT KY US	20160515	66	44	10	2016	05	15	20YR Lagged Period	5/15/2016
GHCND:USW00093821	LOUISVILLE INTERNATIONAL AIRPORT KY US	20160516	67	44	12	2016	05	16	20YR Lagged Period	5/16/2016
GHCND:USW00093821	LOUISVILLE INTERNATIONAL AIRPORT KY US	20160517	55	50	12	2016	05	17	20YR Lagged Period	5/17/2016
GHCND:USW00093821	LOUISVILLE INTERNATIONAL AIRPORT KY US	20160518	68	53	5	2016	05	18	20YR Lagged Period	5/18/2016
GHCND:USW00093821	LOUISVILLE INTERNATIONAL AIRPORT KY US	20160519	73	49	4	2016	05	19	20YR Lagged Period	5/19/2016
GHCND:USW00093821	LOUISVILLE INTERNATIONAL AIRPORT KY US	20160520	61	57	5	2016	05	20	20YR Lagged Period	5/20/2016
GHCND:USW00093821	LOUISVILLE INTERNATIONAL AIRPORT KY US	20160521	72	56	1	2016	05	21	20YR Lagged Period	5/21/2016
GHCND:USW00093821	LOUISVILLE INTERNATIONAL AIRPORT KY US	20160522	82	50	0	2016	05	22	20YR Lagged Period	5/22/2016
GHCND:USW00093821	LOUISVILLE INTERNATIONAL AIRPORT KY US	20160523	80	55	0	2016	05	23	20YR Lagged Period	5/23/2016
GHCND:USW00093821	LOUISVILLE INTERNATIONAL AIRPORT KY US	20160524	84	56	0	2016	05	24	20YR Lagged Period	5/24/2016
GHCND:USW00093821	LOUISVILLE INTERNATIONAL AIRPORT KY US	20160525	84	68	0	2016	05	25	20YR Lagged Period	5/25/2016
GHCND:USW00093821	LOUISVILLE INTERNATIONAL AIRPORT KY US	20160526	82	67	0	2016	05	26	20YR Lagged Period	5/26/2016
GHCND:USW00093821	LOUISVILLE INTERNATIONAL AIRPORT KY US	20160527	87	64	0	2016	05	27	20YR Lagged Period	5/27/2016
GHCND:USW00093821	LOUISVILLE INTERNATIONAL AIRPORT KY US	20160528	85	69	0	2016	05	28	20YR Lagged Period	5/28/2016
GHCND:USW00093821	LOUISVILLE INTERNATIONAL AIRPORT KY US	20160529	89	66	0	2016	05	29	20YR Lagged Period	5/29/2016
GHCND:USW00093821	LOUISVILLE INTERNATIONAL AIRPORT KY US	20160530	88	68	0	2016	05	30	20YR Lagged Period	5/30/2016
GHCND:USW00093821	LOUISVILLE INTERNATIONAL AIRPORT KY US	20160531	88	67	0	2016	05	31	20YR Lagged Period	5/31/2016
GHCND:USW00093821	LOUISVILLE INTERNATIONAL AIRPORT KY US	20160601	89	68	0	2016	06	01	20YR Lagged Period	6/1/2016
GHCND:USW00093821	LOUISVILLE INTERNATIONAL AIRPORT KY US	20160602	80	69	0	2016	06	02	20YR Lagged Period	6/2/2016
GHCND:USW00093821	LOUISVILLE INTERNATIONAL AIRPORT KY US	20160603	84	68	0	2016	06	03	20YR Lagged Period	6/3/2016
GHCND:USW00093821	LOUISVILLE INTERNATIONAL AIRPORT KY US	20160604	83	70	0	2016	06	04	20YR Lagged Period	6/4/2016
GHCND:USW00093821	LOUISVILLE INTERNATIONAL AIRPORT KY US	20160605	84	69	0	2016	06	05	20YR Lagged Period	6/5/2016
GHCND:USW00093821	LOUISVILLE INTERNATIONAL AIRPORT KY US	20160606	87	64	0	2016	06	06	20YR Lagged Period	6/6/2016
GHCND:USW00093821	LOUISVILLE INTERNATIONAL AIRPORT KY US	20160607	89	64	0	2016	06	07	20YR Lagged Period	6/7/2016
GHCND:USW00093821	LOUISVILLE INTERNATIONAL AIRPORT KY US	20160608	78	57	0	2016	06	08	20YR Lagged Period	6/8/2016
GHCND:USW00093821	LOUISVILLE INTERNATIONAL AIRPORT KY US	20160609	84	56	0	2016	06	09	20YR Lagged Period	6/9/2016
GHCND:USW00093821	LOUISVILLE INTERNATIONAL AIRPORT KY US	20160610	90	64	0	2016	06	10	20YR Lagged Period	6/10/2016
GHCND:USW00093821	LOUISVILLE INTERNATIONAL AIRPORT KY US	20160611	92	68	0	2016	06	11	20YR Lagged Period	6/11/2016
GHCND:USW00093821	LOUISVILLE INTERNATIONAL AIRPORT KY US	20160612	85	74	0	2016	06	12	20YR Lagged Period	6/12/2016
GHCND:USW00093821	LOUISVILLE INTERNATIONAL AIRPORT KY US	20160613	91	68	0	2016	06	13	20YR Lagged Period	6/13/2016
GHCND:USW00093821	LOUISVILLE INTERNATIONAL AIRPORT KY US	20160614	92	71	0	2016	06	14	20YR Lagged Period	6/14/2016
GHCND:USW00093821	LOUISVILLE INTERNATIONAL AIRPORT KY US	20160615	89	71	0	2016	06	15	20YR Lagged Period	6/15/2016
GHCND:USW00093821	LOUISVILLE INTERNATIONAL AIRPORT KY US	20160616	94	69	0	2016	06	16	20YR Lagged Period	6/16/2016
GHCND:USW00093821	LOUISVILLE INTERNATIONAL AIRPORT KY US	20160617	84	67	0	2016	06	17	20YR Lagged Period	6/17/2016
GHCND:USW00093821	LOUISVILLE INTERNATIONAL AIRPORT KY US	20160618	89	69	0	2016	06	18	20YR Lagged Period	6/18/2016
GHCND:USW00093821	LOUISVILLE INTERNATIONAL AIRPORT KY US	20160619	89	70	0	2016	06	19	20YR Lagged Period	6/19/2016
GHCND:USW00093821	LOUISVILLE INTERNATIONAL AIRPORT KY US	20160620	90	76	0	2016	06	20	20YR Lagged Period	6/20/2016
GHCND:USW00093821	LOUISVILLE INTERNATIONAL AIRPORT KY US	20160621	90	78	0	2016	06	21	20YR Lagged Period	6/21/2016
GHCND:USW00093821	LOUISVILLE INTERNATIONAL AIRPORT KY US	20160622	88	72	0	2016	06	22	20YR Lagged Period	6/22/2016
GHCND:USW00093821	LOUISVILLE INTERNATIONAL AIRPORT KY US	20160623	94	74	0	2016	06	23	20YR Lagged Period	6/23/2016
GHCND:USW00093821	LOUISVILLE INTERNATIONAL AIRPORT KY US	20160624	89	72	0	2016	06	24	20YR Lagged Period	6/24/2016
GHCND:USW00093821	LOUISVILLE INTERNATIONAL AIRPORT KY US	20160625	91	71	0	2016	06	25	20YR Lagged Period	6/25/2016
GHCND:USW00093821	LOUISVILLE INTERNATIONAL AIRPORT KY US	20160626	93	74	0	2016	06	26	20YR Lagged Period	6/26/2016
GHCND:USW00093821	LOUISVILLE INTERNATIONAL AIRPORT KY US	20160627	88	75	0	2016	06	27	20YR Lagged Period	6/27/2016
GHCND:USW00093821	LOUISVILLE INTERNATIONAL AIRPORT KY US	20160628	89	70	0	2016	06	28	20YR Lagged Period	6/28/2016
GHCND:USW00093821	LOUISVILLE INTERNATIONAL AIRPORT KY US	20160629	80	61	0	2016	06	29	20YR Lagged Period	6/29/2016
GHCND:USW00093821	LOUISVILLE INTERNATIONAL AIRPORT KY US	20160630	84	62	0	2016	06	30	20YR Lagged Period	6/30/2016
GHCND:USW00093821	LOUISVILLE INTERNATIONAL AIRPORT KY US	20160701	87	70	0	2016	07	01	20YR Lagged Period	7/1/2016
GHCND:USW00093821	LOUISVILLE INTERNATIONAL AIRPORT KY US	20160702	81	61	0	2016	07	02	20YR Lagged Period	7/2/2016
GHCND:USW00093821	LOUISVILLE INTERNATIONAL AIRPORT KY US	20160703	80	67	0	2016	07	03	20YR Lagged Period	7/3/2016
GHCND:USW00093821	LOUISVILLE INTERNATIONAL AIRPORT KY US	20160704	78	73	0	2016	07	04	20YR Lagged Period	7/4/2016
GHCND:USW00093821	LOUISVILLE INTERNATIONAL AIRPORT KY US	20160705	88	75	0	2016	07	05	20YR Lagged Period	7/5/2016
GHCND:USW00093821	LOUISVILLE INTERNATIONAL AIRPORT KY US	20160706	89	74	0	2016	07	06	20YR Lagged Period	7/6/2016
GHCND:USW00093821	LOUISVILLE INTERNATIONAL AIRPORT KY US	20160707	86	71	0	2016	07	07	20YR Lagged Period	7/7/2016
GHCND:USW00093821	LOUISVILLE INTERNATIONAL AIRPORT KY US	20160708	89	73	0	2016	07	08	20YR Lagged Period	7/8/2016
GHCND:USW00093821	LOUISVILLE INTERNATIONAL AIRPORT KY US	20160709	85	70	0	2016	07	09	20YR Lagged Period	7/9/2016
GHCND:USW00093821	LOUISVILLE INTERNATIONAL AIRPORT KY US	20160710	88	68	0	2016	07	10	20YR Lagged Period	7/10/2016
GHCND:USW00093821	LOUISVILLE INTERNATIONAL AIRPORT KY US	20160711	90	70	0	2016	07	11	20YR Lagged Period	7/11/2016
GHCND:USW00093821	LOUISVILLE INTERNATIONAL AIRPORT KY US	20160712	83	74	0	2016	07	12	20YR Lagged Period	7/12/2016
GHCND:USW00093821	LOUISVILLE INTERNATIONAL AIRPORT KY US	20160713	93	75	0	2016	07	13	20YR Lagged Period	7/13/2016
GHCND:USW00093821	LOUISVILLE INTERNATIONAL AIRPORT KY US	20160714	89	73	0	2016	07	14	20YR Lagged Period	7/14/2016
GHCND:USW00093821	LOUISVILLE INTERNATIONAL AIRPORT KY US	20160715	92	71	0	2016	07	15	20YR Lagged Period	7/15/2016
GHCND:USW00093821	LOUISVILLE INTERNATIONAL AIRPORT KY US	20160716	89	71	0	2016	07	16	20YR Lagged Period	7/16/2016
GHCND:USW00093821	LOUISVILLE INTERNATIONAL AIRPORT KY US	20160717	91	71	0	2016	07	17	20YR Lagged Period	7/17/2016
GHCND:USW00093821	LOUISVILLE INTERNATIONAL AIRPORT KY US	20160718	87	72	0	2016	07	18	20YR Lagged Period	7/18/2016
GHCND:USW00093821	LOUISVILLE INTERNATIONAL AIRPORT KY US	20160719	94	75	0	2016	07	19	20YR Lagged Period	7/19/2016
GHCND:USW00093821	LOUISVILLE INTERNATIONAL AIRPORT KY US	20160720	92	78	0	2016	07	20	20YR Lagged Period	7/20/2016
GHCND:USW00093821	LOUISVILLE INTERNATIONAL AIRPORT KY US	20160721	93	75	0	2016	07	21	20YR Lagged Period	7/21/2016
GHCND:USW00093821	LOUISVILLE INTERNATIONAL AIRPORT KY US	20160722	91	77	0	2016	07	22	20YR Lagged Period	7/22/2016
GHCND:USW00093821	LOUISVILLE INTERNATIONAL AIRPORT KY US	20160723	95	74	0	2016	07	23	20YR Lagged Period	7/23/2016
GHCND:USW00093821	LOUISVILLE INTERNATIONAL AIRPORT KY US	20160724	95	78	0	2016	07	24	20YR Lagged Period	7/24/2016
GHCND:USW00093821	LOUISVILLE INTERNATIONAL AIRPORT KY US	20160725	93	77	0	2016	07	25	20YR Lagged Period	7/25/2016
GHCND:USW00093821	LOUISVILLE INTERNATIONAL AIRPORT KY US	20160726	94	75	0	2016	07	26	20YR Lagged Period	7/26/2016
GHCND:USW00093821	LOUISVILLE INTERNATIONAL AIRPORT KY US	20160727	92	76	0	2016	07	27	20YR Lagged Period	7/27/2016
GHCND:USW00093821	LOUISVILLE INTERNATIONAL AIRPORT KY US	20160728	88	75	0	2016	07	28	20YR Lagged Period	7/28/2016

GHCND:USW00093821	LOUISVILLE INTERNATIONAL AIRPORT KY US	20160729	88	73	0	2016	07	29	20YR Lagged Period		7/29/2016
GHCND:USW00093821	LOUISVILLE INTERNATIONAL AIRPORT KY US	20160730	87	73	0	2016	07	30	20YR Lagged Period		7/30/2016
GHCND:USW00093821	LOUISVILLE INTERNATIONAL AIRPORT KY US	20160731	89	72	0	2016	07	31	20YR Lagged Period		7/31/2016
GHCND:USW00093821	LOUISVILLE INTERNATIONAL AIRPORT KY US	20160801	88	73	0	2016	08	01	20YR Lagged Period		8/1/2016
GHCND:USW00093821	LOUISVILLE INTERNATIONAL AIRPORT KY US	20160802	89	74	0	2016	08	02	20YR Lagged Period		8/2/2016
GHCND:USW00093821	LOUISVILLE INTERNATIONAL AIRPORT KY US	20160803	91	73	0	2016	08	03	20YR Lagged Period		8/3/2016
GHCND:USW00093821	LOUISVILLE INTERNATIONAL AIRPORT KY US	20160804	91	74	0	2016	08	04	20YR Lagged Period		8/4/2016
GHCND:USW00093821	LOUISVILLE INTERNATIONAL AIRPORT KY US	20160805	91	74	0	2016	08	05	20YR Lagged Period		8/5/2016
GHCND:USW00093821	LOUISVILLE INTERNATIONAL AIRPORT KY US	20160806	89	74	0	2016	08	06	20YR Lagged Period		8/6/2016
GHCND:USW00093821	LOUISVILLE INTERNATIONAL AIRPORT KY US	20160807	89	69	0	2016	08	07	20YR Lagged Period		8/7/2016
GHCND:USW00093821	LOUISVILLE INTERNATIONAL AIRPORT KY US	20160808	90	68	0	2016	08	08	20YR Lagged Period		8/8/2016
GHCND:USW00093821	LOUISVILLE INTERNATIONAL AIRPORT KY US	20160809	91	76	0	2016	08	09	20YR Lagged Period		8/9/2016
GHCND:USW00093821	LOUISVILLE INTERNATIONAL AIRPORT KY US	20160810	92	76	0	2016	08	10	20YR Lagged Period		8/10/2016
GHCND:USW00093821	LOUISVILLE INTERNATIONAL AIRPORT KY US	20160811	92	79	0	2016	08	11	20YR Lagged Period		8/11/2016
GHCND:USW00093821	LOUISVILLE INTERNATIONAL AIRPORT KY US	20160812	92	78	0	2016	08	12	20YR Lagged Period		8/12/2016
GHCND:USW00093821	LOUISVILLE INTERNATIONAL AIRPORT KY US	20160813	86	76	0	2016	08	13	20YR Lagged Period		8/13/2016
GHCND:USW00093821	LOUISVILLE INTERNATIONAL AIRPORT KY US	20160814	87	75	0	2016	08	14	20YR Lagged Period		8/14/2016
GHCND:USW00093821	LOUISVILLE INTERNATIONAL AIRPORT KY US	20160815	92	72	0	2016	08	15	20YR Lagged Period		8/15/2016
GHCND:USW00093821	LOUISVILLE INTERNATIONAL AIRPORT KY US	20160816	84	76	0	2016	08	16	20YR Lagged Period		8/16/2016
GHCND:USW00093821	LOUISVILLE INTERNATIONAL AIRPORT KY US	20160817	82	74	0	2016	08	17	20YR Lagged Period		8/17/2016
GHCND:USW00093821	LOUISVILLE INTERNATIONAL AIRPORT KY US	20160818	85	74	0	2016	08	18	20YR Lagged Period		8/18/2016
GHCND:USW00093821	LOUISVILLE INTERNATIONAL AIRPORT KY US	20160819	88	74	0	2016	08	19	20YR Lagged Period		8/19/2016
GHCND:USW00093821	LOUISVILLE INTERNATIONAL AIRPORT KY US	20160820	84	73	0	2016	08	20	20YR Lagged Period		8/20/2016
GHCND:USW00093821	LOUISVILLE INTERNATIONAL AIRPORT KY US	20160821	83	67	0	2016	08	21	20YR Lagged Period		8/21/2016
GHCND:USW00093821	LOUISVILLE INTERNATIONAL AIRPORT KY US	20160822	83	63	0	2016	08	22	20YR Lagged Period		8/22/2016
GHCND:USW00093821	LOUISVILLE INTERNATIONAL AIRPORT KY US	20160823	85	64	0	2016	08	23	20YR Lagged Period		8/23/2016
GHCND:USW00093821	LOUISVILLE INTERNATIONAL AIRPORT KY US	20160824	92	71	0	2016	08	24	20YR Lagged Period		8/24/2016
GHCND:USW00093821	LOUISVILLE INTERNATIONAL AIRPORT KY US	20160825	93	78	0	2016	08	25	20YR Lagged Period		8/25/2016
GHCND:USW00093821	LOUISVILLE INTERNATIONAL AIRPORT KY US	20160826	93	74	0	2016	08	26	20YR Lagged Period		8/26/2016
GHCND:USW00093821	LOUISVILLE INTERNATIONAL AIRPORT KY US	20160827	91	76	0	2016	08	27	20YR Lagged Period		8/27/2016
GHCND:USW00093821	LOUISVILLE INTERNATIONAL AIRPORT KY US	20160828	96	75	0	2016	08	28	20YR Lagged Period		8/28/2016
GHCND:USW00093821	LOUISVILLE INTERNATIONAL AIRPORT KY US	20160829	93	72	0	2016	08	29	20YR Lagged Period		8/29/2016
GHCND:USW00093821	LOUISVILLE INTERNATIONAL AIRPORT KY US	20160830	93	74	0	2016	08	30	20YR Lagged Period		8/30/2016
GHCND:USW00093821	LOUISVILLE INTERNATIONAL AIRPORT KY US	20160831	90	74	0	2016	08	31	20YR Lagged Period		8/31/2016
GHCND:USW00093821	LOUISVILLE INTERNATIONAL AIRPORT KY US	20160901	82	67	0	2016	09	01	20YR Lagged Period		9/1/2016
GHCND:USW00093821	LOUISVILLE INTERNATIONAL AIRPORT KY US	20160902	83	64	0	2016	09	02	20YR Lagged Period		9/2/2016
GHCND:USW00093821	LOUISVILLE INTERNATIONAL AIRPORT KY US	20160903	83	62	0	2016	09	03	20YR Lagged Period		9/3/2016
GHCND:USW00093821	LOUISVILLE INTERNATIONAL AIRPORT KY US	20160904	87	62	0	2016	09	04	20YR Lagged Period		9/4/2016
GHCND:USW00093821	LOUISVILLE INTERNATIONAL AIRPORT KY US	20160905	92	68	0	2016	09	05	20YR Lagged Period		9/5/2016
GHCND:USW00093821	LOUISVILLE INTERNATIONAL AIRPORT KY US	20160906	92	71	0	2016	09	06	20YR Lagged Period		9/6/2016
GHCND:USW00093821	LOUISVILLE INTERNATIONAL AIRPORT KY US	20160907	94	72	0	2016	09	07	20YR Lagged Period		9/7/2016
GHCND:USW00093821	LOUISVILLE INTERNATIONAL AIRPORT KY US	20160908	93	75	0	2016	09	08	20YR Lagged Period		9/8/2016
GHCND:USW00093821	LOUISVILLE INTERNATIONAL AIRPORT KY US	20160909	89	76	0	2016	09	09	20YR Lagged Period		9/9/2016
GHCND:USW00093821	LOUISVILLE INTERNATIONAL AIRPORT KY US	20160910	92	66	0	2016	09	10	20YR Lagged Period		9/10/2016
GHCND:USW00093821	LOUISVILLE INTERNATIONAL AIRPORT KY US	20160911	82	61	0	2016	09	11	20YR Lagged Period		9/11/2016
GHCND:USW00093821	LOUISVILLE INTERNATIONAL AIRPORT KY US	20160912	85	61	0	2016	09	12	20YR Lagged Period		9/12/2016
GHCND:USW00093821	LOUISVILLE INTERNATIONAL AIRPORT KY US	20160913	89	61	0	2016	09	13	20YR Lagged Period		9/13/2016
GHCND:USW00093821	LOUISVILLE INTERNATIONAL AIRPORT KY US	20160914	92	65	0	2016	09	14	20YR Lagged Period		9/14/2016
GHCND:USW00093821	LOUISVILLE INTERNATIONAL AIRPORT KY US	20160915	88	70	0	2016	09	15	20YR Lagged Period		9/15/2016
GHCND:USW00093821	LOUISVILLE INTERNATIONAL AIRPORT KY US	20160916	90	71	0	2016	09	16	20YR Lagged Period	FY2016 Lagged	9/16/2016
GHCND:USW00093821	LOUISVILLE INTERNATIONAL AIRPORT KY US	20160917	79	72	0	2016	09	17	20YR Lagged Period	FY2016 Lagged	9/17/2016
GHCND:USW00093821	LOUISVILLE INTERNATIONAL AIRPORT KY US	20160918	88	72	0	2016	09	18	20YR Lagged Period	FY2016 Lagged	9/18/2016
GHCND:USW00093821	LOUISVILLE INTERNATIONAL AIRPORT KY US	20160919	88	66	0	2016	09	19	20YR Lagged Period	FY2016 Lagged	9/19/2016
GHCND:USW00093821	LOUISVILLE INTERNATIONAL AIRPORT KY US	20160920	90	63	0	2016	09	20	20YR Lagged Period	FY2016 Lagged	9/20/2016
GHCND:USW00093821	LOUISVILLE INTERNATIONAL AIRPORT KY US	20160921	92	65	0	2016	09	21	20YR Lagged Period	FY2016 Lagged	9/21/2016
GHCND:USW00093821	LOUISVILLE INTERNATIONAL AIRPORT KY US	20160922	92	65	0	2016	09	22	20YR Lagged Period	FY2016 Lagged	9/22/2016
GHCND:USW00093821	LOUISVILLE INTERNATIONAL AIRPORT KY US	20160923	92	68	0	2016	09	23	20YR Lagged Period	FY2016 Lagged	9/23/2016
GHCND:USW00093821	LOUISVILLE INTERNATIONAL AIRPORT KY US	20160924	92	69	0	2016	09	24	20YR Lagged Period	FY2016 Lagged	9/24/2016
GHCND:USW00093821	LOUISVILLE INTERNATIONAL AIRPORT KY US	20160925	92	70	0	2016	09	25	20YR Lagged Period	FY2016 Lagged	9/25/2016
GHCND:USW00093821	LOUISVILLE INTERNATIONAL AIRPORT KY US	20160926	75	59	0	2016	09	26	20YR Lagged Period	FY2016 Lagged	9/26/2016
GHCND:USW00093821	LOUISVILLE INTERNATIONAL AIRPORT KY US	20160927	78	52	0	2016	09	27	20YR Lagged Period	FY2016 Lagged	9/27/2016
GHCND:USW00093821	LOUISVILLE INTERNATIONAL AIRPORT KY US	20160928	69	56	2	2016	09	28	20YR Lagged Period	FY2016 Lagged	9/28/2016
GHCND:USW00093821	LOUISVILLE INTERNATIONAL AIRPORT KY US	20160929	66	53	5	2016	09	29	20YR Lagged Period	FY2016 Lagged	9/29/2016
GHCND:USW00093821	LOUISVILLE INTERNATIONAL AIRPORT KY US	20160930	64	56	5	2016	09	30	20YR Lagged Period	FY2016 Lagged	9/30/2016
GHCND:USW00093821	LOUISVILLE INTERNATIONAL AIRPORT KY US	20161001	72	55	1	2016	10	01	20YR Lagged Period	FY2016 Lagged	10/1/2016
GHCND:USW00093821	LOUISVILLE INTERNATIONAL AIRPORT KY US	20161002	77	62	0	2016	10	02	20YR Lagged Period	FY2016 Lagged	10/2/2016
GHCND:USW00093821	LOUISVILLE INTERNATIONAL AIRPORT KY US	20161003	79	58	0	2016	10	03	20YR Lagged Period	FY2016 Lagged	10/3/2016
GHCND:USW00093821	LOUISVILLE INTERNATIONAL AIRPORT KY US	20161004	84	59	0	2016	10	04	20YR Lagged Period	FY2016 Lagged	10/4/2016
GHCND:USW00093821	LOUISVILLE INTERNATIONAL AIRPORT KY US	20161005	84	65	0	2016	10	05	20YR Lagged Period	FY2016 Lagged	10/5/2016
GHCND:USW00093821	LOUISVILLE INTERNATIONAL AIRPORT KY US	20161006	87	64	0	2016	10	06	20YR Lagged Period	FY2016 Lagged	10/6/2016
GHCND:USW00093821	LOUISVILLE INTERNATIONAL AIRPORT KY US	20161007	87	60	0	2016	10	07	20YR Lagged Period	FY2016 Lagged	10/7/2016
GHCND:USW00093821	LOUISVILLE INTERNATIONAL AIRPORT KY US	20161008	72	54	2	2016	10	08	20YR Lagged Period	FY2016 Lagged	10/8/2016
GHCND:USW00093821	LOUISVILLE INTERNATIONAL AIRPORT KY US	20161009	73	48	4	2016	10	09	20YR Lagged Period	FY2016 Lagged	10/9/2016
GHCND:USW00093821	LOUISVILLE INTERNATIONAL AIRPORT KY US	20161010	75	51	2	2016	10	10	20YR Lagged Period	FY2016 Lagged	10/10/2016
GHCND:USW00093821	LOUISVILLE INTERNATIONAL AIRPORT KY US	20161011	79	55	0	2016	10	11	20YR Lagged Period	FY2016 Lagged	10/11/2016
GHCND:USW00093821	LOUISVILLE INTERNATIONAL AIRPORT KY US	20161012	81	55	0	2016	10	12	20YR Lagged Period	FY2016 Lagged	10/12/2016
GHCND:USW00093821	LOUISVILLE INTERNATIONAL AIRPORT KY US	20161013	70	53	3	2016	10	13	20YR Lagged Period	FY2016 Lagged	10/13/2016
GHCND:USW00093821	LOUISVILLE INTERNATIONAL AIRPORT KY US	20161014	68	49	6	2016	10	14	20YR Lagged Period	FY2016 Lagged	10/14/2016
GHCND:USW00093821	LOUISVILLE INTERNATIONAL AIRPORT KY US	20161015	82	61	0	2016	10	15	20YR Lagged Period	FY2016 Lagged	10/15/2016
GHCND:USW00093821	LOUISVILLE INTERNATIONAL AIRPORT KY US	20161016	84	64	0	2016	10	16	20YR Lagged Period	FY2016 Lagged	10/16/2016
GHCND:USW00093821	LOUISVILLE INTERNATIONAL AIRPORT KY US	20161017	86	69	0	2016	10	17	20YR Lagged Period	FY2016 Lagged	10/17/2016
GHCND:USW00093821	LOUISVILLE INTERNATIONAL AIRPORT KY US	20161018	87	72	0	2016	10	18	20YR Lagged Period	FY2016 Lagged	10/18/2016
GHCND:USW00093821	LOUISVILLE INTERNATIONAL AIRPORT KY US	20161019	87	72	0	2016	10	19	20YR Lagged Period	FY2016 Lagged	10/19/2016
GHCND:USW00093821	LOUISVILLE INTERNATIONAL AIRPORT KY US	20161020	72	55	1	2016	10	20	20YR Lagged Period	FY2016 Lagged	10/20/2016
GHCND:USW00093821	LOUISVILLE INTERNATIONAL AIRPORT KY US	20161021	62	45	11	2016	10	21	20YR Lagged Period	FY2016 Lagged	10/21/2016
GHCND:USW00093821	LOUISVILLE INTERNATIONAL AIRPORT KY US	20161022	63	42	12	2016	10	22	20YR Lagged Period	FY2016 Lagged	10/22/2016
GHCND:USW00093821	LOUISVILLE INTERNATIONAL AIRPORT KY US	20161023	77	44	4	2016	10	23	20YR Lagged Period	FY2016 Lagged	10/23/2016
GHCND:USW00093821	LOUISVILLE INTERNATIONAL AIRPORT KY US	20161024	70	51	4	2016	10	24	20YR Lagged Period	FY2016 Lagged	10/24/2016
GHCND:USW00093821	LOUISVILLE INTERNATIONAL AIRPORT KY US	20161025	68	44	9	2016	10	25	20YR Lagged Period	FY2016 Lagged	10/25/2016
GHCND:USW00093821	LOUISVILLE INTERNATIONAL AIRPORT KY US	20161026	78	47	2	2016	10	26	20YR Lagged Period	FY2016 Lagged	10/26/2016
GHCND:USW00093821	LOUISVILLE INTERNATIONAL AIRPORT KY US	20161027	71	49	5	2016	10	27	20YR Lagged Period	FY2016 Lagged	10/27/2016
GHCND:USW00093821	LOUISVILLE INTERNATIONAL AIRPORT KY US	20161028	72	46	6	2016	10	28	20YR Lagged Period	FY2016 Lagged	10/28/2016
GHCND:USW00093821	LOUISVILLE INTERNATIONAL AIRPORT KY US	20161029	84	54	0	2016	10	29	20YR Lagged Period	FY2016 Lagged	10/29/2016
GHCND:USW00093821	LOUISVILLE INTERNATIONAL AIRPORT KY US	20161030	83	61	0	2016	10	30	20YR Lagged Period	FY2016 Lagged	10/30/2016
GHCND:USW00093821	LOUISVILLE INTERNATIONAL AIRPORT KY US	20161031	72	56	1	2016	10	31	20YR Lagged Period	FY2016 Lagged	10/31/2016
GHCND:USW00093821	LOUISVILLE INTERNATIONAL AIRPORT KY US	20161101	85	62	0	2016	11	01	20YR Lagged Period	FY2016 Lagged	11/1/2016
GHCND:USW00093821	LOUISVILLE INTERNATIONAL AIRPORT KY US	20161102	85	60	0	2016	11	02	20YR Lagged Period	FY2016 Lagged	11/2/2016
GHCND:USW00093821	LOUISVILLE INTERNATIONAL AIRPORT KY US	20161103	72	58	0	2016	11	03	20YR Lagged Period	FY2016 Lagged	11/3/2016
GHCND:USW00093821	LOUISVILLE INTERNATIONAL AIRPORT KY US	20161104	68	48	7	2016	11	04	20YR Lagged Period	FY2016 Lagged	11/4/2016
GHCND:USW00093821	LOUISVILLE INTERNATIONAL AIRPORT KY US	20161105	65	41	12	2016	11	05	20YR Lagged Period	FY2016 Lagged	11/5/2016
GHCND:USW00093821	LOUISVILLE INTERNATIONAL AIRPORT KY US	20161106	71	44	7	2016	11	06	20YR Lagged Period	FY2016 Lagged	11/6/2016
GHCND:USW00093821	LOUISVILLE INTERNATIONAL AIRPORT KY US	20161107	76	44	5	2016	11	07	20YR Lagged Period	FY2016 Lagged	11/7/2016
GHCND:USW00093821	LOUISVILLE INTERNATIONAL AIRPORT KY US	20161108	64	50	8	2016	11	08	20YR Lagged Period	FY2016 Lagged	11/8/2016
GHCND:USW00093821	LOUISVILLE INTERNATIONAL AIRPORT KY US	20161109	58	44	14	2016	11	09	20YR Lagged Period	FY2016 Lagged	11/9/2016
GHCND:USW00093821	LOUISVILLE INTERNATIONAL AIRPORT KY US	20161110	64	37	14	2016	11	10	20YR Lagged Period	FY2016 Lagged	11/10/2016
GHCND:USW00093821	LOUISVILLE INTERNATIONAL AIRPORT KY US	20161111	67	45	9	2016	11	11	20YR Lagged Period	FY2016 Lagged	11/11/2016
GHCND:USW00093821	LOUISVILLE INTERNATIONAL AIRPORT KY US	20161112	56	37	18	2016	11	12	20YR Lagged Period	FY2016 Lagged	11/12/2016
GHCND:USW00093821	LOUISVILLE INTERNATIONAL AIRPORT KY US	20161113	61	31	19	2016	11	13	20YR Lagged Period	FY2016 Lagged	11/13/2016
GHCND:USW00093821	LOUISVILLE INTERNATIONAL AIRPORT KY US	20161114	64	32	17	2016	11	14	20YR Lagged Period	FY2016 Lagged	11/14/2016
GHCND:USW00093821	LOUISVILLE INTERNATIONAL AIRPORT KY US	20161115	68	38	12	2016	11	15	20YR Lagged Period	FY2016 Lagged	11/15/2016
GHCND:USW00093821	LOUISVILLE INTERNATIONAL AIRPORT KY US	20161116	69	40	10	2016	11	16	20YR Lagged Period	FY2016 Lagged	11/16/2016
GHCND:USW00093821	LOUISVILLE INTERNATIONAL AIRPORT KY US	20161117	79	43	4	2016	11	17	20YR Lagged Period	FY2016 Lagged	11/17/2016
GHCND:USW00093821	LOUISVILLE INTERNATIONAL AIRPORT KY US	20161118	81	52	0	2016	11	18	20YR Lagged Period	FY2016 Lagged	11/18/2016
GHCND:USW00093821	LOUISVILLE INTERNATIONAL AIRPORT KY US	20161119	55	35	20	2016	11	19	20YR Lagged Period	FY2016 Lagged	11/19/2016
GHCND:USW00093821	LOUISVILLE INTERNATIONAL AIRPORT KY US	20161120	46	27	28	2016	11	20	20YR Lagged Period	FY2016 Lagged	11/20/2016
GHCND:USW00093821	LOUISVILLE INTERNATIONAL AIRPORT KY US	20161121	47	28	27	2016	11	21	20YR Lagged Period	FY2016 Lagged	11/21/2016
GHCND:USW00093821	LOUISVILLE INTERNATIONAL AIRPORT KY US	20161122	53	31	23	2016	11	22	20YR Lagged Period	FY2016 Lagged	11/22/2016
GHCND:USW00093821	LOUISVILLE INTERNATIONAL AIRPORT KY US	20161123	65	41	32	2016	11	23	20YR Lagged Period	FY2016 Lagged	11/23/2016
GHCND:USW00093821	LOUISVILLE INTERNATIONAL AIRPORT KY US	20161124	55	46	14	2016	11	24	20YR Lagged Period	FY2016 Lagged	11/24/2016
GHCND:USW00093821	LOUISVILLE INTERNATIONAL AIRPORT KY US	20161125	46	41	21	2016	11	25	20YR Lagged Period	FY2016 Lagged	11/25/2016
GHCND:USW00093821	LOUISVILLE INTERNATIONAL AIRPORT KY US	20161126	49	35	23	2016	11	26	20YR Lagged Period	FY2016 Lagged	11/26/2016
GHCND:USW00093821	LOUISVILLE INTERNATIONAL AIRPORT KY US	20161127	52	29	24	2016	11	27	20YR Lagged Period	FY2016 Lagged	11/27/2016
GHCND:USW00093821	LOUISVILLE INTERNATIONAL AIRPORT KY US	20161128	56	46	14	2016	11	28	20YR Lagged Period	FY2016 Lagged	11/28/2016
GHCND:USW00093821	LOUISVILLE INTERNATIONAL AIRPORT KY US	20161129	67	49	7	2016	11	29	20YR Lagged Period	FY2016 Lagged	11/29/2016
GHCND:USW00093821	LOUISVILLE INTERNATIONAL AIRPORT KY US	20161130	61	43	13	2016	11	30	20YR Lagged Period	FY2016 Lagged	11/30/2016
GHCND:USW00093821	LOUISVILLE INTERNATIONAL AIRPORT KY US	20161201	50	36	22	2016	12	01	20YR Lagged Period	FY2016 Lagged	12/1/2016
GHCND:USW00093821	LOUISVILLE INTERNATIONAL AIRPORT KY US	20161202	49	32	24	2016	12	02	20YR Lagged Period	FY2016 Lagged	12/2/2016
GHCND:USW00093821	LOUISVILLE INTERNATIONAL AIRPORT KY US	20161203	45	41	22	2016	12	03	20YR Lagged Period	FY2016 Lagged	12/3/2016
GHCND:USW00093821	LOUISVILLE INTERNATIONAL AIRPORT KY US	20161204	49	40	20	2016	12	04	20YR Lagged Period	FY2016 Lagged	12/4/2016
GHCND:USW00093821	LOUISVILLE INTERNATIONAL AIRPORT KY US	20161205	45	40	22	2016	12	05	20YR Lagged Period	FY2016 Lagged	12/5/2016
GHCND:USW00093821	LOUISVILLE INTERNATIONAL AIRPORT KY US	20161206	47	38	22	2016	12	06	20YR Lagged Period	FY2016 Lagged	12/6/2016
GHCND:USW00093821	LOUISVILLE INTERNATIONAL AIRPORT KY US	20161207	44	32	27	2016	12	07	20YR Lagged Period	FY2016 Lagged	12/7/2016
GHCND:USW00093821	LOUISVILLE INTERNATIONAL AIRPORT KY US	20161208	37	25	34	2016	12	08	20YR Lagged Period	FY2016 Lagged	12/8/2016
GHCND:USW00093821	LOUISVILLE INTERNATIONAL AIRPORT KY US	20161209	29	23	39	2016	12	09	20YR Lagged Period	FY2016 Lagged	12/9/2016
GHCND:USW00093821	LOUISVILLE INTERNATIONAL AIRPORT KY US	20161210	35	20	37	2016	12	10	20YR Lagged Period	FY2016 Lagged	12/10/2016
GHCND:USW00093821	LOUISVILLE INTERNATIONAL AIRPORT KY US	20161211	50	30	25	2016	12	11	20YR Lagged Period	FY2016 Lagged	12/11/2016
GHCND:USW00093821	LOUISVILLE INTERNATIONAL AIRPORT KY US	20161212	46	31	26	2016	12	12	20YR Lagged Period	FY2016 Lagged	12/12/2016
GHCND:USW00093821	LOUISVILLE INTERNATIONAL AIRPORT KY US	20161213	43	32	27	2016	12	13	20YR Lagged Period	FY2016 Lagged	12/13/2016
GHCND:USW00093821	LOUISVILLE INTERNATIONAL AIRPORT KY US	20161214	35	19	38	2016	12	14	20YR Lagged Period	FY2016 Lagged	12/14/2016
GHCND:USW00093821	LOUISVILLE INTERNATIONAL AIRPORT KY US	20161215	24	13	46	2016	12	15	20YR Lagged Period	FY2016 Lagged	12/15/2016
GHCND:USW00093821	LOUISVILLE INTERNATIONAL AIRPORT KY US	20161216	41	18	35	2016	12	16	20YR Lagged Period	FY2016 Lagged	12/16/2016
GHCND:USW00093821	LOUISVILLE INTERNATIONAL AIRPORT KY US	20161217	67	38	12	2016	12	17	20YR Lagged Period	FY2016 Lagged	12/17/2016
GHCND:USW00093821	LOUISVILLE INTERNATIONAL AIRPORT KY US	20161218	38	21	35	2016	12	18	20YR Lagged Period	FY2016 Lagged	12/18/2016
GHCND:USW00093821	LOUISVILLE INTERNATIONAL AIRPORT KY US	20161219	27	13	45	2016	12	19	20YR Lagged Period	FY2016 Lagged	12/19/2016
GHCND:USW00093821	LOUISVILLE INTERNATIONAL AIRPORT KY US	20161220	42	16	36	2016	12	20	20YR Lagged Period	FY2016 Lagged	12/20/2016
GHCND:USW00093821	LOUISVILLE INTERNATIONAL AIRPORT KY US	20161221	43	24	31	2016	12	21	20YR Lagged Period	FY2016 Lagged	12/21/2016
GHCND:USW00093821	LOUISVILLE INTERNATIONAL AIRPORT KY US	20161222	47	29	27	2016	12	22	20YR Lagged Period	FY2016 Lagged	12/22/2016
GHCND:USW00093821	LOUISVILLE INTERNATIONAL AIRPORT KY US	20161223	46	30	27	2016	12	23	20YR Lagged Period	FY2016 Lagged	12/23/2016
GHCND:USW00093821	LOUISVILLE INTERNATIONAL AIRPORT KY US	20161224	50	42	19	2016	12	24	20YR Lagged Period	FY2016 Lagged	12/24/2016
GHCND:USW00093821	LOUISVILLE INTERNATIONAL AIRPORT KY US	20161225	56	44	15	2016	12	25	20YR Lagged Period	FY2016 Lagged	12/25/2016
GHCND:USW00093821	LOUISVILLE INTERNATIONAL AIRPORT KY US	20161226	76	56	0	2016	12	26	20YR Lagged Period	FY2016 Lagged	12/26/2016
GHCND:USW00093821	LOUISVILLE INTERNATIONAL AIRPORT KY US	20161227	57	34	19	2016	12	27	20YR Lagged Period	FY2016 Lagged	12/27/2016
GHCND:USW00093821	LOUISVILLE INTERNATIONAL AIRPORT KY US	20161228	54	28	24	2016	12	28	20YR Lagged Period	FY2016 Lagged	12/28/2016
GHCND:USW00093821	LOUISVILLE INTERNATIONAL AIRPORT KY US	20161229	48	37	22	2016	12	29	20YR Lagged Period	FY2016 Lagged	12/29/2016
GHCND:USW00093821	LOUISVILLE INTERNATIONAL AIRPORT KY US	20161230	43	32	27	2016	12	30	20YR Lagged Period	FY2016 Lagged	12/30/2016
GHCND:USW00093821	LOUISVILLE INTERNATIONAL AIRPORT KY US	20161231	45	33	26	2016	12	31	20YR Lagged Period	FY2016 Lagged	12/31/2016
GHCND:USW00093821	LOUISVILLE INTERNATIONAL AIRPORT KY US	20170101	49	35	23	2017	01	01	20YR Lagged Period	FY2016 Lagged	1/1/2017
GHCND:USW00093821	LOUISVILLE INTERNATIONAL AIRPORT KY US	20170102	59	45	13	2017	01	02	20YR Lagged Period	FY2016 Lagged	1/2/2017
GHCND:USW00093821	LOUISVILLE INTERNATIONAL AIRPORT KY US	20170103	60	41	14	2017	01	03	20YR Lagged Period	FY2016 Lagged	1/3/2017
GHCND:USW00093821	LOUISVILLE INTERNATIONAL AIRPORT KY US	20170104	41	25	32	2017	01	04	20YR Lagged Period	FY2016 Lagged	1/4/2017
GHCND:USW00093821	LOUISVILLE INTERNATIONAL AIRPORT KY US	20170105	26	19	42	2017	01	05	20YR Lagged Period	FY2016 Lagged	1/5/2017
GHCND:USW00093821	LOUISVILLE INTERNATIONAL AIRPORT KY US	20170106	20	12	49	2017	01	06	20YR Lagged Period	FY2016 Lagged	1/6/2017
GHCND:USW00093821	LOUISVILLE INTERNATIONAL AIRPORT KY US	20170107	20	9	50	2017	01	07	20YR Lagged Period	FY2016 Lagged	1/7/2017
GHCND:USW00093821	LOUISVILLE INTERNATIONAL AIRPORT KY US	20170108	26	10	47	2017	01	08	20YR Lagged Period	FY2016 Lagged	1/8/2017
GHCND:USW00093821	LOUISVILLE INTERNATIONAL AIRPORT KY US	20170109	41	20	34	2017	01	09	20YR Lagged Period	FY2016 Lagged	1/9/2017
GHCND:USW00093821	LOUISVILLE INTERNATIONAL AIRPORT KY US	20170110	57	41	16	2017	01	10	20YR Lagged Period	FY2016 Lagged	1/10/2017
GHCND:USW00093821	LOUISVILLE INTERNATIONAL AIRPORT KY US	20170111	66	36	14	2017	01	11	20YR Lagged Period	FY2016 Lagged	1/11/2017
GHCND:USW00093821	LOUISVILLE INTERNATIONAL AIRPORT KY US	20170112	70	40	10	2017	01	12	20YR Lagged Period	FY2016 Lagged	1/12/2017
GHCND:USW00093821	LOUISVILLE INTERNATIONAL AIRPORT KY US	20170113	40	36	27	2017	01	13	20YR Lagged Period	FY2016 Lagged	1/13/2017
GHCND:USW00093821	LOUISVILLE INTERNATIONAL AIRPORT KY US	20170114	42	38	25	2017	01	14	20YR Lagged Period	FY2016 Lagged	1/14/2017

GHCND:USW00093821	LOUISVILLE INTERNATIONAL AIRPORT KY US	20170115	42	38	25	2017	01	15			20YR Lagged Period	FY2016 Lagged	1/15/2017
GHCND:USW00093821	LOUISVILLE INTERNATIONAL AIRPORT KY US	20170116	57	41	16	2017	01	16			20YR Lagged Period	FY2016 Lagged	1/16/2017
GHCND:USW00093821	LOUISVILLE INTERNATIONAL AIRPORT KY US	20170117	65	45	10	2017	01	17			20YR Lagged Period	FY2016 Lagged	1/17/2017
GHCND:USW00093821	LOUISVILLE INTERNATIONAL AIRPORT KY US	20170118	45	40	22	2017	01	18			20YR Lagged Period	FY2016 Lagged	1/18/2017
GHCND:USW00093821	LOUISVILLE INTERNATIONAL AIRPORT KY US	20170119	55	40	17	2017	01	19			20YR Lagged Period	FY2016 Lagged	1/19/2017
GHCND:USW00093821	LOUISVILLE INTERNATIONAL AIRPORT KY US	20170120	63	51	8	2017	01	20			20YR Lagged Period	FY2016 Lagged	1/20/2017
GHCND:USW00093821	LOUISVILLE INTERNATIONAL AIRPORT KY US	20170121	68	50	6	2017	01	21			20YR Lagged Period	FY2016 Lagged	1/21/2017
GHCND:USW00093821	LOUISVILLE INTERNATIONAL AIRPORT KY US	20170122	64	47	9	2017	01	22			20YR Lagged Period	FY2016 Lagged	1/22/2017
GHCND:USW00093821	LOUISVILLE INTERNATIONAL AIRPORT KY US	20170123	58	47	15	2017	01	23			20YR Lagged Period	FY2016 Lagged	1/23/2017
GHCND:USW00093821	LOUISVILLE INTERNATIONAL AIRPORT KY US	20170124	50	40	20	2017	01	24			20YR Lagged Period	FY2016 Lagged	1/24/2017
GHCND:USW00093821	LOUISVILLE INTERNATIONAL AIRPORT KY US	20170125	63	37	15	2017	01	25			20YR Lagged Period	FY2016 Lagged	1/25/2017
GHCND:USW00093821	LOUISVILLE INTERNATIONAL AIRPORT KY US	20170126	44	33	26	2017	01	26			20YR Lagged Period	FY2016 Lagged	1/26/2017
GHCND:USW00093821	LOUISVILLE INTERNATIONAL AIRPORT KY US	20170127	39	31	30	2017	01	27			20YR Lagged Period	FY2016 Lagged	1/27/2017
GHCND:USW00093821	LOUISVILLE INTERNATIONAL AIRPORT KY US	20170128	46	27	28	2017	01	28			20YR Lagged Period	FY2016 Lagged	1/28/2017
GHCND:USW00093821	LOUISVILLE INTERNATIONAL AIRPORT KY US	20170129	38	30	31	2017	01	29			20YR Lagged Period	FY2016 Lagged	1/29/2017
GHCND:USW00093821	LOUISVILLE INTERNATIONAL AIRPORT KY US	20170130	46	21	31	2017	01	30			20YR Lagged Period	FY2016 Lagged	1/30/2017
GHCND:USW00093821	LOUISVILLE INTERNATIONAL AIRPORT KY US	20170131	54	44	16	2017	01	31			20YR Lagged Period	FY2016 Lagged	1/31/2017
GHCND:USW00093821	LOUISVILLE INTERNATIONAL AIRPORT KY US	20170201	52	40	19	2017	02	01			20YR Lagged Period	FY2016 Lagged	2/1/2017
GHCND:USW00093821	LOUISVILLE INTERNATIONAL AIRPORT KY US	20170202	42	29	29	2017	02	02			20YR Lagged Period	FY2016 Lagged	2/2/2017
GHCND:USW00093821	LOUISVILLE INTERNATIONAL AIRPORT KY US	20170203	35	22	36	2017	02	03			20YR Lagged Period	FY2016 Lagged	2/3/2017
GHCND:USW00093821	LOUISVILLE INTERNATIONAL AIRPORT KY US	20170204	41	16	36	2017	02	04			20YR Lagged Period	FY2016 Lagged	2/4/2017
GHCND:USW00093821	LOUISVILLE INTERNATIONAL AIRPORT KY US	20170205	58	40	16	2017	02	05			20YR Lagged Period	FY2016 Lagged	2/5/2017
GHCND:USW00093821	LOUISVILLE INTERNATIONAL AIRPORT KY US	20170206	62	34	17	2017	02	06			20YR Lagged Period	FY2016 Lagged	2/6/2017
GHCND:USW00093821	LOUISVILLE INTERNATIONAL AIRPORT KY US	20170207	65	55	5	2017	02	07			20YR Lagged Period	FY2016 Lagged	2/7/2017
GHCND:USW00093821	LOUISVILLE INTERNATIONAL AIRPORT KY US	20170208	56	33	20	2017	02	08			20YR Lagged Period	FY2016 Lagged	2/8/2017
GHCND:USW00093821	LOUISVILLE INTERNATIONAL AIRPORT KY US	20170209	33	23	37	2017	02	09			20YR Lagged Period	FY2016 Lagged	2/9/2017
GHCND:USW00093821	LOUISVILLE INTERNATIONAL AIRPORT KY US	20170210	59	23	24	2017	02	10			20YR Lagged Period	FY2016 Lagged	2/10/2017
GHCND:USW00093821	LOUISVILLE INTERNATIONAL AIRPORT KY US	20170211	68	54	4	2017	02	11			20YR Lagged Period	FY2016 Lagged	2/11/2017
GHCND:USW00093821	LOUISVILLE INTERNATIONAL AIRPORT KY US	20170212	68	41	10	2017	02	12			20YR Lagged Period	FY2016 Lagged	2/12/2017
GHCND:USW00093821	LOUISVILLE INTERNATIONAL AIRPORT KY US	20170213	51	31	24	2017	02	13			20YR Lagged Period	FY2016 Lagged	2/13/2017
GHCND:USW00093821	LOUISVILLE INTERNATIONAL AIRPORT KY US	20170214	57	41	16	2017	02	14			20YR Lagged Period	FY2016 Lagged	2/14/2017
GHCND:USW00093821	LOUISVILLE INTERNATIONAL AIRPORT KY US	20170215	49	34	23	2017	02	15			20YR Lagged Period	FY2016 Lagged	2/15/2017
GHCND:USW00093821	LOUISVILLE INTERNATIONAL AIRPORT KY US	20170216	54	32	22	2017	02	16			20YR Lagged Period	FY2016 Lagged	2/16/2017
GHCND:USW00093821	LOUISVILLE INTERNATIONAL AIRPORT KY US	20170217	71	47	6	2017	02	17			20YR Lagged Period	FY2016 Lagged	2/17/2017
GHCND:USW00093821	LOUISVILLE INTERNATIONAL AIRPORT KY US	20170218	62	46	11	2017	02	18			20YR Lagged Period	FY2016 Lagged	2/18/2017
GHCND:USW00093821	LOUISVILLE INTERNATIONAL AIRPORT KY US	20170219	59	44	13	2017	02	19			20YR Lagged Period	FY2016 Lagged	2/19/2017
GHCND:USW00093821	LOUISVILLE INTERNATIONAL AIRPORT KY US	20170220	74	41	7	2017	02	20			20YR Lagged Period	FY2016 Lagged	2/20/2017
GHCND:USW00093821	LOUISVILLE INTERNATIONAL AIRPORT KY US	20170221	72	52	3	2017	02	21			20YR Lagged Period	FY2016 Lagged	2/21/2017
GHCND:USW00093821	LOUISVILLE INTERNATIONAL AIRPORT KY US	20170222	73	57	0	2017	02	22			20YR Lagged Period	FY2016 Lagged	2/22/2017
GHCND:USW00093821	LOUISVILLE INTERNATIONAL AIRPORT KY US	20170223	72	61	0	2017	02	23			20YR Lagged Period	FY2016 Lagged	2/23/2017
GHCND:USW00093821	LOUISVILLE INTERNATIONAL AIRPORT KY US	20170224	81	54	0	2017	02	24			20YR Lagged Period	FY2016 Lagged	2/24/2017
GHCND:USW00093821	LOUISVILLE INTERNATIONAL AIRPORT KY US	20170225	54	31	22	2017	02	25			20YR Lagged Period	FY2016 Lagged	2/25/2017
GHCND:USW00093821	LOUISVILLE INTERNATIONAL AIRPORT KY US	20170226	51	26	26	2017	02	26			20YR Lagged Period	FY2016 Lagged	2/26/2017
GHCND:USW00093821	LOUISVILLE INTERNATIONAL AIRPORT KY US	20170227	60	44	13	2017	02	27			20YR Lagged Period	FY2016 Lagged	2/27/2017
GHCND:USW00093821	LOUISVILLE INTERNATIONAL AIRPORT KY US	20170228	68	48	7	2017	02	28			20YR Lagged Period	FY2016 Lagged	2/28/2017
GHCND:USW00093821	LOUISVILLE INTERNATIONAL AIRPORT KY US	20170301	71	42	8	2017	03	01			20YR Lagged Period	FY2016 Lagged	3/1/2017
GHCND:USW00093821	LOUISVILLE INTERNATIONAL AIRPORT KY US	20170302	50	33	23	2017	03	02			20YR Lagged Period	FY2016 Lagged	3/2/2017
GHCND:USW00093821	LOUISVILLE INTERNATIONAL AIRPORT KY US	20170303	43	30	28	2017	03	03			20YR Lagged Period	FY2016 Lagged	3/3/2017
GHCND:USW00093821	LOUISVILLE INTERNATIONAL AIRPORT KY US	20170304	59	30	20	2017	03	04			20YR Lagged Period	FY2016 Lagged	3/4/2017
GHCND:USW00093821	LOUISVILLE INTERNATIONAL AIRPORT KY US	20170305	71	34	12	2017	03	05			20YR Lagged Period	FY2016 Lagged	3/5/2017
GHCND:USW00093821	LOUISVILLE INTERNATIONAL AIRPORT KY US	20170306	67	51	6	2017	03	06			20YR Lagged Period	FY2016 Lagged	3/6/2017
GHCND:USW00093821	LOUISVILLE INTERNATIONAL AIRPORT KY US	20170307	67	46	8	2017	03	07			20YR Lagged Period	FY2016 Lagged	3/7/2017
GHCND:USW00093821	LOUISVILLE INTERNATIONAL AIRPORT KY US	20170308	65	46	9	2017	03	08			20YR Lagged Period	FY2016 Lagged	3/8/2017
GHCND:USW00093821	LOUISVILLE INTERNATIONAL AIRPORT KY US	20170309	75	43	6	2017	03	09			20YR Lagged Period	FY2016 Lagged	3/9/2017
GHCND:USW00093821	LOUISVILLE INTERNATIONAL AIRPORT KY US	20170310	54	37	19	2017	03	10			20YR Lagged Period	FY2016 Lagged	3/10/2017
GHCND:USW00093821	LOUISVILLE INTERNATIONAL AIRPORT KY US	20170311	40	30	30	2017	03	11			20YR Lagged Period	FY2016 Lagged	3/11/2017
GHCND:USW00093821	LOUISVILLE INTERNATIONAL AIRPORT KY US	20170312	43	25	31	2017	03	12			20YR Lagged Period	FY2016 Lagged	3/12/2017
GHCND:USW00093821	LOUISVILLE INTERNATIONAL AIRPORT KY US	20170313	43	31	28	2017	03	13			20YR Lagged Period	FY2016 Lagged	3/13/2017
GHCND:USW00093821	LOUISVILLE INTERNATIONAL AIRPORT KY US	20170314	39	25	33	2017	03	14			20YR Lagged Period	FY2016 Lagged	3/14/2017
GHCND:USW00093821	LOUISVILLE INTERNATIONAL AIRPORT KY US	20170315	40	21	34	2017	03	15			20YR Lagged Period	FY2016 Lagged	3/15/2017
GHCND:USW00093821	LOUISVILLE INTERNATIONAL AIRPORT KY US	20170316	47	22	30	2017	03	16			20YR Lagged Period	FY2016 Lagged	3/16/2017
GHCND:USW00093821	LOUISVILLE INTERNATIONAL AIRPORT KY US	20170317	52	38	20	2017	03	17			20YR Lagged Period	FY2016 Lagged	3/17/2017
GHCND:USW00093821	LOUISVILLE INTERNATIONAL AIRPORT KY US	20170318	52	38	20	2017	03	18			20YR Lagged Period	FY2016 Lagged	3/18/2017
GHCND:USW00093821	LOUISVILLE INTERNATIONAL AIRPORT KY US	20170319	56	32	21	2017	03	19			20YR Lagged Period	FY2016 Lagged	3/19/2017
GHCND:USW00093821	LOUISVILLE INTERNATIONAL AIRPORT KY US	20170320	74	40	8	2017	03	20			20YR Lagged Period	FY2016 Lagged	3/20/2017
GHCND:USW00093821	LOUISVILLE INTERNATIONAL AIRPORT KY US	20170321	67	49	7	2017	03	21			20YR Lagged Period	FY2016 Lagged	3/21/2017
GHCND:USW00093821	LOUISVILLE INTERNATIONAL AIRPORT KY US	20170322	51	36	21	2017	03	22			20YR Lagged Period	FY2016 Lagged	3/22/2017
GHCND:USW00093821	LOUISVILLE INTERNATIONAL AIRPORT KY US	20170323	65	33	16	2017	03	23			20YR Lagged Period	FY2016 Lagged	3/23/2017
GHCND:USW00093821	LOUISVILLE INTERNATIONAL AIRPORT KY US	20170324	80	58	0	2017	03	24			20YR Lagged Period	FY2016 Lagged	3/24/2017
GHCND:USW00093821	LOUISVILLE INTERNATIONAL AIRPORT KY US	20170325	80	57	0	2017	03	25			20YR Lagged Period	FY2016 Lagged	3/25/2017
GHCND:USW00093821	LOUISVILLE INTERNATIONAL AIRPORT KY US	20170326	73	56	0	2017	03	26			20YR Lagged Period	FY2016 Lagged	3/26/2017
GHCND:USW00093821	LOUISVILLE INTERNATIONAL AIRPORT KY US	20170327	73	51	3	2017	03	27			20YR Lagged Period	FY2016 Lagged	3/27/2017
GHCND:USW00093821	LOUISVILLE INTERNATIONAL AIRPORT KY US	20170328	70	56	2	2017	03	28			20YR Lagged Period	FY2016 Lagged	3/28/2017
GHCND:USW00093821	LOUISVILLE INTERNATIONAL AIRPORT KY US	20170329	68	53	4	2017	03	29			20YR Lagged Period	FY2016 Lagged	3/29/2017
GHCND:USW00093821	LOUISVILLE INTERNATIONAL AIRPORT KY US	20170330	80	55	0	2017	03	30			20YR Lagged Period	FY2016 Lagged	3/30/2017
GHCND:USW00093821	LOUISVILLE INTERNATIONAL AIRPORT KY US	20170331	61	46	11	2017	03	31			20YR Lagged Period	FY2016 Lagged	3/31/2017
GHCND:USW00093821	LOUISVILLE INTERNATIONAL AIRPORT KY US	20170401	54	45	15	2017	04	01			20YR Lagged Period	FY2016 Lagged	4/1/2017
GHCND:USW00093821	LOUISVILLE INTERNATIONAL AIRPORT KY US	20170402	69	47	7	2017	04	02			20YR Lagged Period	FY2016 Lagged	4/2/2017
GHCND:USW00093821	LOUISVILLE INTERNATIONAL AIRPORT KY US	20170403	75	57	0	2017	04	03			20YR Lagged Period	FY2016 Lagged	4/3/2017
GHCND:USW00093821	LOUISVILLE INTERNATIONAL AIRPORT KY US	20170404	74	59	0	2017	04	04			20YR Lagged Period	FY2016 Lagged	4/4/2017
GHCND:USW00093821	LOUISVILLE INTERNATIONAL AIRPORT KY US	20170405	83	53	0	2017	04	05			20YR Lagged Period	FY2016 Lagged	4/5/2017
GHCND:USW00093821	LOUISVILLE INTERNATIONAL AIRPORT KY US	20170406	59	43	14	2017	04	06			20YR Lagged Period	FY2016 Lagged	4/6/2017
GHCND:USW00093821	LOUISVILLE INTERNATIONAL AIRPORT KY US	20170407	60	39	15	2017	04	07			20YR Lagged Period	FY2016 Lagged	4/7/2017
GHCND:USW00093821	LOUISVILLE INTERNATIONAL AIRPORT KY US	20170408	70	37	11	2017	04	08			20YR Lagged Period	FY2016 Lagged	4/8/2017
GHCND:USW00093821	LOUISVILLE INTERNATIONAL AIRPORT KY US	20170409	80	48	1	2017	04	09			20YR Lagged Period	FY2016 Lagged	4/9/2017
GHCND:USW00093821	LOUISVILLE INTERNATIONAL AIRPORT KY US	20170410	83	66	0	2017	04	10			20YR Lagged Period	FY2016 Lagged	4/10/2017
GHCND:USW00093821	LOUISVILLE INTERNATIONAL AIRPORT KY US	20170411	73	57	0	2017	04	11			20YR Lagged Period	FY2016 Lagged	4/11/2017
GHCND:USW00093821	LOUISVILLE INTERNATIONAL AIRPORT KY US	20170412	74	50	3	2017	04	12			20YR Lagged Period	FY2016 Lagged	4/12/2017
GHCND:USW00093821	LOUISVILLE INTERNATIONAL AIRPORT KY US	20170413	84	52	0	2017	04	13			20YR Lagged Period	FY2016 Lagged	4/13/2017
GHCND:USW00093821	LOUISVILLE INTERNATIONAL AIRPORT KY US	20170414	87	55	0	2017	04	14			20YR Lagged Period	FY2016 Lagged	4/14/2017
GHCND:USW00093821	LOUISVILLE INTERNATIONAL AIRPORT KY US	20170415	86	67	0	2017	04	15			20YR Lagged Period	FY2016 Lagged	4/15/2017
GHCND:USW00093821	LOUISVILLE INTERNATIONAL AIRPORT KY US	20170416	81	62	0	2017	04	16			20YR Lagged Period	FY2016 Lagged	4/16/2017
GHCND:USW00093821	LOUISVILLE INTERNATIONAL AIRPORT KY US	20170417	75	60	0	2017	04	17			20YR Lagged Period	FY2016 Lagged	4/17/2017
GHCND:USW00093821	LOUISVILLE INTERNATIONAL AIRPORT KY US	20170418	77	63	0	2017	04	18			20YR Lagged Period	FY2016 Lagged	4/18/2017
GHCND:USW00093821	LOUISVILLE INTERNATIONAL AIRPORT KY US	20170419	85	63	0	2017	04	19			20YR Lagged Period	FY2016 Lagged	4/19/2017
GHCND:USW00093821	LOUISVILLE INTERNATIONAL AIRPORT KY US	20170420	85	68	0	2017	04	20			20YR Lagged Period	FY2016 Lagged	4/20/2017
GHCND:USW00093821	LOUISVILLE INTERNATIONAL AIRPORT KY US	20170421	72	53	2	2017	04	21			20YR Lagged Period	FY2016 Lagged	4/21/2017
GHCND:USW00093821	LOUISVILLE INTERNATIONAL AIRPORT KY US	20170422	57	49	12	2017	04	22			20YR Lagged Period	FY2016 Lagged	4/22/2017
GHCND:USW00093821	LOUISVILLE INTERNATIONAL AIRPORT KY US	20170423	64	47	9	2017	04	23			20YR Lagged Period	FY2016 Lagged	4/23/2017
GHCND:USW00093821	LOUISVILLE INTERNATIONAL AIRPORT KY US	20170424	77	52	0	2017	04	24			20YR Lagged Period	FY2016 Lagged	4/24/2017
GHCND:USW00093821	LOUISVILLE INTERNATIONAL AIRPORT KY US	20170425	77	56	0	2017	04	25			20YR Lagged Period	FY2016 Lagged	4/25/2017
GHCND:USW00093821	LOUISVILLE INTERNATIONAL AIRPORT KY US	20170426	86	59	0	2017	04	26			20YR Lagged Period	FY2016 Lagged	4/26/2017
GHCND:USW00093821	LOUISVILLE INTERNATIONAL AIRPORT KY US	20170427	74	54	1	2017	04	27			20YR Lagged Period	FY2016 Lagged	4/27/2017
GHCND:USW00093821	LOUISVILLE INTERNATIONAL AIRPORT KY US	20170428	79	51	0	2017	04	28			20YR Lagged Period	FY2016 Lagged	4/28/2017
GHCND:USW00093821	LOUISVILLE INTERNATIONAL AIRPORT KY US	20170429	86	65	0	2017	04	29			20YR Lagged Period	FY2016 Lagged	4/29/2017
GHCND:USW00093821	LOUISVILLE INTERNATIONAL AIRPORT KY US	20170430	85	70	0	2017	04	30			20YR Lagged Period	FY2016 Lagged	4/30/2017
GHCND:USW00093817	EVANSVILLE REGIONAL AIRPORT IN US	20170501	62	52	8	2017	05	01			20YR Lagged Period	FY2016 Lagged	5/1/2017
GHCND:USW00093817	EVANSVILLE REGIONAL AIRPORT IN US	20170502	73	47	5	2017	05	02			20YR Lagged Period	FY2016 Lagged	5/2/2017
GHCND:USW00093817	EVANSVILLE REGIONAL AIRPORT IN US	20170503	60	49	10	2017	05	03			20YR Lagged Period	FY2016 Lagged	5/3/2017
GHCND:USW00093817	EVANSVILLE REGIONAL AIRPORT IN US	20170504	64	49	8	2017	05	04			20YR Lagged Period	FY2016 Lagged	5/4/2017
GHCND:USW00093817	EVANSVILLE REGIONAL AIRPORT IN US	20170505	64	43	11	2017	05	05			20YR Lagged Period	FY2016 Lagged	5/5/2017
GHCND:USW00093817	EVANSVILLE REGIONAL AIRPORT IN US	20170506	66	41	11	2017	05	06			20YR Lagged Period	FY2016 Lagged	5/6/2017
GHCND:USW00093817	EVANSVILLE REGIONAL AIRPORT IN US	20170507	73	40	8	2017	05	07			20YR Lagged Period	FY2016 Lagged	5/7/2017
GHCND:USW00093817	EVANSVILLE REGIONAL AIRPORT IN US	20170508	74	47	4	2017	05	08			20YR Lagged Period	FY2016 Lagged	5/8/2017
GHCND:USW00093817	EVANSVILLE REGIONAL AIRPORT IN US	20170509	86	59	0	2017	05	09			20YR Lagged Period	FY2016 Lagged	5/9/2017
GHCND:USW00093817	EVANSVILLE REGIONAL AIRPORT IN US	20170510	86	61	0	2017	05	10			20YR Lagged Period	FY2016 Lagged	5/10/2017
GHCND:USW00093817	EVANSVILLE REGIONAL AIRPORT IN US	20170511	82	61	0	2017	05	11			20YR Lagged Period	FY2016 Lagged	5/11/2017
GHCND:USW00093817	EVANSVILLE REGIONAL AIRPORT IN US	20170512	72	54	2	2017	05	12			20YR Lagged Period	FY2016 Lagged	5/12/2017
GHCND:USW00093817	EVANSVILLE REGIONAL AIRPORT IN US	20170513	79	49	1	2017	05	13			20YR Lagged Period	FY2016 Lagged	5/13/2017
GHCND:USW00093817	EVANSVILLE REGIONAL AIRPORT IN US	20170514	85	54	0	2017	05	14			20YR Lagged Period	FY2016 Lagged	5/14/2017
GHCND:USW00093817	EVANSVILLE REGIONAL AIRPORT IN US	20170515	87	57	0	2017	05	15			20YR Lagged Period	FY2016 Lagged	5/15/2017
GHCND:USW00093817	EVANSVILLE REGIONAL AIRPORT IN US	20170516	89	63	0	2017	05	16			20YR Lagged Period	FY2016 Lagged	5/16/2017
GHCND:USW00093817	EVANSVILLE REGIONAL AIRPORT IN US	20170517	84	71	0	2017	05	17			20YR Lagged Period	FY2016 Lagged	5/17/2017
GHCND:USW00093817	EVANSVILLE REGIONAL AIRPORT IN US	20170518	88	72	0	2017	05	18			20YR Lagged Period	FY2016 Lagged	5/18/2017
GHCND:USW00093817	EVANSVILLE REGIONAL AIRPORT IN US	20170519	92	71	0	2017	05	19			20YR Lagged Period	FY2016 Lagged	5/19/2017
GHCND:USW00093817	EVANSVILLE REGIONAL AIRPORT IN US	20170520	85	68	0	2017	05	20			20YR Lagged Period	FY2016 Lagged	5/20/2017
GHCND:USW00093817	EVANSVILLE REGIONAL AIRPORT IN US	20170521	79	60	0	2017	05	21			20YR Lagged Period	FY2016 Lagged	5/21/2017
GHCND:USW00093817	EVANSVILLE REGIONAL AIRPORT IN US	20170522	75	51	2	2017	05	22			20YR Lagged Period	FY2016 Lagged	5/22/2017
GHCND:USW00093817	EVANSVILLE REGIONAL AIRPORT IN US	20170523	80	56	0	2017	05	23			20YR Lagged Period	FY2016 Lagged	5/23/2017
GHCND:USW00093817	EVANSVILLE REGIONAL AIRPORT IN US	20170524	66	58	3	2017	05	24			20YR Lagged Period	FY2016 Lagged	5/24/2017
GHCND:USW00093817	EVANSVILLE REGIONAL AIRPORT IN US	20170525	75	57	0	2017	05	25			20YR Lagged Period	FY2016 Lagged	5/25/2017
GHCND:USW00093817	EVANSVILLE REGIONAL AIRPORT IN US	20170526	85	54	0	2017	05	26			20YR Lagged Period	FY2016 Lagged	5/26/2017
GHCND:USW00093817	EVANSVILLE REGIONAL AIRPORT IN US	20170527	68	68	0	2017	05	27			20YR Lagged Period	FY2016 Lagged	5/27/2017
GHCND:USW00093817	EVANSVILLE REGIONAL AIRPORT IN US	20170528	78	62	0	2017	05	28			20YR Lagged Period	FY2016 Lagged	5/28/2017
GHCND:USW00093817	EVANSVILLE REGIONAL AIRPORT IN US	20170529	87	61	0	2017	05	29			20YR Lagged Period	FY2016 Lagged	5/29/2017
GHCND:USW00093817	EVANSVILLE REGIONAL AIRPORT IN US	20170530	86	59	0	2017	05	30			20YR Lagged Period	FY2016 Lagged	5/30/2017
GHCND:USW00093817	EVANSVILLE REGIONAL AIRPORT IN US	20170531	88	64	0	2017	05	31			20YR Lagged Period	FY2016 Lagged	5/31/2017
GHCND:USW00093817	EVANSVILLE REGIONAL AIRPORT IN US	20170601	88	62	0	2017	06	01			20YR Lagged Period	FY2016 Lagged	6/1/2017
GHCND:USW00093817	EVANSVILLE REGIONAL AIRPORT IN US	20170602	88	63	0	2017	06	02			20YR Lagged Period	FY2016 Lagged	6/2/2017
GHCND:USW00093817	EVANSVILLE REGIONAL AIRPORT IN US	20170603	89	64	0	2017	06	03			20YR Lagged Period	FY2016 Lagged	6/3/2017
GHCND:USW00093817	EVANSVILLE REGIONAL AIRPORT IN US	20170604	86	67	0	2017	06	04			20YR Lagged Period	FY2016 Lagged	6/4/2017
GHCND:USW00093817	EVANSVILLE REGIONAL AIRPORT IN US	20170605	85	69	0	2017	06	05			20YR Lagged Period	FY2016 Lagged	6/5/2017
GHCND:USW00093817	EVANSVILLE REGIONAL AIRPORT IN US	20170606	84	62	0	2017	06	06			20YR Lagged Period	FY2016 Lagged	6/6/2017
GHCND:USW00093817	EVANSVILLE REGIONAL AIRPORT IN US	20170607	79	56	0	2017	06	07			20YR Lagged Period	FY2016 Lagged	6/7/2017
GHCND:USW00093817	EVANSVILLE REGIONAL AIRPORT IN US	20170608	81	52	0	2017	06	08			20YR Lagged Period	FY2016 Lagged	6/8/2017
GHCND:USW00093817	EVANSVILLE REGIONAL AIRPORT IN US	20170609	85	57	0	2017	06	09			20YR Lagged Period	FY2016 Lagged	6/9/2017
GHCND:USW00093817	EVANSVILLE REGIONAL AIRPORT IN US	20170610	86	59	0	2017	06	10			20YR Lagged Period	FY2016 Lagged	6/10/2017
GHCND:USW00093817	EVANSVILLE REGIONAL AIRPORT IN US	20170611	91	64	0	2017	06	11			20YR Lagged Period	FY2016 Lagged	6/11/2017
GHCND:USW00093817	EVANSVILLE REGIONAL AIRPORT IN US	20170612	94	69	0	2017	06	12			20YR Lagged Period	FY2016 Lagged	6/12/2017
GHCND:USW00093817	EVANSVILLE REGIONAL AIRPORT IN US	20170613	94	71	0	2017	06	13			20YR Lagged Period	FY2016 Lagged	6/13/2017
GHCND:USW00093817	EVANSVILLE REGIONAL AIRPORT IN US	20170614	94	72	0	2017	06	14			20YR Lagged Period	FY2016 Lagged	6/14/2017
GHCND:USW00093817	EVANSVILLE REGIONAL AIRPORT IN US	20170615	87	69	0	2017	06	15			20YR Lagged Period	FY2016 Lagged	6/15/2017
GHCND:USW00093817	EVANSVILLE REGIONAL AIRPORT IN US	20170616	89	69	0	2017	06	16	LAGGED & CALENDAR	LAGGED PERIOD	20YR Lagged Period	FY2016 Lagged	6/16/2017
GHCND:USW00093817	EVANSVILLE REGIONAL AIRPORT IN US	20170617	90	69	0	2017	06	17	LAGGED & CALENDAR	LAGGED PERIOD	20YR Lagged Period	FY2016 Lagged	6/17/2017
GHCND:USW00093817	EVANSVILLE REGIONAL AIRPORT IN US	20170618	80	69	0	2017	06	18	LAGGED & CALENDAR	LAGGED PERIOD	20YR Lagged Period	FY2016 Lagged	6/18/2017
GHCND:USW00093817	EVANSVILLE REGIONAL AIRPORT IN US	20170619	86	63	0	2017	06	19	LAGGED & CALENDAR	LAGGED PERIOD	20YR Lagged Period	FY2016 Lagged	6/19/2017
GHCND:USW00093817	EVANSVILLE REGIONAL AIRPORT IN US	20170620	90	64	0	2017	06	20	LAGGED & CALENDAR	LAGGED PERIOD	20YR Lagged Period	FY2016 Lagged	6/20/2017
GHCND:USW00093817	EVANSVILLE REGIONAL AIRPORT IN US	20170621	92	69	0	2017	06	21	LAGGED & CALENDAR	LAGGED PERIOD	20YR Lagged Period	FY2016 Lagged	6/21/2017
GHCND:USW00093817	EVANSVILLE REGIONAL AIRPORT IN US	20170622	79	72	0	2017	06	22	LAGGED & CALENDAR	LAGGED PERIOD	20YR Lagged Period	FY2016 Lagged	6/22/2017
GHCND:USW00093817	EVANSVILLE REGIONAL AIRPORT IN US	20170623	80	65	0	2017	06	23	LAGGED & CALENDAR	LAGGED PERIOD	20YR Lagged Period	FY2016 Lagged	6/23/2017
GHCND:USW00093817	EVANSVILLE REGIONAL AIRPORT IN US	20170624	80	60	0	2017	06	24	LAGGED & CALENDAR	LAGGED PERIOD	20YR Lagged Period	FY2016 Lagged	6/24/2017
GHCND:USW00093817	EVANSVILLE REGIONAL AIRPORT IN US	20170625	83	54	0	2017	06	25	LAGGED & CALENDAR	LAGGED PERIOD	20YR Lagged Period	FY2016 Lagged	6/25/2017
GHCND:USW00093817	EVANSVILLE REGIONAL AIRPORT IN US	20170626	79	53	0	2017	06	26	LAGGED & CALENDAR	LAGGED PERIOD	20YR Lagged Period	FY2016 Lagged	6/26/2017
GHCND:USW00093817	EVANSVILLE REGIONAL AIRPORT IN US	20170627	81	55	0	2017	06	27	LAGGED & CALENDAR	LAGGED PERIOD	20YR Lagged Period	FY2016 Lagged	6/27/2017
GHCND:USW00093817	EVANSVILLE REGIONAL AIRPORT IN US	20170628	85	56	0	2017	06	28	LAGGED & CALENDAR	LAGGED PERIOD	20YR Lagged Period	FY2016 Lagged	6/28/2017
GHCND:USW00093817	EVANSVILLE REGIONAL AIRPORT IN US	20170629	89	68	0	2017	06	29	LAGGED & CALENDAR	LAGGED PERIOD	20YR Lagged Period	FY2016 Lagged	6/29/2017
GHCND:USW00093817	EVANSVILLE REGIONAL AIRPORT IN US	20170630	88	69	0	2017	06	30	LAGGED & CALENDAR	LAGGED PERIOD	20YR Lagged Period	FY2016 Lagged	6/30/2017
GHCND:USW00003816	PADUCAH BARKLEY REGIONAL AIRPORT KY US	20170501	59	53	9	2017	05	01			20YR Lagged Period	FY2016 Lagged	5/1/2017
GHCND:USW00003816	PADUCAH BARKLEY REGIONAL AIRPORT KY US	20170502	76	46	4	2017	05	02			20YR Lagged Period	FY2016 Lagged	5/2/2017
GHCND:USW00003816	PADUCAH BARKLEY REGIONAL AIRPORT KY US	20170503	67	51	6	2017	05	03			20YR Lagged Period	FY2016 Lagged	5/3/2017

GHCND:USW00003816	PADUCAH BARKLEY REGIONAL AIRPORT KY US	20170504	56	48	13	2017	05	04			20YR Lagged Period	FY2016 Lagged	5/4/2017
GHCND:USW00003816	PADUCAH BARKLEY REGIONAL AIRPORT KY US	20170505	66	46	9	2017	05	05			20YR Lagged Period	FY2016 Lagged	5/5/2017
GHCND:USW00003816	PADUCAH BARKLEY REGIONAL AIRPORT KY US	20170506	76	45	4	2017	05	06			20YR Lagged Period	FY2016 Lagged	5/6/2017
GHCND:USW00003816	PADUCAH BARKLEY REGIONAL AIRPORT KY US	20170507	73	43	7	2017	05	07			20YR Lagged Period	FY2016 Lagged	5/7/2017
GHCND:USW00003816	PADUCAH BARKLEY REGIONAL AIRPORT KY US	20170508	81	49	0	2017	05	08			20YR Lagged Period	FY2016 Lagged	5/8/2017
GHCND:USW00003816	PADUCAH BARKLEY REGIONAL AIRPORT KY US	20170509	84	61	0	2017	05	09			20YR Lagged Period	FY2016 Lagged	5/9/2017
GHCND:USW00003816	PADUCAH BARKLEY REGIONAL AIRPORT KY US	20170510	84	63	0	2017	05	10			20YR Lagged Period	FY2016 Lagged	5/10/2017
GHCND:USW00003816	PADUCAH BARKLEY REGIONAL AIRPORT KY US	20170511	86	65	0	2017	05	11			20YR Lagged Period	FY2016 Lagged	5/11/2017
GHCND:USW00003816	PADUCAH BARKLEY REGIONAL AIRPORT KY US	20170512	68	54	4	2017	05	12			20YR Lagged Period	FY2016 Lagged	5/12/2017
GHCND:USW00003816	PADUCAH BARKLEY REGIONAL AIRPORT KY US	20170513	78	50	1	2017	05	13			20YR Lagged Period	FY2016 Lagged	5/13/2017
GHCND:USW00003816	PADUCAH BARKLEY REGIONAL AIRPORT KY US	20170514	81	52	0	2017	05	14			20YR Lagged Period	FY2016 Lagged	5/14/2017
GHCND:USW00003816	PADUCAH BARKLEY REGIONAL AIRPORT KY US	20170515	85	56	0	2017	05	15			20YR Lagged Period	FY2016 Lagged	5/15/2017
GHCND:USW00003816	PADUCAH BARKLEY REGIONAL AIRPORT KY US	20170516	87	62	0	2017	05	16			20YR Lagged Period	FY2016 Lagged	5/16/2017
GHCND:USW00003816	PADUCAH BARKLEY REGIONAL AIRPORT KY US	20170517	84	71	0	2017	05	17			20YR Lagged Period	FY2016 Lagged	5/17/2017
GHCND:USW00003816	PADUCAH BARKLEY REGIONAL AIRPORT KY US	20170518	87	71	0	2017	05	18			20YR Lagged Period	FY2016 Lagged	5/18/2017
GHCND:USW00003816	PADUCAH BARKLEY REGIONAL AIRPORT KY US	20170519	87	72	0	2017	05	19			20YR Lagged Period	FY2016 Lagged	5/19/2017
GHCND:USW00003816	PADUCAH BARKLEY REGIONAL AIRPORT KY US	20170520	83	71	0	2017	05	20			20YR Lagged Period	FY2016 Lagged	5/20/2017
GHCND:USW00003816	PADUCAH BARKLEY REGIONAL AIRPORT KY US	20170521	78	60	0	2017	05	21			20YR Lagged Period	FY2016 Lagged	5/21/2017
GHCND:USW00003816	PADUCAH BARKLEY REGIONAL AIRPORT KY US	20170522	76	52	1	2017	05	22			20YR Lagged Period	FY2016 Lagged	5/22/2017
GHCND:USW00003816	PADUCAH BARKLEY REGIONAL AIRPORT KY US	20170523	77	55	0	2017	05	23			20YR Lagged Period	FY2016 Lagged	5/23/2017
GHCND:USW00003816	PADUCAH BARKLEY REGIONAL AIRPORT KY US	20170524	71	56	1	2017	05	24			20YR Lagged Period	FY2016 Lagged	5/24/2017
GHCND:USW00003816	PADUCAH BARKLEY REGIONAL AIRPORT KY US	20170525	77	53	0	2017	05	25			20YR Lagged Period	FY2016 Lagged	5/25/2017
GHCND:USW00003816	PADUCAH BARKLEY REGIONAL AIRPORT KY US	20170526	87	57	0	2017	05	26			20YR Lagged Period	FY2016 Lagged	5/26/2017
GHCND:USW00003816	PADUCAH BARKLEY REGIONAL AIRPORT KY US	20170527	86	64	0	2017	05	27			20YR Lagged Period	FY2016 Lagged	5/27/2017
GHCND:USW00003816	PADUCAH BARKLEY REGIONAL AIRPORT KY US	20170528	77	63	0	2017	05	28			20YR Lagged Period	FY2016 Lagged	5/28/2017
GHCND:USW00003816	PADUCAH BARKLEY REGIONAL AIRPORT KY US	20170529	85	62	0	2017	05	29			20YR Lagged Period	FY2016 Lagged	5/29/2017
GHCND:USW00003816	PADUCAH BARKLEY REGIONAL AIRPORT KY US	20170530	87	61	0	2017	05	30			20YR Lagged Period	FY2016 Lagged	5/30/2017
GHCND:USW00003816	PADUCAH BARKLEY REGIONAL AIRPORT KY US	20170531	87	63	0	2017	05	31			20YR Lagged Period	FY2016 Lagged	5/31/2017
GHCND:USW00003816	PADUCAH BARKLEY REGIONAL AIRPORT KY US	20170601	86	62	0	2017	06	01			20YR Lagged Period	FY2016 Lagged	6/1/2017
GHCND:USW00003816	PADUCAH BARKLEY REGIONAL AIRPORT KY US	20170602	89	66	0	2017	06	02			20YR Lagged Period	FY2016 Lagged	6/2/2017
GHCND:USW00003816	PADUCAH BARKLEY REGIONAL AIRPORT KY US	20170603	88	66	0	2017	06	03			20YR Lagged Period	FY2016 Lagged	6/3/2017
GHCND:USW00003816	PADUCAH BARKLEY REGIONAL AIRPORT KY US	20170604	85	68	0	2017	06	04			20YR Lagged Period	FY2016 Lagged	6/4/2017
GHCND:USW00003816	PADUCAH BARKLEY REGIONAL AIRPORT KY US	20170605	80	69	0	2017	06	05			20YR Lagged Period	FY2016 Lagged	6/5/2017
GHCND:USW00003816	PADUCAH BARKLEY REGIONAL AIRPORT KY US	20170606	83	62	0	2017	06	06			20YR Lagged Period	FY2016 Lagged	6/6/2017
GHCND:USW00003816	PADUCAH BARKLEY REGIONAL AIRPORT KY US	20170607	81	58	0	2017	06	07			20YR Lagged Period	FY2016 Lagged	6/7/2017
GHCND:USW00003816	PADUCAH BARKLEY REGIONAL AIRPORT KY US	20170608	80	54	0	2017	06	08			20YR Lagged Period	FY2016 Lagged	6/8/2017
GHCND:USW00003816	PADUCAH BARKLEY REGIONAL AIRPORT KY US	20170609	84	55	0	2017	06	09			20YR Lagged Period	FY2016 Lagged	6/9/2017
GHCND:USW00003816	PADUCAH BARKLEY REGIONAL AIRPORT KY US	20170610	85	59	0	2017	06	10			20YR Lagged Period	FY2016 Lagged	6/10/2017
GHCND:USW00003816	PADUCAH BARKLEY REGIONAL AIRPORT KY US	20170611	89	66	0	2017	06	11			20YR Lagged Period	FY2016 Lagged	6/11/2017
GHCND:USW00003816	PADUCAH BARKLEY REGIONAL AIRPORT KY US	20170612	92	76	0	2017	06	12			20YR Lagged Period	FY2016 Lagged	6/12/2017
GHCND:USW00003816	PADUCAH BARKLEY REGIONAL AIRPORT KY US	20170613	93	73	0	2017	06	13			20YR Lagged Period	FY2016 Lagged	6/13/2017
GHCND:USW00003816	PADUCAH BARKLEY REGIONAL AIRPORT KY US	20170614	93	74	0	2017	06	14			20YR Lagged Period	FY2016 Lagged	6/14/2017
GHCND:USW00003816	PADUCAH BARKLEY REGIONAL AIRPORT KY US	20170615	88	69	0	2017	06	15			20YR Lagged Period	FY2016 Lagged	6/15/2017
GHCND:USW00003816	PADUCAH BARKLEY REGIONAL AIRPORT KY US	20170616	89	69	0	2017	06	16	LAGGED & CALENDAR	LAGGED PERIOD	20YR Lagged Period	FY2016 Lagged	6/16/2017
GHCND:USW00003816	PADUCAH BARKLEY REGIONAL AIRPORT KY US	20170617	88	66	0	2017	06	17	LAGGED & CALENDAR	LAGGED PERIOD	20YR Lagged Period	FY2016 Lagged	6/17/2017
GHCND:USW00003816	PADUCAH BARKLEY REGIONAL AIRPORT KY US	20170618	81	69	0	2017	06	18	LAGGED & CALENDAR	LAGGED PERIOD	20YR Lagged Period	FY2016 Lagged	6/18/2017
GHCND:USW00003816	PADUCAH BARKLEY REGIONAL AIRPORT KY US	20170619	86	64	0	2017	06	19	LAGGED & CALENDAR	LAGGED PERIOD	20YR Lagged Period	FY2016 Lagged	6/19/2017
GHCND:USW00003816	PADUCAH BARKLEY REGIONAL AIRPORT KY US	20170620	90	66	0	2017	06	20	LAGGED & CALENDAR	LAGGED PERIOD	20YR Lagged Period	FY2016 Lagged	6/20/2017
GHCND:USW00003816	PADUCAH BARKLEY REGIONAL AIRPORT KY US	20170621	88	70	0	2017	06	21	LAGGED & CALENDAR	LAGGED PERIOD	20YR Lagged Period	FY2016 Lagged	6/21/2017
GHCND:USW00003816	PADUCAH BARKLEY REGIONAL AIRPORT KY US	20170622	85	73	0	2017	06	22	LAGGED & CALENDAR	LAGGED PERIOD	20YR Lagged Period	FY2016 Lagged	6/22/2017
GHCND:USW00003816	PADUCAH BARKLEY REGIONAL AIRPORT KY US	20170623	87	68	0	2017	06	23	LAGGED & CALENDAR	LAGGED PERIOD	20YR Lagged Period	FY2016 Lagged	6/23/2017
GHCND:USW00003816	PADUCAH BARKLEY REGIONAL AIRPORT KY US	20170624	81	59	0	2017	06	24	LAGGED & CALENDAR	LAGGED PERIOD	20YR Lagged Period	FY2016 Lagged	6/24/2017
GHCND:USW00003816	PADUCAH BARKLEY REGIONAL AIRPORT KY US	20170625	84	55	0	2017	06	25	LAGGED & CALENDAR	LAGGED PERIOD	20YR Lagged Period	FY2016 Lagged	6/25/2017
GHCND:USW00003816	PADUCAH BARKLEY REGIONAL AIRPORT KY US	20170626	81	62	0	2017	06	26	LAGGED & CALENDAR	LAGGED PERIOD	20YR Lagged Period	FY2016 Lagged	6/26/2017
GHCND:USW00003816	PADUCAH BARKLEY REGIONAL AIRPORT KY US	20170627	82	59	0	2017	06	27	LAGGED & CALENDAR	LAGGED PERIOD	20YR Lagged Period	FY2016 Lagged	6/27/2017
GHCND:USW00003816	PADUCAH BARKLEY REGIONAL AIRPORT KY US	20170628	86	61	0	2017	06	28	LAGGED & CALENDAR	LAGGED PERIOD	20YR Lagged Period	FY2016 Lagged	6/28/2017
GHCND:USW00003816	PADUCAH BARKLEY REGIONAL AIRPORT KY US	20170629	89	71	0	2017	06	29	LAGGED & CALENDAR	LAGGED PERIOD	20YR Lagged Period	FY2016 Lagged	6/29/2017
GHCND:USW00003816	PADUCAH BARKLEY REGIONAL AIRPORT KY US	20170630	87	71	0	2017	06	30	LAGGED & CALENDAR	LAGGED PERIOD	20YR Lagged Period	FY2016 Lagged	6/30/2017
GHCND:USW00093820	LEXINGTON BLUEGRASS AIRPORT KY US	20170501	70	51	4	2017	05	01			20YR Lagged Period	FY2016 Lagged	5/1/2017
GHCND:USW00093820	LEXINGTON BLUEGRASS AIRPORT KY US	20170502	72	49	4	2017	05	02			20YR Lagged Period	FY2016 Lagged	5/2/2017
GHCND:USW00093820	LEXINGTON BLUEGRASS AIRPORT KY US	20170503	66	42	11	2017	05	03			20YR Lagged Period	FY2016 Lagged	5/3/2017
GHCND:USW00093820	LEXINGTON BLUEGRASS AIRPORT KY US	20170504	63	54	6	2017	05	04			20YR Lagged Period	FY2016 Lagged	5/4/2017
GHCND:USW00093820	LEXINGTON BLUEGRASS AIRPORT KY US	20170505	58	45	13	2017	05	05			20YR Lagged Period	FY2016 Lagged	5/5/2017
GHCND:USW00093820	LEXINGTON BLUEGRASS AIRPORT KY US	20170506	61	41	14	2017	05	06			20YR Lagged Period	FY2016 Lagged	5/6/2017
GHCND:USW00093820	LEXINGTON BLUEGRASS AIRPORT KY US	20170507	66	37	13	2017	05	07			20YR Lagged Period	FY2016 Lagged	5/7/2017
GHCND:USW00093820	LEXINGTON BLUEGRASS AIRPORT KY US	20170508	68	36	13	2017	05	08			20YR Lagged Period	FY2016 Lagged	5/8/2017
GHCND:USW00093820	LEXINGTON BLUEGRASS AIRPORT KY US	20170509	82	54	0	2017	05	09			20YR Lagged Period	FY2016 Lagged	5/9/2017
GHCND:USW00093820	LEXINGTON BLUEGRASS AIRPORT KY US	20170510	85	62	0	2017	05	10			20YR Lagged Period	FY2016 Lagged	5/10/2017
GHCND:USW00093820	LEXINGTON BLUEGRASS AIRPORT KY US	20170511	79	61	0	2017	05	11			20YR Lagged Period	FY2016 Lagged	5/11/2017
GHCND:USW00093820	LEXINGTON BLUEGRASS AIRPORT KY US	20170512	62	56	6	2017	05	12			20YR Lagged Period	FY2016 Lagged	5/12/2017
GHCND:USW00093820	LEXINGTON BLUEGRASS AIRPORT KY US	20170513	74	46	5	2017	05	13			20YR Lagged Period	FY2016 Lagged	5/13/2017
GHCND:USW00093820	LEXINGTON BLUEGRASS AIRPORT KY US	20170514	82	54	0	2017	05	14			20YR Lagged Period	FY2016 Lagged	5/14/2017
GHCND:USW00093820	LEXINGTON BLUEGRASS AIRPORT KY US	20170515	83	58	0	2017	05	15			20YR Lagged Period	FY2016 Lagged	5/15/2017
GHCND:USW00093820	LEXINGTON BLUEGRASS AIRPORT KY US	20170516	85	61	0	2017	05	16			20YR Lagged Period	FY2016 Lagged	5/16/2017
GHCND:USW00093820	LEXINGTON BLUEGRASS AIRPORT KY US	20170517	86	68	0	2017	05	17			20YR Lagged Period	FY2016 Lagged	5/17/2017
GHCND:USW00093820	LEXINGTON BLUEGRASS AIRPORT KY US	20170518	86	70	0	2017	05	18			20YR Lagged Period	FY2016 Lagged	5/18/2017
GHCND:USW00093820	LEXINGTON BLUEGRASS AIRPORT KY US	20170519	82	67	0	2017	05	19			20YR Lagged Period	FY2016 Lagged	5/19/2017
GHCND:USW00093820	LEXINGTON BLUEGRASS AIRPORT KY US	20170520	88	66	0	2017	05	20			20YR Lagged Period	FY2016 Lagged	5/20/2017
GHCND:USW00093820	LEXINGTON BLUEGRASS AIRPORT KY US	20170521	80	62	0	2017	05	21			20YR Lagged Period	FY2016 Lagged	5/21/2017
GHCND:USW00093820	LEXINGTON BLUEGRASS AIRPORT KY US	20170522	70	52	4	2017	05	22			20YR Lagged Period	FY2016 Lagged	5/22/2017
GHCND:USW00093820	LEXINGTON BLUEGRASS AIRPORT KY US	20170523	75	55	0	2017	05	23			20YR Lagged Period	FY2016 Lagged	5/23/2017
GHCND:USW00093820	LEXINGTON BLUEGRASS AIRPORT KY US	20170524	70	57	1	2017	05	24			20YR Lagged Period	FY2016 Lagged	5/24/2017
GHCND:USW00093820	LEXINGTON BLUEGRASS AIRPORT KY US	20170525	64	56	5	2017	05	25			20YR Lagged Period	FY2016 Lagged	5/25/2017
GHCND:USW00093820	LEXINGTON BLUEGRASS AIRPORT KY US	20170526	79	54	0	2017	05	26			20YR Lagged Period	FY2016 Lagged	5/26/2017
GHCND:USW00093820	LEXINGTON BLUEGRASS AIRPORT KY US	20170527	82	64	0	2017	05	27			20YR Lagged Period	FY2016 Lagged	5/27/2017
GHCND:USW00093820	LEXINGTON BLUEGRASS AIRPORT KY US	20170528	77	61	0	2017	05	28			20YR Lagged Period	FY2016 Lagged	5/28/2017
GHCND:USW00093820	LEXINGTON BLUEGRASS AIRPORT KY US	20170529	82	63	0	2017	05	29			20YR Lagged Period	FY2016 Lagged	5/29/2017
GHCND:USW00093820	LEXINGTON BLUEGRASS AIRPORT KY US	20170530	83	61	0	2017	05	30			20YR Lagged Period	FY2016 Lagged	5/30/2017
GHCND:USW00093820	LEXINGTON BLUEGRASS AIRPORT KY US	20170531	82	59	0	2017	05	31			20YR Lagged Period	FY2016 Lagged	5/31/2017
GHCND:USW00093820	LEXINGTON BLUEGRASS AIRPORT KY US	20170601	82	57	0	2017	06	01			20YR Lagged Period	FY2016 Lagged	6/1/2017
GHCND:USW00093820	LEXINGTON BLUEGRASS AIRPORT KY US	20170602	84	53	0	2017	06	02			20YR Lagged Period	FY2016 Lagged	6/2/2017
GHCND:USW00093820	LEXINGTON BLUEGRASS AIRPORT KY US	20170603	86	55	0	2017	06	03			20YR Lagged Period	FY2016 Lagged	6/3/2017
GHCND:USW00093820	LEXINGTON BLUEGRASS AIRPORT KY US	20170604	87	56	0	2017	06	04			20YR Lagged Period	FY2016 Lagged	6/4/2017
GHCND:USW00093820	LEXINGTON BLUEGRASS AIRPORT KY US	20170605	80	61	0	2017	06	05			20YR Lagged Period	FY2016 Lagged	6/5/2017
GHCND:USW00093820	LEXINGTON BLUEGRASS AIRPORT KY US	20170606	77	59	0	2017	06	06			20YR Lagged Period	FY2016 Lagged	6/6/2017
GHCND:USW00093820	LEXINGTON BLUEGRASS AIRPORT KY US	20170607	70	54	3	2017	06	07			20YR Lagged Period	FY2016 Lagged	6/7/2017
GHCND:USW00093820	LEXINGTON BLUEGRASS AIRPORT KY US	20170608	75	50	2	2017	06	08			20YR Lagged Period	FY2016 Lagged	6/8/2017
GHCND:USW00093820	LEXINGTON BLUEGRASS AIRPORT KY US	20170609	80	52	0	2017	06	09			20YR Lagged Period	FY2016 Lagged	6/9/2017
GHCND:USW00093820	LEXINGTON BLUEGRASS AIRPORT KY US	20170610	84	59	0	2017	06	10			20YR Lagged Period	FY2016 Lagged	6/10/2017
GHCND:USW00093820	LEXINGTON BLUEGRASS AIRPORT KY US	20170611	89	64	0	2017	06	11			20YR Lagged Period	FY2016 Lagged	6/11/2017
GHCND:USW00093820	LEXINGTON BLUEGRASS AIRPORT KY US	20170612	92	71	0	2017	06	12			20YR Lagged Period	FY2016 Lagged	6/12/2017
GHCND:USW00093820	LEXINGTON BLUEGRASS AIRPORT KY US	20170613	91	69	0	2017	06	13			20YR Lagged Period	FY2016 Lagged	6/13/2017
GHCND:USW00093820	LEXINGTON BLUEGRASS AIRPORT KY US	20170614	91	66	0	2017	06	14			20YR Lagged Period	FY2016 Lagged	6/14/2017
GHCND:USW00093820	LEXINGTON BLUEGRASS AIRPORT KY US	20170615	83	70	0	2017	06	15			20YR Lagged Period	FY2016 Lagged	6/15/2017
GHCND:USW00093820	LEXINGTON BLUEGRASS AIRPORT KY US	20170616	87	67	0	2017	06	16	LAGGED & CALENDAR	LAGGED PERIOD	20YR Lagged Period	FY2016 Lagged	6/16/2017
GHCND:USW00093820	LEXINGTON BLUEGRASS AIRPORT KY US	20170617	89	67	0	2017	06	17	LAGGED & CALENDAR	LAGGED PERIOD	20YR Lagged Period	FY2016 Lagged	6/17/2017
GHCND:USW00093820	LEXINGTON BLUEGRASS AIRPORT KY US	20170618	88	70	0	2017	06	18	LAGGED & CALENDAR	LAGGED PERIOD	20YR Lagged Period	FY2016 Lagged	6/18/2017
GHCND:USW00093820	LEXINGTON BLUEGRASS AIRPORT KY US	20170619	83	66	0	2017	06	19	LAGGED & CALENDAR	LAGGED PERIOD	20YR Lagged Period	FY2016 Lagged	6/19/2017
GHCND:USW00093820	LEXINGTON BLUEGRASS AIRPORT KY US	20170620	86	62	0	2017	06	20	LAGGED & CALENDAR	LAGGED PERIOD	20YR Lagged Period	FY2016 Lagged	6/20/2017
GHCND:USW00093820	LEXINGTON BLUEGRASS AIRPORT KY US	20170621	90	66	0	2017	06	21	LAGGED & CALENDAR	LAGGED PERIOD	20YR Lagged Period	FY2016 Lagged	6/21/2017
GHCND:USW00093820	LEXINGTON BLUEGRASS AIRPORT KY US	20170622	79	70	0	2017	06	22	LAGGED & CALENDAR	LAGGED PERIOD	20YR Lagged Period	FY2016 Lagged	6/22/2017
GHCND:USW00093820	LEXINGTON BLUEGRASS AIRPORT KY US	20170623	86	67	0	2017	06	23	LAGGED & CALENDAR	LAGGED PERIOD	20YR Lagged Period	FY2016 Lagged	6/23/2017
GHCND:USW00093820	LEXINGTON BLUEGRASS AIRPORT KY US	20170624	81	64	0	2017	06	24	LAGGED & CALENDAR	LAGGED PERIOD	20YR Lagged Period	FY2016 Lagged	6/24/2017
GHCND:USW00093820	LEXINGTON BLUEGRASS AIRPORT KY US	20170625	80	56	0	2017	06	25	LAGGED & CALENDAR	LAGGED PERIOD	20YR Lagged Period	FY2016 Lagged	6/25/2017
GHCND:USW00093820	LEXINGTON BLUEGRASS AIRPORT KY US	20170626	77	56	0	2017	06	26	LAGGED & CALENDAR	LAGGED PERIOD	20YR Lagged Period	FY2016 Lagged	6/26/2017
GHCND:USW00093820	LEXINGTON BLUEGRASS AIRPORT KY US	20170627	77	55	0	2017	06	27	LAGGED & CALENDAR	LAGGED PERIOD	20YR Lagged Period	FY2016 Lagged	6/27/2017
GHCND:USW00093820	LEXINGTON BLUEGRASS AIRPORT KY US	20170628	82	53	0	2017	06	28	LAGGED & CALENDAR	LAGGED PERIOD	20YR Lagged Period	FY2016 Lagged	6/28/2017
GHCND:USW00093820	LEXINGTON BLUEGRASS AIRPORT KY US	20170629	87	66	0	2017	06	29	LAGGED & CALENDAR	LAGGED PERIOD	20YR Lagged Period	FY2016 Lagged	6/29/2017
GHCND:USW00093820	LEXINGTON BLUEGRASS AIRPORT KY US	20170630	85	69	0	2017	06	30	LAGGED & CALENDAR	LAGGED PERIOD	20YR Lagged Period	FY2016 Lagged	6/30/2017
GHCND:USW00013897	NASHVILLE INTERNATIONAL AIRPORT TN US	20170501	69	55	3	2017	05	01			20YR Lagged Period	FY2016 Lagged	5/1/2017
GHCND:USW00013897	NASHVILLE INTERNATIONAL AIRPORT TN US	20170502	79	48	1	2017	05	02			20YR Lagged Period	FY2016 Lagged	5/2/2017
GHCND:USW00013897	NASHVILLE INTERNATIONAL AIRPORT TN US	20170503	79	54	0	2017	05	03			20YR Lagged Period	FY2016 Lagged	5/3/2017
GHCND:USW00013897	NASHVILLE INTERNATIONAL AIRPORT TN US	20170504	65	54	5	2017	05	04			20YR Lagged Period	FY2016 Lagged	5/4/2017
GHCND:USW00013897	NASHVILLE INTERNATIONAL AIRPORT TN US	20170505	54	47	14	2017	05	05			20YR Lagged Period	FY2016 Lagged	5/5/2017
GHCND:USW00013897	NASHVILLE INTERNATIONAL AIRPORT TN US	20170506	71	43	8	2017	05	06			20YR Lagged Period	FY2016 Lagged	5/6/2017
GHCND:USW00013897	NASHVILLE INTERNATIONAL AIRPORT TN US	20170507	73	42	7	2017	05	07			20YR Lagged Period	FY2016 Lagged	5/7/2017
GHCND:USW00013897	NASHVILLE INTERNATIONAL AIRPORT TN US	20170508	82	49	0	2017	05	08			20YR Lagged Period	FY2016 Lagged	5/8/2017
GHCND:USW00013897	NASHVILLE INTERNATIONAL AIRPORT TN US	20170509	85	63	0	2017	05	09			20YR Lagged Period	FY2016 Lagged	5/9/2017
GHCND:USW00013897	NASHVILLE INTERNATIONAL AIRPORT TN US	20170510	85	62	0	2017	05	10			20YR Lagged Period	FY2016 Lagged	5/10/2017
GHCND:USW00013897	NASHVILLE INTERNATIONAL AIRPORT TN US	20170511	84	65	0	2017	05	11			20YR Lagged Period	FY2016 Lagged	5/11/2017
GHCND:USW00013897	NASHVILLE INTERNATIONAL AIRPORT TN US	20170512	73	61	0	2017	05	12			20YR Lagged Period	FY2016 Lagged	5/12/2017
GHCND:USW00013897	NASHVILLE INTERNATIONAL AIRPORT TN US	20170513	76	56	0	2017	05	13			20YR Lagged Period	FY2016 Lagged	5/13/2017
GHCND:USW00013897	NASHVILLE INTERNATIONAL AIRPORT TN US	20170514	85	52	0	2017	05	14			20YR Lagged Period	FY2016 Lagged	5/14/2017
GHCND:USW00013897	NASHVILLE INTERNATIONAL AIRPORT TN US	20170515	87	57	0	2017	05	15			20YR Lagged Period	FY2016 Lagged	5/15/2017
GHCND:USW00013897	NASHVILLE INTERNATIONAL AIRPORT TN US	20170516	89	60	0	2017	05	16			20YR Lagged Period	FY2016 Lagged	5/16/2017
GHCND:USW00013897	NASHVILLE INTERNATIONAL AIRPORT TN US	20170517	89	68	0	2017	05	17			20YR Lagged Period	FY2016 Lagged	5/17/2017
GHCND:USW00013897	NASHVILLE INTERNATIONAL AIRPORT TN US	20170518	89	71	0	2017	05	18			20YR Lagged Period	FY2016 Lagged	5/18/2017
GHCND:USW00013897	NASHVILLE INTERNATIONAL AIRPORT TN US	20170519	91	70	0	2017	05	19			20YR Lagged Period	FY2016 Lagged	5/19/2017
GHCND:USW00013897	NASHVILLE INTERNATIONAL AIRPORT TN US	20170520	91	68	0	2017	05	20			20YR Lagged Period	FY2016 Lagged	5/20/2017
GHCND:USW00013897	NASHVILLE INTERNATIONAL AIRPORT TN US	20170521	84	67	0	2017	05	21			20YR Lagged Period	FY2016 Lagged	5/21/2017
GHCND:USW00013897	NASHVILLE INTERNATIONAL AIRPORT TN US	20170522	76	60	0	2017	05	22			20YR Lagged Period	FY2016 Lagged	5/22/2017
GHCND:USW00013897	NASHVILLE INTERNATIONAL AIRPORT TN US	20170523	80	63	0	2017	05	23			20YR Lagged Period	FY2016 Lagged	5/23/2017
GHCND:USW00013897	NASHVILLE INTERNATIONAL AIRPORT TN US	20170524	67	56	3	2017	05	24			20YR Lagged Period	FY2016 Lagged	5/24/2017
GHCND:USW00013897	NASHVILLE INTERNATIONAL AIRPORT TN US	20170525	75	54	0	2017	05	25			20YR Lagged Period	FY2016 Lagged	5/25/2017
GHCND:USW00013897	NASHVILLE INTERNATIONAL AIRPORT TN US	20170526	88	54	0	2017	05	26			20YR Lagged Period	FY2016 Lagged	5/26/2017
GHCND:USW00013897	NASHVILLE INTERNATIONAL AIRPORT TN US	20170527	83	65	0	2017	05	27			20YR Lagged Period	FY2016 Lagged	5/27/2017
GHCND:USW00013897	NASHVILLE INTERNATIONAL AIRPORT TN US	20170528	81	64	0	2017	05	28			20YR Lagged Period	FY2016 Lagged	5/28/2017
GHCND:USW00013897	NASHVILLE INTERNATIONAL AIRPORT TN US	20170529	83	65	0	2017	05	29			20YR Lagged Period	FY2016 Lagged	5/29/2017
GHCND:USW00013897	NASHVILLE INTERNATIONAL AIRPORT TN US	20170530	85	64	0	2017	05	30			20YR Lagged Period	FY2016 Lagged	5/30/2017
GHCND:USW00013897	NASHVILLE INTERNATIONAL AIRPORT TN US	20170531	87	60	0	2017	05	31			20YR Lagged Period	FY2016 Lagged	5/31/2017
GHCND:USW00013897	NASHVILLE INTERNATIONAL AIRPORT TN US	20170601	88	63	0	2017	06	01			20YR Lagged Period	FY2016 Lagged	6/1/2017
GHCND:USW00013897	NASHVILLE INTERNATIONAL AIRPORT TN US	20170602	88	64	0	2017	06	02			20YR Lagged Period	FY2016 Lagged	6/2/2017
GHCND:USW00013897	NASHVILLE INTERNATIONAL AIRPORT TN US	20170603	89	67	0	2017	06	03			20YR Lagged Period	FY2016 Lagged	6/3/2017
GHCND:USW00013897	NASHVILLE INTERNATIONAL AIRPORT TN US	20170604	84	68	0	2017	06	04			20YR Lagged Period	FY2016 Lagged	6/4/2017
GHCND:USW00013897	NASHVILLE INTERNATIONAL AIRPORT TN US	20170605	76	69	0	2017	06	05			20YR Lagged Period	FY2016 Lagged	6/5/2017
GHCND:USW00013897	NASHVILLE INTERNATIONAL AIRPORT TN US	20170606	83	63	0	2017	06	06			20YR Lagged Period	FY2016 Lagged	6/6/2017
GHCND:USW00013897	NASHVILLE INTERNATIONAL AIRPORT TN US	20170607	80	58	0	2017	06	07			20YR Lagged Period	FY2016 Lagged	6/7/2017
GHCND:USW00013897	NASHVILLE INTERNATIONAL AIRPORT TN US	20170608	77	56	0	2017	06	08			20YR Lagged Period	FY2016 Lagged	6/8/2017
GHCND:USW00013897	NASHVILLE INTERNATIONAL AIRPORT TN US	20170609	82	53	0	2017	06	09			20YR Lagged Period	FY2016 Lagged	6/9/2017
GHCND:USW00013897	NASHVILLE INTERNATIONAL AIRPORT TN US	20170610	87	59	0	2017	06	10			20YR Lagged Period	FY2016 Lagged	6/10/2017
GHCND:USW00013897	NASHVILLE INTERNATIONAL AIRPORT TN US	20170611	91	64	0	2017	06	11			20YR Lagged Period	FY2016 Lagged	6/11/2017
GHCND:USW00013897	NASHVILLE INTERNATIONAL AIRPORT TN US	20170612	92	72	0	2017	06	12			20YR Lagged Period	FY2016 Lagged	6/12/2017
GHCND:USW00013897	NASHVILLE INTERNATIONAL AIRPORT TN US	20170613	93	71	0	2017	06	13			20YR Lagged Period	FY2016 Lagged	6/13/2017
GHCND:USW00013897	NASHVILLE INTERNATIONAL AIRPORT TN US	20170614	94	71	0	2017	06	14			20YR Lagged Period	FY2016 Lagged	6/14/2017
GHCND:USW00013897	NASHVILLE INTERNATIONAL AIRPORT TN US	20170615	88	68	0	2017	06	15			20YR Lagged Period	FY2016 Lagged	6/15/2017
GHCND:USW00013897	NASHVILLE INTERNATIONAL AIRPORT TN US	20170616	88	69	0	2017	06	16	LAGGED & CALENDAR	LAGGED PERIOD	20YR Lagged Period	FY2016 Lagged	6/16/2017
GHCND:USW00013897	NASHVILLE INTERNATIONAL AIRPORT TN US	20170617	91	68	0	2017	06	17	LAGGED & CALENDAR	LAGGED PERIOD	20YR Lagged Period	FY2016 Lagged	6/17/2017
GHCND:USW00013897	NASHVILLE INTERNATIONAL AIRPORT TN US	20170618	90	70	0	2017	06	18	LAGGED & CALENDAR	LAGGED PERIOD	20YR Lagged Period	FY2016 Lagged	6/18/2017
GHCND:USW00013897	NASHVILLE INTERNATIONAL AIRPORT TN US	20170619	87	65	0	2017	06	19	LAGGED & CALENDAR	LAGGED PERIOD	20YR Lagged Period	FY2016 Lagged	6/19/2017
GHCND:USW00013897	NASHVILLE INTERNATIONAL AIRPORT TN US	20170620	90	63	0	2017	06	20	LAGGED & CALENDAR	LAGGED PERIOD	20YR Lagged Period	FY2016 Lagged	6/20/2017

GHCND:USW00013897	NASHVILLE INTERNATIONAL AIRPORT TN US	20170621	88	64	0	2017	06	21	LAGGED & CALENDAR	LAGGED PERIOD	20YR Lagged Period	FY2016 Lagged	6/21/2017
GHCND:USW00013897	NASHVILLE INTERNATIONAL AIRPORT TN US	20170622	83	72	0	2017	06	22	LAGGED & CALENDAR	LAGGED PERIOD	20YR Lagged Period	FY2016 Lagged	6/22/2017
GHCND:USW00013897	NASHVILLE INTERNATIONAL AIRPORT TN US	20170623	87	76	0	2017	06	23	LAGGED & CALENDAR	LAGGED PERIOD	20YR Lagged Period	FY2016 Lagged	6/23/2017
GHCND:USW00013897	NASHVILLE INTERNATIONAL AIRPORT TN US	20170624	86	70	0	2017	06	24	LAGGED & CALENDAR	LAGGED PERIOD	20YR Lagged Period	FY2016 Lagged	6/24/2017
GHCND:USW00013897	NASHVILLE INTERNATIONAL AIRPORT TN US	20170625	85	62	0	2017	06	25	LAGGED & CALENDAR	LAGGED PERIOD	20YR Lagged Period	FY2016 Lagged	6/25/2017
GHCND:USW00013897	NASHVILLE INTERNATIONAL AIRPORT TN US	20170626	83	61	0	2017	06	26	LAGGED & CALENDAR	LAGGED PERIOD	20YR Lagged Period	FY2016 Lagged	6/26/2017
GHCND:USW00013897	NASHVILLE INTERNATIONAL AIRPORT TN US	20170627	85	64	0	2017	06	27	LAGGED & CALENDAR	LAGGED PERIOD	20YR Lagged Period	FY2016 Lagged	6/27/2017
GHCND:USW00013897	NASHVILLE INTERNATIONAL AIRPORT TN US	20170628	88	59	0	2017	06	28	LAGGED & CALENDAR	LAGGED PERIOD	20YR Lagged Period	FY2016 Lagged	6/28/2017
GHCND:USW00013897	NASHVILLE INTERNATIONAL AIRPORT TN US	20170629	89	70	0	2017	06	29	LAGGED & CALENDAR	LAGGED PERIOD	20YR Lagged Period	FY2016 Lagged	6/29/2017
GHCND:USW00013897	NASHVILLE INTERNATIONAL AIRPORT TN US	20170630	90	72	0	2017	06	30	LAGGED & CALENDAR	LAGGED PERIOD	20YR Lagged Period	FY2016 Lagged	6/30/2017
GHCND:USW00093821	LOUISVILLE INTERNATIONAL AIRPORT KY US	20170501	70	52	4	2017	05	01			20YR Lagged Period	FY2016 Lagged	5/1/2017
GHCND:USW00093821	LOUISVILLE INTERNATIONAL AIRPORT KY US	20170502	74	52	2	2017	05	02			20YR Lagged Period	FY2016 Lagged	5/2/2017
GHCND:USW00093821	LOUISVILLE INTERNATIONAL AIRPORT KY US	20170503	66	49	7	2017	05	03			20YR Lagged Period	FY2016 Lagged	5/3/2017
GHCND:USW00093821	LOUISVILLE INTERNATIONAL AIRPORT KY US	20170504	65	53	6	2017	05	04			20YR Lagged Period	FY2016 Lagged	5/4/2017
GHCND:USW00093821	LOUISVILLE INTERNATIONAL AIRPORT KY US	20170505	55	47	14	2017	05	05			20YR Lagged Period	FY2016 Lagged	5/5/2017
GHCND:USW00093821	LOUISVILLE INTERNATIONAL AIRPORT KY US	20170506	62	42	13	2017	05	06			20YR Lagged Period	FY2016 Lagged	5/6/2017
GHCND:USW00093821	LOUISVILLE INTERNATIONAL AIRPORT KY US	20170507	69	41	10	2017	05	07			20YR Lagged Period	FY2016 Lagged	5/7/2017
GHCND:USW00093821	LOUISVILLE INTERNATIONAL AIRPORT KY US	20170508	69	45	8	2017	05	08			20YR Lagged Period	FY2016 Lagged	5/8/2017
GHCND:USW00093821	LOUISVILLE INTERNATIONAL AIRPORT KY US	20170509	86	57	0	2017	05	09			20YR Lagged Period	FY2016 Lagged	5/9/2017
GHCND:USW00093821	LOUISVILLE INTERNATIONAL AIRPORT KY US	20170510	87	67	0	2017	05	10			20YR Lagged Period	FY2016 Lagged	5/10/2017
GHCND:USW00093821	LOUISVILLE INTERNATIONAL AIRPORT KY US	20170511	78	63	0	2017	05	11			20YR Lagged Period	FY2016 Lagged	5/11/2017
GHCND:USW00093821	LOUISVILLE INTERNATIONAL AIRPORT KY US	20170512	63	56	5	2017	05	12			20YR Lagged Period	FY2016 Lagged	5/12/2017
GHCND:USW00093821	LOUISVILLE INTERNATIONAL AIRPORT KY US	20170513	77	51	1	2017	05	13			20YR Lagged Period	FY2016 Lagged	5/13/2017
GHCND:USW00093821	LOUISVILLE INTERNATIONAL AIRPORT KY US	20170514	84	57	0	2017	05	14			20YR Lagged Period	FY2016 Lagged	5/14/2017
GHCND:USW00093821	LOUISVILLE INTERNATIONAL AIRPORT KY US	20170515	86	60	0	2017	05	15			20YR Lagged Period	FY2016 Lagged	5/15/2017
GHCND:USW00093821	LOUISVILLE INTERNATIONAL AIRPORT KY US	20170516	87	64	0	2017	05	16			20YR Lagged Period	FY2016 Lagged	5/16/2017
GHCND:USW00093821	LOUISVILLE INTERNATIONAL AIRPORT KY US	20170517	87	69	0	2017	05	17			20YR Lagged Period	FY2016 Lagged	5/17/2017
GHCND:USW00093821	LOUISVILLE INTERNATIONAL AIRPORT KY US	20170518	88	74	0	2017	05	18			20YR Lagged Period	FY2016 Lagged	5/18/2017
GHCND:USW00093821	LOUISVILLE INTERNATIONAL AIRPORT KY US	20170519	87	69	0	2017	05	19			20YR Lagged Period	FY2016 Lagged	5/19/2017
GHCND:USW00093821	LOUISVILLE INTERNATIONAL AIRPORT KY US	20170520	89	68	0	2017	05	20			20YR Lagged Period	FY2016 Lagged	5/20/2017
GHCND:USW00093821	LOUISVILLE INTERNATIONAL AIRPORT KY US	20170521	82	64	0	2017	05	21			20YR Lagged Period	FY2016 Lagged	5/21/2017
GHCND:USW00093821	LOUISVILLE INTERNATIONAL AIRPORT KY US	20170522	73	55	1	2017	05	22			20YR Lagged Period	FY2016 Lagged	5/22/2017
GHCND:USW00093821	LOUISVILLE INTERNATIONAL AIRPORT KY US	20170523	78	57	0	2017	05	23			20YR Lagged Period	FY2016 Lagged	5/23/2017
GHCND:USW00093821	LOUISVILLE INTERNATIONAL AIRPORT KY US	20170524	69	57	2	2017	05	24			20YR Lagged Period	FY2016 Lagged	5/24/2017
GHCND:USW00093821	LOUISVILLE INTERNATIONAL AIRPORT KY US	20170525	70	58	1	2017	05	25			20YR Lagged Period	FY2016 Lagged	5/25/2017
GHCND:USW00093821	LOUISVILLE INTERNATIONAL AIRPORT KY US	20170526	83	56	0	2017	05	26			20YR Lagged Period	FY2016 Lagged	5/26/2017
GHCND:USW00093821	LOUISVILLE INTERNATIONAL AIRPORT KY US	20170527	87	67	0	2017	05	27			20YR Lagged Period	FY2016 Lagged	5/27/2017
GHCND:USW00093821	LOUISVILLE INTERNATIONAL AIRPORT KY US	20170528	77	65	0	2017	05	28			20YR Lagged Period	FY2016 Lagged	5/28/2017
GHCND:USW00093821	LOUISVILLE INTERNATIONAL AIRPORT KY US	20170529	84	65	0	2017	05	29			20YR Lagged Period	FY2016 Lagged	5/29/2017
GHCND:USW00093821	LOUISVILLE INTERNATIONAL AIRPORT KY US	20170530	85	64	0	2017	05	30			20YR Lagged Period	FY2016 Lagged	5/30/2017
GHCND:USW00093821	LOUISVILLE INTERNATIONAL AIRPORT KY US	20170531	84	63	0	2017	05	31			20YR Lagged Period	FY2016 Lagged	5/31/2017
GHCND:USW00093821	LOUISVILLE INTERNATIONAL AIRPORT KY US	20170601	83	62	0	2017	06	01			20YR Lagged Period	FY2016 Lagged	6/1/2017
GHCND:USW00093821	LOUISVILLE INTERNATIONAL AIRPORT KY US	20170602	87	61	0	2017	06	02			20YR Lagged Period	FY2016 Lagged	6/2/2017
GHCND:USW00093821	LOUISVILLE INTERNATIONAL AIRPORT KY US	20170603	90	62	0	2017	06	03			20YR Lagged Period	FY2016 Lagged	6/3/2017
GHCND:USW00093821	LOUISVILLE INTERNATIONAL AIRPORT KY US	20170604	88	63	0	2017	06	04			20YR Lagged Period	FY2016 Lagged	6/4/2017
GHCND:USW00093821	LOUISVILLE INTERNATIONAL AIRPORT KY US	20170605	86	66	0	2017	06	05			20YR Lagged Period	FY2016 Lagged	6/5/2017
GHCND:USW00093821	LOUISVILLE INTERNATIONAL AIRPORT KY US	20170606	81	64	0	2017	06	06			20YR Lagged Period	FY2016 Lagged	6/6/2017
GHCND:USW00093821	LOUISVILLE INTERNATIONAL AIRPORT KY US	20170607	72	61	0	2017	06	07			20YR Lagged Period	FY2016 Lagged	6/7/2017
GHCND:USW00093821	LOUISVILLE INTERNATIONAL AIRPORT KY US	20170608	76	56	0	2017	06	08			20YR Lagged Period	FY2016 Lagged	6/8/2017
GHCND:USW00093821	LOUISVILLE INTERNATIONAL AIRPORT KY US	20170609	84	57	0	2017	06	09			20YR Lagged Period	FY2016 Lagged	6/9/2017
GHCND:USW00093821	LOUISVILLE INTERNATIONAL AIRPORT KY US	20170610	86	63	0	2017	06	10			20YR Lagged Period	FY2016 Lagged	6/10/2017
GHCND:USW00093821	LOUISVILLE INTERNATIONAL AIRPORT KY US	20170611	90	67	0	2017	06	11			20YR Lagged Period	FY2016 Lagged	6/11/2017
GHCND:USW00093821	LOUISVILLE INTERNATIONAL AIRPORT KY US	20170612	92	73	0	2017	06	12			20YR Lagged Period	FY2016 Lagged	6/12/2017
GHCND:USW00093821	LOUISVILLE INTERNATIONAL AIRPORT KY US	20170613	94	73	0	2017	06	13			20YR Lagged Period	FY2016 Lagged	6/13/2017
GHCND:USW00093821	LOUISVILLE INTERNATIONAL AIRPORT KY US	20170614	94	72	0	2017	06	14			20YR Lagged Period	FY2016 Lagged	6/14/2017
GHCND:USW00093821	LOUISVILLE INTERNATIONAL AIRPORT KY US	20170615	83	70	0	2017	06	15			20YR Lagged Period	FY2016 Lagged	6/15/2017
GHCND:USW00093821	LOUISVILLE INTERNATIONAL AIRPORT KY US	20170616	89	70	0	2017	06	16	LAGGED & CALENDAR	LAGGED PERIOD	20YR Lagged Period	FY2016 Lagged	6/16/2017
GHCND:USW00093821	LOUISVILLE INTERNATIONAL AIRPORT KY US	20170617	91	71	0	2017	06	17	LAGGED & CALENDAR	LAGGED PERIOD	20YR Lagged Period	FY2016 Lagged	6/17/2017
GHCND:USW00093821	LOUISVILLE INTERNATIONAL AIRPORT KY US	20170618	88	72	0	2017	06	18	LAGGED & CALENDAR	LAGGED PERIOD	20YR Lagged Period	FY2016 Lagged	6/18/2017
GHCND:USW00093821	LOUISVILLE INTERNATIONAL AIRPORT KY US	20170619	86	68	0	2017	06	19	LAGGED & CALENDAR	LAGGED PERIOD	20YR Lagged Period	FY2016 Lagged	6/19/2017
GHCND:USW00093821	LOUISVILLE INTERNATIONAL AIRPORT KY US	20170620	89	68	0	2017	06	20	LAGGED & CALENDAR	LAGGED PERIOD	20YR Lagged Period	FY2016 Lagged	6/20/2017
GHCND:USW00093821	LOUISVILLE INTERNATIONAL AIRPORT KY US	20170621	93	68	0	2017	06	21	LAGGED & CALENDAR	LAGGED PERIOD	20YR Lagged Period	FY2016 Lagged	6/21/2017
GHCND:USW00093821	LOUISVILLE INTERNATIONAL AIRPORT KY US	20170622	82	72	0	2017	06	22	LAGGED & CALENDAR	LAGGED PERIOD	20YR Lagged Period	FY2016 Lagged	6/22/2017
GHCND:USW00093821	LOUISVILLE INTERNATIONAL AIRPORT KY US	20170623	86	71	0	2017	06	23	LAGGED & CALENDAR	LAGGED PERIOD	20YR Lagged Period	FY2016 Lagged	6/23/2017
GHCND:USW00093821	LOUISVILLE INTERNATIONAL AIRPORT KY US	20170624	82	62	0	2017	06	24	LAGGED & CALENDAR	LAGGED PERIOD	20YR Lagged Period	FY2016 Lagged	6/24/2017
GHCND:USW00093821	LOUISVILLE INTERNATIONAL AIRPORT KY US	20170625	84	60	0	2017	06	25	LAGGED & CALENDAR	LAGGED PERIOD	20YR Lagged Period	FY2016 Lagged	6/25/2017
GHCND:USW00093821	LOUISVILLE INTERNATIONAL AIRPORT KY US	20170626	81	60	0	2017	06	26	LAGGED & CALENDAR	LAGGED PERIOD	20YR Lagged Period	FY2016 Lagged	6/26/2017
GHCND:USW00093821	LOUISVILLE INTERNATIONAL AIRPORT KY US	20170627	79	60	0	2017	06	27	LAGGED & CALENDAR	LAGGED PERIOD	20YR Lagged Period	FY2016 Lagged	6/27/2017
GHCND:USW00093821	LOUISVILLE INTERNATIONAL AIRPORT KY US	20170628	85	59	0	2017	06	28	LAGGED & CALENDAR	LAGGED PERIOD	20YR Lagged Period	FY2016 Lagged	6/28/2017
GHCND:USW00093821	LOUISVILLE INTERNATIONAL AIRPORT KY US	20170629	91	69	0	2017	06	29	LAGGED & CALENDAR	LAGGED PERIOD	20YR Lagged Period	FY2016 Lagged	6/29/2017
GHCND:USW00093821	LOUISVILLE INTERNATIONAL AIRPORT KY US	20170630	86	72	0	2017	06	30	LAGGED & CALENDAR	LAGGED PERIOD	20YR Lagged Period	FY2016 Lagged	6/30/2017
USW00093817	EVANSVILLE REGIONAL AIRPORT IN US	20170701	88	67	0	2017	07	01	LAGGED & CALENDAR	LAGGED PERIOD	20YR Lagged Period	FY2016 Lagged	7/1/2017
USW00093817	EVANSVILLE REGIONAL AIRPORT IN US	20170702	91	63	0	2017	07	02	LAGGED & CALENDAR	LAGGED PERIOD	20YR Lagged Period	FY2016 Lagged	7/2/2017
USW00093817	EVANSVILLE REGIONAL AIRPORT IN US	20170703	86	66	0	2017	07	03	LAGGED & CALENDAR	LAGGED PERIOD	20YR Lagged Period	FY2016 Lagged	7/3/2017
USW00093817	EVANSVILLE REGIONAL AIRPORT IN US	20170704	89	69	0	2017	07	04	LAGGED & CALENDAR	LAGGED PERIOD	20YR Lagged Period	FY2016 Lagged	7/4/2017
USW00093817	EVANSVILLE REGIONAL AIRPORT IN US	20170705	84	72	0	2017	07	05	LAGGED & CALENDAR	LAGGED PERIOD	20YR Lagged Period	FY2016 Lagged	7/5/2017
USW00093817	EVANSVILLE REGIONAL AIRPORT IN US	20170706	84	70	0	2017	07	06	LAGGED & CALENDAR	LAGGED PERIOD	20YR Lagged Period	FY2016 Lagged	7/6/2017
USW00093817	EVANSVILLE REGIONAL AIRPORT IN US	20170707	91	69	0	2017	07	07	LAGGED & CALENDAR	LAGGED PERIOD	20YR Lagged Period	FY2016 Lagged	7/7/2017
USW00093817	EVANSVILLE REGIONAL AIRPORT IN US	20170708	89	68	0	2017	07	08	LAGGED & CALENDAR	LAGGED PERIOD	20YR Lagged Period	FY2016 Lagged	7/8/2017
USW00093817	EVANSVILLE REGIONAL AIRPORT IN US	20170709	89	66	0	2017	07	09	LAGGED & CALENDAR	LAGGED PERIOD	20YR Lagged Period	FY2016 Lagged	7/9/2017
USW00093817	EVANSVILLE REGIONAL AIRPORT IN US	20170710	91	71	0	2017	07	10	LAGGED & CALENDAR	LAGGED PERIOD	20YR Lagged Period	FY2016 Lagged	7/10/2017
USW00093817	EVANSVILLE REGIONAL AIRPORT IN US	20170711	89	74	0	2017	07	11	LAGGED & CALENDAR	LAGGED PERIOD	20YR Lagged Period	FY2016 Lagged	7/11/2017
USW00093817	EVANSVILLE REGIONAL AIRPORT IN US	20170712	94	70	0	2017	07	12	LAGGED & CALENDAR	LAGGED PERIOD	20YR Lagged Period	FY2016 Lagged	7/12/2017
USW00093817	EVANSVILLE REGIONAL AIRPORT IN US	20170713	93	73	0	2017	07	13	LAGGED & CALENDAR	LAGGED PERIOD	20YR Lagged Period	FY2016 Lagged	7/13/2017
USW00093817	EVANSVILLE REGIONAL AIRPORT IN US	20170714	89	71	0	2017	07	14	LAGGED & CALENDAR	LAGGED PERIOD	20YR Lagged Period	FY2016 Lagged	7/14/2017
USW00093817	EVANSVILLE REGIONAL AIRPORT IN US	20170715	86	67	0	2017	07	15	LAGGED & CALENDAR	LAGGED PERIOD	20YR Lagged Period	FY2016 Lagged	7/15/2017
USW00093817	EVANSVILLE REGIONAL AIRPORT IN US	20170716	89	63	0	2017	07	16	LAGGED & CALENDAR	LAGGED PERIOD	20YR Lagged Period	FY2016 Lagged	7/16/2017
USW00093817	EVANSVILLE REGIONAL AIRPORT IN US	20170717	93	66	0	2017	07	17	LAGGED & CALENDAR	LAGGED PERIOD	20YR Lagged Period	FY2016 Lagged	7/17/2017
USW00093817	EVANSVILLE REGIONAL AIRPORT IN US	20170718	92	71	0	2017	07	18	LAGGED & CALENDAR	LAGGED PERIOD	20YR Lagged Period	FY2016 Lagged	7/18/2017
USW00093817	EVANSVILLE REGIONAL AIRPORT IN US	20170719	93	68	0	2017	07	19	LAGGED & CALENDAR	LAGGED PERIOD	20YR Lagged Period	FY2016 Lagged	7/19/2017
USW00093817	EVANSVILLE REGIONAL AIRPORT IN US	20170720	97	74	0	2017	07	20	LAGGED & CALENDAR	LAGGED PERIOD	20YR Lagged Period	FY2016 Lagged	7/20/2017
USW00093817	EVANSVILLE REGIONAL AIRPORT IN US	20170721	98	76	0	2017	07	21	LAGGED & CALENDAR	LAGGED PERIOD	20YR Lagged Period	FY2016 Lagged	7/21/2017
USW00093817	EVANSVILLE REGIONAL AIRPORT IN US	20170722	99	78	0	2017	07	22	LAGGED & CALENDAR	LAGGED PERIOD	20YR Lagged Period	FY2016 Lagged	7/22/2017
USW00093817	EVANSVILLE REGIONAL AIRPORT IN US	20170723	89	71	0	2017	07	23	LAGGED & CALENDAR	LAGGED PERIOD	20YR Lagged Period	FY2016 Lagged	7/23/2017
USW00093817	EVANSVILLE REGIONAL AIRPORT IN US	20170724	92	71	0	2017	07	24	LAGGED & CALENDAR	LAGGED PERIOD	20YR Lagged Period	FY2016 Lagged	7/24/2017
USW00093817	EVANSVILLE REGIONAL AIRPORT IN US	20170725	89	70	0	2017	07	25	LAGGED & CALENDAR	LAGGED PERIOD	20YR Lagged Period	FY2016 Lagged	7/25/2017
USW00093817	EVANSVILLE REGIONAL AIRPORT IN US	20170726	97	69	0	2017	07	26	LAGGED & CALENDAR	LAGGED PERIOD	20YR Lagged Period	FY2016 Lagged	7/26/2017
USW00093817	EVANSVILLE REGIONAL AIRPORT IN US	20170727	88	74	0	2017	07	27	LAGGED & CALENDAR	LAGGED PERIOD	20YR Lagged Period	FY2016 Lagged	7/27/2017
USW00093817	EVANSVILLE REGIONAL AIRPORT IN US	20170728	86	70	0	2017	07	28	LAGGED & CALENDAR	LAGGED PERIOD	20YR Lagged Period	FY2016 Lagged	7/28/2017
USW00093817	EVANSVILLE REGIONAL AIRPORT IN US	20170729	82	64	0	2017	07	29	LAGGED & CALENDAR	LAGGED PERIOD	20YR Lagged Period	FY2016 Lagged	7/29/2017
USW00093817	EVANSVILLE REGIONAL AIRPORT IN US	20170730	84	60	0	2017	07	30	LAGGED & CALENDAR	LAGGED PERIOD	20YR Lagged Period	FY2016 Lagged	7/30/2017
USW00093817	EVANSVILLE REGIONAL AIRPORT IN US	20170731	87	63	0	2017	07	31	LAGGED & CALENDAR	LAGGED PERIOD	20YR Lagged Period	FY2016 Lagged	7/31/2017
USW00093817	EVANSVILLE REGIONAL AIRPORT IN US	20170801	88	70	0	2017	08	01	LAGGED & CALENDAR	LAGGED PERIOD	20YR Lagged Period	FY2016 Lagged	8/1/2017
USW00093817	EVANSVILLE REGIONAL AIRPORT IN US	20170802	88	66	0	2017	08	02	LAGGED & CALENDAR	LAGGED PERIOD	20YR Lagged Period	FY2016 Lagged	8/2/2017
USW00093817	EVANSVILLE REGIONAL AIRPORT IN US	20170803	88	68	0	2017	08	03	LAGGED & CALENDAR	LAGGED PERIOD	20YR Lagged Period	FY2016 Lagged	8/3/2017
USW00093817	EVANSVILLE REGIONAL AIRPORT IN US	20170804	77	58	0	2017	08	04	LAGGED & CALENDAR	LAGGED PERIOD	20YR Lagged Period	FY2016 Lagged	8/4/2017
USW00093817	EVANSVILLE REGIONAL AIRPORT IN US	20170805	79	54	0	2017	08	05	LAGGED & CALENDAR	LAGGED PERIOD	20YR Lagged Period	FY2016 Lagged	8/5/2017
USW00093817	EVANSVILLE REGIONAL AIRPORT IN US	20170806	70	64	0	2017	08	06	LAGGED & CALENDAR	LAGGED PERIOD	20YR Lagged Period	FY2016 Lagged	8/6/2017
USW00093817	EVANSVILLE REGIONAL AIRPORT IN US	20170807	82	65	0	2017	08	07	LAGGED & CALENDAR	LAGGED PERIOD	20YR Lagged Period	FY2016 Lagged	8/7/2017
USW00093817	EVANSVILLE REGIONAL AIRPORT IN US	20170808	83	63	0	2017	08	08	LAGGED & CALENDAR	LAGGED PERIOD	20YR Lagged Period	FY2016 Lagged	8/8/2017
USW00093817	EVANSVILLE REGIONAL AIRPORT IN US	20170809	83	61	0	2017	08	09	LAGGED & CALENDAR	LAGGED PERIOD	20YR Lagged Period	FY2016 Lagged	8/9/2017
USW00093817	EVANSVILLE REGIONAL AIRPORT IN US	20170810	87	64	0	2017	08	10	LAGGED & CALENDAR	LAGGED PERIOD	20YR Lagged Period	FY2016 Lagged	8/10/2017
USW00093817	EVANSVILLE REGIONAL AIRPORT IN US	20170811	80	66	0	2017	08	11	LAGGED & CALENDAR	LAGGED PERIOD	20YR Lagged Period	FY2016 Lagged	8/11/2017
USW00093817	EVANSVILLE REGIONAL AIRPORT IN US	20170812	82	64	0	2017	08	12	LAGGED & CALENDAR	LAGGED PERIOD	20YR Lagged Period	FY2016 Lagged	8/12/2017
USW00093817	EVANSVILLE REGIONAL AIRPORT IN US	20170813	84	61	0	2017	08	13	LAGGED & CALENDAR	LAGGED PERIOD	20YR Lagged Period	FY2016 Lagged	8/13/2017
USW00093817	EVANSVILLE REGIONAL AIRPORT IN US	20170814	82	69	0	2017	08	14	LAGGED & CALENDAR	LAGGED PERIOD	20YR Lagged Period	FY2016 Lagged	8/14/2017
USW00093817	EVANSVILLE REGIONAL AIRPORT IN US	20170815	87	69	0	2017	08	15	LAGGED & CALENDAR	LAGGED PERIOD	20YR Lagged Period	FY2016 Lagged	8/15/2017
USW00093817	EVANSVILLE REGIONAL AIRPORT IN US	20170816	88	69	0	2017	08	16	LAGGED & CALENDAR	LAGGED PERIOD	20YR Lagged Period	FY2016 Lagged	8/16/2017
USW00093817	EVANSVILLE REGIONAL AIRPORT IN US	20170817	91	75	0	2017	08	17	LAGGED & CALENDAR	LAGGED PERIOD	20YR Lagged Period	FY2016 Lagged	8/17/2017
USW00093817	EVANSVILLE REGIONAL AIRPORT IN US	20170818	86	69	0	2017	08	18	LAGGED & CALENDAR	LAGGED PERIOD	20YR Lagged Period	FY2016 Lagged	8/18/2017
USW00093817	EVANSVILLE REGIONAL AIRPORT IN US	20170819	89	69	0	2017	08	19	LAGGED & CALENDAR	LAGGED PERIOD	20YR Lagged Period	FY2016 Lagged	8/19/2017
USW00093817	EVANSVILLE REGIONAL AIRPORT IN US	20170820	94	68	0	2017	08	20	LAGGED & CALENDAR	LAGGED PERIOD	20YR Lagged Period	FY2016 Lagged	8/20/2017
USW00093817	EVANSVILLE REGIONAL AIRPORT IN US	20170821	93	69	0	2017	08	21	LAGGED & CALENDAR	LAGGED PERIOD	20YR Lagged Period	FY2016 Lagged	8/21/2017
USW00093817	EVANSVILLE REGIONAL AIRPORT IN US	20170822	83	69	0	2017	08	22	LAGGED & CALENDAR	LAGGED PERIOD	20YR Lagged Period	FY2016 Lagged	8/22/2017
USW00093817	EVANSVILLE REGIONAL AIRPORT IN US	20170823	91	59	0	2017	08	23	LAGGED & CALENDAR	LAGGED PERIOD	20YR Lagged Period	FY2016 Lagged	8/23/2017
USW00093817	EVANSVILLE REGIONAL AIRPORT IN US	20170824	83	56	0	2017	08	24	LAGGED & CALENDAR	LAGGED PERIOD	20YR Lagged Period	FY2016 Lagged	8/24/2017
USW00093817	EVANSVILLE REGIONAL AIRPORT IN US	20170825	80	59	0	2017	08	25	LAGGED & CALENDAR	LAGGED PERIOD	20YR Lagged Period	FY2016 Lagged	8/25/2017
USW00093817	EVANSVILLE REGIONAL AIRPORT IN US	20170826	82	60	0	2017	08	26	LAGGED & CALENDAR	LAGGED PERIOD	20YR Lagged Period	FY2016 Lagged	8/26/2017
USW00093817	EVANSVILLE REGIONAL AIRPORT IN US	20170827	84	58	0	2017	08	27	LAGGED & CALENDAR	LAGGED PERIOD	20YR Lagged Period	FY2016 Lagged	8/27/2017
USW00093817	EVANSVILLE REGIONAL AIRPORT IN US	20170828	85	65	0	2017	08	28	LAGGED & CALENDAR	LAGGED PERIOD	20YR Lagged Period	FY2016 Lagged	8/28/2017
USW00093817	EVANSVILLE REGIONAL AIRPORT IN US	20170829	87	66	0	2017	08	29	LAGGED & CALENDAR	LAGGED PERIOD	20YR Lagged Period	FY2016 Lagged	8/29/2017
USW00093817	EVANSVILLE REGIONAL AIRPORT IN US	20170830	85	64	0	2017	08	30	LAGGED & CALENDAR	LAGGED PERIOD	20YR Lagged Period	FY2016 Lagged	8/30/2017
USW00093817	EVANSVILLE REGIONAL AIRPORT IN US	20170831	87	65	0	2017	08	31	LAGGED & CALENDAR	LAGGED PERIOD	20YR Lagged Period	FY2016 Lagged	8/31/2017
USW00093817	EVANSVILLE REGIONAL AIRPORT IN US	20170901	73	59	0	2017	09	01	LAGGED & CALENDAR	LAGGED PERIOD	20YR Lagged Period	FY2016 Lagged	9/1/2017
USW00093817	EVANSVILLE REGIONAL AIRPORT IN US	20170902	78	54	0	2017	09	02	LAGGED & CALENDAR	LAGGED PERIOD	20YR Lagged Period	FY2016 Lagged	9/2/2017
USW00093817	EVANSVILLE REGIONAL AIRPORT IN US	20170903	86	55	0	2017	09	03	LAGGED & CALENDAR	LAGGED PERIOD	20YR Lagged Period	FY2016 Lagged	9/3/2017
USW00093817	EVANSVILLE REGIONAL AIRPORT IN US	20170904	89	68	0	2017	09	04	LAGGED & CALENDAR	LAGGED PERIOD	20YR Lagged Period	FY2016 Lagged	9/4/2017
USW00093817	EVANSVILLE REGIONAL AIRPORT IN US	20170905	78	59	0	2017	09	05	LAGGED & CALENDAR	LAGGED PERIOD	20YR Lagged Period	FY2016 Lagged	9/5/2017
USW00093817	EVANSVILLE REGIONAL AIRPORT IN US	20170906	73	49	4	2017	09	06	LAGGED & CALENDAR	LAGGED PERIOD	20YR Lagged Period	FY2016 Lagged	9/6/2017
USW00093817	EVANSVILLE REGIONAL AIRPORT IN US	20170907	73	46	5	2017	09	07	LAGGED & CALENDAR	LAGGED PERIOD	20YR Lagged Period	FY2016 Lagged	9/7/2017
USW00093817	EVANSVILLE REGIONAL AIRPORT IN US	20170908	79	50	0	2017	09	08	LAGGED & CALENDAR	LAGGED PERIOD	20YR Lagged Period	FY2016 Lagged	9/8/2017
USW00093817	EVANSVILLE REGIONAL AIRPORT IN US	20170909	82	53	0	2017	09	09	LAGGED & CALENDAR	LAGGED PERIOD	20YR Lagged Period	FY2016 Lagged	9/9/2017
USW00093817	EVANSVILLE REGIONAL AIRPORT IN US	20170910	78	50	1	2017	09	10	LAGGED & CALENDAR	LAGGED PERIOD	20YR Lagged Period	FY2016 Lagged	9/10/2017
USW00093817	EVANSVILLE REGIONAL AIRPORT IN US	20170911	77	53	0	2017	09	11	LAGGED & CALENDAR	LAGGED PERIOD	20YR Lagged Period	FY2016 Lagged	9/11/2017
USW00093817	EVANSVILLE REGIONAL AIRPORT IN US	20170912	71	58	0	2017	09	12	LAGGED & CALENDAR	LAGGED PERIOD	20YR Lagged Period	FY2016 Lagged	9/12/2017
USW00093817	EVANSVILLE REGIONAL AIRPORT IN US	20170913	65	61	2	2017	09	13	LAGGED & CALENDAR	LAGGED PERIOD	20YR Lagged Period	FY2016 Lagged	9/13/2017
USW00093817	EVANSVILLE REGIONAL AIRPORT IN US	20170914	80	63	0	2017	09	14	LAGGED & CALENDAR	LAGGED PERIOD	20YR Lagged Period	FY2016 Lagged	9/14/2017
USW00093817	EVANSVILLE REGIONAL AIRPORT IN US	20170915	87	61	0	2017	09	15	LAGGED & CALENDAR	LAGGED PERIOD	20YR Lagged Period	FY2016 Lagged	9/15/2017
USW00093817	EVANSVILLE REGIONAL AIRPORT IN US	20170916	88	61	0	2017	09	16	LAGGED & CALENDAR	LAGGED PERIOD	20YR Lagged Period		9/16/2017
USW00093817	EVANSVILLE REGIONAL AIRPORT IN US	20170917	86	62	0	2017	09	17	LAGGED & CALENDAR	LAGGED PERIOD	20YR Lagged Period		9/17/2017
USW00093817	EVANSVILLE REGIONAL AIRPORT IN US	20170918	79	68	0	2017	09	18	LAGGED & CALENDAR	LAGGED PERIOD	20YR Lagged Period		9/18/2017
USW00093817	EVANSVILLE REGIONAL AIRPORT IN US	20170919	83	68	0	2017	09	19	LAGGED & CALENDAR	LAGGED PERIOD	20YR Lagged Period		9/19/2017
USW00093817	EVANSVILLE REGIONAL AIRPORT IN US	20170920	90	67	0	2017	09	20	LAGGED & CALENDAR	LAGGED PERIOD	20YR Lagged Period		9/20/2017
USW00093817	EVANSVILLE REGIONAL AIRPORT IN US	20170921	92	69	0	2017	09	21	LAGGED & CALENDAR	LAGGED PERIOD	20YR Lagged Period		9/21/2017
USW00093817	EVANSVILLE REGIONAL AIRPORT IN US	20170922	91	69	0	2017	09	22	LAGGED & CALENDAR	LAGGED PERIOD	20YR Lagged Period		9/22/2017
USW00093817	EVANSVILLE REGIONAL AIRPORT IN US	20170923	89	66	0	2017	09	23	LAGGED & CALENDAR	LAGGED PERIOD	20YR Lagged Period		9/23/2017
USW00093817	EVANSVILLE REGIONAL AIRPORT IN US	20170924	90	63	0	2017	09	24	LAGGED & CALENDAR	LAGGED PERIOD	20YR Lagged Period		9/24/2017
USW00093817	EVANSVILLE REGIONAL AIRPORT IN US	20170925	91	66	0	2017	09	25	LAGGED & CALENDAR	LAGGED PERIOD	20YR Lagged Period		9/25/2017
USW00093817	EVANSVILLE REGIONAL AIRPORT IN US	20170926	92	66	0	2017	09	26	LAGGED & CALENDAR	LAGGED PERIOD	20YR Lagged Period		9/26/2017
USW00093817	EVANSVILLE REGIONAL AIRPORT IN US	20170927	88	64	0	2017	09	27	LAGGED & CALENDAR	LAGGED PERIOD	20YR Lagged Period		9/27/2017
USW00093817	EVANSVILLE REGIONAL AIRPORT IN US	20170928	77	58	0	2017	09	28	LAGGED & CALENDAR	LAGGED PERIOD	20YR Lagged Period		9/28/2017
USW00093817	EVANSVILLE REGIONAL AIRPORT IN US	20170929	83	50	0	2017	09	29	LAGGED & CALENDAR	LAGGED PERIOD	20YR Lagged Period		9/29/2017
USW00093817	EVANSVILLE REGIONAL AIRPORT IN US	20170930	75	48	3	2017	09	30	LAGGED & CALENDAR	LAGGED PERIOD	20YR Lagged Period		9/30/2017
USW00093817	EVANSVILLE REGIONAL AIRPORT IN US	20171001	78	47	2	2017	10	01	LAGGED & CALENDAR	LAGGED PERIOD	20YR Lagged Period		10/1/2017
USW00093817	EVANSVILLE REGIONAL AIRPORT IN US	20171002	80	61	0	2017	10	02	LAGGED & CALENDAR	LAGGED PERIOD	20YR Lagged Period		10/2/2017
USW00093817	EVANSVILLE REGIONAL AIRPORT IN US	20171003	83	65	0	2017	10	03	LAGGED & CALENDAR	LAGGED PERIOD	20YR Lagged Period		10/3/2017
USW00093817	EVANSVILLE REGIONAL AIRPORT IN US	20171004	86	64	0	2017	10	04	LAGGED & CALENDAR	LAGGED PERIOD	20YR Lagged Period		10/4/2017
USW00093817	EVANSVILLE REGIONAL AIRPORT IN US	20171005	83	65	0	2017	10	05	LAGGED & CALENDAR	LAGGED PERIOD	20YR Lagged Period		10/5/2017
USW00093817	EVANSVILLE REGIONAL AIRPORT IN US	20171006	85	60	0	2017	10	06	LAGGED & CALENDAR	LAGGED PERIOD	20YR Lagged Period		10/6/2017
USW00093817	EVANSVILLE REGIONAL AIRPORT IN US	20171007	84	66	0	2017	10	07	LAGGED & CALENDAR	LAGGED PERIOD	20YR Lagged Period		10/7/2017

USW00093817	EVANSVILLE REGIONAL AIRPORT IN US	20171008	69	63	0	2017	10	08	LAGGED & CALENDAR	LAGGED PERIOD	20YR Lagged Period	10/8/2017
USW00093817	EVANSVILLE REGIONAL AIRPORT IN US	20171009	79	66	0	2017	10	09	LAGGED & CALENDAR	LAGGED PERIOD	20YR Lagged Period	10/9/2017
USW00093817	EVANSVILLE REGIONAL AIRPORT IN US	20171010	75	67	0	2017	10	10	LAGGED & CALENDAR	LAGGED PERIOD	20YR Lagged Period	10/10/2017
USW00093817	EVANSVILLE REGIONAL AIRPORT IN US	20171011	66	53	5	2017	10	11	LAGGED & CALENDAR	LAGGED PERIOD	20YR Lagged Period	10/11/2017
USW00093817	EVANSVILLE REGIONAL AIRPORT IN US	20171012	62	57	5	2017	10	12	LAGGED & CALENDAR	LAGGED PERIOD	20YR Lagged Period	10/12/2017
USW00093817	EVANSVILLE REGIONAL AIRPORT IN US	20171013	76	52	1	2017	10	13	LAGGED & CALENDAR	LAGGED PERIOD	20YR Lagged Period	10/13/2017
USW00093817	EVANSVILLE REGIONAL AIRPORT IN US	20171014	86	56	0	2017	10	14	LAGGED & CALENDAR	LAGGED PERIOD	20YR Lagged Period	10/14/2017
USW00093817	EVANSVILLE REGIONAL AIRPORT IN US	20171015	74	51	2	2017	10	15	LAGGED & CALENDAR	LAGGED PERIOD	20YR Lagged Period	10/15/2017
USW00093817	EVANSVILLE REGIONAL AIRPORT IN US	20171016	65	42	11	2017	10	16	LAGGED & CALENDAR	LAGGED PERIOD	20YR Lagged Period	10/16/2017
USW00093817	EVANSVILLE REGIONAL AIRPORT IN US	20171017	67	39	12	2017	10	17	LAGGED & CALENDAR	LAGGED PERIOD	20YR Lagged Period	10/17/2017
USW00093817	EVANSVILLE REGIONAL AIRPORT IN US	20171018	71	40	9	2017	10	18	LAGGED & CALENDAR	LAGGED PERIOD	20YR Lagged Period	10/18/2017
USW00093817	EVANSVILLE REGIONAL AIRPORT IN US	20171019	75	46	4	2017	10	19	LAGGED & CALENDAR	LAGGED PERIOD	20YR Lagged Period	10/19/2017
USW00093817	EVANSVILLE REGIONAL AIRPORT IN US	20171020	77	46	3	2017	10	20	LAGGED & CALENDAR	LAGGED PERIOD	20YR Lagged Period	10/20/2017
USW00093817	EVANSVILLE REGIONAL AIRPORT IN US	20171021	77	50	1	2017	10	21	LAGGED & CALENDAR	LAGGED PERIOD	20YR Lagged Period	10/21/2017
USW00093817	EVANSVILLE REGIONAL AIRPORT IN US	20171022	77	61	0	2017	10	22	LAGGED & CALENDAR	LAGGED PERIOD	20YR Lagged Period	10/22/2017
USW00093817	EVANSVILLE REGIONAL AIRPORT IN US	20171023	65	49	8	2017	10	23	LAGGED & CALENDAR	LAGGED PERIOD	20YR Lagged Period	10/23/2017
USW00093817	EVANSVILLE REGIONAL AIRPORT IN US	20171024	58	45	13	2017	10	24	LAGGED & CALENDAR	LAGGED PERIOD	20YR Lagged Period	10/24/2017
USW00093817	EVANSVILLE REGIONAL AIRPORT IN US	20171025	55	38	18	2017	10	25	LAGGED & CALENDAR	LAGGED PERIOD	20YR Lagged Period	10/25/2017
USW00093817	EVANSVILLE REGIONAL AIRPORT IN US	20171026	69	35	13	2017	10	26	LAGGED & CALENDAR	LAGGED PERIOD	20YR Lagged Period	10/26/2017
USW00093817	EVANSVILLE REGIONAL AIRPORT IN US	20171027	61	38	15	2017	10	27	LAGGED & CALENDAR	LAGGED PERIOD	20YR Lagged Period	10/27/2017
USW00093817	EVANSVILLE REGIONAL AIRPORT IN US	20171028	40	36	27	2017	10	28	LAGGED & CALENDAR	LAGGED PERIOD	20YR Lagged Period	10/28/2017
USW00093817	EVANSVILLE REGIONAL AIRPORT IN US	20171029	48	32	25	2017	10	29	LAGGED & CALENDAR	LAGGED PERIOD	20YR Lagged Period	10/29/2017
USW00093817	EVANSVILLE REGIONAL AIRPORT IN US	20171030	52	38	20	2017	10	30	LAGGED & CALENDAR	LAGGED PERIOD	20YR Lagged Period	10/30/2017
USW00093817	EVANSVILLE REGIONAL AIRPORT IN US	20171031	48	31	25	2017	10	31	LAGGED & CALENDAR	LAGGED PERIOD	20YR Lagged Period	10/31/2017
USW00093817	EVANSVILLE REGIONAL AIRPORT IN US	20171101	62	37	15	2017	11	01	LAGGED & CALENDAR	LAGGED PERIOD	20YR Lagged Period	11/1/2017
USW00093817	EVANSVILLE REGIONAL AIRPORT IN US	20171102	71	61	0	2017	11	02	LAGGED & CALENDAR	LAGGED PERIOD	20YR Lagged Period	11/2/2017
USW00093817	EVANSVILLE REGIONAL AIRPORT IN US	20171103	69	54	3	2017	11	03	LAGGED & CALENDAR	LAGGED PERIOD	20YR Lagged Period	11/3/2017
USW00093817	EVANSVILLE REGIONAL AIRPORT IN US	20171104	69	54	3	2017	11	04	LAGGED & CALENDAR	LAGGED PERIOD	20YR Lagged Period	11/4/2017
USW00093817	EVANSVILLE REGIONAL AIRPORT IN US	20171105	75	57	0	2017	11	05	LAGGED & CALENDAR	LAGGED PERIOD	20YR Lagged Period	11/5/2017
USW00093817	EVANSVILLE REGIONAL AIRPORT IN US	20171106	57	49	12	2017	11	06	LAGGED & CALENDAR	LAGGED PERIOD	20YR Lagged Period	11/6/2017
USW00093817	EVANSVILLE REGIONAL AIRPORT IN US	20171107	50	47	16	2017	11	07	LAGGED & CALENDAR	LAGGED PERIOD	20YR Lagged Period	11/7/2017
USW00093817	EVANSVILLE REGIONAL AIRPORT IN US	20171108	56	35	19	2017	11	08	LAGGED & CALENDAR	LAGGED PERIOD	20YR Lagged Period	11/8/2017
USW00093817	EVANSVILLE REGIONAL AIRPORT IN US	20171109	58	32	20	2017	11	09	LAGGED & CALENDAR	LAGGED PERIOD	20YR Lagged Period	11/9/2017
USW00093817	EVANSVILLE REGIONAL AIRPORT IN US	20171110	43	29	29	2017	11	10	LAGGED & CALENDAR	LAGGED PERIOD	20YR Lagged Period	11/10/2017
USW00093817	EVANSVILLE REGIONAL AIRPORT IN US	20171111	48	26	28	2017	11	11	LAGGED & CALENDAR	LAGGED PERIOD	20YR Lagged Period	11/11/2017
USW00093817	EVANSVILLE REGIONAL AIRPORT IN US	20171112	50	39	20	2017	11	12	LAGGED & CALENDAR	LAGGED PERIOD	20YR Lagged Period	11/12/2017
USW00093817	EVANSVILLE REGIONAL AIRPORT IN US	20171113	51	37	21	2017	11	13	LAGGED & CALENDAR	LAGGED PERIOD	20YR Lagged Period	11/13/2017
USW00093817	EVANSVILLE REGIONAL AIRPORT IN US	20171114	54	30	23	2017	11	14	LAGGED & CALENDAR	LAGGED PERIOD	20YR Lagged Period	11/14/2017
USW00093817	EVANSVILLE REGIONAL AIRPORT IN US	20171115	52	40	19	2017	11	15	LAGGED & CALENDAR	LAGGED PERIOD	20YR Lagged Period	11/15/2017
USW00093817	EVANSVILLE REGIONAL AIRPORT IN US	20171116	43	29	29	2017	11	16	LAGGED & CALENDAR	LAGGED PERIOD	20YR Lagged Period	11/16/2017
USW00093817	EVANSVILLE REGIONAL AIRPORT IN US	20171117	60	28	21	2017	11	17	LAGGED & CALENDAR	LAGGED PERIOD	20YR Lagged Period	11/17/2017
USW00093817	EVANSVILLE REGIONAL AIRPORT IN US	20171118	68	39	11	2017	11	18	LAGGED & CALENDAR	LAGGED PERIOD	20YR Lagged Period	11/18/2017
USW00093817	EVANSVILLE REGIONAL AIRPORT IN US	20171119	42	26	31	2017	11	19	LAGGED & CALENDAR	LAGGED PERIOD	20YR Lagged Period	11/19/2017
USW00093817	EVANSVILLE REGIONAL AIRPORT IN US	20171120	51	25	27	2017	11	20	LAGGED & CALENDAR	LAGGED PERIOD	20YR Lagged Period	11/20/2017
USW00093817	EVANSVILLE REGIONAL AIRPORT IN US	20171121	58	32	20	2017	11	21	LAGGED & CALENDAR	LAGGED PERIOD	20YR Lagged Period	11/21/2017
USW00093817	EVANSVILLE REGIONAL AIRPORT IN US	20171122	42	25	31	2017	11	22	LAGGED & CALENDAR	LAGGED PERIOD	20YR Lagged Period	11/22/2017
USW00093817	EVANSVILLE REGIONAL AIRPORT IN US	20171123	49	25	28	2017	11	23	LAGGED & CALENDAR	LAGGED PERIOD	20YR Lagged Period	11/23/2017
USW00093817	EVANSVILLE REGIONAL AIRPORT IN US	20171124	61	29	20	2017	11	24	LAGGED & CALENDAR	LAGGED PERIOD	20YR Lagged Period	11/24/2017
USW00093817	EVANSVILLE REGIONAL AIRPORT IN US	20171125	60	42	14	2017	11	25	LAGGED & CALENDAR	LAGGED PERIOD	20YR Lagged Period	11/25/2017
USW00093817	EVANSVILLE REGIONAL AIRPORT IN US	20171126	57	31	21	2017	11	26	LAGGED & CALENDAR	LAGGED PERIOD	20YR Lagged Period	11/26/2017
USW00093817	EVANSVILLE REGIONAL AIRPORT IN US	20171127	65	32	16	2017	11	27	LAGGED & CALENDAR	LAGGED PERIOD	20YR Lagged Period	11/27/2017
USW00093817	EVANSVILLE REGIONAL AIRPORT IN US	20171128	65	41	12	2017	11	28	LAGGED & CALENDAR	LAGGED PERIOD	20YR Lagged Period	11/28/2017
USW00093817	EVANSVILLE REGIONAL AIRPORT IN US	20171129	62	36	16	2017	11	29	LAGGED & CALENDAR	LAGGED PERIOD	20YR Lagged Period	11/29/2017
USW00093817	EVANSVILLE REGIONAL AIRPORT IN US	20171130	56	31	21	2017	11	30	LAGGED & CALENDAR	LAGGED PERIOD	20YR Lagged Period	11/30/2017
USW00093817	EVANSVILLE REGIONAL AIRPORT IN US	20171201	55	28	23	2017	12	01	LAGGED & CALENDAR	LAGGED PERIOD	20YR Lagged Period	12/1/2017
USW00093817	EVANSVILLE REGIONAL AIRPORT IN US	20171202	59	38	16	2017	12	02	LAGGED & CALENDAR	LAGGED PERIOD	20YR Lagged Period	12/2/2017
USW00093817	EVANSVILLE REGIONAL AIRPORT IN US	20171203	62	32	18	2017	12	03	LAGGED & CALENDAR	LAGGED PERIOD	20YR Lagged Period	12/3/2017
USW00093817	EVANSVILLE REGIONAL AIRPORT IN US	20171204	68	44	9	2017	12	04	LAGGED & CALENDAR	LAGGED PERIOD	20YR Lagged Period	12/4/2017
USW00093817	EVANSVILLE REGIONAL AIRPORT IN US	20171205	59	28	21	2017	12	05	LAGGED & CALENDAR	LAGGED PERIOD	20YR Lagged Period	12/5/2017
USW00093817	EVANSVILLE REGIONAL AIRPORT IN US	20171206	49	28	26	2017	12	06	LAGGED & CALENDAR	LAGGED PERIOD	20YR Lagged Period	12/6/2017
USW00093817	EVANSVILLE REGIONAL AIRPORT IN US	20171207	37	22	35	2017	12	07	LAGGED & CALENDAR	LAGGED PERIOD	20YR Lagged Period	12/7/2017
USW00093817	EVANSVILLE REGIONAL AIRPORT IN US	20171208	34	17	39	2017	12	08	LAGGED & CALENDAR	LAGGED PERIOD	20YR Lagged Period	12/8/2017
USW00093817	EVANSVILLE REGIONAL AIRPORT IN US	20171209	37	21	36	2017	12	09	LAGGED & CALENDAR	LAGGED PERIOD	20YR Lagged Period	12/9/2017
USW00093817	EVANSVILLE REGIONAL AIRPORT IN US	20171210	45	19	33	2017	12	10	LAGGED & CALENDAR	LAGGED PERIOD	20YR Lagged Period	12/10/2017
USW00093817	EVANSVILLE REGIONAL AIRPORT IN US	20171211	57	23	25	2017	12	11	LAGGED & CALENDAR	LAGGED PERIOD	20YR Lagged Period	12/11/2017
USW00093817	EVANSVILLE REGIONAL AIRPORT IN US	20171212	43	22	32	2017	12	12	LAGGED & CALENDAR	LAGGED PERIOD	20YR Lagged Period	12/12/2017
USW00093817	EVANSVILLE REGIONAL AIRPORT IN US	20171213	50	20	30	2017	12	13	LAGGED & CALENDAR	LAGGED PERIOD	20YR Lagged Period	12/13/2017
USW00093817	EVANSVILLE REGIONAL AIRPORT IN US	20171214	39	27	32	2017	12	14	LAGGED & CALENDAR	LAGGED PERIOD	20YR Lagged Period	12/14/2017
USW00093817	EVANSVILLE REGIONAL AIRPORT IN US	20171215	40	29	30	2017	12	15	LAGGED & CALENDAR	LAGGED PERIOD	20YR Lagged Period	12/15/2017
USW00093817	EVANSVILLE REGIONAL AIRPORT IN US	20171216	53	30	23	2017	12	16	LAGGED & CALENDAR	LAGGED PERIOD	20YR Lagged Period	12/16/2017
USW00093817	EVANSVILLE REGIONAL AIRPORT IN US	20171217	45	40	22	2017	12	17	LAGGED & CALENDAR	LAGGED PERIOD	20YR Lagged Period	12/17/2017
USW00093817	EVANSVILLE REGIONAL AIRPORT IN US	20171218	49	42	19	2017	12	18	LAGGED & CALENDAR	LAGGED PERIOD	20YR Lagged Period	12/18/2017
USW00093817	EVANSVILLE REGIONAL AIRPORT IN US	20171219	48	42	20	2017	12	19	LAGGED & CALENDAR	LAGGED PERIOD	20YR Lagged Period	12/19/2017
USW00093817	EVANSVILLE REGIONAL AIRPORT IN US	20171220	57	35	19	2017	12	20	LAGGED & CALENDAR	LAGGED PERIOD	20YR Lagged Period	12/20/2017
USW00093817	EVANSVILLE REGIONAL AIRPORT IN US	20171221	56	29	22	2017	12	21	LAGGED & CALENDAR	LAGGED PERIOD	20YR Lagged Period	12/21/2017
USW00093817	EVANSVILLE REGIONAL AIRPORT IN US	20171222	56	43	15	2017	12	22	LAGGED & CALENDAR	LAGGED PERIOD	20YR Lagged Period	12/22/2017
USW00093817	EVANSVILLE REGIONAL AIRPORT IN US	20171223	43	30	28	2017	12	23	LAGGED & CALENDAR	LAGGED PERIOD	20YR Lagged Period	12/23/2017
USW00093817	EVANSVILLE REGIONAL AIRPORT IN US	20171224	35	23	36	2017	12	24	LAGGED & CALENDAR	LAGGED PERIOD	20YR Lagged Period	12/24/2017
USW00093817	EVANSVILLE REGIONAL AIRPORT IN US	20171225	31	20	39	2017	12	25	LAGGED & CALENDAR	LAGGED PERIOD	20YR Lagged Period	12/25/2017
USW00093817	EVANSVILLE REGIONAL AIRPORT IN US	20171226	27	11	46	2017	12	26	LAGGED & CALENDAR	LAGGED PERIOD	20YR Lagged Period	12/26/2017
USW00093817	EVANSVILLE REGIONAL AIRPORT IN US	20171227	18	6	53	2017	12	27	LAGGED & CALENDAR	LAGGED PERIOD	20YR Lagged Period	12/27/2017
USW00093817	EVANSVILLE REGIONAL AIRPORT IN US	20171228	26	11	46	2017	12	28	LAGGED & CALENDAR	LAGGED PERIOD	20YR Lagged Period	12/28/2017
USW00093817	EVANSVILLE REGIONAL AIRPORT IN US	20171229	28	19	41	2017	12	29	LAGGED & CALENDAR	LAGGED PERIOD	20YR Lagged Period	12/29/2017
USW00093817	EVANSVILLE REGIONAL AIRPORT IN US	20171230	27	9	47	2017	12	30	LAGGED & CALENDAR	LAGGED PERIOD	20YR Lagged Period	12/30/2017
USW00093817	EVANSVILLE REGIONAL AIRPORT IN US	20171231	18		56	2017	12	31	LAGGED & CALENDAR	LAGGED PERIOD	20YR Lagged Period	12/31/2017
USW00093817	EVANSVILLE REGIONAL AIRPORT IN US	20180101	14	1	57	2018	01	01	LAGGED & CALENDAR	LAGGED PERIOD	20YR Lagged Period	1/1/2018
USW00093817	EVANSVILLE REGIONAL AIRPORT IN US	20180102	19	-2	56	2018	01	02	LAGGED & CALENDAR	LAGGED PERIOD	20YR Lagged Period	1/2/2018
USW00093817	EVANSVILLE REGIONAL AIRPORT IN US	20180103	29	9	46	2018	01	03	LAGGED & CALENDAR	LAGGED PERIOD	20YR Lagged Period	1/3/2018
USW00093817	EVANSVILLE REGIONAL AIRPORT IN US	20180104	19	3	54	2018	01	04	LAGGED & CALENDAR	LAGGED PERIOD	20YR Lagged Period	1/4/2018
USW00093817	EVANSVILLE REGIONAL AIRPORT IN US	20180105	20	6	52	2018	01	05	LAGGED & CALENDAR	LAGGED PERIOD	20YR Lagged Period	1/5/2018
USW00093817	EVANSVILLE REGIONAL AIRPORT IN US	20180106	22	1	53	2018	01	06	LAGGED & CALENDAR	LAGGED PERIOD	20YR Lagged Period	1/6/2018
USW00093817	EVANSVILLE REGIONAL AIRPORT IN US	20180107	43	19	37	2018	01	07	LAGGED & CALENDAR	LAGGED PERIOD	20YR Lagged Period	1/7/2018
USW00093817	EVANSVILLE REGIONAL AIRPORT IN US	20180108	41	36	26	2018	01	08	LAGGED & CALENDAR	LAGGED PERIOD	20YR Lagged Period	1/8/2018
USW00093817	EVANSVILLE REGIONAL AIRPORT IN US	20180109	41	36	26	2018	01	09	LAGGED & CALENDAR	LAGGED PERIOD	20YR Lagged Period	1/9/2018
USW00093817	EVANSVILLE REGIONAL AIRPORT IN US	20180110	59	40	15	2018	01	10	LAGGED & CALENDAR	LAGGED PERIOD	20YR Lagged Period	1/10/2018
USW00093817	EVANSVILLE REGIONAL AIRPORT IN US	20180111	62	33	17	2018	01	11	LAGGED & CALENDAR	LAGGED PERIOD	20YR Lagged Period	1/11/2018
USW00093817	EVANSVILLE REGIONAL AIRPORT IN US	20180112	33	19	39	2018	01	12	LAGGED & CALENDAR	LAGGED PERIOD	20YR Lagged Period	1/12/2018
USW00093817	EVANSVILLE REGIONAL AIRPORT IN US	20180113	22	5	51	2018	01	13	LAGGED & CALENDAR	LAGGED PERIOD	20YR Lagged Period	1/13/2018
USW00093817	EVANSVILLE REGIONAL AIRPORT IN US	20180114	22	7	53	2018	01	14	LAGGED & CALENDAR	LAGGED PERIOD	20YR Lagged Period	1/14/2018
USW00093817	EVANSVILLE REGIONAL AIRPORT IN US	20180115	29	11	45	2018	01	15	LAGGED & CALENDAR	LAGGED PERIOD	20YR Lagged Period	1/15/2018
USW00093817	EVANSVILLE REGIONAL AIRPORT IN US	20180116	11	2	58	2018	01	16	LAGGED & CALENDAR	LAGGED PERIOD	20YR Lagged Period	1/16/2018
USW00093817	EVANSVILLE REGIONAL AIRPORT IN US	20180117	18	7	52	2018	01	17	LAGGED & CALENDAR	LAGGED PERIOD	20YR Lagged Period	1/17/2018
USW00093817	EVANSVILLE REGIONAL AIRPORT IN US	20180118	29	7	47	2018	01	18	LAGGED & CALENDAR	LAGGED PERIOD	20YR Lagged Period	1/18/2018
USW00093817	EVANSVILLE REGIONAL AIRPORT IN US	20180119	40	20	35	2018	01	19	LAGGED & CALENDAR	LAGGED PERIOD	20YR Lagged Period	1/19/2018
USW00093817	EVANSVILLE REGIONAL AIRPORT IN US	20180120	47	29	27	2018	01	20	LAGGED & CALENDAR	LAGGED PERIOD	20YR Lagged Period	1/20/2018
USW00093817	EVANSVILLE REGIONAL AIRPORT IN US	20180121	56	40	17	2018	01	21	LAGGED & CALENDAR	LAGGED PERIOD	20YR Lagged Period	1/21/2018
USW00093817	EVANSVILLE REGIONAL AIRPORT IN US	20180122	60	45	12	2018	01	22	LAGGED & CALENDAR	LAGGED PERIOD	20YR Lagged Period	1/22/2018
USW00093817	EVANSVILLE REGIONAL AIRPORT IN US	20180123	45	34	25	2018	01	23	LAGGED & CALENDAR	LAGGED PERIOD	20YR Lagged Period	1/23/2018
USW00093817	EVANSVILLE REGIONAL AIRPORT IN US	20180124	40	26	32	2018	01	24	LAGGED & CALENDAR	LAGGED PERIOD	20YR Lagged Period	1/24/2018
USW00093817	EVANSVILLE REGIONAL AIRPORT IN US	20180125	55	24	25	2018	01	25	LAGGED & CALENDAR	LAGGED PERIOD	20YR Lagged Period	1/25/2018
USW00093817	EVANSVILLE REGIONAL AIRPORT IN US	20180126	59	33	19	2018	01	26	LAGGED & CALENDAR	LAGGED PERIOD	20YR Lagged Period	1/26/2018
USW00093817	EVANSVILLE REGIONAL AIRPORT IN US	20180127	52	32	23	2018	01	27	LAGGED & CALENDAR	LAGGED PERIOD	20YR Lagged Period	1/27/2018
USW00093817	EVANSVILLE REGIONAL AIRPORT IN US	20180128	55	28	23	2018	01	28	LAGGED & CALENDAR	LAGGED PERIOD	20YR Lagged Period	1/28/2018
USW00093817	EVANSVILLE REGIONAL AIRPORT IN US	20180129	43	28	29	2018	01	29	LAGGED & CALENDAR	LAGGED PERIOD	20YR Lagged Period	1/29/2018
USW00093817	EVANSVILLE REGIONAL AIRPORT IN US	20180130	35	21	37	2018	01	30	LAGGED & CALENDAR	LAGGED PERIOD	20YR Lagged Period	1/30/2018
USW00093817	EVANSVILLE REGIONAL AIRPORT IN US	20180131	57	30	21	2018	01	31	LAGGED & CALENDAR	LAGGED PERIOD	20YR Lagged Period	1/31/2018
USW00093817	EVANSVILLE REGIONAL AIRPORT IN US	20180201	44	19	33	2018	02	01	LAGGED & CALENDAR	LAGGED PERIOD	20YR Lagged Period	2/1/2018
USW00093817	EVANSVILLE REGIONAL AIRPORT IN US	20180202	26	12	46	2018	02	02	LAGGED & CALENDAR	LAGGED PERIOD	20YR Lagged Period	2/2/2018
USW00093817	EVANSVILLE REGIONAL AIRPORT IN US	20180203	41	19	35	2018	02	03	LAGGED & CALENDAR	LAGGED PERIOD	20YR Lagged Period	2/3/2018
USW00093817	EVANSVILLE REGIONAL AIRPORT IN US	20180204	47	18	32	2018	02	04	LAGGED & CALENDAR	LAGGED PERIOD	20YR Lagged Period	2/4/2018
USW00093817	EVANSVILLE REGIONAL AIRPORT IN US	20180205	30	13	43	2018	02	05	LAGGED & CALENDAR	LAGGED PERIOD	20YR Lagged Period	2/5/2018
USW00093817	EVANSVILLE REGIONAL AIRPORT IN US	20180206	36	27	33	2018	02	06	LAGGED & CALENDAR	LAGGED PERIOD	20YR Lagged Period	2/6/2018
USW00093817	EVANSVILLE REGIONAL AIRPORT IN US	20180207	32	22	38	2018	02	07	LAGGED & CALENDAR	LAGGED PERIOD	20YR Lagged Period	2/7/2018
USW00093817	EVANSVILLE REGIONAL AIRPORT IN US	20180208	37	20	36	2018	02	08	LAGGED & CALENDAR	LAGGED PERIOD	20YR Lagged Period	2/8/2018
USW00093817	EVANSVILLE REGIONAL AIRPORT IN US	20180209	56	29	22	2018	02	09	LAGGED & CALENDAR	LAGGED PERIOD	20YR Lagged Period	2/9/2018
USW00093817	EVANSVILLE REGIONAL AIRPORT IN US	20180210	47	33	25	2018	02	10	LAGGED & CALENDAR	LAGGED PERIOD	20YR Lagged Period	2/10/2018
USW00093817	EVANSVILLE REGIONAL AIRPORT IN US	20180211	34	26	35	2018	02	11	LAGGED & CALENDAR	LAGGED PERIOD	20YR Lagged Period	2/11/2018
USW00093817	EVANSVILLE REGIONAL AIRPORT IN US	20180212	40	20	35	2018	02	12	LAGGED & CALENDAR	LAGGED PERIOD	20YR Lagged Period	2/12/2018
USW00093817	EVANSVILLE REGIONAL AIRPORT IN US	20180213	42	25	31	2018	02	13	LAGGED & CALENDAR	LAGGED PERIOD	20YR Lagged Period	2/13/2018
USW00093817	EVANSVILLE REGIONAL AIRPORT IN US	20180214	60	38	16	2018	02	14	LAGGED & CALENDAR	LAGGED PERIOD	20YR Lagged Period	2/14/2018
USW00093817	EVANSVILLE REGIONAL AIRPORT IN US	20180215	72	59	0	2018	02	15	LAGGED & CALENDAR	LAGGED PERIOD	20YR Lagged Period	2/15/2018
USW00093817	EVANSVILLE REGIONAL AIRPORT IN US	20180216	64	35	15	2018	02	16	LAGGED & CALENDAR	LAGGED PERIOD	20YR Lagged Period	2/16/2018
USW00093817	EVANSVILLE REGIONAL AIRPORT IN US	20180217	41	32	28	2018	02	17	LAGGED & CALENDAR	LAGGED PERIOD	20YR Lagged Period	2/17/2018
USW00093817	EVANSVILLE REGIONAL AIRPORT IN US	20180218	50	27	26	2018	02	18	LAGGED & CALENDAR	LAGGED PERIOD	20YR Lagged Period	2/18/2018
USW00093817	EVANSVILLE REGIONAL AIRPORT IN US	20180219	74	49	3	2018	02	19	LAGGED & CALENDAR	LAGGED PERIOD	20YR Lagged Period	2/19/2018
USW00093817	EVANSVILLE REGIONAL AIRPORT IN US	20180220	76	65	0	2018	02	20	LAGGED & CALENDAR	LAGGED PERIOD	20YR Lagged Period	2/20/2018
USW00093817	EVANSVILLE REGIONAL AIRPORT IN US	20180221	71	38	10	2018	02	21	LAGGED & CALENDAR	LAGGED PERIOD	20YR Lagged Period	2/21/2018
USW00093817	EVANSVILLE REGIONAL AIRPORT IN US	20180222	51	40	19	2018	02	22	LAGGED & CALENDAR	LAGGED PERIOD	20YR Lagged Period	2/22/2018
USW00093817	EVANSVILLE REGIONAL AIRPORT IN US	20180223	60	48	11	2018	02	23	LAGGED & CALENDAR	LAGGED PERIOD	20YR Lagged Period	2/23/2018
USW00093817	EVANSVILLE REGIONAL AIRPORT IN US	20180224	62	47	10	2018	02	24	LAGGED & CALENDAR	LAGGED PERIOD	20YR Lagged Period	2/24/2018
USW00093817	EVANSVILLE REGIONAL AIRPORT IN US	20180225	62	39	14	2018	02	25	LAGGED & CALENDAR	LAGGED PERIOD	20YR Lagged Period	2/25/2018
USW00093817	EVANSVILLE REGIONAL AIRPORT IN US	20180226	57	32	20	2018	02	26	LAGGED & CALENDAR	LAGGED PERIOD	20YR Lagged Period	2/26/2018
USW00093817	EVANSVILLE REGIONAL AIRPORT IN US	20180227	64	32	17	2018	02	27	LAGGED & CALENDAR	LAGGED PERIOD	20YR Lagged Period	2/27/2018
USW00093817	EVANSVILLE REGIONAL AIRPORT IN US	20180228	59	52	9	2018	02	28	LAGGED & CALENDAR	LAGGED PERIOD	20YR Lagged Period	2/28/2018
USW00093817	EVANSVILLE REGIONAL AIRPORT IN US	20180301	59	38	16	2018	03	01	LAGGED & CALENDAR	LAGGED PERIOD	20YR Lagged Period	3/1/2018
USW00093817	EVANSVILLE REGIONAL AIRPORT IN US	20180302	52	35	21	2018	03	02	LAGGED & CALENDAR	LAGGED PERIOD	20YR Lagged Period	3/2/2018
USW00093817	EVANSVILLE REGIONAL AIRPORT IN US	20180303	56	30	22	2018	03	03	LAGGED & CALENDAR	LAGGED PERIOD	20YR Lagged Period	3/3/2018
USW00093817	EVANSVILLE REGIONAL AIRPORT IN US	20180304	57	31	21	2018	03	04	LAGGED & CALENDAR	LAGGED PERIOD	20YR Lagged Period	3/4/2018
USW00093817	EVANSVILLE REGIONAL AIRPORT IN US	20180305	52	42	18	2018	03	05	LAGGED & CALENDAR	LAGGED PERIOD	20YR Lagged Period	3/5/2018
USW00093817	EVANSVILLE REGIONAL AIRPORT IN US	20180306	59	32	19	2018	03	06	LAGGED & CALENDAR	LAGGED PERIOD	20YR Lagged Period	3/6/2018
USW00093817	EVANSVILLE REGIONAL AIRPORT IN US	20180307	41	32	28	2018	03	07	LAGGED & CALENDAR	LAGGED PERIOD	20YR Lagged Period	3/7/2018
USW00093817	EVANSVILLE REGIONAL AIRPORT IN US	20180308	39	26	32	2018	03	08	LAGGED & CALENDAR	LAGGED PERIOD	20YR Lagged Period	3/8/2018
USW00093817	EVANSVILLE REGIONAL AIRPORT IN US	20180309	46	23	30	2018	03	09	LAGGED & CALENDAR	LAGGED PERIOD	20YR Lagged Period	3/9/2018
USW00093817	EVANSVILLE REGIONAL AIRPORT IN US	20180310	53	38	19	2018	03	10	LAGGED & CALENDAR	LAGGED PERIOD	20YR Lagged Period	3/10/2018
USW00093817	EVANSVILLE REGIONAL AIRPORT IN US	20180311	45	32	26	2018	03	11	LAGGED & CALENDAR	LAGGED PERIOD	20YR Lagged Period	3/11/2018
USW00093817	EVANSVILLE REGIONAL AIRPORT IN US	20180312	38	28	32	2018	03	12	LAGGED & CALENDAR	LAGGED PERIOD	20YR Lagged Period	3/12/2018
USW00093817	EVANSVILLE REGIONAL AIRPORT IN US	20180313	45	29	28	2018	03	13	LAGGED & CALENDAR	LAGGED PERIOD	20YR Lagged Period	3/13/2018
USW00093817	EVANSVILLE REGIONAL AIRPORT IN US	20180314	45	24	30	2018	03	14	LAGGED & CALENDAR	LAGGED PERIOD	20YR Lagged Period	3/14/2018
USW00093817	EVANSVILLE REGIONAL AIRPORT IN US	20180315	67	37	13	2018	03	15	LAGGED & CALENDAR	LAGGED PERIOD	20YR Lagged Period	3/15/2018
USW00093817	EVANSVILLE REGIONAL AIRPORT IN US	20180316	51	36	21	2018	03	16	LAGGED & CALENDAR	LAGGED PERIOD	20YR Lagged Period	3/16/2018
USW00093817	EVANSVILLE REGIONAL AIRPORT IN US	20180317	63	38	14	2018	03	17	LAGGED & CALENDAR	LAGGED PERIOD	20YR Lagged Period	3/17/2018
USW00093817	EVANSVILLE REGIONAL AIRPORT IN US	20180318	54	39	18	2018	03	18	LAGGED & CALENDAR	LAGGED PERIOD	20YR Lagged Period	3/18/2018
USW00093817	EVANSVILLE REGIONAL AIRPORT IN US	20180319	62	37	15	2018	03	19	LAGGED & CALENDAR	LAGGED PERIOD	20YR Lagged Period	3/19/2018
USW00093817	EVANSVILLE REGIONAL AIRPORT IN US	20180320	47	32	25	2018	03	20	LAGGED & CALENDAR	LAGGED PERIOD	20YR Lagged Period	3/20/2018
USW00093817	EVANSVILLE REGIONAL AIRPORT IN US	20180321	47	32	25	2018	03	21	LAGGED & CALENDAR	LAGGED PERIOD	20YR Lagged Period	3/21/2018
USW00093817	EVANSVILLE REGIONAL AIRPORT IN US	20180322	53	27	25	2018	03	22	LAGGED & CALENDAR	LAGGED PERIOD	20YR Lagged Period	3/22/2018
USW00093817	EVANSVILLE REGIONAL AIRPORT IN US	20180323	51	42	18	2018	03	23	LAGGED & CALENDAR	LAGGED PERIOD	20YR Lagged Period	3/23/2018
USW00093817	EVANSVILLE REGIONAL AIRPORT IN US	20180324	42	36	25	2018	03	24	LAGGED & CALENDAR	LAGGED PERIOD	20YR Lagged Period	3/24/2018
USW00093817	EVANSVILLE REGIONAL AIRPORT IN US	20180325	51	37	21	2018	03	25	LAGGED & CALENDAR	LAGGED PERIOD	20YR Lagged Period	3/25/2018
USW00093817	EVANSVILLE REGIONAL AIRPORT IN US	20180326	59	34	18	2018	03	26	LAGGED & CALENDAR	LAGGED PERIOD	20YR Lagged Period	3/26/2018

USW00093817	EVANSVILLE REGIONAL AIRPORT IN US	20180327	59	52	10	2018	03	27	LAGGED & CALENDAR	LAGGED PERIOD	20YR Lagged Period		3/27/2018
USW00093817	EVANSVILLE REGIONAL AIRPORT IN US	20180328	55	48	13	2018	03	28	LAGGED & CALENDAR	LAGGED PERIOD	20YR Lagged Period		3/28/2018
USW00093817	EVANSVILLE REGIONAL AIRPORT IN US	20180329	60	47	11	2018	03	29	LAGGED & CALENDAR	LAGGED PERIOD	20YR Lagged Period		3/29/2018
USW00093817	EVANSVILLE REGIONAL AIRPORT IN US	20180330	54	39	18	2018	03	30	LAGGED & CALENDAR	LAGGED PERIOD	20YR Lagged Period		3/30/2018
USW00093817	EVANSVILLE REGIONAL AIRPORT IN US	20180331	63	37	15	2018	03	31	LAGGED & CALENDAR	LAGGED PERIOD	20YR Lagged Period		3/31/2018
USW00093817	EVANSVILLE REGIONAL AIRPORT IN US	20180401	51	35	22	2018	04	01	LAGGED & CALENDAR	LAGGED PERIOD	20YR Lagged Period		4/1/2018
USW00093817	EVANSVILLE REGIONAL AIRPORT IN US	20180402	50	36	22	2018	04	02	LAGGED & CALENDAR	LAGGED PERIOD	20YR Lagged Period		4/2/2018
USW00093817	EVANSVILLE REGIONAL AIRPORT IN US	20180403	73	42	7	2018	04	03	LAGGED & CALENDAR	LAGGED PERIOD	20YR Lagged Period		4/3/2018
USW00093817	EVANSVILLE REGIONAL AIRPORT IN US	20180404	42	30	29	2018	04	04	LAGGED & CALENDAR	LAGGED PERIOD	20YR Lagged Period		4/4/2018
USW00093817	EVANSVILLE REGIONAL AIRPORT IN US	20180405	55	28	23	2018	04	05	LAGGED & CALENDAR	LAGGED PERIOD	20YR Lagged Period		4/5/2018
USW00093817	EVANSVILLE REGIONAL AIRPORT IN US	20180406	58	32	20	2018	04	06	LAGGED & CALENDAR	LAGGED PERIOD	20YR Lagged Period		4/6/2018
USW00093817	EVANSVILLE REGIONAL AIRPORT IN US	20180407	44	28	29	2018	04	07	LAGGED & CALENDAR	LAGGED PERIOD	20YR Lagged Period		4/7/2018
USW00093817	EVANSVILLE REGIONAL AIRPORT IN US	20180408	43	27	30	2018	04	08	LAGGED & CALENDAR	LAGGED PERIOD	20YR Lagged Period		4/8/2018
USW00093817	EVANSVILLE REGIONAL AIRPORT IN US	20180409	53	33	22	2018	04	09	LAGGED & CALENDAR	LAGGED PERIOD	20YR Lagged Period		4/9/2018
USW00093817	EVANSVILLE REGIONAL AIRPORT IN US	20180410	47	33	25	2018	04	10	LAGGED & CALENDAR	LAGGED PERIOD	20YR Lagged Period		4/10/2018
USW00093817	EVANSVILLE REGIONAL AIRPORT IN US	20180411	67	31	16	2018	04	11	LAGGED & CALENDAR	LAGGED PERIOD	20YR Lagged Period		4/11/2018
USW00093817	EVANSVILLE REGIONAL AIRPORT IN US	20180412	80	54	0	2018	04	12	LAGGED & CALENDAR	LAGGED PERIOD	20YR Lagged Period		4/12/2018
USW00093817	EVANSVILLE REGIONAL AIRPORT IN US	20180413	77	64	0	2018	04	13	LAGGED & CALENDAR	LAGGED PERIOD	20YR Lagged Period		4/13/2018
USW00093817	EVANSVILLE REGIONAL AIRPORT IN US	20180414	71	51	4	2018	04	14	LAGGED & CALENDAR	LAGGED PERIOD	20YR Lagged Period		4/14/2018
USW00093817	EVANSVILLE REGIONAL AIRPORT IN US	20180415	51	36	21	2018	04	15	LAGGED & CALENDAR	LAGGED PERIOD	20YR Lagged Period		4/15/2018
USW00093817	EVANSVILLE REGIONAL AIRPORT IN US	20180416	37	30	31	2018	04	16	LAGGED & CALENDAR	LAGGED PERIOD	20YR Lagged Period		4/16/2018
USW00093817	EVANSVILLE REGIONAL AIRPORT IN US	20180417	60	29	21	2018	04	17	LAGGED & CALENDAR	LAGGED PERIOD	20YR Lagged Period		4/17/2018
USW00093817	EVANSVILLE REGIONAL AIRPORT IN US	20180418	77	42	5	2018	04	18	LAGGED & CALENDAR	LAGGED PERIOD	20YR Lagged Period		4/18/2018
USW00093817	EVANSVILLE REGIONAL AIRPORT IN US	20180419	55	38	18	2018	04	19	LAGGED & CALENDAR	LAGGED PERIOD	20YR Lagged Period		4/19/2018
USW00093817	EVANSVILLE REGIONAL AIRPORT IN US	20180420	65	35	15	2018	04	20	LAGGED & CALENDAR	LAGGED PERIOD	20YR Lagged Period		4/20/2018
USW00093817	EVANSVILLE REGIONAL AIRPORT IN US	20180421	70	42	9	2018	04	21	LAGGED & CALENDAR	LAGGED PERIOD	20YR Lagged Period		4/21/2018
USW00093817	EVANSVILLE REGIONAL AIRPORT IN US	20180422	69	52	4	2018	04	22	LAGGED & CALENDAR	LAGGED PERIOD	20YR Lagged Period		4/22/2018
USW00093817	EVANSVILLE REGIONAL AIRPORT IN US	20180423	67	50	6	2018	04	23	LAGGED & CALENDAR	LAGGED PERIOD	20YR Lagged Period		4/23/2018
USW00093817	EVANSVILLE REGIONAL AIRPORT IN US	20180424	59	53	9	2018	04	24	LAGGED & CALENDAR	LAGGED PERIOD	20YR Lagged Period		4/24/2018
USW00093817	EVANSVILLE REGIONAL AIRPORT IN US	20180425	69	46	7	2018	04	25	LAGGED & CALENDAR	LAGGED PERIOD	20YR Lagged Period		4/25/2018
USW00093817	EVANSVILLE REGIONAL AIRPORT IN US	20180426	69	47	7	2018	04	26	LAGGED & CALENDAR	LAGGED PERIOD	20YR Lagged Period		4/26/2018
USW00093817	EVANSVILLE REGIONAL AIRPORT IN US	20180427	70	45	7	2018	04	27	LAGGED & CALENDAR	LAGGED PERIOD	20YR Lagged Period		4/27/2018
USW00093817	EVANSVILLE REGIONAL AIRPORT IN US	20180428	62	44	12	2018	04	28	LAGGED & CALENDAR	LAGGED PERIOD	20YR Lagged Period		4/28/2018
USW00093817	EVANSVILLE REGIONAL AIRPORT IN US	20180429	66	39	12	2018	04	29	LAGGED & CALENDAR	LAGGED PERIOD	20YR Lagged Period		4/29/2018
USW00093817	EVANSVILLE REGIONAL AIRPORT IN US	20180430	74	37	9	2018	04	30	LAGGED & CALENDAR	LAGGED PERIOD	20YR Lagged Period		4/30/2018
USW00093817	EVANSVILLE REGIONAL AIRPORT IN US	20180501	82	47	0	2018	05	01	LAGGED & CALENDAR	LAGGED PERIOD	20YR Lagged Period		5/1/2018
USW00093817	EVANSVILLE REGIONAL AIRPORT IN US	20180502	85	66	0	2018	05	02	LAGGED & CALENDAR	LAGGED PERIOD	20YR Lagged Period		5/2/2018
USW00093817	EVANSVILLE REGIONAL AIRPORT IN US	20180503	75	65	0	2018	05	03	LAGGED & CALENDAR	LAGGED PERIOD	20YR Lagged Period		5/3/2018
USW00093817	EVANSVILLE REGIONAL AIRPORT IN US	20180504	77	64	0	2018	05	04	LAGGED & CALENDAR	LAGGED PERIOD	20YR Lagged Period		5/4/2018
USW00093817	EVANSVILLE REGIONAL AIRPORT IN US	20180505	69	57	2	2018	05	05	LAGGED & CALENDAR	LAGGED PERIOD	20YR Lagged Period		5/5/2018
USW00093817	EVANSVILLE REGIONAL AIRPORT IN US	20180506	83	54	0	2018	05	06	LAGGED & CALENDAR	LAGGED PERIOD	20YR Lagged Period		5/6/2018
USW00093817	EVANSVILLE REGIONAL AIRPORT IN US	20180507	77	56	0	2018	05	07	LAGGED & CALENDAR	LAGGED PERIOD	20YR Lagged Period		5/7/2018
USW00093817	EVANSVILLE REGIONAL AIRPORT IN US	20180508	80	49	0	2018	05	08	LAGGED & CALENDAR	LAGGED PERIOD	20YR Lagged Period		5/8/2018
USW00093817	EVANSVILLE REGIONAL AIRPORT IN US	20180509	85	55	0	2018	05	09	LAGGED & CALENDAR	LAGGED PERIOD	20YR Lagged Period		5/9/2018
USW00093817	EVANSVILLE REGIONAL AIRPORT IN US	20180510	88	60	0	2018	05	10	LAGGED & CALENDAR	LAGGED PERIOD	20YR Lagged Period		5/10/2018
USW00093817	EVANSVILLE REGIONAL AIRPORT IN US	20180511	88	62	0	2018	05	11	LAGGED & CALENDAR	LAGGED PERIOD	20YR Lagged Period		5/11/2018
USW00093817	EVANSVILLE REGIONAL AIRPORT IN US	20180512	88	65	0	2018	05	12	LAGGED & CALENDAR	LAGGED PERIOD	20YR Lagged Period		5/12/2018
USW00093817	EVANSVILLE REGIONAL AIRPORT IN US	20180513	90	65	0	2018	05	13	LAGGED & CALENDAR	LAGGED PERIOD	20YR Lagged Period		5/13/2018
USW00093817	EVANSVILLE REGIONAL AIRPORT IN US	20180514	92	68	0	2018	05	14	LAGGED & CALENDAR	LAGGED PERIOD	20YR Lagged Period		5/14/2018
USW00093817	EVANSVILLE REGIONAL AIRPORT IN US	20180515	88	65	0	2018	05	15	LAGGED & CALENDAR	LAGGED PERIOD	20YR Lagged Period		5/15/2018
USW00093817	EVANSVILLE REGIONAL AIRPORT IN US	20180516	83	67	0	2018	05	16	LAGGED & CALENDAR	LAGGED PERIOD	20YR Lagged Period		5/16/2018
USW00093817	EVANSVILLE REGIONAL AIRPORT IN US	20180517	84	66	0	2018	05	17	LAGGED & CALENDAR	LAGGED PERIOD	20YR Lagged Period		5/17/2018
USW00093817	EVANSVILLE REGIONAL AIRPORT IN US	20180518	77	66	0	2018	05	18	LAGGED & CALENDAR	LAGGED PERIOD	20YR Lagged Period		5/18/2018
USW00093817	EVANSVILLE REGIONAL AIRPORT IN US	20180519	82	66	0	2018	05	19	LAGGED & CALENDAR	LAGGED PERIOD	20YR Lagged Period		5/19/2018
USW00093817	EVANSVILLE REGIONAL AIRPORT IN US	20180520	86	64	0	2018	05	20	LAGGED & CALENDAR	LAGGED PERIOD	20YR Lagged Period		5/20/2018
USW00093817	EVANSVILLE REGIONAL AIRPORT IN US	20180521	83	68	0	2018	05	21	LAGGED & CALENDAR	LAGGED PERIOD	20YR Lagged Period		5/21/2018
USW00093817	EVANSVILLE REGIONAL AIRPORT IN US	20180522	88	66	0	2018	05	22	LAGGED & CALENDAR	LAGGED PERIOD	20YR Lagged Period		5/22/2018
USW00093817	EVANSVILLE REGIONAL AIRPORT IN US	20180523	86	66	0	2018	05	23	LAGGED & CALENDAR	LAGGED PERIOD	20YR Lagged Period		5/23/2018
USW00093817	EVANSVILLE REGIONAL AIRPORT IN US	20180524	86	63	0	2018	05	24	LAGGED & CALENDAR	LAGGED PERIOD	20YR Lagged Period		5/24/2018
USW00093817	EVANSVILLE REGIONAL AIRPORT IN US	20180525	89	61	0	2018	05	25	LAGGED & CALENDAR	LAGGED PERIOD	20YR Lagged Period		5/25/2018
USW00093817	EVANSVILLE REGIONAL AIRPORT IN US	20180526	89	69	0	2018	05	26	LAGGED & CALENDAR	LAGGED PERIOD	20YR Lagged Period		5/26/2018
USW00093817	EVANSVILLE REGIONAL AIRPORT IN US	20180527	94	70	0	2018	05	27	LAGGED & CALENDAR	LAGGED PERIOD	20YR Lagged Period		5/27/2018
USW00093817	EVANSVILLE REGIONAL AIRPORT IN US	20180528	92	67	0	2018	05	28	LAGGED & CALENDAR	LAGGED PERIOD	20YR Lagged Period		5/28/2018
USW00093817	EVANSVILLE REGIONAL AIRPORT IN US	20180529	85	68	0	2018	05	29	LAGGED & CALENDAR	LAGGED PERIOD	20YR Lagged Period		5/29/2018
USW00093817	EVANSVILLE REGIONAL AIRPORT IN US	20180530	85	72	0	2018	05	30	LAGGED & CALENDAR	LAGGED PERIOD	20YR Lagged Period		5/30/2018
USW00093817	EVANSVILLE REGIONAL AIRPORT IN US	20180531	85	68	0	2018	05	31	LAGGED & CALENDAR	LAGGED PERIOD	20YR Lagged Period		5/31/2018
USW00093817	EVANSVILLE REGIONAL AIRPORT IN US	20180601	87	68	0	2018	06	01	LAGGED & CALENDAR	LAGGED PERIOD	20YR Lagged Period		6/1/2018
USW00093817	EVANSVILLE REGIONAL AIRPORT IN US	20180602	91	70	0	2018	06	02	LAGGED & CALENDAR	LAGGED PERIOD	20YR Lagged Period		6/2/2018
USW00093817	EVANSVILLE REGIONAL AIRPORT IN US	20180603	82	66	0	2018	06	03	LAGGED & CALENDAR	LAGGED PERIOD	20YR Lagged Period		6/3/2018
USW00093817	EVANSVILLE REGIONAL AIRPORT IN US	20180604	78	59	0	2018	06	04	LAGGED & CALENDAR	LAGGED PERIOD	20YR Lagged Period		6/4/2018
USW00093817	EVANSVILLE REGIONAL AIRPORT IN US	20180605	84	58	0	2018	06	05	LAGGED & CALENDAR	LAGGED PERIOD	20YR Lagged Period		6/5/2018
USW00093817	EVANSVILLE REGIONAL AIRPORT IN US	20180606	87	61	0	2018	06	06	LAGGED & CALENDAR	LAGGED PERIOD	20YR Lagged Period		6/6/2018
USW00093817	EVANSVILLE REGIONAL AIRPORT IN US	20180607	90	66	0	2018	06	07	LAGGED & CALENDAR	LAGGED PERIOD	20YR Lagged Period		6/7/2018
USW00093817	EVANSVILLE REGIONAL AIRPORT IN US	20180608	91	70	0	2018	06	08	LAGGED & CALENDAR	LAGGED PERIOD	20YR Lagged Period		6/8/2018
USW00093817	EVANSVILLE REGIONAL AIRPORT IN US	20180609	92	69	0	2018	06	09	LAGGED & CALENDAR	LAGGED PERIOD	20YR Lagged Period		6/9/2018
USW00093817	EVANSVILLE REGIONAL AIRPORT IN US	20180610	89	66	0	2018	06	10	LAGGED & CALENDAR	LAGGED PERIOD	20YR Lagged Period		6/10/2018
USW00093817	EVANSVILLE REGIONAL AIRPORT IN US	20180611	88	66	0	2018	06	11	LAGGED & CALENDAR	LAGGED PERIOD	20YR Lagged Period		6/11/2018
USW00093817	EVANSVILLE REGIONAL AIRPORT IN US	20180612	86	68	0	2018	06	12	LAGGED & CALENDAR	LAGGED PERIOD	20YR Lagged Period		6/12/2018
USW00093817	EVANSVILLE REGIONAL AIRPORT IN US	20180613	87	69	0	2018	06	13	LAGGED & CALENDAR	LAGGED PERIOD	20YR Lagged Period		6/13/2018
USW00093817	EVANSVILLE REGIONAL AIRPORT IN US	20180614	88	69	0	2018	06	14	LAGGED & CALENDAR	LAGGED PERIOD	20YR Lagged Period		6/14/2018
USW00093817	EVANSVILLE REGIONAL AIRPORT IN US	20180615	93	70	0	2018	06	15	LAGGED & CALENDAR	LAGGED PERIOD	20YR Lagged Period		6/15/2018
USW00093817	EVANSVILLE REGIONAL AIRPORT IN US	20180616		72	29	2018	06	16	LAGGED & CALENDAR				6/16/2018
USW00093817	EVANSVILLE REGIONAL AIRPORT IN US	20180617	95	73	0	2018	06	17	LAGGED & CALENDAR				6/17/2018
USW00093817	EVANSVILLE REGIONAL AIRPORT IN US	20180618	92	75	0	2018	06	18	LAGGED & CALENDAR				6/18/2018
USW00093817	EVANSVILLE REGIONAL AIRPORT IN US	20180619	90	74	0	2018	06	19	LAGGED & CALENDAR				6/19/2018
USW00093817	EVANSVILLE REGIONAL AIRPORT IN US	20180620	89	73	0	2018	06	20	LAGGED & CALENDAR				6/20/2018
USW00093817	EVANSVILLE REGIONAL AIRPORT IN US	20180621	81	67	0	2018	06	21	LAGGED & CALENDAR				6/21/2018
USW00093817	EVANSVILLE REGIONAL AIRPORT IN US	20180622	79	65	0	2018	06	22	LAGGED & CALENDAR				6/22/2018
USW00093817	EVANSVILLE REGIONAL AIRPORT IN US	20180623	82	66	0	2018	06	23	LAGGED & CALENDAR				6/23/2018
USW00093817	EVANSVILLE REGIONAL AIRPORT IN US	20180624	86	68	0	2018	06	24	LAGGED & CALENDAR				6/24/2018
USW00093817	EVANSVILLE REGIONAL AIRPORT IN US	20180625	84	70	0	2018	06	25	LAGGED & CALENDAR				6/25/2018
USW00093817	EVANSVILLE REGIONAL AIRPORT IN US	20180626	86	70	0	2018	06	26	LAGGED & CALENDAR				6/26/2018
USW00093817	EVANSVILLE REGIONAL AIRPORT IN US	20180627	90	70	0	2018	06	27	LAGGED & CALENDAR				6/27/2018
USW00093817	EVANSVILLE REGIONAL AIRPORT IN US	20180628	91	73	0	2018	06	28	LAGGED & CALENDAR				6/28/2018
USW00093817	EVANSVILLE REGIONAL AIRPORT IN US	20180629	90	72	0	2018	06	29	LAGGED & CALENDAR				6/29/2018
USW00093817	EVANSVILLE REGIONAL AIRPORT IN US	20180630	91	73	0	2018	06	30	LAGGED & CALENDAR				6/30/2018
USW00003816	PADUCAH BARKLEY REGIONAL AIRPORT KY US	20170701	90	70	0	2017	07	01	LAGGED & CALENDAR	LAGGED PERIOD	20YR Lagged Period	FY2016 Lagged	7/1/2017
USW00003816	PADUCAH BARKLEY REGIONAL AIRPORT KY US	20170702	92	67	0	2017	07	02	LAGGED & CALENDAR	LAGGED PERIOD	20YR Lagged Period	FY2016 Lagged	7/2/2017
USW00003816	PADUCAH BARKLEY REGIONAL AIRPORT KY US	20170703	83	70	0	2017	07	03	LAGGED & CALENDAR	LAGGED PERIOD	20YR Lagged Period	FY2016 Lagged	7/3/2017
USW00003816	PADUCAH BARKLEY REGIONAL AIRPORT KY US	20170704	90	72	0	2017	07	04	LAGGED & CALENDAR	LAGGED PERIOD	20YR Lagged Period	FY2016 Lagged	7/4/2017
USW00003816	PADUCAH BARKLEY REGIONAL AIRPORT KY US	20170705	81	72	0	2017	07	05	LAGGED & CALENDAR	LAGGED PERIOD	20YR Lagged Period	FY2016 Lagged	7/5/2017
USW00003816	PADUCAH BARKLEY REGIONAL AIRPORT KY US	20170706	86	72	0	2017	07	06	LAGGED & CALENDAR	LAGGED PERIOD	20YR Lagged Period	FY2016 Lagged	7/6/2017
USW00003816	PADUCAH BARKLEY REGIONAL AIRPORT KY US	20170707	90	69	0	2017	07	07	LAGGED & CALENDAR	LAGGED PERIOD	20YR Lagged Period	FY2016 Lagged	7/7/2017
USW00003816	PADUCAH BARKLEY REGIONAL AIRPORT KY US	20170708	90	69	0	2017	07	08	LAGGED & CALENDAR	LAGGED PERIOD	20YR Lagged Period	FY2016 Lagged	7/8/2017
USW00003816	PADUCAH BARKLEY REGIONAL AIRPORT KY US	20170709	90	67	0	2017	07	09	LAGGED & CALENDAR	LAGGED PERIOD	20YR Lagged Period	FY2016 Lagged	7/9/2017
USW00003816	PADUCAH BARKLEY REGIONAL AIRPORT KY US	20170710	90	70	0	2017	07	10	LAGGED & CALENDAR	LAGGED PERIOD	20YR Lagged Period	FY2016 Lagged	7/10/2017
USW00003816	PADUCAH BARKLEY REGIONAL AIRPORT KY US	20170711	91	71	0	2017	07	11	LAGGED & CALENDAR	LAGGED PERIOD	20YR Lagged Period	FY2016 Lagged	7/11/2017
USW00003816	PADUCAH BARKLEY REGIONAL AIRPORT KY US	20170712	92	72	0	2017	07	12	LAGGED & CALENDAR	LAGGED PERIOD	20YR Lagged Period	FY2016 Lagged	7/12/2017
USW00003816	PADUCAH BARKLEY REGIONAL AIRPORT KY US	20170713	95	72	0	2017	07	13	LAGGED & CALENDAR	LAGGED PERIOD	20YR Lagged Period	FY2016 Lagged	7/13/2017
USW00003816	PADUCAH BARKLEY REGIONAL AIRPORT KY US	20170714	92	72	0	2017	07	14	LAGGED & CALENDAR	LAGGED PERIOD	20YR Lagged Period	FY2016 Lagged	7/14/2017
USW00003816	PADUCAH BARKLEY REGIONAL AIRPORT KY US	20170715	89	68	0	2017	07	15	LAGGED & CALENDAR	LAGGED PERIOD	20YR Lagged Period	FY2016 Lagged	7/15/2017
USW00003816	PADUCAH BARKLEY REGIONAL AIRPORT KY US	20170716	89	64	0	2017	07	16	LAGGED & CALENDAR	LAGGED PERIOD	20YR Lagged Period	FY2016 Lagged	7/16/2017
USW00003816	PADUCAH BARKLEY REGIONAL AIRPORT KY US	20170717	92	66	0	2017	07	17	LAGGED & CALENDAR	LAGGED PERIOD	20YR Lagged Period	FY2016 Lagged	7/17/2017
USW00003816	PADUCAH BARKLEY REGIONAL AIRPORT KY US	20170718	92	71	0	2017	07	18	LAGGED & CALENDAR	LAGGED PERIOD	20YR Lagged Period	FY2016 Lagged	7/18/2017
USW00003816	PADUCAH BARKLEY REGIONAL AIRPORT KY US	20170719	96	74	0	2017	07	19	LAGGED & CALENDAR	LAGGED PERIOD	20YR Lagged Period	FY2016 Lagged	7/19/2017
USW00003816	PADUCAH BARKLEY REGIONAL AIRPORT KY US	20170720	95	74	0	2017	07	20	LAGGED & CALENDAR	LAGGED PERIOD	20YR Lagged Period	FY2016 Lagged	7/20/2017
USW00003816	PADUCAH BARKLEY REGIONAL AIRPORT KY US	20170721	97	76	0	2017	07	21	LAGGED & CALENDAR	LAGGED PERIOD	20YR Lagged Period	FY2016 Lagged	7/21/2017
USW00003816	PADUCAH BARKLEY REGIONAL AIRPORT KY US	20170722	96	77	0	2017	07	22	LAGGED & CALENDAR	LAGGED PERIOD	20YR Lagged Period	FY2016 Lagged	7/22/2017
USW00003816	PADUCAH BARKLEY REGIONAL AIRPORT KY US	20170723	94	74	0	2017	07	23	LAGGED & CALENDAR	LAGGED PERIOD	20YR Lagged Period	FY2016 Lagged	7/23/2017
USW00003816	PADUCAH BARKLEY REGIONAL AIRPORT KY US	20170724	93	71	0	2017	07	24	LAGGED & CALENDAR	LAGGED PERIOD	20YR Lagged Period	FY2016 Lagged	7/24/2017
USW00003816	PADUCAH BARKLEY REGIONAL AIRPORT KY US	20170725	94	74	0	2017	07	25	LAGGED & CALENDAR	LAGGED PERIOD	20YR Lagged Period	FY2016 Lagged	7/25/2017
USW00003816	PADUCAH BARKLEY REGIONAL AIRPORT KY US	20170726	94	75	0	2017	07	26	LAGGED & CALENDAR	LAGGED PERIOD	20YR Lagged Period	FY2016 Lagged	7/26/2017
USW00003816	PADUCAH BARKLEY REGIONAL AIRPORT KY US	20170727	91	77	0	2017	07	27	LAGGED & CALENDAR	LAGGED PERIOD	20YR Lagged Period	FY2016 Lagged	7/27/2017
USW00003816	PADUCAH BARKLEY REGIONAL AIRPORT KY US	20170728	90	73	0	2017	07	28	LAGGED & CALENDAR	LAGGED PERIOD	20YR Lagged Period	FY2016 Lagged	7/28/2017
USW00003816	PADUCAH BARKLEY REGIONAL AIRPORT KY US	20170729	84	66	0	2017	07	29	LAGGED & CALENDAR	LAGGED PERIOD	20YR Lagged Period	FY2016 Lagged	7/29/2017
USW00003816	PADUCAH BARKLEY REGIONAL AIRPORT KY US	20170730	86	61	0	2017	07	30	LAGGED & CALENDAR	LAGGED PERIOD	20YR Lagged Period	FY2016 Lagged	7/30/2017
USW00003816	PADUCAH BARKLEY REGIONAL AIRPORT KY US	20170731	89	59	0	2017	07	31	LAGGED & CALENDAR	LAGGED PERIOD	20YR Lagged Period	FY2016 Lagged	7/31/2017
USW00003816	PADUCAH BARKLEY REGIONAL AIRPORT KY US	20170801	86	67	0	2017	08	01	LAGGED & CALENDAR	LAGGED PERIOD	20YR Lagged Period	FY2016 Lagged	8/1/2017
USW00003816	PADUCAH BARKLEY REGIONAL AIRPORT KY US	20170802	90	66	0	2017	08	02	LAGGED & CALENDAR	LAGGED PERIOD	20YR Lagged Period	FY2016 Lagged	8/2/2017
USW00003816	PADUCAH BARKLEY REGIONAL AIRPORT KY US	20170803	90	67	0	2017	08	03	LAGGED & CALENDAR	LAGGED PERIOD	20YR Lagged Period	FY2016 Lagged	8/3/2017
USW00003816	PADUCAH BARKLEY REGIONAL AIRPORT KY US	20170804	81	57	0	2017	08	04	LAGGED & CALENDAR	LAGGED PERIOD	20YR Lagged Period	FY2016 Lagged	8/4/2017
USW00003816	PADUCAH BARKLEY REGIONAL AIRPORT KY US	20170805	83	52	0	2017	08	05	LAGGED & CALENDAR	LAGGED PERIOD	20YR Lagged Period	FY2016 Lagged	8/5/2017
USW00003816	PADUCAH BARKLEY REGIONAL AIRPORT KY US	20170806	75	65	0	2017	08	06	LAGGED & CALENDAR	LAGGED PERIOD	20YR Lagged Period	FY2016 Lagged	8/6/2017
USW00003816	PADUCAH BARKLEY REGIONAL AIRPORT KY US	20170807	80	67	0	2017	08	07	LAGGED & CALENDAR	LAGGED PERIOD	20YR Lagged Period	FY2016 Lagged	8/7/2017
USW00003816	PADUCAH BARKLEY REGIONAL AIRPORT KY US	20170808	85	65	0	2017	08	08	LAGGED & CALENDAR	LAGGED PERIOD	20YR Lagged Period	FY2016 Lagged	8/8/2017
USW00003816	PADUCAH BARKLEY REGIONAL AIRPORT KY US	20170809	87	62	0	2017	08	09	LAGGED & CALENDAR	LAGGED PERIOD	20YR Lagged Period	FY2016 Lagged	8/9/2017
USW00003816	PADUCAH BARKLEY REGIONAL AIRPORT KY US	20170810	90	63	0	2017	08	10	LAGGED & CALENDAR	LAGGED PERIOD	20YR Lagged Period	FY2016 Lagged	8/10/2017
USW00003816	PADUCAH BARKLEY REGIONAL AIRPORT KY US	20170811	82	67	0	2017	08	11	LAGGED & CALENDAR	LAGGED PERIOD	20YR Lagged Period	FY2016 Lagged	8/11/2017
USW00003816	PADUCAH BARKLEY REGIONAL AIRPORT KY US	20170812	83	64	0	2017	08	12	LAGGED & CALENDAR	LAGGED PERIOD	20YR Lagged Period	FY2016 Lagged	8/12/2017
USW00003816	PADUCAH BARKLEY REGIONAL AIRPORT KY US	20170813	85	60	0	2017	08	13	LAGGED & CALENDAR	LAGGED PERIOD	20YR Lagged Period	FY2016 Lagged	8/13/2017
USW00003816	PADUCAH BARKLEY REGIONAL AIRPORT KY US	20170814	79	71	0	2017	08	14	LAGGED & CALENDAR	LAGGED PERIOD	20YR Lagged Period	FY2016 Lagged	8/14/2017
USW00003816	PADUCAH BARKLEY REGIONAL AIRPORT KY US	20170815	87	71	0	2017	08	15	LAGGED & CALENDAR	LAGGED PERIOD	20YR Lagged Period	FY2016 Lagged	8/15/2017
USW00003816	PADUCAH BARKLEY REGIONAL AIRPORT KY US	20170816	93	69	0	2017	08	16	LAGGED & CALENDAR	LAGGED PERIOD	20YR Lagged Period	FY2016 Lagged	8/16/2017
USW00003816	PADUCAH BARKLEY REGIONAL AIRPORT KY US	20170817	87	74	0	2017	08	17	LAGGED & CALENDAR	LAGGED PERIOD	20YR Lagged Period	FY2016 Lagged	8/17/2017
USW00003816	PADUCAH BARKLEY REGIONAL AIRPORT KY US	20170818	89	67	0	2017	08	18	LAGGED & CALENDAR	LAGGED PERIOD	20YR Lagged Period	FY2016 Lagged	8/18/2017
USW00003816	PADUCAH BARKLEY REGIONAL AIRPORT KY US	20170819	95	66	0	2017	08	19	LAGGED & CALENDAR	LAGGED PERIOD	20YR Lagged Period	FY2016 Lagged	8/19/2017
USW00003816	PADUCAH BARKLEY REGIONAL AIRPORT KY US	20170820	94	65	0	2017	08	20	LAGGED & CALENDAR	LAGGED PERIOD	20YR Lagged Period	FY2016 Lagged	8/20/2017
USW00003816	PADUCAH BARKLEY REGIONAL AIRPORT KY US	20170821	94	68	0	2017	08	21	LAGGED & CALENDAR	LAGGED PERIOD	20YR Lagged Period	FY2016 Lagged	8/21/2017
USW00003816	PADUCAH BARKLEY REGIONAL AIRPORT KY US	20170822	89	68	0	2017	08	22	LAGGED & CALENDAR	LAGGED PERIOD	20YR Lagged Period	FY2016 Lagged	8/22/2017
USW00003816	PADUCAH BARKLEY REGIONAL AIRPORT KY US	20170823	82	58	0	2017	08	23	LAGGED & CALENDAR	LAGGED PERIOD	20YR Lagged Period	FY2016 Lagged	8/23/2017
USW00003816	PADUCAH BARKLEY REGIONAL AIRPORT KY US	20170824	85	54	0	2017	08	24	LAGGED & CALENDAR	LAGGED PERIOD	20YR Lagged Period	FY2016 Lagged	8/24/2017
USW00003816	PADUCAH BARKLEY REGIONAL AIRPORT KY US	20170825	85	57	0	2017	08	25	LAGGED & CALENDAR	LAGGED PERIOD	20YR Lagged Period	FY2016 Lagged	8/25/2017
USW00003816	PADUCAH BARKLEY REGIONAL AIRPORT KY US	20170826	87	60	0	2017	08	26	LAGGED & CALENDAR	LAGGED PERIOD	20YR Lagged Period	FY2016 Lagged	8/26/2017
USW00003816	PADUCAH BARKLEY REGIONAL AIRPORT KY US	20170827	88	61	0	2017	08	27	LAGGED & CALENDAR	LAGGED PERIOD	20YR Lagged Period	FY2016 Lagged	8/27/2017
USW00003816	PADUCAH BARKLEY REGIONAL AIRPORT KY US	20170828	84	65	0	2017	08	28	LAGGED & CALENDAR	LAGGED PERIOD	20YR Lagged Period	FY2016 Lagged	8/28/2017
USW00003816	PADUCAH BARKLEY REGIONAL AIRPORT KY US	20170829	87	62	0	2017	08	29	LAGGED & CALENDAR	LAGGED PERIOD	20YR Lagged Period	FY2016 Lagged	8/29/2017
USW00003816	PADUCAH BARKLEY REGIONAL AIRPORT KY US	20170830	87	63	0	2017	08	30	LAGGED & CALENDAR	LAGGED PERIOD	20YR Lagged Period	FY2016 Lagged	8/30/2017
USW00003816	PADUCAH BARKLEY REGIONAL AIRPORT KY US	20170831	82	67	0	2017	08	31	LAGGED & CALENDAR	LAGGED PERIOD	20YR Lagged Period	FY2016 Lagged	8/31/2017
USW00003816	PADUCAH BARKLEY REGIONAL AIRPORT KY US	20170901	74	59	0	2017	09	01	LAGGED & CALENDAR	LAGGED PERIOD	20YR Lagged Period	FY2016 Lagged	9/1/2017
USW00003816	PADUCAH BARKLEY REGIONAL AIRPORT KY US	20170902	79	53	0	2017	09	02	LAGGED & CALENDAR	LAGGED PERIOD	20YR Lagged Period	FY2016 Lagged	9/2/2017
USW00003816	PADUCAH BARKLEY REGIONAL AIRPORT KY US	20170903	87	60	0	2017	09	03	LAGGED & CALENDAR	LAGGED PERIOD	20YR Lagged Period	FY2016 Lagged	9/3/2017
USW00003816	PADUCAH BARKLEY REGIONAL AIRPORT KY US	20170904	89	70	0	2017	09	04	LAGGED & CALENDAR	LAGGED PERIOD	20YR Lagged Period	FY2016 Lagged	9/4/2017
USW00003816	PADUCAH BARKLEY REGIONAL AIRPORT KY US	20170905	77	53	0	2017	09	05	LAGGED & CALENDAR	LAGGED PERIOD	20YR Lagged Period	FY2016 Lagged	9/5/2017
USW00003816	PADUCAH BARKLEY REGIONAL AIRPORT KY US	20170906	74	48	4	2017	09	06	LAGGED & CALENDAR	LAGGED PERIOD	20YR Lagged Period	FY2016 Lagged	9/6/2017
USW00003816	PADUCAH BARKLEY REGIONAL AIRPORT KY US	20170907	76	46	4	2017	09	07	LAGGED & CALENDAR	LAGGED PERIOD	20YR Lagged Period	FY2016 Lagged	9/7/2017
USW00003816	PADUCAH BARKLEY REGIONAL AIRPORT KY US	20170908	81	50	0	2017	09	08	LAGGED & CALENDAR	LAGGED PERIOD	20YR Lagged Period	FY2016 Lagged	9/8/2017
USW00003816	PADUCAH BARKLEY REGIONAL AIRPORT KY US	20170909	82	51	0	2017	09	09	LAGGED & CALENDAR	LAGGED PERIOD	20YR Lagged Period	FY2016 Lagged	9/9/2017
USW00003816	PADUCAH BARKLEY REGIONAL AIRPORT KY US	20170910	79	55	0	2017	09	10	LAGGED & CALENDAR	LAGGED PERIOD	20YR Lagged Period	FY2016 Lagged	9/10/2017
USW00003816	PADUCAH BARKLEY REGIONAL AIRPORT KY US	20170911	75	52	1	2017	09	11	LAGGED & CALENDAR	LAGGED PERIOD	20YR Lagged Period	FY2016 Lagged	9/11/2017
USW00003816	PADUCAH BARKLEY REGIONAL AIRPORT KY US	20170912	68	58	2	2017	09	12	LAGGED & CALENDAR	LAGGED PERIOD	20YR Lagged Period	FY2016 Lagged	9/12/2017

USW00003816	PADUCAH BARKLEY REGIONAL AIRPORT KY US	20170913	71	63	0	2017	09	13	LAGGED & CALENDAR	LAGGED PERIOD	20YR Lagged Period	FY2016 Lagged	9/13/2017
USW00003816	PADUCAH BARKLEY REGIONAL AIRPORT KY US	20170914	86	61	0	2017	09	14	LAGGED & CALENDAR	LAGGED PERIOD	20YR Lagged Period	FY2016 Lagged	9/14/2017
USW00003816	PADUCAH BARKLEY REGIONAL AIRPORT KY US	20170915	87	59	0	2017	09	15	LAGGED & CALENDAR	LAGGED PERIOD	20YR Lagged Period	FY2016 Lagged	9/15/2017
USW00003816	PADUCAH BARKLEY REGIONAL AIRPORT KY US	20170916	89	63	0	2017	09	16	LAGGED & CALENDAR	LAGGED PERIOD	20YR Lagged Period		9/16/2017
USW00003816	PADUCAH BARKLEY REGIONAL AIRPORT KY US	20170917	89	65	0	2017	09	17	LAGGED & CALENDAR	LAGGED PERIOD	20YR Lagged Period		9/17/2017
USW00003816	PADUCAH BARKLEY REGIONAL AIRPORT KY US	20170918	87	67	0	2017	09	18	LAGGED & CALENDAR	LAGGED PERIOD	20YR Lagged Period		9/18/2017
USW00003816	PADUCAH BARKLEY REGIONAL AIRPORT KY US	20170919	90	68	0	2017	09	19	LAGGED & CALENDAR	LAGGED PERIOD	20YR Lagged Period		9/19/2017
USW00003816	PADUCAH BARKLEY REGIONAL AIRPORT KY US	20170920	92	72	0	2017	09	20	LAGGED & CALENDAR	LAGGED PERIOD	20YR Lagged Period		9/20/2017
USW00003816	PADUCAH BARKLEY REGIONAL AIRPORT KY US	20170921	93	66	0	2017	09	21	LAGGED & CALENDAR	LAGGED PERIOD	20YR Lagged Period		9/21/2017
USW00003816	PADUCAH BARKLEY REGIONAL AIRPORT KY US	20170922	92	67	0	2017	09	22	LAGGED & CALENDAR	LAGGED PERIOD	20YR Lagged Period		9/22/2017
USW00003816	PADUCAH BARKLEY REGIONAL AIRPORT KY US	20170923	92	65	0	2017	09	23	LAGGED & CALENDAR	LAGGED PERIOD	20YR Lagged Period		9/23/2017
USW00003816	PADUCAH BARKLEY REGIONAL AIRPORT KY US	20170924	92	65	0	2017	09	24	LAGGED & CALENDAR	LAGGED PERIOD	20YR Lagged Period		9/24/2017
USW00003816	PADUCAH BARKLEY REGIONAL AIRPORT KY US	20170925	92	63	0	2017	09	25	LAGGED & CALENDAR	LAGGED PERIOD	20YR Lagged Period		9/25/2017
USW00003816	PADUCAH BARKLEY REGIONAL AIRPORT KY US	20170926	91	63	0	2017	09	26	LAGGED & CALENDAR	LAGGED PERIOD	20YR Lagged Period		9/26/2017
USW00003816	PADUCAH BARKLEY REGIONAL AIRPORT KY US	20170927	90	64	0	2017	09	27	LAGGED & CALENDAR	LAGGED PERIOD	20YR Lagged Period		9/27/2017
USW00003816	PADUCAH BARKLEY REGIONAL AIRPORT KY US	20170928	80	52	0	2017	09	28	LAGGED & CALENDAR	LAGGED PERIOD	20YR Lagged Period		9/28/2017
USW00003816	PADUCAH BARKLEY REGIONAL AIRPORT KY US	20170929	82	49	0	2017	09	29	LAGGED & CALENDAR	LAGGED PERIOD	20YR Lagged Period		9/29/2017
USW00003816	PADUCAH BARKLEY REGIONAL AIRPORT KY US	20170930	79	53	0	2017	09	30	LAGGED & CALENDAR	LAGGED PERIOD	20YR Lagged Period		9/30/2017
USW00003816	PADUCAH BARKLEY REGIONAL AIRPORT KY US	20171001	82	50	0	2017	10	01	LAGGED & CALENDAR	LAGGED PERIOD	20YR Lagged Period		10/1/2017
USW00003816	PADUCAH BARKLEY REGIONAL AIRPORT KY US	20171002	82	57	0	2017	10	02	LAGGED & CALENDAR	LAGGED PERIOD	20YR Lagged Period		10/2/2017
USW00003816	PADUCAH BARKLEY REGIONAL AIRPORT KY US	20171003	86	65	0	2017	10	03	LAGGED & CALENDAR	LAGGED PERIOD	20YR Lagged Period		10/3/2017
USW00003816	PADUCAH BARKLEY REGIONAL AIRPORT KY US	20171004	86	67	0	2017	10	04	LAGGED & CALENDAR	LAGGED PERIOD	20YR Lagged Period		10/4/2017
USW00003816	PADUCAH BARKLEY REGIONAL AIRPORT KY US	20171005	84	61	0	2017	10	05	LAGGED & CALENDAR	LAGGED PERIOD	20YR Lagged Period		10/5/2017
USW00003816	PADUCAH BARKLEY REGIONAL AIRPORT KY US	20171006	86	64	0	2017	10	06	LAGGED & CALENDAR	LAGGED PERIOD	20YR Lagged Period		10/6/2017
USW00003816	PADUCAH BARKLEY REGIONAL AIRPORT KY US	20171007	82	69	0	2017	10	07	LAGGED & CALENDAR	LAGGED PERIOD	20YR Lagged Period		10/7/2017
USW00003816	PADUCAH BARKLEY REGIONAL AIRPORT KY US	20171008	73	63	0	2017	10	08	LAGGED & CALENDAR	LAGGED PERIOD	20YR Lagged Period		10/8/2017
USW00003816	PADUCAH BARKLEY REGIONAL AIRPORT KY US	20171009	86	67	0	2017	10	09	LAGGED & CALENDAR	LAGGED PERIOD	20YR Lagged Period		10/9/2017
USW00003816	PADUCAH BARKLEY REGIONAL AIRPORT KY US	20171010	85	62	0	2017	10	10	LAGGED & CALENDAR	LAGGED PERIOD	20YR Lagged Period		10/10/2017
USW00003816	PADUCAH BARKLEY REGIONAL AIRPORT KY US	20171011	62	53	7	2017	10	11	LAGGED & CALENDAR	LAGGED PERIOD	20YR Lagged Period		10/11/2017
USW00003816	PADUCAH BARKLEY REGIONAL AIRPORT KY US	20171012	63	58	4	2017	10	12	LAGGED & CALENDAR	LAGGED PERIOD	20YR Lagged Period		10/12/2017
USW00003816	PADUCAH BARKLEY REGIONAL AIRPORT KY US	20171013	79	52	0	2017	10	13	LAGGED & CALENDAR	LAGGED PERIOD	20YR Lagged Period		10/13/2017
USW00003816	PADUCAH BARKLEY REGIONAL AIRPORT KY US	20171014	88	56	0	2017	10	14	LAGGED & CALENDAR	LAGGED PERIOD	20YR Lagged Period		10/14/2017
USW00003816	PADUCAH BARKLEY REGIONAL AIRPORT KY US	20171015	75	48	3	2017	10	15	LAGGED & CALENDAR	LAGGED PERIOD	20YR Lagged Period		10/15/2017
USW00003816	PADUCAH BARKLEY REGIONAL AIRPORT KY US	20171016	66	40	12	2017	10	16	LAGGED & CALENDAR	LAGGED PERIOD	20YR Lagged Period		10/16/2017
USW00003816	PADUCAH BARKLEY REGIONAL AIRPORT KY US	20171017	70	36	12	2017	10	17	LAGGED & CALENDAR	LAGGED PERIOD	20YR Lagged Period		10/17/2017
USW00003816	PADUCAH BARKLEY REGIONAL AIRPORT KY US	20171018	73	41	8	2017	10	18	LAGGED & CALENDAR	LAGGED PERIOD	20YR Lagged Period		10/18/2017
USW00003816	PADUCAH BARKLEY REGIONAL AIRPORT KY US	20171019	78	45	3	2017	10	19	LAGGED & CALENDAR	LAGGED PERIOD	20YR Lagged Period		10/19/2017
USW00003816	PADUCAH BARKLEY REGIONAL AIRPORT KY US	20171020	78	45	3	2017	10	20	LAGGED & CALENDAR	LAGGED PERIOD	20YR Lagged Period		10/20/2017
USW00003816	PADUCAH BARKLEY REGIONAL AIRPORT KY US	20171021	81	55	0	2017	10	21	LAGGED & CALENDAR	LAGGED PERIOD	20YR Lagged Period		10/21/2017
USW00003816	PADUCAH BARKLEY REGIONAL AIRPORT KY US	20171022	77	56	0	2017	10	22	LAGGED & CALENDAR	LAGGED PERIOD	20YR Lagged Period		10/22/2017
USW00003816	PADUCAH BARKLEY REGIONAL AIRPORT KY US	20171023	66	53	5	2017	10	23	LAGGED & CALENDAR	LAGGED PERIOD	20YR Lagged Period		10/23/2017
USW00003816	PADUCAH BARKLEY REGIONAL AIRPORT KY US	20171024	60	42	14	2017	10	24	LAGGED & CALENDAR	LAGGED PERIOD	20YR Lagged Period		10/24/2017
USW00003816	PADUCAH BARKLEY REGIONAL AIRPORT KY US	20171025	61	36	16	2017	10	25	LAGGED & CALENDAR	LAGGED PERIOD	20YR Lagged Period		10/25/2017
USW00003816	PADUCAH BARKLEY REGIONAL AIRPORT KY US	20171026	76	37	8	2017	10	26	LAGGED & CALENDAR	LAGGED PERIOD	20YR Lagged Period		10/26/2017
USW00003816	PADUCAH BARKLEY REGIONAL AIRPORT KY US	20171027	63	39	14	2017	10	27	LAGGED & CALENDAR	LAGGED PERIOD	20YR Lagged Period		10/27/2017
USW00003816	PADUCAH BARKLEY REGIONAL AIRPORT KY US	20171028	42	31	28	2017	10	28	LAGGED & CALENDAR	LAGGED PERIOD	20YR Lagged Period		10/28/2017
USW00003816	PADUCAH BARKLEY REGIONAL AIRPORT KY US	20171029	52	34	22	2017	10	29	LAGGED & CALENDAR	LAGGED PERIOD	20YR Lagged Period		10/29/2017
USW00003816	PADUCAH BARKLEY REGIONAL AIRPORT KY US	20171030	61	39	15	2017	10	30	LAGGED & CALENDAR	LAGGED PERIOD	20YR Lagged Period		10/30/2017
USW00003816	PADUCAH BARKLEY REGIONAL AIRPORT KY US	20171031	51	30	24	2017	10	31	LAGGED & CALENDAR	LAGGED PERIOD	20YR Lagged Period		10/31/2017
USW00003816	PADUCAH BARKLEY REGIONAL AIRPORT KY US	20171101	65	42	11	2017	11	01	LAGGED & CALENDAR	LAGGED PERIOD	20YR Lagged Period		11/1/2017
USW00003816	PADUCAH BARKLEY REGIONAL AIRPORT KY US	20171102	78	64	0	2017	11	02	LAGGED & CALENDAR	LAGGED PERIOD	20YR Lagged Period		11/2/2017
USW00003816	PADUCAH BARKLEY REGIONAL AIRPORT KY US	20171103	73	57	0	2017	11	03	LAGGED & CALENDAR	LAGGED PERIOD	20YR Lagged Period		11/3/2017
USW00003816	PADUCAH BARKLEY REGIONAL AIRPORT KY US	20171104	72	58	0	2017	11	04	LAGGED & CALENDAR	LAGGED PERIOD	20YR Lagged Period		11/4/2017
USW00003816	PADUCAH BARKLEY REGIONAL AIRPORT KY US	20171105	75	57	0	2017	11	05	LAGGED & CALENDAR	LAGGED PERIOD	20YR Lagged Period		11/5/2017
USW00003816	PADUCAH BARKLEY REGIONAL AIRPORT KY US	20171106	57	52	10	2017	11	06	LAGGED & CALENDAR	LAGGED PERIOD	20YR Lagged Period		11/6/2017
USW00003816	PADUCAH BARKLEY REGIONAL AIRPORT KY US	20171107	53	48	14	2017	11	07	LAGGED & CALENDAR	LAGGED PERIOD	20YR Lagged Period		11/7/2017
USW00003816	PADUCAH BARKLEY REGIONAL AIRPORT KY US	20171108	56	38	18	2017	11	08	LAGGED & CALENDAR	LAGGED PERIOD	20YR Lagged Period		11/8/2017
USW00003816	PADUCAH BARKLEY REGIONAL AIRPORT KY US	20171109	60	32	19	2017	11	09	LAGGED & CALENDAR	LAGGED PERIOD	20YR Lagged Period		11/9/2017
USW00003816	PADUCAH BARKLEY REGIONAL AIRPORT KY US	20171110	48	31	25	2017	11	10	LAGGED & CALENDAR	LAGGED PERIOD	20YR Lagged Period		11/10/2017
USW00003816	PADUCAH BARKLEY REGIONAL AIRPORT KY US	20171111	54	29	23	2017	11	11	LAGGED & CALENDAR	LAGGED PERIOD	20YR Lagged Period		11/11/2017
USW00003816	PADUCAH BARKLEY REGIONAL AIRPORT KY US	20171112	59	45	13	2017	11	12	LAGGED & CALENDAR	LAGGED PERIOD	20YR Lagged Period		11/12/2017
USW00003816	PADUCAH BARKLEY REGIONAL AIRPORT KY US	20171113	50	35	22	2017	11	13	LAGGED & CALENDAR	LAGGED PERIOD	20YR Lagged Period		11/13/2017
USW00003816	PADUCAH BARKLEY REGIONAL AIRPORT KY US	20171114	59	30	20	2017	11	14	LAGGED & CALENDAR	LAGGED PERIOD	20YR Lagged Period		11/14/2017
USW00003816	PADUCAH BARKLEY REGIONAL AIRPORT KY US	20171115	56	48	13	2017	11	15	LAGGED & CALENDAR	LAGGED PERIOD	20YR Lagged Period		11/15/2017
USW00003816	PADUCAH BARKLEY REGIONAL AIRPORT KY US	20171116	51	33	23	2017	11	16	LAGGED & CALENDAR	LAGGED PERIOD	20YR Lagged Period		11/16/2017
USW00003816	PADUCAH BARKLEY REGIONAL AIRPORT KY US	20171117	67	30	16	2017	11	17	LAGGED & CALENDAR	LAGGED PERIOD	20YR Lagged Period		11/17/2017
USW00003816	PADUCAH BARKLEY REGIONAL AIRPORT KY US	20171118	71	42	8	2017	11	18	LAGGED & CALENDAR	LAGGED PERIOD	20YR Lagged Period		11/18/2017
USW00003816	PADUCAH BARKLEY REGIONAL AIRPORT KY US	20171119	45	26	29	2017	11	19	LAGGED & CALENDAR	LAGGED PERIOD	20YR Lagged Period		11/19/2017
USW00003816	PADUCAH BARKLEY REGIONAL AIRPORT KY US	20171120	54	24	26	2017	11	20	LAGGED & CALENDAR	LAGGED PERIOD	20YR Lagged Period		11/20/2017
USW00003816	PADUCAH BARKLEY REGIONAL AIRPORT KY US	20171121	59	37	17	2017	11	21	LAGGED & CALENDAR	LAGGED PERIOD	20YR Lagged Period		11/21/2017
USW00003816	PADUCAH BARKLEY REGIONAL AIRPORT KY US	20171122	45	23	31	2017	11	22	LAGGED & CALENDAR	LAGGED PERIOD	20YR Lagged Period		11/22/2017
USW00003816	PADUCAH BARKLEY REGIONAL AIRPORT KY US	20171123	53	22	27	2017	11	23	LAGGED & CALENDAR	LAGGED PERIOD	20YR Lagged Period		11/23/2017
USW00003816	PADUCAH BARKLEY REGIONAL AIRPORT KY US	20171124	63	31	18	2017	11	24	LAGGED & CALENDAR	LAGGED PERIOD	20YR Lagged Period		11/24/2017
USW00003816	PADUCAH BARKLEY REGIONAL AIRPORT KY US	20171125	63	34	16	2017	11	25	LAGGED & CALENDAR	LAGGED PERIOD	20YR Lagged Period		11/25/2017
USW00003816	PADUCAH BARKLEY REGIONAL AIRPORT KY US	20171126	63	30	18	2017	11	26	LAGGED & CALENDAR	LAGGED PERIOD	20YR Lagged Period		11/26/2017
USW00003816	PADUCAH BARKLEY REGIONAL AIRPORT KY US	20171127	66	36	14	2017	11	27	LAGGED & CALENDAR	LAGGED PERIOD	20YR Lagged Period		11/27/2017
USW00003816	PADUCAH BARKLEY REGIONAL AIRPORT KY US	20171128	67	41	11	2017	11	28	LAGGED & CALENDAR	LAGGED PERIOD	20YR Lagged Period		11/28/2017
USW00003816	PADUCAH BARKLEY REGIONAL AIRPORT KY US	20171129	69	34	13	2017	11	29	LAGGED & CALENDAR	LAGGED PERIOD	20YR Lagged Period		11/29/2017
USW00003816	PADUCAH BARKLEY REGIONAL AIRPORT KY US	20171130	60	31	19	2017	11	30	LAGGED & CALENDAR	LAGGED PERIOD	20YR Lagged Period		11/30/2017
USW00003816	PADUCAH BARKLEY REGIONAL AIRPORT KY US	20171201	57	27	23	2017	12	01	LAGGED & CALENDAR	LAGGED PERIOD	20YR Lagged Period		12/1/2017
USW00003816	PADUCAH BARKLEY REGIONAL AIRPORT KY US	20171202	64	36	15	2017	12	02	LAGGED & CALENDAR	LAGGED PERIOD	20YR Lagged Period		12/2/2017
USW00003816	PADUCAH BARKLEY REGIONAL AIRPORT KY US	20171203	67	35	14	2017	12	03	LAGGED & CALENDAR	LAGGED PERIOD	20YR Lagged Period		12/3/2017
USW00003816	PADUCAH BARKLEY REGIONAL AIRPORT KY US	20171204	69	53	4	2017	12	04	LAGGED & CALENDAR	LAGGED PERIOD	20YR Lagged Period		12/4/2017
USW00003816	PADUCAH BARKLEY REGIONAL AIRPORT KY US	20171205	63	32	17	2017	12	05	LAGGED & CALENDAR	LAGGED PERIOD	20YR Lagged Period		12/5/2017
USW00003816	PADUCAH BARKLEY REGIONAL AIRPORT KY US	20171206	50	30	25	2017	12	06	LAGGED & CALENDAR	LAGGED PERIOD	20YR Lagged Period		12/6/2017
USW00003816	PADUCAH BARKLEY REGIONAL AIRPORT KY US	20171207	36	25	34	2017	12	07	LAGGED & CALENDAR	LAGGED PERIOD	20YR Lagged Period		12/7/2017
USW00003816	PADUCAH BARKLEY REGIONAL AIRPORT KY US	20171208	37	19	37	2017	12	08	LAGGED & CALENDAR	LAGGED PERIOD	20YR Lagged Period		12/8/2017
USW00003816	PADUCAH BARKLEY REGIONAL AIRPORT KY US	20171209	38	21	35	2017	12	09	LAGGED & CALENDAR	LAGGED PERIOD	20YR Lagged Period		12/9/2017
USW00003816	PADUCAH BARKLEY REGIONAL AIRPORT KY US	20171210	50	19	30	2017	12	10	LAGGED & CALENDAR	LAGGED PERIOD	20YR Lagged Period		12/10/2017
USW00003816	PADUCAH BARKLEY REGIONAL AIRPORT KY US	20171211	63	26	20	2017	12	11	LAGGED & CALENDAR	LAGGED PERIOD	20YR Lagged Period		12/11/2017
USW00003816	PADUCAH BARKLEY REGIONAL AIRPORT KY US	20171212	49	20	30	2017	12	12	LAGGED & CALENDAR	LAGGED PERIOD	20YR Lagged Period		12/12/2017
USW00003816	PADUCAH BARKLEY REGIONAL AIRPORT KY US	20171213	52	20	29	2017	12	13	LAGGED & CALENDAR	LAGGED PERIOD	20YR Lagged Period		12/13/2017
USW00003816	PADUCAH BARKLEY REGIONAL AIRPORT KY US	20171214	42	32	28	2017	12	14	LAGGED & CALENDAR	LAGGED PERIOD	20YR Lagged Period		12/14/2017
USW00003816	PADUCAH BARKLEY REGIONAL AIRPORT KY US	20171215	46	32	26	2017	12	15	LAGGED & CALENDAR	LAGGED PERIOD	20YR Lagged Period		12/15/2017
USW00003816	PADUCAH BARKLEY REGIONAL AIRPORT KY US	20171216	54	33	21	2017	12	16	LAGGED & CALENDAR	LAGGED PERIOD	20YR Lagged Period		12/16/2017
USW00003816	PADUCAH BARKLEY REGIONAL AIRPORT KY US	20171217	48	41	20	2017	12	17	LAGGED & CALENDAR	LAGGED PERIOD	20YR Lagged Period		12/17/2017
USW00003816	PADUCAH BARKLEY REGIONAL AIRPORT KY US	20171218	51	45	17	2017	12	18	LAGGED & CALENDAR	LAGGED PERIOD	20YR Lagged Period		12/18/2017
USW00003816	PADUCAH BARKLEY REGIONAL AIRPORT KY US	20171219	51	44	17	2017	12	19	LAGGED & CALENDAR	LAGGED PERIOD	20YR Lagged Period		12/19/2017
USW00003816	PADUCAH BARKLEY REGIONAL AIRPORT KY US	20171220	55	34	20	2017	12	20	LAGGED & CALENDAR	LAGGED PERIOD	20YR Lagged Period		12/20/2017
USW00003816	PADUCAH BARKLEY REGIONAL AIRPORT KY US	20171221	58	30	21	2017	12	21	LAGGED & CALENDAR	LAGGED PERIOD	20YR Lagged Period		12/21/2017
USW00003816	PADUCAH BARKLEY REGIONAL AIRPORT KY US	20171222	58	42	15	2017	12	22	LAGGED & CALENDAR	LAGGED PERIOD	20YR Lagged Period		12/22/2017
USW00003816	PADUCAH BARKLEY REGIONAL AIRPORT KY US	20171223	42	31	28	2017	12	23	LAGGED & CALENDAR	LAGGED PERIOD	20YR Lagged Period		12/23/2017
USW00003816	PADUCAH BARKLEY REGIONAL AIRPORT KY US	20171224	36	25	34	2017	12	24	LAGGED & CALENDAR	LAGGED PERIOD	20YR Lagged Period		12/24/2017
USW00003816	PADUCAH BARKLEY REGIONAL AIRPORT KY US	20171225	34	23	36	2017	12	25	LAGGED & CALENDAR	LAGGED PERIOD	20YR Lagged Period		12/25/2017
USW00003816	PADUCAH BARKLEY REGIONAL AIRPORT KY US	20171226	37	17	38	2017	12	26	LAGGED & CALENDAR	LAGGED PERIOD	20YR Lagged Period		12/26/2017
USW00003816	PADUCAH BARKLEY REGIONAL AIRPORT KY US	20171227	22	10	49	2017	12	27	LAGGED & CALENDAR	LAGGED PERIOD	20YR Lagged Period		12/27/2017
USW00003816	PADUCAH BARKLEY REGIONAL AIRPORT KY US	20171228	31	10	44	2017	12	28	LAGGED & CALENDAR	LAGGED PERIOD	20YR Lagged Period		12/28/2017
USW00003816	PADUCAH BARKLEY REGIONAL AIRPORT KY US	20171229	39	25	33	2017	12	29	LAGGED & CALENDAR	LAGGED PERIOD	20YR Lagged Period		12/29/2017
USW00003816	PADUCAH BARKLEY REGIONAL AIRPORT KY US	20171230	34	13	41	2017	12	30	LAGGED & CALENDAR	LAGGED PERIOD	20YR Lagged Period		12/30/2017
USW00003816	PADUCAH BARKLEY REGIONAL AIRPORT KY US	20171231	21	8	50	2017	12	31	LAGGED & CALENDAR	LAGGED PERIOD	20YR Lagged Period		12/31/2017
USW00003816	PADUCAH BARKLEY REGIONAL AIRPORT KY US	20180101	17	3	55	2018	01	01	LAGGED & CALENDAR	LAGGED PERIOD	20YR Lagged Period		1/1/2018
USW00003816	PADUCAH BARKLEY REGIONAL AIRPORT KY US	20180102	22	2	53	2018	01	02	LAGGED & CALENDAR	LAGGED PERIOD	20YR Lagged Period		1/2/2018
USW00003816	PADUCAH BARKLEY REGIONAL AIRPORT KY US	20180103	33	8	44	2018	01	03	LAGGED & CALENDAR	LAGGED PERIOD	20YR Lagged Period		1/3/2018
USW00003816	PADUCAH BARKLEY REGIONAL AIRPORT KY US	20180104	24	6	50	2018	01	04	LAGGED & CALENDAR	LAGGED PERIOD	20YR Lagged Period		1/4/2018
USW00003816	PADUCAH BARKLEY REGIONAL AIRPORT KY US	20180105	30	13	43	2018	01	05	LAGGED & CALENDAR	LAGGED PERIOD	20YR Lagged Period		1/5/2018
USW00003816	PADUCAH BARKLEY REGIONAL AIRPORT KY US	20180106	27	7	48	2018	01	06	LAGGED & CALENDAR	LAGGED PERIOD	20YR Lagged Period		1/6/2018
USW00003816	PADUCAH BARKLEY REGIONAL AIRPORT KY US	20180107	44	17	34	2018	01	07	LAGGED & CALENDAR	LAGGED PERIOD	20YR Lagged Period		1/7/2018
USW00003816	PADUCAH BARKLEY REGIONAL AIRPORT KY US	20180108	44	35	25	2018	01	08	LAGGED & CALENDAR	LAGGED PERIOD	20YR Lagged Period		1/8/2018
USW00003816	PADUCAH BARKLEY REGIONAL AIRPORT KY US	20180109	47	37	23	2018	01	09	LAGGED & CALENDAR	LAGGED PERIOD	20YR Lagged Period		1/9/2018
USW00003816	PADUCAH BARKLEY REGIONAL AIRPORT KY US	20180110	60	47	11	2018	01	10	LAGGED & CALENDAR	LAGGED PERIOD	20YR Lagged Period		1/10/2018
USW00003816	PADUCAH BARKLEY REGIONAL AIRPORT KY US	20180111	64	32	17	2018	01	11	LAGGED & CALENDAR	LAGGED PERIOD	20YR Lagged Period		1/11/2018
USW00003816	PADUCAH BARKLEY REGIONAL AIRPORT KY US	20180112	32	17	40	2018	01	12	LAGGED & CALENDAR	LAGGED PERIOD	20YR Lagged Period		1/12/2018
USW00003816	PADUCAH BARKLEY REGIONAL AIRPORT KY US	20180113	26	10	47	2018	01	13	LAGGED & CALENDAR	LAGGED PERIOD	20YR Lagged Period		1/13/2018
USW00003816	PADUCAH BARKLEY REGIONAL AIRPORT KY US	20180114	25	2	51	2018	01	14	LAGGED & CALENDAR	LAGGED PERIOD	20YR Lagged Period		1/14/2018
USW00003816	PADUCAH BARKLEY REGIONAL AIRPORT KY US	20180115	31	14	42	2018	01	15	LAGGED & CALENDAR	LAGGED PERIOD	20YR Lagged Period		1/15/2018
USW00003816	PADUCAH BARKLEY REGIONAL AIRPORT KY US	20180116	14	3	56	2018	01	16	LAGGED & CALENDAR	LAGGED PERIOD	20YR Lagged Period		1/16/2018
USW00003816	PADUCAH BARKLEY REGIONAL AIRPORT KY US	20180117	20	3	53	2018	01	17	LAGGED & CALENDAR	LAGGED PERIOD	20YR Lagged Period		1/17/2018
USW00003816	PADUCAH BARKLEY REGIONAL AIRPORT KY US	20180118	31	7	46	2018	01	18	LAGGED & CALENDAR	LAGGED PERIOD	20YR Lagged Period		1/18/2018
USW00003816	PADUCAH BARKLEY REGIONAL AIRPORT KY US	20180119	41	19	35	2018	01	19	LAGGED & CALENDAR	LAGGED PERIOD	20YR Lagged Period		1/19/2018
USW00003816	PADUCAH BARKLEY REGIONAL AIRPORT KY US	20180120	50	35	22	2018	01	20	LAGGED & CALENDAR	LAGGED PERIOD	20YR Lagged Period		1/20/2018
USW00003816	PADUCAH BARKLEY REGIONAL AIRPORT KY US	20180121	61	50	9	2018	01	21	LAGGED & CALENDAR	LAGGED PERIOD	20YR Lagged Period		1/21/2018
USW00003816	PADUCAH BARKLEY REGIONAL AIRPORT KY US	20180122	63	45	11	2018	01	22	LAGGED & CALENDAR	LAGGED PERIOD	20YR Lagged Period		1/22/2018
USW00003816	PADUCAH BARKLEY REGIONAL AIRPORT KY US	20180123	45	31	27	2018	01	23	LAGGED & CALENDAR	LAGGED PERIOD	20YR Lagged Period		1/23/2018
USW00003816	PADUCAH BARKLEY REGIONAL AIRPORT KY US	20180124	46	24	30	2018	01	24	LAGGED & CALENDAR	LAGGED PERIOD	20YR Lagged Period		1/24/2018
USW00003816	PADUCAH BARKLEY REGIONAL AIRPORT KY US	20180125	60	24	23	2018	01	25	LAGGED & CALENDAR	LAGGED PERIOD	20YR Lagged Period		1/25/2018
USW00003816	PADUCAH BARKLEY REGIONAL AIRPORT KY US	20180126	60	38	16	2018	01	26	LAGGED & CALENDAR	LAGGED PERIOD	20YR Lagged Period		1/26/2018
USW00003816	PADUCAH BARKLEY REGIONAL AIRPORT KY US	20180127	55	35	20	2018	01	27	LAGGED & CALENDAR	LAGGED PERIOD	20YR Lagged Period		1/27/2018
USW00003816	PADUCAH BARKLEY REGIONAL AIRPORT KY US	20180128	57	27	23	2018	01	28	LAGGED & CALENDAR	LAGGED PERIOD	20YR Lagged Period		1/28/2018
USW00003816	PADUCAH BARKLEY REGIONAL AIRPORT KY US	20180129	43	27	30	2018	01	29	LAGGED & CALENDAR	LAGGED PERIOD	20YR Lagged Period		1/29/2018
USW00003816	PADUCAH BARKLEY REGIONAL AIRPORT KY US	20180130	37	19	37	2018	01	30	LAGGED & CALENDAR	LAGGED PERIOD	20YR Lagged Period		1/30/2018
USW00003816	PADUCAH BARKLEY REGIONAL AIRPORT KY US	20180131	60	32	19	2018	01	31	LAGGED & CALENDAR	LAGGED PERIOD	20YR Lagged Period		1/31/2018
USW00003816	PADUCAH BARKLEY REGIONAL AIRPORT KY US	20180201	47	22	30	2018	02	01	LAGGED & CALENDAR	LAGGED PERIOD	20YR Lagged Period		2/1/2018
USW00003816	PADUCAH BARKLEY REGIONAL AIRPORT KY US	20180202	30	15	42	2018	02	02	LAGGED & CALENDAR	LAGGED PERIOD	20YR Lagged Period		2/2/2018
USW00003816	PADUCAH BARKLEY REGIONAL AIRPORT KY US	20180203	43	22	32	2018	02	03	LAGGED & CALENDAR	LAGGED PERIOD	20YR Lagged Period		2/3/2018
USW00003816	PADUCAH BARKLEY REGIONAL AIRPORT KY US	20180204	47	20	31	2018	02	04	LAGGED & CALENDAR	LAGGED PERIOD	20YR Lagged Period		2/4/2018
USW00003816	PADUCAH BARKLEY REGIONAL AIRPORT KY US	20180205	35	13	41	2018	02	05	LAGGED & CALENDAR	LAGGED PERIOD	20YR Lagged Period		2/5/2018
USW00003816	PADUCAH BARKLEY REGIONAL AIRPORT KY US	20180206	36	31	31	2018	02	06	LAGGED & CALENDAR	LAGGED PERIOD	20YR Lagged Period		2/6/2018
USW00003816	PADUCAH BARKLEY REGIONAL AIRPORT KY US	20180207	33	22	37	2018	02	07	LAGGED & CALENDAR	LAGGED PERIOD	20YR Lagged Period		2/7/2018
USW00003816	PADUCAH BARKLEY REGIONAL AIRPORT KY US	20180208	43	19	34	2018	02	08	LAGGED & CALENDAR	LAGGED PERIOD	20YR Lagged Period		2/8/2018
USW00003816	PADUCAH BARKLEY REGIONAL AIRPORT KY US	20180209	59	30	20	2018	02	09	LAGGED & CALENDAR	LAGGED PERIOD	20YR Lagged Period		2/9/2018
USW00003816	PADUCAH BARKLEY REGIONAL AIRPORT KY US	20180210	51	34	22	2018	02	10	LAGGED & CALENDAR	LAGGED PERIOD	20YR Lagged Period		2/10/2018
USW00003816	PADUCAH BARKLEY REGIONAL AIRPORT KY US	20180211	34	27	34	2018	02	11	LAGGED & CALENDAR	LAGGED PERIOD	20YR Lagged Period		2/11/2018
USW00003816	PADUCAH BARKLEY REGIONAL AIRPORT KY US	20180212	40	21	34	2018	02	12	LAGGED & CALENDAR	LAGGED PERIOD	20YR Lagged Period		2/12/2018
USW00003816	PADUCAH BARKLEY REGIONAL AIRPORT KY US	20180213	50	28	26	2018	02	13	LAGGED & CALENDAR	LAGGED PERIOD	20YR Lagged Period		2/13/2018
USW00003816	PADUCAH BARKLEY REGIONAL AIRPORT KY US	20180214	63	48	9	2018	02	14	LAGGED & CALENDAR	LAGGED PERIOD	20YR Lagged Period		2/14/2018
USW00003816	PADUCAH BARKLEY REGIONAL AIRPORT KY US	20180215	72	63	0	2018	02	15	LAGGED & CALENDAR	LAGGED PERIOD	20YR Lagged Period		2/15/2018
USW00003816	PADUCAH BARKLEY REGIONAL AIRPORT KY US	20180216	69	39	11	2018	02	16	LAGGED & CALENDAR	LAGGED PERIOD	20YR Lagged Period		2/16/2018
USW00003816	PADUCAH BARKLEY REGIONAL AIRPORT KY US	20180217	44	32	27	2018	02	17	LAGGED & CALENDAR	LAGGED PERIOD	20YR Lagged Period		2/17/2018
USW00003816	PADUCAH BARKLEY REGIONAL AIRPORT KY US	20180218	56	29	22	2018	02	18	LAGGED & CALENDAR	LAGGED PERIOD	20YR Lagged Period		2/18/2018
USW00003816	PADUCAH BARKLEY REGIONAL AIRPORT KY US	20180219	75	56	0	2018	02	19	LAGGED & CALENDAR	LAGGED PERIOD	20YR Lagged Period		2/19/2018
USW00003816	PADUCAH BARKLEY REGIONAL AIRPORT KY US	20180220	77	67	0	2018	02	20	LAGGED & CALENDAR	LAGGED PERIOD	20YR Lagged Period		2/20/2018
USW00003816	PADUCAH BARKLEY REGIONAL AIRPORT KY US	20180221	73	38	9	2018	02	21	LAGGED & CALENDAR	LAGGED PERIOD	20YR Lagged Period		2/21/2018
USW00003816	PADUCAH BARKLEY REGIONAL AIRPORT KY US	20180222	52	40	19	2018	02	22	LAGGED & CALENDAR	LAGGED PERIOD	20YR Lagged Period		2/22/2018
USW00003816	PADUCAH BARKLEY REGIONAL AIRPORT KY US	20180223	60	51	9	2018	02	23	LAGGED & CALENDAR	LAGGED PERIOD	20YR Lagged Period		2/23/2018
USW00003816	PADUCAH BARKLEY REGIONAL AIRPORT KY US	20180224	67	50	6	2018	02	24	LAGGED & CALENDAR	LAGGED PERIOD	20YR Lagged Period		2/24/2018
USW00003816	PADUCAH BARKLEY REGIONAL AIRPORT KY US	20180225	61	38	15	2018	02	25	LAGGED & CALENDAR	LAGGED PERIOD	20YR Lagged Period		2/25/2018
USW00003816	PADUCAH BARKLEY REGIONAL AIRPORT KY US	20180226	61	31	19	2018	02	26	LAGGED & CALENDAR	LAGGED PERIOD	20YR Lagged Period		2/26/2018
USW00003816	PADUCAH BARKLEY REGIONAL AIRPORT KY US	20180227	68	33	14	2018	02	27	LAGGED & CALENDAR	LAGGED PERIOD	20YR Lagged Period		2/27/2018
USW00003816	PADUCAH BARKLEY REGIONAL AIRPORT KY US	20180228	61	54	7	2018	02	28	LAGGED & CALENDAR	LAGGED PERIOD	20YR Lagged Period		2/28/2018
USW00003816	PADUCAH BARKLEY REGIONAL AIRPORT KY US	20180301	60	42	14	2018	03	01	LAGGED & CALENDAR	LAGGED PERIOD	20YR Lagged Period		3/1/2018

USW00003816	PADUCAH BARKLEY REGIONAL AIRPORT KY US	20180302	56	37	18	2018	03	02	LAGGED & CALENDAR	LAGGED PERIOD	20YR Lagged Period		3/2/2018
USW00003816	PADUCAH BARKLEY REGIONAL AIRPORT KY US	20180303	58	31	20	2018	03	03	LAGGED & CALENDAR	LAGGED PERIOD	20YR Lagged Period		3/3/2018
USW00003816	PADUCAH BARKLEY REGIONAL AIRPORT KY US	20180304	64	32	17	2018	03	04	LAGGED & CALENDAR	LAGGED PERIOD	20YR Lagged Period		3/4/2018
USW00003816	PADUCAH BARKLEY REGIONAL AIRPORT KY US	20180305	54	44	16	2018	03	05	LAGGED & CALENDAR	LAGGED PERIOD	20YR Lagged Period		3/5/2018
USW00003816	PADUCAH BARKLEY REGIONAL AIRPORT KY US	20180306	59	34	18	2018	03	06	LAGGED & CALENDAR	LAGGED PERIOD	20YR Lagged Period		3/6/2018
USW00003816	PADUCAH BARKLEY REGIONAL AIRPORT KY US	20180307	42	31	28	2018	03	07	LAGGED & CALENDAR	LAGGED PERIOD	20YR Lagged Period		3/7/2018
USW00003816	PADUCAH BARKLEY REGIONAL AIRPORT KY US	20180308	44	27	29	2018	03	08	LAGGED & CALENDAR	LAGGED PERIOD	20YR Lagged Period		3/8/2018
USW00003816	PADUCAH BARKLEY REGIONAL AIRPORT KY US	20180309	57	25	24	2018	03	09	LAGGED & CALENDAR	LAGGED PERIOD	20YR Lagged Period		3/9/2018
USW00003816	PADUCAH BARKLEY REGIONAL AIRPORT KY US	20180310	59	41	15	2018	03	10	LAGGED & CALENDAR	LAGGED PERIOD	20YR Lagged Period		3/10/2018
USW00003816	PADUCAH BARKLEY REGIONAL AIRPORT KY US	20180311	48	34	24	2018	03	11	LAGGED & CALENDAR	LAGGED PERIOD	20YR Lagged Period		3/11/2018
USW00003816	PADUCAH BARKLEY REGIONAL AIRPORT KY US	20180312	45	30	27	2018	03	12	LAGGED & CALENDAR	LAGGED PERIOD	20YR Lagged Period		3/12/2018
USW00003816	PADUCAH BARKLEY REGIONAL AIRPORT KY US	20180313	50	30	25	2018	03	13	LAGGED & CALENDAR	LAGGED PERIOD	20YR Lagged Period		3/13/2018
USW00003816	PADUCAH BARKLEY REGIONAL AIRPORT KY US	20180314	49	25	28	2018	03	14	LAGGED & CALENDAR	LAGGED PERIOD	20YR Lagged Period		3/14/2018
USW00003816	PADUCAH BARKLEY REGIONAL AIRPORT KY US	20180315	67	41	11	2018	03	15	LAGGED & CALENDAR	LAGGED PERIOD	20YR Lagged Period		3/15/2018
USW00003816	PADUCAH BARKLEY REGIONAL AIRPORT KY US	20180316	60	41	14	2018	03	16	LAGGED & CALENDAR	LAGGED PERIOD	20YR Lagged Period		3/16/2018
USW00003816	PADUCAH BARKLEY REGIONAL AIRPORT KY US	20180317	71	45	7	2018	03	17	LAGGED & CALENDAR	LAGGED PERIOD	20YR Lagged Period		3/17/2018
USW00003816	PADUCAH BARKLEY REGIONAL AIRPORT KY US	20180318	49	41	20	2018	03	18	LAGGED & CALENDAR	LAGGED PERIOD	20YR Lagged Period		3/18/2018
USW00003816	PADUCAH BARKLEY REGIONAL AIRPORT KY US	20180319	59	44	13	2018	03	19	LAGGED & CALENDAR	LAGGED PERIOD	20YR Lagged Period		3/19/2018
USW00003816	PADUCAH BARKLEY REGIONAL AIRPORT KY US	20180320	49	34	23	2018	03	20	LAGGED & CALENDAR	LAGGED PERIOD	20YR Lagged Period		3/20/2018
USW00003816	PADUCAH BARKLEY REGIONAL AIRPORT KY US	20180321	51	30	24	2018	03	21	LAGGED & CALENDAR	LAGGED PERIOD	20YR Lagged Period		3/21/2018
USW00003816	PADUCAH BARKLEY REGIONAL AIRPORT KY US	20180322	58	28	22	2018	03	22	LAGGED & CALENDAR	LAGGED PERIOD	20YR Lagged Period		3/22/2018
USW00003816	PADUCAH BARKLEY REGIONAL AIRPORT KY US	20180323	61	44	12	2018	03	23	LAGGED & CALENDAR	LAGGED PERIOD	20YR Lagged Period		3/23/2018
USW00003816	PADUCAH BARKLEY REGIONAL AIRPORT KY US	20180324	57	41	16	2018	03	24	LAGGED & CALENDAR	LAGGED PERIOD	20YR Lagged Period		3/24/2018
USW00003816	PADUCAH BARKLEY REGIONAL AIRPORT KY US	20180325	48	39	21	2018	03	25	LAGGED & CALENDAR	LAGGED PERIOD	20YR Lagged Period		3/25/2018
USW00003816	PADUCAH BARKLEY REGIONAL AIRPORT KY US	20180326	60	36	17	2018	03	26	LAGGED & CALENDAR	LAGGED PERIOD	20YR Lagged Period		3/26/2018
USW00003816	PADUCAH BARKLEY REGIONAL AIRPORT KY US	20180327	71	55	2	2018	03	27	LAGGED & CALENDAR	LAGGED PERIOD	20YR Lagged Period		3/27/2018
USW00003816	PADUCAH BARKLEY REGIONAL AIRPORT KY US	20180328	62	50	9	2018	03	28	LAGGED & CALENDAR	LAGGED PERIOD	20YR Lagged Period		3/28/2018
USW00003816	PADUCAH BARKLEY REGIONAL AIRPORT KY US	20180329	62	48	10	2018	03	29	LAGGED & CALENDAR	LAGGED PERIOD	20YR Lagged Period		3/29/2018
USW00003816	PADUCAH BARKLEY REGIONAL AIRPORT KY US	20180330	60	46	12	2018	03	30	LAGGED & CALENDAR	LAGGED PERIOD	20YR Lagged Period		3/30/2018
USW00003816	PADUCAH BARKLEY REGIONAL AIRPORT KY US	20180331	66	45	9	2018	03	31	LAGGED & CALENDAR	LAGGED PERIOD	20YR Lagged Period		3/31/2018
USW00003816	PADUCAH BARKLEY REGIONAL AIRPORT KY US	20180401	53	37	20	2018	04	01	LAGGED & CALENDAR	LAGGED PERIOD	20YR Lagged Period		4/1/2018
USW00003816	PADUCAH BARKLEY REGIONAL AIRPORT KY US	20180402	52	36	21	2018	04	02	LAGGED & CALENDAR	LAGGED PERIOD	20YR Lagged Period		4/2/2018
USW00003816	PADUCAH BARKLEY REGIONAL AIRPORT KY US	20180403	75	43	6	2018	04	03	LAGGED & CALENDAR	LAGGED PERIOD	20YR Lagged Period		4/3/2018
USW00003816	PADUCAH BARKLEY REGIONAL AIRPORT KY US	20180404	48	33	24	2018	04	04	LAGGED & CALENDAR	LAGGED PERIOD	20YR Lagged Period		4/4/2018
USW00003816	PADUCAH BARKLEY REGIONAL AIRPORT KY US	20180405	57	30	21	2018	04	05	LAGGED & CALENDAR	LAGGED PERIOD	20YR Lagged Period		4/5/2018
USW00003816	PADUCAH BARKLEY REGIONAL AIRPORT KY US	20180406	62	36	16	2018	04	06	LAGGED & CALENDAR	LAGGED PERIOD	20YR Lagged Period		4/6/2018
USW00003816	PADUCAH BARKLEY REGIONAL AIRPORT KY US	20180407	47	28	27	2018	04	07	LAGGED & CALENDAR	LAGGED PERIOD	20YR Lagged Period		4/7/2018
USW00003816	PADUCAH BARKLEY REGIONAL AIRPORT KY US	20180408	44	30	28	2018	04	08	LAGGED & CALENDAR	LAGGED PERIOD	20YR Lagged Period		4/8/2018
USW00003816	PADUCAH BARKLEY REGIONAL AIRPORT KY US	20180409	60	30	20	2018	04	09	LAGGED & CALENDAR	LAGGED PERIOD	20YR Lagged Period		4/9/2018
USW00003816	PADUCAH BARKLEY REGIONAL AIRPORT KY US	20180410	50	34	23	2018	04	10	LAGGED & CALENDAR	LAGGED PERIOD	20YR Lagged Period		4/10/2018
USW00003816	PADUCAH BARKLEY REGIONAL AIRPORT KY US	20180411	68	33	14	2018	04	11	LAGGED & CALENDAR	LAGGED PERIOD	20YR Lagged Period		4/11/2018
USW00003816	PADUCAH BARKLEY REGIONAL AIRPORT KY US	20180412	82	59	0	2018	04	12	LAGGED & CALENDAR	LAGGED PERIOD	20YR Lagged Period		4/12/2018
USW00003816	PADUCAH BARKLEY REGIONAL AIRPORT KY US	20180413	78	64	0	2018	04	13	LAGGED & CALENDAR	LAGGED PERIOD	20YR Lagged Period		4/13/2018
USW00003816	PADUCAH BARKLEY REGIONAL AIRPORT KY US	20180414	74	51	2	2018	04	14	LAGGED & CALENDAR	LAGGED PERIOD	20YR Lagged Period		4/14/2018
USW00003816	PADUCAH BARKLEY REGIONAL AIRPORT KY US	20180415	51	36	23	2018	04	15	LAGGED & CALENDAR	LAGGED PERIOD	20YR Lagged Period		4/15/2018
USW00003816	PADUCAH BARKLEY REGIONAL AIRPORT KY US	20180416	50	34	23	2018	04	16	LAGGED & CALENDAR	LAGGED PERIOD	20YR Lagged Period		4/16/2018
USW00003816	PADUCAH BARKLEY REGIONAL AIRPORT KY US	20180417	72	30	14	2018	04	17	LAGGED & CALENDAR	LAGGED PERIOD	20YR Lagged Period		4/17/2018
USW00003816	PADUCAH BARKLEY REGIONAL AIRPORT KY US	20180418	81	46	1	2018	04	18	LAGGED & CALENDAR	LAGGED PERIOD	20YR Lagged Period		4/18/2018
USW00003816	PADUCAH BARKLEY REGIONAL AIRPORT KY US	20180419	54	37	19	2018	04	19	LAGGED & CALENDAR	LAGGED PERIOD	20YR Lagged Period		4/19/2018
USW00003816	PADUCAH BARKLEY REGIONAL AIRPORT KY US	20180420	66	33	15	2018	04	20	LAGGED & CALENDAR	LAGGED PERIOD	20YR Lagged Period		4/20/2018
USW00003816	PADUCAH BARKLEY REGIONAL AIRPORT KY US	20180421	74	40	8	2018	04	21	LAGGED & CALENDAR	LAGGED PERIOD	20YR Lagged Period		4/21/2018
USW00003816	PADUCAH BARKLEY REGIONAL AIRPORT KY US	20180422	60	52	9	2018	04	22	LAGGED & CALENDAR	LAGGED PERIOD	20YR Lagged Period		4/22/2018
USW00003816	PADUCAH BARKLEY REGIONAL AIRPORT KY US	20180423	66	50	7	2018	04	23	LAGGED & CALENDAR	LAGGED PERIOD	20YR Lagged Period		4/23/2018
USW00003816	PADUCAH BARKLEY REGIONAL AIRPORT KY US	20180424	67	53	5	2018	04	24	LAGGED & CALENDAR	LAGGED PERIOD	20YR Lagged Period		4/24/2018
USW00003816	PADUCAH BARKLEY REGIONAL AIRPORT KY US	20180425	72	50	4	2018	04	25	LAGGED & CALENDAR	LAGGED PERIOD	20YR Lagged Period		4/25/2018
USW00003816	PADUCAH BARKLEY REGIONAL AIRPORT KY US	20180426	68	49	6	2018	04	26	LAGGED & CALENDAR	LAGGED PERIOD	20YR Lagged Period		4/26/2018
USW00003816	PADUCAH BARKLEY REGIONAL AIRPORT KY US	20180427	72	48	5	2018	04	27	LAGGED & CALENDAR	LAGGED PERIOD	20YR Lagged Period		4/27/2018
USW00003816	PADUCAH BARKLEY REGIONAL AIRPORT KY US	20180428	67	48	7	2018	04	28	LAGGED & CALENDAR	LAGGED PERIOD	20YR Lagged Period		4/28/2018
USW00003816	PADUCAH BARKLEY REGIONAL AIRPORT KY US	20180429	66	41	11	2018	04	29	LAGGED & CALENDAR	LAGGED PERIOD	20YR Lagged Period		4/29/2018
USW00003816	PADUCAH BARKLEY REGIONAL AIRPORT KY US	20180430	76	35	9	2018	04	30	LAGGED & CALENDAR	LAGGED PERIOD	20YR Lagged Period		4/30/2018
USW00003816	PADUCAH BARKLEY REGIONAL AIRPORT KY US	20180501	83	55	0	2018	05	01	LAGGED & CALENDAR	LAGGED PERIOD	20YR Lagged Period		5/1/2018
USW00003816	PADUCAH BARKLEY REGIONAL AIRPORT KY US	20180502	84	67	0	2018	05	02	LAGGED & CALENDAR	LAGGED PERIOD	20YR Lagged Period		5/2/2018
USW00003816	PADUCAH BARKLEY REGIONAL AIRPORT KY US	20180503	76	67	0	2018	05	03	LAGGED & CALENDAR	LAGGED PERIOD	20YR Lagged Period		5/3/2018
USW00003816	PADUCAH BARKLEY REGIONAL AIRPORT KY US	20180504	79	65	0	2018	05	04	LAGGED & CALENDAR	LAGGED PERIOD	20YR Lagged Period		5/4/2018
USW00003816	PADUCAH BARKLEY REGIONAL AIRPORT KY US	20180505	72	58	0	2018	05	05	LAGGED & CALENDAR	LAGGED PERIOD	20YR Lagged Period		5/5/2018
USW00003816	PADUCAH BARKLEY REGIONAL AIRPORT KY US	20180506	84	55	0	2018	05	06	LAGGED & CALENDAR	LAGGED PERIOD	20YR Lagged Period		5/6/2018
USW00003816	PADUCAH BARKLEY REGIONAL AIRPORT KY US	20180507	81	53	0	2018	05	07	LAGGED & CALENDAR	LAGGED PERIOD	20YR Lagged Period		5/7/2018
USW00003816	PADUCAH BARKLEY REGIONAL AIRPORT KY US	20180508	82	49	0	2018	05	08	LAGGED & CALENDAR	LAGGED PERIOD	20YR Lagged Period		5/8/2018
USW00003816	PADUCAH BARKLEY REGIONAL AIRPORT KY US	20180509	88	64	0	2018	05	09	LAGGED & CALENDAR	LAGGED PERIOD	20YR Lagged Period		5/9/2018
USW00003816	PADUCAH BARKLEY REGIONAL AIRPORT KY US	20180510	87	68	0	2018	05	10	LAGGED & CALENDAR	LAGGED PERIOD	20YR Lagged Period		5/10/2018
USW00003816	PADUCAH BARKLEY REGIONAL AIRPORT KY US	20180511	88	68	0	2018	05	11	LAGGED & CALENDAR	LAGGED PERIOD	20YR Lagged Period		5/11/2018
USW00003816	PADUCAH BARKLEY REGIONAL AIRPORT KY US	20180512	89	70	0	2018	05	12	LAGGED & CALENDAR	LAGGED PERIOD	20YR Lagged Period		5/12/2018
USW00003816	PADUCAH BARKLEY REGIONAL AIRPORT KY US	20180513	91	64	0	2018	05	13	LAGGED & CALENDAR	LAGGED PERIOD	20YR Lagged Period		5/13/2018
USW00003816	PADUCAH BARKLEY REGIONAL AIRPORT KY US	20180514	92	65	0	2018	05	14	LAGGED & CALENDAR	LAGGED PERIOD	20YR Lagged Period		5/14/2018
USW00003816	PADUCAH BARKLEY REGIONAL AIRPORT KY US	20180515	90	68	0	2018	05	15	LAGGED & CALENDAR	LAGGED PERIOD	20YR Lagged Period		5/15/2018
USW00003816	PADUCAH BARKLEY REGIONAL AIRPORT KY US	20180516	86	68	0	2018	05	16	LAGGED & CALENDAR	LAGGED PERIOD	20YR Lagged Period		5/16/2018
USW00003816	PADUCAH BARKLEY REGIONAL AIRPORT KY US	20180517	85	65	0	2018	05	17	LAGGED & CALENDAR	LAGGED PERIOD	20YR Lagged Period		5/17/2018
USW00003816	PADUCAH BARKLEY REGIONAL AIRPORT KY US	20180518	77	66	0	2018	05	18	LAGGED & CALENDAR	LAGGED PERIOD	20YR Lagged Period		5/18/2018
USW00003816	PADUCAH BARKLEY REGIONAL AIRPORT KY US	20180519	87	66	0	2018	05	19	LAGGED & CALENDAR	LAGGED PERIOD	20YR Lagged Period		5/19/2018
USW00003816	PADUCAH BARKLEY REGIONAL AIRPORT KY US	20180520	88	65	0	2018	05	20	LAGGED & CALENDAR	LAGGED PERIOD	20YR Lagged Period		5/20/2018
USW00003816	PADUCAH BARKLEY REGIONAL AIRPORT KY US	20180521	84	68	0	2018	05	21	LAGGED & CALENDAR	LAGGED PERIOD	20YR Lagged Period		5/21/2018
USW00003816	PADUCAH BARKLEY REGIONAL AIRPORT KY US	20180522	89	68	0	2018	05	22	LAGGED & CALENDAR	LAGGED PERIOD	20YR Lagged Period		5/22/2018
USW00003816	PADUCAH BARKLEY REGIONAL AIRPORT KY US	20180523	88	67	0	2018	05	23	LAGGED & CALENDAR	LAGGED PERIOD	20YR Lagged Period		5/23/2018
USW00003816	PADUCAH BARKLEY REGIONAL AIRPORT KY US	20180524	89	65	0	2018	05	24	LAGGED & CALENDAR	LAGGED PERIOD	20YR Lagged Period		5/24/2018
USW00003816	PADUCAH BARKLEY REGIONAL AIRPORT KY US	20180525	88	66	0	2018	05	25	LAGGED & CALENDAR	LAGGED PERIOD	20YR Lagged Period		5/25/2018
USW00003816	PADUCAH BARKLEY REGIONAL AIRPORT KY US	20180526	88	69	0	2018	05	26	LAGGED & CALENDAR	LAGGED PERIOD	20YR Lagged Period		5/26/2018
USW00003816	PADUCAH BARKLEY REGIONAL AIRPORT KY US	20180527	93	71	0	2018	05	27	LAGGED & CALENDAR	LAGGED PERIOD	20YR Lagged Period		5/27/2018
USW00003816	PADUCAH BARKLEY REGIONAL AIRPORT KY US	20180528	89	69	0	2018	05	28	LAGGED & CALENDAR	LAGGED PERIOD	20YR Lagged Period		5/28/2018
USW00003816	PADUCAH BARKLEY REGIONAL AIRPORT KY US	20180529	84	70	0	2018	05	29	LAGGED & CALENDAR	LAGGED PERIOD	20YR Lagged Period		5/29/2018
USW00003816	PADUCAH BARKLEY REGIONAL AIRPORT KY US	20180530	88	72	0	2018	05	30	LAGGED & CALENDAR	LAGGED PERIOD	20YR Lagged Period		5/30/2018
USW00003816	PADUCAH BARKLEY REGIONAL AIRPORT KY US	20180531	86	68	0	2018	05	31	LAGGED & CALENDAR	LAGGED PERIOD	20YR Lagged Period		5/31/2018
USW00003816	PADUCAH BARKLEY REGIONAL AIRPORT KY US	20180601	88	68	0	2018	06	01	LAGGED & CALENDAR	LAGGED PERIOD	20YR Lagged Period		6/1/2018
USW00003816	PADUCAH BARKLEY REGIONAL AIRPORT KY US	20180602	89	70	0	2018	06	02	LAGGED & CALENDAR	LAGGED PERIOD	20YR Lagged Period		6/2/2018
USW00003816	PADUCAH BARKLEY REGIONAL AIRPORT KY US	20180603	84	62	0	2018	06	03	LAGGED & CALENDAR	LAGGED PERIOD	20YR Lagged Period		6/3/2018
USW00003816	PADUCAH BARKLEY REGIONAL AIRPORT KY US	20180604	83	59	0	2018	06	04	LAGGED & CALENDAR	LAGGED PERIOD	20YR Lagged Period		6/4/2018
USW00003816	PADUCAH BARKLEY REGIONAL AIRPORT KY US	20180605	87	61	0	2018	06	05	LAGGED & CALENDAR	LAGGED PERIOD	20YR Lagged Period		6/5/2018
USW00003816	PADUCAH BARKLEY REGIONAL AIRPORT KY US	20180606	91	60	0	2018	06	06	LAGGED & CALENDAR	LAGGED PERIOD	20YR Lagged Period		6/6/2018
USW00003816	PADUCAH BARKLEY REGIONAL AIRPORT KY US	20180607	93	66	0	2018	06	07	LAGGED & CALENDAR	LAGGED PERIOD	20YR Lagged Period		6/7/2018
USW00003816	PADUCAH BARKLEY REGIONAL AIRPORT KY US	20180608	93	66	0	2018	06	08	LAGGED & CALENDAR	LAGGED PERIOD	20YR Lagged Period		6/8/2018
USW00003816	PADUCAH BARKLEY REGIONAL AIRPORT KY US	20180609	93	70	0	2018	06	09	LAGGED & CALENDAR	LAGGED PERIOD	20YR Lagged Period		6/9/2018
USW00003816	PADUCAH BARKLEY REGIONAL AIRPORT KY US	20180610	93	69	0	2018	06	10	LAGGED & CALENDAR	LAGGED PERIOD	20YR Lagged Period		6/10/2018
USW00003816	PADUCAH BARKLEY REGIONAL AIRPORT KY US	20180611	93	74	0	2018	06	11	LAGGED & CALENDAR	LAGGED PERIOD	20YR Lagged Period		6/11/2018
USW00003816	PADUCAH BARKLEY REGIONAL AIRPORT KY US	20180612	91	71	0	2018	06	12	LAGGED & CALENDAR	LAGGED PERIOD	20YR Lagged Period		6/12/2018
USW00003816	PADUCAH BARKLEY REGIONAL AIRPORT KY US	20180613	90	70	0	2018	06	13	LAGGED & CALENDAR	LAGGED PERIOD	20YR Lagged Period		6/13/2018
USW00003816	PADUCAH BARKLEY REGIONAL AIRPORT KY US	20180614	94	76	0	2018	06	14	LAGGED & CALENDAR	LAGGED PERIOD	20YR Lagged Period		6/14/2018
USW00003816	PADUCAH BARKLEY REGIONAL AIRPORT KY US	20180615	95	75	0	2018	06	15	LAGGED & CALENDAR	LAGGED PERIOD	20YR Lagged Period		6/15/2018
USW00003816	PADUCAH BARKLEY REGIONAL AIRPORT KY US	20180616	95	72	0	2018	06	16	LAGGED & CALENDAR				6/16/2018
USW00003816	PADUCAH BARKLEY REGIONAL AIRPORT KY US	20180617	94	74	0	2018	06	17	LAGGED & CALENDAR				6/17/2018
USW00003816	PADUCAH BARKLEY REGIONAL AIRPORT KY US	20180618	92	74	0	2018	06	18	LAGGED & CALENDAR				6/18/2018
USW00003816	PADUCAH BARKLEY REGIONAL AIRPORT KY US	20180619	90	74	0	2018	06	19	LAGGED & CALENDAR				6/19/2018
USW00003816	PADUCAH BARKLEY REGIONAL AIRPORT KY US	20180620	89	73	0	2018	06	20	LAGGED & CALENDAR				6/20/2018
USW00003816	PADUCAH BARKLEY REGIONAL AIRPORT KY US	20180621	85	67	0	2018	06	21	LAGGED & CALENDAR				6/21/2018
USW00003816	PADUCAH BARKLEY REGIONAL AIRPORT KY US	20180622	81	67	0	2018	06	22	LAGGED & CALENDAR				6/22/2018
USW00003816	PADUCAH BARKLEY REGIONAL AIRPORT KY US	20180623	86	66	0	2018	06	23	LAGGED & CALENDAR				6/23/2018
USW00003816	PADUCAH BARKLEY REGIONAL AIRPORT KY US	20180624	86	68	0	2018	06	24	LAGGED & CALENDAR				6/24/2018
USW00003816	PADUCAH BARKLEY REGIONAL AIRPORT KY US	20180625	91	72	0	2018	06	25	LAGGED & CALENDAR				6/25/2018
USW00003816	PADUCAH BARKLEY REGIONAL AIRPORT KY US	20180626	91	69	0	2018	06	26	LAGGED & CALENDAR				6/26/2018
USW00003816	PADUCAH BARKLEY REGIONAL AIRPORT KY US	20180627	91	69	0	2018	06	27	LAGGED & CALENDAR				6/27/2018
USW00003816	PADUCAH BARKLEY REGIONAL AIRPORT KY US	20180628	88	69	0	2018	06	28	LAGGED & CALENDAR				6/28/2018
USW00003816	PADUCAH BARKLEY REGIONAL AIRPORT KY US	20180629	92	68	0	2018	06	29	LAGGED & CALENDAR				6/29/2018
USW00003816	PADUCAH BARKLEY REGIONAL AIRPORT KY US	20180630	93	72	0	2018	06	30	LAGGED & CALENDAR				6/30/2018
USW00093820	LEXINGTON BLUEGRASS AIRPORT KY US	20170701	85	67	0	2017	07	01	LAGGED & CALENDAR	LAGGED PERIOD	20YR Lagged Period	FY2016 Lagged	7/1/2017
USW00093820	LEXINGTON BLUEGRASS AIRPORT KY US	20170702	87	68	0	2017	07	02	LAGGED & CALENDAR	LAGGED PERIOD	20YR Lagged Period	FY2016 Lagged	7/2/2017
USW00093820	LEXINGTON BLUEGRASS AIRPORT KY US	20170703	88	65	0	2017	07	03	LAGGED & CALENDAR	LAGGED PERIOD	20YR Lagged Period	FY2016 Lagged	7/3/2017
USW00093820	LEXINGTON BLUEGRASS AIRPORT KY US	20170704	77	79	0	2017	07	04	LAGGED & CALENDAR	LAGGED PERIOD	20YR Lagged Period	FY2016 Lagged	7/4/2017
USW00093820	LEXINGTON BLUEGRASS AIRPORT KY US	20170705	82	69	0	2017	07	05	LAGGED & CALENDAR	LAGGED PERIOD	20YR Lagged Period	FY2016 Lagged	7/5/2017
USW00093820	LEXINGTON BLUEGRASS AIRPORT KY US	20170706	81	71	0	2017	07	06	LAGGED & CALENDAR	LAGGED PERIOD	20YR Lagged Period	FY2016 Lagged	7/6/2017
USW00093820	LEXINGTON BLUEGRASS AIRPORT KY US	20170707	87	67	0	2017	07	07	LAGGED & CALENDAR	LAGGED PERIOD	20YR Lagged Period	FY2016 Lagged	7/7/2017
USW00093820	LEXINGTON BLUEGRASS AIRPORT KY US	20170708	85	67	0	2017	07	08	LAGGED & CALENDAR	LAGGED PERIOD	20YR Lagged Period	FY2016 Lagged	7/8/2017
USW00093820	LEXINGTON BLUEGRASS AIRPORT KY US	20170709	84	60	0	2017	07	09	LAGGED & CALENDAR	LAGGED PERIOD	20YR Lagged Period	FY2016 Lagged	7/9/2017
USW00093820	LEXINGTON BLUEGRASS AIRPORT KY US	20170710	88	58	0	2017	07	10	LAGGED & CALENDAR	LAGGED PERIOD	20YR Lagged Period	FY2016 Lagged	7/10/2017
USW00093820	LEXINGTON BLUEGRASS AIRPORT KY US	20170711	84	72	0	2017	07	11	LAGGED & CALENDAR	LAGGED PERIOD	20YR Lagged Period	FY2016 Lagged	7/11/2017
USW00093820	LEXINGTON BLUEGRASS AIRPORT KY US	20170712	91	69	0	2017	07	12	LAGGED & CALENDAR	LAGGED PERIOD	20YR Lagged Period	FY2016 Lagged	7/12/2017
USW00093820	LEXINGTON BLUEGRASS AIRPORT KY US	20170713	91	76	0	2017	07	13	LAGGED & CALENDAR	LAGGED PERIOD	20YR Lagged Period	FY2016 Lagged	7/13/2017
USW00093820	LEXINGTON BLUEGRASS AIRPORT KY US	20170714	88	72	0	2017	07	14	LAGGED & CALENDAR	LAGGED PERIOD	20YR Lagged Period	FY2016 Lagged	7/14/2017
USW00093820	LEXINGTON BLUEGRASS AIRPORT KY US	20170715	84	66	0	2017	07	15	LAGGED & CALENDAR	LAGGED PERIOD	20YR Lagged Period	FY2016 Lagged	7/15/2017
USW00093820	LEXINGTON BLUEGRASS AIRPORT KY US	20170716	86	62	0	2017	07	16	LAGGED & CALENDAR	LAGGED PERIOD	20YR Lagged Period	FY2016 Lagged	7/16/2017
USW00093820	LEXINGTON BLUEGRASS AIRPORT KY US	20170717	89	64	0	2017	07	17	LAGGED & CALENDAR	LAGGED PERIOD	20YR Lagged Period	FY2016 Lagged	7/17/2017
USW00093820	LEXINGTON BLUEGRASS AIRPORT KY US	20170718	91	68	0	2017	07	18	LAGGED & CALENDAR	LAGGED PERIOD	20YR Lagged Period	FY2016 Lagged	7/18/2017
USW00093820	LEXINGTON BLUEGRASS AIRPORT KY US	20170719	90	69	0	2017	07	19	LAGGED & CALENDAR	LAGGED PERIOD	20YR Lagged Period	FY2016 Lagged	7/19/2017
USW00093820	LEXINGTON BLUEGRASS AIRPORT KY US	20170720	92	68	0	2017	07	20	LAGGED & CALENDAR	LAGGED PERIOD	20YR Lagged Period	FY2016 Lagged	7/20/2017
USW00093820	LEXINGTON BLUEGRASS AIRPORT KY US	20170721	94	75	0	2017	07	21	LAGGED & CALENDAR	LAGGED PERIOD	20YR Lagged Period	FY2016 Lagged	7/21/2017
USW00093820	LEXINGTON BLUEGRASS AIRPORT KY US	20170722	94	76	0	2017	07	22	LAGGED & CALENDAR	LAGGED PERIOD	20YR Lagged Period	FY2016 Lagged	7/22/2017
USW00093820	LEXINGTON BLUEGRASS AIRPORT KY US	20170723	87	71	0	2017	07	23	LAGGED & CALENDAR	LAGGED PERIOD	20YR Lagged Period	FY2016 Lagged	7/23/2017
USW00093820	LEXINGTON BLUEGRASS AIRPORT KY US	20170724	87	70	0	2017	07	24	LAGGED & CALENDAR	LAGGED PERIOD	20YR Lagged Period	FY2016 Lagged	7/24/2017
USW00093820	LEXINGTON BLUEGRASS AIRPORT KY US	20170725	85	65	0	2017	07	25	LAGGED & CALENDAR	LAGGED PERIOD	20YR Lagged Period	FY2016 Lagged	7/25/2017
USW00093820	LEXINGTON BLUEGRASS AIRPORT KY US	20170726	89	62	0	2017	07	26	LAGGED & CALENDAR	LAGGED PERIOD	20YR Lagged Period	FY2016 Lagged	7/26/2017
USW00093820	LEXINGTON BLUEGRASS AIRPORT KY US	20170727	88	73	0	2017	07	27	LAGGED & CALENDAR	LAGGED PERIOD	20YR Lagged Period	FY2016 Lagged	7/27/2017
USW00093820	LEXINGTON BLUEGRASS AIRPORT KY US	20170728	83	69	0	2017	07	28	LAGGED & CALENDAR	LAGGED PERIOD	20YR Lagged Period	FY2016 Lagged	7/28/2017
USW00093820	LEXINGTON BLUEGRASS AIRPORT KY US	20170729	80	63	0	2017	07	29	LAGGED & CALENDAR	LAGGED PERIOD	20YR Lagged Period	FY2016 Lagged	7/29/2017
USW00093820	LEXINGTON BLUEGRASS AIRPORT KY US	20170730	83	56	0	2017	07	30	LAGGED & CALENDAR	LAGGED PERIOD	20YR Lagged Period	FY2016 Lagged	7/30/2017
USW00093820	LEXINGTON BLUEGRASS AIRPORT KY US	20170731	88	62	0	2017	07	31	LAGGED & CALENDAR	LAGGED PERIOD	20YR Lagged Period	FY2016 Lagged	7/31/2017
USW00093820	LEXINGTON BLUEGRASS AIRPORT KY US	20170801	85	67	0	2017	08	01	LAGGED & CALENDAR	LAGGED PERIOD	20YR Lagged Period	FY2016 Lagged	8/1/2017
USW00093820	LEXINGTON BLUEGRASS AIRPORT KY US	20170802	86	66	0	2017	08	02	LAGGED & CALENDAR	LAGGED PERIOD	20YR Lagged Period	FY2016 Lagged	8/2/2017
USW00093820	LEXINGTON BLUEGRASS AIRPORT KY US	20170803	87	65	0	2017	08	03	LAGGED & CALENDAR	LAGGED PERIOD	20YR Lagged Period	FY2016 Lagged	8/3/2017
USW00093820	LEXINGTON BLUEGRASS AIRPORT KY US	20170804	80	59	0	2017	08	04	LAGGED & CALENDAR	LAGGED PERIOD	20YR Lagged Period	FY2016 Lagged	8/4/2017
USW00093820	LEXINGTON BLUEGRASS AIRPORT KY US	20170805	79	53	0	2017	08	05	LAGGED & CALENDAR	LAGGED PERIOD	20YR Lagged Period	FY2016 Lagged	8/5/2017
USW00093820	LEXINGTON BLUEGRASS AIRPORT KY US	20170806	74	59	0	2017	08	06	LAGGED & CALENDAR	LAGGED PERIOD	20YR Lagged Period	FY2016 Lagged	8/6/2017
USW00093820	LEXINGTON BLUEGRASS AIRPORT KY US	20170807	74	64	0	2017	08	07	LAGGED & CALENDAR	LAGGED PERIOD	20YR Lagged Period	FY2016 Lagged	8/7/2017
USW00093820	LEXINGTON BLUEGRASS AIRPORT KY US	20170808	82	60	0	2017	08	08	LAGGED & CALENDAR	LAGGED PERIOD	20YR Lagged Period	FY2016 Lagged	8/8/2017
USW00093820	LEXINGTON BLUEGRASS AIRPORT KY US	20170809	85	57	0	2017	08	09	LAGGED & CALENDAR	LAGGED PERIOD	20YR Lagged Period	FY2016 Lagged	8/9/2017
USW00093820	LEXINGTON BLUEGRASS AIRPORT KY US	20170810	85	67	0	2017	08	10	LAGGED & CALENDAR	LAGGED PERIOD	20YR Lagged Period	FY2016 Lagged	8/10/2017
USW00093820	LEXINGTON BLUEGRASS AIRPORT KY US	20170811	84	67	0	2017	08	11	LAGGED & CALENDAR	LAGGED PERIOD	20YR Lagged Period	FY2016 Lagged	8/11/2017
USW00093820	LEXINGTON BLUEGRASS AIRPORT KY US	20170812	84	66	0	2017	08	12	LAGGED & CALENDAR	LAGGED PERIOD	20YR Lagged Period	FY2016 Lagged	8/12/2017
USW00093820	LEXINGTON BLUEGRASS AIRPORT KY US	20170813	84	60	0	2017	08	13	LAGGED & CALENDAR	LAGGED PERIOD	20YR Lagged Period	FY2016 Lagged	8/13/2017
USW00093820	LEXINGTON BLUEGRASS AIRPORT KY US	20170814	83	67	0	2017	08	14	LAGGED & CALENDAR	LAGGED PERIOD	20YR Lagged Period	FY2016 Lagged	8/14/2017
USW00093820	LEXINGTON BLUEGRASS AIRPORT KY US	20170815	87	70	0	2017	08	15	LAGGED & CALENDAR	LAGGED PERIOD	20YR Lagged Period	FY2016 Lagged	8/15/2017
USW00093820	LEXINGTON BLUEGRASS AIRPORT KY US	20170816	88	68	0	2017	08	16	LAGGED & CALENDAR	LAGGED PERIOD	20YR Lagged Period	FY2016 Lagged	8/16/2017
USW00093820	LEXINGTON BLUEGRASS AIRPORT KY US	20170817	90	73	0	2017	08	17	LAGGED & CALENDAR	LAGGED PERIOD	20YR Lagged Period	FY2016 Lagged	8/17/2017
USW00093820	LEXINGTON BLUEGRASS AIRPORT KY US	20170818	84	69	0	2017	08	18	LAGGED & CALENDAR	LAGGED PERIOD	20YR Lagged Period	FY2016 Lagged	8/18/2017

USW00093820	LEXINGTON BLUEGRASS AIRPORT KY US	20170819	87	65	0	2017	08	19	LAGGED & CALENDAR	LAGGED PERIOD	20YR Lagged Period	FY2016 Lagged	8/19/2017
USW00093820	LEXINGTON BLUEGRASS AIRPORT KY US	20170820	90	68	0	2017	08	20	LAGGED & CALENDAR	LAGGED PERIOD	20YR Lagged Period	FY2016 Lagged	8/20/2017
USW00093820	LEXINGTON BLUEGRASS AIRPORT KY US	20170821	90	70	0	2017	08	21	LAGGED & CALENDAR	LAGGED PERIOD	20YR Lagged Period	FY2016 Lagged	8/21/2017
USW00093820	LEXINGTON BLUEGRASS AIRPORT KY US	20170822	87	70	0	2017	08	22	LAGGED & CALENDAR	LAGGED PERIOD	20YR Lagged Period	FY2016 Lagged	8/22/2017
USW00093820	LEXINGTON BLUEGRASS AIRPORT KY US	20170823	80	60	0	2017	08	23	LAGGED & CALENDAR	LAGGED PERIOD	20YR Lagged Period	FY2016 Lagged	8/23/2017
USW00093820	LEXINGTON BLUEGRASS AIRPORT KY US	20170824	80	55	0	2017	08	24	LAGGED & CALENDAR	LAGGED PERIOD	20YR Lagged Period	FY2016 Lagged	8/24/2017
USW00093820	LEXINGTON BLUEGRASS AIRPORT KY US	20170825	78	53	0	2017	08	25	LAGGED & CALENDAR	LAGGED PERIOD	20YR Lagged Period	FY2016 Lagged	8/25/2017
USW00093820	LEXINGTON BLUEGRASS AIRPORT KY US	20170826	78	54	0	2017	08	26	LAGGED & CALENDAR	LAGGED PERIOD	20YR Lagged Period	FY2016 Lagged	8/26/2017
USW00093820	LEXINGTON BLUEGRASS AIRPORT KY US	20170827	84	55	0	2017	08	27	LAGGED & CALENDAR	LAGGED PERIOD	20YR Lagged Period	FY2016 Lagged	8/27/2017
USW00093820	LEXINGTON BLUEGRASS AIRPORT KY US	20170828	73	63	0	2017	08	28	LAGGED & CALENDAR	LAGGED PERIOD	20YR Lagged Period	FY2016 Lagged	8/28/2017
USW00093820	LEXINGTON BLUEGRASS AIRPORT KY US	20170829	81	59	0	2017	08	29	LAGGED & CALENDAR	LAGGED PERIOD	20YR Lagged Period	FY2016 Lagged	8/29/2017
USW00093820	LEXINGTON BLUEGRASS AIRPORT KY US	20170830	87	61	0	2017	08	30	LAGGED & CALENDAR	LAGGED PERIOD	20YR Lagged Period	FY2016 Lagged	8/30/2017
USW00093820	LEXINGTON BLUEGRASS AIRPORT KY US	20170831	83	64	0	2017	08	31	LAGGED & CALENDAR	LAGGED PERIOD	20YR Lagged Period	FY2016 Lagged	8/31/2017
USW00093820	LEXINGTON BLUEGRASS AIRPORT KY US	20170901	71	60	0	2017	09	01	LAGGED & CALENDAR	LAGGED PERIOD	20YR Lagged Period	FY2016 Lagged	9/1/2017
USW00093820	LEXINGTON BLUEGRASS AIRPORT KY US	20170902	64	56	5	2017	09	02	LAGGED & CALENDAR	LAGGED PERIOD	20YR Lagged Period	FY2016 Lagged	9/2/2017
USW00093820	LEXINGTON BLUEGRASS AIRPORT KY US	20170903	79	55	0	2017	09	03	LAGGED & CALENDAR	LAGGED PERIOD	20YR Lagged Period	FY2016 Lagged	9/3/2017
USW00093820	LEXINGTON BLUEGRASS AIRPORT KY US	20170904	84	66	0	2017	09	04	LAGGED & CALENDAR	LAGGED PERIOD	20YR Lagged Period	FY2016 Lagged	9/4/2017
USW00093820	LEXINGTON BLUEGRASS AIRPORT KY US	20170905	73	55	1	2017	09	05	LAGGED & CALENDAR	LAGGED PERIOD	20YR Lagged Period	FY2016 Lagged	9/5/2017
USW00093820	LEXINGTON BLUEGRASS AIRPORT KY US	20170906	70	49	5	2017	09	06	LAGGED & CALENDAR	LAGGED PERIOD	20YR Lagged Period	FY2016 Lagged	9/6/2017
USW00093820	LEXINGTON BLUEGRASS AIRPORT KY US	20170907	70	47	6	2017	09	07	LAGGED & CALENDAR	LAGGED PERIOD	20YR Lagged Period	FY2016 Lagged	9/7/2017
USW00093820	LEXINGTON BLUEGRASS AIRPORT KY US	20170908	76	47	3	2017	09	08	LAGGED & CALENDAR	LAGGED PERIOD	20YR Lagged Period	FY2016 Lagged	9/8/2017
USW00093820	LEXINGTON BLUEGRASS AIRPORT KY US	20170909	74	52	2	2017	09	09	LAGGED & CALENDAR	LAGGED PERIOD	20YR Lagged Period	FY2016 Lagged	9/9/2017
USW00093820	LEXINGTON BLUEGRASS AIRPORT KY US	20170910	75	50	2	2017	09	10	LAGGED & CALENDAR	LAGGED PERIOD	20YR Lagged Period	FY2016 Lagged	9/10/2017
USW00093820	LEXINGTON BLUEGRASS AIRPORT KY US	20170911	67	54	4	2017	09	11	LAGGED & CALENDAR	LAGGED PERIOD	20YR Lagged Period	FY2016 Lagged	9/11/2017
USW00093820	LEXINGTON BLUEGRASS AIRPORT KY US	20170912	75	58	0	2017	09	12	LAGGED & CALENDAR	LAGGED PERIOD	20YR Lagged Period	FY2016 Lagged	9/12/2017
USW00093820	LEXINGTON BLUEGRASS AIRPORT KY US	20170913	64	60	3	2017	09	13	LAGGED & CALENDAR	LAGGED PERIOD	20YR Lagged Period	FY2016 Lagged	9/13/2017
USW00093820	LEXINGTON BLUEGRASS AIRPORT KY US	20170914	72	60	0	2017	09	14	LAGGED & CALENDAR	LAGGED PERIOD	20YR Lagged Period	FY2016 Lagged	9/14/2017
USW00093820	LEXINGTON BLUEGRASS AIRPORT KY US	20170915	82	56	0	2017	09	15	LAGGED & CALENDAR	LAGGED PERIOD	20YR Lagged Period	FY2016 Lagged	9/15/2017
USW00093820	LEXINGTON BLUEGRASS AIRPORT KY US	20170916	85	62	0	2017	09	16	LAGGED & CALENDAR	LAGGED PERIOD	20YR Lagged Period		9/16/2017
USW00093820	LEXINGTON BLUEGRASS AIRPORT KY US	20170917	86	60	0	2017	09	17	LAGGED & CALENDAR	LAGGED PERIOD	20YR Lagged Period		9/17/2017
USW00093820	LEXINGTON BLUEGRASS AIRPORT KY US	20170918	86	63	0	2017	09	18	LAGGED & CALENDAR	LAGGED PERIOD	20YR Lagged Period		9/18/2017
USW00093820	LEXINGTON BLUEGRASS AIRPORT KY US	20170919	79	67	0	2017	09	19	LAGGED & CALENDAR	LAGGED PERIOD	20YR Lagged Period		9/19/2017
USW00093820	LEXINGTON BLUEGRASS AIRPORT KY US	20170920	86	63	0	2017	09	20	LAGGED & CALENDAR	LAGGED PERIOD	20YR Lagged Period		9/20/2017
USW00093820	LEXINGTON BLUEGRASS AIRPORT KY US	20170921	89	65	0	2017	09	21	LAGGED & CALENDAR	LAGGED PERIOD	20YR Lagged Period		9/21/2017
USW00093820	LEXINGTON BLUEGRASS AIRPORT KY US	20170922	88	64	0	2017	09	22	LAGGED & CALENDAR	LAGGED PERIOD	20YR Lagged Period		9/22/2017
USW00093820	LEXINGTON BLUEGRASS AIRPORT KY US	20170923	88	63	0	2017	09	23	LAGGED & CALENDAR	LAGGED PERIOD	20YR Lagged Period		9/23/2017
USW00093820	LEXINGTON BLUEGRASS AIRPORT KY US	20170924	88	64	0	2017	09	24	LAGGED & CALENDAR	LAGGED PERIOD	20YR Lagged Period		9/24/2017
USW00093820	LEXINGTON BLUEGRASS AIRPORT KY US	20170925	88	62	0	2017	09	25	LAGGED & CALENDAR	LAGGED PERIOD	20YR Lagged Period		9/25/2017
USW00093820	LEXINGTON BLUEGRASS AIRPORT KY US	20170926	89	62	0	2017	09	26	LAGGED & CALENDAR	LAGGED PERIOD	20YR Lagged Period		9/26/2017
USW00093820	LEXINGTON BLUEGRASS AIRPORT KY US	20170927	89	61	0	2017	09	27	LAGGED & CALENDAR	LAGGED PERIOD	20YR Lagged Period		9/27/2017
USW00093820	LEXINGTON BLUEGRASS AIRPORT KY US	20170928	77	58	0	2017	09	28	LAGGED & CALENDAR	LAGGED PERIOD	20YR Lagged Period		9/28/2017
USW00093820	LEXINGTON BLUEGRASS AIRPORT KY US	20170929	78	51	0	2017	09	29	LAGGED & CALENDAR	LAGGED PERIOD	20YR Lagged Period		9/29/2017
USW00093820	LEXINGTON BLUEGRASS AIRPORT KY US	20170930	71	50	4	2017	09	30	LAGGED & CALENDAR	LAGGED PERIOD	20YR Lagged Period		9/30/2017
USW00093820	LEXINGTON BLUEGRASS AIRPORT KY US	20171001	77	51	1	2017	10	01	LAGGED & CALENDAR	LAGGED PERIOD	20YR Lagged Period		10/1/2017
USW00093820	LEXINGTON BLUEGRASS AIRPORT KY US	20171002	80	52	0	2017	10	02	LAGGED & CALENDAR	LAGGED PERIOD	20YR Lagged Period		10/2/2017
USW00093820	LEXINGTON BLUEGRASS AIRPORT KY US	20171003	83	58	0	2017	10	03	LAGGED & CALENDAR	LAGGED PERIOD	20YR Lagged Period		10/3/2017
USW00093820	LEXINGTON BLUEGRASS AIRPORT KY US	20171004	82	53	0	2017	10	04	LAGGED & CALENDAR	LAGGED PERIOD	20YR Lagged Period		10/4/2017
USW00093820	LEXINGTON BLUEGRASS AIRPORT KY US	20171005	81	58	0	2017	10	05	LAGGED & CALENDAR	LAGGED PERIOD	20YR Lagged Period		10/5/2017
USW00093820	LEXINGTON BLUEGRASS AIRPORT KY US	20171006	83	59	0	2017	10	06	LAGGED & CALENDAR	LAGGED PERIOD	20YR Lagged Period		10/6/2017
USW00093820	LEXINGTON BLUEGRASS AIRPORT KY US	20171007	84	64	0	2017	10	07	LAGGED & CALENDAR	LAGGED PERIOD	20YR Lagged Period		10/7/2017
USW00093820	LEXINGTON BLUEGRASS AIRPORT KY US	20171008	77	63	0	2017	10	08	LAGGED & CALENDAR	LAGGED PERIOD	20YR Lagged Period		10/8/2017
USW00093820	LEXINGTON BLUEGRASS AIRPORT KY US	20171009	81	67	0	2017	10	09	LAGGED & CALENDAR	LAGGED PERIOD	20YR Lagged Period		10/9/2017
USW00093820	LEXINGTON BLUEGRASS AIRPORT KY US	20171010	81	64	0	2017	10	10	LAGGED & CALENDAR	LAGGED PERIOD	20YR Lagged Period		10/10/2017
USW00093820	LEXINGTON BLUEGRASS AIRPORT KY US	20171011	76	58	0	2017	10	11	LAGGED & CALENDAR	LAGGED PERIOD	20YR Lagged Period		10/11/2017
USW00093820	LEXINGTON BLUEGRASS AIRPORT KY US	20171012	65	54	5	2017	10	12	LAGGED & CALENDAR	LAGGED PERIOD	20YR Lagged Period		10/12/2017
USW00093820	LEXINGTON BLUEGRASS AIRPORT KY US	20171013	75	47	4	2017	10	13	LAGGED & CALENDAR	LAGGED PERIOD	20YR Lagged Period		10/13/2017
USW00093820	LEXINGTON BLUEGRASS AIRPORT KY US	20171014	81	52	0	2017	10	14	LAGGED & CALENDAR	LAGGED PERIOD	20YR Lagged Period		10/14/2017
USW00093820	LEXINGTON BLUEGRASS AIRPORT KY US	20171015	79	52	0	2017	10	15	LAGGED & CALENDAR	LAGGED PERIOD	20YR Lagged Period		10/15/2017
USW00093820	LEXINGTON BLUEGRASS AIRPORT KY US	20171016	63	43	12	2017	10	16	LAGGED & CALENDAR	LAGGED PERIOD	20YR Lagged Period		10/16/2017
USW00093820	LEXINGTON BLUEGRASS AIRPORT KY US	20171017	65	37	14	2017	10	17	LAGGED & CALENDAR	LAGGED PERIOD	20YR Lagged Period		10/17/2017
USW00093820	LEXINGTON BLUEGRASS AIRPORT KY US	20171018	70	41	9	2017	10	18	LAGGED & CALENDAR	LAGGED PERIOD	20YR Lagged Period		10/18/2017
USW00093820	LEXINGTON BLUEGRASS AIRPORT KY US	20171019	72	47	5	2017	10	19	LAGGED & CALENDAR	LAGGED PERIOD	20YR Lagged Period		10/19/2017
USW00093820	LEXINGTON BLUEGRASS AIRPORT KY US	20171020	77	46	3	2017	10	20	LAGGED & CALENDAR	LAGGED PERIOD	20YR Lagged Period		10/20/2017
USW00093820	LEXINGTON BLUEGRASS AIRPORT KY US	20171021	76	51	1	2017	10	21	LAGGED & CALENDAR	LAGGED PERIOD	20YR Lagged Period		10/21/2017
USW00093820	LEXINGTON BLUEGRASS AIRPORT KY US	20171022	77	56	0	2017	10	22	LAGGED & CALENDAR	LAGGED PERIOD	20YR Lagged Period		10/22/2017
USW00093820	LEXINGTON BLUEGRASS AIRPORT KY US	20171023	67	47	8	2017	10	23	LAGGED & CALENDAR	LAGGED PERIOD	20YR Lagged Period		10/23/2017
USW00093820	LEXINGTON BLUEGRASS AIRPORT KY US	20171024	57	46	13	2017	10	24	LAGGED & CALENDAR	LAGGED PERIOD	20YR Lagged Period		10/24/2017
USW00093820	LEXINGTON BLUEGRASS AIRPORT KY US	20171025	55	37	19	2017	10	25	LAGGED & CALENDAR	LAGGED PERIOD	20YR Lagged Period		10/25/2017
USW00093820	LEXINGTON BLUEGRASS AIRPORT KY US	20171026	63	34	16	2017	10	26	LAGGED & CALENDAR	LAGGED PERIOD	20YR Lagged Period		10/26/2017
USW00093820	LEXINGTON BLUEGRASS AIRPORT KY US	20171027	69	40	10	2017	10	27	LAGGED & CALENDAR	LAGGED PERIOD	20YR Lagged Period		10/27/2017
USW00093820	LEXINGTON BLUEGRASS AIRPORT KY US	20171028	44	36	25	2017	10	28	LAGGED & CALENDAR	LAGGED PERIOD	20YR Lagged Period		10/28/2017
USW00093820	LEXINGTON BLUEGRASS AIRPORT KY US	20171029	39	31	30	2017	10	29	LAGGED & CALENDAR	LAGGED PERIOD	20YR Lagged Period		10/29/2017
USW00093820	LEXINGTON BLUEGRASS AIRPORT KY US	20171030	60	30	20	2017	10	30	LAGGED & CALENDAR	LAGGED PERIOD	20YR Lagged Period		10/30/2017
USW00093820	LEXINGTON BLUEGRASS AIRPORT KY US	20171031	50	36	22	2017	10	31	LAGGED & CALENDAR	LAGGED PERIOD	20YR Lagged Period		10/31/2017
USW00093820	LEXINGTON BLUEGRASS AIRPORT KY US	20171101	61	42	13	2017	11	01	LAGGED & CALENDAR	LAGGED PERIOD	20YR Lagged Period		11/1/2017
USW00093820	LEXINGTON BLUEGRASS AIRPORT KY US	20171102	74	58	0	2017	11	02	LAGGED & CALENDAR	LAGGED PERIOD	20YR Lagged Period		11/2/2017
USW00093820	LEXINGTON BLUEGRASS AIRPORT KY US	20171103	68	51	5	2017	11	03	LAGGED & CALENDAR	LAGGED PERIOD	20YR Lagged Period		11/3/2017
USW00093820	LEXINGTON BLUEGRASS AIRPORT KY US	20171104	69	53	4	2017	11	04	LAGGED & CALENDAR	LAGGED PERIOD	20YR Lagged Period		11/4/2017
USW00093820	LEXINGTON BLUEGRASS AIRPORT KY US	20171105	77	63	0	2017	11	05	LAGGED & CALENDAR	LAGGED PERIOD	20YR Lagged Period		11/5/2017
USW00093820	LEXINGTON BLUEGRASS AIRPORT KY US	20171106	73	50	3	2017	11	06	LAGGED & CALENDAR	LAGGED PERIOD	20YR Lagged Period		11/6/2017
USW00093820	LEXINGTON BLUEGRASS AIRPORT KY US	20171107	51	44	17	2017	11	07	LAGGED & CALENDAR	LAGGED PERIOD	20YR Lagged Period		11/7/2017
USW00093820	LEXINGTON BLUEGRASS AIRPORT KY US	20171108	50	38	21	2017	11	08	LAGGED & CALENDAR	LAGGED PERIOD	20YR Lagged Period		11/8/2017
USW00093820	LEXINGTON BLUEGRASS AIRPORT KY US	20171109	57	32	20	2017	11	09	LAGGED & CALENDAR	LAGGED PERIOD	20YR Lagged Period		11/9/2017
USW00093820	LEXINGTON BLUEGRASS AIRPORT KY US	20171110	42	27	30	2017	11	10	LAGGED & CALENDAR	LAGGED PERIOD	20YR Lagged Period		11/10/2017
USW00093820	LEXINGTON BLUEGRASS AIRPORT KY US	20171111	50	25	27	2017	11	11	LAGGED & CALENDAR	LAGGED PERIOD	20YR Lagged Period		11/11/2017
USW00093820	LEXINGTON BLUEGRASS AIRPORT KY US	20171112	56	39	17	2017	11	12	LAGGED & CALENDAR	LAGGED PERIOD	20YR Lagged Period		11/12/2017
USW00093820	LEXINGTON BLUEGRASS AIRPORT KY US	20171113	46	39	27	2017	11	13	LAGGED & CALENDAR	LAGGED PERIOD	20YR Lagged Period		11/13/2017
USW00093820	LEXINGTON BLUEGRASS AIRPORT KY US	20171114	51	39	20	2017	11	14	LAGGED & CALENDAR	LAGGED PERIOD	20YR Lagged Period		11/14/2017
USW00093820	LEXINGTON BLUEGRASS AIRPORT KY US	20171115	57	35	19	2017	11	15	LAGGED & CALENDAR	LAGGED PERIOD	20YR Lagged Period		11/15/2017
USW00093820	LEXINGTON BLUEGRASS AIRPORT KY US	20171116	49	35	23	2017	11	16	LAGGED & CALENDAR	LAGGED PERIOD	20YR Lagged Period		11/16/2017
USW00093820	LEXINGTON BLUEGRASS AIRPORT KY US	20171117	55	33	21	2017	11	17	LAGGED & CALENDAR	LAGGED PERIOD	20YR Lagged Period		11/17/2017
USW00093820	LEXINGTON BLUEGRASS AIRPORT KY US	20171118	65	41	12	2017	11	18	LAGGED & CALENDAR	LAGGED PERIOD	20YR Lagged Period		11/18/2017
USW00093820	LEXINGTON BLUEGRASS AIRPORT KY US	20171119	41	28	30	2017	11	19	LAGGED & CALENDAR	LAGGED PERIOD	20YR Lagged Period		11/19/2017
USW00093820	LEXINGTON BLUEGRASS AIRPORT KY US	20171120	48	24	29	2017	11	20	LAGGED & CALENDAR	LAGGED PERIOD	20YR Lagged Period		11/20/2017
USW00093820	LEXINGTON BLUEGRASS AIRPORT KY US	20171121	59	36	17	2017	11	21	LAGGED & CALENDAR	LAGGED PERIOD	20YR Lagged Period		11/21/2017
USW00093820	LEXINGTON BLUEGRASS AIRPORT KY US	20171122	47	28	27	2017	11	22	LAGGED & CALENDAR	LAGGED PERIOD	20YR Lagged Period		11/22/2017
USW00093820	LEXINGTON BLUEGRASS AIRPORT KY US	20171123	48	20	31	2017	11	23	LAGGED & CALENDAR	LAGGED PERIOD	20YR Lagged Period		11/23/2017
USW00093820	LEXINGTON BLUEGRASS AIRPORT KY US	20171124	59	27	22	2017	11	24	LAGGED & CALENDAR	LAGGED PERIOD	20YR Lagged Period		11/24/2017
USW00093820	LEXINGTON BLUEGRASS AIRPORT KY US	20171125	61	42	13	2017	11	25	LAGGED & CALENDAR	LAGGED PERIOD	20YR Lagged Period		11/25/2017
USW00093820	LEXINGTON BLUEGRASS AIRPORT KY US	20171126	53	28	24	2017	11	26	LAGGED & CALENDAR	LAGGED PERIOD	20YR Lagged Period		11/26/2017
USW00093820	LEXINGTON BLUEGRASS AIRPORT KY US	20171127	61	30	19	2017	11	27	LAGGED & CALENDAR	LAGGED PERIOD	20YR Lagged Period		11/27/2017
USW00093820	LEXINGTON BLUEGRASS AIRPORT KY US	20171128	64	42	12	2017	11	28	LAGGED & CALENDAR	LAGGED PERIOD	20YR Lagged Period		11/28/2017
USW00093820	LEXINGTON BLUEGRASS AIRPORT KY US	20171129	63	43	12	2017	11	29	LAGGED & CALENDAR	LAGGED PERIOD	20YR Lagged Period		11/29/2017
USW00093820	LEXINGTON BLUEGRASS AIRPORT KY US	20171130	57	36	18	2017	11	30	LAGGED & CALENDAR	LAGGED PERIOD	20YR Lagged Period		11/30/2017
USW00093820	LEXINGTON BLUEGRASS AIRPORT KY US	20171201	55	26	24	2017	12	01	LAGGED & CALENDAR	LAGGED PERIOD	20YR Lagged Period		12/1/2017
USW00093820	LEXINGTON BLUEGRASS AIRPORT KY US	20171202	58	29	21	2017	12	02	LAGGED & CALENDAR	LAGGED PERIOD	20YR Lagged Period		12/2/2017
USW00093820	LEXINGTON BLUEGRASS AIRPORT KY US	20171203	60	29	20	2017	12	03	LAGGED & CALENDAR	LAGGED PERIOD	20YR Lagged Period		12/3/2017
USW00093820	LEXINGTON BLUEGRASS AIRPORT KY US	20171204	67	40	11	2017	12	04	LAGGED & CALENDAR	LAGGED PERIOD	20YR Lagged Period		12/4/2017
USW00093820	LEXINGTON BLUEGRASS AIRPORT KY US	20171205	61	30	19	2017	12	05	LAGGED & CALENDAR	LAGGED PERIOD	20YR Lagged Period		12/5/2017
USW00093820	LEXINGTON BLUEGRASS AIRPORT KY US	20171206	46	27	28	2017	12	06	LAGGED & CALENDAR	LAGGED PERIOD	20YR Lagged Period		12/6/2017
USW00093820	LEXINGTON BLUEGRASS AIRPORT KY US	20171207	40	23	33	2017	12	07	LAGGED & CALENDAR	LAGGED PERIOD	20YR Lagged Period		12/7/2017
USW00093820	LEXINGTON BLUEGRASS AIRPORT KY US	20171208	30	20	40	2017	12	08	LAGGED & CALENDAR	LAGGED PERIOD	20YR Lagged Period		12/8/2017
USW00093820	LEXINGTON BLUEGRASS AIRPORT KY US	20171209	33	19	39	2017	12	09	LAGGED & CALENDAR	LAGGED PERIOD	20YR Lagged Period		12/9/2017
USW00093820	LEXINGTON BLUEGRASS AIRPORT KY US	20171210	38	18	37	2017	12	10	LAGGED & CALENDAR	LAGGED PERIOD	20YR Lagged Period		12/10/2017
USW00093820	LEXINGTON BLUEGRASS AIRPORT KY US	20171211	53	24	26	2017	12	11	LAGGED & CALENDAR	LAGGED PERIOD	20YR Lagged Period		12/11/2017
USW00093820	LEXINGTON BLUEGRASS AIRPORT KY US	20171212	46	19	32	2017	12	12	LAGGED & CALENDAR	LAGGED PERIOD	20YR Lagged Period		12/12/2017
USW00093820	LEXINGTON BLUEGRASS AIRPORT KY US	20171213	47	16	33	2017	12	13	LAGGED & CALENDAR	LAGGED PERIOD	20YR Lagged Period		12/13/2017
USW00093820	LEXINGTON BLUEGRASS AIRPORT KY US	20171214	46	23	30	2017	12	14	LAGGED & CALENDAR	LAGGED PERIOD	20YR Lagged Period		12/14/2017
USW00093820	LEXINGTON BLUEGRASS AIRPORT KY US	20171215	36	25	34	2017	12	15	LAGGED & CALENDAR	LAGGED PERIOD	20YR Lagged Period		12/15/2017
USW00093820	LEXINGTON BLUEGRASS AIRPORT KY US	20171216	51	29	25	2017	12	16	LAGGED & CALENDAR	LAGGED PERIOD	20YR Lagged Period		12/16/2017
USW00093820	LEXINGTON BLUEGRASS AIRPORT KY US	20171217	46	36	24	2017	12	17	LAGGED & CALENDAR	LAGGED PERIOD	20YR Lagged Period		12/17/2017
USW00093820	LEXINGTON BLUEGRASS AIRPORT KY US	20171218	48	41	20	2017	12	18	LAGGED & CALENDAR	LAGGED PERIOD	20YR Lagged Period		12/18/2017
USW00093820	LEXINGTON BLUEGRASS AIRPORT KY US	20171219	58	39	16	2017	12	19	LAGGED & CALENDAR	LAGGED PERIOD	20YR Lagged Period		12/19/2017
USW00093820	LEXINGTON BLUEGRASS AIRPORT KY US	20171220	52	34	22	2017	12	20	LAGGED & CALENDAR	LAGGED PERIOD	20YR Lagged Period		12/20/2017
USW00093820	LEXINGTON BLUEGRASS AIRPORT KY US	20171221	60	33	18	2017	12	21	LAGGED & CALENDAR	LAGGED PERIOD	20YR Lagged Period		12/21/2017
USW00093820	LEXINGTON BLUEGRASS AIRPORT KY US	20171222	57	52	10	2017	12	22	LAGGED & CALENDAR	LAGGED PERIOD	20YR Lagged Period		12/22/2017
USW00093820	LEXINGTON BLUEGRASS AIRPORT KY US	20171223	55	35	20	2017	12	23	LAGGED & CALENDAR	LAGGED PERIOD	20YR Lagged Period		12/23/2017
USW00093820	LEXINGTON BLUEGRASS AIRPORT KY US	20171224	38	25	33	2017	12	24	LAGGED & CALENDAR	LAGGED PERIOD	20YR Lagged Period		12/24/2017
USW00093820	LEXINGTON BLUEGRASS AIRPORT KY US	20171225	30	21	39	2017	12	25	LAGGED & CALENDAR	LAGGED PERIOD	20YR Lagged Period		12/25/2017
USW00093820	LEXINGTON BLUEGRASS AIRPORT KY US	20171226	32	24	37	2017	12	26	LAGGED & CALENDAR	LAGGED PERIOD	20YR Lagged Period		12/26/2017
USW00093820	LEXINGTON BLUEGRASS AIRPORT KY US	20171227	24	10	48	2017	12	27	LAGGED & CALENDAR	LAGGED PERIOD	20YR Lagged Period		12/27/2017
USW00093820	LEXINGTON BLUEGRASS AIRPORT KY US	20171228	25	10	47	2017	12	28	LAGGED & CALENDAR	LAGGED PERIOD	20YR Lagged Period		12/28/2017
USW00093820	LEXINGTON BLUEGRASS AIRPORT KY US	20171229	32	14	42	2017	12	29	LAGGED & CALENDAR	LAGGED PERIOD	20YR Lagged Period		12/29/2017
USW00093820	LEXINGTON BLUEGRASS AIRPORT KY US	20171230	28	11	45	2017	12	30	LAGGED & CALENDAR	LAGGED PERIOD	20YR Lagged Period		12/30/2017
USW00093820	LEXINGTON BLUEGRASS AIRPORT KY US	20171231	21	7	51	2017	12	31	LAGGED & CALENDAR	LAGGED PERIOD	20YR Lagged Period		12/31/2017
USW00093820	LEXINGTON BLUEGRASS AIRPORT KY US	20180101	18	3	54	2018	01	01	LAGGED & CALENDAR	LAGGED PERIOD	20YR Lagged Period		1/1/2018
USW00093820	LEXINGTON BLUEGRASS AIRPORT KY US	20180102	20	-3	56	2018	01	02	LAGGED & CALENDAR	LAGGED PERIOD	20YR Lagged Period		1/2/2018
USW00093820	LEXINGTON BLUEGRASS AIRPORT KY US	20180103	31	4	47	2018	01	03	LAGGED & CALENDAR	LAGGED PERIOD	20YR Lagged Period		1/3/2018
USW00093820	LEXINGTON BLUEGRASS AIRPORT KY US	20180104	23	8	49	2018	01	04	LAGGED & CALENDAR	LAGGED PERIOD	20YR Lagged Period		1/4/2018
USW00093820	LEXINGTON BLUEGRASS AIRPORT KY US	20180105	19	5	53	2018	01	05	LAGGED & CALENDAR	LAGGED PERIOD	20YR Lagged Period		1/5/2018
USW00093820	LEXINGTON BLUEGRASS AIRPORT KY US	20180106	22	-2	55	2018	01	06	LAGGED & CALENDAR	LAGGED PERIOD	20YR Lagged Period		1/6/2018
USW00093820	LEXINGTON BLUEGRASS AIRPORT KY US	20180107	42	10	39	2018	01	07	LAGGED & CALENDAR	LAGGED PERIOD	20YR Lagged Period		1/7/2018
USW00093820	LEXINGTON BLUEGRASS AIRPORT KY US	20180108	38	35	28	2018	01	08	LAGGED & CALENDAR	LAGGED PERIOD	20YR Lagged Period		1/8/2018
USW00093820	LEXINGTON BLUEGRASS AIRPORT KY US	20180109	47	35	24	2018	01	09	LAGGED & CALENDAR	LAGGED PERIOD	20YR Lagged Period		1/9/2018
USW00093820	LEXINGTON BLUEGRASS AIRPORT KY US	20180110	65	40	12	2018	01	10	LAGGED & CALENDAR	LAGGED PERIOD	20YR Lagged Period		1/10/2018
USW00093820	LEXINGTON BLUEGRASS AIRPORT KY US	20180111	66	52	6	2018	01	11	LAGGED & CALENDAR	LAGGED PERIOD	20YR Lagged Period		1/11/2018
USW00093820	LEXINGTON BLUEGRASS AIRPORT KY US	20180112	59	22	24	2018	01	12	LAGGED & CALENDAR	LAGGED PERIOD	20YR Lagged Period		1/12/2018
USW00093820	LEXINGTON BLUEGRASS AIRPORT KY US	20180113	22	9	49	2018	01	13	LAGGED & CALENDAR	LAGGED PERIOD	20YR Lagged Period		1/13/2018
USW00093820	LEXINGTON BLUEGRASS AIRPORT KY US	20180114	22	1	53	2018	01	14	LAGGED & CALENDAR	LAGGED PERIOD	20YR Lagged Period		1/14/2018
USW00093820	LEXINGTON BLUEGRASS AIRPORT KY US	20180115	37	19	37	2018	01	15	LAGGED & CALENDAR	LAGGED PERIOD	20YR Lagged Period		1/15/2018
USW00093820	LEXINGTON BLUEGRASS AIRPORT KY US	20180116	23	4	51	2018	01	16	LAGGED & CALENDAR	LAGGED PERIOD	20YR Lagged Period		1/16/2018
USW00093820	LEXINGTON BLUEGRASS AIRPORT KY US	20180117	17	6	53	2018	01	17	LAGGED & CALENDAR	LAGGED PERIOD	20YR Lagged Period		1/17/2018
USW00093820	LEXINGTON BLUEGRASS AIRPORT KY US	20180118	28	6	48	2018	01	18	LAGGED & CALENDAR	LAGGED PERIOD	20YR Lagged Period		1/18/2018
USW00093820	LEXINGTON BLUEGRASS AIRPORT KY US	20180119	40	19	35	2018	01	19	LAGGED & CALENDAR	LAGGED PERIOD	20YR Lagged Period		1/19/2018
USW00093820	LEXINGTON BLUEGRASS AIRPORT KY US	20180120	50	33	23	2018	01	20	LAGGED & CALENDAR	LAGGED PERIOD	20YR Lagged Period		1/20/2018
USW00093820	LEXINGTON BLUEGRASS AIRPORT KY US	20180121	59	48	11	2018	01	21	LAGGED & CALENDAR	LAGGED PERIOD	20YR Lagged Period		1/21/2018
USW00093820	LEXINGTON BLUEGRASS AIRPORT KY US	20180122	60	53	8	2018	01	22	LAGGED & CALENDAR	LAGGED PERIOD	20YR Lagged Period		1/22/2018
USW00093820	LEXINGTON BLUEGRASS AIRPORT KY US	20180123	54	33	21	2018	01	23	LAGGED & CALENDAR	LAGGED PERIOD	20YR Lagged Period		1/23/2018
USW00093820	LEXINGTON BLUEGRASS AIRPORT KY US	20180124	35	26	34	2018	01	24	LAGGED & CALENDAR	LAGGED PERIOD	20YR Lagged Period		1/24/2018
USW00093820	LEXINGTON BLUEGRASS AIRPORT KY US	20180125	48	19	31	2018	01	25	LAGGED & CALENDAR	LAGGED PERIOD	20YR Lagged Period		1/25/2018
USW00093820	LEXINGTON BLUEGRASS AIRPORT KY US	20180126	60	34	18	2018	01	26	LAGGED & CALENDAR	LAGGED PERIOD	20YR Lagged Period		1/26/2018
USW00093820	LEXINGTON BLUEGRASS AIRPORT KY US	20180127	59	43	14	2018	01	27	LAGGED & CALENDAR	LAGGED PERIOD	20YR Lagged Period		1/27/2018
USW00093820	LEXINGTON BLUEGRASS AIRPORT KY US	20180128	53	32	22	2018	01	28	LAGGED & CALENDAR	LAGGED PERIOD	20YR Lagged Period		1/28/2018
USW00093820	LEXINGTON BLUEGRASS AIRPORT KY US	20180129	45	27	29	2018	01	29	LAGGED & CALENDAR	LAGGED PERIOD	20YR Lagged Period		1/29/2018
USW00093820	LEXINGTON BLUEGRASS AIRPORT KY US	20180130	34	24	36	2018	01	30	LAGGED & CALENDAR	LAGGED PERIOD	20YR Lagged Period		1/30/2018
USW00093820	LEXINGTON BLUEGRASS AIRPORT KY US	20180131	55	24	25	2018	01	31	LAGGED & CALENDAR	LAGGED PERIOD	20YR Lagged Period		1/31/2018
USW00093820	LEXINGTON BLUEGRASS AIRPORT KY US	20180201	49	25	28	2018	02	01	LAGGED & CALENDAR	LAGGED PERIOD	20YR Lagged Period		2/1/2018
USW00093820	LEXINGTON BLUEGRASS AIRPORT KY US	20180202	25	12	46	2018	02	02	LAGGED & CALENDAR	LAGGED PERIOD	20YR Lagged Period		2/2/2018
USW00093820	LEXINGTON BLUEGRASS AIRPORT KY US	20180203	40	14	38	2018	02	03	LAGGED & CALENDAR	LAGGED PERIOD	20YR Lagged Period		2/3/2018
USW00093820	LEXINGTON BLUEGRASS AIRPORT KY US	20180204	42	25	31	2018	02	04	LAGGED & CALENDAR	LAGGED PERIOD	20YR Lagged Period		2/4/2018

USW00093820	LEXINGTON BLUEGRASS AIRPORT KY US	20180205	30	19	40	2018	02	05	LAGGED & CALENDAR	LAGGED PERIOD	20YR Lagged Period		2/5/2018
USW00093820	LEXINGTON BLUEGRASS AIRPORT KY US	20180206	37	26	33	2018	02	06	LAGGED & CALENDAR	LAGGED PERIOD	20YR Lagged Period		2/6/2018
USW00093820	LEXINGTON BLUEGRASS AIRPORT KY US	20180207	35	27	34	2018	02	07	LAGGED & CALENDAR	LAGGED PERIOD	20YR Lagged Period		2/7/2018
USW00093820	LEXINGTON BLUEGRASS AIRPORT KY US	20180208	36	22	36	2018	02	08	LAGGED & CALENDAR	LAGGED PERIOD	20YR Lagged Period		2/8/2018
USW00093820	LEXINGTON BLUEGRASS AIRPORT KY US	20180209	60	27	21	2018	02	09	LAGGED & CALENDAR	LAGGED PERIOD	20YR Lagged Period		2/9/2018
USW00093820	LEXINGTON BLUEGRASS AIRPORT KY US	20180210	54	41	17	2018	02	10	LAGGED & CALENDAR	LAGGED PERIOD	20YR Lagged Period		2/10/2018
USW00093820	LEXINGTON BLUEGRASS AIRPORT KY US	20180211	60	32	19	2018	02	11	LAGGED & CALENDAR	LAGGED PERIOD	20YR Lagged Period		2/11/2018
USW00093820	LEXINGTON BLUEGRASS AIRPORT KY US	20180212	42	28	30	2018	02	12	LAGGED & CALENDAR	LAGGED PERIOD	20YR Lagged Period		2/12/2018
USW00093820	LEXINGTON BLUEGRASS AIRPORT KY US	20180213	51	27	26	2018	02	13	LAGGED & CALENDAR	LAGGED PERIOD	20YR Lagged Period		2/13/2018
USW00093820	LEXINGTON BLUEGRASS AIRPORT KY US	20180214	61	42	13	2018	02	14	LAGGED & CALENDAR	LAGGED PERIOD	20YR Lagged Period		2/14/2018
USW00093820	LEXINGTON BLUEGRASS AIRPORT KY US	20180215	72	60	0	2018	02	15	LAGGED & CALENDAR	LAGGED PERIOD	20YR Lagged Period		2/15/2018
USW00093820	LEXINGTON BLUEGRASS AIRPORT KY US	20180216	69	37	12	2018	02	16	LAGGED & CALENDAR	LAGGED PERIOD	20YR Lagged Period		2/16/2018
USW00093820	LEXINGTON BLUEGRASS AIRPORT KY US	20180217	41	33	28	2018	02	17	LAGGED & CALENDAR	LAGGED PERIOD	20YR Lagged Period		2/17/2018
USW00093820	LEXINGTON BLUEGRASS AIRPORT KY US	20180218	53	30	23	2018	02	18	LAGGED & CALENDAR	LAGGED PERIOD	20YR Lagged Period		2/18/2018
USW00093820	LEXINGTON BLUEGRASS AIRPORT KY US	20180219	74	49	3	2018	02	19	LAGGED & CALENDAR	LAGGED PERIOD	20YR Lagged Period		2/19/2018
USW00093820	LEXINGTON BLUEGRASS AIRPORT KY US	20180220	80	62	0	2018	02	20	LAGGED & CALENDAR	LAGGED PERIOD	20YR Lagged Period		2/20/2018
USW00093820	LEXINGTON BLUEGRASS AIRPORT KY US	20180221	70	47	6	2018	02	21	LAGGED & CALENDAR	LAGGED PERIOD	20YR Lagged Period		2/21/2018
USW00093820	LEXINGTON BLUEGRASS AIRPORT KY US	20180222	52	44	17	2018	02	22	LAGGED & CALENDAR	LAGGED PERIOD	20YR Lagged Period		2/22/2018
USW00093820	LEXINGTON BLUEGRASS AIRPORT KY US	20180223	73	52	2	2018	02	23	LAGGED & CALENDAR	LAGGED PERIOD	20YR Lagged Period		2/23/2018
USW00093820	LEXINGTON BLUEGRASS AIRPORT KY US	20180224	56	52	6	2018	02	24	LAGGED & CALENDAR	LAGGED PERIOD	20YR Lagged Period		2/24/2018
USW00093820	LEXINGTON BLUEGRASS AIRPORT KY US	20180225	64	43	11	2018	02	25	LAGGED & CALENDAR	LAGGED PERIOD	20YR Lagged Period		2/25/2018
USW00093820	LEXINGTON BLUEGRASS AIRPORT KY US	20180226	58	37	17	2018	02	26	LAGGED & CALENDAR	LAGGED PERIOD	20YR Lagged Period		2/26/2018
USW00093820	LEXINGTON BLUEGRASS AIRPORT KY US	20180227	64	35	15	2018	02	27	LAGGED & CALENDAR	LAGGED PERIOD	20YR Lagged Period		2/27/2018
USW00093820	LEXINGTON BLUEGRASS AIRPORT KY US	20180228	57	50	11	2018	02	28	LAGGED & CALENDAR	LAGGED PERIOD	20YR Lagged Period		2/28/2018
USW00093820	LEXINGTON BLUEGRASS AIRPORT KY US	20180301	61	44	12	2018	03	01	LAGGED & CALENDAR	LAGGED PERIOD	20YR Lagged Period		3/1/2018
USW00093820	LEXINGTON BLUEGRASS AIRPORT KY US	20180302	51	32	23	2018	03	02	LAGGED & CALENDAR	LAGGED PERIOD	20YR Lagged Period		3/2/2018
USW00093820	LEXINGTON BLUEGRASS AIRPORT KY US	20180303	52	28	25	2018	03	03	LAGGED & CALENDAR	LAGGED PERIOD	20YR Lagged Period		3/3/2018
USW00093820	LEXINGTON BLUEGRASS AIRPORT KY US	20180304	53	25	26	2018	03	04	LAGGED & CALENDAR	LAGGED PERIOD	20YR Lagged Period		3/4/2018
USW00093820	LEXINGTON BLUEGRASS AIRPORT KY US	20180305	54	33	21	2018	03	05	LAGGED & CALENDAR	LAGGED PERIOD	20YR Lagged Period		3/5/2018
USW00093820	LEXINGTON BLUEGRASS AIRPORT KY US	20180306	60	39	15	2018	03	06	LAGGED & CALENDAR	LAGGED PERIOD	20YR Lagged Period		3/6/2018
USW00093820	LEXINGTON BLUEGRASS AIRPORT KY US	20180307	42	30	29	2018	03	07	LAGGED & CALENDAR	LAGGED PERIOD	20YR Lagged Period		3/7/2018
USW00093820	LEXINGTON BLUEGRASS AIRPORT KY US	20180308	38	28	32	2018	03	08	LAGGED & CALENDAR	LAGGED PERIOD	20YR Lagged Period		3/8/2018
USW00093820	LEXINGTON BLUEGRASS AIRPORT KY US	20180309	46	22	31	2018	03	09	LAGGED & CALENDAR	LAGGED PERIOD	20YR Lagged Period		3/9/2018
USW00093820	LEXINGTON BLUEGRASS AIRPORT KY US	20180310	46	34	25	2018	03	10	LAGGED & CALENDAR	LAGGED PERIOD	20YR Lagged Period		3/10/2018
USW00093820	LEXINGTON BLUEGRASS AIRPORT KY US	20180311	52	31	23	2018	03	11	LAGGED & CALENDAR	LAGGED PERIOD	20YR Lagged Period		3/11/2018
USW00093820	LEXINGTON BLUEGRASS AIRPORT KY US	20180312	42	28	30	2018	03	12	LAGGED & CALENDAR	LAGGED PERIOD	20YR Lagged Period		3/12/2018
USW00093820	LEXINGTON BLUEGRASS AIRPORT KY US	20180313	41	27	31	2018	03	13	LAGGED & CALENDAR	LAGGED PERIOD	20YR Lagged Period		3/13/2018
USW00093820	LEXINGTON BLUEGRASS AIRPORT KY US	20180314	40	21	34	2018	03	14	LAGGED & CALENDAR	LAGGED PERIOD	20YR Lagged Period		3/14/2018
USW00093820	LEXINGTON BLUEGRASS AIRPORT KY US	20180315	62	32	18	2018	03	15	LAGGED & CALENDAR	LAGGED PERIOD	20YR Lagged Period		3/15/2018
USW00093820	LEXINGTON BLUEGRASS AIRPORT KY US	20180316	48	29	26	2018	03	16	LAGGED & CALENDAR	LAGGED PERIOD	20YR Lagged Period		3/16/2018
USW00093820	LEXINGTON BLUEGRASS AIRPORT KY US	20180317	64	38	14	2018	03	17	LAGGED & CALENDAR	LAGGED PERIOD	20YR Lagged Period		3/17/2018
USW00093820	LEXINGTON BLUEGRASS AIRPORT KY US	20180318	61	38	15	2018	03	18	LAGGED & CALENDAR	LAGGED PERIOD	20YR Lagged Period		3/18/2018
USW00093820	LEXINGTON BLUEGRASS AIRPORT KY US	20180319	64	38	14	2018	03	19	LAGGED & CALENDAR	LAGGED PERIOD	20YR Lagged Period		3/19/2018
USW00093820	LEXINGTON BLUEGRASS AIRPORT KY US	20180320	47	33	25	2018	03	20	LAGGED & CALENDAR	LAGGED PERIOD	20YR Lagged Period		3/20/2018
USW00093820	LEXINGTON BLUEGRASS AIRPORT KY US	20180321	33	28	34	2018	03	21	LAGGED & CALENDAR	LAGGED PERIOD	20YR Lagged Period		3/21/2018
USW00093820	LEXINGTON BLUEGRASS AIRPORT KY US	20180322	44	24	31	2018	03	22	LAGGED & CALENDAR	LAGGED PERIOD	20YR Lagged Period		3/22/2018
USW00093820	LEXINGTON BLUEGRASS AIRPORT KY US	20180323	54	27	24	2018	03	23	LAGGED & CALENDAR	LAGGED PERIOD	20YR Lagged Period		3/23/2018
USW00093820	LEXINGTON BLUEGRASS AIRPORT KY US	20180324	43	34	26	2018	03	24	LAGGED & CALENDAR	LAGGED PERIOD	20YR Lagged Period		3/24/2018
USW00093820	LEXINGTON BLUEGRASS AIRPORT KY US	20180325	47	32	25	2018	03	25	LAGGED & CALENDAR	LAGGED PERIOD	20YR Lagged Period		3/25/2018
USW00093820	LEXINGTON BLUEGRASS AIRPORT KY US	20180326	63	42	12	2018	03	26	LAGGED & CALENDAR	LAGGED PERIOD	20YR Lagged Period		3/26/2018
USW00093820	LEXINGTON BLUEGRASS AIRPORT KY US	20180327	69	51	5	2018	03	27	LAGGED & CALENDAR	LAGGED PERIOD	20YR Lagged Period		3/27/2018
USW00093820	LEXINGTON BLUEGRASS AIRPORT KY US	20180328	62	56	6	2018	03	28	LAGGED & CALENDAR	LAGGED PERIOD	20YR Lagged Period		3/28/2018
USW00093820	LEXINGTON BLUEGRASS AIRPORT KY US	20180329	63	49	9	2018	03	29	LAGGED & CALENDAR	LAGGED PERIOD	20YR Lagged Period		3/29/2018
USW00093820	LEXINGTON BLUEGRASS AIRPORT KY US	20180330	54	42	17	2018	03	30	LAGGED & CALENDAR	LAGGED PERIOD	20YR Lagged Period		3/30/2018
USW00093820	LEXINGTON BLUEGRASS AIRPORT KY US	20180331	63	33	17	2018	03	31	LAGGED & CALENDAR	LAGGED PERIOD	20YR Lagged Period		3/31/2018
USW00093820	LEXINGTON BLUEGRASS AIRPORT KY US	20180401	51	38	20	2018	04	01	LAGGED & CALENDAR	LAGGED PERIOD	20YR Lagged Period		4/1/2018
USW00093820	LEXINGTON BLUEGRASS AIRPORT KY US	20180402	49	36	22	2018	04	02	LAGGED & CALENDAR	LAGGED PERIOD	20YR Lagged Period		4/2/2018
USW00093820	LEXINGTON BLUEGRASS AIRPORT KY US	20180403	78	48	2	2018	04	03	LAGGED & CALENDAR	LAGGED PERIOD	20YR Lagged Period		4/3/2018
USW00093820	LEXINGTON BLUEGRASS AIRPORT KY US	20180404	60	31	19	2018	04	04	LAGGED & CALENDAR	LAGGED PERIOD	20YR Lagged Period		4/4/2018
USW00093820	LEXINGTON BLUEGRASS AIRPORT KY US	20180405	53	25	26	2018	04	05	LAGGED & CALENDAR	LAGGED PERIOD	20YR Lagged Period		4/5/2018
USW00093820	LEXINGTON BLUEGRASS AIRPORT KY US	20180406	64	35	15	2018	04	06	LAGGED & CALENDAR	LAGGED PERIOD	20YR Lagged Period		4/6/2018
USW00093820	LEXINGTON BLUEGRASS AIRPORT KY US	20180407	42	29	29	2018	04	07	LAGGED & CALENDAR	LAGGED PERIOD	20YR Lagged Period		4/7/2018
USW00093820	LEXINGTON BLUEGRASS AIRPORT KY US	20180408	46	26	29	2018	04	08	LAGGED & CALENDAR	LAGGED PERIOD	20YR Lagged Period		4/8/2018
USW00093820	LEXINGTON BLUEGRASS AIRPORT KY US	20180409	51	33	23	2018	04	09	LAGGED & CALENDAR	LAGGED PERIOD	20YR Lagged Period		4/9/2018
USW00093820	LEXINGTON BLUEGRASS AIRPORT KY US	20180410	49	35	23	2018	04	10	LAGGED & CALENDAR	LAGGED PERIOD	20YR Lagged Period		4/10/2018
USW00093820	LEXINGTON BLUEGRASS AIRPORT KY US	20180411	64	29	18	2018	04	11	LAGGED & CALENDAR	LAGGED PERIOD	20YR Lagged Period		4/11/2018
USW00093820	LEXINGTON BLUEGRASS AIRPORT KY US	20180412	78	52	0	2018	04	12	LAGGED & CALENDAR	LAGGED PERIOD	20YR Lagged Period		4/12/2018
USW00093820	LEXINGTON BLUEGRASS AIRPORT KY US	20180413	81	61	0	2018	04	13	LAGGED & CALENDAR	LAGGED PERIOD	20YR Lagged Period		4/13/2018
USW00093820	LEXINGTON BLUEGRASS AIRPORT KY US	20180414	73	60	0	2018	04	14	LAGGED & CALENDAR	LAGGED PERIOD	20YR Lagged Period		4/14/2018
USW00093820	LEXINGTON BLUEGRASS AIRPORT KY US	20180415	63	42	12	2018	04	15	LAGGED & CALENDAR	LAGGED PERIOD	20YR Lagged Period		4/15/2018
USW00093820	LEXINGTON BLUEGRASS AIRPORT KY US	20180416	42	30	29	2018	04	16	LAGGED & CALENDAR	LAGGED PERIOD	20YR Lagged Period		4/16/2018
USW00093820	LEXINGTON BLUEGRASS AIRPORT KY US	20180417	60	30	20	2018	04	17	LAGGED & CALENDAR	LAGGED PERIOD	20YR Lagged Period		4/17/2018
USW00093820	LEXINGTON BLUEGRASS AIRPORT KY US	20180418	76	39	7	2018	04	18	LAGGED & CALENDAR	LAGGED PERIOD	20YR Lagged Period		4/18/2018
USW00093820	LEXINGTON BLUEGRASS AIRPORT KY US	20180419	52	38	20	2018	04	19	LAGGED & CALENDAR	LAGGED PERIOD	20YR Lagged Period		4/19/2018
USW00093820	LEXINGTON BLUEGRASS AIRPORT KY US	20180420	61	34	17	2018	04	20	LAGGED & CALENDAR	LAGGED PERIOD	20YR Lagged Period		4/20/2018
USW00093820	LEXINGTON BLUEGRASS AIRPORT KY US	20180421	68	41	10	2018	04	21	LAGGED & CALENDAR	LAGGED PERIOD	20YR Lagged Period		4/21/2018
USW00093820	LEXINGTON BLUEGRASS AIRPORT KY US	20180422	71	46	6	2018	04	22	LAGGED & CALENDAR	LAGGED PERIOD	20YR Lagged Period		4/22/2018
USW00093820	LEXINGTON BLUEGRASS AIRPORT KY US	20180423	62	52	8	2018	04	23	LAGGED & CALENDAR	LAGGED PERIOD	20YR Lagged Period		4/23/2018
USW00093820	LEXINGTON BLUEGRASS AIRPORT KY US	20180424	59	52	9	2018	04	24	LAGGED & CALENDAR	LAGGED PERIOD	20YR Lagged Period		4/24/2018
USW00093820	LEXINGTON BLUEGRASS AIRPORT KY US	20180425	66	53	5	2018	04	25	LAGGED & CALENDAR	LAGGED PERIOD	20YR Lagged Period		4/25/2018
USW00093820	LEXINGTON BLUEGRASS AIRPORT KY US	20180426	67	46	8	2018	04	26	LAGGED & CALENDAR	LAGGED PERIOD	20YR Lagged Period		4/26/2018
USW00093820	LEXINGTON BLUEGRASS AIRPORT KY US	20180427	72	46	6	2018	04	27	LAGGED & CALENDAR	LAGGED PERIOD	20YR Lagged Period		4/27/2018
USW00093820	LEXINGTON BLUEGRASS AIRPORT KY US	20180428	62	44	12	2018	04	28	LAGGED & CALENDAR	LAGGED PERIOD	20YR Lagged Period		4/28/2018
USW00093820	LEXINGTON BLUEGRASS AIRPORT KY US	20180429	62	34	17	2018	04	29	LAGGED & CALENDAR	LAGGED PERIOD	20YR Lagged Period		4/29/2018
USW00093820	LEXINGTON BLUEGRASS AIRPORT KY US	20180430	72	36	11	2018	04	30	LAGGED & CALENDAR	LAGGED PERIOD	20YR Lagged Period		4/30/2018
USW00093820	LEXINGTON BLUEGRASS AIRPORT KY US	20180501	80	46	2	2018	05	01	LAGGED & CALENDAR	LAGGED PERIOD	20YR Lagged Period		5/1/2018
USW00093820	LEXINGTON BLUEGRASS AIRPORT KY US	20180502	83	61	0	2018	05	02	LAGGED & CALENDAR	LAGGED PERIOD	20YR Lagged Period		5/2/2018
USW00093820	LEXINGTON BLUEGRASS AIRPORT KY US	20180503	84	67	0	2018	05	03	LAGGED & CALENDAR	LAGGED PERIOD	20YR Lagged Period		5/3/2018
USW00093820	LEXINGTON BLUEGRASS AIRPORT KY US	20180504	74	64	0	2018	05	04	LAGGED & CALENDAR	LAGGED PERIOD	20YR Lagged Period		5/4/2018
USW00093820	LEXINGTON BLUEGRASS AIRPORT KY US	20180505	67	59	2	2018	05	05	LAGGED & CALENDAR	LAGGED PERIOD	20YR Lagged Period		5/5/2018
USW00093820	LEXINGTON BLUEGRASS AIRPORT KY US	20180506	78	57	0	2018	05	06	LAGGED & CALENDAR	LAGGED PERIOD	20YR Lagged Period		5/6/2018
USW00093820	LEXINGTON BLUEGRASS AIRPORT KY US	20180507	73	52	2	2018	05	07	LAGGED & CALENDAR	LAGGED PERIOD	20YR Lagged Period		5/7/2018
USW00093820	LEXINGTON BLUEGRASS AIRPORT KY US	20180508	79	50	0	2018	05	08	LAGGED & CALENDAR	LAGGED PERIOD	20YR Lagged Period		5/8/2018
USW00093820	LEXINGTON BLUEGRASS AIRPORT KY US	20180509	83	54	0	2018	05	09	LAGGED & CALENDAR	LAGGED PERIOD	20YR Lagged Period		5/9/2018
USW00093820	LEXINGTON BLUEGRASS AIRPORT KY US	20180510	84	69	0	2018	05	10	LAGGED & CALENDAR	LAGGED PERIOD	20YR Lagged Period		5/10/2018
USW00093820	LEXINGTON BLUEGRASS AIRPORT KY US	20180511	86	63	0	2018	05	11	LAGGED & CALENDAR	LAGGED PERIOD	20YR Lagged Period		5/11/2018
USW00093820	LEXINGTON BLUEGRASS AIRPORT KY US	20180512	86	68	0	2018	05	12	LAGGED & CALENDAR	LAGGED PERIOD	20YR Lagged Period		5/12/2018
USW00093820	LEXINGTON BLUEGRASS AIRPORT KY US	20180513	87	64	0	2018	05	13	LAGGED & CALENDAR	LAGGED PERIOD	20YR Lagged Period		5/13/2018
USW00093820	LEXINGTON BLUEGRASS AIRPORT KY US	20180514	90	66	0	2018	05	14	LAGGED & CALENDAR	LAGGED PERIOD	20YR Lagged Period		5/14/2018
USW00093820	LEXINGTON BLUEGRASS AIRPORT KY US	20180515	89	68	0	2018	05	15	LAGGED & CALENDAR	LAGGED PERIOD	20YR Lagged Period		5/15/2018
USW00093820	LEXINGTON BLUEGRASS AIRPORT KY US	20180516	79	65	0	2018	05	16	LAGGED & CALENDAR	LAGGED PERIOD	20YR Lagged Period		5/16/2018
USW00093820	LEXINGTON BLUEGRASS AIRPORT KY US	20180517	81	65	0	2018	05	17	LAGGED & CALENDAR	LAGGED PERIOD	20YR Lagged Period		5/17/2018
USW00093820	LEXINGTON BLUEGRASS AIRPORT KY US	20180518	82	65	0	2018	05	18	LAGGED & CALENDAR	LAGGED PERIOD	20YR Lagged Period		5/18/2018
USW00093820	LEXINGTON BLUEGRASS AIRPORT KY US	20180519	78	66	0	2018	05	19	LAGGED & CALENDAR	LAGGED PERIOD	20YR Lagged Period		5/19/2018
USW00093820	LEXINGTON BLUEGRASS AIRPORT KY US	20180520	87	66	0	2018	05	20	LAGGED & CALENDAR	LAGGED PERIOD	20YR Lagged Period		5/20/2018
USW00093820	LEXINGTON BLUEGRASS AIRPORT KY US	20180521	86	64	0	2018	05	21	LAGGED & CALENDAR	LAGGED PERIOD	20YR Lagged Period		5/21/2018
USW00093820	LEXINGTON BLUEGRASS AIRPORT KY US	20180522	80	67	0	2018	05	22	LAGGED & CALENDAR	LAGGED PERIOD	20YR Lagged Period		5/22/2018
USW00093820	LEXINGTON BLUEGRASS AIRPORT KY US	20180523	83	64	0	2018	05	23	LAGGED & CALENDAR	LAGGED PERIOD	20YR Lagged Period		5/23/2018
USW00093820	LEXINGTON BLUEGRASS AIRPORT KY US	20180524	83	59	0	2018	05	24	LAGGED & CALENDAR	LAGGED PERIOD	20YR Lagged Period		5/24/2018
USW00093820	LEXINGTON BLUEGRASS AIRPORT KY US	20180525	87	61	0	2018	05	25	LAGGED & CALENDAR	LAGGED PERIOD	20YR Lagged Period		5/25/2018
USW00093820	LEXINGTON BLUEGRASS AIRPORT KY US	20180526	85	68	0	2018	05	26	LAGGED & CALENDAR	LAGGED PERIOD	20YR Lagged Period		5/26/2018
USW00093820	LEXINGTON BLUEGRASS AIRPORT KY US	20180527	89	69	0	2018	05	27	LAGGED & CALENDAR	LAGGED PERIOD	20YR Lagged Period		5/27/2018
USW00093820	LEXINGTON BLUEGRASS AIRPORT KY US	20180528	85	67	0	2018	05	28	LAGGED & CALENDAR	LAGGED PERIOD	20YR Lagged Period		5/28/2018
USW00093820	LEXINGTON BLUEGRASS AIRPORT KY US	20180529	86	70	0	2018	05	29	LAGGED & CALENDAR	LAGGED PERIOD	20YR Lagged Period		5/29/2018
USW00093820	LEXINGTON BLUEGRASS AIRPORT KY US	20180530	82	67	0	2018	05	30	LAGGED & CALENDAR	LAGGED PERIOD	20YR Lagged Period		5/30/2018
USW00093820	LEXINGTON BLUEGRASS AIRPORT KY US	20180531	82	67	0	2018	05	31	LAGGED & CALENDAR	LAGGED PERIOD	20YR Lagged Period		5/31/2018
USW00093820	LEXINGTON BLUEGRASS AIRPORT KY US	20180601	82	66	0	2018	06	01	LAGGED & CALENDAR	LAGGED PERIOD	20YR Lagged Period		6/1/2018
USW00093820	LEXINGTON BLUEGRASS AIRPORT KY US	20180602	87	64	0	2018	06	02	LAGGED & CALENDAR	LAGGED PERIOD	20YR Lagged Period		6/2/2018
USW00093820	LEXINGTON BLUEGRASS AIRPORT KY US	20180603	83	61	0	2018	06	03	LAGGED & CALENDAR	LAGGED PERIOD	20YR Lagged Period		6/3/2018
USW00093820	LEXINGTON BLUEGRASS AIRPORT KY US	20180604	77	57	0	2018	06	04	LAGGED & CALENDAR	LAGGED PERIOD	20YR Lagged Period		6/4/2018
USW00093820	LEXINGTON BLUEGRASS AIRPORT KY US	20180605	82	53	0	2018	06	05	LAGGED & CALENDAR	LAGGED PERIOD	20YR Lagged Period		6/5/2018
USW00093820	LEXINGTON BLUEGRASS AIRPORT KY US	20180606	78	59	0	2018	06	06	LAGGED & CALENDAR	LAGGED PERIOD	20YR Lagged Period		6/6/2018
USW00093820	LEXINGTON BLUEGRASS AIRPORT KY US	20180607	85	56	0	2018	06	07	LAGGED & CALENDAR	LAGGED PERIOD	20YR Lagged Period		6/7/2018
USW00093820	LEXINGTON BLUEGRASS AIRPORT KY US	20180608	89	63	0	2018	06	08	LAGGED & CALENDAR	LAGGED PERIOD	20YR Lagged Period		6/8/2018
USW00093820	LEXINGTON BLUEGRASS AIRPORT KY US	20180609	91	66	0	2018	06	09	LAGGED & CALENDAR	LAGGED PERIOD	20YR Lagged Period		6/9/2018
USW00093820	LEXINGTON BLUEGRASS AIRPORT KY US	20180610	89	66	0	2018	06	10	LAGGED & CALENDAR	LAGGED PERIOD	20YR Lagged Period		6/10/2018
USW00093820	LEXINGTON BLUEGRASS AIRPORT KY US	20180611	80	65	0	2018	06	11	LAGGED & CALENDAR	LAGGED PERIOD	20YR Lagged Period		6/11/2018
USW00093820	LEXINGTON BLUEGRASS AIRPORT KY US	20180612	83	68	0	2018	06	12	LAGGED & CALENDAR	LAGGED PERIOD	20YR Lagged Period		6/12/2018
USW00093820	LEXINGTON BLUEGRASS AIRPORT KY US	20180613	84	70	0	2018	06	13	LAGGED & CALENDAR	LAGGED PERIOD	20YR Lagged Period		6/13/2018
USW00093820	LEXINGTON BLUEGRASS AIRPORT KY US	20180614	85	66	0	2018	06	14	LAGGED & CALENDAR	LAGGED PERIOD	20YR Lagged Period		6/14/2018
USW00093820	LEXINGTON BLUEGRASS AIRPORT KY US	20180615	88	61	0	2018	06	15	LAGGED & CALENDAR	LAGGED PERIOD	20YR Lagged Period		6/15/2018
USW00093820	LEXINGTON BLUEGRASS AIRPORT KY US	20180616	92	64	0	2018	06	16	LAGGED & CALENDAR				6/16/2018
USW00093820	LEXINGTON BLUEGRASS AIRPORT KY US	20180617	93	68	0	2018	06	17	LAGGED & CALENDAR				6/17/2018
USW00093820	LEXINGTON BLUEGRASS AIRPORT KY US	20180618	93	72	0	2018	06	18	LAGGED & CALENDAR				6/18/2018
USW00093820	LEXINGTON BLUEGRASS AIRPORT KY US	20180619	93	73	0	2018	06	19	LAGGED & CALENDAR				6/19/2018
USW00093820	LEXINGTON BLUEGRASS AIRPORT KY US	20180620	89	73	0	2018	06	20	LAGGED & CALENDAR				6/20/2018
USW00093820	LEXINGTON BLUEGRASS AIRPORT KY US	20180621	80	72	0	2018	06	21	LAGGED & CALENDAR				6/21/2018
USW00093820	LEXINGTON BLUEGRASS AIRPORT KY US	20180622	81	66	0	2018	06	22	LAGGED & CALENDAR				6/22/2018
USW00093820	LEXINGTON BLUEGRASS AIRPORT KY US	20180623	84	66	0	2018	06	23	LAGGED & CALENDAR				6/23/2018
USW00093820	LEXINGTON BLUEGRASS AIRPORT KY US	20180624	87	69	0	2018	06	24	LAGGED & CALENDAR				6/24/2018
USW00093820	LEXINGTON BLUEGRASS AIRPORT KY US	20180625	79	70	0	2018	06	25	LAGGED & CALENDAR				6/25/2018
USW00093820	LEXINGTON BLUEGRASS AIRPORT KY US	20180626	80	68	0	2018	06	26	LAGGED & CALENDAR				6/26/2018
USW00093820	LEXINGTON BLUEGRASS AIRPORT KY US	20180627	80	69	0	2018	06	27	LAGGED & CALENDAR				6/27/2018
USW00093820	LEXINGTON BLUEGRASS AIRPORT KY US	20180628	88	72	0	2018	06	28	LAGGED & CALENDAR				6/28/2018
USW00093820	LEXINGTON BLUEGRASS AIRPORT KY US	20180629	90	70	0	2018	06	29	LAGGED & CALENDAR				6/29/2018
USW00093820	LEXINGTON BLUEGRASS AIRPORT KY US	20180630	94	69	0	2018	06	30	LAGGED & CALENDAR				6/30/2018
USW00013897	NASHVILLE INTERNATIONAL AIRPORT TN US	20170701	92	71	0	2017	07	01	LAGGED & CALENDAR	LAGGED PERIOD	20YR Lagged Period	FY2016 Lagged	7/1/2017
USW00013897	NASHVILLE INTERNATIONAL AIRPORT TN US	20170702	86	70	0	2017	07	02	LAGGED & CALENDAR	LAGGED PERIOD	20YR Lagged Period	FY2016 Lagged	7/2/2017
USW00013897	NASHVILLE INTERNATIONAL AIRPORT TN US	20170703	88	70	0	2017	07	03	LAGGED & CALENDAR	LAGGED PERIOD	20YR Lagged Period	FY2016 Lagged	7/3/2017
USW00013897	NASHVILLE INTERNATIONAL AIRPORT TN US	20170704	87	70	0	2017	07	04	LAGGED & CALENDAR	LAGGED PERIOD	20YR Lagged Period	FY2016 Lagged	7/4/2017
USW00013897	NASHVILLE INTERNATIONAL AIRPORT TN US	20170705	82	71	0	2017	07	05	LAGGED & CALENDAR	LAGGED PERIOD	20YR Lagged Period	FY2016 Lagged	7/5/2017
USW00013897	NASHVILLE INTERNATIONAL AIRPORT TN US	20170706	91	70	0	2017	07	06	LAGGED & CALENDAR	LAGGED PERIOD	20YR Lagged Period	FY2016 Lagged	7/6/2017
USW00013897	NASHVILLE INTERNATIONAL AIRPORT TN US	20170707	90	72	0	2017	07	07	LAGGED & CALENDAR	LAGGED PERIOD	20YR Lagged Period	FY2016 Lagged	7/7/2017
USW00013897	NASHVILLE INTERNATIONAL AIRPORT TN US	20170708	91	69	0	2017	07	08	LAGGED & CALENDAR	LAGGED PERIOD	20YR Lagged Period	FY2016 Lagged	7/8/2017
USW00013897	NASHVILLE INTERNATIONAL AIRPORT TN US	20170709	91	65	0	2017	07	09	LAGGED & CALENDAR	LAGGED PERIOD	20YR Lagged Period	FY2016 Lagged	7/9/2017
USW00013897	NASHVILLE INTERNATIONAL AIRPORT TN US	20170710	93	68	0	2017	07	10	LAGGED & CALENDAR	LAGGED PERIOD	20YR Lagged Period	FY2016 Lagged	7/10/2017
USW00013897	NASHVILLE INTERNATIONAL AIRPORT TN US	20170711	95	68	0	2017	07	11	LAGGED & CALENDAR	LAGGED PERIOD	20YR Lagged Period	FY2016 Lagged	7/11/2017
USW00013897	NASHVILLE INTERNATIONAL AIRPORT TN US	20170712	94	72	0	2017	07	12	LAGGED & CALENDAR	LAGGED PERIOD	20YR Lagged Period	FY2016 Lagged	7/12/2017
USW00013897	NASHVILLE INTERNATIONAL AIRPORT TN US	20170713	93	75	0	2017	07	13	LAGGED & CALENDAR	LAGGED PERIOD	20YR Lagged Period	FY2016 Lagged	7/13/2017
USW00013897	NASHVILLE INTERNATIONAL AIRPORT TN US	20170714	91	76	0	2017	07	14	LAGGED & CALENDAR	LAGGED PERIOD	20YR Lagged Period	FY2016 Lagged	7/14/2017
USW00013897	NASHVILLE INTERNATIONAL AIRPORT TN US	20170715	86	71	0	2017	07	15	LAGGED & CALENDAR	LAGGED PERIOD	20YR Lagged Period	FY2016 Lagged	7/15/2017
USW00013897	NASHVILLE INTERNATIONAL AIRPORT TN US	20170716	91	71	0	2017	07	16	LAGGED & CALENDAR	LAGGED PERIOD	20YR Lagged Period	FY2016 Lagged	7/16/2017
USW00013897	NASHVILLE INTERNATIONAL AIRPORT TN US	20170717	92	67	0	2017	07	17	LAGGED & CALENDAR	LAGGED PERIOD	20YR Lagged Period	FY2016 Lagged	7/17/2017
USW00013897	NASHVILLE INTERNATIONAL AIRPORT TN US	20170718	94	69	0	2017	07	18	LAGGED & CALENDAR	LAGGED PERIOD	20YR Lagged Period	FY2016 Lagged	7/18/2017
USW00013897	NASHVILLE INTERNATIONAL AIRPORT TN US	20170719	96	74	0	2017	07	19	LAGGED & CALENDAR	LAGGED PERIOD	20YR Lagged Period	FY2016 Lagged	7/19/2017
USW00013897	NASHVILLE INTERNATIONAL AIRPORT TN US	20170720	97	73	0	2017	07	20	LAGGED & CALENDAR	LAGGED PERIOD	20YR Lagged Period	FY2016 Lagged	7/20/2017
USW00013897	NASHVILLE INTERNATIONAL AIRPORT TN US	20170721	98	74	0	2017	07	21	LAGGED & CALENDAR	LAGGED PERIOD	20YR Lagged Period	FY2016 Lagged	7/21/2017
USW00013897	NASHVILLE INTERNATIONAL AIRPORT TN US	20170722	98	76	0	2017	07	22	LAGGED & CALENDAR	LAGGED PERIOD	20YR Lagged Period	FY2016 Lagged	7/22/2017
USW00013897	NASHVILLE INTERNATIONAL AIRPORT TN US	20170723	96	73	0	2017	07	23	LAGGED & CALENDAR	LAGGED PERIOD	20YR Lagged Period	FY2016 Lagged	7/23/2017
USW00013897	NASHVILLE INTERNATIONAL AIRPORT TN US	20170724	94	70	0	2017	07	24	LAGGED & CALENDAR	LAGGED PERIOD	20YR Lagged Period	FY2016 Lagged	7/24/2017

USW00013897	NASHVILLE INTERNATIONAL AIRPORT TN US	20170725	96	76	0	2017	07	25	LAGGED & CALENDAR	LAGGED PERIOD	20YR Lagged Period	FY2016 Lagged	7/25/2017
USW00013897	NASHVILLE INTERNATIONAL AIRPORT TN US	20170726	96	75	0	2017	07	26	LAGGED & CALENDAR	LAGGED PERIOD	20YR Lagged Period	FY2016 Lagged	7/26/2017
USW00013897	NASHVILLE INTERNATIONAL AIRPORT TN US	20170727	92	77	0	2017	07	27	LAGGED & CALENDAR	LAGGED PERIOD	20YR Lagged Period	FY2016 Lagged	7/27/2017
USW00013897	NASHVILLE INTERNATIONAL AIRPORT TN US	20170728	88	75	0	2017	07	28	LAGGED & CALENDAR	LAGGED PERIOD	20YR Lagged Period	FY2016 Lagged	7/28/2017
USW00013897	NASHVILLE INTERNATIONAL AIRPORT TN US	20170729	84	69	0	2017	07	29	LAGGED & CALENDAR	LAGGED PERIOD	20YR Lagged Period	FY2016 Lagged	7/29/2017
USW00013897	NASHVILLE INTERNATIONAL AIRPORT TN US	20170730	88	63	0	2017	07	30	LAGGED & CALENDAR	LAGGED PERIOD	20YR Lagged Period	FY2016 Lagged	7/30/2017
USW00013897	NASHVILLE INTERNATIONAL AIRPORT TN US	20170731	91	64	0	2017	07	31	LAGGED & CALENDAR	LAGGED PERIOD	20YR Lagged Period	FY2016 Lagged	7/31/2017
USW00013897	NASHVILLE INTERNATIONAL AIRPORT TN US	20170801	87	68	0	2017	08	01	LAGGED & CALENDAR	LAGGED PERIOD	20YR Lagged Period	FY2016 Lagged	8/1/2017
USW00013897	NASHVILLE INTERNATIONAL AIRPORT TN US	20170802	88	70	0	2017	08	02	LAGGED & CALENDAR	LAGGED PERIOD	20YR Lagged Period	FY2016 Lagged	8/2/2017
USW00013897	NASHVILLE INTERNATIONAL AIRPORT TN US	20170803	90	69	0	2017	08	03	LAGGED & CALENDAR	LAGGED PERIOD	20YR Lagged Period	FY2016 Lagged	8/3/2017
USW00013897	NASHVILLE INTERNATIONAL AIRPORT TN US	20170804	85	65	0	2017	08	04	LAGGED & CALENDAR	LAGGED PERIOD	20YR Lagged Period	FY2016 Lagged	8/4/2017
USW00013897	NASHVILLE INTERNATIONAL AIRPORT TN US	20170805	83	58	0	2017	08	05	LAGGED & CALENDAR	LAGGED PERIOD	20YR Lagged Period	FY2016 Lagged	8/5/2017
USW00013897	NASHVILLE INTERNATIONAL AIRPORT TN US	20170806	91	65	0	2017	08	06	LAGGED & CALENDAR	LAGGED PERIOD	20YR Lagged Period	FY2016 Lagged	8/6/2017
USW00013897	NASHVILLE INTERNATIONAL AIRPORT TN US	20170807	81	73	0	2017	08	07	LAGGED & CALENDAR	LAGGED PERIOD	20YR Lagged Period	FY2016 Lagged	8/7/2017
USW00013897	NASHVILLE INTERNATIONAL AIRPORT TN US	20170808	85	69	0	2017	08	08	LAGGED & CALENDAR	LAGGED PERIOD	20YR Lagged Period	FY2016 Lagged	8/8/2017
USW00013897	NASHVILLE INTERNATIONAL AIRPORT TN US	20170809	88	65	0	2017	08	09	LAGGED & CALENDAR	LAGGED PERIOD	20YR Lagged Period	FY2016 Lagged	8/9/2017
USW00013897	NASHVILLE INTERNATIONAL AIRPORT TN US	20170810	90	72	0	2017	08	10	LAGGED & CALENDAR	LAGGED PERIOD	20YR Lagged Period	FY2016 Lagged	8/10/2017
USW00013897	NASHVILLE INTERNATIONAL AIRPORT TN US	20170811	90	72	0	2017	08	11	LAGGED & CALENDAR	LAGGED PERIOD	20YR Lagged Period	FY2016 Lagged	8/11/2017
USW00013897	NASHVILLE INTERNATIONAL AIRPORT TN US	20170812	88	71	0	2017	08	12	LAGGED & CALENDAR	LAGGED PERIOD	20YR Lagged Period	FY2016 Lagged	8/12/2017
USW00013897	NASHVILLE INTERNATIONAL AIRPORT TN US	20170813	88	66	0	2017	08	13	LAGGED & CALENDAR	LAGGED PERIOD	20YR Lagged Period	FY2016 Lagged	8/13/2017
USW00013897	NASHVILLE INTERNATIONAL AIRPORT TN US	20170814	81	72	0	2017	08	14	LAGGED & CALENDAR	LAGGED PERIOD	20YR Lagged Period	FY2016 Lagged	8/14/2017
USW00013897	NASHVILLE INTERNATIONAL AIRPORT TN US	20170815	90	74	0	2017	08	15	LAGGED & CALENDAR	LAGGED PERIOD	20YR Lagged Period	FY2016 Lagged	8/15/2017
USW00013897	NASHVILLE INTERNATIONAL AIRPORT TN US	20170816	92	73	0	2017	08	16	LAGGED & CALENDAR	LAGGED PERIOD	20YR Lagged Period	FY2016 Lagged	8/16/2017
USW00013897	NASHVILLE INTERNATIONAL AIRPORT TN US	20170817	91	75	0	2017	08	17	LAGGED & CALENDAR	LAGGED PERIOD	20YR Lagged Period	FY2016 Lagged	8/17/2017
USW00013897	NASHVILLE INTERNATIONAL AIRPORT TN US	20170818	89	70	0	2017	08	18	LAGGED & CALENDAR	LAGGED PERIOD	20YR Lagged Period	FY2016 Lagged	8/18/2017
USW00013897	NASHVILLE INTERNATIONAL AIRPORT TN US	20170819	93	67	0	2017	08	19	LAGGED & CALENDAR	LAGGED PERIOD	20YR Lagged Period	FY2016 Lagged	8/19/2017
USW00013897	NASHVILLE INTERNATIONAL AIRPORT TN US	20170820	96	72	0	2017	08	20	LAGGED & CALENDAR	LAGGED PERIOD	20YR Lagged Period	FY2016 Lagged	8/20/2017
USW00013897	NASHVILLE INTERNATIONAL AIRPORT TN US	20170821	95	70	0	2017	08	21	LAGGED & CALENDAR	LAGGED PERIOD	20YR Lagged Period	FY2016 Lagged	8/21/2017
USW00013897	NASHVILLE INTERNATIONAL AIRPORT TN US	20170822	92	72	0	2017	08	22	LAGGED & CALENDAR	LAGGED PERIOD	20YR Lagged Period	FY2016 Lagged	8/22/2017
USW00013897	NASHVILLE INTERNATIONAL AIRPORT TN US	20170823	84	68	0	2017	08	23	LAGGED & CALENDAR	LAGGED PERIOD	20YR Lagged Period	FY2016 Lagged	8/23/2017
USW00013897	NASHVILLE INTERNATIONAL AIRPORT TN US	20170824	84	61	0	2017	08	24	LAGGED & CALENDAR	LAGGED PERIOD	20YR Lagged Period	FY2016 Lagged	8/24/2017
USW00013897	NASHVILLE INTERNATIONAL AIRPORT TN US	20170825	84	61	0	2017	08	25	LAGGED & CALENDAR	LAGGED PERIOD	20YR Lagged Period	FY2016 Lagged	8/25/2017
USW00013897	NASHVILLE INTERNATIONAL AIRPORT TN US	20170826	85	63	0	2017	08	26	LAGGED & CALENDAR	LAGGED PERIOD	20YR Lagged Period	FY2016 Lagged	8/26/2017
USW00013897	NASHVILLE INTERNATIONAL AIRPORT TN US	20170827	91	60	0	2017	08	27	LAGGED & CALENDAR	LAGGED PERIOD	20YR Lagged Period	FY2016 Lagged	8/27/2017
USW00013897	NASHVILLE INTERNATIONAL AIRPORT TN US	20170828	76	67	0	2017	08	28	LAGGED & CALENDAR	LAGGED PERIOD	20YR Lagged Period	FY2016 Lagged	8/28/2017
USW00013897	NASHVILLE INTERNATIONAL AIRPORT TN US	20170829	87	63	0	2017	08	29	LAGGED & CALENDAR	LAGGED PERIOD	20YR Lagged Period	FY2016 Lagged	8/29/2017
USW00013897	NASHVILLE INTERNATIONAL AIRPORT TN US	20170830	85	67	0	2017	08	30	LAGGED & CALENDAR	LAGGED PERIOD	20YR Lagged Period	FY2016 Lagged	8/30/2017
USW00013897	NASHVILLE INTERNATIONAL AIRPORT TN US	20170831	81	70	0	2017	08	31	LAGGED & CALENDAR	LAGGED PERIOD	20YR Lagged Period	FY2016 Lagged	8/31/2017
USW00013897	NASHVILLE INTERNATIONAL AIRPORT TN US	20170901	73	58	0	2017	09	01	LAGGED & CALENDAR	LAGGED PERIOD	20YR Lagged Period	FY2016 Lagged	9/1/2017
USW00013897	NASHVILLE INTERNATIONAL AIRPORT TN US	20170902	80	58	0	2017	09	02	LAGGED & CALENDAR	LAGGED PERIOD	20YR Lagged Period	FY2016 Lagged	9/2/2017
USW00013897	NASHVILLE INTERNATIONAL AIRPORT TN US	20170903	86	54	0	2017	09	03	LAGGED & CALENDAR	LAGGED PERIOD	20YR Lagged Period	FY2016 Lagged	9/3/2017
USW00013897	NASHVILLE INTERNATIONAL AIRPORT TN US	20170904	88	64	0	2017	09	04	LAGGED & CALENDAR	LAGGED PERIOD	20YR Lagged Period	FY2016 Lagged	9/4/2017
USW00013897	NASHVILLE INTERNATIONAL AIRPORT TN US	20170905	77	59	0	2017	09	05	LAGGED & CALENDAR	LAGGED PERIOD	20YR Lagged Period	FY2016 Lagged	9/5/2017
USW00013897	NASHVILLE INTERNATIONAL AIRPORT TN US	20170906	74	53	1	2017	09	06	LAGGED & CALENDAR	LAGGED PERIOD	20YR Lagged Period	FY2016 Lagged	9/6/2017
USW00013897	NASHVILLE INTERNATIONAL AIRPORT TN US	20170907	74	50	3	2017	09	07	LAGGED & CALENDAR	LAGGED PERIOD	20YR Lagged Period	FY2016 Lagged	9/7/2017
USW00013897	NASHVILLE INTERNATIONAL AIRPORT TN US	20170908	79	50	0	2017	09	08	LAGGED & CALENDAR	LAGGED PERIOD	20YR Lagged Period	FY2016 Lagged	9/8/2017
USW00013897	NASHVILLE INTERNATIONAL AIRPORT TN US	20170909	81	55	0	2017	09	09	LAGGED & CALENDAR	LAGGED PERIOD	20YR Lagged Period	FY2016 Lagged	9/9/2017
USW00013897	NASHVILLE INTERNATIONAL AIRPORT TN US	20170910	80	55	0	2017	09	10	LAGGED & CALENDAR	LAGGED PERIOD	20YR Lagged Period	FY2016 Lagged	9/10/2017
USW00013897	NASHVILLE INTERNATIONAL AIRPORT TN US	20170911	67	58	2	2017	09	11	LAGGED & CALENDAR	LAGGED PERIOD	20YR Lagged Period	FY2016 Lagged	9/11/2017
USW00013897	NASHVILLE INTERNATIONAL AIRPORT TN US	20170912	65	58	3	2017	09	12	LAGGED & CALENDAR	LAGGED PERIOD	20YR Lagged Period	FY2016 Lagged	9/12/2017
USW00013897	NASHVILLE INTERNATIONAL AIRPORT TN US	20170913	64	60	3	2017	09	13	LAGGED & CALENDAR	LAGGED PERIOD	20YR Lagged Period	FY2016 Lagged	9/13/2017
USW00013897	NASHVILLE INTERNATIONAL AIRPORT TN US	20170914	83	63	0	2017	09	14	LAGGED & CALENDAR	LAGGED PERIOD	20YR Lagged Period	FY2016 Lagged	9/14/2017
USW00013897	NASHVILLE INTERNATIONAL AIRPORT TN US	20170915	86	61	0	2017	09	15	LAGGED & CALENDAR	LAGGED PERIOD	20YR Lagged Period	FY2016 Lagged	9/15/2017
USW00013897	NASHVILLE INTERNATIONAL AIRPORT TN US	20170916	88	63	0	2017	09	16	LAGGED & CALENDAR	LAGGED PERIOD	20YR Lagged Period		9/16/2017
USW00013897	NASHVILLE INTERNATIONAL AIRPORT TN US	20170917	90	64	0	2017	09	17	LAGGED & CALENDAR	LAGGED PERIOD	20YR Lagged Period		9/17/2017
USW00013897	NASHVILLE INTERNATIONAL AIRPORT TN US	20170918	89	66	0	2017	09	18	LAGGED & CALENDAR	LAGGED PERIOD	20YR Lagged Period		9/18/2017
USW00013897	NASHVILLE INTERNATIONAL AIRPORT TN US	20170919	85	67	0	2017	09	19	LAGGED & CALENDAR	LAGGED PERIOD	20YR Lagged Period		9/19/2017
USW00013897	NASHVILLE INTERNATIONAL AIRPORT TN US	20170920	92	67	0	2017	09	20	LAGGED & CALENDAR	LAGGED PERIOD	20YR Lagged Period		9/20/2017
USW00013897	NASHVILLE INTERNATIONAL AIRPORT TN US	20170921	92	69	0	2017	09	21	LAGGED & CALENDAR	LAGGED PERIOD	20YR Lagged Period		9/21/2017
USW00013897	NASHVILLE INTERNATIONAL AIRPORT TN US	20170922	92	67	0	2017	09	22	LAGGED & CALENDAR	LAGGED PERIOD	20YR Lagged Period		9/22/2017
USW00013897	NASHVILLE INTERNATIONAL AIRPORT TN US	20170923	92	68	0	2017	09	23	LAGGED & CALENDAR	LAGGED PERIOD	20YR Lagged Period		9/23/2017
USW00013897	NASHVILLE INTERNATIONAL AIRPORT TN US	20170924	91	68	0	2017	09	24	LAGGED & CALENDAR	LAGGED PERIOD	20YR Lagged Period		9/24/2017
USW00013897	NASHVILLE INTERNATIONAL AIRPORT TN US	20170925	91	66	0	2017	09	25	LAGGED & CALENDAR	LAGGED PERIOD	20YR Lagged Period		9/25/2017
USW00013897	NASHVILLE INTERNATIONAL AIRPORT TN US	20170926	91	66	0	2017	09	26	LAGGED & CALENDAR	LAGGED PERIOD	20YR Lagged Period		9/26/2017
USW00013897	NASHVILLE INTERNATIONAL AIRPORT TN US	20170927	92	64	0	2017	09	27	LAGGED & CALENDAR	LAGGED PERIOD	20YR Lagged Period		9/27/2017
USW00013897	NASHVILLE INTERNATIONAL AIRPORT TN US	20170928	82	63	0	2017	09	28	LAGGED & CALENDAR	LAGGED PERIOD	20YR Lagged Period		9/28/2017
USW00013897	NASHVILLE INTERNATIONAL AIRPORT TN US	20170929	81	56	0	2017	09	29	LAGGED & CALENDAR	LAGGED PERIOD	20YR Lagged Period		9/29/2017
USW00013897	NASHVILLE INTERNATIONAL AIRPORT TN US	20170930	77	53	0	2017	09	30	LAGGED & CALENDAR	LAGGED PERIOD	20YR Lagged Period		9/30/2017
USW00013897	NASHVILLE INTERNATIONAL AIRPORT TN US	20171001	83	51	0	2017	10	01	LAGGED & CALENDAR	LAGGED PERIOD	20YR Lagged Period		10/1/2017
USW00013897	NASHVILLE INTERNATIONAL AIRPORT TN US	20171002	81	56	0	2017	10	02	LAGGED & CALENDAR	LAGGED PERIOD	20YR Lagged Period		10/2/2017
USW00013897	NASHVILLE INTERNATIONAL AIRPORT TN US	20171003	86	63	0	2017	10	03	LAGGED & CALENDAR	LAGGED PERIOD	20YR Lagged Period		10/3/2017
USW00013897	NASHVILLE INTERNATIONAL AIRPORT TN US	20171004	84	58	0	2017	10	04	LAGGED & CALENDAR	LAGGED PERIOD	20YR Lagged Period		10/4/2017
USW00013897	NASHVILLE INTERNATIONAL AIRPORT TN US	20171005	84	57	0	2017	10	05	LAGGED & CALENDAR	LAGGED PERIOD	20YR Lagged Period		10/5/2017
USW00013897	NASHVILLE INTERNATIONAL AIRPORT TN US	20171006	85	57	0	2017	10	06	LAGGED & CALENDAR	LAGGED PERIOD	20YR Lagged Period		10/6/2017
USW00013897	NASHVILLE INTERNATIONAL AIRPORT TN US	20171007	85	62	0	2017	10	07	LAGGED & CALENDAR	LAGGED PERIOD	20YR Lagged Period		10/7/2017
USW00013897	NASHVILLE INTERNATIONAL AIRPORT TN US	20171008	77	72	0	2017	10	08	LAGGED & CALENDAR	LAGGED PERIOD	20YR Lagged Period		10/8/2017
USW00013897	NASHVILLE INTERNATIONAL AIRPORT TN US	20171009	84	70	0	2017	10	09	LAGGED & CALENDAR	LAGGED PERIOD	20YR Lagged Period		10/9/2017
USW00013897	NASHVILLE INTERNATIONAL AIRPORT TN US	20171010	84	74	0	2017	10	10	LAGGED & CALENDAR	LAGGED PERIOD	20YR Lagged Period		10/10/2017
USW00013897	NASHVILLE INTERNATIONAL AIRPORT TN US	20171011	75	58	0	2017	10	11	LAGGED & CALENDAR	LAGGED PERIOD	20YR Lagged Period		10/11/2017
USW00013897	NASHVILLE INTERNATIONAL AIRPORT TN US	20171012	65	51	7	2017	10	12	LAGGED & CALENDAR	LAGGED PERIOD	20YR Lagged Period		10/12/2017
USW00013897	NASHVILLE INTERNATIONAL AIRPORT TN US	20171013	79	46	2	2017	10	13	LAGGED & CALENDAR	LAGGED PERIOD	20YR Lagged Period		10/13/2017
USW00013897	NASHVILLE INTERNATIONAL AIRPORT TN US	20171014	86	56	0	2017	10	14	LAGGED & CALENDAR	LAGGED PERIOD	20YR Lagged Period		10/14/2017
USW00013897	NASHVILLE INTERNATIONAL AIRPORT TN US	20171015	83	53	0	2017	10	15	LAGGED & CALENDAR	LAGGED PERIOD	20YR Lagged Period		10/15/2017
USW00013897	NASHVILLE INTERNATIONAL AIRPORT TN US	20171016	67	46	8	2017	10	16	LAGGED & CALENDAR	LAGGED PERIOD	20YR Lagged Period		10/16/2017
USW00013897	NASHVILLE INTERNATIONAL AIRPORT TN US	20171017	70	42	9	2017	10	17	LAGGED & CALENDAR	LAGGED PERIOD	20YR Lagged Period		10/17/2017
USW00013897	NASHVILLE INTERNATIONAL AIRPORT TN US	20171018	74	42	7	2017	10	18	LAGGED & CALENDAR	LAGGED PERIOD	20YR Lagged Period		10/18/2017
USW00013897	NASHVILLE INTERNATIONAL AIRPORT TN US	20171019	77	44	4	2017	10	19	LAGGED & CALENDAR	LAGGED PERIOD	20YR Lagged Period		10/19/2017
USW00013897	NASHVILLE INTERNATIONAL AIRPORT TN US	20171020	79	44	3	2017	10	20	LAGGED & CALENDAR	LAGGED PERIOD	20YR Lagged Period		10/20/2017
USW00013897	NASHVILLE INTERNATIONAL AIRPORT TN US	20171021	79	49	1	2017	10	21	LAGGED & CALENDAR	LAGGED PERIOD	20YR Lagged Period		10/21/2017
USW00013897	NASHVILLE INTERNATIONAL AIRPORT TN US	20171022	81	62	0	2017	10	22	LAGGED & CALENDAR	LAGGED PERIOD	20YR Lagged Period		10/22/2017
USW00013897	NASHVILLE INTERNATIONAL AIRPORT TN US	20171023	72	50	4	2017	10	23	LAGGED & CALENDAR	LAGGED PERIOD	20YR Lagged Period		10/23/2017
USW00013897	NASHVILLE INTERNATIONAL AIRPORT TN US	20171024	64	43	11	2017	10	24	LAGGED & CALENDAR	LAGGED PERIOD	20YR Lagged Period		10/24/2017
USW00013897	NASHVILLE INTERNATIONAL AIRPORT TN US	20171025	59	42	14	2017	10	25	LAGGED & CALENDAR	LAGGED PERIOD	20YR Lagged Period		10/25/2017
USW00013897	NASHVILLE INTERNATIONAL AIRPORT TN US	20171026	74	37	9	2017	10	26	LAGGED & CALENDAR	LAGGED PERIOD	20YR Lagged Period		10/26/2017
USW00013897	NASHVILLE INTERNATIONAL AIRPORT TN US	20171027	72	41	8	2017	10	27	LAGGED & CALENDAR	LAGGED PERIOD	20YR Lagged Period		10/27/2017
USW00013897	NASHVILLE INTERNATIONAL AIRPORT TN US	20171028	50	39	20	2017	10	28	LAGGED & CALENDAR	LAGGED PERIOD	20YR Lagged Period		10/28/2017
USW00013897	NASHVILLE INTERNATIONAL AIRPORT TN US	20171029	48	31	25	2017	10	29	LAGGED & CALENDAR	LAGGED PERIOD	20YR Lagged Period		10/29/2017
USW00013897	NASHVILLE INTERNATIONAL AIRPORT TN US	20171030	71	30	14	2017	10	30	LAGGED & CALENDAR	LAGGED PERIOD	20YR Lagged Period		10/30/2017
USW00013897	NASHVILLE INTERNATIONAL AIRPORT TN US	20171031	59	37	17	2017	10	31	LAGGED & CALENDAR	LAGGED PERIOD	20YR Lagged Period		10/31/2017
USW00013897	NASHVILLE INTERNATIONAL AIRPORT TN US	20171101	66	49	7	2017	11	01	LAGGED & CALENDAR	LAGGED PERIOD	20YR Lagged Period		11/1/2017
USW00013897	NASHVILLE INTERNATIONAL AIRPORT TN US	20171102	72	61	0	2017	11	02	LAGGED & CALENDAR	LAGGED PERIOD	20YR Lagged Period		11/2/2017
USW00013897	NASHVILLE INTERNATIONAL AIRPORT TN US	20171103	73	64	0	2017	11	03	LAGGED & CALENDAR	LAGGED PERIOD	20YR Lagged Period		11/3/2017
USW00013897	NASHVILLE INTERNATIONAL AIRPORT TN US	20171104	80	63	0	2017	11	04	LAGGED & CALENDAR	LAGGED PERIOD	20YR Lagged Period		11/4/2017
USW00013897	NASHVILLE INTERNATIONAL AIRPORT TN US	20171105	82	68	0	2017	11	05	LAGGED & CALENDAR	LAGGED PERIOD	20YR Lagged Period		11/5/2017
USW00013897	NASHVILLE INTERNATIONAL AIRPORT TN US	20171106	72	58	0	2017	11	06	LAGGED & CALENDAR	LAGGED PERIOD	20YR Lagged Period		11/6/2017
USW00013897	NASHVILLE INTERNATIONAL AIRPORT TN US	20171107	60	49	10	2017	11	07	LAGGED & CALENDAR	LAGGED PERIOD	20YR Lagged Period		11/7/2017
USW00013897	NASHVILLE INTERNATIONAL AIRPORT TN US	20171108	57	47	13	2017	11	08	LAGGED & CALENDAR	LAGGED PERIOD	20YR Lagged Period		11/8/2017
USW00013897	NASHVILLE INTERNATIONAL AIRPORT TN US	20171109	63	41	13	2017	11	09	LAGGED & CALENDAR	LAGGED PERIOD	20YR Lagged Period		11/9/2017
USW00013897	NASHVILLE INTERNATIONAL AIRPORT TN US	20171110	52	36	21	2017	11	10	LAGGED & CALENDAR	LAGGED PERIOD	20YR Lagged Period		11/10/2017
USW00013897	NASHVILLE INTERNATIONAL AIRPORT TN US	20171111	62	31	28	2017	11	11	LAGGED & CALENDAR	LAGGED PERIOD	20YR Lagged Period		11/11/2017
USW00013897	NASHVILLE INTERNATIONAL AIRPORT TN US	20171112	57	48	12	2017	11	12	LAGGED & CALENDAR	LAGGED PERIOD	20YR Lagged Period		11/12/2017
USW00013897	NASHVILLE INTERNATIONAL AIRPORT TN US	20171113	52	39	19	2017	11	13	LAGGED & CALENDAR	LAGGED PERIOD	20YR Lagged Period		11/13/2017
USW00013897	NASHVILLE INTERNATIONAL AIRPORT TN US	20171114	60	37	16	2017	11	14	LAGGED & CALENDAR	LAGGED PERIOD	20YR Lagged Period		11/14/2017
USW00013897	NASHVILLE INTERNATIONAL AIRPORT TN US	20171115	59	39	16	2017	11	15	LAGGED & CALENDAR	LAGGED PERIOD	20YR Lagged Period		11/15/2017
USW00013897	NASHVILLE INTERNATIONAL AIRPORT TN US	20171116	60	39	15	2017	11	16	LAGGED & CALENDAR	LAGGED PERIOD	20YR Lagged Period		11/16/2017
USW00013897	NASHVILLE INTERNATIONAL AIRPORT TN US	20171117	66	34	15	2017	11	17	LAGGED & CALENDAR	LAGGED PERIOD	20YR Lagged Period		11/17/2017
USW00013897	NASHVILLE INTERNATIONAL AIRPORT TN US	20171118	68	44	9	2017	11	18	LAGGED & CALENDAR	LAGGED PERIOD	20YR Lagged Period		11/18/2017
USW00013897	NASHVILLE INTERNATIONAL AIRPORT TN US	20171119	48	29	26	2017	11	19	LAGGED & CALENDAR	LAGGED PERIOD	20YR Lagged Period		11/19/2017
USW00013897	NASHVILLE INTERNATIONAL AIRPORT TN US	20171120	55	25	25	2017	11	20	LAGGED & CALENDAR	LAGGED PERIOD	20YR Lagged Period		11/20/2017
USW00013897	NASHVILLE INTERNATIONAL AIRPORT TN US	20171121	61	34	17	2017	11	21	LAGGED & CALENDAR	LAGGED PERIOD	20YR Lagged Period		11/21/2017
USW00013897	NASHVILLE INTERNATIONAL AIRPORT TN US	20171122	49	30	25	2017	11	22	LAGGED & CALENDAR	LAGGED PERIOD	20YR Lagged Period		11/22/2017
USW00013897	NASHVILLE INTERNATIONAL AIRPORT TN US	20171123	55	24	25	2017	11	23	LAGGED & CALENDAR	LAGGED PERIOD	20YR Lagged Period		11/23/2017
USW00013897	NASHVILLE INTERNATIONAL AIRPORT TN US	20171124	64	29	18	2017	11	24	LAGGED & CALENDAR	LAGGED PERIOD	20YR Lagged Period		11/24/2017
USW00013897	NASHVILLE INTERNATIONAL AIRPORT TN US	20171125	67	43	10	2017	11	25	LAGGED & CALENDAR	LAGGED PERIOD	20YR Lagged Period		11/25/2017
USW00013897	NASHVILLE INTERNATIONAL AIRPORT TN US	20171126	62	33	17	2017	11	26	LAGGED & CALENDAR	LAGGED PERIOD	20YR Lagged Period		11/26/2017
USW00013897	NASHVILLE INTERNATIONAL AIRPORT TN US	20171127	65	30	17	2017	11	27	LAGGED & CALENDAR	LAGGED PERIOD	20YR Lagged Period		11/27/2017
USW00013897	NASHVILLE INTERNATIONAL AIRPORT TN US	20171128	68	35	13	2017	11	28	LAGGED & CALENDAR	LAGGED PERIOD	20YR Lagged Period		11/28/2017
USW00013897	NASHVILLE INTERNATIONAL AIRPORT TN US	20171129	69	34	13	2017	11	29	LAGGED & CALENDAR	LAGGED PERIOD	20YR Lagged Period		11/29/2017
USW00013897	NASHVILLE INTERNATIONAL AIRPORT TN US	20171130	65	46	9	2017	11	30	LAGGED & CALENDAR	LAGGED PERIOD	20YR Lagged Period		11/30/2017
USW00013897	NASHVILLE INTERNATIONAL AIRPORT TN US	20171201	61	39	15	2017	12	01	LAGGED & CALENDAR	LAGGED PERIOD	20YR Lagged Period		12/1/2017
USW00013897	NASHVILLE INTERNATIONAL AIRPORT TN US	20171202	66	41	11	2017	12	02	LAGGED & CALENDAR	LAGGED PERIOD	20YR Lagged Period		12/2/2017
USW00013897	NASHVILLE INTERNATIONAL AIRPORT TN US	20171203	66	36	14	2017	12	03	LAGGED & CALENDAR	LAGGED PERIOD	20YR Lagged Period		12/3/2017
USW00013897	NASHVILLE INTERNATIONAL AIRPORT TN US	20171204	70	45	7	2017	12	04	LAGGED & CALENDAR	LAGGED PERIOD	20YR Lagged Period		12/4/2017
USW00013897	NASHVILLE INTERNATIONAL AIRPORT TN US	20171205	64	35	15	2017	12	05	LAGGED & CALENDAR	LAGGED PERIOD	20YR Lagged Period		12/5/2017
USW00013897	NASHVILLE INTERNATIONAL AIRPORT TN US	20171206	48	33	24	2017	12	06	LAGGED & CALENDAR	LAGGED PERIOD	20YR Lagged Period		12/6/2017
USW00013897	NASHVILLE INTERNATIONAL AIRPORT TN US	20171207	46	29	27	2017	12	07	LAGGED & CALENDAR	LAGGED PERIOD	20YR Lagged Period		12/7/2017
USW00013897	NASHVILLE INTERNATIONAL AIRPORT TN US	20171208	35	27	34	2017	12	08	LAGGED & CALENDAR	LAGGED PERIOD	20YR Lagged Period		12/8/2017
USW00013897	NASHVILLE INTERNATIONAL AIRPORT TN US	20171209	39	20	35	2017	12	09	LAGGED & CALENDAR	LAGGED PERIOD	20YR Lagged Period		12/9/2017
USW00013897	NASHVILLE INTERNATIONAL AIRPORT TN US	20171210	49	21	30	2017	12	10	LAGGED & CALENDAR	LAGGED PERIOD	20YR Lagged Period		12/10/2017
USW00013897	NASHVILLE INTERNATIONAL AIRPORT TN US	20171211	60	29	20	2017	12	11	LAGGED & CALENDAR	LAGGED PERIOD	20YR Lagged Period		12/11/2017
USW00013897	NASHVILLE INTERNATIONAL AIRPORT TN US	20171212	49	26	27	2017	12	12	LAGGED & CALENDAR	LAGGED PERIOD	20YR Lagged Period		12/12/2017
USW00013897	NASHVILLE INTERNATIONAL AIRPORT TN US	20171213	51	20	29	2017	12	13	LAGGED & CALENDAR	LAGGED PERIOD	20YR Lagged Period		12/13/2017
USW00013897	NASHVILLE INTERNATIONAL AIRPORT TN US	20171214	48	33	24	2017	12	14	LAGGED & CALENDAR	LAGGED PERIOD	20YR Lagged Period		12/14/2017
USW00013897	NASHVILLE INTERNATIONAL AIRPORT TN US	20171215	42	28	30	2017	12	15	LAGGED & CALENDAR	LAGGED PERIOD	20YR Lagged Period		12/15/2017
USW00013897	NASHVILLE INTERNATIONAL AIRPORT TN US	20171216	53	27	25	2017	12	16	LAGGED & CALENDAR	LAGGED PERIOD	20YR Lagged Period		12/16/2017
USW00013897	NASHVILLE INTERNATIONAL AIRPORT TN US	20171217	48	40	23	2017	12	17	LAGGED & CALENDAR	LAGGED PERIOD	20YR Lagged Period		12/17/2017
USW00013897	NASHVILLE INTERNATIONAL AIRPORT TN US	20171218	55	40	17	2017	12	18	LAGGED & CALENDAR	LAGGED PERIOD	20YR Lagged Period		12/18/2017
USW00013897	NASHVILLE INTERNATIONAL AIRPORT TN US	20171219	58	40	16	2017	12	19	LAGGED & CALENDAR	LAGGED PERIOD	20YR Lagged Period		12/19/2017
USW00013897	NASHVILLE INTERNATIONAL AIRPORT TN US	20171220	54	48	14	2017	12	20	LAGGED & CALENDAR	LAGGED PERIOD	20YR Lagged Period		12/20/2017
USW00013897	NASHVILLE INTERNATIONAL AIRPORT TN US	20171221	57	47	13	2017	12	21	LAGGED & CALENDAR	LAGGED PERIOD	20YR Lagged Period		12/21/2017
USW00013897	NASHVILLE INTERNATIONAL AIRPORT TN US	20171222	60	54	8	2017	12	22	LAGGED & CALENDAR	LAGGED PERIOD	20YR Lagged Period		12/22/2017
USW00013897	NASHVILLE INTERNATIONAL AIRPORT TN US	20171223	69	40	10	2017	12	23	LAGGED & CALENDAR	LAGGED PERIOD	20YR Lagged Period		12/23/2017
USW00013897	NASHVILLE INTERNATIONAL AIRPORT TN US	20171224	43	29	29	2017	12	24	LAGGED & CALENDAR	LAGGED PERIOD	20YR Lagged Period		12/24/2017
USW00013897	NASHVILLE INTERNATIONAL AIRPORT TN US	20171225	33	24	36	2017	12	25	LAGGED & CALENDAR	LAGGED PERIOD	20YR Lagged Period		12/25/2017
USW00013897	NASHVILLE INTERNATIONAL AIRPORT TN US	20171226	42	29	29	2017	12	26	LAGGED & CALENDAR	LAGGED PERIOD	20YR Lagged Period		12/26/2017
USW00013897	NASHVILLE INTERNATIONAL AIRPORT TN US	20171227	29	17	42	2017	12	27	LAGGED & CALENDAR	LAGGED PERIOD	20YR Lagged Period		12/27/2017
USW00013897	NASHVILLE INTERNATIONAL AIRPORT TN US	20171228	36	14	40	2017	12	28	LAGGED & CALENDAR	LAGGED PERIOD	20YR Lagged Period		12/28/2017
USW00013897	NASHVILLE INTERNATIONAL AIRPORT TN US	20171229	40	19	35	2017	12	29	LAGGED & CALENDAR	LAGGED PERIOD	20YR Lagged Period		12/29/2017
USW00013897	NASHVILLE INTERNATIONAL AIRPORT TN US	20171230	38	19	36	2017	12	30	LAGGED & CALENDAR	LAGGED PERIOD	20YR Lagged Period		12/30/2017
USW00013897	NASHVILLE INTERNATIONAL AIRPORT TN US	20171231	26	13	45	2017	12	31	LAGGED & CALENDAR	LAGGED PERIOD	20YR Lagged Period		12/31/2017
USW00013897	NASHVILLE INTERNATIONAL AIRPORT TN US	20180101	23	6	50	2018	01	01	LAGGED & CALENDAR	LAGGED PERIOD	20YR Lagged Period		1/1/2018
USW00013897	NASHVILLE INTERNATIONAL AIRPORT TN US	20180102	27	5	49	2018	01	02	LAGGED & CALENDAR	LAGGED PERIOD	20YR Lagged Period		1/2/2018
USW00013897	NASHVILLE INTERNATIONAL AIRPORT TN US	20180103	37	16	38	2018	01	03	LAGGED & CALENDAR	LAGGED PERIOD	20YR Lagged Period		1/3/2018
USW00013897	NASHVILLE INTERNATIONAL AIRPORT TN US	20180104	24	11	47	2018	01	04	LAGGED & CALENDAR	LAGGED PERIOD	20YR Lagged Period		1/4/2018
USW00013897	NASHVILLE INTERNATIONAL AIRPORT TN US	20180105	31	15	42	2018	01	05	LAGGED & CALENDAR	LAGGED PERIOD	20YR Lagged Period		1/5/2018
USW00013897	NASHVILLE INTERNATIONAL AIRPORT TN US	20180106	30	12	44	2018	01	06	LAGGED & CALENDAR	LAGGED PERIOD	20YR Lagged Period		1/6/2018
USW00013897	NASHVILLE INTERNATIONAL AIRPORT TN US	20180107	46	17	33	2018	01	07	LAGGED & CALENDAR	LAGGED PERIOD	20YR Lagged Period		1/7/2018
USW00013897	NASHVILLE INTERNATIONAL AIRPORT TN US	20180108	43	37	25	2018	01	08	LAGGED & CALENDAR	LAGGED PERIOD	20YR Lagged Period		1/8/2018
USW00013897	NASHVILLE INTERNATIONAL AIRPORT TN US	20180109	49	40	20	2018	01	09	LAGGED & CALENDAR	LAGGED PERIOD	20YR Lagged Period		1/9/2018
USW00013897	NASHVILLE INTERNATIONAL AIRPORT TN US	20180110	66	41	11	2018	01	10	LAGGED & CALENDAR	LAGGED PERIOD	20YR Lagged Period		1/10/2018

USW00013897	NASHVILLE INTERNATIONAL AIRPORT TN US	20180111	69	56	2 2018	01	11	LAGGED & CALENDAR	LAGGED PERIOD	20YR Lagged Period	1/11/2018
USW00013897	NASHVILLE INTERNATIONAL AIRPORT TN US	20180112	62	23	22 2018	01	12	LAGGED & CALENDAR	LAGGED PERIOD	20YR Lagged Period	1/12/2018
USW00013897	NASHVILLE INTERNATIONAL AIRPORT TN US	20180113	26	16	44 2018	01	13	LAGGED & CALENDAR	LAGGED PERIOD	20YR Lagged Period	1/13/2018
USW00013897	NASHVILLE INTERNATIONAL AIRPORT TN US	20180114	29	13	44 2018	01	14	LAGGED & CALENDAR	LAGGED PERIOD	20YR Lagged Period	1/14/2018
USW00013897	NASHVILLE INTERNATIONAL AIRPORT TN US	20180115	48	23	29 2018	01	15	LAGGED & CALENDAR	LAGGED PERIOD	20YR Lagged Period	1/15/2018
USW00013897	NASHVILLE INTERNATIONAL AIRPORT TN US	20180116	26	5	49 2018	01	16	LAGGED & CALENDAR	LAGGED PERIOD	20YR Lagged Period	1/16/2018
USW00013897	NASHVILLE INTERNATIONAL AIRPORT TN US	20180117	22	7	50 2018	01	17	LAGGED & CALENDAR	LAGGED PERIOD	20YR Lagged Period	1/17/2018
USW00013897	NASHVILLE INTERNATIONAL AIRPORT TN US	20180118	37	8	42 2018	01	18	LAGGED & CALENDAR	LAGGED PERIOD	20YR Lagged Period	1/18/2018
USW00013897	NASHVILLE INTERNATIONAL AIRPORT TN US	20180119	49	18	31 2018	01	19	LAGGED & CALENDAR	LAGGED PERIOD	20YR Lagged Period	1/19/2018
USW00013897	NASHVILLE INTERNATIONAL AIRPORT TN US	20180120	65	40	12 2018	01	20	LAGGED & CALENDAR	LAGGED PERIOD	20YR Lagged Period	1/20/2018
USW00013897	NASHVILLE INTERNATIONAL AIRPORT TN US	20180121	69	49	6 2018	01	21	LAGGED & CALENDAR	LAGGED PERIOD	20YR Lagged Period	1/21/2018
USW00013897	NASHVILLE INTERNATIONAL AIRPORT TN US	20180122	63	51	8 2018	01	22	LAGGED & CALENDAR	LAGGED PERIOD	20YR Lagged Period	1/22/2018
USW00013897	NASHVILLE INTERNATIONAL AIRPORT TN US	20180123	51	38	20 2018	01	23	LAGGED & CALENDAR	LAGGED PERIOD	20YR Lagged Period	1/23/2018
USW00013897	NASHVILLE INTERNATIONAL AIRPORT TN US	20180124	51	30	24 2018	01	24	LAGGED & CALENDAR	LAGGED PERIOD	20YR Lagged Period	1/24/2018
USW00013897	NASHVILLE INTERNATIONAL AIRPORT TN US	20180125	59	25	23 2018	01	25	LAGGED & CALENDAR	LAGGED PERIOD	20YR Lagged Period	1/25/2018
USW00013897	NASHVILLE INTERNATIONAL AIRPORT TN US	20180126	62	34	17 2018	01	26	LAGGED & CALENDAR	LAGGED PERIOD	20YR Lagged Period	1/26/2018
USW00013897	NASHVILLE INTERNATIONAL AIRPORT TN US	20180127	61	50	9 2018	01	27	LAGGED & CALENDAR	LAGGED PERIOD	20YR Lagged Period	1/27/2018
USW00013897	NASHVILLE INTERNATIONAL AIRPORT TN US	20180128	59	40	15 2018	01	28	LAGGED & CALENDAR	LAGGED PERIOD	20YR Lagged Period	1/28/2018
USW00013897	NASHVILLE INTERNATIONAL AIRPORT TN US	20180129	51	29	25 2018	01	29	LAGGED & CALENDAR	LAGGED PERIOD	20YR Lagged Period	1/29/2018
USW00013897	NASHVILLE INTERNATIONAL AIRPORT TN US	20180130	40	24	33 2018	01	30	LAGGED & CALENDAR	LAGGED PERIOD	20YR Lagged Period	1/30/2018
USW00013897	NASHVILLE INTERNATIONAL AIRPORT TN US	20180131	59	27	22 2018	01	31	LAGGED & CALENDAR	LAGGED PERIOD	20YR Lagged Period	1/31/2018
USW00013897	NASHVILLE INTERNATIONAL AIRPORT TN US	20180201	54	27	24 2018	02	01	LAGGED & CALENDAR	LAGGED PERIOD	20YR Lagged Period	2/1/2018
USW00013897	NASHVILLE INTERNATIONAL AIRPORT TN US	20180202	32	19	39 2018	02	02	LAGGED & CALENDAR	LAGGED PERIOD	20YR Lagged Period	2/2/2018
USW00013897	NASHVILLE INTERNATIONAL AIRPORT TN US	20180203	51	22	28 2018	02	03	LAGGED & CALENDAR	LAGGED PERIOD	20YR Lagged Period	2/3/2018
USW00013897	NASHVILLE INTERNATIONAL AIRPORT TN US	20180204	52	28	25 2018	02	04	LAGGED & CALENDAR	LAGGED PERIOD	20YR Lagged Period	2/4/2018
USW00013897	NASHVILLE INTERNATIONAL AIRPORT TN US	20180205	39	24	33 2018	02	05	LAGGED & CALENDAR	LAGGED PERIOD	20YR Lagged Period	2/5/2018
USW00013897	NASHVILLE INTERNATIONAL AIRPORT TN US	20180206	43	36	25 2018	02	06	LAGGED & CALENDAR	LAGGED PERIOD	20YR Lagged Period	2/6/2018
USW00013897	NASHVILLE INTERNATIONAL AIRPORT TN US	20180207	44	29	28 2018	02	07	LAGGED & CALENDAR	LAGGED PERIOD	20YR Lagged Period	2/7/2018
USW00013897	NASHVILLE INTERNATIONAL AIRPORT TN US	20180208	47	22	30 2018	02	08	LAGGED & CALENDAR	LAGGED PERIOD	20YR Lagged Period	2/8/2018
USW00013897	NASHVILLE INTERNATIONAL AIRPORT TN US	20180209	66	28	18 2018	02	09	LAGGED & CALENDAR	LAGGED PERIOD	20YR Lagged Period	2/9/2018
USW00013897	NASHVILLE INTERNATIONAL AIRPORT TN US	20180210	58	59	11 2018	02	10	LAGGED & CALENDAR	LAGGED PERIOD	20YR Lagged Period	2/10/2018
USW00013897	NASHVILLE INTERNATIONAL AIRPORT TN US	20180211	63	32	17 2018	02	11	LAGGED & CALENDAR	LAGGED PERIOD	20YR Lagged Period	2/11/2018
USW00013897	NASHVILLE INTERNATIONAL AIRPORT TN US	20180212	39	31	30 2018	02	12	LAGGED & CALENDAR	LAGGED PERIOD	20YR Lagged Period	2/12/2018
USW00013897	NASHVILLE INTERNATIONAL AIRPORT TN US	20180213	60	38	16 2018	02	13	LAGGED & CALENDAR	LAGGED PERIOD	20YR Lagged Period	2/13/2018
USW00013897	NASHVILLE INTERNATIONAL AIRPORT TN US	20180214	64	55	5 2018	02	14	LAGGED & CALENDAR	LAGGED PERIOD	20YR Lagged Period	2/14/2018
USW00013897	NASHVILLE INTERNATIONAL AIRPORT TN US	20180215	77	63	0 2018	02	15	LAGGED & CALENDAR	LAGGED PERIOD	20YR Lagged Period	2/15/2018
USW00013897	NASHVILLE INTERNATIONAL AIRPORT TN US	20180216	70	42	9 2018	02	16	LAGGED & CALENDAR	LAGGED PERIOD	20YR Lagged Period	2/16/2018
USW00013897	NASHVILLE INTERNATIONAL AIRPORT TN US	20180217	48	41	20 2018	02	17	LAGGED & CALENDAR	LAGGED PERIOD	20YR Lagged Period	2/17/2018
USW00013897	NASHVILLE INTERNATIONAL AIRPORT TN US	20180218	61	34	17 2018	02	18	LAGGED & CALENDAR	LAGGED PERIOD	20YR Lagged Period	2/18/2018
USW00013897	NASHVILLE INTERNATIONAL AIRPORT TN US	20180219	76	58	0 2018	02	19	LAGGED & CALENDAR	LAGGED PERIOD	20YR Lagged Period	2/19/2018
USW00013897	NASHVILLE INTERNATIONAL AIRPORT TN US	20180220	80	63	0 2018	02	20	LAGGED & CALENDAR	LAGGED PERIOD	20YR Lagged Period	2/20/2018
USW00013897	NASHVILLE INTERNATIONAL AIRPORT TN US	20180221	74	49	3 2018	02	21	LAGGED & CALENDAR	LAGGED PERIOD	20YR Lagged Period	2/21/2018
USW00013897	NASHVILLE INTERNATIONAL AIRPORT TN US	20180222	63	51	8 2018	02	22	LAGGED & CALENDAR	LAGGED PERIOD	20YR Lagged Period	2/22/2018
USW00013897	NASHVILLE INTERNATIONAL AIRPORT TN US	20180223	82	56	0 2018	02	23	LAGGED & CALENDAR	LAGGED PERIOD	20YR Lagged Period	2/23/2018
USW00013897	NASHVILLE INTERNATIONAL AIRPORT TN US	20180224	79	57	0 2018	02	24	LAGGED & CALENDAR	LAGGED PERIOD	20YR Lagged Period	2/24/2018
USW00013897	NASHVILLE INTERNATIONAL AIRPORT TN US	20180225	57	50	11 2018	02	25	LAGGED & CALENDAR	LAGGED PERIOD	20YR Lagged Period	2/25/2018
USW00013897	NASHVILLE INTERNATIONAL AIRPORT TN US	20180226	65	42	12 2018	02	26	LAGGED & CALENDAR	LAGGED PERIOD	20YR Lagged Period	2/26/2018
USW00013897	NASHVILLE INTERNATIONAL AIRPORT TN US	20180227	69	37	12 2018	02	27	LAGGED & CALENDAR	LAGGED PERIOD	20YR Lagged Period	2/27/2018
USW00013897	NASHVILLE INTERNATIONAL AIRPORT TN US	20180228	59	52	9 2018	02	28	LAGGED & CALENDAR	LAGGED PERIOD	20YR Lagged Period	2/28/2018
USW00013897	NASHVILLE INTERNATIONAL AIRPORT TN US	20180301	63	47	10 2018	03	01	LAGGED & CALENDAR	LAGGED PERIOD	20YR Lagged Period	3/1/2018
USW00013897	NASHVILLE INTERNATIONAL AIRPORT TN US	20180302	57	38	17 2018	03	02	LAGGED & CALENDAR	LAGGED PERIOD	20YR Lagged Period	3/2/2018
USW00013897	NASHVILLE INTERNATIONAL AIRPORT TN US	20180303	58	35	18 2018	03	03	LAGGED & CALENDAR	LAGGED PERIOD	20YR Lagged Period	3/3/2018
USW00013897	NASHVILLE INTERNATIONAL AIRPORT TN US	20180304	65	35	15 2018	03	04	LAGGED & CALENDAR	LAGGED PERIOD	20YR Lagged Period	3/4/2018
USW00013897	NASHVILLE INTERNATIONAL AIRPORT TN US	20180305	57	44	14 2018	03	05	LAGGED & CALENDAR	LAGGED PERIOD	20YR Lagged Period	3/5/2018
USW00013897	NASHVILLE INTERNATIONAL AIRPORT TN US	20180306	66	43	10 2018	03	06	LAGGED & CALENDAR	LAGGED PERIOD	20YR Lagged Period	3/6/2018
USW00013897	NASHVILLE INTERNATIONAL AIRPORT TN US	20180307	43	33	27 2018	03	07	LAGGED & CALENDAR	LAGGED PERIOD	20YR Lagged Period	3/7/2018
USW00013897	NASHVILLE INTERNATIONAL AIRPORT TN US	20180308	43	29	29 2018	03	08	LAGGED & CALENDAR	LAGGED PERIOD	20YR Lagged Period	3/8/2018
USW00013897	NASHVILLE INTERNATIONAL AIRPORT TN US	20180309	62	26	21 2018	03	09	LAGGED & CALENDAR	LAGGED PERIOD	20YR Lagged Period	3/9/2018
USW00013897	NASHVILLE INTERNATIONAL AIRPORT TN US	20180310	67	46	8 2018	03	10	LAGGED & CALENDAR	LAGGED PERIOD	20YR Lagged Period	3/10/2018
USW00013897	NASHVILLE INTERNATIONAL AIRPORT TN US	20180311	54	36	20 2018	03	11	LAGGED & CALENDAR	LAGGED PERIOD	20YR Lagged Period	3/11/2018
USW00013897	NASHVILLE INTERNATIONAL AIRPORT TN US	20180312	49	33	24 2018	03	12	LAGGED & CALENDAR	LAGGED PERIOD	20YR Lagged Period	3/12/2018
USW00013897	NASHVILLE INTERNATIONAL AIRPORT TN US	20180313	52	32	23 2018	03	13	LAGGED & CALENDAR	LAGGED PERIOD	20YR Lagged Period	3/13/2018
USW00013897	NASHVILLE INTERNATIONAL AIRPORT TN US	20180314	50	30	25 2018	03	14	LAGGED & CALENDAR	LAGGED PERIOD	20YR Lagged Period	3/14/2018
USW00013897	NASHVILLE INTERNATIONAL AIRPORT TN US	20180315	72	41	8 2018	03	15	LAGGED & CALENDAR	LAGGED PERIOD	20YR Lagged Period	3/15/2018
USW00013897	NASHVILLE INTERNATIONAL AIRPORT TN US	20180316	73	41	8 2018	03	16	LAGGED & CALENDAR	LAGGED PERIOD	20YR Lagged Period	3/16/2018
USW00013897	NASHVILLE INTERNATIONAL AIRPORT TN US	20180317	80	49	0 2018	03	17	LAGGED & CALENDAR	LAGGED PERIOD	20YR Lagged Period	3/17/2018
USW00013897	NASHVILLE INTERNATIONAL AIRPORT TN US	20180318	62	46	11 2018	03	18	LAGGED & CALENDAR	LAGGED PERIOD	20YR Lagged Period	3/18/2018
USW00013897	NASHVILLE INTERNATIONAL AIRPORT TN US	20180319	69	50	5 2018	03	19	LAGGED & CALENDAR	LAGGED PERIOD	20YR Lagged Period	3/19/2018
USW00013897	NASHVILLE INTERNATIONAL AIRPORT TN US	20180320	56	34	20 2018	03	20	LAGGED & CALENDAR	LAGGED PERIOD	20YR Lagged Period	3/20/2018
USW00013897	NASHVILLE INTERNATIONAL AIRPORT TN US	20180321	51	34	22 2018	03	21	LAGGED & CALENDAR	LAGGED PERIOD	20YR Lagged Period	3/21/2018
USW00013897	NASHVILLE INTERNATIONAL AIRPORT TN US	20180322	57	30	21 2018	03	22	LAGGED & CALENDAR	LAGGED PERIOD	20YR Lagged Period	3/22/2018
USW00013897	NASHVILLE INTERNATIONAL AIRPORT TN US	20180323	60	43	13 2018	03	23	LAGGED & CALENDAR	LAGGED PERIOD	20YR Lagged Period	3/23/2018
USW00013897	NASHVILLE INTERNATIONAL AIRPORT TN US	20180324	64	45	10 2018	03	24	LAGGED & CALENDAR	LAGGED PERIOD	20YR Lagged Period	3/24/2018
USW00013897	NASHVILLE INTERNATIONAL AIRPORT TN US	20180325	51	45	17 2018	03	25	LAGGED & CALENDAR	LAGGED PERIOD	20YR Lagged Period	3/25/2018
USW00013897	NASHVILLE INTERNATIONAL AIRPORT TN US	20180326	60	46	12 2018	03	26	LAGGED & CALENDAR	LAGGED PERIOD	20YR Lagged Period	3/26/2018
USW00013897	NASHVILLE INTERNATIONAL AIRPORT TN US	20180327	72	51	3 2018	03	27	LAGGED & CALENDAR	LAGGED PERIOD	20YR Lagged Period	3/27/2018
USW00013897	NASHVILLE INTERNATIONAL AIRPORT TN US	20180328	72	61	0 2018	03	28	LAGGED & CALENDAR	LAGGED PERIOD	20YR Lagged Period	3/28/2018
USW00013897	NASHVILLE INTERNATIONAL AIRPORT TN US	20180329	63	53	7 2018	03	29	LAGGED & CALENDAR	LAGGED PERIOD	20YR Lagged Period	3/29/2018
USW00013897	NASHVILLE INTERNATIONAL AIRPORT TN US	20180330	59	42	14 2018	03	30	LAGGED & CALENDAR	LAGGED PERIOD	20YR Lagged Period	3/30/2018
USW00013897	NASHVILLE INTERNATIONAL AIRPORT TN US	20180331	70	35	12 2018	03	31	LAGGED & CALENDAR	LAGGED PERIOD	20YR Lagged Period	3/31/2018
USW00013897	NASHVILLE INTERNATIONAL AIRPORT TN US	20180401	68	51	5 2018	04	01	LAGGED & CALENDAR	LAGGED PERIOD	20YR Lagged Period	4/1/2018
USW00013897	NASHVILLE INTERNATIONAL AIRPORT TN US	20180402	62	45	11 2018	04	02	LAGGED & CALENDAR	LAGGED PERIOD	20YR Lagged Period	4/2/2018
USW00013897	NASHVILLE INTERNATIONAL AIRPORT TN US	20180403	83	50	0 2018	04	03	LAGGED & CALENDAR	LAGGED PERIOD	20YR Lagged Period	4/3/2018
USW00013897	NASHVILLE INTERNATIONAL AIRPORT TN US	20180404	53	36	20 2018	04	04	LAGGED & CALENDAR	LAGGED PERIOD	20YR Lagged Period	4/4/2018
USW00013897	NASHVILLE INTERNATIONAL AIRPORT TN US	20180405	58	33	19 2018	04	05	LAGGED & CALENDAR	LAGGED PERIOD	20YR Lagged Period	4/5/2018
USW00013897	NASHVILLE INTERNATIONAL AIRPORT TN US	20180406	59	39	16 2018	04	06	LAGGED & CALENDAR	LAGGED PERIOD	20YR Lagged Period	4/6/2018
USW00013897	NASHVILLE INTERNATIONAL AIRPORT TN US	20180407	45	31	27 2018	04	07	LAGGED & CALENDAR	LAGGED PERIOD	20YR Lagged Period	4/7/2018
USW00013897	NASHVILLE INTERNATIONAL AIRPORT TN US	20180408	50	30	25 2018	04	08	LAGGED & CALENDAR	LAGGED PERIOD	20YR Lagged Period	4/8/2018
USW00013897	NASHVILLE INTERNATIONAL AIRPORT TN US	20180409	62	43	12 2018	04	09	LAGGED & CALENDAR	LAGGED PERIOD	20YR Lagged Period	4/9/2018
USW00013897	NASHVILLE INTERNATIONAL AIRPORT TN US	20180410	63	40	13 2018	04	10	LAGGED & CALENDAR	LAGGED PERIOD	20YR Lagged Period	4/10/2018
USW00013897	NASHVILLE INTERNATIONAL AIRPORT TN US	20180411	68	33	14 2018	04	11	LAGGED & CALENDAR	LAGGED PERIOD	20YR Lagged Period	4/11/2018
USW00013897	NASHVILLE INTERNATIONAL AIRPORT TN US	20180412	82	52	0 2018	04	12	LAGGED & CALENDAR	LAGGED PERIOD	20YR Lagged Period	4/12/2018
USW00013897	NASHVILLE INTERNATIONAL AIRPORT TN US	20180413	82	62	0 2018	04	13	LAGGED & CALENDAR	LAGGED PERIOD	20YR Lagged Period	4/13/2018
USW00013897	NASHVILLE INTERNATIONAL AIRPORT TN US	20180414	72	58	0 2018	04	14	LAGGED & CALENDAR	LAGGED PERIOD	20YR Lagged Period	4/14/2018
USW00013897	NASHVILLE INTERNATIONAL AIRPORT TN US	20180415	63	40	13 2018	04	15	LAGGED & CALENDAR	LAGGED PERIOD	20YR Lagged Period	4/15/2018
USW00013897	NASHVILLE INTERNATIONAL AIRPORT TN US	20180416	44	34	26 2018	04	16	LAGGED & CALENDAR	LAGGED PERIOD	20YR Lagged Period	4/16/2018
USW00013897	NASHVILLE INTERNATIONAL AIRPORT TN US	20180417	80	30	10 2018	04	17	LAGGED & CALENDAR	LAGGED PERIOD	20YR Lagged Period	4/17/2018
USW00013897	NASHVILLE INTERNATIONAL AIRPORT TN US	20180418	75	52	1 2018	04	18	LAGGED & CALENDAR	LAGGED PERIOD	20YR Lagged Period	4/18/2018
USW00013897	NASHVILLE INTERNATIONAL AIRPORT TN US	20180419	54	41	17 2018	04	19	LAGGED & CALENDAR	LAGGED PERIOD	20YR Lagged Period	4/19/2018
USW00013897	NASHVILLE INTERNATIONAL AIRPORT TN US	20180420	68	34	14 2018	04	20	LAGGED & CALENDAR	LAGGED PERIOD	20YR Lagged Period	4/20/2018
USW00013897	NASHVILLE INTERNATIONAL AIRPORT TN US	20180421	76	40	7 2018	04	21	LAGGED & CALENDAR	LAGGED PERIOD	20YR Lagged Period	4/21/2018
USW00013897	NASHVILLE INTERNATIONAL AIRPORT TN US	20180422	61	56	6 2018	04	22	LAGGED & CALENDAR	LAGGED PERIOD	20YR Lagged Period	4/22/2018
USW00013897	NASHVILLE INTERNATIONAL AIRPORT TN US	20180423	70	57	1 2018	04	23	LAGGED & CALENDAR	LAGGED PERIOD	20YR Lagged Period	4/23/2018
USW00013897	NASHVILLE INTERNATIONAL AIRPORT TN US	20180424	67	57	3 2018	04	24	LAGGED & CALENDAR	LAGGED PERIOD	20YR Lagged Period	4/24/2018
USW00013897	NASHVILLE INTERNATIONAL AIRPORT TN US	20180425	71	56	1 2018	04	25	LAGGED & CALENDAR	LAGGED PERIOD	20YR Lagged Period	4/25/2018
USW00013897	NASHVILLE INTERNATIONAL AIRPORT TN US	20180426	61	53	8 2018	04	26	LAGGED & CALENDAR	LAGGED PERIOD	20YR Lagged Period	4/26/2018
USW00013897	NASHVILLE INTERNATIONAL AIRPORT TN US	20180427	75	45	5 2018	04	27	LAGGED & CALENDAR	LAGGED PERIOD	20YR Lagged Period	4/27/2018
USW00013897	NASHVILLE INTERNATIONAL AIRPORT TN US	20180428	73	47	5 2018	04	28	LAGGED & CALENDAR	LAGGED PERIOD	20YR Lagged Period	4/28/2018
USW00013897	NASHVILLE INTERNATIONAL AIRPORT TN US	20180429	68	42	10 2018	04	29	LAGGED & CALENDAR	LAGGED PERIOD	20YR Lagged Period	4/29/2018
USW00013897	NASHVILLE INTERNATIONAL AIRPORT TN US	20180430	80	37	6 2018	04	30	LAGGED & CALENDAR	LAGGED PERIOD	20YR Lagged Period	4/30/2018
USW00013897	NASHVILLE INTERNATIONAL AIRPORT TN US	20180501	84	48	0 2018	05	01	LAGGED & CALENDAR	LAGGED PERIOD	20YR Lagged Period	5/1/2018
USW00013897	NASHVILLE INTERNATIONAL AIRPORT TN US	20180502	86	60	0 2018	05	02	LAGGED & CALENDAR	LAGGED PERIOD	20YR Lagged Period	5/2/2018
USW00013897	NASHVILLE INTERNATIONAL AIRPORT TN US	20180503	87	65	0 2018	05	03	LAGGED & CALENDAR	LAGGED PERIOD	20YR Lagged Period	5/3/2018
USW00013897	NASHVILLE INTERNATIONAL AIRPORT TN US	20180504	78	69	0 2018	05	04	LAGGED & CALENDAR	LAGGED PERIOD	20YR Lagged Period	5/4/2018
USW00013897	NASHVILLE INTERNATIONAL AIRPORT TN US	20180505	71	57	1 2018	05	05	LAGGED & CALENDAR	LAGGED PERIOD	20YR Lagged Period	5/5/2018
USW00013897	NASHVILLE INTERNATIONAL AIRPORT TN US	20180506	83	54	0 2018	05	06	LAGGED & CALENDAR	LAGGED PERIOD	20YR Lagged Period	5/6/2018
USW00013897	NASHVILLE INTERNATIONAL AIRPORT TN US	20180507	83	56	0 2018	05	07	LAGGED & CALENDAR	LAGGED PERIOD	20YR Lagged Period	5/7/2018
USW00013897	NASHVILLE INTERNATIONAL AIRPORT TN US	20180508	83	53	0 2018	05	08	LAGGED & CALENDAR	LAGGED PERIOD	20YR Lagged Period	5/8/2018
USW00013897	NASHVILLE INTERNATIONAL AIRPORT TN US	20180509	88	56	0 2018	05	09	LAGGED & CALENDAR	LAGGED PERIOD	20YR Lagged Period	5/9/2018
USW00013897	NASHVILLE INTERNATIONAL AIRPORT TN US	20180510	89	67	0 2018	05	10	LAGGED & CALENDAR	LAGGED PERIOD	20YR Lagged Period	5/10/2018
USW00013897	NASHVILLE INTERNATIONAL AIRPORT TN US	20180511	89	68	0 2018	05	11	LAGGED & CALENDAR	LAGGED PERIOD	20YR Lagged Period	5/11/2018
USW00013897	NASHVILLE INTERNATIONAL AIRPORT TN US	20180512	90	65	0 2018	05	12	LAGGED & CALENDAR	LAGGED PERIOD	20YR Lagged Period	5/12/2018
USW00013897	NASHVILLE INTERNATIONAL AIRPORT TN US	20180513	91	62	0 2018	05	13	LAGGED & CALENDAR	LAGGED PERIOD	20YR Lagged Period	5/13/2018
USW00013897	NASHVILLE INTERNATIONAL AIRPORT TN US	20180514	92	66	0 2018	05	14	LAGGED & CALENDAR	LAGGED PERIOD	20YR Lagged Period	5/14/2018
USW00013897	NASHVILLE INTERNATIONAL AIRPORT TN US	20180515	93	69	0 2018	05	15	LAGGED & CALENDAR	LAGGED PERIOD	20YR Lagged Period	5/15/2018
USW00013897	NASHVILLE INTERNATIONAL AIRPORT TN US	20180516	87	66	0 2018	05	16	LAGGED & CALENDAR	LAGGED PERIOD	20YR Lagged Period	5/16/2018
USW00013897	NASHVILLE INTERNATIONAL AIRPORT TN US	20180517	83	67	0 2018	05	17	LAGGED & CALENDAR	LAGGED PERIOD	20YR Lagged Period	5/17/2018
USW00013897	NASHVILLE INTERNATIONAL AIRPORT TN US	20180518	84	68	0 2018	05	18	LAGGED & CALENDAR	LAGGED PERIOD	20YR Lagged Period	5/18/2018
USW00013897	NASHVILLE INTERNATIONAL AIRPORT TN US	20180519	88	67	0 2018	05	19	LAGGED & CALENDAR	LAGGED PERIOD	20YR Lagged Period	5/19/2018
USW00013897	NASHVILLE INTERNATIONAL AIRPORT TN US	20180520	92	64	0 2018	05	20	LAGGED & CALENDAR	LAGGED PERIOD	20YR Lagged Period	5/20/2018
USW00013897	NASHVILLE INTERNATIONAL AIRPORT TN US	20180521	87	67	0 2018	05	21	LAGGED & CALENDAR	LAGGED PERIOD	20YR Lagged Period	5/21/2018
USW00013897	NASHVILLE INTERNATIONAL AIRPORT TN US	20180522	87	66	0 2018	05	22	LAGGED & CALENDAR	LAGGED PERIOD	20YR Lagged Period	5/22/2018
USW00013897	NASHVILLE INTERNATIONAL AIRPORT TN US	20180523	89	66	0 2018	05	23	LAGGED & CALENDAR	LAGGED PERIOD	20YR Lagged Period	5/23/2018
USW00013897	NASHVILLE INTERNATIONAL AIRPORT TN US	20180524	90	67	0 2018	05	24	LAGGED & CALENDAR	LAGGED PERIOD	20YR Lagged Period	5/24/2018
USW00013897	NASHVILLE INTERNATIONAL AIRPORT TN US	20180525	91	66	0 2018	05	25	LAGGED & CALENDAR	LAGGED PERIOD	20YR Lagged Period	5/25/2018
USW00013897	NASHVILLE INTERNATIONAL AIRPORT TN US	20180526	84	67	0 2018	05	26	LAGGED & CALENDAR	LAGGED PERIOD	20YR Lagged Period	5/26/2018
USW00013897	NASHVILLE INTERNATIONAL AIRPORT TN US	20180527	90	68	0 2018	05	27	LAGGED & CALENDAR	LAGGED PERIOD	20YR Lagged Period	5/27/2018
USW00013897	NASHVILLE INTERNATIONAL AIRPORT TN US	20180528	85	71	0 2018	05	28	LAGGED & CALENDAR	LAGGED PERIOD	20YR Lagged Period	5/28/2018
USW00013897	NASHVILLE INTERNATIONAL AIRPORT TN US	20180529	81	71	0 2018	05	29	LAGGED & CALENDAR	LAGGED PERIOD	20YR Lagged Period	5/29/2018
USW00013897	NASHVILLE INTERNATIONAL AIRPORT TN US	20180530	88	71	0 2018	05	30	LAGGED & CALENDAR	LAGGED PERIOD	20YR Lagged Period	5/30/2018
USW00013897	NASHVILLE INTERNATIONAL AIRPORT TN US	20180531	90	72	0 2018	05	31	LAGGED & CALENDAR	LAGGED PERIOD	20YR Lagged Period	5/31/2018
USW00013897	NASHVILLE INTERNATIONAL AIRPORT TN US	20180601	86	69	0 2018	06	01	LAGGED & CALENDAR	LAGGED PERIOD	20YR Lagged Period	6/1/2018
USW00013897	NASHVILLE INTERNATIONAL AIRPORT TN US	20180602	92	69	0 2018	06	02	LAGGED & CALENDAR	LAGGED PERIOD	20YR Lagged Period	6/2/2018
USW00013897	NASHVILLE INTERNATIONAL AIRPORT TN US	20180603	87	64	0 2018	06	03	LAGGED & CALENDAR	LAGGED PERIOD	20YR Lagged Period	6/3/2018
USW00013897	NASHVILLE INTERNATIONAL AIRPORT TN US	20180604	84	60	0 2018	06	04	LAGGED & CALENDAR	LAGGED PERIOD	20YR Lagged Period	6/4/2018
USW00013897	NASHVILLE INTERNATIONAL AIRPORT TN US	20180605	85	62	0 2018	06	05	LAGGED & CALENDAR	LAGGED PERIOD	20YR Lagged Period	6/5/2018
USW00013897	NASHVILLE INTERNATIONAL AIRPORT TN US	20180606	90	60	0 2018	06	06	LAGGED & CALENDAR	LAGGED PERIOD	20YR Lagged Period	6/6/2018
USW00013897	NASHVILLE INTERNATIONAL AIRPORT TN US	20180607	91	67	0 2018	06	07	LAGGED & CALENDAR	LAGGED PERIOD	20YR Lagged Period	6/7/2018
USW00013897	NASHVILLE INTERNATIONAL AIRPORT TN US	20180608	93	67	0 2018	06	08	LAGGED & CALENDAR	LAGGED PERIOD	20YR Lagged Period	6/8/2018
USW00013897	NASHVILLE INTERNATIONAL AIRPORT TN US	20180609	94	69	0 2018	06	09	LAGGED & CALENDAR	LAGGED PERIOD	20YR Lagged Period	6/9/2018
USW00013897	NASHVILLE INTERNATIONAL AIRPORT TN US	20180610	88	68	0 2018	06	10	LAGGED & CALENDAR	LAGGED PERIOD	20YR Lagged Period	6/10/2018
USW00013897	NASHVILLE INTERNATIONAL AIRPORT TN US	20180611	92	69	0 2018	06	11	LAGGED & CALENDAR	LAGGED PERIOD	20YR Lagged Period	6/11/2018
USW00013897	NASHVILLE INTERNATIONAL AIRPORT TN US	20180612	91	71	0 2018	06	12	LAGGED & CALENDAR	LAGGED PERIOD	20YR Lagged Period	6/12/2018
USW00013897	NASHVILLE INTERNATIONAL AIRPORT TN US	20180613	85	72	0 2018	06	13	LAGGED & CALENDAR	LAGGED PERIOD	20YR Lagged Period	6/13/2018
USW00013897	NASHVILLE INTERNATIONAL AIRPORT TN US	20180614	93	70	0 2018	06	14	LAGGED & CALENDAR	LAGGED PERIOD	20YR Lagged Period	6/14/2018
USW00013897	NASHVILLE INTERNATIONAL AIRPORT TN US	20180615	94	72	0 2018	06	15	LAGGED & CALENDAR	LAGGED PERIOD	20YR Lagged Period	6/15/2018
USW00013897	NASHVILLE INTERNATIONAL AIRPORT TN US	20180616	96	70	0 2018	06	16	LAGGED & CALENDAR			6/16/2018
USW00013897	NASHVILLE INTERNATIONAL AIRPORT TN US	20180617	96	73	0 2018	06	17	LAGGED & CALENDAR			6/17/2018
USW00013897	NASHVILLE INTERNATIONAL AIRPORT TN US	20180618	93	71	0 2018	06	18	LAGGED & CALENDAR			6/18/2018
USW00013897	NASHVILLE INTERNATIONAL AIRPORT TN US	20180619	92	73	0 2018	06	19	LAGGED & CALENDAR			6/19/2018
USW00013897	NASHVILLE INTERNATIONAL AIRPORT TN US	20180620	87	74	0 2018	06	20	LAGGED & CALENDAR			6/20/2018
USW00013897	NASHVILLE INTERNATIONAL AIRPORT TN US	20180621	86	71	0 2018	06	21	LAGGED & CALENDAR			6/21/2018
USW00013897	NASHVILLE INTERNATIONAL AIRPORT TN US	20180622	85	68	0 2018	06	22	LAGGED & CALENDAR			6/22/2018
USW00013897	NASHVILLE INTERNATIONAL AIRPORT TN US	20180623	85	68	0 2018	06	23	LAGGED & CALENDAR			6/23/2018
USW00013897	NASHVILLE INTERNATIONAL AIRPORT TN US	20180624	92	73	0 2018	06	24	LAGGED & CALENDAR			6/24/2018
USW00013897	NASHVILLE INTERNATIONAL AIRPORT TN US	20180625	93	73	0 2018	06	25	LAGGED & CALENDAR			6/25/2018
USW00013897	NASHVILLE INTERNATIONAL AIRPORT TN US	20180626	94	70	0 2018	06	26	LAGGED & CALENDAR			6/26/2018
USW00013897	NASHVILLE INTERNATIONAL AIRPORT TN US	20180627	93	71	0 2018	06	27	LAGGED & CALENDAR			6/27/2018
USW00013897	NASHVILLE INTERNATIONAL AIRPORT TN US	20180628	84	72	0 2018	06	28	LAGGED & CALENDAR			6/28/2018
USW00013897	NASHVILLE INTERNATIONAL AIRPORT TN US	20180629	91	70	0 2018	06	29	LAGGED & CALENDAR			6/29/2018

USW00013897	NASHVILLE INTERNATIONAL AIRPORT TN US	20180630	94	72	0	2018	06	30	LAGGED & CALENDAR				6/30/2018
USW00093821	LOUISVILLE INTERNATIONAL AIRPORT KY US	20170701	88	70	0	2017	07	01	LAGGED & CALENDAR	LAGGED PERIOD	20YR Lagged Period	FY2016 Lagged	7/1/2017
USW00093821	LOUISVILLE INTERNATIONAL AIRPORT KY US	20170702	90	72	0	2017	07	02	LAGGED & CALENDAR	LAGGED PERIOD	20YR Lagged Period	FY2016 Lagged	7/2/2017
USW00093821	LOUISVILLE INTERNATIONAL AIRPORT KY US	20170703	89	68	0	2017	07	03	LAGGED & CALENDAR	LAGGED PERIOD	20YR Lagged Period	FY2016 Lagged	7/3/2017
USW00093821	LOUISVILLE INTERNATIONAL AIRPORT KY US	20170704	82	74	0	2017	07	04	LAGGED & CALENDAR	LAGGED PERIOD	20YR Lagged Period	FY2016 Lagged	7/4/2017
USW00093821	LOUISVILLE INTERNATIONAL AIRPORT KY US	20170705	83	72	0	2017	07	05	LAGGED & CALENDAR	LAGGED PERIOD	20YR Lagged Period	FY2016 Lagged	7/5/2017
USW00093821	LOUISVILLE INTERNATIONAL AIRPORT KY US	20170706	81	71	0	2017	07	06	LAGGED & CALENDAR	LAGGED PERIOD	20YR Lagged Period	FY2016 Lagged	7/6/2017
USW00093821	LOUISVILLE INTERNATIONAL AIRPORT KY US	20170707	91	68	0	2017	07	07	LAGGED & CALENDAR	LAGGED PERIOD	20YR Lagged Period	FY2016 Lagged	7/7/2017
USW00093821	LOUISVILLE INTERNATIONAL AIRPORT KY US	20170708	88	67	0	2017	07	08	LAGGED & CALENDAR	LAGGED PERIOD	20YR Lagged Period	FY2016 Lagged	7/8/2017
USW00093821	LOUISVILLE INTERNATIONAL AIRPORT KY US	20170709	88	67	0	2017	07	09	LAGGED & CALENDAR	LAGGED PERIOD	20YR Lagged Period	FY2016 Lagged	7/9/2017
USW00093821	LOUISVILLE INTERNATIONAL AIRPORT KY US	20170710	90	74	0	2017	07	10	LAGGED & CALENDAR	LAGGED PERIOD	20YR Lagged Period	FY2016 Lagged	7/10/2017
USW00093821	LOUISVILLE INTERNATIONAL AIRPORT KY US	20170711	87	77	0	2017	07	11	LAGGED & CALENDAR	LAGGED PERIOD	20YR Lagged Period	FY2016 Lagged	7/11/2017
USW00093821	LOUISVILLE INTERNATIONAL AIRPORT KY US	20170712	92	73	0	2017	07	12	LAGGED & CALENDAR	LAGGED PERIOD	20YR Lagged Period	FY2016 Lagged	7/12/2017
USW00093821	LOUISVILLE INTERNATIONAL AIRPORT KY US	20170713	94	79	0	2017	07	13	LAGGED & CALENDAR	LAGGED PERIOD	20YR Lagged Period	FY2016 Lagged	7/13/2017
USW00093821	LOUISVILLE INTERNATIONAL AIRPORT KY US	20170714	90	76	0	2017	07	14	LAGGED & CALENDAR	LAGGED PERIOD	20YR Lagged Period	FY2016 Lagged	7/14/2017
USW00093821	LOUISVILLE INTERNATIONAL AIRPORT KY US	20170715	87	69	0	2017	07	15	LAGGED & CALENDAR	LAGGED PERIOD	20YR Lagged Period	FY2016 Lagged	7/15/2017
USW00093821	LOUISVILLE INTERNATIONAL AIRPORT KY US	20170716	90	66	0	2017	07	16	LAGGED & CALENDAR	LAGGED PERIOD	20YR Lagged Period	FY2016 Lagged	7/16/2017
USW00093821	LOUISVILLE INTERNATIONAL AIRPORT KY US	20170717	91	70	0	2017	07	17	LAGGED & CALENDAR	LAGGED PERIOD	20YR Lagged Period	FY2016 Lagged	7/17/2017
USW00093821	LOUISVILLE INTERNATIONAL AIRPORT KY US	20170718	92	74	0	2017	07	18	LAGGED & CALENDAR	LAGGED PERIOD	20YR Lagged Period	FY2016 Lagged	7/18/2017
USW00093821	LOUISVILLE INTERNATIONAL AIRPORT KY US	20170719	95	72	0	2017	07	19	LAGGED & CALENDAR	LAGGED PERIOD	20YR Lagged Period	FY2016 Lagged	7/19/2017
USW00093821	LOUISVILLE INTERNATIONAL AIRPORT KY US	20170720	95	75	0	2017	07	20	LAGGED & CALENDAR	LAGGED PERIOD	20YR Lagged Period	FY2016 Lagged	7/20/2017
USW00093821	LOUISVILLE INTERNATIONAL AIRPORT KY US	20170721	97	80	0	2017	07	21	LAGGED & CALENDAR	LAGGED PERIOD	20YR Lagged Period	FY2016 Lagged	7/21/2017
USW00093821	LOUISVILLE INTERNATIONAL AIRPORT KY US	20170722	97	81	0	2017	07	22	LAGGED & CALENDAR	LAGGED PERIOD	20YR Lagged Period	FY2016 Lagged	7/22/2017
USW00093821	LOUISVILLE INTERNATIONAL AIRPORT KY US	20170723	89	72	0	2017	07	23	LAGGED & CALENDAR	LAGGED PERIOD	20YR Lagged Period	FY2016 Lagged	7/23/2017
USW00093821	LOUISVILLE INTERNATIONAL AIRPORT KY US	20170724	92	75	0	2017	07	24	LAGGED & CALENDAR	LAGGED PERIOD	20YR Lagged Period	FY2016 Lagged	7/24/2017
USW00093821	LOUISVILLE INTERNATIONAL AIRPORT KY US	20170725	88	70	0	2017	07	25	LAGGED & CALENDAR	LAGGED PERIOD	20YR Lagged Period	FY2016 Lagged	7/25/2017
USW00093821	LOUISVILLE INTERNATIONAL AIRPORT KY US	20170726	92	69	0	2017	07	26	LAGGED & CALENDAR	LAGGED PERIOD	20YR Lagged Period	FY2016 Lagged	7/26/2017
USW00093821	LOUISVILLE INTERNATIONAL AIRPORT KY US	20170727	89	78	0	2017	07	27	LAGGED & CALENDAR	LAGGED PERIOD	20YR Lagged Period	FY2016 Lagged	7/27/2017
USW00093821	LOUISVILLE INTERNATIONAL AIRPORT KY US	20170728	87	73	0	2017	07	28	LAGGED & CALENDAR	LAGGED PERIOD	20YR Lagged Period	FY2016 Lagged	7/28/2017
USW00093821	LOUISVILLE INTERNATIONAL AIRPORT KY US	20170729	83	65	0	2017	07	29	LAGGED & CALENDAR	LAGGED PERIOD	20YR Lagged Period	FY2016 Lagged	7/29/2017
USW00093821	LOUISVILLE INTERNATIONAL AIRPORT KY US	20170730	87	62	0	2017	07	30	LAGGED & CALENDAR	LAGGED PERIOD	20YR Lagged Period	FY2016 Lagged	7/30/2017
USW00093821	LOUISVILLE INTERNATIONAL AIRPORT KY US	20170731	90	68	0	2017	07	31	LAGGED & CALENDAR	LAGGED PERIOD	20YR Lagged Period	FY2016 Lagged	7/31/2017
USW00093821	LOUISVILLE INTERNATIONAL AIRPORT KY US	20170801	90	71	0	2017	08	01	LAGGED & CALENDAR	LAGGED PERIOD	20YR Lagged Period	FY2016 Lagged	8/1/2017
USW00093821	LOUISVILLE INTERNATIONAL AIRPORT KY US	20170802	86	70	0	2017	08	02	LAGGED & CALENDAR	LAGGED PERIOD	20YR Lagged Period	FY2016 Lagged	8/2/2017
USW00093821	LOUISVILLE INTERNATIONAL AIRPORT KY US	20170803	90	67	0	2017	08	03	LAGGED & CALENDAR	LAGGED PERIOD	20YR Lagged Period	FY2016 Lagged	8/3/2017
USW00093821	LOUISVILLE INTERNATIONAL AIRPORT KY US	20170804	82	63	0	2017	08	04	LAGGED & CALENDAR	LAGGED PERIOD	20YR Lagged Period	FY2016 Lagged	8/4/2017
USW00093821	LOUISVILLE INTERNATIONAL AIRPORT KY US	20170805	82	58	0	2017	08	05	LAGGED & CALENDAR	LAGGED PERIOD	20YR Lagged Period	FY2016 Lagged	8/5/2017
USW00093821	LOUISVILLE INTERNATIONAL AIRPORT KY US	20170806	75	65	0	2017	08	06	LAGGED & CALENDAR	LAGGED PERIOD	20YR Lagged Period	FY2016 Lagged	8/6/2017
USW00093821	LOUISVILLE INTERNATIONAL AIRPORT KY US	20170807	80	66	0	2017	08	07	LAGGED & CALENDAR	LAGGED PERIOD	20YR Lagged Period	FY2016 Lagged	8/7/2017
USW00093821	LOUISVILLE INTERNATIONAL AIRPORT KY US	20170808	85	65	0	2017	08	08	LAGGED & CALENDAR	LAGGED PERIOD	20YR Lagged Period	FY2016 Lagged	8/8/2017
USW00093821	LOUISVILLE INTERNATIONAL AIRPORT KY US	20170809	85	63	0	2017	08	09	LAGGED & CALENDAR	LAGGED PERIOD	20YR Lagged Period	FY2016 Lagged	8/9/2017
USW00093821	LOUISVILLE INTERNATIONAL AIRPORT KY US	20170810	89	67	0	2017	08	10	LAGGED & CALENDAR	LAGGED PERIOD	20YR Lagged Period	FY2016 Lagged	8/10/2017
USW00093821	LOUISVILLE INTERNATIONAL AIRPORT KY US	20170811	86	68	0	2017	08	11	LAGGED & CALENDAR	LAGGED PERIOD	20YR Lagged Period	FY2016 Lagged	8/11/2017
USW00093821	LOUISVILLE INTERNATIONAL AIRPORT KY US	20170812	87	71	0	2017	08	12	LAGGED & CALENDAR	LAGGED PERIOD	20YR Lagged Period	FY2016 Lagged	8/12/2017
USW00093821	LOUISVILLE INTERNATIONAL AIRPORT KY US	20170813	87	63	0	2017	08	13	LAGGED & CALENDAR	LAGGED PERIOD	20YR Lagged Period	FY2016 Lagged	8/13/2017
USW00093821	LOUISVILLE INTERNATIONAL AIRPORT KY US	20170814	87	70	0	2017	08	14	LAGGED & CALENDAR	LAGGED PERIOD	20YR Lagged Period	FY2016 Lagged	8/14/2017
USW00093821	LOUISVILLE INTERNATIONAL AIRPORT KY US	20170815	92	74	0	2017	08	15	LAGGED & CALENDAR	LAGGED PERIOD	20YR Lagged Period	FY2016 Lagged	8/15/2017
USW00093821	LOUISVILLE INTERNATIONAL AIRPORT KY US	20170816	93	74	0	2017	08	16	LAGGED & CALENDAR	LAGGED PERIOD	20YR Lagged Period	FY2016 Lagged	8/16/2017
USW00093821	LOUISVILLE INTERNATIONAL AIRPORT KY US	20170817	96	74	0	2017	08	17	LAGGED & CALENDAR	LAGGED PERIOD	20YR Lagged Period	FY2016 Lagged	8/17/2017
USW00093821	LOUISVILLE INTERNATIONAL AIRPORT KY US	20170818	88	74	0	2017	08	18	LAGGED & CALENDAR	LAGGED PERIOD	20YR Lagged Period	FY2016 Lagged	8/18/2017
USW00093821	LOUISVILLE INTERNATIONAL AIRPORT KY US	20170819	90	71	0	2017	08	19	LAGGED & CALENDAR	LAGGED PERIOD	20YR Lagged Period	FY2016 Lagged	8/19/2017
USW00093821	LOUISVILLE INTERNATIONAL AIRPORT KY US	20170820	93	71	0	2017	08	20	LAGGED & CALENDAR	LAGGED PERIOD	20YR Lagged Period	FY2016 Lagged	8/20/2017
USW00093821	LOUISVILLE INTERNATIONAL AIRPORT KY US	20170821	93	73	0	2017	08	21	LAGGED & CALENDAR	LAGGED PERIOD	20YR Lagged Period	FY2016 Lagged	8/21/2017
USW00093821	LOUISVILLE INTERNATIONAL AIRPORT KY US	20170822	91	72	0	2017	08	22	LAGGED & CALENDAR	LAGGED PERIOD	20YR Lagged Period	FY2016 Lagged	8/22/2017
USW00093821	LOUISVILLE INTERNATIONAL AIRPORT KY US	20170823	83	66	0	2017	08	23	LAGGED & CALENDAR	LAGGED PERIOD	20YR Lagged Period	FY2016 Lagged	8/23/2017
USW00093821	LOUISVILLE INTERNATIONAL AIRPORT KY US	20170824	83	61	0	2017	08	24	LAGGED & CALENDAR	LAGGED PERIOD	20YR Lagged Period	FY2016 Lagged	8/24/2017
USW00093821	LOUISVILLE INTERNATIONAL AIRPORT KY US	20170825	80	61	0	2017	08	25	LAGGED & CALENDAR	LAGGED PERIOD	20YR Lagged Period	FY2016 Lagged	8/25/2017
USW00093821	LOUISVILLE INTERNATIONAL AIRPORT KY US	20170826	82	59	0	2017	08	26	LAGGED & CALENDAR	LAGGED PERIOD	20YR Lagged Period	FY2016 Lagged	8/26/2017
USW00093821	LOUISVILLE INTERNATIONAL AIRPORT KY US	20170827	87	61	0	2017	08	27	LAGGED & CALENDAR	LAGGED PERIOD	20YR Lagged Period	FY2016 Lagged	8/27/2017
USW00093821	LOUISVILLE INTERNATIONAL AIRPORT KY US	20170828	82	68	0	2017	08	28	LAGGED & CALENDAR	LAGGED PERIOD	20YR Lagged Period	FY2016 Lagged	8/28/2017
USW00093821	LOUISVILLE INTERNATIONAL AIRPORT KY US	20170829	82	68	0	2017	08	29	LAGGED & CALENDAR	LAGGED PERIOD	20YR Lagged Period	FY2016 Lagged	8/29/2017
USW00093821	LOUISVILLE INTERNATIONAL AIRPORT KY US	20170830	84	66	0	2017	08	30	LAGGED & CALENDAR	LAGGED PERIOD	20YR Lagged Period	FY2016 Lagged	8/30/2017
USW00093821	LOUISVILLE INTERNATIONAL AIRPORT KY US	20170831	88	69	0	2017	08	31	LAGGED & CALENDAR	LAGGED PERIOD	20YR Lagged Period	FY2016 Lagged	8/31/2017
USW00093821	LOUISVILLE INTERNATIONAL AIRPORT KY US	20170901	74	55	0	2017	09	01	LAGGED & CALENDAR	LAGGED PERIOD	20YR Lagged Period	FY2016 Lagged	9/1/2017
USW00093821	LOUISVILLE INTERNATIONAL AIRPORT KY US	20170902	66	55	4	2017	09	02	LAGGED & CALENDAR	LAGGED PERIOD	20YR Lagged Period	FY2016 Lagged	9/2/2017
USW00093821	LOUISVILLE INTERNATIONAL AIRPORT KY US	20170903	83	55	0	2017	09	03	LAGGED & CALENDAR	LAGGED PERIOD	20YR Lagged Period	FY2016 Lagged	9/3/2017
USW00093821	LOUISVILLE INTERNATIONAL AIRPORT KY US	20170904	88	70	0	2017	09	04	LAGGED & CALENDAR	LAGGED PERIOD	20YR Lagged Period	FY2016 Lagged	9/4/2017
USW00093821	LOUISVILLE INTERNATIONAL AIRPORT KY US	20170905	77	57	0	2017	09	05	LAGGED & CALENDAR	LAGGED PERIOD	20YR Lagged Period	FY2016 Lagged	9/5/2017
USW00093821	LOUISVILLE INTERNATIONAL AIRPORT KY US	20170906	73	53	2	2017	09	06	LAGGED & CALENDAR	LAGGED PERIOD	20YR Lagged Period	FY2016 Lagged	9/6/2017
USW00093821	LOUISVILLE INTERNATIONAL AIRPORT KY US	20170907	72	51	3	2017	09	07	LAGGED & CALENDAR	LAGGED PERIOD	20YR Lagged Period	FY2016 Lagged	9/7/2017
USW00093821	LOUISVILLE INTERNATIONAL AIRPORT KY US	20170908	79	53	0	2017	09	08	LAGGED & CALENDAR	LAGGED PERIOD	20YR Lagged Period	FY2016 Lagged	9/8/2017
USW00093821	LOUISVILLE INTERNATIONAL AIRPORT KY US	20170909	79	57	0	2017	09	09	LAGGED & CALENDAR	LAGGED PERIOD	20YR Lagged Period	FY2016 Lagged	9/9/2017
USW00093821	LOUISVILLE INTERNATIONAL AIRPORT KY US	20170910	78	52	0	2017	09	10	LAGGED & CALENDAR	LAGGED PERIOD	20YR Lagged Period	FY2016 Lagged	9/10/2017
USW00093821	LOUISVILLE INTERNATIONAL AIRPORT KY US	20170911	72	54	2	2017	09	11	LAGGED & CALENDAR	LAGGED PERIOD	20YR Lagged Period	FY2016 Lagged	9/11/2017
USW00093821	LOUISVILLE INTERNATIONAL AIRPORT KY US	20170912	76	60	0	2017	09	12	LAGGED & CALENDAR	LAGGED PERIOD	20YR Lagged Period	FY2016 Lagged	9/12/2017
USW00093821	LOUISVILLE INTERNATIONAL AIRPORT KY US	20170913	66	61	1	2017	09	13	LAGGED & CALENDAR	LAGGED PERIOD	20YR Lagged Period	FY2016 Lagged	9/13/2017
USW00093821	LOUISVILLE INTERNATIONAL AIRPORT KY US	20170914	77	62	0	2017	09	14	LAGGED & CALENDAR	LAGGED PERIOD	20YR Lagged Period	FY2016 Lagged	9/14/2017
USW00093821	LOUISVILLE INTERNATIONAL AIRPORT KY US	20170915	84	61	0	2017	09	15	LAGGED & CALENDAR	LAGGED PERIOD	20YR Lagged Period	FY2016 Lagged	9/15/2017
USW00093821	LOUISVILLE INTERNATIONAL AIRPORT KY US	20170916	88	64	0	2017	09	16	LAGGED & CALENDAR	LAGGED PERIOD	20YR Lagged Period		9/16/2017
USW00093821	LOUISVILLE INTERNATIONAL AIRPORT KY US	20170917	88	66	0	2017	09	17	LAGGED & CALENDAR	LAGGED PERIOD	20YR Lagged Period		9/17/2017
USW00093821	LOUISVILLE INTERNATIONAL AIRPORT KY US	20170918	86	68	0	2017	09	18	LAGGED & CALENDAR	LAGGED PERIOD	20YR Lagged Period		9/18/2017
USW00093821	LOUISVILLE INTERNATIONAL AIRPORT KY US	20170919	77	68	0	2017	09	19	LAGGED & CALENDAR	LAGGED PERIOD	20YR Lagged Period		9/19/2017
USW00093821	LOUISVILLE INTERNATIONAL AIRPORT KY US	20170920	90	66	0	2017	09	20	LAGGED & CALENDAR	LAGGED PERIOD	20YR Lagged Period		9/20/2017
USW00093821	LOUISVILLE INTERNATIONAL AIRPORT KY US	20170921	93	70	0	2017	09	21	LAGGED & CALENDAR	LAGGED PERIOD	20YR Lagged Period		9/21/2017
USW00093821	LOUISVILLE INTERNATIONAL AIRPORT KY US	20170922	91	72	0	2017	09	22	LAGGED & CALENDAR	LAGGED PERIOD	20YR Lagged Period		9/22/2017
USW00093821	LOUISVILLE INTERNATIONAL AIRPORT KY US	20170923	90	68	0	2017	09	23	LAGGED & CALENDAR	LAGGED PERIOD	20YR Lagged Period		9/23/2017
USW00093821	LOUISVILLE INTERNATIONAL AIRPORT KY US	20170924	91	68	0	2017	09	24	LAGGED & CALENDAR	LAGGED PERIOD	20YR Lagged Period		9/24/2017
USW00093821	LOUISVILLE INTERNATIONAL AIRPORT KY US	20170925	90	67	0	2017	09	25	LAGGED & CALENDAR	LAGGED PERIOD	20YR Lagged Period		9/25/2017
USW00093821	LOUISVILLE INTERNATIONAL AIRPORT KY US	20170926	91	69	0	2017	09	26	LAGGED & CALENDAR	LAGGED PERIOD	20YR Lagged Period		9/26/2017
USW00093821	LOUISVILLE INTERNATIONAL AIRPORT KY US	20170927	92	67	0	2017	09	27	LAGGED & CALENDAR	LAGGED PERIOD	20YR Lagged Period		9/27/2017
USW00093821	LOUISVILLE INTERNATIONAL AIRPORT KY US	20170928	76	60	0	2017	09	28	LAGGED & CALENDAR	LAGGED PERIOD	20YR Lagged Period		9/28/2017
USW00093821	LOUISVILLE INTERNATIONAL AIRPORT KY US	20170929	81	56	0	2017	09	29	LAGGED & CALENDAR	LAGGED PERIOD	20YR Lagged Period		9/29/2017
USW00093821	LOUISVILLE INTERNATIONAL AIRPORT KY US	20170930	74	53	1	2017	09	30	LAGGED & CALENDAR	LAGGED PERIOD	20YR Lagged Period		9/30/2017
USW00093821	LOUISVILLE INTERNATIONAL AIRPORT KY US	20171001	78	53	0	2017	10	01	LAGGED & CALENDAR	LAGGED PERIOD	20YR Lagged Period		10/1/2017
USW00093821	LOUISVILLE INTERNATIONAL AIRPORT KY US	20171002	80	56	0	2017	10	02	LAGGED & CALENDAR	LAGGED PERIOD	20YR Lagged Period		10/2/2017
USW00093821	LOUISVILLE INTERNATIONAL AIRPORT KY US	20171003	83	61	0	2017	10	03	LAGGED & CALENDAR	LAGGED PERIOD	20YR Lagged Period		10/3/2017
USW00093821	LOUISVILLE INTERNATIONAL AIRPORT KY US	20171004	84	62	0	2017	10	04	LAGGED & CALENDAR	LAGGED PERIOD	20YR Lagged Period		10/4/2017
USW00093821	LOUISVILLE INTERNATIONAL AIRPORT KY US	20171005	80	63	0	2017	10	05	LAGGED & CALENDAR	LAGGED PERIOD	20YR Lagged Period		10/5/2017
USW00093821	LOUISVILLE INTERNATIONAL AIRPORT KY US	20171006	84	62	0	2017	10	06	LAGGED & CALENDAR	LAGGED PERIOD	20YR Lagged Period		10/6/2017
USW00093821	LOUISVILLE INTERNATIONAL AIRPORT KY US	20171007	83	65	0	2017	10	07	LAGGED & CALENDAR	LAGGED PERIOD	20YR Lagged Period		10/7/2017
USW00093821	LOUISVILLE INTERNATIONAL AIRPORT KY US	20171008	72	63	0	2017	10	08	LAGGED & CALENDAR	LAGGED PERIOD	20YR Lagged Period		10/8/2017
USW00093821	LOUISVILLE INTERNATIONAL AIRPORT KY US	20171009	79	69	0	2017	10	09	LAGGED & CALENDAR	LAGGED PERIOD	20YR Lagged Period		10/9/2017
USW00093821	LOUISVILLE INTERNATIONAL AIRPORT KY US	20171010	76	67	0	2017	10	10	LAGGED & CALENDAR	LAGGED PERIOD	20YR Lagged Period		10/10/2017
USW00093821	LOUISVILLE INTERNATIONAL AIRPORT KY US	20171011	75	59	0	2017	10	11	LAGGED & CALENDAR	LAGGED PERIOD	20YR Lagged Period		10/11/2017
USW00093821	LOUISVILLE INTERNATIONAL AIRPORT KY US	20171012	67	59	2	2017	10	12	LAGGED & CALENDAR	LAGGED PERIOD	20YR Lagged Period		10/12/2017
USW00093821	LOUISVILLE INTERNATIONAL AIRPORT KY US	20171013	75	54	0	2017	10	13	LAGGED & CALENDAR	LAGGED PERIOD	20YR Lagged Period		10/13/2017
USW00093821	LOUISVILLE INTERNATIONAL AIRPORT KY US	20171014	85	56	0	2017	10	14	LAGGED & CALENDAR	LAGGED PERIOD	20YR Lagged Period		10/14/2017
USW00093821	LOUISVILLE INTERNATIONAL AIRPORT KY US	20171015	80	55	0	2017	10	15	LAGGED & CALENDAR	LAGGED PERIOD	20YR Lagged Period		10/15/2017
USW00093821	LOUISVILLE INTERNATIONAL AIRPORT KY US	20171016	65	49	8	2017	10	16	LAGGED & CALENDAR	LAGGED PERIOD	20YR Lagged Period		10/16/2017
USW00093821	LOUISVILLE INTERNATIONAL AIRPORT KY US	20171017	67	43	10	2017	10	17	LAGGED & CALENDAR	LAGGED PERIOD	20YR Lagged Period		10/17/2017
USW00093821	LOUISVILLE INTERNATIONAL AIRPORT KY US	20171018	72	44	7	2017	10	18	LAGGED & CALENDAR	LAGGED PERIOD	20YR Lagged Period		10/18/2017
USW00093821	LOUISVILLE INTERNATIONAL AIRPORT KY US	20171019	75	48	3	2017	10	19	LAGGED & CALENDAR	LAGGED PERIOD	20YR Lagged Period		10/19/2017
USW00093821	LOUISVILLE INTERNATIONAL AIRPORT KY US	20171020	78	50	1	2017	10	20	LAGGED & CALENDAR	LAGGED PERIOD	20YR Lagged Period		10/20/2017
USW00093821	LOUISVILLE INTERNATIONAL AIRPORT KY US	20171021	78	53	0	2017	10	21	LAGGED & CALENDAR	LAGGED PERIOD	20YR Lagged Period		10/21/2017
USW00093821	LOUISVILLE INTERNATIONAL AIRPORT KY US	20171022	78	57	0	2017	10	22	LAGGED & CALENDAR	LAGGED PERIOD	20YR Lagged Period		10/22/2017
USW00093821	LOUISVILLE INTERNATIONAL AIRPORT KY US	20171023	70	50	5	2017	10	23	LAGGED & CALENDAR	LAGGED PERIOD	20YR Lagged Period		10/23/2017
USW00093821	LOUISVILLE INTERNATIONAL AIRPORT KY US	20171024	61	46	11	2017	10	24	LAGGED & CALENDAR	LAGGED PERIOD	20YR Lagged Period		10/24/2017
USW00093821	LOUISVILLE INTERNATIONAL AIRPORT KY US	20171025	54	43	16	2017	10	25	LAGGED & CALENDAR	LAGGED PERIOD	20YR Lagged Period		10/25/2017
USW00093821	LOUISVILLE INTERNATIONAL AIRPORT KY US	20171026	67	39	12	2017	10	26	LAGGED & CALENDAR	LAGGED PERIOD	20YR Lagged Period		10/26/2017
USW00093821	LOUISVILLE INTERNATIONAL AIRPORT KY US	20171027	66	40	12	2017	10	27	LAGGED & CALENDAR	LAGGED PERIOD	20YR Lagged Period		10/27/2017
USW00093821	LOUISVILLE INTERNATIONAL AIRPORT KY US	20171028	43	36	25	2017	10	28	LAGGED & CALENDAR	LAGGED PERIOD	20YR Lagged Period		10/28/2017
USW00093821	LOUISVILLE INTERNATIONAL AIRPORT KY US	20171029	41	31	29	2017	10	29	LAGGED & CALENDAR	LAGGED PERIOD	20YR Lagged Period		10/29/2017
USW00093821	LOUISVILLE INTERNATIONAL AIRPORT KY US	20171030	58	31	20	2017	10	30	LAGGED & CALENDAR	LAGGED PERIOD	20YR Lagged Period		10/30/2017
USW00093821	LOUISVILLE INTERNATIONAL AIRPORT KY US	20171031	51	36	21	2017	10	31	LAGGED & CALENDAR	LAGGED PERIOD	20YR Lagged Period		10/31/2017
USW00093821	LOUISVILLE INTERNATIONAL AIRPORT KY US	20171101	63	41	13	2017	11	01	LAGGED & CALENDAR	LAGGED PERIOD	20YR Lagged Period		11/1/2017
USW00093821	LOUISVILLE INTERNATIONAL AIRPORT KY US	20171102	73	60	0	2017	11	02	LAGGED & CALENDAR	LAGGED PERIOD	20YR Lagged Period		11/2/2017
USW00093821	LOUISVILLE INTERNATIONAL AIRPORT KY US	20171103	71	54	2	2017	11	03	LAGGED & CALENDAR	LAGGED PERIOD	20YR Lagged Period		11/3/2017
USW00093821	LOUISVILLE INTERNATIONAL AIRPORT KY US	20171104	70	59	3	2017	11	04	LAGGED & CALENDAR	LAGGED PERIOD	20YR Lagged Period		11/4/2017
USW00093821	LOUISVILLE INTERNATIONAL AIRPORT KY US	20171105	78	64	0	2017	11	05	LAGGED & CALENDAR	LAGGED PERIOD	20YR Lagged Period		11/5/2017
USW00093821	LOUISVILLE INTERNATIONAL AIRPORT KY US	20171106	73	51	3	2017	11	06	LAGGED & CALENDAR	LAGGED PERIOD	20YR Lagged Period		11/6/2017
USW00093821	LOUISVILLE INTERNATIONAL AIRPORT KY US	20171107	52	47	15	2017	11	07	LAGGED & CALENDAR	LAGGED PERIOD	20YR Lagged Period		11/7/2017
USW00093821	LOUISVILLE INTERNATIONAL AIRPORT KY US	20171108	55	41	17	2017	11	08	LAGGED & CALENDAR	LAGGED PERIOD	20YR Lagged Period		11/8/2017
USW00093821	LOUISVILLE INTERNATIONAL AIRPORT KY US	20171109	60	36	17	2017	11	09	LAGGED & CALENDAR	LAGGED PERIOD	20YR Lagged Period		11/9/2017
USW00093821	LOUISVILLE INTERNATIONAL AIRPORT KY US	20171110	44	32	27	2017	11	10	LAGGED & CALENDAR	LAGGED PERIOD	20YR Lagged Period		11/10/2017
USW00093821	LOUISVILLE INTERNATIONAL AIRPORT KY US	20171111	49	28	26	2017	11	11	LAGGED & CALENDAR	LAGGED PERIOD	20YR Lagged Period		11/11/2017
USW00093821	LOUISVILLE INTERNATIONAL AIRPORT KY US	20171112	55	41	17	2017	11	12	LAGGED & CALENDAR	LAGGED PERIOD	20YR Lagged Period		11/12/2017
USW00093821	LOUISVILLE INTERNATIONAL AIRPORT KY US	20171113	48	41	20	2017	11	13	LAGGED & CALENDAR	LAGGED PERIOD	20YR Lagged Period		11/13/2017
USW00093821	LOUISVILLE INTERNATIONAL AIRPORT KY US	20171114	54	41	17	2017	11	14	LAGGED & CALENDAR	LAGGED PERIOD	20YR Lagged Period		11/14/2017
USW00093821	LOUISVILLE INTERNATIONAL AIRPORT KY US	20171115	53	37	20	2017	11	15	LAGGED & CALENDAR	LAGGED PERIOD	20YR Lagged Period		11/15/2017
USW00093821	LOUISVILLE INTERNATIONAL AIRPORT KY US	20171116	50	35	22	2017	11	16	LAGGED & CALENDAR	LAGGED PERIOD	20YR Lagged Period		11/16/2017
USW00093821	LOUISVILLE INTERNATIONAL AIRPORT KY US	20171117	59	34	18	2017	11	17	LAGGED & CALENDAR	LAGGED PERIOD	20YR Lagged Period		11/17/2017
USW00093821	LOUISVILLE INTERNATIONAL AIRPORT KY US	20171118	67	42	10	2017	11	18	LAGGED & CALENDAR	LAGGED PERIOD	20YR Lagged Period		11/18/2017
USW00093821	LOUISVILLE INTERNATIONAL AIRPORT KY US	20171119	43	31	28	2017	11	19	LAGGED & CALENDAR	LAGGED PERIOD	20YR Lagged Period		11/19/2017
USW00093821	LOUISVILLE INTERNATIONAL AIRPORT KY US	20171120	51	26	26	2017	11	20	LAGGED & CALENDAR	LAGGED PERIOD	20YR Lagged Period		11/20/2017
USW00093821	LOUISVILLE INTERNATIONAL AIRPORT KY US	20171121	59	41	15	2017	11	21	LAGGED & CALENDAR	LAGGED PERIOD	20YR Lagged Period		11/21/2017
USW00093821	LOUISVILLE INTERNATIONAL AIRPORT KY US	20171122	46	30	27	2017	11	22	LAGGED & CALENDAR	LAGGED PERIOD	20YR Lagged Period		11/22/2017
USW00093821	LOUISVILLE INTERNATIONAL AIRPORT KY US	20171123	49	28	26	2017	11	23	LAGGED & CALENDAR	LAGGED PERIOD	20YR Lagged Period		11/23/2017
USW00093821	LOUISVILLE INTERNATIONAL AIRPORT KY US	20171124	61	31	19	2017	11	24	LAGGED & CALENDAR	LAGGED PERIOD	20YR Lagged Period		11/24/2017
USW00093821	LOUISVILLE INTERNATIONAL AIRPORT KY US	20171125	63	44	11	2017	11	25	LAGGED & CALENDAR	LAGGED PERIOD	20YR Lagged Period		11/25/2017
USW00093821	LOUISVILLE INTERNATIONAL AIRPORT KY US	20171126	57	35	19	2017	11	26	LAGGED & CALENDAR	LAGGED PERIOD	20YR Lagged Period		11/26/2017
USW00093821	LOUISVILLE INTERNATIONAL AIRPORT KY US	20171127	66	34	15	2017	11	27	LAGGED & CALENDAR	LAGGED PERIOD	20YR Lagged Period		11/27/2017
USW00093821	LOUISVILLE INTERNATIONAL AIRPORT KY US	20171128	66	42	11	2017	11	28	LAGGED & CALENDAR	LAGGED PERIOD	20YR Lagged Period		11/28/2017
USW00093821	LOUISVILLE INTERNATIONAL AIRPORT KY US	20171129	63	45	11	2017	11	29	LAGGED & CALENDAR	LAGGED PERIOD	20YR Lagged Period		11/29/2017
USW00093821	LOUISVILLE INTERNATIONAL AIRPORT KY US	20171130	57	42	16	2017	11	30	LAGGED & CALENDAR	LAGGED PERIOD	20YR Lagged Period		11/30/2017
USW00093821	LOUISVILLE INTERNATIONAL AIRPORT KY US	20171201	57	33	20	2017	12	01	LAGGED & CALENDAR	LAGGED PERIOD	20YR Lagged Period		12/1/2017
USW00093821	LOUISVILLE INTERNATIONAL AIRPORT KY US	20171202	60	36	17	2017	12	02	LAGGED & CALENDAR	LAGGED PERIOD	20YR Lagged Period		12/2/2017
USW00093821	LOUISVILLE INTERNATIONAL AIRPORT KY US	20171203	62	33	17	2017	12	03	LAGGED & CALENDAR	LAGGED PERIOD	20YR Lagged Period		12/3/2017
USW00093821	LOUISVILLE INTERNATIONAL AIRPORT KY US	20171204	69	41	10	2017	12	04	LAGGED & CALENDAR	LAGGED PERIOD	20YR Lagged Period		12/4/2017
USW00093821	LOUISVILLE INTERNATIONAL AIRPORT KY US	20171205	63	33	17	2017	12	05	LAGGED & CALENDAR	LAGGED PERIOD	20YR Lagged Period		12/5/2017
USW00093821	LOUISVILLE INTERNATIONAL AIRPORT KY US	20171206	49	29	26	2017	12	06	LAGGED & CALENDAR	LAGGED PERIOD	20YR Lagged Period		12/6/2017
USW00093821	LOUISVILLE INTERNATIONAL AIRPORT KY US	20171207	39	25	33	2017	12	07	LAGGED & CALENDAR	LAGGED PERIOD	20YR Lagged Period		12/7/2017
USW00093821	LOUISVILLE INTERNATIONAL AIRPORT KY US	20171208	35	22	36	2017	12	08	LAGGED & CALENDAR	LAGGED PERIOD	20YR Lagged Period		12/8/2017
USW00093821	LOUISVILLE INTERNATIONAL AIRPORT KY US	20171209	34	21	37	2017	12	09	LAGGED & CALENDAR	LAGGED PERIOD	20YR Lagged Period		12/9/2017
USW00093821	LOUISVILLE INTERNATIONAL AIRPORT KY US	20171210	44	24	31	2017	12	10	LAGGED & CALENDAR	LAGGED PERIOD	20YR Lagged Period		12/10/2017
USW00093821	LOUISVILLE INTERNATIONAL AIRPORT KY US	20171211	55	27	24	2017	12	11	LAGGED & CALENDAR	LAGGED PERIOD	20YR Lagged Period		12/11/2017
USW00093821	LOUISVILLE INTERNATIONAL AIRPORT KY US	20171212	46	22	31	2017	12	12	LAGGED & CALENDAR	LAGGED PERIOD	20YR Lagged Period		12/12/2017
USW00093821	LOUISVILLE INTERNATIONAL AIRPORT KY US	20171213	50	21	29	2017	12	13	LAGGED & CALENDAR	LAGGED PERIOD	20YR Lagged Period		12/13/2017
USW00093821	LOUISVILLE INTERNATIONAL AIRPORT KY US	20171214	44	27	29	2017	12	14	LAGGED & CALENDAR	LAGGED PERIOD	20YR Lagged Period		12/14/2017
USW00093821	LOUISVILLE INTERNATIONAL AIRPORT KY US	20171215	39	28	31	2017	12	15	LAGGED & CALENDAR	LAGGED PERIOD	20YR Lagged Period		12/15/2017
USW00093821	LOUISVILLE INTERNATIONAL AIRPORT KY US	20171216	53	34	21	2017	12	16	LAGGED & CALENDAR	LAGGED PERIOD	20YR Lagged Period		12/16/2017

USW00093821	LOUISVILLE INTERNATIONAL AIRPORT KY US	20171217	47	39	22	2017	12	17	LAGGED & CALENDAR	LAGGED PERIOD	20YR Lagged Period	12/17/2017
USW00093821	LOUISVILLE INTERNATIONAL AIRPORT KY US	20171218	51	44	17	2017	12	18	LAGGED & CALENDAR	LAGGED PERIOD	20YR Lagged Period	12/18/2017
USW00093821	LOUISVILLE INTERNATIONAL AIRPORT KY US	20171219	55	45	15	2017	12	19	LAGGED & CALENDAR	LAGGED PERIOD	20YR Lagged Period	12/19/2017
USW00093821	LOUISVILLE INTERNATIONAL AIRPORT KY US	20171220	56	38	18	2017	12	20	LAGGED & CALENDAR	LAGGED PERIOD	20YR Lagged Period	12/20/2017
USW00093821	LOUISVILLE INTERNATIONAL AIRPORT KY US	20171221	59	33	19	2017	12	21	LAGGED & CALENDAR	LAGGED PERIOD	20YR Lagged Period	12/21/2017
USW00093821	LOUISVILLE INTERNATIONAL AIRPORT KY US	20171222	59	55	8	2017	12	22	LAGGED & CALENDAR	LAGGED PERIOD	20YR Lagged Period	12/22/2017
USW00093821	LOUISVILLE INTERNATIONAL AIRPORT KY US	20171223	58	38	17	2017	12	23	LAGGED & CALENDAR	LAGGED PERIOD	20YR Lagged Period	12/23/2017
USW00093821	LOUISVILLE INTERNATIONAL AIRPORT KY US	20171224	39	23	34	2017	12	24	LAGGED & CALENDAR	LAGGED PERIOD	20YR Lagged Period	12/24/2017
USW00093821	LOUISVILLE INTERNATIONAL AIRPORT KY US	20171225	32	23	37	2017	12	25	LAGGED & CALENDAR	LAGGED PERIOD	20YR Lagged Period	12/25/2017
USW00093821	LOUISVILLE INTERNATIONAL AIRPORT KY US	20171226	31	21	39	2017	12	26	LAGGED & CALENDAR	LAGGED PERIOD	20YR Lagged Period	12/26/2017
USW00093821	LOUISVILLE INTERNATIONAL AIRPORT KY US	20171227	21	8	50	2017	12	27	LAGGED & CALENDAR	LAGGED PERIOD	20YR Lagged Period	12/27/2017
USW00093821	LOUISVILLE INTERNATIONAL AIRPORT KY US	20171228	26	11	46	2017	12	28	LAGGED & CALENDAR	LAGGED PERIOD	20YR Lagged Period	12/28/2017
USW00093821	LOUISVILLE INTERNATIONAL AIRPORT KY US	20171229	31	22	38	2017	12	29	LAGGED & CALENDAR	LAGGED PERIOD	20YR Lagged Period	12/29/2017
USW00093821	LOUISVILLE INTERNATIONAL AIRPORT KY US	20171230	29	12	44	2017	12	30	LAGGED & CALENDAR	LAGGED PERIOD	20YR Lagged Period	12/30/2017
USW00093821	LOUISVILLE INTERNATIONAL AIRPORT KY US	20171231	21	9	50	2017	12	31	LAGGED & CALENDAR	LAGGED PERIOD	20YR Lagged Period	12/31/2017
USW00093821	LOUISVILLE INTERNATIONAL AIRPORT KY US	20180101	18	3	54	2018	01	01	LAGGED & CALENDAR	LAGGED PERIOD	20YR Lagged Period	1/1/2018
USW00093821	LOUISVILLE INTERNATIONAL AIRPORT KY US	20180102	22	0	54	2018	01	02	LAGGED & CALENDAR	LAGGED PERIOD	20YR Lagged Period	1/2/2018
USW00093821	LOUISVILLE INTERNATIONAL AIRPORT KY US	20180103	31	7	46	2018	01	03	LAGGED & CALENDAR	LAGGED PERIOD	20YR Lagged Period	1/3/2018
USW00093821	LOUISVILLE INTERNATIONAL AIRPORT KY US	20180104	24	7	49	2018	01	04	LAGGED & CALENDAR	LAGGED PERIOD	20YR Lagged Period	1/4/2018
USW00093821	LOUISVILLE INTERNATIONAL AIRPORT KY US	20180105	21	9	50	2018	01	05	LAGGED & CALENDAR	LAGGED PERIOD	20YR Lagged Period	1/5/2018
USW00093821	LOUISVILLE INTERNATIONAL AIRPORT KY US	20180106	23	4	51	2018	01	06	LAGGED & CALENDAR	LAGGED PERIOD	20YR Lagged Period	1/6/2018
USW00093821	LOUISVILLE INTERNATIONAL AIRPORT KY US	20180107	44	21	37	2018	01	07	LAGGED & CALENDAR	LAGGED PERIOD	20YR Lagged Period	1/7/2018
USW00093821	LOUISVILLE INTERNATIONAL AIRPORT KY US	20180108	41	35	27	2018	01	08	LAGGED & CALENDAR	LAGGED PERIOD	20YR Lagged Period	1/8/2018
USW00093821	LOUISVILLE INTERNATIONAL AIRPORT KY US	20180109	44	37	24	2018	01	09	LAGGED & CALENDAR	LAGGED PERIOD	20YR Lagged Period	1/9/2018
USW00093821	LOUISVILLE INTERNATIONAL AIRPORT KY US	20180110	63	42	12	2018	01	10	LAGGED & CALENDAR	LAGGED PERIOD	20YR Lagged Period	1/10/2018
USW00093821	LOUISVILLE INTERNATIONAL AIRPORT KY US	20180111	66	55	4	2018	01	11	LAGGED & CALENDAR	LAGGED PERIOD	20YR Lagged Period	1/11/2018
USW00093821	LOUISVILLE INTERNATIONAL AIRPORT KY US	20180112	59	25	23	2018	01	12	LAGGED & CALENDAR	LAGGED PERIOD	20YR Lagged Period	1/12/2018
USW00093821	LOUISVILLE INTERNATIONAL AIRPORT KY US	20180113	25	14	45	2018	01	13	LAGGED & CALENDAR	LAGGED PERIOD	20YR Lagged Period	1/13/2018
USW00093821	LOUISVILLE INTERNATIONAL AIRPORT KY US	20180114	23	9	49	2018	01	14	LAGGED & CALENDAR	LAGGED PERIOD	20YR Lagged Period	1/14/2018
USW00093821	LOUISVILLE INTERNATIONAL AIRPORT KY US	20180115	33	17	40	2018	01	15	LAGGED & CALENDAR	LAGGED PERIOD	20YR Lagged Period	1/15/2018
USW00093821	LOUISVILLE INTERNATIONAL AIRPORT KY US	20180116	17	6	53	2018	01	16	LAGGED & CALENDAR	LAGGED PERIOD	20YR Lagged Period	1/16/2018
USW00093821	LOUISVILLE INTERNATIONAL AIRPORT KY US	20180117	20	8	51	2018	01	17	LAGGED & CALENDAR	LAGGED PERIOD	20YR Lagged Period	1/17/2018
USW00093821	LOUISVILLE INTERNATIONAL AIRPORT KY US	20180118	33	12	42	2018	01	18	LAGGED & CALENDAR	LAGGED PERIOD	20YR Lagged Period	1/18/2018
USW00093821	LOUISVILLE INTERNATIONAL AIRPORT KY US	20180119	44	22	32	2018	01	19	LAGGED & CALENDAR	LAGGED PERIOD	20YR Lagged Period	1/19/2018
USW00093821	LOUISVILLE INTERNATIONAL AIRPORT KY US	20180120	54	40	18	2018	01	20	LAGGED & CALENDAR	LAGGED PERIOD	20YR Lagged Period	1/20/2018
USW00093821	LOUISVILLE INTERNATIONAL AIRPORT KY US	20180121	59	49	11	2018	01	21	LAGGED & CALENDAR	LAGGED PERIOD	20YR Lagged Period	1/21/2018
USW00093821	LOUISVILLE INTERNATIONAL AIRPORT KY US	20180122	61	50	9	2018	01	22	LAGGED & CALENDAR	LAGGED PERIOD	20YR Lagged Period	1/22/2018
USW00093821	LOUISVILLE INTERNATIONAL AIRPORT KY US	20180123	51	34	22	2018	01	23	LAGGED & CALENDAR	LAGGED PERIOD	20YR Lagged Period	1/23/2018
USW00093821	LOUISVILLE INTERNATIONAL AIRPORT KY US	20180124	39	28	31	2018	01	24	LAGGED & CALENDAR	LAGGED PERIOD	20YR Lagged Period	1/24/2018
USW00093821	LOUISVILLE INTERNATIONAL AIRPORT KY US	20180125	52	24	27	2018	01	25	LAGGED & CALENDAR	LAGGED PERIOD	20YR Lagged Period	1/25/2018
USW00093821	LOUISVILLE INTERNATIONAL AIRPORT KY US	20180126	61	35	17	2018	01	26	LAGGED & CALENDAR	LAGGED PERIOD	20YR Lagged Period	1/26/2018
USW00093821	LOUISVILLE INTERNATIONAL AIRPORT KY US	20180127	59	49	11	2018	01	27	LAGGED & CALENDAR	LAGGED PERIOD	20YR Lagged Period	1/27/2018
USW00093821	LOUISVILLE INTERNATIONAL AIRPORT KY US	20180128	55	36	19	2018	01	28	LAGGED & CALENDAR	LAGGED PERIOD	20YR Lagged Period	1/28/2018
USW00093821	LOUISVILLE INTERNATIONAL AIRPORT KY US	20180129	40	30	30	2018	01	29	LAGGED & CALENDAR	LAGGED PERIOD	20YR Lagged Period	1/29/2018
USW00093821	LOUISVILLE INTERNATIONAL AIRPORT KY US	20180130	38	25	33	2018	01	30	LAGGED & CALENDAR	LAGGED PERIOD	20YR Lagged Period	1/30/2018
USW00093821	LOUISVILLE INTERNATIONAL AIRPORT KY US	20180131	58	28	22	2018	01	31	LAGGED & CALENDAR	LAGGED PERIOD	20YR Lagged Period	1/31/2018
USW00093821	LOUISVILLE INTERNATIONAL AIRPORT KY US	20180201	50	23	28	2018	02	01	LAGGED & CALENDAR	LAGGED PERIOD	20YR Lagged Period	2/1/2018
USW00093821	LOUISVILLE INTERNATIONAL AIRPORT KY US	20180202	28	14	44	2018	02	02	LAGGED & CALENDAR	LAGGED PERIOD	20YR Lagged Period	2/2/2018
USW00093821	LOUISVILLE INTERNATIONAL AIRPORT KY US	20180203	43	17	35	2018	02	03	LAGGED & CALENDAR	LAGGED PERIOD	20YR Lagged Period	2/3/2018
USW00093821	LOUISVILLE INTERNATIONAL AIRPORT KY US	20180204	44	24	31	2018	02	04	LAGGED & CALENDAR	LAGGED PERIOD	20YR Lagged Period	2/4/2018
USW00093821	LOUISVILLE INTERNATIONAL AIRPORT KY US	20180205	32	20	39	2018	02	05	LAGGED & CALENDAR	LAGGED PERIOD	20YR Lagged Period	2/5/2018
USW00093821	LOUISVILLE INTERNATIONAL AIRPORT KY US	20180206	38	31	30	2018	02	06	LAGGED & CALENDAR	LAGGED PERIOD	20YR Lagged Period	2/6/2018
USW00093821	LOUISVILLE INTERNATIONAL AIRPORT KY US	20180207	34	25	35	2018	02	07	LAGGED & CALENDAR	LAGGED PERIOD	20YR Lagged Period	2/7/2018
USW00093821	LOUISVILLE INTERNATIONAL AIRPORT KY US	20180208	37	19	37	2018	02	08	LAGGED & CALENDAR	LAGGED PERIOD	20YR Lagged Period	2/8/2018
USW00093821	LOUISVILLE INTERNATIONAL AIRPORT KY US	20180209	60	28	21	2018	02	09	LAGGED & CALENDAR	LAGGED PERIOD	20YR Lagged Period	2/9/2018
USW00093821	LOUISVILLE INTERNATIONAL AIRPORT KY US	20180210	49	38	21	2018	02	10	LAGGED & CALENDAR	LAGGED PERIOD	20YR Lagged Period	2/10/2018
USW00093821	LOUISVILLE INTERNATIONAL AIRPORT KY US	20180211	42	30	29	2018	02	11	LAGGED & CALENDAR	LAGGED PERIOD	20YR Lagged Period	2/11/2018
USW00093821	LOUISVILLE INTERNATIONAL AIRPORT KY US	20180212	45	24	30	2018	02	12	LAGGED & CALENDAR	LAGGED PERIOD	20YR Lagged Period	2/12/2018
USW00093821	LOUISVILLE INTERNATIONAL AIRPORT KY US	20180213	49	28	26	2018	02	13	LAGGED & CALENDAR	LAGGED PERIOD	20YR Lagged Period	2/13/2018
USW00093821	LOUISVILLE INTERNATIONAL AIRPORT KY US	20180214	63	43	12	2018	02	14	LAGGED & CALENDAR	LAGGED PERIOD	20YR Lagged Period	2/14/2018
USW00093821	LOUISVILLE INTERNATIONAL AIRPORT KY US	20180215	74	62	0	2018	02	15	LAGGED & CALENDAR	LAGGED PERIOD	20YR Lagged Period	2/15/2018
USW00093821	LOUISVILLE INTERNATIONAL AIRPORT KY US	20180216	71	38	10	2018	02	16	LAGGED & CALENDAR	LAGGED PERIOD	20YR Lagged Period	2/16/2018
USW00093821	LOUISVILLE INTERNATIONAL AIRPORT KY US	20180217	41	33	28	2018	02	17	LAGGED & CALENDAR	LAGGED PERIOD	20YR Lagged Period	2/17/2018
USW00093821	LOUISVILLE INTERNATIONAL AIRPORT KY US	20180218	52	30	24	2018	02	18	LAGGED & CALENDAR	LAGGED PERIOD	20YR Lagged Period	2/18/2018
USW00093821	LOUISVILLE INTERNATIONAL AIRPORT KY US	20180219	78	43	2	2018	02	19	LAGGED & CALENDAR	LAGGED PERIOD	20YR Lagged Period	2/19/2018
USW00093821	LOUISVILLE INTERNATIONAL AIRPORT KY US	20180220	82	66	0	2018	02	20	LAGGED & CALENDAR	LAGGED PERIOD	20YR Lagged Period	2/20/2018
USW00093821	LOUISVILLE INTERNATIONAL AIRPORT KY US	20180221	72	45	6	2018	02	21	LAGGED & CALENDAR	LAGGED PERIOD	20YR Lagged Period	2/21/2018
USW00093821	LOUISVILLE INTERNATIONAL AIRPORT KY US	20180222	51	43	18	2018	02	22	LAGGED & CALENDAR	LAGGED PERIOD	20YR Lagged Period	2/22/2018
USW00093821	LOUISVILLE INTERNATIONAL AIRPORT KY US	20180223	68	49	6	2018	02	23	LAGGED & CALENDAR	LAGGED PERIOD	20YR Lagged Period	2/23/2018
USW00093821	LOUISVILLE INTERNATIONAL AIRPORT KY US	20180224	64	51	7	2018	02	24	LAGGED & CALENDAR	LAGGED PERIOD	20YR Lagged Period	2/24/2018
USW00093821	LOUISVILLE INTERNATIONAL AIRPORT KY US	20180225	63	44	11	2018	02	25	LAGGED & CALENDAR	LAGGED PERIOD	20YR Lagged Period	2/25/2018
USW00093821	LOUISVILLE INTERNATIONAL AIRPORT KY US	20180226	60	37	16	2018	02	26	LAGGED & CALENDAR	LAGGED PERIOD	20YR Lagged Period	2/26/2018
USW00093821	LOUISVILLE INTERNATIONAL AIRPORT KY US	20180227	66	38	13	2018	02	27	LAGGED & CALENDAR	LAGGED PERIOD	20YR Lagged Period	2/27/2018
USW00093821	LOUISVILLE INTERNATIONAL AIRPORT KY US	20180228	62	53	7	2018	02	28	LAGGED & CALENDAR	LAGGED PERIOD	20YR Lagged Period	2/28/2018
USW00093821	LOUISVILLE INTERNATIONAL AIRPORT KY US	20180301	60	43	13	2018	03	01	LAGGED & CALENDAR	LAGGED PERIOD	20YR Lagged Period	3/1/2018
USW00093821	LOUISVILLE INTERNATIONAL AIRPORT KY US	20180302	52	35	21	2018	03	02	LAGGED & CALENDAR	LAGGED PERIOD	20YR Lagged Period	3/2/2018
USW00093821	LOUISVILLE INTERNATIONAL AIRPORT KY US	20180303	55	32	21	2018	03	03	LAGGED & CALENDAR	LAGGED PERIOD	20YR Lagged Period	3/3/2018
USW00093821	LOUISVILLE INTERNATIONAL AIRPORT KY US	20180304	55	33	21	2018	03	04	LAGGED & CALENDAR	LAGGED PERIOD	20YR Lagged Period	3/4/2018
USW00093821	LOUISVILLE INTERNATIONAL AIRPORT KY US	20180305	53	37	20	2018	03	05	LAGGED & CALENDAR	LAGGED PERIOD	20YR Lagged Period	3/5/2018
USW00093821	LOUISVILLE INTERNATIONAL AIRPORT KY US	20180306	62	36	16	2018	03	06	LAGGED & CALENDAR	LAGGED PERIOD	20YR Lagged Period	3/6/2018
USW00093821	LOUISVILLE INTERNATIONAL AIRPORT KY US	20180307	43	33	27	2018	03	07	LAGGED & CALENDAR	LAGGED PERIOD	20YR Lagged Period	3/7/2018
USW00093821	LOUISVILLE INTERNATIONAL AIRPORT KY US	20180308	39	30	30	2018	03	08	LAGGED & CALENDAR	LAGGED PERIOD	20YR Lagged Period	3/8/2018
USW00093821	LOUISVILLE INTERNATIONAL AIRPORT KY US	20180309	48	27	27	2018	03	09	LAGGED & CALENDAR	LAGGED PERIOD	20YR Lagged Period	3/9/2018
USW00093821	LOUISVILLE INTERNATIONAL AIRPORT KY US	20180310	50	36	22	2018	03	10	LAGGED & CALENDAR	LAGGED PERIOD	20YR Lagged Period	3/10/2018
USW00093821	LOUISVILLE INTERNATIONAL AIRPORT KY US	20180311	50	33	23	2018	03	11	LAGGED & CALENDAR	LAGGED PERIOD	20YR Lagged Period	3/11/2018
USW00093821	LOUISVILLE INTERNATIONAL AIRPORT KY US	20180312	45	32	26	2018	03	12	LAGGED & CALENDAR	LAGGED PERIOD	20YR Lagged Period	3/12/2018
USW00093821	LOUISVILLE INTERNATIONAL AIRPORT KY US	20180313	47	30	26	2018	03	13	LAGGED & CALENDAR	LAGGED PERIOD	20YR Lagged Period	3/13/2018
USW00093821	LOUISVILLE INTERNATIONAL AIRPORT KY US	20180314	45	25	30	2018	03	14	LAGGED & CALENDAR	LAGGED PERIOD	20YR Lagged Period	3/14/2018
USW00093821	LOUISVILLE INTERNATIONAL AIRPORT KY US	20180315	66	38	13	2018	03	15	LAGGED & CALENDAR	LAGGED PERIOD	20YR Lagged Period	3/15/2018
USW00093821	LOUISVILLE INTERNATIONAL AIRPORT KY US	20180316	53	34	21	2018	03	16	LAGGED & CALENDAR	LAGGED PERIOD	20YR Lagged Period	3/16/2018
USW00093821	LOUISVILLE INTERNATIONAL AIRPORT KY US	20180317	64	42	12	2018	03	17	LAGGED & CALENDAR	LAGGED PERIOD	20YR Lagged Period	3/17/2018
USW00093821	LOUISVILLE INTERNATIONAL AIRPORT KY US	20180318	62	38	15	2018	03	18	LAGGED & CALENDAR	LAGGED PERIOD	20YR Lagged Period	3/18/2018
USW00093821	LOUISVILLE INTERNATIONAL AIRPORT KY US	20180319	62	41	13	2018	03	19	LAGGED & CALENDAR	LAGGED PERIOD	20YR Lagged Period	3/19/2018
USW00093821	LOUISVILLE INTERNATIONAL AIRPORT KY US	20180320	49	33	24	2018	03	20	LAGGED & CALENDAR	LAGGED PERIOD	20YR Lagged Period	3/20/2018
USW00093821	LOUISVILLE INTERNATIONAL AIRPORT KY US	20180321	40	30	30	2018	03	21	LAGGED & CALENDAR	LAGGED PERIOD	20YR Lagged Period	3/21/2018
USW00093821	LOUISVILLE INTERNATIONAL AIRPORT KY US	20180322	48	25	28	2018	03	22	LAGGED & CALENDAR	LAGGED PERIOD	20YR Lagged Period	3/22/2018
USW00093821	LOUISVILLE INTERNATIONAL AIRPORT KY US	20180323	54	33	21	2018	03	23	LAGGED & CALENDAR	LAGGED PERIOD	20YR Lagged Period	3/23/2018
USW00093821	LOUISVILLE INTERNATIONAL AIRPORT KY US	20180324	47	36	23	2018	03	24	LAGGED & CALENDAR	LAGGED PERIOD	20YR Lagged Period	3/24/2018
USW00093821	LOUISVILLE INTERNATIONAL AIRPORT KY US	20180325	53	35	21	2018	03	25	LAGGED & CALENDAR	LAGGED PERIOD	20YR Lagged Period	3/25/2018
USW00093821	LOUISVILLE INTERNATIONAL AIRPORT KY US	20180326	64	44	11	2018	03	26	LAGGED & CALENDAR	LAGGED PERIOD	20YR Lagged Period	3/26/2018
USW00093821	LOUISVILLE INTERNATIONAL AIRPORT KY US	20180327	69	50	5	2018	03	27	LAGGED & CALENDAR	LAGGED PERIOD	20YR Lagged Period	3/27/2018
USW00093821	LOUISVILLE INTERNATIONAL AIRPORT KY US	20180328	62	57	5	2018	03	28	LAGGED & CALENDAR	LAGGED PERIOD	20YR Lagged Period	3/28/2018
USW00093821	LOUISVILLE INTERNATIONAL AIRPORT KY US	20180329	68	48	9	2018	03	29	LAGGED & CALENDAR	LAGGED PERIOD	20YR Lagged Period	3/29/2018
USW00093821	LOUISVILLE INTERNATIONAL AIRPORT KY US	20180330	58	44	14	2018	03	30	LAGGED & CALENDAR	LAGGED PERIOD	20YR Lagged Period	3/30/2018
USW00093821	LOUISVILLE INTERNATIONAL AIRPORT KY US	20180331	67	36	13	2018	03	31	LAGGED & CALENDAR	LAGGED PERIOD	20YR Lagged Period	3/31/2018
USW00093821	LOUISVILLE INTERNATIONAL AIRPORT KY US	20180401	53	38	19	2018	04	01	LAGGED & CALENDAR	LAGGED PERIOD	20YR Lagged Period	4/1/2018
USW00093821	LOUISVILLE INTERNATIONAL AIRPORT KY US	20180402	57	38	20	2018	04	02	LAGGED & CALENDAR	LAGGED PERIOD	20YR Lagged Period	4/2/2018
USW00093821	LOUISVILLE INTERNATIONAL AIRPORT KY US	20180403	80	48	1	2018	04	03	LAGGED & CALENDAR	LAGGED PERIOD	20YR Lagged Period	4/3/2018
USW00093821	LOUISVILLE INTERNATIONAL AIRPORT KY US	20180404	48	34	24	2018	04	04	LAGGED & CALENDAR	LAGGED PERIOD	20YR Lagged Period	4/4/2018
USW00093821	LOUISVILLE INTERNATIONAL AIRPORT KY US	20180405	56	30	22	2018	04	05	LAGGED & CALENDAR	LAGGED PERIOD	20YR Lagged Period	4/5/2018
USW00093821	LOUISVILLE INTERNATIONAL AIRPORT KY US	20180406	65	35	15	2018	04	06	LAGGED & CALENDAR	LAGGED PERIOD	20YR Lagged Period	4/6/2018
USW00093821	LOUISVILLE INTERNATIONAL AIRPORT KY US	20180407	46	30	27	2018	04	07	LAGGED & CALENDAR	LAGGED PERIOD	20YR Lagged Period	4/7/2018
USW00093821	LOUISVILLE INTERNATIONAL AIRPORT KY US	20180408	47	31	26	2018	04	08	LAGGED & CALENDAR	LAGGED PERIOD	20YR Lagged Period	4/8/2018
USW00093821	LOUISVILLE INTERNATIONAL AIRPORT KY US	20180409	53	35	21	2018	04	09	LAGGED & CALENDAR	LAGGED PERIOD	20YR Lagged Period	4/9/2018
USW00093821	LOUISVILLE INTERNATIONAL AIRPORT KY US	20180410	49	37	22	2018	04	10	LAGGED & CALENDAR	LAGGED PERIOD	20YR Lagged Period	4/10/2018
USW00093821	LOUISVILLE INTERNATIONAL AIRPORT KY US	20180411	68	33	14	2018	04	11	LAGGED & CALENDAR	LAGGED PERIOD	20YR Lagged Period	4/11/2018
USW00093821	LOUISVILLE INTERNATIONAL AIRPORT KY US	20180412	83	59	0	2018	04	12	LAGGED & CALENDAR	LAGGED PERIOD	20YR Lagged Period	4/12/2018
USW00093821	LOUISVILLE INTERNATIONAL AIRPORT KY US	20180413	83	67	0	2018	04	13	LAGGED & CALENDAR	LAGGED PERIOD	20YR Lagged Period	4/13/2018
USW00093821	LOUISVILLE INTERNATIONAL AIRPORT KY US	20180414	74	62	0	2018	04	14	LAGGED & CALENDAR	LAGGED PERIOD	20YR Lagged Period	4/14/2018
USW00093821	LOUISVILLE INTERNATIONAL AIRPORT KY US	20180415	62	42	13	2018	04	15	LAGGED & CALENDAR	LAGGED PERIOD	20YR Lagged Period	4/15/2018
USW00093821	LOUISVILLE INTERNATIONAL AIRPORT KY US	20180416	42	33	27	2018	04	16	LAGGED & CALENDAR	LAGGED PERIOD	20YR Lagged Period	4/16/2018
USW00093821	LOUISVILLE INTERNATIONAL AIRPORT KY US	20180417	62	32	18	2018	04	17	LAGGED & CALENDAR	LAGGED PERIOD	20YR Lagged Period	4/17/2018
USW00093821	LOUISVILLE INTERNATIONAL AIRPORT KY US	20180418	80	41	4	2018	04	18	LAGGED & CALENDAR	LAGGED PERIOD	20YR Lagged Period	4/18/2018
USW00093821	LOUISVILLE INTERNATIONAL AIRPORT KY US	20180419	55	39	18	2018	04	19	LAGGED & CALENDAR	LAGGED PERIOD	20YR Lagged Period	4/19/2018
USW00093821	LOUISVILLE INTERNATIONAL AIRPORT KY US	20180420	64	36	15	2018	04	20	LAGGED & CALENDAR	LAGGED PERIOD	20YR Lagged Period	4/20/2018
USW00093821	LOUISVILLE INTERNATIONAL AIRPORT KY US	20180421	71	45	7	2018	04	21	LAGGED & CALENDAR	LAGGED PERIOD	20YR Lagged Period	4/21/2018
USW00093821	LOUISVILLE INTERNATIONAL AIRPORT KY US	20180422	74	53	1	2018	04	22	LAGGED & CALENDAR	LAGGED PERIOD	20YR Lagged Period	4/22/2018
USW00093821	LOUISVILLE INTERNATIONAL AIRPORT KY US	20180423	64	52	7	2018	04	23	LAGGED & CALENDAR	LAGGED PERIOD	20YR Lagged Period	4/23/2018
USW00093821	LOUISVILLE INTERNATIONAL AIRPORT KY US	20180424	59	54	8	2018	04	24	LAGGED & CALENDAR	LAGGED PERIOD	20YR Lagged Period	4/24/2018
USW00093821	LOUISVILLE INTERNATIONAL AIRPORT KY US	20180425	70	54	3	2018	04	25	LAGGED & CALENDAR	LAGGED PERIOD	20YR Lagged Period	4/25/2018
USW00093821	LOUISVILLE INTERNATIONAL AIRPORT KY US	20180426	72	48	5	2018	04	26	LAGGED & CALENDAR	LAGGED PERIOD	20YR Lagged Period	4/26/2018
USW00093821	LOUISVILLE INTERNATIONAL AIRPORT KY US	20180427	76	46	4	2018	04	27	LAGGED & CALENDAR	LAGGED PERIOD	20YR Lagged Period	4/27/2018
USW00093821	LOUISVILLE INTERNATIONAL AIRPORT KY US	20180428	65	48	8	2018	04	28	LAGGED & CALENDAR	LAGGED PERIOD	20YR Lagged Period	4/28/2018
USW00093821	LOUISVILLE INTERNATIONAL AIRPORT KY US	20180429	65	37	14	2018	04	29	LAGGED & CALENDAR	LAGGED PERIOD	20YR Lagged Period	4/29/2018
USW00093821	LOUISVILLE INTERNATIONAL AIRPORT KY US	20180430	76	40	7	2018	04	30	LAGGED & CALENDAR	LAGGED PERIOD	20YR Lagged Period	4/30/2018
USW00093821	LOUISVILLE INTERNATIONAL AIRPORT KY US	20180501	84	49	0	2018	05	01	LAGGED & CALENDAR	LAGGED PERIOD	20YR Lagged Period	5/1/2018
USW00093821	LOUISVILLE INTERNATIONAL AIRPORT KY US	20180502	88	68	0	2018	05	02	LAGGED & CALENDAR	LAGGED PERIOD	20YR Lagged Period	5/2/2018
USW00093821	LOUISVILLE INTERNATIONAL AIRPORT KY US	20180503	81	72	0	2018	05	03	LAGGED & CALENDAR	LAGGED PERIOD	20YR Lagged Period	5/3/2018
USW00093821	LOUISVILLE INTERNATIONAL AIRPORT KY US	20180504	82	69	0	2018	05	04	LAGGED & CALENDAR	LAGGED PERIOD	20YR Lagged Period	5/4/2018
USW00093821	LOUISVILLE INTERNATIONAL AIRPORT KY US	20180505	70	61	0	2018	05	05	LAGGED & CALENDAR	LAGGED PERIOD	20YR Lagged Period	5/5/2018
USW00093821	LOUISVILLE INTERNATIONAL AIRPORT KY US	20180506	82	59	0	2018	05	06	LAGGED & CALENDAR	LAGGED PERIOD	20YR Lagged Period	5/6/2018
USW00093821	LOUISVILLE INTERNATIONAL AIRPORT KY US	20180507	76	57	0	2018	05	07	LAGGED & CALENDAR	LAGGED PERIOD	20YR Lagged Period	5/7/2018
USW00093821	LOUISVILLE INTERNATIONAL AIRPORT KY US	20180508	80	53	0	2018	05	08	LAGGED & CALENDAR	LAGGED PERIOD	20YR Lagged Period	5/8/2018
USW00093821	LOUISVILLE INTERNATIONAL AIRPORT KY US	20180509	86	56	0	2018	05	09	LAGGED & CALENDAR	LAGGED PERIOD	20YR Lagged Period	5/9/2018
USW00093821	LOUISVILLE INTERNATIONAL AIRPORT KY US	20180510	87	69	0	2018	05	10	LAGGED & CALENDAR	LAGGED PERIOD	20YR Lagged Period	5/10/2018
USW00093821	LOUISVILLE INTERNATIONAL AIRPORT KY US	20180511	88	66	0	2018	05	11	LAGGED & CALENDAR	LAGGED PERIOD	20YR Lagged Period	5/11/2018
USW00093821	LOUISVILLE INTERNATIONAL AIRPORT KY US	20180512	89	71	0	2018	05	12	LAGGED & CALENDAR	LAGGED PERIOD	20YR Lagged Period	5/12/2018
USW00093821	LOUISVILLE INTERNATIONAL AIRPORT KY US	20180513	89	69	0	2018	05	13	LAGGED & CALENDAR	LAGGED PERIOD	20YR Lagged Period	5/13/2018
USW00093821	LOUISVILLE INTERNATIONAL AIRPORT KY US	20180514	92	72	0	2018	05	14	LAGGED & CALENDAR	LAGGED PERIOD	20YR Lagged Period	5/14/2018
USW00093821	LOUISVILLE INTERNATIONAL AIRPORT KY US	20180515	91	73	0	2018	05	15	LAGGED & CALENDAR	LAGGED PERIOD	20YR Lagged Period	5/15/2018
USW00093821	LOUISVILLE INTERNATIONAL AIRPORT KY US	20180516	82	70	0	2018	05	16	LAGGED & CALENDAR	LAGGED PERIOD	20YR Lagged Period	5/16/2018
USW00093821	LOUISVILLE INTERNATIONAL AIRPORT KY US	20180517	83	67	0	2018	05	17	LAGGED & CALENDAR	LAGGED PERIOD	20YR Lagged Period	5/17/2018
USW00093821	LOUISVILLE INTERNATIONAL AIRPORT KY US	20180518	78	69	0	2018	05	18	LAGGED & CALENDAR	LAGGED PERIOD	20YR Lagged Period	5/18/2018
USW00093821	LOUISVILLE INTERNATIONAL AIRPORT KY US	20180519	83	69	0	2018	05	19	LAGGED & CALENDAR	LAGGED PERIOD	20YR Lagged Period	5/19/2018
USW00093821	LOUISVILLE INTERNATIONAL AIRPORT KY US	20180520	91	67	0	2018	05	20	LAGGED & CALENDAR	LAGGED PERIOD	20YR Lagged Period	5/20/2018
USW00093821	LOUISVILLE INTERNATIONAL AIRPORT KY US	20180521	88	70	0	2018	05	21	LAGGED & CALENDAR	LAGGED PERIOD	20YR Lagged Period	5/21/2018
USW00093821	LOUISVILLE INTERNATIONAL AIRPORT KY US	20180522	84	70	0	2018	05	22	LAGGED & CALENDAR	LAGGED PERIOD	20YR Lagged Period	5/22/2018
USW00093821	LOUISVILLE INTERNATIONAL AIRPORT KY US	20180523	86	68	0	2018	05	23	LAGGED & CALENDAR	LAGGED PERIOD	20YR Lagged Period	5/23/2018
USW00093821	LOUISVILLE INTERNATIONAL AIRPORT KY US	20180524	87	65	0	2018	05	24	LAGGED & CALENDAR	LAGGED PERIOD	20YR Lagged Period	5/24/2018
USW00093821	LOUISVILLE INTERNATIONAL AIRPORT KY US	20180525	89	64	0	2018	05	25	LAGGED & CALENDAR	LAGGED PERIOD	20YR Lagged Period	5/25/2018
USW00093821	LOUISVILLE INTERNATIONAL AIRPORT KY US	20180526	87	71	0	2018	05	26	LAGGED & CALENDAR	LAGGED PERIOD	20YR Lagged Period	5/26/2018
USW00093821	LOUISVILLE INTERNATIONAL AIRPORT KY US	20180527	89	70	0	2018	05	27	LAGGED & CALENDAR	LAGGED PERIOD	20YR Lagged Period	5/27/2018
USW00093821	LOUISVILLE INTERNATIONAL AIRPORT KY US	20180528	90	71	0	2018	05	28	LAGGED & CALENDAR	LAGGED PERIOD	20YR Lagged Period	5/28/2018
USW00093821	LOUISVILLE INTERNATIONAL AIRPORT KY US	20180529	87	71	0	2018	05	29	LAGGED & CALENDAR	LAGGED PERIOD	20YR Lagged Period	5/29/2018
USW00093821	LOUISVILLE INTERNATIONAL AIRPORT KY US	20180530	86	75	0	2018	05	30	LAGGED & CALENDAR	LAGGED PERIOD	20YR Lagged Period	5/30/2018
USW00093821	LOUISVILLE INTERNATIONAL AIRPORT KY US	20180531	84	70	0	2018	05	31	LAGGED & CALENDAR	LAGGED PERIOD	20YR Lagged Period	5/31/2018
USW00093821	LOUISVILLE INTERNATIONAL AIRPORT KY US	20180601	87	67	0	2018	06	01	LAGGED & CALENDAR	LAGGED PERIOD	20YR Lagged Period	6/1/2018
USW00093821	LOUISVILLE INTERNATIONAL AIRPORT KY US	20180602	91	70	0	2018	06	02	LAGGED & CALENDAR	LAGGED PERIOD	20YR Lagged Period	6/2/2018
USW00093821	LOUISVILLE INTERNATIONAL AIRPORT KY US	20180603	84	68	0	2018	06	03	LAGGED & CALENDAR	LAGGED PERIOD	20YR Lagged Period	6/3/2018
USW00093821	LOUISVILLE INTERNATIONAL AIRPORT KY US	20180604	80	60	0	2018	06	04	LAGGED & CALENDAR	LAGGED PERIOD	20YR Lagged Period	6/4/2018

USW00093821	LOUISVILLE INTERNATIONAL AIRPORT KY US	20180605	85	61	0	2018	06	05	LAGGED & CALENDAR	LAGGED PERIOD	20YR Lagged Period	6/5/2018
USW00093821	LOUISVILLE INTERNATIONAL AIRPORT KY US	20180606	83	66	0	2018	06	06	LAGGED & CALENDAR	LAGGED PERIOD	20YR Lagged Period	6/6/2018
USW00093821	LOUISVILLE INTERNATIONAL AIRPORT KY US	20180607	88	64	0	2018	06	07	LAGGED & CALENDAR	LAGGED PERIOD	20YR Lagged Period	6/7/2018
USW00093821	LOUISVILLE INTERNATIONAL AIRPORT KY US	20180608	91	72	0	2018	06	08	LAGGED & CALENDAR	LAGGED PERIOD	20YR Lagged Period	6/8/2018
USW00093821	LOUISVILLE INTERNATIONAL AIRPORT KY US	20180609	93	71	0	2018	06	09	LAGGED & CALENDAR	LAGGED PERIOD	20YR Lagged Period	6/9/2018
USW00093821	LOUISVILLE INTERNATIONAL AIRPORT KY US	20180610	87	69	0	2018	06	10	LAGGED & CALENDAR	LAGGED PERIOD	20YR Lagged Period	6/10/2018
USW00093821	LOUISVILLE INTERNATIONAL AIRPORT KY US	20180611	81	69	0	2018	06	11	LAGGED & CALENDAR	LAGGED PERIOD	20YR Lagged Period	6/11/2018
USW00093821	LOUISVILLE INTERNATIONAL AIRPORT KY US	20180612	88	70	0	2018	06	12	LAGGED & CALENDAR	LAGGED PERIOD	20YR Lagged Period	6/12/2018
USW00093821	LOUISVILLE INTERNATIONAL AIRPORT KY US	20180613	86	72	0	2018	06	13	LAGGED & CALENDAR	LAGGED PERIOD	20YR Lagged Period	6/13/2018
USW00093821	LOUISVILLE INTERNATIONAL AIRPORT KY US	20180614	88	69	0	2018	06	14	LAGGED & CALENDAR	LAGGED PERIOD	20YR Lagged Period	6/14/2018
USW00093821	LOUISVILLE INTERNATIONAL AIRPORT KY US	20180615	92	69	0	2018	06	15	LAGGED & CALENDAR	LAGGED PERIOD	20YR Lagged Period	6/15/2018
USW00093821	LOUISVILLE INTERNATIONAL AIRPORT KY US	20180616	94	73	0	2018	06	16	LAGGED & CALENDAR			6/16/2018
USW00093821	LOUISVILLE INTERNATIONAL AIRPORT KY US	20180617	95	76	0	2018	06	17	LAGGED & CALENDAR			6/17/2018
USW00093821	LOUISVILLE INTERNATIONAL AIRPORT KY US	20180618	94	78	0	2018	06	18	LAGGED & CALENDAR			6/18/2018
USW00093821	LOUISVILLE INTERNATIONAL AIRPORT KY US	20180619	93	78	0	2018	06	19	LAGGED & CALENDAR			6/19/2018
USW00093821	LOUISVILLE INTERNATIONAL AIRPORT KY US	20180620	91	76	0	2018	06	20	LAGGED & CALENDAR			6/20/2018
USW00093821	LOUISVILLE INTERNATIONAL AIRPORT KY US	20180621	83	73	0	2018	06	21	LAGGED & CALENDAR			6/21/2018
USW00093821	LOUISVILLE INTERNATIONAL AIRPORT KY US	20180622	78	68	0	2018	06	22	LAGGED & CALENDAR			6/22/2018
USW00093821	LOUISVILLE INTERNATIONAL AIRPORT KY US	20180623	82	68	0	2018	06	23	LAGGED & CALENDAR			6/23/2018
USW00093821	LOUISVILLE INTERNATIONAL AIRPORT KY US	20180624	89	72	0	2018	06	24	LAGGED & CALENDAR			6/24/2018
USW00093821	LOUISVILLE INTERNATIONAL AIRPORT KY US	20180625	81	71	0	2018	06	25	LAGGED & CALENDAR			6/25/2018
USW00093821	LOUISVILLE INTERNATIONAL AIRPORT KY US	20180626	87	71	0	2018	06	26	LAGGED & CALENDAR			6/26/2018
USW00093821	LOUISVILLE INTERNATIONAL AIRPORT KY US	20180627	87	70	0	2018	06	27	LAGGED & CALENDAR			6/27/2018
USW00093821	LOUISVILLE INTERNATIONAL AIRPORT KY US	20180628	91	74	0	2018	06	28	LAGGED & CALENDAR			6/28/2018
USW00093821	LOUISVILLE INTERNATIONAL AIRPORT KY US	20180629	92	75	0	2018	06	29	LAGGED & CALENDAR			6/29/2018
USW00093821	LOUISVILLE INTERNATIONAL AIRPORT KY US	20180630	94	75	0	2018	06	30	LAGGED & CALENDAR			6/30/2018

STATION	STATION_NAME	DATE	TMAX	TMIN	ELEVATION	LATITUDE	LONGITUDE	Measurement Quality Fla	Source Fla	Time of Ob	Measurement Quality Fla	Source Fla	Time of Ob
GHCND:USW00093817	EVANSVILLE REGIONAL AIRPORT IN US	20050916	250	178	121.9	38.04306	-87.5203		0	2400		0	2400
GHCND:USW00093817	EVANSVILLE REGIONAL AIRPORT IN US	20050917	233	128	121.9	38.04306	-87.5203		0	2400		0	2400
GHCND:USW00093817	EVANSVILLE REGIONAL AIRPORT IN US	20050918	244	117	121.9	38.04306	-87.5203		0	2400		0	2400
GHCND:USW00093817	EVANSVILLE REGIONAL AIRPORT IN US	20050919	322	150	121.9	38.04306	-87.5203		0	2400		0	2400
GHCND:USW00093817	EVANSVILLE REGIONAL AIRPORT IN US	20050920	300	189	121.9	38.04306	-87.5203		0	2400		0	2400
GHCND:USW00093817	EVANSVILLE REGIONAL AIRPORT IN US	20050921	300	172	121.9	38.04306	-87.5203		0	2400		0	2400
GHCND:USW00093817	EVANSVILLE REGIONAL AIRPORT IN US	20050922	328	178	121.9	38.04306	-87.5203		0	2400		0	2400
GHCND:USW00093817	EVANSVILLE REGIONAL AIRPORT IN US	20050923	322	211	121.9	38.04306	-87.5203		0	2400		0	2400
GHCND:USW00093817	EVANSVILLE REGIONAL AIRPORT IN US	20050924	311	200	121.9	38.04306	-87.5203		0	2400		0	2400
GHCND:USW00093817	EVANSVILLE REGIONAL AIRPORT IN US	20050925	256	211	121.9	38.04306	-87.5203		0	2400		0	2400
GHCND:USW00093817	EVANSVILLE REGIONAL AIRPORT IN US	20050926	278	183	121.9	38.04306	-87.5203		0	2400		0	2400
GHCND:USW00093817	EVANSVILLE REGIONAL AIRPORT IN US	20050927	267	156	121.9	38.04306	-87.5203		0	2400		0	2400
GHCND:USW00093817	EVANSVILLE REGIONAL AIRPORT IN US	20050928	283	133	121.9	38.04306	-87.5203		0	2400		0	2400
GHCND:USW00093817	EVANSVILLE REGIONAL AIRPORT IN US	20050929	189	78	121.9	38.04306	-87.5203		0	2400		0	2400
GHCND:USW00093817	EVANSVILLE REGIONAL AIRPORT IN US	20050930	222	61	121.9	38.04306	-87.5203		0	2400		0	2400
GHCND:USW00093817	EVANSVILLE REGIONAL AIRPORT IN US	20051001	272	100	121.9	38.04306	-87.5203		0	2400		0	2400
GHCND:USW00093817	EVANSVILLE REGIONAL AIRPORT IN US	20051002	306	194	121.9	38.04306	-87.5203		0	2400		0	2400
GHCND:USW00093817	EVANSVILLE REGIONAL AIRPORT IN US	20051003	300	172	121.9	38.04306	-87.5203		0	2400		0	2400
GHCND:USW00093817	EVANSVILLE REGIONAL AIRPORT IN US	20051004	311	178	121.9	38.04306	-87.5203		0	2400		0	2400
GHCND:USW00093817	EVANSVILLE REGIONAL AIRPORT IN US	20051005	300	156	121.9	38.04306	-87.5203		0	2400		0	2400
GHCND:USW00093817	EVANSVILLE REGIONAL AIRPORT IN US	20051006	200	122	121.9	38.04306	-87.5203		0	2400		0	2400
GHCND:USW00093817	EVANSVILLE REGIONAL AIRPORT IN US	20051007	189	83	121.9	38.04306	-87.5203		0	2400		0	2400
GHCND:USW00093817	EVANSVILLE REGIONAL AIRPORT IN US	20051008	172	72	121.9	38.04306	-87.5203		0	2400		0	2400
GHCND:USW00093817	EVANSVILLE REGIONAL AIRPORT IN US	20051009	200	83	121.9	38.04306	-87.5203		0	2400		0	2400
GHCND:USW00093817	EVANSVILLE REGIONAL AIRPORT IN US	20051010	156	122	121.9	38.04306	-87.5203		0	2400		0	2400
GHCND:USW00093817	EVANSVILLE REGIONAL AIRPORT IN US	20051011	206	139	121.9	38.04306	-87.5203		0	2400		0	2400
GHCND:USW00093817	EVANSVILLE REGIONAL AIRPORT IN US	20051012	250	122	121.9	38.04306	-87.5203		0	2400		0	2400
GHCND:USW00093817	EVANSVILLE REGIONAL AIRPORT IN US	20051013	250	100	121.9	38.04306	-87.5203		0	2400		0	2400
GHCND:USW00093817	EVANSVILLE REGIONAL AIRPORT IN US	20051014	233	111	121.9	38.04306	-87.5203		0	2400		0	2400
GHCND:USW00093817	EVANSVILLE REGIONAL AIRPORT IN US	20051015	244	61	121.9	38.04306	-87.5203		0	2400		0	2400
GHCND:USW00093817	EVANSVILLE REGIONAL AIRPORT IN US	20051016	222	50	121.9	38.04306	-87.5203		0	2400		0	2400
GHCND:USW00093817	EVANSVILLE REGIONAL AIRPORT IN US	20051017	250	44	121.9	38.04306	-87.5203		0	2400		0	2400
GHCND:USW00093817	EVANSVILLE REGIONAL AIRPORT IN US	20051018	272	94	121.9	38.04306	-87.5203		0	2400		0	2400
GHCND:USW00093817	EVANSVILLE REGIONAL AIRPORT IN US	20051019	311	89	121.9	38.04306	-87.5203		0	2400		0	2400
GHCND:USW00093817	EVANSVILLE REGIONAL AIRPORT IN US	20051020	239	128	121.9	38.04306	-87.5203		0	2400		0	2400
GHCND:USW00093817	EVANSVILLE REGIONAL AIRPORT IN US	20051021	172	100	121.9	38.04306	-87.5203		0	2400		0	2400
GHCND:USW00093817	EVANSVILLE REGIONAL AIRPORT IN US	20051022	178	78	121.9	38.04306	-87.5203		0	2400		0	2400
GHCND:USW00093817	EVANSVILLE REGIONAL AIRPORT IN US	20051023	122	44	121.9	38.04306	-87.5203		0	2400		0	2400
GHCND:USW00093817	EVANSVILLE REGIONAL AIRPORT IN US	20051024	94	56	121.9	38.04306	-87.5203		0	2400		0	2400
GHCND:USW00093817	EVANSVILLE REGIONAL AIRPORT IN US	20051025	139	33	121.9	38.04306	-87.5203		0	2400		0	2400
GHCND:USW00093817	EVANSVILLE REGIONAL AIRPORT IN US	20051026	144	22	121.9	38.04306	-87.5203		0	2400		0	2400
GHCND:USW00093817	EVANSVILLE REGIONAL AIRPORT IN US	20051027	144	28	121.9	38.04306	-87.5203		0	2400		0	2400
GHCND:USW00093817	EVANSVILLE REGIONAL AIRPORT IN US	20051028	150	0	121.9	38.04306	-87.5203		0	2400		0	2400
GHCND:USW00093817	EVANSVILLE REGIONAL AIRPORT IN US	20051029	150	-17	121.9	38.04306	-87.5203		0	2400		0	2400
GHCND:USW00093817	EVANSVILLE REGIONAL AIRPORT IN US	20051030	194	-11	121.9	38.04306	-87.5203		0	2400		0	2400
GHCND:USW00093817	EVANSVILLE REGIONAL AIRPORT IN US	20051031	228	100	121.9	38.04306	-87.5203		0	2400		0	2400
GHCND:USW00093817	EVANSVILLE REGIONAL AIRPORT IN US	20051101	150	39	121.9	38.04306	-87.5203		0	2400		0	2400
GHCND:USW00093817	EVANSVILLE REGIONAL AIRPORT IN US	20051102	206	22	121.9	38.04306	-87.5203		0	2400		0	2400
GHCND:USW00093817	EVANSVILLE REGIONAL AIRPORT IN US	20051103	228	83	121.9	38.04306	-87.5203		0	2400		0	2400
GHCND:USW00093817	EVANSVILLE REGIONAL AIRPORT IN US	20051104	228	144	121.9	38.04306	-87.5203		0	2400		0	2400
GHCND:USW00093817	EVANSVILLE REGIONAL AIRPORT IN US	20051105	250	144	121.9	38.04306	-87.5203		0	2400		0	2400
GHCND:USW00093817	EVANSVILLE REGIONAL AIRPORT IN US	20051106	217	61	121.9	38.04306	-87.5203		0	2400		0	2400
GHCND:USW00093817	EVANSVILLE REGIONAL AIRPORT IN US	20051107	200	33	121.9	38.04306	-87.5203		0	2400		0	2400
GHCND:USW00093817	EVANSVILLE REGIONAL AIRPORT IN US	20051108	261	111	121.9	38.04306	-87.5203		0	2400		0	2400
GHCND:USW00093817	EVANSVILLE REGIONAL AIRPORT IN US	20051109	244	94	121.9	38.04306	-87.5203		0	2400		0	2400
GHCND:USW00093817	EVANSVILLE REGIONAL AIRPORT IN US	20051110	117	6	121.9	38.04306	-87.5203		0	2400		0	2400
GHCND:USW00093817	EVANSVILLE REGIONAL AIRPORT IN US	20051111	172	-11	121.9	38.04306	-87.5203		0	2400		0	2400
GHCND:USW00093817	EVANSVILLE REGIONAL AIRPORT IN US	20051112	217	39	121.9	38.04306	-87.5203		0	2400		0	2400
GHCND:USW00093817	EVANSVILLE REGIONAL AIRPORT IN US	20051113	200	67	121.9	38.04306	-87.5203		0	2400		0	2400
GHCND:USW00093817	EVANSVILLE REGIONAL AIRPORT IN US	20051114	156	39	121.9	38.04306	-87.5203		0	2400		0	2400
GHCND:USW00093817	EVANSVILLE REGIONAL AIRPORT IN US	20051115	228	61	121.9	38.04306	-87.5203		0	2400		0	2400
GHCND:USW00093817	EVANSVILLE REGIONAL AIRPORT IN US	20051116	61	-22	121.9	38.04306	-87.5203		0	2400		0	2400
GHCND:USW00093817	EVANSVILLE REGIONAL AIRPORT IN US	20051117	6	-56	121.9	38.04306	-87.5203		0	2400		0	2400
GHCND:USW00093817	EVANSVILLE REGIONAL AIRPORT IN US	20051118	94	-56	121.9	38.04306	-87.5203		0	2400		0	2400
GHCND:USW00093817	EVANSVILLE REGIONAL AIRPORT IN US	20051119	139	-17	121.9	38.04306	-87.5203		0	2400		0	2400
GHCND:USW00093817	EVANSVILLE REGIONAL AIRPORT IN US	20051120	133	6	121.9	38.04306	-87.5203		0	2400		0	2400
GHCND:USW00093817	EVANSVILLE REGIONAL AIRPORT IN US	20051121	72	-6	121.9	38.04306	-87.5203		0	2400		0	2400
GHCND:USW00093817	EVANSVILLE REGIONAL AIRPORT IN US	20051122	78	-71	121.9	38.04306	-87.5203		0	2400		0	2400
GHCND:USW00093817	EVANSVILLE REGIONAL AIRPORT IN US	20051123	150	11	121.9	38.04306	-87.5203		0	2400		0	2400
GHCND:USW00093817	EVANSVILLE REGIONAL AIRPORT IN US	20051124	100	-67	121.9	38.04306	-87.5203		0	2400		0	2400
GHCND:USW00093817	EVANSVILLE REGIONAL AIRPORT IN US	20051125	11	-94	121.9	38.04306	-87.5203		0	2400		0	2400
GHCND:USW00093817	EVANSVILLE REGIONAL AIRPORT IN US	20051126	139	-22	121.9	38.04306	-87.5203		0	2400		0	2400
GHCND:USW00093817	EVANSVILLE REGIONAL AIRPORT IN US	20051127	161	89	121.9	38.04306	-87.5203		0	2400		0	2400
GHCND:USW00093817	EVANSVILLE REGIONAL AIRPORT IN US	20051128	183	78	121.9	38.04306	-87.5203		0	2400		0	2400
GHCND:USW00093817	EVANSVILLE REGIONAL AIRPORT IN US	20051129	78	11	121.9	38.04306	-87.5203		0	2400		0	2400
GHCND:USW00093817	EVANSVILLE REGIONAL AIRPORT IN US	20051130	44	-50	121.9	38.04306	-87.5203		0	2400		0	2400
GHCND:USW00093817	EVANSVILLE REGIONAL AIRPORT IN US	20051201	61	-50	121.9	38.04306	-87.5203		0	2400		0	2400
GHCND:USW00093817	EVANSVILLE REGIONAL AIRPORT IN US	20051202	-6	-61	121.9	38.04306	-87.5203		0	2400		0	2400
GHCND:USW00093817	EVANSVILLE REGIONAL AIRPORT IN US	20051203	44	-28	121.9	38.04306	-87.5203		0	2400		0	2400
GHCND:USW00093817	EVANSVILLE REGIONAL AIRPORT IN US	20051204	28	-22	121.9	38.04306	-87.5203		0	2400		0	2400
GHCND:USW00093817	EVANSVILLE REGIONAL AIRPORT IN US	20051205	-11	-89	121.9	38.04306	-87.5203		0	2400		0	2400
GHCND:USW00093817	EVANSVILLE REGIONAL AIRPORT IN US	20051206	22	-94	121.9	38.04306	-87.5203		0	2400		0	2400
GHCND:USW00093817	EVANSVILLE REGIONAL AIRPORT IN US	20051207	0	-72	121.9	38.04306	-87.5203		0	2400		0	2400
GHCND:USW00093817	EVANSVILLE REGIONAL AIRPORT IN US	20051208	6	-83	121.9	38.04306	-87.5203		0	2400		0	2400
GHCND:USW00093817	EVANSVILLE REGIONAL AIRPORT IN US	20051209	-67	-161	121.9	38.04306	-87.5203		0	2400		0	2400
GHCND:USW00093817	EVANSVILLE REGIONAL AIRPORT IN US	20051210	28	-117	121.9	38.04306	-87.5203		0	2400		0	2400
GHCND:USW00093817	EVANSVILLE REGIONAL AIRPORT IN US	20051211	44	17	121.9	38.04306	-87.5203		0	2400		0	2400
GHCND:USW00093817	EVANSVILLE REGIONAL AIRPORT IN US	20051212	22	0	121.9	38.04306	-87.5203		0	2400		0	2400
GHCND:USW00093817	EVANSVILLE REGIONAL AIRPORT IN US	20051213	56	-28	121.9	38.04306	-87.5203		0	2400		0	2400
GHCND:USW00093817	EVANSVILLE REGIONAL AIRPORT IN US	20051214	72	6	121.9	38.04306	-87.5203		0	2400		0	2400
GHCND:USW00093817	EVANSVILLE REGIONAL AIRPORT IN US	20051215	89	6	121.9	38.04306	-87.5203		0	2400		0	2400
GHCND:USW00093817	EVANSVILLE REGIONAL AIRPORT IN US	20051216	56	-44	121.9	38.04306	-87.5203		0	2400		0	2400
GHCND:USW00093817	EVANSVILLE REGIONAL AIRPORT IN US	20051217	61	-61	121.9	38.04306	-87.5203		0	2400		0	2400
GHCND:USW00093817	EVANSVILLE REGIONAL AIRPORT IN US	20051218	33	-61	121.9	38.04306	-87.5203		0	2400		0	2400
GHCND:USW00093817	EVANSVILLE REGIONAL AIRPORT IN US	20051219	-22	-100	121.9	38.04306	-87.5203		0	2400		0	2400
GHCND:USW00093817	EVANSVILLE REGIONAL AIRPORT IN US	20051220	11	-111	121.9	38.04306	-87.5203		0	2400		0	2400
GHCND:USW00093817	EVANSVILLE REGIONAL AIRPORT IN US	20051221	39	-89	121.9	38.04306	-87.5203		0	2400		0	2400
GHCND:USW00093817	EVANSVILLE REGIONAL AIRPORT IN US	20051222	72	-50	121.9	38.04306	-87.5203		0	2400		0	2400
GHCND:USW00093817	EVANSVILLE REGIONAL AIRPORT IN US	20051223	139	22	121.9	38.04306	-87.5203		0	2400		0	2400
GHCND:USW00093817	EVANSVILLE REGIONAL AIRPORT IN US	20051224	83	33	121.9	38.04306	-87.5203		0	2400		0	2400
GHCND:USW00093817	EVANSVILLE REGIONAL AIRPORT IN US	20051225	72	11	121.9	38.04306	-87.5203		0	2400		0	2400
GHCND:USW00093817	EVANSVILLE REGIONAL AIRPORT IN US	20051226	28	6	121.9	38.04306	-87.5203		0	2400		0	2400
GHCND:USW00093817	EVANSVILLE REGIONAL AIRPORT IN US	20051227	150	0	121.9	38.04306	-87.5203		0	2400		0	2400
GHCND:USW00093817	EVANSVILLE REGIONAL AIRPORT IN US	20051228	144	28	121.9	38.04306	-87.5203		0	2400		0	2400
GHCND:USW00093817	EVANSVILLE REGIONAL AIRPORT IN US	20051229	39	17	121.9	38.04306	-87.5203		0	2400		0	2400
GHCND:USW00093817	EVANSVILLE REGIONAL AIRPORT IN US	20051230	67	17	121.9	38.04306	-87.5203		0	2400		0	2400
GHCND:USW00093817	EVANSVILLE REGIONAL AIRPORT IN US	20051231	100	-22	121.9	38.04306	-87.5203		0	2400		0	2400
GHCND:USW00093817	EVANSVILLE REGIONAL AIRPORT IN US	20060101	156	-17	121.9	38.04306	-87.5203		0	2400		0	2400
GHCND:USW00093817	EVANSVILLE REGIONAL AIRPORT IN US	20060102	206	61	121.9	38.04306	-87.5203		0	2400		0	2400
GHCND:USW00093817	EVANSVILLE REGIONAL AIRPORT IN US	20060103	72	56	121.9	38.04306	-87.5203		0	2400		0	2400
GHCND:USW00093817	EVANSVILLE REGIONAL AIRPORT IN US	20060104	133	44	121.9	38.04306	-87.5203		0	2400		0	2400
GHCND:USW00093817	EVANSVILLE REGIONAL AIRPORT IN US	20060105	50	6	121.9	38.04306	-87.5203		0	2400		0	2400
GHCND:USW00093817	EVANSVILLE REGIONAL AIRPORT IN US	20060106	22	-11	121.9	38.04306	-87.5203		0	2400		0	2400
GHCND:USW00093817	EVANSVILLE REGIONAL AIRPORT IN US	20060107	78	0	121.9	38.04306	-87.5203		0	2400		0	2400
GHCND:USW00093817	EVANSVILLE REGIONAL AIRPORT IN US	20060108	183	17	121.9	38.04306	-87.5203		0	2400		0	2400
GHCND:USW00093817	EVANSVILLE REGIONAL AIRPORT IN US	20060109	144	6	121.9	38.04306	-87.5203		0	2400		0	2400
GHCND:USW00093817	EVANSVILLE REGIONAL AIRPORT IN US	20060110	100	11	121.9	38.04306	-87.5203		0	2400		0	2400
GHCND:USW00093817	EVANSVILLE REGIONAL AIRPORT IN US	20060111	106	33	121.9	38.04306	-87.5203		0	2400		0	2400
GHCND:USW00093817	EVANSVILLE REGIONAL AIRPORT IN US	20060112	161	28	121.9	38.04306	-87.5203		0	2400		0	2400
GHCND:USW00093817	EVANSVILLE REGIONAL AIRPORT IN US	20060113	150	6	121.9	38.04306	-87.5203		0	2400		0	2400
GHCND:USW00093817	EVANSVILLE REGIONAL AIRPORT IN US	20060114	39	-22	121.9	38.04306	-87.5203		0	2400		0	2400
GHCND:USW00093817	EVANSVILLE REGIONAL AIRPORT IN US	20060115	50	-44	121.9	38.04306	-87.5203		0	2400		0	2400
GHCND:USW00093817	EVANSVILLE REGIONAL AIRPORT IN US	20060116	156	17	121.9	38.04306	-87.5203		0	2400		0	2400
GHCND:USW00093817	EVANSVILLE REGIONAL AIRPORT IN US	20060117	128	-28	121.9	38.04306	-87.5203		0	2400		0	2400
GHCND:USW00093817	EVANSVILLE REGIONAL AIRPORT IN US	20060118	44	-22	121.9	38.04306	-87.5203		0	2400		0	2400
GHCND:USW00093817	EVANSVILLE REGIONAL AIRPORT IN US	20060119	167	44	121.9	38.04306	-87.5203		0	2400		0	2400
GHCND:USW00093817	EVANSVILLE REGIONAL AIRPORT IN US	20060120	178	117	121.9	38.04306	-87.5203		0	2400		0	2400
GHCND:USW00093817	EVANSVILLE REGIONAL AIRPORT IN US	20060121	144	0	121.9	38.04306	-87.5203		0	2400		0	2400
GHCND:USW00093817	EVANSVILLE REGIONAL AIRPORT IN US	20060122	44	0	121.9	38.04306	-87.5203		0	2400		0	2400
GHCND:USW00093817	EVANSVILLE REGIONAL AIRPORT IN US	20060123	72	-28	121.9	38.04306	-87.5203		0	2400		0	2400
GHCND:USW00093817	EVANSVILLE REGIONAL AIRPORT IN US	20060124	144	-33	121.9	38.04306	-87.5203		0	2400		0	2400
GHCND:USW00093817	EVANSVILLE REGIONAL AIRPORT IN US	20060125	50	-44	121.9	38.04306	-87.5203		0	2400		0	2400
GHCND:USW00093817	EVANSVILLE REGIONAL AIRPORT IN US	20060126	78	-61	121.9	38.04306	-87.5203		0	2400		0	2400
GHCND:USW00093817	EVANSVILLE REGIONAL AIRPORT IN US	20060127	128	-22	121.9	38.04306	-87.5203		0	2400		0	2400
GHCND:USW00093817	EVANSVILLE REGIONAL AIRPORT IN US	20060128	161	44	121.9	38.04306	-87.5203		0	2400		0	2400
GHCND:USW00093817	EVANSVILLE REGIONAL AIRPORT IN US	20060129	144	50	121.9	38.04306	-87.5203		0	2400		0	2400
GHCND:USW00093817	EVANSVILLE REGIONAL AIRPORT IN US	20060130	89	33	121.9	38.04306	-87.5203		0	2400		0	2400
GHCND:USW00093817	EVANSVILLE REGIONAL AIRPORT IN US	20060131	83	0	121.9	38.04306	-87.5203		0	2400		0	2400
GHCND:USW00093817	EVANSVILLE REGIONAL AIRPORT IN US	20060201	161	-11	121.9	38.04306	-87.5203		0	2400		0	2400
GHCND:USW00093817	EVANSVILLE REGIONAL AIRPORT IN US	20060202	106	61	121.9	38.04306	-87.5203		0	2400		0	2400
GHCND:USW00093817	EVANSVILLE REGIONAL AIRPORT IN US	20060203	133	33	121.9	38.04306	-87.5203		0	2400		0	2400
GHCND:USW00093817	EVANSVILLE REGIONAL AIRPORT IN US	20060204	33	-33	121.9	38.04306	-87.5203		0	2400		0	2400
GHCND:USW00093817	EVANSVILLE REGIONAL AIRPORT IN US	20060205	11	-56	121.9	38.04306	-87.5203		0	2400		0	2400
GHCND:USW00093817	EVANSVILLE REGIONAL AIRPORT IN US	20060206	50	-72	121.9	38.04306	-87.5203		0	2400		0	2400
GHCND:USW00093817	EVANSVILLE REGIONAL AIRPORT IN US	20060207	50	-67	121.9	38.04306	-87.5203		0	2400		0	2400
GHCND:USW00093817	EVANSVILLE REGIONAL AIRPORT IN US	20060208	28	-39	121.9	38.04306	-87.5203		0	2400		0	2400
GHCND:USW00093817	EVANSVILLE REGIONAL AIRPORT IN US	20060209	11	-78	121.9	38.04306	-87.5203		0	2400		0	2400
GHCND:USW00093817	EVANSVILLE REGIONAL AIRPORT IN US	20060210	39	-39	121.9	38.04306	-87.5203		0	2400		0	2400
GHCND:USW00093817	EVANSVILLE REGIONAL AIRPORT IN US	20060211	22	-33	121.9	38.04306	-87.5203		0	2400		0	2400
GHCND:USW00093817	EVANSVILLE REGIONAL AIRPORT IN US	20060212	0	-39	121.9	38.04306	-87.5203		0	2400		0	2400
GHCND:USW00093817	EVANSVILLE REGIONAL AIRPORT IN US	20060213	33	-72	121.9	38.04306	-87.5203		0	2400		0	2400
GHCND:USW00093817	EVANSVILLE REGIONAL AIRPORT IN US	20060214	144	0	121.9	38.04306	-87.5203		0	2400		0	2400
GHCND:USW00093817	EVANSVILLE REGIONAL AIRPORT IN US	20060215	161	33	121.9	38.04306	-87.5203		0	2400		0	2400
GHCND:USW00093817	EVANSVILLE REGIONAL AIRPORT IN US	20060216	194	6	121.9	38.04306	-87.5203		0	2400		0	2400
GHCND:USW00093817	EVANSVILLE REGIONAL AIRPORT IN US	20060217	28	-22	121.9	38.04306	-87.5203		0	2400		0	2400
GHCND:USW00093817	EVANSVILLE REGIONAL AIRPORT IN US	20060218	-22	-128	121.9	38.04306	-87.5203		0	2400		0	2400
GHCND:USW00093817	EVANSVILLE REGIONAL AIRPORT IN US	20060219	-67	-150	121.9	38.04306	-87.5203		0	2400		0	2400
GHCND:USW00093817	EVANSVILLE REGIONAL AIRPORT IN US	20060220	-11	-67	121.9	38.04306	-87.5203		0	2400		0	2400
GHCND:USW00093817	EVANSVILLE REGIONAL AIRPORT IN US	20060221	72	-61	121.9	38.04306	-87.5203		0	2400		0	2400
GHCND:USW00093817	EVANSVILLE REGIONAL AIRPORT IN US	20060222	72	11	121.9	38.04306	-87.5203		0	2400		0	2400
GHCND:USW00093817	EVANSVILLE REGIONAL AIRPORT IN US	20060223	150	-33	121.9	38.04306	-87.5203		0	2400		0	2400
GHCND:USW00093817	EVANSVILLE REGIONAL AIRPORT IN US	20060224	144	-44	121.9	38.04306	-87.5203		0	2400		0	2400
GHCND:USW00093817	EVANSVILLE REGIONAL AIRPORT IN US	20060225	94	-22	121.9	38.04306	-87.5203		0	2400		0	2400
GHCND:USW00093817	EVANSVILLE REGIONAL AIRPORT IN US	20060226	44	-56	121.9	38.04306	-87.5203		0	2400		0	2400
GHCND:USW00093817	EVANSVILLE REGIONAL AIRPORT IN US	20060227	144	-44	121.9	38.04306	-87.5203		0	2400		0	2400
GHCND:USW00093817	EVANSVILLE REGIONAL AIRPORT IN US	20060228	194	50	121.9	38.04306	-87.5203		0	2400		0	2400
GHCND:USW00093817	EVANSVILLE REGIONAL AIRPORT IN US	20060301	233	78	121.9	38.04306	-87.5203		0	2400		0	2400
GHCND:USW00093817	EVANSVILLE REGIONAL AIRPORT IN US	20060302	178	28	121.9	38.04306	-87.5203		0	2400		0	2400
GHCND:USW00093817	EVANSVILLE REGIONAL AIRPORT IN US	20060303	94	-6	121.9	38.04306	-87.5203		0	2400		0	2400

GHCND:USW00093817	EVANSVILLE REGIONAL AIRPORT IN US	20060304	89	-39	121.9	38.04306	-87.5203	0	2400	0	2400
GHCND:USW00093817	EVANSVILLE REGIONAL AIRPORT IN US	20060305	94	-28	121.9	38.04306	-87.5203	0	2400	0	2400
GHCND:USW00093817	EVANSVILLE REGIONAL AIRPORT IN US	20060306	117	22	121.9	38.04306	-87.5203	0	2400	0	2400
GHCND:USW00093817	EVANSVILLE REGIONAL AIRPORT IN US	20060307	106	17	121.9	38.04306	-87.5203	0	2400	0	2400
GHCND:USW00093817	EVANSVILLE REGIONAL AIRPORT IN US	20060308	183	61	121.9	38.04306	-87.5203	0	2400	0	2400
GHCND:USW00093817	EVANSVILLE REGIONAL AIRPORT IN US	20060309	156	106	121.9	38.04306	-87.5203	0	2400	0	2400
GHCND:USW00093817	EVANSVILLE REGIONAL AIRPORT IN US	20060310	156	83	121.9	38.04306	-87.5203	0	2400	0	2400
GHCND:USW00093817	EVANSVILLE REGIONAL AIRPORT IN US	20060311	194	100	121.9	38.04306	-87.5203	0	2400	0	2400
GHCND:USW00093817	EVANSVILLE REGIONAL AIRPORT IN US	20060312	272	156	121.9	38.04306	-87.5203	0	2400	0	2400
GHCND:USW00093817	EVANSVILLE REGIONAL AIRPORT IN US	20060313	228	56	121.9	38.04306	-87.5203	0	2400	0	2400
GHCND:USW00093817	EVANSVILLE REGIONAL AIRPORT IN US	20060314	106	11	121.9	38.04306	-87.5203	0	2400	0	2400
GHCND:USW00093817	EVANSVILLE REGIONAL AIRPORT IN US	20060315	133	-6	121.9	38.04306	-87.5203	0	2400	0	2400
GHCND:USW00093817	EVANSVILLE REGIONAL AIRPORT IN US	20060316	200	67	121.9	38.04306	-87.5203	0	2400	0	2400
GHCND:USW00093817	EVANSVILLE REGIONAL AIRPORT IN US	20060317	100	17	121.9	38.04306	-87.5203	0	2400	0	2400
GHCND:USW00093817	EVANSVILLE REGIONAL AIRPORT IN US	20060318	94	-22	121.9	38.04306	-87.5203	0	2400	0	2400
GHCND:USW00093817	EVANSVILLE REGIONAL AIRPORT IN US	20060319	94	6	121.9	38.04306	-87.5203	0	2400	0	2400
GHCND:USW00093817	EVANSVILLE REGIONAL AIRPORT IN US	20060320	61	39	121.9	38.04306	-87.5203	0	2400	0	2400
GHCND:USW00093817	EVANSVILLE REGIONAL AIRPORT IN US	20060321	56	-28	121.9	38.04306	-87.5203	0	2400	0	2400
GHCND:USW00093817	EVANSVILLE REGIONAL AIRPORT IN US	20060322	67	-39	121.9	38.04306	-87.5203	0	2400	0	2400
GHCND:USW00093817	EVANSVILLE REGIONAL AIRPORT IN US	20060323	67	-33	121.9	38.04306	-87.5203	0	2400	0	2400
GHCND:USW00093817	EVANSVILLE REGIONAL AIRPORT IN US	20060324	72	-22	121.9	38.04306	-87.5203	0	2400	0	2400
GHCND:USW00093817	EVANSVILLE REGIONAL AIRPORT IN US	20060325	89	-6	121.9	38.04306	-87.5203	0	2400	0	2400
GHCND:USW00093817	EVANSVILLE REGIONAL AIRPORT IN US	20060326	106	-28	121.9	38.04306	-87.5203	0	2400	0	2400
GHCND:USW00093817	EVANSVILLE REGIONAL AIRPORT IN US	20060327	133	-28	121.9	38.04306	-87.5203	0	2400	0	2400
GHCND:USW00093817	EVANSVILLE REGIONAL AIRPORT IN US	20060328	117	50	121.9	38.04306	-87.5203	0	2400	0	2400
GHCND:USW00093817	EVANSVILLE REGIONAL AIRPORT IN US	20060329	150	33	121.9	38.04306	-87.5203	0	2400	0	2400
GHCND:USW00093817	EVANSVILLE REGIONAL AIRPORT IN US	20060330	256	22	121.9	38.04306	-87.5203	0	2400	0	2400
GHCND:USW00093817	EVANSVILLE REGIONAL AIRPORT IN US	20060331	239	139	121.9	38.04306	-87.5203	0	2400	0	2400
GHCND:USW00093817	EVANSVILLE REGIONAL AIRPORT IN US	20060401	178	72	121.9	38.04306	-87.5203	0	2400	0	2400
GHCND:USW00093817	EVANSVILLE REGIONAL AIRPORT IN US	20060402	233	56	121.9	38.04306	-87.5203	0	2400	0	2400
GHCND:USW00093817	EVANSVILLE REGIONAL AIRPORT IN US	20060403	156	39	121.9	38.04306	-87.5203	0	2400	0	2400
GHCND:USW00093817	EVANSVILLE REGIONAL AIRPORT IN US	20060404	161	11	121.9	38.04306	-87.5203	0	2400	0	2400
GHCND:USW00093817	EVANSVILLE REGIONAL AIRPORT IN US	20060405	200	17	121.9	38.04306	-87.5203	0	2400	0	2400
GHCND:USW00093817	EVANSVILLE REGIONAL AIRPORT IN US	20060406	194	89	121.9	38.04306	-87.5203	0	2400	0	2400
GHCND:USW00093817	EVANSVILLE REGIONAL AIRPORT IN US	20060407	272	117	121.9	38.04306	-87.5203	0	2400	0	2400
GHCND:USW00093817	EVANSVILLE REGIONAL AIRPORT IN US	20060408	128	33	121.9	38.04306	-87.5203	0	2400	0	2400
GHCND:USW00093817	EVANSVILLE REGIONAL AIRPORT IN US	20060409	156	6	121.9	38.04306	-87.5203	0	2400	0	2400
GHCND:USW00093817	EVANSVILLE REGIONAL AIRPORT IN US	20060410	206	22	121.9	38.04306	-87.5203	0	2400	0	2400
GHCND:USW00093817	EVANSVILLE REGIONAL AIRPORT IN US	20060411	256	72	121.9	38.04306	-87.5203	0	2400	0	2400
GHCND:USW00093817	EVANSVILLE REGIONAL AIRPORT IN US	20060412	272	172	121.9	38.04306	-87.5203	0	2400	0	2400
GHCND:USW00093817	EVANSVILLE REGIONAL AIRPORT IN US	20060413	283	111	121.9	38.04306	-87.5203	0	2400	0	2400
GHCND:USW00093817	EVANSVILLE REGIONAL AIRPORT IN US	20060414	294	206	121.9	38.04306	-87.5203	0	2400	0	2400
GHCND:USW00093817	EVANSVILLE REGIONAL AIRPORT IN US	20060415	272	183	121.9	38.04306	-87.5203	0	2400	0	2400
GHCND:USW00093817	EVANSVILLE REGIONAL AIRPORT IN US	20060416	244	178	121.9	38.04306	-87.5203	0	2400	0	2400
GHCND:USW00093817	EVANSVILLE REGIONAL AIRPORT IN US	20060417	222	133	121.9	38.04306	-87.5203	0	2400	0	2400
GHCND:USW00093817	EVANSVILLE REGIONAL AIRPORT IN US	20060418	250	83	121.9	38.04306	-87.5203	0	2400	0	2400
GHCND:USW00093817	EVANSVILLE REGIONAL AIRPORT IN US	20060419	261	128	121.9	38.04306	-87.5203	0	2400	0	2400
GHCND:USW00093817	EVANSVILLE REGIONAL AIRPORT IN US	20060420	217	150	121.9	38.04306	-87.5203	0	2400	0	2400
GHCND:USW00093817	EVANSVILLE REGIONAL AIRPORT IN US	20060421	194	117	121.9	38.04306	-87.5203	0	2400	0	2400
GHCND:USW00093817	EVANSVILLE REGIONAL AIRPORT IN US	20060422	267	83	121.9	38.04306	-87.5203	0	2400	0	2400
GHCND:USW00093817	EVANSVILLE REGIONAL AIRPORT IN US	20060423	239	100	121.9	38.04306	-87.5203	0	2400	0	2400
GHCND:USW00093817	EVANSVILLE REGIONAL AIRPORT IN US	20060424	250	150	121.9	38.04306	-87.5203	0	2400	0	2400
GHCND:USW00093817	EVANSVILLE REGIONAL AIRPORT IN US	20060425	206	106	121.9	38.04306	-87.5203	0	2400	0	2400
GHCND:USW00093817	EVANSVILLE REGIONAL AIRPORT IN US	20060426	172	50	121.9	38.04306	-87.5203	0	2400	0	2400
GHCND:USW00093817	EVANSVILLE REGIONAL AIRPORT IN US	20060427	211	28	121.9	38.04306	-87.5203	0	2400	0	2400
GHCND:USW00093817	EVANSVILLE REGIONAL AIRPORT IN US	20060428	228	56	121.9	38.04306	-87.5203	0	2400	0	2400
GHCND:USW00093817	EVANSVILLE REGIONAL AIRPORT IN US	20060429	222	133	121.9	38.04306	-87.5203	0	2400	0	2400
GHCND:USW00093817	EVANSVILLE REGIONAL AIRPORT IN US	20060430	178	122	121.9	38.04306	-87.5203	0	2400	0	2400
GHCND:USW00093817	EVANSVILLE REGIONAL AIRPORT IN US	20060501	217	117	121.9	38.04306	-87.5203	0	2400	0	2400
GHCND:USW00093817	EVANSVILLE REGIONAL AIRPORT IN US	20060502	228	111	121.9	38.04306	-87.5203	0	2400	0	2400
GHCND:USW00093817	EVANSVILLE REGIONAL AIRPORT IN US	20060503	261	89	121.9	38.04306	-87.5203	0	2400	0	2400
GHCND:USW00093817	EVANSVILLE REGIONAL AIRPORT IN US	20060504	244	133	121.9	38.04306	-87.5203	0	2400	0	2400
GHCND:USW00093817	EVANSVILLE REGIONAL AIRPORT IN US	20060505	217	111	121.9	38.04306	-87.5203	0	2400	0	2400
GHCND:USW00093817	EVANSVILLE REGIONAL AIRPORT IN US	20060506	206	94	121.9	38.04306	-87.5203	0	2400	0	2400
GHCND:USW00093817	EVANSVILLE REGIONAL AIRPORT IN US	20060507	217	117	121.9	38.04306	-87.5203	0	2400	0	2400
GHCND:USW00093817	EVANSVILLE REGIONAL AIRPORT IN US	20060508	217	78	121.9	38.04306	-87.5203	0	2400	0	2400
GHCND:USW00093817	EVANSVILLE REGIONAL AIRPORT IN US	20060509	228	106	121.9	38.04306	-87.5203	0	2400	0	2400
GHCND:USW00093817	EVANSVILLE REGIONAL AIRPORT IN US	20060510	206	133	121.9	38.04306	-87.5203	0	2400	0	2400
GHCND:USW00093817	EVANSVILLE REGIONAL AIRPORT IN US	20060511	194	106	121.9	38.04306	-87.5203	0	2400	0	2400
GHCND:USW00093817	EVANSVILLE REGIONAL AIRPORT IN US	20060512	156	100	121.9	38.04306	-87.5203	0	2400	0	2400
GHCND:USW00093817	EVANSVILLE REGIONAL AIRPORT IN US	20060513	156	78	121.9	38.04306	-87.5203	0	2400	0	2400
GHCND:USW00093817	EVANSVILLE REGIONAL AIRPORT IN US	20060514	144	78	121.9	38.04306	-87.5203	0	2400	0	2400
GHCND:USW00093817	EVANSVILLE REGIONAL AIRPORT IN US	20060515	139	67	121.9	38.04306	-87.5203	0	2400	0	2400
GHCND:USW00093817	EVANSVILLE REGIONAL AIRPORT IN US	20060516	183	111	121.9	38.04306	-87.5203	0	2400	0	2400
GHCND:USW00093817	EVANSVILLE REGIONAL AIRPORT IN US	20060517	239	89	121.9	38.04306	-87.5203	0	2400	0	2400
GHCND:USW00093817	EVANSVILLE REGIONAL AIRPORT IN US	20060518	228	78	121.9	38.04306	-87.5203	0	2400	0	2400
GHCND:USW00093817	EVANSVILLE REGIONAL AIRPORT IN US	20060519	217	67	121.9	38.04306	-87.5203	0	2400	0	2400
GHCND:USW00093817	EVANSVILLE REGIONAL AIRPORT IN US	20060520	233	111	121.9	38.04306	-87.5203	0	2400	0	2400
GHCND:USW00093817	EVANSVILLE REGIONAL AIRPORT IN US	20060521	267	94	121.9	38.04306	-87.5203	0	2400	0	2400
GHCND:USW00093817	EVANSVILLE REGIONAL AIRPORT IN US	20060522	233	117	121.9	38.04306	-87.5203	0	2400	0	2400
GHCND:USW00093817	EVANSVILLE REGIONAL AIRPORT IN US	20060523	239	89	121.9	38.04306	-87.5203	0	2400	0	2400
GHCND:USW00093817	EVANSVILLE REGIONAL AIRPORT IN US	20060524	300	94	121.9	38.04306	-87.5203	0	2400	0	2400
GHCND:USW00093817	EVANSVILLE REGIONAL AIRPORT IN US	20060525	306	189	121.9	38.04306	-87.5203	0	2400	0	2400
GHCND:USW00093817	EVANSVILLE REGIONAL AIRPORT IN US	20060526	300	189	121.9	38.04306	-87.5203	0	2400	0	2400
GHCND:USW00093817	EVANSVILLE REGIONAL AIRPORT IN US	20060527	306	183	121.9	38.04306	-87.5203	0	2400	0	2400
GHCND:USW00093817	EVANSVILLE REGIONAL AIRPORT IN US	20060528	333	211	121.9	38.04306	-87.5203	0	2400	0	2400
GHCND:USW00093817	EVANSVILLE REGIONAL AIRPORT IN US	20060529	322	194	121.9	38.04306	-87.5203	0	2400	0	2400
GHCND:USW00093817	EVANSVILLE REGIONAL AIRPORT IN US	20060530	289	194	121.9	38.04306	-87.5203	0	2400	0	2400
GHCND:USW00093817	EVANSVILLE REGIONAL AIRPORT IN US	20060531	300	200	121.9	38.04306	-87.5203	0	2400	0	2400
GHCND:USW00093817	EVANSVILLE REGIONAL AIRPORT IN US	20060601	261	200	121.9	38.04306	-87.5203	0	2400	0	2400
GHCND:USW00093817	EVANSVILLE REGIONAL AIRPORT IN US	20060602	250	161	121.9	38.04306	-87.5203	0	2400	0	2400
GHCND:USW00093817	EVANSVILLE REGIONAL AIRPORT IN US	20060603	283	144	121.9	38.04306	-87.5203	0	2400	0	2400
GHCND:USW00093817	EVANSVILLE REGIONAL AIRPORT IN US	20060604	267	156	121.9	38.04306	-87.5203	0	2400	0	2400
GHCND:USW00093817	EVANSVILLE REGIONAL AIRPORT IN US	20060605	272	122	121.9	38.04306	-87.5203	0	2400	0	2400
GHCND:USW00093817	EVANSVILLE REGIONAL AIRPORT IN US	20060606	272	133	121.9	38.04306	-87.5203	0	2400	0	2400
GHCND:USW00093817	EVANSVILLE REGIONAL AIRPORT IN US	20060607	306	183	121.9	38.04306	-87.5203	0	2400	0	2400
GHCND:USW00093817	EVANSVILLE REGIONAL AIRPORT IN US	20060608	300	183	121.9	38.04306	-87.5203	0	2400	0	2400
GHCND:USW00093817	EVANSVILLE REGIONAL AIRPORT IN US	20060609	322	172	121.9	38.04306	-87.5203	0	2400	0	2400
GHCND:USW00093817	EVANSVILLE REGIONAL AIRPORT IN US	20060610	322	178	121.9	38.04306	-87.5203	0	2400	0	2400
GHCND:USW00093817	EVANSVILLE REGIONAL AIRPORT IN US	20060611	261	178	121.9	38.04306	-87.5203	0	2400	0	2400
GHCND:USW00093817	EVANSVILLE REGIONAL AIRPORT IN US	20060612	256	161	121.9	38.04306	-87.5203	0	2400	0	2400
GHCND:USW00093817	EVANSVILLE REGIONAL AIRPORT IN US	20060613	267	139	121.9	38.04306	-87.5203	0	2400	0	2400
GHCND:USW00093817	EVANSVILLE REGIONAL AIRPORT IN US	20060614	289	144	121.9	38.04306	-87.5203	0	2400	0	2400
GHCND:USW00093817	EVANSVILLE REGIONAL AIRPORT IN US	20060615	306	167	121.9	38.04306	-87.5203	0	2400	0	2400
GHCND:USW00093817	EVANSVILLE REGIONAL AIRPORT IN US	20060616	311	178	121.9	38.04306	-87.5203	0	2400	0	2400
GHCND:USW00093817	EVANSVILLE REGIONAL AIRPORT IN US	20060617	328	172	121.9	38.04306	-87.5203	0	2400	0	2400
GHCND:USW00093817	EVANSVILLE REGIONAL AIRPORT IN US	20060618	267	211	121.9	38.04306	-87.5203	0	2400	0	2400
GHCND:USW00093817	EVANSVILLE REGIONAL AIRPORT IN US	20060619	300	217	121.9	38.04306	-87.5203	0	2400	0	2400
GHCND:USW00093817	EVANSVILLE REGIONAL AIRPORT IN US	20060620	333	217	121.9	38.04306	-87.5203	0	2400	0	2400
GHCND:USW00093817	EVANSVILLE REGIONAL AIRPORT IN US	20060621	333	211	121.9	38.04306	-87.5203	0	2400	0	2400
GHCND:USW00093817	EVANSVILLE REGIONAL AIRPORT IN US	20060622	333	206	121.9	38.04306	-87.5203	0	2400	0	2400
GHCND:USW00093817	EVANSVILLE REGIONAL AIRPORT IN US	20060623	272	194	121.9	38.04306	-87.5203	0	2400	0	2400
GHCND:USW00093817	EVANSVILLE REGIONAL AIRPORT IN US	20060624	300	178	121.9	38.04306	-87.5203	0	2400	0	2400
GHCND:USW00093817	EVANSVILLE REGIONAL AIRPORT IN US	20060625	289	178	121.9	38.04306	-87.5203	0	2400	0	2400
GHCND:USW00093817	EVANSVILLE REGIONAL AIRPORT IN US	20060626	289	178	121.9	38.04306	-87.5203	0	2400	0	2400
GHCND:USW00093817	EVANSVILLE REGIONAL AIRPORT IN US	20060627	272	172	121.9	38.04306	-87.5203	0	2400	0	2400
GHCND:USW00093817	EVANSVILLE REGIONAL AIRPORT IN US	20060628	294	167	121.9	38.04306	-87.5203	0	2400	0	2400
GHCND:USW00093817	EVANSVILLE REGIONAL AIRPORT IN US	20060629	289	178	121.9	38.04306	-87.5203	0	2400	0	2400
GHCND:USW00093817	EVANSVILLE REGIONAL AIRPORT IN US	20060630	300	183	121.9	38.04306	-87.5203	0	2400	0	2400
GHCND:USW00093817	EVANSVILLE REGIONAL AIRPORT IN US	20060701	339	217	121.9	38.04306	-87.5203	0	2400	0	2400
GHCND:USW00093817	EVANSVILLE REGIONAL AIRPORT IN US	20060702	350	217	121.9	38.04306	-87.5203	0	2400	0	2400
GHCND:USW00093817	EVANSVILLE REGIONAL AIRPORT IN US	20060703	339	217	121.9	38.04306	-87.5203	0	2400	0	2400
GHCND:USW00093817	EVANSVILLE REGIONAL AIRPORT IN US	20060704	317	217	121.9	38.04306	-87.5203	0	2400	0	2400
GHCND:USW00093817	EVANSVILLE REGIONAL AIRPORT IN US	20060705	283	161	121.9	38.04306	-87.5203	0	2400	0	2400
GHCND:USW00093817	EVANSVILLE REGIONAL AIRPORT IN US	20060706	272	139	121.9	38.04306	-87.5203	0	2400	0	2400
GHCND:USW00093817	EVANSVILLE REGIONAL AIRPORT IN US	20060707	283	139	121.9	38.04306	-87.5203	0	2400	0	2400
GHCND:USW00093817	EVANSVILLE REGIONAL AIRPORT IN US	20060708	294	144	121.9	38.04306	-87.5203	0	2400	0	2400
GHCND:USW00093817	EVANSVILLE REGIONAL AIRPORT IN US	20060709	294	161	121.9	38.04306	-87.5203	0	2400	0	2400
GHCND:USW00093817	EVANSVILLE REGIONAL AIRPORT IN US	20060710	311	183	121.9	38.04306	-87.5203	0	2400	0	2400
GHCND:USW00093817	EVANSVILLE REGIONAL AIRPORT IN US	20060711	250	222	121.9	38.04306	-87.5203	0	2400	0	2400
GHCND:USW00093817	EVANSVILLE REGIONAL AIRPORT IN US	20060712	294	222	121.9	38.04306	-87.5203	0	2400	0	2400
GHCND:USW00093817	EVANSVILLE REGIONAL AIRPORT IN US	20060713	328	228	121.9	38.04306	-87.5203	0	2400	0	2400
GHCND:USW00093817	EVANSVILLE REGIONAL AIRPORT IN US	20060714	328	222	121.9	38.04306	-87.5203	0	2400	0	2400
GHCND:USW00093817	EVANSVILLE REGIONAL AIRPORT IN US	20060715	333	217	121.9	38.04306	-87.5203	0	2400	0	2400
GHCND:USW00093817	EVANSVILLE REGIONAL AIRPORT IN US	20060716	350	217	121.9	38.04306	-87.5203	0	2400	0	2400
GHCND:USW00093817	EVANSVILLE REGIONAL AIRPORT IN US	20060717	339	217	121.9	38.04306	-87.5203	0	2400	0	2400
GHCND:USW00093817	EVANSVILLE REGIONAL AIRPORT IN US	20060718	339	211	121.9	38.04306	-87.5203	0	2400	0	2400
GHCND:USW00093817	EVANSVILLE REGIONAL AIRPORT IN US	20060719	350	228	121.9	38.04306	-87.5203	0	2400	0	2400
GHCND:USW00093817	EVANSVILLE REGIONAL AIRPORT IN US	20060720	317	239	121.9	38.04306	-87.5203	0	2400	0	2400
GHCND:USW00093817	EVANSVILLE REGIONAL AIRPORT IN US	20060721	322	222	121.9	38.04306	-87.5203	0	2400	0	2400
GHCND:USW00093817	EVANSVILLE REGIONAL AIRPORT IN US	20060722	267	183	121.9	38.04306	-87.5203	0	2400	0	2400
GHCND:USW00093817	EVANSVILLE REGIONAL AIRPORT IN US	20060723	289	150	121.9	38.04306	-87.5203	0	2400	0	2400
GHCND:USW00093817	EVANSVILLE REGIONAL AIRPORT IN US	20060724	300	172	121.9	38.04306	-87.5203	0	2400	0	2400
GHCND:USW00093817	EVANSVILLE REGIONAL AIRPORT IN US	20060725	311	178	121.9	38.04306	-87.5203	0	2400	0	2400
GHCND:USW00093817	EVANSVILLE REGIONAL AIRPORT IN US	20060726	322	194	121.9	38.04306	-87.5203	0	2400	0	2400
GHCND:USW00093817	EVANSVILLE REGIONAL AIRPORT IN US	20060727	306	239	121.9	38.04306	-87.5203	0	2400	0	2400
GHCND:USW00093817	EVANSVILLE REGIONAL AIRPORT IN US	20060728	272	228	121.9	38.04306	-87.5203	0	2400	0	2400
GHCND:USW00093817	EVANSVILLE REGIONAL AIRPORT IN US	20060729	311	222	121.9	38.04306	-87.5203	0	2400	0	2400
GHCND:USW00093817	EVANSVILLE REGIONAL AIRPORT IN US	20060730	333	239	121.9	38.04306	-87.5203	0	2400	0	2400
GHCND:USW00093817	EVANSVILLE REGIONAL AIRPORT IN US	20060731	344	233	121.9	38.04306	-87.5203	0	2400	0	2400
GHCND:USW00093817	EVANSVILLE REGIONAL AIRPORT IN US	20060801	344	233	121.9	38.04306	-87.5203	0	2400	0	2400
GHCND:USW00093817	EVANSVILLE REGIONAL AIRPORT IN US	20060802	350	244	121.9	38.04306	-87.5203	0	2400	0	2400
GHCND:USW00093817	EVANSVILLE REGIONAL AIRPORT IN US	20060803	333	244	121.9	38.04306	-87.5203	0	2400	0	2400
GHCND:USW00093817	EVANSVILLE REGIONAL AIRPORT IN US	20060804	317	211	121.9	38.04306	-87.5203	0	2400	0	2400
GHCND:USW00093817	EVANSVILLE REGIONAL AIRPORT IN US	20060805	322	189	121.9	38.04306	-87.5203	0	2400	0	2400
GHCND:USW00093817	EVANSVILLE REGIONAL AIRPORT IN US	20060806	333	194	121.9	38.04306	-87.5203	0	2400	0	2400
GHCND:USW00093817	EVANSVILLE REGIONAL AIRPORT IN US	20060807	344	239	121.9	38.04306	-87.5203	0	2400	0	2400
GHCND:USW00093817	EVANSVILLE REGIONAL AIRPORT IN US	20060808	300	228	121.9	38.04306	-87.5203	0	2400	0	2400
GHCND:USW00093817	EVANSVILLE REGIONAL AIRPORT IN US	20060809	311	222	121.9	38.04306	-87.5203	0	2400	0	2400
GHCND:USW00093817	EVANSVILLE REGIONAL AIRPORT IN US	20060810	350	222	121.9	38.04306	-87.5203	0	2400	0	2400
GHCND:USW00093817	EVANSVILLE REGIONAL AIRPORT IN US	20060811	283	200	121.9	38.04306	-87.5203	0	2400	0	2400
GHCND:USW00093817	EVANSVILLE REGIONAL AIRPORT IN US	20060812	300	189	121.9	38.04306	-87.5203	0	2400	0	2400
GHCND:USW00093817	EVANSVILLE REGIONAL AIRPORT IN US	20060813	306	178	121.9	38.04306	-87.5203	0	2400	0	2400
GHCND:USW00093817	EVANSVILLE REGIONAL AIRPORT IN US	20060814	317	228	121.9	38.04306	-87.5203	0	2400	0	2400
GHCND:USW00093817	EVANSVILLE REGIONAL AIRPORT IN US	20060815	289	189	121.9	38.04306	-87.5203	0	2400	0	2400
GHCND:USW00093817	EVANSVILLE REGIONAL AIRPORT IN US	20060816	294	167	121.9	38.04306	-87.5203	0	2400	0	2400
GHCND:USW00093817	EVANSVILLE REGIONAL AIRPORT IN US	20060817	317	172	121.9	38.04306	-87.5203	0	2400	0	2400
GHCND:USW00093817	EVANSVILLE REGIONAL AIRPORT IN US	20060818	339	217	121.9	38.04306	-87.5203	0	2400	0	2400
GHCND:USW00093817	EVANSVILLE REGIONAL AIRPORT IN US	20060819	317	244	121.9	38.04306	-87.5203	0	2400	0	2400
GHCND:USW00093817	EVANSVILLE REGIONAL AIRPORT IN US	20060820	289	200	121.9	38.04306	-87.5203	0	2400	0	2400

GHCND:USW00093817	EVANSVILLE REGIONAL AIRPORT IN US	20060821	294	189	121.9	38.04306	-87.5203	0	2400	0	2400
GHCND:USW00093817	EVANSVILLE REGIONAL AIRPORT IN US	20060822	294	178	121.9	38.04306	-87.5203	0	2400	0	2400
GHCND:USW00093817	EVANSVILLE REGIONAL AIRPORT IN US	20060823	294	167	121.9	38.04306	-87.5203	0	2400	0	2400
GHCND:USW00093817	EVANSVILLE REGIONAL AIRPORT IN US	20060824	294	167	121.9	38.04306	-87.5203	0	2400	0	2400
GHCND:USW00093817	EVANSVILLE REGIONAL AIRPORT IN US	20060825	322	178	121.9	38.04306	-87.5203	0	2400	0	2400
GHCND:USW00093817	EVANSVILLE REGIONAL AIRPORT IN US	20060826	322	211	121.9	38.04306	-87.5203	0	2400	0	2400
GHCND:USW00093817	EVANSVILLE REGIONAL AIRPORT IN US	20060827	311	222	121.9	38.04306	-87.5203	0	2400	0	2400
GHCND:USW00093817	EVANSVILLE REGIONAL AIRPORT IN US	20060828	311	228	121.9	38.04306	-87.5203	0	2400	0	2400
GHCND:USW00093817	EVANSVILLE REGIONAL AIRPORT IN US	20060829	272	194	121.9	38.04306	-87.5203	0	2400	0	2400
GHCND:USW00093817	EVANSVILLE REGIONAL AIRPORT IN US	20060830	244	172	121.9	38.04306	-87.5203	0	2400	0	2400
GHCND:USW00093817	EVANSVILLE REGIONAL AIRPORT IN US	20060831	267	189	121.9	38.04306	-87.5203	0	2400	0	2400
GHCND:USW00093817	EVANSVILLE REGIONAL AIRPORT IN US	20060901	244	189	121.9	38.04306	-87.5203	0	2400	0	2400
GHCND:USW00093817	EVANSVILLE REGIONAL AIRPORT IN US	20060902	206	150	121.9	38.04306	-87.5203	0	2400	0	2400
GHCND:USW00093817	EVANSVILLE REGIONAL AIRPORT IN US	20060903	261	139	121.9	38.04306	-87.5203	0	2400	0	2400
GHCND:USW00093817	EVANSVILLE REGIONAL AIRPORT IN US	20060904	293	139	121.9	38.04306	-87.5203	0	2400	0	2400
GHCND:USW00093817	EVANSVILLE REGIONAL AIRPORT IN US	20060905	250	117	121.9	38.04306	-87.5203	0	2400	0	2400
GHCND:USW00093817	EVANSVILLE REGIONAL AIRPORT IN US	20060906	267	122	121.9	38.04306	-87.5203	0	2400	0	2400
GHCND:USW00093817	EVANSVILLE REGIONAL AIRPORT IN US	20060907	283	133	121.9	38.04306	-87.5203	0	2400	0	2400
GHCND:USW00093817	EVANSVILLE REGIONAL AIRPORT IN US	20060908	289	133	121.9	38.04306	-87.5203	0	2400	0	2400
GHCND:USW00093817	EVANSVILLE REGIONAL AIRPORT IN US	20060909	300	139	121.9	38.04306	-87.5203	0	2400	0	2400
GHCND:USW00093817	EVANSVILLE REGIONAL AIRPORT IN US	20060910	294	161	121.9	38.04306	-87.5203	0	2400	0	2400
GHCND:USW00093817	EVANSVILLE REGIONAL AIRPORT IN US	20060911	244	172	121.9	38.04306	-87.5203	0	2400	0	2400
GHCND:USW00093817	EVANSVILLE REGIONAL AIRPORT IN US	20060912	228	172	121.9	38.04306	-87.5203	0	2400	0	2400
GHCND:USW00093817	EVANSVILLE REGIONAL AIRPORT IN US	20060913	194	150	121.9	38.04306	-87.5203	0	2400	0	2400
GHCND:USW00093817	EVANSVILLE REGIONAL AIRPORT IN US	20060914	239	144	121.9	38.04306	-87.5203	0	2400	0	2400
GHCND:USW00093817	EVANSVILLE REGIONAL AIRPORT IN US	20060915	272	133	121.9	38.04306	-87.5203	0	2400	0	2400
GHCND:USW00093817	EVANSVILLE REGIONAL AIRPORT IN US	20060916	283	139	121.9	38.04306	-87.5203	0	2400	0	2400
GHCND:USW00093817	EVANSVILLE REGIONAL AIRPORT IN US	20060917	306	144	121.9	38.04306	-87.5203	0	2400	0	2400
GHCND:USW00093817	EVANSVILLE REGIONAL AIRPORT IN US	20060918	228	133	121.9	38.04306	-87.5203	0	2400	0	2400
GHCND:USW00093817	EVANSVILLE REGIONAL AIRPORT IN US	20060919	194	94	121.9	38.04306	-87.5203	0	2400	0	2400
GHCND:USW00093817	EVANSVILLE REGIONAL AIRPORT IN US	20060920	183	72	121.9	38.04306	-87.5203	0	2400	0	2400
GHCND:USW00093817	EVANSVILLE REGIONAL AIRPORT IN US	20060921	206	78	121.9	38.04306	-87.5203	0	2400	0	2400
GHCND:USW00093817	EVANSVILLE REGIONAL AIRPORT IN US	20060922	217	150	121.9	38.04306	-87.5203	0	2400	0	2400
GHCND:USW00093817	EVANSVILLE REGIONAL AIRPORT IN US	20060923	211	189	121.9	38.04306	-87.5203	0	2400	0	2400
GHCND:USW00093817	EVANSVILLE REGIONAL AIRPORT IN US	20060924	206	128	121.9	38.04306	-87.5203	0	2400	0	2400
GHCND:USW00093817	EVANSVILLE REGIONAL AIRPORT IN US	20060925	228	89	121.9	38.04306	-87.5203	0	2400	0	2400
GHCND:USW00093817	EVANSVILLE REGIONAL AIRPORT IN US	20060926	256	106	121.9	38.04306	-87.5203	0	2400	0	2400
GHCND:USW00093817	EVANSVILLE REGIONAL AIRPORT IN US	20060927	283	117	121.9	38.04306	-87.5203	0	2400	0	2400
GHCND:USW00093817	EVANSVILLE REGIONAL AIRPORT IN US	20060928	194	67	121.9	38.04306	-87.5203	0	2400	0	2400
GHCND:USW00093817	EVANSVILLE REGIONAL AIRPORT IN US	20060929	194	61	121.9	38.04306	-87.5203	0	2400	0	2400
GHCND:USW00093817	EVANSVILLE REGIONAL AIRPORT IN US	20060930	183	111	121.9	38.04306	-87.5203	0	2400	0	2400
GHCND:USW00093817	EVANSVILLE REGIONAL AIRPORT IN US	20061001	267	83	121.9	38.04306	-87.5203	0	2400	0	2400
GHCND:USW00093817	EVANSVILLE REGIONAL AIRPORT IN US	20061002	289	117	121.9	38.04306	-87.5203	0	2400	0	2400
GHCND:USW00093817	EVANSVILLE REGIONAL AIRPORT IN US	20061003	300	150	121.9	38.04306	-87.5203	0	2400	0	2400
GHCND:USW00093817	EVANSVILLE REGIONAL AIRPORT IN US	20061004	306	167	121.9	38.04306	-87.5203	0	2400	0	2400
GHCND:USW00093817	EVANSVILLE REGIONAL AIRPORT IN US	20061005	194	100	121.9	38.04306	-87.5203	0	2400	0	2400
GHCND:USW00093817	EVANSVILLE REGIONAL AIRPORT IN US	20061006	189	67	121.9	38.04306	-87.5203	0	2400	0	2400
GHCND:USW00093817	EVANSVILLE REGIONAL AIRPORT IN US	20061007	211	44	121.9	38.04306	-87.5203	0	2400	0	2400
GHCND:USW00093817	EVANSVILLE REGIONAL AIRPORT IN US	20061008	250	67	121.9	38.04306	-87.5203	0	2400	0	2400
GHCND:USW00093817	EVANSVILLE REGIONAL AIRPORT IN US	20061009	256	100	121.9	38.04306	-87.5203	0	2400	0	2400
GHCND:USW00093817	EVANSVILLE REGIONAL AIRPORT IN US	20061010	244	128	121.9	38.04306	-87.5203	0	2400	0	2400
GHCND:USW00093817	EVANSVILLE REGIONAL AIRPORT IN US	20061011	211	61	121.9	38.04306	-87.5203	0	2400	0	2400
GHCND:USW00093817	EVANSVILLE REGIONAL AIRPORT IN US	20061012	111	22	121.9	38.04306	-87.5203	0	2400	0	2400
GHCND:USW00093817	EVANSVILLE REGIONAL AIRPORT IN US	20061013	139	-6	121.9	38.04306	-87.5203	0	2400	0	2400
GHCND:USW00093817	EVANSVILLE REGIONAL AIRPORT IN US	20061014	156	-6	121.9	38.04306	-87.5203	0	2400	0	2400
GHCND:USW00093817	EVANSVILLE REGIONAL AIRPORT IN US	20061015	167	0	121.9	38.04306	-87.5203	0	2400	0	2400
GHCND:USW00093817	EVANSVILLE REGIONAL AIRPORT IN US	20061016	150	100	121.9	38.04306	-87.5203	0	2400	0	2400
GHCND:USW00093817	EVANSVILLE REGIONAL AIRPORT IN US	20061017	183	150	121.9	38.04306	-87.5203	0	2400	0	2400
GHCND:USW00093817	EVANSVILLE REGIONAL AIRPORT IN US	20061018	228	144	121.9	38.04306	-87.5203	0	2400	0	2400
GHCND:USW00093817	EVANSVILLE REGIONAL AIRPORT IN US	20061019	178	56	121.9	38.04306	-87.5203	0	2400	0	2400
GHCND:USW00093817	EVANSVILLE REGIONAL AIRPORT IN US	20061020	122	44	121.9	38.04306	-87.5203	0	2400	0	2400
GHCND:USW00093817	EVANSVILLE REGIONAL AIRPORT IN US	20061021	167	28	121.9	38.04306	-87.5203	0	2400	0	2400
GHCND:USW00093817	EVANSVILLE REGIONAL AIRPORT IN US	20061022	128	44	121.9	38.04306	-87.5203	0	2400	0	2400
GHCND:USW00093817	EVANSVILLE REGIONAL AIRPORT IN US	20061023	83	-11	121.9	38.04306	-87.5203	0	2400	0	2400
GHCND:USW00093817	EVANSVILLE REGIONAL AIRPORT IN US	20061024	94	-11	121.9	38.04306	-87.5203	0	2400	0	2400
GHCND:USW00093817	EVANSVILLE REGIONAL AIRPORT IN US	20061025	100	-11	121.9	38.04306	-87.5203	0	2400	0	2400
GHCND:USW00093817	EVANSVILLE REGIONAL AIRPORT IN US	20061026	106	72	121.9	38.04306	-87.5203	0	2400	0	2400
GHCND:USW00093817	EVANSVILLE REGIONAL AIRPORT IN US	20061027	133	78	121.9	38.04306	-87.5203	0	2400	0	2400
GHCND:USW00093817	EVANSVILLE REGIONAL AIRPORT IN US	20061028	139	39	121.9	38.04306	-87.5203	0	2400	0	2400
GHCND:USW00093817	EVANSVILLE REGIONAL AIRPORT IN US	20061029	189	50	121.9	38.04306	-87.5203	0	2400	0	2400
GHCND:USW00093817	EVANSVILLE REGIONAL AIRPORT IN US	20061030	222	67	121.9	38.04306	-87.5203	0	2400	0	2400
GHCND:USW00093817	EVANSVILLE REGIONAL AIRPORT IN US	20061031	178	67	121.9	38.04306	-87.5203	0	2400	0	2400
GHCND:USW00093817	EVANSVILLE REGIONAL AIRPORT IN US	20061101	72	6	121.9	38.04306	-87.5203	0	2400	0	2400
GHCND:USW00093817	EVANSVILLE REGIONAL AIRPORT IN US	20061102	89	-33	121.9	38.04306	-87.5203	0	2400	0	2400
GHCND:USW00093817	EVANSVILLE REGIONAL AIRPORT IN US	20061103	100	-44	121.9	38.04306	-87.5203	0	2400	0	2400
GHCND:USW00093817	EVANSVILLE REGIONAL AIRPORT IN US	20061104	133	-11	121.9	38.04306	-87.5203	0	2400	0	2400
GHCND:USW00093817	EVANSVILLE REGIONAL AIRPORT IN US	20061105	111	61	121.9	38.04306	-87.5203	0	2400	0	2400
GHCND:USW00093817	EVANSVILLE REGIONAL AIRPORT IN US	20061106	144	83	121.9	38.04306	-87.5203	0	2400	0	2400
GHCND:USW00093817	EVANSVILLE REGIONAL AIRPORT IN US	20061107	133	117	121.9	38.04306	-87.5203	0	2400	0	2400
GHCND:USW00093817	EVANSVILLE REGIONAL AIRPORT IN US	20061108	161	94	121.9	38.04306	-87.5203	0	2400	0	2400
GHCND:USW00093817	EVANSVILLE REGIONAL AIRPORT IN US	20061109	228	94	121.9	38.04306	-87.5203	0	2400	0	2400
GHCND:USW00093817	EVANSVILLE REGIONAL AIRPORT IN US	20061110	239	100	121.9	38.04306	-87.5203	0	2400	0	2400
GHCND:USW00093817	EVANSVILLE REGIONAL AIRPORT IN US	20061111	100	33	121.9	38.04306	-87.5203	0	2400	0	2400
GHCND:USW00093817	EVANSVILLE REGIONAL AIRPORT IN US	20061112	94	17	121.9	38.04306	-87.5203	0	2400	0	2400
GHCND:USW00093817	EVANSVILLE REGIONAL AIRPORT IN US	20061113	67	-0	121.9	38.04306	-87.5203	0	2400	0	2400
GHCND:USW00093817	EVANSVILLE REGIONAL AIRPORT IN US	20061114	106	-6	121.9	38.04306	-87.5203	0	2400	0	2400
GHCND:USW00093817	EVANSVILLE REGIONAL AIRPORT IN US	20061115	106	83	121.9	38.04306	-87.5203	0	2400	0	2400
GHCND:USW00093817	EVANSVILLE REGIONAL AIRPORT IN US	20061116	83	28	121.9	38.04306	-87.5203	0	2400	0	2400
GHCND:USW00093817	EVANSVILLE REGIONAL AIRPORT IN US	20061117	83	-11	121.9	38.04306	-87.5203	0	2400	0	2400
GHCND:USW00093817	EVANSVILLE REGIONAL AIRPORT IN US	20061118	94	-6	121.9	38.04306	-87.5203	0	2400	0	2400
GHCND:USW00093817	EVANSVILLE REGIONAL AIRPORT IN US	20061119	72	28	121.9	38.04306	-87.5203	0	2400	0	2400
GHCND:USW00093817	EVANSVILLE REGIONAL AIRPORT IN US	20061120	83	-17	121.9	38.04306	-87.5203	0	2400	0	2400
GHCND:USW00093817	EVANSVILLE REGIONAL AIRPORT IN US	20061121	106	-39	121.9	38.04306	-87.5203	0	2400	0	2400
GHCND:USW00093817	EVANSVILLE REGIONAL AIRPORT IN US	20061122	133	-44	121.9	38.04306	-87.5203	0	2400	0	2400
GHCND:USW00093817	EVANSVILLE REGIONAL AIRPORT IN US	20061123	156	-28	121.9	38.04306	-87.5203	0	2400	0	2400
GHCND:USW00093817	EVANSVILLE REGIONAL AIRPORT IN US	20061124	178	-28	121.9	38.04306	-87.5203	0	2400	0	2400
GHCND:USW00093817	EVANSVILLE REGIONAL AIRPORT IN US	20061125	194	0	121.9	38.04306	-87.5203	0	2400	0	2400
GHCND:USW00093817	EVANSVILLE REGIONAL AIRPORT IN US	20061126	206	72	121.9	38.04306	-87.5203	0	2400	0	2400
GHCND:USW00093817	EVANSVILLE REGIONAL AIRPORT IN US	20061127	189	50	121.9	38.04306	-87.5203	0	2400	0	2400
GHCND:USW00093817	EVANSVILLE REGIONAL AIRPORT IN US	20061128	172	67	121.9	38.04306	-87.5203	0	2400	0	2400
GHCND:USW00093817	EVANSVILLE REGIONAL AIRPORT IN US	20061129	211	150	121.9	38.04306	-87.5203	0	2400	0	2400
GHCND:USW00093817	EVANSVILLE REGIONAL AIRPORT IN US	20061130	183	72	121.9	38.04306	-87.5203	0	2400	0	2400
GHCND:USW00093817	EVANSVILLE REGIONAL AIRPORT IN US	20061201	128	-33	121.9	38.04306	-87.5203	0	2400	0	2400
GHCND:USW00093817	EVANSVILLE REGIONAL AIRPORT IN US	20061202	50	-61	121.9	38.04306	-87.5203	0	2400	0	2400
GHCND:USW00093817	EVANSVILLE REGIONAL AIRPORT IN US	20061203	0	-78	121.9	38.04306	-87.5203	0	2400	0	2400
GHCND:USW00093817	EVANSVILLE REGIONAL AIRPORT IN US	20061204	11	-94	121.9	38.04306	-87.5203	0	2400	0	2400
GHCND:USW00093817	EVANSVILLE REGIONAL AIRPORT IN US	20061205	61	-56	121.9	38.04306	-87.5203	0	2400	0	2400
GHCND:USW00093817	EVANSVILLE REGIONAL AIRPORT IN US	20061206	94	-28	121.9	38.04306	-87.5203	0	2400	0	2400
GHCND:USW00093817	EVANSVILLE REGIONAL AIRPORT IN US	20061207	6	-111	121.9	38.04306	-87.5203	0	2400	0	2400
GHCND:USW00093817	EVANSVILLE REGIONAL AIRPORT IN US	20061208	-22	-128	121.9	38.04306	-87.5203	0	2400	0	2400
GHCND:USW00093817	EVANSVILLE REGIONAL AIRPORT IN US	20061209	67	-61	121.9	38.04306	-87.5203	0	2400	0	2400
GHCND:USW00093817	EVANSVILLE REGIONAL AIRPORT IN US	20061210	111	-17	121.9	38.04306	-87.5203	0	2400	0	2400
GHCND:USW00093817	EVANSVILLE REGIONAL AIRPORT IN US	20061211	161	39	121.9	38.04306	-87.5203	0	2400	0	2400
GHCND:USW00093817	EVANSVILLE REGIONAL AIRPORT IN US	20061212	133	89	121.9	38.04306	-87.5203	0	2400	0	2400
GHCND:USW00093817	EVANSVILLE REGIONAL AIRPORT IN US	20061213	150	72	121.9	38.04306	-87.5203	0	2400	0	2400
GHCND:USW00093817	EVANSVILLE REGIONAL AIRPORT IN US	20061214	161	44	121.9	38.04306	-87.5203	0	2400	0	2400
GHCND:USW00093817	EVANSVILLE REGIONAL AIRPORT IN US	20061215	144	28	121.9	38.04306	-87.5203	0	2400	0	2400
GHCND:USW00093817	EVANSVILLE REGIONAL AIRPORT IN US	20061216	167	11	121.9	38.04306	-87.5203	0	2400	0	2400
GHCND:USW00093817	EVANSVILLE REGIONAL AIRPORT IN US	20061217	194	117	121.9	38.04306	-87.5203	0	2400	0	2400
GHCND:USW00093817	EVANSVILLE REGIONAL AIRPORT IN US	20061218	133	67	121.9	38.04306	-87.5203	0	2400	0	2400
GHCND:USW00093817	EVANSVILLE REGIONAL AIRPORT IN US	20061219	78	0	121.9	38.04306	-87.5203	0	2400	0	2400
GHCND:USW00093817	EVANSVILLE REGIONAL AIRPORT IN US	20061220	106	-6	121.9	38.04306	-87.5203	0	2400	0	2400
GHCND:USW00093817	EVANSVILLE REGIONAL AIRPORT IN US	20061221	144	100	121.9	38.04306	-87.5203	0	2400	0	2400
GHCND:USW00093817	EVANSVILLE REGIONAL AIRPORT IN US	20061222	139	50	121.9	38.04306	-87.5203	0	2400	0	2400
GHCND:USW00093817	EVANSVILLE REGIONAL AIRPORT IN US	20061223	67	-6	121.9	38.04306	-87.5203	0	2400	0	2400
GHCND:USW00093817	EVANSVILLE REGIONAL AIRPORT IN US	20061224	89	-28	121.9	38.04306	-87.5203	0	2400	0	2400
GHCND:USW00093817	EVANSVILLE REGIONAL AIRPORT IN US	20061225	50	33	121.9	38.04306	-87.5203	0	2400	0	2400
GHCND:USW00093817	EVANSVILLE REGIONAL AIRPORT IN US	20061226	33	-17	121.9	38.04306	-87.5203	0	2400	0	2400
GHCND:USW00093817	EVANSVILLE REGIONAL AIRPORT IN US	20061227	78	-28	121.9	38.04306	-87.5203	0	2400	0	2400
GHCND:USW00093817	EVANSVILLE REGIONAL AIRPORT IN US	20061228	106	17	121.9	38.04306	-87.5203	0	2400	0	2400
GHCND:USW00093817	EVANSVILLE REGIONAL AIRPORT IN US	20061229	144	0	121.9	38.04306	-87.5203	0	2400	0	2400
GHCND:USW00093817	EVANSVILLE REGIONAL AIRPORT IN US	20061230	139	44	121.9	38.04306	-87.5203	0	2400	0	2400
GHCND:USW00093817	EVANSVILLE REGIONAL AIRPORT IN US	20061231	167	67	121.9	38.04306	-87.5203	0	2400	0	2400
GHCND:USW00093817	EVANSVILLE REGIONAL AIRPORT IN US	20070101	78	22	121.9	38.04306	-87.5203	0	2400	0	2400
GHCND:USW00093817	EVANSVILLE REGIONAL AIRPORT IN US	20070102	83	-28	121.9	38.04306	-87.5203	0	2400	0	2400
GHCND:USW00093817	EVANSVILLE REGIONAL AIRPORT IN US	20070103	117	-33	121.9	38.04306	-87.5203	0	2400	0	2400
GHCND:USW00093817	EVANSVILLE REGIONAL AIRPORT IN US	20070104	139	56	121.9	38.04306	-87.5203	0	2400	0	2400
GHCND:USW00093817	EVANSVILLE REGIONAL AIRPORT IN US	20070105	178	111	121.9	38.04306	-87.5203	0	2400	0	2400
GHCND:USW00093817	EVANSVILLE REGIONAL AIRPORT IN US	20070106	117	11	121.9	38.04306	-87.5203	0	2400	0	2400
GHCND:USW00093817	EVANSVILLE REGIONAL AIRPORT IN US	20070107	67	11	121.9	38.04306	-87.5203	0	2400	0	2400
GHCND:USW00093817	EVANSVILLE REGIONAL AIRPORT IN US	20070108	67	-6	121.9	38.04306	-87.5203	0	2400	0	2400
GHCND:USW00093817	EVANSVILLE REGIONAL AIRPORT IN US	20070109	67	-22	121.9	38.04306	-87.5203	0	2400	0	2400
GHCND:USW00093817	EVANSVILLE REGIONAL AIRPORT IN US	20070110	56	-56	121.9	38.04306	-87.5203	0	2400	0	2400
GHCND:USW00093817	EVANSVILLE REGIONAL AIRPORT IN US	20070111	111	-6	121.9	38.04306	-87.5203	0	2400	0	2400
GHCND:USW00093817	EVANSVILLE REGIONAL AIRPORT IN US	20070112	150	111	121.9	38.04306	-87.5203	0	2400	0	2400
GHCND:USW00093817	EVANSVILLE REGIONAL AIRPORT IN US	20070113	150	61	121.9	38.04306	-87.5203	0	2400	0	2400
GHCND:USW00093817	EVANSVILLE REGIONAL AIRPORT IN US	20070114	150	72	121.9	38.04306	-87.5203	0	2400	0	2400
GHCND:USW00093817	EVANSVILLE REGIONAL AIRPORT IN US	20070115	150	-11	121.9	38.04306	-87.5203	0	2400	0	2400
GHCND:USW00093817	EVANSVILLE REGIONAL AIRPORT IN US	20070116	-11	-56	121.9	38.04306	-87.5203	0	2400	0	2400
GHCND:USW00093817	EVANSVILLE REGIONAL AIRPORT IN US	20070117	17	-44	121.9	38.04306	-87.5203	0	2400	0	2400
GHCND:USW00093817	EVANSVILLE REGIONAL AIRPORT IN US	20070118	67	6	121.9	38.04306	-87.5203	0	2400	0	2400
GHCND:USW00093817	EVANSVILLE REGIONAL AIRPORT IN US	20070119	33	-22	121.9	38.04306	-87.5203	0	2400	0	2400
GHCND:USW00093817	EVANSVILLE REGIONAL AIRPORT IN US	20070120	39	-39	121.9	38.04306	-87.5203	0	2400	0	2400
GHCND:USW00093817	EVANSVILLE REGIONAL AIRPORT IN US	20070121	50	0	121.9	38.04306	-87.5203	0	2400	0	2400
GHCND:USW00093817	EVANSVILLE REGIONAL AIRPORT IN US	20070122	33	-6	121.9	38.04306	-87.5203	0	2400	0	2400
GHCND:USW00093817	EVANSVILLE REGIONAL AIRPORT IN US	20070123	39	-6	121.9	38.04306	-87.5203	0	2400	0	2400
GHCND:USW00093817	EVANSVILLE REGIONAL AIRPORT IN US	20070124	44	-6	121.9	38.04306	-87.5203	0	2400	0	2400
GHCND:USW00093817	EVANSVILLE REGIONAL AIRPORT IN US	20070125	22	-56	121.9	38.04306	-87.5203	0	2400	0	2400
GHCND:USW00093817	EVANSVILLE REGIONAL AIRPORT IN US	20070126	100	-56	121.9	38.04306	-87.5203	0	2400	0	2400
GHCND:USW00093817	EVANSVILLE REGIONAL AIRPORT IN US	20070127	83	-11	121.9	38.04306	-87.5203	0	2400	0	2400
GHCND:USW00093817	EVANSVILLE REGIONAL AIRPORT IN US	20070128	-11	-100	121.9	38.04306	-87.5203	0	2400	0	2400
GHCND:USW00093817	EVANSVILLE REGIONAL AIRPORT IN US	20070129	28	-106	121.9	38.04306	-87.5203	0	2400	0	2400
GHCND:USW00093817	EVANSVILLE REGIONAL AIRPORT IN US	20070130	-6	-111	121.9	38.04306	-87.5203	0	2400	0	2400
GHCND:USW00093817	EVANSVILLE REGIONAL AIRPORT IN US	20070131	-22	-128	121.9	38.04306	-87.5203	0	2400	0	2400
GHCND:USW00093817	EVANSVILLE REGIONAL AIRPORT IN US	20070201	-17	-44	121.9	38.04306	-87.5203	0	2400	0	2400
GHCND:USW00093817	EVANSVILLE REGIONAL AIRPORT IN US	20070202	-28	-122	121.9	38.04306	-87.5203	0	2400	0	2400
GHCND:USW00093817	EVANSVILLE REGIONAL AIRPORT IN US	20070203	-6	-122	121.9	38.04306	-87.5203	0	2400	0	2400
GHCND:USW00093817	EVANSVILLE REGIONAL AIRPORT IN US	20070204	-17	-122	121.9	38.04306	-87.5203	0	2400	0	2400
GHCND:USW00093817	EVANSVILLE REGIONAL AIRPORT IN US	20070205	-89	-150	121.9	38.04306	-87.5203	0	2400	0	2400
GHCND:USW00093817	EVANSVILLE REGIONAL AIRPORT IN US	20070206	28	-94	121.9	38.04306	-87.5203	0	2400	0	2400

GHCND:USW00093817	EVANSVILLE REGIONAL AIRPORT IN US	20070207	-33	-111	121.9	38.04306	-87.5203	0	2400	0	2400
GHCND:USW00093817	EVANSVILLE REGIONAL AIRPORT IN US	20070208	-22	-100	121.9	38.04306	-87.5203	0	2400	0	2400
GHCND:USW00093817	EVANSVILLE REGIONAL AIRPORT IN US	20070209	-6	-89	121.9	38.04306	-87.5203	0	2400	0	2400
GHCND:USW00093817	EVANSVILLE REGIONAL AIRPORT IN US	20070210	-6	-94	121.9	38.04306	-87.5203	0	2400	0	2400
GHCND:USW00093817	EVANSVILLE REGIONAL AIRPORT IN US	20070211	67	-100	121.9	38.04306	-87.5203	0	2400	0	2400
GHCND:USW00093817	EVANSVILLE REGIONAL AIRPORT IN US	20070212	44	-11	121.9	38.04306	-87.5203	0	2400	0	2400
GHCND:USW00093817	EVANSVILLE REGIONAL AIRPORT IN US	20070213	50	-78	121.9	38.04306	-87.5203	0	2400	0	2400
GHCND:USW00093817	EVANSVILLE REGIONAL AIRPORT IN US	20070214	-33	-89	121.9	38.04306	-87.5203	0	2400	0	2400
GHCND:USW00093817	EVANSVILLE REGIONAL AIRPORT IN US	20070215	-50	-117	121.9	38.04306	-87.5203	0	2400	0	2400
GHCND:USW00093817	EVANSVILLE REGIONAL AIRPORT IN US	20070216	-17	-139	121.9	38.04306	-87.5203	0	2400	0	2400
GHCND:USW00093817	EVANSVILLE REGIONAL AIRPORT IN US	20070217	0	-111	121.9	38.04306	-87.5203	0	2400	0	2400
GHCND:USW00093817	EVANSVILLE REGIONAL AIRPORT IN US	20070218	0	-117	121.9	38.04306	-87.5203	0	2400	0	2400
GHCND:USW00093817	EVANSVILLE REGIONAL AIRPORT IN US	20070219	94	-50	121.9	38.04306	-87.5203	0	2400	0	2400
GHCND:USW00093817	EVANSVILLE REGIONAL AIRPORT IN US	20070220	133	44	121.9	38.04306	-87.5203	0	2400	0	2400
GHCND:USW00093817	EVANSVILLE REGIONAL AIRPORT IN US	20070221	128	22	121.9	38.04306	-87.5203	0	2400	0	2400
GHCND:USW00093817	EVANSVILLE REGIONAL AIRPORT IN US	20070222	111	-28	121.9	38.04306	-87.5203	0	2400	0	2400
GHCND:USW00093817	EVANSVILLE REGIONAL AIRPORT IN US	20070223	89	-39	121.9	38.04306	-87.5203	0	2400	0	2400
GHCND:USW00093817	EVANSVILLE REGIONAL AIRPORT IN US	20070224	83	17	121.9	38.04306	-87.5203	0	2400	0	2400
GHCND:USW00093817	EVANSVILLE REGIONAL AIRPORT IN US	20070225	106	28	121.9	38.04306	-87.5203	0	2400	0	2400
GHCND:USW00093817	EVANSVILLE REGIONAL AIRPORT IN US	20070226	72	-11	121.9	38.04306	-87.5203	0	2400	0	2400
GHCND:USW00093817	EVANSVILLE REGIONAL AIRPORT IN US	20070227	94	-33	121.9	38.04306	-87.5203	0	2400	0	2400
GHCND:USW00093817	EVANSVILLE REGIONAL AIRPORT IN US	20070228	156	-11	121.9	38.04306	-87.5203	0	2400	0	2400
GHCND:USW00093817	EVANSVILLE REGIONAL AIRPORT IN US	20070301	161	39	121.9	38.04306	-87.5203	0	2400	0	2400
GHCND:USW00093817	EVANSVILLE REGIONAL AIRPORT IN US	20070302	128	6	121.9	38.04306	-87.5203	0	2400	0	2400
GHCND:USW00093817	EVANSVILLE REGIONAL AIRPORT IN US	20070303	39	-22	121.9	38.04306	-87.5203	0	2400	0	2400
GHCND:USW00093817	EVANSVILLE REGIONAL AIRPORT IN US	20070304	39	-50	121.9	38.04306	-87.5203	0	2400	0	2400
GHCND:USW00093817	EVANSVILLE REGIONAL AIRPORT IN US	20070305	139	-28	121.9	38.04306	-87.5203	0	2400	0	2400
GHCND:USW00093817	EVANSVILLE REGIONAL AIRPORT IN US	20070306	78	-39	121.9	38.04306	-87.5203	0	2400	0	2400
GHCND:USW00093817	EVANSVILLE REGIONAL AIRPORT IN US	20070307	156	0	121.9	38.04306	-87.5203	0	2400	0	2400
GHCND:USW00093817	EVANSVILLE REGIONAL AIRPORT IN US	20070308	150	-33	121.9	38.04306	-87.5203	0	2400	0	2400
GHCND:USW00093817	EVANSVILLE REGIONAL AIRPORT IN US	20070309	222	6	121.9	38.04306	-87.5203	0	2400	0	2400
GHCND:USW00093817	EVANSVILLE REGIONAL AIRPORT IN US	20070310	183	50	121.9	38.04306	-87.5203	0	2400	0	2400
GHCND:USW00093817	EVANSVILLE REGIONAL AIRPORT IN US	20070311	167	17	121.9	38.04306	-87.5203	0	2400	0	2400
GHCND:USW00093817	EVANSVILLE REGIONAL AIRPORT IN US	20070312	222	6	121.9	38.04306	-87.5203	0	2400	0	2400
GHCND:USW00093817	EVANSVILLE REGIONAL AIRPORT IN US	20070313	267	100	121.9	38.04306	-87.5203	0	2400	0	2400
GHCND:USW00093817	EVANSVILLE REGIONAL AIRPORT IN US	20070314	217	156	121.9	38.04306	-87.5203	0	2400	0	2400
GHCND:USW00093817	EVANSVILLE REGIONAL AIRPORT IN US	20070315	172	56	121.9	38.04306	-87.5203	0	2400	0	2400
GHCND:USW00093817	EVANSVILLE REGIONAL AIRPORT IN US	20070316	89	6	121.9	38.04306	-87.5203	0	2400	0	2400
GHCND:USW00093817	EVANSVILLE REGIONAL AIRPORT IN US	20070317	50	-28	121.9	38.04306	-87.5203	0	2400	0	2400
GHCND:USW00093817	EVANSVILLE REGIONAL AIRPORT IN US	20070318	94	-39	121.9	38.04306	-87.5203	0	2400	0	2400
GHCND:USW00093817	EVANSVILLE REGIONAL AIRPORT IN US	20070319	150	50	121.9	38.04306	-87.5203	0	2400	0	2400
GHCND:USW00093817	EVANSVILLE REGIONAL AIRPORT IN US	20070320	139	100	121.9	38.04306	-87.5203	0	2400	0	2400
GHCND:USW00093817	EVANSVILLE REGIONAL AIRPORT IN US	20070321	239	122	121.9	38.04306	-87.5203	0	2400	0	2400
GHCND:USW00093817	EVANSVILLE REGIONAL AIRPORT IN US	20070322	206	128	121.9	38.04306	-87.5203	0	2400	0	2400
GHCND:USW00093817	EVANSVILLE REGIONAL AIRPORT IN US	20070323	211	144	121.9	38.04306	-87.5203	0	2400	0	2400
GHCND:USW00093817	EVANSVILLE REGIONAL AIRPORT IN US	20070324	272	133	121.9	38.04306	-87.5203	0	2400	0	2400
GHCND:USW00093817	EVANSVILLE REGIONAL AIRPORT IN US	20070325	278	111	121.9	38.04306	-87.5203	0	2400	0	2400
GHCND:USW00093817	EVANSVILLE REGIONAL AIRPORT IN US	20070326	267	144	121.9	38.04306	-87.5203	0	2400	0	2400
GHCND:USW00093817	EVANSVILLE REGIONAL AIRPORT IN US	20070327	272	128	121.9	38.04306	-87.5203	0	2400	0	2400
GHCND:USW00093817	EVANSVILLE REGIONAL AIRPORT IN US	20070328	239	156	121.9	38.04306	-87.5203	0	2400	0	2400
GHCND:USW00093817	EVANSVILLE REGIONAL AIRPORT IN US	20070329	250	156	121.9	38.04306	-87.5203	0	2400	0	2400
GHCND:USW00093817	EVANSVILLE REGIONAL AIRPORT IN US	20070330	250	139	121.9	38.04306	-87.5203	0	2400	0	2400
GHCND:USW00093817	EVANSVILLE REGIONAL AIRPORT IN US	20070331	244	156	121.9	38.04306	-87.5203	0	2400	0	2400
GHCND:USW00093817	EVANSVILLE REGIONAL AIRPORT IN US	20070401	228	111	121.9	38.04306	-87.5203	0	2400	0	2400
GHCND:USW00093817	EVANSVILLE REGIONAL AIRPORT IN US	20070402	256	106	121.9	38.04306	-87.5203	0	2400	0	2400
GHCND:USW00093817	EVANSVILLE REGIONAL AIRPORT IN US	20070403	272	83	121.9	38.04306	-87.5203	0	2400	0	2400
GHCND:USW00093817	EVANSVILLE REGIONAL AIRPORT IN US	20070404	83	6	121.9	38.04306	-87.5203	0	2400	0	2400
GHCND:USW00093817	EVANSVILLE REGIONAL AIRPORT IN US	20070405	61	0	121.9	38.04306	-87.5203	0	2400	0	2400
GHCND:USW00093817	EVANSVILLE REGIONAL AIRPORT IN US	20070406	39	-22	121.9	38.04306	-87.5203	0	2400	0	2400
GHCND:USW00093817	EVANSVILLE REGIONAL AIRPORT IN US	20070407	28	-33	121.9	38.04306	-87.5203	0	2400	0	2400
GHCND:USW00093817	EVANSVILLE REGIONAL AIRPORT IN US	20070408	78	-28	121.9	38.04306	-87.5203	0	2400	0	2400
GHCND:USW00093817	EVANSVILLE REGIONAL AIRPORT IN US	20070409	117	-33	121.9	38.04306	-87.5203	0	2400	0	2400
GHCND:USW00093817	EVANSVILLE REGIONAL AIRPORT IN US	20070410	161	-6	121.9	38.04306	-87.5203	0	2400	0	2400
GHCND:USW00093817	EVANSVILLE REGIONAL AIRPORT IN US	20070411	194	72	121.9	38.04306	-87.5203	0	2400	0	2400
GHCND:USW00093817	EVANSVILLE REGIONAL AIRPORT IN US	20070412	94	0	121.9	38.04306	-87.5203	0	2400	0	2400
GHCND:USW00093817	EVANSVILLE REGIONAL AIRPORT IN US	20070413	128	-17	121.9	38.04306	-87.5203	0	2400	0	2400
GHCND:USW00093817	EVANSVILLE REGIONAL AIRPORT IN US	20070414	83	28	121.9	38.04306	-87.5203	0	2400	0	2400
GHCND:USW00093817	EVANSVILLE REGIONAL AIRPORT IN US	20070415	139	28	121.9	38.04306	-87.5203	0	2400	0	2400
GHCND:USW00093817	EVANSVILLE REGIONAL AIRPORT IN US	20070416	178	33	121.9	38.04306	-87.5203	0	2400	0	2400
GHCND:USW00093817	EVANSVILLE REGIONAL AIRPORT IN US	20070417	233	28	121.9	38.04306	-87.5203	0	2400	0	2400
GHCND:USW00093817	EVANSVILLE REGIONAL AIRPORT IN US	20070418	200	89	121.9	38.04306	-87.5203	0	2400	0	2400
GHCND:USW00093817	EVANSVILLE REGIONAL AIRPORT IN US	20070419	144	44	121.9	38.04306	-87.5203	0	2400	0	2400
GHCND:USW00093817	EVANSVILLE REGIONAL AIRPORT IN US	20070420	217	33	121.9	38.04306	-87.5203	0	2400	0	2400
GHCND:USW00093817	EVANSVILLE REGIONAL AIRPORT IN US	20070421	244	61	121.9	38.04306	-87.5203	0	2400	0	2400
GHCND:USW00093817	EVANSVILLE REGIONAL AIRPORT IN US	20070422	261	94	121.9	38.04306	-87.5203	0	2400	0	2400
GHCND:USW00093817	EVANSVILLE REGIONAL AIRPORT IN US	20070423	272	172	121.9	38.04306	-87.5203	0	2400	0	2400
GHCND:USW00093817	EVANSVILLE REGIONAL AIRPORT IN US	20070424	278	139	121.9	38.04306	-87.5203	0	2400	0	2400
GHCND:USW00093817	EVANSVILLE REGIONAL AIRPORT IN US	20070425	256	183	121.9	38.04306	-87.5203	0	2400	0	2400
GHCND:USW00093817	EVANSVILLE REGIONAL AIRPORT IN US	20070426	217	128	121.9	38.04306	-87.5203	0	2400	0	2400
GHCND:USW00093817	EVANSVILLE REGIONAL AIRPORT IN US	20070427	183	111	121.9	38.04306	-87.5203	0	2400	0	2400
GHCND:USW00093817	EVANSVILLE REGIONAL AIRPORT IN US	20070428	256	117	121.9	38.04306	-87.5203	0	2400	0	2400
GHCND:USW00093817	EVANSVILLE REGIONAL AIRPORT IN US	20070429	278	89	121.9	38.04306	-87.5203	0	2400	0	2400
GHCND:USW00093817	EVANSVILLE REGIONAL AIRPORT IN US	20070430	306	128	121.9	38.04306	-87.5203	0	2400	0	2400
GHCND:USW00093817	EVANSVILLE REGIONAL AIRPORT IN US	20070501	300	156	121.9	38.04306	-87.5203	0	2400	0	2400
GHCND:USW00093817	EVANSVILLE REGIONAL AIRPORT IN US	20070502	250	167	121.9	38.04306	-87.5203	0	2400	0	2400
GHCND:USW00093817	EVANSVILLE REGIONAL AIRPORT IN US	20070503	206	161	121.9	38.04306	-87.5203	0	2400	0	2400
GHCND:USW00093817	EVANSVILLE REGIONAL AIRPORT IN US	20070504	233	167	121.9	38.04306	-87.5203	0	2400	0	2400
GHCND:USW00093817	EVANSVILLE REGIONAL AIRPORT IN US	20070505	267	167	121.9	38.04306	-87.5203	0	2400	0	2400
GHCND:USW00093817	EVANSVILLE REGIONAL AIRPORT IN US	20070506	250	150	121.9	38.04306	-87.5203	0	2400	0	2400
GHCND:USW00093817	EVANSVILLE REGIONAL AIRPORT IN US	20070507	283	106	121.9	38.04306	-87.5203	0	2400	0	2400
GHCND:USW00093817	EVANSVILLE REGIONAL AIRPORT IN US	20070508	311	161	121.9	38.04306	-87.5203	0	2400	0	2400
GHCND:USW00093817	EVANSVILLE REGIONAL AIRPORT IN US	20070509	294	172	121.9	38.04306	-87.5203	0	2400	0	2400
GHCND:USW00093817	EVANSVILLE REGIONAL AIRPORT IN US	20070510	306	178	121.9	38.04306	-87.5203	0	2400	0	2400
GHCND:USW00093817	EVANSVILLE REGIONAL AIRPORT IN US	20070511	272	172	121.9	38.04306	-87.5203	0	2400	0	2400
GHCND:USW00093817	EVANSVILLE REGIONAL AIRPORT IN US	20070512	294	167	121.9	38.04306	-87.5203	0	2400	0	2400
GHCND:USW00093817	EVANSVILLE REGIONAL AIRPORT IN US	20070513	250	133	121.9	38.04306	-87.5203	0	2400	0	2400
GHCND:USW00093817	EVANSVILLE REGIONAL AIRPORT IN US	20070514	283	100	121.9	38.04306	-87.5203	0	2400	0	2400
GHCND:USW00093817	EVANSVILLE REGIONAL AIRPORT IN US	20070515	306	161	121.9	38.04306	-87.5203	0	2400	0	2400
GHCND:USW00093817	EVANSVILLE REGIONAL AIRPORT IN US	20070516	206	111	121.9	38.04306	-87.5203	0	2400	0	2400
GHCND:USW00093817	EVANSVILLE REGIONAL AIRPORT IN US	20070517	189	94	121.9	38.04306	-87.5203	0	2400	0	2400
GHCND:USW00093817	EVANSVILLE REGIONAL AIRPORT IN US	20070518	211	67	121.9	38.04306	-87.5203	0	2400	0	2400
GHCND:USW00093817	EVANSVILLE REGIONAL AIRPORT IN US	20070519	239	61	121.9	38.04306	-87.5203	0	2400	0	2400
GHCND:USW00093817	EVANSVILLE REGIONAL AIRPORT IN US	20070520	267	89	121.9	38.04306	-87.5203	0	2400	0	2400
GHCND:USW00093817	EVANSVILLE REGIONAL AIRPORT IN US	20070521	283	94	121.9	38.04306	-87.5203	0	2400	0	2400
GHCND:USW00093817	EVANSVILLE REGIONAL AIRPORT IN US	20070522	300	106	121.9	38.04306	-87.5203	0	2400	0	2400
GHCND:USW00093817	EVANSVILLE REGIONAL AIRPORT IN US	20070523	306	139	121.9	38.04306	-87.5203	0	2400	0	2400
GHCND:USW00093817	EVANSVILLE REGIONAL AIRPORT IN US	20070524	300	150	121.9	38.04306	-87.5203	0	2400	0	2400
GHCND:USW00093817	EVANSVILLE REGIONAL AIRPORT IN US	20070525	300	172	121.9	38.04306	-87.5203	0	2400	0	2400
GHCND:USW00093817	EVANSVILLE REGIONAL AIRPORT IN US	20070526	294	161	121.9	38.04306	-87.5203	0	2400	0	2400
GHCND:USW00093817	EVANSVILLE REGIONAL AIRPORT IN US	20070527	300	161	121.9	38.04306	-87.5203	0	2400	0	2400
GHCND:USW00093817	EVANSVILLE REGIONAL AIRPORT IN US	20070528	311	194	121.9	38.04306	-87.5203	0	2400	0	2400
GHCND:USW00093817	EVANSVILLE REGIONAL AIRPORT IN US	20070529	311	172	121.9	38.04306	-87.5203	0	2400	0	2400
GHCND:USW00093817	EVANSVILLE REGIONAL AIRPORT IN US	20070530	311	167	121.9	38.04306	-87.5203	0	2400	0	2400
GHCND:USW00093817	EVANSVILLE REGIONAL AIRPORT IN US	20070531	272	178	121.9	38.04306	-87.5203	0	2400	0	2400
GHCND:USW00093817	EVANSVILLE REGIONAL AIRPORT IN US	20070601	300	172	121.9	38.04306	-87.5203	0	2400	0	2400
GHCND:USW00093817	EVANSVILLE REGIONAL AIRPORT IN US	20070602	317	178	121.9	38.04306	-87.5203	0	2400	0	2400
GHCND:USW00093817	EVANSVILLE REGIONAL AIRPORT IN US	20070603	283	167	121.9	38.04306	-87.5203	0	2400	0	2400
GHCND:USW00093817	EVANSVILLE REGIONAL AIRPORT IN US	20070604	267	161	121.9	38.04306	-87.5203	0	2400	0	2400
GHCND:USW00093817	EVANSVILLE REGIONAL AIRPORT IN US	20070605	278	144	121.9	38.04306	-87.5203	0	2400	0	2400
GHCND:USW00093817	EVANSVILLE REGIONAL AIRPORT IN US	20070606	300	128	121.9	38.04306	-87.5203	0	2400	0	2400
GHCND:USW00093817	EVANSVILLE REGIONAL AIRPORT IN US	20070607	317	211	121.9	38.04306	-87.5203	0	2400	0	2400
GHCND:USW00093817	EVANSVILLE REGIONAL AIRPORT IN US	20070608	283	183	121.9	38.04306	-87.5203	0	2400	0	2400
GHCND:USW00093817	EVANSVILLE REGIONAL AIRPORT IN US	20070609	283	150	121.9	38.04306	-87.5203	0	2400	0	2400
GHCND:USW00093817	EVANSVILLE REGIONAL AIRPORT IN US	20070610	300	122	121.9	38.04306	-87.5203	0	2400	0	2400
GHCND:USW00093817	EVANSVILLE REGIONAL AIRPORT IN US	20070611	306	178	121.9	38.04306	-87.5203	0	2400	0	2400
GHCND:USW00093817	EVANSVILLE REGIONAL AIRPORT IN US	20070612	311	150	121.9	38.04306	-87.5203	0	2400	0	2400
GHCND:USW00093817	EVANSVILLE REGIONAL AIRPORT IN US	20070613	328	150	121.9	38.04306	-87.5203	0	2400	0	2400
GHCND:USW00093817	EVANSVILLE REGIONAL AIRPORT IN US	20070614	333	178	121.9	38.04306	-87.5203	0	2400	0	2400
GHCND:USW00093817	EVANSVILLE REGIONAL AIRPORT IN US	20070615	328	183	121.9	38.04306	-87.5203	0	2400	0	2400
GHCND:USW00093817	EVANSVILLE REGIONAL AIRPORT IN US	20070616	339	150	121.9	38.04306	-87.5203	0	2400	0	2400
GHCND:USW00093817	EVANSVILLE REGIONAL AIRPORT IN US	20070617	339	194	121.9	38.04306	-87.5203	0	2400	0	2400
GHCND:USW00093817	EVANSVILLE REGIONAL AIRPORT IN US	20070618	317	178	121.9	38.04306	-87.5203	0	2400	0	2400
GHCND:USW00093817	EVANSVILLE REGIONAL AIRPORT IN US	20070619	306	211	121.9	38.04306	-87.5203	0	2400	0	2400
GHCND:USW00093817	EVANSVILLE REGIONAL AIRPORT IN US	20070620	294	167	121.9	38.04306	-87.5203	0	2400	0	2400
GHCND:USW00093817	EVANSVILLE REGIONAL AIRPORT IN US	20070621	328	144	121.9	38.04306	-87.5203	0	2400	0	2400
GHCND:USW00093817	EVANSVILLE REGIONAL AIRPORT IN US	20070622	300	194	121.9	38.04306	-87.5203	0	2400	0	2400
GHCND:USW00093817	EVANSVILLE REGIONAL AIRPORT IN US	20070623	311	200	121.9	38.04306	-87.5203	0	2400	0	2400
GHCND:USW00093817	EVANSVILLE REGIONAL AIRPORT IN US	20070624	278	211	121.9	38.04306	-87.5203	0	2400	0	2400
GHCND:USW00093817	EVANSVILLE REGIONAL AIRPORT IN US	20070625	294	217	121.9	38.04306	-87.5203	0	2400	0	2400
GHCND:USW00093817	EVANSVILLE REGIONAL AIRPORT IN US	20070626	306	211	121.9	38.04306	-87.5203	0	2400	0	2400
GHCND:USW00093817	EVANSVILLE REGIONAL AIRPORT IN US	20070627	317	206	121.9	38.04306	-87.5203	0	2400	0	2400
GHCND:USW00093817	EVANSVILLE REGIONAL AIRPORT IN US	20070628	322	217	121.9	38.04306	-87.5203	0	2400	0	2400
GHCND:USW00093817	EVANSVILLE REGIONAL AIRPORT IN US	20070629	278	211	121.9	38.04306	-87.5203	0	2400	0	2400
GHCND:USW00093817	EVANSVILLE REGIONAL AIRPORT IN US	20070630	300	194	121.9	38.04306	-87.5203	0	2400	0	2400
GHCND:USW00093817	EVANSVILLE REGIONAL AIRPORT IN US	20070701	278	189	121.9	38.04306	-87.5203	0	2400	0	2400
GHCND:USW00093817	EVANSVILLE REGIONAL AIRPORT IN US	20070702	283	161	121.9	38.04306	-87.5203	0	2400	0	2400
GHCND:USW00093817	EVANSVILLE REGIONAL AIRPORT IN US	20070703	306	144	121.9	38.04306	-87.5203	0	2400	0	2400
GHCND:USW00093817	EVANSVILLE REGIONAL AIRPORT IN US	20070704	322	189	121.9	38.04306	-87.5203	0	2400	0	2400
GHCND:USW00093817	EVANSVILLE REGIONAL AIRPORT IN US	20070705	300	211	121.9	38.04306	-87.5203	0	2400	0	2400
GHCND:USW00093817	EVANSVILLE REGIONAL AIRPORT IN US	20070706	328	206	121.9	38.04306	-87.5203	0	2400	0	2400
GHCND:USW00093817	EVANSVILLE REGIONAL AIRPORT IN US	20070707	328	189	121.9	38.04306	-87.5203	0	2400	0	2400
GHCND:USW00093817	EVANSVILLE REGIONAL AIRPORT IN US	20070708	328	183	121.9	38.04306	-87.5203	0	2400	0	2400
GHCND:USW00093817	EVANSVILLE REGIONAL AIRPORT IN US	20070709	333	200	121.9	38.04306	-87.5203	0	2400	0	2400
GHCND:USW00093817	EVANSVILLE REGIONAL AIRPORT IN US	20070710	317	228	121.9	38.04306	-87.5203	0	2400	0	2400
GHCND:USW00093817	EVANSVILLE REGIONAL AIRPORT IN US	20070711	289	172	121.9	38.04306	-87.5203	0	2400	0	2400
GHCND:USW00093817	EVANSVILLE REGIONAL AIRPORT IN US	20070712	294	150	121.9	38.04306	-87.5203	0	2400	0	2400
GHCND:USW00093817	EVANSVILLE REGIONAL AIRPORT IN US	20070713	300	189	121.9	38.04306	-87.5203	0	2400	0	2400
GHCND:USW00093817	EVANSVILLE REGIONAL AIRPORT IN US	20070714	317	178	121.9	38.04306	-87.5203	0	2400	0	2400
GHCND:USW00093817	EVANSVILLE REGIONAL AIRPORT IN US	20070715	339	206	121.9	38.04306	-87.5203	0	2400	0	2400
GHCND:USW00093817	EVANSVILLE REGIONAL AIRPORT IN US	20070716	322	178	121.9	38.04306	-87.5203	0	2400	0	2400
GHCND:USW00093817	EVANSVILLE REGIONAL AIRPORT IN US	20070717	328	206	121.9	38.04306	-87.5203	0	2400	0	2400
GHCND:USW00093817	EVANSVILLE REGIONAL AIRPORT IN US	20070718	344	206	121.9	38.04306	-87.5203	0	2400	0	2400
GHCND:USW00093817	EVANSVILLE REGIONAL AIRPORT IN US	20070719	339	228	121.9	38.04306	-87.5203	0	2400	0	2400
GHCND:USW00093817	EVANSVILLE REGIONAL AIRPORT IN US	20070720	272	167	121.9	38.04306	-87.5203	0	2400	0	2400
GHCND:USW00093817	EVANSVILLE REGIONAL AIRPORT IN US	20070721	283	150	121.9	38.04306	-87.5203	0	2400	0	2400
GHCND:USW00093817	EVANSVILLE REGIONAL AIRPORT IN US	20070722	283	139	121.9	38.04306	-87.5203	0	2400	0	2400
GHCND:USW00093817	EVANSVILLE REGIONAL AIRPORT IN US	20070723	300	133	121.9	38.04306	-87.5203	0	2400	0	2400
GHCND:USW00093817	EVANSVILLE REGIONAL AIRPORT IN US	20070724	294	156	121.9	38.04306	-87.5203	0	2400	0	2400
GHCND:USW00093817	EVANSVILLE REGIONAL AIRPORT IN US	20070725	300	156	121.9	38.04306	-87.5203	0	2400	0	2400
GHCND:USW00093817	EVANSVILLE REGIONAL AIRPORT IN US	20070726	328	172	121.9	38.04306	-87.5203	0	2400	0	2400

GHCND:USW00093817	EVANSVILLE REGIONAL AIRPORT IN US	20070727	311	228	121.9	38.04306	-87.5203	0	2400	0	2400
GHCND:USW00093817	EVANSVILLE REGIONAL AIRPORT IN US	20070728	306	222	121.9	38.04306	-87.5203	0	2400	0	2400
GHCND:USW00093817	EVANSVILLE REGIONAL AIRPORT IN US	20070729	317	200	121.9	38.04306	-87.5203	0	2400	0	2400
GHCND:USW00093817	EVANSVILLE REGIONAL AIRPORT IN US	20070730	333	194	121.9	38.04306	-87.5203	0	2400	0	2400
GHCND:USW00093817	EVANSVILLE REGIONAL AIRPORT IN US	20070731	339	200	121.9	38.04306	-87.5203	0	2400	0	2400
GHCND:USW00093817	EVANSVILLE REGIONAL AIRPORT IN US	20070801	339	183	121.9	38.04306	-87.5203	0	2400	0	2400
GHCND:USW00093817	EVANSVILLE REGIONAL AIRPORT IN US	20070802	344	200	121.9	38.04306	-87.5203	0	2400	0	2400
GHCND:USW00093817	EVANSVILLE REGIONAL AIRPORT IN US	20070803	356	206	121.9	38.04306	-87.5203	0	2400	0	2400
GHCND:USW00093817	EVANSVILLE REGIONAL AIRPORT IN US	20070804	356	211	121.9	38.04306	-87.5203	0	2400	0	2400
GHCND:USW00093817	EVANSVILLE REGIONAL AIRPORT IN US	20070805	361	239	121.9	38.04306	-87.5203	0	2400	0	2400
GHCND:USW00093817	EVANSVILLE REGIONAL AIRPORT IN US	20070806	372	239	121.9	38.04306	-87.5203	0	2400	0	2400
GHCND:USW00093817	EVANSVILLE REGIONAL AIRPORT IN US	20070807	378	244	121.9	38.04306	-87.5203	0	2400	0	2400
GHCND:USW00093817	EVANSVILLE REGIONAL AIRPORT IN US	20070808	389	256	121.9	38.04306	-87.5203	0	2400	0	2400
GHCND:USW00093817	EVANSVILLE REGIONAL AIRPORT IN US	20070809	378	261	121.9	38.04306	-87.5203	0	2400	0	2400
GHCND:USW00093817	EVANSVILLE REGIONAL AIRPORT IN US	20070810	356	233	121.9	38.04306	-87.5203	0	2400	0	2400
GHCND:USW00093817	EVANSVILLE REGIONAL AIRPORT IN US	20070811	361	217	121.9	38.04306	-87.5203	0	2400	0	2400
GHCND:USW00093817	EVANSVILLE REGIONAL AIRPORT IN US	20070812	367	194	121.9	38.04306	-87.5203	0	2400	0	2400
GHCND:USW00093817	EVANSVILLE REGIONAL AIRPORT IN US	20070813	361	217	121.9	38.04306	-87.5203	0	2400	0	2400
GHCND:USW00093817	EVANSVILLE REGIONAL AIRPORT IN US	20070814	350	178	121.9	38.04306	-87.5203	0	2400	0	2400
GHCND:USW00093817	EVANSVILLE REGIONAL AIRPORT IN US	20070815	400	211	121.9	38.04306	-87.5203	0	2400	0	2400
GHCND:USW00093817	EVANSVILLE REGIONAL AIRPORT IN US	20070816	372	228	121.9	38.04306	-87.5203	0	2400	0	2400
GHCND:USW00093817	EVANSVILLE REGIONAL AIRPORT IN US	20070817	328	211	121.9	38.04306	-87.5203	0	2400	0	2400
GHCND:USW00093817	EVANSVILLE REGIONAL AIRPORT IN US	20070818	333	189	121.9	38.04306	-87.5203	0	2400	0	2400
GHCND:USW00093817	EVANSVILLE REGIONAL AIRPORT IN US	20070819	350	206	121.9	38.04306	-87.5203	0	2400	0	2400
GHCND:USW00093817	EVANSVILLE REGIONAL AIRPORT IN US	20070820	361	250	121.9	38.04306	-87.5203	0	2400	0	2400
GHCND:USW00093817	EVANSVILLE REGIONAL AIRPORT IN US	20070821	350	228	121.9	38.04306	-87.5203	0	2400	0	2400
GHCND:USW00093817	EVANSVILLE REGIONAL AIRPORT IN US	20070822	367	244	121.9	38.04306	-87.5203	0	2400	0	2400
GHCND:USW00093817	EVANSVILLE REGIONAL AIRPORT IN US	20070823	378	222	121.9	38.04306	-87.5203	0	2400	0	2400
GHCND:USW00093817	EVANSVILLE REGIONAL AIRPORT IN US	20070824	378	228	121.9	38.04306	-87.5203	0	2400	0	2400
GHCND:USW00093817	EVANSVILLE REGIONAL AIRPORT IN US	20070825	372	222	121.9	38.04306	-87.5203	0	2400	0	2400
GHCND:USW00093817	EVANSVILLE REGIONAL AIRPORT IN US	20070826	328	194	121.9	38.04306	-87.5203	0	2400	0	2400
GHCND:USW00093817	EVANSVILLE REGIONAL AIRPORT IN US	20070827	350	172	121.9	38.04306	-87.5203	0	2400	0	2400
GHCND:USW00093817	EVANSVILLE REGIONAL AIRPORT IN US	20070828	372	183	121.9	38.04306	-87.5203	0	2400	0	2400
GHCND:USW00093817	EVANSVILLE REGIONAL AIRPORT IN US	20070829	350	228	121.9	38.04306	-87.5203	0	2400	0	2400
GHCND:USW00093817	EVANSVILLE REGIONAL AIRPORT IN US	20070830	317	206	121.9	38.04306	-87.5203	0	2400	0	2400
GHCND:USW00093817	EVANSVILLE REGIONAL AIRPORT IN US	20070831	306	172	121.9	38.04306	-87.5203	0	2400	0	2400
GHCND:USW00093817	EVANSVILLE REGIONAL AIRPORT IN US	20070901	322	139	121.9	38.04306	-87.5203	0	2400	0	2400
GHCND:USW00093817	EVANSVILLE REGIONAL AIRPORT IN US	20070902	344	156	121.9	38.04306	-87.5203	0	2400	0	2400
GHCND:USW00093817	EVANSVILLE REGIONAL AIRPORT IN US	20070903	361	183	121.9	38.04306	-87.5203	0	2400	0	2400
GHCND:USW00093817	EVANSVILLE REGIONAL AIRPORT IN US	20070904	361	172	121.9	38.04306	-87.5203	0	2400	0	2400
GHCND:USW00093817	EVANSVILLE REGIONAL AIRPORT IN US	20070905	317	206	121.9	38.04306	-87.5203	0	2400	0	2400
GHCND:USW00093817	EVANSVILLE REGIONAL AIRPORT IN US	20070906	256	222	121.9	38.04306	-87.5203	0	2400	0	2400
GHCND:USW00093817	EVANSVILLE REGIONAL AIRPORT IN US	20070907	311	233	121.9	38.04306	-87.5203	0	2400	0	2400
GHCND:USW00093817	EVANSVILLE REGIONAL AIRPORT IN US	20070908	300	228	121.9	38.04306	-87.5203	0	2400	0	2400
GHCND:USW00093817	EVANSVILLE REGIONAL AIRPORT IN US	20070909	321	211	121.9	38.04306	-87.5203	0	2400	0	2400
GHCND:USW00093817	EVANSVILLE REGIONAL AIRPORT IN US	20070910	317	189	121.9	38.04306	-87.5203	0	2400	0	2400
GHCND:USW00093817	EVANSVILLE REGIONAL AIRPORT IN US	20070911	250	161	121.9	38.04306	-87.5203	0	2400	0	2400
GHCND:USW00093817	EVANSVILLE REGIONAL AIRPORT IN US	20070912	267	117	121.9	38.04306	-87.5203	0	2400	0	2400
GHCND:USW00093817	EVANSVILLE REGIONAL AIRPORT IN US	20070913	294	100	121.9	38.04306	-87.5203	0	2400	0	2400
GHCND:USW00093817	EVANSVILLE REGIONAL AIRPORT IN US	20070914	300	139	121.9	38.04306	-87.5203	0	2400	0	2400
GHCND:USW00093817	EVANSVILLE REGIONAL AIRPORT IN US	20070915	211	89	121.9	38.04306	-87.5203	0	2400	0	2400
GHCND:USW00093817	EVANSVILLE REGIONAL AIRPORT IN US	20070916	239	89	121.9	38.04306	-87.5203	0	2400	0	2400
GHCND:USW00093817	EVANSVILLE REGIONAL AIRPORT IN US	20070917	294	106	121.9	38.04306	-87.5203	0	2400	0	2400
GHCND:USW00093817	EVANSVILLE REGIONAL AIRPORT IN US	20070918	311	150	121.9	38.04306	-87.5203	0	2400	0	2400
GHCND:USW00093817	EVANSVILLE REGIONAL AIRPORT IN US	20070919	311	139	121.9	38.04306	-87.5203	0	2400	0	2400
GHCND:USW00093817	EVANSVILLE REGIONAL AIRPORT IN US	20070920	333	156	121.9	38.04306	-87.5203	0	2400	0	2400
GHCND:USW00093817	EVANSVILLE REGIONAL AIRPORT IN US	20070921	328	139	121.9	38.04306	-87.5203	0	2400	0	2400
GHCND:USW00093817	EVANSVILLE REGIONAL AIRPORT IN US	20070922	339	178	121.9	38.04306	-87.5203	0	2400	0	2400
GHCND:USW00093817	EVANSVILLE REGIONAL AIRPORT IN US	20070923	344	183	121.9	38.04306	-87.5203	0	2400	0	2400
GHCND:USW00093817	EVANSVILLE REGIONAL AIRPORT IN US	20070924	344	200	121.9	38.04306	-87.5203	0	2400	0	2400
GHCND:USW00093817	EVANSVILLE REGIONAL AIRPORT IN US	20070925	317	211	121.9	38.04306	-87.5203	0	2400	0	2400
GHCND:USW00093817	EVANSVILLE REGIONAL AIRPORT IN US	20070926	250	206	121.9	38.04306	-87.5203	0	2400	0	2400
GHCND:USW00093817	EVANSVILLE REGIONAL AIRPORT IN US	20070927	261	144	121.9	38.04306	-87.5203	0	2400	0	2400
GHCND:USW00093817	EVANSVILLE REGIONAL AIRPORT IN US	20070928	289	122	121.9	38.04306	-87.5203	0	2400	0	2400
GHCND:USW00093817	EVANSVILLE REGIONAL AIRPORT IN US	20070929	278	111	121.9	38.04306	-87.5203	0	2400	0	2400
GHCND:USW00093817	EVANSVILLE REGIONAL AIRPORT IN US	20070930	294	111	121.9	38.04306	-87.5203	0	2400	0	2400
GHCND:USW00093817	EVANSVILLE REGIONAL AIRPORT IN US	20071001	283	178	121.9	38.04306	-87.5203	0	2400	0	2400
GHCND:USW00093817	EVANSVILLE REGIONAL AIRPORT IN US	20071002	294	150	121.9	38.04306	-87.5203	0	2400	0	2400
GHCND:USW00093817	EVANSVILLE REGIONAL AIRPORT IN US	20071003	283	172	121.9	38.04306	-87.5203	0	2400	0	2400
GHCND:USW00093817	EVANSVILLE REGIONAL AIRPORT IN US	20071004	300	161	121.9	38.04306	-87.5203	0	2400	0	2400
GHCND:USW00093817	EVANSVILLE REGIONAL AIRPORT IN US	20071005	311	217	121.9	38.04306	-87.5203	0	2400	0	2400
GHCND:USW00093817	EVANSVILLE REGIONAL AIRPORT IN US	20071006	322	194	121.9	38.04306	-87.5203	0	2400	0	2400
GHCND:USW00093817	EVANSVILLE REGIONAL AIRPORT IN US	20071007	339	178	121.9	38.04306	-87.5203	0	2400	0	2400
GHCND:USW00093817	EVANSVILLE REGIONAL AIRPORT IN US	20071008	333	183	121.9	38.04306	-87.5203	0	2400	0	2400
GHCND:USW00093817	EVANSVILLE REGIONAL AIRPORT IN US	20071009	278	167	121.9	38.04306	-87.5203	0	2400	0	2400
GHCND:USW00093817	EVANSVILLE REGIONAL AIRPORT IN US	20071010	183	67	121.9	38.04306	-87.5203	0	2400	0	2400
GHCND:USW00093817	EVANSVILLE REGIONAL AIRPORT IN US	20071011	189	56	121.9	38.04306	-87.5203	0	2400	0	2400
GHCND:USW00093817	EVANSVILLE REGIONAL AIRPORT IN US	20071012	200	78	121.9	38.04306	-87.5203	0	2400	0	2400
GHCND:USW00093817	EVANSVILLE REGIONAL AIRPORT IN US	20071013	217	56	121.9	38.04306	-87.5203	0	2400	0	2400
GHCND:USW00093817	EVANSVILLE REGIONAL AIRPORT IN US	20071014	272	100	121.9	38.04306	-87.5203	0	2400	0	2400
GHCND:USW00093817	EVANSVILLE REGIONAL AIRPORT IN US	20071015	278	117	121.9	38.04306	-87.5203	0	2400	0	2400
GHCND:USW00093817	EVANSVILLE REGIONAL AIRPORT IN US	20071016	239	172	121.9	38.04306	-87.5203	0	2400	0	2400
GHCND:USW00093817	EVANSVILLE REGIONAL AIRPORT IN US	20071017	289	117	121.9	38.04306	-87.5203	0	2400	0	2400
GHCND:USW00093817	EVANSVILLE REGIONAL AIRPORT IN US	20071018	294	194	121.9	38.04306	-87.5203	0	2400	0	2400
GHCND:USW00093817	EVANSVILLE REGIONAL AIRPORT IN US	20071019	200	106	121.9	38.04306	-87.5203	0	2400	0	2400
GHCND:USW00093817	EVANSVILLE REGIONAL AIRPORT IN US	20071020	244	78	121.9	38.04306	-87.5203	0	2400	0	2400
GHCND:USW00093817	EVANSVILLE REGIONAL AIRPORT IN US	20071021	267	139	121.9	38.04306	-87.5203	0	2400	0	2400
GHCND:USW00093817	EVANSVILLE REGIONAL AIRPORT IN US	20071022	183	117	121.9	38.04306	-87.5203	0	2400	0	2400
GHCND:USW00093817	EVANSVILLE REGIONAL AIRPORT IN US	20071023	133	100	121.9	38.04306	-87.5203	0	2400	0	2400
GHCND:USW00093817	EVANSVILLE REGIONAL AIRPORT IN US	20071024	133	100	121.9	38.04306	-87.5203	0	2400	0	2400
GHCND:USW00093817	EVANSVILLE REGIONAL AIRPORT IN US	20071025	133	89	121.9	38.04306	-87.5203	0	2400	0	2400
GHCND:USW00093817	EVANSVILLE REGIONAL AIRPORT IN US	20071026	139	89	121.9	38.04306	-87.5203	0	2400	0	2400
GHCND:USW00093817	EVANSVILLE REGIONAL AIRPORT IN US	20071027	150	111	121.9	38.04306	-87.5203	0	2400	0	2400
GHCND:USW00093817	EVANSVILLE REGIONAL AIRPORT IN US	20071028	161	33	121.9	38.04306	-87.5203	0	2400	0	2400
GHCND:USW00093817	EVANSVILLE REGIONAL AIRPORT IN US	20071029	172	11	121.9	38.04306	-87.5203	0	2400	0	2400
GHCND:USW00093817	EVANSVILLE REGIONAL AIRPORT IN US	20071030	194	22	121.9	38.04306	-87.5203	0	2400	0	2400
GHCND:USW00093817	EVANSVILLE REGIONAL AIRPORT IN US	20071031	217	50	121.9	38.04306	-87.5203	0	2400	0	2400
GHCND:USW00093817	EVANSVILLE REGIONAL AIRPORT IN US	20071101	156	33	121.9	38.04306	-87.5203	0	2400	0	2400
GHCND:USW00093817	EVANSVILLE REGIONAL AIRPORT IN US	20071102	178	6	121.9	38.04306	-87.5203	0	2400	0	2400
GHCND:USW00093817	EVANSVILLE REGIONAL AIRPORT IN US	20071103	172	11	121.9	38.04306	-87.5203	0	2400	0	2400
GHCND:USW00093817	EVANSVILLE REGIONAL AIRPORT IN US	20071104	167	11	121.9	38.04306	-87.5203	0	2400	0	2400
GHCND:USW00093817	EVANSVILLE REGIONAL AIRPORT IN US	20071105	222	39	121.9	38.04306	-87.5203	0	2400	0	2400
GHCND:USW00093817	EVANSVILLE REGIONAL AIRPORT IN US	20071106	94	-11	121.9	38.04306	-87.5203	0	2400	0	2400
GHCND:USW00093817	EVANSVILLE REGIONAL AIRPORT IN US	20071107	83	-33	121.9	38.0441	-87.5205	0	2400	0	2400
GHCND:USW00093817	EVANSVILLE REGIONAL AIRPORT IN US	20071108	156	33	121.9	38.0441	-87.5205	0	2400	0	2400
GHCND:USW00093817	EVANSVILLE REGIONAL AIRPORT IN US	20071109	161	50	121.9	38.0441	-87.5205	0	2400	0	2400
GHCND:USW00093817	EVANSVILLE REGIONAL AIRPORT IN US	20071110	122	-11	121.9	38.0441	-87.5205	0	2400	0	2400
GHCND:USW00093817	EVANSVILLE REGIONAL AIRPORT IN US	20071111	150	56	121.9	38.0441	-87.5205	0	2400	0	2400
GHCND:USW00093817	EVANSVILLE REGIONAL AIRPORT IN US	20071112	194	117	121.9	38.0441	-87.5205	0	2400	0	2400
GHCND:USW00093817	EVANSVILLE REGIONAL AIRPORT IN US	20071113	167	133	121.9	38.0441	-87.5205	0	2400	0	2400
GHCND:USW00093817	EVANSVILLE REGIONAL AIRPORT IN US	20071114	200	83	121.9	38.0441	-87.5205	0	2400	0	2400
GHCND:USW00093817	EVANSVILLE REGIONAL AIRPORT IN US	20071115	89	0	121.9	38.0441	-87.5205	0	2400	0	2400
GHCND:USW00093817	EVANSVILLE REGIONAL AIRPORT IN US	20071116	100	-33	121.9	38.0441	-87.5205	0	2400	0	2400
GHCND:USW00093817	EVANSVILLE REGIONAL AIRPORT IN US	20071117	161	22	121.9	38.0441	-87.5205	0	2400	0	2400
GHCND:USW00093817	EVANSVILLE REGIONAL AIRPORT IN US	20071118	194	17	121.9	38.0441	-87.5205	0	2400	0	2400
GHCND:USW00093817	EVANSVILLE REGIONAL AIRPORT IN US	20071119	183	100	121.9	38.0441	-87.5205	0	2400	0	2400
GHCND:USW00093817	EVANSVILLE REGIONAL AIRPORT IN US	20071120	200	122	121.9	38.0441	-87.5205	0	2400	0	2400
GHCND:USW00093817	EVANSVILLE REGIONAL AIRPORT IN US	20071121	183	67	121.9	38.0441	-87.5205	0	2400	0	2400
GHCND:USW00093817	EVANSVILLE REGIONAL AIRPORT IN US	20071122	67	17	121.9	38.0441	-87.5205	0	2400	0	2400
GHCND:USW00093817	EVANSVILLE REGIONAL AIRPORT IN US	20071123	39	-39	121.9	38.0441	-87.5205	0	2400	0	2400
GHCND:USW00093817	EVANSVILLE REGIONAL AIRPORT IN US	20071124	56	-44	121.9	38.0441	-87.5205	0	2400	0	2400
GHCND:USW00093817	EVANSVILLE REGIONAL AIRPORT IN US	20071125	44	-28	121.9	38.0441	-87.5205	0	2400	0	2400
GHCND:USW00093817	EVANSVILLE REGIONAL AIRPORT IN US	20071126	72	39	121.9	38.0441	-87.5205	0	2400	0	2400
GHCND:USW00093817	EVANSVILLE REGIONAL AIRPORT IN US	20071127	106	-17	121.9	38.0441	-87.5205	0	2400	0	2400
GHCND:USW00093817	EVANSVILLE REGIONAL AIRPORT IN US	20071128	133	-28	121.9	38.0441	-87.5205	0	2400	0	2400
GHCND:USW00093817	EVANSVILLE REGIONAL AIRPORT IN US	20071129	100	-33	121.9	38.0441	-87.5205	0	2400	0	2400
GHCND:USW00093817	EVANSVILLE REGIONAL AIRPORT IN US	20071130	100	-56	121.9	38.0441	-87.5205	0	2400	0	2400
GHCND:USW00093817	EVANSVILLE REGIONAL AIRPORT IN US	20071201	128	-33	121.9	38.0441	-87.5205	0	2400	0	2400
GHCND:USW00093817	EVANSVILLE REGIONAL AIRPORT IN US	20071202	161	0	121.9	38.0441	-87.5205	0	2400	0	2400
GHCND:USW00093817	EVANSVILLE REGIONAL AIRPORT IN US	20071203	39	-33	121.9	38.0441	-87.5205	0	2400	0	2400
GHCND:USW00093817	EVANSVILLE REGIONAL AIRPORT IN US	20071204	67	-33	121.9	38.0441	-87.5205	0	2400	0	2400
GHCND:USW00093817	EVANSVILLE REGIONAL AIRPORT IN US	20071205	78	-56	121.9	38.0441	-87.5205	0	2400	0	2400
GHCND:USW00093817	EVANSVILLE REGIONAL AIRPORT IN US	20071206	17	-78	121.9	38.0441	-87.5205	0	2400	0	2400
GHCND:USW00093817	EVANSVILLE REGIONAL AIRPORT IN US	20071207	50	11	121.9	38.0441	-87.5205	0	2400	0	2400
GHCND:USW00093817	EVANSVILLE REGIONAL AIRPORT IN US	20071208	61	33	121.9	38.0441	-87.5205	0	2400	0	2400
GHCND:USW00093817	EVANSVILLE REGIONAL AIRPORT IN US	20071209	72	39	121.9	38.0441	-87.5205	0	2400	0	2400
GHCND:USW00093817	EVANSVILLE REGIONAL AIRPORT IN US	20071210	50	28	121.9	38.0441	-87.5205	0	2400	0	2400
GHCND:USW00093817	EVANSVILLE REGIONAL AIRPORT IN US	20071211	206	50	121.9	38.0441	-87.5205	0	2400	0	2400
GHCND:USW00093817	EVANSVILLE REGIONAL AIRPORT IN US	20071212	89	39	121.9	38.0441	-87.5205	0	2400	0	2400
GHCND:USW00093817	EVANSVILLE REGIONAL AIRPORT IN US	20071213	61	6	121.9	38.0441	-87.5205	0	2400	0	2400
GHCND:USW00093817	EVANSVILLE REGIONAL AIRPORT IN US	20071214	50	6	121.9	38.0441	-87.5205	0	2400	0	2400
GHCND:USW00093817	EVANSVILLE REGIONAL AIRPORT IN US	20071215	33	0	121.9	38.0441	-87.5205	0	2400	0	2400
GHCND:USW00093817	EVANSVILLE REGIONAL AIRPORT IN US	20071216	6	-50	121.9	38.0441	-87.5205	0	2400	0	2400
GHCND:USW00093817	EVANSVILLE REGIONAL AIRPORT IN US	20071217	33	-72	121.9	38.0441	-87.5205	0	2400	0	2400
GHCND:USW00093817	EVANSVILLE REGIONAL AIRPORT IN US	20071218	83	-39	121.9	38.0441	-87.5205	0	2400	0	2400
GHCND:USW00093817	EVANSVILLE REGIONAL AIRPORT IN US	20071219	100	6	121.9	38.0441	-87.5205	0	2400	0	2400
GHCND:USW00093817	EVANSVILLE REGIONAL AIRPORT IN US	20071220	69	11	121.9	38.0441	-87.5205	0	2400	0	2400
GHCND:USW00093817	EVANSVILLE REGIONAL AIRPORT IN US	20071221	106	78	121.9	38.0441	-87.5205	0	2400	0	2400
GHCND:USW00093817	EVANSVILLE REGIONAL AIRPORT IN US	20071222	139	94	121.9	38.0441	-87.5205	0	2400	0	2400
GHCND:USW00093817	EVANSVILLE REGIONAL AIRPORT IN US	20071223	128	-11	121.9	38.0441	-87.5205	0	2400	0	2400
GHCND:USW00093817	EVANSVILLE REGIONAL AIRPORT IN US	20071224	67	-39	121.9	38.0441	-87.5205	0	2400	0	2400
GHCND:USW00093817	EVANSVILLE REGIONAL AIRPORT IN US	20071225	100	-39	121.9	38.0441	-87.5205	0	2400	0	2400
GHCND:USW00093817	EVANSVILLE REGIONAL AIRPORT IN US	20071226	94	-50	121.9	38.0441	-87.5205	0	2400	0	2400
GHCND:USW00093817	EVANSVILLE REGIONAL AIRPORT IN US	20071227	56	17	121.9	38.0441	-87.5205	0	2400	0	2400
GHCND:USW00093817	EVANSVILLE REGIONAL AIRPORT IN US	20071228	83	28	121.9	38.0441	-87.5205	0	2400	0	2400
GHCND:USW00093817	EVANSVILLE REGIONAL AIRPORT IN US	20071229	28	-22	121.9	38.0441	-87.5205	0	2400	0	2400
GHCND:USW00093817	EVANSVILLE REGIONAL AIRPORT IN US	20071230	72	-33	121.9	38.0441	-87.5205	0	2400	0	2400
GHCND:USW00093817	EVANSVILLE REGIONAL AIRPORT IN US	20071231	133	-11	121.9	38.0441	-87.5205	0	2400	0	2400
GHCND:USW00093817	EVANSVILLE REGIONAL AIRPORT IN US	20080101	6	-89	121.9	38.0441	-87.5205	0	2400	0	2400
GHCND:USW00093817	EVANSVILLE REGIONAL AIRPORT IN US	20080102	-61	-117	121.9	38.0441	-87.5205	0	2400	0	2400
GHCND:USW00093817	EVANSVILLE REGIONAL AIRPORT IN US	20080103	-17	-122	121.9	38.0441	-87.5205	0	2400	0	2400
GHCND:USW00093817	EVANSVILLE REGIONAL AIRPORT IN US	20080104	67	-56	121.9	38.0441	-87.5205	0	2400	0	2400
GHCND:USW00093817	EVANSVILLE REGIONAL AIRPORT IN US	20080105	111	44	121.9	38.0441	-87.5205	0	2400	0	2400
GHCND:USW00093817	EVANSVILLE REGIONAL AIRPORT IN US	20080106	183	111	121.9	38.0441	-87.5205	0	2400	0	2400
GHCND:USW00093817	EVANSVILLE REGIONAL AIRPORT IN US	20080107	200	161	121.9	38.0441	-87.5205	0	2400	0	2400
GHCND:USW00093817	EVANSVILLE REGIONAL AIRPORT IN US	20080108	178	61	121.9	38.0441	-87.5205	0	2400	0	2400
GHCND:USW00093817	EVANSVILLE REGIONAL AIRPORT IN US	20080109	94	17	121.9	38.0441	-87.5205	0	2400	0	2400
GHCND:USW00093817	EVANSVILLE REGIONAL AIRPORT IN US	20080110	144	11	121.9	38.0441	-87.5205	0	2400	0	2400
GHCND:USW00093817	EVANSVILLE REGIONAL AIRPORT IN US	20080111	72	-17	121.9	38.0441	-87.5205	0	2400	0	2400
GHCND:USW00093817	EVANSVILLE REGIONAL AIRPORT IN US	20080112	100	-39	121.9	38.0441	-87.5205	0	2400	0	2400

GHCND:USW00093817	EVANSVILLE REGIONAL AIRPORT IN US	20080113	56	-44	121.9	38.0441	-87.5205	0	2400	0	2400	
GHCND:USW00093817	EVANSVILLE REGIONAL AIRPORT IN US	20080114	0	-50	121.9	38.0441	-87.5205	0	2400	0	2400	
GHCND:USW00093817	EVANSVILLE REGIONAL AIRPORT IN US	20080115	0	-83	121.9	38.0441	-87.5205	0	2400	0	2400	
GHCND:USW00093817	EVANSVILLE REGIONAL AIRPORT IN US	20080116	33	-61	121.9	38.0441	-87.5205	0	2400	0	2400	
GHCND:USW00093817	EVANSVILLE REGIONAL AIRPORT IN US	20080117	28	-33	121.9	38.0441	-87.5205	0	2400	0	2400	
GHCND:USW00093817	EVANSVILLE REGIONAL AIRPORT IN US	20080118	11	-61	121.9	38.0441	-87.5205	0	2400	0	2400	
GHCND:USW00093817	EVANSVILLE REGIONAL AIRPORT IN US	20080119	-6	-117	121.9	38.0441	-87.5205	0	2400	0	2400	
GHCND:USW00093817	EVANSVILLE REGIONAL AIRPORT IN US	20080120	-67	-139	121.9	38.0441	-87.5205	0	2400	0	2400	
GHCND:USW00093817	EVANSVILLE REGIONAL AIRPORT IN US	20080121	33	-111	121.9	38.0441	-87.5205	0	2400	0	2400	
GHCND:USW00093817	EVANSVILLE REGIONAL AIRPORT IN US	20080122	33	-89	121.9	38.0441	-87.5205	0	2400	0	2400	
GHCND:USW00093817	EVANSVILLE REGIONAL AIRPORT IN US	20080123	11	-106	121.9	38.0441	-87.5205	0	2400	0	2400	
GHCND:USW00093817	EVANSVILLE REGIONAL AIRPORT IN US	20080124	-22	-133	121.9	38.0441	-87.5205	0	2400	0	2400	
GHCND:USW00093817	EVANSVILLE REGIONAL AIRPORT IN US	20080125	-17	-144	121.9	38.0441	-87.5205	0	2400	0	2400	
GHCND:USW00093817	EVANSVILLE REGIONAL AIRPORT IN US	20080126	28	-28	121.9	38.0441	-87.5205	0	2400	0	2400	
GHCND:USW00093817	EVANSVILLE REGIONAL AIRPORT IN US	20080127	83	-56	121.9	38.0441	-87.5205	0	2400	0	2400	
GHCND:USW00093817	EVANSVILLE REGIONAL AIRPORT IN US	20080128	117	-28	121.9	38.0441	-87.5205	0	2400	0	2400	
GHCND:USW00093817	EVANSVILLE REGIONAL AIRPORT IN US	20080129	150	-72	121.9	38.0441	-87.5205	0	2400	0	2400	
GHCND:USW00093817	EVANSVILLE REGIONAL AIRPORT IN US	20080130	-11	-89	121.9	38.0441	-87.5205	0	2400	0	2400	
GHCND:USW00093817	EVANSVILLE REGIONAL AIRPORT IN US	20080131	22	-67	121.9	38.0441	-87.5205	0	2400	0	2400	
GHCND:USW00093817	EVANSVILLE REGIONAL AIRPORT IN US	20080201	33	-33	121.9	38.0441	-87.5205	0	2400	0	2400	
GHCND:USW00093817	EVANSVILLE REGIONAL AIRPORT IN US	20080202	111	-39	121.9	38.0441	-87.5205	0	2400	0	2400	
GHCND:USW00093817	EVANSVILLE REGIONAL AIRPORT IN US	20080203	128	-39	121.9	38.0441	-87.5205	0	2400	0	2400	
GHCND:USW00093817	EVANSVILLE REGIONAL AIRPORT IN US	20080204	206	106	121.9	38.0441	-87.5205	0	2400	0	2400	
GHCND:USW00093817	EVANSVILLE REGIONAL AIRPORT IN US	20080205	211	100	121.9	38.0441	-87.5205	0	2400	0	2400	
GHCND:USW00093817	EVANSVILLE REGIONAL AIRPORT IN US	20080206	144	17	121.9	38.0441	-87.5205	0	2400	0	2400	
GHCND:USW00093817	EVANSVILLE REGIONAL AIRPORT IN US	20080207	22	0	121.9	38.0441	-87.5205	0	2400	0	2400	
GHCND:USW00093817	EVANSVILLE REGIONAL AIRPORT IN US	20080208	89	-6	121.9	38.0441	-87.5205	0	2400	0	2400	
GHCND:USW00093817	EVANSVILLE REGIONAL AIRPORT IN US	20080209	133	6	121.9	38.0441	-87.5205	0	2400	0	2400	
GHCND:USW00093817	EVANSVILLE REGIONAL AIRPORT IN US	20080210	39	-83	121.9	38.0441	-87.5205	0	2400	0	2400	
GHCND:USW00093817	EVANSVILLE REGIONAL AIRPORT IN US	20080211	-33	-94	121.9	38.0441	-87.5205	0	2400	0	2400	
GHCND:USW00093817	EVANSVILLE REGIONAL AIRPORT IN US	20080212	-6	-56	121.9	38.0441	-87.5205	0	2400	0	2400	
GHCND:USW00093817	EVANSVILLE REGIONAL AIRPORT IN US	20080213	-50	-83	121.9	38.0441	-87.5205	0	2400	0	2400	
GHCND:USW00093817	EVANSVILLE REGIONAL AIRPORT IN US	20080214	33	-67	121.9	38.0441	-87.5205	0	2400	0	2400	
GHCND:USW00093817	EVANSVILLE REGIONAL AIRPORT IN US	20080215	44	0	121.9	38.0441	-87.5205	0	2400	0	2400	
GHCND:USW00093817	EVANSVILLE REGIONAL AIRPORT IN US	20080216	56	-33	121.9	38.0441	-87.5205	0	2400	0	2400	
GHCND:USW00093817	EVANSVILLE REGIONAL AIRPORT IN US	20080217	167	33	121.9	38.0441	-87.5205	0	2400	0	2400	
GHCND:USW00093817	EVANSVILLE REGIONAL AIRPORT IN US	20080218	61	-22	121.9	38.0441	-87.5205	0	2400	0	2400	
GHCND:USW00093817	EVANSVILLE REGIONAL AIRPORT IN US	20080219	0	-72	121.9	38.0441	-87.5205	0	2400	0	2400	
GHCND:USW00093817	EVANSVILLE REGIONAL AIRPORT IN US	20080220	17	-67	121.9	38.0441	-87.5205	0	2400	0	2400	
GHCND:USW00093817	EVANSVILLE REGIONAL AIRPORT IN US	20080221	0	-72	121.9	38.0441	-87.5205	0	2400	0	2400	
GHCND:USW00093817	EVANSVILLE REGIONAL AIRPORT IN US	20080222	0	-22	121.9	38.0441	-87.5205	0	2400	0	2400	
GHCND:USW00093817	EVANSVILLE REGIONAL AIRPORT IN US	20080223	6	-28	121.9	38.0441	-87.5205	0	2400	0	2400	
GHCND:USW00093817	EVANSVILLE REGIONAL AIRPORT IN US	20080224	17	-6	121.9	38.0441	-87.5205	0	2400	0	2400	
GHCND:USW00093817	EVANSVILLE REGIONAL AIRPORT IN US	20080225	61	6	121.9	38.0441	-87.5205	0	2400	0	2400	
GHCND:USW00093817	EVANSVILLE REGIONAL AIRPORT IN US	20080226	61	-50	121.9	38.0441	-87.5205	0	2400	0	2400	
GHCND:USW00093817	EVANSVILLE REGIONAL AIRPORT IN US	20080227	-6	-56	121.9	38.0441	-87.5205	0	2400	0	2400	
GHCND:USW00093817	EVANSVILLE REGIONAL AIRPORT IN US	20080228	50	-56	121.9	38.0441	-87.5205	0	2400	0	2400	
GHCND:USW00093817	EVANSVILLE REGIONAL AIRPORT IN US	20080229	144	33	121.9	38.0441	-87.5205	0	2400	0	2400	
GHCND:USW00093817	EVANSVILLE REGIONAL AIRPORT IN US	20080301	122	-6	121.9	38.0441	-87.5205	0	2400	0	2400	
GHCND:USW00093817	EVANSVILLE REGIONAL AIRPORT IN US	20080302	222	44	121.9	38.0441	-87.5205	0	2400	0	2400	
GHCND:USW00093817	EVANSVILLE REGIONAL AIRPORT IN US	20080303	172	22	121.9	38.0441	-87.5205	0	2400	0	2400	
GHCND:USW00093817	EVANSVILLE REGIONAL AIRPORT IN US	20080304	44	0	121.9	38.0441	-87.5205	0	2400	0	2400	
GHCND:USW00093817	EVANSVILLE REGIONAL AIRPORT IN US	20080305	78	-33	121.9	38.0441	-87.5205	0	2400	0	2400	
GHCND:USW00093817	EVANSVILLE REGIONAL AIRPORT IN US	20080306	17	-17	121.9	38.0441	-87.5205	0	2400	0	2400	
GHCND:USW00093817	EVANSVILLE REGIONAL AIRPORT IN US	20080307	6	-33	121.9	38.0441	-87.5205	0	2400	0	2400	
GHCND:USW00093817	EVANSVILLE REGIONAL AIRPORT IN US	20080308	-6	-61	121.9	38.0441	-87.5205	0	2400	0	2400	
GHCND:USW00093817	EVANSVILLE REGIONAL AIRPORT IN US	20080309	83	-44	121.9	38.0441	-87.5205	0	2400	0	2400	
GHCND:USW00093817	EVANSVILLE REGIONAL AIRPORT IN US	20080310	100	-22	121.9	38.0441	-87.5205	0	2400	0	2400	
GHCND:USW00093817	EVANSVILLE REGIONAL AIRPORT IN US	20080311	94	50	121.9	38.0441	-87.5205	0	2400	0	2400	
GHCND:USW00093817	EVANSVILLE REGIONAL AIRPORT IN US	20080312	183	17	121.9	38.0441	-87.5205	0	2400	0	2400	
GHCND:USW00093817	EVANSVILLE REGIONAL AIRPORT IN US	20080313	167	61	121.9	38.0441	-87.5205	0	2400	0	2400	
GHCND:USW00093817	EVANSVILLE REGIONAL AIRPORT IN US	20080314	139	39	121.9	38.0441	-87.5205	0	2400	0	2400	
GHCND:USW00093817	EVANSVILLE REGIONAL AIRPORT IN US	20080315	100	28	121.9	38.0441	-87.5205	0	2400	0	2400	
GHCND:USW00093817	EVANSVILLE REGIONAL AIRPORT IN US	20080316	106	33	121.9	38.0441	-87.5205	0	2400	0	2400	
GHCND:USW00093817	EVANSVILLE REGIONAL AIRPORT IN US	20080317	161	50	121.9	38.0441	-87.5205	0	2400	0	2400	
GHCND:USW00093817	EVANSVILLE REGIONAL AIRPORT IN US	20080318	161	106	121.9	38.0441	-87.5205	0	2400	0	2400	
GHCND:USW00093817	EVANSVILLE REGIONAL AIRPORT IN US	20080319	128	28	121.9	38.0441	-87.5205	0	2400	0	2400	
GHCND:USW00093817	EVANSVILLE REGIONAL AIRPORT IN US	20080320	139	-11	121.9	38.0441	-87.5205	0	2400	0	2400	
GHCND:USW00093817	EVANSVILLE REGIONAL AIRPORT IN US	20080321	100	61	121.9	38.0441	-87.5205	0	2400	0	2400	
GHCND:USW00093817	EVANSVILLE REGIONAL AIRPORT IN US	20080322	106	28	121.9	38.0441	-87.5205	0	2400	0	2400	
GHCND:USW00093817	EVANSVILLE REGIONAL AIRPORT IN US	20080323	83	-17	121.9	38.0441	-87.5205	0	2400	0	2400	
GHCND:USW00093817	EVANSVILLE REGIONAL AIRPORT IN US	20080324	61	-11	121.9	38.0441	-87.5205	0	2400	0	2400	
GHCND:USW00093817	EVANSVILLE REGIONAL AIRPORT IN US	20080325	167	17	121.9	38.0441	-87.5205	0	2400	0	2400	
GHCND:USW00093817	EVANSVILLE REGIONAL AIRPORT IN US	20080326	183	83	121.9	38.0441	-87.5205	0	2400	0	2400	
GHCND:USW00093817	EVANSVILLE REGIONAL AIRPORT IN US	20080327	183	94	121.9	38.0441	-87.5205	0	2400	0	2400	
GHCND:USW00093817	EVANSVILLE REGIONAL AIRPORT IN US	20080328	172	28	121.9	38.0441	-87.5205	0	2400	0	2400	
GHCND:USW00093817	EVANSVILLE REGIONAL AIRPORT IN US	20080329	111	17	121.9	38.0441	-87.5205	0	2400	0	2400	
GHCND:USW00093817	EVANSVILLE REGIONAL AIRPORT IN US	20080330	150	94	121.9	38.0441	-87.5205	0	2400	0	2400	
GHCND:USW00093817	EVANSVILLE REGIONAL AIRPORT IN US	20080331	200	128	121.9	38.0441	-87.5205	0	2400	0	2400	
GHCND:USW00093817	EVANSVILLE REGIONAL AIRPORT IN US	20080401	150	61	121.9	38.0441	-87.5205	0	2400	0	2400	
GHCND:USW00093817	EVANSVILLE REGIONAL AIRPORT IN US	20080402	133	17	121.9	38.0441	-87.5205	0	2400	0	2400	
GHCND:USW00093817	EVANSVILLE REGIONAL AIRPORT IN US	20080403	150	44	121.9	38.0441	-87.5205	0	2400	0	2400	
GHCND:USW00093817	EVANSVILLE REGIONAL AIRPORT IN US	20080404	156	50	121.9	38.0441	-87.5205	0	2400	0	2400	
GHCND:USW00093817	EVANSVILLE REGIONAL AIRPORT IN US	20080405	161	6	121.9	38.0441	-87.5205	0	2400	0	2400	
GHCND:USW00093817	EVANSVILLE REGIONAL AIRPORT IN US	20080406	178	33	121.9	38.0441	-87.5205	0	2400	0	2400	
GHCND:USW00093817	EVANSVILLE REGIONAL AIRPORT IN US	20080407	228	72	121.9	38.0441	-87.5205	0	2400	0	2400	
GHCND:USW00093817	EVANSVILLE REGIONAL AIRPORT IN US	20080408	217	100	121.9	38.0441	-87.5205	0	2400	0	2400	
GHCND:USW00093817	EVANSVILLE REGIONAL AIRPORT IN US	20080409	189	94	121.9	38.0441	-87.5205	0	2400	0	2400	
GHCND:USW00093817	EVANSVILLE REGIONAL AIRPORT IN US	20080410	250	133	121.9	38.0441	-87.5205	0	2400	0	2400	
GHCND:USW00093817	EVANSVILLE REGIONAL AIRPORT IN US	20080411	233	100	121.9	38.0441	-87.5205	0	2400	0	2400	
GHCND:USW00093817	EVANSVILLE REGIONAL AIRPORT IN US	20080412	100	39	121.9	38.0441	-87.5205	0	2400	0	2400	
GHCND:USW00093817	EVANSVILLE REGIONAL AIRPORT IN US	20080413	72	33	121.9	38.0441	-87.5205	0	2400	0	2400	
GHCND:USW00093817	EVANSVILLE REGIONAL AIRPORT IN US	20080414	117	17	121.9	38.0441	-87.5205	0	2400	0	2400	
GHCND:USW00093817	EVANSVILLE REGIONAL AIRPORT IN US	20080415	150	-6	121.9	38.0441	-87.5205	0	2400	0	2400	
GHCND:USW00093817	EVANSVILLE REGIONAL AIRPORT IN US	20080416	211	50	121.9	38.0441	-87.5205	0	2400	0	2400	
GHCND:USW00093817	EVANSVILLE REGIONAL AIRPORT IN US	20080417	233	72	121.9	38.0441	-87.5205	0	2400	0	2400	
GHCND:USW00093817	EVANSVILLE REGIONAL AIRPORT IN US	20080418	222	89	121.9	38.0441	-87.5205	0	2400	0	2400	
GHCND:USW00093817	EVANSVILLE REGIONAL AIRPORT IN US	20080419	133	61	121.9	38.0441	-87.5205	0	2400	0	2400	
GHCND:USW00093817	EVANSVILLE REGIONAL AIRPORT IN US	20080420	200	50	121.9	38.0441	-87.5205	0	2400	0	2400	
GHCND:USW00093817	EVANSVILLE REGIONAL AIRPORT IN US	20080421	239	89	121.9	38.0441	-87.5205	0	2400	0	2400	
GHCND:USW00093817	EVANSVILLE REGIONAL AIRPORT IN US	20080422	261	100	121.9	38.0441	-87.5205	0	2400	0	2400	
GHCND:USW00093817	EVANSVILLE REGIONAL AIRPORT IN US	20080423	289	122	121.9	38.0441	-87.5205	0	2400	0	2400	
GHCND:USW00093817	EVANSVILLE REGIONAL AIRPORT IN US	20080424	272	139	121.9	38.0441	-87.5205	0	2400	0	2400	
GHCND:USW00093817	EVANSVILLE REGIONAL AIRPORT IN US	20080425	272	167	121.9	38.0441	-87.5205	0	2400	0	2400	
GHCND:USW00093817	EVANSVILLE REGIONAL AIRPORT IN US	20080426	189	83	121.9	38.0441	-87.5205	0	2400	0	2400	
GHCND:USW00093817	EVANSVILLE REGIONAL AIRPORT IN US	20080427	189	67	121.9	38.0441	-87.5205	0	2400	0	2400	
GHCND:USW00093817	EVANSVILLE REGIONAL AIRPORT IN US	20080428	144	33	121.9	38.0441	-87.5205	0	2400	0	2400	
GHCND:USW00093817	EVANSVILLE REGIONAL AIRPORT IN US	20080429	139	28	121.9	38.0441	-87.5205	0	2400	0	2400	
GHCND:USW00093817	EVANSVILLE REGIONAL AIRPORT IN US	20080430	144	28	121.9	38.0441	-87.5205	0	2400	0	2400	
GHCND:USW00093817	EVANSVILLE REGIONAL AIRPORT IN US	20080501	239	150	121.9	38.0441	-87.5205	0	2400	0	2400	
GHCND:USW00093817	EVANSVILLE REGIONAL AIRPORT IN US	20080502	217	161	121.9	38.0441	-87.5205	0	2400	0	2400	
GHCND:USW00093817	EVANSVILLE REGIONAL AIRPORT IN US	20080503	194	67	121.9	38.0441	-87.5205	0	2400	0	2400	
GHCND:USW00093817	EVANSVILLE REGIONAL AIRPORT IN US	20080504	200	50	121.9	38.0441	-87.5205	0	2400	0	2400	
GHCND:USW00093817	EVANSVILLE REGIONAL AIRPORT IN US	20080505	233	61	121.9	38.0441	-87.5205	0	2400	0	2400	
GHCND:USW00093817	EVANSVILLE REGIONAL AIRPORT IN US	20080506	261	100	121.9	38.0441	-87.5205	0	2400	0	2400	
GHCND:USW00093817	EVANSVILLE REGIONAL AIRPORT IN US	20080507	222	167	121.9	38.0441	-87.5205	0	2400	0	2400	
GHCND:USW00093817	EVANSVILLE REGIONAL AIRPORT IN US	20080508	222	150	121.9	38.0441	-87.5205	0	2400	0	2400	
GHCND:USW00093817	EVANSVILLE REGIONAL AIRPORT IN US	20080509	156	128	121.9	38.0441	-87.5205	0	2400	0	2400	
GHCND:USW00093817	EVANSVILLE REGIONAL AIRPORT IN US	20080510	222	83	121.9	38.0441	-87.5205	0	2400	0	2400	
GHCND:USW00093817	EVANSVILLE REGIONAL AIRPORT IN US	20080511	178	100	121.9	38.0441	-87.5205	0	2400	0	2400	
GHCND:USW00093817	EVANSVILLE REGIONAL AIRPORT IN US	20080512	194	78	121.9	38.0441	-87.5205	0	2400	0	2400	
GHCND:USW00093817	EVANSVILLE REGIONAL AIRPORT IN US	20080513	244	72	121.9	38.0441	-87.5205	0	2400	0	2400	
GHCND:USW00093817	EVANSVILLE REGIONAL AIRPORT IN US	20080514	189	144	121.9	38.0441	-87.5205	0	2400	0	2400	
GHCND:USW00093817	EVANSVILLE REGIONAL AIRPORT IN US	20080515	156	117	121.9	38.0441	-87.5205	0	2400	0	2400	
GHCND:USW00093817	EVANSVILLE REGIONAL AIRPORT IN US	20080516	194	94	121.9	38.0441	-87.5205	0	2400	0	2400	
GHCND:USW00093817	EVANSVILLE REGIONAL AIRPORT IN US	20080517	261	100	121.9	38.0441	-87.5205	0	2400	0	2400	
GHCND:USW00093817	EVANSVILLE REGIONAL AIRPORT IN US	20080518	217	83	121.9	38.0441	-87.5205	0	2400	0	2400	
GHCND:USW00093817	EVANSVILLE REGIONAL AIRPORT IN US	20080519	211	67	121.9	38.0441	-87.5205	0	2400	0	2400	
GHCND:USW00093817	EVANSVILLE REGIONAL AIRPORT IN US	20080520	200	100	121.9	38.0441	-87.5205	0	2400	0	2400	
GHCND:USW00093817	EVANSVILLE REGIONAL AIRPORT IN US	20080521	222	89	121.9	38.0441	-87.5205	0	2400	0	2400	
GHCND:USW00093817	EVANSVILLE REGIONAL AIRPORT IN US	20080522	200	78	121.9	38.0441	-87.5205	0	2400	0	2400	
GHCND:USW00093817	EVANSVILLE REGIONAL AIRPORT IN US	20080523	261	144	121.9	38.0441	-87.5205	0	2400	0	2400	
GHCND:USW00093817	EVANSVILLE REGIONAL AIRPORT IN US	20080524	250	144	121.9	38.0441	-87.5205	0	2400	0	2400	
GHCND:USW00093817	EVANSVILLE REGIONAL AIRPORT IN US	20080525	294	128	121.9	38.0441	-87.5205	0	2400	0	2400	
GHCND:USW00093817	EVANSVILLE REGIONAL AIRPORT IN US	20080526	244	194	121.9	38.0441	-87.5205	0	2400	0	2400	
GHCND:USW00093817	EVANSVILLE REGIONAL AIRPORT IN US	20080527	278	183	121.9	38.0441	-87.5205	0	2400	0	2400	
GHCND:USW00093817	EVANSVILLE REGIONAL AIRPORT IN US	20080528	233	133	121.9	38.0441	-87.5205	0	2400	0	2400	
GHCND:USW00093817	EVANSVILLE REGIONAL AIRPORT IN US	20080529	272	111	121.9	38.0441	-87.5205	0	2400	0	2400	
GHCND:USW00093817	EVANSVILLE REGIONAL AIRPORT IN US	20080530	294	161	121.9	38.0441	-87.5205	0	2400	0	2400	
GHCND:USW00093817	EVANSVILLE REGIONAL AIRPORT IN US	20080531	306	194	121.9	38.0441	-87.5205	0	2400	0	2400	
GHCND:USW00093817	EVANSVILLE REGIONAL AIRPORT IN US	20080601	300	194	121.9	38.0441	-87.5205	0	2400	0	2400	
GHCND:USW00093817	EVANSVILLE REGIONAL AIRPORT IN US	20080602	300	178	121.9	38.0441	-87.5205	0	2400	0	2400	
GHCND:USW00093817	EVANSVILLE REGIONAL AIRPORT IN US	20080603	317	228	121.9	38.0441	-87.5205	0	2400	0	2400	
GHCND:USW00093817	EVANSVILLE REGIONAL AIRPORT IN US	20080604	306	211	121.9	38.0441	-87.5205	0	2400	0	2400	
GHCND:USW00093817	EVANSVILLE REGIONAL AIRPORT IN US	20080605	322	239	121.9	38.0441	-87.5205	0	2400	0	2400	
GHCND:USW00093817	EVANSVILLE REGIONAL AIRPORT IN US	20080606	328	239	121.9	38.0441	-87.5205	0	2400	0	2400	
GHCND:USW00093817	EVANSVILLE REGIONAL AIRPORT IN US	20080607	333	256	121.9	38.0441	-87.5205	0	2400	0	2400	
GHCND:USW00093817	EVANSVILLE REGIONAL AIRPORT IN US	20080608	339	244	121.9	38.0441	-87.5205	0	2400	0	2400	
GHCND:USW00093817	EVANSVILLE REGIONAL AIRPORT IN US	20080609	333	206	121.9	38.0441	-87.5205	0	2400	0	2400	
GHCND:USW00093817	EVANSVILLE REGIONAL AIRPORT IN US	20080610	294	183	121.9	38.0441	-87.5205	0	2400	0	2400	
GHCND:USW00093817	EVANSVILLE REGIONAL AIRPORT IN US	20080611	317	156	121.9	38.0441	-87.5205	0	2400	0	2400	
GHCND:USW00093817	EVANSVILLE REGIONAL AIRPORT IN US	20080612	339	194	121.9	38.0441	-87.5205	0	2400	0	2400	
GHCND:USW00093817	EVANSVILLE REGIONAL AIRPORT IN US	20080613	294	211	121.9	38.0441	-87.5205	0	2400	0	2400	
GHCND:USW00093817	EVANSVILLE REGIONAL AIRPORT IN US	20080614	294	200	121.9	38.0441	-87.5205	0	2400	0	2400	
GHCND:USW00093817	EVANSVILLE REGIONAL AIRPORT IN US	20080615	311	183	121.9	38.0441	-87.5205	0	2400	0	2400	
GHCND:USW00093817	EVANSVILLE REGIONAL AIRPORT IN US	20080616	300	194	121.9	38.0441	-87.5205	0	2400	0	2400	
GHCND:USW00093817	EVANSVILLE REGIONAL AIRPORT IN US	20080617	267	133	121.9	38.0441	-87.5205	0	2400	0	2400	
GHCND:USW00093817	EVANSVILLE REGIONAL AIRPORT IN US	20080618	278	128	121.9	38.0441	-87.5205	0	2400	0	2400	
GHCND:USW00093817	EVANSVILLE REGIONAL AIRPORT IN US	20080619	289	150	121.9	38.0441	-87.5205	0	2400	0	2400	
GHCND:USW00093817	EVANSVILLE REGIONAL AIRPORT IN US	20080620	233	172	121.9	38.0441	-87.5205	0	2400	0	2400	
GHCND:USW00093817	EVANSVILLE REGIONAL AIRPORT IN US	20080621	300	161	121.9	38.0441	-87.5205	0	2400	0	2400	
GHCND:USW00093817	EVANSVILLE REGIONAL AIRPORT IN US	20080622	294	161	121.9	38.0441	-87.5205	0	2400	0	2400	
GHCND:USW00093817	EVANSVILLE REGIONAL AIRPORT IN US	20080623	300	144	121.9	38.0441	-87.5205	0	2400	0	2400	
GHCND:USW00093817	EVANSVILLE REGIONAL AIRPORT IN US	20080624	306	150	121.9	38.0441	-87.5205	0	2400	0	2400	
GHCND:USW00093817	EVANSVILLE REGIONAL AIRPORT IN US	20080625	328	200	121.9	38.0441	-87.5205	0	2400	0	2400	
GHCND:USW00093817	EVANSVILLE REGIONAL AIRPORT IN US	20080626	328	222	121.9	38.0441	-87.5205	0	2400	0	2400	
GHCND:USW00093817	EVANSVILLE REGIONAL AIRPORT IN US	20080627	311	194	121.9	38.0441	-87.5205	0	2400	0	2400	
GHCND:USW00093817	EVANSVILLE REGIONAL AIRPORT IN US	20080628	294	217	121.9	38.0441	-87.5205	0	2400	0	2400	
GHCND:USW00093817	EVANSVILLE REGIONAL AIRPORT IN US	20080629	256	189	121.9	38.0441	-87.5205	0	2400	0	2400	
GHCND:USW00093817	EVANSVILLE REGIONAL AIRPORT IN US	20080630	278	172	121.9	38.0441	-87.5205	0	2400	0	2400	

GHCND:USW00093817	EVANSVILLE REGIONAL AIRPORT IN US	20080701	294	150	121.9	38.0441	-87.5205	0	2400	0	2400
GHCND:USW00093817	EVANSVILLE REGIONAL AIRPORT IN US	20080702	311	178	121.9	38.0441	-87.5205	0	2400	0	2400
GHCND:USW00093817	EVANSVILLE REGIONAL AIRPORT IN US	20080703	256	211	121.9	38.0441	-87.5205	0	2400	0	2400
GHCND:USW00093817	EVANSVILLE REGIONAL AIRPORT IN US	20080704	261	200	121.9	38.0441	-87.5205	0	2400	0	2400
GHCND:USW00093817	EVANSVILLE REGIONAL AIRPORT IN US	20080705	283	194	121.9	38.0441	-87.5205	0	2400	0	2400
GHCND:USW00093817	EVANSVILLE REGIONAL AIRPORT IN US	20080706	300	167	121.9	38.0441	-87.5205	0	2400	0	2400
GHCND:USW00093817	EVANSVILLE REGIONAL AIRPORT IN US	20080707	283	206	121.9	38.0441	-87.5205	0	2400	0	2400
GHCND:USW00093817	EVANSVILLE REGIONAL AIRPORT IN US	20080708	322	222	121.9	38.0441	-87.5205	0	2400	0	2400
GHCND:USW00093817	EVANSVILLE REGIONAL AIRPORT IN US	20080709	272	211	121.9	38.0441	-87.5205	0	2400	0	2400
GHCND:USW00093817	EVANSVILLE REGIONAL AIRPORT IN US	20080710	300	189	121.9	38.0441	-87.5205	0	2400	0	2400
GHCND:USW00093817	EVANSVILLE REGIONAL AIRPORT IN US	20080711	322	183	121.9	38.0441	-87.5205	0	2400	0	2400
GHCND:USW00093817	EVANSVILLE REGIONAL AIRPORT IN US	20080712	339	228	121.9	38.0441	-87.5205	0	2400	0	2400
GHCND:USW00093817	EVANSVILLE REGIONAL AIRPORT IN US	20080713	294	178	121.9	38.0441	-87.5205	0	2400	0	2400
GHCND:USW00093817	EVANSVILLE REGIONAL AIRPORT IN US	20080714	306	156	121.9	38.0441	-87.5205	0	2400	0	2400
GHCND:USW00093817	EVANSVILLE REGIONAL AIRPORT IN US	20080715	311	172	121.9	38.0441	-87.5205	0	2400	0	2400
GHCND:USW00093817	EVANSVILLE REGIONAL AIRPORT IN US	20080716	328	189	121.9	38.0441	-87.5205	0	2400	0	2400
GHCND:USW00093817	EVANSVILLE REGIONAL AIRPORT IN US	20080717	328	200	121.9	38.0441	-87.5205	0	2400	0	2400
GHCND:USW00093817	EVANSVILLE REGIONAL AIRPORT IN US	20080718	339	200	121.9	38.0441	-87.5205	0	2400	0	2400
GHCND:USW00093817	EVANSVILLE REGIONAL AIRPORT IN US	20080719	339	217	121.9	38.0441	-87.5205	0	2400	0	2400
GHCND:USW00093817	EVANSVILLE REGIONAL AIRPORT IN US	20080720	350	228	121.9	38.0441	-87.5205	0	2400	0	2400
GHCND:USW00093817	EVANSVILLE REGIONAL AIRPORT IN US	20080721	344	256	121.9	38.0441	-87.5205	0	2400	0	2400
GHCND:USW00093817	EVANSVILLE REGIONAL AIRPORT IN US	20080722	311	217	121.9	38.0441	-87.5205	0	2400	0	2400
GHCND:USW00093817	EVANSVILLE REGIONAL AIRPORT IN US	20080723	289	178	121.9	38.0441	-87.5205	0	2400	0	2400
GHCND:USW00093817	EVANSVILLE REGIONAL AIRPORT IN US	20080724	261	156	121.9	38.0441	-87.5205	0	2400	0	2400
GHCND:USW00093817	EVANSVILLE REGIONAL AIRPORT IN US	20080725	272	189	121.9	38.0441	-87.5205	0	2400	0	2400
GHCND:USW00093817	EVANSVILLE REGIONAL AIRPORT IN US	20080726	328	217	121.9	38.0441	-87.5205	0	2400	0	2400
GHCND:USW00093817	EVANSVILLE REGIONAL AIRPORT IN US	20080727	317	194	121.9	38.0441	-87.5205	0	2400	0	2400
GHCND:USW00093817	EVANSVILLE REGIONAL AIRPORT IN US	20080728	317	217	121.9	38.0441	-87.5205	0	2400	0	2400
GHCND:USW00093817	EVANSVILLE REGIONAL AIRPORT IN US	20080729	350	200	121.9	38.0441	-87.5205	0	2400	0	2400
GHCND:USW00093817	EVANSVILLE REGIONAL AIRPORT IN US	20080730	317	228	121.9	38.0441	-87.5205	0	2400	0	2400
GHCND:USW00093817	EVANSVILLE REGIONAL AIRPORT IN US	20080731	322	228	121.9	38.0441	-87.5205	0	2400	0	2400
GHCND:USW00093817	EVANSVILLE REGIONAL AIRPORT IN US	20080801	328	211	121.9	38.0441	-87.5205	0	2400	0	2400
GHCND:USW00093817	EVANSVILLE REGIONAL AIRPORT IN US	20080802	322	211	121.9	38.0441	-87.5205	0	2400	0	2400
GHCND:USW00093817	EVANSVILLE REGIONAL AIRPORT IN US	20080803	300	178	121.9	38.0441	-87.5205	0	2400	0	2400
GHCND:USW00093817	EVANSVILLE REGIONAL AIRPORT IN US	20080804	317	194	121.9	38.0441	-87.5205	0	2400	0	2400
GHCND:USW00093817	EVANSVILLE REGIONAL AIRPORT IN US	20080805	339	217	121.9	38.0441	-87.5205	0	2400	0	2400
GHCND:USW00093817	EVANSVILLE REGIONAL AIRPORT IN US	20080806	311	211	121.9	38.0441	-87.5205	0	2400	0	2400
GHCND:USW00093817	EVANSVILLE REGIONAL AIRPORT IN US	20080807	300	200	121.9	38.0441	-87.5205	0	2400	0	2400
GHCND:USW00093817	EVANSVILLE REGIONAL AIRPORT IN US	20080808	283	161	121.9	38.0441	-87.5205	0	2400	0	2400
GHCND:USW00093817	EVANSVILLE REGIONAL AIRPORT IN US	20080809	283	156	121.9	38.0441	-87.5205	0	2400	0	2400
GHCND:USW00093817	EVANSVILLE REGIONAL AIRPORT IN US	20080810	294	161	121.9	38.0441	-87.5205	0	2400	0	2400
GHCND:USW00093817	EVANSVILLE REGIONAL AIRPORT IN US	20080811	278	133	121.9	38.0441	-87.5205	0	2400	0	2400
GHCND:USW00093817	EVANSVILLE REGIONAL AIRPORT IN US	20080812	283	156	121.9	38.0441	-87.5205	0	2400	0	2400
GHCND:USW00093817	EVANSVILLE REGIONAL AIRPORT IN US	20080813	289	156	121.9	38.0441	-87.5205	0	2400	0	2400
GHCND:USW00093817	EVANSVILLE REGIONAL AIRPORT IN US	20080814	289	156	121.9	38.0441	-87.5205	0	2400	0	2400
GHCND:USW00093817	EVANSVILLE REGIONAL AIRPORT IN US	20080815	300	178	121.9	38.0441	-87.5205	0	2400	0	2400
GHCND:USW00093817	EVANSVILLE REGIONAL AIRPORT IN US	20080816	294	156	121.9	38.0441	-87.5205	0	2400	0	2400
GHCND:USW00093817	EVANSVILLE REGIONAL AIRPORT IN US	20080817	300	144	121.9	38.0441	-87.5205	0	2400	0	2400
GHCND:USW00093817	EVANSVILLE REGIONAL AIRPORT IN US	20080818	300	144	121.9	38.0441	-87.5205	0	2400	0	2400
GHCND:USW00093817	EVANSVILLE REGIONAL AIRPORT IN US	20080819	317	139	121.9	38.0441	-87.5205	0	2400	0	2400
GHCND:USW00093817	EVANSVILLE REGIONAL AIRPORT IN US	20080820	328	178	121.9	38.0441	-87.5205	0	2400	0	2400
GHCND:USW00093817	EVANSVILLE REGIONAL AIRPORT IN US	20080821	278	211	121.9	38.0441	-87.5205	0	2400	0	2400
GHCND:USW00093817	EVANSVILLE REGIONAL AIRPORT IN US	20080822	322	228	121.9	38.0441	-87.5205	0	2400	0	2400
GHCND:USW00093817	EVANSVILLE REGIONAL AIRPORT IN US	20080823	333	194	121.9	38.0441	-87.5205	0	2400	0	2400
GHCND:USW00093817	EVANSVILLE REGIONAL AIRPORT IN US	20080824	317	217	121.9	38.0441	-87.5205	0	2400	0	2400
GHCND:USW00093817	EVANSVILLE REGIONAL AIRPORT IN US	20080825	289	189	121.9	38.0441	-87.5205	0	2400	0	2400
GHCND:USW00093817	EVANSVILLE REGIONAL AIRPORT IN US	20080826	317	183	121.9	38.0441	-87.5205	0	2400	0	2400
GHCND:USW00093817	EVANSVILLE REGIONAL AIRPORT IN US	20080827	311	189	121.9	38.0441	-87.5205	0	2400	0	2400
GHCND:USW00093817	EVANSVILLE REGIONAL AIRPORT IN US	20080828	322	183	121.9	38.0441	-87.5205	0	2400	0	2400
GHCND:USW00093817	EVANSVILLE REGIONAL AIRPORT IN US	20080829	300	211	121.9	38.0441	-87.5205	0	2400	0	2400
GHCND:USW00093817	EVANSVILLE REGIONAL AIRPORT IN US	20080830	333	178	121.9	38.0441	-87.5205	0	2400	0	2400
GHCND:USW00093817	EVANSVILLE REGIONAL AIRPORT IN US	20080831	344	200	121.9	38.0441	-87.5205	0	2400	0	2400
GHCND:USW00093817	EVANSVILLE REGIONAL AIRPORT IN US	20080901	344	200	121.9	38.0441	-87.5205	0	2400	0	2400
GHCND:USW00093817	EVANSVILLE REGIONAL AIRPORT IN US	20080902	328	206	121.9	38.0441	-87.5205	0	2400	0	2400
GHCND:USW00093817	EVANSVILLE REGIONAL AIRPORT IN US	20080903	333	217	121.9	38.0441	-87.5205	0	2400	0	2400
GHCND:USW00093817	EVANSVILLE REGIONAL AIRPORT IN US	20080904	256	211	121.9	38.0441	-87.5205	0	2400	0	2400
GHCND:USW00093817	EVANSVILLE REGIONAL AIRPORT IN US	20080905	228	178	121.9	38.0441	-87.5205	0	2400	0	2400
GHCND:USW00093817	EVANSVILLE REGIONAL AIRPORT IN US	20080906	272	167	121.9	38.0441	-87.5205	0	2400	0	2400
GHCND:USW00093817	EVANSVILLE REGIONAL AIRPORT IN US	20080907	272	167	121.9	38.0441	-87.5205	0	2400	0	2400
GHCND:USW00093817	EVANSVILLE REGIONAL AIRPORT IN US	20080908	306	150	121.9	38.0441	-87.5205	0	2400	0	2400
GHCND:USW00093817	EVANSVILLE REGIONAL AIRPORT IN US	20080909	228	133	121.9	38.0441	-87.5205	0	2400	0	2400
GHCND:USW00093817	EVANSVILLE REGIONAL AIRPORT IN US	20080910	289	122	121.9	38.0441	-87.5205	0	2400	0	2400
GHCND:USW00093817	EVANSVILLE REGIONAL AIRPORT IN US	20080911	278	161	121.9	38.0441	-87.5205	0	2400	0	2400
GHCND:USW00093817	EVANSVILLE REGIONAL AIRPORT IN US	20080912	333	222	121.9	38.0441	-87.5205	0	2400	0	2400
GHCND:USW00093817	EVANSVILLE REGIONAL AIRPORT IN US	20080913	344	228	121.9	38.0441	-87.5205	0	2400	0	2400
GHCND:USW00093817	EVANSVILLE REGIONAL AIRPORT IN US	20080914	283	156	121.9	38.0441	-87.5205	0	2400	0	2400
GHCND:USW00093817	EVANSVILLE REGIONAL AIRPORT IN US	20080915	211	133	121.9	38.0441	-87.5205	0	2400	0	2400
GHCND:USW00093817	EVANSVILLE REGIONAL AIRPORT IN US	20080916	239	128	121.9	38.0441	-87.5205	0	2400	0	2400
GHCND:USW00093817	EVANSVILLE REGIONAL AIRPORT IN US	20080917	278	106	121.9	38.0441	-87.5205	0	2400	0	2400
GHCND:USW00093817	EVANSVILLE REGIONAL AIRPORT IN US	20080918	311	117	121.9	38.0441	-87.5205	0	2400	0	2400
GHCND:USW00093817	EVANSVILLE REGIONAL AIRPORT IN US	20080919	300	144	121.9	38.0441	-87.5205	0	2400	0	2400
GHCND:USW00093817	EVANSVILLE REGIONAL AIRPORT IN US	20080920	283	156	121.9	38.0441	-87.5205	0	2400	0	2400
GHCND:USW00093817	EVANSVILLE REGIONAL AIRPORT IN US	20080921	283	172	121.9	38.0441	-87.5205	0	2400	0	2400
GHCND:USW00093817	EVANSVILLE REGIONAL AIRPORT IN US	20080922	317	156	121.9	38.0441	-87.5205	0	2400	0	2400
GHCND:USW00093817	EVANSVILLE REGIONAL AIRPORT IN US	20080923	322	139	121.9	38.0441	-87.5205	0	2400	0	2400
GHCND:USW00093817	EVANSVILLE REGIONAL AIRPORT IN US	20080924	322	111	121.9	38.0441	-87.5205	0	2400	0	2400
GHCND:USW00093817	EVANSVILLE REGIONAL AIRPORT IN US	20080925	311	111	121.9	38.0441	-87.5205	0	2400	0	2400
GHCND:USW00093817	EVANSVILLE REGIONAL AIRPORT IN US	20080926	278	106	121.9	38.0441	-87.5205	0	2400	0	2400
GHCND:USW00093817	EVANSVILLE REGIONAL AIRPORT IN US	20080927	278	133	121.9	38.0441	-87.5205	0	2400	0	2400
GHCND:USW00093817	EVANSVILLE REGIONAL AIRPORT IN US	20080928	300	106	121.9	38.0441	-87.5205	0	2400	0	2400
GHCND:USW00093817	EVANSVILLE REGIONAL AIRPORT IN US	20080929	294	122	121.9	38.0441	-87.5205	0	2400	0	2400
GHCND:USW00093817	EVANSVILLE REGIONAL AIRPORT IN US	20080930	228	111	121.9	38.0441	-87.5205	0	2400	0	2400
GHCND:USW00093817	EVANSVILLE REGIONAL AIRPORT IN US	20081001	206	67	121.9	38.0441	-87.5205	0	2400	0	2400
GHCND:USW00093817	EVANSVILLE REGIONAL AIRPORT IN US	20081002	194	56	121.9	38.0441	-87.5205	0	2400	0	2400
GHCND:USW00093817	EVANSVILLE REGIONAL AIRPORT IN US	20081003	228	61	121.9	38.0441	-87.5205	0	2400	0	2400
GHCND:USW00093817	EVANSVILLE REGIONAL AIRPORT IN US	20081004	261	78	121.9	38.0441	-87.5205	0	2400	0	2400
GHCND:USW00093817	EVANSVILLE REGIONAL AIRPORT IN US	20081005	294	100	121.9	38.0441	-87.5205	0	2400	0	2400
GHCND:USW00093817	EVANSVILLE REGIONAL AIRPORT IN US	20081006	294	106	121.9	38.0441	-87.5205	0	2400	0	2400
GHCND:USW00093817	EVANSVILLE REGIONAL AIRPORT IN US	20081007	222	150	121.9	38.0441	-87.5205	0	2400	0	2400
GHCND:USW00093817	EVANSVILLE REGIONAL AIRPORT IN US	20081008	206	83	121.9	38.0441	-87.5205	0	2400	0	2400
GHCND:USW00093817	EVANSVILLE REGIONAL AIRPORT IN US	20081009	250	72	121.9	38.0441	-87.5205	0	2400	0	2400
GHCND:USW00093817	EVANSVILLE REGIONAL AIRPORT IN US	20081010	272	78	121.9	38.0441	-87.5205	0	2400	0	2400
GHCND:USW00093817	EVANSVILLE REGIONAL AIRPORT IN US	20081011	306	122	121.9	38.0441	-87.5205	0	2400	0	2400
GHCND:USW00093817	EVANSVILLE REGIONAL AIRPORT IN US	20081012	300	150	121.9	38.0441	-87.5205	0	2400	0	2400
GHCND:USW00093817	EVANSVILLE REGIONAL AIRPORT IN US	20081013	272	156	121.9	38.0441	-87.5205	0	2400	0	2400
GHCND:USW00093817	EVANSVILLE REGIONAL AIRPORT IN US	20081014	278	161	121.9	38.0441	-87.5205	0	2400	0	2400
GHCND:USW00093817	EVANSVILLE REGIONAL AIRPORT IN US	20081015	300	156	121.9	38.0441	-87.5205	0	2400	0	2400
GHCND:USW00093817	EVANSVILLE REGIONAL AIRPORT IN US	20081016	189	100	121.9	38.0441	-87.5205	0	2400	0	2400
GHCND:USW00093817	EVANSVILLE REGIONAL AIRPORT IN US	20081017	189	56	121.9	38.0441	-87.5205	0	2400	0	2400
GHCND:USW00093817	EVANSVILLE REGIONAL AIRPORT IN US	20081018	183	56	121.9	38.0441	-87.5205	0	2400	0	2400
GHCND:USW00093817	EVANSVILLE REGIONAL AIRPORT IN US	20081019	183	28	121.9	38.0441	-87.5205	0	2400	0	2400
GHCND:USW00093817	EVANSVILLE REGIONAL AIRPORT IN US	20081020	217	28	121.9	38.0441	-87.5205	0	2400	0	2400
GHCND:USW00093817	EVANSVILLE REGIONAL AIRPORT IN US	20081021	183	56	121.9	38.0441	-87.5205	0	2400	0	2400
GHCND:USW00093817	EVANSVILLE REGIONAL AIRPORT IN US	20081022	172	39	121.9	38.0441	-87.5205	0	2400	0	2400
GHCND:USW00093817	EVANSVILLE REGIONAL AIRPORT IN US	20081023	189	78	121.9	38.0441	-87.5205	0	2400	0	2400
GHCND:USW00093817	EVANSVILLE REGIONAL AIRPORT IN US	20081024	161	100	121.9	38.0441	-87.5205	0	2400	0	2400
GHCND:USW00093817	EVANSVILLE REGIONAL AIRPORT IN US	20081025	156	50	121.9	38.0441	-87.5205	0	2400	0	2400
GHCND:USW00093817	EVANSVILLE REGIONAL AIRPORT IN US	20081026	206	67	121.9	38.0441	-87.5205	0	2400	0	2400
GHCND:USW00093817	EVANSVILLE REGIONAL AIRPORT IN US	20081027	100	33	121.9	38.0441	-87.5205	0	2400	0	2400
GHCND:USW00093817	EVANSVILLE REGIONAL AIRPORT IN US	20081028	94	-6	121.9	38.0441	-87.5205	0	2400	0	2400
GHCND:USW00093817	EVANSVILLE REGIONAL AIRPORT IN US	20081029	167	-17	121.9	38.0441	-87.5205	0	2400	0	2400
GHCND:USW00093817	EVANSVILLE REGIONAL AIRPORT IN US	20081030	206	-6	121.9	38.0441	-87.5205	0	2400	0	2400
GHCND:USW00093817	EVANSVILLE REGIONAL AIRPORT IN US	20081031	228	28	121.9	38.0441	-87.5205	0	2400	0	2400
GHCND:USW00093817	EVANSVILLE REGIONAL AIRPORT IN US	20081101	233	67	121.9	38.0441	-87.5205	0	2400	0	2400
GHCND:USW00093817	EVANSVILLE REGIONAL AIRPORT IN US	20081102	233	56	121.9	38.0441	-87.5205	0	2400	0	2400
GHCND:USW00093817	EVANSVILLE REGIONAL AIRPORT IN US	20081103	244	44	121.9	38.0441	-87.5205	0	2400	0	2400
GHCND:USW00093817	EVANSVILLE REGIONAL AIRPORT IN US	20081104	244	39	121.9	38.0441	-87.5205	0	2400	0	2400
GHCND:USW00093817	EVANSVILLE REGIONAL AIRPORT IN US	20081105	244	44	121.9	38.0441	-87.5205	0	2400	0	2400
GHCND:USW00093817	EVANSVILLE REGIONAL AIRPORT IN US	20081106	228	89	121.9	38.0441	-87.5205	0	2400	0	2400
GHCND:USW00093817	EVANSVILLE REGIONAL AIRPORT IN US	20081107	156	72	121.9	38.0441	-87.5205	0	2400	0	2400
GHCND:USW00093817	EVANSVILLE REGIONAL AIRPORT IN US	20081108	111	33	121.9	38.0441	-87.5205	0	2400	0	2400
GHCND:USW00093817	EVANSVILLE REGIONAL AIRPORT IN US	20081109	50	-11	121.9	38.0441	-87.5205	0	2400	0	2400
GHCND:USW00093817	EVANSVILLE REGIONAL AIRPORT IN US	20081110	83	-44	121.9	38.0441	-87.5205	0	2400	0	2400
GHCND:USW00093817	EVANSVILLE REGIONAL AIRPORT IN US	20081111	78	39	121.9	38.0441	-87.5205	0	2400	0	2400
GHCND:USW00093817	EVANSVILLE REGIONAL AIRPORT IN US	20081112	117	78	121.9	38.0441	-87.5205	0	2400	0	2400
GHCND:USW00093817	EVANSVILLE REGIONAL AIRPORT IN US	20081113	161	100	121.9	38.0441	-87.5205	0	2400	0	2400
GHCND:USW00093817	EVANSVILLE REGIONAL AIRPORT IN US	20081114	167	94	121.9	38.0441	-87.5205	0	2400	0	2400
GHCND:USW00093817	EVANSVILLE REGIONAL AIRPORT IN US	20081115	100	17	121.9	38.0441	-87.5205	0	2400	0	2400
GHCND:USW00093817	EVANSVILLE REGIONAL AIRPORT IN US	20081116	78	17	121.9	38.0441	-87.5205	0	2400	0	2400
GHCND:USW00093817	EVANSVILLE REGIONAL AIRPORT IN US	20081117	61	0	121.9	38.0441	-87.5205	0	2400	0	2400
GHCND:USW00093817	EVANSVILLE REGIONAL AIRPORT IN US	20081118	44	-50	121.9	38.0441	-87.5205	0	2400	0	2400
GHCND:USW00093817	EVANSVILLE REGIONAL AIRPORT IN US	20081119	106	-56	121.9	38.0441	-87.5205	0	2400	0	2400
GHCND:USW00093817	EVANSVILLE REGIONAL AIRPORT IN US	20081120	44	-11	121.9	38.0441	-87.5205	0	2400	0	2400
GHCND:USW00093817	EVANSVILLE REGIONAL AIRPORT IN US	20081121	11	-83	121.9	38.0441	-87.5205	0	2400	0	2400
GHCND:USW00093817	EVANSVILLE REGIONAL AIRPORT IN US	20081122	22	-83	121.9	38.0441	-87.5205	0	2400	0	2400
GHCND:USW00093817	EVANSVILLE REGIONAL AIRPORT IN US	20081123	106	-72	121.9	38.0441	-87.5205	0	2400	0	2400
GHCND:USW00093817	EVANSVILLE REGIONAL AIRPORT IN US	20081124	100	-11	121.9	38.0441	-87.5205	0	2400	0	2400
GHCND:USW00093817	EVANSVILLE REGIONAL AIRPORT IN US	20081125	61	-39	121.9	38.0441	-87.5205	0	2400	0	2400
GHCND:USW00093817	EVANSVILLE REGIONAL AIRPORT IN US	20081126	111	-61	121.9	38.0441	-87.5205	0	2400	0	2400
GHCND:USW00093817	EVANSVILLE REGIONAL AIRPORT IN US	20081127	139	-33	121.9	38.0441	-87.5205	0	2400	0	2400
GHCND:USW00093817	EVANSVILLE REGIONAL AIRPORT IN US	20081128	106	-11	121.9	38.0441	-87.5205	0	2400	0	2400
GHCND:USW00093817	EVANSVILLE REGIONAL AIRPORT IN US	20081129	128	-17	121.9	38.0441	-87.5205	0	2400	0	2400
GHCND:USW00093817	EVANSVILLE REGIONAL AIRPORT IN US	20081130	56	22	121.9	38.0441	-87.5205	0	2400	0	2400
GHCND:USW00093817	EVANSVILLE REGIONAL AIRPORT IN US	20081201	83	-17	121.9	38.0441	-87.5205	0	2400	0	2400
GHCND:USW00093817	EVANSVILLE REGIONAL AIRPORT IN US	20081202	61	-28	121.9	38.0441	-87.5205	0	2400	0	2400
GHCND:USW00093817	EVANSVILLE REGIONAL AIRPORT IN US	20081203	111	6	121.9	38.0441	-87.5205	0	2400	0	2400
GHCND:USW00093817	EVANSVILLE REGIONAL AIRPORT IN US	20081204	6	-56	121.9	38.0441	-87.5205	0	2400	0	2400
GHCND:USW00093817	EVANSVILLE REGIONAL AIRPORT IN US	20081205	-22	-83	121.9	38.0441	-87.5205	0	2400	0	2400
GHCND:USW00093817	EVANSVILLE REGIONAL AIRPORT IN US	20081206	39	-56	121.9	38.0441	-87.5205	0	2400	0	2400
GHCND:USW00093817	EVANSVILLE REGIONAL AIRPORT IN US	20081207	-11	-94	121.9	38.0441	-87.5205	0	2400	0	2400
GHCND:USW00093817	EVANSVILLE REGIONAL AIRPORT IN US	20081208	117	-11	121.9	38.0441	-87.5205	0	2400	0	2400
GHCND:USW00093817	EVANSVILLE REGIONAL AIRPORT IN US	20081209	117	44	121.9	38.0441	-87.5205	0	2400	0	2400
GHCND:USW00093817	EVANSVILLE REGIONAL AIRPORT IN US	20081210	44	0	121.9	38.0441	-87.5205	0	2400	0	2400
GHCND:USW00093817	EVANSVILLE REGIONAL AIRPORT IN US	20081211	28	-28	121.9	38.0441	-87.5205	0	2400	0	2400
GHCND:USW00093817	EVANSVILLE REGIONAL AIRPORT IN US	20081212	33	-67	121.9	38.0441	-87.5205	0	2400	0	2400
GHCND:USW00093817	EVANSVILLE REGIONAL AIRPORT IN US	20081213	67	-67	121.9	38.0441	-87.5205	0	2400	0	2400
GHCND:USW00093817	EVANSVILLE REGIONAL AIRPORT IN US	20081214	150	56	121.9	38.0441	-87.5205	0	2400	0	2400
GHCND:USW00093817	EVANSVILLE REGIONAL AIRPORT IN US	20081215	144	-67	121.9	38.0441	-87.5205	0	2400	0	2400
GHCND:USW00093817	EVANSVILLE REGIONAL AIRPORT IN US	20081216	-11	-67	121.9	38.0441	-87.5205	0	2400	0	2400
GHCND:USW00093817	EVANSVILLE REGIONAL AIRPORT IN US	20081217	-11	-78	121.9	38.0441	-87.5205	0	2400	0	2400

GHCND:USW00093817	EVANSVILLE REGIONAL AIRPORT IN US	20081218	28	-28	121.9	38.0441	-87.5205	0	2400	0	2400
GHCND:USW00093817	EVANSVILLE REGIONAL AIRPORT IN US	20081219	178	17	121.9	38.0441	-87.5205	0	2400	0	2400
GHCND:USW00093817	EVANSVILLE REGIONAL AIRPORT IN US	20081220	39	0	121.9	38.0441	-87.5205	0	2400	0	2400
GHCND:USW00093817	EVANSVILLE REGIONAL AIRPORT IN US	20081221	0	-139	121.9	38.0441	-87.5205	0	2400	0	2400
GHCND:USW00093817	EVANSVILLE REGIONAL AIRPORT IN US	20081222	-56	-150	121.9	38.0441	-87.5205	0	2400	0	2400
GHCND:USW00093817	EVANSVILLE REGIONAL AIRPORT IN US	20081223	67	-61	121.9	38.0441	-87.5205	0	2400	0	2400
GHCND:USW00093817	EVANSVILLE REGIONAL AIRPORT IN US	20081224	133	-22	121.9	38.0441	-87.5205	0	2400	0	2400
GHCND:USW00093817	EVANSVILLE REGIONAL AIRPORT IN US	20081225	22	-67	121.9	38.0441	-87.5205	0	2400	0	2400
GHCND:USW00093817	EVANSVILLE REGIONAL AIRPORT IN US	20081226	194	0	121.9	38.0441	-87.5205	0	2400	0	2400
GHCND:USW00093817	EVANSVILLE REGIONAL AIRPORT IN US	20081227	228	139	121.9	38.0441	-87.5205	0	2400	0	2400
GHCND:USW00093817	EVANSVILLE REGIONAL AIRPORT IN US	20081228	139	-6	121.9	38.0441	-87.5205	0	2400	0	2400
GHCND:USW00093817	EVANSVILLE REGIONAL AIRPORT IN US	20081229	139	-22	121.9	38.0441	-87.5205	0	2400	0	2400
GHCND:USW00093817	EVANSVILLE REGIONAL AIRPORT IN US	20081230	161	-28	121.9	38.0441	-87.5205	0	2400	0	2400
GHCND:USW00093817	EVANSVILLE REGIONAL AIRPORT IN US	20081231	39	-78	121.9	38.0441	-87.5205	0	2400	0	2400
GHCND:USW00093817	EVANSVILLE REGIONAL AIRPORT IN US	20090101	56	-83	121.9	38.0441	-87.5205	0	2400	0	2400
GHCND:USW00093817	EVANSVILLE REGIONAL AIRPORT IN US	20090102	100	-22	121.9	38.0441	-87.5205	0	2400	0	2400
GHCND:USW00093817	EVANSVILLE REGIONAL AIRPORT IN US	20090103	156	17	121.9	38.0441	-87.5205	0	2400	0	2400
GHCND:USW00093817	EVANSVILLE REGIONAL AIRPORT IN US	20090104	161	-28	121.9	38.0441	-87.5205	0	2400	0	2400
GHCND:USW00093817	EVANSVILLE REGIONAL AIRPORT IN US	20090105	0	-44	121.9	38.0441	-87.5205	0	2400	0	2400
GHCND:USW00093817	EVANSVILLE REGIONAL AIRPORT IN US	20090106	22	-11	121.9	38.0441	-87.5205	0	2400	0	2400
GHCND:USW00093817	EVANSVILLE REGIONAL AIRPORT IN US	20090107	22	-11	121.9	38.0441	-87.5205	0	2400	0	2400
GHCND:USW00093817	EVANSVILLE REGIONAL AIRPORT IN US	20090108	6	-67	121.9	38.0441	-87.5205	0	2400	0	2400
GHCND:USW00093817	EVANSVILLE REGIONAL AIRPORT IN US	20090109	100	-72	121.9	38.0441	-87.5205	0	2400	0	2400
GHCND:USW00093817	EVANSVILLE REGIONAL AIRPORT IN US	20090110	106	-6	121.9	38.0441	-87.5205	0	2400	0	2400
GHCND:USW00093817	EVANSVILLE REGIONAL AIRPORT IN US	20090111	28	-28	121.9	38.0441	-87.5205	0	2400	0	2400
GHCND:USW00093817	EVANSVILLE REGIONAL AIRPORT IN US	20090112	61	-39	121.9	38.0441	-87.5205	0	2400	0	2400
GHCND:USW00093817	EVANSVILLE REGIONAL AIRPORT IN US	20090113	61	-100	121.9	38.0441	-87.5205	0	2400	0	2400
GHCND:USW00093817	EVANSVILLE REGIONAL AIRPORT IN US	20090114	78	-117	121.9	38.0441	-87.5205	0	2400	0	2400
GHCND:USW00093817	EVANSVILLE REGIONAL AIRPORT IN US	20090115	-100	-161	121.9	38.0441	-87.5205	0	2400	0	2400
GHCND:USW00093817	EVANSVILLE REGIONAL AIRPORT IN US	20090116	-89	-183	121.9	38.0441	-87.5205	0	2400	0	2400
GHCND:USW00093817	EVANSVILLE REGIONAL AIRPORT IN US	20090117	-72	-100	121.9	38.0441	-87.5205	0	2400	0	2400
GHCND:USW00093817	EVANSVILLE REGIONAL AIRPORT IN US	20090118	39	-17	121.9	38.0441	-87.5205	0	2400	0	2400
GHCND:USW00093817	EVANSVILLE REGIONAL AIRPORT IN US	20090119	-11	-94	121.9	38.0441	-87.5205	0	2400	0	2400
GHCND:USW00093817	EVANSVILLE REGIONAL AIRPORT IN US	20090120	-33	-117	121.9	38.0441	-87.5205	0	2400	0	2400
GHCND:USW00093817	EVANSVILLE REGIONAL AIRPORT IN US	20090121	28	-139	121.9	38.0441	-87.5205	0	2400	0	2400
GHCND:USW00093817	EVANSVILLE REGIONAL AIRPORT IN US	20090122	117	-33	121.9	38.0441	-87.5205	0	2400	0	2400
GHCND:USW00093817	EVANSVILLE REGIONAL AIRPORT IN US	20090123	150	-11	121.9	38.0441	-87.5205	0	2400	0	2400
GHCND:USW00093817	EVANSVILLE REGIONAL AIRPORT IN US	20090124	-11	-94	121.9	38.0441	-87.5205	0	2400	0	2400
GHCND:USW00093817	EVANSVILLE REGIONAL AIRPORT IN US	20090125	-50	-106	121.9	38.0441	-87.5205	0	2400	0	2400
GHCND:USW00093817	EVANSVILLE REGIONAL AIRPORT IN US	20090126	-22	-67	121.9	38.0441	-87.5205	0	2400	0	2400
GHCND:USW00093817	EVANSVILLE REGIONAL AIRPORT IN US	20090127	-6	-50	121.9	38.0441	-87.5205	0	2400	0	2400
GHCND:USW00093817	EVANSVILLE REGIONAL AIRPORT IN US	20090128	-6	-67	121.9	38.0441	-87.5205	0	2400	0	2400
GHCND:USW00093817	EVANSVILLE REGIONAL AIRPORT IN US	20090129	-11	-61	121.9	38.0441	-87.5205	0	2400	0	2400
GHCND:USW00093817	EVANSVILLE REGIONAL AIRPORT IN US	20090130	-6	-100	121.9	38.0441	-87.5205	0	2400	0	2400
GHCND:USW00093817	EVANSVILLE REGIONAL AIRPORT IN US	20090131	39	-133	121.9	38.0441	-87.5205	0	2400	0	2400
GHCND:USW00093817	EVANSVILLE REGIONAL AIRPORT IN US	20090201	106	0	121.9	38.0441	-87.5205	0	2400	0	2400
GHCND:USW00093817	EVANSVILLE REGIONAL AIRPORT IN US	20090202	44	-50	121.9	38.0441	-87.5205	0	2400	0	2400
GHCND:USW00093817	EVANSVILLE REGIONAL AIRPORT IN US	20090203	-17	-117	121.9	38.0441	-87.5205	0	2400	0	2400
GHCND:USW00093817	EVANSVILLE REGIONAL AIRPORT IN US	20090204	-72	-133	121.9	38.0441	-87.5205	0	2400	0	2400
GHCND:USW00093817	EVANSVILLE REGIONAL AIRPORT IN US	20090205	17	-144	121.9	38.0441	-87.5205	0	2400	0	2400
GHCND:USW00093817	EVANSVILLE REGIONAL AIRPORT IN US	20090206	133	-6	121.9	38.0441	-87.5205	0	2400	0	2400
GHCND:USW00093817	EVANSVILLE REGIONAL AIRPORT IN US	20090207	172	94	121.9	38.0441	-87.5205	0	2400	0	2400
GHCND:USW00093817	EVANSVILLE REGIONAL AIRPORT IN US	20090208	144	39	121.9	38.0441	-87.5205	0	2400	0	2400
GHCND:USW00093817	EVANSVILLE REGIONAL AIRPORT IN US	20090209	211	44	121.9	38.0441	-87.5205	0	2400	0	2400
GHCND:USW00093817	EVANSVILLE REGIONAL AIRPORT IN US	20090210	172	122	121.9	38.0441	-87.5205	0	2400	0	2400
GHCND:USW00093817	EVANSVILLE REGIONAL AIRPORT IN US	20090211	178	61	121.9	38.0441	-87.5205	0	2400	0	2400
GHCND:USW00093817	EVANSVILLE REGIONAL AIRPORT IN US	20090212	133	6	121.9	38.0441	-87.5205	0	2400	0	2400
GHCND:USW00093817	EVANSVILLE REGIONAL AIRPORT IN US	20090213	94	-6	121.9	38.0441	-87.5205	0	2400	0	2400
GHCND:USW00093817	EVANSVILLE REGIONAL AIRPORT IN US	20090214	61	-11	121.9	38.0441	-87.5205	0	2400	0	2400
GHCND:USW00093817	EVANSVILLE REGIONAL AIRPORT IN US	20090215	61	-33	121.9	38.0441	-87.5205	0	2400	0	2400
GHCND:USW00093817	EVANSVILLE REGIONAL AIRPORT IN US	20090216	50	-44	121.9	38.0441	-87.5205	0	2400	0	2400
GHCND:USW00093817	EVANSVILLE REGIONAL AIRPORT IN US	20090217	78	-61	121.9	38.0441	-87.5205	0	2400	0	2400
GHCND:USW00093817	EVANSVILLE REGIONAL AIRPORT IN US	20090218	172	11	121.9	38.0441	-87.5205	0	2400	0	2400
GHCND:USW00093817	EVANSVILLE REGIONAL AIRPORT IN US	20090219	33	-67	121.9	38.0441	-87.5205	0	2400	0	2400
GHCND:USW00093817	EVANSVILLE REGIONAL AIRPORT IN US	20090220	44	-83	121.9	38.0441	-87.5205	0	2400	0	2400
GHCND:USW00093817	EVANSVILLE REGIONAL AIRPORT IN US	20090221	78	-33	121.9	38.0441	-87.5205	0	2400	0	2400
GHCND:USW00093817	EVANSVILLE REGIONAL AIRPORT IN US	20090222	17	-61	121.9	38.0441	-87.5205	0	2400	0	2400
GHCND:USW00093817	EVANSVILLE REGIONAL AIRPORT IN US	20090223	17	-78	121.9	38.0441	-87.5205	0	2400	0	2400
GHCND:USW00093817	EVANSVILLE REGIONAL AIRPORT IN US	20090224	78	-44	121.9	38.0441	-87.5205	0	2400	0	2400
GHCND:USW00093817	EVANSVILLE REGIONAL AIRPORT IN US	20090225	128	33	121.9	38.0441	-87.5205	0	2400	0	2400
GHCND:USW00093817	EVANSVILLE REGIONAL AIRPORT IN US	20090226	194	78	121.9	38.0441	-87.5205	0	2400	0	2400
GHCND:USW00093817	EVANSVILLE REGIONAL AIRPORT IN US	20090227	172	6	121.9	38.0441	-87.5205	0	2400	0	2400
GHCND:USW00093817	EVANSVILLE REGIONAL AIRPORT IN US	20090228	28	-17	121.9	38.0441	-87.5205	0	2400	0	2400
GHCND:USW00093817	EVANSVILLE REGIONAL AIRPORT IN US	20090301	28	-56	121.9	38.0441	-87.5205	0	2400	0	2400
GHCND:USW00093817	EVANSVILLE REGIONAL AIRPORT IN US	20090302	6	-78	121.9	38.0441	-87.5205	0	2400	0	2400
GHCND:USW00093817	EVANSVILLE REGIONAL AIRPORT IN US	20090303	6	-100	121.9	38.0441	-87.5205	0	2400	0	2400
GHCND:USW00093817	EVANSVILLE REGIONAL AIRPORT IN US	20090304	133	-56	121.9	38.0441	-87.5205	0	2400	0	2400
GHCND:USW00093817	EVANSVILLE REGIONAL AIRPORT IN US	20090305	206	83	121.9	38.0441	-87.5205	0	2400	0	2400
GHCND:USW00093817	EVANSVILLE REGIONAL AIRPORT IN US	20090306	233	150	121.9	38.0441	-87.5205	0	2400	0	2400
GHCND:USW00093817	EVANSVILLE REGIONAL AIRPORT IN US	20090307	233	133	121.9	38.0441	-87.5205	0	2400	0	2400
GHCND:USW00093817	EVANSVILLE REGIONAL AIRPORT IN US	20090308	233	89	121.9	38.0441	-87.5205	0	2400	0	2400
GHCND:USW00093817	EVANSVILLE REGIONAL AIRPORT IN US	20090309	161	22	121.9	38.0441	-87.5205	0	2400	0	2400
GHCND:USW00093817	EVANSVILLE REGIONAL AIRPORT IN US	20090310	250	117	121.9	38.0441	-87.5205	0	2400	0	2400
GHCND:USW00093817	EVANSVILLE REGIONAL AIRPORT IN US	20090311	111	-17	121.9	38.0441	-87.5205	0	2400	0	2400
GHCND:USW00093817	EVANSVILLE REGIONAL AIRPORT IN US	20090312	28	-22	121.9	38.0441	-87.5205	0	2400	0	2400
GHCND:USW00093817	EVANSVILLE REGIONAL AIRPORT IN US	20090313	106	-11	121.9	38.0441	-87.5205	0	2400	0	2400
GHCND:USW00093817	EVANSVILLE REGIONAL AIRPORT IN US	20090314	111	33	121.9	38.0441	-87.5205	0	2400	0	2400
GHCND:USW00093817	EVANSVILLE REGIONAL AIRPORT IN US	20090315	161	33	121.9	38.0441	-87.5205	0	2400	0	2400
GHCND:USW00093817	EVANSVILLE REGIONAL AIRPORT IN US	20090316	194	72	121.9	38.0441	-87.5205	0	2400	0	2400
GHCND:USW00093817	EVANSVILLE REGIONAL AIRPORT IN US	20090317	228	89	121.9	38.0441	-87.5205	0	2400	0	2400
GHCND:USW00093817	EVANSVILLE REGIONAL AIRPORT IN US	20090318	244	61	121.9	38.0441	-87.5205	0	2400	0	2400
GHCND:USW00093817	EVANSVILLE REGIONAL AIRPORT IN US	20090319	156	44	121.9	38.0441	-87.5205	0	2400	0	2400
GHCND:USW00093817	EVANSVILLE REGIONAL AIRPORT IN US	20090320	128	-11	121.9	38.0441	-87.5205	0	2400	0	2400
GHCND:USW00093817	EVANSVILLE REGIONAL AIRPORT IN US	20090321	156	22	121.9	38.0441	-87.5205	0	2400	0	2400
GHCND:USW00093817	EVANSVILLE REGIONAL AIRPORT IN US	20090322	194	44	121.9	38.0441	-87.5205	0	2400	0	2400
GHCND:USW00093817	EVANSVILLE REGIONAL AIRPORT IN US	20090323	228	83	121.9	38.0441	-87.5205	0	2400	0	2400
GHCND:USW00093817	EVANSVILLE REGIONAL AIRPORT IN US	20090324	244	128	121.9	38.0441	-87.5205	0	2400	0	2400
GHCND:USW00093817	EVANSVILLE REGIONAL AIRPORT IN US	20090325	172	89	121.9	38.0441	-87.5205	0	2400	0	2400
GHCND:USW00093817	EVANSVILLE REGIONAL AIRPORT IN US	20090326	183	89	121.9	38.0441	-87.5205	0	2400	0	2400
GHCND:USW00093817	EVANSVILLE REGIONAL AIRPORT IN US	20090327	172	72	121.9	38.0441	-87.5205	0	2400	0	2400
GHCND:USW00093817	EVANSVILLE REGIONAL AIRPORT IN US	20090328	161	50	121.9	38.0441	-87.5205	0	2400	0	2400
GHCND:USW00093817	EVANSVILLE REGIONAL AIRPORT IN US	20090329	67	-6	121.9	38.0441	-87.5205	0	2400	0	2400
GHCND:USW00093817	EVANSVILLE REGIONAL AIRPORT IN US	20090330	167	-22	121.9	38.0441	-87.5205	0	2400	0	2400
GHCND:USW00093817	EVANSVILLE REGIONAL AIRPORT IN US	20090331	144	78	121.9	38.0441	-87.5205	0	2400	0	2400
GHCND:USW00093817	EVANSVILLE REGIONAL AIRPORT IN US	20090401	178	28	121.9	38.0441	-87.5205	0	2400	0	2400
GHCND:USW00093817	EVANSVILLE REGIONAL AIRPORT IN US	20090402	217	44	121.9	38.0441	-87.5205	0	2400	0	2400
GHCND:USW00093817	EVANSVILLE REGIONAL AIRPORT IN US	20090403	144	39	121.9	38.0441	-87.5205	0	2400	0	2400
GHCND:USW00093817	EVANSVILLE REGIONAL AIRPORT IN US	20090404	178	11	121.9	38.0441	-87.5205	0	2400	0	2400
GHCND:USW00093817	EVANSVILLE REGIONAL AIRPORT IN US	20090405	222	67	121.9	38.0441	-87.5205	0	2400	0	2400
GHCND:USW00093817	EVANSVILLE REGIONAL AIRPORT IN US	20090406	81	17	121.9	38.0441	-87.5205	0	2400	0	2400
GHCND:USW00093817	EVANSVILLE REGIONAL AIRPORT IN US	20090407	106	6	121.9	38.0441	-87.5205	0	2400	0	2400
GHCND:USW00093817	EVANSVILLE REGIONAL AIRPORT IN US	20090408	178	-6	121.9	38.0441	-87.5205	0	2400	0	2400
GHCND:USW00093817	EVANSVILLE REGIONAL AIRPORT IN US	20090409	183	0	121.9	38.0441	-87.5205	0	2400	0	2400
GHCND:USW00093817	EVANSVILLE REGIONAL AIRPORT IN US	20090410	167	83	121.9	38.0441	-87.5205	0	2400	0	2400
GHCND:USW00093817	EVANSVILLE REGIONAL AIRPORT IN US	20090411	161	44	121.9	38.0441	-87.5205	0	2400	0	2400
GHCND:USW00093817	EVANSVILLE REGIONAL AIRPORT IN US	20090412	161	22	121.9	38.0441	-87.5205	0	2400	0	2400
GHCND:USW00093817	EVANSVILLE REGIONAL AIRPORT IN US	20090413	206	89	121.9	38.0441	-87.5205	0	2400	0	2400
GHCND:USW00093817	EVANSVILLE REGIONAL AIRPORT IN US	20090414	106	72	121.9	38.0441	-87.5205	0	2400	0	2400
GHCND:USW00093817	EVANSVILLE REGIONAL AIRPORT IN US	20090415	128	61	121.9	38.0441	-87.5205	0	2400	0	2400
GHCND:USW00093817	EVANSVILLE REGIONAL AIRPORT IN US	20090416	178	56	121.9	38.0441	-87.5205	0	2400	0	2400
GHCND:USW00093817	EVANSVILLE REGIONAL AIRPORT IN US	20090417	244	61	121.9	38.0441	-87.5205	0	2400	0	2400
GHCND:USW00093817	EVANSVILLE REGIONAL AIRPORT IN US	20090418	244	89	121.9	38.0441	-87.5205	0	2400	0	2400
GHCND:USW00093817	EVANSVILLE REGIONAL AIRPORT IN US	20090419	200	128	121.9	38.0441	-87.5205	0	2400	0	2400
GHCND:USW00093817	EVANSVILLE REGIONAL AIRPORT IN US	20090420	178	72	121.9	38.0441	-87.5205	0	2400	0	2400
GHCND:USW00093817	EVANSVILLE REGIONAL AIRPORT IN US	20090421	139	33	121.9	38.0441	-87.5205	0	2400	0	2400
GHCND:USW00093817	EVANSVILLE REGIONAL AIRPORT IN US	20090422	217	17	121.9	38.0441	-87.5205	0	2400	0	2400
GHCND:USW00093817	EVANSVILLE REGIONAL AIRPORT IN US	20090423	250	56	121.9	38.0441	-87.5205	0	2400	0	2400
GHCND:USW00093817	EVANSVILLE REGIONAL AIRPORT IN US	20090424	300	183	121.9	38.0441	-87.5205	0	2400	0	2400
GHCND:USW00093817	EVANSVILLE REGIONAL AIRPORT IN US	20090425	289	189	121.9	38.0441	-87.5205	0	2400	0	2400
GHCND:USW00093817	EVANSVILLE REGIONAL AIRPORT IN US	20090426	294	161	121.9	38.0441	-87.5205	0	2400	0	2400
GHCND:USW00093817	EVANSVILLE REGIONAL AIRPORT IN US	20090427	283	183	121.9	38.0441	-87.5205	0	2400	0	2400
GHCND:USW00093817	EVANSVILLE REGIONAL AIRPORT IN US	20090428	239	172	121.9	38.0441	-87.5205	0	2400	0	2400
GHCND:USW00093817	EVANSVILLE REGIONAL AIRPORT IN US	20090429	256	150	121.9	38.0441	-87.5205	0	2400	0	2400
GHCND:USW00093817	EVANSVILLE REGIONAL AIRPORT IN US	20090430	250	161	121.9	38.0441	-87.5205	0	2400	0	2400
GHCND:USW00093817	EVANSVILLE REGIONAL AIRPORT IN US	20090501	239	106	121.9	38.0441	-87.5205	0	2400	0	2400
GHCND:USW00093817	EVANSVILLE REGIONAL AIRPORT IN US	20090502	178	111	121.9	38.0441	-87.5205	0	2400	0	2400
GHCND:USW00093817	EVANSVILLE REGIONAL AIRPORT IN US	20090503	189	133	121.9	38.0441	-87.5205	0	2400	0	2400
GHCND:USW00093817	EVANSVILLE REGIONAL AIRPORT IN US	20090504	200	122	121.9	38.0441	-87.5205	0	2400	0	2400
GHCND:USW00093817	EVANSVILLE REGIONAL AIRPORT IN US	20090505	239	117	121.9	38.0441	-87.5205	0	2400	0	2400
GHCND:USW00093817	EVANSVILLE REGIONAL AIRPORT IN US	20090506	183	133	121.9	38.0441	-87.5205	0	2400	0	2400
GHCND:USW00093817	EVANSVILLE REGIONAL AIRPORT IN US	20090507	261	144	121.9	38.0441	-87.5205	0	2400	0	2400
GHCND:USW00093817	EVANSVILLE REGIONAL AIRPORT IN US	20090508	233	156	121.9	38.0441	-87.5205	0	2400	0	2400
GHCND:USW00093817	EVANSVILLE REGIONAL AIRPORT IN US	20090509	211	106	121.9	38.0441	-87.5205	0	2400	0	2400
GHCND:USW00093817	EVANSVILLE REGIONAL AIRPORT IN US	20090510	211	100	121.9	38.0441	-87.5205	0	2400	0	2400
GHCND:USW00093817	EVANSVILLE REGIONAL AIRPORT IN US	20090511	217	106	121.9	38.0441	-87.5205	0	2400	0	2400
GHCND:USW00093817	EVANSVILLE REGIONAL AIRPORT IN US	20090512	233	78	121.9	38.0441	-87.5205	0	2400	0	2400
GHCND:USW00093817	EVANSVILLE REGIONAL AIRPORT IN US	20090513	261	161	121.9	38.0441	-87.5205	0	2400	0	2400
GHCND:USW00093817	EVANSVILLE REGIONAL AIRPORT IN US	20090514	250	144	121.9	38.0441	-87.5205	0	2400	0	2400
GHCND:USW00093817	EVANSVILLE REGIONAL AIRPORT IN US	20090515	300	133	121.9	38.0441	-87.5205	0	2400	0	2400
GHCND:USW00093817	EVANSVILLE REGIONAL AIRPORT IN US	20090516	239	111	121.9	38.0441	-87.5205	0	2400	0	2400
GHCND:USW00093817	EVANSVILLE REGIONAL AIRPORT IN US	20090517	194	83	121.9	38.0441	-87.5205	0	2400	0	2400
GHCND:USW00093817	EVANSVILLE REGIONAL AIRPORT IN US	20090518	211	56	121.9	38.0441	-87.5205	0	2400	0	2400
GHCND:USW00093817	EVANSVILLE REGIONAL AIRPORT IN US	20090519	244	72	121.9	38.0441	-87.5205	0	2400	0	2400
GHCND:USW00093817	EVANSVILLE REGIONAL AIRPORT IN US	20090520	278	94	121.9	38.0441	-87.5205	0	2400	0	2400
GHCND:USW00093817	EVANSVILLE REGIONAL AIRPORT IN US	20090521	289	122	121.9	38.0441	-87.5205	0	2400	0	2400
GHCND:USW00093817	EVANSVILLE REGIONAL AIRPORT IN US	20090522	311	144	121.9	38.0441	-87.5205	0	2400	0	2400
GHCND:USW00093817	EVANSVILLE REGIONAL AIRPORT IN US	20090523	311	194	121.9	38.0441	-87.5205	0	2400	0	2400
GHCND:USW00093817	EVANSVILLE REGIONAL AIRPORT IN US	20090524	256	189	121.9	38.0441	-87.5205	0	2400	0	2400
GHCND:USW00093817	EVANSVILLE REGIONAL AIRPORT IN US	20090525	272	206	121.9	38.0441	-87.5205	0	2400	0	2400
GHCND:USW00093817	EVANSVILLE REGIONAL AIRPORT IN US	20090526	278	189	121.9	38.0441	-87.5205	0	2400	0	2400
GHCND:USW00093817	EVANSVILLE REGIONAL AIRPORT IN US	20090527	306	194	121.9	38.0441	-87.5205	0	2400	0	2400
GHCND:USW00093817	EVANSVILLE REGIONAL AIRPORT IN US	20090528	267	161	121.9	38.0441	-87.5205	0	2400	0	2400
GHCND:USW00093817	EVANSVILLE REGIONAL AIRPORT IN US	20090529	228	150	121.9	38.0441	-87.5205	0	2400	0	2400
GHCND:USW00093817	EVANSVILLE REGIONAL AIRPORT IN US	20090530	289	156	121.9	38.0441	-87.5205	0	2400	0	2400
GHCND:USW00093817	EVANSVILLE REGIONAL AIRPORT IN US	20090531	272	150	121.9	38.0441	-87.5205	0	2400	0	2400
GHCND:USW00093817	EVANSVILLE REGIONAL AIRPORT IN US	20090601	322	144	121.9	38.0441	-87.5205	0	2400	0	2400
GHCND:USW00093817	EVANSVILLE REGIONAL AIRPORT IN US	20090602	328	194	121.9	38.0441	-87.5205	0	2400	0	2400
GHCND:USW00093817	EVANSVILLE REGIONAL AIRPORT IN US	20090603	261	150	121.9	38.0441	-87.5205	0	2400	0	2400
GHCND:USW00093817	EVANSVILLE REGIONAL AIRPORT IN US	20090604	200	133	121.9	38.0441	-87.5205	0	2400	0	2400
GHCND:USW00093817	EVANSVILLE REGIONAL AIRPORT IN US	20090605	250	100	121.9	38.0441	-87.5205	0	2400	0	2400

GHCND:USW00093817	EVANSVILLE REGIONAL AIRPORT IN US	20090606	267	111	121.9	38.0441	-87.5205	0	2400	0	2400
GHCND:USW00093817	EVANSVILLE REGIONAL AIRPORT IN US	20090607	306	139	121.9	38.0441	-87.5205	0	2400	0	2400
GHCND:USW00093817	EVANSVILLE REGIONAL AIRPORT IN US	20090608	289	200	121.9	38.0441	-87.5205	0	2400	0	2400
GHCND:USW00093817	EVANSVILLE REGIONAL AIRPORT IN US	20090609	300	194	121.9	38.0441	-87.5205	0	2400	0	2400
GHCND:USW00093817	EVANSVILLE REGIONAL AIRPORT IN US	20090610	322	206	121.9	38.0441	-87.5205	0	2400	0	2400
GHCND:USW00093817	EVANSVILLE REGIONAL AIRPORT IN US	20090611	283	194	121.9	38.0441	-87.5205	0	2400	0	2400
GHCND:USW00093817	EVANSVILLE REGIONAL AIRPORT IN US	20090612	256	189	121.9	38.0441	-87.5205	0	2400	0	2400
GHCND:USW00093817	EVANSVILLE REGIONAL AIRPORT IN US	20090613	283	172	121.9	38.0441	-87.5205	0	2400	0	2400
GHCND:USW00093817	EVANSVILLE REGIONAL AIRPORT IN US	20090614	311	194	121.9	38.0441	-87.5205	0	2400	0	2400
GHCND:USW00093817	EVANSVILLE REGIONAL AIRPORT IN US	20090615	261	194	121.9	38.0441	-87.5205	0	2400	0	2400
GHCND:USW00093817	EVANSVILLE REGIONAL AIRPORT IN US	20090616	267	211	121.9	38.0441	-87.5205	0	2400	0	2400
GHCND:USW00093817	EVANSVILLE REGIONAL AIRPORT IN US	20090617	333	194	121.9	38.0441	-87.5205	0	2400	0	2400
GHCND:USW00093817	EVANSVILLE REGIONAL AIRPORT IN US	20090618	317	228	121.9	38.0441	-87.5205	0	2400	0	2400
GHCND:USW00093817	EVANSVILLE REGIONAL AIRPORT IN US	20090619	339	239	121.9	38.0441	-87.5205	0	2400	0	2400
GHCND:USW00093817	EVANSVILLE REGIONAL AIRPORT IN US	20090620	333	217	121.9	38.0441	-87.5205	0	2400	0	2400
GHCND:USW00093817	EVANSVILLE REGIONAL AIRPORT IN US	20090621	356	217	121.9	38.0441	-87.5205	0	2400	0	2400
GHCND:USW00093817	EVANSVILLE REGIONAL AIRPORT IN US	20090622	356	239	121.9	38.0441	-87.5205	0	2400	0	2400
GHCND:USW00093817	EVANSVILLE REGIONAL AIRPORT IN US	20090623	339	228	121.9	38.0441	-87.5205	0	2400	0	2400
GHCND:USW00093817	EVANSVILLE REGIONAL AIRPORT IN US	20090624	350	217	121.9	38.0441	-87.5205	0	2400	0	2400
GHCND:USW00093817	EVANSVILLE REGIONAL AIRPORT IN US	20090625	339	228	121.9	38.0441	-87.5205	0	2400	0	2400
GHCND:USW00093817	EVANSVILLE REGIONAL AIRPORT IN US	20090626	361	244	121.9	38.0441	-87.5205	0	2400	0	2400
GHCND:USW00093817	EVANSVILLE REGIONAL AIRPORT IN US	20090627	356	233	121.9	38.0441	-87.5205	0	2400	0	2400
GHCND:USW00093817	EVANSVILLE REGIONAL AIRPORT IN US	20090628	317	183	121.9	38.0441	-87.5205	0	2400	0	2400
GHCND:USW00093817	EVANSVILLE REGIONAL AIRPORT IN US	20090629	322	183	121.9	38.0441	-87.5205	0	2400	0	2400
GHCND:USW00093817	EVANSVILLE REGIONAL AIRPORT IN US	20090630	306	178	121.9	38.0441	-87.5205	0	2400	0	2400
GHCND:USW00093817	EVANSVILLE REGIONAL AIRPORT IN US	20090701	267	150	121.9	38.0441	-87.5205	0	2400	0	2400
GHCND:USW00093817	EVANSVILLE REGIONAL AIRPORT IN US	20090702	250	150	121.9	38.0441	-87.5205	0	2400	0	2400
GHCND:USW00093817	EVANSVILLE REGIONAL AIRPORT IN US	20090703	289	150	121.9	38.0441	-87.5205	0	2400	0	2400
GHCND:USW00093817	EVANSVILLE REGIONAL AIRPORT IN US	20090704	222	194	121.9	38.0441	-87.5205	0	2400	0	2400
GHCND:USW00093817	EVANSVILLE REGIONAL AIRPORT IN US	20090705	239	189	121.9	38.0441	-87.5205	0	2400	0	2400
GHCND:USW00093817	EVANSVILLE REGIONAL AIRPORT IN US	20090706	300	161	121.9	38.0441	-87.5205	0	2400	0	2400
GHCND:USW00093817	EVANSVILLE REGIONAL AIRPORT IN US	20090707	311	156	121.9	38.0441	-87.5205	0	2400	0	2400
GHCND:USW00093817	EVANSVILLE REGIONAL AIRPORT IN US	20090708	311	189	121.9	38.0441	-87.5205	0	2400	0	2400
GHCND:USW00093817	EVANSVILLE REGIONAL AIRPORT IN US	20090709	328	178	121.9	38.0441	-87.5205	0	2400	0	2400
GHCND:USW00093817	EVANSVILLE REGIONAL AIRPORT IN US	20090710	322	211	121.9	38.0441	-87.5205	0	2400	0	2400
GHCND:USW00093817	EVANSVILLE REGIONAL AIRPORT IN US	20090711	289	228	121.9	38.0441	-87.5205	0	2400	0	2400
GHCND:USW00093817	EVANSVILLE REGIONAL AIRPORT IN US	20090712	306	189	121.9	38.0441	-87.5205	0	2400	0	2400
GHCND:USW00093817	EVANSVILLE REGIONAL AIRPORT IN US	20090713	306	178	121.9	38.0441	-87.5205	0	2400	0	2400
GHCND:USW00093817	EVANSVILLE REGIONAL AIRPORT IN US	20090714	294	178	121.9	38.0441	-87.5205	0	2400	0	2400
GHCND:USW00093817	EVANSVILLE REGIONAL AIRPORT IN US	20090715	300	211	121.9	38.0441	-87.5205	0	2400	0	2400
GHCND:USW00093817	EVANSVILLE REGIONAL AIRPORT IN US	20090716	306	200	121.9	38.0441	-87.5205	0	2400	0	2400
GHCND:USW00093817	EVANSVILLE REGIONAL AIRPORT IN US	20090717	350	178	121.9	38.0441	-87.5205	0	2400	0	2400
GHCND:USW00093817	EVANSVILLE REGIONAL AIRPORT IN US	20090718	222	156	121.9	38.0441	-87.5205	0	2400	0	2400
GHCND:USW00093817	EVANSVILLE REGIONAL AIRPORT IN US	20090719	250	150	121.9	38.0441	-87.5205	0	2400	0	2400
GHCND:USW00093817	EVANSVILLE REGIONAL AIRPORT IN US	20090720	272	133	121.9	38.0441	-87.5205	0	2400	0	2400
GHCND:USW00093817	EVANSVILLE REGIONAL AIRPORT IN US	20090721	272	150	121.9	38.0441	-87.5205	0	2400	0	2400
GHCND:USW00093817	EVANSVILLE REGIONAL AIRPORT IN US	20090722	222	172	121.9	38.0441	-87.5205	0	2400	0	2400
GHCND:USW00093817	EVANSVILLE REGIONAL AIRPORT IN US	20090723	283	156	121.9	38.0441	-87.5205	0	2400	0	2400
GHCND:USW00093817	EVANSVILLE REGIONAL AIRPORT IN US	20090724	300	183	121.9	38.0441	-87.5205	0	2400	0	2400
GHCND:USW00093817	EVANSVILLE REGIONAL AIRPORT IN US	20090725	289	194	121.9	38.0441	-87.5205	0	2400	0	2400
GHCND:USW00093817	EVANSVILLE REGIONAL AIRPORT IN US	20090726	294	183	121.9	38.0441	-87.5205	0	2400	0	2400
GHCND:USW00093817	EVANSVILLE REGIONAL AIRPORT IN US	20090727	300	172	121.9	38.0441	-87.5205	0	2400	0	2400
GHCND:USW00093817	EVANSVILLE REGIONAL AIRPORT IN US	20090728	278	194	121.9	38.0441	-87.5205	0	2400	0	2400
GHCND:USW00093817	EVANSVILLE REGIONAL AIRPORT IN US	20090729	294	194	121.9	38.0441	-87.5205	0	2400	0	2400
GHCND:USW00093817	EVANSVILLE REGIONAL AIRPORT IN US	20090730	289	211	121.9	38.0441	-87.5205	0	2400	0	2400
GHCND:USW00093817	EVANSVILLE REGIONAL AIRPORT IN US	20090731	283	183	121.9	38.0441	-87.5205	0	2400	0	2400
GHCND:USW00093817	EVANSVILLE REGIONAL AIRPORT IN US	20090801	283	161	121.9	38.0441	-87.5205	0	2400	0	2400
GHCND:USW00093817	EVANSVILLE REGIONAL AIRPORT IN US	20090802	272	178	121.9	38.0441	-87.5205	0	2400	0	2400
GHCND:USW00093817	EVANSVILLE REGIONAL AIRPORT IN US	20090803	300	161	121.9	38.0441	-87.5205	0	2400	0	2400
GHCND:USW00093817	EVANSVILLE REGIONAL AIRPORT IN US	20090804	306	200	121.9	38.0441	-87.5205	0	2400	0	2400
GHCND:USW00093817	EVANSVILLE REGIONAL AIRPORT IN US	20090805	272	194	121.9	38.0441	-87.5205	0	2400	0	2400
GHCND:USW00093817	EVANSVILLE REGIONAL AIRPORT IN US	20090806	300	189	121.9	38.0441	-87.5205	0	2400	0	2400
GHCND:USW00093817	EVANSVILLE REGIONAL AIRPORT IN US	20090807	294	172	121.9	38.0441	-87.5205	0	2400	0	2400
GHCND:USW00093817	EVANSVILLE REGIONAL AIRPORT IN US	20090808	328	206	121.9	38.0441	-87.5205	0	2400	0	2400
GHCND:USW00093817	EVANSVILLE REGIONAL AIRPORT IN US	20090809	333	228	121.9	38.0441	-87.5205	0	2400	0	2400
GHCND:USW00093817	EVANSVILLE REGIONAL AIRPORT IN US	20090810	339	217	121.9	38.0441	-87.5205	0	2400	0	2400
GHCND:USW00093817	EVANSVILLE REGIONAL AIRPORT IN US	20090811	289	194	121.9	38.0441	-87.5205	0	2400	0	2400
GHCND:USW00093817	EVANSVILLE REGIONAL AIRPORT IN US	20090812	289	178	121.9	38.0441	-87.5205	0	2400	0	2400
GHCND:USW00093817	EVANSVILLE REGIONAL AIRPORT IN US	20090813	317	172	121.9	38.0441	-87.5205	0	2400	0	2400
GHCND:USW00093817	EVANSVILLE REGIONAL AIRPORT IN US	20090814	322	194	121.9	38.0441	-87.5205	0	2400	0	2400
GHCND:USW00093817	EVANSVILLE REGIONAL AIRPORT IN US	20090815	328	194	121.9	38.0441	-87.5205	0	2400	0	2400
GHCND:USW00093817	EVANSVILLE REGIONAL AIRPORT IN US	20090816	328	217	121.9	38.0441	-87.5205	0	2400	0	2400
GHCND:USW00093817	EVANSVILLE REGIONAL AIRPORT IN US	20090817	317	217	121.9	38.0441	-87.5205	0	2400	0	2400
GHCND:USW00093817	EVANSVILLE REGIONAL AIRPORT IN US	20090818	322	228	121.9	38.0441	-87.5205	0	2400	0	2400
GHCND:USW00093817	EVANSVILLE REGIONAL AIRPORT IN US	20090819	311	211	121.9	38.0441	-87.5205	0	2400	0	2400
GHCND:USW00093817	EVANSVILLE REGIONAL AIRPORT IN US	20090820	283	189	121.9	38.0441	-87.5205	0	2400	0	2400
GHCND:USW00093817	EVANSVILLE REGIONAL AIRPORT IN US	20090821	283	178	121.9	38.0441	-87.5205	0	2400	0	2400
GHCND:USW00093817	EVANSVILLE REGIONAL AIRPORT IN US	20090822	244	156	121.9	38.0441	-87.5205	0	2400	0	2400
GHCND:USW00093817	EVANSVILLE REGIONAL AIRPORT IN US	20090823	239	133	121.9	38.0441	-87.5205	0	2400	0	2400
GHCND:USW00093817	EVANSVILLE REGIONAL AIRPORT IN US	20090824	267	128	121.9	38.0441	-87.5205	0	2400	0	2400
GHCND:USW00093817	EVANSVILLE REGIONAL AIRPORT IN US	20090825	289	133	121.9	38.0441	-87.5205	0	2400	0	2400
GHCND:USW00093817	EVANSVILLE REGIONAL AIRPORT IN US	20090826	317	172	121.9	38.0441	-87.5205	0	2400	0	2400
GHCND:USW00093817	EVANSVILLE REGIONAL AIRPORT IN US	20090827	322	178	121.9	38.0441	-87.5205	0	2400	0	2400
GHCND:USW00093817	EVANSVILLE REGIONAL AIRPORT IN US	20090828	300	178	121.9	38.0441	-87.5205	0	2400	0	2400
GHCND:USW00093817	EVANSVILLE REGIONAL AIRPORT IN US	20090829	278	172	121.9	38.0441	-87.5205	0	2400	0	2400
GHCND:USW00093817	EVANSVILLE REGIONAL AIRPORT IN US	20090830	239	128	121.9	38.0441	-87.5205	0	2400	0	2400
GHCND:USW00093817	EVANSVILLE REGIONAL AIRPORT IN US	20090831	244	122	121.9	38.0441	-87.5205	0	2400	0	2400
GHCND:USW00093817	EVANSVILLE REGIONAL AIRPORT IN US	20090901	256	106	121.9	38.0441	-87.5205	0	2400	0	2400
GHCND:USW00093817	EVANSVILLE REGIONAL AIRPORT IN US	20090902	278	111	121.9	38.0441	-87.5205	0	2400	0	2400
GHCND:USW00093817	EVANSVILLE REGIONAL AIRPORT IN US	20090903	261	167	121.9	38.0441	-87.5205	0	2400	0	2400
GHCND:USW00093817	EVANSVILLE REGIONAL AIRPORT IN US	20090904	289	150	121.9	38.0441	-87.5205	0	2400	0	2400
GHCND:USW00093817	EVANSVILLE REGIONAL AIRPORT IN US	20090905	289	172	121.9	38.0441	-87.5205	0	2400	0	2400
GHCND:USW00093817	EVANSVILLE REGIONAL AIRPORT IN US	20090906	272	178	121.9	38.0441	-87.5205	0	2400	0	2400
GHCND:USW00093817	EVANSVILLE REGIONAL AIRPORT IN US	20090907	283	178	121.9	38.0441	-87.5205	0	2400	0	2400
GHCND:USW00093817	EVANSVILLE REGIONAL AIRPORT IN US	20090908	278	167	121.9	38.0441	-87.5205	0	2400	0	2400
GHCND:USW00093817	EVANSVILLE REGIONAL AIRPORT IN US	20090909	289	156	121.9	38.0441	-87.5205	0	2400	0	2400
GHCND:USW00093817	EVANSVILLE REGIONAL AIRPORT IN US	20090910	294	172	121.9	38.0441	-87.5205	0	2400	0	2400
GHCND:USW00093817	EVANSVILLE REGIONAL AIRPORT IN US	20090911	294	167	121.9	38.0441	-87.5205	0	2400	0	2400
GHCND:USW00093817	EVANSVILLE REGIONAL AIRPORT IN US	20090912	278	161	121.9	38.0441	-87.5205	0	2400	0	2400
GHCND:USW00093817	EVANSVILLE REGIONAL AIRPORT IN US	20090913	272	139	121.9	38.0441	-87.5205	0	2400	0	2400
GHCND:USW00093817	EVANSVILLE REGIONAL AIRPORT IN US	20090914	289	139	121.9	38.0441	-87.5205	0	2400	0	2400
GHCND:USW00093817	EVANSVILLE REGIONAL AIRPORT IN US	20090915	289	172	121.9	38.0441	-87.5205	0	2400	0	2400
GHCND:USW00093817	EVANSVILLE REGIONAL AIRPORT IN US	20090916	300	161	121.9	38.0441	-87.5205	0	2400	0	2400
GHCND:USW00093817	EVANSVILLE REGIONAL AIRPORT IN US	20090917	272	144	121.9	38.0441	-87.5205	0	2400	0	2400
GHCND:USW00093817	EVANSVILLE REGIONAL AIRPORT IN US	20090918	278	172	121.9	38.0441	-87.5205	0	2400	0	2400
GHCND:USW00093817	EVANSVILLE REGIONAL AIRPORT IN US	20090919	278	156	121.9	38.0441	-87.5205	0	2400	0	2400
GHCND:USW00093817	EVANSVILLE REGIONAL AIRPORT IN US	20090920	250	194	121.9	38.0441	-87.5205	0	2400	0	2400
GHCND:USW00093817	EVANSVILLE REGIONAL AIRPORT IN US	20090921	294	217	121.9	38.0441	-87.5205	0	2400	0	2400
GHCND:USW00093817	EVANSVILLE REGIONAL AIRPORT IN US	20090922	250	206	121.9	38.0441	-87.5205	0	2400	0	2400
GHCND:USW00093817	EVANSVILLE REGIONAL AIRPORT IN US	20090923	261	200	121.9	38.0441	-87.5205	0	2400	0	2400
GHCND:USW00093817	EVANSVILLE REGIONAL AIRPORT IN US	20090924	239	206	121.9	38.0441	-87.5205	0	2400	0	2400
GHCND:USW00093817	EVANSVILLE REGIONAL AIRPORT IN US	20090925	250	178	121.9	38.0441	-87.5205	0	2400	0	2400
GHCND:USW00093817	EVANSVILLE REGIONAL AIRPORT IN US	20090926	250	128	121.9	38.0441	-87.5205	0	2400	0	2400
GHCND:USW00093817	EVANSVILLE REGIONAL AIRPORT IN US	20090927	244	117	121.9	38.0441	-87.5205	0	2400	0	2400
GHCND:USW00093817	EVANSVILLE REGIONAL AIRPORT IN US	20090928	239	117	121.9	38.0441	-87.5205	0	2400	0	2400
GHCND:USW00093817	EVANSVILLE REGIONAL AIRPORT IN US	20090929	167	89	121.9	38.0441	-87.5205	0	2400	0	2400
GHCND:USW00093817	EVANSVILLE REGIONAL AIRPORT IN US	20090930	211	72	121.9	38.0441	-87.5205	0	2400	0	2400
GHCND:USW00093817	EVANSVILLE REGIONAL AIRPORT IN US	20091001	211	78	121.9	38.0441	-87.5205	0	2400	0	2400
GHCND:USW00093817	EVANSVILLE REGIONAL AIRPORT IN US	20091002	206	111	121.9	38.0441	-87.5205	0	2400	0	2400
GHCND:USW00093817	EVANSVILLE REGIONAL AIRPORT IN US	20091003	167	78	121.9	38.0441	-87.5205	0	2400	0	2400
GHCND:USW00093817	EVANSVILLE REGIONAL AIRPORT IN US	20091004	167	56	121.9	38.0441	-87.5205	0	2400	0	2400
GHCND:USW00093817	EVANSVILLE REGIONAL AIRPORT IN US	20091005	217	50	121.9	38.0441	-87.5205	0	2400	0	2400
GHCND:USW00093817	EVANSVILLE REGIONAL AIRPORT IN US	20091006	183	133	121.9	38.0441	-87.5205	0	2400	0	2400
GHCND:USW00093817	EVANSVILLE REGIONAL AIRPORT IN US	20091007	183	72	121.9	38.0441	-87.5205	0	2400	0	2400
GHCND:USW00093817	EVANSVILLE REGIONAL AIRPORT IN US	20091008	167	117	121.9	38.0441	-87.5205	0	2400	0	2400
GHCND:USW00093817	EVANSVILLE REGIONAL AIRPORT IN US	20091009	183	94	121.9	38.0441	-87.5205	0	2400	0	2400
GHCND:USW00093817	EVANSVILLE REGIONAL AIRPORT IN US	20091010	161	56	121.9	38.0441	-87.5205	0	2400	0	2400
GHCND:USW00093817	EVANSVILLE REGIONAL AIRPORT IN US	20091011	161	39	121.9	38.0441	-87.5205	0	2400	0	2400
GHCND:USW00093817	EVANSVILLE REGIONAL AIRPORT IN US	20091012	200	72	121.9	38.0441	-87.5205	0	2400	0	2400
GHCND:USW00093817	EVANSVILLE REGIONAL AIRPORT IN US	20091013	128	83	121.9	38.0441	-87.5205	0	2400	0	2400
GHCND:USW00093817	EVANSVILLE REGIONAL AIRPORT IN US	20091014	117	78	121.9	38.0441	-87.5205	0	2400	0	2400
GHCND:USW00093817	EVANSVILLE REGIONAL AIRPORT IN US	20091015	106	72	121.9	38.0441	-87.5205	0	2400	0	2400
GHCND:USW00093817	EVANSVILLE REGIONAL AIRPORT IN US	20091016	72	61	121.9	38.0441	-87.5205	0	2400	0	2400
GHCND:USW00093817	EVANSVILLE REGIONAL AIRPORT IN US	20091017	117	17	121.9	38.0441	-87.5205	0	2400	0	2400
GHCND:USW00093817	EVANSVILLE REGIONAL AIRPORT IN US	20091018	139	0	121.9	38.0441	-87.5205	0	2400	0	2400
GHCND:USW00093817	EVANSVILLE REGIONAL AIRPORT IN US	20091019	178	28	121.9	38.0441	-87.5205	0	2400	0	2400
GHCND:USW00093817	EVANSVILLE REGIONAL AIRPORT IN US	20091020	211	67	121.9	38.0441	-87.5205	0	2400	0	2400
GHCND:USW00093817	EVANSVILLE REGIONAL AIRPORT IN US	20091021	183	50	121.9	38.0441	-87.5205	0	2400	0	2400
GHCND:USW00093817	EVANSVILLE REGIONAL AIRPORT IN US	20091022	206	106	121.9	38.0441	-87.5205	0	2400	0	2400
GHCND:USW00093817	EVANSVILLE REGIONAL AIRPORT IN US	20091023	211	94	121.9	38.0441	-87.5205	0	2400	0	2400
GHCND:USW00093817	EVANSVILLE REGIONAL AIRPORT IN US	20091024	156	44	121.9	38.0441	-87.5205	0	2400	0	2400
GHCND:USW00093817	EVANSVILLE REGIONAL AIRPORT IN US	20091025	183	39	121.9	38.0441	-87.5205	0	2400	0	2400
GHCND:USW00093817	EVANSVILLE REGIONAL AIRPORT IN US	20091026	206	44	121.9	38.0441	-87.5205	0	2400	0	2400
GHCND:USW00093817	EVANSVILLE REGIONAL AIRPORT IN US	20091027	133	111	121.9	38.0441	-87.5205	0	2400	0	2400
GHCND:USW00093817	EVANSVILLE REGIONAL AIRPORT IN US	20091028	156	117	121.9	38.0441	-87.5205	0	2400	0	2400
GHCND:USW00093817	EVANSVILLE REGIONAL AIRPORT IN US	20091029	183	67	121.9	38.0441	-87.5205	0	2400	0	2400
GHCND:USW00093817	EVANSVILLE REGIONAL AIRPORT IN US	20091030	233	117	121.9	38.0441	-87.5205	0	2400	0	2400
GHCND:USW00093817	EVANSVILLE REGIONAL AIRPORT IN US	20091031	144	44	121.9	38.0441	-87.5205	0	2400	0	2400
GHCND:USW00093817	EVANSVILLE REGIONAL AIRPORT IN US	20091101	150	6	121.9	38.0441	-87.5205	0	2400	0	2400
GHCND:USW00093817	EVANSVILLE REGIONAL AIRPORT IN US	20091102	194	22	121.9	38.0441	-87.5205	0	2400	0	2400
GHCND:USW00093817	EVANSVILLE REGIONAL AIRPORT IN US	20091103	150	22	121.9	38.0441	-87.5205	0	2400	0	2400
GHCND:USW00093817	EVANSVILLE REGIONAL AIRPORT IN US	20091104	189	44	121.9	38.0441	-87.5205	0	2400	0	2400
GHCND:USW00093817	EVANSVILLE REGIONAL AIRPORT IN US	20091105	133	17	121.9	38.0441	-87.5205	0	2400	0	2400
GHCND:USW00093817	EVANSVILLE REGIONAL AIRPORT IN US	20091106	178	11	121.9	38.0441	-87.5205	0	2400	0	2400
GHCND:USW00093817	EVANSVILLE REGIONAL AIRPORT IN US	20091107	228	111	121.9	38.0441	-87.5205	0	2400	0	2400
GHCND:USW00093817	EVANSVILLE REGIONAL AIRPORT IN US	20091108	228	111	121.9	38.0441	-87.5205	0	2400	0	2400
GHCND:USW00093817	EVANSVILLE REGIONAL AIRPORT IN US	20091109	217	106	121.9	38.0441	-87.5205	0	2400	0	2400
GHCND:USW00093817	EVANSVILLE REGIONAL AIRPORT IN US	20091110	217	89	121.9	38.0441	-87.5205	0	2400	0	2400
GHCND:USW00093817	EVANSVILLE REGIONAL AIRPORT IN US	20091111	172	50	121.9	38.0441	-87.5205	0	2400	0	2400
GHCND:USW00093817	EVANSVILLE REGIONAL AIRPORT IN US	20091112	161	17	121.9	38.0441	-87.5205	0	2400	0	2400
GHCND:USW00093817	EVANSVILLE REGIONAL AIRPORT IN US	20091113	167	0	121.9	38.0441	-87.5205	0	2400	0	2400
GHCND:USW00093817	EVANSVILLE REGIONAL AIRPORT IN US	20091114	194	28	121.9	38.0441	-87.5205	0	2400	0	2400
GHCND:USW00093817	EVANSVILLE REGIONAL AIRPORT IN US	20091115	200	89	121.9	38.0441	-87.5205	0	2400	0	2400
GHCND:USW00093817	EVANSVILLE REGIONAL AIRPORT IN US	20091116	178	106	121.9	38.0441	-87.5205	0	2400	0	2400
GHCND:USW00093817	EVANSVILLE REGIONAL AIRPORT IN US	20091117	133	61	121.9	38.0441	-87.5205	0	2400	0	2400
GHCND:USW00093817	EVANSVILLE REGIONAL AIRPORT IN US	20091118	94	56	121.9	38.0441	-87.5205	0	2400	0	2400
GHCND:USW00093817	EVANSVILLE REGIONAL AIRPORT IN US	20091119	122	22	121.9	38.0441	-87.5205	0	2400	0	2400
GHCND:USW00093817	EVANSVILLE REGIONAL AIRPORT IN US	20091120	167	11	121.9	38.0441	-87.5205	0	2400	0	2400
GHCND:USW00093817	EVANSVILLE REGIONAL AIRPORT IN US	20091121	178	28	121.9	38.0441	-87.5205	0	2400	0	2400
GHCND:USW00093817	EVANSVILLE REGIONAL AIRPORT IN US	20091122	156	33	121.9	38.0441	-87.5205	0	2400	0	2400

GHCND:USW00093817	EVANSVILLE REGIONAL AIRPORT IN US	20091123	122	17	121.9	38.0441	-87.5205	0	2400	0	2400
GHCND:USW00093817	EVANSVILLE REGIONAL AIRPORT IN US	20091124	156	78	121.9	38.0441	-87.5205	0	2400	0	2400
GHCND:USW00093817	EVANSVILLE REGIONAL AIRPORT IN US	20091125	133	22	121.9	38.0441	-87.5205	0	2400	0	2400
GHCND:USW00093817	EVANSVILLE REGIONAL AIRPORT IN US	20091126	56	0	121.9	38.0441	-87.5205	0	2400	0	2400
GHCND:USW00093817	EVANSVILLE REGIONAL AIRPORT IN US	20091127	83	-22	121.9	38.0441	-87.5205	0	2400	0	2400
GHCND:USW00093817	EVANSVILLE REGIONAL AIRPORT IN US	20091128	183	17	121.9	38.0441	-87.5205	0	2400	0	2400
GHCND:USW00093817	EVANSVILLE REGIONAL AIRPORT IN US	20091129	139	67	121.9	38.0441	-87.5205	0	2400	0	2400
GHCND:USW00093817	EVANSVILLE REGIONAL AIRPORT IN US	20091130	72	-11	121.9	38.0441	-87.5205	0	2400	0	2400
GHCND:USW00093817	EVANSVILLE REGIONAL AIRPORT IN US	20091201	106	-17	121.9	38.0441	-87.5205	0	2400	0	2400
GHCND:USW00093817	EVANSVILLE REGIONAL AIRPORT IN US	20091202	72	22	121.9	38.0441	-87.5205	0	2400	0	2400
GHCND:USW00093817	EVANSVILLE REGIONAL AIRPORT IN US	20091203	50	-17	121.9	38.0441	-87.5205	0	2400	0	2400
GHCND:USW00093817	EVANSVILLE REGIONAL AIRPORT IN US	20091204	17	-55	121.9	38.0441	-87.5205	0	2400	0	2400
GHCND:USW00093817	EVANSVILLE REGIONAL AIRPORT IN US	20091205	22	-83	121.9	38.0441	-87.5205	0	2400	0	2400
GHCND:USW00093817	EVANSVILLE REGIONAL AIRPORT IN US	20091206	22	-72	121.9	38.0441	-87.5205	0	2400	0	2400
GHCND:USW00093817	EVANSVILLE REGIONAL AIRPORT IN US	20091207	50	-6	121.9	38.0441	-87.5205	0	2400	0	2400
GHCND:USW00093817	EVANSVILLE REGIONAL AIRPORT IN US	20091208	122	6	121.9	38.0441	-87.5205	0	2400	0	2400
GHCND:USW00093817	EVANSVILLE REGIONAL AIRPORT IN US	20091209	117	-56	121.9	38.0441	-87.5205	0	2400	0	2400
GHCND:USW00093817	EVANSVILLE REGIONAL AIRPORT IN US	20091210	-28	-89	121.9	38.0441	-87.5205	0	2400	0	2400
GHCND:USW00093817	EVANSVILLE REGIONAL AIRPORT IN US	20091211	33	-78	121.9	38.0441	-87.5205	0	2400	0	2400
GHCND:USW00093817	EVANSVILLE REGIONAL AIRPORT IN US	20091212	56	-67	121.9	38.0441	-87.5205	0	2400	0	2400
GHCND:USW00093817	EVANSVILLE REGIONAL AIRPORT IN US	20091213	100	28	121.9	38.0441	-87.5205	0	2400	0	2400
GHCND:USW00093817	EVANSVILLE REGIONAL AIRPORT IN US	20091214	144	44	121.9	38.0441	-87.5205	0	2400	0	2400
GHCND:USW00093817	EVANSVILLE REGIONAL AIRPORT IN US	20091215	44	-61	121.9	38.0441	-87.5205	0	2400	0	2400
GHCND:USW00093817	EVANSVILLE REGIONAL AIRPORT IN US	20091216	11	-78	121.9	38.0441	-87.5205	0	2400	0	2400
GHCND:USW00093817	EVANSVILLE REGIONAL AIRPORT IN US	20091217	67	-61	121.9	38.0441	-87.5205	0	2400	0	2400
GHCND:USW00093817	EVANSVILLE REGIONAL AIRPORT IN US	20091218	100	-11	121.9	38.0441	-87.5205	0	2400	0	2400
GHCND:USW00093817	EVANSVILLE REGIONAL AIRPORT IN US	20091219	33	0	121.9	38.0441	-87.5205	0	2400	0	2400
GHCND:USW00093817	EVANSVILLE REGIONAL AIRPORT IN US	20091220	11	-11	121.9	38.0441	-87.5205	0	2400	0	2400
GHCND:USW00093817	EVANSVILLE REGIONAL AIRPORT IN US	20091221	22	-6	121.9	38.0441	-87.5205	0	2400	0	2400
GHCND:USW00093817	EVANSVILLE REGIONAL AIRPORT IN US	20091222	89	0	121.9	38.0441	-87.5205	0	2400	0	2400
GHCND:USW00093817	EVANSVILLE REGIONAL AIRPORT IN US	20091223	117	67	121.9	38.0441	-87.5205	0	2400	0	2400
GHCND:USW00093817	EVANSVILLE REGIONAL AIRPORT IN US	20091224	144	78	121.9	38.0441	-87.5205	0	2400	0	2400
GHCND:USW00093817	EVANSVILLE REGIONAL AIRPORT IN US	20091225	122	-6	121.9	38.0441	-87.5205	0	2400	0	2400
GHCND:USW00093817	EVANSVILLE REGIONAL AIRPORT IN US	20091226	39	-22	121.9	38.0441	-87.5205	0	2400	0	2400
GHCND:USW00093817	EVANSVILLE REGIONAL AIRPORT IN US	20091227	17	-61	121.9	38.0441	-87.5205	0	2400	0	2400
GHCND:USW00093817	EVANSVILLE REGIONAL AIRPORT IN US	20091228	22	-61	121.9	38.0441	-87.5205	0	2400	0	2400
GHCND:USW00093817	EVANSVILLE REGIONAL AIRPORT IN US	20091229	6	-56	121.9	38.0441	-87.5205	0	2400	0	2400
GHCND:USW00093817	EVANSVILLE REGIONAL AIRPORT IN US	20091230	50	-17	121.9	38.0441	-87.5205	0	2400	0	2400
GHCND:USW00093817	EVANSVILLE REGIONAL AIRPORT IN US	20091231	44	-61	121.9	38.0441	-87.5205	0	2400	0	2400
GHCND:USW00093817	EVANSVILLE REGIONAL AIRPORT IN US	20100101	-39	-94	121.9	38.0441	-87.5205	0	2400	0	2400
GHCND:USW00093817	EVANSVILLE REGIONAL AIRPORT IN US	20100102	-50	-122	121.9	38.0441	-87.5205	0	2400	0	2400
GHCND:USW00093817	EVANSVILLE REGIONAL AIRPORT IN US	20100103	-50	-144	121.9	38.0441	-87.5205	0	2400	0	2400
GHCND:USW00093817	EVANSVILLE REGIONAL AIRPORT IN US	20100104	-50	-133	121.9	38.0441	-87.5205	0	2400	0	2400
GHCND:USW00093817	EVANSVILLE REGIONAL AIRPORT IN US	20100105	-50	-133	121.9	38.0441	-87.5205	0	2400	0	2400
GHCND:USW00093817	EVANSVILLE REGIONAL AIRPORT IN US	20100106	-17	-128	121.9	38.0441	-87.5205	0	2400	0	2400
GHCND:USW00093817	EVANSVILLE REGIONAL AIRPORT IN US	20100107	-28	-106	121.9	38.0441	-87.5205	0	2400	0	2400
GHCND:USW00093817	EVANSVILLE REGIONAL AIRPORT IN US	20100108	-78	-128	121.9	38.0441	-87.5205	0	2400	0	2400
GHCND:USW00093817	EVANSVILLE REGIONAL AIRPORT IN US	20100109	-72	-144	121.9	38.0441	-87.5205	0	2400	0	2400
GHCND:USW00093817	EVANSVILLE REGIONAL AIRPORT IN US	20100110	-61	-167	121.9	38.0441	-87.5205	0	2400	0	2400
GHCND:USW00093817	EVANSVILLE REGIONAL AIRPORT IN US	20100111	-11	-83	121.9	38.0441	-87.5205	0	2400	0	2400
GHCND:USW00093817	EVANSVILLE REGIONAL AIRPORT IN US	20100112	6	-89	121.9	38.0441	-87.5205	0	2400	0	2400
GHCND:USW00093817	EVANSVILLE REGIONAL AIRPORT IN US	20100113	56	-111	121.9	38.0441	-87.5205	0	2400	0	2400
GHCND:USW00093817	EVANSVILLE REGIONAL AIRPORT IN US	20100114	111	-50	121.9	38.0441	-87.5205	0	2400	0	2400
GHCND:USW00093817	EVANSVILLE REGIONAL AIRPORT IN US	20100115	111	44	121.9	38.0441	-87.5205	0	2400	0	2400
GHCND:USW00093817	EVANSVILLE REGIONAL AIRPORT IN US	20100116	94	28	121.9	38.0441	-87.5205	0	2400	0	2400
GHCND:USW00093817	EVANSVILLE REGIONAL AIRPORT IN US	20100117	83	-17	121.9	38.0441	-87.5205	0	2400	0	2400
GHCND:USW00093817	EVANSVILLE REGIONAL AIRPORT IN US	20100118	28	-17	121.9	38.0441	-87.5205	0	2400	0	2400
GHCND:USW00093817	EVANSVILLE REGIONAL AIRPORT IN US	20100119	72	-33	121.9	38.0441	-87.5205	0	2400	0	2400
GHCND:USW00093817	EVANSVILLE REGIONAL AIRPORT IN US	20100120	78	33	121.9	38.0441	-87.5205	0	2400	0	2400
GHCND:USW00093817	EVANSVILLE REGIONAL AIRPORT IN US	20100121	83	50	121.9	38.0441	-87.5205	0	2400	0	2400
GHCND:USW00093817	EVANSVILLE REGIONAL AIRPORT IN US	20100122	50	28	121.9	38.0441	-87.5205	0	2400	0	2400
GHCND:USW00093817	EVANSVILLE REGIONAL AIRPORT IN US	20100123	128	44	121.9	38.0441	-87.5205	0	2400	0	2400
GHCND:USW00093817	EVANSVILLE REGIONAL AIRPORT IN US	20100124	133	39	121.9	38.0441	-87.5205	0	2400	0	2400
GHCND:USW00093817	EVANSVILLE REGIONAL AIRPORT IN US	20100125	39	-6	121.9	38.0441	-87.5205	0	2400	0	2400
GHCND:USW00093817	EVANSVILLE REGIONAL AIRPORT IN US	20100126	11	-67	121.9	38.0441	-87.5205	0	2400	0	2400
GHCND:USW00093817	EVANSVILLE REGIONAL AIRPORT IN US	20100127	39	-72	121.9	38.0441	-87.5205	0	2400	0	2400
GHCND:USW00093817	EVANSVILLE REGIONAL AIRPORT IN US	20100128	28	-78	121.9	38.0441	-87.5205	0	2400	0	2400
GHCND:USW00093817	EVANSVILLE REGIONAL AIRPORT IN US	20100129	-44	-78	121.9	38.0441	-87.5205	0	2400	0	2400
GHCND:USW00093817	EVANSVILLE REGIONAL AIRPORT IN US	20100130	-11	-122	121.9	38.0441	-87.5205	0	2400	0	2400
GHCND:USW00093817	EVANSVILLE REGIONAL AIRPORT IN US	20100131	-6	-172	121.9	38.0441	-87.5205	0	2400	0	2400
GHCND:USW00093817	EVANSVILLE REGIONAL AIRPORT IN US	20100201	28	-117	121.9	38.0441	-87.5205	0	2400	0	2400
GHCND:USW00093817	EVANSVILLE REGIONAL AIRPORT IN US	20100202	39	-22	121.9	38.0441	-87.5205	0	2400	0	2400
GHCND:USW00093817	EVANSVILLE REGIONAL AIRPORT IN US	20100203	33	-39	121.9	38.0441	-87.5205	0	2400	0	2400
GHCND:USW00093817	EVANSVILLE REGIONAL AIRPORT IN US	20100204	44	-39	121.9	38.0441	-87.5205	0	2400	0	2400
GHCND:USW00093817	EVANSVILLE REGIONAL AIRPORT IN US	20100205	44	6	121.9	38.0441	-87.5205	0	2400	0	2400
GHCND:USW00093817	EVANSVILLE REGIONAL AIRPORT IN US	20100206	6	-61	121.9	38.0441	-87.5205	0	2400	0	2400
GHCND:USW00093817	EVANSVILLE REGIONAL AIRPORT IN US	20100207	6	-78	121.9	38.0441	-87.5205	0	2400	0	2400
GHCND:USW00093817	EVANSVILLE REGIONAL AIRPORT IN US	20100208	0	-56	121.9	38.0441	-87.5205	0	2400	0	2400
GHCND:USW00093817	EVANSVILLE REGIONAL AIRPORT IN US	20100209	-11	-100	121.9	38.0441	-87.5205	0	2400	0	2400
GHCND:USW00093817	EVANSVILLE REGIONAL AIRPORT IN US	20100210	-6	-78	121.9	38.0441	-87.5205	0	2400	0	2400
GHCND:USW00093817	EVANSVILLE REGIONAL AIRPORT IN US	20100211	11	-111	121.9	38.0441	-87.5205	0	2400	0	2400
GHCND:USW00093817	EVANSVILLE REGIONAL AIRPORT IN US	20100212	28	-100	121.9	38.0441	-87.5205	0	2400	0	2400
GHCND:USW00093817	EVANSVILLE REGIONAL AIRPORT IN US	20100213	0	-50	121.9	38.0441	-87.5205	0	2400	0	2400
GHCND:USW00093817	EVANSVILLE REGIONAL AIRPORT IN US	20100214	0	-56	121.9	38.0441	-87.5205	0	2400	0	2400
GHCND:USW00093817	EVANSVILLE REGIONAL AIRPORT IN US	20100215	-50	-61	121.9	38.0441	-87.5205	0	2400	0	2400
GHCND:USW00093817	EVANSVILLE REGIONAL AIRPORT IN US	20100216	-11	-50	121.9	38.0441	-87.5205	0	2400	0	2400
GHCND:USW00093817	EVANSVILLE REGIONAL AIRPORT IN US	20100217	-6	-89	121.9	38.0441	-87.5205	0	2400	0	2400
GHCND:USW00093817	EVANSVILLE REGIONAL AIRPORT IN US	20100218	28	-94	121.9	38.0441	-87.5205	0	2400	0	2400
GHCND:USW00093817	EVANSVILLE REGIONAL AIRPORT IN US	20100219	78	-78	121.9	38.0441	-87.5205	0	2400	0	2400
GHCND:USW00093817	EVANSVILLE REGIONAL AIRPORT IN US	20100220	139	6	121.9	38.0441	-87.5205	0	2400	0	2400
GHCND:USW00093817	EVANSVILLE REGIONAL AIRPORT IN US	20100221	161	11	121.9	38.0441	-87.5205	0	2400	0	2400
GHCND:USW00093817	EVANSVILLE REGIONAL AIRPORT IN US	20100222	83	11	121.9	38.0441	-87.5205	0	2400	0	2400
GHCND:USW00093817	EVANSVILLE REGIONAL AIRPORT IN US	20100223	22	-22	121.9	38.0441	-87.5205	0	2400	0	2400
GHCND:USW00093817	EVANSVILLE REGIONAL AIRPORT IN US	20100224	-11	-44	121.9	38.0441	-87.5205	0	2400	0	2400
GHCND:USW00093817	EVANSVILLE REGIONAL AIRPORT IN US	20100225	28	-56	121.9	38.0441	-87.5205	0	2400	0	2400
GHCND:USW00093817	EVANSVILLE REGIONAL AIRPORT IN US	20100226	50	-56	121.9	38.0441	-87.5205	0	2400	0	2400
GHCND:USW00093817	EVANSVILLE REGIONAL AIRPORT IN US	20100227	50	-44	121.9	38.0441	-87.5205	0	2400	0	2400
GHCND:USW00093817	EVANSVILLE REGIONAL AIRPORT IN US	20100228	72	-11	121.9	38.0441	-87.5205	0	2400	0	2400
GHCND:USW00093817	EVANSVILLE REGIONAL AIRPORT IN US	20100301	56	-17	121.9	38.0441	-87.5205	0	2400	0	2400
GHCND:USW00093817	EVANSVILLE REGIONAL AIRPORT IN US	20100302	44	-11	121.9	38.0441	-87.5205	0	2400	0	2400
GHCND:USW00093817	EVANSVILLE REGIONAL AIRPORT IN US	20100303	33	0	121.9	38.0441	-87.5205	0	2400	0	2400
GHCND:USW00093817	EVANSVILLE REGIONAL AIRPORT IN US	20100304	89	-39	121.9	38.0441	-87.5205	0	2400	0	2400
GHCND:USW00093817	EVANSVILLE REGIONAL AIRPORT IN US	20100305	106	-61	121.9	38.0441	-87.5205	0	2400	0	2400
GHCND:USW00093817	EVANSVILLE REGIONAL AIRPORT IN US	20100306	122	-39	121.9	38.0441	-87.5205	0	2400	0	2400
GHCND:USW00093817	EVANSVILLE REGIONAL AIRPORT IN US	20100307	172	-33	121.9	38.0441	-87.5205	0	2400	0	2400
GHCND:USW00093817	EVANSVILLE REGIONAL AIRPORT IN US	20100308	128	28	121.9	38.0441	-87.5205	0	2400	0	2400
GHCND:USW00093817	EVANSVILLE REGIONAL AIRPORT IN US	20100309	172	17	121.9	38.0441	-87.5205	0	2400	0	2400
GHCND:USW00093817	EVANSVILLE REGIONAL AIRPORT IN US	20100310	233	122	121.9	38.0441	-87.5205	0	2400	0	2400
GHCND:USW00093817	EVANSVILLE REGIONAL AIRPORT IN US	20100311	200	83	121.9	38.0441	-87.5205	0	2400	0	2400
GHCND:USW00093817	EVANSVILLE REGIONAL AIRPORT IN US	20100312	111	56	121.9	38.0441	-87.5205	0	2400	0	2400
GHCND:USW00093817	EVANSVILLE REGIONAL AIRPORT IN US	20100313	89	56	121.9	38.0441	-87.5205	0	2400	0	2400
GHCND:USW00093817	EVANSVILLE REGIONAL AIRPORT IN US	20100314	100	61	121.9	38.0441	-87.5205	0	2400	0	2400
GHCND:USW00093817	EVANSVILLE REGIONAL AIRPORT IN US	20100315	94	56	121.9	38.0441	-87.5205	0	2400	0	2400
GHCND:USW00093817	EVANSVILLE REGIONAL AIRPORT IN US	20100316	161	50	121.9	38.0441	-87.5205	0	2400	0	2400
GHCND:USW00093817	EVANSVILLE REGIONAL AIRPORT IN US	20100317	167	50	121.9	38.0441	-87.5205	0	2400	0	2400
GHCND:USW00093817	EVANSVILLE REGIONAL AIRPORT IN US	20100318	189	22	121.9	38.0441	-87.5205	0	2400	0	2400
GHCND:USW00093817	EVANSVILLE REGIONAL AIRPORT IN US	20100319	206	22	121.9	38.0441	-87.5205	0	2400	0	2400
GHCND:USW00093817	EVANSVILLE REGIONAL AIRPORT IN US	20100320	217	39	121.9	38.0441	-87.5205	0	2400	0	2400
GHCND:USW00093817	EVANSVILLE REGIONAL AIRPORT IN US	20100321	128	83	121.9	38.0441	-87.5205	0	2400	0	2400
GHCND:USW00093817	EVANSVILLE REGIONAL AIRPORT IN US	20100322	89	17	121.9	38.0441	-87.5205	0	2400	0	2400
GHCND:USW00093817	EVANSVILLE REGIONAL AIRPORT IN US	20100323	178	6	121.9	38.0441	-87.5205	0	2400	0	2400
GHCND:USW00093817	EVANSVILLE REGIONAL AIRPORT IN US	20100324	206	39	121.9	38.0441	-87.5205	0	2400	0	2400
GHCND:USW00093817	EVANSVILLE REGIONAL AIRPORT IN US	20100325	144	39	121.9	38.0441	-87.5205	0	2400	0	2400
GHCND:USW00093817	EVANSVILLE REGIONAL AIRPORT IN US	20100326	117	11	121.9	38.0441	-87.5205	0	2400	0	2400
GHCND:USW00093817	EVANSVILLE REGIONAL AIRPORT IN US	20100327	183	11	121.9	38.0441	-87.5205	0	2400	0	2400
GHCND:USW00093817	EVANSVILLE REGIONAL AIRPORT IN US	20100328	150	44	121.9	38.0441	-87.5205	0	2400	0	2400
GHCND:USW00093817	EVANSVILLE REGIONAL AIRPORT IN US	20100329	150	33	121.9	38.0441	-87.5205	0	2400	0	2400
GHCND:USW00093817	EVANSVILLE REGIONAL AIRPORT IN US	20100330	178	6	121.9	38.0441	-87.5205	0	2400	0	2400
GHCND:USW00093817	EVANSVILLE REGIONAL AIRPORT IN US	20100331	261	83	121.9	38.0441	-87.5205	0	2400	0	2400
GHCND:USW00093817	EVANSVILLE REGIONAL AIRPORT IN US	20100401	278	94	121.9	38.0441	-87.5205	0	2400	0	2400
GHCND:USW00093817	EVANSVILLE REGIONAL AIRPORT IN US	20100402	267	128	121.9	38.0441	-87.5205	0	2400	0	2400
GHCND:USW00093817	EVANSVILLE REGIONAL AIRPORT IN US	20100403	211	72	121.9	38.0441	-87.5205	0	2400	0	2400
GHCND:USW00093817	EVANSVILLE REGIONAL AIRPORT IN US	20100404	267	67	121.9	38.0441	-87.5205	0	2400	0	2400
GHCND:USW00093817	EVANSVILLE REGIONAL AIRPORT IN US	20100405	278	156	121.9	38.0441	-87.5205	0	2400	0	2400
GHCND:USW00093817	EVANSVILLE REGIONAL AIRPORT IN US	20100406	283	183	121.9	38.0441	-87.5205	0	2400	0	2400
GHCND:USW00093817	EVANSVILLE REGIONAL AIRPORT IN US	20100407	222	139	121.9	38.0441	-87.5205	0	2400	0	2400
GHCND:USW00093817	EVANSVILLE REGIONAL AIRPORT IN US	20100408	144	56	121.9	38.0441	-87.5205	0	2400	0	2400
GHCND:USW00093817	EVANSVILLE REGIONAL AIRPORT IN US	20100409	178	22	121.9	38.0441	-87.5205	0	2400	0	2400
GHCND:USW00093817	EVANSVILLE REGIONAL AIRPORT IN US	20100410	222	39	121.9	38.0441	-87.5205	0	2400	0	2400
GHCND:USW00093817	EVANSVILLE REGIONAL AIRPORT IN US	20100411	244	56	121.9	38.0441	-87.5205	0	2400	0	2400
GHCND:USW00093817	EVANSVILLE REGIONAL AIRPORT IN US	20100412	261	78	121.9	38.0441	-87.5205	0	2400	0	2400
GHCND:USW00093817	EVANSVILLE REGIONAL AIRPORT IN US	20100413	289	89	121.9	38.0441	-87.5205	0	2400	0	2400
GHCND:USW00093817	EVANSVILLE REGIONAL AIRPORT IN US	20100414	300	106	121.9	38.0441	-87.5205	0	2400	0	2400
GHCND:USW00093817	EVANSVILLE REGIONAL AIRPORT IN US	20100415	289	117	121.9	38.0441	-87.5205	0	2400	0	2400
GHCND:USW00093817	EVANSVILLE REGIONAL AIRPORT IN US	20100416	283	133	121.9	38.0441	-87.5205	0	2400	0	2400
GHCND:USW00093817	EVANSVILLE REGIONAL AIRPORT IN US	20100417	183	50	121.9	38.0441	-87.5205	0	2400	0	2400
GHCND:USW00093817	EVANSVILLE REGIONAL AIRPORT IN US	20100418	178	72	121.9	38.0441	-87.5205	0	2400	0	2400
GHCND:USW00093817	EVANSVILLE REGIONAL AIRPORT IN US	20100419	189	56	121.9	38.0441	-87.5205	0	2400	0	2400
GHCND:USW00093817	EVANSVILLE REGIONAL AIRPORT IN US	20100420	217	83	121.9	38.0441	-87.5205	0	2400	0	2400
GHCND:USW00093817	EVANSVILLE REGIONAL AIRPORT IN US	20100421	228	61	121.9	38.0441	-87.5205	0	2400	0	2400
GHCND:USW00093817	EVANSVILLE REGIONAL AIRPORT IN US	20100422	239	106	121.9	38.0441	-87.5205	0	2400	0	2400
GHCND:USW00093817	EVANSVILLE REGIONAL AIRPORT IN US	20100423	261	156	121.9	38.0441	-87.5205	0	2400	0	2400
GHCND:USW00093817	EVANSVILLE REGIONAL AIRPORT IN US	20100424	211	133	121.9	38.0441	-87.5205	0	2400	0	2400
GHCND:USW00093817	EVANSVILLE REGIONAL AIRPORT IN US	20100425	161	122	121.9	38.0441	-87.5205	0	2400	0	2400
GHCND:USW00093817	EVANSVILLE REGIONAL AIRPORT IN US	20100426	172	111	121.9	38.0441	-87.5205	0	2400	0	2400
GHCND:USW00093817	EVANSVILLE REGIONAL AIRPORT IN US	20100427	161	67	121.9	38.0441	-87.5205	0	2400	0	2400
GHCND:USW00093817	EVANSVILLE REGIONAL AIRPORT IN US	20100428	189	50	121.9	38.0441	-87.5205	0	2400	0	2400
GHCND:USW00093817	EVANSVILLE REGIONAL AIRPORT IN US	20100429	250	83	121.9	38.0441	-87.5205	0	2400	0	2400
GHCND:USW00093817	EVANSVILLE REGIONAL AIRPORT IN US	20100430	267	161	121.9	38.0441	-87.5205	0	2400	0	2400
GHCND:USW00093817	EVANSVILLE REGIONAL AIRPORT IN US	20100501	228	172	121.9	38.0441	-87.5205	0	2400	0	2400
GHCND:USW00093817	EVANSVILLE REGIONAL AIRPORT IN US	20100502	250	167	121.9	38.0441	-87.5205	0	2400	0	2400
GHCND:USW00093817	EVANSVILLE REGIONAL AIRPORT IN US	20100503	256	117	121.9	38.0441	-87.5205	0	2400	0	2400
GHCND:USW00093817	EVANSVILLE REGIONAL AIRPORT IN US	20100504	256	111	121.9	38.0441	-87.5205	0	2400	0	2400
GHCND:USW00093817	EVANSVILLE REGIONAL AIRPORT IN US	20100505	283	133	121.9	38.0441	-87.5205	0	2400	0	2400
GHCND:USW00093817	EVANSVILLE REGIONAL AIRPORT IN US	20100506	250	122	121.9	38.0441	-87.5205	0	2400	0	2400
GHCND:USW00093817	EVANSVILLE REGIONAL AIRPORT IN US	20100507	289	139	121.9	38.0441	-87.5205	0	2400	0	2400
GHCND:USW00093817	EVANSVILLE REGIONAL AIRPORT IN US	20100508	150	61	121.9	38.0441	-87.5205	0	2400	0	2400
GHCND:USW00093817	EVANSVILLE REGIONAL AIRPORT IN US	20100509	167	33	121.9	38.0441	-87.5205	0	2400	0	2400
GHCND:USW00093817	EVANSVILLE REGIONAL AIRPORT IN US	20100510	167	67	121.9	38.0441	-87.5205	0	2400	0	2400
GHCND:USW00093817	EVANSVILLE REGIONAL AIRPORT IN US	20100511	267	128	121.9	38.0441	-87.5205	0	2400	0	2400

GHCND:USW00093817	EVANSVILLE REGIONAL AIRPORT IN US	20100512	278	189	121.9	38.0441	-87.5205	0	2400	0	2400
GHCND:USW00093817	EVANSVILLE REGIONAL AIRPORT IN US	20100513	283	200	121.9	38.0441	-87.5205	0	2400	0	2400
GHCND:USW00093817	EVANSVILLE REGIONAL AIRPORT IN US	20100514	239	144	121.9	38.0441	-87.5205	0	2400	0	2400
GHCND:USW00093817	EVANSVILLE REGIONAL AIRPORT IN US	20100515	222	133	121.9	38.0441	-87.5205	0	2400	0	2400
GHCND:USW00093817	EVANSVILLE REGIONAL AIRPORT IN US	20100516	206	150	121.9	38.0441	-87.5205	0	2400	0	2400
GHCND:USW00093817	EVANSVILLE REGIONAL AIRPORT IN US	20100517	228	139	121.9	38.0441	-87.5205	0	2400	0	2400
GHCND:USW00093817	EVANSVILLE REGIONAL AIRPORT IN US	20100518	206	128	121.9	38.0441	-87.5205	0	2400	0	2400
GHCND:USW00093817	EVANSVILLE REGIONAL AIRPORT IN US	20100519	206	111	121.9	38.0441	-87.5205	0	2400	0	2400
GHCND:USW00093817	EVANSVILLE REGIONAL AIRPORT IN US	20100520	189	144	121.9	38.0441	-87.5205	0	2400	0	2400
GHCND:USW00093817	EVANSVILLE REGIONAL AIRPORT IN US	20100521	261	156	121.9	38.0441	-87.5205	0	2400	0	2400
GHCND:USW00093817	EVANSVILLE REGIONAL AIRPORT IN US	20100522	278	128	121.9	38.0441	-87.5205	0	2400	0	2400
GHCND:USW00093817	EVANSVILLE REGIONAL AIRPORT IN US	20100523	322	161	121.9	38.0441	-87.5205	0	2400	0	2400
GHCND:USW00093817	EVANSVILLE REGIONAL AIRPORT IN US	20100524	328	206	121.9	38.0441	-87.5205	0	2400	0	2400
GHCND:USW00093817	EVANSVILLE REGIONAL AIRPORT IN US	20100525	311	183	121.9	38.0441	-87.5205	0	2400	0	2400
GHCND:USW00093817	EVANSVILLE REGIONAL AIRPORT IN US	20100526	322	183	121.9	38.0441	-87.5205	0	2400	0	2400
GHCND:USW00093817	EVANSVILLE REGIONAL AIRPORT IN US	20100527	317	206	121.9	38.0441	-87.5205	0	2400	0	2400
GHCND:USW00093817	EVANSVILLE REGIONAL AIRPORT IN US	20100528	306	172	121.9	38.0441	-87.5205	0	2400	0	2400
GHCND:USW00093817	EVANSVILLE REGIONAL AIRPORT IN US	20100529	317	189	121.9	38.0441	-87.5205	0	2400	0	2400
GHCND:USW00093817	EVANSVILLE REGIONAL AIRPORT IN US	20100530	311	194	121.9	38.0441	-87.5205	0	2400	0	2400
GHCND:USW00093817	EVANSVILLE REGIONAL AIRPORT IN US	20100531	289	200	121.9	38.0441	-87.5205	0	2400	0	2400
GHCND:USW00093817	EVANSVILLE REGIONAL AIRPORT IN US	20100601	311	189	121.9	38.0441	-87.5205	0	2400	0	2400
GHCND:USW00093817	EVANSVILLE REGIONAL AIRPORT IN US	20100602	311	200	121.9	38.0441	-87.5205	0	2400	0	2400
GHCND:USW00093817	EVANSVILLE REGIONAL AIRPORT IN US	20100603	306	194	121.9	38.0441	-87.5205	0	2400	0	2400
GHCND:USW00093817	EVANSVILLE REGIONAL AIRPORT IN US	20100604	317	194	121.9	38.0441	-87.5205	0	2400	0	2400
GHCND:USW00093817	EVANSVILLE REGIONAL AIRPORT IN US	20100605	317	228	121.9	38.0441	-87.5205	0	2400	0	2400
GHCND:USW00093817	EVANSVILLE REGIONAL AIRPORT IN US	20100606	272	183	121.9	38.0441	-87.5205	0	2400	0	2400
GHCND:USW00093817	EVANSVILLE REGIONAL AIRPORT IN US	20100607	283	167	121.9	38.0441	-87.5205	0	2400	0	2400
GHCND:USW00093817	EVANSVILLE REGIONAL AIRPORT IN US	20100608	306	167	121.9	38.0441	-87.5205	0	2400	0	2400
GHCND:USW00093817	EVANSVILLE REGIONAL AIRPORT IN US	20100609	294	206	121.9	38.0441	-87.5205	0	2400	0	2400
GHCND:USW00093817	EVANSVILLE REGIONAL AIRPORT IN US	20100610	317	172	121.9	38.0441	-87.5205	0	2400	0	2400
GHCND:USW00093817	EVANSVILLE REGIONAL AIRPORT IN US	20100611	311	217	121.9	38.0441	-87.5205	0	2400	0	2400
GHCND:USW00093817	EVANSVILLE REGIONAL AIRPORT IN US	20100612	339	244	121.9	38.0441	-87.5205	0	2400	0	2400
GHCND:USW00093817	EVANSVILLE REGIONAL AIRPORT IN US	20100613	333	222	121.9	38.0441	-87.5205	0	2400	0	2400
GHCND:USW00093817	EVANSVILLE REGIONAL AIRPORT IN US	20100614	339	211	121.9	38.0441	-87.5205	0	2400	0	2400
GHCND:USW00093817	EVANSVILLE REGIONAL AIRPORT IN US	20100615	344	206	121.9	38.0441	-87.5205	0	2400	0	2400
GHCND:USW00093817	EVANSVILLE REGIONAL AIRPORT IN US	20100616	306	194	121.9	38.0441	-87.5205	0	2400	0	2400
GHCND:USW00093817	EVANSVILLE REGIONAL AIRPORT IN US	20100617	294	194	121.9	38.0441	-87.5205	0	2400	0	2400
GHCND:USW00093817	EVANSVILLE REGIONAL AIRPORT IN US	20100618	339	211	121.9	38.0441	-87.5205	0	2400	0	2400
GHCND:USW00093817	EVANSVILLE REGIONAL AIRPORT IN US	20100619	317	200	121.9	38.0441	-87.5205	0	2400	0	2400
GHCND:USW00093817	EVANSVILLE REGIONAL AIRPORT IN US	20100620	344	200	121.9	38.0441	-87.5205	0	2400	0	2400
GHCND:USW00093817	EVANSVILLE REGIONAL AIRPORT IN US	20100621	350	239	121.9	38.0441	-87.5205	0	2400	0	2400
GHCND:USW00093817	EVANSVILLE REGIONAL AIRPORT IN US	20100622	339	228	121.9	38.0441	-87.5205	0	2400	0	2400
GHCND:USW00093817	EVANSVILLE REGIONAL AIRPORT IN US	20100623	339	250	121.9	38.0441	-87.5205	0	2400	0	2400
GHCND:USW00093817	EVANSVILLE REGIONAL AIRPORT IN US	20100624	311	206	121.9	38.0441	-87.5205	0	2400	0	2400
GHCND:USW00093817	EVANSVILLE REGIONAL AIRPORT IN US	20100625	322	183	121.9	38.0441	-87.5205	0	2400	0	2400
GHCND:USW00093817	EVANSVILLE REGIONAL AIRPORT IN US	20100626	344	211	121.9	38.0441	-87.5205	0	2400	0	2400
GHCND:USW00093817	EVANSVILLE REGIONAL AIRPORT IN US	20100627	344	222	121.9	38.0441	-87.5205	0	2400	0	2400
GHCND:USW00093817	EVANSVILLE REGIONAL AIRPORT IN US	20100628	317	217	121.9	38.0441	-87.5205	0	2400	0	2400
GHCND:USW00093817	EVANSVILLE REGIONAL AIRPORT IN US	20100629	289	189	121.9	38.0441	-87.5205	0	2400	0	2400
GHCND:USW00093817	EVANSVILLE REGIONAL AIRPORT IN US	20100630	278	161	121.9	38.0441	-87.5205	0	2400	0	2400
GHCND:USW00093817	EVANSVILLE REGIONAL AIRPORT IN US	20100701	289	144	121.9	38.0441	-87.5205	0	2400	0	2400
GHCND:USW00093817	EVANSVILLE REGIONAL AIRPORT IN US	20100702	294	133	121.9	38.0441	-87.5205	0	2400	0	2400
GHCND:USW00093817	EVANSVILLE REGIONAL AIRPORT IN US	20100703	328	150	121.9	38.0441	-87.5205	0	2400	0	2400
GHCND:USW00093817	EVANSVILLE REGIONAL AIRPORT IN US	20100704	333	222	121.9	38.0441	-87.5205	0	2400	0	2400
GHCND:USW00093817	EVANSVILLE REGIONAL AIRPORT IN US	20100705	328	206	121.9	38.0441	-87.5205	0	2400	0	2400
GHCND:USW00093817	EVANSVILLE REGIONAL AIRPORT IN US	20100706	350	189	121.9	38.0441	-87.5205	0	2400	0	2400
GHCND:USW00093817	EVANSVILLE REGIONAL AIRPORT IN US	20100707	350	211	121.9	38.0441	-87.5205	0	2400	0	2400
GHCND:USW00093817	EVANSVILLE REGIONAL AIRPORT IN US	20100708	350	233	121.9	38.0441	-87.5205	0	2400	0	2400
GHCND:USW00093817	EVANSVILLE REGIONAL AIRPORT IN US	20100709	306	206	121.9	38.0441	-87.5205	0	2400	0	2400
GHCND:USW00093817	EVANSVILLE REGIONAL AIRPORT IN US	20100710	317	194	121.9	38.0441	-87.5205	0	2400	0	2400
GHCND:USW00093817	EVANSVILLE REGIONAL AIRPORT IN US	20100711	322	172	121.9	38.0441	-87.5205	0	2400	0	2400
GHCND:USW00093817	EVANSVILLE REGIONAL AIRPORT IN US	20100712	294	217	121.9	38.0441	-87.5205	0	2400	0	2400
GHCND:USW00093817	EVANSVILLE REGIONAL AIRPORT IN US	20100713	322	217	121.9	38.0441	-87.5205	0	2400	0	2400
GHCND:USW00093817	EVANSVILLE REGIONAL AIRPORT IN US	20100714	350	217	121.9	38.0441	-87.5205	0	2400	0	2400
GHCND:USW00093817	EVANSVILLE REGIONAL AIRPORT IN US	20100715	356	228	121.9	38.0441	-87.5205	0	2400	0	2400
GHCND:USW00093817	EVANSVILLE REGIONAL AIRPORT IN US	20100716	339	228	121.9	38.0441	-87.5205	0	2400	0	2400
GHCND:USW00093817	EVANSVILLE REGIONAL AIRPORT IN US	20100717	328	233	121.9	38.0441	-87.5205	0	2400	0	2400
GHCND:USW00093817	EVANSVILLE REGIONAL AIRPORT IN US	20100718	300	228	121.9	38.0441	-87.5205	0	2400	0	2400
GHCND:USW00093817	EVANSVILLE REGIONAL AIRPORT IN US	20100719	328	211	121.9	38.0441	-87.5205	0	2400	0	2400
GHCND:USW00093817	EVANSVILLE REGIONAL AIRPORT IN US	20100720	322	211	121.9	38.0441	-87.5205	0	2400	0	2400
GHCND:USW00093817	EVANSVILLE REGIONAL AIRPORT IN US	20100721	306	239	121.9	38.0441	-87.5205	0	2400	0	2400
GHCND:USW00093817	EVANSVILLE REGIONAL AIRPORT IN US	20100722	350	233	121.9	38.0441	-87.5205	0	2400	0	2400
GHCND:USW00093817	EVANSVILLE REGIONAL AIRPORT IN US	20100723	350	244	121.9	38.0441	-87.5205	0	2400	0	2400
GHCND:USW00093817	EVANSVILLE REGIONAL AIRPORT IN US	20100724	356	239	121.9	38.0441	-87.5205	0	2400	0	2400
GHCND:USW00093817	EVANSVILLE REGIONAL AIRPORT IN US	20100725	333	244	121.9	38.0441	-87.5205	0	2400	0	2400
GHCND:USW00093817	EVANSVILLE REGIONAL AIRPORT IN US	20100726	322	222	121.9	38.0441	-87.5205	0	2400	0	2400
GHCND:USW00093817	EVANSVILLE REGIONAL AIRPORT IN US	20100727	322	233	121.9	38.0441	-87.5205	0	2400	0	2400
GHCND:USW00093817	EVANSVILLE REGIONAL AIRPORT IN US	20100728	328	233	121.9	38.0441	-87.5205	0	2400	0	2400
GHCND:USW00093817	EVANSVILLE REGIONAL AIRPORT IN US	20100729	328	228	121.9	38.0441	-87.5205	0	2400	0	2400
GHCND:USW00093817	EVANSVILLE REGIONAL AIRPORT IN US	20100730	311	200	121.9	38.0441	-87.5205	0	2400	0	2400
GHCND:USW00093817	EVANSVILLE REGIONAL AIRPORT IN US	20100731	339	206	121.9	38.0441	-87.5205	0	2400	0	2400
GHCND:USW00093817	EVANSVILLE REGIONAL AIRPORT IN US	20100801	306	217	121.9	38.0441	-87.5205	0	2400	0	2400
GHCND:USW00093817	EVANSVILLE REGIONAL AIRPORT IN US	20100802	344	194	121.9	38.0441	-87.5205	0	2400	0	2400
GHCND:USW00093817	EVANSVILLE REGIONAL AIRPORT IN US	20100803	367	211	121.9	38.0441	-87.5205	0	2400	0	2400
GHCND:USW00093817	EVANSVILLE REGIONAL AIRPORT IN US	20100804	389	261	121.9	38.0441	-87.5205	0	2400	0	2400
GHCND:USW00093817	EVANSVILLE REGIONAL AIRPORT IN US	20100805	328	228	121.9	38.0441	-87.5205	0	2400	0	2400
GHCND:USW00093817	EVANSVILLE REGIONAL AIRPORT IN US	20100806	317	200	121.9	38.0441	-87.5205	0	2400	0	2400
GHCND:USW00093817	EVANSVILLE REGIONAL AIRPORT IN US	20100807	322	167	121.9	38.0441	-87.5205	0	2400	0	2400
GHCND:USW00093817	EVANSVILLE REGIONAL AIRPORT IN US	20100808	350	172	121.9	38.0441	-87.5205	0	2400	0	2400
GHCND:USW00093817	EVANSVILLE REGIONAL AIRPORT IN US	20100809	372	217	121.9	38.0441	-87.5205	0	2400	0	2400
GHCND:USW00093817	EVANSVILLE REGIONAL AIRPORT IN US	20100810	372	244	121.9	38.0441	-87.5205	0	2400	0	2400
GHCND:USW00093817	EVANSVILLE REGIONAL AIRPORT IN US	20100811	372	256	121.9	38.0441	-87.5205	0	2400	0	2400
GHCND:USW00093817	EVANSVILLE REGIONAL AIRPORT IN US	20100812	383	233	121.9	38.0441	-87.5205	0	2400	0	2400
GHCND:USW00093817	EVANSVILLE REGIONAL AIRPORT IN US	20100813	372	228	121.9	38.0441	-87.5205	0	2400	0	2400
GHCND:USW00093817	EVANSVILLE REGIONAL AIRPORT IN US	20100814	372	244	121.9	38.0441	-87.5205	0	2400	0	2400
GHCND:USW00093817	EVANSVILLE REGIONAL AIRPORT IN US	20100815	361	239	121.9	38.0441	-87.5205	0	2400	0	2400
GHCND:USW00093817	EVANSVILLE REGIONAL AIRPORT IN US	20100816	328	200	121.9	38.0441	-87.5205	0	2400	0	2400
GHCND:USW00093817	EVANSVILLE REGIONAL AIRPORT IN US	20100817	339	172	121.9	38.0441	-87.5205	0	2400	0	2400
GHCND:USW00093817	EVANSVILLE REGIONAL AIRPORT IN US	20100818	333	228	121.9	38.0441	-87.5205	0	2400	0	2400
GHCND:USW00093817	EVANSVILLE REGIONAL AIRPORT IN US	20100819	350	200	121.9	38.0441	-87.5205	0	2400	0	2400
GHCND:USW00093817	EVANSVILLE REGIONAL AIRPORT IN US	20100820	356	189	121.9	38.0441	-87.5205	0	2400	0	2400
GHCND:USW00093817	EVANSVILLE REGIONAL AIRPORT IN US	20100821	333	250	121.9	38.0441	-87.5205	0	2400	0	2400
GHCND:USW00093817	EVANSVILLE REGIONAL AIRPORT IN US	20100822	344	222	121.9	38.0441	-87.5205	0	2400	0	2400
GHCND:USW00093817	EVANSVILLE REGIONAL AIRPORT IN US	20100823	322	189	121.9	38.0441	-87.5205	0	2400	0	2400
GHCND:USW00093817	EVANSVILLE REGIONAL AIRPORT IN US	20100824	317	189	121.9	38.0441	-87.5205	0	2400	0	2400
GHCND:USW00093817	EVANSVILLE REGIONAL AIRPORT IN US	20100825	306	189	121.9	38.0441	-87.5205	0	2400	0	2400
GHCND:USW00093817	EVANSVILLE REGIONAL AIRPORT IN US	20100826	289	139	121.9	38.0441	-87.5205	0	2400	0	2400
GHCND:USW00093817	EVANSVILLE REGIONAL AIRPORT IN US	20100827	311	122	121.9	38.0441	-87.5205	0	2400	0	2400
GHCND:USW00093817	EVANSVILLE REGIONAL AIRPORT IN US	20100828	350	156	121.9	38.0441	-87.5205	0	2400	0	2400
GHCND:USW00093817	EVANSVILLE REGIONAL AIRPORT IN US	20100829	344	211	121.9	38.0441	-87.5205	0	2400	0	2400
GHCND:USW00093817	EVANSVILLE REGIONAL AIRPORT IN US	20100830	333	228	121.9	38.0441	-87.5205	0	2400	0	2400
GHCND:USW00093817	EVANSVILLE REGIONAL AIRPORT IN US	20100831	344	189	121.9	38.0441	-87.5205	0	2400	0	2400
GHCND:USW00093817	EVANSVILLE REGIONAL AIRPORT IN US	20100901	333	200	121.9	38.0441	-87.5205	0	2400	0	2400
GHCND:USW00093817	EVANSVILLE REGIONAL AIRPORT IN US	20100902	328	189	121.9	38.0441	-87.5205	0	2400	0	2400
GHCND:USW00093817	EVANSVILLE REGIONAL AIRPORT IN US	20100903	278	156	121.9	38.0441	-87.5205	0	2400	0	2400
GHCND:USW00093817	EVANSVILLE REGIONAL AIRPORT IN US	20100904	261	111	121.9	38.0441	-87.5205	0	2400	0	2400
GHCND:USW00093817	EVANSVILLE REGIONAL AIRPORT IN US	20100905	283	83	121.9	38.0441	-87.5205	0	2400	0	2400
GHCND:USW00093817	EVANSVILLE REGIONAL AIRPORT IN US	20100906	339	128	121.9	38.0441	-87.5205	0	2400	0	2400
GHCND:USW00093817	EVANSVILLE REGIONAL AIRPORT IN US	20100907	361	172	121.9	38.0441	-87.5205	0	2400	0	2400
GHCND:USW00093817	EVANSVILLE REGIONAL AIRPORT IN US	20100908	294	150	121.9	38.0441	-87.5205	0	2400	0	2400
GHCND:USW00093817	EVANSVILLE REGIONAL AIRPORT IN US	20100909	256	128	121.9	38.0441	-87.5205	0	2400	0	2400
GHCND:USW00093817	EVANSVILLE REGIONAL AIRPORT IN US	20100910	211	161	121.9	38.0441	-87.5205	0	2400	0	2400
GHCND:USW00093817	EVANSVILLE REGIONAL AIRPORT IN US	20100911	289	172	121.9	38.0441	-87.5205	0	2400	0	2400
GHCND:USW00093817	EVANSVILLE REGIONAL AIRPORT IN US	20100912	300	144	121.9	38.0441	-87.5205	0	2400	0	2400
GHCND:USW00093817	EVANSVILLE REGIONAL AIRPORT IN US	20100913	328	122	121.9	38.0441	-87.5205	0	2400	0	2400
GHCND:USW00093817	EVANSVILLE REGIONAL AIRPORT IN US	20100914	322	150	121.9	38.0441	-87.5205	0	2400	0	2400
GHCND:USW00093817	EVANSVILLE REGIONAL AIRPORT IN US	20100915	344	150	121.9	38.0441	-87.5205	0	2400	0	2400
GHCND:USW00093817	EVANSVILLE REGIONAL AIRPORT IN US	20100916	306	178	121.9	38.0441	-87.5205	0	2400	0	2400
GHCND:USW00093817	EVANSVILLE REGIONAL AIRPORT IN US	20100917	294	128	121.9	38.0441	-87.5205	0	2400	0	2400
GHCND:USW00093817	EVANSVILLE REGIONAL AIRPORT IN US	20100918	339	122	121.9	38.0441	-87.5205	0	2400	0	2400
GHCND:USW00093817	EVANSVILLE REGIONAL AIRPORT IN US	20100919	317	167	121.9	38.0441	-87.5205	0	2400	0	2400
GHCND:USW00093817	EVANSVILLE REGIONAL AIRPORT IN US	20100920	344	172	121.9	38.0441	-87.5205	0	2400	0	2400
GHCND:USW00093817	EVANSVILLE REGIONAL AIRPORT IN US	20100921	367	194	121.9	38.0441	-87.5205	0	2400	0	2400
GHCND:USW00093817	EVANSVILLE REGIONAL AIRPORT IN US	20100922	344	194	121.9	38.0441	-87.5205	0	2400	0	2400
GHCND:USW00093817	EVANSVILLE REGIONAL AIRPORT IN US	20100923	356	172	121.9	38.0441	-87.5205	0	2400	0	2400
GHCND:USW00093817	EVANSVILLE REGIONAL AIRPORT IN US	20100924	322	178	121.9	38.0441	-87.5205	0	2400	0	2400
GHCND:USW00093817	EVANSVILLE REGIONAL AIRPORT IN US	20100925	272	117	121.9	38.0441	-87.5205	0	2400	0	2400
GHCND:USW00093817	EVANSVILLE REGIONAL AIRPORT IN US	20100926	194	128	121.9	38.0441	-87.5205	0	2400	0	2400
GHCND:USW00093817	EVANSVILLE REGIONAL AIRPORT IN US	20100927	244	117	121.9	38.0441	-87.5205	0	2400	0	2400
GHCND:USW00093817	EVANSVILLE REGIONAL AIRPORT IN US	20100928	239	78	121.9	38.0441	-87.5205	0	2400	0	2400
GHCND:USW00093817	EVANSVILLE REGIONAL AIRPORT IN US	20100929	278	67	121.9	38.0441	-87.5205	0	2400	0	2400
GHCND:USW00093817	EVANSVILLE REGIONAL AIRPORT IN US	20100930	294	89	121.9	38.0441	-87.5205	0	2400	0	2400
GHCND:USW00093817	EVANSVILLE REGIONAL AIRPORT IN US	20101001	250	94	121.9	38.0441	-87.5205	0	2400	0	2400
GHCND:USW00093817	EVANSVILLE REGIONAL AIRPORT IN US	20101002	222	67	121.9	38.0441	-87.5205	0	2400	0	2400
GHCND:USW00093817	EVANSVILLE REGIONAL AIRPORT IN US	20101003	172	39	121.9	38.0441	-87.5205	0	2400	0	2400
GHCND:USW00093817	EVANSVILLE REGIONAL AIRPORT IN US	20101004	189	17	121.9	38.0441	-87.5205	0	2400	0	2400
GHCND:USW00093817	EVANSVILLE REGIONAL AIRPORT IN US	20101005	211	22	121.9	38.0441	-87.5205	0	2400	0	2400
GHCND:USW00093817	EVANSVILLE REGIONAL AIRPORT IN US	20101006	256	44	121.9	38.0441	-87.5205	0	2400	0	2400
GHCND:USW00093817	EVANSVILLE REGIONAL AIRPORT IN US	20101007	289	106	121.9	38.0441	-87.5205	0	2400	0	2400
GHCND:USW00093817	EVANSVILLE REGIONAL AIRPORT IN US	20101008	300	61	121.9	38.0441	-87.5205	0	2400	0	2400
GHCND:USW00093817	EVANSVILLE REGIONAL AIRPORT IN US	20101009	306	72	121.9	38.0441	-87.5205	0	2400	0	2400
GHCND:USW00093817	EVANSVILLE REGIONAL AIRPORT IN US	20101010	311	89	121.9	38.0441	-87.5205	0	2400	0	2400
GHCND:USW00093817	EVANSVILLE REGIONAL AIRPORT IN US	20101011	328	106	121.9	38.0441	-87.5205	0	2400	0	2400
GHCND:USW00093817	EVANSVILLE REGIONAL AIRPORT IN US	20101012	278	150	121.9	38.0441	-87.5205	0	2400	0	2400
GHCND:USW00093817	EVANSVILLE REGIONAL AIRPORT IN US	20101013	261	117	121.9	38.0441	-87.5205	0	2400	0	2400
GHCND:USW00093817	EVANSVILLE REGIONAL AIRPORT IN US	20101014	217	72	121.9	38.0441	-87.5205	0	2400	0	2400
GHCND:USW00093817	EVANSVILLE REGIONAL AIRPORT IN US	20101015	217	61	121.9	38.0441	-87.5205	0	2400	0	2400
GHCND:USW00093817	EVANSVILLE REGIONAL AIRPORT IN US	20101016	233	33	121.9	38.0441	-87.5205	0	2400	0	2400
GHCND:USW00093817	EVANSVILLE REGIONAL AIRPORT IN US	20101017	283	72	121.9	38.0441	-87.5205	0	2400	0	2400
GHCND:USW00093817	EVANSVILLE REGIONAL AIRPORT IN US	20101018	289	100	121.9	38.0441	-87.5205	0	2400	0	2400
GHCND:USW00093817	EVANSVILLE REGIONAL AIRPORT IN US	20101019	206	83	121.9	38.0441	-87.5205	0	2400	0	2400
GHCND:USW00093817	EVANSVILLE REGIONAL AIRPORT IN US	20101020	233	28	121.9	38.0441	-87.5205	0	2400	0	2400
GHCND:USW00093817	EVANSVILLE REGIONAL AIRPORT IN US	20101021	211	44	121.9	38.0441	-87.5205	0	2400	0	2400
GHCND:USW00093817	EVANSVILLE REGIONAL AIRPORT IN US	20101022	228	6	121.9	38.0441	-87.5205	0	2400	0	2400
GHCND:USW00093817	EVANSVILLE REGIONAL AIRPORT IN US	20101023	267	111	121.9	38.0441	-87.5205	0	2400	0	2400
GHCND:USW00093817	EVANSVILLE REGIONAL AIRPORT IN US	20101024	261	167	121.9	38.0441	-87.5205	0	2400	0	2400
GHCND:USW00093817	EVANSVILLE REGIONAL AIRPORT IN US	20101025	256	172	121.9	38.0441	-87.5205	0	2400	0	2400
GHCND:USW00093817	EVANSVILLE REGIONAL AIRPORT IN US	20101026	256	100	121.9	38.0441	-87.5205	0	2400	0	2400
GHCND:USW00093817	EVANSVILLE REGIONAL AIRPORT IN US	20101027	256	94	121.9	38.0441	-87.5205	0	2400	0	2400
GHCND:USW00093817	EVANSVILLE REGIONAL AIRPORT IN US	20101028	161	44	121.9	38.0441	-87.5205	0	2400	0	2400

GHCND:USW00093817	EVANSVILLE REGIONAL AIRPORT IN US	20191029	139	-6	121.9	38.0441	-87.5205			0	2400			0	2400		
GHCND:USW00093817	EVANSVILLE REGIONAL AIRPORT IN US	20191030	200	-17	121.9	38.0441	-87.5205			0	2400			0	2400		
GHCND:USW00093817	EVANSVILLE REGIONAL AIRPORT IN US	20191031	194	33	121.9	38.0441	-87.5205			0	2400			0	2400		
GHCND:USW00093817	EVANSVILLE REGIONAL AIRPORT IN US	20191101	172	50	121.9	38.0441	-87.5205			0	2400			0	2400		
GHCND:USW00093817	EVANSVILLE REGIONAL AIRPORT IN US	20191102	172	44	121.9	38.0441	-87.5205			0	2400			0	2400		
GHCND:USW00093817	EVANSVILLE REGIONAL AIRPORT IN US	20191103	172	56	121.9	38.0441	-87.5205			0	2400			0	2400		
GHCND:USW00093817	EVANSVILLE REGIONAL AIRPORT IN US	20191104	139	56	121.9	38.0441	-87.5205			0	2400			0	2400		
GHCND:USW00093817	EVANSVILLE REGIONAL AIRPORT IN US	20191105	94	-28	121.9	38.0441	-87.5205			0	2400			0	2400		
GHCND:USW00093817	EVANSVILLE REGIONAL AIRPORT IN US	20191106	94	-50	121.9	38.0441	-87.5205			0	2400			0	2400		
GHCND:USW00093817	EVANSVILLE REGIONAL AIRPORT IN US	20191107	167	-39	121.9	38.0441	-87.5205			0	2400			0	2400		
GHCND:USW00093817	EVANSVILLE REGIONAL AIRPORT IN US	20191108	206	0	121.9	38.0441	-87.5205			0	2400			0	2400		
GHCND:USW00093817	EVANSVILLE REGIONAL AIRPORT IN US	20191109	228	17	121.9	38.0441	-87.5205			0	2400			0	2400		
GHCND:USW00093817	EVANSVILLE REGIONAL AIRPORT IN US	20191110	233	28	121.9	38.0441	-87.5205			0	2400			0	2400		
GHCND:USW00093817	EVANSVILLE REGIONAL AIRPORT IN US	20191111	261	39	121.9	38.0441	-87.5205			0	2400			0	2400		
GHCND:USW00093817	EVANSVILLE REGIONAL AIRPORT IN US	20191112	244	22	121.9	38.0441	-87.5205			0	2400			0	2400		
GHCND:USW00093817	EVANSVILLE REGIONAL AIRPORT IN US	20191113	172	56	121.9	38.0441	-87.5205			0	2400			0	2400		
GHCND:USW00093817	EVANSVILLE REGIONAL AIRPORT IN US	20191114	117	0	121.9	38.0441	-87.5205			0	2400			0	2400		
GHCND:USW00093817	EVANSVILLE REGIONAL AIRPORT IN US	20191115	100	-28	121.9	38.0441	-87.5205			0	2400			0	2400		
GHCND:USW00093817	EVANSVILLE REGIONAL AIRPORT IN US	20191116	61	-6	121.9	38.0441	-87.5205			0	2400			0	2400		
GHCND:USW00093817	EVANSVILLE REGIONAL AIRPORT IN US	20191117	133	22	121.9	38.0441	-87.5205			0	2400			0	2400		
GHCND:USW00093817	EVANSVILLE REGIONAL AIRPORT IN US	20191118	78	50	121.9	38.0441	-87.5205			0	2400			0	2400		
GHCND:USW00093817	EVANSVILLE REGIONAL AIRPORT IN US	20191119	106	39	121.9	38.0441	-87.5205			0	2400			0	2400		
GHCND:USW00093817	EVANSVILLE REGIONAL AIRPORT IN US	20191120	122	0	121.9	38.0441	-87.5205			0	2400			0	2400		
GHCND:USW00093817	EVANSVILLE REGIONAL AIRPORT IN US	20191121	183	33	121.9	38.0441	-87.5205			0	2400			0	2400		
GHCND:USW00093817	EVANSVILLE REGIONAL AIRPORT IN US	20191122	222	167	121.9	38.0441	-87.5205			0	2400			0	2400		
GHCND:USW00093817	EVANSVILLE REGIONAL AIRPORT IN US	20191123	178	6	121.9	38.0441	-87.5205			0	2400			0	2400		
GHCND:USW00093817	EVANSVILLE REGIONAL AIRPORT IN US	20191124	178	-6	121.9	38.0441	-87.5205			0	2400			0	2400		
GHCND:USW00093817	EVANSVILLE REGIONAL AIRPORT IN US	20191125	194	0	121.9	38.0441	-87.5205			0	2400			0	2400		
GHCND:USW00093817	EVANSVILLE REGIONAL AIRPORT IN US	20191126	44	-44	121.9	38.0441	-87.5205			0	2400			0	2400		
GHCND:USW00093817	EVANSVILLE REGIONAL AIRPORT IN US	20191127	67	-39	121.9	38.0441	-87.5205			0	2400			0	2400		
GHCND:USW00093817	EVANSVILLE REGIONAL AIRPORT IN US	20191128	94	-50	121.9	38.0441	-87.5205			0	2400			0	2400		
GHCND:USW00093817	EVANSVILLE REGIONAL AIRPORT IN US	20191129	139	39	121.9	38.0441	-87.5205			0	2400			0	2400		
GHCND:USW00093817	EVANSVILLE REGIONAL AIRPORT IN US	20191130	133	0	121.9	38.0441	-87.5205			0	2400			0	2400		
GHCND:USW00093817	EVANSVILLE REGIONAL AIRPORT IN US	20191201	17	-39	121.9	38.0441	-87.5205			0	2400			0	2400		
GHCND:USW00093817	EVANSVILLE REGIONAL AIRPORT IN US	20191202	50	-56	121.9	38.0441	-87.5205			0	2400			0	2400		
GHCND:USW00093817	EVANSVILLE REGIONAL AIRPORT IN US	20191203	61	-56	121.9	38.0441	-87.5205			0	2400			0	2400		
GHCND:USW00093817	EVANSVILLE REGIONAL AIRPORT IN US	20191204	50	-6	121.9	38.0441	-87.5205			0	2400			0	2400		
GHCND:USW00093817	EVANSVILLE REGIONAL AIRPORT IN US	20191205	0	-50	121.9	38.0441	-87.5205			0	2400			0	2400		
GHCND:USW00093817	EVANSVILLE REGIONAL AIRPORT IN US	20191206	-22	-67	121.9	38.0441	-87.5205			0	2400			0	2400		
GHCND:USW00093817	EVANSVILLE REGIONAL AIRPORT IN US	20191207	-11	-89	121.9	38.0441	-87.5205			0	2400			0	2400		
GHCND:USW00093817	EVANSVILLE REGIONAL AIRPORT IN US	20191208	11	-94	121.9	38.0441	-87.5205			0	2400			0	2400		
GHCND:USW00093817	EVANSVILLE REGIONAL AIRPORT IN US	20191209	33	-100	121.9	38.0441	-87.5205			0	2400			0	2400		
GHCND:USW00093817	EVANSVILLE REGIONAL AIRPORT IN US	20191210	100	-17	121.9	38.0441	-87.5205			0	2400			0	2400		
GHCND:USW00093817	EVANSVILLE REGIONAL AIRPORT IN US	20191211	94	-17	121.9	38.0441	-87.5205			0	2400			0	2400		
GHCND:USW00093817	EVANSVILLE REGIONAL AIRPORT IN US	20191212	-17	-78	121.9	38.0441	-87.5205			0	2400			0	2400		
GHCND:USW00093817	EVANSVILLE REGIONAL AIRPORT IN US	20191213	-78	-133	121.9	38.0441	-87.5205			0	2400			0	2400		
GHCND:USW00093817	EVANSVILLE REGIONAL AIRPORT IN US	20191214	-50	-167	121.9	38.0441	-87.5205			0	2400			0	2400		
GHCND:USW00093817	EVANSVILLE REGIONAL AIRPORT IN US	20191215	-11	-67	121.9	38.0441	-87.5205			0	2400			0	2400		
GHCND:USW00093817	EVANSVILLE REGIONAL AIRPORT IN US	20191216	0	-22	121.9	38.0441	-87.5205			0	2400			0	2400		
GHCND:USW00093817	EVANSVILLE REGIONAL AIRPORT IN US	20191217	-17	-33	121.9	38.0441	-87.5205			0	2400			0	2400		
GHCND:USW00093817	EVANSVILLE REGIONAL AIRPORT IN US	20191218	0	-78	121.9	38.0441	-87.5205			0	2400			0	2400		
GHCND:USW00093817	EVANSVILLE REGIONAL AIRPORT IN US	20191219	6	-89	121.9	38.0441	-87.5205			0	2400			0	2400		
GHCND:USW00093817	EVANSVILLE REGIONAL AIRPORT IN US	20191220	33	-56	121.9	38.0441	-87.5205			0	2400			0	2400		
GHCND:USW00093817	EVANSVILLE REGIONAL AIRPORT IN US	20191221	67	28	121.9	38.0441	-87.5205			0	2400			0	2400		
GHCND:USW00093817	EVANSVILLE REGIONAL AIRPORT IN US	20191222	39	-17	121.9	38.0441	-87.5205			0	2400			0	2400		
GHCND:USW00093817	EVANSVILLE REGIONAL AIRPORT IN US	20191223	56	-72	121.9	38.0441	-87.5205			0	2400			0	2400		
GHCND:USW00093817	EVANSVILLE REGIONAL AIRPORT IN US	20191224	22	-11	121.9	38.0441	-87.5205			0	2400			0	2400		
GHCND:USW00093817	EVANSVILLE REGIONAL AIRPORT IN US	20191225	6	-17	121.9	38.0441	-87.5205			0	2400			0	2400		
GHCND:USW00093817	EVANSVILLE REGIONAL AIRPORT IN US	20191226	0	-44	121.9	38.0441	-87.5205			0	2400			0	2400		
GHCND:USW00093817	EVANSVILLE REGIONAL AIRPORT IN US	20191227	-22	-89	121.9	38.0441	-87.5205			0	2400			0	2400		
GHCND:USW00093817	EVANSVILLE REGIONAL AIRPORT IN US	20191228	33	-111	121.9	38.0441	-87.5205			0	2400			0	2400		
GHCND:USW00093817	EVANSVILLE REGIONAL AIRPORT IN US	20191229	50	-28	121.9	38.0441	-87.5205			0	2400			0	2400		
GHCND:USW00093817	EVANSVILLE REGIONAL AIRPORT IN US	20191230	144	50	121.9	38.0441	-87.5205			0	2400			0	2400		
GHCND:USW00093817	EVANSVILLE REGIONAL AIRPORT IN US	20191231	178	106	121.9	38.0441	-87.5205			0	2400			0	2400		
GHCND:USW00093817	EVANSVILLE REGIONAL AIRPORT IN US	20191101	144	-44	121.9	38.0441	-87.5205	X	2400	X	2400						
GHCND:USW00093817	EVANSVILLE REGIONAL AIRPORT IN US	20191102	6	-72	121.9	38.0441	-87.5205	X	2400	X	2400						
GHCND:USW00093817	EVANSVILLE REGIONAL AIRPORT IN US	20191103	56	-61	121.9	38.0441	-87.5205	X	2400	X	2400						
GHCND:USW00093817	EVANSVILLE REGIONAL AIRPORT IN US	20191104	61	-67	121.9	38.0441	-87.5205	X	2400	X	2400						
GHCND:USW00093817	EVANSVILLE REGIONAL AIRPORT IN US	20191105	28	-78	121.9	38.0441	-87.5205	X	2400	X	2400						
GHCND:USW00093817	EVANSVILLE REGIONAL AIRPORT IN US	20191106	50	-61	121.9	38.0441	-87.5205	X	2400	X	2400						
GHCND:USW00093817	EVANSVILLE REGIONAL AIRPORT IN US	20191107	17	-39	121.9	38.0441	-87.5205	X	2400	X	2400						
GHCND:USW00093817	EVANSVILLE REGIONAL AIRPORT IN US	20191108	-39	-117	121.9	38.0441	-87.5205	X	2400	X	2400						
GHCND:USW00093817	EVANSVILLE REGIONAL AIRPORT IN US	20191109	-11	-133	121.9	38.0441	-87.5205	X	2400	X	2400						
GHCND:USW00093817	EVANSVILLE REGIONAL AIRPORT IN US	20191110	0	-28	121.9	38.0441	-87.5205	Z	2400	Z	2400						
GHCND:USW00093817	EVANSVILLE REGIONAL AIRPORT IN US	20191111	-6	-72	121.9	38.0441	-87.5205	X	2400	X	2400						
GHCND:USW00093817	EVANSVILLE REGIONAL AIRPORT IN US	20191112	-61	-83	121.9	38.0441	-87.5205	X	2400	X	2400						
GHCND:USW00093817	EVANSVILLE REGIONAL AIRPORT IN US	20191113	-39	-94	121.9	38.0441	-87.5205	X	2400	X	2400						
GHCND:USW00093817	EVANSVILLE REGIONAL AIRPORT IN US	20191114	28	-61	121.9	38.0441	-87.5205	X	2400	X	2400						
GHCND:USW00093817	EVANSVILLE REGIONAL AIRPORT IN US	20191115	67	-28	121.9	38.0441	-87.5205	X	2400	X	2400						
GHCND:USW00093817	EVANSVILLE REGIONAL AIRPORT IN US	20191116	11	-67	121.9	38.0441	-87.5205	X	2400	X	2400						
GHCND:USW00093817	EVANSVILLE REGIONAL AIRPORT IN US	20191117	61	-61	121.9	38.0441	-87.5205	X	2400	X	2400						
GHCND:USW00093817	EVANSVILLE REGIONAL AIRPORT IN US	20191118	72	6	121.9	38.0441	-87.5205	X	2400	X	2400						
GHCND:USW00093817	EVANSVILLE REGIONAL AIRPORT IN US	20191119	6	-17	121.9	38.0441	-87.5205	X	2400	X	2400						
GHCND:USW00093817	EVANSVILLE REGIONAL AIRPORT IN US	20191120	-11	-111	121.9	38.0441	-87.5205	X	2400	X	2400						
GHCND:USW00093817	EVANSVILLE REGIONAL AIRPORT IN US	20191121	-89	-156	121.9	38.0441	-87.5205	X	2400	X	2400						
GHCND:USW00093817	EVANSVILLE REGIONAL AIRPORT IN US	20191122	-28	-133	121.9	38.0441	-87.5205	X	2400	X	2400						
GHCND:USW00093817	EVANSVILLE REGIONAL AIRPORT IN US	20191123	-6	-56	121.9	38.0441	-87.5205	X	2400	X	2400						
GHCND:USW00093817	EVANSVILLE REGIONAL AIRPORT IN US	20191124	39	-17	121.9	38.0441	-87.5205	X	2400	X	2400						
GHCND:USW00093817	EVANSVILLE REGIONAL AIRPORT IN US	20191125	28	-22	121.9	38.0441	-87.5205	X	2400	X	2400						
GHCND:USW00093817	EVANSVILLE REGIONAL AIRPORT IN US	20191126	0	-28	121.9	38.0441	-87.5205	X	2400	X	2400						
GHCND:USW00093817	EVANSVILLE REGIONAL AIRPORT IN US	20191127	33	-61	121.9	38.0441	-87.5205	X	2400	X	2400						
GHCND:USW00093817	EVANSVILLE REGIONAL AIRPORT IN US	20191128	39	-17	121.9	38.0441	-87.5205	X	2400	X	2400						
GHCND:USW00093817	EVANSVILLE REGIONAL AIRPORT IN US	20191129	89	-17	121.9	38.0441	-87.5205	X	2400	X	2400						
GHCND:USW00093817	EVANSVILLE REGIONAL AIRPORT IN US	20191130	100	-17	121.9	38.0441	-87.5205	X	2400	X	2400						
GHCND:USW00093817	EVANSVILLE REGIONAL AIRPORT IN US	20191131	50	-11	121.9	38.0441	-87.5205	X	2400	X	2400						
GHCND:USW00093817	EVANSVILLE REGIONAL AIRPORT IN US	20191201	122	-28	121.9	38.0441	-87.5205	X	2400	X	2400						
GHCND:USW00093817	EVANSVILLE REGIONAL AIRPORT IN US	20191202	28	-67	121.9	38.0441	-87.5205	X	2400	X	2400						
GHCND:USW00093817	EVANSVILLE REGIONAL AIRPORT IN US	20191203	-6	-111	121.9	38.0441	-87.5205	X	2400	X	2400						
GHCND:USW00093817	EVANSVILLE REGIONAL AIRPORT IN US	20191204	28	-83	121.9	38.0441	-87.5205	X	2400	X	2400						
GHCND:USW00093817	EVANSVILLE REGIONAL AIRPORT IN US	20191205	6	-11	121.9	38.0441	-87.5205	X	2400	X	2400						
GHCND:USW00093817	EVANSVILLE REGIONAL AIRPORT IN US	20191206	61	-6	121.9	38.0441	-87.5205	X	2400	X	2400						
GHCND:USW00093817	EVANSVILLE REGIONAL AIRPORT IN US	20191207	33	-22	121.9	38.0441	-87.5205	X	2400	X	2400						
GHCND:USW00093817	EVANSVILLE REGIONAL AIRPORT IN US	20191208	-22	-100	121.9	38.0441	-87.5205	X	2400	X	2400						
GHCND:USW00093817	EVANSVILLE REGIONAL AIRPORT IN US	20191209	-67	-122	121.9	38.0441	-87.5205	X	2400	X	2400						
GHCND:USW00093817	EVANSVILLE REGIONAL AIRPORT IN US	20191210	-28	-144	121.9	38.0441	-87.5205	X	2400	X	2400						
GHCND:USW00093817	EVANSVILLE REGIONAL AIRPORT IN US	20191211	22	-111	121.9	38.0441	-87.5205	X	2400	X	2400						
GHCND:USW00093817	EVANSVILLE REGIONAL AIRPORT IN US	20191212	94	-28	121.9	38.0441	-87.5205	X	2400	X	2400						
GHCND:USW00093817	EVANSVILLE REGIONAL AIRPORT IN US	20191213	150	11	121.9	38.0441	-87.5205	X	2400	X	2400						
GHCND:USW00093817	EVANSVILLE REGIONAL AIRPORT IN US	20191214	106	-22	121.9	38.0441	-87.5205	X	2400	X	2400						
GHCND:USW00093817	EVANSVILLE REGIONAL AIRPORT IN US	20191215	122	-50	121.9	38.0441	-87.5205	X	2400	X	2400						
GHCND:USW00093817	EVANSVILLE REGIONAL AIRPORT IN US	20191216	222	67	121.9	38.0441	-87.5205	X	2400	X	2400						
GHCND:USW00093817	EVANSVILLE REGIONAL AIRPORT IN US	20191217	189	111	121.9	38.0441	-87.5205	X	2400	X	2400						
GHCND:USW00093817	EVANSVILLE REGIONAL AIRPORT IN US	20191218	189	0	121.9	38.0441	-87.5205	X	2400	X	2400						
GHCND:USW00093817	EVANSVILLE REGIONAL AIRPORT IN US	20191219	133	-11	121.9	38.0441	-87.5205	X	2400	X	2400						
GHCND:USW00093817	EVANSVILLE REGIONAL AIRPORT IN US	20191220	222	50	121.9	38.0441	-87.5205	X	2400	X	2400						
GHCND:USW00093817	EVANSVILLE REGIONAL AIRPORT IN US	20191221	194	56	121.9	38.0441	-87.5205	X	2400	X	2400						
GHCND:USW00093817	EVANSVILLE REGIONAL AIRPORT IN US	20191222	61	-33	121.9	38.0441	-87.5205	X	2400	X	2400						
GHCND:USW00093817	EVANSVILLE REGIONAL AIRPORT IN US	20191223	94	-50	121.9	38.0441	-87.5205	X	2400	X	2400						
GHCND:USW00093817	EVANSVILLE REGIONAL AIRPORT IN US	20191224	94	56	121.9	38.0441	-87.5205	X	2400	X	2400						
GHCND:USW00093817	EVANSVILLE REGIONAL AIRPORT IN US	20191225	56	11	121.9	38.0441	-87.5205	X	2400	X	2400						
GHCND:USW00093817	EVANSVILLE REGIONAL AIRPORT IN US	20191226	72	17	121.9	38.0441	-87.5205	X	2400	X	2400						
GHCND:USW00093817	EVANSVILLE REGIONAL AIRPORT IN US	20191227	200	72	121.9	38.0441	-87.5205	X	2400	X	2400						
GHCND:USW00093817	EVANSVILLE REGIONAL AIRPORT IN US	20191228	206	-22	121.9	38.0441	-87.5205	X	2400	X	2400						
GHCND:USW00093817	EVANSVILLE REGIONAL AIRPORT IN US	20191301	100	-33	121.9	38.0441	-87.5205	X	2400	X	2400						
GHCND:USW00093817	EVANSVILLE REGIONAL AIRPORT IN US	20191302	150	-17	121.9	38.0441	-87.5205	X	2400	X	2400						
GHCND:USW00093817	EVANSVILLE REGIONAL AIRPORT IN US	20191303	172	6	121.9	38.0441	-87.5205	X	2400	X	2400						
GHCND:USW00093817	EVANSVILLE REGIONAL AIRPORT IN US	20191304	156	111	121.9	38.0441	-87.5205	X	2400	X	2400						
GHCND:USW00093817	EVANSVILLE REGIONAL AIRPORT IN US	20191305	133	17	121.9	38.0441	-87.5205	X	2400	X	2400						
GHCND:USW00093817	EVANSVILLE REGIONAL AIRPORT IN US	20191306	33	0	121.9	38.0441	-87.5205	X	2400	X	2400						
GHCND:USW00093817	EVANSVILLE REGIONAL AIRPORT IN US	20191307	78	-28	121.9	38.0441	-87.5205	X	2400	X	2400						
GHCND:USW00093817	EVANSVILLE REGIONAL AIRPORT IN US	20191308	139	28	121.9	38.0441	-87.5205	X	2400	X	2400						
GHCND:USW00093817	EVANSVILLE REGIONAL AIRPORT IN US	20191309	122	50	121.9	38.0441	-87.5205	X	2400	X	2400						
GHCND:USW00093817	EVANSVILLE REGIONAL AIRPORT IN US	20191310	56	28	121.9	38.0441	-87.5205	X	2400	X	2400						
GHCND:USW00093817	EVANSVILLE REGIONAL AIRPORT IN US	20191311	117	-17	121.9	38.0441	-87.5205	X	2400	X	2400						
GHCND:USW00093817	EVANSVILLE REGIONAL AIRPORT IN US	20191312	200	56	121.9	38.0441	-87.5205	X	2400	X	2400						
GHCND:USW00093817	EVANSVILLE REGIONAL AIRPORT IN US	20191313	117	22	121.9	38.0441	-87.5205	X	2400	X	2400						
GHCND:USW00093817	EVANSVILLE REGIONAL AIRPORT IN US	20191314	61	39	121.9	38.0441	-87.5205	X	2400	X	2400						
GHCND:USW00093817	EVANSVILLE REGIONAL AIRPORT IN US	20191315	72	50	121.9	38.0441	-87.5205	X	2400	X	2400						
GHCND:USW00093817	EVANSVILLE REGIONAL AIRPORT IN US	20191316	156	17	121.9	38.0441	-87.5205	X	2400	X	2400						
GHCND:USW00093817	EVANSVILLE REGIONAL AIRPORT IN US	20191317	244	67	121.9	38.0441	-87.5205	X	2400	X	2400						
GHCND:USW00093817	EVANSVILLE REGIONAL AIRPORT IN US	20191318	228	94	121.9	38.0441	-87.5205	X	2400	X	2400						
GHCND:USW00093817	EVANSVILLE REGIONAL AIRPORT IN US	20191319	178	78	121.9	38.0441	-87.5205	X	2400	X	2400						
GHCND:USW00093817	EVANSVILLE REGIONAL AIRPORT IN US	20191320	261	67	121.9	38.0441	-87.5205	X	2400	X	2400						
GHCND:USW00093817	EVANSVILLE REGIONAL AIRPORT IN US	20191321	261	150	121.9	38.0441	-87.5205	X	2400	X	2400						
GHCND:USW00093817	EVANSVILLE REGIONAL AIRPORT IN US	20191322	233	122	121.9	38.0441	-87.5205	X	2400	X	2400						
GHCND:USW00093817	EVANSVILLE REGIONAL AIRPORT IN US	20191323	256	72	121.9	38.0441	-87.5205	X	2400	X	2400						
GHCND:USW00093817	EVANSVILLE REGIONAL AIRPORT IN US	20191324	78	28	121.9	38.0441	-87.5205	X	2400	X	2400						
GHCND:USW00093817	EVANSVILLE REGIONAL AIRPORT IN US	20191325	44	22	121.9	38.0441	-87.5205	X	2400	X	2400						
GHCND:USW00093817	EVANSVILLE REGIONAL AIRPORT IN US	20191326	67	0	121.9	38.0441	-87.5205	X	2400	X	2400						
GHCND:USW00093817	EVANSVILLE REGIONAL AIRPORT IN US	20191327	89	-11	121.9	38.0441	-87.5205	X	2400	X	2400						
GHCND:USW00093817	EVANSVILLE REGIONAL AIRPORT IN US	20191328	117	0	121.9	38.0441	-87.5205	X	2400	X	2400						
GHCND:USW00093817	EVANSVILLE REGIONAL AIRPORT IN US	20191329	111	50	121.9	38.0441	-87.5205	X	2400	X	2400						
GHCND:USW00093817	EVANSVILLE REGIONAL AIRPORT IN US	20191330	100	6	121.9	38.0441	-87.5205	X	2400	X	2400						
GHCND:USW00093817	EVANSVILLE REGIONAL AIRPORT IN US	20191331	117	-11	121.9	38.0441	-87.5205	X	2400	X	2400						
GHCND:USW00093817	EVANSVILLE REGIONAL AIRPORT IN US	20191401	144	-6	121.9	38.0441	-87.5205	X	2400	X	2400						
GHCND:USW00093817	EVANSVILLE REGIONAL AIRPORT IN US	20191402	189	44	121.9	38.0441	-87.5205	X	2400	X	2400						
GHCND:USW00093817	EVANSVILLE REGIONAL AIRPORT IN US	20191403	283	44	121.9	38.0441	-87.5205	X	2400	X	2400						
GHCND:USW00093817	EVANSVILLE REGIONAL AIRPORT IN US	20191404	244	67	121.9	38.0441	-87.5205	X	2400	X	2400						
GHCND:USW00093817	EVANSVILLE REGIONAL AIRPORT IN US	20191405	139	33	121.9	38.0441	-87.5205	X	2400	X	2400						
GHCND:USW00093817	EVANSVILLE REGIONAL AIRPORT IN US	20191406	228	83	121.9	38.0441	-87.5205	X	2400	X	2400						
GHCND:USW00093817	EVANSVILLE REGIONAL AIRPORT IN US	20191407	239	61	121.9	38.0441	-87.5205	X	2400	X	2400						
GHCND:USW00093817	EVANSVILLE REGIONAL AIRPORT IN US	20191408	189	156	121.9	38.0441	-87.5205	X	2400	X	2400						
GHCND:USW00093817	EVANSVILLE REGIONAL AIRPORT IN US	20191409	294	167	121.9	38.0441	-87.5205	X	2400	X	2400						
GHCND:USW00093817	EVANSVILLE REGIONAL AIRPORT IN US	20191410	294	189	121.9	38.0441	-87.5205	X	2400	X	2400						
GHCND:USW00093817	EVANSVILLE REGIONAL AIRPORT IN US	20191411	239	133	121.9	38.0441	-87.5205	X	2400	X	2400						
GHCND:USW00093817	EVANSVILLE REGIONAL AIRPORT IN US	20191412	178	72	121.9	38.0441	-87.5205	X	2400	X	2400						
GHCND:USW00093817	EVANSVILLE REGIONAL AIRPORT IN US	20191413	206	56	121.9	38.0441	-87.5205	X	2400	X	2400						
GHCND:USW00093817	EVANSVILLE REGIONAL AIRPORT IN US	20191414	128	44	121.9	38.0441	-87.5205	X	2400	X	2400						
GHCND:USW00093817	EVANSVILLE REGIONAL AIRPORT IN US	20191415	194	131	121.9	38.0441	-87.5205	X	2400	X	2400						
GHCND:USW00093817	EVANSVILLE REGIONAL AIRPORT IN US	20191416	122	33	121.9	38.0441	-87.5205	X	2400	X	2400						

GHCND:USW00093817	EVANSVILLE REGIONAL AIRPORT IN US	20110417	217	44	121.9	38.0441	-87.5205	X	2400	X 2400
GHCND:USW00093817	EVANSVILLE REGIONAL AIRPORT IN US	20110418	239	144	121.9	38.0441	-87.5205	X	2400	X 2400
GHCND:USW00093817	EVANSVILLE REGIONAL AIRPORT IN US	20110419	272	167	121.9	38.0441	-87.5205	X	2400	X 2400
GHCND:USW00093817	EVANSVILLE REGIONAL AIRPORT IN US	20110420	167	72	121.9	38.0441	-87.5205	X	2400	X 2400
GHCND:USW00093817	EVANSVILLE REGIONAL AIRPORT IN US	20110421	122	50	121.9	38.0441	-87.5205	X	2400	X 2400
GHCND:USW00093817	EVANSVILLE REGIONAL AIRPORT IN US	20110422	233	122	121.9	38.0441	-87.5205	X	2400	X 2400
GHCND:USW00093817	EVANSVILLE REGIONAL AIRPORT IN US	20110423	206	161	121.9	38.0441	-87.5205	X	2400	X 2400
GHCND:USW00093817	EVANSVILLE REGIONAL AIRPORT IN US	20110424	211	161	121.9	38.0441	-87.5205	X	2400	X 2400
GHCND:USW00093817	EVANSVILLE REGIONAL AIRPORT IN US	20110425	211	161	121.9	38.0441	-87.5205	X	2400	X 2400
GHCND:USW00093817	EVANSVILLE REGIONAL AIRPORT IN US	20110426	244	150	121.9	38.0441	-87.5205	X	2400	X 2400
GHCND:USW00093817	EVANSVILLE REGIONAL AIRPORT IN US	20110427	189	89	121.9	38.0441	-87.5205	X	2400	X 2400
GHCND:USW00093817	EVANSVILLE REGIONAL AIRPORT IN US	20110428	200	67	121.9	38.0441	-87.5205	X	2400	X 2400
GHCND:USW00093817	EVANSVILLE REGIONAL AIRPORT IN US	20110429	211	94	121.9	38.0441	-87.5205	X	2400	X 2400
GHCND:USW00093817	EVANSVILLE REGIONAL AIRPORT IN US	20110430	250	106	121.9	38.0441	-87.5205	X	2400	X 2400
GHCND:USW00093817	EVANSVILLE REGIONAL AIRPORT IN US	20110501	200	106	121.9	38.0441	-87.5205	X	2400	X 2400
GHCND:USW00093817	EVANSVILLE REGIONAL AIRPORT IN US	20110502	117	83	121.9	38.0441	-87.5205	X	2400	X 2400
GHCND:USW00093817	EVANSVILLE REGIONAL AIRPORT IN US	20110503	172	50	121.9	38.0441	-87.5205	X	2400	X 2400
GHCND:USW00093817	EVANSVILLE REGIONAL AIRPORT IN US	20110504	139	33	121.9	38.0441	-87.5205	X	2400	X 2400
GHCND:USW00093817	EVANSVILLE REGIONAL AIRPORT IN US	20110505	183	28	121.9	38.0441	-87.5205	X	2400	X 2400
GHCND:USW00093817	EVANSVILLE REGIONAL AIRPORT IN US	20110506	206	111	121.9	38.0441	-87.5205	X	2400	X 2400
GHCND:USW00093817	EVANSVILLE REGIONAL AIRPORT IN US	20110507	217	100	121.9	38.0441	-87.5205	X	2400	X 2400
GHCND:USW00093817	EVANSVILLE REGIONAL AIRPORT IN US	20110508	294	128	121.9	38.0441	-87.5205	X	2400	X 2400
GHCND:USW00093817	EVANSVILLE REGIONAL AIRPORT IN US	20110509	278	172	121.9	38.0441	-87.5205	X	2400	X 2400
GHCND:USW00093817	EVANSVILLE REGIONAL AIRPORT IN US	20110510	289	183	121.9	38.0441	-87.5205	X	2400	X 2400
GHCND:USW00093817	EVANSVILLE REGIONAL AIRPORT IN US	20110511	306	167	121.9	38.0441	-87.5205	X	2400	X 2400
GHCND:USW00093817	EVANSVILLE REGIONAL AIRPORT IN US	20110512	294	194	121.9	38.0441	-87.5205	X	2400	X 2400
GHCND:USW00093817	EVANSVILLE REGIONAL AIRPORT IN US	20110513	250	150	121.9	38.0441	-87.5205	X	2400	X 2400
GHCND:USW00093817	EVANSVILLE REGIONAL AIRPORT IN US	20110514	178	111	121.9	38.0441	-87.5205	X	2400	X 2400
GHCND:USW00093817	EVANSVILLE REGIONAL AIRPORT IN US	20110515	139	89	121.9	38.0441	-87.5205	X	2400	X 2400
GHCND:USW00093817	EVANSVILLE REGIONAL AIRPORT IN US	20110516	178	89	121.9	38.0441	-87.5205	X	2400	X 2400
GHCND:USW00093817	EVANSVILLE REGIONAL AIRPORT IN US	20110517	150	67	121.9	38.0441	-87.5205	X	2400	X 2400
GHCND:USW00093817	EVANSVILLE REGIONAL AIRPORT IN US	20110518	206	117	121.9	38.0441	-87.5205	X	2400	X 2400
GHCND:USW00093817	EVANSVILLE REGIONAL AIRPORT IN US	20110519	222	94	121.9	38.0441	-87.5205	X	2400	X 2400
GHCND:USW00093817	EVANSVILLE REGIONAL AIRPORT IN US	20110520	272	161	121.9	38.0441	-87.5205	X	2400	X 2400
GHCND:USW00093817	EVANSVILLE REGIONAL AIRPORT IN US	20110521	289	183	121.9	38.0441	-87.5205	X	2400	X 2400
GHCND:USW00093817	EVANSVILLE REGIONAL AIRPORT IN US	20110522	300	172	121.9	38.0441	-87.5205	X	2400	X 2400
GHCND:USW00093817	EVANSVILLE REGIONAL AIRPORT IN US	20110523	294	167	121.9	38.0441	-87.5205	X	2400	X 2400
GHCND:USW00093817	EVANSVILLE REGIONAL AIRPORT IN US	20110524	278	161	121.9	38.0441	-87.5205	X	2400	X 2400
GHCND:USW00093817	EVANSVILLE REGIONAL AIRPORT IN US	20110525	294	167	121.9	38.0441	-87.5205	X	2400	X 2400
GHCND:USW00093817	EVANSVILLE REGIONAL AIRPORT IN US	20110526	211	122	121.9	38.0441	-87.5205	X	2400	X 2400
GHCND:USW00093817	EVANSVILLE REGIONAL AIRPORT IN US	20110527	156	111	121.9	38.0441	-87.5205	X	2400	X 2400
GHCND:USW00093817	EVANSVILLE REGIONAL AIRPORT IN US	20110528	283	117	121.9	38.0441	-87.5205	X	2400	X 2400
GHCND:USW00093817	EVANSVILLE REGIONAL AIRPORT IN US	20110529	328	222	121.9	38.0441	-87.5205	X	2400	X 2400
GHCND:USW00093817	EVANSVILLE REGIONAL AIRPORT IN US	20110530	328	222	121.9	38.0441	-87.5205	X	2400	X 2400
GHCND:USW00093817	EVANSVILLE REGIONAL AIRPORT IN US	20110531	328	217	121.9	38.0441	-87.5205	X	2400	X 2400
GHCND:USW00093817	EVANSVILLE REGIONAL AIRPORT IN US	20110601	328	183	121.9	38.0441	-87.5205	X	2400	X 2400
GHCND:USW00093817	EVANSVILLE REGIONAL AIRPORT IN US	20110602	317	167	121.9	38.0441	-87.5205	X	2400	X 2400
GHCND:USW00093817	EVANSVILLE REGIONAL AIRPORT IN US	20110603	322	189	121.9	38.0441	-87.5205	X	2400	X 2400
GHCND:USW00093817	EVANSVILLE REGIONAL AIRPORT IN US	20110604	367	211	121.9	38.0441	-87.5205	X	2400	X 2400
GHCND:USW00093817	EVANSVILLE REGIONAL AIRPORT IN US	20110605	311	194	121.9	38.0441	-87.5205	X	2400	X 2400
GHCND:USW00093817	EVANSVILLE REGIONAL AIRPORT IN US	20110606	333	178	121.9	38.0441	-87.5205	X	2400	X 2400
GHCND:USW00093817	EVANSVILLE REGIONAL AIRPORT IN US	20110607	344	200	121.9	38.0441	-87.5205	X	2400	X 2400
GHCND:USW00093817	EVANSVILLE REGIONAL AIRPORT IN US	20110608	344	217	121.9	38.0441	-87.5205	X	2400	X 2400
GHCND:USW00093817	EVANSVILLE REGIONAL AIRPORT IN US	20110609	339	217	121.9	38.0441	-87.5205	X	2400	X 2400
GHCND:USW00093817	EVANSVILLE REGIONAL AIRPORT IN US	20110610	333	233	121.9	38.0441	-87.5205	X	2400	X 2400
GHCND:USW00093817	EVANSVILLE REGIONAL AIRPORT IN US	20110611	311	194	121.9	38.0441	-87.5205	X	2400	X 2400
GHCND:USW00093817	EVANSVILLE REGIONAL AIRPORT IN US	20110612	267	194	121.9	38.0441	-87.5205	X	2400	X 2400
GHCND:USW00093817	EVANSVILLE REGIONAL AIRPORT IN US	20110613	289	150	121.9	38.0441	-87.5205	X	2400	X 2400
GHCND:USW00093817	EVANSVILLE REGIONAL AIRPORT IN US	20110614	217	172	121.9	38.0441	-87.5205	X	2400	X 2400
GHCND:USW00093817	EVANSVILLE REGIONAL AIRPORT IN US	20110615	311	189	121.9	38.0441	-87.5205	X	2400	X 2400
GHCND:USW00093817	EVANSVILLE REGIONAL AIRPORT IN US	20110616	311	161	121.9	38.0441	-87.5205	X	2400	X 2400
GHCND:USW00093817	EVANSVILLE REGIONAL AIRPORT IN US	20110617	289	189	121.9	38.0441	-87.5205	X	2400	X 2400
GHCND:USW00093817	EVANSVILLE REGIONAL AIRPORT IN US	20110618	261	183	121.9	38.0441	-87.5205	X	2400	X 2400
GHCND:USW00093817	EVANSVILLE REGIONAL AIRPORT IN US	20110619	294	194	121.9	38.0441	-87.5205	X	2400	X 2400
GHCND:USW00093817	EVANSVILLE REGIONAL AIRPORT IN US	20110620	322	239	121.9	38.0441	-87.5205	X	2400	X 2400
GHCND:USW00093817	EVANSVILLE REGIONAL AIRPORT IN US	20110621	300	217	121.9	38.0441	-87.5205	X	2400	X 2400
GHCND:USW00093817	EVANSVILLE REGIONAL AIRPORT IN US	20110622	300	211	121.9	38.0441	-87.5205	X	2400	X 2400
GHCND:USW00093817	EVANSVILLE REGIONAL AIRPORT IN US	20110623	283	200	121.9	38.0441	-87.5205	X	2400	X 2400
GHCND:USW00093817	EVANSVILLE REGIONAL AIRPORT IN US	20110624	272	161	121.9	38.0441	-87.5205	X	2400	X 2400
GHCND:USW00093817	EVANSVILLE REGIONAL AIRPORT IN US	20110625	267	167	121.9	38.0441	-87.5205	X	2400	X 2400
GHCND:USW00093817	EVANSVILLE REGIONAL AIRPORT IN US	20110626	244	183	121.9	38.0441	-87.5205	X	2400	X 2400
GHCND:USW00093817	EVANSVILLE REGIONAL AIRPORT IN US	20110627	283	217	121.9	38.0441	-87.5205	X	2400	X 2400
GHCND:USW00093817	EVANSVILLE REGIONAL AIRPORT IN US	20110628	294	172	121.9	38.0441	-87.5205	X	2400	X 2400
GHCND:USW00093817	EVANSVILLE REGIONAL AIRPORT IN US	20110629	306	150	121.9	38.0441	-87.5205	X	2400	X 2400
GHCND:USW00093817	EVANSVILLE REGIONAL AIRPORT IN US	20110630	306	167	121.9	38.0441	-87.5205	X	2400	X 2400
GHCND:USW00093817	EVANSVILLE REGIONAL AIRPORT IN US	20110701	328	194	121.9	38.0441	-87.5205	X	2400	X 2400
GHCND:USW00093817	EVANSVILLE REGIONAL AIRPORT IN US	20110702	339	211	121.9	38.0441	-87.5205	X	2400	X 2400
GHCND:USW00093817	EVANSVILLE REGIONAL AIRPORT IN US	20110703	333	206	121.9	38.0441	-87.5205	X	2400	X 2400
GHCND:USW00093817	EVANSVILLE REGIONAL AIRPORT IN US	20110704	289	206	121.9	38.0441	-87.5205	X	2400	X 2400
GHCND:USW00093817	EVANSVILLE REGIONAL AIRPORT IN US	20110705	328	211	121.9	38.0441	-87.5205	X	2400	X 2400
GHCND:USW00093817	EVANSVILLE REGIONAL AIRPORT IN US	20110706	333	194	121.9	38.0441	-87.5205	X	2400	X 2400
GHCND:USW00093817	EVANSVILLE REGIONAL AIRPORT IN US	20110707	322	206	121.9	38.0441	-87.5205	X	2400	X 2400
GHCND:USW00093817	EVANSVILLE REGIONAL AIRPORT IN US	20110708	311	217	121.9	38.0441	-87.5205	X	2400	X 2400
GHCND:USW00093817	EVANSVILLE REGIONAL AIRPORT IN US	20110709	372	206	121.9	38.0441	-87.5205	X	2400	X 2400
GHCND:USW00093817	EVANSVILLE REGIONAL AIRPORT IN US	20110710	328	206	121.9	38.0441	-87.5205	X	2400	X 2400
GHCND:USW00093817	EVANSVILLE REGIONAL AIRPORT IN US	20110711	361	261	121.9	38.0441	-87.5205	X	2400	X 2400
GHCND:USW00093817	EVANSVILLE REGIONAL AIRPORT IN US	20110712	372	217	121.9	38.0441	-87.5205	X	2400	X 2400
GHCND:USW00093817	EVANSVILLE REGIONAL AIRPORT IN US	20110713	317	217	121.9	38.0441	-87.5205	X	2400	X 2400
GHCND:USW00093817	EVANSVILLE REGIONAL AIRPORT IN US	20110714	311	217	121.9	38.0441	-87.5205	X	2400	X 2400
GHCND:USW00093817	EVANSVILLE REGIONAL AIRPORT IN US	20110715	322	200	121.9	38.0441	-87.5205	X	2400	X 2400
GHCND:USW00093817	EVANSVILLE REGIONAL AIRPORT IN US	20110716	317	211	121.9	38.0441	-87.5205	X	2400	X 2400
GHCND:USW00093817	EVANSVILLE REGIONAL AIRPORT IN US	20110717	328	244	121.9	38.0441	-87.5205	X	2400	X 2400
GHCND:USW00093817	EVANSVILLE REGIONAL AIRPORT IN US	20110718	339	233	121.9	38.0441	-87.5205	X	2400	X 2400
GHCND:USW00093817	EVANSVILLE REGIONAL AIRPORT IN US	20110719	344	250	121.9	38.0441	-87.5205	X	2400	X 2400
GHCND:USW00093817	EVANSVILLE REGIONAL AIRPORT IN US	20110720	350	256	121.9	38.0441	-87.5205	X	2400	X 2400
GHCND:USW00093817	EVANSVILLE REGIONAL AIRPORT IN US	20110721	372	244	121.9	38.0441	-87.5205	X	2400	X 2400
GHCND:USW00093817	EVANSVILLE REGIONAL AIRPORT IN US	20110722	350	250	121.9	38.0441	-87.5205	X	2400	X 2400
GHCND:USW00093817	EVANSVILLE REGIONAL AIRPORT IN US	20110723	344	256	121.9	38.0441	-87.5205	X	2400	X 2400
GHCND:USW00093817	EVANSVILLE REGIONAL AIRPORT IN US	20110724	344	233	121.9	38.0441	-87.5205	X	2400	X 2400
GHCND:USW00093817	EVANSVILLE REGIONAL AIRPORT IN US	20110725	328	228	121.9	38.0441	-87.5205	X	2400	X 2400
GHCND:USW00093817	EVANSVILLE REGIONAL AIRPORT IN US	20110726	350	277	121.9	38.0441	-87.5205	X	2400	X 2400
GHCND:USW00093817	EVANSVILLE REGIONAL AIRPORT IN US	20110727	344	233	121.9	38.0441	-87.5205	X	2400	X 2400
GHCND:USW00093817	EVANSVILLE REGIONAL AIRPORT IN US	20110728	356	228	121.9	38.0441	-87.5205	X	2400	X 2400
GHCND:USW00093817	EVANSVILLE REGIONAL AIRPORT IN US	20110729	333	250	121.9	38.0441	-87.5205	X	2400	X 2400
GHCND:USW00093817	EVANSVILLE REGIONAL AIRPORT IN US	20110730	344	244	121.9	38.0441	-87.5205	X	2400	X 2400
GHCND:USW00093817	EVANSVILLE REGIONAL AIRPORT IN US	20110731	356	244	121.9	38.0441	-87.5205	X	2400	X 2400
GHCND:USW00093817	EVANSVILLE REGIONAL AIRPORT IN US	20110801	356	222	121.9	38.0441	-87.5205	X	2400	X 2400
GHCND:USW00093817	EVANSVILLE REGIONAL AIRPORT IN US	20110802	344	200	121.9	38.0441	-87.5205	X	2400	X 2400
GHCND:USW00093817	EVANSVILLE REGIONAL AIRPORT IN US	20110803	350	244	121.9	38.0441	-87.5205	X	2400	X 2400
GHCND:USW00093817	EVANSVILLE REGIONAL AIRPORT IN US	20110804	322	206	121.9	38.0441	-87.5205	X	2400	X 2400
GHCND:USW00093817	EVANSVILLE REGIONAL AIRPORT IN US	20110805	322	233	121.9	38.0441	-87.5205	X	2400	X 2400
GHCND:USW00093817	EVANSVILLE REGIONAL AIRPORT IN US	20110806	317	233	121.9	38.0441	-87.5205	X	2400	X 2400
GHCND:USW00093817	EVANSVILLE REGIONAL AIRPORT IN US	20110807	333	244	121.9	38.0441	-87.5205	X	2400	X 2400
GHCND:USW00093817	EVANSVILLE REGIONAL AIRPORT IN US	20110808	306	222	121.9	38.0441	-87.5205	X	2400	X 2400
GHCND:USW00093817	EVANSVILLE REGIONAL AIRPORT IN US	20110809	317	217	121.9	38.0441	-87.5205	X	2400	X 2400
GHCND:USW00093817	EVANSVILLE REGIONAL AIRPORT IN US	20110810	306	183	121.9	38.0441	-87.5205	X	2400	X 2400
GHCND:USW00093817	EVANSVILLE REGIONAL AIRPORT IN US	20110811	294	167	121.9	38.0441	-87.5205	X	2400	X 2400
GHCND:USW00093817	EVANSVILLE REGIONAL AIRPORT IN US	20110812	306	156	121.9	38.0441	-87.5205	X	2400	X 2400
GHCND:USW00093817	EVANSVILLE REGIONAL AIRPORT IN US	20110813	294	178	121.9	38.0441	-87.5205	X	2400	X 2400
GHCND:USW00093817	EVANSVILLE REGIONAL AIRPORT IN US	20110814	278	172	121.9	38.0441	-87.5205	X	2400	X 2400
GHCND:USW00093817	EVANSVILLE REGIONAL AIRPORT IN US	20110815	289	167	121.9	38.0441	-87.5205	X	2400	X 2400
GHCND:USW00093817	EVANSVILLE REGIONAL AIRPORT IN US	20110816	300	156	121.9	38.0441	-87.5205	X	2400	X 2400
GHCND:USW00093817	EVANSVILLE REGIONAL AIRPORT IN US	20110817	317	178	121.9	38.0441	-87.5205	X	2400	X 2400
GHCND:USW00093817	EVANSVILLE REGIONAL AIRPORT IN US	20110818	339	200	121.9	38.0441	-87.5205	X	2400	X 2400
GHCND:USW00093817	EVANSVILLE REGIONAL AIRPORT IN US	20110819	306	194	121.9	38.0441	-87.5205	X	2400	X 2400
GHCND:USW00093817	EVANSVILLE REGIONAL AIRPORT IN US	20110820	317	189	121.9	38.0441	-87.5205	X	2400	X 2400
GHCND:USW00093817	EVANSVILLE REGIONAL AIRPORT IN US	20110821	333	217	121.9	38.0441	-87.5205	X	2400	X 2400
GHCND:USW00093817	EVANSVILLE REGIONAL AIRPORT IN US	20110822	311	172	121.9	38.0441	-87.5205	X	2400	X 2400
GHCND:USW00093817	EVANSVILLE REGIONAL AIRPORT IN US	20110823	322	167	121.9	38.0441	-87.5205	X	2400	X 2400
GHCND:USW00093817	EVANSVILLE REGIONAL AIRPORT IN US	20110824	330	239	121.9	38.0441	-87.5205	X	2400	X 2400
GHCND:USW00093817	EVANSVILLE REGIONAL AIRPORT IN US	20110825	317	206	121.9	38.0441	-87.5205	X	2400	X 2400
GHCND:USW00093817	EVANSVILLE REGIONAL AIRPORT IN US	20110826	322	178	121.9	38.0441	-87.5205	X	2400	X 2400
GHCND:USW00093817	EVANSVILLE REGIONAL AIRPORT IN US	20110827	322	150	121.9	38.0441	-87.5205	X	2400	X 2400
GHCND:USW00093817	EVANSVILLE REGIONAL AIRPORT IN US	20110828	306	189	121.9	38.0441	-87.5205	X	2400	X 2400
GHCND:USW00093817	EVANSVILLE REGIONAL AIRPORT IN US	20110829	317	156	121.9	38.0441	-87.5205	X	2400	X 2400
GHCND:USW00093817	EVANSVILLE REGIONAL AIRPORT IN US	20110830	317	139	121.9	38.0441	-87.5205	X	2400	X 2400
GHCND:USW00093817	EVANSVILLE REGIONAL AIRPORT IN US	20110831	350	183	121.9	38.0441	-87.5205	X	2400	X 2400
GHCND:USW00093817	EVANSVILLE REGIONAL AIRPORT IN US	20110901	372	211	121.9	38.0441	-87.5205	X	2400	X 2400
GHCND:USW00093817	EVANSVILLE REGIONAL AIRPORT IN US	20110902	378	206	121.9	38.0441	-87.5205	X	2400	X 2400
GHCND:USW00093817	EVANSVILLE REGIONAL AIRPORT IN US	20110903	378	211	121.9	38.0441	-87.5205	X	2400	X 2400
GHCND:USW00093817	EVANSVILLE REGIONAL AIRPORT IN US	20110904	361	200	121.9	38.0441	-87.5205	X	2400	X 2400
GHCND:USW00093817	EVANSVILLE REGIONAL AIRPORT IN US	20110905	206	144	121.9	38.0441	-87.5205	X	2400	X 2400
GHCND:USW00093817	EVANSVILLE REGIONAL AIRPORT IN US	20110906	222	117	121.9	38.0441	-87.5205	X	2400	X 2400
GHCND:USW00093817	EVANSVILLE REGIONAL AIRPORT IN US	20110907	267	128	121.9	38.0441	-87.5205	X	2400	X 2400
GHCND:USW00093817	EVANSVILLE REGIONAL AIRPORT IN US	20110908	211	139	121.9	38.0441	-87.5205	X	2400	X 2400
GHCND:USW00093817	EVANSVILLE REGIONAL AIRPORT IN US	20110909	183	150	121.9	38.0441	-87.5205	X	2400	X 2400
GHCND:USW00093817	EVANSVILLE REGIONAL AIRPORT IN US	20110910	256	150	121.9	38.0441	-87.5205	X	2400	X 2400
GHCND:USW00093817	EVANSVILLE REGIONAL AIRPORT IN US	20110911	267	144	121.9	38.0441	-87.5205	X	2400	X 2400
GHCND:USW00093817	EVANSVILLE REGIONAL AIRPORT IN US	20110912	300	133	121.9	38.0441	-87.5205	X	2400	X 2400
GHCND:USW00093817	EVANSVILLE REGIONAL AIRPORT IN US	20110913	333	156	121.9	38.0441	-87.5205	X	2400	X 2400
GHCND:USW00093817	EVANSVILLE REGIONAL AIRPORT IN US	20110914	261	128	121.9	38.0441	-87.5205	X	2400	X 2400
GHCND:USW00093817	EVANSVILLE REGIONAL AIRPORT IN US	20110915	206	106	121.9	38.0441	-87.5205	X	2400	X 2400
GHCND:USW00093817	EVANSVILLE REGIONAL AIRPORT IN US	20110916	228	106	121.9	38.0441	-87.5205	X	2400	X 2400
GHCND:USW00093817	EVANSVILLE REGIONAL AIRPORT IN US	20110917	244	111	121.9	38.0441	-87.5205	X	2400	X 2400
GHCND:USW00093817	EVANSVILLE REGIONAL AIRPORT IN US	20110918	267	156	121.9	38.0441	-87.5205	X	2400	X 2400
GHCND:USW00093817	EVANSVILLE REGIONAL AIRPORT IN US	20110919	244	189	121.9	38.0441	-87.5205	X	2400	X 2400
GHCND:USW00093817	EVANSVILLE REGIONAL AIRPORT IN US	20110920	250	178	121.9	38.0441	-87.5205	X	2400	X 2400
GHCND:USW00093817	EVANSVILLE REGIONAL AIRPORT IN US	20110921	278	150	121.9	38.0441	-87.5205	X	2400	X 2400
GHCND:USW00093817	EVANSVILLE REGIONAL AIRPORT IN US	20110922	239	122	121.9	38.0441	-87.5205	X	2400	X 2400
GHCND:USW00093817	EVANSVILLE REGIONAL AIRPORT IN US	20110923	217	117	121.9	38.0441	-87.5205	X	2400	X 2400
GHCND:USW00093817	EVANSVILLE REGIONAL AIRPORT IN US	20110924	189	133	121.9	38.0441	-87.5205	X	2400	X 2400
GHCND:USW00093817	EVANSVILLE REGIONAL AIRPORT IN US	20110925	156	133	121.9	38.0441	-87.5205	X	2400	X 2400
GHCND:USW00093817	EVANSVILLE REGIONAL AIRPORT IN US	20110926	211	111	121.9	38.0441	-87.5205	X	2400	X 2400
GHCND:USW00093817	EVANSVILLE REGIONAL AIRPORT IN US	20110927	228	106	121.9	38.0441	-87.5205	X	2400	X 2400
GHCND:USW00093817	EVANSVILLE REGIONAL AIRPORT IN US	20110928	233	100	121.9	38.0441	-87.5205	X	2400	X 2400
GHCND:USW00093817	EVANSVILLE REGIONAL AIRPORT IN US	20110929	294	106	121.9	38.0441	-87.5205	X	2400	X 2400
GHCND:USW00093817	EVANSVILLE REGIONAL AIRPORT IN US	20110930	211	89	121.9	38.0441	-87.5205	X	2400	X 2400
GHCND:USW00093817	EVANSVILLE REGIONAL AIRPORT IN US	20111001	178	61	121.9	38.0441	-87.5205	X	2400	X 2400
GHCND:USW00093817	EVANSVILLE REGIONAL AIRPORT IN US	20111002	200	33	121.9	38.0441	-87.5205	X	2400	X 2400
GHCND:USW00093817	EVANSVILLE REGIONAL AIRPORT IN US	20111003	244	44	121.9	38.0441	-87.5205	X	2400	X 2400

GHCND:USW00093817	EVANSVILLE REGIONAL AIRPORT IN US	20111004	278	67	121.9	38.0441	-87.5205	X	2400	X	2400
GHCND:USW00093817	EVANSVILLE REGIONAL AIRPORT IN US	20111005	278	89	121.9	38.0441	-87.5205	X	2400	X	2400
GHCND:USW00093817	EVANSVILLE REGIONAL AIRPORT IN US	20111006	294	111	121.9	38.0441	-87.5205	X	2400	X	2400
GHCND:USW00093817	EVANSVILLE REGIONAL AIRPORT IN US	20111007	283	117	121.9	38.0441	-87.5205	X	2400	X	2400
GHCND:USW00093817	EVANSVILLE REGIONAL AIRPORT IN US	20111008	267	111	121.9	38.0441	-87.5205	X	2400	X	2400
GHCND:USW00093817	EVANSVILLE REGIONAL AIRPORT IN US	20111009	272	83	121.9	38.0441	-87.5205	X	2400	X	2400
GHCND:USW00093817	EVANSVILLE REGIONAL AIRPORT IN US	20111010	272	117	121.9	38.0441	-87.5205	X	2400	X	2400
GHCND:USW00093817	EVANSVILLE REGIONAL AIRPORT IN US	20111011	272	111	121.9	38.0441	-87.5205	X	2400	X	2400
GHCND:USW00093817	EVANSVILLE REGIONAL AIRPORT IN US	20111012	244	117	121.9	38.0441	-87.5205	X	2400	X	2400
GHCND:USW00093817	EVANSVILLE REGIONAL AIRPORT IN US	20111013	206	122	121.9	38.0441	-87.5205	X	2400	X	2400
GHCND:USW00093817	EVANSVILLE REGIONAL AIRPORT IN US	20111014	211	100	121.9	38.0441	-87.5205	X	2400	X	2400
GHCND:USW00093817	EVANSVILLE REGIONAL AIRPORT IN US	20111015	200	83	121.9	38.0441	-87.5205	X	2400	X	2400
GHCND:USW00093817	EVANSVILLE REGIONAL AIRPORT IN US	20111016	283	94	121.9	38.0441	-87.5205	X	2400	X	2400
GHCND:USW00093817	EVANSVILLE REGIONAL AIRPORT IN US	20111017	206	89	121.9	38.0441	-87.5205	X	2400	X	2400
GHCND:USW00093817	EVANSVILLE REGIONAL AIRPORT IN US	20111018	111	78	121.9	38.0441	-87.5205	X	2400	X	2400
GHCND:USW00093817	EVANSVILLE REGIONAL AIRPORT IN US	20111019	89	61	121.9	38.0441	-87.5205	X	2400	X	2400
GHCND:USW00093817	EVANSVILLE REGIONAL AIRPORT IN US	20111020	122	50	121.9	38.0441	-87.5205	X	2400	X	2400
GHCND:USW00093817	EVANSVILLE REGIONAL AIRPORT IN US	20111021	156	17	121.9	38.0441	-87.5205	X	2400	X	2400
GHCND:USW00093817	EVANSVILLE REGIONAL AIRPORT IN US	20111022	200	6	121.9	38.0441	-87.5205	X	2400	X	2400
GHCND:USW00093817	EVANSVILLE REGIONAL AIRPORT IN US	20111023	189	56	121.9	38.0441	-87.5205	X	2400	X	2400
GHCND:USW00093817	EVANSVILLE REGIONAL AIRPORT IN US	20111024	222	67	121.9	38.0441	-87.5205	X	2400	X	2400
GHCND:USW00093817	EVANSVILLE REGIONAL AIRPORT IN US	20111025	256	44	121.9	38.0441	-87.5205	X	2400	X	2400
GHCND:USW00093817	EVANSVILLE REGIONAL AIRPORT IN US	20111026	206	106	121.9	38.0441	-87.5205	X	2400	X	2400
GHCND:USW00093817	EVANSVILLE REGIONAL AIRPORT IN US	20111027	122	39	121.9	38.0441	-87.5205	X	2400	X	2400
GHCND:USW00093817	EVANSVILLE REGIONAL AIRPORT IN US	20111028	133	28	121.9	38.0441	-87.5205	X	2400	X	2400
GHCND:USW00093817	EVANSVILLE REGIONAL AIRPORT IN US	20111029	167	6	121.9	38.0441	-87.5205	X	2400	X	2400
GHCND:USW00093817	EVANSVILLE REGIONAL AIRPORT IN US	20111030	172	17	121.9	38.0441	-87.5205	X	2400	X	2400
GHCND:USW00093817	EVANSVILLE REGIONAL AIRPORT IN US	20111031	161	17	121.9	38.0441	-87.5205	X	2400	X	2400
GHCND:USW00093817	EVANSVILLE REGIONAL AIRPORT IN US	20111101	206	6	121.9	38.0441	-87.5205	X	2400	X	2400
GHCND:USW00093817	EVANSVILLE REGIONAL AIRPORT IN US	20111102	206	44	121.9	38.0441	-87.5205	X	2400	X	2400
GHCND:USW00093817	EVANSVILLE REGIONAL AIRPORT IN US	20111103	122	72	121.9	38.0441	-87.5205	X	2400	X	2400
GHCND:USW00093817	EVANSVILLE REGIONAL AIRPORT IN US	20111104	161	33	121.9	38.0441	-87.5205	X	2400	X	2400
GHCND:USW00093817	EVANSVILLE REGIONAL AIRPORT IN US	20111105	172	17	121.9	38.0441	-87.5205	X	2400	X	2400
GHCND:USW00093817	EVANSVILLE REGIONAL AIRPORT IN US	20111106	183	83	121.9	38.0441	-87.5205	X	2400	X	2400
GHCND:USW00093817	EVANSVILLE REGIONAL AIRPORT IN US	20111107	206	117	121.9	38.0441	-87.5205	X	2400	X	2400
GHCND:USW00093817	EVANSVILLE REGIONAL AIRPORT IN US	20111108	228	106	121.9	38.0441	-87.5205	X	2400	X	2400
GHCND:USW00093817	EVANSVILLE REGIONAL AIRPORT IN US	20111109	183	28	121.9	38.0441	-87.5205	X	2400	X	2400
GHCND:USW00093817	EVANSVILLE REGIONAL AIRPORT IN US	20111110	94	-6	121.9	38.0441	-87.5205	X	2400	X	2400
GHCND:USW00093817	EVANSVILLE REGIONAL AIRPORT IN US	20111111	133	-28	121.9	38.0441	-87.5205	X	2400	X	2400
GHCND:USW00093817	EVANSVILLE REGIONAL AIRPORT IN US	20111112	178	61	121.9	38.0441	-87.5205	X	2400	X	2400
GHCND:USW00093817	EVANSVILLE REGIONAL AIRPORT IN US	20111113	222	128	121.9	38.0441	-87.5205	X	2400	X	2400
GHCND:USW00093817	EVANSVILLE REGIONAL AIRPORT IN US	20111114	244	150	121.9	38.0441	-87.5205	X	2400	X	2400
GHCND:USW00093817	EVANSVILLE REGIONAL AIRPORT IN US	20111115	161	111	121.9	38.0441	-87.5205	X	2400	X	2400
GHCND:USW00093817	EVANSVILLE REGIONAL AIRPORT IN US	20111116	139	33	121.9	38.0441	-87.5205	X	2400	X	2400
GHCND:USW00093817	EVANSVILLE REGIONAL AIRPORT IN US	20111117	83	-22	121.9	38.0441	-87.5205	X	2400	X	2400
GHCND:USW00093817	EVANSVILLE REGIONAL AIRPORT IN US	20111118	117	-33	121.9	38.0441	-87.5205	X	2400	X	2400
GHCND:USW00093817	EVANSVILLE REGIONAL AIRPORT IN US	20111119	178	67	121.9	38.0441	-87.5205	X	2400	X	2400
GHCND:USW00093817	EVANSVILLE REGIONAL AIRPORT IN US	20111120	161	89	121.9	38.0441	-87.5205	X	2400	X	2400
GHCND:USW00093817	EVANSVILLE REGIONAL AIRPORT IN US	20111121	139	100	121.9	38.0441	-87.5205	X	2400	X	2400
GHCND:USW00093817	EVANSVILLE REGIONAL AIRPORT IN US	20111122	189	78	121.9	38.0441	-87.5205	X	2400	X	2400
GHCND:USW00093817	EVANSVILLE REGIONAL AIRPORT IN US	20111123	89	67	121.9	38.0441	-87.5205	X	2400	X	2400
GHCND:USW00093817	EVANSVILLE REGIONAL AIRPORT IN US	20111124	94	33	121.9	38.0441	-87.5205	X	2400	X	2400
GHCND:USW00093817	EVANSVILLE REGIONAL AIRPORT IN US	20111125	172	22	121.9	38.0441	-87.5205	X	2400	X	2400
GHCND:USW00093817	EVANSVILLE REGIONAL AIRPORT IN US	20111126	206	94	121.9	38.0441	-87.5205	X	2400	X	2400
GHCND:USW00093817	EVANSVILLE REGIONAL AIRPORT IN US	20111127	144	33	121.9	38.0441	-87.5205	X	2400	X	2400
GHCND:USW00093817	EVANSVILLE REGIONAL AIRPORT IN US	20111128	61	39	121.9	38.0441	-87.5205	X	2400	X	2400
GHCND:USW00093817	EVANSVILLE REGIONAL AIRPORT IN US	20111129	61	6	121.9	38.0441	-87.5205	X	2400	X	2400
GHCND:USW00093817	EVANSVILLE REGIONAL AIRPORT IN US	20111130	67	-33	121.9	38.0441	-87.5205	X	2400	X	2400
GHCND:USW00093817	EVANSVILLE REGIONAL AIRPORT IN US	20111201	89	-50	121.9	38.0441	-87.5205	X	2400	X	2400
GHCND:USW00093817	EVANSVILLE REGIONAL AIRPORT IN US	20111202	117	-17	121.9	38.0441	-87.5205	X	2400	X	2400
GHCND:USW00093817	EVANSVILLE REGIONAL AIRPORT IN US	20111203	167	67	121.9	38.0441	-87.5205	X	2400	X	2400
GHCND:USW00093817	EVANSVILLE REGIONAL AIRPORT IN US	20111204	139	61	121.9	38.0441	-87.5205	X	2400	X	2400
GHCND:USW00093817	EVANSVILLE REGIONAL AIRPORT IN US	20111205	61	39	121.9	38.0441	-87.5205	X	2400	X	2400
GHCND:USW00093817	EVANSVILLE REGIONAL AIRPORT IN US	20111206	44	28	121.9	38.0441	-87.5205	X	2400	X	2400
GHCND:USW00093817	EVANSVILLE REGIONAL AIRPORT IN US	20111207	50	-28	121.9	38.0441	-87.5205	X	2400	X	2400
GHCND:USW00093817	EVANSVILLE REGIONAL AIRPORT IN US	20111208	67	-39	121.9	38.0441	-87.5205	X	2400	X	2400
GHCND:USW00093817	EVANSVILLE REGIONAL AIRPORT IN US	20111209	72	-28	121.9	38.0441	-87.5205	X	2400	X	2400
GHCND:USW00093817	EVANSVILLE REGIONAL AIRPORT IN US	20111210	22	-67	121.9	38.0441	-87.5205	X	2400	X	2400
GHCND:USW00093817	EVANSVILLE REGIONAL AIRPORT IN US	20111211	50	-67	121.9	38.0441	-87.5205	X	2400	X	2400
GHCND:USW00093817	EVANSVILLE REGIONAL AIRPORT IN US	20111212	111	-56	121.9	38.0441	-87.5205	X	2400	X	2400
GHCND:USW00093817	EVANSVILLE REGIONAL AIRPORT IN US	20111213	94	6	121.9	38.0441	-87.5205	X	2400	X	2400
GHCND:USW00093817	EVANSVILLE REGIONAL AIRPORT IN US	20111214	172	72	121.9	38.0441	-87.5205	X	2400	X	2400
GHCND:USW00093817	EVANSVILLE REGIONAL AIRPORT IN US	20111215	183	22	121.9	38.0441	-87.5205	X	2400	X	2400
GHCND:USW00093817	EVANSVILLE REGIONAL AIRPORT IN US	20111216	39	-6	121.9	38.0441	-87.5205	X	2400	X	2400
GHCND:USW00093817	EVANSVILLE REGIONAL AIRPORT IN US	20111217	56	-44	121.9	38.0441	-87.5205	X	2400	X	2400
GHCND:USW00093817	EVANSVILLE REGIONAL AIRPORT IN US	20111218	111	-44	121.9	38.0441	-87.5205	X	2400	X	2400
GHCND:USW00093817	EVANSVILLE REGIONAL AIRPORT IN US	20111219	106	56	121.9	38.0441	-87.5205	X	2400	X	2400
GHCND:USW00093817	EVANSVILLE REGIONAL AIRPORT IN US	20111220	156	44	121.9	38.0441	-87.5205	X	2400	X	2400
GHCND:USW00093817	EVANSVILLE REGIONAL AIRPORT IN US	20111221	156	78	121.9	38.0441	-87.5205	X	2400	X	2400
GHCND:USW00093817	EVANSVILLE REGIONAL AIRPORT IN US	20111222	78	22	121.9	38.0441	-87.5205	X	2400	X	2400
GHCND:USW00093817	EVANSVILLE REGIONAL AIRPORT IN US	20111223	50	-11	121.9	38.0441	-87.5205	X	2400	X	2400
GHCND:USW00093817	EVANSVILLE REGIONAL AIRPORT IN US	20111224	61	-28	121.9	38.0441	-87.5205	X	2400	X	2400
GHCND:USW00093817	EVANSVILLE REGIONAL AIRPORT IN US	20111225	128	-22	121.9	38.0441	-87.5205	X	2400	X	2400
GHCND:USW00093817	EVANSVILLE REGIONAL AIRPORT IN US	20111226	67	-39	121.9	38.0441	-87.5205	X	2400	X	2400
GHCND:USW00093817	EVANSVILLE REGIONAL AIRPORT IN US	20111227	50	6	121.9	38.0441	-87.5205	X	2400	X	2400
GHCND:USW00093817	EVANSVILLE REGIONAL AIRPORT IN US	20111228	61	-22	121.9	38.0441	-87.5205	X	2400	X	2400
GHCND:USW00093817	EVANSVILLE REGIONAL AIRPORT IN US	20111229	133	6	121.9	38.0441	-87.5205	X	2400	X	2400
GHCND:USW00093817	EVANSVILLE REGIONAL AIRPORT IN US	20111230	144	89	121.9	38.0441	-87.5205	X	2400	X	2400
GHCND:USW00093817	EVANSVILLE REGIONAL AIRPORT IN US	20111231	117	50	121.9	38.0441	-87.5205	X	2400	X	2400
GHCND:USW00093817	EVANSVILLE REGIONAL AIRPORT IN US	20120101	128	11	121.9	38.0441	-87.5205	X	2400	X	2400
GHCND:USW00093817	EVANSVILLE REGIONAL AIRPORT IN US	20120102	17	-56	121.9	38.0441	-87.5205	X	2400	X	2400
GHCND:USW00093817	EVANSVILLE REGIONAL AIRPORT IN US	20120103	6	-83	121.9	38.0441	-87.5205	X	2400	X	2400
GHCND:USW00093817	EVANSVILLE REGIONAL AIRPORT IN US	20120104	83	-22	121.9	38.0441	-87.5205	X	2400	X	2400
GHCND:USW00093817	EVANSVILLE REGIONAL AIRPORT IN US	20120105	139	-33	121.9	38.0441	-87.5205	X	2400	X	2400
GHCND:USW00093817	EVANSVILLE REGIONAL AIRPORT IN US	20120106	167	28	121.9	38.0441	-87.5205	X	2400	X	2400
GHCND:USW00093817	EVANSVILLE REGIONAL AIRPORT IN US	20120107	128	0	121.9	38.0441	-87.5205	X	2400	X	2400
GHCND:USW00093817	EVANSVILLE REGIONAL AIRPORT IN US	20120108	106	-22	121.9	38.0441	-87.5205	X	2400	X	2400
GHCND:USW00093817	EVANSVILLE REGIONAL AIRPORT IN US	20120109	122	-11	121.9	38.0441	-87.5205	X	2400	X	2400
GHCND:USW00093817	EVANSVILLE REGIONAL AIRPORT IN US	20120110	133	-33	121.9	38.0441	-87.5205	X	2400	X	2400
GHCND:USW00093817	EVANSVILLE REGIONAL AIRPORT IN US	20120111	83	56	121.9	38.0441	-87.5205	X	2400	X	2400
GHCND:USW00093817	EVANSVILLE REGIONAL AIRPORT IN US	20120112	72	-83	121.9	38.0441	-87.5205	X	2400	X	2400
GHCND:USW00093817	EVANSVILLE REGIONAL AIRPORT IN US	20120113	-50	-100	121.9	38.0441	-87.5205	X	2400	X	2400
GHCND:USW00093817	EVANSVILLE REGIONAL AIRPORT IN US	20120114	17	-111	121.9	38.0441	-87.5205	X	2400	X	2400
GHCND:USW00093817	EVANSVILLE REGIONAL AIRPORT IN US	20120115	39	-89	121.9	38.0441	-87.5205	X	2400	X	2400
GHCND:USW00093817	EVANSVILLE REGIONAL AIRPORT IN US	20120116	161	17	121.9	38.0441	-87.5205	X	2400	X	2400
GHCND:USW00093817	EVANSVILLE REGIONAL AIRPORT IN US	20120117	172	-22	121.9	38.0441	-87.5205	X	2400	X	2400
GHCND:USW00093817	EVANSVILLE REGIONAL AIRPORT IN US	20120118	11	-50	121.9	38.0441	-87.5205	X	2400	X	2400
GHCND:USW00093817	EVANSVILLE REGIONAL AIRPORT IN US	20120119	50	-50	121.9	38.0441	-87.5205	X	2400	X	2400
GHCND:USW00093817	EVANSVILLE REGIONAL AIRPORT IN US	20120120	28	-50	121.9	38.0441	-87.5205	X	2400	X	2400
GHCND:USW00093817	EVANSVILLE REGIONAL AIRPORT IN US	20120121	0	-28	121.9	38.0441	-87.5205	X	2400	X	2400
GHCND:USW00093817	EVANSVILLE REGIONAL AIRPORT IN US	20120122	167	-11	121.9	38.0441	-87.5205	X	2400	X	2400
GHCND:USW00093817	EVANSVILLE REGIONAL AIRPORT IN US	20120123	128	28	121.9	38.0441	-87.5205	X	2400	X	2400
GHCND:USW00093817	EVANSVILLE REGIONAL AIRPORT IN US	20120124	67	-22	121.9	38.0441	-87.5205	X	2400	X	2400
GHCND:USW00093817	EVANSVILLE REGIONAL AIRPORT IN US	20120125	39	-33	121.9	38.0441	-87.5205	X	2400	X	2400
GHCND:USW00093817	EVANSVILLE REGIONAL AIRPORT IN US	20120126	61	28	121.9	38.0441	-87.5205	X	2400	X	2400
GHCND:USW00093817	EVANSVILLE REGIONAL AIRPORT IN US	20120127	61	17	121.9	38.0441	-87.5205	X	2400	X	2400
GHCND:USW00093817	EVANSVILLE REGIONAL AIRPORT IN US	20120128	61	-28	121.9	38.0441	-87.5205	X	2400	X	2400
GHCND:USW00093817	EVANSVILLE REGIONAL AIRPORT IN US	20120129	94	-33	121.9	38.0441	-87.5205	X	2400	X	2400
GHCND:USW00093817	EVANSVILLE REGIONAL AIRPORT IN US	20120130	161	-28	121.9	38.0441	-87.5205	X	2400	X	2400
GHCND:USW00093817	EVANSVILLE REGIONAL AIRPORT IN US	20120131	150	89	121.9	38.0441	-87.5205	X	2400	X	2400
GHCND:USW00093817	EVANSVILLE REGIONAL AIRPORT IN US	20120201	178	78	121.9	38.0441	-87.5205	X	2400	X	2400
GHCND:USW00093817	EVANSVILLE REGIONAL AIRPORT IN US	20120202	144	11	121.9	38.0441	-87.5205	X	2400	X	2400
GHCND:USW00093817	EVANSVILLE REGIONAL AIRPORT IN US	20120203	150	17	121.9	38.0441	-87.5205	X	2400	X	2400
GHCND:USW00093817	EVANSVILLE REGIONAL AIRPORT IN US	20120204	117	67	121.9	38.0441	-87.5205	X	2400	X	2400
GHCND:USW00093817	EVANSVILLE REGIONAL AIRPORT IN US	20120205	72	-11	121.9	38.0441	-87.5205	X	2400	X	2400
GHCND:USW00093817	EVANSVILLE REGIONAL AIRPORT IN US	20120206	100	-33	121.9	38.0441	-87.5205	X	2400	X	2400
GHCND:USW00093817	EVANSVILLE REGIONAL AIRPORT IN US	20120207	106	-39	121.9	38.0441	-87.5205	X	2400	X	2400
GHCND:USW00093817	EVANSVILLE REGIONAL AIRPORT IN US	20120208	39	-11	121.9	38.0441	-87.5205	X	2400	X	2400
GHCND:USW00093817	EVANSVILLE REGIONAL AIRPORT IN US	20120209	28	-28	121.9	38.0441	-87.5205	X	2400	X	2400
GHCND:USW00093817	EVANSVILLE REGIONAL AIRPORT IN US	20120210	39	-33	121.9	38.0441	-87.5205	X	2400	X	2400
GHCND:USW00093817	EVANSVILLE REGIONAL AIRPORT IN US	20120211	-33	-78	121.9	38.0441	-87.5205	X	2400	X	2400
GHCND:USW00093817	EVANSVILLE REGIONAL AIRPORT IN US	20120212	28	-78	121.9	38.0441	-87.5205	X	2400	X	2400
GHCND:USW00093817	EVANSVILLE REGIONAL AIRPORT IN US	20120213	28	-78	121.9	38.0441	-87.5205	X	2400	X	2400
GHCND:USW00093817	EVANSVILLE REGIONAL AIRPORT IN US	20120214	44	0	121.9	38.0441	-87.5205	X	2400	X	2400
GHCND:USW00093817	EVANSVILLE REGIONAL AIRPORT IN US	20120215	100	11	121.9	38.0441	-87.5205	X	2400	X	2400
GHCND:USW00093817	EVANSVILLE REGIONAL AIRPORT IN US	20120216	100	0	121.9	38.0441	-87.5205	X	2400	X	2400
GHCND:USW00093817	EVANSVILLE REGIONAL AIRPORT IN US	20120217	111	-28	121.9	38.0441	-87.5205	X	2400	X	2400
GHCND:USW00093817	EVANSVILLE REGIONAL AIRPORT IN US	20120218	89	-11	121.9	38.0441	-87.5205	X	2400	X	2400
GHCND:USW00093817	EVANSVILLE REGIONAL AIRPORT IN US	20120219	72	-28	121.9	38.0441	-87.5205	X	2400	X	2400
GHCND:USW00093817	EVANSVILLE REGIONAL AIRPORT IN US	20120220	94	-56	121.9	38.0441	-87.5205	X	2400	X	2400
GHCND:USW00093817	EVANSVILLE REGIONAL AIRPORT IN US	20120221	106	28	121.9	38.0441	-87.5205	X	2400	X	2400
GHCND:USW00093817	EVANSVILLE REGIONAL AIRPORT IN US	20120222	156	11	121.9	38.0441	-87.5205	X	2400	X	2400
GHCND:USW00093817	EVANSVILLE REGIONAL AIRPORT IN US	20120223	200	39	121.9	38.0441	-87.5205	X	2400	X	2400
GHCND:USW00093817	EVANSVILLE REGIONAL AIRPORT IN US	20120224	133	22	121.9	38.0441	-87.5205	X	2400	X	2400
GHCND:USW00093817	EVANSVILLE REGIONAL AIRPORT IN US	20120225	50	-44	121.9	38.0441	-87.5205	X	2400	X	2400
GHCND:USW00093817	EVANSVILLE REGIONAL AIRPORT IN US	20120226	150	-56	121.9	38.0441	-87.5205	X	2400	X	2400
GHCND:USW00093817	EVANSVILLE REGIONAL AIRPORT IN US	20120227	144	22	121.9	38.0441	-87.5205	X	2400	X	2400
GHCND:USW00093817	EVANSVILLE REGIONAL AIRPORT IN US	20120228	194	-6	121.9	38.0441	-87.5205	X	2400	X	2400
GHCND:USW00093817	EVANSVILLE REGIONAL AIRPORT IN US	20120229	211	111	121.9	38.0441	-87.5205	X	2400	X	2400
GHCND:USW00093817	EVANSVILLE REGIONAL AIRPORT IN US	20120301	167	33	121.9	38.0441	-87.5205	X	2400	X	2400
GHCND:USW00093817	EVANSVILLE REGIONAL AIRPORT IN US	20120302	222	72	121.9	38.0441	-87.5205	X	2400	X	2400
GHCND:USW00093817	EVANSVILLE REGIONAL AIRPORT IN US	20120303	94	-17	121.9	38.0441	-87.5205	X	2400	X	2400
GHCND:USW00093817	EVANSVILLE REGIONAL AIRPORT IN US	20120304	94	-28	121.9	38.0441	-87.5205	X	2400	X	2400
GHCND:USW00093817	EVANSVILLE REGIONAL AIRPORT IN US	20120305	61	-17	121.9	38.0441	-87.5205	X	2400	X	2400
GHCND:USW00093817	EVANSVILLE REGIONAL AIRPORT IN US	20120306	217	11	121.9	38.0441	-87.5205	X	2400	X	2400
GHCND:USW00093817	EVANSVILLE REGIONAL AIRPORT IN US	20120307	217	117	121.9	38.0441	-87.5205	X	2400	X	2400
GHCND:USW00093817	EVANSVILLE REGIONAL AIRPORT IN US	20120308	189	22	121.9	38.0441	-87.5205	X	2400	X	2400
GHCND:USW00093817	EVANSVILLE REGIONAL AIRPORT IN US	20120309	117	11	121.9	38.0441	-87.5205	X	2400	X	2400
GHCND:USW00093817	EVANSVILLE REGIONAL AIRPORT IN US	20120310	144	-28	121.9	38.0441	-87.5205	X	2400	X	2400
GHCND:USW00093817	EVANSVILLE REGIONAL AIRPORT IN US	20120311	194	6	121.9	38.0441	-87.5205	X	2400	X	2400
GHCND:USW00093817	EVANSVILLE REGIONAL AIRPORT IN US	20120312	233	150	121.9	38.0441	-87.5205	X	2400	X	2400
GHCND:USW00093817	EVANSVILLE REGIONAL AIRPORT IN US	20120313	256	117	121.9	38.0441	-87.5205	X	2400	X	2400
GHCND:USW00093817	EVANSVILLE REGIONAL AIRPORT IN US	20120314	278	100	121.9	38.0441	-87.5205	X	2400	X	2400
GHCND:USW00093817	EVANSVILLE REGIONAL AIRPORT IN US	20120315	261	150	121.9	38.0441	-87.5205	X	2400	X	2400
GHCND:USW00093817	EVANSVILLE REGIONAL AIRPORT IN US	20120316	228	128	121.9	38.0441	-87.5205	X	2400	X	2400
GHCND:USW00093817	EVANSVILLE REGIONAL AIRPORT IN US	20120317	267	117	121.9	38.0441	-87.5205	X	2400	X	2400
GHCND:USW00093817	EVANSVILLE REGIONAL AIRPORT IN US	20120318	278	128	121.9	38.0441	-87.5205	X	2400	X	2400
GHCND:USW00093817	EVANSVILLE REGIONAL AIRPORT IN US	20120319	283	150	121.9	38.0441	-87.5205	X	2400	X	2400
GHCND:USW00093817	EVANSVILLE REGIONAL AIRPORT IN US	20120320	289	183	121.9	38.0441	-87.5205	X	2400	X	2400
GHCND:USW00093817	EVANSVILLE REGIONAL AIRPORT IN US	20120321	283	183	121.9	38.0441	-87.5205	X	2400	X	2400

GHCND:USW00093817	EVANSVILLE REGIONAL AIRPORT IN US	20120322	233	178	121.9	38.0441	-87.5205	X	2400	X	2400	
GHCND:USW00093817	EVANSVILLE REGIONAL AIRPORT IN US	20120323	250	94	121.9	38.0441	-87.5205	X	2400	X	2400	
GHCND:USW00093817	EVANSVILLE REGIONAL AIRPORT IN US	20120324	200	89	121.9	38.0441	-87.5205	X	2400	X	2400	
GHCND:USW00093817	EVANSVILLE REGIONAL AIRPORT IN US	20120325	222	117	121.9	38.0441	-87.5205	X	2400	X	2400	
GHCND:USW00093817	EVANSVILLE REGIONAL AIRPORT IN US	20120326	228	100	121.9	38.0441	-87.5205	X	2400	X	2400	
GHCND:USW00093817	EVANSVILLE REGIONAL AIRPORT IN US	20120327	244	72	121.9	38.0441	-87.5205	X	2400	X	2400	
GHCND:USW00093817	EVANSVILLE REGIONAL AIRPORT IN US	20120328	261	133	121.9	38.0441	-87.5205	X	2400	X	2400	
GHCND:USW00093817	EVANSVILLE REGIONAL AIRPORT IN US	20120329	244	122	121.9	38.0441	-87.5205	X	2400	X	2400	
GHCND:USW00093817	EVANSVILLE REGIONAL AIRPORT IN US	20120330	267	122	121.9	38.0441	-87.5205	X	2400	X	2400	
GHCND:USW00093817	EVANSVILLE REGIONAL AIRPORT IN US	20120331	222	111	121.9	38.0441	-87.5205	X	2400	X	2400	
GHCND:USW00093817	EVANSVILLE REGIONAL AIRPORT IN US	20120401	300	128	121.9	38.0441	-87.5205	X	2400	X	2400	
GHCND:USW00093817	EVANSVILLE REGIONAL AIRPORT IN US	20120402	289	161	121.9	38.0441	-87.5205	X	2400	X	2400	
GHCND:USW00093817	EVANSVILLE REGIONAL AIRPORT IN US	20120403	283	133	121.9	38.0441	-87.5205	X	2400	X	2400	
GHCND:USW00093817	EVANSVILLE REGIONAL AIRPORT IN US	20120404	261	150	121.9	38.0441	-87.5205	X	2400	X	2400	
GHCND:USW00093817	EVANSVILLE REGIONAL AIRPORT IN US	20120405	189	89	121.9	38.0441	-87.5205	X	2400	X	2400	
GHCND:USW00093817	EVANSVILLE REGIONAL AIRPORT IN US	20120406	178	39	121.9	38.0441	-87.5205	X	2400	X	2400	
GHCND:USW00093817	EVANSVILLE REGIONAL AIRPORT IN US	20120407	222	22	121.9	38.0441	-87.5205	X	2400	X	2400	
GHCND:USW00093817	EVANSVILLE REGIONAL AIRPORT IN US	20120408	206	67	121.9	38.0441	-87.5205	X	2400	X	2400	
GHCND:USW00093817	EVANSVILLE REGIONAL AIRPORT IN US	20120409	217	44	121.9	38.0441	-87.5205	X	2400	X	2400	
GHCND:USW00093817	EVANSVILLE REGIONAL AIRPORT IN US	20120410	150	28	121.9	38.0441	-87.5205	X	2400	X	2400	
GHCND:USW00093817	EVANSVILLE REGIONAL AIRPORT IN US	20120411	139	6	121.9	38.0441	-87.5205	X	2400	X	2400	
GHCND:USW00093817	EVANSVILLE REGIONAL AIRPORT IN US	20120412	172	-6	121.9	38.0441	-87.5205	X	2400	X	2400	
GHCND:USW00093817	EVANSVILLE REGIONAL AIRPORT IN US	20120413	189	33	121.9	38.0441	-87.5205	X	2400	X	2400	
GHCND:USW00093817	EVANSVILLE REGIONAL AIRPORT IN US	20120414	261	106	121.9	38.0441	-87.5205	X	2400	X	2400	
GHCND:USW00093817	EVANSVILLE REGIONAL AIRPORT IN US	20120415	267	167	121.9	38.0441	-87.5205	X	2400	X	2400	
GHCND:USW00093817	EVANSVILLE REGIONAL AIRPORT IN US	20120416	239	89	121.9	38.0441	-87.5205	X	2400	X	2400	
GHCND:USW00093817	EVANSVILLE REGIONAL AIRPORT IN US	20120417	194	78	121.9	38.0441	-87.5205	X	2400	X	2400	
GHCND:USW00093817	EVANSVILLE REGIONAL AIRPORT IN US	20120418	233	39	121.9	38.0441	-87.5205	X	2400	X	2400	
GHCND:USW00093817	EVANSVILLE REGIONAL AIRPORT IN US	20120419	244	61	121.9	38.0441	-87.5205	X	2400	X	2400	
GHCND:USW00093817	EVANSVILLE REGIONAL AIRPORT IN US	20120420	244	78	121.9	38.0441	-87.5205	X	2400	X	2400	
GHCND:USW00093817	EVANSVILLE REGIONAL AIRPORT IN US	20120421	128	50	121.9	38.0441	-87.5205	X	2400	X	2400	
GHCND:USW00093817	EVANSVILLE REGIONAL AIRPORT IN US	20120422	161	17	121.9	38.0441	-87.5205	X	2400	X	2400	
GHCND:USW00093817	EVANSVILLE REGIONAL AIRPORT IN US	20120423	172	33	121.9	38.0441	-87.5205	X	2400	X	2400	
GHCND:USW00093817	EVANSVILLE REGIONAL AIRPORT IN US	20120424	194	33	121.9	38.0441	-87.5205	X	2400	X	2400	
GHCND:USW00093817	EVANSVILLE REGIONAL AIRPORT IN US	20120425	267	89	121.9	38.0441	-87.5205	X	2400	X	2400	
GHCND:USW00093817	EVANSVILLE REGIONAL AIRPORT IN US	20120426	272	111	121.9	38.0441	-87.5205	X	2400	X	2400	
GHCND:USW00093817	EVANSVILLE REGIONAL AIRPORT IN US	20120427	189	56	121.9	38.0441	-87.5205	X	2400	X	2400	
GHCND:USW00093817	EVANSVILLE REGIONAL AIRPORT IN US	20120428	278	139	121.9	38.0441	-87.5205	X	2400	X	2400	
GHCND:USW00093817	EVANSVILLE REGIONAL AIRPORT IN US	20120429	278	133	121.9	38.0441	-87.5205	X	2400	X	2400	
GHCND:USW00093817	EVANSVILLE REGIONAL AIRPORT IN US	20120430	289	161	121.9	38.0441	-87.5205	X	2400	X	2400	
GHCND:USW00093817	EVANSVILLE REGIONAL AIRPORT IN US	20120501	300	156	121.9	38.0441	-87.5205	X	2400	X	2400	
GHCND:USW00093817	EVANSVILLE REGIONAL AIRPORT IN US	20120502	317	211	121.9	38.0441	-87.5205	X	2400	X	2400	
GHCND:USW00093817	EVANSVILLE REGIONAL AIRPORT IN US	20120503	300	194	121.9	38.0441	-87.5205	X	2400	X	2400	
GHCND:USW00093817	EVANSVILLE REGIONAL AIRPORT IN US	20120504	300	189	121.9	38.0441	-87.5205	X	2400	X	2400	
GHCND:USW00093817	EVANSVILLE REGIONAL AIRPORT IN US	20120505	306	178	121.9	38.0441	-87.5205	X	2400	X	2400	
GHCND:USW00093817	EVANSVILLE REGIONAL AIRPORT IN US	20120506	328	200	121.9	38.0441	-87.5205	X	2400	X	2400	
GHCND:USW00093817	EVANSVILLE REGIONAL AIRPORT IN US	20120507	283	189	121.9	38.0441	-87.5205	X	2400	X	2400	
GHCND:USW00093817	EVANSVILLE REGIONAL AIRPORT IN US	20120508	244	139	121.9	38.0441	-87.5205	X	2400	X	2400	
GHCND:USW00093817	EVANSVILLE REGIONAL AIRPORT IN US	20120509	222	111	121.9	38.0441	-87.5205	X	2400	X	2400	
GHCND:USW00093817	EVANSVILLE REGIONAL AIRPORT IN US	20120510	228	89	121.9	38.0441	-87.5205	X	2400	X	2400	
GHCND:USW00093817	EVANSVILLE REGIONAL AIRPORT IN US	20120511	250	83	121.9	38.0441	-87.5205	X	2400	X	2400	
GHCND:USW00093817	EVANSVILLE REGIONAL AIRPORT IN US	20120512	239	128	121.9	38.0441	-87.5205	X	2400	X	2400	
GHCND:USW00093817	EVANSVILLE REGIONAL AIRPORT IN US	20120513	244	150	121.9	38.0441	-87.5205	X	2400	X	2400	
GHCND:USW00093817	EVANSVILLE REGIONAL AIRPORT IN US	20120514	267	150	121.9	38.0441	-87.5205	X	2400	X	2400	
GHCND:USW00093817	EVANSVILLE REGIONAL AIRPORT IN US	20120515	294	133	121.9	38.0441	-87.5205	X	2400	X	2400	
GHCND:USW00093817	EVANSVILLE REGIONAL AIRPORT IN US	20120516	306	117	121.9	38.0441	-87.5205	X	2400	X	2400	
GHCND:USW00093817	EVANSVILLE REGIONAL AIRPORT IN US	20120517	272	128	121.9	38.0441	-87.5205	X	2400	X	2400	
GHCND:USW00093817	EVANSVILLE REGIONAL AIRPORT IN US	20120518	306	133	121.9	38.0441	-87.5205	X	2400	X	2400	
GHCND:USW00093817	EVANSVILLE REGIONAL AIRPORT IN US	20120519	333	172	121.9	38.0441	-87.5205	X	2400	X	2400	
GHCND:USW00093817	EVANSVILLE REGIONAL AIRPORT IN US	20120520	333	167	121.9	38.0441	-87.5205	X	2400	X	2400	
GHCND:USW00093817	EVANSVILLE REGIONAL AIRPORT IN US	20120521	267	144	121.9	38.0441	-87.5205	X	2400	X	2400	
GHCND:USW00093817	EVANSVILLE REGIONAL AIRPORT IN US	20120522	261	111	121.9	38.0441	-87.5205	X	2400	X	2400	
GHCND:USW00093817	EVANSVILLE REGIONAL AIRPORT IN US	20120523	283	106	121.9	38.0441	-87.5205	X	2400	X	2400	
GHCND:USW00093817	EVANSVILLE REGIONAL AIRPORT IN US	20120524	328	128	121.9	38.0441	-87.5205	X	2400	X	2400	
GHCND:USW00093817	EVANSVILLE REGIONAL AIRPORT IN US	20120525	333	217	121.9	38.0441	-87.5205	X	2400	X	2400	
GHCND:USW00093817	EVANSVILLE REGIONAL AIRPORT IN US	20120526	344	194	121.9	38.0441	-87.5205	X	2400	X	2400	
GHCND:USW00093817	EVANSVILLE REGIONAL AIRPORT IN US	20120527	344	200	121.9	38.0441	-87.5205	X	2400	X	2400	
GHCND:USW00093817	EVANSVILLE REGIONAL AIRPORT IN US	20120528	344	194	121.9	38.0441	-87.5205	X	2400	X	2400	
GHCND:USW00093817	EVANSVILLE REGIONAL AIRPORT IN US	20120529	300	172	121.9	38.0441	-87.5205	X	2400	X	2400	
GHCND:USW00093817	EVANSVILLE REGIONAL AIRPORT IN US	20120530	283	144	121.9	38.0441	-87.5205	X	2400	X	2400	
GHCND:USW00093817	EVANSVILLE REGIONAL AIRPORT IN US	20120531	294	122	121.9	38.0441	-87.5205	X	2400	X	2400	
GHCND:USW00093817	EVANSVILLE REGIONAL AIRPORT IN US	20120601	189	94	121.9	38.0441	-87.5205	X	2400	X	2400	
GHCND:USW00093817	EVANSVILLE REGIONAL AIRPORT IN US	20120602	244	94	121.9	38.0441	-87.5205	X	2400	X	2400	
GHCND:USW00093817	EVANSVILLE REGIONAL AIRPORT IN US	20120603	306	139	121.9	38.0441	-87.5205	X	2400	X	2400	
GHCND:USW00093817	EVANSVILLE REGIONAL AIRPORT IN US	20120604	300	156	121.9	38.0441	-87.5205	X	2400	X	2400	
GHCND:USW00093817	EVANSVILLE REGIONAL AIRPORT IN US	20120605	283	128	121.9	38.0441	-87.5205	X	2400	X	2400	
GHCND:USW00093817	EVANSVILLE REGIONAL AIRPORT IN US	20120606	261	117	121.9	38.0441	-87.5205	X	2400	X	2400	
GHCND:USW00093817	EVANSVILLE REGIONAL AIRPORT IN US	20120607	300	106	121.9	38.0441	-87.5205	X	2400	X	2400	
GHCND:USW00093817	EVANSVILLE REGIONAL AIRPORT IN US	20120608	306	122	121.9	38.0441	-87.5205	X	2400	X	2400	
GHCND:USW00093817	EVANSVILLE REGIONAL AIRPORT IN US	20120609	322	139	121.9	38.0441	-87.5205	X	2400	X	2400	
GHCND:USW00093817	EVANSVILLE REGIONAL AIRPORT IN US	20120610	306	172	121.9	38.0441	-87.5205	X	2400	X	2400	
GHCND:USW00093817	EVANSVILLE REGIONAL AIRPORT IN US	20120611	306	189	121.9	38.0441	-87.5205	X	2400	X	2400	
GHCND:USW00093817	EVANSVILLE REGIONAL AIRPORT IN US	20120612	300	172	121.9	38.0441	-87.5205	X	2400	X	2400	
GHCND:USW00093817	EVANSVILLE REGIONAL AIRPORT IN US	20120613	300	133	121.9	38.0441	-87.5205	X	2400	X	2400	
GHCND:USW00093817	EVANSVILLE REGIONAL AIRPORT IN US	20120614	311	161	121.9	38.0441	-87.5205	X	2400	X	2400	
GHCND:USW00093817	EVANSVILLE REGIONAL AIRPORT IN US	20120615	339	144	121.9	38.0441	-87.5205	X	2400	X	2400	
GHCND:USW00093817	EVANSVILLE REGIONAL AIRPORT IN US	20120616	344	206	121.9	38.0441	-87.5205	X	2400	X	2400	
GHCND:USW00093817	EVANSVILLE REGIONAL AIRPORT IN US	20120617	311	228	121.9	38.0441	-87.5205	X	2400	X	2400	
GHCND:USW00093817	EVANSVILLE REGIONAL AIRPORT IN US	20120618	333	222	121.9	38.0441	-87.5205	X	2400	X	2400	
GHCND:USW00093817	EVANSVILLE REGIONAL AIRPORT IN US	20120619	344	222	121.9	38.0441	-87.5205	X	2400	X	2400	
GHCND:USW00093817	EVANSVILLE REGIONAL AIRPORT IN US	20120620	344	189	121.9	38.0441	-87.5205	X	2400	X	2400	
GHCND:USW00093817	EVANSVILLE REGIONAL AIRPORT IN US	20120621	344	189	121.9	38.0441	-87.5205	X	2400	X	2400	
GHCND:USW00093817	EVANSVILLE REGIONAL AIRPORT IN US	20120622	333	200	121.9	38.0441	-87.5205	X	2400	X	2400	
GHCND:USW00093817	EVANSVILLE REGIONAL AIRPORT IN US	20120623	339	167	121.9	38.0441	-87.5205	X	2400	X	2400	
GHCND:USW00093817	EVANSVILLE REGIONAL AIRPORT IN US	20120624	361	200	121.9	38.0441	-87.5205	X	2400	X	2400	
GHCND:USW00093817	EVANSVILLE REGIONAL AIRPORT IN US	20120625	356	189	121.9	38.0441	-87.5205	X	2400	X	2400	
GHCND:USW00093817	EVANSVILLE REGIONAL AIRPORT IN US	20120626	317	156	121.9	38.0441	-87.5205	X	2400	X	2400	
GHCND:USW00093817	EVANSVILLE REGIONAL AIRPORT IN US	20120627	339	133	121.9	38.0441	-87.5205	X	2400	X	2400	
GHCND:USW00093817	EVANSVILLE REGIONAL AIRPORT IN US	20120628	417	178	121.9	38.0441	-87.5205	X	2400	X	2400	
GHCND:USW00093817	EVANSVILLE REGIONAL AIRPORT IN US	20120629	417	239	121.9	38.0441	-87.5205	X	2400	X	2400	
GHCND:USW00093817	EVANSVILLE REGIONAL AIRPORT IN US	20120630	411	233	121.9	38.0441	-87.5205	X	2400	X	2400	
GHCND:USW00093817	EVANSVILLE REGIONAL AIRPORT IN US	20120701	406	228	121.9	38.0441	-87.5205	X	2400	X	2400	
GHCND:USW00093817	EVANSVILLE REGIONAL AIRPORT IN US	20120702	394	222	121.9	38.0441	-87.5205	X	2400	X	2400	
GHCND:USW00093817	EVANSVILLE REGIONAL AIRPORT IN US	20120703	361	211	121.9	38.0441	-87.5205	X	2400	X	2400	
GHCND:USW00093817	EVANSVILLE REGIONAL AIRPORT IN US	20120704	394	228	121.9	38.0441	-87.5205	X	2400	X	2400	
GHCND:USW00093817	EVANSVILLE REGIONAL AIRPORT IN US	20120705	417	228	121.9	38.0441	-87.5205	X	2400	X	2400	
GHCND:USW00093817	EVANSVILLE REGIONAL AIRPORT IN US	20120706	400	239	121.9	38.0441	-87.5205	X	2400	X	2400	
GHCND:USW00093817	EVANSVILLE REGIONAL AIRPORT IN US	20120707	406	239	121.9	38.0441	-87.5205	X	2400	X	2400	
GHCND:USW00093817	EVANSVILLE REGIONAL AIRPORT IN US	20120708	389	233	121.9	38.0441	-87.5205	X	2400	X	2400	
GHCND:USW00093817	EVANSVILLE REGIONAL AIRPORT IN US	20120709	317	217	121.9	38.0441	-87.5205	X	2400	X	2400	
GHCND:USW00093817	EVANSVILLE REGIONAL AIRPORT IN US	20120710	356	211	121.9	38.0441	-87.5205	X	2400	X	2400	
GHCND:USW00093817	EVANSVILLE REGIONAL AIRPORT IN US	20120711	356	200	121.9	38.0441	-87.5205	X	2400	X	2400	
GHCND:USW00093817	EVANSVILLE REGIONAL AIRPORT IN US	20120712	344	200	121.9	38.0441	-87.5205	X	2400	X	2400	
GHCND:USW00093817	EVANSVILLE REGIONAL AIRPORT IN US	20120713	317	206	121.9	38.0441	-87.5205	X	2400	X	2400	
GHCND:USW00093817	EVANSVILLE REGIONAL AIRPORT IN US	20120714	306	228	121.9	38.0441	-87.5205	X	2400	X	2400	
GHCND:USW00093817	EVANSVILLE REGIONAL AIRPORT IN US	20120715	317	228	121.9	38.0441	-87.5205	X	2400	X	2400	
GHCND:USW00093817	EVANSVILLE REGIONAL AIRPORT IN US	20120716	361	228	121.9	38.0441	-87.5205	X	2400	X	2400	
GHCND:USW00093817	EVANSVILLE REGIONAL AIRPORT IN US	20120717	367	244	121.9	38.0441	-87.5205	X	2400	X	2400	
GHCND:USW00093817	EVANSVILLE REGIONAL AIRPORT IN US	20120718	394	250	121.9	38.0441	-87.5205	X	2400	X	2400	
GHCND:USW00093817	EVANSVILLE REGIONAL AIRPORT IN US	20120719	383	272	121.9	38.0441	-87.5205	X	2400	X	2400	
GHCND:USW00093817	EVANSVILLE REGIONAL AIRPORT IN US	20120720	328	222	121.9	38.0441	-87.5205	X	2400	X	2400	
GHCND:USW00093817	EVANSVILLE REGIONAL AIRPORT IN US	20120721	322	194	121.9	38.0441	-87.5205	X	2400	X	2400	
GHCND:USW00093817	EVANSVILLE REGIONAL AIRPORT IN US	20120722	344	183	121.9	38.0441	-87.5205	X	2400	X	2400	
GHCND:USW00093817	EVANSVILLE REGIONAL AIRPORT IN US	20120723	372	244	121.9	38.0441	-87.5205	X	2400	X	2400	
GHCND:USW00093817	EVANSVILLE REGIONAL AIRPORT IN US	20120724	400	256	121.9	38.0441	-87.5205	X	2400	X	2400	
GHCND:USW00093817	EVANSVILLE REGIONAL AIRPORT IN US	20120725	394	256	121.9	38.0441	-87.5205	X	2400	X	2400	
GHCND:USW00093817	EVANSVILLE REGIONAL AIRPORT IN US	20120726	367	228	121.9	38.0441	-87.5205	X	2400	X	2400	
GHCND:USW00093817	EVANSVILLE REGIONAL AIRPORT IN US	20120727	367	211	121.9	38.0441	-87.5205	X	2400	X	2400	
GHCND:USW00093817	EVANSVILLE REGIONAL AIRPORT IN US	20120728	339	189	121.9	38.0441	-87.5205	X	2400	X	2400	
GHCND:USW00093817	EVANSVILLE REGIONAL AIRPORT IN US	20120729	322	189	121.9	38.0441	-87.5205	X	2400	X	2400	
GHCND:USW00093817	EVANSVILLE REGIONAL AIRPORT IN US	20120730	333	206	121.9	38.0441	-87.5205	X	2400	X	2400	
GHCND:USW00093817	EVANSVILLE REGIONAL AIRPORT IN US	20120731	367	217	121.9	38.0441	-87.5205	X	2400	X	2400	
GHCND:USW00093817	EVANSVILLE REGIONAL AIRPORT IN US	20120801	372	211	121.9	38.0441	-87.5205	X	2400	X	2400	
GHCND:USW00093817	EVANSVILLE REGIONAL AIRPORT IN US	20120802	372	189	121.9	38.0441	-87.5205	X	2400	X	2400	
GHCND:USW00093817	EVANSVILLE REGIONAL AIRPORT IN US	20120803	333	217	121.9	38.0441	-87.5205	X	2400	X	2400	
GHCND:USW00093817	EVANSVILLE REGIONAL AIRPORT IN US	20120804	328	256	121.9	38.0441	-87.5205	X	2400	X	2400	
GHCND:USW00093817	EVANSVILLE REGIONAL AIRPORT IN US	20120805	317	228	121.9	38.0441	-87.5205	X	2400	X	2400	
GHCND:USW00093817	EVANSVILLE REGIONAL AIRPORT IN US	20120806	333	194	121.9	38.0441	-87.5205	X	2400	X	2400	
GHCND:USW00093817	EVANSVILLE REGIONAL AIRPORT IN US	20120807	344	172	121.9	38.0441	-87.5205	X	2400	X	2400	
GHCND:USW00093817	EVANSVILLE REGIONAL AIRPORT IN US	20120808	361	189	121.9	38.0441	-87.5205	X	2400	X	2400	
GHCND:USW00093817	EVANSVILLE REGIONAL AIRPORT IN US	20120809	339	217	121.9	38.0441	-87.5205	X	2400	X	2400	
GHCND:USW00093817	EVANSVILLE REGIONAL AIRPORT IN US	20120810	372	183	121.9	38.0441	-87.5205	X	2400	X	2400	
GHCND:USW00093817	EVANSVILLE REGIONAL AIRPORT IN US	20120811	289	139	121.9	38.0441	-87.5205	X	2400	X	2400	
GHCND:USW00093817	EVANSVILLE REGIONAL AIRPORT IN US	20120812	306	128	121.9	38.0441	-87.5205	X	2400	X	2400	
GHCND:USW00093817	EVANSVILLE REGIONAL AIRPORT IN US	20120813	250	172	121.9	38.0441	-87.5205	X	2400	X	2400	
GHCND:USW00093817	EVANSVILLE REGIONAL AIRPORT IN US	20120814	256	189	121.9	38.0441	-87.5205	X	2400	X	2400	
GHCND:USW00093817	EVANSVILLE REGIONAL AIRPORT IN US	20120815	317	156	121.9	38.0441	-87.5205	X	2400	X	2400	
GHCND:USW00093817	EVANSVILLE REGIONAL AIRPORT IN US	20120816	328	172	121.9	38.0441	-87.5205	X	2400	X	2400	
GHCND:USW00093817	EVANSVILLE REGIONAL AIRPORT IN US	20120817	278	156	121.9	38.0441	-87.5205	X	2400	X	2400	
GHCND:USW00093817	EVANSVILLE REGIONAL AIRPORT IN US	20120818	283	133	121.9	38.0441	-87.5205	X	2400	X	2400	
GHCND:USW00093817	EVANSVILLE REGIONAL AIRPORT IN US	20120819	283	144	121.9	38.0441	-87.5205	X	2400	X	2400	
GHCND:USW00093817	EVANSVILLE REGIONAL AIRPORT IN US	20120820	294	128	121.9	38.0441	-87.5205	X	2400	X	2400	
GHCND:USW00093817	EVANSVILLE REGIONAL AIRPORT IN US	20120821	294	133	121.9	38.0441	-87.5205	X	2400	X	2400	
GHCND:USW00093817	EVANSVILLE REGIONAL AIRPORT IN US	20120822	317	150	121.9	38.0441	-87.5205	X	2400	X	2400	
GHCND:USW00093817	EVANSVILLE REGIONAL AIRPORT IN US	20120823	333	167	121.9	38.0441	-87.5205	X	2400	X	2400	
GHCND:USW00093817	EVANSVILLE REGIONAL AIRPORT IN US	20120824	339	167	121.9	38.0441	-87.5205	X	2400	X	2400	
GHCND:USW00093817	EVANSVILLE REGIONAL AIRPORT IN US	20120825	339	183	121.9	38.0441	-87.5205	X	2400	X	2400	
GHCND:USW00093817	EVANSVILLE REGIONAL AIRPORT IN US	20120826	317	183	121.9	38.0441	-87.5205	X	2400	X	2400	
GHCND:USW00093817	EVANSVILLE REGIONAL AIRPORT IN US	20120827	294	217	121.9	38.0441	-87.5205	X	2400	X	2400	
GHCND:USW00093817	EVANSVILLE REGIONAL AIRPORT IN US	20120828	333	183	121.9	38.0441	-87.5205	X	2400	X	2400	
GHCND:USW00093817	EVANSVILLE REGIONAL AIRPORT IN US	20120829	339	167	121.9	38.0441	-87.5205	X	2400	X	2400	
GHCND:USW00093817	EVANSVILLE REGIONAL AIRPORT IN US	20120830	356	167	121.9	38.0441	-87.5205	X	2400	X	2400	
GHCND:USW00093817	EVANSVILLE REGIONAL AIRPORT IN US	20120831	333	256	121.9	38.0441	-87.5205	X	2400	X	2400	
GHCND:USW00093817	EVANSVILLE REGIONAL AIRPORT IN US	20120901	311	222	121.9	38.0441	-87.5205	X	2400	X	2400	
GHCND:USW00093817	EVANSVILLE REGIONAL AIRPORT IN US	20120902	267	228	121.9	38.0441	-87.5205	X	2400	X	2400	
GHCND:USW00093817	EVANSVILLE REGIONAL AIRPORT IN US	20120903	306	228	121.9	38.0441	-87.5205	X	2400	X	2400	
GHCND:USW00093817	EVANSVILLE REGIONAL AIRPORT IN US	20120904	333	217	121.9	38.0441	-87.5205	X	2400	X	2400	
GHCND:USW00093817	EVANSVILLE REGIONAL AIRPORT IN US	20120905	322	194	121.9	38.0441	-87.5205	X	2400	X	2400	
GHCND:USW00093817	EVANSVILLE REGIONAL AIRPORT IN US	20120906	322	189	121.9	38.0441	-87.5205	X	2400	X	2400	
GHCND:USW00093817	EVANSVILLE REGIONAL AIRPORT IN US	20120907	328	194	121.9	38.0441	-87.5205	X	2400	X	2400	

GHCND:USW00093817	EVANSVILLE REGIONAL AIRPORT IN US	20120908	244	139	121.9	38.0441	-87.5205	X	2400	X	2400
GHCND:USW00093817	EVANSVILLE REGIONAL AIRPORT IN US	20120909	250	122	121.9	38.0441	-87.5205	X	2400	X	2400
GHCND:USW00093817	EVANSVILLE REGIONAL AIRPORT IN US	20120910	272	128	121.9	38.0441	-87.5205	X	2400	X	2400
GHCND:USW00093817	EVANSVILLE REGIONAL AIRPORT IN US	20120911	283	122	121.9	38.0441	-87.5205	X	2400	X	2400
GHCND:USW00093817	EVANSVILLE REGIONAL AIRPORT IN US	20120912	289	156	121.9	38.0441	-87.5205	X	2400	X	2400
GHCND:USW00093817	EVANSVILLE REGIONAL AIRPORT IN US	20120913	294	161	121.9	38.0441	-87.5205	X	2400	X	2400
GHCND:USW00093817	EVANSVILLE REGIONAL AIRPORT IN US	20120914	233	139	121.9	38.0441	-87.5205	X	2400	X	2400
GHCND:USW00093817	EVANSVILLE REGIONAL AIRPORT IN US	20120915	250	117	121.9	38.0441	-87.5205	X	2400	X	2400
GHCND:USW00093817	EVANSVILLE REGIONAL AIRPORT IN US	20120916	244	161	121.9	38.0441	-87.5205	X	2400	X	2400
GHCND:USW00093817	EVANSVILLE REGIONAL AIRPORT IN US	20120917	217	178	121.9	38.0441	-87.5205	X	2400	X	2400
GHCND:USW00093817	EVANSVILLE REGIONAL AIRPORT IN US	20120918	213	89	121.9	38.0441	-87.5205	X	2400	X	2400
GHCND:USW00093817	EVANSVILLE REGIONAL AIRPORT IN US	20120919	217	67	121.9	38.0441	-87.5205	X	2400	X	2400
GHCND:USW00093817	EVANSVILLE REGIONAL AIRPORT IN US	20120920	261	100	121.9	38.0441	-87.5205	X	2400	X	2400
GHCND:USW00093817	EVANSVILLE REGIONAL AIRPORT IN US	20120921	261	106	121.9	38.0441	-87.5205	X	2400	X	2400
GHCND:USW00093817	EVANSVILLE REGIONAL AIRPORT IN US	20120922	244	72	121.9	38.0441	-87.5205	X	2400	X	2400
GHCND:USW00093817	EVANSVILLE REGIONAL AIRPORT IN US	20120923	194	39	121.9	38.0441	-87.5205	X	2400	X	2400
GHCND:USW00093817	EVANSVILLE REGIONAL AIRPORT IN US	20120924	217	44	121.9	38.0441	-87.5205	X	2400	X	2400
GHCND:USW00093817	EVANSVILLE REGIONAL AIRPORT IN US	20120925	278	122	121.9	38.0441	-87.5205	X	2400	X	2400
GHCND:USW00093817	EVANSVILLE REGIONAL AIRPORT IN US	20120926	267	183	121.9	38.0441	-87.5205	X	2400	X	2400
GHCND:USW00093817	EVANSVILLE REGIONAL AIRPORT IN US	20120927	272	183	121.9	38.0441	-87.5205	X	2400	X	2400
GHCND:USW00093817	EVANSVILLE REGIONAL AIRPORT IN US	20120928	228	161	121.9	38.0441	-87.5205	X	2400	X	2400
GHCND:USW00093817	EVANSVILLE REGIONAL AIRPORT IN US	20120929	239	100	121.9	38.0441	-87.5205	X	2400	X	2400
GHCND:USW00093817	EVANSVILLE REGIONAL AIRPORT IN US	20120930	233	100	121.9	38.0441	-87.5205	X	2400	X	2400
GHCND:USW00093817	EVANSVILLE REGIONAL AIRPORT IN US	20121001	161	133	121.9	38.0441	-87.5205	X	2400	X	2400
GHCND:USW00093817	EVANSVILLE REGIONAL AIRPORT IN US	20121002	150	133	121.9	38.0441	-87.5205	X	2400	X	2400
GHCND:USW00093817	EVANSVILLE REGIONAL AIRPORT IN US	20121003	239	128	121.9	38.0441	-87.5205	X	2400	X	2400
GHCND:USW00093817	EVANSVILLE REGIONAL AIRPORT IN US	20121004	261	133	121.9	38.0441	-87.5205	X	2400	X	2400
GHCND:USW00093817	EVANSVILLE REGIONAL AIRPORT IN US	20121005	194	61	121.9	38.0441	-87.5205	X	2400	X	2400
GHCND:USW00093817	EVANSVILLE REGIONAL AIRPORT IN US	20121006	133	33	121.9	38.0441	-87.5205	X	2400	X	2400
GHCND:USW00093817	EVANSVILLE REGIONAL AIRPORT IN US	20121007	128	38	121.9	38.0441	-87.5205	X	2400	X	2400
GHCND:USW00093817	EVANSVILLE REGIONAL AIRPORT IN US	20121008	156	33	121.9	38.0441	-87.5205	X	2400	X	2400
GHCND:USW00093817	EVANSVILLE REGIONAL AIRPORT IN US	20121009	178	22	121.9	38.0441	-87.5205	X	2400	X	2400
GHCND:USW00093817	EVANSVILLE REGIONAL AIRPORT IN US	20121010	144	28	121.9	38.0441	-87.5205	X	2400	X	2400
GHCND:USW00093817	EVANSVILLE REGIONAL AIRPORT IN US	20121011	172	11	121.9	38.0441	-87.5205	X	2400	X	2400
GHCND:USW00093817	EVANSVILLE REGIONAL AIRPORT IN US	20121012	211	100	121.9	38.0441	-87.5205	X	2400	X	2400
GHCND:USW00093817	EVANSVILLE REGIONAL AIRPORT IN US	20121013	261	94	121.9	38.0441	-87.5205	X	2400	X	2400
GHCND:USW00093817	EVANSVILLE REGIONAL AIRPORT IN US	20121014	233	139	121.9	38.0441	-87.5205	X	2400	X	2400
GHCND:USW00093817	EVANSVILLE REGIONAL AIRPORT IN US	20121015	200	67	121.9	38.0441	-87.5205	X	2400	X	2400
GHCND:USW00093817	EVANSVILLE REGIONAL AIRPORT IN US	20121016	239	50	121.9	38.0441	-87.5205	X	2400	X	2400
GHCND:USW00093817	EVANSVILLE REGIONAL AIRPORT IN US	20121017	239	133	121.9	38.0441	-87.5205	X	2400	X	2400
GHCND:USW00093817	EVANSVILLE REGIONAL AIRPORT IN US	20121018	189	83	121.9	38.0441	-87.5205	X	2400	X	2400
GHCND:USW00093817	EVANSVILLE REGIONAL AIRPORT IN US	20121019	133	72	121.9	38.0441	-87.5205	X	2400	X	2400
GHCND:USW00093817	EVANSVILLE REGIONAL AIRPORT IN US	20121020	144	67	121.9	38.0441	-87.5205	X	2400	X	2400
GHCND:USW00093817	EVANSVILLE REGIONAL AIRPORT IN US	20121021	250	56	121.9	38.0441	-87.5205	X	2400	X	2400
GHCND:USW00093817	EVANSVILLE REGIONAL AIRPORT IN US	20121022	272	172	121.9	38.0441	-87.5205	X	2400	X	2400
GHCND:USW00093817	EVANSVILLE REGIONAL AIRPORT IN US	20121023	256	150	121.9	38.0441	-87.5205	X	2400	X	2400
GHCND:USW00093817	EVANSVILLE REGIONAL AIRPORT IN US	20121024	267	156	121.9	38.0441	-87.5205	X	2400	X	2400
GHCND:USW00093817	EVANSVILLE REGIONAL AIRPORT IN US	20121025	261	117	121.9	38.0441	-87.5205	X	2400	X	2400
GHCND:USW00093817	EVANSVILLE REGIONAL AIRPORT IN US	20121026	117	56	121.9	38.0441	-87.5205	X	2400	X	2400
GHCND:USW00093817	EVANSVILLE REGIONAL AIRPORT IN US	20121027	133	28	121.9	38.0441	-87.5205	X	2400	X	2400
GHCND:USW00093817	EVANSVILLE REGIONAL AIRPORT IN US	20121028	122	50	121.9	38.0441	-87.5205	X	2400	X	2400
GHCND:USW00093817	EVANSVILLE REGIONAL AIRPORT IN US	20121029	128	22	121.9	38.0441	-87.5205	X	2400	X	2400
GHCND:USW00093817	EVANSVILLE REGIONAL AIRPORT IN US	20121030	111	44	121.9	38.0441	-87.5205	X	2400	X	2400
GHCND:USW00093817	EVANSVILLE REGIONAL AIRPORT IN US	20121031	111	11	121.9	38.0441	-87.5205	X	2400	X	2400
GHCND:USW00093817	EVANSVILLE REGIONAL AIRPORT IN US	20121101	156	-22	121.9	38.0441	-87.5205	X	2400	X	2400
GHCND:USW00093817	EVANSVILLE REGIONAL AIRPORT IN US	20121102	150	39	121.9	38.0441	-87.5205	X	2400	X	2400
GHCND:USW00093817	EVANSVILLE REGIONAL AIRPORT IN US	20121103	139	28	121.9	38.0441	-87.5205	X	2400	X	2400
GHCND:USW00093817	EVANSVILLE REGIONAL AIRPORT IN US	20121104	122	0	121.9	38.0441	-87.5205	X	2400	X	2400
GHCND:USW00093817	EVANSVILLE REGIONAL AIRPORT IN US	20121105	72	0	121.9	38.0441	-87.5205	X	2400	X	2400
GHCND:USW00093817	EVANSVILLE REGIONAL AIRPORT IN US	20121106	106	0	121.9	38.0441	-87.5205	X	2400	X	2400
GHCND:USW00093817	EVANSVILLE REGIONAL AIRPORT IN US	20121107	100	50	121.9	38.0441	-87.5205	X	2400	X	2400
GHCND:USW00093817	EVANSVILLE REGIONAL AIRPORT IN US	20121108	128	17	121.9	38.0441	-87.5205	X	2400	X	2400
GHCND:USW00093817	EVANSVILLE REGIONAL AIRPORT IN US	20121109	100	11	121.9	38.0441	-87.5205	X	2400	X	2400
GHCND:USW00093817	EVANSVILLE REGIONAL AIRPORT IN US	20121110	228	67	121.9	38.0441	-87.5205	X	2400	X	2400
GHCND:USW00093817	EVANSVILLE REGIONAL AIRPORT IN US	20121111	206	128	121.9	38.0441	-87.5205	X	2400	X	2400
GHCND:USW00093817	EVANSVILLE REGIONAL AIRPORT IN US	20121112	156	-11	121.9	38.0441	-87.5205	X	2400	X	2400
GHCND:USW00093817	EVANSVILLE REGIONAL AIRPORT IN US	20121113	89	-33	121.9	38.0441	-87.5205	X	2400	X	2400
GHCND:USW00093817	EVANSVILLE REGIONAL AIRPORT IN US	20121114	83	-28	121.9	38.0441	-87.5205	X	2400	X	2400
GHCND:USW00093817	EVANSVILLE REGIONAL AIRPORT IN US	20121115	100	-33	121.9	38.0441	-87.5205	X	2400	X	2400
GHCND:USW00093817	EVANSVILLE REGIONAL AIRPORT IN US	20121116	122	-22	121.9	38.0441	-87.5205	X	2400	X	2400
GHCND:USW00093817	EVANSVILLE REGIONAL AIRPORT IN US	20121117	156	-22	121.9	38.0441	-87.5205	X	2400	X	2400
GHCND:USW00093817	EVANSVILLE REGIONAL AIRPORT IN US	20121118	172	-17	121.9	38.0441	-87.5205	X	2400	X	2400
GHCND:USW00093817	EVANSVILLE REGIONAL AIRPORT IN US	20121119	172	0	121.9	38.0441	-87.5205	X	2400	X	2400
GHCND:USW00093817	EVANSVILLE REGIONAL AIRPORT IN US	20121120	189	44	121.9	38.0441	-87.5205	X	2400	X	2400
GHCND:USW00093817	EVANSVILLE REGIONAL AIRPORT IN US	20121121	178	39	121.9	38.0441	-87.5205	X	2400	X	2400
GHCND:USW00093817	EVANSVILLE REGIONAL AIRPORT IN US	20121122	183	6	121.9	38.0441	-87.5205	X	2400	X	2400
GHCND:USW00093817	EVANSVILLE REGIONAL AIRPORT IN US	20121123	133	-11	121.9	38.0441	-87.5205	X	2400	X	2400
GHCND:USW00093817	EVANSVILLE REGIONAL AIRPORT IN US	20121124	83	-56	121.9	38.0441	-87.5205	X	2400	X	2400
GHCND:USW00093817	EVANSVILLE REGIONAL AIRPORT IN US	20121125	139	-22	121.9	38.0441	-87.5205	X	2400	X	2400
GHCND:USW00093817	EVANSVILLE REGIONAL AIRPORT IN US	20121126	94	-17	121.9	38.0441	-87.5205	X	2400	X	2400
GHCND:USW00093817	EVANSVILLE REGIONAL AIRPORT IN US	20121127	67	-33	121.9	38.0441	-87.5205	X	2400	X	2400
GHCND:USW00093817	EVANSVILLE REGIONAL AIRPORT IN US	20121128	94	-56	121.9	38.0441	-87.5205	X	2400	X	2400
GHCND:USW00093817	EVANSVILLE REGIONAL AIRPORT IN US	20121129	128	-50	121.9	38.0441	-87.5205	X	2400	X	2400
GHCND:USW00093817	EVANSVILLE REGIONAL AIRPORT IN US	20121130	161	28	121.9	38.0441	-87.5205	X	2400	X	2400
GHCND:USW00093817	EVANSVILLE REGIONAL AIRPORT IN US	20121201	183	56	121.9	38.0441	-87.5205	X	2400	X	2400
GHCND:USW00093817	EVANSVILLE REGIONAL AIRPORT IN US	20121202	183	150	121.9	38.0441	-87.5205	X	2400	X	2400
GHCND:USW00093817	EVANSVILLE REGIONAL AIRPORT IN US	20121203	228	161	121.9	38.0441	-87.5205	X	2400	X	2400
GHCND:USW00093817	EVANSVILLE REGIONAL AIRPORT IN US	20121204	189	33	121.9	38.0441	-87.5205	X	2400	X	2400
GHCND:USW00093817	EVANSVILLE REGIONAL AIRPORT IN US	20121205	144	11	121.9	38.0441	-87.5205	X	2400	X	2400
GHCND:USW00093817	EVANSVILLE REGIONAL AIRPORT IN US	20121206	111	0	121.9	38.0441	-87.5205	X	2400	X	2400
GHCND:USW00093817	EVANSVILLE REGIONAL AIRPORT IN US	20121207	156	94	121.9	38.0441	-87.5205	X	2400	X	2400
GHCND:USW00093817	EVANSVILLE REGIONAL AIRPORT IN US	20121208	139	83	121.9	38.0441	-87.5205	X	2400	X	2400
GHCND:USW00093817	EVANSVILLE REGIONAL AIRPORT IN US	20121209	183	89	121.9	38.0441	-87.5205	X	2400	X	2400
GHCND:USW00093817	EVANSVILLE REGIONAL AIRPORT IN US	20121210	89	0	121.9	38.0441	-87.5205	X	2400	X	2400
GHCND:USW00093817	EVANSVILLE REGIONAL AIRPORT IN US	20121211	39	-33	121.9	38.0441	-87.5205	X	2400	X	2400
GHCND:USW00093817	EVANSVILLE REGIONAL AIRPORT IN US	20121212	78	-50	121.9	38.0441	-87.5205	X	2400	X	2400
GHCND:USW00093817	EVANSVILLE REGIONAL AIRPORT IN US	20121213	111	-56	121.9	38.0441	-87.5205	X	2400	X	2400
GHCND:USW00093817	EVANSVILLE REGIONAL AIRPORT IN US	20121214	133	-39	121.9	38.0441	-87.5205	X	2400	X	2400
GHCND:USW00093817	EVANSVILLE REGIONAL AIRPORT IN US	20121215	139	78	121.9	38.0441	-87.5205	X	2400	X	2400
GHCND:USW00093817	EVANSVILLE REGIONAL AIRPORT IN US	20121216	156	61	121.9	38.0441	-87.5205	X	2400	X	2400
GHCND:USW00093817	EVANSVILLE REGIONAL AIRPORT IN US	20121217	144	50	121.9	38.0441	-87.5205	X	2400	X	2400
GHCND:USW00093817	EVANSVILLE REGIONAL AIRPORT IN US	20121218	133	39	121.9	38.0441	-87.5205	X	2400	X	2400
GHCND:USW00093817	EVANSVILLE REGIONAL AIRPORT IN US	20121219	133	11	121.9	38.0441	-87.5205	X	2400	X	2400
GHCND:USW00093817	EVANSVILLE REGIONAL AIRPORT IN US	20121220	156	0	121.9	38.0441	-87.5205	X	2400	X	2400
GHCND:USW00093817	EVANSVILLE REGIONAL AIRPORT IN US	20121221	39	-28	121.9	38.0441	-87.5205	X	2400	X	2400
GHCND:USW00093817	EVANSVILLE REGIONAL AIRPORT IN US	20121222	56	-72	121.9	38.0441	-87.5205	X	2400	X	2400
GHCND:USW00093817	EVANSVILLE REGIONAL AIRPORT IN US	20121223	133	-22	121.9	38.0441	-87.5205	X	2400	X	2400
GHCND:USW00093817	EVANSVILLE REGIONAL AIRPORT IN US	20121224	94	6	121.9	38.0441	-87.5205	X	2400	X	2400
GHCND:USW00093817	EVANSVILLE REGIONAL AIRPORT IN US	20121225	28	-11	121.9	38.0441	-87.5205	X	2400	X	2400
GHCND:USW00093817	EVANSVILLE REGIONAL AIRPORT IN US	20121226	11	0	121.9	38.0441	-87.5205	X	2400	X	2400
GHCND:USW00093817	EVANSVILLE REGIONAL AIRPORT IN US	20121227	6	-11	121.9	38.0441	-87.5205	X	2400	X	2400
GHCND:USW00093817	EVANSVILLE REGIONAL AIRPORT IN US	20121228	33	-17	121.9	38.0441	-87.5205	X	2400	X	2400
GHCND:USW00093817	EVANSVILLE REGIONAL AIRPORT IN US	20121229	6	-83	121.9	38.0441	-87.5205	X	2400	X	2400
GHCND:USW00093817	EVANSVILLE REGIONAL AIRPORT IN US	20121230	0	-111	121.9	38.0441	-87.5205	X	2400	X	2400
GHCND:USW00093817	EVANSVILLE REGIONAL AIRPORT IN US	20121231	22	-11	121.9	38.0441	-87.5205	X	2400	X	2400
GHCND:USW00093817	EVANSVILLE REGIONAL AIRPORT IN US	20130101	11	-56	121.9	38.0441	-87.5205	X	2400	X	2400
GHCND:USW00093817	EVANSVILLE REGIONAL AIRPORT IN US	20130102	-6	-100	121.9	38.0441	-87.5205	X	2400	X	2400
GHCND:USW00093817	EVANSVILLE REGIONAL AIRPORT IN US	20130103	22	-106	121.9	38.0441	-87.5205	X	2400	X	2400
GHCND:USW00093817	EVANSVILLE REGIONAL AIRPORT IN US	20130104	28	-61	121.9	38.0441	-87.5205	X	2400	X	2400
GHCND:USW00093817	EVANSVILLE REGIONAL AIRPORT IN US	20130105	39	-78	121.9	38.0441	-87.5205	X	2400	X	2400
GHCND:USW00093817	EVANSVILLE REGIONAL AIRPORT IN US	20130106	33	-67	121.9	38.0441	-87.5205	X	2400	X	2400
GHCND:USW00093817	EVANSVILLE REGIONAL AIRPORT IN US	20130107	44	-83	121.9	38.0441	-87.5205	X	2400	X	2400
GHCND:USW00093817	EVANSVILLE REGIONAL AIRPORT IN US	20130108	106	-44	121.9	38.0441	-87.5205	X	2400	X	2400
GHCND:USW00093817	EVANSVILLE REGIONAL AIRPORT IN US	20130109	133	33	121.9	38.0441	-87.5205	X	2400	X	2400
GHCND:USW00093817	EVANSVILLE REGIONAL AIRPORT IN US	20130110	167	50	121.9	38.0441	-87.5205	X	2400	X	2400
GHCND:USW00093817	EVANSVILLE REGIONAL AIRPORT IN US	20130111	167	122	121.9	38.0441	-87.5205	X	2400	X	2400
GHCND:USW00093817	EVANSVILLE REGIONAL AIRPORT IN US	20130112	200	111	121.9	38.0441	-87.5205	X	2400	X	2400
GHCND:USW00093817	EVANSVILLE REGIONAL AIRPORT IN US	20130113	139	-39	121.9	38.0441	-87.5205	X	2400	X	2400
GHCND:USW00093817	EVANSVILLE REGIONAL AIRPORT IN US	20130114	-28	-67	121.9	38.0441	-87.5205	X	2400	X	2400
GHCND:USW00093817	EVANSVILLE REGIONAL AIRPORT IN US	20130115	6	-56	121.9	38.0441	-87.5205	X	2400	X	2400
GHCND:USW00093817	EVANSVILLE REGIONAL AIRPORT IN US	20130116	17	-11	121.9	38.0441	-87.5205	X	2400	X	2400
GHCND:USW00093817	EVANSVILLE REGIONAL AIRPORT IN US	20130117	78	-22	121.9	38.0441	-87.5205	X	2400	X	2400
GHCND:USW00093817	EVANSVILLE REGIONAL AIRPORT IN US	20130118	72	-67	121.9	38.0441	-87.5205	X	2400	X	2400
GHCND:USW00093817	EVANSVILLE REGIONAL AIRPORT IN US	20130119	139	11	121.9	38.0441	-87.5205	X	2400	X	2400
GHCND:USW00093817	EVANSVILLE REGIONAL AIRPORT IN US	20130120	72	-33	121.9	38.0441	-87.5205	X	2400	X	2400
GHCND:USW00093817	EVANSVILLE REGIONAL AIRPORT IN US	20130121	-17	-83	121.9	38.0441	-87.5205	X	2400	X	2400
GHCND:USW00093817	EVANSVILLE REGIONAL AIRPORT IN US	20130122	-50	-100	121.9	38.0441	-87.5205	X	2400	X	2400
GHCND:USW00093817	EVANSVILLE REGIONAL AIRPORT IN US	20130123	44	-100	121.9	38.0441	-87.5205	X	2400	X	2400
GHCND:USW00093817	EVANSVILLE REGIONAL AIRPORT IN US	20130124	0	-72	121.9	38.0441	-87.5205	X	2400	X	2400
GHCND:USW00093817	EVANSVILLE REGIONAL AIRPORT IN US	20130125	33	-39	121.9	38.0441	-87.5205	X	2400	X	2400
GHCND:USW00093817	EVANSVILLE REGIONAL AIRPORT IN US	20130126	33	-61	121.9	38.0441	-87.5205	X	2400	X	2400
GHCND:USW00093817	EVANSVILLE REGIONAL AIRPORT IN US	20130127	83	-67	121.9	38.0441	-87.5205	X	2400	X	2400
GHCND:USW00093817	EVANSVILLE REGIONAL AIRPORT IN US	20130128	150	83	121.9	38.0441	-87.5205	X	2400	X	2400
GHCND:USW00093817	EVANSVILLE REGIONAL AIRPORT IN US	20130129	206	122	121.9	38.0441	-87.5205	X	2400	X	2400
GHCND:USW00093817	EVANSVILLE REGIONAL AIRPORT IN US	20130130	144	-6	121.9	38.0441	-87.5205	X	2400	X	2400
GHCND:USW00093817	EVANSVILLE REGIONAL AIRPORT IN US	20130131	28	-83	121.9	38.0441	-87.5205	X	2400	X	2400
GHCND:USW00093817	EVANSVILLE REGIONAL AIRPORT IN US	20130201	-39	-122	121.9	38.0441	-87.5205	X	2400	X	2400
GHCND:USW00093817	EVANSVILLE REGIONAL AIRPORT IN US	20130202	50	-39	121.9	38.0441	-87.5205	X	2400	X	2400
GHCND:USW00093817	EVANSVILLE REGIONAL AIRPORT IN US	20130203	6	-67	121.9	38.0441	-87.5205	X	2400	X	2400
GHCND:USW00093817	EVANSVILLE REGIONAL AIRPORT IN US	20130204	61	-67	121.9	38.0441	-87.5205	X	2400	X	2400
GHCND:USW00093817	EVANSVILLE REGIONAL AIRPORT IN US	20130205	111	-33	121.9	38.0441	-87.5205	X	2400	X	2400
GHCND:USW00093817	EVANSVILLE REGIONAL AIRPORT IN US	20130206	83	-39	121.9	38.0441	-87.5205	X	2400	X	2400
GHCND:USW00093817	EVANSVILLE REGIONAL AIRPORT IN US	20130207	183	-11	121.9	38.0441	-87.5205	X	2400	X	2400
GHCND:USW00093817	EVANSVILLE REGIONAL AIRPORT IN US	20130208	78	11	121.9	38.0441	-87.5205	X	2400	X	2400
GHCND:USW00093817	EVANSVILLE REGIONAL AIRPORT IN US	20130209	78	-28	121.9	38.0441	-87.5205	X	2400	X	2400
GHCND:USW00093817	EVANSVILLE REGIONAL AIRPORT IN US	20130210	122	50	121.9	38.0441	-87.5205	X	2400	X	2400
GHCND:USW00093817	EVANSVILLE REGIONAL AIRPORT IN US	20130211	111	0	121.9	38.0441	-87.5205	X	2400	X	2400
GHCND:USW00093817	EVANSVILLE REGIONAL AIRPORT IN US	20130212	100	-28	121.9	38.0441	-87.5205	X	2400	X	2400
GHCND:USW00093817	EVANSVILLE REGIONAL AIRPORT IN US	20130213	78	6	121.9	38.0441	-87.5205	X	2400	X	2400
GHCND:USW00093817	EVANSVILLE REGIONAL AIRPORT IN US	20130214	144	17	121.9	38.0441	-87.5205	X	2400	X	2400
GHCND:USW00093817	EVANSVILLE REGIONAL AIRPORT IN US	20130215	61	-39	121.9	38.0441	-87.5205	X	2400	X	2400
GHCND:USW00093817	EVANSVILLE REGIONAL AIRPORT IN US	20130216	17	-56	121.9	38.0441	-87.5205	X	2400	X	2400
GHCND:USW00093817	EVANSVILLE REGIONAL AIRPORT IN US	20130217	56	-83	121.9	38.0441	-87.5205	X	2400	X	2400
GHCND:USW00093817	EVANSVILLE REGIONAL AIRPORT IN US	20130218	172	11	121.9	38.0441	-87.5205	X	2400	X	2400
GHCND:USW00093817	EVANSVILLE REGIONAL AIRPORT IN US	20130219	56	-39	121.9	38.0441	-87.5205	X	2400	X	2400
GHCND:USW00093817	EVANSVILLE REGIONAL AIRPORT IN US	20130220	-17	-67	121.9	38.0441	-87.5205	X	2400	X	2400
GHCND:USW00093817	EVANSVILLE REGIONAL AIRPORT IN US	20130221	11	-61	121.9	38.0441	-87.5205	X	2400	X	2400
GHCND:USW00093817	EVANSVILLE REGIONAL AIRPORT IN US	20130222	78	6	121.9	38.0441	-87.5205	X	2400	X	2400
GHCND:USW00093817	EVANSVILLE REGIONAL AIRPORT IN US	20130223	61	-39	121.9	38.0441	-87.5205	X	2400	X	2400
GHCND:USW00093817	EVANSVILLE REGIONAL AIRPORT IN US	20130224	89	-61	121.9	38.0441	-87.5205	X	2400	X	2400

GHCND:USW00093817	EVANSVILLE REGIONAL AIRPORT IN US	20130225	111	-28	121.9	38.0441	-87.5205	X	2400	X	2400
GHCND:USW00093817	EVANSVILLE REGIONAL AIRPORT IN US	20130226	100	44	121.9	38.0441	-87.5205	X	2400	X	2400
GHCND:USW00093817	EVANSVILLE REGIONAL AIRPORT IN US	20130227	44	6	121.9	38.0441	-87.5205	X	2400	X	2400
GHCND:USW00093817	EVANSVILLE REGIONAL AIRPORT IN US	20130228	33	6	121.9	38.0441	-87.5205	X	2400	X	2400
GHCND:USW00093817	EVANSVILLE REGIONAL AIRPORT IN US	20130301	33	0	121.9	38.0441	-87.5205	X	2400	X	2400
GHCND:USW00093817	EVANSVILLE REGIONAL AIRPORT IN US	20130302	6	-17	121.9	38.0441	-87.5205	X	2400	X	2400
GHCND:USW00093817	EVANSVILLE REGIONAL AIRPORT IN US	20130303	44	-67	121.9	38.0441	-87.5205	X	2400	X	2400
GHCND:USW00093817	EVANSVILLE REGIONAL AIRPORT IN US	20130304	89	-39	121.9	38.0441	-87.5205	X	2400	X	2400
GHCND:USW00093817	EVANSVILLE REGIONAL AIRPORT IN US	20130305	94	0	121.9	38.0441	-87.5205	X	2400	X	2400
GHCND:USW00093817	EVANSVILLE REGIONAL AIRPORT IN US	20130306	11	-6	121.9	38.0441	-87.5205	X	2400	X	2400
GHCND:USW00093817	EVANSVILLE REGIONAL AIRPORT IN US	20130307	44	-17	121.9	38.0441	-87.5205	X	2400	X	2400
GHCND:USW00093817	EVANSVILLE REGIONAL AIRPORT IN US	20130308	111	-39	121.9	38.0441	-87.5205	X	2400	X	2400
GHCND:USW00093817	EVANSVILLE REGIONAL AIRPORT IN US	20130309	156	32	121.9	38.0441	-87.5205	X	2400	X	2400
GHCND:USW00093817	EVANSVILLE REGIONAL AIRPORT IN US	20130310	194	122	121.9	38.0441	-87.5205	X	2400	X	2400
GHCND:USW00093817	EVANSVILLE REGIONAL AIRPORT IN US	20130311	128	22	121.9	38.0441	-87.5205	X	2400	X	2400
GHCND:USW00093817	EVANSVILLE REGIONAL AIRPORT IN US	20130312	100	-6	121.9	38.0441	-87.5205	X	2400	X	2400
GHCND:USW00093817	EVANSVILLE REGIONAL AIRPORT IN US	20130313	33	-44	121.9	38.0441	-87.5205	X	2400	X	2400
GHCND:USW00093817	EVANSVILLE REGIONAL AIRPORT IN US	20130314	56	-61	121.9	38.0441	-87.5205	X	2400	X	2400
GHCND:USW00093817	EVANSVILLE REGIONAL AIRPORT IN US	20130315	194	-17	121.9	38.0441	-87.5205	X	2400	X	2400
GHCND:USW00093817	EVANSVILLE REGIONAL AIRPORT IN US	20130316	189	44	121.9	38.0441	-87.5205	X	2400	X	2400
GHCND:USW00093817	EVANSVILLE REGIONAL AIRPORT IN US	20130317	44	22	121.9	38.0441	-87.5205	X	2400	X	2400
GHCND:USW00093817	EVANSVILLE REGIONAL AIRPORT IN US	20130318	94	6	121.9	38.0441	-87.5205	X	2400	X	2400
GHCND:USW00093817	EVANSVILLE REGIONAL AIRPORT IN US	20130319	94	-22	121.9	38.0441	-87.5205	X	2400	X	2400
GHCND:USW00093817	EVANSVILLE REGIONAL AIRPORT IN US	20130320	33	-39	121.9	38.0441	-87.5205	X	2400	X	2400
GHCND:USW00093817	EVANSVILLE REGIONAL AIRPORT IN US	20130321	22	-61	121.9	38.0441	-87.5205	X	2400	X	2400
GHCND:USW00093817	EVANSVILLE REGIONAL AIRPORT IN US	20130322	44	-56	121.9	38.0441	-87.5205	X	2400	X	2400
GHCND:USW00093817	EVANSVILLE REGIONAL AIRPORT IN US	20130323	144	22	121.9	38.0441	-87.5205	X	2400	X	2400
GHCND:USW00093817	EVANSVILLE REGIONAL AIRPORT IN US	20130324	83	6	121.9	38.0441	-87.5205	X	2400	X	2400
GHCND:USW00093817	EVANSVILLE REGIONAL AIRPORT IN US	20130325	22	0	121.9	38.0441	-87.5205	X	2400	X	2400
GHCND:USW00093817	EVANSVILLE REGIONAL AIRPORT IN US	20130326	61	-22	121.9	38.0441	-87.5205	X	2400	X	2400
GHCND:USW00093817	EVANSVILLE REGIONAL AIRPORT IN US	20130327	89	-39	121.9	38.0441	-87.5205	X	2400	X	2400
GHCND:USW00093817	EVANSVILLE REGIONAL AIRPORT IN US	20130328	133	-17	121.9	38.0441	-87.5205	X	2400	X	2400
GHCND:USW00093817	EVANSVILLE REGIONAL AIRPORT IN US	20130329	111	22	121.9	38.0441	-87.5205	X	2400	X	2400
GHCND:USW00093817	EVANSVILLE REGIONAL AIRPORT IN US	20130330	150	17	121.9	38.0441	-87.5205	X	2400	X	2400
GHCND:USW00093817	EVANSVILLE REGIONAL AIRPORT IN US	20130331	178	78	121.9	38.0441	-87.5205	X	2400	X	2400
GHCND:USW00093817	EVANSVILLE REGIONAL AIRPORT IN US	20130401	117	-5	121.9	38.0441	-87.5205	W	2400	W	2400
GHCND:USW00093817	EVANSVILLE REGIONAL AIRPORT IN US	20130402	100	-27	121.9	38.0441	-87.5205	W	2400	W	2400
GHCND:USW00093817	EVANSVILLE REGIONAL AIRPORT IN US	20130403	117	-32	121.9	38.0441	-87.5205	W	2400	W	2400
GHCND:USW00093817	EVANSVILLE REGIONAL AIRPORT IN US	20130404	156	17	121.9	38.0441	-87.5205	W	2400	W	2400
GHCND:USW00093817	EVANSVILLE REGIONAL AIRPORT IN US	20130405	194	0	121.9	38.0441	-87.5205	W	2400	W	2400
GHCND:USW00093817	EVANSVILLE REGIONAL AIRPORT IN US	20130406	239	56	121.9	38.0441	-87.5205	W	2400	W	2400
GHCND:USW00093817	EVANSVILLE REGIONAL AIRPORT IN US	20130407	244	128	121.9	38.0441	-87.5205	W	2400	W	2400
GHCND:USW00093817	EVANSVILLE REGIONAL AIRPORT IN US	20130408	244	144	121.9	38.0441	-87.5205	W	2400	W	2400
GHCND:USW00093817	EVANSVILLE REGIONAL AIRPORT IN US	20130409	278	144	121.9	38.0441	-87.5205	W	2400	W	2400
GHCND:USW00093817	EVANSVILLE REGIONAL AIRPORT IN US	20130410	289	200	121.9	38.0441	-87.5205	W	2400	W	2400
GHCND:USW00093817	EVANSVILLE REGIONAL AIRPORT IN US	20130411	206	56	121.9	38.0441	-87.5205	W	2400	W	2400
GHCND:USW00093817	EVANSVILLE REGIONAL AIRPORT IN US	20130412	128	17	121.9	38.0441	-87.5205	W	2400	W	2400
GHCND:USW00093817	EVANSVILLE REGIONAL AIRPORT IN US	20130413	172	11	121.9	38.0441	-87.5205	W	2400	W	2400
GHCND:USW00093817	EVANSVILLE REGIONAL AIRPORT IN US	20130414	244	61	121.9	38.0441	-87.5205	W	2400	W	2400
GHCND:USW00093817	EVANSVILLE REGIONAL AIRPORT IN US	20130415	244	133	121.9	38.0441	-87.5205	W	2400	W	2400
GHCND:USW00093817	EVANSVILLE REGIONAL AIRPORT IN US	20130416	278	156	121.9	38.0441	-87.5205	W	2400	W	2400
GHCND:USW00093817	EVANSVILLE REGIONAL AIRPORT IN US	20130417	294	144	121.9	38.0441	-87.5205	W	2400	W	2400
GHCND:USW00093817	EVANSVILLE REGIONAL AIRPORT IN US	20130418	278	72	121.9	38.0441	-87.5205	W	2400	W	2400
GHCND:USW00093817	EVANSVILLE REGIONAL AIRPORT IN US	20130419	94	39	121.9	38.0441	-87.5205	W	2400	W	2400
GHCND:USW00093817	EVANSVILLE REGIONAL AIRPORT IN US	20130420	139	6	121.9	38.0441	-87.5205	W	2400	W	2400
GHCND:USW00093817	EVANSVILLE REGIONAL AIRPORT IN US	20130421	178	17	121.9	38.0441	-87.5205	W	2400	W	2400
GHCND:USW00093817	EVANSVILLE REGIONAL AIRPORT IN US	20130422	222	50	121.9	38.0441	-87.5205	W	2400	W	2400
GHCND:USW00093817	EVANSVILLE REGIONAL AIRPORT IN US	20130423	222	100	121.9	38.0441	-87.5205	W	2400	W	2400
GHCND:USW00093817	EVANSVILLE REGIONAL AIRPORT IN US	20130424	106	28	121.9	38.0441	-87.5205	W	2400	W	2400
GHCND:USW00093817	EVANSVILLE REGIONAL AIRPORT IN US	20130425	172	17	121.9	38.0441	-87.5205	W	2400	W	2400
GHCND:USW00093817	EVANSVILLE REGIONAL AIRPORT IN US	20130426	172	39	121.9	38.0441	-87.5205	W	2400	W	2400
GHCND:USW00093817	EVANSVILLE REGIONAL AIRPORT IN US	20130427	144	100	121.9	38.0441	-87.5205	W	2400	W	2400
GHCND:USW00093817	EVANSVILLE REGIONAL AIRPORT IN US	20130428	161	118	121.9	38.0441	-87.5205	W	2400	W	2400
GHCND:USW00093817	EVANSVILLE REGIONAL AIRPORT IN US	20130429	228	106	121.9	38.0441	-87.5205	W	2400	W	2400
GHCND:USW00093817	EVANSVILLE REGIONAL AIRPORT IN US	20130430	278	100	121.9	38.0441	-87.5205	W	2400	W	2400
GHCND:USW00093817	EVANSVILLE REGIONAL AIRPORT IN US	20130501	278	111	121.9	38.0441	-87.5205	W	2400	W	2400
GHCND:USW00093817	EVANSVILLE REGIONAL AIRPORT IN US	20130502	261	156	121.9	38.0441	-87.5205	W	2400	W	2400
GHCND:USW00093817	EVANSVILLE REGIONAL AIRPORT IN US	20130503	244	117	121.9	38.0441	-87.5205	W	2400	W	2400
GHCND:USW00093817	EVANSVILLE REGIONAL AIRPORT IN US	20130504	111	78	121.9	38.0441	-87.5205	W	2400	W	2400
GHCND:USW00093817	EVANSVILLE REGIONAL AIRPORT IN US	20130505	161	89	121.9	38.0441	-87.5205	W	2400	W	2400
GHCND:USW00093817	EVANSVILLE REGIONAL AIRPORT IN US	20130506	200	111	121.9	38.0441	-87.5205	W	2400	W	2400
GHCND:USW00093817	EVANSVILLE REGIONAL AIRPORT IN US	20130507	239	117	121.9	38.0441	-87.5205	W	2400	W	2400
GHCND:USW00093817	EVANSVILLE REGIONAL AIRPORT IN US	20130508	272	106	121.9	38.0441	-87.5205	W	2400	W	2400
GHCND:USW00093817	EVANSVILLE REGIONAL AIRPORT IN US	20130509	261	133	121.9	38.0441	-87.5205	W	2400	W	2400
GHCND:USW00093817	EVANSVILLE REGIONAL AIRPORT IN US	20130510	278	144	121.9	38.0441	-87.5205	W	2400	W	2400
GHCND:USW00093817	EVANSVILLE REGIONAL AIRPORT IN US	20130511	206	89	121.9	38.0441	-87.5205	W	2400	W	2400
GHCND:USW00093817	EVANSVILLE REGIONAL AIRPORT IN US	20130512	161	39	121.9	38.0441	-87.5205	W	2400	W	2400
GHCND:USW00093817	EVANSVILLE REGIONAL AIRPORT IN US	20130513	206	33	121.9	38.0441	-87.5205	W	2400	W	2400
GHCND:USW00093817	EVANSVILLE REGIONAL AIRPORT IN US	20130514	289	100	121.9	38.0441	-87.5205	W	2400	W	2400
GHCND:USW00093817	EVANSVILLE REGIONAL AIRPORT IN US	20130515	294	172	121.9	38.0441	-87.5205	W	2400	W	2400
GHCND:USW00093817	EVANSVILLE REGIONAL AIRPORT IN US	20130516	283	183	121.9	38.0441	-87.5205	W	2400	W	2400
GHCND:USW00093817	EVANSVILLE REGIONAL AIRPORT IN US	20130517	233	178	121.9	38.0441	-87.5205	W	2400	W	2400
GHCND:USW00093817	EVANSVILLE REGIONAL AIRPORT IN US	20130518	256	172	121.9	38.0441	-87.5205	W	2400	W	2400
GHCND:USW00093817	EVANSVILLE REGIONAL AIRPORT IN US	20130519	306	161	121.9	38.0441	-87.5205	W	2400	W	2400
GHCND:USW00093817	EVANSVILLE REGIONAL AIRPORT IN US	20130520	300	217	121.9	38.0441	-87.5205	W	2400	W	2400
GHCND:USW00093817	EVANSVILLE REGIONAL AIRPORT IN US	20130521	261	178	121.9	38.0441	-87.5205	W	2400	W	2400
GHCND:USW00093817	EVANSVILLE REGIONAL AIRPORT IN US	20130522	256	183	121.9	38.0441	-87.5205	W	2400	W	2400
GHCND:USW00093817	EVANSVILLE REGIONAL AIRPORT IN US	20130523	206	100	121.9	38.0441	-87.5205	W	2400	W	2400
GHCND:USW00093817	EVANSVILLE REGIONAL AIRPORT IN US	20130524	211	67	121.9	38.0441	-87.5205	W	2400	W	2400
GHCND:USW00093817	EVANSVILLE REGIONAL AIRPORT IN US	20130525	233	72	121.9	38.0441	-87.5205	W	2400	W	2400
GHCND:USW00093817	EVANSVILLE REGIONAL AIRPORT IN US	20130526	256	139	121.9	38.0441	-87.5205	W	2400	W	2400
GHCND:USW00093817	EVANSVILLE REGIONAL AIRPORT IN US	20130527	300	156	121.9	38.0441	-87.5205	W	2400	W	2400
GHCND:USW00093817	EVANSVILLE REGIONAL AIRPORT IN US	20130528	300	194	121.9	38.0441	-87.5205	W	2400	W	2400
GHCND:USW00093817	EVANSVILLE REGIONAL AIRPORT IN US	20130529	306	183	121.9	38.0441	-87.5205	W	2400	W	2400
GHCND:USW00093817	EVANSVILLE REGIONAL AIRPORT IN US	20130530	300	206	121.9	38.0441	-87.5205	W	2400	W	2400
GHCND:USW00093817	EVANSVILLE REGIONAL AIRPORT IN US	20130531	272	217	121.9	38.0441	-87.5205	W	2400	W	2400
GHCND:USW00093817	EVANSVILLE REGIONAL AIRPORT IN US	20130601	250	178	121.9	38.0441	-87.5205	W	2400	W	2400
GHCND:USW00093817	EVANSVILLE REGIONAL AIRPORT IN US	20130602	239	161	121.9	38.0441	-87.5205	W	2400	W	2400
GHCND:USW00093817	EVANSVILLE REGIONAL AIRPORT IN US	20130603	228	122	121.9	38.0441	-87.5205	W	2400	W	2400
GHCND:USW00093817	EVANSVILLE REGIONAL AIRPORT IN US	20130604	267	100	121.9	38.0441	-87.5205	W	2400	W	2400
GHCND:USW00093817	EVANSVILLE REGIONAL AIRPORT IN US	20130605	294	161	121.9	38.0441	-87.5205	W	2400	W	2400
GHCND:USW00093817	EVANSVILLE REGIONAL AIRPORT IN US	20130606	289	200	121.9	38.0441	-87.5205	W	2400	W	2400
GHCND:USW00093817	EVANSVILLE REGIONAL AIRPORT IN US	20130607	261	178	121.9	38.0441	-87.5205	W	2400	W	2400
GHCND:USW00093817	EVANSVILLE REGIONAL AIRPORT IN US	20130608	283	167	121.9	38.0441	-87.5205	W	2400	W	2400
GHCND:USW00093817	EVANSVILLE REGIONAL AIRPORT IN US	20130609	250	167	121.9	38.0441	-87.5205	W	2400	W	2400
GHCND:USW00093817	EVANSVILLE REGIONAL AIRPORT IN US	20130610	256	172	121.9	38.0441	-87.5205	W	2400	W	2400
GHCND:USW00093817	EVANSVILLE REGIONAL AIRPORT IN US	20130611	311	150	121.9	38.0441	-87.5205	W	2400	W	2400
GHCND:USW00093817	EVANSVILLE REGIONAL AIRPORT IN US	20130612	339	228	121.9	38.0441	-87.5205	W	2400	W	2400
GHCND:USW00093817	EVANSVILLE REGIONAL AIRPORT IN US	20130613	289	172	121.9	38.0441	-87.5205	W	2400	W	2400
GHCND:USW00093817	EVANSVILLE REGIONAL AIRPORT IN US	20130614	289	139	121.9	38.0441	-87.5205	W	2400	W	2400
GHCND:USW00093817	EVANSVILLE REGIONAL AIRPORT IN US	20130615	311	156	121.9	38.0441	-87.5205	W	2400	W	2400
GHCND:USW00093817	EVANSVILLE REGIONAL AIRPORT IN US	20130616	294	211	121.9	38.0441	-87.5205	W	2400	W	2400
GHCND:USW00093817	EVANSVILLE REGIONAL AIRPORT IN US	20130617	322	189	121.9	38.0441	-87.5205	W	2400	W	2400
GHCND:USW00093817	EVANSVILLE REGIONAL AIRPORT IN US	20130618	311	167	121.9	38.0441	-87.5205	W	2400	W	2400
GHCND:USW00093817	EVANSVILLE REGIONAL AIRPORT IN US	20130619	300	167	121.9	38.0441	-87.5205	W	2400	W	2400
GHCND:USW00093817	EVANSVILLE REGIONAL AIRPORT IN US	20130620	311	189	121.9	38.0441	-87.5205	W	2400	W	2400
GHCND:USW00093817	EVANSVILLE REGIONAL AIRPORT IN US	20130621	328	194	121.9	38.0441	-87.5205	W	2400	W	2400
GHCND:USW00093817	EVANSVILLE REGIONAL AIRPORT IN US	20130622	322	217	121.9	38.0441	-87.5205	W	2400	W	2400
GHCND:USW00093817	EVANSVILLE REGIONAL AIRPORT IN US	20130623	278	206	121.9	38.0441	-87.5205	W	2400	W	2400
GHCND:USW00093817	EVANSVILLE REGIONAL AIRPORT IN US	20130624	267	200	121.9	38.0441	-87.5205	W	2400	W	2400
GHCND:USW00093817	EVANSVILLE REGIONAL AIRPORT IN US	20130625	328	222	121.9	38.0441	-87.5205	W	2400	W	2400
GHCND:USW00093817	EVANSVILLE REGIONAL AIRPORT IN US	20130626	317	228	121.9	38.0441	-87.5205	W	2400	W	2400
GHCND:USW00093817	EVANSVILLE REGIONAL AIRPORT IN US	20130627	339	222	121.9	38.0441	-87.5205	W	2400	W	2400
GHCND:USW00093817	EVANSVILLE REGIONAL AIRPORT IN US	20130628	328	228	121.9	38.0441	-87.5205	W	2400	W	2400
GHCND:USW00093817	EVANSVILLE REGIONAL AIRPORT IN US	20130629	289	178	121.9	38.0441	-87.5205	W	2400	W	2400
GHCND:USW00093817	EVANSVILLE REGIONAL AIRPORT IN US	20130630	261	178	121.9	38.0441	-87.5205	W	2400	W	2400
GHCND:USW00093817	EVANSVILLE REGIONAL AIRPORT IN US	20130701	239	183	121.9	38.0441	-87.5205	W	2400	W	2400
GHCND:USW00093817	EVANSVILLE REGIONAL AIRPORT IN US	20130702	261	172	121.9	38.0441	-87.5205	W	2400	W	2400
GHCND:USW00093817	EVANSVILLE REGIONAL AIRPORT IN US	20130703	272	172	121.9	38.0441	-87.5205	W	2400	W	2400
GHCND:USW00093817	EVANSVILLE REGIONAL AIRPORT IN US	20130704	267	172	121.9	38.0441	-87.5205	W	2400	W	2400
GHCND:USW00093817	EVANSVILLE REGIONAL AIRPORT IN US	20130705	272	189	121.9	38.0441	-87.5205	W	2400	W	2400
GHCND:USW00093817	EVANSVILLE REGIONAL AIRPORT IN US	20130706	278	189	121.9	38.0441	-87.5205	W	2400	W	2400
GHCND:USW00093817	EVANSVILLE REGIONAL AIRPORT IN US	20130707	306	189	121.9	38.0441	-87.5205	W	2400	W	2400
GHCND:USW00093817	EVANSVILLE REGIONAL AIRPORT IN US	20130708	322	206	121.9	38.0441	-87.5205	W	2400	W	2400
GHCND:USW00093817	EVANSVILLE REGIONAL AIRPORT IN US	20130709	333	244	121.9	38.0441	-87.5205	W	2400	W	2400
GHCND:USW00093817	EVANSVILLE REGIONAL AIRPORT IN US	20130710	306	244	121.9	38.0441	-87.5205	W	2400	W	2400
GHCND:USW00093817	EVANSVILLE REGIONAL AIRPORT IN US	20130711	289	194	121.9	38.0441	-87.5205	W	2400	W	2400
GHCND:USW00093817	EVANSVILLE REGIONAL AIRPORT IN US	20130712	294	161	121.9	38.0441	-87.5205	W	2400	W	2400
GHCND:USW00093817	EVANSVILLE REGIONAL AIRPORT IN US	20130713	300	172	121.9	38.0441	-87.5205	W	2400	W	2400
GHCND:USW00093817	EVANSVILLE REGIONAL AIRPORT IN US	20130714	322	189	121.9	38.0441	-87.5205	W	2400	W	2400
GHCND:USW00093817	EVANSVILLE REGIONAL AIRPORT IN US	20130715	317	239	121.9	38.0441	-87.5205	W	2400	W	2400
GHCND:USW00093817	EVANSVILLE REGIONAL AIRPORT IN US	20130716	339	222	121.9	38.0441	-87.5205	W	2400	W	2400
GHCND:USW00093817	EVANSVILLE REGIONAL AIRPORT IN US	20130717	356	228	121.9	38.0441	-87.5205	W	2400	W	2400
GHCND:USW00093817	EVANSVILLE REGIONAL AIRPORT IN US	20130718	350	239	121.9	38.0441	-87.5205	W	2400	W	2400
GHCND:USW00093817	EVANSVILLE REGIONAL AIRPORT IN US	20130719	328	228	121.9	38.0441	-87.5205	W	2400	W	2400
GHCND:USW00093817	EVANSVILLE REGIONAL AIRPORT IN US	20130720	328	222	121.9	38.0441	-87.5205	W	2400	W	2400
GHCND:USW00093817	EVANSVILLE REGIONAL AIRPORT IN US	20130721	317	206	121.9	38.0441	-87.5205	W	2400	W	2400
GHCND:USW00093817	EVANSVILLE REGIONAL AIRPORT IN US	20130722	311	217	121.9	38.0441	-87.5205	W	2400	W	2400
GHCND:USW00093817	EVANSVILLE REGIONAL AIRPORT IN US	20130723	333	217	121.9	38.0441	-87.5205	W	2400	W	2400
GHCND:USW00093817	EVANSVILLE REGIONAL AIRPORT IN US	20130724	272	183	121.9	38.0441	-87.5205	W	2400	W	2400
GHCND:USW00093817	EVANSVILLE REGIONAL AIRPORT IN US	20130725	278	161	121.9	38.0441	-87.5205	W	2400	W	2400
GHCND:USW00093817	EVANSVILLE REGIONAL AIRPORT IN US	20130726	283	150	121.9	38.0441	-87.5205	W	2400	W	2400
GHCND:USW00093817	EVANSVILLE REGIONAL AIRPORT IN US	20130727	267	150	121.9	38.0441	-87.5205	W	2400	W	2400
GHCND:USW00093817	EVANSVILLE REGIONAL AIRPORT IN US	20130728	256	117	121.9	38.0441	-87.5205	W	2400	W	2400
GHCND:USW00093817	EVANSVILLE REGIONAL AIRPORT IN US	20130729	272	144	121.9	38.0441	-87.5205	W	2400	W	2400
GHCND:USW00093817	EVANSVILLE REGIONAL AIRPORT IN US	20130730	233	200	121.9	38.0441	-87.5205	W	2400	W	2400
GHCND:USW00093817	EVANSVILLE REGIONAL AIRPORT IN US	20130731	272	206	121.9	38.0441	-87.5205	W	2400	W	2400
GHCND:USW00093817	EVANSVILLE REGIONAL AIRPORT IN US	20130801	300	189	121.9	38.0441	-87.5205	W	2400	W	2400
GHCND:USW00093817	EVANSVILLE REGIONAL AIRPORT IN US	20130802	294	178	121.9	38.0441	-87.5205	W	2400	W	2400
GHCND:USW00093817	EVANSVILLE REGIONAL AIRPORT IN US	20130803	306	211	121.9	38.0441	-87.5205	W	2400	W	2400
GHCND:USW00093817	EVANSVILLE REGIONAL AIRPORT IN US	20130804	278	172	121.9	38.0441	-87.5205	W	2400	W	2400
GHCND:USW00093817	EVANSVILLE REGIONAL AIRPORT IN US	20130805	278	156	121.9	38.0441	-87.5205	W	2400	W	2400
GHCND:USW00093817	EVANSVILLE REGIONAL AIRPORT IN US	20130806	283	217	121.9	38.0441	-87.5205	W	2400	W	2400
GHCND:USW00093817	EVANSVILLE REGIONAL AIRPORT IN US	20130807	322	222	121.9	38.0441	-87.5205	W	2400	W	2400
GHCND:USW00093817	EVANSVILLE REGIONAL AIRPORT IN US	20130808	317	211	121.9	38.0441	-87.5205	W	2400	W	2400
GHCND:USW00093817	EVANSVILLE REGIONAL AIRPORT IN US	20130809	300	222	121.9	38.0441	-87.5205	W	2400	W	2400
GHCND:USW00093817	EVANSVILLE REGIONAL AIRPORT IN US	20130810	311	217	121.9	38.0441	-87.5205	W	2400	W	2400
GHCND:USW00093817	EVANSVILLE REGIONAL AIRPORT IN US	20130811	317	194	121.9	38.0441	-87.5205	W	2400	W	2400
GHCND:USW00093817	EVANSVILLE REGIONAL AIRPORT IN US	20130812	306	200	121.9	38.0441	-87.5205	W	2400	W	2400
GHCND:USW00093817	EVANSVILLE REGIONAL AIRPORT IN US	20130813	278	161	121.9	38.0441	-87.5205	W	2400	W	2400

GHCND:USW00093817	EVANSVILLE REGIONAL AIRPORT IN US	20130814	244	128	121.9	38.0441	-87.5205	W	2400	W	2400
GHCND:USW00093817	EVANSVILLE REGIONAL AIRPORT IN US	20130815	256	122	121.9	38.0441	-87.5205	W	2400	W	2400
GHCND:USW00093817	EVANSVILLE REGIONAL AIRPORT IN US	20130816	272	133	121.9	38.0441	-87.5205	W	2400	W	2400
GHCND:USW00093817	EVANSVILLE REGIONAL AIRPORT IN US	20130817	256	178	121.9	38.0441	-87.5205	W	2400	W	2400
GHCND:USW00093817	EVANSVILLE REGIONAL AIRPORT IN US	20130818	294	172	121.9	38.0441	-87.5205	W	2400	W	2400
GHCND:USW00093817	EVANSVILLE REGIONAL AIRPORT IN US	20130819	306	183	121.9	38.0441	-87.5205	W	2400	W	2400
GHCND:USW00093817	EVANSVILLE REGIONAL AIRPORT IN US	20130820	306	189	121.9	38.0441	-87.5205	W	2400	W	2400
GHCND:USW00093817	EVANSVILLE REGIONAL AIRPORT IN US	20130821	322	200	121.9	38.0441	-87.5205	W	2400	W	2400
GHCND:USW00093817	EVANSVILLE REGIONAL AIRPORT IN US	20130822	328	211	121.9	38.0441	-87.5205	W	2400	W	2400
GHCND:USW00093817	EVANSVILLE REGIONAL AIRPORT IN US	20130823	328	206	121.9	38.0441	-87.5205	W	2400	W	2400
GHCND:USW00093817	EVANSVILLE REGIONAL AIRPORT IN US	20130824	322	194	121.9	38.0441	-87.5205	W	2400	W	2400
GHCND:USW00093817	EVANSVILLE REGIONAL AIRPORT IN US	20130825	317	172	121.9	38.0441	-87.5205	W	2400	W	2400
GHCND:USW00093817	EVANSVILLE REGIONAL AIRPORT IN US	20130826	322	211	121.9	38.0441	-87.5205	W	2400	W	2400
GHCND:USW00093817	EVANSVILLE REGIONAL AIRPORT IN US	20130827	333	228	121.9	38.0441	-87.5205	W	2400	W	2400
GHCND:USW00093817	EVANSVILLE REGIONAL AIRPORT IN US	20130828	344	217	121.9	38.0441	-87.5205	W	2400	W	2400
GHCND:USW00093817	EVANSVILLE REGIONAL AIRPORT IN US	20130829	344	217	121.9	38.0441	-87.5205	W	2400	W	2400
GHCND:USW00093817	EVANSVILLE REGIONAL AIRPORT IN US	20130830	356	222	121.9	38.0441	-87.5205	W	2400	W	2400
GHCND:USW00093817	EVANSVILLE REGIONAL AIRPORT IN US	20130831	361	206	121.9	38.0441	-87.5205	W	2400	W	2400
GHCND:USW00093817	EVANSVILLE REGIONAL AIRPORT IN US	20130901	317	200	121.9	38.0441	-87.5205	W	2400	W	2400
GHCND:USW00093817	EVANSVILLE REGIONAL AIRPORT IN US	20130902	311	206	121.9	38.0441	-87.5205	W	2400	W	2400
GHCND:USW00093817	EVANSVILLE REGIONAL AIRPORT IN US	20130903	278	167	121.9	38.0441	-87.5205	W	2400	W	2400
GHCND:USW00093817	EVANSVILLE REGIONAL AIRPORT IN US	20130904	283	139	121.9	38.0441	-87.5205	W	2400	W	2400
GHCND:USW00093817	EVANSVILLE REGIONAL AIRPORT IN US	20130905	306	156	121.9	38.0441	-87.5205	W	2400	W	2400
GHCND:USW00093817	EVANSVILLE REGIONAL AIRPORT IN US	20130906	317	183	121.9	38.0441	-87.5205	W	2400	W	2400
GHCND:USW00093817	EVANSVILLE REGIONAL AIRPORT IN US	20130907	311	178	121.9	38.0441	-87.5205	W	2400	W	2400
GHCND:USW00093817	EVANSVILLE REGIONAL AIRPORT IN US	20130908	267	211	121.9	38.0441	-87.5205	W	2400	W	2400
GHCND:USW00093817	EVANSVILLE REGIONAL AIRPORT IN US	20130909	339	206	121.9	38.0441	-87.5205	W	2400	W	2400
GHCND:USW00093817	EVANSVILLE REGIONAL AIRPORT IN US	20130910	339	244	121.9	38.0441	-87.5205	W	2400	W	2400
GHCND:USW00093817	EVANSVILLE REGIONAL AIRPORT IN US	20130911	350	228	121.9	38.0441	-87.5205	W	2400	W	2400
GHCND:USW00093817	EVANSVILLE REGIONAL AIRPORT IN US	20130912	311	189	121.9	38.0441	-87.5205	W	2400	W	2400
GHCND:USW00093817	EVANSVILLE REGIONAL AIRPORT IN US	20130913	239	128	121.9	38.0441	-87.5205	W	2400	W	2400
GHCND:USW00093817	EVANSVILLE REGIONAL AIRPORT IN US	20130914	239	83	121.9	38.0441	-87.5205	W	2400	W	2400
GHCND:USW00093817	EVANSVILLE REGIONAL AIRPORT IN US	20130915	272	89	121.9	38.0441	-87.5205	W	2400	W	2400
GHCND:USW00093817	EVANSVILLE REGIONAL AIRPORT IN US	20130916	267	156	121.9	38.0441	-87.5205	W	2400	W	2400
GHCND:USW00093817	EVANSVILLE REGIONAL AIRPORT IN US	20130917	256	144	121.9	38.0441	-87.5205	W	2400	W	2400
GHCND:USW00093817	EVANSVILLE REGIONAL AIRPORT IN US	20130918	278	172	121.9	38.0441	-87.5205	W	2400	W	2400
GHCND:USW00093817	EVANSVILLE REGIONAL AIRPORT IN US	20130919	311	206	121.9	38.0441	-87.5205	W	2400	W	2400
GHCND:USW00093817	EVANSVILLE REGIONAL AIRPORT IN US	20130920	250	178	121.9	38.0441	-87.5205	W	2400	W	2400
GHCND:USW00093817	EVANSVILLE REGIONAL AIRPORT IN US	20130921	233	122	121.9	38.0441	-87.5205	W	2400	W	2400
GHCND:USW00093817	EVANSVILLE REGIONAL AIRPORT IN US	20130922	233	100	121.9	38.0441	-87.5205	W	2400	W	2400
GHCND:USW00093817	EVANSVILLE REGIONAL AIRPORT IN US	20130923	244	100	121.9	38.0441	-87.5205	W	2400	W	2400
GHCND:USW00093817	EVANSVILLE REGIONAL AIRPORT IN US	20130924	283	117	121.9	38.0441	-87.5205	W	2400	W	2400
GHCND:USW00093817	EVANSVILLE REGIONAL AIRPORT IN US	20130925	283	178	121.9	38.0441	-87.5205	W	2400	W	2400
GHCND:USW00093817	EVANSVILLE REGIONAL AIRPORT IN US	20130926	289	144	121.9	38.0441	-87.5205	W	2400	W	2400
GHCND:USW00093817	EVANSVILLE REGIONAL AIRPORT IN US	20130927	278	117	121.9	38.0441	-87.5205	W	2400	W	2400
GHCND:USW00093817	EVANSVILLE REGIONAL AIRPORT IN US	20130928	289	139	121.9	38.0441	-87.5205	W	2400	W	2400
GHCND:USW00093817	EVANSVILLE REGIONAL AIRPORT IN US	20130929	200	172	121.9	38.0441	-87.5205	W	2400	W	2400
GHCND:USW00093817	EVANSVILLE REGIONAL AIRPORT IN US	20130930	244	178	121.9	38.0441	-87.5205	W	2400	W	2400
GHCND:USW00093817	EVANSVILLE REGIONAL AIRPORT IN US	20131001	283	183	121.9	38.0441	-87.5205	W	2400	W	2400
GHCND:USW00093817	EVANSVILLE REGIONAL AIRPORT IN US	20131002	228	194	121.9	38.0441	-87.5205	W	2400	W	2400
GHCND:USW00093817	EVANSVILLE REGIONAL AIRPORT IN US	20131003	294	206	121.9	38.0441	-87.5205	W	2400	W	2400
GHCND:USW00093817	EVANSVILLE REGIONAL AIRPORT IN US	20131004	289	206	121.9	38.0441	-87.5205	W	2400	W	2400
GHCND:USW00093817	EVANSVILLE REGIONAL AIRPORT IN US	20131005	256	194	121.9	38.0441	-87.5205	W	2400	W	2400
GHCND:USW00093817	EVANSVILLE REGIONAL AIRPORT IN US	20131006	206	89	121.9	38.0441	-87.5205	W	2400	W	2400
GHCND:USW00093817	EVANSVILLE REGIONAL AIRPORT IN US	20131007	183	89	121.9	38.0441	-87.5205	W	2400	W	2400
GHCND:USW00093817	EVANSVILLE REGIONAL AIRPORT IN US	20131008	222	78	121.9	38.0441	-87.5205	W	2400	W	2400
GHCND:USW00093817	EVANSVILLE REGIONAL AIRPORT IN US	20131009	256	89	121.9	38.0441	-87.5205	W	2400	W	2400
GHCND:USW00093817	EVANSVILLE REGIONAL AIRPORT IN US	20131010	267	122	121.9	38.0441	-87.5205	W	2400	W	2400
GHCND:USW00093817	EVANSVILLE REGIONAL AIRPORT IN US	20131011	261	117	121.9	38.0441	-87.5205	W	2400	W	2400
GHCND:USW00093817	EVANSVILLE REGIONAL AIRPORT IN US	20131012	261	117	121.9	38.0441	-87.5205	W	2400	W	2400
GHCND:USW00093817	EVANSVILLE REGIONAL AIRPORT IN US	20131013	244	111	121.9	38.0441	-87.5205	W	2400	W	2400
GHCND:USW00093817	EVANSVILLE REGIONAL AIRPORT IN US	20131014	222	89	121.9	38.0441	-87.5205	W	2400	W	2400
GHCND:USW00093817	EVANSVILLE REGIONAL AIRPORT IN US	20131015	222	139	121.9	38.0441	-87.5205	W	2400	W	2400
GHCND:USW00093817	EVANSVILLE REGIONAL AIRPORT IN US	20131016	189	83	121.9	38.0441	-87.5205	W	2400	W	2400
GHCND:USW00093817	EVANSVILLE REGIONAL AIRPORT IN US	20131017	161	72	121.9	38.0441	-87.5205	W	2400	W	2400
GHCND:USW00093817	EVANSVILLE REGIONAL AIRPORT IN US	20131018	200	67	121.9	38.0441	-87.5205	W	2400	W	2400
GHCND:USW00093817	EVANSVILLE REGIONAL AIRPORT IN US	20131019	139	56	121.9	38.0441	-87.5205	W	2400	W	2400
GHCND:USW00093817	EVANSVILLE REGIONAL AIRPORT IN US	20131020	183	50	121.9	38.0441	-87.5205	W	2400	W	2400
GHCND:USW00093817	EVANSVILLE REGIONAL AIRPORT IN US	20131021	194	67	121.9	38.0441	-87.5205	W	2400	W	2400
GHCND:USW00093817	EVANSVILLE REGIONAL AIRPORT IN US	20131022	139	17	121.9	38.0441	-87.5205	W	2400	W	2400
GHCND:USW00093817	EVANSVILLE REGIONAL AIRPORT IN US	20131023	106	44	121.9	38.0441	-87.5205	W	2400	W	2400
GHCND:USW00093817	EVANSVILLE REGIONAL AIRPORT IN US	20131024	83	6	121.9	38.0441	-87.5205	W	2400	W	2400
GHCND:USW00093817	EVANSVILLE REGIONAL AIRPORT IN US	20131025	111	-21	121.9	38.0441	-87.5205	W	2400	W	2400
GHCND:USW00093817	EVANSVILLE REGIONAL AIRPORT IN US	20131026	156	-10	121.9	38.0441	-87.5205	W	2400	W	2400
GHCND:USW00093817	EVANSVILLE REGIONAL AIRPORT IN US	20131027	167	6	121.9	38.0441	-87.5205	W	2400	W	2400
GHCND:USW00093817	EVANSVILLE REGIONAL AIRPORT IN US	20131028	206	17	121.9	38.0441	-87.5205	W	2400	W	2400
GHCND:USW00093817	EVANSVILLE REGIONAL AIRPORT IN US	20131029	150	50	121.9	38.0441	-87.5205	W	2400	W	2400
GHCND:USW00093817	EVANSVILLE REGIONAL AIRPORT IN US	20131030	239	144	121.9	38.0441	-87.5205	W	2400	W	2400
GHCND:USW00093817	EVANSVILLE REGIONAL AIRPORT IN US	20131031	211	122	121.9	38.0441	-87.5205	W	2400	W	2400
GHCND:USW00093817	EVANSVILLE REGIONAL AIRPORT IN US	20131101	189	72	121.9	38.0441	-87.5205	W	2400	W	2400
GHCND:USW00093817	EVANSVILLE REGIONAL AIRPORT IN US	20131102	133	22	121.9	38.0441	-87.5205	W	2400	W	2400
GHCND:USW00093817	EVANSVILLE REGIONAL AIRPORT IN US	20131103	133	6	121.9	38.0441	-87.5205	W	2400	W	2400
GHCND:USW00093817	EVANSVILLE REGIONAL AIRPORT IN US	20131104	161	33	121.9	38.0441	-87.5205	W	2400	W	2400
GHCND:USW00093817	EVANSVILLE REGIONAL AIRPORT IN US	20131105	183	100	121.9	38.0441	-87.5205	W	2400	W	2400
GHCND:USW00093817	EVANSVILLE REGIONAL AIRPORT IN US	20131106	161	61	121.9	38.0441	-87.5205	W	2400	W	2400
GHCND:USW00093817	EVANSVILLE REGIONAL AIRPORT IN US	20131107	111	17	121.9	38.0441	-87.5205	W	2400	W	2400
GHCND:USW00093817	EVANSVILLE REGIONAL AIRPORT IN US	20131108	128	-16	121.9	38.0441	-87.5205	W	2400	W	2400
GHCND:USW00093817	EVANSVILLE REGIONAL AIRPORT IN US	20131109	178	50	121.9	38.0441	-87.5205	W	2400	W	2400
GHCND:USW00093817	EVANSVILLE REGIONAL AIRPORT IN US	20131110	144	6	121.9	38.0441	-87.5205	W	2400	W	2400
GHCND:USW00093817	EVANSVILLE REGIONAL AIRPORT IN US	20131111	172	0	121.9	38.0441	-87.5205	W	2400	W	2400
GHCND:USW00093817	EVANSVILLE REGIONAL AIRPORT IN US	20131112	50	-27	121.9	38.0441	-87.5205	W	2400	W	2400
GHCND:USW00093817	EVANSVILLE REGIONAL AIRPORT IN US	20131113	56	-60	121.9	38.0441	-87.5205	W	2400	W	2400
GHCND:USW00093817	EVANSVILLE REGIONAL AIRPORT IN US	20131114	133	-10	121.9	38.0441	-87.5205	W	2400	W	2400
GHCND:USW00093817	EVANSVILLE REGIONAL AIRPORT IN US	20131115	111	28	121.9	38.0441	-87.5205	W	2400	W	2400
GHCND:USW00093817	EVANSVILLE REGIONAL AIRPORT IN US	20131116	189	94	121.9	38.0441	-87.5205	W	2400	W	2400
GHCND:USW00093817	EVANSVILLE REGIONAL AIRPORT IN US	20131117	211	94	121.9	38.0441	-87.5205	W	2400	W	2400
GHCND:USW00093817	EVANSVILLE REGIONAL AIRPORT IN US	20131118	144	11	121.9	38.0441	-87.5205	W	2400	W	2400
GHCND:USW00093817	EVANSVILLE REGIONAL AIRPORT IN US	20131119	89	-5	121.9	38.0441	-87.5205	W	2400	W	2400
GHCND:USW00093817	EVANSVILLE REGIONAL AIRPORT IN US	20131120	133	-27	121.9	38.0441	-87.5205	W	2400	W	2400
GHCND:USW00093817	EVANSVILLE REGIONAL AIRPORT IN US	20131121	167	72	121.9	38.0441	-87.5205	W	2400	W	2400
GHCND:USW00093817	EVANSVILLE REGIONAL AIRPORT IN US	20131122	128	39	121.9	38.0441	-87.5205	W	2400	W	2400
GHCND:USW00093817	EVANSVILLE REGIONAL AIRPORT IN US	20131123	56	-55	121.9	38.0441	-87.5205	W	2400	W	2400
GHCND:USW00093817	EVANSVILLE REGIONAL AIRPORT IN US	20131124	6	-77	121.9	38.0441	-87.5205	W	2400	W	2400
GHCND:USW00093817	EVANSVILLE REGIONAL AIRPORT IN US	20131125	39	-27	121.9	38.0441	-87.5205	W	2400	W	2400
GHCND:USW00093817	EVANSVILLE REGIONAL AIRPORT IN US	20131126	39	-16	121.9	38.0441	-87.5205	W	2400	W	2400
GHCND:USW00093817	EVANSVILLE REGIONAL AIRPORT IN US	20131127	-10	-82	121.9	38.0441	-87.5205	W	2400	W	2400
GHCND:USW00093817	EVANSVILLE REGIONAL AIRPORT IN US	20131128	56	-82	121.9	38.0441	-87.5205	W	2400	W	2400
GHCND:USW00093817	EVANSVILLE REGIONAL AIRPORT IN US	20131129	83	-60	121.9	38.0441	-87.5205	W	2400	W	2400
GHCND:USW00093817	EVANSVILLE REGIONAL AIRPORT IN US	20131130	133	-38	121.9	38.0441	-87.5205	W	2400	W	2400
GHCND:USW00093817	EVANSVILLE REGIONAL AIRPORT IN US	20131201	133	17	121.9	38.0441	-87.5205	W	2400	W	2400
GHCND:USW00093817	EVANSVILLE REGIONAL AIRPORT IN US	20131202	139	0	121.9	38.0441	-87.5205	W	2400	W	2400
GHCND:USW00093817	EVANSVILLE REGIONAL AIRPORT IN US	20131203	150	39	121.9	38.0441	-87.5205	W	2400	W	2400
GHCND:USW00093817	EVANSVILLE REGIONAL AIRPORT IN US	20131204	211	94	121.9	38.0441	-87.5205	W	2400	W	2400
GHCND:USW00093817	EVANSVILLE REGIONAL AIRPORT IN US	20131205	178	-21	121.9	38.0441	-87.5205	W	2400	W	2400
GHCND:USW00093817	EVANSVILLE REGIONAL AIRPORT IN US	20131206	-21	-55	121.9	38.0441	-87.5205	W	2400	W	2400
GHCND:USW00093817	EVANSVILLE REGIONAL AIRPORT IN US	20131207	-49	-116	121.9	38.0441	-87.5205	W	2400	W	2400
GHCND:USW00093817	EVANSVILLE REGIONAL AIRPORT IN US	20131208	6	-55	121.9	38.0441	-87.5205	W	2400	W	2400
GHCND:USW00093817	EVANSVILLE REGIONAL AIRPORT IN US	20131209	0	-60	121.9	38.0441	-87.5205	W	2400	W	2400
GHCND:USW00093817	EVANSVILLE REGIONAL AIRPORT IN US	20131210	6	-93	121.9	38.0441	-87.5205	W	2400	W	2400
GHCND:USW00093817	EVANSVILLE REGIONAL AIRPORT IN US	20131211	17	-99	121.9	38.0441	-87.5205	W	2400	W	2400
GHCND:USW00093817	EVANSVILLE REGIONAL AIRPORT IN US	20131212	-38	-149	121.9	38.0441	-87.5205	W	2400	W	2400
GHCND:USW00093817	EVANSVILLE REGIONAL AIRPORT IN US	20131213	39	-82	121.9	38.0441	-87.5205	W	2400	W	2400
GHCND:USW00093817	EVANSVILLE REGIONAL AIRPORT IN US	20131214	33	6	121.9	38.0441	-87.5205	W	2400	W	2400
GHCND:USW00093817	EVANSVILLE REGIONAL AIRPORT IN US	20131215	6	-16	121.9	38.0441	-87.5205	W	2400	W	2400
GHCND:USW00093817	EVANSVILLE REGIONAL AIRPORT IN US	20131216	83	6	121.9	38.0441	-87.5205	W	2400	W	2400
GHCND:USW00093817	EVANSVILLE REGIONAL AIRPORT IN US	20131217	44	-27	121.9	38.0441	-87.5205	W	2400	W	2400
GHCND:USW00093817	EVANSVILLE REGIONAL AIRPORT IN US	20131218	83	-49	121.9	38.0441	-87.5205	W	2400	W	2400
GHCND:USW00093817	EVANSVILLE REGIONAL AIRPORT IN US	20131219	156	22	121.9	38.0441	-87.5205	W	2400	W	2400
GHCND:USW00093817	EVANSVILLE REGIONAL AIRPORT IN US	20131220	178	128	121.9	38.0441	-87.5205	W	2400	W	2400
GHCND:USW00093817	EVANSVILLE REGIONAL AIRPORT IN US	20131221	144	56	121.9	38.0441	-87.5205	W	2400	W	2400
GHCND:USW00093817	EVANSVILLE REGIONAL AIRPORT IN US	20131222	78	17	121.9	38.0441	-87.5205	W	2400	W	2400
GHCND:USW00093817	EVANSVILLE REGIONAL AIRPORT IN US	20131223	17	-38	121.9	38.0441	-87.5205	W	2400	W	2400
GHCND:USW00093817	EVANSVILLE REGIONAL AIRPORT IN US	20131224	-38	-99	121.9	38.0441	-87.5205	W	2400	W	2400
GHCND:USW00093817	EVANSVILLE REGIONAL AIRPORT IN US	20131225	33	-60	121.9	38.0441	-87.5205	W	2400	W	2400
GHCND:USW00093817	EVANSVILLE REGIONAL AIRPORT IN US	20131226	61	-32	121.9	38.0441	-87.5205	W	2400	W	2400
GHCND:USW00093817	EVANSVILLE REGIONAL AIRPORT IN US	20131227	100	-27	121.9	38.0441	-87.5205	W	2400	W	2400
GHCND:USW00093817	EVANSVILLE REGIONAL AIRPORT IN US	20131228	94	-21	121.9	38.0441	-87.5205	W	2400	W	2400
GHCND:USW00093817	EVANSVILLE REGIONAL AIRPORT IN US	20131229	94	-27	121.9	38.0441	-87.5205	W	2400	W	2400
GHCND:USW00093817	EVANSVILLE REGIONAL AIRPORT IN US	20131230	-21	-71	121.9	38.0441	-87.5205	W	2400	W	2400
GHCND:USW00093817	EVANSVILLE REGIONAL AIRPORT IN US	20131231	39	-66	121.9	38.0441	-87.5205	W	2400	W	2400
GHCND:USW00093817	EVANSVILLE REGIONAL AIRPORT IN US	20140101	78	-10	121.9	38.0441	-87.5205	W	2400	W	2400
GHCND:USW00093817	EVANSVILLE REGIONAL AIRPORT IN US	20140102	39	-93	121.9	38.0441	-87.5205	W	2400	W	2400
GHCND:USW00093817	EVANSVILLE REGIONAL AIRPORT IN US	20140103	-27	-121	121.9	38.0441	-87.5205	W	2400	W	2400
GHCND:USW00093817	EVANSVILLE REGIONAL AIRPORT IN US	20140104	67	-49	121.9	38.0441	-87.5205	W	2400	W	2400
GHCND:USW00093817	EVANSVILLE REGIONAL AIRPORT IN US	20140105	56	-121	121.9	38.0441	-87.5205	W	2400	W	2400
GHCND:USW00093817	EVANSVILLE REGIONAL AIRPORT IN US	20140106	-121	-193	121.9	38.0441	-87.5205	W	2400	W	2400
GHCND:USW00093817	EVANSVILLE REGIONAL AIRPORT IN US	20140107	-66	-199	121.9	38.0441	-87.5205	W	2400	W	2400
GHCND:USW00093817	EVANSVILLE REGIONAL AIRPORT IN US	20140108	11	-71	121.9	38.0441	-87.5205	W	2400	W	2400
GHCND:USW00093817	EVANSVILLE REGIONAL AIRPORT IN US	20140109	33	-5	121.9	38.0441	-87.5205	W	2400	W	2400
GHCND:USW00093817	EVANSVILLE REGIONAL AIRPORT IN US	20140110	100	17	121.9	38.0441	-87.5205	W	2400	W	2400
GHCND:USW00093817	EVANSVILLE REGIONAL AIRPORT IN US	20140111	106	11	121.9	38.0441	-87.5205	W	2400	W	2400
GHCND:USW00093817	EVANSVILLE REGIONAL AIRPORT IN US	20140112	117	-27	121.9	38.0441	-87.5205	W	2400	W	2400
GHCND:USW00093817	EVANSVILLE REGIONAL AIRPORT IN US	20140113	111	39	121.9	38.0441	-87.5205	W	2400	W	2400
GHCND:USW00093817	EVANSVILLE REGIONAL AIRPORT IN US	20140114	128	-32	121.9	38.0441	-87.5205	W	2400	W	2400
GHCND:USW00093817	EVANSVILLE REGIONAL AIRPORT IN US	20140115	0	-66	121.9	38.0441	-87.5205	W	2400	W	2400
GHCND:USW00093817	EVANSVILLE REGIONAL AIRPORT IN US	20140116	50	-60	121.9	38.0441	-87.5205	W	2400	W	2400
GHCND:USW00093817	EVANSVILLE REGIONAL AIRPORT IN US	20140117	22	-77	121.9	38.0441	-87.5205	W	2400	W	2400
GHCND:USW00093817	EVANSVILLE REGIONAL AIRPORT IN US	20140118	33	-93	121.9	38.0441	-87.5205	W	2400	W	2400
GHCND:USW00093817	EVANSVILLE REGIONAL AIRPORT IN US	20140119	56	-32	121.9	38.0441	-87.5205	W	2400	W	2400
GHCND:USW00093817	EVANSVILLE REGIONAL AIRPORT IN US	20140120	111	-5	121.9	38.0441	-87.5205	W	2400	W	2400
GHCND:USW00093817	EVANSVILLE REGIONAL AIRPORT IN US	20140121	28	-116	121.9	38.0441	-87.5205	W	2400	W	2400
GHCND:USW00093817	EVANSVILLE REGIONAL AIRPORT IN US	20140122	-32	-127	121.9	38.0441	-87.5205	W	2400	W	2400
GHCND:USW00093817	EVANSVILLE REGIONAL AIRPORT IN US	20140123	-60	-149	121.9	38.0441	-87.5205	W	2400	W	2400
GHCND:USW00093817	EVANSVILLE REGIONAL AIRPORT IN US	20140124	-21	-160	121.9	38.0441	-87.5205	W	2400	W	2400
GHCND:USW00093817	EVANSVILLE REGIONAL AIRPORT IN US	20140125	78	-43	121.9	38.0441	-87.5205	W	2400	W	2400
GHCND:USW00093817	EVANSVILLE REGIONAL AIRPORT IN US	20140126	128	-77	121.9	38.0441	-87.5205	W	2400	W	2400
GHCND:USW00093817	EVANSVILLE REGIONAL AIRPORT IN US	20140127	22	-138	121.9	38.0441	-87.5205	W	2400	W	2400
GHCND:USW00093817	EVANSVILLE REGIONAL AIRPORT IN US	20140128	-82	-160	121.9	38.0441	-87.5205	W	2400	W	2400
GHCND:USW00093817	EVANSVILLE REGIONAL AIRPORT IN US	20140129	-16	-160	121.9	38.0441	-87.5205	W	2400	W	2400
GHCND:USW00093817	EVANSVILLE REGIONAL AIRPORT IN US	20140130	50	-82	121.9	38.0441	-87.5205	W	2400	W	2400

GHCND:USW00093817	EVANSVILLE REGIONAL AIRPORT IN US	20140131	72	-38	121.9	38.0441	-87.5205	W	2400	W	2400
GHCND:USW00093817	EVANSVILLE REGIONAL AIRPORT IN US	20140201	156	22	121.9	38.0441	-87.5205	W	2400	W	2400
GHCND:USW00093817	EVANSVILLE REGIONAL AIRPORT IN US	20140202	22	-27	121.9	38.0441	-87.5205	W	2400	W	2400
GHCND:USW00093817	EVANSVILLE REGIONAL AIRPORT IN US	20140203	17	-60	121.9	38.0441	-87.5205	W	2400	W	2400
GHCND:USW00093817	EVANSVILLE REGIONAL AIRPORT IN US	20140204	6	-49	121.9	38.0441	-87.5205	W	2400	W	2400
GHCND:USW00093817	EVANSVILLE REGIONAL AIRPORT IN US	20140205	0	-66	121.9	38.0441	-87.5205	W	2400	W	2400
GHCND:USW00093817	EVANSVILLE REGIONAL AIRPORT IN US	20140206	-66	-138	121.9	38.0441	-87.5205	W	2400	W	2400
GHCND:USW00093817	EVANSVILLE REGIONAL AIRPORT IN US	20140207	-66	-155	121.9	38.0441	-87.5205	W	2400	W	2400
GHCND:USW00093817	EVANSVILLE REGIONAL AIRPORT IN US	20140208	-5	-82	121.9	38.0441	-87.5205	W	2400	W	2400
GHCND:USW00093817	EVANSVILLE REGIONAL AIRPORT IN US	20140209	0	-60	121.9	38.0441	-87.5205	W	2400	W	2400
GHCND:USW00093817	EVANSVILLE REGIONAL AIRPORT IN US	20140210	-60	-138	121.9	38.0441	-87.5205	W	2400	W	2400
GHCND:USW00093817	EVANSVILLE REGIONAL AIRPORT IN US	20140211	-43	-160	121.9	38.0441	-87.5205	W	2400	W	2400
GHCND:USW00093817	EVANSVILLE REGIONAL AIRPORT IN US	20140212	28	-121	121.9	38.0441	-87.5205	W	2400	W	2400
GHCND:USW00093817	EVANSVILLE REGIONAL AIRPORT IN US	20140213	50	-82	121.9	38.0441	-87.5205	W	2400	W	2400
GHCND:USW00093817	EVANSVILLE REGIONAL AIRPORT IN US	20140214	28	-71	121.9	38.0441	-87.5205	W	2400	W	2400
GHCND:USW00093817	EVANSVILLE REGIONAL AIRPORT IN US	20140215	-10	-110	121.9	38.0441	-87.5205	W	2400	W	2400
GHCND:USW00093817	EVANSVILLE REGIONAL AIRPORT IN US	20140216	17	-49	121.9	38.0441	-87.5205	W	2400	W	2400
GHCND:USW00093817	EVANSVILLE REGIONAL AIRPORT IN US	20140217	61	-38	121.9	38.0441	-87.5205	W	2400	W	2400
GHCND:USW00093817	EVANSVILLE REGIONAL AIRPORT IN US	20140218	133	-10	121.9	38.0441	-87.5205	W	2400	W	2400
GHCND:USW00093817	EVANSVILLE REGIONAL AIRPORT IN US	20140219	133	22	121.9	38.0441	-87.5205	W	2400	W	2400
GHCND:USW00093817	EVANSVILLE REGIONAL AIRPORT IN US	20140220	206	28	121.9	38.0441	-87.5205	W	2400	W	2400
GHCND:USW00093817	EVANSVILLE REGIONAL AIRPORT IN US	20140221	106	17	121.9	38.0441	-87.5205	W	2400	W	2400
GHCND:USW00093817	EVANSVILLE REGIONAL AIRPORT IN US	20140222	172	-5	121.9	38.0441	-87.5205	W	2400	W	2400
GHCND:USW00093817	EVANSVILLE REGIONAL AIRPORT IN US	20140223	61	-27	121.9	38.0441	-87.5205	W	2400	W	2400
GHCND:USW00093817	EVANSVILLE REGIONAL AIRPORT IN US	20140224	39	-43	121.9	38.0441	-87.5205	W	2400	W	2400
GHCND:USW00093817	EVANSVILLE REGIONAL AIRPORT IN US	20140225	17	-38	121.9	38.0441	-87.5205	W	2400	W	2400
GHCND:USW00093817	EVANSVILLE REGIONAL AIRPORT IN US	20140226	-32	-99	121.9	38.0441	-87.5205	W	2400	W	2400
GHCND:USW00093817	EVANSVILLE REGIONAL AIRPORT IN US	20140227	-10	-88	121.9	38.0441	-87.5205	W	2400	W	2400
GHCND:USW00093817	EVANSVILLE REGIONAL AIRPORT IN US	20140228	67	-93	121.9	38.0441	-87.5205	W	2400	W	2400
GHCND:USW00093817	EVANSVILLE REGIONAL AIRPORT IN US	20140301	111	22	121.9	38.0441	-87.5205	W	2400	W	2400
GHCND:USW00093817	EVANSVILLE REGIONAL AIRPORT IN US	20140302	28	-88	121.9	38.0441	-87.5205	W	2400	W	2400
GHCND:USW00093817	EVANSVILLE REGIONAL AIRPORT IN US	20140303	-45	-105	121.9	38.0441	-87.5205	W	2400	W	2400
GHCND:USW00093817	EVANSVILLE REGIONAL AIRPORT IN US	20140304	17	-116	121.9	38.0441	-87.5205	W	2400	W	2400
GHCND:USW00093817	EVANSVILLE REGIONAL AIRPORT IN US	20140305	78	-77	121.9	38.0441	-87.5205	W	2400	W	2400
GHCND:USW00093817	EVANSVILLE REGIONAL AIRPORT IN US	20140306	78	-32	121.9	38.0441	-87.5205	W	2400	W	2400
GHCND:USW00093817	EVANSVILLE REGIONAL AIRPORT IN US	20140307	133	-43	121.9	38.0441	-87.5205	W	2400	W	2400
GHCND:USW00093817	EVANSVILLE REGIONAL AIRPORT IN US	20140308	139	11	121.9	38.0441	-87.5205	W	2400	W	2400
GHCND:USW00093817	EVANSVILLE REGIONAL AIRPORT IN US	20140309	89	-32	121.9	38.0441	-87.5205	W	2400	W	2400
GHCND:USW00093817	EVANSVILLE REGIONAL AIRPORT IN US	20140310	194	11	121.9	38.0441	-87.5205	W	2400	W	2400
GHCND:USW00093817	EVANSVILLE REGIONAL AIRPORT IN US	20140311	239	72	121.9	38.0441	-87.5205	W	2400	W	2400
GHCND:USW00093817	EVANSVILLE REGIONAL AIRPORT IN US	20140312	178	-5	121.9	38.0441	-87.5205	W	2400	W	2400
GHCND:USW00093817	EVANSVILLE REGIONAL AIRPORT IN US	20140313	94	-43	121.9	38.0441	-87.5205	W	2400	W	2400
GHCND:USW00093817	EVANSVILLE REGIONAL AIRPORT IN US	20140314	183	39	121.9	38.0441	-87.5205	W	2400	W	2400
GHCND:USW00093817	EVANSVILLE REGIONAL AIRPORT IN US	20140315	189	6	121.9	38.0441	-87.5205	W	2400	W	2400
GHCND:USW00093817	EVANSVILLE REGIONAL AIRPORT IN US	20140316	106	-10	121.9	38.0441	-87.5205	W	2400	W	2400
GHCND:USW00093817	EVANSVILLE REGIONAL AIRPORT IN US	20140317	61	-21	121.9	38.0441	-87.5205	W	2400	W	2400
GHCND:USW00093817	EVANSVILLE REGIONAL AIRPORT IN US	20140318	128	-16	121.9	38.0441	-87.5205	W	2400	W	2400
GHCND:USW00093817	EVANSVILLE REGIONAL AIRPORT IN US	20140319	133	22	121.9	38.0441	-87.5205	W	2400	W	2400
GHCND:USW00093817	EVANSVILLE REGIONAL AIRPORT IN US	20140320	156	-10	121.9	38.0441	-87.5205	W	2400	W	2400
GHCND:USW00093817	EVANSVILLE REGIONAL AIRPORT IN US	20140321	206	61	121.9	38.0441	-87.5205	W	2400	W	2400
GHCND:USW00093817	EVANSVILLE REGIONAL AIRPORT IN US	20140322	139	44	121.9	38.0441	-87.5205	W	2400	W	2400
GHCND:USW00093817	EVANSVILLE REGIONAL AIRPORT IN US	20140323	67	-10	121.9	38.0441	-87.5205	W	2400	W	2400
GHCND:USW00093817	EVANSVILLE REGIONAL AIRPORT IN US	20140324	67	-38	121.9	38.0441	-87.5205	W	2400	W	2400
GHCND:USW00093817	EVANSVILLE REGIONAL AIRPORT IN US	20140325	39	-27	121.9	38.0441	-87.5205	W	2400	W	2400
GHCND:USW00093817	EVANSVILLE REGIONAL AIRPORT IN US	20140326	72	-60	121.9	38.0441	-87.5205	W	2400	W	2400
GHCND:USW00093817	EVANSVILLE REGIONAL AIRPORT IN US	20140327	172	33	121.9	38.0441	-87.5205	W	2400	W	2400
GHCND:USW00093817	EVANSVILLE REGIONAL AIRPORT IN US	20140328	156	78	121.9	38.0441	-87.5205	W	2400	W	2400
GHCND:USW00093817	EVANSVILLE REGIONAL AIRPORT IN US	20140329	78	39	121.9	38.0441	-87.5205	W	2400	W	2400
GHCND:USW00093817	EVANSVILLE REGIONAL AIRPORT IN US	20140330	150	0	121.9	38.0441	-87.5205	W	2400	W	2400
GHCND:USW00093817	EVANSVILLE REGIONAL AIRPORT IN US	20140331	217	22	121.9	38.0441	-87.5205	W	2400	W	2400
GHCND:USW00093817	EVANSVILLE REGIONAL AIRPORT IN US	20140401	222	111	121.9	38.0441	-87.5205	W	2400	W	2400
GHCND:USW00093817	EVANSVILLE REGIONAL AIRPORT IN US	20140402	183	100	121.9	38.0441	-87.5205	W	2400	W	2400
GHCND:USW00093817	EVANSVILLE REGIONAL AIRPORT IN US	20140403	183	139	121.9	38.0441	-87.5205	W	2400	W	2400
GHCND:USW00093817	EVANSVILLE REGIONAL AIRPORT IN US	20140404	172	67	121.9	38.0441	-87.5205	W	2400	W	2400
GHCND:USW00093817	EVANSVILLE REGIONAL AIRPORT IN US	20140405	117	44	121.9	38.0441	-87.5205	W	2400	W	2400
GHCND:USW00093817	EVANSVILLE REGIONAL AIRPORT IN US	20140406	161	33	121.9	38.0441	-87.5205	W	2400	W	2400
GHCND:USW00093817	EVANSVILLE REGIONAL AIRPORT IN US	20140407	128	67	121.9	38.0441	-87.5205	W	2400	W	2400
GHCND:USW00093817	EVANSVILLE REGIONAL AIRPORT IN US	20140408	161	61	121.9	38.0441	-87.5205	W	2400	W	2400
GHCND:USW00093817	EVANSVILLE REGIONAL AIRPORT IN US	20140409	167	72	121.9	38.0441	-87.5205	W	2400	W	2400
GHCND:USW00093817	EVANSVILLE REGIONAL AIRPORT IN US	20140410	256	100	121.9	38.0441	-87.5205	W	2400	W	2400
GHCND:USW00093817	EVANSVILLE REGIONAL AIRPORT IN US	20140411	228	117	121.9	38.0441	-87.5205	W	2400	W	2400
GHCND:USW00093817	EVANSVILLE REGIONAL AIRPORT IN US	20140412	267	100	121.9	38.0441	-87.5205	W	2400	W	2400
GHCND:USW00093817	EVANSVILLE REGIONAL AIRPORT IN US	20140413	256	167	121.9	38.0441	-87.5205	W	2400	W	2400
GHCND:USW00093817	EVANSVILLE REGIONAL AIRPORT IN US	20140414	172	28	121.9	38.0441	-87.5205	W	2400	W	2400
GHCND:USW00093817	EVANSVILLE REGIONAL AIRPORT IN US	20140415	72	11	121.9	38.0441	-87.5205	W	2400	W	2400
GHCND:USW00093817	EVANSVILLE REGIONAL AIRPORT IN US	20140416	128	0	121.9	38.0441	-87.5205	W	2400	W	2400
GHCND:USW00093817	EVANSVILLE REGIONAL AIRPORT IN US	20140417	200	33	121.9	38.0441	-87.5205	W	2400	W	2400
GHCND:USW00093817	EVANSVILLE REGIONAL AIRPORT IN US	20140418	228	61	121.9	38.0441	-87.5205	W	2400	W	2400
GHCND:USW00093817	EVANSVILLE REGIONAL AIRPORT IN US	20140419	250	106	121.9	38.0441	-87.5205	W	2400	W	2400
GHCND:USW00093817	EVANSVILLE REGIONAL AIRPORT IN US	20140420	283	83	121.9	38.0441	-87.5205	W	2400	W	2400
GHCND:USW00093817	EVANSVILLE REGIONAL AIRPORT IN US	20140421	250	117	121.9	38.0441	-87.5205	W	2400	W	2400
GHCND:USW00093817	EVANSVILLE REGIONAL AIRPORT IN US	20140422	211	122	121.9	38.0441	-87.5205	W	2400	W	2400
GHCND:USW00093817	EVANSVILLE REGIONAL AIRPORT IN US	20140423	194	67	121.9	38.0441	-87.5205	W	2400	W	2400
GHCND:USW00093817	EVANSVILLE REGIONAL AIRPORT IN US	20140424	250	100	121.9	38.0441	-87.5205	W	2400	W	2400
GHCND:USW00093817	EVANSVILLE REGIONAL AIRPORT IN US	20140425	222	122	121.9	38.0441	-87.5205	W	2400	W	2400
GHCND:USW00093817	EVANSVILLE REGIONAL AIRPORT IN US	20140426	261	94	121.9	38.0441	-87.5205	W	2400	W	2400
GHCND:USW00093817	EVANSVILLE REGIONAL AIRPORT IN US	20140427	272	144	121.9	38.0441	-87.5205	W	2400	W	2400
GHCND:USW00093817	EVANSVILLE REGIONAL AIRPORT IN US	20140428	200	167	121.9	38.0441	-87.5205	W	2400	W	2400
GHCND:USW00093817	EVANSVILLE REGIONAL AIRPORT IN US	20140429	222	117	121.9	38.0441	-87.5205	W	2400	W	2400
GHCND:USW00093817	EVANSVILLE REGIONAL AIRPORT IN US	20140430	150	78	121.9	38.0441	-87.5205	W	2400	W	2400
GHCND:USW00093817	EVANSVILLE REGIONAL AIRPORT IN US	20140501	156	67	121.9	38.0441	-87.5205	W	2400	W	2400
GHCND:USW00093817	EVANSVILLE REGIONAL AIRPORT IN US	20140502	156	67	121.9	38.0441	-87.5205	W	2400	W	2400
GHCND:USW00093817	EVANSVILLE REGIONAL AIRPORT IN US	20140503	222	72	121.9	38.0441	-87.5205	W	2400	W	2400
GHCND:USW00093817	EVANSVILLE REGIONAL AIRPORT IN US	20140504	283	94	121.9	38.0441	-87.5205	W	2400	W	2400
GHCND:USW00093817	EVANSVILLE REGIONAL AIRPORT IN US	20140505	306	128	121.9	38.0441	-87.5205	W	2400	W	2400
GHCND:USW00093817	EVANSVILLE REGIONAL AIRPORT IN US	20140506	300	144	121.9	38.0441	-87.5205	W	2400	W	2400
GHCND:USW00093817	EVANSVILLE REGIONAL AIRPORT IN US	20140507	294	178	121.9	38.0441	-87.5205	W	2400	W	2400
GHCND:USW00093817	EVANSVILLE REGIONAL AIRPORT IN US	20140508	294	200	121.9	38.0441	-87.5205	W	2400	W	2400
GHCND:USW00093817	EVANSVILLE REGIONAL AIRPORT IN US	20140509	256	167	121.9	38.0441	-87.5205	W	2400	W	2400
GHCND:USW00093817	EVANSVILLE REGIONAL AIRPORT IN US	20140510	261	178	121.9	38.0441	-87.5205	W	2400	W	2400
GHCND:USW00093817	EVANSVILLE REGIONAL AIRPORT IN US	20140511	294	183	121.9	38.0441	-87.5205	W	2400	W	2400
GHCND:USW00093817	EVANSVILLE REGIONAL AIRPORT IN US	20140512	278	211	121.9	38.0441	-87.5205	W	2400	W	2400
GHCND:USW00093817	EVANSVILLE REGIONAL AIRPORT IN US	20140513	278	144	121.9	38.0441	-87.5205	W	2400	W	2400
GHCND:USW00093817	EVANSVILLE REGIONAL AIRPORT IN US	20140514	156	94	121.9	38.0441	-87.5205	W	2400	W	2400
GHCND:USW00093817	EVANSVILLE REGIONAL AIRPORT IN US	20140515	161	83	121.9	38.0441	-87.5205	W	2400	W	2400
GHCND:USW00093817	EVANSVILLE REGIONAL AIRPORT IN US	20140516	139	83	121.9	38.0441	-87.5205	W	2400	W	2400
GHCND:USW00093817	EVANSVILLE REGIONAL AIRPORT IN US	20140517	167	56	121.9	38.0441	-87.5205	W	2400	W	2400
GHCND:USW00093817	EVANSVILLE REGIONAL AIRPORT IN US	20140518	200	56	121.9	38.0441	-87.5205	W	2400	W	2400
GHCND:USW00093817	EVANSVILLE REGIONAL AIRPORT IN US	20140519	244	89	121.9	38.0441	-87.5205	W	2400	W	2400
GHCND:USW00093817	EVANSVILLE REGIONAL AIRPORT IN US	20140520	289	178	121.9	38.0441	-87.5205	W	2400	W	2400
GHCND:USW00093817	EVANSVILLE REGIONAL AIRPORT IN US	20140521	306	183	121.9	38.0441	-87.5205	W	2400	W	2400
GHCND:USW00093817	EVANSVILLE REGIONAL AIRPORT IN US	20140522	300	206	121.9	38.0441	-87.5205	W	2400	W	2400
GHCND:USW00093817	EVANSVILLE REGIONAL AIRPORT IN US	20140523	278	167	121.9	38.0441	-87.5205	W	2400	W	2400
GHCND:USW00093817	EVANSVILLE REGIONAL AIRPORT IN US	20140524	283	133	121.9	38.0441	-87.5205	W	2400	W	2400
GHCND:USW00093817	EVANSVILLE REGIONAL AIRPORT IN US	20140525	272	178	121.9	38.0441	-87.5205	W	2400	W	2400
GHCND:USW00093817	EVANSVILLE REGIONAL AIRPORT IN US	20140526	317	172	121.9	38.0441	-87.5205	W	2400	W	2400
GHCND:USW00093817	EVANSVILLE REGIONAL AIRPORT IN US	20140527	317	206	121.9	38.0441	-87.5205	W	2400	W	2400
GHCND:USW00093817	EVANSVILLE REGIONAL AIRPORT IN US	20140528	300	194	121.9	38.0441	-87.5205	W	2400	W	2400
GHCND:USW00093817	EVANSVILLE REGIONAL AIRPORT IN US	20140529	294	206	121.9	38.0441	-87.5205	W	2400	W	2400
GHCND:USW00093817	EVANSVILLE REGIONAL AIRPORT IN US	20140530	294	206	121.9	38.0441	-87.5205	W	2400	W	2400
GHCND:USW00093817	EVANSVILLE REGIONAL AIRPORT IN US	20140531	306	206	121.9	38.0441	-87.5205	W	2400	W	2400
GHCND:USW00093817	EVANSVILLE REGIONAL AIRPORT IN US	20140601	317	183	121.9	38.0441	-87.5205	W	2400	W	2400
GHCND:USW00093817	EVANSVILLE REGIONAL AIRPORT IN US	20140602	267	217	121.9	38.0441	-87.5205	W	2400	W	2400
GHCND:USW00093817	EVANSVILLE REGIONAL AIRPORT IN US	20140603	294	217	121.9	38.0441	-87.5205	W	2400	W	2400
GHCND:USW00093817	EVANSVILLE REGIONAL AIRPORT IN US	20140604	300	211	121.9	38.0441	-87.5205	W	2400	W	2400
GHCND:USW00093817	EVANSVILLE REGIONAL AIRPORT IN US	20140605	228	178	121.9	38.0441	-87.5205	W	2400	W	2400
GHCND:USW00093817	EVANSVILLE REGIONAL AIRPORT IN US	20140606	278	167	121.9	38.0441	-87.5205	W	2400	W	2400
GHCND:USW00093817	EVANSVILLE REGIONAL AIRPORT IN US	20140607	278	172	121.9	38.0441	-87.5205	W	2400	W	2400
GHCND:USW00093817	EVANSVILLE REGIONAL AIRPORT IN US	20140608	250	183	121.9	38.0441	-87.5205	W	2400	W	2400
GHCND:USW00093817	EVANSVILLE REGIONAL AIRPORT IN US	20140609	239	189	121.9	38.0441	-87.5205	W	2400	W	2400
GHCND:USW00093817	EVANSVILLE REGIONAL AIRPORT IN US	20140610	244	194	121.9	38.0441	-87.5205	W	2400	W	2400
GHCND:USW00093817	EVANSVILLE REGIONAL AIRPORT IN US	20140611	267	189	121.9	38.0441	-87.5205	W	2400	W	2400
GHCND:USW00093817	EVANSVILLE REGIONAL AIRPORT IN US	20140612	283	172	121.9	38.0441	-87.5205	W	2400	W	2400
GHCND:USW00093817	EVANSVILLE REGIONAL AIRPORT IN US	20140613	256	139	121.9	38.0441	-87.5205	W	2400	W	2400
GHCND:USW00093817	EVANSVILLE REGIONAL AIRPORT IN US	20140614	261	117	121.9	38.0441	-87.5205	W	2400	W	2400
GHCND:USW00093817	EVANSVILLE REGIONAL AIRPORT IN US	20140615	311	156	121.9	38.0441	-87.5205	W	2400	W	2400
GHCND:USW00093817	EVANSVILLE REGIONAL AIRPORT IN US	20140616	333	228	121.9	38.0441	-87.5205	W	2400	W	2400
GHCND:USW00093817	EVANSVILLE REGIONAL AIRPORT IN US	20140617	333	239	121.9	38.0441	-87.5205	W	2400	W	2400
GHCND:USW00093817	EVANSVILLE REGIONAL AIRPORT IN US	20140618	344	239	121.9	38.0441	-87.5205	W	2400	W	2400
GHCND:USW00093817	EVANSVILLE REGIONAL AIRPORT IN US	20140619	344	239	121.9	38.0441	-87.5205	W	2400	W	2400
GHCND:USW00093817	EVANSVILLE REGIONAL AIRPORT IN US	20140620	333	233	121.9	38.0441	-87.5205	W	2400	W	2400
GHCND:USW00093817	EVANSVILLE REGIONAL AIRPORT IN US	20140621	333	222	121.9	38.0441	-87.5205	W	2400	W	2400
GHCND:USW00093817	EVANSVILLE REGIONAL AIRPORT IN US	20140622	322	222	121.9	38.0441	-87.5205	W	2400	W	2400
GHCND:USW00093817	EVANSVILLE REGIONAL AIRPORT IN US	20140623	344	217	121.9	38.0441	-87.5205	W	2400	W	2400
GHCND:USW00093817	EVANSVILLE REGIONAL AIRPORT IN US	20140624	267	222	121.9	38.0441	-87.5205	W	2400	W	2400
GHCND:USW00093817	EVANSVILLE REGIONAL AIRPORT IN US	20140625	311	206	121.9	38.0441	-87.5205	W	2400	W	2400
GHCND:USW00093817	EVANSVILLE REGIONAL AIRPORT IN US	20140626	317	206	121.9	38.0441	-87.5205	W	2400	W	2400
GHCND:USW00093817	EVANSVILLE REGIONAL AIRPORT IN US	20140627	300	206	121.9	38.0441	-87.5205	W	2400	W	2400
GHCND:USW00093817	EVANSVILLE REGIONAL AIRPORT IN US	20140628	311	222	121.9	38.0441	-87.5205	W	2400	W	2400
GHCND:USW00093817	EVANSVILLE REGIONAL AIRPORT IN US	20140629	289	228	121.9	38.0441	-87.5205	W	2400	W	2400
GHCND:USW00093817	EVANSVILLE REGIONAL AIRPORT IN US	20140630	339	228	121.9	38.0441	-87.5205	W	2400	W	2400
GHCND:USW00093817	EVANSVILLE REGIONAL AIRPORT IN US	20140701	333	211	121.9	38.0441	-87.5205	W	2400	W	2400
GHCND:USW00093817	EVANSVILLE REGIONAL AIRPORT IN US	20140702	278	183	121.9	38.0441	-87.5205	W	2400	W	2400
GHCND:USW00093817	EVANSVILLE REGIONAL AIRPORT IN US	20140703	239	156	121.9	38.0441	-87.5205	W	2400	W	2400
GHCND:USW00093817	EVANSVILLE REGIONAL AIRPORT IN US	20140704	272	144	121.9	38.0441	-87.5205	W	2400	W	2400
GHCND:USW00093817	EVANSVILLE REGIONAL AIRPORT IN US	20140705	289	139	121.9	38.0441	-87.5205	W	2400	W	2400
GHCND:USW00093817	EVANSVILLE REGIONAL AIRPORT IN US	20140706	306	172	121.9	38.0441	-87.5205	W	2400	W	2400
GHCND:USW00093817	EVANSVILLE REGIONAL AIRPORT IN US	20140707	322	211	121.9	38.0441	-87.5205	W	2400	W	2400
GHCND:USW00093817	EVANSVILLE REGIONAL AIRPORT IN US	20140708	306	222	121.9	38.0441	-87.5205	W	2400	W	2400
GHCND:USW00093817	EVANSVILLE REGIONAL AIRPORT IN US	20140709	300	194	121.9	38.0441	-87.5205	W	2400	W	2400
GHCND:USW00093817	EVANSVILLE REGIONAL AIRPORT IN US	20140710	300	189	121.9	38.0441	-87.5205	W	2400	W	2400
GHCND:USW00093817	EVANSVILLE REGIONAL AIRPORT IN US	20140711	317	178	121.9	38.0441	-87.5205	W	2400	W	2400
GHCND:USW00093817	EVANSVILLE REGIONAL AIRPORT IN US	20140712	294	222	121.9	38.0441	-87.5205	W	2400	W	2400
GHCND:USW00093817	EVANSVILLE REGIONAL AIRPORT IN US	20140713	339	228	121.9	38.0441	-87.5205	W	2400	W	2400
GHCND:USW00093817	EVANSVILLE REGIONAL AIRPORT IN US	20140714	300	217	121.9	38.0441	-87.5205	W	2400	W	2400
GHCND:USW00093817	EVANSVILLE REGIONAL AIRPORT IN US	20140715	283	156	121.9	38.0441	-87.5205	W	2400	W	2400
GHCND:USW00093817	EVANSVILLE REGIONAL AIRPORT IN US	20140716	256	139	121.9	38.0441	-87.5205	W	2400	W	2400
GHCND:USW00093817	EVANSVILLE REGIONAL AIRPORT IN US	20140717	278	139	121.9	38.0441	-87.5205	W	2400	W	2400
GHCND:USW00093817	EVANSVILLE REGIONAL AIRPORT IN US	20140718	278	167	121.9	38.0441	-87.5205	W	2400	W	2400
GHCND:USW00093817	EVANSVILLE REGIONAL AIRPORT IN US	20140719	267	161	121.9	38.0441	-87.5205	W	2400	W	2400

GHCND:USW00093817	EVANSVILLE REGIONAL AIRPORT IN US	20140720	294	172	121.9	38.0441	-87.5205	W	2400	W	2400
GHCND:USW00093817	EVANSVILLE REGIONAL AIRPORT IN US	20140721	317	183	121.9	38.0441	-87.5205	W	2400	W	2400
GHCND:USW00093817	EVANSVILLE REGIONAL AIRPORT IN US	20140722	333	200	121.9	38.0441	-87.5205	W	2400	W	2400
GHCND:USW00093817	EVANSVILLE REGIONAL AIRPORT IN US	20140723	283	200	121.9	38.0441	-87.5205	W	2400	W	2400
GHCND:USW00093817	EVANSVILLE REGIONAL AIRPORT IN US	20140724	278	156	121.9	38.0441	-87.5205	W	2400	W	2400
GHCND:USW00093817	EVANSVILLE REGIONAL AIRPORT IN US	20140725	267	139	121.9	38.0441	-87.5205	W	2400	W	2400
GHCND:USW00093817	EVANSVILLE REGIONAL AIRPORT IN US	20140726	344	178	121.9	38.0441	-87.5205	W	2400	W	2400
GHCND:USW00093817	EVANSVILLE REGIONAL AIRPORT IN US	20140727	322	217	121.9	38.0441	-87.5205	W	2400	W	2400
GHCND:USW00093817	EVANSVILLE REGIONAL AIRPORT IN US	20140728	267	167	121.9	38.0441	-87.5205	W	2400	W	2400
GHCND:USW00093817	EVANSVILLE REGIONAL AIRPORT IN US	20140729	267	144	121.9	38.0441	-87.5205	W	2400	W	2400
GHCND:USW00093817	EVANSVILLE REGIONAL AIRPORT IN US	20140730	289	156	121.9	38.0441	-87.5205	W	2400	W	2400
GHCND:USW00093817	EVANSVILLE REGIONAL AIRPORT IN US	20140731	300	156	121.9	38.0441	-87.5205	W	2400	W	2400
GHCND:USW00093817	EVANSVILLE REGIONAL AIRPORT IN US	20140801	300	172	121.9	38.0441	-87.5205	W	2400	W	2400
GHCND:USW00093817	EVANSVILLE REGIONAL AIRPORT IN US	20140802	306	183	121.9	38.0441	-87.5205	W	2400	W	2400
GHCND:USW00093817	EVANSVILLE REGIONAL AIRPORT IN US	20140803	311	172	121.9	38.0441	-87.5205	W	2400	W	2400
GHCND:USW00093817	EVANSVILLE REGIONAL AIRPORT IN US	20140804	322	178	121.9	38.0441	-87.5205	W	2400	W	2400
GHCND:USW00093817	EVANSVILLE REGIONAL AIRPORT IN US	20140805	289	178	121.9	38.0441	-87.5205	W	2400	W	2400
GHCND:USW00093817	EVANSVILLE REGIONAL AIRPORT IN US	20140806	322	206	121.9	38.0441	-87.5205	W	2400	W	2400
GHCND:USW00093817	EVANSVILLE REGIONAL AIRPORT IN US	20140807	289	217	121.9	38.0441	-87.5205	W	2400	W	2400
GHCND:USW00093817	EVANSVILLE REGIONAL AIRPORT IN US	20140808	294	211	121.9	38.0441	-87.5205	W	2400	W	2400
GHCND:USW00093817	EVANSVILLE REGIONAL AIRPORT IN US	20140809	283	228	121.9	38.0441	-87.5205	W	2400	W	2400
GHCND:USW00093817	EVANSVILLE REGIONAL AIRPORT IN US	20140810	289	228	121.9	38.0441	-87.5205	W	2400	W	2400
GHCND:USW00093817	EVANSVILLE REGIONAL AIRPORT IN US	20140811	300	217	121.9	38.0441	-87.5205	W	2400	W	2400
GHCND:USW00093817	EVANSVILLE REGIONAL AIRPORT IN US	20140812	267	172	121.9	38.0441	-87.5205	W	2400	W	2400
GHCND:USW00093817	EVANSVILLE REGIONAL AIRPORT IN US	20140813	283	144	121.9	38.0441	-87.5205	W	2400	W	2400
GHCND:USW00093817	EVANSVILLE REGIONAL AIRPORT IN US	20140814	289	161	121.9	38.0441	-87.5205	W	2400	W	2400
GHCND:USW00093817	EVANSVILLE REGIONAL AIRPORT IN US	20140815	289	178	121.9	38.0441	-87.5205	W	2400	W	2400
GHCND:USW00093817	EVANSVILLE REGIONAL AIRPORT IN US	20140816	267	211	121.9	38.0441	-87.5205	W	2400	W	2400
GHCND:USW00093817	EVANSVILLE REGIONAL AIRPORT IN US	20140817	256	211	121.9	38.0441	-87.5205	W	2400	W	2400
GHCND:USW00093817	EVANSVILLE REGIONAL AIRPORT IN US	20140818	278	211	121.9	38.0441	-87.5205	W	2400	W	2400
GHCND:USW00093817	EVANSVILLE REGIONAL AIRPORT IN US	20140819	311	194	121.9	38.0441	-87.5205	W	2400	W	2400
GHCND:USW00093817	EVANSVILLE REGIONAL AIRPORT IN US	20140820	306	211	121.9	38.0441	-87.5205	W	2400	W	2400
GHCND:USW00093817	EVANSVILLE REGIONAL AIRPORT IN US	20140821	333	228	121.9	38.0441	-87.5205	W	2400	W	2400
GHCND:USW00093817	EVANSVILLE REGIONAL AIRPORT IN US	20140822	328	239	121.9	38.0441	-87.5205	W	2400	W	2400
GHCND:USW00093817	EVANSVILLE REGIONAL AIRPORT IN US	20140823	350	239	121.9	38.0441	-87.5205	W	2400	W	2400
GHCND:USW00093817	EVANSVILLE REGIONAL AIRPORT IN US	20140824	328	228	121.9	38.0441	-87.5205	W	2400	W	2400
GHCND:USW00093817	EVANSVILLE REGIONAL AIRPORT IN US	20140825	339	228	121.9	38.0441	-87.5205	W	2400	W	2400
GHCND:USW00093817	EVANSVILLE REGIONAL AIRPORT IN US	20140826	344	233	121.9	38.0441	-87.5205	W	2400	W	2400
GHCND:USW00093817	EVANSVILLE REGIONAL AIRPORT IN US	20140827	356	233	121.9	38.0441	-87.5205	W	2400	W	2400
GHCND:USW00093817	EVANSVILLE REGIONAL AIRPORT IN US	20140828	333	228	121.9	38.0441	-87.5205	W	2400	W	2400
GHCND:USW00093817	EVANSVILLE REGIONAL AIRPORT IN US	20140829	328	228	121.9	38.0441	-87.5205	W	2400	W	2400
GHCND:USW00093817	EVANSVILLE REGIONAL AIRPORT IN US	20140830	267	217	121.9	38.0441	-87.5205	W	2400	W	2400
GHCND:USW00093817	EVANSVILLE REGIONAL AIRPORT IN US	20140831	283	222	121.9	38.0441	-87.5205	W	2400	W	2400
GHCND:USW00093817	EVANSVILLE REGIONAL AIRPORT IN US	20140901	289	228	121.9	38.0441	-87.5205	W	2400	W	2400
GHCND:USW00093817	EVANSVILLE REGIONAL AIRPORT IN US	20140902	294	206	121.9	38.0441	-87.5205	W	2400	W	2400
GHCND:USW00093817	EVANSVILLE REGIONAL AIRPORT IN US	20140903	306	183	121.9	38.0441	-87.5205	W	2400	W	2400
GHCND:USW00093817	EVANSVILLE REGIONAL AIRPORT IN US	20140904	328	200	121.9	38.0441	-87.5205	W	2400	W	2400
GHCND:USW00093817	EVANSVILLE REGIONAL AIRPORT IN US	20140905	333	217	121.9	38.0441	-87.5205	W	2400	W	2400
GHCND:USW00093817	EVANSVILLE REGIONAL AIRPORT IN US	20140906	261	189	121.9	38.0441	-87.5205	W	2400	W	2400
GHCND:USW00093817	EVANSVILLE REGIONAL AIRPORT IN US	20140907	267	150	121.9	38.0441	-87.5205	W	2400	W	2400
GHCND:USW00093817	EVANSVILLE REGIONAL AIRPORT IN US	20140908	283	144	121.9	38.0441	-87.5205	W	2400	W	2400
GHCND:USW00093817	EVANSVILLE REGIONAL AIRPORT IN US	20140909	289	144	121.9	38.0441	-87.5205	W	2400	W	2400
GHCND:USW00093817	EVANSVILLE REGIONAL AIRPORT IN US	20140910	294	217	121.9	38.0441	-87.5205	W	2400	W	2400
GHCND:USW00093817	EVANSVILLE REGIONAL AIRPORT IN US	20140911	222	156	121.9	38.0441	-87.5205	W	2400	W	2400
GHCND:USW00093817	EVANSVILLE REGIONAL AIRPORT IN US	20140912	183	139	121.9	38.0441	-87.5205	W	2400	W	2400
GHCND:USW00093817	EVANSVILLE REGIONAL AIRPORT IN US	20140913	194	100	121.9	38.0441	-87.5205	W	2400	W	2400
GHCND:USW00093817	EVANSVILLE REGIONAL AIRPORT IN US	20140914	228	94	121.9	38.0441	-87.5205	W	2400	W	2400
GHCND:USW00093817	EVANSVILLE REGIONAL AIRPORT IN US	20140915	244	106	121.9	38.0441	-87.5205	W	2400	W	2400
GHCND:USW00093817	EVANSVILLE REGIONAL AIRPORT IN US	20140916	200	100	121.9	38.0441	-87.5205	W	2400	W	2400
GHCND:USW00093817	EVANSVILLE REGIONAL AIRPORT IN US	20140917	217	78	121.9	38.0441	-87.5205	W	2400	W	2400
GHCND:USW00093817	EVANSVILLE REGIONAL AIRPORT IN US	20140918	239	139	121.9	38.0441	-87.5205	W	2400	W	2400
GHCND:USW00093817	EVANSVILLE REGIONAL AIRPORT IN US	20140919	261	122	121.9	38.0441	-87.5205	W	2400	W	2400
GHCND:USW00093817	EVANSVILLE REGIONAL AIRPORT IN US	20140920	300	139	121.9	38.0441	-87.5205	W	2400	W	2400
GHCND:USW00093817	EVANSVILLE REGIONAL AIRPORT IN US	20140921	283	144	121.9	38.0441	-87.5205	W	2400	W	2400
GHCND:USW00093817	EVANSVILLE REGIONAL AIRPORT IN US	20140922	222	100	121.9	38.0441	-87.5205	W	2400	W	2400
GHCND:USW00093817	EVANSVILLE REGIONAL AIRPORT IN US	20140923	239	78	121.9	38.0441	-87.5205	W	2400	W	2400
GHCND:USW00093817	EVANSVILLE REGIONAL AIRPORT IN US	20140924	267	89	121.9	38.0441	-87.5205	W	2400	W	2400
GHCND:USW00093817	EVANSVILLE REGIONAL AIRPORT IN US	20140925	289	117	121.9	38.0441	-87.5205	W	2400	W	2400
GHCND:USW00093817	EVANSVILLE REGIONAL AIRPORT IN US	20140926	294	128	121.9	38.0441	-87.5205	W	2400	W	2400
GHCND:USW00093817	EVANSVILLE REGIONAL AIRPORT IN US	20140927	294	133	121.9	38.0441	-87.5205	W	2400	W	2400
GHCND:USW00093817	EVANSVILLE REGIONAL AIRPORT IN US	20140928	300	172	121.9	38.0441	-87.5205	W	2400	W	2400
GHCND:USW00093817	EVANSVILLE REGIONAL AIRPORT IN US	20140929	306	156	121.9	38.0441	-87.5205	W	2400	W	2400
GHCND:USW00093817	EVANSVILLE REGIONAL AIRPORT IN US	20140930	300	139	121.9	38.0441	-87.5205	W	2400	W	2400
GHCND:USW00093817	EVANSVILLE REGIONAL AIRPORT IN US	20141001	306	150	121.9	38.0441	-87.5205	W	2400	W	2400
GHCND:USW00093817	EVANSVILLE REGIONAL AIRPORT IN US	20141002	317	178	121.9	38.0441	-87.5205	W	2400	W	2400
GHCND:USW00093817	EVANSVILLE REGIONAL AIRPORT IN US	20141003	228	72	121.9	38.0441	-87.5205	W	2400	W	2400
GHCND:USW00093817	EVANSVILLE REGIONAL AIRPORT IN US	20141004	133	39	121.9	38.0441	-87.5205	W	2400	W	2400
GHCND:USW00093817	EVANSVILLE REGIONAL AIRPORT IN US	20141005	217	83	121.9	38.0441	-87.5205	W	2400	W	2400
GHCND:USW00093817	EVANSVILLE REGIONAL AIRPORT IN US	20141006	222	100	121.9	38.0441	-87.5205	W	2400	W	2400
GHCND:USW00093817	EVANSVILLE REGIONAL AIRPORT IN US	20141007	250	133	121.9	38.0441	-87.5205	W	2400	W	2400
GHCND:USW00093817	EVANSVILLE REGIONAL AIRPORT IN US	20141008	256	83	121.9	38.0441	-87.5205	W	2400	W	2400
GHCND:USW00093817	EVANSVILLE REGIONAL AIRPORT IN US	20141009	239	122	121.9	38.0441	-87.5205	W	2400	W	2400
GHCND:USW00093817	EVANSVILLE REGIONAL AIRPORT IN US	20141010	156	106	121.9	38.0441	-87.5205	W	2400	W	2400
GHCND:USW00093817	EVANSVILLE REGIONAL AIRPORT IN US	20141011	150	106	121.9	38.0441	-87.5205	W	2400	W	2400
GHCND:USW00093817	EVANSVILLE REGIONAL AIRPORT IN US	20141012	206	117	121.9	38.0441	-87.5205	W	2400	W	2400
GHCND:USW00093817	EVANSVILLE REGIONAL AIRPORT IN US	20141013	256	178	121.9	38.0441	-87.5205	W	2400	W	2400
GHCND:USW00093817	EVANSVILLE REGIONAL AIRPORT IN US	20141014	189	128	121.9	38.0441	-87.5205	W	2400	W	2400
GHCND:USW00093817	EVANSVILLE REGIONAL AIRPORT IN US	20141015	139	111	121.9	38.0441	-87.5205	W	2400	W	2400
GHCND:USW00093817	EVANSVILLE REGIONAL AIRPORT IN US	20141016	161	106	121.9	38.0441	-87.5205	W	2400	W	2400
GHCND:USW00093817	EVANSVILLE REGIONAL AIRPORT IN US	20141017	233	106	121.9	38.0441	-87.5205	W	2400	W	2400
GHCND:USW00093817	EVANSVILLE REGIONAL AIRPORT IN US	20141018	167	100	121.9	38.0441	-87.5205	W	2400	W	2400
GHCND:USW00093817	EVANSVILLE REGIONAL AIRPORT IN US	20141019	161	44	121.9	38.0441	-87.5205	W	2400	W	2400
GHCND:USW00093817	EVANSVILLE REGIONAL AIRPORT IN US	20141020	222	78	121.9	38.0441	-87.5205	W	2400	W	2400
GHCND:USW00093817	EVANSVILLE REGIONAL AIRPORT IN US	20141021	183	72	121.9	38.0441	-87.5205	W	2400	W	2400
GHCND:USW00093817	EVANSVILLE REGIONAL AIRPORT IN US	20141022	172	50	121.9	38.0441	-87.5205	W	2400	W	2400
GHCND:USW00093817	EVANSVILLE REGIONAL AIRPORT IN US	20141023	172	33	121.9	38.0441	-87.5205	W	2400	W	2400
GHCND:USW00093817	EVANSVILLE REGIONAL AIRPORT IN US	20141024	211	56	121.9	38.0441	-87.5205	W	2400	W	2400
GHCND:USW00093817	EVANSVILLE REGIONAL AIRPORT IN US	20141025	267	111	121.9	38.0441	-87.5205	W	2400	W	2400
GHCND:USW00093817	EVANSVILLE REGIONAL AIRPORT IN US	20141026	239	89	121.9	38.0441	-87.5205	W	2400	W	2400
GHCND:USW00093817	EVANSVILLE REGIONAL AIRPORT IN US	20141027	283	133	121.9	38.0441	-87.5205	W	2400	W	2400
GHCND:USW00093817	EVANSVILLE REGIONAL AIRPORT IN US	20141028	217	133	121.9	38.0441	-87.5205	W	2400	W	2400
GHCND:USW00093817	EVANSVILLE REGIONAL AIRPORT IN US	20141029	161	56	121.9	38.0441	-87.5205	W	2400	W	2400
GHCND:USW00093817	EVANSVILLE REGIONAL AIRPORT IN US	20141030	144	22	121.9	38.0441	-87.5205	W	2400	W	2400
GHCND:USW00093817	EVANSVILLE REGIONAL AIRPORT IN US	20141031	106	33	121.9	38.0441	-87.5205	W	2400	W	2400
GHCND:USW00093817	EVANSVILLE REGIONAL AIRPORT IN US	20141101	94	-21	121.9	38.0441	-87.5205	W	2400	W	2400
GHCND:USW00093817	EVANSVILLE REGIONAL AIRPORT IN US	20141102	117	-22	121.9	38.0441	-87.5205	W	2400	W	2400
GHCND:USW00093817	EVANSVILLE REGIONAL AIRPORT IN US	20141103	200	33	121.9	38.0441	-87.5205	W	2400	W	2400
GHCND:USW00093817	EVANSVILLE REGIONAL AIRPORT IN US	20141104	150	100	121.9	38.0441	-87.5205	W	2400	W	2400
GHCND:USW00093817	EVANSVILLE REGIONAL AIRPORT IN US	20141105	133	83	121.9	38.0441	-87.5205	W	2400	W	2400
GHCND:USW00093817	EVANSVILLE REGIONAL AIRPORT IN US	20141106	111	56	121.9	38.0441	-87.5205	W	2400	W	2400
GHCND:USW00093817	EVANSVILLE REGIONAL AIRPORT IN US	20141107	100	0	121.9	38.0441	-87.5205	W	2400	W	2400
GHCND:USW00093817	EVANSVILLE REGIONAL AIRPORT IN US	20141108	128	11	121.9	38.0441	-87.5205	W	2400	W	2400
GHCND:USW00093817	EVANSVILLE REGIONAL AIRPORT IN US	20141109	133	-5	121.9	38.0441	-87.5205	W	2400	W	2400
GHCND:USW00093817	EVANSVILLE REGIONAL AIRPORT IN US	20141110	189	28	121.9	38.0441	-87.5205	W	2400	W	2400
GHCND:USW00093817	EVANSVILLE REGIONAL AIRPORT IN US	20141111	167	17	121.9	38.0441	-87.5205	W	2400	W	2400
GHCND:USW00093817	EVANSVILLE REGIONAL AIRPORT IN US	20141112	17	-10	121.9	38.0441	-87.5205	W	2400	W	2400
GHCND:USW00093817	EVANSVILLE REGIONAL AIRPORT IN US	20141113	0	-38	121.9	38.0441	-87.5205	W	2400	W	2400
GHCND:USW00093817	EVANSVILLE REGIONAL AIRPORT IN US	20141114	11	-60	121.9	38.0441	-87.5205	W	2400	W	2400
GHCND:USW00093817	EVANSVILLE REGIONAL AIRPORT IN US	20141115	39	-60	121.9	38.0441	-87.5205	W	2400	W	2400
GHCND:USW00093817	EVANSVILLE REGIONAL AIRPORT IN US	20141116	39	-5	121.9	38.0441	-87.5205	W	2400	W	2400
GHCND:USW00093817	EVANSVILLE REGIONAL AIRPORT IN US	20141117	-5	-77	121.9	38.0441	-87.5205	W	2400	W	2400
GHCND:USW00093817	EVANSVILLE REGIONAL AIRPORT IN US	20141118	-43	-127	121.9	38.0441	-87.5205	W	2400	W	2400
GHCND:USW00093817	EVANSVILLE REGIONAL AIRPORT IN US	20141119	78	-77	121.9	38.0441	-87.5205	W	2400	W	2400
GHCND:USW00093817	EVANSVILLE REGIONAL AIRPORT IN US	20141120	17	-55	121.9	38.0441	-87.5205	W	2400	W	2400
GHCND:USW00093817	EVANSVILLE REGIONAL AIRPORT IN US	20141121	61	-66	121.9	38.0441	-87.5205	W	2400	W	2400
GHCND:USW00093817	EVANSVILLE REGIONAL AIRPORT IN US	20141122	178	44	121.9	38.0441	-87.5205	W	2400	W	2400
GHCND:USW00093817	EVANSVILLE REGIONAL AIRPORT IN US	20141123	159	100	121.9	38.0441	-87.5205	W	2400	W	2400
GHCND:USW00093817	EVANSVILLE REGIONAL AIRPORT IN US	20141124	167	39	121.9	38.0441	-87.5205	W	2400	W	2400
GHCND:USW00093817	EVANSVILLE REGIONAL AIRPORT IN US	20141125	56	-21	121.9	38.0441	-87.5205	W	2400	W	2400
GHCND:USW00093817	EVANSVILLE REGIONAL AIRPORT IN US	20141126	44	-49	121.9	38.0441	-87.5205	W	2400	W	2400
GHCND:USW00093817	EVANSVILLE REGIONAL AIRPORT IN US	20141127	11	-55	121.9	38.0441	-87.5205	W	2400	W	2400
GHCND:USW00093817	EVANSVILLE REGIONAL AIRPORT IN US	20141128	67	-55	121.9	38.0441	-87.5205	W	2400	W	2400
GHCND:USW00093817	EVANSVILLE REGIONAL AIRPORT IN US	20141129	167	33	121.9	38.0441	-87.5205	W	2400	W	2400
GHCND:USW00093817	EVANSVILLE REGIONAL AIRPORT IN US	20141130	211	72	121.9	38.0441	-87.5205	W	2400	W	2400
GHCND:USW00093817	EVANSVILLE REGIONAL AIRPORT IN US	20141201	72	11	121.9	38.0441	-87.5205	W	2400	W	2400
GHCND:USW00093817	EVANSVILLE REGIONAL AIRPORT IN US	20141202	28	6	121.9	38.0441	-87.5205	W	2400	W	2400
GHCND:USW00093817	EVANSVILLE REGIONAL AIRPORT IN US	20141203	89	22	121.9	38.0441	-87.5205	W	2400	W	2400
GHCND:USW00093817	EVANSVILLE REGIONAL AIRPORT IN US	20141204	56	22	121.9	38.0441	-87.5205	W	2400	W	2400
GHCND:USW00093817	EVANSVILLE REGIONAL AIRPORT IN US	20141205	150	56	121.9	38.0441	-87.5205	W	2400	W	2400
GHCND:USW00093817	EVANSVILLE REGIONAL AIRPORT IN US	20141206	100	44	121.9	38.0441	-87.5205	W	2400	W	2400
GHCND:USW00093817	EVANSVILLE REGIONAL AIRPORT IN US	20141207	67	6	121.9	38.0441	-87.5205	W	2400	W	2400
GHCND:USW00093817	EVANSVILLE REGIONAL AIRPORT IN US	20141208	100	6	121.9	38.0441	-87.5205	W	2400	W	2400
GHCND:USW00093817	EVANSVILLE REGIONAL AIRPORT IN US	20141209	78	22	121.9	38.0441	-87.5205	W	2400	W	2400
GHCND:USW00093817	EVANSVILLE REGIONAL AIRPORT IN US	20141210	39	17	121.9	38.0441	-87.5205	W	2400	W	2400
GHCND:USW00093817	EVANSVILLE REGIONAL AIRPORT IN US	20141211	44	-22	121.9	38.0441	-87.5205	W	2400	W	2400
GHCND:USW00093817	EVANSVILLE REGIONAL AIRPORT IN US	20141212	56	-49	121.9	38.0441	-87.5205	W	2400	W	2400
GHCND:USW00093817	EVANSVILLE REGIONAL AIRPORT IN US	20141213	83	39	121.9	38.0441	-87.5205	W	2400	W	2400
GHCND:USW00093817	EVANSVILLE REGIONAL AIRPORT IN US	20141214	94	67	121.9	38.0441	-87.5205	W	2400	W	2400
GHCND:USW00093817	EVANSVILLE REGIONAL AIRPORT IN US	20141215	122	72	121.9	38.0441	-87.5205	W	2400	W	2400
GHCND:USW00093817	EVANSVILLE REGIONAL AIRPORT IN US	20141216	122	17	121.9	38.0441	-87.5205	W	2400	W	2400
GHCND:USW00093817	EVANSVILLE REGIONAL AIRPORT IN US	20141217	28	-10	121.9	38.0441	-87.5205	W	2400	W	2400
GHCND:USW00093817	EVANSVILLE REGIONAL AIRPORT IN US	20141218	17	-10	121.9	38.0441	-87.5205	W	2400	W	2400
GHCND:USW00093817	EVANSVILLE REGIONAL AIRPORT IN US	20141219	33	-10	121.9	38.0441	-87.5205	W	2400	W	2400
GHCND:USW00093817	EVANSVILLE REGIONAL AIRPORT IN US	20141220	44	-27	121.9	38.0441	-87.5205	W	2400	W	2400
GHCND:USW00093817	EVANSVILLE REGIONAL AIRPORT IN US	20141221	78	-28	121.9	38.0441	-87.5205	W	2400	W	2400
GHCND:USW00093817	EVANSVILLE REGIONAL AIRPORT IN US	20141222	117	6	121.9	38.0441	-87.5205	W	2400	W	2400
GHCND:USW00093817	EVANSVILLE REGIONAL AIRPORT IN US	20141223	122	83	121.9	38.0441	-87.5205	W	2400	W	2400
GHCND:USW00093817	EVANSVILLE REGIONAL AIRPORT IN US	20141224	83	39	121.9	38.0441	-87.5205	W	2400	W	2400
GHCND:USW00093817	EVANSVILLE REGIONAL AIRPORT IN US	20141225	94	33	121.9	38.0441	-87.5205	W	2400	W	2400
GHCND:USW00093817	EVANSVILLE REGIONAL AIRPORT IN US	20141226	144	17	121.9	38.0441	-87.5205	W	2400	W	2400
GHCND:USW00093817	EVANSVILLE REGIONAL AIRPORT IN US	20141227	100	44	121.9	38.0441	-87.5205	W	2400	W	2400
GHCND:USW00093817	EVANSVILLE REGIONAL AIRPORT IN US	20141228	44	6	121.9	38.0441	-87.5205	W	2400	W	2400
GHCND:USW00093817	EVANSVILLE REGIONAL AIRPORT IN US	20141229	44	-5	121.9	38.0441	-87.5205	W	2400	W	2400
GHCND:USW00093817	EVANSVILLE REGIONAL AIRPORT IN US	20141230	33	-49	121.9	38.0441	-87.5205	W	2400	W	2400
GHCND:USW00093817	EVANSVILLE REGIONAL AIRPORT IN US	20141231	-16	-77	121.9	38.0441	-87.5205	W	2400	W	2400
GHCND:USW00093817	EVANSVILLE REGIONAL AIRPORT IN US	20150101	56	-55	121.9	38.0441	-87.5205	W	2400	W	2400
GHCND:USW00093817	EVANSVILLE REGIONAL AIRPORT IN US	20150102	39	17	121.9	38.0441	-87.5205	W	2400	W	2400
GHCND:USW00093817	EVANSVILLE REGIONAL AIRPORT IN US	20150103	167	39	121.9	38.0441	-87.5205	W	2400	W	2400
GHCND:USW00093817	EVANSVILLE REGIONAL AIRPORT IN US	20150104	111	-60	121.9	38.0441	-87.5205	W	2400	W	2400
GHCND:USW00093817	EVANSVILLE REGIONAL AIRPORT IN US	20150105	-27	-82	121.9	38.0441	-87.5205	W	2400	W	2400

GHCND:USW00093817	EVANSVILLE REGIONAL AIRPORT IN US	20150106	22	-43	121.9	38.0441	-87.5205	W	2400	W	2400
GHCND:USW00093817	EVANSVILLE REGIONAL AIRPORT IN US	20150107	-38	-149	121.9	38.0441	-87.5205	W	2400	W	2400
GHCND:USW00093817	EVANSVILLE REGIONAL AIRPORT IN US	20150108	-32	-160	121.9	38.0441	-87.5205	W	2400	W	2400
GHCND:USW00093817	EVANSVILLE REGIONAL AIRPORT IN US	20150109	-21	-105	121.9	38.0441	-87.5205	W	2400	W	2400
GHCND:USW00093817	EVANSVILLE REGIONAL AIRPORT IN US	20150110	-16	-138	121.9	38.0441	-87.5205	W	2400	W	2400
GHCND:USW00093817	EVANSVILLE REGIONAL AIRPORT IN US	20150111	44	-32	121.9	38.0441	-87.5205	W	2400	W	2400
GHCND:USW00093817	EVANSVILLE REGIONAL AIRPORT IN US	20150112	78	-27	121.9	38.0441	-87.5205	W	2400	W	2400
GHCND:USW00093817	EVANSVILLE REGIONAL AIRPORT IN US	20150113	-16	-49	121.9	38.0441	-87.5205	W	2400	W	2400
GHCND:USW00093817	EVANSVILLE REGIONAL AIRPORT IN US	20150114	-5	-60	121.9	38.0441	-87.5205	W	2400	W	2400
GHCND:USW00093817	EVANSVILLE REGIONAL AIRPORT IN US	20150115	39	-21	121.9	38.0441	-87.5205	W	2400	W	2400
GHCND:USW00093817	EVANSVILLE REGIONAL AIRPORT IN US	20150116	83	-38	121.9	38.0441	-87.5205	W	2400	W	2400
GHCND:USW00093817	EVANSVILLE REGIONAL AIRPORT IN US	20150117	128	-16	121.9	38.0441	-87.5205	W	2400	W	2400
GHCND:USW00093817	EVANSVILLE REGIONAL AIRPORT IN US	20150118	111	-16	121.9	38.0441	-87.5205	W	2400	W	2400
GHCND:USW00093817	EVANSVILLE REGIONAL AIRPORT IN US	20150119	139	-27	121.9	38.0441	-87.5205	W	2400	W	2400
GHCND:USW00093817	EVANSVILLE REGIONAL AIRPORT IN US	20150120	133	-21	121.9	38.0441	-87.5205	W	2400	W	2400
GHCND:USW00093817	EVANSVILLE REGIONAL AIRPORT IN US	20150121	122	-21	121.9	38.0441	-87.5205	W	2400	W	2400
GHCND:USW00093817	EVANSVILLE REGIONAL AIRPORT IN US	20150122	56	-32	121.9	38.0441	-87.5205	W	2400	W	2400
GHCND:USW00093817	EVANSVILLE REGIONAL AIRPORT IN US	20150123	39	-16	121.9	38.0441	-87.5205	W	2400	W	2400
GHCND:USW00093817	EVANSVILLE REGIONAL AIRPORT IN US	20150124	94	-43	121.9	38.0441	-87.5205	W	2400	W	2400
GHCND:USW00093817	EVANSVILLE REGIONAL AIRPORT IN US	20150125	67	6	121.9	38.0441	-87.5205	W	2400	W	2400
GHCND:USW00093817	EVANSVILLE REGIONAL AIRPORT IN US	20150126	6	-10	121.9	38.0441	-87.5205	W	2400	W	2400
GHCND:USW00093817	EVANSVILLE REGIONAL AIRPORT IN US	20150127	22	0	121.9	38.0441	-87.5205	W	2400	W	2400
GHCND:USW00093817	EVANSVILLE REGIONAL AIRPORT IN US	20150128	67	-21	121.9	38.0441	-87.5205	W	2400	W	2400
GHCND:USW00093817	EVANSVILLE REGIONAL AIRPORT IN US	20150129	122	22	121.9	38.0441	-87.5205	W	2400	W	2400
GHCND:USW00093817	EVANSVILLE REGIONAL AIRPORT IN US	20150130	56	-38	121.9	38.0441	-87.5205	W	2400	W	2400
GHCND:USW00093817	EVANSVILLE REGIONAL AIRPORT IN US	20150131	61	-43	121.9	38.0441	-87.5205	W	2400	W	2400
GHCND:USW00093817	EVANSVILLE REGIONAL AIRPORT IN US	20150201	89	11	121.9	38.0441	-87.5205	W	2400	W	2400
GHCND:USW00093817	EVANSVILLE REGIONAL AIRPORT IN US	20150202	11	-66	121.9	38.0441	-87.5205	W	2400	W	2400
GHCND:USW00093817	EVANSVILLE REGIONAL AIRPORT IN US	20150203	50	-55	121.9	38.0441	-87.5205	W	2400	W	2400
GHCND:USW00093817	EVANSVILLE REGIONAL AIRPORT IN US	20150204	106	-55	121.9	38.0441	-87.5205	W	2400	W	2400
GHCND:USW00093817	EVANSVILLE REGIONAL AIRPORT IN US	20150205	-10	-93	121.9	38.0441	-87.5205	W	2400	W	2400
GHCND:USW00093817	EVANSVILLE REGIONAL AIRPORT IN US	20150206	72	-82	121.9	38.0441	-87.5205	W	2400	W	2400
GHCND:USW00093817	EVANSVILLE REGIONAL AIRPORT IN US	20150207	167	-10	121.9	38.0441	-87.5205	W	2400	W	2400
GHCND:USW00093817	EVANSVILLE REGIONAL AIRPORT IN US	20150208	144	72	121.9	38.0441	-87.5205	W	2400	W	2400
GHCND:USW00093817	EVANSVILLE REGIONAL AIRPORT IN US	20150209	72	0	121.9	38.0441	-87.5205	W	2400	W	2400
GHCND:USW00093817	EVANSVILLE REGIONAL AIRPORT IN US	20150210	72	-21	121.9	38.0441	-87.5205	W	2400	W	2400
GHCND:USW00093817	EVANSVILLE REGIONAL AIRPORT IN US	20150211	106	-32	121.9	38.0441	-87.5205	W	2400	W	2400
GHCND:USW00093817	EVANSVILLE REGIONAL AIRPORT IN US	20150212	-5	-60	121.9	38.0441	-87.5205	W	2400	W	2400
GHCND:USW00093817	EVANSVILLE REGIONAL AIRPORT IN US	20150213	22	-82	121.9	38.0441	-87.5205	W	2400	W	2400
GHCND:USW00093817	EVANSVILLE REGIONAL AIRPORT IN US	20150214	28	-116	121.9	38.0441	-87.5205	W	2400	W	2400
GHCND:USW00093817	EVANSVILLE REGIONAL AIRPORT IN US	20150215	-55	-121	121.9	38.0441	-87.5205	W	2400	W	2400
GHCND:USW00093817	EVANSVILLE REGIONAL AIRPORT IN US	20150216	-66	-110	121.9	38.0441	-87.5205	W	2400	W	2400
GHCND:USW00093817	EVANSVILLE REGIONAL AIRPORT IN US	20150217	-21	-188	121.9	38.0441	-87.5205	W	2400	W	2400
GHCND:USW00093817	EVANSVILLE REGIONAL AIRPORT IN US	20150218	-27	-166	121.9	38.0441	-87.5205	W	2400	W	2400
GHCND:USW00093817	EVANSVILLE REGIONAL AIRPORT IN US	20150219	-116	-210	121.9	38.0441	-87.5205	W	2400	W	2400
GHCND:USW00093817	EVANSVILLE REGIONAL AIRPORT IN US	20150220	0	-216	121.9	38.0441	-87.5205	W	2400	W	2400
GHCND:USW00093817	EVANSVILLE REGIONAL AIRPORT IN US	20150221	17	-21	121.9	38.0441	-87.5205	W	2400	W	2400
GHCND:USW00093817	EVANSVILLE REGIONAL AIRPORT IN US	20150222	6	-71	121.9	38.0441	-87.5205	W	2400	W	2400
GHCND:USW00093817	EVANSVILLE REGIONAL AIRPORT IN US	20150223	-66	-116	121.9	38.0441	-87.5205	W	2400	W	2400
GHCND:USW00093817	EVANSVILLE REGIONAL AIRPORT IN US	20150224	-5	-105	121.9	38.0441	-87.5205	W	2400	W	2400
GHCND:USW00093817	EVANSVILLE REGIONAL AIRPORT IN US	20150225	28	-77	121.9	38.0441	-87.5205	W	2400	W	2400
GHCND:USW00093817	EVANSVILLE REGIONAL AIRPORT IN US	20150226	-10	-77	121.9	38.0441	-87.5205	W	2400	W	2400
GHCND:USW00093817	EVANSVILLE REGIONAL AIRPORT IN US	20150227	-38	-110	121.9	38.0441	-87.5205	W	2400	W	2400
GHCND:USW00093817	EVANSVILLE REGIONAL AIRPORT IN US	20150228	17	-77	121.9	38.0441	-87.5205	W	2400	W	2400
GHCND:USW00093817	EVANSVILLE REGIONAL AIRPORT IN US	20150301	28	-10	121.9	38.0441	-87.5205	W	2400	W	2400
GHCND:USW00093817	EVANSVILLE REGIONAL AIRPORT IN US	20150302	39	-43	121.9	38.0441	-87.5205	W	2400	W	2400
GHCND:USW00093817	EVANSVILLE REGIONAL AIRPORT IN US	20150303	111	11	121.9	38.0441	-87.5205	W	2400	W	2400
GHCND:USW00093817	EVANSVILLE REGIONAL AIRPORT IN US	20150304	67	-71	121.9	38.0441	-87.5205	W	2400	W	2400
GHCND:USW00093817	EVANSVILLE REGIONAL AIRPORT IN US	20150305	-43	-132	121.9	38.0441	-87.5205	W	2400	W	2400
GHCND:USW00093817	EVANSVILLE REGIONAL AIRPORT IN US	20150306	-5	-177	121.9	38.0441	-87.5205	W	2400	W	2400
GHCND:USW00093817	EVANSVILLE REGIONAL AIRPORT IN US	20150307	94	-38	121.9	38.0441	-87.5205	W	2400	W	2400
GHCND:USW00093817	EVANSVILLE REGIONAL AIRPORT IN US	20150308	106	-16	121.9	38.0441	-87.5205	W	2400	W	2400
GHCND:USW00093817	EVANSVILLE REGIONAL AIRPORT IN US	20150309	100	22	121.9	38.0441	-87.5205	W	2400	W	2400
GHCND:USW00093817	EVANSVILLE REGIONAL AIRPORT IN US	20150310	122	72	121.9	38.0441	-87.5205	W	2400	W	2400
GHCND:USW00093817	EVANSVILLE REGIONAL AIRPORT IN US	20150311	172	61	121.9	38.0441	-87.5205	W	2400	W	2400
GHCND:USW00093817	EVANSVILLE REGIONAL AIRPORT IN US	20150312	194	50	121.9	38.0441	-87.5205	W	2400	W	2400
GHCND:USW00093817	EVANSVILLE REGIONAL AIRPORT IN US	20150313	139	100	121.9	38.0441	-87.5205	W	2400	W	2400
GHCND:USW00093817	EVANSVILLE REGIONAL AIRPORT IN US	20150314	178	72	121.9	38.0441	-87.5205	W	2400	W	2400
GHCND:USW00093817	EVANSVILLE REGIONAL AIRPORT IN US	20150315	183	28	121.9	38.0441	-87.5205	W	2400	W	2400
GHCND:USW00093817	EVANSVILLE REGIONAL AIRPORT IN US	20150316	239	72	121.9	38.0441	-87.5205	W	2400	W	2400
GHCND:USW00093817	EVANSVILLE REGIONAL AIRPORT IN US	20150317	161	39	121.9	38.0441	-87.5205	W	2400	W	2400
GHCND:USW00093817	EVANSVILLE REGIONAL AIRPORT IN US	20150318	100	17	121.9	38.0441	-87.5205	W	2400	W	2400
GHCND:USW00093817	EVANSVILLE REGIONAL AIRPORT IN US	20150319	94	50	121.9	38.0441	-87.5205	W	2400	W	2400
GHCND:USW00093817	EVANSVILLE REGIONAL AIRPORT IN US	20150320	106	56	121.9	38.0441	-87.5205	W	2400	W	2400
GHCND:USW00093817	EVANSVILLE REGIONAL AIRPORT IN US	20150321	211	44	121.9	38.0441	-87.5205	W	2400	W	2400
GHCND:USW00093817	EVANSVILLE REGIONAL AIRPORT IN US	20150322	183	61	121.9	38.0441	-87.5205	W	2400	W	2400
GHCND:USW00093817	EVANSVILLE REGIONAL AIRPORT IN US	20150323	189	28	121.9	38.0441	-87.5205	W	2400	W	2400
GHCND:USW00093817	EVANSVILLE REGIONAL AIRPORT IN US	20150324	117	22	121.9	38.0441	-87.5205	W	2400	W	2400
GHCND:USW00093817	EVANSVILLE REGIONAL AIRPORT IN US	20150325	194	106	121.9	38.0441	-87.5205	W	2400	W	2400
GHCND:USW00093817	EVANSVILLE REGIONAL AIRPORT IN US	20150326	111	17	121.9	38.0441	-87.5205	W	2400	W	2400
GHCND:USW00093817	EVANSVILLE REGIONAL AIRPORT IN US	20150327	61	-10	121.9	38.0441	-87.5205	W	2400	W	2400
GHCND:USW00093817	EVANSVILLE REGIONAL AIRPORT IN US	20150328	67	-38	121.9	38.0441	-87.5205	W	2400	W	2400
GHCND:USW00093817	EVANSVILLE REGIONAL AIRPORT IN US	20150329	167	-27	121.9	38.0441	-87.5205	W	2400	W	2400
GHCND:USW00093817	EVANSVILLE REGIONAL AIRPORT IN US	20150330	183	67	121.9	38.0441	-87.5205	W	2400	W	2400
GHCND:USW00093817	EVANSVILLE REGIONAL AIRPORT IN US	20150331	228	78	121.9	38.0441	-87.5205	W	2400	W	2400
GHCND:USW00093817	EVANSVILLE REGIONAL AIRPORT IN US	20150401	228	50	121.9	38.0441	-87.5205	W	2400	W	2400
GHCND:USW00093817	EVANSVILLE REGIONAL AIRPORT IN US	20150402	233	144	121.9	38.0441	-87.5205	W	2400	W	2400
GHCND:USW00093817	EVANSVILLE REGIONAL AIRPORT IN US	20150403	206	67	121.9	38.0441	-87.5205	W	2400	W	2400
GHCND:USW00093817	EVANSVILLE REGIONAL AIRPORT IN US	20150404	139	33	121.9	38.0441	-87.5205	W	2400	W	2400
GHCND:USW00093817	EVANSVILLE REGIONAL AIRPORT IN US	20150405	183	17	121.9	38.0441	-87.5205	W	2400	W	2400
GHCND:USW00093817	EVANSVILLE REGIONAL AIRPORT IN US	20150406	183	111	121.9	38.0441	-87.5205	W	2400	W	2400
GHCND:USW00093817	EVANSVILLE REGIONAL AIRPORT IN US	20150407	239	156	121.9	38.0441	-87.5205	W	2400	W	2400
GHCND:USW00093817	EVANSVILLE REGIONAL AIRPORT IN US	20150408	261	167	121.9	38.0441	-87.5205	W	2400	W	2400
GHCND:USW00093817	EVANSVILLE REGIONAL AIRPORT IN US	20150409	272	172	121.9	38.0441	-87.5205	W	2400	W	2400
GHCND:USW00093817	EVANSVILLE REGIONAL AIRPORT IN US	20150410	194	94	121.9	38.0441	-87.5205	W	2400	W	2400
GHCND:USW00093817	EVANSVILLE REGIONAL AIRPORT IN US	20150411	194	56	121.9	38.0441	-87.5205	W	2400	W	2400
GHCND:USW00093817	EVANSVILLE REGIONAL AIRPORT IN US	20150412	244	72	121.9	38.0441	-87.5205	W	2400	W	2400
GHCND:USW00093817	EVANSVILLE REGIONAL AIRPORT IN US	20150413	250	156	121.9	38.0441	-87.5205	W	2400	W	2400
GHCND:USW00093817	EVANSVILLE REGIONAL AIRPORT IN US	20150414	206	111	121.9	38.0441	-87.5205	W	2400	W	2400
GHCND:USW00093817	EVANSVILLE REGIONAL AIRPORT IN US	20150415	200	128	121.9	38.0441	-87.5205	W	2400	W	2400
GHCND:USW00093817	EVANSVILLE REGIONAL AIRPORT IN US	20150416	239	128	121.9	38.0441	-87.5205	W	2400	W	2400
GHCND:USW00093817	EVANSVILLE REGIONAL AIRPORT IN US	20150417	250	156	121.9	38.0441	-87.5205	W	2400	W	2400
GHCND:USW00093817	EVANSVILLE REGIONAL AIRPORT IN US	20150418	267	128	121.9	38.0441	-87.5205	W	2400	W	2400
GHCND:USW00093817	EVANSVILLE REGIONAL AIRPORT IN US	20150419	206	150	121.9	38.0441	-87.5205	W	2400	W	2400
GHCND:USW00093817	EVANSVILLE REGIONAL AIRPORT IN US	20150420	167	78	121.9	38.0441	-87.5205	W	2400	W	2400
GHCND:USW00093817	EVANSVILLE REGIONAL AIRPORT IN US	20150421	189	61	121.9	38.0441	-87.5205	W	2400	W	2400
GHCND:USW00093817	EVANSVILLE REGIONAL AIRPORT IN US	20150422	144	39	121.9	38.0441	-87.5205	W	2400	W	2400
GHCND:USW00093817	EVANSVILLE REGIONAL AIRPORT IN US	20150423	172	28	121.9	38.0441	-87.5205	W	2400	W	2400
GHCND:USW00093817	EVANSVILLE REGIONAL AIRPORT IN US	20150424	172	22	121.9	38.0441	-87.5205	W	2400	W	2400
GHCND:USW00093817	EVANSVILLE REGIONAL AIRPORT IN US	20150425	233	100	121.9	38.0441	-87.5205	W	2400	W	2400
GHCND:USW00093817	EVANSVILLE REGIONAL AIRPORT IN US	20150426	178	89	121.9	38.0441	-87.5205	W	2400	W	2400
GHCND:USW00093817	EVANSVILLE REGIONAL AIRPORT IN US	20150427	189	61	121.9	38.0441	-87.5205	W	2400	W	2400
GHCND:USW00093817	EVANSVILLE REGIONAL AIRPORT IN US	20150428	194	61	121.9	38.0441	-87.5205	W	2400	W	2400
GHCND:USW00093817	EVANSVILLE REGIONAL AIRPORT IN US	20150429	217	67	121.9	38.0441	-87.5205	W	2400	W	2400
GHCND:USW00093817	EVANSVILLE REGIONAL AIRPORT IN US	20150430	200	83	121.9	38.0441	-87.5205	W	2400	W	2400
GHCND:USW00093817	EVANSVILLE REGIONAL AIRPORT IN US	20150501	222	56	121.9	38.0441	-87.5205	W	2400	W	2400
GHCND:USW00093817	EVANSVILLE REGIONAL AIRPORT IN US	20150502	233	83	121.9	38.0441	-87.5205	W	2400	W	2400
GHCND:USW00093817	EVANSVILLE REGIONAL AIRPORT IN US	20150503	267	117	121.9	38.0441	-87.5205	W	2400	W	2400
GHCND:USW00093817	EVANSVILLE REGIONAL AIRPORT IN US	20150504	294	150	121.9	38.0441	-87.5205	W	2400	W	2400
GHCND:USW00093817	EVANSVILLE REGIONAL AIRPORT IN US	20150505	294	150	121.9	38.0441	-87.5205	W	2400	W	2400
GHCND:USW00093817	EVANSVILLE REGIONAL AIRPORT IN US	20150506	300	139	121.9	38.0441	-87.5205	W	2400	W	2400
GHCND:USW00093817	EVANSVILLE REGIONAL AIRPORT IN US	20150507	306	144	121.9	38.0441	-87.5205	W	2400	W	2400
GHCND:USW00093817	EVANSVILLE REGIONAL AIRPORT IN US	20150508	311	172	121.9	38.0441	-87.5205	W	2400	W	2400
GHCND:USW00093817	EVANSVILLE REGIONAL AIRPORT IN US	20150509	272	189	121.9	38.0441	-87.5205	W	2400	W	2400
GHCND:USW00093817	EVANSVILLE REGIONAL AIRPORT IN US	20150510	300	189	121.9	38.0441	-87.5205	W	2400	W	2400
GHCND:USW00093817	EVANSVILLE REGIONAL AIRPORT IN US	20150511	256	183	121.9	38.0441	-87.5205	W	2400	W	2400
GHCND:USW00093817	EVANSVILLE REGIONAL AIRPORT IN US	20150512	206	111	121.9	38.0441	-87.5205	W	2400	W	2400
GHCND:USW00093817	EVANSVILLE REGIONAL AIRPORT IN US	20150513	217	89	121.9	38.0441	-87.5205	W	2400	W	2400
GHCND:USW00093817	EVANSVILLE REGIONAL AIRPORT IN US	20150514	239	157	121.9	38.0441	-87.5205	W	2400	W	2400
GHCND:USW00093817	EVANSVILLE REGIONAL AIRPORT IN US	20150515	300	156	121.9	38.0441	-87.5205	W	2400	W	2400
GHCND:USW00093817	EVANSVILLE REGIONAL AIRPORT IN US	20150516	233	194	121.9	38.0441	-87.5205	W	2400	W	2400
GHCND:USW00093817	EVANSVILLE REGIONAL AIRPORT IN US	20150517	261	194	121.9	38.0441	-87.5205	W	2400	W	2400
GHCND:USW00093817	EVANSVILLE REGIONAL AIRPORT IN US	20150518	256	194	121.9	38.0441	-87.5205	W	2400	W	2400
GHCND:USW00093817	EVANSVILLE REGIONAL AIRPORT IN US	20150519	206	128	121.9	38.0441	-87.5205	W	2400	W	2400
GHCND:USW00093817	EVANSVILLE REGIONAL AIRPORT IN US	20150520	156	100	121.9	38.0441	-87.5205	W	2400	W	2400
GHCND:USW00093817	EVANSVILLE REGIONAL AIRPORT IN US	20150521	156	78	121.9	38.0441	-87.5205	W	2400	W	2400
GHCND:USW00093817	EVANSVILLE REGIONAL AIRPORT IN US	20150522	239	72	121.9	38.0441	-87.5205	W	2400	W	2400
GHCND:USW00093817	EVANSVILLE REGIONAL AIRPORT IN US	20150523	261	144	121.9	38.0441	-87.5205	W	2400	W	2400
GHCND:USW00093817	EVANSVILLE REGIONAL AIRPORT IN US	20150524	289	150	121.9	38.0441	-87.5205	W	2400	W	2400
GHCND:USW00093817	EVANSVILLE REGIONAL AIRPORT IN US	20150525	244	200	121.9	38.0441	-87.5205	W	2400	W	2400
GHCND:USW00093817	EVANSVILLE REGIONAL AIRPORT IN US	20150526	272	189	121.9	38.0441	-87.5205	W	2400	W	2400
GHCND:USW00093817	EVANSVILLE REGIONAL AIRPORT IN US	20150527	267	167	121.9	38.0441	-87.5205	W	2400	W	2400
GHCND:USW00093817	EVANSVILLE REGIONAL AIRPORT IN US	20150528	289	172	121.9	38.0441	-87.5205	W	2400	W	2400
GHCND:USW00093817	EVANSVILLE REGIONAL AIRPORT IN US	20150529	289	189	121.9	38.0441	-87.5205	W	2400	W	2400
GHCND:USW00093817	EVANSVILLE REGIONAL AIRPORT IN US	20150530	294	206	121.9	38.0441	-87.5205	W	2400	W	2400
GHCND:USW00093817	EVANSVILLE REGIONAL AIRPORT IN US	20150531	206	128	121.9	38.0441	-87.5205	W	2400	W	2400
GHCND:USW00093817	EVANSVILLE REGIONAL AIRPORT IN US	20150601	183	144	121.9	38.0441	-87.5205	W	2400	W	2400
GHCND:USW00093817	EVANSVILLE REGIONAL AIRPORT IN US	20150602	194	133	121.9	38.0441	-87.5205	W	2400	W	2400
GHCND:USW00093817	EVANSVILLE REGIONAL AIRPORT IN US	20150603	233	117	121.9	38.0441	-87.5205	W	2400	W	2400
GHCND:USW00093817	EVANSVILLE REGIONAL AIRPORT IN US	20150604	283	117	121.9	38.0441	-87.5205	W	2400	W	2400
GHCND:USW00093817	EVANSVILLE REGIONAL AIRPORT IN US	20150605	306	167	121.9	38.0441	-87.5205	W	2400	W	2400
GHCND:USW00093817	EVANSVILLE REGIONAL AIRPORT IN US	20150606	306	189	121.9	38.0441	-87.5205	W	2400	W	2400
GHCND:USW00093817	EVANSVILLE REGIONAL AIRPORT IN US	20150607	333	189	121.9	38.0441	-87.5205	W	2400	W	2400
GHCND:USW00093817	EVANSVILLE REGIONAL AIRPORT IN US	20150608	267	194	121.9	38.0441	-87.5205	W	2400	W	2400
GHCND:USW00093817	EVANSVILLE REGIONAL AIRPORT IN US	20150609	322	189	121.9	38.0441	-87.5205	W	2400	W	2400
GHCND:USW00093817	EVANSVILLE REGIONAL AIRPORT IN US	20150610	328	178	121.9	38.0441	-87.5205	W	2400	W	2400
GHCND:USW00093817	EVANSVILLE REGIONAL AIRPORT IN US	20150611	339	200	121.9	38.0441	-87.5205	W	2400	W	2400
GHCND:USW00093817	EVANSVILLE REGIONAL AIRPORT IN US	20150612	339	239	121.9	38.0441	-87.5205	W	2400	W	2400
GHCND:USW00093817	EVANSVILLE REGIONAL AIRPORT IN US	20150613	317	239	121.9	38.0441	-87.5205	W	2400	W	2400
GHCND:USW00093817	EVANSVILLE REGIONAL AIRPORT IN US	20150614	317	228	121.9	38.0441	-87.5205	W	2400	W	2400
GHCND:USW00093817	EVANSVILLE REGIONAL AIRPORT IN US	20150615	322	222	121.9	38.0441	-87.5205	W	2400	W	2400
GHCND:USW00093817	EVANSVILLE REGIONAL AIRPORT IN US	20150616	317	239	121.9	38.0441	-87.5205	W	2400	W	2400
GHCND:USW00093817	EVANSVILLE REGIONAL AIRPORT IN US	20150617	306	222	121.9	38.0441	-87.5205	W	2400	W	2400
GHCND:USW00093817	EVANSVILLE REGIONAL AIRPORT IN US	20150618	317	228	121.9	38.0441	-87.5205	W	2400	W	2400
GHCND:USW00093817	EVANSVILLE REGIONAL AIRPORT IN US	20150619	289	217	121.9	38.0441	-87.5205	W	2400	W	2400
GHCND:USW00093817	EVANSVILLE REGIONAL AIRPORT IN US	20150620	283	222	121.9	38.0441	-87.5205	W	2400	W	2400
GHCND:USW00093817	EVANSVILLE REGIONAL AIRPORT IN US	20150621	328	217	121.9	38.0441	-87.5205	W	2400	W	2400
GHCND:USW00093817	EVANSVILLE REGIONAL AIRPORT IN US	20150622	317	211	121.9	38.0441	-87.5205	W	2400	W	2400
GHCND:USW00093817	EVANSVILLE REGIONAL AIRPORT IN US	20150623	322	217	121.9	38.0441	-87.5205	W	2400	W	2400
GHCND:USW00093817	EVANSVILLE REGIONAL AIRPORT IN US	20150624	300	194	121.9	38.0441	-87.5205	W	2400	W	2400

GHCND:USW00093817	EVANSVILLE REGIONAL AIRPORT IN US	20150625	333	211	121.9	38.0441	-87.5205	W		2400	W		2400
GHCND:USW00093817	EVANSVILLE REGIONAL AIRPORT IN US	20150626	306	217	121.9	38.0441	-87.5205	W		2400	W		2400
GHCND:USW00093817	EVANSVILLE REGIONAL AIRPORT IN US	20150627	267	161	121.9	38.0441	-87.5206	W		2400	W		2400
GHCND:USW00093817	EVANSVILLE REGIONAL AIRPORT IN US	20150628	272	139	121.9	38.0441	-87.5206	W		2400	W		2400
GHCND:USW00093817	EVANSVILLE REGIONAL AIRPORT IN US	20150629	283	194	121.9	38.0441	-87.5205	W		2400	W		2400
GHCND:USW00093817	EVANSVILLE REGIONAL AIRPORT IN US	20150630	289	200	121.9	38.0441	-87.5205	W		2400	W		2400
GHCND:USW00093817	EVANSVILLE REGIONAL AIRPORT IN US	20150701	283	200	121.9	38.0441	-87.5205	W		2400	W		2400
GHCND:USW00093817	EVANSVILLE REGIONAL AIRPORT IN US	20150702	278	211	121.9	38.0441	-87.5205	W		2400	W		2400
GHCND:USW00093817	EVANSVILLE REGIONAL AIRPORT IN US	20150703	283	206	121.9	38.0441	-87.5205	W		2400	W		2400
GHCND:USW00093817	EVANSVILLE REGIONAL AIRPORT IN US	20150704	283	189	121.9	38.0441	-87.5205	W		2400	W		2400
GHCND:USW00093817	EVANSVILLE REGIONAL AIRPORT IN US	20150705	294	211	121.9	38.0441	-87.5205	W		2400	W		2400
GHCND:USW00093817	EVANSVILLE REGIONAL AIRPORT IN US	20150706	306	200	121.9	38.0441	-87.5205	W		2400	W		2400
GHCND:USW00093817	EVANSVILLE REGIONAL AIRPORT IN US	20150707	261	200	121.9	38.0441	-87.5205	W		2400	W		2400
GHCND:USW00093817	EVANSVILLE REGIONAL AIRPORT IN US	20150708	289	167	121.9	38.0441	-87.5205	W		2400	W		2400
GHCND:USW00093817	EVANSVILLE REGIONAL AIRPORT IN US	20150709	278	211	121.9	38.0441	-87.5205	W		2400	W		2400
GHCND:USW00093817	EVANSVILLE REGIONAL AIRPORT IN US	20150710	278	200	121.9	38.0441	-87.5205	W		2400	W		2400
GHCND:USW00093817	EVANSVILLE REGIONAL AIRPORT IN US	20150711	311	200	121.9	38.0441	-87.5205	W		2400	W		2400
GHCND:USW00093817	EVANSVILLE REGIONAL AIRPORT IN US	20150712	333	250	121.9	38.0441	-87.5205	W		2400	W		2400
GHCND:USW00093817	EVANSVILLE REGIONAL AIRPORT IN US	20150713	344	239	121.9	38.0441	-87.5205	W		2400	W		2400
GHCND:USW00093817	EVANSVILLE REGIONAL AIRPORT IN US	20150714	344	250	121.9	38.0441	-87.5205	W		2400	W		2400
GHCND:USW00093817	EVANSVILLE REGIONAL AIRPORT IN US	20150715	294	206	121.9	38.0441	-87.5205	W		2400	W		2400
GHCND:USW00093817	EVANSVILLE REGIONAL AIRPORT IN US	20150716	306	200	121.9	38.0441	-87.5205	W		2400	W		2400
GHCND:USW00093817	EVANSVILLE REGIONAL AIRPORT IN US	20150717	339	239	121.9	38.0441	-87.5205	W		2400	W		2400
GHCND:USW00093817	EVANSVILLE REGIONAL AIRPORT IN US	20150718	350	239	121.9	38.0441	-87.5205	W		2400	W		2400
GHCND:USW00093817	EVANSVILLE REGIONAL AIRPORT IN US	20150719	344	228	121.9	38.0441	-87.5205	W		2400	W		2400
GHCND:USW00093817	EVANSVILLE REGIONAL AIRPORT IN US	20150720	294	228	121.9	38.0441	-87.5205	W		2400	W		2400
GHCND:USW00093817	EVANSVILLE REGIONAL AIRPORT IN US	20150721	311	222	121.9	38.0441	-87.5205	W		2400	W		2400
GHCND:USW00093817	EVANSVILLE REGIONAL AIRPORT IN US	20150722	300	183	121.9	38.0441	-87.5205	W		2400	W		2400
GHCND:USW00093817	EVANSVILLE REGIONAL AIRPORT IN US	20150723	306	217	121.9	38.0441	-87.5205	W		2400	W		2400
GHCND:USW00093817	EVANSVILLE REGIONAL AIRPORT IN US	20150724	317	183	121.9	38.0441	-87.5205	W		2400	W		2400
GHCND:USW00093817	EVANSVILLE REGIONAL AIRPORT IN US	20150725	317	189	121.9	38.0441	-87.5205	W		2400	W		2400
GHCND:USW00093817	EVANSVILLE REGIONAL AIRPORT IN US	20150726	306	222	121.9	38.0441	-87.5205	W		2400	W		2400
GHCND:USW00093817	EVANSVILLE REGIONAL AIRPORT IN US	20150727	322	233	121.9	38.0441	-87.5205	W		2400	W		2400
GHCND:USW00093817	EVANSVILLE REGIONAL AIRPORT IN US	20150728	344	228	121.9	38.0441	-87.5205	W		2400	W		2400
GHCND:USW00093817	EVANSVILLE REGIONAL AIRPORT IN US	20150729	350	239	121.9	38.0441	-87.5205	W		2400	W		2400
GHCND:USW00093817	EVANSVILLE REGIONAL AIRPORT IN US	20150730	317	206	121.9	38.0441	-87.5205	W		2400	W		2400
GHCND:USW00093817	EVANSVILLE REGIONAL AIRPORT IN US	20150731	328	217	121.9	38.0441	-87.5205	W		2400	W		2400
GHCND:USW00093817	EVANSVILLE REGIONAL AIRPORT IN US	20150801	317	194	121.9	38.0441	-87.5205	W		2400	W		2400
GHCND:USW00093817	EVANSVILLE REGIONAL AIRPORT IN US	20150802	322	189	121.9	38.0441	-87.5205	W		2400	W		2400
GHCND:USW00093817	EVANSVILLE REGIONAL AIRPORT IN US	20150803	344	222	121.9	38.0441	-87.5205	W		2400	W		2400
GHCND:USW00093817	EVANSVILLE REGIONAL AIRPORT IN US	20150804	339	206	121.9	38.0441	-87.5205	W		2400	W		2400
GHCND:USW00093817	EVANSVILLE REGIONAL AIRPORT IN US	20150805	283	206	121.9	38.0441	-87.5205	W		2400	W		2400
GHCND:USW00093817	EVANSVILLE REGIONAL AIRPORT IN US	20150806	239	200	121.9	38.0441	-87.5205	W		2400	W		2400
GHCND:USW00093817	EVANSVILLE REGIONAL AIRPORT IN US	20150807	283	178	121.9	38.0441	-87.5205	W		2400	W		2400
GHCND:USW00093817	EVANSVILLE REGIONAL AIRPORT IN US	20150808	294	183	121.9	38.0441	-87.5205	W		2400	W		2400
GHCND:USW00093817	EVANSVILLE REGIONAL AIRPORT IN US	20150809	306	200	121.9	38.0441	-87.5205	W		2400	W		2400
GHCND:USW00093817	EVANSVILLE REGIONAL AIRPORT IN US	20150810	294	233	121.9	38.0441	-87.5205	W		2400	W		2400
GHCND:USW00093817	EVANSVILLE REGIONAL AIRPORT IN US	20150811	306	217	121.9	38.0441	-87.5205	W		2400	W		2400
GHCND:USW00093817	EVANSVILLE REGIONAL AIRPORT IN US	20150812	294	189	121.9	38.0441	-87.5205	W		2400	W		2400
GHCND:USW00093817	EVANSVILLE REGIONAL AIRPORT IN US	20150813	306	178	121.9	38.0441	-87.5205	W		2400	W		2400
GHCND:USW00093817	EVANSVILLE REGIONAL AIRPORT IN US	20150814	300	172	121.9	38.0441	-87.5205	W		2400	W		2400
GHCND:USW00093817	EVANSVILLE REGIONAL AIRPORT IN US	20150815	322	178	121.9	38.0441	-87.5205	W		2400	W		2400
GHCND:USW00093817	EVANSVILLE REGIONAL AIRPORT IN US	20150816	328	194	121.9	38.0441	-87.5205	W		2400	W		2400
GHCND:USW00093817	EVANSVILLE REGIONAL AIRPORT IN US	20150817	289	211	121.9	38.0441	-87.5205	W		2400	W		2400
GHCND:USW00093817	EVANSVILLE REGIONAL AIRPORT IN US	20150818	306	200	121.9	38.0441	-87.5205	W		2400	W		2400
GHCND:USW00093817	EVANSVILLE REGIONAL AIRPORT IN US	20150819	256	183	121.9	38.0441	-87.5205	W		2400	W		2400
GHCND:USW00093817	EVANSVILLE REGIONAL AIRPORT IN US	20150820	267	150	121.9	38.0441	-87.5205	W		2400	W		2400
GHCND:USW00093817	EVANSVILLE REGIONAL AIRPORT IN US	20150821	272	139	121.9	38.0441	-87.5205	W		2400	W		2400
GHCND:USW00093817	EVANSVILLE REGIONAL AIRPORT IN US	20150822	289	150	121.9	38.0441	-87.5205	W		2400	W		2400
GHCND:USW00093817	EVANSVILLE REGIONAL AIRPORT IN US	20150823	306	194	121.9	38.0441	-87.5205	W		2400	W		2400
GHCND:USW00093817	EVANSVILLE REGIONAL AIRPORT IN US	20150824	261	144	121.9	38.0441	-87.5205	W		2400	W		2400
GHCND:USW00093817	EVANSVILLE REGIONAL AIRPORT IN US	20150825	250	128	121.9	38.0441	-87.5205	W		2400	W		2400
GHCND:USW00093817	EVANSVILLE REGIONAL AIRPORT IN US	20150826	272	128	121.9	38.0441	-87.5205	W		2400	W		2400
GHCND:USW00093817	EVANSVILLE REGIONAL AIRPORT IN US	20150827	283	139	121.9	38.0441	-87.5205	W		2400	W		2400
GHCND:USW00093817	EVANSVILLE REGIONAL AIRPORT IN US	20150828	283	139	121.9	38.0441	-87.5205	W		2400	W		2400
GHCND:USW00093817	EVANSVILLE REGIONAL AIRPORT IN US	20150829	300	194	121.9	38.0441	-87.5205	W		2400	W		2400
GHCND:USW00093817	EVANSVILLE REGIONAL AIRPORT IN US	20150830	300	211	121.9	38.0441	-87.5205	W		2400	W		2400
GHCND:USW00093817	EVANSVILLE REGIONAL AIRPORT IN US	20150831	311	189	121.9	38.0441	-87.5205	W		2400	W		2400
GHCND:USW00003816	PADUCAH BARKLEY REGIONAL AIRPORT KY US	20050916	233	150	125.9	37.0563	-88.7741		0	2400		0	2400
GHCND:USW00003816	PADUCAH BARKLEY REGIONAL AIRPORT KY US	20050917	211	122	125.9	37.0563	-88.7741		0	2400		0	2400
GHCND:USW00003816	PADUCAH BARKLEY REGIONAL AIRPORT KY US	20050918	233	111	125.9	37.0563	-88.7741		0	2400		0	2400
GHCND:USW00003816	PADUCAH BARKLEY REGIONAL AIRPORT KY US	20050919	328	167	125.9	37.0563	-88.7741		0	2400		0	2400
GHCND:USW00003816	PADUCAH BARKLEY REGIONAL AIRPORT KY US	20050920	311	194	125.9	37.0563	-88.7741		0	2400		0	2400
GHCND:USW00003816	PADUCAH BARKLEY REGIONAL AIRPORT KY US	20050921	328	194	125.9	37.0563	-88.7741		0	2400		0	2400
GHCND:USW00003816	PADUCAH BARKLEY REGIONAL AIRPORT KY US	20050922	333	206	125.9	37.0563	-88.7741		0	2400		0	2400
GHCND:USW00003816	PADUCAH BARKLEY REGIONAL AIRPORT KY US	20050923	322	194	125.9	37.0563	-88.7741		0	2400		0	2400
GHCND:USW00003816	PADUCAH BARKLEY REGIONAL AIRPORT KY US	20050924	306	200	125.9	37.0563	-88.7741		0	2400		0	2400
GHCND:USW00003816	PADUCAH BARKLEY REGIONAL AIRPORT KY US	20050925	256	222	125.9	37.0563	-88.7741		0	2400		0	2400
GHCND:USW00003816	PADUCAH BARKLEY REGIONAL AIRPORT KY US	20050926	283	178	125.9	37.0563	-88.7741		0	2400		0	2400
GHCND:USW00003816	PADUCAH BARKLEY REGIONAL AIRPORT KY US	20050927	283	150	125.9	37.0563	-88.7741		0	2400		0	2400
GHCND:USW00003816	PADUCAH BARKLEY REGIONAL AIRPORT KY US	20050928	294	139	125.9	37.0563	-88.7741		0	2400		0	2400
GHCND:USW00003816	PADUCAH BARKLEY REGIONAL AIRPORT KY US	20050929	194	72	125.9	37.0563	-88.7741		0	2400		0	2400
GHCND:USW00003816	PADUCAH BARKLEY REGIONAL AIRPORT KY US	20050930	228	56	125.9	37.0563	-88.7741		0	2400		0	2400
GHCND:USW00003816	PADUCAH BARKLEY REGIONAL AIRPORT KY US	20051001	283	94	125.9	37.0563	-88.7741		0	2400		0	2400
GHCND:USW00003816	PADUCAH BARKLEY REGIONAL AIRPORT KY US	20051002	306	206	125.9	37.0563	-88.7741		0	2400		0	2400
GHCND:USW00003816	PADUCAH BARKLEY REGIONAL AIRPORT KY US	20051003	311	178	125.9	37.0563	-88.7741		0	2400		0	2400
GHCND:USW00003816	PADUCAH BARKLEY REGIONAL AIRPORT KY US	20051004	300	167	125.9	37.0563	-88.7741		0	2400		0	2400
GHCND:USW00003816	PADUCAH BARKLEY REGIONAL AIRPORT KY US	20051005	306	161	125.9	37.0563	-88.7741		0	2400		0	2400
GHCND:USW00003816	PADUCAH BARKLEY REGIONAL AIRPORT KY US	20051006	206	117	125.9	37.0563	-88.7741		0	2400		0	2400
GHCND:USW00003816	PADUCAH BARKLEY REGIONAL AIRPORT KY US	20051007	183	83	125.9	37.0563	-88.7741		0	2400		0	2400
GHCND:USW00003816	PADUCAH BARKLEY REGIONAL AIRPORT KY US	20051008	167	61	125.9	37.0563	-88.7741		0	2400		0	2400
GHCND:USW00003816	PADUCAH BARKLEY REGIONAL AIRPORT KY US	20051009	200	61	125.9	37.0563	-88.7741		0	2400		0	2400
GHCND:USW00003816	PADUCAH BARKLEY REGIONAL AIRPORT KY US	20051010	161	78	125.9	37.0563	-88.7741		0	2400		0	2400
GHCND:USW00003816	PADUCAH BARKLEY REGIONAL AIRPORT KY US	20051011	194	106	125.9	37.0563	-88.7741		0	2400		0	2400
GHCND:USW00003816	PADUCAH BARKLEY REGIONAL AIRPORT KY US	20051012	244	106	125.9	37.0563	-88.7741		0	2400		0	2400
GHCND:USW00003816	PADUCAH BARKLEY REGIONAL AIRPORT KY US	20051013	267	89	125.9	37.0563	-88.7741		0	2400		0	2400
GHCND:USW00003816	PADUCAH BARKLEY REGIONAL AIRPORT KY US	20051014	256	94	125.9	37.0563	-88.7741		0	2400		0	2400
GHCND:USW00003816	PADUCAH BARKLEY REGIONAL AIRPORT KY US	20051015	261	61	125.9	37.0563	-88.7741		0	2400		0	2400
GHCND:USW00003816	PADUCAH BARKLEY REGIONAL AIRPORT KY US	20051016	239	39	125.9	37.0563	-88.7741		0	2400		0	2400
GHCND:USW00003816	PADUCAH BARKLEY REGIONAL AIRPORT KY US	20051017	261	44	125.9	37.0563	-88.7741		0	2400		0	2400
GHCND:USW00003816	PADUCAH BARKLEY REGIONAL AIRPORT KY US	20051018	283	111	125.9	37.0563	-88.7741		0	2400		0	2400
GHCND:USW00003816	PADUCAH BARKLEY REGIONAL AIRPORT KY US	20051019	311	117	125.9	37.0563	-88.7741		0	2400		0	2400
GHCND:USW00003816	PADUCAH BARKLEY REGIONAL AIRPORT KY US	20051020	283	156	125.9	37.0563	-88.7741		0	2400		0	2400
GHCND:USW00003816	PADUCAH BARKLEY REGIONAL AIRPORT KY US	20051021	178	106	125.9	37.0563	-88.7741		0	2400		0	2400
GHCND:USW00003816	PADUCAH BARKLEY REGIONAL AIRPORT KY US	20051022	183	67	125.9	37.0563	-88.7741		0	2400		0	2400
GHCND:USW00003816	PADUCAH BARKLEY REGIONAL AIRPORT KY US	20051023	128	72	125.9	37.0563	-88.7741		0	2400		0	2400
GHCND:USW00003816	PADUCAH BARKLEY REGIONAL AIRPORT KY US	20051024	133	33	125.9	37.0563	-88.7741		0	2400		0	2400
GHCND:USW00003816	PADUCAH BARKLEY REGIONAL AIRPORT KY US	20051025	133	22	125.9	37.0563	-88.7741		0	2400		0	2400
GHCND:USW00003816	PADUCAH BARKLEY REGIONAL AIRPORT KY US	20051026	161	-11	125.9	37.0563	-88.7741		0	2400		0	2400
GHCND:USW00003816	PADUCAH BARKLEY REGIONAL AIRPORT KY US	20051027	161	17	125.9	37.0563	-88.7741		0	2400		0	2400
GHCND:USW00003816	PADUCAH BARKLEY REGIONAL AIRPORT KY US	20051028	161	0	125.9	37.0563	-88.7741		0	2400		0	2400
GHCND:USW00003816	PADUCAH BARKLEY REGIONAL AIRPORT KY US	20051029	167	-17	125.9	37.0563	-88.7741		0	2400		0	2400
GHCND:USW00003816	PADUCAH BARKLEY REGIONAL AIRPORT KY US	20051030	206	-6	125.9	37.0563	-88.7741		0	2400		0	2400
GHCND:USW00003816	PADUCAH BARKLEY REGIONAL AIRPORT KY US	20051031	228	122	125.9	37.0563	-88.7741		0	2400		0	2400
GHCND:USW00003816	PADUCAH BARKLEY REGIONAL AIRPORT KY US	20051101	178	28	125.9	37.0563	-88.7741		0	2400		0	2400
GHCND:USW00003816	PADUCAH BARKLEY REGIONAL AIRPORT KY US	20051102	228	22	125.9	37.0563	-88.7741		0	2400		0	2400
GHCND:USW00003816	PADUCAH BARKLEY REGIONAL AIRPORT KY US	20051103	233	106	125.9	37.0563	-88.7741		0	2400		0	2400
GHCND:USW00003816	PADUCAH BARKLEY REGIONAL AIRPORT KY US	20051104	239	144	125.9	37.0563	-88.7741		0	2400		0	2400
GHCND:USW00003816	PADUCAH BARKLEY REGIONAL AIRPORT KY US	20051105	261	172	125.9	37.0563	-88.7741		0	2400		0	2400
GHCND:USW00003816	PADUCAH BARKLEY REGIONAL AIRPORT KY US	20051106	228	61	125.9	37.0563	-88.7741		0	2400		0	2400
GHCND:USW00003816	PADUCAH BARKLEY REGIONAL AIRPORT KY US	20051107	239	33	125.9	37.0563	-88.7741		0	2400		0	2400
GHCND:USW00003816	PADUCAH BARKLEY REGIONAL AIRPORT KY US	20051108	283	178	125.9	37.0563	-88.7741		0	2400		0	2400
GHCND:USW00003816	PADUCAH BARKLEY REGIONAL AIRPORT KY US	20051109	250	106	125.9	37.0563	-88.7741		0	2400		0	2400
GHCND:USW00003816	PADUCAH BARKLEY REGIONAL AIRPORT KY US	20051110	139	11	125.9	37.0563	-88.7741		0	2400		0	2400
GHCND:USW00003816	PADUCAH BARKLEY REGIONAL AIRPORT KY US	20051111	189	-6	125.9	37.0563	-88.7741		0	2400		0	2400
GHCND:USW00003816	PADUCAH BARKLEY REGIONAL AIRPORT KY US	20051112	222	83	125.9	37.0563	-88.7741		0	2400		0	2400
GHCND:USW00003816	PADUCAH BARKLEY REGIONAL AIRPORT KY US	20051113	189	94	125.9	37.0563	-88.7741		0	2400		0	2400
GHCND:USW00003816	PADUCAH BARKLEY REGIONAL AIRPORT KY US	20051114	200	83	125.9	37.0563	-88.7741		0	2400		0	2400
GHCND:USW00003816	PADUCAH BARKLEY REGIONAL AIRPORT KY US	20051115	244	61	125.9	37.0563	-88.7741		0	2400		0	2400
GHCND:USW00003816	PADUCAH BARKLEY REGIONAL AIRPORT KY US	20051116	67	-17	125.9	37.0563	-88.7741		0	2400		0	2400
GHCND:USW00003816	PADUCAH BARKLEY REGIONAL AIRPORT KY US	20051117	39	-56	125.9	37.0563	-88.7741		0	2400		0	2400
GHCND:USW00003816	PADUCAH BARKLEY REGIONAL AIRPORT KY US	20051118	117	-67	125.9	37.0563	-88.7741		0	2400		0	2400
GHCND:USW00003816	PADUCAH BARKLEY REGIONAL AIRPORT KY US	20051119	128	22	125.9	37.0563	-88.7741		0	2400		0	2400
GHCND:USW00003816	PADUCAH BARKLEY REGIONAL AIRPORT KY US	20051120	144	-6	125.9	37.0563	-88.7741		0	2400		0	2400
GHCND:USW00003816	PADUCAH BARKLEY REGIONAL AIRPORT KY US	20051121	106	0	125.9	37.0563	-88.7741		0	2400		0	2400
GHCND:USW00003816	PADUCAH BARKLEY REGIONAL AIRPORT KY US	20051122	94	-17	125.9	37.0563	-88.7741		0	2400		0	2400
GHCND:USW00003816	PADUCAH BARKLEY REGIONAL AIRPORT KY US	20051123	172	28	125.9	37.0563	-88.7741		0	2400		0	2400
GHCND:USW00003816	PADUCAH BARKLEY REGIONAL AIRPORT KY US	20051124	117	-44	125.9	37.0563	-88.7741		0	2400		0	2400
GHCND:USW00003816	PADUCAH BARKLEY REGIONAL AIRPORT KY US	20051125	39	-78	125.9	37.0563	-88.7741		0	2400		0	2400
GHCND:USW00003816	PADUCAH BARKLEY REGIONAL AIRPORT KY US	20051126	150	0	125.9	37.0563	-88.7741		0	2400		0	2400
GHCND:USW00003816	PADUCAH BARKLEY REGIONAL AIRPORT KY US	20051127	178	106	125.9	37.0563	-88.7741		0	2400		0	2400
GHCND:USW00003816	PADUCAH BARKLEY REGIONAL AIRPORT KY US	20051128	194	56	125.9	37.0563	-88.7741		0	2400		0	2400
GHCND:USW00003816	PADUCAH BARKLEY REGIONAL AIRPORT KY US	20051129	61	-44	125.9	37.0563	-88.7741		0	2400		0	2400
GHCND:USW00003816	PADUCAH BARKLEY REGIONAL AIRPORT KY US	20051130	56	-72	125.9	37.0563	-88.7741		0	2400		0	2400
GHCND:USW00003816	PADUCAH BARKLEY REGIONAL AIRPORT KY US	20051201	56	-39	125.9	37.0563	-88.7741		0	2400		0	2400
GHCND:USW00003816	PADUCAH BARKLEY REGIONAL AIRPORT KY US	20051202	33	-83	125.9	37.0563	-88.7741		0	2400		0	2400
GHCND:USW00003816	PADUCAH BARKLEY REGIONAL AIRPORT KY US	20051203	56	17	125.9	37.0563	-88.7741		0	2400		0	2400
GHCND:USW00003816	PADUCAH BARKLEY REGIONAL AIRPORT KY US	20051204	33	-17	125.9	37.0563	-88.7741		0	2400		0	2400
GHCND:USW00003816	PADUCAH BARKLEY REGIONAL AIRPORT KY US	20051205	6	-83	125.9	37.0563	-88.7741		0	2400		0	2400
GHCND:USW00003816	PADUCAH BARKLEY REGIONAL AIRPORT KY US	20051206	33	-89	125.9	37.0563	-88.7741		0	2400		0	2400
GHCND:USW00003816	PADUCAH BARKLEY REGIONAL AIRPORT KY US	20051207	11	-78	125.9	37.0563	-88.7741		0	2400		0	2400
GHCND:USW00003816	PADUCAH BARKLEY REGIONAL AIRPORT KY US	20051208	0	-89	125.9	37.0563	-88.7741		0	2400		0	2400
GHCND:USW00003816	PADUCAH BARKLEY REGIONAL AIRPORT KY US	20051209	-56	-133	125.9	37.0563	-88.7741		0	2400		0	2400
GHCND:USW00003816	PADUCAH BARKLEY REGIONAL AIRPORT KY US	20051210	28	-128	125.9	37.0563	-88.7741		0	2400		0	2400
GHCND:USW00003816	PADUCAH BARKLEY REGIONAL AIRPORT KY US	20051211	72	0	125.9	37.0563	-88.7741		0	2400		0	2400
GHCND:USW00003816	PADUCAH BARKLEY REGIONAL AIRPORT KY US	20051212	72	11	125.9	37.0563	-88.7741		0	2400		0	2400
GHCND:USW00003816	PADUCAH BARKLEY REGIONAL AIRPORT KY US	20051213	78	-33	125.9	37.0563	-88.7741		0	2400		0	2400
GHCND:USW00003816	PADUCAH BARKLEY REGIONAL AIRPORT KY US	20051214	89	28	125.9	37.0563	-88.7741		0	2400		0	2400
GHCND:USW00003816	PADUCAH BARKLEY REGIONAL AIRPORT KY US	20051215	94	6	125.9	37.0563	-88.7741		0	2400		0	2400
GHCND:USW00003816	PADUCAH BARKLEY REGIONAL AIRPORT KY US	20051216	61	-33	125.9	37.0563	-88.7741		0	2400		0	2400
GHCND:USW00003816	PADUCAH BARKLEY REGIONAL AIRPORT KY US	20051217	67	-56	125.9	37.0563	-88.7741		0	2400		0	2400
GHCND:USW00003816	PADUCAH BARKLEY REGIONAL AIRPORT KY US	20051218	50	-44	125.9	37.0563	-88.7741		0	2400		0	2400
GHCND:USW00003816	PADUCAH BARKLEY REGIONAL AIRPORT KY US	20051219	-6	-106	125.9	37.0563	-88.7741		0	2400		0	2400
GHCND:USW00003816	PADUCAH BARKLEY REGIONAL AIRPORT KY US	20051220	0	-122	125.9	37.0563	-88.7741		0	2400		0	2400
GHCND:USW00003816	PADUCAH BARKLEY REGIONAL AIRPORT KY US	20051221	39	-78	125.9	37.0563	-88.7741		0	2400		0	2400
GHCND:USW00003816	PADUCAH BARKLEY REGIONAL AIRPORT KY US	20051222	78	-39	125.9	37.0563	-88.7741		0	2400		0	2400
GHCND:USW00003816	PADUCAH BARKLEY REGIONAL AIRPORT KY US	20051223	139	17	125.9	37.0563	-88.7741		0	2400		0	2400
GHCND:USW00003816	PADUCAH BARKLEY REGIONAL AIRPORT KY US	20051224	94	61	125.9	37.0563	-88.7741		0	2400		0	2400
GHCND:USW00003816	PADUCAH BARKLEY REGIONAL AIRPORT KY US	20051225	61	28	125.9	37.0563	-88.7741		0	2400		0	2400
GHCND:USW00003816	PADUCAH BARKLEY REGIONAL AIRPORT KY US	20051226	72	-11	125.9	37.0563	-88.7741		0	2400		0	2400

GHCND:USW00003816	PADUCAH BARKLEY REGIONAL AIRPORT KY US	20051227	178	-6	125.9	37.0563	-88.7741		0	2400		0	2400
GHCND:USW00003816	PADUCAH BARKLEY REGIONAL AIRPORT KY US	20051228	161	33	125.9	37.0563	-88.7741		0	2400		0	2400
GHCND:USW00003816	PADUCAH BARKLEY REGIONAL AIRPORT KY US	20051229	39	11	125.9	37.0563	-88.7741		0	2400		0	2400
GHCND:USW00003816	PADUCAH BARKLEY REGIONAL AIRPORT KY US	20051230	117	17	125.9	37.0563	-88.7741		0	2400		0	2400
GHCND:USW00003816	PADUCAH BARKLEY REGIONAL AIRPORT KY US	20051231	122	-6	125.9	37.0563	-88.7741		0	2400		0	2400
GHCND:USW00003816	PADUCAH BARKLEY REGIONAL AIRPORT KY US	20060101	189	-11	125.9	37.0563	-88.7741		0	2400		0	2400
GHCND:USW00003816	PADUCAH BARKLEY REGIONAL AIRPORT KY US	20060102	200	72	125.9	37.0563	-88.7741		0	2400		0	2400
GHCND:USW00003816	PADUCAH BARKLEY REGIONAL AIRPORT KY US	20060103	94	50	125.9	37.0563	-88.7741		0	2400		0	2400
GHCND:USW00003816	PADUCAH BARKLEY REGIONAL AIRPORT KY US	20060104	156	0	125.9	37.0563	-88.7741		0	2400		0	2400
GHCND:USW00003816	PADUCAH BARKLEY REGIONAL AIRPORT KY US	20060105	39	-17	125.9	37.0563	-88.7741		0	2400		0	2400
GHCND:USW00003816	PADUCAH BARKLEY REGIONAL AIRPORT KY US	20060106	17	-39	125.9	37.0563	-88.7741		0	2400		0	2400
GHCND:USW00003816	PADUCAH BARKLEY REGIONAL AIRPORT KY US	20060107	94	-17	125.9	37.0563	-88.7741		0	2400		0	2400
GHCND:USW00003816	PADUCAH BARKLEY REGIONAL AIRPORT KY US	20060108	183	61	125.9	37.0563	-88.7741		0	2400		0	2400
GHCND:USW00003816	PADUCAH BARKLEY REGIONAL AIRPORT KY US	20060109	156	0	125.9	37.0563	-88.7741		0	2400		0	2400
GHCND:USW00003816	PADUCAH BARKLEY REGIONAL AIRPORT KY US	20060110	111	33	125.9	37.0563	-88.7741		0	2400		0	2400
GHCND:USW00003816	PADUCAH BARKLEY REGIONAL AIRPORT KY US	20060111	100	56	125.9	37.0563	-88.7741		0	2400		0	2400
GHCND:USW00003816	PADUCAH BARKLEY REGIONAL AIRPORT KY US	20060112	172	33	125.9	37.0563	-88.7741		0	2400		0	2400
GHCND:USW00003816	PADUCAH BARKLEY REGIONAL AIRPORT KY US	20060113	156	6	125.9	37.0563	-88.7741		0	2400		0	2400
GHCND:USW00003816	PADUCAH BARKLEY REGIONAL AIRPORT KY US	20060114	56	-39	125.9	37.0563	-88.7741		0	2400		0	2400
GHCND:USW00003816	PADUCAH BARKLEY REGIONAL AIRPORT KY US	20060115	83	-50	125.9	37.0563	-88.7741		0	2400		0	2400
GHCND:USW00003816	PADUCAH BARKLEY REGIONAL AIRPORT KY US	20060116	156	56	125.9	37.0563	-88.7741		0	2400		0	2400
GHCND:USW00003816	PADUCAH BARKLEY REGIONAL AIRPORT KY US	20060117	139	-28	125.9	37.0563	-88.7741		0	2400		0	2400
GHCND:USW00003816	PADUCAH BARKLEY REGIONAL AIRPORT KY US	20060118	94	-39	125.9	37.0563	-88.7741		0	2400		0	2400
GHCND:USW00003816	PADUCAH BARKLEY REGIONAL AIRPORT KY US	20060119	178	83	125.9	37.0563	-88.7741		0	2400		0	2400
GHCND:USW00003816	PADUCAH BARKLEY REGIONAL AIRPORT KY US	20060120	189	139	125.9	37.0563	-88.7741		0	2400		0	2400
GHCND:USW00003816	PADUCAH BARKLEY REGIONAL AIRPORT KY US	20060121	150	6	125.9	37.0563	-88.7741		0	2400		0	2400
GHCND:USW00003816	PADUCAH BARKLEY REGIONAL AIRPORT KY US	20060122	39	6	125.9	37.0563	-88.7741		0	2400		0	2400
GHCND:USW00003816	PADUCAH BARKLEY REGIONAL AIRPORT KY US	20060123	89	-28	125.9	37.0563	-88.7741		0	2400		0	2400
GHCND:USW00003816	PADUCAH BARKLEY REGIONAL AIRPORT KY US	20060124	144	-39	125.9	37.0563	-88.7741		0	2400		0	2400
GHCND:USW00003816	PADUCAH BARKLEY REGIONAL AIRPORT KY US	20060125	83	-44	125.9	37.0563	-88.7741		0	2400		0	2400
GHCND:USW00003816	PADUCAH BARKLEY REGIONAL AIRPORT KY US	20060126	106	-67	125.9	37.0563	-88.7741		0	2400		0	2400
GHCND:USW00003816	PADUCAH BARKLEY REGIONAL AIRPORT KY US	20060127	128	6	125.9	37.0563	-88.7741		0	2400		0	2400
GHCND:USW00003816	PADUCAH BARKLEY REGIONAL AIRPORT KY US	20060128	178	78	125.9	37.0563	-88.7741		0	2400		0	2400
GHCND:USW00003816	PADUCAH BARKLEY REGIONAL AIRPORT KY US	20060129	144	78	125.9	37.0563	-88.7741		0	2400		0	2400
GHCND:USW00003816	PADUCAH BARKLEY REGIONAL AIRPORT KY US	20060130	117	6	125.9	37.0563	-88.7741		0	2400		0	2400
GHCND:USW00003816	PADUCAH BARKLEY REGIONAL AIRPORT KY US	20060131	106	-39	125.9	37.0563	-88.7741		0	2400		0	2400
GHCND:USW00003816	PADUCAH BARKLEY REGIONAL AIRPORT KY US	20060201	167	28	125.9	37.0563	-88.7741		0	2400		0	2400
GHCND:USW00003816	PADUCAH BARKLEY REGIONAL AIRPORT KY US	20060202	128	78	125.9	37.0563	-88.7741		0	2400		0	2400
GHCND:USW00003816	PADUCAH BARKLEY REGIONAL AIRPORT KY US	20060203	139	44	125.9	37.0563	-88.7741		0	2400		0	2400
GHCND:USW00003816	PADUCAH BARKLEY REGIONAL AIRPORT KY US	20060204	44	-22	125.9	37.0563	-88.7741		0	2400		0	2400
GHCND:USW00003816	PADUCAH BARKLEY REGIONAL AIRPORT KY US	20060205	39	-67	125.9	37.0563	-88.7741		0	2400		0	2400
GHCND:USW00003816	PADUCAH BARKLEY REGIONAL AIRPORT KY US	20060206	78	-39	125.9	37.0563	-88.7741		0	2400		0	2400
GHCND:USW00003816	PADUCAH BARKLEY REGIONAL AIRPORT KY US	20060207	83	-78	125.9	37.0563	-88.7741		0	2400		0	2400
GHCND:USW00003816	PADUCAH BARKLEY REGIONAL AIRPORT KY US	20060208	28	-50	125.9	37.0563	-88.7741		0	2400		0	2400
GHCND:USW00003816	PADUCAH BARKLEY REGIONAL AIRPORT KY US	20060209	33	-72	125.9	37.0563	-88.7741		0	2400		0	2400
GHCND:USW00003816	PADUCAH BARKLEY REGIONAL AIRPORT KY US	20060210	39	-39	125.9	37.0563	-88.7741		0	2400		0	2400
GHCND:USW00003816	PADUCAH BARKLEY REGIONAL AIRPORT KY US	20060211	39	-28	125.9	37.0563	-88.7741		0	2400		0	2400
GHCND:USW00003816	PADUCAH BARKLEY REGIONAL AIRPORT KY US	20060212	0	-61	125.9	37.0563	-88.7741		0	2400		0	2400
GHCND:USW00003816	PADUCAH BARKLEY REGIONAL AIRPORT KY US	20060213	44	-89	125.9	37.0563	-88.7741		0	2400		0	2400
GHCND:USW00003816	PADUCAH BARKLEY REGIONAL AIRPORT KY US	20060214	150	6	125.9	37.0563	-88.7741		0	2400		0	2400
GHCND:USW00003816	PADUCAH BARKLEY REGIONAL AIRPORT KY US	20060215	183	56	125.9	37.0563	-88.7741		0	2400		0	2400
GHCND:USW00003816	PADUCAH BARKLEY REGIONAL AIRPORT KY US	20060216	206	17	125.9	37.0563	-88.7741		0	2400		0	2400
GHCND:USW00003816	PADUCAH BARKLEY REGIONAL AIRPORT KY US	20060217	44	-17	125.9	37.0563	-88.7741		0	2400		0	2400
GHCND:USW00003816	PADUCAH BARKLEY REGIONAL AIRPORT KY US	20060218	-17	-128	125.9	37.0563	-88.7741		0	2400		0	2400
GHCND:USW00003816	PADUCAH BARKLEY REGIONAL AIRPORT KY US	20060219	-67	-144	125.9	37.0563	-88.7741		0	2400		0	2400
GHCND:USW00003816	PADUCAH BARKLEY REGIONAL AIRPORT KY US	20060220	-11	-83	125.9	37.0563	-88.7741		0	2400		0	2400
GHCND:USW00003816	PADUCAH BARKLEY REGIONAL AIRPORT KY US	20060221	61	-78	125.9	37.0563	-88.7741		0	2400		0	2400
GHCND:USW00003816	PADUCAH BARKLEY REGIONAL AIRPORT KY US	20060222	67	0	125.9	37.0563	-88.7741		0	2400		0	2400
GHCND:USW00003816	PADUCAH BARKLEY REGIONAL AIRPORT KY US	20060223	144	-39	125.9	37.0563	-88.7741		0	2400		0	2400
GHCND:USW00003816	PADUCAH BARKLEY REGIONAL AIRPORT KY US	20060224	172	0	125.9	37.0563	-88.7741		0	2400		0	2400
GHCND:USW00003816	PADUCAH BARKLEY REGIONAL AIRPORT KY US	20060225	122	0	125.9	37.0563	-88.7741		0	2400		0	2400
GHCND:USW00003816	PADUCAH BARKLEY REGIONAL AIRPORT KY US	20060226	67	-44	125.9	37.0563	-88.7741		0	2400		0	2400
GHCND:USW00003816	PADUCAH BARKLEY REGIONAL AIRPORT KY US	20060227	156	-6	125.9	37.0563	-88.7741		0	2400		0	2400
GHCND:USW00003816	PADUCAH BARKLEY REGIONAL AIRPORT KY US	20060228	206	39	125.9	37.0563	-88.7741		0	2400		0	2400
GHCND:USW00003816	PADUCAH BARKLEY REGIONAL AIRPORT KY US	20060301	250	128	125.9	37.0563	-88.7741		0	2400		0	2400
GHCND:USW00003816	PADUCAH BARKLEY REGIONAL AIRPORT KY US	20060302	200	28	125.9	37.0563	-88.7741		0	2400		0	2400
GHCND:USW00003816	PADUCAH BARKLEY REGIONAL AIRPORT KY US	20060303	111	-17	125.9	37.0563	-88.7741		0	2400		0	2400
GHCND:USW00003816	PADUCAH BARKLEY REGIONAL AIRPORT KY US	20060304	100	-44	125.9	37.0563	-88.7741		0	2400		0	2400
GHCND:USW00003816	PADUCAH BARKLEY REGIONAL AIRPORT KY US	20060305	133	6	125.9	37.0563	-88.7741		0	2400		0	2400
GHCND:USW00003816	PADUCAH BARKLEY REGIONAL AIRPORT KY US	20060306	172	17	125.9	37.0563	-88.7741		0	2400		0	2400
GHCND:USW00003816	PADUCAH BARKLEY REGIONAL AIRPORT KY US	20060307	128	-6	125.9	37.0563	-88.7741		0	2400		0	2400
GHCND:USW00003816	PADUCAH BARKLEY REGIONAL AIRPORT KY US	20060308	194	44	125.9	37.0563	-88.7741		0	2400		0	2400
GHCND:USW00003816	PADUCAH BARKLEY REGIONAL AIRPORT KY US	20060309	194	100	125.9	37.0563	-88.7741		0	2400		0	2400
GHCND:USW00003816	PADUCAH BARKLEY REGIONAL AIRPORT KY US	20060310	183	61	125.9	37.0563	-88.7741		0	2400		0	2400
GHCND:USW00003816	PADUCAH BARKLEY REGIONAL AIRPORT KY US	20060311	261	167	125.9	37.0563	-88.7741		0	2400		0	2400
GHCND:USW00003816	PADUCAH BARKLEY REGIONAL AIRPORT KY US	20060312	272	178	125.9	37.0563	-88.7741		0	2400		0	2400
GHCND:USW00003816	PADUCAH BARKLEY REGIONAL AIRPORT KY US	20060313	233	56	125.9	37.0563	-88.7741		0	2400		0	2400
GHCND:USW00003816	PADUCAH BARKLEY REGIONAL AIRPORT KY US	20060314	128	6	125.9	37.0563	-88.7741		0	2400		0	2400
GHCND:USW00003816	PADUCAH BARKLEY REGIONAL AIRPORT KY US	20060315	172	0	125.9	37.0563	-88.7741		0	2400		0	2400
GHCND:USW00003816	PADUCAH BARKLEY REGIONAL AIRPORT KY US	20060316	217	89	125.9	37.0563	-88.7741		0	2400		0	2400
GHCND:USW00003816	PADUCAH BARKLEY REGIONAL AIRPORT KY US	20060317	100	22	125.9	37.0563	-88.7741		0	2400		0	2400
GHCND:USW00003816	PADUCAH BARKLEY REGIONAL AIRPORT KY US	20060318	117	11	125.9	37.0563	-88.7741		0	2400		0	2400
GHCND:USW00003816	PADUCAH BARKLEY REGIONAL AIRPORT KY US	20060319	78	39	125.9	37.0563	-88.7741		0	2400		0	2400
GHCND:USW00003816	PADUCAH BARKLEY REGIONAL AIRPORT KY US	20060320	67	17	125.9	37.0563	-88.7741		0	2400		0	2400
GHCND:USW00003816	PADUCAH BARKLEY REGIONAL AIRPORT KY US	20060321	50	-22	125.9	37.0563	-88.7741		0	2400		0	2400
GHCND:USW00003816	PADUCAH BARKLEY REGIONAL AIRPORT KY US	20060322	89	-33	125.9	37.0563	-88.7741		0	2400		0	2400
GHCND:USW00003816	PADUCAH BARKLEY REGIONAL AIRPORT KY US	20060323	72	-22	125.9	37.0563	-88.7741		0	2400		0	2400
GHCND:USW00003816	PADUCAH BARKLEY REGIONAL AIRPORT KY US	20060324	89	-6	125.9	37.0563	-88.7741		0	2400		0	2400
GHCND:USW00003816	PADUCAH BARKLEY REGIONAL AIRPORT KY US	20060325	94	-28	125.9	37.0563	-88.7741		0	2400		0	2400
GHCND:USW00003816	PADUCAH BARKLEY REGIONAL AIRPORT KY US	20060326	122	-50	125.9	37.0563	-88.7741		0	2400		0	2400
GHCND:USW00003816	PADUCAH BARKLEY REGIONAL AIRPORT KY US	20060327	156	17	125.9	37.0563	-88.7741		0	2400		0	2400
GHCND:USW00003816	PADUCAH BARKLEY REGIONAL AIRPORT KY US	20060328	150	39	125.9	37.0563	-88.7741		0	2400		0	2400
GHCND:USW00003816	PADUCAH BARKLEY REGIONAL AIRPORT KY US	20060329	167	-6	125.9	37.0563	-88.7741		0	2400		0	2400
GHCND:USW00003816	PADUCAH BARKLEY REGIONAL AIRPORT KY US	20060330	256	39	125.9	37.0563	-88.7741		0	2400		0	2400
GHCND:USW00003816	PADUCAH BARKLEY REGIONAL AIRPORT KY US	20060331	256	156	125.9	37.0563	-88.7741		0	2400		0	2400
GHCND:USW00003816	PADUCAH BARKLEY REGIONAL AIRPORT KY US	20060401	233	72	125.9	37.0563	-88.7741		0	2400		0	2400
GHCND:USW00003816	PADUCAH BARKLEY REGIONAL AIRPORT KY US	20060402	239	122	125.9	37.0563	-88.7741		0	2400		0	2400
GHCND:USW00003816	PADUCAH BARKLEY REGIONAL AIRPORT KY US	20060403	189	28	125.9	37.0563	-88.7741		0	2400		0	2400
GHCND:USW00003816	PADUCAH BARKLEY REGIONAL AIRPORT KY US	20060404	172	28	125.9	37.0563	-88.7741		0	2400		0	2400
GHCND:USW00003816	PADUCAH BARKLEY REGIONAL AIRPORT KY US	20060405	228	22	125.9	37.0563	-88.7741		0	2400		0	2400
GHCND:USW00003816	PADUCAH BARKLEY REGIONAL AIRPORT KY US	20060406	261	122	125.9	37.0563	-88.7741		0	2400		0	2400
GHCND:USW00003816	PADUCAH BARKLEY REGIONAL AIRPORT KY US	20060407	278	139	125.9	37.0563	-88.7741		0	2400		0	2400
GHCND:USW00003816	PADUCAH BARKLEY REGIONAL AIRPORT KY US	20060408	144	44	125.9	37.0563	-88.7741		0	2400		0	2400
GHCND:USW00003816	PADUCAH BARKLEY REGIONAL AIRPORT KY US	20060409	172	0	125.9	37.0563	-88.7741		0	2400		0	2400
GHCND:USW00003816	PADUCAH BARKLEY REGIONAL AIRPORT KY US	20060410	228	17	125.9	37.0563	-88.7741		0	2400		0	2400
GHCND:USW00003816	PADUCAH BARKLEY REGIONAL AIRPORT KY US	20060411	256	67	125.9	37.0563	-88.7741		0	2400		0	2400
GHCND:USW00003816	PADUCAH BARKLEY REGIONAL AIRPORT KY US	20060412	272	183	125.9	37.0563	-88.7741		0	2400		0	2400
GHCND:USW00003816	PADUCAH BARKLEY REGIONAL AIRPORT KY US	20060413	294	133	125.9	37.0563	-88.7741		0	2400		0	2400
GHCND:USW00003816	PADUCAH BARKLEY REGIONAL AIRPORT KY US	20060414	306	178	125.9	37.0563	-88.7741		0	2400		0	2400
GHCND:USW00003816	PADUCAH BARKLEY REGIONAL AIRPORT KY US	20060415	239	200	125.9	37.0563	-88.7741		0	2400		0	2400
GHCND:USW00003816	PADUCAH BARKLEY REGIONAL AIRPORT KY US	20060416	278	189	125.9	37.0563	-88.7741		0	2400		0	2400
GHCND:USW00003816	PADUCAH BARKLEY REGIONAL AIRPORT KY US	20060417	250	133	125.9	37.0563	-88.7741		0	2400		0	2400
GHCND:USW00003816	PADUCAH BARKLEY REGIONAL AIRPORT KY US	20060418	300	117	125.9	37.0563	-88.7741		0	2400		0	2400
GHCND:USW00003816	PADUCAH BARKLEY REGIONAL AIRPORT KY US	20060419	289	161	125.9	37.0563	-88.7741		0	2400		0	2400
GHCND:USW00003816	PADUCAH BARKLEY REGIONAL AIRPORT KY US	20060420	278	167	125.9	37.0563	-88.7741		0	2400		0	2400
GHCND:USW00003816	PADUCAH BARKLEY REGIONAL AIRPORT KY US	20060421	189	106	125.9	37.0563	-88.7741		0	2400		0	2400
GHCND:USW00003816	PADUCAH BARKLEY REGIONAL AIRPORT KY US	20060422	272	94	125.9	37.0563	-88.7741		0	2400		0	2400
GHCND:USW00003816	PADUCAH BARKLEY REGIONAL AIRPORT KY US	20060423	244	156	125.9	37.0563	-88.7741		0	2400		0	2400
GHCND:USW00003816	PADUCAH BARKLEY REGIONAL AIRPORT KY US	20060424	261	161	125.9	37.0563	-88.7741		0	2400		0	2400
GHCND:USW00003816	PADUCAH BARKLEY REGIONAL AIRPORT KY US	20060425	256	111	125.9	37.0563	-88.7741		0	2400		0	2400
GHCND:USW00003816	PADUCAH BARKLEY REGIONAL AIRPORT KY US	20060426	161	50	125.9	37.0563	-88.7741		0	2400		0	2400
GHCND:USW00003816	PADUCAH BARKLEY REGIONAL AIRPORT KY US	20060427	217	28	125.9	37.0563	-88.7741		0	2400		0	2400
GHCND:USW00003816	PADUCAH BARKLEY REGIONAL AIRPORT KY US	20060428	233	56	125.9	37.0563	-88.7741		0	2400		0	2400
GHCND:USW00003816	PADUCAH BARKLEY REGIONAL AIRPORT KY US	20060429	206	156	125.9	37.0563	-88.7741		0	2400		0	2400
GHCND:USW00003816	PADUCAH BARKLEY REGIONAL AIRPORT KY US	20060430	194	117	125.9	37.0563	-88.7741		0	2400		0	2400
GHCND:USW00003816	PADUCAH BARKLEY REGIONAL AIRPORT KY US	20060501	239	117	125.9	37.0563	-88.7741		0	2400		0	2400
GHCND:USW00003816	PADUCAH BARKLEY REGIONAL AIRPORT KY US	20060502	244	122	125.9	37.0563	-88.7741		0	2400		0	2400
GHCND:USW00003816	PADUCAH BARKLEY REGIONAL AIRPORT KY US	20060503	283	111	125.9	37.0563	-88.7741		0	2400		0	2400
GHCND:USW00003816	PADUCAH BARKLEY REGIONAL AIRPORT KY US	20060504	228	139	125.9	37.0563	-88.7741		0	2400		0	2400
GHCND:USW00003816	PADUCAH BARKLEY REGIONAL AIRPORT KY US	20060505	222	106	125.9	37.0563	-88.7741		0	2400		0	2400
GHCND:USW00003816	PADUCAH BARKLEY REGIONAL AIRPORT KY US	20060506	194	100	125.9	37.0563	-88.7741		0	2400		0	2400
GHCND:USW00003816	PADUCAH BARKLEY REGIONAL AIRPORT KY US	20060507	206	100	125.9	37.0563	-88.7741		0	2400		0	2400
GHCND:USW00003816	PADUCAH BARKLEY REGIONAL AIRPORT KY US	20060508	228	78	125.9	37.0563	-88.7741		0	2400		0	2400
GHCND:USW00003816	PADUCAH BARKLEY REGIONAL AIRPORT KY US	20060509	228	122	125.9	37.0563	-88.7741		0	2400		0	2400
GHCND:USW00003816	PADUCAH BARKLEY REGIONAL AIRPORT KY US	20060510	222	133	125.9	37.0563	-88.7741		0	2400		0	2400
GHCND:USW00003816	PADUCAH BARKLEY REGIONAL AIRPORT KY US	20060511	189	111	125.9	37.0563	-88.7741		0	2400		0	2400
GHCND:USW00003816	PADUCAH BARKLEY REGIONAL AIRPORT KY US	20060512	211	94	125.9	37.0563	-88.7741		0	2400		0	2400
GHCND:USW00003816	PADUCAH BARKLEY REGIONAL AIRPORT KY US	20060513	233	106	125.9	37.0563	-88.7741		0	2400		0	2400
GHCND:USW00003816	PADUCAH BARKLEY REGIONAL AIRPORT KY US	20060514	161	100	125.9	37.0563	-88.7741		0	2400		0	2400
GHCND:USW00003816	PADUCAH BARKLEY REGIONAL AIRPORT KY US	20060515	161	100	125.9	37.0563	-88.7741		0	2400		0	2400
GHCND:USW00003816	PADUCAH BARKLEY REGIONAL AIRPORT KY US	20060516	200	94	125.9	37.0563	-88.7741		0	2400		0	2400
GHCND:USW00003816	PADUCAH BARKLEY REGIONAL AIRPORT KY US	20060517	244	117	125.9	37.0563	-88.7741		0	2400		0	2400
GHCND:USW00003816	PADUCAH BARKLEY REGIONAL AIRPORT KY US	20060518	239	89	125.9	37.0563	-88.7741		0	2400		0	2400
GHCND:USW00003816	PADUCAH BARKLEY REGIONAL AIRPORT KY US	20060519	283	89	125.9	37.0563	-88.7741		0	2400		0	2400
GHCND:USW00003816	PADUCAH BARKLEY REGIONAL AIRPORT KY US	20060520	233	144	125.9	37.0563	-88.7741		0	2400		0	2400
GHCND:USW00003816	PADUCAH BARKLEY REGIONAL AIRPORT KY US	20060521	244	144	125.9	37.0563	-88.7741		0	2400		0	2400
GHCND:USW00003816	PADUCAH BARKLEY REGIONAL AIRPORT KY US	20060522	244	144	125.9	37.0563	-88.7741		0	2400		0	2400
GHCND:USW00003816	PADUCAH BARKLEY REGIONAL AIRPORT KY US	20060523	267	117	125.9	37.0563	-88.7741		0	2400		0	2400
GHCND:USW00003816	PADUCAH BARKLEY REGIONAL AIRPORT KY US	20060524	317	144	125.9	37.0563	-88.7741		0	2400		0	2400
GHCND:USW00003816	PADUCAH BARKLEY REGIONAL AIRPORT KY US	20060525	333	194	125.9	37.0563	-88.7741		0	2400		0	2400
GHCND:USW00003816	PADUCAH BARKLEY REGIONAL AIRPORT KY US	20060526	311	194	125.9	37.0563	-88.7741	Z		2400	Z		2400
GHCND:USW00003816	PADUCAH BARKLEY REGIONAL AIRPORT KY US	20060527	322	189	125.9	37.0563	-88.7741		0	2400		0	2400
GHCND:USW00003816	PADUCAH BARKLEY REGIONAL AIRPORT KY US	20060528	328	228	125.9	37.0563	-88.7741		0	2400		0	2400
GHCND:USW00003816	PADUCAH BARKLEY REGIONAL AIRPORT KY US	20060529	322	200	125.9	37.0563	-88.7741		0	2400		0	2400
GHCND:USW00003816	PADUCAH BARKLEY REGIONAL AIRPORT KY US	20060530	306	194	125.9	37.0563	-88.7741		0	2400		0	2400
GHCND:USW00003816	PADUCAH BARKLEY REGIONAL AIRPORT KY US	20060531	317	194	125.9	37.0563	-88.7741		0	2400		0	2400
GHCND:USW00003816	PADUCAH BARKLEY REGIONAL AIRPORT KY US	20060601	300	206	125.9	37.0563	-88.7741		0	2400		0	2400
GHCND:USW00003816	PADUCAH BARKLEY REGIONAL AIRPORT KY US	20060602	261	156	125.9	37.0563	-88.7741		0	2400		0	2400
GHCND:USW00003816	PADUCAH BARKLEY REGIONAL AIRPORT KY US	20060603	306	144	125.9	37.0563	-88.7741		0	2400		0	2400
GHCND:USW00003816	PADUCAH BARKLEY REGIONAL AIRPORT KY US	20060604	261	156	125.9	37.0563	-88.7741		0	2400		0	2400
GHCND:USW00003816	PADUCAH BARKLEY REGIONAL AIRPORT KY US	20060605	272	122	125.9	37.0563	-88.7741		0	2400		0	2400
GHCND:USW00003816	PADUCAH BARKLEY REGIONAL AIRPORT KY US	20060606	283	128	125.9	37.0563	-88.7741		0	2400		0	2400
GHCND:USW00003816	PADUCAH BARKLEY REGIONAL AIRPORT KY US	20060607	317	183	125.9	37.0563	-88.7741		0	2400		0	2400
GHCND:USW00003816	PADUCAH BARKLEY REGIONAL AIRPORT KY US	20060608	306	172	125.9	37.0563	-88.7741		0	2400		0	2400
GHCND:USW00003816	PADUCAH BARKLEY REGIONAL AIRPORT KY US	20060609	339	161	125.9	37.0563	-88.7741		0	2400		0	2400
GHCND:USW00003816	PADUCAH BARKLEY REGIONAL AIRPORT KY US	20060610	344	200	125.9	37.0563	-88.7741		0	2400		0	2400
GHCND:USW00003816	PADUCAH BARKLEY REGIONAL AIRPORT KY US	20060611	306	194	125.9	37.0563	-88.7741		0	2400		0	2400
GHCND:USW00003816	PADUCAH BARKLEY REGIONAL AIRPORT KY US	20060612	261	150	125.9	37.0563	-88.7741		0	2400		0	2400
GHCND:USW00003816	PADUCAH BARKLEY REGIONAL AIRPORT KY US	20060613	267	128	125.9	37.0563	-88.7741		0	2400		0	2400
GHCND:USW00003816	PADUCAH BARKLEY REGIONAL AIRPORT KY US	20060614	306	133	125.9	37.0563	-88.7741		0	2400		0	2400

GHCND:USW00003816	PADUCAH BARKLEY REGIONAL AIRPORT KY US	20060615	311	144	125.9	37.0563	-88.7741	0	2400	0	2400
GHCND:USW00003816	PADUCAH BARKLEY REGIONAL AIRPORT KY US	20060616	339	183	125.9	37.0563	-88.7741	0	2400	0	2400
GHCND:USW00003816	PADUCAH BARKLEY REGIONAL AIRPORT KY US	20060617	328	189	125.9	37.0563	-88.7741	0	2400	0	2400
GHCND:USW00003816	PADUCAH BARKLEY REGIONAL AIRPORT KY US	20060618	267	200	125.9	37.0563	-88.7741	0	2400	0	2400
GHCND:USW00003816	PADUCAH BARKLEY REGIONAL AIRPORT KY US	20060619	311	217	125.9	37.0563	-88.7741	0	2400	0	2400
GHCND:USW00003816	PADUCAH BARKLEY REGIONAL AIRPORT KY US	20060620	339	217	125.9	37.0563	-88.7741	0	2400	0	2400
GHCND:USW00003816	PADUCAH BARKLEY REGIONAL AIRPORT KY US	20060621	339	239	125.9	37.0563	-88.7741	0	2400	0	2400
GHCND:USW00003816	PADUCAH BARKLEY REGIONAL AIRPORT KY US	20060622	328	217	125.9	37.0563	-88.7741	0	2400	0	2400
GHCND:USW00003816	PADUCAH BARKLEY REGIONAL AIRPORT KY US	20060623	306	200	125.9	37.0563	-88.7741	0	2400	0	2400
GHCND:USW00003816	PADUCAH BARKLEY REGIONAL AIRPORT KY US	20060624	306	200	125.9	37.0563	-88.7741	0	2400	0	2400
GHCND:USW00003816	PADUCAH BARKLEY REGIONAL AIRPORT KY US	20060625	306	183	125.9	37.0563	-88.7741	0	2400	0	2400
GHCND:USW00003816	PADUCAH BARKLEY REGIONAL AIRPORT KY US	20060626	294	178	125.9	37.0563	-88.7741	0	2400	0	2400
GHCND:USW00003816	PADUCAH BARKLEY REGIONAL AIRPORT KY US	20060627	283	161	125.9	37.0563	-88.7741	0	2400	0	2400
GHCND:USW00003816	PADUCAH BARKLEY REGIONAL AIRPORT KY US	20060628	311	156	125.9	37.0563	-88.7741	0	2400	0	2400
GHCND:USW00003816	PADUCAH BARKLEY REGIONAL AIRPORT KY US	20060629	328	189	125.9	37.0563	-88.7741	0	2400	0	2400
GHCND:USW00003816	PADUCAH BARKLEY REGIONAL AIRPORT KY US	20060630	339	206	125.9	37.0563	-88.7741	0	2400	0	2400
GHCND:USW00003816	PADUCAH BARKLEY REGIONAL AIRPORT KY US	20060701	344	217	125.9	37.0563	-88.7741	0	2400	0	2400
GHCND:USW00003816	PADUCAH BARKLEY REGIONAL AIRPORT KY US	20060702	350	228	125.9	37.0563	-88.7741	0	2400	0	2400
GHCND:USW00003816	PADUCAH BARKLEY REGIONAL AIRPORT KY US	20060703	344	222	125.9	37.0563	-88.7741	0	2400	0	2400
GHCND:USW00003816	PADUCAH BARKLEY REGIONAL AIRPORT KY US	20060704	322	228	125.9	37.0563	-88.7741	0	2400	0	2400
GHCND:USW00003816	PADUCAH BARKLEY REGIONAL AIRPORT KY US	20060705	294	178	125.9	37.0563	-88.7741	0	2400	0	2400
GHCND:USW00003816	PADUCAH BARKLEY REGIONAL AIRPORT KY US	20060706	272	150	125.9	37.0563	-88.7741	0	2400	0	2400
GHCND:USW00003816	PADUCAH BARKLEY REGIONAL AIRPORT KY US	20060707	283	133	125.9	37.0563	-88.7741	0	2400	0	2400
GHCND:USW00003816	PADUCAH BARKLEY REGIONAL AIRPORT KY US	20060708	306	144	125.9	37.0563	-88.7741	0	2400	0	2400
GHCND:USW00003816	PADUCAH BARKLEY REGIONAL AIRPORT KY US	20060709	294	189	125.9	37.0563	-88.7741	0	2400	0	2400
GHCND:USW00003816	PADUCAH BARKLEY REGIONAL AIRPORT KY US	20060710	272	217	125.9	37.0563	-88.7741	0	2400	0	2400
GHCND:USW00003816	PADUCAH BARKLEY REGIONAL AIRPORT KY US	20060711	283	222	125.9	37.0563	-88.7741	0	2400	0	2400
GHCND:USW00003816	PADUCAH BARKLEY REGIONAL AIRPORT KY US	20060712	289	222	125.9	37.0563	-88.7741	0	2400	0	2400
GHCND:USW00003816	PADUCAH BARKLEY REGIONAL AIRPORT KY US	20060713	322	233	125.9	37.0563	-88.7741	0	2400	0	2400
GHCND:USW00003816	PADUCAH BARKLEY REGIONAL AIRPORT KY US	20060714	333	233	125.9	37.0563	-88.7741	0	2400	0	2400
GHCND:USW00003816	PADUCAH BARKLEY REGIONAL AIRPORT KY US	20060715	333	222	125.9	37.0563	-88.7741	0	2400	0	2400
GHCND:USW00003816	PADUCAH BARKLEY REGIONAL AIRPORT KY US	20060716	344	211	125.9	37.0563	-88.7741	0	2400	0	2400
GHCND:USW00003816	PADUCAH BARKLEY REGIONAL AIRPORT KY US	20060717	344	217	125.9	37.0563	-88.7741	0	2400	0	2400
GHCND:USW00003816	PADUCAH BARKLEY REGIONAL AIRPORT KY US	20060718	333	200	125.9	37.0563	-88.7741	0	2400	0	2400
GHCND:USW00003816	PADUCAH BARKLEY REGIONAL AIRPORT KY US	20060719	356	222	125.9	37.0563	-88.7741	0	2400	0	2400
GHCND:USW00003816	PADUCAH BARKLEY REGIONAL AIRPORT KY US	20060720	356	239	125.9	37.0563	-88.7741	0	2400	0	2400
GHCND:USW00003816	PADUCAH BARKLEY REGIONAL AIRPORT KY US	20060721	339	206	125.9	37.0563	-88.7741	0	2400	0	2400
GHCND:USW00003816	PADUCAH BARKLEY REGIONAL AIRPORT KY US	20060722	278	167	125.9	37.0563	-88.7741	0	2400	0	2400
GHCND:USW00003816	PADUCAH BARKLEY REGIONAL AIRPORT KY US	20060723	289	150	125.9	37.0563	-88.7741	0	2400	0	2400
GHCND:USW00003816	PADUCAH BARKLEY REGIONAL AIRPORT KY US	20060724	306	161	125.9	37.0563	-88.7741	0	2400	0	2400
GHCND:USW00003816	PADUCAH BARKLEY REGIONAL AIRPORT KY US	20060725	311	161	125.9	37.0563	-88.7741	0	2400	0	2400
GHCND:USW00003816	PADUCAH BARKLEY REGIONAL AIRPORT KY US	20060726	311	217	125.9	37.0563	-88.7741	0	2400	0	2400
GHCND:USW00003816	PADUCAH BARKLEY REGIONAL AIRPORT KY US	20060727	300	228	125.9	37.0563	-88.7741	0	2400	0	2400
GHCND:USW00003816	PADUCAH BARKLEY REGIONAL AIRPORT KY US	20060728	267	211	125.9	37.0563	-88.7741	0	2400	0	2400
GHCND:USW00003816	PADUCAH BARKLEY REGIONAL AIRPORT KY US	20060729	311	200	125.9	37.0563	-88.7741	0	2400	0	2400
GHCND:USW00003816	PADUCAH BARKLEY REGIONAL AIRPORT KY US	20060730	333	206	125.9	37.0563	-88.7741	0	2400	0	2400
GHCND:USW00003816	PADUCAH BARKLEY REGIONAL AIRPORT KY US	20060731	333	239	125.9	37.0563	-88.7741	0	2400	0	2400
GHCND:USW00003816	PADUCAH BARKLEY REGIONAL AIRPORT KY US	20060801	333	244	125.9	37.0563	-88.7741	0	2400	0	2400
GHCND:USW00003816	PADUCAH BARKLEY REGIONAL AIRPORT KY US	20060802	339	250	125.9	37.0563	-88.7741	0	2400	0	2400
GHCND:USW00003816	PADUCAH BARKLEY REGIONAL AIRPORT KY US	20060803	333	244	125.9	37.0563	-88.7741	0	2400	0	2400
GHCND:USW00003816	PADUCAH BARKLEY REGIONAL AIRPORT KY US	20060804	311	200	125.9	37.0563	-88.7741	0	2400	0	2400
GHCND:USW00003816	PADUCAH BARKLEY REGIONAL AIRPORT KY US	20060805	317	194	125.9	37.0563	-88.7741	0	2400	0	2400
GHCND:USW00003816	PADUCAH BARKLEY REGIONAL AIRPORT KY US	20060806	333	194	125.9	37.0563	-88.7741	0	2400	0	2400
GHCND:USW00003816	PADUCAH BARKLEY REGIONAL AIRPORT KY US	20060807	344	239	125.9	37.0563	-88.7741	0	2400	0	2400
GHCND:USW00003816	PADUCAH BARKLEY REGIONAL AIRPORT KY US	20060808	356	217	125.9	37.0563	-88.7741	0	2400	0	2400
GHCND:USW00003816	PADUCAH BARKLEY REGIONAL AIRPORT KY US	20060809	356	239	125.9	37.0563	-88.7741	0	2400	0	2400
GHCND:USW00003816	PADUCAH BARKLEY REGIONAL AIRPORT KY US	20060810	350	222	125.9	37.0563	-88.7741	0	2400	0	2400
GHCND:USW00003816	PADUCAH BARKLEY REGIONAL AIRPORT KY US	20060811	267	217	125.9	37.0563	-88.7741	0	2400	0	2400
GHCND:USW00003816	PADUCAH BARKLEY REGIONAL AIRPORT KY US	20060812	300	211	125.9	37.0563	-88.7741	0	2400	0	2400
GHCND:USW00003816	PADUCAH BARKLEY REGIONAL AIRPORT KY US	20060813	317	194	125.9	37.0563	-88.7741	0	2400	0	2400
GHCND:USW00003816	PADUCAH BARKLEY REGIONAL AIRPORT KY US	20060814	328	228	125.9	37.0563	-88.7741	0	2400	0	2400
GHCND:USW00003816	PADUCAH BARKLEY REGIONAL AIRPORT KY US	20060815	294	172	125.9	37.0563	-88.7741	0	2400	0	2400
GHCND:USW00003816	PADUCAH BARKLEY REGIONAL AIRPORT KY US	20060816	300	156	125.9	37.0563	-88.7741	0	2400	0	2400
GHCND:USW00003816	PADUCAH BARKLEY REGIONAL AIRPORT KY US	20060817	333	161	125.9	37.0563	-88.7741	0	2400	0	2400
GHCND:USW00003816	PADUCAH BARKLEY REGIONAL AIRPORT KY US	20060818	344	206	125.9	37.0563	-88.7741	0	2400	0	2400
GHCND:USW00003816	PADUCAH BARKLEY REGIONAL AIRPORT KY US	20060819	350	228	125.9	37.0563	-88.7741	0	2400	0	2400
GHCND:USW00003816	PADUCAH BARKLEY REGIONAL AIRPORT KY US	20060820	306	217	125.9	37.0563	-88.7741	0	2400	0	2400
GHCND:USW00003816	PADUCAH BARKLEY REGIONAL AIRPORT KY US	20060821	306	217	125.9	37.0563	-88.7741	0	2400	0	2400
GHCND:USW00003816	PADUCAH BARKLEY REGIONAL AIRPORT KY US	20060822	289	172	125.9	37.0563	-88.7741	0	2400	0	2400
GHCND:USW00003816	PADUCAH BARKLEY REGIONAL AIRPORT KY US	20060823	300	150	125.9	37.0563	-88.7741	0	2400	0	2400
GHCND:USW00003816	PADUCAH BARKLEY REGIONAL AIRPORT KY US	20060824	311	144	125.9	37.0563	-88.7741	0	2400	0	2400
GHCND:USW00003816	PADUCAH BARKLEY REGIONAL AIRPORT KY US	20060825	322	156	125.9	37.0563	-88.7741	0	2400	0	2400
GHCND:USW00003816	PADUCAH BARKLEY REGIONAL AIRPORT KY US	20060826	322	217	125.9	37.0563	-88.7741	0	2400	0	2400
GHCND:USW00003816	PADUCAH BARKLEY REGIONAL AIRPORT KY US	20060827	328	222	125.9	37.0563	-88.7741	0	2400	0	2400
GHCND:USW00003816	PADUCAH BARKLEY REGIONAL AIRPORT KY US	20060828	306	217	125.9	37.0563	-88.7741	0	2400	0	2400
GHCND:USW00003816	PADUCAH BARKLEY REGIONAL AIRPORT KY US	20060829	267	189	125.9	37.0563	-88.7741	0	2400	0	2400
GHCND:USW00003816	PADUCAH BARKLEY REGIONAL AIRPORT KY US	20060830	256	161	125.9	37.0563	-88.7741	0	2400	0	2400
GHCND:USW00003816	PADUCAH BARKLEY REGIONAL AIRPORT KY US	20060831	261	161	125.9	37.0563	-88.7741	0	2400	0	2400
GHCND:USW00003816	PADUCAH BARKLEY REGIONAL AIRPORT KY US	20060901	283	189	125.9	37.0563	-88.7741	0	2400	0	2400
GHCND:USW00003816	PADUCAH BARKLEY REGIONAL AIRPORT KY US	20060902	222	167	125.9	37.0563	-88.7741	0	2400	0	2400
GHCND:USW00003816	PADUCAH BARKLEY REGIONAL AIRPORT KY US	20060903	261	144	125.9	37.0563	-88.7741	0	2400	0	2400
GHCND:USW00003816	PADUCAH BARKLEY REGIONAL AIRPORT KY US	20060904	239	139	125.9	37.0563	-88.7741	0	2400	0	2400
GHCND:USW00003816	PADUCAH BARKLEY REGIONAL AIRPORT KY US	20060905	244	128	125.9	37.0563	-88.7741	0	2400	0	2400
GHCND:USW00003816	PADUCAH BARKLEY REGIONAL AIRPORT KY US	20060906	272	117	125.9	37.0563	-88.7741	0	2400	0	2400
GHCND:USW00003816	PADUCAH BARKLEY REGIONAL AIRPORT KY US	20060907	283	122	125.9	37.0563	-88.7741	0	2400	0	2400
GHCND:USW00003816	PADUCAH BARKLEY REGIONAL AIRPORT KY US	20060908	300	117	125.9	37.0563	-88.7741	0	2400	0	2400
GHCND:USW00003816	PADUCAH BARKLEY REGIONAL AIRPORT KY US	20060909	306	139	125.9	37.0563	-88.7741	0	2400	0	2400
GHCND:USW00003816	PADUCAH BARKLEY REGIONAL AIRPORT KY US	20060910	306	167	125.9	37.0563	-88.7741	0	2400	0	2400
GHCND:USW00003816	PADUCAH BARKLEY REGIONAL AIRPORT KY US	20060911	289	178	125.9	37.0563	-88.7741	0	2400	0	2400
GHCND:USW00003816	PADUCAH BARKLEY REGIONAL AIRPORT KY US	20060912	267	178	125.9	37.0563	-88.7741	0	2400	0	2400
GHCND:USW00003816	PADUCAH BARKLEY REGIONAL AIRPORT KY US	20060913	200	128	125.9	37.0563	-88.7741	0	2400	0	2400
GHCND:USW00003816	PADUCAH BARKLEY REGIONAL AIRPORT KY US	20060914	250	117	125.9	37.0563	-88.7741	0	2400	0	2400
GHCND:USW00003816	PADUCAH BARKLEY REGIONAL AIRPORT KY US	20060915	278	111	125.9	37.0563	-88.7741	0	2400	0	2400
GHCND:USW00003816	PADUCAH BARKLEY REGIONAL AIRPORT KY US	20060916	294	117	125.9	37.0563	-88.7741	0	2400	0	2400
GHCND:USW00003816	PADUCAH BARKLEY REGIONAL AIRPORT KY US	20060917	311	183	125.9	37.0563	-88.7741	0	2400	0	2400
GHCND:USW00003816	PADUCAH BARKLEY REGIONAL AIRPORT KY US	20060918	222	172	125.9	37.0563	-88.7741	0	2400	0	2400
GHCND:USW00003816	PADUCAH BARKLEY REGIONAL AIRPORT KY US	20060919	211	100	125.9	37.0563	-88.7741	0	2400	0	2400
GHCND:USW00003816	PADUCAH BARKLEY REGIONAL AIRPORT KY US	20060920	200	61	125.9	37.0563	-88.7741	0	2400	0	2400
GHCND:USW00003816	PADUCAH BARKLEY REGIONAL AIRPORT KY US	20060921	217	89	125.9	37.0563	-88.7741	0	2400	0	2400
GHCND:USW00003816	PADUCAH BARKLEY REGIONAL AIRPORT KY US	20060922	261	161	125.9	37.0563	-88.7741	0	2400	0	2400
GHCND:USW00003816	PADUCAH BARKLEY REGIONAL AIRPORT KY US	20060923	244	194	125.9	37.0563	-88.7741	0	2400	0	2400
GHCND:USW00003816	PADUCAH BARKLEY REGIONAL AIRPORT KY US	20060924	211	128	125.9	37.0563	-88.7741	0	2400	0	2400
GHCND:USW00003816	PADUCAH BARKLEY REGIONAL AIRPORT KY US	20060925	228	89	125.9	37.0563	-88.7741	0	2400	0	2400
GHCND:USW00003816	PADUCAH BARKLEY REGIONAL AIRPORT KY US	20060926	261	111	125.9	37.0563	-88.7741	0	2400	0	2400
GHCND:USW00003816	PADUCAH BARKLEY REGIONAL AIRPORT KY US	20060927	283	139	125.9	37.0563	-88.7741	0	2400	0	2400
GHCND:USW00003816	PADUCAH BARKLEY REGIONAL AIRPORT KY US	20060928	189	72	125.9	37.0563	-88.7741	0	2400	0	2400
GHCND:USW00003816	PADUCAH BARKLEY REGIONAL AIRPORT KY US	20060929	194	50	125.9	37.0563	-88.7741	0	2400	0	2400
GHCND:USW00003816	PADUCAH BARKLEY REGIONAL AIRPORT KY US	20060930	261	111	125.9	37.0563	-88.7741	0	2400	0	2400
GHCND:USW00003816	PADUCAH BARKLEY REGIONAL AIRPORT KY US	20061001	283	83	125.9	37.0563	-88.7741	0	2400	0	2400
GHCND:USW00003816	PADUCAH BARKLEY REGIONAL AIRPORT KY US	20061002	300	111	125.9	37.0563	-88.7741	0	2400	0	2400
GHCND:USW00003816	PADUCAH BARKLEY REGIONAL AIRPORT KY US	20061003	306	183	125.9	37.0563	-88.7741	0	2400	0	2400
GHCND:USW00003816	PADUCAH BARKLEY REGIONAL AIRPORT KY US	20061004	322	178	125.9	37.0563	-88.7741	0	2400	0	2400
GHCND:USW00003816	PADUCAH BARKLEY REGIONAL AIRPORT KY US	20061005	217	111	125.9	37.0563	-88.7741	0	2400	0	2400
GHCND:USW00003816	PADUCAH BARKLEY REGIONAL AIRPORT KY US	20061006	200	61	125.9	37.0563	-88.7741	0	2400	0	2400
GHCND:USW00003816	PADUCAH BARKLEY REGIONAL AIRPORT KY US	20061007	222	44	125.9	37.0563	-88.7741	0	2400	0	2400
GHCND:USW00003816	PADUCAH BARKLEY REGIONAL AIRPORT KY US	20061008	244	56	125.9	37.0563	-88.7741	0	2400	0	2400
GHCND:USW00003816	PADUCAH BARKLEY REGIONAL AIRPORT KY US	20061009	267	89	125.9	37.0563	-88.7741	0	2400	0	2400
GHCND:USW00003816	PADUCAH BARKLEY REGIONAL AIRPORT KY US	20061010	244	117	125.9	37.0563	-88.7741	0	2400	0	2400
GHCND:USW00003816	PADUCAH BARKLEY REGIONAL AIRPORT KY US	20061011	200	72	125.9	37.0563	-88.7741	0	2400	0	2400
GHCND:USW00003816	PADUCAH BARKLEY REGIONAL AIRPORT KY US	20061012	111	22	125.9	37.0563	-88.7741	0	2400	0	2400
GHCND:USW00003816	PADUCAH BARKLEY REGIONAL AIRPORT KY US	20061013	156	0	125.9	37.0563	-88.7741	0	2400	0	2400
GHCND:USW00003816	PADUCAH BARKLEY REGIONAL AIRPORT KY US	20061014	172	-6	125.9	37.0563	-88.7741	0	2400	0	2400
GHCND:USW00003816	PADUCAH BARKLEY REGIONAL AIRPORT KY US	20061015	183	11	125.9	37.0563	-88.7741	0	2400	0	2400
GHCND:USW00003816	PADUCAH BARKLEY REGIONAL AIRPORT KY US	20061016	172	100	125.9	37.0563	-88.7741	0	2400	0	2400
GHCND:USW00003816	PADUCAH BARKLEY REGIONAL AIRPORT KY US	20061017	183	150	125.9	37.0563	-88.7741	0	2400	0	2400
GHCND:USW00003816	PADUCAH BARKLEY REGIONAL AIRPORT KY US	20061018	267	150	125.9	37.0563	-88.7741	0	2400	0	2400
GHCND:USW00003816	PADUCAH BARKLEY REGIONAL AIRPORT KY US	20061019	167	56	125.9	37.0563	-88.7741	0	2400	0	2400
GHCND:USW00003816	PADUCAH BARKLEY REGIONAL AIRPORT KY US	20061020	139	28	125.9	37.0563	-88.7741	0	2400	0	2400
GHCND:USW00003816	PADUCAH BARKLEY REGIONAL AIRPORT KY US	20061021	183	28	125.9	37.0563	-88.7741	0	2400	0	2400
GHCND:USW00003816	PADUCAH BARKLEY REGIONAL AIRPORT KY US	20061022	139	50	125.9	37.0563	-88.7741	0	2400	0	2400
GHCND:USW00003816	PADUCAH BARKLEY REGIONAL AIRPORT KY US	20061023	122	-6	125.9	37.0563	-88.7741	0	2400	0	2400
GHCND:USW00003816	PADUCAH BARKLEY REGIONAL AIRPORT KY US	20061024	106	-28	125.9	37.0563	-88.7741	0	2400	0	2400
GHCND:USW00003816	PADUCAH BARKLEY REGIONAL AIRPORT KY US	20061025	111	11	125.9	37.0563	-88.7741	0	2400	0	2400
GHCND:USW00003816	PADUCAH BARKLEY REGIONAL AIRPORT KY US	20061026	117	89	125.9	37.0563	-88.7741	0	2400	0	2400
GHCND:USW00003816	PADUCAH BARKLEY REGIONAL AIRPORT KY US	20061027	161	83	125.9	37.0563	-88.7741	0	2400	0	2400
GHCND:USW00003816	PADUCAH BARKLEY REGIONAL AIRPORT KY US	20061028	156	44	125.9	37.0563	-88.7741	0	2400	0	2400
GHCND:USW00003816	PADUCAH BARKLEY REGIONAL AIRPORT KY US	20061029	217	78	125.9	37.0563	-88.7741	0	2400	0	2400
GHCND:USW00003816	PADUCAH BARKLEY REGIONAL AIRPORT KY US	20061030	222	122	125.9	37.0563	-88.7741	0	2400	0	2400
GHCND:USW00003816	PADUCAH BARKLEY REGIONAL AIRPORT KY US	20061031	183	78	125.9	37.0563	-88.7741	0	2400	0	2400
GHCND:USW00003816	PADUCAH BARKLEY REGIONAL AIRPORT KY US	20061101	78	6	125.9	37.0563	-88.7738	0	2400	0	2400
GHCND:USW00003816	PADUCAH BARKLEY REGIONAL AIRPORT KY US	20061102	106	-39	125.9	37.0563	-88.7738	0	2400	0	2400
GHCND:USW00003816	PADUCAH BARKLEY REGIONAL AIRPORT KY US	20061103	128	-50	125.9	37.0563	-88.7738	0	2400	0	2400
GHCND:USW00003816	PADUCAH BARKLEY REGIONAL AIRPORT KY US	20061104	150	28	125.9	37.0563	-88.7738	0	2400	0	2400
GHCND:USW00003816	PADUCAH BARKLEY REGIONAL AIRPORT KY US	20061105	122	72	125.9	37.0563	-88.7738	0	2400	0	2400
GHCND:USW00003816	PADUCAH BARKLEY REGIONAL AIRPORT KY US	20061106	128	89	125.9	37.0563	-88.7738	0	2400	0	2400
GHCND:USW00003816	PADUCAH BARKLEY REGIONAL AIRPORT KY US	20061107	139	111	125.9	37.0563	-88.7738	0	2400	0	2400
GHCND:USW00003816	PADUCAH BARKLEY REGIONAL AIRPORT KY US	20061108	178	89	125.9	37.0563	-88.7738	0	2400	0	2400
GHCND:USW00003816	PADUCAH BARKLEY REGIONAL AIRPORT KY US	20061109	250	89	125.9	37.0563	-88.7738	0	2400	0	2400
GHCND:USW00003816	PADUCAH BARKLEY REGIONAL AIRPORT KY US	20061110	239	94	125.9	37.0563	-88.7738	0	2400	0	2400
GHCND:USW00003816	PADUCAH BARKLEY REGIONAL AIRPORT KY US	20061111	89	33	125.9	37.0563	-88.7738	0	2400	0	2400
GHCND:USW00003816	PADUCAH BARKLEY REGIONAL AIRPORT KY US	20061112	106	0	125.9	37.0563	-88.7738	0	2400	0	2400
GHCND:USW00003816	PADUCAH BARKLEY REGIONAL AIRPORT KY US	20061113	122	-6	125.9	37.0563	-88.7738	0	2400	0	2400
GHCND:USW00003816	PADUCAH BARKLEY REGIONAL AIRPORT KY US	20061114	117	6	125.9	37.0563	-88.7738	0	2400	0	2400
GHCND:USW00003816	PADUCAH BARKLEY REGIONAL AIRPORT KY US	20061115	122	78	125.9	37.0563	-88.7738	0	2400	0	2400
GHCND:USW00003816	PADUCAH BARKLEY REGIONAL AIRPORT KY US	20061116	78	0	125.9	37.0563	-88.7738	0	2400	0	2400
GHCND:USW00003816	PADUCAH BARKLEY REGIONAL AIRPORT KY US	20061117	111	-22	125.9	37.0563	-88.7738	0	2400	0	2400
GHCND:USW00003816	PADUCAH BARKLEY REGIONAL AIRPORT KY US	20061118	106	28	125.9	37.0563	-88.7738	0	2400	0	2400
GHCND:USW00003816	PADUCAH BARKLEY REGIONAL AIRPORT KY US	20061119	67	33	125.9	37.0563	-88.7738	0	2400	0	2400
GHCND:USW00003816	PADUCAH BARKLEY REGIONAL AIRPORT KY US	20061120	94	-33	125.9	37.0563	-88.7738	0	2400	0	2400
GHCND:USW00003816	PADUCAH BARKLEY REGIONAL AIRPORT KY US	20061121	117	-44	125.9	37.0563	-88.7738	0	2400	0	2400
GHCND:USW00003816	PADUCAH BARKLEY REGIONAL AIRPORT KY US	20061122	144	-44	125.9	37.0563	-88.7738	0	2400	0	2400
GHCND:USW00003816	PADUCAH BARKLEY REGIONAL AIRPORT KY US	20061123	178	-33	125.9	37.0563	-88.7738	0	2400	0	2400
GHCND:USW00003816	PADUCAH BARKLEY REGIONAL AIRPORT KY US	20061124	206	-22	125.9	37.0563	-88.7738	0	2400	0	2400
GHCND:USW00003816	PADUCAH BARKLEY REGIONAL AIRPORT KY US	20061125	200	22	125.9	37.0563	-88.7738	0	2400	0	2400
GHCND:USW00003816	PADUCAH BARKLEY REGIONAL AIRPORT KY US	20061126	211	106	125.9	37.0563	-88.7738	0	2400	0	2400
GHCND:USW00003816	PADUCAH BARKLEY REGIONAL AIRPORT KY US	20061127	206	100	125.9	37.0563	-88.7738	0	2400	0	2400
GHCND:USW00003816	PADUCAH BARKLEY REGIONAL AIRPORT KY US	20061128	183	83	125.9	37.0563	-88.7738	0	2400	0	2400
GHCND:USW00003816	PADUCAH BARKLEY REGIONAL AIRPORT KY US	20061129	200	167	125.9	37.0563	-88.7738	0	2400	0	2400
GHCND:USW00003816	PADUCAH BARKLEY REGIONAL AIRPORT KY US	20061130	189	39	125.9	37.0563	-88.7738	0	2400	0	2400
GHCND:USW00003816	PADUCAH BARKLEY REGIONAL AIRPORT KY US	20061201	78	-44	125.9	37.0563	-88.7738	0	2400	0	2400

GHCND:USW00003816	PADUCAH BARKLEY REGIONAL AIRPORT KY US	20061202	61	-50	125.9	37.0563	-88.7738	0	2400	0	2400
GHCND:USW00003816	PADUCAH BARKLEY REGIONAL AIRPORT KY US	20061203	11	-67	125.9	37.0563	-88.7738	0	2400	0	2400
GHCND:USW00003816	PADUCAH BARKLEY REGIONAL AIRPORT KY US	20061204	17	-94	125.9	37.0563	-88.7738	0	2400	0	2400
GHCND:USW00003816	PADUCAH BARKLEY REGIONAL AIRPORT KY US	20061205	83	-56	125.9	37.0563	-88.7738	0	2400	0	2400
GHCND:USW00003816	PADUCAH BARKLEY REGIONAL AIRPORT KY US	20061206	111	-11	125.9	37.0563	-88.7738	0	2400	0	2400
GHCND:USW00003816	PADUCAH BARKLEY REGIONAL AIRPORT KY US	20061207	28	-100	125.9	37.0563	-88.7738	0	2400	0	2400
GHCND:USW00003816	PADUCAH BARKLEY REGIONAL AIRPORT KY US	20061208	-6	-122	125.9	37.0563	-88.7738	0	2400	0	2400
GHCND:USW00003816	PADUCAH BARKLEY REGIONAL AIRPORT KY US	20061209	72	-61	125.9	37.0563	-88.7738	0	2400	0	2400
GHCND:USW00003816	PADUCAH BARKLEY REGIONAL AIRPORT KY US	20061210	100	-11	125.9	37.0563	-88.7738	0	2400	0	2400
GHCND:USW00003816	PADUCAH BARKLEY REGIONAL AIRPORT KY US	20061211	183	61	125.9	37.0563	-88.7738	0	2400	0	2400
GHCND:USW00003816	PADUCAH BARKLEY REGIONAL AIRPORT KY US	20061212	156	72	125.9	37.0563	-88.7738	0	2400	0	2400
GHCND:USW00003816	PADUCAH BARKLEY REGIONAL AIRPORT KY US	20061213	161	22	125.9	37.0563	-88.7738	0	2400	0	2400
GHCND:USW00003816	PADUCAH BARKLEY REGIONAL AIRPORT KY US	20061214	172	72	125.9	37.0563	-88.7738	0	2400	0	2400
GHCND:USW00003816	PADUCAH BARKLEY REGIONAL AIRPORT KY US	20061215	172	33	125.9	37.0563	-88.7738	0	2400	0	2400
GHCND:USW00003816	PADUCAH BARKLEY REGIONAL AIRPORT KY US	20061216	183	28	125.9	37.0563	-88.7738	0	2400	0	2400
GHCND:USW00003816	PADUCAH BARKLEY REGIONAL AIRPORT KY US	20061217	189	139	125.9	37.0563	-88.7738	0	2400	0	2400
GHCND:USW00003816	PADUCAH BARKLEY REGIONAL AIRPORT KY US	20061218	156	72	125.9	37.0563	-88.7738	0	2400	0	2400
GHCND:USW00003816	PADUCAH BARKLEY REGIONAL AIRPORT KY US	20061219	117	33	125.9	37.0563	-88.7738	0	2400	0	2400
GHCND:USW00003816	PADUCAH BARKLEY REGIONAL AIRPORT KY US	20061220	139	39	125.9	37.0563	-88.7738	0	2400	0	2400
GHCND:USW00003816	PADUCAH BARKLEY REGIONAL AIRPORT KY US	20061221	156	128	125.9	37.0563	-88.7738	0	2400	0	2400
GHCND:USW00003816	PADUCAH BARKLEY REGIONAL AIRPORT KY US	20061222	150	28	125.9	37.0563	-88.7738	0	2400	0	2400
GHCND:USW00003816	PADUCAH BARKLEY REGIONAL AIRPORT KY US	20061223	94	0	125.9	37.0563	-88.7738	0	2400	0	2400
GHCND:USW00003816	PADUCAH BARKLEY REGIONAL AIRPORT KY US	20061224	100	-22	125.9	37.0563	-88.7738	0	2400	0	2400
GHCND:USW00003816	PADUCAH BARKLEY REGIONAL AIRPORT KY US	20061225	61	28	125.9	37.0563	-88.7738	0	2400	0	2400
GHCND:USW00003816	PADUCAH BARKLEY REGIONAL AIRPORT KY US	20061226	28	-11	125.9	37.0563	-88.7738	0	2400	0	2400
GHCND:USW00003816	PADUCAH BARKLEY REGIONAL AIRPORT KY US	20061227	83	-33	125.9	37.0563	-88.7738	0	2400	0	2400
GHCND:USW00003816	PADUCAH BARKLEY REGIONAL AIRPORT KY US	20061228	122	28	125.9	37.0563	-88.7738	0	2400	0	2400
GHCND:USW00003816	PADUCAH BARKLEY REGIONAL AIRPORT KY US	20061229	150	33	125.9	37.0563	-88.7738	0	2400	0	2400
GHCND:USW00003816	PADUCAH BARKLEY REGIONAL AIRPORT KY US	20061230	144	67	125.9	37.0563	-88.7738	0	2400	0	2400
GHCND:USW00003816	PADUCAH BARKLEY REGIONAL AIRPORT KY US	20061231	161	78	125.9	37.0563	-88.7738	0	2400	0	2400
GHCND:USW00003816	PADUCAH BARKLEY REGIONAL AIRPORT KY US	20070101	78	-22	125.9	37.0563	-88.7738	0	2400	0	2400
GHCND:USW00003816	PADUCAH BARKLEY REGIONAL AIRPORT KY US	20070102	89	-44	125.9	37.0563	-88.7738	0	2400	0	2400
GHCND:USW00003816	PADUCAH BARKLEY REGIONAL AIRPORT KY US	20070103	100	-39	125.9	37.0563	-88.7738	0	2400	0	2400
GHCND:USW00003816	PADUCAH BARKLEY REGIONAL AIRPORT KY US	20070104	128	44	125.9	37.0563	-88.7738	0	2400	0	2400
GHCND:USW00003816	PADUCAH BARKLEY REGIONAL AIRPORT KY US	20070105	150	111	125.9	37.0563	-88.7738	0	2400	0	2400
GHCND:USW00003816	PADUCAH BARKLEY REGIONAL AIRPORT KY US	20070106	117	33	125.9	37.0563	-88.7738	0	2400	0	2400
GHCND:USW00003816	PADUCAH BARKLEY REGIONAL AIRPORT KY US	20070107	78	39	125.9	37.0563	-88.7738	0	2400	0	2400
GHCND:USW00003816	PADUCAH BARKLEY REGIONAL AIRPORT KY US	20070108	67	-6	125.9	37.0563	-88.7738	0	2400	0	2400
GHCND:USW00003816	PADUCAH BARKLEY REGIONAL AIRPORT KY US	20070109	78	-11	125.9	37.0563	-88.7738	0	2400	0	2400
GHCND:USW00003816	PADUCAH BARKLEY REGIONAL AIRPORT KY US	20070110	78	-56	125.9	37.0563	-88.7738	0	2400	0	2400
GHCND:USW00003816	PADUCAH BARKLEY REGIONAL AIRPORT KY US	20070111	139	6	125.9	37.0563	-88.7738	0	2400	0	2400
GHCND:USW00003816	PADUCAH BARKLEY REGIONAL AIRPORT KY US	20070112	167	122	125.9	37.0563	-88.7738	0	2400	0	2400
GHCND:USW00003816	PADUCAH BARKLEY REGIONAL AIRPORT KY US	20070113	161	39	125.9	37.0563	-88.7738	0	2400	0	2400
GHCND:USW00003816	PADUCAH BARKLEY REGIONAL AIRPORT KY US	20070114	167	56	125.9	37.0563	-88.7738	0	2400	0	2400
GHCND:USW00003816	PADUCAH BARKLEY REGIONAL AIRPORT KY US	20070115	161	-28	125.9	37.0563	-88.7738	0	2400	0	2400
GHCND:USW00003816	PADUCAH BARKLEY REGIONAL AIRPORT KY US	20070116	-28	-56	125.9	37.0563	-88.7738	0	2400	0	2400
GHCND:USW00003816	PADUCAH BARKLEY REGIONAL AIRPORT KY US	20070117	22	-61	125.9	37.0563	-88.7738	0	2400	0	2400
GHCND:USW00003816	PADUCAH BARKLEY REGIONAL AIRPORT KY US	20070118	50	6	125.9	37.0563	-88.7738	0	2400	0	2400
GHCND:USW00003816	PADUCAH BARKLEY REGIONAL AIRPORT KY US	20070119	44	-28	125.9	37.0563	-88.7738	0	2400	0	2400
GHCND:USW00003816	PADUCAH BARKLEY REGIONAL AIRPORT KY US	20070120	50	-44	125.9	37.0563	-88.7738	0	2400	0	2400
GHCND:USW00003816	PADUCAH BARKLEY REGIONAL AIRPORT KY US	20070121	61	11	125.9	37.0563	-88.7738	0	2400	0	2400
GHCND:USW00003816	PADUCAH BARKLEY REGIONAL AIRPORT KY US	20070122	39	6	125.9	37.0563	-88.7738	0	2400	0	2400
GHCND:USW00003816	PADUCAH BARKLEY REGIONAL AIRPORT KY US	20070123	50	-6	125.9	37.0563	-88.7738	0	2400	0	2400
GHCND:USW00003816	PADUCAH BARKLEY REGIONAL AIRPORT KY US	20070124	61	-22	125.9	37.0563	-88.7738	0	2400	0	2400
GHCND:USW00003816	PADUCAH BARKLEY REGIONAL AIRPORT KY US	20070125	39	-50	125.9	37.0563	-88.7738	0	2400	0	2400
GHCND:USW00003816	PADUCAH BARKLEY REGIONAL AIRPORT KY US	20070126	106	-56	125.9	37.0563	-88.7738	0	2400	0	2400
GHCND:USW00003816	PADUCAH BARKLEY REGIONAL AIRPORT KY US	20070127	78	-11	125.9	37.0563	-88.7738	0	2400	0	2400
GHCND:USW00003816	PADUCAH BARKLEY REGIONAL AIRPORT KY US	20070128	-11	-106	125.9	37.0563	-88.7738	0	2400	0	2400
GHCND:USW00003816	PADUCAH BARKLEY REGIONAL AIRPORT KY US	20070129	50	-111	125.9	37.0563	-88.7738	0	2400	0	2400
GHCND:USW00003816	PADUCAH BARKLEY REGIONAL AIRPORT KY US	20070130	11	-94	125.9	37.0563	-88.7738	0	2400	0	2400
GHCND:USW00003816	PADUCAH BARKLEY REGIONAL AIRPORT KY US	20070131	-17	-128	125.9	37.0563	-88.7738	0	2400	0	2400
GHCND:USW00003816	PADUCAH BARKLEY REGIONAL AIRPORT KY US	20070201	0	-44	125.9	37.0563	-88.7738	0	2400	0	2400
GHCND:USW00003816	PADUCAH BARKLEY REGIONAL AIRPORT KY US	20070202	0	-94	125.9	37.0563	-88.7738	0	2400	0	2400
GHCND:USW00003816	PADUCAH BARKLEY REGIONAL AIRPORT KY US	20070203	22	-89	125.9	37.0563	-88.7738	0	2400	0	2400
GHCND:USW00003816	PADUCAH BARKLEY REGIONAL AIRPORT KY US	20070204	-17	-139	125.9	37.0563	-88.7738	0	2400	0	2400
GHCND:USW00003816	PADUCAH BARKLEY REGIONAL AIRPORT KY US	20070205	-56	-106	125.9	37.0563	-88.7738	0	2400	0	2400
GHCND:USW00003816	PADUCAH BARKLEY REGIONAL AIRPORT KY US	20070206	111	-67	125.9	37.0563	-88.7738	0	2400	0	2400
GHCND:USW00003816	PADUCAH BARKLEY REGIONAL AIRPORT KY US	20070207	0	-72	125.9	37.0563	-88.7738	0	2400	0	2400
GHCND:USW00003816	PADUCAH BARKLEY REGIONAL AIRPORT KY US	20070208	0	-61	125.9	37.0563	-88.7738	0	2400	0	2400
GHCND:USW00003816	PADUCAH BARKLEY REGIONAL AIRPORT KY US	20070209	-6	-67	125.9	37.0563	-88.7738	0	2400	0	2400
GHCND:USW00003816	PADUCAH BARKLEY REGIONAL AIRPORT KY US	20070210	17	-67	125.9	37.0563	-88.7738	0	2400	0	2400
GHCND:USW00003816	PADUCAH BARKLEY REGIONAL AIRPORT KY US	20070211	78	-89	125.9	37.0563	-88.7738	0	2400	0	2400
GHCND:USW00003816	PADUCAH BARKLEY REGIONAL AIRPORT KY US	20070212	56	6	125.9	37.0563	-88.7738	0	2400	0	2400
GHCND:USW00003816	PADUCAH BARKLEY REGIONAL AIRPORT KY US	20070213	83	-50	125.9	37.0563	-88.7738	0	2400	0	2400
GHCND:USW00003816	PADUCAH BARKLEY REGIONAL AIRPORT KY US	20070214	-22	-67	125.9	37.0563	-88.7738	0	2400	0	2400
GHCND:USW00003816	PADUCAH BARKLEY REGIONAL AIRPORT KY US	20070215	-22	-100	125.9	37.0563	-88.7738	0	2400	0	2400
GHCND:USW00003816	PADUCAH BARKLEY REGIONAL AIRPORT KY US	20070216	-6	-122	125.9	37.0563	-88.7738	0	2400	0	2400
GHCND:USW00003816	PADUCAH BARKLEY REGIONAL AIRPORT KY US	20070217	17	-56	125.9	37.0563	-88.7738	0	2400	0	2400
GHCND:USW00003816	PADUCAH BARKLEY REGIONAL AIRPORT KY US	20070218	50	-78	125.9	37.0563	-88.7738	0	2400	0	2400
GHCND:USW00003816	PADUCAH BARKLEY REGIONAL AIRPORT KY US	20070219	133	11	125.9	37.0563	-88.7738	0	2400	0	2400
GHCND:USW00003816	PADUCAH BARKLEY REGIONAL AIRPORT KY US	20070220	183	89	125.9	37.0563	-88.7738	0	2400	0	2400
GHCND:USW00003816	PADUCAH BARKLEY REGIONAL AIRPORT KY US	20070221	172	67	125.9	37.0563	-88.7738	0	2400	0	2400
GHCND:USW00003816	PADUCAH BARKLEY REGIONAL AIRPORT KY US	20070222	150	6	125.9	37.0563	-88.7738	0	2400	0	2400
GHCND:USW00003816	PADUCAH BARKLEY REGIONAL AIRPORT KY US	20070223	117	0	125.9	37.0563	-88.7738	0	2400	0	2400
GHCND:USW00003816	PADUCAH BARKLEY REGIONAL AIRPORT KY US	20070224	106	50	125.9	37.0563	-88.7738	0	2400	0	2400
GHCND:USW00003816	PADUCAH BARKLEY REGIONAL AIRPORT KY US	20070225	111	33	125.9	37.0563	-88.7738	0	2400	0	2400
GHCND:USW00003816	PADUCAH BARKLEY REGIONAL AIRPORT KY US	20070226	106	-11	125.9	37.0563	-88.7738	0	2400	0	2400
GHCND:USW00003816	PADUCAH BARKLEY REGIONAL AIRPORT KY US	20070227	133	-33	125.9	37.0563	-88.7738	0	2400	0	2400
GHCND:USW00003816	PADUCAH BARKLEY REGIONAL AIRPORT KY US	20070228	222	22	125.9	37.0563	-88.7738	0	2400	0	2400
GHCND:USW00003816	PADUCAH BARKLEY REGIONAL AIRPORT KY US	20070301	189	44	125.9	37.0563	-88.7738	0	2400	0	2400
GHCND:USW00003816	PADUCAH BARKLEY REGIONAL AIRPORT KY US	20070302	128	39	125.9	37.0563	-88.7738	0	2400	0	2400
GHCND:USW00003816	PADUCAH BARKLEY REGIONAL AIRPORT KY US	20070303	56	-11	125.9	37.0563	-88.7738	0	2400	0	2400
GHCND:USW00003816	PADUCAH BARKLEY REGIONAL AIRPORT KY US	20070304	50	-50	125.9	37.0563	-88.7738	0	2400	0	2400
GHCND:USW00003816	PADUCAH BARKLEY REGIONAL AIRPORT KY US	20070305	161	-22	125.9	37.0563	-88.7738	0	2400	0	2400
GHCND:USW00003816	PADUCAH BARKLEY REGIONAL AIRPORT KY US	20070306	139	0	125.9	37.0563	-88.7738	0	2400	0	2400
GHCND:USW00003816	PADUCAH BARKLEY REGIONAL AIRPORT KY US	20070307	200	33	125.9	37.0563	-88.7738	0	2400	0	2400
GHCND:USW00003816	PADUCAH BARKLEY REGIONAL AIRPORT KY US	20070308	167	-11	125.9	37.0563	-88.7738	0	2400	0	2400
GHCND:USW00003816	PADUCAH BARKLEY REGIONAL AIRPORT KY US	20070309	239	6	125.9	37.0563	-88.7738	0	2400	0	2400
GHCND:USW00003816	PADUCAH BARKLEY REGIONAL AIRPORT KY US	20070310	200	83	125.9	37.0563	-88.7738	0	2400	0	2400
GHCND:USW00003816	PADUCAH BARKLEY REGIONAL AIRPORT KY US	20070311	189	44	125.9	37.0563	-88.7738	0	2400	0	2400
GHCND:USW00003816	PADUCAH BARKLEY REGIONAL AIRPORT KY US	20070312	239	22	125.9	37.0563	-88.7738	0	2400	0	2400
GHCND:USW00003816	PADUCAH BARKLEY REGIONAL AIRPORT KY US	20070313	244	106	125.9	37.0563	-88.7738	0	2400	0	2400
GHCND:USW00003816	PADUCAH BARKLEY REGIONAL AIRPORT KY US	20070314	244	167	125.9	37.0563	-88.7738	0	2400	0	2400
GHCND:USW00003816	PADUCAH BARKLEY REGIONAL AIRPORT KY US	20070315	200	61	125.9	37.0563	-88.7738	0	2400	0	2400
GHCND:USW00003816	PADUCAH BARKLEY REGIONAL AIRPORT KY US	20070316	117	11	125.9	37.0563	-88.7738	0	2400	0	2400
GHCND:USW00003816	PADUCAH BARKLEY REGIONAL AIRPORT KY US	20070317	56	-11	125.9	37.0563	-88.7738	0	2400	0	2400
GHCND:USW00003816	PADUCAH BARKLEY REGIONAL AIRPORT KY US	20070318	172	-22	125.9	37.0563	-88.7738	0	2400	0	2400
GHCND:USW00003816	PADUCAH BARKLEY REGIONAL AIRPORT KY US	20070319	183	72	125.9	37.0563	-88.7738	0	2400	0	2400
GHCND:USW00003816	PADUCAH BARKLEY REGIONAL AIRPORT KY US	20070320	200	117	125.9	37.0563	-88.7738	0	2400	0	2400
GHCND:USW00003816	PADUCAH BARKLEY REGIONAL AIRPORT KY US	20070321	244	144	125.9	37.0563	-88.7738	0	2400	0	2400
GHCND:USW00003816	PADUCAH BARKLEY REGIONAL AIRPORT KY US	20070322	256	172	125.9	37.0563	-88.7738	0	2400	0	2400
GHCND:USW00003816	PADUCAH BARKLEY REGIONAL AIRPORT KY US	20070323	261	167	125.9	37.0563	-88.7738	0	2400	0	2400
GHCND:USW00003816	PADUCAH BARKLEY REGIONAL AIRPORT KY US	20070324	278	111	125.9	37.0563	-88.7738	0	2400	0	2400
GHCND:USW00003816	PADUCAH BARKLEY REGIONAL AIRPORT KY US	20070325	283	111	125.9	37.0563	-88.7738	0	2400	0	2400
GHCND:USW00003816	PADUCAH BARKLEY REGIONAL AIRPORT KY US	20070326	283	150	125.9	37.0563	-88.7738	0	2400	0	2400
GHCND:USW00003816	PADUCAH BARKLEY REGIONAL AIRPORT KY US	20070327	278	133	125.9	37.0563	-88.7738	0	2400	0	2400
GHCND:USW00003816	PADUCAH BARKLEY REGIONAL AIRPORT KY US	20070328	233	150	125.9	37.0563	-88.7738	0	2400	0	2400
GHCND:USW00003816	PADUCAH BARKLEY REGIONAL AIRPORT KY US	20070329	283	144	125.9	37.0563	-88.7738	0	2400	0	2400
GHCND:USW00003816	PADUCAH BARKLEY REGIONAL AIRPORT KY US	20070330	283	150	125.9	37.0563	-88.7738	0	2400	0	2400
GHCND:USW00003816	PADUCAH BARKLEY REGIONAL AIRPORT KY US	20070331	233	144	125.9	37.0563	-88.7738	0	2400	0	2400
GHCND:USW00003816	PADUCAH BARKLEY REGIONAL AIRPORT KY US	20070401	233	139	125.9	37.0563	-88.7738	0	2400	0	2400
GHCND:USW00003816	PADUCAH BARKLEY REGIONAL AIRPORT KY US	20070402	272	94	125.9	37.0563	-88.7738	0	2400	0	2400
GHCND:USW00003816	PADUCAH BARKLEY REGIONAL AIRPORT KY US	20070403	278	122	125.9	37.0563	-88.7738	0	2400	0	2400
GHCND:USW00003816	PADUCAH BARKLEY REGIONAL AIRPORT KY US	20070404	122	22	125.9	37.0563	-88.7738	0	2400	0	2400
GHCND:USW00003816	PADUCAH BARKLEY REGIONAL AIRPORT KY US	20070405	89	0	125.9	37.0563	-88.7738	0	2400	0	2400
GHCND:USW00003816	PADUCAH BARKLEY REGIONAL AIRPORT KY US	20070406	61	-17	125.9	37.0563	-88.7738	0	2400	0	2400
GHCND:USW00003816	PADUCAH BARKLEY REGIONAL AIRPORT KY US	20070407	56	-39	125.9	37.0563	-88.7738	0	2400	0	2400
GHCND:USW00003816	PADUCAH BARKLEY REGIONAL AIRPORT KY US	20070408	94	-61	125.9	37.0563	-88.7738	0	2400	0	2400
GHCND:USW00003816	PADUCAH BARKLEY REGIONAL AIRPORT KY US	20070409	133	-39	125.9	37.0563	-88.7738	0	2400	0	2400
GHCND:USW00003816	PADUCAH BARKLEY REGIONAL AIRPORT KY US	20070410	172	11	125.9	37.0563	-88.7738	0	2400	0	2400
GHCND:USW00003816	PADUCAH BARKLEY REGIONAL AIRPORT KY US	20070411	189	89	125.9	37.0563	-88.7738	0	2400	0	2400
GHCND:USW00003816	PADUCAH BARKLEY REGIONAL AIRPORT KY US	20070412	122	33	125.9	37.0563	-88.7738	0	2400	0	2400
GHCND:USW00003816	PADUCAH BARKLEY REGIONAL AIRPORT KY US	20070413	83	33	125.9	37.0563	-88.7738	0	2400	0	2400
GHCND:USW00003816	PADUCAH BARKLEY REGIONAL AIRPORT KY US	20070414	89	39	125.9	37.0563	-88.7738	0	2400	0	2400
GHCND:USW00003816	PADUCAH BARKLEY REGIONAL AIRPORT KY US	20070415	150	28	125.9	37.0563	-88.7738	0	2400	0	2400
GHCND:USW00003816	PADUCAH BARKLEY REGIONAL AIRPORT KY US	20070416	222	44	125.9	37.0563	-88.7738	0	2400	0	2400
GHCND:USW00003816	PADUCAH BARKLEY REGIONAL AIRPORT KY US	20070417	233	33	125.9	37.0563	-88.7738	0	2400	0	2400
GHCND:USW00003816	PADUCAH BARKLEY REGIONAL AIRPORT KY US	20070418	217	100	125.9	37.0563	-88.7738	0	2400	0	2400
GHCND:USW00003816	PADUCAH BARKLEY REGIONAL AIRPORT KY US	20070419	189	67	125.9	37.0563	-88.7738	0	2400	0	2400
GHCND:USW00003816	PADUCAH BARKLEY REGIONAL AIRPORT KY US	20070420	222	39	125.9	37.0563	-88.7738	0	2400	0	2400
GHCND:USW00003816	PADUCAH BARKLEY REGIONAL AIRPORT KY US	20070421	256	61	125.9	37.0563	-88.7738	0	2400	0	2400
GHCND:USW00003816	PADUCAH BARKLEY REGIONAL AIRPORT KY US	20070422	267	106	125.9	37.0563	-88.7738	0	2400	0	2400
GHCND:USW00003816	PADUCAH BARKLEY REGIONAL AIRPORT KY US	20070423	272	194	125.9	37.0563	-88.7738	0	2400	0	2400
GHCND:USW00003816	PADUCAH BARKLEY REGIONAL AIRPORT KY US	20070424	278	172	125.9	37.0563	-88.7738	0	2400	0	2400
GHCND:USW00003816	PADUCAH BARKLEY REGIONAL AIRPORT KY US	20070425	244	161	125.9	37.0563	-88.7738	0	2400	0	2400
GHCND:USW00003816	PADUCAH BARKLEY REGIONAL AIRPORT KY US	20070426	222	139	125.9	37.0563	-88.7738	0	2400	0	2400
GHCND:USW00003816	PADUCAH BARKLEY REGIONAL AIRPORT KY US	20070427	211	122	125.9	37.0563	-88.7738	0	2400	0	2400
GHCND:USW00003816	PADUCAH BARKLEY REGIONAL AIRPORT KY US	20070428	256	111	125.9	37.0563	-88.7738	0	2400	0	2400
GHCND:USW00003816	PADUCAH BARKLEY REGIONAL AIRPORT KY US	20070429	289	100	125.9	37.0563	-88.7738	0	2400	0	2400
GHCND:USW00003816	PADUCAH BARKLEY REGIONAL AIRPORT KY US	20070430	311	133	125.9	37.0563	-88.7738	0	2400	0	2400
GHCND:USW00003816	PADUCAH BARKLEY REGIONAL AIRPORT KY US	20070501	300	172	125.9	37.0563	-88.7738	0	2400	0	2400
GHCND:USW00003816	PADUCAH BARKLEY REGIONAL AIRPORT KY US	20070502	211	167	125.9	37.0563	-88.7738	0	2400	0	2400
GHCND:USW00003816	PADUCAH BARKLEY REGIONAL AIRPORT KY US	20070503	233	183	125.9	37.0563	-88.7738	0	2400	0	2400
GHCND:USW00003816	PADUCAH BARKLEY REGIONAL AIRPORT KY US	20070504	261	178	125.9	37.0563	-88.7738	0	2400	0	2400
GHCND:USW00003816	PADUCAH BARKLEY REGIONAL AIRPORT KY US	20070505	283	161	125.9	37.0563	-88.7738	0	2400	0	2400
GHCND:USW00003816	PADUCAH BARKLEY REGIONAL AIRPORT KY US	20070506	283	172	125.9	37.0563	-88.7738	0	2400	0	2400
GHCND:USW00003816	PADUCAH BARKLEY REGIONAL AIRPORT KY US	20070507	294	128	125.9	37.0563	-88.7738	0	2400	0	2400
GHCND:USW00003816	PADUCAH BARKLEY REGIONAL AIRPORT KY US	20070508	300	172	125.9	37.0563	-88.7738	0	2400	0	2400
GHCND:USW00003816	PADUCAH BARKLEY REGIONAL AIRPORT KY US	20070509	311	183	125.9	37.0563	-88.7738	0	2400	0	2400
GHCND:USW00003816	PADUCAH BARKLEY REGIONAL AIRPORT KY US	20070510	294	178	125.9	37.0563	-88.7738	0	2400	0	2400
GHCND:USW00003816	PADUCAH BARKLEY REGIONAL AIRPORT KY US	20070511	283	183	125.9	37.0563	-88.7738	0	2400	0	2400
GHCND:USW00003816	PADUCAH BARKLEY REGIONAL AIRPORT KY US	20070512	306	172	125.9	37.0563	-88.7738	0	2400	0	2400
GHCND:USW00003816	PADUCAH BARKLEY REGIONAL AIRPORT KY US	20070513	267	144	125.9	37.0563	-88.7738	0	2400	0	2400
GHCND:USW00003816	PADUCAH BARKLEY REGIONAL AIRPORT KY US	20070514	294	100	125.9	37.0563	-88.7738	0	2400	0	2400
GHCND:USW00003816	PADUCAH BARKLEY REGIONAL AIRPORT KY US	20070515	311	161	125.9	37.0563	-88.7738	0	2400	0	2400
GHCND:USW00003816	PADUCAH BARKLEY REGIONAL AIRPORT KY US	20070516	222	94	125.9	37.0563	-88.7738	0	2400	0	2400
GHCND:USW00003816	PADUCAH BARKLEY REGIONAL AIRPORT KY US	20070517	200	78	125.9	37.0563	-88.7738	0	2400	0	2400
GHCND:USW00003816	PADUCAH BARKLEY REGIONAL AIRPORT KY US	20070518	217	72	125.9	37.0563	-88.7738	0	2400	0	2400
GHCND:USW00003816	PADUCAH BARKLEY REGIONAL AIRPORT KY US	20070519	244	56	125.9	37.0563	-88.7738	0	2400	0	2400
GHCND:USW00003816	PADUCAH BARKLEY REGIONAL AIRPORT KY US	20070520	272	72	125.9	37.0563	-88.7738	0	2400	0	2400

GHCND:USW00003816	PADUCAH BARKLEY REGIONAL AIRPORT KY US	20070521	289	83	125.9	37.0563	-88.7738	0	2400	0	2400
GHCND:USW00003816	PADUCAH BARKLEY REGIONAL AIRPORT KY US	20070522	311	133	125.9	37.0563	-88.7738	0	2400	0	2400
GHCND:USW00003816	PADUCAH BARKLEY REGIONAL AIRPORT KY US	20070523	311	144	125.9	37.0563	-88.7738	0	2400	0	2400
GHCND:USW00003816	PADUCAH BARKLEY REGIONAL AIRPORT KY US	20070524	300	189	125.9	37.0563	-88.7738	0	2400	0	2400
GHCND:USW00003816	PADUCAH BARKLEY REGIONAL AIRPORT KY US	20070525	306	178	125.9	37.0563	-88.7738	0	2400	0	2400
GHCND:USW00003816	PADUCAH BARKLEY REGIONAL AIRPORT KY US	20070526	300	161	125.9	37.0563	-88.7738	0	2400	0	2400
GHCND:USW00003816	PADUCAH BARKLEY REGIONAL AIRPORT KY US	20070527	311	167	125.9	37.0563	-88.7738	0	2400	0	2400
GHCND:USW00003816	PADUCAH BARKLEY REGIONAL AIRPORT KY US	20070528	317	167	125.9	37.0563	-88.7738	0	2400	0	2400
GHCND:USW00003816	PADUCAH BARKLEY REGIONAL AIRPORT KY US	20070529	317	161	125.9	37.0563	-88.7738	0	2400	0	2400
GHCND:USW00003816	PADUCAH BARKLEY REGIONAL AIRPORT KY US	20070530	289	172	125.9	37.0563	-88.7738	0	2400	0	2400
GHCND:USW00003816	PADUCAH BARKLEY REGIONAL AIRPORT KY US	20070531	250	189	125.9	37.0563	-88.7738	0	2400	0	2400
GHCND:USW00003816	PADUCAH BARKLEY REGIONAL AIRPORT KY US	20070601	311	194	125.9	37.0563	-88.7738	0	2400	0	2400
GHCND:USW00003816	PADUCAH BARKLEY REGIONAL AIRPORT KY US	20070602	317	178	125.9	37.0563	-88.7738	0	2400	0	2400
GHCND:USW00003816	PADUCAH BARKLEY REGIONAL AIRPORT KY US	20070603	289	178	125.9	37.0563	-88.7738	0	2400	0	2400
GHCND:USW00003816	PADUCAH BARKLEY REGIONAL AIRPORT KY US	20070604	283	167	125.9	37.0563	-88.7738	0	2400	0	2400
GHCND:USW00003816	PADUCAH BARKLEY REGIONAL AIRPORT KY US	20070605	278	156	125.9	37.0563	-88.7738	0	2400	0	2400
GHCND:USW00003816	PADUCAH BARKLEY REGIONAL AIRPORT KY US	20070606	317	150	125.9	37.0563	-88.7738	0	2400	0	2400
GHCND:USW00003816	PADUCAH BARKLEY REGIONAL AIRPORT KY US	20070607	328	222	125.9	37.0563	-88.7738	0	2400	0	2400
GHCND:USW00003816	PADUCAH BARKLEY REGIONAL AIRPORT KY US	20070608	278	194	125.9	37.0563	-88.7738	0	2400	0	2400
GHCND:USW00003816	PADUCAH BARKLEY REGIONAL AIRPORT KY US	20070609	283	150	125.9	37.0563	-88.7738	0	2400	0	2400
GHCND:USW00003816	PADUCAH BARKLEY REGIONAL AIRPORT KY US	20070610	278	139	125.9	37.0563	-88.7738	0	2400	0	2400
GHCND:USW00003816	PADUCAH BARKLEY REGIONAL AIRPORT KY US	20070611	267	167	125.9	37.0563	-88.7738	0	2400	0	2400
GHCND:USW00003816	PADUCAH BARKLEY REGIONAL AIRPORT KY US	20070612	306	156	125.9	37.0563	-88.7738	0	2400	0	2400
GHCND:USW00003816	PADUCAH BARKLEY REGIONAL AIRPORT KY US	20070613	322	144	125.9	37.0563	-88.7738	0	2400	0	2400
GHCND:USW00003816	PADUCAH BARKLEY REGIONAL AIRPORT KY US	20070614	333	172	125.9	37.0563	-88.7738	0	2400	0	2400
GHCND:USW00003816	PADUCAH BARKLEY REGIONAL AIRPORT KY US	20070615	339	172	125.9	37.0563	-88.7738	0	2400	0	2400
GHCND:USW00003816	PADUCAH BARKLEY REGIONAL AIRPORT KY US	20070616	333	161	125.9	37.0563	-88.7738	0	2400	0	2400
GHCND:USW00003816	PADUCAH BARKLEY REGIONAL AIRPORT KY US	20070617	339	172	125.9	37.0563	-88.7738	0	2400	0	2400
GHCND:USW00003816	PADUCAH BARKLEY REGIONAL AIRPORT KY US	20070618	317	217	125.9	37.0563	-88.7738	0	2400	0	2400
GHCND:USW00003816	PADUCAH BARKLEY REGIONAL AIRPORT KY US	20070619	306	189	125.9	37.0563	-88.7738	0	2400	0	2400
GHCND:USW00003816	PADUCAH BARKLEY REGIONAL AIRPORT KY US	20070620	294	156	125.9	37.0563	-88.7738	0	2400	0	2400
GHCND:USW00003816	PADUCAH BARKLEY REGIONAL AIRPORT KY US	20070621	322	150	125.9	37.0563	-88.7738	0	2400	0	2400
GHCND:USW00003816	PADUCAH BARKLEY REGIONAL AIRPORT KY US	20070622	333	189	125.9	37.0563	-88.7738	0	2400	0	2400
GHCND:USW00003816	PADUCAH BARKLEY REGIONAL AIRPORT KY US	20070623	322	211	125.9	37.0563	-88.7738	0	2400	0	2400
GHCND:USW00003816	PADUCAH BARKLEY REGIONAL AIRPORT KY US	20070624	278	200	125.9	37.0563	-88.7738	0	2400	0	2400
GHCND:USW00003816	PADUCAH BARKLEY REGIONAL AIRPORT KY US	20070625	300	206	125.9	37.0563	-88.7738	0	2400	0	2400
GHCND:USW00003816	PADUCAH BARKLEY REGIONAL AIRPORT KY US	20070626	317	206	125.9	37.0563	-88.7738	0	2400	0	2400
GHCND:USW00003816	PADUCAH BARKLEY REGIONAL AIRPORT KY US	20070627	317	194	125.9	37.0563	-88.7738	0	2400	0	2400
GHCND:USW00003816	PADUCAH BARKLEY REGIONAL AIRPORT KY US	20070628	328	222	125.9	37.0563	-88.7738	0	2400	0	2400
GHCND:USW00003816	PADUCAH BARKLEY REGIONAL AIRPORT KY US	20070629	317	206	125.9	37.0563	-88.7738	0	2400	0	2400
GHCND:USW00003816	PADUCAH BARKLEY REGIONAL AIRPORT KY US	20070630	306	200	125.9	37.0563	-88.7738	0	2400	0	2400
GHCND:USW00003816	PADUCAH BARKLEY REGIONAL AIRPORT KY US	20070701	272	200	125.9	37.0563	-88.7738	0	2400	0	2400
GHCND:USW00003816	PADUCAH BARKLEY REGIONAL AIRPORT KY US	20070702	283	156	125.9	37.0563	-88.7738	0	2400	0	2400
GHCND:USW00003816	PADUCAH BARKLEY REGIONAL AIRPORT KY US	20070703	306	144	125.9	37.0563	-88.7738	0	2400	0	2400
GHCND:USW00003816	PADUCAH BARKLEY REGIONAL AIRPORT KY US	20070704	317	194	125.9	37.0563	-88.7738	0	2400	0	2400
GHCND:USW00003816	PADUCAH BARKLEY REGIONAL AIRPORT KY US	20070705	317	206	125.9	37.0563	-88.7738	0	2400	0	2400
GHCND:USW00003816	PADUCAH BARKLEY REGIONAL AIRPORT KY US	20070706	317	189	125.9	37.0563	-88.7744	0	2400	0	2400
GHCND:USW00003816	PADUCAH BARKLEY REGIONAL AIRPORT KY US	20070707	322	189	125.9	37.0563	-88.7744	0	2400	0	2400
GHCND:USW00003816	PADUCAH BARKLEY REGIONAL AIRPORT KY US	20070708	322	178	125.9	37.0563	-88.7744	0	2400	0	2400
GHCND:USW00003816	PADUCAH BARKLEY REGIONAL AIRPORT KY US	20070709	322	194	125.9	37.0563	-88.7744	0	2400	0	2400
GHCND:USW00003816	PADUCAH BARKLEY REGIONAL AIRPORT KY US	20070710	294	222	125.9	37.0563	-88.7744	0	2400	0	2400
GHCND:USW00003816	PADUCAH BARKLEY REGIONAL AIRPORT KY US	20070711	289	172	125.9	37.0563	-88.7744	0	2400	0	2400
GHCND:USW00003816	PADUCAH BARKLEY REGIONAL AIRPORT KY US	20070712	278	167	125.9	37.0563	-88.7744	0	2400	0	2400
GHCND:USW00003816	PADUCAH BARKLEY REGIONAL AIRPORT KY US	20070713	300	161	125.9	37.0563	-88.7744	0	2400	0	2400
GHCND:USW00003816	PADUCAH BARKLEY REGIONAL AIRPORT KY US	20070714	306	167	125.9	37.0563	-88.7744	0	2400	0	2400
GHCND:USW00003816	PADUCAH BARKLEY REGIONAL AIRPORT KY US	20070715	322	206	125.9	37.0563	-88.7744	0	2400	0	2400
GHCND:USW00003816	PADUCAH BARKLEY REGIONAL AIRPORT KY US	20070716	322	211	125.9	37.0563	-88.7744	0	2400	0	2400
GHCND:USW00003816	PADUCAH BARKLEY REGIONAL AIRPORT KY US	20070717	328	217	125.9	37.0563	-88.7744	0	2400	0	2400
GHCND:USW00003816	PADUCAH BARKLEY REGIONAL AIRPORT KY US	20070718	356	228	125.9	37.0563	-88.7744	0	2400	0	2400
GHCND:USW00003816	PADUCAH BARKLEY REGIONAL AIRPORT KY US	20070719	339	228	125.9	37.0563	-88.7744	0	2400	0	2400
GHCND:USW00003816	PADUCAH BARKLEY REGIONAL AIRPORT KY US	20070720	283	178	125.9	37.0563	-88.7744	0	2400	0	2400
GHCND:USW00003816	PADUCAH BARKLEY REGIONAL AIRPORT KY US	20070721	278	150	125.9	37.0563	-88.7744	0	2400	0	2400
GHCND:USW00003816	PADUCAH BARKLEY REGIONAL AIRPORT KY US	20070722	283	144	125.9	37.0563	-88.7744	0	2400	0	2400
GHCND:USW00003816	PADUCAH BARKLEY REGIONAL AIRPORT KY US	20070723	294	133	125.9	37.0563	-88.7744	0	2400	0	2400
GHCND:USW00003816	PADUCAH BARKLEY REGIONAL AIRPORT KY US	20070724	306	144	125.9	37.0563	-88.7744	0	2400	0	2400
GHCND:USW00003816	PADUCAH BARKLEY REGIONAL AIRPORT KY US	20070725	306	150	125.9	37.0563	-88.7744	0	2400	0	2400
GHCND:USW00003816	PADUCAH BARKLEY REGIONAL AIRPORT KY US	20070726	328	167	125.9	37.0563	-88.7744	0	2400	0	2400
GHCND:USW00003816	PADUCAH BARKLEY REGIONAL AIRPORT KY US	20070727	322	222	125.9	37.0563	-88.7744	0	2400	0	2400
GHCND:USW00003816	PADUCAH BARKLEY REGIONAL AIRPORT KY US	20070728	328	228	125.9	37.0563	-88.7744	0	2400	0	2400
GHCND:USW00003816	PADUCAH BARKLEY REGIONAL AIRPORT KY US	20070729	328	200	125.9	37.0563	-88.7744	0	2400	0	2400
GHCND:USW00003816	PADUCAH BARKLEY REGIONAL AIRPORT KY US	20070730	328	194	125.9	37.0563	-88.7744	0	2400	0	2400
GHCND:USW00003816	PADUCAH BARKLEY REGIONAL AIRPORT KY US	20070731	333	194	125.9	37.0563	-88.7744	0	2400	0	2400
GHCND:USW00003816	PADUCAH BARKLEY REGIONAL AIRPORT KY US	20070801	344	189	125.9	37.0563	-88.7744	0	2400	0	2400
GHCND:USW00003816	PADUCAH BARKLEY REGIONAL AIRPORT KY US	20070802	356	200	125.9	37.0563	-88.7744	0	2400	0	2400
GHCND:USW00003816	PADUCAH BARKLEY REGIONAL AIRPORT KY US	20070803	356	206	125.9	37.0563	-88.7744	0	2400	0	2400
GHCND:USW00003816	PADUCAH BARKLEY REGIONAL AIRPORT KY US	20070804	361	206	125.9	37.0563	-88.7744	0	2400	0	2400
GHCND:USW00003816	PADUCAH BARKLEY REGIONAL AIRPORT KY US	20070805	356	244	125.9	37.0563	-88.7744	0	2400	0	2400
GHCND:USW00003816	PADUCAH BARKLEY REGIONAL AIRPORT KY US	20070806	361	239	125.9	37.0563	-88.7744	0	2400	0	2400
GHCND:USW00003816	PADUCAH BARKLEY REGIONAL AIRPORT KY US	20070807	367	256	125.9	37.0563	-88.7744	0	2400	0	2400
GHCND:USW00003816	PADUCAH BARKLEY REGIONAL AIRPORT KY US	20070808	378	244	125.9	37.0563	-88.7744	0	2400	0	2400
GHCND:USW00003816	PADUCAH BARKLEY REGIONAL AIRPORT KY US	20070809	372	239	125.9	37.0563	-88.7744	0	2400	0	2400
GHCND:USW00003816	PADUCAH BARKLEY REGIONAL AIRPORT KY US	20070810	361	222	125.9	37.0563	-88.7744	0	2400	0	2400
GHCND:USW00003816	PADUCAH BARKLEY REGIONAL AIRPORT KY US	20070811	367	194	125.9	37.0563	-88.7744	0	2400	0	2400
GHCND:USW00003816	PADUCAH BARKLEY REGIONAL AIRPORT KY US	20070812	383	183	125.9	37.0563	-88.7744	0	2400	0	2400
GHCND:USW00003816	PADUCAH BARKLEY REGIONAL AIRPORT KY US	20070813	361	211	125.9	37.0563	-88.7744	0	2400	0	2400
GHCND:USW00003816	PADUCAH BARKLEY REGIONAL AIRPORT KY US	20070814	372	200	125.9	37.0563	-88.7744	0	2400	0	2400
GHCND:USW00003816	PADUCAH BARKLEY REGIONAL AIRPORT KY US	20070815	389	211	125.9	37.0563	-88.7744	0	2400	0	2400
GHCND:USW00003816	PADUCAH BARKLEY REGIONAL AIRPORT KY US	20070816	406	183	125.9	37.0563	-88.7744	0	2400	0	2400
GHCND:USW00003816	PADUCAH BARKLEY REGIONAL AIRPORT KY US	20070817	367	228	125.9	37.0563	-88.7744	0	2400	0	2400
GHCND:USW00003816	PADUCAH BARKLEY REGIONAL AIRPORT KY US	20070818	378	211	125.9	37.0563	-88.7744	0	2400	0	2400
GHCND:USW00003816	PADUCAH BARKLEY REGIONAL AIRPORT KY US	20070819	356	217	125.9	37.0563	-88.7744	0	2400	0	2400
GHCND:USW00003816	PADUCAH BARKLEY REGIONAL AIRPORT KY US	20070820	344	244	125.9	37.0563	-88.7744	0	2400	0	2400
GHCND:USW00003816	PADUCAH BARKLEY REGIONAL AIRPORT KY US	20070821	361	239	125.9	37.0563	-88.7744	0	2400	0	2400
GHCND:USW00003816	PADUCAH BARKLEY REGIONAL AIRPORT KY US	20070822	378	222	125.9	37.0563	-88.7744	0	2400	0	2400
GHCND:USW00003816	PADUCAH BARKLEY REGIONAL AIRPORT KY US	20070823	383	222	125.9	37.0563	-88.7744	0	2400	0	2400
GHCND:USW00003816	PADUCAH BARKLEY REGIONAL AIRPORT KY US	20070824	383	211	125.9	37.0563	-88.7744	0	2400	0	2400
GHCND:USW00003816	PADUCAH BARKLEY REGIONAL AIRPORT KY US	20070825	306	211	125.9	37.0563	-88.7744	0	2400	0	2400
GHCND:USW00003816	PADUCAH BARKLEY REGIONAL AIRPORT KY US	20070826	339	178	125.9	37.0563	-88.7744	0	2400	0	2400
GHCND:USW00003816	PADUCAH BARKLEY REGIONAL AIRPORT KY US	20070827	367	161	125.9	37.0563	-88.7744	0	2400	0	2400
GHCND:USW00003816	PADUCAH BARKLEY REGIONAL AIRPORT KY US	20070828	372	178	125.9	37.0563	-88.7744	0	2400	0	2400
GHCND:USW00003816	PADUCAH BARKLEY REGIONAL AIRPORT KY US	20070829	344	228	125.9	37.0563	-88.7744	0	2400	0	2400
GHCND:USW00003816	PADUCAH BARKLEY REGIONAL AIRPORT KY US	20070830	328	217	125.9	37.0563	-88.7744	0	2400	0	2400
GHCND:USW00003816	PADUCAH BARKLEY REGIONAL AIRPORT KY US	20070831	317	172	125.9	37.0563	-88.7744	0	2400	0	2400
GHCND:USW00003816	PADUCAH BARKLEY REGIONAL AIRPORT KY US	20070901	322	150	125.9	37.0563	-88.7744	0	2400	0	2400
GHCND:USW00003816	PADUCAH BARKLEY REGIONAL AIRPORT KY US	20070902	344	172	125.9	37.0563	-88.7744	0	2400	0	2400
GHCND:USW00003816	PADUCAH BARKLEY REGIONAL AIRPORT KY US	20070903	350	200	125.9	37.0563	-88.7744	0	2400	0	2400
GHCND:USW00003816	PADUCAH BARKLEY REGIONAL AIRPORT KY US	20070904	393	200	125.9	37.0563	-88.7744	0	2400	0	2400
GHCND:USW00003816	PADUCAH BARKLEY REGIONAL AIRPORT KY US	20070905	393	211	125.9	37.0563	-88.7744	0	2400	0	2400
GHCND:USW00003816	PADUCAH BARKLEY REGIONAL AIRPORT KY US	20070906	289	222	125.9	37.0563	-88.7744	0	2400	0	2400
GHCND:USW00003816	PADUCAH BARKLEY REGIONAL AIRPORT KY US	20070907	294	222	125.9	37.0563	-88.7744	0	2400	0	2400
GHCND:USW00003816	PADUCAH BARKLEY REGIONAL AIRPORT KY US	20070908	300	222	125.9	37.0563	-88.7744	0	2400	0	2400
GHCND:USW00003816	PADUCAH BARKLEY REGIONAL AIRPORT KY US	20070909	250	200	125.9	37.0563	-88.7744	0	2400	0	2400
GHCND:USW00003816	PADUCAH BARKLEY REGIONAL AIRPORT KY US	20070910	311	200	125.9	37.0563	-88.7744	0	2400	0	2400
GHCND:USW00003816	PADUCAH BARKLEY REGIONAL AIRPORT KY US	20070911	256	127	125.9	37.0563	-88.7744	0	2400	0	2400
GHCND:USW00003816	PADUCAH BARKLEY REGIONAL AIRPORT KY US	20070912	283	111	125.9	37.0563	-88.7744	0	2400	0	2400
GHCND:USW00003816	PADUCAH BARKLEY REGIONAL AIRPORT KY US	20070913	300	100	125.9	37.0563	-88.7744	0	2400	0	2400
GHCND:USW00003816	PADUCAH BARKLEY REGIONAL AIRPORT KY US	20070914	300	150	125.9	37.0563	-88.7744	0	2400	0	2400
GHCND:USW00003816	PADUCAH BARKLEY REGIONAL AIRPORT KY US	20070915	217	83	125.9	37.0563	-88.7744	0	2400	0	2400
GHCND:USW00003816	PADUCAH BARKLEY REGIONAL AIRPORT KY US	20070916	261	78	125.9	37.0563	-88.7744	0	2400	0	2400
GHCND:USW00003816	PADUCAH BARKLEY REGIONAL AIRPORT KY US	20070917	311	122	125.9	37.0563	-88.7744	0	2400	0	2400
GHCND:USW00003816	PADUCAH BARKLEY REGIONAL AIRPORT KY US	20070918	311	189	125.9	37.0563	-88.7744	0	2400	0	2400
GHCND:USW00003816	PADUCAH BARKLEY REGIONAL AIRPORT KY US	20070919	317	128	125.9	37.0563	-88.7744	0	2400	0	2400
GHCND:USW00003816	PADUCAH BARKLEY REGIONAL AIRPORT KY US	20070920	328	133	125.9	37.0563	-88.7744	0	2400	0	2400
GHCND:USW00003816	PADUCAH BARKLEY REGIONAL AIRPORT KY US	20070921	328	128	125.9	37.0563	-88.7744	0	2400	0	2400
GHCND:USW00003816	PADUCAH BARKLEY REGIONAL AIRPORT KY US	20070922	339	172	125.9	37.0563	-88.7744	0	2400	0	2400
GHCND:USW00003816	PADUCAH BARKLEY REGIONAL AIRPORT KY US	20070923	350	183	125.9	37.0563	-88.7744	0	2400	0	2400
GHCND:USW00003816	PADUCAH BARKLEY REGIONAL AIRPORT KY US	20070924	333	211	125.9	37.0563	-88.7744	0	2400	0	2400
GHCND:USW00003816	PADUCAH BARKLEY REGIONAL AIRPORT KY US	20070925	289	206	125.9	37.0563	-88.7744	0	2400	0	2400
GHCND:USW00003816	PADUCAH BARKLEY REGIONAL AIRPORT KY US	20070926	289	200	125.9	37.0563	-88.7744	0	2400	0	2400
GHCND:USW00003816	PADUCAH BARKLEY REGIONAL AIRPORT KY US	20070927	261	150	125.9	37.0563	-88.7744	0	2400	0	2400
GHCND:USW00003816	PADUCAH BARKLEY REGIONAL AIRPORT KY US	20070928	300	122	125.9	37.0563	-88.7744	0	2400	0	2400
GHCND:USW00003816	PADUCAH BARKLEY REGIONAL AIRPORT KY US	20070929	283	100	125.9	37.0563	-88.7744	0	2400	0	2400
GHCND:USW00003816	PADUCAH BARKLEY REGIONAL AIRPORT KY US	20070930	294	128	125.9	37.0563	-88.7744	0	2400	0	2400
GHCND:USW00003816	PADUCAH BARKLEY REGIONAL AIRPORT KY US	20071001	283	167	125.9	37.0563	-88.7744	0	2400	0	2400
GHCND:USW00003816	PADUCAH BARKLEY REGIONAL AIRPORT KY US	20071002	294	156	125.9	37.0563	-88.7744	0	2400	0	2400
GHCND:USW00003816	PADUCAH BARKLEY REGIONAL AIRPORT KY US	20071003	278	172	125.9	37.0563	-88.7744	0	2400	0	2400
GHCND:USW00003816	PADUCAH BARKLEY REGIONAL AIRPORT KY US	20071004	311	156	125.9	37.0563	-88.7744	0	2400	0	2400
GHCND:USW00003816	PADUCAH BARKLEY REGIONAL AIRPORT KY US	20071005	311	189	125.9	37.0563	-88.7744	0	2400	0	2400
GHCND:USW00003816	PADUCAH BARKLEY REGIONAL AIRPORT KY US	20071006	322	194	125.9	37.0563	-88.7744	0	2400	0	2400
GHCND:USW00003816	PADUCAH BARKLEY REGIONAL AIRPORT KY US	20071007	333	172	125.9	37.0563	-88.7744	0	2400	0	2400
GHCND:USW00003816	PADUCAH BARKLEY REGIONAL AIRPORT KY US	20071008	328	167	125.9	37.0563	-88.7744	0	2400	0	2400
GHCND:USW00003816	PADUCAH BARKLEY REGIONAL AIRPORT KY US	20071009	272	150	125.9	37.0563	-88.7744	0	2400	0	2400
GHCND:USW00003816	PADUCAH BARKLEY REGIONAL AIRPORT KY US	20071010	206	100	125.9	37.0563	-88.7744	0	2400	0	2400
GHCND:USW00003816	PADUCAH BARKLEY REGIONAL AIRPORT KY US	20071011	194	56	125.9	37.0563	-88.7744	0	2400	0	2400
GHCND:USW00003816	PADUCAH BARKLEY REGIONAL AIRPORT KY US	20071012	211	33	125.9	37.0563	-88.7744	0	2400	0	2400
GHCND:USW00003816	PADUCAH BARKLEY REGIONAL AIRPORT KY US	20071013	239	67	125.9	37.0563	-88.7744	0	2400	0	2400
GHCND:USW00003816	PADUCAH BARKLEY REGIONAL AIRPORT KY US	20071014	289	100	125.9	37.0563	-88.7744	0	2400	0	2400
GHCND:USW00003816	PADUCAH BARKLEY REGIONAL AIRPORT KY US	20071015	267	117	125.9	37.0563	-88.7744	0	2400	0	2400
GHCND:USW00003816	PADUCAH BARKLEY REGIONAL AIRPORT KY US	20071016	228	100	125.9	37.0563	-88.7744	0	2400	0	2400
GHCND:USW00003816	PADUCAH BARKLEY REGIONAL AIRPORT KY US	20071017	283	100	125.9	37.0563	-88.7744	0	2400	0	2400
GHCND:USW00003816	PADUCAH BARKLEY REGIONAL AIRPORT KY US	20071018	294	178	125.9	37.0563	-88.7744	0	2400	0	2400
GHCND:USW00003816	PADUCAH BARKLEY REGIONAL AIRPORT KY US	20071019	200	106	125.9	37.0563	-88.7744	0	2400	0	2400
GHCND:USW00003816	PADUCAH BARKLEY REGIONAL AIRPORT KY US	20071020	256	72	125.9	37.0563	-88.7744	0	2400	0	2400
GHCND:USW00003816	PADUCAH BARKLEY REGIONAL AIRPORT KY US	20071021	267	94	125.9	37.0563	-88.7744	0	2400	0	2400
GHCND:USW00003816	PADUCAH BARKLEY REGIONAL AIRPORT KY US	20071022	178	94	125.9	37.0563	-88.7744	0	2400	0	2400
GHCND:USW00003816	PADUCAH BARKLEY REGIONAL AIRPORT KY US	20071023	122	100	125.9	37.0563	-88.7744	0	2400	0	2400
GHCND:USW00003816	PADUCAH BARKLEY REGIONAL AIRPORT KY US	20071024	133	94	125.9	37.0563	-88.7744	0	2400	0	2400
GHCND:USW00003816	PADUCAH BARKLEY REGIONAL AIRPORT KY US	20071025	122	78	125.9	37.0563	-88.7744	0	2400	0	2400
GHCND:USW00003816	PADUCAH BARKLEY REGIONAL AIRPORT KY US	20071026	128	106	125.9	37.0563	-88.7744	0	2400	0	2400
GHCND:USW00003816	PADUCAH BARKLEY REGIONAL AIRPORT KY US	20071027	189	67	125.9	37.0563	-88.7744	0	2400	0	2400
GHCND:USW00003816	PADUCAH BARKLEY REGIONAL AIRPORT KY US	20071028	167	28	125.9	37.0563	-88.7744	0	2400	0	2400
GHCND:USW00003816	PADUCAH BARKLEY REGIONAL AIRPORT KY US	20071029	189	-6	125.9	37.0563	-88.7744	0	2400	0	2400
GHCND:USW00003816	PADUCAH BARKLEY REGIONAL AIRPORT KY US	20071030	200	17	125.9	37.0563	-88.7744	0	2400	0	2400
GHCND:USW00003816	PADUCAH BARKLEY REGIONAL AIRPORT KY US	20071031	228	33	125.9	37.0563	-88.7744	0	2400	0	2400
GHCND:USW00003816	PADUCAH BARKLEY REGIONAL AIRPORT KY US	20071101	161	6	125.9	37.0563	-88.7744	0	2400	0	2400
GHCND:USW00003816	PADUCAH BARKLEY REGIONAL AIRPORT KY US	20071102	183	-11	125.9	37.0563	-88.7744	0	2400	0	2400
GHCND:USW00003816	PADUCAH BARKLEY REGIONAL AIRPORT KY US	20071103	183	0	125.9	37.0563	-88.7744	0	2400	0	2400
GHCND:USW00003816	PADUCAH BARKLEY REGIONAL AIRPORT KY US	20071104	183	6	125.9	37.0563	-88.7744	0	2400	0	2400
GHCND:USW00003816	PADUCAH BARKLEY REGIONAL AIRPORT KY US	20071105	244	72	125.9	37.0563	-88.7744	0	2400	0	2400
GHCND:USW00003816	PADUCAH BARKLEY REGIONAL AIRPORT KY US	20071106	100	-22	125.9	37.0563	-88.7744	0	2400	0	2400

GHCND:USW00003816	PADUCAH BARKLEY REGIONAL AIRPORT KY US	20071107	100	-44	125.9	37.0563	-88.7744		0	2400		0	2400
GHCND:USW00003816	PADUCAH BARKLEY REGIONAL AIRPORT KY US	20071108	161	33	125.9	37.0563	-88.7744		0	2400		0	2400
GHCND:USW00003816	PADUCAH BARKLEY REGIONAL AIRPORT KY US	20071109	189	22	125.9	37.0563	-88.7744		0	2400		0	2400
GHCND:USW00003816	PADUCAH BARKLEY REGIONAL AIRPORT KY US	20071110	144	-11	125.9	37.0563	-88.7744		0	2400		0	2400
GHCND:USW00003816	PADUCAH BARKLEY REGIONAL AIRPORT KY US	20071111	167	67	125.9	37.0563	-88.7744		0	2400		0	2400
GHCND:USW00003816	PADUCAH BARKLEY REGIONAL AIRPORT KY US	20071112	200	139	125.9	37.0563	-88.7744		0	2400		0	2400
GHCND:USW00003816	PADUCAH BARKLEY REGIONAL AIRPORT KY US	20071113	200	139	125.9	37.0563	-88.7744		0	2400		0	2400
GHCND:USW00003816	PADUCAH BARKLEY REGIONAL AIRPORT KY US	20071114	194	83	125.9	37.0563	-88.7744		0	2400		0	2400
GHCND:USW00003816	PADUCAH BARKLEY REGIONAL AIRPORT KY US	20071115	100	-17	125.9	37.0563	-88.7744		0	2400		0	2400
GHCND:USW00003816	PADUCAH BARKLEY REGIONAL AIRPORT KY US	20071116	117	-33	125.9	37.0563	-88.7744		0	2400		0	2400
GHCND:USW00003816	PADUCAH BARKLEY REGIONAL AIRPORT KY US	20071117	172	28	125.9	37.0563	-88.7744		0	2400		0	2400
GHCND:USW00003816	PADUCAH BARKLEY REGIONAL AIRPORT KY US	20071118	189	6	125.9	37.0563	-88.7744		0	2400		0	2400
GHCND:USW00003816	PADUCAH BARKLEY REGIONAL AIRPORT KY US	20071119	189	150	125.9	37.0563	-88.7744		0	2400		0	2400
GHCND:USW00003816	PADUCAH BARKLEY REGIONAL AIRPORT KY US	20071120	217	144	125.9	37.0563	-88.7744		0	2400		0	2400
GHCND:USW00003816	PADUCAH BARKLEY REGIONAL AIRPORT KY US	20071121	194	56	125.9	37.0563	-88.7744		0	2400		0	2400
GHCND:USW00003816	PADUCAH BARKLEY REGIONAL AIRPORT KY US	20071122	56	17	125.9	37.0563	-88.7744		0	2400		0	2400
GHCND:USW00003816	PADUCAH BARKLEY REGIONAL AIRPORT KY US	20071123	50	-44	125.9	37.0563	-88.7744		0	2400		0	2400
GHCND:USW00003816	PADUCAH BARKLEY REGIONAL AIRPORT KY US	20071124	67	-50	125.9	37.0563	-88.7744		0	2400		0	2400
GHCND:USW00003816	PADUCAH BARKLEY REGIONAL AIRPORT KY US	20071125	61	28	125.9	37.0563	-88.7744		0	2400		0	2400
GHCND:USW00003816	PADUCAH BARKLEY REGIONAL AIRPORT KY US	20071126	78	11	125.9	37.0563	-88.7744		0	2400		0	2400
GHCND:USW00003816	PADUCAH BARKLEY REGIONAL AIRPORT KY US	20071127	111	-28	125.9	37.0563	-88.7744		0	2400		0	2400
GHCND:USW00003816	PADUCAH BARKLEY REGIONAL AIRPORT KY US	20071128	133	-22	125.9	37.0563	-88.7744		0	2400		0	2400
GHCND:USW00003816	PADUCAH BARKLEY REGIONAL AIRPORT KY US	20071129	94	-39	125.9	37.0563	-88.7744		0	2400		0	2400
GHCND:USW00003816	PADUCAH BARKLEY REGIONAL AIRPORT KY US	20071130	117	-56	125.9	37.0563	-88.7744		0	2400		0	2400
GHCND:USW00003816	PADUCAH BARKLEY REGIONAL AIRPORT KY US	20071201	167	17	125.9	37.0563	-88.7744		0	2400		0	2400
GHCND:USW00003816	PADUCAH BARKLEY REGIONAL AIRPORT KY US	20071202	178	11	125.9	37.0563	-88.7744		0	2400		0	2400
GHCND:USW00003816	PADUCAH BARKLEY REGIONAL AIRPORT KY US	20071203	50	-28	125.9	37.0563	-88.7744		0	2400		0	2400
GHCND:USW00003816	PADUCAH BARKLEY REGIONAL AIRPORT KY US	20071204	100	-39	125.9	37.0563	-88.7744		0	2400		0	2400
GHCND:USW00003816	PADUCAH BARKLEY REGIONAL AIRPORT KY US	20071205	94	-28	125.9	37.0563	-88.7744		0	2400		0	2400
GHCND:USW00003816	PADUCAH BARKLEY REGIONAL AIRPORT KY US	20071206	28	-67	125.9	37.0563	-88.7744		0	2400		0	2400
GHCND:USW00003816	PADUCAH BARKLEY REGIONAL AIRPORT KY US	20071207	61	22	125.9	37.0563	-88.7744		0	2400		0	2400
GHCND:USW00003816	PADUCAH BARKLEY REGIONAL AIRPORT KY US	20071208	67	44	125.9	37.0563	-88.7744		0	2400		0	2400
GHCND:USW00003816	PADUCAH BARKLEY REGIONAL AIRPORT KY US	20071209	78	44	125.9	37.0563	-88.7744		0	2400		0	2400
GHCND:USW00003816	PADUCAH BARKLEY REGIONAL AIRPORT KY US	20071210	50	28	125.9	37.0563	-88.7744		0	2400		0	2400
GHCND:USW00003816	PADUCAH BARKLEY REGIONAL AIRPORT KY US	20071211	194	50	125.9	37.0563	-88.7744		0	2400		0	2400
GHCND:USW00003816	PADUCAH BARKLEY REGIONAL AIRPORT KY US	20071212	94	39	125.9	37.0563	-88.7744		0	2400		0	2400
GHCND:USW00003816	PADUCAH BARKLEY REGIONAL AIRPORT KY US	20071213	56	11	125.9	37.0563	-88.7744		0	2400		0	2400
GHCND:USW00003816	PADUCAH BARKLEY REGIONAL AIRPORT KY US	20071214	56	0	125.9	37.0563	-88.7744		0	2400		0	2400
GHCND:USW00003816	PADUCAH BARKLEY REGIONAL AIRPORT KY US	20071215	39	0	125.9	37.0563	-88.7744		0	2400		0	2400
GHCND:USW00003816	PADUCAH BARKLEY REGIONAL AIRPORT KY US	20071216	11	-50	125.9	37.0563	-88.7744		0	2400		0	2400
GHCND:USW00003816	PADUCAH BARKLEY REGIONAL AIRPORT KY US	20071217	61	-56	125.9	37.0563	-88.7744		0	2400		0	2400
GHCND:USW00003816	PADUCAH BARKLEY REGIONAL AIRPORT KY US	20071218	106	-17	125.9	37.0563	-88.7744		0	2400		0	2400
GHCND:USW00003816	PADUCAH BARKLEY REGIONAL AIRPORT KY US	20071219	122	6	125.9	37.0563	-88.7744		0	2400		0	2400
GHCND:USW00003816	PADUCAH BARKLEY REGIONAL AIRPORT KY US	20071220	94	22	125.9	37.0563	-88.7744		0	2400		0	2400
GHCND:USW00003816	PADUCAH BARKLEY REGIONAL AIRPORT KY US	20071221	111	78	125.9	37.0563	-88.7744		0	2400		0	2400
GHCND:USW00003816	PADUCAH BARKLEY REGIONAL AIRPORT KY US	20071222	139	106	125.9	37.0563	-88.7744	Z		2400	Z		2400
GHCND:USW00003816	PADUCAH BARKLEY REGIONAL AIRPORT KY US	20071223	89	-11	125.9	37.0563	-88.7744		0	2400		0	2400
GHCND:USW00003816	PADUCAH BARKLEY REGIONAL AIRPORT KY US	20071224	83	-22	125.9	37.0563	-88.7744		0	2400		0	2400
GHCND:USW00003816	PADUCAH BARKLEY REGIONAL AIRPORT KY US	20071225	106	-50	125.9	37.0563	-88.7744		0	2400		0	2400
GHCND:USW00003816	PADUCAH BARKLEY REGIONAL AIRPORT KY US	20071226	111	-44	125.9	37.0563	-88.7744		0	2400		0	2400
GHCND:USW00003816	PADUCAH BARKLEY REGIONAL AIRPORT KY US	20071227	50	6	125.9	37.0563	-88.7744		0	2400		0	2400
GHCND:USW00003816	PADUCAH BARKLEY REGIONAL AIRPORT KY US	20071228	83	0	125.9	37.0563	-88.7744		0	2400		0	2400
GHCND:USW00003816	PADUCAH BARKLEY REGIONAL AIRPORT KY US	20071229	56	-28	125.9	37.0563	-88.7744		0	2400		0	2400
GHCND:USW00003816	PADUCAH BARKLEY REGIONAL AIRPORT KY US	20071230	83	-28	125.9	37.0563	-88.7744		0	2400		0	2400
GHCND:USW00003816	PADUCAH BARKLEY REGIONAL AIRPORT KY US	20071231	133	-6	125.9	37.0563	-88.7744		0	2400		0	2400
GHCND:USW00003816	PADUCAH BARKLEY REGIONAL AIRPORT KY US	20080101	22	-72	125.9	37.0563	-88.7744		0	2400		0	2400
GHCND:USW00003816	PADUCAH BARKLEY REGIONAL AIRPORT KY US	20080102	-56	-117	125.9	37.0563	-88.7744		0	2400		0	2400
GHCND:USW00003816	PADUCAH BARKLEY REGIONAL AIRPORT KY US	20080103	-6	-122	125.9	37.0563	-88.7744		0	2400		0	2400
GHCND:USW00003816	PADUCAH BARKLEY REGIONAL AIRPORT KY US	20080104	78	-61	125.9	37.0563	-88.7744		0	2400		0	2400
GHCND:USW00003816	PADUCAH BARKLEY REGIONAL AIRPORT KY US	20080105	128	56	125.9	37.0563	-88.7744		0	2400		0	2400
GHCND:USW00003816	PADUCAH BARKLEY REGIONAL AIRPORT KY US	20080106	200	128	125.9	37.0563	-88.7744		0	2400		0	2400
GHCND:USW00003816	PADUCAH BARKLEY REGIONAL AIRPORT KY US	20080107	211	156	125.9	37.0563	-88.7744		0	2400		0	2400
GHCND:USW00003816	PADUCAH BARKLEY REGIONAL AIRPORT KY US	20080108	194	67	125.9	37.0563	-88.7744		0	2400		0	2400
GHCND:USW00003816	PADUCAH BARKLEY REGIONAL AIRPORT KY US	20080109	106	22	125.9	37.0563	-88.7744		0	2400		0	2400
GHCND:USW00003816	PADUCAH BARKLEY REGIONAL AIRPORT KY US	20080110	150	22	125.9	37.0563	-88.7744		0	2400		0	2400
GHCND:USW00003816	PADUCAH BARKLEY REGIONAL AIRPORT KY US	20080111	78	-17	125.9	37.0563	-88.7744		0	2400		0	2400
GHCND:USW00003816	PADUCAH BARKLEY REGIONAL AIRPORT KY US	20080112	117	-33	125.9	37.0563	-88.7744	Z		2400	Z		2400
GHCND:USW00003816	PADUCAH BARKLEY REGIONAL AIRPORT KY US	20080113	61	-33	125.9	37.0563	-88.7744		0	2400		0	2400
GHCND:USW00003816	PADUCAH BARKLEY REGIONAL AIRPORT KY US	20080114	44	-50	125.9	37.0563	-88.7744		0	2400		0	2400
GHCND:USW00003816	PADUCAH BARKLEY REGIONAL AIRPORT KY US	20080115	22	-61	125.9	37.0563	-88.7744		0	2400		0	2400
GHCND:USW00003816	PADUCAH BARKLEY REGIONAL AIRPORT KY US	20080116	44	-44	125.9	37.0563	-88.7744		0	2400		0	2400
GHCND:USW00003816	PADUCAH BARKLEY REGIONAL AIRPORT KY US	20080117	56	-28	125.9	37.0563	-88.7744		0	2400		0	2400
GHCND:USW00003816	PADUCAH BARKLEY REGIONAL AIRPORT KY US	20080118	39	-72	125.9	37.0563	-88.7744		0	2400		0	2400
GHCND:USW00003816	PADUCAH BARKLEY REGIONAL AIRPORT KY US	20080119	-6	-100	125.9	37.0563	-88.7744		0	2400		0	2400
GHCND:USW00003816	PADUCAH BARKLEY REGIONAL AIRPORT KY US	20080120	-39	-122	125.9	37.0563	-88.7744		0	2400		0	2400
GHCND:USW00003816	PADUCAH BARKLEY REGIONAL AIRPORT KY US	20080121	61	-100	125.9	37.0563	-88.7744		0	2400		0	2400
GHCND:USW00003816	PADUCAH BARKLEY REGIONAL AIRPORT KY US	20080122	44	-67	125.9	37.0563	-88.7744		0	2400		0	2400
GHCND:USW00003816	PADUCAH BARKLEY REGIONAL AIRPORT KY US	20080123	28	-94	125.9	37.0563	-88.7744		0	2400		0	2400
GHCND:USW00003816	PADUCAH BARKLEY REGIONAL AIRPORT KY US	20080124	-22	-100	125.9	37.0563	-88.7744		0	2400		0	2400
GHCND:USW00003816	PADUCAH BARKLEY REGIONAL AIRPORT KY US	20080125	-6	-122	125.9	37.0563	-88.7744		0	2400		0	2400
GHCND:USW00003816	PADUCAH BARKLEY REGIONAL AIRPORT KY US	20080126	39	-22	125.9	37.0563	-88.7744		0	2400		0	2400
GHCND:USW00003816	PADUCAH BARKLEY REGIONAL AIRPORT KY US	20080127	83	-11	125.9	37.0563	-88.7744		0	2400		0	2400
GHCND:USW00003816	PADUCAH BARKLEY REGIONAL AIRPORT KY US	20080128	128	-50	125.9	37.0563	-88.7744		0	2400		0	2400
GHCND:USW00003816	PADUCAH BARKLEY REGIONAL AIRPORT KY US	20080129	172	-56	125.9	37.0563	-88.7744		0	2400		0	2400
GHCND:USW00003816	PADUCAH BARKLEY REGIONAL AIRPORT KY US	20080130	28	-78	125.9	37.0563	-88.7744		0	2400		0	2400
GHCND:USW00003816	PADUCAH BARKLEY REGIONAL AIRPORT KY US	20080131	11	-28	125.9	37.0563	-88.7744		0	2400		0	2400
GHCND:USW00003816	PADUCAH BARKLEY REGIONAL AIRPORT KY US	20080201	6	-56	125.9	37.0563	-88.7744		0	2400		0	2400
GHCND:USW00003816	PADUCAH BARKLEY REGIONAL AIRPORT KY US	20080202	178	-61	125.9	37.0563	-88.7744		0	2400		0	2400
GHCND:USW00003816	PADUCAH BARKLEY REGIONAL AIRPORT KY US	20080203	156	-22	125.9	37.0563	-88.7744		0	2400		0	2400
GHCND:USW00003816	PADUCAH BARKLEY REGIONAL AIRPORT KY US	20080204	222	139	125.9	37.0563	-88.7744		0	2400		0	2400
GHCND:USW00003816	PADUCAH BARKLEY REGIONAL AIRPORT KY US	20080205	244	139	125.9	37.0563	-88.7744		0	2400		0	2400
GHCND:USW00003816	PADUCAH BARKLEY REGIONAL AIRPORT KY US	20080206	156	17	125.9	37.0563	-88.7744		0	2400		0	2400
GHCND:USW00003816	PADUCAH BARKLEY REGIONAL AIRPORT KY US	20080207	28	-6	125.9	37.0563	-88.7744		0	2400		0	2400
GHCND:USW00003816	PADUCAH BARKLEY REGIONAL AIRPORT KY US	20080208	100	-22	125.9	37.0563	-88.7744		0	2400		0	2400
GHCND:USW00003816	PADUCAH BARKLEY REGIONAL AIRPORT KY US	20080209	139	6	125.9	37.0563	-88.7744		0	2400		0	2400
GHCND:USW00003816	PADUCAH BARKLEY REGIONAL AIRPORT KY US	20080210	67	-67	125.9	37.0563	-88.7744		0	2400		0	2400
GHCND:USW00003816	PADUCAH BARKLEY REGIONAL AIRPORT KY US	20080211	6	-67	125.9	37.0563	-88.7744		0	2400		0	2400
GHCND:USW00003816	PADUCAH BARKLEY REGIONAL AIRPORT KY US	20080212	6	-61	125.9	37.0563	-88.7744	Z		2400	Z		2400
GHCND:USW00003816	PADUCAH BARKLEY REGIONAL AIRPORT KY US	20080213	-44	-78	125.9	37.0563	-88.7744	Z		2400	Z		2400
GHCND:USW00003816	PADUCAH BARKLEY REGIONAL AIRPORT KY US	20080214	89	-72	125.9	37.0563	-88.7744		0	2400		0	2400
GHCND:USW00003816	PADUCAH BARKLEY REGIONAL AIRPORT KY US	20080215	61	11	125.9	37.0563	-88.7744		0	2400		0	2400
GHCND:USW00003816	PADUCAH BARKLEY REGIONAL AIRPORT KY US	20080216	94	11	125.9	37.0563	-88.7744		0	2400		0	2400
GHCND:USW00003816	PADUCAH BARKLEY REGIONAL AIRPORT KY US	20080217	161	44	125.9	37.0563	-88.7744		0	2400		0	2400
GHCND:USW00003816	PADUCAH BARKLEY REGIONAL AIRPORT KY US	20080218	72	17	125.9	37.0563	-88.7744		0	2400		0	2400
GHCND:USW00003816	PADUCAH BARKLEY REGIONAL AIRPORT KY US	20080219	28	-50	125.9	37.0563	-88.7744		0	2400		0	2400
GHCND:USW00003816	PADUCAH BARKLEY REGIONAL AIRPORT KY US	20080220	39	-50	125.9	37.0563	-88.7744		0	2400		0	2400
GHCND:USW00003816	PADUCAH BARKLEY REGIONAL AIRPORT KY US	20080221	6	-50	125.9	37.0563	-88.7744		0	2400		0	2400
GHCND:USW00003816	PADUCAH BARKLEY REGIONAL AIRPORT KY US	20080222	6	-22	125.9	37.0563	-88.7744		0	2400		0	2400
GHCND:USW00003816	PADUCAH BARKLEY REGIONAL AIRPORT KY US	20080223	11	-33	125.9	37.0563	-88.7744		0	2400		0	2400
GHCND:USW00003816	PADUCAH BARKLEY REGIONAL AIRPORT KY US	20080224	28	-6	125.9	37.0563	-88.7744		0	2400		0	2400
GHCND:USW00003816	PADUCAH BARKLEY REGIONAL AIRPORT KY US	20080225	111	17	125.9	37.0563	-88.7744		0	2400		0	2400
GHCND:USW00003816	PADUCAH BARKLEY REGIONAL AIRPORT KY US	20080226	100	-28	125.9	37.0563	-88.7744		0	2400		0	2400
GHCND:USW00003816	PADUCAH BARKLEY REGIONAL AIRPORT KY US	20080227	17	-39	125.9	37.0563	-88.7744		0	2400		0	2400
GHCND:USW00003816	PADUCAH BARKLEY REGIONAL AIRPORT KY US	20080228	89	-44	125.9	37.0563	-88.7744		0	2400		0	2400
GHCND:USW00003816	PADUCAH BARKLEY REGIONAL AIRPORT KY US	20080229	183	6	125.9	37.0563	-88.7744		0	2400		0	2400
GHCND:USW00003816	PADUCAH BARKLEY REGIONAL AIRPORT KY US	20080301	167	-39	125.9	37.0563	-88.7744		0	2400		0	2400
GHCND:USW00003816	PADUCAH BARKLEY REGIONAL AIRPORT KY US	20080302	239	94	125.9	37.0563	-88.7744		0	2400		0	2400
GHCND:USW00003816	PADUCAH BARKLEY REGIONAL AIRPORT KY US	20080303	183	17	125.9	37.0563	-88.7744		0	2400		0	2400
GHCND:USW00003816	PADUCAH BARKLEY REGIONAL AIRPORT KY US	20080304	22	0	125.9	37.0563	-88.7744		0	2400		0	2400
GHCND:USW00003816	PADUCAH BARKLEY REGIONAL AIRPORT KY US	20080305	100	-11	125.9	37.0563	-88.7744		0	2400		0	2400
GHCND:USW00003816	PADUCAH BARKLEY REGIONAL AIRPORT KY US	20080306	33	-11	125.9	37.0563	-88.7744		0	2400		0	2400
GHCND:USW00003816	PADUCAH BARKLEY REGIONAL AIRPORT KY US	20080307	11	-28	125.9	37.0563	-88.7744		0	2400		0	2400
GHCND:USW00003816	PADUCAH BARKLEY REGIONAL AIRPORT KY US	20080308	11	-56	125.9	37.0563	-88.7744		0	2400		0	2400
GHCND:USW00003816	PADUCAH BARKLEY REGIONAL AIRPORT KY US	20080309	106	-28	125.9	37.0563	-88.7744		0	2400		0	2400
GHCND:USW00003816	PADUCAH BARKLEY REGIONAL AIRPORT KY US	20080310	128	6	125.9	37.0563	-88.7744		0	2400		0	2400
GHCND:USW00003816	PADUCAH BARKLEY REGIONAL AIRPORT KY US	20080311	122	-28	125.9	37.0563	-88.7744		0	2400		0	2400
GHCND:USW00003816	PADUCAH BARKLEY REGIONAL AIRPORT KY US	20080312	211	50	125.9	37.0563	-88.7744		0	2400		0	2400
GHCND:USW00003816	PADUCAH BARKLEY REGIONAL AIRPORT KY US	20080313	217	94	125.9	37.0563	-88.7744		0	2400		0	2400
GHCND:USW00003816	PADUCAH BARKLEY REGIONAL AIRPORT KY US	20080314	167	78	125.9	37.0563	-88.7744		0	2400		0	2400
GHCND:USW00003816	PADUCAH BARKLEY REGIONAL AIRPORT KY US	20080315	172	78	125.9	37.0563	-88.7744		0	2400		0	2400
GHCND:USW00003816	PADUCAH BARKLEY REGIONAL AIRPORT KY US	20080316	133	56	125.9	37.0563	-88.7744		0	2400		0	2400
GHCND:USW00003816	PADUCAH BARKLEY REGIONAL AIRPORT KY US	20080317	211	67	125.9	37.0563	-88.7744		0	2400		0	2400
GHCND:USW00003816	PADUCAH BARKLEY REGIONAL AIRPORT KY US	20080318	217	117	125.9	37.0563	-88.7744		0	2400		0	2400
GHCND:USW00003816	PADUCAH BARKLEY REGIONAL AIRPORT KY US	20080319	111	22	125.9	37.0563	-88.7744		0	2400		0	2400
GHCND:USW00003816	PADUCAH BARKLEY REGIONAL AIRPORT KY US	20080320	150	11	125.9	37.0563	-88.7744		0	2400		0	2400
GHCND:USW00003816	PADUCAH BARKLEY REGIONAL AIRPORT KY US	20080321	211	67	125.9	37.0563	-88.7744		0	2400		0	2400
GHCND:USW00003816	PADUCAH BARKLEY REGIONAL AIRPORT KY US	20080322	133	33	125.9	37.0563	-88.7744		0	2400		0	2400
GHCND:USW00003816	PADUCAH BARKLEY REGIONAL AIRPORT KY US	20080323	94	-22	125.9	37.0563	-88.7744		0	2400		0	2400
GHCND:USW00003816	PADUCAH BARKLEY REGIONAL AIRPORT KY US	20080324	83	-22	125.9	37.0563	-88.7744		0	2400		0	2400
GHCND:USW00003816	PADUCAH BARKLEY REGIONAL AIRPORT KY US	20080325	183	11	125.9	37.0563	-88.7744		0	2400		0	2400
GHCND:USW00003816	PADUCAH BARKLEY REGIONAL AIRPORT KY US	20080326	194	72	125.9	37.0563	-88.7744		0	2400		0	2400
GHCND:USW00003816	PADUCAH BARKLEY REGIONAL AIRPORT KY US	20080327	211	156	125.9	37.0563	-88.7744		0	2400		0	2400
GHCND:USW00003816	PADUCAH BARKLEY REGIONAL AIRPORT KY US	20080328	211	56	125.9	37.0563	-88.7744		0	2400		0	2400
GHCND:USW00003816	PADUCAH BARKLEY REGIONAL AIRPORT KY US	20080329	100	50	125.9	37.0563	-88.7744		0	2400		0	2400
GHCND:USW00003816	PADUCAH BARKLEY REGIONAL AIRPORT KY US	20080330	178	89	125.9	37.0563	-88.7744		0	2400		0	2400
GHCND:USW00003816	PADUCAH BARKLEY REGIONAL AIRPORT KY US	20080331	200	139	125.9	37.0563	-88.7744		0	2400		0	2400
GHCND:USW00003816	PADUCAH BARKLEY REGIONAL AIRPORT KY US	20080401	150	56	125.9	37.0563	-88.7744		0	2400		0	2400
GHCND:USW00003816	PADUCAH BARKLEY REGIONAL AIRPORT KY US	20080402	150	28	125.9	37.0563	-88.7744		0	2400		0	2400
GHCND:USW00003816	PADUCAH BARKLEY REGIONAL AIRPORT KY US	20080403	172	78	125.9	37.0563	-88.7744		0	2400		0	2400
GHCND:USW00003816	PADUCAH BARKLEY REGIONAL AIRPORT KY US	20080404	156	61	125.9	37.0563	-88.7744		0	2400		0	2400
GHCND:USW00003816	PADUCAH BARKLEY REGIONAL AIRPORT KY US	20080405	161	28	125.9	37.0563	-88.7744		0	2400		0	2400
GHCND:USW00003816	PADUCAH BARKLEY REGIONAL AIRPORT KY US	20080406	194	22	125.9	37.0563	-88.7744		0	2400		0	2400
GHCND:USW00003816	PADUCAH BARKLEY REGIONAL AIRPORT KY US	20080407	244	78	125.9	37.0563	-88.7744		0	2400		0	2400
GHCND:USW00003816	PADUCAH BARKLEY REGIONAL AIRPORT KY US	20080408	217	122	125.9	37.0563	-88.7744		0	2400		0	2400
GHCND:USW00003816	PADUCAH BARKLEY REGIONAL AIRPORT KY US	20080409	194	100	125.9	37.0563	-88.7744		0	2400		0	2400
GHCND:USW00003816	PADUCAH BARKLEY REGIONAL AIRPORT KY US	20080410	256	139	125.9	37.0563	-88.7744		0	2400		0	2400
GHCND:USW00003816	PADUCAH BARKLEY REGIONAL AIRPORT KY US	20080411	206	94	125.9	37.0563	-88.7744		0	2400		0	2400
GHCND:USW00003816	PADUCAH BARKLEY REGIONAL AIRPORT KY US	20080412	100	39	125.9	37.0563	-88.7744		0	2400		0	2400
GHCND:USW00003816	PADUCAH BARKLEY REGIONAL AIRPORT KY US	20080413	78	22	125.9	37.0563	-88.7744		0	2400		0	2400
GHCND:USW00003816	PADUCAH BARKLEY REGIONAL AIRPORT KY US	20080414	100	17	125.9	37.0563	-88.7744		0	2400		0	2400
GHCND:USW00003816	PADUCAH BARKLEY REGIONAL AIRPORT KY US	20080415	161	-17	125.9	37.0563	-88.7744		0	2400		0	2400
GHCND:USW00003816	PADUCAH BARKLEY REGIONAL AIRPORT KY US	20080416	211	33	125.9	37.0563	-88.7744		0	2400		0	2400
GHCND:USW00003816	PADUCAH BARKLEY REGIONAL AIRPORT KY US	20080417	228	117	125.9	37.0563	-88.7744		0	2400		0	2400
GHCND:USW00003816	PADUCAH BARKLEY REGIONAL AIRPORT KY US	20080418	206	83	125.9	37.0563	-88.7744		0	2400		0	2400
GHCND:USW00003816	PADUCAH BARKLEY REGIONAL AIRPORT KY US	20080419	144	89	125.9	37.0563	-88.7744		0	2400		0	2400
GHCND:USW00003816	PADUCAH BARKLEY REGIONAL AIRPORT KY US	20080420	217	61	125.9	37.0563	-88.7744		0	2400		0	2400
GHCND:USW00003816	PADUCAH BARKLEY REGIONAL AIRPORT KY US	20080421	267	78	125.9	37.0563	-88.7744		0	2400		0	2400
GHCND:USW00003816	PADUCAH BARKLEY REGIONAL AIRPORT KY US	20080422	261	111	125.9	37.0563	-88.7744		0	2400		0	2400
GHCND:USW00003816	PADUCAH BARKLEY REGIONAL AIRPORT KY US	20080423	300	117	125.9	37.0563	-88.7744		0	2400		0	2400
GHCND:USW00003816	PADUCAH BARKLEY REGIONAL AIRPORT KY US	20080424	244	150	125.9	37.0563	-88.7744		0	2400		0	2400

GHCND:USW00003816	PADUCAH BARKLEY REGIONAL AIRPORT KY US	20080425	272	122	125.9	37.0563	-88.7744	0	2400	0	2400
GHCND:USW00003816	PADUCAH BARKLEY REGIONAL AIRPORT KY US	20080426	206	78	125.9	37.0563	-88.7744	0	2400	0	2400
GHCND:USW00003816	PADUCAH BARKLEY REGIONAL AIRPORT KY US	20080427	194	72	125.9	37.0563	-88.7744	0	2400	0	2400
GHCND:USW00003816	PADUCAH BARKLEY REGIONAL AIRPORT KY US	20080428	161	50	125.9	37.0563	-88.7744	0	2400	0	2400
GHCND:USW00003816	PADUCAH BARKLEY REGIONAL AIRPORT KY US	20080429	156	6	125.9	37.0563	-88.7744	0	2400	0	2400
GHCND:USW00003816	PADUCAH BARKLEY REGIONAL AIRPORT KY US	20080430	256	39	125.9	37.0563	-88.7744	0	2400	0	2400
GHCND:USW00003816	PADUCAH BARKLEY REGIONAL AIRPORT KY US	20080501	239	178	125.9	37.0563	-88.7744	0	2400	0	2400
GHCND:USW00003816	PADUCAH BARKLEY REGIONAL AIRPORT KY US	20080502	222	167	125.9	37.0563	-88.7744	0	2400	0	2400
GHCND:USW00003816	PADUCAH BARKLEY REGIONAL AIRPORT KY US	20080503	178	67	125.9	37.0563	-88.7744	0	2400	0	2400
GHCND:USW00003816	PADUCAH BARKLEY REGIONAL AIRPORT KY US	20080504	211	39	125.9	37.0563	-88.7744	0	2400	0	2400
GHCND:USW00003816	PADUCAH BARKLEY REGIONAL AIRPORT KY US	20080505	256	67	125.9	37.0563	-88.7744	0	2400	0	2400
GHCND:USW00003816	PADUCAH BARKLEY REGIONAL AIRPORT KY US	20080506	261	94	125.9	37.0563	-88.7744	0	2400	0	2400
GHCND:USW00003816	PADUCAH BARKLEY REGIONAL AIRPORT KY US	20080507	244	161	125.9	37.0563	-88.7744	0	2400	0	2400
GHCND:USW00003816	PADUCAH BARKLEY REGIONAL AIRPORT KY US	20080508	239	144	125.9	37.0563	-88.7744	0	2400	0	2400
GHCND:USW00003816	PADUCAH BARKLEY REGIONAL AIRPORT KY US	20080509	228	128	125.9	37.0563	-88.7744	0	2400	0	2400
GHCND:USW00003816	PADUCAH BARKLEY REGIONAL AIRPORT KY US	20080510	228	111	125.9	37.0563	-88.7744	0	2400	0	2400
GHCND:USW00003816	PADUCAH BARKLEY REGIONAL AIRPORT KY US	20080511	183	78	125.9	37.0563	-88.7744	0	2400	0	2400
GHCND:USW00003816	PADUCAH BARKLEY REGIONAL AIRPORT KY US	20080512	217	56	125.9	37.0563	-88.7744	0	2400	0	2400
GHCND:USW00003816	PADUCAH BARKLEY REGIONAL AIRPORT KY US	20080513	217	72	125.9	37.0563	-88.7744	0	2400	0	2400
GHCND:USW00003816	PADUCAH BARKLEY REGIONAL AIRPORT KY US	20080514	206	150	125.9	37.0563	-88.7744	0	2400	0	2400
GHCND:USW00003816	PADUCAH BARKLEY REGIONAL AIRPORT KY US	20080515	189	128	125.9	37.0563	-88.7744	0	2400	0	2400
GHCND:USW00003816	PADUCAH BARKLEY REGIONAL AIRPORT KY US	20080516	206	111	125.9	37.0563	-88.7744	0	2400	0	2400
GHCND:USW00003816	PADUCAH BARKLEY REGIONAL AIRPORT KY US	20080517	261	117	125.9	37.0563	-88.7744	0	2400	0	2400
GHCND:USW00003816	PADUCAH BARKLEY REGIONAL AIRPORT KY US	20080518	261	94	125.9	37.0563	-88.7744	0	2400	0	2400
GHCND:USW00003816	PADUCAH BARKLEY REGIONAL AIRPORT KY US	20080519	278	83	125.9	37.0563	-88.7744	0	2400	0	2400
GHCND:USW00003816	PADUCAH BARKLEY REGIONAL AIRPORT KY US	20080520	250	133	125.9	37.0563	-88.7744	0	2400	0	2400
GHCND:USW00003816	PADUCAH BARKLEY REGIONAL AIRPORT KY US	20080521	244	83	125.9	37.0563	-88.7744	0	2400	0	2400
GHCND:USW00003816	PADUCAH BARKLEY REGIONAL AIRPORT KY US	20080522	261	100	125.9	37.0563	-88.7744	0	2400	0	2400
GHCND:USW00003816	PADUCAH BARKLEY REGIONAL AIRPORT KY US	20080523	300	144	125.9	37.0563	-88.7744	0	2400	0	2400
GHCND:USW00003816	PADUCAH BARKLEY REGIONAL AIRPORT KY US	20080524	250	162	125.9	37.0563	-88.7744	0	2400	0	2400
GHCND:USW00003816	PADUCAH BARKLEY REGIONAL AIRPORT KY US	20080525	306	150	125.9	37.0563	-88.7744	0	2400	0	2400
GHCND:USW00003816	PADUCAH BARKLEY REGIONAL AIRPORT KY US	20080526	261	189	125.9	37.0563	-88.7744	0	2400	0	2400
GHCND:USW00003816	PADUCAH BARKLEY REGIONAL AIRPORT KY US	20080527	267	183	125.9	37.0563	-88.7744	0	2400	0	2400
GHCND:USW00003816	PADUCAH BARKLEY REGIONAL AIRPORT KY US	20080528	244	144	125.9	37.0563	-88.7744	0	2400	0	2400
GHCND:USW00003816	PADUCAH BARKLEY REGIONAL AIRPORT KY US	20080529	283	128	125.9	37.0563	-88.7744	0	2400	0	2400
GHCND:USW00003816	PADUCAH BARKLEY REGIONAL AIRPORT KY US	20080530	300	194	125.9	37.0563	-88.7744	0	2400	0	2400
GHCND:USW00003816	PADUCAH BARKLEY REGIONAL AIRPORT KY US	20080531	311	211	125.9	37.0563	-88.7744	0	2400	0	2400
GHCND:USW00003816	PADUCAH BARKLEY REGIONAL AIRPORT KY US	20080601	289	194	125.9	37.0563	-88.7744	0	2400	0	2400
GHCND:USW00003816	PADUCAH BARKLEY REGIONAL AIRPORT KY US	20080602	306	178	125.9	37.0563	-88.7744	0	2400	0	2400
GHCND:USW00003816	PADUCAH BARKLEY REGIONAL AIRPORT KY US	20080603	322	228	125.9	37.0563	-88.7744	0	2400	0	2400
GHCND:USW00003816	PADUCAH BARKLEY REGIONAL AIRPORT KY US	20080604	311	250	125.9	37.0563	-88.7744	0	2400	0	2400
GHCND:USW00003816	PADUCAH BARKLEY REGIONAL AIRPORT KY US	20080605	311	250	125.9	37.0563	-88.7744	0	2400	0	2400
GHCND:USW00003816	PADUCAH BARKLEY REGIONAL AIRPORT KY US	20080606	328	244	125.9	37.0563	-88.7744	0	2400	0	2400
GHCND:USW00003816	PADUCAH BARKLEY REGIONAL AIRPORT KY US	20080607	339	250	125.9	37.0563	-88.7744	0	2400	0	2400
GHCND:USW00003816	PADUCAH BARKLEY REGIONAL AIRPORT KY US	20080608	339	239	125.9	37.0563	-88.7744	0	2400	0	2400
GHCND:USW00003816	PADUCAH BARKLEY REGIONAL AIRPORT KY US	20080609	333	206	125.9	37.0563	-88.7744	0	2400	0	2400
GHCND:USW00003816	PADUCAH BARKLEY REGIONAL AIRPORT KY US	20080610	289	172	125.9	37.0563	-88.7744	0	2400	0	2400
GHCND:USW00003816	PADUCAH BARKLEY REGIONAL AIRPORT KY US	20080611	317	150	125.9	37.0563	-88.7744	0	2400	0	2400
GHCND:USW00003816	PADUCAH BARKLEY REGIONAL AIRPORT KY US	20080612	333	228	125.9	37.0563	-88.7744	0	2400	0	2400
GHCND:USW00003816	PADUCAH BARKLEY REGIONAL AIRPORT KY US	20080613	317	194	125.9	37.0563	-88.7744	0	2400	0	2400
GHCND:USW00003816	PADUCAH BARKLEY REGIONAL AIRPORT KY US	20080614	294	189	125.9	37.0563	-88.7744	0	2400	0	2400
GHCND:USW00003816	PADUCAH BARKLEY REGIONAL AIRPORT KY US	20080615	317	183	125.9	37.0563	-88.7744	0	2400	0	2400
GHCND:USW00003816	PADUCAH BARKLEY REGIONAL AIRPORT KY US	20080616	311	206	125.9	37.0563	-88.7744	0	2400	0	2400
GHCND:USW00003816	PADUCAH BARKLEY REGIONAL AIRPORT KY US	20080617	267	144	125.9	37.0563	-88.7744	0	2400	0	2400
GHCND:USW00003816	PADUCAH BARKLEY REGIONAL AIRPORT KY US	20080618	278	122	125.9	37.0563	-88.7744	0	2400	0	2400
GHCND:USW00003816	PADUCAH BARKLEY REGIONAL AIRPORT KY US	20080619	300	144	125.9	37.0563	-88.7744	0	2400	0	2400
GHCND:USW00003816	PADUCAH BARKLEY REGIONAL AIRPORT KY US	20080620	239	183	125.9	37.0563	-88.7744	0	2400	0	2400
GHCND:USW00003816	PADUCAH BARKLEY REGIONAL AIRPORT KY US	20080621	294	167	125.9	37.0563	-88.7744	0	2400	0	2400
GHCND:USW00003816	PADUCAH BARKLEY REGIONAL AIRPORT KY US	20080622	306	172	125.9	37.0563	-88.7744	0	2400	0	2400
GHCND:USW00003816	PADUCAH BARKLEY REGIONAL AIRPORT KY US	20080623	306	172	125.9	37.0563	-88.7744	0	2400	0	2400
GHCND:USW00003816	PADUCAH BARKLEY REGIONAL AIRPORT KY US	20080624	311	161	125.9	37.0563	-88.7744	0	2400	0	2400
GHCND:USW00003816	PADUCAH BARKLEY REGIONAL AIRPORT KY US	20080625	333	233	125.9	37.0563	-88.7744	0	2400	0	2400
GHCND:USW00003816	PADUCAH BARKLEY REGIONAL AIRPORT KY US	20080626	328	206	125.9	37.0563	-88.7744	0	2400	0	2400
GHCND:USW00003816	PADUCAH BARKLEY REGIONAL AIRPORT KY US	20080627	317	200	125.9	37.0563	-88.7744	0	2400	0	2400
GHCND:USW00003816	PADUCAH BARKLEY REGIONAL AIRPORT KY US	20080628	278	217	125.9	37.0563	-88.7744	0	2400	0	2400
GHCND:USW00003816	PADUCAH BARKLEY REGIONAL AIRPORT KY US	20080629	278	178	125.9	37.0563	-88.7744	0	2400	0	2400
GHCND:USW00003816	PADUCAH BARKLEY REGIONAL AIRPORT KY US	20080630	278	156	125.9	37.0563	-88.7744	0	2400	0	2400
GHCND:USW00003816	PADUCAH BARKLEY REGIONAL AIRPORT KY US	20080701	306	144	125.9	37.0563	-88.7744	0	2400	0	2400
GHCND:USW00003816	PADUCAH BARKLEY REGIONAL AIRPORT KY US	20080702	317	200	125.9	37.0563	-88.7744	0	2400	0	2400
GHCND:USW00003816	PADUCAH BARKLEY REGIONAL AIRPORT KY US	20080703	294	206	125.9	37.0563	-88.7744	0	2400	0	2400
GHCND:USW00003816	PADUCAH BARKLEY REGIONAL AIRPORT KY US	20080704	289	211	125.9	37.0563	-88.7744	0	2400	0	2400
GHCND:USW00003816	PADUCAH BARKLEY REGIONAL AIRPORT KY US	20080705	289	172	125.9	37.0563	-88.7744	0	2400	0	2400
GHCND:USW00003816	PADUCAH BARKLEY REGIONAL AIRPORT KY US	20080706	322	167	125.9	37.0563	-88.7744	0	2400	0	2400
GHCND:USW00003816	PADUCAH BARKLEY REGIONAL AIRPORT KY US	20080707	339	217	125.9	37.0563	-88.7744	0	2400	0	2400
GHCND:USW00003816	PADUCAH BARKLEY REGIONAL AIRPORT KY US	20080708	344	228	125.9	37.0563	-88.7744	0	2400	0	2400
GHCND:USW00003816	PADUCAH BARKLEY REGIONAL AIRPORT KY US	20080709	278	211	125.9	37.0563	-88.7744	0	2400	0	2400
GHCND:USW00003816	PADUCAH BARKLEY REGIONAL AIRPORT KY US	20080710	306	211	125.9	37.0563	-88.7744	0	2400	0	2400
GHCND:USW00003816	PADUCAH BARKLEY REGIONAL AIRPORT KY US	20080711	328	228	125.9	37.0563	-88.7744	0	2400	0	2400
GHCND:USW00003816	PADUCAH BARKLEY REGIONAL AIRPORT KY US	20080712	344	222	125.9	37.0563	-88.7744	0	2400	0	2400
GHCND:USW00003816	PADUCAH BARKLEY REGIONAL AIRPORT KY US	20080713	294	178	125.9	37.0563	-88.7744	0	2400	0	2400
GHCND:USW00003816	PADUCAH BARKLEY REGIONAL AIRPORT KY US	20080714	306	161	125.9	37.0563	-88.7744	0	2400	0	2400
GHCND:USW00003816	PADUCAH BARKLEY REGIONAL AIRPORT KY US	20080715	322	167	125.9	37.0563	-88.7744	0	2400	0	2400
GHCND:USW00003816	PADUCAH BARKLEY REGIONAL AIRPORT KY US	20080716	328	178	125.9	37.0563	-88.7744	0	2400	0	2400
GHCND:USW00003816	PADUCAH BARKLEY REGIONAL AIRPORT KY US	20080717	328	178	125.9	37.0563	-88.7744	0	2400	0	2400
GHCND:USW00003816	PADUCAH BARKLEY REGIONAL AIRPORT KY US	20080718	344	194	125.9	37.0563	-88.7744	0	2400	0	2400
GHCND:USW00003816	PADUCAH BARKLEY REGIONAL AIRPORT KY US	20080719	350	233	125.9	37.0563	-88.7744	0	2400	0	2400
GHCND:USW00003816	PADUCAH BARKLEY REGIONAL AIRPORT KY US	20080720	356	222	125.9	37.0563	-88.7744	0	2400	0	2400
GHCND:USW00003816	PADUCAH BARKLEY REGIONAL AIRPORT KY US	20080721	356	228	125.9	37.0563	-88.7744	0	2400	0	2400
GHCND:USW00003816	PADUCAH BARKLEY REGIONAL AIRPORT KY US	20080722	306	206	125.9	37.0563	-88.7744	0	2400	0	2400
GHCND:USW00003816	PADUCAH BARKLEY REGIONAL AIRPORT KY US	20080723	300	172	125.9	37.0563	-88.7744	0	2400	0	2400
GHCND:USW00003816	PADUCAH BARKLEY REGIONAL AIRPORT KY US	20080724	289	144	125.9	37.0563	-88.7744	0	2400	0	2400
GHCND:USW00003816	PADUCAH BARKLEY REGIONAL AIRPORT KY US	20080725	328	194	125.9	37.0563	-88.7744	0	2400	0	2400
GHCND:USW00003816	PADUCAH BARKLEY REGIONAL AIRPORT KY US	20080726	322	222	125.9	37.0563	-88.7744	0	2400	0	2400
GHCND:USW00003816	PADUCAH BARKLEY REGIONAL AIRPORT KY US	20080727	333	222	125.9	37.0563	-88.7744	0	2400	0	2400
GHCND:USW00003816	PADUCAH BARKLEY REGIONAL AIRPORT KY US	20080728	317	228	125.9	37.0563	-88.7744	0	2400	0	2400
GHCND:USW00003816	PADUCAH BARKLEY REGIONAL AIRPORT KY US	20080729	356	206	125.9	37.0563	-88.7744	0	2400	0	2400
GHCND:USW00003816	PADUCAH BARKLEY REGIONAL AIRPORT KY US	20080730	356	233	125.9	37.0563	-88.7744	0	2400	0	2400
GHCND:USW00003816	PADUCAH BARKLEY REGIONAL AIRPORT KY US	20080731	311	222	125.9	37.0563	-88.7744	0	2400	0	2400
GHCND:USW00003816	PADUCAH BARKLEY REGIONAL AIRPORT KY US	20080801	328	200	125.9	37.0563	-88.7744	0	2400	0	2400
GHCND:USW00003816	PADUCAH BARKLEY REGIONAL AIRPORT KY US	20080802	339	217	125.9	37.0563	-88.7744	0	2400	0	2400
GHCND:USW00003816	PADUCAH BARKLEY REGIONAL AIRPORT KY US	20080803	311	200	125.9	37.0563	-88.7744	0	2400	0	2400
GHCND:USW00003816	PADUCAH BARKLEY REGIONAL AIRPORT KY US	20080804	333	194	125.9	37.0563	-88.7744	0	2400	0	2400
GHCND:USW00003816	PADUCAH BARKLEY REGIONAL AIRPORT KY US	20080805	339	217	125.9	37.0563	-88.7744	0	2400	0	2400
GHCND:USW00003816	PADUCAH BARKLEY REGIONAL AIRPORT KY US	20080806	322	228	125.9	37.0563	-88.7744	0	2400	0	2400
GHCND:USW00003816	PADUCAH BARKLEY REGIONAL AIRPORT KY US	20080807	300	178	125.9	37.0563	-88.7744	0	2400	0	2400
GHCND:USW00003816	PADUCAH BARKLEY REGIONAL AIRPORT KY US	20080808	289	156	125.9	37.0563	-88.7744	0	2400	0	2400
GHCND:USW00003816	PADUCAH BARKLEY REGIONAL AIRPORT KY US	20080809	289	144	125.9	37.0563	-88.7744	0	2400	0	2400
GHCND:USW00003816	PADUCAH BARKLEY REGIONAL AIRPORT KY US	20080810	306	156	125.9	37.0563	-88.7744	0	2400	0	2400
GHCND:USW00003816	PADUCAH BARKLEY REGIONAL AIRPORT KY US	20080811	283	156	125.9	37.0563	-88.7744	0	2400	0	2400
GHCND:USW00003816	PADUCAH BARKLEY REGIONAL AIRPORT KY US	20080812	294	139	125.9	37.0563	-88.7744	0	2400	0	2400
GHCND:USW00003816	PADUCAH BARKLEY REGIONAL AIRPORT KY US	20080813	300	133	125.9	37.0563	-88.7744	0	2400	0	2400
GHCND:USW00003816	PADUCAH BARKLEY REGIONAL AIRPORT KY US	20080814	300	156	125.9	37.0563	-88.7744	0	2400	0	2400
GHCND:USW00003816	PADUCAH BARKLEY REGIONAL AIRPORT KY US	20080815	278	194	125.9	37.0563	-88.7744	0	2400	0	2400
GHCND:USW00003816	PADUCAH BARKLEY REGIONAL AIRPORT KY US	20080816	289	150	125.9	37.0563	-88.7744	0	2400	0	2400
GHCND:USW00003816	PADUCAH BARKLEY REGIONAL AIRPORT KY US	20080817	306	128	125.9	37.0563	-88.7744	0	2400	0	2400
GHCND:USW00003816	PADUCAH BARKLEY REGIONAL AIRPORT KY US	20080818	306	133	125.9	37.0563	-88.7744	0	2400	0	2400
GHCND:USW00003816	PADUCAH BARKLEY REGIONAL AIRPORT KY US	20080819	322	144	125.9	37.0563	-88.7744	0	2400	0	2400
GHCND:USW00003816	PADUCAH BARKLEY REGIONAL AIRPORT KY US	20080820	289	194	125.9	37.0563	-88.7744	0	2400	0	2400
GHCND:USW00003816	PADUCAH BARKLEY REGIONAL AIRPORT KY US	20080821	300	217	125.9	37.0563	-88.7744	0	2400	0	2400
GHCND:USW00003816	PADUCAH BARKLEY REGIONAL AIRPORT KY US	20080822	322	206	125.9	37.0563	-88.7744	0	2400	0	2400
GHCND:USW00003816	PADUCAH BARKLEY REGIONAL AIRPORT KY US	20080823	339	194	125.9	37.0563	-88.7744	0	2400	0	2400
GHCND:USW00003816	PADUCAH BARKLEY REGIONAL AIRPORT KY US	20080824	328	211	125.9	37.0563	-88.7744	0	2400	0	2400
GHCND:USW00003816	PADUCAH BARKLEY REGIONAL AIRPORT KY US	20080825	283	206	125.9	37.0563	-88.7744	0	2400	0	2400
GHCND:USW00003816	PADUCAH BARKLEY REGIONAL AIRPORT KY US	20080826	300	211	125.9	37.0563	-88.7744	0	2400	0	2400
GHCND:USW00003816	PADUCAH BARKLEY REGIONAL AIRPORT KY US	20080827	317	183	125.9	37.0563	-88.7744	0	2400	0	2400
GHCND:USW00003816	PADUCAH BARKLEY REGIONAL AIRPORT KY US	20080828	333	172	125.9	37.0563	-88.7744	0	2400	0	2400
GHCND:USW00003816	PADUCAH BARKLEY REGIONAL AIRPORT KY US	20080829	272	194	125.9	37.0563	-88.7744	0	2400	0	2400
GHCND:USW00003816	PADUCAH BARKLEY REGIONAL AIRPORT KY US	20080830	311	172	125.9	37.0563	-88.7744	0	2400	0	2400
GHCND:USW00003816	PADUCAH BARKLEY REGIONAL AIRPORT KY US	20080831	344	189	125.9	37.0563	-88.7744	0	2400	0	2400
GHCND:USW00003816	PADUCAH BARKLEY REGIONAL AIRPORT KY US	20080901	344	211	125.9	37.0563	-88.7744	0	2400	0	2400
GHCND:USW00003816	PADUCAH BARKLEY REGIONAL AIRPORT KY US	20080902	322	211	125.9	37.0563	-88.7744	0	2400	0	2400
GHCND:USW00003816	PADUCAH BARKLEY REGIONAL AIRPORT KY US	20080903	317	217	125.9	37.0563	-88.7744	0	2400	0	2400
GHCND:USW00003816	PADUCAH BARKLEY REGIONAL AIRPORT KY US	20080904	278	189	125.9	37.0563	-88.7744	0	2400	0	2400
GHCND:USW00003816	PADUCAH BARKLEY REGIONAL AIRPORT KY US	20080905	233	178	125.9	37.0563	-88.7744	0	2400	0	2400
GHCND:USW00003816	PADUCAH BARKLEY REGIONAL AIRPORT KY US	20080906	261	161	125.9	37.0563	-88.7744	0	2400	0	2400
GHCND:USW00003816	PADUCAH BARKLEY REGIONAL AIRPORT KY US	20080907	283	144	125.9	37.0563	-88.7744	0	2400	0	2400
GHCND:USW00003816	PADUCAH BARKLEY REGIONAL AIRPORT KY US	20080908	322	167	125.9	37.0563	-88.7744	0	2400	0	2400
GHCND:USW00003816	PADUCAH BARKLEY REGIONAL AIRPORT KY US	20080909	228	156	125.9	37.0563	-88.7744	0	2400	0	2400
GHCND:USW00003816	PADUCAH BARKLEY REGIONAL AIRPORT KY US	20080910	300	144	125.9	37.0563	-88.7744	0	2400	0	2400
GHCND:USW00003816	PADUCAH BARKLEY REGIONAL AIRPORT KY US	20080911	311	194	125.9	37.0563	-88.7744	0	2400	0	2400
GHCND:USW00003816	PADUCAH BARKLEY REGIONAL AIRPORT KY US	20080912	339	228	125.9	37.0563	-88.7744	0	2400	0	2400
GHCND:USW00003816	PADUCAH BARKLEY REGIONAL AIRPORT KY US	20080913	356	233	125.9	37.0563	-88.7744	0	2400	0	2400
GHCND:USW00003816	PADUCAH BARKLEY REGIONAL AIRPORT KY US	20080914	278	161	125.9	37.0563	-88.7744	0	2400	0	2400
GHCND:USW00003816	PADUCAH BARKLEY REGIONAL AIRPORT KY US	20080915	200	117	125.9	37.0563	-88.7744	0	2400	0	2400
GHCND:USW00003816	PADUCAH BARKLEY REGIONAL AIRPORT KY US	20080916	250	117	125.9	37.0563	-88.7744	0	2400	0	2400
GHCND:USW00003816	PADUCAH BARKLEY REGIONAL AIRPORT KY US	20080917	272	94	125.9	37.0563	-88.7744	0	2400	0	2400
GHCND:USW00003816	PADUCAH BARKLEY REGIONAL AIRPORT KY US	20080918	300	100	125.9	37.0563	-88.7744	0	2400	0	2400
GHCND:USW00003816	PADUCAH BARKLEY REGIONAL AIRPORT KY US	20080919	300	133	125.9	37.0563	-88.7744	0	2400	0	2400
GHCND:USW00003816	PADUCAH BARKLEY REGIONAL AIRPORT KY US	20080920	256	150	125.9	37.0563	-88.7744	0	2400	0	2400
GHCND:USW00003816	PADUCAH BARKLEY REGIONAL AIRPORT KY US	20080921	278	161	125.9	37.0563	-88.7744	0	2400	0	2400
GHCND:USW00003816	PADUCAH BARKLEY REGIONAL AIRPORT KY US	20080922	317	133	125.9	37.0563	-88.7744	0	2400	0	2400
GHCND:USW00003816	PADUCAH BARKLEY REGIONAL AIRPORT KY US	20080923	322	139	125.9	37.0563	-88.7744	0	2400	0	2400
GHCND:USW00003816	PADUCAH BARKLEY REGIONAL AIRPORT KY US	20080924	322	172	125.9	37.0563	-88.7744	0	2400	0	2400
GHCND:USW00003816	PADUCAH BARKLEY REGIONAL AIRPORT KY US	20080925	300	111	125.9	37.0563	-88.7744	0	2400	0	2400
GHCND:USW00003816	PADUCAH BARKLEY REGIONAL AIRPORT KY US	20080926	294	94	125.9	37.0563	-88.7744	0	2400	0	2400
GHCND:USW00003816	PADUCAH BARKLEY REGIONAL AIRPORT KY US	20080927	294	106	125.9	37.0563	-88.7744	0	2400	0	2400
GHCND:USW00003816	PADUCAH BARKLEY REGIONAL AIRPORT KY US	20080928	311	94	125.9	37.0563	-88.7744	0	2400	0	2400
GHCND:USW00003816	PADUCAH BARKLEY REGIONAL AIRPORT KY US	20080929	300	111	125.9	37.0563	-88.7744	0	2400	0	2400
GHCND:USW00003816	PADUCAH BARKLEY REGIONAL AIRPORT KY US	20080930	233	106	125.9	37.0563	-88.7744	0	2400	0	2400
GHCND:USW00003816	PADUCAH BARKLEY REGIONAL AIRPORT KY US	20081001	233	78	125.9	37.0563	-88.7744	0	2400	0	2400
GHCND:USW00003816	PADUCAH BARKLEY REGIONAL AIRPORT KY US	20081002	211	50	125.9	37.0563	-88.7744	0	2400	0	2400
GHCND:USW00003816	PADUCAH BARKLEY REGIONAL AIRPORT KY US	20081003	233	39	125.9	37.0563	-88.7744	0	2400	0	2400
GHCND:USW00003816	PADUCAH BARKLEY REGIONAL AIRPORT KY US	20081004	267	56	125.9	37.0563	-88.7744	0	2400	0	2400
GHCND:USW00003816	PADUCAH BARKLEY REGIONAL AIRPORT KY US	20081005	300	72	125.9	37.0563	-88.7744	0	2400	0	2400
GHCND:USW00003816	PADUCAH BARKLEY REGIONAL AIRPORT KY US	20081006	300	111	125.9	37.0563	-88.7744	0	2400	0	2400
GHCND:USW00003816	PADUCAH BARKLEY REGIONAL AIRPORT KY US	20081007	222	156	125.9	37.0563	-88.7744	0	2400	0	2400
GHCND:USW00003816	PADUCAH BARKLEY REGIONAL AIRPORT KY US	20081008	228	83	125.9	37.0563	-88.7744	0	2400	0	2400
GHCND:USW00003816	PADUCAH BARKLEY REGIONAL AIRPORT KY US	20081009	256	61	125.9	37.0563	-88.7744	0	2400	0	2400
GHCND:USW00003816	PADUCAH BARKLEY REGIONAL AIRPORT KY US	20081010	283	83	125.9	37.0563	-88.7744	0	2400	0	2400
GHCND:USW00003816	PADUCAH BARKLEY REGIONAL AIRPORT KY US	20081011	300	139	125.9	37.0563	-88.7744	0	2400	0	2400

GHCND:USW00003816	PADUCAH BARKLEY REGIONAL AIRPORT KY US	20081012	306	156	125.9	37.0563	-88.7744	0	2400	0	2400
GHCND:USW00003816	PADUCAH BARKLEY REGIONAL AIRPORT KY US	20081013	289	167	125.9	37.0563	-88.7744	0	2400	0	2400
GHCND:USW00003816	PADUCAH BARKLEY REGIONAL AIRPORT KY US	20081014	283	167	125.9	37.0563	-88.7744	0	2400	0	2400
GHCND:USW00003816	PADUCAH BARKLEY REGIONAL AIRPORT KY US	20081015	300	167	125.9	37.0563	-88.7744	0	2400	0	2400
GHCND:USW00003816	PADUCAH BARKLEY REGIONAL AIRPORT KY US	20081016	194	89	125.9	37.0563	-88.7744	0	2400	0	2400
GHCND:USW00003816	PADUCAH BARKLEY REGIONAL AIRPORT KY US	20081017	194	50	125.9	37.0563	-88.7744	0	2400	0	2400
GHCND:USW00003816	PADUCAH BARKLEY REGIONAL AIRPORT KY US	20081018	189	50	125.9	37.0563	-88.7744	0	2400	0	2400
GHCND:USW00003816	PADUCAH BARKLEY REGIONAL AIRPORT KY US	20081019	194	22	125.9	37.0563	-88.7744	0	2400	0	2400
GHCND:USW00003816	PADUCAH BARKLEY REGIONAL AIRPORT KY US	20081020	217	39	125.9	37.0563	-88.7744	0	2400	0	2400
GHCND:USW00003816	PADUCAH BARKLEY REGIONAL AIRPORT KY US	20081021	200	106	125.9	37.0563	-88.7744	0	2400	0	2400
GHCND:USW00003816	PADUCAH BARKLEY REGIONAL AIRPORT KY US	20081022	194	89	125.9	37.0563	-88.7744	0	2400	0	2400
GHCND:USW00003816	PADUCAH BARKLEY REGIONAL AIRPORT KY US	20081023	172	94	125.9	37.0563	-88.7744	0	2400	0	2400
GHCND:USW00003816	PADUCAH BARKLEY REGIONAL AIRPORT KY US	20081024	167	89	125.9	37.0563	-88.7744	0	2400	0	2400
GHCND:USW00003816	PADUCAH BARKLEY REGIONAL AIRPORT KY US	20081025	161	39	125.9	37.0563	-88.7744	0	2400	0	2400
GHCND:USW00003816	PADUCAH BARKLEY REGIONAL AIRPORT KY US	20081026	206	83	125.9	37.0563	-88.7744	0	2400	0	2400
GHCND:USW00003816	PADUCAH BARKLEY REGIONAL AIRPORT KY US	20081027	100	22	125.9	37.0563	-88.7744	0	2400	0	2400
GHCND:USW00003816	PADUCAH BARKLEY REGIONAL AIRPORT KY US	20081028	100	-11	125.9	37.0563	-88.7744	0	2400	0	2400
GHCND:USW00003816	PADUCAH BARKLEY REGIONAL AIRPORT KY US	20081029	167	-11	125.9	37.0563	-88.7744	0	2400	0	2400
GHCND:USW00003816	PADUCAH BARKLEY REGIONAL AIRPORT KY US	20081030	211	0	125.9	37.0563	-88.7744	0	2400	0	2400
GHCND:USW00003816	PADUCAH BARKLEY REGIONAL AIRPORT KY US	20081031	228	83	125.9	37.0563	-88.7744	0	2400	0	2400
GHCND:USW00003816	PADUCAH BARKLEY REGIONAL AIRPORT KY US	20081101	233	61	125.9	37.0563	-88.7744	0	2400	0	2400
GHCND:USW00003816	PADUCAH BARKLEY REGIONAL AIRPORT KY US	20081102	233	50	125.9	37.0563	-88.7744	0	2400	0	2400
GHCND:USW00003816	PADUCAH BARKLEY REGIONAL AIRPORT KY US	20081103	239	33	125.9	37.0563	-88.7744	0	2400	0	2400
GHCND:USW00003816	PADUCAH BARKLEY REGIONAL AIRPORT KY US	20081104	239	39	125.9	37.0563	-88.7744	0	2400	0	2400
GHCND:USW00003816	PADUCAH BARKLEY REGIONAL AIRPORT KY US	20081105	244	61	125.9	37.0563	-88.7744	0	2400	0	2400
GHCND:USW00003816	PADUCAH BARKLEY REGIONAL AIRPORT KY US	20081106	217	122	125.9	37.0563	-88.7744	0	2400	0	2400
GHCND:USW00003816	PADUCAH BARKLEY REGIONAL AIRPORT KY US	20081107	139	56	125.9	37.0563	-88.7744	0	2400	0	2400
GHCND:USW00003816	PADUCAH BARKLEY REGIONAL AIRPORT KY US	20081108	111	28	125.9	37.0563	-88.7744	0	2400	0	2400
GHCND:USW00003816	PADUCAH BARKLEY REGIONAL AIRPORT KY US	20081109	56	-33	125.9	37.0563	-88.7744	0	2400	0	2400
GHCND:USW00003816	PADUCAH BARKLEY REGIONAL AIRPORT KY US	20081110	89	-44	125.9	37.0563	-88.7744	0	2400	0	2400
GHCND:USW00003816	PADUCAH BARKLEY REGIONAL AIRPORT KY US	20081111	122	50	125.9	37.0563	-88.7744	0	2400	0	2400
GHCND:USW00003816	PADUCAH BARKLEY REGIONAL AIRPORT KY US	20081112	133	94	125.9	37.0563	-88.7744	0	2400	0	2400
GHCND:USW00003816	PADUCAH BARKLEY REGIONAL AIRPORT KY US	20081113	128	89	125.9	37.0563	-88.7744	0	2400	0	2400
GHCND:USW00003816	PADUCAH BARKLEY REGIONAL AIRPORT KY US	20081114	144	100	125.9	37.0563	-88.7744	0	2400	0	2400
GHCND:USW00003816	PADUCAH BARKLEY REGIONAL AIRPORT KY US	20081115	100	28	125.9	37.0563	-88.7744	0	2400	0	2400
GHCND:USW00003816	PADUCAH BARKLEY REGIONAL AIRPORT KY US	20081116	94	0	125.9	37.0563	-88.7744	0	2400	0	2400
GHCND:USW00003816	PADUCAH BARKLEY REGIONAL AIRPORT KY US	20081117	89	-6	125.9	37.0563	-88.7744	0	2400	0	2400
GHCND:USW00003816	PADUCAH BARKLEY REGIONAL AIRPORT KY US	20081118	50	-56	125.9	37.0563	-88.7744	0	2400	0	2400
GHCND:USW00003816	PADUCAH BARKLEY REGIONAL AIRPORT KY US	20081119	117	-50	125.9	37.0563	-88.7744	0	2400	0	2400
GHCND:USW00003816	PADUCAH BARKLEY REGIONAL AIRPORT KY US	20081120	67	-17	125.9	37.0563	-88.7744	0	2400	0	2400
GHCND:USW00003816	PADUCAH BARKLEY REGIONAL AIRPORT KY US	20081121	22	-78	125.9	37.0563	-88.7744	0	2400	0	2400
GHCND:USW00003816	PADUCAH BARKLEY REGIONAL AIRPORT KY US	20081122	44	-89	125.9	37.0563	-88.7744	0	2400	0	2400
GHCND:USW00003816	PADUCAH BARKLEY REGIONAL AIRPORT KY US	20081123	117	-72	125.9	37.0563	-88.7744	0	2400	0	2400
GHCND:USW00003816	PADUCAH BARKLEY REGIONAL AIRPORT KY US	20081124	128	11	125.9	37.0563	-88.7744	0	2400	0	2400
GHCND:USW00003816	PADUCAH BARKLEY REGIONAL AIRPORT KY US	20081125	72	-39	125.9	37.0563	-88.7744	0	2400	0	2400
GHCND:USW00003816	PADUCAH BARKLEY REGIONAL AIRPORT KY US	20081126	156	-44	125.9	37.0563	-88.7744	0	2400	0	2400
GHCND:USW00003816	PADUCAH BARKLEY REGIONAL AIRPORT KY US	20081127	167	-28	125.9	37.0563	-88.7744	0	2400	0	2400
GHCND:USW00003816	PADUCAH BARKLEY REGIONAL AIRPORT KY US	20081128	122	11	125.9	37.0563	-88.7744	0	2400	0	2400
GHCND:USW00003816	PADUCAH BARKLEY REGIONAL AIRPORT KY US	20081129	139	17	125.9	37.0563	-88.7744	0	2400	0	2400
GHCND:USW00003816	PADUCAH BARKLEY REGIONAL AIRPORT KY US	20081130	67	17	125.9	37.0563	-88.7744	0	2400	0	2400
GHCND:USW00003816	PADUCAH BARKLEY REGIONAL AIRPORT KY US	20081201	28	-50	125.9	37.0563	-88.7744	0	2400	0	2400
GHCND:USW00003816	PADUCAH BARKLEY REGIONAL AIRPORT KY US	20081202	72	-50	125.9	37.0563	-88.7744	0	2400	0	2400
GHCND:USW00003816	PADUCAH BARKLEY REGIONAL AIRPORT KY US	20081203	133	17	125.9	37.0563	-88.7744	0	2400	0	2400
GHCND:USW00003816	PADUCAH BARKLEY REGIONAL AIRPORT KY US	20081204	17	-44	125.9	37.0563	-88.7744	0	2400	0	2400
GHCND:USW00003816	PADUCAH BARKLEY REGIONAL AIRPORT KY US	20081205	0	-72	125.9	37.0563	-88.7744	0	2400	0	2400
GHCND:USW00003816	PADUCAH BARKLEY REGIONAL AIRPORT KY US	20081206	67	-39	125.9	37.0563	-88.7744	0	2400	0	2400
GHCND:USW00003816	PADUCAH BARKLEY REGIONAL AIRPORT KY US	20081207	11	-83	125.9	37.0563	-88.7744	0	2400	0	2400
GHCND:USW00003816	PADUCAH BARKLEY REGIONAL AIRPORT KY US	20081208	122	-6	125.9	37.0563	-88.7744	0	2400	0	2400
GHCND:USW00003816	PADUCAH BARKLEY REGIONAL AIRPORT KY US	20081209	128	28	125.9	37.0563	-88.7744	0	2400	0	2400
GHCND:USW00003816	PADUCAH BARKLEY REGIONAL AIRPORT KY US	20081210	28	11	125.9	37.0563	-88.7744	0	2400	0	2400
GHCND:USW00003816	PADUCAH BARKLEY REGIONAL AIRPORT KY US	20081211	44	-11	125.9	37.0563	-88.7744	0	2400	0	2400
GHCND:USW00003816	PADUCAH BARKLEY REGIONAL AIRPORT KY US	20081212	67	-39	125.9	37.0563	-88.7744	0	2400	0	2400
GHCND:USW00003816	PADUCAH BARKLEY REGIONAL AIRPORT KY US	20081213	111	-11	125.9	37.0563	-88.7744	0	2400	0	2400
GHCND:USW00003816	PADUCAH BARKLEY REGIONAL AIRPORT KY US	20081214	167	67	125.9	37.0563	-88.7744	0	2400	0	2400
GHCND:USW00003816	PADUCAH BARKLEY REGIONAL AIRPORT KY US	20081215	167	-61	125.9	37.0563	-88.7744	0	2400	0	2400
GHCND:USW00003816	PADUCAH BARKLEY REGIONAL AIRPORT KY US	20081216	-11	-61	125.9	37.0563	-88.7744	0	2400	0	2400
GHCND:USW00003816	PADUCAH BARKLEY REGIONAL AIRPORT KY US	20081217	-6	-17	125.9	37.0563	-88.7744	0	2400	0	2400
GHCND:USW00003816	PADUCAH BARKLEY REGIONAL AIRPORT KY US	20081218	72	-11	125.9	37.0563	-88.7744	0	2400	0	2400
GHCND:USW00003816	PADUCAH BARKLEY REGIONAL AIRPORT KY US	20081219	183	6	125.9	37.0563	-88.7744	0	2400	0	2400
GHCND:USW00003816	PADUCAH BARKLEY REGIONAL AIRPORT KY US	20081220	61	-6	125.9	37.0563	-88.7744	0	2400	0	2400
GHCND:USW00003816	PADUCAH BARKLEY REGIONAL AIRPORT KY US	20081221	-6	-117	125.9	37.0563	-88.7744	0	2400	0	2400
GHCND:USW00003816	PADUCAH BARKLEY REGIONAL AIRPORT KY US	20081222	-39	-139	125.9	37.0563	-88.7744	0	2400	0	2400
GHCND:USW00003816	PADUCAH BARKLEY REGIONAL AIRPORT KY US	20081223	100	-39	125.9	37.0563	-88.7744	0	2400	0	2400
GHCND:USW00003816	PADUCAH BARKLEY REGIONAL AIRPORT KY US	20081224	156	-6	125.9	37.0563	-88.7744	0	2400	0	2400
GHCND:USW00003816	PADUCAH BARKLEY REGIONAL AIRPORT KY US	20081225	50	-44	125.9	37.0563	-88.7744	0	2400	0	2400
GHCND:USW00003816	PADUCAH BARKLEY REGIONAL AIRPORT KY US	20081226	200	17	125.9	37.0563	-88.7744	0	2400	0	2400
GHCND:USW00003816	PADUCAH BARKLEY REGIONAL AIRPORT KY US	20081227	233	78	125.9	37.0563	-88.7744	0	2400	0	2400
GHCND:USW00003816	PADUCAH BARKLEY REGIONAL AIRPORT KY US	20081228	83	-17	125.9	37.0563	-88.7744	0	2400	0	2400
GHCND:USW00003816	PADUCAH BARKLEY REGIONAL AIRPORT KY US	20081229	139	-22	125.9	37.0563	-88.7744	0	2400	0	2400
GHCND:USW00003816	PADUCAH BARKLEY REGIONAL AIRPORT KY US	20081230	167	-17	125.9	37.0563	-88.7744	0	2400	0	2400
GHCND:USW00003816	PADUCAH BARKLEY REGIONAL AIRPORT KY US	20081231	78	-56	125.9	37.0563	-88.7744	0	2400	0	2400
GHCND:USW00003816	PADUCAH BARKLEY REGIONAL AIRPORT KY US	20090101	72	-72	125.9	37.0563	-88.7744	0	2400	0	2400
GHCND:USW00003816	PADUCAH BARKLEY REGIONAL AIRPORT KY US	20090102	122	-6	125.9	37.0563	-88.7744	0	2400	0	2400
GHCND:USW00003816	PADUCAH BARKLEY REGIONAL AIRPORT KY US	20090103	183	83	125.9	37.0563	-88.7744	0	2400	0	2400
GHCND:USW00003816	PADUCAH BARKLEY REGIONAL AIRPORT KY US	20090104	178	-6	125.9	37.0563	-88.7744	0	2400	0	2400
GHCND:USW00003816	PADUCAH BARKLEY REGIONAL AIRPORT KY US	20090105	0	-39	125.9	37.0563	-88.7744	0	2400	0	2400
GHCND:USW00003816	PADUCAH BARKLEY REGIONAL AIRPORT KY US	20090106	22	-11	125.9	37.0563	-88.7744	0	2400	0	2400
GHCND:USW00003816	PADUCAH BARKLEY REGIONAL AIRPORT KY US	20090107	78	6	125.9	37.0563	-88.7744	0	2400	0	2400
GHCND:USW00003816	PADUCAH BARKLEY REGIONAL AIRPORT KY US	20090108	61	-56	125.9	37.0563	-88.7744	0	2400	0	2400
GHCND:USW00003816	PADUCAH BARKLEY REGIONAL AIRPORT KY US	20090109	139	-56	125.9	37.0563	-88.7744	0	2400	0	2400
GHCND:USW00003816	PADUCAH BARKLEY REGIONAL AIRPORT KY US	20090110	150	0	125.9	37.0563	-88.7744	0	2400	0	2400
GHCND:USW00003816	PADUCAH BARKLEY REGIONAL AIRPORT KY US	20090111	39	-22	125.9	37.0563	-88.7744	0	2400	0	2400
GHCND:USW00003816	PADUCAH BARKLEY REGIONAL AIRPORT KY US	20090112	89	-44	125.9	37.0563	-88.7744	0	2400	0	2400
GHCND:USW00003816	PADUCAH BARKLEY REGIONAL AIRPORT KY US	20090113	61	-94	125.9	37.0563	-88.7744	0	2400	0	2400
GHCND:USW00003816	PADUCAH BARKLEY REGIONAL AIRPORT KY US	20090114	94	-94	125.9	37.0563	-88.7744	0	2400	0	2400
GHCND:USW00003816	PADUCAH BARKLEY REGIONAL AIRPORT KY US	20090115	-72	-139	125.9	37.0563	-88.7744	0	2400	0	2400
GHCND:USW00003816	PADUCAH BARKLEY REGIONAL AIRPORT KY US	20090116	-72	-161	125.9	37.0563	-88.7744	0	2400	0	2400
GHCND:USW00003816	PADUCAH BARKLEY REGIONAL AIRPORT KY US	20090117	89	-83	125.9	37.0563	-88.7744	0	2400	0	2400
GHCND:USW00003816	PADUCAH BARKLEY REGIONAL AIRPORT KY US	20090118	67	-56	125.9	37.0563	-88.7744	0	2400	0	2400
GHCND:USW00003816	PADUCAH BARKLEY REGIONAL AIRPORT KY US	20090119	17	-44	125.9	37.0563	-88.7744	0	2400	0	2400
GHCND:USW00003816	PADUCAH BARKLEY REGIONAL AIRPORT KY US	20090120	-11	-106	125.9	37.0563	-88.7744	0	2400	0	2400
GHCND:USW00003816	PADUCAH BARKLEY REGIONAL AIRPORT KY US	20090121	50	-106	125.9	37.0563	-88.7744	0	2400	0	2400
GHCND:USW00003816	PADUCAH BARKLEY REGIONAL AIRPORT KY US	20090122	133	-11	125.9	37.0563	-88.7744	0	2400	0	2400
GHCND:USW00003816	PADUCAH BARKLEY REGIONAL AIRPORT KY US	20090123	150	6	125.9	37.0563	-88.7744	0	2400	0	2400
GHCND:USW00003816	PADUCAH BARKLEY REGIONAL AIRPORT KY US	20090124	6	-83	125.9	37.0563	-88.7744	0	2400	0	2400
GHCND:USW00003816	PADUCAH BARKLEY REGIONAL AIRPORT KY US	20090125	-39	-94	125.9	37.0563	-88.7744	0	2400	0	2400
GHCND:USW00003816	PADUCAH BARKLEY REGIONAL AIRPORT KY US	20090126	0	-56	125.9	37.0563	-88.7744	0	2400	0	2400
GHCND:USW00003816	PADUCAH BARKLEY REGIONAL AIRPORT KY US	20090127	0	-22	125.9	37.0563	-88.7744	0	2400	0	2400
GHCND:USW00003816	PADUCAH BARKLEY REGIONAL AIRPORT KY US	20090128	-28	-67	125.9	37.0563	-88.7744	0	2400	0	2400
GHCND:USW00003816	PADUCAH BARKLEY REGIONAL AIRPORT KY US	20090129	-22	-44	125.9	37.0563	-88.7744	0	2400	0	2400
GHCND:USW00003816	PADUCAH BARKLEY REGIONAL AIRPORT KY US	20090130	22	-50	125.9	37.0563	-88.7744	0	2400	0	2400
GHCND:USW00003816	PADUCAH BARKLEY REGIONAL AIRPORT KY US	20090131	94	-22	125.9	37.0563	-88.7744	0	2400	0	2400
GHCND:USW00003816	PADUCAH BARKLEY REGIONAL AIRPORT KY US	20090201	133	33	125.9	37.0563	-88.7744	0	2400	0	2400
GHCND:USW00003816	PADUCAH BARKLEY REGIONAL AIRPORT KY US	20090202	67	-28	125.9	37.0563	-88.7744	0	2400	0	2400
GHCND:USW00003816	PADUCAH BARKLEY REGIONAL AIRPORT KY US	20090203	11	-83	125.9	37.0563	-88.7744	0	2400	0	2400
GHCND:USW00003816	PADUCAH BARKLEY REGIONAL AIRPORT KY US	20090204	-39	-111	125.9	37.0563	-88.7744	0	2400	0	2400
GHCND:USW00003816	PADUCAH BARKLEY REGIONAL AIRPORT KY US	20090205	56	-122	125.9	37.0563	-88.7744	0	2400	0	2400
GHCND:USW00003816	PADUCAH BARKLEY REGIONAL AIRPORT KY US	20090206	161	11	125.9	37.0563	-88.7744	0	2400	0	2400
GHCND:USW00003816	PADUCAH BARKLEY REGIONAL AIRPORT KY US	20090207	183	111	125.9	37.0563	-88.7744	0	2400	0	2400
GHCND:USW00003816	PADUCAH BARKLEY REGIONAL AIRPORT KY US	20090208	211	100	125.9	37.0563	-88.7744	0	2400	0	2400
GHCND:USW00003816	PADUCAH BARKLEY REGIONAL AIRPORT KY US	20090209	222	72	125.9	37.0563	-88.7744	0	2400	0	2400
GHCND:USW00003816	PADUCAH BARKLEY REGIONAL AIRPORT KY US	20090210	172	122	125.9	37.0563	-88.7744	0	2400	0	2400
GHCND:USW00003816	PADUCAH BARKLEY REGIONAL AIRPORT KY US	20090211	189	83	125.9	37.0563	-88.7744	0	2400	0	2400
GHCND:USW00003816	PADUCAH BARKLEY REGIONAL AIRPORT KY US	20090212	133	6	125.9	37.0563	-88.7744	0	2400	0	2400
GHCND:USW00003816	PADUCAH BARKLEY REGIONAL AIRPORT KY US	20090213	128	11	125.9	37.0563	-88.7744	0	2400	0	2400
GHCND:USW00003816	PADUCAH BARKLEY REGIONAL AIRPORT KY US	20090214	111	11	125.9	37.0563	-88.7744	0	2400	0	2400
GHCND:USW00003816	PADUCAH BARKLEY REGIONAL AIRPORT KY US	20090215	67	-22	125.9	37.0563	-88.7744	0	2400	0	2400
GHCND:USW00003816	PADUCAH BARKLEY REGIONAL AIRPORT KY US	20090216	61	-50	125.9	37.0563	-88.7744	0	2400	0	2400
GHCND:USW00003816	PADUCAH BARKLEY REGIONAL AIRPORT KY US	20090217	83	-44	125.9	37.0563	-88.7744	0	2400	0	2400
GHCND:USW00003816	PADUCAH BARKLEY REGIONAL AIRPORT KY US	20090218	172	22	125.9	37.0563	-88.7744	0	2400	0	2400
GHCND:USW00003816	PADUCAH BARKLEY REGIONAL AIRPORT KY US	20090219	22	-78	125.9	37.0563	-88.7744	0	2400	0	2400
GHCND:USW00003816	PADUCAH BARKLEY REGIONAL AIRPORT KY US	20090220	83	-89	125.9	37.0563	-88.7744	0	2400	0	2400
GHCND:USW00003816	PADUCAH BARKLEY REGIONAL AIRPORT KY US	20090221	72	-17	125.9	37.0563	-88.7744	0	2400	0	2400
GHCND:USW00003816	PADUCAH BARKLEY REGIONAL AIRPORT KY US	20090222	33	-56	125.9	37.0563	-88.7744	0	2400	0	2400
GHCND:USW00003816	PADUCAH BARKLEY REGIONAL AIRPORT KY US	20090223	50	-67	125.9	37.0563	-88.7744	0	2400	0	2400
GHCND:USW00003816	PADUCAH BARKLEY REGIONAL AIRPORT KY US	20090224	78	-44	125.9	37.0563	-88.7744	0	2400	0	2400
GHCND:USW00003816	PADUCAH BARKLEY REGIONAL AIRPORT KY US	20090225	122	22	125.9	37.0563	-88.7744	0	2400	0	2400
GHCND:USW00003816	PADUCAH BARKLEY REGIONAL AIRPORT KY US	20090226	200	83	125.9	37.0563	-88.7744	0	2400	0	2400
GHCND:USW00003816	PADUCAH BARKLEY REGIONAL AIRPORT KY US	20090227	183	33	125.9	37.0563	-88.7744	0	2400	0	2400
GHCND:USW00003816	PADUCAH BARKLEY REGIONAL AIRPORT KY US	20090228	33	-11	125.9	37.0563	-88.7744	0	2400	0	2400
GHCND:USW00003816	PADUCAH BARKLEY REGIONAL AIRPORT KY US	20090301	44	-39	125.9	37.0563	-88.7744	0	2400	0	2400
GHCND:USW00003816	PADUCAH BARKLEY REGIONAL AIRPORT KY US	20090302	28	-67	125.9	37.0563	-88.7744	0	2400	0	2400
GHCND:USW00003816	PADUCAH BARKLEY REGIONAL AIRPORT KY US	20090303	22	-78	125.9	37.0563	-88.7744	0	2400	0	2400
GHCND:USW00003816	PADUCAH BARKLEY REGIONAL AIRPORT KY US	20090304	144	-44	125.9	37.0563	-88.7744	0	2400	0	2400
GHCND:USW00003816	PADUCAH BARKLEY REGIONAL AIRPORT KY US	20090305	189	111	125.9	37.0563	-88.7744	0	2400	0	2400
GHCND:USW00003816	PADUCAH BARKLEY REGIONAL AIRPORT KY US	20090306	233	150	125.9	37.0563	-88.7744	0	2400	0	2400
GHCND:USW00003816	PADUCAH BARKLEY REGIONAL AIRPORT KY US	20090307	233	144	125.9	37.0563	-88.7744	0	2400	0	2400
GHCND:USW00003816	PADUCAH BARKLEY REGIONAL AIRPORT KY US	20090308	256	100	125.9	37.0563	-88.7744	0	2400	0	2400
GHCND:USW00003816	PADUCAH BARKLEY REGIONAL AIRPORT KY US	20090309	200	50	125.9	37.0563	-88.7744	0	2400	0	2400
GHCND:USW00003816	PADUCAH BARKLEY REGIONAL AIRPORT KY US	20090310	250	122	125.9	37.0563	-88.7744	0	2400	0	2400
GHCND:USW00003816	PADUCAH BARKLEY REGIONAL AIRPORT KY US	20090311	122	0	125.9	37.0563	-88.7744	0	2400	0	2400
GHCND:USW00003816	PADUCAH BARKLEY REGIONAL AIRPORT KY US	20090312	28	-6	125.9	37.0563	-88.7744	0	2400	0	2400
GHCND:USW00003816	PADUCAH BARKLEY REGIONAL AIRPORT KY US	20090313	106	0	125.9	37.0563	-88.7744	0	2400	0	2400
GHCND:USW00003816	PADUCAH BARKLEY REGIONAL AIRPORT KY US	20090314	111	44	125.9	37.0563	-88.7744	0	2400	0	2400
GHCND:USW00003816	PADUCAH BARKLEY REGIONAL AIRPORT KY US	20090315	122	83	125.9	37.0563	-88.7744	0	2400	0	2400
GHCND:USW00003816	PADUCAH BARKLEY REGIONAL AIRPORT KY US	20090316	206	72	125.9	37.0563	-88.7744	0	2400	0	2400
GHCND:USW00003816	PADUCAH BARKLEY REGIONAL AIRPORT KY US	20090317	222	33	125.9	37.0563	-88.7744	0	2400	0	2400
GHCND:USW00003816	PADUCAH BARKLEY REGIONAL AIRPORT KY US	20090318	244	50	125.9	37.0563	-88.7744	0	2400	0	2400
GHCND:USW00003816	PADUCAH BARKLEY REGIONAL AIRPORT KY US	20090319	178	56	125.9	37.0563	-88.7744	0	2400	0	2400
GHCND:USW00003816	PADUCAH BARKLEY REGIONAL AIRPORT KY US	20090320	150	0	125.9	37.0563	-88.7744	0	2400	0	2400
GHCND:USW00003816	PADUCAH BARKLEY REGIONAL AIRPORT KY US	20090321	156	11	125.9	37.0563	-88.7744	0	2400	0	2400
GHCND:USW00003816	PADUCAH BARKLEY REGIONAL AIRPORT KY US	20090322	222	89	125.9	37.0563	-88.7744	0	2400	0	2400
GHCND:USW00003816	PADUCAH BARKLEY REGIONAL AIRPORT KY US	20090323	233	117	125.9	37.0563	-88.7744	0	2400	0	2400
GHCND:USW00003816	PADUCAH BARKLEY REGIONAL AIRPORT KY US	20090324	250	144	125.9	37.0563	-88.7744	0	2400	0	2400
GHCND:USW00003816	PADUCAH BARKLEY REGIONAL AIRPORT KY US	20090325	156	83	125.9	37.0563	-88.7744	0	2400	0	2400
GHCND:USW00003816	PADUCAH BARKLEY REGIONAL AIRPORT KY US	20090326	206	89	125.9	37.0563	-88.7744	0	2400	0	2400
GHCND:USW00003816	PADUCAH BARKLEY REGIONAL AIRPORT KY US	20090327	150	100	125.9	37.0563	-88.7744	0	2400	0	2400
GHCND:USW00003816	PADUCAH BARKLEY REGIONAL AIRPORT KY US	20090328	200	50	125.9	37.0563	-88.7744	0	2400	0	2400
GHCND:USW00003816	PADUCAH BARKLEY REGIONAL AIRPORT KY US	20090329	111	6	125.9	37.0563	-88.7744	0	2400	0	2400
GHCND:USW00003816	PADUCAH BARKLEY REGIONAL AIRPORT KY US	20090330	194	-6	125.9	37.0563	-88.7744	0	2400	0	2400

GHCND:USW00003816	PADUCAH BARKLEY REGIONAL AIRPORT KY US	20090331	189	78	125.9	37.0563	-88.7744	0	2400	0	2400
GHCND:USW00003816	PADUCAH BARKLEY REGIONAL AIRPORT KY US	20090401	200	33	125.9	37.0563	-88.7744	0	2400	0	2400
GHCND:USW00003816	PADUCAH BARKLEY REGIONAL AIRPORT KY US	20090402	206	78	125.9	37.0563	-88.7744	0	2400	0	2400
GHCND:USW00003816	PADUCAH BARKLEY REGIONAL AIRPORT KY US	20090403	156	39	125.9	37.0563	-88.7744	0	2400	0	2400
GHCND:USW00003816	PADUCAH BARKLEY REGIONAL AIRPORT KY US	20090404	200	17	125.9	37.0563	-88.7744	0	2400	0	2400
GHCND:USW00003816	PADUCAH BARKLEY REGIONAL AIRPORT KY US	20090405	217	67	125.9	37.0563	-88.7744	0	2400	0	2400
GHCND:USW00003816	PADUCAH BARKLEY REGIONAL AIRPORT KY US	20090406	67	28	125.9	37.0563	-88.7744	0	2400	0	2400
GHCND:USW00003816	PADUCAH BARKLEY REGIONAL AIRPORT KY US	20090407	117	6	125.9	37.0563	-88.7744	0	2400	0	2400
GHCND:USW00003816	PADUCAH BARKLEY REGIONAL AIRPORT KY US	20090408	206	11	125.9	37.0563	-88.7744	0	2400	0	2400
GHCND:USW00003816	PADUCAH BARKLEY REGIONAL AIRPORT KY US	20090409	194	17	125.9	37.0563	-88.7744	0	2400	0	2400
GHCND:USW00003816	PADUCAH BARKLEY REGIONAL AIRPORT KY US	20090410	172	78	125.9	37.0563	-88.7744	0	2400	0	2400
GHCND:USW00003816	PADUCAH BARKLEY REGIONAL AIRPORT KY US	20090411	178	50	125.9	37.0563	-88.7744	0	2400	0	2400
GHCND:USW00003816	PADUCAH BARKLEY REGIONAL AIRPORT KY US	20090412	161	50	125.9	37.0563	-88.7744	0	2400	0	2400
GHCND:USW00003816	PADUCAH BARKLEY REGIONAL AIRPORT KY US	20090413	156	89	125.9	37.0563	-88.7744	0	2400	0	2400
GHCND:USW00003816	PADUCAH BARKLEY REGIONAL AIRPORT KY US	20090414	94	72	125.9	37.0563	-88.7744	0	2400	0	2400
GHCND:USW00003816	PADUCAH BARKLEY REGIONAL AIRPORT KY US	20090415	172	50	125.9	37.0563	-88.7744	0	2400	0	2400
GHCND:USW00003816	PADUCAH BARKLEY REGIONAL AIRPORT KY US	20090416	172	33	125.9	37.0563	-88.7744	0	2400	0	2400
GHCND:USW00003816	PADUCAH BARKLEY REGIONAL AIRPORT KY US	20090417	256	67	125.9	37.0563	-88.7744	0	2400	0	2400
GHCND:USW00003816	PADUCAH BARKLEY REGIONAL AIRPORT KY US	20090418	211	122	125.9	37.0563	-88.7744	0	2400	0	2400
GHCND:USW00003816	PADUCAH BARKLEY REGIONAL AIRPORT KY US	20090419	228	133	125.9	37.0563	-88.7744	0	2400	0	2400
GHCND:USW00003816	PADUCAH BARKLEY REGIONAL AIRPORT KY US	20090420	194	100	125.9	37.0563	-88.7744	0	2400	0	2400
GHCND:USW00003816	PADUCAH BARKLEY REGIONAL AIRPORT KY US	20090421	178	50	125.9	37.0563	-88.7744	0	2400	0	2400
GHCND:USW00003816	PADUCAH BARKLEY REGIONAL AIRPORT KY US	20090422	222	61	125.9	37.0563	-88.7744	0	2400	0	2400
GHCND:USW00003816	PADUCAH BARKLEY REGIONAL AIRPORT KY US	20090423	294	83	125.9	37.0563	-88.7744	0	2400	0	2400
GHCND:USW00003816	PADUCAH BARKLEY REGIONAL AIRPORT KY US	20090424	294	189	125.9	37.0563	-88.7744	0	2400	0	2400
GHCND:USW00003816	PADUCAH BARKLEY REGIONAL AIRPORT KY US	20090425	289	194	125.9	37.0563	-88.7744	0	2400	0	2400
GHCND:USW00003816	PADUCAH BARKLEY REGIONAL AIRPORT KY US	20090426	294	200	125.9	37.0563	-88.7744	0	2400	0	2400
GHCND:USW00003816	PADUCAH BARKLEY REGIONAL AIRPORT KY US	20090427	289	189	125.9	37.0563	-88.7744	0	2400	0	2400
GHCND:USW00003816	PADUCAH BARKLEY REGIONAL AIRPORT KY US	20090428	233	178	125.9	37.0563	-88.7744	0	2400	0	2400
GHCND:USW00003816	PADUCAH BARKLEY REGIONAL AIRPORT KY US	20090429	272	172	125.9	37.0563	-88.7744	0	2400	0	2400
GHCND:USW00003816	PADUCAH BARKLEY REGIONAL AIRPORT KY US	20090430	244	172	125.9	37.0563	-88.7744	0	2400	0	2400
GHCND:USW00003816	PADUCAH BARKLEY REGIONAL AIRPORT KY US	20090501	228	133	125.9	37.0563	-88.7744	0	2400	0	2400
GHCND:USW00003816	PADUCAH BARKLEY REGIONAL AIRPORT KY US	20090502	150	111	125.9	37.0563	-88.7744	0	2400	0	2400
GHCND:USW00003816	PADUCAH BARKLEY REGIONAL AIRPORT KY US	20090503	150	133	125.9	37.0563	-88.7744	0	2400	0	2400
GHCND:USW00003816	PADUCAH BARKLEY REGIONAL AIRPORT KY US	20090504	189	128	125.9	37.0563	-88.7744	0	2400	0	2400
GHCND:USW00003816	PADUCAH BARKLEY REGIONAL AIRPORT KY US	20090505	228	111	125.9	37.0563	-88.7744	0	2400	0	2400
GHCND:USW00003816	PADUCAH BARKLEY REGIONAL AIRPORT KY US	20090506	233	156	125.9	37.0563	-88.7744	0	2400	0	2400
GHCND:USW00003816	PADUCAH BARKLEY REGIONAL AIRPORT KY US	20090507	278	183	125.9	37.0563	-88.7744	0	2400	0	2400
GHCND:USW00003816	PADUCAH BARKLEY REGIONAL AIRPORT KY US	20090508	244	161	125.9	37.0563	-88.7744	0	2400	0	2400
GHCND:USW00003816	PADUCAH BARKLEY REGIONAL AIRPORT KY US	20090509	222	139	125.9	37.0563	-88.7744	0	2400	0	2400
GHCND:USW00003816	PADUCAH BARKLEY REGIONAL AIRPORT KY US	20090510	233	111	125.9	37.0563	-88.7744	0	2400	0	2400
GHCND:USW00003816	PADUCAH BARKLEY REGIONAL AIRPORT KY US	20090511	228	111	125.9	37.0563	-88.7744	0	2400	0	2400
GHCND:USW00003816	PADUCAH BARKLEY REGIONAL AIRPORT KY US	20090512	244	89	125.9	37.0563	-88.7744	0	2400	0	2400
GHCND:USW00003816	PADUCAH BARKLEY REGIONAL AIRPORT KY US	20090513	278	183	125.9	37.0563	-88.7744	0	2400	0	2400
GHCND:USW00003816	PADUCAH BARKLEY REGIONAL AIRPORT KY US	20090514	256	172	125.9	37.0563	-88.7744	0	2400	0	2400
GHCND:USW00003816	PADUCAH BARKLEY REGIONAL AIRPORT KY US	20090515	300	172	125.9	37.0563	-88.7744	0	2400	0	2400
GHCND:USW00003816	PADUCAH BARKLEY REGIONAL AIRPORT KY US	20090516	239	122	125.9	37.0563	-88.7744	0	2400	0	2400
GHCND:USW00003816	PADUCAH BARKLEY REGIONAL AIRPORT KY US	20090517	200	100	125.9	37.0563	-88.7744	0	2400	0	2400
GHCND:USW00003816	PADUCAH BARKLEY REGIONAL AIRPORT KY US	20090518	217	61	125.9	37.0563	-88.7744	0	2400	0	2400
GHCND:USW00003816	PADUCAH BARKLEY REGIONAL AIRPORT KY US	20090519	250	72	125.9	37.0563	-88.7744	0	2400	0	2400
GHCND:USW00003816	PADUCAH BARKLEY REGIONAL AIRPORT KY US	20090520	278	83	125.9	37.0563	-88.7744	0	2400	0	2400
GHCND:USW00003816	PADUCAH BARKLEY REGIONAL AIRPORT KY US	20090521	300	150	125.9	37.0563	-88.7744	0	2400	0	2400
GHCND:USW00003816	PADUCAH BARKLEY REGIONAL AIRPORT KY US	20090522	289	156	125.9	37.0563	-88.7744	0	2400	0	2400
GHCND:USW00003816	PADUCAH BARKLEY REGIONAL AIRPORT KY US	20090523	294	194	125.9	37.0563	-88.7744	0	2400	0	2400
GHCND:USW00003816	PADUCAH BARKLEY REGIONAL AIRPORT KY US	20090524	239	194	125.9	37.0563	-88.7744	0	2400	0	2400
GHCND:USW00003816	PADUCAH BARKLEY REGIONAL AIRPORT KY US	20090525	283	194	125.9	37.0563	-88.7744	0	2400	0	2400
GHCND:USW00003816	PADUCAH BARKLEY REGIONAL AIRPORT KY US	20090526	272	200	125.9	37.0563	-88.7744	0	2400	0	2400
GHCND:USW00003816	PADUCAH BARKLEY REGIONAL AIRPORT KY US	20090527	306	200	125.9	37.0563	-88.7744	0	2400	0	2400
GHCND:USW00003816	PADUCAH BARKLEY REGIONAL AIRPORT KY US	20090528	256	167	125.9	37.0563	-88.7744	0	2400	0	2400
GHCND:USW00003816	PADUCAH BARKLEY REGIONAL AIRPORT KY US	20090529	239	150	125.9	37.0563	-88.7744	0	2400	0	2400
GHCND:USW00003816	PADUCAH BARKLEY REGIONAL AIRPORT KY US	20090530	300	167	125.9	37.0563	-88.7744	0	2400	0	2400
GHCND:USW00003816	PADUCAH BARKLEY REGIONAL AIRPORT KY US	20090531	300	178	125.9	37.0563	-88.7744	0	2400	0	2400
GHCND:USW00003816	PADUCAH BARKLEY REGIONAL AIRPORT KY US	20090601	333	167	125.9	37.0563	-88.7744	0	2400	0	2400
GHCND:USW00003816	PADUCAH BARKLEY REGIONAL AIRPORT KY US	20090602	328	200	125.9	37.0563	-88.7744	0	2400	0	2400
GHCND:USW00003816	PADUCAH BARKLEY REGIONAL AIRPORT KY US	20090603	300	167	125.9	37.0563	-88.7744	0	2400	0	2400
GHCND:USW00003816	PADUCAH BARKLEY REGIONAL AIRPORT KY US	20090604	194	139	125.9	37.0563	-88.7744	0	2400	0	2400
GHCND:USW00003816	PADUCAH BARKLEY REGIONAL AIRPORT KY US	20090605	272	106	125.9	37.0563	-88.7744	0	2400	0	2400
GHCND:USW00003816	PADUCAH BARKLEY REGIONAL AIRPORT KY US	20090606	272	117	125.9	37.0563	-88.7744	0	2400	0	2400
GHCND:USW00003816	PADUCAH BARKLEY REGIONAL AIRPORT KY US	20090607	306	172	125.9	37.0563	-88.7744	0	2400	0	2400
GHCND:USW00003816	PADUCAH BARKLEY REGIONAL AIRPORT KY US	20090608	300	183	125.9	37.0563	-88.7744	0	2400	0	2400
GHCND:USW00003816	PADUCAH BARKLEY REGIONAL AIRPORT KY US	20090609	294	183	125.9	37.0563	-88.7744	0	2400	0	2400
GHCND:USW00003816	PADUCAH BARKLEY REGIONAL AIRPORT KY US	20090610	311	222	125.9	37.0563	-88.7744	0	2400	0	2400
GHCND:USW00003816	PADUCAH BARKLEY REGIONAL AIRPORT KY US	20090611	311	206	125.9	37.0563	-88.7744	0	2400	0	2400
GHCND:USW00003816	PADUCAH BARKLEY REGIONAL AIRPORT KY US	20090612	267	183	125.9	37.0563	-88.7744	0	2400	0	2400
GHCND:USW00003816	PADUCAH BARKLEY REGIONAL AIRPORT KY US	20090613	306	183	125.9	37.0563	-88.7744	0	2400	0	2400
GHCND:USW00003816	PADUCAH BARKLEY REGIONAL AIRPORT KY US	20090614	306	200	125.9	37.0563	-88.7744	0	2400	0	2400
GHCND:USW00003816	PADUCAH BARKLEY REGIONAL AIRPORT KY US	20090615	244	200	125.9	37.0563	-88.7744	0	2400	0	2400
GHCND:USW00003816	PADUCAH BARKLEY REGIONAL AIRPORT KY US	20090616	278	183	125.9	37.0563	-88.7744	0	2400	0	2400
GHCND:USW00003816	PADUCAH BARKLEY REGIONAL AIRPORT KY US	20090617	339	233	125.9	37.0563	-88.7744	0	2400	0	2400
GHCND:USW00003816	PADUCAH BARKLEY REGIONAL AIRPORT KY US	20090618	361	217	125.9	37.0563	-88.7744	0	2400	0	2400
GHCND:USW00003816	PADUCAH BARKLEY REGIONAL AIRPORT KY US	20090619	344	244	125.9	37.0563	-88.7744	0	2400	0	2400
GHCND:USW00003816	PADUCAH BARKLEY REGIONAL AIRPORT KY US	20090620	350	250	125.9	37.0563	-88.7744	0	2400	0	2400
GHCND:USW00003816	PADUCAH BARKLEY REGIONAL AIRPORT KY US	20090621	350	239	125.9	37.0563	-88.7744	0	2400	0	2400
GHCND:USW00003816	PADUCAH BARKLEY REGIONAL AIRPORT KY US	20090622	361	239	125.9	37.0563	-88.7744	0	2400	0	2400
GHCND:USW00003816	PADUCAH BARKLEY REGIONAL AIRPORT KY US	20090623	350	233	125.9	37.0563	-88.7744	0	2400	0	2400
GHCND:USW00003816	PADUCAH BARKLEY REGIONAL AIRPORT KY US	20090624	344	228	125.9	37.0563	-88.7744	0	2400	0	2400
GHCND:USW00003816	PADUCAH BARKLEY REGIONAL AIRPORT KY US	20090625	350	228	125.9	37.0563	-88.7744	0	2400	0	2400
GHCND:USW00003816	PADUCAH BARKLEY REGIONAL AIRPORT KY US	20090626	356	244	125.9	37.0563	-88.7744	0	2400	0	2400
GHCND:USW00003816	PADUCAH BARKLEY REGIONAL AIRPORT KY US	20090627	367	233	125.9	37.0563	-88.7744	0	2400	0	2400
GHCND:USW00003816	PADUCAH BARKLEY REGIONAL AIRPORT KY US	20090628	328	183	125.9	37.0563	-88.7744	0	2400	0	2400
GHCND:USW00003816	PADUCAH BARKLEY REGIONAL AIRPORT KY US	20090629	328	156	125.9	37.0563	-88.7744	0	2400	0	2400
GHCND:USW00003816	PADUCAH BARKLEY REGIONAL AIRPORT KY US	20090630	333	194	125.9	37.0563	-88.7744	0	2400	0	2400
GHCND:USW00003816	PADUCAH BARKLEY REGIONAL AIRPORT KY US	20090701	289	167	125.9	37.0563	-88.7744	0	2400	0	2400
GHCND:USW00003816	PADUCAH BARKLEY REGIONAL AIRPORT KY US	20090702	289	183	125.9	37.0563	-88.7744	0	2400	0	2400
GHCND:USW00003816	PADUCAH BARKLEY REGIONAL AIRPORT KY US	20090703	311	161	125.9	37.0563	-88.7744	0	2400	0	2400
GHCND:USW00003816	PADUCAH BARKLEY REGIONAL AIRPORT KY US	20090704	272	200	125.9	37.0563	-88.7744	0	2400	0	2400
GHCND:USW00003816	PADUCAH BARKLEY REGIONAL AIRPORT KY US	20090705	261	211	125.9	37.0563	-88.7744	0	2400	0	2400
GHCND:USW00003816	PADUCAH BARKLEY REGIONAL AIRPORT KY US	20090706	300	183	125.9	37.0563	-88.7744	0	2400	0	2400
GHCND:USW00003816	PADUCAH BARKLEY REGIONAL AIRPORT KY US	20090707	311	167	125.9	37.0563	-88.7744	0	2400	0	2400
GHCND:USW00003816	PADUCAH BARKLEY REGIONAL AIRPORT KY US	20090708	317	178	125.9	37.0563	-88.7744	0	2400	0	2400
GHCND:USW00003816	PADUCAH BARKLEY REGIONAL AIRPORT KY US	20090709	339	194	125.9	37.0563	-88.7744	0	2400	0	2400
GHCND:USW00003816	PADUCAH BARKLEY REGIONAL AIRPORT KY US	20090710	317	233	125.9	37.0563	-88.7744	0	2400	0	2400
GHCND:USW00003816	PADUCAH BARKLEY REGIONAL AIRPORT KY US	20090711	294	222	125.9	37.0563	-88.7744	0	2400	0	2400
GHCND:USW00003816	PADUCAH BARKLEY REGIONAL AIRPORT KY US	20090712	294	206	125.9	37.0563	-88.7744	0	2400	0	2400
GHCND:USW00003816	PADUCAH BARKLEY REGIONAL AIRPORT KY US	20090713	289	189	125.9	37.0563	-88.7744	0	2400	0	2400
GHCND:USW00003816	PADUCAH BARKLEY REGIONAL AIRPORT KY US	20090714	306	172	125.9	37.0563	-88.7744	0	2400	0	2400
GHCND:USW00003816	PADUCAH BARKLEY REGIONAL AIRPORT KY US	20090715	333	217	125.9	37.0563	-88.7744	0	2400	0	2400
GHCND:USW00003816	PADUCAH BARKLEY REGIONAL AIRPORT KY US	20090716	294	206	125.9	37.0563	-88.7744	0	2400	0	2400
GHCND:USW00003816	PADUCAH BARKLEY REGIONAL AIRPORT KY US	20090717	256	167	125.9	37.0563	-88.7744	0	2400	0	2400
GHCND:USW00003816	PADUCAH BARKLEY REGIONAL AIRPORT KY US	20090718	239	144	125.9	37.0563	-88.7744	0	2400	0	2400
GHCND:USW00003816	PADUCAH BARKLEY REGIONAL AIRPORT KY US	20090719	267	150	125.9	37.0563	-88.7744	0	2400	0	2400
GHCND:USW00003816	PADUCAH BARKLEY REGIONAL AIRPORT KY US	20090720	278	156	125.9	37.0563	-88.7744	0	2400	0	2400
GHCND:USW00003816	PADUCAH BARKLEY REGIONAL AIRPORT KY US	20090721	233	161	125.9	37.0563	-88.7744	0	2400	0	2400
GHCND:USW00003816	PADUCAH BARKLEY REGIONAL AIRPORT KY US	20090722	244	183	125.9	37.0563	-88.7744	0	2400	0	2400
GHCND:USW00003816	PADUCAH BARKLEY REGIONAL AIRPORT KY US	20090723	283	167	125.9	37.0563	-88.7744	0	2400	0	2400
GHCND:USW00003816	PADUCAH BARKLEY REGIONAL AIRPORT KY US	20090724	311	194	125.9	37.0563	-88.7744	0	2400	0	2400
GHCND:USW00003816	PADUCAH BARKLEY REGIONAL AIRPORT KY US	20090725	294	228	125.9	37.0563	-88.7744	0	2400	0	2400
GHCND:USW00003816	PADUCAH BARKLEY REGIONAL AIRPORT KY US	20090726	300	200	125.9	37.0563	-88.7744	0	2400	0	2400
GHCND:USW00003816	PADUCAH BARKLEY REGIONAL AIRPORT KY US	20090727	311	183	125.9	37.0563	-88.7744	0	2400	0	2400
GHCND:USW00003816	PADUCAH BARKLEY REGIONAL AIRPORT KY US	20090728	261	206	125.9	37.0563	-88.7744	0	2400	0	2400
GHCND:USW00003816	PADUCAH BARKLEY REGIONAL AIRPORT KY US	20090729	278	194	125.9	37.0563	-88.7744	0	2400	0	2400
GHCND:USW00003816	PADUCAH BARKLEY REGIONAL AIRPORT KY US	20090730	272	217	125.9	37.0563	-88.7744	0	2400	0	2400
GHCND:USW00003816	PADUCAH BARKLEY REGIONAL AIRPORT KY US	20090731	289	189	125.9	37.0563	-88.7744	0	2400	0	2400
GHCND:USW00003816	PADUCAH BARKLEY REGIONAL AIRPORT KY US	20090801	283	183	125.9	37.0563	-88.7744	0	2400	0	2400
GHCND:USW00003816	PADUCAH BARKLEY REGIONAL AIRPORT KY US	20090802	283	178	125.9	37.0563	-88.7744	0	2400	0	2400
GHCND:USW00003816	PADUCAH BARKLEY REGIONAL AIRPORT KY US	20090803	311	183	125.9	37.0563	-88.7744	0	2400	0	2400
GHCND:USW00003816	PADUCAH BARKLEY REGIONAL AIRPORT KY US	20090804	328	206	125.9	37.0563	-88.7744	0	2400	0	2400
GHCND:USW00003816	PADUCAH BARKLEY REGIONAL AIRPORT KY US	20090805	289	194	125.9	37.0563	-88.7744	0	2400	0	2400
GHCND:USW00003816	PADUCAH BARKLEY REGIONAL AIRPORT KY US	20090806	306	189	125.9	37.0563	-88.7744	0	2400	0	2400
GHCND:USW00003816	PADUCAH BARKLEY REGIONAL AIRPORT KY US	20090807	311	189	125.9	37.0563	-88.7744	0	2400	0	2400
GHCND:USW00003816	PADUCAH BARKLEY REGIONAL AIRPORT KY US	20090808	322	222	125.9	37.0563	-88.7744	0	2400	0	2400
GHCND:USW00003816	PADUCAH BARKLEY REGIONAL AIRPORT KY US	20090809	317	239	125.9	37.0563	-88.7744	0	2400	0	2400
GHCND:USW00003816	PADUCAH BARKLEY REGIONAL AIRPORT KY US	20090810	328	228	125.9	37.0563	-88.7744	0	2400	0	2400
GHCND:USW00003816	PADUCAH BARKLEY REGIONAL AIRPORT KY US	20090811	283	206	125.9	37.0563	-88.7744	0	2400	0	2400
GHCND:USW00003816	PADUCAH BARKLEY REGIONAL AIRPORT KY US	20090812	294	161	125.9	37.0563	-88.7744	0	2400	0	2400
GHCND:USW00003816	PADUCAH BARKLEY REGIONAL AIRPORT KY US	20090813	300	150	125.9	37.0563	-88.7744	0	2400	0	2400
GHCND:USW00003816	PADUCAH BARKLEY REGIONAL AIRPORT KY US	20090814	322	172	125.9	37.0563	-88.7744	0	2400	0	2400
GHCND:USW00003816	PADUCAH BARKLEY REGIONAL AIRPORT KY US	20090815	322	178	125.9	37.0563	-88.7744	0	2400	0	2400
GHCND:USW00003816	PADUCAH BARKLEY REGIONAL AIRPORT KY US	20090816	322	222	125.9	37.0563	-88.7744	0	2400	0	2400
GHCND:USW00003816	PADUCAH BARKLEY REGIONAL AIRPORT KY US	20090817	306	217	125.9	37.0563	-88.7744	0	2400	0	2400
GHCND:USW00003816	PADUCAH BARKLEY REGIONAL AIRPORT KY US	20090818	317	217	125.9	37.0563	-88.7744	0	2400	0	2400
GHCND:USW00003816	PADUCAH BARKLEY REGIONAL AIRPORT KY US	20090819	306	217	125.9	37.0563	-88.7744	0	2400	0	2400
GHCND:USW00003816	PADUCAH BARKLEY REGIONAL AIRPORT KY US	20090820	261	194	125.9	37.0563	-88.7744	0	2400	0	2400
GHCND:USW00003816	PADUCAH BARKLEY REGIONAL AIRPORT KY US	20090821	283	189	125.9	37.0563	-88.7744	0	2400	0	2400
GHCND:USW00003816	PADUCAH BARKLEY REGIONAL AIRPORT KY US	20090822	250	133	125.9	37.0563	-88.7744	0	2400	0	2400
GHCND:USW00003816	PADUCAH BARKLEY REGIONAL AIRPORT KY US	20090823	250	128	125.9	37.0563	-88.7744	0	2400	0	2400
GHCND:USW00003816	PADUCAH BARKLEY REGIONAL AIRPORT KY US	20090824	267	122	125.9	37.0563	-88.7744	0	2400	0	2400
GHCND:USW00003816	PADUCAH BARKLEY REGIONAL AIRPORT KY US	20090825	300	128	125.9	37.0563	-88.7744	0	2400	0	2400
GHCND:USW00003816	PADUCAH BARKLEY REGIONAL AIRPORT KY US	20090826	328	172	125.9	37.0563	-88.7744	0	2400	0	2400
GHCND:USW00003816	PADUCAH BARKLEY REGIONAL AIRPORT KY US	20090827	311	172	125.9	37.0563	-88.7744	0	2400	0	2400
GHCND:USW00003816	PADUCAH BARKLEY REGIONAL AIRPORT KY US	20090828	306	178	125.9	37.0563	-88.7744	0	2400	0	2400
GHCND:USW00003816	PADUCAH BARKLEY REGIONAL AIRPORT KY US	20090829	283	194	125.9	37.0563	-88.7744	0	2400	0	2400
GHCND:USW00003816	PADUCAH BARKLEY REGIONAL AIRPORT KY US	20090830	244	144	125.9	37.0563	-88.7744	0	2400	0	2400
GHCND:USW00003816	PADUCAH BARKLEY REGIONAL AIRPORT KY US	20090831	244	172	125.9	37.0563	-88.7744	0	2400	0	2400
GHCND:USW00003816	PADUCAH BARKLEY REGIONAL AIRPORT KY US	20090901	256	128	125.9	37.0563	-88.7744	0	2400	0	2400
GHCND:USW00003816	PADUCAH BARKLEY REGIONAL AIRPORT KY US	20090902	278	172	125.9	37.0563	-88.7744	0	2400	0	2400
GHCND:USW00003816	PADUCAH BARKLEY REGIONAL AIRPORT KY US	20090903	283	150	125.9	37.0563	-88.7744	0	2400	0	2400
GHCND:USW00003816	PADUCAH BARKLEY REGIONAL AIRPORT KY US	20090904	294	150	125.9	37.0563	-88.7744	0	2400	0	2400
GHCND:USW00003816	PADUCAH BARKLEY REGIONAL AIRPORT KY US	20090905	294	172	125.9	37.0563	-88.7744	0	2400	0	2400
GHCND:USW00003816	PADUCAH BARKLEY REGIONAL AIRPORT KY US	20090906	261	183	125.9	37.0563	-88.7744	0	2400	0	2400
GHCND:USW00003816	PADUCAH BARKLEY REGIONAL AIRPORT KY US	20090907	300	178	125.9	37.0563	-88.7744	0	2400	0	2400
GHCND:USW00003816	PADUCAH BARKLEY REGIONAL AIRPORT KY US	20090908	294	189	125.9	37.0563	-88.7744	0	2400	0	2400
GHCND:USW00003816	PADUCAH BARKLEY REGIONAL AIRPORT KY US	20090909	289	167	125.9	37.0563	-88.7744	0	2400	0	2400
GHCND:USW00003816	PADUCAH BARKLEY REGIONAL AIRPORT KY US	20090910	300	156	125.9	37.0563	-88.7744	0	2400	0	2400
GHCND:USW00003816	PADUCAH BARKLEY REGIONAL AIRPORT KY US	20090911	300	161	125.9	37.0563	-88.7744	0	2400	0	2400
GHCND:USW00003816	PADUCAH BARKLEY REGIONAL AIRPORT KY US	20090912	289	172	125.9	37.0563	-88.7744	0	2400	0	2400
GHCND:USW00003816	PADUCAH BARKLEY REGIONAL AIRPORT KY US	20090913	261	139	125.9	37.0563	-88.7744	0	2400	0	2400
GHCND:USW00003816	PADUCAH BARKLEY REGIONAL AIRPORT KY US	20090914	283	156	125.9	37.0563	-88.7744	0	2400	0	2400
GHCND:USW00003816	PADUCAH BARKLEY REGIONAL AIRPORT KY US	20090915	278	211	125.9	37.0563	-88.7744	0	2400	0	2400
GHCND:USW00003816	PADUCAH BARKLEY REGIONAL AIRPORT KY US	20090916	283	206	125.9	37.0563	-88.7744	0	2400	0	2400

GHCND:USW00003816	PADUCAH BARKLEY REGIONAL AIRPORT KY US	20090917	256	183	125.9	37.0563	-88.7744	0	2400	0	2400
GHCND:USW00003816	PADUCAH BARKLEY REGIONAL AIRPORT KY US	20090918	283	172	125.9	37.0563	-88.7744	0	2400	0	2400
GHCND:USW00003816	PADUCAH BARKLEY REGIONAL AIRPORT KY US	20090919	261	189	125.9	37.0563	-88.7744	0	2400	0	2400
GHCND:USW00003816	PADUCAH BARKLEY REGIONAL AIRPORT KY US	20090920	261	211	125.9	37.0563	-88.7744	0	2400	0	2400
GHCND:USW00003816	PADUCAH BARKLEY REGIONAL AIRPORT KY US	20090921	289	217	125.9	37.0563	-88.7744	0	2400	0	2400
GHCND:USW00003816	PADUCAH BARKLEY REGIONAL AIRPORT KY US	20090922	289	206	125.9	37.0563	-88.7744	0	2400	0	2400
GHCND:USW00003816	PADUCAH BARKLEY REGIONAL AIRPORT KY US	20090923	261	211	125.9	37.0563	-88.7744	0	2400	0	2400
GHCND:USW00003816	PADUCAH BARKLEY REGIONAL AIRPORT KY US	20090924	233	206	125.9	37.0563	-88.7744	0	2400	0	2400
GHCND:USW00003816	PADUCAH BARKLEY REGIONAL AIRPORT KY US	20090925	250	183	125.9	37.0563	-88.7744	0	2400	0	2400
GHCND:USW00003816	PADUCAH BARKLEY REGIONAL AIRPORT KY US	20090926	278	128	125.9	37.0563	-88.7744	0	2400	0	2400
GHCND:USW00003816	PADUCAH BARKLEY REGIONAL AIRPORT KY US	20090927	267	128	125.9	37.0563	-88.7744	0	2400	0	2400
GHCND:USW00003816	PADUCAH BARKLEY REGIONAL AIRPORT KY US	20090928	239	117	125.9	37.0563	-88.7744	0	2400	0	2400
GHCND:USW00003816	PADUCAH BARKLEY REGIONAL AIRPORT KY US	20090929	200	83	125.9	37.0563	-88.7744	0	2400	0	2400
GHCND:USW00003816	PADUCAH BARKLEY REGIONAL AIRPORT KY US	20090930	222	61	125.9	37.0563	-88.7744	0	2400	0	2400
GHCND:USW00003816	PADUCAH BARKLEY REGIONAL AIRPORT KY US	20091001	250	100	125.9	37.0563	-88.7744	0	2400	0	2400
GHCND:USW00003816	PADUCAH BARKLEY REGIONAL AIRPORT KY US	20091002	211	106	125.9	37.0563	-88.7744	0	2400	0	2400
GHCND:USW00003816	PADUCAH BARKLEY REGIONAL AIRPORT KY US	20091003	200	89	125.9	37.0563	-88.7744	0	2400	0	2400
GHCND:USW00003816	PADUCAH BARKLEY REGIONAL AIRPORT KY US	20091004	139	67	125.9	37.0563	-88.7744	0	2400	0	2400
GHCND:USW00003816	PADUCAH BARKLEY REGIONAL AIRPORT KY US	20091005	200	78	125.9	37.0563	-88.7744	0	2400	0	2400
GHCND:USW00003816	PADUCAH BARKLEY REGIONAL AIRPORT KY US	20091006	183	150	125.9	37.0563	-88.7744	0	2400	0	2400
GHCND:USW00003816	PADUCAH BARKLEY REGIONAL AIRPORT KY US	20091007	194	83	125.9	37.0563	-88.7744	0	2400	0	2400
GHCND:USW00003816	PADUCAH BARKLEY REGIONAL AIRPORT KY US	20091008	250	122	125.9	37.0563	-88.7744	0	2400	0	2400
GHCND:USW00003816	PADUCAH BARKLEY REGIONAL AIRPORT KY US	20091009	189	94	125.9	37.0563	-88.7744	0	2400	0	2400
GHCND:USW00003816	PADUCAH BARKLEY REGIONAL AIRPORT KY US	20091010	156	50	125.9	37.0563	-88.7744	0	2400	0	2400
GHCND:USW00003816	PADUCAH BARKLEY REGIONAL AIRPORT KY US	20091011	161	39	125.9	37.0563	-88.7744	0	2400	0	2400
GHCND:USW00003816	PADUCAH BARKLEY REGIONAL AIRPORT KY US	20091012	211	78	125.9	37.0563	-88.7744	0	2400	0	2400
GHCND:USW00003816	PADUCAH BARKLEY REGIONAL AIRPORT KY US	20091013	150	100	125.9	37.0563	-88.7744	0	2400	0	2400
GHCND:USW00003816	PADUCAH BARKLEY REGIONAL AIRPORT KY US	20091014	117	94	125.9	37.0563	-88.7744	0	2400	0	2400
GHCND:USW00003816	PADUCAH BARKLEY REGIONAL AIRPORT KY US	20091015	111	83	125.9	37.0563	-88.7744	0	2400	0	2400
GHCND:USW00003816	PADUCAH BARKLEY REGIONAL AIRPORT KY US	20091016	89	61	125.9	37.0563	-88.7744	0	2400	0	2400
GHCND:USW00003816	PADUCAH BARKLEY REGIONAL AIRPORT KY US	20091017	117	28	125.9	37.0563	-88.7744	0	2400	0	2400
GHCND:USW00003816	PADUCAH BARKLEY REGIONAL AIRPORT KY US	20091018	150	-6	125.9	37.0563	-88.7744	0	2400	0	2400
GHCND:USW00003816	PADUCAH BARKLEY REGIONAL AIRPORT KY US	20091019	189	28	125.9	37.0563	-88.7744	0	2400	0	2400
GHCND:USW00003816	PADUCAH BARKLEY REGIONAL AIRPORT KY US	20091020	211	83	125.9	37.0563	-88.7744	0	2400	0	2400
GHCND:USW00003816	PADUCAH BARKLEY REGIONAL AIRPORT KY US	20091021	206	67	125.9	37.0563	-88.7744	0	2400	0	2400
GHCND:USW00003816	PADUCAH BARKLEY REGIONAL AIRPORT KY US	20091022	200	133	125.9	37.0563	-88.7744	0	2400	0	2400
GHCND:USW00003816	PADUCAH BARKLEY REGIONAL AIRPORT KY US	20091023	194	94	125.9	37.0563	-88.7744	0	2400	0	2400
GHCND:USW00003816	PADUCAH BARKLEY REGIONAL AIRPORT KY US	20091024	156	72	125.9	37.0563	-88.7744	0	2400	0	2400
GHCND:USW00003816	PADUCAH BARKLEY REGIONAL AIRPORT KY US	20091025	194	61	125.9	37.0563	-88.7744	0	2400	0	2400
GHCND:USW00003816	PADUCAH BARKLEY REGIONAL AIRPORT KY US	20091026	211	56	125.9	37.0563	-88.7744	0	2400	0	2400
GHCND:USW00003816	PADUCAH BARKLEY REGIONAL AIRPORT KY US	20091027	133	122	125.9	37.0563	-88.7744	0	2400	0	2400
GHCND:USW00003816	PADUCAH BARKLEY REGIONAL AIRPORT KY US	20091028	144	78	125.9	37.0563	-88.7744	0	2400	0	2400
GHCND:USW00003816	PADUCAH BARKLEY REGIONAL AIRPORT KY US	20091029	206	72	125.9	37.0563	-88.7744	0	2400	0	2400
GHCND:USW00003816	PADUCAH BARKLEY REGIONAL AIRPORT KY US	20091030	222	111	125.9	37.0563	-88.7744	0	2400	0	2400
GHCND:USW00003816	PADUCAH BARKLEY REGIONAL AIRPORT KY US	20091031	150	50	125.9	37.0563	-88.7744	0	2400	0	2400
GHCND:USW00003816	PADUCAH BARKLEY REGIONAL AIRPORT KY US	20091101	156	6	125.9	37.0563	-88.7744	0	2400	0	2400
GHCND:USW00003816	PADUCAH BARKLEY REGIONAL AIRPORT KY US	20091102	206	22	125.9	37.0563	-88.7744	0	2400	0	2400
GHCND:USW00003816	PADUCAH BARKLEY REGIONAL AIRPORT KY US	20091103	156	22	125.9	37.0563	-88.7744	0	2400	0	2400
GHCND:USW00003816	PADUCAH BARKLEY REGIONAL AIRPORT KY US	20091104	200	28	125.9	37.0563	-88.7744	0	2400	0	2400
GHCND:USW00003816	PADUCAH BARKLEY REGIONAL AIRPORT KY US	20091105	156	28	125.9	37.0563	-88.7744	0	2400	0	2400
GHCND:USW00003816	PADUCAH BARKLEY REGIONAL AIRPORT KY US	20091106	206	22	125.9	37.0563	-88.7744	0	2400	0	2400
GHCND:USW00003816	PADUCAH BARKLEY REGIONAL AIRPORT KY US	20091107	233	122	125.9	37.0563	-88.7744	0	2400	0	2400
GHCND:USW00003816	PADUCAH BARKLEY REGIONAL AIRPORT KY US	20091108	228	94	125.9	37.0563	-88.7744	0	2400	0	2400
GHCND:USW00003816	PADUCAH BARKLEY REGIONAL AIRPORT KY US	20091109	222	106	125.9	37.0563	-88.7744	0	2400	0	2400
GHCND:USW00003816	PADUCAH BARKLEY REGIONAL AIRPORT KY US	20091110	228	106	125.9	37.0563	-88.7744	0	2400	0	2400
GHCND:USW00003816	PADUCAH BARKLEY REGIONAL AIRPORT KY US	20091111	183	50	125.9	37.0563	-88.7744	0	2400	0	2400
GHCND:USW00003816	PADUCAH BARKLEY REGIONAL AIRPORT KY US	20091112	161	6	125.9	37.0563	-88.7744	0	2400	0	2400
GHCND:USW00003816	PADUCAH BARKLEY REGIONAL AIRPORT KY US	20091113	178	6	125.9	37.0563	-88.7744	0	2400	0	2400
GHCND:USW00003816	PADUCAH BARKLEY REGIONAL AIRPORT KY US	20091114	211	39	125.9	37.0563	-88.7744	0	2400	0	2400
GHCND:USW00003816	PADUCAH BARKLEY REGIONAL AIRPORT KY US	20091115	228	111	125.9	37.0563	-88.7744	0	2400	0	2400
GHCND:USW00003816	PADUCAH BARKLEY REGIONAL AIRPORT KY US	20091116	167	111	125.9	37.0563	-88.7744	0	2400	0	2400
GHCND:USW00003816	PADUCAH BARKLEY REGIONAL AIRPORT KY US	20091117	111	56	125.9	37.0563	-88.7744	0	2400	0	2400
GHCND:USW00003816	PADUCAH BARKLEY REGIONAL AIRPORT KY US	20091118	83	61	125.9	37.0563	-88.7744	0	2400	0	2400
GHCND:USW00003816	PADUCAH BARKLEY REGIONAL AIRPORT KY US	20091119	150	39	125.9	37.0563	-88.7744	0	2400	0	2400
GHCND:USW00003816	PADUCAH BARKLEY REGIONAL AIRPORT KY US	20091120	178	17	125.9	37.0563	-88.7744	0	2400	0	2400
GHCND:USW00003816	PADUCAH BARKLEY REGIONAL AIRPORT KY US	20091121	183	28	125.9	37.0563	-88.7744	0	2400	0	2400
GHCND:USW00003816	PADUCAH BARKLEY REGIONAL AIRPORT KY US	20091122	144	39	125.9	37.0563	-88.7744	0	2400	0	2400
GHCND:USW00003816	PADUCAH BARKLEY REGIONAL AIRPORT KY US	20091123	111	39	125.9	37.0563	-88.7744	0	2400	0	2400
GHCND:USW00003816	PADUCAH BARKLEY REGIONAL AIRPORT KY US	20091124	161	72	125.9	37.0563	-88.7744	0	2400	0	2400
GHCND:USW00003816	PADUCAH BARKLEY REGIONAL AIRPORT KY US	20091125	133	44	125.9	37.0563	-88.7744	0	2400	0	2400
GHCND:USW00003816	PADUCAH BARKLEY REGIONAL AIRPORT KY US	20091126	72	-22	125.9	37.0563	-88.7744	0	2400	0	2400
GHCND:USW00003816	PADUCAH BARKLEY REGIONAL AIRPORT KY US	20091127	106	-22	125.9	37.0563	-88.7744	0	2400	0	2400
GHCND:USW00003816	PADUCAH BARKLEY REGIONAL AIRPORT KY US	20091128	200	22	125.9	37.0563	-88.7744	0	2400	0	2400
GHCND:USW00003816	PADUCAH BARKLEY REGIONAL AIRPORT KY US	20091129	139	67	125.9	37.0563	-88.7744	0	2400	0	2400
GHCND:USW00003816	PADUCAH BARKLEY REGIONAL AIRPORT KY US	20091130	83	-17	125.9	37.0563	-88.7744	0	2400	0	2400
GHCND:USW00003816	PADUCAH BARKLEY REGIONAL AIRPORT KY US	20091201	100	0	125.9	37.0563	-88.7744	0	2400	0	2400
GHCND:USW00003816	PADUCAH BARKLEY REGIONAL AIRPORT KY US	20091202	61	28	125.9	37.0563	-88.7744	0	2400	0	2400
GHCND:USW00003816	PADUCAH BARKLEY REGIONAL AIRPORT KY US	20091203	50	-28	125.9	37.0563	-88.7744	0	2400	0	2400
GHCND:USW00003816	PADUCAH BARKLEY REGIONAL AIRPORT KY US	20091204	22	-61	125.9	37.0563	-88.7744	0	2400	0	2400
GHCND:USW00003816	PADUCAH BARKLEY REGIONAL AIRPORT KY US	20091205	33	-83	125.9	37.0563	-88.7744	0	2400	0	2400
GHCND:USW00003816	PADUCAH BARKLEY REGIONAL AIRPORT KY US	20091206	39	-72	125.9	37.0563	-88.7744	0	2400	0	2400
GHCND:USW00003816	PADUCAH BARKLEY REGIONAL AIRPORT KY US	20091207	67	11	125.9	37.0563	-88.7744	0	2400	0	2400
GHCND:USW00003816	PADUCAH BARKLEY REGIONAL AIRPORT KY US	20091208	128	28	125.9	37.0563	-88.7744	0	2400	0	2400
GHCND:USW00003816	PADUCAH BARKLEY REGIONAL AIRPORT KY US	20091209	111	-67	125.9	37.0563	-88.7744	0	2400	0	2400
GHCND:USW00003816	PADUCAH BARKLEY REGIONAL AIRPORT KY US	20091210	-17	-83	125.9	37.0563	-88.7744	0	2400	0	2400
GHCND:USW00003816	PADUCAH BARKLEY REGIONAL AIRPORT KY US	20091211	39	-83	125.9	37.0563	-88.7744	0	2400	0	2400
GHCND:USW00003816	PADUCAH BARKLEY REGIONAL AIRPORT KY US	20091212	61	-33	125.9	37.0563	-88.7744	0	2400	0	2400
GHCND:USW00003816	PADUCAH BARKLEY REGIONAL AIRPORT KY US	20091213	89	56	125.9	37.0563	-88.7744	0	2400	0	2400
GHCND:USW00003816	PADUCAH BARKLEY REGIONAL AIRPORT KY US	20091214	139	56	125.9	37.0563	-88.7744	0	2400	0	2400
GHCND:USW00003816	PADUCAH BARKLEY REGIONAL AIRPORT KY US	20091215	56	-56	125.9	37.0563	-88.7744	0	2400	0	2400
GHCND:USW00003816	PADUCAH BARKLEY REGIONAL AIRPORT KY US	20091216	33	-78	125.9	37.0563	-88.7744	0	2400	0	2400
GHCND:USW00003816	PADUCAH BARKLEY REGIONAL AIRPORT KY US	20091217	78	-61	125.9	37.0563	-88.7744	0	2400	0	2400
GHCND:USW00003816	PADUCAH BARKLEY REGIONAL AIRPORT KY US	20091218	111	11	125.9	37.0563	-88.7744	0	2400	0	2400
GHCND:USW00003816	PADUCAH BARKLEY REGIONAL AIRPORT KY US	20091219	44	-6	125.9	37.0563	-88.7744	0	2400	0	2400
GHCND:USW00003816	PADUCAH BARKLEY REGIONAL AIRPORT KY US	20091220	-6	-39	125.9	37.0563	-88.7744	0	2400	0	2400
GHCND:USW00003816	PADUCAH BARKLEY REGIONAL AIRPORT KY US	20091221	17	-56	125.9	37.0563	-88.7744	0	2400	0	2400
GHCND:USW00003816	PADUCAH BARKLEY REGIONAL AIRPORT KY US	20091222	128	-11	125.9	37.0563	-88.7744	0	2400	0	2400
GHCND:USW00003816	PADUCAH BARKLEY REGIONAL AIRPORT KY US	20091223	139	72	125.9	37.0563	-88.7744	0	2400	0	2400
GHCND:USW00003816	PADUCAH BARKLEY REGIONAL AIRPORT KY US	20091224	150	78	125.9	37.0563	-88.7744	0	2400	0	2400
GHCND:USW00003816	PADUCAH BARKLEY REGIONAL AIRPORT KY US	20091225	117	-17	125.9	37.0563	-88.7744	0	2400	0	2400
GHCND:USW00003816	PADUCAH BARKLEY REGIONAL AIRPORT KY US	20091226	39	-22	125.9	37.0563	-88.7744	0	2400	0	2400
GHCND:USW00003816	PADUCAH BARKLEY REGIONAL AIRPORT KY US	20091227	22	-56	125.9	37.0563	-88.7744	0	2400	0	2400
GHCND:USW00003816	PADUCAH BARKLEY REGIONAL AIRPORT KY US	20091228	11	-72	125.9	37.0563	-88.7744	0	2400	0	2400
GHCND:USW00003816	PADUCAH BARKLEY REGIONAL AIRPORT KY US	20091229	22	-39	125.9	37.0563	-88.7744	0	2400	0	2400
GHCND:USW00003816	PADUCAH BARKLEY REGIONAL AIRPORT KY US	20091230	50	-11	125.9	37.0563	-88.7744	0	2400	0	2400
GHCND:USW00003816	PADUCAH BARKLEY REGIONAL AIRPORT KY US	20091231	50	-33	125.9	37.0563	-88.7744	0	2400	0	2400
GHCND:USW00003816	PADUCAH BARKLEY REGIONAL AIRPORT KY US	20100101	-11	-78	125.9	37.0563	-88.7744	0	2400	0	2400
GHCND:USW00003816	PADUCAH BARKLEY REGIONAL AIRPORT KY US	20100102	-39	-111	125.9	37.0563	-88.7744	0	2400	0	2400
GHCND:USW00003816	PADUCAH BARKLEY REGIONAL AIRPORT KY US	20100103	-50	-111	125.9	37.0563	-88.7744	0	2400	0	2400
GHCND:USW00003816	PADUCAH BARKLEY REGIONAL AIRPORT KY US	20100104	-39	-133	125.9	37.0563	-88.7744	0	2400	0	2400
GHCND:USW00003816	PADUCAH BARKLEY REGIONAL AIRPORT KY US	20100105	-44	-133	125.9	37.0563	-88.7744	0	2400	0	2400
GHCND:USW00003816	PADUCAH BARKLEY REGIONAL AIRPORT KY US	20100106	-6	-133	125.9	37.0563	-88.7744	0	2400	0	2400
GHCND:USW00003816	PADUCAH BARKLEY REGIONAL AIRPORT KY US	20100107	-17	-106	125.9	37.0563	-88.7744	0	2400	0	2400
GHCND:USW00003816	PADUCAH BARKLEY REGIONAL AIRPORT KY US	20100108	-89	-128	125.9	37.0563	-88.7744	0	2400	0	2400
GHCND:USW00003816	PADUCAH BARKLEY REGIONAL AIRPORT KY US	20100109	-61	-139	125.9	37.0563	-88.7744	0	2400	0	2400
GHCND:USW00003816	PADUCAH BARKLEY REGIONAL AIRPORT KY US	20100110	-50	-172	125.9	37.0563	-88.7744	0	2400	0	2400
GHCND:USW00003816	PADUCAH BARKLEY REGIONAL AIRPORT KY US	20100111	22	-72	125.9	37.0563	-88.7744	0	2400	0	2400
GHCND:USW00003816	PADUCAH BARKLEY REGIONAL AIRPORT KY US	20100112	28	-83	125.9	37.0563	-88.7744	0	2400	0	2400
GHCND:USW00003816	PADUCAH BARKLEY REGIONAL AIRPORT KY US	20100113	67	-89	125.9	37.0563	-88.7744	0	2400	0	2400
GHCND:USW00003816	PADUCAH BARKLEY REGIONAL AIRPORT KY US	20100114	122	-67	125.9	37.0563	-88.7744	0	2400	0	2400
GHCND:USW00003816	PADUCAH BARKLEY REGIONAL AIRPORT KY US	20100115	133	0	125.9	37.0563	-88.7744	0	2400	0	2400
GHCND:USW00003816	PADUCAH BARKLEY REGIONAL AIRPORT KY US	20100116	111	0	125.9	37.0563	-88.7744	0	2400	0	2400
GHCND:USW00003816	PADUCAH BARKLEY REGIONAL AIRPORT KY US	20100117	89	-22	125.9	37.0563	-88.7744	0	2400	0	2400
GHCND:USW00003816	PADUCAH BARKLEY REGIONAL AIRPORT KY US	20100118	133	-33	125.9	37.0563	-88.7744	0	2400	0	2400
GHCND:USW00003816	PADUCAH BARKLEY REGIONAL AIRPORT KY US	20100119	156	0	125.9	37.0563	-88.7744	0	2400	0	2400
GHCND:USW00003816	PADUCAH BARKLEY REGIONAL AIRPORT KY US	20100120	139	100	125.9	37.0563	-88.7744	0	2400	0	2400
GHCND:USW00003816	PADUCAH BARKLEY REGIONAL AIRPORT KY US	20100121	133	56	125.9	37.0563	-88.7744	0	2400	0	2400
GHCND:USW00003816	PADUCAH BARKLEY REGIONAL AIRPORT KY US	20100122	67	28	125.9	37.0563	-88.7744	0	2400	0	2400
GHCND:USW00003816	PADUCAH BARKLEY REGIONAL AIRPORT KY US	20100123	128	56	125.9	37.0563	-88.7744	0	2400	0	2400
GHCND:USW00003816	PADUCAH BARKLEY REGIONAL AIRPORT KY US	20100124	128	39	125.9	37.0563	-88.7744	0	2400	0	2400
GHCND:USW00003816	PADUCAH BARKLEY REGIONAL AIRPORT KY US	20100125	39	-11	125.9	37.0563	-88.7744	0	2400	0	2400
GHCND:USW00003816	PADUCAH BARKLEY REGIONAL AIRPORT KY US	20100126	11	-61	125.9	37.0563	-88.7744	0	2400	0	2400
GHCND:USW00003816	PADUCAH BARKLEY REGIONAL AIRPORT KY US	20100127	50	-61	125.9	37.0563	-88.7744	0	2400	0	2400
GHCND:USW00003816	PADUCAH BARKLEY REGIONAL AIRPORT KY US	20100128	28	-44	125.9	37.0563	-88.7744	0	2400	0	2400
GHCND:USW00003816	PADUCAH BARKLEY REGIONAL AIRPORT KY US	20100129	-44	-67	125.9	37.0563	-88.7744	0	2400	0	2400
GHCND:USW00003816	PADUCAH BARKLEY REGIONAL AIRPORT KY US	20100130	-22	-128	125.9	37.0563	-88.7744	0	2400	0	2400
GHCND:USW00003816	PADUCAH BARKLEY REGIONAL AIRPORT KY US	20100131	11	-161	125.9	37.0563	-88.7744	0	2400	0	2400
GHCND:USW00003816	PADUCAH BARKLEY REGIONAL AIRPORT KY US	20100201	50	-111	125.9	37.0563	-88.7744	0	2400	0	2400
GHCND:USW00003816	PADUCAH BARKLEY REGIONAL AIRPORT KY US	20100202	39	-33	125.9	37.0563	-88.7744	0	2400	0	2400
GHCND:USW00003816	PADUCAH BARKLEY REGIONAL AIRPORT KY US	20100203	56	-33	125.9	37.0563	-88.7744	0	2400	0	2400
GHCND:USW00003816	PADUCAH BARKLEY REGIONAL AIRPORT KY US	20100204	44	-6	125.9	37.0563	-88.7744	0	2400	0	2400
GHCND:USW00003816	PADUCAH BARKLEY REGIONAL AIRPORT KY US	20100205	61	0	125.9	37.0563	-88.7744	0	2400	0	2400
GHCND:USW00003816	PADUCAH BARKLEY REGIONAL AIRPORT KY US	20100206	6	-39	125.9	37.0563	-88.7744	0	2400	0	2400
GHCND:USW00003816	PADUCAH BARKLEY REGIONAL AIRPORT KY US	20100207	28	-56	125.9	37.0563	-88.7744	0	2400	0	2400
GHCND:USW00003816	PADUCAH BARKLEY REGIONAL AIRPORT KY US	20100208	22	-28	125.9	37.0563	-88.7744	0	2400	0	2400
GHCND:USW00003816	PADUCAH BARKLEY REGIONAL AIRPORT KY US	20100209	-11	-72	125.9	37.0563	-88.7744	0	2400	0	2400
GHCND:USW00003816	PADUCAH BARKLEY REGIONAL AIRPORT KY US	20100210	11	-72	125.9	37.0563	-88.7744	0	2400	0	2400
GHCND:USW00003816	PADUCAH BARKLEY REGIONAL AIRPORT KY US	20100211	22	-94	125.9	37.0563	-88.7744	0	2400	0	2400
GHCND:USW00003816	PADUCAH BARKLEY REGIONAL AIRPORT KY US	20100212	33	-67	125.9	37.0563	-88.7744	0	2400	0	2400
GHCND:USW00003816	PADUCAH BARKLEY REGIONAL AIRPORT KY US	20100213	22	-22	125.9	37.0563	-88.7744	0	2400	0	2400
GHCND:USW00003816	PADUCAH BARKLEY REGIONAL AIRPORT KY US	20100214	33	-39	125.9	37.0563	-88.7744	0	2400	0	2400
GHCND:USW00003816	PADUCAH BARKLEY REGIONAL AIRPORT KY US	20100215	-33	-61	125.9	37.0563	-88.7744	0	2400	0	2400
GHCND:USW00003816	PADUCAH BARKLEY REGIONAL AIRPORT KY US	20100216	-6	-50	125.9	37.0563	-88.7744	0	2400	0	2400
GHCND:USW00003816	PADUCAH BARKLEY REGIONAL AIRPORT KY US	20100217	44	-67	125.9	37.0563	-88.7744	0	2400	0	2400
GHCND:USW00003816	PADUCAH BARKLEY REGIONAL AIRPORT KY US	20100218	72	-50	125.9	37.0563	-88.7744	0	2400	0	2400
GHCND:USW00003816	PADUCAH BARKLEY REGIONAL AIRPORT KY US	20100219	117	-56	125.9	37.0563	-88.7744	0	2400	0	2400
GHCND:USW00003816	PADUCAH BARKLEY REGIONAL AIRPORT KY US	20100220	167	28	125.9	37.0563	-88.7744	0	2400	0	2400
GHCND:USW00003816	PADUCAH BARKLEY REGIONAL AIRPORT KY US	20100221	183	33	125.9	37.0563	-88.7744	0	2400	0	2400
GHCND:USW00003816	PADUCAH BARKLEY REGIONAL AIRPORT KY US	20100222	83	22	125.9	37.0563	-88.7744	0	2400	0	2400
GHCND:USW00003816	PADUCAH BARKLEY REGIONAL AIRPORT KY US	20100223	50	-50	125.9	37.0563	-88.7744	0	2400	0	2400
GHCND:USW00003816	PADUCAH BARKLEY REGIONAL AIRPORT KY US	20100224	6	-56	125.9	37.0563	-88.7744	0	2400	0	2400
GHCND:USW00003816	PADUCAH BARKLEY REGIONAL AIRPORT KY US	20100225	33	-78	125.9	37.0563	-88.7744	0	2400	0	2400
GHCND:USW00003816	PADUCAH BARKLEY REGIONAL AIRPORT KY US	20100226	72	-72	125.9	37.0563	-88.7744	0	2400	0	2400
GHCND:USW00003816	PADUCAH BARKLEY REGIONAL AIRPORT KY US	20100227	89	-50	125.9	37.0563	-88.7744	0	2400	0	2400
GHCND:USW00003816	PADUCAH BARKLEY REGIONAL AIRPORT KY US	20100228	100	-22	125.9	37.0563	-88.7744	0	2400	0	2400
GHCND:USW00003816	PADUCAH BARKLEY REGIONAL AIRPORT KY US	20100301	67	-6	125.9	37.0563	-88.7744	0	2400	0	2400
GHCND:USW00003816	PADUCAH BARKLEY REGIONAL AIRPORT KY US	20100302	56	-17	125.9	37.0563	-88.7744	0	2400	0	2400
GHCND:USW00003816	PADUCAH BARKLEY REGIONAL AIRPORT KY US	20100303	67	-33	125.9	37.0563	-88.7744	0	2400	0	2400
GHCND:USW00003816	PADUCAH BARKLEY REGIONAL AIRPORT KY US	20100304	94	-56	125.9	37.0563	-88.7744	0	2400	0	2400
GHCND:USW00003816	PADUCAH BARKLEY REGIONAL AIRPORT KY US	20100305	122	-61	125.9	37.0563	-88.7744	0	2400	0	2400

GHCND:USW00003816	PADUCAH BARKLEY REGIONAL AIRPORT KY US	20100306	144	-50	125.9	37.0563	-88.7744	0	2400	0	2400
GHCND:USW00003816	PADUCAH BARKLEY REGIONAL AIRPORT KY US	20100307	189	-11	125.9	37.0563	-88.7744	0	2400	0	2400
GHCND:USW00003816	PADUCAH BARKLEY REGIONAL AIRPORT KY US	20100308	200	44	125.9	37.0563	-88.7744	0	2400	0	2400
GHCND:USW00003816	PADUCAH BARKLEY REGIONAL AIRPORT KY US	20100309	161	78	125.9	37.0563	-88.7744	0	2400	0	2400
GHCND:USW00003816	PADUCAH BARKLEY REGIONAL AIRPORT KY US	20100310	233	139	125.9	37.0563	-88.7744	0	2400	0	2400
GHCND:USW00003816	PADUCAH BARKLEY REGIONAL AIRPORT KY US	20100311	200	106	125.9	37.0563	-88.7744	0	2400	0	2400
GHCND:USW00003816	PADUCAH BARKLEY REGIONAL AIRPORT KY US	20100312	106	61	125.9	37.0563	-88.7744	0	2400	0	2400
GHCND:USW00003816	PADUCAH BARKLEY REGIONAL AIRPORT KY US	20100313	89	50	125.9	37.0563	-88.7744	0	2400	0	2400
GHCND:USW00003816	PADUCAH BARKLEY REGIONAL AIRPORT KY US	20100314	94	61	125.9	37.0563	-88.7744	0	2400	0	2400
GHCND:USW00003816	PADUCAH BARKLEY REGIONAL AIRPORT KY US	20100315	94	50	125.9	37.0563	-88.7744	0	2400	0	2400
GHCND:USW00003816	PADUCAH BARKLEY REGIONAL AIRPORT KY US	20100316	122	56	125.9	37.0563	-88.7744	0	2400	0	2400
GHCND:USW00003816	PADUCAH BARKLEY REGIONAL AIRPORT KY US	20100317	144	72	125.9	37.0563	-88.7744	0	2400	0	2400
GHCND:USW00003816	PADUCAH BARKLEY REGIONAL AIRPORT KY US	20100318	183	61	125.9	37.0563	-88.7744	0	2400	0	2400
GHCND:USW00003816	PADUCAH BARKLEY REGIONAL AIRPORT KY US	20100319	194	28	125.9	37.0563	-88.7744	0	2400	0	2400
GHCND:USW00003816	PADUCAH BARKLEY REGIONAL AIRPORT KY US	20100320	211	72	125.9	37.0563	-88.7744	0	2400	0	2400
GHCND:USW00003816	PADUCAH BARKLEY REGIONAL AIRPORT KY US	20100321	133	44	125.9	37.0563	-88.7744	0	2400	0	2400
GHCND:USW00003816	PADUCAH BARKLEY REGIONAL AIRPORT KY US	20100322	72	28	125.9	37.0563	-88.7744	0	2400	0	2400
GHCND:USW00003816	PADUCAH BARKLEY REGIONAL AIRPORT KY US	20100323	178	6	125.9	37.0563	-88.7744	0	2400	0	2400
GHCND:USW00003816	PADUCAH BARKLEY REGIONAL AIRPORT KY US	20100324	206	33	125.9	37.0563	-88.7744	0	2400	0	2400
GHCND:USW00003816	PADUCAH BARKLEY REGIONAL AIRPORT KY US	20100325	161	50	125.9	37.0563	-88.7744	0	2400	0	2400
GHCND:USW00003816	PADUCAH BARKLEY REGIONAL AIRPORT KY US	20100326	128	11	125.9	37.0563	-88.7744	0	2400	0	2400
GHCND:USW00003816	PADUCAH BARKLEY REGIONAL AIRPORT KY US	20100327	189	17	125.9	37.0563	-88.7744	0	2400	0	2400
GHCND:USW00003816	PADUCAH BARKLEY REGIONAL AIRPORT KY US	20100328	117	83	125.9	37.0563	-88.7744	0	2400	0	2400
GHCND:USW00003816	PADUCAH BARKLEY REGIONAL AIRPORT KY US	20100329	156	33	125.9	37.0563	-88.7744	0	2400	0	2400
GHCND:USW00003816	PADUCAH BARKLEY REGIONAL AIRPORT KY US	20100330	194	6	125.9	37.0563	-88.7744	0	2400	0	2400
GHCND:USW00003816	PADUCAH BARKLEY REGIONAL AIRPORT KY US	20100331	250	100	125.9	37.0563	-88.7744	0	2400	0	2400
GHCND:USW00003816	PADUCAH BARKLEY REGIONAL AIRPORT KY US	20100401	267	150	125.9	37.0563	-88.7744	0	2400	0	2400
GHCND:USW00003816	PADUCAH BARKLEY REGIONAL AIRPORT KY US	20100402	261	150	125.9	37.0563	-88.7744	0	2400	0	2400
GHCND:USW00003816	PADUCAH BARKLEY REGIONAL AIRPORT KY US	20100403	211	94	125.9	37.0563	-88.7744	0	2400	0	2400
GHCND:USW00003816	PADUCAH BARKLEY REGIONAL AIRPORT KY US	20100404	267	67	125.9	37.0563	-88.7744	0	2400	0	2400
GHCND:USW00003816	PADUCAH BARKLEY REGIONAL AIRPORT KY US	20100405	283	183	125.9	37.0563	-88.7744	0	2400	0	2400
GHCND:USW00003816	PADUCAH BARKLEY REGIONAL AIRPORT KY US	20100406	267	183	125.9	37.0563	-88.7744	0	2400	0	2400
GHCND:USW00003816	PADUCAH BARKLEY REGIONAL AIRPORT KY US	20100407	222	144	125.9	37.0563	-88.7744	0	2400	0	2400
GHCND:USW00003816	PADUCAH BARKLEY REGIONAL AIRPORT KY US	20100408	156	44	125.9	37.0563	-88.7744	0	2400	0	2400
GHCND:USW00003816	PADUCAH BARKLEY REGIONAL AIRPORT KY US	20100409	189	28	125.9	37.0563	-88.7744	0	2400	0	2400
GHCND:USW00003816	PADUCAH BARKLEY REGIONAL AIRPORT KY US	20100410	228	44	125.9	37.0563	-88.7744	0	2400	0	2400
GHCND:USW00003816	PADUCAH BARKLEY REGIONAL AIRPORT KY US	20100411	250	61	125.9	37.0563	-88.7744	0	2400	0	2400
GHCND:USW00003816	PADUCAH BARKLEY REGIONAL AIRPORT KY US	20100412	267	83	125.9	37.0563	-88.7744	0	2400	0	2400
GHCND:USW00003816	PADUCAH BARKLEY REGIONAL AIRPORT KY US	20100413	289	89	125.9	37.0563	-88.7744	0	2400	0	2400
GHCND:USW00003816	PADUCAH BARKLEY REGIONAL AIRPORT KY US	20100414	289	106	125.9	37.0563	-88.7744	0	2400	0	2400
GHCND:USW00003816	PADUCAH BARKLEY REGIONAL AIRPORT KY US	20100415	283	122	125.9	37.0563	-88.7744	0	2400	0	2400
GHCND:USW00003816	PADUCAH BARKLEY REGIONAL AIRPORT KY US	20100416	283	133	125.9	37.0563	-88.7744	0	2400	0	2400
GHCND:USW00003816	PADUCAH BARKLEY REGIONAL AIRPORT KY US	20100417	200	89	125.9	37.0563	-88.7744	0	2400	0	2400
GHCND:USW00003816	PADUCAH BARKLEY REGIONAL AIRPORT KY US	20100418	194	28	125.9	37.0563	-88.7744	0	2400	0	2400
GHCND:USW00003816	PADUCAH BARKLEY REGIONAL AIRPORT KY US	20100419	183	50	125.9	37.0563	-88.7744	0	2400	0	2400
GHCND:USW00003816	PADUCAH BARKLEY REGIONAL AIRPORT KY US	20100420	217	78	125.9	37.0563	-88.7744	0	2400	0	2400
GHCND:USW00003816	PADUCAH BARKLEY REGIONAL AIRPORT KY US	20100421	228	50	125.9	37.0563	-88.7744	0	2400	0	2400
GHCND:USW00003816	PADUCAH BARKLEY REGIONAL AIRPORT KY US	20100422	233	150	125.9	37.0563	-88.7744	0	2400	0	2400
GHCND:USW00003816	PADUCAH BARKLEY REGIONAL AIRPORT KY US	20100423	261	144	125.9	37.0563	-88.7744	0	2400	0	2400
GHCND:USW00003816	PADUCAH BARKLEY REGIONAL AIRPORT KY US	20100424	228	144	125.9	37.0563	-88.7744	0	2400	0	2400
GHCND:USW00003816	PADUCAH BARKLEY REGIONAL AIRPORT KY US	20100425	178	122	125.9	37.0563	-88.7744	0	2400	0	2400
GHCND:USW00003816	PADUCAH BARKLEY REGIONAL AIRPORT KY US	20100426	172	111	125.9	37.0563	-88.7744	0	2400	0	2400
GHCND:USW00003816	PADUCAH BARKLEY REGIONAL AIRPORT KY US	20100427	161	56	125.9	37.0563	-88.7744	0	2400	0	2400
GHCND:USW00003816	PADUCAH BARKLEY REGIONAL AIRPORT KY US	20100428	206	89	125.9	37.0563	-88.7744	0	2400	0	2400
GHCND:USW00003816	PADUCAH BARKLEY REGIONAL AIRPORT KY US	20100429	261	111	125.9	37.0563	-88.7744	0	2400	0	2400
GHCND:USW00003816	PADUCAH BARKLEY REGIONAL AIRPORT KY US	20100430	261	178	125.9	37.0563	-88.7744	0	2400	0	2400
GHCND:USW00003816	PADUCAH BARKLEY REGIONAL AIRPORT KY US	20100501	228	178	125.9	37.0563	-88.7744	0	2400	0	2400
GHCND:USW00003816	PADUCAH BARKLEY REGIONAL AIRPORT KY US	20100502	250	167	125.9	37.0563	-88.7744	0	2400	0	2400
GHCND:USW00003816	PADUCAH BARKLEY REGIONAL AIRPORT KY US	20100503	261	117	125.9	37.0563	-88.7744	0	2400	0	2400
GHCND:USW00003816	PADUCAH BARKLEY REGIONAL AIRPORT KY US	20100504	272	117	125.9	37.0563	-88.7744	0	2400	0	2400
GHCND:USW00003816	PADUCAH BARKLEY REGIONAL AIRPORT KY US	20100505	294	178	125.9	37.0563	-88.7744	0	2400	0	2400
GHCND:USW00003816	PADUCAH BARKLEY REGIONAL AIRPORT KY US	20100506	261	150	125.9	37.0563	-88.7744	0	2400	0	2400
GHCND:USW00003816	PADUCAH BARKLEY REGIONAL AIRPORT KY US	20100507	300	150	125.9	37.0563	-88.7744	0	2400	0	2400
GHCND:USW00003816	PADUCAH BARKLEY REGIONAL AIRPORT KY US	20100508	183	83	125.9	37.0563	-88.7744	0	2400	0	2400
GHCND:USW00003816	PADUCAH BARKLEY REGIONAL AIRPORT KY US	20100509	172	56	125.9	37.0563	-88.7744	0	2400	0	2400
GHCND:USW00003816	PADUCAH BARKLEY REGIONAL AIRPORT KY US	20100510	144	72	125.9	37.0563	-88.7744	0	2400	0	2400
GHCND:USW00003816	PADUCAH BARKLEY REGIONAL AIRPORT KY US	20100511	250	128	125.9	37.0563	-88.7744	0	2400	0	2400
GHCND:USW00003816	PADUCAH BARKLEY REGIONAL AIRPORT KY US	20100512	278	206	125.9	37.0563	-88.7744	0	2400	0	2400
GHCND:USW00003816	PADUCAH BARKLEY REGIONAL AIRPORT KY US	20100513	289	211	125.9	37.0563	-88.7744	0	2400	0	2400
GHCND:USW00003816	PADUCAH BARKLEY REGIONAL AIRPORT KY US	20100514	256	167	125.9	37.0563	-88.7744	0	2400	0	2400
GHCND:USW00003816	PADUCAH BARKLEY REGIONAL AIRPORT KY US	20100515	244	172	125.9	37.0563	-88.7744	0	2400	0	2400
GHCND:USW00003816	PADUCAH BARKLEY REGIONAL AIRPORT KY US	20100516	239	167	125.9	37.0563	-88.7744	0	2400	0	2400
GHCND:USW00003816	PADUCAH BARKLEY REGIONAL AIRPORT KY US	20100517	239	139	125.9	37.0563	-88.7744	0	2400	0	2400
GHCND:USW00003816	PADUCAH BARKLEY REGIONAL AIRPORT KY US	20100518	217	117	125.9	37.0563	-88.7744	0	2400	0	2400
GHCND:USW00003816	PADUCAH BARKLEY REGIONAL AIRPORT KY US	20100519	228	100	125.9	37.0563	-88.7744	0	2400	0	2400
GHCND:USW00003816	PADUCAH BARKLEY REGIONAL AIRPORT KY US	20100520	200	139	125.9	37.0563	-88.7744	0	2400	0	2400
GHCND:USW00003816	PADUCAH BARKLEY REGIONAL AIRPORT KY US	20100521	261	156	125.9	37.0563	-88.7744	0	2400	0	2400
GHCND:USW00003816	PADUCAH BARKLEY REGIONAL AIRPORT KY US	20100522	294	133	125.9	37.0563	-88.7744	0	2400	0	2400
GHCND:USW00003816	PADUCAH BARKLEY REGIONAL AIRPORT KY US	20100523	378	206	125.9	37.0563	-88.7744	0	2400	0	2400
GHCND:USW00003816	PADUCAH BARKLEY REGIONAL AIRPORT KY US	20100524	317	200	125.9	37.0563	-88.7744	0	2400	0	2400
GHCND:USW00003816	PADUCAH BARKLEY REGIONAL AIRPORT KY US	20100525	311	178	125.9	37.0563	-88.7744	0	2400	0	2400
GHCND:USW00003816	PADUCAH BARKLEY REGIONAL AIRPORT KY US	20100526	317	189	125.9	37.0563	-88.7744	0	2400	0	2400
GHCND:USW00003816	PADUCAH BARKLEY REGIONAL AIRPORT KY US	20100527	311	189	125.9	37.0563	-88.7744	0	2400	0	2400
GHCND:USW00003816	PADUCAH BARKLEY REGIONAL AIRPORT KY US	20100528	294	183	125.9	37.0563	-88.7744	0	2400	0	2400
GHCND:USW00003816	PADUCAH BARKLEY REGIONAL AIRPORT KY US	20100529	306	183	125.9	37.0563	-88.7744	0	2400	0	2400
GHCND:USW00003816	PADUCAH BARKLEY REGIONAL AIRPORT KY US	20100530	300	189	125.9	37.0563	-88.7744	0	2400	0	2400
GHCND:USW00003816	PADUCAH BARKLEY REGIONAL AIRPORT KY US	20100531	294	183	125.9	37.0563	-88.7744	0	2400	0	2400
GHCND:USW00003816	PADUCAH BARKLEY REGIONAL AIRPORT KY US	20100601	317	183	125.9	37.0563	-88.7744	0	2400	0	2400
GHCND:USW00003816	PADUCAH BARKLEY REGIONAL AIRPORT KY US	20100602	317	217	125.9	37.0563	-88.7744	0	2400	0	2400
GHCND:USW00003816	PADUCAH BARKLEY REGIONAL AIRPORT KY US	20100603	317	206	125.9	37.0563	-88.7744	0	2400	0	2400
GHCND:USW00003816	PADUCAH BARKLEY REGIONAL AIRPORT KY US	20100604	317	189	125.9	37.0563	-88.7744	0	2400	0	2400
GHCND:USW00003816	PADUCAH BARKLEY REGIONAL AIRPORT KY US	20100605	317	228	125.9	37.0563	-88.7744	0	2400	0	2400
GHCND:USW00003816	PADUCAH BARKLEY REGIONAL AIRPORT KY US	20100606	278	167	125.9	37.0563	-88.7744	0	2400	0	2400
GHCND:USW00003816	PADUCAH BARKLEY REGIONAL AIRPORT KY US	20100607	300	150	125.9	37.0563	-88.7744	0	2400	0	2400
GHCND:USW00003816	PADUCAH BARKLEY REGIONAL AIRPORT KY US	20100608	300	178	125.9	37.0563	-88.7744	0	2400	0	2400
GHCND:USW00003816	PADUCAH BARKLEY REGIONAL AIRPORT KY US	20100609	322	217	125.9	37.0563	-88.7744	0	2400	0	2400
GHCND:USW00003816	PADUCAH BARKLEY REGIONAL AIRPORT KY US	20100610	306	222	125.9	37.0563	-88.7744	0	2400	0	2400
GHCND:USW00003816	PADUCAH BARKLEY REGIONAL AIRPORT KY US	20100611	306	233	125.9	37.0563	-88.7744	0	2400	0	2400
GHCND:USW00003816	PADUCAH BARKLEY REGIONAL AIRPORT KY US	20100612	339	244	125.9	37.0563	-88.7744	0	2400	0	2400
GHCND:USW00003816	PADUCAH BARKLEY REGIONAL AIRPORT KY US	20100613	333	222	125.9	37.0563	-88.7744	0	2400	0	2400
GHCND:USW00003816	PADUCAH BARKLEY REGIONAL AIRPORT KY US	20100614	317	233	125.9	37.0563	-88.7744	0	2400	0	2400
GHCND:USW00003816	PADUCAH BARKLEY REGIONAL AIRPORT KY US	20100615	333	222	125.9	37.0563	-88.7744	0	2400	0	2400
GHCND:USW00003816	PADUCAH BARKLEY REGIONAL AIRPORT KY US	20100616	317	222	125.9	37.0563	-88.7744	0	2400	0	2400
GHCND:USW00003816	PADUCAH BARKLEY REGIONAL AIRPORT KY US	20100617	294	211	125.9	37.0563	-88.7744	0	2400	0	2400
GHCND:USW00003816	PADUCAH BARKLEY REGIONAL AIRPORT KY US	20100618	333	211	125.9	37.0563	-88.7744	0	2400	0	2400
GHCND:USW00003816	PADUCAH BARKLEY REGIONAL AIRPORT KY US	20100619	322	211	125.9	37.0563	-88.7744	0	2400	0	2400
GHCND:USW00003816	PADUCAH BARKLEY REGIONAL AIRPORT KY US	20100620	344	211	125.9	37.0563	-88.7744	0	2400	0	2400
GHCND:USW00003816	PADUCAH BARKLEY REGIONAL AIRPORT KY US	20100621	344	217	125.9	37.0563	-88.7744	0	2400	0	2400
GHCND:USW00003816	PADUCAH BARKLEY REGIONAL AIRPORT KY US	20100622	344	228	125.9	37.0563	-88.7744	0	2400	0	2400
GHCND:USW00003816	PADUCAH BARKLEY REGIONAL AIRPORT KY US	20100623	328	250	125.9	37.0563	-88.7744	0	2400	0	2400
GHCND:USW00003816	PADUCAH BARKLEY REGIONAL AIRPORT KY US	20100624	306	278	125.9	37.0563	-88.7744	0	2400	0	2400
GHCND:USW00003816	PADUCAH BARKLEY REGIONAL AIRPORT KY US	20100625	322	206	125.9	37.0563	-88.7744	0	2400	0	2400
GHCND:USW00003816	PADUCAH BARKLEY REGIONAL AIRPORT KY US	20100626	333	211	125.9	37.0563	-88.7744	0	2400	0	2400
GHCND:USW00003816	PADUCAH BARKLEY REGIONAL AIRPORT KY US	20100627	333	233	125.9	37.0563	-88.7744	0	2400	0	2400
GHCND:USW00003816	PADUCAH BARKLEY REGIONAL AIRPORT KY US	20100628	317	206	125.9	37.0563	-88.7744	0	2400	0	2400
GHCND:USW00003816	PADUCAH BARKLEY REGIONAL AIRPORT KY US	20100629	300	200	125.9	37.0563	-88.7744	0	2400	0	2400
GHCND:USW00003816	PADUCAH BARKLEY REGIONAL AIRPORT KY US	20100630	278	172	125.9	37.0563	-88.7744	0	2400	0	2400
GHCND:USW00003816	PADUCAH BARKLEY REGIONAL AIRPORT KY US	20100701	289	156	125.9	37.0563	-88.7744	0	2400	0	2400
GHCND:USW00003816	PADUCAH BARKLEY REGIONAL AIRPORT KY US	20100702	294	139	125.9	37.0563	-88.7744	0	2400	0	2400
GHCND:USW00003816	PADUCAH BARKLEY REGIONAL AIRPORT KY US	20100703	333	150	125.9	37.0563	-88.7744	0	2400	0	2400
GHCND:USW00003816	PADUCAH BARKLEY REGIONAL AIRPORT KY US	20100704	328	233	125.9	37.0563	-88.7744	0	2400	0	2400
GHCND:USW00003816	PADUCAH BARKLEY REGIONAL AIRPORT KY US	20100705	322	206	125.9	37.0563	-88.7744	0	2400	0	2400
GHCND:USW00003816	PADUCAH BARKLEY REGIONAL AIRPORT KY US	20100706	339	206	125.9	37.0563	-88.7744	0	2400	0	2400
GHCND:USW00003816	PADUCAH BARKLEY REGIONAL AIRPORT KY US	20100707	339	217	125.9	37.0563	-88.7744	0	2400	0	2400
GHCND:USW00003816	PADUCAH BARKLEY REGIONAL AIRPORT KY US	20100708	350	228	125.9	37.0563	-88.7744	0	2400	0	2400
GHCND:USW00003816	PADUCAH BARKLEY REGIONAL AIRPORT KY US	20100709	300	217	125.9	37.0563	-88.7744	0	2400	0	2400
GHCND:USW00003816	PADUCAH BARKLEY REGIONAL AIRPORT KY US	20100710	328	200	125.9	37.0563	-88.7744	0	2400	0	2400
GHCND:USW00003816	PADUCAH BARKLEY REGIONAL AIRPORT KY US	20100711	322	183	125.9	37.0563	-88.7744	0	2400	0	2400
GHCND:USW00003816	PADUCAH BARKLEY REGIONAL AIRPORT KY US	20100712	300	206	125.9	37.0563	-88.7744	0	2400	0	2400
GHCND:USW00003816	PADUCAH BARKLEY REGIONAL AIRPORT KY US	20100713	317	222	125.9	37.0563	-88.7744	0	2400	0	2400
GHCND:USW00003816	PADUCAH BARKLEY REGIONAL AIRPORT KY US	20100714	344	211	125.9	37.0563	-88.7744	0	2400	0	2400
GHCND:USW00003816	PADUCAH BARKLEY REGIONAL AIRPORT KY US	20100715	339	244	125.9	37.0563	-88.7744	0	2400	0	2400
GHCND:USW00003816	PADUCAH BARKLEY REGIONAL AIRPORT KY US	20100716	344	222	125.9	37.0563	-88.7744	0	2400	0	2400
GHCND:USW00003816	PADUCAH BARKLEY REGIONAL AIRPORT KY US	20100717	322	217	125.9	37.0563	-88.7744	0	2400	0	2400
GHCND:USW00003816	PADUCAH BARKLEY REGIONAL AIRPORT KY US	20100718	300	228	125.9	37.0563	-88.7744	0	2400	0	2400
GHCND:USW00003816	PADUCAH BARKLEY REGIONAL AIRPORT KY US	20100719	333	222	125.9	37.0563	-88.7744	0	2400	0	2400
GHCND:USW00003816	PADUCAH BARKLEY REGIONAL AIRPORT KY US	20100720	333	233	125.9	37.0563	-88.7744	0	2400	0	2400
GHCND:USW00003816	PADUCAH BARKLEY REGIONAL AIRPORT KY US	20100721	350	239	125.9	37.0563	-88.7744	0	2400	0	2400
GHCND:USW00003816	PADUCAH BARKLEY REGIONAL AIRPORT KY US	20100722	356	244	125.9	37.0563	-88.7744	0	2400	0	2400
GHCND:USW00003816	PADUCAH BARKLEY REGIONAL AIRPORT KY US	20100723	356	244	125.9	37.0563	-88.7744	0	2400	0	2400
GHCND:USW00003816	PADUCAH BARKLEY REGIONAL AIRPORT KY US	20100724	367	239	125.9	37.0563	-88.7744	0	2400	0	2400
GHCND:USW00003816	PADUCAH BARKLEY REGIONAL AIRPORT KY US	20100725	350	244	125.9	37.0563	-88.7744	0	2400	0	2400
GHCND:USW00003816	PADUCAH BARKLEY REGIONAL AIRPORT KY US	20100726	350	244	125.9	37.0563	-88.7744	0	2400	0	2400
GHCND:USW00003816	PADUCAH BARKLEY REGIONAL AIRPORT KY US	20100727	328	278	125.9	37.0563	-88.7744	0	2400	0	2400
GHCND:USW00003816	PADUCAH BARKLEY REGIONAL AIRPORT KY US	20100728	350	228	125.9	37.0563	-88.7744	0	2400	0	2400
GHCND:USW00003816	PADUCAH BARKLEY REGIONAL AIRPORT KY US	20100729	361	244	125.9	37.0563	-88.7744	0	2400	0	2400
GHCND:USW00003816	PADUCAH BARKLEY REGIONAL AIRPORT KY US	20100730	344	222	125.9	37.0563	-88.7744	0	2400	0	2400
GHCND:USW00003816	PADUCAH BARKLEY REGIONAL AIRPORT KY US	20100731	361	239	125.9	37.0563	-88.7744	0	2400	0	2400
GHCND:USW00003816	PADUCAH BARKLEY REGIONAL AIRPORT KY US	20100801	328	200	125.9	37.0563	-88.7744	0	2400	0	2400
GHCND:USW00003816	PADUCAH BARKLEY REGIONAL AIRPORT KY US	20100802	344	167	125.9	37.0563	-88.7744	0	2400	0	2400
GHCND:USW00003816	PADUCAH BARKLEY REGIONAL AIRPORT KY US	20100803	400	222	125.9	37.0563	-88.7744	0	2400	0	2400
GHCND:USW00003816	PADUCAH BARKLEY REGIONAL AIRPORT KY US	20100804	400	256	125.9	37.0563	-88.7744	0	2400	0	2400
GHCND:USW00003816	PADUCAH BARKLEY REGIONAL AIRPORT KY US	20100805	339	233	125.9	37.0563	-88.7744	0	2400	0	2400
GHCND:USW00003816	PADUCAH BARKLEY REGIONAL AIRPORT KY US	20100806	350	217	125.9	37.0563	-88.7744	0	2400	0	2400
GHCND:USW00003816	PADUCAH BARKLEY REGIONAL AIRPORT KY US	20100807	344	178	125.9	37.0563	-88.7744	0	2400	0	2400
GHCND:USW00003816	PADUCAH BARKLEY REGIONAL AIRPORT KY US	20100808	372	189	125.9	37.0563	-88.7744	0	2400	0	2400
GHCND:USW00003816	PADUCAH BARKLEY REGIONAL AIRPORT KY US	20100809	350	228	125.9	37.0563	-88.7744	0	2400	0	2400
GHCND:USW00003816	PADUCAH BARKLEY REGIONAL AIRPORT KY US	20100810	383	233	125.9	37.0563	-88.7744	0	2400	0	2400
GHCND:USW00003816	PADUCAH BARKLEY REGIONAL AIRPORT KY US	20100811	378	244	125.9	37.0563	-88.7744	0	2400	0	2400
GHCND:USW00003816	PADUCAH BARKLEY REGIONAL AIRPORT KY US	20100812	400	222	125.9	37.0563	-88.7744	0	2400	0	2400
GHCND:USW00003816	PADUCAH BARKLEY REGIONAL AIRPORT KY US	20100813	383	211	125.9	37.0563	-88.7744	0	2400	0	2400
GHCND:USW00003816	PADUCAH BARKLEY REGIONAL AIRPORT KY US	20100814	383	244	125.9	37.0563	-88.7744	0	2400	0	2400
GHCND:USW00003816	PADUCAH BARKLEY REGIONAL AIRPORT KY US	20100815	356	228	125.9	37.0563	-88.7744	0	2400	0	2400
GHCND:USW00003816	PADUCAH BARKLEY REGIONAL AIRPORT KY US	20100816	328	206	125.9	37.0563	-88.7744	0	2400	0	2400
GHCND:USW00003816	PADUCAH BARKLEY REGIONAL AIRPORT KY US	20100817	344	178	125.9	37.0563	-88.7744	0	2400	0	2400
GHCND:USW00003816	PADUCAH BARKLEY REGIONAL AIRPORT KY US	20100818	350	222	125.9	37.0563	-88.7744	0	2400	0	2400
GHCND:USW00003816	PADUCAH BARKLEY REGIONAL AIRPORT KY US	20100819	361	200	125.9	37.0563	-88.7744	0	2400	0	2400
GHCND:USW00003816	PADUCAH BARKLEY REGIONAL AIRPORT KY US	20100820	361	189	125.9	37.0563	-88.7744	0	2400	0	2400
GHCND:USW00003816	PADUCAH BARKLEY REGIONAL AIRPORT KY US	20100821	339	222	125.9	37.0563	-88.7744	0	2400	0	2400
GHCND:USW00003816	PADUCAH BARKLEY REGIONAL AIRPORT KY US	20100822	344	228	125.9	37.0563	-88.7744	0	2400	0	2400

GHCND:USW00003816	PADUCAH BARKLEY REGIONAL AIRPORT KY US	20100823	328	200	125.9	37.0563	-88.7744		0	2400		0	2400
GHCND:USW00003816	PADUCAH BARKLEY REGIONAL AIRPORT KY US	20100824	322	172	125.9	37.0563	-88.7744		0	2400		0	2400
GHCND:USW00003816	PADUCAH BARKLEY REGIONAL AIRPORT KY US	20100825	300	183	125.9	37.0563	-88.7744		0	2400		0	2400
GHCND:USW00003816	PADUCAH BARKLEY REGIONAL AIRPORT KY US	20100826	300	156	125.9	37.0563	-88.7744		0	2400		0	2400
GHCND:USW00003816	PADUCAH BARKLEY REGIONAL AIRPORT KY US	20100827	317	128	125.9	37.0563	-88.7744		0	2400		0	2400
GHCND:USW00003816	PADUCAH BARKLEY REGIONAL AIRPORT KY US	20100828	356	161	125.9	37.0563	-88.7744		0	2400		0	2400
GHCND:USW00003816	PADUCAH BARKLEY REGIONAL AIRPORT KY US	20100829	311	211	125.9	37.0563	-88.7744		0	2400		0	2400
GHCND:USW00003816	PADUCAH BARKLEY REGIONAL AIRPORT KY US	20100830	311	217	125.9	37.0563	-88.7744		0	2400		0	2400
GHCND:USW00003816	PADUCAH BARKLEY REGIONAL AIRPORT KY US	20100831	328	194	125.9	37.0563	-88.7744		0	2400		0	2400
GHCND:USW00003816	PADUCAH BARKLEY REGIONAL AIRPORT KY US	20100901	333	217	125.9	37.0563	-88.7744		0	2400		0	2400
GHCND:USW00003816	PADUCAH BARKLEY REGIONAL AIRPORT KY US	20100902	311	222	125.9	37.0563	-88.7744		0	2400		0	2400
GHCND:USW00003816	PADUCAH BARKLEY REGIONAL AIRPORT KY US	20100903	267	156	125.9	37.0563	-88.7744		0	2400		0	2400
GHCND:USW00003816	PADUCAH BARKLEY REGIONAL AIRPORT KY US	20100904	261	111	125.9	37.0563	-88.7744		0	2400		0	2400
GHCND:USW00003816	PADUCAH BARKLEY REGIONAL AIRPORT KY US	20100905	294	94	125.9	37.0563	-88.7744		0	2400		0	2400
GHCND:USW00003816	PADUCAH BARKLEY REGIONAL AIRPORT KY US	20100906	333	150	125.9	37.0563	-88.7744		0	2400		0	2400
GHCND:USW00003816	PADUCAH BARKLEY REGIONAL AIRPORT KY US	20100907	339	228	125.9	37.0563	-88.7744		0	2400		0	2400
GHCND:USW00003816	PADUCAH BARKLEY REGIONAL AIRPORT KY US	20100908	283	194	125.9	37.0563	-88.7744		0	2400		0	2400
GHCND:USW00003816	PADUCAH BARKLEY REGIONAL AIRPORT KY US	20100909	233	178	125.9	37.0563	-88.7744		0	2400		0	2400
GHCND:USW00003816	PADUCAH BARKLEY REGIONAL AIRPORT KY US	20100910	256	167	125.9	37.0562	-88.7744		0	2400		0	2400
GHCND:USW00003816	PADUCAH BARKLEY REGIONAL AIRPORT KY US	20100911	283	194	125.9	37.0562	-88.7744		0	2400		0	2400
GHCND:USW00003816	PADUCAH BARKLEY REGIONAL AIRPORT KY US	20100912	289	133	125.9	37.0563	-88.7744		0	2400		0	2400
GHCND:USW00003816	PADUCAH BARKLEY REGIONAL AIRPORT KY US	20100913	317	133	125.9	37.0563	-88.7744		0	2400		0	2400
GHCND:USW00003816	PADUCAH BARKLEY REGIONAL AIRPORT KY US	20100914	306	150	125.9	37.0563	-88.7744		0	2400		0	2400
GHCND:USW00003816	PADUCAH BARKLEY REGIONAL AIRPORT KY US	20100915	322	172	125.9	37.0562	-88.7744		0	2400		0	2400
GHCND:USW00003816	PADUCAH BARKLEY REGIONAL AIRPORT KY US	20100916	289	183	125.9	37.0563	-88.7744		0	2400		0	2400
GHCND:USW00003816	PADUCAH BARKLEY REGIONAL AIRPORT KY US	20100917	283	144	125.9	37.0563	-88.7744		0	2400		0	2400
GHCND:USW00003816	PADUCAH BARKLEY REGIONAL AIRPORT KY US	20100918	317	128	125.9	37.0563	-88.7744		0	2400		0	2400
GHCND:USW00003816	PADUCAH BARKLEY REGIONAL AIRPORT KY US	20100919	317	150	125.9	37.0563	-88.7744		0	2400		0	2400
GHCND:USW00003816	PADUCAH BARKLEY REGIONAL AIRPORT KY US	20100920	333	167	125.9	37.0563	-88.7744		0	2400		0	2400
GHCND:USW00003816	PADUCAH BARKLEY REGIONAL AIRPORT KY US	20100921	356	178	125.9	37.0563	-88.7744		0	2400		0	2400
GHCND:USW00003816	PADUCAH BARKLEY REGIONAL AIRPORT KY US	20100922	333	211	125.9	37.0563	-88.7744		0	2400		0	2400
GHCND:USW00003816	PADUCAH BARKLEY REGIONAL AIRPORT KY US	20100923	339	228	125.9	37.0563	-88.7744		0	2400		0	2400
GHCND:USW00003816	PADUCAH BARKLEY REGIONAL AIRPORT KY US	20100924	300	189	125.9	37.0563	-88.7744		0	2400		0	2400
GHCND:USW00003816	PADUCAH BARKLEY REGIONAL AIRPORT KY US	20100925	267	111	125.9	37.0563	-88.7744		0	2400		0	2400
GHCND:USW00003816	PADUCAH BARKLEY REGIONAL AIRPORT KY US	20100926	206	117	125.9	37.0563	-88.7744		0	2400		0	2400
GHCND:USW00003816	PADUCAH BARKLEY REGIONAL AIRPORT KY US	20100927	228	94	125.9	37.0563	-88.7744		0	2400		0	2400
GHCND:USW00003816	PADUCAH BARKLEY REGIONAL AIRPORT KY US	20100928	244	72	125.9	37.0563	-88.7744		0	2400		0	2400
GHCND:USW00003816	PADUCAH BARKLEY REGIONAL AIRPORT KY US	20100929	261	78	125.9	37.0563	-88.7744		0	2400		0	2400
GHCND:USW00003816	PADUCAH BARKLEY REGIONAL AIRPORT KY US	20100930	278	100	125.9	37.0563	-88.7744		0	2400		0	2400
GHCND:USW00003816	PADUCAH BARKLEY REGIONAL AIRPORT KY US	20101001	250	83	125.9	37.0563	-88.7744		0	2400		0	2400
GHCND:USW00003816	PADUCAH BARKLEY REGIONAL AIRPORT KY US	20101002	233	61	125.9	37.0563	-88.7744		0	2400		0	2400
GHCND:USW00003816	PADUCAH BARKLEY REGIONAL AIRPORT KY US	20101003	178	33	125.9	37.0563	-88.7744		0	2400		0	2400
GHCND:USW00003816	PADUCAH BARKLEY REGIONAL AIRPORT KY US	20101004	189	11	125.9	37.0563	-88.7744		0	2400		0	2400
GHCND:USW00003816	PADUCAH BARKLEY REGIONAL AIRPORT KY US	20101005	217	11	125.9	37.0563	-88.7744		0	2400		0	2400
GHCND:USW00003816	PADUCAH BARKLEY REGIONAL AIRPORT KY US	20101006	244	33	125.9	37.0563	-88.7744		0	2400		0	2400
GHCND:USW00003816	PADUCAH BARKLEY REGIONAL AIRPORT KY US	20101007	289	89	125.9	37.0563	-88.7744		0	2400		0	2400
GHCND:USW00003816	PADUCAH BARKLEY REGIONAL AIRPORT KY US	20101008	294	61	125.9	37.0563	-88.7744		0	2400		0	2400
GHCND:USW00003816	PADUCAH BARKLEY REGIONAL AIRPORT KY US	20101009	306	67	125.9	37.0563	-88.7744		0	2400		0	2400
GHCND:USW00003816	PADUCAH BARKLEY REGIONAL AIRPORT KY US	20101010	311	89	125.9	37.0563	-88.7744		0	2400		0	2400
GHCND:USW00003816	PADUCAH BARKLEY REGIONAL AIRPORT KY US	20101011	317	111	125.9	37.0563	-88.7744		0	2400		0	2400
GHCND:USW00003816	PADUCAH BARKLEY REGIONAL AIRPORT KY US	20101012	267	133	125.9	37.0563	-88.7744		0	2400		0	2400
GHCND:USW00003816	PADUCAH BARKLEY REGIONAL AIRPORT KY US	20101013	250	128	125.9	37.0563	-88.7744		0	2400		0	2400
GHCND:USW00003816	PADUCAH BARKLEY REGIONAL AIRPORT KY US	20101014	222	67	125.9	37.0563	-88.7744		0	2400		0	2400
GHCND:USW00003816	PADUCAH BARKLEY REGIONAL AIRPORT KY US	20101015	222	50	125.9	37.0563	-88.7744		0	2400		0	2400
GHCND:USW00003816	PADUCAH BARKLEY REGIONAL AIRPORT KY US	20101016	239	17	125.9	37.0563	-88.7744		0	2400		0	2400
GHCND:USW00003816	PADUCAH BARKLEY REGIONAL AIRPORT KY US	20101017	283	83	125.9	37.0563	-88.7744		0	2400		0	2400
GHCND:USW00003816	PADUCAH BARKLEY REGIONAL AIRPORT KY US	20101018	283	122	125.9	37.0563	-88.7744		0	2400		0	2400
GHCND:USW00003816	PADUCAH BARKLEY REGIONAL AIRPORT KY US	20101019	194	94	125.9	37.0563	-88.7744		0	2400		0	2400
GHCND:USW00003816	PADUCAH BARKLEY REGIONAL AIRPORT KY US	20101020	233	22	125.9	37.0563	-88.7744		0	2400		0	2400
GHCND:USW00003816	PADUCAH BARKLEY REGIONAL AIRPORT KY US	20101021	239	56	125.9	37.0563	-88.7744		0	2400		0	2400
GHCND:USW00003816	PADUCAH BARKLEY REGIONAL AIRPORT KY US	20101022	256	17	125.9	37.0563	-88.7744		0	2400		0	2400
GHCND:USW00003816	PADUCAH BARKLEY REGIONAL AIRPORT KY US	20101023	278	144	125.9	37.0562	-88.7744		0	2400		0	2400
GHCND:USW00003816	PADUCAH BARKLEY REGIONAL AIRPORT KY US	20101024	244	178	125.9	37.0563	-88.7744		0	2400		0	2400
GHCND:USW00003816	PADUCAH BARKLEY REGIONAL AIRPORT KY US	20101025	228	161	125.9	37.0562	-88.7744		0	2400		0	2400
GHCND:USW00003816	PADUCAH BARKLEY REGIONAL AIRPORT KY US	20101026	244	172	125.9	37.0562	-88.7744		0	2400		0	2400
GHCND:USW00003816	PADUCAH BARKLEY REGIONAL AIRPORT KY US	20101027	256	100	125.9	37.0562	-88.7744		0	2400		0	2400
GHCND:USW00003816	PADUCAH BARKLEY REGIONAL AIRPORT KY US	20101028	150	6	125.9	37.0562	-88.7744		0	2400		0	2400
GHCND:USW00003816	PADUCAH BARKLEY REGIONAL AIRPORT KY US	20101029	150	-6	125.9	37.0563	-88.7744		0	2400		0	2400
GHCND:USW00003816	PADUCAH BARKLEY REGIONAL AIRPORT KY US	20101030	194	-17	125.9	37.0563	-88.7744		0	2400		0	2400
GHCND:USW00003816	PADUCAH BARKLEY REGIONAL AIRPORT KY US	20101031	217	39	125.9	37.0563	-88.7744		0	2400		0	2400
GHCND:USW00003816	PADUCAH BARKLEY REGIONAL AIRPORT KY US	20101101	189	83	125.9	37.0563	-88.7744		0	2400		0	2400
GHCND:USW00003816	PADUCAH BARKLEY REGIONAL AIRPORT KY US	20101102	161	78	125.9	37.0563	-88.7744		0	2400		0	2400
GHCND:USW00003816	PADUCAH BARKLEY REGIONAL AIRPORT KY US	20101103	144	50	125.9	37.0563	-88.7744		0	2400		0	2400
GHCND:USW00003816	PADUCAH BARKLEY REGIONAL AIRPORT KY US	20101104	144	61	125.9	37.0563	-88.7744		0	2400		0	2400
GHCND:USW00003816	PADUCAH BARKLEY REGIONAL AIRPORT KY US	20101105	111	-28	125.9	37.0563	-88.7744		0	2400		0	2400
GHCND:USW00003816	PADUCAH BARKLEY REGIONAL AIRPORT KY US	20101106	106	-44	125.9	37.0563	-88.7744		0	2400		0	2400
GHCND:USW00003816	PADUCAH BARKLEY REGIONAL AIRPORT KY US	20101107	167	-22	125.9	37.0563	-88.7744		0	2400		0	2400
GHCND:USW00003816	PADUCAH BARKLEY REGIONAL AIRPORT KY US	20101108	211	33	125.9	37.0563	-88.7744		0	2400		0	2400
GHCND:USW00003816	PADUCAH BARKLEY REGIONAL AIRPORT KY US	20101109	239	22	125.9	37.0563	-88.7744		0	2400		0	2400
GHCND:USW00003816	PADUCAH BARKLEY REGIONAL AIRPORT KY US	20101110	239	22	125.9	37.0563	-88.7744		0	2400		0	2400
GHCND:USW00003816	PADUCAH BARKLEY REGIONAL AIRPORT KY US	20101111	256	50	125.9	37.0563	-88.7744		0	2400		0	2400
GHCND:USW00003816	PADUCAH BARKLEY REGIONAL AIRPORT KY US	20101112	256	33	125.9	37.0563	-88.7744		0	2400		0	2400
GHCND:USW00003816	PADUCAH BARKLEY REGIONAL AIRPORT KY US	20101113	161	28	125.9	37.0563	-88.7744		0	2400		0	2400
GHCND:USW00003816	PADUCAH BARKLEY REGIONAL AIRPORT KY US	20101114	111	-17	125.9	37.0563	-88.7744		0	2400		0	2400
GHCND:USW00003816	PADUCAH BARKLEY REGIONAL AIRPORT KY US	20101115	117	-17	125.9	37.0563	-88.7744		0	2400		0	2400
GHCND:USW00003816	PADUCAH BARKLEY REGIONAL AIRPORT KY US	20101116	72	17	125.9	37.0563	-88.7744		0	2400		0	2400
GHCND:USW00003816	PADUCAH BARKLEY REGIONAL AIRPORT KY US	20101117	89	56	125.9	37.0563	-88.7744		0	2400		0	2400
GHCND:USW00003816	PADUCAH BARKLEY REGIONAL AIRPORT KY US	20101118	78	61	125.9	37.0563	-88.7744		0	2400		0	2400
GHCND:USW00003816	PADUCAH BARKLEY REGIONAL AIRPORT KY US	20101119	100	22	125.9	37.0563	-88.7744		0	2400		0	2400
GHCND:USW00003816	PADUCAH BARKLEY REGIONAL AIRPORT KY US	20101120	150	0	125.9	37.0563	-88.7744		0	2400		0	2400
GHCND:USW00003816	PADUCAH BARKLEY REGIONAL AIRPORT KY US	20101121	200	28	125.9	37.0563	-88.7744		0	2400		0	2400
GHCND:USW00003816	PADUCAH BARKLEY REGIONAL AIRPORT KY US	20101122	211	172	125.9	37.0563	-88.7744		0	2400		0	2400
GHCND:USW00003816	PADUCAH BARKLEY REGIONAL AIRPORT KY US	20101123	183	33	125.9	37.0563	-88.7744		0	2400		0	2400
GHCND:USW00003816	PADUCAH BARKLEY REGIONAL AIRPORT KY US	20101124	200	39	125.9	37.0563	-88.7744		0	2400		0	2400
GHCND:USW00003816	PADUCAH BARKLEY REGIONAL AIRPORT KY US	20101125	211	6	125.9	37.0563	-88.7744		0	2400		0	2400
GHCND:USW00003816	PADUCAH BARKLEY REGIONAL AIRPORT KY US	20101126	56	-44	125.9	37.0563	-88.7744		0	2400		0	2400
GHCND:USW00003816	PADUCAH BARKLEY REGIONAL AIRPORT KY US	20101127	94	-28	125.9	37.0563	-88.7744		0	2400		0	2400
GHCND:USW00003816	PADUCAH BARKLEY REGIONAL AIRPORT KY US	20101128	122	-33	125.9	37.0563	-88.7744		0	2400		0	2400
GHCND:USW00003816	PADUCAH BARKLEY REGIONAL AIRPORT KY US	20101129	139	50	125.9	37.0563	-88.7744		0	2400		0	2400
GHCND:USW00003816	PADUCAH BARKLEY REGIONAL AIRPORT KY US	20101130	133	6	125.9	37.0563	-88.7744		0	2400		0	2400
GHCND:USW00003816	PADUCAH BARKLEY REGIONAL AIRPORT KY US	20101201	22	-44	125.9	37.0563	-88.7744		0	2400		0	2400
GHCND:USW00003816	PADUCAH BARKLEY REGIONAL AIRPORT KY US	20101202	72	-56	125.9	37.0563	-88.7744		0	2400		0	2400
GHCND:USW00003816	PADUCAH BARKLEY REGIONAL AIRPORT KY US	20101203	94	-56	125.9	37.0563	-88.7744		0	2400		0	2400
GHCND:USW00003816	PADUCAH BARKLEY REGIONAL AIRPORT KY US	20101204	106	6	125.9	37.0563	-88.7744		0	2400		0	2400
GHCND:USW00003816	PADUCAH BARKLEY REGIONAL AIRPORT KY US	20101205	11	-67	125.9	37.0563	-88.7744		0	2400		0	2400
GHCND:USW00003816	PADUCAH BARKLEY REGIONAL AIRPORT KY US	20101206	11	-83	125.9	37.0563	-88.7744		0	2400		0	2400
GHCND:USW00003816	PADUCAH BARKLEY REGIONAL AIRPORT KY US	20101207	-6	-78	125.9	37.0563	-88.7744		0	2400		0	2400
GHCND:USW00003816	PADUCAH BARKLEY REGIONAL AIRPORT KY US	20101208	17	-106	125.9	37.0563	-88.7744		0	2400		0	2400
GHCND:USW00003816	PADUCAH BARKLEY REGIONAL AIRPORT KY US	20101209	39	-106	125.9	37.0563	-88.7744		0	2400		0	2400
GHCND:USW00003816	PADUCAH BARKLEY REGIONAL AIRPORT KY US	20101210	106	-6	125.9	37.0563	-88.7744		0	2400		0	2400
GHCND:USW00003816	PADUCAH BARKLEY REGIONAL AIRPORT KY US	20101211	94	-6	125.9	37.0563	-88.7744		0	2400		0	2400
GHCND:USW00003816	PADUCAH BARKLEY REGIONAL AIRPORT KY US	20101212	-6	-89	125.9	37.0563	-88.7744		0	2400		0	2400
GHCND:USW00003816	PADUCAH BARKLEY REGIONAL AIRPORT KY US	20101213	-61	-133	125.9	37.0562	-88.7744		0	2400		0	2400
GHCND:USW00003816	PADUCAH BARKLEY REGIONAL AIRPORT KY US	20101214	-39	-156	125.9	37.0563	-88.7744		0	2400		0	2400
GHCND:USW00003816	PADUCAH BARKLEY REGIONAL AIRPORT KY US	20101215	6	-44	125.9	37.0563	-88.7744		0	2400		0	2400
GHCND:USW00003816	PADUCAH BARKLEY REGIONAL AIRPORT KY US	20101216	11	-6	125.9	37.0562	-88.7744		0	2400		0	2400
GHCND:USW00003816	PADUCAH BARKLEY REGIONAL AIRPORT KY US	20101217	17	-39	125.9	37.0563	-88.7744		0	2400		0	2400
GHCND:USW00003816	PADUCAH BARKLEY REGIONAL AIRPORT KY US	20101218	22	-72	125.9	37.0563	-88.7744		0	2400		0	2400
GHCND:USW00003816	PADUCAH BARKLEY REGIONAL AIRPORT KY US	20101219	50	-89	125.9	37.0563	-88.7744		0	2400		0	2400
GHCND:USW00003816	PADUCAH BARKLEY REGIONAL AIRPORT KY US	20101220	100	-44	125.9	37.0563	-88.7744		0	2400		0	2400
GHCND:USW00003816	PADUCAH BARKLEY REGIONAL AIRPORT KY US	20101221	100	61	125.9	37.0563	-88.7744		0	2400		0	2400
GHCND:USW00003816	PADUCAH BARKLEY REGIONAL AIRPORT KY US	20101222	61	-6	125.9	37.0563	-88.7744		0	2400		0	2400
GHCND:USW00003816	PADUCAH BARKLEY REGIONAL AIRPORT KY US	20101223	56	-28	125.9	37.0563	-88.7744		0	2400		0	2400
GHCND:USW00003816	PADUCAH BARKLEY REGIONAL AIRPORT KY US	20101224	28	-33	125.9	37.0563	-88.7744		0	2400		0	2400
GHCND:USW00003816	PADUCAH BARKLEY REGIONAL AIRPORT KY US	20101225	6	-17	125.9	37.0563	-88.7744		0	2400		0	2400
GHCND:USW00003816	PADUCAH BARKLEY REGIONAL AIRPORT KY US	20101226	-6	-28	125.9	37.0563	-88.7744		0	2400		0	2400
GHCND:USW00003816	PADUCAH BARKLEY REGIONAL AIRPORT KY US	20101227	-28	-106	125.9	37.0563	-88.7744		0	2400		0	2400
GHCND:USW00003816	PADUCAH BARKLEY REGIONAL AIRPORT KY US	20101228	44	-100	125.9	37.0563	-88.7744		0	2400		0	2400
GHCND:USW00003816	PADUCAH BARKLEY REGIONAL AIRPORT KY US	20101229	89	17	125.9	37.0563	-88.7744		0	2400		0	2400
GHCND:USW00003816	PADUCAH BARKLEY REGIONAL AIRPORT KY US	20101230	133	83	125.9	37.0563	-88.7744		0	2400		0	2400
GHCND:USW00003816	PADUCAH BARKLEY REGIONAL AIRPORT KY US	20101231	178	117	125.9	37.0563	-88.7744		0	2400		0	2400
GHCND:USW00003816	PADUCAH BARKLEY REGIONAL AIRPORT KY US	20110101	117	-50	125.9	37.0563	-88.7744	X		2400	X		2400
GHCND:USW00003816	PADUCAH BARKLEY REGIONAL AIRPORT KY US	20110102	17	-67	125.9	37.0563	-88.7744	X		2400	X		2400
GHCND:USW00003816	PADUCAH BARKLEY REGIONAL AIRPORT KY US	20110103	67	-67	125.9	37.0563	-88.7744	X		2400	X		2400
GHCND:USW00003816	PADUCAH BARKLEY REGIONAL AIRPORT KY US	20110104	83	-50	125.9	37.0563	-88.7744	X		2400	X		2400
GHCND:USW00003816	PADUCAH BARKLEY REGIONAL AIRPORT KY US	20110105	39	-50	125.9	37.0563	-88.7744	X		2400	X		2400
GHCND:USW00003816	PADUCAH BARKLEY REGIONAL AIRPORT KY US	20110106	72	-56	125.9	37.0563	-88.7744	X		2400	X		2400
GHCND:USW00003816	PADUCAH BARKLEY REGIONAL AIRPORT KY US	20110107	78	-28	125.9	37.0563	-88.7744	X		2400	X		2400
GHCND:USW00003816	PADUCAH BARKLEY REGIONAL AIRPORT KY US	20110108	6	-94	125.9	37.0563	-88.7744	X		2400	X		2400
GHCND:USW00003816	PADUCAH BARKLEY REGIONAL AIRPORT KY US	20110109	-17	-106	125.9	37.0563	-88.7744	X		2400	X		2400
GHCND:USW00003816	PADUCAH BARKLEY REGIONAL AIRPORT KY US	20110110	11	-28	125.9	37.0563	-88.7744	X		2400	X		2400
GHCND:USW00003816	PADUCAH BARKLEY REGIONAL AIRPORT KY US	20110111	-6	-56	125.9	37.0563	-88.7744	X		2400	X		2400
GHCND:USW00003816	PADUCAH BARKLEY REGIONAL AIRPORT KY US	20110112	-28	-89	125.9	37.0563	-88.7744	X		2400	X		2400
GHCND:USW00003816	PADUCAH BARKLEY REGIONAL AIRPORT KY US	20110113	0	-89	125.9	37.0563	-88.7744	X		2400	X		2400
GHCND:USW00003816	PADUCAH BARKLEY REGIONAL AIRPORT KY US	20110114	61	-67	125.9	37.0563	-88.7744	X		2400	X		2400
GHCND:USW00003816	PADUCAH BARKLEY REGIONAL AIRPORT KY US	20110115	94	-28	125.9	37.0563	-88.7744	X		2400	X		2400
GHCND:USW00003816	PADUCAH BARKLEY REGIONAL AIRPORT KY US	20110116	39	-44	125.9	37.0563	-88.7744	X		2400	X		2400
GHCND:USW00003816	PADUCAH BARKLEY REGIONAL AIRPORT KY US	20110117	78	-56	125.9	37.0563	-88.7744	X		2400	X		2400
GHCND:USW00003816	PADUCAH BARKLEY REGIONAL AIRPORT KY US	20110118	78	0	125.9	37.0563	-88.7744	X		2400	X		2400
GHCND:USW00003816	PADUCAH BARKLEY REGIONAL AIRPORT KY US	20110119	6	-17	125.9	37.0563	-88.7744	X		2400	X		2400
GHCND:USW00003816	PADUCAH BARKLEY REGIONAL AIRPORT KY US	20110120	-11	-122	125.9	37.0563	-88.7744	X		2400	X		2400
GHCND:USW00003816	PADUCAH BARKLEY REGIONAL AIRPORT KY US	20110121	-56	-122	125.9	37.0563	-88.7744	X		2400	X		2400
GHCND:USW00003816	PADUCAH BARKLEY REGIONAL AIRPORT KY US	20110122	-6	-89	125.9	37.0563	-88.7744	X		2400	X		2400
GHCND:USW00003816	PADUCAH BARKLEY REGIONAL AIRPORT KY US	20110123	22	-50	125.9	37.0563	-88.7744	X		2400	X		2400
GHCND:USW00003816	PADUCAH BARKLEY REGIONAL AIRPORT KY US	20110124	61	6	125.9	37.0563	-88.7744	X		2400	X		2400
GHCND:USW00003816	PADUCAH BARKLEY REGIONAL AIRPORT KY US	20110125	28	-28	125.9	37.0563	-88.7744	X		2400	X		2400
GHCND:USW00003816	PADUCAH BARKLEY REGIONAL AIRPORT KY US	20110126	39	-44	125.9	37.0563	-88.7744	X		2400	X		2400
GHCND:USW00003816	PADUCAH BARKLEY REGIONAL AIRPORT KY US	20110127	72	-61	125.9	37.0563	-88.7744	X		2400	X		2400
GHCND:USW00003816	PADUCAH BARKLEY REGIONAL AIRPORT KY US	20110128	89	-22	125.9	37.0563	-88.7744	X		2400	X		2400
GHCND:USW00003816	PADUCAH BARKLEY REGIONAL AIRPORT KY US	20110129	144	0	125.9	37.0563	-88.7744	X		2400	X		2400
GHCND:USW00003816	PADUCAH BARKLEY REGIONAL AIRPORT KY US	20110130	122	-11	125.9	37.0563	-88.7744	X		2400	X		2400
GHCND:USW00003816	PADUCAH BARKLEY REGIONAL AIRPORT KY US	20110131	78	17	125.9	37.0563	-88.7744	X		2400	X		2400
GHCND:USW00003816	PADUCAH BARKLEY REGIONAL AIRPORT KY US	20110201	139	-33	125.9	37.0563	-88.7744	X		2400	X		2400
GHCND:USW00003816	PADUCAH BARKLEY REGIONAL AIRPORT KY US	20110202	-33	-78	125.9	37.0563	-88.7744	X		2400	X		2400
GHCND:USW00003816	PADUCAH BARKLEY REGIONAL AIRPORT KY US	20110203	0	-106	125.9	37.0563	-88.7744	X		2400	X		2400
GHCND:USW00003816	PADUCAH BARKLEY REGIONAL AIRPORT KY US	20110204	39	-39	125.9	37.0563	-88.7744	X		2400	X		2400
GHCND:USW00003816	PADUCAH BARKLEY REGIONAL AIRPORT KY US	20110205	6	-22	125.9	37.0563	-88.7744	X		2400	X		2400
GHCND:USW00003816	PADUCAH BARKLEY REGIONAL AIRPORT KY US	20110206	67	-22	125.9	37.0563	-88.7744	X		2400	X		2400
GHCND:USW00003816	PADUCAH BARKLEY REGIONAL AIRPORT KY US	20110207	33	-39	125.9	37.0563	-88.7744	X		2400	X		2400
GHCND:USW00003816	PADUCAH BARKLEY REGIONAL AIRPORT KY US	20110208	-22	-72	125.9	37.0563	-88.7744	X		2400	X		2400

GHCND:USW00003816	PADUCAH BARKLEY REGIONAL AIRPORT KY US	20110209	-72	-128	125.9	37.0563	-88.7744	X	2400	X	2400
GHCND:USW00003816	PADUCAH BARKLEY REGIONAL AIRPORT KY US	20110210	-50	-200	125.9	37.0563	-88.7744	X	2400	X	2400
GHCND:USW00003816	PADUCAH BARKLEY REGIONAL AIRPORT KY US	20110211	11	-167	125.9	37.0563	-88.7744	X	2400	X	2400
GHCND:USW00003816	PADUCAH BARKLEY REGIONAL AIRPORT KY US	20110212	61	-56	125.9	37.0563	-88.7744	X	2400	X	2400
GHCND:USW00003816	PADUCAH BARKLEY REGIONAL AIRPORT KY US	20110213	156	33	125.9	37.0563	-88.7744	X	2400	X	2400
GHCND:USW00003816	PADUCAH BARKLEY REGIONAL AIRPORT KY US	20110214	139	22	125.9	37.0563	-88.7744	X	2400	X	2400
GHCND:USW00003816	PADUCAH BARKLEY REGIONAL AIRPORT KY US	20110215	144	-6	125.9	37.0563	-88.7744	X	2400	X	2400
GHCND:USW00003816	PADUCAH BARKLEY REGIONAL AIRPORT KY US	20110216	211	106	125.9	37.0563	-88.7744	X	2400	X	2400
GHCND:USW00003816	PADUCAH BARKLEY REGIONAL AIRPORT KY US	20110217	183	122	125.9	37.0563	-88.7744	X	2400	X	2400
GHCND:USW00003816	PADUCAH BARKLEY REGIONAL AIRPORT KY US	20110218	178	44	125.9	37.0563	-88.7744	X	2400	X	2400
GHCND:USW00003816	PADUCAH BARKLEY REGIONAL AIRPORT KY US	20110219	111	67	125.9	37.0563	-88.7744	X	2400	X	2400
GHCND:USW00003816	PADUCAH BARKLEY REGIONAL AIRPORT KY US	20110220	233	67	125.9	37.0563	-88.7744	X	2400	X	2400
GHCND:USW00003816	PADUCAH BARKLEY REGIONAL AIRPORT KY US	20110221	194	61	125.9	37.0563	-88.7744	X	2400	X	2400
GHCND:USW00003816	PADUCAH BARKLEY REGIONAL AIRPORT KY US	20110222	78	-17	125.9	37.0563	-88.7744	X	2400	X	2400
GHCND:USW00003816	PADUCAH BARKLEY REGIONAL AIRPORT KY US	20110223	106	-33	125.9	37.0563	-88.7744	X	2400	X	2400
GHCND:USW00003816	PADUCAH BARKLEY REGIONAL AIRPORT KY US	20110224	111	61	125.9	37.0563	-88.7744	X	2400	X	2400
GHCND:USW00003816	PADUCAH BARKLEY REGIONAL AIRPORT KY US	20110225	61	22	125.9	37.0563	-88.7744	X	2400	X	2400
GHCND:USW00003816	PADUCAH BARKLEY REGIONAL AIRPORT KY US	20110226	111	22	125.9	37.0563	-88.7744	X	2400	X	2400
GHCND:USW00003816	PADUCAH BARKLEY REGIONAL AIRPORT KY US	20110227	217	44	125.9	37.0563	-88.7744	X	2400	X	2400
GHCND:USW00003816	PADUCAH BARKLEY REGIONAL AIRPORT KY US	20110228	217	-11	125.9	37.0563	-88.7744	X	2400	X	2400
GHCND:USW00003816	PADUCAH BARKLEY REGIONAL AIRPORT KY US	20110301	117	-39	125.9	37.0563	-88.7744	X	2400	X	2400
GHCND:USW00003816	PADUCAH BARKLEY REGIONAL AIRPORT KY US	20110302	161	-17	125.9	37.0563	-88.7744	X	2400	X	2400
GHCND:USW00003816	PADUCAH BARKLEY REGIONAL AIRPORT KY US	20110303	206	28	125.9	37.0563	-88.7744	X	2400	X	2400
GHCND:USW00003816	PADUCAH BARKLEY REGIONAL AIRPORT KY US	20110304	189	128	125.9	37.0563	-88.7744	X	2400	X	2400
GHCND:USW00003816	PADUCAH BARKLEY REGIONAL AIRPORT KY US	20110305	150	22	125.9	37.0563	-88.7744	X	2400	X	2400
GHCND:USW00003816	PADUCAH BARKLEY REGIONAL AIRPORT KY US	20110306	33	6	125.9	37.0563	-88.7744	X	2400	X	2400
GHCND:USW00003816	PADUCAH BARKLEY REGIONAL AIRPORT KY US	20110307	83	-17	125.9	37.0563	-88.7744	X	2400	X	2400
GHCND:USW00003816	PADUCAH BARKLEY REGIONAL AIRPORT KY US	20110308	139	50	125.9	37.0563	-88.7744	X	2400	X	2400
GHCND:USW00003816	PADUCAH BARKLEY REGIONAL AIRPORT KY US	20110309	128	56	125.9	37.0563	-88.7744	X	2400	X	2400
GHCND:USW00003816	PADUCAH BARKLEY REGIONAL AIRPORT KY US	20110310	56	6	125.9	37.0563	-88.7744	X	2400	X	2400
GHCND:USW00003816	PADUCAH BARKLEY REGIONAL AIRPORT KY US	20110311	133	-22	125.9	37.0563	-88.7744	X	2400	X	2400
GHCND:USW00003816	PADUCAH BARKLEY REGIONAL AIRPORT KY US	20110312	200	61	125.9	37.0563	-88.7744	X	2400	X	2400
GHCND:USW00003816	PADUCAH BARKLEY REGIONAL AIRPORT KY US	20110313	156	44	125.9	37.0563	-88.7744	X	2400	X	2400
GHCND:USW00003816	PADUCAH BARKLEY REGIONAL AIRPORT KY US	20110314	61	44	125.9	37.0563	-88.7744	X	2400	X	2400
GHCND:USW00003816	PADUCAH BARKLEY REGIONAL AIRPORT KY US	20110315	61	44	125.9	37.0563	-88.7744	X	2400	X	2400
GHCND:USW00003816	PADUCAH BARKLEY REGIONAL AIRPORT KY US	20110316	156	22	125.9	37.0563	-88.7744	X	2400	X	2400
GHCND:USW00003816	PADUCAH BARKLEY REGIONAL AIRPORT KY US	20110317	250	100	125.9	37.0563	-88.7744	X	2400	X	2400
GHCND:USW00003816	PADUCAH BARKLEY REGIONAL AIRPORT KY US	20110318	228	106	125.9	37.0563	-88.7744	X	2400	X	2400
GHCND:USW00003816	PADUCAH BARKLEY REGIONAL AIRPORT KY US	20110319	183	83	125.9	37.0563	-88.7744	X	2400	X	2400
GHCND:USW00003816	PADUCAH BARKLEY REGIONAL AIRPORT KY US	20110320	261	94	125.9	37.0563	-88.7744	X	2400	X	2400
GHCND:USW00003816	PADUCAH BARKLEY REGIONAL AIRPORT KY US	20110321	250	156	125.9	37.0563	-88.7744	X	2400	X	2400
GHCND:USW00003816	PADUCAH BARKLEY REGIONAL AIRPORT KY US	20110322	233	156	125.9	37.0563	-88.7744	X	2400	X	2400
GHCND:USW00003816	PADUCAH BARKLEY REGIONAL AIRPORT KY US	20110323	250	94	125.9	37.0563	-88.7744	X	2400	X	2400
GHCND:USW00003816	PADUCAH BARKLEY REGIONAL AIRPORT KY US	20110324	100	33	125.9	37.0563	-88.7744	X	2400	X	2400
GHCND:USW00003816	PADUCAH BARKLEY REGIONAL AIRPORT KY US	20110325	50	28	125.9	37.0563	-88.7744	X	2400	X	2400
GHCND:USW00003816	PADUCAH BARKLEY REGIONAL AIRPORT KY US	20110326	61	17	125.9	37.0563	-88.7744	X	2400	X	2400
GHCND:USW00003816	PADUCAH BARKLEY REGIONAL AIRPORT KY US	20110327	94	11	125.9	37.0563	-88.7744	X	2400	X	2400
GHCND:USW00003816	PADUCAH BARKLEY REGIONAL AIRPORT KY US	20110328	122	17	125.9	37.0563	-88.7744	X	2400	X	2400
GHCND:USW00003816	PADUCAH BARKLEY REGIONAL AIRPORT KY US	20110329	94	33	125.9	37.0563	-88.7744	X	2400	X	2400
GHCND:USW00003816	PADUCAH BARKLEY REGIONAL AIRPORT KY US	20110330	83	0	125.9	37.0563	-88.7744	X	2400	X	2400
GHCND:USW00003816	PADUCAH BARKLEY REGIONAL AIRPORT KY US	20110331	117	0	125.9	37.0563	-88.7744	X	2400	X	2400
GHCND:USW00003816	PADUCAH BARKLEY REGIONAL AIRPORT KY US	20110401	156	39	125.9	37.0563	-88.7744	X	2400	X	2400
GHCND:USW00003816	PADUCAH BARKLEY REGIONAL AIRPORT KY US	20110402	206	56	125.9	37.0563	-88.7744	X	2400	X	2400
GHCND:USW00003816	PADUCAH BARKLEY REGIONAL AIRPORT KY US	20110403	283	89	125.9	37.0563	-88.7744	X	2400	X	2400
GHCND:USW00003816	PADUCAH BARKLEY REGIONAL AIRPORT KY US	20110404	239	56	125.9	37.0563	-88.7744	X	2400	X	2400
GHCND:USW00003816	PADUCAH BARKLEY REGIONAL AIRPORT KY US	20110405	139	22	125.9	37.0563	-88.7744	X	2400	X	2400
GHCND:USW00003816	PADUCAH BARKLEY REGIONAL AIRPORT KY US	20110406	228	94	125.9	37.0563	-88.7744	X	2400	X	2400
GHCND:USW00003816	PADUCAH BARKLEY REGIONAL AIRPORT KY US	20110407	233	117	125.9	37.0563	-88.7744	X	2400	X	2400
GHCND:USW00003816	PADUCAH BARKLEY REGIONAL AIRPORT KY US	20110408	278	172	125.9	37.0563	-88.7744	X	2400	X	2400
GHCND:USW00003816	PADUCAH BARKLEY REGIONAL AIRPORT KY US	20110409	300	183	125.9	37.0563	-88.7744	X	2400	X	2400
GHCND:USW00003816	PADUCAH BARKLEY REGIONAL AIRPORT KY US	20110410	294	206	125.9	37.0563	-88.7744	X	2400	X	2400
GHCND:USW00003816	PADUCAH BARKLEY REGIONAL AIRPORT KY US	20110411	250	128	125.9	37.0563	-88.7744	X	2400	X	2400
GHCND:USW00003816	PADUCAH BARKLEY REGIONAL AIRPORT KY US	20110412	200	72	125.9	37.0563	-88.7744	X	2400	X	2400
GHCND:USW00003816	PADUCAH BARKLEY REGIONAL AIRPORT KY US	20110413	228	50	125.9	37.0563	-88.7744	X	2400	X	2400
GHCND:USW00003816	PADUCAH BARKLEY REGIONAL AIRPORT KY US	20110414	239	78	125.9	37.0563	-88.7744	X	2400	X	2400
GHCND:USW00003816	PADUCAH BARKLEY REGIONAL AIRPORT KY US	20110415	217	111	125.9	37.0563	-88.7744	X	2400	X	2400
GHCND:USW00003816	PADUCAH BARKLEY REGIONAL AIRPORT KY US	20110416	111	56	125.9	37.0563	-88.7744	X	2400	X	2400
GHCND:USW00003816	PADUCAH BARKLEY REGIONAL AIRPORT KY US	20110417	222	56	125.9	37.0563	-88.7744	X	2400	X	2400
GHCND:USW00003816	PADUCAH BARKLEY REGIONAL AIRPORT KY US	20110418	233	144	125.9	37.0563	-88.7744	X	2400	X	2400
GHCND:USW00003816	PADUCAH BARKLEY REGIONAL AIRPORT KY US	20110419	289	161	125.9	37.0563	-88.7744	X	2400	X	2400
GHCND:USW00003816	PADUCAH BARKLEY REGIONAL AIRPORT KY US	20110420	183	94	125.9	37.0563	-88.7744	X	2400	X	2400
GHCND:USW00003816	PADUCAH BARKLEY REGIONAL AIRPORT KY US	20110421	172	78	125.9	37.0563	-88.7744	X	2400	X	2400
GHCND:USW00003816	PADUCAH BARKLEY REGIONAL AIRPORT KY US	20110422	261	122	125.9	37.0563	-88.7744	X	2400	X	2400
GHCND:USW00003816	PADUCAH BARKLEY REGIONAL AIRPORT KY US	20110423	250	156	125.9	37.0563	-88.7744	X	2400	X	2400
GHCND:USW00003816	PADUCAH BARKLEY REGIONAL AIRPORT KY US	20110424	211	161	125.9	37.0563	-88.7744	X	2400	X	2400
GHCND:USW00003816	PADUCAH BARKLEY REGIONAL AIRPORT KY US	20110425	228	150	125.9	37.0563	-88.7744	X	2400	X	2400
GHCND:USW00003816	PADUCAH BARKLEY REGIONAL AIRPORT KY US	20110426	244	144	125.9	37.0563	-88.7744	X	2400	X	2400
GHCND:USW00003816	PADUCAH BARKLEY REGIONAL AIRPORT KY US	20110427	183	89	125.9	37.0563	-88.7744	X	2400	X	2400
GHCND:USW00003816	PADUCAH BARKLEY REGIONAL AIRPORT KY US	20110428	200	72	125.9	37.0563	-88.7744	X	2400	X	2400
GHCND:USW00003816	PADUCAH BARKLEY REGIONAL AIRPORT KY US	20110429	239	89	125.9	37.0563	-88.7744	X	2400	X	2400
GHCND:USW00003816	PADUCAH BARKLEY REGIONAL AIRPORT KY US	20110430	239	111	125.9	37.0563	-88.7744	X	2400	X	2400
GHCND:USW00003816	PADUCAH BARKLEY REGIONAL AIRPORT KY US	20110501	194	111	125.9	37.0563	-88.7744	X	2400	X	2400
GHCND:USW00003816	PADUCAH BARKLEY REGIONAL AIRPORT KY US	20110502	128	78	125.9	37.0563	-88.7744	X	2400	X	2400
GHCND:USW00003816	PADUCAH BARKLEY REGIONAL AIRPORT KY US	20110503	183	72	125.9	37.0563	-88.7744	X	2400	X	2400
GHCND:USW00003816	PADUCAH BARKLEY REGIONAL AIRPORT KY US	20110504	172	22	125.9	37.0563	-88.7744	X	2400	X	2400
GHCND:USW00003816	PADUCAH BARKLEY REGIONAL AIRPORT KY US	20110505	200	39	125.9	37.0563	-88.7744	X	2400	X	2400
GHCND:USW00003816	PADUCAH BARKLEY REGIONAL AIRPORT KY US	20110506	211	106	125.9	37.0563	-88.7744	X	2400	X	2400
GHCND:USW00003816	PADUCAH BARKLEY REGIONAL AIRPORT KY US	20110507	228	106	125.9	37.0563	-88.7744	X	2400	X	2400
GHCND:USW00003816	PADUCAH BARKLEY REGIONAL AIRPORT KY US	20110508	300	139	125.9	37.0563	-88.7744	X	2400	X	2400
GHCND:USW00003816	PADUCAH BARKLEY REGIONAL AIRPORT KY US	20110509	294	178	125.9	37.0563	-88.7744	X	2400	X	2400
GHCND:USW00003816	PADUCAH BARKLEY REGIONAL AIRPORT KY US	20110510	306	211	125.9	37.0563	-88.7744	X	2400	X	2400
GHCND:USW00003816	PADUCAH BARKLEY REGIONAL AIRPORT KY US	20110511	306	178	125.9	37.0563	-88.7744	X	2400	X	2400
GHCND:USW00003816	PADUCAH BARKLEY REGIONAL AIRPORT KY US	20110512	289	189	125.9	37.0563	-88.7744	X	2400	X	2400
GHCND:USW00003816	PADUCAH BARKLEY REGIONAL AIRPORT KY US	20110513	256	150	125.9	37.0563	-88.7744	X	2400	X	2400
GHCND:USW00003816	PADUCAH BARKLEY REGIONAL AIRPORT KY US	20110514	167	117	125.9	37.0563	-88.7744	X	2400	X	2400
GHCND:USW00003816	PADUCAH BARKLEY REGIONAL AIRPORT KY US	20110515	150	94	125.9	37.0563	-88.7744	X	2400	X	2400
GHCND:USW00003816	PADUCAH BARKLEY REGIONAL AIRPORT KY US	20110516	183	83	125.9	37.0563	-88.7744	X	2400	X	2400
GHCND:USW00003816	PADUCAH BARKLEY REGIONAL AIRPORT KY US	20110517	183	56	125.9	37.0563	-88.7744	X	2400	X	2400
GHCND:USW00003816	PADUCAH BARKLEY REGIONAL AIRPORT KY US	20110518	217	78	125.9	37.0563	-88.7744	X	2400	X	2400
GHCND:USW00003816	PADUCAH BARKLEY REGIONAL AIRPORT KY US	20110519	222	144	125.9	37.0563	-88.7744	X	2400	X	2400
GHCND:USW00003816	PADUCAH BARKLEY REGIONAL AIRPORT KY US	20110520	294	156	125.9	37.0563	-88.7744	X	2400	X	2400
GHCND:USW00003816	PADUCAH BARKLEY REGIONAL AIRPORT KY US	20110521	272	183	125.9	37.0563	-88.7744	X	2400	X	2400
GHCND:USW00003816	PADUCAH BARKLEY REGIONAL AIRPORT KY US	20110522	278	194	125.9	37.0563	-88.7744	X	2400	X	2400
GHCND:USW00003816	PADUCAH BARKLEY REGIONAL AIRPORT KY US	20110523	278	172	125.9	37.0563	-88.7744	X	2400	X	2400
GHCND:USW00003816	PADUCAH BARKLEY REGIONAL AIRPORT KY US	20110524	278	172	125.9	37.0563	-88.7744	X	2400	X	2400
GHCND:USW00003816	PADUCAH BARKLEY REGIONAL AIRPORT KY US	20110525	289	167	125.9	37.0563	-88.7744	X	2400	X	2400
GHCND:USW00003816	PADUCAH BARKLEY REGIONAL AIRPORT KY US	20110526	206	122	125.9	37.0563	-88.7744	X	2400	X	2400
GHCND:USW00003816	PADUCAH BARKLEY REGIONAL AIRPORT KY US	20110527	172	122	125.9	37.0563	-88.7744	X	2400	X	2400
GHCND:USW00003816	PADUCAH BARKLEY REGIONAL AIRPORT KY US	20110528	306	133	125.9	37.0563	-88.7744	X	2400	X	2400
GHCND:USW00003816	PADUCAH BARKLEY REGIONAL AIRPORT KY US	20110529	322	217	125.9	37.0563	-88.7744	X	2400	X	2400
GHCND:USW00003816	PADUCAH BARKLEY REGIONAL AIRPORT KY US	20110530	328	217	125.9	37.0563	-88.7744	X	2400	X	2400
GHCND:USW00003816	PADUCAH BARKLEY REGIONAL AIRPORT KY US	20110531	328	222	125.9	37.0563	-88.7744	X	2400	X	2400
GHCND:USW00003816	PADUCAH BARKLEY REGIONAL AIRPORT KY US	20110601	322	194	125.9	37.0563	-88.7744	X	2400	X	2400
GHCND:USW00003816	PADUCAH BARKLEY REGIONAL AIRPORT KY US	20110602	326	200	125.9	37.0563	-88.7744	X	2400	X	2400
GHCND:USW00003816	PADUCAH BARKLEY REGIONAL AIRPORT KY US	20110603	339	206	125.9	37.0563	-88.7744	X	2400	X	2400
GHCND:USW00003816	PADUCAH BARKLEY REGIONAL AIRPORT KY US	20110604	367	222	125.9	37.0563	-88.7744	X	2400	X	2400
GHCND:USW00003816	PADUCAH BARKLEY REGIONAL AIRPORT KY US	20110605	328	206	125.9	37.0563	-88.7744	X	2400	X	2400
GHCND:USW00003816	PADUCAH BARKLEY REGIONAL AIRPORT KY US	20110606	344	200	125.9	37.0563	-88.7744	X	2400	X	2400
GHCND:USW00003816	PADUCAH BARKLEY REGIONAL AIRPORT KY US	20110607	350	211	125.9	37.0563	-88.7744	X	2400	X	2400
GHCND:USW00003816	PADUCAH BARKLEY REGIONAL AIRPORT KY US	20110608	350	222	125.9	37.0563	-88.7744	X	2400	X	2400
GHCND:USW00003816	PADUCAH BARKLEY REGIONAL AIRPORT KY US	20110609	339	228	125.9	37.0563	-88.7744	X	2400	X	2400
GHCND:USW00003816	PADUCAH BARKLEY REGIONAL AIRPORT KY US	20110610	344	228	125.9	37.0563	-88.7744	X	2400	X	2400
GHCND:USW00003816	PADUCAH BARKLEY REGIONAL AIRPORT KY US	20110611	328	206	125.9	37.0563	-88.7744	X	2400	X	2400
GHCND:USW00003816	PADUCAH BARKLEY REGIONAL AIRPORT KY US	20110612	300	200	125.9	37.0563	-88.7744	X	2400	X	2400
GHCND:USW00003816	PADUCAH BARKLEY REGIONAL AIRPORT KY US	20110613	294	183	125.9	37.0563	-88.7744	X	2400	X	2400
GHCND:USW00003816	PADUCAH BARKLEY REGIONAL AIRPORT KY US	20110614	278	189	125.9	37.0563	-88.7744	X	2400	X	2400
GHCND:USW00003816	PADUCAH BARKLEY REGIONAL AIRPORT KY US	20110615	344	172	125.9	37.0563	-88.7744	X	2400	X	2400
GHCND:USW00003816	PADUCAH BARKLEY REGIONAL AIRPORT KY US	20110616	339	139	125.9	37.0563	-88.7744	X	2400	X	2400
GHCND:USW00003816	PADUCAH BARKLEY REGIONAL AIRPORT KY US	20110617	289	183	125.9	37.0563	-88.7744	X	2400	X	2400
GHCND:USW00003816	PADUCAH BARKLEY REGIONAL AIRPORT KY US	20110618	278	189	125.9	37.0563	-88.7744	X	2400	X	2400
GHCND:USW00003816	PADUCAH BARKLEY REGIONAL AIRPORT KY US	20110619	311	194	125.9	37.0563	-88.7744	X	2400	X	2400
GHCND:USW00003816	PADUCAH BARKLEY REGIONAL AIRPORT KY US	20110620	311	256	125.9	37.0563	-88.7744	X	2400	X	2400
GHCND:USW00003816	PADUCAH BARKLEY REGIONAL AIRPORT KY US	20110621	300	217	125.9	37.0563	-88.7744	X	2400	X	2400
GHCND:USW00003816	PADUCAH BARKLEY REGIONAL AIRPORT KY US	20110622	311	217	125.9	37.0563	-88.7744	X	2400	X	2400
GHCND:USW00003816	PADUCAH BARKLEY REGIONAL AIRPORT KY US	20110623	300	183	125.9	37.0563	-88.7744	X	2400	X	2400
GHCND:USW00003816	PADUCAH BARKLEY REGIONAL AIRPORT KY US	20110624	278	161	125.9	37.0563	-88.7744	X	2400	X	2400
GHCND:USW00003816	PADUCAH BARKLEY REGIONAL AIRPORT KY US	20110625	278	189	125.9	37.0563	-88.7744	X	2400	X	2400
GHCND:USW00003816	PADUCAH BARKLEY REGIONAL AIRPORT KY US	20110626	261	189	125.9	37.0563	-88.7744	X	2400	X	2400
GHCND:USW00003816	PADUCAH BARKLEY REGIONAL AIRPORT KY US	20110627	311	200	125.9	37.0563	-88.7744	X	2400	X	2400
GHCND:USW00003816	PADUCAH BARKLEY REGIONAL AIRPORT KY US	20110628	294	189	125.9	37.0563	-88.7744	X	2400	X	2400
GHCND:USW00003816	PADUCAH BARKLEY REGIONAL AIRPORT KY US	20110629	300	161	125.9	37.0563	-88.7744	X	2400	X	2400
GHCND:USW00003816	PADUCAH BARKLEY REGIONAL AIRPORT KY US	20110630	311	172	125.9	37.0563	-88.7744	X	2400	X	2400
GHCND:USW00003816	PADUCAH BARKLEY REGIONAL AIRPORT KY US	20110701	333	183	125.9	37.0563	-88.7744	X	2400	X	2400
GHCND:USW00003816	PADUCAH BARKLEY REGIONAL AIRPORT KY US	20110702	344	194	125.9	37.0563	-88.7744	X	2400	X	2400
GHCND:USW00003816	PADUCAH BARKLEY REGIONAL AIRPORT KY US	20110703	339	211	125.9	37.0563	-88.7744	X	2400	X	2400
GHCND:USW00003816	PADUCAH BARKLEY REGIONAL AIRPORT KY US	20110704	289	211	125.9	37.0563	-88.7744	X	2400	X	2400
GHCND:USW00003816	PADUCAH BARKLEY REGIONAL AIRPORT KY US	20110705	317	206	125.9	37.0563	-88.7744	X	2400	X	2400
GHCND:USW00003816	PADUCAH BARKLEY REGIONAL AIRPORT KY US	20110706	333	211	125.9	37.0563	-88.7744	X	2400	X	2400
GHCND:USW00003816	PADUCAH BARKLEY REGIONAL AIRPORT KY US	20110707	328	211	125.9	37.0563	-88.7744	X	2400	X	2400
GHCND:USW00003816	PADUCAH BARKLEY REGIONAL AIRPORT KY US	20110708	289	222	125.9	37.0563	-88.7744	X	2400	X	2400
GHCND:USW00003816	PADUCAH BARKLEY REGIONAL AIRPORT KY US	20110709	322	206	125.9	37.0563	-88.7744	X	2400	X	2400
GHCND:USW00003816	PADUCAH BARKLEY REGIONAL AIRPORT KY US	20110710	344	206	125.9	37.0563	-88.7744	X	2400	X	2400
GHCND:USW00003816	PADUCAH BARKLEY REGIONAL AIRPORT KY US	20110711	361	267	125.9	37.0563	-88.7744	X	2400	X	2400
GHCND:USW00003816	PADUCAH BARKLEY REGIONAL AIRPORT KY US	20110712	356	228	125.9	37.0563	-88.7744	X	2400	X	2400
GHCND:USW00003816	PADUCAH BARKLEY REGIONAL AIRPORT KY US	20110713	306	211	125.9	37.0563	-88.7744	X	2400	X	2400
GHCND:USW00003816	PADUCAH BARKLEY REGIONAL AIRPORT KY US	20110714	328	228	125.9	37.0563	-88.7744	X	2400	X	2400
GHCND:USW00003816	PADUCAH BARKLEY REGIONAL AIRPORT KY US	20110715	322	217	125.9	37.0563	-88.7744	X	2400	X	2400
GHCND:USW00003816	PADUCAH BARKLEY REGIONAL AIRPORT KY US	20110716	317	211	125.9	37.0563	-88.7744	X	2400	X	2400
GHCND:USW00003816	PADUCAH BARKLEY REGIONAL AIRPORT KY US	20110717	328	222	125.9	37.0563	-88.7744	X	2400	X	2400
GHCND:USW00003816	PADUCAH BARKLEY REGIONAL AIRPORT KY US	20110718	339	222	125.9	37.0563	-88.7744	X	2400	X	2400
GHCND:USW00003816	PADUCAH BARKLEY REGIONAL AIRPORT KY US	20110719	339	228	125.9	37.0563	-88.7744	X	2400	X	2400
GHCND:USW00003816	PADUCAH BARKLEY REGIONAL AIRPORT KY US	20110720	344	239	125.9	37.0563	-88.7744	X	2400	X	2400
GHCND:USW00003816	PADUCAH BARKLEY REGIONAL AIRPORT KY US	20110721	356	233	125.9	37.0563	-88.7744	X	2400	X	2400
GHCND:USW00003816	PADUCAH BARKLEY REGIONAL AIRPORT KY US	20110722	344	239	125.9	37.0563	-88.7744	X	2400	X	2400
GHCND:USW00003816	PADUCAH BARKLEY REGIONAL AIRPORT KY US	20110723	339	244	125.9	37.0563	-88.7744	X	2400	X	2400
GHCND:USW00003816	PADUCAH BARKLEY REGIONAL AIRPORT KY US	20110724	350	228	125.9	37.0563	-88.7744	X	2400	X	2400
GHCND:USW00003816	PADUCAH BARKLEY REGIONAL AIRPORT KY US	20110725	333	233	125.9	37.0563	-88.7744	X	2400	X	2400
GHCND:USW00003816	PADUCAH BARKLEY REGIONAL AIRPORT KY US	20110726	328	217	125.9	37.0563	-88.7744	X	2400	X	2400
GHCND:USW00003816	PADUCAH BARKLEY REGIONAL AIRPORT KY US	20110727	339	217	125.9	37.0563	-88.7744	X	2400	X	2400
GHCND:USW00003816	PADUCAH BARKLEY REGIONAL AIRPORT KY US	20110728	344	233	125.9	37.0563	-88.7744	X	2400	X	2400

GHCND:USW00003816	PADUCAH BARKLEY REGIONAL AIRPORT KY US	20110729	311	244	125.9	37.0563	-88.7744	X	2400	X	2400
GHCND:USW00003816	PADUCAH BARKLEY REGIONAL AIRPORT KY US	20110730	339	228	125.9	37.0563	-88.7744	X	2400	X	2400
GHCND:USW00003816	PADUCAH BARKLEY REGIONAL AIRPORT KY US	20110731	344	228	125.9	37.0563	-88.7744	X	2400	X	2400
GHCND:USW00003816	PADUCAH BARKLEY REGIONAL AIRPORT KY US	20110801	350	228	125.9	37.0563	-88.7744	X	2400	X	2400
GHCND:USW00003816	PADUCAH BARKLEY REGIONAL AIRPORT KY US	20110802	344	260	125.9	37.0563	-88.7744	X	2400	X	2400
GHCND:USW00003816	PADUCAH BARKLEY REGIONAL AIRPORT KY US	20110803	372	256	125.9	37.0563	-88.7744	X	2400	X	2400
GHCND:USW00003816	PADUCAH BARKLEY REGIONAL AIRPORT KY US	20110804	333	250	125.9	37.0563	-88.7744	X	2400	X	2400
GHCND:USW00003816	PADUCAH BARKLEY REGIONAL AIRPORT KY US	20110805	300	228	125.9	37.0563	-88.7744	X	2400	X	2400
GHCND:USW00003816	PADUCAH BARKLEY REGIONAL AIRPORT KY US	20110806	317	239	125.9	37.0563	-88.7744	X	2400	X	2400
GHCND:USW00003816	PADUCAH BARKLEY REGIONAL AIRPORT KY US	20110807	322	222	125.9	37.0563	-88.7744	X	2400	X	2400
GHCND:USW00003816	PADUCAH BARKLEY REGIONAL AIRPORT KY US	20110808	300	211	125.9	37.0563	-88.7744	X	2400	X	2400
GHCND:USW00003816	PADUCAH BARKLEY REGIONAL AIRPORT KY US	20110809	317	217	125.9	37.0563	-88.7744	X	2400	X	2400
GHCND:USW00003816	PADUCAH BARKLEY REGIONAL AIRPORT KY US	20110810	294	211	125.9	37.0563	-88.7744	X	2400	X	2400
GHCND:USW00003816	PADUCAH BARKLEY REGIONAL AIRPORT KY US	20110811	289	183	125.9	37.0563	-88.7744	X	2400	X	2400
GHCND:USW00003816	PADUCAH BARKLEY REGIONAL AIRPORT KY US	20110812	311	161	125.9	37.0563	-88.7744	X	2400	X	2400
GHCND:USW00003816	PADUCAH BARKLEY REGIONAL AIRPORT KY US	20110813	289	183	125.9	37.0563	-88.7744	X	2400	X	2400
GHCND:USW00003816	PADUCAH BARKLEY REGIONAL AIRPORT KY US	20110814	278	178	125.9	37.0563	-88.7744	X	2400	X	2400
GHCND:USW00003816	PADUCAH BARKLEY REGIONAL AIRPORT KY US	20110815	267	144	125.9	37.0563	-88.7744	X	2400	X	2400
GHCND:USW00003816	PADUCAH BARKLEY REGIONAL AIRPORT KY US	20110816	300	133	125.9	37.0563	-88.7744	X	2400	X	2400
GHCND:USW00003816	PADUCAH BARKLEY REGIONAL AIRPORT KY US	20110817	317	189	125.9	37.0563	-88.7744	X	2400	X	2400
GHCND:USW00003816	PADUCAH BARKLEY REGIONAL AIRPORT KY US	20110818	333	194	125.9	37.0563	-88.7744	X	2400	X	2400
GHCND:USW00003816	PADUCAH BARKLEY REGIONAL AIRPORT KY US	20110819	311	194	125.9	37.0563	-88.7744	X	2400	X	2400
GHCND:USW00003816	PADUCAH BARKLEY REGIONAL AIRPORT KY US	20110820	322	189	125.9	37.0563	-88.7744	X	2400	X	2400
GHCND:USW00003816	PADUCAH BARKLEY REGIONAL AIRPORT KY US	20110821	328	222	125.9	37.0563	-88.7744	X	2400	X	2400
GHCND:USW00003816	PADUCAH BARKLEY REGIONAL AIRPORT KY US	20110822	317	200	125.9	37.0563	-88.7744	X	2400	X	2400
GHCND:USW00003816	PADUCAH BARKLEY REGIONAL AIRPORT KY US	20110823	339	183	125.9	37.0563	-88.7744	X	2400	X	2400
GHCND:USW00003816	PADUCAH BARKLEY REGIONAL AIRPORT KY US	20110824	328	228	125.9	37.0563	-88.7744	X	2400	X	2400
GHCND:USW00003816	PADUCAH BARKLEY REGIONAL AIRPORT KY US	20110825	317	167	125.9	37.0563	-88.7744	X	2400	X	2400
GHCND:USW00003816	PADUCAH BARKLEY REGIONAL AIRPORT KY US	20110826	322	150	125.9	37.0563	-88.7744	X	2400	X	2400
GHCND:USW00003816	PADUCAH BARKLEY REGIONAL AIRPORT KY US	20110827	333	156	125.9	37.0563	-88.7744	X	2400	X	2400
GHCND:USW00003816	PADUCAH BARKLEY REGIONAL AIRPORT KY US	20110828	311	178	125.9	37.0563	-88.7744	X	2400	X	2400
GHCND:USW00003816	PADUCAH BARKLEY REGIONAL AIRPORT KY US	20110829	306	144	125.9	37.0563	-88.7744	X	2400	X	2400
GHCND:USW00003816	PADUCAH BARKLEY REGIONAL AIRPORT KY US	20110830	322	139	125.9	37.0563	-88.7744	X	2400	X	2400
GHCND:USW00003816	PADUCAH BARKLEY REGIONAL AIRPORT KY US	20110831	339	194	125.9	37.0563	-88.7744	X	2400	X	2400
GHCND:USW00003816	PADUCAH BARKLEY REGIONAL AIRPORT KY US	20110901	367	272	125.9	37.0563	-88.7744	X	2400	X	2400
GHCND:USW00003816	PADUCAH BARKLEY REGIONAL AIRPORT KY US	20110902	372	200	125.9	37.0563	-88.7744	X	2400	X	2400
GHCND:USW00003816	PADUCAH BARKLEY REGIONAL AIRPORT KY US	20110903	372	206	125.9	37.0563	-88.7744	X	2400	X	2400
GHCND:USW00003816	PADUCAH BARKLEY REGIONAL AIRPORT KY US	20110904	256	200	125.9	37.0563	-88.7744	X	2400	X	2400
GHCND:USW00003816	PADUCAH BARKLEY REGIONAL AIRPORT KY US	20110905	222	144	125.9	37.0563	-88.7744	X	2400	X	2400
GHCND:USW00003816	PADUCAH BARKLEY REGIONAL AIRPORT KY US	20110906	239	111	125.9	37.0563	-88.7744	X	2400	X	2400
GHCND:USW00003816	PADUCAH BARKLEY REGIONAL AIRPORT KY US	20110907	256	117	125.9	37.0563	-88.7744	X	2400	X	2400
GHCND:USW00003816	PADUCAH BARKLEY REGIONAL AIRPORT KY US	20110908	261	106	125.9	37.0563	-88.7744	X	2400	X	2400
GHCND:USW00003816	PADUCAH BARKLEY REGIONAL AIRPORT KY US	20110909	222	122	125.9	37.0563	-88.7744	X	2400	X	2400
GHCND:USW00003816	PADUCAH BARKLEY REGIONAL AIRPORT KY US	20110910	272	111	125.9	37.0563	-88.7744	X	2400	X	2400
GHCND:USW00003816	PADUCAH BARKLEY REGIONAL AIRPORT KY US	20110911	289	144	125.9	37.0563	-88.7744	X	2400	X	2400
GHCND:USW00003816	PADUCAH BARKLEY REGIONAL AIRPORT KY US	20110912	306	128	125.9	37.0563	-88.7744	X	2400	X	2400
GHCND:USW00003816	PADUCAH BARKLEY REGIONAL AIRPORT KY US	20110913	333	189	125.9	37.0563	-88.7744	X	2400	X	2400
GHCND:USW00003816	PADUCAH BARKLEY REGIONAL AIRPORT KY US	20110914	267	139	125.9	37.0563	-88.7744	X	2400	X	2400
GHCND:USW00003816	PADUCAH BARKLEY REGIONAL AIRPORT KY US	20110915	200	106	125.9	37.0563	-88.7744	X	2400	X	2400
GHCND:USW00003816	PADUCAH BARKLEY REGIONAL AIRPORT KY US	20110916	211	122	125.9	37.0563	-88.7744	X	2400	X	2400
GHCND:USW00003816	PADUCAH BARKLEY REGIONAL AIRPORT KY US	20110917	233	122	125.9	37.0563	-88.7744	X	2400	X	2400
GHCND:USW00003816	PADUCAH BARKLEY REGIONAL AIRPORT KY US	20110918	272	161	125.9	37.0563	-88.7744	X	2400	X	2400
GHCND:USW00003816	PADUCAH BARKLEY REGIONAL AIRPORT KY US	20110919	250	178	125.9	37.0563	-88.7744	X	2400	X	2400
GHCND:USW00003816	PADUCAH BARKLEY REGIONAL AIRPORT KY US	20110920	228	161	125.9	37.0563	-88.7744	X	2400	X	2400
GHCND:USW00003816	PADUCAH BARKLEY REGIONAL AIRPORT KY US	20110921	278	161	125.9	37.0563	-88.7744	X	2400	X	2400
GHCND:USW00003816	PADUCAH BARKLEY REGIONAL AIRPORT KY US	20110922	211	139	125.9	37.0563	-88.7744	X	2400	X	2400
GHCND:USW00003816	PADUCAH BARKLEY REGIONAL AIRPORT KY US	20110923	222	89	125.9	37.0563	-88.7744	X	2400	X	2400
GHCND:USW00003816	PADUCAH BARKLEY REGIONAL AIRPORT KY US	20110924	239	178	125.9	37.0563	-88.7744	X	2400	X	2400
GHCND:USW00003816	PADUCAH BARKLEY REGIONAL AIRPORT KY US	20110925	156	133	125.9	37.0563	-88.7744	X	2400	X	2400
GHCND:USW00003816	PADUCAH BARKLEY REGIONAL AIRPORT KY US	20110926	217	106	125.9	37.0563	-88.7744	X	2400	X	2400
GHCND:USW00003816	PADUCAH BARKLEY REGIONAL AIRPORT KY US	20110927	233	111	125.9	37.0563	-88.7744	X	2400	X	2400
GHCND:USW00003816	PADUCAH BARKLEY REGIONAL AIRPORT KY US	20110928	256	94	125.9	37.0563	-88.7744	X	2400	X	2400
GHCND:USW00003816	PADUCAH BARKLEY REGIONAL AIRPORT KY US	20110929	294	139	125.9	37.0563	-88.7744	X	2400	X	2400
GHCND:USW00003816	PADUCAH BARKLEY REGIONAL AIRPORT KY US	20110930	217	111	125.9	37.0563	-88.7744	X	2400	X	2400
GHCND:USW00003816	PADUCAH BARKLEY REGIONAL AIRPORT KY US	20111001	183	50	125.9	37.0563	-88.7744	X	2400	X	2400
GHCND:USW00003816	PADUCAH BARKLEY REGIONAL AIRPORT KY US	20111002	206	44	125.9	37.0563	-88.7744	X	2400	X	2400
GHCND:USW00003816	PADUCAH BARKLEY REGIONAL AIRPORT KY US	20111003	244	44	125.9	37.0563	-88.7744	X	2400	X	2400
GHCND:USW00003816	PADUCAH BARKLEY REGIONAL AIRPORT KY US	20111004	267	56	125.9	37.0563	-88.7744	X	2400	X	2400
GHCND:USW00003816	PADUCAH BARKLEY REGIONAL AIRPORT KY US	20111005	278	72	125.9	37.0563	-88.7744	X	2400	X	2400
GHCND:USW00003816	PADUCAH BARKLEY REGIONAL AIRPORT KY US	20111006	289	94	125.9	37.0563	-88.7744	X	2400	X	2400
GHCND:USW00003816	PADUCAH BARKLEY REGIONAL AIRPORT KY US	20111007	283	117	125.9	37.0563	-88.7744	X	2400	X	2400
GHCND:USW00003816	PADUCAH BARKLEY REGIONAL AIRPORT KY US	20111008	272	111	125.9	37.0563	-88.7744	X	2400	X	2400
GHCND:USW00003816	PADUCAH BARKLEY REGIONAL AIRPORT KY US	20111009	267	83	125.9	37.0563	-88.7744	X	2400	X	2400
GHCND:USW00003816	PADUCAH BARKLEY REGIONAL AIRPORT KY US	20111010	267	100	125.9	37.0563	-88.7744	X	2400	X	2400
GHCND:USW00003816	PADUCAH BARKLEY REGIONAL AIRPORT KY US	20111011	272	117	125.9	37.0563	-88.7744	X	2400	X	2400
GHCND:USW00003816	PADUCAH BARKLEY REGIONAL AIRPORT KY US	20111012	250	156	125.9	37.0563	-88.7744	X	2400	X	2400
GHCND:USW00003816	PADUCAH BARKLEY REGIONAL AIRPORT KY US	20111013	211	133	125.9	37.0563	-88.7744	X	2400	X	2400
GHCND:USW00003816	PADUCAH BARKLEY REGIONAL AIRPORT KY US	20111014	233	100	125.9	37.0563	-88.7744	X	2400	X	2400
GHCND:USW00003816	PADUCAH BARKLEY REGIONAL AIRPORT KY US	20111015	217	61	125.9	37.0563	-88.7744	X	2400	X	2400
GHCND:USW00003816	PADUCAH BARKLEY REGIONAL AIRPORT KY US	20111016	289	100	125.9	37.0563	-88.7744	X	2400	X	2400
GHCND:USW00003816	PADUCAH BARKLEY REGIONAL AIRPORT KY US	20111017	222	111	125.9	37.0563	-88.7744	X	2400	X	2400
GHCND:USW00003816	PADUCAH BARKLEY REGIONAL AIRPORT KY US	20111018	122	78	125.9	37.0563	-88.7744	X	2400	X	2400
GHCND:USW00003816	PADUCAH BARKLEY REGIONAL AIRPORT KY US	20111019	89	67	125.9	37.0563	-88.7744	X	2400	X	2400
GHCND:USW00003816	PADUCAH BARKLEY REGIONAL AIRPORT KY US	20111020	144	17	125.9	37.0563	-88.7744	X	2400	X	2400
GHCND:USW00003816	PADUCAH BARKLEY REGIONAL AIRPORT KY US	20111021	172	17	125.9	37.0563	-88.7744	X	2400	X	2400
GHCND:USW00003816	PADUCAH BARKLEY REGIONAL AIRPORT KY US	20111022	211	6	125.9	37.0563	-88.7744	X	2400	X	2400
GHCND:USW00003816	PADUCAH BARKLEY REGIONAL AIRPORT KY US	20111023	206	67	125.9	37.0563	-88.7744	X	2400	X	2400
GHCND:USW00003816	PADUCAH BARKLEY REGIONAL AIRPORT KY US	20111024	244	72	125.9	37.0563	-88.7744	X	2400	X	2400
GHCND:USW00003816	PADUCAH BARKLEY REGIONAL AIRPORT KY US	20111025	261	50	125.9	37.0563	-88.7744	X	2400	X	2400
GHCND:USW00003816	PADUCAH BARKLEY REGIONAL AIRPORT KY US	20111026	244	111	125.9	37.0563	-88.7744	X	2400	X	2400
GHCND:USW00003816	PADUCAH BARKLEY REGIONAL AIRPORT KY US	20111027	111	89	125.9	37.0563	-88.7744	X	2400	X	2400
GHCND:USW00003816	PADUCAH BARKLEY REGIONAL AIRPORT KY US	20111028	139	11	125.9	37.0563	-88.7744	X	2400	X	2400
GHCND:USW00003816	PADUCAH BARKLEY REGIONAL AIRPORT KY US	20111029	161	-6	125.9	37.0563	-88.7744	X	2400	X	2400
GHCND:USW00003816	PADUCAH BARKLEY REGIONAL AIRPORT KY US	20111030	167	11	125.9	37.0563	-88.7744	X	2400	X	2400
GHCND:USW00003816	PADUCAH BARKLEY REGIONAL AIRPORT KY US	20111031	189	39	125.9	37.0563	-88.7744	X	2400	X	2400
GHCND:USW00003816	PADUCAH BARKLEY REGIONAL AIRPORT KY US	20111101	217	44	125.9	37.0563	-88.7744	X	2400	X	2400
GHCND:USW00003816	PADUCAH BARKLEY REGIONAL AIRPORT KY US	20111102	211	72	125.9	37.0563	-88.7744	X	2400	X	2400
GHCND:USW00003816	PADUCAH BARKLEY REGIONAL AIRPORT KY US	20111103	156	61	125.9	37.0563	-88.7744	X	2400	X	2400
GHCND:USW00003816	PADUCAH BARKLEY REGIONAL AIRPORT KY US	20111104	111	17	125.9	37.0563	-88.7744	X	2400	X	2400
GHCND:USW00003816	PADUCAH BARKLEY REGIONAL AIRPORT KY US	20111105	172	6	125.9	37.0563	-88.7744	X	2400	X	2400
GHCND:USW00003816	PADUCAH BARKLEY REGIONAL AIRPORT KY US	20111106	172	94	125.9	37.0563	-88.7744	X	2400	X	2400
GHCND:USW00003816	PADUCAH BARKLEY REGIONAL AIRPORT KY US	20111107	228	150	125.9	37.0563	-88.7744	X	2400	X	2400
GHCND:USW00003816	PADUCAH BARKLEY REGIONAL AIRPORT KY US	20111108	239	128	125.9	37.0563	-88.7744	X	2400	X	2400
GHCND:USW00003816	PADUCAH BARKLEY REGIONAL AIRPORT KY US	20111109	189	17	125.9	37.0563	-88.7744	X	2400	X	2400
GHCND:USW00003816	PADUCAH BARKLEY REGIONAL AIRPORT KY US	20111110	106	-17	125.9	37.0563	-88.7744	X	2400	X	2400
GHCND:USW00003816	PADUCAH BARKLEY REGIONAL AIRPORT KY US	20111111	172	-39	125.9	37.0563	-88.7744	X	2400	X	2400
GHCND:USW00003816	PADUCAH BARKLEY REGIONAL AIRPORT KY US	20111112	167	78	125.9	37.0563	-88.7744	X	2400	X	2400
GHCND:USW00003816	PADUCAH BARKLEY REGIONAL AIRPORT KY US	20111113	222	150	125.9	37.0563	-88.7744	X	2400	X	2400
GHCND:USW00003816	PADUCAH BARKLEY REGIONAL AIRPORT KY US	20111114	244	150	125.9	37.0563	-88.7744	X	2400	X	2400
GHCND:USW00003816	PADUCAH BARKLEY REGIONAL AIRPORT KY US	20111115	150	122	125.9	37.0563	-88.7744	X	2400	X	2400
GHCND:USW00003816	PADUCAH BARKLEY REGIONAL AIRPORT KY US	20111116	139	44	125.9	37.0563	-88.7744	X	2400	X	2400
GHCND:USW00003816	PADUCAH BARKLEY REGIONAL AIRPORT KY US	20111117	100	-28	125.9	37.0563	-88.7744	X	2400	X	2400
GHCND:USW00003816	PADUCAH BARKLEY REGIONAL AIRPORT KY US	20111118	128	0	125.9	37.0563	-88.7744	X	2400	X	2400
GHCND:USW00003816	PADUCAH BARKLEY REGIONAL AIRPORT KY US	20111119	189	78	125.9	37.0563	-88.7744	X	2400	X	2400
GHCND:USW00003816	PADUCAH BARKLEY REGIONAL AIRPORT KY US	20111120	172	83	125.9	37.0563	-88.7744	X	2400	X	2400
GHCND:USW00003816	PADUCAH BARKLEY REGIONAL AIRPORT KY US	20111121	128	89	125.9	37.0563	-88.7744	X	2400	X	2400
GHCND:USW00003816	PADUCAH BARKLEY REGIONAL AIRPORT KY US	20111122	189	89	125.9	37.0563	-88.7744	X	2400	X	2400
GHCND:USW00003816	PADUCAH BARKLEY REGIONAL AIRPORT KY US	20111123	94	72	125.9	37.0563	-88.7744	X	2400	X	2400
GHCND:USW00003816	PADUCAH BARKLEY REGIONAL AIRPORT KY US	20111124	89	17	125.9	37.0563	-88.7744	X	2400	X	2400
GHCND:USW00003816	PADUCAH BARKLEY REGIONAL AIRPORT KY US	20111125	172	6	125.9	37.0563	-88.7744	X	2400	X	2400
GHCND:USW00003816	PADUCAH BARKLEY REGIONAL AIRPORT KY US	20111126	211	117	125.9	37.0563	-88.7744	X	2400	X	2400
GHCND:USW00003816	PADUCAH BARKLEY REGIONAL AIRPORT KY US	20111127	144	33	125.9	37.0563	-88.7744	X	2400	X	2400
GHCND:USW00003816	PADUCAH BARKLEY REGIONAL AIRPORT KY US	20111128	44	22	125.9	37.0563	-88.7744	X	2400	X	2400
GHCND:USW00003816	PADUCAH BARKLEY REGIONAL AIRPORT KY US	20111129	50	6	125.9	37.0563	-88.7744	X	2400	X	2400
GHCND:USW00003816	PADUCAH BARKLEY REGIONAL AIRPORT KY US	20111130	61	-44	125.9	37.0563	-88.7744	X	2400	X	2400
GHCND:USW00003816	PADUCAH BARKLEY REGIONAL AIRPORT KY US	20111201	100	-61	125.9	37.0563	-88.7744	X	2400	X	2400
GHCND:USW00003816	PADUCAH BARKLEY REGIONAL AIRPORT KY US	20111202	128	-17	125.9	37.0563	-88.7744	X	2400	X	2400
GHCND:USW00003816	PADUCAH BARKLEY REGIONAL AIRPORT KY US	20111203	172	50	125.9	37.0563	-88.7744	X	2400	X	2400
GHCND:USW00003816	PADUCAH BARKLEY REGIONAL AIRPORT KY US	20111204	150	67	125.9	37.0563	-88.7744	X	2400	X	2400
GHCND:USW00003816	PADUCAH BARKLEY REGIONAL AIRPORT KY US	20111205	67	22	125.9	37.0563	-88.7744	X	2400	X	2400
GHCND:USW00003816	PADUCAH BARKLEY REGIONAL AIRPORT KY US	20111206	50	22	125.9	37.0563	-88.7744	X	2400	X	2400
GHCND:USW00003816	PADUCAH BARKLEY REGIONAL AIRPORT KY US	20111207	44	-11	125.9	37.0563	-88.7744	X	2400	X	2400
GHCND:USW00003816	PADUCAH BARKLEY REGIONAL AIRPORT KY US	20111208	72	-33	125.9	37.0563	-88.7744	X	2400	X	2400
GHCND:USW00003816	PADUCAH BARKLEY REGIONAL AIRPORT KY US	20111209	89	-33	125.9	37.0563	-88.7744	X	2400	X	2400
GHCND:USW00003816	PADUCAH BARKLEY REGIONAL AIRPORT KY US	20111210	39	-56	125.9	37.0563	-88.7744	X	2400	X	2400
GHCND:USW00003816	PADUCAH BARKLEY REGIONAL AIRPORT KY US	20111211	78	-67	125.9	37.0563	-88.7744	X	2400	X	2400
GHCND:USW00003816	PADUCAH BARKLEY REGIONAL AIRPORT KY US	20111212	128	-50	125.9	37.0563	-88.7744	X	2400	X	2400
GHCND:USW00003816	PADUCAH BARKLEY REGIONAL AIRPORT KY US	20111213	100	50	125.9	37.0563	-88.7744	X	2400	X	2400
GHCND:USW00003816	PADUCAH BARKLEY REGIONAL AIRPORT KY US	20111214	178	78	125.9	37.0563	-88.7744	X	2400	X	2400
GHCND:USW00003816	PADUCAH BARKLEY REGIONAL AIRPORT KY US	20111215	172	33	125.9	37.0563	-88.7744	X	2400	X	2400
GHCND:USW00003816	PADUCAH BARKLEY REGIONAL AIRPORT KY US	20111216	56	-33	125.9	37.0563	-88.7744	X	2400	X	2400
GHCND:USW00003816	PADUCAH BARKLEY REGIONAL AIRPORT KY US	20111217	78	-56	125.9	37.0563	-88.7744	X	2400	X	2400
GHCND:USW00003816	PADUCAH BARKLEY REGIONAL AIRPORT KY US	20111218	128	-17	125.9	37.0563	-88.7744	X	2400	X	2400
GHCND:USW00003816	PADUCAH BARKLEY REGIONAL AIRPORT KY US	20111219	117	56	125.9	37.0563	-88.7744	X	2400	X	2400
GHCND:USW00003816	PADUCAH BARKLEY REGIONAL AIRPORT KY US	20111220	167	44	125.9	37.0563	-88.7744	X	2400	X	2400
GHCND:USW00003816	PADUCAH BARKLEY REGIONAL AIRPORT KY US	20111221	167	72	125.9	37.0563	-88.7744	X	2400	X	2400
GHCND:USW00003816	PADUCAH BARKLEY REGIONAL AIRPORT KY US	20111222	83	39	125.9	37.0563	-88.7744	X	2400	X	2400
GHCND:USW00003816	PADUCAH BARKLEY REGIONAL AIRPORT KY US	20111223	39	-11	125.9	37.0563	-88.7744	X	2400	X	2400
GHCND:USW00003816	PADUCAH BARKLEY REGIONAL AIRPORT KY US	20111224	83	-39	125.9	37.0563	-88.7744	X	2400	X	2400
GHCND:USW00003816	PADUCAH BARKLEY REGIONAL AIRPORT KY US	20111225	133	-22	125.9	37.0563	-88.7744	X	2400	X	2400
GHCND:USW00003816	PADUCAH BARKLEY REGIONAL AIRPORT KY US	20111226	61	-39	125.9	37.0563	-88.7744	X	2400	X	2400
GHCND:USW00003816	PADUCAH BARKLEY REGIONAL AIRPORT KY US	20111227	94	6	125.9	37.0563	-88.7744	X	2400	X	2400
GHCND:USW00003816	PADUCAH BARKLEY REGIONAL AIRPORT KY US	20111228	78	-33	125.9	37.0563	-88.7744	X	2400	X	2400
GHCND:USW00003816	PADUCAH BARKLEY REGIONAL AIRPORT KY US	20111229	144	22	125.9	37.0563	-88.7744	X	2400	X	2400
GHCND:USW00003816	PADUCAH BARKLEY REGIONAL AIRPORT KY US	20111230	139	67	125.9	37.0563	-88.7744	X	2400	X	2400
GHCND:USW00003816	PADUCAH BARKLEY REGIONAL AIRPORT KY US	20111231	150	11	125.9	37.0563	-88.7744	X	2400	X	2400
GHCND:USW00003816	PADUCAH BARKLEY REGIONAL AIRPORT KY US	20120101	150	22	125.9	37.0563	-88.7744	X	2400	X	2400
GHCND:USW00003816	PADUCAH BARKLEY REGIONAL AIRPORT KY US	20120102	33	-44	125.9	37.0563	-88.7744	X	2400	X	2400
GHCND:USW00003816	PADUCAH BARKLEY REGIONAL AIRPORT KY US	20120103	17	-83	125.9	37.0563	-88.7744	X	2400	X	2400
GHCND:USW00003816	PADUCAH BARKLEY REGIONAL AIRPORT KY US	20120104	89	-22	125.9	37.0563	-88.7744	X	2400	X	2400
GHCND:USW00003816	PADUCAH BARKLEY REGIONAL AIRPORT KY US	20120105	139	-44	125.9	37.0563	-88.7744	X	2400	X	2400
GHCND:USW00003816	PADUCAH BARKLEY REGIONAL AIRPORT KY US	20120106	183	44	125.9	37.0563	-88.7744	X	2400	X	2400
GHCND:USW00003816	PADUCAH BARKLEY REGIONAL AIRPORT KY US	20120107	139	22	125.9	37.0563	-88.7744	X	2400	X	2400
GHCND:USW00003816	PADUCAH BARKLEY REGIONAL AIRPORT KY US	20120108	117	6	125.9	37.0563	-88.7744	X	2400	X	2400
GHCND:USW00003816	PADUCAH BARKLEY REGIONAL AIRPORT KY US	20120109	128	-11	125.9	37.0563	-88.7744	X	2400	X	2400
GHCND:USW00003816	PADUCAH BARKLEY REGIONAL AIRPORT KY US	20120110	128	-28	125.9	37.0563	-88.7744	X	2400	X	2400
GHCND:USW00003816	PADUCAH BARKLEY REGIONAL AIRPORT KY US	20120111	78	39	125.9	37.0563	-88.7744	X	2400	X	2400
GHCND:USW00003816	PADUCAH BARKLEY REGIONAL AIRPORT KY US	20120112	61	-61	125.9	37.0563	-88.7744	X	2400	X	2400
GHCND:USW00003816	PADUCAH BARKLEY REGIONAL AIRPORT KY US	20120113	0	-78	125.9	37.0563	-88.7744	X	2400	X	2400
GHCND:USW00003816	PADUCAH BARKLEY REGIONAL AIRPORT KY US	20120114	61	-78	125.9	37.0563	-88.7744	X	2400	X	2400

GHCND:USW00003816	PADUCAH BARKLEY REGIONAL AIRPORT KY US	20120115	72	-72	125.9	37.0563	-88.7744	X	2400	X	2400
GHCND:USW00003816	PADUCAH BARKLEY REGIONAL AIRPORT KY US	20120116	172	72	125.9	37.0563	-88.7744	X	2400	X	2400
GHCND:USW00003816	PADUCAH BARKLEY REGIONAL AIRPORT KY US	20120117	194	-17	125.9	37.0563	-88.7744	X	2400	X	2400
GHCND:USW00003816	PADUCAH BARKLEY REGIONAL AIRPORT KY US	20120118	22	-56	125.9	37.0563	-88.7744	X	2400	X	2400
GHCND:USW00003816	PADUCAH BARKLEY REGIONAL AIRPORT KY US	20120119	100	-28	125.9	37.0563	-88.7744	X	2400	X	2400
GHCND:USW00003816	PADUCAH BARKLEY REGIONAL AIRPORT KY US	20120120	61	-17	125.9	37.0563	-88.7744	X	2400	X	2400
GHCND:USW00003816	PADUCAH BARKLEY REGIONAL AIRPORT KY US	20120121	22	-22	125.9	37.0563	-88.7744	X	2400	X	2400
GHCND:USW00003816	PADUCAH BARKLEY REGIONAL AIRPORT KY US	20120122	189	11	125.9	37.0563	-88.7744	X	2400	X	2400
GHCND:USW00003816	PADUCAH BARKLEY REGIONAL AIRPORT KY US	20120123	150	28	125.9	37.0563	-88.7744	X	2400	X	2400
GHCND:USW00003816	PADUCAH BARKLEY REGIONAL AIRPORT KY US	20120124	133	-22	125.9	37.0563	-88.7744	X	2400	X	2400
GHCND:USW00003816	PADUCAH BARKLEY REGIONAL AIRPORT KY US	20120125	44	0	125.9	37.0563	-88.7744	X	2400	X	2400
GHCND:USW00003816	PADUCAH BARKLEY REGIONAL AIRPORT KY US	20120126	72	33	125.9	37.0563	-88.7744	X	2400	X	2400
GHCND:USW00003816	PADUCAH BARKLEY REGIONAL AIRPORT KY US	20120127	61	-6	125.9	37.0563	-88.7744	X	2400	X	2400
GHCND:USW00003816	PADUCAH BARKLEY REGIONAL AIRPORT KY US	20120128	78	0	125.9	37.0563	-88.7744	X	2400	X	2400
GHCND:USW00003816	PADUCAH BARKLEY REGIONAL AIRPORT KY US	20120129	111	-6	125.9	37.0563	-88.7744	X	2400	X	2400
GHCND:USW00003816	PADUCAH BARKLEY REGIONAL AIRPORT KY US	20120130	167	-6	125.9	37.0563	-88.7744	X	2400	X	2400
GHCND:USW00003816	PADUCAH BARKLEY REGIONAL AIRPORT KY US	20120131	161	100	125.9	37.0563	-88.7744	X	2400	X	2400
GHCND:USW00003816	PADUCAH BARKLEY REGIONAL AIRPORT KY US	20120201	156	78	125.9	37.0563	-88.7744	X	2400	X	2400
GHCND:USW00003816	PADUCAH BARKLEY REGIONAL AIRPORT KY US	20120202	167	11	125.9	37.0563	-88.7744	X	2400	X	2400
GHCND:USW00003816	PADUCAH BARKLEY REGIONAL AIRPORT KY US	20120203	144	11	125.9	37.0563	-88.7744	X	2400	X	2400
GHCND:USW00003816	PADUCAH BARKLEY REGIONAL AIRPORT KY US	20120204	150	94	125.9	37.0563	-88.7744	X	2400	X	2400
GHCND:USW00003816	PADUCAH BARKLEY REGIONAL AIRPORT KY US	20120205	94	50	125.9	37.0563	-88.7744	X	2400	X	2400
GHCND:USW00003816	PADUCAH BARKLEY REGIONAL AIRPORT KY US	20120206	111	-11	125.9	37.0563	-88.7744	X	2400	X	2400
GHCND:USW00003816	PADUCAH BARKLEY REGIONAL AIRPORT KY US	20120207	117	-28	125.9	37.0563	-88.7744	X	2400	X	2400
GHCND:USW00003816	PADUCAH BARKLEY REGIONAL AIRPORT KY US	20120208	61	0	125.9	37.0563	-88.7744	X	2400	X	2400
GHCND:USW00003816	PADUCAH BARKLEY REGIONAL AIRPORT KY US	20120209	33	0	125.9	37.0563	-88.7744	X	2400	X	2400
GHCND:USW00003816	PADUCAH BARKLEY REGIONAL AIRPORT KY US	20120210	33	-22	125.9	37.0563	-88.7744	X	2400	X	2400
GHCND:USW00003816	PADUCAH BARKLEY REGIONAL AIRPORT KY US	20120211	-11	-56	125.9	37.0563	-88.7744	X	2400	X	2400
GHCND:USW00003816	PADUCAH BARKLEY REGIONAL AIRPORT KY US	20120212	28	-83	125.9	37.0563	-88.7744	X	2400	X	2400
GHCND:USW00003816	PADUCAH BARKLEY REGIONAL AIRPORT KY US	20120213	28	-78	125.9	37.0563	-88.7744	X	2400	X	2400
GHCND:USW00003816	PADUCAH BARKLEY REGIONAL AIRPORT KY US	20120214	50	0	125.9	37.0563	-88.7744	X	2400	X	2400
GHCND:USW00003816	PADUCAH BARKLEY REGIONAL AIRPORT KY US	20120215	111	6	125.9	37.0563	-88.7744	X	2400	X	2400
GHCND:USW00003816	PADUCAH BARKLEY REGIONAL AIRPORT KY US	20120216	122	6	125.9	37.0563	-88.7744	X	2400	X	2400
GHCND:USW00003816	PADUCAH BARKLEY REGIONAL AIRPORT KY US	20120217	122	-33	125.9	37.0563	-88.7744	X	2400	X	2400
GHCND:USW00003816	PADUCAH BARKLEY REGIONAL AIRPORT KY US	20120218	89	11	125.9	37.0563	-88.7744	X	2400	X	2400
GHCND:USW00003816	PADUCAH BARKLEY REGIONAL AIRPORT KY US	20120219	89	-11	125.9	37.0563	-88.7744	X	2400	X	2400
GHCND:USW00003816	PADUCAH BARKLEY REGIONAL AIRPORT KY US	20120220	117	-56	125.9	37.0563	-88.7744	X	2400	X	2400
GHCND:USW00003816	PADUCAH BARKLEY REGIONAL AIRPORT KY US	20120221	128	72	125.9	37.0563	-88.7744	X	2400	X	2400
GHCND:USW00003816	PADUCAH BARKLEY REGIONAL AIRPORT KY US	20120222	183	67	125.9	37.0563	-88.7744	X	2400	X	2400
GHCND:USW00003816	PADUCAH BARKLEY REGIONAL AIRPORT KY US	20120223	233	78	125.9	37.0563	-88.7744	X	2400	X	2400
GHCND:USW00003816	PADUCAH BARKLEY REGIONAL AIRPORT KY US	20120224	144	6	125.9	37.0563	-88.7744	X	2400	X	2400
GHCND:USW00003816	PADUCAH BARKLEY REGIONAL AIRPORT KY US	20120225	72	-11	125.9	37.0563	-88.7744	X	2400	X	2400
GHCND:USW00003816	PADUCAH BARKLEY REGIONAL AIRPORT KY US	20120226	161	-22	125.9	37.0563	-88.7744	X	2400	X	2400
GHCND:USW00003816	PADUCAH BARKLEY REGIONAL AIRPORT KY US	20120227	172	50	125.9	37.0563	-88.7744	X	2400	X	2400
GHCND:USW00003816	PADUCAH BARKLEY REGIONAL AIRPORT KY US	20120228	211	17	125.9	37.0563	-88.7744	X	2400	X	2400
GHCND:USW00003816	PADUCAH BARKLEY REGIONAL AIRPORT KY US	20120229	211	83	125.9	37.0563	-88.7744	X	2400	X	2400
GHCND:USW00003816	PADUCAH BARKLEY REGIONAL AIRPORT KY US	20120301	194	22	125.9	37.0563	-88.7744	X	2400	X	2400
GHCND:USW00003816	PADUCAH BARKLEY REGIONAL AIRPORT KY US	20120302	267	22	125.9	37.0563	-88.7744	X	2400	X	2400
GHCND:USW00003816	PADUCAH BARKLEY REGIONAL AIRPORT KY US	20120303	117	-17	125.9	37.0563	-88.7744	X	2400	X	2400
GHCND:USW00003816	PADUCAH BARKLEY REGIONAL AIRPORT KY US	20120304	128	-28	125.9	37.0563	-88.7744	X	2400	X	2400
GHCND:USW00003816	PADUCAH BARKLEY REGIONAL AIRPORT KY US	20120305	94	0	125.9	37.0563	-88.7744	X	2400	X	2400
GHCND:USW00003816	PADUCAH BARKLEY REGIONAL AIRPORT KY US	20120306	211	17	125.9	37.0563	-88.7744	X	2400	X	2400
GHCND:USW00003816	PADUCAH BARKLEY REGIONAL AIRPORT KY US	20120307	222	106	125.9	37.0563	-88.7744	X	2400	X	2400
GHCND:USW00003816	PADUCAH BARKLEY REGIONAL AIRPORT KY US	20120308	200	28	125.9	37.0563	-88.7744	X	2400	X	2400
GHCND:USW00003816	PADUCAH BARKLEY REGIONAL AIRPORT KY US	20120309	156	17	125.9	37.0563	-88.7744	X	2400	X	2400
GHCND:USW00003816	PADUCAH BARKLEY REGIONAL AIRPORT KY US	20120310	161	-6	125.9	37.0563	-88.7744	X	2400	X	2400
GHCND:USW00003816	PADUCAH BARKLEY REGIONAL AIRPORT KY US	20120311	183	33	125.9	37.0563	-88.7744	X	2400	X	2400
GHCND:USW00003816	PADUCAH BARKLEY REGIONAL AIRPORT KY US	20120312	239	156	125.9	37.0563	-88.7744	X	2400	X	2400
GHCND:USW00003816	PADUCAH BARKLEY REGIONAL AIRPORT KY US	20120313	250	133	125.9	37.0563	-88.7744	X	2400	X	2400
GHCND:USW00003816	PADUCAH BARKLEY REGIONAL AIRPORT KY US	20120314	278	150	125.9	37.0563	-88.7744	X	2400	X	2400
GHCND:USW00003816	PADUCAH BARKLEY REGIONAL AIRPORT KY US	20120315	239	156	125.9	37.0563	-88.7744	X	2400	X	2400
GHCND:USW00003816	PADUCAH BARKLEY REGIONAL AIRPORT KY US	20120316	239	128	125.9	37.0563	-88.7744	X	2400	X	2400
GHCND:USW00003816	PADUCAH BARKLEY REGIONAL AIRPORT KY US	20120317	250	133	125.9	37.0563	-88.7744	X	2400	X	2400
GHCND:USW00003816	PADUCAH BARKLEY REGIONAL AIRPORT KY US	20120318	267	139	125.9	37.0563	-88.7744	X	2400	X	2400
GHCND:USW00003816	PADUCAH BARKLEY REGIONAL AIRPORT KY US	20120319	272	189	125.9	37.0563	-88.7744	X	2400	X	2400
GHCND:USW00003816	PADUCAH BARKLEY REGIONAL AIRPORT KY US	20120320	283	172	125.9	37.0563	-88.7744	X	2400	X	2400
GHCND:USW00003816	PADUCAH BARKLEY REGIONAL AIRPORT KY US	20120321	267	178	125.9	37.0563	-88.7744	X	2400	X	2400
GHCND:USW00003816	PADUCAH BARKLEY REGIONAL AIRPORT KY US	20120322	217	139	125.9	37.0563	-88.7744	X	2400	X	2400
GHCND:USW00003816	PADUCAH BARKLEY REGIONAL AIRPORT KY US	20120323	206	100	125.9	37.0563	-88.7744	X	2400	X	2400
GHCND:USW00003816	PADUCAH BARKLEY REGIONAL AIRPORT KY US	20120324	200	94	125.9	37.0563	-88.7744	X	2400	X	2400
GHCND:USW00003816	PADUCAH BARKLEY REGIONAL AIRPORT KY US	20120325	206	100	125.9	37.0563	-88.7744	X	2400	X	2400
GHCND:USW00003816	PADUCAH BARKLEY REGIONAL AIRPORT KY US	20120326	250	83	125.9	37.0563	-88.7744	X	2400	X	2400
GHCND:USW00003816	PADUCAH BARKLEY REGIONAL AIRPORT KY US	20120327	256	100	125.9	37.0563	-88.7744	W	2400	W	2400
GHCND:USW00003816	PADUCAH BARKLEY REGIONAL AIRPORT KY US	20120328	278	144	125.9	37.0563	-88.7744	X	2400	X	2400
GHCND:USW00003816	PADUCAH BARKLEY REGIONAL AIRPORT KY US	20120329	272	139	125.9	37.0563	-88.7744	X	2400	X	2400
GHCND:USW00003816	PADUCAH BARKLEY REGIONAL AIRPORT KY US	20120330	250	150	125.9	37.0563	-88.7744	X	2400	X	2400
GHCND:USW00003816	PADUCAH BARKLEY REGIONAL AIRPORT KY US	20120331	267	139	125.9	37.0563	-88.7744	X	2400	X	2400
GHCND:USW00003816	PADUCAH BARKLEY REGIONAL AIRPORT KY US	20120401	194	156	125.9	37.0563	-88.7744	X	2400	X	2400
GHCND:USW00003816	PADUCAH BARKLEY REGIONAL AIRPORT KY US	20120402	300	172	125.9	37.0563	-88.7744	X	2400	X	2400
GHCND:USW00003816	PADUCAH BARKLEY REGIONAL AIRPORT KY US	20120403	261	156	125.9	37.0563	-88.7744	X	2400	X	2400
GHCND:USW00003816	PADUCAH BARKLEY REGIONAL AIRPORT KY US	20120404	261	161	125.9	37.0563	-88.7744	X	2400	X	2400
GHCND:USW00003816	PADUCAH BARKLEY REGIONAL AIRPORT KY US	20120405	178	89	125.9	37.0563	-88.7744	X	2400	X	2400
GHCND:USW00003816	PADUCAH BARKLEY REGIONAL AIRPORT KY US	20120406	178	39	125.9	37.0563	-88.7744	X	2400	X	2400
GHCND:USW00003816	PADUCAH BARKLEY REGIONAL AIRPORT KY US	20120407	222	22	125.9	37.0563	-88.7744	X	2400	X	2400
GHCND:USW00003816	PADUCAH BARKLEY REGIONAL AIRPORT KY US	20120408	233	50	125.9	37.0563	-88.7744	X	2400	X	2400
GHCND:USW00003816	PADUCAH BARKLEY REGIONAL AIRPORT KY US	20120409	228	28	125.9	37.0563	-88.7744	X	2400	X	2400
GHCND:USW00003816	PADUCAH BARKLEY REGIONAL AIRPORT KY US	20120410	178	28	125.9	37.0563	-88.7744	X	2400	X	2400
GHCND:USW00003816	PADUCAH BARKLEY REGIONAL AIRPORT KY US	20120411	144	6	125.9	37.0563	-88.7744	X	2400	X	2400
GHCND:USW00003816	PADUCAH BARKLEY REGIONAL AIRPORT KY US	20120412	178	-11	125.9	37.0563	-88.7744	X	2400	X	2400
GHCND:USW00003816	PADUCAH BARKLEY REGIONAL AIRPORT KY US	20120413	194	44	125.9	37.0563	-88.7744	X	2400	X	2400
GHCND:USW00003816	PADUCAH BARKLEY REGIONAL AIRPORT KY US	20120414	267	150	125.9	37.0563	-88.7744	X	2400	X	2400
GHCND:USW00003816	PADUCAH BARKLEY REGIONAL AIRPORT KY US	20120415	272	167	125.9	37.0563	-88.7744	X	2400	X	2400
GHCND:USW00003816	PADUCAH BARKLEY REGIONAL AIRPORT KY US	20120416	194	100	125.9	37.0563	-88.7744	X	2400	X	2400
GHCND:USW00003816	PADUCAH BARKLEY REGIONAL AIRPORT KY US	20120417	189	67	125.9	37.0563	-88.7744	X	2400	X	2400
GHCND:USW00003816	PADUCAH BARKLEY REGIONAL AIRPORT KY US	20120418	228	39	125.9	37.0563	-88.7744	X	2400	X	2400
GHCND:USW00003816	PADUCAH BARKLEY REGIONAL AIRPORT KY US	20120419	244	56	125.9	37.0563	-88.7744	X	2400	X	2400
GHCND:USW00003816	PADUCAH BARKLEY REGIONAL AIRPORT KY US	20120420	228	89	125.9	37.0563	-88.7744	X	2400	X	2400
GHCND:USW00003816	PADUCAH BARKLEY REGIONAL AIRPORT KY US	20120421	150	28	125.9	37.0563	-88.7744	X	2400	X	2400
GHCND:USW00003816	PADUCAH BARKLEY REGIONAL AIRPORT KY US	20120422	161	17	125.9	37.0563	-88.7744	X	2400	X	2400
GHCND:USW00003816	PADUCAH BARKLEY REGIONAL AIRPORT KY US	20120423	172	28	125.9	37.0563	-88.7744	X	2400	X	2400
GHCND:USW00003816	PADUCAH BARKLEY REGIONAL AIRPORT KY US	20120424	244	56	125.9	37.0563	-88.7744	X	2400	X	2400
GHCND:USW00003816	PADUCAH BARKLEY REGIONAL AIRPORT KY US	20120425	267	150	125.9	37.0563	-88.7744	X	2400	X	2400
GHCND:USW00003816	PADUCAH BARKLEY REGIONAL AIRPORT KY US	20120426	300	150	125.9	37.0563	-88.7744	X	2400	X	2400
GHCND:USW00003816	PADUCAH BARKLEY REGIONAL AIRPORT KY US	20120427	194	106	125.9	37.0563	-88.7744	X	2400	X	2400
GHCND:USW00003816	PADUCAH BARKLEY REGIONAL AIRPORT KY US	20120428	283	122	125.9	37.0563	-88.7744	X	2400	X	2400
GHCND:USW00003816	PADUCAH BARKLEY REGIONAL AIRPORT KY US	20120429	300	178	125.9	37.0563	-88.7744	X	2400	X	2400
GHCND:USW00003816	PADUCAH BARKLEY REGIONAL AIRPORT KY US	20120430	294	167	125.9	37.0563	-88.7744	X	2400	X	2400
GHCND:USW00003816	PADUCAH BARKLEY REGIONAL AIRPORT KY US	20120501	306	161	125.9	37.0563	-88.7744	X	2400	X	2400
GHCND:USW00003816	PADUCAH BARKLEY REGIONAL AIRPORT KY US	20120502	322	217	125.9	37.0563	-88.7744	X	2400	X	2400
GHCND:USW00003816	PADUCAH BARKLEY REGIONAL AIRPORT KY US	20120503	283	178	125.9	37.0563	-88.7744	X	2400	X	2400
GHCND:USW00003816	PADUCAH BARKLEY REGIONAL AIRPORT KY US	20120504	317	206	125.9	37.0563	-88.7744	X	2400	X	2400
GHCND:USW00003816	PADUCAH BARKLEY REGIONAL AIRPORT KY US	20120505	328	189	125.9	37.0563	-88.7744	X	2400	X	2400
GHCND:USW00003816	PADUCAH BARKLEY REGIONAL AIRPORT KY US	20120506	328	194	125.9	37.0563	-88.7744	X	2400	X	2400
GHCND:USW00003816	PADUCAH BARKLEY REGIONAL AIRPORT KY US	20120507	261	172	125.9	37.0563	-88.7744	X	2400	X	2400
GHCND:USW00003816	PADUCAH BARKLEY REGIONAL AIRPORT KY US	20120508	256	133	125.9	37.0563	-88.7744	X	2400	X	2400
GHCND:USW00003816	PADUCAH BARKLEY REGIONAL AIRPORT KY US	20120509	244	89	125.9	37.0563	-88.7744	X	2400	X	2400
GHCND:USW00003816	PADUCAH BARKLEY REGIONAL AIRPORT KY US	20120510	239	78	125.9	37.0563	-88.7744	X	2400	X	2400
GHCND:USW00003816	PADUCAH BARKLEY REGIONAL AIRPORT KY US	20120511	250	67	125.9	37.0563	-88.7744	X	2400	X	2400
GHCND:USW00003816	PADUCAH BARKLEY REGIONAL AIRPORT KY US	20120512	228	139	125.9	37.0563	-88.7744	X	2400	X	2400
GHCND:USW00003816	PADUCAH BARKLEY REGIONAL AIRPORT KY US	20120513	272	133	125.9	37.0563	-88.7744	X	2400	X	2400
GHCND:USW00003816	PADUCAH BARKLEY REGIONAL AIRPORT KY US	20120514	261	111	125.9	37.0563	-88.7744	X	2400	X	2400
GHCND:USW00003816	PADUCAH BARKLEY REGIONAL AIRPORT KY US	20120515	289	117	125.9	37.0563	-88.7744	X	2400	X	2400
GHCND:USW00003816	PADUCAH BARKLEY REGIONAL AIRPORT KY US	20120516	311	100	125.9	37.0563	-88.7744	X	2400	X	2400
GHCND:USW00003816	PADUCAH BARKLEY REGIONAL AIRPORT KY US	20120517	289	133	125.9	37.0563	-88.7744	X	2400	X	2400
GHCND:USW00003816	PADUCAH BARKLEY REGIONAL AIRPORT KY US	20120518	317	144	125.9	37.0563	-88.7744	X	2400	X	2400
GHCND:USW00003816	PADUCAH BARKLEY REGIONAL AIRPORT KY US	20120519	328	189	125.9	37.0563	-88.7744	X	2400	X	2400
GHCND:USW00003816	PADUCAH BARKLEY REGIONAL AIRPORT KY US	20120520	339	172	125.9	37.0563	-88.7744	X	2400	X	2400
GHCND:USW00003816	PADUCAH BARKLEY REGIONAL AIRPORT KY US	20120521	261	150	125.9	37.0563	-88.7744	X	2400	X	2400
GHCND:USW00003816	PADUCAH BARKLEY REGIONAL AIRPORT KY US	20120522	261	94	125.9	37.0563	-88.7744	X	2400	X	2400
GHCND:USW00003816	PADUCAH BARKLEY REGIONAL AIRPORT KY US	20120523	294	78	125.9	37.0563	-88.7744	X	2400	X	2400
GHCND:USW00003816	PADUCAH BARKLEY REGIONAL AIRPORT KY US	20120524	333	144	125.9	37.0563	-88.7744	X	2400	X	2400
GHCND:USW00003816	PADUCAH BARKLEY REGIONAL AIRPORT KY US	20120525	339	222	125.9	37.0563	-88.7744	X	2400	X	2400
GHCND:USW00003816	PADUCAH BARKLEY REGIONAL AIRPORT KY US	20120526	350	206	125.9	37.0563	-88.7744	X	2400	X	2400
GHCND:USW00003816	PADUCAH BARKLEY REGIONAL AIRPORT KY US	20120527	350	167	125.9	37.0563	-88.7744	X	2400	X	2400
GHCND:USW00003816	PADUCAH BARKLEY REGIONAL AIRPORT KY US	20120528	350	239	125.9	37.0563	-88.7744	X	2400	X	2400
GHCND:USW00003816	PADUCAH BARKLEY REGIONAL AIRPORT KY US	20120529	317	167	125.9	37.0563	-88.7744	X	2400	X	2400
GHCND:USW00003816	PADUCAH BARKLEY REGIONAL AIRPORT KY US	20120530	294	139	125.9	37.0563	-88.7744	X	2400	X	2400
GHCND:USW00003816	PADUCAH BARKLEY REGIONAL AIRPORT KY US	20120531	311	139	125.9	37.0563	-88.7744	X	2400	X	2400
GHCND:USW00003816	PADUCAH BARKLEY REGIONAL AIRPORT KY US	20120601	206	94	125.9	37.0563	-88.7744	X	2400	X	2400
GHCND:USW00003816	PADUCAH BARKLEY REGIONAL AIRPORT KY US	20120602	267	89	125.9	37.0563	-88.7744	X	2400	X	2400
GHCND:USW00003816	PADUCAH BARKLEY REGIONAL AIRPORT KY US	20120603	322	144	125.9	37.0563	-88.7744	X	2400	X	2400
GHCND:USW00003816	PADUCAH BARKLEY REGIONAL AIRPORT KY US	20120604	317	178	125.9	37.0563	-88.7744	X	2400	X	2400
GHCND:USW00003816	PADUCAH BARKLEY REGIONAL AIRPORT KY US	20120605	283	156	125.9	37.0563	-88.7744	X	2400	X	2400
GHCND:USW00003816	PADUCAH BARKLEY REGIONAL AIRPORT KY US	20120606	267	128	125.9	37.0563	-88.7744	X	2400	X	2400
GHCND:USW00003816	PADUCAH BARKLEY REGIONAL AIRPORT KY US	20120607	283	111	125.9	37.0563	-88.7744	X	2400	X	2400
GHCND:USW00003816	PADUCAH BARKLEY REGIONAL AIRPORT KY US	20120608	306	111	125.9	37.0563	-88.7744	X	2400	X	2400
GHCND:USW00003816	PADUCAH BARKLEY REGIONAL AIRPORT KY US	20120609	328	144	125.9	37.0563	-88.7744	X	2400	X	2400
GHCND:USW00003816	PADUCAH BARKLEY REGIONAL AIRPORT KY US	20120610	283	167	125.9	37.0563	-88.7744	X	2400	X	2400
GHCND:USW00003816	PADUCAH BARKLEY REGIONAL AIRPORT KY US	20120611	317	189	125.9	37.0563	-88.7744	X	2400	X	2400
GHCND:USW00003816	PADUCAH BARKLEY REGIONAL AIRPORT KY US	20120612	300	139	125.9	37.0563	-88.7744	X	2400	X	2400
GHCND:USW00003816	PADUCAH BARKLEY REGIONAL AIRPORT KY US	20120613	306	122	125.9	37.0563	-88.7744	X	2400	X	2400
GHCND:USW00003816	PADUCAH BARKLEY REGIONAL AIRPORT KY US	20120614	328	122	125.9	37.0563	-88.7744	X	2400	X	2400
GHCND:USW00003816	PADUCAH BARKLEY REGIONAL AIRPORT KY US	20120615	339	156	125.9	37.0563	-88.7744	X	2400	X	2400
GHCND:USW00003816	PADUCAH BARKLEY REGIONAL AIRPORT KY US	20120616	344	228	125.9	37.0563	-88.7744	X	2400	X	2400
GHCND:USW00003816	PADUCAH BARKLEY REGIONAL AIRPORT KY US	20120617	328	211	125.9	37.0563	-88.7744	X	2400	X	2400
GHCND:USW00003816	PADUCAH BARKLEY REGIONAL AIRPORT KY US	20120618	339	206	125.9	37.0563	-88.7744	X	2400	X	2400
GHCND:USW00003816	PADUCAH BARKLEY REGIONAL AIRPORT KY US	20120619	339	211	125.9	37.0563	-88.7744	X	2400	X	2400
GHCND:USW00003816	PADUCAH BARKLEY REGIONAL AIRPORT KY US	20120620	344	206	125.9	37.0563	-88.7744	X	2400	X	2400
GHCND:USW00003816	PADUCAH BARKLEY REGIONAL AIRPORT KY US	20120621	344	183	125.9	37.0563	-88.7744	X	2400	X	2400
GHCND:USW00003816	PADUCAH BARKLEY REGIONAL AIRPORT KY US	20120622	339	206	125.9	37.0563	-88.7744	X	2400	X	2400
GHCND:USW00003816	PADUCAH BARKLEY REGIONAL AIRPORT KY US	20120623	350	150	125.9	37.0563	-88.7744	X	2400	X	2400
GHCND:USW00003816	PADUCAH BARKLEY REGIONAL AIRPORT KY US	20120624	372	167	125.9	37.0563	-88.7744	X	2400	X	2400
GHCND:USW00003816	PADUCAH BARKLEY REGIONAL AIRPORT KY US	20120625	378	194	125.9	37.0563	-88.7744	X	2400	X	2400
GHCND:USW00003816	PADUCAH BARKLEY REGIONAL AIRPORT KY US	20120626	322	156	125.9	37.0563	-88.7744	X	2400	X	2400
GHCND:USW00003816	PADUCAH BARKLEY REGIONAL AIRPORT KY US	20120627	367	122	125.9	37.0563	-88.7744	X	2400	X	2400
GHCND:USW00003816	PADUCAH BARKLEY REGIONAL AIRPORT KY US	20120628	406	161	125.9	37.0563	-88.7744	X	2400	X	2400
GHCND:USW00003816	PADUCAH BARKLEY REGIONAL AIRPORT KY US	20120629	422	217	125.9	37.0563	-88.7744	X	2400	X	2400
GHCND:USW00003816	PADUCAH BARKLEY REGIONAL AIRPORT KY US	20120630	411	239	125.9	37.0563	-88.7744	X	2400	X	2400
GHCND:USW00003816	PADUCAH BARKLEY REGIONAL AIRPORT KY US	20120701	406	239	125.9	37.0563	-88.7744	X	2400	X	2400
GHCND:USW00003816	PADUCAH BARKLEY REGIONAL AIRPORT KY US	20120702	383	239	125.9	37.0563	-88.7744	X	2400	X	2400

GHCND:USW00003816	PADUCAH BARKLEY REGIONAL AIRPORT KY US	20120703	361	244	125.9	37.0563	-88.7744	X	2400	X	2400
GHCND:USW00003816	PADUCAH BARKLEY REGIONAL AIRPORT KY US	20120704	383	233	125.9	37.0563	-88.7744	X	2400	X	2400
GHCND:USW00003816	PADUCAH BARKLEY REGIONAL AIRPORT KY US	20120705	406	228	125.9	37.0563	-88.7744	X	2400	X	2400
GHCND:USW00003816	PADUCAH BARKLEY REGIONAL AIRPORT KY US	20120706	417	244	125.9	37.0563	-88.7744	X	2400	X	2400
GHCND:USW00003816	PADUCAH BARKLEY REGIONAL AIRPORT KY US	20120707	400	228	125.9	37.0563	-88.7744	X	2400	X	2400
GHCND:USW00003816	PADUCAH BARKLEY REGIONAL AIRPORT KY US	20120708	372	228	125.9	37.0563	-88.7744	X	2400	X	2400
GHCND:USW00003816	PADUCAH BARKLEY REGIONAL AIRPORT KY US	20120709	333	222	125.9	37.0563	-88.7744	X	2400	X	2400
GHCND:USW00003816	PADUCAH BARKLEY REGIONAL AIRPORT KY US	20120710	333	222	125.9	37.0563	-88.7744	X	2400	X	2400
GHCND:USW00003816	PADUCAH BARKLEY REGIONAL AIRPORT KY US	20120711	350	206	125.9	37.0563	-88.7744	X	2400	X	2400
GHCND:USW00003816	PADUCAH BARKLEY REGIONAL AIRPORT KY US	20120712	322	194	125.9	37.0563	-88.7744	X	2400	X	2400
GHCND:USW00003816	PADUCAH BARKLEY REGIONAL AIRPORT KY US	20120713	294	206	125.9	37.0563	-88.7744	X	2400	X	2400
GHCND:USW00003816	PADUCAH BARKLEY REGIONAL AIRPORT KY US	20120714	317	211	125.9	37.0563	-88.7744	X	2400	X	2400
GHCND:USW00003816	PADUCAH BARKLEY REGIONAL AIRPORT KY US	20120715	328	211	125.9	37.0563	-88.7744	X	2400	X	2400
GHCND:USW00003816	PADUCAH BARKLEY REGIONAL AIRPORT KY US	20120716	350	217	125.9	37.0563	-88.7744	X	2400	X	2400
GHCND:USW00003816	PADUCAH BARKLEY REGIONAL AIRPORT KY US	20120717	361	228	125.9	37.0563	-88.7744	X	2400	X	2400
GHCND:USW00003816	PADUCAH BARKLEY REGIONAL AIRPORT KY US	20120718	383	239	125.9	37.0563	-88.7744	X	2400	X	2400
GHCND:USW00003816	PADUCAH BARKLEY REGIONAL AIRPORT KY US	20120719	383	239	125.9	37.0563	-88.7744	X	2400	X	2400
GHCND:USW00003816	PADUCAH BARKLEY REGIONAL AIRPORT KY US	20120720	361	228	125.9	37.0563	-88.7744	X	2400	X	2400
GHCND:USW00003816	PADUCAH BARKLEY REGIONAL AIRPORT KY US	20120721	350	211	125.9	37.0563	-88.7744	X	2400	X	2400
GHCND:USW00003816	PADUCAH BARKLEY REGIONAL AIRPORT KY US	20120722	372	189	125.9	37.0563	-88.7744	X	2400	X	2400
GHCND:USW00003816	PADUCAH BARKLEY REGIONAL AIRPORT KY US	20120723	367	239	125.9	37.0563	-88.7744	X	2400	X	2400
GHCND:USW00003816	PADUCAH BARKLEY REGIONAL AIRPORT KY US	20120724	383	244	125.9	37.0563	-88.7744	X	2400	X	2400
GHCND:USW00003816	PADUCAH BARKLEY REGIONAL AIRPORT KY US	20120725	383	250	125.9	37.0563	-88.7744	X	2400	X	2400
GHCND:USW00003816	PADUCAH BARKLEY REGIONAL AIRPORT KY US	20120726	383	217	125.9	37.0563	-88.7744	X	2400	X	2400
GHCND:USW00003816	PADUCAH BARKLEY REGIONAL AIRPORT KY US	20120727	356	217	125.9	37.0563	-88.7744	X	2400	X	2400
GHCND:USW00003816	PADUCAH BARKLEY REGIONAL AIRPORT KY US	20120728	344	194	125.9	37.0563	-88.7744	X	2400	X	2400
GHCND:USW00003816	PADUCAH BARKLEY REGIONAL AIRPORT KY US	20120729	294	189	125.9	37.0563	-88.7744	X	2400	X	2400
GHCND:USW00003816	PADUCAH BARKLEY REGIONAL AIRPORT KY US	20120730	356	211	125.9	37.0563	-88.7744	X	2400	X	2400
GHCND:USW00003816	PADUCAH BARKLEY REGIONAL AIRPORT KY US	20120731	367	228	125.9	37.0563	-88.7744	X	2400	X	2400
GHCND:USW00003816	PADUCAH BARKLEY REGIONAL AIRPORT KY US	20120801	378	244	125.9	37.0563	-88.7744	X	2400	X	2400
GHCND:USW00003816	PADUCAH BARKLEY REGIONAL AIRPORT KY US	20120802	383	217	125.9	37.0563	-88.7744	X	2400	X	2400
GHCND:USW00003816	PADUCAH BARKLEY REGIONAL AIRPORT KY US	20120803	356	244	125.9	37.0563	-88.7744	X	2400	X	2400
GHCND:USW00003816	PADUCAH BARKLEY REGIONAL AIRPORT KY US	20120804	339	256	125.9	37.0563	-88.7744	X	2400	X	2400
GHCND:USW00003816	PADUCAH BARKLEY REGIONAL AIRPORT KY US	20120805	339	244	125.9	37.0563	-88.7744	X	2400	X	2400
GHCND:USW00003816	PADUCAH BARKLEY REGIONAL AIRPORT KY US	20120806	356	189	125.9	37.0563	-88.7744	X	2400	X	2400
GHCND:USW00003816	PADUCAH BARKLEY REGIONAL AIRPORT KY US	20120807	367	172	125.9	37.0563	-88.7744	X	2400	X	2400
GHCND:USW00003816	PADUCAH BARKLEY REGIONAL AIRPORT KY US	20120808	378	172	125.9	37.0563	-88.7744	X	2400	X	2400
GHCND:USW00003816	PADUCAH BARKLEY REGIONAL AIRPORT KY US	20120809	356	211	125.9	37.0563	-88.7744	X	2400	X	2400
GHCND:USW00003816	PADUCAH BARKLEY REGIONAL AIRPORT KY US	20120810	300	172	125.9	37.0563	-88.7744	X	2400	X	2400
GHCND:USW00003816	PADUCAH BARKLEY REGIONAL AIRPORT KY US	20120811	306	150	125.9	37.0563	-88.7744	X	2400	X	2400
GHCND:USW00003816	PADUCAH BARKLEY REGIONAL AIRPORT KY US	20120812	306	117	125.9	37.0563	-88.7744	X	2400	X	2400
GHCND:USW00003816	PADUCAH BARKLEY REGIONAL AIRPORT KY US	20120813	306	194	125.9	37.0563	-88.7744	X	2400	X	2400
GHCND:USW00003816	PADUCAH BARKLEY REGIONAL AIRPORT KY US	20120814	272	189	125.9	37.0563	-88.7744	X	2400	X	2400
GHCND:USW00003816	PADUCAH BARKLEY REGIONAL AIRPORT KY US	20120815	322	161	125.9	37.0563	-88.7744	X	2400	X	2400
GHCND:USW00003816	PADUCAH BARKLEY REGIONAL AIRPORT KY US	20120816	361	211	125.9	37.0563	-88.7744	X	2400	X	2400
GHCND:USW00003816	PADUCAH BARKLEY REGIONAL AIRPORT KY US	20120817	272	167	125.9	37.0563	-88.7744	X	2400	X	2400
GHCND:USW00003816	PADUCAH BARKLEY REGIONAL AIRPORT KY US	20120818	289	128	125.9	37.0563	-88.7744	X	2400	X	2400
GHCND:USW00003816	PADUCAH BARKLEY REGIONAL AIRPORT KY US	20120819	300	139	125.9	37.0563	-88.7744	X	2400	X	2400
GHCND:USW00003816	PADUCAH BARKLEY REGIONAL AIRPORT KY US	20120820	300	156	125.9	37.0563	-88.7744	X	2400	X	2400
GHCND:USW00003816	PADUCAH BARKLEY REGIONAL AIRPORT KY US	20120821	317	133	125.9	37.0563	-88.7744	X	2400	X	2400
GHCND:USW00003816	PADUCAH BARKLEY REGIONAL AIRPORT KY US	20120822	344	150	125.9	37.0563	-88.7744	X	2400	X	2400
GHCND:USW00003816	PADUCAH BARKLEY REGIONAL AIRPORT KY US	20120823	350	144	125.9	37.0563	-88.7744	X	2400	X	2400
GHCND:USW00003816	PADUCAH BARKLEY REGIONAL AIRPORT KY US	20120824	339	183	125.9	37.0563	-88.7744	X	2400	X	2400
GHCND:USW00003816	PADUCAH BARKLEY REGIONAL AIRPORT KY US	20120825	317	189	125.9	37.0563	-88.7744	X	2400	X	2400
GHCND:USW00003816	PADUCAH BARKLEY REGIONAL AIRPORT KY US	20120826	339	217	125.9	37.0563	-88.7744	X	2400	X	2400
GHCND:USW00003816	PADUCAH BARKLEY REGIONAL AIRPORT KY US	20120827	328	222	125.9	37.0563	-88.7744	X	2400	X	2400
GHCND:USW00003816	PADUCAH BARKLEY REGIONAL AIRPORT KY US	20120828	339	178	125.9	37.0563	-88.7744	X	2400	X	2400
GHCND:USW00003816	PADUCAH BARKLEY REGIONAL AIRPORT KY US	20120829	339	167	125.9	37.0563	-88.7744	X	2400	X	2400
GHCND:USW00003816	PADUCAH BARKLEY REGIONAL AIRPORT KY US	20120830	344	183	125.9	37.0563	-88.7744	X	2400	X	2400
GHCND:USW00003816	PADUCAH BARKLEY REGIONAL AIRPORT KY US	20120831	333	256	125.9	37.0563	-88.7744	X	2400	X	2400
GHCND:USW00003816	PADUCAH BARKLEY REGIONAL AIRPORT KY US	20120901	317	222	125.9	37.0563	-88.7744	X	2400	X	2400
GHCND:USW00003816	PADUCAH BARKLEY REGIONAL AIRPORT KY US	20120902	272	228	125.9	37.0563	-88.7744	X	2400	X	2400
GHCND:USW00003816	PADUCAH BARKLEY REGIONAL AIRPORT KY US	20120903	283	228	125.9	37.0563	-88.7744	X	2400	X	2400
GHCND:USW00003816	PADUCAH BARKLEY REGIONAL AIRPORT KY US	20120904	328	206	125.9	37.0563	-88.7744	X	2400	X	2400
GHCND:USW00003816	PADUCAH BARKLEY REGIONAL AIRPORT KY US	20120905	322	217	125.9	37.0563	-88.7744	X	2400	X	2400
GHCND:USW00003816	PADUCAH BARKLEY REGIONAL AIRPORT KY US	20120906	339	183	125.9	37.0563	-88.7744	X	2400	X	2400
GHCND:USW00003816	PADUCAH BARKLEY REGIONAL AIRPORT KY US	20120907	333	183	125.9	37.0563	-88.7744	X	2400	X	2400
GHCND:USW00003816	PADUCAH BARKLEY REGIONAL AIRPORT KY US	20120908	239	128	125.9	37.0563	-88.7744	X	2400	X	2400
GHCND:USW00003816	PADUCAH BARKLEY REGIONAL AIRPORT KY US	20120909	256	117	125.9	37.0563	-88.7744	X	2400	X	2400
GHCND:USW00003816	PADUCAH BARKLEY REGIONAL AIRPORT KY US	20120910	267	122	125.9	37.0563	-88.7744	X	2400	X	2400
GHCND:USW00003816	PADUCAH BARKLEY REGIONAL AIRPORT KY US	20120911	289	117	125.9	37.0563	-88.7744	X	2400	X	2400
GHCND:USW00003816	PADUCAH BARKLEY REGIONAL AIRPORT KY US	20120912	289	172	125.9	37.0563	-88.7744	X	2400	X	2400
GHCND:USW00003816	PADUCAH BARKLEY REGIONAL AIRPORT KY US	20120913	283	172	125.9	37.0563	-88.7744	X	2400	X	2400
GHCND:USW00003816	PADUCAH BARKLEY REGIONAL AIRPORT KY US	20120914	220	167	125.9	37.0563	-88.7744	X	2400	X	2400
GHCND:USW00003816	PADUCAH BARKLEY REGIONAL AIRPORT KY US	20120915	222	161	125.9	37.0563	-88.7744	X	2400	X	2400
GHCND:USW00003816	PADUCAH BARKLEY REGIONAL AIRPORT KY US	20120916	250	178	125.9	37.0563	-88.7744	X	2400	X	2400
GHCND:USW00003816	PADUCAH BARKLEY REGIONAL AIRPORT KY US	20120917	272	200	125.9	37.0563	-88.7744	X	2400	X	2400
GHCND:USW00003816	PADUCAH BARKLEY REGIONAL AIRPORT KY US	20120918	211	83	125.9	37.0563	-88.7744	X	2400	X	2400
GHCND:USW00003816	PADUCAH BARKLEY REGIONAL AIRPORT KY US	20120919	233	56	125.9	37.0563	-88.7744	X	2400	X	2400
GHCND:USW00003816	PADUCAH BARKLEY REGIONAL AIRPORT KY US	20120920	278	117	125.9	37.0563	-88.7744	X	2400	X	2400
GHCND:USW00003816	PADUCAH BARKLEY REGIONAL AIRPORT KY US	20120921	261	122	125.9	37.0563	-88.7744	X	2400	X	2400
GHCND:USW00003816	PADUCAH BARKLEY REGIONAL AIRPORT KY US	20120922	261	78	125.9	37.0563	-88.7744	X	2400	X	2400
GHCND:USW00003816	PADUCAH BARKLEY REGIONAL AIRPORT KY US	20120923	200	33	125.9	37.0563	-88.7744	X	2400	X	2400
GHCND:USW00003816	PADUCAH BARKLEY REGIONAL AIRPORT KY US	20120924	228	33	125.9	37.0563	-88.7744	X	2400	X	2400
GHCND:USW00003816	PADUCAH BARKLEY REGIONAL AIRPORT KY US	20120925	300	139	125.9	37.0563	-88.7744	X	2400	X	2400
GHCND:USW00003816	PADUCAH BARKLEY REGIONAL AIRPORT KY US	20120926	294	178	125.9	37.0563	-88.7744	X	2400	X	2400
GHCND:USW00003816	PADUCAH BARKLEY REGIONAL AIRPORT KY US	20120927	261	183	125.9	37.0563	-88.7744	X	2400	X	2400
GHCND:USW00003816	PADUCAH BARKLEY REGIONAL AIRPORT KY US	20120928	222	150	125.9	37.0563	-88.7744	X	2400	X	2400
GHCND:USW00003816	PADUCAH BARKLEY REGIONAL AIRPORT KY US	20120929	239	111	125.9	37.0563	-88.7744	X	2400	X	2400
GHCND:USW00003816	PADUCAH BARKLEY REGIONAL AIRPORT KY US	20120930	222	111	125.9	37.0563	-88.7744	X	2400	X	2400
GHCND:USW00003816	PADUCAH BARKLEY REGIONAL AIRPORT KY US	20121001	167	139	125.9	37.0563	-88.7744	X	2400	X	2400
GHCND:USW00003816	PADUCAH BARKLEY REGIONAL AIRPORT KY US	20121002	161	128	125.9	37.0563	-88.7744	X	2400	X	2400
GHCND:USW00003816	PADUCAH BARKLEY REGIONAL AIRPORT KY US	20121003	244	117	125.9	37.0563	-88.7744	X	2400	X	2400
GHCND:USW00003816	PADUCAH BARKLEY REGIONAL AIRPORT KY US	20121004	267	144	125.9	37.0563	-88.7744	X	2400	X	2400
GHCND:USW00003816	PADUCAH BARKLEY REGIONAL AIRPORT KY US	20121005	217	61	125.9	37.0563	-88.7744	X	2400	X	2400
GHCND:USW00003816	PADUCAH BARKLEY REGIONAL AIRPORT KY US	20121006	139	33	125.9	37.0563	-88.7744	X	2400	X	2400
GHCND:USW00003816	PADUCAH BARKLEY REGIONAL AIRPORT KY US	20121007	139	56	125.9	37.0563	-88.7744	X	2400	X	2400
GHCND:USW00003816	PADUCAH BARKLEY REGIONAL AIRPORT KY US	20121008	161	28	125.9	37.0563	-88.7744	X	2400	X	2400
GHCND:USW00003816	PADUCAH BARKLEY REGIONAL AIRPORT KY US	20121009	178	28	125.9	37.0563	-88.7744	X	2400	X	2400
GHCND:USW00003816	PADUCAH BARKLEY REGIONAL AIRPORT KY US	20121010	150	28	125.9	37.0563	-88.7744	X	2400	X	2400
GHCND:USW00003816	PADUCAH BARKLEY REGIONAL AIRPORT KY US	20121011	161	11	125.9	37.0563	-88.7744	X	2400	X	2400
GHCND:USW00003816	PADUCAH BARKLEY REGIONAL AIRPORT KY US	20121012	167	111	125.9	37.0563	-88.7744	X	2400	X	2400
GHCND:USW00003816	PADUCAH BARKLEY REGIONAL AIRPORT KY US	20121013	261	128	125.9	37.0563	-88.7744	X	2400	X	2400
GHCND:USW00003816	PADUCAH BARKLEY REGIONAL AIRPORT KY US	20121014	228	133	125.9	37.0563	-88.7744	X	2400	X	2400
GHCND:USW00003816	PADUCAH BARKLEY REGIONAL AIRPORT KY US	20121015	217	83	125.9	37.0563	-88.7744	X	2400	X	2400
GHCND:USW00003816	PADUCAH BARKLEY REGIONAL AIRPORT KY US	20121016	250	72	125.9	37.0563	-88.7744	X	2400	X	2400
GHCND:USW00003816	PADUCAH BARKLEY REGIONAL AIRPORT KY US	20121017	256	128	125.9	37.0563	-88.7744	X	2400	X	2400
GHCND:USW00003816	PADUCAH BARKLEY REGIONAL AIRPORT KY US	20121018	183	94	125.9	37.0563	-88.7744	X	2400	X	2400
GHCND:USW00003816	PADUCAH BARKLEY REGIONAL AIRPORT KY US	20121019	144	94	125.9	37.0563	-88.7744	X	2400	X	2400
GHCND:USW00003816	PADUCAH BARKLEY REGIONAL AIRPORT KY US	20121020	178	56	125.9	37.0563	-88.7744	X	2400	X	2400
GHCND:USW00003816	PADUCAH BARKLEY REGIONAL AIRPORT KY US	20121021	256	72	125.9	37.0563	-88.7744	X	2400	X	2400
GHCND:USW00003816	PADUCAH BARKLEY REGIONAL AIRPORT KY US	20121022	272	161	125.9	37.0563	-88.7744	X	2400	X	2400
GHCND:USW00003816	PADUCAH BARKLEY REGIONAL AIRPORT KY US	20121023	261	161	125.9	37.0563	-88.7744	X	2400	X	2400
GHCND:USW00003816	PADUCAH BARKLEY REGIONAL AIRPORT KY US	20121024	267	156	125.9	37.0563	-88.7744	X	2400	X	2400
GHCND:USW00003816	PADUCAH BARKLEY REGIONAL AIRPORT KY US	20121025	272	100	125.9	37.0563	-88.7744	X	2400	X	2400
GHCND:USW00003816	PADUCAH BARKLEY REGIONAL AIRPORT KY US	20121026	100	50	125.9	37.0563	-88.7744	X	2400	X	2400
GHCND:USW00003816	PADUCAH BARKLEY REGIONAL AIRPORT KY US	20121027	128	28	125.9	37.0563	-88.7744	X	2400	X	2400
GHCND:USW00003816	PADUCAH BARKLEY REGIONAL AIRPORT KY US	20121028	128	28	125.9	37.0563	-88.7744	X	2400	X	2400
GHCND:USW00003816	PADUCAH BARKLEY REGIONAL AIRPORT KY US	20121029	133	22	125.9	37.0563	-88.7744	X	2400	X	2400
GHCND:USW00003816	PADUCAH BARKLEY REGIONAL AIRPORT KY US	20121030	144	39	125.9	37.0563	-88.7744	X	2400	X	2400
GHCND:USW00003816	PADUCAH BARKLEY REGIONAL AIRPORT KY US	20121031	144	-6	125.9	37.0563	-88.7744	X	2400	X	2400
GHCND:USW00003816	PADUCAH BARKLEY REGIONAL AIRPORT KY US	20121101	161	-17	125.9	37.0563	-88.7744	X	2400	X	2400
GHCND:USW00003816	PADUCAH BARKLEY REGIONAL AIRPORT KY US	20121102	167	72	125.9	37.0563	-88.7744	X	2400	X	2400
GHCND:USW00003816	PADUCAH BARKLEY REGIONAL AIRPORT KY US	20121103	206	44	125.9	37.0563	-88.7744	X	2400	X	2400
GHCND:USW00003816	PADUCAH BARKLEY REGIONAL AIRPORT KY US	20121104	128	22	125.9	37.0563	-88.7744	X	2400	X	2400
GHCND:USW00003816	PADUCAH BARKLEY REGIONAL AIRPORT KY US	20121105	100	33	125.9	37.0563	-88.7744	X	2400	X	2400
GHCND:USW00003816	PADUCAH BARKLEY REGIONAL AIRPORT KY US	20121106	100	28	125.9	37.0563	-88.7744	X	2400	X	2400
GHCND:USW00003816	PADUCAH BARKLEY REGIONAL AIRPORT KY US	20121107	94	22	125.9	37.0563	-88.7744	X	2400	X	2400
GHCND:USW00003816	PADUCAH BARKLEY REGIONAL AIRPORT KY US	20121108	133	-17	125.9	37.0563	-88.7744	X	2400	X	2400
GHCND:USW00003816	PADUCAH BARKLEY REGIONAL AIRPORT KY US	20121109	206	22	125.9	37.0563	-88.7744	X	2400	X	2400
GHCND:USW00003816	PADUCAH BARKLEY REGIONAL AIRPORT KY US	20121110	222	117	125.9	37.0563	-88.7744	X	2400	X	2400
GHCND:USW00003816	PADUCAH BARKLEY REGIONAL AIRPORT KY US	20121111	217	117	125.9	37.0563	-88.7744	X	2400	X	2400
GHCND:USW00003816	PADUCAH BARKLEY REGIONAL AIRPORT KY US	20121112	117	-6	125.9	37.0563	-88.7744	X	2400	X	2400
GHCND:USW00003816	PADUCAH BARKLEY REGIONAL AIRPORT KY US	20121113	100	-33	125.9	37.0563	-88.7744	X	2400	X	2400
GHCND:USW00003816	PADUCAH BARKLEY REGIONAL AIRPORT KY US	20121114	83	-22	125.9	37.0563	-88.7744	X	2400	X	2400
GHCND:USW00003816	PADUCAH BARKLEY REGIONAL AIRPORT KY US	20121115	117	-33	125.9	37.0563	-88.7744	X	2400	X	2400
GHCND:USW00003816	PADUCAH BARKLEY REGIONAL AIRPORT KY US	20121116	139	-22	125.9	37.0563	-88.7744	X	2400	X	2400
GHCND:USW00003816	PADUCAH BARKLEY REGIONAL AIRPORT KY US	20121117	156	-28	125.9	37.0563	-88.7744	X	2400	X	2400
GHCND:USW00003816	PADUCAH BARKLEY REGIONAL AIRPORT KY US	20121118	172	-17	125.9	37.0563	-88.7744	X	2400	X	2400
GHCND:USW00003816	PADUCAH BARKLEY REGIONAL AIRPORT KY US	20121119	183	11	125.9	37.0563	-88.7744	X	2400	X	2400
GHCND:USW00003816	PADUCAH BARKLEY REGIONAL AIRPORT KY US	20121120	200	72	125.9	37.0563	-88.7744	X	2400	X	2400
GHCND:USW00003816	PADUCAH BARKLEY REGIONAL AIRPORT KY US	20121121	183	22	125.9	37.0563	-88.7744	X	2400	X	2400
GHCND:USW00003816	PADUCAH BARKLEY REGIONAL AIRPORT KY US	20121122	183	6	125.9	37.0563	-88.7744	X	2400	X	2400
GHCND:USW00003816	PADUCAH BARKLEY REGIONAL AIRPORT KY US	20121123	139	6	125.9	37.0563	-88.7744	X	2400	X	2400
GHCND:USW00003816	PADUCAH BARKLEY REGIONAL AIRPORT KY US	20121124	39	-39	125.9	37.0563	-88.7744	X	2400	X	2400
GHCND:USW00003816	PADUCAH BARKLEY REGIONAL AIRPORT KY US	20121125	139	-11	125.9	37.0563	-88.7744	X	2400	X	2400
GHCND:USW00003816	PADUCAH BARKLEY REGIONAL AIRPORT KY US	20121126	111	6	125.9	37.0563	-88.7744	X	2400	X	2400
GHCND:USW00003816	PADUCAH BARKLEY REGIONAL AIRPORT KY US	20121127	67	-39	125.9	37.0563	-88.7744	X	2400	X	2400
GHCND:USW00003816	PADUCAH BARKLEY REGIONAL AIRPORT KY US	20121128	100	-61	125.9	37.0563	-88.7744	X	2400	X	2400
GHCND:USW00003816	PADUCAH BARKLEY REGIONAL AIRPORT KY US	20121129	133	-33	125.9	37.0563	-88.7744	X	2400	X	2400
GHCND:USW00003816	PADUCAH BARKLEY REGIONAL AIRPORT KY US	20121130	167	56	125.9	37.0563	-88.7744	X	2400	X	2400
GHCND:USW00003816	PADUCAH BARKLEY REGIONAL AIRPORT KY US	20121201	194	94	125.9	37.0563	-88.7744	X	2400	X	2400
GHCND:USW00003816	PADUCAH BARKLEY REGIONAL AIRPORT KY US	20121202	194	167	125.9	37.0563	-88.7744	X	2400	X	2400
GHCND:USW00003816	PADUCAH BARKLEY REGIONAL AIRPORT KY US	20121203	217	161	125.9	37.0563	-88.7744	X	2400	X	2400
GHCND:USW00003816	PADUCAH BARKLEY REGIONAL AIRPORT KY US	20121204	194	61	125.9	37.0563	-88.7744	X	2400	X	2400
GHCND:USW00003816	PADUCAH BARKLEY REGIONAL AIRPORT KY US	20121205	161	11	125.9	37.0563	-88.7744	X	2400	X	2400
GHCND:USW00003816	PADUCAH BARKLEY REGIONAL AIRPORT KY US	20121206	128	33	125.9	37.0563	-88.7744	X	2400	X	2400
GHCND:USW00003816	PADUCAH BARKLEY REGIONAL AIRPORT KY US	20121207	161	117	125.9	37.0563	-88.7744	X	2400	X	2400
GHCND:USW00003816	PADUCAH BARKLEY REGIONAL AIRPORT KY US	20121208	161	100	125.9	37.0563	-88.7744	X	2400	X	2400
GHCND:USW00003816	PADUCAH BARKLEY REGIONAL AIRPORT KY US	20121209	183	83	125.9	37.0563	-88.7744	X	2400	X	2400
GHCND:USW00003816	PADUCAH BARKLEY REGIONAL AIRPORT KY US	20121210	83	-6	125.9	37.0563	-88.7744	X	2400	X	2400
GHCND:USW00003816	PADUCAH BARKLEY REGIONAL AIRPORT KY US	20121211	50	-44	125.9	37.0563	-88.7744	X	2400	X	2400
GHCND:USW00003816	PADUCAH BARKLEY REGIONAL AIRPORT KY US	20121212	94	-61	125.9	37.0563	-88.7744	X	2400	X	2400
GHCND:USW00003816	PADUCAH BARKLEY REGIONAL AIRPORT KY US	20121213	117	-61	125.9	37.0563	-88.7744	X	2400	X	2400
GHCND:USW00003816	PADUCAH BARKLEY REGIONAL AIRPORT KY US	20121214	128	-39	125.9	37.0563	-88.7744	X	2400	X	2400
GHCND:USW00003816	PADUCAH BARKLEY REGIONAL AIRPORT KY US	20121215	161	89	125.9	37.0563	-88.7744	X	2400	X	2400
GHCND:USW00003816	PADUCAH BARKLEY REGIONAL AIRPORT KY US	20121216	161	128	125.9	37.0563	-88.7744	X	2400	X	2400
GHCND:USW00003816	PADUCAH BARKLEY REGIONAL AIRPORT KY US	20121217	144	61	125.9	37.0563	-88.7744	X	2400	X	2400
GHCND:USW00003816	PADUCAH BARKLEY REGIONAL AIRPORT KY US	20121218	139	0	125.9	37.0563	-88.7744	X	2400	X	2400
GHCND:USW00003816	PADUCAH BARKLEY REGIONAL AIRPORT KY US	20121219	167	11	125.9	37.0563	-88.7744	X	2400	X	2400

GHCND:USW00003816	PADUCAH BARKLEY REGIONAL AIRPORT KY US	20121220	167	-6	125.9	37.0563	-88.7744	X	2400	X	2400
GHCND:USW00003816	PADUCAH BARKLEY REGIONAL AIRPORT KY US	20121221	56	-28	125.9	37.0563	-88.7744	X	2400	X	2400
GHCND:USW00003816	PADUCAH BARKLEY REGIONAL AIRPORT KY US	20121222	83	-72	125.9	37.0563	-88.7744	X	2400	X	2400
GHCND:USW00003816	PADUCAH BARKLEY REGIONAL AIRPORT KY US	20121223	150	50	125.9	37.0563	-88.7744	X	2400	X	2400
GHCND:USW00003816	PADUCAH BARKLEY REGIONAL AIRPORT KY US	20121224	111	-6	125.9	37.0563	-88.7744	X	2400	X	2400
GHCND:USW00003816	PADUCAH BARKLEY REGIONAL AIRPORT KY US	20121225	22	-11	125.9	37.0563	-88.7744	X	2400	X	2400
GHCND:USW00003816	PADUCAH BARKLEY REGIONAL AIRPORT KY US	20121226	11	-6	125.9	37.0563	-88.7744	X	2400	X	2400
GHCND:USW00003816	PADUCAH BARKLEY REGIONAL AIRPORT KY US	20121227	17	-17	125.9	37.0563	-88.7744	X	2400	X	2400
GHCND:USW00003816	PADUCAH BARKLEY REGIONAL AIRPORT KY US	20121228	39	-17	125.9	37.0563	-88.7744	X	2400	X	2400
GHCND:USW00003816	PADUCAH BARKLEY REGIONAL AIRPORT KY US	20121229	6	-61	125.9	37.0563	-88.7744	X	2400	X	2400
GHCND:USW00003816	PADUCAH BARKLEY REGIONAL AIRPORT KY US	20121230	39	-78	125.9	37.0563	-88.7744	X	2400	X	2400
GHCND:USW00003816	PADUCAH BARKLEY REGIONAL AIRPORT KY US	20121231	50	6	125.9	37.0563	-88.7744	X	2400	X	2400
GHCND:USW00003816	PADUCAH BARKLEY REGIONAL AIRPORT KY US	20130101	28	-56	125.9	37.0563	-88.7744	X	2400	X	2400
GHCND:USW00003816	PADUCAH BARKLEY REGIONAL AIRPORT KY US	20130102	6	-83	125.9	37.0563	-88.7744	X	2400	X	2400
GHCND:USW00003816	PADUCAH BARKLEY REGIONAL AIRPORT KY US	20130103	44	-78	125.9	37.0563	-88.7744	X	2400	X	2400
GHCND:USW00003816	PADUCAH BARKLEY REGIONAL AIRPORT KY US	20130104	61	-67	125.9	37.0563	-88.7744	X	2400	X	2400
GHCND:USW00003816	PADUCAH BARKLEY REGIONAL AIRPORT KY US	20130105	61	-50	125.9	37.0563	-88.7744	X	2400	X	2400
GHCND:USW00003816	PADUCAH BARKLEY REGIONAL AIRPORT KY US	20130106	56	-56	125.9	37.0563	-88.7744	X	2400	X	2400
GHCND:USW00003816	PADUCAH BARKLEY REGIONAL AIRPORT KY US	20130107	72	-78	125.9	37.0563	-88.7744	X	2400	X	2400
GHCND:USW00003816	PADUCAH BARKLEY REGIONAL AIRPORT KY US	20130108	128	-44	125.9	37.0563	-88.7744	X	2400	X	2400
GHCND:USW00003816	PADUCAH BARKLEY REGIONAL AIRPORT KY US	20130109	139	61	125.9	37.0563	-88.7744	X	2400	X	2400
GHCND:USW00003816	PADUCAH BARKLEY REGIONAL AIRPORT KY US	20130110	189	72	125.9	37.0563	-88.7744	X	2400	X	2400
GHCND:USW00003816	PADUCAH BARKLEY REGIONAL AIRPORT KY US	20130111	167	122	125.9	37.0563	-88.7744	X	2400	X	2400
GHCND:USW00003816	PADUCAH BARKLEY REGIONAL AIRPORT KY US	20130112	206	100	125.9	37.0563	-88.7744	X	2400	X	2400
GHCND:USW00003816	PADUCAH BARKLEY REGIONAL AIRPORT KY US	20130113	100	-39	125.9	37.0563	-88.7744	X	2400	X	2400
GHCND:USW00003816	PADUCAH BARKLEY REGIONAL AIRPORT KY US	20130114	-22	-67	125.9	37.0563	-88.7744	X	2400	X	2400
GHCND:USW00003816	PADUCAH BARKLEY REGIONAL AIRPORT KY US	20130115	6	-61	125.9	37.0563	-88.7744	X	2400	X	2400
GHCND:USW00003816	PADUCAH BARKLEY REGIONAL AIRPORT KY US	20130116	6	-22	125.9	37.0563	-88.7744	X	2400	X	2400
GHCND:USW00003816	PADUCAH BARKLEY REGIONAL AIRPORT KY US	20130117	78	-44	125.9	37.0563	-88.7744	X	2400	X	2400
GHCND:USW00003816	PADUCAH BARKLEY REGIONAL AIRPORT KY US	20130118	83	-56	125.9	37.0563	-88.7744	X	2400	X	2400
GHCND:USW00003816	PADUCAH BARKLEY REGIONAL AIRPORT KY US	20130119	139	28	125.9	37.0563	-88.7744	X	2400	X	2400
GHCND:USW00003816	PADUCAH BARKLEY REGIONAL AIRPORT KY US	20130120	78	-28	125.9	37.0563	-88.7744	X	2400	X	2400
GHCND:USW00003816	PADUCAH BARKLEY REGIONAL AIRPORT KY US	20130121	17	-50	125.9	37.0563	-88.7744	X	2400	X	2400
GHCND:USW00003816	PADUCAH BARKLEY REGIONAL AIRPORT KY US	20130122	-33	-83	125.9	37.0563	-88.7744	X	2400	X	2400
GHCND:USW00003816	PADUCAH BARKLEY REGIONAL AIRPORT KY US	20130123	78	-72	125.9	37.0563	-88.7744	X	2400	X	2400
GHCND:USW00003816	PADUCAH BARKLEY REGIONAL AIRPORT KY US	20130124	11	-61	125.9	37.0563	-88.7744	X	2400	X	2400
GHCND:USW00003816	PADUCAH BARKLEY REGIONAL AIRPORT KY US	20130125	50	-28	125.9	37.0563	-88.7744	X	2400	X	2400
GHCND:USW00003816	PADUCAH BARKLEY REGIONAL AIRPORT KY US	20130126	83	-50	125.9	37.0563	-88.7744	X	2400	X	2400
GHCND:USW00003816	PADUCAH BARKLEY REGIONAL AIRPORT KY US	20130127	111	-28	125.9	37.0563	-88.7744	X	2400	X	2400
GHCND:USW00003816	PADUCAH BARKLEY REGIONAL AIRPORT KY US	20130128	178	106	125.9	37.0563	-88.7744	X	2400	X	2400
GHCND:USW00003816	PADUCAH BARKLEY REGIONAL AIRPORT KY US	20130129	217	122	125.9	37.0563	-88.7744	X	2400	X	2400
GHCND:USW00003816	PADUCAH BARKLEY REGIONAL AIRPORT KY US	20130130	133	6	125.9	37.0563	-88.7744	X	2400	X	2400
GHCND:USW00003816	PADUCAH BARKLEY REGIONAL AIRPORT KY US	20130131	50	-67	125.9	37.0563	-88.7744	X	2400	X	2400
GHCND:USW00003816	PADUCAH BARKLEY REGIONAL AIRPORT KY US	20130201	-28	-106	125.9	37.0563	-88.7744	X	2400	X	2400
GHCND:USW00003816	PADUCAH BARKLEY REGIONAL AIRPORT KY US	20130202	50	-33	125.9	37.0563	-88.7744	X	2400	X	2400
GHCND:USW00003816	PADUCAH BARKLEY REGIONAL AIRPORT KY US	20130203	67	-33	125.9	37.0563	-88.7744	X	2400	X	2400
GHCND:USW00003816	PADUCAH BARKLEY REGIONAL AIRPORT KY US	20130204	89	-17	125.9	37.0563	-88.7744	X	2400	X	2400
GHCND:USW00003816	PADUCAH BARKLEY REGIONAL AIRPORT KY US	20130205	122	-17	125.9	37.0563	-88.7744	X	2400	X	2400
GHCND:USW00003816	PADUCAH BARKLEY REGIONAL AIRPORT KY US	20130206	111	-28	125.9	37.0563	-88.7744	X	2400	X	2400
GHCND:USW00003816	PADUCAH BARKLEY REGIONAL AIRPORT KY US	20130207	189	11	125.9	37.0563	-88.7744	X	2400	X	2400
GHCND:USW00003816	PADUCAH BARKLEY REGIONAL AIRPORT KY US	20130208	94	0	125.9	37.0563	-88.7744	X	2400	X	2400
GHCND:USW00003816	PADUCAH BARKLEY REGIONAL AIRPORT KY US	20130209	89	0	125.9	37.0563	-88.7744	X	2400	X	2400
GHCND:USW00003816	PADUCAH BARKLEY REGIONAL AIRPORT KY US	20130210	139	67	125.9	37.0563	-88.7744	X	2400	X	2400
GHCND:USW00003816	PADUCAH BARKLEY REGIONAL AIRPORT KY US	20130211	128	6	125.9	37.0563	-88.7744	X	2400	X	2400
GHCND:USW00003816	PADUCAH BARKLEY REGIONAL AIRPORT KY US	20130212	94	-28	125.9	37.0563	-88.7744	X	2400	X	2400
GHCND:USW00003816	PADUCAH BARKLEY REGIONAL AIRPORT KY US	20130213	78	22	125.9	37.0563	-88.7744	X	2400	X	2400
GHCND:USW00003816	PADUCAH BARKLEY REGIONAL AIRPORT KY US	20130214	139	22	125.9	37.0563	-88.7744	X	2400	X	2400
GHCND:USW00003816	PADUCAH BARKLEY REGIONAL AIRPORT KY US	20130215	83	-22	125.9	37.0563	-88.7744	X	2400	X	2400
GHCND:USW00003816	PADUCAH BARKLEY REGIONAL AIRPORT KY US	20130216	33	-56	125.9	37.0563	-88.7744	X	2400	X	2400
GHCND:USW00003816	PADUCAH BARKLEY REGIONAL AIRPORT KY US	20130217	83	-67	125.9	37.0563	-88.7744	X	2400	X	2400
GHCND:USW00003816	PADUCAH BARKLEY REGIONAL AIRPORT KY US	20130218	156	28	125.9	37.0563	-88.7744	X	2400	X	2400
GHCND:USW00003816	PADUCAH BARKLEY REGIONAL AIRPORT KY US	20130219	72	-17	125.9	37.0563	-88.7744	X	2400	X	2400
GHCND:USW00003816	PADUCAH BARKLEY REGIONAL AIRPORT KY US	20130220	6	-50	125.9	37.0563	-88.7744	X	2400	X	2400
GHCND:USW00003816	PADUCAH BARKLEY REGIONAL AIRPORT KY US	20130221	28	-39	125.9	37.0563	-88.7744	X	2400	X	2400
GHCND:USW00003816	PADUCAH BARKLEY REGIONAL AIRPORT KY US	20130222	67	0	125.9	37.0563	-88.7744	X	2400	X	2400
GHCND:USW00003816	PADUCAH BARKLEY REGIONAL AIRPORT KY US	20130223	67	-33	125.9	37.0563	-88.7744	X	2400	X	2400
GHCND:USW00003816	PADUCAH BARKLEY REGIONAL AIRPORT KY US	20130224	106	-50	125.9	37.0563	-88.7744	X	2400	X	2400
GHCND:USW00003816	PADUCAH BARKLEY REGIONAL AIRPORT KY US	20130225	139	6	125.9	37.0563	-88.7744	X	2400	X	2400
GHCND:USW00003816	PADUCAH BARKLEY REGIONAL AIRPORT KY US	20130226	100	39	125.9	37.0563	-88.7744	X	2400	X	2400
GHCND:USW00003816	PADUCAH BARKLEY REGIONAL AIRPORT KY US	20130227	39	11	125.9	37.0563	-88.7744	X	2400	X	2400
GHCND:USW00003816	PADUCAH BARKLEY REGIONAL AIRPORT KY US	20130228	39	6	125.9	37.0563	-88.7744	X	2400	X	2400
GHCND:USW00003816	PADUCAH BARKLEY REGIONAL AIRPORT KY US	20130201	28	-6	125.9	37.0563	-88.7744	X	2400	X	2400
GHCND:USW00003816	PADUCAH BARKLEY REGIONAL AIRPORT KY US	20130302	6	-11	125.9	37.0563	-88.7744	X	2400	X	2400
GHCND:USW00003816	PADUCAH BARKLEY REGIONAL AIRPORT KY US	20130303	44	-61	125.9	37.0563	-88.7744	X	2400	X	2400
GHCND:USW00003816	PADUCAH BARKLEY REGIONAL AIRPORT KY US	20130304	139	22	125.9	37.0563	-88.7744	X	2400	X	2400
GHCND:USW00003816	PADUCAH BARKLEY REGIONAL AIRPORT KY US	20130305	83	6	125.9	37.0563	-88.7744	X	2400	X	2400
GHCND:USW00003816	PADUCAH BARKLEY REGIONAL AIRPORT KY US	20130306	67	-22	125.9	37.0563	-88.7744	X	2400	X	2400
GHCND:USW00003816	PADUCAH BARKLEY REGIONAL AIRPORT KY US	20130307	78	-39	125.9	37.0563	-88.7744	X	2400	X	2400
GHCND:USW00003816	PADUCAH BARKLEY REGIONAL AIRPORT KY US	20130308	128	-33	125.9	37.0563	-88.7744	X	2400	X	2400
GHCND:USW00003816	PADUCAH BARKLEY REGIONAL AIRPORT KY US	20130309	200	50	125.9	37.0563	-88.7744	X	2400	X	2400
GHCND:USW00003816	PADUCAH BARKLEY REGIONAL AIRPORT KY US	20130310	194	100	125.9	37.0563	-88.7744	X	2400	X	2400
GHCND:USW00003816	PADUCAH BARKLEY REGIONAL AIRPORT KY US	20130311	111	17	125.9	37.0563	-88.7744	X	2400	X	2400
GHCND:USW00003816	PADUCAH BARKLEY REGIONAL AIRPORT KY US	20130312	106	-28	125.9	37.0563	-88.7744	X	2400	X	2400
GHCND:USW00003816	PADUCAH BARKLEY REGIONAL AIRPORT KY US	20130313	67	-39	125.9	37.0563	-88.7744	X	2400	X	2400
GHCND:USW00003816	PADUCAH BARKLEY REGIONAL AIRPORT KY US	20130314	83	-56	125.9	37.0563	-88.7744	X	2400	X	2400
GHCND:USW00003816	PADUCAH BARKLEY REGIONAL AIRPORT KY US	20130315	233	-11	125.9	37.0563	-88.7744	X	2400	X	2400
GHCND:USW00003816	PADUCAH BARKLEY REGIONAL AIRPORT KY US	20130316	206	67	125.9	37.0563	-88.7744	X	2400	X	2400
GHCND:USW00003816	PADUCAH BARKLEY REGIONAL AIRPORT KY US	20130317	67	33	125.9	37.0563	-88.7744	X	2400	X	2400
GHCND:USW00003816	PADUCAH BARKLEY REGIONAL AIRPORT KY US	20130318	106	11	125.9	37.0563	-88.7744	X	2400	X	2400
GHCND:USW00003816	PADUCAH BARKLEY REGIONAL AIRPORT KY US	20130319	117	-11	125.9	37.0563	-88.7744	X	2400	X	2400
GHCND:USW00003816	PADUCAH BARKLEY REGIONAL AIRPORT KY US	20130320	78	-39	125.9	37.0563	-88.7744	X	2400	X	2400
GHCND:USW00003816	PADUCAH BARKLEY REGIONAL AIRPORT KY US	20130321	56	-72	125.9	37.0563	-88.7744	X	2400	X	2400
GHCND:USW00003816	PADUCAH BARKLEY REGIONAL AIRPORT KY US	20130322	56	11	125.9	37.0563	-88.7744	X	2400	X	2400
GHCND:USW00003816	PADUCAH BARKLEY REGIONAL AIRPORT KY US	20130323	128	44	125.9	37.0563	-88.7744	X	2400	X	2400
GHCND:USW00003816	PADUCAH BARKLEY REGIONAL AIRPORT KY US	20130324	78	6	125.9	37.0563	-88.7744	X	2400	X	2400
GHCND:USW00003816	PADUCAH BARKLEY REGIONAL AIRPORT KY US	20130325	39	0	125.9	37.0563	-88.7744	X	2400	X	2400
GHCND:USW00003816	PADUCAH BARKLEY REGIONAL AIRPORT KY US	20130326	67	-39	125.9	37.0563	-88.7744	X	2400	X	2400
GHCND:USW00003816	PADUCAH BARKLEY REGIONAL AIRPORT KY US	20130327	100	-56	125.9	37.0563	-88.7744	X	2400	X	2400
GHCND:USW00003816	PADUCAH BARKLEY REGIONAL AIRPORT KY US	20130328	161	39	125.9	37.0563	-88.7744	X	2400	X	2400
GHCND:USW00003816	PADUCAH BARKLEY REGIONAL AIRPORT KY US	20130329	139	39	125.9	37.0563	-88.7744	X	2400	X	2400
GHCND:USW00003816	PADUCAH BARKLEY REGIONAL AIRPORT KY US	20130330	133	33	125.9	37.0563	-88.7744	X	2400	X	2400
GHCND:USW00003816	PADUCAH BARKLEY REGIONAL AIRPORT KY US	20130331	172	89	125.9	37.0563	-88.7744	X	2400	X	2400
GHCND:USW00003816	PADUCAH BARKLEY REGIONAL AIRPORT KY US	20130401	133	72	125.9	37.0563	-88.7744	W	2400	W	2400
GHCND:USW00003816	PADUCAH BARKLEY REGIONAL AIRPORT KY US	20130402	83	11	125.9	37.0563	-88.7744	W	2400	W	2400
GHCND:USW00003816	PADUCAH BARKLEY REGIONAL AIRPORT KY US	20130403	117	-16	125.9	37.0563	-88.7744	W	2400	W	2400
GHCND:USW00003816	PADUCAH BARKLEY REGIONAL AIRPORT KY US	20130404	139	22	125.9	37.0563	-88.7744	W	2400	W	2400
GHCND:USW00003816	PADUCAH BARKLEY REGIONAL AIRPORT KY US	20130405	217	-5	125.9	37.0563	-88.7744	W	2400	W	2400
GHCND:USW00003816	PADUCAH BARKLEY REGIONAL AIRPORT KY US	20130406	228	50	125.9	37.0563	-88.7744	W	2400	W	2400
GHCND:USW00003816	PADUCAH BARKLEY REGIONAL AIRPORT KY US	20130407	217	150	125.9	37.0563	-88.7744	W	2400	W	2400
GHCND:USW00003816	PADUCAH BARKLEY REGIONAL AIRPORT KY US	20130408	239	133	125.9	37.0563	-88.7744	W	2400	W	2400
GHCND:USW00003816	PADUCAH BARKLEY REGIONAL AIRPORT KY US	20130409	267	144	125.9	37.0563	-88.7744	W	2400	W	2400
GHCND:USW00003816	PADUCAH BARKLEY REGIONAL AIRPORT KY US	20130410	283	178	125.9	37.0563	-88.7744	W	2400	W	2400
GHCND:USW00003816	PADUCAH BARKLEY REGIONAL AIRPORT KY US	20130411	194	61	125.9	37.0563	-88.7744	W	2400	W	2400
GHCND:USW00003816	PADUCAH BARKLEY REGIONAL AIRPORT KY US	20130412	156	28	125.9	37.0563	-88.7744	W	2400	W	2400
GHCND:USW00003816	PADUCAH BARKLEY REGIONAL AIRPORT KY US	20130413	189	11	125.9	37.0563	-88.7744	W	2400	W	2400
GHCND:USW00003816	PADUCAH BARKLEY REGIONAL AIRPORT KY US	20130414	239	72	125.9	37.0563	-88.7744	W	2400	W	2400
GHCND:USW00003816	PADUCAH BARKLEY REGIONAL AIRPORT KY US	20130415	261	139	125.9	37.0563	-88.7744	W	2400	W	2400
GHCND:USW00003816	PADUCAH BARKLEY REGIONAL AIRPORT KY US	20130416	283	172	125.9	37.0563	-88.7744	W	2400	W	2400
GHCND:USW00003816	PADUCAH BARKLEY REGIONAL AIRPORT KY US	20130417	278	150	125.9	37.0563	-88.7744	W	2400	W	2400
GHCND:USW00003816	PADUCAH BARKLEY REGIONAL AIRPORT KY US	20130418	256	67	125.9	37.0563	-88.7744	W	2400	W	2400
GHCND:USW00003816	PADUCAH BARKLEY REGIONAL AIRPORT KY US	20130419	100	17	125.9	37.0563	-88.7744	W	2400	W	2400
GHCND:USW00003816	PADUCAH BARKLEY REGIONAL AIRPORT KY US	20130420	167	0	125.9	37.0563	-88.7744	W	2400	W	2400
GHCND:USW00003816	PADUCAH BARKLEY REGIONAL AIRPORT KY US	20130421	183	39	125.9	37.0563	-88.7744	W	2400	W	2400
GHCND:USW00003816	PADUCAH BARKLEY REGIONAL AIRPORT KY US	20130422	222	56	125.9	37.0563	-88.7744	W	2400	W	2400
GHCND:USW00003816	PADUCAH BARKLEY REGIONAL AIRPORT KY US	20130423	228	83	125.9	37.0563	-88.7744	W	2400	W	2400
GHCND:USW00003816	PADUCAH BARKLEY REGIONAL AIRPORT KY US	20130424	111	17	125.9	37.0563	-88.7744	W	2400	W	2400
GHCND:USW00003816	PADUCAH BARKLEY REGIONAL AIRPORT KY US	20130425	183	0	125.9	37.0563	-88.7744	W	2400	W	2400
GHCND:USW00003816	PADUCAH BARKLEY REGIONAL AIRPORT KY US	20130426	111	72	125.9	37.0563	-88.7744	W	2400	W	2400
GHCND:USW00003816	PADUCAH BARKLEY REGIONAL AIRPORT KY US	20130427	161	100	125.9	37.0563	-88.7744	W	2400	W	2400
GHCND:USW00003816	PADUCAH BARKLEY REGIONAL AIRPORT KY US	20130428	161	89	125.9	37.0563	-88.7744	W	2400	W	2400
GHCND:USW00003816	PADUCAH BARKLEY REGIONAL AIRPORT KY US	20130429	228	78	125.9	37.0563	-88.7744	W	2400	W	2400
GHCND:USW00003816	PADUCAH BARKLEY REGIONAL AIRPORT KY US	20130430	272	100	125.9	37.0563	-88.7744	W	2400	W	2400
GHCND:USW00003816	PADUCAH BARKLEY REGIONAL AIRPORT KY US	20130501	278	111	125.9	37.0563	-88.7744	W	2400	W	2400
GHCND:USW00003816	PADUCAH BARKLEY REGIONAL AIRPORT KY US	20130502	222	150	125.9	37.0563	-88.7744	W	2400	W	2400
GHCND:USW00003816	PADUCAH BARKLEY REGIONAL AIRPORT KY US	20130503	217	56	125.9	37.0563	-88.7744	W	2400	W	2400
GHCND:USW00003816	PADUCAH BARKLEY REGIONAL AIRPORT KY US	20130504	133	50	125.9	37.0563	-88.7744	W	2400	W	2400
GHCND:USW00003816	PADUCAH BARKLEY REGIONAL AIRPORT KY US	20130505	150	50	125.9	37.0563	-88.7744	W	2400	W	2400
GHCND:USW00003816	PADUCAH BARKLEY REGIONAL AIRPORT KY US	20130506	194	111	125.9	37.0563	-88.7744	W	2400	W	2400
GHCND:USW00003816	PADUCAH BARKLEY REGIONAL AIRPORT KY US	20130507	233	89	125.9	37.0563	-88.7744	W	2400	W	2400
GHCND:USW00003816	PADUCAH BARKLEY REGIONAL AIRPORT KY US	20130508	272	122	125.9	37.0563	-88.7744	W	2400	W	2400
GHCND:USW00003816	PADUCAH BARKLEY REGIONAL AIRPORT KY US	20130509	267	144	125.9	37.0563	-88.7744	W	2400	W	2400
GHCND:USW00003816	PADUCAH BARKLEY REGIONAL AIRPORT KY US	20130510	244	144	125.9	37.0563	-88.7744	W	2400	W	2400
GHCND:USW00003816	PADUCAH BARKLEY REGIONAL AIRPORT KY US	20130511	228	100	125.9	37.0563	-88.7744	W	2400	W	2400
GHCND:USW00003816	PADUCAH BARKLEY REGIONAL AIRPORT KY US	20130512	178	44	125.9	37.0563	-88.7744	W	2400	W	2400
GHCND:USW00003816	PADUCAH BARKLEY REGIONAL AIRPORT KY US	20130513	217	28	125.9	37.0563	-88.7744	W	2400	W	2400
GHCND:USW00003816	PADUCAH BARKLEY REGIONAL AIRPORT KY US	20130514	289	117	125.9	37.0563	-88.7744	W	2400	W	2400
GHCND:USW00003816	PADUCAH BARKLEY REGIONAL AIRPORT KY US	20130515	283	194	125.9	37.0563	-88.7744	W	2400	W	2400
GHCND:USW00003816	PADUCAH BARKLEY REGIONAL AIRPORT KY US	20130516	267	183	125.9	37.0563	-88.7744	W	2400	W	2400
GHCND:USW00003816	PADUCAH BARKLEY REGIONAL AIRPORT KY US	20130517	233	172	125.9	37.0563	-88.7744	W	2400	W	2400
GHCND:USW00003816	PADUCAH BARKLEY REGIONAL AIRPORT KY US	20130518	283	172	125.9	37.0563	-88.7744	W	2400	W	2400
GHCND:USW00003816	PADUCAH BARKLEY REGIONAL AIRPORT KY US	20130519	311	206	125.9	37.0563	-88.7744	W	2400	W	2400
GHCND:USW00003816	PADUCAH BARKLEY REGIONAL AIRPORT KY US	20130520	311	217	125.9	37.0563	-88.7744	W	2400	W	2400
GHCND:USW00003816	PADUCAH BARKLEY REGIONAL AIRPORT KY US	20130521	256	183	125.9	37.0563	-88.7744	W	2400	W	2400
GHCND:USW00003816	PADUCAH BARKLEY REGIONAL AIRPORT KY US	20130522	256	172	125.9	37.0563	-88.7744	W	2400	W	2400
GHCND:USW00003816	PADUCAH BARKLEY REGIONAL AIRPORT KY US	20130523	239	128	125.9	37.0563	-88.7744	W	2400	W	2400
GHCND:USW00003816	PADUCAH BARKLEY REGIONAL AIRPORT KY US	20130524	222	83	125.9	37.0563	-88.7744	W	2400	W	2400
GHCND:USW00003816	PADUCAH BARKLEY REGIONAL AIRPORT KY US	20130525	250	72	125.9	37.0563	-88.7744	W	2400	W	2400
GHCND:USW00003816	PADUCAH BARKLEY REGIONAL AIRPORT KY US	20130526	278	133	125.9	37.0563	-88.7744	W	2400	W	2400
GHCND:USW00003816	PADUCAH BARKLEY REGIONAL AIRPORT KY US	20130527	294	183	125.9	37.0563	-88.7744	W	2400	W	2400
GHCND:USW00003816	PADUCAH BARKLEY REGIONAL AIRPORT KY US	20130528	300	211	125.9	37.0563	-88.7744	W	2400	W	2400
GHCND:USW00003816	PADUCAH BARKLEY REGIONAL AIRPORT KY US	20130529	306	161	125.9	37.0563	-88.7744	W	2400	W	2400
GHCND:USW00003816	PADUCAH BARKLEY REGIONAL AIRPORT KY US	20130530	289	206	125.9	37.0563	-88.7744	W	2400	W	2400
GHCND:USW00003816	PADUCAH BARKLEY REGIONAL AIRPORT KY US	20130531	272	206	125.9	37.0563	-88.7744	W	2400	W	2400
GHCND:USW00003816	PADUCAH BARKLEY REGIONAL AIRPORT KY US	20130601	256	172	125.9	37.0563	-88.7744	W	2400	W	2400
GHCND:USW00003816	PADUCAH BARKLEY REGIONAL AIRPORT KY US	20130602	250	172	125.9	37.0563	-88.7744	W	2400	W	2400
GHCND:USW00003816	PADUCAH BARKLEY REGIONAL AIRPORT KY US	20130603	239	144	125.9	37.0563	-88.7744	W	2400	W	2400
GHCND:USW00003816	PADUCAH BARKLEY REGIONAL AIRPORT KY US	20130604	272	172	125.9	37.0563	-88.7744	W	2400	W	2400
GHCND:USW00003816	PADUCAH BARKLEY REGIONAL AIRPORT KY US	20130605	294	172	125.9	37.0563	-88.7744	W	2400	W	2400
GHCND:USW00003816	PADUCAH BARKLEY REGIONAL AIRPORT KY US	20130606	283	194	125.9	37.0563	-88.7744	W	2400	W	2400
GHCND:USW00003816	PADUCAH BARKLEY REGIONAL AIRPORT KY US	20130607	267	161	125.9	37.0563	-88.7744	W	2400	W	2400

GHCND:USW00003816	PADUCAH BARKLEY REGIONAL AIRPORT KY US	20130608	278	139	125.9	37.0663	-88.7744	W	2400	W	2400
GHCND:USW00003816	PADUCAH BARKLEY REGIONAL AIRPORT KY US	20130609	250	178	125.9	37.0663	-88.7744	W	2400	W	2400
GHCND:USW00003816	PADUCAH BARKLEY REGIONAL AIRPORT KY US	20130610	283	172	125.9	37.0663	-88.7744	W	2400	W	2400
GHCND:USW00003816	PADUCAH BARKLEY REGIONAL AIRPORT KY US	20130611	339	161	125.9	37.0663	-88.7744	W	2400	W	2400
GHCND:USW00003816	PADUCAH BARKLEY REGIONAL AIRPORT KY US	20130612	339	217	125.9	37.0663	-88.7744	W	2400	W	2400
GHCND:USW00003816	PADUCAH BARKLEY REGIONAL AIRPORT KY US	20130613	289	183	125.9	37.0663	-88.7744	W	2400	W	2400
GHCND:USW00003816	PADUCAH BARKLEY REGIONAL AIRPORT KY US	20130614	289	139	125.9	37.0663	-88.7744	W	2400	W	2400
GHCND:USW00003816	PADUCAH BARKLEY REGIONAL AIRPORT KY US	20130615	311	156	125.9	37.0663	-88.7744	W	2400	W	2400
GHCND:USW00003816	PADUCAH BARKLEY REGIONAL AIRPORT KY US	20130616	306	206	125.9	37.0663	-88.7744	W	2400	W	2400
GHCND:USW00003816	PADUCAH BARKLEY REGIONAL AIRPORT KY US	20130617	311	194	125.9	37.0663	-88.7744	W	2400	W	2400
GHCND:USW00003816	PADUCAH BARKLEY REGIONAL AIRPORT KY US	20130618	300	183	125.9	37.0663	-88.7744	W	2400	W	2400
GHCND:USW00003816	PADUCAH BARKLEY REGIONAL AIRPORT KY US	20130619	311	172	125.9	37.0663	-88.7744	W	2400	W	2400
GHCND:USW00003816	PADUCAH BARKLEY REGIONAL AIRPORT KY US	20130620	322	189	125.9	37.0663	-88.7744	W	2400	W	2400
GHCND:USW00003816	PADUCAH BARKLEY REGIONAL AIRPORT KY US	20130621	322	200	125.9	37.0663	-88.7744	W	2400	W	2400
GHCND:USW00003816	PADUCAH BARKLEY REGIONAL AIRPORT KY US	20130622	317	206	125.9	37.0663	-88.7744	W	2400	W	2400
GHCND:USW00003816	PADUCAH BARKLEY REGIONAL AIRPORT KY US	20130623	311	206	125.9	37.0663	-88.7744	W	2400	W	2400
GHCND:USW00003816	PADUCAH BARKLEY REGIONAL AIRPORT KY US	20130624	322	228	125.9	37.0663	-88.7744	W	2400	W	2400
GHCND:USW00003816	PADUCAH BARKLEY REGIONAL AIRPORT KY US	20130625	328	244	125.9	37.0663	-88.7744	W	2400	W	2400
GHCND:USW00003816	PADUCAH BARKLEY REGIONAL AIRPORT KY US	20130626	333	228	125.9	37.0663	-88.7744	W	2400	W	2400
GHCND:USW00003816	PADUCAH BARKLEY REGIONAL AIRPORT KY US	20130627	344	228	125.9	37.0663	-88.7744	W	2400	W	2400
GHCND:USW00003816	PADUCAH BARKLEY REGIONAL AIRPORT KY US	20130628	328	200	125.9	37.0663	-88.7744	W	2400	W	2400
GHCND:USW00003816	PADUCAH BARKLEY REGIONAL AIRPORT KY US	20130629	300	172	125.9	37.0663	-88.7744	W	2400	W	2400
GHCND:USW00003816	PADUCAH BARKLEY REGIONAL AIRPORT KY US	20130630	239	161	125.9	37.0663	-88.7744	W	2400	W	2400
GHCND:USW00003816	PADUCAH BARKLEY REGIONAL AIRPORT KY US	20130701	228	172	125.9	37.0663	-88.7744	W	2400	W	2400
GHCND:USW00003816	PADUCAH BARKLEY REGIONAL AIRPORT KY US	20130702	239	172	125.9	37.0663	-88.7744	W	2400	W	2400
GHCND:USW00003816	PADUCAH BARKLEY REGIONAL AIRPORT KY US	20130703	272	172	125.9	37.0663	-88.7744	W	2400	W	2400
GHCND:USW00003816	PADUCAH BARKLEY REGIONAL AIRPORT KY US	20130704	289	161	125.9	37.0663	-88.7744	W	2400	W	2400
GHCND:USW00003816	PADUCAH BARKLEY REGIONAL AIRPORT KY US	20130705	283	206	125.9	37.0663	-88.7744	W	2400	W	2400
GHCND:USW00003816	PADUCAH BARKLEY REGIONAL AIRPORT KY US	20130706	300	178	125.9	37.0663	-88.7744	W	2400	W	2400
GHCND:USW00003816	PADUCAH BARKLEY REGIONAL AIRPORT KY US	20130707	311	172	125.9	37.0663	-88.7744	W	2400	W	2400
GHCND:USW00003816	PADUCAH BARKLEY REGIONAL AIRPORT KY US	20130708	322	211	125.9	37.0663	-88.7744	W	2400	W	2400
GHCND:USW00003816	PADUCAH BARKLEY REGIONAL AIRPORT KY US	20130709	339	239	125.9	37.0663	-88.7744	W	2400	W	2400
GHCND:USW00003816	PADUCAH BARKLEY REGIONAL AIRPORT KY US	20130710	317	239	125.9	37.0663	-88.7744	W	2400	W	2400
GHCND:USW00003816	PADUCAH BARKLEY REGIONAL AIRPORT KY US	20130711	300	189	125.9	37.0663	-88.7744	W	2400	W	2400
GHCND:USW00003816	PADUCAH BARKLEY REGIONAL AIRPORT KY US	20130712	289	161	125.9	37.0663	-88.7744	W	2400	W	2400
GHCND:USW00003816	PADUCAH BARKLEY REGIONAL AIRPORT KY US	20130713	294	139	125.9	37.0663	-88.7744	W	2400	W	2400
GHCND:USW00003816	PADUCAH BARKLEY REGIONAL AIRPORT KY US	20130714	311	172	125.9	37.0663	-88.7744	W	2400	W	2400
GHCND:USW00003816	PADUCAH BARKLEY REGIONAL AIRPORT KY US	20130715	311	211	125.9	37.0663	-88.7744	W	2400	W	2400
GHCND:USW00003816	PADUCAH BARKLEY REGIONAL AIRPORT KY US	20130716	328	206	125.9	37.0663	-88.7744	W	2400	W	2400
GHCND:USW00003816	PADUCAH BARKLEY REGIONAL AIRPORT KY US	20130717	344	211	125.9	37.0663	-88.7744	W	2400	W	2400
GHCND:USW00003816	PADUCAH BARKLEY REGIONAL AIRPORT KY US	20130718	333	222	125.9	37.0663	-88.7744	W	2400	W	2400
GHCND:USW00003816	PADUCAH BARKLEY REGIONAL AIRPORT KY US	20130719	322	211	125.9	37.0663	-88.7744	W	2400	W	2400
GHCND:USW00003816	PADUCAH BARKLEY REGIONAL AIRPORT KY US	20130720	328	217	125.9	37.0663	-88.7744	W	2400	W	2400
GHCND:USW00003816	PADUCAH BARKLEY REGIONAL AIRPORT KY US	20130721	306	206	125.9	37.0663	-88.7744	W	2400	W	2400
GHCND:USW00003816	PADUCAH BARKLEY REGIONAL AIRPORT KY US	20130722	306	217	125.9	37.0663	-88.7744	W	2400	W	2400
GHCND:USW00003816	PADUCAH BARKLEY REGIONAL AIRPORT KY US	20130723	317	206	125.9	37.0663	-88.7744	W	2400	W	2400
GHCND:USW00003816	PADUCAH BARKLEY REGIONAL AIRPORT KY US	20130724	283	183	125.9	37.0663	-88.7744	W	2400	W	2400
GHCND:USW00003816	PADUCAH BARKLEY REGIONAL AIRPORT KY US	20130725	278	150	125.9	37.0663	-88.7744	W	2400	W	2400
GHCND:USW00003816	PADUCAH BARKLEY REGIONAL AIRPORT KY US	20130726	272	139	125.9	37.0663	-88.7744	W	2400	W	2400
GHCND:USW00003816	PADUCAH BARKLEY REGIONAL AIRPORT KY US	20130727	283	161	125.9	37.0663	-88.7744	W	2400	W	2400
GHCND:USW00003816	PADUCAH BARKLEY REGIONAL AIRPORT KY US	20130728	261	106	125.9	37.0663	-88.7744	W	2400	W	2400
GHCND:USW00003816	PADUCAH BARKLEY REGIONAL AIRPORT KY US	20130729	256	144	125.9	37.0663	-88.7744	W	2400	W	2400
GHCND:USW00003816	PADUCAH BARKLEY REGIONAL AIRPORT KY US	20130730	233	183	125.9	37.0663	-88.7744	W	2400	W	2400
GHCND:USW00003816	PADUCAH BARKLEY REGIONAL AIRPORT KY US	20130731	300	211	125.9	37.0663	-88.7744	W	2400	W	2400
GHCND:USW00003816	PADUCAH BARKLEY REGIONAL AIRPORT KY US	20130801	300	172	125.9	37.0663	-88.7744	W	2400	W	2400
GHCND:USW00003816	PADUCAH BARKLEY REGIONAL AIRPORT KY US	20130802	294	150	125.9	37.0663	-88.7744	W	2400	W	2400
GHCND:USW00003816	PADUCAH BARKLEY REGIONAL AIRPORT KY US	20130803	289	211	125.9	37.0663	-88.7744	W	2400	W	2400
GHCND:USW00003816	PADUCAH BARKLEY REGIONAL AIRPORT KY US	20130804	278	183	125.9	37.0663	-88.7744	W	2400	W	2400
GHCND:USW00003816	PADUCAH BARKLEY REGIONAL AIRPORT KY US	20130805	239	178	125.9	37.0663	-88.7744	W	2400	W	2400
GHCND:USW00003816	PADUCAH BARKLEY REGIONAL AIRPORT KY US	20130806	283	211	125.9	37.0663	-88.7744	W	2400	W	2400
GHCND:USW00003816	PADUCAH BARKLEY REGIONAL AIRPORT KY US	20130807	283	206	125.9	37.0663	-88.7744	W	2400	W	2400
GHCND:USW00003816	PADUCAH BARKLEY REGIONAL AIRPORT KY US	20130808	289	200	125.9	37.0663	-88.7744	W	2400	W	2400
GHCND:USW00003816	PADUCAH BARKLEY REGIONAL AIRPORT KY US	20130809	294	217	125.9	37.0663	-88.7744	W	2400	W	2400
GHCND:USW00003816	PADUCAH BARKLEY REGIONAL AIRPORT KY US	20130810	278	211	125.9	37.0663	-88.7744	W	2400	W	2400
GHCND:USW00003816	PADUCAH BARKLEY REGIONAL AIRPORT KY US	20130811	311	206	125.9	37.0663	-88.7744	W	2400	W	2400
GHCND:USW00003816	PADUCAH BARKLEY REGIONAL AIRPORT KY US	20130812	300	217	125.9	37.0663	-88.7744	W	2400	W	2400
GHCND:USW00003816	PADUCAH BARKLEY REGIONAL AIRPORT KY US	20130813	289	183	125.9	37.0663	-88.7744	W	2400	W	2400
GHCND:USW00003816	PADUCAH BARKLEY REGIONAL AIRPORT KY US	20130814	239	128	125.9	37.0663	-88.7744	W	2400	W	2400
GHCND:USW00003816	PADUCAH BARKLEY REGIONAL AIRPORT KY US	20130815	250	117	125.9	37.0663	-88.7744	W	2400	W	2400
GHCND:USW00003816	PADUCAH BARKLEY REGIONAL AIRPORT KY US	20130816	267	139	125.9	37.0663	-88.7744	W	2400	W	2400
GHCND:USW00003816	PADUCAH BARKLEY REGIONAL AIRPORT KY US	20130817	261	185	125.9	37.0663	-88.7744	W	2400	W	2400
GHCND:USW00003816	PADUCAH BARKLEY REGIONAL AIRPORT KY US	20130818	267	172	125.9	37.0663	-88.7744	W	2400	W	2400
GHCND:USW00003816	PADUCAH BARKLEY REGIONAL AIRPORT KY US	20130819	283	172	125.9	37.0663	-88.7744	W	2400	W	2400
GHCND:USW00003816	PADUCAH BARKLEY REGIONAL AIRPORT KY US	20130820	317	178	125.9	37.0663	-88.7744	W	2400	W	2400
GHCND:USW00003816	PADUCAH BARKLEY REGIONAL AIRPORT KY US	20130821	322	183	125.9	37.0663	-88.7744	W	2400	W	2400
GHCND:USW00003816	PADUCAH BARKLEY REGIONAL AIRPORT KY US	20130822	339	194	125.9	37.0663	-88.7744	W	2400	W	2400
GHCND:USW00003816	PADUCAH BARKLEY REGIONAL AIRPORT KY US	20130823	333	211	125.9	37.0663	-88.7744	W	2400	W	2400
GHCND:USW00003816	PADUCAH BARKLEY REGIONAL AIRPORT KY US	20130824	328	200	125.9	37.0663	-88.7744	W	2400	W	2400
GHCND:USW00003816	PADUCAH BARKLEY REGIONAL AIRPORT KY US	20130825	317	194	125.9	37.0663	-88.7744	W	2400	W	2400
GHCND:USW00003816	PADUCAH BARKLEY REGIONAL AIRPORT KY US	20130826	317	222	125.9	37.0663	-88.7744	W	2400	W	2400
GHCND:USW00003816	PADUCAH BARKLEY REGIONAL AIRPORT KY US	20130827	317	217	125.9	37.0663	-88.7744	W	2400	W	2400
GHCND:USW00003816	PADUCAH BARKLEY REGIONAL AIRPORT KY US	20130828	339	217	125.9	37.0663	-88.7744	W	2400	W	2400
GHCND:USW00003816	PADUCAH BARKLEY REGIONAL AIRPORT KY US	20130829	350	222	125.9	37.0663	-88.7744	W	2400	W	2400
GHCND:USW00003816	PADUCAH BARKLEY REGIONAL AIRPORT KY US	20130830	350	217	125.9	37.0663	-88.7744	W	2400	W	2400
GHCND:USW00003816	PADUCAH BARKLEY REGIONAL AIRPORT KY US	20130831	356	250	125.9	37.0663	-88.7744	W	2400	W	2400
GHCND:USW00003816	PADUCAH BARKLEY REGIONAL AIRPORT KY US	20130901	289	217	125.9	37.0663	-88.7744	W	2400	W	2400
GHCND:USW00003816	PADUCAH BARKLEY REGIONAL AIRPORT KY US	20130902	317	183	125.9	37.0663	-88.7744	W	2400	W	2400
GHCND:USW00003816	PADUCAH BARKLEY REGIONAL AIRPORT KY US	20130903	300	172	125.9	37.0663	-88.7744	W	2400	W	2400
GHCND:USW00003816	PADUCAH BARKLEY REGIONAL AIRPORT KY US	20130904	294	144	125.9	37.0663	-88.7744	W	2400	W	2400
GHCND:USW00003816	PADUCAH BARKLEY REGIONAL AIRPORT KY US	20130905	300	133	125.9	37.0663	-88.7744	W	2400	W	2400
GHCND:USW00003816	PADUCAH BARKLEY REGIONAL AIRPORT KY US	20130906	311	178	125.9	37.0663	-88.7744	W	2400	W	2400
GHCND:USW00003816	PADUCAH BARKLEY REGIONAL AIRPORT KY US	20130907	328	167	125.9	37.0663	-88.7744	W	2400	W	2400
GHCND:USW00003816	PADUCAH BARKLEY REGIONAL AIRPORT KY US	20130908	317	189	125.9	37.0663	-88.7744	W	2400	W	2400
GHCND:USW00003816	PADUCAH BARKLEY REGIONAL AIRPORT KY US	20130909	344	233	125.9	37.0663	-88.7744	W	2400	W	2400
GHCND:USW00003816	PADUCAH BARKLEY REGIONAL AIRPORT KY US	20130910	344	239	125.9	37.0663	-88.7744	W	2400	W	2400
GHCND:USW00003816	PADUCAH BARKLEY REGIONAL AIRPORT KY US	20130911	344	206	125.9	37.0663	-88.7744	W	2400	W	2400
GHCND:USW00003816	PADUCAH BARKLEY REGIONAL AIRPORT KY US	20130912	328	189	125.9	37.0663	-88.7744	W	2400	W	2400
GHCND:USW00003816	PADUCAH BARKLEY REGIONAL AIRPORT KY US	20130913	261	133	125.9	37.0663	-88.7744	W	2400	W	2400
GHCND:USW00003816	PADUCAH BARKLEY REGIONAL AIRPORT KY US	20130914	244	100	125.9	37.0663	-88.7744	W	2400	W	2400
GHCND:USW00003816	PADUCAH BARKLEY REGIONAL AIRPORT KY US	20130915	278	89	125.9	37.0663	-88.7744-	W	2400	W	2400
GHCND:USW00003816	PADUCAH BARKLEY REGIONAL AIRPORT KY US	20130916	250	161	125.9	37.0663	-88.7744	W	2400	W	2400
GHCND:USW00003816	PADUCAH BARKLEY REGIONAL AIRPORT KY US	20130917	283	172	125.9	37.0663	-88.7744	W	2400	W	2400
GHCND:USW00003816	PADUCAH BARKLEY REGIONAL AIRPORT KY US	20130918	306	189	125.9	37.0663	-88.7744	W	2400	W	2400
GHCND:USW00003816	PADUCAH BARKLEY REGIONAL AIRPORT KY US	20130919	311	222	125.9	37.0663	-88.7744	W	2400	W	2400
GHCND:USW00003816	PADUCAH BARKLEY REGIONAL AIRPORT KY US	20130920	267	194	125.9	37.0663	-88.7744	W	2400	W	2400
GHCND:USW00003816	PADUCAH BARKLEY REGIONAL AIRPORT KY US	20130921	244	117	125.9	37.0663	-88.7744	W	2400	W	2400
GHCND:USW00003816	PADUCAH BARKLEY REGIONAL AIRPORT KY US	20130922	250	94	125.9	37.0663	-88.7744	W	2400	W	2400
GHCND:USW00003816	PADUCAH BARKLEY REGIONAL AIRPORT KY US	20130923	261	83	125.9	37.0663	-88.7744	W	2400	W	2400
GHCND:USW00003816	PADUCAH BARKLEY REGIONAL AIRPORT KY US	20130924	261	117	125.9	37.0663	-88.7744	W	2400	W	2400
GHCND:USW00003816	PADUCAH BARKLEY REGIONAL AIRPORT KY US	20130925	283	144	125.9	37.0663	-88.7744	W	2400	W	2400
GHCND:USW00003816	PADUCAH BARKLEY REGIONAL AIRPORT KY US	20130926	294	150	125.9	37.0663	-88.7744	W	2400	W	2400
GHCND:USW00003816	PADUCAH BARKLEY REGIONAL AIRPORT KY US	20130927	283	128	125.9	37.0663	-88.7744	W	2400	W	2400
GHCND:USW00003816	PADUCAH BARKLEY REGIONAL AIRPORT KY US	20130928	283	150	125.9	37.0663	-88.7744	W	2400	W	2400
GHCND:USW00003816	PADUCAH BARKLEY REGIONAL AIRPORT KY US	20130929	211	128	125.9	37.0663	-88.7744	W	2400	W	2400
GHCND:USW00003816	PADUCAH BARKLEY REGIONAL AIRPORT KY US	20130930	211	183	125.9	37.0663	-88.7744	W	2400	W	2400
GHCND:USW00003816	PADUCAH BARKLEY REGIONAL AIRPORT KY US	20131001	250	161	125.9	37.0663	-88.7744	W	2400	W	2400
GHCND:USW00003816	PADUCAH BARKLEY REGIONAL AIRPORT KY US	20131002	278	206	125.9	37.0663	-88.7744	W	2400	W	2400
GHCND:USW00003816	PADUCAH BARKLEY REGIONAL AIRPORT KY US	20131003	300	206	125.9	37.0663	-88.7744	W	2400	W	2400
GHCND:USW00003816	PADUCAH BARKLEY REGIONAL AIRPORT KY US	20131004	306	206	125.9	37.0663	-88.7744	W	2400	W	2400
GHCND:USW00003816	PADUCAH BARKLEY REGIONAL AIRPORT KY US	20131005	283	200	125.9	37.0663	-88.7744	W	2400	W	2400
GHCND:USW00003816	PADUCAH BARKLEY REGIONAL AIRPORT KY US	20131006	211	100	125.9	37.0663	-88.7744	W	2400	W	2400
GHCND:USW00003816	PADUCAH BARKLEY REGIONAL AIRPORT KY US	20131007	206	83	125.9	37.0663	-88.7744	W	2400	W	2400
GHCND:USW00003816	PADUCAH BARKLEY REGIONAL AIRPORT KY US	20131008	228	67	125.9	37.0663	-88.7744	W	2400	W	2400
GHCND:USW00003816	PADUCAH BARKLEY REGIONAL AIRPORT KY US	20131009	261	83	125.9	37.0663	-88.7744	W	2400	W	2400
GHCND:USW00003816	PADUCAH BARKLEY REGIONAL AIRPORT KY US	20131010	267	128	125.9	37.0663	-88.7744	W	2400	W	2400
GHCND:USW00003816	PADUCAH BARKLEY REGIONAL AIRPORT KY US	20131011	278	122	125.9	37.0663	-88.7744	W	2400	W	2400
GHCND:USW00003816	PADUCAH BARKLEY REGIONAL AIRPORT KY US	20131012	244	144	125.9	37.0663	-88.7744	W	2400	W	2400
GHCND:USW00003816	PADUCAH BARKLEY REGIONAL AIRPORT KY US	20131013	256	100	125.9	37.0663	-88.7744	W	2400	W	2400
GHCND:USW00003816	PADUCAH BARKLEY REGIONAL AIRPORT KY US	20131014	233	89	125.9	37.0663	-88.7744	W	2400	W	2400
GHCND:USW00003816	PADUCAH BARKLEY REGIONAL AIRPORT KY US	20131015	228	172	125.9	37.0663	-88.7744	W	2400	W	2400
GHCND:USW00003816	PADUCAH BARKLEY REGIONAL AIRPORT KY US	20131016	200	89	125.9	37.0663	-88.7744	W	2400	W	2400
GHCND:USW00003816	PADUCAH BARKLEY REGIONAL AIRPORT KY US	20131017	183	89	125.9	37.0663	-88.7744	W	2400	W	2400
GHCND:USW00003816	PADUCAH BARKLEY REGIONAL AIRPORT KY US	20131018	211	78	125.9	37.0663	-88.7744	W	2400	W	2400
GHCND:USW00003816	PADUCAH BARKLEY REGIONAL AIRPORT KY US	20131019	150	61	125.9	37.0663	-88.7744	W	2400	W	2400
GHCND:USW00003816	PADUCAH BARKLEY REGIONAL AIRPORT KY US	20131020	194	50	125.9	37.0663	-88.7744	W	2400	W	2400
GHCND:USW00003816	PADUCAH BARKLEY REGIONAL AIRPORT KY US	20131021	200	83	125.9	37.0663	-88.7744	W	2400	W	2400
GHCND:USW00003816	PADUCAH BARKLEY REGIONAL AIRPORT KY US	20131022	167	17	125.9	37.0663	-88.7744	W	2400	W	2400
GHCND:USW00003816	PADUCAH BARKLEY REGIONAL AIRPORT KY US	20131023	122	44	125.9	37.0663	-88.7744	W	2400	W	2400
GHCND:USW00003816	PADUCAH BARKLEY REGIONAL AIRPORT KY US	20131024	117	-5	125.9	37.0663	-88.7744	W	2400	W	2400
GHCND:USW00003816	PADUCAH BARKLEY REGIONAL AIRPORT KY US	20131025	122	-16	125.9	37.0663	-88.7744	W	2400	W	2400
GHCND:USW00003816	PADUCAH BARKLEY REGIONAL AIRPORT KY US	20131026	161	22	125.9	37.0663	-88.7744	W	2400	W	2400
GHCND:USW00003816	PADUCAH BARKLEY REGIONAL AIRPORT KY US	20131027	194	17	125.9	37.0663	-88.7744	W	2400	W	2400
GHCND:USW00003816	PADUCAH BARKLEY REGIONAL AIRPORT KY US	20131028	222	83	125.9	37.0663	-88.7744	W	2400	W	2400
GHCND:USW00003816	PADUCAH BARKLEY REGIONAL AIRPORT KY US	20131029	189	78	125.9	37.0663	-88.7744	W	2400	W	2400
GHCND:USW00003816	PADUCAH BARKLEY REGIONAL AIRPORT KY US	20131030	256	183	125.9	37.0663	-88.7744	W	2400	W	2400
GHCND:USW00003816	PADUCAH BARKLEY REGIONAL AIRPORT KY US	20131031	217	133	125.9	37.0663	-88.7744	W	2400	W	2400
GHCND:USW00003816	PADUCAH BARKLEY REGIONAL AIRPORT KY US	20131101	200	67	125.9	37.0663	-88.7744	W	2400	W	2400
GHCND:USW00003816	PADUCAH BARKLEY REGIONAL AIRPORT KY US	20131102	156	28	125.9	37.0663	-88.7744	W	2400	W	2400
GHCND:USW00003816	PADUCAH BARKLEY REGIONAL AIRPORT KY US	20131103	161	6	125.9	37.0663	-88.7744	W	2400	W	2400
GHCND:USW00003816	PADUCAH BARKLEY REGIONAL AIRPORT KY US	20131104	167	72	125.9	37.0663	-88.7744	W	2400	W	2400
GHCND:USW00003816	PADUCAH BARKLEY REGIONAL AIRPORT KY US	20131105	189	106	125.9	37.0663	-88.7744	W	2400	W	2400
GHCND:USW00003816	PADUCAH BARKLEY REGIONAL AIRPORT KY US	20131106	161	61	125.9	37.0663	-88.7744	W	2400	W	2400
GHCND:USW00003816	PADUCAH BARKLEY REGIONAL AIRPORT KY US	20131107	128	28	125.9	37.0663	-88.7744	W	2400	W	2400
GHCND:USW00003816	PADUCAH BARKLEY REGIONAL AIRPORT KY US	20131108	156	-10	125.9	37.0663	-88.7744	W	2400	W	2400
GHCND:USW00003816	PADUCAH BARKLEY REGIONAL AIRPORT KY US	20131109	183	44	125.9	37.0663	-88.7744	W	2400	W	2400
GHCND:USW00003816	PADUCAH BARKLEY REGIONAL AIRPORT KY US	20131110	172	17	125.9	37.0663	-88.7744	W	2400	W	2400
GHCND:USW00003816	PADUCAH BARKLEY REGIONAL AIRPORT KY US	20131111	178	6	125.9	37.0663	-88.7744	W	2400	W	2400
GHCND:USW00003816	PADUCAH BARKLEY REGIONAL AIRPORT KY US	20131112	78	-27	125.9	37.0663	-88.7744	W	2400	W	2400
GHCND:USW00003816	PADUCAH BARKLEY REGIONAL AIRPORT KY US	20131113	78	-66	125.9	37.0663	-88.7744	W	2400	W	2400
GHCND:USW00003816	PADUCAH BARKLEY REGIONAL AIRPORT KY US	20131114	133	-21	125.9	37.0663	-88.7744	W	2400	W	2400
GHCND:USW00003816	PADUCAH BARKLEY REGIONAL AIRPORT KY US	20131115	117	67	125.9	37.0663	-88.7744	W	2400	W	2400
GHCND:USW00003816	PADUCAH BARKLEY REGIONAL AIRPORT KY US	20131116	206	117	125.9	37.0663	-88.7744	W	2400	W	2400
GHCND:USW00003816	PADUCAH BARKLEY REGIONAL AIRPORT KY US	20131117	239	128	125.9	37.0663	-88.7744	W	2400	W	2400
GHCND:USW00003816	PADUCAH BARKLEY REGIONAL AIRPORT KY US	20131118	167	11	125.9	37.0663	-88.7744	W	2400	W	2400
GHCND:USW00003816	PADUCAH BARKLEY REGIONAL AIRPORT KY US	20131119	100	6	125.9	37.0663	-88.7744	W	2400	W	2400
GHCND:USW00003816	PADUCAH BARKLEY REGIONAL AIRPORT KY US	20131120	150	-16	125.9	37.0663	-88.7744	W	2400	W	2400
GHCND:USW00003816	PADUCAH BARKLEY REGIONAL AIRPORT KY US	20131121	167	94	125.9	37.0663	-88.7744	W	2400	W	2400
GHCND:USW00003816	PADUCAH BARKLEY REGIONAL AIRPORT KY US	20131122	150	56	125.9	37.0663	-88.7744	W	2400	W	2400
GHCND:USW00003816	PADUCAH BARKLEY REGIONAL AIRPORT KY US	20131123	83	-43	125.9	37.0663	-88.7744	W	2400	W	2400
GHCND:USW00003816	PADUCAH BARKLEY REGIONAL AIRPORT KY US	20131124	17	-71	125.9	37.0663	-88.7744	W	2400	W	2400

GHCND:USW00003816	PADUCAH BARKLEY REGIONAL AIRPORT KY US	20131125	39	-5	125.9	37.0763	-88.7744	W	2400	W	2400
GHCND:USW00003816	PADUCAH BARKLEY REGIONAL AIRPORT KY US	20131126	50	-10	125.9	37.0763	-88.7744	W	2400	W	2400
GHCND:USW00003816	PADUCAH BARKLEY REGIONAL AIRPORT KY US	20131127	6	-77	125.9	37.0763	-88.7744	W	2400	W	2400
GHCND:USW00003816	PADUCAH BARKLEY REGIONAL AIRPORT KY US	20131128	72	-82	125.9	37.0763	-88.7744	W	2400	W	2400
GHCND:USW00003816	PADUCAH BARKLEY REGIONAL AIRPORT KY US	20131129	117	-60	125.9	37.0763	-88.7744	W	2400	W	2400
GHCND:USW00003816	PADUCAH BARKLEY REGIONAL AIRPORT KY US	20131130	144	-32	125.9	37.0763	-88.7744	W	2400	W	2400
GHCND:USW00003816	PADUCAH BARKLEY REGIONAL AIRPORT KY US	20131201	144	28	125.9	37.0763	-88.7744	W	2400	W	2400
GHCND:USW00003816	PADUCAH BARKLEY REGIONAL AIRPORT KY US	20131202	161	22	125.9	37.0763	-88.7744	W	2400	W	2400
GHCND:USW00003816	PADUCAH BARKLEY REGIONAL AIRPORT KY US	20131203	183	61	125.9	37.0763	-88.7744	W	2400	W	2400
GHCND:USW00003816	PADUCAH BARKLEY REGIONAL AIRPORT KY US	20131204	233	128	125.9	37.0763	-88.7744	W	2400	W	2400
GHCND:USW00003816	PADUCAH BARKLEY REGIONAL AIRPORT KY US	20131205	194	-5	125.9	37.0763	-88.7744	W	2400	W	2400
GHCND:USW00003816	PADUCAH BARKLEY REGIONAL AIRPORT KY US	20131206	0	-55	125.9	37.0763	-88.7744	W	2400	W	2400
GHCND:USW00003816	PADUCAH BARKLEY REGIONAL AIRPORT KY US	20131207	-32	-105	125.9	37.0763	-88.7744	W	2400	W	2400
GHCND:USW00003816	PADUCAH BARKLEY REGIONAL AIRPORT KY US	20131208	6	-49	125.9	37.0763	-88.7744	W	2400	W	2400
GHCND:USW00003816	PADUCAH BARKLEY REGIONAL AIRPORT KY US	20131209	6	-60	125.9	37.0763	-88.7744	W	2400	W	2400
GHCND:USW00003816	PADUCAH BARKLEY REGIONAL AIRPORT KY US	20131210	6	-71	125.9	37.0763	-88.7744	W	2400	W	2400
GHCND:USW00003816	PADUCAH BARKLEY REGIONAL AIRPORT KY US	20131211	39	-93	125.9	37.0763	-88.7744	W	2400	W	2400
GHCND:USW00003816	PADUCAH BARKLEY REGIONAL AIRPORT KY US	20131212	0	-127	125.9	37.0763	-88.7744	W	2400	W	2400
GHCND:USW00003816	PADUCAH BARKLEY REGIONAL AIRPORT KY US	20131213	50	-88	125.9	37.0763	-88.7744	W	2400	W	2400
GHCND:USW00003816	PADUCAH BARKLEY REGIONAL AIRPORT KY US	20131214	39	6	125.9	37.0763	-88.7744	W	2400	W	2400
GHCND:USW00003816	PADUCAH BARKLEY REGIONAL AIRPORT KY US	20131215	11	-10	125.9	37.0763	-88.7744	W	2400	W	2400
GHCND:USW00003816	PADUCAH BARKLEY REGIONAL AIRPORT KY US	20131216	100	11	125.9	37.0763	-88.7744	W	2400	W	2400
GHCND:USW00003816	PADUCAH BARKLEY REGIONAL AIRPORT KY US	20131217	78	-32	125.9	37.0763	-88.7744	W	2400	W	2400
GHCND:USW00003816	PADUCAH BARKLEY REGIONAL AIRPORT KY US	20131218	106	-55	125.9	37.0763	-88.7744	W	2400	W	2400
GHCND:USW00003816	PADUCAH BARKLEY REGIONAL AIRPORT KY US	20131219	161	78	125.9	37.0763	-88.7744	W	2400	W	2400
GHCND:USW00003816	PADUCAH BARKLEY REGIONAL AIRPORT KY US	20131220	183	144	125.9	37.0763	-88.7744	W	2400	W	2400
GHCND:USW00003816	PADUCAH BARKLEY REGIONAL AIRPORT KY US	20131221	194	50	125.9	37.0763	-88.7744	W	2400	W	2400
GHCND:USW00003816	PADUCAH BARKLEY REGIONAL AIRPORT KY US	20131222	94	17	125.9	37.0763	-88.7744	W	2400	W	2400
GHCND:USW00003816	PADUCAH BARKLEY REGIONAL AIRPORT KY US	20131223	17	-27	125.9	37.0763	-88.7744	W	2400	W	2400
GHCND:USW00003816	PADUCAH BARKLEY REGIONAL AIRPORT KY US	20131224	-21	-93	125.9	37.0763	-88.7744	W	2400	W	2400
GHCND:USW00003816	PADUCAH BARKLEY REGIONAL AIRPORT KY US	20131225	72	-77	125.9	37.0763	-88.7744	W	2400	W	2400
GHCND:USW00003816	PADUCAH BARKLEY REGIONAL AIRPORT KY US	20131226	78	-55	125.9	37.0763	-88.7744	W	2400	W	2400
GHCND:USW00003816	PADUCAH BARKLEY REGIONAL AIRPORT KY US	20131227	117	-43	125.9	37.0763	-88.7744	W	2400	W	2400
GHCND:USW00003816	PADUCAH BARKLEY REGIONAL AIRPORT KY US	20131228	100	-21	125.9	37.0763	-88.7744	W	2400	W	2400
GHCND:USW00003816	PADUCAH BARKLEY REGIONAL AIRPORT KY US	20131229	100	-32	125.9	37.0763	-88.7744	W	2400	W	2400
GHCND:USW00003816	PADUCAH BARKLEY REGIONAL AIRPORT KY US	20131230	-5	-71	125.9	37.0763	-88.7744	W	2400	W	2400
GHCND:USW00003816	PADUCAH BARKLEY REGIONAL AIRPORT KY US	20131231	61	-66	125.9	37.0763	-88.7744	W	2400	W	2400
GHCND:USW00003816	PADUCAH BARKLEY REGIONAL AIRPORT KY US	20140101	94	-21	125.9	37.0763	-88.7744	W	2400	W	2400
GHCND:USW00003816	PADUCAH BARKLEY REGIONAL AIRPORT KY US	20140102	50	-82	125.9	37.0763	-88.7744	W	2400	W	2400
GHCND:USW00003816	PADUCAH BARKLEY REGIONAL AIRPORT KY US	20140103	-21	-121	125.9	37.0763	-88.7744	W	2400	W	2400
GHCND:USW00003816	PADUCAH BARKLEY REGIONAL AIRPORT KY US	20140104	67	-38	125.9	37.0763	-88.7744	W	2400	W	2400
GHCND:USW00003816	PADUCAH BARKLEY REGIONAL AIRPORT KY US	20140105	78	-121	125.9	37.0763	-88.7744	W	2400	W	2400
GHCND:USW00003816	PADUCAH BARKLEY REGIONAL AIRPORT KY US	20140106	-121	-166	125.9	37.0763	-88.7744	W	2400	W	2400
GHCND:USW00003816	PADUCAH BARKLEY REGIONAL AIRPORT KY US	20140107	-49	-160	125.9	37.0763	-88.7744	W	2400	W	2400
GHCND:USW00003816	PADUCAH BARKLEY REGIONAL AIRPORT KY US	20140108	33	-55	125.9	37.0763	-88.7744	W	2400	W	2400
GHCND:USW00003816	PADUCAH BARKLEY REGIONAL AIRPORT KY US	20140109	22	-5	125.9	37.0763	-88.7744	W	2400	W	2400
GHCND:USW00003816	PADUCAH BARKLEY REGIONAL AIRPORT KY US	20140110	106	22	125.9	37.0763	-88.7744	W	2400	W	2400
GHCND:USW00003816	PADUCAH BARKLEY REGIONAL AIRPORT KY US	20140111	111	28	125.9	37.0763	-88.7744	W	2400	W	2400
GHCND:USW00003816	PADUCAH BARKLEY REGIONAL AIRPORT KY US	20140112	133	-16	125.9	37.0763	-88.7744	W	2400	W	2400
GHCND:USW00003816	PADUCAH BARKLEY REGIONAL AIRPORT KY US	20140113	144	33	125.9	37.0763	-88.7744	W	2400	W	2400
GHCND:USW00003816	PADUCAH BARKLEY REGIONAL AIRPORT KY US	20140114	133	-27	125.9	37.0763	-88.7744	W	2400	W	2400
GHCND:USW00003816	PADUCAH BARKLEY REGIONAL AIRPORT KY US	20140115	6	-55	125.9	37.0763	-88.7744	W	2400	W	2400
GHCND:USW00003816	PADUCAH BARKLEY REGIONAL AIRPORT KY US	20140116	78	-49	125.9	37.0763	-88.7744	W	2400	W	2400
GHCND:USW00003816	PADUCAH BARKLEY REGIONAL AIRPORT KY US	20140117	28	-93	125.9	37.0763	-88.7744	W	2400	W	2400
GHCND:USW00003816	PADUCAH BARKLEY REGIONAL AIRPORT KY US	20140118	72	-82	125.9	37.0763	-88.7744	W	2400	W	2400
GHCND:USW00003816	PADUCAH BARKLEY REGIONAL AIRPORT KY US	20140119	72	-16	125.9	37.0763	-88.7744	W	2400	W	2400
GHCND:USW00003816	PADUCAH BARKLEY REGIONAL AIRPORT KY US	20140120	139	0	125.9	37.0763	-88.7744	W	2400	W	2400
GHCND:USW00003816	PADUCAH BARKLEY REGIONAL AIRPORT KY US	20140121	39	-105	125.9	37.0763	-88.7744	W	2400	W	2400
GHCND:USW00003816	PADUCAH BARKLEY REGIONAL AIRPORT KY US	20140122	0	-99	125.9	37.0763	-88.7744	W	2400	W	2400
GHCND:USW00003816	PADUCAH BARKLEY REGIONAL AIRPORT KY US	20140123	-49	-155	125.9	37.0763	-88.7744	W	2400	W	2400
GHCND:USW00003816	PADUCAH BARKLEY REGIONAL AIRPORT KY US	20140124	-16	-166	125.9	37.0763	-88.7744	W	2400	W	2400
GHCND:USW00003816	PADUCAH BARKLEY REGIONAL AIRPORT KY US	20140125	100	-66	125.9	37.0763	-88.7744	W	2400	W	2400
GHCND:USW00003816	PADUCAH BARKLEY REGIONAL AIRPORT KY US	20140126	167	-60	125.9	37.0763	-88.7744	W	2400	W	2400
GHCND:USW00003816	PADUCAH BARKLEY REGIONAL AIRPORT KY US	20140127	78	-99	125.9	37.0763	-88.7744	W	2400	W	2400
GHCND:USW00003816	PADUCAH BARKLEY REGIONAL AIRPORT KY US	20140128	-66	-160	125.9	37.0763	-88.7744	W	2400	W	2400
GHCND:USW00003816	PADUCAH BARKLEY REGIONAL AIRPORT KY US	20140129	-5	-166	125.9	37.0763	-88.7744	W	2400	W	2400
GHCND:USW00003816	PADUCAH BARKLEY REGIONAL AIRPORT KY US	20140130	44	-71	125.9	37.0763	-88.7744	W	2400	W	2400
GHCND:USW00003816	PADUCAH BARKLEY REGIONAL AIRPORT KY US	20140131	78	-27	125.9	37.0763	-88.7744	W	2400	W	2400
GHCND:USW00003816	PADUCAH BARKLEY REGIONAL AIRPORT KY US	20140201	178	78	125.9	37.0763	-88.7744	W	2400	W	2400
GHCND:USW00003816	PADUCAH BARKLEY REGIONAL AIRPORT KY US	20140202	28	-32	125.9	37.0763	-88.7744	W	2400	W	2400
GHCND:USW00003816	PADUCAH BARKLEY REGIONAL AIRPORT KY US	20140203	0	-105	125.9	37.0763	-88.7744	W	2400	W	2400
GHCND:USW00003816	PADUCAH BARKLEY REGIONAL AIRPORT KY US	20140204	0	-66	125.9	37.0763	-88.7744	W	2400	W	2400
GHCND:USW00003816	PADUCAH BARKLEY REGIONAL AIRPORT KY US	20140205	-5	-66	125.9	37.0763	-88.7744	W	2400	W	2400
GHCND:USW00003816	PADUCAH BARKLEY REGIONAL AIRPORT KY US	20140206	-66	-138	125.9	37.0763	-88.7744	W	2400	W	2400
GHCND:USW00003816	PADUCAH BARKLEY REGIONAL AIRPORT KY US	20140207	-66	-155	125.9	37.0763	-88.7744	W	2400	W	2400
GHCND:USW00003816	PADUCAH BARKLEY REGIONAL AIRPORT KY US	20140208	-5	-66	125.9	37.0763	-88.7744	W	2400	W	2400
GHCND:USW00003816	PADUCAH BARKLEY REGIONAL AIRPORT KY US	20140209	6	-43	125.9	37.0763	-88.7744	W	2400	W	2400
GHCND:USW00003816	PADUCAH BARKLEY REGIONAL AIRPORT KY US	20140210	-43	-116	125.9	37.0763	-88.7744	W	2400	W	2400
GHCND:USW00003816	PADUCAH BARKLEY REGIONAL AIRPORT KY US	20140211	-38	-149	125.9	37.0763	-88.7744	W	2400	W	2400
GHCND:USW00003816	PADUCAH BARKLEY REGIONAL AIRPORT KY US	20140212	44	-121	125.9	37.0763	-88.7744	W	2400	W	2400
GHCND:USW00003816	PADUCAH BARKLEY REGIONAL AIRPORT KY US	20140213	50	-110	125.9	37.0763	-88.7744	W	2400	W	2400
GHCND:USW00003816	PADUCAH BARKLEY REGIONAL AIRPORT KY US	20140214	44	-43	125.9	37.0763	-88.7744	W	2400	W	2400
GHCND:USW00003816	PADUCAH BARKLEY REGIONAL AIRPORT KY US	20140215	-5	-88	125.9	37.0763	-88.7744	W	2400	W	2400
GHCND:USW00003816	PADUCAH BARKLEY REGIONAL AIRPORT KY US	20140216	44	-60	125.9	37.0763	-88.7744	W	2400	W	2400
GHCND:USW00003816	PADUCAH BARKLEY REGIONAL AIRPORT KY US	20140217	94	-16	125.9	37.0763	-88.7744	W	2400	W	2400
GHCND:USW00003816	PADUCAH BARKLEY REGIONAL AIRPORT KY US	20140218	161	-16	125.9	37.0763	-88.7744	W	2400	W	2400
GHCND:USW00003816	PADUCAH BARKLEY REGIONAL AIRPORT KY US	20140219	161	72	125.9	37.0763	-88.7744	W	2400	W	2400
GHCND:USW00003816	PADUCAH BARKLEY REGIONAL AIRPORT KY US	20140220	211	44	125.9	37.0763	-88.7744	W	2400	W	2400
GHCND:USW00003816	PADUCAH BARKLEY REGIONAL AIRPORT KY US	20140221	117	39	125.9	37.0763	-88.7744	W	2400	W	2400
GHCND:USW00003816	PADUCAH BARKLEY REGIONAL AIRPORT KY US	20140222	189	22	125.9	37.0763	-88.7744	W	2400	W	2400
GHCND:USW00003816	PADUCAH BARKLEY REGIONAL AIRPORT KY US	20140223	94	-16	125.9	37.0763	-88.7744	W	2400	W	2400
GHCND:USW00003816	PADUCAH BARKLEY REGIONAL AIRPORT KY US	20140224	72	-38	125.9	37.0763	-88.7744	W	2400	W	2400
GHCND:USW00003816	PADUCAH BARKLEY REGIONAL AIRPORT KY US	20140225	72	-21	125.9	37.0763	-88.7744	W	2400	W	2400
GHCND:USW00003816	PADUCAH BARKLEY REGIONAL AIRPORT KY US	20140226	-5	-71	125.9	37.0763	-88.7744	W	2400	W	2400
GHCND:USW00003816	PADUCAH BARKLEY REGIONAL AIRPORT KY US	20140227	89	-71	125.9	37.0763	-88.7744	W	2400	W	2400
GHCND:USW00003816	PADUCAH BARKLEY REGIONAL AIRPORT KY US	20140228	111	-55	125.9	37.0763	-88.7744	W	2400	W	2400
GHCND:USW00003816	PADUCAH BARKLEY REGIONAL AIRPORT KY US	20140301	139	61	125.9	37.0763	-88.7744	W	2400	W	2400
GHCND:USW00003816	PADUCAH BARKLEY REGIONAL AIRPORT KY US	20140302	67	-88	125.9	37.0763	-88.7744	W	2400	W	2400
GHCND:USW00003816	PADUCAH BARKLEY REGIONAL AIRPORT KY US	20140303	-38	-105	125.9	37.0763	-88.7744	W	2400	W	2400
GHCND:USW00003816	PADUCAH BARKLEY REGIONAL AIRPORT KY US	20140304	28	-132	125.9	37.0763	-88.7744	W	2400	W	2400
GHCND:USW00003816	PADUCAH BARKLEY REGIONAL AIRPORT KY US	20140305	28	-21	125.9	37.0763	-88.7744	W	2400	W	2400
GHCND:USW00003816	PADUCAH BARKLEY REGIONAL AIRPORT KY US	20140306	89	-32	125.9	37.0763	-88.7744	W	2400	W	2400
GHCND:USW00003816	PADUCAH BARKLEY REGIONAL AIRPORT KY US	20140307	117	-38	125.9	37.0763	-88.7744	W	2400	W	2400
GHCND:USW00003816	PADUCAH BARKLEY REGIONAL AIRPORT KY US	20140308	117	-5	125.9	37.0763	-88.7744	W	2400	W	2400
GHCND:USW00003816	PADUCAH BARKLEY REGIONAL AIRPORT KY US	20140309	106	-5	125.9	37.0763	-88.7744	W	2400	W	2400
GHCND:USW00003816	PADUCAH BARKLEY REGIONAL AIRPORT KY US	20140310	189	17	125.9	37.0763	-88.7744	W	2400	W	2400
GHCND:USW00003816	PADUCAH BARKLEY REGIONAL AIRPORT KY US	20140311	239	78	125.9	37.0763	-88.7744	W	2400	W	2400
GHCND:USW00003816	PADUCAH BARKLEY REGIONAL AIRPORT KY US	20140312	189	6	125.9	37.0763	-88.7744	W	2400	W	2400
GHCND:USW00003816	PADUCAH BARKLEY REGIONAL AIRPORT KY US	20140313	139	-38	125.9	37.0763	-88.7744	W	2400	W	2400
GHCND:USW00003816	PADUCAH BARKLEY REGIONAL AIRPORT KY US	20140314	172	78	125.9	37.0763	-88.7744	W	2400	W	2400
GHCND:USW00003816	PADUCAH BARKLEY REGIONAL AIRPORT KY US	20140315	222	0	125.9	37.0763	-88.7744	W	2400	W	2400
GHCND:USW00003816	PADUCAH BARKLEY REGIONAL AIRPORT KY US	20140316	139	6	125.9	37.0763	-88.7744	W	2400	W	2400
GHCND:USW00003816	PADUCAH BARKLEY REGIONAL AIRPORT KY US	20140317	89	-10	125.9	37.0763	-88.7744	W	2400	W	2400
GHCND:USW00003816	PADUCAH BARKLEY REGIONAL AIRPORT KY US	20140318	156	-10	125.9	37.0763	-88.7744	W	2400	W	2400
GHCND:USW00003816	PADUCAH BARKLEY REGIONAL AIRPORT KY US	20140319	161	11	125.9	37.0763	-88.7744	W	2400	W	2400
GHCND:USW00003816	PADUCAH BARKLEY REGIONAL AIRPORT KY US	20140320	178	-16	125.9	37.0763	-88.7744	W	2400	W	2400
GHCND:USW00003816	PADUCAH BARKLEY REGIONAL AIRPORT KY US	20140321	217	72	125.9	37.0763	-88.7744	W	2400	W	2400
GHCND:USW00003816	PADUCAH BARKLEY REGIONAL AIRPORT KY US	20140322	150	61	125.9	37.0763	-88.7744	W	2400	W	2400
GHCND:USW00003816	PADUCAH BARKLEY REGIONAL AIRPORT KY US	20140323	94	-5	125.9	37.0763	-88.7744	W	2400	W	2400
GHCND:USW00003816	PADUCAH BARKLEY REGIONAL AIRPORT KY US	20140324	100	-37	125.9	37.0763	-88.7744	W	2400	W	2400
GHCND:USW00003816	PADUCAH BARKLEY REGIONAL AIRPORT KY US	20140325	72	-32	125.9	37.0763	-88.7744	W	2400	W	2400
GHCND:USW00003816	PADUCAH BARKLEY REGIONAL AIRPORT KY US	20140326	106	-55	125.9	37.0763	-88.7744	W	2400	W	2400
GHCND:USW00003816	PADUCAH BARKLEY REGIONAL AIRPORT KY US	20140327	206	72	125.9	37.0763	-88.7744	W	2400	W	2400
GHCND:USW00003816	PADUCAH BARKLEY REGIONAL AIRPORT KY US	20140328	217	89	125.9	37.0763	-88.7744	W	2400	W	2400
GHCND:USW00003816	PADUCAH BARKLEY REGIONAL AIRPORT KY US	20140329	89	33	125.9	37.0763	-88.7744	W	2400	W	2400
GHCND:USW00003816	PADUCAH BARKLEY REGIONAL AIRPORT KY US	20140330	161	-10	125.9	37.0763	-88.7744	W	2400	W	2400
GHCND:USW00003816	PADUCAH BARKLEY REGIONAL AIRPORT KY US	20140331	228	22	125.9	37.0763	-88.7744	W	2400	W	2400
GHCND:USW00003816	PADUCAH BARKLEY REGIONAL AIRPORT KY US	20140401	250	122	125.9	37.0763	-88.7744	W	2400	W	2400
GHCND:USW00003816	PADUCAH BARKLEY REGIONAL AIRPORT KY US	20140402	272	128	125.9	37.0763	-88.7744	W	2400	W	2400
GHCND:USW00003816	PADUCAH BARKLEY REGIONAL AIRPORT KY US	20140403	256	161	125.9	37.0763	-88.7744	W	2400	W	2400
GHCND:USW00003816	PADUCAH BARKLEY REGIONAL AIRPORT KY US	20140404	167	83	125.9	37.0763	-88.7744	W	2400	W	2400
GHCND:USW00003816	PADUCAH BARKLEY REGIONAL AIRPORT KY US	20140405	144	50	125.9	37.0763	-88.7744	W	2400	W	2400
GHCND:USW00003816	PADUCAH BARKLEY REGIONAL AIRPORT KY US	20140406	172	22	125.9	37.0763	-88.7744	W	2400	W	2400
GHCND:USW00003816	PADUCAH BARKLEY REGIONAL AIRPORT KY US	20140407	128	67	125.9	37.0763	-88.7744	W	2400	W	2400
GHCND:USW00003816	PADUCAH BARKLEY REGIONAL AIRPORT KY US	20140408	144	56	125.9	37.0763	-88.7744	W	2400	W	2400
GHCND:USW00003816	PADUCAH BARKLEY REGIONAL AIRPORT KY US	20140409	189	44	125.9	37.0763	-88.7744	W	2400	W	2400
GHCND:USW00003816	PADUCAH BARKLEY REGIONAL AIRPORT KY US	20140410	278	117	125.9	37.0763	-88.7744	W	2400	W	2400
GHCND:USW00003816	PADUCAH BARKLEY REGIONAL AIRPORT KY US	20140411	239	133	125.9	37.0763	-88.7744	W	2400	W	2400
GHCND:USW00003816	PADUCAH BARKLEY REGIONAL AIRPORT KY US	20140412	267	144	125.9	37.0763	-88.7744	W	2400	W	2400
GHCND:USW00003816	PADUCAH BARKLEY REGIONAL AIRPORT KY US	20140413	250	161	125.9	37.0763	-88.7744	W	2400	W	2400
GHCND:USW00003816	PADUCAH BARKLEY REGIONAL AIRPORT KY US	20140414	172	39	125.9	37.0763	-88.7744	W	2400	W	2400
GHCND:USW00003816	PADUCAH BARKLEY REGIONAL AIRPORT KY US	20140415	106	11	125.9	37.0763	-88.7744	W	2400	W	2400
GHCND:USW00003816	PADUCAH BARKLEY REGIONAL AIRPORT KY US	20140416	156	0	125.9	37.0763	-88.7744	W	2400	W	2400
GHCND:USW00003816	PADUCAH BARKLEY REGIONAL AIRPORT KY US	20140417	211	28	125.9	37.0763	-88.7744	W	2400	W	2400
GHCND:USW00003816	PADUCAH BARKLEY REGIONAL AIRPORT KY US	20140418	244	78	125.9	37.0763	-88.7744	W	2400	W	2400
GHCND:USW00003816	PADUCAH BARKLEY REGIONAL AIRPORT KY US	20140419	261	78	125.9	37.0763	-88.7744	W	2400	W	2400
GHCND:USW00003816	PADUCAH BARKLEY REGIONAL AIRPORT KY US	20140420	267	83	125.9	37.0763	-88.7744	W	2400	W	2400
GHCND:USW00003816	PADUCAH BARKLEY REGIONAL AIRPORT KY US	20140421	256	128	125.9	37.0763	-88.7744	W	2400	W	2400
GHCND:USW00003816	PADUCAH BARKLEY REGIONAL AIRPORT KY US	20140422	239	94	125.9	37.0763	-88.7744	W	2400	W	2400
GHCND:USW00003816	PADUCAH BARKLEY REGIONAL AIRPORT KY US	20140423	217	61	125.9	37.0763	-88.7744	W	2400	W	2400
GHCND:USW00003816	PADUCAH BARKLEY REGIONAL AIRPORT KY US	20140424	267	100	125.9	37.0763	-88.7744	W	2400	W	2400
GHCND:USW00003816	PADUCAH BARKLEY REGIONAL AIRPORT KY US	20140425	244	128	125.9	37.0763	-88.7744	W	2400	W	2400
GHCND:USW00003816	PADUCAH BARKLEY REGIONAL AIRPORT KY US	20140426	272	88	125.9	37.0763	-88.7744	W	2400	W	2400
GHCND:USW00003816	PADUCAH BARKLEY REGIONAL AIRPORT KY US	20140427	244	172	125.9	37.0763	-88.7744	W	2400	W	2400
GHCND:USW00003816	PADUCAH BARKLEY REGIONAL AIRPORT KY US	20140428	222	156	125.9	37.0763	-88.7744	W	2400	W	2400
GHCND:USW00003816	PADUCAH BARKLEY REGIONAL AIRPORT KY US	20140429	200	122	125.9	37.0763	-88.7744	W	2400	W	2400
GHCND:USW00003816	PADUCAH BARKLEY REGIONAL AIRPORT KY US	20140430	144	72	125.9	37.0763	-88.7744	W	2400	W	2400
GHCND:USW00003816	PADUCAH BARKLEY REGIONAL AIRPORT KY US	20140501	183	78	125.9	37.0763	-88.7744	W	2400	W	2400
GHCND:USW00003816	PADUCAH BARKLEY REGIONAL AIRPORT KY US	20140502	189	56	125.9	37.0763	-88.7744	W	2400	W	2400
GHCND:USW00003816	PADUCAH BARKLEY REGIONAL AIRPORT KY US	20140503	261	106	125.9	37.0763	-88.7744	W	2400	W	2400
GHCND:USW00003816	PADUCAH BARKLEY REGIONAL AIRPORT KY US	20140504	311	106	125.9	37.0763	-88.7744	W	2400	W	2400
GHCND:USW00003816	PADUCAH BARKLEY REGIONAL AIRPORT KY US	20140505	311	183	125.9	37.0763	-88.7744	W	2400	W	2400
GHCND:USW00003816	PADUCAH BARKLEY REGIONAL AIRPORT KY US	20140506	300	172	125.9	37.0763	-88.7744	W	2400	W	2400
GHCND:USW00003816	PADUCAH BARKLEY REGIONAL AIRPORT KY US	20140507	294	194	125.9	37.0763	-88.7744	W	2400	W	2400
GHCND:USW00003816	PADUCAH BARKLEY REGIONAL AIRPORT KY US	20140508	300	206	125.9	37.0763	-88.7744	W	2400	W	2400
GHCND:USW00003816	PADUCAH BARKLEY REGIONAL AIRPORT KY US	20140509	256	194	125.9	37.0763	-88.7744	W	2400	W	2400
GHCND:USW00003816	PADUCAH BARKLEY REGIONAL AIRPORT KY US	20140510	278	200	125.9	37.0763	-88.7744	W	2400	W	2400
GHCND:USW00003816	PADUCAH BARKLEY REGIONAL AIRPORT KY US	20140511	311	206	125.9	37.0763	-88.7744	W	2400	W	2400
GHCND:USW00003816	PADUCAH BARKLEY REGIONAL AIRPORT KY US	20140512	283	228	125.9	37.0763	-88.7744	W	2400	W	2400
GHCND:USW00003816	PADUCAH BARKLEY REGIONAL AIRPORT KY US	20140513	272	156	125.9	37.0763	-88.7744	W	2400	W	2400

GHCND:USW00003816	PADUCAH BARKLEY REGIONAL AIRPORT KY US	20140514	156	100	125.9	37.0563	-88.7744	W	2400	W	2400
GHCND:USW00003816	PADUCAH BARKLEY REGIONAL AIRPORT KY US	20140515	194	100	125.9	37.0563	-88.7744	W	2400	W	2400
GHCND:USW00003816	PADUCAH BARKLEY REGIONAL AIRPORT KY US	20140516	183	78	125.9	37.0563	-88.7744	W	2400	W	2400
GHCND:USW00003816	PADUCAH BARKLEY REGIONAL AIRPORT KY US	20140517	200	100	125.9	37.0563	-88.7744	W	2400	W	2400
GHCND:USW00003816	PADUCAH BARKLEY REGIONAL AIRPORT KY US	20140518	222	89	125.9	37.0563	-88.7744	W	2400	W	2400
GHCND:USW00003816	PADUCAH BARKLEY REGIONAL AIRPORT KY US	20140519	267	89	125.9	37.0563	-88.7744	W	2400	W	2400
GHCND:USW00003816	PADUCAH BARKLEY REGIONAL AIRPORT KY US	20140520	294	178	125.9	37.0563	-88.7744	W	2400	W	2400
GHCND:USW00003816	PADUCAH BARKLEY REGIONAL AIRPORT KY US	20140521	311	178	125.9	37.0563	-88.7744	W	2400	W	2400
GHCND:USW00003816	PADUCAH BARKLEY REGIONAL AIRPORT KY US	20140522	322	217	125.9	37.0563	-88.7744	W	2400	W	2400
GHCND:USW00003816	PADUCAH BARKLEY REGIONAL AIRPORT KY US	20140523	294	178	125.9	37.0563	-88.7744	W	2400	W	2400
GHCND:USW00003816	PADUCAH BARKLEY REGIONAL AIRPORT KY US	20140524	283	183	125.9	37.0563	-88.7744	W	2400	W	2400
GHCND:USW00003816	PADUCAH BARKLEY REGIONAL AIRPORT KY US	20140525	311	189	125.9	37.0563	-88.7744	W	2400	W	2400
GHCND:USW00003816	PADUCAH BARKLEY REGIONAL AIRPORT KY US	20140526	322	183	125.9	37.0563	-88.7744	W	2400	W	2400
GHCND:USW00003816	PADUCAH BARKLEY REGIONAL AIRPORT KY US	20140527	311	206	125.9	37.0563	-88.7744	W	2400	W	2400
GHCND:USW00003816	PADUCAH BARKLEY REGIONAL AIRPORT KY US	20140528	283	200	125.9	37.0563	-88.7744	W	2400	W	2400
GHCND:USW00003816	PADUCAH BARKLEY REGIONAL AIRPORT KY US	20140529	289	211	125.9	37.0563	-88.7744	W	2400	W	2400
GHCND:USW00003816	PADUCAH BARKLEY REGIONAL AIRPORT KY US	20140530	311	206	125.9	37.0563	-88.7744	W	2400	W	2400
GHCND:USW00003816	PADUCAH BARKLEY REGIONAL AIRPORT KY US	20140531	322	200	125.9	37.0563	-88.7744	W	2400	W	2400
GHCND:USW00003816	PADUCAH BARKLEY REGIONAL AIRPORT KY US	20140601	311	217	125.9	37.0563	-88.7744	W	2400	W	2400
GHCND:USW00003816	PADUCAH BARKLEY REGIONAL AIRPORT KY US	20140602	283	228	125.9	37.0563	-88.7744	W	2400	W	2400
GHCND:USW00003816	PADUCAH BARKLEY REGIONAL AIRPORT KY US	20140603	317	217	125.9	37.0563	-88.7744	W	2400	W	2400
GHCND:USW00003816	PADUCAH BARKLEY REGIONAL AIRPORT KY US	20140604	322	217	125.9	37.0563	-88.7744	W	2400	W	2400
GHCND:USW00003816	PADUCAH BARKLEY REGIONAL AIRPORT KY US	20140605	256	211	125.9	37.0563	-88.7744	W	2400	W	2400
GHCND:USW00003816	PADUCAH BARKLEY REGIONAL AIRPORT KY US	20140606	194	194	125.9	37.0563	-88.7744	W	2400	W	2400
GHCND:USW00003816	PADUCAH BARKLEY REGIONAL AIRPORT KY US	20140607	289	211	125.9	37.0563	-88.7744	W	2400	W	2400
GHCND:USW00003816	PADUCAH BARKLEY REGIONAL AIRPORT KY US	20140608	267	206	125.9	37.0563	-88.7744	W	2400	W	2400
GHCND:USW00003816	PADUCAH BARKLEY REGIONAL AIRPORT KY US	20140609	256	194	125.9	37.0563	-88.7744	W	2400	W	2400
GHCND:USW00003816	PADUCAH BARKLEY REGIONAL AIRPORT KY US	20140610	256	194	125.9	37.0563	-88.7744	W	2400	W	2400
GHCND:USW00003816	PADUCAH BARKLEY REGIONAL AIRPORT KY US	20140611	283	194	125.9	37.0563	-88.7744	W	2400	W	2400
GHCND:USW00003816	PADUCAH BARKLEY REGIONAL AIRPORT KY US	20140612	294	178	125.9	37.0563	-88.7744	W	2400	W	2400
GHCND:USW00003816	PADUCAH BARKLEY REGIONAL AIRPORT KY US	20140613	272	144	125.9	37.0563	-88.7744	W	2400	W	2400
GHCND:USW00003816	PADUCAH BARKLEY REGIONAL AIRPORT KY US	20140614	289	117	125.9	37.0563	-88.7744	W	2400	W	2400
GHCND:USW00003816	PADUCAH BARKLEY REGIONAL AIRPORT KY US	20140615	317	183	125.9	37.0563	-88.7744	W	2400	W	2400
GHCND:USW00003816	PADUCAH BARKLEY REGIONAL AIRPORT KY US	20140616	333	239	125.9	37.0563	-88.7744	W	2400	W	2400
GHCND:USW00003816	PADUCAH BARKLEY REGIONAL AIRPORT KY US	20140617	333	244	125.9	37.0563	-88.7744	W	2400	W	2400
GHCND:USW00003816	PADUCAH BARKLEY REGIONAL AIRPORT KY US	20140618	339	244	125.9	37.0563	-88.7744	W	2400	W	2400
GHCND:USW00003816	PADUCAH BARKLEY REGIONAL AIRPORT KY US	20140619	339	239	125.9	37.0563	-88.7744	W	2400	W	2400
GHCND:USW00003816	PADUCAH BARKLEY REGIONAL AIRPORT KY US	20140620	344	222	125.9	37.0563	-88.7744	W	2400	W	2400
GHCND:USW00003816	PADUCAH BARKLEY REGIONAL AIRPORT KY US	20140621	333	222	125.9	37.0563	-88.7744	W	2400	W	2400
GHCND:USW00003816	PADUCAH BARKLEY REGIONAL AIRPORT KY US	20140622	339	211	125.9	37.0563	-88.7744	W	2400	W	2400
GHCND:USW00003816	PADUCAH BARKLEY REGIONAL AIRPORT KY US	20140623	333	233	125.9	37.0563	-88.7744	W	2400	W	2400
GHCND:USW00003816	PADUCAH BARKLEY REGIONAL AIRPORT KY US	20140624	289	228	125.9	37.0563	-88.7744	W	2400	W	2400
GHCND:USW00003816	PADUCAH BARKLEY REGIONAL AIRPORT KY US	20140625	322	211	125.9	37.0563	-88.7744	W	2400	W	2400
GHCND:USW00003816	PADUCAH BARKLEY REGIONAL AIRPORT KY US	20140626	311	222	125.9	37.0563	-88.7744	W	2400	W	2400
GHCND:USW00003816	PADUCAH BARKLEY REGIONAL AIRPORT KY US	20140627	294	217	125.9	37.0563	-88.7744	W	2400	W	2400
GHCND:USW00003816	PADUCAH BARKLEY REGIONAL AIRPORT KY US	20140628	306	222	125.9	37.0563	-88.7744	W	2400	W	2400
GHCND:USW00003816	PADUCAH BARKLEY REGIONAL AIRPORT KY US	20140629	256	222	125.9	37.0563	-88.7744	W	2400	W	2400
GHCND:USW00003816	PADUCAH BARKLEY REGIONAL AIRPORT KY US	20140630	333	228	125.9	37.0563	-88.7744	W	2400	W	2400
GHCND:USW00003816	PADUCAH BARKLEY REGIONAL AIRPORT KY US	20140701	333	217	125.9	37.0563	-88.7744	W	2400	W	2400
GHCND:USW00003816	PADUCAH BARKLEY REGIONAL AIRPORT KY US	20140702	300	183	125.9	37.0563	-88.7744	W	2400	W	2400
GHCND:USW00003816	PADUCAH BARKLEY REGIONAL AIRPORT KY US	20140703	250	161	125.9	37.0563	-88.7744	W	2400	W	2400
GHCND:USW00003816	PADUCAH BARKLEY REGIONAL AIRPORT KY US	20140704	283	144	125.9	37.0563	-88.7744	W	2400	W	2400
GHCND:USW00003816	PADUCAH BARKLEY REGIONAL AIRPORT KY US	20140705	294	139	125.9	37.0563	-88.7744	W	2400	W	2400
GHCND:USW00003816	PADUCAH BARKLEY REGIONAL AIRPORT KY US	20140706	306	167	125.9	37.0563	-88.7744	W	2400	W	2400
GHCND:USW00003816	PADUCAH BARKLEY REGIONAL AIRPORT KY US	20140707	328	217	125.9	37.0563	-88.7744	W	2400	W	2400
GHCND:USW00003816	PADUCAH BARKLEY REGIONAL AIRPORT KY US	20140708	300	217	125.9	37.0563	-88.7744	W	2400	W	2400
GHCND:USW00003816	PADUCAH BARKLEY REGIONAL AIRPORT KY US	20140709	311	194	125.9	37.0563	-88.7744	W	2400	W	2400
GHCND:USW00003816	PADUCAH BARKLEY REGIONAL AIRPORT KY US	20140710	306	206	125.9	37.0563	-88.7744	W	2400	W	2400
GHCND:USW00003816	PADUCAH BARKLEY REGIONAL AIRPORT KY US	20140711	333	189	125.9	37.0563	-88.7744	W	2400	W	2400
GHCND:USW00003816	PADUCAH BARKLEY REGIONAL AIRPORT KY US	20140712	328	211	125.9	37.0563	-88.7744	W	2400	W	2400
GHCND:USW00003816	PADUCAH BARKLEY REGIONAL AIRPORT KY US	20140713	344	239	125.9	37.0563	-88.7744	W	2400	W	2400
GHCND:USW00003816	PADUCAH BARKLEY REGIONAL AIRPORT KY US	20140714	317	228	125.9	37.0563	-88.7744	W	2400	W	2400
GHCND:USW00003816	PADUCAH BARKLEY REGIONAL AIRPORT KY US	20140715	261	150	125.9	37.0563	-88.7744	W	2400	W	2400
GHCND:USW00003816	PADUCAH BARKLEY REGIONAL AIRPORT KY US	20140716	267	144	125.9	37.0563	-88.7744	W	2400	W	2400
GHCND:USW00003816	PADUCAH BARKLEY REGIONAL AIRPORT KY US	20140717	278	133	125.9	37.0563	-88.7744	W	2400	W	2400
GHCND:USW00003816	PADUCAH BARKLEY REGIONAL AIRPORT KY US	20140718	267	172	125.9	37.0563	-88.7744	W	2400	W	2400
GHCND:USW00003816	PADUCAH BARKLEY REGIONAL AIRPORT KY US	20140719	278	167	125.9	37.0563	-88.7744	W	2400	W	2400
GHCND:USW00003816	PADUCAH BARKLEY REGIONAL AIRPORT KY US	20140720	300	144	125.9	37.0563	-88.7744	W	2400	W	2400
GHCND:USW00003816	PADUCAH BARKLEY REGIONAL AIRPORT KY US	20140721	317	161	125.9	37.0563	-88.7744	W	2400	W	2400
GHCND:USW00003816	PADUCAH BARKLEY REGIONAL AIRPORT KY US	20140722	339	183	125.9	37.0563	-88.7744	W	2400	W	2400
GHCND:USW00003816	PADUCAH BARKLEY REGIONAL AIRPORT KY US	20140723	278	211	125.9	37.0563	-88.7744	W	2400	W	2400
GHCND:USW00003816	PADUCAH BARKLEY REGIONAL AIRPORT KY US	20140724	289	150	125.9	37.0563	-88.7744	W	2400	W	2400
GHCND:USW00003816	PADUCAH BARKLEY REGIONAL AIRPORT KY US	20140725	283	139	125.9	37.0563	-88.7744	W	2400	W	2400
GHCND:USW00003816	PADUCAH BARKLEY REGIONAL AIRPORT KY US	20140726	339	194	125.9	37.0563	-88.7744	W	2400	W	2400
GHCND:USW00003816	PADUCAH BARKLEY REGIONAL AIRPORT KY US	20140727	350	233	125.9	37.0563	-88.7744	W	2400	W	2400
GHCND:USW00003816	PADUCAH BARKLEY REGIONAL AIRPORT KY US	20140728	300	172	125.9	37.0563	-88.7744	W	2400	W	2400
GHCND:USW00003816	PADUCAH BARKLEY REGIONAL AIRPORT KY US	20140729	278	133	125.9	37.0563	-88.7744	W	2400	W	2400
GHCND:USW00003816	PADUCAH BARKLEY REGIONAL AIRPORT KY US	20140730	272	133	125.9	37.0563	-88.7744	W	2400	W	2400
GHCND:USW00003816	PADUCAH BARKLEY REGIONAL AIRPORT KY US	20140731	294	150	125.9	37.0563	-88.7744	W	2400	W	2400
GHCND:USW00003816	PADUCAH BARKLEY REGIONAL AIRPORT KY US	20140801	322	167	125.9	37.0563	-88.7744	W	2400	W	2400
GHCND:USW00003816	PADUCAH BARKLEY REGIONAL AIRPORT KY US	20140802	322	178	125.9	37.0563	-88.7744	W	2400	W	2400
GHCND:USW00003816	PADUCAH BARKLEY REGIONAL AIRPORT KY US	20140803	322	161	125.9	37.0563	-88.7744	W	2400	W	2400
GHCND:USW00003816	PADUCAH BARKLEY REGIONAL AIRPORT KY US	20140804	339	167	125.9	37.0563	-88.7744	W	2400	W	2400
GHCND:USW00003816	PADUCAH BARKLEY REGIONAL AIRPORT KY US	20140805	339	167	125.9	37.0563	-88.7744	W	2400	W	2400
GHCND:USW00003816	PADUCAH BARKLEY REGIONAL AIRPORT KY US	20140806	344	194	125.9	37.0563	-88.7744	W	2400	W	2400
GHCND:USW00003816	PADUCAH BARKLEY REGIONAL AIRPORT KY US	20140807	311	217	125.9	37.0563	-88.7744	W	2400	W	2400
GHCND:USW00003816	PADUCAH BARKLEY REGIONAL AIRPORT KY US	20140808	306	217	125.9	37.0563	-88.7744	W	2400	W	2400
GHCND:USW00003816	PADUCAH BARKLEY REGIONAL AIRPORT KY US	20140809	317	222	125.9	37.0563	-88.7744	W	2400	W	2400
GHCND:USW00003816	PADUCAH BARKLEY REGIONAL AIRPORT KY US	20140810	317	217	125.9	37.0563	-88.7744	W	2400	W	2400
GHCND:USW00003816	PADUCAH BARKLEY REGIONAL AIRPORT KY US	20140811	317	222	125.9	37.0563	-88.7744	W	2400	W	2400
GHCND:USW00003816	PADUCAH BARKLEY REGIONAL AIRPORT KY US	20140812	294	161	125.9	37.0563	-88.7744	W	2400	W	2400
GHCND:USW00003816	PADUCAH BARKLEY REGIONAL AIRPORT KY US	20140813	294	139	125.9	37.0563	-88.7744	W	2400	W	2400
GHCND:USW00003816	PADUCAH BARKLEY REGIONAL AIRPORT KY US	20140814	300	139	125.9	37.0563	-88.7744	W	2400	W	2400
GHCND:USW00003816	PADUCAH BARKLEY REGIONAL AIRPORT KY US	20140815	317	156	125.9	37.0563	-88.7744	W	2400	W	2400
GHCND:USW00003816	PADUCAH BARKLEY REGIONAL AIRPORT KY US	20140816	283	200	125.9	37.0563	-88.7744	W	2400	W	2400
GHCND:USW00003816	PADUCAH BARKLEY REGIONAL AIRPORT KY US	20140817	322	228	125.9	37.0563	-88.7744	W	2400	W	2400
GHCND:USW00003816	PADUCAH BARKLEY REGIONAL AIRPORT KY US	20140818	317	217	125.9	37.0563	-88.7744	W	2400	W	2400
GHCND:USW00003816	PADUCAH BARKLEY REGIONAL AIRPORT KY US	20140819	339	222	125.9	37.0563	-88.7744	W	2400	W	2400
GHCND:USW00003816	PADUCAH BARKLEY REGIONAL AIRPORT KY US	20140820	356	244	125.9	37.0563	-88.7744	W	2400	W	2400
GHCND:USW00003816	PADUCAH BARKLEY REGIONAL AIRPORT KY US	20140821	344	256	125.9	37.0563	-88.7744	W	2400	W	2400
GHCND:USW00003816	PADUCAH BARKLEY REGIONAL AIRPORT KY US	20140822	356	244	125.9	37.0563	-88.7744	W	2400	W	2400
GHCND:USW00003816	PADUCAH BARKLEY REGIONAL AIRPORT KY US	20140823	333	250	125.9	37.0563	-88.7744	W	2400	W	2400
GHCND:USW00003816	PADUCAH BARKLEY REGIONAL AIRPORT KY US	20140824	361	233	125.9	37.0563	-88.7744	W	2400	W	2400
GHCND:USW00003816	PADUCAH BARKLEY REGIONAL AIRPORT KY US	20140825	356	228	125.9	37.0563	-88.7744	W	2400	W	2400
GHCND:USW00003816	PADUCAH BARKLEY REGIONAL AIRPORT KY US	20140826	356	228	125.9	37.0563	-88.7744	W	2400	W	2400
GHCND:USW00003816	PADUCAH BARKLEY REGIONAL AIRPORT KY US	20140827	356	228	125.9	37.0563	-88.7744	W	2400	W	2400
GHCND:USW00003816	PADUCAH BARKLEY REGIONAL AIRPORT KY US	20140828	350	222	125.9	37.0563	-88.7744	W	2400	W	2400
GHCND:USW00003816	PADUCAH BARKLEY REGIONAL AIRPORT KY US	20140829	339	217	125.9	37.0563	-88.7744	W	2400	W	2400
GHCND:USW00003816	PADUCAH BARKLEY REGIONAL AIRPORT KY US	20140830	289	222	125.9	37.0563	-88.7744	W	2400	W	2400
GHCND:USW00003816	PADUCAH BARKLEY REGIONAL AIRPORT KY US	20140831	306	228	125.9	37.0563	-88.7744	W	2400	W	2400
GHCND:USW00003816	PADUCAH BARKLEY REGIONAL AIRPORT KY US	20140901	317	244	125.9	37.0563	-88.7744	W	2400	W	2400
GHCND:USW00003816	PADUCAH BARKLEY REGIONAL AIRPORT KY US	20140902	306	217	125.9	37.0563	-88.7744	W	2400	W	2400
GHCND:USW00003816	PADUCAH BARKLEY REGIONAL AIRPORT KY US	20140903	328	200	125.9	37.0563	-88.7744	W	2400	W	2400
GHCND:USW00003816	PADUCAH BARKLEY REGIONAL AIRPORT KY US	20140904	339	194	125.9	37.0563	-88.7744	W	2400	W	2400
GHCND:USW00003816	PADUCAH BARKLEY REGIONAL AIRPORT KY US	20140905	350	228	125.9	37.0563	-88.7744	W	2400	W	2400
GHCND:USW00003816	PADUCAH BARKLEY REGIONAL AIRPORT KY US	20140906	272	200	125.9	37.0563	-88.7744	W	2400	W	2400
GHCND:USW00003816	PADUCAH BARKLEY REGIONAL AIRPORT KY US	20140907	283	161	125.9	37.0563	-88.7744	W	2400	W	2400
GHCND:USW00003816	PADUCAH BARKLEY REGIONAL AIRPORT KY US	20140908	300	139	125.9	37.0563	-88.7744	W	2400	W	2400
GHCND:USW00003816	PADUCAH BARKLEY REGIONAL AIRPORT KY US	20140909	328	150	125.9	37.0563	-88.7744	W	2400	W	2400
GHCND:USW00003816	PADUCAH BARKLEY REGIONAL AIRPORT KY US	20140910	328	233	125.9	37.0563	-88.7744	W	2400	W	2400
GHCND:USW00003816	PADUCAH BARKLEY REGIONAL AIRPORT KY US	20140911	239	167	125.9	37.0563	-88.7744	W	2400	W	2400
GHCND:USW00003816	PADUCAH BARKLEY REGIONAL AIRPORT KY US	20140912	178	156	125.9	37.0563	-88.7744	W	2400	W	2400
GHCND:USW00003816	PADUCAH BARKLEY REGIONAL AIRPORT KY US	20140913	211	100	125.9	37.0563	-88.7744	W	2400	W	2400
GHCND:USW00003816	PADUCAH BARKLEY REGIONAL AIRPORT KY US	20140914	244	94	125.9	37.0563	-88.7744	W	2400	W	2400
GHCND:USW00003816	PADUCAH BARKLEY REGIONAL AIRPORT KY US	20140915	261	122	125.9	37.0563	-88.7744	W	2400	W	2400
GHCND:USW00003816	PADUCAH BARKLEY REGIONAL AIRPORT KY US	20140916	228	109	125.9	37.0563	-88.7744	W	2400	W	2400
GHCND:USW00003816	PADUCAH BARKLEY REGIONAL AIRPORT KY US	20140917	239	83	125.9	37.0563	-88.7744	W	2400	W	2400
GHCND:USW00003816	PADUCAH BARKLEY REGIONAL AIRPORT KY US	20140918	272	161	125.9	37.0563	-88.7744	W	2400	W	2400
GHCND:USW00003816	PADUCAH BARKLEY REGIONAL AIRPORT KY US	20140919	300	139	125.9	37.0563	-88.7744	W	2400	W	2400
GHCND:USW00003816	PADUCAH BARKLEY REGIONAL AIRPORT KY US	20140920	322	161	125.9	37.0563	-88.7744	W	2400	W	2400
GHCND:USW00003816	PADUCAH BARKLEY REGIONAL AIRPORT KY US	20140921	289	167	125.9	37.0563	-88.7744	W	2400	W	2400
GHCND:USW00003816	PADUCAH BARKLEY REGIONAL AIRPORT KY US	20140922	250	100	125.9	37.0563	-88.7744	W	2400	W	2400
GHCND:USW00003816	PADUCAH BARKLEY REGIONAL AIRPORT KY US	20140923	272	72	125.9	37.0563	-88.7744	W	2400	W	2400
GHCND:USW00003816	PADUCAH BARKLEY REGIONAL AIRPORT KY US	20140924	283	67	125.9	37.0563	-88.7744	W	2400	W	2400
GHCND:USW00003816	PADUCAH BARKLEY REGIONAL AIRPORT KY US	20140925	289	100	125.9	37.0563	-88.7744	W	2400	W	2400
GHCND:USW00003816	PADUCAH BARKLEY REGIONAL AIRPORT KY US	20140926	289	117	125.9	37.0563	-88.7744	W	2400	W	2400
GHCND:USW00003816	PADUCAH BARKLEY REGIONAL AIRPORT KY US	20140927	300	139	125.9	37.0563	-88.7744	W	2400	W	2400
GHCND:USW00003816	PADUCAH BARKLEY REGIONAL AIRPORT KY US	20140928	294	156	125.9	37.0563	-88.7744	W	2400	W	2400
GHCND:USW00003816	PADUCAH BARKLEY REGIONAL AIRPORT KY US	20140929	300	133	125.9	37.0563	-88.7744	W	2400	W	2400
GHCND:USW00003816	PADUCAH BARKLEY REGIONAL AIRPORT KY US	20140930	300	111	125.9	37.0563	-88.7744	W	2400	W	2400
GHCND:USW00003816	PADUCAH BARKLEY REGIONAL AIRPORT KY US	20141001	311	128	125.9	37.0563	-88.7744	W	2400	W	2400
GHCND:USW00003816	PADUCAH BARKLEY REGIONAL AIRPORT KY US	20141002	294	183	125.9	37.0563	-88.7744	W	2400	W	2400
GHCND:USW00003816	PADUCAH BARKLEY REGIONAL AIRPORT KY US	20141003	222	67	125.9	37.0563	-88.7744	W	2400	W	2400
GHCND:USW00003816	PADUCAH BARKLEY REGIONAL AIRPORT KY US	20141004	139	22	125.9	37.0563	-88.7744	W	2400	W	2400
GHCND:USW00003816	PADUCAH BARKLEY REGIONAL AIRPORT KY US	20141005	239	22	125.9	37.0563	-88.7744	W	2400	W	2400
GHCND:USW00003816	PADUCAH BARKLEY REGIONAL AIRPORT KY US	20141006	239	133	125.9	37.0563	-88.7744	W	2400	W	2400
GHCND:USW00003816	PADUCAH BARKLEY REGIONAL AIRPORT KY US	20141007	267	156	125.9	37.0563	-88.7744	W	2400	W	2400
GHCND:USW00003816	PADUCAH BARKLEY REGIONAL AIRPORT KY US	20141008	278	109	125.9	37.0563	-88.7744	W	2400	W	2400
GHCND:USW00003816	PADUCAH BARKLEY REGIONAL AIRPORT KY US	20141009	278	161	125.9	37.0563	-88.7744	W	2400	W	2400
GHCND:USW00003816	PADUCAH BARKLEY REGIONAL AIRPORT KY US	20141010	183	117	125.9	37.0563	-88.7744	W	2400	W	2400
GHCND:USW00003816	PADUCAH BARKLEY REGIONAL AIRPORT KY US	20141011	139	111	125.9	37.0563	-88.7744	W	2400	W	2400
GHCND:USW00003816	PADUCAH BARKLEY REGIONAL AIRPORT KY US	20141012	217	133	125.9	37.0563	-88.7744	W	2400	W	2400
GHCND:USW00003816	PADUCAH BARKLEY REGIONAL AIRPORT KY US	20141013	267	167	125.9	37.0563	-88.7744	W	2400	W	2400
GHCND:USW00003816	PADUCAH BARKLEY REGIONAL AIRPORT KY US	20141014	167	122	125.9	37.0563	-88.7744	W	2400	W	2400
GHCND:USW00003816	PADUCAH BARKLEY REGIONAL AIRPORT KY US	20141015	139	117	125.9	37.0563	-88.7744	W	2400	W	2400
GHCND:USW00003816	PADUCAH BARKLEY REGIONAL AIRPORT KY US	20141016	211	89	125.9	37.0563	-88.7744	W	2400	W	2400
GHCND:USW00003816	PADUCAH BARKLEY REGIONAL AIRPORT KY US	20141017	256	100	125.9	37.0563	-88.7744	W	2400	W	2400
GHCND:USW00003816	PADUCAH BARKLEY REGIONAL AIRPORT KY US	20141018	183	56	125.9	37.0563	-88.7744	W	2400	W	2400
GHCND:USW00003816	PADUCAH BARKLEY REGIONAL AIRPORT KY US	20141019	178	28	125.9	37.0563	-88.7744	W	2400	W	2400
GHCND:USW00003816	PADUCAH BARKLEY REGIONAL AIRPORT KY US	20141020	228	78	125.9	37.0563	-88.7744	W	2400	W	2400
GHCND:USW00003816	PADUCAH BARKLEY REGIONAL AIRPORT KY US	20141021	222	67	125.9	37.0563	-88.7744	W	2400	W	2400
GHCND:USW00003816	PADUCAH BARKLEY REGIONAL AIRPORT KY US	20141022	183	39	125.9	37.0563	-88.7744	W	2400	W	2400
GHCND:USW00003816	PADUCAH BARKLEY REGIONAL AIRPORT KY US	20141023	167	11	125.9	37.0563	-88.7744	W	2400	W	2400
GHCND:USW00003816	PADUCAH BARKLEY REGIONAL AIRPORT KY US	20141024	217	39	125.9	37.0563	-88.7744	W	2400	W	2400
GHCND:USW00003816	PADUCAH BARKLEY REGIONAL AIRPORT KY US	20141025	267	111	125.9	37.0563	-88.7744	W	2400	W	2400
GHCND:USW00003816	PADUCAH BARKLEY REGIONAL AIRPORT KY US	20141026	283	100	125.9	37.0563	-88.7744	W	2400	W	2400
GHCND:USW00003816	PADUCAH BARKLEY REGIONAL AIRPORT KY US	20141027	278	189	125.9	37.0563	-88.7744	W	2400	W	2400
GHCND:USW00003816	PADUCAH BARKLEY REGIONAL AIRPORT KY US	20141028	211	117	125.9	37.0563	-88.7744	W	2400	W	2400
GHCND:USW00003816	PADUCAH BARKLEY REGIONAL AIRPORT KY US	20141029	189	33	125.9	37.0563	-88.7744	W	2400	W	2400
GHCND:USW00003816	PADUCAH BARKLEY REGIONAL AIRPORT KY US	20141030	178	31	125.9	37.0563	-88.7744	W	2400	W	2400

GHCND:USW00003816	PADUCAH BARKLEY REGIONAL AIRPORT KY US	20141031	117	22	125.9	37.0663	-88.7744	W	2400	W	2400
GHCND:USW00003816	PADUCAH BARKLEY REGIONAL AIRPORT KY US	20141101	106	-16	125.9	37.0663	-88.7744	W	2400	W	2400
GHCND:USW00003816	PADUCAH BARKLEY REGIONAL AIRPORT KY US	20141102	193	-49	125.9	37.0663	-88.7744	W	2400	W	2400
GHCND:USW00003816	PADUCAH BARKLEY REGIONAL AIRPORT KY US	20141103	194	44	125.9	37.0663	-88.7744	W	2400	W	2400
GHCND:USW00003816	PADUCAH BARKLEY REGIONAL AIRPORT KY US	20141104	156	117	125.9	37.0663	-88.7744	W	2400	W	2400
GHCND:USW00003816	PADUCAH BARKLEY REGIONAL AIRPORT KY US	20141105	122	89	125.9	37.0663	-88.7744	W	2400	W	2400
GHCND:USW00003816	PADUCAH BARKLEY REGIONAL AIRPORT KY US	20141106	139	0	125.9	37.0663	-88.7744	W	2400	W	2400
GHCND:USW00003816	PADUCAH BARKLEY REGIONAL AIRPORT KY US	20141107	117	-10	125.9	37.0663	-88.7744	W	2400	W	2400
GHCND:USW00003816	PADUCAH BARKLEY REGIONAL AIRPORT KY US	20141108	139	-5	125.9	37.0663	-88.7744	W	2400	W	2400
GHCND:USW00003816	PADUCAH BARKLEY REGIONAL AIRPORT KY US	20141109	144	-16	125.9	37.0663	-88.7744	W	2400	W	2400
GHCND:USW00003816	PADUCAH BARKLEY REGIONAL AIRPORT KY US	20141110	211	61	125.9	37.0663	-88.7744	W	2400	W	2400
GHCND:USW00003816	PADUCAH BARKLEY REGIONAL AIRPORT KY US	20141111	167	11	125.9	37.0663	-88.7744	W	2400	W	2400
GHCND:USW00003816	PADUCAH BARKLEY REGIONAL AIRPORT KY US	20141112	72	-27	125.9	37.0663	-88.7744	W	2400	W	2400
GHCND:USW00003816	PADUCAH BARKLEY REGIONAL AIRPORT KY US	20141113	22	-32	125.9	37.0663	-88.7744	W	2400	W	2400
GHCND:USW00003816	PADUCAH BARKLEY REGIONAL AIRPORT KY US	20141114	28	-71	125.9	37.0663	-88.7744	W	2400	W	2400
GHCND:USW00003816	PADUCAH BARKLEY REGIONAL AIRPORT KY US	20141115	39	-71	125.9	37.0663	-88.7744	W	2400	W	2400
GHCND:USW00003816	PADUCAH BARKLEY REGIONAL AIRPORT KY US	20141116	44	0	125.9	37.0663	-88.7744	W	2400	W	2400
GHCND:USW00003816	PADUCAH BARKLEY REGIONAL AIRPORT KY US	20141117	0	-66	125.9	37.0663	-88.7744	W	2400	W	2400
GHCND:USW00003816	PADUCAH BARKLEY REGIONAL AIRPORT KY US	20141118	-38	-171	125.9	37.0663	-88.7744	W	2400	W	2400
GHCND:USW00003816	PADUCAH BARKLEY REGIONAL AIRPORT KY US	20141119	106	-38	125.9	37.0663	-88.7744	W	2400	W	2400
GHCND:USW00003816	PADUCAH BARKLEY REGIONAL AIRPORT KY US	20141120	56	-66	125.9	37.0663	-88.7744	W	2400	W	2400
GHCND:USW00003816	PADUCAH BARKLEY REGIONAL AIRPORT KY US	20141121	89	-38	125.9	37.0663	-88.7744	W	2400	W	2400
GHCND:USW00003816	PADUCAH BARKLEY REGIONAL AIRPORT KY US	20141122	194	72	125.9	37.0663	-88.7744	W	2400	W	2400
GHCND:USW00003816	PADUCAH BARKLEY REGIONAL AIRPORT KY US	20141123	156	100	125.9	37.0663	-88.7744	W	2400	W	2400
GHCND:USW00003816	PADUCAH BARKLEY REGIONAL AIRPORT KY US	20141124	167	28	125.9	37.0663	-88.7744	W	2400	W	2400
GHCND:USW00003816	PADUCAH BARKLEY REGIONAL AIRPORT KY US	20141125	72	-32	125.9	37.0663	-88.7744	W	2400	W	2400
GHCND:USW00003816	PADUCAH BARKLEY REGIONAL AIRPORT KY US	20141126	67	-55	125.9	37.0663	-88.7744	W	2400	W	2400
GHCND:USW00003816	PADUCAH BARKLEY REGIONAL AIRPORT KY US	20141127	33	-38	125.9	37.0663	-88.7744	W	2400	W	2400
GHCND:USW00003816	PADUCAH BARKLEY REGIONAL AIRPORT KY US	20141128	89	-32	125.9	37.0663	-88.7744	W	2400	W	2400
GHCND:USW00003816	PADUCAH BARKLEY REGIONAL AIRPORT KY US	20141129	167	67	125.9	37.0663	-88.7744	W	2400	W	2400
GHCND:USW00003816	PADUCAH BARKLEY REGIONAL AIRPORT KY US	20141130	206	78	125.9	37.0663	-88.7744	W	2400	W	2400
GHCND:USW00003816	PADUCAH BARKLEY REGIONAL AIRPORT KY US	20141201	78	0	125.9	37.0663	-88.7744	W	2400	W	2400
GHCND:USW00003816	PADUCAH BARKLEY REGIONAL AIRPORT KY US	20141202	28	6	125.9	37.0663	-88.7744	W	2400	W	2400
GHCND:USW00003816	PADUCAH BARKLEY REGIONAL AIRPORT KY US	20141203	72	17	125.9	37.0663	-88.7744	W	2400	W	2400
GHCND:USW00003816	PADUCAH BARKLEY REGIONAL AIRPORT KY US	20141204	67	39	125.9	37.0663	-88.7744	W	2400	W	2400
GHCND:USW00003816	PADUCAH BARKLEY REGIONAL AIRPORT KY US	20141205	167	67	125.9	37.0663	-88.7744	W	2400	W	2400
GHCND:USW00003816	PADUCAH BARKLEY REGIONAL AIRPORT KY US	20141206	150	50	125.9	37.0663	-88.7744	W	2400	W	2400
GHCND:USW00003816	PADUCAH BARKLEY REGIONAL AIRPORT KY US	20141207	83	28	125.9	37.0663	-88.7744	W	2400	W	2400
GHCND:USW00003816	PADUCAH BARKLEY REGIONAL AIRPORT KY US	20141208	106	-5	125.9	37.0663	-88.7744	W	2400	W	2400
GHCND:USW00003816	PADUCAH BARKLEY REGIONAL AIRPORT KY US	20141209	56	22	125.9	37.0663	-88.7744	W	2400	W	2400
GHCND:USW00003816	PADUCAH BARKLEY REGIONAL AIRPORT KY US	20141210	56	0	125.9	37.0663	-88.7744	W	2400	W	2400
GHCND:USW00003816	PADUCAH BARKLEY REGIONAL AIRPORT KY US	20141211	61	-38	125.9	37.0663	-88.7744	W	2400	W	2400
GHCND:USW00003816	PADUCAH BARKLEY REGIONAL AIRPORT KY US	20141212	100	-49	125.9	37.0663	-88.7744	W	2400	W	2400
GHCND:USW00003816	PADUCAH BARKLEY REGIONAL AIRPORT KY US	20141213	94	50	125.9	37.0663	-88.7744	W	2400	W	2400
GHCND:USW00003816	PADUCAH BARKLEY REGIONAL AIRPORT KY US	20141214	128	78	125.9	37.0663	-88.7744	W	2400	W	2400
GHCND:USW00003816	PADUCAH BARKLEY REGIONAL AIRPORT KY US	20141215	139	56	125.9	37.0663	-88.7744	W	2400	W	2400
GHCND:USW00003816	PADUCAH BARKLEY REGIONAL AIRPORT KY US	20141216	100	17	125.9	37.0663	-88.7744	W	2400	W	2400
GHCND:USW00003816	PADUCAH BARKLEY REGIONAL AIRPORT KY US	20141217	44	0	125.9	37.0663	-88.7744	W	2400	W	2400
GHCND:USW00003816	PADUCAH BARKLEY REGIONAL AIRPORT KY US	20141218	22	6	125.9	37.0663	-88.7744	W	2400	W	2400
GHCND:USW00003816	PADUCAH BARKLEY REGIONAL AIRPORT KY US	20141219	56	6	125.9	37.0663	-88.7744	W	2400	W	2400
GHCND:USW00003816	PADUCAH BARKLEY REGIONAL AIRPORT KY US	20141220	78	-21	125.9	37.0663	-88.7744	W	2400	W	2400
GHCND:USW00003816	PADUCAH BARKLEY REGIONAL AIRPORT KY US	20141221	100	-49	125.9	37.0663	-88.7744	W	2400	W	2400
GHCND:USW00003816	PADUCAH BARKLEY REGIONAL AIRPORT KY US	20141222	128	44	125.9	37.0663	-88.7744	W	2400	W	2400
GHCND:USW00003816	PADUCAH BARKLEY REGIONAL AIRPORT KY US	20141223	128	67	125.9	37.0663	-88.7744	W	2400	W	2400
GHCND:USW00003816	PADUCAH BARKLEY REGIONAL AIRPORT KY US	20141224	83	44	125.9	37.0663	-88.7744	W	2400	W	2400
GHCND:USW00003816	PADUCAH BARKLEY REGIONAL AIRPORT KY US	20141225	100	17	125.9	37.0663	-88.7744	W	2400	W	2400
GHCND:USW00003816	PADUCAH BARKLEY REGIONAL AIRPORT KY US	20141226	150	39	125.9	37.0663	-88.7744	W	2400	W	2400
GHCND:USW00003816	PADUCAH BARKLEY REGIONAL AIRPORT KY US	20141227	106	44	125.9	37.0663	-88.7744	W	2400	W	2400
GHCND:USW00003816	PADUCAH BARKLEY REGIONAL AIRPORT KY US	20141228	44	6	125.9	37.0663	-88.7744	W	2400	W	2400
GHCND:USW00003816	PADUCAH BARKLEY REGIONAL AIRPORT KY US	20141229	28	-16	125.9	37.0663	-88.7744	W	2400	W	2400
GHCND:USW00003816	PADUCAH BARKLEY REGIONAL AIRPORT KY US	20141230	39	-43	125.9	37.0663	-88.7744	W	2400	W	2400
GHCND:USW00003816	PADUCAH BARKLEY REGIONAL AIRPORT KY US	20141231	6	-71	125.9	37.0663	-88.7744	W	2400	W	2400
GHCND:USW00003816	PADUCAH BARKLEY REGIONAL AIRPORT KY US	20150101	39	-60	125.9	37.0663	-88.7744	W	2400	W	2400
GHCND:USW00003816	PADUCAH BARKLEY REGIONAL AIRPORT KY US	20150102	50	11	125.9	37.0663	-88.7744	W	2400	W	2400
GHCND:USW00003816	PADUCAH BARKLEY REGIONAL AIRPORT KY US	20150103	172	44	125.9	37.0663	-88.7744	W	2400	W	2400
GHCND:USW00003816	PADUCAH BARKLEY REGIONAL AIRPORT KY US	20150104	111	-66	125.9	37.0663	-88.7744	W	2400	W	2400
GHCND:USW00003816	PADUCAH BARKLEY REGIONAL AIRPORT KY US	20150105	-10	-82	125.9	37.0663	-88.7744	W	2400	W	2400
GHCND:USW00003816	PADUCAH BARKLEY REGIONAL AIRPORT KY US	20150106	22	-49	125.9	37.0663	-88.7744	W	2400	W	2400
GHCND:USW00003816	PADUCAH BARKLEY REGIONAL AIRPORT KY US	20150107	-32	-143	125.9	37.0663	-88.7744	W	2400	W	2400
GHCND:USW00003816	PADUCAH BARKLEY REGIONAL AIRPORT KY US	20150108	-32	-160	125.9	37.0663	-88.7744	W	2400	W	2400
GHCND:USW00003816	PADUCAH BARKLEY REGIONAL AIRPORT KY US	20150109	-21	-116	125.9	37.0663	-88.7744	W	2400	W	2400
GHCND:USW00003816	PADUCAH BARKLEY REGIONAL AIRPORT KY US	20150110	6	-138	125.9	37.0663	-88.7744	W	2400	W	2400
GHCND:USW00003816	PADUCAH BARKLEY REGIONAL AIRPORT KY US	20150111	44	-5	125.9	37.0663	-88.7744	W	2400	W	2400
GHCND:USW00003816	PADUCAH BARKLEY REGIONAL AIRPORT KY US	20150112	33	-27	125.9	37.0663	-88.7744	W	2400	W	2400
GHCND:USW00003816	PADUCAH BARKLEY REGIONAL AIRPORT KY US	20150113	-10	-43	125.9	37.0663	-88.7744	W	2400	W	2400
GHCND:USW00003816	PADUCAH BARKLEY REGIONAL AIRPORT KY US	20150114	17	-55	125.9	37.0663	-88.7744	W	2400	W	2400
GHCND:USW00003816	PADUCAH BARKLEY REGIONAL AIRPORT KY US	20150115	22	-32	125.9	37.0663	-88.7744	W	2400	W	2400
GHCND:USW00003816	PADUCAH BARKLEY REGIONAL AIRPORT KY US	20150116	106	-49	125.9	37.0663	-88.7744	W	2400	W	2400
GHCND:USW00003816	PADUCAH BARKLEY REGIONAL AIRPORT KY US	20150117	139	28	125.9	37.0663	-88.7744	W	2400	W	2400
GHCND:USW00003816	PADUCAH BARKLEY REGIONAL AIRPORT KY US	20150118	133	11	125.9	37.0663	-88.7744	W	2400	W	2400
GHCND:USW00003816	PADUCAH BARKLEY REGIONAL AIRPORT KY US	20150119	161	-27	125.9	37.0663	-88.7744	W	2400	W	2400
GHCND:USW00003816	PADUCAH BARKLEY REGIONAL AIRPORT KY US	20150120	144	-21	125.9	37.0663	-88.7744	W	2400	W	2400
GHCND:USW00003816	PADUCAH BARKLEY REGIONAL AIRPORT KY US	20150121	133	-21	125.9	37.0663	-88.7744	W	2400	W	2400
GHCND:USW00003816	PADUCAH BARKLEY REGIONAL AIRPORT KY US	20150122	61	-38	125.9	37.0663	-88.7744	W	2400	W	2400
GHCND:USW00003816	PADUCAH BARKLEY REGIONAL AIRPORT KY US	20150123	44	-38	125.9	37.0663	-88.7744	W	2400	W	2400
GHCND:USW00003816	PADUCAH BARKLEY REGIONAL AIRPORT KY US	20150124	106	-55	125.9	37.0663	-88.7744	W	2400	W	2400
GHCND:USW00003816	PADUCAH BARKLEY REGIONAL AIRPORT KY US	20150125	67	22	125.9	37.0663	-88.7744	W	2400	W	2400
GHCND:USW00003816	PADUCAH BARKLEY REGIONAL AIRPORT KY US	20150126	33	-16	125.9	37.0663	-88.7744	W	2400	W	2400
GHCND:USW00003816	PADUCAH BARKLEY REGIONAL AIRPORT KY US	20150127	72	-21	125.9	37.0663	-88.7744	W	2400	W	2400
GHCND:USW00003816	PADUCAH BARKLEY REGIONAL AIRPORT KY US	20150128	100	-43	125.9	37.0663	-88.7744	W	2400	W	2400
GHCND:USW00003816	PADUCAH BARKLEY REGIONAL AIRPORT KY US	20150129	133	33	125.9	37.0663	-88.7744	W	2400	W	2400
GHCND:USW00003816	PADUCAH BARKLEY REGIONAL AIRPORT KY US	20150130	72	-32	125.9	37.0663	-88.7744	W	2400	W	2400
GHCND:USW00003816	PADUCAH BARKLEY REGIONAL AIRPORT KY US	20150131	72	-38	125.9	37.0663	-88.7744	W	2400	W	2400
GHCND:USW00003816	PADUCAH BARKLEY REGIONAL AIRPORT KY US	20150201	106	11	125.9	37.0663	-88.7744	W	2400	W	2400
GHCND:USW00003816	PADUCAH BARKLEY REGIONAL AIRPORT KY US	20150202	17	-66	125.9	37.0663	-88.7744	W	2400	W	2400
GHCND:USW00003816	PADUCAH BARKLEY REGIONAL AIRPORT KY US	20150203	61	-71	125.9	37.0663	-88.7744	W	2400	W	2400
GHCND:USW00003816	PADUCAH BARKLEY REGIONAL AIRPORT KY US	20150204	117	-32	125.9	37.0663	-88.7744	W	2400	W	2400
GHCND:USW00003816	PADUCAH BARKLEY REGIONAL AIRPORT KY US	20150205	6	-88	125.9	37.0663	-88.7744	W	2400	W	2400
GHCND:USW00003816	PADUCAH BARKLEY REGIONAL AIRPORT KY US	20150206	94	-88	125.9	37.0663	-88.7744	W	2400	W	2400
GHCND:USW00003816	PADUCAH BARKLEY REGIONAL AIRPORT KY US	20150207	167	11	125.9	37.0663	-88.7744	W	2400	W	2400
GHCND:USW00003816	PADUCAH BARKLEY REGIONAL AIRPORT KY US	20150208	156	89	125.9	37.0663	-88.7744	W	2400	W	2400
GHCND:USW00003816	PADUCAH BARKLEY REGIONAL AIRPORT KY US	20150209	106	0	125.9	37.0663	-88.7744	W	2400	W	2400
GHCND:USW00003816	PADUCAH BARKLEY REGIONAL AIRPORT KY US	20150210	78	-32	125.9	37.0663	-88.7744	W	2400	W	2400
GHCND:USW00003816	PADUCAH BARKLEY REGIONAL AIRPORT KY US	20150211	128	-49	125.9	37.0663	-88.7744	W	2400	W	2400
GHCND:USW00003816	PADUCAH BARKLEY REGIONAL AIRPORT KY US	20150212	-5	-71	125.9	37.0663	-88.7744	W	2400	W	2400
GHCND:USW00003816	PADUCAH BARKLEY REGIONAL AIRPORT KY US	20150213	17	-93	125.9	37.0663	-88.7744	W	2400	W	2400
GHCND:USW00003816	PADUCAH BARKLEY REGIONAL AIRPORT KY US	20150214	67	-48	125.9	37.0663	-88.7744	W	2400	W	2400
GHCND:USW00003816	PADUCAH BARKLEY REGIONAL AIRPORT KY US	20150215	-49	-110	125.9	37.0663	-88.7744	W	2400	W	2400
GHCND:USW00003816	PADUCAH BARKLEY REGIONAL AIRPORT KY US	20150216	-49	-127	125.9	37.0663	-88.7744	W	2400	W	2400
GHCND:USW00003816	PADUCAH BARKLEY REGIONAL AIRPORT KY US	20150217	-16	-205	125.9	37.0663	-88.7744	W	2400	W	2400
GHCND:USW00003816	PADUCAH BARKLEY REGIONAL AIRPORT KY US	20150218	-27	-177	125.9	37.0663	-88.7744	W	2400	W	2400
GHCND:USW00003816	PADUCAH BARKLEY REGIONAL AIRPORT KY US	20150219	-77	-232	125.9	37.0663	-88.7744	W	2400	W	2400
GHCND:USW00003816	PADUCAH BARKLEY REGIONAL AIRPORT KY US	20150220	0	-127	125.9	37.0663	-88.7744	W	2400	W	2400
GHCND:USW00003816	PADUCAH BARKLEY REGIONAL AIRPORT KY US	20150221	17	-10	125.9	37.0663	-88.7744	W	2400	W	2400
GHCND:USW00003816	PADUCAH BARKLEY REGIONAL AIRPORT KY US	20150222	11	-60	125.9	37.0663	-88.7744	W	2400	W	2400
GHCND:USW00003816	PADUCAH BARKLEY REGIONAL AIRPORT KY US	20150223	-55	-105	125.9	37.0663	-88.7744	W	2400	W	2400
GHCND:USW00003816	PADUCAH BARKLEY REGIONAL AIRPORT KY US	20150224	-10	-88	125.9	37.0663	-88.7744	W	2400	W	2400
GHCND:USW00003816	PADUCAH BARKLEY REGIONAL AIRPORT KY US	20150225	39	-99	125.9	37.0663	-88.7744	W	2400	W	2400
GHCND:USW00003816	PADUCAH BARKLEY REGIONAL AIRPORT KY US	20150226	0	-77	125.9	37.0663	-88.7744	W	2400	W	2400
GHCND:USW00003816	PADUCAH BARKLEY REGIONAL AIRPORT KY US	20150227	-32	-116	125.9	37.0663	-88.7744	W	2400	W	2400
GHCND:USW00003816	PADUCAH BARKLEY REGIONAL AIRPORT KY US	20150228	11	-66	125.9	37.0663	-88.7744	W	2400	W	2400
GHCND:USW00003816	PADUCAH BARKLEY REGIONAL AIRPORT KY US	20150301	44	0	125.9	37.0663	-88.7744	W	2400	W	2400
GHCND:USW00003816	PADUCAH BARKLEY REGIONAL AIRPORT KY US	20150302	44	-32	125.9	37.0663	-88.7744	W	2400	W	2400
GHCND:USW00003816	PADUCAH BARKLEY REGIONAL AIRPORT KY US	20150303	122	17	125.9	37.0663	-88.7744	W	2400	W	2400
GHCND:USW00003816	PADUCAH BARKLEY REGIONAL AIRPORT KY US	20150304	83	-71	125.9	37.0663	-88.7744	W	2400	W	2400
GHCND:USW00003816	PADUCAH BARKLEY REGIONAL AIRPORT KY US	20150305	-27	-155	125.9	37.0663	-88.7744	W	2400	W	2400
GHCND:USW00003816	PADUCAH BARKLEY REGIONAL AIRPORT KY US	20150306	-10	-210	125.9	37.0663	-88.7744	W	2400	W	2400
GHCND:USW00003816	PADUCAH BARKLEY REGIONAL AIRPORT KY US	20150307	89	-66	125.9	37.0663	-88.7744	W	2400	W	2400
GHCND:USW00003816	PADUCAH BARKLEY REGIONAL AIRPORT KY US	20150308	100	-32	125.9	37.0663	-88.7744	W	2400	W	2400
GHCND:USW00003816	PADUCAH BARKLEY REGIONAL AIRPORT KY US	20150309	106	44	125.9	37.0663	-88.7744	W	2400	W	2400
GHCND:USW00003816	PADUCAH BARKLEY REGIONAL AIRPORT KY US	20150310	133	83	125.9	37.0663	-88.7744	W	2400	W	2400
GHCND:USW00003816	PADUCAH BARKLEY REGIONAL AIRPORT KY US	20150311	189	56	125.9	37.0663	-88.7744	W	2400	W	2400
GHCND:USW00003816	PADUCAH BARKLEY REGIONAL AIRPORT KY US	20150312	211	22	125.9	37.0663	-88.7744	W	2400	W	2400
GHCND:USW00003816	PADUCAH BARKLEY REGIONAL AIRPORT KY US	20150313	156	122	125.9	37.0663	-88.7744	W	2400	W	2400
GHCND:USW00003816	PADUCAH BARKLEY REGIONAL AIRPORT KY US	20150314	144	94	125.9	37.0663	-88.7744	W	2400	W	2400
GHCND:USW00003816	PADUCAH BARKLEY REGIONAL AIRPORT KY US	20150315	211	28	125.9	37.0663	-88.7744	W	2400	W	2400
GHCND:USW00003816	PADUCAH BARKLEY REGIONAL AIRPORT KY US	20150316	233	33	125.9	37.0663	-88.7744	W	2400	W	2400
GHCND:USW00003816	PADUCAH BARKLEY REGIONAL AIRPORT KY US	20150317	167	67	125.9	37.0663	-88.7744	W	2400	W	2400
GHCND:USW00003816	PADUCAH BARKLEY REGIONAL AIRPORT KY US	20150318	94	44	125.9	37.0663	-88.7744	W	2400	W	2400
GHCND:USW00003816	PADUCAH BARKLEY REGIONAL AIRPORT KY US	20150319	100	44	125.9	37.0663	-88.7744	W	2400	W	2400
GHCND:USW00003816	PADUCAH BARKLEY REGIONAL AIRPORT KY US	20150320	111	33	125.9	37.0663	-88.7744	W	2400	W	2400
GHCND:USW00003816	PADUCAH BARKLEY REGIONAL AIRPORT KY US	20150321	200	22	125.9	37.0663	-88.7744	W	2400	W	2400
GHCND:USW00003816	PADUCAH BARKLEY REGIONAL AIRPORT KY US	20150322	178	67	125.9	37.0663	-88.7744	W	2400	W	2400
GHCND:USW00003816	PADUCAH BARKLEY REGIONAL AIRPORT KY US	20150323	222	22	125.9	37.0663	-88.7744	W	2400	W	2400
GHCND:USW00003816	PADUCAH BARKLEY REGIONAL AIRPORT KY US	20150324	194	50	125.9	37.0663	-88.7744	W	2400	W	2400
GHCND:USW00003816	PADUCAH BARKLEY REGIONAL AIRPORT KY US	20150325	256	117	125.9	37.0663	-88.7744	W	2400	W	2400
GHCND:USW00003816	PADUCAH BARKLEY REGIONAL AIRPORT KY US	20150326	117	0	125.9	37.0663	-88.7744	W	2400	W	2400
GHCND:USW00003816	PADUCAH BARKLEY REGIONAL AIRPORT KY US	20150327	61	-22	125.9	37.0663	-88.7744	W	2400	W	2400
GHCND:USW00003816	PADUCAH BARKLEY REGIONAL AIRPORT KY US	20150328	83	-43	125.9	37.0663	-88.7744	W	2400	W	2400
GHCND:USW00003816	PADUCAH BARKLEY REGIONAL AIRPORT KY US	20150329	161	-10	125.9	37.0663	-88.7744	W	2400	W	2400
GHCND:USW00003816	PADUCAH BARKLEY REGIONAL AIRPORT KY US	20150330	206	39	125.9	37.0663	-88.7744	W	2400	W	2400
GHCND:USW00003816	PADUCAH BARKLEY REGIONAL AIRPORT KY US	20150331	261	100	125.9	37.0663	-88.7744	W	2400	W	2400
GHCND:USW00003816	PADUCAH BARKLEY REGIONAL AIRPORT KY US	20150401	256	56	125.9	37.0663	-88.7744	W	2400	W	2400
GHCND:USW00003816	PADUCAH BARKLEY REGIONAL AIRPORT KY US	20150402	222	161	125.9	37.0663	-88.7744	W	2400	W	2400
GHCND:USW00003816	PADUCAH BARKLEY REGIONAL AIRPORT KY US	20150403	222	72	125.9	37.0663	-88.7744	W	2400	W	2400
GHCND:USW00003816	PADUCAH BARKLEY REGIONAL AIRPORT KY US	20150404	156	28	125.9	37.0663	-88.7744	W	2400	W	2400
GHCND:USW00003816	PADUCAH BARKLEY REGIONAL AIRPORT KY US	20150405	189	6	125.9	37.0663	-88.7744	W	2400	W	2400
GHCND:USW00003816	PADUCAH BARKLEY REGIONAL AIRPORT KY US	20150406	183	117	125.9	37.0663	-88.7744	W	2400	W	2400
GHCND:USW00003816	PADUCAH BARKLEY REGIONAL AIRPORT KY US	20150407	267	183	125.9	37.0663	-88.7744	W	2400	W	2400
GHCND:USW00003816	PADUCAH BARKLEY REGIONAL AIRPORT KY US	20150408	289	200	125.9	37.0663	-88.7744	W	2400	W	2400
GHCND:USW00003816	PADUCAH BARKLEY REGIONAL AIRPORT KY US	20150409	278	178	125.9	37.0663	-88.7744	W	2400	W	2400
GHCND:USW00003816	PADUCAH BARKLEY REGIONAL AIRPORT KY US	20150410	194	89	125.9	37.0663	-88.7744	W	2400	W	2400
GHCND:USW00003816	PADUCAH BARKLEY REGIONAL AIRPORT KY US	20150411	217	78	125.9	37.0663	-88.7744	W	2400	W	2400
GHCND:USW00003816	PADUCAH BARKLEY REGIONAL AIRPORT KY US	20150412	261	117	125.9	37.0663	-88.7744	W	2400	W	2400
GHCND:USW00003816	PADUCAH BARKLEY REGIONAL AIRPORT KY US	20150413	233	144	125.9	37.0663	-88.7744	W	2400	W	2400
GHCND:USW00003816	PADUCAH BARKLEY REGIONAL AIRPORT KY US	20150414	189	111	125.9	37.0663	-88.7744	W	2400	W	2400
GHCND:USW00003816	PADUCAH BARKLEY REGIONAL AIRPORT KY US	20150415	228	139	125.9	37.0663	-88.7744	W	2400	W	2400
GHCND:USW00003816	PADUCAH BARKLEY REGIONAL AIRPORT KY US	20150416	244	139	125.9	37.0663	-88.7744	W	2400	W	2400
GHCND:USW00003816	PADUCAH BARKLEY REGIONAL AIRPORT KY US	20150417	256	133	125.9	37.0663	-88.7744	W	2400	W	2400
GHCND:USW00003816	PADUCAH BARKLEY REGIONAL AIRPORT KY US	20150418	267	133	125.9	37.0663	-88.7744	W	2400	W	2400

GHCND:USW00003816	PADUCAH BARKLEY REGIONAL AIRPORT KY US	20150419	222	139	125.9	37.0563	-88.7744	W	2400	W	2400	
GHCND:USW00003816	PADUCAH BARKLEY REGIONAL AIRPORT KY US	20150420	183	61	125.9	37.0563	-88.7744	W	2400	W	2400	
GHCND:USW00003816	PADUCAH BARKLEY REGIONAL AIRPORT KY US	20150421	211	61	125.9	37.0563	-88.7744	W	2400	W	2400	
GHCND:USW00003816	PADUCAH BARKLEY REGIONAL AIRPORT KY US	20150422	178	61	125.9	37.0563	-88.7744	W	2400	W	2400	
GHCND:USW00003816	PADUCAH BARKLEY REGIONAL AIRPORT KY US	20150423	200	28	125.9	37.0563	-88.7744	W	2400	W	2400	
GHCND:USW00003816	PADUCAH BARKLEY REGIONAL AIRPORT KY US	20150424	178	56	125.9	37.0563	-88.7744	W	2400	W	2400	
GHCND:USW00003816	PADUCAH BARKLEY REGIONAL AIRPORT KY US	20150425	256	139	125.9	37.0563	-88.7744	W	2400	W	2400	
GHCND:USW00003816	PADUCAH BARKLEY REGIONAL AIRPORT KY US	20150426	189	94	125.9	37.0563	-88.7744	W	2400	W	2400	
GHCND:USW00003816	PADUCAH BARKLEY REGIONAL AIRPORT KY US	20150427	194	61	125.9	37.0563	-88.7744	W	2400	W	2400	
GHCND:USW00003816	PADUCAH BARKLEY REGIONAL AIRPORT KY US	20150428	189	61	125.9	37.0563	-88.7744	W	2400	W	2400	
GHCND:USW00003816	PADUCAH BARKLEY REGIONAL AIRPORT KY US	20150429	228	56	125.9	37.0563	-88.7744	W	2400	W	2400	
GHCND:USW00003816	PADUCAH BARKLEY REGIONAL AIRPORT KY US	20150430	228	67	125.9	37.0563	-88.7744	W	2400	W	2400	
GHCND:USW00003816	PADUCAH BARKLEY REGIONAL AIRPORT KY US	20150501	217	33	125.9	37.0563	-88.7744	W	2400	W	2400	
GHCND:USW00003816	PADUCAH BARKLEY REGIONAL AIRPORT KY US	20150502	244	61	125.9	37.0563	-88.7744	W	2400	W	2400	
GHCND:USW00003816	PADUCAH BARKLEY REGIONAL AIRPORT KY US	20150503	272	100	125.9	37.0563	-88.7744	W	2400	W	2400	
GHCND:USW00003816	PADUCAH BARKLEY REGIONAL AIRPORT KY US	20150504	294	183	125.9	37.0563	-88.7744	W	2400	W	2400	
GHCND:USW00003816	PADUCAH BARKLEY REGIONAL AIRPORT KY US	20150505	306	150	125.9	37.0563	-88.7744	W	2400	W	2400	
GHCND:USW00003816	PADUCAH BARKLEY REGIONAL AIRPORT KY US	20150506	294	178	125.9	37.0563	-88.7744	W	2400	W	2400	
GHCND:USW00003816	PADUCAH BARKLEY REGIONAL AIRPORT KY US	20150507	300	139	125.9	37.0563	-88.7744	W	2400	W	2400	
GHCND:USW00003816	PADUCAH BARKLEY REGIONAL AIRPORT KY US	20150508	300	189	125.9	37.0563	-88.7744	W	2400	W	2400	
GHCND:USW00003816	PADUCAH BARKLEY REGIONAL AIRPORT KY US	20150509	278	189	125.9	37.0563	-88.7744	W	2400	W	2400	
GHCND:USW00003816	PADUCAH BARKLEY REGIONAL AIRPORT KY US	20150510	311	189	125.9	37.0563	-88.7744	W	2400	W	2400	
GHCND:USW00003816	PADUCAH BARKLEY REGIONAL AIRPORT KY US	20150511	289	183	125.9	37.0563	-88.7744	W	2400	W	2400	
GHCND:USW00003816	PADUCAH BARKLEY REGIONAL AIRPORT KY US	20150512	211	100	125.9	37.0563	-88.7744	W	2400	W	2400	
GHCND:USW00003816	PADUCAH BARKLEY REGIONAL AIRPORT KY US	20150513	250	78	125.9	37.0563	-88.7744	W	2400	W	2400	
GHCND:USW00003816	PADUCAH BARKLEY REGIONAL AIRPORT KY US	20150514	250	139	125.9	37.0563	-88.7744	W	2400	W	2400	
GHCND:USW00003816	PADUCAH BARKLEY REGIONAL AIRPORT KY US	20150515	311	178	125.9	37.0563	-88.7744	W	2400	W	2400	
GHCND:USW00003816	PADUCAH BARKLEY REGIONAL AIRPORT KY US	20150516	244	200	125.9	37.0563	-88.7744	W	2400	W	2400	
GHCND:USW00003816	PADUCAH BARKLEY REGIONAL AIRPORT KY US	20150517	267	194	125.9	37.0563	-88.7744	W	2400	W	2400	
GHCND:USW00003816	PADUCAH BARKLEY REGIONAL AIRPORT KY US	20150518	267	189	125.9	37.0563	-88.7744	W	2400	W	2400	
GHCND:USW00003816	PADUCAH BARKLEY REGIONAL AIRPORT KY US	20150519	239	139	125.9	37.0563	-88.7744	W	2400	W	2400	
GHCND:USW00003816	PADUCAH BARKLEY REGIONAL AIRPORT KY US	20150520	156	100	125.9	37.0563	-88.7744	W	2400	W	2400	
GHCND:USW00003816	PADUCAH BARKLEY REGIONAL AIRPORT KY US	20150521	172	72	125.9	37.0563	-88.7744	W	2400	W	2400	
GHCND:USW00003816	PADUCAH BARKLEY REGIONAL AIRPORT KY US	20150522	239	61	125.9	37.0563	-88.7744	W	2400	W	2400	
GHCND:USW00003816	PADUCAH BARKLEY REGIONAL AIRPORT KY US	20150523	278	139	125.9	37.0563	-88.7744	W	2400	W	2400	
GHCND:USW00003816	PADUCAH BARKLEY REGIONAL AIRPORT KY US	20150524	300	167	125.9	37.0563	-88.7744	W	2400	W	2400	
GHCND:USW00003816	PADUCAH BARKLEY REGIONAL AIRPORT KY US	20150525	244	200	125.9	37.0563	-88.7744	W	2400	W	2400	
GHCND:USW00003816	PADUCAH BARKLEY REGIONAL AIRPORT KY US	20150526	267	183	125.9	37.0563	-88.7744	W	2400	W	2400	
GHCND:USW00003816	PADUCAH BARKLEY REGIONAL AIRPORT KY US	20150527	256	167	125.9	37.0563	-88.7744	W	2400	W	2400	
GHCND:USW00003816	PADUCAH BARKLEY REGIONAL AIRPORT KY US	20150528	294	172	125.9	37.0563	-88.7744	W	2400	W	2400	
GHCND:USW00003816	PADUCAH BARKLEY REGIONAL AIRPORT KY US	20150529	294	183	125.9	37.0563	-88.7744	W	2400	W	2400	
GHCND:USW00003816	PADUCAH BARKLEY REGIONAL AIRPORT KY US	20150530	283	194	125.9	37.0563	-88.7744	W	2400	W	2400	
GHCND:USW00003816	PADUCAH BARKLEY REGIONAL AIRPORT KY US	20150531	200	156	125.9	37.0563	-88.7744	W	2400	W	2400	
GHCND:USW00003816	PADUCAH BARKLEY REGIONAL AIRPORT KY US	20150601	200	150	125.9	37.0563	-88.7744	W	2450	W	2400	
GHCND:USW00003816	PADUCAH BARKLEY REGIONAL AIRPORT KY US	20150602	194	156	125.9	37.0563	-88.7744	W	2400	W	2400	
GHCND:USW00003816	PADUCAH BARKLEY REGIONAL AIRPORT KY US	20150603	261	161	125.9	37.0563	-88.7744	W	2400	W	2400	
GHCND:USW00003816	PADUCAH BARKLEY REGIONAL AIRPORT KY US	20150604	294	133	125.9	37.0563	-88.7744	W	2400	W	2400	
GHCND:USW00003816	PADUCAH BARKLEY REGIONAL AIRPORT KY US	20150605	289	172	125.9	37.0563	-88.7744	W	2400	W	2400	
GHCND:USW00003816	PADUCAH BARKLEY REGIONAL AIRPORT KY US	20150606	322	183	125.9	37.0563	-88.7744	W	2400	W	2400	
GHCND:USW00003816	PADUCAH BARKLEY REGIONAL AIRPORT KY US	20150607	333	200	125.9	37.0563	-88.7744	W	2400	W	2400	
GHCND:USW00003816	PADUCAH BARKLEY REGIONAL AIRPORT KY US	20150608	306	200	125.9	37.0563	-88.7744	W	2400	W	2400	
GHCND:USW00003816	PADUCAH BARKLEY REGIONAL AIRPORT KY US	20150609	333	200	125.9	37.0563	-88.7744	W	2400	W	2400	
GHCND:USW00003816	PADUCAH BARKLEY REGIONAL AIRPORT KY US	20150610	339	183	125.9	37.0563	-88.7744	W	2400	W	2400	
GHCND:USW00003816	PADUCAH BARKLEY REGIONAL AIRPORT KY US	20150611	339	239	125.9	37.0563	-88.7744	W	2400	W	2400	
GHCND:USW00003816	PADUCAH BARKLEY REGIONAL AIRPORT KY US	20150612	333	233	125.9	37.0563	-88.7744	W	2400	W	2400	
GHCND:USW00003816	PADUCAH BARKLEY REGIONAL AIRPORT KY US	20150613	317	228	125.9	37.0563	-88.7744	W	2400	W	2400	
GHCND:USW00003816	PADUCAH BARKLEY REGIONAL AIRPORT KY US	20150614	322	233	125.9	37.0563	-88.7744	W	2400	W	2400	
GHCND:USW00003816	PADUCAH BARKLEY REGIONAL AIRPORT KY US	20150615	328	239	125.9	37.0563	-88.7744	W	2400	W	2400	
GHCND:USW00003816	PADUCAH BARKLEY REGIONAL AIRPORT KY US	20150616	322	239	125.9	37.0563	-88.7744	W	2400	W	2400	
GHCND:USW00003816	PADUCAH BARKLEY REGIONAL AIRPORT KY US	20150617	328	222	125.9	37.0563	-88.7744	W	2400	W	2400	
GHCND:USW00003816	PADUCAH BARKLEY REGIONAL AIRPORT KY US	20150618	317	222	125.9	37.0563	-88.7744	W	2400	W	2400	
GHCND:USW00003816	PADUCAH BARKLEY REGIONAL AIRPORT KY US	20150619	289	228	125.9	37.0563	-88.7744	W	2400	W	2400	
GHCND:USW00003816	PADUCAH BARKLEY REGIONAL AIRPORT KY US	20150620	306	228	125.9	37.0563	-88.7744	W	2400	W	2400	
GHCND:USW00003816	PADUCAH BARKLEY REGIONAL AIRPORT KY US	20150621	333	239	125.9	37.0563	-88.7744	W	2400	W	2400	
GHCND:USW00003816	PADUCAH BARKLEY REGIONAL AIRPORT KY US	20150622	328	233	125.9	37.0563	-88.7744	W	2400	W	2400	
GHCND:USW00003816	PADUCAH BARKLEY REGIONAL AIRPORT KY US	20150623	328	250	125.9	37.0563	-88.7744	W	2400	W	2400	
GHCND:USW00003816	PADUCAH BARKLEY REGIONAL AIRPORT KY US	20150624	317	228	125.9	37.0563	-88.7744	W	2400	W	2400	
GHCND:USW00003816	PADUCAH BARKLEY REGIONAL AIRPORT KY US	20150625	339	228	125.9	37.0563	-88.7744	W	2400	W	2400	
GHCND:USW00003816	PADUCAH BARKLEY REGIONAL AIRPORT KY US	20150626	306	211	125.9	37.0563	-88.7744	W	2400	W	2400	
GHCND:USW00003816	PADUCAH BARKLEY REGIONAL AIRPORT KY US	20150627	278	161	125.9	37.0563	-88.7744	W	2400	W	2400	
GHCND:USW00003816	PADUCAH BARKLEY REGIONAL AIRPORT KY US	20150628	289	144	125.9	37.0563	-88.7744	W	2400	W	2400	
GHCND:USW00003816	PADUCAH BARKLEY REGIONAL AIRPORT KY US	20150629	317	206	125.9	37.0563	-88.7744	W	2400	W	2400	
GHCND:USW00003816	PADUCAH BARKLEY REGIONAL AIRPORT KY US	20150630	300	200	125.9	37.0563	-88.7744	W	2400	W	2400	
GHCND:USW00003816	PADUCAH BARKLEY REGIONAL AIRPORT KY US	20150701	283	217	125.9	37.0563	-88.7744	W	2400	W	2400	
GHCND:USW00003816	PADUCAH BARKLEY REGIONAL AIRPORT KY US	20150702	306	206	125.9	37.0563	-88.7744	W	2400	W	2400	
GHCND:USW00003816	PADUCAH BARKLEY REGIONAL AIRPORT KY US	20150703	294	211	125.9	37.0563	-88.7744	W	2400	W	2400	
GHCND:USW00003816	PADUCAH BARKLEY REGIONAL AIRPORT KY US	20150704	278	206	125.9	37.0563	-88.7744	W	2400	W	2400	
GHCND:USW00003816	PADUCAH BARKLEY REGIONAL AIRPORT KY US	20150705	300	189	125.9	37.0563	-88.7744	W	2400	W	2400	
GHCND:USW00003816	PADUCAH BARKLEY REGIONAL AIRPORT KY US	20150706	306	206	125.9	37.0563	-88.7744	W	2400	W	2400	
GHCND:USW00003816	PADUCAH BARKLEY REGIONAL AIRPORT KY US	20150707	283	217	125.9	37.0563	-88.7744	W	2400	W	2400	
GHCND:USW00003816	PADUCAH BARKLEY REGIONAL AIRPORT KY US	20150708	300	217	125.9	37.0563	-88.7744	W	2400	W	2400	
GHCND:USW00003816	PADUCAH BARKLEY REGIONAL AIRPORT KY US	20150709	306	211	125.9	37.0563	-88.7744	W	2400	W	2400	
GHCND:USW00003816	PADUCAH BARKLEY REGIONAL AIRPORT KY US	20150710	317	206	125.9	37.0563	-88.7744	W	2400	W	2400	
GHCND:USW00003816	PADUCAH BARKLEY REGIONAL AIRPORT KY US	20150711	328	222	125.9	37.0563	-88.7744	W	2400	W	2400	
GHCND:USW00003816	PADUCAH BARKLEY REGIONAL AIRPORT KY US	20150712	339	250	125.9	37.0563	-88.7744	W	2400	W	2400	
GHCND:USW00003816	PADUCAH BARKLEY REGIONAL AIRPORT KY US	20150713	339	244	125.9	37.0563	-88.7744	W	2400	W	2400	
GHCND:USW00003816	PADUCAH BARKLEY REGIONAL AIRPORT KY US	20150714	344	250	125.9	37.0563	-88.7744	W	2400	W	2400	
GHCND:USW00003816	PADUCAH BARKLEY REGIONAL AIRPORT KY US	20150715	311	217	125.9	37.0563	-88.7744	W	2400	W	2400	
GHCND:USW00003816	PADUCAH BARKLEY REGIONAL AIRPORT KY US	20150716	317	206	125.9	37.0563	-88.7744	W	2400	W	2400	
GHCND:USW00003816	PADUCAH BARKLEY REGIONAL AIRPORT KY US	20150717	333	250	125.9	37.0563	-88.7744	W	2400	W	2400	
GHCND:USW00003816	PADUCAH BARKLEY REGIONAL AIRPORT KY US	20150718	339	256	125.9	37.0563	-88.7744	W	2400	W	2400	
GHCND:USW00003816	PADUCAH BARKLEY REGIONAL AIRPORT KY US	20150719	344	250	125.9	37.0563	-88.7744	W	2400	W	2400	
GHCND:USW00003816	PADUCAH BARKLEY REGIONAL AIRPORT KY US	20150720	322	293	125.9	37.0563	-88.7744	W	2400	W	2400	
GHCND:USW00003816	PADUCAH BARKLEY REGIONAL AIRPORT KY US	20150721	317	222	125.9	37.0563	-88.7744	W	2400	W	2400	
GHCND:USW00003816	PADUCAH BARKLEY REGIONAL AIRPORT KY US	20150722	306	217	125.9	37.0563	-88.7744	W	2400	W	2400	
GHCND:USW00003816	PADUCAH BARKLEY REGIONAL AIRPORT KY US	20150723	306	217	125.9	37.0563	-88.7744	W	2400	W	2400	
GHCND:USW00003816	PADUCAH BARKLEY REGIONAL AIRPORT KY US	20150724	322	217	125.9	37.0563	-88.7744	W	2400	W	2400	
GHCND:USW00003816	PADUCAH BARKLEY REGIONAL AIRPORT KY US	20150725	328	217	125.9	37.0563	-88.7744	W	2400	W	2400	
GHCND:USW00003816	PADUCAH BARKLEY REGIONAL AIRPORT KY US	20150726	294	228	125.9	37.0563	-88.7744	W	2400	W	2400	
GHCND:USW00003816	PADUCAH BARKLEY REGIONAL AIRPORT KY US	20150727	339	233	125.9	37.0563	-88.7744	W	2400	W	2400	
GHCND:USW00003816	PADUCAH BARKLEY REGIONAL AIRPORT KY US	20150728	350	239	125.9	37.0563	-88.7744	W	2400	W	2400	
GHCND:USW00003816	PADUCAH BARKLEY REGIONAL AIRPORT KY US	20150729	356	233	125.9	37.0563	-88.7744	W	2400	W	2400	
GHCND:USW00003816	PADUCAH BARKLEY REGIONAL AIRPORT KY US	20150730	311	194	125.9	37.0563	-88.7744	W	2400	W	2400	
GHCND:USW00003816	PADUCAH BARKLEY REGIONAL AIRPORT KY US	20150731	328	183	125.9	37.0563	-88.7744	W	2400	W	2400	
GHCND:USW00003816	PADUCAH BARKLEY REGIONAL AIRPORT KY US	20150801	328	194	125.9	37.0563	-88.7744	W	2400	W	2400	
GHCND:USW00003816	PADUCAH BARKLEY REGIONAL AIRPORT KY US	20150802	328	189	125.9	37.0563	-88.7744	W	2400	W	2400	
GHCND:USW00003816	PADUCAH BARKLEY REGIONAL AIRPORT KY US	20150803	344	233	125.9	37.0563	-88.7744	W	2400	W	2400	
GHCND:USW00003816	PADUCAH BARKLEY REGIONAL AIRPORT KY US	20150804	350	222	125.9	37.0563	-88.7744	W	2400	W	2400	
GHCND:USW00003816	PADUCAH BARKLEY REGIONAL AIRPORT KY US	20150805	261	217	125.9	37.0563	-88.7744	W	2400	W	2400	
GHCND:USW00003816	PADUCAH BARKLEY REGIONAL AIRPORT KY US	20150806	300	206	125.9	37.0563	-88.7744	W	2400	W	2400	
GHCND:USW00003816	PADUCAH BARKLEY REGIONAL AIRPORT KY US	20150807	294	183	125.9	37.0563	-88.7744	W	2400	W	2400	
GHCND:USW00003816	PADUCAH BARKLEY REGIONAL AIRPORT KY US	20150808	311	183	125.9	37.0563	-88.7744	W	2400	W	2400	
GHCND:USW00003816	PADUCAH BARKLEY REGIONAL AIRPORT KY US	20150809	317	189	125.9	37.0563	-88.7744	W	2400	W	2400	
GHCND:USW00003816	PADUCAH BARKLEY REGIONAL AIRPORT KY US	20150810	306	228	125.9	37.0563	-88.7744	W	2400	W	2400	
GHCND:USW00003816	PADUCAH BARKLEY REGIONAL AIRPORT KY US	20150811	317	217	125.9	37.0563	-88.7744	W	2400	W	2400	
GHCND:USW00003816	PADUCAH BARKLEY REGIONAL AIRPORT KY US	20150812	300	172	125.9	37.0563	-88.7744	W	2400	W	2400	
GHCND:USW00003816	PADUCAH BARKLEY REGIONAL AIRPORT KY US	20150813	306	161	125.9	37.0563	-88.7744	W	2400	W	2400	
GHCND:USW00003816	PADUCAH BARKLEY REGIONAL AIRPORT KY US	20150814	294	167	125.9	37.0563	-88.7744	W	2400	W	2400	
GHCND:USW00003816	PADUCAH BARKLEY REGIONAL AIRPORT KY US	20150815	328	172	125.9	37.0563	-88.7744	W	2400	W	2400	
GHCND:USW00003816	PADUCAH BARKLEY REGIONAL AIRPORT KY US	20150816	322	183	125.9	37.0563	-88.7744	W	2400	W	2400	
GHCND:USW00003816	PADUCAH BARKLEY REGIONAL AIRPORT KY US	20150817	311	183	125.9	37.0563	-88.7744	W	2400	W	2400	
GHCND:USW00003816	PADUCAH BARKLEY REGIONAL AIRPORT KY US	20150818	311	206	125.9	37.0563	-88.7744	W	2400	W	2400	
GHCND:USW00003816	PADUCAH BARKLEY REGIONAL AIRPORT KY US	20150819	256	172	125.9	37.0563	-88.7744	W	2400	W	2400	
GHCND:USW00003816	PADUCAH BARKLEY REGIONAL AIRPORT KY US	20150820	278	144	125.9	37.0563	-88.7744	W	2400	W	2400	
GHCND:USW00003816	PADUCAH BARKLEY REGIONAL AIRPORT KY US	20150821	283	139	125.9	37.0563	-88.7744	W	2400	W	2400	
GHCND:USW00003816	PADUCAH BARKLEY REGIONAL AIRPORT KY US	20150822	289	161	125.9	37.0563	-88.7744	W	2400	W	2400	
GHCND:USW00003816	PADUCAH BARKLEY REGIONAL AIRPORT KY US	20150823	317	194	125.9	37.0563	-88.7744	W	2400	W	2400	
GHCND:USW00003816	PADUCAH BARKLEY REGIONAL AIRPORT KY US	20150824	267	133	125.9	37.0563	-88.7744	W	2400	W	2400	
GHCND:USW00003816	PADUCAH BARKLEY REGIONAL AIRPORT KY US	20150825	267	111	125.9	37.0563	-88.7744	W	2400	W	2400	
GHCND:USW00003816	PADUCAH BARKLEY REGIONAL AIRPORT KY US	20150826	272	111	125.9	37.0563	-88.7744	W	2400	W	2400	
GHCND:USW00003816	PADUCAH BARKLEY REGIONAL AIRPORT KY US	20150827	283	122	125.9	37.0563	-88.7744	W	2400	W	2400	
GHCND:USW00003816	PADUCAH BARKLEY REGIONAL AIRPORT KY US	20150828	306	122	125.9	37.0563	-88.7744	W	2400	W	2400	
GHCND:USW00003816	PADUCAH BARKLEY REGIONAL AIRPORT KY US	20150829	322	206	125.9	37.0563	-88.7744	W	2400	W	2400	
GHCND:USW00003816	PADUCAH BARKLEY REGIONAL AIRPORT KY US	20150830	300	194	125.9	37.0563	-88.7744	W	2400	W	2400	
GHCND:USW00003816	PADUCAH BARKLEY REGIONAL AIRPORT KY US	20150831	311	178	125.9	37.0563	-88.7744	W	2400	W	2400	
GHCND:USW00093820	LEXINGTON BLUEGRASS AIRPORT KY US	20050916	283	194	298.7	38.04083	-84.6058	0	2400	0	2400	
GHCND:USW00093820	LEXINGTON BLUEGRASS AIRPORT KY US	20050917	239	172	298.7	38.04083	-84.6058	0	2400	0	2400	
GHCND:USW00093820	LEXINGTON BLUEGRASS AIRPORT KY US	20050918	261	156	298.7	38.04083	-84.6058	0	2400	0	2400	
GHCND:USW00093820	LEXINGTON BLUEGRASS AIRPORT KY US	20050919	311	150	298.7	38.04083	-84.6058	0	2400	0	2400	
GHCND:USW00093820	LEXINGTON BLUEGRASS AIRPORT KY US	20050920	267	172	298.7	38.04083	-84.6058	0	2400	0	2400	
GHCND:USW00093820	LEXINGTON BLUEGRASS AIRPORT KY US	20050921	300	150	298.7	38.04083	-84.6058	0	2400	0	2400	
GHCND:USW00093820	LEXINGTON BLUEGRASS AIRPORT KY US	20050922	317	167	298.7	38.04083	-84.6058	0	2400	0	2400	
GHCND:USW00093820	LEXINGTON BLUEGRASS AIRPORT KY US	20050923	317	206	298.7	38.04083	-84.6058	0	2400	0	2400	
GHCND:USW00093820	LEXINGTON BLUEGRASS AIRPORT KY US	20050924	311	200	298.7	38.04083	-84.6058	0	2400	0	2400	
GHCND:USW00093820	LEXINGTON BLUEGRASS AIRPORT KY US	20050925	283	217	298.7	38.04083	-84.6058	0	2400	0	2400	
GHCND:USW00093820	LEXINGTON BLUEGRASS AIRPORT KY US	20050926	244	172	298.7	38.04083	-84.6058	0	2400	0	2400	
GHCND:USW00093820	LEXINGTON BLUEGRASS AIRPORT KY US	20050927	239	139	298.7	38.04083	-84.6058	0	2400	0	2400	
GHCND:USW00093820	LEXINGTON BLUEGRASS AIRPORT KY US	20050928	289	111	298.7	38.04083	-84.6058	0	2400	0	2400	
GHCND:USW00093820	LEXINGTON BLUEGRASS AIRPORT KY US	20050929	239	89	298.7	38.04083	-84.6058	0	2400	0	2400	
GHCND:USW00093820	LEXINGTON BLUEGRASS AIRPORT KY US	20050930	222	61	298.7	38.04083	-84.6058	0	2400	0	2400	
GHCND:USW00093820	LEXINGTON BLUEGRASS AIRPORT KY US	20051001	267	117	298.7	38.04083	-84.6058	0	2400	0	2400	
GHCND:USW00093820	LEXINGTON BLUEGRASS AIRPORT KY US	20051002	294	167	298.7	38.04083	-84.6058	0	2400	0	2400	
GHCND:USW00093820	LEXINGTON BLUEGRASS AIRPORT KY US	20051003	306	167	298.7	38.04083	-84.6058	0	2400	0	2400	
GHCND:USW00093820	LEXINGTON BLUEGRASS AIRPORT KY US	20051004	300	161	298.7	38.04083	-84.6058	0	2400	0	2400	
GHCND:USW00093820	LEXINGTON BLUEGRASS AIRPORT KY US	20051005	294	156	298.7	38.04083	-84.6058	0	2400	0	2400	
GHCND:USW00093820	LEXINGTON BLUEGRASS AIRPORT KY US	20051006	300	161	298.7	38.04083	-84.6058	0	2400	0	2400	
GHCND:USW00093820	LEXINGTON BLUEGRASS AIRPORT KY US	20051007	178	111	298.7	38.04083	-84.6058	0	2400	0	2400	
GHCND:USW00093820	LEXINGTON BLUEGRASS AIRPORT KY US	20051008	139	106	298.7	38.04083	-84.6058	0	2400	0	2400	
GHCND:USW00093820	LEXINGTON BLUEGRASS AIRPORT KY US	20051009	133	100	298.7	38.04083	-84.6058	0	2400	0	2400	
GHCND:USW00093820	LEXINGTON BLUEGRASS AIRPORT KY US	20051010	194	111	298.7	38.04083	-84.6058	0	2400	0	2400	
GHCND:USW00093820	LEXINGTON BLUEGRASS AIRPORT KY US	20051011	222	144	298.7	38.04083	-84.6058	0	2400	0	2400	
GHCND:USW00093820	LEXINGTON BLUEGRASS AIRPORT KY US	20051012	228	133	298.7	38.04083	-84.6058	0	2400	0	2400	
GHCND:USW00093820	LEXINGTON BLUEGRASS AIRPORT KY US	20051013	222	117	298.7	38.04083	-84.6058	0	2400	0	2400	
GHCND:USW00093820	LEXINGTON BLUEGRASS AIRPORT KY US	20051014	239	100	298.7	38.04083	-84.6058	0	2400	0	2400	
GHCND:USW00093820	LEXINGTON BLUEGRASS AIRPORT KY US	20051015	239	100	298.7	38.04083	-84.6058	0	2400	0	2400	
GHCND:USW00093820	LEXINGTON BLUEGRASS AIRPORT KY US	20051016	189	28	298.7	38.04083	-84.6058	0	2400	0	2400	
GHCND:USW00093820	LEXINGTON BLUEGRASS AIRPORT KY US	20051017	217	44	298.7	38.04083	-84.6058	0	2400	0	2400	
GHCND:USW00093820	LEXINGTON BLUEGRASS AIRPORT KY US	20051018	250	117	298.7	38.04083	-84.6058	0	2400	0	2400	
GHCND:USW00093820	LEXINGTON BLUEGRASS AIRPORT KY US	20051019	289	100	298.7	38.04083	-84.6058	0	2400	0	2400	
GHCND:USW00093820	LEXINGTON BLUEGRASS AIRPORT KY US	20051020	261	133	298.7	38.04083	-84.6058	0	2400	0	2400	

GHCND:USW00093820	LEXINGTON BLUEGRASS AIRPORT KY US	20051021	189	100	298.7	38.04083	-84.6058	0	2400	0	2400
GHCND:USW00093820	LEXINGTON BLUEGRASS AIRPORT KY US	20051022	150	78	298.7	38.04083	-84.6058	0	2400	0	2400
GHCND:USW00093820	LEXINGTON BLUEGRASS AIRPORT KY US	20051023	100	28	298.7	38.04083	-84.6058	0	2400	0	2400
GHCND:USW00093820	LEXINGTON BLUEGRASS AIRPORT KY US	20051024	83	6	298.7	38.04083	-84.6058	0	2400	0	2400
GHCND:USW00093820	LEXINGTON BLUEGRASS AIRPORT KY US	20051025	89	56	298.7	38.04083	-84.6058	0	2400	0	2400
GHCND:USW00093820	LEXINGTON BLUEGRASS AIRPORT KY US	20051026	128	11	298.7	38.04083	-84.6058	0	2400	0	2400
GHCND:USW00093820	LEXINGTON BLUEGRASS AIRPORT KY US	20051027	122	0	298.7	38.04083	-84.6058	0	2400	0	2400
GHCND:USW00093820	LEXINGTON BLUEGRASS AIRPORT KY US	20051028	111	6	298.7	38.04083	-84.6058	0	2400	0	2400
GHCND:USW00093820	LEXINGTON BLUEGRASS AIRPORT KY US	20051029	133	-17	298.7	38.04083	-84.6058	0	2400	0	2400
GHCND:USW00093820	LEXINGTON BLUEGRASS AIRPORT KY US	20051030	189	-6	298.7	38.04083	-84.6058	0	2400	0	2400
GHCND:USW00093820	LEXINGTON BLUEGRASS AIRPORT KY US	20051031	206	67	298.7	38.04083	-84.6058	0	2400	0	2400
GHCND:USW00093820	LEXINGTON BLUEGRASS AIRPORT KY US	20051101	117	39	298.7	38.04083	-84.6058	0	2400	0	2400
GHCND:USW00093820	LEXINGTON BLUEGRASS AIRPORT KY US	20051102	178	6	298.7	38.04083	-84.6058	0	2400	0	2400
GHCND:USW00093820	LEXINGTON BLUEGRASS AIRPORT KY US	20051103	222	67	298.7	38.04083	-84.6058	0	2400	0	2400
GHCND:USW00093820	LEXINGTON BLUEGRASS AIRPORT KY US	20051104	206	122	298.7	38.04083	-84.6058	0	2400	0	2400
GHCND:USW00093820	LEXINGTON BLUEGRASS AIRPORT KY US	20051105	244	122	298.7	38.04083	-84.6058	0	2400	0	2400
GHCND:USW00093820	LEXINGTON BLUEGRASS AIRPORT KY US	20051106	211	78	298.7	38.04083	-84.6058	0	2400	0	2400
GHCND:USW00093820	LEXINGTON BLUEGRASS AIRPORT KY US	20051107	178	33	298.7	38.04083	-84.6058	0	2400	0	2400
GHCND:USW00093820	LEXINGTON BLUEGRASS AIRPORT KY US	20051108	239	122	298.7	38.04083	-84.6058	0	2400	0	2400
GHCND:USW00093820	LEXINGTON BLUEGRASS AIRPORT KY US	20051109	239	106	298.7	38.04083	-84.6058	0	2400	0	2400
GHCND:USW00093820	LEXINGTON BLUEGRASS AIRPORT KY US	20051110	111	22	298.7	38.04083	-84.6058	0	2400	0	2400
GHCND:USW00093820	LEXINGTON BLUEGRASS AIRPORT KY US	20051111	139	-33	298.7	38.04083	-84.6058	0	2400	0	2400
GHCND:USW00093820	LEXINGTON BLUEGRASS AIRPORT KY US	20051112	206	39	298.7	38.04083	-84.6058	0	2400	0	2400
GHCND:USW00093820	LEXINGTON BLUEGRASS AIRPORT KY US	20051113	150	106	298.7	38.04083	-84.6058	0	2400	0	2400
GHCND:USW00093820	LEXINGTON BLUEGRASS AIRPORT KY US	20051114	167	50	298.7	38.04083	-84.6058	0	2400	0	2400
GHCND:USW00093820	LEXINGTON BLUEGRASS AIRPORT KY US	20051115	217	117	298.7	38.04083	-84.6058	0	2400	0	2400
GHCND:USW00093820	LEXINGTON BLUEGRASS AIRPORT KY US	20051116	117	-33	298.7	38.04083	-84.6058	0	2400	0	2400
GHCND:USW00093820	LEXINGTON BLUEGRASS AIRPORT KY US	20051117	11	-61	298.7	38.04083	-84.6058	0	2400	0	2400
GHCND:USW00093820	LEXINGTON BLUEGRASS AIRPORT KY US	20051118	72	-89	298.7	38.04083	-84.6058	0	2400	0	2400
GHCND:USW00093820	LEXINGTON BLUEGRASS AIRPORT KY US	20051119	128	-17	298.7	38.04083	-84.6058	0	2400	0	2400
GHCND:USW00093820	LEXINGTON BLUEGRASS AIRPORT KY US	20051120	139	28	298.7	38.04083	-84.6058	0	2400	0	2400
GHCND:USW00093820	LEXINGTON BLUEGRASS AIRPORT KY US	20051121	100	-6	298.7	38.04083	-84.6058	0	2400	0	2400
GHCND:USW00093820	LEXINGTON BLUEGRASS AIRPORT KY US	20051122	61	-28	298.7	38.04083	-84.6058	0	2400	0	2400
GHCND:USW00093820	LEXINGTON BLUEGRASS AIRPORT KY US	20051123	111	-44	298.7	38.04083	-84.6058	0	2400	0	2400
GHCND:USW00093820	LEXINGTON BLUEGRASS AIRPORT KY US	20051124	89	-89	298.7	38.04083	-84.6058	0	2400	0	2400
GHCND:USW00093820	LEXINGTON BLUEGRASS AIRPORT KY US	20051125	-6	-111	298.7	38.04083	-84.6058	0	2400	0	2400
GHCND:USW00093820	LEXINGTON BLUEGRASS AIRPORT KY US	20051126	133	-39	298.7	38.04083	-84.6058	0	2400	0	2400
GHCND:USW00093820	LEXINGTON BLUEGRASS AIRPORT KY US	20051127	178	100	298.7	38.04083	-84.6058	0	2400	0	2400
GHCND:USW00093820	LEXINGTON BLUEGRASS AIRPORT KY US	20051128	217	89	298.7	38.04083	-84.6058	0	2400	0	2400
GHCND:USW00093820	LEXINGTON BLUEGRASS AIRPORT KY US	20051129	100	17	298.7	38.04083	-84.6058	0	2400	0	2400
GHCND:USW00093820	LEXINGTON BLUEGRASS AIRPORT KY US	20051130	50	-11	298.7	38.04083	-84.6058	0	2400	0	2400
GHCND:USW00093820	LEXINGTON BLUEGRASS AIRPORT KY US	20051201	61	-39	298.7	38.04083	-84.6058	0	2400	0	2400
GHCND:USW00093820	LEXINGTON BLUEGRASS AIRPORT KY US	20051202	0	-67	298.7	38.04083	-84.6058	0	2400	0	2400
GHCND:USW00093820	LEXINGTON BLUEGRASS AIRPORT KY US	20051203	67	-28	298.7	38.04083	-84.6058	0	2400	0	2400
GHCND:USW00093820	LEXINGTON BLUEGRASS AIRPORT KY US	20051204	100	-11	298.7	38.04083	-84.6058	0	2400	0	2400
GHCND:USW00093820	LEXINGTON BLUEGRASS AIRPORT KY US	20051205	-11	-67	298.7	38.04083	-84.6058	0	2400	0	2400
GHCND:USW00093820	LEXINGTON BLUEGRASS AIRPORT KY US	20051206	0	-83	298.7	38.04083	-84.6058	0	2400	0	2400
GHCND:USW00093820	LEXINGTON BLUEGRASS AIRPORT KY US	20051207	6	-89	298.7	38.04083	-84.6058	0	2400	0	2400
GHCND:USW00093820	LEXINGTON BLUEGRASS AIRPORT KY US	20051208	17	-61	298.7	38.04083	-84.6058	0	2400	0	2400
GHCND:USW00093820	LEXINGTON BLUEGRASS AIRPORT KY US	20051209	-17	-89	298.7	38.04083	-84.6058	0	2400	0	2400
GHCND:USW00093820	LEXINGTON BLUEGRASS AIRPORT KY US	20051210	17	-83	298.7	38.04083	-84.6058	0	2400	0	2400
GHCND:USW00093820	LEXINGTON BLUEGRASS AIRPORT KY US	20051211	22	0	298.7	38.04083	-84.6058	0	2400	0	2400
GHCND:USW00093820	LEXINGTON BLUEGRASS AIRPORT KY US	20051212	11	-72	298.7	38.04083	-84.6058	0	2400	0	2400
GHCND:USW00093820	LEXINGTON BLUEGRASS AIRPORT KY US	20051213	17	-83	298.7	38.04083	-84.6058	0	2400	0	2400
GHCND:USW00093820	LEXINGTON BLUEGRASS AIRPORT KY US	20051214	50	-17	298.7	38.04083	-84.6058	0	2400	0	2400
GHCND:USW00093820	LEXINGTON BLUEGRASS AIRPORT KY US	20051215	50	-11	298.7	38.04083	-84.6058	0	2400	0	2400
GHCND:USW00093820	LEXINGTON BLUEGRASS AIRPORT KY US	20051216	39	-22	298.7	38.04083	-84.6058	0	2400	0	2400
GHCND:USW00093820	LEXINGTON BLUEGRASS AIRPORT KY US	20051217	61	-44	298.7	38.04083	-84.6058	0	2400	0	2400
GHCND:USW00093820	LEXINGTON BLUEGRASS AIRPORT KY US	20051218	56	-39	298.7	38.04083	-84.6058	0	2400	0	2400
GHCND:USW00093820	LEXINGTON BLUEGRASS AIRPORT KY US	20051219	-17	-94	298.7	38.04083	-84.6058	0	2400	0	2400
GHCND:USW00093820	LEXINGTON BLUEGRASS AIRPORT KY US	20051220	-11	-128	298.7	38.04083	-84.6058	0	2400	0	2400
GHCND:USW00093820	LEXINGTON BLUEGRASS AIRPORT KY US	20051221	22	-94	298.7	38.04083	-84.6058	0	2400	0	2400
GHCND:USW00093820	LEXINGTON BLUEGRASS AIRPORT KY US	20051222	33	-61	298.7	38.04083	-84.6058	0	2400	0	2400
GHCND:USW00093820	LEXINGTON BLUEGRASS AIRPORT KY US	20051223	117	-22	298.7	38.04083	-84.6058	0	2400	0	2400
GHCND:USW00093820	LEXINGTON BLUEGRASS AIRPORT KY US	20051224	111	11	298.7	38.04083	-84.6058	0	2400	0	2400
GHCND:USW00093820	LEXINGTON BLUEGRASS AIRPORT KY US	20051225	89	6	298.7	38.04083	-84.6058	0	2400	0	2400
GHCND:USW00093820	LEXINGTON BLUEGRASS AIRPORT KY US	20051226	22	6	298.7	38.04083	-84.6058	0	2400	0	2400
GHCND:USW00093820	LEXINGTON BLUEGRASS AIRPORT KY US	20051227	128	-6	298.7	38.04083	-84.6058	0	2400	0	2400
GHCND:USW00093820	LEXINGTON BLUEGRASS AIRPORT KY US	20051228	167	22	298.7	38.04083	-84.6058	0	2400	0	2400
GHCND:USW00093820	LEXINGTON BLUEGRASS AIRPORT KY US	20051229	22	11	298.7	38.04083	-84.6058	0	2400	0	2400
GHCND:USW00093820	LEXINGTON BLUEGRASS AIRPORT KY US	20051230	56	17	298.7	38.04083	-84.6058	0	2400	0	2400
GHCND:USW00093820	LEXINGTON BLUEGRASS AIRPORT KY US	20051231	89	-11	298.7	38.04083	-84.6058	0	2400	0	2400
GHCND:USW00093820	LEXINGTON BLUEGRASS AIRPORT KY US	20060101	150	-22	298.7	38.04083	-84.6058	0	2400	0	2400
GHCND:USW00093820	LEXINGTON BLUEGRASS AIRPORT KY US	20060102	194	94	298.7	38.04083	-84.6058	0	2400	0	2400
GHCND:USW00093820	LEXINGTON BLUEGRASS AIRPORT KY US	20060103	94	56	298.7	38.04083	-84.6058	0	2400	0	2400
GHCND:USW00093820	LEXINGTON BLUEGRASS AIRPORT KY US	20060104	150	56	298.7	38.04083	-84.6058	0	2400	0	2400
GHCND:USW00093820	LEXINGTON BLUEGRASS AIRPORT KY US	20060105	56	17	298.7	38.04083	-84.6058	0	2400	0	2400
GHCND:USW00093820	LEXINGTON BLUEGRASS AIRPORT KY US	20060106	17	-17	298.7	38.04083	-84.6058	0	2400	0	2400
GHCND:USW00093820	LEXINGTON BLUEGRASS AIRPORT KY US	20060107	67	-28	298.7	38.04083	-84.6058	0	2400	0	2400
GHCND:USW00093820	LEXINGTON BLUEGRASS AIRPORT KY US	20060108	178	17	298.7	38.04083	-84.6058	0	2400	0	2400
GHCND:USW00093820	LEXINGTON BLUEGRASS AIRPORT KY US	20060109	167	6	298.7	38.04083	-84.6058	0	2400	0	2400
GHCND:USW00093820	LEXINGTON BLUEGRASS AIRPORT KY US	20060110	128	0	298.7	38.04083	-84.6058	0	2400	0	2400
GHCND:USW00093820	LEXINGTON BLUEGRASS AIRPORT KY US	20060111	100	33	298.7	38.04083	-84.6058	0	2400	0	2400
GHCND:USW00093820	LEXINGTON BLUEGRASS AIRPORT KY US	20060112	139	11	298.7	38.04083	-84.6058	0	2400	0	2400
GHCND:USW00093820	LEXINGTON BLUEGRASS AIRPORT KY US	20060113	133	0	298.7	38.04083	-84.6058	0	2400	0	2400
GHCND:USW00093820	LEXINGTON BLUEGRASS AIRPORT KY US	20060114	33	-22	298.7	38.04083	-84.6058	0	2400	0	2400
GHCND:USW00093820	LEXINGTON BLUEGRASS AIRPORT KY US	20060115	50	-56	298.7	38.04083	-84.6058	0	2400	0	2400
GHCND:USW00093820	LEXINGTON BLUEGRASS AIRPORT KY US	20060116	128	11	298.7	38.04083	-84.6058	0	2400	0	2400
GHCND:USW00093820	LEXINGTON BLUEGRASS AIRPORT KY US	20060117	133	-17	298.7	38.04083	-84.6058	0	2400	0	2400
GHCND:USW00093820	LEXINGTON BLUEGRASS AIRPORT KY US	20060118	11	-33	298.7	38.04083	-84.6058	0	2400	0	2400
GHCND:USW00093820	LEXINGTON BLUEGRASS AIRPORT KY US	20060119	161	0	298.7	38.04083	-84.6058	0	2400	0	2400
GHCND:USW00093820	LEXINGTON BLUEGRASS AIRPORT KY US	20060120	172	89	298.7	38.04083	-84.6058	0	2400	0	2400
GHCND:USW00093820	LEXINGTON BLUEGRASS AIRPORT KY US	20060121	144	11	298.7	38.04083	-84.6058	0	2400	0	2400
GHCND:USW00093820	LEXINGTON BLUEGRASS AIRPORT KY US	20060122	50	0	298.7	38.04083	-84.6058	0	2400	0	2400
GHCND:USW00093820	LEXINGTON BLUEGRASS AIRPORT KY US	20060123	72	-22	298.7	38.04083	-84.6058	0	2400	0	2400
GHCND:USW00093820	LEXINGTON BLUEGRASS AIRPORT KY US	20060124	117	-28	298.7	38.04083	-84.6058	0	2400	0	2400
GHCND:USW00093820	LEXINGTON BLUEGRASS AIRPORT KY US	20060125	33	-22	298.7	38.04083	-84.6058	0	2400	0	2400
GHCND:USW00093820	LEXINGTON BLUEGRASS AIRPORT KY US	20060126	50	-28	298.7	38.04083	-84.6058	0	2400	0	2400
GHCND:USW00093820	LEXINGTON BLUEGRASS AIRPORT KY US	20060127	117	-28	298.7	38.04083	-84.6058	0	2400	0	2400
GHCND:USW00093820	LEXINGTON BLUEGRASS AIRPORT KY US	20060128	156	56	298.7	38.04083	-84.6058	0	2400	0	2400
GHCND:USW00093820	LEXINGTON BLUEGRASS AIRPORT KY US	20060129	156	67	298.7	38.04083	-84.6058	0	2400	0	2400
GHCND:USW00093820	LEXINGTON BLUEGRASS AIRPORT KY US	20060130	89	28	298.7	38.04083	-84.6058	0	2400	0	2400
GHCND:USW00093820	LEXINGTON BLUEGRASS AIRPORT KY US	20060131	33	-11	298.7	38.04083	-84.6058	0	2400	0	2400
GHCND:USW00093820	LEXINGTON BLUEGRASS AIRPORT KY US	20060201	128	-22	298.7	38.04083	-84.6058	0	2400	0	2400
GHCND:USW00093820	LEXINGTON BLUEGRASS AIRPORT KY US	20060202	122	61	298.7	38.04083	-84.6058	0	2400	0	2400
GHCND:USW00093820	LEXINGTON BLUEGRASS AIRPORT KY US	20060203	122	56	298.7	38.04083	-84.6058	0	2400	0	2400
GHCND:USW00093820	LEXINGTON BLUEGRASS AIRPORT KY US	20060204	78	-33	298.7	38.04083	-84.6058	0	2400	0	2400
GHCND:USW00093820	LEXINGTON BLUEGRASS AIRPORT KY US	20060205	-33	-67	298.7	38.04083	-84.6058	0	2400	0	2400
GHCND:USW00093820	LEXINGTON BLUEGRASS AIRPORT KY US	20060206	33	-83	298.7	38.04083	-84.6058	0	2400	0	2400
GHCND:USW00093820	LEXINGTON BLUEGRASS AIRPORT KY US	20060207	39	-67	298.7	38.04083	-84.6058	0	2400	0	2400
GHCND:USW00093820	LEXINGTON BLUEGRASS AIRPORT KY US	20060208	39	-33	298.7	38.04083	-84.6058	0	2400	0	2400
GHCND:USW00093820	LEXINGTON BLUEGRASS AIRPORT KY US	20060209	6	-61	298.7	38.04083	-84.6058	0	2400	0	2400
GHCND:USW00093820	LEXINGTON BLUEGRASS AIRPORT KY US	20060210	61	-50	298.7	38.04083	-84.6058	0	2400	0	2400
GHCND:USW00093820	LEXINGTON BLUEGRASS AIRPORT KY US	20060211	22	-6	298.7	38.04083	-84.6058	0	2400	0	2400
GHCND:USW00093820	LEXINGTON BLUEGRASS AIRPORT KY US	20060212	0	-39	298.7	38.04083	-84.6058	0	2400	0	2400
GHCND:USW00093820	LEXINGTON BLUEGRASS AIRPORT KY US	20060213	-6	-72	298.7	38.04083	-84.6058	0	2400	0	2400
GHCND:USW00093820	LEXINGTON BLUEGRASS AIRPORT KY US	20060214	111	-17	298.7	38.04083	-84.6058	0	2400	0	2400
GHCND:USW00093820	LEXINGTON BLUEGRASS AIRPORT KY US	20060215	156	72	298.7	38.04083	-84.6058	0	2400	0	2400
GHCND:USW00093820	LEXINGTON BLUEGRASS AIRPORT KY US	20060216	200	111	298.7	38.04083	-84.6058	0	2400	0	2400
GHCND:USW00093820	LEXINGTON BLUEGRASS AIRPORT KY US	20060217	144	-33	298.7	38.04083	-84.6058	0	2400	0	2400
GHCND:USW00093820	LEXINGTON BLUEGRASS AIRPORT KY US	20060218	-33	-133	298.7	38.04083	-84.6058	0	2400	0	2400
GHCND:USW00093820	LEXINGTON BLUEGRASS AIRPORT KY US	20060219	-61	-156	298.7	38.04083	-84.6058	0	2400	0	2400
GHCND:USW00093820	LEXINGTON BLUEGRASS AIRPORT KY US	20060220	-17	-67	298.7	38.04083	-84.6058	0	2400	0	2400
GHCND:USW00093820	LEXINGTON BLUEGRASS AIRPORT KY US	20060221	72	-28	298.7	38.04083	-84.6058	0	2400	0	2400
GHCND:USW00093820	LEXINGTON BLUEGRASS AIRPORT KY US	20060222	61	28	298.7	38.04083	-84.6058	0	2400	0	2400
GHCND:USW00093820	LEXINGTON BLUEGRASS AIRPORT KY US	20060223	172	-22	298.7	38.04083	-84.6058	0	2400	0	2400
GHCND:USW00093820	LEXINGTON BLUEGRASS AIRPORT KY US	20060224	100	-28	298.7	38.04083	-84.6058	0	2400	0	2400
GHCND:USW00093820	LEXINGTON BLUEGRASS AIRPORT KY US	20060225	139	-22	298.7	38.04083	-84.6058	0	2400	0	2400
GHCND:USW00093820	LEXINGTON BLUEGRASS AIRPORT KY US	20060226	28	-72	298.7	38.04083	-84.6058	0	2400	0	2400
GHCND:USW00093820	LEXINGTON BLUEGRASS AIRPORT KY US	20060227	111	-50	298.7	38.04083	-84.6058	0	2400	0	2400
GHCND:USW00093820	LEXINGTON BLUEGRASS AIRPORT KY US	20060228	172	39	298.7	38.04083	-84.6058	0	2400	0	2400
GHCND:USW00093820	LEXINGTON BLUEGRASS AIRPORT KY US	20060301	217	106	298.7	38.04083	-84.6058	0	2400	0	2400
GHCND:USW00093820	LEXINGTON BLUEGRASS AIRPORT KY US	20060302	189	33	298.7	38.04083	-84.6058	0	2400	0	2400
GHCND:USW00093820	LEXINGTON BLUEGRASS AIRPORT KY US	20060303	61	-17	298.7	38.04083	-84.6058	0	2400	0	2400
GHCND:USW00093820	LEXINGTON BLUEGRASS AIRPORT KY US	20060304	61	-72	298.7	38.04083	-84.6058	0	2400	0	2400
GHCND:USW00093820	LEXINGTON BLUEGRASS AIRPORT KY US	20060305	83	-50	298.7	38.04083	-84.6058	0	2400	0	2400
GHCND:USW00093820	LEXINGTON BLUEGRASS AIRPORT KY US	20060306	56	17	298.7	38.04083	-84.6058	0	2400	0	2400
GHCND:USW00093820	LEXINGTON BLUEGRASS AIRPORT KY US	20060307	94	-28	298.7	38.04083	-84.6058	0	2400	0	2400
GHCND:USW00093820	LEXINGTON BLUEGRASS AIRPORT KY US	20060308	150	39	298.7	38.04083	-84.6058	0	2400	0	2400
GHCND:USW00093820	LEXINGTON BLUEGRASS AIRPORT KY US	20060309	200	122	298.7	38.04083	-84.6058	0	2400	0	2400
GHCND:USW00093820	LEXINGTON BLUEGRASS AIRPORT KY US	20060310	156	72	298.7	38.04083	-84.6058	0	2400	0	2400
GHCND:USW00093820	LEXINGTON BLUEGRASS AIRPORT KY US	20060311	150	61	298.7	38.04083	-84.6058	0	2400	0	2400
GHCND:USW00093820	LEXINGTON BLUEGRASS AIRPORT KY US	20060312	183	133	298.7	38.04083	-84.6058	0	2400	0	2400
GHCND:USW00093820	LEXINGTON BLUEGRASS AIRPORT KY US	20060313	217	61	298.7	38.04083	-84.6058	0	2400	0	2400
GHCND:USW00093820	LEXINGTON BLUEGRASS AIRPORT KY US	20060314	94	11	298.7	38.04083	-84.6058	0	2400	0	2400
GHCND:USW00093820	LEXINGTON BLUEGRASS AIRPORT KY US	20060315	117	-11	298.7	38.04083	-84.6058	0	2400	0	2400
GHCND:USW00093820	LEXINGTON BLUEGRASS AIRPORT KY US	20060316	172	33	298.7	38.04083	-84.6058	0	2400	0	2400
GHCND:USW00093820	LEXINGTON BLUEGRASS AIRPORT KY US	20060317	117	0	298.7	38.04083	-84.6058	0	2400	0	2400
GHCND:USW00093820	LEXINGTON BLUEGRASS AIRPORT KY US	20060318	83	-39	298.7	38.04083	-84.6058	0	2400	0	2400
GHCND:USW00093820	LEXINGTON BLUEGRASS AIRPORT KY US	20060319	67	-39	298.7	38.04083	-84.6058	0	2400	0	2400
GHCND:USW00093820	LEXINGTON BLUEGRASS AIRPORT KY US	20060320	72	6	298.7	38.04083	-84.6058	0	2400	0	2400
GHCND:USW00093820	LEXINGTON BLUEGRASS AIRPORT KY US	20060321	44	-44	298.7	38.04083	-84.6058	0	2400	0	2400
GHCND:USW00093820	LEXINGTON BLUEGRASS AIRPORT KY US	20060322	56	-72	298.7	38.04083	-84.6058	0	2400	0	2400
GHCND:USW00093820	LEXINGTON BLUEGRASS AIRPORT KY US	20060323	89	-50	298.7	38.04083	-84.6058	0	2400	0	2400
GHCND:USW00093820	LEXINGTON BLUEGRASS AIRPORT KY US	20060324	72	6	298.7	38.04083	-84.6058	0	2400	0	2400
GHCND:USW00093820	LEXINGTON BLUEGRASS AIRPORT KY US	20060325	61	-6	298.7	38.04083	-84.6058	0	2400	0	2400
GHCND:USW00093820	LEXINGTON BLUEGRASS AIRPORT KY US	20060326	94	-33	298.7	38.04083	-84.6058	0	2400	0	2400
GHCND:USW00093820	LEXINGTON BLUEGRASS AIRPORT KY US	20060327	128	-17	298.7	38.04083	-84.6058	0	2400	0	2400
GHCND:USW00093820	LEXINGTON BLUEGRASS AIRPORT KY US	20060328	117	39	298.7	38.04083	-84.6058	0	2400	0	2400
GHCND:USW00093820	LEXINGTON BLUEGRASS AIRPORT KY US	20060329	156	6	298.7	38.04083	-84.6058	0	2400	0	2400
GHCND:USW00093820	LEXINGTON BLUEGRASS AIRPORT KY US	20060330	228	61	298.7	38.04083	-84.6058	0	2400	0	2400
GHCND:USW00093820	LEXINGTON BLUEGRASS AIRPORT KY US	20060331	194	144	298.7	38.04083	-84.6058	0	2400	0	2400
GHCND:USW00093820	LEXINGTON BLUEGRASS AIRPORT KY US	20060401	200	72	298.7	38.04083	-84.6058	0	2400	0	2400
GHCND:USW00093820	LEXINGTON BLUEGRASS AIRPORT KY US	20060402	239	56	298.7	38.04083	-84.6058	0	2400	0	2400
GHCND:USW00093820	LEXINGTON BLUEGRASS AIRPORT KY US	20060403	272	56	298.7	38.04083	-84.6058	0	2400	0	2400
GHCND:USW00093820	LEXINGTON BLUEGRASS AIRPORT KY US	20060404	150	28	298.7	38.04083	-84.6058	0	2400	0	2400
GHCND:USW00093820	LEXINGTON BLUEGRASS AIRPORT KY US	20060405	167	33	298.7	38.04083	-84.6058	0	2400	0	2400
GHCND:USW00093820	LEXINGTON BLUEGRASS AIRPORT KY US	20060406	133	72	298.7	38.04083	-84.6058	0	2400	0	2400
GHCND:USW00093820	LEXINGTON BLUEGRASS AIRPORT KY US	20060407	239	128	298.7	38.04083	-84.6058	0	2400	0	2400
GHCND:USW00093820	LEXINGTON BLUEGRASS AIRPORT KY US	20060408	133	22	298.7	38.04083	-84.6058	0	2400	0	2400

GHCND:USW00093820	LEXINGTON BLUEGRASS AIRPORT KY US	20060409	128	-22	298.7	38.04083	-84.6058	0	2400	0	2400
GHCND:USW00093820	LEXINGTON BLUEGRASS AIRPORT KY US	20060410	189	11	298.7	38.04083	-84.6058	0	2400	0	2400
GHCND:USW00093820	LEXINGTON BLUEGRASS AIRPORT KY US	20060411	239	72	298.7	38.04083	-84.6058	0	2400	0	2400
GHCND:USW00093820	LEXINGTON BLUEGRASS AIRPORT KY US	20060412	244	150	298.7	38.04083	-84.6058	0	2400	0	2400
GHCND:USW00093820	LEXINGTON BLUEGRASS AIRPORT KY US	20060413	261	139	298.7	38.04083	-84.6058	0	2400	0	2400
GHCND:USW00093820	LEXINGTON BLUEGRASS AIRPORT KY US	20060414	283	172	298.7	38.04083	-84.6058	0	2400	0	2400
GHCND:USW00093820	LEXINGTON BLUEGRASS AIRPORT KY US	20060415	283	183	298.7	38.04083	-84.6058	0	2400	0	2400
GHCND:USW00093820	LEXINGTON BLUEGRASS AIRPORT KY US	20060416	256	167	298.7	38.04083	-84.6058	0	2400	0	2400
GHCND:USW00093820	LEXINGTON BLUEGRASS AIRPORT KY US	20060417	206	106	298.7	38.04083	-84.6058	0	2400	0	2400
GHCND:USW00093820	LEXINGTON BLUEGRASS AIRPORT KY US	20060418	217	72	298.7	38.04083	-84.6058	0	2400	0	2400
GHCND:USW00093820	LEXINGTON BLUEGRASS AIRPORT KY US	20060419	239	106	298.7	38.04083	-84.6058	0	2400	0	2400
GHCND:USW00093820	LEXINGTON BLUEGRASS AIRPORT KY US	20060420	211	139	298.7	38.04083	-84.6058	0	2400	0	2400
GHCND:USW00093820	LEXINGTON BLUEGRASS AIRPORT KY US	20060421	178	156	298.7	38.04083	-84.6058	0	2400	0	2400
GHCND:USW00093820	LEXINGTON BLUEGRASS AIRPORT KY US	20060422	228	117	298.7	38.04083	-84.6058	0	2400	0	2400
GHCND:USW00093820	LEXINGTON BLUEGRASS AIRPORT KY US	20060423	228	111	298.7	38.04083	-84.6058	0	2400	0	2400
GHCND:USW00093820	LEXINGTON BLUEGRASS AIRPORT KY US	20060424	233	139	298.7	38.04083	-84.6058	0	2400	0	2400
GHCND:USW00093820	LEXINGTON BLUEGRASS AIRPORT KY US	20060425	233	83	298.7	38.04083	-84.6058	0	2400	0	2400
GHCND:USW00093820	LEXINGTON BLUEGRASS AIRPORT KY US	20060426	150	50	298.7	38.04083	-84.6058	0	2400	0	2400
GHCND:USW00093820	LEXINGTON BLUEGRASS AIRPORT KY US	20060427	194	39	298.7	38.04083	-84.6058	0	2400	0	2400
GHCND:USW00093820	LEXINGTON BLUEGRASS AIRPORT KY US	20060428	217	61	298.7	38.04083	-84.6058	0	2400	0	2400
GHCND:USW00093820	LEXINGTON BLUEGRASS AIRPORT KY US	20060429	194	133	298.7	38.04083	-84.6058	0	2400	0	2400
GHCND:USW00093820	LEXINGTON BLUEGRASS AIRPORT KY US	20060430	194	117	298.7	38.04083	-84.6058	0	2400	0	2400
GHCND:USW00093820	LEXINGTON BLUEGRASS AIRPORT KY US	20060501	206	111	298.7	38.04083	-84.6058	0	2400	0	2400
GHCND:USW00093820	LEXINGTON BLUEGRASS AIRPORT KY US	20060502	211	133	298.7	38.04083	-84.6058	0	2400	0	2400
GHCND:USW00093820	LEXINGTON BLUEGRASS AIRPORT KY US	20060503	244	100	298.7	38.04083	-84.6058	0	2400	0	2400
GHCND:USW00093820	LEXINGTON BLUEGRASS AIRPORT KY US	20060504	244	139	298.7	38.04083	-84.6058	0	2400	0	2400
GHCND:USW00093820	LEXINGTON BLUEGRASS AIRPORT KY US	20060505	217	133	298.7	38.04083	-84.6058	0	2400	0	2400
GHCND:USW00093820	LEXINGTON BLUEGRASS AIRPORT KY US	20060506	189	89	298.7	38.04083	-84.6058	0	2400	0	2400
GHCND:USW00093820	LEXINGTON BLUEGRASS AIRPORT KY US	20060507	150	100	298.7	38.04083	-84.6058	0	2400	0	2400
GHCND:USW00093820	LEXINGTON BLUEGRASS AIRPORT KY US	20060508	189	100	298.7	38.04083	-84.6058	0	2400	0	2400
GHCND:USW00093820	LEXINGTON BLUEGRASS AIRPORT KY US	20060509	233	156	298.7	38.04083	-84.6058	0	2400	0	2400
GHCND:USW00093820	LEXINGTON BLUEGRASS AIRPORT KY US	20060510	206	156	298.7	38.04083	-84.6058	0	2400	0	2400
GHCND:USW00093820	LEXINGTON BLUEGRASS AIRPORT KY US	20060511	189	83	298.7	38.04083	-84.6058	0	2400	0	2400
GHCND:USW00093820	LEXINGTON BLUEGRASS AIRPORT KY US	20060512	161	94	298.7	38.04083	-84.6058	0	2400	0	2400
GHCND:USW00093820	LEXINGTON BLUEGRASS AIRPORT KY US	20060513	200	83	298.7	38.04083	-84.6058	0	2400	0	2400
GHCND:USW00093820	LEXINGTON BLUEGRASS AIRPORT KY US	20060514	139	78	298.7	38.04083	-84.6058	0	2400	0	2400
GHCND:USW00093820	LEXINGTON BLUEGRASS AIRPORT KY US	20060515	133	78	298.7	38.04083	-84.6058	0	2400	0	2400
GHCND:USW00093820	LEXINGTON BLUEGRASS AIRPORT KY US	20060516	183	67	298.7	38.04083	-84.6058	0	2400	0	2400
GHCND:USW00093820	LEXINGTON BLUEGRASS AIRPORT KY US	20060517	194	100	298.7	38.04083	-84.6058	0	2400	0	2400
GHCND:USW00093820	LEXINGTON BLUEGRASS AIRPORT KY US	20060518	189	67	298.7	38.04083	-84.6058	0	2400	0	2400
GHCND:USW00093820	LEXINGTON BLUEGRASS AIRPORT KY US	20060519	211	61	298.7	38.04083	-84.6058	0	2400	0	2400
GHCND:USW00093820	LEXINGTON BLUEGRASS AIRPORT KY US	20060520	211	100	298.7	38.04083	-84.6058	0	2400	0	2400
GHCND:USW00093820	LEXINGTON BLUEGRASS AIRPORT KY US	20060521	250	83	298.7	38.04083	-84.6058	0	2400	0	2400
GHCND:USW00093820	LEXINGTON BLUEGRASS AIRPORT KY US	20060522	206	94	298.7	38.04083	-84.6058	0	2400	0	2400
GHCND:USW00093820	LEXINGTON BLUEGRASS AIRPORT KY US	20060523	211	67	298.7	38.04083	-84.6058	0	2400	0	2400
GHCND:USW00093820	LEXINGTON BLUEGRASS AIRPORT KY US	20060524	256	72	298.7	38.04083	-84.6058	0	2400	0	2400
GHCND:USW00093820	LEXINGTON BLUEGRASS AIRPORT KY US	20060525	272	167	298.7	38.04083	-84.6058	0	2400	0	2400
GHCND:USW00093820	LEXINGTON BLUEGRASS AIRPORT KY US	20060526	278	172	298.7	38.04083	-84.6058	0	2400	0	2400
GHCND:USW00093820	LEXINGTON BLUEGRASS AIRPORT KY US	20060527	283	178	298.7	38.04083	-84.6058	0	2400	0	2400
GHCND:USW00093820	LEXINGTON BLUEGRASS AIRPORT KY US	20060528	311	194	298.7	38.04083	-84.6058	0	2400	0	2400
GHCND:USW00093820	LEXINGTON BLUEGRASS AIRPORT KY US	20060529	311	172	298.7	38.04083	-84.6058	0	2400	0	2400
GHCND:USW00093820	LEXINGTON BLUEGRASS AIRPORT KY US	20060530	322	206	298.7	38.04083	-84.6058	0	2400	0	2400
GHCND:USW00093820	LEXINGTON BLUEGRASS AIRPORT KY US	20060531	317	178	298.7	38.04083	-84.6058	0	2400	0	2400
GHCND:USW00093820	LEXINGTON BLUEGRASS AIRPORT KY US	20060601	272	189	298.7	38.04083	-84.6058	0	2400	0	2400
GHCND:USW00093820	LEXINGTON BLUEGRASS AIRPORT KY US	20060602	222	144	298.7	38.04083	-84.6058	0	2400	0	2400
GHCND:USW00093820	LEXINGTON BLUEGRASS AIRPORT KY US	20060603	261	117	298.7	38.04083	-84.6058	0	2400	0	2400
GHCND:USW00093820	LEXINGTON BLUEGRASS AIRPORT KY US	20060604	244	133	298.7	38.04083	-84.6058	0	2400	0	2400
GHCND:USW00093820	LEXINGTON BLUEGRASS AIRPORT KY US	20060605	250	100	298.7	38.04083	-84.6058	0	2400	0	2400
GHCND:USW00093820	LEXINGTON BLUEGRASS AIRPORT KY US	20060606	278	111	298.7	38.04083	-84.6058	0	2400	0	2400
GHCND:USW00093820	LEXINGTON BLUEGRASS AIRPORT KY US	20060607	244	156	298.7	38.04083	-84.6058	0	2400	0	2400
GHCND:USW00093820	LEXINGTON BLUEGRASS AIRPORT KY US	20060608	256	150	298.7	38.04083	-84.6058	0	2400	0	2400
GHCND:USW00093820	LEXINGTON BLUEGRASS AIRPORT KY US	20060609	289	139	298.7	38.04083	-84.6058	0	2400	0	2400
GHCND:USW00093820	LEXINGTON BLUEGRASS AIRPORT KY US	20060610	267	144	298.7	38.04083	-84.6058	0	2400	0	2400
GHCND:USW00093820	LEXINGTON BLUEGRASS AIRPORT KY US	20060611	206	144	298.7	38.04083	-84.6058	0	2400	0	2400
GHCND:USW00093820	LEXINGTON BLUEGRASS AIRPORT KY US	20060612	239	144	298.7	38.04083	-84.6058	0	2400	0	2400
GHCND:USW00093820	LEXINGTON BLUEGRASS AIRPORT KY US	20060613	244	117	298.7	38.04083	-84.6058	0	2400	0	2400
GHCND:USW00093820	LEXINGTON BLUEGRASS AIRPORT KY US	20060614	267	139	298.7	38.04083	-84.6058	0	2400	0	2400
GHCND:USW00093820	LEXINGTON BLUEGRASS AIRPORT KY US	20060615	278	156	298.7	38.04083	-84.6058	0	2400	0	2400
GHCND:USW00093820	LEXINGTON BLUEGRASS AIRPORT KY US	20060616	289	150	298.7	38.04083	-84.6058	0	2400	0	2400
GHCND:USW00093820	LEXINGTON BLUEGRASS AIRPORT KY US	20060617	311	183	298.7	38.04083	-84.6058	0	2400	0	2400
GHCND:USW00093820	LEXINGTON BLUEGRASS AIRPORT KY US	20060618	289	194	298.7	38.04083	-84.6058	0	2400	0	2400
GHCND:USW00093820	LEXINGTON BLUEGRASS AIRPORT KY US	20060619	289	167	298.7	38.04083	-84.6058	0	2400	0	2400
GHCND:USW00093820	LEXINGTON BLUEGRASS AIRPORT KY US	20060620	311	167	298.7	38.04083	-84.6058	0	2400	0	2400
GHCND:USW00093820	LEXINGTON BLUEGRASS AIRPORT KY US	20060621	322	206	298.7	38.04083	-84.6058	0	2400	0	2400
GHCND:USW00093820	LEXINGTON BLUEGRASS AIRPORT KY US	20060622	333	200	298.7	38.04083	-84.6058	0	2400	0	2400
GHCND:USW00093820	LEXINGTON BLUEGRASS AIRPORT KY US	20060623	267	194	298.7	38.04083	-84.6058	0	2400	0	2400
GHCND:USW00093820	LEXINGTON BLUEGRASS AIRPORT KY US	20060624	250	206	298.7	38.04083	-84.6058	0	2400	0	2400
GHCND:USW00093820	LEXINGTON BLUEGRASS AIRPORT KY US	20060625	267	194	298.7	38.04083	-84.6058	0	2400	0	2400
GHCND:USW00093820	LEXINGTON BLUEGRASS AIRPORT KY US	20060626	261	172	298.7	38.04083	-84.6058	0	2400	0	2400
GHCND:USW00093820	LEXINGTON BLUEGRASS AIRPORT KY US	20060627	289	172	298.7	38.04083	-84.6058	0	2400	0	2400
GHCND:USW00093820	LEXINGTON BLUEGRASS AIRPORT KY US	20060628	278	161	298.7	38.04083	-84.6058	0	2400	0	2400
GHCND:USW00093820	LEXINGTON BLUEGRASS AIRPORT KY US	20060629	278	167	298.7	38.04083	-84.6058	0	2400	0	2400
GHCND:USW00093820	LEXINGTON BLUEGRASS AIRPORT KY US	20060630	283	144	298.7	38.04083	-84.6058	0	2400	0	2400
GHCND:USW00093820	LEXINGTON BLUEGRASS AIRPORT KY US	20060701	322	178	298.7	38.04083	-84.6058	0	2400	0	2400
GHCND:USW00093820	LEXINGTON BLUEGRASS AIRPORT KY US	20060702	344	211	298.7	38.04083	-84.6058	0	2400	0	2400
GHCND:USW00093820	LEXINGTON BLUEGRASS AIRPORT KY US	20060703	344	217	298.7	38.04083	-84.6058	0	2400	0	2400
GHCND:USW00093820	LEXINGTON BLUEGRASS AIRPORT KY US	20060704	339	211	298.7	38.04083	-84.6058	0	2400	0	2400
GHCND:USW00093820	LEXINGTON BLUEGRASS AIRPORT KY US	20060705	256	167	298.7	38.04083	-84.6058	0	2400	0	2400
GHCND:USW00093820	LEXINGTON BLUEGRASS AIRPORT KY US	20060706	250	128	298.7	38.04083	-84.6058	0	2400	0	2400
GHCND:USW00093820	LEXINGTON BLUEGRASS AIRPORT KY US	20060707	261	133	298.7	38.04083	-84.6058	0	2400	0	2400
GHCND:USW00093820	LEXINGTON BLUEGRASS AIRPORT KY US	20060708	267	128	298.7	38.04083	-84.6058	0	2400	0	2400
GHCND:USW00093820	LEXINGTON BLUEGRASS AIRPORT KY US	20060709	278	183	298.7	38.04083	-84.6058	0	2400	0	2400
GHCND:USW00093820	LEXINGTON BLUEGRASS AIRPORT KY US	20060710	306	183	298.7	38.04083	-84.6058	0	2400	0	2400
GHCND:USW00093820	LEXINGTON BLUEGRASS AIRPORT KY US	20060711	289	206	298.7	38.04083	-84.6058	0	2400	0	2400
GHCND:USW00093820	LEXINGTON BLUEGRASS AIRPORT KY US	20060712	289	217	298.7	38.04083	-84.6058	0	2400	0	2400
GHCND:USW00093820	LEXINGTON BLUEGRASS AIRPORT KY US	20060713	289	222	298.7	38.04083	-84.6058	0	2400	0	2400
GHCND:USW00093820	LEXINGTON BLUEGRASS AIRPORT KY US	20060714	311	211	298.7	38.04083	-84.6058	0	2400	0	2400
GHCND:USW00093820	LEXINGTON BLUEGRASS AIRPORT KY US	20060715	317	211	298.7	38.04083	-84.6058	0	2400	0	2400
GHCND:USW00093820	LEXINGTON BLUEGRASS AIRPORT KY US	20060716	333	206	298.7	38.04083	-84.6058	0	2400	0	2400
GHCND:USW00093820	LEXINGTON BLUEGRASS AIRPORT KY US	20060717	322	206	298.7	38.04083	-84.6058	0	2400	0	2400
GHCND:USW00093820	LEXINGTON BLUEGRASS AIRPORT KY US	20060718	328	211	298.7	38.04083	-84.6058	0	2400	0	2400
GHCND:USW00093820	LEXINGTON BLUEGRASS AIRPORT KY US	20060719	333	222	298.7	38.04083	-84.6058	0	2400	0	2400
GHCND:USW00093820	LEXINGTON BLUEGRASS AIRPORT KY US	20060720	322	222	298.7	38.04083	-84.6058	0	2400	0	2400
GHCND:USW00093820	LEXINGTON BLUEGRASS AIRPORT KY US	20060721	300	194	298.7	38.04083	-84.6058	0	2400	0	2400
GHCND:USW00093820	LEXINGTON BLUEGRASS AIRPORT KY US	20060722	256	189	298.7	38.04083	-84.6058	0	2400	0	2400
GHCND:USW00093820	LEXINGTON BLUEGRASS AIRPORT KY US	20060723	278	167	298.7	38.04083	-84.6058	0	2400	0	2400
GHCND:USW00093820	LEXINGTON BLUEGRASS AIRPORT KY US	20060724	289	161	298.7	38.04083	-84.6058	0	2400	0	2400
GHCND:USW00093820	LEXINGTON BLUEGRASS AIRPORT KY US	20060725	300	189	298.7	38.04083	-84.6058	0	2400	0	2400
GHCND:USW00093820	LEXINGTON BLUEGRASS AIRPORT KY US	20060726	311	194	298.7	38.04083	-84.6058	0	2400	0	2400
GHCND:USW00093820	LEXINGTON BLUEGRASS AIRPORT KY US	20060727	317	222	298.7	38.04083	-84.6058	0	2400	0	2400
GHCND:USW00093820	LEXINGTON BLUEGRASS AIRPORT KY US	20060728	294	217	298.7	38.04083	-84.6058	0	2400	0	2400
GHCND:USW00093820	LEXINGTON BLUEGRASS AIRPORT KY US	20060729	289	206	298.7	38.04083	-84.6058	0	2400	0	2400
GHCND:USW00093820	LEXINGTON BLUEGRASS AIRPORT KY US	20060730	317	217	298.7	38.04083	-84.6058	0	2400	0	2400
GHCND:USW00093820	LEXINGTON BLUEGRASS AIRPORT KY US	20060731	339	211	298.7	38.04083	-84.6058	0	2400	0	2400
GHCND:USW00093820	LEXINGTON BLUEGRASS AIRPORT KY US	20060801	344	233	298.7	38.04083	-84.6058	0	2400	0	2400
GHCND:USW00093820	LEXINGTON BLUEGRASS AIRPORT KY US	20060802	350	239	298.7	38.04083	-84.6058	0	2400	0	2400
GHCND:USW00093820	LEXINGTON BLUEGRASS AIRPORT KY US	20060803	350	239	298.7	38.04083	-84.6058	0	2400	0	2400
GHCND:USW00093820	LEXINGTON BLUEGRASS AIRPORT KY US	20060804	300	217	298.7	38.04083	-84.6058	0	2400	0	2400
GHCND:USW00093820	LEXINGTON BLUEGRASS AIRPORT KY US	20060805	328	183	298.7	38.04083	-84.6058	0	2400	0	2400
GHCND:USW00093820	LEXINGTON BLUEGRASS AIRPORT KY US	20060806	344	233	298.7	38.04083	-84.6058	0	2400	0	2400
GHCND:USW00093820	LEXINGTON BLUEGRASS AIRPORT KY US	20060807	344	239	298.7	38.04083	-84.6058	0	2400	0	2400
GHCND:USW00093820	LEXINGTON BLUEGRASS AIRPORT KY US	20060808	289	217	298.7	38.04083	-84.6058	0	2400	0	2400
GHCND:USW00093820	LEXINGTON BLUEGRASS AIRPORT KY US	20060809	278	222	298.7	38.04083	-84.6058	0	2400	0	2400
GHCND:USW00093820	LEXINGTON BLUEGRASS AIRPORT KY US	20060810	339	206	298.7	38.04083	-84.6058	0	2400	0	2400
GHCND:USW00093820	LEXINGTON BLUEGRASS AIRPORT KY US	20060811	244	206	298.7	38.04083	-84.6058	0	2400	0	2400
GHCND:USW00093820	LEXINGTON BLUEGRASS AIRPORT KY US	20060812	283	178	298.7	38.04083	-84.6058	0	2400	0	2400
GHCND:USW00093820	LEXINGTON BLUEGRASS AIRPORT KY US	20060813	294	189	298.7	38.04083	-84.6058	0	2400	0	2400
GHCND:USW00093820	LEXINGTON BLUEGRASS AIRPORT KY US	20060814	306	206	298.7	38.04083	-84.6058	0	2400	0	2400
GHCND:USW00093820	LEXINGTON BLUEGRASS AIRPORT KY US	20060815	278	183	298.7	38.04083	-84.6058	0	2400	0	2400
GHCND:USW00093820	LEXINGTON BLUEGRASS AIRPORT KY US	20060816	294	167	298.7	38.04083	-84.6058	0	2400	0	2400
GHCND:USW00093820	LEXINGTON BLUEGRASS AIRPORT KY US	20060817	317	183	298.7	38.04083	-84.6058	0	2400	0	2400
GHCND:USW00093820	LEXINGTON BLUEGRASS AIRPORT KY US	20060818	317	217	298.7	38.04083	-84.6058	0	2400	0	2400
GHCND:USW00093820	LEXINGTON BLUEGRASS AIRPORT KY US	20060819	289	217	298.7	38.04083	-84.6058	0	2400	0	2400
GHCND:USW00093820	LEXINGTON BLUEGRASS AIRPORT KY US	20060820	272	189	298.7	38.04083	-84.6058	0	2400	0	2400
GHCND:USW00093820	LEXINGTON BLUEGRASS AIRPORT KY US	20060821	267	161	298.7	38.04083	-84.6058	0	2400	0	2400
GHCND:USW00093820	LEXINGTON BLUEGRASS AIRPORT KY US	20060822	283	167	298.7	38.04083	-84.6058	0	2400	0	2400
GHCND:USW00093820	LEXINGTON BLUEGRASS AIRPORT KY US	20060823	289	156	298.7	38.04083	-84.6058	0	2400	0	2400
GHCND:USW00093820	LEXINGTON BLUEGRASS AIRPORT KY US	20060824	300	156	298.7	38.04083	-84.6058	0	2400	0	2400
GHCND:USW00093820	LEXINGTON BLUEGRASS AIRPORT KY US	20060825	311	189	298.7	38.04083	-84.6058	0	2400	0	2400
GHCND:USW00093820	LEXINGTON BLUEGRASS AIRPORT KY US	20060826	306	222	298.7	38.04083	-84.6058	0	2400	0	2400
GHCND:USW00093820	LEXINGTON BLUEGRASS AIRPORT KY US	20060827	311	233	298.7	38.04083	-84.6058	0	2400	0	2400
GHCND:USW00093820	LEXINGTON BLUEGRASS AIRPORT KY US	20060828	272	228	298.7	38.04083	-84.6058	0	2400	0	2400
GHCND:USW00093820	LEXINGTON BLUEGRASS AIRPORT KY US	20060829	289	217	298.7	38.04083	-84.6058	0	2400	0	2400
GHCND:USW00093820	LEXINGTON BLUEGRASS AIRPORT KY US	20060830	256	200	298.7	38.04083	-84.6058	0	2400	0	2400
GHCND:USW00093820	LEXINGTON BLUEGRASS AIRPORT KY US	20060831	256	194	298.7	38.04083	-84.6058	0	2400	0	2400
GHCND:USW00093820	LEXINGTON BLUEGRASS AIRPORT KY US	20060901	206	150	298.7	38.04083	-84.6058	0	2400	0	2400
GHCND:USW00093820	LEXINGTON BLUEGRASS AIRPORT KY US	20060902	189	144	298.7	38.04083	-84.6058	0	2400	0	2400
GHCND:USW00093820	LEXINGTON BLUEGRASS AIRPORT KY US	20060903	233	150	298.7	38.04083	-84.6058	0	2400	0	2400
GHCND:USW00093820	LEXINGTON BLUEGRASS AIRPORT KY US	20060904	206	122	298.7	38.04083	-84.6058	0	2400	0	2400
GHCND:USW00093820	LEXINGTON BLUEGRASS AIRPORT KY US	20060905	244	161	298.7	38.04083	-84.6058	0	2400	0	2400
GHCND:USW00093820	LEXINGTON BLUEGRASS AIRPORT KY US	20060906	256	122	298.7	38.04083	-84.6058	0	2400	0	2400
GHCND:USW00093820	LEXINGTON BLUEGRASS AIRPORT KY US	20060907	272	122	298.7	38.04083	-84.6058	0	2400	0	2400
GHCND:USW00093820	LEXINGTON BLUEGRASS AIRPORT KY US	20060908	272	133	298.7	38.04083	-84.6058	0	2400	0	2400
GHCND:USW00093820	LEXINGTON BLUEGRASS AIRPORT KY US	20060909	294	161	298.7	38.04083	-84.6058	0	2400	0	2400
GHCND:USW00093820	LEXINGTON BLUEGRASS AIRPORT KY US	20060910	283	178	298.7	38.04083	-84.6058	0	2400	0	2400
GHCND:USW00093820	LEXINGTON BLUEGRASS AIRPORT KY US	20060911	256	189	298.7	38.04083	-84.6058	0	2400	0	2400
GHCND:USW00093820	LEXINGTON BLUEGRASS AIRPORT KY US	20060912	228	178	298.7	38.04083	-84.6058	0	2400	0	2400
GHCND:USW00093820	LEXINGTON BLUEGRASS AIRPORT KY US	20060913	217	133	298.7	38.04083	-84.6058	0	2400	0	2400
GHCND:USW00093820	LEXINGTON BLUEGRASS AIRPORT KY US	20060914	211	133	298.7	38.04083	-84.6058	0	2400	0	2400
GHCND:USW00093820	LEXINGTON BLUEGRASS AIRPORT KY US	20060915	244	128	298.7	38.04083	-84.6058	0	2400	0	2400
GHCND:USW00093820	LEXINGTON BLUEGRASS AIRPORT KY US	20060916	256	111	298.7	38.04083	-84.6058	0	2400	0	2400
GHCND:USW00093820	LEXINGTON BLUEGRASS AIRPORT KY US	20060917	278	150	298.7	38.04083	-84.6058	0	2400	0	2400
GHCND:USW00093820	LEXINGTON BLUEGRASS AIRPORT KY US	20060918	233	144	298.7	38.04083	-84.6058	0	2400	0	2400
GHCND:USW00093820	LEXINGTON BLUEGRASS AIRPORT KY US	20060919	206	117	298.7	38.04083	-84.6058	0	2400	0	2400
GHCND:USW00093820	LEXINGTON BLUEGRASS AIRPORT KY US	20060920	144	67	298.7	38.04083	-84.6058	0	2400	0	2400
GHCND:USW00093820	LEXINGTON BLUEGRASS AIRPORT KY US	20060921	194	50	298.7	38.04083	-84.6058	0	2400	0	2400
GHCND:USW00093820	LEXINGTON BLUEGRASS AIRPORT KY US	20060922	211	133	298.7	38.04083	-84.6058	0	2400	0	2400
GHCND:USW00093820	LEXINGTON BLUEGRASS AIRPORT KY US	20060923	250	183	298.7	38.04083	-84.6058	0	2400	0	2400
GHCND:USW00093820	LEXINGTON BLUEGRASS AIRPORT KY US	20060924	228	150	298.7	38.04083	-84.6058	0	2400	0	2400
GHCND:USW00093820	LEXINGTON BLUEGRASS AIRPORT KY US	20060925	206	117	298.7	38.04083	-84.6058	0	2400	0	2400

GHCND:USW00093820	LEXINGTON BLUEGRASS AIRPORT KY US	20060926	222	100	298.7	38.04083	-84.6058	0	2400	0	2400
GHCND:USW00093820	LEXINGTON BLUEGRASS AIRPORT KY US	20060927	244	128	298.7	38.04083	-84.6058	0	2400	0	2400
GHCND:USW00093820	LEXINGTON BLUEGRASS AIRPORT KY US	20060928	167	83	298.7	38.04083	-84.6058	0	2400	0	2400
GHCND:USW00093820	LEXINGTON BLUEGRASS AIRPORT KY US	20060929	161	50	298.7	38.04083	-84.6058	0	2400	0	2400
GHCND:USW00093820	LEXINGTON BLUEGRASS AIRPORT KY US	20060930	206	111	298.7	38.04083	-84.6058	0	2400	0	2400
GHCND:USW00093820	LEXINGTON BLUEGRASS AIRPORT KY US	20061001	239	100	298.7	38.04083	-84.6058	0	2400	0	2400
GHCND:USW00093820	LEXINGTON BLUEGRASS AIRPORT KY US	20061002	256	106	298.7	38.04083	-84.6058	0	2400	0	2400
GHCND:USW00093820	LEXINGTON BLUEGRASS AIRPORT KY US	20061003	261	144	298.7	38.04083	-84.6058	0	2400	0	2400
GHCND:USW00093820	LEXINGTON BLUEGRASS AIRPORT KY US	20061004	278	167	298.7	38.04083	-84.6058	0	2400	0	2400
GHCND:USW00093820	LEXINGTON BLUEGRASS AIRPORT KY US	20061005	239	111	298.7	38.04083	-84.6058	0	2400	0	2400
GHCND:USW00093820	LEXINGTON BLUEGRASS AIRPORT KY US	20061006	172	50	298.7	38.04083	-84.6058	0	2400	0	2400
GHCND:USW00093820	LEXINGTON BLUEGRASS AIRPORT KY US	20061007	183	61	298.7	38.04083	-84.6058	0	2400	0	2400
GHCND:USW00093820	LEXINGTON BLUEGRASS AIRPORT KY US	20061008	239	78	298.7	38.04083	-84.6058	0	2400	0	2400
GHCND:USW00093820	LEXINGTON BLUEGRASS AIRPORT KY US	20061009	256	117	298.7	38.04083	-84.6058	0	2400	0	2400
GHCND:USW00093820	LEXINGTON BLUEGRASS AIRPORT KY US	20061010	244	117	298.7	38.04083	-84.6058	0	2400	0	2400
GHCND:USW00093820	LEXINGTON BLUEGRASS AIRPORT KY US	20061011	206	111	298.7	38.04083	-84.6058	0	2400	0	2400
GHCND:USW00093820	LEXINGTON BLUEGRASS AIRPORT KY US	20061012	122	11	298.7	38.04083	-84.6058	0	2400	0	2400
GHCND:USW00093820	LEXINGTON BLUEGRASS AIRPORT KY US	20061013	128	-6	298.7	38.04083	-84.6058	0	2400	0	2400
GHCND:USW00093820	LEXINGTON BLUEGRASS AIRPORT KY US	20061014	133	6	298.7	38.04083	-84.6058	0	2400	0	2400
GHCND:USW00093820	LEXINGTON BLUEGRASS AIRPORT KY US	20061015	139	-6	298.7	38.04083	-84.6058	0	2400	0	2400
GHCND:USW00093820	LEXINGTON BLUEGRASS AIRPORT KY US	20061016	128	89	298.7	38.04083	-84.6058	0	2400	0	2400
GHCND:USW00093820	LEXINGTON BLUEGRASS AIRPORT KY US	20061017	206	122	298.7	38.04083	-84.6058	0	2400	0	2400
GHCND:USW00093820	LEXINGTON BLUEGRASS AIRPORT KY US	20061018	217	144	298.7	38.04083	-84.6058	0	2400	0	2400
GHCND:USW00093820	LEXINGTON BLUEGRASS AIRPORT KY US	20061019	183	78	298.7	38.04083	-84.6058	0	2400	0	2400
GHCND:USW00093820	LEXINGTON BLUEGRASS AIRPORT KY US	20061020	89	78	298.7	38.04083	-84.6058	0	2400	0	2400
GHCND:USW00093820	LEXINGTON BLUEGRASS AIRPORT KY US	20061021	150	11	298.7	38.04083	-84.6058	0	2400	0	2400
GHCND:USW00093820	LEXINGTON BLUEGRASS AIRPORT KY US	20061022	128	39	298.7	38.04083	-84.6058	0	2400	0	2400
GHCND:USW00093820	LEXINGTON BLUEGRASS AIRPORT KY US	20061023	44	0	298.7	38.04083	-84.6058	0	2400	0	2400
GHCND:USW00093820	LEXINGTON BLUEGRASS AIRPORT KY US	20061024	83	-6	298.7	38.04083	-84.6058	0	2400	0	2400
GHCND:USW00093820	LEXINGTON BLUEGRASS AIRPORT KY US	20061025	89	-28	298.7	38.04083	-84.6058	0	2400	0	2400
GHCND:USW00093820	LEXINGTON BLUEGRASS AIRPORT KY US	20061026	111	61	298.7	38.04083	-84.6058	0	2400	0	2400
GHCND:USW00093820	LEXINGTON BLUEGRASS AIRPORT KY US	20061027	139	94	298.7	38.04083	-84.6058	0	2400	0	2400
GHCND:USW00093820	LEXINGTON BLUEGRASS AIRPORT KY US	20061028	111	39	298.7	38.04083	-84.6058	0	2400	0	2400
GHCND:USW00093820	LEXINGTON BLUEGRASS AIRPORT KY US	20061029	172	39	298.7	38.04083	-84.6058	0	2400	0	2400
GHCND:USW00093820	LEXINGTON BLUEGRASS AIRPORT KY US	20061030	228	78	298.7	38.04083	-84.6058	0	2400	0	2400
GHCND:USW00093820	LEXINGTON BLUEGRASS AIRPORT KY US	20061031	178	89	298.7	38.04083	-84.6058	0	2400	0	2400
GHCND:USW00093820	LEXINGTON BLUEGRASS AIRPORT KY US	20061101	89	33	298.7	38.04083	-84.6058	0	2400	0	2400
GHCND:USW00093820	LEXINGTON BLUEGRASS AIRPORT KY US	20061102	61	-28	298.7	38.04083	-84.6058	0	2400	0	2400
GHCND:USW00093820	LEXINGTON BLUEGRASS AIRPORT KY US	20061103	67	-61	298.7	38.04083	-84.6058	0	2400	0	2400
GHCND:USW00093820	LEXINGTON BLUEGRASS AIRPORT KY US	20061104	106	-22	298.7	38.04083	-84.6058	0	2400	0	2400
GHCND:USW00093820	LEXINGTON BLUEGRASS AIRPORT KY US	20061105	150	50	298.7	38.04083	-84.6058	0	2400	0	2400
GHCND:USW00093820	LEXINGTON BLUEGRASS AIRPORT KY US	20061106	172	89	298.7	38.04083	-84.6058	0	2400	0	2400
GHCND:USW00093820	LEXINGTON BLUEGRASS AIRPORT KY US	20061107	150	111	298.7	38.04083	-84.6058	0	2400	0	2400
GHCND:USW00093820	LEXINGTON BLUEGRASS AIRPORT KY US	20061108	139	83	298.7	38.04083	-84.6058	0	2400	0	2400
GHCND:USW00093820	LEXINGTON BLUEGRASS AIRPORT KY US	20061109	217	67	298.7	38.04083	-84.6058	0	2400	0	2400
GHCND:USW00093820	LEXINGTON BLUEGRASS AIRPORT KY US	20061110	239	111	298.7	38.04083	-84.6058	0	2400	0	2400
GHCND:USW00093820	LEXINGTON BLUEGRASS AIRPORT KY US	20061111	178	50	298.7	38.04083	-84.6058	0	2400	0	2400
GHCND:USW00093820	LEXINGTON BLUEGRASS AIRPORT KY US	20061112	50	28	298.7	38.04083	-84.6058	0	2400	0	2400
GHCND:USW00093820	LEXINGTON BLUEGRASS AIRPORT KY US	20061113	106	28	298.7	38.04083	-84.6058	0	2400	0	2400
GHCND:USW00093820	LEXINGTON BLUEGRASS AIRPORT KY US	20061114	106	-6	298.7	38.04083	-84.6058	0	2400	0	2400
GHCND:USW00093820	LEXINGTON BLUEGRASS AIRPORT KY US	20061115	139	61	298.7	38.04083	-84.6058	0	2400	0	2400
GHCND:USW00093820	LEXINGTON BLUEGRASS AIRPORT KY US	20061116	128	44	298.7	38.04083	-84.6058	0	2400	0	2400
GHCND:USW00093820	LEXINGTON BLUEGRASS AIRPORT KY US	20061117	72	22	298.7	38.04083	-84.6058	0	2400	0	2400
GHCND:USW00093820	LEXINGTON BLUEGRASS AIRPORT KY US	20061118	117	28	298.7	38.04083	-84.6058	0	2400	0	2400
GHCND:USW00093820	LEXINGTON BLUEGRASS AIRPORT KY US	20061119	56	6	298.7	38.04083	-84.6058	0	2400	0	2400
GHCND:USW00093820	LEXINGTON BLUEGRASS AIRPORT KY US	20061120	61	-6	298.7	38.04083	-84.6058	0	2400	0	2400
GHCND:USW00093820	LEXINGTON BLUEGRASS AIRPORT KY US	20061121	78	-44	298.7	38.04083	-84.6058	0	2400	0	2400
GHCND:USW00093820	LEXINGTON BLUEGRASS AIRPORT KY US	20061122	122	-39	298.7	38.04083	-84.6058	0	2400	0	2400
GHCND:USW00093820	LEXINGTON BLUEGRASS AIRPORT KY US	20061123	144	-28	298.7	38.04083	-84.6058	0	2400	0	2400
GHCND:USW00093820	LEXINGTON BLUEGRASS AIRPORT KY US	20061124	178	6	298.7	38.04083	-84.6058	0	2400	0	2400
GHCND:USW00093820	LEXINGTON BLUEGRASS AIRPORT KY US	20061125	200	39	298.7	38.04083	-84.6058	0	2400	0	2400
GHCND:USW00093820	LEXINGTON BLUEGRASS AIRPORT KY US	20061126	194	72	298.7	38.04083	-84.6058	0	2400	0	2400
GHCND:USW00093820	LEXINGTON BLUEGRASS AIRPORT KY US	20061127	178	72	298.7	38.04083	-84.6058	0	2400	0	2400
GHCND:USW00093820	LEXINGTON BLUEGRASS AIRPORT KY US	20061128	178	56	298.7	38.04083	-84.6058	0	2400	0	2400
GHCND:USW00093820	LEXINGTON BLUEGRASS AIRPORT KY US	20061129	211	139	298.7	38.04083	-84.6058	0	2400	0	2400
GHCND:USW00093820	LEXINGTON BLUEGRASS AIRPORT KY US	20061130	206	150	298.7	38.04083	-84.6058	0	2400	0	2400
GHCND:USW00093820	LEXINGTON BLUEGRASS AIRPORT KY US	20061201	206	-11	298.7	38.04083	-84.6058	0	2400	0	2400
GHCND:USW00093820	LEXINGTON BLUEGRASS AIRPORT KY US	20061202	44	-33	298.7	38.04083	-84.6058	0	2400	0	2400
GHCND:USW00093820	LEXINGTON BLUEGRASS AIRPORT KY US	20061203	39	-67	298.7	38.04083	-84.6058	0	2400	0	2400
GHCND:USW00093820	LEXINGTON BLUEGRASS AIRPORT KY US	20061204	-17	-94	298.7	38.04083	-84.6058	0	2400	0	2400
GHCND:USW00093820	LEXINGTON BLUEGRASS AIRPORT KY US	20061205	44	-61	298.7	38.04083	-84.6058	0	2400	0	2400
GHCND:USW00093820	LEXINGTON BLUEGRASS AIRPORT KY US	20061206	100	-17	298.7	38.04083	-84.6058	0	2400	0	2400
GHCND:USW00093820	LEXINGTON BLUEGRASS AIRPORT KY US	20061207	33	-106	298.7	38.04083	-84.6058	0	2400	0	2400
GHCND:USW00093820	LEXINGTON BLUEGRASS AIRPORT KY US	20061208	-28	-128	298.7	38.04083	-84.6058	0	2400	0	2400
GHCND:USW00093820	LEXINGTON BLUEGRASS AIRPORT KY US	20061209	56	-94	298.7	38.04083	-84.6058	0	2400	0	2400
GHCND:USW00093820	LEXINGTON BLUEGRASS AIRPORT KY US	20061210	111	-17	298.7	38.04083	-84.6058	0	2400	0	2400
GHCND:USW00093820	LEXINGTON BLUEGRASS AIRPORT KY US	20061211	156	6	298.7	38.04083	-84.6058	0	2400	0	2400
GHCND:USW00093820	LEXINGTON BLUEGRASS AIRPORT KY US	20061212	150	61	298.7	38.04083	-84.6058	0	2400	0	2400
GHCND:USW00093820	LEXINGTON BLUEGRASS AIRPORT KY US	20061213	150	72	298.7	38.04083	-84.6058	0	2400	0	2400
GHCND:USW00093820	LEXINGTON BLUEGRASS AIRPORT KY US	20061214	156	44	298.7	38.04083	-84.6058	0	2400	0	2400
GHCND:USW00093820	LEXINGTON BLUEGRASS AIRPORT KY US	20061215	150	44	298.7	38.04083	-84.6058	0	2400	0	2400
GHCND:USW00093820	LEXINGTON BLUEGRASS AIRPORT KY US	20061216	172	6	298.7	38.04083	-84.6058	0	2400	0	2400
GHCND:USW00093820	LEXINGTON BLUEGRASS AIRPORT KY US	20061217	194	83	298.7	38.04083	-84.6058	0	2400	0	2400
GHCND:USW00093820	LEXINGTON BLUEGRASS AIRPORT KY US	20061218	156	83	298.7	38.04083	-84.6058	0	2400	0	2400
GHCND:USW00093820	LEXINGTON BLUEGRASS AIRPORT KY US	20061219	100	6	298.7	38.04083	-84.6058	0	2400	0	2400
GHCND:USW00093820	LEXINGTON BLUEGRASS AIRPORT KY US	20061220	117	-17	298.7	38.04083	-84.6058	0	2400	0	2400
GHCND:USW00093820	LEXINGTON BLUEGRASS AIRPORT KY US	20061221	122	94	298.7	38.04083	-84.6058	0	2400	0	2400
GHCND:USW00093820	LEXINGTON BLUEGRASS AIRPORT KY US	20061222	144	67	298.7	38.04083	-84.6058	0	2400	0	2400
GHCND:USW00093820	LEXINGTON BLUEGRASS AIRPORT KY US	20061223	78	6	298.7	38.04083	-84.6058	0	2400	0	2400
GHCND:USW00093820	LEXINGTON BLUEGRASS AIRPORT KY US	20061224	50	-22	298.7	38.04083	-84.6058	0	2400	0	2400
GHCND:USW00093820	LEXINGTON BLUEGRASS AIRPORT KY US	20061225	94	28	298.7	38.04083	-84.6058	0	2400	0	2400
GHCND:USW00093820	LEXINGTON BLUEGRASS AIRPORT KY US	20061226	72	6	298.7	38.04083	-84.6058	0	2400	0	2400
GHCND:USW00093820	LEXINGTON BLUEGRASS AIRPORT KY US	20061227	56	-17	298.7	38.04083	-84.6058	0	2400	0	2400
GHCND:USW00093820	LEXINGTON BLUEGRASS AIRPORT KY US	20061228	122	6	298.7	38.04083	-84.6058	0	2400	0	2400
GHCND:USW00093820	LEXINGTON BLUEGRASS AIRPORT KY US	20061229	139	22	298.7	38.04083	-84.6058	0	2400	0	2400
GHCND:USW00093820	LEXINGTON BLUEGRASS AIRPORT KY US	20061230	144	28	298.7	38.04083	-84.6058	0	2400	0	2400
GHCND:USW00093820	LEXINGTON BLUEGRASS AIRPORT KY US	20061231	178	94	298.7	38.04083	-84.6058	0	2400	0	2400
GHCND:USW00093820	LEXINGTON BLUEGRASS AIRPORT KY US	20070101	94	17	298.7	38.04083	-84.6058	0	2400	0	2400
GHCND:USW00093820	LEXINGTON BLUEGRASS AIRPORT KY US	20070102	72	6	298.7	38.04083	-84.6058	0	2400	0	2400
GHCND:USW00093820	LEXINGTON BLUEGRASS AIRPORT KY US	20070103	117	-28	298.7	38.04083	-84.6058	0	2400	0	2400
GHCND:USW00093820	LEXINGTON BLUEGRASS AIRPORT KY US	20070104	172	39	298.7	38.04083	-84.6058	0	2400	0	2400
GHCND:USW00093820	LEXINGTON BLUEGRASS AIRPORT KY US	20070105	189	128	298.7	38.04083	-84.6058	0	2400	0	2400
GHCND:USW00093820	LEXINGTON BLUEGRASS AIRPORT KY US	20070106	128	39	298.7	38.04083	-84.6058	0	2400	0	2400
GHCND:USW00093820	LEXINGTON BLUEGRASS AIRPORT KY US	20070107	78	28	298.7	38.04083	-84.6058	0	2400	0	2400
GHCND:USW00093820	LEXINGTON BLUEGRASS AIRPORT KY US	20070108	61	0	298.7	38.04083	-84.6058	0	2400	0	2400
GHCND:USW00093820	LEXINGTON BLUEGRASS AIRPORT KY US	20070109	56	-22	298.7	38.04083	-84.6058	0	2400	0	2400
GHCND:USW00093820	LEXINGTON BLUEGRASS AIRPORT KY US	20070110	33	-56	298.7	38.04083	-84.6058	0	2400	0	2400
GHCND:USW00093820	LEXINGTON BLUEGRASS AIRPORT KY US	20070111	106	-22	298.7	38.04083	-84.6058	0	2400	0	2400
GHCND:USW00093820	LEXINGTON BLUEGRASS AIRPORT KY US	20070112	150	83	298.7	38.04083	-84.6058	0	2400	0	2400
GHCND:USW00093820	LEXINGTON BLUEGRASS AIRPORT KY US	20070113	144	122	298.7	38.04083	-84.6058	0	2400	0	2400
GHCND:USW00093820	LEXINGTON BLUEGRASS AIRPORT KY US	20070114	161	128	298.7	38.04083	-84.6058	0	2400	0	2400
GHCND:USW00093820	LEXINGTON BLUEGRASS AIRPORT KY US	20070115	178	17	298.7	38.04083	-84.6058	0	2400	0	2400
GHCND:USW00093820	LEXINGTON BLUEGRASS AIRPORT KY US	20070116	11	-50	298.7	38.04083	-84.6058	0	2400	0	2400
GHCND:USW00093820	LEXINGTON BLUEGRASS AIRPORT KY US	20070117	11	-78	298.7	38.04083	-84.6058	0	2400	0	2400
GHCND:USW00093820	LEXINGTON BLUEGRASS AIRPORT KY US	20070118	56	-11	298.7	38.04083	-84.6058	0	2400	0	2400
GHCND:USW00093820	LEXINGTON BLUEGRASS AIRPORT KY US	20070119	44	-22	298.7	38.04083	-84.6058	0	2400	0	2400
GHCND:USW00093820	LEXINGTON BLUEGRASS AIRPORT KY US	20070120	33	-67	298.7	38.04083	-84.6058	0	2400	0	2400
GHCND:USW00093820	LEXINGTON BLUEGRASS AIRPORT KY US	20070121	56	-11	298.7	38.04083	-84.6058	0	2400	0	2400
GHCND:USW00093820	LEXINGTON BLUEGRASS AIRPORT KY US	20070122	56	-6	298.7	38.04083	-84.6058	0	2400	0	2400
GHCND:USW00093820	LEXINGTON BLUEGRASS AIRPORT KY US	20070123	6	-39	298.7	38.04083	-84.6058	0	2400	0	2400
GHCND:USW00093820	LEXINGTON BLUEGRASS AIRPORT KY US	20070124	28	-22	298.7	38.04083	-84.6058	0	2400	0	2400
GHCND:USW00093820	LEXINGTON BLUEGRASS AIRPORT KY US	20070125	6	-67	298.7	38.04083	-84.6058	0	2400	0	2400
GHCND:USW00093820	LEXINGTON BLUEGRASS AIRPORT KY US	20070126	61	-89	298.7	38.04083	-84.6058	0	2400	0	2400
GHCND:USW00093820	LEXINGTON BLUEGRASS AIRPORT KY US	20070127	117	-17	298.7	38.04083	-84.6058	0	2400	0	2400
GHCND:USW00093820	LEXINGTON BLUEGRASS AIRPORT KY US	20070128	-6	-111	298.7	38.04083	-84.6058	0	2400	0	2400
GHCND:USW00093820	LEXINGTON BLUEGRASS AIRPORT KY US	20070129	-17	-122	298.7	38.04083	-84.6058	0	2400	0	2400
GHCND:USW00093820	LEXINGTON BLUEGRASS AIRPORT KY US	20070130	-6	-111	298.7	38.04083	-84.6058	0	2400	0	2400
GHCND:USW00093820	LEXINGTON BLUEGRASS AIRPORT KY US	20070131	-22	-128	298.7	38.04083	-84.6058	0	2400	0	2400
GHCND:USW00093820	LEXINGTON BLUEGRASS AIRPORT KY US	20070201	-6	-39	298.7	38.04083	-84.6058	0	2400	0	2400
GHCND:USW00093820	LEXINGTON BLUEGRASS AIRPORT KY US	20070202	-22	-106	298.7	38.04083	-84.6058	0	2400	0	2400
GHCND:USW00093820	LEXINGTON BLUEGRASS AIRPORT KY US	20070203	-11	-133	298.7	38.04083	-84.6058	0	2400	0	2400
GHCND:USW00093820	LEXINGTON BLUEGRASS AIRPORT KY US	20070204	-61	-117	298.7	38.04083	-84.6058	0	2400	0	2400
GHCND:USW00093820	LEXINGTON BLUEGRASS AIRPORT KY US	20070205	-83	-172	298.7	38.04083	-84.6058	0	2400	0	2400
GHCND:USW00093820	LEXINGTON BLUEGRASS AIRPORT KY US	20070206	-44	-144	298.7	38.04083	-84.6058	0	2400	0	2400
GHCND:USW00093820	LEXINGTON BLUEGRASS AIRPORT KY US	20070207	-50	-89	298.7	38.04083	-84.6058	0	2400	0	2400
GHCND:USW00093820	LEXINGTON BLUEGRASS AIRPORT KY US	20070208	-39	-117	298.7	38.04083	-84.6058	0	2400	0	2400
GHCND:USW00093820	LEXINGTON BLUEGRASS AIRPORT KY US	20070209	-22	-117	298.7	38.04083	-84.6058	0	2400	0	2400
GHCND:USW00093820	LEXINGTON BLUEGRASS AIRPORT KY US	20070210	-22	-106	298.7	38.04083	-84.6058	0	2400	0	2400
GHCND:USW00093820	LEXINGTON BLUEGRASS AIRPORT KY US	20070211	6	-117	298.7	38.04083	-84.6058	0	2400	0	2400
GHCND:USW00093820	LEXINGTON BLUEGRASS AIRPORT KY US	20070212	56	-33	298.7	38.04083	-84.6058	0	2400	0	2400
GHCND:USW00093820	LEXINGTON BLUEGRASS AIRPORT KY US	20070213	33	-28	298.7	38.04083	-84.6058	0	2400	0	2400
GHCND:USW00093820	LEXINGTON BLUEGRASS AIRPORT KY US	20070214	-28	-106	298.7	38.04083	-84.6058	0	2400	0	2400
GHCND:USW00093820	LEXINGTON BLUEGRASS AIRPORT KY US	20070215	-39	-133	298.7	38.04083	-84.6058	0	2400	0	2400
GHCND:USW00093820	LEXINGTON BLUEGRASS AIRPORT KY US	20070216	-33	-144	298.7	38.04083	-84.6058	0	2400	0	2400
GHCND:USW00093820	LEXINGTON BLUEGRASS AIRPORT KY US	20070217	-11	-61	298.7	38.04083	-84.6058	0	2400	0	2400
GHCND:USW00093820	LEXINGTON BLUEGRASS AIRPORT KY US	20070218	-33	-106	298.7	38.04083	-84.6058	0	2400	0	2400
GHCND:USW00093820	LEXINGTON BLUEGRASS AIRPORT KY US	20070219	89	-89	298.7	38.04083	-84.6058	0	2400	0	2400
GHCND:USW00093820	LEXINGTON BLUEGRASS AIRPORT KY US	20070220	133	56	298.7	38.04083	-84.6058	0	2400	0	2400
GHCND:USW00093820	LEXINGTON BLUEGRASS AIRPORT KY US	20070221	100	39	298.7	38.04083	-84.6058	0	2400	0	2400
GHCND:USW00093820	LEXINGTON BLUEGRASS AIRPORT KY US	20070222	111	-17	298.7	38.04083	-84.6058	0	2400	0	2400
GHCND:USW00093820	LEXINGTON BLUEGRASS AIRPORT KY US	20070223	56	-44	298.7	38.04083	-84.6058	0	2400	0	2400
GHCND:USW00093820	LEXINGTON BLUEGRASS AIRPORT KY US	20070224	67	-33	298.7	38.04083	-84.6058	0	2400	0	2400
GHCND:USW00093820	LEXINGTON BLUEGRASS AIRPORT KY US	20070225	139	33	298.7	38.04083	-84.6058	0	2400	0	2400
GHCND:USW00093820	LEXINGTON BLUEGRASS AIRPORT KY US	20070226	83	0	298.7	38.04083	-84.6058	0	2400	0	2400
GHCND:USW00093820	LEXINGTON BLUEGRASS AIRPORT KY US	20070227	89	-44	298.7	38.04083	-84.6058	0	2400	0	2400
GHCND:USW00093820	LEXINGTON BLUEGRASS AIRPORT KY US	20070228	128	-28	298.7	38.04083	-84.6058	0	2400	0	2400
GHCND:USW00093820	LEXINGTON BLUEGRASS AIRPORT KY US	20070301	133	83	298.7	38.04083	-84.6058	0	2400	0	2400
GHCND:USW00093820	LEXINGTON BLUEGRASS AIRPORT KY US	20070302	128	17	298.7	38.04083	-84.6058	0	2400	0	2400
GHCND:USW00093820	LEXINGTON BLUEGRASS AIRPORT KY US	20070303	72	-33	298.7	38.04083	-84.6058	0	2400	0	2400
GHCND:USW00093820	LEXINGTON BLUEGRASS AIRPORT KY US	20070304	6	-67	298.7	38.04083	-84.6058	0	2400	0	2400
GHCND:USW00093820	LEXINGTON BLUEGRASS AIRPORT KY US	20070305	122	-44	298.7	38.04083	-84.6058	0	2400	0	2400
GHCND:USW00093820	LEXINGTON BLUEGRASS AIRPORT KY US	20070306	39	-67	298.7	38.04083	-84.6058	0	2400	0	2400
GHCND:USW00093820	LEXINGTON BLUEGRASS AIRPORT KY US	20070307	172	-22	298.7	38.04083	-84.6058	0	2400	0	2400
GHCND:USW00093820	LEXINGTON BLUEGRASS AIRPORT KY US	20070308	117	-56	298.7	38.04083	-84.6058	0	2400	0	2400
GHCND:USW00093820	LEXINGTON BLUEGRASS AIRPORT KY US	20070309	222	0	298.7	38.04083	-84.6058	0	2400	0	2400
GHCND:USW00093820	LEXINGTON BLUEGRASS AIRPORT KY US	20070310	139	-72	298.7	38.04083	-84.6058	0	2400	0	2400
GHCND:USW00093820	LEXINGTON BLUEGRASS AIRPORT KY US	20070311	144	17	298.7	38.04083	-84.6058	0	2400	0	2400
GHCND:USW00093820	LEXINGTON BLUEGRASS AIRPORT KY US	20070312	200	17	298.7	38.04083	-84.6058	0	2400	0	2400
GHCND:USW00093820	LEXINGTON BLUEGRASS AIRPORT KY US	20070313	261	111	298.7	38.04083	-84.6058	0	2400	0	2400
GHCND:USW00093820	LEXINGTON BLUEGRASS AIRPORT KY US	20070314	239	139	298.7	38.04083	-84.6058	0	2400	0	2400

GHCND:USW00093820	LEXINGTON BLUEGRASS AIRPORT KY US	20070315	156	22	298.7	38.04083	-84.6058		0	2400		0	2400
GHCND:USW00093820	LEXINGTON BLUEGRASS AIRPORT KY US	20070316	39	-22	298.7	38.04083	-84.6058		0	2400		0	2400
GHCND:USW00093820	LEXINGTON BLUEGRASS AIRPORT KY US	20070317	61	-44	298.7	38.04083	-84.6058		0	2400		0	2400
GHCND:USW00093820	LEXINGTON BLUEGRASS AIRPORT KY US	20070318	72	-50	298.7	38.04083	-84.6058		0	2400		0	2400
GHCND:USW00093820	LEXINGTON BLUEGRASS AIRPORT KY US	20070319	167	0	298.7	38.04083	-84.6058		0	2400		0	2400
GHCND:USW00093820	LEXINGTON BLUEGRASS AIRPORT KY US	20070320	161	111	298.7	38.04083	-84.6058		0	2400		0	2400
GHCND:USW00093820	LEXINGTON BLUEGRASS AIRPORT KY US	20070321	239	111	298.7	38.04083	-84.6058		0	2400		0	2400
GHCND:USW00093820	LEXINGTON BLUEGRASS AIRPORT KY US	20070322	211	128	298.7	38.04083	-84.6058		0	2400		0	2400
GHCND:USW00093820	LEXINGTON BLUEGRASS AIRPORT KY US	20070323	250	133	298.7	38.04083	-84.6058		0	2400		0	2400
GHCND:USW00093820	LEXINGTON BLUEGRASS AIRPORT KY US	20070324	267	150	298.7	38.04083	-84.6058		0	2400		0	2400
GHCND:USW00093820	LEXINGTON BLUEGRASS AIRPORT KY US	20070325	278	122	298.7	38.04083	-84.6058		0	2400		0	2400
GHCND:USW00093820	LEXINGTON BLUEGRASS AIRPORT KY US	20070326	267	161	298.7	38.04083	-84.6058		0	2400		0	2400
GHCND:USW00093820	LEXINGTON BLUEGRASS AIRPORT KY US	20070327	267	150	298.7	38.04083	-84.6058		0	2400		0	2400
GHCND:USW00093820	LEXINGTON BLUEGRASS AIRPORT KY US	20070328	211	150	298.7	38.04083	-84.6058		0	2400		0	2400
GHCND:USW00093820	LEXINGTON BLUEGRASS AIRPORT KY US	20070329	194	133	298.7	38.04083	-84.6058		0	2400		0	2400
GHCND:USW00093820	LEXINGTON BLUEGRASS AIRPORT KY US	20070330	244	100	298.7	38.04083	-84.6058		0	2400		0	2400
GHCND:USW00093820	LEXINGTON BLUEGRASS AIRPORT KY US	20070331	239	156	298.7	38.04083	-84.6058		0	2400		0	2400
GHCND:USW00093820	LEXINGTON BLUEGRASS AIRPORT KY US	20070401	233	144	298.7	38.04083	-84.6058		0	2400		0	2400
GHCND:USW00093820	LEXINGTON BLUEGRASS AIRPORT KY US	20070402	239	178	298.7	38.04083	-84.6058		0	2400		0	2400
GHCND:USW00093820	LEXINGTON BLUEGRASS AIRPORT KY US	20070403	267	111	298.7	38.04083	-84.6058	Z		2400	Z		2400
GHCND:USW00093820	LEXINGTON BLUEGRASS AIRPORT KY US	20070404	150	11	298.7	38.04083	-84.6058		0	2400		0	2400
GHCND:USW00093820	LEXINGTON BLUEGRASS AIRPORT KY US	20070405	89	-11	298.7	38.04083	-84.6058		0	2400		0	2400
GHCND:USW00093820	LEXINGTON BLUEGRASS AIRPORT KY US	20070406	44	-39	298.7	38.04083	-84.6058		0	2400		0	2400
GHCND:USW00093820	LEXINGTON BLUEGRASS AIRPORT KY US	20070407	11	-56	298.7	38.04083	-84.6058		0	2400		0	2400
GHCND:USW00093820	LEXINGTON BLUEGRASS AIRPORT KY US	20070408	44	-56	298.7	38.04083	-84.6058		0	2400		0	2400
GHCND:USW00093820	LEXINGTON BLUEGRASS AIRPORT KY US	20070409	94	-39	298.7	38.04083	-84.6058		0	2400		0	2400
GHCND:USW00093820	LEXINGTON BLUEGRASS AIRPORT KY US	20070410	144	-17	298.7	38.04083	-84.6058		0	2400		0	2400
GHCND:USW00093820	LEXINGTON BLUEGRASS AIRPORT KY US	20070411	167	72	298.7	38.04083	-84.6058		0	2400		0	2400
GHCND:USW00093820	LEXINGTON BLUEGRASS AIRPORT KY US	20070412	111	39	298.7	38.04083	-84.6058		0	2400		0	2400
GHCND:USW00093820	LEXINGTON BLUEGRASS AIRPORT KY US	20070413	122	28	298.7	38.04083	-84.6058		0	2400		0	2400
GHCND:USW00093820	LEXINGTON BLUEGRASS AIRPORT KY US	20070414	139	44	298.7	38.04083	-84.6058		0	2400		0	2400
GHCND:USW00093820	LEXINGTON BLUEGRASS AIRPORT KY US	20070415	89	11	298.7	38.04083	-84.6058		0	2400		0	2400
GHCND:USW00093820	LEXINGTON BLUEGRASS AIRPORT KY US	20070416	144	39	298.7	38.04083	-84.6058		0	2400		0	2400
GHCND:USW00093820	LEXINGTON BLUEGRASS AIRPORT KY US	20070417	206	11	298.7	38.04083	-84.6058		0	2400		0	2400
GHCND:USW00093820	LEXINGTON BLUEGRASS AIRPORT KY US	20070418	194	83	298.7	38.04083	-84.6058		0	2400		0	2400
GHCND:USW00093820	LEXINGTON BLUEGRASS AIRPORT KY US	20070419	100	61	298.7	38.04083	-84.6058		0	2400		0	2400
GHCND:USW00093820	LEXINGTON BLUEGRASS AIRPORT KY US	20070420	200	50	298.7	38.04083	-84.6058		0	2400		0	2400
GHCND:USW00093820	LEXINGTON BLUEGRASS AIRPORT KY US	20070421	233	67	298.7	38.04083	-84.6058		0	2400		0	2400
GHCND:USW00093820	LEXINGTON BLUEGRASS AIRPORT KY US	20070422	256	72	298.7	38.04083	-84.6058		0	2400		0	2400
GHCND:USW00093820	LEXINGTON BLUEGRASS AIRPORT KY US	20070423	233	139	298.7	38.04083	-84.6058		0	2400		0	2400
GHCND:USW00093820	LEXINGTON BLUEGRASS AIRPORT KY US	20070424	261	150	298.7	38.04083	-84.6058		0	2400		0	2400
GHCND:USW00093820	LEXINGTON BLUEGRASS AIRPORT KY US	20070425	250	183	298.7	38.04083	-84.6058		0	2400		0	2400
GHCND:USW00093820	LEXINGTON BLUEGRASS AIRPORT KY US	20070426	228	161	298.7	38.04083	-84.6058		0	2400		0	2400
GHCND:USW00093820	LEXINGTON BLUEGRASS AIRPORT KY US	20070427	161	100	298.7	38.04083	-84.6058		0	2400		0	2400
GHCND:USW00093820	LEXINGTON BLUEGRASS AIRPORT KY US	20070428	228	94	298.7	38.04083	-84.6058		0	2400		0	2400
GHCND:USW00093820	LEXINGTON BLUEGRASS AIRPORT KY US	20070429	244	106	298.7	38.04083	-84.6058		0	2400		0	2400
GHCND:USW00093820	LEXINGTON BLUEGRASS AIRPORT KY US	20070430	294	133	298.7	38.04083	-84.6058		0	2400		0	2400
GHCND:USW00093820	LEXINGTON BLUEGRASS AIRPORT KY US	20070501	283	161	298.7	38.04083	-84.6058		0	2400		0	2400
GHCND:USW00093820	LEXINGTON BLUEGRASS AIRPORT KY US	20070502	261	167	298.7	38.04083	-84.6058		0	2400		0	2400
GHCND:USW00093820	LEXINGTON BLUEGRASS AIRPORT KY US	20070503	178	133	298.7	38.04083	-84.6058		0	2400		0	2400
GHCND:USW00093820	LEXINGTON BLUEGRASS AIRPORT KY US	20070504	239	156	298.7	38.04083	-84.6058		0	2400		0	2400
GHCND:USW00093820	LEXINGTON BLUEGRASS AIRPORT KY US	20070505	239	161	298.7	38.04083	-84.6058		0	2400		0	2400
GHCND:USW00093820	LEXINGTON BLUEGRASS AIRPORT KY US	20070506	206	111	298.7	38.04083	-84.6058		0	2400		0	2400
GHCND:USW00093820	LEXINGTON BLUEGRASS AIRPORT KY US	20070507	239	83	298.7	38.04083	-84.6058		0	2400		0	2400
GHCND:USW00093820	LEXINGTON BLUEGRASS AIRPORT KY US	20070508	272	78	298.7	38.04083	-84.6058		0	2400		0	2400
GHCND:USW00093820	LEXINGTON BLUEGRASS AIRPORT KY US	20070509	283	111	298.7	38.04083	-84.6058		0	2400		0	2400
GHCND:USW00093820	LEXINGTON BLUEGRASS AIRPORT KY US	20070510	289	167	298.7	38.04083	-84.6058		0	2400		0	2400
GHCND:USW00093820	LEXINGTON BLUEGRASS AIRPORT KY US	20070511	283	161	298.7	38.04083	-84.6058		0	2400		0	2400
GHCND:USW00093820	LEXINGTON BLUEGRASS AIRPORT KY US	20070512	294	161	298.7	38.04083	-84.6058		0	2400		0	2400
GHCND:USW00093820	LEXINGTON BLUEGRASS AIRPORT KY US	20070513	222	89	298.7	38.04083	-84.6058		0	2400		0	2400
GHCND:USW00093820	LEXINGTON BLUEGRASS AIRPORT KY US	20070514	267	72	298.7	38.04083	-84.6058		0	2400		0	2400
GHCND:USW00093820	LEXINGTON BLUEGRASS AIRPORT KY US	20070515	278	172	298.7	38.04083	-84.6058		0	2400		0	2400
GHCND:USW00093820	LEXINGTON BLUEGRASS AIRPORT KY US	20070516	200	83	298.7	38.04083	-84.6058		0	2400		0	2400
GHCND:USW00093820	LEXINGTON BLUEGRASS AIRPORT KY US	20070517	194	67	298.7	38.04083	-84.6058		0	2400		0	2400
GHCND:USW00093820	LEXINGTON BLUEGRASS AIRPORT KY US	20070518	183	44	298.7	38.04083	-84.6058		0	2400		0	2400
GHCND:USW00093820	LEXINGTON BLUEGRASS AIRPORT KY US	20070519	217	44	298.7	38.04083	-84.6058		0	2400		0	2400
GHCND:USW00093820	LEXINGTON BLUEGRASS AIRPORT KY US	20070520	261	89	298.7	38.04083	-84.6058		0	2400		0	2400
GHCND:USW00093820	LEXINGTON BLUEGRASS AIRPORT KY US	20070521	272	117	298.7	38.04083	-84.6058		0	2400		0	2400
GHCND:USW00093820	LEXINGTON BLUEGRASS AIRPORT KY US	20070522	300	139	298.7	38.04083	-84.6058		0	2400		0	2400
GHCND:USW00093820	LEXINGTON BLUEGRASS AIRPORT KY US	20070523	306	150	298.7	38.04083	-84.6058		0	2400		0	2400
GHCND:USW00093820	LEXINGTON BLUEGRASS AIRPORT KY US	20070524	300	189	298.7	38.04083	-84.6058		0	2400		0	2400
GHCND:USW00093820	LEXINGTON BLUEGRASS AIRPORT KY US	20070525	300	167	298.7	38.04083	-84.6058		0	2400		0	2400
GHCND:USW00093820	LEXINGTON BLUEGRASS AIRPORT KY US	20070526	306	161	298.7	38.04083	-84.6058		0	2400		0	2400
GHCND:USW00093820	LEXINGTON BLUEGRASS AIRPORT KY US	20070527	306	161	298.7	38.04083	-84.6058		0	2400		0	2400
GHCND:USW00093820	LEXINGTON BLUEGRASS AIRPORT KY US	20070528	311	172	298.7	38.04083	-84.6058		0	2400		0	2400
GHCND:USW00093820	LEXINGTON BLUEGRASS AIRPORT KY US	20070529	311	183	298.7	38.04083	-84.6058		0	2400		0	2400
GHCND:USW00093820	LEXINGTON BLUEGRASS AIRPORT KY US	20070530	322	183	298.7	38.04083	-84.6058		0	2400		0	2400
GHCND:USW00093820	LEXINGTON BLUEGRASS AIRPORT KY US	20070531	311	178	298.7	38.04083	-84.6058		0	2400		0	2400
GHCND:USW00093820	LEXINGTON BLUEGRASS AIRPORT KY US	20070601	317	189	298.7	38.04083	-84.6058		0	2400		0	2400
GHCND:USW00093820	LEXINGTON BLUEGRASS AIRPORT KY US	20070602	283	183	298.7	38.04083	-84.6058		0	2400		0	2400
GHCND:USW00093820	LEXINGTON BLUEGRASS AIRPORT KY US	20070603	289	189	298.7	38.04083	-84.6058		0	2400		0	2400
GHCND:USW00093820	LEXINGTON BLUEGRASS AIRPORT KY US	20070604	261	150	298.7	38.04083	-84.6058		0	2400		0	2400
GHCND:USW00093820	LEXINGTON BLUEGRASS AIRPORT KY US	20070605	244	133	298.7	38.04083	-84.6058		0	2400		0	2400
GHCND:USW00093820	LEXINGTON BLUEGRASS AIRPORT KY US	20070606	272	111	298.7	38.04083	-84.6058		0	2400		0	2400
GHCND:USW00093820	LEXINGTON BLUEGRASS AIRPORT KY US	20070607	328	178	298.7	38.04083	-84.6058		0	2400		0	2400
GHCND:USW00093820	LEXINGTON BLUEGRASS AIRPORT KY US	20070608	306	211	298.7	38.04083	-84.6058		0	2400		0	2400
GHCND:USW00093820	LEXINGTON BLUEGRASS AIRPORT KY US	20070609	278	172	298.7	38.04083	-84.6058		0	2400		0	2400
GHCND:USW00093820	LEXINGTON BLUEGRASS AIRPORT KY US	20070610	267	144	298.7	38.04083	-84.6058		0	2400		0	2400
GHCND:USW00093820	LEXINGTON BLUEGRASS AIRPORT KY US	20070611	294	178	298.7	38.04083	-84.6058		0	2400		0	2400
GHCND:USW00093820	LEXINGTON BLUEGRASS AIRPORT KY US	20070612	294	189	298.7	38.04083	-84.6058		0	2400		0	2400
GHCND:USW00093820	LEXINGTON BLUEGRASS AIRPORT KY US	20070613	311	156	298.7	38.04083	-84.6058		0	2400		0	2400
GHCND:USW00093820	LEXINGTON BLUEGRASS AIRPORT KY US	20070614	311	161	298.7	38.04083	-84.6058		0	2400		0	2400
GHCND:USW00093820	LEXINGTON BLUEGRASS AIRPORT KY US	20070615	300	172	298.7	38.04083	-84.6058		0	2400		0	2400
GHCND:USW00093820	LEXINGTON BLUEGRASS AIRPORT KY US	20070616	317	150	298.7	38.04083	-84.6058		0	2400		0	2400
GHCND:USW00093820	LEXINGTON BLUEGRASS AIRPORT KY US	20070617	344	172	298.7	38.04083	-84.6058		0	2400		0	2400
GHCND:USW00093820	LEXINGTON BLUEGRASS AIRPORT KY US	20070618	333	200	298.7	38.04083	-84.6058		0	2400		0	2400
GHCND:USW00093820	LEXINGTON BLUEGRASS AIRPORT KY US	20070619	283	194	298.7	38.04083	-84.6058		0	2400		0	2400
GHCND:USW00093820	LEXINGTON BLUEGRASS AIRPORT KY US	20070620	289	156	298.7	38.04083	-84.6058		0	2400		0	2400
GHCND:USW00093820	LEXINGTON BLUEGRASS AIRPORT KY US	20070621	311	128	298.7	38.04083	-84.6058		0	2400		0	2400
GHCND:USW00093820	LEXINGTON BLUEGRASS AIRPORT KY US	20070622	239	167	298.7	38.04083	-84.6058		0	2400		0	2400
GHCND:USW00093820	LEXINGTON BLUEGRASS AIRPORT KY US	20070623	283	150	298.7	38.04083	-84.6058		0	2400		0	2400
GHCND:USW00093820	LEXINGTON BLUEGRASS AIRPORT KY US	20070624	306	189	298.7	38.04083	-84.6058		0	2400		0	2400
GHCND:USW00093820	LEXINGTON BLUEGRASS AIRPORT KY US	20070625	311	189	298.7	38.04083	-84.6058		0	2400		0	2400
GHCND:USW00093820	LEXINGTON BLUEGRASS AIRPORT KY US	20070626	311	200	298.7	38.04083	-84.6058		0	2400		0	2400
GHCND:USW00093820	LEXINGTON BLUEGRASS AIRPORT KY US	20070627	333	200	298.7	38.04083	-84.6058		0	2400		0	2400
GHCND:USW00093820	LEXINGTON BLUEGRASS AIRPORT KY US	20070628	300	211	298.7	38.04083	-84.6058		0	2400		0	2400
GHCND:USW00093820	LEXINGTON BLUEGRASS AIRPORT KY US	20070629	294	200	298.7	38.04083	-84.6058		0	2400		0	2400
GHCND:USW00093820	LEXINGTON BLUEGRASS AIRPORT KY US	20070630	289	211	298.7	38.04083	-84.6058		0	2400		0	2400
GHCND:USW00093820	LEXINGTON BLUEGRASS AIRPORT KY US	20070701	283	172	298.7	38.04083	-84.6058		0	2400		0	2400
GHCND:USW00093820	LEXINGTON BLUEGRASS AIRPORT KY US	20070702	278	139	298.7	38.04083	-84.6058		0	2400		0	2400
GHCND:USW00093820	LEXINGTON BLUEGRASS AIRPORT KY US	20070703	317	150	298.7	38.04083	-84.6058		0	2400		0	2400
GHCND:USW00093820	LEXINGTON BLUEGRASS AIRPORT KY US	20070704	317	200	298.7	38.04083	-84.6058		0	2400		0	2400
GHCND:USW00093820	LEXINGTON BLUEGRASS AIRPORT KY US	20070705	283	194	298.7	38.04083	-84.6058		0	2400		0	2400
GHCND:USW00093820	LEXINGTON BLUEGRASS AIRPORT KY US	20070706	317	194	298.7	38.04083	-84.6058		0	2400		0	2400
GHCND:USW00093820	LEXINGTON BLUEGRASS AIRPORT KY US	20070707	317	183	298.7	38.04083	-84.6058		0	2400		0	2400
GHCND:USW00093820	LEXINGTON BLUEGRASS AIRPORT KY US	20070708	322	189	298.7	38.04083	-84.6058		0	2400		0	2400
GHCND:USW00093820	LEXINGTON BLUEGRASS AIRPORT KY US	20070709	322	183	298.7	38.04083	-84.6058		0	2400		0	2400
GHCND:USW00093820	LEXINGTON BLUEGRASS AIRPORT KY US	20070710	289	211	298.7	38.04083	-84.6058		0	2400		0	2400
GHCND:USW00093820	LEXINGTON BLUEGRASS AIRPORT KY US	20070711	289	189	298.7	38.04083	-84.6058		0	2400		0	2400
GHCND:USW00093820	LEXINGTON BLUEGRASS AIRPORT KY US	20070712	272	139	298.7	38.04083	-84.6058		0	2400		0	2400
GHCND:USW00093820	LEXINGTON BLUEGRASS AIRPORT KY US	20070713	256	161	298.7	38.04083	-84.6058		0	2400		0	2400
GHCND:USW00093820	LEXINGTON BLUEGRASS AIRPORT KY US	20070714	306	161	298.7	38.04083	-84.6058		0	2400		0	2400
GHCND:USW00093820	LEXINGTON BLUEGRASS AIRPORT KY US	20070715	322	194	298.7	38.04083	-84.6058		0	2400		0	2400
GHCND:USW00093820	LEXINGTON BLUEGRASS AIRPORT KY US	20070716	317	189	298.7	38.04083	-84.6058		0	2400		0	2400
GHCND:USW00093820	LEXINGTON BLUEGRASS AIRPORT KY US	20070717	322	200	298.7	38.04083	-84.6058		0	2400		0	2400
GHCND:USW00093820	LEXINGTON BLUEGRASS AIRPORT KY US	20070718	322	189	298.7	38.04083	-84.6058		0	2400		0	2400
GHCND:USW00093820	LEXINGTON BLUEGRASS AIRPORT KY US	20070719	328	206	298.7	38.04083	-84.6058		0	2400		0	2400
GHCND:USW00093820	LEXINGTON BLUEGRASS AIRPORT KY US	20070720	261	172	298.7	38.04083	-84.6058		0	2400		0	2400
GHCND:USW00093820	LEXINGTON BLUEGRASS AIRPORT KY US	20070721	256	150	298.7	38.04083	-84.6058		0	2400		0	2400
GHCND:USW00093820	LEXINGTON BLUEGRASS AIRPORT KY US	20070722	267	139	298.7	38.04083	-84.6058		0	2400		0	2400
GHCND:USW00093820	LEXINGTON BLUEGRASS AIRPORT KY US	20070723	278	156	298.7	38.04083	-84.6058		0	2400		0	2400
GHCND:USW00093820	LEXINGTON BLUEGRASS AIRPORT KY US	20070724	261	172	298.7	38.04083	-84.6058		0	2400		0	2400
GHCND:USW00093820	LEXINGTON BLUEGRASS AIRPORT KY US	20070725	283	156	298.7	38.04083	-84.6058		0	2400		0	2400
GHCND:USW00093820	LEXINGTON BLUEGRASS AIRPORT KY US	20070726	300	183	298.7	38.04083	-84.6058		0	2400		0	2400
GHCND:USW00093820	LEXINGTON BLUEGRASS AIRPORT KY US	20070727	300	194	298.7	38.04083	-84.6058		0	2400		0	2400
GHCND:USW00093820	LEXINGTON BLUEGRASS AIRPORT KY US	20070728	250	200	298.7	38.04083	-84.6058		0	2400		0	2400
GHCND:USW00093820	LEXINGTON BLUEGRASS AIRPORT KY US	20070729	294	217	298.7	38.04083	-84.6058		0	2400		0	2400
GHCND:USW00093820	LEXINGTON BLUEGRASS AIRPORT KY US	20070730	306	206	298.7	38.04083	-84.6058		0	2400		0	2400
GHCND:USW00093820	LEXINGTON BLUEGRASS AIRPORT KY US	20070731	306	200	298.7	38.04083	-84.6058		0	2400		0	2400
GHCND:USW00093820	LEXINGTON BLUEGRASS AIRPORT KY US	20070801	317	189	298.7	38.04083	-84.6058		0	2400		0	2400
GHCND:USW00093820	LEXINGTON BLUEGRASS AIRPORT KY US	20070802	328	189	298.7	38.04083	-84.6058		0	2400		0	2400
GHCND:USW00093820	LEXINGTON BLUEGRASS AIRPORT KY US	20070803	322	211	298.7	38.04083	-84.6058		0	2400		0	2400
GHCND:USW00093820	LEXINGTON BLUEGRASS AIRPORT KY US	20070804	328	206	298.7	38.04083	-84.6058		0	2400		0	2400
GHCND:USW00093820	LEXINGTON BLUEGRASS AIRPORT KY US	20070805	339	222	298.7	38.04083	-84.6058		0	2400		0	2400
GHCND:USW00093820	LEXINGTON BLUEGRASS AIRPORT KY US	20070806	339	233	298.7	38.04083	-84.6058		0	2400		0	2400
GHCND:USW00093820	LEXINGTON BLUEGRASS AIRPORT KY US	20070807	361	239	298.7	38.04083	-84.6058		0	2400		0	2400
GHCND:USW00093820	LEXINGTON BLUEGRASS AIRPORT KY US	20070808	361	239	298.7	38.04083	-84.6058		0	2400		0	2400
GHCND:USW00093820	LEXINGTON BLUEGRASS AIRPORT KY US	20070809	367	250	298.7	38.04083	-84.6058		0	2400		0	2400
GHCND:USW00093820	LEXINGTON BLUEGRASS AIRPORT KY US	20070810	333	239	298.7	38.04083	-84.6058		0	2400		0	2400
GHCND:USW00093820	LEXINGTON BLUEGRASS AIRPORT KY US	20070811	317	200	298.7	38.04083	-84.6058		0	2400		0	2400
GHCND:USW00093820	LEXINGTON BLUEGRASS AIRPORT KY US	20070812	339	172	298.7	38.04083	-84.6058		0	2400		0	2400
GHCND:USW00093820	LEXINGTON BLUEGRASS AIRPORT KY US	20070813	344	217	298.7	38.04083	-84.6058		0	2400		0	2400
GHCND:USW00093820	LEXINGTON BLUEGRASS AIRPORT KY US	20070814	328	150	298.7	38.04083	-84.6058		0	2400		0	2400
GHCND:USW00093820	LEXINGTON BLUEGRASS AIRPORT KY US	20070815	383	200	298.7	38.04083	-84.6058		0	2400		0	2400
GHCND:USW00093820	LEXINGTON BLUEGRASS AIRPORT KY US	20070816	389	211	298.7	38.04083	-84.6058		0	2400		0	2400
GHCND:USW00093820	LEXINGTON BLUEGRASS AIRPORT KY US	20070817	322	194	298.7	38.04083	-84.6058		0	2400		0	2400
GHCND:USW00093820	LEXINGTON BLUEGRASS AIRPORT KY US	20070818	289	161	298.7	38.04083	-84.6058		0	2400		0	2400
GHCND:USW00093820	LEXINGTON BLUEGRASS AIRPORT KY US	20070819	344	194	298.7	38.04083	-84.6058		0	2400		0	2400
GHCND:USW00093820	LEXINGTON BLUEGRASS AIRPORT KY US	20070820	344	228	298.7	38.04083	-84.6058		0	2400		0	2400
GHCND:USW00093820	LEXINGTON BLUEGRASS AIRPORT KY US	20070821	289	200	298.7	38.04083	-84.6058		0	2400		0	2400
GHCND:USW00093820	LEXINGTON BLUEGRASS AIRPORT KY US	20070822	350	217	298.7	38.04083	-84.6058		0	2400		0	2400
GHCND:USW00093820	LEXINGTON BLUEGRASS AIRPORT KY US	20070823	361	233	298.7	38.04083	-84.6058		0	2400		0	2400
GHCND:USW00093820	LEXINGTON BLUEGRASS AIRPORT KY US	20070824	350	233	298.7	38.04083	-84.6058		0	2400		0	2400
GHCND:USW00093820	LEXINGTON BLUEGRASS AIRPORT KY US	20070825	317	228	298.7	38.04083	-84.6058		0	2400		0	2400
GHCND:USW00093820	LEXINGTON BLUEGRASS AIRPORT KY US	20070826	300	211	298.7	38.04083	-84.6058		0	2400		0	2400
GHCND:USW00093820	LEXINGTON BLUEGRASS AIRPORT KY US	20070827	322	189	298.7	38.04083	-84.6058		0	2400		0	2400
GHCND:USW00093820	LEXINGTON BLUEGRASS AIRPORT KY US	20070828	344	211	298.7	38.04083	-84.6058		0	2400		0	2400
GHCND:USW00093820	LEXINGTON BLUEGRASS AIRPORT KY US	20070829	339	200	298.7	38.04083	-84.6058		0	2400		0	2400
GHCND:USW00093820	LEXINGTON BLUEGRASS AIRPORT KY US	20070830	350	206	298.7	38.04083	-84.6058		0	2400		0	2400
GHCND:USW00093820	LEXINGTON BLUEGRASS AIRPORT KY US	20070831	267	178	298.7	38.04083	-84.6058		0	2400		0	2400

GHCND:USW00093820	LEXINGTON BLUEGRASS AIRPORT KY US	20070901	289	150	298.7	38.04083	-84.6058	0	2400	0	2400	
GHCND:USW00093820	LEXINGTON BLUEGRASS AIRPORT KY US	20070902	311	167	298.7	38.04083	-84.6058	0	2400	0	2400	
GHCND:USW00093820	LEXINGTON BLUEGRASS AIRPORT KY US	20070903	328	194	298.7	38.04083	-84.6058	0	2400	0	2400	
GHCND:USW00093820	LEXINGTON BLUEGRASS AIRPORT KY US	20070904	333	144	298.7	38.04083	-84.6058	0	2400	0	2400	
GHCND:USW00093820	LEXINGTON BLUEGRASS AIRPORT KY US	20070905	344	167	298.7	38.04083	-84.6058	0	2400	0	2400	
GHCND:USW00093820	LEXINGTON BLUEGRASS AIRPORT KY US	20070906	322	211	298.7	38.04083	-84.6058	0	2400	0	2400	
GHCND:USW00093820	LEXINGTON BLUEGRASS AIRPORT KY US	20070907	322	222	298.7	38.04083	-84.6058	0	2400	0	2400	
GHCND:USW00093820	LEXINGTON BLUEGRASS AIRPORT KY US	20070908	328	217	298.7	38.04083	-84.6058	0	2400	0	2400	
GHCND:USW00093820	LEXINGTON BLUEGRASS AIRPORT KY US	20070909	250	217	298.7	38.04083	-84.6058	0	2400	0	2400	
GHCND:USW00093820	LEXINGTON BLUEGRASS AIRPORT KY US	20070910	244	217	298.7	38.04083	-84.6058	0	2400	0	2400	
GHCND:USW00093820	LEXINGTON BLUEGRASS AIRPORT KY US	20070911	244	167	298.7	38.04083	-84.6058	0	2400	0	2400	
GHCND:USW00093820	LEXINGTON BLUEGRASS AIRPORT KY US	20070912	256	111	298.7	38.04083	-84.6058	0	2400	0	2400	
GHCND:USW00093820	LEXINGTON BLUEGRASS AIRPORT KY US	20070913	278	106	298.7	38.04083	-84.6058	0	2400	0	2400	
GHCND:USW00093820	LEXINGTON BLUEGRASS AIRPORT KY US	20070914	267	172	298.7	38.04083	-84.6058	0	2400	0	2400	
GHCND:USW00093820	LEXINGTON BLUEGRASS AIRPORT KY US	20070915	206	89	298.7	38.04083	-84.6058	0	2400	0	2400	
GHCND:USW00093820	LEXINGTON BLUEGRASS AIRPORT KY US	20070916	222	83	298.7	38.04083	-84.6058	0	2400	0	2400	
GHCND:USW00093820	LEXINGTON BLUEGRASS AIRPORT KY US	20070917	272	100	298.7	38.04083	-84.6058	0	2400	0	2400	
GHCND:USW00093820	LEXINGTON BLUEGRASS AIRPORT KY US	20070918	300	139	298.7	38.04083	-84.6058	0	2400	0	2400	
GHCND:USW00093820	LEXINGTON BLUEGRASS AIRPORT KY US	20070919	300	128	298.7	38.04083	-84.6058	0	2400	0	2400	
GHCND:USW00093820	LEXINGTON BLUEGRASS AIRPORT KY US	20070920	306	139	298.7	38.04083	-84.6058	0	2400	0	2400	
GHCND:USW00093820	LEXINGTON BLUEGRASS AIRPORT KY US	20070921	311	139	298.7	38.04083	-84.6058	0	2400	0	2400	
GHCND:USW00093820	LEXINGTON BLUEGRASS AIRPORT KY US	20070922	317	189	298.7	38.04083	-84.6058	0	2400	0	2400	
GHCND:USW00093820	LEXINGTON BLUEGRASS AIRPORT KY US	20070923	333	172	298.7	38.04083	-84.6058	0	2400	0	2400	
GHCND:USW00093820	LEXINGTON BLUEGRASS AIRPORT KY US	20070924	339	194	298.7	38.04083	-84.6058	0	2400	0	2400	
GHCND:USW00093820	LEXINGTON BLUEGRASS AIRPORT KY US	20070925	339	211	298.7	38.04083	-84.6058	0	2400	0	2400	
GHCND:USW00093820	LEXINGTON BLUEGRASS AIRPORT KY US	20070926	306	189	298.7	38.04083	-84.6058	0	2400	0	2400	
GHCND:USW00093820	LEXINGTON BLUEGRASS AIRPORT KY US	20070927	233	150	298.7	38.04083	-84.6058	0	2400	0	2400	
GHCND:USW00093820	LEXINGTON BLUEGRASS AIRPORT KY US	20070928	256	128	298.7	38.04083	-84.6058	0	2400	0	2400	
GHCND:USW00093820	LEXINGTON BLUEGRASS AIRPORT KY US	20070929	261	83	298.7	38.04083	-84.6058	0	2400	0	2400	
GHCND:USW00093820	LEXINGTON BLUEGRASS AIRPORT KY US	20070930	283	117	298.7	38.04083	-84.6058	0	2400	0	2400	
GHCND:USW00093820	LEXINGTON BLUEGRASS AIRPORT KY US	20071001	256	139	298.7	38.04083	-84.6058	0	2400	0	2400	
GHCND:USW00093820	LEXINGTON BLUEGRASS AIRPORT KY US	20071002	289	139	298.7	38.04083	-84.6058	0	2400	0	2400	
GHCND:USW00093820	LEXINGTON BLUEGRASS AIRPORT KY US	20071003	283	156	298.7	38.04083	-84.6058	0	2400	0	2400	
GHCND:USW00093820	LEXINGTON BLUEGRASS AIRPORT KY US	20071004	311	183	298.7	38.04083	-84.6058	0	2400	0	2400	
GHCND:USW00093820	LEXINGTON BLUEGRASS AIRPORT KY US	20071005	283	211	298.7	38.04083	-84.6058	0	2400	0	2400	
GHCND:USW00093820	LEXINGTON BLUEGRASS AIRPORT KY US	20071006	311	189	298.7	38.04083	-84.6058	0	2400	0	2400	
GHCND:USW00093820	LEXINGTON BLUEGRASS AIRPORT KY US	20071007	322	183	298.7	38.04083	-84.6058	0	2400	0	2400	
GHCND:USW00093820	LEXINGTON BLUEGRASS AIRPORT KY US	20071008	328	172	298.7	38.04083	-84.6058	0	2400	0	2400	
GHCND:USW00093820	LEXINGTON BLUEGRASS AIRPORT KY US	20071009	261	150	298.7	38.04083	-84.6058	0	2400	0	2400	
GHCND:USW00093820	LEXINGTON BLUEGRASS AIRPORT KY US	20071010	172	82	298.7	38.04083	-84.6058	0	2400	0	2400	
GHCND:USW00093820	LEXINGTON BLUEGRASS AIRPORT KY US	20071011	144	28	298.7	38.04083	-84.6058	0	2400	0	2400	
GHCND:USW00093820	LEXINGTON BLUEGRASS AIRPORT KY US	20071012	172	61	298.7	38.04083	-84.6058	0	2400	0	2400	
GHCND:USW00093820	LEXINGTON BLUEGRASS AIRPORT KY US	20071013	206	44	298.7	38.04083	-84.6058	0	2400	0	2400	
GHCND:USW00093820	LEXINGTON BLUEGRASS AIRPORT KY US	20071014	244	106	298.7	38.04083	-84.6058	0	2400	0	2400	
GHCND:USW00093820	LEXINGTON BLUEGRASS AIRPORT KY US	20071015	272	117	298.7	38.04083	-84.6058	0	2400	0	2400	
GHCND:USW00093820	LEXINGTON BLUEGRASS AIRPORT KY US	20071016	233	156	298.7	38.04083	-84.6058	0	2400	0	2400	
GHCND:USW00093820	LEXINGTON BLUEGRASS AIRPORT KY US	20071017	278	167	298.7	38.04083	-84.6058	0	2400	0	2400	
GHCND:USW00093820	LEXINGTON BLUEGRASS AIRPORT KY US	20071018	261	189	298.7	38.04083	-84.6058	0	2400	0	2400	
GHCND:USW00093820	LEXINGTON BLUEGRASS AIRPORT KY US	20071019	228	139	298.7	38.04083	-84.6058	0	2400	0	2400	
GHCND:USW00093820	LEXINGTON BLUEGRASS AIRPORT KY US	20071020	217	89	298.7	38.04083	-84.6058	0	2400	0	2400	
GHCND:USW00093820	LEXINGTON BLUEGRASS AIRPORT KY US	20071021	272	106	298.7	38.04083	-84.6058	0	2400	0	2400	
GHCND:USW00093820	LEXINGTON BLUEGRASS AIRPORT KY US	20071022	211	128	298.7	38.04083	-84.6058	0	2400	0	2400	
GHCND:USW00093820	LEXINGTON BLUEGRASS AIRPORT KY US	20071023	200	111	298.7	38.04083	-84.6058	0	2400	0	2400	
GHCND:USW00093820	LEXINGTON BLUEGRASS AIRPORT KY US	20071024	117	83	298.7	38.04083	-84.6058	0	2400	0	2400	
GHCND:USW00093820	LEXINGTON BLUEGRASS AIRPORT KY US	20071025	161	94	298.7	38.04083	-84.6058	0	2400	0	2400	
GHCND:USW00093820	LEXINGTON BLUEGRASS AIRPORT KY US	20071026	217	89	298.7	38.04083	-84.6058	0	2400	0	2400	
GHCND:USW00093820	LEXINGTON BLUEGRASS AIRPORT KY US	20071027	128	83	298.7	38.04083	-84.6058	0	2400	0	2400	
GHCND:USW00093820	LEXINGTON BLUEGRASS AIRPORT KY US	20071028	139	39	298.7	38.04083	-84.6058	0	2400	0	2400	
GHCND:USW00093820	LEXINGTON BLUEGRASS AIRPORT KY US	20071029	156	17	298.7	38.04083	-84.6058	0	2400	0	2400	
GHCND:USW00093820	LEXINGTON BLUEGRASS AIRPORT KY US	20071030	183	11	298.7	38.04083	-84.6058	0	2400	0	2400	
GHCND:USW00093820	LEXINGTON BLUEGRASS AIRPORT KY US	20071031	206	61	298.7	38.04083	-84.6058	0	2400	0	2400	
GHCND:USW00093820	LEXINGTON BLUEGRASS AIRPORT KY US	20071101	150	56	298.7	38.04083	-84.6058	0	2400	0	2400	
GHCND:USW00093820	LEXINGTON BLUEGRASS AIRPORT KY US	20071102	156	17	298.7	38.04083	-84.6058	0	2400	0	2400	
GHCND:USW00093820	LEXINGTON BLUEGRASS AIRPORT KY US	20071103	156	-17	298.7	38.04083	-84.6058	0	2400	0	2400	
GHCND:USW00093820	LEXINGTON BLUEGRASS AIRPORT KY US	20071104	156	11	298.7	38.04083	-84.6058	0	2400	0	2400	
GHCND:USW00093820	LEXINGTON BLUEGRASS AIRPORT KY US	20071105	194	39	298.7	38.04083	-84.6058	0	2400	0	2400	
GHCND:USW00093820	LEXINGTON BLUEGRASS AIRPORT KY US	20071106	72	11	298.7	38.04083	-84.6058	0	2400	0	2400	
GHCND:USW00093820	LEXINGTON BLUEGRASS AIRPORT KY US	20071107	83	-11	298.7	38.04083	-84.6058	0	2400	0	2400	
GHCND:USW00093820	LEXINGTON BLUEGRASS AIRPORT KY US	20071108	106	-22	298.7	38.04083	-84.6058	0	2400	0	2400	
GHCND:USW00093820	LEXINGTON BLUEGRASS AIRPORT KY US	20071109	139	33	298.7	38.04083	-84.6058	0	2400	0	2400	
GHCND:USW00093820	LEXINGTON BLUEGRASS AIRPORT KY US	20071110	100	-6	298.7	38.04083	-84.6058	0	2400	0	2400	
GHCND:USW00093820	LEXINGTON BLUEGRASS AIRPORT KY US	20071111	161	17	298.7	38.04083	-84.6058	0	2400	0	2400	
GHCND:USW00093820	LEXINGTON BLUEGRASS AIRPORT KY US	20071112	194	89	298.7	38.04083	-84.6058	0	2400	0	2400	
GHCND:USW00093820	LEXINGTON BLUEGRASS AIRPORT KY US	20071113	150	117	298.7	38.04083	-84.6058	0	2400	0	2400	
GHCND:USW00093820	LEXINGTON BLUEGRASS AIRPORT KY US	20071114	183	94	298.7	38.04083	-84.6058	0	2400	0	2400	
GHCND:USW00093820	LEXINGTON BLUEGRASS AIRPORT KY US	20071115	94	6	298.7	38.04083	-84.6058	0	2400	0	2400	
GHCND:USW00093820	LEXINGTON BLUEGRASS AIRPORT KY US	20071116	67	-44	298.7	38.04083	-84.6058	0	2400	0	2400	
GHCND:USW00093820	LEXINGTON BLUEGRASS AIRPORT KY US	20071117	139	6	298.7	38.04083	-84.6058	0	2400	0	2400	
GHCND:USW00093820	LEXINGTON BLUEGRASS AIRPORT KY US	20071118	128	28	298.7	38.04083	-84.6058	0	2400	0	2400	
GHCND:USW00093820	LEXINGTON BLUEGRASS AIRPORT KY US	20071119	161	44	298.7	38.04083	-84.6058	0	2400	0	2400	
GHCND:USW00093820	LEXINGTON BLUEGRASS AIRPORT KY US	20071120	200	117	298.7	38.04083	-84.6058	0	2400	0	2400	
GHCND:USW00093820	LEXINGTON BLUEGRASS AIRPORT KY US	20071121	211	139	298.7	38.04083	-84.6058	0	2400	0	2400	
GHCND:USW00093820	LEXINGTON BLUEGRASS AIRPORT KY US	20071122	167	-6	298.7	38.04083	-84.6058	0	2400	0	2400	
GHCND:USW00093820	LEXINGTON BLUEGRASS AIRPORT KY US	20071123	17	-33	298.7	38.04083	-84.6058	0	2400	0	2400	
GHCND:USW00093820	LEXINGTON BLUEGRASS AIRPORT KY US	20071124	50	-50	298.7	38.04083	-84.6058	0	2400	0	2400	
GHCND:USW00093820	LEXINGTON BLUEGRASS AIRPORT KY US	20071125	122	-11	298.7	38.04083	-84.6058	0	2400	0	2400	
GHCND:USW00093820	LEXINGTON BLUEGRASS AIRPORT KY US	20071126	150	50	298.7	38.04083	-84.6058	0	2400	0	2400	
GHCND:USW00093820	LEXINGTON BLUEGRASS AIRPORT KY US	20071127	83	11	298.7	38.04083	-84.6058	0	2400	0	2400	
GHCND:USW00093820	LEXINGTON BLUEGRASS AIRPORT KY US	20071128	128	-17	298.7	38.04083	-84.6058	0	2400	0	2400	
GHCND:USW00093820	LEXINGTON BLUEGRASS AIRPORT KY US	20071129	94	-28	298.7	38.04083	-84.6058	0	2400	0	2400	
GHCND:USW00093820	LEXINGTON BLUEGRASS AIRPORT KY US	20071130	100	-50	298.7	38.04083	-84.6058	0	2400	0	2400	
GHCND:USW00093820	LEXINGTON BLUEGRASS AIRPORT KY US	20071201	61	-33	298.7	38.04083	-84.6058	0	2400	0	2400	
GHCND:USW00093820	LEXINGTON BLUEGRASS AIRPORT KY US	20071202	144	56	298.7	38.04083	-84.6058	0	2400	0	2400	
GHCND:USW00093820	LEXINGTON BLUEGRASS AIRPORT KY US	20071203	56	-28	298.7	38.04083	-84.6058	0	2400	0	2400	
GHCND:USW00093820	LEXINGTON BLUEGRASS AIRPORT KY US	20071204	33	-44	298.7	38.04083	-84.6058	0	2400	0	2400	
GHCND:USW00093820	LEXINGTON BLUEGRASS AIRPORT KY US	20071205	72	-50	298.7	38.04083	-84.6058	0	2400	0	2400	
GHCND:USW00093820	LEXINGTON BLUEGRASS AIRPORT KY US	20071206	6	-83	298.7	38.04083	-84.6058	0	2400	0	2400	
GHCND:USW00093820	LEXINGTON BLUEGRASS AIRPORT KY US	20071207	67	0	298.7	38.04083	-84.6058	0	2400	0	2400	
GHCND:USW00093820	LEXINGTON BLUEGRASS AIRPORT KY US	20071208	61	39	298.7	38.04083	-84.6058	0	2400	0	2400	
GHCND:USW00093820	LEXINGTON BLUEGRASS AIRPORT KY US	20071209	128	61	298.7	38.04083	-84.6058	0	2400	0	2400	
GHCND:USW00093820	LEXINGTON BLUEGRASS AIRPORT KY US	20071210	144	67	298.7	38.04083	-84.6058	0	2400	0	2400	
GHCND:USW00093820	LEXINGTON BLUEGRASS AIRPORT KY US	20071211	211	72	298.7	38.04083	-84.6058	0	2400	0	2400	
GHCND:USW00093820	LEXINGTON BLUEGRASS AIRPORT KY US	20071212	172	56	298.7	38.04083	-84.6058	0	2400	0	2400	
GHCND:USW00093820	LEXINGTON BLUEGRASS AIRPORT KY US	20071213	78	22	298.7	38.04083	-84.6058	0	2400	0	2400	
GHCND:USW00093820	LEXINGTON BLUEGRASS AIRPORT KY US	20071214	22	-6	298.7	38.04083	-84.6058	0	2400	0	2400	
GHCND:USW00093820	LEXINGTON BLUEGRASS AIRPORT KY US	20071215	72	-6	298.7	38.04083	-84.6058	0	2400	0	2400	
GHCND:USW00093820	LEXINGTON BLUEGRASS AIRPORT KY US	20071216	94	-56	298.7	38.04083	-84.6058	0	2400	0	2400	
GHCND:USW00093820	LEXINGTON BLUEGRASS AIRPORT KY US	20071217	11	-67	298.7	38.04083	-84.6058	0	2400	0	2400	
GHCND:USW00093820	LEXINGTON BLUEGRASS AIRPORT KY US	20071218	72	-39	298.7	38.04083	-84.6058	0	2400	0	2400	
GHCND:USW00093820	LEXINGTON BLUEGRASS AIRPORT KY US	20071219	100	22	298.7	38.04083	-84.6058	0	2400	0	2400	
GHCND:USW00093820	LEXINGTON BLUEGRASS AIRPORT KY US	20071220	94	-6	298.7	38.04083	-84.6058	0	2400	0	2400	
GHCND:USW00093820	LEXINGTON BLUEGRASS AIRPORT KY US	20071221	128	50	298.7	38.04083	-84.6058	0	2400	0	2400	
GHCND:USW00093820	LEXINGTON BLUEGRASS AIRPORT KY US	20071222	144	61	298.7	38.04083	-84.6058	0	2400	0	2400	
GHCND:USW00093820	LEXINGTON BLUEGRASS AIRPORT KY US	20071223	144	0	298.7	38.04083	-84.6058	0	2400	0	2400	
GHCND:USW00093820	LEXINGTON BLUEGRASS AIRPORT KY US	20071224	50	-28	298.7	38.04083	-84.6058	0	2400	0	2400	
GHCND:USW00093820	LEXINGTON BLUEGRASS AIRPORT KY US	20071225	83	-39	298.7	38.04083	-84.6058	0	2400	0	2400	
GHCND:USW00093820	LEXINGTON BLUEGRASS AIRPORT KY US	20071226	117	11	298.7	38.04083	-84.6058	0	2400	0	2400	
GHCND:USW00093820	LEXINGTON BLUEGRASS AIRPORT KY US	20071227	72	22	298.7	38.04083	-84.6058	0	2400	0	2400	
GHCND:USW00093820	LEXINGTON BLUEGRASS AIRPORT KY US	20071228	106	11	298.7	38.04083	-84.6058	0	2400	0	2400	
GHCND:USW00093820	LEXINGTON BLUEGRASS AIRPORT KY US	20071229	61	-17	298.7	38.04083	-84.6058	0	2400	0	2400	
GHCND:USW00093820	LEXINGTON BLUEGRASS AIRPORT KY US	20071230	44	-33	298.7	38.04083	-84.6058	0	2400	0	2400	
GHCND:USW00093820	LEXINGTON BLUEGRASS AIRPORT KY US	20071231	100	-17	298.7	38.04083	-84.6058	0	2400	0	2400	
GHCND:USW00093820	LEXINGTON BLUEGRASS AIRPORT KY US	20080101	28	-89	298.7	38.04083	-84.6058	0	2400	0	2400	
GHCND:USW00093820	LEXINGTON BLUEGRASS AIRPORT KY US	20080102	-83	-128	298.7	38.04083	-84.6058	0	2400	0	2400	
GHCND:USW00093820	LEXINGTON BLUEGRASS AIRPORT KY US	20080103	-33	-122	298.7	38.04083	-84.6058	0	2400	0	2400	
GHCND:USW00093820	LEXINGTON BLUEGRASS AIRPORT KY US	20080104	61	-72	298.7	38.04083	-84.6058	0	2400	0	2400	
GHCND:USW00093820	LEXINGTON BLUEGRASS AIRPORT KY US	20080105	83	11	298.7	38.04083	-84.6058	0	2400	0	2400	
GHCND:USW00093820	LEXINGTON BLUEGRASS AIRPORT KY US	20080106	161	78	298.7	38.04083	-84.6058	0	2400	0	2400	
GHCND:USW00093820	LEXINGTON BLUEGRASS AIRPORT KY US	20080107	211	139	298.7	38.04083	-84.6058	0	2400	0	2400	
GHCND:USW00093820	LEXINGTON BLUEGRASS AIRPORT KY US	20080108	200	122	298.7	38.04083	-84.6058	0	2400	0	2400	
GHCND:USW00093820	LEXINGTON BLUEGRASS AIRPORT KY US	20080109	150	22	298.7	38.04083	-84.6058	0	2400	0	2400	
GHCND:USW00093820	LEXINGTON BLUEGRASS AIRPORT KY US	20080110	150	28	298.7	38.04083	-84.6058	0	2400	0	2400	
GHCND:USW00093820	LEXINGTON BLUEGRASS AIRPORT KY US	20080111	106	11	298.7	38.04083	-84.6058	0	2400	0	2400	
GHCND:USW00093820	LEXINGTON BLUEGRASS AIRPORT KY US	20080112	83	-17	298.7	38.04083	-84.6058	Z	2400	Z	2400	
GHCND:USW00093820	LEXINGTON BLUEGRASS AIRPORT KY US	20080113	50	-17	298.7	38.04083	-84.6058	0	2400	0	2400	
GHCND:USW00093820	LEXINGTON BLUEGRASS AIRPORT KY US	20080114	-11	-33	298.7	38.04083	-84.6058	0	2400	0	2400	
GHCND:USW00093820	LEXINGTON BLUEGRASS AIRPORT KY US	20080115	0	-78	298.7	38.04083	-84.6058	0	2400	0	2400	
GHCND:USW00093820	LEXINGTON BLUEGRASS AIRPORT KY US	20080116	28	-83	298.7	38.04083	-84.6058	0	2400	0	2400	
GHCND:USW00093820	LEXINGTON BLUEGRASS AIRPORT KY US	20080117	50	0	298.7	38.04083	-84.6058	0	2400	0	2400	
GHCND:USW00093820	LEXINGTON BLUEGRASS AIRPORT KY US	20080118	33	-50	298.7	38.04083	-84.6058	0	2400	0	2400	
GHCND:USW00093820	LEXINGTON BLUEGRASS AIRPORT KY US	20080119	-28	-122	298.7	38.04083	-84.6058	0	2400	0	2400	
GHCND:USW00093820	LEXINGTON BLUEGRASS AIRPORT KY US	20080120	-72	-156	298.7	38.04083	-84.6058	0	2400	0	2400	
GHCND:USW00093820	LEXINGTON BLUEGRASS AIRPORT KY US	20080121	22	-122	298.7	38.04083	-84.6058	0	2400	0	2400	
GHCND:USW00093820	LEXINGTON BLUEGRASS AIRPORT KY US	20080122	28	-56	298.7	38.04083	-84.6058	0	2400	0	2400	
GHCND:USW00093820	LEXINGTON BLUEGRASS AIRPORT KY US	20080123	0	-100	298.7	38.04083	-84.6058	0	2400	0	2400	
GHCND:USW00093820	LEXINGTON BLUEGRASS AIRPORT KY US	20080124	-44	-128	298.7	38.04083	-84.6058	0	2400	0	2400	
GHCND:USW00093820	LEXINGTON BLUEGRASS AIRPORT KY US	20080125	-17	-150	298.7	38.04083	-84.6058	0	2400	0	2400	
GHCND:USW00093820	LEXINGTON BLUEGRASS AIRPORT KY US	20080126	6	-28	298.7	38.04083	-84.6058	0	2400	0	2400	
GHCND:USW00093820	LEXINGTON BLUEGRASS AIRPORT KY US	20080127	61	-28	298.7	38.04083	-84.6058	0	2400	0	2400	
GHCND:USW00093820	LEXINGTON BLUEGRASS AIRPORT KY US	20080128	100	-28	298.7	38.04083	-84.6058	0	2400	0	2400	
GHCND:USW00093820	LEXINGTON BLUEGRASS AIRPORT KY US	20080129	122	-22	298.7	38.04083	-84.6058	0	2400	0	2400	
GHCND:USW00093820	LEXINGTON BLUEGRASS AIRPORT KY US	20080130	-17	-89	298.7	38.04083	-84.6058	0	2400	0	2400	
GHCND:USW00093820	LEXINGTON BLUEGRASS AIRPORT KY US	20080131	39	-67	298.7	38.04083	-84.6058	0	2400	0	2400	
GHCND:USW00093820	LEXINGTON BLUEGRASS AIRPORT KY US	20080201	50	-28	298.7	38.04083	-84.6058	0	2400	0	2400	
GHCND:USW00093820	LEXINGTON BLUEGRASS AIRPORT KY US	20080202	94	-44	298.7	38.04083	-84.6058	0	2400	0	2400	
GHCND:USW00093820	LEXINGTON BLUEGRASS AIRPORT KY US	20080203	106	0	298.7	38.04083	-84.6058	0	2400	0	2400	
GHCND:USW00093820	LEXINGTON BLUEGRASS AIRPORT KY US	20080204	156	78	298.7	38.04083	-84.6058	0	2400	0	2400	
GHCND:USW00093820	LEXINGTON BLUEGRASS AIRPORT KY US	20080205	189	133	298.7	38.04083	-84.6058	0	2400	0	2400	
GHCND:USW00093820	LEXINGTON BLUEGRASS AIRPORT KY US	20080206	183	11	298.7	38.04083	-84.6058	0	2400	0	2400	
GHCND:USW00093820	LEXINGTON BLUEGRASS AIRPORT KY US	20080207	22	6	298.7	38.04083	-84.6058	0	2400	0	2400	
GHCND:USW00093820	LEXINGTON BLUEGRASS AIRPORT KY US	20080208	83	-17	298.7	38.04083	-84.6058	0	2400	0	2400	
GHCND:USW00093820	LEXINGTON BLUEGRASS AIRPORT KY US	20080209	111	33	298.7	38.04083	-84.6058	0	2400	0	2400	
GHCND:USW00093820	LEXINGTON BLUEGRASS AIRPORT KY US	20080210	67	-106	298.7	38.04083	-84.6058	0	2400	0	2400	
GHCND:USW00093820	LEXINGTON BLUEGRASS AIRPORT KY US	20080211	-33	-111	298.7	38.04083	-84.6058	0	2400	0	2400	
GHCND:USW00093820	LEXINGTON BLUEGRASS AIRPORT KY US	20080212	50	-39	298.7	38.04083	-84.6058	0	2400	0	2400	
GHCND:USW00093820	LEXINGTON BLUEGRASS AIRPORT KY US	20080213	-11	-72	298.7	38.04083	-84.6058	0	2400	0	2400	
GHCND:USW00093820	LEXINGTON BLUEGRASS AIRPORT KY US	20080214	44	-56	298.7	38.04083	-84.6058	0	2400	0	2400	
GHCND:USW00093820	LEXINGTON BLUEGRASS AIRPORT KY US	20080215	83	0	298.7	38.04083	-84.6058	0	2400	0	2400	
GHCND:USW00093820	LEXINGTON BLUEGRASS AIRPORT KY US	20080216	100	-33	298.7	38.04083	-84.6058	0	2400	0	2400	
GHCND:USW00093820	LEXINGTON BLUEGRASS AIRPORT KY US	20080217	178	78	298.7	38.04083	-84.6058	0	2400	0	2400	

GHCND:USW00093820	LEXINGTON BLUEGRASS AIRPORT KY US	20080218	78	-28	298.7	38.04083	-84.6058	0	2400	0	2400
GHCND:USW00093820	LEXINGTON BLUEGRASS AIRPORT KY US	20080219	-6	-61	298.7	38.04083	-84.6058	0	2400	0	2400
GHCND:USW00093820	LEXINGTON BLUEGRASS AIRPORT KY US	20080220	22	-83	298.7	38.04083	-84.6058	0	2400	0	2400
GHCND:USW00093820	LEXINGTON BLUEGRASS AIRPORT KY US	20080221	-6	-94	298.7	38.04083	-84.6058	0	2400	0	2400
GHCND:USW00093820	LEXINGTON BLUEGRASS AIRPORT KY US	20080222	33	-6	298.7	38.04083	-84.6058	0	2400	0	2400
GHCND:USW00093820	LEXINGTON BLUEGRASS AIRPORT KY US	20080223	-6	-22	298.7	38.04083	-84.6058	0	2400	0	2400
GHCND:USW00093820	LEXINGTON BLUEGRASS AIRPORT KY US	20080224	11	-22	298.7	38.04083	-84.6058	0	2400	0	2400
GHCND:USW00093820	LEXINGTON BLUEGRASS AIRPORT KY US	20080225	61	-6	298.7	38.04083	-84.6058	0	2400	0	2400
GHCND:USW00093820	LEXINGTON BLUEGRASS AIRPORT KY US	20080226	67	-39	298.7	38.04083	-84.6058	0	2400	0	2400
GHCND:USW00093820	LEXINGTON BLUEGRASS AIRPORT KY US	20080227	-28	-72	298.7	38.04083	-84.6058	0	2400	0	2400
GHCND:USW00093820	LEXINGTON BLUEGRASS AIRPORT KY US	20080228	33	-72	298.7	38.04083	-84.6058	0	2400	0	2400
GHCND:USW00093820	LEXINGTON BLUEGRASS AIRPORT KY US	20080229	78	-11	298.7	38.04083	-84.6058	0	2400	0	2400
GHCND:USW00093820	LEXINGTON BLUEGRASS AIRPORT KY US	20080301	100	-11	298.7	38.04083	-84.6058	0	2400	0	2400
GHCND:USW00093820	LEXINGTON BLUEGRASS AIRPORT KY US	20080302	178	17	298.7	38.04083	-84.6058	0	2400	0	2400
GHCND:USW00093820	LEXINGTON BLUEGRASS AIRPORT KY US	20080303	217	106	298.7	38.04083	-84.6058	0	2400	0	2400
GHCND:USW00093820	LEXINGTON BLUEGRASS AIRPORT KY US	20080304	117	6	298.7	38.04083	-84.6058	0	2400	0	2400
GHCND:USW00093820	LEXINGTON BLUEGRASS AIRPORT KY US	20080305	22	-11	298.7	38.04083	-84.6058	0	2400	0	2400
GHCND:USW00093820	LEXINGTON BLUEGRASS AIRPORT KY US	20080306	117	-22	298.7	38.04083	-84.6058	0	2400	0	2400
GHCND:USW00093820	LEXINGTON BLUEGRASS AIRPORT KY US	20080307	28	-44	298.7	38.04083	-84.6058	0	2400	0	2400
GHCND:USW00093820	LEXINGTON BLUEGRASS AIRPORT KY US	20080308	-28	-83	298.7	38.04083	-84.6058	0	2400	0	2400
GHCND:USW00093820	LEXINGTON BLUEGRASS AIRPORT KY US	20080309	44	-106	298.7	38.04083	-84.6058	0	2400	0	2400
GHCND:USW00093820	LEXINGTON BLUEGRASS AIRPORT KY US	20080310	83	11	298.7	38.04083	-84.6058	0	2400	0	2400
GHCND:USW00093820	LEXINGTON BLUEGRASS AIRPORT KY US	20080311	78	-39	298.7	38.04083	-84.6058	0	2400	0	2400
GHCND:USW00093820	LEXINGTON BLUEGRASS AIRPORT KY US	20080312	156	6	298.7	38.04083	-84.6058	0	2400	0	2400
GHCND:USW00093820	LEXINGTON BLUEGRASS AIRPORT KY US	20080313	194	83	298.7	38.04083	-84.6058	0	2400	0	2400
GHCND:USW00093820	LEXINGTON BLUEGRASS AIRPORT KY US	20080314	117	33	298.7	38.04083	-84.6058	0	2400	0	2400
GHCND:USW00093820	LEXINGTON BLUEGRASS AIRPORT KY US	20080315	78	-6	298.7	38.04083	-84.6058	0	2400	0	2400
GHCND:USW00093820	LEXINGTON BLUEGRASS AIRPORT KY US	20080316	89	28	298.7	38.04083	-84.6058	0	2400	0	2400
GHCND:USW00093820	LEXINGTON BLUEGRASS AIRPORT KY US	20080317	128	11	298.7	38.04083	-84.6058	0	2400	0	2400
GHCND:USW00093820	LEXINGTON BLUEGRASS AIRPORT KY US	20080318	189	83	298.7	38.04083	-84.6058	0	2400	0	2400
GHCND:USW00093820	LEXINGTON BLUEGRASS AIRPORT KY US	20080319	178	28	298.7	38.04083	-84.6058	0	2400	0	2400
GHCND:USW00093820	LEXINGTON BLUEGRASS AIRPORT KY US	20080320	117	-11	298.7	38.04083	-84.6058	0	2400	0	2400
GHCND:USW00093820	LEXINGTON BLUEGRASS AIRPORT KY US	20080321	183	0	298.7	38.04083	-84.6058	0	2400	0	2400
GHCND:USW00093820	LEXINGTON BLUEGRASS AIRPORT KY US	20080322	133	11	298.7	38.04083	-84.6058	0	2400	0	2400
GHCND:USW00093820	LEXINGTON BLUEGRASS AIRPORT KY US	20080323	67	-33	298.7	38.04083	-84.6058	0	2400	0	2400
GHCND:USW00093820	LEXINGTON BLUEGRASS AIRPORT KY US	20080324	72	-17	298.7	38.04083	-84.6058	0	2400	0	2400
GHCND:USW00093820	LEXINGTON BLUEGRASS AIRPORT KY US	20080325	144	-33	298.7	38.04083	-84.6058	0	2400	0	2400
GHCND:USW00093820	LEXINGTON BLUEGRASS AIRPORT KY US	20080326	189	94	298.7	38.04083	-84.6058	0	2400	0	2400
GHCND:USW00093820	LEXINGTON BLUEGRASS AIRPORT KY US	20080327	183	83	298.7	38.04083	-84.6058	0	2400	0	2400
GHCND:USW00093820	LEXINGTON BLUEGRASS AIRPORT KY US	20080328	178	17	298.7	38.04083	-84.6058	0	2400	0	2400
GHCND:USW00093820	LEXINGTON BLUEGRASS AIRPORT KY US	20080329	106	-6	298.7	38.04083	-84.6058	0	2400	0	2400
GHCND:USW00093820	LEXINGTON BLUEGRASS AIRPORT KY US	20080330	172	56	298.7	38.04083	-84.6058	0	2400	0	2400
GHCND:USW00093820	LEXINGTON BLUEGRASS AIRPORT KY US	20080331	172	122	298.7	38.04083	-84.6058	0	2400	0	2400
GHCND:USW00093820	LEXINGTON BLUEGRASS AIRPORT KY US	20080401	183	50	298.7	38.04083	-84.6058	0	2400	0	2400
GHCND:USW00093820	LEXINGTON BLUEGRASS AIRPORT KY US	20080402	111	17	298.7	38.04083	-84.6058	0	2400	0	2400
GHCND:USW00093820	LEXINGTON BLUEGRASS AIRPORT KY US	20080403	144	50	298.7	38.04083	-84.6058	0	2400	0	2400
GHCND:USW00093820	LEXINGTON BLUEGRASS AIRPORT KY US	20080404	156	67	298.7	38.04083	-84.6058	0	2400	0	2400
GHCND:USW00093820	LEXINGTON BLUEGRASS AIRPORT KY US	20080405	117	50	298.7	38.04083	-84.6058	0	2400	0	2400
GHCND:USW00093820	LEXINGTON BLUEGRASS AIRPORT KY US	20080406	183	17	298.7	38.04083	-84.6058	0	2400	0	2400
GHCND:USW00093820	LEXINGTON BLUEGRASS AIRPORT KY US	20080407	217	78	298.7	38.04083	-84.6058	0	2400	0	2400
GHCND:USW00093820	LEXINGTON BLUEGRASS AIRPORT KY US	20080408	228	111	298.7	38.04083	-84.6058	0	2400	0	2400
GHCND:USW00093820	LEXINGTON BLUEGRASS AIRPORT KY US	20080409	172	122	298.7	38.04083	-84.6058	0	2400	0	2400
GHCND:USW00093820	LEXINGTON BLUEGRASS AIRPORT KY US	20080410	250	122	298.7	38.04083	-84.6058	0	2400	0	2400
GHCND:USW00093820	LEXINGTON BLUEGRASS AIRPORT KY US	20080411	228	128	298.7	38.04083	-84.6058	0	2400	0	2400
GHCND:USW00093820	LEXINGTON BLUEGRASS AIRPORT KY US	20080412	144	39	298.7	38.04083	-84.6058	0	2400	0	2400
GHCND:USW00093820	LEXINGTON BLUEGRASS AIRPORT KY US	20080413	56	22	298.7	38.04083	-84.6058	0	2400	0	2400
GHCND:USW00093820	LEXINGTON BLUEGRASS AIRPORT KY US	20080414	89	28	298.7	38.04083	-84.6058	0	2400	0	2400
GHCND:USW00093820	LEXINGTON BLUEGRASS AIRPORT KY US	20080415	139	0	298.7	38.04083	-84.6058	0	2400	0	2400
GHCND:USW00093820	LEXINGTON BLUEGRASS AIRPORT KY US	20080416	194	28	298.7	38.04083	-84.6058	0	2400	0	2400
GHCND:USW00093820	LEXINGTON BLUEGRASS AIRPORT KY US	20080417	222	72	298.7	38.04083	-84.6058	0	2400	0	2400
GHCND:USW00093820	LEXINGTON BLUEGRASS AIRPORT KY US	20080418	244	100	298.7	38.04083	-84.6058	0	2400	0	2400
GHCND:USW00093820	LEXINGTON BLUEGRASS AIRPORT KY US	20080419	167	83	298.7	38.04083	-84.6058	0	2400	0	2400
GHCND:USW00093820	LEXINGTON BLUEGRASS AIRPORT KY US	20080420	150	78	298.7	38.04083	-84.6058	0	2400	0	2400
GHCND:USW00093820	LEXINGTON BLUEGRASS AIRPORT KY US	20080421	211	44	298.7	38.04083	-84.6058	0	2400	0	2400
GHCND:USW00093820	LEXINGTON BLUEGRASS AIRPORT KY US	20080422	239	83	298.7	38.04083	-84.6058	0	2400	0	2400
GHCND:USW00093820	LEXINGTON BLUEGRASS AIRPORT KY US	20080423	261	111	298.7	38.04083	-84.6058	0	2400	0	2400
GHCND:USW00093820	LEXINGTON BLUEGRASS AIRPORT KY US	20080424	256	150	298.7	38.04083	-84.6058	0	2400	0	2400
GHCND:USW00093820	LEXINGTON BLUEGRASS AIRPORT KY US	20080425	278	178	298.7	38.04083	-84.6058	0	2400	0	2400
GHCND:USW00093820	LEXINGTON BLUEGRASS AIRPORT KY US	20080426	206	106	298.7	38.04083	-84.6058	0	2400	0	2400
GHCND:USW00093820	LEXINGTON BLUEGRASS AIRPORT KY US	20080427	211	78	298.7	38.04083	-84.6058	0	2400	0	2400
GHCND:USW00093820	LEXINGTON BLUEGRASS AIRPORT KY US	20080428	150	33	298.7	38.04083	-84.6058	0	2400	0	2400
GHCND:USW00093820	LEXINGTON BLUEGRASS AIRPORT KY US	20080429	72	0	298.7	38.04083	-84.6058	0	2400	0	2400
GHCND:USW00093820	LEXINGTON BLUEGRASS AIRPORT KY US	20080430	183	11	298.7	38.04083	-84.6058	0	2400	0	2400
GHCND:USW00093820	LEXINGTON BLUEGRASS AIRPORT KY US	20080501	256	117	298.7	38.04083	-84.6058	0	2400	0	2400
GHCND:USW00093820	LEXINGTON BLUEGRASS AIRPORT KY US	20080502	261	139	298.7	38.04083	-84.6058	0	2400	0	2400
GHCND:USW00093820	LEXINGTON BLUEGRASS AIRPORT KY US	20080503	226	83	298.7	38.04083	-84.6058	0	2400	0	2400
GHCND:USW00093820	LEXINGTON BLUEGRASS AIRPORT KY US	20080504	176	39	298.7	38.04083	-84.6058	0	2400	0	2400
GHCND:USW00093820	LEXINGTON BLUEGRASS AIRPORT KY US	20080505	217	50	298.7	38.04083	-84.6058	0	2400	0	2400
GHCND:USW00093820	LEXINGTON BLUEGRASS AIRPORT KY US	20080506	244	78	298.7	38.04083	-84.6058	0	2400	0	2400
GHCND:USW00093820	LEXINGTON BLUEGRASS AIRPORT KY US	20080507	250	144	298.7	38.04083	-84.6058	0	2400	0	2400
GHCND:USW00093820	LEXINGTON BLUEGRASS AIRPORT KY US	20080508	200	144	298.7	38.04083	-84.6058	0	2400	0	2400
GHCND:USW00093820	LEXINGTON BLUEGRASS AIRPORT KY US	20080509	169	128	298.7	38.04083	-84.6058	0	2400	0	2400
GHCND:USW00093820	LEXINGTON BLUEGRASS AIRPORT KY US	20080510	200	89	298.7	38.04083	-84.6058	0	2400	0	2400
GHCND:USW00093820	LEXINGTON BLUEGRASS AIRPORT KY US	20080511	178	94	298.7	38.04083	-84.6058	0	2400	0	2400
GHCND:USW00093820	LEXINGTON BLUEGRASS AIRPORT KY US	20080512	178	83	298.7	38.04083	-84.6058	0	2400	0	2400
GHCND:USW00093820	LEXINGTON BLUEGRASS AIRPORT KY US	20080513	206	78	298.7	38.04083	-84.6058	0	2400	0	2400
GHCND:USW00093820	LEXINGTON BLUEGRASS AIRPORT KY US	20080514	172	122	298.7	38.04083	-84.6058	0	2400	0	2400
GHCND:USW00093820	LEXINGTON BLUEGRASS AIRPORT KY US	20080515	183	150	298.7	38.04083	-84.6058	0	2400	0	2400
GHCND:USW00093820	LEXINGTON BLUEGRASS AIRPORT KY US	20080516	172	89	298.7	38.04083	-84.6058	0	2400	0	2400
GHCND:USW00093820	LEXINGTON BLUEGRASS AIRPORT KY US	20080517	233	72	298.7	38.04083	-84.6058	0	2400	0	2400
GHCND:USW00093820	LEXINGTON BLUEGRASS AIRPORT KY US	20080518	211	111	298.7	38.04083	-84.6058	0	2400	0	2400
GHCND:USW00093820	LEXINGTON BLUEGRASS AIRPORT KY US	20080519	200	50	298.7	38.04083	-84.6058	0	2400	0	2400
GHCND:USW00093820	LEXINGTON BLUEGRASS AIRPORT KY US	20080520	178	100	298.7	38.04083	-84.6058	0	2400	0	2400
GHCND:USW00093820	LEXINGTON BLUEGRASS AIRPORT KY US	20080521	206	-67	298.7	38.04083	-84.6058	0	2400	0	2400
GHCND:USW00093820	LEXINGTON BLUEGRASS AIRPORT KY US	20080522	228	61	298.7	38.04083	-84.6058	0	2400	0	2400
GHCND:USW00093820	LEXINGTON BLUEGRASS AIRPORT KY US	20080523	272	128	298.7	38.04083	-84.6058	0	2400	0	2400
GHCND:USW00093820	LEXINGTON BLUEGRASS AIRPORT KY US	20080524	222	117	298.7	38.04083	-84.6058	0	2400	0	2400
GHCND:USW00093820	LEXINGTON BLUEGRASS AIRPORT KY US	20080525	250	89	298.7	38.04083	-84.6058	0	2400	0	2400
GHCND:USW00093820	LEXINGTON BLUEGRASS AIRPORT KY US	20080526	267	167	298.7	38.04083	-84.6058	0	2400	0	2400
GHCND:USW00093820	LEXINGTON BLUEGRASS AIRPORT KY US	20080527	267	133	298.7	38.04083	-84.6058	0	2400	0	2400
GHCND:USW00093820	LEXINGTON BLUEGRASS AIRPORT KY US	20080528	217	100	298.7	38.04083	-84.6058	0	2400	0	2400
GHCND:USW00093820	LEXINGTON BLUEGRASS AIRPORT KY US	20080529	250	100	298.7	38.04083	-84.6058	0	2400	0	2400
GHCND:USW00093820	LEXINGTON BLUEGRASS AIRPORT KY US	20080530	272	139	298.7	38.04083	-84.6058	0	2400	0	2400
GHCND:USW00093820	LEXINGTON BLUEGRASS AIRPORT KY US	20080531	289	206	298.7	38.04083	-84.6058	0	2400	0	2400
GHCND:USW00093820	LEXINGTON BLUEGRASS AIRPORT KY US	20080601	283	178	298.7	38.04083	-84.6058	0	2400	0	2400
GHCND:USW00093820	LEXINGTON BLUEGRASS AIRPORT KY US	20080602	289	156	298.7	38.04083	-84.6058	0	2400	0	2400
GHCND:USW00093820	LEXINGTON BLUEGRASS AIRPORT KY US	20080603	272	178	298.7	38.04083	-84.6058	0	2400	0	2400
GHCND:USW00093820	LEXINGTON BLUEGRASS AIRPORT KY US	20080604	300	217	298.7	38.04083	-84.6058	0	2400	0	2400
GHCND:USW00093820	LEXINGTON BLUEGRASS AIRPORT KY US	20080605	317	217	298.7	38.04083	-84.6058	0	2400	0	2400
GHCND:USW00093820	LEXINGTON BLUEGRASS AIRPORT KY US	20080606	328	217	298.7	38.04083	-84.6058	0	2400	0	2400
GHCND:USW00093820	LEXINGTON BLUEGRASS AIRPORT KY US	20080607	306	222	298.7	38.04083	-84.6058	0	2400	0	2400
GHCND:USW00093820	LEXINGTON BLUEGRASS AIRPORT KY US	20080608	328	211	298.7	38.04083	-84.6058	0	2400	0	2400
GHCND:USW00093820	LEXINGTON BLUEGRASS AIRPORT KY US	20080609	328	183	298.7	38.04083	-84.6058	0	2400	0	2400
GHCND:USW00093820	LEXINGTON BLUEGRASS AIRPORT KY US	20080610	283	167	298.7	38.04083	-84.6058	0	2400	0	2400
GHCND:USW00093820	LEXINGTON BLUEGRASS AIRPORT KY US	20080611	300	139	298.7	38.04083	-84.6058	0	2400	0	2400
GHCND:USW00093820	LEXINGTON BLUEGRASS AIRPORT KY US	20080612	317	211	298.7	38.04083	-84.6058	0	2400	0	2400
GHCND:USW00093820	LEXINGTON BLUEGRASS AIRPORT KY US	20080613	317	194	298.7	38.04083	-84.6058	0	2400	0	2400
GHCND:USW00093820	LEXINGTON BLUEGRASS AIRPORT KY US	20080614	272	194	298.7	38.04083	-84.6058	0	2400	0	2400
GHCND:USW00093820	LEXINGTON BLUEGRASS AIRPORT KY US	20080615	294	172	298.7	38.04083	-84.6058	0	2400	0	2400
GHCND:USW00093820	LEXINGTON BLUEGRASS AIRPORT KY US	20080616	278	189	298.7	38.04083	-84.6058	0	2400	0	2400
GHCND:USW00093820	LEXINGTON BLUEGRASS AIRPORT KY US	20080617	244	117	298.7	38.04083	-84.6058	0	2400	0	2400
GHCND:USW00093820	LEXINGTON BLUEGRASS AIRPORT KY US	20080618	256	122	298.7	38.04083	-84.6058	0	2400	0	2400
GHCND:USW00093820	LEXINGTON BLUEGRASS AIRPORT KY US	20080619	272	122	298.7	38.04083	-84.6058	0	2400	0	2400
GHCND:USW00093820	LEXINGTON BLUEGRASS AIRPORT KY US	20080620	239	161	298.7	38.04083	-84.6058	0	2400	0	2400
GHCND:USW00093820	LEXINGTON BLUEGRASS AIRPORT KY US	20080621	267	161	298.7	38.04083	-84.6058	0	2400	0	2400
GHCND:USW00093820	LEXINGTON BLUEGRASS AIRPORT KY US	20080622	289	161	298.7	38.04083	-84.6058	0	2400	0	2400
GHCND:USW00093820	LEXINGTON BLUEGRASS AIRPORT KY US	20080623	283	133	298.7	38.04083	-84.6058	0	2400	0	2400
GHCND:USW00093820	LEXINGTON BLUEGRASS AIRPORT KY US	20080624	283	128	298.7	38.04083	-84.6058	0	2400	0	2400
GHCND:USW00093820	LEXINGTON BLUEGRASS AIRPORT KY US	20080625	317	167	298.7	38.04083	-84.6058	0	2400	0	2400
GHCND:USW00093820	LEXINGTON BLUEGRASS AIRPORT KY US	20080626	322	206	298.7	38.04083	-84.6058	0	2400	0	2400
GHCND:USW00093820	LEXINGTON BLUEGRASS AIRPORT KY US	20080627	289	189	298.7	38.04083	-84.6058	0	2400	0	2400
GHCND:USW00093820	LEXINGTON BLUEGRASS AIRPORT KY US	20080628	311	189	298.7	38.04083	-84.6058	0	2400	0	2400
GHCND:USW00093820	LEXINGTON BLUEGRASS AIRPORT KY US	20080629	278	189	298.7	38.04083	-84.6058	0	2400	0	2400
GHCND:USW00093820	LEXINGTON BLUEGRASS AIRPORT KY US	20080630	244	150	298.7	38.04083	-84.6058	0	2400	0	2400
GHCND:USW00093820	LEXINGTON BLUEGRASS AIRPORT KY US	20080701	272	206	298.7	38.04083	-84.6058	0	2400	0	2400
GHCND:USW00093820	LEXINGTON BLUEGRASS AIRPORT KY US	20080702	300	150	298.7	38.04083	-84.6058	0	2400	0	2400
GHCND:USW00093820	LEXINGTON BLUEGRASS AIRPORT KY US	20080703	278	189	298.7	38.04083	-84.6058	0	2400	0	2400
GHCND:USW00093820	LEXINGTON BLUEGRASS AIRPORT KY US	20080704	250	189	298.7	38.04083	-84.6058	0	2400	0	2400
GHCND:USW00093820	LEXINGTON BLUEGRASS AIRPORT KY US	20080705	278	194	298.7	38.04083	-84.6058	0	2400	0	2400
GHCND:USW00093820	LEXINGTON BLUEGRASS AIRPORT KY US	20080706	289	178	298.7	38.04083	-84.6058	0	2400	0	2400
GHCND:USW00093820	LEXINGTON BLUEGRASS AIRPORT KY US	20080707	294	161	298.7	38.04083	-84.6058	0	2400	0	2400
GHCND:USW00093820	LEXINGTON BLUEGRASS AIRPORT KY US	20080708	322	211	298.7	38.04083	-84.6058	0	2400	0	2400
GHCND:USW00093820	LEXINGTON BLUEGRASS AIRPORT KY US	20080709	278	211	298.7	38.04083	-84.6058	0	2400	0	2400
GHCND:USW00093820	LEXINGTON BLUEGRASS AIRPORT KY US	20080710	294	183	298.7	38.04083	-84.6058	0	2400	0	2400
GHCND:USW00093820	LEXINGTON BLUEGRASS AIRPORT KY US	20080711	322	144	298.7	38.04083	-84.6058	0	2400	0	2400
GHCND:USW00093820	LEXINGTON BLUEGRASS AIRPORT KY US	20080712	311	194	298.7	38.04083	-84.6058	0	2400	0	2400
GHCND:USW00093820	LEXINGTON BLUEGRASS AIRPORT KY US	20080713	278	189	298.7	38.04083	-84.6058	0	2400	0	2400
GHCND:USW00093820	LEXINGTON BLUEGRASS AIRPORT KY US	20080714	289	150	298.7	38.04083	-84.6058	0	2400	0	2400
GHCND:USW00093820	LEXINGTON BLUEGRASS AIRPORT KY US	20080715	306	150	298.7	38.04083	-84.6058	0	2400	0	2400
GHCND:USW00093820	LEXINGTON BLUEGRASS AIRPORT KY US	20080716	317	172	298.7	38.04083	-84.6058	0	2400	0	2400
GHCND:USW00093820	LEXINGTON BLUEGRASS AIRPORT KY US	20080717	339	161	298.7	38.04083	-84.6058	0	2400	0	2400
GHCND:USW00093820	LEXINGTON BLUEGRASS AIRPORT KY US	20080718	328	189	298.7	38.04083	-84.6058	0	2400	0	2400
GHCND:USW00093820	LEXINGTON BLUEGRASS AIRPORT KY US	20080719	333	200	298.7	38.04083	-84.6058	0	2400	0	2400
GHCND:USW00093820	LEXINGTON BLUEGRASS AIRPORT KY US	20080720	339	206	298.7	38.04083	-84.6058	0	2400	0	2400
GHCND:USW00093820	LEXINGTON BLUEGRASS AIRPORT KY US	20080721	344	217	298.7	38.04083	-84.6058	0	2400	0	2400
GHCND:USW00093820	LEXINGTON BLUEGRASS AIRPORT KY US	20080722	317	183	298.7	38.04083	-84.6058	0	2400	0	2400
GHCND:USW00093820	LEXINGTON BLUEGRASS AIRPORT KY US	20080723	272	167	298.7	38.04083	-84.6058	0	2400	0	2400
GHCND:USW00093820	LEXINGTON BLUEGRASS AIRPORT KY US	20080724	283	139	298.7	38.04083	-84.6058	0	2400	0	2400
GHCND:USW00093820	LEXINGTON BLUEGRASS AIRPORT KY US	20080725	294	206	298.7	38.04083	-84.6058	0	2400	0	2400
GHCND:USW00093820	LEXINGTON BLUEGRASS AIRPORT KY US	20080726	311	194	298.7	38.04083	-84.6058	0	2400	0	2400
GHCND:USW00093820	LEXINGTON BLUEGRASS AIRPORT KY US	20080727	317	206	298.7	38.04083	-84.6058	0	2400	0	2400
GHCND:USW00093820	LEXINGTON BLUEGRASS AIRPORT KY US	20080728	289	183	298.7	38.04083	-84.6058	0	2400	0	2400
GHCND:USW00093820	LEXINGTON BLUEGRASS AIRPORT KY US	20080729	328	206	298.7	38.04083	-84.6058	0	2400	0	2400
GHCND:USW00093820	LEXINGTON BLUEGRASS AIRPORT KY US	20080730	294	211	298.7	38.04083	-84.6058	0	2400	0	2400
GHCND:USW00093820	LEXINGTON BLUEGRASS AIRPORT KY US	20080731	294	211	298.7	38.04083	-84.6058	0	2400	0	2400
GHCND:USW00093820	LEXINGTON BLUEGRASS AIRPORT KY US	20080801	322	194	298.7	38.04083	-84.6058	0	2400	0	2400
GHCND:USW00093820	LEXINGTON BLUEGRASS AIRPORT KY US	20080802	317	211	298.7	38.04083	-84.6058	0	2400	0	2400
GHCND:USW00093820	LEXINGTON BLUEGRASS AIRPORT KY US	20080803	294	167	298.7	38.04083	-84.6058	0	2400	0	2400
GHCND:USW00093820	LEXINGTON BLUEGRASS AIRPORT KY US	20080804	317	178	298.7	38.04083	-84.6058	0	2400	0	2400
GHCND:USW00093820	LEXINGTON BLUEGRASS AIRPORT KY US	20080805	311	211	298.7	38.04083	-84.6058	0	2400	0	2400

GHCND:USW00093820	LEXINGTON BLUEGRASS AIRPORT KY US	20080806	289	211	298.7	38.04083	-84.6058	0	2400	0	2400	
GHCND:USW00093820	LEXINGTON BLUEGRASS AIRPORT KY US	20080807	294	189	298.7	38.04083	-84.6058	0	2400	0	2400	
GHCND:USW00093820	LEXINGTON BLUEGRASS AIRPORT KY US	20080808	272	150	298.7	38.04083	-84.6058	0	2400	0	2400	
GHCND:USW00093820	LEXINGTON BLUEGRASS AIRPORT KY US	20080809	267	128	298.7	38.04083	-84.6058	0	2400	0	2400	
GHCND:USW00093820	LEXINGTON BLUEGRASS AIRPORT KY US	20080810	283	150	298.7	38.04083	-84.6058	0	2400	0	2400	
GHCND:USW00093820	LEXINGTON BLUEGRASS AIRPORT KY US	20080811	261	117	298.7	38.04083	-84.6058	0	2400	0	2400	
GHCND:USW00093820	LEXINGTON BLUEGRASS AIRPORT KY US	20080812	267	128	298.7	38.04083	-84.6058	0	2400	0	2400	
GHCND:USW00093820	LEXINGTON BLUEGRASS AIRPORT KY US	20080813	289	144	298.7	38.04083	-84.6058	0	2400	0	2400	
GHCND:USW00093820	LEXINGTON BLUEGRASS AIRPORT KY US	20080814	289	139	298.7	38.04083	-84.6058	0	2400	0	2400	
GHCND:USW00093820	LEXINGTON BLUEGRASS AIRPORT KY US	20080815	289	144	298.7	38.04083	-84.6058	0	2400	0	2400	
GHCND:USW00093820	LEXINGTON BLUEGRASS AIRPORT KY US	20080816	283	133	298.7	38.04083	-84.6058	0	2400	0	2400	
GHCND:USW00093820	LEXINGTON BLUEGRASS AIRPORT KY US	20080817	294	133	298.7	38.04083	-84.6058	0	2400	0	2400	
GHCND:USW00093820	LEXINGTON BLUEGRASS AIRPORT KY US	20080818	317	133	298.7	38.04083	-84.6058	0	2400	0	2400	
GHCND:USW00093820	LEXINGTON BLUEGRASS AIRPORT KY US	20080819	322	144	298.7	38.04083	-84.6058	0	2400	0	2400	
GHCND:USW00093820	LEXINGTON BLUEGRASS AIRPORT KY US	20080820	333	183	298.7	38.04083	-84.6058	0	2400	0	2400	
GHCND:USW00093820	LEXINGTON BLUEGRASS AIRPORT KY US	20080821	339	222	298.7	38.04083	-84.6058	0	2400	0	2400	
GHCND:USW00093820	LEXINGTON BLUEGRASS AIRPORT KY US	20080822	333	222	298.7	38.04083	-84.6058	0	2400	0	2400	
GHCND:USW00093820	LEXINGTON BLUEGRASS AIRPORT KY US	20080823	339	211	298.7	38.04083	-84.6058	0	2400	0	2400	
GHCND:USW00093820	LEXINGTON BLUEGRASS AIRPORT KY US	20080824	328	206	298.7	38.04083	-84.6058	0	2400	0	2400	
GHCND:USW00093820	LEXINGTON BLUEGRASS AIRPORT KY US	20080825	306	178	298.7	38.04083	-84.6058	0	2400	0	2400	
GHCND:USW00093820	LEXINGTON BLUEGRASS AIRPORT KY US	20080826	272	178	298.7	38.04083	-84.6058	0	2400	0	2400	
GHCND:USW00093820	LEXINGTON BLUEGRASS AIRPORT KY US	20080827	217	189	298.7	38.04083	-84.6058	0	2400	0	2400	
GHCND:USW00093820	LEXINGTON BLUEGRASS AIRPORT KY US	20080828	300	183	298.7	38.04083	-84.6058	0	2400	0	2400	
GHCND:USW00093820	LEXINGTON BLUEGRASS AIRPORT KY US	20080829	322	200	298.7	38.04083	-84.6058	0	2400	0	2400	
GHCND:USW00093820	LEXINGTON BLUEGRASS AIRPORT KY US	20080830	311	183	298.7	38.04083	-84.6058	0	2400	0	2400	
GHCND:USW00093820	LEXINGTON BLUEGRASS AIRPORT KY US	20080831	322	189	298.7	38.04083	-84.6058	0	2400	0	2400	
GHCND:USW00093820	LEXINGTON BLUEGRASS AIRPORT KY US	20080901	339	183	298.7	38.04083	-84.6058	0	2400	0	2400	
GHCND:USW00093820	LEXINGTON BLUEGRASS AIRPORT KY US	20080902	328	206	298.7	38.04083	-84.6058	0	2400	0	2400	
GHCND:USW00093820	LEXINGTON BLUEGRASS AIRPORT KY US	20080903	339	211	298.7	38.04083	-84.6058	0	2400	0	2400	
GHCND:USW00093820	LEXINGTON BLUEGRASS AIRPORT KY US	20080904	311	200	298.7	38.04083	-84.6058	0	2400	0	2400	
GHCND:USW00093820	LEXINGTON BLUEGRASS AIRPORT KY US	20080905	261	200	298.7	38.04083	-84.6058	0	2400	0	2400	
GHCND:USW00093820	LEXINGTON BLUEGRASS AIRPORT KY US	20080906	272	172	298.7	38.04083	-84.6058	0	2400	0	2400	
GHCND:USW00093820	LEXINGTON BLUEGRASS AIRPORT KY US	20080907	278	150	298.7	38.04083	-84.6058	0	2400	0	2400	
GHCND:USW00093820	LEXINGTON BLUEGRASS AIRPORT KY US	20080908	311	156	298.7	38.04083	-84.6058	0	2400	0	2400	
GHCND:USW00093820	LEXINGTON BLUEGRASS AIRPORT KY US	20080909	233	167	298.7	38.04083	-84.6058	0	2400	0	2400	
GHCND:USW00093820	LEXINGTON BLUEGRASS AIRPORT KY US	20080910	272	144	298.7	38.04083	-84.6058	0	2400	0	2400	
GHCND:USW00093820	LEXINGTON BLUEGRASS AIRPORT KY US	20080911	289	150	298.7	38.04083	-84.6058	0	2400	0	2400	
GHCND:USW00093820	LEXINGTON BLUEGRASS AIRPORT KY US	20080912	306	222	298.7	38.04083	-84.6058	0	2400	0	2400	
GHCND:USW00093820	LEXINGTON BLUEGRASS AIRPORT KY US	20080913	328	211	298.7	38.04083	-84.6058	0	2400	0	2400	
GHCND:USW00093820	LEXINGTON BLUEGRASS AIRPORT KY US	20080914	311	183	298.7	38.04083	-84.6058	0	2400	0	2400	
GHCND:USW00093820	LEXINGTON BLUEGRASS AIRPORT KY US	20080915	217	150	298.7	38.04083	-84.6058	0	2400	0	2400	
GHCND:USW00093820	LEXINGTON BLUEGRASS AIRPORT KY US	20080916	244	100	298.7	38.04083	-84.6058	0	2400	0	2400	
GHCND:USW00093820	LEXINGTON BLUEGRASS AIRPORT KY US	20080917	267	111	298.7	38.04083	-84.6058	0	2400	0	2400	
GHCND:USW00093820	LEXINGTON BLUEGRASS AIRPORT KY US	20080918	289	106	298.7	38.04083	-84.6058	0	2400	0	2400	
GHCND:USW00093820	LEXINGTON BLUEGRASS AIRPORT KY US	20080919	283	133	298.7	38.04083	-84.6058	0	2400	0	2400	
GHCND:USW00093820	LEXINGTON BLUEGRASS AIRPORT KY US	20080920	283	156	298.7	38.04083	-84.6058	0	2400	0	2400	
GHCND:USW00093820	LEXINGTON BLUEGRASS AIRPORT KY US	20080921	294	139	298.7	38.04083	-84.6058	0	2400	0	2400	
GHCND:USW00093820	LEXINGTON BLUEGRASS AIRPORT KY US	20080922	300	144	298.7	38.04083	-84.6058	0	2400	0	2400	
GHCND:USW00093820	LEXINGTON BLUEGRASS AIRPORT KY US	20080923	300	133	298.7	38.04083	-84.6058	0	2400	0	2400	
GHCND:USW00093820	LEXINGTON BLUEGRASS AIRPORT KY US	20080924	283	150	298.7	38.04083	-84.6058	0	2400	0	2400	
GHCND:USW00093820	LEXINGTON BLUEGRASS AIRPORT KY US	20080925	283	117	298.7	38.04083	-84.6058	0	2400	0	2400	
GHCND:USW00093820	LEXINGTON BLUEGRASS AIRPORT KY US	20080926	256	133	298.7	38.04083	-84.6058	0	2400	0	2400	
GHCND:USW00093820	LEXINGTON BLUEGRASS AIRPORT KY US	20080927	272	144	298.7	38.04083	-84.6058	0	2400	0	2400	
GHCND:USW00093820	LEXINGTON BLUEGRASS AIRPORT KY US	20080928	256	133	298.7	38.04083	-84.6058	0	2400	0	2400	
GHCND:USW00093820	LEXINGTON BLUEGRASS AIRPORT KY US	20080929	278	106	298.7	38.04083	-84.6058	0	2400	0	2400	
GHCND:USW00093820	LEXINGTON BLUEGRASS AIRPORT KY US	20080930	228	133	298.7	38.04083	-84.6058	0	2400	0	2400	
GHCND:USW00093820	LEXINGTON BLUEGRASS AIRPORT KY US	20081001	172	94	298.7	38.04083	-84.6058	0	2400	0	2400	
GHCND:USW00093820	LEXINGTON BLUEGRASS AIRPORT KY US	20081002	183	56	298.7	38.04083	-84.6058	0	2400	0	2400	
GHCND:USW00093820	LEXINGTON BLUEGRASS AIRPORT KY US	20081003	217	56	298.7	38.04083	-84.6058	0	2400	0	2400	
GHCND:USW00093820	LEXINGTON BLUEGRASS AIRPORT KY US	20081004	250	78	298.7	38.04083	-84.6058	0	2400	0	2400	
GHCND:USW00093820	LEXINGTON BLUEGRASS AIRPORT KY US	20081005	272	83	298.7	38.04083	-84.6058	0	2400	0	2400	
GHCND:USW00093820	LEXINGTON BLUEGRASS AIRPORT KY US	20081006	289	133	298.7	38.04083	-84.6058	0	2400	0	2400	
GHCND:USW00093820	LEXINGTON BLUEGRASS AIRPORT KY US	20081007	278	128	298.7	38.04083	-84.6058	0	2400	0	2400	
GHCND:USW00093820	LEXINGTON BLUEGRASS AIRPORT KY US	20081008	217	150	298.7	38.04083	-84.6058	0	2400	0	2400	
GHCND:USW00093820	LEXINGTON BLUEGRASS AIRPORT KY US	20081009	244	100	298.7	38.04083	-84.6058	0	2400	0	2400	
GHCND:USW00093820	LEXINGTON BLUEGRASS AIRPORT KY US	20081010	267	106	298.7	38.04083	-84.6058	0	2400	0	2400	
GHCND:USW00093820	LEXINGTON BLUEGRASS AIRPORT KY US	20081011	294	139	298.7	38.04083	-84.6058	0	2400	0	2400	
GHCND:USW00093820	LEXINGTON BLUEGRASS AIRPORT KY US	20081012	294	150	298.7	38.04083	-84.6058	0	2400	0	2400	
GHCND:USW00093820	LEXINGTON BLUEGRASS AIRPORT KY US	20081013	289	133	298.7	38.04083	-84.6058	0	2400	0	2400	
GHCND:USW00093820	LEXINGTON BLUEGRASS AIRPORT KY US	20081014	272	144	298.7	38.04083	-84.6058	0	2400	0	2400	
GHCND:USW00093820	LEXINGTON BLUEGRASS AIRPORT KY US	20081015	289	150	298.7	38.04083	-84.6058	0	2400	0	2400	
GHCND:USW00093820	LEXINGTON BLUEGRASS AIRPORT KY US	20081016	200	94	298.7	38.04083	-84.6058	0	2400	0	2400	
GHCND:USW00093820	LEXINGTON BLUEGRASS AIRPORT KY US	20081017	161	61	298.7	38.04083	-84.6058	0	2400	0	2400	
GHCND:USW00093820	LEXINGTON BLUEGRASS AIRPORT KY US	20081018	161	61	298.7	38.04083	-84.6058	0	2400	0	2400	
GHCND:USW00093820	LEXINGTON BLUEGRASS AIRPORT KY US	20081019	167	72	298.7	38.04083	-84.6058	0	2400	0	2400	
GHCND:USW00093820	LEXINGTON BLUEGRASS AIRPORT KY US	20081020	200	39	298.7	38.04083	-84.6058	0	2400	0	2400	
GHCND:USW00093820	LEXINGTON BLUEGRASS AIRPORT KY US	20081021	156	56	298.7	38.04083	-84.6058	0	2400	0	2400	
GHCND:USW00093820	LEXINGTON BLUEGRASS AIRPORT KY US	20081022	144	28	298.7	38.04083	-84.6058	0	2400	0	2400	
GHCND:USW00093820	LEXINGTON BLUEGRASS AIRPORT KY US	20081023	222	28	298.7	38.04083	-84.6058	0	2400	0	2400	
GHCND:USW00093820	LEXINGTON BLUEGRASS AIRPORT KY US	20081024	150	89	298.7	38.04083	-84.6058	0	2400	0	2400	
GHCND:USW00093820	LEXINGTON BLUEGRASS AIRPORT KY US	20081025	150	56	298.7	38.04083	-84.6058	0	2400	0	2400	
GHCND:USW00093820	LEXINGTON BLUEGRASS AIRPORT KY US	20081026	183	50	298.7	38.04083	-84.6058	0	2400	0	2400	
GHCND:USW00093820	LEXINGTON BLUEGRASS AIRPORT KY US	20081027	83	22	298.7	38.04083	-84.6058	0	2400	0	2400	
GHCND:USW00093820	LEXINGTON BLUEGRASS AIRPORT KY US	20081028	83	0	298.7	38.04083	-84.6058	0	2400	0	2400	
GHCND:USW00093820	LEXINGTON BLUEGRASS AIRPORT KY US	20081029	128	-11	298.7	38.04083	-84.6058	0	2400	0	2400	
GHCND:USW00093820	LEXINGTON BLUEGRASS AIRPORT KY US	20081030	161	-39	298.7	38.04083	-84.6058	0	2400	0	2400	
GHCND:USW00093820	LEXINGTON BLUEGRASS AIRPORT KY US	20081031	206	39	298.7	38.04083	-84.6058	0	2400	0	2400	
GHCND:USW00093820	LEXINGTON BLUEGRASS AIRPORT KY US	20081101	217	67	298.7	38.04083	-84.6058	0	2400	0	2400	
GHCND:USW00093820	LEXINGTON BLUEGRASS AIRPORT KY US	20081102	228	67	298.7	38.04083	-84.6058	0	2400	0	2400	
GHCND:USW00093820	LEXINGTON BLUEGRASS AIRPORT KY US	20081103	228	72	298.7	38.04083	-84.6058	0	2400	0	2400	
GHCND:USW00093820	LEXINGTON BLUEGRASS AIRPORT KY US	20081104	239	56	298.7	38.04083	-84.6058	0	2400	0	2400	
GHCND:USW00093820	LEXINGTON BLUEGRASS AIRPORT KY US	20081105	233	67	298.7	38.04083	-84.6058	0	2400	0	2400	
GHCND:USW00093820	LEXINGTON BLUEGRASS AIRPORT KY US	20081106	239	72	298.7	38.04083	-84.6058	0	2400	0	2400	
GHCND:USW00093820	LEXINGTON BLUEGRASS AIRPORT KY US	20081107	167	61	298.7	38.04083	-84.6058	0	2400	0	2400	
GHCND:USW00093820	LEXINGTON BLUEGRASS AIRPORT KY US	20081108	117	39	298.7	38.04083	-84.6058	0	2400	0	2400	
GHCND:USW00093820	LEXINGTON BLUEGRASS AIRPORT KY US	20081109	61	28	298.7	38.04083	-84.6058	0	2400	0	2400	
GHCND:USW00093820	LEXINGTON BLUEGRASS AIRPORT KY US	20081110	83	-11	298.7	38.04083	-84.6058	0	2400	0	2400	
GHCND:USW00093820	LEXINGTON BLUEGRASS AIRPORT KY US	20081111	67	0	298.7	38.04083	-84.6058	0	2400	0	2400	
GHCND:USW00093820	LEXINGTON BLUEGRASS AIRPORT KY US	20081112	133	67	298.7	38.04083	-84.6058	0	2400	0	2400	
GHCND:USW00093820	LEXINGTON BLUEGRASS AIRPORT KY US	20081113	150	83	298.7	38.04083	-84.6058	0	2400	0	2400	
GHCND:USW00093820	LEXINGTON BLUEGRASS AIRPORT KY US	20081114	156	100	298.7	38.04083	-84.6058	0	2400	0	2400	
GHCND:USW00093820	LEXINGTON BLUEGRASS AIRPORT KY US	20081115	117	28	298.7	38.04083	-84.6058	0	2400	0	2400	
GHCND:USW00093820	LEXINGTON BLUEGRASS AIRPORT KY US	20081116	78	0	298.7	38.04083	-84.6058	0	2400	0	2400	
GHCND:USW00093820	LEXINGTON BLUEGRASS AIRPORT KY US	20081117	33	-17	298.7	38.04083	-84.6058	0	2400	0	2400	
GHCND:USW00093820	LEXINGTON BLUEGRASS AIRPORT KY US	20081118	28	-67	298.7	38.04083	-84.6058	0	2400	0	2400	
GHCND:USW00093820	LEXINGTON BLUEGRASS AIRPORT KY US	20081119	72	-78	298.7	38.04083	-84.6058	0	2400	0	2400	
GHCND:USW00093820	LEXINGTON BLUEGRASS AIRPORT KY US	20081120	44	-22	298.7	38.04083	-84.6058	0	2400	0	2400	
GHCND:USW00093820	LEXINGTON BLUEGRASS AIRPORT KY US	20081121	11	-50	298.7	38.04083	-84.6058	0	2400	0	2400	
GHCND:USW00093820	LEXINGTON BLUEGRASS AIRPORT KY US	20081122	6	-100	298.7	38.04083	-84.6058	0	2400	0	2400	
GHCND:USW00093820	LEXINGTON BLUEGRASS AIRPORT KY US	20081123	100	-61	298.7	38.04083	-84.6058	0	2400	0	2400	
GHCND:USW00093820	LEXINGTON BLUEGRASS AIRPORT KY US	20081124	94	0	298.7	38.04083	-84.6058	0	2400	0	2400	
GHCND:USW00093820	LEXINGTON BLUEGRASS AIRPORT KY US	20081125	50	-28	298.7	38.04083	-84.6058	0	2400	0	2400	
GHCND:USW00093820	LEXINGTON BLUEGRASS AIRPORT KY US	20081126	78	-50	298.7	38.04083	-84.6058	0	2400	0	2400	
GHCND:USW00093820	LEXINGTON BLUEGRASS AIRPORT KY US	20081127	128	-39	298.7	38.04083	-84.6058	0	2400	0	2400	
GHCND:USW00093820	LEXINGTON BLUEGRASS AIRPORT KY US	20081128	89	-11	298.7	38.04083	-84.6058	0	2400	0	2400	
GHCND:USW00093820	LEXINGTON BLUEGRASS AIRPORT KY US	20081129	72	-28	298.7	38.04083	-84.6058	0	2400	0	2400	
GHCND:USW00093820	LEXINGTON BLUEGRASS AIRPORT KY US	20081130	78	22	298.7	38.04083	-84.6058	0	2400	0	2400	
GHCND:USW00093820	LEXINGTON BLUEGRASS AIRPORT KY US	20081201	28	-6	298.7	38.04083	-84.6058	0	2400	0	2400	
GHCND:USW00093820	LEXINGTON BLUEGRASS AIRPORT KY US	20081202	6	-39	298.7	38.04083	-84.6058	0	2400	0	2400	
GHCND:USW00093820	LEXINGTON BLUEGRASS AIRPORT KY US	20081203	117	-17	298.7	38.04083	-84.6058	0	2400	0	2400	
GHCND:USW00093820	LEXINGTON BLUEGRASS AIRPORT KY US	20081204	89	-61	298.7	38.04083	-84.6058	0	2400	0	2400	
GHCND:USW00093820	LEXINGTON BLUEGRASS AIRPORT KY US	20081205	-22	-89	298.7	38.04083	-84.6058	0	2400	0	2400	
GHCND:USW00093820	LEXINGTON BLUEGRASS AIRPORT KY US	20081206	0	-83	298.7	38.04083	-84.6058	0	2400	0	2400	
GHCND:USW00093820	LEXINGTON BLUEGRASS AIRPORT KY US	20081207	-22	-72	298.7	38.04083	-84.6058	0	2400	0	2400	
GHCND:USW00093820	LEXINGTON BLUEGRASS AIRPORT KY US	20081208	100	-56	298.7	38.04083	-84.6058	0	2400	0	2400	
GHCND:USW00093820	LEXINGTON BLUEGRASS AIRPORT KY US	20081209	161	61	298.7	38.04083	-84.6058	0	2400	0	2400	
GHCND:USW00093820	LEXINGTON BLUEGRASS AIRPORT KY US	20081210	122	6	298.7	38.04083	-84.6058	0	2400	0	2400	
GHCND:USW00093820	LEXINGTON BLUEGRASS AIRPORT KY US	20081211	6	-6	298.7	38.04083	-84.6058	0	2400	0	2400	
GHCND:USW00093820	LEXINGTON BLUEGRASS AIRPORT KY US	20081212	11	-50	298.7	38.04083	-84.6058	0	2400	0	2400	
GHCND:USW00093820	LEXINGTON BLUEGRASS AIRPORT KY US	20081213	44	-83	298.7	38.04083	-84.6058	0	2400	0	2400	
GHCND:USW00093820	LEXINGTON BLUEGRASS AIRPORT KY US	20081214	144	11	298.7	38.04083	-84.6058	0	2400	0	2400	
GHCND:USW00093820	LEXINGTON BLUEGRASS AIRPORT KY US	20081215	144	-44	298.7	38.04083	-84.6058	0	2400	0	2400	
GHCND:USW00093820	LEXINGTON BLUEGRASS AIRPORT KY US	20081216	28	-61	298.7	38.04083	-84.6058	0	2400	0	2400	
GHCND:USW00093820	LEXINGTON BLUEGRASS AIRPORT KY US	20081217	28	-11	298.7	38.04083	-84.6058	0	2400	0	2400	
GHCND:USW00093820	LEXINGTON BLUEGRASS AIRPORT KY US	20081218	33	-11	298.7	38.04083	-84.6058	0	2400	0	2400	
GHCND:USW00093820	LEXINGTON BLUEGRASS AIRPORT KY US	20081219	194	28	298.7	38.04083	-84.6058	0	2400	0	2400	
GHCND:USW00093820	LEXINGTON BLUEGRASS AIRPORT KY US	20081220	56	11	298.7	38.04083	-84.6058	0	2400	0	2400	
GHCND:USW00093820	LEXINGTON BLUEGRASS AIRPORT KY US	20081221	33	-150	298.7	38.04083	-84.6058	0	2400	0	2400	
GHCND:USW00093820	LEXINGTON BLUEGRASS AIRPORT KY US	20081222	-72	-161	298.7	38.04083	-84.6058	0	2400	0	2400	
GHCND:USW00093820	LEXINGTON BLUEGRASS AIRPORT KY US	20081223	56	-83	298.7	38.04083	-84.6058	0	2400	0	2400	
GHCND:USW00093820	LEXINGTON BLUEGRASS AIRPORT KY US	20081224	139	11	298.7	38.04083	-84.6058	0	2400	0	2400	
GHCND:USW00093820	LEXINGTON BLUEGRASS AIRPORT KY US	20081225	33	-44	298.7	38.04083	-84.6058	0	2400	0	2400	
GHCND:USW00093820	LEXINGTON BLUEGRASS AIRPORT KY US	20081226	156	-11	298.7	38.04083	-84.6058	0	2400	0	2400	
GHCND:USW00093820	LEXINGTON BLUEGRASS AIRPORT KY US	20081227	211	133	298.7	38.04083	-84.6058	0	2400	0	2400	
GHCND:USW00093820	LEXINGTON BLUEGRASS AIRPORT KY US	20081228	178	6	298.7	38.04083	-84.6058	0	2400	0	2400	
GHCND:USW00093820	LEXINGTON BLUEGRASS AIRPORT KY US	20081229	106	-28	298.7	38.04083	-84.6058	0	2400	0	2400	
GHCND:USW00093820	LEXINGTON BLUEGRASS AIRPORT KY US	20081230	133	-39	298.7	38.04083	-84.6058	0	2400	0	2400	
GHCND:USW00093820	LEXINGTON BLUEGRASS AIRPORT KY US	20081231	100	-94	298.7	38.04083	-84.6058	0	2400	0	2400	
GHCND:USW00093820	LEXINGTON BLUEGRASS AIRPORT KY US	20090101	61	-94	298.7	38.04083	-84.6058	0	2400	0	2400	
GHCND:USW00093820	LEXINGTON BLUEGRASS AIRPORT KY US	20090102	94	6	298.7	38.04083	-84.6058	0	2400	0	2400	
GHCND:USW00093820	LEXINGTON BLUEGRASS AIRPORT KY US	20090103	133	-6	298.7	38.04083	-84.6058	0	2400	0	2400	
GHCND:USW00093820	LEXINGTON BLUEGRASS AIRPORT KY US	20090104	144	28	298.7	38.04083	-84.6058	0	2400	0	2400	
GHCND:USW00093820	LEXINGTON BLUEGRASS AIRPORT KY US	20090105	28	-17	298.7	38.04083	-84.6058	0	2400	0	2400	
GHCND:USW00093820	LEXINGTON BLUEGRASS AIRPORT KY US	20090106	83	6	298.7	38.04083	-84.6058	0	2400	0	2400	
GHCND:USW00093820	LEXINGTON BLUEGRASS AIRPORT KY US	20090107	61	-17	298.7	38.04083	-84.6058	0	2400	0	2400	
GHCND:USW00093820	LEXINGTON BLUEGRASS AIRPORT KY US	20090108	-6	-56	298.7	38.04083	-84.6058	0	2400	0	2400	
GHCND:USW00093820	LEXINGTON BLUEGRASS AIRPORT KY US	20090109	61	-83	298.7	38.04083	-84.6058	0	2400	0	2400	
GHCND:USW00093820	LEXINGTON BLUEGRASS AIRPORT KY US	20090110	100	-6	298.7	38.04083	-84.6058	0	2400	0	2400	
GHCND:USW00093820	LEXINGTON BLUEGRASS AIRPORT KY US	20090111	-6	-28	298.7	38.04083	-84.6058	0	2400	0	2400	
GHCND:USW00093820	LEXINGTON BLUEGRASS AIRPORT KY US	20090112	33	-17	298.7	38.04083	-84.6058	0	2400	0	2400	
GHCND:USW00093820	LEXINGTON BLUEGRASS AIRPORT KY US	20090113	33	-72	298.7	38.04083	-84.6058	0	2400	0	2400	
GHCND:USW00093820	LEXINGTON BLUEGRASS AIRPORT KY US	20090114	28	-111	298.7	38.04083	-84.6058	0	2400	0	2400	
GHCND:USW00093820	LEXINGTON BLUEGRASS AIRPORT KY US	20090115	-78	-161	298.7	38.04083	-84.6058	0	2400	0	2400	
GHCND:USW00093820	LEXINGTON BLUEGRASS AIRPORT KY US	20090116	-89	-194	298.7	38.04083	-84.6058	0	2400	0	2400	
GHCND:USW00093820	LEXINGTON BLUEGRASS AIRPORT KY US	20090117	22	-139	298.7	38.04083	-84.6058	0	2400	0	2400	
GHCND:USW00093820	LEXINGTON BLUEGRASS AIRPORT KY US	20090118	22	-28	298.7	38.04083	-84.6058	0	2400	0	2400	
GHCND:USW00093820	LEXINGTON BLUEGRASS AIRPORT KY US	20090119	-22	-67	298.7	38.04083	-84.6058	0	2400	0	2400	
GHCND:USW00093820	LEXINGTON BLUEGRASS AIRPORT KY US	20090120	-56	-111	298.7	38.04083	-84.6058	0	2400	0	2400	
GHCND:USW00093820	LEXINGTON BLUEGRASS AIRPORT KY US	20090121	-6	-139	298.7	38.04083	-84.6058	0	2400	0	2400	
GHCND:USW00093820	LEXINGTON BLUEGRASS AIRPORT KY US	20090122	94	-56	298.7	38.04083	-84.6058	0	2400	0	2400	

GHCND:USW00093820	LEXINGTON BLUEGRASS AIRPORT KY US	20090123	156	6	298.7	38.04083	-84.6058	0	2400	0	2400
GHCND:USW00093820	LEXINGTON BLUEGRASS AIRPORT KY US	20090124	6	-72	298.7	38.04083	-84.6058	0	2400	0	2400
GHCND:USW00093820	LEXINGTON BLUEGRASS AIRPORT KY US	20090125	-33	-111	298.7	38.04083	-84.6058	0	2400	0	2400
GHCND:USW00093820	LEXINGTON BLUEGRASS AIRPORT KY US	20090126	-33	-67	298.7	38.04083	-84.6058	0	2400	0	2400
GHCND:USW00093820	LEXINGTON BLUEGRASS AIRPORT KY US	20090127	0	-50	298.7	38.04083	-84.6058	0	2400	0	2400
GHCND:USW00093820	LEXINGTON BLUEGRASS AIRPORT KY US	20090128	0	-56	298.7	38.04083	-84.6058	0	2400	0	2400
GHCND:USW00093820	LEXINGTON BLUEGRASS AIRPORT KY US	20090129	-39	-67	298.7	38.04083	-84.6058	0	2400	0	2400
GHCND:USW00093820	LEXINGTON BLUEGRASS AIRPORT KY US	20090130	-22	-89	298.7	38.04083	-84.6058	0	2400	0	2400
GHCND:USW00093820	LEXINGTON BLUEGRASS AIRPORT KY US	20090131	17	-150	298.7	38.04083	-84.6058	0	2400	0	2400
GHCND:USW00093820	LEXINGTON BLUEGRASS AIRPORT KY US	20090201	122	17	298.7	38.04083	-84.6058	0	2400	0	2400
GHCND:USW00093820	LEXINGTON BLUEGRASS AIRPORT KY US	20090202	33	-39	298.7	38.04083	-84.6058	0	2400	0	2400
GHCND:USW00093820	LEXINGTON BLUEGRASS AIRPORT KY US	20090203	-28	-117	298.7	38.04083	-84.6058	0	2400	0	2400
GHCND:USW00093820	LEXINGTON BLUEGRASS AIRPORT KY US	20090204	-78	-128	298.7	38.04083	-84.6058	0	2400	0	2400
GHCND:USW00093820	LEXINGTON BLUEGRASS AIRPORT KY US	20090205	-28	-183	298.7	38.04083	-84.6058	0	2400	0	2400
GHCND:USW00093820	LEXINGTON BLUEGRASS AIRPORT KY US	20090206	117	-39	298.7	38.04083	-84.6058	0	2400	0	2400
GHCND:USW00093820	LEXINGTON BLUEGRASS AIRPORT KY US	20090207	156	56	298.7	38.04083	-84.6058	0	2400	0	2400
GHCND:USW00093820	LEXINGTON BLUEGRASS AIRPORT KY US	20090208	167	50	298.7	38.04083	-84.6058	0	2400	0	2400
GHCND:USW00093820	LEXINGTON BLUEGRASS AIRPORT KY US	20090209	206	39	298.7	38.04083	-84.6058	0	2400	0	2400
GHCND:USW00093820	LEXINGTON BLUEGRASS AIRPORT KY US	20090210	156	117	298.7	38.04083	-84.6058	0	2400	0	2400
GHCND:USW00093820	LEXINGTON BLUEGRASS AIRPORT KY US	20090211	189	89	298.7	38.04083	-84.6058	0	2400	0	2400
GHCND:USW00093820	LEXINGTON BLUEGRASS AIRPORT KY US	20090212	117	33	298.7	38.04083	-84.6058	0	2400	0	2400
GHCND:USW00093820	LEXINGTON BLUEGRASS AIRPORT KY US	20090213	78	-11	298.7	38.04083	-84.6058	0	2400	0	2400
GHCND:USW00093820	LEXINGTON BLUEGRASS AIRPORT KY US	20090214	106	6	298.7	38.04083	-84.6058	0	2400	0	2400
GHCND:USW00093820	LEXINGTON BLUEGRASS AIRPORT KY US	20090215	56	-22	298.7	38.04083	-84.6058	0	2400	0	2400
GHCND:USW00093820	LEXINGTON BLUEGRASS AIRPORT KY US	20090216	33	-56	298.7	38.04083	-84.6058	0	2400	0	2400
GHCND:USW00093820	LEXINGTON BLUEGRASS AIRPORT KY US	20090217	106	-50	298.7	38.04083	-84.6058	0	2400	0	2400
GHCND:USW00093820	LEXINGTON BLUEGRASS AIRPORT KY US	20090218	178	33	298.7	38.04083	-84.6058	0	2400	0	2400
GHCND:USW00093820	LEXINGTON BLUEGRASS AIRPORT KY US	20090219	33	-72	298.7	38.0408	-84.6058	0	2400	0	2400
GHCND:USW00093820	LEXINGTON BLUEGRASS AIRPORT KY US	20090220	11	-94	298.7	38.0408	-84.6058	0	2400	0	2400
GHCND:USW00093820	LEXINGTON BLUEGRASS AIRPORT KY US	20090221	111	-39	298.7	38.0408	-84.6058	0	2400	0	2400
GHCND:USW00093820	LEXINGTON BLUEGRASS AIRPORT KY US	20090222	-28	-72	298.7	38.0408	-84.6058	0	2400	0	2400
GHCND:USW00093820	LEXINGTON BLUEGRASS AIRPORT KY US	20090223	-6	-94	298.7	38.0408	-84.6058	0	2400	0	2400
GHCND:USW00093820	LEXINGTON BLUEGRASS AIRPORT KY US	20090224	61	-78	298.7	38.0408	-84.6058	0	2400	0	2400
GHCND:USW00093820	LEXINGTON BLUEGRASS AIRPORT KY US	20090225	150	6	298.7	38.0408	-84.6058	0	2400	0	2400
GHCND:USW00093820	LEXINGTON BLUEGRASS AIRPORT KY US	20090226	178	72	298.7	38.0408	-84.6058	0	2400	0	2400
GHCND:USW00093820	LEXINGTON BLUEGRASS AIRPORT KY US	20090227	161	11	298.7	38.0408	-84.6058	0	2400	0	2400
GHCND:USW00093820	LEXINGTON BLUEGRASS AIRPORT KY US	20090228	17	-22	298.7	38.0408	-84.6058	0	2400	0	2400
GHCND:USW00093820	LEXINGTON BLUEGRASS AIRPORT KY US	20090301	39	-56	298.7	38.0408	-84.6058	0	2400	0	2400
GHCND:USW00093820	LEXINGTON BLUEGRASS AIRPORT KY US	20090302	-22	-106	298.7	38.0408	-84.6058	0	2400	0	2400
GHCND:USW00093820	LEXINGTON BLUEGRASS AIRPORT KY US	20090303	0	-122	298.7	38.0408	-84.6058	0	2400	0	2400
GHCND:USW00093820	LEXINGTON BLUEGRASS AIRPORT KY US	20090304	100	-56	298.7	38.0408	-84.6058	0	2400	0	2400
GHCND:USW00093820	LEXINGTON BLUEGRASS AIRPORT KY US	20090305	183	22	298.7	38.0408	-84.6058	0	2400	0	2400
GHCND:USW00093820	LEXINGTON BLUEGRASS AIRPORT KY US	20090306	167	122	298.7	38.0408	-84.6058	0	2400	0	2400
GHCND:USW00093820	LEXINGTON BLUEGRASS AIRPORT KY US	20090307	222	117	298.7	38.0408	-84.6058	0	2400	0	2400
GHCND:USW00093820	LEXINGTON BLUEGRASS AIRPORT KY US	20090308	211	133	298.7	38.0408	-84.6058	0	2400	0	2400
GHCND:USW00093820	LEXINGTON BLUEGRASS AIRPORT KY US	20090309	167	33	298.7	38.0408	-84.6058	0	2400	0	2400
GHCND:USW00093820	LEXINGTON BLUEGRASS AIRPORT KY US	20090310	244	111	298.7	38.0408	-84.6058	0	2400	0	2400
GHCND:USW00093820	LEXINGTON BLUEGRASS AIRPORT KY US	20090311	206	6	298.7	38.0408	-84.6058	0	2400	0	2400
GHCND:USW00093820	LEXINGTON BLUEGRASS AIRPORT KY US	20090312	11	-28	298.7	38.0408	-84.6058	0	2400	0	2400
GHCND:USW00093820	LEXINGTON BLUEGRASS AIRPORT KY US	20090313	89	-11	298.7	38.0408	-84.6058	0	2400	0	2400
GHCND:USW00093820	LEXINGTON BLUEGRASS AIRPORT KY US	20090314	67	33	298.7	38.0408	-84.6058	0	2400	0	2400
GHCND:USW00093820	LEXINGTON BLUEGRASS AIRPORT KY US	20090315	122	61	298.7	38.0408	-84.6058	0	2400	0	2400
GHCND:USW00093820	LEXINGTON BLUEGRASS AIRPORT KY US	20090316	161	83	298.7	38.0408	-84.6058	0	2400	0	2400
GHCND:USW00093820	LEXINGTON BLUEGRASS AIRPORT KY US	20090317	194	22	298.7	38.0408	-84.6058	0	2400	0	2400
GHCND:USW00093820	LEXINGTON BLUEGRASS AIRPORT KY US	20090318	222	78	298.7	38.0408	-84.6058	0	2400	0	2400
GHCND:USW00093820	LEXINGTON BLUEGRASS AIRPORT KY US	20090319	144	39	298.7	38.0408	-84.6058	0	2400	0	2400
GHCND:USW00093820	LEXINGTON BLUEGRASS AIRPORT KY US	20090320	94	-17	298.7	38.0408	-84.6058	0	2400	0	2400
GHCND:USW00093820	LEXINGTON BLUEGRASS AIRPORT KY US	20090321	144	-17	298.7	38.0408	-84.6058	0	2400	0	2400
GHCND:USW00093820	LEXINGTON BLUEGRASS AIRPORT KY US	20090322	183	6	298.7	38.0408	-84.6058	0	2400	0	2400
GHCND:USW00093820	LEXINGTON BLUEGRASS AIRPORT KY US	20090323	200	89	298.7	38.0408	-84.6058	0	2400	0	2400
GHCND:USW00093820	LEXINGTON BLUEGRASS AIRPORT KY US	20090324	228	94	298.7	38.0408	-84.6058	0	2400	0	2400
GHCND:USW00093820	LEXINGTON BLUEGRASS AIRPORT KY US	20090325	172	133	298.7	38.0408	-84.6058	0	2400	0	2400
GHCND:USW00093820	LEXINGTON BLUEGRASS AIRPORT KY US	20090326	144	67	298.7	38.0408	-84.6058	0	2400	0	2400
GHCND:USW00093820	LEXINGTON BLUEGRASS AIRPORT KY US	20090327	144	61	298.7	38.0408	-84.6058	0	2400	0	2400
GHCND:USW00093820	LEXINGTON BLUEGRASS AIRPORT KY US	20090328	189	72	298.7	38.0408	-84.6058	0	2400	0	2400
GHCND:USW00093820	LEXINGTON BLUEGRASS AIRPORT KY US	20090329	94	28	298.7	38.0408	-84.6058	0	2400	0	2400
GHCND:USW00093820	LEXINGTON BLUEGRASS AIRPORT KY US	20090330	133	-11	298.7	38.0408	-84.6058	0	2400	0	2400
GHCND:USW00093820	LEXINGTON BLUEGRASS AIRPORT KY US	20090331	189	72	298.7	38.0408	-84.6058	0	2400	0	2400
GHCND:USW00093820	LEXINGTON BLUEGRASS AIRPORT KY US	20090401	167	44	298.7	38.0408	-84.6058	0	2400	0	2400
GHCND:USW00093820	LEXINGTON BLUEGRASS AIRPORT KY US	20090402	250	50	298.7	38.0408	-84.6058	0	2400	0	2400
GHCND:USW00093820	LEXINGTON BLUEGRASS AIRPORT KY US	20090403	139	50	298.7	38.0408	-84.6058	0	2400	0	2400
GHCND:USW00093820	LEXINGTON BLUEGRASS AIRPORT KY US	20090404	156	11	298.7	38.0408	-84.6058	0	2400	0	2400
GHCND:USW00093820	LEXINGTON BLUEGRASS AIRPORT KY US	20090405	244	83	298.7	38.0408	-84.6058	0	2400	0	2400
GHCND:USW00093820	LEXINGTON BLUEGRASS AIRPORT KY US	20090406	122	11	298.7	38.0408	-84.6058	0	2400	0	2400
GHCND:USW00093820	LEXINGTON BLUEGRASS AIRPORT KY US	20090407	61	0	298.7	38.0408	-84.6058	0	2400	0	2400
GHCND:USW00093820	LEXINGTON BLUEGRASS AIRPORT KY US	20090408	139	-11	298.7	38.0408	-84.6058	0	2400	0	2400
GHCND:USW00093820	LEXINGTON BLUEGRASS AIRPORT KY US	20090409	178	6	298.7	38.0408	-84.6058	0	2400	0	2400
GHCND:USW00093820	LEXINGTON BLUEGRASS AIRPORT KY US	20090410	167	100	298.7	38.0408	-84.6058	0	2400	0	2400
GHCND:USW00093820	LEXINGTON BLUEGRASS AIRPORT KY US	20090411	144	50	298.7	38.0408	-84.6058	0	2400	0	2400
GHCND:USW00093820	LEXINGTON BLUEGRASS AIRPORT KY US	20090412	144	11	298.7	38.0408	-84.6058	0	2400	0	2400
GHCND:USW00093820	LEXINGTON BLUEGRASS AIRPORT KY US	20090413	211	94	298.7	38.0408	-84.6058	0	2400	0	2400
GHCND:USW00093820	LEXINGTON BLUEGRASS AIRPORT KY US	20090414	139	67	298.7	38.0408	-84.6058	0	2400	0	2400
GHCND:USW00093820	LEXINGTON BLUEGRASS AIRPORT KY US	20090415	83	56	298.7	38.0408	-84.6058	0	2400	0	2400
GHCND:USW00093820	LEXINGTON BLUEGRASS AIRPORT KY US	20090416	161	67	298.7	38.0408	-84.6058	0	2400	0	2400
GHCND:USW00093820	LEXINGTON BLUEGRASS AIRPORT KY US	20090417	217	44	298.7	38.0408	-84.6058	0	2400	0	2400
GHCND:USW00093820	LEXINGTON BLUEGRASS AIRPORT KY US	20090418	233	50	298.7	38.0408	-84.6058	0	2400	0	2400
GHCND:USW00093820	LEXINGTON BLUEGRASS AIRPORT KY US	20090419	161	117	298.7	38.0408	-84.6058	0	2400	0	2400
GHCND:USW00093820	LEXINGTON BLUEGRASS AIRPORT KY US	20090420	144	72	298.7	38.0408	-84.6058	0	2400	0	2400
GHCND:USW00093820	LEXINGTON BLUEGRASS AIRPORT KY US	20090421	106	39	298.7	38.0408	-84.6058	0	2400	0	2400
GHCND:USW00093820	LEXINGTON BLUEGRASS AIRPORT KY US	20090422	172	28	298.7	38.0408	-84.6058	0	2400	0	2400
GHCND:USW00093820	LEXINGTON BLUEGRASS AIRPORT KY US	20090423	217	61	298.7	38.0408	-84.6058	0	2400	0	2400
GHCND:USW00093820	LEXINGTON BLUEGRASS AIRPORT KY US	20090424	283	150	298.7	38.0408	-84.6058	0	2400	0	2400
GHCND:USW00093820	LEXINGTON BLUEGRASS AIRPORT KY US	20090425	289	161	298.7	38.0408	-84.6058	0	2400	0	2400
GHCND:USW00093820	LEXINGTON BLUEGRASS AIRPORT KY US	20090426	294	156	298.7	38.0408	-84.6058	0	2400	0	2400
GHCND:USW00093820	LEXINGTON BLUEGRASS AIRPORT KY US	20090427	283	178	298.7	38.0408	-84.6058	0	2400	0	2400
GHCND:USW00093820	LEXINGTON BLUEGRASS AIRPORT KY US	20090428	222	156	298.7	38.0408	-84.6058	0	2400	0	2400
GHCND:USW00093820	LEXINGTON BLUEGRASS AIRPORT KY US	20090429	250	167	298.7	38.0408	-84.6058	0	2400	0	2400
GHCND:USW00093820	LEXINGTON BLUEGRASS AIRPORT KY US	20090430	228	172	298.7	38.0408	-84.6058	0	2400	0	2400
GHCND:USW00093820	LEXINGTON BLUEGRASS AIRPORT KY US	20090501	228	128	298.7	38.0408	-84.6058	0	2400	0	2400
GHCND:USW00093820	LEXINGTON BLUEGRASS AIRPORT KY US	20090502	144	111	298.7	38.0408	-84.6058	0	2400	0	2400
GHCND:USW00093820	LEXINGTON BLUEGRASS AIRPORT KY US	20090503	150	111	298.7	38.0408	-84.6058	0	2400	0	2400
GHCND:USW00093820	LEXINGTON BLUEGRASS AIRPORT KY US	20090504	178	112	298.7	38.0408	-84.6058	0	2400	0	2400
GHCND:USW00093820	LEXINGTON BLUEGRASS AIRPORT KY US	20090505	206	128	298.7	38.0408	-84.6058	0	2400	0	2400
GHCND:USW00093820	LEXINGTON BLUEGRASS AIRPORT KY US	20090506	183	139	298.7	38.0408	-84.6058	0	2400	0	2400
GHCND:USW00093820	LEXINGTON BLUEGRASS AIRPORT KY US	20090507	228	150	298.7	38.0408	-84.6058	0	2400	0	2400
GHCND:USW00093820	LEXINGTON BLUEGRASS AIRPORT KY US	20090508	239	144	298.7	38.0408	-84.6058	0	2400	0	2400
GHCND:USW00093820	LEXINGTON BLUEGRASS AIRPORT KY US	20090509	222	117	298.7	38.0408	-84.6058	0	2400	0	2400
GHCND:USW00093820	LEXINGTON BLUEGRASS AIRPORT KY US	20090510	211	89	298.7	38.0408	-84.6058	0	2400	0	2400
GHCND:USW00093820	LEXINGTON BLUEGRASS AIRPORT KY US	20090511	200	111	298.7	38.0408	-84.6058	0	2400	0	2400
GHCND:USW00093820	LEXINGTON BLUEGRASS AIRPORT KY US	20090512	211	67	298.7	38.0408	-84.6058	0	2400	0	2400
GHCND:USW00093820	LEXINGTON BLUEGRASS AIRPORT KY US	20090513	228	172	298.7	38.0408	-84.6058	0	2400	0	2400
GHCND:USW00093820	LEXINGTON BLUEGRASS AIRPORT KY US	20090514	228	150	298.7	38.0408	-84.6058	0	2400	0	2400
GHCND:USW00093820	LEXINGTON BLUEGRASS AIRPORT KY US	20090515	267	133	298.7	38.0408	-84.6058	0	2400	0	2400
GHCND:USW00093820	LEXINGTON BLUEGRASS AIRPORT KY US	20090516	256	133	298.7	38.0408	-84.6058	0	2400	0	2400
GHCND:USW00093820	LEXINGTON BLUEGRASS AIRPORT KY US	20090517	161	78	298.7	38.0408	-84.6058	0	2400	0	2400
GHCND:USW00093820	LEXINGTON BLUEGRASS AIRPORT KY US	20090518	178	44	298.7	38.0408	-84.6058	0	2400	0	2400
GHCND:USW00093820	LEXINGTON BLUEGRASS AIRPORT KY US	20090519	228	44	298.7	38.0408	-84.6058	0	2400	0	2400
GHCND:USW00093820	LEXINGTON BLUEGRASS AIRPORT KY US	20090520	256	94	298.7	38.0408	-84.6058	0	2400	0	2400
GHCND:USW00093820	LEXINGTON BLUEGRASS AIRPORT KY US	20090521	283	128	298.7	38.0408	-84.6058	0	2400	0	2400
GHCND:USW00093820	LEXINGTON BLUEGRASS AIRPORT KY US	20090522	294	167	298.7	38.0408	-84.6058	0	2400	0	2400
GHCND:USW00093820	LEXINGTON BLUEGRASS AIRPORT KY US	20090523	294	161	298.7	38.0408	-84.6058	0	2400	0	2400
GHCND:USW00093820	LEXINGTON BLUEGRASS AIRPORT KY US	20090524	267	178	298.7	38.0408	-84.6058	0	2400	0	2400
GHCND:USW00093820	LEXINGTON BLUEGRASS AIRPORT KY US	20090525	256	189	298.7	38.0408	-84.6058	0	2400	0	2400
GHCND:USW00093820	LEXINGTON BLUEGRASS AIRPORT KY US	20090526	272	189	298.7	38.0408	-84.6058	0	2400	0	2400
GHCND:USW00093820	LEXINGTON BLUEGRASS AIRPORT KY US	20090527	272	194	298.7	38.0408	-84.6058	0	2400	0	2400
GHCND:USW00093820	LEXINGTON BLUEGRASS AIRPORT KY US	20090528	261	183	298.7	38.0408	-84.6058	0	2400	0	2400
GHCND:USW00093820	LEXINGTON BLUEGRASS AIRPORT KY US	20090529	239	156	298.7	38.0408	-84.6058	0	2400	0	2400
GHCND:USW00093820	LEXINGTON BLUEGRASS AIRPORT KY US	20090530	261	144	298.7	38.0408	-84.6058	0	2400	0	2400
GHCND:USW00093820	LEXINGTON BLUEGRASS AIRPORT KY US	20090531	256	156	298.7	38.0408	-84.6058	0	2400	0	2400
GHCND:USW00093820	LEXINGTON BLUEGRASS AIRPORT KY US	20090601	306	133	298.7	38.0408	-84.6058	0	2400	0	2400
GHCND:USW00093820	LEXINGTON BLUEGRASS AIRPORT KY US	20090602	317	183	298.7	38.0408	-84.6058	0	2400	0	2400
GHCND:USW00093820	LEXINGTON BLUEGRASS AIRPORT KY US	20090603	244	156	298.7	38.0408	-84.6058	0	2400	0	2400
GHCND:USW00093820	LEXINGTON BLUEGRASS AIRPORT KY US	20090604	156	128	298.7	38.0408	-84.6058	0	2400	0	2400
GHCND:USW00093820	LEXINGTON BLUEGRASS AIRPORT KY US	20090605	233	117	298.7	38.0408	-84.6058	0	2400	0	2400
GHCND:USW00093820	LEXINGTON BLUEGRASS AIRPORT KY US	20090606	256	94	298.7	38.0408	-84.6058	0	2400	0	2400
GHCND:USW00093820	LEXINGTON BLUEGRASS AIRPORT KY US	20090607	289	150	298.7	38.0408	-84.6058	0	2400	0	2400
GHCND:USW00093820	LEXINGTON BLUEGRASS AIRPORT KY US	20090608	300	189	298.7	38.0408	-84.6058	0	2400	0	2400
GHCND:USW00093820	LEXINGTON BLUEGRASS AIRPORT KY US	20090609	306	200	298.7	38.0408	-84.6058	0	2400	0	2400
GHCND:USW00093820	LEXINGTON BLUEGRASS AIRPORT KY US	20090610	250	183	298.7	38.0408	-84.6058	0	2400	0	2400
GHCND:USW00093820	LEXINGTON BLUEGRASS AIRPORT KY US	20090611	250	189	298.7	38.0408	-84.6058	0	2400	0	2400
GHCND:USW00093820	LEXINGTON BLUEGRASS AIRPORT KY US	20090612	233	178	298.7	38.0408	-84.6058	0	2400	0	2400
GHCND:USW00093820	LEXINGTON BLUEGRASS AIRPORT KY US	20090613	272	156	298.7	38.0408	-84.6058	0	2400	0	2400
GHCND:USW00093820	LEXINGTON BLUEGRASS AIRPORT KY US	20090614	283	167	298.7	38.0408	-84.6058	0	2400	0	2400
GHCND:USW00093820	LEXINGTON BLUEGRASS AIRPORT KY US	20090615	261	194	298.7	38.0408	-84.6058	0	2400	0	2400
GHCND:USW00093820	LEXINGTON BLUEGRASS AIRPORT KY US	20090616	272	194	298.7	38.0408	-84.6058	0	2400	0	2400
GHCND:USW00093820	LEXINGTON BLUEGRASS AIRPORT KY US	20090617	300	183	298.7	38.0408	-84.6058	0	2400	0	2400
GHCND:USW00093820	LEXINGTON BLUEGRASS AIRPORT KY US	20090618	272	200	298.7	38.0408	-84.6058	0	2400	0	2400
GHCND:USW00093820	LEXINGTON BLUEGRASS AIRPORT KY US	20090619	328	222	298.7	38.0408	-84.6058	0	2400	0	2400
GHCND:USW00093820	LEXINGTON BLUEGRASS AIRPORT KY US	20090620	322	217	298.7	38.0408	-84.6058	0	2400	0	2400
GHCND:USW00093820	LEXINGTON BLUEGRASS AIRPORT KY US	20090621	300	206	298.7	38.0408	-84.6058	0	2400	0	2400
GHCND:USW00093820	LEXINGTON BLUEGRASS AIRPORT KY US	20090622	294	228	298.7	38.0408	-84.6058	0	2400	0	2400
GHCND:USW00093820	LEXINGTON BLUEGRASS AIRPORT KY US	20090623	306	189	298.7	38.0408	-84.6058	0	2400	0	2400
GHCND:USW00093820	LEXINGTON BLUEGRASS AIRPORT KY US	20090624	317	178	298.7	38.0408	-84.6058	0	2400	0	2400
GHCND:USW00093820	LEXINGTON BLUEGRASS AIRPORT KY US	20090625	333	200	298.7	38.0408	-84.6058	0	2400	0	2400
GHCND:USW00093820	LEXINGTON BLUEGRASS AIRPORT KY US	20090626	311	189	298.7	38.0408	-84.6058	0	2400	0	2400
GHCND:USW00093820	LEXINGTON BLUEGRASS AIRPORT KY US	20090627	322	206	298.7	38.0408	-84.6058	0	2400	0	2400
GHCND:USW00093820	LEXINGTON BLUEGRASS AIRPORT KY US	20090628	306	200	298.7	38.0408	-84.6058	0	2400	0	2400
GHCND:USW00093820	LEXINGTON BLUEGRASS AIRPORT KY US	20090629	289	161	298.7	38.0408	-84.6058	0	2400	0	2400
GHCND:USW00093820	LEXINGTON BLUEGRASS AIRPORT KY US	20090630	261	178	298.7	38.0408	-84.6058	0	2400	0	2400
GHCND:USW00093820	LEXINGTON BLUEGRASS AIRPORT KY US	20090701	228	167	298.7	38.0408	-84.6058	0	2400	0	2400
GHCND:USW00093820	LEXINGTON BLUEGRASS AIRPORT KY US	20090702	222	161	298.7	38.0408	-84.6058	0	2400	0	2400
GHCND:USW00093820	LEXINGTON BLUEGRASS AIRPORT KY US	20090703	261	161	298.7	38.0408	-84.6058	0	2400	0	2400
GHCND:USW00093820	LEXINGTON BLUEGRASS AIRPORT KY US	20090704	239	156	298.7	38.0408	-84.6058	0	2400	0	2400
GHCND:USW00093820	LEXINGTON BLUEGRASS AIRPORT KY US	20090705	222	178	298.7	38.0408	-84.6058	0	2400	0	2400
GHCND:USW00093820	LEXINGTON BLUEGRASS AIRPORT KY US	20090706	283	150	298.7	38.0408	-84.6058	0	2400	0	2400
GHCND:USW00093820	LEXINGTON BLUEGRASS AIRPORT KY US	20090707	300	156	298.7	38.0408	-84.6058	0	2400	0	2400
GHCND:USW00093820	LEXINGTON BLUEGRASS AIRPORT KY US	20090708	283	178	298.7	38.0408	-84.6058	0	2400	0	2400
GHCND:USW00093820	LEXINGTON BLUEGRASS AIRPORT KY US	20090709	306	189	298.7	38.0408	-84.6058	0	2400	0	2400
GHCND:USW00093820	LEXINGTON BLUEGRASS AIRPORT KY US	20090710	300	206	298.7	38.0408	-84.6058	0	2400	0	2400
GHCND:USW00093820	LEXINGTON BLUEGRASS AIRPORT KY US	20090711	289	222	298.7	38.0408	-84.6058	0	2400	0	2400

GHCND:USW00093820	LEXINGTON BLUEGRASS AIRPORT KY US	20090712	294	211	298.7	38.0408	-84.6058	0	2400	0	2400
GHCND:USW00093820	LEXINGTON BLUEGRASS AIRPORT KY US	20090713	289	172	298.7	38.0408	-84.6058	0	2400	0	2400
GHCND:USW00093820	LEXINGTON BLUEGRASS AIRPORT KY US	20090714	300	161	298.7	38.0408	-84.6058	0	2400	0	2400
GHCND:USW00093820	LEXINGTON BLUEGRASS AIRPORT KY US	20090715	267	211	298.7	38.0408	-84.6058	0	2400	0	2400
GHCND:USW00093820	LEXINGTON BLUEGRASS AIRPORT KY US	20090716	294	217	298.7	38.0408	-84.6058	0	2400	0	2400
GHCND:USW00093820	LEXINGTON BLUEGRASS AIRPORT KY US	20090717	250	156	298.7	38.0408	-84.6058	0	2400	0	2400
GHCND:USW00093820	LEXINGTON BLUEGRASS AIRPORT KY US	20090718	206	139	298.7	38.0408	-84.6058	0	2400	0	2400
GHCND:USW00093820	LEXINGTON BLUEGRASS AIRPORT KY US	20090719	233	122	298.7	38.0408	-84.6058	0	2400	0	2400
GHCND:USW00093820	LEXINGTON BLUEGRASS AIRPORT KY US	20090720	261	122	298.7	38.0408	-84.6058	0	2400	0	2400
GHCND:USW00093820	LEXINGTON BLUEGRASS AIRPORT KY US	20090721	289	133	298.7	38.0408	-84.6058	0	2400	0	2400
GHCND:USW00093820	LEXINGTON BLUEGRASS AIRPORT KY US	20090722	228	189	298.7	38.0408	-84.6058	0	2400	0	2400
GHCND:USW00093820	LEXINGTON BLUEGRASS AIRPORT KY US	20090723	256	183	298.7	38.0408	-84.6058	0	2400	0	2400
GHCND:USW00093820	LEXINGTON BLUEGRASS AIRPORT KY US	20090724	272	161	298.7	38.0408	-84.6058	0	2400	0	2400
GHCND:USW00093820	LEXINGTON BLUEGRASS AIRPORT KY US	20090725	283	200	298.7	38.0408	-84.6058	0	2400	0	2400
GHCND:USW00093820	LEXINGTON BLUEGRASS AIRPORT KY US	20090726	278	194	298.7	38.0408	-84.6058	0	2400	0	2400
GHCND:USW00093820	LEXINGTON BLUEGRASS AIRPORT KY US	20090727	289	172	298.7	38.0408	-84.6058	0	2400	0	2400
GHCND:USW00093820	LEXINGTON BLUEGRASS AIRPORT KY US	20090728	278	189	298.7	38.0408	-84.6058	0	2400	0	2400
GHCND:USW00093820	LEXINGTON BLUEGRASS AIRPORT KY US	20090729	267	206	298.7	38.0408	-84.6058	0	2400	0	2400
GHCND:USW00093820	LEXINGTON BLUEGRASS AIRPORT KY US	20090730	278	200	298.7	38.0408	-84.6058	0	2400	0	2400
GHCND:USW00093820	LEXINGTON BLUEGRASS AIRPORT KY US	20090731	267	189	298.7	38.0408	-84.6058	0	2400	0	2400
GHCND:USW00093820	LEXINGTON BLUEGRASS AIRPORT KY US	20090801	283	172	298.7	38.0408	-84.6058	0	2400	0	2400
GHCND:USW00093820	LEXINGTON BLUEGRASS AIRPORT KY US	20090802	256	178	298.7	38.0408	-84.6058	0	2400	0	2400
GHCND:USW00093820	LEXINGTON BLUEGRASS AIRPORT KY US	20090803	272	150	298.7	38.0408	-84.6058	0	2400	0	2400
GHCND:USW00093820	LEXINGTON BLUEGRASS AIRPORT KY US	20090804	222	183	298.7	38.0408	-84.6058	0	2400	0	2400
GHCND:USW00093820	LEXINGTON BLUEGRASS AIRPORT KY US	20090805	261	183	298.7	38.0408	-84.6058	0	2400	0	2400
GHCND:USW00093820	LEXINGTON BLUEGRASS AIRPORT KY US	20090806	278	172	298.7	38.0408	-84.6058	0	2400	0	2400
GHCND:USW00093820	LEXINGTON BLUEGRASS AIRPORT KY US	20090807	272	144	298.7	38.0408	-84.6058	0	2400	0	2400
GHCND:USW00093820	LEXINGTON BLUEGRASS AIRPORT KY US	20090808	317	200	298.7	38.0408	-84.6058	0	2400	0	2400
GHCND:USW00093820	LEXINGTON BLUEGRASS AIRPORT KY US	20090809	328	200	298.7	38.0408	-84.6058	0	2400	0	2400
GHCND:USW00093820	LEXINGTON BLUEGRASS AIRPORT KY US	20090810	328	211	298.7	38.0408	-84.6058	0	2400	0	2400
GHCND:USW00093820	LEXINGTON BLUEGRASS AIRPORT KY US	20090811	289	200	298.7	38.0408	-84.6058	0	2400	0	2400
GHCND:USW00093820	LEXINGTON BLUEGRASS AIRPORT KY US	20090812	294	189	298.7	38.0408	-84.6058	0	2400	0	2400
GHCND:USW00093820	LEXINGTON BLUEGRASS AIRPORT KY US	20090813	294	183	298.7	38.0408	-84.6058	0	2400	0	2400
GHCND:USW00093820	LEXINGTON BLUEGRASS AIRPORT KY US	20090814	300	161	298.7	38.0408	-84.6058	0	2400	0	2400
GHCND:USW00093820	LEXINGTON BLUEGRASS AIRPORT KY US	20090815	311	183	298.7	38.0408	-84.6058	0	2400	0	2400
GHCND:USW00093820	LEXINGTON BLUEGRASS AIRPORT KY US	20090816	317	217	298.7	38.0408	-84.6058	0	2400	0	2400
GHCND:USW00093820	LEXINGTON BLUEGRASS AIRPORT KY US	20090817	311	211	298.7	38.0408	-84.6058	0	2400	0	2400
GHCND:USW00093820	LEXINGTON BLUEGRASS AIRPORT KY US	20090818	267	211	298.7	38.0408	-84.6058	0	2400	0	2400
GHCND:USW00093820	LEXINGTON BLUEGRASS AIRPORT KY US	20090819	306	211	298.7	38.0408	-84.6058	0	2400	0	2400
GHCND:USW00093820	LEXINGTON BLUEGRASS AIRPORT KY US	20090820	283	211	298.7	38.0408	-84.6058	0	2400	0	2400
GHCND:USW00093820	LEXINGTON BLUEGRASS AIRPORT KY US	20090821	261	194	298.7	38.0408	-84.6058	0	2400	0	2400
GHCND:USW00093820	LEXINGTON BLUEGRASS AIRPORT KY US	20090822	272	150	298.7	38.0408	-84.6058	0	2400	0	2400
GHCND:USW00093820	LEXINGTON BLUEGRASS AIRPORT KY US	20090823	228	156	298.7	38.0408	-84.6058	0	2400	0	2400
GHCND:USW00093820	LEXINGTON BLUEGRASS AIRPORT KY US	20090824	256	133	298.7	38.0408	-84.6058	0	2400	0	2400
GHCND:USW00093820	LEXINGTON BLUEGRASS AIRPORT KY US	20090825	294	144	298.7	38.0408	-84.6058	0	2400	0	2400
GHCND:USW00093820	LEXINGTON BLUEGRASS AIRPORT KY US	20090826	306	183	298.7	38.0408	-84.6058	0	2400	0	2400
GHCND:USW00093820	LEXINGTON BLUEGRASS AIRPORT KY US	20090827	311	194	298.7	38.0408	-84.6058	0	2400	0	2400
GHCND:USW00093820	LEXINGTON BLUEGRASS AIRPORT KY US	20090828	256	206	298.7	38.0408	-84.6058	0	2400	0	2400
GHCND:USW00093820	LEXINGTON BLUEGRASS AIRPORT KY US	20090829	261	172	298.7	38.0408	-84.6058	0	2400	0	2400
GHCND:USW00093820	LEXINGTON BLUEGRASS AIRPORT KY US	20090830	233	139	298.7	38.0408	-84.6058	0	2400	0	2400
GHCND:USW00093820	LEXINGTON BLUEGRASS AIRPORT KY US	20090831	222	111	298.7	38.0408	-84.6058	0	2400	0	2400
GHCND:USW00093820	LEXINGTON BLUEGRASS AIRPORT KY US	20090901	239	111	298.7	38.0408	-84.6058	0	2400	0	2400
GHCND:USW00093820	LEXINGTON BLUEGRASS AIRPORT KY US	20090902	272	144	298.7	38.0408	-84.6058	0	2400	0	2400
GHCND:USW00093820	LEXINGTON BLUEGRASS AIRPORT KY US	20090903	272	161	298.7	38.0408	-84.6058	0	2400	0	2400
GHCND:USW00093820	LEXINGTON BLUEGRASS AIRPORT KY US	20090904	261	161	298.7	38.0408	-84.6058	0	2400	0	2400
GHCND:USW00093820	LEXINGTON BLUEGRASS AIRPORT KY US	20090905	278	156	298.7	38.0408	-84.6058	0	2400	0	2400
GHCND:USW00093820	LEXINGTON BLUEGRASS AIRPORT KY US	20090906	267	156	298.7	38.0408	-84.6058	0	2400	0	2400
GHCND:USW00093820	LEXINGTON BLUEGRASS AIRPORT KY US	20090907	250	167	298.7	38.0408	-84.6058	0	2400	0	2400
GHCND:USW00093820	LEXINGTON BLUEGRASS AIRPORT KY US	20090908	272	172	298.7	38.0408	-84.6058	0	2400	0	2400
GHCND:USW00093820	LEXINGTON BLUEGRASS AIRPORT KY US	20090909	278	161	298.7	38.0408	-84.6058	0	2400	0	2400
GHCND:USW00093820	LEXINGTON BLUEGRASS AIRPORT KY US	20090910	267	167	298.7	38.0408	-84.6058	0	2400	0	2400
GHCND:USW00093820	LEXINGTON BLUEGRASS AIRPORT KY US	20090911	272	161	298.7	38.0408	-84.6058	0	2400	0	2400
GHCND:USW00093820	LEXINGTON BLUEGRASS AIRPORT KY US	20090912	250	128	298.7	38.0408	-84.6058	0	2400	0	2400
GHCND:USW00093820	LEXINGTON BLUEGRASS AIRPORT KY US	20090913	261	139	298.7	38.0408	-84.6058	0	2400	0	2400
GHCND:USW00093820	LEXINGTON BLUEGRASS AIRPORT KY US	20090914	278	133	298.7	38.0408	-84.6058	0	2400	0	2400
GHCND:USW00093820	LEXINGTON BLUEGRASS AIRPORT KY US	20090915	267	144	298.7	38.0408	-84.6058	0	2400	0	2400
GHCND:USW00093820	LEXINGTON BLUEGRASS AIRPORT KY US	20090916	278	156	298.7	38.0408	-84.6058	0	2400	0	2400
GHCND:USW00093820	LEXINGTON BLUEGRASS AIRPORT KY US	20090917	261	133	298.7	38.0408	-84.6058	0	2400	0	2400
GHCND:USW00093820	LEXINGTON BLUEGRASS AIRPORT KY US	20090918	256	178	298.7	38.0408	-84.6058	0	2400	0	2400
GHCND:USW00093820	LEXINGTON BLUEGRASS AIRPORT KY US	20090919	256	167	298.7	38.0408	-84.6058	0	2400	0	2400
GHCND:USW00093820	LEXINGTON BLUEGRASS AIRPORT KY US	20090920	244	183	298.7	38.0408	-84.6058	0	2400	0	2400
GHCND:USW00093820	LEXINGTON BLUEGRASS AIRPORT KY US	20090921	239	200	298.7	38.0408	-84.6058	0	2400	0	2400
GHCND:USW00093820	LEXINGTON BLUEGRASS AIRPORT KY US	20090922	272	194	298.7	38.0408	-84.6058	0	2400	0	2400
GHCND:USW00093820	LEXINGTON BLUEGRASS AIRPORT KY US	20090923	250	206	298.7	38.0408	-84.6058	0	2400	0	2400
GHCND:USW00093820	LEXINGTON BLUEGRASS AIRPORT KY US	20090924	267	200	298.7	38.0408	-84.6058	0	2400	0	2400
GHCND:USW00093820	LEXINGTON BLUEGRASS AIRPORT KY US	20090925	244	189	298.7	38.0408	-84.6058	0	2400	0	2400
GHCND:USW00093820	LEXINGTON BLUEGRASS AIRPORT KY US	20090926	217	161	298.7	38.0408	-84.6058	0	2400	0	2400
GHCND:USW00093820	LEXINGTON BLUEGRASS AIRPORT KY US	20090927	200	150	298.7	38.0408	-84.6058	0	2400	0	2400
GHCND:USW00093820	LEXINGTON BLUEGRASS AIRPORT KY US	20090928	206	122	298.7	38.0408	-84.6058	0	2400	0	2400
GHCND:USW00093820	LEXINGTON BLUEGRASS AIRPORT KY US	20090929	139	89	298.7	38.0408	-84.6058	0	2400	0	2400
GHCND:USW00093820	LEXINGTON BLUEGRASS AIRPORT KY US	20090930	161	89	298.7	38.0408	-84.6058	0	2400	0	2400
GHCND:USW00093820	LEXINGTON BLUEGRASS AIRPORT KY US	20091001	183	56	298.7	38.0408	-84.6058	0	2400	0	2400
GHCND:USW00093820	LEXINGTON BLUEGRASS AIRPORT KY US	20091002	194	111	298.7	38.0408	-84.6058	0	2400	0	2400
GHCND:USW00093820	LEXINGTON BLUEGRASS AIRPORT KY US	20091003	183	89	298.7	38.0408	-84.6058	0	2400	0	2400
GHCND:USW00093820	LEXINGTON BLUEGRASS AIRPORT KY US	20091004	167	72	298.7	38.0408	-84.6058	0	2400	0	2400
GHCND:USW00093820	LEXINGTON BLUEGRASS AIRPORT KY US	20091005	200	61	298.7	38.0408	-84.6058	0	2400	0	2400
GHCND:USW00093820	LEXINGTON BLUEGRASS AIRPORT KY US	20091006	189	111	298.7	38.0408	-84.6058	0	2400	0	2400
GHCND:USW00093820	LEXINGTON BLUEGRASS AIRPORT KY US	20091007	172	78	298.7	38.0408	-84.6058	0	2400	0	2400
GHCND:USW00093820	LEXINGTON BLUEGRASS AIRPORT KY US	20091008	172	78	298.7	38.0408	-84.6058	0	2400	0	2400
GHCND:USW00093820	LEXINGTON BLUEGRASS AIRPORT KY US	20091009	200	128	298.7	38.0408	-84.6058	0	2400	0	2400
GHCND:USW00093820	LEXINGTON BLUEGRASS AIRPORT KY US	20091010	128	67	298.7	38.0408	-84.6058	0	2400	0	2400
GHCND:USW00093820	LEXINGTON BLUEGRASS AIRPORT KY US	20091011	156	44	298.7	38.0408	-84.6058	0	2400	0	2400
GHCND:USW00093820	LEXINGTON BLUEGRASS AIRPORT KY US	20091012	189	78	298.7	38.0408	-84.6058	0	2400	0	2400
GHCND:USW00093820	LEXINGTON BLUEGRASS AIRPORT KY US	20091013	161	100	298.7	38.0408	-84.6058	0	2400	0	2400
GHCND:USW00093820	LEXINGTON BLUEGRASS AIRPORT KY US	20091014	100	50	298.7	38.0408	-84.6058	0	2400	0	2400
GHCND:USW00093820	LEXINGTON BLUEGRASS AIRPORT KY US	20091015	100	67	298.7	38.0408	-84.6058	0	2400	0	2400
GHCND:USW00093820	LEXINGTON BLUEGRASS AIRPORT KY US	20091016	89	50	298.7	38.0408	-84.6058	0	2400	0	2400
GHCND:USW00093820	LEXINGTON BLUEGRASS AIRPORT KY US	20091017	83	33	298.7	38.0408	-84.6058	0	2400	0	2400
GHCND:USW00093820	LEXINGTON BLUEGRASS AIRPORT KY US	20091018	111	11	298.7	38.0408	-84.6058	0	2400	0	2400
GHCND:USW00093820	LEXINGTON BLUEGRASS AIRPORT KY US	20091019	144	17	298.7	38.0408	-84.6058	0	2400	0	2400
GHCND:USW00093820	LEXINGTON BLUEGRASS AIRPORT KY US	20091020	189	56	298.7	38.0408	-84.6058	0	2400	0	2400
GHCND:USW00093820	LEXINGTON BLUEGRASS AIRPORT KY US	20091021	194	50	298.7	38.0408	-84.6058	0	2400	0	2400
GHCND:USW00093820	LEXINGTON BLUEGRASS AIRPORT KY US	20091022	200	83	298.7	38.0408	-84.6058	0	2400	0	2400
GHCND:USW00093820	LEXINGTON BLUEGRASS AIRPORT KY US	20091023	211	133	298.7	38.0408	-84.6058	0	2400	0	2400
GHCND:USW00093820	LEXINGTON BLUEGRASS AIRPORT KY US	20091024	139	44	298.7	38.0408	-84.6058	0	2400	0	2400
GHCND:USW00093820	LEXINGTON BLUEGRASS AIRPORT KY US	20091025	161	17	298.7	38.0408	-84.6058	0	2400	0	2400
GHCND:USW00093820	LEXINGTON BLUEGRASS AIRPORT KY US	20091026	183	22	298.7	38.0408	-84.6058	0	2400	0	2400
GHCND:USW00093820	LEXINGTON BLUEGRASS AIRPORT KY US	20091027	133	56	298.7	38.0408	-84.6058	0	2400	0	2400
GHCND:USW00093820	LEXINGTON BLUEGRASS AIRPORT KY US	20091028	144	117	298.7	38.0408	-84.6058	0	2400	0	2400
GHCND:USW00093820	LEXINGTON BLUEGRASS AIRPORT KY US	20091029	206	94	298.7	38.0408	-84.6058	0	2400	0	2400
GHCND:USW00093820	LEXINGTON BLUEGRASS AIRPORT KY US	20091030	261	167	298.7	38.0408	-84.6058	0	2400	0	2400
GHCND:USW00093820	LEXINGTON BLUEGRASS AIRPORT KY US	20091031	178	39	298.7	38.0408	-84.6058	0	2400	0	2400
GHCND:USW00093820	LEXINGTON BLUEGRASS AIRPORT KY US	20091101	117	11	298.7	38.0408	-84.6058	0	2400	0	2400
GHCND:USW00093820	LEXINGTON BLUEGRASS AIRPORT KY US	20091102	156	6	298.7	38.0408	-84.6058	0	2400	0	2400
GHCND:USW00093820	LEXINGTON BLUEGRASS AIRPORT KY US	20091103	122	0	298.7	38.0408	-84.6058	0	2400	0	2400
GHCND:USW00093820	LEXINGTON BLUEGRASS AIRPORT KY US	20091104	128	-6	298.7	38.0408	-84.6058	0	2400	0	2400
GHCND:USW00093820	LEXINGTON BLUEGRASS AIRPORT KY US	20091105	117	0	298.7	38.0408	-84.6058	0	2400	0	2400
GHCND:USW00093820	LEXINGTON BLUEGRASS AIRPORT KY US	20091106	144	-17	298.7	38.0408	-84.6058	0	2400	0	2400
GHCND:USW00093820	LEXINGTON BLUEGRASS AIRPORT KY US	20091107	206	78	298.7	38.0408	-84.6058	0	2400	0	2400
GHCND:USW00093820	LEXINGTON BLUEGRASS AIRPORT KY US	20091108	211	83	298.7	38.0408	-84.6058	0	2400	0	2400
GHCND:USW00093820	LEXINGTON BLUEGRASS AIRPORT KY US	20091109	206	83	298.7	38.0408	-84.6058	0	2400	0	2400
GHCND:USW00093820	LEXINGTON BLUEGRASS AIRPORT KY US	20091110	172	94	298.7	38.0408	-84.6058	0	2400	0	2400
GHCND:USW00093820	LEXINGTON BLUEGRASS AIRPORT KY US	20091111	144	56	298.7	38.0408	-84.6058	0	2400	0	2400
GHCND:USW00093820	LEXINGTON BLUEGRASS AIRPORT KY US	20091112	133	17	298.7	38.0408	-84.6058	0	2400	0	2400
GHCND:USW00093820	LEXINGTON BLUEGRASS AIRPORT KY US	20091113	167	17	298.7	38.0408	-84.6058	0	2400	0	2400
GHCND:USW00093820	LEXINGTON BLUEGRASS AIRPORT KY US	20091114	194	39	298.7	38.0408	-84.6058	0	2400	0	2400
GHCND:USW00093820	LEXINGTON BLUEGRASS AIRPORT KY US	20091115	206	56	298.7	38.0408	-84.6058	0	2400	0	2400
GHCND:USW00093820	LEXINGTON BLUEGRASS AIRPORT KY US	20091116	183	72	298.7	38.0408	-84.6058	0	2400	0	2400
GHCND:USW00093820	LEXINGTON BLUEGRASS AIRPORT KY US	20091117	133	83	298.7	38.0408	-84.6058	0	2400	0	2400
GHCND:USW00093820	LEXINGTON BLUEGRASS AIRPORT KY US	20091118	94	61	298.7	38.0408	-84.6058	0	2400	0	2400
GHCND:USW00093820	LEXINGTON BLUEGRASS AIRPORT KY US	20091119	94	50	298.7	38.0408	-84.6058	0	2400	0	2400
GHCND:USW00093820	LEXINGTON BLUEGRASS AIRPORT KY US	20091120	133	0	298.7	38.0408	-84.6058	0	2400	0	2400
GHCND:USW00093820	LEXINGTON BLUEGRASS AIRPORT KY US	20091121	144	22	298.7	38.0408	-84.6058	0	2400	0	2400
GHCND:USW00093820	LEXINGTON BLUEGRASS AIRPORT KY US	20091122	139	33	298.7	38.0408	-84.6058	0	2400	0	2400
GHCND:USW00093820	LEXINGTON BLUEGRASS AIRPORT KY US	20091123	100	33	298.7	38.0408	-84.6058	0	2400	0	2400
GHCND:USW00093820	LEXINGTON BLUEGRASS AIRPORT KY US	20091124	128	39	298.7	38.0408	-84.6058	0	2400	0	2400
GHCND:USW00093820	LEXINGTON BLUEGRASS AIRPORT KY US	20091125	117	72	298.7	38.0408	-84.6058	0	2400	0	2400
GHCND:USW00093820	LEXINGTON BLUEGRASS AIRPORT KY US	20091126	89	11	298.7	38.0408	-84.6058	0	2400	0	2400
GHCND:USW00093820	LEXINGTON BLUEGRASS AIRPORT KY US	20091127	50	-22	298.7	38.0408	-84.6058	0	2400	0	2400
GHCND:USW00093820	LEXINGTON BLUEGRASS AIRPORT KY US	20091128	156	-22	298.7	38.0408	-84.6058	0	2400	0	2400
GHCND:USW00093820	LEXINGTON BLUEGRASS AIRPORT KY US	20091129	150	61	298.7	38.0408	-84.6058	0	2400	0	2400
GHCND:USW00093820	LEXINGTON BLUEGRASS AIRPORT KY US	20091130	106	-11	298.7	38.0408	-84.6058	0	2400	0	2400
GHCND:USW00093820	LEXINGTON BLUEGRASS AIRPORT KY US	20091201	94	-22	298.7	38.0408	-84.6058	0	2400	0	2400
GHCND:USW00093820	LEXINGTON BLUEGRASS AIRPORT KY US	20091202	128	28	298.7	38.0408	-84.6058	0	2400	0	2400
GHCND:USW00093820	LEXINGTON BLUEGRASS AIRPORT KY US	20091203	83	11	298.7	38.0408	-84.6058	0	2400	0	2400
GHCND:USW00093820	LEXINGTON BLUEGRASS AIRPORT KY US	20091204	28	-28	298.7	38.0408	-84.6058	0	2400	0	2400
GHCND:USW00093820	LEXINGTON BLUEGRASS AIRPORT KY US	20091205	6	-67	298.7	38.0408	-84.6058	0	2400	0	2400
GHCND:USW00093820	LEXINGTON BLUEGRASS AIRPORT KY US	20091206	17	-83	298.7	38.0408	-84.6058	0	2400	0	2400
GHCND:USW00093820	LEXINGTON BLUEGRASS AIRPORT KY US	20091207	28	-11	298.7	38.0408	-84.6058	0	2400	0	2400
GHCND:USW00093820	LEXINGTON BLUEGRASS AIRPORT KY US	20091208	100	11	298.7	38.0408	-84.6058	0	2400	0	2400
GHCND:USW00093820	LEXINGTON BLUEGRASS AIRPORT KY US	20091209	128	-22	298.7	38.0408	-84.6058	0	2400	0	2400
GHCND:USW00093820	LEXINGTON BLUEGRASS AIRPORT KY US	20091210	-22	-83	298.7	38.0408	-84.6058	0	2400	0	2400
GHCND:USW00093820	LEXINGTON BLUEGRASS AIRPORT KY US	20091211	17	-89	298.7	38.0408	-84.6058	0	2400	0	2400
GHCND:USW00093820	LEXINGTON BLUEGRASS AIRPORT KY US	20091212	50	-72	298.7	38.0408	-84.6058	0	2400	0	2400
GHCND:USW00093820	LEXINGTON BLUEGRASS AIRPORT KY US	20091213	89	17	298.7	38.0408	-84.6058	0	2400	0	2400
GHCND:USW00093820	LEXINGTON BLUEGRASS AIRPORT KY US	20091214	156	61	298.7	38.0408	-84.6058	0	2400	0	2400
GHCND:USW00093820	LEXINGTON BLUEGRASS AIRPORT KY US	20091215	106	-33	298.7	38.0408	-84.6058	0	2400	0	2400
GHCND:USW00093820	LEXINGTON BLUEGRASS AIRPORT KY US	20091216	11	-78	298.7	38.0408	-84.6058	0	2400	0	2400
GHCND:USW00093820	LEXINGTON BLUEGRASS AIRPORT KY US	20091217	67	-67	298.7	38.0408	-84.6058	0	2400	0	2400
GHCND:USW00093820	LEXINGTON BLUEGRASS AIRPORT KY US	20091218	50	0	298.7	38.0408	-84.6058	0	2400	0	2400
GHCND:USW00093820	LEXINGTON BLUEGRASS AIRPORT KY US	20091219	17	0	298.7	38.0408	-84.6058	0	2400	0	2400
GHCND:USW00093820	LEXINGTON BLUEGRASS AIRPORT KY US	20091220	6	-6	298.7	38.0408	-84.6058	0	2400	0	2400
GHCND:USW00093820	LEXINGTON BLUEGRASS AIRPORT KY US	20091221	11	-11	298.7	38.0408	-84.6058	0	2400	0	2400
GHCND:USW00093820	LEXINGTON BLUEGRASS AIRPORT KY US	20091222	78	-11	298.7	38.0408	-84.6058	0	2400	0	2400
GHCND:USW00093820	LEXINGTON BLUEGRASS AIRPORT KY US	20091223	100	11	298.7	38.0408	-84.6058	0	2400	0	2400
GHCND:USW00093820	LEXINGTON BLUEGRASS AIRPORT KY US	20091224	111	33	298.7	38.0408	-84.6058	0	2400	0	2400
GHCND:USW00093820	LEXINGTON BLUEGRASS AIRPORT KY US	20091225	117	6	298.7	38.0408	-84.6058	0	2400	0	2400
GHCND:USW00093820	LEXINGTON BLUEGRASS AIRPORT KY US	20091226	56	-28	298.7	38.0408	-84.6058	0	2400	0	2400
GHCND:USW00093820	LEXINGTON BLUEGRASS AIRPORT KY US	20091227	61	-39	298.7	38.0408	-84.6058	0	2400	0	2400
GHCND:USW00093820	LEXINGTON BLUEGRASS AIRPORT KY US	20091228	-22	-72	298.7	38.0408	-84.6058	0	2400	0	2400

GHCND:USW00093820	LEXINGTON BLUEGRASS AIRPORT KY US	20091229	6	-67	298.7	38.0408	-84.6058	0	2400	0	2400
GHCND:USW00093820	LEXINGTON BLUEGRASS AIRPORT KY US	20091230	72	-28	298.7	38.0408	-84.6058	0	2400	0	2400
GHCND:USW00093820	LEXINGTON BLUEGRASS AIRPORT KY US	20091231	56	6	298.7	38.0408	-84.6058	0	2400	0	2400
GHCND:USW00093820	LEXINGTON BLUEGRASS AIRPORT KY US	20100101	11	-83	298.7	38.0408	-84.6058	0	2400	0	2400
GHCND:USW00093820	LEXINGTON BLUEGRASS AIRPORT KY US	20100102	-67	-111	298.7	38.0408	-84.6058	0	2400	0	2400
GHCND:USW00093820	LEXINGTON BLUEGRASS AIRPORT KY US	20100103	-50	-144	298.7	38.0408	-84.6058	0	2400	0	2400
GHCND:USW00093820	LEXINGTON BLUEGRASS AIRPORT KY US	20100104	-33	-83	298.7	38.0408	-84.6058	0	2400	0	2400
GHCND:USW00093820	LEXINGTON BLUEGRASS AIRPORT KY US	20100105	-61	-111	298.7	38.0408	-84.6058	0	2400	0	2400
GHCND:USW00093820	LEXINGTON BLUEGRASS AIRPORT KY US	20100106	-56	-111	298.7	38.0408	-84.6058	0	2400	0	2400
GHCND:USW00093820	LEXINGTON BLUEGRASS AIRPORT KY US	20100107	-28	-133	298.7	38.0408	-84.6058	0	2400	0	2400
GHCND:USW00093820	LEXINGTON BLUEGRASS AIRPORT KY US	20100108	-89	-144	298.7	38.0408	-84.6058	0	2400	0	2400
GHCND:USW00093820	LEXINGTON BLUEGRASS AIRPORT KY US	20100109	-56	-100	298.7	38.0408	-84.6058	0	2400	0	2400
GHCND:USW00093820	LEXINGTON BLUEGRASS AIRPORT KY US	20100110	-67	-128	298.7	38.0408	-84.6058	0	2400	0	2400
GHCND:USW00093820	LEXINGTON BLUEGRASS AIRPORT KY US	20100111	-22	-111	298.7	38.0408	-84.6058	0	2400	0	2400
GHCND:USW00093820	LEXINGTON BLUEGRASS AIRPORT KY US	20100112	-22	-78	298.7	38.0408	-84.6058	0	2400	0	2400
GHCND:USW00093820	LEXINGTON BLUEGRASS AIRPORT KY US	20100113	11	-106	298.7	38.0408	-84.6058	0	2400	0	2400
GHCND:USW00093820	LEXINGTON BLUEGRASS AIRPORT KY US	20100114	78	-44	298.7	38.0408	-84.6058	0	2400	0	2400
GHCND:USW00093820	LEXINGTON BLUEGRASS AIRPORT KY US	20100115	106	22	298.7	38.0408	-84.6058	0	2400	0	2400
GHCND:USW00093820	LEXINGTON BLUEGRASS AIRPORT KY US	20100116	122	0	298.7	38.0408	-84.6058	0	2400	0	2400
GHCND:USW00093820	LEXINGTON BLUEGRASS AIRPORT KY US	20100117	78	22	298.7	38.0408	-84.6058	0	2400	0	2400
GHCND:USW00093820	LEXINGTON BLUEGRASS AIRPORT KY US	20100118	56	-22	298.7	38.0408	-84.6058	0	2400	0	2400
GHCND:USW00093820	LEXINGTON BLUEGRASS AIRPORT KY US	20100119	111	11	298.7	38.0408	-84.6058	0	2400	0	2400
GHCND:USW00093820	LEXINGTON BLUEGRASS AIRPORT KY US	20100120	50	17	298.7	38.0408	-84.6058	0	2400	0	2400
GHCND:USW00093820	LEXINGTON BLUEGRASS AIRPORT KY US	20100121	89	17	298.7	38.0408	-84.6058	0	2400	0	2400
GHCND:USW00093820	LEXINGTON BLUEGRASS AIRPORT KY US	20100122	89	61	298.7	38.0408	-84.6058	0	2400	0	2400
GHCND:USW00093820	LEXINGTON BLUEGRASS AIRPORT KY US	20100123	117	61	298.7	38.0408	-84.6058	0	2400	0	2400
GHCND:USW00093820	LEXINGTON BLUEGRASS AIRPORT KY US	20100124	106	78	298.7	38.0408	-84.6058	0	2400	0	2400
GHCND:USW00093820	LEXINGTON BLUEGRASS AIRPORT KY US	20100125	94	0	298.7	38.0408	-84.6058	0	2400	0	2400
GHCND:USW00093820	LEXINGTON BLUEGRASS AIRPORT KY US	20100126	6	-56	298.7	38.0408	-84.6058	0	2400	0	2400
GHCND:USW00093820	LEXINGTON BLUEGRASS AIRPORT KY US	20100127	28	-78	298.7	38.0408	-84.6058	0	2400	0	2400
GHCND:USW00093820	LEXINGTON BLUEGRASS AIRPORT KY US	20100128	44	-72	298.7	38.0408	-84.6058	0	2400	0	2400
GHCND:USW00093820	LEXINGTON BLUEGRASS AIRPORT KY US	20100129	-61	-94	298.7	38.0408	-84.6058	0	2400	0	2400
GHCND:USW00093820	LEXINGTON BLUEGRASS AIRPORT KY US	20100130	-33	-117	298.7	38.0408	-84.6058	0	2400	0	2400
GHCND:USW00093820	LEXINGTON BLUEGRASS AIRPORT KY US	20100131	-11	-167	298.7	38.0408	-84.6058	0	2400	0	2400
GHCND:USW00093820	LEXINGTON BLUEGRASS AIRPORT KY US	20100201	39	-117	298.7	38.0408	-84.6058	0	2400	0	2400
GHCND:USW00093820	LEXINGTON BLUEGRASS AIRPORT KY US	20100202	56	-22	298.7	38.0408	-84.6058	0	2400	0	2400
GHCND:USW00093820	LEXINGTON BLUEGRASS AIRPORT KY US	20100203	39	-28	298.7	38.0408	-84.6058	0	2400	0	2400
GHCND:USW00093820	LEXINGTON BLUEGRASS AIRPORT KY US	20100204	33	-28	298.7	38.0408	-84.6058	0	2400	0	2400
GHCND:USW00093820	LEXINGTON BLUEGRASS AIRPORT KY US	20100205	50	6	298.7	38.0408	-84.6058	0	2400	0	2400
GHCND:USW00093820	LEXINGTON BLUEGRASS AIRPORT KY US	20100206	28	-61	298.7	38.0408	-84.6058	0	2400	0	2400
GHCND:USW00093820	LEXINGTON BLUEGRASS AIRPORT KY US	20100207	-39	-67	298.7	38.0408	-84.6058	0	2400	0	2400
GHCND:USW00093820	LEXINGTON BLUEGRASS AIRPORT KY US	20100208	-11	-83	298.7	38.0408	-84.6058	0	2400	0	2400
GHCND:USW00093820	LEXINGTON BLUEGRASS AIRPORT KY US	20100209	17	-106	298.7	38.0408	-84.6058	0	2400	0	2400
GHCND:USW00093820	LEXINGTON BLUEGRASS AIRPORT KY US	20100210	-22	-117	298.7	38.0408	-84.6058	0	2400	0	2400
GHCND:USW00093820	LEXINGTON BLUEGRASS AIRPORT KY US	20100211	-33	-94	298.7	38.0408	-84.6058	0	2400	0	2400
GHCND:USW00093820	LEXINGTON BLUEGRASS AIRPORT KY US	20100212	-11	-128	298.7	38.0408	-84.6058	0	2400	0	2400
GHCND:USW00093820	LEXINGTON BLUEGRASS AIRPORT KY US	20100213	-28	-78	298.7	38.0408	-84.6058	0	2400	0	2400
GHCND:USW00093820	LEXINGTON BLUEGRASS AIRPORT KY US	20100214	0	-89	298.7	38.0408	-84.6058	0	2400	0	2400
GHCND:USW00093820	LEXINGTON BLUEGRASS AIRPORT KY US	20100215	0	-78	298.7	38.0408	-84.6058	0	2400	0	2400
GHCND:USW00093820	LEXINGTON BLUEGRASS AIRPORT KY US	20100216	-33	-83	298.7	38.0408	-84.6058	0	2400	0	2400
GHCND:USW00093820	LEXINGTON BLUEGRASS AIRPORT KY US	20100217	-6	-44	298.7	38.0408	-84.6058	0	2400	0	2400
GHCND:USW00093820	LEXINGTON BLUEGRASS AIRPORT KY US	20100218	11	-56	298.7	38.0408	-84.6058	0	2400	0	2400
GHCND:USW00093820	LEXINGTON BLUEGRASS AIRPORT KY US	20100219	50	-78	298.7	38.0408	-84.6058	0	2400	0	2400
GHCND:USW00093820	LEXINGTON BLUEGRASS AIRPORT KY US	20100220	100	-33	298.7	38.0408	-84.6058	0	2400	0	2400
GHCND:USW00093820	LEXINGTON BLUEGRASS AIRPORT KY US	20100221	161	28	298.7	38.0408	-84.6058	0	2400	0	2400
GHCND:USW00093820	LEXINGTON BLUEGRASS AIRPORT KY US	20100222	106	22	298.7	38.0408	-84.6058	0	2400	0	2400
GHCND:USW00093820	LEXINGTON BLUEGRASS AIRPORT KY US	20100223	22	0	298.7	38.0408	-84.6058	0	2400	0	2400
GHCND:USW00093820	LEXINGTON BLUEGRASS AIRPORT KY US	20100224	17	-56	298.7	38.0408	-84.6058	0	2400	0	2400
GHCND:USW00093820	LEXINGTON BLUEGRASS AIRPORT KY US	20100225	-11	-67	298.7	38.0408	-84.6058	0	2400	0	2400
GHCND:USW00093820	LEXINGTON BLUEGRASS AIRPORT KY US	20100226	33	-67	298.7	38.0408	-84.6058	0	2400	0	2400
GHCND:USW00093820	LEXINGTON BLUEGRASS AIRPORT KY US	20100227	0	-33	298.7	38.0408	-84.6058	0	2400	0	2400
GHCND:USW00093820	LEXINGTON BLUEGRASS AIRPORT KY US	20100228	11	-11	298.7	38.0408	-84.6058	0	2400	0	2400
GHCND:USW00093820	LEXINGTON BLUEGRASS AIRPORT KY US	20100301	33	0	298.7	38.0408	-84.6058	0	2400	0	2400
GHCND:USW00093820	LEXINGTON BLUEGRASS AIRPORT KY US	20100302	39	-11	298.7	38.0408	-84.6058	0	2400	0	2400
GHCND:USW00093820	LEXINGTON BLUEGRASS AIRPORT KY US	20100303	28	-17	298.7	38.0408	-84.6058	0	2400	0	2400
GHCND:USW00093820	LEXINGTON BLUEGRASS AIRPORT KY US	20100304	72	-28	298.7	38.0408	-84.6058	0	2400	0	2400
GHCND:USW00093820	LEXINGTON BLUEGRASS AIRPORT KY US	20100305	94	-72	298.7	38.0408	-84.6058	0	2400	0	2400
GHCND:USW00093820	LEXINGTON BLUEGRASS AIRPORT KY US	20100306	94	-67	298.7	38.0408	-84.6058	0	2400	0	2400
GHCND:USW00093820	LEXINGTON BLUEGRASS AIRPORT KY US	20100307	133	-61	298.7	38.0408	-84.6058	0	2400	0	2400
GHCND:USW00093820	LEXINGTON BLUEGRASS AIRPORT KY US	20100308	172	33	298.7	38.0408	-84.6058	0	2400	0	2400
GHCND:USW00093820	LEXINGTON BLUEGRASS AIRPORT KY US	20100309	206	0	298.7	38.0408	-84.6058	0	2400	0	2400
GHCND:USW00093820	LEXINGTON BLUEGRASS AIRPORT KY US	20100310	194	100	298.7	38.0408	-84.6058	0	2400	0	2400
GHCND:USW00093820	LEXINGTON BLUEGRASS AIRPORT KY US	20100311	172	100	298.7	38.0408	-84.6058	0	2400	0	2400
GHCND:USW00093820	LEXINGTON BLUEGRASS AIRPORT KY US	20100312	172	89	298.7	38.0408	-84.6058	0	2400	0	2400
GHCND:USW00093820	LEXINGTON BLUEGRASS AIRPORT KY US	20100313	94	61	298.7	38.0408	-84.6058	0	2400	0	2400
GHCND:USW00093820	LEXINGTON BLUEGRASS AIRPORT KY US	20100314	78	44	298.7	38.0408	-84.6058	0	2400	0	2400
GHCND:USW00093820	LEXINGTON BLUEGRASS AIRPORT KY US	20100315	78	33	298.7	38.0408	-84.6058	0	2400	0	2400
GHCND:USW00093820	LEXINGTON BLUEGRASS AIRPORT KY US	20100316	117	56	298.7	38.0408	-84.6058	0	2400	0	2400
GHCND:USW00093820	LEXINGTON BLUEGRASS AIRPORT KY US	20100317	150	72	298.7	38.0408	-84.6058	0	2400	0	2400
GHCND:USW00093820	LEXINGTON BLUEGRASS AIRPORT KY US	20100318	183	33	298.7	38.0408	-84.6058	0	2400	0	2400
GHCND:USW00093820	LEXINGTON BLUEGRASS AIRPORT KY US	20100319	189	17	298.7	38.0408	-84.6058	0	2400	0	2400
GHCND:USW00093820	LEXINGTON BLUEGRASS AIRPORT KY US	20100320	200	67	298.7	38.0408	-84.6058	0	2400	0	2400
GHCND:USW00093820	LEXINGTON BLUEGRASS AIRPORT KY US	20100321	206	78	298.7	38.0408	-84.6058	0	2400	0	2400
GHCND:USW00093820	LEXINGTON BLUEGRASS AIRPORT KY US	20100322	89	33	298.7	38.0408	-84.6058	0	2400	0	2400
GHCND:USW00093820	LEXINGTON BLUEGRASS AIRPORT KY US	20100323	150	33	298.7	38.0408	-84.6058	0	2400	0	2400
GHCND:USW00093820	LEXINGTON BLUEGRASS AIRPORT KY US	20100324	194	33	298.7	38.0408	-84.6058	0	2400	0	2400
GHCND:USW00093820	LEXINGTON BLUEGRASS AIRPORT KY US	20100325	150	67	298.7	38.0408	-84.6058	0	2400	0	2400
GHCND:USW00093820	LEXINGTON BLUEGRASS AIRPORT KY US	20100326	89	-11	298.7	38.0408	-84.6058	0	2400	0	2400
GHCND:USW00093820	LEXINGTON BLUEGRASS AIRPORT KY US	20100327	183	-6	298.7	38.0408	-84.6058	0	2400	0	2400
GHCND:USW00093820	LEXINGTON BLUEGRASS AIRPORT KY US	20100328	144	83	298.7	38.0408	-84.6058	0	2400	0	2400
GHCND:USW00093820	LEXINGTON BLUEGRASS AIRPORT KY US	20100329	83	50	298.7	38.0408	-84.6058	0	2400	0	2400
GHCND:USW00093820	LEXINGTON BLUEGRASS AIRPORT KY US	20100330	144	33	298.7	38.0408	-84.6058	0	2400	0	2400
GHCND:USW00093820	LEXINGTON BLUEGRASS AIRPORT KY US	20100331	238	56	298.7	38.0408	-84.6058	0	2400	0	2400
GHCND:USW00093820	LEXINGTON BLUEGRASS AIRPORT KY US	20100401	267	117	298.7	38.0408	-84.6058	0	2400	0	2400
GHCND:USW00093820	LEXINGTON BLUEGRASS AIRPORT KY US	20100402	278	128	298.7	38.0408	-84.6058	0	2400	0	2400
GHCND:USW00093820	LEXINGTON BLUEGRASS AIRPORT KY US	20100403	211	83	298.7	38.0408	-84.6058	0	2400	0	2400
GHCND:USW00093820	LEXINGTON BLUEGRASS AIRPORT KY US	20100404	239	61	298.7	38.0408	-84.6058	0	2400	0	2400
GHCND:USW00093820	LEXINGTON BLUEGRASS AIRPORT KY US	20100405	272	144	298.7	38.0408	-84.6058	0	2400	0	2400
GHCND:USW00093820	LEXINGTON BLUEGRASS AIRPORT KY US	20100406	294	178	298.7	38.0408	-84.6058	0	2400	0	2400
GHCND:USW00093820	LEXINGTON BLUEGRASS AIRPORT KY US	20100407	244	167	298.7	38.0408	-84.6058	0	2400	0	2400
GHCND:USW00093820	LEXINGTON BLUEGRASS AIRPORT KY US	20100408	206	50	298.7	38.0408	-84.6058	0	2400	0	2400
GHCND:USW00093820	LEXINGTON BLUEGRASS AIRPORT KY US	20100409	139	33	298.7	38.0408	-84.6058	0	2400	0	2400
GHCND:USW00093820	LEXINGTON BLUEGRASS AIRPORT KY US	20100410	189	6	298.7	38.0408	-84.6058	0	2400	0	2400
GHCND:USW00093820	LEXINGTON BLUEGRASS AIRPORT KY US	20100411	233	50	298.7	38.0408	-84.6058	0	2400	0	2400
GHCND:USW00093820	LEXINGTON BLUEGRASS AIRPORT KY US	20100412	244	67	298.7	38.0408	-84.6058	0	2400	0	2400
GHCND:USW00093820	LEXINGTON BLUEGRASS AIRPORT KY US	20100413	267	94	298.7	38.0408	-84.6058	0	2400	0	2400
GHCND:USW00093820	LEXINGTON BLUEGRASS AIRPORT KY US	20100414	272	106	298.7	38.0408	-84.6058	0	2400	0	2400
GHCND:USW00093820	LEXINGTON BLUEGRASS AIRPORT KY US	20100415	289	128	298.7	38.0408	-84.6058	0	2400	0	2400
GHCND:USW00093820	LEXINGTON BLUEGRASS AIRPORT KY US	20100416	272	139	298.7	38.0408	-84.6058	0	2400	0	2400
GHCND:USW00093820	LEXINGTON BLUEGRASS AIRPORT KY US	20100417	161	61	298.7	38.0408	-84.6058	0	2400	0	2400
GHCND:USW00093820	LEXINGTON BLUEGRASS AIRPORT KY US	20100418	167	0	298.7	38.0408	-84.6058	0	2400	0	2400
GHCND:USW00093820	LEXINGTON BLUEGRASS AIRPORT KY US	20100419	178	28	298.7	38.0408	-84.6058	0	2400	0	2400
GHCND:USW00093820	LEXINGTON BLUEGRASS AIRPORT KY US	20100420	167	72	298.7	38.0408	-84.6058	0	2400	0	2400
GHCND:USW00093820	LEXINGTON BLUEGRASS AIRPORT KY US	20100421	211	67	298.7	38.0408	-84.6058	0	2400	0	2400
GHCND:USW00093820	LEXINGTON BLUEGRASS AIRPORT KY US	20100422	217	67	298.7	38.0408	-84.6058	0	2400	0	2400
GHCND:USW00093820	LEXINGTON BLUEGRASS AIRPORT KY US	20100423	200	117	298.7	38.0408	-84.6058	0	2400	0	2400
GHCND:USW00093820	LEXINGTON BLUEGRASS AIRPORT KY US	20100424	228	139	298.7	38.0408	-84.6058	0	2400	0	2400
GHCND:USW00093820	LEXINGTON BLUEGRASS AIRPORT KY US	20100425	217	122	298.7	38.0408	-84.6058	0	2400	0	2400
GHCND:USW00093820	LEXINGTON BLUEGRASS AIRPORT KY US	20100426	122	89	298.7	38.0408	-84.6058	0	2400	0	2400
GHCND:USW00093820	LEXINGTON BLUEGRASS AIRPORT KY US	20100427	144	61	298.7	38.0408	-84.6058	0	2400	0	2400
GHCND:USW00093820	LEXINGTON BLUEGRASS AIRPORT KY US	20100428	172	6	298.7	38.0408	-84.6058	0	2400	0	2400
GHCND:USW00093820	LEXINGTON BLUEGRASS AIRPORT KY US	20100429	222	44	298.7	38.0408	-84.6058	0	2400	0	2400
GHCND:USW00093820	LEXINGTON BLUEGRASS AIRPORT KY US	20100430	278	122	298.7	38.0408	-84.6058	0	2400	0	2400
GHCND:USW00093820	LEXINGTON BLUEGRASS AIRPORT KY US	20100501	211	161	298.7	38.0408	-84.6058	0	2400	0	2400
GHCND:USW00093820	LEXINGTON BLUEGRASS AIRPORT KY US	20100502	206	172	298.7	38.0408	-84.6058	0	2400	0	2400
GHCND:USW00093820	LEXINGTON BLUEGRASS AIRPORT KY US	20100503	244	161	298.7	38.0408	-84.6058	0	2400	0	2400
GHCND:USW00093820	LEXINGTON BLUEGRASS AIRPORT KY US	20100504	244	128	298.7	38.0408	-84.6058	0	2400	0	2400
GHCND:USW00093820	LEXINGTON BLUEGRASS AIRPORT KY US	20100505	278	139	298.7	38.0408	-84.6058	0	2400	0	2400
GHCND:USW00093820	LEXINGTON BLUEGRASS AIRPORT KY US	20100506	239	156	298.7	38.0408	-84.6058	0	2400	0	2400
GHCND:USW00093820	LEXINGTON BLUEGRASS AIRPORT KY US	20100507	294	139	298.7	38.0408	-84.6058	0	2400	0	2400
GHCND:USW00093820	LEXINGTON BLUEGRASS AIRPORT KY US	20100508	172	67	298.7	38.0408	-84.6058	0	2400	0	2400
GHCND:USW00093820	LEXINGTON BLUEGRASS AIRPORT KY US	20100509	150	39	298.7	38.0408	-84.6058	0	2400	0	2400
GHCND:USW00093820	LEXINGTON BLUEGRASS AIRPORT KY US	20100510	167	33	298.7	38.0408	-84.6058	0	2400	0	2400
GHCND:USW00093820	LEXINGTON BLUEGRASS AIRPORT KY US	20100511	217	117	298.7	38.0408	-84.6058	0	2400	0	2400
GHCND:USW00093820	LEXINGTON BLUEGRASS AIRPORT KY US	20100512	250	172	298.7	38.0408	-84.6058	0	2400	0	2400
GHCND:USW00093820	LEXINGTON BLUEGRASS AIRPORT KY US	20100513	283	167	298.7	38.0408	-84.6058	0	2400	0	2400
GHCND:USW00093820	LEXINGTON BLUEGRASS AIRPORT KY US	20100514	267	194	298.7	38.0408	-84.6058	0	2400	0	2400
GHCND:USW00093820	LEXINGTON BLUEGRASS AIRPORT KY US	20100515	261	150	298.7	38.0408	-84.6058	0	2400	0	2400
GHCND:USW00093820	LEXINGTON BLUEGRASS AIRPORT KY US	20100516	178	144	298.7	38.0408	-84.6058	0	2400	0	2400
GHCND:USW00093820	LEXINGTON BLUEGRASS AIRPORT KY US	20100517	206	144	298.7	38.0408	-84.6058	0	2400	0	2400
GHCND:USW00093820	LEXINGTON BLUEGRASS AIRPORT KY US	20100518	150	128	298.7	38.0408	-84.6058	0	2400	0	2400
GHCND:USW00093820	LEXINGTON BLUEGRASS AIRPORT KY US	20100519	172	106	298.7	38.0408	-84.6058	0	2400	0	2400
GHCND:USW00093820	LEXINGTON BLUEGRASS AIRPORT KY US	20100520	217	83	298.7	38.0408	-84.6058	0	2400	0	2400
GHCND:USW00093820	LEXINGTON BLUEGRASS AIRPORT KY US	20100521	239	161	298.7	38.0408	-84.6058	0	2400	0	2400
GHCND:USW00093820	LEXINGTON BLUEGRASS AIRPORT KY US	20100522	250	156	298.7	38.0408	-84.6058	0	2400	0	2400
GHCND:USW00093820	LEXINGTON BLUEGRASS AIRPORT KY US	20100523	294	139	298.7	38.0408	-84.6058	0	2400	0	2400
GHCND:USW00093820	LEXINGTON BLUEGRASS AIRPORT KY US	20100524	283	161	298.7	38.0408	-84.6058	0	2400	0	2400
GHCND:USW00093820	LEXINGTON BLUEGRASS AIRPORT KY US	20100525	283	189	298.7	38.0408	-84.6058	0	2400	0	2400
GHCND:USW00093820	LEXINGTON BLUEGRASS AIRPORT KY US	20100526	294	172	298.7	38.0408	-84.6058	0	2400	0	2400
GHCND:USW00093820	LEXINGTON BLUEGRASS AIRPORT KY US	20100527	317	172	298.7	38.0408	-84.6058	0	2400	0	2400
GHCND:USW00093820	LEXINGTON BLUEGRASS AIRPORT KY US	20100528	278	178	298.7	38.0408	-84.6058	0	2400	0	2400
GHCND:USW00093820	LEXINGTON BLUEGRASS AIRPORT KY US	20100529	300	161	298.7	38.0408	-84.6058	0	2400	0	2400
GHCND:USW00093820	LEXINGTON BLUEGRASS AIRPORT KY US	20100530	300	189	298.7	38.0408	-84.6058	0	2400	0	2400
GHCND:USW00093820	LEXINGTON BLUEGRASS AIRPORT KY US	20100531	278	206	298.7	38.0408	-84.6058	0	2400	0	2400
GHCND:USW00093820	LEXINGTON BLUEGRASS AIRPORT KY US	20100601	294	189	298.7	38.0408	-84.6058	0	2400	0	2400
GHCND:USW00093820	LEXINGTON BLUEGRASS AIRPORT KY US	20100602	306	200	298.7	38.0408	-84.6058	0	2400	0	2400
GHCND:USW00093820	LEXINGTON BLUEGRASS AIRPORT KY US	20100603	300	194	298.7	38.0408	-84.6058	0	2400	0	2400
GHCND:USW00093820	LEXINGTON BLUEGRASS AIRPORT KY US	20100604	283	183	298.7	38.0408	-84.6058	0	2400	0	2400
GHCND:USW00093820	LEXINGTON BLUEGRASS AIRPORT KY US	20100605	311	206	298.7	38.0408	-84.6058	0	2400	0	2400
GHCND:USW00093820	LEXINGTON BLUEGRASS AIRPORT KY US	20100606	261	172	298.7	38.0408	-84.6058	0	2400	0	2400
GHCND:USW00093820	LEXINGTON BLUEGRASS AIRPORT KY US	20100607	267	150	298.7	38.0408	-84.6058	0	2400	0	2400
GHCND:USW00093820	LEXINGTON BLUEGRASS AIRPORT KY US	20100608	278	161	298.7	38.0408	-84.6058	0	2400	0	2400
GHCND:USW00093820	LEXINGTON BLUEGRASS AIRPORT KY US	20100609	256	200	298.7	38.0408	-84.6058	0	2400	0	2400
GHCND:USW00093820	LEXINGTON BLUEGRASS AIRPORT KY US	20100610	294	200	298.7	38.0408	-84.6058	0	2400	0	2400
GHCND:USW00093820	LEXINGTON BLUEGRASS AIRPORT KY US	20100611	294	211	298.7	38.0408	-84.6058	0	2400	0	2400
GHCND:USW00093820	LEXINGTON BLUEGRASS AIRPORT KY US	20100612	311	211	298.7	38.0408	-84.6058	0	2400	0	2400
GHCND:USW00093820	LEXINGTON BLUEGRASS AIRPORT KY US	20100613	311	211	298.7	38.0408	-84.6058	0	2400	0	2400
GHCND:USW00093820	LEXINGTON BLUEGRASS AIRPORT KY US	20100614	322	200	298.7	38.0408	-84.6058	0	2400	0	2400
GHCND:USW00093820	LEXINGTON BLUEGRASS AIRPORT KY US	20100615	322	206	298.7	38.0408	-84.6058	0	2400	0	2400
GHCND:USW00093820	LEXINGTON BLUEGRASS AIRPORT KY US	20100616	294	206	298.7	38.0408	-84.6058	0	2400	0	2400

GHCND:USW00093820	LEXINGTON BLUEGRASS AIRPORT KY US	20100617	289	178	298.7	38.0408	-84.6058	0	2400	0	2400
GHCND:USW00093820	LEXINGTON BLUEGRASS AIRPORT KY US	20100618	311	172	298.7	38.0408	-84.6058	0	2400	0	2400
GHCND:USW00093820	LEXINGTON BLUEGRASS AIRPORT KY US	20100619	300	206	298.7	38.0408	-84.6058	0	2400	0	2400
GHCND:USW00093820	LEXINGTON BLUEGRASS AIRPORT KY US	20100620	322	178	298.7	38.0408	-84.6058	0	2400	0	2400
GHCND:USW00093820	LEXINGTON BLUEGRASS AIRPORT KY US	20100621	328	211	298.7	38.0408	-84.6058	0	2400	0	2400
GHCND:USW00093820	LEXINGTON BLUEGRASS AIRPORT KY US	20100622	328	211	298.7	38.0408	-84.6058	0	2400	0	2400
GHCND:USW00093820	LEXINGTON BLUEGRASS AIRPORT KY US	20100623	328	228	298.7	38.0408	-84.6058	0	2400	0	2400
GHCND:USW00093820	LEXINGTON BLUEGRASS AIRPORT KY US	20100624	300	211	298.7	38.0408	-84.6058	0	2400	0	2400
GHCND:USW00093820	LEXINGTON BLUEGRASS AIRPORT KY US	20100625	311	183	298.7	38.0408	-84.6058	0	2400	0	2400
GHCND:USW00093820	LEXINGTON BLUEGRASS AIRPORT KY US	20100626	328	189	298.7	38.0408	-84.6058	0	2400	0	2400
GHCND:USW00093820	LEXINGTON BLUEGRASS AIRPORT KY US	20100627	322	228	298.7	38.0408	-84.6058	0	2400	0	2400
GHCND:USW00093820	LEXINGTON BLUEGRASS AIRPORT KY US	20100628	283	200	298.7	38.0408	-84.6058	0	2400	0	2400
GHCND:USW00093820	LEXINGTON BLUEGRASS AIRPORT KY US	20100629	289	200	298.7	38.0408	-84.6058	0	2400	0	2400
GHCND:USW00093820	LEXINGTON BLUEGRASS AIRPORT KY US	20100630	267	161	298.7	38.0408	-84.6058	0	2400	0	2400
GHCND:USW00093820	LEXINGTON BLUEGRASS AIRPORT KY US	20100701	261	144	298.7	38.0408	-84.6058	0	2400	0	2400
GHCND:USW00093820	LEXINGTON BLUEGRASS AIRPORT KY US	20100702	278	133	298.7	38.0408	-84.6058	0	2400	0	2400
GHCND:USW00093820	LEXINGTON BLUEGRASS AIRPORT KY US	20100703	317	150	298.7	38.0408	-84.6058	0	2400	0	2400
GHCND:USW00093820	LEXINGTON BLUEGRASS AIRPORT KY US	20100704	317	217	298.7	38.0408	-84.6058	0	2400	0	2400
GHCND:USW00093820	LEXINGTON BLUEGRASS AIRPORT KY US	20100705	333	206	298.7	38.0408	-84.6058	0	2400	0	2400
GHCND:USW00093820	LEXINGTON BLUEGRASS AIRPORT KY US	20100706	339	189	298.7	38.0408	-84.6058	0	2400	0	2400
GHCND:USW00093820	LEXINGTON BLUEGRASS AIRPORT KY US	20100707	344	200	298.7	38.0408	-84.6058	0	2400	0	2400
GHCND:USW00093820	LEXINGTON BLUEGRASS AIRPORT KY US	20100708	350	211	298.7	38.0408	-84.6058	0	2400	0	2400
GHCND:USW00093820	LEXINGTON BLUEGRASS AIRPORT KY US	20100709	272	211	298.7	38.0408	-84.6058	0	2400	0	2400
GHCND:USW00093820	LEXINGTON BLUEGRASS AIRPORT KY US	20100710	300	200	298.7	38.0408	-84.6058	0	2400	0	2400
GHCND:USW00093820	LEXINGTON BLUEGRASS AIRPORT KY US	20100711	311	167	298.7	38.0408	-84.6058	0	2400	0	2400
GHCND:USW00093820	LEXINGTON BLUEGRASS AIRPORT KY US	20100712	289	217	298.7	38.0408	-84.6058	0	2400	0	2400
GHCND:USW00093820	LEXINGTON BLUEGRASS AIRPORT KY US	20100713	261	194	298.7	38.0408	-84.6058	0	2400	0	2400
GHCND:USW00093820	LEXINGTON BLUEGRASS AIRPORT KY US	20100714	311	178	298.7	38.0408	-84.6058	0	2400	0	2400
GHCND:USW00093820	LEXINGTON BLUEGRASS AIRPORT KY US	20100715	322	206	298.7	38.0408	-84.6058	0	2400	0	2400
GHCND:USW00093820	LEXINGTON BLUEGRASS AIRPORT KY US	20100716	322	228	298.7	38.0408	-84.6058	0	2400	0	2400
GHCND:USW00093820	LEXINGTON BLUEGRASS AIRPORT KY US	20100717	311	211	298.7	38.0408	-84.6058	0	2400	0	2400
GHCND:USW00093820	LEXINGTON BLUEGRASS AIRPORT KY US	20100718	311	228	298.7	38.0408	-84.6058	0	2400	0	2400
GHCND:USW00093820	LEXINGTON BLUEGRASS AIRPORT KY US	20100719	322	206	298.7	38.0408	-84.6058	0	2400	0	2400
GHCND:USW00093820	LEXINGTON BLUEGRASS AIRPORT KY US	20100720	311	206	298.7	38.0408	-84.6058	0	2400	0	2400
GHCND:USW00093820	LEXINGTON BLUEGRASS AIRPORT KY US	20100721	294	222	298.7	38.0408	-84.6058	0	2400	0	2400
GHCND:USW00093820	LEXINGTON BLUEGRASS AIRPORT KY US	20100722	317	217	298.7	38.0408	-84.6058	0	2400	0	2400
GHCND:USW00093820	LEXINGTON BLUEGRASS AIRPORT KY US	20100723	328	233	298.7	38.0408	-84.6058	0	2400	0	2400
GHCND:USW00093820	LEXINGTON BLUEGRASS AIRPORT KY US	20100724	328	239	298.7	38.0408	-84.6058	0	2400	0	2400
GHCND:USW00093820	LEXINGTON BLUEGRASS AIRPORT KY US	20100725	317	239	298.7	38.0408	-84.6058	0	2400	0	2400
GHCND:USW00093820	LEXINGTON BLUEGRASS AIRPORT KY US	20100726	306	233	298.7	38.0408	-84.6058	0	2400	0	2400
GHCND:USW00093820	LEXINGTON BLUEGRASS AIRPORT KY US	20100727	300	222	298.7	38.0408	-84.6058	0	2400	0	2400
GHCND:USW00093820	LEXINGTON BLUEGRASS AIRPORT KY US	20100728	311	228	298.7	38.0408	-84.6058	0	2400	0	2400
GHCND:USW00093820	LEXINGTON BLUEGRASS AIRPORT KY US	20100729	311	211	298.7	38.0408	-84.6058	0	2400	0	2400
GHCND:USW00093820	LEXINGTON BLUEGRASS AIRPORT KY US	20100730	283	167	298.7	38.0408	-84.6058	0	2400	0	2400
GHCND:USW00093820	LEXINGTON BLUEGRASS AIRPORT KY US	20100731	289	178	298.7	38.0408	-84.6058	0	2400	0	2400
GHCND:USW00093820	LEXINGTON BLUEGRASS AIRPORT KY US	20100801	317	206	298.7	38.0408	-84.6058	0	2400	0	2400
GHCND:USW00093820	LEXINGTON BLUEGRASS AIRPORT KY US	20100802	333	206	298.7	38.0408	-84.6058	0	2400	0	2400
GHCND:USW00093820	LEXINGTON BLUEGRASS AIRPORT KY US	20100803	328	217	298.7	38.0408	-84.6058	0	2400	0	2400
GHCND:USW00093820	LEXINGTON BLUEGRASS AIRPORT KY US	20100804	356	250	298.7	38.0408	-84.6058	0	2400	0	2400
GHCND:USW00093820	LEXINGTON BLUEGRASS AIRPORT KY US	20100805	300	222	298.7	38.0408	-84.6058	0	2400	0	2400
GHCND:USW00093820	LEXINGTON BLUEGRASS AIRPORT KY US	20100806	306	200	298.7	38.0408	-84.6058	0	2400	0	2400
GHCND:USW00093820	LEXINGTON BLUEGRASS AIRPORT KY US	20100807	300	161	298.7	38.0408	-84.6058	0	2400	0	2400
GHCND:USW00093820	LEXINGTON BLUEGRASS AIRPORT KY US	20100808	322	167	298.7	38.0408	-84.6058	0	2400	0	2400
GHCND:USW00093820	LEXINGTON BLUEGRASS AIRPORT KY US	20100809	344	200	298.7	38.0408	-84.6058	0	2400	0	2400
GHCND:USW00093820	LEXINGTON BLUEGRASS AIRPORT KY US	20100810	356	233	298.7	38.0408	-84.6058	0	2400	0	2400
GHCND:USW00093820	LEXINGTON BLUEGRASS AIRPORT KY US	20100811	350	239	298.7	38.0408	-84.6058	0	2400	0	2400
GHCND:USW00093820	LEXINGTON BLUEGRASS AIRPORT KY US	20100812	356	228	298.7	38.0408	-84.6058	0	2400	0	2400
GHCND:USW00093820	LEXINGTON BLUEGRASS AIRPORT KY US	20100813	344	217	298.7	38.0408	-84.6058	0	2400	0	2400
GHCND:USW00093820	LEXINGTON BLUEGRASS AIRPORT KY US	20100814	350	228	298.7	38.0408	-84.6058	0	2400	0	2400
GHCND:USW00093820	LEXINGTON BLUEGRASS AIRPORT KY US	20100815	328	222	298.7	38.0408	-84.6058	0	2400	0	2400
GHCND:USW00093820	LEXINGTON BLUEGRASS AIRPORT KY US	20100816	311	189	298.7	38.0408	-84.6058	0	2400	0	2400
GHCND:USW00093820	LEXINGTON BLUEGRASS AIRPORT KY US	20100817	311	167	298.7	38.0408	-84.6058	0	2400	0	2400
GHCND:USW00093820	LEXINGTON BLUEGRASS AIRPORT KY US	20100818	261	189	298.7	38.0408	-84.6058	0	2400	0	2400
GHCND:USW00093820	LEXINGTON BLUEGRASS AIRPORT KY US	20100819	283	178	298.7	38.0408	-84.6058	0	2400	0	2400
GHCND:USW00093820	LEXINGTON BLUEGRASS AIRPORT KY US	20100820	328	172	298.7	38.0408	-84.6058	0	2400	0	2400
GHCND:USW00093820	LEXINGTON BLUEGRASS AIRPORT KY US	20100821	294	211	298.7	38.0408	-84.6058	0	2400	0	2400
GHCND:USW00093820	LEXINGTON BLUEGRASS AIRPORT KY US	20100822	322	194	298.7	38.0408	-84.6058	0	2400	0	2400
GHCND:USW00093820	LEXINGTON BLUEGRASS AIRPORT KY US	20100823	289	172	298.7	38.0408	-84.6058	0	2400	0	2400
GHCND:USW00093820	LEXINGTON BLUEGRASS AIRPORT KY US	20100824	267	172	298.7	38.0408	-84.6058	0	2400	0	2400
GHCND:USW00093820	LEXINGTON BLUEGRASS AIRPORT KY US	20100825	294	156	298.7	38.0408	-84.6058	0	2400	0	2400
GHCND:USW00093820	LEXINGTON BLUEGRASS AIRPORT KY US	20100826	283	156	298.7	38.0408	-84.6058	0	2400	0	2400
GHCND:USW00093820	LEXINGTON BLUEGRASS AIRPORT KY US	20100827	294	139	298.7	38.0408	-84.6058	0	2400	0	2400
GHCND:USW00093820	LEXINGTON BLUEGRASS AIRPORT KY US	20100828	328	150	298.7	38.0408	-84.6058	0	2400	0	2400
GHCND:USW00093820	LEXINGTON BLUEGRASS AIRPORT KY US	20100829	339	206	298.7	38.0408	-84.6058	0	2400	0	2400
GHCND:USW00093820	LEXINGTON BLUEGRASS AIRPORT KY US	20100830	333	194	298.7	38.0408	-84.6058	0	2400	0	2400
GHCND:USW00093820	LEXINGTON BLUEGRASS AIRPORT KY US	20100831	322	189	298.7	38.0408	-84.6058	0	2400	0	2400
GHCND:USW00093820	LEXINGTON BLUEGRASS AIRPORT KY US	20100901	333	183	298.7	38.0408	-84.6058	0	2400	0	2400
GHCND:USW00093820	LEXINGTON BLUEGRASS AIRPORT KY US	20100902	350	183	298.7	38.0408	-84.6058	0	2400	0	2400
GHCND:USW00093820	LEXINGTON BLUEGRASS AIRPORT KY US	20100903	289	161	298.7	38.0408	-84.6058	0	2400	0	2400
GHCND:USW00093820	LEXINGTON BLUEGRASS AIRPORT KY US	20100904	289	111	298.7	38.0408	-84.6058	0	2400	0	2400
GHCND:USW00093820	LEXINGTON BLUEGRASS AIRPORT KY US	20100905	261	83	298.7	38.0408	-84.6058	0	2400	0	2400
GHCND:USW00093820	LEXINGTON BLUEGRASS AIRPORT KY US	20100906	317	111	298.7	38.0408	-84.6058	0	2400	0	2400
GHCND:USW00093820	LEXINGTON BLUEGRASS AIRPORT KY US	20100907	344	178	298.7	38.0408	-84.6058	0	2400	0	2400
GHCND:USW00093820	LEXINGTON BLUEGRASS AIRPORT KY US	20100908	283	150	298.7	38.0408	-84.6058	0	2400	0	2400
GHCND:USW00093820	LEXINGTON BLUEGRASS AIRPORT KY US	20100909	272	111	298.7	38.0408	-84.6058	0	2400	0	2400
GHCND:USW00093820	LEXINGTON BLUEGRASS AIRPORT KY US	20100910	228	167	298.7	38.0408	-84.6058	0	2400	0	2400
GHCND:USW00093820	LEXINGTON BLUEGRASS AIRPORT KY US	20100911	300	183	298.7	38.0408	-84.6058	0	2400	0	2400
GHCND:USW00093820	LEXINGTON BLUEGRASS AIRPORT KY US	20100912	278	139	298.7	38.0408	-84.6058	0	2400	0	2400
GHCND:USW00093820	LEXINGTON BLUEGRASS AIRPORT KY US	20100913	306	111	298.7	38.0408	-84.6058	0	2400	0	2400
GHCND:USW00093820	LEXINGTON BLUEGRASS AIRPORT KY US	20100914	322	161	298.7	38.0408	-84.6058	0	2400	0	2400
GHCND:USW00093820	LEXINGTON BLUEGRASS AIRPORT KY US	20100915	328	156	298.7	38.0408	-84.6058	0	2400	0	2400
GHCND:USW00093820	LEXINGTON BLUEGRASS AIRPORT KY US	20100916	283	194	298.7	38.0408	-84.6058	0	2400	0	2400
GHCND:USW00093820	LEXINGTON BLUEGRASS AIRPORT KY US	20100917	267	128	298.7	38.0408	-84.6058	0	2400	0	2400
GHCND:USW00093820	LEXINGTON BLUEGRASS AIRPORT KY US	20100918	311	106	298.7	38.0408	-84.6058	0	2400	0	2400
GHCND:USW00093820	LEXINGTON BLUEGRASS AIRPORT KY US	20100919	328	128	298.7	38.0408	-84.6058	0	2400	0	2400
GHCND:USW00093820	LEXINGTON BLUEGRASS AIRPORT KY US	20100920	306	150	298.7	38.0408	-84.6058	0	2400	0	2400
GHCND:USW00093820	LEXINGTON BLUEGRASS AIRPORT KY US	20100921	344	161	298.7	38.0408	-84.6058	0	2400	0	2400
GHCND:USW00093820	LEXINGTON BLUEGRASS AIRPORT KY US	20100922	339	206	298.7	38.0408	-84.6058	0	2400	0	2400
GHCND:USW00093820	LEXINGTON BLUEGRASS AIRPORT KY US	20100923	344	194	298.7	38.0408	-84.6058	0	2400	0	2400
GHCND:USW00093820	LEXINGTON BLUEGRASS AIRPORT KY US	20100924	333	206	298.7	38.0408	-84.6058	0	2400	0	2400
GHCND:USW00093820	LEXINGTON BLUEGRASS AIRPORT KY US	20100925	256	139	298.7	38.0408	-84.6058	0	2400	0	2400
GHCND:USW00093820	LEXINGTON BLUEGRASS AIRPORT KY US	20100926	222	111	298.7	38.0408	-84.6058	0	2400	0	2400
GHCND:USW00093820	LEXINGTON BLUEGRASS AIRPORT KY US	20100927	139	117	298.7	38.0408	-84.6058	0	2400	0	2400
GHCND:USW00093820	LEXINGTON BLUEGRASS AIRPORT KY US	20100928	194	94	298.7	38.0408	-84.6058	0	2400	0	2400
GHCND:USW00093820	LEXINGTON BLUEGRASS AIRPORT KY US	20100929	239	56	298.7	38.0408	-84.6058	0	2400	0	2400
GHCND:USW00093820	LEXINGTON BLUEGRASS AIRPORT KY US	20100930	272	89	298.7	38.0408	-84.6058	0	2400	0	2400
GHCND:USW00093820	LEXINGTON BLUEGRASS AIRPORT KY US	20101001	228	100	298.7	38.0408	-84.6058	0	2400	0	2400
GHCND:USW00093820	LEXINGTON BLUEGRASS AIRPORT KY US	20101002	228	50	298.7	38.0408	-84.6058	0	2400	0	2400
GHCND:USW00093820	LEXINGTON BLUEGRASS AIRPORT KY US	20101003	122	78	298.7	38.0408	-84.6058	0	2400	0	2400
GHCND:USW00093820	LEXINGTON BLUEGRASS AIRPORT KY US	20101004	144	61	298.7	38.0408	-84.6058	0	2400	0	2400
GHCND:USW00093820	LEXINGTON BLUEGRASS AIRPORT KY US	20101005	189	67	298.7	38.0408	-84.6058	0	2400	0	2400
GHCND:USW00093820	LEXINGTON BLUEGRASS AIRPORT KY US	20101006	228	72	298.7	38.0408	-84.6058	0	2400	0	2400
GHCND:USW00093820	LEXINGTON BLUEGRASS AIRPORT KY US	20101007	261	106	298.7	38.0408	-84.6058	0	2400	0	2400
GHCND:USW00093820	LEXINGTON BLUEGRASS AIRPORT KY US	20101008	272	61	298.7	38.0408	-84.6058	0	2400	0	2400
GHCND:USW00093820	LEXINGTON BLUEGRASS AIRPORT KY US	20101009	294	67	298.7	38.0408	-84.6058	0	2400	0	2400
GHCND:USW00093820	LEXINGTON BLUEGRASS AIRPORT KY US	20101010	300	100	298.7	38.0408	-84.6058	0	2400	0	2400
GHCND:USW00093820	LEXINGTON BLUEGRASS AIRPORT KY US	20101011	300	117	298.7	38.0408	-84.6058	0	2400	0	2400
GHCND:USW00093820	LEXINGTON BLUEGRASS AIRPORT KY US	20101012	272	139	298.7	38.0408	-84.6058	0	2400	0	2400
GHCND:USW00093820	LEXINGTON BLUEGRASS AIRPORT KY US	20101013	244	122	298.7	38.0408	-84.6058	0	2400	0	2400
GHCND:USW00093820	LEXINGTON BLUEGRASS AIRPORT KY US	20101014	183	78	298.7	38.0408	-84.6058	0	2400	0	2400
GHCND:USW00093820	LEXINGTON BLUEGRASS AIRPORT KY US	20101015	189	72	298.7	38.0408	-84.6058	0	2400	0	2400
GHCND:USW00093820	LEXINGTON BLUEGRASS AIRPORT KY US	20101016	211	28	298.7	38.0408	-84.6058	0	2400	0	2400
GHCND:USW00093820	LEXINGTON BLUEGRASS AIRPORT KY US	20101017	261	72	298.7	38.0408	-84.6058	0	2400	0	2400
GHCND:USW00093820	LEXINGTON BLUEGRASS AIRPORT KY US	20101018	267	100	298.7	38.0408	-84.6058	0	2400	0	2400
GHCND:USW00093820	LEXINGTON BLUEGRASS AIRPORT KY US	20101019	183	67	298.7	38.0408	-84.6058	0	2400	0	2400
GHCND:USW00093820	LEXINGTON BLUEGRASS AIRPORT KY US	20101020	206	44	298.7	38.0408	-84.6058	0	2400	0	2400
GHCND:USW00093820	LEXINGTON BLUEGRASS AIRPORT KY US	20101021	194	61	298.7	38.0408	-84.6058	0	2400	0	2400
GHCND:USW00093820	LEXINGTON BLUEGRASS AIRPORT KY US	20101022	189	6	298.7	38.0408	-84.6058	0	2400	0	2400
GHCND:USW00093820	LEXINGTON BLUEGRASS AIRPORT KY US	20101023	267	89	298.7	38.0408	-84.6058	0	2400	0	2400
GHCND:USW00093820	LEXINGTON BLUEGRASS AIRPORT KY US	20101024	272	139	298.7	38.0408	-84.6058	0	2400	0	2400
GHCND:USW00093820	LEXINGTON BLUEGRASS AIRPORT KY US	20101025	222	156	298.7	38.0408	-84.6058	0	2400	0	2400
GHCND:USW00093820	LEXINGTON BLUEGRASS AIRPORT KY US	20101026	272	100	298.7	38.0408	-84.6058	0	2400	0	2400
GHCND:USW00093820	LEXINGTON BLUEGRASS AIRPORT KY US	20101027	233	89	298.7	38.0408	-84.6058	0	2400	0	2400
GHCND:USW00093820	LEXINGTON BLUEGRASS AIRPORT KY US	20101028	161	56	298.7	38.0408	-84.6058	0	2400	0	2400
GHCND:USW00093820	LEXINGTON BLUEGRASS AIRPORT KY US	20101029	122	22	298.7	38.0408	-84.6058	0	2400	0	2400
GHCND:USW00093820	LEXINGTON BLUEGRASS AIRPORT KY US	20101030	194	0	298.7	38.0408	-84.6058	0	2400	0	2400
GHCND:USW00093820	LEXINGTON BLUEGRASS AIRPORT KY US	20101031	178	44	298.7	38.0408	-84.6058	0	2400	0	2400
GHCND:USW00093820	LEXINGTON BLUEGRASS AIRPORT KY US	20101101	144	17	298.7	38.0408	-84.6058	0	2400	0	2400
GHCND:USW00093820	LEXINGTON BLUEGRASS AIRPORT KY US	20101102	150	22	298.7	38.0408	-84.6058	0	2400	0	2400
GHCND:USW00093820	LEXINGTON BLUEGRASS AIRPORT KY US	20101103	106	61	298.7	38.0408	-84.6058	0	2400	0	2400
GHCND:USW00093820	LEXINGTON BLUEGRASS AIRPORT KY US	20101104	133	39	298.7	38.0408	-84.6058	0	2400	0	2400
GHCND:USW00093820	LEXINGTON BLUEGRASS AIRPORT KY US	20101105	83	17	298.7	38.0408	-84.6058	0	2400	0	2400
GHCND:USW00093820	LEXINGTON BLUEGRASS AIRPORT KY US	20101106	67	-22	298.7	38.0408	-84.6058	0	2400	0	2400
GHCND:USW00093820	LEXINGTON BLUEGRASS AIRPORT KY US	20101107	122	-39	298.7	38.0408	-84.6058	0	2400	0	2400
GHCND:USW00093820	LEXINGTON BLUEGRASS AIRPORT KY US	20101108	206	28	298.7	38.0408	-84.6058	0	2400	0	2400
GHCND:USW00093820	LEXINGTON BLUEGRASS AIRPORT KY US	20101109	206	28	298.7	38.0408	-84.6058	0	2400	0	2400
GHCND:USW00093820	LEXINGTON BLUEGRASS AIRPORT KY US	20101110	228	28	298.7	38.0408	-84.6058	0	2400	0	2400
GHCND:USW00093820	LEXINGTON BLUEGRASS AIRPORT KY US	20101111	222	33	298.7	38.0408	-84.6058	0	2400	0	2400
GHCND:USW00093820	LEXINGTON BLUEGRASS AIRPORT KY US	20101112	228	11	298.7	38.0408	-84.6058	0	2400	0	2400
GHCND:USW00093820	LEXINGTON BLUEGRASS AIRPORT KY US	20101113	217	78	298.7	38.0408	-84.6058	0	2400	0	2400
GHCND:USW00093820	LEXINGTON BLUEGRASS AIRPORT KY US	20101114	144	-6	298.7	38.0408	-84.6058	0	2400	0	2400
GHCND:USW00093820	LEXINGTON BLUEGRASS AIRPORT KY US	20101115	83	-28	298.7	38.0408	-84.6058	0	2400	0	2400
GHCND:USW00093820	LEXINGTON BLUEGRASS AIRPORT KY US	20101116	144	61	298.7	38.0408	-84.6058	0	2400	0	2400
GHCND:USW00093820	LEXINGTON BLUEGRASS AIRPORT KY US	20101117	111	28	298.7	38.0408	-84.6058	0	2400	0	2400
GHCND:USW00093820	LEXINGTON BLUEGRASS AIRPORT KY US	20101118	67	11	298.7	38.0408	-84.6058	0	2400	0	2400
GHCND:USW00093820	LEXINGTON BLUEGRASS AIRPORT KY US	20101119	133	50	298.7	38.0408	-84.6058	0	2400	0	2400
GHCND:USW00093820	LEXINGTON BLUEGRASS AIRPORT KY US	20101120	161	28	298.7	38.0408	-84.6058	0	2400	0	2400
GHCND:USW00093820	LEXINGTON BLUEGRASS AIRPORT KY US	20101121	206	94	298.7	38.0408	-84.6058	0	2400	0	2400
GHCND:USW00093820	LEXINGTON BLUEGRASS AIRPORT KY US	20101122	228	133	298.7	38.0408	-84.6058	0	2400	0	2400
GHCND:USW00093820	LEXINGTON BLUEGRASS AIRPORT KY US	20101123	183	17	298.7	38.0408	-84.6058	0	2400	0	2400
GHCND:USW00093820	LEXINGTON BLUEGRASS AIRPORT KY US	20101124	94	-6	298.7	38.0408	-84.6058	0	2400	0	2400
GHCND:USW00093820	LEXINGTON BLUEGRASS AIRPORT KY US	20101125	189	50	298.7	38.0408	-84.6058	0	2400	0	2400
GHCND:USW00093820	LEXINGTON BLUEGRASS AIRPORT KY US	20101126	50	-33	298.7	38.0408	-84.6058	0	2400	0	2400
GHCND:USW00093820	LEXINGTON BLUEGRASS AIRPORT KY US	20101127	89	-33	298.7	38.0408	-84.6058	0	2400	0	2400
GHCND:USW00093820	LEXINGTON BLUEGRASS AIRPORT KY US	20101128	89	-44	298.7	38.0408	-84.6058	0	2400	0	2400
GHCND:USW00093820	LEXINGTON BLUEGRASS AIRPORT KY US	20101129	156	6	298.7	38.0408	-84.6058	0	2400	0	2400
GHCND:USW00093820	LEXINGTON BLUEGRASS AIRPORT KY US	20101130	139	0	298.7	38.0408	-84.6058	0	2400	0	2400
GHCND:USW00093820	LEXINGTON BLUEGRASS AIRPORT KY US	20101201	6	-44	298.7	38.0408	-84.6058	0	2400	0	2400
GHCND:USW00093820	LEXINGTON BLUEGRASS AIRPORT KY US	20101202	11	-56	298.7	38.0408	-84.6058	0	2400	0	2400
GHCND:USW00093820	LEXINGTON BLUEGRASS AIRPORT KY US	20101203	33	-33	298.7	38.0408	-84.6058	0	2400	0	2400

GHCND:USW00093820	LEXINGTON BLUEGRASS AIRPORT KY US	20101204	0	-22	298.7	38.0408	-84.6058			0	2400			0	2400		
GHCND:USW00093820	LEXINGTON BLUEGRASS AIRPORT KY US	20101205	-11	-56	298.7	38.0408	-84.6058			0	2400			0	2400		
GHCND:USW00093820	LEXINGTON BLUEGRASS AIRPORT KY US	20101206	-56	-94	298.7	38.0408	-84.6058			0	2400			0	2400		
GHCND:USW00093820	LEXINGTON BLUEGRASS AIRPORT KY US	20101207	-44	-117	298.7	38.0408	-84.6058			0	2400			0	2400		
GHCND:USW00093820	LEXINGTON BLUEGRASS AIRPORT KY US	20101208	-39	-144	298.7	38.0408	-84.6058			0	2400			0	2400		
GHCND:USW00093820	LEXINGTON BLUEGRASS AIRPORT KY US	20101209	11	-133	298.7	38.0408	-84.6058			0	2400			0	2400		
GHCND:USW00093820	LEXINGTON BLUEGRASS AIRPORT KY US	20101210	83	-6	298.7	38.0408	-84.6058			0	2400			0	2400		
GHCND:USW00093820	LEXINGTON BLUEGRASS AIRPORT KY US	20101211	94	6	298.7	38.0408	-84.6058			0	2400			0	2400		
GHCND:USW00093820	LEXINGTON BLUEGRASS AIRPORT KY US	20101212	50	-67	298.7	38.0408	-84.6058			0	2400			0	2400		
GHCND:USW00093820	LEXINGTON BLUEGRASS AIRPORT KY US	20101213	-50	-89	298.7	38.0408	-84.6058			0	2400			0	2400		
GHCND:USW00093820	LEXINGTON BLUEGRASS AIRPORT KY US	20101214	-67	-167	298.7	38.0408	-84.6058			0	2400			0	2400		
GHCND:USW00093820	LEXINGTON BLUEGRASS AIRPORT KY US	20101215	-33	-167	298.7	38.0408	-84.6058			0	2400			0	2400		
GHCND:USW00093820	LEXINGTON BLUEGRASS AIRPORT KY US	20101216	0	-50	298.7	38.0408	-84.6058			0	2400			0	2400		
GHCND:USW00093820	LEXINGTON BLUEGRASS AIRPORT KY US	20101217	-28	-50	298.7	38.0408	-84.6058			0	2400			0	2400		
GHCND:USW00093820	LEXINGTON BLUEGRASS AIRPORT KY US	20101218	-22	-50	298.7	38.0408	-84.6058			0	2400			0	2400		
GHCND:USW00093820	LEXINGTON BLUEGRASS AIRPORT KY US	20101219	-17	-72	298.7	38.0408	-84.6058			0	2400			0	2400		
GHCND:USW00093820	LEXINGTON BLUEGRASS AIRPORT KY US	20101220	6	-33	298.7	38.0408	-84.6058			0	2400			0	2400		
GHCND:USW00093820	LEXINGTON BLUEGRASS AIRPORT KY US	20101221	28	-6	298.7	38.0408	-84.6058			0	2400			0	2400		
GHCND:USW00093820	LEXINGTON BLUEGRASS AIRPORT KY US	20101222	28	-33	298.7	38.0408	-84.6058			0	2400			0	2400		
GHCND:USW00093820	LEXINGTON BLUEGRASS AIRPORT KY US	20101223	6	-50	298.7	38.0408	-84.6058			0	2400			0	2400		
GHCND:USW00093820	LEXINGTON BLUEGRASS AIRPORT KY US	20101224	-6	-28	298.7	38.0408	-84.6058			0	2400			0	2400		
GHCND:USW00093820	LEXINGTON BLUEGRASS AIRPORT KY US	20101225	-28	-44	298.7	38.0408	-84.6058			0	2400			0	2400		
GHCND:USW00093820	LEXINGTON BLUEGRASS AIRPORT KY US	20101226	-28	-61	298.7	38.0408	-84.6058			0	2400			0	2400		
GHCND:USW00093820	LEXINGTON BLUEGRASS AIRPORT KY US	20101227	-33	-100	298.7	38.0408	-84.6058			0	2400			0	2400		
GHCND:USW00093820	LEXINGTON BLUEGRASS AIRPORT KY US	20101228	11	-100	298.7	38.0408	-84.6058			0	2400			0	2400		
GHCND:USW00093820	LEXINGTON BLUEGRASS AIRPORT KY US	20101229	39	-22	298.7	38.0408	-84.6058			0	2400			0	2400		
GHCND:USW00093820	LEXINGTON BLUEGRASS AIRPORT KY US	20101230	122	28	298.7	38.0408	-84.6058			0	2400			0	2400		
GHCND:USW00093820	LEXINGTON BLUEGRASS AIRPORT KY US	20101231	172	72	298.7	38.0408	-84.6058			0	2400			0	2400		
GHCND:USW00093820	LEXINGTON BLUEGRASS AIRPORT KY US	20110101	150	-17	298.7	38.0408	-84.6058	X			2400		X		2400		
GHCND:USW00093820	LEXINGTON BLUEGRASS AIRPORT KY US	20110102	0	-67	298.7	38.0408	-84.6058	X			2400		X		2400		
GHCND:USW00093820	LEXINGTON BLUEGRASS AIRPORT KY US	20110103	44	-78	298.7	38.0408	-84.6058	X			2400		X		2400		
GHCND:USW00093820	LEXINGTON BLUEGRASS AIRPORT KY US	20110104	72	-39	298.7	38.0408	-84.6058	X			2400		X		2400		
GHCND:USW00093820	LEXINGTON BLUEGRASS AIRPORT KY US	20110105	28	-89	298.7	38.0408	-84.6058	X			2400		X		2400		
GHCND:USW00093820	LEXINGTON BLUEGRASS AIRPORT KY US	20110106	50	-50	298.7	38.0408	-84.6058	X			2400		X		2400		
GHCND:USW00093820	LEXINGTON BLUEGRASS AIRPORT KY US	20110107	-6	-28	298.7	38.0408	-84.6058	X			2400		X		2400		
GHCND:USW00093820	LEXINGTON BLUEGRASS AIRPORT KY US	20110108	-28	-144	298.7	38.0408	-84.6058	X			2400		X		2400		
GHCND:USW00093820	LEXINGTON BLUEGRASS AIRPORT KY US	20110109	-28	-161	298.7	38.0408	-84.6058	X			2400		X		2400		
GHCND:USW00093820	LEXINGTON BLUEGRASS AIRPORT KY US	20110110	-22	-56	298.7	38.0408	-84.6058	X			2400		X		2400		
GHCND:USW00093820	LEXINGTON BLUEGRASS AIRPORT KY US	20110111	-6	-61	298.7	38.0408	-84.6058	X			2400		X		2400		
GHCND:USW00093820	LEXINGTON BLUEGRASS AIRPORT KY US	20110112	-56	-78	298.7	38.0408	-84.6058	X			2400		X		2400		
GHCND:USW00093820	LEXINGTON BLUEGRASS AIRPORT KY US	20110113	-44	-78	298.7	38.0408	-84.6058	X			2400		X		2400		
GHCND:USW00093820	LEXINGTON BLUEGRASS AIRPORT KY US	20110114	6	-83	298.7	38.0408	-84.6058	X			2400		X		2400		
GHCND:USW00093820	LEXINGTON BLUEGRASS AIRPORT KY US	20110115	50	-22	298.7	38.0408	-84.6058	X			2400		X		2400		
GHCND:USW00093820	LEXINGTON BLUEGRASS AIRPORT KY US	20110116	0	-33	298.7	38.0408	-84.6058	X			2400		X		2400		
GHCND:USW00093820	LEXINGTON BLUEGRASS AIRPORT KY US	20110117	44	-56	298.7	38.0408	-84.6058	X			2400		X		2400		
GHCND:USW00093820	LEXINGTON BLUEGRASS AIRPORT KY US	20110118	67	33	298.7	38.0408	-84.6058	X			2400		X		2400		
GHCND:USW00093820	LEXINGTON BLUEGRASS AIRPORT KY US	20110119	33	-6	298.7	38.0408	-84.6058	X			2400		X		2400		
GHCND:USW00093820	LEXINGTON BLUEGRASS AIRPORT KY US	20110120	6	-61	298.7	38.0408	-84.6058	X			2400		X		2400		
GHCND:USW00093820	LEXINGTON BLUEGRASS AIRPORT KY US	20110121	-61	-150	298.7	38.0408	-84.6058	X			2400		X		2400		
GHCND:USW00093820	LEXINGTON BLUEGRASS AIRPORT KY US	20110122	-44	-189	298.7	38.0408	-84.6058	X			2400		X		2400		
GHCND:USW00093820	LEXINGTON BLUEGRASS AIRPORT KY US	20110123	-44	-72	298.7	38.0408	-84.6058	X			2400		X		2400		
GHCND:USW00093820	LEXINGTON BLUEGRASS AIRPORT KY US	20110124	39	-67	298.7	38.0408	-84.6058	X			2400		X		2400		
GHCND:USW00093820	LEXINGTON BLUEGRASS AIRPORT KY US	20110125	61	11	298.7	38.0408	-84.6058	X			2400		X		2400		
GHCND:USW00093820	LEXINGTON BLUEGRASS AIRPORT KY US	20110126	11	-33	298.7	38.0408	-84.6058	X			2400		X		2400		
GHCND:USW00093820	LEXINGTON BLUEGRASS AIRPORT KY US	20110127	6	-33	298.7	38.0408	-84.6058	X			2400		X		2400		
GHCND:USW00093820	LEXINGTON BLUEGRASS AIRPORT KY US	20110128	17	-17	298.7	38.0408	-84.6058	X			2400		X		2400		
GHCND:USW00093820	LEXINGTON BLUEGRASS AIRPORT KY US	20110129	117	-11	298.7	38.0408	-84.6058	X			2400		X		2400		
GHCND:USW00093820	LEXINGTON BLUEGRASS AIRPORT KY US	20110130	83	-17	298.7	38.0408	-84.6058	X			2400		X		2400		
GHCND:USW00093820	LEXINGTON BLUEGRASS AIRPORT KY US	20110131	22	-22	298.7	38.0408	-84.6058	X			2400		X		2400		
GHCND:USW00093820	LEXINGTON BLUEGRASS AIRPORT KY US	20110201	122	22	298.7	38.0408	-84.6058	X			2400		X		2400		
GHCND:USW00093820	LEXINGTON BLUEGRASS AIRPORT KY US	20110202	122	-56	298.7	38.0408	-84.6058	X			2400		X		2400		
GHCND:USW00093820	LEXINGTON BLUEGRASS AIRPORT KY US	20110203	-22	-83	298.7	38.0408	-84.6058	X			2400		X		2400		
GHCND:USW00093820	LEXINGTON BLUEGRASS AIRPORT KY US	20110204	39	-72	298.7	38.0408	-84.6058	X			2400		X		2400		
GHCND:USW00093820	LEXINGTON BLUEGRASS AIRPORT KY US	20110205	39	-6	298.7	38.0408	-84.6058	X			2400		X		2400		
GHCND:USW00093820	LEXINGTON BLUEGRASS AIRPORT KY US	20110206	78	-6	298.7	38.0408	-84.6058	X			2400		X		2400		
GHCND:USW00093820	LEXINGTON BLUEGRASS AIRPORT KY US	20110207	44	-17	298.7	38.0408	-84.6058	X			2400		X		2400		
GHCND:USW00093820	LEXINGTON BLUEGRASS AIRPORT KY US	20110208	-17	-100	298.7	38.0408	-84.6058	X			2400		X		2400		
GHCND:USW00093820	LEXINGTON BLUEGRASS AIRPORT KY US	20110209	-50	-111	298.7	38.0408	-84.6058	X			2400		X		2400		
GHCND:USW00093820	LEXINGTON BLUEGRASS AIRPORT KY US	20110210	-50	-161	298.7	38.0408	-84.6058	X			2400		X		2400		
GHCND:USW00093820	LEXINGTON BLUEGRASS AIRPORT KY US	20110211	-11	-122	298.7	38.0408	-84.6058	X			2400		X		2400		
GHCND:USW00093820	LEXINGTON BLUEGRASS AIRPORT KY US	20110212	50	-44	298.7	38.0408	-84.6058	X			2400		X		2400		
GHCND:USW00093820	LEXINGTON BLUEGRASS AIRPORT KY US	20110213	133	0	298.7	38.0408	-84.6058	X			2400		X		2400		
GHCND:USW00093820	LEXINGTON BLUEGRASS AIRPORT KY US	20110214	100	6	298.7	38.0408	-84.6058	X			2400		X		2400		
GHCND:USW00093820	LEXINGTON BLUEGRASS AIRPORT KY US	20110215	89	-28	298.7	38.0408	-84.6058	X			2400		X		2400		
GHCND:USW00093820	LEXINGTON BLUEGRASS AIRPORT KY US	20110216	183	28	298.7	38.0408	-84.6058	X			2400		X		2400		
GHCND:USW00093820	LEXINGTON BLUEGRASS AIRPORT KY US	20110217	189	89	298.7	38.0408	-84.6058	X			2400		X		2400		
GHCND:USW00093820	LEXINGTON BLUEGRASS AIRPORT KY US	20110218	189	67	298.7	38.0408	-84.6058	X			2400		X		2400		
GHCND:USW00093820	LEXINGTON BLUEGRASS AIRPORT KY US	20110219	139	0	298.7	38.0408	-84.6058	X			2400		X		2400		
GHCND:USW00093820	LEXINGTON BLUEGRASS AIRPORT KY US	20110220	156	33	298.7	38.0408	-84.6058	X			2400		X		2400		
GHCND:USW00093820	LEXINGTON BLUEGRASS AIRPORT KY US	20110221	178	22	298.7	38.0408	-84.6058	X			2400		X		2400		
GHCND:USW00093820	LEXINGTON BLUEGRASS AIRPORT KY US	20110222	39	0	298.7	38.0408	-84.6058	X			2400		X		2400		
GHCND:USW00093820	LEXINGTON BLUEGRASS AIRPORT KY US	20110223	94	-17	298.7	38.0408	-84.6058	X			2400		X		2400		
GHCND:USW00093820	LEXINGTON BLUEGRASS AIRPORT KY US	20110224	106	50	298.7	38.0408	-84.6058	X			2400		X		2400		
GHCND:USW00093820	LEXINGTON BLUEGRASS AIRPORT KY US	20110225	106	0	298.7	38.0408	-84.6058	X			2400		X		2400		
GHCND:USW00093820	LEXINGTON BLUEGRASS AIRPORT KY US	20110226	67	-6	298.7	38.0408	-84.6058	X			2400		X		2400		
GHCND:USW00093820	LEXINGTON BLUEGRASS AIRPORT KY US	20110227	172	33	298.7	38.0408	-84.6058	X			2400		X		2400		
GHCND:USW00093820	LEXINGTON BLUEGRASS AIRPORT KY US	20110228	194	6	298.7	38.0408	-84.6058	X			2400		X		2400		
GHCND:USW00093820	LEXINGTON BLUEGRASS AIRPORT KY US	20110301	100	-17	298.7	38.0408	-84.6058	X			2400		X		2400		
GHCND:USW00093820	LEXINGTON BLUEGRASS AIRPORT KY US	20110302	139	6	298.7	38.0408	-84.6058	X			2400		X		2400		
GHCND:USW00093820	LEXINGTON BLUEGRASS AIRPORT KY US	20110303	150	0	298.7	38.0408	-84.6058	X			2400		X		2400		
GHCND:USW00093820	LEXINGTON BLUEGRASS AIRPORT KY US	20110304	200	100	298.7	38.0408	-84.6058	X			2400		X		2400		
GHCND:USW00093820	LEXINGTON BLUEGRASS AIRPORT KY US	20110305	139	28	298.7	38.0408	-84.6058	X			2400		X		2400		
GHCND:USW00093820	LEXINGTON BLUEGRASS AIRPORT KY US	20110306	33	0	298.7	38.0408	-84.6058	X			2400		X		2400		
GHCND:USW00093820	LEXINGTON BLUEGRASS AIRPORT KY US	20110307	72	-11	298.7	38.0408	-84.6058	X			2400		X		2400		
GHCND:USW00093820	LEXINGTON BLUEGRASS AIRPORT KY US	20110308	144	17	298.7	38.0408	-84.6058	X			2400		X		2400		
GHCND:USW00093820	LEXINGTON BLUEGRASS AIRPORT KY US	20110309	139	61	298.7	38.0408	-84.6058	X			2400		X		2400		
GHCND:USW00093820	LEXINGTON BLUEGRASS AIRPORT KY US	20110310	89	0	298.7	38.0408	-84.6058	X			2400		X		2400		
GHCND:USW00093820	LEXINGTON BLUEGRASS AIRPORT KY US	20110311	78	0	298.7	38.0408	-84.6058	X			2400		X		2400		
GHCND:USW00093820	LEXINGTON BLUEGRASS AIRPORT KY US	20110312	189	28	298.7	38.0408	-84.6058	X			2400		X		2400		
GHCND:USW00093820	LEXINGTON BLUEGRASS AIRPORT KY US	20110313	128	28	298.7	38.0408	-84.6058	X			2400		X		2400		
GHCND:USW00093820	LEXINGTON BLUEGRASS AIRPORT KY US	20110314	56	17	298.7	38.0408	-84.6058	X			2400		X		2400		
GHCND:USW00093820	LEXINGTON BLUEGRASS AIRPORT KY US	20110315	133	56	298.7	38.0408	-84.6058	X			2400		X		2400		
GHCND:USW00093820	LEXINGTON BLUEGRASS AIRPORT KY US	20110316	122	44	298.7	38.0408	-84.6058	X			2400		X		2400		
GHCND:USW00093820	LEXINGTON BLUEGRASS AIRPORT KY US	20110317	228	44	298.7	38.0408	-84.6058	X			2400		X		2400		
GHCND:USW00093820	LEXINGTON BLUEGRASS AIRPORT KY US	20110318	250	83	298.7	38.0408	-84.6058	X			2400		X		2400		
GHCND:USW00093820	LEXINGTON BLUEGRASS AIRPORT KY US	20110319	150	56	298.7	38.0408	-84.6058	X			2400		X		2400		
GHCND:USW00093820	LEXINGTON BLUEGRASS AIRPORT KY US	20110320	233	50	298.7	38.0408	-84.6058	X			2400		X		2400		
GHCND:USW00093820	LEXINGTON BLUEGRASS AIRPORT KY US	20110321	250	150	298.7	38.0408	-84.6058	X			2400		X		2400		
GHCND:USW00093820	LEXINGTON BLUEGRASS AIRPORT KY US	20110322	250	128	298.7	38.0408	-84.6058	X			2400		X		2400		
GHCND:USW00093820	LEXINGTON BLUEGRASS AIRPORT KY US	20110323	239	106	298.7	38.0408	-84.6058	X			2400		X		2400		
GHCND:USW00093820	LEXINGTON BLUEGRASS AIRPORT KY US	20110324	106	17	298.7	38.0408	-84.6058	X			2400		X		2400		
GHCND:USW00093820	LEXINGTON BLUEGRASS AIRPORT KY US	20110325	39	17	298.7	38.0408	-84.6058	X			2400		X		2400		
GHCND:USW00093820	LEXINGTON BLUEGRASS AIRPORT KY US	20110326	56	-11	298.7	38.0408	-84.6058	X			2400		X		2400		
GHCND:USW00093820	LEXINGTON BLUEGRASS AIRPORT KY US	20110327	67	-17	298.7	38.0408	-84.6058	X			2400		X		2400		
GHCND:USW00093820	LEXINGTON BLUEGRASS AIRPORT KY US	20110328	94	-11	298.7	38.0408	-84.6058	X			2400		X		2400		
GHCND:USW00093820	LEXINGTON BLUEGRASS AIRPORT KY US	20110329	72	0	298.7	38.0408	-84.6058	X			2400		X		2400		
GHCND:USW00093820	LEXINGTON BLUEGRASS AIRPORT KY US	20110330	44	11	298.7	38.0408	-84.6058	X			2400		X		2400		
GHCND:USW00093820	LEXINGTON BLUEGRASS AIRPORT KY US	20110331	61	-6	298.7	38.0408	-84.6058	X			2400		X		2400		
GHCND:USW00093820	LEXINGTON BLUEGRASS AIRPORT KY US	20110401	106	-17	298.7	38.0408	-84.6058	X			2400		X		2400		
GHCND:USW00093820	LEXINGTON BLUEGRASS AIRPORT KY US	20110402	150	17	298.7	38.0408	-84.6058	X			2400		X		2400		
GHCND:USW00093820	LEXINGTON BLUEGRASS AIRPORT KY US	20110403	244	39	298.7	38.0408	-84.6058	X			2400		X		2400		
GHCND:USW00093820	LEXINGTON BLUEGRASS AIRPORT KY US	20110404	217	56	298.7	38.0408	-84.6058	X			2400		X		2400		
GHCND:USW00093820	LEXINGTON BLUEGRASS AIRPORT KY US	20110405	117	33	298.7	38.0408	-84.6058	X			2400		X		2400		
GHCND:USW00093820	LEXINGTON BLUEGRASS AIRPORT KY US	20110406	206	33	298.7	38.0408	-84.6058	X			2400		X		2400		
GHCND:USW00093820	LEXINGTON BLUEGRASS AIRPORT KY US	20110407	222	94	298.7	38.0408	-84.6058	X			2400		X		2400		
GHCND:USW00093820	LEXINGTON BLUEGRASS AIRPORT KY US	20110408	261	144	298.7	38.0408	-84.6058	X			2400		X		2400		
GHCND:USW00093820	LEXINGTON BLUEGRASS AIRPORT KY US	20110409	239	122	298.7	38.0408	-84.6058	X			2400		X		2400		
GHCND:USW00093820	LEXINGTON BLUEGRASS AIRPORT KY US	20110410	261	150	298.7	38.0408	-84.6058	X			2400		X		2400		
GHCND:USW00093820	LEXINGTON BLUEGRASS AIRPORT KY US	20110411	244	139	298.7	38.0408	-84.6058	X			2400		X		2400		
GHCND:USW00093820	LEXINGTON BLUEGRASS AIRPORT KY US	20110412	144	61	298.7	38.0408	-84.6058	X			2400		X		2400		
GHCND:USW00093820	LEXINGTON BLUEGRASS AIRPORT KY US	20110413	172	17	298.7	38.0408	-84.6058	X			2400		X		2400		
GHCND:USW00093820	LEXINGTON BLUEGRASS AIRPORT KY US	20110414	206	44	298.7	38.0408	-84.6058	X			2400		X		2400		
GHCND:USW00093820	LEXINGTON BLUEGRASS AIRPORT KY US	20110415	194	106	298.7	38.0408	-84.6058	X			2400		X		2400		
GHCND:USW00093820	LEXINGTON BLUEGRASS AIRPORT KY US	20110416	139	50	298.7	38.0408	-84.6058	X			2400		X		2400		
GHCND:USW00093820	LEXINGTON BLUEGRASS AIRPORT KY US	20110417	189	33	298.7	38.0408	-84.6058	X			2400		X		2400		
GHCND:USW00093820	LEXINGTON BLUEGRASS AIRPORT KY US	20110418	228	106	298.7	38.0408	-84.6058	X			2400		X		2400		
GHCND:USW00093820	LEXINGTON BLUEGRASS AIRPORT KY US	20110419	267	167	298.7	38.0408	-84.6058	X			2400		X		2400		
GHCND:USW00093820	LEXINGTON BLUEGRASS AIRPORT KY US	20110420	239	83	298.7	38.0408	-84.6058	X			2400		X		2400		
GHCND:USW00093820	LEXINGTON BLUEGRASS AIRPORT KY US	20110421	150	44	298.7	38.0408	-84.6058	X			2400		X		2400		
GHCND:USW00093820	LEXINGTON BLUEGRASS AIRPORT KY US	20110422	211	94	298.7	38.0408	-84.6058	X			2400		X		2400		
GHCND:USW00093820	LEXINGTON BLUEGRASS AIRPORT KY US	20110423	228	139	298.7	38.0408	-84.6058	X			2400		X		2400		
GHCND:USW00093820	LEXINGTON BLUEGRASS AIRPORT KY US	20110424	211	144	298.7	38.0408	-84.6058	X			2400		X		2400		
GHCND:USW00093820	LEXINGTON BLUEGRASS AIRPORT KY US	20110425	256	156	298.7	38.0408	-84.6058	X			2400		X		2400		
GHCND:USW00093820	LEXINGTON BLUEGRASS AIRPORT KY US	20110426	211	150	298.7	38.0408	-84.6058	X			2400		X		2400		
GHCND:USW00093820	LEXINGTON BLUEGRASS AIRPORT KY US	20110427	222	144	298.7	38.0408	-84.6058	X			2400		X		2400		
GHCND:USW00093820	LEXINGTON BLUEGRASS AIRPORT KY US	20110428	178	72	298.7	38.0408	-84.6058	X			2400		X		2400		
GHCND:USW00093820	LEXINGTON BLUEGRASS AIRPORT KY US	20110429	167	83	298.7	38.0408	-84.6058	X			2400		X		2400		
GHCND:USW00093820	LEXINGTON BLUEGRASS AIRPORT KY US	20110430	239	89	298.7	38.0408	-84.6058	X			2400		X		2400		
GHCND:USW00093820	LEXINGTON BLUEGRASS AIRPORT KY US	20110501	222	150	298.7	38.0408	-84.6058	X			2400		X		2400		
GHCND:USW00093820	LEXINGTON BLUEGRASS AIRPORT KY US	20110502	228	100	298.7	38.0408	-84.6058	X			2400		X		2400		
GHCND:USW00093820	LEXINGTON BLUEGRASS AIRPORT KY US	20110503	111	61	298.7	38.0408	-84.6058	X			2400		X		2400		
GHCND:USW00093820	LEXINGTON BLUEGRASS AIRPORT KY US	20110504	122	33	298.7	38.0408	-84.6058	X			2400		X		2400		
GHCND:USW00093820	LEXINGTON BLUEGRASS AIRPORT KY US	20110505	161	6	298.7	38.0408	-84.6058	X			2400		X		2400		
GHCND:USW00093820	LEXINGTON BLUEGRASS AIRPORT KY US	20110506	183	78	298.7	38.0408	-84.6058	X			2400		X		2400		
GHCND:USW00093820	LEXINGTON BLUEGRASS AIRPORT KY US	20110507	178	78	298.7	38.0408	-84.6058	X			2400		X		2400		
GHCND:USW00093820	LEXINGTON BLUEGRASS AIRPORT KY US	20110508	233	139	298.7	38.0408	-84.6058	X			2400		X		2400		
GHCND:USW00093820	LEXINGTON BLUEGRASS AIRPORT KY US	20110509	272	122	298.7	38.0408	-84.6058	X			2400		X		2400		
GHCND:USW00093820	LEXINGTON BLUEGRASS AIRPORT KY US	20110510	283	167	298.7	38.0408	-84.6058	X			2400		X		2400		
GHCND:USW00093820	LEXINGTON BLUEGRASS AIRPORT KY US	20110511	300	189	298.7	38.0408	-84.6058	X			2400		X		2400		
GHCND:USW00093820	LEXINGTON BLUEGRASS AIRPORT KY US	20110512	300	194	298.7	38.0408	-84.6058	X			2400		X		2400		
GHCND:USW00093820	LEXINGTON BLUEGRASS AIRPORT KY US	20110513	256	172	298.7	38.0408	-84.6058	X			2400		X		2400		
GHCND:USW00093820	LEXINGTON BLUEGRASS AIRPORT KY US	20110514	206	128	298.7	38.0408	-84.6058	X			2400		X		2400		
GHCND:USW00093820	LEXINGTON BLUEGRASS AIRPORT KY US	20110515	128	106	298.7	38.0408	-84.6058	X			2400		X		2400		
GHCND:USW00093820	LEXINGTON BLUEGRASS AIRPORT KY US	20110516	111	72	298.7	38.0408	-84.6058	X			2400		X		2400		
GHCND:USW00093820	LEXINGTON BLUEGRASS AIRPORT KY US	20110517	100	61	298.7	38.0408	-84.6058	X			2400		X		2400		
GHCND:USW00093820	LEXINGTON BLUEGRASS AIRPORT KY US	20110518	128	89	298.7	38.0408	-84.6058	X			2400		X		2400		
GHCND:USW00093820	LEXINGTON BLUEGRASS AIRPORT KY US	20110519	233	117	298.7	38.0408	-84.6058	X			2400		X		2400		
GHCND:USW00093820	LEXINGTON BLUEGRASS AIRPORT KY US	20110520	256	100	298.7	38.0408	-84.6058	X			2400		X		2400		
GHCND:USW00093820	LEXINGTON BLUEGRASS AIRPORT KY US	20110521	283	150	298.7	38.0408	-84.6058	X			2400		X		2400		
GHCND:USW00093820	LEXINGTON BLUEGRASS AIRPORT KY US	20110522	289	172	298.7	38.0408	-84.6058	X			2400		X		2400		

GHCND:USW00093820	LEXINGTON BLUEGRASS AIRPORT KY US	20110523	283	167	296.7	38.0408	-84.6058	X	2400	X	2400
GHCND:USW00093820	LEXINGTON BLUEGRASS AIRPORT KY US	20110524	239	156	298.2	38.0408	-84.6058	X	2400	X	2400
GHCND:USW00093820	LEXINGTON BLUEGRASS AIRPORT KY US	20110525	294	178	298.7	38.0408	-84.6058	X	2400	X	2400
GHCND:USW00093820	LEXINGTON BLUEGRASS AIRPORT KY US	20110526	233	150	298.7	38.0408	-84.6058	X	2400	X	2400
GHCND:USW00093820	LEXINGTON BLUEGRASS AIRPORT KY US	20110527	189	128	298.7	38.0408	-84.6058	X	2400	X	2400
GHCND:USW00093820	LEXINGTON BLUEGRASS AIRPORT KY US	20110528	256	106	298.7	38.0408	-84.6058	X	2400	X	2400
GHCND:USW00093820	LEXINGTON BLUEGRASS AIRPORT KY US	20110529	311	183	298.7	38.0408	-84.6058	X	2400	X	2400
GHCND:USW00093820	LEXINGTON BLUEGRASS AIRPORT KY US	20110530	317	200	298.7	38.0408	-84.6058	X	2400	X	2400
GHCND:USW00093820	LEXINGTON BLUEGRASS AIRPORT KY US	20110531	328	217	298.7	38.0408	-84.6058	X	2400	X	2400
GHCND:USW00093820	LEXINGTON BLUEGRASS AIRPORT KY US	20110601	311	189	298.7	38.0408	-84.6058	X	2400	X	2400
GHCND:USW00093820	LEXINGTON BLUEGRASS AIRPORT KY US	20110602	289	144	298.7	38.0408	-84.6058	X	2400	X	2400
GHCND:USW00093820	LEXINGTON BLUEGRASS AIRPORT KY US	20110603	283	178	298.7	38.0408	-84.6058	X	2400	X	2400
GHCND:USW00093820	LEXINGTON BLUEGRASS AIRPORT KY US	20110604	328	156	298.7	38.0408	-84.6058	X	2400	X	2400
GHCND:USW00093820	LEXINGTON BLUEGRASS AIRPORT KY US	20110605	300	189	298.7	38.0408	-84.6058	X	2400	X	2400
GHCND:USW00093820	LEXINGTON BLUEGRASS AIRPORT KY US	20110606	311	167	298.7	38.0408	-84.6058	X	2400	X	2400
GHCND:USW00093820	LEXINGTON BLUEGRASS AIRPORT KY US	20110607	328	194	298.7	38.0408	-84.6058	X	2400	X	2400
GHCND:USW00093820	LEXINGTON BLUEGRASS AIRPORT KY US	20110608	339	217	298.7	38.0408	-84.6058	X	2400	X	2400
GHCND:USW00093820	LEXINGTON BLUEGRASS AIRPORT KY US	20110609	328	211	298.7	38.0408	-84.6058	X	2400	X	2400
GHCND:USW00093820	LEXINGTON BLUEGRASS AIRPORT KY US	20110610	333	200	298.7	38.0408	-84.6058	X	2400	X	2400
GHCND:USW00093820	LEXINGTON BLUEGRASS AIRPORT KY US	20110611	311	194	298.7	38.0408	-84.6058	X	2400	X	2400
GHCND:USW00093820	LEXINGTON BLUEGRASS AIRPORT KY US	20110612	272	161	298.7	38.0408	-84.6058	X	2400	X	2400
GHCND:USW00093820	LEXINGTON BLUEGRASS AIRPORT KY US	20110613	256	144	298.7	38.0408	-84.6058	X	2400	X	2400
GHCND:USW00093820	LEXINGTON BLUEGRASS AIRPORT KY US	20110614	250	111	298.7	38.0408	-84.6058	X	2400	X	2400
GHCND:USW00093820	LEXINGTON BLUEGRASS AIRPORT KY US	20110615	222	144	298.7	38.0408	-84.6058	X	2400	X	2400
GHCND:USW00093820	LEXINGTON BLUEGRASS AIRPORT KY US	20110616	283	178	298.7	38.0408	-84.6058	X	2400	X	2400
GHCND:USW00093820	LEXINGTON BLUEGRASS AIRPORT KY US	20110617	294	189	298.7	38.0408	-84.6058	X	2400	X	2400
GHCND:USW00093820	LEXINGTON BLUEGRASS AIRPORT KY US	20110618	261	189	298.7	38.0408	-84.6058	X	2400	X	2400
GHCND:USW00093820	LEXINGTON BLUEGRASS AIRPORT KY US	20110619	261	178	298.7	38.0408	-84.6058	X	2400	X	2400
GHCND:USW00093820	LEXINGTON BLUEGRASS AIRPORT KY US	20110620	261	183	298.7	38.0408	-84.6058	X	2400	X	2400
GHCND:USW00093820	LEXINGTON BLUEGRASS AIRPORT KY US	20110621	306	211	298.7	38.0408	-84.6058	X	2400	X	2400
GHCND:USW00093820	LEXINGTON BLUEGRASS AIRPORT KY US	20110622	256	194	298.7	38.0408	-84.6058	X	2400	X	2400
GHCND:USW00093820	LEXINGTON BLUEGRASS AIRPORT KY US	20110623	283	189	298.7	38.0408	-84.6058	X	2400	X	2400
GHCND:USW00093820	LEXINGTON BLUEGRASS AIRPORT KY US	20110624	250	161	298.7	38.0408	-84.6058	X	2400	X	2400
GHCND:USW00093820	LEXINGTON BLUEGRASS AIRPORT KY US	20110625	261	139	298.7	38.0408	-84.6058	X	2400	X	2400
GHCND:USW00093820	LEXINGTON BLUEGRASS AIRPORT KY US	20110626	228	178	298.7	38.0408	-84.6058	X	2400	X	2400
GHCND:USW00093820	LEXINGTON BLUEGRASS AIRPORT KY US	20110627	289	172	298.7	38.0408	-84.6058	X	2400	X	2400
GHCND:USW00093820	LEXINGTON BLUEGRASS AIRPORT KY US	20110628	289	189	298.7	38.0408	-84.6058	X	2400	X	2400
GHCND:USW00093820	LEXINGTON BLUEGRASS AIRPORT KY US	20110629	272	150	298.7	38.0408	-84.6058	X	2400	X	2400
GHCND:USW00093820	LEXINGTON BLUEGRASS AIRPORT KY US	20110630	300	139	298.7	38.0408	-84.6058	X	2400	X	2400
GHCND:USW00093820	LEXINGTON BLUEGRASS AIRPORT KY US	20110701	306	167	298.7	38.0408	-84.6058	X	2400	X	2400
GHCND:USW00093820	LEXINGTON BLUEGRASS AIRPORT KY US	20110702	311	189	298.7	38.0408	-84.6058	X	2400	X	2400
GHCND:USW00093820	LEXINGTON BLUEGRASS AIRPORT KY US	20110703	328	200	298.7	38.0408	-84.6058	X	2400	X	2400
GHCND:USW00093820	LEXINGTON BLUEGRASS AIRPORT KY US	20110704	283	189	298.7	38.0408	-84.6058	X	2400	X	2400
GHCND:USW00093820	LEXINGTON BLUEGRASS AIRPORT KY US	20110705	317	183	298.7	38.0408	-84.6058	X	2400	X	2400
GHCND:USW00093820	LEXINGTON BLUEGRASS AIRPORT KY US	20110706	306	194	298.7	38.0408	-84.6058	X	2400	X	2400
GHCND:USW00093820	LEXINGTON BLUEGRASS AIRPORT KY US	20110707	328	194	298.7	38.0408	-84.6058	X	2400	X	2400
GHCND:USW00093820	LEXINGTON BLUEGRASS AIRPORT KY US	20110708	267	206	298.7	38.0408	-84.6058	X	2400	X	2400
GHCND:USW00093820	LEXINGTON BLUEGRASS AIRPORT KY US	20110709	294	178	298.7	38.0408	-84.6058	X	2400	X	2400
GHCND:USW00093820	LEXINGTON BLUEGRASS AIRPORT KY US	20110710	328	172	298.7	38.0408	-84.6058	X	2400	X	2400
GHCND:USW00093820	LEXINGTON BLUEGRASS AIRPORT KY US	20110711	344	217	298.7	38.0408	-84.6058	X	2400	X	2400
GHCND:USW00093820	LEXINGTON BLUEGRASS AIRPORT KY US	20110712	333	217	298.7	38.0408	-84.6058	X	2400	X	2400
GHCND:USW00093820	LEXINGTON BLUEGRASS AIRPORT KY US	20110713	317	200	298.7	38.0408	-84.6058	X	2400	X	2400
GHCND:USW00093820	LEXINGTON BLUEGRASS AIRPORT KY US	20110714	283	189	298.7	38.0408	-84.6058	X	2400	X	2400
GHCND:USW00093820	LEXINGTON BLUEGRASS AIRPORT KY US	20110715	311	183	298.7	38.0408	-84.6058	X	2400	X	2400
GHCND:USW00093820	LEXINGTON BLUEGRASS AIRPORT KY US	20110716	294	222	298.7	38.0408	-84.6058	X	2400	X	2400
GHCND:USW00093820	LEXINGTON BLUEGRASS AIRPORT KY US	20110717	278	211	298.7	38.0408	-84.6058	X	2400	X	2400
GHCND:USW00093820	LEXINGTON BLUEGRASS AIRPORT KY US	20110718	306	211	298.7	38.0408	-84.6058	X	2400	X	2400
GHCND:USW00093820	LEXINGTON BLUEGRASS AIRPORT KY US	20110719	317	233	298.7	38.0408	-84.6058	X	2400	X	2400
GHCND:USW00093820	LEXINGTON BLUEGRASS AIRPORT KY US	20110720	344	217	298.7	38.0408	-84.6058	X	2400	X	2400
GHCND:USW00093820	LEXINGTON BLUEGRASS AIRPORT KY US	20110721	344	244	298.7	38.0408	-84.6058	X	2400	X	2400
GHCND:USW00093820	LEXINGTON BLUEGRASS AIRPORT KY US	20110722	322	233	298.7	38.0408	-84.6058	X	2400	X	2400
GHCND:USW00093820	LEXINGTON BLUEGRASS AIRPORT KY US	20110723	333	239	298.7	38.0408	-84.6058	X	2400	X	2400
GHCND:USW00093820	LEXINGTON BLUEGRASS AIRPORT KY US	20110724	339	228	298.7	38.0408	-84.6058	X	2400	X	2400
GHCND:USW00093820	LEXINGTON BLUEGRASS AIRPORT KY US	20110725	311	222	298.7	38.0408	-84.6058	X	2400	X	2400
GHCND:USW00093820	LEXINGTON BLUEGRASS AIRPORT KY US	20110726	322	211	298.7	38.0408	-84.6058	X	2400	X	2400
GHCND:USW00093820	LEXINGTON BLUEGRASS AIRPORT KY US	20110727	344	217	298.7	38.0408	-84.6058	X	2400	X	2400
GHCND:USW00093820	LEXINGTON BLUEGRASS AIRPORT KY US	20110728	344	217	298.7	38.0408	-84.6058	X	2400	X	2400
GHCND:USW00093820	LEXINGTON BLUEGRASS AIRPORT KY US	20110729	333	233	298.7	38.0408	-84.6058	X	2400	X	2400
GHCND:USW00093820	LEXINGTON BLUEGRASS AIRPORT KY US	20110730	322	228	298.7	38.0408	-84.6058	X	2400	X	2400
GHCND:USW00093820	LEXINGTON BLUEGRASS AIRPORT KY US	20110731	322	217	298.7	38.0408	-84.6058	X	2400	X	2400
GHCND:USW00093820	LEXINGTON BLUEGRASS AIRPORT KY US	20110801	333	189	298.7	38.0408	-84.6058	X	2400	X	2400
GHCND:USW00093820	LEXINGTON BLUEGRASS AIRPORT KY US	20110802	333	206	298.7	38.0408	-84.6058	X	2400	X	2400
GHCND:USW00093820	LEXINGTON BLUEGRASS AIRPORT KY US	20110803	311	200	298.7	38.0408	-84.6058	X	2400	X	2400
GHCND:USW00093820	LEXINGTON BLUEGRASS AIRPORT KY US	20110804	311	206	298.7	38.0408	-84.6058	X	2400	X	2400
GHCND:USW00093820	LEXINGTON BLUEGRASS AIRPORT KY US	20110805	317	200	298.7	38.0408	-84.6058	X	2400	X	2400
GHCND:USW00093820	LEXINGTON BLUEGRASS AIRPORT KY US	20110806	294	228	298.7	38.0408	-84.6058	X	2400	X	2400
GHCND:USW00093820	LEXINGTON BLUEGRASS AIRPORT KY US	20110807	306	222	298.7	38.0408	-84.6058	X	2400	X	2400
GHCND:USW00093820	LEXINGTON BLUEGRASS AIRPORT KY US	20110808	322	217	298.7	38.0408	-84.6058	X	2400	X	2400
GHCND:USW00093820	LEXINGTON BLUEGRASS AIRPORT KY US	20110809	289	217	298.7	38.0408	-84.6058	X	2400	X	2400
GHCND:USW00093820	LEXINGTON BLUEGRASS AIRPORT KY US	20110810	289	189	298.7	38.0408	-84.6058	X	2400	X	2400
GHCND:USW00093820	LEXINGTON BLUEGRASS AIRPORT KY US	20110811	267	161	298.7	38.0408	-84.6058	X	2400	X	2400
GHCND:USW00093820	LEXINGTON BLUEGRASS AIRPORT KY US	20110812	289	139	298.7	38.0408	-84.6058	X	2400	X	2400
GHCND:USW00093820	LEXINGTON BLUEGRASS AIRPORT KY US	20110813	300	178	298.7	38.0408	-84.6058	X	2400	X	2400
GHCND:USW00093820	LEXINGTON BLUEGRASS AIRPORT KY US	20110814	256	178	298.7	38.0408	-84.6058	X	2400	X	2400
GHCND:USW00093820	LEXINGTON BLUEGRASS AIRPORT KY US	20110815	261	167	298.7	38.0408	-84.6058	X	2400	X	2400
GHCND:USW00093820	LEXINGTON BLUEGRASS AIRPORT KY US	20110816	269	139	298.7	38.0408	-84.6058	X	2400	X	2400
GHCND:USW00093820	LEXINGTON BLUEGRASS AIRPORT KY US	20110817	294	150	298.7	38.0408	-84.6058	X	2400	X	2400
GHCND:USW00093820	LEXINGTON BLUEGRASS AIRPORT KY US	20110818	311	183	298.7	38.0408	-84.6058	X	2400	X	2400
GHCND:USW00093820	LEXINGTON BLUEGRASS AIRPORT KY US	20110819	283	183	298.7	38.0408	-84.6058	X	2400	X	2400
GHCND:USW00093820	LEXINGTON BLUEGRASS AIRPORT KY US	20110820	317	172	298.7	38.0408	-84.6058	X	2400	X	2400
GHCND:USW00093820	LEXINGTON BLUEGRASS AIRPORT KY US	20110821	306	217	298.7	38.0408	-84.6058	X	2400	X	2400
GHCND:USW00093820	LEXINGTON BLUEGRASS AIRPORT KY US	20110822	283	167	298.7	38.0408	-84.6058	X	2400	X	2400
GHCND:USW00093820	LEXINGTON BLUEGRASS AIRPORT KY US	20110823	294	144	298.7	38.0408	-84.6058	X	2400	X	2400
GHCND:USW00093820	LEXINGTON BLUEGRASS AIRPORT KY US	20110824	333	200	298.7	38.0408	-84.6058	X	2400	X	2400
GHCND:USW00093820	LEXINGTON BLUEGRASS AIRPORT KY US	20110825	300	206	298.7	38.0408	-84.6058	X	2400	X	2400
GHCND:USW00093820	LEXINGTON BLUEGRASS AIRPORT KY US	20110826	300	172	298.7	38.0408	-84.6058	X	2400	X	2400
GHCND:USW00093820	LEXINGTON BLUEGRASS AIRPORT KY US	20110827	294	156	298.7	38.0408	-84.6058	X	2400	X	2400
GHCND:USW00093820	LEXINGTON BLUEGRASS AIRPORT KY US	20110828	283	167	298.7	38.0408	-84.6058	X	2400	X	2400
GHCND:USW00093820	LEXINGTON BLUEGRASS AIRPORT KY US	20110829	283	150	298.7	38.0408	-84.6058	X	2400	X	2400
GHCND:USW00093820	LEXINGTON BLUEGRASS AIRPORT KY US	20110830	300	111	298.7	38.0408	-84.6058	X	2400	X	2400
GHCND:USW00093820	LEXINGTON BLUEGRASS AIRPORT KY US	20110831	333	194	298.7	38.0408	-84.6058	X	2400	X	2400
GHCND:USW00093820	LEXINGTON BLUEGRASS AIRPORT KY US	20110901	356	211	298.7	38.0408	-84.6058	X	2400	X	2400
GHCND:USW00093820	LEXINGTON BLUEGRASS AIRPORT KY US	20110902	367	222	298.7	38.0408	-84.6058	X	2400	X	2400
GHCND:USW00093820	LEXINGTON BLUEGRASS AIRPORT KY US	20110903	367	206	298.7	38.0408	-84.6058	X	2400	X	2400
GHCND:USW00093820	LEXINGTON BLUEGRASS AIRPORT KY US	20110904	311	189	298.7	38.0408	-84.6058	X	2400	X	2400
GHCND:USW00093820	LEXINGTON BLUEGRASS AIRPORT KY US	20110905	211	139	298.7	38.0408	-84.6058	X	2400	X	2400
GHCND:USW00093820	LEXINGTON BLUEGRASS AIRPORT KY US	20110906	161	128	298.7	38.0408	-84.6058	X	2400	X	2400
GHCND:USW00093820	LEXINGTON BLUEGRASS AIRPORT KY US	20110907	161	144	298.7	38.0408	-84.6058	X	2400	X	2400
GHCND:USW00093820	LEXINGTON BLUEGRASS AIRPORT KY US	20110908	167	133	298.7	38.0408	-84.6058	X	2400	X	2400
GHCND:USW00093820	LEXINGTON BLUEGRASS AIRPORT KY US	20110909	211	150	298.7	38.0408	-84.6058	X	2400	X	2400
GHCND:USW00093820	LEXINGTON BLUEGRASS AIRPORT KY US	20110910	256	156	298.7	38.0408	-84.6058	X	2400	X	2400
GHCND:USW00093820	LEXINGTON BLUEGRASS AIRPORT KY US	20110911	239	167	298.7	38.0408	-84.6058	X	2400	X	2400
GHCND:USW00093820	LEXINGTON BLUEGRASS AIRPORT KY US	20110912	272	144	298.7	38.0408	-84.6058	X	2400	X	2400
GHCND:USW00093820	LEXINGTON BLUEGRASS AIRPORT KY US	20110913	289	156	298.7	38.0408	-84.6058	X	2400	X	2400
GHCND:USW00093820	LEXINGTON BLUEGRASS AIRPORT KY US	20110914	300	144	298.7	38.0408	-84.6058	X	2400	X	2400
GHCND:USW00093820	LEXINGTON BLUEGRASS AIRPORT KY US	20110915	183	83	298.7	38.0408	-84.6058	X	2400	X	2400
GHCND:USW00093820	LEXINGTON BLUEGRASS AIRPORT KY US	20110916	183	72	298.7	38.0408	-84.6058	X	2400	X	2400
GHCND:USW00093820	LEXINGTON BLUEGRASS AIRPORT KY US	20110917	228	83	298.7	38.0408	-84.6058	X	2400	X	2400
GHCND:USW00093820	LEXINGTON BLUEGRASS AIRPORT KY US	20110918	233	133	298.7	38.0408	-84.6058	X	2400	X	2400
GHCND:USW00093820	LEXINGTON BLUEGRASS AIRPORT KY US	20110919	194	172	298.7	38.0408	-84.6058	X	2400	X	2400
GHCND:USW00093820	LEXINGTON BLUEGRASS AIRPORT KY US	20110920	233	172	298.7	38.0408	-84.6058	X	2400	X	2400
GHCND:USW00093820	LEXINGTON BLUEGRASS AIRPORT KY US	20110921	244	172	298.7	38.0408	-84.6058	X	2400	X	2400
GHCND:USW00093820	LEXINGTON BLUEGRASS AIRPORT KY US	20110922	267	139	298.7	38.0408	-84.6058	X	2400	X	2400
GHCND:USW00093820	LEXINGTON BLUEGRASS AIRPORT KY US	20110923	178	106	298.7	38.0408	-84.6058	X	2400	X	2400
GHCND:USW00093820	LEXINGTON BLUEGRASS AIRPORT KY US	20110924	200	89	298.7	38.0408	-84.6058	X	2400	X	2400
GHCND:USW00093820	LEXINGTON BLUEGRASS AIRPORT KY US	20110925	256	139	298.7	38.0408	-84.6058	X	2400	X	2400
GHCND:USW00093820	LEXINGTON BLUEGRASS AIRPORT KY US	20110926	222	106	298.7	38.0408	-84.6058	X	2400	X	2400
GHCND:USW00093820	LEXINGTON BLUEGRASS AIRPORT KY US	20110927	222	106	298.7	38.0408	-84.6058	X	2400	X	2400
GHCND:USW00093820	LEXINGTON BLUEGRASS AIRPORT KY US	20110928	206	94	298.7	38.0408	-84.6058	X	2400	X	2400
GHCND:USW00093820	LEXINGTON BLUEGRASS AIRPORT KY US	20110929	239	100	298.7	38.0408	-84.6058	X	2400	X	2400
GHCND:USW00093820	LEXINGTON BLUEGRASS AIRPORT KY US	20110930	172	72	298.7	38.0408	-84.6058	X	2400	X	2400
GHCND:USW00093820	LEXINGTON BLUEGRASS AIRPORT KY US	20111001	172	33	298.7	38.0408	-84.6058	X	2400	X	2400
GHCND:USW00093820	LEXINGTON BLUEGRASS AIRPORT KY US	20111002	167	22	298.7	38.0408	-84.6058	X	2400	X	2400
GHCND:USW00093820	LEXINGTON BLUEGRASS AIRPORT KY US	20111003	200	50	298.7	38.0408	-84.6058	X	2400	X	2400
GHCND:USW00093820	LEXINGTON BLUEGRASS AIRPORT KY US	20111004	233	56	298.7	38.0408	-84.6058	X	2400	X	2400
GHCND:USW00093820	LEXINGTON BLUEGRASS AIRPORT KY US	20111005	350	89	298.7	38.0408	-84.6058	X	2400	X	2400
GHCND:USW00093820	LEXINGTON BLUEGRASS AIRPORT KY US	20111006	272	111	298.7	38.0408	-84.6058	X	2400	X	2400
GHCND:USW00093820	LEXINGTON BLUEGRASS AIRPORT KY US	20111007	272	89	298.7	38.0408	-84.6058	X	2400	X	2400
GHCND:USW00093820	LEXINGTON BLUEGRASS AIRPORT KY US	20111008	261	122	298.7	38.0408	-84.6058	X	2400	X	2400
GHCND:USW00093820	LEXINGTON BLUEGRASS AIRPORT KY US	20111009	233	83	298.7	38.0408	-84.6058	X	2400	X	2400
GHCND:USW00093820	LEXINGTON BLUEGRASS AIRPORT KY US	20111010	267	122	298.7	38.0408	-84.6058	X	2400	X	2400
GHCND:USW00093820	LEXINGTON BLUEGRASS AIRPORT KY US	20111011	222	133	298.7	38.0408	-84.6058	X	2400	X	2400
GHCND:USW00093820	LEXINGTON BLUEGRASS AIRPORT KY US	20111012	194	139	298.7	38.0408	-84.6058	X	2400	X	2400
GHCND:USW00093820	LEXINGTON BLUEGRASS AIRPORT KY US	20111013	183	139	298.7	38.0408	-84.6058	X	2400	X	2400
GHCND:USW00093820	LEXINGTON BLUEGRASS AIRPORT KY US	20111014	194	100	298.7	38.0408	-84.6058	X	2400	X	2400
GHCND:USW00093820	LEXINGTON BLUEGRASS AIRPORT KY US	20111015	178	67	298.7	38.0408	-84.6058	X	2400	X	2400
GHCND:USW00093820	LEXINGTON BLUEGRASS AIRPORT KY US	20111016	256	78	298.7	38.0408	-84.6058	X	2400	X	2400
GHCND:USW00093820	LEXINGTON BLUEGRASS AIRPORT KY US	20111017	206	106	298.7	38.0408	-84.6058	X	2400	X	2400
GHCND:USW00093820	LEXINGTON BLUEGRASS AIRPORT KY US	20111018	211	83	298.7	38.0408	-84.6058	X	2400	X	2400
GHCND:USW00093820	LEXINGTON BLUEGRASS AIRPORT KY US	20111019	100	50	298.7	38.0408	-84.6058	X	2400	X	2400
GHCND:USW00093820	LEXINGTON BLUEGRASS AIRPORT KY US	20111020	67	39	298.7	38.0408	-84.6058	X	2400	X	2400
GHCND:USW00093820	LEXINGTON BLUEGRASS AIRPORT KY US	20111021	139	17	298.7	38.0408	-84.6058	X	2400	X	2400
GHCND:USW00093820	LEXINGTON BLUEGRASS AIRPORT KY US	20111022	156	0	298.7	38.0408	-84.6058	X	2400	X	2400
GHCND:USW00093820	LEXINGTON BLUEGRASS AIRPORT KY US	20111023	172	33	298.7	38.0408	-84.6058	X	2400	X	2400
GHCND:USW00093820	LEXINGTON BLUEGRASS AIRPORT KY US	20111024	206	72	298.7	38.0408	-84.6058	X	2400	X	2400
GHCND:USW00093820	LEXINGTON BLUEGRASS AIRPORT KY US	20111025	217	33	298.7	38.0408	-84.6058	X	2400	X	2400
GHCND:USW00093820	LEXINGTON BLUEGRASS AIRPORT KY US	20111026	178	128	298.7	38.0408	-84.6058	X	2400	X	2400
GHCND:USW00093820	LEXINGTON BLUEGRASS AIRPORT KY US	20111027	161	39	298.7	38.0408	-84.6058	X	2400	X	2400
GHCND:USW00093820	LEXINGTON BLUEGRASS AIRPORT KY US	20111028	50	11	298.7	38.0408	-84.6058	X	2400	X	2400
GHCND:USW00093820	LEXINGTON BLUEGRASS AIRPORT KY US	20111029	128	-22	298.7	38.0408	-84.6058	X	2400	X	2400
GHCND:USW00093820	LEXINGTON BLUEGRASS AIRPORT KY US	20111030	139	-22	298.7	38.0408	-84.6058	X	2400	X	2400
GHCND:USW00093820	LEXINGTON BLUEGRASS AIRPORT KY US	20111031	150	17	298.7	38.0408	-84.6058	X	2400	X	2400
GHCND:USW00093820	LEXINGTON BLUEGRASS AIRPORT KY US	20111101	178	-6	298.7	38.0408	-84.6058	X	2400	X	2400
GHCND:USW00093820	LEXINGTON BLUEGRASS AIRPORT KY US	20111102	189	50	298.7	38.0408	-84.6058	X	2400	X	2400
GHCND:USW00093820	LEXINGTON BLUEGRASS AIRPORT KY US	20111103	139	72	298.7	38.0408	-84.6058	X	2400	X	2400
GHCND:USW00093820	LEXINGTON BLUEGRASS AIRPORT KY US	20111104	139	39	298.7	38.0408	-84.6058	X	2400	X	2400
GHCND:USW00093820	LEXINGTON BLUEGRASS AIRPORT KY US	20111105	156	0	298.7	38.0408	-84.6058	X	2400	X	2400
GHCND:USW00093820	LEXINGTON BLUEGRASS AIRPORT KY US	20111106	156	39	298.7	38.0408	-84.6058	X	2400	X	2400
GHCND:USW00093820	LEXINGTON BLUEGRASS AIRPORT KY US	20111107	200	61	298.7	38.0408	-84.6058	X	2400	X	2400
GHCND:USW00093820	LEXINGTON BLUEGRASS AIRPORT KY US	20111108	211	89	298.7	38.0408	-84.6058	X	2400	X	2400

GHCND:USW00093820	LEXINGTON BLUEGRASS AIRPORT KY US	20111109	183	61	298.7	38.0408	-84.6058	X	2400	X	2400
GHCND:USW00093820	LEXINGTON BLUEGRASS AIRPORT KY US	20111110	106	6	298.7	38.0408	-84.6058	X	2400	X	2400
GHCND:USW00093820	LEXINGTON BLUEGRASS AIRPORT KY US	20111111	83	-28	298.7	38.0408	-84.6058	X	2400	X	2400
GHCND:USW00093820	LEXINGTON BLUEGRASS AIRPORT KY US	20111112	167	61	298.7	38.0408	-84.6058	X	2400	X	2400
GHCND:USW00093820	LEXINGTON BLUEGRASS AIRPORT KY US	20111113	200	111	298.7	38.0408	-84.6058	X	2400	X	2400
GHCND:USW00093820	LEXINGTON BLUEGRASS AIRPORT KY US	20111114	222	150	298.7	38.0408	-84.6058	X	2400	X	2400
GHCND:USW00093820	LEXINGTON BLUEGRASS AIRPORT KY US	20111115	156	117	298.7	38.0408	-84.6058	X	2400	X	2400
GHCND:USW00093820	LEXINGTON BLUEGRASS AIRPORT KY US	20111116	133	17	298.7	38.0408	-84.6058	X	2400	X	2400
GHCND:USW00093820	LEXINGTON BLUEGRASS AIRPORT KY US	20111117	72	-33	298.7	38.0408	-84.6058	X	2400	X	2400
GHCND:USW00093820	LEXINGTON BLUEGRASS AIRPORT KY US	20111118	94	-50	298.7	38.0408	-84.6058	X	2400	X	2400
GHCND:USW00093820	LEXINGTON BLUEGRASS AIRPORT KY US	20111119	172	33	298.7	38.0408	-84.6058	X	2400	X	2400
GHCND:USW00093820	LEXINGTON BLUEGRASS AIRPORT KY US	20111120	156	133	298.7	38.0408	-84.6058	X	2400	X	2400
GHCND:USW00093820	LEXINGTON BLUEGRASS AIRPORT KY US	20111121	167	122	298.7	38.0408	-84.6058	X	2400	X	2400
GHCND:USW00093820	LEXINGTON BLUEGRASS AIRPORT KY US	20111122	183	100	298.7	38.0408	-84.6058	X	2400	X	2400
GHCND:USW00093820	LEXINGTON BLUEGRASS AIRPORT KY US	20111123	106	50	298.7	38.0408	-84.6058	X	2400	X	2400
GHCND:USW00093820	LEXINGTON BLUEGRASS AIRPORT KY US	20111124	117	44	298.7	38.0408	-84.6058	X	2400	X	2400
GHCND:USW00093820	LEXINGTON BLUEGRASS AIRPORT KY US	20111125	167	33	298.7	38.0408	-84.6058	X	2400	X	2400
GHCND:USW00093820	LEXINGTON BLUEGRASS AIRPORT KY US	20111126	194	83	298.7	38.0408	-84.6058	X	2400	X	2400
GHCND:USW00093820	LEXINGTON BLUEGRASS AIRPORT KY US	20111127	167	61	298.7	38.0408	-84.6058	X	2400	X	2400
GHCND:USW00093820	LEXINGTON BLUEGRASS AIRPORT KY US	20111128	139	61	298.7	38.0408	-84.6058	X	2400	X	2400
GHCND:USW00093820	LEXINGTON BLUEGRASS AIRPORT KY US	20111129	78	11	298.7	38.0408	-84.6058	X	2400	X	2400
GHCND:USW00093820	LEXINGTON BLUEGRASS AIRPORT KY US	20111130	39	-22	298.7	38.0408	-84.6058	X	2400	X	2400
GHCND:USW00093820	LEXINGTON BLUEGRASS AIRPORT KY US	20111201	78	-44	298.7	38.0408	-84.6058	X	2400	X	2400
GHCND:USW00093820	LEXINGTON BLUEGRASS AIRPORT KY US	20111202	111	-33	298.7	38.0408	-84.6058	X	2400	X	2400
GHCND:USW00093820	LEXINGTON BLUEGRASS AIRPORT KY US	20111203	161	28	298.7	38.0408	-84.6058	X	2400	X	2400
GHCND:USW00093820	LEXINGTON BLUEGRASS AIRPORT KY US	20111204	161	83	298.7	38.0408	-84.6058	X	2400	X	2400
GHCND:USW00093820	LEXINGTON BLUEGRASS AIRPORT KY US	20111205	133	67	298.7	38.0408	-84.6058	X	2400	X	2400
GHCND:USW00093820	LEXINGTON BLUEGRASS AIRPORT KY US	20111206	67	22	298.7	38.0408	-84.6058	X	2400	X	2400
GHCND:USW00093820	LEXINGTON BLUEGRASS AIRPORT KY US	20111207	22	-28	298.7	38.0408	-84.6058	X	2400	X	2400
GHCND:USW00093820	LEXINGTON BLUEGRASS AIRPORT KY US	20111208	50	-44	298.7	38.0408	-84.6058	X	2400	X	2400
GHCND:USW00093820	LEXINGTON BLUEGRASS AIRPORT KY US	20111209	72	-33	298.7	38.0408	-84.6058	X	2400	X	2400
GHCND:USW00093820	LEXINGTON BLUEGRASS AIRPORT KY US	20111210	17	-61	298.7	38.0408	-84.6058	X	2400	X	2400
GHCND:USW00093820	LEXINGTON BLUEGRASS AIRPORT KY US	20111211	56	-83	298.7	38.0408	-84.6058	X	2400	X	2400
GHCND:USW00093820	LEXINGTON BLUEGRASS AIRPORT KY US	20111212	100	-33	298.7	38.0408	-84.6058	X	2400	X	2400
GHCND:USW00093820	LEXINGTON BLUEGRASS AIRPORT KY US	20111213	100	44	298.7	38.0408	-84.6058	X	2400	X	2400
GHCND:USW00093820	LEXINGTON BLUEGRASS AIRPORT KY US	20111214	178	78	298.7	38.0408	-84.6058	X	2400	X	2400
GHCND:USW00093820	LEXINGTON BLUEGRASS AIRPORT KY US	20111215	161	39	298.7	38.0408	-84.6058	X	2400	X	2400
GHCND:USW00093820	LEXINGTON BLUEGRASS AIRPORT KY US	20111216	39	6	298.7	38.0408	-84.6058	X	2400	X	2400
GHCND:USW00093820	LEXINGTON BLUEGRASS AIRPORT KY US	20111217	39	-11	298.7	38.0408	-84.6058	X	2400	X	2400
GHCND:USW00093820	LEXINGTON BLUEGRASS AIRPORT KY US	20111218	89	-33	298.7	38.0408	-84.6058	X	2400	X	2400
GHCND:USW00093820	LEXINGTON BLUEGRASS AIRPORT KY US	20111219	111	17	298.7	38.0408	-84.6058	X	2400	X	2400
GHCND:USW00093820	LEXINGTON BLUEGRASS AIRPORT KY US	20111220	133	33	298.7	38.0408	-84.6058	X	2400	X	2400
GHCND:USW00093820	LEXINGTON BLUEGRASS AIRPORT KY US	20111221	161	44	298.7	38.0408	-84.6058	X	2400	X	2400
GHCND:USW00093820	LEXINGTON BLUEGRASS AIRPORT KY US	20111222	78	28	298.7	38.0408	-84.6058	X	2400	X	2400
GHCND:USW00093820	LEXINGTON BLUEGRASS AIRPORT KY US	20111223	61	22	298.7	38.0408	-84.6058	X	2400	X	2400
GHCND:USW00093820	LEXINGTON BLUEGRASS AIRPORT KY US	20111224	61	-11	298.7	38.0408	-84.6058	X	2400	X	2400
GHCND:USW00093820	LEXINGTON BLUEGRASS AIRPORT KY US	20111225	100	-11	298.7	38.0408	-84.6058	X	2400	X	2400
GHCND:USW00093820	LEXINGTON BLUEGRASS AIRPORT KY US	20111226	67	-39	298.7	38.0408	-84.6058	X	2400	X	2400
GHCND:USW00093820	LEXINGTON BLUEGRASS AIRPORT KY US	20111227	61	11	298.7	38.0408	-84.6058	X	2400	X	2400
GHCND:USW00093820	LEXINGTON BLUEGRASS AIRPORT KY US	20111228	44	-6	298.7	38.0408	-84.6058	X	2400	X	2400
GHCND:USW00093820	LEXINGTON BLUEGRASS AIRPORT KY US	20111229	100	-6	298.7	38.0408	-84.6058	X	2400	X	2400
GHCND:USW00093820	LEXINGTON BLUEGRASS AIRPORT KY US	20111230	144	50	298.7	38.0408	-84.6058	X	2400	X	2400
GHCND:USW00093820	LEXINGTON BLUEGRASS AIRPORT KY US	20111231	100	44	298.7	38.0408	-84.6058	X	2400	X	2400
GHCND:USW00093820	LEXINGTON BLUEGRASS AIRPORT KY US	20120101	144	0	298.7	38.0408	-84.6058	X	2400	X	2400
GHCND:USW00093820	LEXINGTON BLUEGRASS AIRPORT KY US	20120102	6	-78	298.7	38.0408	-84.6058	X	2400	X	2400
GHCND:USW00093820	LEXINGTON BLUEGRASS AIRPORT KY US	20120103	-22	-100	298.7	38.0408	-84.6058	X	2400	X	2400
GHCND:USW00093820	LEXINGTON BLUEGRASS AIRPORT KY US	20120104	61	-72	298.7	38.0408	-84.6058	X	2400	X	2400
GHCND:USW00093820	LEXINGTON BLUEGRASS AIRPORT KY US	20120105	100	-33	298.7	38.0408	-84.6058	X	2400	X	2400
GHCND:USW00093820	LEXINGTON BLUEGRASS AIRPORT KY US	20120106	161	39	298.7	38.0408	-84.6058	X	2400	X	2400
GHCND:USW00093820	LEXINGTON BLUEGRASS AIRPORT KY US	20120107	128	-11	298.7	38.0408	-84.6058	X	2400	X	2400
GHCND:USW00093820	LEXINGTON BLUEGRASS AIRPORT KY US	20120108	89	-33	298.7	38.0408	-84.6058	X	2400	X	2400
GHCND:USW00093820	LEXINGTON BLUEGRASS AIRPORT KY US	20120109	100	6	298.7	38.0408	-84.6058	X	2400	X	2400
GHCND:USW00093820	LEXINGTON BLUEGRASS AIRPORT KY US	20120110	117	-33	298.7	38.0408	-84.6058	X	2400	X	2400
GHCND:USW00093820	LEXINGTON BLUEGRASS AIRPORT KY US	20120111	144	50	298.7	38.0408	-84.6058	X	2400	X	2400
GHCND:USW00093820	LEXINGTON BLUEGRASS AIRPORT KY US	20120112	78	-72	298.7	38.0408	-84.6058	X	2400	X	2400
GHCND:USW00093820	LEXINGTON BLUEGRASS AIRPORT KY US	20120113	-56	-94	298.7	38.0408	-84.6058	X	2400	X	2400
GHCND:USW00093820	LEXINGTON BLUEGRASS AIRPORT KY US	20120114	0	-100	298.7	38.0408	-84.6058	X	2400	X	2400
GHCND:USW00093820	LEXINGTON BLUEGRASS AIRPORT KY US	20120115	0	-56	298.7	38.0408	-84.6058	X	2400	X	2400
GHCND:USW00093820	LEXINGTON BLUEGRASS AIRPORT KY US	20120116	122	-22	298.7	38.0408	-84.6058	X	2400	X	2400
GHCND:USW00093820	LEXINGTON BLUEGRASS AIRPORT KY US	20120117	150	6	298.7	38.0408	-84.6058	X	2400	X	2400
GHCND:USW00093820	LEXINGTON BLUEGRASS AIRPORT KY US	20120118	6	-50	298.7	38.0408	-84.6058	X	2400	X	2400
GHCND:USW00093820	LEXINGTON BLUEGRASS AIRPORT KY US	20120119	44	-61	298.7	38.0408	-84.6058	X	2400	X	2400
GHCND:USW00093820	LEXINGTON BLUEGRASS AIRPORT KY US	20120120	72	-33	298.7	38.0408	-84.6058	X	2400	X	2400
GHCND:USW00093820	LEXINGTON BLUEGRASS AIRPORT KY US	20120121	78	-28	298.7	38.0408	-84.6058	X	2400	X	2400
GHCND:USW00093820	LEXINGTON BLUEGRASS AIRPORT KY US	20120122	133	-17	298.7	38.0408	-84.6058	X	2400	X	2400
GHCND:USW00093820	LEXINGTON BLUEGRASS AIRPORT KY US	20120123	161	28	298.7	38.0408	-84.6058	X	2400	X	2400
GHCND:USW00093820	LEXINGTON BLUEGRASS AIRPORT KY US	20120124	94	-28	298.7	38.0408	-84.6058	X	2400	X	2400
GHCND:USW00093820	LEXINGTON BLUEGRASS AIRPORT KY US	20120125	44	-33	298.7	38.0408	-84.6058	X	2400	X	2400
GHCND:USW00093820	LEXINGTON BLUEGRASS AIRPORT KY US	20120126	156	39	298.7	38.0408	-84.6058	X	2400	X	2400
GHCND:USW00093820	LEXINGTON BLUEGRASS AIRPORT KY US	20120127	72	11	298.7	38.0408	-84.6058	X	2400	X	2400
GHCND:USW00093820	LEXINGTON BLUEGRASS AIRPORT KY US	20120128	61	-28	298.7	38.0408	-84.6058	X	2400	X	2400
GHCND:USW00093820	LEXINGTON BLUEGRASS AIRPORT KY US	20120129	94	-39	298.7	38.0408	-84.6058	X	2400	X	2400
GHCND:USW00093820	LEXINGTON BLUEGRASS AIRPORT KY US	20120130	139	-39	298.7	38.0408	-84.6058	X	2400	X	2400
GHCND:USW00093820	LEXINGTON BLUEGRASS AIRPORT KY US	20120131	167	78	298.7	38.0408	-84.6058	X	2400	X	2400
GHCND:USW00093820	LEXINGTON BLUEGRASS AIRPORT KY US	20120201	156	94	298.7	38.0408	-84.6058	X	2400	X	2400
GHCND:USW00093820	LEXINGTON BLUEGRASS AIRPORT KY US	20120202	133	28	298.7	38.0408	-84.6058	X	2400	X	2400
GHCND:USW00093820	LEXINGTON BLUEGRASS AIRPORT KY US	20120203	139	0	298.7	38.0408	-84.6058	X	2400	X	2400
GHCND:USW00093820	LEXINGTON BLUEGRASS AIRPORT KY US	20120204	83	44	298.7	38.0408	-84.6058	X	2400	X	2400
GHCND:USW00093820	LEXINGTON BLUEGRASS AIRPORT KY US	20120205	56	-22	298.7	38.0408	-84.6058	X	2400	X	2400
GHCND:USW00093820	LEXINGTON BLUEGRASS AIRPORT KY US	20120206	89	-44	298.7	38.0408	-84.6058	X	2400	X	2400
GHCND:USW00093820	LEXINGTON BLUEGRASS AIRPORT KY US	20120207	94	-28	298.7	38.0408	-84.6058	X	2400	X	2400
GHCND:USW00093820	LEXINGTON BLUEGRASS AIRPORT KY US	20120208	22	-11	298.7	38.0408	-84.6058	X	2400	X	2400
GHCND:USW00093820	LEXINGTON BLUEGRASS AIRPORT KY US	20120209	17	-11	298.7	38.0408	-84.6058	X	2400	X	2400
GHCND:USW00093820	LEXINGTON BLUEGRASS AIRPORT KY US	20120210	17	-22	298.7	38.0408	-84.6058	X	2400	X	2400
GHCND:USW00093820	LEXINGTON BLUEGRASS AIRPORT KY US	20120211	0	-89	298.7	38.0408	-84.6058	X	2400	X	2400
GHCND:USW00093820	LEXINGTON BLUEGRASS AIRPORT KY US	20120212	17	-106	298.7	38.0408	-84.6058	X	2400	X	2400
GHCND:USW00093820	LEXINGTON BLUEGRASS AIRPORT KY US	20120213	33	-72	298.7	38.0408	-84.6058	X	2400	X	2400
GHCND:USW00093820	LEXINGTON BLUEGRASS AIRPORT KY US	20120214	39	0	298.7	38.0408	-84.6058	X	2400	X	2400
GHCND:USW00093820	LEXINGTON BLUEGRASS AIRPORT KY US	20120215	106	-17	298.7	38.0408	-84.6058	X	2400	X	2400
GHCND:USW00093820	LEXINGTON BLUEGRASS AIRPORT KY US	20120216	100	44	298.7	38.0408	-84.6058	X	2400	X	2400
GHCND:USW00093820	LEXINGTON BLUEGRASS AIRPORT KY US	20120217	106	0	298.7	38.0408	-84.6058	X	2400	X	2400
GHCND:USW00093820	LEXINGTON BLUEGRASS AIRPORT KY US	20120218	117	0	298.7	38.0408	-84.6058	X	2400	X	2400
GHCND:USW00093820	LEXINGTON BLUEGRASS AIRPORT KY US	20120219	33	-28	298.7	38.0408	-84.6058	X	2400	X	2400
GHCND:USW00093820	LEXINGTON BLUEGRASS AIRPORT KY US	20120220	78	-67	298.7	38.0408	-84.6058	X	2400	X	2400
GHCND:USW00093820	LEXINGTON BLUEGRASS AIRPORT KY US	20120221	122	0	298.7	38.0408	-84.6058	X	2400	X	2400
GHCND:USW00093820	LEXINGTON BLUEGRASS AIRPORT KY US	20120222	150	28	298.7	38.0408	-84.6058	X	2400	X	2400
GHCND:USW00093820	LEXINGTON BLUEGRASS AIRPORT KY US	20120223	206	44	298.7	38.0408	-84.6058	X	2400	X	2400
GHCND:USW00093820	LEXINGTON BLUEGRASS AIRPORT KY US	20120224	161	6	298.7	38.0408	-84.6058	X	2400	X	2400
GHCND:USW00093820	LEXINGTON BLUEGRASS AIRPORT KY US	20120225	39	-39	298.7	38.0408	-84.6058	X	2400	X	2400
GHCND:USW00093820	LEXINGTON BLUEGRASS AIRPORT KY US	20120226	122	-67	298.7	38.0408	-84.6058	X	2400	X	2400
GHCND:USW00093820	LEXINGTON BLUEGRASS AIRPORT KY US	20120227	167	33	298.7	38.0408	-84.6058	X	2400	X	2400
GHCND:USW00093820	LEXINGTON BLUEGRASS AIRPORT KY US	20120228	178	0	298.7	38.0408	-84.6058	X	2400	X	2400
GHCND:USW00093820	LEXINGTON BLUEGRASS AIRPORT KY US	20120229	178	128	298.7	38.0408	-84.6058	X	2400	X	2400
GHCND:USW00093820	LEXINGTON BLUEGRASS AIRPORT KY US	20120301	156	56	298.7	38.0408	-84.6058	X	2400	X	2400
GHCND:USW00093820	LEXINGTON BLUEGRASS AIRPORT KY US	20120302	222	61	298.7	38.0408	-84.6058	X	2400	X	2400
GHCND:USW00093820	LEXINGTON BLUEGRASS AIRPORT KY US	20120303	100	-6	298.7	38.0408	-84.6058	X	2400	X	2400
GHCND:USW00093820	LEXINGTON BLUEGRASS AIRPORT KY US	20120304	61	-33	298.7	38.0408	-84.6058	X	2400	X	2400
GHCND:USW00093820	LEXINGTON BLUEGRASS AIRPORT KY US	20120305	0	-50	298.7	38.0408	-84.6058	X	2400	X	2400
GHCND:USW00093820	LEXINGTON BLUEGRASS AIRPORT KY US	20120306	183	-44	298.7	38.0408	-84.6058	X	2400	X	2400
GHCND:USW00093820	LEXINGTON BLUEGRASS AIRPORT KY US	20120307	200	67	298.7	38.0408	-84.6058	X	2400	X	2400
GHCND:USW00093820	LEXINGTON BLUEGRASS AIRPORT KY US	20120308	150	28	298.7	38.0408	-84.6058	X	2400	X	2400
GHCND:USW00093820	LEXINGTON BLUEGRASS AIRPORT KY US	20120309	106	0	298.7	38.0408	-84.6058	X	2400	X	2400
GHCND:USW00093820	LEXINGTON BLUEGRASS AIRPORT KY US	20120310	122	-28	298.7	38.0408	-84.6058	X	2400	X	2400
GHCND:USW00093820	LEXINGTON BLUEGRASS AIRPORT KY US	20120311	194	39	298.7	38.0408	-84.6058	X	2400	X	2400
GHCND:USW00093820	LEXINGTON BLUEGRASS AIRPORT KY US	20120312	178	111	298.7	38.0408	-84.6058	X	2400	X	2400
GHCND:USW00093820	LEXINGTON BLUEGRASS AIRPORT KY US	20120313	233	133	298.7	38.0408	-84.6058	X	2400	X	2400
GHCND:USW00093820	LEXINGTON BLUEGRASS AIRPORT KY US	20120314	250	106	298.7	38.0408	-84.6058	X	2400	X	2400
GHCND:USW00093820	LEXINGTON BLUEGRASS AIRPORT KY US	20120315	256	144	298.7	38.0408	-84.6058	X	2400	X	2400
GHCND:USW00093820	LEXINGTON BLUEGRASS AIRPORT KY US	20120316	189	133	298.7	38.0408	-84.6058	X	2400	X	2400
GHCND:USW00093820	LEXINGTON BLUEGRASS AIRPORT KY US	20120317	233	139	298.7	38.0408	-84.6058	X	2400	X	2400
GHCND:USW00093820	LEXINGTON BLUEGRASS AIRPORT KY US	20120318	250	144	298.7	38.0408	-84.6058	X	2400	X	2400
GHCND:USW00093820	LEXINGTON BLUEGRASS AIRPORT KY US	20120319	261	150	298.7	38.0408	-84.6058	X	2400	X	2400
GHCND:USW00093820	LEXINGTON BLUEGRASS AIRPORT KY US	20120320	283	172	298.7	38.0408	-84.6058	X	2400	X	2400
GHCND:USW00093820	LEXINGTON BLUEGRASS AIRPORT KY US	20120321	278	161	298.7	38.0408	-84.6058	X	2400	X	2400
GHCND:USW00093820	LEXINGTON BLUEGRASS AIRPORT KY US	20120322	267	156	298.7	38.0408	-84.6058	X	2400	X	2400
GHCND:USW00093820	LEXINGTON BLUEGRASS AIRPORT KY US	20120323	272	133	298.7	38.0408	-84.6058	X	2400	X	2400
GHCND:USW00093820	LEXINGTON BLUEGRASS AIRPORT KY US	20120324	172	83	298.7	38.0408	-84.6058	X	2400	X	2400
GHCND:USW00093820	LEXINGTON BLUEGRASS AIRPORT KY US	20120325	206	61	298.7	38.0408	-84.6058	X	2400	X	2400
GHCND:USW00093820	LEXINGTON BLUEGRASS AIRPORT KY US	20120326	167	39	298.7	38.0408	-84.6058	X	2400	X	2400
GHCND:USW00093820	LEXINGTON BLUEGRASS AIRPORT KY US	20120327	194	22	298.7	38.0408	-84.6058	X	2400	X	2400
GHCND:USW00093820	LEXINGTON BLUEGRASS AIRPORT KY US	20120328	261	133	298.7	38.0408	-84.6058	X	2400	X	2400
GHCND:USW00093820	LEXINGTON BLUEGRASS AIRPORT KY US	20120329	194	78	298.7	38.0408	-84.6058	X	2400	X	2400
GHCND:USW00093820	LEXINGTON BLUEGRASS AIRPORT KY US	20120330	256	100	298.7	38.0408	-84.6058	X	2400	X	2400
GHCND:USW00093820	LEXINGTON BLUEGRASS AIRPORT KY US	20120331	161	61	298.7	38.0408	-84.6058	X	2400	X	2400
GHCND:USW00093820	LEXINGTON BLUEGRASS AIRPORT KY US	20120401	206	61	298.7	38.0408	-84.6058	X	2400	X	2400
GHCND:USW00093820	LEXINGTON BLUEGRASS AIRPORT KY US	20120402	206	128	298.7	38.0408	-84.6058	X	2400	X	2400
GHCND:USW00093820	LEXINGTON BLUEGRASS AIRPORT KY US	20120403	283	128	298.7	38.0408	-84.6058	X	2400	X	2400
GHCND:USW00093820	LEXINGTON BLUEGRASS AIRPORT KY US	20120404	244	133	298.7	38.0408	-84.6058	X	2400	X	2400
GHCND:USW00093820	LEXINGTON BLUEGRASS AIRPORT KY US	20120405	150	56	298.7	38.0408	-84.6058	X	2400	X	2400
GHCND:USW00093820	LEXINGTON BLUEGRASS AIRPORT KY US	20120406	150	11	298.7	38.0408	-84.6058	X	2400	X	2400
GHCND:USW00093820	LEXINGTON BLUEGRASS AIRPORT KY US	20120407	183	17	298.7	38.0408	-84.6058	X	2400	X	2400
GHCND:USW00093820	LEXINGTON BLUEGRASS AIRPORT KY US	20120408	183	61	298.7	38.0408	-84.6058	X	2400	X	2400
GHCND:USW00093820	LEXINGTON BLUEGRASS AIRPORT KY US	20120409	194	39	298.7	38.0408	-84.6058	X	2400	X	2400
GHCND:USW00093820	LEXINGTON BLUEGRASS AIRPORT KY US	20120410	144	17	298.7	38.0408	-84.6058	X	2400	X	2400
GHCND:USW00093820	LEXINGTON BLUEGRASS AIRPORT KY US	20120411	100	-11	298.7	38.0408	-84.6058	X	2400	X	2400
GHCND:USW00093820	LEXINGTON BLUEGRASS AIRPORT KY US	20120412	150	-17	298.7	38.0408	-84.6058	X	2400	X	2400
GHCND:USW00093820	LEXINGTON BLUEGRASS AIRPORT KY US	20120413	183	0	298.7	38.0408	-84.6058	X	2400	X	2400
GHCND:USW00093820	LEXINGTON BLUEGRASS AIRPORT KY US	20120414	233	111	298.7	38.0408	-84.6058	X	2400	X	2400
GHCND:USW00093820	LEXINGTON BLUEGRASS AIRPORT KY US	20120415	267	144	298.7	38.0408	-84.6058	X	2400	X	2400
GHCND:USW00093820	LEXINGTON BLUEGRASS AIRPORT KY US	20120416	233	117	298.7	38.0408	-84.6058	X	2400	X	2400
GHCND:USW00093820	LEXINGTON BLUEGRASS AIRPORT KY US	20120417	156	78	298.7	38.0408	-84.6058	X	2400	X	2400
GHCND:USW00093820	LEXINGTON BLUEGRASS AIRPORT KY US	20120418	206	89	298.7	38.0408	-84.6058	X	2400	X	2400
GHCND:USW00093820	LEXINGTON BLUEGRASS AIRPORT KY US	20120419	228	50	298.7	38.0408	-84.6058	X	2400	X	2400
GHCND:USW00093820	LEXINGTON BLUEGRASS AIRPORT KY US	20120420	244	111	298.7	38.0408	-84.6058	X	2400	X	2400
GHCND:USW00093820	LEXINGTON BLUEGRASS AIRPORT KY US	20120421	133	67	298.7	38.0408	-84.6058	X	2400	X	2400
GHCND:USW00093820	LEXINGTON BLUEGRASS AIRPORT KY US	20120422	100	33	298.7	38.0408	-84.6058	X	2400	X	2400
GHCND:USW00093820	LEXINGTON BLUEGRASS AIRPORT KY US	20120423	144	33	298.7	38.0408	-84.6058	X	2400	X	2400
GHCND:USW00093820	LEXINGTON BLUEGRASS AIRPORT KY US	20120424	172	22	298.7	38.0408	-84.6058	X	2400	X	2400
GHCND:USW00093820	LEXINGTON BLUEGRASS AIRPORT KY US	20120425	228	89	298.7	38.0408	-84.6058	X	2400	X	2400
GHCND:USW00093820	LEXINGTON BLUEGRASS AIRPORT KY US	20120426	261	94	298.7	38.0408	-84.6058	X	2400	X	2400

GHCND:USW00093820	LEXINGTON BLUEGRASS AIRPORT KY US	20120427	167	33	298.7	38.0408	-84.6058	X	2400	X 2400
GHCND:USW00093820	LEXINGTON BLUEGRASS AIRPORT KY US	20120428	250	89	298.7	38.0408	-84.6058	X	2400	X 2400
GHCND:USW00093820	LEXINGTON BLUEGRASS AIRPORT KY US	20120429	256	89	298.7	38.0408	-84.6058	X	2400	X 2400
GHCND:USW00093820	LEXINGTON BLUEGRASS AIRPORT KY US	20120430	278	156	298.7	38.0408	-84.6058	X	2400	X 2400
GHCND:USW00093820	LEXINGTON BLUEGRASS AIRPORT KY US	20120501	278	156	298.7	38.0408	-84.6058	X	2400	X 2400
GHCND:USW00093820	LEXINGTON BLUEGRASS AIRPORT KY US	20120502	300	189	298.7	38.0408	-84.6058	X	2400	X 2400
GHCND:USW00093820	LEXINGTON BLUEGRASS AIRPORT KY US	20120503	272	183	298.7	38.0408	-84.6058	X	2400	X 2400
GHCND:USW00093820	LEXINGTON BLUEGRASS AIRPORT KY US	20120504	289	183	298.7	38.0408	-84.6058	X	2400	X 2400
GHCND:USW00093820	LEXINGTON BLUEGRASS AIRPORT KY US	20120505	261	172	298.7	38.0408	-84.6058	X	2400	X 2400
GHCND:USW00093820	LEXINGTON BLUEGRASS AIRPORT KY US	20120506	283	139	298.7	38.0408	-84.6058	X	2400	X 2400
GHCND:USW00093820	LEXINGTON BLUEGRASS AIRPORT KY US	20120507	278	161	298.7	38.0408	-84.6058	X	2400	X 2400
GHCND:USW00093820	LEXINGTON BLUEGRASS AIRPORT KY US	20120508	228	161	298.7	38.0408	-84.6058	X	2400	X 2400
GHCND:USW00093820	LEXINGTON BLUEGRASS AIRPORT KY US	20120509	217	106	298.7	38.0408	-84.6058	X	2400	X 2400
GHCND:USW00093820	LEXINGTON BLUEGRASS AIRPORT KY US	20120510	200	67	298.7	38.0408	-84.6058	X	2400	X 2400
GHCND:USW00093820	LEXINGTON BLUEGRASS AIRPORT KY US	20120511	222	61	298.7	38.0408	-84.6058	X	2400	X 2400
GHCND:USW00093820	LEXINGTON BLUEGRASS AIRPORT KY US	20120512	222	100	298.7	38.0408	-84.6058	X	2400	X 2400
GHCND:USW00093820	LEXINGTON BLUEGRASS AIRPORT KY US	20120513	172	150	298.7	38.0408	-84.6058	X	2400	X 2400
GHCND:USW00093820	LEXINGTON BLUEGRASS AIRPORT KY US	20120514	211	133	298.7	38.0408	-84.6058	X	2400	X 2400
GHCND:USW00093820	LEXINGTON BLUEGRASS AIRPORT KY US	20120515	256	89	298.7	38.0408	-84.6058	X	2400	X 2400
GHCND:USW00093820	LEXINGTON BLUEGRASS AIRPORT KY US	20120516	272	128	298.7	38.0408	-84.6058	X	2400	X 2400
GHCND:USW00093820	LEXINGTON BLUEGRASS AIRPORT KY US	20120517	233	117	298.7	38.0408	-84.6058	X	2400	X 2400
GHCND:USW00093820	LEXINGTON BLUEGRASS AIRPORT KY US	20120518	272	160	298.7	38.0408	-84.6058	X	2400	X 2400
GHCND:USW00093820	LEXINGTON BLUEGRASS AIRPORT KY US	20120519	294	128	298.7	38.0408	-84.6058	X	2400	X 2400
GHCND:USW00093820	LEXINGTON BLUEGRASS AIRPORT KY US	20120520	300	144	298.7	38.0408	-84.6058	X	2400	X 2400
GHCND:USW00093820	LEXINGTON BLUEGRASS AIRPORT KY US	20120521	261	144	298.7	38.0408	-84.6058	X	2400	X 2400
GHCND:USW00093820	LEXINGTON BLUEGRASS AIRPORT KY US	20120522	233	150	298.7	38.0408	-84.6058	X	2400	X 2400
GHCND:USW00093820	LEXINGTON BLUEGRASS AIRPORT KY US	20120523	256	122	298.7	38.0408	-84.6058	X	2400	X 2400
GHCND:USW00093820	LEXINGTON BLUEGRASS AIRPORT KY US	20120524	283	161	298.7	38.0408	-84.6058	X	2400	X 2400
GHCND:USW00093820	LEXINGTON BLUEGRASS AIRPORT KY US	20120525	211	189	298.7	38.0408	-84.6058	X	2400	X 2400
GHCND:USW00093820	LEXINGTON BLUEGRASS AIRPORT KY US	20120526	322	183	298.7	38.0408	-84.6058	X	2400	X 2400
GHCND:USW00093820	LEXINGTON BLUEGRASS AIRPORT KY US	20120527	333	183	298.7	38.0408	-84.6058	X	2400	X 2400
GHCND:USW00093820	LEXINGTON BLUEGRASS AIRPORT KY US	20120528	322	211	298.7	38.0408	-84.6058	X	2400	X 2400
GHCND:USW00093820	LEXINGTON BLUEGRASS AIRPORT KY US	20120529	261	183	298.7	38.0408	-84.6058	X	2400	X 2400
GHCND:USW00093820	LEXINGTON BLUEGRASS AIRPORT KY US	20120530	289	133	298.7	38.0408	-84.6058	X	2400	X 2400
GHCND:USW00093820	LEXINGTON BLUEGRASS AIRPORT KY US	20120531	289	94	298.7	38.0408	-84.6058	X	2400	X 2400
GHCND:USW00093820	LEXINGTON BLUEGRASS AIRPORT KY US	20120601	178	106	298.7	38.0408	-84.6058	X	2400	X 2400
GHCND:USW00093820	LEXINGTON BLUEGRASS AIRPORT KY US	20120602	211	83	298.7	38.0408	-84.6058	X	2400	X 2400
GHCND:USW00093820	LEXINGTON BLUEGRASS AIRPORT KY US	20120603	267	128	298.7	38.0408	-84.6058	X	2400	X 2400
GHCND:USW00093820	LEXINGTON BLUEGRASS AIRPORT KY US	20120604	239	139	298.7	38.0408	-84.6058	X	2400	X 2400
GHCND:USW00093820	LEXINGTON BLUEGRASS AIRPORT KY US	20120605	239	111	298.7	38.0408	-84.6058	X	2400	X 2400
GHCND:USW00093820	LEXINGTON BLUEGRASS AIRPORT KY US	20120606	233	106	298.7	38.0408	-84.6058	X	2400	X 2400
GHCND:USW00093820	LEXINGTON BLUEGRASS AIRPORT KY US	20120607	267	94	298.7	38.0408	-84.6058	X	2400	X 2400
GHCND:USW00093820	LEXINGTON BLUEGRASS AIRPORT KY US	20120608	294	117	298.7	38.0408	-84.6058	X	2400	X 2400
GHCND:USW00093820	LEXINGTON BLUEGRASS AIRPORT KY US	20120609	306	133	298.7	38.0408	-84.6058	X	2400	X 2400
GHCND:USW00093820	LEXINGTON BLUEGRASS AIRPORT KY US	20120610	294	167	298.7	38.0408	-84.6058	X	2400	X 2400
GHCND:USW00093820	LEXINGTON BLUEGRASS AIRPORT KY US	20120611	272	189	298.7	38.0408	-84.6058	X	2400	X 2400
GHCND:USW00093820	LEXINGTON BLUEGRASS AIRPORT KY US	20120612	289	178	298.7	38.0408	-84.6058	X	2400	X 2400
GHCND:USW00093820	LEXINGTON BLUEGRASS AIRPORT KY US	20120613	267	128	298.7	38.0408	-84.6058	X	2400	X 2400
GHCND:USW00093820	LEXINGTON BLUEGRASS AIRPORT KY US	20120614	283	122	298.7	38.0408	-84.6058	X	2400	X 2400
GHCND:USW00093820	LEXINGTON BLUEGRASS AIRPORT KY US	20120615	311	139	298.7	38.0408	-84.6058	X	2400	X 2400
GHCND:USW00093820	LEXINGTON BLUEGRASS AIRPORT KY US	20120616	289	200	298.7	38.0408	-84.6058	X	2400	X 2400
GHCND:USW00093820	LEXINGTON BLUEGRASS AIRPORT KY US	20120617	261	200	298.7	38.0408	-84.6058	X	2400	X 2400
GHCND:USW00093820	LEXINGTON BLUEGRASS AIRPORT KY US	20120618	306	200	298.7	38.0408	-84.6058	X	2400	X 2400
GHCND:USW00093820	LEXINGTON BLUEGRASS AIRPORT KY US	20120619	322	194	298.7	38.0408	-84.6058	X	2400	X 2400
GHCND:USW00093820	LEXINGTON BLUEGRASS AIRPORT KY US	20120620	333	206	298.7	38.0408	-84.6058	X	2400	X 2400
GHCND:USW00093820	LEXINGTON BLUEGRASS AIRPORT KY US	20120621	328	183	298.7	38.0408	-84.6058	X	2400	X 2400
GHCND:USW00093820	LEXINGTON BLUEGRASS AIRPORT KY US	20120622	311	167	298.7	38.0408	-84.6058	X	2400	X 2400
GHCND:USW00093820	LEXINGTON BLUEGRASS AIRPORT KY US	20120623	322	156	298.7	38.0408	-84.6058	X	2400	X 2400
GHCND:USW00093820	LEXINGTON BLUEGRASS AIRPORT KY US	20120624	344	178	298.7	38.0408	-84.6058	X	2400	X 2400
GHCND:USW00093820	LEXINGTON BLUEGRASS AIRPORT KY US	20120625	322	178	298.7	38.0408	-84.6058	X	2400	X 2400
GHCND:USW00093820	LEXINGTON BLUEGRASS AIRPORT KY US	20120626	278	111	298.7	38.0408	-84.6058	X	2400	X 2400
GHCND:USW00093820	LEXINGTON BLUEGRASS AIRPORT KY US	20120627	322	106	298.7	38.0408	-84.6058	X	2400	X 2400
GHCND:USW00093820	LEXINGTON BLUEGRASS AIRPORT KY US	20120628	389	172	298.7	38.0408	-84.6058	X	2400	X 2400
GHCND:USW00093820	LEXINGTON BLUEGRASS AIRPORT KY US	20120629	389	217	298.7	38.0408	-84.6058	X	2400	X 2400
GHCND:USW00093820	LEXINGTON BLUEGRASS AIRPORT KY US	20120630	394	194	298.7	38.0408	-84.6058	X	2400	X 2400
GHCND:USW00093820	LEXINGTON BLUEGRASS AIRPORT KY US	20120701	394	206	298.7	38.0408	-84.6058	X	2400	X 2400
GHCND:USW00093820	LEXINGTON BLUEGRASS AIRPORT KY US	20120702	361	194	298.7	38.0408	-84.6058	X	2400	X 2400
GHCND:USW00093820	LEXINGTON BLUEGRASS AIRPORT KY US	20120703	350	200	298.7	38.0408	-84.6058	X	2400	X 2400
GHCND:USW00093820	LEXINGTON BLUEGRASS AIRPORT KY US	20120704	372	217	298.7	38.0408	-84.6058	X	2400	X 2400
GHCND:USW00093820	LEXINGTON BLUEGRASS AIRPORT KY US	20120705	372	222	298.7	38.0408	-84.6058	X	2400	X 2400
GHCND:USW00093820	LEXINGTON BLUEGRASS AIRPORT KY US	20120706	394	194	298.7	38.0408	-84.6058	X	2400	X 2400
GHCND:USW00093820	LEXINGTON BLUEGRASS AIRPORT KY US	20120707	406	228	298.7	38.0408	-84.6058	X	2400	X 2400
GHCND:USW00093820	LEXINGTON BLUEGRASS AIRPORT KY US	20120708	394	228	298.7	38.0408	-84.6058	X	2400	X 2400
GHCND:USW00093820	LEXINGTON BLUEGRASS AIRPORT KY US	20120709	272	206	298.7	38.0408	-84.6058	X	2400	X 2400
GHCND:USW00093820	LEXINGTON BLUEGRASS AIRPORT KY US	20120710	339	172	298.7	38.0408	-84.6058	X	2400	X 2400
GHCND:USW00093820	LEXINGTON BLUEGRASS AIRPORT KY US	20120711	350	183	298.7	38.0408	-84.6058	X	2400	X 2400
GHCND:USW00093820	LEXINGTON BLUEGRASS AIRPORT KY US	20120712	311	206	298.7	38.0408	-84.6058	X	2400	X 2400
GHCND:USW00093820	LEXINGTON BLUEGRASS AIRPORT KY US	20120713	244	206	298.7	38.0408	-84.6058	X	2400	X 2400
GHCND:USW00093820	LEXINGTON BLUEGRASS AIRPORT KY US	20120714	311	211	298.7	38.0408	-84.6058	X	2400	X 2400
GHCND:USW00093820	LEXINGTON BLUEGRASS AIRPORT KY US	20120715	306	206	298.7	38.0408	-84.6058	X	2400	X 2400
GHCND:USW00093820	LEXINGTON BLUEGRASS AIRPORT KY US	20120716	328	211	298.7	38.0408	-84.6058	X	2400	X 2400
GHCND:USW00093820	LEXINGTON BLUEGRASS AIRPORT KY US	20120717	344	233	298.7	38.0408	-84.6058	X	2400	X 2400
GHCND:USW00093820	LEXINGTON BLUEGRASS AIRPORT KY US	20120718	356	206	298.7	38.0408	-84.6058	X	2400	X 2400
GHCND:USW00093820	LEXINGTON BLUEGRASS AIRPORT KY US	20120719	339	200	298.7	38.0408	-84.6058	X	2400	X 2400
GHCND:USW00093820	LEXINGTON BLUEGRASS AIRPORT KY US	20120720	306	211	298.7	38.0408	-84.6058	X	2400	X 2400
GHCND:USW00093820	LEXINGTON BLUEGRASS AIRPORT KY US	20120721	289	189	298.7	38.0408	-84.6058	X	2400	X 2400
GHCND:USW00093820	LEXINGTON BLUEGRASS AIRPORT KY US	20120722	322	167	298.7	38.0408	-84.6058	X	2400	X 2400
GHCND:USW00093820	LEXINGTON BLUEGRASS AIRPORT KY US	20120723	339	228	298.7	38.0408	-84.6058	X	2400	X 2400
GHCND:USW00093820	LEXINGTON BLUEGRASS AIRPORT KY US	20120724	322	244	298.7	38.0408	-84.6058	X	2400	X 2400
GHCND:USW00093820	LEXINGTON BLUEGRASS AIRPORT KY US	20120725	356	228	298.7	38.0408	-84.6058	X	2400	X 2400
GHCND:USW00093820	LEXINGTON BLUEGRASS AIRPORT KY US	20120726	350	217	298.7	38.0408	-84.6058	X	2400	X 2400
GHCND:USW00093820	LEXINGTON BLUEGRASS AIRPORT KY US	20120727	317	178	298.7	38.0408	-84.6058	X	2400	X 2400
GHCND:USW00093820	LEXINGTON BLUEGRASS AIRPORT KY US	20120728	294	183	298.7	38.0408	-84.6058	X	2400	X 2400
GHCND:USW00093820	LEXINGTON BLUEGRASS AIRPORT KY US	20120729	300	167	298.7	38.0408	-84.6058	X	2400	X 2400
GHCND:USW00093820	LEXINGTON BLUEGRASS AIRPORT KY US	20120730	311	178	298.7	38.0408	-84.6058	X	2400	X 2400
GHCND:USW00093820	LEXINGTON BLUEGRASS AIRPORT KY US	20120731	328	194	298.7	38.0408	-84.6058	X	2400	X 2400
GHCND:USW00093820	LEXINGTON BLUEGRASS AIRPORT KY US	20120801	328	211	298.7	38.0408	-84.6058	X	2400	X 2400
GHCND:USW00093820	LEXINGTON BLUEGRASS AIRPORT KY US	20120802	339	194	298.7	38.0408	-84.6058	X	2400	X 2400
GHCND:USW00093820	LEXINGTON BLUEGRASS AIRPORT KY US	20120803	261	222	298.7	38.0408	-84.6058	X	2400	X 2400
GHCND:USW00093820	LEXINGTON BLUEGRASS AIRPORT KY US	20120804	317	228	298.7	38.0408	-84.6058	X	2400	X 2400
GHCND:USW00093820	LEXINGTON BLUEGRASS AIRPORT KY US	20120805	278	239	298.7	38.0408	-84.6058	X	2400	X 2400
GHCND:USW00093820	LEXINGTON BLUEGRASS AIRPORT KY US	20120806	300	217	298.7	38.0408	-84.6058	X	2400	X 2400
GHCND:USW00093820	LEXINGTON BLUEGRASS AIRPORT KY US	20120807	317	194	298.7	38.0408	-84.6058	X	2400	X 2400
GHCND:USW00093820	LEXINGTON BLUEGRASS AIRPORT KY US	20120808	328	206	298.7	38.0408	-84.6058	X	2400	X 2400
GHCND:USW00093820	LEXINGTON BLUEGRASS AIRPORT KY US	20120809	311	194	298.7	38.0408	-84.6058	X	2400	X 2400
GHCND:USW00093820	LEXINGTON BLUEGRASS AIRPORT KY US	20120810	256	172	298.7	38.0408	-84.6058	X	2400	X 2400
GHCND:USW00093820	LEXINGTON BLUEGRASS AIRPORT KY US	20120811	250	128	298.7	38.0408	-84.6058	X	2400	X 2400
GHCND:USW00093820	LEXINGTON BLUEGRASS AIRPORT KY US	20120812	267	117	298.7	38.0408	-84.6058	X	2400	X 2400
GHCND:USW00093820	LEXINGTON BLUEGRASS AIRPORT KY US	20120813	256	156	298.7	38.0408	-84.6058	X	2400	X 2400
GHCND:USW00093820	LEXINGTON BLUEGRASS AIRPORT KY US	20120814	278	194	298.7	38.0408	-84.6058	X	2400	X 2400
GHCND:USW00093820	LEXINGTON BLUEGRASS AIRPORT KY US	20120815	289	189	298.7	38.0408	-84.6058	X	2400	X 2400
GHCND:USW00093820	LEXINGTON BLUEGRASS AIRPORT KY US	20120816	300	156	298.7	38.0408	-84.6058	X	2400	X 2400
GHCND:USW00093820	LEXINGTON BLUEGRASS AIRPORT KY US	20120817	272	144	298.7	38.0408	-84.6058	X	2400	X 2400
GHCND:USW00093820	LEXINGTON BLUEGRASS AIRPORT KY US	20120818	272	133	298.7	38.0408	-84.6058	X	2400	X 2400
GHCND:USW00093820	LEXINGTON BLUEGRASS AIRPORT KY US	20120819	283	150	298.7	38.0408	-84.6058	X	2400	X 2400
GHCND:USW00093820	LEXINGTON BLUEGRASS AIRPORT KY US	20120820	272	111	298.7	38.0408	-84.6058	X	2400	X 2400
GHCND:USW00093820	LEXINGTON BLUEGRASS AIRPORT KY US	20120821	272	117	298.7	38.0408	-84.6058	X	2400	X 2400
GHCND:USW00093820	LEXINGTON BLUEGRASS AIRPORT KY US	20120822	283	111	298.7	38.0408	-84.6058	X	2400	X 2400
GHCND:USW00093820	LEXINGTON BLUEGRASS AIRPORT KY US	20120823	300	178	298.7	38.0408	-84.6058	X	2400	X 2400
GHCND:USW00093820	LEXINGTON BLUEGRASS AIRPORT KY US	20120824	322	150	298.7	38.0408	-84.6058	X	2400	X 2400
GHCND:USW00093820	LEXINGTON BLUEGRASS AIRPORT KY US	20120825	339	178	298.7	38.0408	-84.6058	X	2400	X 2400
GHCND:USW00093820	LEXINGTON BLUEGRASS AIRPORT KY US	20120826	322	167	298.7	38.0408	-84.6058	X	2400	X 2400
GHCND:USW00093820	LEXINGTON BLUEGRASS AIRPORT KY US	20120827	322	200	298.7	38.0408	-84.6058	X	2400	X 2400
GHCND:USW00093820	LEXINGTON BLUEGRASS AIRPORT KY US	20120828	317	189	298.7	38.0408	-84.6058	X	2400	X 2400
GHCND:USW00093820	LEXINGTON BLUEGRASS AIRPORT KY US	20120829	306	172	298.7	38.0408	-84.6058	X	2400	X 2400
GHCND:USW00093820	LEXINGTON BLUEGRASS AIRPORT KY US	20120830	328	178	298.7	38.0408	-84.6058	X	2400	X 2400
GHCND:USW00093820	LEXINGTON BLUEGRASS AIRPORT KY US	20120831	300	217	298.7	38.0408	-84.6058	X	2400	X 2400
GHCND:USW00093820	LEXINGTON BLUEGRASS AIRPORT KY US	20120901	322	233	298.7	38.0408	-84.6058	X	2400	X 2400
GHCND:USW00093820	LEXINGTON BLUEGRASS AIRPORT KY US	20120902	261	222	298.7	38.0408	-84.6058	X	2400	X 2400
GHCND:USW00093820	LEXINGTON BLUEGRASS AIRPORT KY US	20120903	267	217	298.7	38.0408	-84.6058	X	2400	X 2400
GHCND:USW00093820	LEXINGTON BLUEGRASS AIRPORT KY US	20120904	300	211	298.7	38.0408	-84.6058	X	2400	X 2400
GHCND:USW00093820	LEXINGTON BLUEGRASS AIRPORT KY US	20120905	311	194	298.7	38.0408	-84.6058	X	2400	X 2400
GHCND:USW00093820	LEXINGTON BLUEGRASS AIRPORT KY US	20120906	289	200	298.7	38.0408	-84.6058	X	2400	X 2400
GHCND:USW00093820	LEXINGTON BLUEGRASS AIRPORT KY US	20120907	311	194	298.7	38.0408	-84.6058	X	2400	X 2400
GHCND:USW00093820	LEXINGTON BLUEGRASS AIRPORT KY US	20120908	256	144	298.7	38.0408	-84.6058	X	2400	X 2400
GHCND:USW00093820	LEXINGTON BLUEGRASS AIRPORT KY US	20120909	244	106	298.7	38.0408	-84.6058	X	2400	X 2400
GHCND:USW00093820	LEXINGTON BLUEGRASS AIRPORT KY US	20120910	244	111	298.7	38.0408	-84.6058	X	2400	X 2400
GHCND:USW00093820	LEXINGTON BLUEGRASS AIRPORT KY US	20120911	261	94	298.7	38.0408	-84.6058	X	2400	X 2400
GHCND:USW00093820	LEXINGTON BLUEGRASS AIRPORT KY US	20120912	278	144	298.7	38.0408	-84.6058	X	2400	X 2400
GHCND:USW00093820	LEXINGTON BLUEGRASS AIRPORT KY US	20120913	283	167	298.7	38.0408	-84.6058	X	2400	X 2400
GHCND:USW00093820	LEXINGTON BLUEGRASS AIRPORT KY US	20120914	278	144	298.7	38.0408	-84.6058	X	2400	X 2400
GHCND:USW00093820	LEXINGTON BLUEGRASS AIRPORT KY US	20120915	239	117	298.7	38.0408	-84.6058	X	2400	X 2400
GHCND:USW00093820	LEXINGTON BLUEGRASS AIRPORT KY US	20120916	250	139	298.7	38.0408	-84.6058	X	2400	X 2400
GHCND:USW00093820	LEXINGTON BLUEGRASS AIRPORT KY US	20120917	206	156	298.7	38.0408	-84.6058	X	2400	X 2400
GHCND:USW00093820	LEXINGTON BLUEGRASS AIRPORT KY US	20120918	189	100	298.7	38.0408	-84.6058	X	2400	X 2400
GHCND:USW00093820	LEXINGTON BLUEGRASS AIRPORT KY US	20120919	200	50	298.7	38.0408	-84.6058	X	2400	X 2400
GHCND:USW00093820	LEXINGTON BLUEGRASS AIRPORT KY US	20120920	244	61	298.7	38.0408	-84.6058	X	2400	X 2400
GHCND:USW00093820	LEXINGTON BLUEGRASS AIRPORT KY US	20120921	244	133	298.7	38.0408	-84.6058	X	2400	X 2400
GHCND:USW00093820	LEXINGTON BLUEGRASS AIRPORT KY US	20120922	233	67	298.7	38.0408	-84.6058	X	2400	X 2400
GHCND:USW00093820	LEXINGTON BLUEGRASS AIRPORT KY US	20120923	172	22	298.7	38.0408	-84.6058	X	2400	X 2400
GHCND:USW00093820	LEXINGTON BLUEGRASS AIRPORT KY US	20120924	189	22	298.7	38.0408	-84.6058	X	2400	X 2400
GHCND:USW00093820	LEXINGTON BLUEGRASS AIRPORT KY US	20120925	211	100	298.7	38.0408	-84.6058	X	2400	X 2400
GHCND:USW00093820	LEXINGTON BLUEGRASS AIRPORT KY US	20120926	261	167	298.7	38.0408	-84.6058	X	2400	X 2400
GHCND:USW00093820	LEXINGTON BLUEGRASS AIRPORT KY US	20120927	244	172	298.7	38.0408	-84.6058	X	2400	X 2400
GHCND:USW00093820	LEXINGTON BLUEGRASS AIRPORT KY US	20120928	211	167	298.7	38.0408	-84.6058	X	2400	X 2400
GHCND:USW00093820	LEXINGTON BLUEGRASS AIRPORT KY US	20120929	222	100	298.7	38.0408	-84.6058	X	2400	X 2400
GHCND:USW00093820	LEXINGTON BLUEGRASS AIRPORT KY US	20120930	228	94	298.7	38.0408	-84.6058	X	2400	X 2400
GHCND:USW00093820	LEXINGTON BLUEGRASS AIRPORT KY US	20121001	167	133	298.7	38.0408	-84.6058	X	2400	X 2400
GHCND:USW00093820	LEXINGTON BLUEGRASS AIRPORT KY US	20121002	228	150	298.7	38.0408	-84.6058	X	2400	X 2400
GHCND:USW00093820	LEXINGTON BLUEGRASS AIRPORT KY US	20121003	217	117	298.7	38.0408	-84.6058	X	2400	X 2400
GHCND:USW00093820	LEXINGTON BLUEGRASS AIRPORT KY US	20121004	239	122	298.7	38.0408	-84.6058	X	2400	X 2400
GHCND:USW00093820	LEXINGTON BLUEGRASS AIRPORT KY US	20121005	244	89	298.7	38.0408	-84.6058	X	2400	X 2400
GHCND:USW00093820	LEXINGTON BLUEGRASS AIRPORT KY US	20121006	144	50	298.7	38.0408	-84.6058	X	2400	X 2400
GHCND:USW00093820	LEXINGTON BLUEGRASS AIRPORT KY US	20121007	128	33	298.7	38.0408	-84.6058	X	2400	X 2400
GHCND:USW00093820	LEXINGTON BLUEGRASS AIRPORT KY US	20121008	133	39	298.7	38.0408	-84.6058	X	2400	X 2400
GHCND:USW00093820	LEXINGTON BLUEGRASS AIRPORT KY US	20121009	156	17	298.7	38.0408	-84.6058	X	2400	X 2400
GHCND:USW00093820	LEXINGTON BLUEGRASS AIRPORT KY US	20121010	150	39	298.7	38.0408	-84.6058	X	2400	X 2400
GHCND:USW00093820	LEXINGTON BLUEGRASS AIRPORT KY US	20121011	172	-6	298.7	38.0408	-84.6058	X	2400	X 2400
GHCND:USW00093820	LEXINGTON BLUEGRASS AIRPORT KY US	20121012	189	39	298.7	38.0408	-84.6058	X	2400	X 2400
GHCND:USW00093820	LEXINGTON BLUEGRASS AIRPORT KY US	20121013	233	67	298.7	38.0408	-84.6058	X	2400	X 2400

GHCND:USW00093820	LEXINGTON BLUEGRASS AIRPORT KY US	20121014	228	150	298.7	38.0408	-84.6058	X	2400	X	2400
GHCND:USW00093820	LEXINGTON BLUEGRASS AIRPORT KY US	20121015	167	50	298.7	38.0408	-84.6058	X	2400	X	2400
GHCND:USW00093820	LEXINGTON BLUEGRASS AIRPORT KY US	20121016	189	17	298.7	38.0408	-84.6058	X	2400	X	2400
GHCND:USW00093820	LEXINGTON BLUEGRASS AIRPORT KY US	20121017	233	106	298.7	38.0408	-84.6058	X	2400	X	2400
GHCND:USW00093820	LEXINGTON BLUEGRASS AIRPORT KY US	20121018	178	106	298.7	38.0408	-84.6058	X	2400	X	2400
GHCND:USW00093820	LEXINGTON BLUEGRASS AIRPORT KY US	20121019	150	78	298.7	38.0408	-84.6058	X	2400	X	2400
GHCND:USW00093820	LEXINGTON BLUEGRASS AIRPORT KY US	20121020	122	56	298.7	38.0408	-84.6058	X	2400	X	2400
GHCND:USW00093820	LEXINGTON BLUEGRASS AIRPORT KY US	20121021	194	56	298.7	38.0408	-84.6058	X	2400	X	2400
GHCND:USW00093820	LEXINGTON BLUEGRASS AIRPORT KY US	20121022	239	122	298.7	38.0408	-84.6058	X	2400	X	2400
GHCND:USW00093820	LEXINGTON BLUEGRASS AIRPORT KY US	20121023	250	133	298.7	38.0408	-84.6058	X	2400	X	2400
GHCND:USW00093820	LEXINGTON BLUEGRASS AIRPORT KY US	20121024	250	122	298.7	38.0408	-84.6058	X	2400	X	2400
GHCND:USW00093820	LEXINGTON BLUEGRASS AIRPORT KY US	20121025	256	122	298.7	38.0408	-84.6058	X	2400	X	2400
GHCND:USW00093820	LEXINGTON BLUEGRASS AIRPORT KY US	20121026	167	72	298.7	38.0408	-84.6058	X	2400	X	2400
GHCND:USW00093820	LEXINGTON BLUEGRASS AIRPORT KY US	20121027	89	61	298.7	38.0408	-84.6058	X	2400	X	2400
GHCND:USW00093820	LEXINGTON BLUEGRASS AIRPORT KY US	20121028	83	56	298.7	38.0408	-84.6058	X	2400	X	2400
GHCND:USW00093820	LEXINGTON BLUEGRASS AIRPORT KY US	20121029	72	11	298.7	38.0408	-84.6058	X	2400	X	2400
GHCND:USW00093820	LEXINGTON BLUEGRASS AIRPORT KY US	20121030	61	28	298.7	38.0408	-84.6058	X	2400	X	2400
GHCND:USW00093820	LEXINGTON BLUEGRASS AIRPORT KY US	20121031	83	33	298.7	38.0408	-84.6058	X	2400	X	2400
GHCND:USW00093820	LEXINGTON BLUEGRASS AIRPORT KY US	20121101	122	6	298.7	38.0408	-84.6058	X	2400	X	2400
GHCND:USW00093820	LEXINGTON BLUEGRASS AIRPORT KY US	20121102	122	22	298.7	38.0408	-84.6058	X	2400	X	2400
GHCND:USW00093820	LEXINGTON BLUEGRASS AIRPORT KY US	20121103	94	-6	298.7	38.0408	-84.6058	X	2400	X	2400
GHCND:USW00093820	LEXINGTON BLUEGRASS AIRPORT KY US	20121104	106	6	298.7	38.0408	-84.6058	X	2400	X	2400
GHCND:USW00093820	LEXINGTON BLUEGRASS AIRPORT KY US	20121105	89	-39	298.7	38.0408	-84.6058	X	2400	X	2400
GHCND:USW00093820	LEXINGTON BLUEGRASS AIRPORT KY US	20121106	117	-11	298.7	38.0408	-84.6058	X	2400	X	2400
GHCND:USW00093820	LEXINGTON BLUEGRASS AIRPORT KY US	20121107	106	22	298.7	38.0408	-84.6058	X	2400	X	2400
GHCND:USW00093820	LEXINGTON BLUEGRASS AIRPORT KY US	20121108	111	-11	298.7	38.0408	-84.6058	X	2400	X	2400
GHCND:USW00093820	LEXINGTON BLUEGRASS AIRPORT KY US	20121109	156	-17	298.7	38.0408	-84.6058	X	2400	X	2400
GHCND:USW00093820	LEXINGTON BLUEGRASS AIRPORT KY US	20121110	211	78	298.7	38.0408	-84.6058	X	2400	X	2400
GHCND:USW00093820	LEXINGTON BLUEGRASS AIRPORT KY US	20121111	206	94	298.7	38.0408	-84.6058	X	2400	X	2400
GHCND:USW00093820	LEXINGTON BLUEGRASS AIRPORT KY US	20121112	172	-6	298.7	38.0408	-84.6058	X	2400	X	2400
GHCND:USW00093820	LEXINGTON BLUEGRASS AIRPORT KY US	20121113	72	-50	298.7	38.0408	-84.6058	X	2400	X	2400
GHCND:USW00093820	LEXINGTON BLUEGRASS AIRPORT KY US	20121114	67	-33	298.7	38.0408	-84.6058	X	2400	X	2400
GHCND:USW00093820	LEXINGTON BLUEGRASS AIRPORT KY US	20121115	100	-39	298.7	38.0408	-84.6058	X	2400	X	2400
GHCND:USW00093820	LEXINGTON BLUEGRASS AIRPORT KY US	20121116	111	-28	298.7	38.0408	-84.6058	X	2400	X	2400
GHCND:USW00093820	LEXINGTON BLUEGRASS AIRPORT KY US	20121117	144	-11	298.7	38.0408	-84.6058	X	2400	X	2400
GHCND:USW00093820	LEXINGTON BLUEGRASS AIRPORT KY US	20121118	172	11	298.7	38.0408	-84.6058	X	2400	X	2400
GHCND:USW00093820	LEXINGTON BLUEGRASS AIRPORT KY US	20121119	161	0	298.7	38.0408	-84.6058	X	2400	X	2400
GHCND:USW00093820	LEXINGTON BLUEGRASS AIRPORT KY US	20121120	172	39	298.7	38.0408	-84.6058	X	2400	X	2400
GHCND:USW00093820	LEXINGTON BLUEGRASS AIRPORT KY US	20121121	178	33	298.7	38.0408	-84.6058	X	2400	X	2400
GHCND:USW00093820	LEXINGTON BLUEGRASS AIRPORT KY US	20121122	189	6	298.7	38.0408	-84.6058	X	2400	X	2400
GHCND:USW00093820	LEXINGTON BLUEGRASS AIRPORT KY US	20121123	128	0	298.7	38.0408	-84.6058	X	2400	X	2400
GHCND:USW00093820	LEXINGTON BLUEGRASS AIRPORT KY US	20121124	22	-61	298.7	38.0408	-84.6058	X	2400	X	2400
GHCND:USW00093820	LEXINGTON BLUEGRASS AIRPORT KY US	20121125	111	-50	298.7	38.0408	-84.6058	X	2400	X	2400
GHCND:USW00093820	LEXINGTON BLUEGRASS AIRPORT KY US	20121126	100	11	298.7	38.0408	-84.6058	X	2400	X	2400
GHCND:USW00093820	LEXINGTON BLUEGRASS AIRPORT KY US	20121127	44	-17	298.7	38.0408	-84.6058	X	2400	X	2400
GHCND:USW00093820	LEXINGTON BLUEGRASS AIRPORT KY US	20121128	61	-39	298.7	38.0408	-84.6058	X	2400	X	2400
GHCND:USW00093820	LEXINGTON BLUEGRASS AIRPORT KY US	20121129	106	-56	298.7	38.0408	-84.6058	X	2400	X	2400
GHCND:USW00093820	LEXINGTON BLUEGRASS AIRPORT KY US	20121130	139	39	298.7	38.0408	-84.6058	X	2400	X	2400
GHCND:USW00093820	LEXINGTON BLUEGRASS AIRPORT KY US	20121201	172	72	298.7	38.0408	-84.6058	X	2400	X	2400
GHCND:USW00093820	LEXINGTON BLUEGRASS AIRPORT KY US	20121202	194	106	298.7	38.0408	-84.6058	X	2400	X	2400
GHCND:USW00093820	LEXINGTON BLUEGRASS AIRPORT KY US	20121203	211	133	298.7	38.0408	-84.6058	X	2400	X	2400
GHCND:USW00093820	LEXINGTON BLUEGRASS AIRPORT KY US	20121204	172	72	298.7	38.0408	-84.6058	X	2400	X	2400
GHCND:USW00093820	LEXINGTON BLUEGRASS AIRPORT KY US	20121205	128	0	298.7	38.0408	-84.6058	X	2400	X	2400
GHCND:USW00093820	LEXINGTON BLUEGRASS AIRPORT KY US	20121206	111	-17	298.7	38.0408	-84.6058	X	2400	X	2400
GHCND:USW00093820	LEXINGTON BLUEGRASS AIRPORT KY US	20121207	139	100	298.7	38.0408	-84.6058	X	2400	X	2400
GHCND:USW00093820	LEXINGTON BLUEGRASS AIRPORT KY US	20121208	156	106	298.7	38.0408	-84.6058	X	2400	X	2400
GHCND:USW00093820	LEXINGTON BLUEGRASS AIRPORT KY US	20121209	156	100	298.7	38.0408	-84.6058	X	2400	X	2400
GHCND:USW00093820	LEXINGTON BLUEGRASS AIRPORT KY US	20121210	156	-6	298.7	38.0408	-84.6058	X	2400	X	2400
GHCND:USW00093820	LEXINGTON BLUEGRASS AIRPORT KY US	20121211	11	-44	298.7	38.0408	-84.6058	X	2400	X	2400
GHCND:USW00093820	LEXINGTON BLUEGRASS AIRPORT KY US	20121212	61	-67	298.7	38.0408	-84.6058	X	2400	X	2400
GHCND:USW00093820	LEXINGTON BLUEGRASS AIRPORT KY US	20121213	83	-61	298.7	38.0408	-84.6058	X	2400	X	2400
GHCND:USW00093820	LEXINGTON BLUEGRASS AIRPORT KY US	20121214	122	-33	298.7	38.0408	-84.6058	X	2400	X	2400
GHCND:USW00093820	LEXINGTON BLUEGRASS AIRPORT KY US	20121215	133	44	298.7	38.0408	-84.6058	X	2400	X	2400
GHCND:USW00093820	LEXINGTON BLUEGRASS AIRPORT KY US	20121216	161	117	298.7	38.0408	-84.6058	X	2400	X	2400
GHCND:USW00093820	LEXINGTON BLUEGRASS AIRPORT KY US	20121217	150	61	298.7	38.0408	-84.6058	X	2400	X	2400
GHCND:USW00093820	LEXINGTON BLUEGRASS AIRPORT KY US	20121218	72	33	298.7	38.0408	-84.6058	X	2400	X	2400
GHCND:USW00093820	LEXINGTON BLUEGRASS AIRPORT KY US	20121219	117	28	298.7	38.0408	-84.6058	X	2400	X	2400
GHCND:USW00093820	LEXINGTON BLUEGRASS AIRPORT KY US	20121220	122	-11	298.7	38.0408	-84.6058	X	2400	X	2400
GHCND:USW00093820	LEXINGTON BLUEGRASS AIRPORT KY US	20121221	-11	-28	298.7	38.0408	-84.6058	X	2400	X	2400
GHCND:USW00093820	LEXINGTON BLUEGRASS AIRPORT KY US	20121222	17	-67	298.7	38.0408	-84.6058	X	2400	X	2400
GHCND:USW00093820	LEXINGTON BLUEGRASS AIRPORT KY US	20121223	94	-22	298.7	38.0408	-84.6058	X	2400	X	2400
GHCND:USW00093820	LEXINGTON BLUEGRASS AIRPORT KY US	20121224	94	28	298.7	38.0408	-84.6058	X	2400	X	2400
GHCND:USW00093820	LEXINGTON BLUEGRASS AIRPORT KY US	20121225	28	-6	298.7	38.0408	-84.6058	X	2400	X	2400
GHCND:USW00093820	LEXINGTON BLUEGRASS AIRPORT KY US	20121226	56	-17	298.7	38.0408	-84.6058	X	2400	X	2400
GHCND:USW00093820	LEXINGTON BLUEGRASS AIRPORT KY US	20121227	-6	-22	298.7	38.0408	-84.6058	X	2400	X	2400
GHCND:USW00093820	LEXINGTON BLUEGRASS AIRPORT KY US	20121228	28	-17	298.7	38.0408	-84.6058	X	2400	X	2400
GHCND:USW00093820	LEXINGTON BLUEGRASS AIRPORT KY US	20121229	6	-44	298.7	38.0408	-84.6058	X	2400	X	2400
GHCND:USW00093820	LEXINGTON BLUEGRASS AIRPORT KY US	20121230	-22	-56	298.7	38.0408	-84.6058	X	2400	X	2400
GHCND:USW00093820	LEXINGTON BLUEGRASS AIRPORT KY US	20121231	17	-50	298.7	38.0408	-84.6058	X	2400	X	2400
GHCND:USW00093820	LEXINGTON BLUEGRASS AIRPORT KY US	20130101	11	-6	298.7	38.0408	-84.6058	X	2400	X	2400
GHCND:USW00093820	LEXINGTON BLUEGRASS AIRPORT KY US	20130102	11	-50	298.7	38.0408	-84.6058	X	2400	X	2400
GHCND:USW00093820	LEXINGTON BLUEGRASS AIRPORT KY US	20130103	39	-22	298.7	38.0408	-84.6058	X	2400	X	2400
GHCND:USW00093820	LEXINGTON BLUEGRASS AIRPORT KY US	20130104	33	-44	298.7	38.0408	-84.6058	X	2400	X	2400
GHCND:USW00093820	LEXINGTON BLUEGRASS AIRPORT KY US	20130105	67	-50	298.7	38.0408	-84.6058	X	2400	X	2400
GHCND:USW00093820	LEXINGTON BLUEGRASS AIRPORT KY US	20130106	56	-39	298.7	38.0408	-84.6058	X	2400	X	2400
GHCND:USW00093820	LEXINGTON BLUEGRASS AIRPORT KY US	20130107	56	-56	298.7	38.0408	-84.6058	X	2400	X	2400
GHCND:USW00093820	LEXINGTON BLUEGRASS AIRPORT KY US	20130108	111	-17	298.7	38.0408	-84.6058	X	2400	X	2400
GHCND:USW00093820	LEXINGTON BLUEGRASS AIRPORT KY US	20130109	122	33	298.7	38.0408	-84.6058	X	2400	X	2400
GHCND:USW00093820	LEXINGTON BLUEGRASS AIRPORT KY US	20130110	117	39	298.7	38.0408	-84.6058	X	2400	X	2400
GHCND:USW00093820	LEXINGTON BLUEGRASS AIRPORT KY US	20130111	189	117	298.7	38.0408	-84.6058	X	2400	X	2400
GHCND:USW00093820	LEXINGTON BLUEGRASS AIRPORT KY US	20130112	183	128	298.7	38.0408	-84.6058	X	2400	X	2400
GHCND:USW00093820	LEXINGTON BLUEGRASS AIRPORT KY US	20130113	178	22	298.7	38.0408	-84.6058	X	2400	X	2400
GHCND:USW00093820	LEXINGTON BLUEGRASS AIRPORT KY US	20130114	22	-33	298.7	38.0408	-84.6058	X	2400	X	2400
GHCND:USW00093820	LEXINGTON BLUEGRASS AIRPORT KY US	20130115	0	-39	298.7	38.0408	-84.6058	X	2400	X	2400
GHCND:USW00093820	LEXINGTON BLUEGRASS AIRPORT KY US	20130116	0	-6	298.7	38.0408	-84.6058	X	2400	X	2400
GHCND:USW00093820	LEXINGTON BLUEGRASS AIRPORT KY US	20130117	39	-17	298.7	38.0408	-84.6058	X	2400	X	2400
GHCND:USW00093820	LEXINGTON BLUEGRASS AIRPORT KY US	20130118	44	-67	298.7	38.0408	-84.6058	X	2400	X	2400
GHCND:USW00093820	LEXINGTON BLUEGRASS AIRPORT KY US	20130119	122	0	298.7	38.0408	-84.6058	X	2400	X	2400
GHCND:USW00093820	LEXINGTON BLUEGRASS AIRPORT KY US	20130120	72	-33	298.7	38.0408	-84.6058	X	2400	X	2400
GHCND:USW00093820	LEXINGTON BLUEGRASS AIRPORT KY US	20130121	0	-100	298.7	38.0408	-84.6058	X	2400	X	2400
GHCND:USW00093820	LEXINGTON BLUEGRASS AIRPORT KY US	20130122	-61	-122	298.7	38.0408	-84.6058	X	2400	X	2400
GHCND:USW00093820	LEXINGTON BLUEGRASS AIRPORT KY US	20130123	6	-122	298.7	38.0408	-84.6058	X	2400	X	2400
GHCND:USW00093820	LEXINGTON BLUEGRASS AIRPORT KY US	20130124	-22	-94	298.7	38.0408	-84.6058	X	2400	X	2400
GHCND:USW00093820	LEXINGTON BLUEGRASS AIRPORT KY US	20130125	-28	-67	298.7	38.0408	-84.6058	X	2400	X	2400
GHCND:USW00093820	LEXINGTON BLUEGRASS AIRPORT KY US	20130126	22	-56	298.7	38.0408	-84.6058	X	2400	X	2400
GHCND:USW00093820	LEXINGTON BLUEGRASS AIRPORT KY US	20130127	72	-67	298.7	38.0408	-84.6058	X	2400	X	2400
GHCND:USW00093820	LEXINGTON BLUEGRASS AIRPORT KY US	20130128	122	50	298.7	38.0408	-84.6058	X	2400	X	2400
GHCND:USW00093820	LEXINGTON BLUEGRASS AIRPORT KY US	20130129	194	94	298.7	38.0408	-84.6058	X	2400	X	2400
GHCND:USW00093820	LEXINGTON BLUEGRASS AIRPORT KY US	20130130	194	6	298.7	38.0408	-84.6058	X	2400	X	2400
GHCND:USW00093820	LEXINGTON BLUEGRASS AIRPORT KY US	20130131	11	-67	298.7	38.0408	-84.6058	X	2400	X	2400
GHCND:USW00093820	LEXINGTON BLUEGRASS AIRPORT KY US	20130201	-67	-150	298.7	38.0408	-84.6058	X	2400	X	2400
GHCND:USW00093820	LEXINGTON BLUEGRASS AIRPORT KY US	20130202	0	-94	298.7	38.0408	-84.6058	X	2400	X	2400
GHCND:USW00093820	LEXINGTON BLUEGRASS AIRPORT KY US	20130203	-17	-67	298.7	38.0408	-84.6058	X	2400	X	2400
GHCND:USW00093820	LEXINGTON BLUEGRASS AIRPORT KY US	20130204	72	-156	298.7	38.0408	-84.6058	X	2400	X	2400
GHCND:USW00093820	LEXINGTON BLUEGRASS AIRPORT KY US	20130205	94	28	298.7	38.0408	-84.6058	X	2400	X	2400
GHCND:USW00093820	LEXINGTON BLUEGRASS AIRPORT KY US	20130206	83	-44	298.7	38.0408	-84.6058	X	2400	X	2400
GHCND:USW00093820	LEXINGTON BLUEGRASS AIRPORT KY US	20130207	172	22	298.7	38.0408	-84.6058	X	2400	X	2400
GHCND:USW00093820	LEXINGTON BLUEGRASS AIRPORT KY US	20130208	89	0	298.7	38.0408	-84.6058	X	2400	X	2400
GHCND:USW00093820	LEXINGTON BLUEGRASS AIRPORT KY US	20130209	61	-44	298.7	38.0408	-84.6058	X	2400	X	2400
GHCND:USW00093820	LEXINGTON BLUEGRASS AIRPORT KY US	20130210	144	17	298.7	38.0408	-84.6058	X	2400	X	2400
GHCND:USW00093820	LEXINGTON BLUEGRASS AIRPORT KY US	20130211	122	33	298.7	38.0408	-84.6058	X	2400	X	2400
GHCND:USW00093820	LEXINGTON BLUEGRASS AIRPORT KY US	20130212	94	-17	298.7	38.0408	-84.6058	X	2400	X	2400
GHCND:USW00093820	LEXINGTON BLUEGRASS AIRPORT KY US	20130213	33	-17	298.7	38.0408	-84.6058	X	2400	X	2400
GHCND:USW00093820	LEXINGTON BLUEGRASS AIRPORT KY US	20130214	122	-17	298.7	38.0408	-84.6058	X	2400	X	2400
GHCND:USW00093820	LEXINGTON BLUEGRASS AIRPORT KY US	20130215	56	-33	298.7	38.0408	-84.6058	X	2400	X	2400
GHCND:USW00093820	LEXINGTON BLUEGRASS AIRPORT KY US	20130216	11	-72	298.7	38.0408	-84.6058	X	2400	X	2400
GHCND:USW00093820	LEXINGTON BLUEGRASS AIRPORT KY US	20130217	22	-89	298.7	38.0408	-84.6058	X	2400	X	2400
GHCND:USW00093820	LEXINGTON BLUEGRASS AIRPORT KY US	20130218	156	-39	298.7	38.0408	-84.6058	X	2400	X	2400
GHCND:USW00093820	LEXINGTON BLUEGRASS AIRPORT KY US	20130219	83	-44	298.7	38.0408	-84.6058	X	2400	X	2400
GHCND:USW00093820	LEXINGTON BLUEGRASS AIRPORT KY US	20130220	0	-83	298.7	38.0408	-84.6058	X	2400	X	2400
GHCND:USW00093820	LEXINGTON BLUEGRASS AIRPORT KY US	20130221	28	-88	298.7	38.0408	-84.6058	X	2400	X	2400
GHCND:USW00093820	LEXINGTON BLUEGRASS AIRPORT KY US	20130222	150	-6	298.7	38.0408	-84.6058	X	2400	X	2400
GHCND:USW00093820	LEXINGTON BLUEGRASS AIRPORT KY US	20130223	83	-6	298.7	38.0408	-84.6058	X	2400	X	2400
GHCND:USW00093820	LEXINGTON BLUEGRASS AIRPORT KY US	20130224	78	-44	298.7	38.0408	-84.6058	X	2400	X	2400
GHCND:USW00093820	LEXINGTON BLUEGRASS AIRPORT KY US	20130225	94	-39	298.7	38.0408	-84.6058	X	2400	X	2400
GHCND:USW00093820	LEXINGTON BLUEGRASS AIRPORT KY US	20130226	122	33	298.7	38.0408	-84.6058	X	2400	X	2400
GHCND:USW00093820	LEXINGTON BLUEGRASS AIRPORT KY US	20130227	39	0	298.7	38.0408	-84.6058	X	2400	X	2400
GHCND:USW00093820	LEXINGTON BLUEGRASS AIRPORT KY US	20130228	11	-6	298.7	38.0408	-84.6058	X	2400	X	2400
GHCND:USW00093820	LEXINGTON BLUEGRASS AIRPORT KY US	20130301	28	0	298.7	38.0408	-84.6058	X	2400	X	2400
GHCND:USW00093820	LEXINGTON BLUEGRASS AIRPORT KY US	20130302	0	-33	298.7	38.0408	-84.6058	X	2400	X	2400
GHCND:USW00093820	LEXINGTON BLUEGRASS AIRPORT KY US	20130303	11	-50	298.7	38.0408	-84.6058	X	2400	X	2400
GHCND:USW00093820	LEXINGTON BLUEGRASS AIRPORT KY US	20130304	72	-61	298.7	38.0408	-84.6058	X	2400	X	2400
GHCND:USW00093820	LEXINGTON BLUEGRASS AIRPORT KY US	20130305	78	-17	298.7	38.0408	-84.6058	X	2400	X	2400
GHCND:USW00093820	LEXINGTON BLUEGRASS AIRPORT KY US	20130306	6	-17	298.7	38.0408	-84.6058	X	2400	X	2400
GHCND:USW00093820	LEXINGTON BLUEGRASS AIRPORT KY US	20130307	22	-6	298.7	38.0408	-84.6058	X	2400	X	2400
GHCND:USW00093820	LEXINGTON BLUEGRASS AIRPORT KY US	20130308	83	-17	298.7	38.0408	-84.6058	X	2400	X	2400
GHCND:USW00093820	LEXINGTON BLUEGRASS AIRPORT KY US	20130309	178	-6	298.7	38.0408	-84.6058	X	2400	X	2400
GHCND:USW00093820	LEXINGTON BLUEGRASS AIRPORT KY US	20130310	217	106	298.7	38.0408	-84.6058	X	2400	X	2400
GHCND:USW00093820	LEXINGTON BLUEGRASS AIRPORT KY US	20130311	172	33	298.7	38.0408	-84.6058	X	2400	X	2400
GHCND:USW00093820	LEXINGTON BLUEGRASS AIRPORT KY US	20130312	94	17	298.7	38.0408	-84.6058	X	2400	X	2400
GHCND:USW00093820	LEXINGTON BLUEGRASS AIRPORT KY US	20130313	33	-33	298.7	38.0408	-84.6058	X	2400	X	2400
GHCND:USW00093820	LEXINGTON BLUEGRASS AIRPORT KY US	20130314	83	-61	298.7	38.0408	-84.6058	X	2400	X	2400
GHCND:USW00093820	LEXINGTON BLUEGRASS AIRPORT KY US	20130315	156	0	298.7	38.0408	-84.6058	X	2400	X	2400
GHCND:USW00093820	LEXINGTON BLUEGRASS AIRPORT KY US	20130316	222	67	298.7	38.0408	-84.6058	X	2400	X	2400
GHCND:USW00093820	LEXINGTON BLUEGRASS AIRPORT KY US	20130317	67	17	298.7	38.0408	-84.6058	X	2400	X	2400
GHCND:USW00093820	LEXINGTON BLUEGRASS AIRPORT KY US	20130318	139	28	298.7	38.0408	-84.6058	X	2400	X	2400
GHCND:USW00093820	LEXINGTON BLUEGRASS AIRPORT KY US	20130319	89	11	298.7	38.0408	-84.6058	X	2400	X	2400
GHCND:USW00093820	LEXINGTON BLUEGRASS AIRPORT KY US	20130320	89	-56	298.7	38.0408	-84.6058	X	2400	X	2400
GHCND:USW00093820	LEXINGTON BLUEGRASS AIRPORT KY US	20130321	11	-72	298.7	38.0408	-84.6058	X	2400	X	2400
GHCND:USW00093820	LEXINGTON BLUEGRASS AIRPORT KY US	20130322	72	-72	298.7	38.0408	-84.6058	X	2400	X	2400
GHCND:USW00093820	LEXINGTON BLUEGRASS AIRPORT KY US	20130323	122	22	298.7	38.0408	-84.6058	X	2400	X	2400
GHCND:USW00093820	LEXINGTON BLUEGRASS AIRPORT KY US	20130324	61	17	298.7	38.0408	-84.6058	X	2400	X	2400
GHCND:USW00093820	LEXINGTON BLUEGRASS AIRPORT KY US	20130325	22	-6	298.7	38.0408	-84.6058	X	2400	X	2400
GHCND:USW00093820	LEXINGTON BLUEGRASS AIRPORT KY US	20130326	50	0	298.7	38.0408	-84.6058	X	2400	X	2400
GHCND:USW00093820	LEXINGTON BLUEGRASS AIRPORT KY US	20130327	67	-22	298.7	38.0408	-84.6058	X	2400	X	2400
GHCND:USW00093820	LEXINGTON BLUEGRASS AIRPORT KY US	20130328	106	-28	298.7	38.0408	-84.6058	X	2400	X	2400
GHCND:USW00093820	LEXINGTON BLUEGRASS AIRPORT KY US	20130329	133	-17	298.7	38.0408	-84.6058	X	2400	X	2400
GHCND:USW00093820	LEXINGTON BLUEGRASS AIRPORT KY US	20130330	161	-17	298.7	38.0408	-84.6058	X	2400	X	2400
GHCND:USW00093820	LEXINGTON BLUEGRASS AIRPORT KY US	20130331	156	72	298.7	38.0408	-84.6058	X	2400	X	2400
GHCND:USW00093820	LEXINGTON BLUEGRASS AIRPORT KY US	20130401	106	17	298.7	38.0408	-84.6058	W	2400	W	2400

GHCND:USW00093820	LEXINGTON BLUEGRASS AIRPORT KY US	20130401	100	-16	298.7	38.0408	-84.6058	W	2400	W	2400
GHCND:USW00093820	LEXINGTON BLUEGRASS AIRPORT KY US	20130402	106	-21	298.7	38.0408	-84.6058	W	2400	W	2400
GHCND:USW00093820	LEXINGTON BLUEGRASS AIRPORT KY US	20130404	111	22	298.7	38.0408	-84.6058	W	2400	W	2400
GHCND:USW00093820	LEXINGTON BLUEGRASS AIRPORT KY US	20130405	189	0	298.7	38.0408	-84.6058	W	2400	W	2400
GHCND:USW00093820	LEXINGTON BLUEGRASS AIRPORT KY US	20130406	211	50	298.7	38.0408	-84.6058	W	2400	W	2400
GHCND:USW00093820	LEXINGTON BLUEGRASS AIRPORT KY US	20130407	217	128	298.7	38.0408	-84.6058	W	2400	W	2400
GHCND:USW00093820	LEXINGTON BLUEGRASS AIRPORT KY US	20130408	250	128	298.7	38.0408	-84.6058	W	2400	W	2400
GHCND:USW00093820	LEXINGTON BLUEGRASS AIRPORT KY US	20130409	272	156	298.7	38.0408	-84.6058	W	2400	W	2400
GHCND:USW00093820	LEXINGTON BLUEGRASS AIRPORT KY US	20130410	289	167	298.7	38.0408	-84.6058	W	2400	W	2400
GHCND:USW00093820	LEXINGTON BLUEGRASS AIRPORT KY US	20130411	222	144	298.7	38.0408	-84.6058	W	2400	W	2400
GHCND:USW00093820	LEXINGTON BLUEGRASS AIRPORT KY US	20130412	150	50	298.7	38.0408	-84.6058	W	2400	W	2400
GHCND:USW00093820	LEXINGTON BLUEGRASS AIRPORT KY US	20130413	167	11	298.7	38.0408	-84.6058	W	2400	W	2400
GHCND:USW00093820	LEXINGTON BLUEGRASS AIRPORT KY US	20130414	228	44	298.7	38.0408	-84.6058	W	2400	W	2400
GHCND:USW00093820	LEXINGTON BLUEGRASS AIRPORT KY US	20130415	211	133	298.7	38.0408	-84.6058	W	2400	W	2400
GHCND:USW00093820	LEXINGTON BLUEGRASS AIRPORT KY US	20130416	272	144	298.7	38.0408	-84.6058	W	2400	W	2400
GHCND:USW00093820	LEXINGTON BLUEGRASS AIRPORT KY US	20130417	222	161	298.7	38.0408	-84.6058	W	2400	W	2400
GHCND:USW00093820	LEXINGTON BLUEGRASS AIRPORT KY US	20130418	278	172	298.7	38.0408	-84.6058	W	2400	W	2400
GHCND:USW00093820	LEXINGTON BLUEGRASS AIRPORT KY US	20130419	228	28	298.7	38.0408	-84.6058	W	2400	W	2400
GHCND:USW00093820	LEXINGTON BLUEGRASS AIRPORT KY US	20130420	133	11	298.7	38.0408	-84.6058	W	2400	W	2400
GHCND:USW00093820	LEXINGTON BLUEGRASS AIRPORT KY US	20130421	156	11	298.7	38.0408	-84.6058	W	2400	W	2400
GHCND:USW00093820	LEXINGTON BLUEGRASS AIRPORT KY US	20130422	211	44	298.7	38.0408	-84.6058	W	2400	W	2400
GHCND:USW00093820	LEXINGTON BLUEGRASS AIRPORT KY US	20130423	211	83	298.7	38.0408	-84.6058	W	2400	W	2400
GHCND:USW00093820	LEXINGTON BLUEGRASS AIRPORT KY US	20130424	167	39	298.7	38.0408	-84.6058	W	2400	W	2400
GHCND:USW00093820	LEXINGTON BLUEGRASS AIRPORT KY US	20130425	161	6	298.7	38.0408	-84.6058	W	2400	W	2400
GHCND:USW00093820	LEXINGTON BLUEGRASS AIRPORT KY US	20130426	161	50	298.7	38.0408	-84.6058	W	2400	W	2400
GHCND:USW00093820	LEXINGTON BLUEGRASS AIRPORT KY US	20130427	144	106	298.7	38.0408	-84.6058	W	2400	W	2400
GHCND:USW00093820	LEXINGTON BLUEGRASS AIRPORT KY US	20130428	200	106	298.7	38.0408	-84.6058	W	2400	W	2400
GHCND:USW00093820	LEXINGTON BLUEGRASS AIRPORT KY US	20130429	183	100	298.7	38.0408	-84.6058	W	2400	W	2400
GHCND:USW00093820	LEXINGTON BLUEGRASS AIRPORT KY US	20130430	256	94	298.7	38.0408	-84.6058	W	2400	W	2400
GHCND:USW00093820	LEXINGTON BLUEGRASS AIRPORT KY US	20130501	283	128	298.7	38.0408	-84.6058	W	2400	W	2400
GHCND:USW00093820	LEXINGTON BLUEGRASS AIRPORT KY US	20130502	250	144	298.7	38.0408	-84.6058	W	2400	W	2400
GHCND:USW00093820	LEXINGTON BLUEGRASS AIRPORT KY US	20130503	244	150	298.7	38.0408	-84.6058	W	2400	W	2400
GHCND:USW00093820	LEXINGTON BLUEGRASS AIRPORT KY US	20130504	211	122	298.7	38.0408	-84.6058	W	2400	W	2400
GHCND:USW00093820	LEXINGTON BLUEGRASS AIRPORT KY US	20130505	128	94	298.7	38.0408	-84.6058	W	2400	W	2400
GHCND:USW00093820	LEXINGTON BLUEGRASS AIRPORT KY US	20130506	200	111	298.7	38.0408	-84.6058	W	2400	W	2400
GHCND:USW00093820	LEXINGTON BLUEGRASS AIRPORT KY US	20130507	222	117	298.7	38.0408	-84.6058	W	2400	W	2400
GHCND:USW00093820	LEXINGTON BLUEGRASS AIRPORT KY US	20130508	239	128	298.7	38.0408	-84.6058	W	2400	W	2400
GHCND:USW00093820	LEXINGTON BLUEGRASS AIRPORT KY US	20130509	267	128	298.7	38.0408	-84.6058	W	2400	W	2400
GHCND:USW00093820	LEXINGTON BLUEGRASS AIRPORT KY US	20130510	206	167	298.7	38.0408	-84.6058	W	2400	W	2400
GHCND:USW00093820	LEXINGTON BLUEGRASS AIRPORT KY US	20130511	172	106	298.7	38.0408	-84.6058	W	2400	W	2400
GHCND:USW00093820	LEXINGTON BLUEGRASS AIRPORT KY US	20130512	156	44	298.7	38.0408	-84.6058	W	2400	W	2400
GHCND:USW00093820	LEXINGTON BLUEGRASS AIRPORT KY US	20130513	183	33	298.7	38.0408	-84.6058	W	2400	W	2400
GHCND:USW00093820	LEXINGTON BLUEGRASS AIRPORT KY US	20130514	272	56	298.7	38.0408	-84.6058	W	2400	W	2400
GHCND:USW00093820	LEXINGTON BLUEGRASS AIRPORT KY US	20130515	294	183	298.7	38.0408	-84.6058	W	2400	W	2400
GHCND:USW00093820	LEXINGTON BLUEGRASS AIRPORT KY US	20130516	233	156	298.7	38.0408	-84.6058	W	2400	W	2400
GHCND:USW00093820	LEXINGTON BLUEGRASS AIRPORT KY US	20130517	250	183	298.7	38.0408	-84.6058	W	2400	W	2400
GHCND:USW00093820	LEXINGTON BLUEGRASS AIRPORT KY US	20130518	250	183	298.7	38.0408	-84.6058	W	2400	W	2400
GHCND:USW00093820	LEXINGTON BLUEGRASS AIRPORT KY US	20130519	289	178	298.7	38.0408	-84.6058	W	2400	W	2400
GHCND:USW00093820	LEXINGTON BLUEGRASS AIRPORT KY US	20130520	289	178	298.7	38.0408	-84.6058	W	2400	W	2400
GHCND:USW00093820	LEXINGTON BLUEGRASS AIRPORT KY US	20130521	294	183	298.7	38.0408	-84.6058	W	2400	W	2400
GHCND:USW00093820	LEXINGTON BLUEGRASS AIRPORT KY US	20130522	250	172	298.7	38.0408	-84.6058	W	2400	W	2400
GHCND:USW00093820	LEXINGTON BLUEGRASS AIRPORT KY US	20130523	233	128	298.7	38.0408	-84.6058	W	2400	W	2400
GHCND:USW00093820	LEXINGTON BLUEGRASS AIRPORT KY US	20130524	194	94	298.7	38.0408	-84.6058	W	2400	W	2400
GHCND:USW00093820	LEXINGTON BLUEGRASS AIRPORT KY US	20130525	194	56	298.7	38.0408	-84.6058	W	2400	W	2400
GHCND:USW00093820	LEXINGTON BLUEGRASS AIRPORT KY US	20130526	228	117	298.7	38.0408	-84.6058	W	2400	W	2400
GHCND:USW00093820	LEXINGTON BLUEGRASS AIRPORT KY US	20130527	289	156	298.7	38.0408	-84.6058	W	2400	W	2400
GHCND:USW00093820	LEXINGTON BLUEGRASS AIRPORT KY US	20130528	300	200	298.7	38.0408	-84.6058	W	2400	W	2400
GHCND:USW00093820	LEXINGTON BLUEGRASS AIRPORT KY US	20130529	306	183	298.7	38.0408	-84.6058	W	2400	W	2400
GHCND:USW00093820	LEXINGTON BLUEGRASS AIRPORT KY US	20130530	311	194	298.7	38.0408	-84.6058	W	2400	W	2400
GHCND:USW00093820	LEXINGTON BLUEGRASS AIRPORT KY US	20130531	289	200	298.7	38.0408	-84.6058	W	2400	W	2400
GHCND:USW00093820	LEXINGTON BLUEGRASS AIRPORT KY US	20130601	289	206	298.7	38.0408	-84.6058	W	2400	W	2400
GHCND:USW00093820	LEXINGTON BLUEGRASS AIRPORT KY US	20130602	267	178	298.7	38.0408	-84.6058	W	2400	W	2400
GHCND:USW00093820	LEXINGTON BLUEGRASS AIRPORT KY US	20130603	244	144	298.7	38.0408	-84.6058	W	2400	W	2400
GHCND:USW00093820	LEXINGTON BLUEGRASS AIRPORT KY US	20130604	261	122	298.7	38.0408	-84.6058	W	2400	W	2400
GHCND:USW00093820	LEXINGTON BLUEGRASS AIRPORT KY US	20130605	283	150	298.7	38.0408	-84.6058	W	2400	W	2400
GHCND:USW00093820	LEXINGTON BLUEGRASS AIRPORT KY US	20130606	256	183	298.7	38.0408	-84.6058	W	2400	W	2400
GHCND:USW00093820	LEXINGTON BLUEGRASS AIRPORT KY US	20130607	261	172	298.7	38.0408	-84.6058	W	2400	W	2400
GHCND:USW00093820	LEXINGTON BLUEGRASS AIRPORT KY US	20130608	278	161	298.7	38.0408	-84.6058	W	2400	W	2400
GHCND:USW00093820	LEXINGTON BLUEGRASS AIRPORT KY US	20130609	272	161	298.7	38.0408	-84.6058	W	2400	W	2400
GHCND:USW00093820	LEXINGTON BLUEGRASS AIRPORT KY US	20130610	256	183	298.7	38.0408	-84.6058	W	2400	W	2400
GHCND:USW00093820	LEXINGTON BLUEGRASS AIRPORT KY US	20130611	283	167	298.7	38.0408	-84.6058	W	2400	W	2400
GHCND:USW00093820	LEXINGTON BLUEGRASS AIRPORT KY US	20130612	333	217	298.7	38.0408	-84.6058	W	2400	W	2400
GHCND:USW00093820	LEXINGTON BLUEGRASS AIRPORT KY US	20130613	278	178	298.7	38.0408	-84.6058	W	2400	W	2400
GHCND:USW00093820	LEXINGTON BLUEGRASS AIRPORT KY US	20130614	278	133	298.7	38.0408	-84.6058	W	2400	W	2400
GHCND:USW00093820	LEXINGTON BLUEGRASS AIRPORT KY US	20130615	289	150	298.7	38.0408	-84.6058	W	2400	W	2400
GHCND:USW00093820	LEXINGTON BLUEGRASS AIRPORT KY US	20130616	283	183	298.7	38.0408	-84.6058	W	2400	W	2400
GHCND:USW00093820	LEXINGTON BLUEGRASS AIRPORT KY US	20130617	306	189	298.7	38.0408	-84.6058	W	2400	W	2400
GHCND:USW00093820	LEXINGTON BLUEGRASS AIRPORT KY US	20130618	294	178	298.7	38.0408	-84.6058	W	2400	W	2400
GHCND:USW00093820	LEXINGTON BLUEGRASS AIRPORT KY US	20130619	278	167	298.7	38.0408	-84.6058	W	2400	W	2400
GHCND:USW00093820	LEXINGTON BLUEGRASS AIRPORT KY US	20130620	306	161	298.7	38.0408	-84.6058	W	2400	W	2400
GHCND:USW00093820	LEXINGTON BLUEGRASS AIRPORT KY US	20130621	306	172	298.7	38.0408	-84.6058	W	2400	W	2400
GHCND:USW00093820	LEXINGTON BLUEGRASS AIRPORT KY US	20130622	311	189	298.7	38.0408	-84.6058	W	2400	W	2400
GHCND:USW00093820	LEXINGTON BLUEGRASS AIRPORT KY US	20130623	311	194	298.7	38.0408	-84.6058	W	2400	W	2400
GHCND:USW00093820	LEXINGTON BLUEGRASS AIRPORT KY US	20130624	300	206	298.7	38.0408	-84.6058	W	2400	W	2400
GHCND:USW00093820	LEXINGTON BLUEGRASS AIRPORT KY US	20130625	322	200	298.7	38.0408	-84.6058	W	2400	W	2400
GHCND:USW00093820	LEXINGTON BLUEGRASS AIRPORT KY US	20130626	306	200	298.7	38.0408	-84.6058	W	2400	W	2400
GHCND:USW00093820	LEXINGTON BLUEGRASS AIRPORT KY US	20130627	306	200	298.7	38.0408	-84.6058	W	2400	W	2400
GHCND:USW00093820	LEXINGTON BLUEGRASS AIRPORT KY US	20130628	306	189	298.7	38.0408	-84.6058	W	2400	W	2400
GHCND:USW00093820	LEXINGTON BLUEGRASS AIRPORT KY US	20130629	283	178	298.7	38.0408	-84.6058	W	2400	W	2400
GHCND:USW00093820	LEXINGTON BLUEGRASS AIRPORT KY US	20130630	272	172	298.7	38.0408	-84.6058	W	2400	W	2400
GHCND:USW00093820	LEXINGTON BLUEGRASS AIRPORT KY US	20130701	272	167	298.7	38.0408	-84.6058	W	2400	W	2400
GHCND:USW00093820	LEXINGTON BLUEGRASS AIRPORT KY US	20130702	278	167	298.7	38.0408	-84.6058	W	2400	W	2400
GHCND:USW00093820	LEXINGTON BLUEGRASS AIRPORT KY US	20130703	256	200	298.7	38.0408	-84.6058	W	2400	W	2400
GHCND:USW00093820	LEXINGTON BLUEGRASS AIRPORT KY US	20130704	217	189	298.7	38.0408	-84.6058	W	2400	W	2400
GHCND:USW00093820	LEXINGTON BLUEGRASS AIRPORT KY US	20130705	239	189	298.7	38.0408	-84.6058	W	2400	W	2400
GHCND:USW00093820	LEXINGTON BLUEGRASS AIRPORT KY US	20130706	244	200	298.7	38.0408	-84.6058	W	2400	W	2400
GHCND:USW00093820	LEXINGTON BLUEGRASS AIRPORT KY US	20130707	283	194	298.7	38.0408	-84.6058	W	2400	W	2400
GHCND:USW00093820	LEXINGTON BLUEGRASS AIRPORT KY US	20130708	306	183	298.7	38.0408	-84.6058	W	2400	W	2400
GHCND:USW00093820	LEXINGTON BLUEGRASS AIRPORT KY US	20130709	317	228	298.7	38.0408	-84.6058	W	2400	W	2400
GHCND:USW00093820	LEXINGTON BLUEGRASS AIRPORT KY US	20130710	322	211	298.7	38.0408	-84.6058	W	2400	W	2400
GHCND:USW00093820	LEXINGTON BLUEGRASS AIRPORT KY US	20130711	294	194	298.7	38.0408	-84.6058	W	2400	W	2400
GHCND:USW00093820	LEXINGTON BLUEGRASS AIRPORT KY US	20130712	267	161	298.7	38.0408	-84.6058	W	2400	W	2400
GHCND:USW00093820	LEXINGTON BLUEGRASS AIRPORT KY US	20130713	272	172	298.7	38.0408	-84.6058	W	2400	W	2400
GHCND:USW00093820	LEXINGTON BLUEGRASS AIRPORT KY US	20130714	322	189	298.7	38.0408	-84.6058	W	2400	W	2400
GHCND:USW00093820	LEXINGTON BLUEGRASS AIRPORT KY US	20130715	322	222	298.7	38.0408	-84.6058	W	2400	W	2400
GHCND:USW00093820	LEXINGTON BLUEGRASS AIRPORT KY US	20130716	339	206	298.7	38.0408	-84.6058	W	2400	W	2400
GHCND:USW00093820	LEXINGTON BLUEGRASS AIRPORT KY US	20130717	350	222	298.7	38.0408	-84.6058	W	2400	W	2400
GHCND:USW00093820	LEXINGTON BLUEGRASS AIRPORT KY US	20130718	328	228	298.7	38.0408	-84.6058	W	2400	W	2400
GHCND:USW00093820	LEXINGTON BLUEGRASS AIRPORT KY US	20130719	328	217	298.7	38.0408	-84.6058	W	2400	W	2400
GHCND:USW00093820	LEXINGTON BLUEGRASS AIRPORT KY US	20130720	328	228	298.7	38.0408	-84.6058	W	2400	W	2400
GHCND:USW00093820	LEXINGTON BLUEGRASS AIRPORT KY US	20130721	306	217	298.7	38.0408	-84.6058	W	2400	W	2400
GHCND:USW00093820	LEXINGTON BLUEGRASS AIRPORT KY US	20130722	261	222	298.7	38.0408	-84.6058	W	2400	W	2400
GHCND:USW00093820	LEXINGTON BLUEGRASS AIRPORT KY US	20130723	306	200	298.7	38.0408	-84.6058	W	2400	W	2400
GHCND:USW00093820	LEXINGTON BLUEGRASS AIRPORT KY US	20130724	261	172	298.7	38.0408	-84.6058	W	2400	W	2400
GHCND:USW00093820	LEXINGTON BLUEGRASS AIRPORT KY US	20130725	261	156	298.7	38.0408	-84.6058	W	2400	W	2400
GHCND:USW00093820	LEXINGTON BLUEGRASS AIRPORT KY US	20130726	272	144	298.7	38.0408	-84.6058	W	2400	W	2400
GHCND:USW00093820	LEXINGTON BLUEGRASS AIRPORT KY US	20130727	256	178	298.7	38.0408	-84.6058	W	2400	W	2400
GHCND:USW00093820	LEXINGTON BLUEGRASS AIRPORT KY US	20130728	239	133	298.7	38.0408	-84.6058	W	2400	W	2400
GHCND:USW00093820	LEXINGTON BLUEGRASS AIRPORT KY US	20130729	267	122	298.7	38.0408	-84.6058	W	2400	W	2400
GHCND:USW00093820	LEXINGTON BLUEGRASS AIRPORT KY US	20130730	267	156	298.7	38.0408	-84.6058	W	2400	W	2400
GHCND:USW00093820	LEXINGTON BLUEGRASS AIRPORT KY US	20130731	233	178	298.7	38.0408	-84.6058	W	2400	W	2400
GHCND:USW00093820	LEXINGTON BLUEGRASS AIRPORT KY US	20130801	283	172	298.7	38.0408	-84.6058	W	2400	W	2400
GHCND:USW00093820	LEXINGTON BLUEGRASS AIRPORT KY US	20130802	283	161	298.7	38.0408	-84.6058	W	2400	W	2400
GHCND:USW00093820	LEXINGTON BLUEGRASS AIRPORT KY US	20130803	294	206	298.7	38.0408	-84.6058	W	2400	W	2400
GHCND:USW00093820	LEXINGTON BLUEGRASS AIRPORT KY US	20130804	272	156	298.7	38.0408	-84.6058	W	2400	W	2400
GHCND:USW00093820	LEXINGTON BLUEGRASS AIRPORT KY US	20130805	283	133	298.7	38.0408	-84.6058	W	2400	W	2400
GHCND:USW00093820	LEXINGTON BLUEGRASS AIRPORT KY US	20130806	289	206	298.7	38.0408	-84.6058	W	2400	W	2400
GHCND:USW00093820	LEXINGTON BLUEGRASS AIRPORT KY US	20130807	289	222	298.7	38.0408	-84.6058	W	2400	W	2400
GHCND:USW00093820	LEXINGTON BLUEGRASS AIRPORT KY US	20130808	289	222	298.7	38.0408	-84.6058	W	2400	W	2400
GHCND:USW00093820	LEXINGTON BLUEGRASS AIRPORT KY US	20130809	289	222	298.7	38.0408	-84.6058	W	2400	W	2400
GHCND:USW00093820	LEXINGTON BLUEGRASS AIRPORT KY US	20130810	283	222	298.7	38.0408	-84.6058	W	2400	W	2400
GHCND:USW00093820	LEXINGTON BLUEGRASS AIRPORT KY US	20130811	306	217	298.7	38.0408	-84.6058	W	2400	W	2400
GHCND:USW00093820	LEXINGTON BLUEGRASS AIRPORT KY US	20130812	278	194	298.7	38.0408	-84.6058	W	2400	W	2400
GHCND:USW00093820	LEXINGTON BLUEGRASS AIRPORT KY US	20130813	261	172	298.7	38.0408	-84.6058	W	2400	W	2400
GHCND:USW00093820	LEXINGTON BLUEGRASS AIRPORT KY US	20130814	228	117	298.7	38.0408	-84.6058	W	2400	W	2400
GHCND:USW00093820	LEXINGTON BLUEGRASS AIRPORT KY US	20130815	244	111	298.7	38.0408	-84.6058	W	2400	W	2400
GHCND:USW00093820	LEXINGTON BLUEGRASS AIRPORT KY US	20130816	267	144	298.7	38.0408	-84.6058	W	2400	W	2400
GHCND:USW00093820	LEXINGTON BLUEGRASS AIRPORT KY US	20130817	283	172	298.7	38.0408	-84.6058	W	2400	W	2400
GHCND:USW00093820	LEXINGTON BLUEGRASS AIRPORT KY US	20130818	272	161	298.7	38.0408	-84.6058	W	2400	W	2400
GHCND:USW00093820	LEXINGTON BLUEGRASS AIRPORT KY US	20130819	278	194	298.7	38.0408	-84.6058	W	2400	W	2400
GHCND:USW00093820	LEXINGTON BLUEGRASS AIRPORT KY US	20130820	306	189	298.7	38.0408	-84.6058	W	2400	W	2400
GHCND:USW00093820	LEXINGTON BLUEGRASS AIRPORT KY US	20130821	294	206	298.7	38.0408	-84.6058	W	2400	W	2400
GHCND:USW00093820	LEXINGTON BLUEGRASS AIRPORT KY US	20130822	306	206	298.7	38.0408	-84.6058	W	2400	W	2400
GHCND:USW00093820	LEXINGTON BLUEGRASS AIRPORT KY US	20130823	306	206	298.7	38.0408	-84.6058	W	2400	W	2400
GHCND:USW00093820	LEXINGTON BLUEGRASS AIRPORT KY US	20130824	311	178	298.7	38.0408	-84.6058	W	2400	W	2400
GHCND:USW00093820	LEXINGTON BLUEGRASS AIRPORT KY US	20130825	306	156	298.7	38.0408	-84.6058	W	2400	W	2400
GHCND:USW00093820	LEXINGTON BLUEGRASS AIRPORT KY US	20130826	311	194	298.7	38.0408	-84.6058	W	2400	W	2400
GHCND:USW00093820	LEXINGTON BLUEGRASS AIRPORT KY US	20130827	322	206	298.7	38.0408	-84.6058	W	2400	W	2400
GHCND:USW00093820	LEXINGTON BLUEGRASS AIRPORT KY US	20130828	328	217	298.7	38.0408	-84.6058	W	2400	W	2400
GHCND:USW00093820	LEXINGTON BLUEGRASS AIRPORT KY US	20130829	311	211	298.7	38.0408	-84.6058	W	2400	W	2400
GHCND:USW00093820	LEXINGTON BLUEGRASS AIRPORT KY US	20130830	322	189	298.7	38.0408	-84.6058	W	2400	W	2400
GHCND:USW00093820	LEXINGTON BLUEGRASS AIRPORT KY US	20130831	328	200	298.7	38.0408	-84.6058	W	2400	W	2400
GHCND:USW00093820	LEXINGTON BLUEGRASS AIRPORT KY US	20130901	294	200	298.7	38.0408	-84.6058	W	2400	W	2400
GHCND:USW00093820	LEXINGTON BLUEGRASS AIRPORT KY US	20130902	294	211	298.7	38.0408	-84.6058	W	2400	W	2400
GHCND:USW00093820	LEXINGTON BLUEGRASS AIRPORT KY US	20130903	267	150	298.7	38.0408	-84.6058	W	2400	W	2400
GHCND:USW00093820	LEXINGTON BLUEGRASS AIRPORT KY US	20130904	267	122	298.7	38.0408	-84.6058	W	2400	W	2400
GHCND:USW00093820	LEXINGTON BLUEGRASS AIRPORT KY US	20130905	283	144	298.7	38.0408	-84.6058	W	2400	W	2400
GHCND:USW00093820	LEXINGTON BLUEGRASS AIRPORT KY US	20130906	283	161	298.7	38.0408	-84.6058	W	2400	W	2400
GHCND:USW00093820	LEXINGTON BLUEGRASS AIRPORT KY US	20130907	294	150	298.7	38.0408	-84.6058	W	2400	W	2400
GHCND:USW00093820	LEXINGTON BLUEGRASS AIRPORT KY US	20130908	317	194	298.7	38.0408	-84.6058	W	2400	W	2400
GHCND:USW00093820	LEXINGTON BLUEGRASS AIRPORT KY US	20130909	322	200	298.7	38.0408	-84.6058	W	2400	W	2400
GHCND:USW00093820	LEXINGTON BLUEGRASS AIRPORT KY US	20130910	322	222	298.7	38.0408	-84.6058	W	2400	W	2400
GHCND:USW00093820	LEXINGTON BLUEGRASS AIRPORT KY US	20130911	322	217	298.7	38.0408	-84.6058	W	2400	W	2400
GHCND:USW00093820	LEXINGTON BLUEGRASS AIRPORT KY US	20130912	289	189	298.7	38.0408	-84.6058	W	2400	W	2400
GHCND:USW00093820	LEXINGTON BLUEGRASS AIRPORT KY US	20130913	217	111	298.7	38.0408	-84.6058	W	2400	W	2400
GHCND:USW00093820	LEXINGTON BLUEGRASS AIRPORT KY US	20130914	222	83	298.7	38.0408	-84.6058	W	2400	W	2400
GHCND:USW00093820	LEXINGTON BLUEGRASS AIRPORT KY US	20130915	267	94	298.7	38.0408	-84.6058	W	2400	W	2400
GHCND:USW00093820	LEXINGTON BLUEGRASS AIRPORT KY US	20130916	228	150	298.7	38.0408	-84.6058	W	2400	W	2400
GHCND:USW00093820	LEXINGTON BLUEGRASS AIRPORT KY US	20130917	256	122	298.7	38.0408	-84.6058	W	2400	W	2400
GHCND:USW00093820	LEXINGTON BLUEGRASS AIRPORT KY US	20130918	228	144	298.7	38.0408	-84.6058	W	2400	W	2400

GHCND:USW00093820	LEXINGTON BLUEGRASS AIRPORT KY US	20130919	272	183	298.7	38.0408	-84.6058	W	2400	W	2400
GHCND:USW00093820	LEXINGTON BLUEGRASS AIRPORT KY US	20130920	300	194	298.7	38.0408	-84.6058	W	2400	W	2400
GHCND:USW00093820	LEXINGTON BLUEGRASS AIRPORT KY US	20130921	228	133	298.7	38.0408	-84.6058	W	2400	W	2400
GHCND:USW00093820	LEXINGTON BLUEGRASS AIRPORT KY US	20130922	211	94	298.7	38.0408	-84.6058	W	2400	W	2400
GHCND:USW00093820	LEXINGTON BLUEGRASS AIRPORT KY US	20130923	228	94	298.7	38.0408	-84.6058	W	2400	W	2400
GHCND:USW00093820	LEXINGTON BLUEGRASS AIRPORT KY US	20130924	272	117	298.7	38.0408	-84.6058	W	2400	W	2400
GHCND:USW00093820	LEXINGTON BLUEGRASS AIRPORT KY US	20130925	261	172	298.7	38.0408	-84.6058	W	2400	W	2400
GHCND:USW00093820	LEXINGTON BLUEGRASS AIRPORT KY US	20130926	267	111	298.7	38.0408	-84.6058	W	2400	W	2400
GHCND:USW00093820	LEXINGTON BLUEGRASS AIRPORT KY US	20130927	272	106	298.7	38.0408	-84.6058	W	2400	W	2400
GHCND:USW00093820	LEXINGTON BLUEGRASS AIRPORT KY US	20130928	272	117	298.7	38.0408	-84.6058	W	2400	W	2400
GHCND:USW00093820	LEXINGTON BLUEGRASS AIRPORT KY US	20130929	233	156	298.7	38.0408	-84.6058	W	2400	W	2400
GHCND:USW00093820	LEXINGTON BLUEGRASS AIRPORT KY US	20130930	256	161	298.7	38.0408	-84.6058	W	2400	W	2400
GHCND:USW00093820	LEXINGTON BLUEGRASS AIRPORT KY US	20131001	267	128	298.7	38.0408	-84.6058	W	2400	W	2400
GHCND:USW00093820	LEXINGTON BLUEGRASS AIRPORT KY US	20131002	278	161	298.7	38.0408	-84.6058	W	2400	W	2400
GHCND:USW00093820	LEXINGTON BLUEGRASS AIRPORT KY US	20131003	278	194	298.7	38.0408	-84.6058	W	2400	W	2400
GHCND:USW00093820	LEXINGTON BLUEGRASS AIRPORT KY US	20131004	289	178	298.7	38.0408	-84.6058	W	2400	W	2400
GHCND:USW00093820	LEXINGTON BLUEGRASS AIRPORT KY US	20131005	289	206	298.7	38.0408	-84.6058	W	2400	W	2400
GHCND:USW00093820	LEXINGTON BLUEGRASS AIRPORT KY US	20131006	239	117	298.7	38.0408	-84.6058	W	2400	W	2400
GHCND:USW00093820	LEXINGTON BLUEGRASS AIRPORT KY US	20131007	178	78	298.7	38.0408	-84.6058	W	2400	W	2400
GHCND:USW00093820	LEXINGTON BLUEGRASS AIRPORT KY US	20131008	200	67	298.7	38.0408	-84.6058	W	2400	W	2400
GHCND:USW00093820	LEXINGTON BLUEGRASS AIRPORT KY US	20131009	239	94	298.7	38.0408	-84.6058	W	2400	W	2400
GHCND:USW00093820	LEXINGTON BLUEGRASS AIRPORT KY US	20131010	233	72	298.7	38.0408	-84.6058	W	2400	W	2400
GHCND:USW00093820	LEXINGTON BLUEGRASS AIRPORT KY US	20131011	250	89	298.7	38.0408	-84.6058	W	2400	W	2400
GHCND:USW00093820	LEXINGTON BLUEGRASS AIRPORT KY US	20131012	267	89	298.7	38.0408	-84.6058	W	2400	W	2400
GHCND:USW00093820	LEXINGTON BLUEGRASS AIRPORT KY US	20131013	256	100	298.7	38.0408	-84.6058	W	2400	W	2400
GHCND:USW00093820	LEXINGTON BLUEGRASS AIRPORT KY US	20131014	239	111	298.7	38.0408	-84.6058	W	2400	W	2400
GHCND:USW00093820	LEXINGTON BLUEGRASS AIRPORT KY US	20131015	239	161	298.7	38.0408	-84.6058	W	2400	W	2400
GHCND:USW00093820	LEXINGTON BLUEGRASS AIRPORT KY US	20131016	189	139	298.7	38.0408	-84.6058	W	2400	W	2400
GHCND:USW00093820	LEXINGTON BLUEGRASS AIRPORT KY US	20131017	144	72	298.7	38.0408	-84.6058	W	2400	W	2400
GHCND:USW00093820	LEXINGTON BLUEGRASS AIRPORT KY US	20131018	183	44	298.7	38.0408	-84.6058	W	2400	W	2400
GHCND:USW00093820	LEXINGTON BLUEGRASS AIRPORT KY US	20131019	117	39	298.7	38.0408	-84.6058	W	2400	W	2400
GHCND:USW00093820	LEXINGTON BLUEGRASS AIRPORT KY US	20131020	161	28	298.7	38.0408	-84.6058	W	2400	W	2400
GHCND:USW00093820	LEXINGTON BLUEGRASS AIRPORT KY US	20131021	200	50	298.7	38.0408	-84.6058	W	2400	W	2400
GHCND:USW00093820	LEXINGTON BLUEGRASS AIRPORT KY US	20131022	128	39	298.7	38.0408	-84.6058	W	2400	W	2400
GHCND:USW00093820	LEXINGTON BLUEGRASS AIRPORT KY US	20131023	89	28	298.7	38.0408	-84.6058	W	2400	W	2400
GHCND:USW00093820	LEXINGTON BLUEGRASS AIRPORT KY US	20131024	89	17	298.7	38.0408	-84.6058	W	2400	W	2400
GHCND:USW00093820	LEXINGTON BLUEGRASS AIRPORT KY US	20131025	94	-16	298.7	38.0408	-84.6058	W	2400	W	2400
GHCND:USW00093820	LEXINGTON BLUEGRASS AIRPORT KY US	20131026	128	-10	298.7	38.0408	-84.6058	W	2400	W	2400
GHCND:USW00093820	LEXINGTON BLUEGRASS AIRPORT KY US	20131027	167	11	298.7	38.0408	-84.6058	W	2400	W	2400
GHCND:USW00093820	LEXINGTON BLUEGRASS AIRPORT KY US	20131028	172	61	298.7	38.0408	-84.6058	W	2400	W	2400
GHCND:USW00093820	LEXINGTON BLUEGRASS AIRPORT KY US	20131029	161	39	298.7	38.0408	-84.6058	W	2400	W	2400
GHCND:USW00093820	LEXINGTON BLUEGRASS AIRPORT KY US	20131030	206	139	298.7	38.0408	-84.6058	W	2400	W	2400
GHCND:USW00093820	LEXINGTON BLUEGRASS AIRPORT KY US	20131031	211	144	298.7	38.0408	-84.6058	W	2400	W	2400
GHCND:USW00093820	LEXINGTON BLUEGRASS AIRPORT KY US	20131101	183	94	298.7	38.0408	-84.6058	W	2400	W	2400
GHCND:USW00093820	LEXINGTON BLUEGRASS AIRPORT KY US	20131102	144	56	298.7	38.0408	-84.6058	W	2400	W	2400
GHCND:USW00093820	LEXINGTON BLUEGRASS AIRPORT KY US	20131103	139	17	298.7	38.0408	-84.6058	W	2400	W	2400
GHCND:USW00093820	LEXINGTON BLUEGRASS AIRPORT KY US	20131104	167	50	298.7	38.0408	-84.6058	W	2400	W	2400
GHCND:USW00093820	LEXINGTON BLUEGRASS AIRPORT KY US	20131105	189	94	298.7	38.0408	-84.6058	W	2400	W	2400
GHCND:USW00093820	LEXINGTON BLUEGRASS AIRPORT KY US	20131106	217	106	298.7	38.0408	-84.6058	W	2400	W	2400
GHCND:USW00093820	LEXINGTON BLUEGRASS AIRPORT KY US	20131107	139	17	298.7	38.0408	-84.6058	W	2400	W	2400
GHCND:USW00093820	LEXINGTON BLUEGRASS AIRPORT KY US	20131108	117	0	298.7	38.0408	-84.6058	W	2400	W	2400
GHCND:USW00093820	LEXINGTON BLUEGRASS AIRPORT KY US	20131109	161	11	298.7	38.0408	-84.6058	W	2400	W	2400
GHCND:USW00093820	LEXINGTON BLUEGRASS AIRPORT KY US	20131110	128	11	298.7	38.0408	-84.6058	W	2400	W	2400
GHCND:USW00093820	LEXINGTON BLUEGRASS AIRPORT KY US	20131111	172	-5	298.7	38.0408	-84.6058	W	2400	W	2400
GHCND:USW00093820	LEXINGTON BLUEGRASS AIRPORT KY US	20131112	100	-43	298.7	38.0408	-84.6058	W	2400	W	2400
GHCND:USW00093820	LEXINGTON BLUEGRASS AIRPORT KY US	20131113	50	-66	298.7	38.0408	-84.6058	W	2400	W	2400
GHCND:USW00093820	LEXINGTON BLUEGRASS AIRPORT KY US	20131114	128	-27	298.7	38.0408	-84.6058	W	2400	W	2400
GHCND:USW00093820	LEXINGTON BLUEGRASS AIRPORT KY US	20131115	139	22	298.7	38.0408	-84.6058	W	2400	W	2400
GHCND:USW00093820	LEXINGTON BLUEGRASS AIRPORT KY US	20131116	172	67	298.7	38.0408	-84.6058	W	2400	W	2400
GHCND:USW00093820	LEXINGTON BLUEGRASS AIRPORT KY US	20131117	194	122	298.7	38.0408	-84.6058	W	2400	W	2400
GHCND:USW00093820	LEXINGTON BLUEGRASS AIRPORT KY US	20131118	139	28	298.7	38.0408	-84.6058	W	2400	W	2400
GHCND:USW00093820	LEXINGTON BLUEGRASS AIRPORT KY US	20131119	78	-5	298.7	38.0408	-84.6058	W	2400	W	2400
GHCND:USW00093820	LEXINGTON BLUEGRASS AIRPORT KY US	20131120	139	-21	298.7	38.0408	-84.6058	W	2400	W	2400
GHCND:USW00093820	LEXINGTON BLUEGRASS AIRPORT KY US	20131121	172	61	298.7	38.0408	-84.6058	W	2400	W	2400
GHCND:USW00093820	LEXINGTON BLUEGRASS AIRPORT KY US	20131122	144	50	298.7	38.0408	-84.6058	W	2400	W	2400
GHCND:USW00093820	LEXINGTON BLUEGRASS AIRPORT KY US	20131123	67	-49	298.7	38.0408	-84.6058	W	2400	W	2400
GHCND:USW00093820	LEXINGTON BLUEGRASS AIRPORT KY US	20131124	-10	-77	298.7	38.0408	-84.6058	W	2400	W	2400
GHCND:USW00093820	LEXINGTON BLUEGRASS AIRPORT KY US	20131125	61	-55	298.7	38.0408	-84.6058	W	2400	W	2400
GHCND:USW00093820	LEXINGTON BLUEGRASS AIRPORT KY US	20131126	22	0	298.7	38.0408	-84.6058	W	2400	W	2400
GHCND:USW00093820	LEXINGTON BLUEGRASS AIRPORT KY US	20131127	0	-66	298.7	38.0408	-84.6058	W	2400	W	2400
GHCND:USW00093820	LEXINGTON BLUEGRASS AIRPORT KY US	20131128	28	-93	298.7	38.0408	-84.6058	W	2400	W	2400
GHCND:USW00093820	LEXINGTON BLUEGRASS AIRPORT KY US	20131129	72	-66	298.7	38.0408	-84.6058	W	2400	W	2400
GHCND:USW00093820	LEXINGTON BLUEGRASS AIRPORT KY US	20131130	122	-10	298.7	38.0408	-84.6058	W	2400	W	2400
GHCND:USW00093820	LEXINGTON BLUEGRASS AIRPORT KY US	20131201	106	28	298.7	38.0408	-84.6058	W	2400	W	2400
GHCND:USW00093820	LEXINGTON BLUEGRASS AIRPORT KY US	20131202	133	17	298.7	38.0408	-84.6058	W	2400	W	2400
GHCND:USW00093820	LEXINGTON BLUEGRASS AIRPORT KY US	20131203	139	61	298.7	38.0408	-84.6058	W	2400	W	2400
GHCND:USW00093820	LEXINGTON BLUEGRASS AIRPORT KY US	20131204	200	100	298.7	38.0408	-84.6058	W	2400	W	2400
GHCND:USW00093820	LEXINGTON BLUEGRASS AIRPORT KY US	20131205	189	22	298.7	38.0408	-84.6058	W	2400	W	2400
GHCND:USW00093820	LEXINGTON BLUEGRASS AIRPORT KY US	20131206	22	-16	298.7	38.0408	-84.6058	W	2400	W	2400
GHCND:USW00093820	LEXINGTON BLUEGRASS AIRPORT KY US	20131207	16	-43	298.7	38.0408	-84.6058	W	2400	W	2400
GHCND:USW00093820	LEXINGTON BLUEGRASS AIRPORT KY US	20131208	22	-43	298.7	38.0408	-84.6058	W	2400	W	2400
GHCND:USW00093820	LEXINGTON BLUEGRASS AIRPORT KY US	20131209	22	-21	298.7	38.0408	-84.6058	W	2400	W	2400
GHCND:USW00093820	LEXINGTON BLUEGRASS AIRPORT KY US	20131210	6	-49	298.7	38.0408	-84.6058	W	2400	W	2400
GHCND:USW00093820	LEXINGTON BLUEGRASS AIRPORT KY US	20131211	50	-71	298.7	38.0408	-84.6058	W	2400	W	2400
GHCND:USW00093820	LEXINGTON BLUEGRASS AIRPORT KY US	20131212	-5	-105	298.7	38.0408	-84.6058	W	2400	W	2400
GHCND:USW00093820	LEXINGTON BLUEGRASS AIRPORT KY US	20131213	72	-60	298.7	38.0408	-84.6058	W	2400	W	2400
GHCND:USW00093820	LEXINGTON BLUEGRASS AIRPORT KY US	20131214	78	17	298.7	38.0408	-84.6058	W	2400	W	2400
GHCND:USW00093820	LEXINGTON BLUEGRASS AIRPORT KY US	20131215	17	-16	298.7	38.0408	-84.6058	W	2400	W	2400
GHCND:USW00093820	LEXINGTON BLUEGRASS AIRPORT KY US	20131216	67	-10	298.7	38.0408	-84.6058	W	2400	W	2400
GHCND:USW00093820	LEXINGTON BLUEGRASS AIRPORT KY US	20131217	61	-21	298.7	38.0408	-84.6058	W	2400	W	2400
GHCND:USW00093820	LEXINGTON BLUEGRASS AIRPORT KY US	20131218	50	-43	298.7	38.0408	-84.6058	W	2400	W	2400
GHCND:USW00093820	LEXINGTON BLUEGRASS AIRPORT KY US	20131219	156	22	298.7	38.0408	-84.6058	W	2400	W	2400
GHCND:USW00093820	LEXINGTON BLUEGRASS AIRPORT KY US	20131220	161	106	298.7	38.0408	-84.6058	W	2400	W	2400
GHCND:USW00093820	LEXINGTON BLUEGRASS AIRPORT KY US	20131221	222	139	298.7	38.0408	-84.6058	W	2400	W	2400
GHCND:USW00093820	LEXINGTON BLUEGRASS AIRPORT KY US	20131222	156	56	298.7	38.0408	-84.6058	W	2400	W	2400
GHCND:USW00093820	LEXINGTON BLUEGRASS AIRPORT KY US	20131223	56	-27	298.7	38.0408	-84.6058	W	2400	W	2400
GHCND:USW00093820	LEXINGTON BLUEGRASS AIRPORT KY US	20131224	-27	-82	298.7	38.0408	-84.6058	W	2400	W	2400
GHCND:USW00093820	LEXINGTON BLUEGRASS AIRPORT KY US	20131225	50	-82	298.7	38.0408	-84.6058	W	2400	W	2400
GHCND:USW00093820	LEXINGTON BLUEGRASS AIRPORT KY US	20131226	61	-21	298.7	38.0408	-84.6058	W	2400	W	2400
GHCND:USW00093820	LEXINGTON BLUEGRASS AIRPORT KY US	20131227	100	-38	298.7	38.0408	-84.6058	W	2400	W	2400
GHCND:USW00093820	LEXINGTON BLUEGRASS AIRPORT KY US	20131228	100	-5	298.7	38.0408	-84.6058	W	2400	W	2400
GHCND:USW00093820	LEXINGTON BLUEGRASS AIRPORT KY US	20131229	78	6	298.7	38.0408	-84.6058	W	2400	W	2400
GHCND:USW00093820	LEXINGTON BLUEGRASS AIRPORT KY US	20131230	6	-43	298.7	38.0408	-84.6058	W	2400	W	2400
GHCND:USW00093820	LEXINGTON BLUEGRASS AIRPORT KY US	20131231	28	-55	298.7	38.0408	-84.6058	W	2400	W	2400
GHCND:USW00093820	LEXINGTON BLUEGRASS AIRPORT KY US	20140101	89	-16	298.7	38.0408	-84.6058	W	2400	W	2400
GHCND:USW00093820	LEXINGTON BLUEGRASS AIRPORT KY US	20140102	39	-93	298.7	38.0408	-84.6058	W	2400	W	2400
GHCND:USW00093820	LEXINGTON BLUEGRASS AIRPORT KY US	20140103	-66	-149	298.7	38.0408	-84.6058	W	2400	W	2400
GHCND:USW00093820	LEXINGTON BLUEGRASS AIRPORT KY US	20140104	67	-82	298.7	38.0408	-84.6058	W	2400	W	2400
GHCND:USW00093820	LEXINGTON BLUEGRASS AIRPORT KY US	20140105	133	-21	298.7	38.0408	-84.6058	W	2400	W	2400
GHCND:USW00093820	LEXINGTON BLUEGRASS AIRPORT KY US	20140106	-21	-199	298.7	38.0408	-84.6058	W	2400	W	2400
GHCND:USW00093820	LEXINGTON BLUEGRASS AIRPORT KY US	20140107	-116	-199	298.7	38.0408	-84.6058	W	2400	W	2400
GHCND:USW00093820	LEXINGTON BLUEGRASS AIRPORT KY US	20140108	0	-132	298.7	38.0408	-84.6058	W	2400	W	2400
GHCND:USW00093820	LEXINGTON BLUEGRASS AIRPORT KY US	20140109	56	-21	298.7	38.0408	-84.6058	W	2400	W	2400
GHCND:USW00093820	LEXINGTON BLUEGRASS AIRPORT KY US	20140110	178	33	298.7	38.0408	-84.6058	W	2400	W	2400
GHCND:USW00093820	LEXINGTON BLUEGRASS AIRPORT KY US	20140111	133	6	298.7	38.0408	-84.6058	W	2400	W	2400
GHCND:USW00093820	LEXINGTON BLUEGRASS AIRPORT KY US	20140112	100	-5	298.7	38.0408	-84.6058	W	2400	W	2400
GHCND:USW00093820	LEXINGTON BLUEGRASS AIRPORT KY US	20140113	106	56	298.7	38.0408	-84.6058	W	2400	W	2400
GHCND:USW00093820	LEXINGTON BLUEGRASS AIRPORT KY US	20140114	106	17	298.7	38.0408	-84.6058	W	2400	W	2400
GHCND:USW00093820	LEXINGTON BLUEGRASS AIRPORT KY US	20140115	28	-55	298.7	38.0408	-84.6058	W	2400	W	2400
GHCND:USW00093820	LEXINGTON BLUEGRASS AIRPORT KY US	20140116	22	-77	298.7	38.0408	-84.6058	W	2400	W	2400
GHCND:USW00093820	LEXINGTON BLUEGRASS AIRPORT KY US	20140117	11	-88	298.7	38.0408	-84.6058	W	2400	W	2400
GHCND:USW00093820	LEXINGTON BLUEGRASS AIRPORT KY US	20140118	22	-105	298.7	38.0408	-84.6058	W	2400	W	2400
GHCND:USW00093820	LEXINGTON BLUEGRASS AIRPORT KY US	20140119	33	-10	298.7	38.0408	-84.6058	W	2400	W	2400
GHCND:USW00093820	LEXINGTON BLUEGRASS AIRPORT KY US	20140120	111	11	298.7	38.0408	-84.6058	W	2400	W	2400
GHCND:USW00093820	LEXINGTON BLUEGRASS AIRPORT KY US	20140121	17	-160	298.7	38.0408	-84.6058	W	2400	W	2400
GHCND:USW00093820	LEXINGTON BLUEGRASS AIRPORT KY US	20140122	-71	-210	298.7	38.0408	-84.6058	W	2400	W	2400
GHCND:USW00093820	LEXINGTON BLUEGRASS AIRPORT KY US	20140123	-71	-166	298.7	38.0408	-84.6058	W	2400	W	2400
GHCND:USW00093820	LEXINGTON BLUEGRASS AIRPORT KY US	20140124	-43	-205	298.7	38.0408	-84.6058	W	2400	W	2400
GHCND:USW00093820	LEXINGTON BLUEGRASS AIRPORT KY US	20140125	22	-93	298.7	38.0408	-84.6058	W	2400	W	2400
GHCND:USW00093820	LEXINGTON BLUEGRASS AIRPORT KY US	20140126	94	-127	298.7	38.0408	-84.6058	W	2400	W	2400
GHCND:USW00093820	LEXINGTON BLUEGRASS AIRPORT KY US	20140127	83	-132	298.7	38.0408	-84.6058	W	2400	W	2400
GHCND:USW00093820	LEXINGTON BLUEGRASS AIRPORT KY US	20140128	-110	-166	298.7	38.0408	-84.6058	W	2400	W	2400
GHCND:USW00093820	LEXINGTON BLUEGRASS AIRPORT KY US	20140129	-43	-177	298.7	38.0408	-84.6058	W	2400	W	2400
GHCND:USW00093820	LEXINGTON BLUEGRASS AIRPORT KY US	20140130	33	-121	298.7	38.0408	-84.6058	W	2400	W	2400
GHCND:USW00093820	LEXINGTON BLUEGRASS AIRPORT KY US	20140131	56	-16	298.7	38.0408	-84.6058	W	2400	W	2400
GHCND:USW00093820	LEXINGTON BLUEGRASS AIRPORT KY US	20140201	172	50	298.7	38.0408	-84.6058	W	2400	W	2400
GHCND:USW00093820	LEXINGTON BLUEGRASS AIRPORT KY US	20140202	122	-10	298.7	38.0408	-84.6058	W	2400	W	2400
GHCND:USW00093820	LEXINGTON BLUEGRASS AIRPORT KY US	20140203	-5	-71	298.7	38.0408	-84.6058	W	2400	W	2400
GHCND:USW00093820	LEXINGTON BLUEGRASS AIRPORT KY US	20140204	11	-66	298.7	38.0408	-84.6058	W	2400	W	2400
GHCND:USW00093820	LEXINGTON BLUEGRASS AIRPORT KY US	20140205	17	-49	298.7	38.0408	-84.6058	W	2400	W	2400
GHCND:USW00093820	LEXINGTON BLUEGRASS AIRPORT KY US	20140206	-27	-77	298.7	38.0408	-84.6058	W	2400	W	2400
GHCND:USW00093820	LEXINGTON BLUEGRASS AIRPORT KY US	20140207	-55	-116	298.7	38.0408	-84.6058	W	2400	W	2400
GHCND:USW00093820	LEXINGTON BLUEGRASS AIRPORT KY US	20140208	-5	-77	298.7	38.0408	-84.6058	W	2400	W	2400
GHCND:USW00093820	LEXINGTON BLUEGRASS AIRPORT KY US	20140209	0	-38	298.7	38.0408	-84.6058	W	2400	W	2400
GHCND:USW00093820	LEXINGTON BLUEGRASS AIRPORT KY US	20140210	-38	-127	298.7	38.0408	-84.6058	W	2400	W	2400
GHCND:USW00093820	LEXINGTON BLUEGRASS AIRPORT KY US	20140211	-55	-155	298.7	38.0408	-84.6058	W	2400	W	2400
GHCND:USW00093820	LEXINGTON BLUEGRASS AIRPORT KY US	20140212	-10	-127	298.7	38.0408	-84.6058	W	2400	W	2400
GHCND:USW00093820	LEXINGTON BLUEGRASS AIRPORT KY US	20140213	50	-77	298.7	38.0408	-84.6058	W	2400	W	2400
GHCND:USW00093820	LEXINGTON BLUEGRASS AIRPORT KY US	20140214	61	-21	298.7	38.0408	-84.6058	W	2400	W	2400
GHCND:USW00093820	LEXINGTON BLUEGRASS AIRPORT KY US	20140215	-16	-66	298.7	38.0408	-84.6058	W	2400	W	2400
GHCND:USW00093820	LEXINGTON BLUEGRASS AIRPORT KY US	20140216	28	-32	298.7	38.0408	-84.6058	W	2400	W	2400
GHCND:USW00093820	LEXINGTON BLUEGRASS AIRPORT KY US	20140217	100	-49	298.7	38.0408	-84.6058	W	2400	W	2400
GHCND:USW00093820	LEXINGTON BLUEGRASS AIRPORT KY US	20140218	139	11	298.7	38.0408	-84.6058	W	2400	W	2400
GHCND:USW00093820	LEXINGTON BLUEGRASS AIRPORT KY US	20140219	139	72	298.7	38.0408	-84.6058	W	2400	W	2400
GHCND:USW00093820	LEXINGTON BLUEGRASS AIRPORT KY US	20140220	211	72	298.7	38.0408	-84.6058	W	2400	W	2400
GHCND:USW00093820	LEXINGTON BLUEGRASS AIRPORT KY US	20140221	156	28	298.7	38.0408	-84.6058	W	2400	W	2400
GHCND:USW00093820	LEXINGTON BLUEGRASS AIRPORT KY US	20140222	167	11	298.7	38.0408	-84.6058	W	2400	W	2400
GHCND:USW00093820	LEXINGTON BLUEGRASS AIRPORT KY US	20140223	106	-27	298.7	38.0408	-84.6058	W	2400	W	2400
GHCND:USW00093820	LEXINGTON BLUEGRASS AIRPORT KY US	20140224	39	-55	298.7	38.0408	-84.6058	W	2400	W	2400
GHCND:USW00093820	LEXINGTON BLUEGRASS AIRPORT KY US	20140225	44	-32	298.7	38.0408	-84.6058	W	2400	W	2400
GHCND:USW00093820	LEXINGTON BLUEGRASS AIRPORT KY US	20140226	-27	-82	298.7	38.0408	-84.6058	W	2400	W	2400
GHCND:USW00093820	LEXINGTON BLUEGRASS AIRPORT KY US	20140227	17	-88	298.7	38.0408	-84.6058	W	2400	W	2400
GHCND:USW00093820	LEXINGTON BLUEGRASS AIRPORT KY US	20140228	61	-99	298.7	38.0408	-84.6058	W	2400	W	2400
GHCND:USW00093820	LEXINGTON BLUEGRASS AIRPORT KY US	20140301	144	0	298.7	38.0408	-84.6058	W	2400	W	2400
GHCND:USW00093820	LEXINGTON BLUEGRASS AIRPORT KY US	20140302	106	-49	298.7	38.0408	-84.6058	W	2400	W	2400
GHCND:USW00093820	LEXINGTON BLUEGRASS AIRPORT KY US	20140303	-49	-127	298.7	38.0408	-84.6058	W	2400	W	2400
GHCND:USW00093820	LEXINGTON BLUEGRASS AIRPORT KY US	20140304	-5	-132	298.7	38.0408	-84.6058	W	2400	W	2400
GHCND:USW00093820	LEXINGTON BLUEGRASS AIRPORT KY US	20140305	44	-71	298.7	38.0408	-84.6058	W	2400	W	2400
GHCND:USW00093820	LEXINGTON BLUEGRASS AIRPORT KY US	20140306	67	-43	298.7	38.0408	-84.6058	W	2400	W	2400
GHCND:USW00093820	LEXINGTON BLUEGRASS AIRPORT KY US	20140307	144	-21	298.7	38.0408	-84.6058	W	2400	W	2400

GHCND:USW00093820	LEXINGTON BLUEGRASS AIRPORT KY US	20140308	161	11	298.7	38.0408	-84.6058	W	2400	W	2400
GHCND:USW00093820	LEXINGTON BLUEGRASS AIRPORT KY US	20140309	106	6	298.7	38.0408	-84.6058	W	2400	W	2400
GHCND:USW00093820	LEXINGTON BLUEGRASS AIRPORT KY US	20140310	189	22	298.7	38.0408	-84.6058	W	2400	W	2400
GHCND:USW00093820	LEXINGTON BLUEGRASS AIRPORT KY US	20140311	239	89	298.7	38.0408	-84.6058	W	2400	W	2400
GHCND:USW00093820	LEXINGTON BLUEGRASS AIRPORT KY US	20140312	172	-16	298.7	38.0408	-84.6058	W	2400	W	2400
GHCND:USW00093820	LEXINGTON BLUEGRASS AIRPORT KY US	20140313	44	-77	298.7	38.0408	-84.6058	W	2400	W	2400
GHCND:USW00093820	LEXINGTON BLUEGRASS AIRPORT KY US	20140314	172	6	298.7	38.0408	-84.6058	W	2400	W	2400
GHCND:USW00093820	LEXINGTON BLUEGRASS AIRPORT KY US	20140315	183	44	298.7	38.0408	-84.6058	W	2400	W	2400
GHCND:USW00093820	LEXINGTON BLUEGRASS AIRPORT KY US	20140316	83	-32	298.7	38.0408	-84.6058	W	2400	W	2400
GHCND:USW00093820	LEXINGTON BLUEGRASS AIRPORT KY US	20140317	61	-32	298.7	38.0408	-84.6058	W	2400	W	2400
GHCND:USW00093820	LEXINGTON BLUEGRASS AIRPORT KY US	20140318	117	39	298.7	38.0408	-84.6058	W	2400	W	2400
GHCND:USW00093820	LEXINGTON BLUEGRASS AIRPORT KY US	20140319	150	61	298.7	38.0408	-84.6058	W	2400	W	2400
GHCND:USW00093820	LEXINGTON BLUEGRASS AIRPORT KY US	20140320	139	-5	298.7	38.0408	-84.6058	W	2400	W	2400
GHCND:USW00093820	LEXINGTON BLUEGRASS AIRPORT KY US	20140321	206	44	298.7	38.0408	-84.6058	W	2400	W	2400
GHCND:USW00093820	LEXINGTON BLUEGRASS AIRPORT KY US	20140322	156	39	298.7	38.0408	-84.6058	W	2400	W	2400
GHCND:USW00093820	LEXINGTON BLUEGRASS AIRPORT KY US	20140323	78	-27	298.7	38.0408	-84.6058	W	2400	W	2400
GHCND:USW00093820	LEXINGTON BLUEGRASS AIRPORT KY US	20140324	67	-66	298.7	38.0408	-84.6058	W	2400	W	2400
GHCND:USW00093820	LEXINGTON BLUEGRASS AIRPORT KY US	20140325	33	-38	298.7	38.0408	-84.6058	W	2400	W	2400
GHCND:USW00093820	LEXINGTON BLUEGRASS AIRPORT KY US	20140326	50	-71	298.7	38.0408	-84.6058	W	2400	W	2400
GHCND:USW00093820	LEXINGTON BLUEGRASS AIRPORT KY US	20140327	167	0	298.7	38.0408	-84.6058	W	2400	W	2400
GHCND:USW00093820	LEXINGTON BLUEGRASS AIRPORT KY US	20140328	200	100	298.7	38.0408	-84.6058	W	2400	W	2400
GHCND:USW00093820	LEXINGTON BLUEGRASS AIRPORT KY US	20140329	111	28	298.7	38.0408	-84.6058	W	2400	W	2400
GHCND:USW00093820	LEXINGTON BLUEGRASS AIRPORT KY US	20140330	139	0	298.7	38.0408	-84.6058	W	2400	W	2400
GHCND:USW00093820	LEXINGTON BLUEGRASS AIRPORT KY US	20140331	200	0	298.7	38.0408	-84.6058	W	2400	W	2400
GHCND:USW00093820	LEXINGTON BLUEGRASS AIRPORT KY US	20140401	261	122	298.7	38.0408	-84.6058	W	2400	W	2400
GHCND:USW00093820	LEXINGTON BLUEGRASS AIRPORT KY US	20140402	239	89	298.7	38.0408	-84.6058	W	2400	W	2400
GHCND:USW00093820	LEXINGTON BLUEGRASS AIRPORT KY US	20140403	222	128	298.7	38.0408	-84.6058	W	2400	W	2400
GHCND:USW00093820	LEXINGTON BLUEGRASS AIRPORT KY US	20140404	189	67	298.7	38.0408	-84.6058	W	2400	W	2400
GHCND:USW00093820	LEXINGTON BLUEGRASS AIRPORT KY US	20140405	122	39	298.7	38.0408	-84.6058	W	2400	W	2400
GHCND:USW00093820	LEXINGTON BLUEGRASS AIRPORT KY US	20140406	172	28	298.7	38.0408	-84.6058	W	2400	W	2400
GHCND:USW00093820	LEXINGTON BLUEGRASS AIRPORT KY US	20140407	183	78	298.7	38.0408	-84.6058	W	2400	W	2400
GHCND:USW00093820	LEXINGTON BLUEGRASS AIRPORT KY US	20140408	167	67	298.7	38.0408	-84.6058	W	2400	W	2400
GHCND:USW00093820	LEXINGTON BLUEGRASS AIRPORT KY US	20140409	178	50	298.7	38.0408	-84.6058	W	2400	W	2400
GHCND:USW00093820	LEXINGTON BLUEGRASS AIRPORT KY US	20140410	239	61	298.7	38.0408	-84.6058	W	2400	W	2400
GHCND:USW00093820	LEXINGTON BLUEGRASS AIRPORT KY US	20140411	228	133	298.7	38.0408	-84.6058	W	2400	W	2400
GHCND:USW00093820	LEXINGTON BLUEGRASS AIRPORT KY US	20140412	161	106	298.7	38.0408	-84.6058	W	2400	W	2400
GHCND:USW00093820	LEXINGTON BLUEGRASS AIRPORT KY US	20140413	283	178	298.7	38.0408	-84.6058	W	2400	W	2400
GHCND:USW00093820	LEXINGTON BLUEGRASS AIRPORT KY US	20140414	228	78	298.7	38.0408	-84.6058	W	2400	W	2400
GHCND:USW00093820	LEXINGTON BLUEGRASS AIRPORT KY US	20140415	78	-16	298.7	38.0408	-84.6058	W	2400	W	2400
GHCND:USW00093820	LEXINGTON BLUEGRASS AIRPORT KY US	20140416	122	-27	298.7	38.0408	-84.6058	W	2400	W	2400
GHCND:USW00093820	LEXINGTON BLUEGRASS AIRPORT KY US	20140417	200	50	298.7	38.0408	-84.6058	W	2400	W	2400
GHCND:USW00093820	LEXINGTON BLUEGRASS AIRPORT KY US	20140418	217	72	298.7	38.0408	-84.6058	W	2400	W	2400
GHCND:USW00093820	LEXINGTON BLUEGRASS AIRPORT KY US	20140419	228	78	298.7	38.0408	-84.6058	W	2400	W	2400
GHCND:USW00093820	LEXINGTON BLUEGRASS AIRPORT KY US	20140420	244	78	298.7	38.0408	-84.6058	W	2400	W	2400
GHCND:USW00093820	LEXINGTON BLUEGRASS AIRPORT KY US	20140421	267	100	298.7	38.0408	-84.6058	W	2400	W	2400
GHCND:USW00093820	LEXINGTON BLUEGRASS AIRPORT KY US	20140422	228	83	298.7	38.0408	-84.6058	W	2400	W	2400
GHCND:USW00093820	LEXINGTON BLUEGRASS AIRPORT KY US	20140423	172	39	298.7	38.0408	-84.6058	W	2400	W	2400
GHCND:USW00093820	LEXINGTON BLUEGRASS AIRPORT KY US	20140424	228	83	298.7	38.0408	-84.6058	W	2400	W	2400
GHCND:USW00093820	LEXINGTON BLUEGRASS AIRPORT KY US	20140425	200	94	298.7	38.0408	-84.6058	W	2400	W	2400
GHCND:USW00093820	LEXINGTON BLUEGRASS AIRPORT KY US	20140426	250	94	298.7	38.0408	-84.6058	W	2400	W	2400
GHCND:USW00093820	LEXINGTON BLUEGRASS AIRPORT KY US	20140427	272	111	298.7	38.0408	-84.6058	W	2400	W	2400
GHCND:USW00093820	LEXINGTON BLUEGRASS AIRPORT KY US	20140428	200	167	298.7	38.0408	-84.6058	W	2400	W	2400
GHCND:USW00093820	LEXINGTON BLUEGRASS AIRPORT KY US	20140429	256	128	298.7	38.0408	-84.6058	W	2400	W	2400
GHCND:USW00093820	LEXINGTON BLUEGRASS AIRPORT KY US	20140430	189	111	298.7	38.0408	-84.6058	W	2400	W	2400
GHCND:USW00093820	LEXINGTON BLUEGRASS AIRPORT KY US	20140501	161	78	298.7	38.0408	-84.6058	W	2400	W	2400
GHCND:USW00093820	LEXINGTON BLUEGRASS AIRPORT KY US	20140502	161	61	298.7	38.0408	-84.6058	W	2400	W	2400
GHCND:USW00093820	LEXINGTON BLUEGRASS AIRPORT KY US	20140503	217	61	298.7	38.0408	-84.6058	W	2400	W	2400
GHCND:USW00093820	LEXINGTON BLUEGRASS AIRPORT KY US	20140504	261	100	298.7	38.0408	-84.6058	W	2400	W	2400
GHCND:USW00093820	LEXINGTON BLUEGRASS AIRPORT KY US	20140505	294	111	298.7	38.0408	-84.6058	W	2400	W	2400
GHCND:USW00093820	LEXINGTON BLUEGRASS AIRPORT KY US	20140506	283	111	298.7	38.0408	-84.6058	W	2400	W	2400
GHCND:USW00093820	LEXINGTON BLUEGRASS AIRPORT KY US	20140507	289	150	298.7	38.0408	-84.6058	W	2400	W	2400
GHCND:USW00093820	LEXINGTON BLUEGRASS AIRPORT KY US	20140508	294	167	298.7	38.0408	-84.6058	W	2400	W	2400
GHCND:USW00093820	LEXINGTON BLUEGRASS AIRPORT KY US	20140509	239	161	298.7	38.0408	-84.6058	W	2400	W	2400
GHCND:USW00093820	LEXINGTON BLUEGRASS AIRPORT KY US	20140510	239	144	298.7	38.0408	-84.6058	W	2400	W	2400
GHCND:USW00093820	LEXINGTON BLUEGRASS AIRPORT KY US	20140511	278	139	298.7	38.0408	-84.6058	W	2400	W	2400
GHCND:USW00093820	LEXINGTON BLUEGRASS AIRPORT KY US	20140512	300	194	298.7	38.0408	-84.6058	W	2400	W	2400
GHCND:USW00093820	LEXINGTON BLUEGRASS AIRPORT KY US	20140513	294	183	298.7	38.0408	-84.6058	W	2400	W	2400
GHCND:USW00093820	LEXINGTON BLUEGRASS AIRPORT KY US	20140514	267	167	298.7	38.0408	-84.6058	W	2400	W	2400
GHCND:USW00093820	LEXINGTON BLUEGRASS AIRPORT KY US	20140515	189	78	298.7	38.0408	-84.6058	W	2400	W	2400
GHCND:USW00093820	LEXINGTON BLUEGRASS AIRPORT KY US	20140516	150	50	298.7	38.0408	-84.6058	W	2400	W	2400
GHCND:USW00093820	LEXINGTON BLUEGRASS AIRPORT KY US	20140517	167	33	298.7	38.0408	-84.6058	W	2400	W	2400
GHCND:USW00093820	LEXINGTON BLUEGRASS AIRPORT KY US	20140518	189	39	298.7	38.0408	-84.6058	W	2400	W	2400
GHCND:USW00093820	LEXINGTON BLUEGRASS AIRPORT KY US	20140519	228	56	298.7	38.0408	-84.6058	W	2400	W	2400
GHCND:USW00093820	LEXINGTON BLUEGRASS AIRPORT KY US	20140520	278	144	298.7	38.0408	-84.6058	W	2400	W	2400
GHCND:USW00093820	LEXINGTON BLUEGRASS AIRPORT KY US	20140521	289	172	298.7	38.0408	-84.6058	W	2400	W	2400
GHCND:USW00093820	LEXINGTON BLUEGRASS AIRPORT KY US	20140522	289	172	298.7	38.0408	-84.6058	W	2400	W	2400
GHCND:USW00093820	LEXINGTON BLUEGRASS AIRPORT KY US	20140523	250	133	298.7	38.0408	-84.6058	W	2400	W	2400
GHCND:USW00093820	LEXINGTON BLUEGRASS AIRPORT KY US	20140524	261	111	298.7	38.0408	-84.6058	W	2400	W	2400
GHCND:USW00093820	LEXINGTON BLUEGRASS AIRPORT KY US	20140525	261	117	298.7	38.0408	-84.6058	W	2400	W	2400
GHCND:USW00093820	LEXINGTON BLUEGRASS AIRPORT KY US	20140526	306	144	298.7	38.0408	-84.6058	W	2400	W	2400
GHCND:USW00093820	LEXINGTON BLUEGRASS AIRPORT KY US	20140527	311	200	298.7	38.0408	-84.6058	W	2400	W	2400
GHCND:USW00093820	LEXINGTON BLUEGRASS AIRPORT KY US	20140528	278	183	298.7	38.0408	-84.6058	W	2400	W	2400
GHCND:USW00093820	LEXINGTON BLUEGRASS AIRPORT KY US	20140529	289	178	298.7	38.0408	-84.6058	W	2400	W	2400
GHCND:USW00093820	LEXINGTON BLUEGRASS AIRPORT KY US	20140530	294	183	298.7	38.0408	-84.6058	W	2400	W	2400
GHCND:USW00093820	LEXINGTON BLUEGRASS AIRPORT KY US	20140531	294	167	298.7	38.0408	-84.6058	W	2400	W	2400
GHCND:USW00093820	LEXINGTON BLUEGRASS AIRPORT KY US	20140601	300	156	298.7	38.0408	-84.6058	W	2400	W	2400
GHCND:USW00093820	LEXINGTON BLUEGRASS AIRPORT KY US	20140602	272	206	298.7	38.0408	-84.6058	W	2400	W	2400
GHCND:USW00093820	LEXINGTON BLUEGRASS AIRPORT KY US	20140603	294	206	298.7	38.0408	-84.6058	W	2400	W	2400
GHCND:USW00093820	LEXINGTON BLUEGRASS AIRPORT KY US	20140604	294	206	298.7	38.0408	-84.6058	W	2400	W	2400
GHCND:USW00093820	LEXINGTON BLUEGRASS AIRPORT KY US	20140605	261	163	298.7	38.0408	-84.6058	W	2400	W	2400
GHCND:USW00093820	LEXINGTON BLUEGRASS AIRPORT KY US	20140606	278	133	298.7	38.0408	-84.6058	W	2400	W	2400
GHCND:USW00093820	LEXINGTON BLUEGRASS AIRPORT KY US	20140607	283	133	298.7	38.0408	-84.6058	W	2400	W	2400
GHCND:USW00093820	LEXINGTON BLUEGRASS AIRPORT KY US	20140608	233	156	298.7	38.0408	-84.6058	W	2400	W	2400
GHCND:USW00093820	LEXINGTON BLUEGRASS AIRPORT KY US	20140609	239	128	298.7	38.0408	-84.6058	W	2400	W	2400
GHCND:USW00093820	LEXINGTON BLUEGRASS AIRPORT KY US	20140610	289	183	298.7	38.0408	-84.6058	W	2400	W	2400
GHCND:USW00093820	LEXINGTON BLUEGRASS AIRPORT KY US	20140611	261	189	298.7	38.0408	-84.6058	W	2400	W	2400
GHCND:USW00093820	LEXINGTON BLUEGRASS AIRPORT KY US	20140612	267	172	298.7	38.0408	-84.6058	W	2400	W	2400
GHCND:USW00093820	LEXINGTON BLUEGRASS AIRPORT KY US	20140613	250	161	298.7	38.0408	-84.6058	W	2400	W	2400
GHCND:USW00093820	LEXINGTON BLUEGRASS AIRPORT KY US	20140614	256	117	298.7	38.0408	-84.6058	W	2400	W	2400
GHCND:USW00093820	LEXINGTON BLUEGRASS AIRPORT KY US	20140615	306	156	298.7	38.0408	-84.6058	W	2400	W	2400
GHCND:USW00093820	LEXINGTON BLUEGRASS AIRPORT KY US	20140616	322	200	298.7	38.0408	-84.6058	W	2400	W	2400
GHCND:USW00093820	LEXINGTON BLUEGRASS AIRPORT KY US	20140617	322	206	298.7	38.0408	-84.6058	W	2400	W	2400
GHCND:USW00093820	LEXINGTON BLUEGRASS AIRPORT KY US	20140618	322	217	298.7	38.0408	-84.6058	W	2400	W	2400
GHCND:USW00093820	LEXINGTON BLUEGRASS AIRPORT KY US	20140619	322	217	298.7	38.0408	-84.6058	W	2400	W	2400
GHCND:USW00093820	LEXINGTON BLUEGRASS AIRPORT KY US	20140620	311	194	298.7	38.0408	-84.6058	W	2400	W	2400
GHCND:USW00093820	LEXINGTON BLUEGRASS AIRPORT KY US	20140621	306	200	298.7	38.0408	-84.6058	W	2400	W	2400
GHCND:USW00093820	LEXINGTON BLUEGRASS AIRPORT KY US	20140622	317	189	298.7	38.0408	-84.6058	W	2400	W	2400
GHCND:USW00093820	LEXINGTON BLUEGRASS AIRPORT KY US	20140623	328	206	298.7	38.0408	-84.6058	W	2400	W	2400
GHCND:USW00093820	LEXINGTON BLUEGRASS AIRPORT KY US	20140624	300	217	298.7	38.0408	-84.6058	W	2400	W	2400
GHCND:USW00093820	LEXINGTON BLUEGRASS AIRPORT KY US	20140625	294	217	298.7	38.0408	-84.6058	W	2400	W	2400
GHCND:USW00093820	LEXINGTON BLUEGRASS AIRPORT KY US	20140626	317	200	298.7	38.0408	-84.6058	W	2400	W	2400
GHCND:USW00093820	LEXINGTON BLUEGRASS AIRPORT KY US	20140627	322	200	298.7	38.0408	-84.6058	W	2400	W	2400
GHCND:USW00093820	LEXINGTON BLUEGRASS AIRPORT KY US	20140628	272	221	298.7	38.0408	-84.6058	W	2400	W	2400
GHCND:USW00093820	LEXINGTON BLUEGRASS AIRPORT KY US	20140629	294	217	298.7	38.0408	-84.6058	W	2400	W	2400
GHCND:USW00093820	LEXINGTON BLUEGRASS AIRPORT KY US	20140630	306	211	298.7	38.0408	-84.6058	W	2400	W	2400
GHCND:USW00093820	LEXINGTON BLUEGRASS AIRPORT KY US	20140701	322	211	298.7	38.0408	-84.6058	W	2400	W	2400
GHCND:USW00093820	LEXINGTON BLUEGRASS AIRPORT KY US	20140702	294	200	298.7	38.0408	-84.6058	W	2400	W	2400
GHCND:USW00093820	LEXINGTON BLUEGRASS AIRPORT KY US	20140703	244	167	298.7	38.0408	-84.6058	W	2400	W	2400
GHCND:USW00093820	LEXINGTON BLUEGRASS AIRPORT KY US	20140704	267	128	298.7	38.0408	-84.6058	W	2400	W	2400
GHCND:USW00093820	LEXINGTON BLUEGRASS AIRPORT KY US	20140705	278	156	298.7	38.0408	-84.6058	W	2400	W	2400
GHCND:USW00093820	LEXINGTON BLUEGRASS AIRPORT KY US	20140706	300	172	298.7	38.0408	-84.6058	W	2400	W	2400
GHCND:USW00093820	LEXINGTON BLUEGRASS AIRPORT KY US	20140707	317	200	298.7	38.0408	-84.6058	W	2400	W	2400
GHCND:USW00093820	LEXINGTON BLUEGRASS AIRPORT KY US	20140708	317	211	298.7	38.0408	-84.6058	W	2400	W	2400
GHCND:USW00093820	LEXINGTON BLUEGRASS AIRPORT KY US	20140709	306	194	298.7	38.0408	-84.6058	W	2400	W	2400
GHCND:USW00093820	LEXINGTON BLUEGRASS AIRPORT KY US	20140710	306	167	298.7	38.0408	-84.6058	W	2400	W	2400
GHCND:USW00093820	LEXINGTON BLUEGRASS AIRPORT KY US	20140711	322	156	298.7	38.0408	-84.6058	W	2400	W	2400
GHCND:USW00093820	LEXINGTON BLUEGRASS AIRPORT KY US	20140712	322	172	298.7	38.0408	-84.6058	W	2400	W	2400
GHCND:USW00093820	LEXINGTON BLUEGRASS AIRPORT KY US	20140713	339	222	298.7	38.0408	-84.6058	W	2400	W	2400
GHCND:USW00093820	LEXINGTON BLUEGRASS AIRPORT KY US	20140714	306	200	298.7	38.0408	-84.6058	W	2400	W	2400
GHCND:USW00093820	LEXINGTON BLUEGRASS AIRPORT KY US	20140715	256	150	298.7	38.0408	-84.6058	W	2400	W	2400
GHCND:USW00093820	LEXINGTON BLUEGRASS AIRPORT KY US	20140716	250	122	298.7	38.0408	-84.6058	W	2400	W	2400
GHCND:USW00093820	LEXINGTON BLUEGRASS AIRPORT KY US	20140717	267	122	298.7	38.0408	-84.6058	W	2400	W	2400
GHCND:USW00093820	LEXINGTON BLUEGRASS AIRPORT KY US	20140718	222	161	298.7	38.0408	-84.6058	W	2400	W	2400
GHCND:USW00093820	LEXINGTON BLUEGRASS AIRPORT KY US	20140719	244	178	298.7	38.0408	-84.6058	W	2400	W	2400
GHCND:USW00093820	LEXINGTON BLUEGRASS AIRPORT KY US	20140720	289	206	298.7	38.0408	-84.6058	W	2400	W	2400
GHCND:USW00093820	LEXINGTON BLUEGRASS AIRPORT KY US	20140721	322	189	298.7	38.0408	-84.6058	W	2400	W	2400
GHCND:USW00093820	LEXINGTON BLUEGRASS AIRPORT KY US	20140722	328	200	298.7	38.0408	-84.6058	W	2400	W	2400
GHCND:USW00093820	LEXINGTON BLUEGRASS AIRPORT KY US	20140723	306	222	298.7	38.0408	-84.6058	W	2400	W	2400
GHCND:USW00093820	LEXINGTON BLUEGRASS AIRPORT KY US	20140724	261	167	298.7	38.0408	-84.6058	W	2400	W	2400
GHCND:USW00093820	LEXINGTON BLUEGRASS AIRPORT KY US	20140725	283	128	298.7	38.0408	-84.6058	W	2400	W	2400
GHCND:USW00093820	LEXINGTON BLUEGRASS AIRPORT KY US	20140726	306	172	298.7	38.0408	-84.6058	W	2400	W	2400
GHCND:USW00093820	LEXINGTON BLUEGRASS AIRPORT KY US	20140727	306	200	298.7	38.0408	-84.6058	W	2400	W	2400
GHCND:USW00093820	LEXINGTON BLUEGRASS AIRPORT KY US	20140728	239	156	298.7	38.0408	-84.6058	W	2400	W	2400
GHCND:USW00093820	LEXINGTON BLUEGRASS AIRPORT KY US	20140729	239	106	298.7	38.0408	-84.6058	W	2400	W	2400
GHCND:USW00093820	LEXINGTON BLUEGRASS AIRPORT KY US	20140730	272	144	298.7	38.0408	-84.6058	W	2400	W	2400
GHCND:USW00093820	LEXINGTON BLUEGRASS AIRPORT KY US	20140731	283	144	298.7	38.0408	-84.6058	W	2400	W	2400
GHCND:USW00093820	LEXINGTON BLUEGRASS AIRPORT KY US	20140801	300	150	298.7	38.0408	-84.6058	W	2400	W	2400
GHCND:USW00093820	LEXINGTON BLUEGRASS AIRPORT KY US	20140802	289	167	298.7	38.0408	-84.6058	W	2400	W	2400
GHCND:USW00093820	LEXINGTON BLUEGRASS AIRPORT KY US	20140803	289	133	298.7	38.0408	-84.6058	W	2400	W	2400
GHCND:USW00093820	LEXINGTON BLUEGRASS AIRPORT KY US	20140804	360	156	298.7	38.0408	-84.6058	W	2400	W	2400
GHCND:USW00093820	LEXINGTON BLUEGRASS AIRPORT KY US	20140805	306	161	298.7	38.0408	-84.6058	W	2400	W	2400
GHCND:USW00093820	LEXINGTON BLUEGRASS AIRPORT KY US	20140806	306	189	298.7	38.0408	-84.6058	W	2400	W	2400
GHCND:USW00093820	LEXINGTON BLUEGRASS AIRPORT KY US	20140807	300	189	298.7	38.0408	-84.6058	W	2400	W	2400
GHCND:USW00093820	LEXINGTON BLUEGRASS AIRPORT KY US	20140808	233	206	298.7	38.0408	-84.6058	W	2400	W	2400
GHCND:USW00093820	LEXINGTON BLUEGRASS AIRPORT KY US	20140809	261	217	298.7	38.0408	-84.6058	W	2400	W	2400
GHCND:USW00093820	LEXINGTON BLUEGRASS AIRPORT KY US	20140810	283	217	298.7	38.0408	-84.6058	W	2400	W	2400
GHCND:USW00093820	LEXINGTON BLUEGRASS AIRPORT KY US	20140811	283	211	298.7	38.0408	-84.6058	W	2400	W	2400
GHCND:USW00093820	LEXINGTON BLUEGRASS AIRPORT KY US	20140812	267	178	298.7	38.0408	-84.6058	W	2400	W	2400
GHCND:USW00093820	LEXINGTON BLUEGRASS AIRPORT KY US	20140813	261	139	298.7	38.0408	-84.6058	W	2400	W	2400
GHCND:USW00093820	LEXINGTON BLUEGRASS AIRPORT KY US	20140814	289	150	298.7	38.0408	-84.6058	W	2400	W	2400
GHCND:USW00093820	LEXINGTON BLUEGRASS AIRPORT KY US	20140815	278	161	298.7	38.0408	-84.6058	W	2400	W	2400
GHCND:USW00093820	LEXINGTON BLUEGRASS AIRPORT KY US	20140816	283	144	298.7	38.0408	-84.6058	W	2400	W	2400
GHCND:USW00093820	LEXINGTON BLUEGRASS AIRPORT KY US	20140817	250	211	298.7	38.0408	-84.6058	W	2400	W	2400
GHCND:USW00093820	LEXINGTON BLUEGRASS AIRPORT KY US	20140818	272	217	298.7	38.0408	-84.6058	W	2400	W	2400
GHCND:USW00093820	LEXINGTON BLUEGRASS AIRPORT KY US	20140819	306	211	298.7	38.0408	-84.6058	W	2400	W	2400
GHCND:USW00093820	LEXINGTON BLUEGRASS AIRPORT KY US	20140820	322	194	298.7	38.0408	-84.6058	W	2400	W	2400
GHCND:USW00093820	LEXINGTON BLUEGRASS AIRPORT KY US	20140821	311	206	298.7	38.0408	-84.6058	W	2400	W	2400
GHCND:USW00093820	LEXINGTON BLUEGRASS AIRPORT KY US	20140822	328	228	298.7	38.0408	-84.6058	W	2400	W	2400
GHCND:USW00093820	LEXINGTON BLUEGRASS AIRPORT KY US	20140823	333	206	298.7	38.0408	-84.6058	W	2400	W	2400
GHCND:USW00093820	LEXINGTON BLUEGRASS AIRPORT KY US	20140824	328	222	298.7	38.0408	-84.6058	W	2400	W	2400

GHCND:USW00093820	LEXINGTON BLUEGRASS AIRPORT KY US	20140825	328	217	298.7	38.0408	-84.6058	W	2400	W	2400
GHCND:USW00093820	LEXINGTON BLUEGRASS AIRPORT KY US	20140826	317	200	298.7	38.0408	-84.6058	W	2400	W	2400
GHCND:USW00093820	LEXINGTON BLUEGRASS AIRPORT KY US	20140827	333	200	298.7	38.0408	-84.6058	W	2400	W	2400
GHCND:USW00093820	LEXINGTON BLUEGRASS AIRPORT KY US	20140828	306	211	298.7	38.0408	-84.6058	W	2400	W	2400
GHCND:USW00093820	LEXINGTON BLUEGRASS AIRPORT KY US	20140829	333	211	298.7	38.0408	-84.6058	W	2400	W	2400
GHCND:USW00093820	LEXINGTON BLUEGRASS AIRPORT KY US	20140830	322	222	298.7	38.0408	-84.6058	W	2400	W	2400
GHCND:USW00093820	LEXINGTON BLUEGRASS AIRPORT KY US	20140831	250	222	298.7	38.0408	-84.6058	W	2400	W	2400
GHCND:USW00093820	LEXINGTON BLUEGRASS AIRPORT KY US	20140901	300	233	298.7	38.0408	-84.6058	W	2400	W	2400
GHCND:USW00093820	LEXINGTON BLUEGRASS AIRPORT KY US	20140902	306	211	298.7	38.0408	-84.6058	W	2400	W	2400
GHCND:USW00093820	LEXINGTON BLUEGRASS AIRPORT KY US	20140903	294	206	298.7	38.0408	-84.6058	W	2400	W	2400
GHCND:USW00093820	LEXINGTON BLUEGRASS AIRPORT KY US	20140904	317	206	298.7	38.0408	-84.6058	W	2400	W	2400
GHCND:USW00093820	LEXINGTON BLUEGRASS AIRPORT KY US	20140905	328	217	298.7	38.0408	-84.6058	W	2400	W	2400
GHCND:USW00093820	LEXINGTON BLUEGRASS AIRPORT KY US	20140906	306	200	298.7	38.0408	-84.6058	W	2400	W	2400
GHCND:USW00093820	LEXINGTON BLUEGRASS AIRPORT KY US	20140907	261	156	298.7	38.0408	-84.6058	W	2400	W	2400
GHCND:USW00093820	LEXINGTON BLUEGRASS AIRPORT KY US	20140908	283	144	298.7	38.0408	-84.6058	W	2400	W	2400
GHCND:USW00093820	LEXINGTON BLUEGRASS AIRPORT KY US	20140909	289	172	298.7	38.0408	-84.6058	W	2400	W	2400
GHCND:USW00093820	LEXINGTON BLUEGRASS AIRPORT KY US	20140910	294	194	298.7	38.0408	-84.6058	W	2400	W	2400
GHCND:USW00093820	LEXINGTON BLUEGRASS AIRPORT KY US	20140911	256	172	298.7	38.0408	-84.6058	W	2400	W	2400
GHCND:USW00093820	LEXINGTON BLUEGRASS AIRPORT KY US	20140912	200	156	298.7	38.0408	-84.6058	W	2400	W	2400
GHCND:USW00093820	LEXINGTON BLUEGRASS AIRPORT KY US	20140913	200	111	298.7	38.0408	-84.6058	W	2400	W	2400
GHCND:USW00093820	LEXINGTON BLUEGRASS AIRPORT KY US	20140914	233	94	298.7	38.0408	-84.6058	W	2400	W	2400
GHCND:USW00093820	LEXINGTON BLUEGRASS AIRPORT KY US	20140915	256	100	298.7	38.0408	-84.6058	W	2400	W	2400
GHCND:USW00093820	LEXINGTON BLUEGRASS AIRPORT KY US	20140916	217	117	298.7	38.0408	-84.6058	W	2400	W	2400
GHCND:USW00093820	LEXINGTON BLUEGRASS AIRPORT KY US	20140917	222	111	298.7	38.0408	-84.6058	W	2400	W	2400
GHCND:USW00093820	LEXINGTON BLUEGRASS AIRPORT KY US	20140918	233	133	298.7	38.0408	-84.6058	W	2400	W	2400
GHCND:USW00093820	LEXINGTON BLUEGRASS AIRPORT KY US	20140919	261	117	298.7	38.0408	-84.6058	W	2400	W	2400
GHCND:USW00093820	LEXINGTON BLUEGRASS AIRPORT KY US	20140920	283	172	298.7	38.0408	-84.6058	W	2400	W	2400
GHCND:USW00093820	LEXINGTON BLUEGRASS AIRPORT KY US	20140921	289	139	298.7	38.0408	-84.6058	W	2400	W	2400
GHCND:USW00093820	LEXINGTON BLUEGRASS AIRPORT KY US	20140922	206	100	298.7	38.0408	-84.6058	W	2400	W	2400
GHCND:USW00093820	LEXINGTON BLUEGRASS AIRPORT KY US	20140923	233	67	298.7	38.0408	-84.6058	W	2400	W	2400
GHCND:USW00093820	LEXINGTON BLUEGRASS AIRPORT KY US	20140924	261	89	298.7	38.0408	-84.6058	W	2400	W	2400
GHCND:USW00093820	LEXINGTON BLUEGRASS AIRPORT KY US	20140925	278	83	298.7	38.0408	-84.6058	W	2400	W	2400
GHCND:USW00093820	LEXINGTON BLUEGRASS AIRPORT KY US	20140926	283	133	298.7	38.0408	-84.6058	W	2400	W	2400
GHCND:USW00093820	LEXINGTON BLUEGRASS AIRPORT KY US	20140927	294	150	298.7	38.0408	-84.6058	W	2400	W	2400
GHCND:USW00093820	LEXINGTON BLUEGRASS AIRPORT KY US	20140928	289	150	298.7	38.0408	-84.6058	W	2400	W	2400
GHCND:USW00093820	LEXINGTON BLUEGRASS AIRPORT KY US	20140929	289	150	298.7	38.0408	-84.6058	W	2400	W	2400
GHCND:USW00093820	LEXINGTON BLUEGRASS AIRPORT KY US	20140930	294	117	298.7	38.0408	-84.6058	W	2400	W	2400
GHCND:USW00093820	LEXINGTON BLUEGRASS AIRPORT KY US	20141001	283	133	298.7	38.0408	-84.6058	W	2400	W	2400
GHCND:USW00093820	LEXINGTON BLUEGRASS AIRPORT KY US	20141002	311	172	298.7	38.0408	-84.6058	W	2400	W	2400
GHCND:USW00093820	LEXINGTON BLUEGRASS AIRPORT KY US	20141003	239	89	298.7	38.0408	-84.6058	W	2400	W	2400
GHCND:USW00093820	LEXINGTON BLUEGRASS AIRPORT KY US	20141004	139	50	298.7	38.0408	-84.6058	W	2400	W	2400
GHCND:USW00093820	LEXINGTON BLUEGRASS AIRPORT KY US	20141005	194	33	298.7	38.0408	-84.6058	W	2400	W	2400
GHCND:USW00093820	LEXINGTON BLUEGRASS AIRPORT KY US	20141006	189	100	298.7	38.0408	-84.6058	W	2400	W	2400
GHCND:USW00093820	LEXINGTON BLUEGRASS AIRPORT KY US	20141007	233	111	298.7	38.0408	-84.6058	W	2400	W	2400
GHCND:USW00093820	LEXINGTON BLUEGRASS AIRPORT KY US	20141008	233	111	298.7	38.0408	-84.6058	W	2400	W	2400
GHCND:USW00093820	LEXINGTON BLUEGRASS AIRPORT KY US	20141009	222	89	298.7	38.0408	-84.6058	W	2400	W	2400
GHCND:USW00093820	LEXINGTON BLUEGRASS AIRPORT KY US	20141010	172	133	298.7	38.0408	-84.6058	W	2400	W	2400
GHCND:USW00093820	LEXINGTON BLUEGRASS AIRPORT KY US	20141011	144	117	298.7	38.0408	-84.6058	W	2400	W	2400
GHCND:USW00093820	LEXINGTON BLUEGRASS AIRPORT KY US	20141012	239	122	298.7	38.0408	-84.6058	W	2400	W	2400
GHCND:USW00093820	LEXINGTON BLUEGRASS AIRPORT KY US	20141013	267	194	298.7	38.0408	-84.6058	W	2400	W	2400
GHCND:USW00093820	LEXINGTON BLUEGRASS AIRPORT KY US	20141014	222	144	298.7	38.0408	-84.6058	W	2400	W	2400
GHCND:USW00093820	LEXINGTON BLUEGRASS AIRPORT KY US	20141015	161	133	298.7	38.0408	-84.6058	W	2400	W	2400
GHCND:USW00093820	LEXINGTON BLUEGRASS AIRPORT KY US	20141016	161	122	298.7	38.0408	-84.6058	W	2400	W	2400
GHCND:USW00093820	LEXINGTON BLUEGRASS AIRPORT KY US	20141017	233	106	298.7	38.0408	-84.6058	W	2400	W	2400
GHCND:USW00093820	LEXINGTON BLUEGRASS AIRPORT KY US	20141018	150	94	298.7	38.0408	-84.6058	W	2400	W	2400
GHCND:USW00093820	LEXINGTON BLUEGRASS AIRPORT KY US	20141019	167	72	298.7	38.0408	-84.6058	W	2400	W	2400
GHCND:USW00093820	LEXINGTON BLUEGRASS AIRPORT KY US	20141020	178	67	298.7	38.0408	-84.6058	W	2400	W	2400
GHCND:USW00093820	LEXINGTON BLUEGRASS AIRPORT KY US	20141021	156	89	298.7	38.0408	-84.6058	W	2400	W	2400
GHCND:USW00093820	LEXINGTON BLUEGRASS AIRPORT KY US	20141022	139	61	298.7	38.0408	-84.6058	W	2400	W	2400
GHCND:USW00093820	LEXINGTON BLUEGRASS AIRPORT KY US	20141023	172	78	298.7	38.0408	-84.6058	W	2400	W	2400
GHCND:USW00093820	LEXINGTON BLUEGRASS AIRPORT KY US	20141024	189	44	298.7	38.0408	-84.6058	W	2400	W	2400
GHCND:USW00093820	LEXINGTON BLUEGRASS AIRPORT KY US	20141025	233	67	298.7	38.0408	-84.6058	W	2400	W	2400
GHCND:USW00093820	LEXINGTON BLUEGRASS AIRPORT KY US	20141026	228	89	298.7	38.0408	-84.6058	W	2400	W	2400
GHCND:USW00093820	LEXINGTON BLUEGRASS AIRPORT KY US	20141027	283	106	298.7	38.0408	-84.6058	W	2400	W	2400
GHCND:USW00093820	LEXINGTON BLUEGRASS AIRPORT KY US	20141028	250	111	298.7	38.0408	-84.6058	W	2400	W	2400
GHCND:USW00093820	LEXINGTON BLUEGRASS AIRPORT KY US	20141029	183	67	298.7	38.0408	-84.6058	W	2400	W	2400
GHCND:USW00093820	LEXINGTON BLUEGRASS AIRPORT KY US	20141030	139	17	298.7	38.0408	-84.6058	W	2400	W	2400
GHCND:USW00093820	LEXINGTON BLUEGRASS AIRPORT KY US	20141031	94	22	298.7	38.0408	-84.6058	W	2400	W	2400
GHCND:USW00093820	LEXINGTON BLUEGRASS AIRPORT KY US	20141101	50	-10	298.7	38.0408	-84.6058	W	2400	W	2400
GHCND:USW00093820	LEXINGTON BLUEGRASS AIRPORT KY US	20141102	111	-27	298.7	38.0408	-84.6058	W	2400	W	2400
GHCND:USW00093820	LEXINGTON BLUEGRASS AIRPORT KY US	20141103	206	6	298.7	38.0408	-84.6058	W	2400	W	2400
GHCND:USW00093820	LEXINGTON BLUEGRASS AIRPORT KY US	20141104	183	100	298.7	38.0408	-84.6058	W	2400	W	2400
GHCND:USW00093820	LEXINGTON BLUEGRASS AIRPORT KY US	20141105	122	111	298.7	38.0408	-84.6058	W	2400	W	2400
GHCND:USW00093820	LEXINGTON BLUEGRASS AIRPORT KY US	20141106	117	50	298.7	38.0408	-84.6058	W	2400	W	2400
GHCND:USW00093820	LEXINGTON BLUEGRASS AIRPORT KY US	20141107	78	0	298.7	38.0408	-84.6058	W	2400	W	2400
GHCND:USW00093820	LEXINGTON BLUEGRASS AIRPORT KY US	20141108	128	0	298.7	38.0408	-84.6058	W	2400	W	2400
GHCND:USW00093820	LEXINGTON BLUEGRASS AIRPORT KY US	20141109	117	0	298.7	38.0408	-84.6058	W	2400	W	2400
GHCND:USW00093820	LEXINGTON BLUEGRASS AIRPORT KY US	20141110	161	28	298.7	38.0408	-84.6058	W	2400	W	2400
GHCND:USW00093820	LEXINGTON BLUEGRASS AIRPORT KY US	20141111	194	28	298.7	38.0408	-84.6058	W	2400	W	2400
GHCND:USW00093820	LEXINGTON BLUEGRASS AIRPORT KY US	20141112	28	11	298.7	38.0408	-84.6058	W	2400	W	2400
GHCND:USW00093820	LEXINGTON BLUEGRASS AIRPORT KY US	20141113	11	-38	298.7	38.0408	-84.6058	W	2400	W	2400
GHCND:USW00093820	LEXINGTON BLUEGRASS AIRPORT KY US	20141114	6	-88	298.7	38.0408	-84.6058	W	2400	W	2400
GHCND:USW00093820	LEXINGTON BLUEGRASS AIRPORT KY US	20141115	33	-99	298.7	38.0408	-84.6058	W	2400	W	2400
GHCND:USW00093820	LEXINGTON BLUEGRASS AIRPORT KY US	20141116	56	-5	298.7	38.0408	-84.6058	W	2400	W	2400
GHCND:USW00093820	LEXINGTON BLUEGRASS AIRPORT KY US	20141117	33	-77	298.7	38.0408	-84.6058	W	2400	W	2400
GHCND:USW00093820	LEXINGTON BLUEGRASS AIRPORT KY US	20141118	-55	-110	298.7	38.0408	-84.6058	W	2400	W	2400
GHCND:USW00093820	LEXINGTON BLUEGRASS AIRPORT KY US	20141119	83	-116	298.7	38.0408	-84.6058	W	2400	W	2400
GHCND:USW00093820	LEXINGTON BLUEGRASS AIRPORT KY US	20141120	11	-55	298.7	38.0408	-84.6058	W	2400	W	2400
GHCND:USW00093820	LEXINGTON BLUEGRASS AIRPORT KY US	20141121	39	-99	298.7	38.0408	-84.6058	W	2400	W	2400
GHCND:USW00093820	LEXINGTON BLUEGRASS AIRPORT KY US	20141122	172	0	298.7	38.0408	-84.6058	W	2400	W	2400
GHCND:USW00093820	LEXINGTON BLUEGRASS AIRPORT KY US	20141123	144	89	298.7	38.0408	-84.6058	W	2400	W	2400
GHCND:USW00093820	LEXINGTON BLUEGRASS AIRPORT KY US	20141124	172	39	298.7	38.0408	-84.6058	W	2400	W	2400
GHCND:USW00093820	LEXINGTON BLUEGRASS AIRPORT KY US	20141125	89	0	298.7	38.0408	-84.6058	W	2400	W	2400
GHCND:USW00093820	LEXINGTON BLUEGRASS AIRPORT KY US	20141126	67	-32	298.7	38.0408	-84.6058	W	2400	W	2400
GHCND:USW00093820	LEXINGTON BLUEGRASS AIRPORT KY US	20141127	11	-27	298.7	38.0408	-84.6058	W	2400	W	2400
GHCND:USW00093820	LEXINGTON BLUEGRASS AIRPORT KY US	20141128	22	-43	298.7	38.0408	-84.6058	W	2400	W	2400
GHCND:USW00093820	LEXINGTON BLUEGRASS AIRPORT KY US	20141129	139	6	298.7	38.0408	-84.6058	W	2400	W	2400
GHCND:USW00093820	LEXINGTON BLUEGRASS AIRPORT KY US	20141130	189	133	298.7	38.0408	-84.6058	W	2400	W	2400
GHCND:USW00093820	LEXINGTON BLUEGRASS AIRPORT KY US	20141201	167	11	298.7	38.0408	-84.6058	W	2400	W	2400
GHCND:USW00093820	LEXINGTON BLUEGRASS AIRPORT KY US	20141202	61	11	298.7	38.0408	-84.6058	W	2400	W	2400
GHCND:USW00093820	LEXINGTON BLUEGRASS AIRPORT KY US	20141203	50	-10	298.7	38.0408	-84.6058	W	2400	W	2400
GHCND:USW00093820	LEXINGTON BLUEGRASS AIRPORT KY US	20141204	50	-10	298.7	38.0408	-84.6058	W	2400	W	2400
GHCND:USW00093820	LEXINGTON BLUEGRASS AIRPORT KY US	20141205	139	50	298.7	38.0408	-84.6058	W	2400	W	2400
GHCND:USW00093820	LEXINGTON BLUEGRASS AIRPORT KY US	20141206	139	33	298.7	38.0408	-84.6058	W	2400	W	2400
GHCND:USW00093820	LEXINGTON BLUEGRASS AIRPORT KY US	20141207	67	-5	298.7	38.0408	-84.6058	W	2400	W	2400
GHCND:USW00093820	LEXINGTON BLUEGRASS AIRPORT KY US	20141208	89	6	298.7	38.0408	-84.6058	W	2400	W	2400
GHCND:USW00093820	LEXINGTON BLUEGRASS AIRPORT KY US	20141209	67	22	298.7	38.0408	-84.6058	W	2400	W	2400
GHCND:USW00093820	LEXINGTON BLUEGRASS AIRPORT KY US	20141210	28	-5	298.7	38.0408	-84.6058	W	2400	W	2400
GHCND:USW00093820	LEXINGTON BLUEGRASS AIRPORT KY US	20141211	44	-27	298.7	38.0408	-84.6058	W	2400	W	2400
GHCND:USW00093820	LEXINGTON BLUEGRASS AIRPORT KY US	20141212	67	-60	298.7	38.0408	-84.6058	W	2400	W	2400
GHCND:USW00093820	LEXINGTON BLUEGRASS AIRPORT KY US	20141213	67	22	298.7	38.0408	-84.6058	W	2400	W	2400
GHCND:USW00093820	LEXINGTON BLUEGRASS AIRPORT KY US	20141214	78	44	298.7	38.0408	-84.6058	W	2400	W	2400
GHCND:USW00093820	LEXINGTON BLUEGRASS AIRPORT KY US	20141215	111	44	298.7	38.0408	-84.6058	W	2400	W	2400
GHCND:USW00093820	LEXINGTON BLUEGRASS AIRPORT KY US	20141216	111	28	298.7	38.0408	-84.6058	W	2400	W	2400
GHCND:USW00093820	LEXINGTON BLUEGRASS AIRPORT KY US	20141217	28	-27	298.7	38.0408	-84.6058	W	2400	W	2400
GHCND:USW00093820	LEXINGTON BLUEGRASS AIRPORT KY US	20141218	0	-21	298.7	38.0408	-84.6058	W	2400	W	2400
GHCND:USW00093820	LEXINGTON BLUEGRASS AIRPORT KY US	20141219	11	-55	298.7	38.0408	-84.6058	W	2400	W	2400
GHCND:USW00093820	LEXINGTON BLUEGRASS AIRPORT KY US	20141220	22	-38	298.7	38.0408	-84.6058	W	2400	W	2400
GHCND:USW00093820	LEXINGTON BLUEGRASS AIRPORT KY US	20141221	56	-66	298.7	38.0408	-84.6058	W	2400	W	2400
GHCND:USW00093820	LEXINGTON BLUEGRASS AIRPORT KY US	20141222	128	11	298.7	38.0408	-84.6058	W	2400	W	2400
GHCND:USW00093820	LEXINGTON BLUEGRASS AIRPORT KY US	20141223	144	100	298.7	38.0408	-84.6058	W	2400	W	2400
GHCND:USW00093820	LEXINGTON BLUEGRASS AIRPORT KY US	20141224	156	33	298.7	38.0408	-84.6058	W	2400	W	2400
GHCND:USW00093820	LEXINGTON BLUEGRASS AIRPORT KY US	20141225	56	-5	298.7	38.0408	-84.6058	W	2400	W	2400
GHCND:USW00093820	LEXINGTON BLUEGRASS AIRPORT KY US	20141226	117	-10	298.7	38.0408	-84.6058	W	2400	W	2400
GHCND:USW00093820	LEXINGTON BLUEGRASS AIRPORT KY US	20141227	122	67	298.7	38.0408	-84.6058	W	2400	W	2400
GHCND:USW00093820	LEXINGTON BLUEGRASS AIRPORT KY US	20141228	83	0	298.7	38.0408	-84.6058	W	2400	W	2400
GHCND:USW00093820	LEXINGTON BLUEGRASS AIRPORT KY US	20141229	33	-27	298.7	38.0408	-84.6058	W	2400	W	2400
GHCND:USW00093820	LEXINGTON BLUEGRASS AIRPORT KY US	20141230	28	-55	298.7	38.0408	-84.6058	W	2400	W	2400
GHCND:USW00093820	LEXINGTON BLUEGRASS AIRPORT KY US	20141231	-10	-88	298.7	38.0408	-84.6058	W	2400	W	2400
GHCND:USW00093820	LEXINGTON BLUEGRASS AIRPORT KY US	20150101	39	-77	298.7	38.0408	-84.6058	W	2400	W	2400
GHCND:USW00093820	LEXINGTON BLUEGRASS AIRPORT KY US	20150102	33	11	298.7	38.0408	-84.6058	W	2400	W	2400
GHCND:USW00093820	LEXINGTON BLUEGRASS AIRPORT KY US	20150103	161	83	298.7	38.0408	-84.6058	W	2400	W	2400
GHCND:USW00093820	LEXINGTON BLUEGRASS AIRPORT KY US	20150104	150	-38	298.7	38.0408	-84.6058	W	2400	W	2400
GHCND:USW00093820	LEXINGTON BLUEGRASS AIRPORT KY US	20150105	-38	-93	298.7	38.0408	-84.6058	W	2400	W	2400
GHCND:USW00093820	LEXINGTON BLUEGRASS AIRPORT KY US	20150106	0	-55	298.7	38.0408	-84.6058	W	2400	W	2400
GHCND:USW00093820	LEXINGTON BLUEGRASS AIRPORT KY US	20150107	-55	-166	298.7	38.0408	-84.6058	W	2400	W	2400
GHCND:USW00093820	LEXINGTON BLUEGRASS AIRPORT KY US	20150108	-27	-182	298.7	38.0408	-84.6058	W	2400	W	2400
GHCND:USW00093820	LEXINGTON BLUEGRASS AIRPORT KY US	20150109	-27	-127	298.7	38.0408	-84.6058	W	2400	W	2400
GHCND:USW00093820	LEXINGTON BLUEGRASS AIRPORT KY US	20150110	-21	-160	298.7	38.0408	-84.6058	W	2400	W	2400
GHCND:USW00093820	LEXINGTON BLUEGRASS AIRPORT KY US	20150111	72	-77	298.7	38.0408	-84.6058	W	2400	W	2400
GHCND:USW00093820	LEXINGTON BLUEGRASS AIRPORT KY US	20150112	50	-10	298.7	38.0408	-84.6058	W	2400	W	2400
GHCND:USW00093820	LEXINGTON BLUEGRASS AIRPORT KY US	20150113	-10	-43	298.7	38.0408	-84.6058	W	2400	W	2400
GHCND:USW00093820	LEXINGTON BLUEGRASS AIRPORT KY US	20150114	-10	-49	298.7	38.0408	-84.6058	W	2400	W	2400
GHCND:USW00093820	LEXINGTON BLUEGRASS AIRPORT KY US	20150115	6	-43	298.7	38.0408	-84.6058	W	2400	W	2400
GHCND:USW00093820	LEXINGTON BLUEGRASS AIRPORT KY US	20150116	61	-55	298.7	38.0408	-84.6058	W	2400	W	2400
GHCND:USW00093820	LEXINGTON BLUEGRASS AIRPORT KY US	20150117	122	-16	298.7	38.0408	-84.6058	W	2400	W	2400
GHCND:USW00093820	LEXINGTON BLUEGRASS AIRPORT KY US	20150118	100	-10	298.7	38.0408	-84.6058	W	2400	W	2400
GHCND:USW00093820	LEXINGTON BLUEGRASS AIRPORT KY US	20150119	128	-38	298.7	38.0408	-84.6058	W	2400	W	2400
GHCND:USW00093820	LEXINGTON BLUEGRASS AIRPORT KY US	20150120	139	-10	298.7	38.0408	-84.6058	W	2400	W	2400
GHCND:USW00093820	LEXINGTON BLUEGRASS AIRPORT KY US	20150121	117	-16	298.7	38.0408	-84.6058	W	2400	W	2400
GHCND:USW00093820	LEXINGTON BLUEGRASS AIRPORT KY US	20150122	33	-38	298.7	38.0408	-84.6058	W	2400	W	2400
GHCND:USW00093820	LEXINGTON BLUEGRASS AIRPORT KY US	20150123	17	-10	298.7	38.0408	-84.6058	W	2400	W	2400
GHCND:USW00093820	LEXINGTON BLUEGRASS AIRPORT KY US	20150124	17	-55	298.7	38.0408	-84.6058	W	2400	W	2400
GHCND:USW00093820	LEXINGTON BLUEGRASS AIRPORT KY US	20150125	67	0	298.7	38.0408	-84.6058	W	2400	W	2400
GHCND:USW00093820	LEXINGTON BLUEGRASS AIRPORT KY US	20150126	44	-49	298.7	38.0408	-84.6058	W	2400	W	2400
GHCND:USW00093820	LEXINGTON BLUEGRASS AIRPORT KY US	20150127	11	-77	298.7	38.0408	-84.6058	W	2400	W	2400
GHCND:USW00093820	LEXINGTON BLUEGRASS AIRPORT KY US	20150128	28	-105	298.7	38.0408	-84.6058	W	2400	W	2400
GHCND:USW00093820	LEXINGTON BLUEGRASS AIRPORT KY US	20150129	117	0	298.7	38.0408	-84.6058	W	2400	W	2400
GHCND:USW00093820	LEXINGTON BLUEGRASS AIRPORT KY US	20150130	22	-55	298.7	38.0408	-84.6058	W	2400	W	2400
GHCND:USW00093820	LEXINGTON BLUEGRASS AIRPORT KY US	20150131	56	-77	298.7	38.0408	-84.6058	W	2400	W	2400
GHCND:USW00093820	LEXINGTON BLUEGRASS AIRPORT KY US	20150201	94	6	298.7	38.0408	-84.6058	W	2400	W	2400
GHCND:USW00093820	LEXINGTON BLUEGRASS AIRPORT KY US	20150202	67	-55	298.7	38.0408	-84.6058	W	2400	W	2400
GHCND:USW00093820	LEXINGTON BLUEGRASS AIRPORT KY US	20150203	28	-66	298.7	38.0408	-84.6058	W	2400	W	2400
GHCND:USW00093820	LEXINGTON BLUEGRASS AIRPORT KY US	20150204	111	-21	298.7	38.0408	-84.6058	W	2400	W	2400
GHCND:USW00093820	LEXINGTON BLUEGRASS AIRPORT KY US	20150205	-10	-93	298.7	38.0408	-84.6058	W	2400	W	2400
GHCND:USW00093820	LEXINGTON BLUEGRASS AIRPORT KY US	20150206	44	-110	298.7	38.0408	-84.6058	W	2400	W	2400
GHCND:USW00093820	LEXINGTON BLUEGRASS AIRPORT KY US	20150207	156	0	298.7	38.0408	-84.6058	W	2400	W	2400
GHCND:USW00093820	LEXINGTON BLUEGRASS AIRPORT KY US	20150208	133	89	298.7	38.0408	-84.6058	W	2400	W	2400
GHCND:USW00093820	LEXINGTON BLUEGRASS AIRPORT KY US	20150209	111	-32	298.7	38.0408	-84.6058	W	2400	W	2400
GHCND:USW00093820	LEXINGTON BLUEGRASS AIRPORT KY US	20150210	0	-49	298.7	38.0408	-84.6058	W	2400	W	2400

GHCND:USW00093820	LEXINGTON BLUEGRASS AIRPORT KY US	20150211	78	-71	298.7	38.0408	-84.6058	W	2400	W	2400
GHCND:USW00093820	LEXINGTON BLUEGRASS AIRPORT KY US	20150212	17	-71	298.7	38.0408	-84.6058	W	2400	W	2400
GHCND:USW00093820	LEXINGTON BLUEGRASS AIRPORT KY US	20150213	-5	-99	298.7	38.0408	-84.6058	W	2400	W	2400
GHCND:USW00093820	LEXINGTON BLUEGRASS AIRPORT KY US	20150214	17	-127	298.7	38.0408	-84.6058	W	2400	W	2400
GHCND:USW00093820	LEXINGTON BLUEGRASS AIRPORT KY US	20150215	-55	-155	298.7	38.0408	-84.6058	W	2400	W	2400
GHCND:USW00093820	LEXINGTON BLUEGRASS AIRPORT KY US	20150216	-77	-132	298.7	38.0408	-84.6058	W	2400	W	2400
GHCND:USW00093820	LEXINGTON BLUEGRASS AIRPORT KY US	20150217	-60	-182	298.7	38.0408	-84.6058	W	2400	W	2400
GHCND:USW00093820	LEXINGTON BLUEGRASS AIRPORT KY US	20150218	-60	-171	298.7	38.0408	-84.6058	W	2400	W	2400
GHCND:USW00093820	LEXINGTON BLUEGRASS AIRPORT KY US	20150219	-138	-221	298.7	38.0408	-84.6058	W	2400	W	2400
GHCND:USW00093820	LEXINGTON BLUEGRASS AIRPORT KY US	20150220	-38	-277	298.7	38.0408	-84.6058	W	2400	W	2400
GHCND:USW00093820	LEXINGTON BLUEGRASS AIRPORT KY US	20150221	22	-38	298.7	38.0408	-84.6058	W	2400	W	2400
GHCND:USW00093820	LEXINGTON BLUEGRASS AIRPORT KY US	20150222	28	-21	298.7	38.0408	-84.6058	W	2400	W	2400
GHCND:USW00093820	LEXINGTON BLUEGRASS AIRPORT KY US	20150223	-27	-143	298.7	38.0408	-84.6058	W	2400	W	2400
GHCND:USW00093820	LEXINGTON BLUEGRASS AIRPORT KY US	20150224	-21	-149	298.7	38.0408	-84.6058	W	2400	W	2400
GHCND:USW00093820	LEXINGTON BLUEGRASS AIRPORT KY US	20150225	17	-55	298.7	38.0408	-84.6058	W	2400	W	2400
GHCND:USW00093820	LEXINGTON BLUEGRASS AIRPORT KY US	20150226	6	-93	298.7	38.0408	-84.6058	W	2400	W	2400
GHCND:USW00093820	LEXINGTON BLUEGRASS AIRPORT KY US	20150227	-49	-138	298.7	38.0408	-84.6058	W	2400	W	2400
GHCND:USW00093820	LEXINGTON BLUEGRASS AIRPORT KY US	20150228	11	-88	298.7	38.0408	-84.6058	W	2400	W	2400
GHCND:USW00093820	LEXINGTON BLUEGRASS AIRPORT KY US	20150301	50	-5	298.7	38.0408	-84.6058	W	2400	W	2400
GHCND:USW00093820	LEXINGTON BLUEGRASS AIRPORT KY US	20150302	28	-43	298.7	38.0408	-84.6058	W	2400	W	2400
GHCND:USW00093820	LEXINGTON BLUEGRASS AIRPORT KY US	20150303	161	-27	298.7	38.0408	-84.6058	W	2400	W	2400
GHCND:USW00093820	LEXINGTON BLUEGRASS AIRPORT KY US	20150304	100	-38	298.7	38.0408	-84.6058	W	2400	W	2400
GHCND:USW00093820	LEXINGTON BLUEGRASS AIRPORT KY US	20150305	-38	-132	298.7	38.0408	-84.6058	W	2400	W	2400
GHCND:USW00093820	LEXINGTON BLUEGRASS AIRPORT KY US	20150306	-38	-188	298.7	38.0408	-84.6058	W	2400	W	2400
GHCND:USW00093820	LEXINGTON BLUEGRASS AIRPORT KY US	20150307	72	-66	298.7	38.0408	-84.6058	W	2400	W	2400
GHCND:USW00093820	LEXINGTON BLUEGRASS AIRPORT KY US	20150308	106	-5	298.7	38.0408	-84.6058	W	2400	W	2400
GHCND:USW00093820	LEXINGTON BLUEGRASS AIRPORT KY US	20150309	133	28	298.7	38.0408	-84.6058	W	2400	W	2400
GHCND:USW00093820	LEXINGTON BLUEGRASS AIRPORT KY US	20150310	156	72	298.7	38.0408	-84.6058	W	2400	W	2400
GHCND:USW00093820	LEXINGTON BLUEGRASS AIRPORT KY US	20150311	183	67	298.7	38.0408	-84.6058	W	2400	W	2400
GHCND:USW00093820	LEXINGTON BLUEGRASS AIRPORT KY US	20150312	178	44	298.7	38.0408	-84.6058	W	2400	W	2400
GHCND:USW00093820	LEXINGTON BLUEGRASS AIRPORT KY US	20150313	128	100	298.7	38.0408	-84.6058	W	2400	W	2400
GHCND:USW00093820	LEXINGTON BLUEGRASS AIRPORT KY US	20150314	150	94	298.7	38.0408	-84.6058	W	2400	W	2400
GHCND:USW00093820	LEXINGTON BLUEGRASS AIRPORT KY US	20150315	183	44	298.7	38.0408	-84.6058	W	2400	W	2400
GHCND:USW00093820	LEXINGTON BLUEGRASS AIRPORT KY US	20150316	233	78	298.7	38.0408	-84.6058	W	2400	W	2400
GHCND:USW00093820	LEXINGTON BLUEGRASS AIRPORT KY US	20150317	172	28	298.7	38.0408	-84.6058	W	2400	W	2400
GHCND:USW00093820	LEXINGTON BLUEGRASS AIRPORT KY US	20150318	83	-32	298.7	38.0408	-84.6058	W	2400	W	2400
GHCND:USW00093820	LEXINGTON BLUEGRASS AIRPORT KY US	20150319	83	39	298.7	38.0408	-84.6058	W	2400	W	2400
GHCND:USW00093820	LEXINGTON BLUEGRASS AIRPORT KY US	20150320	94	61	298.7	38.0408	-84.6058	W	2400	W	2400
GHCND:USW00093820	LEXINGTON BLUEGRASS AIRPORT KY US	20150321	183	39	298.7	38.0408	-84.6058	W	2400	W	2400
GHCND:USW00093820	LEXINGTON BLUEGRASS AIRPORT KY US	20150322	144	39	298.7	38.0408	-84.6058	W	2400	W	2400
GHCND:USW00093820	LEXINGTON BLUEGRASS AIRPORT KY US	20150323	150	-5	298.7	38.0408	-84.6058	W	2400	W	2400
GHCND:USW00093820	LEXINGTON BLUEGRASS AIRPORT KY US	20150324	89	0	298.7	38.0408	-84.6058	W	2400	W	2400
GHCND:USW00093820	LEXINGTON BLUEGRASS AIRPORT KY US	20150325	228	89	298.7	38.0408	-84.6058	W	2400	W	2400
GHCND:USW00093820	LEXINGTON BLUEGRASS AIRPORT KY US	20150326	167	33	298.7	38.0408	-84.6058	W	2400	W	2400
GHCND:USW00093820	LEXINGTON BLUEGRASS AIRPORT KY US	20150327	56	-32	298.7	38.0408	-84.6058	W	2400	W	2400
GHCND:USW00093820	LEXINGTON BLUEGRASS AIRPORT KY US	20150328	50	-71	298.7	38.0408	-84.6058	W	2400	W	2400
GHCND:USW00093820	LEXINGTON BLUEGRASS AIRPORT KY US	20150329	139	-49	298.7	38.0408	-84.6058	W	2400	W	2400
GHCND:USW00093820	LEXINGTON BLUEGRASS AIRPORT KY US	20150330	161	56	298.7	38.0408	-84.6058	W	2400	W	2400
GHCND:USW00093820	LEXINGTON BLUEGRASS AIRPORT KY US	20150331	233	56	298.7	38.0408	-84.6058	W	2400	W	2400
GHCND:USW00093820	LEXINGTON BLUEGRASS AIRPORT KY US	20150401	189	11	298.7	38.0408	-84.6058	W	2400	W	2400
GHCND:USW00093820	LEXINGTON BLUEGRASS AIRPORT KY US	20150402	222	111	298.7	38.0408	-84.6058	W	2400	W	2400
GHCND:USW00093820	LEXINGTON BLUEGRASS AIRPORT KY US	20150403	269	78	298.7	38.0408	-84.6058	W	2400	W	2400
GHCND:USW00093820	LEXINGTON BLUEGRASS AIRPORT KY US	20150404	122	17	298.7	38.0408	-84.6058	W	2400	W	2400
GHCND:USW00093820	LEXINGTON BLUEGRASS AIRPORT KY US	20150405	172	11	298.7	38.0408	-84.6058	W	2400	W	2400
GHCND:USW00093820	LEXINGTON BLUEGRASS AIRPORT KY US	20150406	206	94	298.7	38.0408	-84.6058	W	2400	W	2400
GHCND:USW00093820	LEXINGTON BLUEGRASS AIRPORT KY US	20150407	217	133	298.7	38.0408	-84.6058	W	2400	W	2400
GHCND:USW00093820	LEXINGTON BLUEGRASS AIRPORT KY US	20150408	256	133	298.7	38.0408	-84.6058	W	2400	W	2400
GHCND:USW00093820	LEXINGTON BLUEGRASS AIRPORT KY US	20150409	278	167	298.7	38.0408	-84.6058	W	2400	W	2400
GHCND:USW00093820	LEXINGTON BLUEGRASS AIRPORT KY US	20150410	228	83	298.7	38.0408	-84.6058	W	2400	W	2400
GHCND:USW00093820	LEXINGTON BLUEGRASS AIRPORT KY US	20150411	172	44	298.7	38.0408	-84.6058	W	2400	W	2400
GHCND:USW00093820	LEXINGTON BLUEGRASS AIRPORT KY US	20150412	239	56	298.7	38.0408	-84.6058	W	2400	W	2400
GHCND:USW00093820	LEXINGTON BLUEGRASS AIRPORT KY US	20150413	250	144	298.7	38.0408	-84.6058	W	2400	W	2400
GHCND:USW00093820	LEXINGTON BLUEGRASS AIRPORT KY US	20150414	178	111	298.7	38.0408	-84.6058	W	2400	W	2400
GHCND:USW00093820	LEXINGTON BLUEGRASS AIRPORT KY US	20150415	156	111	298.7	38.0408	-84.6058	W	2400	W	2400
GHCND:USW00093820	LEXINGTON BLUEGRASS AIRPORT KY US	20150416	217	133	298.7	38.0408	-84.6058	W	2400	W	2400
GHCND:USW00093820	LEXINGTON BLUEGRASS AIRPORT KY US	20150417	228	139	298.7	38.0408	-84.6058	W	2400	W	2400
GHCND:USW00093820	LEXINGTON BLUEGRASS AIRPORT KY US	20150418	250	111	298.7	38.0408	-84.6058	W	2400	W	2400
GHCND:USW00093820	LEXINGTON BLUEGRASS AIRPORT KY US	20150419	217	150	298.7	38.0408	-84.6058	W	2400	W	2400
GHCND:USW00093820	LEXINGTON BLUEGRASS AIRPORT KY US	20150420	172	94	298.7	38.0408	-84.6058	W	2400	W	2400
GHCND:USW00093820	LEXINGTON BLUEGRASS AIRPORT KY US	20150421	178	50	298.7	38.0408	-84.6058	W	2400	W	2400
GHCND:USW00093820	LEXINGTON BLUEGRASS AIRPORT KY US	20150422	156	50	298.7	38.0408	-84.6058	W	2400	W	2400
GHCND:USW00093820	LEXINGTON BLUEGRASS AIRPORT KY US	20150423	150	6	298.7	38.0408	-84.6058	W	2400	W	2400
GHCND:USW00093820	LEXINGTON BLUEGRASS AIRPORT KY US	20150424	161	-5	298.7	38.0408	-84.6058	W	2400	W	2400
GHCND:USW00093820	LEXINGTON BLUEGRASS AIRPORT KY US	20150425	161	72	298.7	38.0408	-84.6058	W	2400	W	2400
GHCND:USW00093820	LEXINGTON BLUEGRASS AIRPORT KY US	20150426	167	56	298.7	38.0408	-84.6058	W	2400	W	2400
GHCND:USW00093820	LEXINGTON BLUEGRASS AIRPORT KY US	20150427	172	17	298.7	38.0408	-84.6058	W	2400	W	2400
GHCND:USW00093820	LEXINGTON BLUEGRASS AIRPORT KY US	20150428	172	28	298.7	38.0408	-84.6058	W	2400	W	2400
GHCND:USW00093820	LEXINGTON BLUEGRASS AIRPORT KY US	20150429	206	39	298.7	38.0408	-84.6058	W	2400	W	2400
GHCND:USW00093820	LEXINGTON BLUEGRASS AIRPORT KY US	20150430	178	72	298.7	38.0408	-84.6058	W	2400	W	2400
GHCND:USW00093820	LEXINGTON BLUEGRASS AIRPORT KY US	20150501	217	50	298.7	38.0408	-84.6058	W	2400	W	2400
GHCND:USW00093820	LEXINGTON BLUEGRASS AIRPORT KY US	20150502	233	67	298.7	38.0408	-84.6058	W	2400	W	2400
GHCND:USW00093820	LEXINGTON BLUEGRASS AIRPORT KY US	20150503	250	83	298.7	38.0408	-84.6058	W	2400	W	2400
GHCND:USW00093820	LEXINGTON BLUEGRASS AIRPORT KY US	20150504	272	128	298.7	38.0408	-84.6058	W	2400	W	2400
GHCND:USW00093820	LEXINGTON BLUEGRASS AIRPORT KY US	20150505	283	144	298.7	38.0408	-84.6058	W	2400	W	2400
GHCND:USW00093820	LEXINGTON BLUEGRASS AIRPORT KY US	20150506	300	139	298.7	38.0408	-84.6058	W	2400	W	2400
GHCND:USW00093820	LEXINGTON BLUEGRASS AIRPORT KY US	20150507	300	150	298.7	38.0408	-84.6058	W	2400	W	2400
GHCND:USW00093820	LEXINGTON BLUEGRASS AIRPORT KY US	20150508	306	150	298.7	38.0408	-84.6058	W	2400	W	2400
GHCND:USW00093820	LEXINGTON BLUEGRASS AIRPORT KY US	20150509	306	156	298.7	38.0408	-84.6058	W	2400	W	2400
GHCND:USW00093820	LEXINGTON BLUEGRASS AIRPORT KY US	20150510	294	189	298.7	38.0408	-84.6058	W	2400	W	2400
GHCND:USW00093820	LEXINGTON BLUEGRASS AIRPORT KY US	20150511	317	172	298.7	38.0408	-84.6058	W	2400	W	2400
GHCND:USW00093820	LEXINGTON BLUEGRASS AIRPORT KY US	20150512	317	122	298.7	38.0408	-84.6058	W	2400	W	2400
GHCND:USW00093820	LEXINGTON BLUEGRASS AIRPORT KY US	20150513	211	78	298.7	38.0408	-84.6058	W	2400	W	2400
GHCND:USW00093820	LEXINGTON BLUEGRASS AIRPORT KY US	20150514	233	94	298.7	38.0408	-84.6058	W	2400	W	2400
GHCND:USW00093820	LEXINGTON BLUEGRASS AIRPORT KY US	20150515	289	178	298.7	38.0408	-84.6058	W	2400	W	2400
GHCND:USW00093820	LEXINGTON BLUEGRASS AIRPORT KY US	20150516	228	194	298.7	38.0408	-84.6058	W	2400	W	2400
GHCND:USW00093820	LEXINGTON BLUEGRASS AIRPORT KY US	20150517	278	194	298.7	38.0408	-84.6058	W	2400	W	2400
GHCND:USW00093820	LEXINGTON BLUEGRASS AIRPORT KY US	20150518	256	189	298.7	38.0408	-84.6058	W	2400	W	2400
GHCND:USW00093820	LEXINGTON BLUEGRASS AIRPORT KY US	20150519	244	122	298.7	38.0408	-84.6058	W	2400	W	2400
GHCND:USW00093820	LEXINGTON BLUEGRASS AIRPORT KY US	20150520	211	78	298.7	38.0408	-84.6058	W	2400	W	2400
GHCND:USW00093820	LEXINGTON BLUEGRASS AIRPORT KY US	20150521	139	67	298.7	38.0408	-84.6058	W	2400	W	2400
GHCND:USW00093820	LEXINGTON BLUEGRASS AIRPORT KY US	20150522	228	56	298.7	38.0408	-84.6058	W	2400	W	2400
GHCND:USW00093820	LEXINGTON BLUEGRASS AIRPORT KY US	20150523	261	94	298.7	38.0408	-84.6058	W	2400	W	2400
GHCND:USW00093820	LEXINGTON BLUEGRASS AIRPORT KY US	20150524	289	156	298.7	38.0408	-84.6058	W	2400	W	2400
GHCND:USW00093820	LEXINGTON BLUEGRASS AIRPORT KY US	20150525	267	178	298.7	38.0408	-84.6058	W	2400	W	2400
GHCND:USW00093820	LEXINGTON BLUEGRASS AIRPORT KY US	20150526	289	178	298.7	38.0408	-84.6058	W	2400	W	2400
GHCND:USW00093820	LEXINGTON BLUEGRASS AIRPORT KY US	20150527	278	167	298.7	38.0408	-84.6058	W	2400	W	2400
GHCND:USW00093820	LEXINGTON BLUEGRASS AIRPORT KY US	20150528	261	156	298.7	38.0408	-84.6058	W	2400	W	2400
GHCND:USW00093820	LEXINGTON BLUEGRASS AIRPORT KY US	20150529	278	183	298.7	38.0408	-84.6058	W	2400	W	2400
GHCND:USW00093820	LEXINGTON BLUEGRASS AIRPORT KY US	20150530	294	200	298.7	38.0408	-84.6058	W	2400	W	2400
GHCND:USW00093820	LEXINGTON BLUEGRASS AIRPORT KY US	20150531	267	167	298.7	38.0408	-84.6058	W	2400	W	2400
GHCND:USW00093820	LEXINGTON BLUEGRASS AIRPORT KY US	20150601	167	117	298.7	38.0408	-84.6058	W	2400	W	2400
GHCND:USW00093820	LEXINGTON BLUEGRASS AIRPORT KY US	20150602	156	122	298.7	38.0408	-84.6058	W	2400	W	2400
GHCND:USW00093820	LEXINGTON BLUEGRASS AIRPORT KY US	20150603	194	139	298.7	38.0408	-84.6058	W	2400	W	2400
GHCND:USW00093820	LEXINGTON BLUEGRASS AIRPORT KY US	20150604	278	106	298.7	38.0408	-84.6058	W	2400	W	2400
GHCND:USW00093820	LEXINGTON BLUEGRASS AIRPORT KY US	20150605	289	139	298.7	38.0408	-84.6058	W	2400	W	2400
GHCND:USW00093820	LEXINGTON BLUEGRASS AIRPORT KY US	20150606	272	178	298.7	38.0408	-84.6058	W	2400	W	2400
GHCND:USW00093820	LEXINGTON BLUEGRASS AIRPORT KY US	20150607	317	156	298.7	38.0408	-84.6058	W	2400	W	2400
GHCND:USW00093820	LEXINGTON BLUEGRASS AIRPORT KY US	20150608	272	189	298.7	38.0408	-84.6058	W	2400	W	2400
GHCND:USW00093820	LEXINGTON BLUEGRASS AIRPORT KY US	20150609	289	150	298.7	38.0408	-84.6058	W	2400	W	2400
GHCND:USW00093820	LEXINGTON BLUEGRASS AIRPORT KY US	20150610	311	156	298.7	38.0408	-84.6058	W	2400	W	2400
GHCND:USW00093820	LEXINGTON BLUEGRASS AIRPORT KY US	20150611	322	183	298.7	38.0408	-84.6058	W	2400	W	2400
GHCND:USW00093820	LEXINGTON BLUEGRASS AIRPORT KY US	20150612	317	217	298.7	38.0408	-84.6058	W	2400	W	2400
GHCND:USW00093820	LEXINGTON BLUEGRASS AIRPORT KY US	20150613	311	211	298.7	38.0408	-84.6058	W	2400	W	2400
GHCND:USW00093820	LEXINGTON BLUEGRASS AIRPORT KY US	20150614	317	222	298.7	38.0408	-84.6058	W	2400	W	2400
GHCND:USW00093820	LEXINGTON BLUEGRASS AIRPORT KY US	20150615	322	222	298.7	38.0408	-84.6058	W	2400	W	2400
GHCND:USW00093820	LEXINGTON BLUEGRASS AIRPORT KY US	20150616	328	222	298.7	38.0408	-84.6058	W	2400	W	2400
GHCND:USW00093820	LEXINGTON BLUEGRASS AIRPORT KY US	20150617	311	211	298.7	38.0408	-84.6058	W	2400	W	2400
GHCND:USW00093820	LEXINGTON BLUEGRASS AIRPORT KY US	20150618	322	206	298.7	38.0408	-84.6058	W	2400	W	2400
GHCND:USW00093820	LEXINGTON BLUEGRASS AIRPORT KY US	20150619	300	206	298.7	38.0408	-84.6058	W	2400	W	2400
GHCND:USW00093820	LEXINGTON BLUEGRASS AIRPORT KY US	20150620	272	206	298.7	38.0408	-84.6058	W	2400	W	2400
GHCND:USW00093820	LEXINGTON BLUEGRASS AIRPORT KY US	20150621	306	200	298.7	38.0408	-84.6058	W	2400	W	2400
GHCND:USW00093820	LEXINGTON BLUEGRASS AIRPORT KY US	20150622	306	194	298.7	38.0408	-84.6058	W	2400	W	2400
GHCND:USW00093820	LEXINGTON BLUEGRASS AIRPORT KY US	20150623	322	228	298.7	38.0408	-84.6058	W	2400	W	2400
GHCND:USW00093820	LEXINGTON BLUEGRASS AIRPORT KY US	20150624	300	183	298.7	38.0408	-84.6058	W	2400	W	2400
GHCND:USW00093820	LEXINGTON BLUEGRASS AIRPORT KY US	20150625	311	167	298.7	38.0408	-84.6058	W	2400	W	2400
GHCND:USW00093820	LEXINGTON BLUEGRASS AIRPORT KY US	20150626	306	200	298.7	38.0408	-84.6058	W	2400	W	2400
GHCND:USW00093820	LEXINGTON BLUEGRASS AIRPORT KY US	20150627	233	150	298.7	38.0408	-84.6058	W	2400	W	2400
GHCND:USW00093820	LEXINGTON BLUEGRASS AIRPORT KY US	20150628	256	133	298.7	38.0408	-84.6058	W	2400	W	2400
GHCND:USW00093820	LEXINGTON BLUEGRASS AIRPORT KY US	20150629	267	161	298.7	38.0408	-84.6058	W	2400	W	2400
GHCND:USW00093820	LEXINGTON BLUEGRASS AIRPORT KY US	20150630	283	178	298.7	38.0408	-84.6058	W	2400	W	2400
GHCND:USW00093820	LEXINGTON BLUEGRASS AIRPORT KY US	20150701	261	178	298.7	38.0408	-84.6058	W	2400	W	2400
GHCND:USW00093820	LEXINGTON BLUEGRASS AIRPORT KY US	20150702	250	200	298.7	38.0408	-84.6058	W	2400	W	2400
GHCND:USW00093820	LEXINGTON BLUEGRASS AIRPORT KY US	20150703	256	194	298.7	38.0408	-84.6058	W	2400	W	2400
GHCND:USW00093820	LEXINGTON BLUEGRASS AIRPORT KY US	20150704	272	194	298.7	38.0408	-84.6058	W	2400	W	2400
GHCND:USW00093820	LEXINGTON BLUEGRASS AIRPORT KY US	20150705	261	178	298.7	38.0408	-84.6058	W	2400	W	2400
GHCND:USW00093820	LEXINGTON BLUEGRASS AIRPORT KY US	20150706	294	172	298.7	38.0408	-84.6058	W	2400	W	2400
GHCND:USW00093820	LEXINGTON BLUEGRASS AIRPORT KY US	20150707	267	200	298.7	38.0408	-84.6058	W	2400	W	2400
GHCND:USW00093820	LEXINGTON BLUEGRASS AIRPORT KY US	20150708	267	206	298.7	38.0408	-84.6058	W	2400	W	2400
GHCND:USW00093820	LEXINGTON BLUEGRASS AIRPORT KY US	20150709	289	222	298.7	38.0408	-84.6058	W	2400	W	2400
GHCND:USW00093820	LEXINGTON BLUEGRASS AIRPORT KY US	20150710	283	200	298.7	38.0408	-84.6058	W	2400	W	2400
GHCND:USW00093820	LEXINGTON BLUEGRASS AIRPORT KY US	20150711	278	189	298.7	38.0408	-84.6058	W	2400	W	2400
GHCND:USW00093820	LEXINGTON BLUEGRASS AIRPORT KY US	20150712	300	206	298.7	38.0408	-84.6058	W	2400	W	2400
GHCND:USW00093820	LEXINGTON BLUEGRASS AIRPORT KY US	20150713	311	194	298.7	38.0408	-84.6058	W	2400	W	2400
GHCND:USW00093820	LEXINGTON BLUEGRASS AIRPORT KY US	20150714	317	194	298.7	38.0408	-84.6058	W	2400	W	2400
GHCND:USW00093820	LEXINGTON BLUEGRASS AIRPORT KY US	20150715	272	183	298.7	38.0408	-84.6058	W	2400	W	2400
GHCND:USW00093820	LEXINGTON BLUEGRASS AIRPORT KY US	20150716	294	178	298.7	38.0408	-84.6058	W	2400	W	2400
GHCND:USW00093820	LEXINGTON BLUEGRASS AIRPORT KY US	20150717	322	200	298.7	38.0408	-84.6058	W	2400	W	2400
GHCND:USW00093820	LEXINGTON BLUEGRASS AIRPORT KY US	20150718	328	200	298.7	38.0408	-84.6058	W	2400	W	2400
GHCND:USW00093820	LEXINGTON BLUEGRASS AIRPORT KY US	20150719	328	222	298.7	38.0408	-84.6058	W	2400	W	2400
GHCND:USW00093820	LEXINGTON BLUEGRASS AIRPORT KY US	20150720	306	211	298.7	38.0408	-84.6058	W	2400	W	2400
GHCND:USW00093820	LEXINGTON BLUEGRASS AIRPORT KY US	20150721	300	222	298.7	38.0408	-84.6058	W	2400	W	2400
GHCND:USW00093820	LEXINGTON BLUEGRASS AIRPORT KY US	20150722	283	178	298.7	38.0408	-84.6058	W	2400	W	2400
GHCND:USW00093820	LEXINGTON BLUEGRASS AIRPORT KY US	20150723	294	178	298.7	38.0408	-84.6058	W	2400	W	2400
GHCND:USW00093820	LEXINGTON BLUEGRASS AIRPORT KY US	20150724	294	161	298.7	38.0408	-84.6058	W	2400	W	2400
GHCND:USW00093820	LEXINGTON BLUEGRASS AIRPORT KY US	20150725	311	167	298.7	38.0408	-84.6058	W	2400	W	2400
GHCND:USW00093820	LEXINGTON BLUEGRASS AIRPORT KY US	20150726	317	194	298.7	38.0408	-84.6058	W	2400	W	2400
GHCND:USW00093820	LEXINGTON BLUEGRASS AIRPORT KY US	20150727	311	228	298.7	38.0408	-84.6058	W	2400	W	2400
GHCND:USW00093820	LEXINGTON BLUEGRASS AIRPORT KY US	20150728	322	217	298.7	38.0408	-84.6058	W	2400	W	2400
GHCND:USW00093820	LEXINGTON BLUEGRASS AIRPORT KY US	20150729	322	211	298.7	38.0408	-84.6058	W	2400	W	2400
GHCND:USW00093820	LEXINGTON BLUEGRASS AIRPORT KY US	20150730	294	194	298.7	38.0408	-84.6058	W	2400	W	2400

GHCND:USW00093820	LEXINGTON BLUEGRASS AIRPORT KY US	20150731	311	167	298.7	38.0408	-84.6058	W	2400	W	2400		
GHCND:USW00093820	LEXINGTON BLUEGRASS AIRPORT KY US	20150801	300	172	298.7	38.0408	-84.6058	W	2400	W	2400		
GHCND:USW00093820	LEXINGTON BLUEGRASS AIRPORT KY US	20150802	306	156	298.7	38.0408	-84.6058	W	2400	W	2400		
GHCND:USW00093820	LEXINGTON BLUEGRASS AIRPORT KY US	20150803	317	178	298.7	38.0408	-84.6058	W	2400	W	2400		
GHCND:USW00093820	LEXINGTON BLUEGRASS AIRPORT KY US	20150804	311	194	298.7	38.0408	-84.6058	W	2400	W	2400		
GHCND:USW00093820	LEXINGTON BLUEGRASS AIRPORT KY US	20150805	306	183	298.7	38.0408	-84.6058	W	2400	W	2400		
GHCND:USW00093820	LEXINGTON BLUEGRASS AIRPORT KY US	20150806	256	183	298.7	38.0408	-84.6058	W	2400	W	2400		
GHCND:USW00093820	LEXINGTON BLUEGRASS AIRPORT KY US	20150807	289	167	298.7	38.0408	-84.6058	W	2400	W	2400		
GHCND:USW00093820	LEXINGTON BLUEGRASS AIRPORT KY US	20150808	289	167	298.7	38.0408	-84.6058	W	2400	W	2400		
GHCND:USW00093820	LEXINGTON BLUEGRASS AIRPORT KY US	20150809	300	178	298.7	38.0408	-84.6058	W	2400	W	2400		
GHCND:USW00093820	LEXINGTON BLUEGRASS AIRPORT KY US	20150810	294	206	298.7	38.0408	-84.6058	W	2400	W	2400		
GHCND:USW00093820	LEXINGTON BLUEGRASS AIRPORT KY US	20150811	283	194	298.7	38.0408	-84.6058	W	2400	W	2400		
GHCND:USW00093820	LEXINGTON BLUEGRASS AIRPORT KY US	20150812	272	167	298.7	38.0408	-84.6058	W	2400	W	2400		
GHCND:USW00093820	LEXINGTON BLUEGRASS AIRPORT KY US	20150813	278	133	298.7	38.0408	-84.6058	W	2400	W	2400		
GHCND:USW00093820	LEXINGTON BLUEGRASS AIRPORT KY US	20150814	294	139	298.7	38.0408	-84.6058	W	2400	W	2400		
GHCND:USW00093820	LEXINGTON BLUEGRASS AIRPORT KY US	20150815	311	139	298.7	38.0408	-84.6058	W	2400	W	2400		
GHCND:USW00093820	LEXINGTON BLUEGRASS AIRPORT KY US	20150816	322	172	298.7	38.0408	-84.6058	W	2400	W	2400		
GHCND:USW00093820	LEXINGTON BLUEGRASS AIRPORT KY US	20150817	261	200	298.7	38.0408	-84.6058	W	2400	W	2400		
GHCND:USW00093820	LEXINGTON BLUEGRASS AIRPORT KY US	20150818	300	194	298.7	38.0408	-84.6058	W	2400	W	2400		
GHCND:USW00093820	LEXINGTON BLUEGRASS AIRPORT KY US	20150819	306	217	298.7	38.0408	-84.6058	W	2400	W	2400		
GHCND:USW00093820	LEXINGTON BLUEGRASS AIRPORT KY US	20150820	256	156	298.7	38.0408	-84.6058	W	2400	W	2400		
GHCND:USW00093820	LEXINGTON BLUEGRASS AIRPORT KY US	20150821	272	122	298.7	38.0408	-84.6058	W	2400	W	2400		
GHCND:USW00093820	LEXINGTON BLUEGRASS AIRPORT KY US	20150822	294	156	298.7	38.0408	-84.6058	W	2400	W	2400		
GHCND:USW00093820	LEXINGTON BLUEGRASS AIRPORT KY US	20150823	311	200	298.7	38.0408	-84.6058	W	2400	W	2400		
GHCND:USW00093820	LEXINGTON BLUEGRASS AIRPORT KY US	20150824	261	161	298.7	38.0408	-84.6058	W	2400	W	2400		
GHCND:USW00093820	LEXINGTON BLUEGRASS AIRPORT KY US	20150825	244	117	298.7	38.0408	-84.6058	W	2400	W	2400		
GHCND:USW00093820	LEXINGTON BLUEGRASS AIRPORT KY US	20150826	250	122	298.7	38.0408	-84.6058	W	2400	W	2400		
GHCND:USW00093820	LEXINGTON BLUEGRASS AIRPORT KY US	20150827	261	122	298.7	38.0408	-84.6058	W	2400	W	2400		
GHCND:USW00093820	LEXINGTON BLUEGRASS AIRPORT KY US	20150828	289	106	298.7	38.0408	-84.6058	W	2400	W	2400		
GHCND:USW00093820	LEXINGTON BLUEGRASS AIRPORT KY US	20150829	311	183	298.7	38.0408	-84.6058	W	2400	W	2400		
GHCND:USW00093820	LEXINGTON BLUEGRASS AIRPORT KY US	20150830	300	194	298.7	38.0408	-84.6058	W	2400	W	2400		
GHCND:USW00093820	LEXINGTON BLUEGRASS AIRPORT KY US	20150831	311	178	298.7	38.0408	-84.6058	W	2400	W	2400		
GHCND:USW00013897	NASHVILLE INTERNATIONAL AIRPORT TN US	20050916	306	200	182.9	36.1252	-86.6763		0 2400		0 2400		
GHCND:USW00013897	NASHVILLE INTERNATIONAL AIRPORT TN US	20050917	239	161	182.9	36.1252	-86.6763		0 2400		0 2400		
GHCND:USW00013897	NASHVILLE INTERNATIONAL AIRPORT TN US	20050918	272	139	182.9	36.1252	-86.6763		0 2400		0 2400		
GHCND:USW00013897	NASHVILLE INTERNATIONAL AIRPORT TN US	20050919	322	156	182.9	36.1252	-86.6763		0 2400		0 2400		
GHCND:USW00013897	NASHVILLE INTERNATIONAL AIRPORT TN US	20050920	328	194	182.9	36.1252	-86.6763		0 2400		0 2400		
GHCND:USW00013897	NASHVILLE INTERNATIONAL AIRPORT TN US	20050921	328	200	182.9	36.1252	-86.6763		0 2400		0 2400		
GHCND:USW00013897	NASHVILLE INTERNATIONAL AIRPORT TN US	20050922	328	200	182.9	36.1252	-86.6763		0 2400		0 2400		
GHCND:USW00013897	NASHVILLE INTERNATIONAL AIRPORT TN US	20050923	317	200	182.9	36.1252	-86.6763		0 2400		0 2400		
GHCND:USW00013897	NASHVILLE INTERNATIONAL AIRPORT TN US	20050924	317	200	182.9	36.1252	-86.6763		0 2400		0 2400		
GHCND:USW00013897	NASHVILLE INTERNATIONAL AIRPORT TN US	20050925	294	217	182.9	36.1252	-86.6763		0 2400		0 2400		
GHCND:USW00013897	NASHVILLE INTERNATIONAL AIRPORT TN US	20050926	289	211	182.9	36.1252	-86.6763		0 2400		0 2400		
GHCND:USW00013897	NASHVILLE INTERNATIONAL AIRPORT TN US	20050927	278	183	182.9	36.1252	-86.6763		0 2400		0 2400		
GHCND:USW00013897	NASHVILLE INTERNATIONAL AIRPORT TN US	20050928	300	144	182.9	36.1252	-86.6763		0 2400		0 2400		
GHCND:USW00013897	NASHVILLE INTERNATIONAL AIRPORT TN US	20050929	244	128	182.9	36.1252	-86.6763		0 2400		0 2400		
GHCND:USW00013897	NASHVILLE INTERNATIONAL AIRPORT TN US	20050930	244	100	182.9	36.1252	-86.6763		0 2400		0 2400		
GHCND:USW00013897	NASHVILLE INTERNATIONAL AIRPORT TN US	20051001	294	133	182.9	36.1252	-86.6763		0 2400		0 2400		
GHCND:USW00013897	NASHVILLE INTERNATIONAL AIRPORT TN US	20051002	300	189	182.9	36.1252	-86.6763		0 2400		0 2400		
GHCND:USW00013897	NASHVILLE INTERNATIONAL AIRPORT TN US	20051003	306	194	182.9	36.1252	-86.6763		0 2400		0 2400		
GHCND:USW00013897	NASHVILLE INTERNATIONAL AIRPORT TN US	20051004	300	172	182.9	36.1252	-86.6763		0 2400		0 2400		
GHCND:USW00013897	NASHVILLE INTERNATIONAL AIRPORT TN US	20051005	300	167	182.9	36.1252	-86.6763		0 2400		0 2400		
GHCND:USW00013897	NASHVILLE INTERNATIONAL AIRPORT TN US	20051006	278	156	182.9	36.1252	-86.6763		0 2400		0 2400		
GHCND:USW00013897	NASHVILLE INTERNATIONAL AIRPORT TN US	20051007	161	111	182.9	36.1252	-86.6763		0 2400		0 2400		
GHCND:USW00013897	NASHVILLE INTERNATIONAL AIRPORT TN US	20051008	161	111	182.9	36.1252	-86.6763		0 2400		0 2400		
GHCND:USW00013897	NASHVILLE INTERNATIONAL AIRPORT TN US	20051009	156	122	182.9	36.1252	-86.6763		0 2400		0 2400		
GHCND:USW00013897	NASHVILLE INTERNATIONAL AIRPORT TN US	20051010	183	133	182.9	36.1252	-86.6763		0 2400		0 2400		
GHCND:USW00013897	NASHVILLE INTERNATIONAL AIRPORT TN US	20051011	200	144	182.9	36.1252	-86.6763		0 2400		0 2400		
GHCND:USW00013897	NASHVILLE INTERNATIONAL AIRPORT TN US	20051012	261	122	182.9	36.1252	-86.6763		0 2400		0 2400		
GHCND:USW00013897	NASHVILLE INTERNATIONAL AIRPORT TN US	20051013	256	128	182.9	36.1252	-86.6763		0 2400		0 2400		
GHCND:USW00013897	NASHVILLE INTERNATIONAL AIRPORT TN US	20051014	256	128	182.9	36.1252	-86.6763		0 2400		0 2400		
GHCND:USW00013897	NASHVILLE INTERNATIONAL AIRPORT TN US	20051015	278	94	182.9	36.1252	-86.6763		0 2400		0 2400		
GHCND:USW00013897	NASHVILLE INTERNATIONAL AIRPORT TN US	20051016	239	67	182.9	36.1252	-86.6763		0 2400		0 2400		
GHCND:USW00013897	NASHVILLE INTERNATIONAL AIRPORT TN US	20051017	250	50	182.9	36.1252	-86.6763		0 2400		0 2400		
GHCND:USW00013897	NASHVILLE INTERNATIONAL AIRPORT TN US	20051018	289	128	182.9	36.1252	-86.6763		0 2400		0 2400		
GHCND:USW00013897	NASHVILLE INTERNATIONAL AIRPORT TN US	20051019	317	144	182.9	36.1252	-86.6763		0 2400		0 2400		
GHCND:USW00013897	NASHVILLE INTERNATIONAL AIRPORT TN US	20051020	289	167	182.9	36.1252	-86.6763		0 2400		0 2400		
GHCND:USW00013897	NASHVILLE INTERNATIONAL AIRPORT TN US	20051021	233	117	182.9	36.1252	-86.6763		0 2400		0 2400		
GHCND:USW00013897	NASHVILLE INTERNATIONAL AIRPORT TN US	20051022	183	78	182.9	36.1252	-86.6763		0 2400		0 2400		
GHCND:USW00013897	NASHVILLE INTERNATIONAL AIRPORT TN US	20051023	144	50	182.9	36.1252	-86.6763		0 2400		0 2400		
GHCND:USW00013897	NASHVILLE INTERNATIONAL AIRPORT TN US	20051024	106	33	182.9	36.1252	-86.6763		0 2400		0 2400		
GHCND:USW00013897	NASHVILLE INTERNATIONAL AIRPORT TN US	20051025	128	61	182.9	36.1252	-86.6763		0 2400		0 2400		
GHCND:USW00013897	NASHVILLE INTERNATIONAL AIRPORT TN US	20051026	150	39	182.9	36.1252	-86.6763		0 2400		0 2400		
GHCND:USW00013897	NASHVILLE INTERNATIONAL AIRPORT TN US	20051027	144	17	182.9	36.1252	-86.6763		0 2400		0 2400		
GHCND:USW00013897	NASHVILLE INTERNATIONAL AIRPORT TN US	20051028	156	6	182.9	36.1252	-86.6763		0 2400		0 2400		
GHCND:USW00013897	NASHVILLE INTERNATIONAL AIRPORT TN US	20051029	167	-11	182.9	36.1252	-86.6763		0 2400		0 2400		
GHCND:USW00013897	NASHVILLE INTERNATIONAL AIRPORT TN US	20051030	217	-6	182.9	36.1252	-86.6763		0 2400		0 2400		
GHCND:USW00013897	NASHVILLE INTERNATIONAL AIRPORT TN US	20051031	228	83	182.9	36.1252	-86.6763		0 2400		0 2400		
GHCND:USW00013897	NASHVILLE INTERNATIONAL AIRPORT TN US	20051101	172	61	182.9	36.1252	-86.6763		0 2400		0 2400		
GHCND:USW00013897	NASHVILLE INTERNATIONAL AIRPORT TN US	20051102	217	17	182.9	36.1252	-86.6763		0 2400		0 2400		
GHCND:USW00013897	NASHVILLE INTERNATIONAL AIRPORT TN US	20051103	239	33	182.9	36.1252	-86.6763		0 2400		0 2400		
GHCND:USW00013897	NASHVILLE INTERNATIONAL AIRPORT TN US	20051104	228	122	182.9	36.1252	-86.6763		0 2400		0 2400		
GHCND:USW00013897	NASHVILLE INTERNATIONAL AIRPORT TN US	20051105	261	178	182.9	36.1252	-86.6763		0 2400		0 2400		
GHCND:USW00013897	NASHVILLE INTERNATIONAL AIRPORT TN US	20051106	244	89	182.9	36.1252	-86.6763		0 2400		0 2400		
GHCND:USW00013897	NASHVILLE INTERNATIONAL AIRPORT TN US	20051107	244	50	182.9	36.1252	-86.6763		0 2400		0 2400		
GHCND:USW00013897	NASHVILLE INTERNATIONAL AIRPORT TN US	20051108	283	139	182.9	36.1252	-86.6763		0 2400		0 2400		
GHCND:USW00013897	NASHVILLE INTERNATIONAL AIRPORT TN US	20051109	272	128	182.9	36.1252	-86.6763		0 2400		0 2400		
GHCND:USW00013897	NASHVILLE INTERNATIONAL AIRPORT TN US	20051110	144	28	182.9	36.1252	-86.6763		0 2400		0 2400		
GHCND:USW00013897	NASHVILLE INTERNATIONAL AIRPORT TN US	20051111	178	-6	182.9	36.1252	-86.6763		0 2400		0 2400		
GHCND:USW00013897	NASHVILLE INTERNATIONAL AIRPORT TN US	20051112	217	28	182.9	36.1252	-86.6763		0 2400		0 2400		
GHCND:USW00013897	NASHVILLE INTERNATIONAL AIRPORT TN US	20051113	206	144	182.9	36.1252	-86.6763		0 2400		0 2400		
GHCND:USW00013897	NASHVILLE INTERNATIONAL AIRPORT TN US	20051114	189	128	182.9	36.1252	-86.6763		0 2400		0 2400		
GHCND:USW00013897	NASHVILLE INTERNATIONAL AIRPORT TN US	20051115	228	106	182.9	36.1252	-86.6763		0 2400		0 2400		
GHCND:USW00013897	NASHVILLE INTERNATIONAL AIRPORT TN US	20051116	106	0	182.9	36.1252	-86.6763		0 2400		0 2400		
GHCND:USW00013897	NASHVILLE INTERNATIONAL AIRPORT TN US	20051117	50	-33	182.9	36.1252	-86.6763		0 2400		0 2400		
GHCND:USW00013897	NASHVILLE INTERNATIONAL AIRPORT TN US	20051118	106	-33	182.9	36.1252	-86.6763		0 2400		0 2400		
GHCND:USW00013897	NASHVILLE INTERNATIONAL AIRPORT TN US	20051119	133	-28	182.9	36.1252	-86.6763		0 2400		0 2400		
GHCND:USW00013897	NASHVILLE INTERNATIONAL AIRPORT TN US	20051120	161	0	182.9	36.1252	-86.6763		0 2400		0 2400		
GHCND:USW00013897	NASHVILLE INTERNATIONAL AIRPORT TN US	20051121	83	50	182.9	36.1252	-86.6763		0 2400		0 2400		
GHCND:USW00013897	NASHVILLE INTERNATIONAL AIRPORT TN US	20051122	94	17	182.9	36.1252	-86.6763		0 2400		0 2400		
GHCND:USW00013897	NASHVILLE INTERNATIONAL AIRPORT TN US	20051123	172	-17	182.9	36.1252	-86.6763		0 2400		0 2400		
GHCND:USW00013897	NASHVILLE INTERNATIONAL AIRPORT TN US	20051124	128	-17	182.9	36.1252	-86.6763		0 2400		0 2400		
GHCND:USW00013897	NASHVILLE INTERNATIONAL AIRPORT TN US	20051125	39	-50	182.9	36.1252	-86.6763		0 2400		0 2400		
GHCND:USW00013897	NASHVILLE INTERNATIONAL AIRPORT TN US	20051126	200	-28	182.9	36.1252	-86.6763		0 2400		0 2400		
GHCND:USW00013897	NASHVILLE INTERNATIONAL AIRPORT TN US	20051127	172	117	182.9	36.1252	-86.6763		0 2400		0 2400		
GHCND:USW00013897	NASHVILLE INTERNATIONAL AIRPORT TN US	20051128	217	89	182.9	36.1252	-86.6763		0 2400		0 2400		
GHCND:USW00013897	NASHVILLE INTERNATIONAL AIRPORT TN US	20051129	89	0	182.9	36.1252	-86.6763		0 2400		0 2400		
GHCND:USW00013897	NASHVILLE INTERNATIONAL AIRPORT TN US	20051130	72	-22	182.9	36.1252	-86.6763		0 2400		0 2400		
GHCND:USW00013897	NASHVILLE INTERNATIONAL AIRPORT TN US	20051201	111	-22	182.9	36.1252	-86.6763		0 2400		0 2400		
GHCND:USW00013897	NASHVILLE INTERNATIONAL AIRPORT TN US	20051202	44	-44	182.9	36.1252	-86.6763		0 2400		0 2400		
GHCND:USW00013897	NASHVILLE INTERNATIONAL AIRPORT TN US	20051203	161	6	182.9	36.1252	-86.6763		0 2400		0 2400		
GHCND:USW00013897	NASHVILLE INTERNATIONAL AIRPORT TN US	20051204	156	11	182.9	36.1252	-86.6763		0 2400		0 2400		
GHCND:USW00013897	NASHVILLE INTERNATIONAL AIRPORT TN US	20051205	11	-61	182.9	36.1252	-86.6763		0 2400		0 2400		
GHCND:USW00013897	NASHVILLE INTERNATIONAL AIRPORT TN US	20051206	61	-83	182.9	36.1252	-86.6763		0 2400		0 2400		
GHCND:USW00013897	NASHVILLE INTERNATIONAL AIRPORT TN US	20051207	44	-50	182.9	36.1252	-86.6763		0 2400		0 2400		
GHCND:USW00013897	NASHVILLE INTERNATIONAL AIRPORT TN US	20051208	67	-11	182.9	36.1252	-86.6763		0 2400		0 2400		
GHCND:USW00013897	NASHVILLE INTERNATIONAL AIRPORT TN US	20051209	-11	-72	182.9	36.1252	-86.6763		0 2400		0 2400		
GHCND:USW00013897	NASHVILLE INTERNATIONAL AIRPORT TN US	20051210	61	-94	182.9	36.1252	-86.6763		0 2400		0 2400		
GHCND:USW00013897	NASHVILLE INTERNATIONAL AIRPORT TN US	20051211	72	28	182.9	36.1252	-86.6763		0 2400		0 2400		
GHCND:USW00013897	NASHVILLE INTERNATIONAL AIRPORT TN US	20051212	83	28	182.9	36.1252	-86.6763		0 2400		0 2400		
GHCND:USW00013897	NASHVILLE INTERNATIONAL AIRPORT TN US	20051213	50	0	182.9	36.1252	-86.6763		0 2400		0 2400		
GHCND:USW00013897	NASHVILLE INTERNATIONAL AIRPORT TN US	20051214	78	6	182.9	36.1252	-86.6763		0 2400		0 2400		
GHCND:USW00013897	NASHVILLE INTERNATIONAL AIRPORT TN US	20051215	72	6	182.9	36.1252	-86.6763		0 2400		0 2400		
GHCND:USW00013897	NASHVILLE INTERNATIONAL AIRPORT TN US	20051216	72	0	182.9	36.1252	-86.6763		0 2400		0 2400		
GHCND:USW00013897	NASHVILLE INTERNATIONAL AIRPORT TN US	20051217	89	0	182.9	36.1252	-86.6763		0 2400		0 2400		
GHCND:USW00013897	NASHVILLE INTERNATIONAL AIRPORT TN US	20051218	94	-28	182.9	36.1252	-86.6763		0 2400		0 2400		
GHCND:USW00013897	NASHVILLE INTERNATIONAL AIRPORT TN US	20051219	11	-56	182.9	36.1252	-86.6763		0 2400		0 2400		
GHCND:USW00013897	NASHVILLE INTERNATIONAL AIRPORT TN US	20051220	22	-78	182.9	36.1252	-86.6763		0 2400		0 2400		
GHCND:USW00013897	NASHVILLE INTERNATIONAL AIRPORT TN US	20051221	50	-89	182.9	36.1252	-86.6763		0 2400		0 2400		
GHCND:USW00013897	NASHVILLE INTERNATIONAL AIRPORT TN US	20051222	78	-72	182.9	36.1252	-86.6763		0 2400		0 2400		
GHCND:USW00013897	NASHVILLE INTERNATIONAL AIRPORT TN US	20051223	128	-33	182.9	36.1252	-86.6763		0 2400		0 2400		
GHCND:USW00013897	NASHVILLE INTERNATIONAL AIRPORT TN US	20051224	106	11	182.9	36.1252	-86.6763		0 2400		0 2400		
GHCND:USW00013897	NASHVILLE INTERNATIONAL AIRPORT TN US	20051225	100	33	182.9	36.1252	-86.6763		0 2400		0 2400		
GHCND:USW00013897	NASHVILLE INTERNATIONAL AIRPORT TN US	20051226	39	-6	182.9	36.1252	-86.6763		0 2400		0 2400		
GHCND:USW00013897	NASHVILLE INTERNATIONAL AIRPORT TN US	20051227	178	-28	182.9	36.1252	-86.6763		0 2400		0 2400		
GHCND:USW00013897	NASHVILLE INTERNATIONAL AIRPORT TN US	20051228	172	50	182.9	36.1252	-86.6763		0 2400		0 2400		
GHCND:USW00013897	NASHVILLE INTERNATIONAL AIRPORT TN US	20051229	50	28	182.9	36.1252	-86.6763		0 2400		0 2400		
GHCND:USW00013897	NASHVILLE INTERNATIONAL AIRPORT TN US	20051230	111	28	182.9	36.1252	-86.6763		0 2400		0 2400		
GHCND:USW00013897	NASHVILLE INTERNATIONAL AIRPORT TN US	20051231	133	11	182.9	36.1252	-86.6763		0 2400		0 2400		
GHCND:USW00013897	NASHVILLE INTERNATIONAL AIRPORT TN US	20060101	194	-6	182.9	36.1252	-86.6763		0 2400		0 2400		
GHCND:USW00013897	NASHVILLE INTERNATIONAL AIRPORT TN US	20060102	239	100	182.9	36.1252	-86.6763		0 2400		0 2400		
GHCND:USW00013897	NASHVILLE INTERNATIONAL AIRPORT TN US	20060103	100	28	182.9	36.1252	-86.6763		0 2400		0 2400		
GHCND:USW00013897	NASHVILLE INTERNATIONAL AIRPORT TN US	20060104	206	11	182.9	36.1252	-86.6763		0 2400		0 2400		
GHCND:USW00013897	NASHVILLE INTERNATIONAL AIRPORT TN US	20060105	61	28	182.9	36.1252	-86.6763		0 2400		0 2400		
GHCND:USW00013897	NASHVILLE INTERNATIONAL AIRPORT TN US	20060106	28	-6	182.9	36.1252	-86.6763		0 2400		0 2400		
GHCND:USW00013897	NASHVILLE INTERNATIONAL AIRPORT TN US	20060107	106	-6	182.9	36.1252	-86.6763		0 2400		0 2400		
GHCND:USW00013897	NASHVILLE INTERNATIONAL AIRPORT TN US	20060108	206	33	182.9	36.1252	-86.6763		0 2400		0 2400		
GHCND:USW00013897	NASHVILLE INTERNATIONAL AIRPORT TN US	20060109	167	83	182.9	36.1252	-86.6763		0 2400		0 2400		
GHCND:USW00013897	NASHVILLE INTERNATIONAL AIRPORT TN US	20060110	189	67	182.9	36.1252	-86.6763		0 2400		0 2400		
GHCND:USW00013897	NASHVILLE INTERNATIONAL AIRPORT TN US	20060111	122	39	182.9	36.1252	-86.6763		0 2400		0 2400		
GHCND:USW00013897	NASHVILLE INTERNATIONAL AIRPORT TN US	20060112	183	-17	182.9	36.1252	-86.6763		0 2400		0 2400		
GHCND:USW00013897	NASHVILLE INTERNATIONAL AIRPORT TN US	20060113	150	11	182.9	36.1252	-86.6763		0 2400		0 2400		
GHCND:USW00013897	NASHVILLE INTERNATIONAL AIRPORT TN US	20060114	44	-22	182.9	36.1252	-86.6763		0 2400		0 2400		
GHCND:USW00013897	NASHVILLE INTERNATIONAL AIRPORT TN US	20060115	83	-50	182.9	36.1252	-86.6763		0 2400		0 2400		
GHCND:USW00013897	NASHVILLE INTERNATIONAL AIRPORT TN US	20060116	156	83	182.9	36.1252	-86.6763		0 2400		0 2400		
GHCND:USW00013897	NASHVILLE INTERNATIONAL AIRPORT TN US	20060117	144	-11	182.9	36.1252	-86.6763		0 2400		0 2400		
GHCND:USW00013897	NASHVILLE INTERNATIONAL AIRPORT TN US	20060118	100	-22	182.9	36.1252	-86.6763		0 2400		0 2400		
GHCND:USW00013897	NASHVILLE INTERNATIONAL AIRPORT TN US	20060119	178	50	182.9	36.1252	-86.6763		0 2400		0 2400		
GHCND:USW00013897	NASHVILLE INTERNATIONAL AIRPORT TN US	20060120	183	89	182.9	36.1252	-86.6763		0 2400		0 2400		
GHCND:USW00013897	NASHVILLE INTERNATIONAL AIRPORT TN US	20060121	150	28	182.9	36.1252	-86.6763		0 2400		0 2400		
GHCND:USW00013897	NASHVILLE INTERNATIONAL AIRPORT TN US	20060122	100	28	182.9	36.1252	-86.6763		0 2400		0 2400		
GHCND:USW00013897	NASHVILLE INTERNATIONAL AIRPORT TN US	20060123	78	39	182.9	36.1252	-86.6763		0 2400		0 2400		
GHCND:USW00013897	NASHVILLE INTERNATIONAL AIRPORT TN US	20060124	150	-22	182.9	36.1252	-86.6763		0 2400		0 2400		
GHCND:USW00013897	NASHVILLE INTERNATIONAL AIRPORT TN US	20060125	89	11	182.9	36.1252	-86.6763		0 2400		0 2400		
GHCND:USW00013897	NASHVILLE INTERNATIONAL AIRPORT TN US	20060126	89	-44	182.9	36.1252	-86.6763		0 2400		0 2400		
GHCND:USW00013897	NASHVILLE INTERNATIONAL AIRPORT TN US	20060127	139	-17	182.9	36.1252	-86.6763		0 2400		0 2400		
GHCND:USW00013897	NASHVILLE INTERNATIONAL AIRPORT TN US	20060128	183	56	182.9	36.1252	-86.6763		0 2400		0 2400		
GHCND:USW00013897	NASHVILLE INTERNATIONAL AIRPORT TN US	20060129	178	72	182.9	36.1252	-86.6763		0 2400		0 2400		
GHCND:USW00013897	NASHVILLE INTERNATIONAL AIRPORT TN US	20060130	111	22	182.9	36.1252	-86.6763		0 2400		0 2400		
GHCND:USW00013897	NASHVILLE INTERNATIONAL AIRPORT TN US	20060131	106	-6	182.9	36.1252	-86.6763		0 2400		0 2400		

GHCND:USW00013897	NASHVILLE INTERNATIONAL AIRPORT TN US	20060201	156	-11	182.9	36.1252	-86.6763	0	2400	0	2400
GHCND:USW00013897	NASHVILLE INTERNATIONAL AIRPORT TN US	20060202	128	56	182.9	36.1252	-86.6763	0	2400	0	2400
GHCND:USW00013897	NASHVILLE INTERNATIONAL AIRPORT TN US	20060203	183	56	182.9	36.1252	-86.6763	0	2400	0	2400
GHCND:USW00013897	NASHVILLE INTERNATIONAL AIRPORT TN US	20060204	56	-11	182.9	36.1252	-86.6763	0	2400	0	2400
GHCND:USW00013897	NASHVILLE INTERNATIONAL AIRPORT TN US	20060205	50	-33	182.9	36.1252	-86.6763	0	2400	0	2400
GHCND:USW00013897	NASHVILLE INTERNATIONAL AIRPORT TN US	20060206	83	-17	182.9	36.1252	-86.6763	0	2400	0	2400
GHCND:USW00013897	NASHVILLE INTERNATIONAL AIRPORT TN US	20060207	89	-22	182.9	36.1252	-86.6763	0	2400	0	2400
GHCND:USW00013897	NASHVILLE INTERNATIONAL AIRPORT TN US	20060208	67	-22	182.9	36.1252	-86.6763	0	2400	0	2400
GHCND:USW00013897	NASHVILLE INTERNATIONAL AIRPORT TN US	20060209	44	-33	182.9	36.1252	-86.6763	0	2400	0	2400
GHCND:USW00013897	NASHVILLE INTERNATIONAL AIRPORT TN US	20060210	89	-39	182.9	36.1252	-86.6763	0	2400	0	2400
GHCND:USW00013897	NASHVILLE INTERNATIONAL AIRPORT TN US	20060211	50	0	182.9	36.1252	-86.6763	0	2400	0	2400
GHCND:USW00013897	NASHVILLE INTERNATIONAL AIRPORT TN US	20060212	22	-22	182.9	36.1252	-86.6763	0	2400	0	2400
GHCND:USW00013897	NASHVILLE INTERNATIONAL AIRPORT TN US	20060213	44	-39	182.9	36.1252	-86.6763	0	2400	0	2400
GHCND:USW00013897	NASHVILLE INTERNATIONAL AIRPORT TN US	20060214	144	0	182.9	36.1252	-86.6763	0	2400	0	2400
GHCND:USW00013897	NASHVILLE INTERNATIONAL AIRPORT TN US	20060215	183	28	182.9	36.1252	-86.6763	0	2400	0	2400
GHCND:USW00013897	NASHVILLE INTERNATIONAL AIRPORT TN US	20060216	211	139	182.9	36.1252	-86.6763	0	2400	0	2400
GHCND:USW00013897	NASHVILLE INTERNATIONAL AIRPORT TN US	20060217	194	6	182.9	36.1252	-86.6763	0	2400	0	2400
GHCND:USW00013897	NASHVILLE INTERNATIONAL AIRPORT TN US	20060218	11	-106	182.9	36.1252	-86.6763	0	2400	0	2400
GHCND:USW00013897	NASHVILLE INTERNATIONAL AIRPORT TN US	20060219	-33	-111	182.9	36.1252	-86.6763	0	2400	0	2400
GHCND:USW00013897	NASHVILLE INTERNATIONAL AIRPORT TN US	20060220	39	-50	182.9	36.1252	-86.6763	0	2400	0	2400
GHCND:USW00013897	NASHVILLE INTERNATIONAL AIRPORT TN US	20060221	100	11	182.9	36.1252	-86.6763	0	2400	0	2400
GHCND:USW00013897	NASHVILLE INTERNATIONAL AIRPORT TN US	20060222	78	44	182.9	36.1252	-86.6763	0	2400	0	2400
GHCND:USW00013897	NASHVILLE INTERNATIONAL AIRPORT TN US	20060223	156	11	182.9	36.1252	-86.6763	0	2400	0	2400
GHCND:USW00013897	NASHVILLE INTERNATIONAL AIRPORT TN US	20060224	167	-11	182.9	36.1252	-86.6763	0	2400	0	2400
GHCND:USW00013897	NASHVILLE INTERNATIONAL AIRPORT TN US	20060225	178	28	182.9	36.1252	-86.6763	0	2400	0	2400
GHCND:USW00013897	NASHVILLE INTERNATIONAL AIRPORT TN US	20060226	67	-33	182.9	36.1252	-86.6763	0	2400	0	2400
GHCND:USW00013897	NASHVILLE INTERNATIONAL AIRPORT TN US	20060227	150	-50	182.9	36.1252	-86.6763	0	2400	0	2400
GHCND:USW00013897	NASHVILLE INTERNATIONAL AIRPORT TN US	20060228	211	61	182.9	36.1252	-86.6763	0	2400	0	2400
GHCND:USW00013897	NASHVILLE INTERNATIONAL AIRPORT TN US	20060301	233	111	182.9	36.1252	-86.6763	0	2400	0	2400
GHCND:USW00013897	NASHVILLE INTERNATIONAL AIRPORT TN US	20060302	217	44	182.9	36.1252	-86.6763	0	2400	0	2400
GHCND:USW00013897	NASHVILLE INTERNATIONAL AIRPORT TN US	20060303	100	11	182.9	36.1252	-86.6763	0	2400	0	2400
GHCND:USW00013897	NASHVILLE INTERNATIONAL AIRPORT TN US	20060304	128	-6	182.9	36.1252	-86.6763	0	2400	0	2400
GHCND:USW00013897	NASHVILLE INTERNATIONAL AIRPORT TN US	20060305	144	6	182.9	36.1252	-86.6763	0	2400	0	2400
GHCND:USW00013897	NASHVILLE INTERNATIONAL AIRPORT TN US	20060306	156	44	182.9	36.1252	-86.6763	0	2400	0	2400
GHCND:USW00013897	NASHVILLE INTERNATIONAL AIRPORT TN US	20060307	111	28	182.9	36.1252	-86.6763	0	2400	0	2400
GHCND:USW00013897	NASHVILLE INTERNATIONAL AIRPORT TN US	20060308	222	89	182.9	36.1252	-86.6763	0	2400	0	2400
GHCND:USW00013897	NASHVILLE INTERNATIONAL AIRPORT TN US	20060309	206	122	182.9	36.1252	-86.6763	0	2400	0	2400
GHCND:USW00013897	NASHVILLE INTERNATIONAL AIRPORT TN US	20060310	217	94	182.9	36.1252	-86.6763	0	2400	0	2400
GHCND:USW00013897	NASHVILLE INTERNATIONAL AIRPORT TN US	20060311	267	128	182.9	36.1252	-86.6763	0	2400	0	2400
GHCND:USW00013897	NASHVILLE INTERNATIONAL AIRPORT TN US	20060312	283	206	182.9	36.1252	-86.6763	0	2400	0	2400
GHCND:USW00013897	NASHVILLE INTERNATIONAL AIRPORT TN US	20060313	244	83	182.9	36.1252	-86.6763	0	2400	0	2400
GHCND:USW00013897	NASHVILLE INTERNATIONAL AIRPORT TN US	20060314	133	44	182.9	36.1252	-86.6763	0	2400	0	2400
GHCND:USW00013897	NASHVILLE INTERNATIONAL AIRPORT TN US	20060315	178	0	182.9	36.1252	-86.6763	0	2400	0	2400
GHCND:USW00013897	NASHVILLE INTERNATIONAL AIRPORT TN US	20060316	211	83	182.9	36.1252	-86.6763	0	2400	0	2400
GHCND:USW00013897	NASHVILLE INTERNATIONAL AIRPORT TN US	20060317	144	44	182.9	36.1252	-86.6763	0	2400	0	2400
GHCND:USW00013897	NASHVILLE INTERNATIONAL AIRPORT TN US	20060318	128	28	182.9	36.1252	-86.6763	0	2400	0	2400
GHCND:USW00013897	NASHVILLE INTERNATIONAL AIRPORT TN US	20060319	100	39	182.9	36.1252	-86.6763	0	2400	0	2400
GHCND:USW00013897	NASHVILLE INTERNATIONAL AIRPORT TN US	20060320	67	22	182.9	36.1252	-86.6763	0	2400	0	2400
GHCND:USW00013897	NASHVILLE INTERNATIONAL AIRPORT TN US	20060321	111	6	182.9	36.1252	-86.6763	0	2400	0	2400
GHCND:USW00013897	NASHVILLE INTERNATIONAL AIRPORT TN US	20060322	83	-17	182.9	36.1252	-86.6763	0	2400	0	2400
GHCND:USW00013897	NASHVILLE INTERNATIONAL AIRPORT TN US	20060323	100	6	182.9	36.1252	-86.6763	0	2400	0	2400
GHCND:USW00013897	NASHVILLE INTERNATIONAL AIRPORT TN US	20060324	89	11	182.9	36.1252	-86.6763	0	2400	0	2400
GHCND:USW00013897	NASHVILLE INTERNATIONAL AIRPORT TN US	20060325	89	0	182.9	36.1252	-86.6763	0	2400	0	2400
GHCND:USW00013897	NASHVILLE INTERNATIONAL AIRPORT TN US	20060326	100	-11	182.9	36.1252	-86.6763	0	2400	0	2400
GHCND:USW00013897	NASHVILLE INTERNATIONAL AIRPORT TN US	20060327	183	-22	182.9	36.1252	-86.6763	0	2400	0	2400
GHCND:USW00013897	NASHVILLE INTERNATIONAL AIRPORT TN US	20060328	194	83	182.9	36.1252	-86.6763	0	2400	0	2400
GHCND:USW00013897	NASHVILLE INTERNATIONAL AIRPORT TN US	20060329	189	44	182.9	36.1252	-86.6763	0	2400	0	2400
GHCND:USW00013897	NASHVILLE INTERNATIONAL AIRPORT TN US	20060330	267	44	182.9	36.1252	-86.6763	0	2400	0	2400
GHCND:USW00013897	NASHVILLE INTERNATIONAL AIRPORT TN US	20060331	222	139	182.9	36.1252	-86.6763	0	2400	0	2400
GHCND:USW00013897	NASHVILLE INTERNATIONAL AIRPORT TN US	20060401	272	139	182.9	36.1252	-86.6763	0	2400	0	2400
GHCND:USW00013897	NASHVILLE INTERNATIONAL AIRPORT TN US	20060402	278	122	182.9	36.1252	-86.6763	0	2400	0	2400
GHCND:USW00013897	NASHVILLE INTERNATIONAL AIRPORT TN US	20060403	200	72	182.9	36.1252	-86.6763	0	2400	0	2400
GHCND:USW00013897	NASHVILLE INTERNATIONAL AIRPORT TN US	20060404	183	56	182.9	36.1252	-86.6763	0	2400	0	2400
GHCND:USW00013897	NASHVILLE INTERNATIONAL AIRPORT TN US	20060405	217	28	182.9	36.1252	-86.6763	0	2400	0	2400
GHCND:USW00013897	NASHVILLE INTERNATIONAL AIRPORT TN US	20060406	261	100	182.9	36.1252	-86.6763	0	2400	0	2400
GHCND:USW00013897	NASHVILLE INTERNATIONAL AIRPORT TN US	20060407	244	150	182.9	36.1252	-86.6763	0	2400	0	2400
GHCND:USW00013897	NASHVILLE INTERNATIONAL AIRPORT TN US	20060408	156	61	182.9	36.1252	-86.6763	0	2400	0	2400
GHCND:USW00013897	NASHVILLE INTERNATIONAL AIRPORT TN US	20060409	172	72	182.9	36.1252	-86.6763	0	2400	0	2400
GHCND:USW00013897	NASHVILLE INTERNATIONAL AIRPORT TN US	20060410	233	28	182.9	36.1252	-86.6763	0	2400	0	2400
GHCND:USW00013897	NASHVILLE INTERNATIONAL AIRPORT TN US	20060411	250	89	182.9	36.1252	-86.6763	0	2400	0	2400
GHCND:USW00013897	NASHVILLE INTERNATIONAL AIRPORT TN US	20060412	278	167	182.9	36.1252	-86.6763	0	2400	0	2400
GHCND:USW00013897	NASHVILLE INTERNATIONAL AIRPORT TN US	20060413	289	167	182.9	36.1252	-86.6763	0	2400	0	2400
GHCND:USW00013897	NASHVILLE INTERNATIONAL AIRPORT TN US	20060414	311	161	182.9	36.1252	-86.6763	0	2400	0	2400
GHCND:USW00013897	NASHVILLE INTERNATIONAL AIRPORT TN US	20060415	289	206	182.9	36.1252	-86.6763	0	2400	0	2400
GHCND:USW00013897	NASHVILLE INTERNATIONAL AIRPORT TN US	20060416	267	189	182.9	36.1252	-86.6763	0	2400	0	2400
GHCND:USW00013897	NASHVILLE INTERNATIONAL AIRPORT TN US	20060417	278	172	182.9	36.1252	-86.6763	0	2400	0	2400
GHCND:USW00013897	NASHVILLE INTERNATIONAL AIRPORT TN US	20060418	300	139	182.9	36.1252	-86.6763	0	2400	0	2400
GHCND:USW00013897	NASHVILLE INTERNATIONAL AIRPORT TN US	20060419	321	194	182.9	36.1252	-86.6763	0	2400	0	2400
GHCND:USW00013897	NASHVILLE INTERNATIONAL AIRPORT TN US	20060420	228	178	182.9	36.1252	-86.6763	0	2400	0	2400
GHCND:USW00013897	NASHVILLE INTERNATIONAL AIRPORT TN US	20060421	222	167	182.9	36.1252	-86.6763	0	2400	0	2400
GHCND:USW00013897	NASHVILLE INTERNATIONAL AIRPORT TN US	20060422	261	144	182.9	36.1252	-86.6763	0	2400	0	2400
GHCND:USW00013897	NASHVILLE INTERNATIONAL AIRPORT TN US	20060423	278	178	182.9	36.1252	-86.6763	0	2400	0	2400
GHCND:USW00013897	NASHVILLE INTERNATIONAL AIRPORT TN US	20060424	244	167	182.9	36.1252	-86.6763	0	2400	0	2400
GHCND:USW00013897	NASHVILLE INTERNATIONAL AIRPORT TN US	20060425	256	167	182.9	36.1252	-86.6763	0	2400	0	2400
GHCND:USW00013897	NASHVILLE INTERNATIONAL AIRPORT TN US	20060426	172	111	182.9	36.1252	-86.6763	0	2400	0	2400
GHCND:USW00013897	NASHVILLE INTERNATIONAL AIRPORT TN US	20060427	211	67	182.9	36.1252	-86.6763	0	2400	0	2400
GHCND:USW00013897	NASHVILLE INTERNATIONAL AIRPORT TN US	20060428	239	56	182.9	36.1252	-86.6763	0	2400	0	2400
GHCND:USW00013897	NASHVILLE INTERNATIONAL AIRPORT TN US	20060429	233	150	182.9	36.1252	-86.6763	0	2400	0	2400
GHCND:USW00013897	NASHVILLE INTERNATIONAL AIRPORT TN US	20060430	183	106	182.9	36.1252	-86.6763	0	2400	0	2400
GHCND:USW00013897	NASHVILLE INTERNATIONAL AIRPORT TN US	20060501	239	83	182.9	36.1252	-86.6763	0	2400	0	2400
GHCND:USW00013897	NASHVILLE INTERNATIONAL AIRPORT TN US	20060502	228	139	182.9	36.1252	-86.6763	0	2400	0	2400
GHCND:USW00013897	NASHVILLE INTERNATIONAL AIRPORT TN US	20060503	289	156	182.9	36.1252	-86.6763	0	2400	0	2400
GHCND:USW00013897	NASHVILLE INTERNATIONAL AIRPORT TN US	20060504	239	161	182.9	36.1252	-86.6763	0	2400	0	2400
GHCND:USW00013897	NASHVILLE INTERNATIONAL AIRPORT TN US	20060505	211	144	182.9	36.1252	-86.6763	0	2400	0	2400
GHCND:USW00013897	NASHVILLE INTERNATIONAL AIRPORT TN US	20060506	211	111	182.9	36.1252	-86.6763	0	2400	0	2400
GHCND:USW00013897	NASHVILLE INTERNATIONAL AIRPORT TN US	20060507	167	139	182.9	36.1252	-86.6763	0	2400	0	2400
GHCND:USW00013897	NASHVILLE INTERNATIONAL AIRPORT TN US	20060508	206	128	182.9	36.1252	-86.6763	0	2400	0	2400
GHCND:USW00013897	NASHVILLE INTERNATIONAL AIRPORT TN US	20060509	228	111	182.9	36.1252	-86.6763	0	2400	0	2400
GHCND:USW00013897	NASHVILLE INTERNATIONAL AIRPORT TN US	20060510	233	156	182.9	36.1252	-86.6763	0	2400	0	2400
GHCND:USW00013897	NASHVILLE INTERNATIONAL AIRPORT TN US	20060511	211	100	182.9	36.1252	-86.6763	0	2400	0	2400
GHCND:USW00013897	NASHVILLE INTERNATIONAL AIRPORT TN US	20060512	211	100	182.9	36.1252	-86.6763	0	2400	0	2400
GHCND:USW00013897	NASHVILLE INTERNATIONAL AIRPORT TN US	20060513	250	94	182.9	36.1252	-86.6763	0	2400	0	2400
GHCND:USW00013897	NASHVILLE INTERNATIONAL AIRPORT TN US	20060514	161	72	182.9	36.1252	-86.6763	0	2400	0	2400
GHCND:USW00013897	NASHVILLE INTERNATIONAL AIRPORT TN US	20060515	150	78	182.9	36.1252	-86.6763	0	2400	0	2400
GHCND:USW00013897	NASHVILLE INTERNATIONAL AIRPORT TN US	20060516	200	100	182.9	36.1252	-86.6763	0	2400	0	2400
GHCND:USW00013897	NASHVILLE INTERNATIONAL AIRPORT TN US	20060517	217	100	182.9	36.1252	-86.6763	0	2400	0	2400
GHCND:USW00013897	NASHVILLE INTERNATIONAL AIRPORT TN US	20060518	239	128	182.9	36.1252	-86.6763	0	2400	0	2400
GHCND:USW00013897	NASHVILLE INTERNATIONAL AIRPORT TN US	20060519	239	78	182.9	36.1252	-86.6763	0	2400	0	2400
GHCND:USW00013897	NASHVILLE INTERNATIONAL AIRPORT TN US	20060520	267	172	182.9	36.1252	-86.6763	0	2400	0	2400
GHCND:USW00013897	NASHVILLE INTERNATIONAL AIRPORT TN US	20060521	233	161	182.9	36.1252	-86.6763	0	2400	0	2400
GHCND:USW00013897	NASHVILLE INTERNATIONAL AIRPORT TN US	20060522	233	139	182.9	36.1252	-86.6763	0	2400	0	2400
GHCND:USW00013897	NASHVILLE INTERNATIONAL AIRPORT TN US	20060523	261	133	182.9	36.1252	-86.6763	0	2400	0	2400
GHCND:USW00013897	NASHVILLE INTERNATIONAL AIRPORT TN US	20060524	300	106	182.9	36.1252	-86.6763	0	2400	0	2400
GHCND:USW00013897	NASHVILLE INTERNATIONAL AIRPORT TN US	20060525	311	183	182.9	36.1252	-86.6763	0	2400	0	2400
GHCND:USW00013897	NASHVILLE INTERNATIONAL AIRPORT TN US	20060526	317	194	182.9	36.1252	-86.6763	0	2400	0	2400
GHCND:USW00013897	NASHVILLE INTERNATIONAL AIRPORT TN US	20060527	317	200	182.9	36.1252	-86.6763	0	2400	0	2400
GHCND:USW00013897	NASHVILLE INTERNATIONAL AIRPORT TN US	20060528	306	194	182.9	36.1252	-86.6763	0	2400	0	2400
GHCND:USW00013897	NASHVILLE INTERNATIONAL AIRPORT TN US	20060529	328	189	182.9	36.1252	-86.6763	0	2400	0	2400
GHCND:USW00013897	NASHVILLE INTERNATIONAL AIRPORT TN US	20060530	328	211	182.9	36.1252	-86.6763	0	2400	0	2400
GHCND:USW00013897	NASHVILLE INTERNATIONAL AIRPORT TN US	20060531	328	206	182.9	36.1252	-86.6763	0	2400	0	2400
GHCND:USW00013897	NASHVILLE INTERNATIONAL AIRPORT TN US	20060601	317	200	182.9	36.1252	-86.6763	0	2400	0	2400
GHCND:USW00013897	NASHVILLE INTERNATIONAL AIRPORT TN US	20060602	250	172	182.9	36.1252	-86.6763	0	2400	0	2400
GHCND:USW00013897	NASHVILLE INTERNATIONAL AIRPORT TN US	20060603	289	150	182.9	36.1252	-86.6763	0	2400	0	2400
GHCND:USW00013897	NASHVILLE INTERNATIONAL AIRPORT TN US	20060604	278	156	182.9	36.1252	-86.6763	0	2400	0	2400
GHCND:USW00013897	NASHVILLE INTERNATIONAL AIRPORT TN US	20060605	261	150	182.9	36.1252	-86.6763	0	2400	0	2400
GHCND:USW00013897	NASHVILLE INTERNATIONAL AIRPORT TN US	20060606	283	117	182.9	36.1252	-86.6763	0	2400	0	2400
GHCND:USW00013897	NASHVILLE INTERNATIONAL AIRPORT TN US	20060607	289	133	182.9	36.1252	-86.6763	0	2400	0	2400
GHCND:USW00013897	NASHVILLE INTERNATIONAL AIRPORT TN US	20060608	300	169	182.9	36.1252	-86.6763	0	2400	0	2400
GHCND:USW00013897	NASHVILLE INTERNATIONAL AIRPORT TN US	20060609	317	156	182.9	36.1252	-86.6763	0	2400	0	2400
GHCND:USW00013897	NASHVILLE INTERNATIONAL AIRPORT TN US	20060610	333	206	182.9	36.1252	-86.6763	0	2400	0	2400
GHCND:USW00013897	NASHVILLE INTERNATIONAL AIRPORT TN US	20060611	333	206	182.9	36.1252	-86.6763	0	2400	0	2400
GHCND:USW00013897	NASHVILLE INTERNATIONAL AIRPORT TN US	20060612	244	172	182.9	36.1252	-86.6763	0	2400	0	2400
GHCND:USW00013897	NASHVILLE INTERNATIONAL AIRPORT TN US	20060613	278	161	182.9	36.1252	-86.6763	0	2400	0	2400
GHCND:USW00013897	NASHVILLE INTERNATIONAL AIRPORT TN US	20060614	194	172	182.9	36.1252	-86.6763	0	2400	0	2400
GHCND:USW00013897	NASHVILLE INTERNATIONAL AIRPORT TN US	20060615	206	161	182.9	36.11889	-86.6892	0	2400	0	2400
GHCND:USW00013897	NASHVILLE INTERNATIONAL AIRPORT TN US	20060616	322	178	182.9	36.11889	-86.6892	0	2400	0	2400
GHCND:USW00013897	NASHVILLE INTERNATIONAL AIRPORT TN US	20060617	322	200	182.9	36.11889	-86.6892	0	2400	0	2400
GHCND:USW00013897	NASHVILLE INTERNATIONAL AIRPORT TN US	20060618	306	194	182.9	36.11889	-86.6892	0	2400	0	2400
GHCND:USW00013897	NASHVILLE INTERNATIONAL AIRPORT TN US	20060619	283	194	182.9	36.11889	-86.6892	0	2400	0	2400
GHCND:USW00013897	NASHVILLE INTERNATIONAL AIRPORT TN US	20060620	333	194	182.9	36.11889	-86.6892	0	2400	0	2400
GHCND:USW00013897	NASHVILLE INTERNATIONAL AIRPORT TN US	20060621	344	228	182.9	36.11889	-86.6892	0	2400	0	2400
GHCND:USW00013897	NASHVILLE INTERNATIONAL AIRPORT TN US	20060622	350	233	182.9	36.11889	-86.6892	0	2400	0	2400
GHCND:USW00013897	NASHVILLE INTERNATIONAL AIRPORT TN US	20060623	317	222	182.9	36.11889	-86.6892	0	2400	0	2400
GHCND:USW00013897	NASHVILLE INTERNATIONAL AIRPORT TN US	20060624	283	206	182.9	36.11889	-86.6892	0	2400	0	2400
GHCND:USW00013897	NASHVILLE INTERNATIONAL AIRPORT TN US	20060625	311	217	182.9	36.11889	-86.6892	0	2400	0	2400
GHCND:USW00013897	NASHVILLE INTERNATIONAL AIRPORT TN US	20060626	300	189	182.9	36.11889	-86.6892	0	2400	0	2400
GHCND:USW00013897	NASHVILLE INTERNATIONAL AIRPORT TN US	20060627	294	183	182.9	36.11889	-86.6892	0	2400	0	2400
GHCND:USW00013897	NASHVILLE INTERNATIONAL AIRPORT TN US	20060628	300	167	182.9	36.11889	-86.6892	0	2400	0	2400
GHCND:USW00013897	NASHVILLE INTERNATIONAL AIRPORT TN US	20060629	322	167	182.9	36.11889	-86.6892	0	2400	0	2400
GHCND:USW00013897	NASHVILLE INTERNATIONAL AIRPORT TN US	20060630	339	194	182.9	36.11889	-86.6892	0	2400	0	2400
GHCND:USW00013897	NASHVILLE INTERNATIONAL AIRPORT TN US	20060701	344	200	182.9	36.11889	-86.6892	0	2400	0	2400
GHCND:USW00013897	NASHVILLE INTERNATIONAL AIRPORT TN US	20060702	361	206	182.9	36.11889	-86.6892	0	2400	0	2400
GHCND:USW00013897	NASHVILLE INTERNATIONAL AIRPORT TN US	20060703	356	233	182.9	36.11889	-86.6892	0	2400	0	2400
GHCND:USW00013897	NASHVILLE INTERNATIONAL AIRPORT TN US	20060704	339	233	182.9	36.11889	-86.6892	0	2400	0	2400
GHCND:USW00013897	NASHVILLE INTERNATIONAL AIRPORT TN US	20060705	261	211	182.9	36.11889	-86.6892	0	2400	0	2400
GHCND:USW00013897	NASHVILLE INTERNATIONAL AIRPORT TN US	20060706	272	172	182.9	36.11889	-86.6892	0	2400	0	2400
GHCND:USW00013897	NASHVILLE INTERNATIONAL AIRPORT TN US	20060707	289	161	182.9	36.11889	-86.6892	0	2400	0	2400
GHCND:USW00013897	NASHVILLE INTERNATIONAL AIRPORT TN US	20060708	300	178	182.9	36.11889	-86.6892	0	2400	0	2400
GHCND:USW00013897	NASHVILLE INTERNATIONAL AIRPORT TN US	20060709	306	200	182.9	36.11889	-86.6892	0	2400	0	2400
GHCND:USW00013897	NASHVILLE INTERNATIONAL AIRPORT TN US	20060710	283	200	182.9	36.11889	-86.6892	0	2400	0	2400
GHCND:USW00013897	NASHVILLE INTERNATIONAL AIRPORT TN US	20060711	328	228	182.9	36.11889	-86.6892	0	2400	0	2400
GHCND:USW00013897	NASHVILLE INTERNATIONAL AIRPORT TN US	20060712	339	239	182.9	36.11889	-86.6892	0	2400	0	2400
GHCND:USW00013897	NASHVILLE INTERNATIONAL AIRPORT TN US	20060713	339	228	182.9	36.11889	-86.6892	0	2400	0	2400
GHCND:USW00013897	NASHVILLE INTERNATIONAL AIRPORT TN US	20060714	350	233	182.9	36.11889	-86.6892	0	2400	0	2400
GHCND:USW00013897	NASHVILLE INTERNATIONAL AIRPORT TN US	20060715	328	244	182.9	36.11889	-86.6892	0	2400	0	2400
GHCND:USW00013897	NASHVILLE INTERNATIONAL AIRPORT TN US	20060716	350	239	182.9	36.11889	-86.6892	0	2400	0	2400
GHCND:USW00013897	NASHVILLE INTERNATIONAL AIRPORT TN US	20060717	356	222	182.9	36.11889	-86.6892	0	2400	0	2400
GHCND:USW00013897	NASHVILLE INTERNATIONAL AIRPORT TN US	20060718	361	239	182.9	36.11889	-86.6892	0	2400	0	2400
GHCND:USW00013897	NASHVILLE INTERNATIONAL AIRPORT TN US	20060719	378	233	182.9	36.11889	-86.6892	0	2400	0	2400
GHCND:USW00013897	NASHVILLE INTERNATIONAL AIRPORT TN US	20060720	372	233	182.9	36.11889	-86.6892	0	2400	0	2400

GHCND:USW00013897	NASHVILLE INTERNATIONAL AIRPORT TN US	20060721	361	211	182.9	36.11889	-86.6892	0	2400	0	2400
GHCND:USW00013897	NASHVILLE INTERNATIONAL AIRPORT TN US	20060722	278	189	182.9	36.11889	-86.6892	0	2400	0	2400
GHCND:USW00013897	NASHVILLE INTERNATIONAL AIRPORT TN US	20060723	300	183	182.9	36.11889	-86.6892	0	2400	0	2400
GHCND:USW00013897	NASHVILLE INTERNATIONAL AIRPORT TN US	20060724	317	183	182.9	36.11889	-86.6892	0	2400	0	2400
GHCND:USW00013897	NASHVILLE INTERNATIONAL AIRPORT TN US	20060725	333	200	182.9	36.11889	-86.6892	0	2400	0	2400
GHCND:USW00013897	NASHVILLE INTERNATIONAL AIRPORT TN US	20060726	339	206	182.9	36.11889	-86.6892	0	2400	0	2400
GHCND:USW00013897	NASHVILLE INTERNATIONAL AIRPORT TN US	20060727	344	239	182.9	36.11889	-86.6892	0	2400	0	2400
GHCND:USW00013897	NASHVILLE INTERNATIONAL AIRPORT TN US	20060728	311	217	182.9	36.11889	-86.6892	0	2400	0	2400
GHCND:USW00013897	NASHVILLE INTERNATIONAL AIRPORT TN US	20060729	278	222	182.9	36.11889	-86.6892	0	2400	0	2400
GHCND:USW00013897	NASHVILLE INTERNATIONAL AIRPORT TN US	20060730	328	206	182.9	36.11889	-86.6892	0	2400	0	2400
GHCND:USW00013897	NASHVILLE INTERNATIONAL AIRPORT TN US	20060731	344	222	182.9	36.11889	-86.6892	0	2400	0	2400
GHCND:USW00013897	NASHVILLE INTERNATIONAL AIRPORT TN US	20060801	356	233	182.9	36.11889	-86.6892	0	2400	0	2400
GHCND:USW00013897	NASHVILLE INTERNATIONAL AIRPORT TN US	20060802	356	244	182.9	36.11889	-86.6892	0	2400	0	2400
GHCND:USW00013897	NASHVILLE INTERNATIONAL AIRPORT TN US	20060803	356	250	182.9	36.11889	-86.6892	0	2400	0	2400
GHCND:USW00013897	NASHVILLE INTERNATIONAL AIRPORT TN US	20060804	328	228	182.9	36.11889	-86.6892	0	2400	0	2400
GHCND:USW00013897	NASHVILLE INTERNATIONAL AIRPORT TN US	20060805	322	222	182.9	36.11889	-86.6892	0	2400	0	2400
GHCND:USW00013897	NASHVILLE INTERNATIONAL AIRPORT TN US	20060806	344	233	182.9	36.11889	-86.6892	0	2400	0	2400
GHCND:USW00013897	NASHVILLE INTERNATIONAL AIRPORT TN US	20060807	350	244	182.9	36.11889	-86.6892	0	2400	0	2400
GHCND:USW00013897	NASHVILLE INTERNATIONAL AIRPORT TN US	20060808	361	239	182.9	36.11889	-86.6892	0	2400	0	2400
GHCND:USW00013897	NASHVILLE INTERNATIONAL AIRPORT TN US	20060809	350	233	182.9	36.11889	-86.6892	0	2400	0	2400
GHCND:USW00013897	NASHVILLE INTERNATIONAL AIRPORT TN US	20060810	367	222	183.5	36.11889	-86.6892	0	2400	0	2400
GHCND:USW00013897	NASHVILLE INTERNATIONAL AIRPORT TN US	20060811	272	217	182.9	36.11889	-86.6892	0	2400	0	2400
GHCND:USW00013897	NASHVILLE INTERNATIONAL AIRPORT TN US	20060812	306	211	182.9	36.11889	-86.6892	0	2400	0	2400
GHCND:USW00013897	NASHVILLE INTERNATIONAL AIRPORT TN US	20060813	289	228	182.9	36.11889	-86.6892	0	2400	0	2400
GHCND:USW00013897	NASHVILLE INTERNATIONAL AIRPORT TN US	20060814	333	222	182.9	36.11889	-86.6892	0	2400	0	2400
GHCND:USW00013897	NASHVILLE INTERNATIONAL AIRPORT TN US	20060815	317	239	182.9	36.11889	-86.6892	0	2400	0	2400
GHCND:USW00013897	NASHVILLE INTERNATIONAL AIRPORT TN US	20060816	328	228	182.9	36.11889	-86.6892	0	2400	0	2400
GHCND:USW00013897	NASHVILLE INTERNATIONAL AIRPORT TN US	20060817	344	211	182.9	36.11889	-86.6892	0	2400	0	2400
GHCND:USW00013897	NASHVILLE INTERNATIONAL AIRPORT TN US	20060818	350	244	182.9	36.11889	-86.6892	0	2400	0	2400
GHCND:USW00013897	NASHVILLE INTERNATIONAL AIRPORT TN US	20060819	350	250	182.9	36.11889	-86.6892	0	2400	0	2400
GHCND:USW00013897	NASHVILLE INTERNATIONAL AIRPORT TN US	20060820	311	250	182.9	36.11889	-86.6892	0	2400	0	2400
GHCND:USW00013897	NASHVILLE INTERNATIONAL AIRPORT TN US	20060821	328	222	182.9	36.11889	-86.6892	0	2400	0	2400
GHCND:USW00013897	NASHVILLE INTERNATIONAL AIRPORT TN US	20060822	317	233	182.9	36.11889	-86.6892	0	2400	0	2400
GHCND:USW00013897	NASHVILLE INTERNATIONAL AIRPORT TN US	20060823	317	211	182.9	36.11889	-86.6892	0	2400	0	2400
GHCND:USW00013897	NASHVILLE INTERNATIONAL AIRPORT TN US	20060824	328	178	182.9	36.11889	-86.6892	0	2400	0	2400
GHCND:USW00013897	NASHVILLE INTERNATIONAL AIRPORT TN US	20060825	344	200	182.9	36.11889	-86.6892	0	2400	0	2400
GHCND:USW00013897	NASHVILLE INTERNATIONAL AIRPORT TN US	20060826	339	239	182.9	36.11889	-86.6892	0	2400	0	2400
GHCND:USW00013897	NASHVILLE INTERNATIONAL AIRPORT TN US	20060827	356	244	182.9	36.11889	-86.6892	0	2400	0	2400
GHCND:USW00013897	NASHVILLE INTERNATIONAL AIRPORT TN US	20060828	344	239	182.9	36.11889	-86.6892	0	2400	0	2400
GHCND:USW00013897	NASHVILLE INTERNATIONAL AIRPORT TN US	20060829	322	233	182.9	36.11889	-86.6892	0	2400	0	2400
GHCND:USW00013897	NASHVILLE INTERNATIONAL AIRPORT TN US	20060830	283	178	182.9	36.11889	-86.6892	0	2400	0	2400
GHCND:USW00013897	NASHVILLE INTERNATIONAL AIRPORT TN US	20060831	300	200	182.9	36.11889	-86.6892	0	2400	0	2400
GHCND:USW00013897	NASHVILLE INTERNATIONAL AIRPORT TN US	20060901	289	211	182.9	36.11889	-86.6892	0	2400	0	2400
GHCND:USW00013897	NASHVILLE INTERNATIONAL AIRPORT TN US	20060902	244	194	182.9	36.11889	-86.6892	0	2400	0	2400
GHCND:USW00013897	NASHVILLE INTERNATIONAL AIRPORT TN US	20060903	244	183	182.9	36.11889	-86.6892	0	2400	0	2400
GHCND:USW00013897	NASHVILLE INTERNATIONAL AIRPORT TN US	20060904	278	183	182.9	36.11889	-86.6892	0	2400	0	2400
GHCND:USW00013897	NASHVILLE INTERNATIONAL AIRPORT TN US	20060905	294	189	182.9	36.11889	-86.6892	0	2400	0	2400
GHCND:USW00013897	NASHVILLE INTERNATIONAL AIRPORT TN US	20060906	283	183	182.9	36.11889	-86.6892	0	2400	0	2400
GHCND:USW00013897	NASHVILLE INTERNATIONAL AIRPORT TN US	20060907	306	183	182.9	36.11889	-86.6892	0	2400	0	2400
GHCND:USW00013897	NASHVILLE INTERNATIONAL AIRPORT TN US	20060908	311	178	182.9	36.11889	-86.6892	0	2400	0	2400
GHCND:USW00013897	NASHVILLE INTERNATIONAL AIRPORT TN US	20060909	311	206	182.9	36.11889	-86.6892	0	2400	0	2400
GHCND:USW00013897	NASHVILLE INTERNATIONAL AIRPORT TN US	20060910	317	217	182.9	36.11889	-86.6892	0	2400	0	2400
GHCND:USW00013897	NASHVILLE INTERNATIONAL AIRPORT TN US	20060911	328	189	182.9	36.11889	-86.6892	0	2400	0	2400
GHCND:USW00013897	NASHVILLE INTERNATIONAL AIRPORT TN US	20060912	261	200	182.9	36.11889	-86.6892	0	2400	0	2400
GHCND:USW00013897	NASHVILLE INTERNATIONAL AIRPORT TN US	20060913	250	178	182.9	36.11889	-86.6892	0	2400	0	2400
GHCND:USW00013897	NASHVILLE INTERNATIONAL AIRPORT TN US	20060914	244	150	182.9	36.11889	-86.6892	0	2400	0	2400
GHCND:USW00013897	NASHVILLE INTERNATIONAL AIRPORT TN US	20060915	286	139	182.9	36.11889	-86.6892	0	2400	0	2400
GHCND:USW00013897	NASHVILLE INTERNATIONAL AIRPORT TN US	20060916	311	150	182.9	36.11889	-86.6892	0	2400	0	2400
GHCND:USW00013897	NASHVILLE INTERNATIONAL AIRPORT TN US	20060917	328	161	182.9	36.11889	-86.6892	0	2400	0	2400
GHCND:USW00013897	NASHVILLE INTERNATIONAL AIRPORT TN US	20060918	278	172	182.9	36.11889	-86.6892	0	2400	0	2400
GHCND:USW00013897	NASHVILLE INTERNATIONAL AIRPORT TN US	20060919	256	133	182.9	36.11889	-86.6892	0	2400	0	2400
GHCND:USW00013897	NASHVILLE INTERNATIONAL AIRPORT TN US	20060920	217	117	182.9	36.11889	-86.6892	0	2400	0	2400
GHCND:USW00013897	NASHVILLE INTERNATIONAL AIRPORT TN US	20060921	250	100	182.9	36.11889	-86.6892	0	2400	0	2400
GHCND:USW00013897	NASHVILLE INTERNATIONAL AIRPORT TN US	20060922	300	183	182.9	36.11889	-86.6892	0	2400	0	2400
GHCND:USW00013897	NASHVILLE INTERNATIONAL AIRPORT TN US	20060923	322	206	182.9	36.11889	-86.6892	0	2400	0	2400
GHCND:USW00013897	NASHVILLE INTERNATIONAL AIRPORT TN US	20060924	256	167	182.9	36.11889	-86.6892	0	2400	0	2400
GHCND:USW00013897	NASHVILLE INTERNATIONAL AIRPORT TN US	20060925	239	133	182.9	36.11889	-86.6892	0	2400	0	2400
GHCND:USW00013897	NASHVILLE INTERNATIONAL AIRPORT TN US	20060926	256	111	182.9	36.11889	-86.6892	0	2400	0	2400
GHCND:USW00013897	NASHVILLE INTERNATIONAL AIRPORT TN US	20060927	289	144	182.9	36.11889	-86.6892	0	2400	0	2400
GHCND:USW00013897	NASHVILLE INTERNATIONAL AIRPORT TN US	20060928	211	111	182.9	36.11889	-86.6892	0	2400	0	2400
GHCND:USW00013897	NASHVILLE INTERNATIONAL AIRPORT TN US	20060929	231	78	182.9	36.11889	-86.6892	0	2400	0	2400
GHCND:USW00013897	NASHVILLE INTERNATIONAL AIRPORT TN US	20060930	267	150	182.9	36.11889	-86.6892	0	2400	0	2400
GHCND:USW00013897	NASHVILLE INTERNATIONAL AIRPORT TN US	20061001	283	144	182.9	36.11889	-86.6892	0	2400	0	2400
GHCND:USW00013897	NASHVILLE INTERNATIONAL AIRPORT TN US	20061002	283	122	182.9	36.11889	-86.6892	0	2400	0	2400
GHCND:USW00013897	NASHVILLE INTERNATIONAL AIRPORT TN US	20061003	306	150	182.9	36.11889	-86.6892	0	2400	0	2400
GHCND:USW00013897	NASHVILLE INTERNATIONAL AIRPORT TN US	20061004	317	167	182.9	36.11889	-86.6892	0	2400	0	2400
GHCND:USW00013897	NASHVILLE INTERNATIONAL AIRPORT TN US	20061005	278	156	182.9	36.11889	-86.6892	0	2400	0	2400
GHCND:USW00013897	NASHVILLE INTERNATIONAL AIRPORT TN US	20061006	231	111	182.9	36.11889	-86.6892	0	2400	0	2400
GHCND:USW00013897	NASHVILLE INTERNATIONAL AIRPORT TN US	20061007	222	89	182.9	36.11889	-86.6892	0	2400	0	2400
GHCND:USW00013897	NASHVILLE INTERNATIONAL AIRPORT TN US	20061008	256	106	182.9	36.11889	-86.6892	0	2400	0	2400
GHCND:USW00013897	NASHVILLE INTERNATIONAL AIRPORT TN US	20061009	283	122	182.9	36.11889	-86.6892	0	2400	0	2400
GHCND:USW00013897	NASHVILLE INTERNATIONAL AIRPORT TN US	20061010	267	133	182.9	36.11889	-86.6892	0	2400	0	2400
GHCND:USW00013897	NASHVILLE INTERNATIONAL AIRPORT TN US	20061011	250	139	182.9	36.11889	-86.6892	0	2400	0	2400
GHCND:USW00013897	NASHVILLE INTERNATIONAL AIRPORT TN US	20061012	139	22	182.9	36.11889	-86.6892	0	2400	0	2400
GHCND:USW00013897	NASHVILLE INTERNATIONAL AIRPORT TN US	20061013	167	6	182.9	36.11889	-86.6892	0	2400	0	2400
GHCND:USW00013897	NASHVILLE INTERNATIONAL AIRPORT TN US	20061014	189	33	182.9	36.11889	-86.6892	0	2400	0	2400
GHCND:USW00013897	NASHVILLE INTERNATIONAL AIRPORT TN US	20061015	231	17	182.9	36.11889	-86.6892	0	2400	0	2400
GHCND:USW00013897	NASHVILLE INTERNATIONAL AIRPORT TN US	20061016	167	111	182.9	36.11889	-86.6892	0	2400	0	2400
GHCND:USW00013897	NASHVILLE INTERNATIONAL AIRPORT TN US	20061017	256	161	182.9	36.11889	-86.6892	0	2400	0	2400
GHCND:USW00013897	NASHVILLE INTERNATIONAL AIRPORT TN US	20061018	278	178	182.9	36.11889	-86.6892	0	2400	0	2400
GHCND:USW00013897	NASHVILLE INTERNATIONAL AIRPORT TN US	20061019	217	78	182.9	36.11889	-86.6892	0	2400	0	2400
GHCND:USW00013897	NASHVILLE INTERNATIONAL AIRPORT TN US	20061020	122	44	182.9	36.11889	-86.6892	0	2400	0	2400
GHCND:USW00013897	NASHVILLE INTERNATIONAL AIRPORT TN US	20061021	200	28	182.9	36.11889	-86.6892	0	2400	0	2400
GHCND:USW00013897	NASHVILLE INTERNATIONAL AIRPORT TN US	20061022	156	67	182.9	36.11889	-86.6892	0	2400	0	2400
GHCND:USW00013897	NASHVILLE INTERNATIONAL AIRPORT TN US	20061023	122	50	182.9	36.11889	-86.6892	0	2400	0	2400
GHCND:USW00013897	NASHVILLE INTERNATIONAL AIRPORT TN US	20061024	117	11	182.9	36.11889	-86.6892	0	2400	0	2400
GHCND:USW00013897	NASHVILLE INTERNATIONAL AIRPORT TN US	20061025	144	17	182.9	36.11889	-86.6892	0	2400	0	2400
GHCND:USW00013897	NASHVILLE INTERNATIONAL AIRPORT TN US	20061026	128	94	182.9	36.11889	-86.6892	0	2400	0	2400
GHCND:USW00013897	NASHVILLE INTERNATIONAL AIRPORT TN US	20061027	194	94	182.9	36.11889	-86.6892	0	2400	0	2400
GHCND:USW00013897	NASHVILLE INTERNATIONAL AIRPORT TN US	20061028	167	78	182.9	36.11889	-86.6892	0	2400	0	2400
GHCND:USW00013897	NASHVILLE INTERNATIONAL AIRPORT TN US	20061029	244	78	182.9	36.11889	-86.6892	0	2400	0	2400
GHCND:USW00013897	NASHVILLE INTERNATIONAL AIRPORT TN US	20061030	244	78	182.9	36.11889	-86.6892	0	2400	0	2400
GHCND:USW00013897	NASHVILLE INTERNATIONAL AIRPORT TN US	20061031	228	128	182.9	36.11889	-86.6892	0	2400	0	2400
GHCND:USW00013897	NASHVILLE INTERNATIONAL AIRPORT TN US	20061101	133	44	182.9	36.11889	-86.6892	0	2400	0	2400
GHCND:USW00013897	NASHVILLE INTERNATIONAL AIRPORT TN US	20061102	111	11	182.9	36.11889	-86.6892	0	2400	0	2400
GHCND:USW00013897	NASHVILLE INTERNATIONAL AIRPORT TN US	20061103	128	-22	182.9	36.11889	-86.6892	0	2400	0	2400
GHCND:USW00013897	NASHVILLE INTERNATIONAL AIRPORT TN US	20061104	167	-17	182.9	36.11889	-86.6892	0	2400	0	2400
GHCND:USW00013897	NASHVILLE INTERNATIONAL AIRPORT TN US	20061105	172	72	182.9	36.11889	-86.6892	0	2400	0	2400
GHCND:USW00013897	NASHVILLE INTERNATIONAL AIRPORT TN US	20061106	200	94	182.9	36.11889	-86.6892	0	2400	0	2400
GHCND:USW00013897	NASHVILLE INTERNATIONAL AIRPORT TN US	20061107	144	117	182.9	36.11889	-86.6892	0	2400	0	2400
GHCND:USW00013897	NASHVILLE INTERNATIONAL AIRPORT TN US	20061108	167	72	182.9	36.11889	-86.6892	0	2400	0	2400
GHCND:USW00013897	NASHVILLE INTERNATIONAL AIRPORT TN US	20061109	261	67	182.9	36.11889	-86.6892	0	2400	0	2400
GHCND:USW00013897	NASHVILLE INTERNATIONAL AIRPORT TN US	20061110	267	111	182.9	36.11889	-86.6892	0	2400	0	2400
GHCND:USW00013897	NASHVILLE INTERNATIONAL AIRPORT TN US	20061111	222	61	182.9	36.11889	-86.6892	0	2400	0	2400
GHCND:USW00013897	NASHVILLE INTERNATIONAL AIRPORT TN US	20061112	106	22	182.9	36.11889	-86.6892	0	2400	0	2400
GHCND:USW00013897	NASHVILLE INTERNATIONAL AIRPORT TN US	20061113	111	0	182.9	36.11889	-86.6892	0	2400	0	2400
GHCND:USW00013897	NASHVILLE INTERNATIONAL AIRPORT TN US	20061114	133	6	182.9	36.11889	-86.6892	0	2400	0	2400
GHCND:USW00013897	NASHVILLE INTERNATIONAL AIRPORT TN US	20061115	172	117	182.9	36.11889	-86.6892	0	2400	0	2400
GHCND:USW00013897	NASHVILLE INTERNATIONAL AIRPORT TN US	20061116	117	61	182.9	36.11889	-86.6892	0	2400	0	2400
GHCND:USW00013897	NASHVILLE INTERNATIONAL AIRPORT TN US	20061117	122	11	182.9	36.11889	-86.6892	0	2400	0	2400
GHCND:USW00013897	NASHVILLE INTERNATIONAL AIRPORT TN US	20061118	144	39	182.9	36.11889	-86.6892	0	2400	0	2400
GHCND:USW00013897	NASHVILLE INTERNATIONAL AIRPORT TN US	20061119	83	44	182.9	36.11889	-86.6892	0	2400	0	2400
GHCND:USW00013897	NASHVILLE INTERNATIONAL AIRPORT TN US	20061120	83	22	182.9	36.11889	-86.6892	0	2400	0	2400
GHCND:USW00013897	NASHVILLE INTERNATIONAL AIRPORT TN US	20061121	117	-11	182.9	36.11889	-86.6892	0	2400	0	2400
GHCND:USW00013897	NASHVILLE INTERNATIONAL AIRPORT TN US	20061122	150	0	182.9	36.11889	-86.6892	0	2400	0	2400
GHCND:USW00013897	NASHVILLE INTERNATIONAL AIRPORT TN US	20061123	178	-11	182.9	36.11889	-86.6892	0	2400	0	2400
GHCND:USW00013897	NASHVILLE INTERNATIONAL AIRPORT TN US	20061124	217	0	182.9	36.11889	-86.6892	0	2400	0	2400
GHCND:USW00013897	NASHVILLE INTERNATIONAL AIRPORT TN US	20061125	228	28	182.9	36.11889	-86.6892	0	2400	0	2400
GHCND:USW00013897	NASHVILLE INTERNATIONAL AIRPORT TN US	20061126	222	44	182.9	36.11889	-86.6892	0	2400	0	2400
GHCND:USW00013897	NASHVILLE INTERNATIONAL AIRPORT TN US	20061127	217	39	182.9	36.11889	-86.6892	0	2400	0	2400
GHCND:USW00013897	NASHVILLE INTERNATIONAL AIRPORT TN US	20061128	206	67	182.9	36.11889	-86.6892	0	2400	0	2400
GHCND:USW00013897	NASHVILLE INTERNATIONAL AIRPORT TN US	20061129	239	172	182.9	36.11889	-86.6892	0	2400	0	2400
GHCND:USW00013897	NASHVILLE INTERNATIONAL AIRPORT TN US	20061130	244	167	182.9	36.11889	-86.6892	0	2400	0	2400
GHCND:USW00013897	NASHVILLE INTERNATIONAL AIRPORT TN US	20061201	206	0	182.9	36.11889	-86.6892	0	2400	0	2400
GHCND:USW00013897	NASHVILLE INTERNATIONAL AIRPORT TN US	20061202	83	-17	182.9	36.11889	-86.6892	0	2400	0	2400
GHCND:USW00013897	NASHVILLE INTERNATIONAL AIRPORT TN US	20061203	61	-39	182.9	36.11889	-86.6892	0	2400	0	2400
GHCND:USW00013897	NASHVILLE INTERNATIONAL AIRPORT TN US	20061204	39	-72	182.9	36.11889	-86.6892	0	2400	0	2400
GHCND:USW00013897	NASHVILLE INTERNATIONAL AIRPORT TN US	20061205	106	-39	182.9	36.11889	-86.6892	0	2400	0	2400
GHCND:USW00013897	NASHVILLE INTERNATIONAL AIRPORT TN US	20061206	128	-6	182.9	36.11889	-86.6892	0	2400	0	2400
GHCND:USW00013897	NASHVILLE INTERNATIONAL AIRPORT TN US	20061207	61	-67	182.9	36.11889	-86.6892	0	2400	0	2400
GHCND:USW00013897	NASHVILLE INTERNATIONAL AIRPORT TN US	20061208	0	-83	182.9	36.11889	-86.6892	0	2400	0	2400
GHCND:USW00013897	NASHVILLE INTERNATIONAL AIRPORT TN US	20061209	94	-78	182.9	36.11889	-86.6892	0	2400	0	2400
GHCND:USW00013897	NASHVILLE INTERNATIONAL AIRPORT TN US	20061210	139	-28	182.9	36.11889	-86.6892	0	2400	0	2400
GHCND:USW00013897	NASHVILLE INTERNATIONAL AIRPORT TN US	20061211	200	6	182.9	36.11889	-86.6892	0	2400	0	2400
GHCND:USW00013897	NASHVILLE INTERNATIONAL AIRPORT TN US	20061212	156	100	182.9	36.11889	-86.6892	0	2400	0	2400
GHCND:USW00013897	NASHVILLE INTERNATIONAL AIRPORT TN US	20061213	183	50	182.9	36.11889	-86.6892	0	2400	0	2400
GHCND:USW00013897	NASHVILLE INTERNATIONAL AIRPORT TN US	20061214	189	33	182.9	36.11889	-86.6892	0	2400	0	2400
GHCND:USW00013897	NASHVILLE INTERNATIONAL AIRPORT TN US	20061215	200	72	182.9	36.11889	-86.6892	0	2400	0	2400
GHCND:USW00013897	NASHVILLE INTERNATIONAL AIRPORT TN US	20061216	217	44	182.9	36.11889	-86.6892	0	2400	0	2400
GHCND:USW00013897	NASHVILLE INTERNATIONAL AIRPORT TN US	20061217	222	78	182.9	36.11889	-86.6892	0	2400	0	2400
GHCND:USW00013897	NASHVILLE INTERNATIONAL AIRPORT TN US	20061218	222	83	182.9	36.11889	-86.6892	0	2400	0	2400
GHCND:USW00013897	NASHVILLE INTERNATIONAL AIRPORT TN US	20061219	150	67	182.9	36.11889	-86.6892	0	2400	0	2400
GHCND:USW00013897	NASHVILLE INTERNATIONAL AIRPORT TN US	20061220	161	61	182.9	36.11889	-86.6892	0	2400	0	2400
GHCND:USW00013897	NASHVILLE INTERNATIONAL AIRPORT TN US	20061221	161	100	182.9	36.11889	-86.6892	0	2400	0	2400
GHCND:USW00013897	NASHVILLE INTERNATIONAL AIRPORT TN US	20061222	156	89	182.9	36.11889	-86.6892	0	2400	0	2400
GHCND:USW00013897	NASHVILLE INTERNATIONAL AIRPORT TN US	20061223	128	22	182.9	36.11889	-86.6892	0	2400	0	2400
GHCND:USW00013897	NASHVILLE INTERNATIONAL AIRPORT TN US	20061224	128	-6	182.9	36.11889	-86.6892	0	2400	0	2400
GHCND:USW00013897	NASHVILLE INTERNATIONAL AIRPORT TN US	20061225	111	44	182.9	36.11889	-86.6892	0	2400	0	2400
GHCND:USW00013897	NASHVILLE INTERNATIONAL AIRPORT TN US	20061226	44	17	182.9	36.11889	-86.6892	0	2400	0	2400
GHCND:USW00013897	NASHVILLE INTERNATIONAL AIRPORT TN US	20061227	100	-28	182.9	36.11889	-86.6892	0	2400	0	2400
GHCND:USW00013897	NASHVILLE INTERNATIONAL AIRPORT TN US	20061228	156	0	182.9	36.11889	-86.6892	0	2400	0	2400
GHCND:USW00013897	NASHVILLE INTERNATIONAL AIRPORT TN US	20061229	189	28	182.9	36.11889	-86.6892	0	2400	0	2400
GHCND:USW00013897	NASHVILLE INTERNATIONAL AIRPORT TN US	20061230	183	67	182.9	36.11889	-86.6892	0	2400	0	2400
GHCND:USW00013897	NASHVILLE INTERNATIONAL AIRPORT TN US	20061231	189	106	182.9	36.11889	-86.6892	0	2400	0	2400
GHCND:USW00013897	NASHVILLE INTERNATIONAL AIRPORT TN US	20070101	106	44	182.9	36.11889	-86.6892	0	2400	0	2400
GHCND:USW00013897	NASHVILLE INTERNATIONAL AIRPORT TN US	20070102	111	-6	182.9	36.11889	-86.6892	0	2400	0	2400
GHCND:USW00013897	NASHVILLE INTERNATIONAL AIRPORT TN US	20070103	144	-22	182.9	36.11889	-86.6892	0	2400	0	2400
GHCND:USW00013897	NASHVILLE INTERNATIONAL AIRPORT TN US	20070104	178	39	182.9	36.11889	-86.6892	0	2400	0	2400
GHCND:USW00013897	NASHVILLE INTERNATIONAL AIRPORT TN US	20070105	206	106	182.9	36.11889	-86.6892	0	2400	0	2400
GHCND:USW00013897	NASHVILLE INTERNATIONAL AIRPORT TN US	20070106	156	94	182.9	36.11889	-86.6892	0	2400	0	2400

GHCND:USW00013897	NASHVILLE INTERNATIONAL AIRPORT TN US	20070107	122	83	182.9	36.11889	-86.6892	0	2400	0	2400	
GHCND:USW00013897	NASHVILLE INTERNATIONAL AIRPORT TN US	20070108	94	28	182.9	36.11889	-86.6892	0	2400	0	2400	
GHCND:USW00013897	NASHVILLE INTERNATIONAL AIRPORT TN US	20070109	94	22	182.9	36.11889	-86.6892	0	2400	0	2400	
GHCND:USW00013897	NASHVILLE INTERNATIONAL AIRPORT TN US	20070110	83	-39	182.9	36.11889	-86.6892	0	2400	0	2400	
GHCND:USW00013897	NASHVILLE INTERNATIONAL AIRPORT TN US	20070111	144	-11	182.9	36.11889	-86.6892	0	2400	0	2400	
GHCND:USW00013897	NASHVILLE INTERNATIONAL AIRPORT TN US	20070112	167	133	182.9	36.11889	-86.6892	0	2400	0	2400	
GHCND:USW00013897	NASHVILLE INTERNATIONAL AIRPORT TN US	20070113	217	150	182.9	36.11889	-86.6892	0	2400	0	2400	
GHCND:USW00013897	NASHVILLE INTERNATIONAL AIRPORT TN US	20070114	211	150	182.9	36.11889	-86.6892	0	2400	0	2400	
GHCND:USW00013897	NASHVILLE INTERNATIONAL AIRPORT TN US	20070115	200	33	182.9	36.11889	-86.6892	0	2400	0	2400	
GHCND:USW00013897	NASHVILLE INTERNATIONAL AIRPORT TN US	20070116	33	-39	182.9	36.11889	-86.6892	0	2400	0	2400	
GHCND:USW00013897	NASHVILLE INTERNATIONAL AIRPORT TN US	20070117	39	-39	182.9	36.11889	-86.6892	0	2400	0	2400	
GHCND:USW00013897	NASHVILLE INTERNATIONAL AIRPORT TN US	20070118	72	11	182.9	36.11889	-86.6892	0	2400	0	2400	
GHCND:USW00013897	NASHVILLE INTERNATIONAL AIRPORT TN US	20070119	56	-11	182.9	36.11889	-86.6892	0	2400	0	2400	
GHCND:USW00013897	NASHVILLE INTERNATIONAL AIRPORT TN US	20070120	61	-22	182.9	36.11889	-86.6892	0	2400	0	2400	
GHCND:USW00013897	NASHVILLE INTERNATIONAL AIRPORT TN US	20070121	72	22	182.9	36.11889	-86.6892	0	2400	0	2400	
GHCND:USW00013897	NASHVILLE INTERNATIONAL AIRPORT TN US	20070122	72	11	182.9	36.11889	-86.6892	0	2400	0	2400	
GHCND:USW00013897	NASHVILLE INTERNATIONAL AIRPORT TN US	20070123	44	-33	182.9	36.11889	-86.6892	0	2400	0	2400	
GHCND:USW00013897	NASHVILLE INTERNATIONAL AIRPORT TN US	20070124	83	-44	182.9	36.11889	-86.6892	0	2400	0	2400	
GHCND:USW00013897	NASHVILLE INTERNATIONAL AIRPORT TN US	20070125	50	-17	182.9	36.11889	-86.6892	0	2400	0	2400	
GHCND:USW00013897	NASHVILLE INTERNATIONAL AIRPORT TN US	20070126	106	-67	182.9	36.11889	-86.6892	0	2400	0	2400	
GHCND:USW00013897	NASHVILLE INTERNATIONAL AIRPORT TN US	20070127	139	0	182.9	36.11889	-86.6892	0	2400	0	2400	
GHCND:USW00013897	NASHVILLE INTERNATIONAL AIRPORT TN US	20070128	17	-78	182.9	36.11889	-86.6892	0	2400	0	2400	
GHCND:USW00013897	NASHVILLE INTERNATIONAL AIRPORT TN US	20070129	28	-117	182.9	36.11889	-86.6892	0	2400	0	2400	
GHCND:USW00013897	NASHVILLE INTERNATIONAL AIRPORT TN US	20070130	44	-89	182.9	36.11889	-86.6892	0	2400	0	2400	
GHCND:USW00013897	NASHVILLE INTERNATIONAL AIRPORT TN US	20070131	-6	-133	182.9	36.11889	-86.6892	0	2400	0	2400	
GHCND:USW00013897	NASHVILLE INTERNATIONAL AIRPORT TN US	20070201	33	-17	182.9	36.11889	-86.6892	0	2400	0	2400	
GHCND:USW00013897	NASHVILLE INTERNATIONAL AIRPORT TN US	20070202	17	-39	182.9	36.11889	-86.6892	0	2400	0	2400	
GHCND:USW00013897	NASHVILLE INTERNATIONAL AIRPORT TN US	20070203	56	-89	182.9	36.11889	-86.6892	0	2400	0	2400	
GHCND:USW00013897	NASHVILLE INTERNATIONAL AIRPORT TN US	20070204	6	-72	182.9	36.11889	-86.6892	0	2400	0	2400	
GHCND:USW00013897	NASHVILLE INTERNATIONAL AIRPORT TN US	20070205	-22	-83	182.9	36.11889	-86.6892	0	2400	0	2400	
GHCND:USW00013897	NASHVILLE INTERNATIONAL AIRPORT TN US	20070206	122	-61	182.9	36.11889	-86.6892	0	2400	0	2400	
GHCND:USW00013897	NASHVILLE INTERNATIONAL AIRPORT TN US	20070207	122	-28	182.9	36.11889	-86.6892	0	2400	0	2400	
GHCND:USW00013897	NASHVILLE INTERNATIONAL AIRPORT TN US	20070208	11	-44	182.9	36.11889	-86.6892	0	2400	0	2400	
GHCND:USW00013897	NASHVILLE INTERNATIONAL AIRPORT TN US	20070209	0	-61	182.9	36.11889	-86.6892	0	2400	0	2400	
GHCND:USW00013897	NASHVILLE INTERNATIONAL AIRPORT TN US	20070210	28	-56	182.9	36.11889	-86.6892	0	2400	0	2400	
GHCND:USW00013897	NASHVILLE INTERNATIONAL AIRPORT TN US	20070211	83	-83	182.9	36.11889	-86.6892	0	2400	0	2400	
GHCND:USW00013897	NASHVILLE INTERNATIONAL AIRPORT TN US	20070212	122	6	182.9	36.11889	-86.6892	0	2400	0	2400	
GHCND:USW00013897	NASHVILLE INTERNATIONAL AIRPORT TN US	20070213	139	-28	182.9	36.11889	-86.6892	0	2400	0	2400	
GHCND:USW00013897	NASHVILLE INTERNATIONAL AIRPORT TN US	20070214	-28	-67	182.9	36.11889	-86.6892	0	2400	0	2400	
GHCND:USW00013897	NASHVILLE INTERNATIONAL AIRPORT TN US	20070215	-11	-83	182.9	36.11889	-86.6892	0	2400	0	2400	
GHCND:USW00013897	NASHVILLE INTERNATIONAL AIRPORT TN US	20070216	6	-106	182.9	36.11889	-86.6892	0	2400	0	2400	
GHCND:USW00013897	NASHVILLE INTERNATIONAL AIRPORT TN US	20070217	22	-44	182.9	36.11889	-86.6892	0	2400	0	2400	
GHCND:USW00013897	NASHVILLE INTERNATIONAL AIRPORT TN US	20070218	50	-61	182.9	36.11889	-86.6892	0	2400	0	2400	
GHCND:USW00013897	NASHVILLE INTERNATIONAL AIRPORT TN US	20070219	139	-56	182.9	36.11889	-86.6892	0	2400	0	2400	
GHCND:USW00013897	NASHVILLE INTERNATIONAL AIRPORT TN US	20070220	178	100	182.9	36.11889	-86.6892	0	2400	0	2400	
GHCND:USW00013897	NASHVILLE INTERNATIONAL AIRPORT TN US	20070221	222	89	182.9	36.11889	-86.6892	0	2400	0	2400	
GHCND:USW00013897	NASHVILLE INTERNATIONAL AIRPORT TN US	20070222	167	50	182.9	36.11889	-86.6892	0	2400	0	2400	
GHCND:USW00013897	NASHVILLE INTERNATIONAL AIRPORT TN US	20070223	128	-6	182.9	36.11889	-86.6892	0	2400	0	2400	
GHCND:USW00013897	NASHVILLE INTERNATIONAL AIRPORT TN US	20070224	150	11	182.9	36.11889	-86.6892	0	2400	0	2400	
GHCND:USW00013897	NASHVILLE INTERNATIONAL AIRPORT TN US	20070225	122	56	182.9	36.11889	-86.6892	0	2400	0	2400	
GHCND:USW00013897	NASHVILLE INTERNATIONAL AIRPORT TN US	20070226	122	-6	182.9	36.11889	-86.6892	0	2400	0	2400	
GHCND:USW00013897	NASHVILLE INTERNATIONAL AIRPORT TN US	20070227	156	0	182.9	36.11889	-86.6892	0	2400	0	2400	
GHCND:USW00013897	NASHVILLE INTERNATIONAL AIRPORT TN US	20070228	239	-6	182.9	36.11889	-86.6892	0	2400	0	2400	
GHCND:USW00013897	NASHVILLE INTERNATIONAL AIRPORT TN US	20070301	178	72	182.9	36.11889	-86.6892	0	2400	0	2400	
GHCND:USW00013897	NASHVILLE INTERNATIONAL AIRPORT TN US	20070302	161	11	182.9	36.11889	-86.6892	0	2400	0	2400	
GHCND:USW00013897	NASHVILLE INTERNATIONAL AIRPORT TN US	20070303	111	-11	182.9	36.11889	-86.6892	0	2400	0	2400	
GHCND:USW00013897	NASHVILLE INTERNATIONAL AIRPORT TN US	20070304	83	-22	182.9	36.11889	-86.6892	0	2400	0	2400	
GHCND:USW00013897	NASHVILLE INTERNATIONAL AIRPORT TN US	20070305	172	-33	182.9	36.11889	-86.6892	0	2400	0	2400	
GHCND:USW00013897	NASHVILLE INTERNATIONAL AIRPORT TN US	20070306	144	11	182.9	36.11889	-86.6892	0	2400	0	2400	
GHCND:USW00013897	NASHVILLE INTERNATIONAL AIRPORT TN US	20070307	217	33	182.9	36.11889	-86.6892	0	2400	0	2400	
GHCND:USW00013897	NASHVILLE INTERNATIONAL AIRPORT TN US	20070308	200	22	182.9	36.11889	-86.6892	0	2400	0	2400	
GHCND:USW00013897	NASHVILLE INTERNATIONAL AIRPORT TN US	20070309	239	39	182.9	36.11889	-86.6892	0	2400	0	2400	
GHCND:USW00013897	NASHVILLE INTERNATIONAL AIRPORT TN US	20070310	222	117	182.9	36.11889	-86.6892	0	2400	0	2400	
GHCND:USW00013897	NASHVILLE INTERNATIONAL AIRPORT TN US	20070311	200	72	182.9	36.11889	-86.6892	0	2400	0	2400	
GHCND:USW00013897	NASHVILLE INTERNATIONAL AIRPORT TN US	20070312	250	72	182.9	36.11889	-86.6892	0	2400	0	2400	
GHCND:USW00013897	NASHVILLE INTERNATIONAL AIRPORT TN US	20070313	267	106	182.9	36.11889	-86.6892	0	2400	0	2400	
GHCND:USW00013897	NASHVILLE INTERNATIONAL AIRPORT TN US	20070314	250	161	182.9	36.11889	-86.6892	0	2400	0	2400	
GHCND:USW00013897	NASHVILLE INTERNATIONAL AIRPORT TN US	20070315	222	67	182.9	36.11889	-86.6892	0	2400	0	2400	
GHCND:USW00013897	NASHVILLE INTERNATIONAL AIRPORT TN US	20070316	117	22	182.9	36.11889	-86.6892	0	2400	0	2400	
GHCND:USW00013897	NASHVILLE INTERNATIONAL AIRPORT TN US	20070317	89	-11	182.9	36.11889	-86.6892	0	2400	0	2400	
GHCND:USW00013897	NASHVILLE INTERNATIONAL AIRPORT TN US	20070318	117	-11	182.9	36.11889	-86.6892	0	2400	0	2400	
GHCND:USW00013897	NASHVILLE INTERNATIONAL AIRPORT TN US	20070319	211	33	182.9	36.11889	-86.6892	0	2400	0	2400	
GHCND:USW00013897	NASHVILLE INTERNATIONAL AIRPORT TN US	20070320	217	128	182.9	36.11889	-86.6892	0	2400	0	2400	
GHCND:USW00013897	NASHVILLE INTERNATIONAL AIRPORT TN US	20070321	267	94	182.9	36.11889	-86.6892	0	2400	0	2400	
GHCND:USW00013897	NASHVILLE INTERNATIONAL AIRPORT TN US	20070322	250	139	182.9	36.11889	-86.6892	0	2400	0	2400	
GHCND:USW00013897	NASHVILLE INTERNATIONAL AIRPORT TN US	20070323	272	122	182.9	36.11889	-86.6892	0	2400	0	2400	
GHCND:USW00013897	NASHVILLE INTERNATIONAL AIRPORT TN US	20070324	289	144	182.9	36.11889	-86.6892	0	2400	0	2400	
GHCND:USW00013897	NASHVILLE INTERNATIONAL AIRPORT TN US	20070325	300	117	182.9	36.11889	-86.6892	0	2400	0	2400	
GHCND:USW00013897	NASHVILLE INTERNATIONAL AIRPORT TN US	20070326	300	150	182.9	36.11889	-86.6892	0	2400	0	2400	
GHCND:USW00013897	NASHVILLE INTERNATIONAL AIRPORT TN US	20070327	283	150	182.9	36.11889	-86.6892	0	2400	0	2400	
GHCND:USW00013897	NASHVILLE INTERNATIONAL AIRPORT TN US	20070328	217	172	182.9	36.11889	-86.6892	0	2400	0	2400	
GHCND:USW00013897	NASHVILLE INTERNATIONAL AIRPORT TN US	20070329	283	156	182.9	36.11889	-86.6892	0	2400	0	2400	
GHCND:USW00013897	NASHVILLE INTERNATIONAL AIRPORT TN US	20070330	261	172	182.9	36.11889	-86.6892	0	2400	0	2400	
GHCND:USW00013897	NASHVILLE INTERNATIONAL AIRPORT TN US	20070331	256	144	182.9	36.11889	-86.6892	0	2400	0	2400	
GHCND:USW00013897	NASHVILLE INTERNATIONAL AIRPORT TN US	20070401	261	178	182.9	36.11889	-86.6892	0	2400	0	2400	
GHCND:USW00013897	NASHVILLE INTERNATIONAL AIRPORT TN US	20070402	267	150	182.9	36.11889	-86.6892	0	2400	0	2400	
GHCND:USW00013897	NASHVILLE INTERNATIONAL AIRPORT TN US	20070403	289	144	182.9	36.11889	-86.6892	0	2400	0	2400	
GHCND:USW00013897	NASHVILLE INTERNATIONAL AIRPORT TN US	20070404	156	33	182.9	36.11889	-86.6892	0	2400	0	2400	
GHCND:USW00013897	NASHVILLE INTERNATIONAL AIRPORT TN US	20070405	94	6	182.9	36.11889	-86.6892	0	2400	0	2400	
GHCND:USW00013897	NASHVILLE INTERNATIONAL AIRPORT TN US	20070406	89	-17	182.9	36.11889	-86.6892	0	2400	0	2400	
GHCND:USW00013897	NASHVILLE INTERNATIONAL AIRPORT TN US	20070407	67	-28	182.9	36.11889	-86.6892	0	2400	0	2400	
GHCND:USW00013897	NASHVILLE INTERNATIONAL AIRPORT TN US	20070408	106	-50	182.9	36.11889	-86.6892	0	2400	0	2400	
GHCND:USW00013897	NASHVILLE INTERNATIONAL AIRPORT TN US	20070409	139	0	182.9	36.11889	-86.6892	0	2400	0	2400	
GHCND:USW00013897	NASHVILLE INTERNATIONAL AIRPORT TN US	20070410	183	0	182.9	36.11889	-86.6892	0	2400	0	2400	
GHCND:USW00013897	NASHVILLE INTERNATIONAL AIRPORT TN US	20070411	217	111	182.9	36.11889	-86.6892	0	2400	0	2400	
GHCND:USW00013897	NASHVILLE INTERNATIONAL AIRPORT TN US	20070412	161	56	182.9	36.11889	-86.6892	0	2400	0	2400	
GHCND:USW00013897	NASHVILLE INTERNATIONAL AIRPORT TN US	20070413	122	44	182.9	36.11889	-86.6892	0	2400	0	2400	
GHCND:USW00013897	NASHVILLE INTERNATIONAL AIRPORT TN US	20070414	189	61	182.9	36.11889	-86.6892	0	2400	0	2400	
GHCND:USW00013897	NASHVILLE INTERNATIONAL AIRPORT TN US	20070415	128	22	182.9	36.11889	-86.6892	0	2400	0	2400	
GHCND:USW00013897	NASHVILLE INTERNATIONAL AIRPORT TN US	20070416	211	67	182.9	36.11889	-86.6892	0	2400	0	2400	
GHCND:USW00013897	NASHVILLE INTERNATIONAL AIRPORT TN US	20070417	228	33	182.9	36.11889	-86.6892	0	2400	0	2400	
GHCND:USW00013897	NASHVILLE INTERNATIONAL AIRPORT TN US	20070418	222	117	182.9	36.11889	-86.6892	0	2400	0	2400	
GHCND:USW00013897	NASHVILLE INTERNATIONAL AIRPORT TN US	20070419	178	94	182.9	36.11889	-86.6892	0	2400	0	2400	
GHCND:USW00013897	NASHVILLE INTERNATIONAL AIRPORT TN US	20070420	217	56	182.9	36.11889	-86.6892	0	2400	0	2400	
GHCND:USW00013897	NASHVILLE INTERNATIONAL AIRPORT TN US	20070421	256	72	182.9	36.11889	-86.6892	0	2400	0	2400	
GHCND:USW00013897	NASHVILLE INTERNATIONAL AIRPORT TN US	20070422	267	100	182.9	36.11889	-86.6892	0	2400	0	2400	
GHCND:USW00013897	NASHVILLE INTERNATIONAL AIRPORT TN US	20070423	261	161	182.9	36.11889	-86.6892	0	2400	0	2400	
GHCND:USW00013897	NASHVILLE INTERNATIONAL AIRPORT TN US	20070424	250	183	182.9	36.11889	-86.6892	0	2400	0	2400	
GHCND:USW00013897	NASHVILLE INTERNATIONAL AIRPORT TN US	20070425	267	172	182.9	36.11889	-86.6892	0	2400	0	2400	
GHCND:USW00013897	NASHVILLE INTERNATIONAL AIRPORT TN US	20070426	250	156	182.9	36.11889	-86.6892	0	2400	0	2400	
GHCND:USW00013897	NASHVILLE INTERNATIONAL AIRPORT TN US	20070427	183	106	182.9	36.11889	-86.6892	0	2400	0	2400	
GHCND:USW00013897	NASHVILLE INTERNATIONAL AIRPORT TN US	20070428	244	100	182.9	36.11889	-86.6892	0	2400	0	2400	
GHCND:USW00013897	NASHVILLE INTERNATIONAL AIRPORT TN US	20070429	283	111	182.9	36.11889	-86.6892	0	2400	0	2400	
GHCND:USW00013897	NASHVILLE INTERNATIONAL AIRPORT TN US	20070430	306	122	182.9	36.11889	-86.6892	0	2400	0	2400	
GHCND:USW00013897	NASHVILLE INTERNATIONAL AIRPORT TN US	20070501	311	139	182.9	36.11889	-86.6892	0	2400	0	2400	
GHCND:USW00013897	NASHVILLE INTERNATIONAL AIRPORT TN US	20070502	300	167	182.9	36.11889	-86.6892	0	2400	0	2400	
GHCND:USW00013897	NASHVILLE INTERNATIONAL AIRPORT TN US	20070503	261	183	182.9	36.11889	-86.6892	0	2400	0	2400	
GHCND:USW00013897	NASHVILLE INTERNATIONAL AIRPORT TN US	20070504	256	183	182.9	36.11889	-86.6892	0	2400	0	2400	
GHCND:USW00013897	NASHVILLE INTERNATIONAL AIRPORT TN US	20070505	256	178	182.9	36.11889	-86.6892	0	2400	0	2400	
GHCND:USW00013897	NASHVILLE INTERNATIONAL AIRPORT TN US	20070506	267	167	182.9	36.11889	-86.6892	0	2400	0	2400	
GHCND:USW00013897	NASHVILLE INTERNATIONAL AIRPORT TN US	20070507	261	139	182.9	36.11889	-86.6892	0	2400	0	2400	
GHCND:USW00013897	NASHVILLE INTERNATIONAL AIRPORT TN US	20070508	294	128	182.9	36.11889	-86.6892	0	2400	0	2400	
GHCND:USW00013897	NASHVILLE INTERNATIONAL AIRPORT TN US	20070509	300	144	182.9	36.11889	-86.6892	0	2400	0	2400	
GHCND:USW00013897	NASHVILLE INTERNATIONAL AIRPORT TN US	20070510	317	181	182.9	36.11889	-86.6892	0	2400	0	2400	
GHCND:USW00013897	NASHVILLE INTERNATIONAL AIRPORT TN US	20070511	306	189	182.9	36.11889	-86.6892	0	2400	0	2400	
GHCND:USW00013897	NASHVILLE INTERNATIONAL AIRPORT TN US	20070512	306	172	182.9	36.11889	-86.6892	0	2400	0	2400	
GHCND:USW00013897	NASHVILLE INTERNATIONAL AIRPORT TN US	20070513	261	167	182.9	36.11889	-86.6892	0	2400	0	2400	
GHCND:USW00013897	NASHVILLE INTERNATIONAL AIRPORT TN US	20070514	283	117	182.9	36.11889	-86.6892	0	2400	0	2400	
GHCND:USW00013897	NASHVILLE INTERNATIONAL AIRPORT TN US	20070515	283	178	182.9	36.11889	-86.6892	0	2400	0	2400	
GHCND:USW00013897	NASHVILLE INTERNATIONAL AIRPORT TN US	20070516	217	139	182.9	36.11889	-86.6892	0	2400	0	2400	
GHCND:USW00013897	NASHVILLE INTERNATIONAL AIRPORT TN US	20070517	222	89	182.9	36.11889	-86.6892	0	2400	0	2400	
GHCND:USW00013897	NASHVILLE INTERNATIONAL AIRPORT TN US	20070518	206	94	182.9	36.11889	-86.6892	0	2400	0	2400	
GHCND:USW00013897	NASHVILLE INTERNATIONAL AIRPORT TN US	20070519	239	83	182.9	36.11889	-86.6892	0	2400	0	2400	
GHCND:USW00013897	NASHVILLE INTERNATIONAL AIRPORT TN US	20070520	272	78	182.9	36.11889	-86.6892	0	2400	0	2400	
GHCND:USW00013897	NASHVILLE INTERNATIONAL AIRPORT TN US	20070521	289	106	182.9	36.11889	-86.6892	0	2400	0	2400	
GHCND:USW00013897	NASHVILLE INTERNATIONAL AIRPORT TN US	20070522	311	122	182.9	36.11889	-86.6892	0	2400	0	2400	
GHCND:USW00013897	NASHVILLE INTERNATIONAL AIRPORT TN US	20070523	306	167	182.9	36.11889	-86.6892	0	2400	0	2400	
GHCND:USW00013897	NASHVILLE INTERNATIONAL AIRPORT TN US	20070524	300	183	182.9	36.11889	-86.6892	0	2400	0	2400	
GHCND:USW00013897	NASHVILLE INTERNATIONAL AIRPORT TN US	20070525	300	150	182.9	36.11889	-86.6892	0	2400	0	2400	
GHCND:USW00013897	NASHVILLE INTERNATIONAL AIRPORT TN US	20070526	306	161	182.9	36.11889	-86.6892	0	2400	0	2400	
GHCND:USW00013897	NASHVILLE INTERNATIONAL AIRPORT TN US	20070527	300	156	182.9	36.11889	-86.6892	0	2400	0	2400	
GHCND:USW00013897	NASHVILLE INTERNATIONAL AIRPORT TN US	20070528	317	178	182.9	36.11889	-86.6892	0	2400	0	2400	
GHCND:USW00013897	NASHVILLE INTERNATIONAL AIRPORT TN US	20070529	317	178	182.9	36.11889	-86.6892	0	2400	0	2400	
GHCND:USW00013897	NASHVILLE INTERNATIONAL AIRPORT TN US	20070530	317	183	182.9	36.11889	-86.6892	0	2400	0	2400	
GHCND:USW00013897	NASHVILLE INTERNATIONAL AIRPORT TN US	20070531	311	194	182.9	36.11889	-86.6892	0	2400	0	2400	
GHCND:USW00013897	NASHVILLE INTERNATIONAL AIRPORT TN US	20070601	317	172	182.9	36.11889	-86.6892	0	2400	0	2400	
GHCND:USW00013897	NASHVILLE INTERNATIONAL AIRPORT TN US	20070602	306	211	182.9	36.11889	-86.6892	0	2400	0	2400	
GHCND:USW00013897	NASHVILLE INTERNATIONAL AIRPORT TN US	20070603	306	194	182.9	36.11889	-86.6892	0	2400	0	2400	
GHCND:USW00013897	NASHVILLE INTERNATIONAL AIRPORT TN US	20070604	289	194	182.9	36.11889	-86.6892	0	2400	0	2400	
GHCND:USW00013897	NASHVILLE INTERNATIONAL AIRPORT TN US	20070605	300	161	182.9	36.11889	-86.6892	0	2400	0	2400	
GHCND:USW00013897	NASHVILLE INTERNATIONAL AIRPORT TN US	20070606	328	156	182.9	36.11889	-86.6892	0	2400	0	2400	
GHCND:USW00013897	NASHVILLE INTERNATIONAL AIRPORT TN US	20070607	328	194	182.9	36.11889	-86.6892	0	2400	0	2400	
GHCND:USW00013897	NASHVILLE INTERNATIONAL AIRPORT TN US	20070608	317	206	182.9	36.11889	-86.6892	0	2400	0	2400	
GHCND:USW00013897	NASHVILLE INTERNATIONAL AIRPORT TN US	20070609	306	206	182.9	36.11889	-86.6892	0	2400	0	2400	
GHCND:USW00013897	NASHVILLE INTERNATIONAL AIRPORT TN US	20070610	306	183	182.9	36.11889	-86.6892	0	2400	0	2400	
GHCND:USW00013897	NASHVILLE INTERNATIONAL AIRPORT TN US	20070611	267	206	182.9	36.11889	-86.6892	0	2400	0	2400	
GHCND:USW00013897	NASHVILLE INTERNATIONAL AIRPORT TN US	20070612	311	178	182.9	36.11889	-86.6892	0	2400	0	2400	
GHCND:USW00013897	NASHVILLE INTERNATIONAL AIRPORT TN US	20070613	328	161	182.9	36.11889	-86.6892	0	2400	0	2400	
GHCND:USW00013897	NASHVILLE INTERNATIONAL AIRPORT TN US	20070614	339	194	182.9	36.11889	-86.6892	0	2400	0	2400	
GHCND:USW00013897	NASHVILLE INTERNATIONAL AIRPORT TN US	20070615	339	183	182.9	36.11889	-86.6892	0	2400	0	2400	
GHCND:USW00013897	NASHVILLE INTERNATIONAL AIRPORT TN US	20070616	333	189	182.9	36.11889	-86.6892	0	2400	0	2400	
GHCND:USW00013897	NASHVILLE INTERNATIONAL AIRPORT TN US	20070617	350	167	182.9	36.11889	-86.6892	0	2400	0	2400	
GHCND:USW00013897	NASHVILLE INTERNATIONAL AIRPORT TN US	20070618	322	211	182.9	36.11889	-86.6892	0	2400	0	2400	
GHCND:USW00013897	NASHVILLE INTERNATIONAL AIRPORT TN US	20070619	272	211	182.9	36.11889	-86.6892	0	2400	0	2400	
GHCND:USW00013897	NASHVILLE INTERNATIONAL AIRPORT TN US	20070620	311	194	182.9	36.11889	-86.6892	0	2400	0	2400	
GHCND:USW00013897	NASHVILLE INTERNATIONAL AIRPORT TN US	20070621	317	150	182.9	36.11889	-86.6892	0	2400	0	2400	
GHCND:USW00013897	NASHVILLE INTERNATIONAL AIRPORT TN US	20070622	328	161	182.9	36.11889	-86.6892	0	2400	0	2400	
GHCND:USW00013897	NASHVILLE INTERNATIONAL AIRPORT TN US	20070623	339	206	182.9	36.11889	-86.6892	0	2400	0	2400	
GHCND:USW00013897	NASHVILLE INTERNATIONAL AIRPORT TN US	20070624	333	200	182.9	36.11889	-86.6892	0	2400	0	2400	
GHCND:USW00013897	NASHVILLE INTERNATIONAL AIRPORT TN US	20070625	317	211	182.9	36.11889	-86.6892	0	2400	0	2400	

GHCND:USW00013897	NASHVILLE INTERNATIONAL AIRPORT TN US	20070626	328	211	182.9	36.11889	-86.6892	0	2400	0	2400	
GHCND:USW00013897	NASHVILLE INTERNATIONAL AIRPORT TN US	20070627	333	211	182.9	36.11889	-86.6892	0	2400	0	2400	
GHCND:USW00013897	NASHVILLE INTERNATIONAL AIRPORT TN US	20070628	317	211	182.9	36.11889	-86.6892	0	2400	0	2400	
GHCND:USW00013897	NASHVILLE INTERNATIONAL AIRPORT TN US	20070629	328	222	182.9	36.11889	-86.6892	0	2400	0	2400	
GHCND:USW00013897	NASHVILLE INTERNATIONAL AIRPORT TN US	20070630	328	222	182.9	36.11889	-86.6892	0	2400	0	2400	
GHCND:USW00013897	NASHVILLE INTERNATIONAL AIRPORT TN US	20070701	294	217	182.9	36.11889	-86.6892	0	2400	0	2400	
GHCND:USW00013897	NASHVILLE INTERNATIONAL AIRPORT TN US	20070702	300	194	182.9	36.11889	-86.6892	0	2400	0	2400	
GHCND:USW00013897	NASHVILLE INTERNATIONAL AIRPORT TN US	20070703	311	183	182.9	36.11889	-86.6892	0	2400	0	2400	
GHCND:USW00013897	NASHVILLE INTERNATIONAL AIRPORT TN US	20070704	317	211	182.9	36.11889	-86.6892	0	2400	0	2400	
GHCND:USW00013897	NASHVILLE INTERNATIONAL AIRPORT TN US	20070705	333	233	182.9	36.11889	-86.6892	0	2400	0	2400	
GHCND:USW00013897	NASHVILLE INTERNATIONAL AIRPORT TN US	20070706	333	228	182.9	36.11889	-86.6892	0	2400	0	2400	
GHCND:USW00013897	NASHVILLE INTERNATIONAL AIRPORT TN US	20070707	317	222	182.9	36.11889	-86.6892	0	2400	0	2400	
GHCND:USW00013897	NASHVILLE INTERNATIONAL AIRPORT TN US	20070708	339	217	182.9	36.11889	-86.6892	0	2400	0	2400	
GHCND:USW00013897	NASHVILLE INTERNATIONAL AIRPORT TN US	20070709	339	222	182.9	36.11889	-86.6892	0	2400	0	2400	
GHCND:USW00013897	NASHVILLE INTERNATIONAL AIRPORT TN US	20070710	300	217	182.9	36.11889	-86.6892	0	2400	0	2400	
GHCND:USW00013897	NASHVILLE INTERNATIONAL AIRPORT TN US	20070711	317	222	182.9	36.11889	-86.6892	0	2400	0	2400	
GHCND:USW00013897	NASHVILLE INTERNATIONAL AIRPORT TN US	20070712	294	178	182.9	36.11889	-86.6892	0	2400	0	2400	
GHCND:USW00013897	NASHVILLE INTERNATIONAL AIRPORT TN US	20070713	294	211	182.9	36.11889	-86.6892	0	2400	0	2400	
GHCND:USW00013897	NASHVILLE INTERNATIONAL AIRPORT TN US	20070714	328	189	182.9	36.11889	-86.6892	0	2400	0	2400	
GHCND:USW00013897	NASHVILLE INTERNATIONAL AIRPORT TN US	20070715	328	217	182.9	36.11889	-86.6892	0	2400	0	2400	
GHCND:USW00013897	NASHVILLE INTERNATIONAL AIRPORT TN US	20070716	328	228	182.9	36.11889	-86.6892	0	2400	0	2400	
GHCND:USW00013897	NASHVILLE INTERNATIONAL AIRPORT TN US	20070717	333	217	182.9	36.11889	-86.6892	0	2400	0	2400	
GHCND:USW00013897	NASHVILLE INTERNATIONAL AIRPORT TN US	20070718	344	233	182.9	36.11889	-86.6892	0	2400	0	2400	
GHCND:USW00013897	NASHVILLE INTERNATIONAL AIRPORT TN US	20070719	350	228	182.9	36.11889	-86.6892	0	2400	0	2400	
GHCND:USW00013897	NASHVILLE INTERNATIONAL AIRPORT TN US	20070720	311	211	182.9	36.11889	-86.6892	0	2400	0	2400	
GHCND:USW00013897	NASHVILLE INTERNATIONAL AIRPORT TN US	20070721	300	183	182.9	36.11889	-86.6892	0	2400	0	2400	
GHCND:USW00013897	NASHVILLE INTERNATIONAL AIRPORT TN US	20070727	306	167	182.9	36.11889	-86.6892	0	2400	0	2400	
GHCND:USW00013897	NASHVILLE INTERNATIONAL AIRPORT TN US	20070723	311	172	182.9	36.11889	-86.6892	0	2400	0	2400	
GHCND:USW00013897	NASHVILLE INTERNATIONAL AIRPORT TN US	20070724	322	194	182.9	36.11889	-86.6892	0	2400	0	2400	
GHCND:USW00013897	NASHVILLE INTERNATIONAL AIRPORT TN US	20070725	311	206	182.9	36.11889	-86.6892	0	2400	0	2400	
GHCND:USW00013897	NASHVILLE INTERNATIONAL AIRPORT TN US	20070726	333	183	182.9	36.11889	-86.6892	0	2400	0	2400	
GHCND:USW00013897	NASHVILLE INTERNATIONAL AIRPORT TN US	20070727	322	228	182.9	36.11889	-86.6892	0	2400	0	2400	
GHCND:USW00013897	NASHVILLE INTERNATIONAL AIRPORT TN US	20070728	339	233	182.9	36.11889	-86.6892	0	2400	0	2400	
GHCND:USW00013897	NASHVILLE INTERNATIONAL AIRPORT TN US	20070729	322	217	182.9	36.11889	-86.6892	0	2400	0	2400	
GHCND:USW00013897	NASHVILLE INTERNATIONAL AIRPORT TN US	20070730	339	239	182.9	36.11889	-86.6892	0	2400	0	2400	
GHCND:USW00013897	NASHVILLE INTERNATIONAL AIRPORT TN US	20070731	344	239	182.9	36.11889	-86.6892	0	2400	0	2400	
GHCND:USW00013897	NASHVILLE INTERNATIONAL AIRPORT TN US	20070801	339	233	182.9	36.11889	-86.6892	0	2400	0	2400	
GHCND:USW00013897	NASHVILLE INTERNATIONAL AIRPORT TN US	20070802	350	217	182.9	36.11889	-86.6892	0	2400	0	2400	
GHCND:USW00013897	NASHVILLE INTERNATIONAL AIRPORT TN US	20070803	361	233	182.9	36.11889	-86.6892	0	2400	0	2400	
GHCND:USW00013897	NASHVILLE INTERNATIONAL AIRPORT TN US	20070804	356	239	182.9	36.11889	-86.6892	0	2400	0	2400	
GHCND:USW00013897	NASHVILLE INTERNATIONAL AIRPORT TN US	20070805	372	239	182.9	36.11889	-86.6892	0	2400	0	2400	
GHCND:USW00013897	NASHVILLE INTERNATIONAL AIRPORT TN US	20070806	372	250	182.9	36.11889	-86.6892	0	2400	0	2400	
GHCND:USW00013897	NASHVILLE INTERNATIONAL AIRPORT TN US	20070807	378	261	182.9	36.11889	-86.6892	0	2400	0	2400	
GHCND:USW00013897	NASHVILLE INTERNATIONAL AIRPORT TN US	20070808	378	250	182.9	36.11889	-86.6892	0	2400	0	2400	
GHCND:USW00013897	NASHVILLE INTERNATIONAL AIRPORT TN US	20070809	400	272	182.9	36.11889	-86.6892	0	2400	0	2400	
GHCND:USW00013897	NASHVILLE INTERNATIONAL AIRPORT TN US	20070810	378	278	182.9	36.11889	-86.6892	0	2400	0	2400	
GHCND:USW00013897	NASHVILLE INTERNATIONAL AIRPORT TN US	20070811	372	250	182.9	36.11889	-86.6892	0	2400	0	2400	
GHCND:USW00013897	NASHVILLE INTERNATIONAL AIRPORT TN US	20070812	383	228	182.9	36.11889	-86.6892	0	2400	0	2400	
GHCND:USW00013897	NASHVILLE INTERNATIONAL AIRPORT TN US	20070813	378	206	182.9	36.11889	-86.6892	0	2400	0	2400	
GHCND:USW00013897	NASHVILLE INTERNATIONAL AIRPORT TN US	20070814	383	228	182.9	36.11889	-86.6892	0	2400	0	2400	
GHCND:USW00013897	NASHVILLE INTERNATIONAL AIRPORT TN US	20070815	400	228	182.9	36.11889	-86.6892	0	2400	0	2400	
GHCND:USW00013897	NASHVILLE INTERNATIONAL AIRPORT TN US	20070816	411	244	182.9	36.11889	-86.6892	0	2400	0	2400	
GHCND:USW00013897	NASHVILLE INTERNATIONAL AIRPORT TN US	20070817	389	272	182.9	36.11889	-86.6892	0	2400	0	2400	
GHCND:USW00013897	NASHVILLE INTERNATIONAL AIRPORT TN US	20070818	378	228	182.9	36.11889	-86.6892	0	2400	0	2400	
GHCND:USW00013897	NASHVILLE INTERNATIONAL AIRPORT TN US	20070819	372	244	182.9	36.11889	-86.6892	0	2400	0	2400	
GHCND:USW00013897	NASHVILLE INTERNATIONAL AIRPORT TN US	20070820	361	233	182.9	36.11889	-86.6892	0	2400	0	2400	
GHCND:USW00013897	NASHVILLE INTERNATIONAL AIRPORT TN US	20070821	378	272	182.9	36.11889	-86.6892	0	2400	0	2400	
GHCND:USW00013897	NASHVILLE INTERNATIONAL AIRPORT TN US	20070822	389	244	182.9	36.11889	-86.6892	0	2400	0	2400	
GHCND:USW00013897	NASHVILLE INTERNATIONAL AIRPORT TN US	20070823	394	256	182.9	36.11889	-86.6892	0	2400	0	2400	
GHCND:USW00013897	NASHVILLE INTERNATIONAL AIRPORT TN US	20070824	389	239	182.9	36.11889	-86.6892	0	2400	0	2400	
GHCND:USW00013897	NASHVILLE INTERNATIONAL AIRPORT TN US	20070825	372	228	182.9	36.11889	-86.6892	0	2400	0	2400	
GHCND:USW00013897	NASHVILLE INTERNATIONAL AIRPORT TN US	20070826	344	228	182.9	36.11889	-86.6892	0	2400	0	2400	
GHCND:USW00013897	NASHVILLE INTERNATIONAL AIRPORT TN US	20070827	372	228	182.9	36.11889	-86.6892	0	2400	0	2400	
GHCND:USW00013897	NASHVILLE INTERNATIONAL AIRPORT TN US	20070828	361	244	182.9	36.11889	-86.6892	0	2400	0	2400	
GHCND:USW00013897	NASHVILLE INTERNATIONAL AIRPORT TN US	20070829	311	233	182.9	36.11889	-86.6892	0	2400	0	2400	
GHCND:USW00013897	NASHVILLE INTERNATIONAL AIRPORT TN US	20070830	339	217	182.9	36.11889	-86.6892	0	2400	0	2400	
GHCND:USW00013897	NASHVILLE INTERNATIONAL AIRPORT TN US	20070831	322	222	182.9	36.11889	-86.6892	0	2400	0	2400	
GHCND:USW00013897	NASHVILLE INTERNATIONAL AIRPORT TN US	20070901	333	211	182.9	36.11889	-86.6892	0	2400	0	2400	
GHCND:USW00013897	NASHVILLE INTERNATIONAL AIRPORT TN US	20070902	333	228	182.9	36.11889	-86.6892	0	2400	0	2400	
GHCND:USW00013897	NASHVILLE INTERNATIONAL AIRPORT TN US	20070903	339	217	182.9	36.11889	-86.6892	0	2400	0	2400	
GHCND:USW00013897	NASHVILLE INTERNATIONAL AIRPORT TN US	20070904	356	222	182.9	36.11889	-86.6892	0	2400	0	2400	
GHCND:USW00013897	NASHVILLE INTERNATIONAL AIRPORT TN US	20070905	333	217	182.9	36.11889	-86.6892	0	2400	0	2400	
GHCND:USW00013897	NASHVILLE INTERNATIONAL AIRPORT TN US	20070906	311	233	182.9	36.11889	-86.6892	0	2400	0	2400	
GHCND:USW00013897	NASHVILLE INTERNATIONAL AIRPORT TN US	20070907	339	233	182.9	36.11889	-86.6892	0	2400	0	2400	
GHCND:USW00013897	NASHVILLE INTERNATIONAL AIRPORT TN US	20070908	300	233	182.9	36.11889	-86.6892	0	2400	0	2400	
GHCND:USW00013897	NASHVILLE INTERNATIONAL AIRPORT TN US	20070909	283	228	182.9	36.11889	-86.6892	0	2400	0	2400	
GHCND:USW00013897	NASHVILLE INTERNATIONAL AIRPORT TN US	20070910	300	222	182.9	36.11889	-86.6892	0	2400	0	2400	
GHCND:USW00013897	NASHVILLE INTERNATIONAL AIRPORT TN US	20070911	233	161	182.9	36.11889	-86.6892	0	2400	0	2400	
GHCND:USW00013897	NASHVILLE INTERNATIONAL AIRPORT TN US	20070912	283	139	182.9	36.11889	-86.6892	0	2400	0	2400	
GHCND:USW00013897	NASHVILLE INTERNATIONAL AIRPORT TN US	20070913	289	144	182.9	36.11889	-86.6892	0	2400	0	2400	
GHCND:USW00013897	NASHVILLE INTERNATIONAL AIRPORT TN US	20070914	283	194	182.9	36.11889	-86.6892	0	2400	0	2400	
GHCND:USW00013897	NASHVILLE INTERNATIONAL AIRPORT TN US	20070915	228	133	182.9	36.11889	-86.6892	0	2400	0	2400	
GHCND:USW00013897	NASHVILLE INTERNATIONAL AIRPORT TN US	20070916	267	160	182.9	36.11889	-86.6892	0	2400	0	2400	
GHCND:USW00013897	NASHVILLE INTERNATIONAL AIRPORT TN US	20070917	294	122	182.9	36.11889	-86.6892	0	2400	0	2400	
GHCND:USW00013897	NASHVILLE INTERNATIONAL AIRPORT TN US	20070918	294	156	182.9	36.11889	-86.6892	0	2400	0	2400	
GHCND:USW00013897	NASHVILLE INTERNATIONAL AIRPORT TN US	20070919	300	161	182.9	36.11889	-86.6892	0	2400	0	2400	
GHCND:USW00013897	NASHVILLE INTERNATIONAL AIRPORT TN US	20070920	317	156	182.9	36.11889	-86.6892	0	2400	0	2400	
GHCND:USW00013897	NASHVILLE INTERNATIONAL AIRPORT TN US	20070921	306	156	182.9	36.11889	-86.6892	0	2400	0	2400	
GHCND:USW00013897	NASHVILLE INTERNATIONAL AIRPORT TN US	20070922	328	194	182.9	36.11889	-86.6892	0	2400	0	2400	
GHCND:USW00013897	NASHVILLE INTERNATIONAL AIRPORT TN US	20070923	339	206	182.9	36.11889	-86.6892	0	2400	0	2400	
GHCND:USW00013897	NASHVILLE INTERNATIONAL AIRPORT TN US	20070924	333	217	182.9	36.11889	-86.6892	0	2400	0	2400	
GHCND:USW00013897	NASHVILLE INTERNATIONAL AIRPORT TN US	20070925	333	211	182.9	36.11889	-86.6892	0	2400	0	2400	
GHCND:USW00013897	NASHVILLE INTERNATIONAL AIRPORT TN US	20070926	294	206	182.9	36.11889	-86.6892	0	2400	0	2400	
GHCND:USW00013897	NASHVILLE INTERNATIONAL AIRPORT TN US	20070927	283	206	182.9	36.11889	-86.6892	0	2400	0	2400	
GHCND:USW00013897	NASHVILLE INTERNATIONAL AIRPORT TN US	20070928	289	161	182.9	36.11889	-86.6892	0	2400	0	2400	
GHCND:USW00013897	NASHVILLE INTERNATIONAL AIRPORT TN US	20070929	289	106	182.9	36.11889	-86.6892	0	2400	0	2400	
GHCND:USW00013897	NASHVILLE INTERNATIONAL AIRPORT TN US	20070930	261	128	182.9	36.11889	-86.6892	0	2400	0	2400	
GHCND:USW00013897	NASHVILLE INTERNATIONAL AIRPORT TN US	20071001	267	122	182.9	36.11889	-86.6892	0	2400	0	2400	
GHCND:USW00013897	NASHVILLE INTERNATIONAL AIRPORT TN US	20071002	289	161	182.9	36.11889	-86.6892	0	2400	0	2400	
GHCND:USW00013897	NASHVILLE INTERNATIONAL AIRPORT TN US	20071003	289	156	182.9	36.11889	-86.6892	0	2400	0	2400	
GHCND:USW00013897	NASHVILLE INTERNATIONAL AIRPORT TN US	20071004	294	217	182.9	36.11889	-86.6892	0	2400	0	2400	
GHCND:USW00013897	NASHVILLE INTERNATIONAL AIRPORT TN US	20071005	306	213	182.9	36.11889	-86.6892	0	2400	0	2400	
GHCND:USW00013897	NASHVILLE INTERNATIONAL AIRPORT TN US	20071006	317	194	182.9	36.11889	-86.6892	0	2400	0	2400	
GHCND:USW00013897	NASHVILLE INTERNATIONAL AIRPORT TN US	20071007	322	189	182.9	36.11889	-86.6892	0	2400	0	2400	
GHCND:USW00013897	NASHVILLE INTERNATIONAL AIRPORT TN US	20071008	322	183	182.9	36.11889	-86.6892	0	2400	0	2400	
GHCND:USW00013897	NASHVILLE INTERNATIONAL AIRPORT TN US	20071009	272	172	182.9	36.11889	-86.6892	0	2400	0	2400	
GHCND:USW00013897	NASHVILLE INTERNATIONAL AIRPORT TN US	20071010	239	111	182.9	36.11889	-86.6892	0	2400	0	2400	
GHCND:USW00013897	NASHVILLE INTERNATIONAL AIRPORT TN US	20071011	194	72	182.9	36.11889	-86.6892	0	2400	0	2400	
GHCND:USW00013897	NASHVILLE INTERNATIONAL AIRPORT TN US	20071012	217	78	182.9	36.11889	-86.6892	0	2400	0	2400	
GHCND:USW00013897	NASHVILLE INTERNATIONAL AIRPORT TN US	20071013	272	72	182.9	36.11889	-86.6892	0	2400	0	2400	
GHCND:USW00013897	NASHVILLE INTERNATIONAL AIRPORT TN US	20071014	278	100	182.9	36.11889	-86.6892	0	2400	0	2400	
GHCND:USW00013897	NASHVILLE INTERNATIONAL AIRPORT TN US	20071015	289	111	182.9	36.11889	-86.6892	0	2400	0	2400	
GHCND:USW00013897	NASHVILLE INTERNATIONAL AIRPORT TN US	20071016	261	183	182.9	36.11889	-86.6892	0	2400	0	2400	
GHCND:USW00013897	NASHVILLE INTERNATIONAL AIRPORT TN US	20071017	300	189	182.9	36.11889	-86.6892	0	2400	0	2400	
GHCND:USW00013897	NASHVILLE INTERNATIONAL AIRPORT TN US	20071018	267	178	182.9	36.11889	-86.6892	0	2400	0	2400	
GHCND:USW00013897	NASHVILLE INTERNATIONAL AIRPORT TN US	20071019	233	161	182.9	36.11889	-86.6892	0	2400	0	2400	
GHCND:USW00013897	NASHVILLE INTERNATIONAL AIRPORT TN US	20071020	239	89	182.9	36.11889	-86.6892	0	2400	0	2400	
GHCND:USW00013897	NASHVILLE INTERNATIONAL AIRPORT TN US	20071021	272	89	182.9	36.11889	-86.6892	0	2400	0	2400	
GHCND:USW00013897	NASHVILLE INTERNATIONAL AIRPORT TN US	20071022	217	150	182.9	36.11889	-86.6892	0	2400	0	2400	
GHCND:USW00013897	NASHVILLE INTERNATIONAL AIRPORT TN US	20071023	222	128	182.9	36.11889	-86.6892	0	2400	0	2400	
GHCND:USW00013897	NASHVILLE INTERNATIONAL AIRPORT TN US	20071024	156	100	182.9	36.11889	-86.6892	0	2400	0	2400	
GHCND:USW00013897	NASHVILLE INTERNATIONAL AIRPORT TN US	20071025	161	106	182.9	36.11889	-86.6892	0	2400	0	2400	
GHCND:USW00013897	NASHVILLE INTERNATIONAL AIRPORT TN US	20071026	133	83	182.9	36.11889	-86.6892	0	2400	0	2400	
GHCND:USW00013897	NASHVILLE INTERNATIONAL AIRPORT TN US	20071027	172	83	182.9	36.11889	-86.6892	0	2400	0	2400	
GHCND:USW00013897	NASHVILLE INTERNATIONAL AIRPORT TN US	20071028	178	72	182.9	36.11889	-86.6892	0	2400	0	2400	
GHCND:USW00013897	NASHVILLE INTERNATIONAL AIRPORT TN US	20071029	194	44	182.9	36.11889	-86.6892	0	2400	0	2400	
GHCND:USW00013897	NASHVILLE INTERNATIONAL AIRPORT TN US	20071030	200	44	182.9	36.11889	-86.6892	0	2400	0	2400	
GHCND:USW00013897	NASHVILLE INTERNATIONAL AIRPORT TN US	20071031	233	61	182.9	36.11889	-86.6892	0	2400	0	2400	
GHCND:USW00013897	NASHVILLE INTERNATIONAL AIRPORT TN US	20071101	178	78	182.9	36.11889	-86.6892	0	2400	0	2400	
GHCND:USW00013897	NASHVILLE INTERNATIONAL AIRPORT TN US	20071102	194	17	182.9	36.11889	-86.6892	0	2400	0	2400	
GHCND:USW00013897	NASHVILLE INTERNATIONAL AIRPORT TN US	20071103	189	11	182.9	36.11889	-86.6892	0	2400	0	2400	
GHCND:USW00013897	NASHVILLE INTERNATIONAL AIRPORT TN US	20071104	206	22	182.9	36.11889	-86.6892	0	2400	0	2400	
GHCND:USW00013897	NASHVILLE INTERNATIONAL AIRPORT TN US	20071105	239	28	182.9	36.11889	-86.6892	0	2400	0	2400	
GHCND:USW00013897	NASHVILLE INTERNATIONAL AIRPORT TN US	20071106	106	33	182.9	36.11889	-86.6892	0	2400	0	2400	
GHCND:USW00013897	NASHVILLE INTERNATIONAL AIRPORT TN US	20071107	106	-6	182.9	36.11889	-86.6892	0	2400	0	2400	
GHCND:USW00013897	NASHVILLE INTERNATIONAL AIRPORT TN US	20071108	139	6	182.9	36.11889	-86.6892	0	2400	0	2400	
GHCND:USW00013897	NASHVILLE INTERNATIONAL AIRPORT TN US	20071109	206	56	182.9	36.11889	-86.6892	0	2400	0	2400	
GHCND:USW00013897	NASHVILLE INTERNATIONAL AIRPORT TN US	20071110	133	28	182.9	36.11889	-86.6892	0	2400	0	2400	
GHCND:USW00013897	NASHVILLE INTERNATIONAL AIRPORT TN US	20071111	189	11	182.9	36.11889	-86.6892	0	2400	0	2400	
GHCND:USW00013897	NASHVILLE INTERNATIONAL AIRPORT TN US	20071112	200	122	182.9	36.11889	-86.6892	0	2400	0	2400	
GHCND:USW00013897	NASHVILLE INTERNATIONAL AIRPORT TN US	20071113	206	128	182.9	36.11889	-86.6892	0	2400	0	2400	
GHCND:USW00013897	NASHVILLE INTERNATIONAL AIRPORT TN US	20071114	239	100	182.9	36.11889	-86.6892	0	2400	0	2400	
GHCND:USW00013897	NASHVILLE INTERNATIONAL AIRPORT TN US	20071115	106	6	182.9	36.11889	-86.6892	0	2400	0	2400	
GHCND:USW00013897	NASHVILLE INTERNATIONAL AIRPORT TN US	20071116	111	-22	182.9	36.11889	-86.6892	0	2400	0	2400	
GHCND:USW00013897	NASHVILLE INTERNATIONAL AIRPORT TN US	20071117	172	11	182.9	36.11889	-86.6892	0	2400	0	2400	
GHCND:USW00013897	NASHVILLE INTERNATIONAL AIRPORT TN US	20071118	183	61	182.9	36.11889	-86.6892	0	2400	0	2400	
GHCND:USW00013897	NASHVILLE INTERNATIONAL AIRPORT TN US	20071119	194	111	182.9	36.11889	-86.6892	0	2400	0	2400	
GHCND:USW00013897	NASHVILLE INTERNATIONAL AIRPORT TN US	20071120	217	94	182.9	36.11889	-86.6892	0	2400	0	2400	
GHCND:USW00013897	NASHVILLE INTERNATIONAL AIRPORT TN US	20071121	217	144	182.9	36.11889	-86.6892	0	2400	0	2400	
GHCND:USW00013897	NASHVILLE INTERNATIONAL AIRPORT TN US	20071122	167	17	182.9	36.11889	-86.6892	0	2400	0	2400	
GHCND:USW00013897	NASHVILLE INTERNATIONAL AIRPORT TN US	20071123	89	-11	182.9	36.11889	-86.6892	0	2400	0	2400	
GHCND:USW00013897	NASHVILLE INTERNATIONAL AIRPORT TN US	20071124	72	-33	182.9	36.11889	-86.6892	0	2400	0	2400	
GHCND:USW00013897	NASHVILLE INTERNATIONAL AIRPORT TN US	20071125	122	50	182.9	36.11889	-86.6892	0	2400	0	2400	
GHCND:USW00013897	NASHVILLE INTERNATIONAL AIRPORT TN US	20071126	161	61	182.9	36.11889	-86.6892	0	2400	0	2400	
GHCND:USW00013897	NASHVILLE INTERNATIONAL AIRPORT TN US	20071127	122	0	182.9	36.11889	-86.6892	0	2400	0	2400	
GHCND:USW00013897	NASHVILLE INTERNATIONAL AIRPORT TN US	20071128	167	-6	182.9	36.11889	-86.6892	0	2400	0	2400	
GHCND:USW00013897	NASHVILLE INTERNATIONAL AIRPORT TN US	20071129	111	11	182.9	36.11889	-86.6892	0	2400	0	2400	
GHCND:USW00013897	NASHVILLE INTERNATIONAL AIRPORT TN US	20071130	133	-33	182.9	36.11889	-86.6892	0	2400	0	2400	
GHCND:USW00013897	NASHVILLE INTERNATIONAL AIRPORT TN US	20071201	156	28	182.9	36.11889	-86.6892	0	2400	0	2400	
GHCND:USW00013897	NASHVILLE INTERNATIONAL AIRPORT TN US	20071202	194	56	182.9	36.11889	-86.6892	0	2400	0	2400	
GHCND:USW00013897	NASHVILLE INTERNATIONAL AIRPORT TN US	20071203	56	-17	182.9	36.11889	-86.6892	0	2400	0	2400	
GHCND:USW00013897	NASHVILLE INTERNATIONAL AIRPORT TN US	20071204	111	-39	182.9	36.11889	-86.6892	0	2400	0	2400	
GHCND:USW00013897	NASHVILLE INTERNATIONAL AIRPORT TN US	20071205	144	-11	182.9	36.11889	-86.6892	0	2400	0	2400	
GHCND:USW00013897	NASHVILLE INTERNATIONAL AIRPORT TN US	20071206	67	-22	182.9	36.11889	-86.6892	0	2400	0	2400	
GHCND:USW00013897	NASHVILLE INTERNATIONAL AIRPORT TN US	20071207	128	56	182.9	36.11889	-86.6892	0	2400	0	2400	
GHCND:USW00013897	NASHVILLE INTERNATIONAL AIRPORT TN US	20071208	178	106	182.9	36.11889	-86.6892	0	2400	0	2400	
GHCND:USW00013897	NASHVILLE INTERNATIONAL AIRPORT TN US	20071209	228	150	182.9	36.11889	-86.6892	0	2400	0	2400	
GHCND:USW00013897	NASHVILLE INTERNATIONAL AIRPORT TN US	20071210	211	117	182.9	36.11889	-86.6892	0	2400	0	2400	
GHCND:USW00013897	NASHVILLE INTERNATIONAL AIRPORT TN US	20071211	244	100	182.9	36.11889	-86.6892	0	2400	0	2400	
GHCND:USW00013897	NASHVILLE INTERNATIONAL AIRPORT TN US	20071212	194	100	182.9	36.11889	-86.6892	0	2400	0	2400	

GHCND:USW00013897	NASHVILLE INTERNATIONAL AIRPORT TN US	20071213	133	44	182.9	36.11889	-86.6892	0	2400	0	2400
GHCND:USW00013897	NASHVILLE INTERNATIONAL AIRPORT TN US	20071214	44	17	182.9	36.11889	-86.6892	0	2400	0	2400
GHCND:USW00013897	NASHVILLE INTERNATIONAL AIRPORT TN US	20071215	100	22	182.9	36.11889	-86.6892	0	2400	0	2400
GHCND:USW00013897	NASHVILLE INTERNATIONAL AIRPORT TN US	20071216	56	-17	182.9	36.11889	-86.6892	0	2400	0	2400
GHCND:USW00013897	NASHVILLE INTERNATIONAL AIRPORT TN US	20071217	83	-56	182.9	36.11889	-86.6892	0	2400	0	2400
GHCND:USW00013897	NASHVILLE INTERNATIONAL AIRPORT TN US	20071218	111	-28	182.9	36.11889	-86.6892	0	2400	0	2400
GHCND:USW00013897	NASHVILLE INTERNATIONAL AIRPORT TN US	20071219	150	44	182.9	36.11889	-86.6892	0	2400	0	2400
GHCND:USW00013897	NASHVILLE INTERNATIONAL AIRPORT TN US	20071220	111	39	182.9	36.11889	-86.6892	0	2400	0	2400
GHCND:USW00013897	NASHVILLE INTERNATIONAL AIRPORT TN US	20071221	172	94	182.9	36.11889	-86.6892	0	2400	0	2400
GHCND:USW00013897	NASHVILLE INTERNATIONAL AIRPORT TN US	20071222	150	78	182.9	36.11889	-86.6892	0	2400	0	2400
GHCND:USW00013897	NASHVILLE INTERNATIONAL AIRPORT TN US	20071223	122	11	182.9	36.11889	-86.6892	0	2400	0	2400
GHCND:USW00013897	NASHVILLE INTERNATIONAL AIRPORT TN US	20071224	83	-22	182.9	36.11889	-86.6892	0	2400	0	2400
GHCND:USW00013897	NASHVILLE INTERNATIONAL AIRPORT TN US	20071225	100	-39	182.9	36.11889	-86.6892	0	2400	0	2400
GHCND:USW00013897	NASHVILLE INTERNATIONAL AIRPORT TN US	20071226	128	0	182.9	36.11889	-86.6892	0	2400	0	2400
GHCND:USW00013897	NASHVILLE INTERNATIONAL AIRPORT TN US	20071227	89	56	182.9	36.11889	-86.6892	0	2400	0	2400
GHCND:USW00013897	NASHVILLE INTERNATIONAL AIRPORT TN US	20071228	117	56	182.9	36.11889	-86.6892	0	2400	0	2400
GHCND:USW00013897	NASHVILLE INTERNATIONAL AIRPORT TN US	20071229	100	17	182.9	36.11889	-86.6892	0	2400	0	2400
GHCND:USW00013897	NASHVILLE INTERNATIONAL AIRPORT TN US	20071230	100	-6	182.9	36.11889	-86.6892	0	2400	0	2400
GHCND:USW00013897	NASHVILLE INTERNATIONAL AIRPORT TN US	20071231	139	-22	182.9	36.11889	-86.6892	0	2400	0	2400
GHCND:USW00013897	NASHVILLE INTERNATIONAL AIRPORT TN US	20080101	50	-56	182.9	36.11889	-86.6892	0	2400	0	2400
GHCND:USW00013897	NASHVILLE INTERNATIONAL AIRPORT TN US	20080102	-39	-89	182.9	36.11889	-86.6892	0	2400	0	2400
GHCND:USW00013897	NASHVILLE INTERNATIONAL AIRPORT TN US	20080103	6	-117	182.9	36.11889	-86.6892	0	2400	0	2400
GHCND:USW00013897	NASHVILLE INTERNATIONAL AIRPORT TN US	20080104	89	-72	182.9	36.11889	-86.6892	0	2400	0	2400
GHCND:USW00013897	NASHVILLE INTERNATIONAL AIRPORT TN US	20080105	128	56	182.9	36.11889	-86.6892	0	2400	0	2400
GHCND:USW00013897	NASHVILLE INTERNATIONAL AIRPORT TN US	20080106	183	106	182.9	36.11889	-86.6892	0	2400	0	2400
GHCND:USW00013897	NASHVILLE INTERNATIONAL AIRPORT TN US	20080107	217	139	182.9	36.11889	-86.6892	0	2400	0	2400
GHCND:USW00013897	NASHVILLE INTERNATIONAL AIRPORT TN US	20080108	211	106	182.9	36.11889	-86.6892	0	2400	0	2400
GHCND:USW00013897	NASHVILLE INTERNATIONAL AIRPORT TN US	20080109	122	50	182.9	36.11889	-86.6892	0	2400	0	2400
GHCND:USW00013897	NASHVILLE INTERNATIONAL AIRPORT TN US	20080110	189	56	182.9	36.11889	-86.6892	0	2400	0	2400
GHCND:USW00013897	NASHVILLE INTERNATIONAL AIRPORT TN US	20080111	89	22	182.9	36.11889	-86.6892	0	2400	0	2400
GHCND:USW00013897	NASHVILLE INTERNATIONAL AIRPORT TN US	20080112	111	-17	182.9	36.11889	-86.6892	0	2400	0	2400
GHCND:USW00013897	NASHVILLE INTERNATIONAL AIRPORT TN US	20080113	100	0	182.9	36.11889	-86.6892	0	2400	0	2400
GHCND:USW00013897	NASHVILLE INTERNATIONAL AIRPORT TN US	20080114	56	-33	182.9	36.11889	-86.6892	0	2400	0	2400
GHCND:USW00013897	NASHVILLE INTERNATIONAL AIRPORT TN US	20080115	39	-44	182.9	36.11889	-86.6892	0	2400	0	2400
GHCND:USW00013897	NASHVILLE INTERNATIONAL AIRPORT TN US	20080116	61	-44	182.9	36.11889	-86.6892	0	2400	0	2400
GHCND:USW00013897	NASHVILLE INTERNATIONAL AIRPORT TN US	20080117	56	11	182.9	36.11889	-86.6892	0	2400	0	2400
GHCND:USW00013897	NASHVILLE INTERNATIONAL AIRPORT TN US	20080118	39	-28	182.9	36.11889	-86.6892	0	2400	0	2400
GHCND:USW00013897	NASHVILLE INTERNATIONAL AIRPORT TN US	20080119	11	-94	182.9	36.11889	-86.6892	0	2400	0	2400
GHCND:USW00013897	NASHVILLE INTERNATIONAL AIRPORT TN US	20080120	-33	-117	182.9	36.11889	-86.6892	0	2400	0	2400
GHCND:USW00013897	NASHVILLE INTERNATIONAL AIRPORT TN US	20080121	61	-100	182.9	36.11889	-86.6892	0	2400	0	2400
GHCND:USW00013897	NASHVILLE INTERNATIONAL AIRPORT TN US	20080122	50	-6	182.9	36.11889	-86.6892	0	2400	0	2400
GHCND:USW00013897	NASHVILLE INTERNATIONAL AIRPORT TN US	20080123	78	-22	182.9	36.11889	-86.6892	0	2400	0	2400
GHCND:USW00013897	NASHVILLE INTERNATIONAL AIRPORT TN US	20080124	6	-100	182.9	36.11889	-86.6892	0	2400	0	2400
GHCND:USW00013897	NASHVILLE INTERNATIONAL AIRPORT TN US	20080125	11	-117	182.9	36.11889	-86.6892	0	2400	0	2400
GHCND:USW00013897	NASHVILLE INTERNATIONAL AIRPORT TN US	20080126	39	-6	182.9	36.11889	-86.6892	0	2400	0	2400
GHCND:USW00013897	NASHVILLE INTERNATIONAL AIRPORT TN US	20080127	117	-22	182.9	36.11889	-86.6892	0	2400	0	2400
GHCND:USW00013897	NASHVILLE INTERNATIONAL AIRPORT TN US	20080128	133	-56	182.9	36.11889	-86.6892	0	2400	0	2400
GHCND:USW00013897	NASHVILLE INTERNATIONAL AIRPORT TN US	20080129	167	-11	182.9	36.11889	-86.6892	0	2400	0	2400
GHCND:USW00013897	NASHVILLE INTERNATIONAL AIRPORT TN US	20080130	39	-50	182.9	36.11889	-86.6892	0	2400	0	2400
GHCND:USW00013897	NASHVILLE INTERNATIONAL AIRPORT TN US	20080131	72	-39	182.9	36.11889	-86.6892	0	2400	0	2400
GHCND:USW00013897	NASHVILLE INTERNATIONAL AIRPORT TN US	20080201	72	-33	182.9	36.11889	-86.6892	0	2400	0	2400
GHCND:USW00013897	NASHVILLE INTERNATIONAL AIRPORT TN US	20080202	133	-44	182.9	36.11889	-86.6892	0	2400	0	2400
GHCND:USW00013897	NASHVILLE INTERNATIONAL AIRPORT TN US	20080203	133	44	182.9	36.11889	-86.6892	0	2400	0	2400
GHCND:USW00013897	NASHVILLE INTERNATIONAL AIRPORT TN US	20080204	189	122	182.9	36.11889	-86.6892	0	2400	0	2400
GHCND:USW00013897	NASHVILLE INTERNATIONAL AIRPORT TN US	20080205	222	172	182.9	36.11889	-86.6892	0	2400	0	2400
GHCND:USW00013897	NASHVILLE INTERNATIONAL AIRPORT TN US	20080206	217	28	182.9	36.11889	-86.6892	0	2400	0	2400
GHCND:USW00013897	NASHVILLE INTERNATIONAL AIRPORT TN US	20080207	89	22	182.9	36.11889	-86.6892	0	2400	0	2400
GHCND:USW00013897	NASHVILLE INTERNATIONAL AIRPORT TN US	20080208	128	11	182.9	36.11889	-86.6892	0	2400	0	2400
GHCND:USW00013897	NASHVILLE INTERNATIONAL AIRPORT TN US	20080209	144	56	182.9	36.11889	-86.6892	0	2400	0	2400
GHCND:USW00013897	NASHVILLE INTERNATIONAL AIRPORT TN US	20080210	89	-56	182.9	36.11889	-86.6892	0	2400	0	2400
GHCND:USW00013897	NASHVILLE INTERNATIONAL AIRPORT TN US	20080211	83	-61	182.9	36.11889	-86.6892	0	2400	0	2400
GHCND:USW00013897	NASHVILLE INTERNATIONAL AIRPORT TN US	20080212	139	-28	182.9	36.11889	-86.6892	0	2400	0	2400
GHCND:USW00013897	NASHVILLE INTERNATIONAL AIRPORT TN US	20080213	-28	-56	182.9	36.11889	-86.6892	0	2400	0	2400
GHCND:USW00013897	NASHVILLE INTERNATIONAL AIRPORT TN US	20080214	100	-72	182.9	36.11889	-86.6892	0	2400	0	2400
GHCND:USW00013897	NASHVILLE INTERNATIONAL AIRPORT TN US	20080215	156	39	182.9	36.11889	-86.6892	0	2400	0	2400
GHCND:USW00013897	NASHVILLE INTERNATIONAL AIRPORT TN US	20080216	178	33	182.9	36.11889	-86.6892	0	2400	0	2400
GHCND:USW00013897	NASHVILLE INTERNATIONAL AIRPORT TN US	20080217	211	72	182.9	36.11889	-86.6892	0	2400	0	2400
GHCND:USW00013897	NASHVILLE INTERNATIONAL AIRPORT TN US	20080218	100	28	182.9	36.11889	-86.6892	0	2400	0	2400
GHCND:USW00013897	NASHVILLE INTERNATIONAL AIRPORT TN US	20080219	67	-6	182.9	36.11889	-86.6892	0	2400	0	2400
GHCND:USW00013897	NASHVILLE INTERNATIONAL AIRPORT TN US	20080220	144	-22	182.9	36.11889	-86.6892	0	2400	0	2400
GHCND:USW00013897	NASHVILLE INTERNATIONAL AIRPORT TN US	20080221	100	-33	182.9	36.11889	-86.6892	0	2400	0	2400
GHCND:USW00013897	NASHVILLE INTERNATIONAL AIRPORT TN US	20080222	122	11	182.9	36.11889	-86.6892	0	2400	0	2400
GHCND:USW00013897	NASHVILLE INTERNATIONAL AIRPORT TN US	20080223	44	-6	182.9	36.11889	-86.6892	0	2400	0	2400
GHCND:USW00013897	NASHVILLE INTERNATIONAL AIRPORT TN US	20080224	61	17	182.9	36.11889	-86.6892	0	2400	0	2400
GHCND:USW00013897	NASHVILLE INTERNATIONAL AIRPORT TN US	20080225	139	83	182.9	36.11889	-86.6892	0	2400	0	2400
GHCND:USW00013897	NASHVILLE INTERNATIONAL AIRPORT TN US	20080226	144	-22	182.9	36.11889	-86.6892	0	2400	0	2400
GHCND:USW00013897	NASHVILLE INTERNATIONAL AIRPORT TN US	20080227	6	-50	182.9	36.11889	-86.6892	0	2400	0	2400
GHCND:USW00013897	NASHVILLE INTERNATIONAL AIRPORT TN US	20080228	94	-67	182.9	36.11889	-86.6892	0	2400	0	2400
GHCND:USW00013897	NASHVILLE INTERNATIONAL AIRPORT TN US	20080229	111	50	182.9	36.11889	-86.6892	0	2400	0	2400
GHCND:USW00013897	NASHVILLE INTERNATIONAL AIRPORT TN US	20080301	156	0	182.9	36.11889	-86.6892	0	2400	0	2400
GHCND:USW00013897	NASHVILLE INTERNATIONAL AIRPORT TN US	20080302	233	33	182.9	36.11889	-86.6892	0	2400	0	2400
GHCND:USW00013897	NASHVILLE INTERNATIONAL AIRPORT TN US	20080303	233	94	182.9	36.11889	-86.6892	0	2400	0	2400
GHCND:USW00013897	NASHVILLE INTERNATIONAL AIRPORT TN US	20080304	178	0	182.9	36.11889	-86.6892	0	2400	0	2400
GHCND:USW00013897	NASHVILLE INTERNATIONAL AIRPORT TN US	20080305	94	0	182.9	36.11889	-86.6892	0	2400	0	2400
GHCND:USW00013897	NASHVILLE INTERNATIONAL AIRPORT TN US	20080306	144	-6	182.9	36.11889	-86.6892	0	2400	0	2400
GHCND:USW00013897	NASHVILLE INTERNATIONAL AIRPORT TN US	20080307	33	-72	182.9	36.11889	-86.6892	0	2400	0	2400
GHCND:USW00013897	NASHVILLE INTERNATIONAL AIRPORT TN US	20080308	28	-44	182.9	36.11889	-86.6892	0	2400	0	2400
GHCND:USW00013897	NASHVILLE INTERNATIONAL AIRPORT TN US	20080309	117	-50	182.9	36.11889	-86.6892	0	2400	0	2400
GHCND:USW00013897	NASHVILLE INTERNATIONAL AIRPORT TN US	20080310	172	0	182.9	36.11889	-86.6892	0	2400	0	2400
GHCND:USW00013897	NASHVILLE INTERNATIONAL AIRPORT TN US	20080311	133	17	182.9	36.11889	-86.6892	0	2400	0	2400
GHCND:USW00013897	NASHVILLE INTERNATIONAL AIRPORT TN US	20080312	222	0	182.9	36.11889	-86.6892	0	2400	0	2400
GHCND:USW00013897	NASHVILLE INTERNATIONAL AIRPORT TN US	20080313	233	100	182.9	36.11889	-86.6892	0	2400	0	2400
GHCND:USW00013897	NASHVILLE INTERNATIONAL AIRPORT TN US	20080314	178	89	182.9	36.11889	-86.6892	0	2400	0	2400
GHCND:USW00013897	NASHVILLE INTERNATIONAL AIRPORT TN US	20080315	167	61	182.9	36.11889	-86.6892	0	2400	0	2400
GHCND:USW00013897	NASHVILLE INTERNATIONAL AIRPORT TN US	20080316	133	33	182.9	36.11889	-86.6892	0	2400	0	2400
GHCND:USW00013897	NASHVILLE INTERNATIONAL AIRPORT TN US	20080317	206	61	182.9	36.11889	-86.6892	0	2400	0	2400
GHCND:USW00013897	NASHVILLE INTERNATIONAL AIRPORT TN US	20080318	217	144	182.9	36.11889	-86.6892	0	2400	0	2400
GHCND:USW00013897	NASHVILLE INTERNATIONAL AIRPORT TN US	20080319	206	39	182.9	36.11889	-86.6892	0	2400	0	2400
GHCND:USW00013897	NASHVILLE INTERNATIONAL AIRPORT TN US	20080320	161	22	182.9	36.11889	-86.6892	0	2400	0	2400
GHCND:USW00013897	NASHVILLE INTERNATIONAL AIRPORT TN US	20080321	211	22	182.9	36.11889	-86.6892	0	2400	0	2400
GHCND:USW00013897	NASHVILLE INTERNATIONAL AIRPORT TN US	20080322	161	39	182.9	36.11889	-86.6892	0	2400	0	2400
GHCND:USW00013897	NASHVILLE INTERNATIONAL AIRPORT TN US	20080323	100	17	182.9	36.11889	-86.6892	0	2400	0	2400
GHCND:USW00013897	NASHVILLE INTERNATIONAL AIRPORT TN US	20080324	72	-17	182.9	36.11889	-86.6892	0	2400	0	2400
GHCND:USW00013897	NASHVILLE INTERNATIONAL AIRPORT TN US	20080325	172	-33	182.9	36.11889	-86.6892	0	2400	0	2400
GHCND:USW00013897	NASHVILLE INTERNATIONAL AIRPORT TN US	20080326	211	106	182.9	36.11889	-86.6892	0	2400	0	2400
GHCND:USW00013897	NASHVILLE INTERNATIONAL AIRPORT TN US	20080327	233	156	182.9	36.11889	-86.6892	0	2400	0	2400
GHCND:USW00013897	NASHVILLE INTERNATIONAL AIRPORT TN US	20080328	194	61	182.9	36.11889	-86.6892	0	2400	0	2400
GHCND:USW00013897	NASHVILLE INTERNATIONAL AIRPORT TN US	20080329	111	50	182.9	36.11889	-86.6892	0	2400	0	2400
GHCND:USW00013897	NASHVILLE INTERNATIONAL AIRPORT TN US	20080330	172	94	182.9	36.11889	-86.6892	0	2400	0	2400
GHCND:USW00013897	NASHVILLE INTERNATIONAL AIRPORT TN US	20080331	222	106	182.9	36.11889	-86.6892	0	2400	0	2400
GHCND:USW00013897	NASHVILLE INTERNATIONAL AIRPORT TN US	20080401	178	67	182.9	36.11889	-86.6892	0	2400	0	2400
GHCND:USW00013897	NASHVILLE INTERNATIONAL AIRPORT TN US	20080402	161	44	182.9	36.11889	-86.6892	0	2400	0	2400
GHCND:USW00013897	NASHVILLE INTERNATIONAL AIRPORT TN US	20080403	172	78	182.9	36.11889	-86.6892	0	2400	0	2400
GHCND:USW00013897	NASHVILLE INTERNATIONAL AIRPORT TN US	20080404	161	78	182.9	36.11889	-86.6892	0	2400	0	2400
GHCND:USW00013897	NASHVILLE INTERNATIONAL AIRPORT TN US	20080405	117	72	182.9	36.11889	-86.6892	0	2400	0	2400
GHCND:USW00013897	NASHVILLE INTERNATIONAL AIRPORT TN US	20080406	206	83	182.9	36.11889	-86.6892	0	2400	0	2400
GHCND:USW00013897	NASHVILLE INTERNATIONAL AIRPORT TN US	20080407	250	83	182.9	36.11889	-86.6892	0	2400	0	2400
GHCND:USW00013897	NASHVILLE INTERNATIONAL AIRPORT TN US	20080408	228	139	182.9	36.11889	-86.6892	0	2400	0	2400
GHCND:USW00013897	NASHVILLE INTERNATIONAL AIRPORT TN US	20080409	233	150	182.9	36.11889	-86.6892	0	2400	0	2400
GHCND:USW00013897	NASHVILLE INTERNATIONAL AIRPORT TN US	20080410	272	144	182.9	36.11889	-86.6892	0	2400	0	2400
GHCND:USW00013897	NASHVILLE INTERNATIONAL AIRPORT TN US	20080411	239	139	182.9	36.11889	-86.6892	0	2400	0	2400
GHCND:USW00013897	NASHVILLE INTERNATIONAL AIRPORT TN US	20080412	150	67	182.9	36.11889	-86.6892	0	2400	0	2400
GHCND:USW00013897	NASHVILLE INTERNATIONAL AIRPORT TN US	20080413	83	39	182.9	36.11889	-86.6892	0	2400	0	2400
GHCND:USW00013897	NASHVILLE INTERNATIONAL AIRPORT TN US	20080414	94	39	182.9	36.11889	-86.6892	0	2400	0	2400
GHCND:USW00013897	NASHVILLE INTERNATIONAL AIRPORT TN US	20080415	161	-6	182.9	36.11889	-86.6892	0	2400	0	2400
GHCND:USW00013897	NASHVILLE INTERNATIONAL AIRPORT TN US	20080416	217	22	182.9	36.11889	-86.6892	0	2400	0	2400
GHCND:USW00013897	NASHVILLE INTERNATIONAL AIRPORT TN US	20080417	244	61	182.9	36.11889	-86.6892	0	2400	0	2400
GHCND:USW00013897	NASHVILLE INTERNATIONAL AIRPORT TN US	20080418	250	83	182.9	36.11889	-86.6892	0	2400	0	2400
GHCND:USW00013897	NASHVILLE INTERNATIONAL AIRPORT TN US	20080419	161	83	182.9	36.11889	-86.6892	0	2400	0	2400
GHCND:USW00013897	NASHVILLE INTERNATIONAL AIRPORT TN US	20080420	206	89	182.9	36.11889	-86.6892	0	2400	0	2400
GHCND:USW00013897	NASHVILLE INTERNATIONAL AIRPORT TN US	20080421	239	83	182.9	36.11889	-86.6892	0	2400	0	2400
GHCND:USW00013897	NASHVILLE INTERNATIONAL AIRPORT TN US	20080422	272	100	182.9	36.11889	-86.6892	0	2400	0	2400
GHCND:USW00013897	NASHVILLE INTERNATIONAL AIRPORT TN US	20080423	283	139	182.9	36.11889	-86.6892	0	2400	0	2400
GHCND:USW00013897	NASHVILLE INTERNATIONAL AIRPORT TN US	20080424	278	144	182.9	36.11889	-86.6892	0	2400	0	2400
GHCND:USW00013897	NASHVILLE INTERNATIONAL AIRPORT TN US	20080425	289	144	182.9	36.11889	-86.6892	0	2400	0	2400
GHCND:USW00013897	NASHVILLE INTERNATIONAL AIRPORT TN US	20080426	228	133	182.9	36.11889	-86.6892	0	2400	0	2400
GHCND:USW00013897	NASHVILLE INTERNATIONAL AIRPORT TN US	20080427	200	117	182.9	36.11889	-86.6892	0	2400	0	2400
GHCND:USW00013897	NASHVILLE INTERNATIONAL AIRPORT TN US	20080428	178	61	182.9	36.11889	-86.6892	0	2400	0	2400
GHCND:USW00013897	NASHVILLE INTERNATIONAL AIRPORT TN US	20080429	156	33	182.9	36.11889	-86.6892	0	2400	0	2400
GHCND:USW00013897	NASHVILLE INTERNATIONAL AIRPORT TN US	20080430	250	44	182.9	36.11889	-86.6892	0	2400	0	2400
GHCND:USW00013897	NASHVILLE INTERNATIONAL AIRPORT TN US	20080501	250	128	182.9	36.11889	-86.6892	0	2400	0	2400
GHCND:USW00013897	NASHVILLE INTERNATIONAL AIRPORT TN US	20080502	239	167	182.9	36.11889	-86.6892	0	2400	0	2400
GHCND:USW00013897	NASHVILLE INTERNATIONAL AIRPORT TN US	20080503	250	100	182.9	36.11889	-86.6892	0	2400	0	2400
GHCND:USW00013897	NASHVILLE INTERNATIONAL AIRPORT TN US	20080504	206	72	182.9	36.11889	-86.6892	0	2400	0	2400
GHCND:USW00013897	NASHVILLE INTERNATIONAL AIRPORT TN US	20080505	244	83	182.9	36.11889	-86.6892	0	2400	0	2400
GHCND:USW00013897	NASHVILLE INTERNATIONAL AIRPORT TN US	20080506	261	89	182.9	36.11889	-86.6892	0	2400	0	2400
GHCND:USW00013897	NASHVILLE INTERNATIONAL AIRPORT TN US	20080507	278	150	182.9	36.11889	-86.6892	0	2400	0	2400
GHCND:USW00013897	NASHVILLE INTERNATIONAL AIRPORT TN US	20080508	222	172	182.9	36.11889	-86.6892	0	2400	0	2400
GHCND:USW00013897	NASHVILLE INTERNATIONAL AIRPORT TN US	20080509	256	150	182.9	36.11889	-86.6892	0	2400	0	2400
GHCND:USW00013897	NASHVILLE INTERNATIONAL AIRPORT TN US	20080510	244	150	182.9	36.11889	-86.6892	0	2400	0	2400
GHCND:USW00013897	NASHVILLE INTERNATIONAL AIRPORT TN US	20080511	183	117	182.9	36.11889	-86.6892	0	2400	0	2400
GHCND:USW00013897	NASHVILLE INTERNATIONAL AIRPORT TN US	20080512	211	89	182.9	36.11889	-86.6892	0	2400	0	2400
GHCND:USW00013897	NASHVILLE INTERNATIONAL AIRPORT TN US	20080513	222	72	182.9	36.11889	-86.6892	0	2400	0	2400
GHCND:USW00013897	NASHVILLE INTERNATIONAL AIRPORT TN US	20080514	211	128	182.9	36.11889	-86.6892	0	2400	0	2400
GHCND:USW00013897	NASHVILLE INTERNATIONAL AIRPORT TN US	20080515	222	144	182.9	36.11889	-86.6892	0	2400	0	2400
GHCND:USW00013897	NASHVILLE INTERNATIONAL AIRPORT TN US	20080516	172	94	182.9	36.11889	-86.6892	0	2400	0	2400
GHCND:USW00013897	NASHVILLE INTERNATIONAL AIRPORT TN US	20080517	250	72	182.9	36.11889	-86.6892	0	2400	0	2400
GHCND:USW00013897	NASHVILLE INTERNATIONAL AIRPORT TN US	20080518	250	117	182.9	36.11889	-86.6892	0	2400	0	2400
GHCND:USW00013897	NASHVILLE INTERNATIONAL AIRPORT TN US	20080519	283	83	182.9	36.11889	-86.6892	0	2400	0	2400
GHCND:USW00013897	NASHVILLE INTERNATIONAL AIRPORT TN US	20080520	272	161	182.9	36.11889	-86.6892	0	2400	0	2400
GHCND:USW00013897	NASHVILLE INTERNATIONAL AIRPORT TN US	20080521	239	122	182.9	36.11889	-86.6892	0	2400	0	2400
GHCND:USW00013897	NASHVILLE INTERNATIONAL AIRPORT TN US	20080522	272	122	182.9	36.11889	-86.6892	0	2400	0	2400
GHCND:USW00013897	NASHVILLE INTERNATIONAL AIRPORT TN US	20080523	306	172	182.9	36.11889	-86.6892	0	2400	0	2400
GHCND:USW00013897	NASHVILLE INTERNATIONAL AIRPORT TN US	20080524	272	167	182.9	36.11889	-86.6892	0	2400	0	2400
GHCND:USW00013897	NASHVILLE INTERNATIONAL AIRPORT TN US	20080525	306	144	182.9	36.11889	-86.6892	0	2400	0	2400
GHCND:USW00013897	NASHVILLE INTERNATIONAL AIRPORT TN US	20080526	300	189	182.9	36.11889	-86.6892	0	2400	0	2400
GHCND:USW00013897	NASHVILLE INTERNATIONAL AIRPORT TN US	20080527	267	183	182.9	36.11889	-86.6892	0	2400	0	2400
GHCND:USW00013897	NASHVILLE INTERNATIONAL AIRPORT TN US	20080528	211	167	182.9	36.11889	-86.6892	0	2400	0	2400
GHCND:USW00013897	NASHVILLE INTERNATIONAL AIRPORT TN US	20080529	283	156	182.9	36.11889	-86.6892	0	2400	0	2400
GHCND:USW00013897	NASHVILLE INTERNATIONAL AIRPORT TN US	20080530	306	183	182.9	36.11889	-86.6892	0	2400	0	2400

GHCND:USW00013897	NASHVILLE INTERNATIONAL AIRPORT TN US	20060531	317	222	182.9	36.11889	-86.6892	0	2400	0	2400
GHCND:USW00013897	NASHVILLE INTERNATIONAL AIRPORT TN US	20060601	300	194	182.9	36.11889	-86.6892	0	2400	0	2400
GHCND:USW00013897	NASHVILLE INTERNATIONAL AIRPORT TN US	20060602	306	178	182.9	36.11889	-86.6892	0	2400	0	2400
GHCND:USW00013897	NASHVILLE INTERNATIONAL AIRPORT TN US	20060603	322	206	182.9	36.11889	-86.6892	0	2400	0	2400
GHCND:USW00013897	NASHVILLE INTERNATIONAL AIRPORT TN US	20060604	322	233	182.9	36.11889	-86.6892	0	2400	0	2400
GHCND:USW00013897	NASHVILLE INTERNATIONAL AIRPORT TN US	20060605	328	239	182.9	36.11889	-86.6892	0	2400	0	2400
GHCND:USW00013897	NASHVILLE INTERNATIONAL AIRPORT TN US	20060606	333	222	182.9	36.11889	-86.6892	0	2400	0	2400
GHCND:USW00013897	NASHVILLE INTERNATIONAL AIRPORT TN US	20060607	344	222	182.9	36.11889	-86.6892	0	2400	0	2400
GHCND:USW00013897	NASHVILLE INTERNATIONAL AIRPORT TN US	20060608	344	217	182.9	36.11889	-86.6892	0	2400	0	2400
GHCND:USW00013897	NASHVILLE INTERNATIONAL AIRPORT TN US	20060609	339	222	182.9	36.11889	-86.6892	0	2400	0	2400
GHCND:USW00013897	NASHVILLE INTERNATIONAL AIRPORT TN US	20060610	300	222	182.9	36.11889	-86.6892	0	2400	0	2400
GHCND:USW00013897	NASHVILLE INTERNATIONAL AIRPORT TN US	20060611	322	200	182.9	36.11889	-86.6892	0	2400	0	2400
GHCND:USW00013897	NASHVILLE INTERNATIONAL AIRPORT TN US	20060612	333	228	182.9	36.11889	-86.6892	0	2400	0	2400
GHCND:USW00013897	NASHVILLE INTERNATIONAL AIRPORT TN US	20060613	306	200	182.9	36.11889	-86.6892	0	2400	0	2400
GHCND:USW00013897	NASHVILLE INTERNATIONAL AIRPORT TN US	20060614	267	194	182.9	36.11889	-86.6892	0	2400	0	2400
GHCND:USW00013897	NASHVILLE INTERNATIONAL AIRPORT TN US	20060615	317	183	182.9	36.11889	-86.6892	0	2400	0	2400
GHCND:USW00013897	NASHVILLE INTERNATIONAL AIRPORT TN US	20060616	333	183	182.9	36.11889	-86.6892	0	2400	0	2400
GHCND:USW00013897	NASHVILLE INTERNATIONAL AIRPORT TN US	20060617	272	189	182.9	36.11889	-86.6892	0	2400	0	2400
GHCND:USW00013897	NASHVILLE INTERNATIONAL AIRPORT TN US	20060618	278	133	182.9	36.11889	-86.6892	0	2400	0	2400
GHCND:USW00013897	NASHVILLE INTERNATIONAL AIRPORT TN US	20060619	300	139	182.9	36.11889	-86.6892	0	2400	0	2400
GHCND:USW00013897	NASHVILLE INTERNATIONAL AIRPORT TN US	20060620	278	172	182.9	36.11889	-86.6892	0	2400	0	2400
GHCND:USW00013897	NASHVILLE INTERNATIONAL AIRPORT TN US	20060621	294	200	182.9	36.11889	-86.6892	0	2400	0	2400
GHCND:USW00013897	NASHVILLE INTERNATIONAL AIRPORT TN US	20060622	311	183	182.9	36.11889	-86.6892	0	2400	0	2400
GHCND:USW00013897	NASHVILLE INTERNATIONAL AIRPORT TN US	20060623	311	172	182.9	36.11889	-86.6892	0	2400	0	2400
GHCND:USW00013897	NASHVILLE INTERNATIONAL AIRPORT TN US	20060624	317	178	182.9	36.11889	-86.6892	0	2400	0	2400
GHCND:USW00013897	NASHVILLE INTERNATIONAL AIRPORT TN US	20060625	344	183	182.9	36.11889	-86.6892	0	2400	0	2400
GHCND:USW00013897	NASHVILLE INTERNATIONAL AIRPORT TN US	20060626	328	211	182.9	36.11889	-86.6892	0	2400	0	2400
GHCND:USW00013897	NASHVILLE INTERNATIONAL AIRPORT TN US	20060627	333	239	182.9	36.11889	-86.6892	0	2400	0	2400
GHCND:USW00013897	NASHVILLE INTERNATIONAL AIRPORT TN US	20060628	328	222	182.9	36.11889	-86.6892	0	2400	0	2400
GHCND:USW00013897	NASHVILLE INTERNATIONAL AIRPORT TN US	20060629	294	211	182.9	36.11889	-86.6892	0	2400	0	2400
GHCND:USW00013897	NASHVILLE INTERNATIONAL AIRPORT TN US	20060630	278	183	182.9	36.11889	-86.6892	0	2400	0	2400
GHCND:USW00013897	NASHVILLE INTERNATIONAL AIRPORT TN US	20060701	300	156	182.9	36.11889	-86.6892	0	2400	0	2400
GHCND:USW00013897	NASHVILLE INTERNATIONAL AIRPORT TN US	20060702	311	172	182.9	36.11889	-86.6892	0	2400	0	2400
GHCND:USW00013897	NASHVILLE INTERNATIONAL AIRPORT TN US	20060703	317	178	182.9	36.11889	-86.6892	0	2400	0	2400
GHCND:USW00013897	NASHVILLE INTERNATIONAL AIRPORT TN US	20060704	306	211	182.9	36.11889	-86.6892	0	2400	0	2400
GHCND:USW00013897	NASHVILLE INTERNATIONAL AIRPORT TN US	20060705	306	217	182.9	36.11889	-86.6892	0	2400	0	2400
GHCND:USW00013897	NASHVILLE INTERNATIONAL AIRPORT TN US	20060706	322	189	182.9	36.11889	-86.6892	0	2400	0	2400
GHCND:USW00013897	NASHVILLE INTERNATIONAL AIRPORT TN US	20060707	328	206	182.9	36.11889	-86.6892	0	2400	0	2400
GHCND:USW00013897	NASHVILLE INTERNATIONAL AIRPORT TN US	20060708	350	239	182.9	36.11889	-86.6892	0	2400	0	2400
GHCND:USW00013897	NASHVILLE INTERNATIONAL AIRPORT TN US	20060709	311	217	182.9	36.11889	-86.6892	0	2400	0	2400
GHCND:USW00013897	NASHVILLE INTERNATIONAL AIRPORT TN US	20060710	300	217	182.9	36.11889	-86.6892	0	2400	0	2400
GHCND:USW00013897	NASHVILLE INTERNATIONAL AIRPORT TN US	20060711	328	217	182.9	36.11889	-86.6892	0	2400	0	2400
GHCND:USW00013897	NASHVILLE INTERNATIONAL AIRPORT TN US	20060712	344	222	182.9	36.11889	-86.6892	0	2400	0	2400
GHCND:USW00013897	NASHVILLE INTERNATIONAL AIRPORT TN US	20060713	289	189	182.9	36.11889	-86.6892	0	2400	0	2400
GHCND:USW00013897	NASHVILLE INTERNATIONAL AIRPORT TN US	20060714	300	172	182.9	36.11889	-86.6892	0	2400	0	2400
GHCND:USW00013897	NASHVILLE INTERNATIONAL AIRPORT TN US	20060715	317	172	182.9	36.11889	-86.6892	0	2400	0	2400
GHCND:USW00013897	NASHVILLE INTERNATIONAL AIRPORT TN US	20060716	322	178	182.9	36.11889	-86.6892	0	2400	0	2400
GHCND:USW00013897	NASHVILLE INTERNATIONAL AIRPORT TN US	20060717	328	183	182.9	36.11889	-86.6892	0	2400	0	2400
GHCND:USW00013897	NASHVILLE INTERNATIONAL AIRPORT TN US	20060718	322	206	182.9	36.11889	-86.6892	0	2400	0	2400
GHCND:USW00013897	NASHVILLE INTERNATIONAL AIRPORT TN US	20060719	339	200	182.9	36.11889	-86.6892	0	2400	0	2400
GHCND:USW00013897	NASHVILLE INTERNATIONAL AIRPORT TN US	20060720	344	233	182.9	36.11889	-86.6892	0	2400	0	2400
GHCND:USW00013897	NASHVILLE INTERNATIONAL AIRPORT TN US	20060721	361	239	182.9	36.11889	-86.6892	0	2400	0	2400
GHCND:USW00013897	NASHVILLE INTERNATIONAL AIRPORT TN US	20060722	328	233	182.9	36.11889	-86.6892	0	2400	0	2400
GHCND:USW00013897	NASHVILLE INTERNATIONAL AIRPORT TN US	20060723	317	222	182.9	36.11889	-86.6892	0	2400	0	2400
GHCND:USW00013897	NASHVILLE INTERNATIONAL AIRPORT TN US	20060724	300	178	182.9	36.11889	-86.6892	0	2400	0	2400
GHCND:USW00013897	NASHVILLE INTERNATIONAL AIRPORT TN US	20060725	278	172	182.9	36.11889	-86.6892	0	2400	0	2400
GHCND:USW00013897	NASHVILLE INTERNATIONAL AIRPORT TN US	20060726	322	228	182.9	36.11889	-86.6892	0	2400	0	2400
GHCND:USW00013897	NASHVILLE INTERNATIONAL AIRPORT TN US	20060727	339	233	182.9	36.11889	-86.6892	0	2400	0	2400
GHCND:USW00013897	NASHVILLE INTERNATIONAL AIRPORT TN US	20060728	333	228	182.9	36.11889	-86.6892	0	2400	0	2400
GHCND:USW00013897	NASHVILLE INTERNATIONAL AIRPORT TN US	20060729	350	233	182.9	36.11889	-86.6892	0	2400	0	2400
GHCND:USW00013897	NASHVILLE INTERNATIONAL AIRPORT TN US	20060730	350	228	182.9	36.11889	-86.6892	0	2400	0	2400
GHCND:USW00013897	NASHVILLE INTERNATIONAL AIRPORT TN US	20060731	311	233	182.9	36.11889	-86.6892	0	2400	0	2400
GHCND:USW00013897	NASHVILLE INTERNATIONAL AIRPORT TN US	20060801	328	228	182.9	36.11889	-86.6892	0	2400	0	2400
GHCND:USW00013897	NASHVILLE INTERNATIONAL AIRPORT TN US	20060802	350	244	182.9	36.11889	-86.6892	0	2400	0	2400
GHCND:USW00013897	NASHVILLE INTERNATIONAL AIRPORT TN US	20060803	322	222	182.9	36.11889	-86.6892	0	2400	0	2400
GHCND:USW00013897	NASHVILLE INTERNATIONAL AIRPORT TN US	20060804	356	200	182.9	36.11889	-86.6892	0	2400	0	2400
GHCND:USW00013897	NASHVILLE INTERNATIONAL AIRPORT TN US	20060805	361	228	182.9	36.11889	-86.6892	0	2400	0	2400
GHCND:USW00013897	NASHVILLE INTERNATIONAL AIRPORT TN US	20060806	350	233	182.9	36.11889	-86.6892	0	2400	0	2400
GHCND:USW00013897	NASHVILLE INTERNATIONAL AIRPORT TN US	20060807	306	222	182.9	36.11889	-86.6892	0	2400	0	2400
GHCND:USW00013897	NASHVILLE INTERNATIONAL AIRPORT TN US	20060808	294	194	182.9	36.11889	-86.6892	0	2400	0	2400
GHCND:USW00013897	NASHVILLE INTERNATIONAL AIRPORT TN US	20060809	300	178	182.9	36.11889	-86.6892	0	2400	0	2400
GHCND:USW00013897	NASHVILLE INTERNATIONAL AIRPORT TN US	20060810	306	161	182.9	36.11889	-86.6892	0	2400	0	2400
GHCND:USW00013897	NASHVILLE INTERNATIONAL AIRPORT TN US	20060811	294	183	182.9	36.11889	-86.6892	0	2400	0	2400
GHCND:USW00013897	NASHVILLE INTERNATIONAL AIRPORT TN US	20060812	289	167	182.9	36.11889	-86.6892	0	2400	0	2400
GHCND:USW00013897	NASHVILLE INTERNATIONAL AIRPORT TN US	20060813	311	206	182.9	36.11889	-86.6892	0	2400	0	2400
GHCND:USW00013897	NASHVILLE INTERNATIONAL AIRPORT TN US	20060814	306	189	182.9	36.11889	-86.6892	0	2400	0	2400
GHCND:USW00013897	NASHVILLE INTERNATIONAL AIRPORT TN US	20060815	289	183	182.9	36.11889	-86.6892	0	2400	0	2400
GHCND:USW00013897	NASHVILLE INTERNATIONAL AIRPORT TN US	20060816	306	206	182.9	36.11889	-86.6892	0	2400	0	2400
GHCND:USW00013897	NASHVILLE INTERNATIONAL AIRPORT TN US	20060817	311	156	182.9	36.11889	-86.6892	0	2400	0	2400
GHCND:USW00013897	NASHVILLE INTERNATIONAL AIRPORT TN US	20060818	333	183	182.9	36.11889	-86.6892	0	2400	0	2400
GHCND:USW00013897	NASHVILLE INTERNATIONAL AIRPORT TN US	20060819	333	200	182.9	36.11889	-86.6892	0	2400	0	2400
GHCND:USW00013897	NASHVILLE INTERNATIONAL AIRPORT TN US	20060820	350	211	182.9	36.11889	-86.6892	0	2400	0	2400
GHCND:USW00013897	NASHVILLE INTERNATIONAL AIRPORT TN US	20060821	317	222	182.9	36.11889	-86.6892	0	2400	0	2400
GHCND:USW00013897	NASHVILLE INTERNATIONAL AIRPORT TN US	20060822	350	222	182.9	36.11889	-86.6892	0	2400	0	2400
GHCND:USW00013897	NASHVILLE INTERNATIONAL AIRPORT TN US	20060823	328	239	182.9	36.11889	-86.6892	0	2400	0	2400
GHCND:USW00013897	NASHVILLE INTERNATIONAL AIRPORT TN US	20060824	289	228	182.9	36.11889	-86.6892	0	2400	0	2400
GHCND:USW00013897	NASHVILLE INTERNATIONAL AIRPORT TN US	20060825	278	217	182.9	36.11889	-86.6892	0	2400	0	2400
GHCND:USW00013897	NASHVILLE INTERNATIONAL AIRPORT TN US	20060826	250	211	182.9	36.11889	-86.6892	0	2400	0	2400
GHCND:USW00013897	NASHVILLE INTERNATIONAL AIRPORT TN US	20060827	272	206	182.9	36.11889	-86.6892	0	2400	0	2400
GHCND:USW00013897	NASHVILLE INTERNATIONAL AIRPORT TN US	20060828	322	189	182.9	36.11889	-86.6892	0	2400	0	2400
GHCND:USW00013897	NASHVILLE INTERNATIONAL AIRPORT TN US	20060829	322	206	182.9	36.11889	-86.6892	0	2400	0	2400
GHCND:USW00013897	NASHVILLE INTERNATIONAL AIRPORT TN US	20060830	328	206	182.9	36.11889	-86.6892	0	2400	0	2400
GHCND:USW00013897	NASHVILLE INTERNATIONAL AIRPORT TN US	20060831	344	228	182.9	36.11889	-86.6892	0	2400	0	2400
GHCND:USW00013897	NASHVILLE INTERNATIONAL AIRPORT TN US	20060901	333	233	182.9	36.11889	-86.6892	0	2400	0	2400
GHCND:USW00013897	NASHVILLE INTERNATIONAL AIRPORT TN US	20060902	322	233	182.9	36.11889	-86.6892	0	2400	0	2400
GHCND:USW00013897	NASHVILLE INTERNATIONAL AIRPORT TN US	20060903	317	217	182.9	36.11889	-86.6892	0	2400	0	2400
GHCND:USW00013897	NASHVILLE INTERNATIONAL AIRPORT TN US	20060904	306	206	182.9	36.11889	-86.6892	0	2400	0	2400
GHCND:USW00013897	NASHVILLE INTERNATIONAL AIRPORT TN US	20060905	256	200	182.9	36.11889	-86.6892	0	2400	0	2400
GHCND:USW00013897	NASHVILLE INTERNATIONAL AIRPORT TN US	20060906	244	178	182.9	36.11889	-86.6892	0	2400	0	2400
GHCND:USW00013897	NASHVILLE INTERNATIONAL AIRPORT TN US	20060907	300	156	182.9	36.11889	-86.6892	0	2400	0	2400
GHCND:USW00013897	NASHVILLE INTERNATIONAL AIRPORT TN US	20060908	322	189	182.9	36.11889	-86.6892	0	2400	0	2400
GHCND:USW00013897	NASHVILLE INTERNATIONAL AIRPORT TN US	20060909	272	189	182.9	36.11889	-86.6892	0	2400	0	2400
GHCND:USW00013897	NASHVILLE INTERNATIONAL AIRPORT TN US	20060910	311	189	182.9	36.11889	-86.6892	0	2400	0	2400
GHCND:USW00013897	NASHVILLE INTERNATIONAL AIRPORT TN US	20060911	311	222	182.9	36.11889	-86.6892	0	2400	0	2400
GHCND:USW00013897	NASHVILLE INTERNATIONAL AIRPORT TN US	20060912	317	222	182.9	36.11889	-86.6892	0	2400	0	2400
GHCND:USW00013897	NASHVILLE INTERNATIONAL AIRPORT TN US	20060913	328	228	182.9	36.11889	-86.6892	0	2400	0	2400
GHCND:USW00013897	NASHVILLE INTERNATIONAL AIRPORT TN US	20060914	272	200	182.9	36.11889	-86.6892	0	2400	0	2400
GHCND:USW00013897	NASHVILLE INTERNATIONAL AIRPORT TN US	20060915	228	156	182.9	36.11889	-86.6892	0	2400	0	2400
GHCND:USW00013897	NASHVILLE INTERNATIONAL AIRPORT TN US	20060916	250	144	182.9	36.11889	-86.6892	0	2400	0	2400
GHCND:USW00013897	NASHVILLE INTERNATIONAL AIRPORT TN US	20060917	278	150	182.9	36.11889	-86.6892	0	2400	0	2400
GHCND:USW00013897	NASHVILLE INTERNATIONAL AIRPORT TN US	20060918	306	133	182.9	36.11889	-86.6892	0	2400	0	2400
GHCND:USW00013897	NASHVILLE INTERNATIONAL AIRPORT TN US	20060919	283	144	182.9	36.11889	-86.6892	0	2400	0	2400
GHCND:USW00013897	NASHVILLE INTERNATIONAL AIRPORT TN US	20060920	256	178	182.9	36.11889	-86.6892	0	2400	0	2400
GHCND:USW00013897	NASHVILLE INTERNATIONAL AIRPORT TN US	20060921	294	161	182.9	36.11889	-86.6892	0	2400	0	2400
GHCND:USW00013897	NASHVILLE INTERNATIONAL AIRPORT TN US	20060922	311	156	182.9	36.11889	-86.6892	0	2400	0	2400
GHCND:USW00013897	NASHVILLE INTERNATIONAL AIRPORT TN US	20060923	311	150	182.9	36.11889	-86.6892	0	2400	0	2400
GHCND:USW00013897	NASHVILLE INTERNATIONAL AIRPORT TN US	20060924	300	139	182.9	36.11889	-86.6892	0	2400	0	2400
GHCND:USW00013897	NASHVILLE INTERNATIONAL AIRPORT TN US	20060925	300	111	182.9	36.11889	-86.6892	0	2400	0	2400
GHCND:USW00013897	NASHVILLE INTERNATIONAL AIRPORT TN US	20060926	272	139	182.9	36.11889	-86.6892	0	2400	0	2400
GHCND:USW00013897	NASHVILLE INTERNATIONAL AIRPORT TN US	20060927	289	172	182.9	36.11889	-86.6892	0	2400	0	2400
GHCND:USW00013897	NASHVILLE INTERNATIONAL AIRPORT TN US	20060928	294	172	182.9	36.11889	-86.6892	0	2400	0	2400
GHCND:USW00013897	NASHVILLE INTERNATIONAL AIRPORT TN US	20060929	300	117	182.9	36.11889	-86.6892	0	2400	0	2400
GHCND:USW00013897	NASHVILLE INTERNATIONAL AIRPORT TN US	20060930	256	144	182.9	36.11889	-86.6892	0	2400	0	2400
GHCND:USW00013897	NASHVILLE INTERNATIONAL AIRPORT TN US	20061001	228	106	182.9	36.11889	-86.6892	0	2400	0	2400
GHCND:USW00013897	NASHVILLE INTERNATIONAL AIRPORT TN US	20061002	222	78	182.9	36.11889	-86.6892	0	2400	0	2400
GHCND:USW00013897	NASHVILLE INTERNATIONAL AIRPORT TN US	20061003	250	61	182.9	36.11889	-86.6892	0	2400	0	2400
GHCND:USW00013897	NASHVILLE INTERNATIONAL AIRPORT TN US	20061004	278	72	182.9	36.11889	-86.6892	0	2400	0	2400
GHCND:USW00013897	NASHVILLE INTERNATIONAL AIRPORT TN US	20061005	294	100	182.9	36.11889	-86.6892	0	2400	0	2400
GHCND:USW00013897	NASHVILLE INTERNATIONAL AIRPORT TN US	20061006	300	128	182.9	36.11889	-86.6892	0	2400	0	2400
GHCND:USW00013897	NASHVILLE INTERNATIONAL AIRPORT TN US	20061007	233	161	182.9	36.11889	-86.6892	0	2400	0	2400
GHCND:USW00013897	NASHVILLE INTERNATIONAL AIRPORT TN US	20061008	250	172	182.9	36.11889	-86.6892	0	2400	0	2400
GHCND:USW00013897	NASHVILLE INTERNATIONAL AIRPORT TN US	20061009	256	150	182.9	36.11889	-86.6892	0	2400	0	2400
GHCND:USW00013897	NASHVILLE INTERNATIONAL AIRPORT TN US	20061010	283	122	182.9	36.11889	-86.6892	0	2400	0	2400
GHCND:USW00013897	NASHVILLE INTERNATIONAL AIRPORT TN US	20061011	294	167	182.9	36.11889	-86.6892	0	2400	0	2400
GHCND:USW00013897	NASHVILLE INTERNATIONAL AIRPORT TN US	20061012	289	167	182.9	36.11889	-86.6892	0	2400	0	2400
GHCND:USW00013897	NASHVILLE INTERNATIONAL AIRPORT TN US	20061013	267	167	182.9	36.11889	-86.6892	0	2400	0	2400
GHCND:USW00013897	NASHVILLE INTERNATIONAL AIRPORT TN US	20061014	283	172	182.9	36.11889	-86.6892	0	2400	0	2400
GHCND:USW00013897	NASHVILLE INTERNATIONAL AIRPORT TN US	20061015	272	156	182.9	36.11889	-86.6892	0	2400	0	2400
GHCND:USW00013897	NASHVILLE INTERNATIONAL AIRPORT TN US	20061016	211	122	182.9	36.11889	-86.6892	0	2400	0	2400
GHCND:USW00013897	NASHVILLE INTERNATIONAL AIRPORT TN US	20061017	189	106	182.9	36.11889	-86.6892	0	2400	0	2400
GHCND:USW00013897	NASHVILLE INTERNATIONAL AIRPORT TN US	20061018	183	72	182.9	36.11889	-86.6892	0	2400	0	2400
GHCND:USW00013897	NASHVILLE INTERNATIONAL AIRPORT TN US	20061019	189	39	182.9	36.11889	-86.6892	0	2400	0	2400
GHCND:USW00013897	NASHVILLE INTERNATIONAL AIRPORT TN US	20061020	206	33	182.9	36.11889	-86.6892	0	2400	0	2400
GHCND:USW00013897	NASHVILLE INTERNATIONAL AIRPORT TN US	20061021	178	83	182.9	36.11889	-86.6892	0	2400	0	2400
GHCND:USW00013897	NASHVILLE INTERNATIONAL AIRPORT TN US	20061022	206	56	182.9	36.11889	-86.6892	0	2400	0	2400
GHCND:USW00013897	NASHVILLE INTERNATIONAL AIRPORT TN US	20061023	200	89	182.9	36.11889	-86.6892	0	2400	0	2400
GHCND:USW00013897	NASHVILLE INTERNATIONAL AIRPORT TN US	20061024	128	100	182.9	36.11889	-86.6892	0	2400	0	2400
GHCND:USW00013897	NASHVILLE INTERNATIONAL AIRPORT TN US	20061025	167	56	182.9	36.11889	-86.6892	0	2400	0	2400
GHCND:USW00013897	NASHVILLE INTERNATIONAL AIRPORT TN US	20061026	228	50	182.9	36.11889	-86.6892	0	2400	0	2400
GHCND:USW00013897	NASHVILLE INTERNATIONAL AIRPORT TN US	20061027	111	44	182.9	36.11889	-86.6892	0	2400	0	2400
GHCND:USW00013897	NASHVILLE INTERNATIONAL AIRPORT TN US	20061028	106	22	182.9	36.11889	-86.6892	0	2400	0	2400
GHCND:USW00013897	NASHVILLE INTERNATIONAL AIRPORT TN US	20061029	156	-17	182.9	36.11889	-86.6892	0	2400	0	2400
GHCND:USW00013897	NASHVILLE INTERNATIONAL AIRPORT TN US	20061030	194	6	182.9	36.11889	-86.6892	0	2400	0	2400
GHCND:USW00013897	NASHVILLE INTERNATIONAL AIRPORT TN US	20061031	211	17	182.9	36.11889	-86.6892	0	2400	0	2400
GHCND:USW00013897	NASHVILLE INTERNATIONAL AIRPORT TN US	20061101	222	39	182.9	36.11889	-86.6892	0	2400	0	2400
GHCND:USW00013897	NASHVILLE INTERNATIONAL AIRPORT TN US	20061102	228	39	182.9	36.11889	-86.6892	0	2400	0	2400
GHCND:USW00013897	NASHVILLE INTERNATIONAL AIRPORT TN US	20061103	239	56	182.9	36.11889	-86.6892	0	2400	0	2400
GHCND:USW00013897	NASHVILLE INTERNATIONAL AIRPORT TN US	20061104	239	50	182.9	36.11889	-86.6892	0	2400	0	2400
GHCND:USW00013897	NASHVILLE INTERNATIONAL AIRPORT TN US	20061105	244	44	182.9	36.11889	-86.6892	0	2400	0	2400
GHCND:USW00013897	NASHVILLE INTERNATIONAL AIRPORT TN US	20061106	239	56	182.9	36.11889	-86.6892	0	2400	0	2400
GHCND:USW00013897	NASHVILLE INTERNATIONAL AIRPORT TN US	20061107	178	61	182.9	36.11889	-86.6892	0	2400	0	2400
GHCND:USW00013897	NASHVILLE INTERNATIONAL AIRPORT TN US	20061108	150	39	182.9	36.11889	-86.6892	0	2400	0	2400
GHCND:USW00013897	NASHVILLE INTERNATIONAL AIRPORT TN US	20061109	78	33	182.9	36.11889	-86.6892	0	2400	0	2400
GHCND:USW00013897	NASHVILLE INTERNATIONAL AIRPORT TN US	20061110	117	-17	182.9	36.11889	-86.6892	0	2400	0	2400
GHCND:USW00013897	NASHVILLE INTERNATIONAL AIRPORT TN US	20061111	133	61	182.9	36.11889	-86.6892	0	2400	0	2400
GHCND:USW00013897	NASHVILLE INTERNATIONAL AIRPORT TN US	20061112	133	100	182.9	36.11889	-86.6892	0	2400	0	2400
GHCND:USW00013897	NASHVILLE INTERNATIONAL AIRPORT TN US	20061113	167	100	182.9	36.11889	-86.6892	0	2400	0	2400
GHCND:USW00013897	NASHVILLE INTERNATIONAL AIRPORT TN US	20061114	178	89	182.9	36.11889	-86.6892	0	2400	0	2400
GHCND:USW00013897	NASHVILLE INTERNATIONAL AIRPORT TN US	20061115	111	33	182.9	36.11889	-86.6892	0	2400	0	2400
GHCND:USW00013897	NASHVILLE INTERNATIONAL AIRPORT TN US	20061116	83	17	182.9	36.11889	-86.6892	0	2400	0	2400

GHCND:USW00013897	NASHVILLE INTERNATIONAL AIRPORT TN US	20081117	94	17	182.9	36.11889	-86.6892	0	2400	0	2400
GHCND:USW00013897	NASHVILLE INTERNATIONAL AIRPORT TN US	20081118	56	-39	182.9	36.11889	-86.6892	0	2400	0	2400
GHCND:USW00013897	NASHVILLE INTERNATIONAL AIRPORT TN US	20081119	106	-56	182.9	36.11889	-86.6892	0	2400	0	2400
GHCND:USW00013897	NASHVILLE INTERNATIONAL AIRPORT TN US	20081120	89	0	182.9	36.11889	-86.6892	0	2400	0	2400
GHCND:USW00013897	NASHVILLE INTERNATIONAL AIRPORT TN US	20081121	28	-50	182.9	36.11889	-86.6892	0	2400	0	2400
GHCND:USW00013897	NASHVILLE INTERNATIONAL AIRPORT TN US	20081122	50	-78	182.9	36.11889	-86.6892	0	2400	0	2400
GHCND:USW00013897	NASHVILLE INTERNATIONAL AIRPORT TN US	20081123	122	-39	182.9	36.11889	-86.6892	0	2400	0	2400
GHCND:USW00013897	NASHVILLE INTERNATIONAL AIRPORT TN US	20081124	128	22	182.9	36.11889	-86.6892	0	2400	0	2400
GHCND:USW00013897	NASHVILLE INTERNATIONAL AIRPORT TN US	20081125	78	-22	182.9	36.11889	-86.6892	0	2400	0	2400
GHCND:USW00013897	NASHVILLE INTERNATIONAL AIRPORT TN US	20081126	161	-39	182.9	36.11889	-86.6892	0	2400	0	2400
GHCND:USW00013897	NASHVILLE INTERNATIONAL AIRPORT TN US	20081127	167	11	182.9	36.11889	-86.6892	0	2400	0	2400
GHCND:USW00013897	NASHVILLE INTERNATIONAL AIRPORT TN US	20081128	117	33	182.9	36.11889	-86.6892	0	2400	0	2400
GHCND:USW00013897	NASHVILLE INTERNATIONAL AIRPORT TN US	20081129	122	56	182.9	36.11889	-86.6892	0	2400	0	2400
GHCND:USW00013897	NASHVILLE INTERNATIONAL AIRPORT TN US	20081130	100	28	182.9	36.11889	-86.6892	0	2400	0	2400
GHCND:USW00013897	NASHVILLE INTERNATIONAL AIRPORT TN US	20081201	33	17	182.9	36.11889	-86.6892	0	2400	0	2400
GHCND:USW00013897	NASHVILLE INTERNATIONAL AIRPORT TN US	20081202	72	-44	182.9	36.11889	-86.6892	0	2400	0	2400
GHCND:USW00013897	NASHVILLE INTERNATIONAL AIRPORT TN US	20081203	156	-17	182.9	36.11889	-86.6892	0	2400	0	2400
GHCND:USW00013897	NASHVILLE INTERNATIONAL AIRPORT TN US	20081204	122	-33	182.9	36.11889	-86.6892	0	2400	0	2400
GHCND:USW00013897	NASHVILLE INTERNATIONAL AIRPORT TN US	20081205	11	-67	182.9	36.11889	-86.6892	0	2400	0	2400
GHCND:USW00013897	NASHVILLE INTERNATIONAL AIRPORT TN US	20081206	61	-61	182.9	36.11889	-86.6892	0	2400	0	2400
GHCND:USW00013897	NASHVILLE INTERNATIONAL AIRPORT TN US	20081207	17	-61	182.9	36.11889	-86.6892	0	2400	0	2400
GHCND:USW00013897	NASHVILLE INTERNATIONAL AIRPORT TN US	20081208	117	-33	182.9	36.11889	-86.6892	0	2400	0	2400
GHCND:USW00013897	NASHVILLE INTERNATIONAL AIRPORT TN US	20081209	150	100	182.9	36.11889	-86.6892	0	2400	0	2400
GHCND:USW00013897	NASHVILLE INTERNATIONAL AIRPORT TN US	20081210	178	33	182.9	36.11889	-86.6892	0	2400	0	2400
GHCND:USW00013897	NASHVILLE INTERNATIONAL AIRPORT TN US	20081211	33	-6	182.9	36.11889	-86.6892	0	2400	0	2400
GHCND:USW00013897	NASHVILLE INTERNATIONAL AIRPORT TN US	20081212	61	-28	182.9	36.11889	-86.6892	0	2400	0	2400
GHCND:USW00013897	NASHVILLE INTERNATIONAL AIRPORT TN US	20081213	72	-56	182.9	36.11889	-86.6892	0	2400	0	2400
GHCND:USW00013897	NASHVILLE INTERNATIONAL AIRPORT TN US	20081214	144	33	182.9	36.11889	-86.6892	0	2400	0	2400
GHCND:USW00013897	NASHVILLE INTERNATIONAL AIRPORT TN US	20081215	144	-17	182.9	36.11889	-86.6892	0	2400	0	2400
GHCND:USW00013897	NASHVILLE INTERNATIONAL AIRPORT TN US	20081216	72	-22	182.9	36.11889	-86.6892	0	2400	0	2400
GHCND:USW00013897	NASHVILLE INTERNATIONAL AIRPORT TN US	20081217	67	22	182.9	36.11889	-86.6892	0	2400	0	2400
GHCND:USW00013897	NASHVILLE INTERNATIONAL AIRPORT TN US	20081218	94	28	182.9	36.11889	-86.6892	0	2400	0	2400
GHCND:USW00013897	NASHVILLE INTERNATIONAL AIRPORT TN US	20081219	228	44	182.9	36.11889	-86.6892	0	2400	0	2400
GHCND:USW00013897	NASHVILLE INTERNATIONAL AIRPORT TN US	20081220	128	22	182.9	36.11889	-86.6892	0	2400	0	2400
GHCND:USW00013897	NASHVILLE INTERNATIONAL AIRPORT TN US	20081221	28	-94	182.9	36.11889	-86.6892	0	2400	0	2400
GHCND:USW00013897	NASHVILLE INTERNATIONAL AIRPORT TN US	20081222	-39	-136	182.9	36.11889	-86.6892	0	2400	0	2400
GHCND:USW00013897	NASHVILLE INTERNATIONAL AIRPORT TN US	20081223	100	-44	182.9	36.11889	-86.6892	0	2400	0	2400
GHCND:USW00013897	NASHVILLE INTERNATIONAL AIRPORT TN US	20081224	167	44	182.9	36.11889	-86.6892	0	2400	0	2400
GHCND:USW00013897	NASHVILLE INTERNATIONAL AIRPORT TN US	20081225	89	-6	182.9	36.11889	-86.6892	0	2400	0	2400
GHCND:USW00013897	NASHVILLE INTERNATIONAL AIRPORT TN US	20081226	189	39	182.9	36.11889	-86.6892	0	2400	0	2400
GHCND:USW00013897	NASHVILLE INTERNATIONAL AIRPORT TN US	20081227	211	161	182.9	36.11889	-86.6892	0	2400	0	2400
GHCND:USW00013897	NASHVILLE INTERNATIONAL AIRPORT TN US	20081228	172	6	182.9	36.11889	-86.6892	0	2400	0	2400
GHCND:USW00013897	NASHVILLE INTERNATIONAL AIRPORT TN US	20081229	139	-33	182.9	36.11889	-86.6892	0	2400	0	2400
GHCND:USW00013897	NASHVILLE INTERNATIONAL AIRPORT TN US	20081230	172	-22	182.9	36.11889	-86.6892	0	2400	0	2400
GHCND:USW00013897	NASHVILLE INTERNATIONAL AIRPORT TN US	20081231	111	-44	182.9	36.11889	-86.6892	0	2400	0	2400
GHCND:USW00013897	NASHVILLE INTERNATIONAL AIRPORT TN US	20090101	106	-61	182.9	36.11889	-86.6892	0	2400	0	2400
GHCND:USW00013897	NASHVILLE INTERNATIONAL AIRPORT TN US	20090102	144	44	182.9	36.11889	-86.6892	0	2400	0	2400
GHCND:USW00013897	NASHVILLE INTERNATIONAL AIRPORT TN US	20090103	172	67	182.9	36.11889	-86.6892	0	2400	0	2400
GHCND:USW00013897	NASHVILLE INTERNATIONAL AIRPORT TN US	20090104	172	33	182.9	36.11889	-86.6892	0	2400	0	2400
GHCND:USW00013897	NASHVILLE INTERNATIONAL AIRPORT TN US	20090105	44	0	182.9	36.11889	-86.6892	0	2400	0	2400
GHCND:USW00013897	NASHVILLE INTERNATIONAL AIRPORT TN US	20090106	89	33	182.9	36.11889	-86.6892	0	2400	0	2400
GHCND:USW00013897	NASHVILLE INTERNATIONAL AIRPORT TN US	20090107	89	22	182.9	36.11889	-86.6892	0	2400	0	2400
GHCND:USW00013897	NASHVILLE INTERNATIONAL AIRPORT TN US	20090108	72	-28	182.9	36.11889	-86.6892	0	2400	0	2400
GHCND:USW00013897	NASHVILLE INTERNATIONAL AIRPORT TN US	20090109	144	-44	182.9	36.11889	-86.6892	0	2400	0	2400
GHCND:USW00013897	NASHVILLE INTERNATIONAL AIRPORT TN US	20090110	161	11	182.9	36.11889	-86.6892	0	2400	0	2400
GHCND:USW00013897	NASHVILLE INTERNATIONAL AIRPORT TN US	20090111	22	-33	182.9	36.11889	-86.6892	0	2400	0	2400
GHCND:USW00013897	NASHVILLE INTERNATIONAL AIRPORT TN US	20090112	67	-50	182.9	36.11889	-86.6892	0	2400	0	2400
GHCND:USW00013897	NASHVILLE INTERNATIONAL AIRPORT TN US	20090113	61	-67	182.9	36.11889	-86.6892	0	2400	0	2400
GHCND:USW00013897	NASHVILLE INTERNATIONAL AIRPORT TN US	20090114	89	-89	182.9	36.11889	-86.6892	0	2400	0	2400
GHCND:USW00013897	NASHVILLE INTERNATIONAL AIRPORT TN US	20090115	-61	-128	182.9	36.11889	-86.6892	0	2400	0	2400
GHCND:USW00013897	NASHVILLE INTERNATIONAL AIRPORT TN US	20090116	-67	-150	182.9	36.11889	-86.6892	0	2400	0	2400
GHCND:USW00013897	NASHVILLE INTERNATIONAL AIRPORT TN US	20090117	39	-100	182.9	36.11889	-86.6892	0	2400	0	2400
GHCND:USW00013897	NASHVILLE INTERNATIONAL AIRPORT TN US	20090118	100	17	182.9	36.11889	-86.6892	0	2400	0	2400
GHCND:USW00013897	NASHVILLE INTERNATIONAL AIRPORT TN US	20090119	28	-50	182.9	36.11889	-86.6892	0	2400	0	2400
GHCND:USW00013897	NASHVILLE INTERNATIONAL AIRPORT TN US	20090120	-17	-72	182.9	36.11889	-86.6892	0	2400	0	2400
GHCND:USW00013897	NASHVILLE INTERNATIONAL AIRPORT TN US	20090121	39	-100	182.9	36.11889	-86.6892	0	2400	0	2400
GHCND:USW00013897	NASHVILLE INTERNATIONAL AIRPORT TN US	20090122	133	-56	182.9	36.11889	-86.6892	0	2400	0	2400
GHCND:USW00013897	NASHVILLE INTERNATIONAL AIRPORT TN US	20090123	161	22	182.9	36.11889	-86.6892	0	2400	0	2400
GHCND:USW00013897	NASHVILLE INTERNATIONAL AIRPORT TN US	20090124	56	-44	182.9	36.11889	-86.6892	0	2400	0	2400
GHCND:USW00013897	NASHVILLE INTERNATIONAL AIRPORT TN US	20090125	17	-67	182.9	36.11889	-86.6892	0	2400	0	2400
GHCND:USW00013897	NASHVILLE INTERNATIONAL AIRPORT TN US	20090126	39	-22	182.9	36.11889	-86.6892	0	2400	0	2400
GHCND:USW00013897	NASHVILLE INTERNATIONAL AIRPORT TN US	20090127	44	-6	182.9	36.11889	-86.6892	0	2400	0	2400
GHCND:USW00013897	NASHVILLE INTERNATIONAL AIRPORT TN US	20090128	28	-28	182.9	36.11889	-86.6892	0	2400	0	2400
GHCND:USW00013897	NASHVILLE INTERNATIONAL AIRPORT TN US	20090129	17	-39	182.9	36.11889	-86.6892	0	2400	0	2400
GHCND:USW00013897	NASHVILLE INTERNATIONAL AIRPORT TN US	20090130	67	-33	182.9	36.11889	-86.6892	0	2400	0	2400
GHCND:USW00013897	NASHVILLE INTERNATIONAL AIRPORT TN US	20090131	111	-61	182.9	36.11889	-86.6892	0	2400	0	2400
GHCND:USW00013897	NASHVILLE INTERNATIONAL AIRPORT TN US	20090201	178	6	182.9	36.11889	-86.6892	0	2400	0	2400
GHCND:USW00013897	NASHVILLE INTERNATIONAL AIRPORT TN US	20090202	78	-39	182.9	36.11889	-86.6892	0	2400	0	2400
GHCND:USW00013897	NASHVILLE INTERNATIONAL AIRPORT TN US	20090203	44	-83	182.9	36.11889	-86.6892	0	2400	0	2400
GHCND:USW00013897	NASHVILLE INTERNATIONAL AIRPORT TN US	20090204	-22	-94	182.9	36.11889	-86.6892	0	2400	0	2400
GHCND:USW00013897	NASHVILLE INTERNATIONAL AIRPORT TN US	20090205	44	-122	182.9	36.11889	-86.6892	0	2400	0	2400
GHCND:USW00013897	NASHVILLE INTERNATIONAL AIRPORT TN US	20090206	183	0	182.9	36.11889	-86.6892	0	2400	0	2400
GHCND:USW00013897	NASHVILLE INTERNATIONAL AIRPORT TN US	20090207	194	78	182.9	36.11889	-86.6892	0	2400	0	2400
GHCND:USW00013897	NASHVILLE INTERNATIONAL AIRPORT TN US	20090208	228	128	182.9	36.11889	-86.6892	0	2400	0	2400
GHCND:USW00013897	NASHVILLE INTERNATIONAL AIRPORT TN US	20090209	217	94	182.9	36.11889	-86.6892	0	2400	0	2400
GHCND:USW00013897	NASHVILLE INTERNATIONAL AIRPORT TN US	20090210	189	139	182.9	36.11889	-86.6892	0	2400	0	2400
GHCND:USW00013897	NASHVILLE INTERNATIONAL AIRPORT TN US	20090211	194	117	182.9	36.11889	-86.6892	0	2400	0	2400
GHCND:USW00013897	NASHVILLE INTERNATIONAL AIRPORT TN US	20090212	167	22	182.9	36.11889	-86.6892	0	2400	0	2400
GHCND:USW00013897	NASHVILLE INTERNATIONAL AIRPORT TN US	20090213	161	11	182.9	36.11889	-86.6892	0	2400	0	2400
GHCND:USW00013897	NASHVILLE INTERNATIONAL AIRPORT TN US	20090214	139	11	182.9	36.11889	-86.6892	0	2400	0	2400
GHCND:USW00013897	NASHVILLE INTERNATIONAL AIRPORT TN US	20090215	78	6	182.9	36.11889	-86.6892	0	2400	0	2400
GHCND:USW00013897	NASHVILLE INTERNATIONAL AIRPORT TN US	20090216	72	-33	182.9	36.11889	-86.6892	0	2400	0	2400
GHCND:USW00013897	NASHVILLE INTERNATIONAL AIRPORT TN US	20090217	100	-50	182.9	36.11889	-86.6892	0	2400	0	2400
GHCND:USW00013897	NASHVILLE INTERNATIONAL AIRPORT TN US	20090218	228	67	182.9	36.11889	-86.6892	0	2400	0	2400
GHCND:USW00013897	NASHVILLE INTERNATIONAL AIRPORT TN US	20090219	72	-33	182.9	36.11889	-86.6892	0	2400	0	2400
GHCND:USW00013897	NASHVILLE INTERNATIONAL AIRPORT TN US	20090220	67	-83	182.9	36.11889	-86.6892	0	2400	0	2400
GHCND:USW00013897	NASHVILLE INTERNATIONAL AIRPORT TN US	20090221	144	-22	182.9	36.11889	-86.6892	0	2400	0	2400
GHCND:USW00013897	NASHVILLE INTERNATIONAL AIRPORT TN US	20090222	33	-39	182.9	36.11889	-86.6892	0	2400	0	2400
GHCND:USW00013897	NASHVILLE INTERNATIONAL AIRPORT TN US	20090223	56	-61	182.9	36.11889	-86.6892	0	2400	0	2400
GHCND:USW00013897	NASHVILLE INTERNATIONAL AIRPORT TN US	20090224	106	-44	182.9	36.11889	-86.6892	0	2400	0	2400
GHCND:USW00013897	NASHVILLE INTERNATIONAL AIRPORT TN US	20090225	111	44	182.9	36.11889	-86.6892	0	2400	0	2400
GHCND:USW00013897	NASHVILLE INTERNATIONAL AIRPORT TN US	20090226	206	100	182.9	36.11889	-86.6892	0	2400	0	2400
GHCND:USW00013897	NASHVILLE INTERNATIONAL AIRPORT TN US	20090227	178	61	182.9	36.11889	-86.6892	0	2400	0	2400
GHCND:USW00013897	NASHVILLE INTERNATIONAL AIRPORT TN US	20090228	61	-6	182.9	36.11889	-86.6892	0	2400	0	2400
GHCND:USW00013897	NASHVILLE INTERNATIONAL AIRPORT TN US	20090301	50	-28	182.9	36.11889	-86.6892	0	2400	0	2400
GHCND:USW00013897	NASHVILLE INTERNATIONAL AIRPORT TN US	20090302	22	-56	182.9	36.11889	-86.6892	0	2400	0	2400
GHCND:USW00013897	NASHVILLE INTERNATIONAL AIRPORT TN US	20090303	28	-83	182.9	36.11889	-86.6892	0	2400	0	2400
GHCND:USW00013897	NASHVILLE INTERNATIONAL AIRPORT TN US	20090304	144	-33	182.9	36.11889	-86.6892	0	2400	0	2400
GHCND:USW00013897	NASHVILLE INTERNATIONAL AIRPORT TN US	20090305	189	50	182.9	36.11889	-86.6892	0	2400	0	2400
GHCND:USW00013897	NASHVILLE INTERNATIONAL AIRPORT TN US	20090306	222	117	182.9	36.11889	-86.6892	0	2400	0	2400
GHCND:USW00013897	NASHVILLE INTERNATIONAL AIRPORT TN US	20090307	244	100	182.9	36.11889	-86.6892	0	2400	0	2400
GHCND:USW00013897	NASHVILLE INTERNATIONAL AIRPORT TN US	20090308	233	150	182.9	36.11889	-86.6892	0	2400	0	2400
GHCND:USW00013897	NASHVILLE INTERNATIONAL AIRPORT TN US	20090309	239	89	182.9	36.11889	-86.6892	0	2400	0	2400
GHCND:USW00013897	NASHVILLE INTERNATIONAL AIRPORT TN US	20090310	267	150	182.9	36.11889	-86.6892	0	2400	0	2400
GHCND:USW00013897	NASHVILLE INTERNATIONAL AIRPORT TN US	20090311	206	39	182.9	36.11889	-86.6892	0	2400	0	2400
GHCND:USW00013897	NASHVILLE INTERNATIONAL AIRPORT TN US	20090312	39	0	182.9	36.11889	-86.6892	0	2400	0	2400
GHCND:USW00013897	NASHVILLE INTERNATIONAL AIRPORT TN US	20090313	44	6	182.9	36.11889	-86.6892	0	2400	0	2400
GHCND:USW00013897	NASHVILLE INTERNATIONAL AIRPORT TN US	20090314	100	33	182.9	36.11889	-86.6892	0	2400	0	2400
GHCND:USW00013897	NASHVILLE INTERNATIONAL AIRPORT TN US	20090315	150	83	182.9	36.11889	-86.6892	0	2400	0	2400
GHCND:USW00013897	NASHVILLE INTERNATIONAL AIRPORT TN US	20090316	183	78	182.9	36.11889	-86.6892	0	2400	0	2400
GHCND:USW00013897	NASHVILLE INTERNATIONAL AIRPORT TN US	20090317	211	28	182.9	36.11889	-86.6892	0	2400	0	2400
GHCND:USW00013897	NASHVILLE INTERNATIONAL AIRPORT TN US	20090318	239	50	182.9	36.11889	-86.6892	0	2400	0	2400
GHCND:USW00013897	NASHVILLE INTERNATIONAL AIRPORT TN US	20090319	167	78	182.9	36.11889	-86.6892	0	2400	0	2400
GHCND:USW00013897	NASHVILLE INTERNATIONAL AIRPORT TN US	20090320	144	33	182.9	36.11889	-86.6892	0	2400	0	2400
GHCND:USW00013897	NASHVILLE INTERNATIONAL AIRPORT TN US	20090321	167	-11	182.9	36.11889	-86.6892	0	2400	0	2400
GHCND:USW00013897	NASHVILLE INTERNATIONAL AIRPORT TN US	20090322	222	28	182.9	36.11889	-86.6892	0	2400	0	2400
GHCND:USW00013897	NASHVILLE INTERNATIONAL AIRPORT TN US	20090323	239	106	182.9	36.11889	-86.6892	0	2400	0	2400
GHCND:USW00013897	NASHVILLE INTERNATIONAL AIRPORT TN US	20090324	239	100	182.9	36.11889	-86.6892	0	2400	0	2400
GHCND:USW00013897	NASHVILLE INTERNATIONAL AIRPORT TN US	20090325	167	122	182.9	36.11889	-86.6892	0	2400	0	2400
GHCND:USW00013897	NASHVILLE INTERNATIONAL AIRPORT TN US	20090326	200	117	182.9	36.11889	-86.6892	0	2400	0	2400
GHCND:USW00013897	NASHVILLE INTERNATIONAL AIRPORT TN US	20090327	272	106	182.9	36.11889	-86.6892	0	2400	0	2400
GHCND:USW00013897	NASHVILLE INTERNATIONAL AIRPORT TN US	20090328	244	83	182.9	36.11889	-86.6892	0	2400	0	2400
GHCND:USW00013897	NASHVILLE INTERNATIONAL AIRPORT TN US	20090329	89	17	182.9	36.11889	-86.6892	0	2400	0	2400
GHCND:USW00013897	NASHVILLE INTERNATIONAL AIRPORT TN US	20090330	183	6	182.9	36.11889	-86.6892	0	2400	0	2400
GHCND:USW00013897	NASHVILLE INTERNATIONAL AIRPORT TN US	20090331	194	100	182.9	36.11889	-86.6892	0	2400	0	2400
GHCND:USW00013897	NASHVILLE INTERNATIONAL AIRPORT TN US	20090401	200	28	182.9	36.11889	-86.6892	0	2400	0	2400
GHCND:USW00013897	NASHVILLE INTERNATIONAL AIRPORT TN US	20090402	256	61	182.9	36.11889	-86.6892	0	2400	0	2400
GHCND:USW00013897	NASHVILLE INTERNATIONAL AIRPORT TN US	20090403	150	67	182.9	36.11889	-86.6892	0	2400	0	2400
GHCND:USW00013897	NASHVILLE INTERNATIONAL AIRPORT TN US	20090404	200	28	182.9	36.11889	-86.6892	0	2400	0	2400
GHCND:USW00013897	NASHVILLE INTERNATIONAL AIRPORT TN US	20090405	233	78	182.9	36.11889	-86.6892	0	2400	0	2400
GHCND:USW00013897	NASHVILLE INTERNATIONAL AIRPORT TN US	20090406	83	17	182.9	36.11889	-86.6892	0	2400	0	2400
GHCND:USW00013897	NASHVILLE INTERNATIONAL AIRPORT TN US	20090407	106	11	182.9	36.11889	-86.6892	0	2400	0	2400
GHCND:USW00013897	NASHVILLE INTERNATIONAL AIRPORT TN US	20090408	211	33	182.9	36.11889	-86.6892	0	2400	0	2400
GHCND:USW00013897	NASHVILLE INTERNATIONAL AIRPORT TN US	20090409	222	72	182.9	36.11889	-86.6892	0	2400	0	2400
GHCND:USW00013897	NASHVILLE INTERNATIONAL AIRPORT TN US	20090410	189	94	182.9	36.11889	-86.6892	0	2400	0	2400
GHCND:USW00013897	NASHVILLE INTERNATIONAL AIRPORT TN US	20090411	172	67	182.9	36.11889	-86.6892	0	2400	0	2400
GHCND:USW00013897	NASHVILLE INTERNATIONAL AIRPORT TN US	20090412	206	50	182.9	36.11889	-86.6892	0	2400	0	2400
GHCND:USW00013897	NASHVILLE INTERNATIONAL AIRPORT TN US	20090413	244	133	182.9	36.11889	-86.6892	0	2400	0	2400
GHCND:USW00013897	NASHVILLE INTERNATIONAL AIRPORT TN US	20090414	133	83	182.9	36.11889	-86.6892	0	2400	0	2400
GHCND:USW00013897	NASHVILLE INTERNATIONAL AIRPORT TN US	20090415	122	78	182.9	36.11889	-86.6892	0	2400	0	2400
GHCND:USW00013897	NASHVILLE INTERNATIONAL AIRPORT TN US	20090416	178	56	182.9	36.11889	-86.6892	0	2400	0	2400
GHCND:USW00013897	NASHVILLE INTERNATIONAL AIRPORT TN US	20090417	244	56	182.9	36.11889	-86.6892	0	2400	0	2400
GHCND:USW00013897	NASHVILLE INTERNATIONAL AIRPORT TN US	20090418	222	78	182.9	36.11889	-86.6892	0	2400	0	2400
GHCND:USW00013897	NASHVILLE INTERNATIONAL AIRPORT TN US	20090419	172	128	182.9	36.11889	-86.6892	0	2400	0	2400
GHCND:USW00013897	NASHVILLE INTERNATIONAL AIRPORT TN US	20090420	194	100	182.9	36.11889	-86.6892	0	2400	0	2400
GHCND:USW00013897	NASHVILLE INTERNATIONAL AIRPORT TN US	20090421	172	50	182.9	36.11889	-86.6892	0	2400	0	2400
GHCND:USW00013897	NASHVILLE INTERNATIONAL AIRPORT TN US	20090422	228	28	182.9	36.11889	-86.6892	0	2400	0	2400
GHCND:USW00013897	NASHVILLE INTERNATIONAL AIRPORT TN US	20090423	283	78	182.9	36.11889	-86.6892	0	2400	0	2400
GHCND:USW00013897	NASHVILLE INTERNATIONAL AIRPORT TN US	20090424	306	178	182.9	36.11889	-86.6892	0	2400	0	2400
GHCND:USW00013897	NASHVILLE INTERNATIONAL AIRPORT TN US	20090425	306	172	182.9	36.11889	-86.6892	0	2400	0	2400
GHCND:USW00013897	NASHVILLE INTERNATIONAL AIRPORT TN US	20090426	300	133	182.9	36.11889	-86.6892	0	2400	0	2400
GHCND:USW00013897	NASHVILLE INTERNATIONAL AIRPORT TN US	20090427	294	156	182.9	36.11889	-86.6892	0	2400	0	2400
GHCND:USW00013897	NASHVILLE INTERNATIONAL AIRPORT TN US	20090428	261	178	182.9	36.11889	-86.6892	0	2400	0	2400
GHCND:USW00013897	NASHVILLE INTERNATIONAL AIRPORT TN US	20090429	272	172	182.9	36.11889	-86.6892	0	2400	0	2400
GHCND:USW00013897	NASHVILLE INTERNATIONAL AIRPORT TN US	20090430	261	167	182.9	36.11889	-86.6892	0	2400	0	2400
GHCND:USW00013897	NASHVILLE INTERNATIONAL AIRPORT TN US	20090501	206	161	182.9	36.11889	-86.6892	0	2400	0	2400
GHCND:USW00013897	NASHVILLE INTERNATIONAL AIRPORT TN US	20090502	178	150	182.9	36.11889	-86.6892	0	2400	0	2400
GHCND:USW00013897	NASHVILLE INTERNATIONAL AIRPORT TN US	20090503	178	144	182.9	36.11889	-86.6892	0	2400	0	2400
GHCND:USW00013897	NASHVILLE INTERNATIONAL AIRPORT TN US	20090504	172	133	182.9	36.11889	-86.6892	0	2400	0	2400
GHCND:USW00013897	NASHVILLE INTERNATIONAL AIRPORT TN US	20090505	217	144	182.9	36.11889	-86.6892	0	2400	0	2400

GHCND:USW00013897	NASHVILLE INTERNATIONAL AIRPORT TN US	20090506	211	144	182.9	36.11889	-86.6892	0	2400	0	2400	
GHCND:USW00013897	NASHVILLE INTERNATIONAL AIRPORT TN US	20090507	278	167	182.9	36.11889	-86.6892	0	2400	0	2400	
GHCND:USW00013897	NASHVILLE INTERNATIONAL AIRPORT TN US	20090508	278	172	182.9	36.11889	-86.6892	0	2400	0	2400	
GHCND:USW00013897	NASHVILLE INTERNATIONAL AIRPORT TN US	20090509	239	161	182.9	36.11889	-86.6892	0	2400	0	2400	
GHCND:USW00013897	NASHVILLE INTERNATIONAL AIRPORT TN US	20090510	206	122	182.9	36.11889	-86.6892	0	2400	0	2400	
GHCND:USW00013897	NASHVILLE INTERNATIONAL AIRPORT TN US	20090511	211	117	182.9	36.11889	-86.6892	0	2400	0	2400	
GHCND:USW00013897	NASHVILLE INTERNATIONAL AIRPORT TN US	20090512	250	94	182.9	36.11889	-86.6892	0	2400	0	2400	
GHCND:USW00013897	NASHVILLE INTERNATIONAL AIRPORT TN US	20090513	244	172	182.9	36.11889	-86.6892	0	2400	0	2400	
GHCND:USW00013897	NASHVILLE INTERNATIONAL AIRPORT TN US	20090514	267	178	182.9	36.11889	-86.6892	0	2400	0	2400	
GHCND:USW00013897	NASHVILLE INTERNATIONAL AIRPORT TN US	20090515	283	167	182.9	36.11889	-86.6892	0	2400	0	2400	
GHCND:USW00013897	NASHVILLE INTERNATIONAL AIRPORT TN US	20090516	261	161	182.9	36.11889	-86.6892	0	2400	0	2400	
GHCND:USW00013897	NASHVILLE INTERNATIONAL AIRPORT TN US	20090517	183	100	182.9	36.11889	-86.6892	0	2400	0	2400	
GHCND:USW00013897	NASHVILLE INTERNATIONAL AIRPORT TN US	20090518	211	67	182.9	36.11889	-86.6892	0	2400	0	2400	
GHCND:USW00013897	NASHVILLE INTERNATIONAL AIRPORT TN US	20090519	244	61	182.9	36.11889	-86.6892	0	2400	0	2400	
GHCND:USW00013897	NASHVILLE INTERNATIONAL AIRPORT TN US	20090520	278	83	182.9	36.11889	-86.6892	0	2400	0	2400	
GHCND:USW00013897	NASHVILLE INTERNATIONAL AIRPORT TN US	20090521	294	150	182.9	36.11889	-86.6892	0	2400	0	2400	
GHCND:USW00013897	NASHVILLE INTERNATIONAL AIRPORT TN US	20090522	278	194	182.9	36.11889	-86.6892	0	2400	0	2400	
GHCND:USW00013897	NASHVILLE INTERNATIONAL AIRPORT TN US	20090523	278	178	182.9	36.11889	-86.6892	0	2400	0	2400	
GHCND:USW00013897	NASHVILLE INTERNATIONAL AIRPORT TN US	20090524	261	189	182.9	36.11889	-86.6892	0	2400	0	2400	
GHCND:USW00013897	NASHVILLE INTERNATIONAL AIRPORT TN US	20090525	283	200	182.9	36.11889	-86.6892	0	2400	0	2400	
GHCND:USW00013897	NASHVILLE INTERNATIONAL AIRPORT TN US	20090526	283	178	182.9	36.11889	-86.6892	0	2400	0	2400	
GHCND:USW00013897	NASHVILLE INTERNATIONAL AIRPORT TN US	20090527	283	189	182.9	36.11889	-86.6892	0	2400	0	2400	
GHCND:USW00013897	NASHVILLE INTERNATIONAL AIRPORT TN US	20090528	278	183	182.9	36.11889	-86.6892	0	2400	0	2400	
GHCND:USW00013897	NASHVILLE INTERNATIONAL AIRPORT TN US	20090529	228	161	182.9	36.11889	-86.6892	0	2400	0	2400	
GHCND:USW00013897	NASHVILLE INTERNATIONAL AIRPORT TN US	20090530	294	122	182.9	36.11889	-86.6892	0	2400	0	2400	
GHCND:USW00013897	NASHVILLE INTERNATIONAL AIRPORT TN US	20090531	306	172	182.9	36.11889	-86.6892	0	2400	0	2400	
GHCND:USW00013897	NASHVILLE INTERNATIONAL AIRPORT TN US	20090601	322	150	182.9	36.11889	-86.6892	0	2400	0	2400	
GHCND:USW00013897	NASHVILLE INTERNATIONAL AIRPORT TN US	20090602	317	194	182.9	36.11889	-86.6892	0	2400	0	2400	
GHCND:USW00013897	NASHVILLE INTERNATIONAL AIRPORT TN US	20090603	311	189	182.9	36.11889	-86.6892	0	2400	0	2400	
GHCND:USW00013897	NASHVILLE INTERNATIONAL AIRPORT TN US	20090604	222	150	182.9	36.11889	-86.6892	0	2400	0	2400	
GHCND:USW00013897	NASHVILLE INTERNATIONAL AIRPORT TN US	20090605	250	139	182.9	36.11889	-86.6892	0	2400	0	2400	
GHCND:USW00013897	NASHVILLE INTERNATIONAL AIRPORT TN US	20090606	272	106	182.9	36.11889	-86.6892	0	2400	0	2400	
GHCND:USW00013897	NASHVILLE INTERNATIONAL AIRPORT TN US	20090607	300	144	182.9	36.11889	-86.6892	0	2400	0	2400	
GHCND:USW00013897	NASHVILLE INTERNATIONAL AIRPORT TN US	20090608	306	183	182.9	36.11889	-86.6892	0	2400	0	2400	
GHCND:USW00013897	NASHVILLE INTERNATIONAL AIRPORT TN US	20090609	311	211	182.9	36.11889	-86.6892	0	2400	0	2400	
GHCND:USW00013897	NASHVILLE INTERNATIONAL AIRPORT TN US	20090610	306	211	182.9	36.11889	-86.6892	0	2400	0	2400	
GHCND:USW00013897	NASHVILLE INTERNATIONAL AIRPORT TN US	20090611	283	189	182.9	36.11889	-86.6892	0	2400	0	2400	
GHCND:USW00013897	NASHVILLE INTERNATIONAL AIRPORT TN US	20090612	289	189	182.9	36.11889	-86.6892	0	2400	0	2400	
GHCND:USW00013897	NASHVILLE INTERNATIONAL AIRPORT TN US	20090613	294	194	182.9	36.11889	-86.6892	0	2400	0	2400	
GHCND:USW00013897	NASHVILLE INTERNATIONAL AIRPORT TN US	20090614	294	200	182.9	36.11889	-86.6892	0	2400	0	2400	
GHCND:USW00013897	NASHVILLE INTERNATIONAL AIRPORT TN US	20090615	289	200	182.9	36.11889	-86.6892	0	2400	0	2400	
GHCND:USW00013897	NASHVILLE INTERNATIONAL AIRPORT TN US	20090616	306	200	182.9	36.11889	-86.6892	0	2400	0	2400	
GHCND:USW00013897	NASHVILLE INTERNATIONAL AIRPORT TN US	20090617	333	228	182.9	36.11889	-86.6892	0	2400	0	2400	
GHCND:USW00013897	NASHVILLE INTERNATIONAL AIRPORT TN US	20090618	328	222	182.9	36.11889	-86.6892	0	2400	0	2400	
GHCND:USW00013897	NASHVILLE INTERNATIONAL AIRPORT TN US	20090619	339	233	182.9	36.11889	-86.6892	0	2400	0	2400	
GHCND:USW00013897	NASHVILLE INTERNATIONAL AIRPORT TN US	20090620	344	250	182.9	36.11889	-86.6892	0	2400	0	2400	
GHCND:USW00013897	NASHVILLE INTERNATIONAL AIRPORT TN US	20090621	344	261	182.9	36.11889	-86.6892	0	2400	0	2400	
GHCND:USW00013897	NASHVILLE INTERNATIONAL AIRPORT TN US	20090622	350	211	182.9	36.11889	-86.6892	0	2400	0	2400	
GHCND:USW00013897	NASHVILLE INTERNATIONAL AIRPORT TN US	20090623	328	217	182.9	36.11889	-86.6892	0	2400	0	2400	
GHCND:USW00013897	NASHVILLE INTERNATIONAL AIRPORT TN US	20090624	322	211	182.9	36.11889	-86.6892	0	2400	0	2400	
GHCND:USW00013897	NASHVILLE INTERNATIONAL AIRPORT TN US	20090625	339	206	182.9	36.11889	-86.6892	0	2400	0	2400	
GHCND:USW00013897	NASHVILLE INTERNATIONAL AIRPORT TN US	20090626	344	222	182.9	36.11889	-86.6892	0	2400	0	2400	
GHCND:USW00013897	NASHVILLE INTERNATIONAL AIRPORT TN US	20090627	350	239	182.9	36.11889	-86.6892	0	2400	0	2400	
GHCND:USW00013897	NASHVILLE INTERNATIONAL AIRPORT TN US	20090628	333	233	182.9	36.11889	-86.6892	0	2400	0	2400	
GHCND:USW00013897	NASHVILLE INTERNATIONAL AIRPORT TN US	20090629	311	167	182.9	36.11889	-86.6892	0	2400	0	2400	
GHCND:USW00013897	NASHVILLE INTERNATIONAL AIRPORT TN US	20090630	317	211	182.9	36.11889	-86.6892	0	2400	0	2400	
GHCND:USW00013897	NASHVILLE INTERNATIONAL AIRPORT TN US	20090701	289	206	182.9	36.11889	-86.6892	0	2400	0	2400	
GHCND:USW00013897	NASHVILLE INTERNATIONAL AIRPORT TN US	20090702	283	200	182.9	36.11889	-86.6892	0	2400	0	2400	
GHCND:USW00013897	NASHVILLE INTERNATIONAL AIRPORT TN US	20090703	294	172	182.9	36.11889	-86.6892	0	2400	0	2400	
GHCND:USW00013897	NASHVILLE INTERNATIONAL AIRPORT TN US	20090704	317	178	182.9	36.11889	-86.6892	0	2400	0	2400	
GHCND:USW00013897	NASHVILLE INTERNATIONAL AIRPORT TN US	20090705	306	211	182.9	36.11889	-86.6892	0	2400	0	2400	
GHCND:USW00013897	NASHVILLE INTERNATIONAL AIRPORT TN US	20090706	283	211	182.9	36.11889	-86.6892	0	2400	0	2400	
GHCND:USW00013897	NASHVILLE INTERNATIONAL AIRPORT TN US	20090707	306	189	182.9	36.11889	-86.6892	0	2400	0	2400	
GHCND:USW00013897	NASHVILLE INTERNATIONAL AIRPORT TN US	20090708	317	183	182.9	36.11889	-86.6892	0	2400	0	2400	
GHCND:USW00013897	NASHVILLE INTERNATIONAL AIRPORT TN US	20090709	322	206	182.9	36.11889	-86.6892	0	2400	0	2400	
GHCND:USW00013897	NASHVILLE INTERNATIONAL AIRPORT TN US	20090710	311	211	182.9	36.11889	-86.6892	0	2400	0	2400	
GHCND:USW00013897	NASHVILLE INTERNATIONAL AIRPORT TN US	20090711	267	211	182.9	36.11889	-86.6892	0	2400	0	2400	
GHCND:USW00013897	NASHVILLE INTERNATIONAL AIRPORT TN US	20090712	322	206	182.9	36.11889	-86.6892	0	2400	0	2400	
GHCND:USW00013897	NASHVILLE INTERNATIONAL AIRPORT TN US	20090713	294	206	182.9	36.11889	-86.6892	0	2400	0	2400	
GHCND:USW00013897	NASHVILLE INTERNATIONAL AIRPORT TN US	20090714	317	178	182.9	36.11889	-86.6892	0	2400	0	2400	
GHCND:USW00013897	NASHVILLE INTERNATIONAL AIRPORT TN US	20090715	333	211	182.9	36.11889	-86.6892	0	2400	0	2400	
GHCND:USW00013897	NASHVILLE INTERNATIONAL AIRPORT TN US	20090716	289	211	182.9	36.11889	-86.6892	0	2400	0	2400	
GHCND:USW00013897	NASHVILLE INTERNATIONAL AIRPORT TN US	20090717	294	183	182.9	36.11889	-86.6892	0	2400	0	2400	
GHCND:USW00013897	NASHVILLE INTERNATIONAL AIRPORT TN US	20090718	244	156	182.9	36.11889	-86.6892	0	2400	0	2400	
GHCND:USW00013897	NASHVILLE INTERNATIONAL AIRPORT TN US	20090719	250	139	182.9	36.11889	-86.6892	0	2400	0	2400	
GHCND:USW00013897	NASHVILLE INTERNATIONAL AIRPORT TN US	20090720	272	150	182.9	36.11889	-86.6892	0	2400	0	2400	
GHCND:USW00013897	NASHVILLE INTERNATIONAL AIRPORT TN US	20090721	283	144	182.9	36.11889	-86.6892	0	2400	0	2400	
GHCND:USW00013897	NASHVILLE INTERNATIONAL AIRPORT TN US	20090722	244	200	182.9	36.11889	-86.6892	0	2400	0	2400	
GHCND:USW00013897	NASHVILLE INTERNATIONAL AIRPORT TN US	20090723	289	172	182.9	36.11889	-86.6892	0	2400	0	2400	
GHCND:USW00013897	NASHVILLE INTERNATIONAL AIRPORT TN US	20090724	306	172	182.9	36.11889	-86.6892	0	2400	0	2400	
GHCND:USW00013897	NASHVILLE INTERNATIONAL AIRPORT TN US	20090725	322	200	182.9	36.11889	-86.6892	0	2400	0	2400	
GHCND:USW00013897	NASHVILLE INTERNATIONAL AIRPORT TN US	20090726	294	217	182.9	36.11889	-86.6892	0	2400	0	2400	
GHCND:USW00013897	NASHVILLE INTERNATIONAL AIRPORT TN US	20090727	317	194	182.9	36.11889	-86.6892	0	2400	0	2400	
GHCND:USW00013897	NASHVILLE INTERNATIONAL AIRPORT TN US	20090728	244	206	182.9	36.11889	-86.6892	0	2400	0	2400	
GHCND:USW00013897	NASHVILLE INTERNATIONAL AIRPORT TN US	20090729	300	217	182.9	36.11889	-86.6892	0	2400	0	2400	
GHCND:USW00013897	NASHVILLE INTERNATIONAL AIRPORT TN US	20090730	289	217	182.9	36.11889	-86.6892	0	2400	0	2400	
GHCND:USW00013897	NASHVILLE INTERNATIONAL AIRPORT TN US	20090731	306	200	182.9	36.11889	-86.6892	0	2400	0	2400	
GHCND:USW00013897	NASHVILLE INTERNATIONAL AIRPORT TN US	20090801	294	183	182.9	36.11889	-86.6892	0	2400	0	2400	
GHCND:USW00013897	NASHVILLE INTERNATIONAL AIRPORT TN US	20090802	294	194	182.9	36.11889	-86.6892	0	2400	0	2400	
GHCND:USW00013897	NASHVILLE INTERNATIONAL AIRPORT TN US	20090803	317	178	182.9	36.11889	-86.6892	0	2400	0	2400	
GHCND:USW00013897	NASHVILLE INTERNATIONAL AIRPORT TN US	20090804	339	200	182.9	36.11889	-86.6892	0	2400	0	2400	
GHCND:USW00013897	NASHVILLE INTERNATIONAL AIRPORT TN US	20090805	294	194	182.9	36.11889	-86.6892	0	2400	0	2400	
GHCND:USW00013897	NASHVILLE INTERNATIONAL AIRPORT TN US	20090806	311	200	182.9	36.11889	-86.6892	0	2400	0	2400	
GHCND:USW00013897	NASHVILLE INTERNATIONAL AIRPORT TN US	20090807	322	200	182.9	36.11889	-86.6892	0	2400	0	2400	
GHCND:USW00013897	NASHVILLE INTERNATIONAL AIRPORT TN US	20090808	333	211	182.9	36.11889	-86.6892	0	2400	0	2400	
GHCND:USW00013897	NASHVILLE INTERNATIONAL AIRPORT TN US	20090809	339	228	182.9	36.11889	-86.6892	0	2400	0	2400	
GHCND:USW00013897	NASHVILLE INTERNATIONAL AIRPORT TN US	20090810	339	233	182.9	36.11889	-86.6892	0	2400	0	2400	
GHCND:USW00013897	NASHVILLE INTERNATIONAL AIRPORT TN US	20090811	317	222	182.9	36.11889	-86.6892	0	2400	0	2400	
GHCND:USW00013897	NASHVILLE INTERNATIONAL AIRPORT TN US	20090812	306	217	182.9	36.11889	-86.6892	0	2400	0	2400	
GHCND:USW00013897	NASHVILLE INTERNATIONAL AIRPORT TN US	20090813	322	183	182.9	36.11889	-86.6892	0	2400	0	2400	
GHCND:USW00013897	NASHVILLE INTERNATIONAL AIRPORT TN US	20090814	339	206	182.9	36.11889	-86.6892	0	2400	0	2400	
GHCND:USW00013897	NASHVILLE INTERNATIONAL AIRPORT TN US	20090815	344	217	182.9	36.11889	-86.6892	0	2400	0	2400	
GHCND:USW00013897	NASHVILLE INTERNATIONAL AIRPORT TN US	20090816	328	222	182.9	36.11889	-86.6892	0	2400	0	2400	
GHCND:USW00013897	NASHVILLE INTERNATIONAL AIRPORT TN US	20090817	317	222	182.9	36.11889	-86.6892	0	2400	0	2400	
GHCND:USW00013897	NASHVILLE INTERNATIONAL AIRPORT TN US	20090818	289	217	182.9	36.11889	-86.6892	0	2400	0	2400	
GHCND:USW00013897	NASHVILLE INTERNATIONAL AIRPORT TN US	20090819	322	217	182.9	36.11889	-86.6892	0	2400	0	2400	
GHCND:USW00013897	NASHVILLE INTERNATIONAL AIRPORT TN US	20090820	283	217	182.9	36.11889	-86.6892	0	2400	0	2400	
GHCND:USW00013897	NASHVILLE INTERNATIONAL AIRPORT TN US	20090821	300	211	182.9	36.11889	-86.6892	0	2400	0	2400	
GHCND:USW00013897	NASHVILLE INTERNATIONAL AIRPORT TN US	20090822	244	178	182.9	36.11889	-86.6892	0	2400	0	2400	
GHCND:USW00013897	NASHVILLE INTERNATIONAL AIRPORT TN US	20090823	228	156	182.9	36.11889	-86.6892	0	2400	0	2400	
GHCND:USW00013897	NASHVILLE INTERNATIONAL AIRPORT TN US	20090824	283	144	182.9	36.11889	-86.6892	0	2400	0	2400	
GHCND:USW00013897	NASHVILLE INTERNATIONAL AIRPORT TN US	20090825	317	167	182.9	36.11889	-86.6892	0	2400	0	2400	
GHCND:USW00013897	NASHVILLE INTERNATIONAL AIRPORT TN US	20090826	317	183	182.9	36.11889	-86.6892	0	2400	0	2400	
GHCND:USW00013897	NASHVILLE INTERNATIONAL AIRPORT TN US	20090827	322	200	182.9	36.11889	-86.6892	0	2400	0	2400	
GHCND:USW00013897	NASHVILLE INTERNATIONAL AIRPORT TN US	20090828	278	206	182.9	36.11889	-86.6892	0	2400	0	2400	
GHCND:USW00013897	NASHVILLE INTERNATIONAL AIRPORT TN US	20090829	294	189	182.9	36.11889	-86.6892	0	2400	0	2400	
GHCND:USW00013897	NASHVILLE INTERNATIONAL AIRPORT TN US	20090830	261	161	182.9	36.11889	-86.6892	0	2400	0	2400	
GHCND:USW00013897	NASHVILLE INTERNATIONAL AIRPORT TN US	20090831	256	144	182.9	36.11889	-86.6892	0	2400	0	2400	
GHCND:USW00013897	NASHVILLE INTERNATIONAL AIRPORT TN US	20090901	278	133	182.9	36.11889	-86.6892	0	2400	0	2400	
GHCND:USW00013897	NASHVILLE INTERNATIONAL AIRPORT TN US	20090902	250	172	182.9	36.11889	-86.6892	0	2400	0	2400	
GHCND:USW00013897	NASHVILLE INTERNATIONAL AIRPORT TN US	20090903	272	172	182.9	36.11889	-86.6892	0	2400	0	2400	
GHCND:USW00013897	NASHVILLE INTERNATIONAL AIRPORT TN US	20090904	294	161	182.9	36.11889	-86.6892	0	2400	0	2400	
GHCND:USW00013897	NASHVILLE INTERNATIONAL AIRPORT TN US	20090905	289	172	182.9	36.11889	-86.6892	0	2400	0	2400	
GHCND:USW00013897	NASHVILLE INTERNATIONAL AIRPORT TN US	20090906	306	189	182.9	36.11889	-86.6892	0	2400	0	2400	
GHCND:USW00013897	NASHVILLE INTERNATIONAL AIRPORT TN US	20090907	306	189	182.9	36.11889	-86.6892	0	2400	0	2400	
GHCND:USW00013897	NASHVILLE INTERNATIONAL AIRPORT TN US	20090908	306	178	182.9	36.11889	-86.6892	0	2400	0	2400	
GHCND:USW00013897	NASHVILLE INTERNATIONAL AIRPORT TN US	20090909	300	189	182.9	36.11889	-86.6892	0	2400	0	2400	
GHCND:USW00013897	NASHVILLE INTERNATIONAL AIRPORT TN US	20090910	289	172	182.9	36.11889	-86.6892	0	2400	0	2400	
GHCND:USW00013897	NASHVILLE INTERNATIONAL AIRPORT TN US	20090911	289	189	182.9	36.11889	-86.6892	0	2400	0	2400	
GHCND:USW00013897	NASHVILLE INTERNATIONAL AIRPORT TN US	20090912	294	189	182.9	36.11889	-86.6892	0	2400	0	2400	
GHCND:USW00013897	NASHVILLE INTERNATIONAL AIRPORT TN US	20090913	289	161	182.9	36.11889	-86.6892	0	2400	0	2400	
GHCND:USW00013897	NASHVILLE INTERNATIONAL AIRPORT TN US	20090914	283	183	182.9	36.11889	-86.6892	0	2400	0	2400	
GHCND:USW00013897	NASHVILLE INTERNATIONAL AIRPORT TN US	20090915	267	211	182.9	36.11889	-86.6892	0	2400	0	2400	
GHCND:USW00013897	NASHVILLE INTERNATIONAL AIRPORT TN US	20090916	222	206	182.9	36.11889	-86.6892	0	2400	0	2400	
GHCND:USW00013897	NASHVILLE INTERNATIONAL AIRPORT TN US	20090917	233	200	182.9	36.11889	-86.6892	0	2400	0	2400	
GHCND:USW00013897	NASHVILLE INTERNATIONAL AIRPORT TN US	20090918	278	200	182.9	36.11889	-86.6892	0	2400	0	2400	
GHCND:USW00013897	NASHVILLE INTERNATIONAL AIRPORT TN US	20090919	272	211	182.9	36.11889	-86.6892	0	2400	0	2400	
GHCND:USW00013897	NASHVILLE INTERNATIONAL AIRPORT TN US	20090920	272	206	182.9	36.11889	-86.6892	0	2400	0	2400	
GHCND:USW00013897	NASHVILLE INTERNATIONAL AIRPORT TN US	20090921	261	200	182.9	36.11889	-86.6892	0	2400	0	2400	
GHCND:USW00013897	NASHVILLE INTERNATIONAL AIRPORT TN US	20090922	278	200	182.9	36.11889	-86.6892	0	2400	0	2400	
GHCND:USW00013897	NASHVILLE INTERNATIONAL AIRPORT TN US	20090923	261	206	182.9	36.11889	-86.6892	0	2400	0	2400	
GHCND:USW00013897	NASHVILLE INTERNATIONAL AIRPORT TN US	20090924	289	217	182.9	36.11889	-86.6892	0	2400	0	2400	
GHCND:USW00013897	NASHVILLE INTERNATIONAL AIRPORT TN US	20090925	267	217	182.9	36.11889	-86.6892	0	2400	0	2400	
GHCND:USW00013897	NASHVILLE INTERNATIONAL AIRPORT TN US	20090926	256	161	182.9	36.11889	-86.6892	0	2400	0	2400	
GHCND:USW00013897	NASHVILLE INTERNATIONAL AIRPORT TN US	20090927	250	133	182.9	36.11889	-86.6892	0	2400	0	2400	
GHCND:USW00013897	NASHVILLE INTERNATIONAL AIRPORT TN US	20090928	233	128	182.9	36.11889	-86.6892	0	2400	0	2400	
GHCND:USW00013897	NASHVILLE INTERNATIONAL AIRPORT TN US	20090929	206	100	182.9	36.11889	-86.6892	0	2400	0	2400	
GHCND:USW00013897	NASHVILLE INTERNATIONAL AIRPORT TN US	20090930	217	83	182.9	36.11889	-86.6892	0	2400	0	2400	
GHCND:USW00013897	NASHVILLE INTERNATIONAL AIRPORT TN US	20091001	244	94	182.9	36.11889	-86.6892	0	2400	0	2400	
GHCND:USW00013897	NASHVILLE INTERNATIONAL AIRPORT TN US	20091002	222	139	182.9	36.11889	-86.6892	0	2400	0	2400	
GHCND:USW00013897	NASHVILLE INTERNATIONAL AIRPORT TN US	20091003	222	89	182.9	36.11889	-86.6892	0	2400	0	2400	
GHCND:USW00013897	NASHVILLE INTERNATIONAL AIRPORT TN US	20091004	139	94	182.9	36.11889	-86.6892	0	2400	0	2400	
GHCND:USW00013897	NASHVILLE INTERNATIONAL AIRPORT TN US	20091005	183	117	182.9	36.11889	-86.6892	0	2400	0	2400	
GHCND:USW00013897	NASHVILLE INTERNATIONAL AIRPORT TN US	20091006	211	161	182.9	36.11889	-86.6892	0	2400	0	2400	
GHCND:USW00013897	NASHVILLE INTERNATIONAL AIRPORT TN US	20091007	206	100	182.9	36.11889	-86.6892	0	2400	0	2400	
GHCND:USW00013897	NASHVILLE INTERNATIONAL AIRPORT TN US	20091008	278	89	182.9	36.11889	-86.6892	0	2400	0	2400	
GHCND:USW00013897	NASHVILLE INTERNATIONAL AIRPORT TN US	20091009	300	139	182.9	36.11889	-86.6892	0	2400	0	2400	
GHCND:USW00013897	NASHVILLE INTERNATIONAL AIRPORT TN US	20091010	144	100	182.9	36.11889	-86.6892	0	2400	0	2400	
GHCND:USW00013897	NASHVILLE INTERNATIONAL AIRPORT TN US	20091011	189	67	182.9	36.11889	-86.6892	0	2400	0	2400	
GHCND:USW00013897	NASHVILLE INTERNATIONAL AIRPORT TN US	20091012	211	111	182.9	36.11889	-86.6892	0	2400	0	2400	
GHCND:USW00013897	NASHVILLE INTERNATIONAL AIRPORT TN US	20091013	189	150	182.9	36.11889	-86.6892	0	2400	0	2400	
GHCND:USW00013897	NASHVILLE INTERNATIONAL AIRPORT TN US	20091014	206	128	182.9	36.11889	-86.6892	0	2400	0	2400	
GHCND:USW00013897	NASHVILLE INTERNATIONAL AIRPORT TN US	20091015	144	94	182.9	36.11889	-86.6892	0	2400	0	2400	
GHCND:USW00013897	NASHVILLE INTERNATIONAL AIRPORT TN US	20091016	94	61	182.9	36.11889	-86.6892	0	2400	0	2400	
GHCND:USW00013897	NASHVILLE INTERNATIONAL AIRPORT TN US	20091017	100	39	182.9	36.11889	-86.6892	0	2400	0	2400	
GHCND:USW00013897	NASHVILLE INTERNATIONAL AIRPORT TN US	20091018	133	17	182.9	36.11889	-86.6892	0	2400	0	2400	
GHCND:USW00013897	NASHVILLE INTERNATIONAL AIRPORT TN US	20091019	178	6	182.9	36.11889	-86.6892	0	2400	0	2400	
GHCND:USW00013897	NASHVILLE INTERNATIONAL AIRPORT TN US	20091020	211	44	182.9	36.11889	-86.6892	0	2400	0	2400	
GHCND:USW00013897	NASHVILLE INTERNATIONAL AIRPORT TN US	20091021	206	50	182.9	36.11889	-86.6892	0	2400	0	2400	
GHCND:USW00013897	NASHVILLE INTERNATIONAL AIRPORT TN US	20091022	244	122	182.9	36.11889	-86.6892	0	2400	0	2400	

GHCND:USW00013897	NASHVILLE INTERNATIONAL AIRPORT TN US	20091023	217	128	182.9	36.11889	-86.6892	0	2400	0	2400	
GHCND:USW00013897	NASHVILLE INTERNATIONAL AIRPORT TN US	20091024	150	50	182.9	36.11889	-86.6892	0	2400	0	2400	
GHCND:USW00013897	NASHVILLE INTERNATIONAL AIRPORT TN US	20091025	183	17	182.9	36.11889	-86.6892	0	2400	0	2400	
GHCND:USW00013897	NASHVILLE INTERNATIONAL AIRPORT TN US	20091026	206	33	182.9	36.11889	-86.6892	0	2400	0	2400	
GHCND:USW00013897	NASHVILLE INTERNATIONAL AIRPORT TN US	20091027	150	117	182.9	36.11889	-86.6892	0	2400	0	2400	
GHCND:USW00013897	NASHVILLE INTERNATIONAL AIRPORT TN US	20091028	156	89	182.9	36.11889	-86.6892	0	2400	0	2400	
GHCND:USW00013897	NASHVILLE INTERNATIONAL AIRPORT TN US	20091029	194	67	182.9	36.11889	-86.6892	0	2400	0	2400	
GHCND:USW00013897	NASHVILLE INTERNATIONAL AIRPORT TN US	20091030	233	133	182.9	36.11889	-86.6892	0	2400	0	2400	
GHCND:USW00013897	NASHVILLE INTERNATIONAL AIRPORT TN US	20091031	139	50	182.9	36.11889	-86.6892	0	2400	0	2400	
GHCND:USW00013897	NASHVILLE INTERNATIONAL AIRPORT TN US	20091101	161	28	182.9	36.11889	-86.6892	0	2400	0	2400	
GHCND:USW00013897	NASHVILLE INTERNATIONAL AIRPORT TN US	20091102	200	17	182.9	36.11889	-86.6892	0	2400	0	2400	
GHCND:USW00013897	NASHVILLE INTERNATIONAL AIRPORT TN US	20091103	167	33	182.9	36.11889	-86.6892	0	2400	0	2400	
GHCND:USW00013897	NASHVILLE INTERNATIONAL AIRPORT TN US	20091104	211	11	182.9	36.11889	-86.6892	0	2400	0	2400	
GHCND:USW00013897	NASHVILLE INTERNATIONAL AIRPORT TN US	20091105	167	28	182.9	36.11889	-86.6892	0	2400	0	2400	
GHCND:USW00013897	NASHVILLE INTERNATIONAL AIRPORT TN US	20091106	189	11	182.9	36.11889	-86.6892	0	2400	0	2400	
GHCND:USW00013897	NASHVILLE INTERNATIONAL AIRPORT TN US	20091107	233	78	182.9	36.11889	-86.6892	0	2400	0	2400	
GHCND:USW00013897	NASHVILLE INTERNATIONAL AIRPORT TN US	20091108	233	61	182.9	36.11889	-86.6892	0	2400	0	2400	
GHCND:USW00013897	NASHVILLE INTERNATIONAL AIRPORT TN US	20091109	211	100	182.9	36.11889	-86.6892	0	2400	0	2400	
GHCND:USW00013897	NASHVILLE INTERNATIONAL AIRPORT TN US	20091110	178	117	182.9	36.11889	-86.6892	0	2400	0	2400	
GHCND:USW00013897	NASHVILLE INTERNATIONAL AIRPORT TN US	20091111	178	67	182.9	36.11889	-86.6892	0	2400	0	2400	
GHCND:USW00013897	NASHVILLE INTERNATIONAL AIRPORT TN US	20091112	167	28	182.9	36.11889	-86.6892	0	2400	0	2400	
GHCND:USW00013897	NASHVILLE INTERNATIONAL AIRPORT TN US	20091113	200	17	182.9	36.11889	-86.6892	0	2400	0	2400	
GHCND:USW00013897	NASHVILLE INTERNATIONAL AIRPORT TN US	20091114	211	33	182.9	36.11889	-86.6892	0	2400	0	2400	
GHCND:USW00013897	NASHVILLE INTERNATIONAL AIRPORT TN US	20091115	222	56	182.9	36.11889	-86.6892	0	2400	0	2400	
GHCND:USW00013897	NASHVILLE INTERNATIONAL AIRPORT TN US	20091116	211	67	182.9	36.11889	-86.6892	0	2400	0	2400	
GHCND:USW00013897	NASHVILLE INTERNATIONAL AIRPORT TN US	20091117	150	50	182.9	36.11889	-86.6892	0	2400	0	2400	
GHCND:USW00013897	NASHVILLE INTERNATIONAL AIRPORT TN US	20091118	100	50	182.9	36.11889	-86.6892	0	2400	0	2400	
GHCND:USW00013897	NASHVILLE INTERNATIONAL AIRPORT TN US	20091119	150	44	182.9	36.11889	-86.6892	0	2400	0	2400	
GHCND:USW00013897	NASHVILLE INTERNATIONAL AIRPORT TN US	20091120	172	17	182.9	36.11889	-86.6892	0	2400	0	2400	
GHCND:USW00013897	NASHVILLE INTERNATIONAL AIRPORT TN US	20091121	183	28	182.9	36.11889	-86.6892	0	2400	0	2400	
GHCND:USW00013897	NASHVILLE INTERNATIONAL AIRPORT TN US	20091122	128	61	182.9	36.11889	-86.6892	0	2400	0	2400	
GHCND:USW00013897	NASHVILLE INTERNATIONAL AIRPORT TN US	20091123	117	94	182.9	36.11889	-86.6892	0	2400	0	2400	
GHCND:USW00013897	NASHVILLE INTERNATIONAL AIRPORT TN US	20091124	150	100	182.9	36.11889	-86.6892	0	2400	0	2400	
GHCND:USW00013897	NASHVILLE INTERNATIONAL AIRPORT TN US	20091125	144	61	182.9	36.11889	-86.6892	0	2400	0	2400	
GHCND:USW00013897	NASHVILLE INTERNATIONAL AIRPORT TN US	20091126	83	22	182.9	36.11889	-86.6892	0	2400	0	2400	
GHCND:USW00013897	NASHVILLE INTERNATIONAL AIRPORT TN US	20091127	111	-17	182.9	36.11889	-86.6892	0	2400	0	2400	
GHCND:USW00013897	NASHVILLE INTERNATIONAL AIRPORT TN US	20091128	200	-11	182.9	36.11889	-86.6892	0	2400	0	2400	
GHCND:USW00013897	NASHVILLE INTERNATIONAL AIRPORT TN US	20091129	156	78	182.9	36.11889	-86.6892	0	2400	0	2400	
GHCND:USW00013897	NASHVILLE INTERNATIONAL AIRPORT TN US	20091130	117	-11	182.9	36.11889	-86.6892	0	2400	0	2400	
GHCND:USW00013897	NASHVILLE INTERNATIONAL AIRPORT TN US	20091201	122	-33	182.9	36.11889	-86.6892	0	2400	0	2400	
GHCND:USW00013897	NASHVILLE INTERNATIONAL AIRPORT TN US	20091202	139	56	182.9	36.11889	-86.6892	0	2400	0	2400	
GHCND:USW00013897	NASHVILLE INTERNATIONAL AIRPORT TN US	20091203	50	22	182.9	36.11889	-86.6892	0	2400	0	2400	
GHCND:USW00013897	NASHVILLE INTERNATIONAL AIRPORT TN US	20091204	39	-11	182.9	36.11889	-86.6892	0	2400	0	2400	
GHCND:USW00013897	NASHVILLE INTERNATIONAL AIRPORT TN US	20091205	39	-50	182.9	36.11889	-86.6892	0	2400	0	2400	
GHCND:USW00013897	NASHVILLE INTERNATIONAL AIRPORT TN US	20091206	50	-61	182.9	36.11889	-86.6892	0	2400	0	2400	
GHCND:USW00013897	NASHVILLE INTERNATIONAL AIRPORT TN US	20091207	78	17	182.9	36.11889	-86.6892	0	2400	0	2400	
GHCND:USW00013897	NASHVILLE INTERNATIONAL AIRPORT TN US	20091208	139	50	182.9	36.11889	-86.6892	0	2400	0	2400	
GHCND:USW00013897	NASHVILLE INTERNATIONAL AIRPORT TN US	20091209	161	-17	182.9	36.11889	-86.6892	0	2400	0	2400	
GHCND:USW00013897	NASHVILLE INTERNATIONAL AIRPORT TN US	20091210	11	-56	182.9	36.11889	-86.6892	0	2400	0	2400	
GHCND:USW00013897	NASHVILLE INTERNATIONAL AIRPORT TN US	20091211	33	-94	182.9	36.11889	-86.6892	0	2400	0	2400	
GHCND:USW00013897	NASHVILLE INTERNATIONAL AIRPORT TN US	20091212	83	-50	182.9	36.11889	-86.6892	0	2400	0	2400	
GHCND:USW00013897	NASHVILLE INTERNATIONAL AIRPORT TN US	20091213	122	72	182.9	36.11889	-86.6892	0	2400	0	2400	
GHCND:USW00013897	NASHVILLE INTERNATIONAL AIRPORT TN US	20091214	189	106	182.9	36.11889	-86.6892	0	2400	0	2400	
GHCND:USW00013897	NASHVILLE INTERNATIONAL AIRPORT TN US	20091215	122	-22	182.9	36.11889	-86.6892	0	2400	0	2400	
GHCND:USW00013897	NASHVILLE INTERNATIONAL AIRPORT TN US	20091216	28	-33	182.9	36.11889	-86.6892	0	2400	0	2400	
GHCND:USW00013897	NASHVILLE INTERNATIONAL AIRPORT TN US	20091217	94	-44	182.9	36.11889	-86.6892	0	2400	0	2400	
GHCND:USW00013897	NASHVILLE INTERNATIONAL AIRPORT TN US	20091218	67	33	182.9	36.11889	-86.6892	0	2400	0	2400	
GHCND:USW00013897	NASHVILLE INTERNATIONAL AIRPORT TN US	20091219	50	6	182.9	36.11889	-86.6892	0	2400	0	2400	
GHCND:USW00013897	NASHVILLE INTERNATIONAL AIRPORT TN US	20091220	28	-17	182.9	36.11889	-86.6892	0	2400	0	2400	
GHCND:USW00013897	NASHVILLE INTERNATIONAL AIRPORT TN US	20091221	94	-39	182.9	36.11889	-86.6892	0	2400	0	2400	
GHCND:USW00013897	NASHVILLE INTERNATIONAL AIRPORT TN US	20091222	139	-22	182.9	36.11889	-86.6892	0	2400	0	2400	
GHCND:USW00013897	NASHVILLE INTERNATIONAL AIRPORT TN US	20091223	133	56	182.9	36.11889	-86.6892	0	2400	0	2400	
GHCND:USW00013897	NASHVILLE INTERNATIONAL AIRPORT TN US	20091224	167	89	182.9	36.11889	-86.6892	0	2400	0	2400	
GHCND:USW00013897	NASHVILLE INTERNATIONAL AIRPORT TN US	20091225	117	-17	182.9	36.11889	-86.6892	0	2400	0	2400	
GHCND:USW00013897	NASHVILLE INTERNATIONAL AIRPORT TN US	20091226	94	-39	182.9	36.11889	-86.6892	0	2400	0	2400	
GHCND:USW00013897	NASHVILLE INTERNATIONAL AIRPORT TN US	20091227	67	-28	182.9	36.11889	-86.6892	0	2400	0	2400	
GHCND:USW00013897	NASHVILLE INTERNATIONAL AIRPORT TN US	20091228	33	-56	182.9	36.11889	-86.6892	0	2400	0	2400	
GHCND:USW00013897	NASHVILLE INTERNATIONAL AIRPORT TN US	20091229	39	-28	182.9	36.11889	-86.6892	0	2400	0	2400	
GHCND:USW00013897	NASHVILLE INTERNATIONAL AIRPORT TN US	20091230	94	-6	182.9	36.11889	-86.6892	0	2400	0	2400	
GHCND:USW00013897	NASHVILLE INTERNATIONAL AIRPORT TN US	20091231	78	28	182.9	36.11889	-86.6892	0	2400	0	2400	
GHCND:USW00013897	NASHVILLE INTERNATIONAL AIRPORT TN US	20100101	28	-56	182.9	36.11889	-86.6892	0	2400	0	2400	
GHCND:USW00013897	NASHVILLE INTERNATIONAL AIRPORT TN US	20100102	-28	-94	182.9	36.11889	-86.6892	0	2400	0	2400	
GHCND:USW00013897	NASHVILLE INTERNATIONAL AIRPORT TN US	20100103	-33	-100	182.9	36.11889	-86.6892	0	2400	0	2400	
GHCND:USW00013897	NASHVILLE INTERNATIONAL AIRPORT TN US	20100104	-17	-111	182.9	36.11889	-86.6892	0	2400	0	2400	
GHCND:USW00013897	NASHVILLE INTERNATIONAL AIRPORT TN US	20100105	-22	-106	182.9	36.11889	-86.6892	0	2400	0	2400	
GHCND:USW00013897	NASHVILLE INTERNATIONAL AIRPORT TN US	20100106	11	-111	182.9	36.11889	-86.6892	0	2400	0	2400	
GHCND:USW00013897	NASHVILLE INTERNATIONAL AIRPORT TN US	20100107	-6	-100	182.9	36.11889	-86.6892	0	2400	0	2400	
GHCND:USW00013897	NASHVILLE INTERNATIONAL AIRPORT TN US	20100108	-78	-106	182.9	36.11889	-86.6892	0	2400	0	2400	
GHCND:USW00013897	NASHVILLE INTERNATIONAL AIRPORT TN US	20100109	-56	-100	182.9	36.11889	-86.6892	0	2400	0	2400	
GHCND:USW00013897	NASHVILLE INTERNATIONAL AIRPORT TN US	20100110	-22	-133	182.9	36.11889	-86.6892	0	2400	0	2400	
GHCND:USW00013897	NASHVILLE INTERNATIONAL AIRPORT TN US	20100111	44	-100	182.9	36.11889	-86.6892	0	2400	0	2400	
GHCND:USW00013897	NASHVILLE INTERNATIONAL AIRPORT TN US	20100112	0	-67	182.9	36.11889	-86.6892	0	2400	0	2400	
GHCND:USW00013897	NASHVILLE INTERNATIONAL AIRPORT TN US	20100113	56	-100	182.9	36.11889	-86.6892	0	2400	0	2400	
GHCND:USW00013897	NASHVILLE INTERNATIONAL AIRPORT TN US	20100114	106	-78	182.9	36.11889	-86.6892	0	2400	0	2400	
GHCND:USW00013897	NASHVILLE INTERNATIONAL AIRPORT TN US	20100115	150	-11	182.9	36.11889	-86.6892	0	2400	0	2400	
GHCND:USW00013897	NASHVILLE INTERNATIONAL AIRPORT TN US	20100116	111	0	182.9	36.11889	-86.6892	0	2400	0	2400	
GHCND:USW00013897	NASHVILLE INTERNATIONAL AIRPORT TN US	20100117	122	28	182.9	36.11889	-86.6892	0	2400	0	2400	
GHCND:USW00013897	NASHVILLE INTERNATIONAL AIRPORT TN US	20100118	144	-22	182.9	36.11889	-86.6892	0	2400	0	2400	
GHCND:USW00013897	NASHVILLE INTERNATIONAL AIRPORT TN US	20100119	167	39	182.9	36.11889	-86.6892	0	2400	0	2400	
GHCND:USW00013897	NASHVILLE INTERNATIONAL AIRPORT TN US	20100120	133	100	182.9	36.11889	-86.6892	0	2400	0	2400	
GHCND:USW00013897	NASHVILLE INTERNATIONAL AIRPORT TN US	20100121	167	94	182.9	36.11889	-86.6892	0	2400	0	2400	
GHCND:USW00013897	NASHVILLE INTERNATIONAL AIRPORT TN US	20100122	117	67	182.9	36.11889	-86.6892	0	2400	0	2400	
GHCND:USW00013897	NASHVILLE INTERNATIONAL AIRPORT TN US	20100123	139	61	182.9	36.11889	-86.6892	0	2400	0	2400	
GHCND:USW00013897	NASHVILLE INTERNATIONAL AIRPORT TN US	20100124	133	83	182.9	36.11889	-86.6892	0	2400	0	2400	
GHCND:USW00013897	NASHVILLE INTERNATIONAL AIRPORT TN US	20100125	83	11	182.9	36.11889	-86.6892	0	2400	0	2400	
GHCND:USW00013897	NASHVILLE INTERNATIONAL AIRPORT TN US	20100126	22	-33	182.9	36.11889	-86.6892	0	2400	0	2400	
GHCND:USW00013897	NASHVILLE INTERNATIONAL AIRPORT TN US	20100127	67	-61	182.9	36.11889	-86.6892	0	2400	0	2400	
GHCND:USW00013897	NASHVILLE INTERNATIONAL AIRPORT TN US	20100128	83	-17	182.9	36.11889	-86.6892	0	2400	0	2400	
GHCND:USW00013897	NASHVILLE INTERNATIONAL AIRPORT TN US	20100129	-17	-44	182.9	36.11889	-86.6892	0	2400	0	2400	
GHCND:USW00013897	NASHVILLE INTERNATIONAL AIRPORT TN US	20100130	-33	-72	182.9	36.11889	-86.6892	0	2400	0	2400	
GHCND:USW00013897	NASHVILLE INTERNATIONAL AIRPORT TN US	20100131	33	-122	182.9	36.11889	-86.6892	0	2400	0	2400	
GHCND:USW00013897	NASHVILLE INTERNATIONAL AIRPORT TN US	20100201	61	-33	182.9	36.11889	-86.6892	0	2400	0	2400	
GHCND:USW00013897	NASHVILLE INTERNATIONAL AIRPORT TN US	20100202	83	11	182.9	36.11889	-86.6892	0	2400	0	2400	
GHCND:USW00013897	NASHVILLE INTERNATIONAL AIRPORT TN US	20100203	78	0	182.9	36.11889	-86.6892	0	2400	0	2400	
GHCND:USW00013897	NASHVILLE INTERNATIONAL AIRPORT TN US	20100204	61	0	182.9	36.11889	-86.6892	0	2400	0	2400	
GHCND:USW00013897	NASHVILLE INTERNATIONAL AIRPORT TN US	20100205	72	39	182.9	36.11889	-86.6892	0	2400	0	2400	
GHCND:USW00013897	NASHVILLE INTERNATIONAL AIRPORT TN US	20100206	39	-11	182.9	36.11889	-86.6892	0	2400	0	2400	
GHCND:USW00013897	NASHVILLE INTERNATIONAL AIRPORT TN US	20100207	11	-56	182.9	36.11889	-86.6892	0	2400	0	2400	
GHCND:USW00013897	NASHVILLE INTERNATIONAL AIRPORT TN US	20100208	17	-56	182.9	36.11889	-86.6892	0	2400	0	2400	
GHCND:USW00013897	NASHVILLE INTERNATIONAL AIRPORT TN US	20100209	17	-61	182.9	36.11889	-86.6892	0	2400	0	2400	
GHCND:USW00013897	NASHVILLE INTERNATIONAL AIRPORT TN US	20100210	17	-61	182.9	36.11889	-86.6892	0	2400	0	2400	
GHCND:USW00013897	NASHVILLE INTERNATIONAL AIRPORT TN US	20100211	28	-67	182.9	36.11889	-86.6892	0	2400	0	2400	
GHCND:USW00013897	NASHVILLE INTERNATIONAL AIRPORT TN US	20100212	17	-44	182.9	36.11889	-86.6892	0	2400	0	2400	
GHCND:USW00013897	NASHVILLE INTERNATIONAL AIRPORT TN US	20100213	22	-22	182.9	36.11889	-86.6892	0	2400	0	2400	
GHCND:USW00013897	NASHVILLE INTERNATIONAL AIRPORT TN US	20100214	33	-6	182.9	36.11889	-86.6892	0	2400	0	2400	
GHCND:USW00013897	NASHVILLE INTERNATIONAL AIRPORT TN US	20100215	28	-56	182.9	36.11889	-86.6892	0	2400	0	2400	
GHCND:USW00013897	NASHVILLE INTERNATIONAL AIRPORT TN US	20100216	-11	-56	182.9	36.11889	-86.6892	0	2400	0	2400	
GHCND:USW00013897	NASHVILLE INTERNATIONAL AIRPORT TN US	20100217	39	-50	182.9	36.11889	-86.6892	0	2400	0	2400	
GHCND:USW00013897	NASHVILLE INTERNATIONAL AIRPORT TN US	20100218	94	-44	182.9	36.11889	-86.6892	0	2400	0	2400	
GHCND:USW00013897	NASHVILLE INTERNATIONAL AIRPORT TN US	20100219	111	-50	182.9	36.11889	-86.6892	0	2400	0	2400	
GHCND:USW00013897	NASHVILLE INTERNATIONAL AIRPORT TN US	20100220	167	-28	182.9	36.11889	-86.6892	0	2400	0	2400	
GHCND:USW00013897	NASHVILLE INTERNATIONAL AIRPORT TN US	20100221	194	11	182.9	36.11889	-86.6892	0	2400	0	2400	
GHCND:USW00013897	NASHVILLE INTERNATIONAL AIRPORT TN US	20100222	106	28	182.9	36.11889	-86.6892	0	2400	0	2400	
GHCND:USW00013897	NASHVILLE INTERNATIONAL AIRPORT TN US	20100223	28	6	182.9	36.11889	-86.6892	0	2400	0	2400	
GHCND:USW00013897	NASHVILLE INTERNATIONAL AIRPORT TN US	20100224	22	-44	182.9	36.11889	-86.6892	0	2400	0	2400	
GHCND:USW00013897	NASHVILLE INTERNATIONAL AIRPORT TN US	20100225	39	-61	182.9	36.11889	-86.6892	0	2400	0	2400	
GHCND:USW00013897	NASHVILLE INTERNATIONAL AIRPORT TN US	20100226	72	-67	182.9	36.11889	-86.6892	0	2400	0	2400	
GHCND:USW00013897	NASHVILLE INTERNATIONAL AIRPORT TN US	20100227	94	-33	182.9	36.11889	-86.6892	0	2400	0	2400	
GHCND:USW00013897	NASHVILLE INTERNATIONAL AIRPORT TN US	20100228	72	17	182.9	36.11889	-86.6892	0	2400	0	2400	
GHCND:USW00013897	NASHVILLE INTERNATIONAL AIRPORT TN US	20100301	72	-17	182.9	36.11889	-86.6892	0	2400	0	2400	
GHCND:USW00013897	NASHVILLE INTERNATIONAL AIRPORT TN US	20100302	61	11	182.9	36.11889	-86.6892	0	2400	0	2400	
GHCND:USW00013897	NASHVILLE INTERNATIONAL AIRPORT TN US	20100303	22	-6	182.9	36.11889	-86.6892	0	2400	0	2400	
GHCND:USW00013897	NASHVILLE INTERNATIONAL AIRPORT TN US	20100304	106	-11	182.9	36.11889	-86.6892	0	2400	0	2400	
GHCND:USW00013897	NASHVILLE INTERNATIONAL AIRPORT TN US	20100305	106	-44	182.9	36.11889	-86.6892	0	2400	0	2400	
GHCND:USW00013897	NASHVILLE INTERNATIONAL AIRPORT TN US	20100306	133	-50	182.9	36.11889	-86.6892	0	2400	0	2400	
GHCND:USW00013897	NASHVILLE INTERNATIONAL AIRPORT TN US	20100307	172	-33	182.9	36.11889	-86.6892	0	2400	0	2400	
GHCND:USW00013897	NASHVILLE INTERNATIONAL AIRPORT TN US	20100308	228	67	182.9	36.11889	-86.6892	0	2400	0	2400	
GHCND:USW00013897	NASHVILLE INTERNATIONAL AIRPORT TN US	20100309	167	50	182.9	36.11889	-86.6892	0	2400	0	2400	
GHCND:USW00013897	NASHVILLE INTERNATIONAL AIRPORT TN US	20100310	200	117	182.9	36.11889	-86.6892	0	2400	0	2400	
GHCND:USW00013897	NASHVILLE INTERNATIONAL AIRPORT TN US	20100311	206	94	182.9	36.11889	-86.6892	0	2400	0	2400	
GHCND:USW00013897	NASHVILLE INTERNATIONAL AIRPORT TN US	20100312	167	72	182.9	36.11889	-86.6892	0	2400	0	2400	
GHCND:USW00013897	NASHVILLE INTERNATIONAL AIRPORT TN US	20100313	89	50	182.9	36.11889	-86.6892	0	2400	0	2400	
GHCND:USW00013897	NASHVILLE INTERNATIONAL AIRPORT TN US	20100314	94	61	182.9	36.11889	-86.6892	0	2400	0	2400	
GHCND:USW00013897	NASHVILLE INTERNATIONAL AIRPORT TN US	20100315	100	61	182.9	36.11889	-86.6892	0	2400	0	2400	
GHCND:USW00013897	NASHVILLE INTERNATIONAL AIRPORT TN US	20100316	111	67	182.9	36.11889	-86.6892	0	2400	0	2400	
GHCND:USW00013897	NASHVILLE INTERNATIONAL AIRPORT TN US	20100317	117	78	182.9	36.11889	-86.6892	0	2400	0	2400	
GHCND:USW00013897	NASHVILLE INTERNATIONAL AIRPORT TN US	20100318	189	44	182.9	36.11889	-86.6892	0	2400	0	2400	
GHCND:USW00013897	NASHVILLE INTERNATIONAL AIRPORT TN US	20100319	206	17	182.9	36.11889	-86.6892	0	2400	0	2400	
GHCND:USW00013897	NASHVILLE INTERNATIONAL AIRPORT TN US	20100320	211	50	182.9	36.11889	-86.6892	0	2400	0	2400	
GHCND:USW00013897	NASHVILLE INTERNATIONAL AIRPORT TN US	20100321	122	33	182.9	36.11889	-86.6892	0	2400	0	2400	
GHCND:USW00013897	NASHVILLE INTERNATIONAL AIRPORT TN US	20100322	72	11	182.9	36.11889	-86.6892	0	2400	0	2400	
GHCND:USW00013897	NASHVILLE INTERNATIONAL AIRPORT TN US	20100323	194	56	182.9	36.11889	-86.6892	0	2400	0	2400	
GHCND:USW00013897	NASHVILLE INTERNATIONAL AIRPORT TN US	20100324	228	50	182.9	36.11889	-86.6892	0	2400	0	2400	
GHCND:USW00013897	NASHVILLE INTERNATIONAL AIRPORT TN US	20100325	144	67	182.9	36.11889	-86.6892	0	2400	0	2400	
GHCND:USW00013897	NASHVILLE INTERNATIONAL AIRPORT TN US	20100326	128	39	182.9	36.11889	-86.6892	0	2400	0	2400	
GHCND:USW00013897	NASHVILLE INTERNATIONAL AIRPORT TN US	20100327	206	11	182.9	36.11889	-86.6892	0	2400	0	2400	
GHCND:USW00013897	NASHVILLE INTERNATIONAL AIRPORT TN US	20100328	156	83	182.9	36.11889	-86.6892	0	2400	0	2400	
GHCND:USW00013897	NASHVILLE INTERNATIONAL AIRPORT TN US	20100329	161	50	182.9	36.11889	-86.6892	0	2400	0	2400	
GHCND:USW00013897	NASHVILLE INTERNATIONAL AIRPORT TN US	20100330	189	28	182.9	36.11889	-86.6892	0	2400	0	2400	
GHCND:USW00013897	NASHVILLE INTERNATIONAL AIRPORT TN US	20100331	256	44	182.9	36.11889	-86.6892	0	2400	0	2400	
GHCND:USW00013897	NASHVILLE INTERNATIONAL AIRPORT TN US	20100401	289	111	182.9	36.11889	-86.6892	0	2400	0	2400	
GHCND:USW00013897	NASHVILLE INTERNATIONAL AIRPORT TN US	20100402	289	111	182.9	36.11889	-86.6892	0	2400	0	2400	
GHCND:USW00013897	NASHVILLE INTERNATIONAL AIRPORT TN US	20100403	233	106	182.9	36.11889	-86.6892	0	2400	0	2400	
GHCND:USW00013897	NASHVILLE INTERNATIONAL AIRPORT TN US	20100404	267	78	182.9	36.11889	-86.6892	0	2400	0	2400	
GHCND:USW00013897	NASHVILLE INTERNATIONAL AIRPORT TN US	20100405	306	189	182.9	36.11889	-86.6892	0	2400	0	2400	
GHCND:USW00013897	NASHVILLE INTERNATIONAL AIRPORT TN US	20100406	306	167	182.9	36.11889	-86.6892	0	2400	0	2400	
GHCND:USW00013897	NASHVILLE INTERNATIONAL AIRPORT TN US	20100407	256	167	182.9	36.11889	-86.6892	0	2400	0	2400	
GHCND:USW00013897	NASHVILLE INTERNATIONAL AIRPORT TN US	20100408	172	61	182.9	36.11889	-86.6892	0	2400	0	2400	
GHCND:USW00013897	NASHVILLE INTERNATIONAL AIRPORT TN US	20100409	194	28	182.9	36.11889	-86.6892	0	2400	0	2400	
GHCND:USW00013897	NASHVILLE INTERNATIONAL AIRPORT TN US	20100410	228	28	182.9	36.11889	-86.6892	0	2400	0	2400	

GHCND:USW00013897	NASHVILLE INTERNATIONAL AIRPORT TN US	20100411	256	50	182.9	36.11889	-86.6892	0	2400	0	2400
GHCND:USW00013897	NASHVILLE INTERNATIONAL AIRPORT TN US	20100412	272	72	182.9	36.11889	-86.6892	0	2400	0	2400
GHCND:USW00013897	NASHVILLE INTERNATIONAL AIRPORT TN US	20100413	294	83	182.9	36.11889	-86.6892	0	2400	0	2400
GHCND:USW00013897	NASHVILLE INTERNATIONAL AIRPORT TN US	20100414	300	106	182.9	36.11889	-86.6892	0	2400	0	2400
GHCND:USW00013897	NASHVILLE INTERNATIONAL AIRPORT TN US	20100415	294	117	182.9	36.11889	-86.6892	0	2400	0	2400
GHCND:USW00013897	NASHVILLE INTERNATIONAL AIRPORT TN US	20100416	289	133	182.9	36.11889	-86.6892	0	2400	0	2400
GHCND:USW00013897	NASHVILLE INTERNATIONAL AIRPORT TN US	20100417	211	94	182.9	36.11889	-86.6892	0	2400	0	2400
GHCND:USW00013897	NASHVILLE INTERNATIONAL AIRPORT TN US	20100418	200	61	182.9	36.11889	-86.6892	0	2400	0	2400
GHCND:USW00013897	NASHVILLE INTERNATIONAL AIRPORT TN US	20100419	200	72	182.9	36.11889	-86.6892	0	2400	0	2400
GHCND:USW00013897	NASHVILLE INTERNATIONAL AIRPORT TN US	20100420	206	89	182.9	36.11889	-86.6892	0	2400	0	2400
GHCND:USW00013897	NASHVILLE INTERNATIONAL AIRPORT TN US	20100421	233	56	182.9	36.11889	-86.6892	0	2400	0	2400
GHCND:USW00013897	NASHVILLE INTERNATIONAL AIRPORT TN US	20100422	244	83	182.9	36.11889	-86.6892	0	2400	0	2400
GHCND:USW00013897	NASHVILLE INTERNATIONAL AIRPORT TN US	20100423	283	128	182.9	36.11889	-86.6892	0	2400	0	2400
GHCND:USW00013897	NASHVILLE INTERNATIONAL AIRPORT TN US	20100424	211	144	182.9	36.11889	-86.6892	0	2400	0	2400
GHCND:USW00013897	NASHVILLE INTERNATIONAL AIRPORT TN US	20100425	239	133	182.9	36.11889	-86.6892	0	2400	0	2400
GHCND:USW00013897	NASHVILLE INTERNATIONAL AIRPORT TN US	20100426	161	122	182.9	36.11889	-86.6892	0	2400	0	2400
GHCND:USW00013897	NASHVILLE INTERNATIONAL AIRPORT TN US	20100427	156	67	182.9	36.11889	-86.6892	0	2400	0	2400
GHCND:USW00013897	NASHVILLE INTERNATIONAL AIRPORT TN US	20100428	206	56	182.9	36.11889	-86.6892	0	2400	0	2400
GHCND:USW00013897	NASHVILLE INTERNATIONAL AIRPORT TN US	20100429	244	67	182.9	36.11889	-86.6892	0	2400	0	2400
GHCND:USW00013897	NASHVILLE INTERNATIONAL AIRPORT TN US	20100430	278	167	182.9	36.11889	-86.6892	0	2400	0	2400
GHCND:USW00013897	NASHVILLE INTERNATIONAL AIRPORT TN US	20100501	228	172	182.9	36.11889	-86.6892	0	2400	0	2400
GHCND:USW00013897	NASHVILLE INTERNATIONAL AIRPORT TN US	20100502	239	189	182.9	36.11889	-86.6892	0	2400	0	2400
GHCND:USW00013897	NASHVILLE INTERNATIONAL AIRPORT TN US	20100503	272	133	182.9	36.11889	-86.6892	0	2400	0	2400
GHCND:USW00013897	NASHVILLE INTERNATIONAL AIRPORT TN US	20100504	289	122	182.9	36.11889	-86.6892	0	2400	0	2400
GHCND:USW00013897	NASHVILLE INTERNATIONAL AIRPORT TN US	20100505	300	139	182.9	36.11889	-86.6892	0	2400	0	2400
GHCND:USW00013897	NASHVILLE INTERNATIONAL AIRPORT TN US	20100506	289	172	182.9	36.11889	-86.6892	0	2400	0	2400
GHCND:USW00013897	NASHVILLE INTERNATIONAL AIRPORT TN US	20100507	321	167	182.9	36.11889	-86.6892	0	2400	0	2400
GHCND:USW00013897	NASHVILLE INTERNATIONAL AIRPORT TN US	20100508	200	94	182.9	36.11889	-86.6892	0	2400	0	2400
GHCND:USW00013897	NASHVILLE INTERNATIONAL AIRPORT TN US	20100509	178	61	182.9	36.11889	-86.6892	0	2400	0	2400
GHCND:USW00013897	NASHVILLE INTERNATIONAL AIRPORT TN US	20100510	139	78	182.9	36.11889	-86.6892	0	2400	0	2400
GHCND:USW00013897	NASHVILLE INTERNATIONAL AIRPORT TN US	20100511	256	122	182.9	36.11889	-86.6892	0	2400	0	2400
GHCND:USW00013897	NASHVILLE INTERNATIONAL AIRPORT TN US	20100512	278	194	182.9	36.11889	-86.6892	0	2400	0	2400
GHCND:USW00013897	NASHVILLE INTERNATIONAL AIRPORT TN US	20100513	300	178	182.9	36.11889	-86.6892	0	2400	0	2400
GHCND:USW00013897	NASHVILLE INTERNATIONAL AIRPORT TN US	20100514	311	172	182.9	36.11889	-86.6892	0	2400	0	2400
GHCND:USW00013897	NASHVILLE INTERNATIONAL AIRPORT TN US	20100515	283	161	182.9	36.11889	-86.6892	0	2400	0	2400
GHCND:USW00013897	NASHVILLE INTERNATIONAL AIRPORT TN US	20100516	228	183	182.9	36.11889	-86.6892	0	2400	0	2400
GHCND:USW00013897	NASHVILLE INTERNATIONAL AIRPORT TN US	20100517	261	161	182.9	36.11889	-86.6892	0	2400	0	2400
GHCND:USW00013897	NASHVILLE INTERNATIONAL AIRPORT TN US	20100518	172	117	182.9	36.11889	-86.6892	0	2400	0	2400
GHCND:USW00013897	NASHVILLE INTERNATIONAL AIRPORT TN US	20100519	239	100	182.9	36.11889	-86.6892	0	2400	0	2400
GHCND:USW00013897	NASHVILLE INTERNATIONAL AIRPORT TN US	20100520	239	117	182.9	36.11889	-86.6892	0	2400	0	2400
GHCND:USW00013897	NASHVILLE INTERNATIONAL AIRPORT TN US	20100521	272	178	182.9	36.11889	-86.6892	0	2400	0	2400
GHCND:USW00013897	NASHVILLE INTERNATIONAL AIRPORT TN US	20100522	300	178	182.9	36.11889	-86.6892	0	2400	0	2400
GHCND:USW00013897	NASHVILLE INTERNATIONAL AIRPORT TN US	20100523	328	172	182.9	36.11889	-86.6892	0	2400	0	2400
GHCND:USW00013897	NASHVILLE INTERNATIONAL AIRPORT TN US	20100524	311	194	182.9	36.11889	-86.6892	0	2400	0	2400
GHCND:USW00013897	NASHVILLE INTERNATIONAL AIRPORT TN US	20100525	294	189	182.9	36.11889	-86.6892	0	2400	0	2400
GHCND:USW00013897	NASHVILLE INTERNATIONAL AIRPORT TN US	20100526	311	172	182.9	36.11889	-86.6892	0	2400	0	2400
GHCND:USW00013897	NASHVILLE INTERNATIONAL AIRPORT TN US	20100527	317	183	182.9	36.11889	-86.6892	0	2400	0	2400
GHCND:USW00013897	NASHVILLE INTERNATIONAL AIRPORT TN US	20100528	306	189	182.9	36.11889	-86.6892	0	2400	0	2400
GHCND:USW00013897	NASHVILLE INTERNATIONAL AIRPORT TN US	20100529	294	178	182.9	36.11889	-86.6892	0	2400	0	2400
GHCND:USW00013897	NASHVILLE INTERNATIONAL AIRPORT TN US	20100530	289	189	182.9	36.11889	-86.6892	0	2400	0	2400
GHCND:USW00013897	NASHVILLE INTERNATIONAL AIRPORT TN US	20100531	283	189	182.9	36.11889	-86.6892	0	2400	0	2400
GHCND:USW00013897	NASHVILLE INTERNATIONAL AIRPORT TN US	20100601	328	194	182.9	36.11889	-86.6892	0	2400	0	2400
GHCND:USW00013897	NASHVILLE INTERNATIONAL AIRPORT TN US	20100602	322	189	182.9	36.11889	-86.6892	0	2400	0	2400
GHCND:USW00013897	NASHVILLE INTERNATIONAL AIRPORT TN US	20100603	327	183	182.9	36.11889	-86.6892	0	2400	0	2400
GHCND:USW00013897	NASHVILLE INTERNATIONAL AIRPORT TN US	20100604	317	200	182.9	36.11889	-86.6892	0	2400	0	2400
GHCND:USW00013897	NASHVILLE INTERNATIONAL AIRPORT TN US	20100605	322	194	182.9	36.11889	-86.6892	0	2400	0	2400
GHCND:USW00013897	NASHVILLE INTERNATIONAL AIRPORT TN US	20100606	300	172	182.9	36.11889	-86.6892	0	2400	0	2400
GHCND:USW00013897	NASHVILLE INTERNATIONAL AIRPORT TN US	20100607	306	150	182.9	36.11889	-86.6892	0	2400	0	2400
GHCND:USW00013897	NASHVILLE INTERNATIONAL AIRPORT TN US	20100608	317	183	182.9	36.11889	-86.6892	0	2400	0	2400
GHCND:USW00013897	NASHVILLE INTERNATIONAL AIRPORT TN US	20100609	311	211	182.9	36.11889	-86.6892	0	2400	0	2400
GHCND:USW00013897	NASHVILLE INTERNATIONAL AIRPORT TN US	20100610	311	211	182.9	36.11889	-86.6892	0	2400	0	2400
GHCND:USW00013897	NASHVILLE INTERNATIONAL AIRPORT TN US	20100611	328	228	182.9	36.11889	-86.6892	0	2400	0	2400
GHCND:USW00013897	NASHVILLE INTERNATIONAL AIRPORT TN US	20100612	344	244	182.9	36.11889	-86.6892	0	2400	0	2400
GHCND:USW00013897	NASHVILLE INTERNATIONAL AIRPORT TN US	20100613	350	250	182.9	36.11889	-86.6892	0	2400	0	2400
GHCND:USW00013897	NASHVILLE INTERNATIONAL AIRPORT TN US	20100614	344	233	182.9	36.11889	-86.6892	0	2400	0	2400
GHCND:USW00013897	NASHVILLE INTERNATIONAL AIRPORT TN US	20100615	350	228	182.9	36.11889	-86.6892	0	2400	0	2400
GHCND:USW00013897	NASHVILLE INTERNATIONAL AIRPORT TN US	20100616	339	222	182.9	36.11889	-86.6892	0	2400	0	2400
GHCND:USW00013897	NASHVILLE INTERNATIONAL AIRPORT TN US	20100617	306	206	182.9	36.11889	-86.6892	0	2400	0	2400
GHCND:USW00013897	NASHVILLE INTERNATIONAL AIRPORT TN US	20100618	339	200	182.9	36.11889	-86.6892	0	2400	0	2400
GHCND:USW00013897	NASHVILLE INTERNATIONAL AIRPORT TN US	20100619	339	233	182.9	36.11889	-86.6892	0	2400	0	2400
GHCND:USW00013897	NASHVILLE INTERNATIONAL AIRPORT TN US	20100620	350	217	182.9	36.11889	-86.6892	0	2400	0	2400
GHCND:USW00013897	NASHVILLE INTERNATIONAL AIRPORT TN US	20100621	356	211	182.9	36.11889	-86.6892	0	2400	0	2400
GHCND:USW00013897	NASHVILLE INTERNATIONAL AIRPORT TN US	20100622	356	222	182.9	36.11889	-86.6892	0	2400	0	2400
GHCND:USW00013897	NASHVILLE INTERNATIONAL AIRPORT TN US	20100623	350	239	182.9	36.11889	-86.6892	0	2400	0	2400
GHCND:USW00013897	NASHVILLE INTERNATIONAL AIRPORT TN US	20100624	344	239	182.9	36.11889	-86.6892	0	2400	0	2400
GHCND:USW00013897	NASHVILLE INTERNATIONAL AIRPORT TN US	20100625	344	222	182.9	36.11889	-86.6892	0	2400	0	2400
GHCND:USW00013897	NASHVILLE INTERNATIONAL AIRPORT TN US	20100626	322	211	182.9	36.11889	-86.6892	0	2400	0	2400
GHCND:USW00013897	NASHVILLE INTERNATIONAL AIRPORT TN US	20100627	339	217	182.9	36.11889	-86.6892	0	2400	0	2400
GHCND:USW00013897	NASHVILLE INTERNATIONAL AIRPORT TN US	20100628	344	233	182.9	36.11889	-86.6892	0	2400	0	2400
GHCND:USW00013897	NASHVILLE INTERNATIONAL AIRPORT TN US	20100629	317	217	182.9	36.11889	-86.6892	0	2400	0	2400
GHCND:USW00013897	NASHVILLE INTERNATIONAL AIRPORT TN US	20100630	306	206	182.9	36.11889	-86.6892	0	2400	0	2400
GHCND:USW00013897	NASHVILLE INTERNATIONAL AIRPORT TN US	20100701	300	178	182.9	36.11889	-86.6892	0	2400	0	2400
GHCND:USW00013897	NASHVILLE INTERNATIONAL AIRPORT TN US	20100702	317	156	182.9	36.11889	-86.6892	0	2400	0	2400
GHCND:USW00013897	NASHVILLE INTERNATIONAL AIRPORT TN US	20100703	311	211	182.9	36.11889	-86.6892	0	2400	0	2400
GHCND:USW00013897	NASHVILLE INTERNATIONAL AIRPORT TN US	20100704	333	211	182.9	36.11889	-86.6892	0	2400	0	2400
GHCND:USW00013897	NASHVILLE INTERNATIONAL AIRPORT TN US	20100705	333	194	182.9	36.11889	-86.6892	0	2400	0	2400
GHCND:USW00013897	NASHVILLE INTERNATIONAL AIRPORT TN US	20100706	344	211	182.9	36.11889	-86.6892	0	2400	0	2400
GHCND:USW00013897	NASHVILLE INTERNATIONAL AIRPORT TN US	20100707	361	211	182.9	36.11889	-86.6892	0	2400	0	2400
GHCND:USW00013897	NASHVILLE INTERNATIONAL AIRPORT TN US	20100708	367	239	182.9	36.11889	-86.6892	0	2400	0	2400
GHCND:USW00013897	NASHVILLE INTERNATIONAL AIRPORT TN US	20100709	322	239	182.9	36.11889	-86.6892	0	2400	0	2400
GHCND:USW00013897	NASHVILLE INTERNATIONAL AIRPORT TN US	20100710	328	211	182.9	36.11889	-86.6892	0	2400	0	2400
GHCND:USW00013897	NASHVILLE INTERNATIONAL AIRPORT TN US	20100711	333	200	182.9	36.11889	-86.6892	0	2400	0	2400
GHCND:USW00013897	NASHVILLE INTERNATIONAL AIRPORT TN US	20100712	317	217	182.9	36.11889	-86.6892	0	2400	0	2400
GHCND:USW00013897	NASHVILLE INTERNATIONAL AIRPORT TN US	20100713	306	211	182.9	36.11889	-86.6892	0	2400	0	2400
GHCND:USW00013897	NASHVILLE INTERNATIONAL AIRPORT TN US	20100714	344	228	182.9	36.11889	-86.6892	0	2400	0	2400
GHCND:USW00013897	NASHVILLE INTERNATIONAL AIRPORT TN US	20100715	344	228	182.9	36.11889	-86.6892	0	2400	0	2400
GHCND:USW00013897	NASHVILLE INTERNATIONAL AIRPORT TN US	20100716	350	228	182.9	36.11889	-86.6892	0	2400	0	2400
GHCND:USW00013897	NASHVILLE INTERNATIONAL AIRPORT TN US	20100717	317	233	182.9	36.11889	-86.6892	0	2400	0	2400
GHCND:USW00013897	NASHVILLE INTERNATIONAL AIRPORT TN US	20100718	328	228	182.9	36.11889	-86.6892	0	2400	0	2400
GHCND:USW00013897	NASHVILLE INTERNATIONAL AIRPORT TN US	20100719	339	239	182.9	36.11889	-86.6892	0	2400	0	2400
GHCND:USW00013897	NASHVILLE INTERNATIONAL AIRPORT TN US	20100720	339	239	182.9	36.11889	-86.6892	0	2400	0	2400
GHCND:USW00013897	NASHVILLE INTERNATIONAL AIRPORT TN US	20100721	344	244	182.9	36.11889	-86.6892	0	2400	0	2400
GHCND:USW00013897	NASHVILLE INTERNATIONAL AIRPORT TN US	20100722	356	239	182.9	36.11889	-86.6892	0	2400	0	2400
GHCND:USW00013897	NASHVILLE INTERNATIONAL AIRPORT TN US	20100723	356	239	182.9	36.11889	-86.6892	0	2400	0	2400
GHCND:USW00013897	NASHVILLE INTERNATIONAL AIRPORT TN US	20100724	361	228	182.9	36.11889	-86.6892	0	2400	0	2400
GHCND:USW00013897	NASHVILLE INTERNATIONAL AIRPORT TN US	20100725	356	244	182.9	36.11889	-86.6892	0	2400	0	2400
GHCND:USW00013897	NASHVILLE INTERNATIONAL AIRPORT TN US	20100726	344	233	182.9	36.11889	-86.6892	0	2400	0	2400
GHCND:USW00013897	NASHVILLE INTERNATIONAL AIRPORT TN US	20100727	322	233	182.9	36.11889	-86.6892	0	2400	0	2400
GHCND:USW00013897	NASHVILLE INTERNATIONAL AIRPORT TN US	20100728	350	233	182.9	36.11889	-86.6892	0	2400	0	2400
GHCND:USW00013897	NASHVILLE INTERNATIONAL AIRPORT TN US	20100729	350	250	182.9	36.11889	-86.6892	0	2400	0	2400
GHCND:USW00013897	NASHVILLE INTERNATIONAL AIRPORT TN US	20100730	344	233	182.9	36.11889	-86.6892	0	2400	0	2400
GHCND:USW00013897	NASHVILLE INTERNATIONAL AIRPORT TN US	20100731	328	239	182.9	36.11889	-86.6892	0	2400	0	2400
GHCND:USW00013897	NASHVILLE INTERNATIONAL AIRPORT TN US	20100801	333	239	182.9	36.11889	-86.6892	0	2400	0	2400
GHCND:USW00013897	NASHVILLE INTERNATIONAL AIRPORT TN US	20100802	356	222	182.9	36.11889	-86.6892	0	2400	0	2400
GHCND:USW00013897	NASHVILLE INTERNATIONAL AIRPORT TN US	20100803	372	222	182.9	36.11889	-86.6892	0	2400	0	2400
GHCND:USW00013897	NASHVILLE INTERNATIONAL AIRPORT TN US	20100804	383	244	182.9	36.11889	-86.6892	0	2400	0	2400
GHCND:USW00013897	NASHVILLE INTERNATIONAL AIRPORT TN US	20100805	367	239	182.9	36.11889	-86.6892	0	2400	0	2400
GHCND:USW00013897	NASHVILLE INTERNATIONAL AIRPORT TN US	20100806	333	228	182.9	36.11889	-86.6892	0	2400	0	2400
GHCND:USW00013897	NASHVILLE INTERNATIONAL AIRPORT TN US	20100807	333	194	182.9	36.11889	-86.6892	0	2400	0	2400
GHCND:USW00013897	NASHVILLE INTERNATIONAL AIRPORT TN US	20100808	356	206	182.9	36.11889	-86.6892	0	2400	0	2400
GHCND:USW00013897	NASHVILLE INTERNATIONAL AIRPORT TN US	20100809	361	244	182.9	36.11889	-86.6892	0	2400	0	2400
GHCND:USW00013897	NASHVILLE INTERNATIONAL AIRPORT TN US	20100810	356	244	182.9	36.11889	-86.6892	0	2400	0	2400
GHCND:USW00013897	NASHVILLE INTERNATIONAL AIRPORT TN US	20100811	367	244	182.9	36.11889	-86.6892	0	2400	0	2400
GHCND:USW00013897	NASHVILLE INTERNATIONAL AIRPORT TN US	20100812	372	239	182.9	36.11889	-86.6892	0	2400	0	2400
GHCND:USW00013897	NASHVILLE INTERNATIONAL AIRPORT TN US	20100813	372	228	182.9	36.11889	-86.6892	0	2400	0	2400
GHCND:USW00013897	NASHVILLE INTERNATIONAL AIRPORT TN US	20100814	367	244	182.9	36.11889	-86.6892	0	2400	0	2400
GHCND:USW00013897	NASHVILLE INTERNATIONAL AIRPORT TN US	20100815	333	233	182.9	36.11889	-86.6892	0	2400	0	2400
GHCND:USW00013897	NASHVILLE INTERNATIONAL AIRPORT TN US	20100816	322	239	182.9	36.11889	-86.6892	0	2400	0	2400
GHCND:USW00013897	NASHVILLE INTERNATIONAL AIRPORT TN US	20100817	328	222	182.9	36.11889	-86.6892	0	2400	0	2400
GHCND:USW00013897	NASHVILLE INTERNATIONAL AIRPORT TN US	20100818	289	217	182.9	36.11889	-86.6892	0	2400	0	2400
GHCND:USW00013897	NASHVILLE INTERNATIONAL AIRPORT TN US	20100819	327	217	182.9	36.11889	-86.6892	0	2400	0	2400
GHCND:USW00013897	NASHVILLE INTERNATIONAL AIRPORT TN US	20100820	339	189	182.9	36.11889	-86.6892	0	2400	0	2400
GHCND:USW00013897	NASHVILLE INTERNATIONAL AIRPORT TN US	20100821	333	222	182.9	36.11889	-86.6892	0	2400	0	2400
GHCND:USW00013897	NASHVILLE INTERNATIONAL AIRPORT TN US	20100822	328	228	182.9	36.11889	-86.6892	0	2400	0	2400
GHCND:USW00013897	NASHVILLE INTERNATIONAL AIRPORT TN US	20100823	311	211	182.9	36.11889	-86.6892	0	2400	0	2400
GHCND:USW00013897	NASHVILLE INTERNATIONAL AIRPORT TN US	20100824	311	189	182.9	36.11889	-86.6892	0	2400	0	2400
GHCND:USW00013897	NASHVILLE INTERNATIONAL AIRPORT TN US	20100825	294	194	182.9	36.11889	-86.6892	0	2400	0	2400
GHCND:USW00013897	NASHVILLE INTERNATIONAL AIRPORT TN US	20100826	300	189	182.9	36.11889	-86.6892	0	2400	0	2400
GHCND:USW00013897	NASHVILLE INTERNATIONAL AIRPORT TN US	20100827	306	161	182.9	36.11889	-86.6892	0	2400	0	2400
GHCND:USW00013897	NASHVILLE INTERNATIONAL AIRPORT TN US	20100828	339	206	182.9	36.11889	-86.6892	0	2400	0	2400
GHCND:USW00013897	NASHVILLE INTERNATIONAL AIRPORT TN US	20100829	322	222	182.9	36.11889	-86.6892	0	2400	0	2400
GHCND:USW00013897	NASHVILLE INTERNATIONAL AIRPORT TN US	20100830	311	200	182.9	36.11889	-86.6892	0	2400	0	2400
GHCND:USW00013897	NASHVILLE INTERNATIONAL AIRPORT TN US	20100831	317	183	182.9	36.11889	-86.6892	0	2400	0	2400
GHCND:USW00013897	NASHVILLE INTERNATIONAL AIRPORT TN US	20100901	328	183	182.9	36.11889	-86.6892	0	2400	0	2400
GHCND:USW00013897	NASHVILLE INTERNATIONAL AIRPORT TN US	20100902	339	178	182.9	36.11889	-86.6892	0	2400	0	2400
GHCND:USW00013897	NASHVILLE INTERNATIONAL AIRPORT TN US	20100903	283	139	182.9	36.11889	-86.6892	0	2400	0	2400
GHCND:USW00013897	NASHVILLE INTERNATIONAL AIRPORT TN US	20100904	267	172	182.9	36.11889	-86.6892	0	2400	0	2400
GHCND:USW00013897	NASHVILLE INTERNATIONAL AIRPORT TN US	20100905	267	100	182.9	36.11889	-86.6892	0	2400	0	2400
GHCND:USW00013897	NASHVILLE INTERNATIONAL AIRPORT TN US	20100906	322	122	182.9	36.11889	-86.6892	0	2400	0	2400
GHCND:USW00013897	NASHVILLE INTERNATIONAL AIRPORT TN US	20100907	344	172	182.9	36.11889	-86.6892	0	2400	0	2400
GHCND:USW00013897	NASHVILLE INTERNATIONAL AIRPORT TN US	20100908	278	211	182.9	36.11889	-86.6892	0	2400	0	2400
GHCND:USW00013897	NASHVILLE INTERNATIONAL AIRPORT TN US	20100909	256	194	182.9	36.11889	-86.6892	0	2400	0	2400
GHCND:USW00013897	NASHVILLE INTERNATIONAL AIRPORT TN US	20100910	250	189	182.9	36.11889	-86.6892	0	2400	0	2400
GHCND:USW00013897	NASHVILLE INTERNATIONAL AIRPORT TN US	20100911	333	206	182.9	36.11889	-86.6892	0	2400	0	2400
GHCND:USW00013897	NASHVILLE INTERNATIONAL AIRPORT TN US	20100912	283	150	182.9	36.11889	-86.6892	0	2400	0	2400
GHCND:USW00013897	NASHVILLE INTERNATIONAL AIRPORT TN US	20100913	294	122	182.9	36.11889	-86.6892	0	2400	0	2400
GHCND:USW00013897	NASHVILLE INTERNATIONAL AIRPORT TN US	20100914	322	133	182.9	36.11889	-86.6892	0	2400	0	2400
GHCND:USW00013897	NASHVILLE INTERNATIONAL AIRPORT TN US	20100915	339	183	182.9	36.11889	-86.6892	0	2400	0	2400
GHCND:USW00013897	NASHVILLE INTERNATIONAL AIRPORT TN US	20100916	317	228	182.9	36.11889	-86.6892	0	2400	0	2400
GHCND:USW00013897	NASHVILLE INTERNATIONAL AIRPORT TN US	20100917	294	167	182.9	36.11889	-86.6892	0	2400	0	2400
GHCND:USW00013897	NASHVILLE INTERNATIONAL AIRPORT TN US	20100918	311	133	182.9	36.11889	-86.6892	0	2400	0	2400
GHCND:USW00013897	NASHVILLE INTERNATIONAL AIRPORT TN US	20100919	333	150	182.9	36.11889	-86.6892	0	2400	0	2400
GHCND:USW00013897	NASHVILLE INTERNATIONAL AIRPORT TN US	20100920	328	178	182.9	36.11889	-86.6892	0	2400	0	2400
GHCND:USW00013897	NASHVILLE INTERNATIONAL AIRPORT TN US	20100921	350	183	182.9	36.11889	-86.6892	0	2400	0	2400
GHCND:USW00013897	NASHVILLE INTERNATIONAL AIRPORT TN US	20100922	344	200	182.9	36.11889	-86.6892	0	2400	0	2400
GHCND:USW00013897	NASHVILLE INTERNATIONAL AIRPORT TN US	20100923	344	194	182.9	36.11889	-86.6892	0	2400	0	2400
GHCND:USW00013897	NASHVILLE INTERNATIONAL AIRPORT TN US	20100924	333	200	182.9	36.11889	-86.6892	0	2400	0	2400
GHCND:USW00013897	NASHVILLE INTERNATIONAL AIRPORT TN US	20100925	272	167	182.9	36.11889	-86.6892	0	2400	0	2400
GHCND:USW00013897	NASHVILLE INTERNATIONAL AIRPORT TN US	20100926	250	144	182.9	36.11889	-86.6892	0	2400	0	2400
GHCND:USW00013897	NASHVILLE INTERNATIONAL AIRPORT TN US	20100927	222	122	182.9	36.11889	-86.6892	0	2400	0	2400

GHCND:USW00013897	NASHVILLE INTERNATIONAL AIRPORT TN US	20100928	233	100	182.9	36.11889	-86.6892	0	2400	0	2400
GHCND:USW00013897	NASHVILLE INTERNATIONAL AIRPORT TN US	20100929	256	83	182.9	36.11889	-86.6892	0	2400	0	2400
GHCND:USW00013897	NASHVILLE INTERNATIONAL AIRPORT TN US	20100930	283	122	182.9	36.11889	-86.6892	0	2400	0	2400
GHCND:USW00013897	NASHVILLE INTERNATIONAL AIRPORT TN US	20101001	250	106	182.9	36.11889	-86.6892	0	2400	0	2400
GHCND:USW00013897	NASHVILLE INTERNATIONAL AIRPORT TN US	20101002	250	56	182.9	36.11889	-86.6892	0	2400	0	2400
GHCND:USW00013897	NASHVILLE INTERNATIONAL AIRPORT TN US	20101003	156	67	182.9	36.11889	-86.6892	0	2400	0	2400
GHCND:USW00013897	NASHVILLE INTERNATIONAL AIRPORT TN US	20101004	172	50	182.9	36.11889	-86.6892	0	2400	0	2400
GHCND:USW00013897	NASHVILLE INTERNATIONAL AIRPORT TN US	20101005	211	39	182.9	36.11889	-86.6892	0	2400	0	2400
GHCND:USW00013897	NASHVILLE INTERNATIONAL AIRPORT TN US	20101006	239	33	182.9	36.11889	-86.6892	0	2400	0	2400
GHCND:USW00013897	NASHVILLE INTERNATIONAL AIRPORT TN US	20101007	294	72	182.9	36.11889	-86.6892	0	2400	0	2400
GHCND:USW00013897	NASHVILLE INTERNATIONAL AIRPORT TN US	20101008	300	100	182.9	36.11889	-86.6892	0	2400	0	2400
GHCND:USW00013897	NASHVILLE INTERNATIONAL AIRPORT TN US	20101009	306	94	182.9	36.11889	-86.6892	0	2400	0	2400
GHCND:USW00013897	NASHVILLE INTERNATIONAL AIRPORT TN US	20101010	311	89	182.9	36.11889	-86.6892	0	2400	0	2400
GHCND:USW00013897	NASHVILLE INTERNATIONAL AIRPORT TN US	20101011	311	100	182.9	36.11889	-86.6892	0	2400	0	2400
GHCND:USW00013897	NASHVILLE INTERNATIONAL AIRPORT TN US	20101012	256	150	182.9	36.11889	-86.6892	0	2400	0	2400
GHCND:USW00013897	NASHVILLE INTERNATIONAL AIRPORT TN US	20101013	250	150	182.9	36.11889	-86.6892	0	2400	0	2400
GHCND:USW00013897	NASHVILLE INTERNATIONAL AIRPORT TN US	20101014	211	72	182.9	36.11889	-86.6892	0	2400	0	2400
GHCND:USW00013897	NASHVILLE INTERNATIONAL AIRPORT TN US	20101015	228	78	182.9	36.11889	-86.6892	0	2400	0	2400
GHCND:USW00013897	NASHVILLE INTERNATIONAL AIRPORT TN US	20101016	233	39	182.9	36.11889	-86.6892	0	2400	0	2400
GHCND:USW00013897	NASHVILLE INTERNATIONAL AIRPORT TN US	20101017	283	44	182.9	36.11889	-86.6892	0	2400	0	2400
GHCND:USW00013897	NASHVILLE INTERNATIONAL AIRPORT TN US	20101018	283	111	182.9	36.11889	-86.6892	0	2400	0	2400
GHCND:USW00013897	NASHVILLE INTERNATIONAL AIRPORT TN US	20101019	217	117	182.9	36.11889	-86.6892	0	2400	0	2400
GHCND:USW00013897	NASHVILLE INTERNATIONAL AIRPORT TN US	20101020	222	94	182.9	36.11889	-86.6892	0	2400	0	2400
GHCND:USW00013897	NASHVILLE INTERNATIONAL AIRPORT TN US	20101021	256	78	182.9	36.11889	-86.6892	0	2400	0	2400
GHCND:USW00013897	NASHVILLE INTERNATIONAL AIRPORT TN US	20101022	244	39	182.9	36.11889	-86.6892	0	2400	0	2400
GHCND:USW00013897	NASHVILLE INTERNATIONAL AIRPORT TN US	20101023	261	67	182.9	36.11889	-86.6892	0	2400	0	2400
GHCND:USW00013897	NASHVILLE INTERNATIONAL AIRPORT TN US	20101024	267	156	182.9	36.11889	-86.6892	0	2400	0	2400
GHCND:USW00013897	NASHVILLE INTERNATIONAL AIRPORT TN US	20101025	239	150	182.9	36.11889	-86.6892	0	2400	0	2400
GHCND:USW00013897	NASHVILLE INTERNATIONAL AIRPORT TN US	20101026	272	133	182.9	36.11889	-86.6892	0	2400	0	2400
GHCND:USW00013897	NASHVILLE INTERNATIONAL AIRPORT TN US	20101027	261	139	182.9	36.11889	-86.6892	0	2400	0	2400
GHCND:USW00013897	NASHVILLE INTERNATIONAL AIRPORT TN US	20101028	189	56	182.9	36.11889	-86.6892	0	2400	0	2400
GHCND:USW00013897	NASHVILLE INTERNATIONAL AIRPORT TN US	20101029	161	28	182.9	36.11889	-86.6892	0	2400	0	2400
GHCND:USW00013897	NASHVILLE INTERNATIONAL AIRPORT TN US	20101030	217	-6	182.9	36.11889	-86.6892	0	2400	0	2400
GHCND:USW00013897	NASHVILLE INTERNATIONAL AIRPORT TN US	20101031	233	50	182.9	36.11889	-86.6892	0	2400	0	2400
GHCND:USW00013897	NASHVILLE INTERNATIONAL AIRPORT TN US	20101101	211	83	182.9	36.11889	-86.6892	0	2400	0	2400
GHCND:USW00013897	NASHVILLE INTERNATIONAL AIRPORT TN US	20101102	217	83	182.9	36.11889	-86.6892	0	2400	0	2400
GHCND:USW00013897	NASHVILLE INTERNATIONAL AIRPORT TN US	20101103	150	111	182.9	36.11889	-86.6892	0	2400	0	2400
GHCND:USW00013897	NASHVILLE INTERNATIONAL AIRPORT TN US	20101104	144	67	182.9	36.11889	-86.6892	0	2400	0	2400
GHCND:USW00013897	NASHVILLE INTERNATIONAL AIRPORT TN US	20101105	94	22	182.9	36.11889	-86.6892	0	2400	0	2400
GHCND:USW00013897	NASHVILLE INTERNATIONAL AIRPORT TN US	20101106	100	-22	182.9	36.11889	-86.6892	0	2400	0	2400
GHCND:USW00013897	NASHVILLE INTERNATIONAL AIRPORT TN US	20101107	150	-22	182.9	36.11889	-86.6892	0	2400	0	2400
GHCND:USW00013897	NASHVILLE INTERNATIONAL AIRPORT TN US	20101108	217	0	182.9	36.11889	-86.6892	0	2400	0	2400
GHCND:USW00013897	NASHVILLE INTERNATIONAL AIRPORT TN US	20101109	228	22	182.9	36.11889	-86.6892	0	2400	0	2400
GHCND:USW00013897	NASHVILLE INTERNATIONAL AIRPORT TN US	20101110	239	33	182.9	36.11889	-86.6892	0	2400	0	2400
GHCND:USW00013897	NASHVILLE INTERNATIONAL AIRPORT TN US	20101111	250	33	182.9	36.11889	-86.6892	0	2400	0	2400
GHCND:USW00013897	NASHVILLE INTERNATIONAL AIRPORT TN US	20101112	244	39	182.9	36.11889	-86.6892	0	2400	0	2400
GHCND:USW00013897	NASHVILLE INTERNATIONAL AIRPORT TN US	20101113	293	78	182.9	36.11889	-86.6892	0	2400	0	2400
GHCND:USW00013897	NASHVILLE INTERNATIONAL AIRPORT TN US	20101114	139	28	182.9	36.11889	-86.6892	0	2400	0	2400
GHCND:USW00013897	NASHVILLE INTERNATIONAL AIRPORT TN US	20101115	83	28	182.9	36.11889	-86.6892	0	2400	0	2400
GHCND:USW00013897	NASHVILLE INTERNATIONAL AIRPORT TN US	20101116	139	50	182.9	36.11889	-86.6892	0	2400	0	2400
GHCND:USW00013897	NASHVILLE INTERNATIONAL AIRPORT TN US	20101117	122	44	182.9	36.11889	-86.6892	0	2400	0	2400
GHCND:USW00013897	NASHVILLE INTERNATIONAL AIRPORT TN US	20101118	156	50	182.9	36.11889	-86.6892	0	2400	0	2400
GHCND:USW00013897	NASHVILLE INTERNATIONAL AIRPORT TN US	20101119	156	67	182.9	36.11889	-86.6892	0	2400	0	2400
GHCND:USW00013897	NASHVILLE INTERNATIONAL AIRPORT TN US	20101120	211	39	182.9	36.11889	-86.6892	0	2400	0	2400
GHCND:USW00013897	NASHVILLE INTERNATIONAL AIRPORT TN US	20101121	217	83	182.9	36.11889	-86.6892	0	2400	0	2400
GHCND:USW00013897	NASHVILLE INTERNATIONAL AIRPORT TN US	20101122	239	117	182.9	36.11889	-86.6892	0	2400	0	2400
GHCND:USW00013897	NASHVILLE INTERNATIONAL AIRPORT TN US	20101123	200	67	182.9	36.11889	-86.6892	0	2400	0	2400
GHCND:USW00013897	NASHVILLE INTERNATIONAL AIRPORT TN US	20101124	178	39	182.9	36.11889	-86.6892	0	2400	0	2400
GHCND:USW00013897	NASHVILLE INTERNATIONAL AIRPORT TN US	20101125	222	50	182.9	36.11889	-86.6892	0	2400	0	2400
GHCND:USW00013897	NASHVILLE INTERNATIONAL AIRPORT TN US	20101126	50	-22	182.9	36.11889	-86.6892	0	2400	0	2400
GHCND:USW00013897	NASHVILLE INTERNATIONAL AIRPORT TN US	20101127	111	-22	182.9	36.11889	-86.6892	0	2400	0	2400
GHCND:USW00013897	NASHVILLE INTERNATIONAL AIRPORT TN US	20101128	122	-33	182.9	36.11889	-86.6892	0	2400	0	2400
GHCND:USW00013897	NASHVILLE INTERNATIONAL AIRPORT TN US	20101129	178	33	182.9	36.11889	-86.6892	0	2400	0	2400
GHCND:USW00013897	NASHVILLE INTERNATIONAL AIRPORT TN US	20101130	144	11	182.9	36.11889	-86.6892	0	2400	0	2400
GHCND:USW00013897	NASHVILLE INTERNATIONAL AIRPORT TN US	20101201	61	-33	182.9	36.11889	-86.6892	0	2400	0	2400
GHCND:USW00013897	NASHVILLE INTERNATIONAL AIRPORT TN US	20101202	72	-44	182.9	36.11889	-86.6892	0	2400	0	2400
GHCND:USW00013897	NASHVILLE INTERNATIONAL AIRPORT TN US	20101203	117	-22	182.9	36.11889	-86.6892	0	2400	0	2400
GHCND:USW00013897	NASHVILLE INTERNATIONAL AIRPORT TN US	20101204	150	17	182.9	36.11889	-86.6892	0	2400	0	2400
GHCND:USW00013897	NASHVILLE INTERNATIONAL AIRPORT TN US	20101205	11	-28	182.9	36.11889	-86.6892	0	2400	0	2400
GHCND:USW00013897	NASHVILLE INTERNATIONAL AIRPORT TN US	20101206	0	-61	182.9	36.11889	-86.6892	0	2400	0	2400
GHCND:USW00013897	NASHVILLE INTERNATIONAL AIRPORT TN US	20101207	0	-67	182.9	36.11889	-86.6892	0	2400	0	2400
GHCND:USW00013897	NASHVILLE INTERNATIONAL AIRPORT TN US	20101208	11	-72	182.9	36.11889	-86.6892	0	2400	0	2400
GHCND:USW00013897	NASHVILLE INTERNATIONAL AIRPORT TN US	20101209	67	-100	182.9	36.11889	-86.6892	0	2400	0	2400
GHCND:USW00013897	NASHVILLE INTERNATIONAL AIRPORT TN US	20101210	94	-6	182.9	36.11889	-86.6892	0	2400	0	2400
GHCND:USW00013897	NASHVILLE INTERNATIONAL AIRPORT TN US	20101211	106	61	182.9	36.11889	-86.6892	0	2400	0	2400
GHCND:USW00013897	NASHVILLE INTERNATIONAL AIRPORT TN US	20101212	61	-78	182.9	36.11889	-86.6892	0	2400	0	2400
GHCND:USW00013897	NASHVILLE INTERNATIONAL AIRPORT TN US	20101213	-56	-117	182.9	36.11889	-86.6892	0	2400	0	2400
GHCND:USW00013897	NASHVILLE INTERNATIONAL AIRPORT TN US	20101214	-22	-133	182.9	36.11889	-86.6892	0	2400	0	2400
GHCND:USW00013897	NASHVILLE INTERNATIONAL AIRPORT TN US	20101215	17	-39	182.9	36.11889	-86.6892	0	2400	0	2400
GHCND:USW00013897	NASHVILLE INTERNATIONAL AIRPORT TN US	20101216	122	0	182.9	36.11889	-86.6892	0	2400	0	2400
GHCND:USW00013897	NASHVILLE INTERNATIONAL AIRPORT TN US	20101217	11	-11	182.9	36.11889	-86.6892	0	2400	0	2400
GHCND:USW00013897	NASHVILLE INTERNATIONAL AIRPORT TN US	20101218	44	-28	182.9	36.11889	-86.6892	0	2400	0	2400
GHCND:USW00013897	NASHVILLE INTERNATIONAL AIRPORT TN US	20101219	56	-67	182.9	36.11889	-86.6892	0	2400	0	2400
GHCND:USW00013897	NASHVILLE INTERNATIONAL AIRPORT TN US	20101220	89	-61	182.9	36.11889	-86.6892	0	2400	0	2400
GHCND:USW00013897	NASHVILLE INTERNATIONAL AIRPORT TN US	20101221	111	72	182.9	36.11889	-86.6892	0	2400	0	2400
GHCND:USW00013897	NASHVILLE INTERNATIONAL AIRPORT TN US	20101222	89	-6	182.9	36.11889	-86.6892	0	2400	0	2400
GHCND:USW00013897	NASHVILLE INTERNATIONAL AIRPORT TN US	20101223	50	-22	182.9	36.11889	-86.6892	0	2400	0	2400
GHCND:USW00013897	NASHVILLE INTERNATIONAL AIRPORT TN US	20101224	39	-33	182.9	36.11889	-86.6892	0	2400	0	2400
GHCND:USW00013897	NASHVILLE INTERNATIONAL AIRPORT TN US	20101225	0	-22	182.9	36.11889	-86.6892	0	2400	0	2400
GHCND:USW00013897	NASHVILLE INTERNATIONAL AIRPORT TN US	20101226	-11	-39	182.9	36.11889	-86.6892	0	2400	0	2400
GHCND:USW00013897	NASHVILLE INTERNATIONAL AIRPORT TN US	20101227	11	-72	182.9	36.11889	-86.6892	0	2400	0	2400
GHCND:USW00013897	NASHVILLE INTERNATIONAL AIRPORT TN US	20101228	61	-100	182.9	36.11889	-86.6892	0	2400	0	2400
GHCND:USW00013897	NASHVILLE INTERNATIONAL AIRPORT TN US	20101229	67	-11	182.9	36.11889	-86.6892	0	2400	0	2400
GHCND:USW00013897	NASHVILLE INTERNATIONAL AIRPORT TN US	20101230	133	56	182.9	36.11889	-86.6892	0	2400	0	2400
GHCND:USW00013897	NASHVILLE INTERNATIONAL AIRPORT TN US	20101231	200	117	182.9	36.11889	-86.6892	0	2400	0	2400
GHCND:USW00013897	NASHVILLE INTERNATIONAL AIRPORT TN US	20110101	156	-11	182.9	36.11889	-86.6892	X	2400	X	2400
GHCND:USW00013897	NASHVILLE INTERNATIONAL AIRPORT TN US	20110102	39	-61	182.9	36.11889	-86.6892	X	2400	X	2400
GHCND:USW00013897	NASHVILLE INTERNATIONAL AIRPORT TN US	20110103	72	-78	182.9	36.11889	-86.6892	X	2400	X	2400
GHCND:USW00013897	NASHVILLE INTERNATIONAL AIRPORT TN US	20110104	122	-6	182.9	36.11889	-86.6892	X	2400	X	2400
GHCND:USW00013897	NASHVILLE INTERNATIONAL AIRPORT TN US	20110105	28	-17	182.9	36.11889	-86.6892	X	2400	X	2400
GHCND:USW00013897	NASHVILLE INTERNATIONAL AIRPORT TN US	20110106	89	-39	182.9	36.11889	-86.6892	X	2400	X	2400
GHCND:USW00013897	NASHVILLE INTERNATIONAL AIRPORT TN US	20110107	89	-6	182.9	36.11889	-86.6892	X	2400	X	2400
GHCND:USW00013897	NASHVILLE INTERNATIONAL AIRPORT TN US	20110108	17	-89	182.9	36.11889	-86.6892	X	2400	X	2400
GHCND:USW00013897	NASHVILLE INTERNATIONAL AIRPORT TN US	20110109	-11	-106	182.9	36.11889	-86.6892	X	2400	X	2400
GHCND:USW00013897	NASHVILLE INTERNATIONAL AIRPORT TN US	20110110	-6	-39	182.9	36.11889	-86.6892	X	2400	X	2400
GHCND:USW00013897	NASHVILLE INTERNATIONAL AIRPORT TN US	20110111	6	-39	182.9	36.11889	-86.6892	X	2400	X	2400
GHCND:USW00013897	NASHVILLE INTERNATIONAL AIRPORT TN US	20110112	-28	-61	182.9	36.11889	-86.6892	X	2400	X	2400
GHCND:USW00013897	NASHVILLE INTERNATIONAL AIRPORT TN US	20110113	-17	-100	182.9	36.11889	-86.6892	X	2400	X	2400
GHCND:USW00013897	NASHVILLE INTERNATIONAL AIRPORT TN US	20110114	28	-100	182.9	36.11889	-86.6892	X	2400	X	2400
GHCND:USW00013897	NASHVILLE INTERNATIONAL AIRPORT TN US	20110115	89	-44	182.9	36.11889	-86.6892	X	2400	X	2400
GHCND:USW00013897	NASHVILLE INTERNATIONAL AIRPORT TN US	20110116	78	-22	182.9	36.11889	-86.6892	X	2400	X	2400
GHCND:USW00013897	NASHVILLE INTERNATIONAL AIRPORT TN US	20110117	89	0	182.9	36.11889	-86.6892	X	2400	X	2400
GHCND:USW00013897	NASHVILLE INTERNATIONAL AIRPORT TN US	20110118	83	28	182.9	36.11889	-86.6892	X	2400	X	2400
GHCND:USW00013897	NASHVILLE INTERNATIONAL AIRPORT TN US	20110119	28	0	182.9	36.11889	-86.6892	X	2400	X	2400
GHCND:USW00013897	NASHVILLE INTERNATIONAL AIRPORT TN US	20110120	11	-61	182.9	36.11889	-86.6892	X	2400	X	2400
GHCND:USW00013897	NASHVILLE INTERNATIONAL AIRPORT TN US	20110121	-33	-83	182.9	36.11889	-86.6892	X	2400	X	2400
GHCND:USW00013897	NASHVILLE INTERNATIONAL AIRPORT TN US	20110122	22	-83	182.9	36.11889	-86.6892	X	2400	X	2400
GHCND:USW00013897	NASHVILLE INTERNATIONAL AIRPORT TN US	20110123	61	-39	182.9	36.11889	-86.6892	X	2400	X	2400
GHCND:USW00013897	NASHVILLE INTERNATIONAL AIRPORT TN US	20110124	100	11	182.9	36.11889	-86.6892	X	2400	X	2400
GHCND:USW00013897	NASHVILLE INTERNATIONAL AIRPORT TN US	20110125	72	17	182.9	36.11889	-86.6892	X	2400	X	2400
GHCND:USW00013897	NASHVILLE INTERNATIONAL AIRPORT TN US	20110126	17	-22	182.9	36.11889	-86.6892	X	2400	X	2400
GHCND:USW00013897	NASHVILLE INTERNATIONAL AIRPORT TN US	20110127	83	-61	182.9	36.11889	-86.6892	X	2400	X	2400
GHCND:USW00013897	NASHVILLE INTERNATIONAL AIRPORT TN US	20110128	100	-6	182.9	36.11889	-86.6892	X	2400	X	2400
GHCND:USW00013897	NASHVILLE INTERNATIONAL AIRPORT TN US	20110129	189	-17	182.9	36.11889	-86.6892	X	2400	X	2400
GHCND:USW00013897	NASHVILLE INTERNATIONAL AIRPORT TN US	20110130	183	11	182.9	36.11889	-86.6892	X	2400	X	2400
GHCND:USW00013897	NASHVILLE INTERNATIONAL AIRPORT TN US	20110131	128	56	182.9	36.11889	-86.6892	X	2400	X	2400
GHCND:USW00013897	NASHVILLE INTERNATIONAL AIRPORT TN US	20110201	133	33	182.9	36.11889	-86.6892	X	2400	X	2400
GHCND:USW00013897	NASHVILLE INTERNATIONAL AIRPORT TN US	20110202	78	-56	182.9	36.11889	-86.6892	X	2400	X	2400
GHCND:USW00013897	NASHVILLE INTERNATIONAL AIRPORT TN US	20110203	0	-61	182.9	36.11889	-86.6892	X	2400	X	2400
GHCND:USW00013897	NASHVILLE INTERNATIONAL AIRPORT TN US	20110204	44	-22	182.9	36.11889	-86.6892	X	2400	X	2400
GHCND:USW00013897	NASHVILLE INTERNATIONAL AIRPORT TN US	20110205	44	0	182.9	36.11889	-86.6892	X	2400	X	2400
GHCND:USW00013897	NASHVILLE INTERNATIONAL AIRPORT TN US	20110206	117	-33	182.9	36.11889	-86.6892	X	2400	X	2400
GHCND:USW00013897	NASHVILLE INTERNATIONAL AIRPORT TN US	20110207	72	-11	182.9	36.11889	-86.6892	X	2400	X	2400
GHCND:USW00013897	NASHVILLE INTERNATIONAL AIRPORT TN US	20110208	-11	-72	182.9	36.11889	-86.6892	X	2400	X	2400
GHCND:USW00013897	NASHVILLE INTERNATIONAL AIRPORT TN US	20110209	-17	-89	182.9	36.11889	-86.6892	X	2400	X	2400
GHCND:USW00013897	NASHVILLE INTERNATIONAL AIRPORT TN US	20110210	0	-128	182.9	36.11889	-86.6892	7	2400	X	2400
GHCND:USW00013897	NASHVILLE INTERNATIONAL AIRPORT TN US	20110211	44	-139	182.9	36.11889	-86.6892	X	2400	X	2400
GHCND:USW00013897	NASHVILLE INTERNATIONAL AIRPORT TN US	20110212	111	-17	182.9	36.11889	-86.6892	X	2400	X	2400
GHCND:USW00013897	NASHVILLE INTERNATIONAL AIRPORT TN US	20110213	183	0	182.9	36.11889	-86.6892	X	2400	X	2400
GHCND:USW00013897	NASHVILLE INTERNATIONAL AIRPORT TN US	20110214	178	39	182.9	36.11889	-86.6892	X	2400	X	2400
GHCND:USW00013897	NASHVILLE INTERNATIONAL AIRPORT TN US	20110215	144	6	182.9	36.11889	-86.6892	X	2400	X	2400
GHCND:USW00013897	NASHVILLE INTERNATIONAL AIRPORT TN US	20110216	206	61	182.9	36.11889	-86.6892	X	2400	X	2400
GHCND:USW00013897	NASHVILLE INTERNATIONAL AIRPORT TN US	20110217	172	67	182.9	36.11889	-86.6892	X	2400	X	2400
GHCND:USW00013897	NASHVILLE INTERNATIONAL AIRPORT TN US	20110218	206	89	182.9	36.11889	-86.6892	X	2400	X	2400
GHCND:USW00013897	NASHVILLE INTERNATIONAL AIRPORT TN US	20110219	117	56	182.9	36.11889	-86.6892	X	2400	X	2400
GHCND:USW00013897	NASHVILLE INTERNATIONAL AIRPORT TN US	20110220	228	78	182.9	36.11889	-86.6892	X	2400	X	2400
GHCND:USW00013897	NASHVILLE INTERNATIONAL AIRPORT TN US	20110221	200	94	182.9	36.11889	-86.6892	X	2400	X	2400
GHCND:USW00013897	NASHVILLE INTERNATIONAL AIRPORT TN US	20110222	111	6	182.9	36.11889	-86.6892	X	2400	X	2400
GHCND:USW00013897	NASHVILLE INTERNATIONAL AIRPORT TN US	20110223	133	-6	182.9	36.11889	-86.6892	X	2400	X	2400
GHCND:USW00013897	NASHVILLE INTERNATIONAL AIRPORT TN US	20110224	200	106	182.9	36.11889	-86.6892	X	2400	X	2400
GHCND:USW00013897	NASHVILLE INTERNATIONAL AIRPORT TN US	20110225	161	28	182.9	36.11889	-86.6892	X	2400	X	2400
GHCND:USW00013897	NASHVILLE INTERNATIONAL AIRPORT TN US	20110226	167	-17	182.9	36.11889	-86.6892	X	2400	X	2400
GHCND:USW00013897	NASHVILLE INTERNATIONAL AIRPORT TN US	20110227	239	144	182.9	36.11889	-86.6892	X	2400	X	2400
GHCND:USW00013897	NASHVILLE INTERNATIONAL AIRPORT TN US	20110228	222	33	182.9	36.11889	-86.6892	X	2400	X	2400
GHCND:USW00013897	NASHVILLE INTERNATIONAL AIRPORT TN US	20110301	150	11	182.9	36.11889	-86.6892	X	2400	X	2400
GHCND:USW00013897	NASHVILLE INTERNATIONAL AIRPORT TN US	20110302	183	-6	182.9	36.11889	-86.6892	X	2400	X	2400
GHCND:USW00013897	NASHVILLE INTERNATIONAL AIRPORT TN US	20110303	217	17	182.9	36.11889	-86.6892	X	2400	X	2400
GHCND:USW00013897	NASHVILLE INTERNATIONAL AIRPORT TN US	20110304	200	128	182.9	36.11889	-86.6892	X	2400	X	2400
GHCND:USW00013897	NASHVILLE INTERNATIONAL AIRPORT TN US	20110305	139	33	182.9	36.11889	-86.6892	X	2400	X	2400
GHCND:USW00013897	NASHVILLE INTERNATIONAL AIRPORT TN US	20110306	33	17	182.9	36.11889	-86.6892	X	2400	X	2400
GHCND:USW00013897	NASHVILLE INTERNATIONAL AIRPORT TN US	20110307	94	28	182.9	36.11889	-86.6892	X	2400	X	2400
GHCND:USW00013897	NASHVILLE INTERNATIONAL AIRPORT TN US	20110308	139	44	182.9	36.11889	-86.6892	X	2400	X	2400
GHCND:USW00013897	NASHVILLE INTERNATIONAL AIRPORT TN US	20110309	189	61	182.9	36.11889	-86.6892	X	2400	X	2400
GHCND:USW00013897	NASHVILLE INTERNATIONAL AIRPORT TN US	20110310	67	33	182.9	36.11889	-86.6892	X	2400	X	2400
GHCND:USW00013897	NASHVILLE INTERNATIONAL AIRPORT TN US	20110311	139	11	182.9	36.11889	-86.6892	X	2400	X	2400
GHCND:USW00013897	NASHVILLE INTERNATIONAL AIRPORT TN US	20110312	233	61	182.9	36.11889	-86.6892	X	2400	X	2400
GHCND:USW00013897	NASHVILLE INTERNATIONAL AIRPORT TN US	20110313	156	83	182.9	36.11889	-86.6892	X	2400	X	2400
GHCND:USW00013897	NASHVILLE INTERNATIONAL AIRPORT TN US	20110314	128	67	182.9	36.11889	-86.6892	X	2400	X	2400
GHCND:USW00013897	NASHVILLE INTERNATIONAL AIRPORT TN US	20110315	128	61	182.9	36.11889	-86.6892	X	2400	X	2400
GHCND:USW00013897	NASHVILLE INTERNATIONAL AIRPORT TN US	20110316	172	61	182.9	36.11889	-86.6892	X	2400	X	2400

GHCND:USW00013897	NASHVILLE INTERNATIONAL AIRPORT TN US	20110317	256	44	182.9	36.11889	-86.6892	X	2400	X	2400
GHCND:USW00013897	NASHVILLE INTERNATIONAL AIRPORT TN US	20110318	278	128	182.9	36.11889	-86.6892	X	2400	X	2400
GHCND:USW00013897	NASHVILLE INTERNATIONAL AIRPORT TN US	20110319	211	117	182.9	36.11889	-86.6892	X	2400	X	2400
GHCND:USW00013897	NASHVILLE INTERNATIONAL AIRPORT TN US	20110320	278	89	182.9	36.11889	-86.6892	X	2400	X	2400
GHCND:USW00013897	NASHVILLE INTERNATIONAL AIRPORT TN US	20110321	267	139	182.9	36.11889	-86.6892	X	2400	X	2400
GHCND:USW00013897	NASHVILLE INTERNATIONAL AIRPORT TN US	20110322	289	122	182.9	36.11889	-86.6892	X	2400	X	2400
GHCND:USW00013897	NASHVILLE INTERNATIONAL AIRPORT TN US	20110323	222	117	182.9	36.11889	-86.6892	X	2400	X	2400
GHCND:USW00013897	NASHVILLE INTERNATIONAL AIRPORT TN US	20110324	111	22	182.9	36.11889	-86.6892	X	2400	X	2400
GHCND:USW00013897	NASHVILLE INTERNATIONAL AIRPORT TN US	20110325	78	-6	182.9	36.11889	-86.6892	X	2400	X	2400
GHCND:USW00013897	NASHVILLE INTERNATIONAL AIRPORT TN US	20110326	111	39	182.9	36.11889	-86.6892	X	2400	X	2400
GHCND:USW00013897	NASHVILLE INTERNATIONAL AIRPORT TN US	20110327	78	17	182.9	36.11889	-86.6892	X	2400	X	2400
GHCND:USW00013897	NASHVILLE INTERNATIONAL AIRPORT TN US	20110328	133	28	182.9	36.11889	-86.6892	X	2400	X	2400
GHCND:USW00013897	NASHVILLE INTERNATIONAL AIRPORT TN US	20110329	167	39	182.9	36.11889	-86.6892	X	2400	X	2400
GHCND:USW00013897	NASHVILLE INTERNATIONAL AIRPORT TN US	20110330	61	33	182.9	36.11889	-86.6892	X	2400	X	2400
GHCND:USW00013897	NASHVILLE INTERNATIONAL AIRPORT TN US	20110331	83	33	182.9	36.11889	-86.6892	X	2400	X	2400
GHCND:USW00013897	NASHVILLE INTERNATIONAL AIRPORT TN US	20110401	139	39	182.9	36.11889	-86.6892	X	2400	X	2400
GHCND:USW00013897	NASHVILLE INTERNATIONAL AIRPORT TN US	20110402	206	67	182.9	36.11889	-86.6892	X	2400	X	2400
GHCND:USW00013897	NASHVILLE INTERNATIONAL AIRPORT TN US	20110403	278	44	182.9	36.11889	-86.6892	X	2400	X	2400
GHCND:USW00013897	NASHVILLE INTERNATIONAL AIRPORT TN US	20110404	228	67	182.9	36.11889	-86.6892	X	2400	X	2400
GHCND:USW00013897	NASHVILLE INTERNATIONAL AIRPORT TN US	20110405	144	39	182.9	36.11889	-86.6892	X	2400	X	2400
GHCND:USW00013897	NASHVILLE INTERNATIONAL AIRPORT TN US	20110406	222	28	182.9	36.11889	-86.6892	X	2400	X	2400
GHCND:USW00013897	NASHVILLE INTERNATIONAL AIRPORT TN US	20110407	244	117	182.9	36.11889	-86.6892	X	2400	X	2400
GHCND:USW00013897	NASHVILLE INTERNATIONAL AIRPORT TN US	20110408	289	156	182.9	36.11889	-86.6892	X	2400	X	2400
GHCND:USW00013897	NASHVILLE INTERNATIONAL AIRPORT TN US	20110409	328	183	182.9	36.11889	-86.6892	X	2400	X	2400
GHCND:USW00013897	NASHVILLE INTERNATIONAL AIRPORT TN US	20110410	300	172	182.9	36.11889	-86.6892	X	2400	X	2400
GHCND:USW00013897	NASHVILLE INTERNATIONAL AIRPORT TN US	20110411	261	122	182.9	36.11889	-86.6892	X	2400	X	2400
GHCND:USW00013897	NASHVILLE INTERNATIONAL AIRPORT TN US	20110412	206	94	182.9	36.11889	-86.6892	X	2400	X	2400
GHCND:USW00013897	NASHVILLE INTERNATIONAL AIRPORT TN US	20110413	222	56	182.9	36.11889	-86.6892	X	2400	X	2400
GHCND:USW00013897	NASHVILLE INTERNATIONAL AIRPORT TN US	20110414	244	72	182.9	36.11889	-86.6892	X	2400	X	2400
GHCND:USW00013897	NASHVILLE INTERNATIONAL AIRPORT TN US	20110415	161	122	182.9	36.11889	-86.6892	X	2400	X	2400
GHCND:USW00013897	NASHVILLE INTERNATIONAL AIRPORT TN US	20110416	128	39	182.9	36.11889	-86.6892	X	2400	X	2400
GHCND:USW00013897	NASHVILLE INTERNATIONAL AIRPORT TN US	20110417	222	17	182.9	36.11889	-86.6892	X	2400	X	2400
GHCND:USW00013897	NASHVILLE INTERNATIONAL AIRPORT TN US	20110418	250	111	182.9	36.11889	-86.6892	X	2400	X	2400
GHCND:USW00013897	NASHVILLE INTERNATIONAL AIRPORT TN US	20110419	300	206	182.9	36.11889	-86.6892	X	2400	X	2400
GHCND:USW00013897	NASHVILLE INTERNATIONAL AIRPORT TN US	20110420	239	200	182.9	36.11889	-86.6892	X	2400	X	2400
GHCND:USW00013897	NASHVILLE INTERNATIONAL AIRPORT TN US	20110421	189	83	182.9	36.11889	-86.6892	X	2400	X	2400
GHCND:USW00013897	NASHVILLE INTERNATIONAL AIRPORT TN US	20110422	278	128	182.9	36.11889	-86.6892	X	2400	X	2400
GHCND:USW00013897	NASHVILLE INTERNATIONAL AIRPORT TN US	20110423	283	200	182.9	36.11889	-86.6892	X	2400	X	2400
GHCND:USW00013897	NASHVILLE INTERNATIONAL AIRPORT TN US	20110424	272	172	182.9	36.11889	-86.6892	X	2400	X	2400
GHCND:USW00013897	NASHVILLE INTERNATIONAL AIRPORT TN US	20110425	283	172	182.9	36.11889	-86.6892	X	2400	X	2400
GHCND:USW00013897	NASHVILLE INTERNATIONAL AIRPORT TN US	20110426	267	144	182.9	36.11889	-86.6892	X	2400	X	2400
GHCND:USW00013897	NASHVILLE INTERNATIONAL AIRPORT TN US	20110427	217	133	182.9	36.11889	-86.6892	X	2400	X	2400
GHCND:USW00013897	NASHVILLE INTERNATIONAL AIRPORT TN US	20110428	206	94	182.9	36.11889	-86.6892	X	2400	X	2400
GHCND:USW00013897	NASHVILLE INTERNATIONAL AIRPORT TN US	20110429	244	100	182.9	36.11889	-86.6892	X	2400	X	2400
GHCND:USW00013897	NASHVILLE INTERNATIONAL AIRPORT TN US	20110430	261	94	182.9	36.11889	-86.6892	X	2400	X	2400
GHCND:USW00013897	NASHVILLE INTERNATIONAL AIRPORT TN US	20110501	233	167	182.9	36.11889	-86.6892	X	2400	X	2400
GHCND:USW00013897	NASHVILLE INTERNATIONAL AIRPORT TN US	20110502	267	117	182.9	36.11889	-86.6892	X	2400	X	2400
GHCND:USW00013897	NASHVILLE INTERNATIONAL AIRPORT TN US	20110503	144	67	182.9	36.11889	-86.6892	X	2400	X	2400
GHCND:USW00013897	NASHVILLE INTERNATIONAL AIRPORT TN US	20110504	167	50	182.9	36.11889	-86.6892	X	2400	X	2400
GHCND:USW00013897	NASHVILLE INTERNATIONAL AIRPORT TN US	20110505	200	33	182.9	36.11889	-86.6892	X	2400	X	2400
GHCND:USW00013897	NASHVILLE INTERNATIONAL AIRPORT TN US	20110506	222	100	182.9	36.11889	-86.6892	X	2400	X	2400
GHCND:USW00013897	NASHVILLE INTERNATIONAL AIRPORT TN US	20110507	222	72	182.9	36.11889	-86.6892	X	2400	X	2400
GHCND:USW00013897	NASHVILLE INTERNATIONAL AIRPORT TN US	20110508	300	144	182.9	36.11889	-86.6892	X	2400	X	2400
GHCND:USW00013897	NASHVILLE INTERNATIONAL AIRPORT TN US	20110509	300	172	182.9	36.11889	-86.6892	X	2400	X	2400
GHCND:USW00013897	NASHVILLE INTERNATIONAL AIRPORT TN US	20110510	317	183	182.9	36.11889	-86.6892	X	2400	X	2400
GHCND:USW00013897	NASHVILLE INTERNATIONAL AIRPORT TN US	20110511	317	183	182.9	36.11889	-86.6892	X	2400	X	2400
GHCND:USW00013897	NASHVILLE INTERNATIONAL AIRPORT TN US	20110512	317	178	182.9	36.11889	-86.6892	X	2400	X	2400
GHCND:USW00013897	NASHVILLE INTERNATIONAL AIRPORT TN US	20110513	228	156	182.9	36.11889	-86.6892	X	2400	X	2400
GHCND:USW00013897	NASHVILLE INTERNATIONAL AIRPORT TN US	20110514	189	122	182.9	36.11889	-86.6892	X	2400	X	2400
GHCND:USW00013897	NASHVILLE INTERNATIONAL AIRPORT TN US	20110515	189	111	182.9	36.11889	-86.6892	X	2400	X	2400
GHCND:USW00013897	NASHVILLE INTERNATIONAL AIRPORT TN US	20110516	144	94	182.9	36.11889	-86.6892	X	2400	X	2400
GHCND:USW00013897	NASHVILLE INTERNATIONAL AIRPORT TN US	20110517	156	83	182.9	36.11889	-86.6892	X	2400	X	2400
GHCND:USW00013897	NASHVILLE INTERNATIONAL AIRPORT TN US	20110518	183	86	182.9	36.11889	-86.6892	X	2400	X	2400
GHCND:USW00013897	NASHVILLE INTERNATIONAL AIRPORT TN US	20110519	261	133	182.9	36.11889	-86.6892	X	2400	X	2400
GHCND:USW00013897	NASHVILLE INTERNATIONAL AIRPORT TN US	20110520	289	144	182.9	36.11889	-86.6892	X	2400	X	2400
GHCND:USW00013897	NASHVILLE INTERNATIONAL AIRPORT TN US	20110521	311	161	182.9	36.11889	-86.6892	X	2400	X	2400
GHCND:USW00013897	NASHVILLE INTERNATIONAL AIRPORT TN US	20110522	294	172	182.9	36.11889	-86.6892	X	2400	X	2400
GHCND:USW00013897	NASHVILLE INTERNATIONAL AIRPORT TN US	20110523	289	172	182.9	36.11889	-86.6892	X	2400	X	2400
GHCND:USW00013897	NASHVILLE INTERNATIONAL AIRPORT TN US	20110524	294	183	182.9	36.11889	-86.6892	X	2400	X	2400
GHCND:USW00013897	NASHVILLE INTERNATIONAL AIRPORT TN US	20110525	306	172	182.9	36.11889	-86.6892	X	2400	X	2400
GHCND:USW00013897	NASHVILLE INTERNATIONAL AIRPORT TN US	20110526	261	156	182.9	36.11889	-86.6892	X	2400	X	2400
GHCND:USW00013897	NASHVILLE INTERNATIONAL AIRPORT TN US	20110527	200	139	182.9	36.11889	-86.6892	X	2400	X	2400
GHCND:USW00013897	NASHVILLE INTERNATIONAL AIRPORT TN US	20110528	300	111	182.9	36.11889	-86.6892	X	2400	X	2400
GHCND:USW00013897	NASHVILLE INTERNATIONAL AIRPORT TN US	20110529	333	194	182.9	36.11889	-86.6892	X	2400	X	2400
GHCND:USW00013897	NASHVILLE INTERNATIONAL AIRPORT TN US	20110530	339	194	182.9	36.11889	-86.6892	X	2400	X	2400
GHCND:USW00013897	NASHVILLE INTERNATIONAL AIRPORT TN US	20110531	344	211	182.9	36.11889	-86.6892	X	2400	X	2400
GHCND:USW00013897	NASHVILLE INTERNATIONAL AIRPORT TN US	20110601	344	211	182.9	36.11889	-86.6892	X	2400	X	2400
GHCND:USW00013897	NASHVILLE INTERNATIONAL AIRPORT TN US	20110602	339	211	182.9	36.11889	-86.6892	X	2400	X	2400
GHCND:USW00013897	NASHVILLE INTERNATIONAL AIRPORT TN US	20110603	344	211	182.9	36.11889	-86.6892	X	2400	X	2400
GHCND:USW00013897	NASHVILLE INTERNATIONAL AIRPORT TN US	20110604	356	206	182.9	36.11889	-86.6892	X	2400	X	2400
GHCND:USW00013897	NASHVILLE INTERNATIONAL AIRPORT TN US	20110605	361	211	182.9	36.11889	-86.6892	X	2400	X	2400
GHCND:USW00013897	NASHVILLE INTERNATIONAL AIRPORT TN US	20110606	339	183	182.9	36.11889	-86.6892	X	2400	X	2400
GHCND:USW00013897	NASHVILLE INTERNATIONAL AIRPORT TN US	20110607	356	206	182.9	36.11889	-86.6892	X	2400	X	2400
GHCND:USW00013897	NASHVILLE INTERNATIONAL AIRPORT TN US	20110608	356	217	182.9	36.11889	-86.6892	X	2400	X	2400
GHCND:USW00013897	NASHVILLE INTERNATIONAL AIRPORT TN US	20110609	350	222	182.9	36.11889	-86.6892	X	2400	X	2400
GHCND:USW00013897	NASHVILLE INTERNATIONAL AIRPORT TN US	20110610	350	206	182.9	36.11889	-86.6892	X	2400	X	2400
GHCND:USW00013897	NASHVILLE INTERNATIONAL AIRPORT TN US	20110611	344	211	182.9	36.11889	-86.6892	X	2400	X	2400
GHCND:USW00013897	NASHVILLE INTERNATIONAL AIRPORT TN US	20110612	317	200	182.9	36.11889	-86.6892	X	2400	X	2400
GHCND:USW00013897	NASHVILLE INTERNATIONAL AIRPORT TN US	20110613	317	194	182.9	36.11889	-86.6892	X	2400	X	2400
GHCND:USW00013897	NASHVILLE INTERNATIONAL AIRPORT TN US	20110614	283	189	182.9	36.11889	-86.6892	X	2400	X	2400
GHCND:USW00013897	NASHVILLE INTERNATIONAL AIRPORT TN US	20110615	300	178	182.9	36.11889	-86.6892	X	2400	X	2400
GHCND:USW00013897	NASHVILLE INTERNATIONAL AIRPORT TN US	20110616	328	167	182.9	36.11889	-86.6892	X	2400	X	2400
GHCND:USW00013897	NASHVILLE INTERNATIONAL AIRPORT TN US	20110617	294	200	182.9	36.11889	-86.6892	X	2400	X	2400
GHCND:USW00013897	NASHVILLE INTERNATIONAL AIRPORT TN US	20110618	250	206	182.9	36.11889	-86.6892	X	2400	X	2400
GHCND:USW00013897	NASHVILLE INTERNATIONAL AIRPORT TN US	20110619	322	200	182.9	36.11889	-86.6892	X	2400	X	2400
GHCND:USW00013897	NASHVILLE INTERNATIONAL AIRPORT TN US	20110620	339	221	182.9	36.11889	-86.6892	X	2400	X	2400
GHCND:USW00013897	NASHVILLE INTERNATIONAL AIRPORT TN US	20110621	306	200	182.9	36.11889	-86.6892	X	2400	X	2400
GHCND:USW00013897	NASHVILLE INTERNATIONAL AIRPORT TN US	20110622	267	206	182.9	36.11889	-86.6892	X	2400	X	2400
GHCND:USW00013897	NASHVILLE INTERNATIONAL AIRPORT TN US	20110623	317	217	182.9	36.11889	-86.6892	X	2400	X	2400
GHCND:USW00013897	NASHVILLE INTERNATIONAL AIRPORT TN US	20110624	306	194	182.9	36.11889	-86.6892	X	2400	X	2400
GHCND:USW00013897	NASHVILLE INTERNATIONAL AIRPORT TN US	20110625	306	178	182.9	36.11889	-86.6892	X	2400	X	2400
GHCND:USW00013897	NASHVILLE INTERNATIONAL AIRPORT TN US	20110626	244	189	182.9	36.11889	-86.6892	X	2400	X	2400
GHCND:USW00013897	NASHVILLE INTERNATIONAL AIRPORT TN US	20110627	328	189	182.9	36.11889	-86.6892	X	2400	X	2400
GHCND:USW00013897	NASHVILLE INTERNATIONAL AIRPORT TN US	20110628	283	189	182.9	36.11889	-86.6892	X	2400	X	2400
GHCND:USW00013897	NASHVILLE INTERNATIONAL AIRPORT TN US	20110629	311	178	182.9	36.11889	-86.6892	X	2400	X	2400
GHCND:USW00013897	NASHVILLE INTERNATIONAL AIRPORT TN US	20110630	317	167	182.9	36.11889	-86.6892	X	2400	X	2400
GHCND:USW00013897	NASHVILLE INTERNATIONAL AIRPORT TN US	20110701	328	172	182.9	36.11889	-86.6892	X	2400	X	2400
GHCND:USW00013897	NASHVILLE INTERNATIONAL AIRPORT TN US	20110702	339	189	182.9	36.11889	-86.6892	X	2400	X	2400
GHCND:USW00013897	NASHVILLE INTERNATIONAL AIRPORT TN US	20110703	344	217	182.9	36.11889	-86.6892	X	2400	X	2400
GHCND:USW00013897	NASHVILLE INTERNATIONAL AIRPORT TN US	20110704	317	217	182.9	36.11889	-86.6892	X	2400	X	2400
GHCND:USW00013897	NASHVILLE INTERNATIONAL AIRPORT TN US	20110705	333	211	182.9	36.11889	-86.6892	X	2400	X	2400
GHCND:USW00013897	NASHVILLE INTERNATIONAL AIRPORT TN US	20110706	344	211	182.9	36.11889	-86.6892	X	2400	X	2400
GHCND:USW00013897	NASHVILLE INTERNATIONAL AIRPORT TN US	20110707	322	211	182.9	36.11889	-86.6892	X	2400	X	2400
GHCND:USW00013897	NASHVILLE INTERNATIONAL AIRPORT TN US	20110708	289	217	182.9	36.11889	-86.6892	X	2400	X	2400
GHCND:USW00013897	NASHVILLE INTERNATIONAL AIRPORT TN US	20110709	328	217	182.9	36.11889	-86.6892	X	2400	X	2400
GHCND:USW00013897	NASHVILLE INTERNATIONAL AIRPORT TN US	20110710	356	217	182.9	36.11889	-86.6892	X	2400	X	2400
GHCND:USW00013897	NASHVILLE INTERNATIONAL AIRPORT TN US	20110711	378	250	182.9	36.11889	-86.6892	X	2400	X	2400
GHCND:USW00013897	NASHVILLE INTERNATIONAL AIRPORT TN US	20110712	372	261	182.9	36.11889	-86.6892	X	2400	X	2400
GHCND:USW00013897	NASHVILLE INTERNATIONAL AIRPORT TN US	20110713	344	233	182.9	36.11889	-86.6892	X	2400	X	2400
GHCND:USW00013897	NASHVILLE INTERNATIONAL AIRPORT TN US	20110714	333	244	182.9	36.11889	-86.6892	X	2400	X	2400
GHCND:USW00013897	NASHVILLE INTERNATIONAL AIRPORT TN US	20110715	322	233	182.9	36.11889	-86.6892	X	2400	X	2400
GHCND:USW00013897	NASHVILLE INTERNATIONAL AIRPORT TN US	20110716	311	228	182.9	36.11889	-86.6892	X	2400	X	2400
GHCND:USW00013897	NASHVILLE INTERNATIONAL AIRPORT TN US	20110717	322	211	182.9	36.11889	-86.6892	X	2400	X	2400
GHCND:USW00013897	NASHVILLE INTERNATIONAL AIRPORT TN US	20110718	333	217	182.9	36.11889	-86.6892	X	2400	X	2400
GHCND:USW00013897	NASHVILLE INTERNATIONAL AIRPORT TN US	20110719	350	222	182.9	36.11889	-86.6892	X	2400	X	2400
GHCND:USW00013897	NASHVILLE INTERNATIONAL AIRPORT TN US	20110720	361	244	182.9	36.11889	-86.6892	X	2400	X	2400
GHCND:USW00013897	NASHVILLE INTERNATIONAL AIRPORT TN US	20110721	356	233	182.9	36.11889	-86.6892	X	2400	X	2400
GHCND:USW00013897	NASHVILLE INTERNATIONAL AIRPORT TN US	20110722	344	228	182.9	36.11889	-86.6892	X	2400	X	2400
GHCND:USW00013897	NASHVILLE INTERNATIONAL AIRPORT TN US	20110723	339	233	182.9	36.11889	-86.6892	X	2400	X	2400
GHCND:USW00013897	NASHVILLE INTERNATIONAL AIRPORT TN US	20110724	339	239	182.9	36.11889	-86.6892	X	2400	X	2400
GHCND:USW00013897	NASHVILLE INTERNATIONAL AIRPORT TN US	20110725	339	244	182.9	36.11889	-86.6892	X	2400	X	2400
GHCND:USW00013897	NASHVILLE INTERNATIONAL AIRPORT TN US	20110726	356	233	182.9	36.11889	-86.6892	X	2400	X	2400
GHCND:USW00013897	NASHVILLE INTERNATIONAL AIRPORT TN US	20110727	372	228	182.9	36.11889	-86.6892	X	2400	X	2400
GHCND:USW00013897	NASHVILLE INTERNATIONAL AIRPORT TN US	20110728	356	233	182.9	36.11889	-86.6892	X	2400	X	2400
GHCND:USW00013897	NASHVILLE INTERNATIONAL AIRPORT TN US	20110729	333	244	182.9	36.11889	-86.6892	X	2400	X	2400
GHCND:USW00013897	NASHVILLE INTERNATIONAL AIRPORT TN US	20110730	311	239	182.9	36.11889	-86.6892	X	2400	X	2400
GHCND:USW00013897	NASHVILLE INTERNATIONAL AIRPORT TN US	20110731	350	233	182.9	36.11889	-86.6892	X	2400	X	2400
GHCND:USW00013897	NASHVILLE INTERNATIONAL AIRPORT TN US	20110801	350	233	182.9	36.11889	-86.6892	X	2400	X	2400
GHCND:USW00013897	NASHVILLE INTERNATIONAL AIRPORT TN US	20110802	367	200	182.9	36.11889	-86.6892	X	2400	X	2400
GHCND:USW00013897	NASHVILLE INTERNATIONAL AIRPORT TN US	20110803	389	222	182.9	36.11889	-86.6892	X	2400	X	2400
GHCND:USW00013897	NASHVILLE INTERNATIONAL AIRPORT TN US	20110804	350	239	182.9	36.11889	-86.6892	X	2400	X	2400
GHCND:USW00013897	NASHVILLE INTERNATIONAL AIRPORT TN US	20110805	306	228	182.9	36.11889	-86.6892	X	2400	X	2400
GHCND:USW00013897	NASHVILLE INTERNATIONAL AIRPORT TN US	20110806	278	239	182.9	36.11889	-86.6892	X	2400	X	2400
GHCND:USW00013897	NASHVILLE INTERNATIONAL AIRPORT TN US	20110807	350	233	182.9	36.11889	-86.6892	X	2400	X	2400
GHCND:USW00013897	NASHVILLE INTERNATIONAL AIRPORT TN US	20110808	350	233	182.9	36.11889	-86.6892	X	2400	X	2400
GHCND:USW00013897	NASHVILLE INTERNATIONAL AIRPORT TN US	20110809	333	217	182.9	36.11889	-86.6892	X	2400	X	2400
GHCND:USW00013897	NASHVILLE INTERNATIONAL AIRPORT TN US	20110810	328	189	182.9	36.11889	-86.6892	X	2400	X	2400
GHCND:USW00013897	NASHVILLE INTERNATIONAL AIRPORT TN US	20110811	317	211	182.9	36.11889	-86.6892	X	2400	X	2400
GHCND:USW00013897	NASHVILLE INTERNATIONAL AIRPORT TN US	20110812	333	194	182.9	36.11889	-86.6892	X	2400	X	2400
GHCND:USW00013897	NASHVILLE INTERNATIONAL AIRPORT TN US	20110813	333	211	182.9	36.11889	-86.6892	X	2400	X	2400
GHCND:USW00013897	NASHVILLE INTERNATIONAL AIRPORT TN US	20110814	300	206	182.9	36.11889	-86.6892	X	2400	X	2400
GHCND:USW00013897	NASHVILLE INTERNATIONAL AIRPORT TN US	20110815	294	178	182.9	36.11889	-86.6892	X	2400	X	2400
GHCND:USW00013897	NASHVILLE INTERNATIONAL AIRPORT TN US	20110816	311	172	182.9	36.11889	-86.6892	X	2400	X	2400
GHCND:USW00013897	NASHVILLE INTERNATIONAL AIRPORT TN US	20110817	328	172	182.9	36.11889	-86.6892	X	2400	X	2400
GHCND:USW00013897	NASHVILLE INTERNATIONAL AIRPORT TN US	20110818	350	194	182.9	36.11889	-86.6892	X	2400	X	2400
GHCND:USW00013897	NASHVILLE INTERNATIONAL AIRPORT TN US	20110819	317	183	182.9	36.11889	-86.6892	X	2400	X	2400
GHCND:USW00013897	NASHVILLE INTERNATIONAL AIRPORT TN US	20110820	344	206	182.9	36.11889	-86.6892	X	2400	X	2400
GHCND:USW00013897	NASHVILLE INTERNATIONAL AIRPORT TN US	20110821	344	217	182.9	36.11889	-86.6892	X	2400	X	2400
GHCND:USW00013897	NASHVILLE INTERNATIONAL AIRPORT TN US	20110822	322	217	182.9	36.11889	-86.6892	X	2400	X	2400
GHCND:USW00013897	NASHVILLE INTERNATIONAL AIRPORT TN US	20110823	339	172	182.9	36.11889	-86.6892	X	2400	X	2400
GHCND:USW00013897	NASHVILLE INTERNATIONAL AIRPORT TN US	20110824	356	211	182.9	36.11889	-86.6892	X	2400	X	2400
GHCND:USW00013897	NASHVILLE INTERNATIONAL AIRPORT TN US	20110825	361	222	182.9	36.11889	-86.6892	X	2400	X	2400
GHCND:USW00013897	NASHVILLE INTERNATIONAL AIRPORT TN US	20110826	339	217	182.9	36.11889	-86.6892	X	2400	X	2400
GHCND:USW00013897	NASHVILLE INTERNATIONAL AIRPORT TN US	20110827	328	194	182.9	36.11889	-86.6892	X	2400	X	2400
GHCND:USW00013897	NASHVILLE INTERNATIONAL AIRPORT TN US	20110828	322	206	182.9	36.11889	-86.6892	X	2400	X	2400
GHCND:USW00013897	NASHVILLE INTERNATIONAL AIRPORT TN US	20110829	322	178	182.9	36.11889	-86.6892	X	2400	X	2400
GHCND:USW00013897	NASHVILLE INTERNATIONAL AIRPORT TN US	20110830	333	167	182.9	36.11889	-86.6892	X	2400	X	2400
GHCND:USW00013897	NASHVILLE INTERNATIONAL AIRPORT TN US	20110831	350	186	182.9	36.11889	-86.6892	X	2400	X	2400
GHCND:USW00013897	NASHVILLE INTERNATIONAL AIRPORT TN US	20110901	367	222	182.9	36.11889	-86.6892	X	2400	X	2400
GHCND:USW00013897	NASHVILLE INTERNATIONAL AIRPORT TN US	20110902	372	211	182.9	36.11889	-86.6892	X	2400	X	2400

GHCND:USW00013897	NASHVILLE INTERNATIONAL AIRPORT TN US	20110903	272	228	182.9	36.11889	-86.6892	X	2400	X	2400
GHCND:USW00013897	NASHVILLE INTERNATIONAL AIRPORT TN US	20110904	278	200	182.9	36.11889	-86.6892	X	2400	X	2400
GHCND:USW00013897	NASHVILLE INTERNATIONAL AIRPORT TN US	20110905	206	139	182.9	36.11889	-86.6892	X	2400	X	2400
GHCND:USW00013897	NASHVILLE INTERNATIONAL AIRPORT TN US	20110906	150	133	182.9	36.11889	-86.6892	X	2400	X	2400
GHCND:USW00013897	NASHVILLE INTERNATIONAL AIRPORT TN US	20110907	211	150	182.9	36.11889	-86.6892	X	2400	X	2400
GHCND:USW00013897	NASHVILLE INTERNATIONAL AIRPORT TN US	20110908	206	122	182.9	36.11889	-86.6892	X	2400	X	2400
GHCND:USW00013897	NASHVILLE INTERNATIONAL AIRPORT TN US	20110909	272	128	182.9	36.11889	-86.6892	X	2400	X	2400
GHCND:USW00013897	NASHVILLE INTERNATIONAL AIRPORT TN US	20110910	283	128	182.9	36.11889	-86.6892	X	2400	X	2400
GHCND:USW00013897	NASHVILLE INTERNATIONAL AIRPORT TN US	20110911	278	150	182.9	36.11889	-86.6892	X	2400	X	2400
GHCND:USW00013897	NASHVILLE INTERNATIONAL AIRPORT TN US	20110912	300	150	182.9	36.11889	-86.6892	X	2400	X	2400
GHCND:USW00013897	NASHVILLE INTERNATIONAL AIRPORT TN US	20110913	317	156	182.9	36.11889	-86.6892	X	2400	X	2400
GHCND:USW00013897	NASHVILLE INTERNATIONAL AIRPORT TN US	20110914	306	156	182.9	36.11889	-86.6892	X	2400	X	2400
GHCND:USW00013897	NASHVILLE INTERNATIONAL AIRPORT TN US	20110915	206	111	182.9	36.11889	-86.6892	X	2400	X	2400
GHCND:USW00013897	NASHVILLE INTERNATIONAL AIRPORT TN US	20110916	222	106	182.9	36.11889	-86.6892	X	2400	X	2400
GHCND:USW00013897	NASHVILLE INTERNATIONAL AIRPORT TN US	20110917	272	150	182.9	36.11889	-86.6892	X	2400	X	2400
GHCND:USW00013897	NASHVILLE INTERNATIONAL AIRPORT TN US	20110918	278	167	182.9	36.11889	-86.6892	X	2400	X	2400
GHCND:USW00013897	NASHVILLE INTERNATIONAL AIRPORT TN US	20110919	217	172	182.9	36.11889	-86.6892	X	2400	X	2400
GHCND:USW00013897	NASHVILLE INTERNATIONAL AIRPORT TN US	20110920	256	128	182.9	36.11889	-86.6892	X	2400	X	2400
GHCND:USW00013897	NASHVILLE INTERNATIONAL AIRPORT TN US	20110921	278	172	182.9	36.11889	-86.6892	X	2400	X	2400
GHCND:USW00013897	NASHVILLE INTERNATIONAL AIRPORT TN US	20110922	294	156	182.9	36.11889	-86.6892	X	2400	X	2400
GHCND:USW00013897	NASHVILLE INTERNATIONAL AIRPORT TN US	20110923	217	106	182.9	36.11889	-86.6892	X	2400	X	2400
GHCND:USW00013897	NASHVILLE INTERNATIONAL AIRPORT TN US	20110924	244	94	182.9	36.11889	-86.6892	X	2400	X	2400
GHCND:USW00013897	NASHVILLE INTERNATIONAL AIRPORT TN US	20110925	272	150	182.9	36.11889	-86.6892	X	2400	X	2400
GHCND:USW00013897	NASHVILLE INTERNATIONAL AIRPORT TN US	20110926	244	106	182.9	36.11889	-86.6892	X	2400	X	2400
GHCND:USW00013897	NASHVILLE INTERNATIONAL AIRPORT TN US	20110927	261	89	182.9	36.11889	-86.6892	X	2400	X	2400
GHCND:USW00013897	NASHVILLE INTERNATIONAL AIRPORT TN US	20110928	267	144	182.9	36.11889	-86.6892	X	2400	X	2400
GHCND:USW00013897	NASHVILLE INTERNATIONAL AIRPORT TN US	20110929	289	156	182.9	36.11889	-86.6892	X	2400	X	2400
GHCND:USW00013897	NASHVILLE INTERNATIONAL AIRPORT TN US	20110930	211	100	182.9	36.11889	-86.6892	X	2400	X	2400
GHCND:USW00013897	NASHVILLE INTERNATIONAL AIRPORT TN US	20111001	172	72	182.9	36.11889	-86.6892	X	2400	X	2400
GHCND:USW00013897	NASHVILLE INTERNATIONAL AIRPORT TN US	20111002	194	44	182.9	36.11889	-86.6892	X	2400	X	2400
GHCND:USW00013897	NASHVILLE INTERNATIONAL AIRPORT TN US	20111003	233	50	182.9	36.11889	-86.6892	X	2400	X	2400
GHCND:USW00013897	NASHVILLE INTERNATIONAL AIRPORT TN US	20111004	261	72	182.9	36.11889	-86.6892	X	2400	X	2400
GHCND:USW00013897	NASHVILLE INTERNATIONAL AIRPORT TN US	20111005	278	89	182.9	36.11889	-86.6892	X	2400	X	2400
GHCND:USW00013897	NASHVILLE INTERNATIONAL AIRPORT TN US	20111006	285	106	182.9	36.11889	-86.6892	X	2400	X	2400
GHCND:USW00013897	NASHVILLE INTERNATIONAL AIRPORT TN US	20111007	272	128	182.9	36.11889	-86.6892	X	2400	X	2400
GHCND:USW00013897	NASHVILLE INTERNATIONAL AIRPORT TN US	20111008	267	128	182.9	36.11889	-86.6892	X	2400	X	2400
GHCND:USW00013897	NASHVILLE INTERNATIONAL AIRPORT TN US	20111009	239	106	182.9	36.11889	-86.6892	X	2400	X	2400
GHCND:USW00013897	NASHVILLE INTERNATIONAL AIRPORT TN US	20111010	272	150	182.9	36.11889	-86.6892	X	2400	X	2400
GHCND:USW00013897	NASHVILLE INTERNATIONAL AIRPORT TN US	20111011	200	144	182.9	36.11889	-86.6892	X	2400	X	2400
GHCND:USW00013897	NASHVILLE INTERNATIONAL AIRPORT TN US	20111012	228	133	182.9	36.11889	-86.6892	X	2400	X	2400
GHCND:USW00013897	NASHVILLE INTERNATIONAL AIRPORT TN US	20111013	211	156	182.9	36.11889	-86.6892	X	2400	X	2400
GHCND:USW00013897	NASHVILLE INTERNATIONAL AIRPORT TN US	20111014	244	94	182.9	36.11889	-86.6892	X	2400	X	2400
GHCND:USW00013897	NASHVILLE INTERNATIONAL AIRPORT TN US	20111015	228	89	182.9	36.11889	-86.6892	X	2400	X	2400
GHCND:USW00013897	NASHVILLE INTERNATIONAL AIRPORT TN US	20111016	289	61	182.9	36.11889	-86.6892	X	2400	X	2400
GHCND:USW00013897	NASHVILLE INTERNATIONAL AIRPORT TN US	20111017	267	139	182.9	36.11889	-86.6892	X	2400	X	2400
GHCND:USW00013897	NASHVILLE INTERNATIONAL AIRPORT TN US	20111018	256	78	182.9	36.11889	-86.6892	X	2400	X	2400
GHCND:USW00013897	NASHVILLE INTERNATIONAL AIRPORT TN US	20111019	83	67	182.9	36.11889	-86.6892	X	2400	X	2400
GHCND:USW00013897	NASHVILLE INTERNATIONAL AIRPORT TN US	20111020	144	67	182.9	36.11889	-86.6892	X	2400	X	2400
GHCND:USW00013897	NASHVILLE INTERNATIONAL AIRPORT TN US	20111021	172	33	182.9	36.11889	-86.6892	X	2400	X	2400
GHCND:USW00013897	NASHVILLE INTERNATIONAL AIRPORT TN US	20111022	200	11	182.9	36.11889	-86.6892	X	2400	X	2400
GHCND:USW00013897	NASHVILLE INTERNATIONAL AIRPORT TN US	20111023	211	39	182.9	36.11889	-86.6892	X	2400	X	2400
GHCND:USW00013897	NASHVILLE INTERNATIONAL AIRPORT TN US	20111024	244	56	182.9	36.11889	-86.6892	X	2400	X	2400
GHCND:USW00013897	NASHVILLE INTERNATIONAL AIRPORT TN US	20111025	256	50	182.9	36.11889	-86.6892	X	2400	X	2400
GHCND:USW00013897	NASHVILLE INTERNATIONAL AIRPORT TN US	20111026	256	117	182.9	36.11889	-86.6892	X	2400	X	2400
GHCND:USW00013897	NASHVILLE INTERNATIONAL AIRPORT TN US	20111027	194	89	182.9	36.11889	-86.6892	X	2400	X	2400
GHCND:USW00013897	NASHVILLE INTERNATIONAL AIRPORT TN US	20111028	89	28	182.9	36.11889	-86.6892	X	2400	X	2400
GHCND:USW00013897	NASHVILLE INTERNATIONAL AIRPORT TN US	20111029	156	-11	182.9	36.11889	-86.6892	X	2400	X	2400
GHCND:USW00013897	NASHVILLE INTERNATIONAL AIRPORT TN US	20111030	167	-6	182.9	36.11889	-86.6892	X	2400	X	2400
GHCND:USW00013897	NASHVILLE INTERNATIONAL AIRPORT TN US	20111031	194	33	182.9	36.11889	-86.6892	X	2400	X	2400
GHCND:USW00013897	NASHVILLE INTERNATIONAL AIRPORT TN US	20111101	206	11	182.9	36.11889	-86.6892	X	2400	X	2400
GHCND:USW00013897	NASHVILLE INTERNATIONAL AIRPORT TN US	20111102	206	39	182.9	36.11889	-86.6892	X	2400	X	2400
GHCND:USW00013897	NASHVILLE INTERNATIONAL AIRPORT TN US	20111103	139	56	182.9	36.11889	-86.6892	X	2400	X	2400
GHCND:USW00013897	NASHVILLE INTERNATIONAL AIRPORT TN US	20111104	144	56	182.9	36.11889	-86.6892	X	2400	X	2400
GHCND:USW00013897	NASHVILLE INTERNATIONAL AIRPORT TN US	20111105	194	17	182.9	36.11889	-86.6892	X	2400	X	2400
GHCND:USW00013897	NASHVILLE INTERNATIONAL AIRPORT TN US	20111106	189	39	182.9	36.11889	-86.6892	X	2400	X	2400
GHCND:USW00013897	NASHVILLE INTERNATIONAL AIRPORT TN US	20111107	228	67	182.9	36.11889	-86.6892	X	2400	X	2400
GHCND:USW00013897	NASHVILLE INTERNATIONAL AIRPORT TN US	20111108	233	83	182.9	36.11889	-86.6892	X	2400	X	2400
GHCND:USW00013897	NASHVILLE INTERNATIONAL AIRPORT TN US	20111109	189	67	182.9	36.11889	-86.6892	X	2400	X	2400
GHCND:USW00013897	NASHVILLE INTERNATIONAL AIRPORT TN US	20111110	122	-17	182.9	36.11889	-86.6892	X	2400	X	2400
GHCND:USW00013897	NASHVILLE INTERNATIONAL AIRPORT TN US	20111111	144	-39	182.9	36.11889	-86.6892	X	2400	X	2400
GHCND:USW00013897	NASHVILLE INTERNATIONAL AIRPORT TN US	20111112	167	22	182.9	36.11889	-86.6892	X	2400	X	2400
GHCND:USW00013897	NASHVILLE INTERNATIONAL AIRPORT TN US	20111113	228	133	182.9	36.11889	-86.6892	X	2400	X	2400
GHCND:USW00013897	NASHVILLE INTERNATIONAL AIRPORT TN US	20111114	256	178	182.9	36.11889	-86.6892	X	2400	X	2400
GHCND:USW00013897	NASHVILLE INTERNATIONAL AIRPORT TN US	20111115	217	144	182.9	36.11889	-86.6892	X	2400	X	2400
GHCND:USW00013897	NASHVILLE INTERNATIONAL AIRPORT TN US	20111116	189	56	182.9	36.11889	-86.6892	X	2400	X	2400
GHCND:USW00013897	NASHVILLE INTERNATIONAL AIRPORT TN US	20111117	100	-17	182.9	36.11889	-86.6892	X	2400	X	2400
GHCND:USW00013897	NASHVILLE INTERNATIONAL AIRPORT TN US	20111118	133	-39	182.9	36.11889	-86.6892	X	2400	X	2400
GHCND:USW00013897	NASHVILLE INTERNATIONAL AIRPORT TN US	20111119	194	50	182.9	36.11889	-86.6892	X	2400	X	2400
GHCND:USW00013897	NASHVILLE INTERNATIONAL AIRPORT TN US	20111120	178	150	182.9	36.11889	-86.6892	X	2400	X	2400
GHCND:USW00013897	NASHVILLE INTERNATIONAL AIRPORT TN US	20111121	183	161	182.9	36.11889	-86.6892	X	2400	X	2400
GHCND:USW00013897	NASHVILLE INTERNATIONAL AIRPORT TN US	20111122	194	111	182.9	36.11889	-86.6892	X	2400	X	2400
GHCND:USW00013897	NASHVILLE INTERNATIONAL AIRPORT TN US	20111123	111	83	182.9	36.11889	-86.6892	X	2400	X	2400
GHCND:USW00013897	NASHVILLE INTERNATIONAL AIRPORT TN US	20111124	150	22	182.9	36.11889	-86.6892	X	2400	X	2400
GHCND:USW00013897	NASHVILLE INTERNATIONAL AIRPORT TN US	20111125	194	6	182.9	36.11889	-86.6892	X	2400	X	2400
GHCND:USW00013897	NASHVILLE INTERNATIONAL AIRPORT TN US	20111126	228	100	182.9	36.11889	-86.6892	X	2400	X	2400
GHCND:USW00013897	NASHVILLE INTERNATIONAL AIRPORT TN US	20111127	178	50	182.9	36.11889	-86.6892	X	2400	X	2400
GHCND:USW00013897	NASHVILLE INTERNATIONAL AIRPORT TN US	20111128	61	17	182.9	36.11889	-86.6892	X	2400	X	2400
GHCND:USW00013897	NASHVILLE INTERNATIONAL AIRPORT TN US	20111129	44	11	182.9	36.11889	-86.6892	X	2400	X	2400
GHCND:USW00013897	NASHVILLE INTERNATIONAL AIRPORT TN US	20111130	72	-22	182.9	36.11889	-86.6892	X	2400	X	2400
GHCND:USW00013897	NASHVILLE INTERNATIONAL AIRPORT TN US	20111201	117	-39	182.9	36.11889	-86.6892	X	2400	X	2400
GHCND:USW00013897	NASHVILLE INTERNATIONAL AIRPORT TN US	20111202	150	-28	182.9	36.11889	-86.6892	X	2400	X	2400
GHCND:USW00013897	NASHVILLE INTERNATIONAL AIRPORT TN US	20111203	183	28	182.9	36.11889	-86.6892	X	2400	X	2400
GHCND:USW00013897	NASHVILLE INTERNATIONAL AIRPORT TN US	20111204	194	117	182.9	36.11889	-86.6892	X	2400	X	2400
GHCND:USW00013897	NASHVILLE INTERNATIONAL AIRPORT TN US	20111205	167	56	182.9	36.11889	-86.6892	X	2400	X	2400
GHCND:USW00013897	NASHVILLE INTERNATIONAL AIRPORT TN US	20111206	67	44	182.9	36.11889	-86.6892	X	2400	X	2400
GHCND:USW00013897	NASHVILLE INTERNATIONAL AIRPORT TN US	20111207	56	-11	182.9	36.11889	-86.6892	X	2400	X	2400
GHCND:USW00013897	NASHVILLE INTERNATIONAL AIRPORT TN US	20111208	72	-39	182.9	36.11889	-86.6892	X	2400	X	2400
GHCND:USW00013897	NASHVILLE INTERNATIONAL AIRPORT TN US	20111209	94	-50	182.9	36.11889	-86.6892	X	2400	X	2400
GHCND:USW00013897	NASHVILLE INTERNATIONAL AIRPORT TN US	20111210	56	-33	182.9	36.11889	-86.6892	X	2400	X	2400
GHCND:USW00013897	NASHVILLE INTERNATIONAL AIRPORT TN US	20111211	89	-72	182.9	36.11889	-86.6892	X	2400	X	2400
GHCND:USW00013897	NASHVILLE INTERNATIONAL AIRPORT TN US	20111212	72	-44	182.9	36.11889	-86.6892	X	2400	X	2400
GHCND:USW00013897	NASHVILLE INTERNATIONAL AIRPORT TN US	20111213	106	67	182.9	36.11889	-86.6892	X	2400	X	2400
GHCND:USW00013897	NASHVILLE INTERNATIONAL AIRPORT TN US	20111214	217	44	182.9	36.11889	-86.6892	X	2400	X	2400
GHCND:USW00013897	NASHVILLE INTERNATIONAL AIRPORT TN US	20111215	183	78	182.9	36.11889	-86.6892	X	2400	X	2400
GHCND:USW00013897	NASHVILLE INTERNATIONAL AIRPORT TN US	20111216	78	17	182.9	36.11889	-86.6892	X	2400	X	2400
GHCND:USW00013897	NASHVILLE INTERNATIONAL AIRPORT TN US	20111217	83	-11	182.9	36.11889	-86.6892	X	2400	X	2400
GHCND:USW00013897	NASHVILLE INTERNATIONAL AIRPORT TN US	20111218	128	-39	182.9	36.11889	-86.6892	X	2400	X	2400
GHCND:USW00013897	NASHVILLE INTERNATIONAL AIRPORT TN US	20111219	139	17	182.9	36.11889	-86.6892	X	2400	X	2400
GHCND:USW00013897	NASHVILLE INTERNATIONAL AIRPORT TN US	20111220	167	39	182.9	36.11889	-86.6892	X	2400	X	2400
GHCND:USW00013897	NASHVILLE INTERNATIONAL AIRPORT TN US	20111221	167	67	182.9	36.11889	-86.6892	X	2400	X	2400
GHCND:USW00013897	NASHVILLE INTERNATIONAL AIRPORT TN US	20111222	83	61	182.9	36.11889	-86.6892	X	2400	X	2400
GHCND:USW00013897	NASHVILLE INTERNATIONAL AIRPORT TN US	20111223	67	44	182.9	36.11889	-86.6892	X	2400	X	2400
GHCND:USW00013897	NASHVILLE INTERNATIONAL AIRPORT TN US	20111224	100	17	182.9	36.11889	-86.6892	X	2400	X	2400
GHCND:USW00013897	NASHVILLE INTERNATIONAL AIRPORT TN US	20111225	144	17	182.9	36.11889	-86.6892	X	2400	X	2400
GHCND:USW00013897	NASHVILLE INTERNATIONAL AIRPORT TN US	20111226	72	-6	182.9	36.11889	-86.6892	X	2400	X	2400
GHCND:USW00013897	NASHVILLE INTERNATIONAL AIRPORT TN US	20111227	78	39	182.9	36.11889	-86.6892	X	2400	X	2400
GHCND:USW00013897	NASHVILLE INTERNATIONAL AIRPORT TN US	20111228	89	-22	182.9	36.11889	-86.6892	X	2400	X	2400
GHCND:USW00013897	NASHVILLE INTERNATIONAL AIRPORT TN US	20111229	128	-22	182.9	36.11889	-86.6892	X	2400	X	2400
GHCND:USW00013897	NASHVILLE INTERNATIONAL AIRPORT TN US	20111230	150	72	182.9	36.11889	-86.6892	X	2400	X	2400
GHCND:USW00013897	NASHVILLE INTERNATIONAL AIRPORT TN US	20111231	156	22	182.9	36.11889	-86.6892	X	2400	X	2400
GHCND:USW00013897	NASHVILLE INTERNATIONAL AIRPORT TN US	20120101	161	33	182.9	36.11889	-86.6892	X	2400	X	2400
GHCND:USW00013897	NASHVILLE INTERNATIONAL AIRPORT TN US	20120102	33	-56	182.9	36.11889	-86.6892	X	2400	X	2400
GHCND:USW00013897	NASHVILLE INTERNATIONAL AIRPORT TN US	20120103	17	-67	182.9	36.11889	-86.6892	X	2400	X	2400
GHCND:USW00013897	NASHVILLE INTERNATIONAL AIRPORT TN US	20120104	122	-67	182.9	36.11889	-86.6892	X	2400	X	2400
GHCND:USW00013897	NASHVILLE INTERNATIONAL AIRPORT TN US	20120105	139	-22	182.9	36.11889	-86.6892	X	2400	X	2400
GHCND:USW00013897	NASHVILLE INTERNATIONAL AIRPORT TN US	20120106	194	0	182.9	36.11889	-86.6892	X	2400	X	2400
GHCND:USW00013897	NASHVILLE INTERNATIONAL AIRPORT TN US	20120107	167	61	182.9	36.11889	-86.6892	X	2400	X	2400
GHCND:USW00013897	NASHVILLE INTERNATIONAL AIRPORT TN US	20120108	106	22	182.9	36.11889	-86.6892	X	2400	X	2400
GHCND:USW00013897	NASHVILLE INTERNATIONAL AIRPORT TN US	20120109	128	61	182.9	36.11889	-86.6892	X	2400	X	2400
GHCND:USW00013897	NASHVILLE INTERNATIONAL AIRPORT TN US	20120110	111	44	182.9	36.11889	-86.6892	X	2400	X	2400
GHCND:USW00013897	NASHVILLE INTERNATIONAL AIRPORT TN US	20120111	161	78	182.9	36.11889	-86.6892	X	2400	X	2400
GHCND:USW00013897	NASHVILLE INTERNATIONAL AIRPORT TN US	20120112	83	-33	182.9	36.11889	-86.6892	X	2400	X	2400
GHCND:USW00013897	NASHVILLE INTERNATIONAL AIRPORT TN US	20120113	22	-50	182.9	36.11889	-86.6892	X	2400	X	2400
GHCND:USW00013897	NASHVILLE INTERNATIONAL AIRPORT TN US	20120114	106	-67	182.9	36.11889	-86.6892	X	2400	X	2400
GHCND:USW00013897	NASHVILLE INTERNATIONAL AIRPORT TN US	20120115	83	-50	182.9	36.11889	-86.6892	X	2400	X	2400
GHCND:USW00013897	NASHVILLE INTERNATIONAL AIRPORT TN US	20120116	150	56	182.9	36.11889	-86.6892	X	2400	X	2400
GHCND:USW00013897	NASHVILLE INTERNATIONAL AIRPORT TN US	20120117	172	6	182.9	36.11889	-86.6892	X	2400	X	2400
GHCND:USW00013897	NASHVILLE INTERNATIONAL AIRPORT TN US	20120118	28	-44	182.9	36.11889	-86.6892	X	2400	X	2400
GHCND:USW00013897	NASHVILLE INTERNATIONAL AIRPORT TN US	20120119	106	-44	182.9	36.11889	-86.6892	X	2400	X	2400
GHCND:USW00013897	NASHVILLE INTERNATIONAL AIRPORT TN US	20120120	172	33	182.9	36.11889	-86.6892	X	2400	X	2400
GHCND:USW00013897	NASHVILLE INTERNATIONAL AIRPORT TN US	20120121	189	22	182.9	36.11889	-86.6892	X	2400	X	2400
GHCND:USW00013897	NASHVILLE INTERNATIONAL AIRPORT TN US	20120122	161	22	182.9	36.11889	-86.6892	X	2400	X	2400
GHCND:USW00013897	NASHVILLE INTERNATIONAL AIRPORT TN US	20120123	161	22	182.9	36.11889	-86.6892	X	2400	X	2400
GHCND:USW00013897	NASHVILLE INTERNATIONAL AIRPORT TN US	20120124	139	-6	182.9	36.11889	-86.6892	X	2400	X	2400
GHCND:USW00013897	NASHVILLE INTERNATIONAL AIRPORT TN US	20120125	89	11	182.9	36.11889	-86.6892	X	2400	X	2400
GHCND:USW00013897	NASHVILLE INTERNATIONAL AIRPORT TN US	20120126	161	61	182.9	36.11889	-86.6892	X	2400	X	2400
GHCND:USW00013897	NASHVILLE INTERNATIONAL AIRPORT TN US	20120127	100	17	182.9	36.11889	-86.6892	X	2400	X	2400
GHCND:USW00013897	NASHVILLE INTERNATIONAL AIRPORT TN US	20120128	94	-78	182.9	36.11889	-86.6892	X	2400	X	2400
GHCND:USW00013897	NASHVILLE INTERNATIONAL AIRPORT TN US	20120129	128	-56	182.9	36.11889	-86.6892	X	2400	X	2400
GHCND:USW00013897	NASHVILLE INTERNATIONAL AIRPORT TN US	20120130	172	0	182.9	36.11889	-86.6892	X	2400	X	2400
GHCND:USW00013897	NASHVILLE INTERNATIONAL AIRPORT TN US	20120131	189	89	182.9	36.11889	-86.6892	X	2400	X	2400
GHCND:USW00013897	NASHVILLE INTERNATIONAL AIRPORT TN US	20120201	183	111	182.9	36.11889	-86.6892	X	2400	X	2400
GHCND:USW00013897	NASHVILLE INTERNATIONAL AIRPORT TN US	20120202	172	39	182.9	36.11889	-86.6892	X	2400	X	2400
GHCND:USW00013897	NASHVILLE INTERNATIONAL AIRPORT TN US	20120203	172	0	182.9	36.11889	-86.6892	X	2400	X	2400
GHCND:USW00013897	NASHVILLE INTERNATIONAL AIRPORT TN US	20120204	144	100	182.9	36.11889	-86.6892	X	2400	X	2400
GHCND:USW00013897	NASHVILLE INTERNATIONAL AIRPORT TN US	20120205	133	72	182.9	36.11889	-86.6892	X	2400	X	2400
GHCND:USW00013897	NASHVILLE INTERNATIONAL AIRPORT TN US	20120206	100	11	182.9	36.11889	-86.6892	X	2400	X	2400
GHCND:USW00013897	NASHVILLE INTERNATIONAL AIRPORT TN US	20120207	128	-28	182.9	36.11889	-86.6892	X	2400	X	2400
GHCND:USW00013897	NASHVILLE INTERNATIONAL AIRPORT TN US	20120208	83	22	182.9	36.11889	-86.6892	X	2400	X	2400
GHCND:USW00013897	NASHVILLE INTERNATIONAL AIRPORT TN US	20120209	72	-6	182.9	36.11889	-86.6892	X	2400	X	2400
GHCND:USW00013897	NASHVILLE INTERNATIONAL AIRPORT TN US	20120210	39	-28	182.9	36.11889	-86.6892	X	2400	X	2400
GHCND:USW00013897	NASHVILLE INTERNATIONAL AIRPORT TN US	20120211	22	-67	182.9	36.11889	-86.6892	X	2400	X	2400
GHCND:USW00013897	NASHVILLE INTERNATIONAL AIRPORT TN US	20120212	39	-78	182.9	36.11889	-86.6892	X	2400	X	2400
GHCND:USW00013897	NASHVILLE INTERNATIONAL AIRPORT TN US	20120213	44	-78	182.9	36.11889	-86.6892	X	2400	X	2400
GHCND:USW00013897	NASHVILLE INTERNATIONAL AIRPORT TN US	20120214	61	22	182.9	36.11889	-86.6892	X	2400	X	2400
GHCND:USW00013897	NASHVILLE INTERNATIONAL AIRPORT TN US	20120215	156	44	182.9	36.11889	-86.6892	X	2400	X	2400
GHCND:USW00013897	NASHVILLE INTERNATIONAL AIRPORT TN US	20120216	156	61	182.9	36.11889	-86.6892	X	2400	X	2400
GHCND:USW00013897	NASHVILLE INTERNATIONAL AIRPORT TN US	20120217	139	22	182.9	36.11889	-86.6892	X	2400	X	2400
GHCND:USW00013897	NASHVILLE INTERNATIONAL AIRPORT TN US	20120218	128	39	182.9	36.11889	-86.6892	X	2400	X	2400
GHCND:USW00013897	NASHVILLE INTERNATIONAL AIRPORT TN US	20120219	89	-6	182.9	36.11889	-86.6892	X	2400	Z	2400

GHCND:USW00013897	NASHVILLE INTERNATIONAL AIRPORT TN US	20120220	117	-44	182.9	36.11889	-86.6892	X	2400	X	2400
GHCND:USW00013897	NASHVILLE INTERNATIONAL AIRPORT TN US	20120221	167	39	182.9	36.11889	-86.6892	X	2400	X	2400
GHCND:USW00013897	NASHVILLE INTERNATIONAL AIRPORT TN US	20120222	144	17	182.9	36.11889	-86.6892	X	2400	X	2400
GHCND:USW00013897	NASHVILLE INTERNATIONAL AIRPORT TN US	20120223	250	72	182.9	36.11889	-86.6892	X	2400	X	2400
GHCND:USW00013897	NASHVILLE INTERNATIONAL AIRPORT TN US	20120224	206	22	182.9	36.11889	-86.6892	X	2400	X	2400
GHCND:USW00013897	NASHVILLE INTERNATIONAL AIRPORT TN US	20120225	106	-22	182.9	36.11889	-86.6892	X	2400	X	2400
GHCND:USW00013897	NASHVILLE INTERNATIONAL AIRPORT TN US	20120226	161	-39	182.9	36.11889	-86.6892	X	2400	X	2400
GHCND:USW00013897	NASHVILLE INTERNATIONAL AIRPORT TN US	20120227	211	56	182.9	36.11889	-86.6892	X	2400	X	2400
GHCND:USW00013897	NASHVILLE INTERNATIONAL AIRPORT TN US	20120228	217	33	182.9	36.11889	-86.6892	X	2400	X	2400
GHCND:USW00013897	NASHVILLE INTERNATIONAL AIRPORT TN US	20120229	222	150	182.9	36.11889	-86.6892	X	2400	X	2400
GHCND:USW00013897	NASHVILLE INTERNATIONAL AIRPORT TN US	20120301	211	44	182.9	36.11889	-86.6892	X	2400	X	2400
GHCND:USW00013897	NASHVILLE INTERNATIONAL AIRPORT TN US	20120302	272	61	182.9	36.11889	-86.6892	X	2400	X	2400
GHCND:USW00013897	NASHVILLE INTERNATIONAL AIRPORT TN US	20120303	139	6	182.9	36.11889	-86.6892	X	2400	X	2400
GHCND:USW00013897	NASHVILLE INTERNATIONAL AIRPORT TN US	20120304	117	-22	182.9	36.11889	-86.6892	X	2400	X	2400
GHCND:USW00013897	NASHVILLE INTERNATIONAL AIRPORT TN US	20120305	111	11	182.9	36.11889	-86.6892	X	2400	X	2400
GHCND:USW00013897	NASHVILLE INTERNATIONAL AIRPORT TN US	20120306	200	-6	182.9	36.11889	-86.6892	X	2400	X	2400
GHCND:USW00013897	NASHVILLE INTERNATIONAL AIRPORT TN US	20120307	211	100	182.9	36.11889	-86.6892	X	2400	X	2400
GHCND:USW00013897	NASHVILLE INTERNATIONAL AIRPORT TN US	20120308	172	50	182.9	36.11889	-86.6892	X	2400	X	2400
GHCND:USW00013897	NASHVILLE INTERNATIONAL AIRPORT TN US	20120309	156	28	182.9	36.11889	-86.6892	X	2400	X	2400
GHCND:USW00013897	NASHVILLE INTERNATIONAL AIRPORT TN US	20120310	183	6	182.9	36.11889	-86.6892	X	2400	X	2400
GHCND:USW00013897	NASHVILLE INTERNATIONAL AIRPORT TN US	20120311	211	28	182.9	36.11889	-86.6892	X	2400	X	2400
GHCND:USW00013897	NASHVILLE INTERNATIONAL AIRPORT TN US	20120312	211	150	182.9	36.11889	-86.6892	X	2400	X	2400
GHCND:USW00013897	NASHVILLE INTERNATIONAL AIRPORT TN US	20120313	272	139	182.9	36.11889	-86.6892	X	2400	X	2400
GHCND:USW00013897	NASHVILLE INTERNATIONAL AIRPORT TN US	20120314	283	122	182.9	36.11889	-86.6892	X	2400	X	2400
GHCND:USW00013897	NASHVILLE INTERNATIONAL AIRPORT TN US	20120315	278	144	182.9	36.11889	-86.6892	X	2400	X	2400
GHCND:USW00013897	NASHVILLE INTERNATIONAL AIRPORT TN US	20120316	228	128	182.9	36.11889	-86.6892	X	2400	X	2400
GHCND:USW00013897	NASHVILLE INTERNATIONAL AIRPORT TN US	20120317	261	122	182.9	36.11889	-86.6892	X	2400	X	2400
GHCND:USW00013897	NASHVILLE INTERNATIONAL AIRPORT TN US	20120318	272	128	182.9	36.11889	-86.6892	X	2400	X	2400
GHCND:USW00013897	NASHVILLE INTERNATIONAL AIRPORT TN US	20120319	278	133	182.9	36.11889	-86.6892	X	2400	X	2400
GHCND:USW00013897	NASHVILLE INTERNATIONAL AIRPORT TN US	20120320	289	156	182.9	36.11889	-86.6892	X	2400	X	2400
GHCND:USW00013897	NASHVILLE INTERNATIONAL AIRPORT TN US	20120321	272	161	182.9	36.11889	-86.6892	X	2400	X	2400
GHCND:USW00013897	NASHVILLE INTERNATIONAL AIRPORT TN US	20120322	228	161	182.9	36.11889	-86.6892	X	2400	X	2400
GHCND:USW00013897	NASHVILLE INTERNATIONAL AIRPORT TN US	20120323	261	139	182.9	36.11889	-86.6892	X	2400	X	2400
GHCND:USW00013897	NASHVILLE INTERNATIONAL AIRPORT TN US	20120324	161	78	182.9	36.11889	-86.6892	X	2400	X	2400
GHCND:USW00013897	NASHVILLE INTERNATIONAL AIRPORT TN US	20120325	233	72	182.9	36.11889	-86.6892	X	2400	X	2400
GHCND:USW00013897	NASHVILLE INTERNATIONAL AIRPORT TN US	20120326	250	100	182.9	36.11889	-86.6892	X	2400	X	2400
GHCND:USW00013897	NASHVILLE INTERNATIONAL AIRPORT TN US	20120327	267	83	182.9	36.11889	-86.6892	X	2400	X	2400
GHCND:USW00013897	NASHVILLE INTERNATIONAL AIRPORT TN US	20120328	294	133	182.9	36.11889	-86.6892	X	2400	X	2400
GHCND:USW00013897	NASHVILLE INTERNATIONAL AIRPORT TN US	20120329	283	161	182.9	36.11889	-86.6892	X	2400	X	2400
GHCND:USW00013897	NASHVILLE INTERNATIONAL AIRPORT TN US	20120330	250	144	182.9	36.11889	-86.6892	X	2400	X	2400
GHCND:USW00013897	NASHVILLE INTERNATIONAL AIRPORT TN US	20120331	278	133	182.9	36.11889	-86.6892	X	2400	X	2400
GHCND:USW00013897	NASHVILLE INTERNATIONAL AIRPORT TN US	20120401	294	117	182.9	36.11889	-86.6892	X	2400	X	2400
GHCND:USW00013897	NASHVILLE INTERNATIONAL AIRPORT TN US	20120402	306	167	182.9	36.11889	-86.6892	X	2400	X	2400
GHCND:USW00013897	NASHVILLE INTERNATIONAL AIRPORT TN US	20120403	300	172	182.9	36.11889	-86.6892	X	2400	X	2400
GHCND:USW00013897	NASHVILLE INTERNATIONAL AIRPORT TN US	20120404	283	156	182.9	36.11889	-86.6892	X	2400	X	2400
GHCND:USW00013897	NASHVILLE INTERNATIONAL AIRPORT TN US	20120405	244	100	182.9	36.11889	-86.6892	X	2400	X	2400
GHCND:USW00013897	NASHVILLE INTERNATIONAL AIRPORT TN US	20120406	189	61	182.9	36.11889	-86.6892	X	2400	X	2400
GHCND:USW00013897	NASHVILLE INTERNATIONAL AIRPORT TN US	20120407	233	50	182.9	36.11889	-86.6892	X	2400	X	2400
GHCND:USW00013897	NASHVILLE INTERNATIONAL AIRPORT TN US	20120408	217	83	182.9	36.11889	-86.6892	X	2400	X	2400
GHCND:USW00013897	NASHVILLE INTERNATIONAL AIRPORT TN US	20120409	233	95	182.9	36.11889	-86.6892	X	2400	X	2400
GHCND:USW00013897	NASHVILLE INTERNATIONAL AIRPORT TN US	20120410	206	67	182.9	36.11889	-86.6892	X	2400	X	2400
GHCND:USW00013897	NASHVILLE INTERNATIONAL AIRPORT TN US	20120411	150	22	182.9	36.11889	-86.6892	X	2400	X	2400
GHCND:USW00013897	NASHVILLE INTERNATIONAL AIRPORT TN US	20120412	178	6	182.9	36.11889	-86.6892	X	2400	X	2400
GHCND:USW00013897	NASHVILLE INTERNATIONAL AIRPORT TN US	20120413	222	22	182.9	36.11889	-86.6892	X	2400	X	2400
GHCND:USW00013897	NASHVILLE INTERNATIONAL AIRPORT TN US	20120414	261	111	182.9	36.11889	-86.6892	X	2400	X	2400
GHCND:USW00013897	NASHVILLE INTERNATIONAL AIRPORT TN US	20120415	261	156	182.9	36.11889	-86.6892	X	2400	X	2400
GHCND:USW00013897	NASHVILLE INTERNATIONAL AIRPORT TN US	20120416	228	150	182.9	36.11889	-86.6892	X	2400	X	2400
GHCND:USW00013897	NASHVILLE INTERNATIONAL AIRPORT TN US	20120417	161	122	182.9	36.11889	-86.6892	X	2400	X	2400
GHCND:USW00013897	NASHVILLE INTERNATIONAL AIRPORT TN US	20120418	228	89	182.9	36.11889	-86.6892	X	2400	X	2400
GHCND:USW00013897	NASHVILLE INTERNATIONAL AIRPORT TN US	20120419	250	72	182.9	36.11889	-86.6892	X	2400	X	2400
GHCND:USW00013897	NASHVILLE INTERNATIONAL AIRPORT TN US	20120420	250	111	182.9	36.11889	-86.6892	X	2400	X	2400
GHCND:USW00013897	NASHVILLE INTERNATIONAL AIRPORT TN US	20120421	122	89	182.9	36.11889	-86.6892	X	2400	X	2400
GHCND:USW00013897	NASHVILLE INTERNATIONAL AIRPORT TN US	20120422	161	56	182.9	36.11889	-86.6892	X	2400	X	2400
GHCND:USW00013897	NASHVILLE INTERNATIONAL AIRPORT TN US	20120423	161	50	182.9	36.11889	-86.6892	X	2400	X	2400
GHCND:USW00013897	NASHVILLE INTERNATIONAL AIRPORT TN US	20120424	206	72	182.9	36.11889	-86.6892	X	2400	X	2400
GHCND:USW00013897	NASHVILLE INTERNATIONAL AIRPORT TN US	20120425	289	133	182.9	36.11889	-86.6892	X	2400	X	2400
GHCND:USW00013897	NASHVILLE INTERNATIONAL AIRPORT TN US	20120426	267	167	182.9	36.11889	-86.6892	X	2400	X	2400
GHCND:USW00013897	NASHVILLE INTERNATIONAL AIRPORT TN US	20120427	228	106	182.9	36.11889	-86.6892	X	2400	X	2400
GHCND:USW00013897	NASHVILLE INTERNATIONAL AIRPORT TN US	20120428	283	128	182.9	36.11889	-86.6892	X	2400	X	2400
GHCND:USW00013897	NASHVILLE INTERNATIONAL AIRPORT TN US	20120429	300	161	182.9	36.11889	-86.6892	X	2400	X	2400
GHCND:USW00013897	NASHVILLE INTERNATIONAL AIRPORT TN US	20120430	306	156	182.9	36.11889	-86.6892	X	2400	X	2400
GHCND:USW00013897	NASHVILLE INTERNATIONAL AIRPORT TN US	20120501	311	189	182.9	36.11889	-86.6892	X	2400	X	2400
GHCND:USW00013897	NASHVILLE INTERNATIONAL AIRPORT TN US	20120502	317	178	182.9	36.11889	-86.6892	X	2400	X	2400
GHCND:USW00013897	NASHVILLE INTERNATIONAL AIRPORT TN US	20120503	244	189	182.9	36.11889	-86.6892	X	2400	X	2400
GHCND:USW00013897	NASHVILLE INTERNATIONAL AIRPORT TN US	20120504	306	189	182.9	36.11889	-86.6892	X	2400	X	2400
GHCND:USW00013897	NASHVILLE INTERNATIONAL AIRPORT TN US	20120505	311	183	182.9	36.11889	-86.6892	X	2400	X	2400
GHCND:USW00013897	NASHVILLE INTERNATIONAL AIRPORT TN US	20120506	328	178	182.9	36.11889	-86.6892	X	2400	X	2400
GHCND:USW00013897	NASHVILLE INTERNATIONAL AIRPORT TN US	20120507	278	167	182.9	36.11889	-86.6892	X	2400	X	2400
GHCND:USW00013897	NASHVILLE INTERNATIONAL AIRPORT TN US	20120508	261	183	182.9	36.11889	-86.6892	X	2400	X	2400
GHCND:USW00013897	NASHVILLE INTERNATIONAL AIRPORT TN US	20120509	256	128	182.9	36.11889	-86.6892	X	2400	X	2400
GHCND:USW00013897	NASHVILLE INTERNATIONAL AIRPORT TN US	20120510	239	94	182.9	36.11889	-86.6892	X	2400	X	2400
GHCND:USW00013897	NASHVILLE INTERNATIONAL AIRPORT TN US	20120511	261	83	182.9	36.11889	-86.6892	X	2400	X	2400
GHCND:USW00013897	NASHVILLE INTERNATIONAL AIRPORT TN US	20120512	206	150	182.9	36.11889	-86.6892	X	2400	X	2400
GHCND:USW00013897	NASHVILLE INTERNATIONAL AIRPORT TN US	20120513	200	172	182.9	36.11889	-86.6892	X	2400	X	2400
GHCND:USW00013897	NASHVILLE INTERNATIONAL AIRPORT TN US	20120514	244	156	182.9	36.11889	-86.6892	X	2400	X	2400
GHCND:USW00013897	NASHVILLE INTERNATIONAL AIRPORT TN US	20120515	278	139	182.9	36.11889	-86.6892	X	2400	X	2400
GHCND:USW00013897	NASHVILLE INTERNATIONAL AIRPORT TN US	20120516	294	133	182.9	36.11889	-86.6892	X	2400	X	2400
GHCND:USW00013897	NASHVILLE INTERNATIONAL AIRPORT TN US	20120517	300	133	182.9	36.11889	-86.6892	X	2400	X	2400
GHCND:USW00013897	NASHVILLE INTERNATIONAL AIRPORT TN US	20120518	317	161	182.9	36.11889	-86.6892	X	2400	X	2400
GHCND:USW00013897	NASHVILLE INTERNATIONAL AIRPORT TN US	20120519	306	167	182.9	36.11889	-86.6892	X	2400	X	2400
GHCND:USW00013897	NASHVILLE INTERNATIONAL AIRPORT TN US	20120520	322	150	182.9	36.11889	-86.6892	X	2400	X	2400
GHCND:USW00013897	NASHVILLE INTERNATIONAL AIRPORT TN US	20120521	289	172	182.9	36.11889	-86.6892	X	2400	X	2400
GHCND:USW00013897	NASHVILLE INTERNATIONAL AIRPORT TN US	20120522	256	144	182.9	36.11889	-86.6892	X	2400	X	2400
GHCND:USW00013897	NASHVILLE INTERNATIONAL AIRPORT TN US	20120523	289	117	182.9	36.11889	-86.6892	X	2400	X	2400
GHCND:USW00013897	NASHVILLE INTERNATIONAL AIRPORT TN US	20120524	328	139	182.9	36.11889	-86.6892	X	2400	X	2400
GHCND:USW00013897	NASHVILLE INTERNATIONAL AIRPORT TN US	20120525	333	183	182.9	36.11889	-86.6892	X	2400	X	2400
GHCND:USW00013897	NASHVILLE INTERNATIONAL AIRPORT TN US	20120526	350	172	182.9	36.11889	-86.6892	X	2400	X	2400
GHCND:USW00013897	NASHVILLE INTERNATIONAL AIRPORT TN US	20120527	350	200	182.9	36.11889	-86.6892	X	2400	X	2400
GHCND:USW00013897	NASHVILLE INTERNATIONAL AIRPORT TN US	20120528	339	217	182.9	36.11889	-86.6892	X	2400	X	2400
GHCND:USW00013897	NASHVILLE INTERNATIONAL AIRPORT TN US	20120529	322	183	182.9	36.11889	-86.6892	X	2400	X	2400
GHCND:USW00013897	NASHVILLE INTERNATIONAL AIRPORT TN US	20120530	322	161	182.9	36.11889	-86.6892	X	2400	X	2400
GHCND:USW00013897	NASHVILLE INTERNATIONAL AIRPORT TN US	20120531	327	172	182.9	36.11889	-86.6892	X	2400	X	2400
GHCND:USW00013897	NASHVILLE INTERNATIONAL AIRPORT TN US	20120601	200	111	182.9	36.11889	-86.6892	X	2400	X	2400
GHCND:USW00013897	NASHVILLE INTERNATIONAL AIRPORT TN US	20120602	256	89	182.9	36.11889	-86.6892	X	2400	X	2400
GHCND:USW00013897	NASHVILLE INTERNATIONAL AIRPORT TN US	20120603	311	139	182.9	36.11889	-86.6892	X	2400	X	2400
GHCND:USW00013897	NASHVILLE INTERNATIONAL AIRPORT TN US	20120604	300	183	182.9	36.11889	-86.6892	X	2400	X	2400
GHCND:USW00013897	NASHVILLE INTERNATIONAL AIRPORT TN US	20120605	272	167	182.9	36.11889	-86.6892	X	2400	X	2400
GHCND:USW00013897	NASHVILLE INTERNATIONAL AIRPORT TN US	20120606	267	133	182.9	36.11889	-86.6892	X	2400	X	2400
GHCND:USW00013897	NASHVILLE INTERNATIONAL AIRPORT TN US	20120607	278	133	182.9	36.11889	-86.6892	X	2400	X	2400
GHCND:USW00013897	NASHVILLE INTERNATIONAL AIRPORT TN US	20120608	311	139	182.9	36.11889	-86.6892	X	2400	X	2400
GHCND:USW00013897	NASHVILLE INTERNATIONAL AIRPORT TN US	20120609	311	161	182.9	36.11889	-86.6892	X	2400	X	2400
GHCND:USW00013897	NASHVILLE INTERNATIONAL AIRPORT TN US	20120610	250	200	182.9	36.11889	-86.6892	X	2400	X	2400
GHCND:USW00013897	NASHVILLE INTERNATIONAL AIRPORT TN US	20120611	306	189	182.9	36.11889	-86.6892	X	2400	X	2400
GHCND:USW00013897	NASHVILLE INTERNATIONAL AIRPORT TN US	20120612	294	183	182.9	36.11889	-86.6892	X	2400	X	2400
GHCND:USW00013897	NASHVILLE INTERNATIONAL AIRPORT TN US	20120613	311	144	182.9	36.11889	-86.6892	X	2400	X	2400
GHCND:USW00013897	NASHVILLE INTERNATIONAL AIRPORT TN US	20120614	339	156	182.9	36.11889	-86.6892	X	2400	X	2400
GHCND:USW00013897	NASHVILLE INTERNATIONAL AIRPORT TN US	20120615	339	200	182.9	36.11889	-86.6892	X	2400	X	2400
GHCND:USW00013897	NASHVILLE INTERNATIONAL AIRPORT TN US	20120616	317	200	182.9	36.11889	-86.6892	X	2400	X	2400
GHCND:USW00013897	NASHVILLE INTERNATIONAL AIRPORT TN US	20120617	317	200	182.9	36.11889	-86.6892	X	2400	X	2400
GHCND:USW00013897	NASHVILLE INTERNATIONAL AIRPORT TN US	20120618	333	178	182.9	36.11889	-86.6892	X	2400	X	2400
GHCND:USW00013897	NASHVILLE INTERNATIONAL AIRPORT TN US	20120619	339	206	182.9	36.11889	-86.6892	X	2400	X	2400
GHCND:USW00013897	NASHVILLE INTERNATIONAL AIRPORT TN US	20120620	356	189	182.9	36.11889	-86.6892	X	2400	X	2400
GHCND:USW00013897	NASHVILLE INTERNATIONAL AIRPORT TN US	20120621	344	211	182.9	36.11889	-86.6892	X	2400	X	2400
GHCND:USW00013897	NASHVILLE INTERNATIONAL AIRPORT TN US	20120622	344	222	182.9	36.11889	-86.6892	X	2400	X	2400
GHCND:USW00013897	NASHVILLE INTERNATIONAL AIRPORT TN US	20120623	350	189	182.9	36.11889	-86.6892	X	2400	X	2400
GHCND:USW00013897	NASHVILLE INTERNATIONAL AIRPORT TN US	20120624	367	183	182.9	36.11889	-86.6892	X	2400	X	2400
GHCND:USW00013897	NASHVILLE INTERNATIONAL AIRPORT TN US	20120625	367	200	182.9	36.11889	-86.6892	X	2400	X	2400
GHCND:USW00013897	NASHVILLE INTERNATIONAL AIRPORT TN US	20120626	311	189	182.9	36.11889	-86.6892	X	2400	X	2400
GHCND:USW00013897	NASHVILLE INTERNATIONAL AIRPORT TN US	20120627	361	183	182.9	36.11889	-86.6892	X	2400	X	2400
GHCND:USW00013897	NASHVILLE INTERNATIONAL AIRPORT TN US	20120628	406	178	182.9	36.11889	-86.6892	X	2400	X	2400
GHCND:USW00013897	NASHVILLE INTERNATIONAL AIRPORT TN US	20120629	428	211	182.9	36.11889	-86.6892	X	2400	X	2400
GHCND:USW00013897	NASHVILLE INTERNATIONAL AIRPORT TN US	20120630	417	267	182.9	36.11889	-86.6892	X	2400	X	2400
GHCND:USW00013897	NASHVILLE INTERNATIONAL AIRPORT TN US	20120701	406	272	182.9	36.11889	-86.6892	X	2400	X	2400
GHCND:USW00013897	NASHVILLE INTERNATIONAL AIRPORT TN US	20120702	372	250	182.9	36.11889	-86.6892	X	2400	X	2400
GHCND:USW00013897	NASHVILLE INTERNATIONAL AIRPORT TN US	20120703	372	222	182.9	36.11889	-86.6892	X	2400	X	2400
GHCND:USW00013897	NASHVILLE INTERNATIONAL AIRPORT TN US	20120704	394	233	182.9	36.11889	-86.6892	X	2400	X	2400
GHCND:USW00013897	NASHVILLE INTERNATIONAL AIRPORT TN US	20120705	400	233	182.9	36.11889	-86.6892	X	2400	X	2400
GHCND:USW00013897	NASHVILLE INTERNATIONAL AIRPORT TN US	20120706	406	222	182.9	36.11889	-86.6892	X	2400	X	2400
GHCND:USW00013897	NASHVILLE INTERNATIONAL AIRPORT TN US	20120707	400	233	182.9	36.11889	-86.6892	X	2400	X	2400
GHCND:USW00013897	NASHVILLE INTERNATIONAL AIRPORT TN US	20120708	378	228	182.9	36.11889	-86.6892	X	2400	X	2400
GHCND:USW00013897	NASHVILLE INTERNATIONAL AIRPORT TN US	20120709	333	228	182.9	36.11889	-86.6892	X	2400	X	2400
GHCND:USW00013897	NASHVILLE INTERNATIONAL AIRPORT TN US	20120710	272	217	182.9	36.11889	-86.6892	X	2400	X	2400
GHCND:USW00013897	NASHVILLE INTERNATIONAL AIRPORT TN US	20120711	294	228	182.9	36.11889	-86.6892	X	2400	X	2400
GHCND:USW00013897	NASHVILLE INTERNATIONAL AIRPORT TN US	20120712	233	211	182.9	36.11889	-86.6892	X	2400	X	2400
GHCND:USW00013897	NASHVILLE INTERNATIONAL AIRPORT TN US	20120713	306	217	182.9	36.11889	-86.6892	X	2400	X	2400
GHCND:USW00013897	NASHVILLE INTERNATIONAL AIRPORT TN US	20120714	300	217	182.9	36.11889	-86.6892	X	2400	X	2400
GHCND:USW00013897	NASHVILLE INTERNATIONAL AIRPORT TN US	20120715	344	211	182.9	36.11889	-86.6892	X	2400	X	2400
GHCND:USW00013897	NASHVILLE INTERNATIONAL AIRPORT TN US	20120716	356	217	182.9	36.11889	-86.6892	X	2400	X	2400
GHCND:USW00013897	NASHVILLE INTERNATIONAL AIRPORT TN US	20120717	350	222	182.9	36.11889	-86.6892	X	2400	X	2400
GHCND:USW00013897	NASHVILLE INTERNATIONAL AIRPORT TN US	20120718	350	239	182.9	36.11889	-86.6892	X	2400	X	2400
GHCND:USW00013897	NASHVILLE INTERNATIONAL AIRPORT TN US	20120719	356	211	182.9	36.11889	-86.6892	X	2400	X	2400
GHCND:USW00013897	NASHVILLE INTERNATIONAL AIRPORT TN US	20120720	328	211	182.9	36.11889	-86.6892	X	2400	X	2400
GHCND:USW00013897	NASHVILLE INTERNATIONAL AIRPORT TN US	20120721	317	228	182.9	36.11889	-86.6892	X	2400	X	2400
GHCND:USW00013897	NASHVILLE INTERNATIONAL AIRPORT TN US	20120722	317	233	182.9	36.11889	-86.6892	X	2400	X	2400
GHCND:USW00013897	NASHVILLE INTERNATIONAL AIRPORT TN US	20120723	339	228	182.9	36.11889	-86.6892	X	2400	X	2400
GHCND:USW00013897	NASHVILLE INTERNATIONAL AIRPORT TN US	20120724	344	244	182.9	36.11889	-86.6892	X	2400	X	2400
GHCND:USW00013897	NASHVILLE INTERNATIONAL AIRPORT TN US	20120725	356	256	182.9	36.11889	-86.6892	X	2400	X	2400
GHCND:USW00013897	NASHVILLE INTERNATIONAL AIRPORT TN US	20120726	350	250	182.9	36.11889	-86.6892	X	2400	X	2400
GHCND:USW00013897	NASHVILLE INTERNATIONAL AIRPORT TN US	20120727	350	228	182.9	36.11889	-86.6892	X	2400	X	2400
GHCND:USW00013897	NASHVILLE INTERNATIONAL AIRPORT TN US	20120728	339	228	182.9	36.11889	-86.6892	X	2400	X	2400
GHCND:USW00013897	NASHVILLE INTERNATIONAL AIRPORT TN US	20120729	317	206	182.9	36.11889	-86.6892	X	2400	X	2400
GHCND:USW00013897	NASHVILLE INTERNATIONAL AIRPORT TN US	20120730	333	200	182.9	36.11889	-86.6892	X	2400	X	2400
GHCND:USW00013897	NASHVILLE INTERNATIONAL AIRPORT TN US	20120731	350	239	182.9	36.11889	-86.6892	X	2400	X	2400
GHCND:USW00013897	NASHVILLE INTERNATIONAL AIRPORT TN US	20120801	361	228	182.9	36.11889	-86.6892	X	2400	X	2400
GHCND:USW00013897	NASHVILLE INTERNATIONAL AIRPORT TN US	20120802	372	217	182.9	36.11889	-86.6892	X	2400	X	2400
GHCND:USW00013897	NASHVILLE INTERNATIONAL AIRPORT TN US	20120803	317	233	182.9	36.11889	-86.6892	X	2400	X	2400
GHCND:USW00013897	NASHVILLE INTERNATIONAL AIRPORT TN US	20120804	344	250	182.9	36.11889	-86.6892	X	2400	X	2400
GHCND:USW00013897	NASHVILLE INTERNATIONAL AIRPORT TN US	20120805	289	239	182.9	36.11889	-86.6892	X	2400	X	2400
GHCND:USW00013897	NASHVILLE INTERNATIONAL AIRPORT TN US	20120806	322	228	182.9	36.11889	-86.6892	X	2400	X	2400
GHCND:USW00013897	NASHVILLE INTERNATIONAL AIRPORT TN US	20120807	339	228	182.9	36.11889	-86.6892	X	2400	X	2400

GHCND:USW00013897	NASHVILLE INTERNATIONAL AIRPORT TN US	20120808	350	206	182.9	36.11889	-86.6892	X	2400	X	2400
GHCND:USW00013897	NASHVILLE INTERNATIONAL AIRPORT TN US	20120809	300	211	182.9	36.11889	-86.6892	X	2400	X	2400
GHCND:USW00013897	NASHVILLE INTERNATIONAL AIRPORT TN US	20120810	300	189	182.9	36.11889	-86.6892	X	2400	X	2400
GHCND:USW00013897	NASHVILLE INTERNATIONAL AIRPORT TN US	20120811	278	161	182.9	36.11889	-86.6892	X	2400	X	2400
GHCND:USW00013897	NASHVILLE INTERNATIONAL AIRPORT TN US	20120812	294	139	182.9	36.11889	-86.6892	X	2400	X	2400
GHCND:USW00013897	NASHVILLE INTERNATIONAL AIRPORT TN US	20120813	250	167	182.9	36.11889	-86.6892	X	2400	X	2400
GHCND:USW00013897	NASHVILLE INTERNATIONAL AIRPORT TN US	20120814	294	200	182.9	36.11889	-86.6892	X	2400	X	2400
GHCND:USW00013897	NASHVILLE INTERNATIONAL AIRPORT TN US	20120815	300	194	182.9	36.11889	-86.6892	X	2400	X	2400
GHCND:USW00013897	NASHVILLE INTERNATIONAL AIRPORT TN US	20120816	328	178	182.9	36.11889	-86.6892	X	2400	X	2400
GHCND:USW00013897	NASHVILLE INTERNATIONAL AIRPORT TN US	20120817	256	189	182.9	36.11889	-86.6892	X	2400	X	2400
GHCND:USW00013897	NASHVILLE INTERNATIONAL AIRPORT TN US	20120818	289	183	182.9	36.11889	-86.6892	X	2400	X	2400
GHCND:USW00013897	NASHVILLE INTERNATIONAL AIRPORT TN US	20120819	294	167	182.9	36.11889	-86.6892	X	2400	X	2400
GHCND:USW00013897	NASHVILLE INTERNATIONAL AIRPORT TN US	20120820	289	139	182.9	36.11889	-86.6892	X	2400	X	2400
GHCND:USW00013897	NASHVILLE INTERNATIONAL AIRPORT TN US	20120821	300	133	182.9	36.11889	-86.6892	X	2400	X	2400
GHCND:USW00013897	NASHVILLE INTERNATIONAL AIRPORT TN US	20120822	322	150	182.9	36.11889	-86.6892	X	2400	X	2400
GHCND:USW00013897	NASHVILLE INTERNATIONAL AIRPORT TN US	20120823	333	172	182.9	36.11889	-86.6892	X	2400	X	2400
GHCND:USW00013897	NASHVILLE INTERNATIONAL AIRPORT TN US	20120824	333	178	182.9	36.11889	-86.6892	X	2400	X	2400
GHCND:USW00013897	NASHVILLE INTERNATIONAL AIRPORT TN US	20120825	317	200	182.9	36.11889	-86.6892	X	2400	X	2400
GHCND:USW00013897	NASHVILLE INTERNATIONAL AIRPORT TN US	20120826	322	189	182.9	36.11889	-86.6892	X	2400	X	2400
GHCND:USW00013897	NASHVILLE INTERNATIONAL AIRPORT TN US	20120827	339	194	182.9	36.11889	-86.6892	X	2400	X	2400
GHCND:USW00013897	NASHVILLE INTERNATIONAL AIRPORT TN US	20120828	322	222	182.9	36.11889	-86.6892	X	2400	X	2400
GHCND:USW00013897	NASHVILLE INTERNATIONAL AIRPORT TN US	20120829	328	211	182.9	36.11889	-86.6892	X	2400	X	2400
GHCND:USW00013897	NASHVILLE INTERNATIONAL AIRPORT TN US	20120830	317	222	182.9	36.11889	-86.6892	X	2400	X	2400
GHCND:USW00013897	NASHVILLE INTERNATIONAL AIRPORT TN US	20120831	311	250	182.9	36.11889	-86.6892	X	2400	X	2400
GHCND:USW00013897	NASHVILLE INTERNATIONAL AIRPORT TN US	20120901	328	244	182.9	36.11889	-86.6892	X	2400	X	2400
GHCND:USW00013897	NASHVILLE INTERNATIONAL AIRPORT TN US	20120902	289	217	182.9	36.11889	-86.6892	X	2400	X	2400
GHCND:USW00013897	NASHVILLE INTERNATIONAL AIRPORT TN US	20120903	261	228	182.9	36.11889	-86.6892	X	2400	X	2400
GHCND:USW00013897	NASHVILLE INTERNATIONAL AIRPORT TN US	20120904	328	239	182.9	36.11889	-86.6892	X	2400	X	2400
GHCND:USW00013897	NASHVILLE INTERNATIONAL AIRPORT TN US	20120905	328	211	182.9	36.11889	-86.6892	X	2400	X	2400
GHCND:USW00013897	NASHVILLE INTERNATIONAL AIRPORT TN US	20120906	328	200	182.9	36.11889	-86.6892	X	2400	X	2400
GHCND:USW00013897	NASHVILLE INTERNATIONAL AIRPORT TN US	20120907	333	200	182.9	36.11889	-86.6892	X	2400	X	2400
GHCND:USW00013897	NASHVILLE INTERNATIONAL AIRPORT TN US	20120908	261	139	182.9	36.11889	-86.6892	X	2400	X	2400
GHCND:USW00013897	NASHVILLE INTERNATIONAL AIRPORT TN US	20120909	272	117	182.9	36.11889	-86.6892	X	2400	X	2400
GHCND:USW00013897	NASHVILLE INTERNATIONAL AIRPORT TN US	20120910	272	128	182.9	36.11889	-86.6892	X	2400	X	2400
GHCND:USW00013897	NASHVILLE INTERNATIONAL AIRPORT TN US	20120911	294	133	182.9	36.11889	-86.6892	X	2400	X	2400
GHCND:USW00013897	NASHVILLE INTERNATIONAL AIRPORT TN US	20120912	289	172	182.9	36.11889	-86.6892	X	2400	X	2400
GHCND:USW00013897	NASHVILLE INTERNATIONAL AIRPORT TN US	20120913	289	167	182.9	36.11889	-86.6892	X	2400	X	2400
GHCND:USW00013897	NASHVILLE INTERNATIONAL AIRPORT TN US	20120914	294	150	182.9	36.11889	-86.6892	X	2400	X	2400
GHCND:USW00013897	NASHVILLE INTERNATIONAL AIRPORT TN US	20120915	278	183	182.9	36.11889	-86.6892	X	2400	X	2400
GHCND:USW00013897	NASHVILLE INTERNATIONAL AIRPORT TN US	20120916	289	194	182.9	36.11889	-86.6892	X	2400	X	2400
GHCND:USW00013897	NASHVILLE INTERNATIONAL AIRPORT TN US	20120917	222	200	182.9	36.11889	-86.6892	X	2400	X	2400
GHCND:USW00013897	NASHVILLE INTERNATIONAL AIRPORT TN US	20120918	222	111	182.9	36.11889	-86.6892	X	2400	X	2400
GHCND:USW00013897	NASHVILLE INTERNATIONAL AIRPORT TN US	20120919	228	78	182.9	36.11889	-86.6892	X	2400	X	2400
GHCND:USW00013897	NASHVILLE INTERNATIONAL AIRPORT TN US	20120920	272	83	182.9	36.11889	-86.6892	X	2400	X	2400
GHCND:USW00013897	NASHVILLE INTERNATIONAL AIRPORT TN US	20120921	278	122	182.9	36.11889	-86.6892	X	2400	X	2400
GHCND:USW00013897	NASHVILLE INTERNATIONAL AIRPORT TN US	20120922	272	139	182.9	36.11889	-86.6892	X	2400	X	2400
GHCND:USW00013897	NASHVILLE INTERNATIONAL AIRPORT TN US	20120923	217	89	182.9	36.11889	-86.6892	X	2400	X	2400
GHCND:USW00013897	NASHVILLE INTERNATIONAL AIRPORT TN US	20120924	228	56	182.9	36.11889	-86.6892	X	2400	X	2400
GHCND:USW00013897	NASHVILLE INTERNATIONAL AIRPORT TN US	20120925	272	111	182.9	36.11889	-86.6892	X	2400	X	2400
GHCND:USW00013897	NASHVILLE INTERNATIONAL AIRPORT TN US	20120926	289	172	182.9	36.11889	-86.6892	X	2400	X	2400
GHCND:USW00013897	NASHVILLE INTERNATIONAL AIRPORT TN US	20120927	294	172	182.9	36.11889	-86.6892	X	2400	X	2400
GHCND:USW00013897	NASHVILLE INTERNATIONAL AIRPORT TN US	20120928	256	183	182.9	36.11889	-86.6892	X	2400	X	2400
GHCND:USW00013897	NASHVILLE INTERNATIONAL AIRPORT TN US	20120929	250	156	182.9	36.11889	-86.6892	X	2400	X	2400
GHCND:USW00013897	NASHVILLE INTERNATIONAL AIRPORT TN US	20120930	228	122	182.9	36.11889	-86.6892	X	2400	X	2400
GHCND:USW00013897	NASHVILLE INTERNATIONAL AIRPORT TN US	20121001	217	139	182.9	36.11889	-86.6892	X	2400	X	2400
GHCND:USW00013897	NASHVILLE INTERNATIONAL AIRPORT TN US	20121002	189	128	182.9	36.11889	-86.6892	X	2400	X	2400
GHCND:USW00013897	NASHVILLE INTERNATIONAL AIRPORT TN US	20121003	244	106	182.9	36.11889	-86.6892	X	2400	X	2400
GHCND:USW00013897	NASHVILLE INTERNATIONAL AIRPORT TN US	20121004	272	128	182.9	36.11889	-86.6892	X	2400	X	2400
GHCND:USW00013897	NASHVILLE INTERNATIONAL AIRPORT TN US	20121005	278	106	182.9	36.11889	-86.6892	X	2400	X	2400
GHCND:USW00013897	NASHVILLE INTERNATIONAL AIRPORT TN US	20121006	167	72	182.9	36.11889	-86.6892	X	2400	X	2400
GHCND:USW00013897	NASHVILLE INTERNATIONAL AIRPORT TN US	20121007	161	83	182.9	36.11889	-86.6892	X	2400	X	2400
GHCND:USW00013897	NASHVILLE INTERNATIONAL AIRPORT TN US	20121008	167	61	182.9	36.11889	-86.6892	X	2400	X	2400
GHCND:USW00013897	NASHVILLE INTERNATIONAL AIRPORT TN US	20121009	189	33	182.9	36.11889	-86.6892	X	2400	X	2400
GHCND:USW00013897	NASHVILLE INTERNATIONAL AIRPORT TN US	20121010	189	61	182.9	36.11889	-86.6892	X	2400	X	2400
GHCND:USW00013897	NASHVILLE INTERNATIONAL AIRPORT TN US	20121011	206	33	182.9	36.11889	-86.6892	X	2400	X	2400
GHCND:USW00013897	NASHVILLE INTERNATIONAL AIRPORT TN US	20121012	167	111	182.9	36.11889	-86.6892	X	2400	X	2400
GHCND:USW00013897	NASHVILLE INTERNATIONAL AIRPORT TN US	20121013	261	122	182.9	36.11889	-86.6892	X	2400	X	2400
GHCND:USW00013897	NASHVILLE INTERNATIONAL AIRPORT TN US	20121014	244	172	182.9	36.11889	-86.6892	X	2400	X	2400
GHCND:USW00013897	NASHVILLE INTERNATIONAL AIRPORT TN US	20121015	222	89	182.9	36.11889	-86.6892	X	2400	X	2400
GHCND:USW00013897	NASHVILLE INTERNATIONAL AIRPORT TN US	20121016	239	61	182.9	36.11889	-86.6892	X	2400	X	2400
GHCND:USW00013897	NASHVILLE INTERNATIONAL AIRPORT TN US	20121017	256	100	182.9	36.11889	-86.6892	X	2400	X	2400
GHCND:USW00013897	NASHVILLE INTERNATIONAL AIRPORT TN US	20121018	211	78	182.9	36.11889	-86.6892	X	2400	X	2400
GHCND:USW00013897	NASHVILLE INTERNATIONAL AIRPORT TN US	20121019	189	72	182.9	36.11889	-86.6892	X	2400	X	2400
GHCND:USW00013897	NASHVILLE INTERNATIONAL AIRPORT TN US	20121020	183	78	182.9	36.11889	-86.6892	X	2400	X	2400
GHCND:USW00013897	NASHVILLE INTERNATIONAL AIRPORT TN US	20121021	256	56	182.9	36.11889	-86.6892	X	2400	X	2400
GHCND:USW00013897	NASHVILLE INTERNATIONAL AIRPORT TN US	20121022	278	139	182.9	36.11889	-86.6892	X	2400	X	2400
GHCND:USW00013897	NASHVILLE INTERNATIONAL AIRPORT TN US	20121023	267	117	182.9	36.11889	-86.6892	X	2400	X	2400
GHCND:USW00013897	NASHVILLE INTERNATIONAL AIRPORT TN US	20121024	272	94	182.9	36.11889	-86.6892	X	2400	X	2400
GHCND:USW00013897	NASHVILLE INTERNATIONAL AIRPORT TN US	20121025	272	111	182.9	36.11889	-86.6892	X	2400	X	2400
GHCND:USW00013897	NASHVILLE INTERNATIONAL AIRPORT TN US	20121026	272	72	182.9	36.11889	-86.6892	X	2400	X	2400
GHCND:USW00013897	NASHVILLE INTERNATIONAL AIRPORT TN US	20121027	117	61	182.9	36.11889	-86.6892	X	2400	X	2400
GHCND:USW00013897	NASHVILLE INTERNATIONAL AIRPORT TN US	20121028	150	56	182.9	36.11889	-86.6892	X	2400	X	2400
GHCND:USW00013897	NASHVILLE INTERNATIONAL AIRPORT TN US	20121029	133	22	182.9	36.11889	-86.6892	X	2400	X	2400
GHCND:USW00013897	NASHVILLE INTERNATIONAL AIRPORT TN US	20121030	133	50	182.9	36.11889	-86.6892	X	2400	X	2400
GHCND:USW00013897	NASHVILLE INTERNATIONAL AIRPORT TN US	20121031	156	17	182.9	36.11889	-86.6892	X	2400	X	2400
GHCND:USW00013897	NASHVILLE INTERNATIONAL AIRPORT TN US	20121101	172	-22	182.9	36.11889	-86.6892	X	2400	X	2400
GHCND:USW00013897	NASHVILLE INTERNATIONAL AIRPORT TN US	20121102	211	61	182.9	36.11889	-86.6892	X	2400	X	2400
GHCND:USW00013897	NASHVILLE INTERNATIONAL AIRPORT TN US	20121103	278	33	182.9	36.11889	-86.6892	X	2400	X	2400
GHCND:USW00013897	NASHVILLE INTERNATIONAL AIRPORT TN US	20121104	144	28	182.9	36.11889	-86.6892	X	2400	X	2400
GHCND:USW00013897	NASHVILLE INTERNATIONAL AIRPORT TN US	20121105	122	17	182.9	36.11889	-86.6892	X	2400	X	2400
GHCND:USW00013897	NASHVILLE INTERNATIONAL AIRPORT TN US	20121106	111	44	182.9	36.11889	-86.6892	X	2400	X	2400
GHCND:USW00013897	NASHVILLE INTERNATIONAL AIRPORT TN US	20121107	117	50	182.9	36.11889	-86.6892	X	2400	X	2400
GHCND:USW00013897	NASHVILLE INTERNATIONAL AIRPORT TN US	20121108	139	6	182.9	36.11889	-86.6892	X	2400	X	2400
GHCND:USW00013897	NASHVILLE INTERNATIONAL AIRPORT TN US	20121109	200	0	182.9	36.11889	-86.6892	X	2400	X	2400
GHCND:USW00013897	NASHVILLE INTERNATIONAL AIRPORT TN US	20121110	228	44	182.9	36.11889	-86.6892	X	2400	X	2400
GHCND:USW00013897	NASHVILLE INTERNATIONAL AIRPORT TN US	20121111	272	94	182.9	36.11889	-86.6892	X	2400	X	2400
GHCND:USW00013897	NASHVILLE INTERNATIONAL AIRPORT TN US	20121112	189	0	182.9	36.11889	-86.6892	X	2400	X	2400
GHCND:USW00013897	NASHVILLE INTERNATIONAL AIRPORT TN US	20121113	106	-22	182.9	36.11889	-86.6892	X	2400	X	2400
GHCND:USW00013897	NASHVILLE INTERNATIONAL AIRPORT TN US	20121114	117	0	182.9	36.11889	-86.6892	X	2400	X	2400
GHCND:USW00013897	NASHVILLE INTERNATIONAL AIRPORT TN US	20121115	144	-28	182.9	36.11889	-86.6892	X	2400	X	2400
GHCND:USW00013897	NASHVILLE INTERNATIONAL AIRPORT TN US	20121116	150	-6	182.9	36.11889	-86.6892	X	2400	X	2400
GHCND:USW00013897	NASHVILLE INTERNATIONAL AIRPORT TN US	20121117	167	-11	182.9	36.11889	-86.6892	X	2400	X	2400
GHCND:USW00013897	NASHVILLE INTERNATIONAL AIRPORT TN US	20121118	183	-17	182.9	36.11889	-86.6892	X	2400	X	2400
GHCND:USW00013897	NASHVILLE INTERNATIONAL AIRPORT TN US	20121119	194	0	182.9	36.11889	-86.6892	X	2400	X	2400
GHCND:USW00013897	NASHVILLE INTERNATIONAL AIRPORT TN US	20121120	200	89	182.9	36.11889	-86.6892	X	2400	X	2400
GHCND:USW00013897	NASHVILLE INTERNATIONAL AIRPORT TN US	20121121	194	61	182.9	36.11889	-86.6892	X	2400	X	2400
GHCND:USW00013897	NASHVILLE INTERNATIONAL AIRPORT TN US	20121122	200	17	182.9	36.11889	-86.6892	X	2400	X	2400
GHCND:USW00013897	NASHVILLE INTERNATIONAL AIRPORT TN US	20121123	150	72	182.9	36.11889	-86.6892	X	2400	X	2400
GHCND:USW00013897	NASHVILLE INTERNATIONAL AIRPORT TN US	20121124	61	-28	182.9	36.11889	-86.6892	X	2400	X	2400
GHCND:USW00013897	NASHVILLE INTERNATIONAL AIRPORT TN US	20121125	150	-44	182.9	36.11889	-86.6892	X	2400	X	2400
GHCND:USW00013897	NASHVILLE INTERNATIONAL AIRPORT TN US	20121126	172	44	182.9	36.11889	-86.6892	X	2400	X	2400
GHCND:USW00013897	NASHVILLE INTERNATIONAL AIRPORT TN US	20121127	72	17	182.9	36.11889	-86.6892	X	2400	X	2400
GHCND:USW00013897	NASHVILLE INTERNATIONAL AIRPORT TN US	20121128	100	-21	182.9	36.11889	-86.6892	X	2400	X	2400
GHCND:USW00013897	NASHVILLE INTERNATIONAL AIRPORT TN US	20121129	150	-28	182.9	36.11889	-86.6892	X	2400	X	2400
GHCND:USW00013897	NASHVILLE INTERNATIONAL AIRPORT TN US	20121130	167	-6	182.9	36.11889	-86.6892	X	2400	X	2400
GHCND:USW00013897	NASHVILLE INTERNATIONAL AIRPORT TN US	20121201	206	39	182.9	36.11889	-86.6892	X	2400	X	2400
GHCND:USW00013897	NASHVILLE INTERNATIONAL AIRPORT TN US	20121202	217	117	182.9	36.11889	-86.6892	X	2400	X	2400
GHCND:USW00013897	NASHVILLE INTERNATIONAL AIRPORT TN US	20121203	239	144	182.9	36.11889	-86.6892	X	2400	X	2400
GHCND:USW00013897	NASHVILLE INTERNATIONAL AIRPORT TN US	20121204	194	133	182.9	36.11889	-86.6892	X	2400	X	2400
GHCND:USW00013897	NASHVILLE INTERNATIONAL AIRPORT TN US	20121205	178	67	182.9	36.11889	-86.6892	X	2400	X	2400
GHCND:USW00013897	NASHVILLE INTERNATIONAL AIRPORT TN US	20121206	161	50	182.9	36.11889	-86.6892	X	2400	X	2400
GHCND:USW00013897	NASHVILLE INTERNATIONAL AIRPORT TN US	20121207	172	122	182.9	36.11889	-86.6892	X	2400	X	2400
GHCND:USW00013897	NASHVILLE INTERNATIONAL AIRPORT TN US	20121208	178	139	182.9	36.11889	-86.6892	X	2400	X	2400
GHCND:USW00013897	NASHVILLE INTERNATIONAL AIRPORT TN US	20121209	211	139	182.9	36.11889	-86.6892	X	2400	X	2400
GHCND:USW00013897	NASHVILLE INTERNATIONAL AIRPORT TN US	20121210	172	-6	182.9	36.11889	-86.6892	X	2400	X	2400
GHCND:USW00013897	NASHVILLE INTERNATIONAL AIRPORT TN US	20121211	56	-22	182.9	36.11889	-86.6892	X	2400	X	2400
GHCND:USW00013897	NASHVILLE INTERNATIONAL AIRPORT TN US	20121212	100	-44	182.9	36.11889	-86.6892	X	2400	X	2400
GHCND:USW00013897	NASHVILLE INTERNATIONAL AIRPORT TN US	20121213	122	-50	182.9	36.11889	-86.6892	X	2400	X	2400
GHCND:USW00013897	NASHVILLE INTERNATIONAL AIRPORT TN US	20121214	150	-33	182.9	36.11889	-86.6892	X	2400	X	2400
GHCND:USW00013897	NASHVILLE INTERNATIONAL AIRPORT TN US	20121215	167	72	182.9	36.11889	-86.6892	X	2400	X	2400
GHCND:USW00013897	NASHVILLE INTERNATIONAL AIRPORT TN US	20121216	172	111	182.9	36.11889	-86.6892	X	2400	X	2400
GHCND:USW00013897	NASHVILLE INTERNATIONAL AIRPORT TN US	20121217	183	83	182.9	36.11889	-86.6892	X	2400	X	2400
GHCND:USW00013897	NASHVILLE INTERNATIONAL AIRPORT TN US	20121218	144	67	182.9	36.11889	-86.6892	X	2400	X	2400
GHCND:USW00013897	NASHVILLE INTERNATIONAL AIRPORT TN US	20121219	189	78	182.9	36.11889	-86.6892	X	2400	X	2400
GHCND:USW00013897	NASHVILLE INTERNATIONAL AIRPORT TN US	20121220	156	72	182.9	36.11889	-86.6892	X	2400	X	2400
GHCND:USW00013897	NASHVILLE INTERNATIONAL AIRPORT TN US	20121221	67	-6	182.9	36.11889	-86.6892	X	2400	X	2400
GHCND:USW00013897	NASHVILLE INTERNATIONAL AIRPORT TN US	20121222	94	-56	182.9	36.11889	-86.6892	X	2400	X	2400
GHCND:USW00013897	NASHVILLE INTERNATIONAL AIRPORT TN US	20121223	111	11	182.9	36.11889	-86.6892	X	2400	X	2400
GHCND:USW00013897	NASHVILLE INTERNATIONAL AIRPORT TN US	20121224	167	50	182.9	36.11889	-86.6892	X	2400	X	2400
GHCND:USW00013897	NASHVILLE INTERNATIONAL AIRPORT TN US	20121225	50	11	182.9	36.11889	-86.6892	X	2400	X	2400
GHCND:USW00013897	NASHVILLE INTERNATIONAL AIRPORT TN US	20121226	67	6	182.9	36.11889	-86.6892	X	2400	X	2400
GHCND:USW00013897	NASHVILLE INTERNATIONAL AIRPORT TN US	20121227	22	6	182.9	36.11889	-86.6892	X	2400	X	2400
GHCND:USW00013897	NASHVILLE INTERNATIONAL AIRPORT TN US	20121228	39	6	182.9	36.11889	-86.6892	X	2400	X	2400
GHCND:USW00013897	NASHVILLE INTERNATIONAL AIRPORT TN US	20121229	39	-22	182.9	36.11889	-86.6892	X	2400	X	2400
GHCND:USW00013897	NASHVILLE INTERNATIONAL AIRPORT TN US	20121230	50	-56	182.9	36.11889	-86.6892	X	2400	X	2400
GHCND:USW00013897	NASHVILLE INTERNATIONAL AIRPORT TN US	20121231	61	-28	182.9	36.11889	-86.6892	X	2400	X	2400
GHCND:USW00013897	NASHVILLE INTERNATIONAL AIRPORT TN US	20130101	56	6	182.9	36.11889	-86.6892	X	2400	X	2400
GHCND:USW00013897	NASHVILLE INTERNATIONAL AIRPORT TN US	20130102	17	-28	182.9	36.11889	-86.6892	X	2400	X	2400
GHCND:USW00013897	NASHVILLE INTERNATIONAL AIRPORT TN US	20130103	72	-39	182.9	36.11889	-86.6892	X	2400	X	2400
GHCND:USW00013897	NASHVILLE INTERNATIONAL AIRPORT TN US	20130104	83	-61	182.9	36.11889	-86.6892	X	2400	X	2400
GHCND:USW00013897	NASHVILLE INTERNATIONAL AIRPORT TN US	20130105	83	-56	182.9	36.11889	-86.6892	X	2400	X	2400
GHCND:USW00013897	NASHVILLE INTERNATIONAL AIRPORT TN US	20130106	106	-17	182.9	36.11889	-86.6892	X	2400	X	2400
GHCND:USW00013897	NASHVILLE INTERNATIONAL AIRPORT TN US	20130107	94	-50	182.9	36.11889	-86.6892	X	2400	X	2400
GHCND:USW00013897	NASHVILLE INTERNATIONAL AIRPORT TN US	20130108	156	-28	182.9	36.11889	-86.6892	X	2400	X	2400
GHCND:USW00013897	NASHVILLE INTERNATIONAL AIRPORT TN US	20130109	122	94	182.9	36.11889	-86.6892	X	2400	X	2400
GHCND:USW00013897	NASHVILLE INTERNATIONAL AIRPORT TN US	20130110	183	111	182.9	36.11889	-86.6892	X	2400	X	2400
GHCND:USW00013897	NASHVILLE INTERNATIONAL AIRPORT TN US	20130111	217	156	182.9	36.11889	-86.6892	X	2400	X	2400
GHCND:USW00013897	NASHVILLE INTERNATIONAL AIRPORT TN US	20130112	211	183	182.9	36.11889	-86.6892	X	2400	X	2400
GHCND:USW00013897	NASHVILLE INTERNATIONAL AIRPORT TN US	20130113	200	22	182.9	36.11889	-86.6892	X	2400	X	2400
GHCND:USW00013897	NASHVILLE INTERNATIONAL AIRPORT TN US	20130114	22	-22	182.9	36.11889	-86.6892	X	2400	X	2400
GHCND:USW00013897	NASHVILLE INTERNATIONAL AIRPORT TN US	20130115	17	-11	182.9	36.11889	-86.6892	X	2400	X	2400
GHCND:USW00013897	NASHVILLE INTERNATIONAL AIRPORT TN US	20130116	22	6	182.9	36.11889	-86.6892	X	2400	X	2400
GHCND:USW00013897	NASHVILLE INTERNATIONAL AIRPORT TN US	20130117	83	6	182.9	36.11889	-86.6892	X	2400	X	2400
GHCND:USW00013897	NASHVILLE INTERNATIONAL AIRPORT TN US	20130118	106	-33	182.9	36.11889	-86.6892	X	2400	X	2400
GHCND:USW00013897	NASHVILLE INTERNATIONAL AIRPORT TN US	20130119	139	-22	182.9	36.11889	-86.6892	X	2400	X	2400
GHCND:USW00013897	NASHVILLE INTERNATIONAL AIRPORT TN US	20130120	128	6	182.9	36.11889	-86.6892	X	2400	X	2400
GHCND:USW00013897	NASHVILLE INTERNATIONAL AIRPORT TN US	20130121	44	-44	182.9	36.11889	-86.6892	X	2400	X	2400
GHCND:USW00013897	NASHVILLE INTERNATIONAL AIRPORT TN US	20130122	-6	-78	182.9	36.11889	-86.6892	X	2400	X	2400
GHCND:USW00013897	NASHVILLE INTERNATIONAL AIRPORT TN US	20130123	117	-50	182.9	36.11889	-86.6892	X	2400	X	2400
GHCND:USW00013897	NASHVILLE INTERNATIONAL AIRPORT TN US	20130124	61	-22	182.9	36.11889	-86.6892	X	2400	X	2400

GHCND:USW00013897	NASHVILLE INTERNATIONAL AIRPORT TN US	20130125	33	-11	182.9	36.11889	-86.6892	X	2400	X	2400	
GHCND:USW00013897	NASHVILLE INTERNATIONAL AIRPORT TN US	20130126	94	-17	182.9	36.11889	-86.6892	X	2400	X	2400	
GHCND:USW00013897	NASHVILLE INTERNATIONAL AIRPORT TN US	20130127	106	-22	182.9	36.11889	-86.6892	X	2400	X	2400	
GHCND:USW00013897	NASHVILLE INTERNATIONAL AIRPORT TN US	20130128	156	89	182.9	36.11889	-86.6892	X	2400	X	2400	
GHCND:USW00013897	NASHVILLE INTERNATIONAL AIRPORT TN US	20130129	211	122	182.9	36.11889	-86.6892	X	2400	X	2400	
GHCND:USW00013897	NASHVILLE INTERNATIONAL AIRPORT TN US	20130130	228	22	182.9	36.11889	-86.6892	X	2400	X	2400	
GHCND:USW00013897	NASHVILLE INTERNATIONAL AIRPORT TN US	20130131	83	-6	182.9	36.11889	-86.6892	X	2400	X	2400	
GHCND:USW00013897	NASHVILLE INTERNATIONAL AIRPORT TN US	20130201	-6	-83	182.9	36.11889	-86.6892	X	2400	X	2400	
GHCND:USW00013897	NASHVILLE INTERNATIONAL AIRPORT TN US	20130202	67	-50	182.9	36.11889	-86.6892	X	2400	X	2400	
GHCND:USW00013897	NASHVILLE INTERNATIONAL AIRPORT TN US	20130203	89	-22	182.9	36.11889	-86.6892	X	2400	X	2400	
GHCND:USW00013897	NASHVILLE INTERNATIONAL AIRPORT TN US	20130204	150	-28	182.9	36.11889	-86.6892	X	2400	X	2400	
GHCND:USW00013897	NASHVILLE INTERNATIONAL AIRPORT TN US	20130205	178	50	182.9	36.11889	-86.6892	X	2400	X	2400	
GHCND:USW00013897	NASHVILLE INTERNATIONAL AIRPORT TN US	20130206	150	17	182.9	36.11889	-86.6892	X	2400	X	2400	
GHCND:USW00013897	NASHVILLE INTERNATIONAL AIRPORT TN US	20130207	178	50	182.9	36.11889	-86.6892	X	2400	X	2400	
GHCND:USW00013897	NASHVILLE INTERNATIONAL AIRPORT TN US	20130208	111	17	182.9	36.11889	-86.6892	X	2400	X	2400	
GHCND:USW00013897	NASHVILLE INTERNATIONAL AIRPORT TN US	20130209	117	11	182.9	36.11889	-86.6892	X	2400	X	2400	
GHCND:USW00013897	NASHVILLE INTERNATIONAL AIRPORT TN US	20130210	156	83	182.9	36.11889	-86.6892	X	2400	X	2400	
GHCND:USW00013897	NASHVILLE INTERNATIONAL AIRPORT TN US	20130211	150	50	182.9	36.11889	-86.6892	X	2400	X	2400	
GHCND:USW00013897	NASHVILLE INTERNATIONAL AIRPORT TN US	20130212	117	17	182.9	36.11889	-86.6892	X	2400	X	2400	
GHCND:USW00013897	NASHVILLE INTERNATIONAL AIRPORT TN US	20130213	67	6	182.9	36.11889	-86.6892	X	2400	X	2400	
GHCND:USW00013897	NASHVILLE INTERNATIONAL AIRPORT TN US	20130214	167	-11	182.9	36.11889	-86.6892	X	2400	X	2400	
GHCND:USW00013897	NASHVILLE INTERNATIONAL AIRPORT TN US	20130215	111	-6	182.9	36.11889	-86.6892	X	2400	X	2400	
GHCND:USW00013897	NASHVILLE INTERNATIONAL AIRPORT TN US	20130216	50	-44	182.9	36.11889	-86.6892	X	2400	X	2400	
GHCND:USW00013897	NASHVILLE INTERNATIONAL AIRPORT TN US	20130217	89	-72	182.9	36.11889	-86.6892	X	2400	X	2400	
GHCND:USW00013897	NASHVILLE INTERNATIONAL AIRPORT TN US	20130218	172	11	182.9	36.11889	-86.6892	X	2400	X	2400	
GHCND:USW00013897	NASHVILLE INTERNATIONAL AIRPORT TN US	20130219	94	11	182.9	36.11889	-86.6892	X	2400	X	2400	
GHCND:USW00013897	NASHVILLE INTERNATIONAL AIRPORT TN US	20130220	22	-44	182.9	36.11889	-86.6892	X	2400	X	2400	
GHCND:USW00013897	NASHVILLE INTERNATIONAL AIRPORT TN US	20130221	89	-39	182.9	36.11889	-86.6892	X	2400	X	2400	
GHCND:USW00013897	NASHVILLE INTERNATIONAL AIRPORT TN US	20130222	167	67	182.9	36.11889	-86.6892	X	2400	X	2400	
GHCND:USW00013897	NASHVILLE INTERNATIONAL AIRPORT TN US	20130223	122	22	182.9	36.11889	-86.6892	X	2400	X	2400	
GHCND:USW00013897	NASHVILLE INTERNATIONAL AIRPORT TN US	20130224	128	11	182.9	36.11889	-86.6892	X	2400	X	2400	
GHCND:USW00013897	NASHVILLE INTERNATIONAL AIRPORT TN US	20130225	189	11	182.9	36.11889	-86.6892	X	2400	X	2400	
GHCND:USW00013897	NASHVILLE INTERNATIONAL AIRPORT TN US	20130226	122	39	182.9	36.11889	-86.6892	X	2400	X	2400	
GHCND:USW00013897	NASHVILLE INTERNATIONAL AIRPORT TN US	20130227	50	39	182.9	36.11889	-86.6892	X	2400	X	2400	
GHCND:USW00013897	NASHVILLE INTERNATIONAL AIRPORT TN US	20130228	50	11	182.9	36.11889	-86.6892	X	2400	X	2400	
GHCND:USW00013897	NASHVILLE INTERNATIONAL AIRPORT TN US	20130301	44	6	182.9	36.11889	-86.6892	X	2400	X	2400	
GHCND:USW00013897	NASHVILLE INTERNATIONAL AIRPORT TN US	20130302	17	-11	182.9	36.11889	-86.6892	X	2400	X	2400	
GHCND:USW00013897	NASHVILLE INTERNATIONAL AIRPORT TN US	20130303	67	-39	182.9	36.11889	-86.6892	X	2400	X	2400	
GHCND:USW00013897	NASHVILLE INTERNATIONAL AIRPORT TN US	20130304	144	6	182.9	36.11889	-86.6892	X	2400	X	2400	
GHCND:USW00013897	NASHVILLE INTERNATIONAL AIRPORT TN US	20130305	133	6	182.9	36.11889	-86.6892	X	2400	X	2400	
GHCND:USW00013897	NASHVILLE INTERNATIONAL AIRPORT TN US	20130306	56	-11	182.9	36.11889	-86.6892	X	2400	X	2400	
GHCND:USW00013897	NASHVILLE INTERNATIONAL AIRPORT TN US	20130307	67	-17	182.9	36.11889	-86.6892	X	2400	X	2400	
GHCND:USW00013897	NASHVILLE INTERNATIONAL AIRPORT TN US	20130308	144	-28	182.9	36.11889	-86.6892	X	2400	X	2400	
GHCND:USW00013897	NASHVILLE INTERNATIONAL AIRPORT TN US	20130309	200	33	182.9	36.11889	-86.6892	X	2400	X	2400	
GHCND:USW00013897	NASHVILLE INTERNATIONAL AIRPORT TN US	20130310	222	133	182.9	36.11889	-86.6892	X	2400	X	2400	
GHCND:USW00013897	NASHVILLE INTERNATIONAL AIRPORT TN US	20130311	161	44	182.9	36.11889	-86.6892	X	2400	X	2400	
GHCND:USW00013897	NASHVILLE INTERNATIONAL AIRPORT TN US	20130312	133	22	182.9	36.11889	-86.6892	X	2400	X	2400	
GHCND:USW00013897	NASHVILLE INTERNATIONAL AIRPORT TN US	20130313	72	-22	182.9	36.11889	-86.6892	X	2400	X	2400	
GHCND:USW00013897	NASHVILLE INTERNATIONAL AIRPORT TN US	20130314	111	-50	182.9	36.11889	-86.6892	X	2400	X	2400	
GHCND:USW00013897	NASHVILLE INTERNATIONAL AIRPORT TN US	20130315	244	6	182.9	36.11889	-86.6892	X	2400	X	2400	
GHCND:USW00013897	NASHVILLE INTERNATIONAL AIRPORT TN US	20130316	256	117	182.9	36.11889	-86.6892	X	2400	X	2400	
GHCND:USW00013897	NASHVILLE INTERNATIONAL AIRPORT TN US	20130317	172	89	182.9	36.11889	-86.6892	X	2400	X	2400	
GHCND:USW00013897	NASHVILLE INTERNATIONAL AIRPORT TN US	20130318	183	61	182.9	36.11889	-86.6892	X	2400	X	2400	
GHCND:USW00013897	NASHVILLE INTERNATIONAL AIRPORT TN US	20130319	133	11	182.9	36.11889	-86.6892	X	2400	X	2400	
GHCND:USW00013897	NASHVILLE INTERNATIONAL AIRPORT TN US	20130320	128	-28	182.9	36.11889	-86.6892	X	2400	X	2400	
GHCND:USW00013897	NASHVILLE INTERNATIONAL AIRPORT TN US	20130321	72	-56	182.9	36.11889	-86.6892	X	2400	X	2400	
GHCND:USW00013897	NASHVILLE INTERNATIONAL AIRPORT TN US	20130322	83	0	182.9	36.11889	-86.6892	X	2400	X	2400	
GHCND:USW00013897	NASHVILLE INTERNATIONAL AIRPORT TN US	20130323	128	50	182.9	36.11889	-86.6892	X	2400	X	2400	
GHCND:USW00013897	NASHVILLE INTERNATIONAL AIRPORT TN US	20130324	156	22	182.9	36.11889	-86.6892	X	2400	X	2400	
GHCND:USW00013897	NASHVILLE INTERNATIONAL AIRPORT TN US	20130325	39	6	182.9	36.11889	-86.6892	X	2400	X	2400	
GHCND:USW00013897	NASHVILLE INTERNATIONAL AIRPORT TN US	20130326	44	0	182.9	36.11889	-86.6892	X	2400	X	2400	
GHCND:USW00013897	NASHVILLE INTERNATIONAL AIRPORT TN US	20130327	117	-22	182.9	36.11889	-86.6892	X	2400	X	2400	
GHCND:USW00013897	NASHVILLE INTERNATIONAL AIRPORT TN US	20130328	167	6	182.9	36.11889	-86.6892	X	2400	X	2400	
GHCND:USW00013897	NASHVILLE INTERNATIONAL AIRPORT TN US	20130329	106	67	182.9	36.11889	-86.6892	X	2400	X	2400	
GHCND:USW00013897	NASHVILLE INTERNATIONAL AIRPORT TN US	20130330	156	78	182.9	36.11889	-86.6892	X	2400	X	2400	
GHCND:USW00013897	NASHVILLE INTERNATIONAL AIRPORT TN US	20130331	144	50	182.9	36.11889	-86.6892	X	2400	X	2400	
GHCND:USW00013897	NASHVILLE INTERNATIONAL AIRPORT TN US	20130401	172	44	182.9	36.11889	-86.6892	W	2400	W	2400	
GHCND:USW00013897	NASHVILLE INTERNATIONAL AIRPORT TN US	20130402	111	28	182.9	36.11889	-86.6892	W	2400	W	2400	
GHCND:USW00013897	NASHVILLE INTERNATIONAL AIRPORT TN US	20130403	133	11	182.9	36.11889	-86.6892	W	2400	W	2400	
GHCND:USW00013897	NASHVILLE INTERNATIONAL AIRPORT TN US	20130404	83	56	182.9	36.11889	-86.6892	W	2400	W	2400	
GHCND:USW00013897	NASHVILLE INTERNATIONAL AIRPORT TN US	20130405	200	61	182.9	36.11889	-86.6892	W	2400	W	2400	
GHCND:USW00013897	NASHVILLE INTERNATIONAL AIRPORT TN US	20130406	233	44	182.9	36.11889	-86.6892	W	2400	W	2400	
GHCND:USW00013897	NASHVILLE INTERNATIONAL AIRPORT TN US	20130407	244	106	182.9	36.11889	-86.6892	W	2400	W	2400	
GHCND:USW00013897	NASHVILLE INTERNATIONAL AIRPORT TN US	20130408	261	106	182.9	36.11889	-86.6892	W	2400	W	2400	
GHCND:USW00013897	NASHVILLE INTERNATIONAL AIRPORT TN US	20130409	256	150	182.9	36.11889	-86.6892	W	2400	W	2400	
GHCND:USW00013897	NASHVILLE INTERNATIONAL AIRPORT TN US	20130410	300	167	182.9	36.11889	-86.6892	W	2400	W	2400	
GHCND:USW00013897	NASHVILLE INTERNATIONAL AIRPORT TN US	20130411	239	100	182.9	36.11889	-86.6892	W	2400	W	2400	
GHCND:USW00013897	NASHVILLE INTERNATIONAL AIRPORT TN US	20130412	189	61	182.9	36.11889	-86.6892	W	2400	W	2400	
GHCND:USW00013897	NASHVILLE INTERNATIONAL AIRPORT TN US	20130413	211	50	182.9	36.11889	-86.6892	W	2400	W	2400	
GHCND:USW00013897	NASHVILLE INTERNATIONAL AIRPORT TN US	20130414	239	83	182.9	36.11889	-86.6892	W	2400	W	2400	
GHCND:USW00013897	NASHVILLE INTERNATIONAL AIRPORT TN US	20130415	272	133	182.9	36.11889	-86.6892	W	2400	W	2400	
GHCND:USW00013897	NASHVILLE INTERNATIONAL AIRPORT TN US	20130416	272	178	182.9	36.11889	-86.6892	W	2400	W	2400	
GHCND:USW00013897	NASHVILLE INTERNATIONAL AIRPORT TN US	20130417	311	189	182.9	36.11889	-86.6892	W	2400	W	2400	
GHCND:USW00013897	NASHVILLE INTERNATIONAL AIRPORT TN US	20130418	283	194	182.9	36.11889	-86.6892	W	2400	W	2400	
GHCND:USW00013897	NASHVILLE INTERNATIONAL AIRPORT TN US	20130419	200	22	182.9	36.11889	-86.6892	W	2400	W	2400	
GHCND:USW00013897	NASHVILLE INTERNATIONAL AIRPORT TN US	20130420	172	17	182.9	36.11889	-86.6892	W	2400	W	2400	
GHCND:USW00013897	NASHVILLE INTERNATIONAL AIRPORT TN US	20130421	206	39	182.9	36.11889	-86.6892	W	2400	W	2400	
GHCND:USW00013897	NASHVILLE INTERNATIONAL AIRPORT TN US	20130422	239	56	182.9	36.11889	-86.6892	W	2400	W	2400	
GHCND:USW00013897	NASHVILLE INTERNATIONAL AIRPORT TN US	20130423	244	94	182.9	36.11889	-86.6892	W	2400	W	2400	
GHCND:USW00013897	NASHVILLE INTERNATIONAL AIRPORT TN US	20130424	194	78	182.9	36.11889	-86.6892	W	2400	W	2400	
GHCND:USW00013897	NASHVILLE INTERNATIONAL AIRPORT TN US	20130425	194	22	182.9	36.11889	-86.6892	W	2400	W	2400	
GHCND:USW00013897	NASHVILLE INTERNATIONAL AIRPORT TN US	20130426	172	56	182.9	36.11889	-86.6892	W	2400	W	2400	
GHCND:USW00013897	NASHVILLE INTERNATIONAL AIRPORT TN US	20130427	161	106	182.9	36.11889	-86.6892	W	2400	W	2400	
GHCND:USW00013897	NASHVILLE INTERNATIONAL AIRPORT TN US	20130428	211	133	182.9	36.11889	-86.6892	W	2400	W	2400	
GHCND:USW00013897	NASHVILLE INTERNATIONAL AIRPORT TN US	20130429	233	100	182.9	36.11889	-86.6892	W	2400	W	2400	
GHCND:USW00013897	NASHVILLE INTERNATIONAL AIRPORT TN US	20130430	267	100	182.9	36.11889	-86.6892	W	2400	W	2400	
GHCND:USW00013897	NASHVILLE INTERNATIONAL AIRPORT TN US	20130501	267	133	182.9	36.11889	-86.6892	W	2400	W	2400	
GHCND:USW00013897	NASHVILLE INTERNATIONAL AIRPORT TN US	20130502	250	150	182.9	36.11889	-86.6892	W	2400	W	2400	
GHCND:USW00013897	NASHVILLE INTERNATIONAL AIRPORT TN US	20130503	239	100	182.9	36.11889	-86.6892	W	2400	W	2400	
GHCND:USW00013897	NASHVILLE INTERNATIONAL AIRPORT TN US	20130504	100	67	182.9	36.11889	-86.6892	W	2400	W	2400	
GHCND:USW00013897	NASHVILLE INTERNATIONAL AIRPORT TN US	20130505	161	78	182.9	36.11889	-86.6892	W	2400	W	2400	
GHCND:USW00013897	NASHVILLE INTERNATIONAL AIRPORT TN US	20130506	189	78	182.9	36.11889	-86.6892	W	2400	W	2400	
GHCND:USW00013897	NASHVILLE INTERNATIONAL AIRPORT TN US	20130507	228	78	182.9	36.11889	-86.6892	W	2400	W	2400	
GHCND:USW00013897	NASHVILLE INTERNATIONAL AIRPORT TN US	20130508	267	106	182.9	36.11889	-86.6892	W	2400	W	2400	
GHCND:USW00013897	NASHVILLE INTERNATIONAL AIRPORT TN US	20130509	278	122	182.9	36.11889	-86.6892	W	2400	W	2400	
GHCND:USW00013897	NASHVILLE INTERNATIONAL AIRPORT TN US	20130510	233	172	182.9	36.11889	-86.6892	W	2400	W	2400	
GHCND:USW00013897	NASHVILLE INTERNATIONAL AIRPORT TN US	20130511	200	133	182.9	36.11889	-86.6892	W	2400	W	2400	
GHCND:USW00013897	NASHVILLE INTERNATIONAL AIRPORT TN US	20130512	155	61	182.9	36.11889	-86.6892	W	2400	W	2400	
GHCND:USW00013897	NASHVILLE INTERNATIONAL AIRPORT TN US	20130513	217	39	182.9	36.11889	-86.6892	W	2400	W	2400	
GHCND:USW00013897	NASHVILLE INTERNATIONAL AIRPORT TN US	20130514	300	83	182.9	36.11889	-86.6892	W	2400	W	2400	
GHCND:USW00013897	NASHVILLE INTERNATIONAL AIRPORT TN US	20130515	300	156	182.9	36.11889	-86.6892	W	2400	W	2400	
GHCND:USW00013897	NASHVILLE INTERNATIONAL AIRPORT TN US	20130516	294	178	182.9	36.11889	-86.6892	W	2400	W	2400	
GHCND:USW00013897	NASHVILLE INTERNATIONAL AIRPORT TN US	20130517	211	172	182.9	36.11889	-86.6892	W	2400	W	2400	
GHCND:USW00013897	NASHVILLE INTERNATIONAL AIRPORT TN US	20130518	294	183	182.9	36.11889	-86.6892	W	2400	W	2400	
GHCND:USW00013897	NASHVILLE INTERNATIONAL AIRPORT TN US	20130519	317	200	182.9	36.11889	-86.6892	W	2400	W	2400	
GHCND:USW00013897	NASHVILLE INTERNATIONAL AIRPORT TN US	20130520	289	172	182.9	36.11889	-86.6892	W	2400	W	2400	
GHCND:USW00013897	NASHVILLE INTERNATIONAL AIRPORT TN US	20130521	300	178	182.9	36.11889	-86.6892	W	2400	W	2400	
GHCND:USW00013897	NASHVILLE INTERNATIONAL AIRPORT TN US	20130522	278	172	182.9	36.11889	-86.6892	W	2400	W	2400	
GHCND:USW00013897	NASHVILLE INTERNATIONAL AIRPORT TN US	20130523	256	161	182.9	36.11889	-86.6892	W	2400	W	2400	
GHCND:USW00013897	NASHVILLE INTERNATIONAL AIRPORT TN US	20130524	272	172	182.9	36.11889	-86.6892	W	2400	W	2400	
GHCND:USW00013897	NASHVILLE INTERNATIONAL AIRPORT TN US	20130525	261	89	182.9	36.11889	-86.6892	W	2400	W	2400	
GHCND:USW00013897	NASHVILLE INTERNATIONAL AIRPORT TN US	20130526	289	111	182.9	36.11889	-86.6892	W	2400	W	2400	
GHCND:USW00013897	NASHVILLE INTERNATIONAL AIRPORT TN US	20130527	311	139	182.9	36.11889	-86.6892	W	2400	W	2400	
GHCND:USW00013897	NASHVILLE INTERNATIONAL AIRPORT TN US	20130528	311	172	182.9	36.11889	-86.6892	W	2400	W	2400	
GHCND:USW00013897	NASHVILLE INTERNATIONAL AIRPORT TN US	20130529	317	189	182.9	36.11889	-86.6892	W	2400	W	2400	
GHCND:USW00013897	NASHVILLE INTERNATIONAL AIRPORT TN US	20130530	306	211	182.9	36.11889	-86.6892	W	2400	W	2400	
GHCND:USW00013897	NASHVILLE INTERNATIONAL AIRPORT TN US	20130531	300	222	182.9	36.11889	-86.6892	W	2400	W	2400	
GHCND:USW00013897	NASHVILLE INTERNATIONAL AIRPORT TN US	20130601	306	200	182.9	36.11889	-86.6892	W	2400	W	2400	
GHCND:USW00013897	NASHVILLE INTERNATIONAL AIRPORT TN US	20130602	267	183	182.9	36.11889	-86.6892	W	2400	W	2400	
GHCND:USW00013897	NASHVILLE INTERNATIONAL AIRPORT TN US	20130603	261	156	182.9	36.11889	-86.6892	W	2400	W	2400	
GHCND:USW00013897	NASHVILLE INTERNATIONAL AIRPORT TN US	20130604	289	133	182.9	36.11889	-86.6892	W	2400	W	2400	
GHCND:USW00013897	NASHVILLE INTERNATIONAL AIRPORT TN US	20130605	272	172	182.9	36.11889	-86.6892	W	2400	W	2400	
GHCND:USW00013897	NASHVILLE INTERNATIONAL AIRPORT TN US	20130606	283	200	182.9	36.11889	-86.6892	W	2400	W	2400	
GHCND:USW00013897	NASHVILLE INTERNATIONAL AIRPORT TN US	20130607	278	189	182.9	36.11889	-86.6892	W	2400	W	2400	
GHCND:USW00013897	NASHVILLE INTERNATIONAL AIRPORT TN US	20130608	289	178	182.9	36.11889	-86.6892	W	2400	W	2400	
GHCND:USW00013897	NASHVILLE INTERNATIONAL AIRPORT TN US	20130609	283	172	182.9	36.11889	-86.6892	W	2400	W	2400	
GHCND:USW00013897	NASHVILLE INTERNATIONAL AIRPORT TN US	20130610	300	194	182.9	36.11889	-86.6892	W	2400	W	2400	
GHCND:USW00013897	NASHVILLE INTERNATIONAL AIRPORT TN US	20130611	339	200	182.9	36.11889	-86.6892	W	2400	W	2400	
GHCND:USW00013897	NASHVILLE INTERNATIONAL AIRPORT TN US	20130612	339	256	182.9	36.11889	-86.6892	W	2400	W	2400	
GHCND:USW00013897	NASHVILLE INTERNATIONAL AIRPORT TN US	20130613	322	206	182.9	36.11889	-86.6892	W	2400	W	2400	
GHCND:USW00013897	NASHVILLE INTERNATIONAL AIRPORT TN US	20130614	289	156	182.9	36.11889	-86.6892	W	2400	W	2400	
GHCND:USW00013897	NASHVILLE INTERNATIONAL AIRPORT TN US	20130615	322	167	182.9	36.11889	-86.6892	W	2400	W	2400	
GHCND:USW00013897	NASHVILLE INTERNATIONAL AIRPORT TN US	20130616	311	200	182.9	36.11889	-86.6892	W	2400	W	2400	
GHCND:USW00013897	NASHVILLE INTERNATIONAL AIRPORT TN US	20130617	311	206	182.9	36.11889	-86.6892	W	2400	W	2400	
GHCND:USW00013897	NASHVILLE INTERNATIONAL AIRPORT TN US	20130618	289	200	182.9	36.11889	-86.6892	W	2400	W	2400	
GHCND:USW00013897	NASHVILLE INTERNATIONAL AIRPORT TN US	20130619	322	194	182.9	36.11889	-86.6892	W	2400	W	2400	
GHCND:USW00013897	NASHVILLE INTERNATIONAL AIRPORT TN US	20130620	311	189	182.9	36.11889	-86.6892	W	2400	W	2400	
GHCND:USW00013897	NASHVILLE INTERNATIONAL AIRPORT TN US	20130621	311	183	182.9	36.11889	-86.6892	W	2400	W	2400	
GHCND:USW00013897	NASHVILLE INTERNATIONAL AIRPORT TN US	20130622	328	200	182.9	36.11889	-86.6892	W	2400	W	2400	
GHCND:USW00013897	NASHVILLE INTERNATIONAL AIRPORT TN US	20130623	322	200	182.9	36.11889	-86.6892	W	2400	W	2400	
GHCND:USW00013897	NASHVILLE INTERNATIONAL AIRPORT TN US	20130624	339	206	182.9	36.11889	-86.6892	W	2400	W	2400	
GHCND:USW00013897	NASHVILLE INTERNATIONAL AIRPORT TN US	20130625	339	206	182.9	36.11889	-86.6892	W	2400	W	2400	
GHCND:USW00013897	NASHVILLE INTERNATIONAL AIRPORT TN US	20130626	339	228	182.9	36.11889	-86.6892	W	2400	W	2400	
GHCND:USW00013897	NASHVILLE INTERNATIONAL AIRPORT TN US	20130627	356	228	182.9	36.11889	-86.6892	W	2400	W	2400	
GHCND:USW00013897	NASHVILLE INTERNATIONAL AIRPORT TN US	20130628	333	222	182.9	36.11889	-86.6892	W	2400	W	2400	
GHCND:USW00013897	NASHVILLE INTERNATIONAL AIRPORT TN US	20130629	322	183	182.9	36.11889	-86.6892	W	2400	W	2400	
GHCND:USW00013897	NASHVILLE INTERNATIONAL AIRPORT TN US	20130630	294	161	182.9	36.11889	-86.6892	W	2400	W	2400	
GHCND:USW00013897	NASHVILLE INTERNATIONAL AIRPORT TN US	20130701	289	194	182.9	36.11889	-86.6892	W	2400	W	2400	
GHCND:USW00013897	NASHVILLE INTERNATIONAL AIRPORT TN US	20130702	289	178	182.9	36.11889	-86.6892	W	2400	W	2400	
GHCND:USW00013897	NASHVILLE INTERNATIONAL AIRPORT TN US	20130703	294	178	182.9	36.11889	-86.6892	W	2400	W	2400	
GHCND:USW00013897	NASHVILLE INTERNATIONAL AIRPORT TN US	20130704	217	194	182.9	36.11889	-86.6892	W	2400	W	2400	
GHCND:USW00013897	NASHVILLE INTERNATIONAL AIRPORT TN US	20130705	261	200	182.9	36.11889	-86.6892	W	2400	W	2400	
GHCND:USW00013897	NASHVILLE INTERNATIONAL AIRPORT TN US	20130706	244	194	182.9	36.11889	-86.6892	W	2400	W	2400	
GHCND:USW00013897	NASHVILLE INTERNATIONAL AIRPORT TN US	20130707	317	194	182.9	36.11889	-86.6892	W	2400	W	2400	
GHCND:USW00013897	NASHVILLE INTERNATIONAL AIRPORT TN US	20130708	317	211	182.9	36.11889	-86.6892	W	2400	W	2400	
GHCND:USW00013897	NASHVILLE INTERNATIONAL AIRPORT TN US	20130709	350	222	182.9	36.11889	-86.6892	W	2400	W	2400	
GHCND:USW00013897	NASHVILLE INTERNATIONAL AIRPORT TN US	20130710	350	222	182.9	36.11889	-86.6892	W	2400	W	2400	
GHCND:USW00013897	NASHVILLE INTERNATIONAL AIRPORT TN US	20130711	317	211	182.9	36.11889	-86.6892	W	2400	W	2400	
GHCND:USW00013897	NASHVILLE INTERNATIONAL AIRPORT TN US	20130712	300	194	182.9	36.11889	-86.6892	W	2400	W	2400	
GHCND:USW00013897	NASHVILLE INTERNATIONAL AIRPORT TN US	20130713	306	172	182.9	36.11889	-86.6892	W	2400	W	2400	

GHCND:USW00013897	NASHVILLE INTERNATIONAL AIRPORT TN US	20130714	322	217	182.9	36.11889	-86.6892	W	2400	W	2400
GHCND:USW00013897	NASHVILLE INTERNATIONAL AIRPORT TN US	20130715	328	228	182.9	36.11889	-86.6892	W	2400	W	2400
GHCND:USW00013897	NASHVILLE INTERNATIONAL AIRPORT TN US	20130716	344	272	182.9	36.11889	-86.6892	W	2400	W	2400
GHCND:USW00013897	NASHVILLE INTERNATIONAL AIRPORT TN US	20130717	361	233	182.9	36.11889	-86.6892	W	2400	W	2400
GHCND:USW00013897	NASHVILLE INTERNATIONAL AIRPORT TN US	20130718	339	228	182.9	36.11889	-86.6892	W	2400	W	2400
GHCND:USW00013897	NASHVILLE INTERNATIONAL AIRPORT TN US	20130719	339	222	182.9	36.11889	-86.6892	W	2400	W	2400
GHCND:USW00013897	NASHVILLE INTERNATIONAL AIRPORT TN US	20130720	344	222	182.9	36.11889	-86.6892	W	2400	W	2400
GHCND:USW00013897	NASHVILLE INTERNATIONAL AIRPORT TN US	20130721	322	217	182.9	36.11889	-86.6892	W	2400	W	2400
GHCND:USW00013897	NASHVILLE INTERNATIONAL AIRPORT TN US	20130722	261	222	182.9	36.11889	-86.6892	W	2400	W	2400
GHCND:USW00013897	NASHVILLE INTERNATIONAL AIRPORT TN US	20130723	333	211	182.9	36.11889	-86.6892	W	2400	W	2400
GHCND:USW00013897	NASHVILLE INTERNATIONAL AIRPORT TN US	20130724	317	200	182.9	36.11889	-86.6892	W	2400	W	2400
GHCND:USW00013897	NASHVILLE INTERNATIONAL AIRPORT TN US	20130725	306	178	182.9	36.11889	-86.6892	W	2400	W	2400
GHCND:USW00013897	NASHVILLE INTERNATIONAL AIRPORT TN US	20130726	317	172	182.9	36.11889	-86.6892	W	2400	W	2400
GHCND:USW00013897	NASHVILLE INTERNATIONAL AIRPORT TN US	20130727	306	200	182.9	36.11889	-86.6892	W	2400	W	2400
GHCND:USW00013897	NASHVILLE INTERNATIONAL AIRPORT TN US	20130728	272	167	182.9	36.11889	-86.6892	W	2400	W	2400
GHCND:USW00013897	NASHVILLE INTERNATIONAL AIRPORT TN US	20130729	278	156	182.9	36.11889	-86.6892	W	2400	W	2400
GHCND:USW00013897	NASHVILLE INTERNATIONAL AIRPORT TN US	20130730	294	178	182.9	36.11889	-86.6892	W	2400	W	2400
GHCND:USW00013897	NASHVILLE INTERNATIONAL AIRPORT TN US	20130731	289	206	182.9	36.11889	-86.6892	W	2400	W	2400
GHCND:USW00013897	NASHVILLE INTERNATIONAL AIRPORT TN US	20130801	306	200	182.9	36.11889	-86.6892	W	2400	W	2400
GHCND:USW00013897	NASHVILLE INTERNATIONAL AIRPORT TN US	20130802	317	172	182.9	36.11889	-86.6892	W	2400	W	2400
GHCND:USW00013897	NASHVILLE INTERNATIONAL AIRPORT TN US	20130803	278	206	182.9	36.11889	-86.6892	W	2400	W	2400
GHCND:USW00013897	NASHVILLE INTERNATIONAL AIRPORT TN US	20130804	306	211	182.9	36.11889	-86.6892	W	2400	W	2400
GHCND:USW00013897	NASHVILLE INTERNATIONAL AIRPORT TN US	20130805	300	178	182.9	36.11889	-86.6892	W	2400	W	2400
GHCND:USW00013897	NASHVILLE INTERNATIONAL AIRPORT TN US	20130806	283	217	182.9	36.11889	-86.6892	W	2400	W	2400
GHCND:USW00013897	NASHVILLE INTERNATIONAL AIRPORT TN US	20130807	283	228	182.9	36.11889	-86.6892	W	2400	W	2400
GHCND:USW00013897	NASHVILLE INTERNATIONAL AIRPORT TN US	20130808	261	217	182.9	36.11889	-86.6892	W	2400	W	2400
GHCND:USW00013897	NASHVILLE INTERNATIONAL AIRPORT TN US	20130809	322	222	182.9	36.11889	-86.6892	W	2400	W	2400
GHCND:USW00013897	NASHVILLE INTERNATIONAL AIRPORT TN US	20130810	328	217	182.9	36.11889	-86.6892	W	2400	W	2400
GHCND:USW00013897	NASHVILLE INTERNATIONAL AIRPORT TN US	20130811	317	239	182.9	36.11889	-86.6892	W	2400	W	2400
GHCND:USW00013897	NASHVILLE INTERNATIONAL AIRPORT TN US	20130812	294	222	182.9	36.11889	-86.6892	W	2400	W	2400
GHCND:USW00013897	NASHVILLE INTERNATIONAL AIRPORT TN US	20130813	306	211	182.9	36.11889	-86.6892	W	2400	W	2400
GHCND:USW00013897	NASHVILLE INTERNATIONAL AIRPORT TN US	20130814	261	161	182.9	36.11889	-86.6892	W	2400	W	2400
GHCND:USW00013897	NASHVILLE INTERNATIONAL AIRPORT TN US	20130815	283	144	182.9	36.11889	-86.6892	W	2400	W	2400
GHCND:USW00013897	NASHVILLE INTERNATIONAL AIRPORT TN US	20130816	261	183	182.9	36.11889	-86.6892	W	2400	W	2400
GHCND:USW00013897	NASHVILLE INTERNATIONAL AIRPORT TN US	20130817	261	200	182.9	36.11889	-86.6892	W	2400	W	2400
GHCND:USW00013897	NASHVILLE INTERNATIONAL AIRPORT TN US	20130818	267	200	182.9	36.11889	-86.6892	W	2400	W	2400
GHCND:USW00013897	NASHVILLE INTERNATIONAL AIRPORT TN US	20130819	300	200	182.9	36.11889	-86.6892	W	2400	W	2400
GHCND:USW00013897	NASHVILLE INTERNATIONAL AIRPORT TN US	20130820	300	222	182.9	36.11889	-86.6892	W	2400	W	2400
GHCND:USW00013897	NASHVILLE INTERNATIONAL AIRPORT TN US	20130821	306	211	182.9	36.11889	-86.6892	W	2400	W	2400
GHCND:USW00013897	NASHVILLE INTERNATIONAL AIRPORT TN US	20130822	333	206	182.9	36.11889	-86.6892	W	2400	W	2400
GHCND:USW00013897	NASHVILLE INTERNATIONAL AIRPORT TN US	20130823	322	211	182.9	36.11889	-86.6892	W	2400	W	2400
GHCND:USW00013897	NASHVILLE INTERNATIONAL AIRPORT TN US	20130824	322	206	182.9	36.11889	-86.6892	W	2400	W	2400
GHCND:USW00013897	NASHVILLE INTERNATIONAL AIRPORT TN US	20130825	311	206	182.9	36.11889	-86.6892	W	2400	W	2400
GHCND:USW00013897	NASHVILLE INTERNATIONAL AIRPORT TN US	20130826	317	183	182.9	36.11889	-86.6892	W	2400	W	2400
GHCND:USW00013897	NASHVILLE INTERNATIONAL AIRPORT TN US	20130827	322	183	182.9	36.11889	-86.6892	W	2400	W	2400
GHCND:USW00013897	NASHVILLE INTERNATIONAL AIRPORT TN US	20130828	339	206	182.9	36.11889	-86.6892	W	2400	W	2400
GHCND:USW00013897	NASHVILLE INTERNATIONAL AIRPORT TN US	20130829	350	233	182.9	36.11889	-86.6892	W	2400	W	2400
GHCND:USW00013897	NASHVILLE INTERNATIONAL AIRPORT TN US	20130830	356	239	182.9	36.11889	-86.6892	W	2400	W	2400
GHCND:USW00013897	NASHVILLE INTERNATIONAL AIRPORT TN US	20130831	350	222	182.9	36.11889	-86.6892	W	2400	W	2400
GHCND:USW00013897	NASHVILLE INTERNATIONAL AIRPORT TN US	20130901	289	206	182.9	36.11889	-86.6892	W	2400	W	2400
GHCND:USW00013897	NASHVILLE INTERNATIONAL AIRPORT TN US	20130902	311	211	182.9	36.11889	-86.6892	W	2400	W	2400
GHCND:USW00013897	NASHVILLE INTERNATIONAL AIRPORT TN US	20130903	306	206	182.9	36.11889	-86.6892	W	2400	W	2400
GHCND:USW00013897	NASHVILLE INTERNATIONAL AIRPORT TN US	20130904	300	172	182.9	36.11889	-86.6892	W	2400	W	2400
GHCND:USW00013897	NASHVILLE INTERNATIONAL AIRPORT TN US	20130905	300	156	182.9	36.11889	-86.6892	W	2400	W	2400
GHCND:USW00013897	NASHVILLE INTERNATIONAL AIRPORT TN US	20130906	317	172	182.9	36.11889	-86.6892	W	2400	W	2400
GHCND:USW00013897	NASHVILLE INTERNATIONAL AIRPORT TN US	20130907	333	172	182.9	36.11889	-86.6892	W	2400	W	2400
GHCND:USW00013897	NASHVILLE INTERNATIONAL AIRPORT TN US	20130908	328	206	182.9	36.11889	-86.6892	W	2400	W	2400
GHCND:USW00013897	NASHVILLE INTERNATIONAL AIRPORT TN US	20130909	344	222	182.9	36.11889	-86.6892	W	2400	W	2400
GHCND:USW00013897	NASHVILLE INTERNATIONAL AIRPORT TN US	20130910	333	217	182.9	36.11889	-86.6892	W	2400	W	2400
GHCND:USW00013897	NASHVILLE INTERNATIONAL AIRPORT TN US	20130911	322	211	182.9	36.11889	-86.6892	W	2400	W	2400
GHCND:USW00013897	NASHVILLE INTERNATIONAL AIRPORT TN US	20130912	311	217	182.9	36.11889	-86.6892	W	2400	W	2400
GHCND:USW00013897	NASHVILLE INTERNATIONAL AIRPORT TN US	20130913	261	144	182.9	36.11889	-86.6892	W	2400	W	2400
GHCND:USW00013897	NASHVILLE INTERNATIONAL AIRPORT TN US	20130914	244	111	182.9	36.11889	-86.6892	W	2400	W	2400
GHCND:USW00013897	NASHVILLE INTERNATIONAL AIRPORT TN US	20130915	294	111	182.9	36.11889	-86.6892	W	2400	W	2400
GHCND:USW00013897	NASHVILLE INTERNATIONAL AIRPORT TN US	20130916	283	144	182.9	36.11889	-86.6892	W	2400	W	2400
GHCND:USW00013897	NASHVILLE INTERNATIONAL AIRPORT TN US	20130917	283	172	182.9	36.11889	-86.6892	W	2400	W	2400
GHCND:USW00013897	NASHVILLE INTERNATIONAL AIRPORT TN US	20130918	289	194	182.9	36.11889	-86.6892	W	2400	W	2400
GHCND:USW00013897	NASHVILLE INTERNATIONAL AIRPORT TN US	20130919	311	189	182.9	36.11889	-86.6892	W	2400	W	2400
GHCND:USW00013897	NASHVILLE INTERNATIONAL AIRPORT TN US	20130920	311	189	182.9	36.11889	-86.6892	W	2400	W	2400
GHCND:USW00013897	NASHVILLE INTERNATIONAL AIRPORT TN US	20130921	244	139	182.9	36.11889	-86.6892	W	2400	W	2400
GHCND:USW00013897	NASHVILLE INTERNATIONAL AIRPORT TN US	20130922	250	106	182.9	36.11889	-86.6892	W	2400	W	2400
GHCND:USW00013897	NASHVILLE INTERNATIONAL AIRPORT TN US	20130923	272	111	182.9	36.11889	-86.6892	W	2400	W	2400
GHCND:USW00013897	NASHVILLE INTERNATIONAL AIRPORT TN US	20130924	278	150	182.9	36.11889	-86.6892	W	2400	W	2400
GHCND:USW00013897	NASHVILLE INTERNATIONAL AIRPORT TN US	20130925	228	178	182.9	36.11889	-86.6892	W	2400	W	2400
GHCND:USW00013897	NASHVILLE INTERNATIONAL AIRPORT TN US	20130926	278	156	182.9	36.11889	-86.6892	W	2400	W	2400
GHCND:USW00013897	NASHVILLE INTERNATIONAL AIRPORT TN US	20130927	283	128	182.9	36.11889	-86.6892	W	2400	W	2400
GHCND:USW00013897	NASHVILLE INTERNATIONAL AIRPORT TN US	20130928	272	144	182.9	36.11889	-86.6892	W	2400	W	2400
GHCND:USW00013897	NASHVILLE INTERNATIONAL AIRPORT TN US	20130929	239	144	182.9	36.11889	-86.6892	W	2400	W	2400
GHCND:USW00013897	NASHVILLE INTERNATIONAL AIRPORT TN US	20130930	206	156	182.9	36.11889	-86.6892	W	2400	W	2400
GHCND:USW00013897	NASHVILLE INTERNATIONAL AIRPORT TN US	20131001	294	178	182.9	36.11889	-86.6892	W	2400	W	2400
GHCND:USW00013897	NASHVILLE INTERNATIONAL AIRPORT TN US	20131002	261	211	182.9	36.11889	-86.6892	W	2400	W	2400
GHCND:USW00013897	NASHVILLE INTERNATIONAL AIRPORT TN US	20131003	306	189	182.9	36.11889	-86.6892	W	2400	W	2400
GHCND:USW00013897	NASHVILLE INTERNATIONAL AIRPORT TN US	20131004	300	178	182.9	36.11889	-86.6892	W	2400	W	2400
GHCND:USW00013897	NASHVILLE INTERNATIONAL AIRPORT TN US	20131005	317	194	182.9	36.11889	-86.6892	W	2400	W	2400
GHCND:USW00013897	NASHVILLE INTERNATIONAL AIRPORT TN US	20131006	239	178	182.9	36.11889	-86.6892	W	2400	W	2400
GHCND:USW00013897	NASHVILLE INTERNATIONAL AIRPORT TN US	20131007	206	83	182.9	36.11889	-86.6892	W	2400	W	2400
GHCND:USW00013897	NASHVILLE INTERNATIONAL AIRPORT TN US	20131008	228	83	182.9	36.11889	-86.6892	W	2400	W	2400
GHCND:USW00013897	NASHVILLE INTERNATIONAL AIRPORT TN US	20131009	261	111	182.9	36.11889	-86.6892	W	2400	W	2400
GHCND:USW00013897	NASHVILLE INTERNATIONAL AIRPORT TN US	20131010	278	144	182.9	36.11889	-86.6892	W	2400	W	2400
GHCND:USW00013897	NASHVILLE INTERNATIONAL AIRPORT TN US	20131011	278	122	182.9	36.11889	-86.6892	W	2400	W	2400
GHCND:USW00013897	NASHVILLE INTERNATIONAL AIRPORT TN US	20131012	272	111	182.9	36.11889	-86.6892	W	2400	W	2400
GHCND:USW00013897	NASHVILLE INTERNATIONAL AIRPORT TN US	20131013	278	156	182.9	36.11889	-86.6892	W	2400	W	2400
GHCND:USW00013897	NASHVILLE INTERNATIONAL AIRPORT TN US	20131014	267	144	182.9	36.11889	-86.6892	W	2400	W	2400
GHCND:USW00013897	NASHVILLE INTERNATIONAL AIRPORT TN US	20131015	239	161	182.9	36.11889	-86.6892	W	2400	W	2400
GHCND:USW00013897	NASHVILLE INTERNATIONAL AIRPORT TN US	20131016	211	161	182.9	36.11889	-86.6892	W	2400	W	2400
GHCND:USW00013897	NASHVILLE INTERNATIONAL AIRPORT TN US	20131017	183	94	182.9	36.11889	-86.6892	W	2400	W	2400
GHCND:USW00013897	NASHVILLE INTERNATIONAL AIRPORT TN US	20131018	189	72	182.9	36.11889	-86.6892	W	2400	W	2400
GHCND:USW00013897	NASHVILLE INTERNATIONAL AIRPORT TN US	20131019	144	44	182.9	36.11889	-86.6892	W	2400	W	2400
GHCND:USW00013897	NASHVILLE INTERNATIONAL AIRPORT TN US	20131020	178	17	182.9	36.11889	-86.6892	W	2400	W	2400
GHCND:USW00013897	NASHVILLE INTERNATIONAL AIRPORT TN US	20131021	222	33	182.9	36.11889	-86.6892	W	2400	W	2400
GHCND:USW00013897	NASHVILLE INTERNATIONAL AIRPORT TN US	20131022	167	89	182.9	36.11889	-86.6892	W	2400	W	2400
GHCND:USW00013897	NASHVILLE INTERNATIONAL AIRPORT TN US	20131023	128	44	182.9	36.11889	-86.6892	W	2400	W	2400
GHCND:USW00013897	NASHVILLE INTERNATIONAL AIRPORT TN US	20131024	128	11	182.9	36.11889	-86.6892	W	2400	W	2400
GHCND:USW00013897	NASHVILLE INTERNATIONAL AIRPORT TN US	20131025	117	-10	182.9	36.11889	-86.6892	W	2400	W	2400
GHCND:USW00013897	NASHVILLE INTERNATIONAL AIRPORT TN US	20131026	167	-21	182.9	36.11889	-86.6892	W	2400	W	2400
GHCND:USW00013897	NASHVILLE INTERNATIONAL AIRPORT TN US	20131027	178	106	182.9	36.11889	-86.6892	W	2400	W	2400
GHCND:USW00013897	NASHVILLE INTERNATIONAL AIRPORT TN US	20131028	189	106	182.9	36.11889	-86.6892	W	2400	W	2400
GHCND:USW00013897	NASHVILLE INTERNATIONAL AIRPORT TN US	20131029	211	111	182.9	36.11889	-86.6892	W	2400	W	2400
GHCND:USW00013897	NASHVILLE INTERNATIONAL AIRPORT TN US	20131030	267	144	182.9	36.11889	-86.6892	W	2400	W	2400
GHCND:USW00013897	NASHVILLE INTERNATIONAL AIRPORT TN US	20131031	217	167	182.9	36.11889	-86.6892	W	2400	W	2400
GHCND:USW00013897	NASHVILLE INTERNATIONAL AIRPORT TN US	20131101	217	83	182.9	36.11889	-86.6892	W	2400	W	2400
GHCND:USW00013897	NASHVILLE INTERNATIONAL AIRPORT TN US	20131102	178	61	182.9	36.11889	-86.6892	W	2400	W	2400
GHCND:USW00013897	NASHVILLE INTERNATIONAL AIRPORT TN US	20131103	150	22	182.9	36.11889	-86.6892	W	2400	W	2400
GHCND:USW00013897	NASHVILLE INTERNATIONAL AIRPORT TN US	20131104	189	28	182.9	36.11889	-86.6892	W	2400	W	2400
GHCND:USW00013897	NASHVILLE INTERNATIONAL AIRPORT TN US	20131105	217	89	182.9	36.11889	-86.6892	W	2400	W	2400
GHCND:USW00013897	NASHVILLE INTERNATIONAL AIRPORT TN US	20131106	239	94	182.9	36.11889	-86.6892	W	2400	W	2400
GHCND:USW00013897	NASHVILLE INTERNATIONAL AIRPORT TN US	20131107	133	22	182.9	36.11889	-86.6892	W	2400	W	2400
GHCND:USW00013897	NASHVILLE INTERNATIONAL AIRPORT TN US	20131108	144	-10	182.9	36.11889	-86.6892	W	2400	W	2400
GHCND:USW00013897	NASHVILLE INTERNATIONAL AIRPORT TN US	20131109	161	-5	182.9	36.11889	-86.6892	W	2400	W	2400
GHCND:USW00013897	NASHVILLE INTERNATIONAL AIRPORT TN US	20131110	194	33	182.9	36.11889	-86.6892	W	2400	W	2400
GHCND:USW00013897	NASHVILLE INTERNATIONAL AIRPORT TN US	20131111	211	-5	182.9	36.11889	-86.6892	W	2400	W	2400
GHCND:USW00013897	NASHVILLE INTERNATIONAL AIRPORT TN US	20131112	139	-16	182.9	36.11889	-86.6892	W	2400	W	2400
GHCND:USW00013897	NASHVILLE INTERNATIONAL AIRPORT TN US	20131113	78	-38	182.9	36.11889	-86.6892	W	2400	W	2400
GHCND:USW00013897	NASHVILLE INTERNATIONAL AIRPORT TN US	20131114	150	-49	182.9	36.11889	-86.6892	W	2400	W	2400
GHCND:USW00013897	NASHVILLE INTERNATIONAL AIRPORT TN US	20131115	139	28	182.9	36.11889	-86.6892	W	2400	W	2400
GHCND:USW00013897	NASHVILLE INTERNATIONAL AIRPORT TN US	20131116	178	100	182.9	36.11889	-86.6892	W	2400	W	2400
GHCND:USW00013897	NASHVILLE INTERNATIONAL AIRPORT TN US	20131117	217	156	182.9	36.11889	-86.6892	W	2400	W	2400
GHCND:USW00013897	NASHVILLE INTERNATIONAL AIRPORT TN US	20131118	172	67	182.9	36.11889	-86.6892	W	2400	W	2400
GHCND:USW00013897	NASHVILLE INTERNATIONAL AIRPORT TN US	20131119	117	28	182.9	36.11889	-86.6892	W	2400	W	2400
GHCND:USW00013897	NASHVILLE INTERNATIONAL AIRPORT TN US	20131120	167	-5	182.9	36.11889	-86.6892	W	2400	W	2400
GHCND:USW00013897	NASHVILLE INTERNATIONAL AIRPORT TN US	20131121	189	67	182.9	36.11889	-86.6892	W	2400	W	2400
GHCND:USW00013897	NASHVILLE INTERNATIONAL AIRPORT TN US	20131122	156	78	182.9	36.11889	-86.6892	W	2400	W	2400
GHCND:USW00013897	NASHVILLE INTERNATIONAL AIRPORT TN US	20131123	83	-38	182.9	36.11889	-86.6892	W	2400	W	2400
GHCND:USW00013897	NASHVILLE INTERNATIONAL AIRPORT TN US	20131124	22	-66	182.9	36.11889	-86.6892	W	2400	W	2400
GHCND:USW00013897	NASHVILLE INTERNATIONAL AIRPORT TN US	20131125	50	-21	182.9	36.11889	-86.6892	W	2400	W	2400
GHCND:USW00013897	NASHVILLE INTERNATIONAL AIRPORT TN US	20131126	39	11	182.9	36.11889	-86.6892	W	2400	W	2400
GHCND:USW00013897	NASHVILLE INTERNATIONAL AIRPORT TN US	20131127	17	-60	182.9	36.11889	-86.6892	W	2400	W	2400
GHCND:USW00013897	NASHVILLE INTERNATIONAL AIRPORT TN US	20131128	72	-88	182.9	36.11889	-86.6892	W	2400	W	2400
GHCND:USW00013897	NASHVILLE INTERNATIONAL AIRPORT TN US	20131129	111	-49	182.9	36.11889	-86.6892	W	2400	W	2400
GHCND:USW00013897	NASHVILLE INTERNATIONAL AIRPORT TN US	20131130	150	-27	182.9	36.11889	-86.6892	W	2400	W	2400
GHCND:USW00013897	NASHVILLE INTERNATIONAL AIRPORT TN US	20131201	122	39	182.9	36.11889	-86.6892	W	2400	W	2400
GHCND:USW00013897	NASHVILLE INTERNATIONAL AIRPORT TN US	20131202	133	83	182.9	36.11889	-86.6892	W	2400	W	2400
GHCND:USW00013897	NASHVILLE INTERNATIONAL AIRPORT TN US	20131203	150	83	182.9	36.11889	-86.6892	W	2400	W	2400
GHCND:USW00013897	NASHVILLE INTERNATIONAL AIRPORT TN US	20131204	244	139	182.9	36.11889	-86.6892	W	2400	W	2400
GHCND:USW00013897	NASHVILLE INTERNATIONAL AIRPORT TN US	20131205	206	22	182.9	36.11889	-86.6892	W	2400	W	2400
GHCND:USW00013897	NASHVILLE INTERNATIONAL AIRPORT TN US	20131206	28	-5	182.9	36.11889	-86.6892	W	2400	W	2400
GHCND:USW00013897	NASHVILLE INTERNATIONAL AIRPORT TN US	20131207	0	-27	182.9	36.11889	-86.6892	W	2400	W	2400
GHCND:USW00013897	NASHVILLE INTERNATIONAL AIRPORT TN US	20131208	67	0	182.9	36.11889	-86.6892	W	2400	W	2400
GHCND:USW00013897	NASHVILLE INTERNATIONAL AIRPORT TN US	20131209	39	-10	182.9	36.11889	-86.6892	W	2400	W	2400
GHCND:USW00013897	NASHVILLE INTERNATIONAL AIRPORT TN US	20131210	56	-32	182.9	36.11889	-86.6892	W	2400	W	2400
GHCND:USW00013897	NASHVILLE INTERNATIONAL AIRPORT TN US	20131211	89	-66	182.9	36.11889	-86.6892	W	2400	W	2400
GHCND:USW00013897	NASHVILLE INTERNATIONAL AIRPORT TN US	20131212	33	-77	182.9	36.11889	-86.6892	W	2400	W	2400
GHCND:USW00013897	NASHVILLE INTERNATIONAL AIRPORT TN US	20131213	78	-66	182.9	36.11889	-86.6892	W	2400	W	2400
GHCND:USW00013897	NASHVILLE INTERNATIONAL AIRPORT TN US	20131214	100	22	182.9	36.11889	-86.6892	W	2400	W	2400
GHCND:USW00013897	NASHVILLE INTERNATIONAL AIRPORT TN US	20131215	22	-21	182.9	36.11889	-86.6892	W	2400	W	2400
GHCND:USW00013897	NASHVILLE INTERNATIONAL AIRPORT TN US	20131216	133	-32	182.9	36.11889	-86.6892	W	2400	W	2400
GHCND:USW00013897	NASHVILLE INTERNATIONAL AIRPORT TN US	20131217	150	17	182.9	36.11889	-86.6892	W	2400	W	2400
GHCND:USW00013897	NASHVILLE INTERNATIONAL AIRPORT TN US	20131218	111	-49	182.9	36.11889	-86.6892	W	2400	W	2400
GHCND:USW00013897	NASHVILLE INTERNATIONAL AIRPORT TN US	20131219	178	17	182.9	36.11889	-86.6892	W	2400	W	2400
GHCND:USW00013897	NASHVILLE INTERNATIONAL AIRPORT TN US	20131220	178	117	182.9	36.11889	-86.6892	W	2400	W	2400
GHCND:USW00013897	NASHVILLE INTERNATIONAL AIRPORT TN US	20131221	239	167	182.9	36.11889	-86.6892	W	2400	W	2400
GHCND:USW00013897	NASHVILLE INTERNATIONAL AIRPORT TN US	20131222	167	61	182.9	36.11889	-86.6892	W	2400	W	2400
GHCND:USW00013897	NASHVILLE INTERNATIONAL AIRPORT TN US	20131223	61	-23	182.9	36.11889	-86.6892	W	2400	W	2400
GHCND:USW00013897	NASHVILLE INTERNATIONAL AIRPORT TN US	20131224	6	-49	182.9	36.11889	-86.6892	W	2400	W	2400
GHCND:USW00013897	NASHVILLE INTERNATIONAL AIRPORT TN US	20131225	83	-77	182.9	36.11889	-86.6892	W	2400	W	2400
GHCND:USW00013897	NASHVILLE INTERNATIONAL AIRPORT TN US	20131226	78	-27	182.9	36.11889	-86.6892	W	2400	W	2400
GHCND:USW00013897	NASHVILLE INTERNATIONAL AIRPORT TN US	20131227	128	-60	182.9	36.11889	-86.6892	W	2400	W	2400
GHCND:USW00013897	NASHVILLE INTERNATIONAL AIRPORT TN US	20131228	78	-32	182.9	36.11889	-86.6892	W	2400	W	2400
GHCND:USW00013897	NASHVILLE INTERNATIONAL AIRPORT TN US	20131229	128	11	182.9	36.11889	-86.6892	W	2400	W	2400
GHCND:USW00013897	NASHVILLE INTERNATIONAL AIRPORT TN US	20131230	11	-27	182.9	36.11889	-86.6892	W	2400	W	2400

GHCND:USW00013897	NASHVILLE INTERNATIONAL AIRPORT TN US	20131231	67	-55	182.9	36.11889	-86.6892	W	2400	W	2400
GHCND:USW00013897	NASHVILLE INTERNATIONAL AIRPORT TN US	20140101	111	-60	182.9	36.11889	-86.6892	W	2400	W	2400
GHCND:USW00013897	NASHVILLE INTERNATIONAL AIRPORT TN US	20140102	78	-66	182.9	36.11889	-86.6892	W	2400	W	2400
GHCND:USW00013897	NASHVILLE INTERNATIONAL AIRPORT TN US	20140103	-21	-99	182.9	36.11889	-86.6892	W	2400	W	2400
GHCND:USW00013897	NASHVILLE INTERNATIONAL AIRPORT TN US	20140104	78	-71	182.9	36.11889	-86.6892	W	2400	W	2400
GHCND:USW00013897	NASHVILLE INTERNATIONAL AIRPORT TN US	20140105	144	-66	182.9	36.11889	-86.6892	W	2400	W	2400
GHCND:USW00013897	NASHVILLE INTERNATIONAL AIRPORT TN US	20140106	-66	-155	182.9	36.11889	-86.6892	W	2400	W	2400
GHCND:USW00013897	NASHVILLE INTERNATIONAL AIRPORT TN US	20140107	-60	-166	182.9	36.11889	-86.6892	W	2400	W	2400
GHCND:USW00013897	NASHVILLE INTERNATIONAL AIRPORT TN US	20140108	50	-99	182.9	36.11889	-86.6892	W	2400	W	2400
GHCND:USW00013897	NASHVILLE INTERNATIONAL AIRPORT TN US	20140109	72	-5	182.9	36.11889	-86.6892	W	2400	W	2400
GHCND:USW00013897	NASHVILLE INTERNATIONAL AIRPORT TN US	20140110	144	72	182.9	36.11889	-86.6892	W	2400	W	2400
GHCND:USW00013897	NASHVILLE INTERNATIONAL AIRPORT TN US	20140111	144	39	182.9	36.11889	-86.6892	W	2400	W	2400
GHCND:USW00013897	NASHVILLE INTERNATIONAL AIRPORT TN US	20140112	144	0	182.9	36.11889	-86.6892	W	2400	W	2400
GHCND:USW00013897	NASHVILLE INTERNATIONAL AIRPORT TN US	20140113	117	83	182.9	36.11889	-86.6892	W	2400	W	2400
GHCND:USW00013897	NASHVILLE INTERNATIONAL AIRPORT TN US	20140114	144	11	182.9	36.11889	-86.6892	W	2400	W	2400
GHCND:USW00013897	NASHVILLE INTERNATIONAL AIRPORT TN US	20140115	56	-43	182.9	36.11889	-86.6892	W	2400	W	2400
GHCND:USW00013897	NASHVILLE INTERNATIONAL AIRPORT TN US	20140116	89	-77	182.9	36.11889	-86.6892	W	2400	W	2400
GHCND:USW00013897	NASHVILLE INTERNATIONAL AIRPORT TN US	20140117	33	-43	182.9	36.11889	-86.6892	W	2400	W	2400
GHCND:USW00013897	NASHVILLE INTERNATIONAL AIRPORT TN US	20140118	83	-88	182.9	36.11889	-86.6892	W	2400	W	2400
GHCND:USW00013897	NASHVILLE INTERNATIONAL AIRPORT TN US	20140119	94	22	182.9	36.11889	-86.6892	W	2400	W	2400
GHCND:USW00013897	NASHVILLE INTERNATIONAL AIRPORT TN US	20140120	172	28	182.9	36.11889	-86.6892	W	2400	W	2400
GHCND:USW00013897	NASHVILLE INTERNATIONAL AIRPORT TN US	20140121	72	-99	182.9	36.11889	-86.6892	W	2400	W	2400
GHCND:USW00013897	NASHVILLE INTERNATIONAL AIRPORT TN US	20140122	-5	-110	182.9	36.11889	-86.6892	W	2400	W	2400
GHCND:USW00013897	NASHVILLE INTERNATIONAL AIRPORT TN US	20140123	-55	-127	182.9	36.11889	-86.6892	W	2400	W	2400
GHCND:USW00013897	NASHVILLE INTERNATIONAL AIRPORT TN US	20140124	-16	-155	182.9	36.11889	-86.6892	W	2400	W	2400
GHCND:USW00013897	NASHVILLE INTERNATIONAL AIRPORT TN US	20140125	89	-38	182.9	36.11889	-86.6892	W	2400	W	2400
GHCND:USW00013897	NASHVILLE INTERNATIONAL AIRPORT TN US	20140126	178	-71	182.9	36.11889	-86.6892	W	2400	W	2400
GHCND:USW00013897	NASHVILLE INTERNATIONAL AIRPORT TN US	20140127	106	-88	182.9	36.11889	-86.6892	W	2400	W	2400
GHCND:USW00013897	NASHVILLE INTERNATIONAL AIRPORT TN US	20140128	-71	-127	182.9	36.11889	-86.6892	W	2400	W	2400
GHCND:USW00013897	NASHVILLE INTERNATIONAL AIRPORT TN US	20140129	-16	-166	182.9	36.11889	-86.6892	W	2400	W	2400
GHCND:USW00013897	NASHVILLE INTERNATIONAL AIRPORT TN US	20140130	61	-143	182.9	36.11889	-86.6892	W	2400	W	2400
GHCND:USW00013897	NASHVILLE INTERNATIONAL AIRPORT TN US	20140131	106	0	182.9	36.11889	-86.6892	W	2400	W	2400
GHCND:USW00013897	NASHVILLE INTERNATIONAL AIRPORT TN US	20140201	167	67	182.9	36.11889	-86.6892	W	2400	W	2400
GHCND:USW00013897	NASHVILLE INTERNATIONAL AIRPORT TN US	20140202	150	11	182.9	36.11889	-86.6892	W	2400	W	2400
GHCND:USW00013897	NASHVILLE INTERNATIONAL AIRPORT TN US	20140203	11	-10	182.9	36.11889	-86.6892	W	2400	W	2400
GHCND:USW00013897	NASHVILLE INTERNATIONAL AIRPORT TN US	20140204	50	0	182.9	36.11889	-86.6892	W	2400	W	2400
GHCND:USW00013897	NASHVILLE INTERNATIONAL AIRPORT TN US	20140205	44	-27	182.9	36.11889	-86.6892	W	2400	W	2400
GHCND:USW00013897	NASHVILLE INTERNATIONAL AIRPORT TN US	20140206	-21	-71	182.9	36.11889	-86.6892	W	2400	W	2400
GHCND:USW00013897	NASHVILLE INTERNATIONAL AIRPORT TN US	20140207	-16	-88	182.9	36.11889	-86.6892	W	2400	W	2400
GHCND:USW00013897	NASHVILLE INTERNATIONAL AIRPORT TN US	20140208	56	-32	182.9	36.11889	-86.6892	W	2400	W	2400
GHCND:USW00013897	NASHVILLE INTERNATIONAL AIRPORT TN US	20140209	39	-5	182.9	36.11889	-86.6892	W	2400	W	2400
GHCND:USW00013897	NASHVILLE INTERNATIONAL AIRPORT TN US	20140210	17	-55	182.9	36.11889	-86.6892	W	2400	W	2400
GHCND:USW00013897	NASHVILLE INTERNATIONAL AIRPORT TN US	20140211	39	-82	182.9	36.11889	-86.6892	W	2400	W	2400
GHCND:USW00013897	NASHVILLE INTERNATIONAL AIRPORT TN US	20140212	33	-49	182.9	36.11889	-86.6892	W	2400	W	2400
GHCND:USW00013897	NASHVILLE INTERNATIONAL AIRPORT TN US	20140213	117	-32	182.9	36.11889	-86.6892	W	2400	W	2400
GHCND:USW00013897	NASHVILLE INTERNATIONAL AIRPORT TN US	20140214	117	-21	182.9	36.11889	-86.6892	W	2400	W	2400
GHCND:USW00013897	NASHVILLE INTERNATIONAL AIRPORT TN US	20140215	33	-60	182.9	36.11889	-86.6892	W	2400	W	2400
GHCND:USW00013897	NASHVILLE INTERNATIONAL AIRPORT TN US	20140216	133	-16	182.9	36.11889	-86.6892	W	2400	W	2400
GHCND:USW00013897	NASHVILLE INTERNATIONAL AIRPORT TN US	20140217	178	-5	182.9	36.11889	-86.6892	W	2400	W	2400
GHCND:USW00013897	NASHVILLE INTERNATIONAL AIRPORT TN US	20140218	183	-21	182.9	36.11889	-86.6892	W	2400	W	2400
GHCND:USW00013897	NASHVILLE INTERNATIONAL AIRPORT TN US	20140219	206	117	182.9	36.11889	-86.6892	W	2400	W	2400
GHCND:USW00013897	NASHVILLE INTERNATIONAL AIRPORT TN US	20140220	256	106	182.9	36.11889	-86.6892	W	2400	W	2400
GHCND:USW00013897	NASHVILLE INTERNATIONAL AIRPORT TN US	20140221	144	17	182.9	36.11889	-86.6892	W	2400	W	2400
GHCND:USW00013897	NASHVILLE INTERNATIONAL AIRPORT TN US	20140222	200	-5	182.9	36.11889	-86.6892	W	2400	W	2400
GHCND:USW00013897	NASHVILLE INTERNATIONAL AIRPORT TN US	20140223	206	17	182.9	36.11889	-86.6892	W	2400	W	2400
GHCND:USW00013897	NASHVILLE INTERNATIONAL AIRPORT TN US	20140224	94	-27	182.9	36.11889	-86.6892	W	2400	W	2400
GHCND:USW00013897	NASHVILLE INTERNATIONAL AIRPORT TN US	20140225	94	0	182.9	36.11889	-86.6892	W	2400	W	2400
GHCND:USW00013897	NASHVILLE INTERNATIONAL AIRPORT TN US	20140226	11	-60	182.9	36.11889	-86.6892	W	2400	W	2400
GHCND:USW00013897	NASHVILLE INTERNATIONAL AIRPORT TN US	20140227	67	-88	182.9	36.11889	-86.6892	W	2400	W	2400
GHCND:USW00013897	NASHVILLE INTERNATIONAL AIRPORT TN US	20140228	128	-60	182.9	36.11889	-86.6892	W	2400	W	2400
GHCND:USW00013897	NASHVILLE INTERNATIONAL AIRPORT TN US	20140301	150	61	182.9	36.11889	-86.6892	W	2400	W	2400
GHCND:USW00013897	NASHVILLE INTERNATIONAL AIRPORT TN US	20140302	189	0	182.9	36.11889	-86.6892	W	2400	W	2400
GHCND:USW00013897	NASHVILLE INTERNATIONAL AIRPORT TN US	20140303	6	-71	182.9	36.11889	-86.6892	W	2400	W	2400
GHCND:USW00013897	NASHVILLE INTERNATIONAL AIRPORT TN US	20140304	33	-71	182.9	36.11889	-86.6892	W	2400	W	2400
GHCND:USW00013897	NASHVILLE INTERNATIONAL AIRPORT TN US	20140305	56	-10	182.9	36.11889	-86.6892	W	2400	W	2400
GHCND:USW00013897	NASHVILLE INTERNATIONAL AIRPORT TN US	20140306	111	-21	182.9	36.11889	-86.6892	W	2400	W	2400
GHCND:USW00013897	NASHVILLE INTERNATIONAL AIRPORT TN US	20140307	178	-27	182.9	36.11889	-86.6892	W	2400	W	2400
GHCND:USW00013897	NASHVILLE INTERNATIONAL AIRPORT TN US	20140308	206	6	182.9	36.11889	-86.6892	W	2400	W	2400
GHCND:USW00013897	NASHVILLE INTERNATIONAL AIRPORT TN US	20140309	156	28	182.9	36.11889	-86.6892	W	2400	W	2400
GHCND:USW00013897	NASHVILLE INTERNATIONAL AIRPORT TN US	20140310	222	89	182.9	36.11889	-86.6892	W	2400	W	2400
GHCND:USW00013897	NASHVILLE INTERNATIONAL AIRPORT TN US	20140311	261	72	182.9	36.11889	-86.6892	W	2400	W	2400
GHCND:USW00013897	NASHVILLE INTERNATIONAL AIRPORT TN US	20140312	189	11	182.9	36.11889	-86.6892	W	2400	W	2400
GHCND:USW00013897	NASHVILLE INTERNATIONAL AIRPORT TN US	20140313	117	-10	182.9	36.11889	-86.6892	W	2400	W	2400
GHCND:USW00013897	NASHVILLE INTERNATIONAL AIRPORT TN US	20140314	194	22	182.9	36.11889	-86.6892	W	2400	W	2400
GHCND:USW00013897	NASHVILLE INTERNATIONAL AIRPORT TN US	20140315	200	72	182.9	36.11889	-86.6892	W	2400	W	2400
GHCND:USW00013897	NASHVILLE INTERNATIONAL AIRPORT TN US	20140316	128	11	182.9	36.11889	-86.6892	W	2400	W	2400
GHCND:USW00013897	NASHVILLE INTERNATIONAL AIRPORT TN US	20140317	56	-5	182.9	36.11889	-86.6892	W	2400	W	2400
GHCND:USW00013897	NASHVILLE INTERNATIONAL AIRPORT TN US	20140318	133	28	182.9	36.11889	-86.6892	W	2400	W	2400
GHCND:USW00013897	NASHVILLE INTERNATIONAL AIRPORT TN US	20140319	194	72	182.9	36.11889	-86.6892	W	2400	W	2400
GHCND:USW00013897	NASHVILLE INTERNATIONAL AIRPORT TN US	20140320	172	11	182.9	36.11889	-86.6892	W	2400	W	2400
GHCND:USW00013897	NASHVILLE INTERNATIONAL AIRPORT TN US	20140321	211	11	182.9	36.11889	-86.6892	W	2400	W	2400
GHCND:USW00013897	NASHVILLE INTERNATIONAL AIRPORT TN US	20140322	194	94	182.9	36.11889	-86.6892	W	2400	W	2400
GHCND:USW00013897	NASHVILLE INTERNATIONAL AIRPORT TN US	20140323	122	17	182.9	36.11889	-86.6892	W	2400	W	2400
GHCND:USW00013897	NASHVILLE INTERNATIONAL AIRPORT TN US	20140324	122	-16	182.9	36.11889	-86.6892	W	2400	W	2400
GHCND:USW00013897	NASHVILLE INTERNATIONAL AIRPORT TN US	20140325	67	-10	182.9	36.11889	-86.6892	W	2400	W	2400
GHCND:USW00013897	NASHVILLE INTERNATIONAL AIRPORT TN US	20140326	94	-38	182.9	36.11889	-86.6892	W	2400	W	2400
GHCND:USW00013897	NASHVILLE INTERNATIONAL AIRPORT TN US	20140327	189	39	182.9	36.11889	-86.6892	W	2400	W	2400
GHCND:USW00013897	NASHVILLE INTERNATIONAL AIRPORT TN US	20140328	200	128	182.9	36.11889	-86.6892	W	2400	W	2400
GHCND:USW00013897	NASHVILLE INTERNATIONAL AIRPORT TN US	20140329	156	56	182.9	36.11889	-86.6892	W	2400	W	2400
GHCND:USW00013897	NASHVILLE INTERNATIONAL AIRPORT TN US	20140330	172	39	182.9	36.11889	-86.6892	W	2400	W	2400
GHCND:USW00013897	NASHVILLE INTERNATIONAL AIRPORT TN US	20140331	239	11	182.9	36.11889	-86.6892	W	2400	W	2400
GHCND:USW00013897	NASHVILLE INTERNATIONAL AIRPORT TN US	20140401	278	139	182.9	36.11889	-86.6892	W	2400	W	2400
GHCND:USW00013897	NASHVILLE INTERNATIONAL AIRPORT TN US	20140402	267	128	182.9	36.11889	-86.6892	W	2400	W	2400
GHCND:USW00013897	NASHVILLE INTERNATIONAL AIRPORT TN US	20140403	256	161	182.9	36.11889	-86.6892	W	2400	W	2400
GHCND:USW00013897	NASHVILLE INTERNATIONAL AIRPORT TN US	20140404	217	78	182.9	36.11889	-86.6892	W	2400	W	2400
GHCND:USW00013897	NASHVILLE INTERNATIONAL AIRPORT TN US	20140405	144	67	182.9	36.11889	-86.6892	W	2400	W	2400
GHCND:USW00013897	NASHVILLE INTERNATIONAL AIRPORT TN US	20140406	189	39	182.9	36.11889	-86.6892	W	2400	W	2400
GHCND:USW00013897	NASHVILLE INTERNATIONAL AIRPORT TN US	20140407	200	83	182.9	36.11889	-86.6892	W	2400	W	2400
GHCND:USW00013897	NASHVILLE INTERNATIONAL AIRPORT TN US	20140408	189	44	182.9	36.11889	-86.6892	W	2400	W	2400
GHCND:USW00013897	NASHVILLE INTERNATIONAL AIRPORT TN US	20140409	206	67	182.9	36.11889	-86.6892	W	2400	W	2400
GHCND:USW00013897	NASHVILLE INTERNATIONAL AIRPORT TN US	20140410	250	50	182.9	36.11889	-86.6892	W	2400	W	2400
GHCND:USW00013897	NASHVILLE INTERNATIONAL AIRPORT TN US	20140411	256	139	182.9	36.11889	-86.6892	W	2400	W	2400
GHCND:USW00013897	NASHVILLE INTERNATIONAL AIRPORT TN US	20140412	267	106	182.9	36.11889	-86.6892	W	2400	W	2400
GHCND:USW00013897	NASHVILLE INTERNATIONAL AIRPORT TN US	20140413	278	167	182.9	36.11889	-86.6892	W	2400	W	2400
GHCND:USW00013897	NASHVILLE INTERNATIONAL AIRPORT TN US	20140414	233	67	182.9	36.11889	-86.6892	W	2400	W	2400
GHCND:USW00013897	NASHVILLE INTERNATIONAL AIRPORT TN US	20140415	89	22	182.9	36.11889	-86.6892	W	2400	W	2400
GHCND:USW00013897	NASHVILLE INTERNATIONAL AIRPORT TN US	20140416	167	-5	182.9	36.11889	-86.6892	W	2400	W	2400
GHCND:USW00013897	NASHVILLE INTERNATIONAL AIRPORT TN US	20140417	206	61	182.9	36.11889	-86.6892	W	2400	W	2400
GHCND:USW00013897	NASHVILLE INTERNATIONAL AIRPORT TN US	20140418	206	111	182.9	36.11889	-86.6892	W	2400	W	2400
GHCND:USW00013897	NASHVILLE INTERNATIONAL AIRPORT TN US	20140419	256	89	182.9	36.11889	-86.6892	W	2400	W	2400
GHCND:USW00013897	NASHVILLE INTERNATIONAL AIRPORT TN US	20140420	278	72	182.9	36.11889	-86.6892	W	2400	W	2400
GHCND:USW00013897	NASHVILLE INTERNATIONAL AIRPORT TN US	20140421	272	100	182.9	36.11889	-86.6892	W	2400	W	2400
GHCND:USW00013897	NASHVILLE INTERNATIONAL AIRPORT TN US	20140422	267	128	182.9	36.11889	-86.6892	W	2400	W	2400
GHCND:USW00013897	NASHVILLE INTERNATIONAL AIRPORT TN US	20140423	217	83	182.9	36.11889	-86.6892	W	2400	W	2400
GHCND:USW00013897	NASHVILLE INTERNATIONAL AIRPORT TN US	20140424	278	50	182.9	36.11889	-86.6892	W	2400	W	2400
GHCND:USW00013897	NASHVILLE INTERNATIONAL AIRPORT TN US	20140425	233	100	182.9	36.11889	-86.6892	W	2400	W	2400
GHCND:USW00013897	NASHVILLE INTERNATIONAL AIRPORT TN US	20140426	283	72	182.9	36.11889	-86.6892	W	2400	W	2400
GHCND:USW00013897	NASHVILLE INTERNATIONAL AIRPORT TN US	20140427	272	122	182.9	36.11889	-86.6892	W	2400	W	2400
GHCND:USW00013897	NASHVILLE INTERNATIONAL AIRPORT TN US	20140428	217	167	182.9	36.11889	-86.6892	W	2400	W	2400
GHCND:USW00013897	NASHVILLE INTERNATIONAL AIRPORT TN US	20140429	272	133	182.9	36.11889	-86.6892	W	2400	W	2400
GHCND:USW00013897	NASHVILLE INTERNATIONAL AIRPORT TN US	20140430	222	111	182.9	36.11889	-86.6892	W	2400	W	2400
GHCND:USW00013897	NASHVILLE INTERNATIONAL AIRPORT TN US	20140501	194	78	182.9	36.11889	-86.6892	W	2400	W	2400
GHCND:USW00013897	NASHVILLE INTERNATIONAL AIRPORT TN US	20140502	200	61	182.9	36.11889	-86.6892	W	2400	W	2400
GHCND:USW00013897	NASHVILLE INTERNATIONAL AIRPORT TN US	20140503	261	67	182.9	36.11889	-86.6892	W	2400	W	2400
GHCND:USW00013897	NASHVILLE INTERNATIONAL AIRPORT TN US	20140504	311	106	182.9	36.11889	-86.6892	W	2400	W	2400
GHCND:USW00013897	NASHVILLE INTERNATIONAL AIRPORT TN US	20140505	311	150	182.9	36.11889	-86.6892	W	2400	W	2400
GHCND:USW00013897	NASHVILLE INTERNATIONAL AIRPORT TN US	20140506	306	150	182.9	36.11889	-86.6892	W	2400	W	2400
GHCND:USW00013897	NASHVILLE INTERNATIONAL AIRPORT TN US	20140507	306	139	182.9	36.11889	-86.6892	W	2400	W	2400
GHCND:USW00013897	NASHVILLE INTERNATIONAL AIRPORT TN US	20140508	300	161	182.9	36.11889	-86.6892	W	2400	W	2400
GHCND:USW00013897	NASHVILLE INTERNATIONAL AIRPORT TN US	20140509	239	189	182.9	36.11889	-86.6892	W	2400	W	2400
GHCND:USW00013897	NASHVILLE INTERNATIONAL AIRPORT TN US	20140510	289	172	182.9	36.11889	-86.6892	W	2400	W	2400
GHCND:USW00013897	NASHVILLE INTERNATIONAL AIRPORT TN US	20140511	300	172	182.9	36.11889	-86.6892	W	2400	W	2400
GHCND:USW00013897	NASHVILLE INTERNATIONAL AIRPORT TN US	20140512	317	200	182.9	36.11889	-86.6892	W	2400	W	2400
GHCND:USW00013897	NASHVILLE INTERNATIONAL AIRPORT TN US	20140513	317	200	182.9	36.11889	-86.6892	W	2400	W	2400
GHCND:USW00013897	NASHVILLE INTERNATIONAL AIRPORT TN US	20140514	250	122	182.9	36.11889	-86.6892	W	2400	W	2400
GHCND:USW00013897	NASHVILLE INTERNATIONAL AIRPORT TN US	20140515	172	100	182.9	36.11889	-86.6892	W	2400	W	2400
GHCND:USW00013897	NASHVILLE INTERNATIONAL AIRPORT TN US	20140516	178	89	182.9	36.11889	-86.6892	W	2400	W	2400
GHCND:USW00013897	NASHVILLE INTERNATIONAL AIRPORT TN US	20140517	178	94	182.9	36.11889	-86.6892	W	2400	W	2400
GHCND:USW00013897	NASHVILLE INTERNATIONAL AIRPORT TN US	20140518	228	100	182.9	36.11889	-86.6892	W	2400	W	2400
GHCND:USW00013897	NASHVILLE INTERNATIONAL AIRPORT TN US	20140519	261	78	182.9	36.11889	-86.6892	W	2400	W	2400
GHCND:USW00013897	NASHVILLE INTERNATIONAL AIRPORT TN US	20140520	294	161	182.9	36.11889	-86.6892	W	2400	W	2400
GHCND:USW00013897	NASHVILLE INTERNATIONAL AIRPORT TN US	20140521	306	172	182.9	36.11889	-86.6892	W	2400	W	2400
GHCND:USW00013897	NASHVILLE INTERNATIONAL AIRPORT TN US	20140522	317	189	182.9	36.11889	-86.6892	W	2400	W	2400
GHCND:USW00013897	NASHVILLE INTERNATIONAL AIRPORT TN US	20140523	311	194	182.9	36.11889	-86.6892	W	2400	W	2400
GHCND:USW00013897	NASHVILLE INTERNATIONAL AIRPORT TN US	20140524	283	183	182.9	36.11889	-86.6892	W	2400	W	2400
GHCND:USW00013897	NASHVILLE INTERNATIONAL AIRPORT TN US	20140525	289	172	182.9	36.11889	-86.6892	W	2400	W	2400
GHCND:USW00013897	NASHVILLE INTERNATIONAL AIRPORT TN US	20140526	322	172	182.9	36.11889	-86.6892	W	2400	W	2400
GHCND:USW00013897	NASHVILLE INTERNATIONAL AIRPORT TN US	20140527	311	194	182.9	36.11889	-86.6892	W	2400	W	2400
GHCND:USW00013897	NASHVILLE INTERNATIONAL AIRPORT TN US	20140528	300	189	182.9	36.11889	-86.6892	W	2400	W	2400
GHCND:USW00013897	NASHVILLE INTERNATIONAL AIRPORT TN US	20140529	294	178	182.9	36.11889	-86.6892	W	2400	W	2400
GHCND:USW00013897	NASHVILLE INTERNATIONAL AIRPORT TN US	20140530	317	194	182.9	36.11889	-86.6892	W	2400	W	2400
GHCND:USW00013897	NASHVILLE INTERNATIONAL AIRPORT TN US	20140531	328	194	182.9	36.11889	-86.6892	W	2400	W	2400
GHCND:USW00013897	NASHVILLE INTERNATIONAL AIRPORT TN US	20140601	311	217	182.9	36.11889	-86.6892	W	2400	W	2400
GHCND:USW00013897	NASHVILLE INTERNATIONAL AIRPORT TN US	20140602	283	211	182.9	36.11889	-86.6892	W	2400	W	2400
GHCND:USW00013897	NASHVILLE INTERNATIONAL AIRPORT TN US	20140603	317	217	182.9	36.11889	-86.6892	W	2400	W	2400
GHCND:USW00013897	NASHVILLE INTERNATIONAL AIRPORT TN US	20140604	317	217	182.9	36.11889	-86.6892	W	2400	W	2400
GHCND:USW00013897	NASHVILLE INTERNATIONAL AIRPORT TN US	20140605	239	194	182.9	36.11889	-86.6892	W	2400	W	2400
GHCND:USW00013897	NASHVILLE INTERNATIONAL AIRPORT TN US	20140606	300	172	182.9	36.11889	-86.6892	W	2400	W	2400
GHCND:USW00013897	NASHVILLE INTERNATIONAL AIRPORT TN US	20140607	317	200	182.9	36.11889	-86.6892	W	2400	W	2400
GHCND:USW00013897	NASHVILLE INTERNATIONAL AIRPORT TN US	20140608	267	194	182.9	36.11889	-86.6892	W	2400	W	2400
GHCND:USW00013897	NASHVILLE INTERNATIONAL AIRPORT TN US	20140609	256	183	182.9	36.11889	-86.6892	W	2400	W	2400
GHCND:USW00013897	NASHVILLE INTERNATIONAL AIRPORT TN US	20140610	250	183	182.9	36.11889	-86.6892	W	2400	W	2400
GHCND:USW00013897	NASHVILLE INTERNATIONAL AIRPORT TN US	20140611	272	200	182.9	36.11889	-86.6892	W	2400	W	2400
GHCND:USW00013897	NASHVILLE INTERNATIONAL AIRPORT TN US	20140612	311	178	182.9	36.11889	-86.6892	W	2400	W	2400
GHCND:USW00013897	NASHVILLE INTERNATIONAL AIRPORT TN US	20140613	261	178	182.9	36.11889	-86.6892	W	2400	W	2400
GHCND:USW00013897	NASHVILLE INTERNATIONAL AIRPORT TN US	20140614	289	128	182.9	36.11889	-86.6892	W	2400	W	2400
GHCND:USW00013897	NASHVILLE INTERNATIONAL AIRPORT TN US	20140615	333	172	182.9	36.11889	-86.6892	W	2400	W	2400
GHCND:USW00013897	NASHVILLE INTERNATIONAL AIRPORT TN US	20140616	339	194	182.9	36.11889	-86.6892	W	2400	W	2400
GHCND:USW00013897	NASHVILLE INTERNATIONAL AIRPORT TN US	20140617	344	231	182.9	36.11889	-86.6892	W	2400	W	2400
GHCND:USW00013897	NASHVILLE INTERNATIONAL AIRPORT TN US	20140618	350	217	182.9	36.11889	-86.6892	W	2400	W	2400

GHCND:USW00013897	NASHVILLE INTERNATIONAL AIRPORT TN US	20140619	344	328	182.9	36.11889	-86.6892	W	2400	W 2400
GHCND:USW00013897	NASHVILLE INTERNATIONAL AIRPORT TN US	20140620	339	217	182.9	36.11889	-86.6892	W	2400	W 2400
GHCND:USW00013897	NASHVILLE INTERNATIONAL AIRPORT TN US	20140621	344	211	182.9	36.11889	-86.6892	W	2400	W 2400
GHCND:USW00013897	NASHVILLE INTERNATIONAL AIRPORT TN US	20140622	344	231	182.9	36.11889	-86.6892	W	2400	W 2400
GHCND:USW00013897	NASHVILLE INTERNATIONAL AIRPORT TN US	20140623	328	211	182.9	36.11889	-86.6892	W	2400	W 2400
GHCND:USW00013897	NASHVILLE INTERNATIONAL AIRPORT TN US	20140624	300	222	182.9	36.11889	-86.6892	W	2400	W 2400
GHCND:USW00013897	NASHVILLE INTERNATIONAL AIRPORT TN US	20140625	328	217	182.9	36.11889	-86.6892	W	2400	W 2400
GHCND:USW00013897	NASHVILLE INTERNATIONAL AIRPORT TN US	20140626	311	200	182.9	36.11889	-86.6892	W	2400	W 2400
GHCND:USW00013897	NASHVILLE INTERNATIONAL AIRPORT TN US	20140627	289	228	182.9	36.11889	-86.6892	W	2400	W 2400
GHCND:USW00013897	NASHVILLE INTERNATIONAL AIRPORT TN US	20140628	317	217	182.9	36.11889	-86.6892	W	2400	W 2400
GHCND:USW00013897	NASHVILLE INTERNATIONAL AIRPORT TN US	20140629	294	211	182.9	36.11889	-86.6892	W	2400	W 2400
GHCND:USW00013897	NASHVILLE INTERNATIONAL AIRPORT TN US	20140630	339	217	182.9	36.11889	-86.6892	W	2400	W 2400
GHCND:USW00013897	NASHVILLE INTERNATIONAL AIRPORT TN US	20140701	344	206	182.9	36.11889	-86.6892	W	2400	W 2400
GHCND:USW00013897	NASHVILLE INTERNATIONAL AIRPORT TN US	20140702	328	194	182.9	36.11889	-86.6892	W	2400	W 2400
GHCND:USW00013897	NASHVILLE INTERNATIONAL AIRPORT TN US	20140703	283	183	182.9	36.11889	-86.6892	W	2400	W 2400
GHCND:USW00013897	NASHVILLE INTERNATIONAL AIRPORT TN US	20140704	289	167	182.9	36.11889	-86.6892	W	2400	W 2400
GHCND:USW00013897	NASHVILLE INTERNATIONAL AIRPORT TN US	20140705	317	133	182.9	36.11889	-86.6892	W	2400	W 2400
GHCND:USW00013897	NASHVILLE INTERNATIONAL AIRPORT TN US	20140706	322	178	182.9	36.11889	-86.6892	W	2400	W 2400
GHCND:USW00013897	NASHVILLE INTERNATIONAL AIRPORT TN US	20140707	328	189	182.9	36.11889	-86.6892	W	2400	W 2400
GHCND:USW00013897	NASHVILLE INTERNATIONAL AIRPORT TN US	20140708	322	239	182.9	36.11889	-86.6892	W	2400	W 2400
GHCND:USW00013897	NASHVILLE INTERNATIONAL AIRPORT TN US	20140709	321	228	182.9	36.11889	-86.6892	W	2400	W 2400
GHCND:USW00013897	NASHVILLE INTERNATIONAL AIRPORT TN US	20140710	328	189	182.9	36.11889	-86.6892	W	2400	W 2400
GHCND:USW00013897	NASHVILLE INTERNATIONAL AIRPORT TN US	20140711	339	189	182.9	36.11889	-86.6892	W	2400	W 2400
GHCND:USW00013897	NASHVILLE INTERNATIONAL AIRPORT TN US	20140712	350	194	182.9	36.11889	-86.6892	W	2400	W 2400
GHCND:USW00013897	NASHVILLE INTERNATIONAL AIRPORT TN US	20140713	350	222	182.9	36.11889	-86.6892	W	2400	W 2400
GHCND:USW00013897	NASHVILLE INTERNATIONAL AIRPORT TN US	20140714	333	217	182.9	36.11889	-86.6892	W	2400	W 2400
GHCND:USW00013897	NASHVILLE INTERNATIONAL AIRPORT TN US	20140715	283	178	182.9	36.11889	-86.6892	W	2400	W 2400
GHCND:USW00013897	NASHVILLE INTERNATIONAL AIRPORT TN US	20140716	267	139	182.9	36.11889	-86.6892	W	2400	W 2400
GHCND:USW00013897	NASHVILLE INTERNATIONAL AIRPORT TN US	20140717	283	139	182.9	36.11889	-86.6892	W	2400	W 2400
GHCND:USW00013897	NASHVILLE INTERNATIONAL AIRPORT TN US	20140718	211	178	182.9	36.11889	-86.6892	W	2400	W 2400
GHCND:USW00013897	NASHVILLE INTERNATIONAL AIRPORT TN US	20140719	256	183	182.9	36.11889	-86.6892	W	2400	W 2400
GHCND:USW00013897	NASHVILLE INTERNATIONAL AIRPORT TN US	20140720	300	211	182.9	36.11889	-86.6892	W	2400	W 2400
GHCND:USW00013897	NASHVILLE INTERNATIONAL AIRPORT TN US	20140721	333	189	182.9	36.11889	-86.6892	W	2400	W 2400
GHCND:USW00013897	NASHVILLE INTERNATIONAL AIRPORT TN US	20140722	333	222	182.9	36.11889	-86.6892	W	2400	W 2400
GHCND:USW00013897	NASHVILLE INTERNATIONAL AIRPORT TN US	20140723	333	222	182.9	36.11889	-86.6892	W	2400	W 2400
GHCND:USW00013897	NASHVILLE INTERNATIONAL AIRPORT TN US	20140724	300	200	182.9	36.11889	-86.6892	W	2400	W 2400
GHCND:USW00013897	NASHVILLE INTERNATIONAL AIRPORT TN US	20140725	306	167	182.9	36.11889	-86.6892	W	2400	W 2400
GHCND:USW00013897	NASHVILLE INTERNATIONAL AIRPORT TN US	20140726	328	183	182.9	36.11889	-86.6892	W	2400	W 2400
GHCND:USW00013897	NASHVILLE INTERNATIONAL AIRPORT TN US	20140727	344	239	182.9	36.11889	-86.6892	W	2400	W 2400
GHCND:USW00013897	NASHVILLE INTERNATIONAL AIRPORT TN US	20140728	294	194	182.9	36.11889	-86.6892	W	2400	W 2400
GHCND:USW00013897	NASHVILLE INTERNATIONAL AIRPORT TN US	20140729	272	151	182.9	36.11889	-86.6892	W	2400	W 2400
GHCND:USW00013897	NASHVILLE INTERNATIONAL AIRPORT TN US	20140730	289	144	182.9	36.11889	-86.6892	W	2400	W 2400
GHCND:USW00013897	NASHVILLE INTERNATIONAL AIRPORT TN US	20140731	306	161	182.9	36.11889	-86.6892	W	2400	W 2400
GHCND:USW00013897	NASHVILLE INTERNATIONAL AIRPORT TN US	20140801	311	167	182.9	36.11889	-86.6892	W	2400	W 2400
GHCND:USW00013897	NASHVILLE INTERNATIONAL AIRPORT TN US	20140802	328	194	182.9	36.11889	-86.6892	W	2400	W 2400
GHCND:USW00013897	NASHVILLE INTERNATIONAL AIRPORT TN US	20140803	328	189	182.9	36.11889	-86.6892	W	2400	W 2400
GHCND:USW00013897	NASHVILLE INTERNATIONAL AIRPORT TN US	20140804	333	189	182.9	36.11889	-86.6892	W	2400	W 2400
GHCND:USW00013897	NASHVILLE INTERNATIONAL AIRPORT TN US	20140805	328	172	182.9	36.11889	-86.6892	W	2400	W 2400
GHCND:USW00013897	NASHVILLE INTERNATIONAL AIRPORT TN US	20140806	361	206	182.9	36.11889	-86.6892	W	2400	W 2400
GHCND:USW00013897	NASHVILLE INTERNATIONAL AIRPORT TN US	20140807	339	217	182.9	36.11889	-86.6892	W	2400	W 2400
GHCND:USW00013897	NASHVILLE INTERNATIONAL AIRPORT TN US	20140808	306	217	182.9	36.11889	-86.6892	W	2400	W 2400
GHCND:USW00013897	NASHVILLE INTERNATIONAL AIRPORT TN US	20140809	333	211	182.9	36.11889	-86.6892	W	2400	W 2400
GHCND:USW00013897	NASHVILLE INTERNATIONAL AIRPORT TN US	20140810	333	222	182.9	36.11889	-86.6892	W	2400	W 2400
GHCND:USW00013897	NASHVILLE INTERNATIONAL AIRPORT TN US	20140811	322	233	182.9	36.11889	-86.6892	W	2400	W 2400
GHCND:USW00013897	NASHVILLE INTERNATIONAL AIRPORT TN US	20140812	306	194	182.9	36.11889	-86.6892	W	2400	W 2400
GHCND:USW00013897	NASHVILLE INTERNATIONAL AIRPORT TN US	20140813	283	156	182.9	36.11889	-86.6892	W	2400	W 2400
GHCND:USW00013897	NASHVILLE INTERNATIONAL AIRPORT TN US	20140814	300	150	182.9	36.11889	-86.6892	W	2400	W 2400
GHCND:USW00013897	NASHVILLE INTERNATIONAL AIRPORT TN US	20140815	317	167	182.9	36.11889	-86.6892	W	2400	W 2400
GHCND:USW00013897	NASHVILLE INTERNATIONAL AIRPORT TN US	20140816	311	194	182.9	36.11889	-86.6892	W	2400	W 2400
GHCND:USW00013897	NASHVILLE INTERNATIONAL AIRPORT TN US	20140817	283	217	182.9	36.11889	-86.6892	W	2400	W 2400
GHCND:USW00013897	NASHVILLE INTERNATIONAL AIRPORT TN US	20140818	289	222	182.9	36.11889	-86.6892	W	2400	W 2400
GHCND:USW00013897	NASHVILLE INTERNATIONAL AIRPORT TN US	20140819	328	222	182.9	36.11889	-86.6892	W	2400	W 2400
GHCND:USW00013897	NASHVILLE INTERNATIONAL AIRPORT TN US	20140820	350	217	182.9	36.11889	-86.6892	W	2400	W 2400
GHCND:USW00013897	NASHVILLE INTERNATIONAL AIRPORT TN US	20140821	344	211	182.9	36.11889	-86.6892	W	2400	W 2400
GHCND:USW00013897	NASHVILLE INTERNATIONAL AIRPORT TN US	20140822	344	238	182.9	36.11889	-86.6892	W	2400	W 2400
GHCND:USW00013897	NASHVILLE INTERNATIONAL AIRPORT TN US	20140823	356	233	182.9	36.11889	-86.6892	W	2400	W 2400
GHCND:USW00013897	NASHVILLE INTERNATIONAL AIRPORT TN US	20140824	333	222	182.9	36.11889	-86.6892	W	2400	W 2400
GHCND:USW00013897	NASHVILLE INTERNATIONAL AIRPORT TN US	20140825	328	239	182.9	36.11889	-86.6892	W	2400	W 2400
GHCND:USW00013897	NASHVILLE INTERNATIONAL AIRPORT TN US	20140826	317	228	182.9	36.11889	-86.6892	W	2400	W 2400
GHCND:USW00013897	NASHVILLE INTERNATIONAL AIRPORT TN US	20140827	333	217	182.9	36.11889	-86.6892	W	2400	W 2400
GHCND:USW00013897	NASHVILLE INTERNATIONAL AIRPORT TN US	20140828	344	217	182.9	36.11889	-86.6892	W	2400	W 2400
GHCND:USW00013897	NASHVILLE INTERNATIONAL AIRPORT TN US	20140829	344	217	182.9	36.11889	-86.6892	W	2400	W 2400
GHCND:USW00013897	NASHVILLE INTERNATIONAL AIRPORT TN US	20140830	294	211	182.9	36.11889	-86.6892	W	2400	W 2400
GHCND:USW00013897	NASHVILLE INTERNATIONAL AIRPORT TN US	20140831	289	217	182.9	36.11889	-86.6892	W	2400	W 2400
GHCND:USW00013897	NASHVILLE INTERNATIONAL AIRPORT TN US	20140901	328	228	182.9	36.11889	-86.6892	W	2400	W 2400
GHCND:USW00013897	NASHVILLE INTERNATIONAL AIRPORT TN US	20140902	333	217	182.9	36.11889	-86.6892	W	2400	W 2400
GHCND:USW00013897	NASHVILLE INTERNATIONAL AIRPORT TN US	20140903	322	222	182.9	36.11889	-86.6892	W	2400	W 2400
GHCND:USW00013897	NASHVILLE INTERNATIONAL AIRPORT TN US	20140904	322	211	182.9	36.11889	-86.6892	W	2400	W 2400
GHCND:USW00013897	NASHVILLE INTERNATIONAL AIRPORT TN US	20140905	339	222	182.9	36.11889	-86.6892	W	2400	W 2400
GHCND:USW00013897	NASHVILLE INTERNATIONAL AIRPORT TN US	20140906	333	217	182.9	36.11889	-86.6892	W	2400	W 2400
GHCND:USW00013897	NASHVILLE INTERNATIONAL AIRPORT TN US	20140907	244	194	182.9	36.11889	-86.6892	W	2400	W 2400
GHCND:USW00013897	NASHVILLE INTERNATIONAL AIRPORT TN US	20140908	278	188	182.9	36.11889	-86.6892	W	2400	W 2400
GHCND:USW00013897	NASHVILLE INTERNATIONAL AIRPORT TN US	20140909	322	183	182.9	36.11889	-86.6892	W	2400	W 2400
GHCND:USW00013897	NASHVILLE INTERNATIONAL AIRPORT TN US	20140910	317	228	182.9	36.11889	-86.6892	W	2400	W 2400
GHCND:USW00013897	NASHVILLE INTERNATIONAL AIRPORT TN US	20140911	278	200	182.9	36.11889	-86.6892	W	2400	W 2400
GHCND:USW00013897	NASHVILLE INTERNATIONAL AIRPORT TN US	20140912	244	178	182.9	36.11889	-86.6892	W	2400	W 2400
GHCND:USW00013897	NASHVILLE INTERNATIONAL AIRPORT TN US	20140913	200	139	182.9	36.11889	-86.6892	W	2400	W 2400
GHCND:USW00013897	NASHVILLE INTERNATIONAL AIRPORT TN US	20140914	267	117	182.9	36.11889	-86.6892	W	2400	W 2400
GHCND:USW00013897	NASHVILLE INTERNATIONAL AIRPORT TN US	20140915	261	128	182.9	36.11889	-86.6892	W	2400	W 2400
GHCND:USW00013897	NASHVILLE INTERNATIONAL AIRPORT TN US	20140916	239	156	182.9	36.11889	-86.6892	W	2400	W 2400
GHCND:USW00013897	NASHVILLE INTERNATIONAL AIRPORT TN US	20140917	233	128	182.9	36.11889	-86.6892	W	2400	W 2400
GHCND:USW00013897	NASHVILLE INTERNATIONAL AIRPORT TN US	20140918	256	150	182.9	36.11889	-86.6892	W	2400	W 2400
GHCND:USW00013897	NASHVILLE INTERNATIONAL AIRPORT TN US	20140919	306	150	182.9	36.11889	-86.6892	W	2400	W 2400
GHCND:USW00013897	NASHVILLE INTERNATIONAL AIRPORT TN US	20140920	311	194	182.9	36.11889	-86.6892	W	2400	W 2400
GHCND:USW00013897	NASHVILLE INTERNATIONAL AIRPORT TN US	20140921	311	172	182.9	36.11889	-86.6892	W	2400	W 2400
GHCND:USW00013897	NASHVILLE INTERNATIONAL AIRPORT TN US	20140922	244	128	182.9	36.11889	-86.6892	W	2400	W 2400
GHCND:USW00013897	NASHVILLE INTERNATIONAL AIRPORT TN US	20140923	256	94	182.9	36.11889	-86.6892	W	2400	W 2400
GHCND:USW00013897	NASHVILLE INTERNATIONAL AIRPORT TN US	20140924	283	100	182.9	36.11889	-86.6892	W	2400	W 2400
GHCND:USW00013897	NASHVILLE INTERNATIONAL AIRPORT TN US	20140925	294	122	182.9	36.11889	-86.6892	W	2400	W 2400
GHCND:USW00013897	NASHVILLE INTERNATIONAL AIRPORT TN US	20140926	300	144	182.9	36.11889	-86.6892	W	2400	W 2400
GHCND:USW00013897	NASHVILLE INTERNATIONAL AIRPORT TN US	20140927	289	172	182.9	36.11889	-86.6892	W	2400	W 2400
GHCND:USW00013897	NASHVILLE INTERNATIONAL AIRPORT TN US	20140928	272	172	182.9	36.11889	-86.6892	W	2400	W 2400
GHCND:USW00013897	NASHVILLE INTERNATIONAL AIRPORT TN US	20140929	311	161	182.9	36.11889	-86.6892	W	2400	W 2400
GHCND:USW00013897	NASHVILLE INTERNATIONAL AIRPORT TN US	20140930	311	144	182.9	36.11889	-86.6892	W	2400	W 2400
GHCND:USW00013897	NASHVILLE INTERNATIONAL AIRPORT TN US	20141001	311	139	182.9	36.11889	-86.6892	W	2400	W 2400
GHCND:USW00013897	NASHVILLE INTERNATIONAL AIRPORT TN US	20141002	322	167	182.9	36.11889	-86.6892	W	2400	W 2400
GHCND:USW00013897	NASHVILLE INTERNATIONAL AIRPORT TN US	20141003	256	94	182.9	36.11889	-86.6892	W	2400	W 2400
GHCND:USW00013897	NASHVILLE INTERNATIONAL AIRPORT TN US	20141004	161	39	182.9	36.11889	-86.6892	W	2400	W 2400
GHCND:USW00013897	NASHVILLE INTERNATIONAL AIRPORT TN US	20141005	233	28	182.9	36.11889	-86.6892	W	2400	W 2400
GHCND:USW00013897	NASHVILLE INTERNATIONAL AIRPORT TN US	20141006	244	150	182.9	36.11889	-86.6892	W	2400	W 2400
GHCND:USW00013897	NASHVILLE INTERNATIONAL AIRPORT TN US	20141007	261	144	182.9	36.11889	-86.6892	W	2400	W 2400
GHCND:USW00013897	NASHVILLE INTERNATIONAL AIRPORT TN US	20141008	289	150	182.9	36.11889	-86.6892	W	2400	W 2400
GHCND:USW00013897	NASHVILLE INTERNATIONAL AIRPORT TN US	20141009	272	144	182.9	36.11889	-86.6892	W	2400	W 2400
GHCND:USW00013897	NASHVILLE INTERNATIONAL AIRPORT TN US	20141010	217	189	182.9	36.11889	-86.6892	W	2400	W 2400
GHCND:USW00013897	NASHVILLE INTERNATIONAL AIRPORT TN US	20141011	194	144	182.9	36.11889	-86.6892	W	2400	W 2400
GHCND:USW00013897	NASHVILLE INTERNATIONAL AIRPORT TN US	20141012	250	144	182.9	36.11889	-86.6892	W	2400	W 2400
GHCND:USW00013897	NASHVILLE INTERNATIONAL AIRPORT TN US	20141013	272	178	182.9	36.11889	-86.6892	W	2400	W 2400
GHCND:USW00013897	NASHVILLE INTERNATIONAL AIRPORT TN US	20141014	206	133	182.9	36.11889	-86.6892	W	2400	W 2400
GHCND:USW00013897	NASHVILLE INTERNATIONAL AIRPORT TN US	20141015	139	122	182.9	36.11889	-86.6892	W	2400	W 2400
GHCND:USW00013897	NASHVILLE INTERNATIONAL AIRPORT TN US	20141016	167	83	182.9	36.11889	-86.6892	W	2400	W 2400
GHCND:USW00013897	NASHVILLE INTERNATIONAL AIRPORT TN US	20141017	267	83	182.9	36.11889	-86.6892	W	2400	W 2400
GHCND:USW00013897	NASHVILLE INTERNATIONAL AIRPORT TN US	20141018	189	89	182.9	36.11889	-86.6892	W	2400	W 2400
GHCND:USW00013897	NASHVILLE INTERNATIONAL AIRPORT TN US	20141019	189	67	182.9	36.11889	-86.6892	W	2400	W 2400
GHCND:USW00013897	NASHVILLE INTERNATIONAL AIRPORT TN US	20141020	206	56	182.9	36.11889	-86.6892	W	2400	W 2400
GHCND:USW00013897	NASHVILLE INTERNATIONAL AIRPORT TN US	20141021	228	78	182.9	36.11889	-86.6892	W	2400	W 2400
GHCND:USW00013897	NASHVILLE INTERNATIONAL AIRPORT TN US	20141022	178	67	182.9	36.11889	-86.6892	W	2400	W 2400
GHCND:USW00013897	NASHVILLE INTERNATIONAL AIRPORT TN US	20141023	194	44	182.9	36.11889	-86.6892	W	2400	W 2400
GHCND:USW00013897	NASHVILLE INTERNATIONAL AIRPORT TN US	20141024	222	72	182.9	36.11889	-86.6892	W	2400	W 2400
GHCND:USW00013897	NASHVILLE INTERNATIONAL AIRPORT TN US	20141025	272	67	182.9	36.11889	-86.6892	W	2400	W 2400
GHCND:USW00013897	NASHVILLE INTERNATIONAL AIRPORT TN US	20141026	278	117	182.9	36.11889	-86.6892	W	2400	W 2400
GHCND:USW00013897	NASHVILLE INTERNATIONAL AIRPORT TN US	20141027	289	139	182.9	36.11889	-86.6892	W	2400	W 2400
GHCND:USW00013897	NASHVILLE INTERNATIONAL AIRPORT TN US	20141028	244	117	182.9	36.11889	-86.6892	W	2400	W 2400
GHCND:USW00013897	NASHVILLE INTERNATIONAL AIRPORT TN US	20141029	206	78	182.9	36.11889	-86.6892	W	2400	W 2400
GHCND:USW00013897	NASHVILLE INTERNATIONAL AIRPORT TN US	20141030	178	89	182.9	36.11889	-86.6892	W	2400	W 2400
GHCND:USW00013897	NASHVILLE INTERNATIONAL AIRPORT TN US	20141031	111	44	182.9	36.11889	-86.6892	W	2400	W 2400
GHCND:USW00013897	NASHVILLE INTERNATIONAL AIRPORT TN US	20141101	100	11	182.9	36.11889	-86.6892	W	2400	W 2400
GHCND:USW00013897	NASHVILLE INTERNATIONAL AIRPORT TN US	20141102	128	-27	182.9	36.11889	-86.6892	W	2400	W 2400
GHCND:USW00013897	NASHVILLE INTERNATIONAL AIRPORT TN US	20141103	206	11	182.9	36.11889	-86.6892	W	2400	W 2400
GHCND:USW00013897	NASHVILLE INTERNATIONAL AIRPORT TN US	20141104	228	83	182.9	36.11889	-86.6892	W	2400	W 2400
GHCND:USW00013897	NASHVILLE INTERNATIONAL AIRPORT TN US	20141105	167	111	182.9	36.11889	-86.6892	W	2400	W 2400
GHCND:USW00013897	NASHVILLE INTERNATIONAL AIRPORT TN US	20141106	167	67	182.9	36.11889	-86.6892	W	2400	W 2400
GHCND:USW00013897	NASHVILLE INTERNATIONAL AIRPORT TN US	20141107	133	28	182.9	36.11889	-86.6892	W	2400	W 2400
GHCND:USW00013897	NASHVILLE INTERNATIONAL AIRPORT TN US	20141108	144	22	182.9	36.11889	-86.6892	W	2400	W 2400
GHCND:USW00013897	NASHVILLE INTERNATIONAL AIRPORT TN US	20141109	156	11	182.9	36.11889	-86.6892	W	2400	W 2400
GHCND:USW00013897	NASHVILLE INTERNATIONAL AIRPORT TN US	20141110	206	0	182.9	36.11889	-86.6892	W	2400	W 2400
GHCND:USW00013897	NASHVILLE INTERNATIONAL AIRPORT TN US	20141111	217	33	182.9	36.11889	-86.6892	W	2400	W 2400
GHCND:USW00013897	NASHVILLE INTERNATIONAL AIRPORT TN US	20141112	33	11	182.9	36.11889	-86.6892	W	2400	W 2400
GHCND:USW00013897	NASHVILLE INTERNATIONAL AIRPORT TN US	20141113	39	-32	182.9	36.11889	-86.6892	W	2400	W 2400
GHCND:USW00013897	NASHVILLE INTERNATIONAL AIRPORT TN US	20141114	28	-55	182.9	36.11889	-86.6892	W	2400	W 2400
GHCND:USW00013897	NASHVILLE INTERNATIONAL AIRPORT TN US	20141115	83	-55	182.9	36.11889	-86.6892	W	2400	W 2400
GHCND:USW00013897	NASHVILLE INTERNATIONAL AIRPORT TN US	20141116	67	33	182.9	36.11889	-86.6892	W	2400	W 2400
GHCND:USW00013897	NASHVILLE INTERNATIONAL AIRPORT TN US	20141117	44	-49	182.9	36.11889	-86.6892	W	2400	W 2400
GHCND:USW00013897	NASHVILLE INTERNATIONAL AIRPORT TN US	20141118	6	-71	182.9	36.11889	-86.6892	W	2400	W 2400
GHCND:USW00013897	NASHVILLE INTERNATIONAL AIRPORT TN US	20141119	128	-77	182.9	36.11889	-86.6892	W	2400	W 2400
GHCND:USW00013897	NASHVILLE INTERNATIONAL AIRPORT TN US	20141120	94	-16	182.9	36.11889	-86.6892	W	2400	W 2400
GHCND:USW00013897	NASHVILLE INTERNATIONAL AIRPORT TN US	20141121	111	-21	182.9	36.11889	-86.6892	W	2400	W 2400
GHCND:USW00013897	NASHVILLE INTERNATIONAL AIRPORT TN US	20141122	189	61	182.9	36.11889	-86.6892	W	2400	W 2400
GHCND:USW00013897	NASHVILLE INTERNATIONAL AIRPORT TN US	20141123	167	111	182.9	36.11889	-86.6892	W	2400	W 2400
GHCND:USW00013897	NASHVILLE INTERNATIONAL AIRPORT TN US	20141124	172	33	182.9	36.11889	-86.6892	W	2400	W 2400
GHCND:USW00013897	NASHVILLE INTERNATIONAL AIRPORT TN US	20141125	111	6	182.9	36.11889	-86.6892	W	2400	W 2400
GHCND:USW00013897	NASHVILLE INTERNATIONAL AIRPORT TN US	20141126	106	-21	182.9	36.11889	-86.6892	W	2400	W 2400
GHCND:USW00013897	NASHVILLE INTERNATIONAL AIRPORT TN US	20141127	50	-27	182.9	36.11889	-86.6892	W	2400	W 2400
GHCND:USW00013897	NASHVILLE INTERNATIONAL AIRPORT TN US	20141128	89	-55	182.9	36.11889	-86.6892	W	2400	W 2400
GHCND:USW00013897	NASHVILLE INTERNATIONAL AIRPORT TN US	20141129	150	39	182.9	36.11889	-86.6892	W	2400	W 2400
GHCND:USW00013897	NASHVILLE INTERNATIONAL AIRPORT TN US	20141130	211	144	182.9	36.11889	-86.6892	W	2400	W 2400
GHCND:USW00013897	NASHVILLE INTERNATIONAL AIRPORT TN US	20141201	172	44	182.9	36.11889	-86.6892	W	2400	W 2400
GHCND:USW00013897	NASHVILLE INTERNATIONAL AIRPORT TN US	20141202	94	50	182.9	36.11889	-86.6892	W	2400	W 2400
GHCND:USW00013897	NASHVILLE INTERNATIONAL AIRPORT TN US	20141203	94	61	182.9	36.11889	-86.6892	W	2400	W 2400
GHCND:USW00013897	NASHVILLE INTERNATIONAL AIRPORT TN US	20141204	100	56	182.9	36.11889	-86.6892	W	2400	W 2400
GHCND:USW00013897	NASHVILLE INTERNATIONAL AIRPORT TN US	20141205	200	89	182.9	36.11889	-86.6892	W	2400	W 2400

GHCND:USW00013897	NASHVILLE INTERNATIONAL AIRPORT TN US	20141206	167	56	182.9	36.11889	-86.6892	W	2400	W	2400
GHCND:USW00013897	NASHVILLE INTERNATIONAL AIRPORT TN US	20141207	100	44	182.9	36.11889	-86.6892	W	2400	W	2400
GHCND:USW00013897	NASHVILLE INTERNATIONAL AIRPORT TN US	20141208	128	39	182.9	36.11889	-86.6892	W	2400	W	2400
GHCND:USW00013897	NASHVILLE INTERNATIONAL AIRPORT TN US	20141209	83	39	182.9	36.11889	-86.6892	W	2400	W	2400
GHCND:USW00013897	NASHVILLE INTERNATIONAL AIRPORT TN US	20141210	61	6	182.9	36.11889	-86.6892	W	2400	W	2400
GHCND:USW00013897	NASHVILLE INTERNATIONAL AIRPORT TN US	20141211	61	-21	182.9	36.11889	-86.6892	W	2400	W	2400
GHCND:USW00013897	NASHVILLE INTERNATIONAL AIRPORT TN US	20141212	100	-55	182.9	36.11889	-86.6892	W	2400	W	2400
GHCND:USW00013897	NASHVILLE INTERNATIONAL AIRPORT TN US	20141213	78	-21	182.9	36.11889	-86.6892	W	2400	W	2400
GHCND:USW00013897	NASHVILLE INTERNATIONAL AIRPORT TN US	20141214	111	17	182.9	36.11889	-86.6892	W	2400	W	2400
GHCND:USW00013897	NASHVILLE INTERNATIONAL AIRPORT TN US	20141215	128	-16	182.9	36.11889	-86.6892	W	2400	W	2400
GHCND:USW00013897	NASHVILLE INTERNATIONAL AIRPORT TN US	20141216	128	56	182.9	36.11889	-86.6892	W	2400	W	2400
GHCND:USW00013897	NASHVILLE INTERNATIONAL AIRPORT TN US	20141217	56	0	182.9	36.11889	-86.6892	W	2400	W	2400
GHCND:USW00013897	NASHVILLE INTERNATIONAL AIRPORT TN US	20141218	39	6	182.9	36.11889	-86.6892	W	2400	W	2400
GHCND:USW00013897	NASHVILLE INTERNATIONAL AIRPORT TN US	20141219	50	17	182.9	36.11889	-86.6892	W	2400	W	2400
GHCND:USW00013897	NASHVILLE INTERNATIONAL AIRPORT TN US	20141220	78	-16	182.9	36.11889	-86.6892	W	2400	W	2400
GHCND:USW00013897	NASHVILLE INTERNATIONAL AIRPORT TN US	20141221	122	-38	182.9	36.11889	-86.6892	W	2400	W	2400
GHCND:USW00013897	NASHVILLE INTERNATIONAL AIRPORT TN US	20141222	122	56	182.9	36.11889	-86.6892	W	2400	W	2400
GHCND:USW00013897	NASHVILLE INTERNATIONAL AIRPORT TN US	20141223	139	117	182.9	36.11889	-86.6892	W	2400	W	2400
GHCND:USW00013897	NASHVILLE INTERNATIONAL AIRPORT TN US	20141224	133	56	182.9	36.11889	-86.6892	W	2400	W	2400
GHCND:USW00013897	NASHVILLE INTERNATIONAL AIRPORT TN US	20141225	100	17	182.9	36.11889	-86.6892	W	2400	W	2400
GHCND:USW00013897	NASHVILLE INTERNATIONAL AIRPORT TN US	20141226	128	-5	182.9	36.11889	-86.6892	W	2400	W	2400
GHCND:USW00013897	NASHVILLE INTERNATIONAL AIRPORT TN US	20141227	150	83	182.9	36.11889	-86.6892	W	2400	W	2400
GHCND:USW00013897	NASHVILLE INTERNATIONAL AIRPORT TN US	20141228	100	28	182.9	36.11889	-86.6892	W	2400	W	2400
GHCND:USW00013897	NASHVILLE INTERNATIONAL AIRPORT TN US	20141229	44	28	182.9	36.11889	-86.6892	W	2400	W	2400
GHCND:USW00013897	NASHVILLE INTERNATIONAL AIRPORT TN US	20141230	61	-16	182.9	36.11889	-86.6892	W	2400	W	2400
GHCND:USW00013897	NASHVILLE INTERNATIONAL AIRPORT TN US	20141231	11	-43	182.9	36.11889	-86.6892	W	2400	W	2400
GHCND:USW00013897	NASHVILLE INTERNATIONAL AIRPORT TN US	20150101	50	-55	182.9	36.11889	-86.6892	W	2400	W	2400
GHCND:USW00013897	NASHVILLE INTERNATIONAL AIRPORT TN US	20150102	67	33	182.9	36.11889	-86.6892	W	2400	W	2400
GHCND:USW00013897	NASHVILLE INTERNATIONAL AIRPORT TN US	20150103	172	67	182.9	36.11889	-86.6892	W	2400	W	2400
GHCND:USW00013897	NASHVILLE INTERNATIONAL AIRPORT TN US	20150104	172	-21	182.9	36.11889	-86.6892	W	2400	W	2400
GHCND:USW00013897	NASHVILLE INTERNATIONAL AIRPORT TN US	20150105	6	-66	182.9	36.11889	-86.6892	W	2400	W	2400
GHCND:USW00013897	NASHVILLE INTERNATIONAL AIRPORT TN US	20150106	61	-49	182.9	36.11889	-86.6892	W	2400	W	2400
GHCND:USW00013897	NASHVILLE INTERNATIONAL AIRPORT TN US	20150107	-27	-138	182.9	36.11889	-86.6892	W	2400	W	2400
GHCND:USW00013897	NASHVILLE INTERNATIONAL AIRPORT TN US	20150108	11	-155	182.9	36.11889	-86.6892	W	2400	W	2400
GHCND:USW00013897	NASHVILLE INTERNATIONAL AIRPORT TN US	20150109	17	-82	182.9	36.11889	-86.6892	W	2400	W	2400
GHCND:USW00013897	NASHVILLE INTERNATIONAL AIRPORT TN US	20150110	22	-121	182.9	36.11889	-86.6892	W	2400	W	2400
GHCND:USW00013897	NASHVILLE INTERNATIONAL AIRPORT TN US	20150111	67	-27	182.9	36.11889	-86.6892	W	2400	W	2400
GHCND:USW00013897	NASHVILLE INTERNATIONAL AIRPORT TN US	20150112	83	11	182.9	36.11889	-86.6892	W	2400	W	2400
GHCND:USW00013897	NASHVILLE INTERNATIONAL AIRPORT TN US	20150113	11	-16	182.9	36.11889	-86.6892	W	2400	W	2400
GHCND:USW00013897	NASHVILLE INTERNATIONAL AIRPORT TN US	20150114	33	-27	182.9	36.11889	-86.6892	W	2400	W	2400
GHCND:USW00013897	NASHVILLE INTERNATIONAL AIRPORT TN US	20150115	44	-27	182.9	36.11889	-86.6892	W	2400	W	2400
GHCND:USW00013897	NASHVILLE INTERNATIONAL AIRPORT TN US	20150116	128	-49	182.9	36.11889	-86.6892	W	2400	W	2400
GHCND:USW00013897	NASHVILLE INTERNATIONAL AIRPORT TN US	20150117	150	-21	182.9	36.11889	-86.6892	W	2400	W	2400
GHCND:USW00013897	NASHVILLE INTERNATIONAL AIRPORT TN US	20150118	156	72	182.9	36.11889	-86.6892	W	2400	W	2400
GHCND:USW00013897	NASHVILLE INTERNATIONAL AIRPORT TN US	20150119	194	6	182.9	36.11889	-86.6892	W	2400	W	2400
GHCND:USW00013897	NASHVILLE INTERNATIONAL AIRPORT TN US	20150120	178	50	182.9	36.11889	-86.6892	W	2400	W	2400
GHCND:USW00013897	NASHVILLE INTERNATIONAL AIRPORT TN US	20150121	150	0	182.9	36.11889	-86.6892	W	2400	W	2400
GHCND:USW00013897	NASHVILLE INTERNATIONAL AIRPORT TN US	20150122	72	6	182.9	36.11889	-86.6892	W	2400	W	2400
GHCND:USW00013897	NASHVILLE INTERNATIONAL AIRPORT TN US	20150123	33	6	182.9	36.11889	-86.6892	W	2400	W	2400
GHCND:USW00013897	NASHVILLE INTERNATIONAL AIRPORT TN US	20150124	100	-21	182.9	36.11889	-86.6892	W	2400	W	2400
GHCND:USW00013897	NASHVILLE INTERNATIONAL AIRPORT TN US	20150125	139	-5	182.9	36.11889	-86.6892	W	2400	W	2400
GHCND:USW00013897	NASHVILLE INTERNATIONAL AIRPORT TN US	20150126	67	6	182.9	36.11889	-86.6892	W	2400	W	2400
GHCND:USW00013897	NASHVILLE INTERNATIONAL AIRPORT TN US	20150127	56	0	182.9	36.11889	-86.6892	W	2400	W	2400
GHCND:USW00013897	NASHVILLE INTERNATIONAL AIRPORT TN US	20150128	106	-19	182.9	36.11889	-86.6892	W	2400	W	2400
GHCND:USW00013897	NASHVILLE INTERNATIONAL AIRPORT TN US	20150129	194	44	182.9	36.11889	-86.6892	W	2400	W	2400
GHCND:USW00013897	NASHVILLE INTERNATIONAL AIRPORT TN US	20150130	83	-5	182.9	36.11889	-86.6892	W	2400	W	2400
GHCND:USW00013897	NASHVILLE INTERNATIONAL AIRPORT TN US	20150131	83	-49	182.9	36.11889	-86.6892	W	2400	W	2400
GHCND:USW00013897	NASHVILLE INTERNATIONAL AIRPORT TN US	20150201	133	56	182.9	36.11889	-86.6892	W	2400	W	2400
GHCND:USW00013897	NASHVILLE INTERNATIONAL AIRPORT TN US	20150202	78	-43	182.9	36.11889	-86.6892	W	2400	W	2400
GHCND:USW00013897	NASHVILLE INTERNATIONAL AIRPORT TN US	20150203	72	-77	182.9	36.11889	-86.6892	W	2400	W	2400
GHCND:USW00013897	NASHVILLE INTERNATIONAL AIRPORT TN US	20150204	122	-27	182.9	36.11889	-86.6892	W	2400	W	2400
GHCND:USW00013897	NASHVILLE INTERNATIONAL AIRPORT TN US	20150205	28	-60	182.9	36.11889	-86.6892	W	2400	W	2400
GHCND:USW00013897	NASHVILLE INTERNATIONAL AIRPORT TN US	20150206	117	-88	182.9	36.11889	-86.6892	W	2400	W	2400
GHCND:USW00013897	NASHVILLE INTERNATIONAL AIRPORT TN US	20150207	183	-21	182.9	36.11889	-86.6892	W	2400	W	2400
GHCND:USW00013897	NASHVILLE INTERNATIONAL AIRPORT TN US	20150208	167	100	182.9	36.11889	-86.6892	W	2400	W	2400
GHCND:USW00013897	NASHVILLE INTERNATIONAL AIRPORT TN US	20150209	150	6	182.9	36.11889	-86.6892	W	2400	W	2400
GHCND:USW00013897	NASHVILLE INTERNATIONAL AIRPORT TN US	20150210	67	-10	182.9	36.11889	-86.6892	W	2400	W	2400
GHCND:USW00013897	NASHVILLE INTERNATIONAL AIRPORT TN US	20150211	122	-49	182.9	36.11889	-86.6892	W	2400	W	2400
GHCND:USW00013897	NASHVILLE INTERNATIONAL AIRPORT TN US	20150212	89	-60	182.9	36.11889	-86.6892	W	2400	W	2400
GHCND:USW00013897	NASHVILLE INTERNATIONAL AIRPORT TN US	20150213	33	-77	182.9	36.11889	-86.6892	W	2400	W	2400
GHCND:USW00013897	NASHVILLE INTERNATIONAL AIRPORT TN US	20150214	111	-88	182.9	36.11889	-86.6892	W	2400	W	2400
GHCND:USW00013897	NASHVILLE INTERNATIONAL AIRPORT TN US	20150215	-27	-105	182.9	36.11889	-86.6892	W	2400	W	2400
GHCND:USW00013897	NASHVILLE INTERNATIONAL AIRPORT TN US	20150216	-5	-82	182.9	36.11889	-86.6892	W	2400	W	2400
GHCND:USW00013897	NASHVILLE INTERNATIONAL AIRPORT TN US	20150217	-21	-99	182.9	36.11889	-86.6892	W	2400	W	2400
GHCND:USW00013897	NASHVILLE INTERNATIONAL AIRPORT TN US	20150218	-27	-127	182.9	36.11889	-86.6892	W	2400	W	2400
GHCND:USW00013897	NASHVILLE INTERNATIONAL AIRPORT TN US	20150219	-66	-149	182.9	36.11889	-86.6892	W	2400	W	2400
GHCND:USW00013897	NASHVILLE INTERNATIONAL AIRPORT TN US	20150220	-5	-121	182.9	36.11889	-86.6892	W	2400	W	2400
GHCND:USW00013897	NASHVILLE INTERNATIONAL AIRPORT TN US	20150221	78	-5	182.9	36.11889	-86.6892	W	2400	W	2400
GHCND:USW00013897	NASHVILLE INTERNATIONAL AIRPORT TN US	20150222	61	-10	182.9	36.11889	-86.6892	W	2400	W	2400
GHCND:USW00013897	NASHVILLE INTERNATIONAL AIRPORT TN US	20150223	-5	-60	182.9	36.11889	-86.6892	W	2400	W	2400
GHCND:USW00013897	NASHVILLE INTERNATIONAL AIRPORT TN US	20150224	22	-55	182.9	36.11889	-86.6892	W	2400	W	2400
GHCND:USW00013897	NASHVILLE INTERNATIONAL AIRPORT TN US	20150225	33	-71	182.9	36.11889	-86.6892	W	2400	W	2400
GHCND:USW00013897	NASHVILLE INTERNATIONAL AIRPORT TN US	20150226	78	-32	182.9	36.11889	-86.6892	W	2400	W	2400
GHCND:USW00013897	NASHVILLE INTERNATIONAL AIRPORT TN US	20150227	6	-71	182.9	36.11889	-86.6892	W	2400	W	2400
GHCND:USW00013897	NASHVILLE INTERNATIONAL AIRPORT TN US	20150228	100	-38	182.9	36.11889	-86.6892	W	2400	W	2400
GHCND:USW00013897	NASHVILLE INTERNATIONAL AIRPORT TN US	20150301	111	33	182.9	36.11889	-86.6892	W	2400	W	2400
GHCND:USW00013897	NASHVILLE INTERNATIONAL AIRPORT TN US	20150302	100	0	182.9	36.11889	-86.6892	W	2400	W	2400
GHCND:USW00013897	NASHVILLE INTERNATIONAL AIRPORT TN US	20150303	183	61	182.9	36.11889	-86.6892	W	2400	W	2400
GHCND:USW00013897	NASHVILLE INTERNATIONAL AIRPORT TN US	20150304	183	-27	182.9	36.11889	-86.6892	W	2400	W	2400
GHCND:USW00013897	NASHVILLE INTERNATIONAL AIRPORT TN US	20150305	-27	-93	182.9	36.11889	-86.6892	W	2400	W	2400
GHCND:USW00013897	NASHVILLE INTERNATIONAL AIRPORT TN US	20150306	28	-127	182.9	36.11889	-86.6892	W	2400	W	2400
GHCND:USW00013897	NASHVILLE INTERNATIONAL AIRPORT TN US	20150307	161	-55	182.9	36.11889	-86.6892	W	2400	W	2400
GHCND:USW00013897	NASHVILLE INTERNATIONAL AIRPORT TN US	20150308	183	-5	182.9	36.11889	-86.6892	W	2400	W	2400
GHCND:USW00013897	NASHVILLE INTERNATIONAL AIRPORT TN US	20150309	156	67	182.9	36.11889	-86.6892	W	2400	W	2400
GHCND:USW00013897	NASHVILLE INTERNATIONAL AIRPORT TN US	20150310	200	106	182.9	36.11889	-86.6892	W	2400	W	2400
GHCND:USW00013897	NASHVILLE INTERNATIONAL AIRPORT TN US	20150311	150	72	182.9	36.11889	-86.6892	W	2400	W	2400
GHCND:USW00013897	NASHVILLE INTERNATIONAL AIRPORT TN US	20150312	206	56	182.9	36.11889	-86.6892	W	2400	W	2400
GHCND:USW00013897	NASHVILLE INTERNATIONAL AIRPORT TN US	20150313	150	122	182.9	36.11889	-86.6892	W	2400	W	2400
GHCND:USW00013897	NASHVILLE INTERNATIONAL AIRPORT TN US	20150314	161	111	182.9	36.11889	-86.6892	W	2400	W	2400
GHCND:USW00013897	NASHVILLE INTERNATIONAL AIRPORT TN US	20150315	222	61	182.9	36.11889	-86.6892	W	2400	W	2400
GHCND:USW00013897	NASHVILLE INTERNATIONAL AIRPORT TN US	20150316	267	33	182.9	36.11889	-86.6892	W	2400	W	2400
GHCND:USW00013897	NASHVILLE INTERNATIONAL AIRPORT TN US	20150317	233	83	182.9	36.11889	-86.6892	W	2400	W	2400
GHCND:USW00013897	NASHVILLE INTERNATIONAL AIRPORT TN US	20150318	117	56	182.9	36.11889	-86.6892	W	2400	W	2400
GHCND:USW00013897	NASHVILLE INTERNATIONAL AIRPORT TN US	20150319	117	61	182.9	36.11889	-86.6892	W	2400	W	2400
GHCND:USW00013897	NASHVILLE INTERNATIONAL AIRPORT TN US	20150320	139	94	182.9	36.11889	-86.6892	W	2400	W	2400
GHCND:USW00013897	NASHVILLE INTERNATIONAL AIRPORT TN US	20150321	183	56	182.9	36.11889	-86.6892	W	2400	W	2400
GHCND:USW00013897	NASHVILLE INTERNATIONAL AIRPORT TN US	20150322	172	94	182.9	36.11889	-86.6892	W	2400	W	2400
GHCND:USW00013897	NASHVILLE INTERNATIONAL AIRPORT TN US	20150323	239	61	182.9	36.11889	-86.6892	W	2400	W	2400
GHCND:USW00013897	NASHVILLE INTERNATIONAL AIRPORT TN US	20150324	250	78	182.9	36.11889	-86.6892	W	2400	W	2400
GHCND:USW00013897	NASHVILLE INTERNATIONAL AIRPORT TN US	20150325	250	139	182.9	36.11889	-86.6892	W	2400	W	2400
GHCND:USW00013897	NASHVILLE INTERNATIONAL AIRPORT TN US	20150326	194	50	182.9	36.11889	-86.6892	W	2400	W	2400
GHCND:USW00013897	NASHVILLE INTERNATIONAL AIRPORT TN US	20150327	100	6	182.9	36.11889	-86.6892	W	2400	W	2400
GHCND:USW00013897	NASHVILLE INTERNATIONAL AIRPORT TN US	20150328	89	-27	182.9	36.11889	-86.6892	W	2400	W	2400
GHCND:USW00013897	NASHVILLE INTERNATIONAL AIRPORT TN US	20150329	178	-43	182.9	36.11889	-86.6892	W	2400	W	2400
GHCND:USW00013897	NASHVILLE INTERNATIONAL AIRPORT TN US	20150330	211	72	182.9	36.11889	-86.6892	W	2400	W	2400
GHCND:USW00013897	NASHVILLE INTERNATIONAL AIRPORT TN US	20150331	278	39	182.9	36.11889	-86.6892	W	2400	W	2400
GHCND:USW00013897	NASHVILLE INTERNATIONAL AIRPORT TN US	20150401	244	94	182.9	36.11889	-86.6892	W	2400	W	2400
GHCND:USW00013897	NASHVILLE INTERNATIONAL AIRPORT TN US	20150402	256	167	182.9	36.11889	-86.6892	W	2400	W	2400
GHCND:USW00013897	NASHVILLE INTERNATIONAL AIRPORT TN US	20150403	261	100	182.9	36.11889	-86.6892	W	2400	W	2400
GHCND:USW00013897	NASHVILLE INTERNATIONAL AIRPORT TN US	20150404	161	44	182.9	36.11889	-86.6892	W	2400	W	2400
GHCND:USW00013897	NASHVILLE INTERNATIONAL AIRPORT TN US	20150405	206	11	182.9	36.11889	-86.6892	W	2400	W	2400
GHCND:USW00013897	NASHVILLE INTERNATIONAL AIRPORT TN US	20150406	194	139	182.9	36.11889	-86.6892	W	2400	W	2400
GHCND:USW00013897	NASHVILLE INTERNATIONAL AIRPORT TN US	20150407	244	167	182.9	36.11889	-86.6892	W	2400	W	2400
GHCND:USW00013897	NASHVILLE INTERNATIONAL AIRPORT TN US	20150408	294	172	182.9	36.11889	-86.6892	W	2400	W	2400
GHCND:USW00013897	NASHVILLE INTERNATIONAL AIRPORT TN US	20150409	272	206	182.9	36.11889	-86.6892	W	2400	W	2400
GHCND:USW00013897	NASHVILLE INTERNATIONAL AIRPORT TN US	20150410	244	89	182.9	36.11889	-86.6892	W	2400	W	2400
GHCND:USW00013897	NASHVILLE INTERNATIONAL AIRPORT TN US	20150411	228	61	182.9	36.11889	-86.6892	W	2400	W	2400
GHCND:USW00013897	NASHVILLE INTERNATIONAL AIRPORT TN US	20150412	283	83	182.9	36.11889	-86.6892	W	2400	W	2400
GHCND:USW00013897	NASHVILLE INTERNATIONAL AIRPORT TN US	20150413	217	172	182.9	36.11889	-86.6892	W	2400	W	2400
GHCND:USW00013897	NASHVILLE INTERNATIONAL AIRPORT TN US	20150414	211	139	182.9	36.11889	-86.6892	W	2400	W	2400
GHCND:USW00013897	NASHVILLE INTERNATIONAL AIRPORT TN US	20150415	233	133	182.9	36.11889	-86.6892	W	2400	W	2400
GHCND:USW00013897	NASHVILLE INTERNATIONAL AIRPORT TN US	20150416	211	144	182.9	36.11889	-86.6892	W	2400	W	2400
GHCND:USW00013897	NASHVILLE INTERNATIONAL AIRPORT TN US	20150417	222	144	182.9	36.11889	-86.6892	W	2400	W	2400
GHCND:USW00013897	NASHVILLE INTERNATIONAL AIRPORT TN US	20150418	272	128	182.9	36.11889	-86.6892	W	2400	W	2400
GHCND:USW00013897	NASHVILLE INTERNATIONAL AIRPORT TN US	20150419	244	156	182.9	36.11889	-86.6892	W	2400	W	2400
GHCND:USW00013897	NASHVILLE INTERNATIONAL AIRPORT TN US	20150420	178	100	182.9	36.11889	-86.6892	W	2400	W	2400
GHCND:USW00013897	NASHVILLE INTERNATIONAL AIRPORT TN US	20150421	217	50	182.9	36.11889	-86.6892	W	2400	W	2400
GHCND:USW00013897	NASHVILLE INTERNATIONAL AIRPORT TN US	20150422	211	100	182.9	36.11889	-86.6892	W	2400	W	2400
GHCND:USW00013897	NASHVILLE INTERNATIONAL AIRPORT TN US	20150423	200	67	182.9	36.11889	-86.6892	W	2400	W	2400
GHCND:USW00013897	NASHVILLE INTERNATIONAL AIRPORT TN US	20150424	194	44	182.9	36.11889	-86.6892	W	2400	W	2400
GHCND:USW00013897	NASHVILLE INTERNATIONAL AIRPORT TN US	20150425	289	122	182.9	36.11889	-86.6892	W	2400	W	2400
GHCND:USW00013897	NASHVILLE INTERNATIONAL AIRPORT TN US	20150426	161	94	182.9	36.11889	-86.6892	W	2400	W	2400
GHCND:USW00013897	NASHVILLE INTERNATIONAL AIRPORT TN US	20150427	200	61	182.9	36.11889	-86.6892	W	2400	W	2400
GHCND:USW00013897	NASHVILLE INTERNATIONAL AIRPORT TN US	20150428	194	72	182.9	36.11889	-86.6892	W	2400	W	2400
GHCND:USW00013897	NASHVILLE INTERNATIONAL AIRPORT TN US	20150429	228	83	182.9	36.11889	-86.6892	W	2400	W	2400
GHCND:USW00013897	NASHVILLE INTERNATIONAL AIRPORT TN US	20150430	233	83	182.9	36.11889	-86.6892	W	2400	W	2400
GHCND:USW00013897	NASHVILLE INTERNATIONAL AIRPORT TN US	20150501	217	67	182.9	36.11889	-86.6892	W	2400	W	2400
GHCND:USW00013897	NASHVILLE INTERNATIONAL AIRPORT TN US	20150502	261	83	182.9	36.11889	-86.6892	W	2400	W	2400
GHCND:USW00013897	NASHVILLE INTERNATIONAL AIRPORT TN US	20150503	272	100	182.9	36.11889	-86.6892	W	2400	W	2400
GHCND:USW00013897	NASHVILLE INTERNATIONAL AIRPORT TN US	20150504	294	117	182.9	36.11889	-86.6892	W	2400	W	2400
GHCND:USW00013897	NASHVILLE INTERNATIONAL AIRPORT TN US	20150505	306	133	182.9	36.11889	-86.6892	W	2400	W	2400
GHCND:USW00013897	NASHVILLE INTERNATIONAL AIRPORT TN US	20150506	306	150	182.9	36.11889	-86.6892	W	2400	W	2400
GHCND:USW00013897	NASHVILLE INTERNATIONAL AIRPORT TN US	20150507	311	139	182.9	36.11889	-86.6892	W	2400	W	2400
GHCND:USW00013897	NASHVILLE INTERNATIONAL AIRPORT TN US	20150508	322	139	182.9	36.11889	-86.6892	W	2400	W	2400
GHCND:USW00013897	NASHVILLE INTERNATIONAL AIRPORT TN US	20150509	317	183	182.9	36.11889	-86.6892	W	2400	W	2400
GHCND:USW00013897	NASHVILLE INTERNATIONAL AIRPORT TN US	20150510	333	183	182.9	36.11889	-86.6892	W	2400	W	2400
GHCND:USW00013897	NASHVILLE INTERNATIONAL AIRPORT TN US	20150511	306	194	182.9	36.11889	-86.6892	W	2400	W	2400
GHCND:USW00013897	NASHVILLE INTERNATIONAL AIRPORT TN US	20150512	256	144	182.9	36.11889	-86.6892	W	2400	W	2400
GHCND:USW00013897	NASHVILLE INTERNATIONAL AIRPORT TN US	20150513	267	111	182.9	36.11889	-86.6892	W	2400	W	2400
GHCND:USW00013897	NASHVILLE INTERNATIONAL AIRPORT TN US	20150514	278	117	182.9	36.11889	-86.6892	W	2400	W	2400
GHCND:USW00013897	NASHVILLE INTERNATIONAL AIRPORT TN US	20150515	289	206	182.9	36.11889	-86.6892	W	2400	W	2400
GHCND:USW00013897	NASHVILLE INTERNATIONAL AIRPORT TN US	20150516	272	206	182.9	36.11889	-86.6892	W	2400	W	2400
GHCND:USW00013897	NASHVILLE INTERNATIONAL AIRPORT TN US	20150517	300	200	182.9	36.11889	-86.6892	W	2400	W	2400
GHCND:USW00013897	NASHVILLE INTERNATIONAL AIRPORT TN US	20150518	289	194	182.9	36.11889	-86.6892	W	2400	W	2400
GHCND:USW00013897	NASHVILLE INTERNATIONAL AIRPORT TN US	20150519	278	161	182.9	36.11889	-86.6892	W	2400	W	2400
GHCND:USW00013897	NASHVILLE INTERNATIONAL AIRPORT TN US	20150520	278	128	182.9	36.11889	-86.6892	W	2400	W	2400
GHCND:USW00013897	NASHVILLE INTERNATIONAL AIRPORT TN US	20150521	167	89	182.9	36.11889	-86.6892	W	2400	W	2400
GHCND:USW00013897	NASHVILLE INTERNATIONAL AIRPORT TN US	20150522	244	67	182.9	36.11889	-86.6892	W	2400	W	2400
GHCND:USW00013897	NASHVILLE INTERNATIONAL AIRPORT TN US	20150523	278	106	182.9	36.11889	-86.6892	W	2400	W	2400
GHCND:USW00013897	NASHVILLE INTERNATIONAL AIRPORT TN US	20150524	300	156	182.9	36.11889	-86.6892	W	2400	W	2400

GHCND:USW00013897	NASHVILLE INTERNATIONAL AIRPORT TN US	20150525	228	189	182.9	36.11889	-86.6892	W	2400	W	2400
GHCND:USW00013897	NASHVILLE INTERNATIONAL AIRPORT TN US	20150526	267	183	182.9	36.11889	-86.6892	W	2400	W	2400
GHCND:USW00013897	NASHVILLE INTERNATIONAL AIRPORT TN US	20150527	278	194	182.9	36.11889	-86.6892	W	2400	W	2400
GHCND:USW00013897	NASHVILLE INTERNATIONAL AIRPORT TN US	20150528	294	194	182.9	36.11889	-86.6892	W	2400	W	2400
GHCND:USW00013897	NASHVILLE INTERNATIONAL AIRPORT TN US	20150529	294	189	182.9	36.11889	-86.6892	W	2400	W	2400
GHCND:USW00013897	NASHVILLE INTERNATIONAL AIRPORT TN US	20150530	294	200	182.9	36.11889	-86.6892	W	2400	W	2400
GHCND:USW00013897	NASHVILLE INTERNATIONAL AIRPORT TN US	20150531	283	183	182.9	36.11889	-86.6892	W	2400	W	2400
GHCND:USW00013897	NASHVILLE INTERNATIONAL AIRPORT TN US	20150601	222	167	182.9	36.11889	-86.6892	W	2400	W	2400
GHCND:USW00013897	NASHVILLE INTERNATIONAL AIRPORT TN US	20150602	206	161	182.9	36.11889	-86.6892	W	2400	W	2400
GHCND:USW00013897	NASHVILLE INTERNATIONAL AIRPORT TN US	20150603	250	144	182.9	36.11889	-86.6892	W	2400	W	2400
GHCND:USW00013897	NASHVILLE INTERNATIONAL AIRPORT TN US	20150604	300	144	182.9	36.11889	-86.6892	W	2400	W	2400
GHCND:USW00013897	NASHVILLE INTERNATIONAL AIRPORT TN US	20150605	311	172	182.9	36.11889	-86.6892	W	2400	W	2400
GHCND:USW00013897	NASHVILLE INTERNATIONAL AIRPORT TN US	20150606	328	178	182.9	36.11889	-86.6892	W	2400	W	2400
GHCND:USW00013897	NASHVILLE INTERNATIONAL AIRPORT TN US	20150607	328	194	182.9	36.11889	-86.6892	W	2400	W	2400
GHCND:USW00013897	NASHVILLE INTERNATIONAL AIRPORT TN US	20150608	300	200	182.9	36.11889	-86.6892	W	2400	W	2400
GHCND:USW00013897	NASHVILLE INTERNATIONAL AIRPORT TN US	20150609	322	183	182.9	36.11889	-86.6892	W	2400	W	2400
GHCND:USW00013897	NASHVILLE INTERNATIONAL AIRPORT TN US	20150610	322	156	182.9	36.11889	-86.6892	W	2400	W	2400
GHCND:USW00013897	NASHVILLE INTERNATIONAL AIRPORT TN US	20150611	328	194	182.9	36.11889	-86.6892	W	2400	W	2400
GHCND:USW00013897	NASHVILLE INTERNATIONAL AIRPORT TN US	20150612	300	211	182.9	36.11889	-86.6892	W	2400	W	2400
GHCND:USW00013897	NASHVILLE INTERNATIONAL AIRPORT TN US	20150613	322	211	182.9	36.11889	-86.6892	W	2400	W	2400
GHCND:USW00013897	NASHVILLE INTERNATIONAL AIRPORT TN US	20150614	328	211	182.9	36.11889	-86.6892	W	2400	W	2400
GHCND:USW00013897	NASHVILLE INTERNATIONAL AIRPORT TN US	20150615	339	217	182.9	36.11889	-86.6892	W	2400	W	2400
GHCND:USW00013897	NASHVILLE INTERNATIONAL AIRPORT TN US	20150616	344	239	182.9	36.11889	-86.6892	W	2400	W	2400
GHCND:USW00013897	NASHVILLE INTERNATIONAL AIRPORT TN US	20150617	350	228	182.9	36.11889	-86.6892	W	2400	W	2400
GHCND:USW00013897	NASHVILLE INTERNATIONAL AIRPORT TN US	20150618	333	228	182.9	36.11889	-86.6892	W	2400	W	2400
GHCND:USW00013897	NASHVILLE INTERNATIONAL AIRPORT TN US	20150619	322	228	182.9	36.11889	-86.6892	W	2400	W	2400
GHCND:USW00013897	NASHVILLE INTERNATIONAL AIRPORT TN US	20150620	306	228	182.9	36.11889	-86.6892	W	2400	W	2400
GHCND:USW00013897	NASHVILLE INTERNATIONAL AIRPORT TN US	20150621	333	228	182.9	36.11889	-86.6892	W	2400	W	2400
GHCND:USW00013897	NASHVILLE INTERNATIONAL AIRPORT TN US	20150622	333	222	182.9	36.11889	-86.6892	W	2400	W	2400
GHCND:USW00013897	NASHVILLE INTERNATIONAL AIRPORT TN US	20150623	344	222	182.9	36.11889	-86.6892	W	2400	W	2400
GHCND:USW00013897	NASHVILLE INTERNATIONAL AIRPORT TN US	20150624	328	217	182.9	36.11889	-86.6892	W	2400	W	2400
GHCND:USW00013897	NASHVILLE INTERNATIONAL AIRPORT TN US	20150625	344	217	182.9	36.11889	-86.6892	W	2400	W	2400
GHCND:USW00013897	NASHVILLE INTERNATIONAL AIRPORT TN US	20150626	339	217	182.9	36.11889	-86.6892	W	2400	W	2400
GHCND:USW00013897	NASHVILLE INTERNATIONAL AIRPORT TN US	20150627	272	200	182.9	36.11889	-86.6892	W	2400	W	2400
GHCND:USW00013897	NASHVILLE INTERNATIONAL AIRPORT TN US	20150628	289	156	182.9	36.11889	-86.6892	W	2400	W	2400
GHCND:USW00013897	NASHVILLE INTERNATIONAL AIRPORT TN US	20150629	300	183	182.9	36.11889	-86.6892	W	2400	W	2400
GHCND:USW00013897	NASHVILLE INTERNATIONAL AIRPORT TN US	20150630	300	206	182.9	36.11889	-86.6892	W	2400	W	2400
GHCND:USW00013897	NASHVILLE INTERNATIONAL AIRPORT TN US	20150701	250	200	182.9	36.11889	-86.6892	W	2400	W	2400
GHCND:USW00013897	NASHVILLE INTERNATIONAL AIRPORT TN US	20150702	289	206	182.9	36.11889	-86.6892	W	2400	W	2400
GHCND:USW00013897	NASHVILLE INTERNATIONAL AIRPORT TN US	20150703	283	211	182.9	36.11889	-86.6892	W	2400	W	2400
GHCND:USW00013897	NASHVILLE INTERNATIONAL AIRPORT TN US	20150704	278	200	182.9	36.11889	-86.6892	W	2400	W	2400
GHCND:USW00013897	NASHVILLE INTERNATIONAL AIRPORT TN US	20150705	300	200	182.9	36.11889	-86.6892	W	2400	W	2400
GHCND:USW00013897	NASHVILLE INTERNATIONAL AIRPORT TN US	20150706	306	206	182.9	36.11889	-86.6892	W	2400	W	2400
GHCND:USW00013897	NASHVILLE INTERNATIONAL AIRPORT TN US	20150707	317	217	182.9	36.11889	-86.6892	W	2400	W	2400
GHCND:USW00013897	NASHVILLE INTERNATIONAL AIRPORT TN US	20150708	322	217	182.9	36.11889	-86.6892	W	2400	W	2400
GHCND:USW00013897	NASHVILLE INTERNATIONAL AIRPORT TN US	20150709	333	233	182.9	36.11889	-86.6892	W	2400	W	2400
GHCND:USW00013897	NASHVILLE INTERNATIONAL AIRPORT TN US	20150710	339	217	182.9	36.11889	-86.6892	W	2400	W	2400
GHCND:USW00013897	NASHVILLE INTERNATIONAL AIRPORT TN US	20150711	344	228	182.9	36.11889	-86.6892	W	2400	W	2400
GHCND:USW00013897	NASHVILLE INTERNATIONAL AIRPORT TN US	20150712	339	233	182.9	36.11889	-86.6892	W	2400	W	2400
GHCND:USW00013897	NASHVILLE INTERNATIONAL AIRPORT TN US	20150713	339	233	182.9	36.11889	-86.6892	W	2400	W	2400
GHCND:USW00013897	NASHVILLE INTERNATIONAL AIRPORT TN US	20150714	333	228	182.9	36.11889	-86.6892	W	2400	W	2400
GHCND:USW00013897	NASHVILLE INTERNATIONAL AIRPORT TN US	20150715	322	217	182.9	36.11889	-86.6892	W	2400	W	2400
GHCND:USW00013897	NASHVILLE INTERNATIONAL AIRPORT TN US	20150716	317	211	182.9	36.11889	-86.6892	W	2400	W	2400
GHCND:USW00013897	NASHVILLE INTERNATIONAL AIRPORT TN US	20150717	344	217	182.9	36.11889	-86.6892	W	2400	W	2400
GHCND:USW00013897	NASHVILLE INTERNATIONAL AIRPORT TN US	20150718	344	239	182.9	36.11889	-86.6892	W	2400	W	2400
GHCND:USW00013897	NASHVILLE INTERNATIONAL AIRPORT TN US	20150719	350	244	182.9	36.11889	-86.6892	W	2400	W	2400
GHCND:USW00013897	NASHVILLE INTERNATIONAL AIRPORT TN US	20150720	350	250	182.9	36.11889	-86.6892	W	2400	W	2400
GHCND:USW00013897	NASHVILLE INTERNATIONAL AIRPORT TN US	20150721	333	228	182.9	36.11889	-86.6892	W	2400	W	2400
GHCND:USW00013897	NASHVILLE INTERNATIONAL AIRPORT TN US	20150722	294	222	182.9	36.11889	-86.6892	W	2400	W	2400
GHCND:USW00013897	NASHVILLE INTERNATIONAL AIRPORT TN US	20150723	294	228	182.9	36.11889	-86.6892	W	2400	W	2400
GHCND:USW00013897	NASHVILLE INTERNATIONAL AIRPORT TN US	20150724	328	211	182.9	36.11889	-86.6892	W	2400	W	2400
GHCND:USW00013897	NASHVILLE INTERNATIONAL AIRPORT TN US	20150725	333	200	182.9	36.11889	-86.6892	W	2400	W	2400
GHCND:USW00013897	NASHVILLE INTERNATIONAL AIRPORT TN US	20150726	333	211	182.9	36.11889	-86.6892	W	2400	W	2400
GHCND:USW00013897	NASHVILLE INTERNATIONAL AIRPORT TN US	20150727	344	233	182.9	36.11889	-86.6892	W	2400	W	2400
GHCND:USW00013897	NASHVILLE INTERNATIONAL AIRPORT TN US	20150728	356	228	182.9	36.11889	-86.6892	W	2400	W	2400
GHCND:USW00013897	NASHVILLE INTERNATIONAL AIRPORT TN US	20150729	350	228	182.9	36.11889	-86.6892	W	2400	W	2400
GHCND:USW00013897	NASHVILLE INTERNATIONAL AIRPORT TN US	20150730	317	222	182.9	36.11889	-86.6892	W	2400	W	2400
GHCND:USW00013897	NASHVILLE INTERNATIONAL AIRPORT TN US	20150731	328	183	182.9	36.11889	-86.6892	W	2400	W	2400
GHCND:USW00013897	NASHVILLE INTERNATIONAL AIRPORT TN US	20150801	339	189	182.9	36.11889	-86.6892	W	2400	W	2400
GHCND:USW00013897	NASHVILLE INTERNATIONAL AIRPORT TN US	20150802	328	172	182.9	36.11889	-86.6892	W	2400	W	2400
GHCND:USW00013897	NASHVILLE INTERNATIONAL AIRPORT TN US	20150803	356	183	182.9	36.11889	-86.6892	W	2400	W	2400
GHCND:USW00013897	NASHVILLE INTERNATIONAL AIRPORT TN US	20150804	361	222	182.9	36.11889	-86.6892	W	2400	W	2400
GHCND:USW00013897	NASHVILLE INTERNATIONAL AIRPORT TN US	20150805	333	222	182.9	36.11889	-86.6892	W	2400	W	2400
GHCND:USW00013897	NASHVILLE INTERNATIONAL AIRPORT TN US	20150806	272	211	182.9	36.11889	-86.6892	W	2400	W	2400
GHCND:USW00013897	NASHVILLE INTERNATIONAL AIRPORT TN US	20150807	289	206	182.9	36.11889	-86.6892	W	2400	W	2400
GHCND:USW00013897	NASHVILLE INTERNATIONAL AIRPORT TN US	20150808	311	189	182.9	36.11889	-86.6892	W	2400	W	2400
GHCND:USW00013897	NASHVILLE INTERNATIONAL AIRPORT TN US	20150809	344	200	182.9	36.11889	-86.6892	W	2400	W	2400
GHCND:USW00013897	NASHVILLE INTERNATIONAL AIRPORT TN US	20150810	339	228	182.9	36.11889	-86.6892	W	2400	W	2400
GHCND:USW00013897	NASHVILLE INTERNATIONAL AIRPORT TN US	20150811	322	239	182.9	36.11889	-86.6892	W	2400	W	2400
GHCND:USW00013897	NASHVILLE INTERNATIONAL AIRPORT TN US	20150812	311	200	182.9	36.11889	-86.6892	W	2400	W	2400
GHCND:USW00013897	NASHVILLE INTERNATIONAL AIRPORT TN US	20150813	306	161	182.9	36.11889	-86.6892	W	2400	W	2400
GHCND:USW00013897	NASHVILLE INTERNATIONAL AIRPORT TN US	20150814	317	178	182.9	36.11889	-86.6892	W	2400	W	2400
GHCND:USW00013897	NASHVILLE INTERNATIONAL AIRPORT TN US	20150815	300	211	182.9	36.11889	-86.6892	W	2400	W	2400
GHCND:USW00013897	NASHVILLE INTERNATIONAL AIRPORT TN US	20150816	300	206	182.9	36.11889	-86.6892	W	2400	W	2400
GHCND:USW00013897	NASHVILLE INTERNATIONAL AIRPORT TN US	20150817	250	222	182.9	36.11889	-86.6892	W	2400	W	2400
GHCND:USW00013897	NASHVILLE INTERNATIONAL AIRPORT TN US	20150818	311	222	182.9	36.11889	-86.6892	W	2400	W	2400
GHCND:USW00013897	NASHVILLE INTERNATIONAL AIRPORT TN US	20150819	322	222	182.9	36.11889	-86.6892	W	2400	W	2400
GHCND:USW00013897	NASHVILLE INTERNATIONAL AIRPORT TN US	20150820	289	183	182.9	36.11889	-86.6892	W	2400	W	2400
GHCND:USW00013897	NASHVILLE INTERNATIONAL AIRPORT TN US	20150821	289	161	182.9	36.11889	-86.6892	W	2400	W	2400
GHCND:USW00013897	NASHVILLE INTERNATIONAL AIRPORT TN US	20150822	317	183	182.9	36.11889	-86.6892	W	2400	W	2400
GHCND:USW00013897	NASHVILLE INTERNATIONAL AIRPORT TN US	20150823	328	217	182.9	36.11889	-86.6892	W	2400	W	2400
GHCND:USW00013897	NASHVILLE INTERNATIONAL AIRPORT TN US	20150824	289	178	182.9	36.11889	-86.6892	W	2400	W	2400
GHCND:USW00013897	NASHVILLE INTERNATIONAL AIRPORT TN US	20150825	283	139	182.9	36.11889	-86.6892	W	2400	W	2400
GHCND:USW00013897	NASHVILLE INTERNATIONAL AIRPORT TN US	20150826	283	139	182.9	36.11889	-86.6892	W	2400	W	2400
GHCND:USW00013897	NASHVILLE INTERNATIONAL AIRPORT TN US	20150827	289	144	182.9	36.11889	-86.6892	W	2400	W	2400
GHCND:USW00013897	NASHVILLE INTERNATIONAL AIRPORT TN US	20150828	322	167	182.9	36.11889	-86.6892	W	2400	W	2400
GHCND:USW00013897	NASHVILLE INTERNATIONAL AIRPORT TN US	20150829	317	211	182.9	36.11889	-86.6892	W	2400	W	2400
GHCND:USW00013897	NASHVILLE INTERNATIONAL AIRPORT TN US	20150830	272	200	182.9	36.11889	-86.6892	W	2400	W	2400
GHCND:USW00013897	NASHVILLE INTERNATIONAL AIRPORT TN US	20150831	311	183	182.9	36.11889	-86.6892	W	2400	W	2400
GHCND:USW00093821	LOUISVILLE INTERNATIONAL AIRPORT KY US	20050916	289	200	148.7	38.18111	-85.7392	0	2400	0	2400
GHCND:USW00093821	LOUISVILLE INTERNATIONAL AIRPORT KY US	20050917	239	172	148.7	38.18111	-85.7392	0	2400	0	2400
GHCND:USW00093821	LOUISVILLE INTERNATIONAL AIRPORT KY US	20050918	261	161	148.7	38.18111	-85.7392	0	2400	0	2400
GHCND:USW00093821	LOUISVILLE INTERNATIONAL AIRPORT KY US	20050919	317	167	148.7	38.18111	-85.7392	0	2400	0	2400
GHCND:USW00093821	LOUISVILLE INTERNATIONAL AIRPORT KY US	20050920	272	194	148.7	38.18111	-85.7392	0	2400	0	2400
GHCND:USW00093821	LOUISVILLE INTERNATIONAL AIRPORT KY US	20050921	294	189	148.7	38.18111	-85.7392	0	2400	0	2400
GHCND:USW00093821	LOUISVILLE INTERNATIONAL AIRPORT KY US	20050922	322	183	148.7	38.18111	-85.7392	0	2400	0	2400
GHCND:USW00093821	LOUISVILLE INTERNATIONAL AIRPORT KY US	20050923	322	228	148.7	38.18111	-85.7392	0	2400	0	2400
GHCND:USW00093821	LOUISVILLE INTERNATIONAL AIRPORT KY US	20050924	317	206	148.7	38.18111	-85.7392	0	2400	0	2400
GHCND:USW00093821	LOUISVILLE INTERNATIONAL AIRPORT KY US	20050925	244	211	148.7	38.18111	-85.7392	0	2400	0	2400
GHCND:USW00093821	LOUISVILLE INTERNATIONAL AIRPORT KY US	20050926	261	189	148.7	38.18111	-85.7392	0	2400	0	2400
GHCND:USW00093821	LOUISVILLE INTERNATIONAL AIRPORT KY US	20050927	261	156	148.7	38.18111	-85.7392	0	2400	0	2400
GHCND:USW00093821	LOUISVILLE INTERNATIONAL AIRPORT KY US	20050928	294	144	148.7	38.18111	-85.7392	0	2400	0	2400
GHCND:USW00093821	LOUISVILLE INTERNATIONAL AIRPORT KY US	20050929	231	111	148.7	38.18111	-85.7392	0	2400	0	2400
GHCND:USW00093821	LOUISVILLE INTERNATIONAL AIRPORT KY US	20050930	228	83	148.7	38.18111	-85.7392	0	2400	0	2400
GHCND:USW00093821	LOUISVILLE INTERNATIONAL AIRPORT KY US	20051001	272	106	148.7	38.18111	-85.7392	0	2400	0	2400
GHCND:USW00093821	LOUISVILLE INTERNATIONAL AIRPORT KY US	20051002	300	178	148.7	38.18111	-85.7392	0	2400	0	2400
GHCND:USW00093821	LOUISVILLE INTERNATIONAL AIRPORT KY US	20051003	306	183	148.7	38.18111	-85.7392	0	2400	0	2400
GHCND:USW00093821	LOUISVILLE INTERNATIONAL AIRPORT KY US	20051004	306	183	148.7	38.18111	-85.7392	0	2400	0	2400
GHCND:USW00093821	LOUISVILLE INTERNATIONAL AIRPORT KY US	20051005	300	172	148.7	38.18111	-85.7392	0	2400	0	2400
GHCND:USW00093821	LOUISVILLE INTERNATIONAL AIRPORT KY US	20051006	294	167	148.7	38.18111	-85.7392	0	2400	0	2400
GHCND:USW00093821	LOUISVILLE INTERNATIONAL AIRPORT KY US	20051007	172	106	148.7	38.18111	-85.7392	0	2400	0	2400
GHCND:USW00093821	LOUISVILLE INTERNATIONAL AIRPORT KY US	20051008	183	100	148.7	38.18111	-85.7392	0	2400	0	2400
GHCND:USW00093821	LOUISVILLE INTERNATIONAL AIRPORT KY US	20051009	144	106	148.7	38.18111	-85.7392	0	2400	0	2400
GHCND:USW00093821	LOUISVILLE INTERNATIONAL AIRPORT KY US	20051010	167	122	148.7	38.18111	-85.7392	0	2400	0	2400
GHCND:USW00093821	LOUISVILLE INTERNATIONAL AIRPORT KY US	20051011	228	150	148.7	38.18111	-85.7392	0	2400	0	2400
GHCND:USW00093821	LOUISVILLE INTERNATIONAL AIRPORT KY US	20051012	233	-156	148.7	38.18111	-85.7392	0	2400	0	2400
GHCND:USW00093821	LOUISVILLE INTERNATIONAL AIRPORT KY US	20051013	239	144	148.7	38.18111	-85.7392	0	2400	0	2400
GHCND:USW00093821	LOUISVILLE INTERNATIONAL AIRPORT KY US	20051014	244	139	148.7	38.18111	-85.7392	0	2400	0	2400
GHCND:USW00093821	LOUISVILLE INTERNATIONAL AIRPORT KY US	20051015	250	122	148.7	38.18111	-85.7392	0	2400	0	2400
GHCND:USW00093821	LOUISVILLE INTERNATIONAL AIRPORT KY US	20051016	206	67	148.7	38.18111	-85.7392	0	2400	0	2400
GHCND:USW00093821	LOUISVILLE INTERNATIONAL AIRPORT KY US	20051017	239	61	148.7	38.18111	-85.7392	0	2400	0	2400
GHCND:USW00093821	LOUISVILLE INTERNATIONAL AIRPORT KY US	20051018	261	133	148.7	38.18111	-85.7392	0	2400	0	2400
GHCND:USW00093821	LOUISVILLE INTERNATIONAL AIRPORT KY US	20051019	311	100	148.7	38.18111	-85.7392	0	2400	0	2400
GHCND:USW00093821	LOUISVILLE INTERNATIONAL AIRPORT KY US	20051020	272	150	148.7	38.18111	-85.7392	0	2400	0	2400
GHCND:USW00093821	LOUISVILLE INTERNATIONAL AIRPORT KY US	20051021	194	100	148.7	38.18111	-85.7392	0	2400	0	2400
GHCND:USW00093821	LOUISVILLE INTERNATIONAL AIRPORT KY US	20051022	172	89	148.7	38.18111	-85.7392	0	2400	0	2400
GHCND:USW00093821	LOUISVILLE INTERNATIONAL AIRPORT KY US	20051023	122	39	148.7	38.18111	-85.7392	0	2400	0	2400
GHCND:USW00093821	LOUISVILLE INTERNATIONAL AIRPORT KY US	20051024	106	78	148.7	38.18111	-85.7392	0	2400	0	2400
GHCND:USW00093821	LOUISVILLE INTERNATIONAL AIRPORT KY US	20051025	133	56	148.7	38.18111	-85.7392	0	2400	0	2400
GHCND:USW00093821	LOUISVILLE INTERNATIONAL AIRPORT KY US	20051026	139	28	148.7	38.18111	-85.7392	0	2400	0	2400
GHCND:USW00093821	LOUISVILLE INTERNATIONAL AIRPORT KY US	20051027	133	61	148.7	38.18111	-85.7392	0	2400	0	2400
GHCND:USW00093821	LOUISVILLE INTERNATIONAL AIRPORT KY US	20051028	133	28	148.7	38.18111	-85.7392	0	2400	0	2400
GHCND:USW00093821	LOUISVILLE INTERNATIONAL AIRPORT KY US	20051029	150	6	148.7	38.18111	-85.7392	0	2400	0	2400
GHCND:USW00093821	LOUISVILLE INTERNATIONAL AIRPORT KY US	20051030	200	6	148.7	38.18111	-85.7392	0	2400	0	2400
GHCND:USW00093821	LOUISVILLE INTERNATIONAL AIRPORT KY US	20051031	222	78	148.7	38.18111	-85.7392	0	2400	0	2400
GHCND:USW00093821	LOUISVILLE INTERNATIONAL AIRPORT KY US	20051101	156	61	148.7	38.18111	-85.7392	0	2400	0	2400
GHCND:USW00093821	LOUISVILLE INTERNATIONAL AIRPORT KY US	20051102	206	28	148.7	38.18111	-85.7392	0	2400	0	2400
GHCND:USW00093821	LOUISVILLE INTERNATIONAL AIRPORT KY US	20051103	239	83	148.7	38.18111	-85.7392	0	2400	0	2400
GHCND:USW00093821	LOUISVILLE INTERNATIONAL AIRPORT KY US	20051104	211	156	148.7	38.18111	-85.7392	0	2400	0	2400
GHCND:USW00093821	LOUISVILLE INTERNATIONAL AIRPORT KY US	20051105	256	150	148.7	38.18111	-85.7392	0	2400	0	2400
GHCND:USW00093821	LOUISVILLE INTERNATIONAL AIRPORT KY US	20051106	217	94	148.7	38.18111	-85.7392	0	2400	0	2400
GHCND:USW00093821	LOUISVILLE INTERNATIONAL AIRPORT KY US	20051107	194	56	148.7	38.18111	-85.7392	0	2400	0	2400
GHCND:USW00093821	LOUISVILLE INTERNATIONAL AIRPORT KY US	20051108	250	128	148.7	38.18111	-85.7392	0	2400	0	2400
GHCND:USW00093821	LOUISVILLE INTERNATIONAL AIRPORT KY US	20051109	250	117	148.7	38.18111	-85.7392	0	2400	0	2400
GHCND:USW00093821	LOUISVILLE INTERNATIONAL AIRPORT KY US	20051110	128	28	148.7	38.18111	-85.7392	0	2400	0	2400
GHCND:USW00093821	LOUISVILLE INTERNATIONAL AIRPORT KY US	20051111	161	-6	148.7	38.18111	-85.7392	0	2400	0	2400
GHCND:USW00093821	LOUISVILLE INTERNATIONAL AIRPORT KY US	20051112	217	44	148.7	38.18111	-85.7392	0	2400	0	2400
GHCND:USW00093821	LOUISVILLE INTERNATIONAL AIRPORT KY US	20051113	189	117	148.7	38.18111	-85.7392	0	2400	0	2400
GHCND:USW00093821	LOUISVILLE INTERNATIONAL AIRPORT KY US	20051114	156	67	148.7	38.18111	-85.7392	0	2400	0	2400
GHCND:USW00093821	LOUISVILLE INTERNATIONAL AIRPORT KY US	20051115	272	100	148.7	38.18111	-85.7392	0	2400	0	2400
GHCND:USW00093821	LOUISVILLE INTERNATIONAL AIRPORT KY US	20051116	100	-11	148.7	38.18111	-85.7392	0	2400	0	2400
GHCND:USW00093821	LOUISVILLE INTERNATIONAL AIRPORT KY US	20051117	22	-50	148.7	38.18111	-85.7392	0	2400	0	2400
GHCND:USW00093821	LOUISVILLE INTERNATIONAL AIRPORT KY US	20051118	94	-56	148.7	38.18111	-85.7392	0	2400	0	2400
GHCND:USW00093821	LOUISVILLE INTERNATIONAL AIRPORT KY US	20051119	139	-11	148.7	38.18111	-85.7392	0	2400	0	2400
GHCND:USW00093821	LOUISVILLE INTERNATIONAL AIRPORT KY US	20051120	156	22	148.7	38.18111	-85.7392	0	2400	0	2400
GHCND:USW00093821	LOUISVILLE INTERNATIONAL AIRPORT KY US	20051121	89	0	148.7	38.18111	-85.7392	0	2400	0	2400
GHCND:USW00093821	LOUISVILLE INTERNATIONAL AIRPORT KY US	20051122	89	0	148.7	38.18111	-85.7392	0	2400	0	2400
GHCND:USW00093821	LOUISVILLE INTERNATIONAL AIRPORT KY US	20051123	122	0	148.7	38.18111	-85.7392	0	2400	0	2400
GHCND:USW00093821	LOUISVILLE INTERNATIONAL AIRPORT KY US	20051124	100	-67	148.7	38.18111	-85.7392	0	2400	0	2400
GHCND:USW00093821	LOUISVILLE INTERNATIONAL AIRPORT KY US	20051125	6	-78	148.7	38.18111	-85.7392	0	2400	0	2400

GHCND:USW00093821	LOUISVILLE INTERNATIONAL AIRPORT KY US	20051126	122	-39	148.7	38.18111	-85.7392	0	2400	0	2400
GHCND:USW00093821	LOUISVILLE INTERNATIONAL AIRPORT KY US	20051127	156	94	148.7	38.18111	-85.7392	0	2400	0	2400
GHCND:USW00093821	LOUISVILLE INTERNATIONAL AIRPORT KY US	20051128	217	106	148.7	38.18111	-85.7392	0	2400	0	2400
GHCND:USW00093821	LOUISVILLE INTERNATIONAL AIRPORT KY US	20051129	111	22	148.7	38.18111	-85.7392	0	2400	0	2400
GHCND:USW00093821	LOUISVILLE INTERNATIONAL AIRPORT KY US	20051130	61	-11	148.7	38.18111	-85.7392	0	2400	0	2400
GHCND:USW00093821	LOUISVILLE INTERNATIONAL AIRPORT KY US	20051201	67	-17	148.7	38.18111	-85.7392	0	2400	0	2400
GHCND:USW00093821	LOUISVILLE INTERNATIONAL AIRPORT KY US	20051202	11	-61	148.7	38.18111	-85.7392	0	2400	0	2400
GHCND:USW00093821	LOUISVILLE INTERNATIONAL AIRPORT KY US	20051203	33	-11	148.7	38.18111	-85.7392	0	2400	0	2400
GHCND:USW00093821	LOUISVILLE INTERNATIONAL AIRPORT KY US	20051204	33	-11	148.7	38.18111	-85.7392	0	2400	0	2400
GHCND:USW00093821	LOUISVILLE INTERNATIONAL AIRPORT KY US	20051205	0	-61	148.7	38.18111	-85.7392	0	2400	0	2400
GHCND:USW00093821	LOUISVILLE INTERNATIONAL AIRPORT KY US	20051206	-6	-83	148.7	38.18111	-85.7392	0	2400	0	2400
GHCND:USW00093821	LOUISVILLE INTERNATIONAL AIRPORT KY US	20051207	6	-72	148.7	38.18111	-85.7392	0	2400	0	2400
GHCND:USW00093821	LOUISVILLE INTERNATIONAL AIRPORT KY US	20051208	11	-50	148.7	38.18111	-85.7392	0	2400	0	2400
GHCND:USW00093821	LOUISVILLE INTERNATIONAL AIRPORT KY US	20051209	-50	-106	148.7	38.18111	-85.7392	0	2400	0	2400
GHCND:USW00093821	LOUISVILLE INTERNATIONAL AIRPORT KY US	20051210	22	-67	148.7	38.18111	-85.7392	0	2400	0	2400
GHCND:USW00093821	LOUISVILLE INTERNATIONAL AIRPORT KY US	20051211	44	17	148.7	38.18111	-85.7392	0	2400	0	2400
GHCND:USW00093821	LOUISVILLE INTERNATIONAL AIRPORT KY US	20051212	22	-22	148.7	38.18111	-85.7392	0	2400	0	2400
GHCND:USW00093821	LOUISVILLE INTERNATIONAL AIRPORT KY US	20051213	39	-22	148.7	38.18111	-85.7392	0	2400	0	2400
GHCND:USW00093821	LOUISVILLE INTERNATIONAL AIRPORT KY US	20051214	67	-6	148.7	38.18111	-85.7392	0	2400	0	2400
GHCND:USW00093821	LOUISVILLE INTERNATIONAL AIRPORT KY US	20051215	67	22	148.7	38.18111	-85.7392	0	2400	0	2400
GHCND:USW00093821	LOUISVILLE INTERNATIONAL AIRPORT KY US	20051216	50	-6	148.7	38.18111	-85.7392	0	2400	0	2400
GHCND:USW00093821	LOUISVILLE INTERNATIONAL AIRPORT KY US	20051217	56	-39	148.7	38.18111	-85.7392	0	2400	0	2400
GHCND:USW00093821	LOUISVILLE INTERNATIONAL AIRPORT KY US	20051218	44	-22	148.7	38.18111	-85.7392	0	2400	0	2400
GHCND:USW00093821	LOUISVILLE INTERNATIONAL AIRPORT KY US	20051219	-17	-89	148.7	38.18111	-85.7392	0	2400	0	2400
GHCND:USW00093821	LOUISVILLE INTERNATIONAL AIRPORT KY US	20051220	6	-94	148.7	38.18111	-85.7392	0	2400	0	2400
GHCND:USW00093821	LOUISVILLE INTERNATIONAL AIRPORT KY US	20051221	39	-89	148.7	38.18111	-85.7392	0	2400	0	2400
GHCND:USW00093821	LOUISVILLE INTERNATIONAL AIRPORT KY US	20051222	61	-61	148.7	38.18111	-85.7392	0	2400	0	2400
GHCND:USW00093821	LOUISVILLE INTERNATIONAL AIRPORT KY US	20051223	122	17	148.7	38.18111	-85.7392	0	2400	0	2400
GHCND:USW00093821	LOUISVILLE INTERNATIONAL AIRPORT KY US	20051224	106	33	148.7	38.18111	-85.7392	0	2400	0	2400
GHCND:USW00093821	LOUISVILLE INTERNATIONAL AIRPORT KY US	20051225	83	17	148.7	38.18111	-85.7392	0	2400	0	2400
GHCND:USW00093821	LOUISVILLE INTERNATIONAL AIRPORT KY US	20051226	28	11	148.7	38.18111	-85.7392	0	2400	0	2400
GHCND:USW00093821	LOUISVILLE INTERNATIONAL AIRPORT KY US	20051227	139	-6	148.7	38.18111	-85.7392	0	2400	0	2400
GHCND:USW00093821	LOUISVILLE INTERNATIONAL AIRPORT KY US	20051228	161	33	148.7	38.18111	-85.7392	0	2400	0	2400
GHCND:USW00093821	LOUISVILLE INTERNATIONAL AIRPORT KY US	20051229	39	22	148.7	38.18111	-85.7392	0	2400	0	2400
GHCND:USW00093821	LOUISVILLE INTERNATIONAL AIRPORT KY US	20051230	78	28	148.7	38.18111	-85.7392	0	2400	0	2400
GHCND:USW00093821	LOUISVILLE INTERNATIONAL AIRPORT KY US	20051231	100	6	148.7	38.18111	-85.7392	0	2400	0	2400
GHCND:USW00093821	LOUISVILLE INTERNATIONAL AIRPORT KY US	20060101	156	-6	148.7	38.18111	-85.7392	0	2400	0	2400
GHCND:USW00093821	LOUISVILLE INTERNATIONAL AIRPORT KY US	20060102	222	94	148.7	38.18111	-85.7392	0	2400	0	2400
GHCND:USW00093821	LOUISVILLE INTERNATIONAL AIRPORT KY US	20060103	94	67	148.7	38.18111	-85.7392	0	2400	0	2400
GHCND:USW00093821	LOUISVILLE INTERNATIONAL AIRPORT KY US	20060104	161	56	148.7	38.18111	-85.7392	0	2400	0	2400
GHCND:USW00093821	LOUISVILLE INTERNATIONAL AIRPORT KY US	20060105	56	11	148.7	38.18111	-85.7392	0	2400	0	2400
GHCND:USW00093821	LOUISVILLE INTERNATIONAL AIRPORT KY US	20060106	22	0	148.7	38.18111	-85.7392	0	2400	0	2400
GHCND:USW00093821	LOUISVILLE INTERNATIONAL AIRPORT KY US	20060107	83	-11	148.7	38.18111	-85.7392	0	2400	0	2400
GHCND:USW00093821	LOUISVILLE INTERNATIONAL AIRPORT KY US	20060108	189	17	148.7	38.18111	-85.7392	0	2400	0	2400
GHCND:USW00093821	LOUISVILLE INTERNATIONAL AIRPORT KY US	20060109	172	28	148.7	38.18111	-85.7392	0	2400	0	2400
GHCND:USW00093821	LOUISVILLE INTERNATIONAL AIRPORT KY US	20060110	106	11	148.7	38.18111	-85.7392	0	2400	0	2400
GHCND:USW00093821	LOUISVILLE INTERNATIONAL AIRPORT KY US	20060111	100	39	148.7	38.18111	-85.7392	0	2400	0	2400
GHCND:USW00093821	LOUISVILLE INTERNATIONAL AIRPORT KY US	20060112	150	17	148.7	38.18111	-85.7392	0	2400	0	2400
GHCND:USW00093821	LOUISVILLE INTERNATIONAL AIRPORT KY US	20060113	144	11	148.7	38.18111	-85.7392	0	2400	0	2400
GHCND:USW00093821	LOUISVILLE INTERNATIONAL AIRPORT KY US	20060114	56	-11	148.7	38.18111	-85.7392	0	2400	0	2400
GHCND:USW00093821	LOUISVILLE INTERNATIONAL AIRPORT KY US	20060115	67	-39	148.7	38.18111	-85.7392	0	2400	0	2400
GHCND:USW00093821	LOUISVILLE INTERNATIONAL AIRPORT KY US	20060116	150	6	148.7	38.18111	-85.7392	0	2400	0	2400
GHCND:USW00093821	LOUISVILLE INTERNATIONAL AIRPORT KY US	20060117	133	-17	148.7	38.18111	-85.7392	0	2400	0	2400
GHCND:USW00093821	LOUISVILLE INTERNATIONAL AIRPORT KY US	20060118	28	-22	148.7	38.18111	-85.7392	0	2400	0	2400
GHCND:USW00093821	LOUISVILLE INTERNATIONAL AIRPORT KY US	20060119	172	11	148.7	38.18111	-85.7392	0	2400	0	2400
GHCND:USW00093821	LOUISVILLE INTERNATIONAL AIRPORT KY US	20060120	183	122	148.7	38.18111	-85.7392	0	2400	0	2400
GHCND:USW00093821	LOUISVILLE INTERNATIONAL AIRPORT KY US	20060121	144	39	148.7	38.18111	-85.7392	0	2400	0	2400
GHCND:USW00093821	LOUISVILLE INTERNATIONAL AIRPORT KY US	20060122	44	22	148.7	38.18111	-85.7392	0	2400	0	2400
GHCND:USW00093821	LOUISVILLE INTERNATIONAL AIRPORT KY US	20060123	94	6	148.7	38.18111	-85.7392	0	2400	0	2400
GHCND:USW00093821	LOUISVILLE INTERNATIONAL AIRPORT KY US	20060124	122	-6	148.7	38.18111	-85.7392	0	2400	0	2400
GHCND:USW00093821	LOUISVILLE INTERNATIONAL AIRPORT KY US	20060125	56	-17	148.7	38.18111	-85.7392	0	2400	0	2400
GHCND:USW00093821	LOUISVILLE INTERNATIONAL AIRPORT KY US	20060126	67	-44	148.7	38.18111	-85.7392	0	2400	0	2400
GHCND:USW00093821	LOUISVILLE INTERNATIONAL AIRPORT KY US	20060127	133	-22	148.7	38.18111	-85.7392	0	2400	0	2400
GHCND:USW00093821	LOUISVILLE INTERNATIONAL AIRPORT KY US	20060128	172	78	148.7	38.18111	-85.7392	0	2400	0	2400
GHCND:USW00093821	LOUISVILLE INTERNATIONAL AIRPORT KY US	20060129	150	89	148.7	38.18111	-85.7392	0	2400	0	2400
GHCND:USW00093821	LOUISVILLE INTERNATIONAL AIRPORT KY US	20060130	106	28	148.7	38.18111	-85.7392	0	2400	0	2400
GHCND:USW00093821	LOUISVILLE INTERNATIONAL AIRPORT KY US	20060131	78	6	148.7	38.18111	-85.7392	0	2400	0	2400
GHCND:USW00093821	LOUISVILLE INTERNATIONAL AIRPORT KY US	20060201	167	-11	148.7	38.18111	-85.7392	0	2400	0	2400
GHCND:USW00093821	LOUISVILLE INTERNATIONAL AIRPORT KY US	20060202	128	67	148.7	38.18111	-85.7392	0	2400	0	2400
GHCND:USW00093821	LOUISVILLE INTERNATIONAL AIRPORT KY US	20060203	133	67	148.7	38.18111	-85.7392	0	2400	0	2400
GHCND:USW00093821	LOUISVILLE INTERNATIONAL AIRPORT KY US	20060204	94	-28	148.7	38.18111	-85.7392	0	2400	0	2400
GHCND:USW00093821	LOUISVILLE INTERNATIONAL AIRPORT KY US	20060205	-28	-56	148.7	38.18111	-85.7392	0	2400	0	2400
GHCND:USW00093821	LOUISVILLE INTERNATIONAL AIRPORT KY US	20060206	44	-56	148.7	38.18111	-85.7392	0	2400	0	2400
GHCND:USW00093821	LOUISVILLE INTERNATIONAL AIRPORT KY US	20060207	50	-50	148.7	38.18111	-85.7392	0	2400	0	2400
GHCND:USW00093821	LOUISVILLE INTERNATIONAL AIRPORT KY US	20060208	50	-17	148.7	38.18111	-85.7392	0	2400	0	2400
GHCND:USW00093821	LOUISVILLE INTERNATIONAL AIRPORT KY US	20060209	28	-56	148.7	38.18111	-85.7392	0	2400	0	2400
GHCND:USW00093821	LOUISVILLE INTERNATIONAL AIRPORT KY US	20060210	56	-33	148.7	38.18111	-85.7392	0	2400	0	2400
GHCND:USW00093821	LOUISVILLE INTERNATIONAL AIRPORT KY US	20060211	67	0	148.7	38.18111	-85.7392	0	2400	0	2400
GHCND:USW00093821	LOUISVILLE INTERNATIONAL AIRPORT KY US	20060212	17	-50	148.7	38.18111	-85.7392	0	2400	0	2400
GHCND:USW00093821	LOUISVILLE INTERNATIONAL AIRPORT KY US	20060213	33	-56	148.7	38.18111	-85.7392	0	2400	0	2400
GHCND:USW00093821	LOUISVILLE INTERNATIONAL AIRPORT KY US	20060214	150	6	148.7	38.18111	-85.7392	0	2400	0	2400
GHCND:USW00093821	LOUISVILLE INTERNATIONAL AIRPORT KY US	20060215	167	33	148.7	38.18111	-85.7392	0	2400	0	2400
GHCND:USW00093821	LOUISVILLE INTERNATIONAL AIRPORT KY US	20060216	200	122	148.7	38.18111	-85.7392	0	2400	0	2400
GHCND:USW00093821	LOUISVILLE INTERNATIONAL AIRPORT KY US	20060217	122	-17	148.7	38.18111	-85.7392	0	2400	0	2400
GHCND:USW00093821	LOUISVILLE INTERNATIONAL AIRPORT KY US	20060218	-17	-111	148.7	38.18111	-85.7392	0	2400	0	2400
GHCND:USW00093821	LOUISVILLE INTERNATIONAL AIRPORT KY US	20060219	-44	-139	148.7	38.18111	-85.7392	0	2400	0	2400
GHCND:USW00093821	LOUISVILLE INTERNATIONAL AIRPORT KY US	20060220	-6	-61	148.7	38.18111	-85.7392	0	2400	0	2400
GHCND:USW00093821	LOUISVILLE INTERNATIONAL AIRPORT KY US	20060221	89	-28	148.7	38.18111	-85.7392	0	2400	0	2400
GHCND:USW00093821	LOUISVILLE INTERNATIONAL AIRPORT KY US	20060222	61	22	148.7	38.18111	-85.7392	0	2400	0	2400
GHCND:USW00093821	LOUISVILLE INTERNATIONAL AIRPORT KY US	20060223	133	-6	148.7	38.18111	-85.7392	0	2400	0	2400
GHCND:USW00093821	LOUISVILLE INTERNATIONAL AIRPORT KY US	20060224	122	0	148.7	38.18111	-85.7392	0	2400	0	2400
GHCND:USW00093821	LOUISVILLE INTERNATIONAL AIRPORT KY US	20060225	144	-11	148.7	38.18111	-85.7392	0	2400	0	2400
GHCND:USW00093821	LOUISVILLE INTERNATIONAL AIRPORT KY US	20060226	44	-56	148.7	38.18111	-85.7392	0	2400	0	2400
GHCND:USW00093821	LOUISVILLE INTERNATIONAL AIRPORT KY US	20060227	133	-33	148.7	38.18111	-85.7392	0	2400	0	2400
GHCND:USW00093821	LOUISVILLE INTERNATIONAL AIRPORT KY US	20060228	178	39	148.7	38.18111	-85.7392	0	2400	0	2400
GHCND:USW00093821	LOUISVILLE INTERNATIONAL AIRPORT KY US	20060301	233	94	148.7	38.18111	-85.7392	0	2400	0	2400
GHCND:USW00093821	LOUISVILLE INTERNATIONAL AIRPORT KY US	20060302	200	44	148.7	38.18111	-85.7392	0	2400	0	2400
GHCND:USW00093821	LOUISVILLE INTERNATIONAL AIRPORT KY US	20060303	83	11	148.7	38.18111	-85.7392	0	2400	0	2400
GHCND:USW00093821	LOUISVILLE INTERNATIONAL AIRPORT KY US	20060304	83	-28	148.7	38.18111	-85.7392	0	2400	0	2400
GHCND:USW00093821	LOUISVILLE INTERNATIONAL AIRPORT KY US	20060305	78	-22	148.7	38.18111	-85.7392	0	2400	0	2400
GHCND:USW00093821	LOUISVILLE INTERNATIONAL AIRPORT KY US	20060306	72	33	148.7	38.18111	-85.7392	0	2400	0	2400
GHCND:USW00093821	LOUISVILLE INTERNATIONAL AIRPORT KY US	20060307	111	-11	148.7	38.18111	-85.7392	0	2400	0	2400
GHCND:USW00093821	LOUISVILLE INTERNATIONAL AIRPORT KY US	20060308	178	50	148.7	38.18111	-85.7392	0	2400	0	2400
GHCND:USW00093821	LOUISVILLE INTERNATIONAL AIRPORT KY US	20060309	200	117	148.7	38.18111	-85.7392	0	2400	0	2400
GHCND:USW00093821	LOUISVILLE INTERNATIONAL AIRPORT KY US	20060310	150	89	148.7	38.18111	-85.7392	0	2400	0	2400
GHCND:USW00093821	LOUISVILLE INTERNATIONAL AIRPORT KY US	20060311	156	83	148.7	38.18111	-85.7392	0	2400	0	2400
GHCND:USW00093821	LOUISVILLE INTERNATIONAL AIRPORT KY US	20060312	206	139	148.7	38.18111	-85.7392	0	2400	0	2400
GHCND:USW00093821	LOUISVILLE INTERNATIONAL AIRPORT KY US	20060313	222	61	148.7	38.18111	-85.7392	0	2400	0	2400
GHCND:USW00093821	LOUISVILLE INTERNATIONAL AIRPORT KY US	20060314	106	17	148.7	38.18111	-85.7392	0	2400	0	2400
GHCND:USW00093821	LOUISVILLE INTERNATIONAL AIRPORT KY US	20060315	139	22	148.7	38.18111	-85.7392	0	2400	0	2400
GHCND:USW00093821	LOUISVILLE INTERNATIONAL AIRPORT KY US	20060316	194	61	148.7	38.18111	-85.7392	0	2400	0	2400
GHCND:USW00093821	LOUISVILLE INTERNATIONAL AIRPORT KY US	20060317	133	33	148.7	38.18111	-85.7392	0	2400	0	2400
GHCND:USW00093821	LOUISVILLE INTERNATIONAL AIRPORT KY US	20060318	94	-11	148.7	38.18111	-85.7392	0	2400	0	2400
GHCND:USW00093821	LOUISVILLE INTERNATIONAL AIRPORT KY US	20060319	83	-13	148.7	38.18111	-85.7392	0	2400	0	2400
GHCND:USW00093821	LOUISVILLE INTERNATIONAL AIRPORT KY US	20060320	78	39	148.7	38.18111	-85.7392	0	2400	0	2400
GHCND:USW00093821	LOUISVILLE INTERNATIONAL AIRPORT KY US	20060321	61	-44	148.7	38.18111	-85.7392	0	2400	0	2400
GHCND:USW00093821	LOUISVILLE INTERNATIONAL AIRPORT KY US	20060322	72	-61	148.7	38.18111	-85.7392	0	2400	0	2400
GHCND:USW00093821	LOUISVILLE INTERNATIONAL AIRPORT KY US	20060323	89	-17	148.7	38.18111	-85.7392	0	2400	0	2400
GHCND:USW00093821	LOUISVILLE INTERNATIONAL AIRPORT KY US	20060324	94	6	148.7	38.18111	-85.7392	0	2400	0	2400
GHCND:USW00093821	LOUISVILLE INTERNATIONAL AIRPORT KY US	20060325	83	17	148.7	38.18111	-85.7392	0	2400	0	2400
GHCND:USW00093821	LOUISVILLE INTERNATIONAL AIRPORT KY US	20060326	106	-11	148.7	38.18111	-85.7392	0	2400	0	2400
GHCND:USW00093821	LOUISVILLE INTERNATIONAL AIRPORT KY US	20060327	144	-6	148.7	38.18111	-85.7392	0	2400	0	2400
GHCND:USW00093821	LOUISVILLE INTERNATIONAL AIRPORT KY US	20060328	111	83	148.7	38.18111	-85.7392	0	2400	0	2400
GHCND:USW00093821	LOUISVILLE INTERNATIONAL AIRPORT KY US	20060329	156	44	148.7	38.18111	-85.7392	0	2400	0	2400
GHCND:USW00093821	LOUISVILLE INTERNATIONAL AIRPORT KY US	20060330	250	44	148.7	38.18111	-85.7392	0	2400	0	2400
GHCND:USW00093821	LOUISVILLE INTERNATIONAL AIRPORT KY US	20060331	194	133	148.7	38.18111	-85.7392	0	2400	0	2400
GHCND:USW00093821	LOUISVILLE INTERNATIONAL AIRPORT KY US	20060401	206	94	148.7	38.18111	-85.7392	0	2400	0	2400
GHCND:USW00093821	LOUISVILLE INTERNATIONAL AIRPORT KY US	20060402	228	72	148.7	38.18111	-85.7392	0	2400	0	2400
GHCND:USW00093821	LOUISVILLE INTERNATIONAL AIRPORT KY US	20060403	167	67	148.7	38.18111	-85.7392	0	2400	0	2400
GHCND:USW00093821	LOUISVILLE INTERNATIONAL AIRPORT KY US	20060404	161	39	148.7	38.18111	-85.7392	0	2400	0	2400
GHCND:USW00093821	LOUISVILLE INTERNATIONAL AIRPORT KY US	20060405	194	50	148.7	38.18111	-85.7392	0	2400	0	2400
GHCND:USW00093821	LOUISVILLE INTERNATIONAL AIRPORT KY US	20060406	150	89	148.7	38.18111	-85.7392	0	2400	0	2400
GHCND:USW00093821	LOUISVILLE INTERNATIONAL AIRPORT KY US	20060407	272	122	148.7	38.18111	-85.7392	0	2400	0	2400
GHCND:USW00093821	LOUISVILLE INTERNATIONAL AIRPORT KY US	20060408	150	56	148.7	38.18111	-85.7392	0	2400	0	2400
GHCND:USW00093821	LOUISVILLE INTERNATIONAL AIRPORT KY US	20060409	150	72	148.7	38.18111	-85.7392	0	2400	0	2400
GHCND:USW00093821	LOUISVILLE INTERNATIONAL AIRPORT KY US	20060410	217	39	148.7	38.18111	-85.7392	0	2400	0	2400
GHCND:USW00093821	LOUISVILLE INTERNATIONAL AIRPORT KY US	20060411	256	83	148.7	38.18111	-85.7392	0	2400	0	2400
GHCND:USW00093821	LOUISVILLE INTERNATIONAL AIRPORT KY US	20060412	272	189	148.7	38.18111	-85.7392	0	2400	0	2400
GHCND:USW00093821	LOUISVILLE INTERNATIONAL AIRPORT KY US	20060413	294	150	148.7	38.18111	-85.7392	0	2400	0	2400
GHCND:USW00093821	LOUISVILLE INTERNATIONAL AIRPORT KY US	20060414	311	183	148.7	38.18111	-85.7392	0	2400	0	2400
GHCND:USW00093821	LOUISVILLE INTERNATIONAL AIRPORT KY US	20060415	300	206	148.7	38.18111	-85.7392	0	2400	0	2400
GHCND:USW00093821	LOUISVILLE INTERNATIONAL AIRPORT KY US	20060416	250	161	148.7	38.18111	-85.7392	0	2400	0	2400
GHCND:USW00093821	LOUISVILLE INTERNATIONAL AIRPORT KY US	20060417	206	133	148.7	38.18111	-85.7392	0	2400	0	2400
GHCND:USW00093821	LOUISVILLE INTERNATIONAL AIRPORT KY US	20060418	233	89	148.7	38.18111	-85.7392	0	2400	0	2400
GHCND:USW00093821	LOUISVILLE INTERNATIONAL AIRPORT KY US	20060419	261	122	148.7	38.18111	-85.7392	0	2400	0	2400
GHCND:USW00093821	LOUISVILLE INTERNATIONAL AIRPORT KY US	20060420	189	128	148.7	38.18111	-85.7392	0	2400	0	2400
GHCND:USW00093821	LOUISVILLE INTERNATIONAL AIRPORT KY US	20060421	189	156	148.7	38.18111	-85.7392	0	2400	0	2400
GHCND:USW00093821	LOUISVILLE INTERNATIONAL AIRPORT KY US	20060422	250	117	148.7	38.18111	-85.7392	0	2400	0	2400
GHCND:USW00093821	LOUISVILLE INTERNATIONAL AIRPORT KY US	20060423	239	133	148.7	38.18111	-85.7392	0	2400	0	2400
GHCND:USW00093821	LOUISVILLE INTERNATIONAL AIRPORT KY US	20060424	250	139	148.7	38.18111	-85.7392	0	2400	0	2400
GHCND:USW00093821	LOUISVILLE INTERNATIONAL AIRPORT KY US	20060425	217	111	148.7	38.18111	-85.7392	0	2400	0	2400
GHCND:USW00093821	LOUISVILLE INTERNATIONAL AIRPORT KY US	20060426	178	61	148.7	38.18111	-85.7392	0	2400	0	2400
GHCND:USW00093821	LOUISVILLE INTERNATIONAL AIRPORT KY US	20060427	217	61	148.7	38.18111	-85.7392	0	2400	0	2400
GHCND:USW00093821	LOUISVILLE INTERNATIONAL AIRPORT KY US	20060428	239	83	148.7	38.18111	-85.7392	0	2400	0	2400
GHCND:USW00093821	LOUISVILLE INTERNATIONAL AIRPORT KY US	20060429	189	122	148.7	38.18111	-85.7392	0	2400	0	2400
GHCND:USW00093821	LOUISVILLE INTERNATIONAL AIRPORT KY US	20060430	183	122	148.7	38.18111	-85.7392	0	2400	0	2400
GHCND:USW00093821	LOUISVILLE INTERNATIONAL AIRPORT KY US	20060501	222	111	148.7	38.18111	-85.7392	0	2400	0	2400
GHCND:USW00093821	LOUISVILLE INTERNATIONAL AIRPORT KY US	20060502	228	139	148.7	38.18111	-85.7392	0	2400	0	2400
GHCND:USW00093821	LOUISVILLE INTERNATIONAL AIRPORT KY US	20060503	261	111	148.7	38.18111	-85.7392	0	2400	0	2400
GHCND:USW00093821	LOUISVILLE INTERNATIONAL AIRPORT KY US	20060504	250	167	148.7	38.18111	-85.7392	0	2400	0	2400
GHCND:USW00093821	LOUISVILLE INTERNATIONAL AIRPORT KY US	20060505	233	144	148.7	38.18111	-85.7392	0	2400	0	2400
GHCND:USW00093821	LOUISVILLE INTERNATIONAL AIRPORT KY US	20060506	200	111	148.7	38.18111	-85.7392	0	2400	0	2400
GHCND:USW00093821	LOUISVILLE INTERNATIONAL AIRPORT KY US	20060507	189	128	148.7	38.18111	-85.7392	0	2400	0	2400
GHCND:USW00093821	LOUISVILLE INTERNATIONAL AIRPORT KY US	20060508	206	89	148.7	38.18111	-85.7392	0	2400	0	2400
GHCND:USW00093821	LOUISVILLE INTERNATIONAL AIRPORT KY US	20060509	244	106	148.7	38.18111	-85.7392	0	2400	0	2400
GHCND:USW00093821	LOUISVILLE INTERNATIONAL AIRPORT KY US	20060510	217	167	148.7	38.18111	-85.7392	0	2400	0	2400
GHCND:USW00093821	LOUISVILLE INTERNATIONAL AIRPORT KY US	20060511	183	100	148.7	38.18111	-85.7392	0	2400	0	2400
GHCND:USW00093821	LOUISVILLE INTERNATIONAL AIRPORT KY US	20060512	156	106	148.7	38.18111	-85.7392	0	2400	0	2400
GHCND:USW00093821	LOUISVILLE INTERNATIONAL AIRPORT KY US	20060513	194	100	148.7	38.18111	-85.7392	0	2400	0	2400
GHCND:USW00093821	LOUISVILLE INTERNATIONAL AIRPORT KY US	20060514	144	89	148.7	38.18111	-85.7392	0	2400	0	2400

GHCND:USW00093821	LOUISVILLE INTERNATIONAL AIRPORT KY US	20060515	128	89	148.7	38.18111	-85.7392	0	2400	0	2400
GHCND:USW00093821	LOUISVILLE INTERNATIONAL AIRPORT KY US	20060516	194	83	148.7	38.18111	-85.7392	0	2400	0	2400
GHCND:USW00093821	LOUISVILLE INTERNATIONAL AIRPORT KY US	20060517	217	89	148.7	38.18111	-85.7392	0	2400	0	2400
GHCND:USW00093821	LOUISVILLE INTERNATIONAL AIRPORT KY US	20060518	211	100	148.7	38.18111	-85.7392	0	2400	0	2400
GHCND:USW00093821	LOUISVILLE INTERNATIONAL AIRPORT KY US	20060519	222	89	148.7	38.18111	-85.7392	0	2400	0	2400
GHCND:USW00093821	LOUISVILLE INTERNATIONAL AIRPORT KY US	20060520	222	117	148.7	38.18111	-85.7392	0	2400	0	2400
GHCND:USW00093821	LOUISVILLE INTERNATIONAL AIRPORT KY US	20060521	267	100	148.7	38.18111	-85.7392	0	2400	0	2400
GHCND:USW00093821	LOUISVILLE INTERNATIONAL AIRPORT KY US	20060522	222	111	148.7	38.18111	-85.7392	0	2400	0	2400
GHCND:USW00093821	LOUISVILLE INTERNATIONAL AIRPORT KY US	20060523	239	83	148.7	38.18111	-85.7392	0	2400	0	2400
GHCND:USW00093821	LOUISVILLE INTERNATIONAL AIRPORT KY US	20060524	278	100	148.7	38.18111	-85.7392	0	2400	0	2400
GHCND:USW00093821	LOUISVILLE INTERNATIONAL AIRPORT KY US	20060525	306	172	148.7	38.18111	-85.7392	0	2400	0	2400
GHCND:USW00093821	LOUISVILLE INTERNATIONAL AIRPORT KY US	20060526	289	194	148.7	38.18111	-85.7392	0	2400	0	2400
GHCND:USW00093821	LOUISVILLE INTERNATIONAL AIRPORT KY US	20060527	317	194	148.7	38.18111	-85.7392	0	2400	0	2400
GHCND:USW00093821	LOUISVILLE INTERNATIONAL AIRPORT KY US	20060528	322	211	148.7	38.18111	-85.7392	0	2400	0	2400
GHCND:USW00093821	LOUISVILLE INTERNATIONAL AIRPORT KY US	20060529	322	206	148.7	38.18111	-85.7392	0	2400	0	2400
GHCND:USW00093821	LOUISVILLE INTERNATIONAL AIRPORT KY US	20060530	328	222	148.7	38.18111	-85.7392	0	2400	0	2400
GHCND:USW00093821	LOUISVILLE INTERNATIONAL AIRPORT KY US	20060531	317	211	148.7	38.18111	-85.7392	0	2400	0	2400
GHCND:USW00093821	LOUISVILLE INTERNATIONAL AIRPORT KY US	20060601	286	206	148.7	38.18111	-85.7392	0	2400	0	2400
GHCND:USW00093821	LOUISVILLE INTERNATIONAL AIRPORT KY US	20060602	272	167	148.7	38.18111	-85.7392	0	2400	0	2400
GHCND:USW00093821	LOUISVILLE INTERNATIONAL AIRPORT KY US	20060603	272	150	148.7	38.18111	-85.7392	0	2400	0	2400
GHCND:USW00093821	LOUISVILLE INTERNATIONAL AIRPORT KY US	20060604	256	167	148.7	38.18111	-85.7392	0	2400	0	2400
GHCND:USW00093821	LOUISVILLE INTERNATIONAL AIRPORT KY US	20060605	261	128	148.7	38.18111	-85.7392	0	2400	0	2400
GHCND:USW00093821	LOUISVILLE INTERNATIONAL AIRPORT KY US	20060606	278	139	148.7	38.18111	-85.7392	0	2400	0	2400
GHCND:USW00093821	LOUISVILLE INTERNATIONAL AIRPORT KY US	20060607	250	183	148.7	38.18111	-85.7392	0	2400	0	2400
GHCND:USW00093821	LOUISVILLE INTERNATIONAL AIRPORT KY US	20060608	267	167	148.7	38.18111	-85.7392	0	2400	0	2400
GHCND:USW00093821	LOUISVILLE INTERNATIONAL AIRPORT KY US	20060609	300	178	148.7	38.18111	-85.7392	0	2400	0	2400
GHCND:USW00093821	LOUISVILLE INTERNATIONAL AIRPORT KY US	20060610	283	178	148.7	38.18111	-85.7392	0	2400	0	2400
GHCND:USW00093821	LOUISVILLE INTERNATIONAL AIRPORT KY US	20060611	239	167	148.7	38.18111	-85.7392	0	2400	0	2400
GHCND:USW00093821	LOUISVILLE INTERNATIONAL AIRPORT KY US	20060612	250	167	148.7	38.18111	-85.7392	0	2400	0	2400
GHCND:USW00093821	LOUISVILLE INTERNATIONAL AIRPORT KY US	20060613	256	144	148.7	38.18111	-85.7392	0	2400	0	2400
GHCND:USW00093821	LOUISVILLE INTERNATIONAL AIRPORT KY US	20060614	278	161	148.7	38.18111	-85.7392	0	2400	0	2400
GHCND:USW00093821	LOUISVILLE INTERNATIONAL AIRPORT KY US	20060615	294	178	148.7	38.18111	-85.7392	0	2400	0	2400
GHCND:USW00093821	LOUISVILLE INTERNATIONAL AIRPORT KY US	20060616	300	183	148.7	38.18111	-85.7392	0	2400	0	2400
GHCND:USW00093821	LOUISVILLE INTERNATIONAL AIRPORT KY US	20060617	322	183	148.7	38.18111	-85.7392	0	2400	0	2400
GHCND:USW00093821	LOUISVILLE INTERNATIONAL AIRPORT KY US	20060618	267	211	148.7	38.18111	-85.7392	0	2400	0	2400
GHCND:USW00093821	LOUISVILLE INTERNATIONAL AIRPORT KY US	20060619	294	189	148.7	38.18111	-85.7392	0	2400	0	2400
GHCND:USW00093821	LOUISVILLE INTERNATIONAL AIRPORT KY US	20060620	322	194	148.7	38.18111	-85.7392	0	2400	0	2400
GHCND:USW00093821	LOUISVILLE INTERNATIONAL AIRPORT KY US	20060621	328	239	148.7	38.18111	-85.7392	0	2400	0	2400
GHCND:USW00093821	LOUISVILLE INTERNATIONAL AIRPORT KY US	20060622	333	217	148.7	38.18111	-85.7392	0	2400	0	2400
GHCND:USW00093821	LOUISVILLE INTERNATIONAL AIRPORT KY US	20060623	283	211	148.7	38.18111	-85.7392	0	2400	0	2400
GHCND:USW00093821	LOUISVILLE INTERNATIONAL AIRPORT KY US	20060624	289	200	148.7	38.18111	-85.7392	0	2400	0	2400
GHCND:USW00093821	LOUISVILLE INTERNATIONAL AIRPORT KY US	20060625	300	206	148.7	38.18111	-85.7392	0	2400	0	2400
GHCND:USW00093821	LOUISVILLE INTERNATIONAL AIRPORT KY US	20060626	300	194	148.7	38.18111	-85.7392	0	2400	0	2400
GHCND:USW00093821	LOUISVILLE INTERNATIONAL AIRPORT KY US	20060627	283	178	148.7	38.18111	-85.7392	0	2400	0	2400
GHCND:USW00093821	LOUISVILLE INTERNATIONAL AIRPORT KY US	20060628	294	189	148.7	38.18111	-85.7392	0	2400	0	2400
GHCND:USW00093821	LOUISVILLE INTERNATIONAL AIRPORT KY US	20060629	283	183	148.7	38.18111	-85.7392	0	2400	0	2400
GHCND:USW00093821	LOUISVILLE INTERNATIONAL AIRPORT KY US	20060630	278	167	148.7	38.18111	-85.7392	0	2400	0	2400
GHCND:USW00093821	LOUISVILLE INTERNATIONAL AIRPORT KY US	20060701	328	200	148.7	38.18111	-85.7392	0	2400	0	2400
GHCND:USW00093821	LOUISVILLE INTERNATIONAL AIRPORT KY US	20060702	344	228	148.7	38.18111	-85.7392	0	2400	0	2400
GHCND:USW00093821	LOUISVILLE INTERNATIONAL AIRPORT KY US	20060703	339	239	148.7	38.18111	-85.7392	0	2400	0	2400
GHCND:USW00093821	LOUISVILLE INTERNATIONAL AIRPORT KY US	20060704	328	222	148.7	38.18111	-85.7392	0	2400	0	2400
GHCND:USW00093821	LOUISVILLE INTERNATIONAL AIRPORT KY US	20060705	272	156	148.7	38.18111	-85.7392	0	2400	0	2400
GHCND:USW00093821	LOUISVILLE INTERNATIONAL AIRPORT KY US	20060706	267	150	148.7	38.18111	-85.7392	0	2400	0	2400
GHCND:USW00093821	LOUISVILLE INTERNATIONAL AIRPORT KY US	20060707	278	161	148.7	38.18111	-85.7392	0	2400	0	2400
GHCND:USW00093821	LOUISVILLE INTERNATIONAL AIRPORT KY US	20060708	283	167	148.7	38.18111	-85.7392	0	2400	0	2400
GHCND:USW00093821	LOUISVILLE INTERNATIONAL AIRPORT KY US	20060709	289	183	148.7	38.18111	-85.7392	0	2400	0	2400
GHCND:USW00093821	LOUISVILLE INTERNATIONAL AIRPORT KY US	20060710	317	194	148.7	38.18111	-85.7392	0	2400	0	2400
GHCND:USW00093821	LOUISVILLE INTERNATIONAL AIRPORT KY US	20060711	300	222	148.7	38.18111	-85.7392	0	2400	0	2400
GHCND:USW00093821	LOUISVILLE INTERNATIONAL AIRPORT KY US	20060712	283	228	148.7	38.18111	-85.7392	0	2400	0	2400
GHCND:USW00093821	LOUISVILLE INTERNATIONAL AIRPORT KY US	20060713	317	233	148.7	38.18111	-85.7392	0	2400	0	2400
GHCND:USW00093821	LOUISVILLE INTERNATIONAL AIRPORT KY US	20060714	339	233	148.7	38.18111	-85.7392	0	2400	0	2400
GHCND:USW00093821	LOUISVILLE INTERNATIONAL AIRPORT KY US	20060715	328	228	148.7	38.18111	-85.7392	0	2400	0	2400
GHCND:USW00093821	LOUISVILLE INTERNATIONAL AIRPORT KY US	20060716	344	228	148.7	38.18111	-85.7392	0	2400	0	2400
GHCND:USW00093821	LOUISVILLE INTERNATIONAL AIRPORT KY US	20060717	333	233	148.7	38.18111	-85.7392	0	2400	0	2400
GHCND:USW00093821	LOUISVILLE INTERNATIONAL AIRPORT KY US	20060718	339	250	148.7	38.18111	-85.7392	0	2400	0	2400
GHCND:USW00093821	LOUISVILLE INTERNATIONAL AIRPORT KY US	20060719	339	250	148.7	38.18111	-85.7392	0	2400	0	2400
GHCND:USW00093821	LOUISVILLE INTERNATIONAL AIRPORT KY US	20060720	306	256	148.7	38.18111	-85.7392	0	2400	0	2400
GHCND:USW00093821	LOUISVILLE INTERNATIONAL AIRPORT KY US	20060721	300	217	148.7	38.18111	-85.7392	0	2400	0	2400
GHCND:USW00093821	LOUISVILLE INTERNATIONAL AIRPORT KY US	20060722	278	200	148.7	38.18111	-85.7392	0	2400	0	2400
GHCND:USW00093821	LOUISVILLE INTERNATIONAL AIRPORT KY US	20060723	283	183	148.7	38.18111	-85.7392	0	2400	0	2400
GHCND:USW00093821	LOUISVILLE INTERNATIONAL AIRPORT KY US	20060724	300	183	148.7	38.18111	-85.7392	0	2400	0	2400
GHCND:USW00093821	LOUISVILLE INTERNATIONAL AIRPORT KY US	20060725	306	189	148.7	38.18111	-85.7392	0	2400	0	2400
GHCND:USW00093821	LOUISVILLE INTERNATIONAL AIRPORT KY US	20060726	322	200	148.7	38.18111	-85.7392	0	2400	0	2400
GHCND:USW00093821	LOUISVILLE INTERNATIONAL AIRPORT KY US	20060727	317	244	148.7	38.18111	-85.7392	0	2400	0	2400
GHCND:USW00093821	LOUISVILLE INTERNATIONAL AIRPORT KY US	20060728	289	222	148.7	38.18111	-85.7392	0	2400	0	2400
GHCND:USW00093821	LOUISVILLE INTERNATIONAL AIRPORT KY US	20060729	311	222	148.7	38.18111	-85.7392	0	2400	0	2400
GHCND:USW00093821	LOUISVILLE INTERNATIONAL AIRPORT KY US	20060730	322	239	148.7	38.18111	-85.7392	0	2400	0	2400
GHCND:USW00093821	LOUISVILLE INTERNATIONAL AIRPORT KY US	20060731	339	244	148.7	38.18111	-85.7392	0	2400	0	2400
GHCND:USW00093821	LOUISVILLE INTERNATIONAL AIRPORT KY US	20060801	344	256	148.7	38.18111	-85.7392	0	2400	0	2400
GHCND:USW00093821	LOUISVILLE INTERNATIONAL AIRPORT KY US	20060802	350	250	148.7	38.18111	-85.7392	0	2400	0	2400
GHCND:USW00093821	LOUISVILLE INTERNATIONAL AIRPORT KY US	20060803	344	256	148.7	38.18111	-85.7392	0	2400	0	2400
GHCND:USW00093821	LOUISVILLE INTERNATIONAL AIRPORT KY US	20060804	317	228	148.7	38.18111	-85.7392	0	2400	0	2400
GHCND:USW00093821	LOUISVILLE INTERNATIONAL AIRPORT KY US	20060805	328	194	148.7	38.18111	-85.7392	0	2400	0	2400
GHCND:USW00093821	LOUISVILLE INTERNATIONAL AIRPORT KY US	20060806	344	228	148.7	38.18111	-85.7392	0	2400	0	2400
GHCND:USW00093821	LOUISVILLE INTERNATIONAL AIRPORT KY US	20060807	350	256	148.7	38.18111	-85.7392	0	2400	0	2400
GHCND:USW00093821	LOUISVILLE INTERNATIONAL AIRPORT KY US	20060808	289	233	148.7	38.18111	-85.7392	0	2400	0	2400
GHCND:USW00093821	LOUISVILLE INTERNATIONAL AIRPORT KY US	20060809	283	233	148.7	38.18111	-85.7392	0	2400	0	2400
GHCND:USW00093821	LOUISVILLE INTERNATIONAL AIRPORT KY US	20060810	350	272	148.7	38.18111	-85.7392	0	2400	0	2400
GHCND:USW00093821	LOUISVILLE INTERNATIONAL AIRPORT KY US	20060811	272	217	148.7	38.18111	-85.7392	0	2400	0	2400
GHCND:USW00093821	LOUISVILLE INTERNATIONAL AIRPORT KY US	20060812	300	194	148.7	38.18111	-85.7392	0	2400	0	2400
GHCND:USW00093821	LOUISVILLE INTERNATIONAL AIRPORT KY US	20060813	306	189	148.7	38.18111	-85.7392	0	2400	0	2400
GHCND:USW00093821	LOUISVILLE INTERNATIONAL AIRPORT KY US	20060814	306	228	148.7	38.18111	-85.7392	0	2400	0	2400
GHCND:USW00093821	LOUISVILLE INTERNATIONAL AIRPORT KY US	20060815	289	211	148.7	38.18111	-85.7392	0	2400	0	2400
GHCND:USW00093821	LOUISVILLE INTERNATIONAL AIRPORT KY US	20060816	300	178	148.7	38.18111	-85.7392	0	2400	0	2400
GHCND:USW00093821	LOUISVILLE INTERNATIONAL AIRPORT KY US	20060817	328	200	148.7	38.18111	-85.7392	0	2400	0	2400
GHCND:USW00093821	LOUISVILLE INTERNATIONAL AIRPORT KY US	20060818	328	244	148.7	38.18111	-85.7392	0	2400	0	2400
GHCND:USW00093821	LOUISVILLE INTERNATIONAL AIRPORT KY US	20060819	317	233	148.7	38.18111	-85.7392	0	2400	0	2400
GHCND:USW00093821	LOUISVILLE INTERNATIONAL AIRPORT KY US	20060820	289	206	148.7	38.18111	-85.7392	0	2400	0	2400
GHCND:USW00093821	LOUISVILLE INTERNATIONAL AIRPORT KY US	20060821	283	178	148.7	38.18111	-85.7392	0	2400	0	2400
GHCND:USW00093821	LOUISVILLE INTERNATIONAL AIRPORT KY US	20060822	300	189	148.7	38.18111	-85.7392	0	2400	0	2400
GHCND:USW00093821	LOUISVILLE INTERNATIONAL AIRPORT KY US	20060823	300	183	148.7	38.18111	-85.7392	0	2400	0	2400
GHCND:USW00093821	LOUISVILLE INTERNATIONAL AIRPORT KY US	20060824	306	189	148.7	38.18111	-85.7392	0	2400	0	2400
GHCND:USW00093821	LOUISVILLE INTERNATIONAL AIRPORT KY US	20060825	322	200	148.7	38.18111	-85.7392	0	2400	0	2400
GHCND:USW00093821	LOUISVILLE INTERNATIONAL AIRPORT KY US	20060826	317	228	148.7	38.18111	-85.7392	0	2400	0	2400
GHCND:USW00093821	LOUISVILLE INTERNATIONAL AIRPORT KY US	20060827	328	244	148.7	38.18111	-85.7392	0	2400	0	2400
GHCND:USW00093821	LOUISVILLE INTERNATIONAL AIRPORT KY US	20060828	300	233	148.7	38.18111	-85.7392	0	2400	0	2400
GHCND:USW00093821	LOUISVILLE INTERNATIONAL AIRPORT KY US	20060829	283	222	148.7	38.18111	-85.7392	0	2400	0	2400
GHCND:USW00093821	LOUISVILLE INTERNATIONAL AIRPORT KY US	20060830	244	206	148.7	38.18111	-85.7392	0	2400	0	2400
GHCND:USW00093821	LOUISVILLE INTERNATIONAL AIRPORT KY US	20060831	250	206	148.7	38.18111	-85.7392	0	2400	0	2400
GHCND:USW00093821	LOUISVILLE INTERNATIONAL AIRPORT KY US	20060901	233	172	148.7	38.18111	-85.7392	0	2400	0	2400
GHCND:USW00093821	LOUISVILLE INTERNATIONAL AIRPORT KY US	20060902	200	156	148.7	38.18111	-85.7392	0	2400	0	2400
GHCND:USW00093821	LOUISVILLE INTERNATIONAL AIRPORT KY US	20060903	256	161	148.7	38.18111	-85.7392	0	2400	0	2400
GHCND:USW00093821	LOUISVILLE INTERNATIONAL AIRPORT KY US	20060904	228	144	148.7	38.18111	-85.7392	0	2400	0	2400
GHCND:USW00093821	LOUISVILLE INTERNATIONAL AIRPORT KY US	20060905	261	144	148.7	38.18111	-85.7392	0	2400	0	2400
GHCND:USW00093821	LOUISVILLE INTERNATIONAL AIRPORT KY US	20060906	267	161	148.7	38.18111	-85.7392	0	2400	0	2400
GHCND:USW00093821	LOUISVILLE INTERNATIONAL AIRPORT KY US	20060907	272	156	148.7	38.18111	-85.7392	0	2400	0	2400
GHCND:USW00093821	LOUISVILLE INTERNATIONAL AIRPORT KY US	20060908	294	156	148.7	38.18111	-85.7392	0	2400	0	2400
GHCND:USW00093821	LOUISVILLE INTERNATIONAL AIRPORT KY US	20060909	300	172	148.7	38.18111	-85.7392	0	2400	0	2400
GHCND:USW00093821	LOUISVILLE INTERNATIONAL AIRPORT KY US	20060910	294	189	148.7	38.18111	-85.7392	0	2400	0	2400
GHCND:USW00093821	LOUISVILLE INTERNATIONAL AIRPORT KY US	20060911	233	194	148.7	38.18111	-85.7392	0	2400	0	2400
GHCND:USW00093821	LOUISVILLE INTERNATIONAL AIRPORT KY US	20060912	228	189	148.7	38.18111	-85.7392	0	2400	0	2400
GHCND:USW00093821	LOUISVILLE INTERNATIONAL AIRPORT KY US	20060913	211	167	148.7	38.18111	-85.7392	0	2400	0	2400
GHCND:USW00093821	LOUISVILLE INTERNATIONAL AIRPORT KY US	20060914	239	167	148.7	38.18111	-85.7392	0	2400	0	2400
GHCND:USW00093821	LOUISVILLE INTERNATIONAL AIRPORT KY US	20060915	272	161	148.7	38.18111	-85.7392	0	2400	0	2400
GHCND:USW00093821	LOUISVILLE INTERNATIONAL AIRPORT KY US	20060916	278	156	148.7	38.18111	-85.7392	0	2400	0	2400
GHCND:USW00093821	LOUISVILLE INTERNATIONAL AIRPORT KY US	20060917	300	161	148.7	38.18111	-85.7392	0	2400	0	2400
GHCND:USW00093821	LOUISVILLE INTERNATIONAL AIRPORT KY US	20060918	239	144	148.7	38.18111	-85.7392	0	2400	0	2400
GHCND:USW00093821	LOUISVILLE INTERNATIONAL AIRPORT KY US	20060919	200	128	148.7	38.18111	-85.7392	0	2400	0	2400
GHCND:USW00093821	LOUISVILLE INTERNATIONAL AIRPORT KY US	20060920	156	89	148.7	38.18111	-85.7392	0	2400	0	2400
GHCND:USW00093821	LOUISVILLE INTERNATIONAL AIRPORT KY US	20060921	206	78	148.7	38.18111	-85.7392	0	2400	0	2400
GHCND:USW00093821	LOUISVILLE INTERNATIONAL AIRPORT KY US	20060922	217	150	148.7	38.18111	-85.7392	0	2400	0	2400
GHCND:USW00093821	LOUISVILLE INTERNATIONAL AIRPORT KY US	20060923	222	183	148.7	38.18111	-85.7392	0	2400	0	2400
GHCND:USW00093821	LOUISVILLE INTERNATIONAL AIRPORT KY US	20060924	233	144	148.7	38.18111	-85.7392	0	2400	0	2400
GHCND:USW00093821	LOUISVILLE INTERNATIONAL AIRPORT KY US	20060925	217	133	148.7	38.18111	-85.7392	0	2400	0	2400
GHCND:USW00093821	LOUISVILLE INTERNATIONAL AIRPORT KY US	20060926	244	106	148.7	38.18111	-85.7392	0	2400	0	2400
GHCND:USW00093821	LOUISVILLE INTERNATIONAL AIRPORT KY US	20060927	267	128	148.7	38.18111	-85.7392	0	2400	0	2400
GHCND:USW00093821	LOUISVILLE INTERNATIONAL AIRPORT KY US	20060928	189	94	148.7	38.18111	-85.7392	0	2400	0	2400
GHCND:USW00093821	LOUISVILLE INTERNATIONAL AIRPORT KY US	20060929	183	83	148.7	38.18111	-85.7392	0	2400	0	2400
GHCND:USW00093821	LOUISVILLE INTERNATIONAL AIRPORT KY US	20060930	200	122	148.7	38.18111	-85.7392	0	2400	0	2400
GHCND:USW00093821	LOUISVILLE INTERNATIONAL AIRPORT KY US	20061001	256	100	148.7	38.18111	-85.7392	0	2400	0	2400
GHCND:USW00093821	LOUISVILLE INTERNATIONAL AIRPORT KY US	20061002	272	128	148.7	38.18111	-85.7392	0	2400	0	2400
GHCND:USW00093821	LOUISVILLE INTERNATIONAL AIRPORT KY US	20061003	283	172	148.7	38.18111	-85.7392	0	2400	0	2400
GHCND:USW00093821	LOUISVILLE INTERNATIONAL AIRPORT KY US	20061004	306	189	148.7	38.18111	-85.7392	0	2400	0	2400
GHCND:USW00093821	LOUISVILLE INTERNATIONAL AIRPORT KY US	20061005	244	122	148.7	38.18111	-85.7392	0	2400	0	2400
GHCND:USW00093821	LOUISVILLE INTERNATIONAL AIRPORT KY US	20061006	189	72	148.7	38.18111	-85.7392	0	2400	0	2400
GHCND:USW00093821	LOUISVILLE INTERNATIONAL AIRPORT KY US	20061007	206	72	148.7	38.18111	-85.7392	0	2400	0	2400
GHCND:USW00093821	LOUISVILLE INTERNATIONAL AIRPORT KY US	20061008	250	94	148.7	38.18111	-85.7392	0	2400	0	2400
GHCND:USW00093821	LOUISVILLE INTERNATIONAL AIRPORT KY US	20061009	272	133	148.7	38.18111	-85.7392	0	2400	0	2400
GHCND:USW00093821	LOUISVILLE INTERNATIONAL AIRPORT KY US	20061010	250	144	148.7	38.18111	-85.7392	0	2400	0	2400
GHCND:USW00093821	LOUISVILLE INTERNATIONAL AIRPORT KY US	20061011	217	94	148.7	38.18111	-85.7392	0	2400	0	2400
GHCND:USW00093821	LOUISVILLE INTERNATIONAL AIRPORT KY US	20061012	100	22	148.7	38.18111	-85.7392	0	2400	0	2400
GHCND:USW00093821	LOUISVILLE INTERNATIONAL AIRPORT KY US	20061013	139	22	148.7	38.18111	-85.7392	0	2400	0	2400
GHCND:USW00093821	LOUISVILLE INTERNATIONAL AIRPORT KY US	20061014	144	39	148.7	38.18111	-85.7392	0	2400	0	2400
GHCND:USW00093821	LOUISVILLE INTERNATIONAL AIRPORT KY US	20061015	156	11	148.7	38.18111	-85.7392	0	2400	0	2400
GHCND:USW00093821	LOUISVILLE INTERNATIONAL AIRPORT KY US	20061016	122	100	148.7	38.18111	-85.7392	0	2400	0	2400
GHCND:USW00093821	LOUISVILLE INTERNATIONAL AIRPORT KY US	20061017	217	128	148.7	38.18111	-85.7392	0	2400	0	2400
GHCND:USW00093821	LOUISVILLE INTERNATIONAL AIRPORT KY US	20061018	217	144	148.7	38.18111	-85.7392	0	2400	0	2400
GHCND:USW00093821	LOUISVILLE INTERNATIONAL AIRPORT KY US	20061019	172	72	148.7	38.18111	-85.7392	0	2400	0	2400
GHCND:USW00093821	LOUISVILLE INTERNATIONAL AIRPORT KY US	20061020	117	50	148.7	38.18111	-85.7392	0	2400	0	2400
GHCND:USW00093821	LOUISVILLE INTERNATIONAL AIRPORT KY US	20061021	167	78	148.7	38.18111	-85.7392	0	2400	0	2400
GHCND:USW00093821	LOUISVILLE INTERNATIONAL AIRPORT KY US	20061022	133	39	148.7	38.18111	-85.7392	0	2400	0	2400
GHCND:USW00093821	LOUISVILLE INTERNATIONAL AIRPORT KY US	20061023	72	22	148.7	38.18111	-85.7392	0	2400	0	2400
GHCND:USW00093821	LOUISVILLE INTERNATIONAL AIRPORT KY US	20061024	100	17	148.7	38.18111	-85.7392	0	2400	0	2400
GHCND:USW00093821	LOUISVILLE INTERNATIONAL AIRPORT KY US	20061025	106	6	148.7	38.18111	-85.7392	0	2400	0	2400
GHCND:USW00093821	LOUISVILLE INTERNATIONAL AIRPORT KY US	20061026	100	72	148.7	38.18111	-85.7392	0	2400	0	2400
GHCND:USW00093821	LOUISVILLE INTERNATIONAL AIRPORT KY US	20061027	133	94	148.7	38.18111	-85.7392	0	2400	0	2400
GHCND:USW00093821	LOUISVILLE INTERNATIONAL AIRPORT KY US	20061028	133	67	148.7	38.18111	-85.7392	0	2400	0	2400
GHCND:USW00093821	LOUISVILLE INTERNATIONAL AIRPORT KY US	20061029	194	44	148.7	38.18111	-85.7392	0	2400	0	2400
GHCND:USW00093821	LOUISVILLE INTERNATIONAL AIRPORT KY US	20061030	239	78	148.7	38.18111	-85.7392	0	2400	0	2400
GHCND:USW00093821	LOUISVILLE INTERNATIONAL AIRPORT KY US	20061031	183	94	148.7	38.18111	-85.7392	0	2400	0	2400

GHCND:USW00093821	LOUISVILLE INTERNATIONAL AIRPORT KY US	20061101	100	28	148.7	38.18111	-85.7392	0	2400	0	2400
GHCND:USW00093821	LOUISVILLE INTERNATIONAL AIRPORT KY US	20061102	83	-17	148.7	38.18111	-85.7392	0	2400	0	2400
GHCND:USW00093821	LOUISVILLE INTERNATIONAL AIRPORT KY US	20061103	94	-33	148.7	38.18111	-85.7392	0	2400	0	2400
GHCND:USW00093821	LOUISVILLE INTERNATIONAL AIRPORT KY US	20061104	122	-11	148.7	38.18111	-85.7392	0	2400	0	2400
GHCND:USW00093821	LOUISVILLE INTERNATIONAL AIRPORT KY US	20061105	139	61	148.7	38.18111	-85.7392	0	2400	0	2400
GHCND:USW00093821	LOUISVILLE INTERNATIONAL AIRPORT KY US	20061106	167	83	148.7	38.18111	-85.7392	0	2400	0	2400
GHCND:USW00093821	LOUISVILLE INTERNATIONAL AIRPORT KY US	20061107	133	111	148.7	38.18111	-85.7392	0	2400	0	2400
GHCND:USW00093821	LOUISVILLE INTERNATIONAL AIRPORT KY US	20061108	150	89	148.7	38.18111	-85.7392	0	2400	0	2400
GHCND:USW00093821	LOUISVILLE INTERNATIONAL AIRPORT KY US	20061109	233	67	148.7	38.18111	-85.7392	0	2400	0	2400
GHCND:USW00093821	LOUISVILLE INTERNATIONAL AIRPORT KY US	20061110	256	106	148.7	38.18111	-85.7392	0	2400	0	2400
GHCND:USW00093821	LOUISVILLE INTERNATIONAL AIRPORT KY US	20061111	211	50	148.7	38.18111	-85.7392	0	2400	0	2400
GHCND:USW00093821	LOUISVILLE INTERNATIONAL AIRPORT KY US	20061112	83	22	148.7	38.18111	-85.7392	0	2400	0	2400
GHCND:USW00093821	LOUISVILLE INTERNATIONAL AIRPORT KY US	20061113	100	28	148.7	38.18111	-85.7392	0	2400	0	2400
GHCND:USW00093821	LOUISVILLE INTERNATIONAL AIRPORT KY US	20061114	122	11	148.7	38.18111	-85.7392	0	2400	0	2400
GHCND:USW00093821	LOUISVILLE INTERNATIONAL AIRPORT KY US	20061115	117	83	148.7	38.18111	-85.7392	0	2400	0	2400
GHCND:USW00093821	LOUISVILLE INTERNATIONAL AIRPORT KY US	20061116	133	56	148.7	38.18111	-85.7392	0	2400	0	2400
GHCND:USW00093821	LOUISVILLE INTERNATIONAL AIRPORT KY US	20061117	89	17	148.7	38.18111	-85.7392	0	2400	0	2400
GHCND:USW00093821	LOUISVILLE INTERNATIONAL AIRPORT KY US	20061118	100	28	148.7	38.18111	-85.7392	0	2400	0	2400
GHCND:USW00093821	LOUISVILLE INTERNATIONAL AIRPORT KY US	20061119	67	28	148.7	38.18111	-85.7392	0	2400	0	2400
GHCND:USW00093821	LOUISVILLE INTERNATIONAL AIRPORT KY US	20061120	78	6	148.7	38.18111	-85.7392	0	2400	0	2400
GHCND:USW00093821	LOUISVILLE INTERNATIONAL AIRPORT KY US	20061121	100	-28	148.7	38.18111	-85.7392	0	2400	0	2400
GHCND:USW00093821	LOUISVILLE INTERNATIONAL AIRPORT KY US	20061122	139	-17	148.7	38.18111	-85.7392	0	2400	0	2400
GHCND:USW00093821	LOUISVILLE INTERNATIONAL AIRPORT KY US	20061123	150	-11	148.7	38.18111	-85.7392	0	2400	0	2400
GHCND:USW00093821	LOUISVILLE INTERNATIONAL AIRPORT KY US	20061124	194	-6	148.7	38.18111	-85.7392	0	2400	0	2400
GHCND:USW00093821	LOUISVILLE INTERNATIONAL AIRPORT KY US	20061125	211	28	148.7	38.18111	-85.7392	0	2400	0	2400
GHCND:USW00093821	LOUISVILLE INTERNATIONAL AIRPORT KY US	20061126	211	67	148.7	38.18111	-85.7392	0	2400	0	2400
GHCND:USW00093821	LOUISVILLE INTERNATIONAL AIRPORT KY US	20061127	194	72	148.7	38.18111	-85.7392	0	2400	0	2400
GHCND:USW00093821	LOUISVILLE INTERNATIONAL AIRPORT KY US	20061128	194	72	148.7	38.18111	-85.7392	0	2400	0	2400
GHCND:USW00093821	LOUISVILLE INTERNATIONAL AIRPORT KY US	20061129	222	167	148.7	38.18111	-85.7392	0	2400	0	2400
GHCND:USW00093821	LOUISVILLE INTERNATIONAL AIRPORT KY US	20061130	233	117	148.7	38.18111	-85.7392	0	2400	0	2400
GHCND:USW00093821	LOUISVILLE INTERNATIONAL AIRPORT KY US	20061201	189	-11	148.7	38.18111	-85.7392	0	2400	0	2400
GHCND:USW00093821	LOUISVILLE INTERNATIONAL AIRPORT KY US	20061202	61	-33	148.7	38.18111	-85.7392	0	2400	0	2400
GHCND:USW00093821	LOUISVILLE INTERNATIONAL AIRPORT KY US	20061203	22	-61	148.7	38.18111	-85.7392	0	2400	0	2400
GHCND:USW00093821	LOUISVILLE INTERNATIONAL AIRPORT KY US	20061204	6	-89	148.7	38.18111	-85.7392	0	2400	0	2400
GHCND:USW00093821	LOUISVILLE INTERNATIONAL AIRPORT KY US	20061205	67	-39	148.7	38.18111	-85.7392	0	2400	0	2400
GHCND:USW00093821	LOUISVILLE INTERNATIONAL AIRPORT KY US	20061206	111	6	148.7	38.18111	-85.7392	0	2400	0	2400
GHCND:USW00093821	LOUISVILLE INTERNATIONAL AIRPORT KY US	20061207	28	-83	148.7	38.18111	-85.7392	0	2400	0	2400
GHCND:USW00093821	LOUISVILLE INTERNATIONAL AIRPORT KY US	20061208	-17	-117	148.7	38.18111	-85.7392	0	2400	0	2400
GHCND:USW00093821	LOUISVILLE INTERNATIONAL AIRPORT KY US	20061209	72	-78	148.7	38.18111	-85.7392	0	2400	0	2400
GHCND:USW00093821	LOUISVILLE INTERNATIONAL AIRPORT KY US	20061210	122	-11	148.7	38.18111	-85.7392	0	2400	0	2400
GHCND:USW00093821	LOUISVILLE INTERNATIONAL AIRPORT KY US	20061211	172	6	148.7	38.18111	-85.7392	0	2400	0	2400
GHCND:USW00093821	LOUISVILLE INTERNATIONAL AIRPORT KY US	20061212	133	100	148.7	38.18111	-85.7392	0	2400	0	2400
GHCND:USW00093821	LOUISVILLE INTERNATIONAL AIRPORT KY US	20061213	161	67	148.7	38.18111	-85.7392	0	2400	0	2400
GHCND:USW00093821	LOUISVILLE INTERNATIONAL AIRPORT KY US	20061214	172	44	148.7	38.18111	-85.7392	0	2400	0	2400
GHCND:USW00093821	LOUISVILLE INTERNATIONAL AIRPORT KY US	20061215	161	56	148.7	38.18111	-85.7392	0	2400	0	2400
GHCND:USW00093821	LOUISVILLE INTERNATIONAL AIRPORT KY US	20061216	178	28	148.7	38.18111	-85.7392	0	2400	0	2400
GHCND:USW00093821	LOUISVILLE INTERNATIONAL AIRPORT KY US	20061217	211	139	148.7	38.18111	-85.7392	0	2400	0	2400
GHCND:USW00093821	LOUISVILLE INTERNATIONAL AIRPORT KY US	20061218	161	89	148.7	38.18111	-85.7392	0	2400	0	2400
GHCND:USW00093821	LOUISVILLE INTERNATIONAL AIRPORT KY US	20061219	94	11	148.7	38.18111	-85.7392	0	2400	0	2400
GHCND:USW00093821	LOUISVILLE INTERNATIONAL AIRPORT KY US	20061220	111	-6	148.7	38.18111	-85.7392	0	2400	0	2400
GHCND:USW00093821	LOUISVILLE INTERNATIONAL AIRPORT KY US	20061221	133	94	148.7	38.18111	-85.7392	0	2400	0	2400
GHCND:USW00093821	LOUISVILLE INTERNATIONAL AIRPORT KY US	20061222	144	67	148.7	38.18111	-85.7392	0	2400	0	2400
GHCND:USW00093821	LOUISVILLE INTERNATIONAL AIRPORT KY US	20061223	89	78	148.7	38.18111	-85.7392	0	2400	0	2400
GHCND:USW00093821	LOUISVILLE INTERNATIONAL AIRPORT KY US	20061224	56	-11	148.7	38.18111	-85.7392	0	2400	0	2400
GHCND:USW00093821	LOUISVILLE INTERNATIONAL AIRPORT KY US	20061225	56	28	148.7	38.18111	-85.7392	0	2400	0	2400
GHCND:USW00093821	LOUISVILLE INTERNATIONAL AIRPORT KY US	20061226	39	11	148.7	38.18111	-85.7392	0	2400	0	2400
GHCND:USW00093821	LOUISVILLE INTERNATIONAL AIRPORT KY US	20061227	78	-17	148.7	38.18111	-85.7392	0	2400	0	2400
GHCND:USW00093821	LOUISVILLE INTERNATIONAL AIRPORT KY US	20061228	133	11	148.7	38.18111	-85.7392	0	2400	0	2400
GHCND:USW00093821	LOUISVILLE INTERNATIONAL AIRPORT KY US	20061229	156	17	148.7	38.18111	-85.7392	0	2400	0	2400
GHCND:USW00093821	LOUISVILLE INTERNATIONAL AIRPORT KY US	20061230	144	28	148.7	38.18111	-85.7392	0	2400	0	2400
GHCND:USW00093821	LOUISVILLE INTERNATIONAL AIRPORT KY US	20061231	183	100	148.7	38.18111	-85.7392	0	2400	0	2400
GHCND:USW00093821	LOUISVILLE INTERNATIONAL AIRPORT KY US	20070101	100	28	148.7	38.18111	-85.7392	0	2400	0	2400
GHCND:USW00093821	LOUISVILLE INTERNATIONAL AIRPORT KY US	20070102	89	33	148.7	38.18111	-85.7392	0	2400	0	2400
GHCND:USW00093821	LOUISVILLE INTERNATIONAL AIRPORT KY US	20070103	133	-17	148.7	38.18111	-85.7392	0	2400	0	2400
GHCND:USW00093821	LOUISVILLE INTERNATIONAL AIRPORT KY US	20070104	161	50	148.7	38.18111	-85.7392	0	2400	0	2400
GHCND:USW00093821	LOUISVILLE INTERNATIONAL AIRPORT KY US	20070105	200	133	148.7	38.18111	-85.7392	0	2400	0	2400
GHCND:USW00093821	LOUISVILLE INTERNATIONAL AIRPORT KY US	20070106	133	44	148.7	38.18111	-85.7392	0	2400	0	2400
GHCND:USW00093821	LOUISVILLE INTERNATIONAL AIRPORT KY US	20070107	78	22	148.7	38.18111	-85.7392	0	2400	0	2400
GHCND:USW00093821	LOUISVILLE INTERNATIONAL AIRPORT KY US	20070108	67	6	148.7	38.18111	-85.7392	0	2400	0	2400
GHCND:USW00093821	LOUISVILLE INTERNATIONAL AIRPORT KY US	20070109	61	-11	148.7	38.18111	-85.7392	0	2400	0	2400
GHCND:USW00093821	LOUISVILLE INTERNATIONAL AIRPORT KY US	20070110	56	-44	148.7	38.18111	-85.7392	0	2400	0	2400
GHCND:USW00093821	LOUISVILLE INTERNATIONAL AIRPORT KY US	20070111	117	-17	148.7	38.18111	-85.7392	0	2400	0	2400
GHCND:USW00093821	LOUISVILLE INTERNATIONAL AIRPORT KY US	20070112	156	117	148.7	38.18111	-85.7392	0	2400	0	2400
GHCND:USW00093821	LOUISVILLE INTERNATIONAL AIRPORT KY US	20070113	161	111	148.7	38.18111	-85.7392	0	2400	0	2400
GHCND:USW00093821	LOUISVILLE INTERNATIONAL AIRPORT KY US	20070114	172	100	148.7	38.18111	-85.7392	0	2400	0	2400
GHCND:USW00093821	LOUISVILLE INTERNATIONAL AIRPORT KY US	20070115	183	11	148.7	38.18111	-85.7392	0	2400	0	2400
GHCND:USW00093821	LOUISVILLE INTERNATIONAL AIRPORT KY US	20070116	11	-28	148.7	38.18111	-85.7392	0	2400	0	2400
GHCND:USW00093821	LOUISVILLE INTERNATIONAL AIRPORT KY US	20070117	28	-50	148.7	38.18111	-85.7392	0	2400	0	2400
GHCND:USW00093821	LOUISVILLE INTERNATIONAL AIRPORT KY US	20070118	78	-11	148.7	38.18111	-85.7392	0	2400	0	2400
GHCND:USW00093821	LOUISVILLE INTERNATIONAL AIRPORT KY US	20070119	50	-6	148.7	38.18111	-85.7392	0	2400	0	2400
GHCND:USW00093821	LOUISVILLE INTERNATIONAL AIRPORT KY US	20070120	50	-39	148.7	38.18111	-85.7392	0	2400	0	2400
GHCND:USW00093821	LOUISVILLE INTERNATIONAL AIRPORT KY US	20070121	56	0	148.7	38.18111	-85.7392	0	2400	0	2400
GHCND:USW00093821	LOUISVILLE INTERNATIONAL AIRPORT KY US	20070122	50	-6	148.7	38.18111	-85.7392	0	2400	0	2400
GHCND:USW00093821	LOUISVILLE INTERNATIONAL AIRPORT KY US	20070123	28	-11	148.7	38.18111	-85.7392	0	2400	0	2400
GHCND:USW00093821	LOUISVILLE INTERNATIONAL AIRPORT KY US	20070124	44	0	148.7	38.18111	-85.7392	0	2400	0	2400
GHCND:USW00093821	LOUISVILLE INTERNATIONAL AIRPORT KY US	20070125	28	-50	148.7	38.18111	-85.7392	0	2400	0	2400
GHCND:USW00093821	LOUISVILLE INTERNATIONAL AIRPORT KY US	20070126	94	-67	148.7	38.18111	-85.7392	0	2400	0	2400
GHCND:USW00093821	LOUISVILLE INTERNATIONAL AIRPORT KY US	20070127	117	-6	148.7	38.18111	-85.7392	0	2400	0	2400
GHCND:USW00093821	LOUISVILLE INTERNATIONAL AIRPORT KY US	20070128	-6	-94	148.7	38.18111	-85.7392	0	2400	0	2400
GHCND:USW00093821	LOUISVILLE INTERNATIONAL AIRPORT KY US	20070129	6	-100	148.7	38.18111	-85.7392	0	2400	0	2400
GHCND:USW00093821	LOUISVILLE INTERNATIONAL AIRPORT KY US	20070130	6	-100	148.7	38.18111	-85.7392	0	2400	0	2400
GHCND:USW00093821	LOUISVILLE INTERNATIONAL AIRPORT KY US	20070131	-17	-111	148.7	38.18111	-85.7392	0	2400	0	2400
GHCND:USW00093821	LOUISVILLE INTERNATIONAL AIRPORT KY US	20070201	-11	-39	148.7	38.18111	-85.7392	0	2400	0	2400
GHCND:USW00093821	LOUISVILLE INTERNATIONAL AIRPORT KY US	20070202	-6	-89	148.7	38.18111	-85.7392	0	2400	0	2400
GHCND:USW00093821	LOUISVILLE INTERNATIONAL AIRPORT KY US	20070203	6	-100	148.7	38.18111	-85.7392	0	2400	0	2400
GHCND:USW00093821	LOUISVILLE INTERNATIONAL AIRPORT KY US	20070204	-33	-111	148.7	38.18111	-85.7392	0	2400	0	2400
GHCND:USW00093821	LOUISVILLE INTERNATIONAL AIRPORT KY US	20070205	-78	-150	148.7	38.18111	-85.7392	0	2400	0	2400
GHCND:USW00093821	LOUISVILLE INTERNATIONAL AIRPORT KY US	20070206	-22	-117	148.7	38.18111	-85.7392	0	2400	0	2400
GHCND:USW00093821	LOUISVILLE INTERNATIONAL AIRPORT KY US	20070207	-28	-94	148.7	38.18111	-85.7392	0	2400	0	2400
GHCND:USW00093821	LOUISVILLE INTERNATIONAL AIRPORT KY US	20070208	-6	-100	148.7	38.18111	-85.7392	0	2400	0	2400
GHCND:USW00093821	LOUISVILLE INTERNATIONAL AIRPORT KY US	20070209	-6	-94	148.7	38.18111	-85.7392	0	2400	0	2400
GHCND:USW00093821	LOUISVILLE INTERNATIONAL AIRPORT KY US	20070210	0	-106	148.7	38.18111	-85.7392	0	2400	0	2400
GHCND:USW00093821	LOUISVILLE INTERNATIONAL AIRPORT KY US	20070211	39	-78	148.7	38.18111	-85.7392	0	2400	0	2400
GHCND:USW00093821	LOUISVILLE INTERNATIONAL AIRPORT KY US	20070212	44	-28	148.7	38.18111	-85.7392	0	2400	0	2400
GHCND:USW00093821	LOUISVILLE INTERNATIONAL AIRPORT KY US	20070213	33	-67	148.7	38.18111	-85.7392	0	2400	0	2400
GHCND:USW00093821	LOUISVILLE INTERNATIONAL AIRPORT KY US	20070214	-22	-83	148.7	38.18111	-85.7392	0	2400	0	2400
GHCND:USW00093821	LOUISVILLE INTERNATIONAL AIRPORT KY US	20070215	-22	-94	148.7	38.18111	-85.7392	0	2400	0	2400
GHCND:USW00093821	LOUISVILLE INTERNATIONAL AIRPORT KY US	20070216	-17	-133	148.7	38.18111	-85.7392	0	2400	0	2400
GHCND:USW00093821	LOUISVILLE INTERNATIONAL AIRPORT KY US	20070217	6	-61	148.7	38.18111	-85.7392	0	2400	0	2400
GHCND:USW00093821	LOUISVILLE INTERNATIONAL AIRPORT KY US	20070218	0	-89	148.7	38.18111	-85.7392	0	2400	0	2400
GHCND:USW00093821	LOUISVILLE INTERNATIONAL AIRPORT KY US	20070219	117	-61	148.7	38.18111	-85.7392	0	2400	0	2400
GHCND:USW00093821	LOUISVILLE INTERNATIONAL AIRPORT KY US	20070220	172	78	148.7	38.18111	-85.7392	0	2400	0	2400
GHCND:USW00093821	LOUISVILLE INTERNATIONAL AIRPORT KY US	20070221	89	22	148.7	38.18111	-85.7392	0	2400	0	2400
GHCND:USW00093821	LOUISVILLE INTERNATIONAL AIRPORT KY US	20070222	122	6	148.7	38.18111	-85.7392	0	2400	0	2400
GHCND:USW00093821	LOUISVILLE INTERNATIONAL AIRPORT KY US	20070223	83	-22	148.7	38.18111	-85.7392	0	2400	0	2400
GHCND:USW00093821	LOUISVILLE INTERNATIONAL AIRPORT KY US	20070224	72	-11	148.7	38.18111	-85.7392	0	2400	0	2400
GHCND:USW00093821	LOUISVILLE INTERNATIONAL AIRPORT KY US	20070225	122	33	148.7	38.18111	-85.7392	0	2400	0	2400
GHCND:USW00093821	LOUISVILLE INTERNATIONAL AIRPORT KY US	20070226	94	11	148.7	38.18111	-85.7392	0	2400	0	2400
GHCND:USW00093821	LOUISVILLE INTERNATIONAL AIRPORT KY US	20070227	106	-17	148.7	38.18111	-85.7392	0	2400	0	2400
GHCND:USW00093821	LOUISVILLE INTERNATIONAL AIRPORT KY US	20070228	133	-17	148.7	38.18111	-85.7392	0	2400	0	2400
GHCND:USW00093821	LOUISVILLE INTERNATIONAL AIRPORT KY US	20070301	167	56	148.7	38.18111	-85.7392	0	2400	0	2400
GHCND:USW00093821	LOUISVILLE INTERNATIONAL AIRPORT KY US	20070302	139	39	148.7	38.18111	-85.7392	0	2400	0	2400
GHCND:USW00093821	LOUISVILLE INTERNATIONAL AIRPORT KY US	20070303	72	-33	148.7	38.18111	-85.7392	0	2400	0	2400
GHCND:USW00093821	LOUISVILLE INTERNATIONAL AIRPORT KY US	20070304	33	-44	148.7	38.18111	-85.7392	0	2400	0	2400
GHCND:USW00093821	LOUISVILLE INTERNATIONAL AIRPORT KY US	20070305	133	-11	148.7	38.18111	-85.7392	0	2400	0	2400
GHCND:USW00093821	LOUISVILLE INTERNATIONAL AIRPORT KY US	20070306	56	-44	148.7	38.18111	-85.7392	0	2400	0	2400
GHCND:USW00093821	LOUISVILLE INTERNATIONAL AIRPORT KY US	20070307	178	11	148.7	38.18111	-85.7392	0	2400	0	2400
GHCND:USW00093821	LOUISVILLE INTERNATIONAL AIRPORT KY US	20070308	139	-28	148.7	38.18111	-85.7392	0	2400	0	2400
GHCND:USW00093821	LOUISVILLE INTERNATIONAL AIRPORT KY US	20070309	228	6	148.7	38.18111	-85.7392	0	2400	0	2400
GHCND:USW00093821	LOUISVILLE INTERNATIONAL AIRPORT KY US	20070310	183	89	148.7	38.18111	-85.7392	0	2400	0	2400
GHCND:USW00093821	LOUISVILLE INTERNATIONAL AIRPORT KY US	20070311	167	28	148.7	38.18111	-85.7392	0	2400	0	2400
GHCND:USW00093821	LOUISVILLE INTERNATIONAL AIRPORT KY US	20070312	222	28	148.7	38.18111	-85.7392	0	2400	0	2400
GHCND:USW00093821	LOUISVILLE INTERNATIONAL AIRPORT KY US	20070313	272	117	148.7	38.18111	-85.7392	0	2400	0	2400
GHCND:USW00093821	LOUISVILLE INTERNATIONAL AIRPORT KY US	20070314	244	156	148.7	38.18111	-85.7392	0	2400	0	2400
GHCND:USW00093821	LOUISVILLE INTERNATIONAL AIRPORT KY US	20070315	183	39	148.7	38.18111	-85.7392	0	2400	0	2400
GHCND:USW00093821	LOUISVILLE INTERNATIONAL AIRPORT KY US	20070316	100	17	148.7	38.18111	-85.7392	0	2400	0	2400
GHCND:USW00093821	LOUISVILLE INTERNATIONAL AIRPORT KY US	20070317	78	-28	148.7	38.18111	-85.7392	0	2400	0	2400
GHCND:USW00093821	LOUISVILLE INTERNATIONAL AIRPORT KY US	20070318	89	-28	148.7	38.18111	-85.7392	0	2400	0	2400
GHCND:USW00093821	LOUISVILLE INTERNATIONAL AIRPORT KY US	20070319	156	17	148.7	38.18111	-85.7392	0	2400	0	2400
GHCND:USW00093821	LOUISVILLE INTERNATIONAL AIRPORT KY US	20070320	167	111	148.7	38.18111	-85.7392	0	2400	0	2400
GHCND:USW00093821	LOUISVILLE INTERNATIONAL AIRPORT KY US	20070321	261	122	148.7	38.18111	-85.7392	0	2400	0	2400
GHCND:USW00093821	LOUISVILLE INTERNATIONAL AIRPORT KY US	20070322	211	161	148.7	38.18111	-85.7392	0	2400	0	2400
GHCND:USW00093821	LOUISVILLE INTERNATIONAL AIRPORT KY US	20070323	256	156	148.7	38.18111	-85.7392	0	2400	0	2400
GHCND:USW00093821	LOUISVILLE INTERNATIONAL AIRPORT KY US	20070324	278	150	148.7	38.18111	-85.7392	0	2400	0	2400
GHCND:USW00093821	LOUISVILLE INTERNATIONAL AIRPORT KY US	20070325	294	133	148.7	38.18111	-85.7392	0	2400	0	2400
GHCND:USW00093821	LOUISVILLE INTERNATIONAL AIRPORT KY US	20070326	289	161	148.7	38.18111	-85.7392	0	2400	0	2400
GHCND:USW00093821	LOUISVILLE INTERNATIONAL AIRPORT KY US	20070327	283	161	148.7	38.18111	-85.7392	0	2400	0	2400
GHCND:USW00093821	LOUISVILLE INTERNATIONAL AIRPORT KY US	20070328	228	167	148.7	38.18111	-85.7392	0	2400	0	2400
GHCND:USW00093821	LOUISVILLE INTERNATIONAL AIRPORT KY US	20070329	217	161	148.7	38.18111	-85.7392	0	2400	0	2400
GHCND:USW00093821	LOUISVILLE INTERNATIONAL AIRPORT KY US	20070330	261	128	148.7	38.18111	-85.7392	0	2400	0	2400
GHCND:USW00093821	LOUISVILLE INTERNATIONAL AIRPORT KY US	20070331	256	172	148.7	38.18111	-85.7392	0	2400	0	2400
GHCND:USW00093821	LOUISVILLE INTERNATIONAL AIRPORT KY US	20070401	250	161	148.7	38.18111	-85.7392	0	2400	0	2400
GHCND:USW00093821	LOUISVILLE INTERNATIONAL AIRPORT KY US	20070402	261	144	148.7	38.18111	-85.7392	0	2400	0	2400
GHCND:USW00093821	LOUISVILLE INTERNATIONAL AIRPORT KY US	20070403	289	133	148.7	38.18111	-85.7392	0	2400	0	2400
GHCND:USW00093821	LOUISVILLE INTERNATIONAL AIRPORT KY US	20070404	167	17	148.7	38.18111	-85.7392	0	2400	0	2400
GHCND:USW00093821	LOUISVILLE INTERNATIONAL AIRPORT KY US	20070405	56	0	148.7	38.18111	-85.7392	0	2400	0	2400
GHCND:USW00093821	LOUISVILLE INTERNATIONAL AIRPORT KY US	20070406	50	-22	148.7	38.18111	-85.7392	0	2400	0	2400
GHCND:USW00093821	LOUISVILLE INTERNATIONAL AIRPORT KY US	20070407	28	-39	148.7	38.18111	-85.7392	0	2400	0	2400
GHCND:USW00093821	LOUISVILLE INTERNATIONAL AIRPORT KY US	20070408	61	-28	148.7	38.18111	-85.7392	0	2400	0	2400
GHCND:USW00093821	LOUISVILLE INTERNATIONAL AIRPORT KY US	20070409	117	-28	148.7	38.18111	-85.7392	0	2400	0	2400
GHCND:USW00093821	LOUISVILLE INTERNATIONAL AIRPORT KY US	20070410	150	-6	148.7	38.18111	-85.7392	0	2400	0	2400
GHCND:USW00093821	LOUISVILLE INTERNATIONAL AIRPORT KY US	20070411	172	83	148.7	38.18111	-85.7392	0	2400	0	2400
GHCND:USW00093821	LOUISVILLE INTERNATIONAL AIRPORT KY US	20070412	117	50	148.7	38.18111	-85.7392	0	2400	0	2400
GHCND:USW00093821	LOUISVILLE INTERNATIONAL AIRPORT KY US	20070413	133	28	148.7	38.18111	-85.7392	0	2400	0	2400
GHCND:USW00093821	LOUISVILLE INTERNATIONAL AIRPORT KY US	20070414	100	39	148.7	38.18111	-85.7392	0	2400	0	2400
GHCND:USW00093821	LOUISVILLE INTERNATIONAL AIRPORT KY US	20070415	122	28	148.7	38.18111	-85.7392	0	2400	0	2400
GHCND:USW00093821	LOUISVILLE INTERNATIONAL AIRPORT KY US	20070416	172	56	148.7	38.18111	-85.7392	0	2400	0	2400
GHCND:USW00093821	LOUISVILLE INTERNATIONAL AIRPORT KY US	20070417	228	39	148.7	38.18111	-85.7392	0	2400	0	2400
GHCND:USW00093821	LOUISVILLE INTERNATIONAL AIRPORT KY US	20070418	222	100	148.7	38.18111	-85.7392	0	2400	0	2400
GHCND:USW00093821	LOUISVILLE INTERNATIONAL AIRPORT KY US	20070419	178	61	148.7	38.18111	-85.7392	0	2400	0	2400

GHCND:USW00093821	LOUISVILLE INTERNATIONAL AIRPORT KY US	20070420	217	56	148.7	38.18111	-85.7392	0	2400	0	2400
GHCND:USW00093821	LOUISVILLE INTERNATIONAL AIRPORT KY US	20070421	250	78	148.7	38.18111	-85.7392	0	2400	0	2400
GHCND:USW00093821	LOUISVILLE INTERNATIONAL AIRPORT KY US	20070422	278	106	148.7	38.18111	-85.7392	0	2400	0	2400
GHCND:USW00093821	LOUISVILLE INTERNATIONAL AIRPORT KY US	20070423	250	194	148.7	38.18111	-85.7392	0	2400	0	2400
GHCND:USW00093821	LOUISVILLE INTERNATIONAL AIRPORT KY US	20070424	278	167	148.7	38.18111	-85.7392	0	2400	0	2400
GHCND:USW00093821	LOUISVILLE INTERNATIONAL AIRPORT KY US	20070425	261	194	148.7	38.18111	-85.7392	0	2400	0	2400
GHCND:USW00093821	LOUISVILLE INTERNATIONAL AIRPORT KY US	20070426	222	167	148.7	38.18111	-85.7392	0	2400	0	2400
GHCND:USW00093821	LOUISVILLE INTERNATIONAL AIRPORT KY US	20070427	167	111	148.7	38.18111	-85.7392	0	2400	0	2400
GHCND:USW00093821	LOUISVILLE INTERNATIONAL AIRPORT KY US	20070428	244	111	148.7	38.18111	-85.7392	0	2400	0	2400
GHCND:USW00093821	LOUISVILLE INTERNATIONAL AIRPORT KY US	20070429	272	122	148.7	38.18111	-85.7392	0	2400	0	2400
GHCND:USW00093821	LOUISVILLE INTERNATIONAL AIRPORT KY US	20070430	317	144	148.7	38.18111	-85.7392	0	2400	0	2400
GHCND:USW00093821	LOUISVILLE INTERNATIONAL AIRPORT KY US	20070501	294	194	148.7	38.18111	-85.7392	0	2400	0	2400
GHCND:USW00093821	LOUISVILLE INTERNATIONAL AIRPORT KY US	20070502	272	172	148.7	38.18111	-85.7392	0	2400	0	2400
GHCND:USW00093821	LOUISVILLE INTERNATIONAL AIRPORT KY US	20070503	178	144	148.7	38.18111	-85.7392	0	2400	0	2400
GHCND:USW00093821	LOUISVILLE INTERNATIONAL AIRPORT KY US	20070504	228	161	148.7	38.18111	-85.7392	0	2400	0	2400
GHCND:USW00093821	LOUISVILLE INTERNATIONAL AIRPORT KY US	20070505	256	167	148.7	38.18111	-85.7392	0	2400	0	2400
GHCND:USW00093821	LOUISVILLE INTERNATIONAL AIRPORT KY US	20070506	239	144	148.7	38.18111	-85.7392	0	2400	0	2400
GHCND:USW00093821	LOUISVILLE INTERNATIONAL AIRPORT KY US	20070507	267	106	148.7	38.18111	-85.7392	0	2400	0	2400
GHCND:USW00093821	LOUISVILLE INTERNATIONAL AIRPORT KY US	20070508	294	144	148.7	38.18111	-85.7392	0	2400	0	2400
GHCND:USW00093821	LOUISVILLE INTERNATIONAL AIRPORT KY US	20070509	294	167	148.7	38.18111	-85.7392	0	2400	0	2400
GHCND:USW00093821	LOUISVILLE INTERNATIONAL AIRPORT KY US	20070510	306	194	148.7	38.18111	-85.7392	0	2400	0	2400
GHCND:USW00093821	LOUISVILLE INTERNATIONAL AIRPORT KY US	20070511	278	200	148.7	38.18111	-85.7392	0	2400	0	2400
GHCND:USW00093821	LOUISVILLE INTERNATIONAL AIRPORT KY US	20070512	306	172	148.7	38.18111	-85.7392	0	2400	0	2400
GHCND:USW00093821	LOUISVILLE INTERNATIONAL AIRPORT KY US	20070513	233	122	148.7	38.18111	-85.7392	0	2400	0	2400
GHCND:USW00093821	LOUISVILLE INTERNATIONAL AIRPORT KY US	20070514	283	106	148.7	38.18111	-85.7392	0	2400	0	2400
GHCND:USW00093821	LOUISVILLE INTERNATIONAL AIRPORT KY US	20070515	300	183	148.7	38.18111	-85.7392	0	2400	0	2400
GHCND:USW00093821	LOUISVILLE INTERNATIONAL AIRPORT KY US	20070516	206	122	148.7	38.18111	-85.7392	0	2400	0	2400
GHCND:USW00093821	LOUISVILLE INTERNATIONAL AIRPORT KY US	20070517	183	106	148.7	38.18111	-85.7392	0	2400	0	2400
GHCND:USW00093821	LOUISVILLE INTERNATIONAL AIRPORT KY US	20070518	206	78	148.7	38.18111	-85.7392	0	2400	0	2400
GHCND:USW00093821	LOUISVILLE INTERNATIONAL AIRPORT KY US	20070519	239	72	148.7	38.18111	-85.7392	0	2400	0	2400
GHCND:USW00093821	LOUISVILLE INTERNATIONAL AIRPORT KY US	20070520	267	100	148.7	38.18111	-85.7392	0	2400	0	2400
GHCND:USW00093821	LOUISVILLE INTERNATIONAL AIRPORT KY US	20070521	283	122	148.7	38.18111	-85.7392	0	2400	0	2400
GHCND:USW00093821	LOUISVILLE INTERNATIONAL AIRPORT KY US	20070522	306	128	148.7	38.18111	-85.7392	0	2400	0	2400
GHCND:USW00093821	LOUISVILLE INTERNATIONAL AIRPORT KY US	20070523	311	172	148.7	38.18111	-85.7392	0	2400	0	2400
GHCND:USW00093821	LOUISVILLE INTERNATIONAL AIRPORT KY US	20070524	300	183	148.7	38.18111	-85.7392	0	2400	0	2400
GHCND:USW00093821	LOUISVILLE INTERNATIONAL AIRPORT KY US	20070525	300	178	148.7	38.18111	-85.7392	0	2400	0	2400
GHCND:USW00093821	LOUISVILLE INTERNATIONAL AIRPORT KY US	20070526	306	172	148.7	38.18111	-85.7392	0	2400	0	2400
GHCND:USW00093821	LOUISVILLE INTERNATIONAL AIRPORT KY US	20070527	311	183	148.7	38.18111	-85.7392	0	2400	0	2400
GHCND:USW00093821	LOUISVILLE INTERNATIONAL AIRPORT KY US	20070528	311	189	148.7	38.18111	-85.7392	0	2400	0	2400
GHCND:USW00093821	LOUISVILLE INTERNATIONAL AIRPORT KY US	20070529	311	200	148.7	38.18111	-85.7392	0	2400	0	2400
GHCND:USW00093821	LOUISVILLE INTERNATIONAL AIRPORT KY US	20070530	322	194	148.7	38.18111	-85.7392	0	2400	0	2400
GHCND:USW00093821	LOUISVILLE INTERNATIONAL AIRPORT KY US	20070531	294	183	148.7	38.18111	-85.7392	0	2400	0	2400
GHCND:USW00093821	LOUISVILLE INTERNATIONAL AIRPORT KY US	20070601	322	206	148.7	38.18111	-85.7392	0	2400	0	2400
GHCND:USW00093821	LOUISVILLE INTERNATIONAL AIRPORT KY US	20070602	311	206	148.7	38.18111	-85.7392	0	2400	0	2400
GHCND:USW00093821	LOUISVILLE INTERNATIONAL AIRPORT KY US	20070603	300	206	148.7	38.18111	-85.7392	0	2400	0	2400
GHCND:USW00093821	LOUISVILLE INTERNATIONAL AIRPORT KY US	20070604	278	178	148.7	38.18111	-85.7392	0	2400	0	2400
GHCND:USW00093821	LOUISVILLE INTERNATIONAL AIRPORT KY US	20070605	283	161	148.7	38.18111	-85.7392	0	2400	0	2400
GHCND:USW00093821	LOUISVILLE INTERNATIONAL AIRPORT KY US	20070606	289	150	148.7	38.18111	-85.7392	0	2400	0	2400
GHCND:USW00093821	LOUISVILLE INTERNATIONAL AIRPORT KY US	20070607	333	200	148.7	38.18111	-85.7392	0	2400	0	2400
GHCND:USW00093821	LOUISVILLE INTERNATIONAL AIRPORT KY US	20070608	300	222	148.7	38.18111	-85.7392	0	2400	0	2400
GHCND:USW00093821	LOUISVILLE INTERNATIONAL AIRPORT KY US	20070609	289	172	148.7	38.18111	-85.7392	0	2400	0	2400
GHCND:USW00093821	LOUISVILLE INTERNATIONAL AIRPORT KY US	20070610	283	156	148.7	38.18111	-85.7392	0	2400	0	2400
GHCND:USW00093821	LOUISVILLE INTERNATIONAL AIRPORT KY US	20070611	311	200	148.7	38.18111	-85.7392	0	2400	0	2400
GHCND:USW00093821	LOUISVILLE INTERNATIONAL AIRPORT KY US	20070612	306	178	148.7	38.18111	-85.7392	0	2400	0	2400
GHCND:USW00093821	LOUISVILLE INTERNATIONAL AIRPORT KY US	20070613	328	178	148.7	38.18111	-85.7392	0	2400	0	2400
GHCND:USW00093821	LOUISVILLE INTERNATIONAL AIRPORT KY US	20070614	333	222	148.7	38.18111	-85.7392	0	2400	0	2400
GHCND:USW00093821	LOUISVILLE INTERNATIONAL AIRPORT KY US	20070615	317	200	148.7	38.18111	-85.7392	0	2400	0	2400
GHCND:USW00093821	LOUISVILLE INTERNATIONAL AIRPORT KY US	20070616	333	172	148.7	38.18111	-85.7392	0	2400	0	2400
GHCND:USW00093821	LOUISVILLE INTERNATIONAL AIRPORT KY US	20070617	350	200	148.7	38.18111	-85.7392	0	2400	0	2400
GHCND:USW00093821	LOUISVILLE INTERNATIONAL AIRPORT KY US	20070618	322	211	148.7	38.18111	-85.7392	0	2400	0	2400
GHCND:USW00093821	LOUISVILLE INTERNATIONAL AIRPORT KY US	20070619	283	211	148.7	38.18111	-85.7392	0	2400	0	2400
GHCND:USW00093821	LOUISVILLE INTERNATIONAL AIRPORT KY US	20070620	294	178	148.7	38.18111	-85.7392	0	2400	0	2400
GHCND:USW00093821	LOUISVILLE INTERNATIONAL AIRPORT KY US	20070621	322	167	148.7	38.18111	-85.7392	0	2400	0	2400
GHCND:USW00093821	LOUISVILLE INTERNATIONAL AIRPORT KY US	20070622	283	206	148.7	38.18111	-85.7392	0	2400	0	2400
GHCND:USW00093821	LOUISVILLE INTERNATIONAL AIRPORT KY US	20070623	283	183	148.7	38.18111	-85.7392	0	2400	0	2400
GHCND:USW00093821	LOUISVILLE INTERNATIONAL AIRPORT KY US	20070624	256	206	148.7	38.18111	-85.7392	0	2400	0	2400
GHCND:USW00093821	LOUISVILLE INTERNATIONAL AIRPORT KY US	20070625	311	211	148.7	38.18111	-85.7392	0	2400	0	2400
GHCND:USW00093821	LOUISVILLE INTERNATIONAL AIRPORT KY US	20070626	328	217	148.7	38.18111	-85.7392	0	2400	0	2400
GHCND:USW00093821	LOUISVILLE INTERNATIONAL AIRPORT KY US	20070627	328	222	148.7	38.18111	-85.7392	0	2400	0	2400
GHCND:USW00093821	LOUISVILLE INTERNATIONAL AIRPORT KY US	20070628	328	222	148.7	38.18111	-85.7392	0	2400	0	2400
GHCND:USW00093821	LOUISVILLE INTERNATIONAL AIRPORT KY US	20070629	300	217	148.7	38.18111	-85.7392	0	2400	0	2400
GHCND:USW00093821	LOUISVILLE INTERNATIONAL AIRPORT KY US	20070630	294	222	148.7	38.18111	-85.7392	0	2400	0	2400
GHCND:USW00093821	LOUISVILLE INTERNATIONAL AIRPORT KY US	20070701	289	211	148.7	38.18111	-85.7392	0	2400	0	2400
GHCND:USW00093821	LOUISVILLE INTERNATIONAL AIRPORT KY US	20070702	289	167	148.7	38.18111	-85.7392	0	2400	0	2400
GHCND:USW00093821	LOUISVILLE INTERNATIONAL AIRPORT KY US	20070703	322	161	148.7	38.18111	-85.7392	0	2400	0	2400
GHCND:USW00093821	LOUISVILLE INTERNATIONAL AIRPORT KY US	20070704	322	222	148.7	38.18111	-85.7392	0	2400	0	2400
GHCND:USW00093821	LOUISVILLE INTERNATIONAL AIRPORT KY US	20070705	311	211	148.7	38.18111	-85.7392	0	2400	0	2400
GHCND:USW00093821	LOUISVILLE INTERNATIONAL AIRPORT KY US	20070706	328	200	148.7	38.18111	-85.7392	0	2400	0	2400
GHCND:USW00093821	LOUISVILLE INTERNATIONAL AIRPORT KY US	20070707	328	211	148.7	38.18111	-85.7392	0	2400	0	2400
GHCND:USW00093821	LOUISVILLE INTERNATIONAL AIRPORT KY US	20070708	333	206	148.7	38.18111	-85.7392	0	2400	0	2400
GHCND:USW00093821	LOUISVILLE INTERNATIONAL AIRPORT KY US	20070709	339	200	148.7	38.18111	-85.7392	0	2400	0	2400
GHCND:USW00093821	LOUISVILLE INTERNATIONAL AIRPORT KY US	20070710	300	228	148.7	38.18111	-85.7392	0	2400	0	2400
GHCND:USW00093821	LOUISVILLE INTERNATIONAL AIRPORT KY US	20070711	294	194	148.7	38.18111	-85.7392	0	2400	0	2400
GHCND:USW00093821	LOUISVILLE INTERNATIONAL AIRPORT KY US	20070712	278	167	148.7	38.18111	-85.7392	0	2400	0	2400
GHCND:USW00093821	LOUISVILLE INTERNATIONAL AIRPORT KY US	20070713	283	200	148.7	38.18111	-85.7392	0	2400	0	2400
GHCND:USW00093821	LOUISVILLE INTERNATIONAL AIRPORT KY US	20070714	317	183	148.7	38.18111	-85.7392	0	2400	0	2400
GHCND:USW00093821	LOUISVILLE INTERNATIONAL AIRPORT KY US	20070715	333	222	148.7	38.18111	-85.7392	0	2400	0	2400
GHCND:USW00093821	LOUISVILLE INTERNATIONAL AIRPORT KY US	20070716	322	194	148.7	38.18111	-85.7392	0	2400	0	2400
GHCND:USW00093821	LOUISVILLE INTERNATIONAL AIRPORT KY US	20070717	339	217	148.7	38.18111	-85.7392	0	2400	0	2400
GHCND:USW00093821	LOUISVILLE INTERNATIONAL AIRPORT KY US	20070718	328	222	148.7	38.18111	-85.7392	0	2400	0	2400
GHCND:USW00093821	LOUISVILLE INTERNATIONAL AIRPORT KY US	20070719	339	217	148.7	38.18111	-85.7392	0	2400	0	2400
GHCND:USW00093821	LOUISVILLE INTERNATIONAL AIRPORT KY US	20070720	278	167	148.7	38.18111	-85.7392	0	2400	0	2400
GHCND:USW00093821	LOUISVILLE INTERNATIONAL AIRPORT KY US	20070721	272	161	148.7	38.18111	-85.7392	0	2400	0	2400
GHCND:USW00093821	LOUISVILLE INTERNATIONAL AIRPORT KY US	20070722	283	150	148.7	38.18111	-85.7392	0	2400	0	2400
GHCND:USW00093821	LOUISVILLE INTERNATIONAL AIRPORT KY US	20070723	294	167	148.7	38.18111	-85.7392	0	2400	0	2400
GHCND:USW00093821	LOUISVILLE INTERNATIONAL AIRPORT KY US	20070724	283	178	148.7	38.18111	-85.7392	0	2400	0	2400
GHCND:USW00093821	LOUISVILLE INTERNATIONAL AIRPORT KY US	20070725	306	172	148.7	38.18111	-85.7392	0	2400	0	2400
GHCND:USW00093821	LOUISVILLE INTERNATIONAL AIRPORT KY US	20070726	317	206	148.7	38.18111	-85.7392	0	2400	0	2400
GHCND:USW00093821	LOUISVILLE INTERNATIONAL AIRPORT KY US	20070727	311	217	148.7	38.18111	-85.7392	0	2400	0	2400
GHCND:USW00093821	LOUISVILLE INTERNATIONAL AIRPORT KY US	20070728	267	222	148.7	38.18111	-85.7392	0	2400	0	2400
GHCND:USW00093821	LOUISVILLE INTERNATIONAL AIRPORT KY US	20070729	311	222	148.7	38.18111	-85.7392	0	2400	0	2400
GHCND:USW00093821	LOUISVILLE INTERNATIONAL AIRPORT KY US	20070730	328	217	148.7	38.18111	-85.7392	0	2400	0	2400
GHCND:USW00093821	LOUISVILLE INTERNATIONAL AIRPORT KY US	20070731	333	211	148.7	38.18111	-85.7392	0	2400	0	2400
GHCND:USW00093821	LOUISVILLE INTERNATIONAL AIRPORT KY US	20070801	344	211	148.7	38.18111	-85.7392	0	2400	0	2400
GHCND:USW00093821	LOUISVILLE INTERNATIONAL AIRPORT KY US	20070802	356	222	148.7	38.18111	-85.7392	0	2400	0	2400
GHCND:USW00093821	LOUISVILLE INTERNATIONAL AIRPORT KY US	20070803	350	244	148.7	38.18111	-85.7392	0	2400	0	2400
GHCND:USW00093821	LOUISVILLE INTERNATIONAL AIRPORT KY US	20070804	356	244	148.7	38.18111	-85.7392	0	2400	0	2400
GHCND:USW00093821	LOUISVILLE INTERNATIONAL AIRPORT KY US	20070805	361	239	148.7	38.18111	-85.7392	0	2400	0	2400
GHCND:USW00093821	LOUISVILLE INTERNATIONAL AIRPORT KY US	20070806	372	267	148.7	38.18111	-85.7392	0	2400	0	2400
GHCND:USW00093821	LOUISVILLE INTERNATIONAL AIRPORT KY US	20070807	383	272	148.7	38.18111	-85.7392	0	2400	0	2400
GHCND:USW00093821	LOUISVILLE INTERNATIONAL AIRPORT KY US	20070808	389	272	148.7	38.18111	-85.7392	0	2400	0	2400
GHCND:USW00093821	LOUISVILLE INTERNATIONAL AIRPORT KY US	20070809	389	278	148.7	38.18111	-85.7392	0	2400	0	2400
GHCND:USW00093821	LOUISVILLE INTERNATIONAL AIRPORT KY US	20070810	361	261	148.7	38.18111	-85.7392	0	2400	0	2400
GHCND:USW00093821	LOUISVILLE INTERNATIONAL AIRPORT KY US	20070811	356	228	148.7	38.18111	-85.7392	0	2400	0	2400
GHCND:USW00093821	LOUISVILLE INTERNATIONAL AIRPORT KY US	20070812	372	222	148.7	38.18111	-85.7392	0	2400	0	2400
GHCND:USW00093821	LOUISVILLE INTERNATIONAL AIRPORT KY US	20070813	372	244	148.7	38.18111	-85.7392	0	2400	0	2400
GHCND:USW00093821	LOUISVILLE INTERNATIONAL AIRPORT KY US	20070814	356	194	148.7	38.18111	-85.7392	0	2400	0	2400
GHCND:USW00093821	LOUISVILLE INTERNATIONAL AIRPORT KY US	20070815	394	239	148.7	38.18111	-85.7392	0	2400	0	2400
GHCND:USW00093821	LOUISVILLE INTERNATIONAL AIRPORT KY US	20070816	406	222	148.7	38.18111	-85.7392	0	2400	0	2400
GHCND:USW00093821	LOUISVILLE INTERNATIONAL AIRPORT KY US	20070817	333	222	148.7	38.18111	-85.7392	0	2400	0	2400
GHCND:USW00093821	LOUISVILLE INTERNATIONAL AIRPORT KY US	20070818	322	194	148.7	38.18111	-85.7392	0	2400	0	2400
GHCND:USW00093821	LOUISVILLE INTERNATIONAL AIRPORT KY US	20070819	356	211	148.7	38.18111	-85.7392	0	2400	0	2400
GHCND:USW00093821	LOUISVILLE INTERNATIONAL AIRPORT KY US	20070820	367	239	148.7	38.18111	-85.7392	0	2400	0	2400
GHCND:USW00093821	LOUISVILLE INTERNATIONAL AIRPORT KY US	20070821	311	233	148.7	38.18111	-85.7392	0	2400	0	2400
GHCND:USW00093821	LOUISVILLE INTERNATIONAL AIRPORT KY US	20070822	367	244	148.7	38.18111	-85.7392	0	2400	0	2400
GHCND:USW00093821	LOUISVILLE INTERNATIONAL AIRPORT KY US	20070823	372	256	148.7	38.18111	-85.7392	0	2400	0	2400
GHCND:USW00093821	LOUISVILLE INTERNATIONAL AIRPORT KY US	20070824	372	250	148.7	38.18111	-85.7392	0	2400	0	2400
GHCND:USW00093821	LOUISVILLE INTERNATIONAL AIRPORT KY US	20070825	317	244	148.7	38.18111	-85.7392	0	2400	0	2400
GHCND:USW00093821	LOUISVILLE INTERNATIONAL AIRPORT KY US	20070826	317	217	148.7	38.18111	-85.7392	0	2400	0	2400
GHCND:USW00093821	LOUISVILLE INTERNATIONAL AIRPORT KY US	20070827	339	200	148.7	38.18111	-85.7392	0	2400	0	2400
GHCND:USW00093821	LOUISVILLE INTERNATIONAL AIRPORT KY US	20070828	367	228	148.7	38.18111	-85.7392	0	2400	0	2400
GHCND:USW00093821	LOUISVILLE INTERNATIONAL AIRPORT KY US	20070829	356	222	148.7	38.18111	-85.7392	0	2400	0	2400
GHCND:USW00093821	LOUISVILLE INTERNATIONAL AIRPORT KY US	20070830	317	222	148.7	38.18111	-85.7392	0	2400	0	2400
GHCND:USW00093821	LOUISVILLE INTERNATIONAL AIRPORT KY US	20070831	306	194	148.7	38.18111	-85.7392	0	2400	0	2400
GHCND:USW00093821	LOUISVILLE INTERNATIONAL AIRPORT KY US	20070901	317	167	148.7	38.18111	-85.7392	0	2400	0	2400
GHCND:USW00093821	LOUISVILLE INTERNATIONAL AIRPORT KY US	20070902	339	189	148.7	38.18111	-85.7392	0	2400	0	2400
GHCND:USW00093821	LOUISVILLE INTERNATIONAL AIRPORT KY US	20070903	361	217	148.7	38.18111	-85.7392	0	2400	0	2400
GHCND:USW00093821	LOUISVILLE INTERNATIONAL AIRPORT KY US	20070904	367	189	148.7	38.18111	-85.7392	0	2400	0	2400
GHCND:USW00093821	LOUISVILLE INTERNATIONAL AIRPORT KY US	20070905	372	206	148.7	38.18111	-85.7392	0	2400	0	2400
GHCND:USW00093821	LOUISVILLE INTERNATIONAL AIRPORT KY US	20070906	328	250	148.7	38.18111	-85.7392	0	2400	0	2400
GHCND:USW00093821	LOUISVILLE INTERNATIONAL AIRPORT KY US	20070907	339	250	148.7	38.18111	-85.7392	0	2400	0	2400
GHCND:USW00093821	LOUISVILLE INTERNATIONAL AIRPORT KY US	20070908	322	250	148.7	38.18111	-85.7392	0	2400	0	2400
GHCND:USW00093821	LOUISVILLE INTERNATIONAL AIRPORT KY US	20070909	289	228	148.7	38.18111	-85.7392	0	2400	0	2400
GHCND:USW00093821	LOUISVILLE INTERNATIONAL AIRPORT KY US	20070910	300	211	148.7	38.18111	-85.7392	0	2400	0	2400
GHCND:USW00093821	LOUISVILLE INTERNATIONAL AIRPORT KY US	20070911	261	189	148.7	38.18111	-85.7392	0	2400	0	2400
GHCND:USW00093821	LOUISVILLE INTERNATIONAL AIRPORT KY US	20070912	278	150	148.7	38.18111	-85.7392	0	2400	0	2400
GHCND:USW00093821	LOUISVILLE INTERNATIONAL AIRPORT KY US	20070913	294	133	148.7	38.18111	-85.7392	0	2400	0	2400
GHCND:USW00093821	LOUISVILLE INTERNATIONAL AIRPORT KY US	20070914	311	178	148.7	38.18111	-85.7392	0	2400	0	2400
GHCND:USW00093821	LOUISVILLE INTERNATIONAL AIRPORT KY US	20070915	222	111	148.7	38.18111	-85.7392	0	2400	0	2400
GHCND:USW00093821	LOUISVILLE INTERNATIONAL AIRPORT KY US	20070916	250	117	148.7	38.18111	-85.7392	0	2400	0	2400
GHCND:USW00093821	LOUISVILLE INTERNATIONAL AIRPORT KY US	20070917	294	117	148.7	38.18111	-85.7392	0	2400	0	2400
GHCND:USW00093821	LOUISVILLE INTERNATIONAL AIRPORT KY US	20070918	311	167	148.7	38.18111	-85.7392	0	2400	0	2400
GHCND:USW00093821	LOUISVILLE INTERNATIONAL AIRPORT KY US	20070919	317	167	148.7	38.18111	-85.7392	0	2400	0	2400
GHCND:USW00093821	LOUISVILLE INTERNATIONAL AIRPORT KY US	20070920	339	167	148.7	38.18111	-85.7392	0	2400	0	2400
GHCND:USW00093821	LOUISVILLE INTERNATIONAL AIRPORT KY US	20070921	333	167	148.7	38.18111	-85.7392	0	2400	0	2400
GHCND:USW00093821	LOUISVILLE INTERNATIONAL AIRPORT KY US	20070922	339	211	148.7	38.18111	-85.7392	0	2400	0	2400
GHCND:USW00093821	LOUISVILLE INTERNATIONAL AIRPORT KY US	20070923	356	211	148.7	38.18111	-85.7392	0	2400	0	2400
GHCND:USW00093821	LOUISVILLE INTERNATIONAL AIRPORT KY US	20070924	350	217	148.7	38.18111	-85.7392	0	2400	0	2400
GHCND:USW00093821	LOUISVILLE INTERNATIONAL AIRPORT KY US	20070925	350	233	148.7	38.18111	-85.7392	0	2400	0	2400
GHCND:USW00093821	LOUISVILLE INTERNATIONAL AIRPORT KY US	20070926	250	217	148.7	38.18111	-85.7392	0	2400	0	2400
GHCND:USW00093821	LOUISVILLE INTERNATIONAL AIRPORT KY US	20070927	250	183	148.7	38.18111	-85.7392	0	2400	0	2400
GHCND:USW00093821	LOUISVILLE INTERNATIONAL AIRPORT KY US	20070928	278	150	148.7	38.18111	-85.7392	0	2400	0	2400
GHCND:USW00093821	LOUISVILLE INTERNATIONAL AIRPORT KY US	20070929	278	128	148.7	38.18111	-85.7392	0	2400	0	2400
GHCND:USW00093821	LOUISVILLE INTERNATIONAL AIRPORT KY US	20070930	294	128	148.7	38.18111	-85.7392	0	2400	0	2400
GHCND:USW00093821	LOUISVILLE INTERNATIONAL AIRPORT KY US	20071001	289	178	148.7	38.18111	-85.7392	0	2400	0	2400
GHCND:USW00093821	LOUISVILLE INTERNATIONAL AIRPORT KY US	20071002	300	167	148.7	38.18111	-85.7392	0	2400	0	2400
GHCND:USW00093821	LOUISVILLE INTERNATIONAL AIRPORT KY US	20071003	278	183	148.7	38.18111	-85.7392	0	2400	0	2400
GHCND:USW00093821	LOUISVILLE INTERNATIONAL AIRPORT KY US	20071004	306	189	148.7	38.18111	-85.7392	0	2400	0	2400
GHCND:USW00093821	LOUISVILLE INTERNATIONAL AIRPORT KY US	20071005	311	228	148.7	38.18111	-85.7392	0	2400	0	2400
GHCND:USW00093821	LOUISVILLE INTERNATIONAL AIRPORT KY US	20071006	328	211	148.7	38.18111	-85.7392	0	2400	0	2400

GHCND:USW00093821	LOUISVILLE INTERNATIONAL AIRPORT KY US	20071007	339	206	148.7	38.18111	-85.7392	0	2400	0	2400
GHCND:USW00093821	LOUISVILLE INTERNATIONAL AIRPORT KY US	20071008	339	206	148.7	38.18111	-85.7392	0	2400	0	2400
GHCND:USW00093821	LOUISVILLE INTERNATIONAL AIRPORT KY US	20071009	278	200	148.7	38.18111	-85.7392	0	2400	0	2400
GHCND:USW00093821	LOUISVILLE INTERNATIONAL AIRPORT KY US	20071010	206	94	148.7	38.18111	-85.7392	0	2400	0	2400
GHCND:USW00093821	LOUISVILLE INTERNATIONAL AIRPORT KY US	20071011	169	89	148.7	38.18111	-85.7392	0	2400	0	2400
GHCND:USW00093821	LOUISVILLE INTERNATIONAL AIRPORT KY US	20071012	169	106	148.7	38.18111	-85.7392	0	2400	0	2400
GHCND:USW00093821	LOUISVILLE INTERNATIONAL AIRPORT KY US	20071013	222	72	148.7	38.18111	-85.7392	0	2400	0	2400
GHCND:USW00093821	LOUISVILLE INTERNATIONAL AIRPORT KY US	20071014	261	139	148.7	38.18111	-85.7392	0	2400	0	2400
GHCND:USW00093821	LOUISVILLE INTERNATIONAL AIRPORT KY US	20071015	283	139	148.7	38.18111	-85.7392	0	2400	0	2400
GHCND:USW00093821	LOUISVILLE INTERNATIONAL AIRPORT KY US	20071016	250	172	148.7	38.18111	-85.7392	0	2400	0	2400
GHCND:USW00093821	LOUISVILLE INTERNATIONAL AIRPORT KY US	20071017	294	178	148.7	38.18111	-85.7392	0	2400	0	2400
GHCND:USW00093821	LOUISVILLE INTERNATIONAL AIRPORT KY US	20071018	283	189	148.7	38.18111	-85.7392	0	2400	0	2400
GHCND:USW00093821	LOUISVILLE INTERNATIONAL AIRPORT KY US	20071019	206	150	148.7	38.18111	-85.7392	0	2400	0	2400
GHCND:USW00093821	LOUISVILLE INTERNATIONAL AIRPORT KY US	20071020	239	111	148.7	38.18111	-85.7392	0	2400	0	2400
GHCND:USW00093821	LOUISVILLE INTERNATIONAL AIRPORT KY US	20071021	278	117	148.7	38.18111	-85.7392	0	2400	0	2400
GHCND:USW00093821	LOUISVILLE INTERNATIONAL AIRPORT KY US	20071022	211	144	148.7	38.18111	-85.7392	0	2400	0	2400
GHCND:USW00093821	LOUISVILLE INTERNATIONAL AIRPORT KY US	20071023	206	122	148.7	38.18111	-85.7392	0	2400	0	2400
GHCND:USW00093821	LOUISVILLE INTERNATIONAL AIRPORT KY US	20071024	122	111	148.7	38.18111	-85.7392	0	2400	0	2400
GHCND:USW00093821	LOUISVILLE INTERNATIONAL AIRPORT KY US	20071025	144	106	148.7	38.18111	-85.7392	0	2400	0	2400
GHCND:USW00093821	LOUISVILLE INTERNATIONAL AIRPORT KY US	20071026	211	100	148.7	38.18111	-85.7392	0	2400	0	2400
GHCND:USW00093821	LOUISVILLE INTERNATIONAL AIRPORT KY US	20071027	150	117	148.7	38.18111	-85.7392	0	2400	0	2400
GHCND:USW00093821	LOUISVILLE INTERNATIONAL AIRPORT KY US	20071028	161	61	148.7	38.18111	-85.7392	0	2400	0	2400
GHCND:USW00093821	LOUISVILLE INTERNATIONAL AIRPORT KY US	20071029	178	28	148.7	38.18111	-85.7392	0	2400	0	2400
GHCND:USW00093821	LOUISVILLE INTERNATIONAL AIRPORT KY US	20071030	200	28	148.7	38.18111	-85.7392	0	2400	0	2400
GHCND:USW00093821	LOUISVILLE INTERNATIONAL AIRPORT KY US	20071031	228	61	148.7	38.18111	-85.7392	0	2400	0	2400
GHCND:USW00093821	LOUISVILLE INTERNATIONAL AIRPORT KY US	20071101	172	72	148.7	38.18111	-85.7392	0	2400	0	2400
GHCND:USW00093821	LOUISVILLE INTERNATIONAL AIRPORT KY US	20071102	178	28	148.7	38.18111	-85.7392	0	2400	0	2400
GHCND:USW00093821	LOUISVILLE INTERNATIONAL AIRPORT KY US	20071103	172	28	148.7	38.18111	-85.7392	0	2400	0	2400
GHCND:USW00093821	LOUISVILLE INTERNATIONAL AIRPORT KY US	20071104	167	39	148.7	38.18111	-85.7392	0	2400	0	2400
GHCND:USW00093821	LOUISVILLE INTERNATIONAL AIRPORT KY US	20071105	217	50	148.7	38.18111	-85.7392	0	2400	0	2400
GHCND:USW00093821	LOUISVILLE INTERNATIONAL AIRPORT KY US	20071106	94	17	148.7	38.18111	-85.7392	0	2400	0	2400
GHCND:USW00093821	LOUISVILLE INTERNATIONAL AIRPORT KY US	20071107	94	0	148.7	38.18111	-85.7392	0	2400	0	2400
GHCND:USW00093821	LOUISVILLE INTERNATIONAL AIRPORT KY US	20071108	133	22	148.7	38.18111	-85.7392	0	2400	0	2400
GHCND:USW00093821	LOUISVILLE INTERNATIONAL AIRPORT KY US	20071109	172	67	148.7	38.18111	-85.7392	0	2400	0	2400
GHCND:USW00093821	LOUISVILLE INTERNATIONAL AIRPORT KY US	20071110	128	17	148.7	38.18111	-85.7392	0	2400	0	2400
GHCND:USW00093821	LOUISVILLE INTERNATIONAL AIRPORT KY US	20071111	161	39	148.7	38.18111	-85.7392	0	2400	0	2400
GHCND:USW00093821	LOUISVILLE INTERNATIONAL AIRPORT KY US	20071112	228	122	148.7	38.18111	-85.7392	0	2400	0	2400
GHCND:USW00093821	LOUISVILLE INTERNATIONAL AIRPORT KY US	20071113	167	139	148.7	38.18111	-85.7392	0	2400	0	2400
GHCND:USW00093821	LOUISVILLE INTERNATIONAL AIRPORT KY US	20071114	206	106	148.7	38.18111	-85.7392	0	2400	0	2400
GHCND:USW00093821	LOUISVILLE INTERNATIONAL AIRPORT KY US	20071115	106	17	148.7	38.18111	-85.7392	0	2400	0	2400
GHCND:USW00093821	LOUISVILLE INTERNATIONAL AIRPORT KY US	20071116	94	-11	148.7	38.18111	-85.7392	0	2400	0	2400
GHCND:USW00093821	LOUISVILLE INTERNATIONAL AIRPORT KY US	20071117	161	17	148.7	38.18111	-85.7392	0	2400	0	2400
GHCND:USW00093821	LOUISVILLE INTERNATIONAL AIRPORT KY US	20071118	122	39	148.7	38.18111	-85.7392	0	2400	0	2400
GHCND:USW00093821	LOUISVILLE INTERNATIONAL AIRPORT KY US	20071119	183	83	148.7	38.18111	-85.7392	0	2400	0	2400
GHCND:USW00093821	LOUISVILLE INTERNATIONAL AIRPORT KY US	20071120	222	156	148.7	38.18111	-85.7392	0	2400	0	2400
GHCND:USW00093821	LOUISVILLE INTERNATIONAL AIRPORT KY US	20071121	200	172	148.7	38.18111	-85.7392	0	2400	0	2400
GHCND:USW00093821	LOUISVILLE INTERNATIONAL AIRPORT KY US	20071122	189	11	148.7	38.18111	-85.7392	0	2400	0	2400
GHCND:USW00093821	LOUISVILLE INTERNATIONAL AIRPORT KY US	20071123	50	-22	148.7	38.18111	-85.7392	0	2400	0	2400
GHCND:USW00093821	LOUISVILLE INTERNATIONAL AIRPORT KY US	20071124	56	-28	148.7	38.18111	-85.7392	0	2400	0	2400
GHCND:USW00093821	LOUISVILLE INTERNATIONAL AIRPORT KY US	20071125	111	0	148.7	38.18111	-85.7392	0	2400	0	2400
GHCND:USW00093821	LOUISVILLE INTERNATIONAL AIRPORT KY US	20071126	156	56	148.7	38.18111	-85.7392	0	2400	0	2400
GHCND:USW00093821	LOUISVILLE INTERNATIONAL AIRPORT KY US	20071127	106	17	148.7	38.18111	-85.7392	0	2400	0	2400
GHCND:USW00093821	LOUISVILLE INTERNATIONAL AIRPORT KY US	20071128	139	-6	148.7	38.18111	-85.7392	0	2400	0	2400
GHCND:USW00093821	LOUISVILLE INTERNATIONAL AIRPORT KY US	20071129	117	0	148.7	38.18111	-85.7392	0	2400	0	2400
GHCND:USW00093821	LOUISVILLE INTERNATIONAL AIRPORT KY US	20071130	117	-33	148.7	38.18111	-85.7392	0	2400	0	2400
GHCND:USW00093821	LOUISVILLE INTERNATIONAL AIRPORT KY US	20071201	67	-11	148.7	38.18111	-85.7392	0	2400	0	2400
GHCND:USW00093821	LOUISVILLE INTERNATIONAL AIRPORT KY US	20071202	161	28	148.7	38.18111	-85.7392	0	2400	0	2400
GHCND:USW00093821	LOUISVILLE INTERNATIONAL AIRPORT KY US	20071203	39	-17	148.7	38.18111	-85.7392	0	2400	0	2400
GHCND:USW00093821	LOUISVILLE INTERNATIONAL AIRPORT KY US	20071204	56	-28	148.7	38.18111	-85.7392	0	2400	0	2400
GHCND:USW00093821	LOUISVILLE INTERNATIONAL AIRPORT KY US	20071205	83	-17	148.7	38.18111	-85.7392	0	2400	0	2400
GHCND:USW00093821	LOUISVILLE INTERNATIONAL AIRPORT KY US	20071206	22	-56	148.7	38.18111	-85.7392	0	2400	0	2400
GHCND:USW00093821	LOUISVILLE INTERNATIONAL AIRPORT KY US	20071207	78	11	148.7	38.18111	-85.7392	0	2400	0	2400
GHCND:USW00093821	LOUISVILLE INTERNATIONAL AIRPORT KY US	20071208	72	50	148.7	38.18111	-85.7392	0	2400	0	2400
GHCND:USW00093821	LOUISVILLE INTERNATIONAL AIRPORT KY US	20071209	128	61	148.7	38.18111	-85.7392	0	2400	0	2400
GHCND:USW00093821	LOUISVILLE INTERNATIONAL AIRPORT KY US	20071210	117	61	148.7	38.18111	-85.7392	0	2400	0	2400
GHCND:USW00093821	LOUISVILLE INTERNATIONAL AIRPORT KY US	20071211	233	72	148.7	38.18111	-85.7392	0	2400	0	2400
GHCND:USW00093821	LOUISVILLE INTERNATIONAL AIRPORT KY US	20071212	200	67	148.7	38.18111	-85.7392	0	2400	0	2400
GHCND:USW00093821	LOUISVILLE INTERNATIONAL AIRPORT KY US	20071213	83	28	148.7	38.18111	-85.7392	0	2400	0	2400
GHCND:USW00093821	LOUISVILLE INTERNATIONAL AIRPORT KY US	20071214	56	11	148.7	38.18111	-85.7392	0	2400	0	2400
GHCND:USW00093821	LOUISVILLE INTERNATIONAL AIRPORT KY US	20071215	44	6	148.7	38.18111	-85.7392	0	2400	0	2400
GHCND:USW00093821	LOUISVILLE INTERNATIONAL AIRPORT KY US	20071216	61	-39	148.7	38.18111	-85.7392	0	2400	0	2400
GHCND:USW00093821	LOUISVILLE INTERNATIONAL AIRPORT KY US	20071217	22	-33	148.7	38.18111	-85.7392	0	2400	0	2400
GHCND:USW00093821	LOUISVILLE INTERNATIONAL AIRPORT KY US	20071218	106	-28	148.7	38.18111	-85.7392	0	2400	0	2400
GHCND:USW00093821	LOUISVILLE INTERNATIONAL AIRPORT KY US	20071219	122	33	148.7	38.18111	-85.7392	0	2400	0	2400
GHCND:USW00093821	LOUISVILLE INTERNATIONAL AIRPORT KY US	20071220	100	22	148.7	38.18111	-85.7392	0	2400	0	2400
GHCND:USW00093821	LOUISVILLE INTERNATIONAL AIRPORT KY US	20071221	144	78	148.7	38.18111	-85.7392	0	2400	0	2400
GHCND:USW00093821	LOUISVILLE INTERNATIONAL AIRPORT KY US	20071222	167	83	148.7	38.18111	-85.7392	0	2400	0	2400
GHCND:USW00093821	LOUISVILLE INTERNATIONAL AIRPORT KY US	20071223	150	6	148.7	38.18111	-85.7392	0	2400	0	2400
GHCND:USW00093821	LOUISVILLE INTERNATIONAL AIRPORT KY US	20071224	67	-11	148.7	38.18111	-85.7392	0	2400	0	2400
GHCND:USW00093821	LOUISVILLE INTERNATIONAL AIRPORT KY US	20071225	100	-22	148.7	38.18111	-85.7392	0	2400	0	2400
GHCND:USW00093821	LOUISVILLE INTERNATIONAL AIRPORT KY US	20071226	122	-6	148.7	38.18111	-85.7392	0	2400	0	2400
GHCND:USW00093821	LOUISVILLE INTERNATIONAL AIRPORT KY US	20071227	89	39	148.7	38.18111	-85.7392	0	2400	0	2400
GHCND:USW00093821	LOUISVILLE INTERNATIONAL AIRPORT KY US	20071228	94	39	148.7	38.18111	-85.7392	0	2400	0	2400
GHCND:USW00093821	LOUISVILLE INTERNATIONAL AIRPORT KY US	20071229	67	0	148.7	38.18111	-85.7392	0	2400	0	2400
GHCND:USW00093821	LOUISVILLE INTERNATIONAL AIRPORT KY US	20071230	61	-22	148.7	38.18111	-85.7392	0	2400	0	2400
GHCND:USW00093821	LOUISVILLE INTERNATIONAL AIRPORT KY US	20071231	117	-17	148.7	38.18111	-85.7392	0	2400	0	2400
GHCND:USW00093821	LOUISVILLE INTERNATIONAL AIRPORT KY US	20080101	28	-89	148.7	38.18111	-85.7392	0	2400	0	2400
GHCND:USW00093821	LOUISVILLE INTERNATIONAL AIRPORT KY US	20080102	-61	-122	148.7	38.18111	-85.7392	0	2400	0	2400
GHCND:USW00093821	LOUISVILLE INTERNATIONAL AIRPORT KY US	20080103	-11	-100	148.7	38.18111	-85.7392	0	2400	0	2400
GHCND:USW00093821	LOUISVILLE INTERNATIONAL AIRPORT KY US	20080104	78	-56	148.7	38.18111	-85.7392	0	2400	0	2400
GHCND:USW00093821	LOUISVILLE INTERNATIONAL AIRPORT KY US	20080105	106	44	148.7	38.18111	-85.7392	0	2400	0	2400
GHCND:USW00093821	LOUISVILLE INTERNATIONAL AIRPORT KY US	20080106	178	100	148.7	38.18111	-85.7392	0	2400	0	2400
GHCND:USW00093821	LOUISVILLE INTERNATIONAL AIRPORT KY US	20080107	217	172	148.7	38.18111	-85.7392	0	2400	0	2400
GHCND:USW00093821	LOUISVILLE INTERNATIONAL AIRPORT KY US	20080108	211	111	148.7	38.18111	-85.7392	0	2400	0	2400
GHCND:USW00093821	LOUISVILLE INTERNATIONAL AIRPORT KY US	20080109	111	50	148.7	38.18111	-85.7392	0	2400	0	2400
GHCND:USW00093821	LOUISVILLE INTERNATIONAL AIRPORT KY US	20080110	150	33	148.7	38.18111	-85.7392	0	2400	0	2400
GHCND:USW00093821	LOUISVILLE INTERNATIONAL AIRPORT KY US	20080111	106	28	148.7	38.18111	-85.7392	0	2400	0	2400
GHCND:USW00093821	LOUISVILLE INTERNATIONAL AIRPORT KY US	20080112	100	-17	148.7	38.18111	-85.7392	0	2400	0	2400
GHCND:USW00093821	LOUISVILLE INTERNATIONAL AIRPORT KY US	20080113	61	0	148.7	38.18111	-85.7392	0	2400	0	2400
GHCND:USW00093821	LOUISVILLE INTERNATIONAL AIRPORT KY US	20080114	6	-22	148.7	38.18111	-85.7392	0	2400	0	2400
GHCND:USW00093821	LOUISVILLE INTERNATIONAL AIRPORT KY US	20080115	11	-72	148.7	38.18111	-85.7392	0	2400	0	2400
GHCND:USW00093821	LOUISVILLE INTERNATIONAL AIRPORT KY US	20080116	39	-50	148.7	38.18111	-85.7392	0	2400	0	2400
GHCND:USW00093821	LOUISVILLE INTERNATIONAL AIRPORT KY US	20080117	50	6	148.7	38.18111	-85.7392	0	2400	0	2400
GHCND:USW00093821	LOUISVILLE INTERNATIONAL AIRPORT KY US	20080118	22	-28	148.7	38.18111	-85.7392	0	2400	0	2400
GHCND:USW00093821	LOUISVILLE INTERNATIONAL AIRPORT KY US	20080119	-6	-106	148.7	38.18111	-85.7392	0	2400	0	2400
GHCND:USW00093821	LOUISVILLE INTERNATIONAL AIRPORT KY US	20080120	-56	-139	148.7	38.18111	-85.7392	0	2400	0	2400
GHCND:USW00093821	LOUISVILLE INTERNATIONAL AIRPORT KY US	20080121	39	-106	148.7	38.18111	-85.7392	0	2400	0	2400
GHCND:USW00093821	LOUISVILLE INTERNATIONAL AIRPORT KY US	20080122	39	-61	148.7	38.18111	-85.7392	0	2400	0	2400
GHCND:USW00093821	LOUISVILLE INTERNATIONAL AIRPORT KY US	20080123	22	-89	148.7	38.18111	-85.7392	0	2400	0	2400
GHCND:USW00093821	LOUISVILLE INTERNATIONAL AIRPORT KY US	20080124	-17	-111	148.7	38.18111	-85.7392	0	2400	0	2400
GHCND:USW00093821	LOUISVILLE INTERNATIONAL AIRPORT KY US	20080125	-6	-117	148.7	38.18111	-85.7392	0	2400	0	2400
GHCND:USW00093821	LOUISVILLE INTERNATIONAL AIRPORT KY US	20080126	22	-11	148.7	38.18111	-85.7392	0	2400	0	2400
GHCND:USW00093821	LOUISVILLE INTERNATIONAL AIRPORT KY US	20080127	89	-11	148.7	38.18111	-85.7392	0	2400	0	2400
GHCND:USW00093821	LOUISVILLE INTERNATIONAL AIRPORT KY US	20080128	122	-11	148.7	38.18111	-85.7392	0	2400	0	2400
GHCND:USW00093821	LOUISVILLE INTERNATIONAL AIRPORT KY US	20080129	161	-28	148.7	38.18111	-85.7392	0	2400	0	2400
GHCND:USW00093821	LOUISVILLE INTERNATIONAL AIRPORT KY US	20080130	0	-78	148.7	38.18111	-85.7392	0	2400	0	2400
GHCND:USW00093821	LOUISVILLE INTERNATIONAL AIRPORT KY US	20080131	39	-44	148.7	38.18111	-85.7392	0	2400	0	2400
GHCND:USW00093821	LOUISVILLE INTERNATIONAL AIRPORT KY US	20080201	67	-17	148.7	38.18111	-85.7392	0	2400	0	2400
GHCND:USW00093821	LOUISVILLE INTERNATIONAL AIRPORT KY US	20080202	117	-39	148.7	38.18111	-85.7392	0	2400	0	2400
GHCND:USW00093821	LOUISVILLE INTERNATIONAL AIRPORT KY US	20080203	128	-6	148.7	38.18111	-85.7392	0	2400	0	2400
GHCND:USW00093821	LOUISVILLE INTERNATIONAL AIRPORT KY US	20080204	194	100	148.7	38.18111	-85.7392	0	2400	0	2400
GHCND:USW00093821	LOUISVILLE INTERNATIONAL AIRPORT KY US	20080205	211	144	148.7	38.18111	-85.7392	0	2400	0	2400
GHCND:USW00093821	LOUISVILLE INTERNATIONAL AIRPORT KY US	20080206	211	28	148.7	38.18111	-85.7392	0	2400	0	2400
GHCND:USW00093821	LOUISVILLE INTERNATIONAL AIRPORT KY US	20080207	33	22	148.7	38.18111	-85.7392	0	2400	0	2400
GHCND:USW00093821	LOUISVILLE INTERNATIONAL AIRPORT KY US	20080208	106	11	148.7	38.18111	-85.7392	0	2400	0	2400
GHCND:USW00093821	LOUISVILLE INTERNATIONAL AIRPORT KY US	20080209	128	50	148.7	38.18111	-85.7392	0	2400	0	2400
GHCND:USW00093821	LOUISVILLE INTERNATIONAL AIRPORT KY US	20080210	83	-83	148.7	38.18111	-85.7392	0	2400	0	2400
GHCND:USW00093821	LOUISVILLE INTERNATIONAL AIRPORT KY US	20080211	-39	-94	148.7	38.18111	-85.7392	0	2400	0	2400
GHCND:USW00093821	LOUISVILLE INTERNATIONAL AIRPORT KY US	20080212	28	-39	148.7	38.18111	-85.7392	0	2400	0	2400
GHCND:USW00093821	LOUISVILLE INTERNATIONAL AIRPORT KY US	20080213	-28	-56	148.7	38.18111	-85.7392	0	2400	0	2400
GHCND:USW00093821	LOUISVILLE INTERNATIONAL AIRPORT KY US	20080214	61	-50	148.7	38.18111	-85.7392	0	2400	0	2400
GHCND:USW00093821	LOUISVILLE INTERNATIONAL AIRPORT KY US	20080215	67	22	148.7	38.18111	-85.7392	0	2400	0	2400
GHCND:USW00093821	LOUISVILLE INTERNATIONAL AIRPORT KY US	20080216	83	-17	148.7	38.18111	-85.7392	0	2400	0	2400
GHCND:USW00093821	LOUISVILLE INTERNATIONAL AIRPORT KY US	20080217	189	56	148.7	38.18111	-85.7392	0	2400	0	2400
GHCND:USW00093821	LOUISVILLE INTERNATIONAL AIRPORT KY US	20080218	72	-6	148.7	38.18111	-85.7392	0	2400	0	2400
GHCND:USW00093821	LOUISVILLE INTERNATIONAL AIRPORT KY US	20080219	11	-61	148.7	38.18111	-85.7392	0	2400	0	2400
GHCND:USW00093821	LOUISVILLE INTERNATIONAL AIRPORT KY US	20080220	28	-61	148.7	38.18111	-85.7392	0	2400	0	2400
GHCND:USW00093821	LOUISVILLE INTERNATIONAL AIRPORT KY US	20080221	6	-72	148.7	38.18111	-85.7392	0	2400	0	2400
GHCND:USW00093821	LOUISVILLE INTERNATIONAL AIRPORT KY US	20080222	17	0	148.7	38.18111	-85.7392	0	2400	0	2400
GHCND:USW00093821	LOUISVILLE INTERNATIONAL AIRPORT KY US	20080223	28	-11	148.7	38.18111	-85.7392	0	2400	0	2400
GHCND:USW00093821	LOUISVILLE INTERNATIONAL AIRPORT KY US	20080224	22	-6	148.7	38.18111	-85.7392	0	2400	0	2400
GHCND:USW00093821	LOUISVILLE INTERNATIONAL AIRPORT KY US	20080225	50	11	148.7	38.18111	-85.7392	0	2400	0	2400
GHCND:USW00093821	LOUISVILLE INTERNATIONAL AIRPORT KY US	20080226	61	-33	148.7	38.18111	-85.7392	0	2400	0	2400
GHCND:USW00093821	LOUISVILLE INTERNATIONAL AIRPORT KY US	20080227	-11	-50	148.7	38.18111	-85.7392	0	2400	0	2400
GHCND:USW00093821	LOUISVILLE INTERNATIONAL AIRPORT KY US	20080228	56	-44	148.7	38.18111	-85.7392	0	2400	0	2400
GHCND:USW00093821	LOUISVILLE INTERNATIONAL AIRPORT KY US	20080229	117	22	148.7	38.18111	-85.7392	0	2400	0	2400
GHCND:USW00093821	LOUISVILLE INTERNATIONAL AIRPORT KY US	20080301	128	17	148.7	38.18111	-85.7392	0	2400	0	2400
GHCND:USW00093821	LOUISVILLE INTERNATIONAL AIRPORT KY US	20080302	217	28	148.7	38.18111	-85.7392	0	2400	0	2400
GHCND:USW00093821	LOUISVILLE INTERNATIONAL AIRPORT KY US	20080303	228	50	148.7	38.18111	-85.7392	0	2400	0	2400
GHCND:USW00093821	LOUISVILLE INTERNATIONAL AIRPORT KY US	20080304	72	22	148.7	38.18111	-85.7392	0	2400	0	2400
GHCND:USW00093821	LOUISVILLE INTERNATIONAL AIRPORT KY US	20080305	83	6	148.7	38.18111	-85.7392	0	2400	0	2400
GHCND:USW00093821	LOUISVILLE INTERNATIONAL AIRPORT KY US	20080306	122	0	148.7	38.18111	-85.7392	0	2400	0	2400
GHCND:USW00093821	LOUISVILLE INTERNATIONAL AIRPORT KY US	20080307	17	-44	148.7	38.18111	-85.7392	0	2400	0	2400
GHCND:USW00093821	LOUISVILLE INTERNATIONAL AIRPORT KY US	20080308	-11	-67	148.7	38.18111	-85.7392	0	2400	0	2400
GHCND:USW00093821	LOUISVILLE INTERNATIONAL AIRPORT KY US	20080309	72	-83	148.7	38.18111	-85.7392	0	2400	0	2400
GHCND:USW00093821	LOUISVILLE INTERNATIONAL AIRPORT KY US	20080310	100	6	148.7	38.18111	-85.7392	0	2400	0	2400
GHCND:USW00093821	LOUISVILLE INTERNATIONAL AIRPORT KY US	20080311	83	-28	148.7	38.18111	-85.7392	0	2400	0	2400
GHCND:USW00093821	LOUISVILLE INTERNATIONAL AIRPORT KY US	20080312	178	44	148.7	38.18111	-85.7392	0	2400	0	2400
GHCND:USW00093821	LOUISVILLE INTERNATIONAL AIRPORT KY US	20080313	194	83	148.7	38.18111	-85.7392	0	2400	0	2400
GHCND:USW00093821	LOUISVILLE INTERNATIONAL AIRPORT KY US	20080314	117	61	148.7	38.18111	-85.7392	0	2400	0	2400
GHCND:USW00093821	LOUISVILLE INTERNATIONAL AIRPORT KY US	20080315	83	33	148.7	38.18111	-85.7392	0	2400	0	2400
GHCND:USW00093821	LOUISVILLE INTERNATIONAL AIRPORT KY US	20080316	100	50	148.7	38.18111	-85.7392	0	2400	0	2400
GHCND:USW00093821	LOUISVILLE INTERNATIONAL AIRPORT KY US	20080317	139	39	148.7	38.18111	-85.7392	0	2400	0	2400
GHCND:USW00093821	LOUISVILLE INTERNATIONAL AIRPORT KY US	20080318	178	94	148.7	38.18111	-85.7392	0	2400	0	2400
GHCND:USW00093821	LOUISVILLE INTERNATIONAL AIRPORT KY US	20080319	122	33	148.7	38.18111	-85.7392	0	2400	0	2400
GHCND:USW00093821	LOUISVILLE INTERNATIONAL AIRPORT KY US	20080320	144	11	148.7	38.18111	-85.7392	0	2400	0	2400
GHCND:USW00093821	LOUISVILLE INTERNATIONAL AIRPORT KY US	20080321	211	22	148.7	38.18111	-85.7392	0	2400	0	2400
GHCND:USW00093821	LOUISVILLE INTERNATIONAL AIRPORT KY US	20080322	156	28	148.7	38.18111	-85.7392	0	2400	0	2400
GHCND:USW00093821	LOUISVILLE INTERNATIONAL AIRPORT KY US	20080323	72	-6	148.7	38.18111	-85.7392	0	2400	0	2400
GHCND:USW00093821	LOUISVILLE INTERNATIONAL AIRPORT KY US	20080324	78	-11	148.7	38.18111	-85.7392	0	2400	0	2400

GHCND:USW00093821	LOUISVILLE INTERNATIONAL AIRPORT KY US	20080325	167	-6	148.7	38.18111	-85.7392	0	2400	0	2400
GHCND:USW00093821	LOUISVILLE INTERNATIONAL AIRPORT KY US	20080326	206	94	148.7	38.18111	-85.7392	0	2400	0	2400
GHCND:USW00093821	LOUISVILLE INTERNATIONAL AIRPORT KY US	20080327	194	94	148.7	38.18111	-85.7392	0	2400	0	2400
GHCND:USW00093821	LOUISVILLE INTERNATIONAL AIRPORT KY US	20080328	194	50	148.7	38.18111	-85.7392	0	2400	0	2400
GHCND:USW00093821	LOUISVILLE INTERNATIONAL AIRPORT KY US	20080329	117	17	148.7	38.18111	-85.7392	0	2400	0	2400
GHCND:USW00093821	LOUISVILLE INTERNATIONAL AIRPORT KY US	20080330	161	89	148.7	38.18111	-85.7392	0	2400	0	2400
GHCND:USW00093821	LOUISVILLE INTERNATIONAL AIRPORT KY US	20080331	206	133	148.7	38.18111	-85.7392	0	2400	0	2400
GHCND:USW00093821	LOUISVILLE INTERNATIONAL AIRPORT KY US	20080401	161	72	148.7	38.18111	-85.7392	0	2400	0	2400
GHCND:USW00093821	LOUISVILLE INTERNATIONAL AIRPORT KY US	20080402	139	44	148.7	38.18111	-85.7392	0	2400	0	2400
GHCND:USW00093821	LOUISVILLE INTERNATIONAL AIRPORT KY US	20080403	150	61	148.7	38.18111	-85.7392	0	2400	0	2400
GHCND:USW00093821	LOUISVILLE INTERNATIONAL AIRPORT KY US	20080404	167	78	148.7	38.18111	-85.7392	0	2400	0	2400
GHCND:USW00093821	LOUISVILLE INTERNATIONAL AIRPORT KY US	20080405	156	50	148.7	38.18111	-85.7392	0	2400	0	2400
GHCND:USW00093821	LOUISVILLE INTERNATIONAL AIRPORT KY US	20080406	211	44	148.7	38.18111	-85.7392	0	2400	0	2400
GHCND:USW00093821	LOUISVILLE INTERNATIONAL AIRPORT KY US	20080407	244	89	148.7	38.18111	-85.7392	0	2400	0	2400
GHCND:USW00093821	LOUISVILLE INTERNATIONAL AIRPORT KY US	20080408	244	117	148.7	38.18111	-85.7392	0	2400	0	2400
GHCND:USW00093821	LOUISVILLE INTERNATIONAL AIRPORT KY US	20080409	211	139	148.7	38.18111	-85.7392	0	2400	0	2400
GHCND:USW00093821	LOUISVILLE INTERNATIONAL AIRPORT KY US	20080410	267	150	148.7	38.18111	-85.7392	0	2400	0	2400
GHCND:USW00093821	LOUISVILLE INTERNATIONAL AIRPORT KY US	20080411	250	122	148.7	38.18111	-85.7392	0	2400	0	2400
GHCND:USW00093821	LOUISVILLE INTERNATIONAL AIRPORT KY US	20080412	122	50	148.7	38.18111	-85.7392	0	2400	0	2400
GHCND:USW00093821	LOUISVILLE INTERNATIONAL AIRPORT KY US	20080413	78	44	148.7	38.18111	-85.7392	0	2400	0	2400
GHCND:USW00093821	LOUISVILLE INTERNATIONAL AIRPORT KY US	20080414	117	39	148.7	38.18111	-85.7392	0	2400	0	2400
GHCND:USW00093821	LOUISVILLE INTERNATIONAL AIRPORT KY US	20080415	161	28	148.7	38.18111	-85.7392	0	2400	0	2400
GHCND:USW00093821	LOUISVILLE INTERNATIONAL AIRPORT KY US	20080416	222	44	148.7	38.18111	-85.7392	0	2400	0	2400
GHCND:USW00093821	LOUISVILLE INTERNATIONAL AIRPORT KY US	20080417	250	100	148.7	38.18111	-85.7392	0	2400	0	2400
GHCND:USW00093821	LOUISVILLE INTERNATIONAL AIRPORT KY US	20080418	261	111	148.7	38.18111	-85.7392	0	2400	0	2400
GHCND:USW00093821	LOUISVILLE INTERNATIONAL AIRPORT KY US	20080419	161	100	148.7	38.18111	-85.7392	0	2400	0	2400
GHCND:USW00093821	LOUISVILLE INTERNATIONAL AIRPORT KY US	20080420	167	83	148.7	38.18111	-85.7392	0	2400	0	2400
GHCND:USW00093821	LOUISVILLE INTERNATIONAL AIRPORT KY US	20080421	233	94	148.7	38.18111	-85.7392	0	2400	0	2400
GHCND:USW00093821	LOUISVILLE INTERNATIONAL AIRPORT KY US	20080422	272	117	148.7	38.18111	-85.7392	0	2400	0	2400
GHCND:USW00093821	LOUISVILLE INTERNATIONAL AIRPORT KY US	20080423	289	144	148.7	38.18111	-85.7392	0	2400	0	2400
GHCND:USW00093821	LOUISVILLE INTERNATIONAL AIRPORT KY US	20080424	278	144	148.7	38.18111	-85.7392	0	2400	0	2400
GHCND:USW00093821	LOUISVILLE INTERNATIONAL AIRPORT KY US	20080425	289	183	148.7	38.18111	-85.7392	0	2400	0	2400
GHCND:USW00093821	LOUISVILLE INTERNATIONAL AIRPORT KY US	20080426	250	122	148.7	38.18111	-85.7392	0	2400	0	2400
GHCND:USW00093821	LOUISVILLE INTERNATIONAL AIRPORT KY US	20080427	206	83	148.7	38.18111	-85.7392	0	2400	0	2400
GHCND:USW00093821	LOUISVILLE INTERNATIONAL AIRPORT KY US	20080428	161	50	148.7	38.18111	-85.7392	0	2400	0	2400
GHCND:USW00093821	LOUISVILLE INTERNATIONAL AIRPORT KY US	20080429	128	39	148.7	38.18111	-85.7392	0	2400	0	2400
GHCND:USW00093821	LOUISVILLE INTERNATIONAL AIRPORT KY US	20080430	211	33	148.7	38.18111	-85.7392	0	2400	0	2400
GHCND:USW00093821	LOUISVILLE INTERNATIONAL AIRPORT KY US	20080501	267	139	148.7	38.18111	-85.7392	0	2400	0	2400
GHCND:USW00093821	LOUISVILLE INTERNATIONAL AIRPORT KY US	20080502	261	161	148.7	38.18111	-85.7392	0	2400	0	2400
GHCND:USW00093821	LOUISVILLE INTERNATIONAL AIRPORT KY US	20080503	239	100	148.7	38.18111	-85.7392	0	2400	0	2400
GHCND:USW00093821	LOUISVILLE INTERNATIONAL AIRPORT KY US	20080504	206	67	148.7	38.18111	-85.7392	0	2400	0	2400
GHCND:USW00093821	LOUISVILLE INTERNATIONAL AIRPORT KY US	20080505	244	89	148.7	38.18111	-85.7392	0	2400	0	2400
GHCND:USW00093821	LOUISVILLE INTERNATIONAL AIRPORT KY US	20080506	267	111	148.7	38.18111	-85.7392	0	2400	0	2400
GHCND:USW00093821	LOUISVILLE INTERNATIONAL AIRPORT KY US	20080507	261	172	148.7	38.18111	-85.7392	0	2400	0	2400
GHCND:USW00093821	LOUISVILLE INTERNATIONAL AIRPORT KY US	20080508	200	167	148.7	38.18111	-85.7392	0	2400	0	2400
GHCND:USW00093821	LOUISVILLE INTERNATIONAL AIRPORT KY US	20080509	178	139	148.7	38.18111	-85.7392	0	2400	0	2400
GHCND:USW00093821	LOUISVILLE INTERNATIONAL AIRPORT KY US	20080510	222	117	148.7	38.18111	-85.7392	0	2400	0	2400
GHCND:USW00093821	LOUISVILLE INTERNATIONAL AIRPORT KY US	20080511	178	111	148.7	38.18111	-85.7392	0	2400	0	2400
GHCND:USW00093821	LOUISVILLE INTERNATIONAL AIRPORT KY US	20080512	206	94	148.7	38.18111	-85.7392	0	2400	0	2400
GHCND:USW00093821	LOUISVILLE INTERNATIONAL AIRPORT KY US	20080513	217	89	148.7	38.18111	-85.7392	0	2400	0	2400
GHCND:USW00093821	LOUISVILLE INTERNATIONAL AIRPORT KY US	20080514	189	139	148.7	38.18111	-85.7392	0	2400	0	2400
GHCND:USW00093821	LOUISVILLE INTERNATIONAL AIRPORT KY US	20080515	183	139	148.7	38.18111	-85.7392	0	2400	0	2400
GHCND:USW00093821	LOUISVILLE INTERNATIONAL AIRPORT KY US	20080516	206	111	148.7	38.18111	-85.7392	0	2400	0	2400
GHCND:USW00093821	LOUISVILLE INTERNATIONAL AIRPORT KY US	20080517	261	100	148.7	38.18111	-85.7392	0	2400	0	2400
GHCND:USW00093821	LOUISVILLE INTERNATIONAL AIRPORT KY US	20080518	228	128	148.7	38.18111	-85.7392	0	2400	0	2400
GHCND:USW00093821	LOUISVILLE INTERNATIONAL AIRPORT KY US	20080519	217	89	148.7	38.18111	-85.7392	0	2400	0	2400
GHCND:USW00093821	LOUISVILLE INTERNATIONAL AIRPORT KY US	20080520	200	111	148.7	38.18111	-85.7392	0	2400	0	2400
GHCND:USW00093821	LOUISVILLE INTERNATIONAL AIRPORT KY US	20080521	222	100	148.7	38.18111	-85.7392	0	2400	0	2400
GHCND:USW00093821	LOUISVILLE INTERNATIONAL AIRPORT KY US	20080522	244	94	148.7	38.18111	-85.7392	0	2400	0	2400
GHCND:USW00093821	LOUISVILLE INTERNATIONAL AIRPORT KY US	20080523	233	144	148.7	38.18111	-85.7392	0	2400	0	2400
GHCND:USW00093821	LOUISVILLE INTERNATIONAL AIRPORT KY US	20080524	244	139	148.7	38.18111	-85.7392	0	2400	0	2400
GHCND:USW00093821	LOUISVILLE INTERNATIONAL AIRPORT KY US	20080525	283	111	148.7	38.18111	-85.7392	0	2400	0	2400
GHCND:USW00093821	LOUISVILLE INTERNATIONAL AIRPORT KY US	20080526	278	200	148.7	38.18111	-85.7392	0	2400	0	2400
GHCND:USW00093821	LOUISVILLE INTERNATIONAL AIRPORT KY US	20080527	300	167	148.7	38.18111	-85.7392	0	2400	0	2400
GHCND:USW00093821	LOUISVILLE INTERNATIONAL AIRPORT KY US	20080528	239	122	148.7	38.18111	-85.7392	0	2400	0	2400
GHCND:USW00093821	LOUISVILLE INTERNATIONAL AIRPORT KY US	20080529	278	111	148.7	38.18111	-85.7392	0	2400	0	2400
GHCND:USW00093821	LOUISVILLE INTERNATIONAL AIRPORT KY US	20080530	300	161	148.7	38.18111	-85.7392	0	2400	0	2400
GHCND:USW00093821	LOUISVILLE INTERNATIONAL AIRPORT KY US	20080531	311	228	148.7	38.18111	-85.7392	0	2400	0	2400
GHCND:USW00093821	LOUISVILLE INTERNATIONAL AIRPORT KY US	20080601	300	194	148.7	38.18111	-85.7392	0	2400	0	2400
GHCND:USW00093821	LOUISVILLE INTERNATIONAL AIRPORT KY US	20080602	311	194	148.7	38.18111	-85.7392	0	2400	0	2400
GHCND:USW00093821	LOUISVILLE INTERNATIONAL AIRPORT KY US	20080603	311	211	148.7	38.18111	-85.7392	0	2400	0	2400
GHCND:USW00093821	LOUISVILLE INTERNATIONAL AIRPORT KY US	20080604	322	261	148.7	38.18111	-85.7392	0	2400	0	2400
GHCND:USW00093821	LOUISVILLE INTERNATIONAL AIRPORT KY US	20080605	339	244	148.7	38.18111	-85.7392	0	2400	0	2400
GHCND:USW00093821	LOUISVILLE INTERNATIONAL AIRPORT KY US	20080606	344	244	148.7	38.18111	-85.7392	0	2400	0	2400
GHCND:USW00093821	LOUISVILLE INTERNATIONAL AIRPORT KY US	20080607	333	256	148.7	38.18111	-85.7392	0	2400	0	2400
GHCND:USW00093821	LOUISVILLE INTERNATIONAL AIRPORT KY US	20080608	344	244	148.7	38.18111	-85.7392	0	2400	0	2400
GHCND:USW00093821	LOUISVILLE INTERNATIONAL AIRPORT KY US	20080609	350	256	148.7	38.18111	-85.7392	0	2400	0	2400
GHCND:USW00093821	LOUISVILLE INTERNATIONAL AIRPORT KY US	20080610	300	217	148.7	38.18111	-85.7392	0	2400	0	2400
GHCND:USW00093821	LOUISVILLE INTERNATIONAL AIRPORT KY US	20080611	322	167	148.7	38.18111	-85.7392	0	2400	0	2400
GHCND:USW00093821	LOUISVILLE INTERNATIONAL AIRPORT KY US	20080612	339	228	148.7	38.18111	-85.7392	0	2400	0	2400
GHCND:USW00093821	LOUISVILLE INTERNATIONAL AIRPORT KY US	20080613	322	211	148.7	38.18111	-85.7392	0	2400	0	2400
GHCND:USW00093821	LOUISVILLE INTERNATIONAL AIRPORT KY US	20080614	294	211	148.7	38.18111	-85.7392	0	2400	0	2400
GHCND:USW00093821	LOUISVILLE INTERNATIONAL AIRPORT KY US	20080615	322	211	148.7	38.18111	-85.7392	0	2400	0	2400
GHCND:USW00093821	LOUISVILLE INTERNATIONAL AIRPORT KY US	20080616	306	217	148.7	38.18111	-85.7392	0	2400	0	2400
GHCND:USW00093821	LOUISVILLE INTERNATIONAL AIRPORT KY US	20080617	267	156	148.7	38.18111	-85.7392	0	2400	0	2400
GHCND:USW00093821	LOUISVILLE INTERNATIONAL AIRPORT KY US	20080618	278	161	148.7	38.18111	-85.7392	0	2400	0	2400
GHCND:USW00093821	LOUISVILLE INTERNATIONAL AIRPORT KY US	20080619	300	167	148.7	38.18111	-85.7392	0	2400	0	2400
GHCND:USW00093821	LOUISVILLE INTERNATIONAL AIRPORT KY US	20080620	256	194	148.7	38.18111	-85.7392	0	2400	0	2400
GHCND:USW00093821	LOUISVILLE INTERNATIONAL AIRPORT KY US	20080621	300	206	148.7	38.18111	-85.7392	0	2400	0	2400
GHCND:USW00093821	LOUISVILLE INTERNATIONAL AIRPORT KY US	20080622	306	189	148.7	38.18111	-85.7392	0	2400	0	2400
GHCND:USW00093821	LOUISVILLE INTERNATIONAL AIRPORT KY US	20080623	294	161	148.7	38.18111	-85.7392	0	2400	0	2400
GHCND:USW00093821	LOUISVILLE INTERNATIONAL AIRPORT KY US	20080624	300	178	148.7	38.18111	-85.7392	0	2400	0	2400
GHCND:USW00093821	LOUISVILLE INTERNATIONAL AIRPORT KY US	20080625	339	194	148.7	38.18111	-85.7392	0	2400	0	2400
GHCND:USW00093821	LOUISVILLE INTERNATIONAL AIRPORT KY US	20080626	339	222	148.7	38.18111	-85.7392	0	2400	0	2400
GHCND:USW00093821	LOUISVILLE INTERNATIONAL AIRPORT KY US	20080627	306	211	148.7	38.18111	-85.7392	0	2400	0	2400
GHCND:USW00093821	LOUISVILLE INTERNATIONAL AIRPORT KY US	20080628	317	206	148.7	38.18111	-85.7392	0	2400	0	2400
GHCND:USW00093821	LOUISVILLE INTERNATIONAL AIRPORT KY US	20080629	289	200	148.7	38.18111	-85.7392	0	2400	0	2400
GHCND:USW00093821	LOUISVILLE INTERNATIONAL AIRPORT KY US	20080630	272	183	148.7	38.18111	-85.7392	0	2400	0	2400
GHCND:USW00093821	LOUISVILLE INTERNATIONAL AIRPORT KY US	20080701	294	161	148.7	38.18111	-85.7392	0	2400	0	2400
GHCND:USW00093821	LOUISVILLE INTERNATIONAL AIRPORT KY US	20080702	317	183	148.7	38.18111	-85.7392	0	2400	0	2400
GHCND:USW00093821	LOUISVILLE INTERNATIONAL AIRPORT KY US	20080703	272	222	148.7	38.18111	-85.7392	0	2400	0	2400
GHCND:USW00093821	LOUISVILLE INTERNATIONAL AIRPORT KY US	20080704	278	213	148.7	38.18111	-85.7392	0	2400	0	2400
GHCND:USW00093821	LOUISVILLE INTERNATIONAL AIRPORT KY US	20080705	289	217	148.7	38.18111	-85.7392	0	2400	0	2400
GHCND:USW00093821	LOUISVILLE INTERNATIONAL AIRPORT KY US	20080706	306	206	148.7	38.18111	-85.7392	0	2400	0	2400
GHCND:USW00093821	LOUISVILLE INTERNATIONAL AIRPORT KY US	20080707	261	200	148.7	38.18111	-85.7392	0	2400	0	2400
GHCND:USW00093821	LOUISVILLE INTERNATIONAL AIRPORT KY US	20080708	339	228	148.7	38.18111	-85.7392	0	2400	0	2400
GHCND:USW00093821	LOUISVILLE INTERNATIONAL AIRPORT KY US	20080709	289	228	148.7	38.18111	-85.7392	0	2400	0	2400
GHCND:USW00093821	LOUISVILLE INTERNATIONAL AIRPORT KY US	20080710	311	206	148.7	38.18111	-85.7392	0	2400	0	2400
GHCND:USW00093821	LOUISVILLE INTERNATIONAL AIRPORT KY US	20080711	333	194	148.7	38.18111	-85.7392	0	2400	0	2400
GHCND:USW00093821	LOUISVILLE INTERNATIONAL AIRPORT KY US	20080712	344	233	148.7	38.18111	-85.7392	0	2400	0	2400
GHCND:USW00093821	LOUISVILLE INTERNATIONAL AIRPORT KY US	20080713	300	222	148.7	38.18111	-85.7392	0	2400	0	2400
GHCND:USW00093821	LOUISVILLE INTERNATIONAL AIRPORT KY US	20080714	311	183	148.7	38.18111	-85.7392	0	2400	0	2400
GHCND:USW00093821	LOUISVILLE INTERNATIONAL AIRPORT KY US	20080715	333	189	148.7	38.18111	-85.7392	0	2400	0	2400
GHCND:USW00093821	LOUISVILLE INTERNATIONAL AIRPORT KY US	20080716	339	206	148.7	38.18111	-85.7392	0	2400	0	2400
GHCND:USW00093821	LOUISVILLE INTERNATIONAL AIRPORT KY US	20080717	344	222	148.7	38.18111	-85.7392	0	2400	0	2400
GHCND:USW00093821	LOUISVILLE INTERNATIONAL AIRPORT KY US	20080718	350	217	148.7	38.18111	-85.7392	0	2400	0	2400
GHCND:USW00093821	LOUISVILLE INTERNATIONAL AIRPORT KY US	20080719	356	228	148.7	38.18111	-85.7392	0	2400	0	2400
GHCND:USW00093821	LOUISVILLE INTERNATIONAL AIRPORT KY US	20080720	361	233	148.7	38.18111	-85.7392	0	2400	0	2400
GHCND:USW00093821	LOUISVILLE INTERNATIONAL AIRPORT KY US	20080721	339	233	148.7	38.18111	-85.7392	0	2400	0	2400
GHCND:USW00093821	LOUISVILLE INTERNATIONAL AIRPORT KY US	20080722	322	211	148.7	38.18111	-85.7392	0	2400	0	2400
GHCND:USW00093821	LOUISVILLE INTERNATIONAL AIRPORT KY US	20080723	289	211	148.7	38.18111	-85.7392	0	2400	0	2400
GHCND:USW00093821	LOUISVILLE INTERNATIONAL AIRPORT KY US	20080724	300	183	148.7	38.18111	-85.7392	0	2400	0	2400
GHCND:USW00093821	LOUISVILLE INTERNATIONAL AIRPORT KY US	20080725	283	228	148.7	38.18111	-85.7392	0	2400	0	2400
GHCND:USW00093821	LOUISVILLE INTERNATIONAL AIRPORT KY US	20080726	331	222	148.7	38.18111	-85.7392	0	2400	0	2400
GHCND:USW00093821	LOUISVILLE INTERNATIONAL AIRPORT KY US	20080727	339	222	148.7	38.18111	-85.7392	0	2400	0	2400
GHCND:USW00093821	LOUISVILLE INTERNATIONAL AIRPORT KY US	20080728	322	206	148.7	38.18111	-85.7392	0	2400	0	2400
GHCND:USW00093821	LOUISVILLE INTERNATIONAL AIRPORT KY US	20080729	350	233	148.7	38.18111	-85.7392	0	2400	0	2400
GHCND:USW00093821	LOUISVILLE INTERNATIONAL AIRPORT KY US	20080730	322	228	148.7	38.18111	-85.7392	0	2400	0	2400
GHCND:USW00093821	LOUISVILLE INTERNATIONAL AIRPORT KY US	20080731	328	233	148.7	38.18111	-85.7392	0	2400	0	2400
GHCND:USW00093821	LOUISVILLE INTERNATIONAL AIRPORT KY US	20080801	339	233	148.7	38.18111	-85.7392	0	2400	0	2400
GHCND:USW00093821	LOUISVILLE INTERNATIONAL AIRPORT KY US	20080802	333	244	148.7	38.18111	-85.7392	0	2400	0	2400
GHCND:USW00093821	LOUISVILLE INTERNATIONAL AIRPORT KY US	20080803	317	200	148.7	38.18111	-85.7392	0	2400	0	2400
GHCND:USW00093821	LOUISVILLE INTERNATIONAL AIRPORT KY US	20080804	333	217	148.7	38.18111	-85.7392	0	2400	0	2400
GHCND:USW00093821	LOUISVILLE INTERNATIONAL AIRPORT KY US	20080805	328	244	148.7	38.18111	-85.7392	0	2400	0	2400
GHCND:USW00093821	LOUISVILLE INTERNATIONAL AIRPORT KY US	20080806	317	228	148.7	38.18111	-85.7392	0	2400	0	2400
GHCND:USW00093821	LOUISVILLE INTERNATIONAL AIRPORT KY US	20080807	311	233	148.7	38.18111	-85.7392	0	2400	0	2400
GHCND:USW00093821	LOUISVILLE INTERNATIONAL AIRPORT KY US	20080808	289	183	148.7	38.18111	-85.7392	0	2400	0	2400
GHCND:USW00093821	LOUISVILLE INTERNATIONAL AIRPORT KY US	20080809	283	172	148.7	38.18111	-85.7392	0	2400	0	2400
GHCND:USW00093821	LOUISVILLE INTERNATIONAL AIRPORT KY US	20080810	300	-139	148.7	38.18111	-85.7392	0	2400	0	2400
GHCND:USW00093821	LOUISVILLE INTERNATIONAL AIRPORT KY US	20080811	278	156	148.7	38.18111	-85.7392	0	2400	0	2400
GHCND:USW00093821	LOUISVILLE INTERNATIONAL AIRPORT KY US	20080812	294	167	148.7	38.18111	-85.7392	0	2400	0	2400
GHCND:USW00093821	LOUISVILLE INTERNATIONAL AIRPORT KY US	20080813	306	183	148.7	38.18111	-85.7392	0	2400	0	2400
GHCND:USW00093821	LOUISVILLE INTERNATIONAL AIRPORT KY US	20080814	300	183	148.7	38.18111	-85.7392	0	2400	0	2400
GHCND:USW00093821	LOUISVILLE INTERNATIONAL AIRPORT KY US	20080815	300	189	148.7	38.18111	-85.7392	0	2400	0	2400
GHCND:USW00093821	LOUISVILLE INTERNATIONAL AIRPORT KY US	20080816	294	167	148.7	38.18111	-85.7392	0	2400	0	2400
GHCND:USW00093821	LOUISVILLE INTERNATIONAL AIRPORT KY US	20080817	306	172	148.7	38.18111	-85.7392	0	2400	0	2400
GHCND:USW00093821	LOUISVILLE INTERNATIONAL AIRPORT KY US	20080818	317	178	148.7	38.18111	-85.7392	0	2400	0	2400
GHCND:USW00093821	LOUISVILLE INTERNATIONAL AIRPORT KY US	20080819	333	183	148.7	38.18111	-85.7392	0	2400	0	2400
GHCND:USW00093821	LOUISVILLE INTERNATIONAL AIRPORT KY US	20080820	350	194	148.7	38.18111	-85.7392	0	2400	0	2400
GHCND:USW00093821	LOUISVILLE INTERNATIONAL AIRPORT KY US	20080821	339	239	148.7	38.18111	-85.7392	0	2400	0	2400
GHCND:USW00093821	LOUISVILLE INTERNATIONAL AIRPORT KY US	20080822	350	244	148.7	38.18111	-85.7392	0	2400	0	2400
GHCND:USW00093821	LOUISVILLE INTERNATIONAL AIRPORT KY US	20080823	361	228	148.7	38.18111	-85.7392	0	2400	0	2400
GHCND:USW00093821	LOUISVILLE INTERNATIONAL AIRPORT KY US	20080824	344	233	148.7	38.18111	-85.7392	0	2400	0	2400
GHCND:USW00093821	LOUISVILLE INTERNATIONAL AIRPORT KY US	20080825	278	206	148.7	38.18111	-85.7392	0	2400	0	2400
GHCND:USW00093821	LOUISVILLE INTERNATIONAL AIRPORT KY US	20080826	306	194	148.7	38.18111	-85.7392	0	2400	0	2400
GHCND:USW00093821	LOUISVILLE INTERNATIONAL AIRPORT KY US	20080827	278	217	148.7	38.18111	-85.7392	0	2400	0	2400
GHCND:USW00093821	LOUISVILLE INTERNATIONAL AIRPORT KY US	20080828	339	189	148.7	38.18111	-85.7392	0	2400	0	2400
GHCND:USW00093821	LOUISVILLE INTERNATIONAL AIRPORT KY US	20080829	344	217	148.7	38.18111	-85.7392	0	2400	0	2400
GHCND:USW00093821	LOUISVILLE INTERNATIONAL AIRPORT KY US	20080830	328	206	148.7	38.18111	-85.7392	0	2400	0	2400
GHCND:USW00093821	LOUISVILLE INTERNATIONAL AIRPORT KY US	20080831	339	206	148.7	38.18111	-85.7392	0	2400	0	2400
GHCND:USW00093821	LOUISVILLE INTERNATIONAL AIRPORT KY US	20080901	361	194	148.7	38.18111	-85.7392	0	2400	0	2400
GHCND:USW00093821	LOUISVILLE INTERNATIONAL AIRPORT KY US	20080902	344	239	148.7	38.18111	-85.7392	0	2400	0	2400
GHCND:USW00093821	LOUISVILLE INTERNATIONAL AIRPORT KY US	20080903	328	239	148.7	38.18111	-85.7392	0	2400	0	2400
GHCND:USW00093821	LOUISVILLE INTERNATIONAL AIRPORT KY US	20080904	311	222	148.7	38.18111	-85.7392	0	2400	0	2400
GHCND:USW00093821	LOUISVILLE INTERNATIONAL AIRPORT KY US	20080905	244	200	148.7	38.18111	-85.7392	0	2400	0	2400
GHCND:USW00093821	LOUISVILLE INTERNATIONAL AIRPORT KY US	20080906	278	189	148.7	38.18111	-85.7392	0	2400	0	2400
GHCND:USW00093821	LOUISVILLE INTERNATIONAL AIRPORT KY US	20080907	278	172	148.7	38.18111	-85.7392	0	2400	0	2400
GHCND:USW00093821	LOUISVILLE INTERNATIONAL AIRPORT KY US	20080908	306	178	148.7	38.18111	-85.7392	0	2400	0	2400
GHCND:USW00093821	LOUISVILLE INTERNATIONAL AIRPORT KY US	20080909	239	167	148.7	38.18111	-85.7392	0	2400	0	2400
GHCND:USW00093821	LOUISVILLE INTERNATIONAL AIRPORT KY US	20080910	278	150	148.7	38.18111	-85.7392	0	2400	0	2400

GHCND:USW00093821	LOUISVILLE INTERNATIONAL AIRPORT KY US	20080911	289	167	148.7	38.18111	-85.7392	0	2400	0	2400
GHCND:USW00093821	LOUISVILLE INTERNATIONAL AIRPORT KY US	20080912	317	233	148.7	38.18111	-85.7392	0	2400	0	2400
GHCND:USW00093821	LOUISVILLE INTERNATIONAL AIRPORT KY US	20080913	344	239	148.7	38.18111	-85.7392	0	2400	0	2400
GHCND:USW00093821	LOUISVILLE INTERNATIONAL AIRPORT KY US	20080914	306	172	148.7	38.18111	-85.7392	0	2400	0	2400
GHCND:USW00093821	LOUISVILLE INTERNATIONAL AIRPORT KY US	20080915	217	156	148.7	38.18111	-85.7392	0	2400	0	2400
GHCND:USW00093821	LOUISVILLE INTERNATIONAL AIRPORT KY US	20080916	261	139	148.7	38.18111	-85.7392	0	2400	0	2400
GHCND:USW00093821	LOUISVILLE INTERNATIONAL AIRPORT KY US	20080917	272	133	148.7	38.18111	-85.7392	0	2400	0	2400
GHCND:USW00093821	LOUISVILLE INTERNATIONAL AIRPORT KY US	20080918	306	144	148.7	38.18111	-85.7392	0	2400	0	2400
GHCND:USW00093821	LOUISVILLE INTERNATIONAL AIRPORT KY US	20080919	294	156	148.7	38.18111	-85.7392	0	2400	0	2400
GHCND:USW00093821	LOUISVILLE INTERNATIONAL AIRPORT KY US	20080920	294	183	148.7	38.18111	-85.7392	0	2400	0	2400
GHCND:USW00093821	LOUISVILLE INTERNATIONAL AIRPORT KY US	20080921	311	178	148.7	38.18111	-85.7392	0	2400	0	2400
GHCND:USW00093821	LOUISVILLE INTERNATIONAL AIRPORT KY US	20080922	317	156	148.7	38.18111	-85.7392	0	2400	0	2400
GHCND:USW00093821	LOUISVILLE INTERNATIONAL AIRPORT KY US	20080923	322	161	148.7	38.18111	-85.7392	0	2400	0	2400
GHCND:USW00093821	LOUISVILLE INTERNATIONAL AIRPORT KY US	20080924	311	167	148.7	38.18111	-85.7392	0	2400	0	2400
GHCND:USW00093821	LOUISVILLE INTERNATIONAL AIRPORT KY US	20080925	294	139	148.7	38.18111	-85.7392	0	2400	0	2400
GHCND:USW00093821	LOUISVILLE INTERNATIONAL AIRPORT KY US	20080926	283	144	148.7	38.18111	-85.7392	0	2400	0	2400
GHCND:USW00093821	LOUISVILLE INTERNATIONAL AIRPORT KY US	20080927	233	167	148.7	38.18111	-85.7392	0	2400	0	2400
GHCND:USW00093821	LOUISVILLE INTERNATIONAL AIRPORT KY US	20080928	278	139	148.7	38.18111	-85.7392	0	2400	0	2400
GHCND:USW00093821	LOUISVILLE INTERNATIONAL AIRPORT KY US	20080929	294	133	148.7	38.18111	-85.7392	0	2400	0	2400
GHCND:USW00093821	LOUISVILLE INTERNATIONAL AIRPORT KY US	20080930	233	139	148.7	38.18111	-85.7392	0	2400	0	2400
GHCND:USW00093821	LOUISVILLE INTERNATIONAL AIRPORT KY US	20081001	200	89	148.7	38.18111	-85.7392	0	2400	0	2400
GHCND:USW00093821	LOUISVILLE INTERNATIONAL AIRPORT KY US	20081002	194	67	148.7	38.18111	-85.7392	0	2400	0	2400
GHCND:USW00093821	LOUISVILLE INTERNATIONAL AIRPORT KY US	20081003	228	72	148.7	38.18111	-85.7392	0	2400	0	2400
GHCND:USW00093821	LOUISVILLE INTERNATIONAL AIRPORT KY US	20081004	261	89	148.7	38.18111	-85.7392	0	2400	0	2400
GHCND:USW00093821	LOUISVILLE INTERNATIONAL AIRPORT KY US	20081005	289	106	148.7	38.18111	-85.7392	0	2400	0	2400
GHCND:USW00093821	LOUISVILLE INTERNATIONAL AIRPORT KY US	20081006	300	133	148.7	38.18111	-85.7392	0	2400	0	2400
GHCND:USW00093821	LOUISVILLE INTERNATIONAL AIRPORT KY US	20081007	267	161	148.7	38.18111	-85.7392	0	2400	0	2400
GHCND:USW00093821	LOUISVILLE INTERNATIONAL AIRPORT KY US	20081008	222	133	148.7	38.18111	-85.7392	0	2400	0	2400
GHCND:USW00093821	LOUISVILLE INTERNATIONAL AIRPORT KY US	20081009	244	100	148.7	38.18111	-85.7392	0	2400	0	2400
GHCND:USW00093821	LOUISVILLE INTERNATIONAL AIRPORT KY US	20081010	283	106	148.7	38.18111	-85.7392	0	2400	0	2400
GHCND:USW00093821	LOUISVILLE INTERNATIONAL AIRPORT KY US	20081011	300	156	148.7	38.18111	-85.7392	0	2400	0	2400
GHCND:USW00093821	LOUISVILLE INTERNATIONAL AIRPORT KY US	20081012	306	144	148.7	38.18111	-85.7392	0	2400	0	2400
GHCND:USW00093821	LOUISVILLE INTERNATIONAL AIRPORT KY US	20081013	283	156	148.7	38.18111	-85.7392	0	2400	0	2400
GHCND:USW00093821	LOUISVILLE INTERNATIONAL AIRPORT KY US	20081014	278	189	148.7	38.18111	-85.7392	0	2400	0	2400
GHCND:USW00093821	LOUISVILLE INTERNATIONAL AIRPORT KY US	20081015	289	167	148.7	38.18111	-85.7392	0	2400	0	2400
GHCND:USW00093821	LOUISVILLE INTERNATIONAL AIRPORT KY US	20081016	228	122	148.7	38.18111	-85.7392	0	2400	0	2400
GHCND:USW00093821	LOUISVILLE INTERNATIONAL AIRPORT KY US	20081017	178	83	148.7	38.18111	-85.7392	0	2400	0	2400
GHCND:USW00093821	LOUISVILLE INTERNATIONAL AIRPORT KY US	20081018	178	89	148.7	38.18111	-85.7392	0	2400	0	2400
GHCND:USW00093821	LOUISVILLE INTERNATIONAL AIRPORT KY US	20081019	178	50	148.7	38.18111	-85.7392	0	2400	0	2400
GHCND:USW00093821	LOUISVILLE INTERNATIONAL AIRPORT KY US	20081020	211	39	148.7	38.18111	-85.7392	0	2400	0	2400
GHCND:USW00093821	LOUISVILLE INTERNATIONAL AIRPORT KY US	20081021	172	100	148.7	38.18111	-85.7392	0	2400	0	2400
GHCND:USW00093821	LOUISVILLE INTERNATIONAL AIRPORT KY US	20081022	161	50	148.7	38.18111	-85.7392	0	2400	0	2400
GHCND:USW00093821	LOUISVILLE INTERNATIONAL AIRPORT KY US	20081023	228	56	148.7	38.18111	-85.7392	0	2400	0	2400
GHCND:USW00093821	LOUISVILLE INTERNATIONAL AIRPORT KY US	20081024	172	89	148.7	38.18111	-85.7392	0	2400	0	2400
GHCND:USW00093821	LOUISVILLE INTERNATIONAL AIRPORT KY US	20081025	156	83	148.7	38.18111	-85.7392	0	2400	0	2400
GHCND:USW00093821	LOUISVILLE INTERNATIONAL AIRPORT KY US	20081026	194	72	148.7	38.18111	-85.7392	0	2400	0	2400
GHCND:USW00093821	LOUISVILLE INTERNATIONAL AIRPORT KY US	20081027	89	39	148.7	38.18111	-85.7392	0	2400	0	2400
GHCND:USW00093821	LOUISVILLE INTERNATIONAL AIRPORT KY US	20081028	100	6	148.7	38.18111	-85.7392	0	2400	0	2400
GHCND:USW00093821	LOUISVILLE INTERNATIONAL AIRPORT KY US	20081029	150	11	148.7	38.18111	-85.7392	0	2400	0	2400
GHCND:USW00093821	LOUISVILLE INTERNATIONAL AIRPORT KY US	20081030	183	6	148.7	38.18111	-85.7392	0	2400	0	2400
GHCND:USW00093821	LOUISVILLE INTERNATIONAL AIRPORT KY US	20081031	217	44	148.7	38.18111	-85.7392	0	2400	0	2400
GHCND:USW00093821	LOUISVILLE INTERNATIONAL AIRPORT KY US	20081101	233	72	148.7	38.18111	-85.7392	0	2400	0	2400
GHCND:USW00093821	LOUISVILLE INTERNATIONAL AIRPORT KY US	20081102	233	83	148.7	38.18111	-85.7392	0	2400	0	2400
GHCND:USW00093821	LOUISVILLE INTERNATIONAL AIRPORT KY US	20081103	244	72	148.7	38.18111	-85.7392	0	2400	0	2400
GHCND:USW00093821	LOUISVILLE INTERNATIONAL AIRPORT KY US	20081104	244	72	148.7	38.18111	-85.7392	0	2400	0	2400
GHCND:USW00093821	LOUISVILLE INTERNATIONAL AIRPORT KY US	20081105	244	67	148.7	38.18111	-85.7392	0	2400	0	2400
GHCND:USW00093821	LOUISVILLE INTERNATIONAL AIRPORT KY US	20081106	244	72	148.7	38.18111	-85.7392	0	2400	0	2400
GHCND:USW00093821	LOUISVILLE INTERNATIONAL AIRPORT KY US	20081107	200	78	148.7	38.18111	-85.7392	0	2400	0	2400
GHCND:USW00093821	LOUISVILLE INTERNATIONAL AIRPORT KY US	20081108	128	61	148.7	38.18111	-85.7392	0	2400	0	2400
GHCND:USW00093821	LOUISVILLE INTERNATIONAL AIRPORT KY US	20081109	67	33	148.7	38.18111	-85.7392	0	2400	0	2400
GHCND:USW00093821	LOUISVILLE INTERNATIONAL AIRPORT KY US	20081110	94	6	148.7	38.18111	-85.7392	0	2400	0	2400
GHCND:USW00093821	LOUISVILLE INTERNATIONAL AIRPORT KY US	20081111	72	33	148.7	38.18111	-85.7392	0	2400	0	2400
GHCND:USW00093821	LOUISVILLE INTERNATIONAL AIRPORT KY US	20081112	144	67	148.7	38.18111	-85.7392	0	2400	0	2400
GHCND:USW00093821	LOUISVILLE INTERNATIONAL AIRPORT KY US	20081113	178	106	148.7	38.18111	-85.7392	0	2400	0	2400
GHCND:USW00093821	LOUISVILLE INTERNATIONAL AIRPORT KY US	20081114	183	106	148.7	38.18111	-85.7392	0	2400	0	2400
GHCND:USW00093821	LOUISVILLE INTERNATIONAL AIRPORT KY US	20081115	117	33	148.7	38.18111	-85.7392	0	2400	0	2400
GHCND:USW00093821	LOUISVILLE INTERNATIONAL AIRPORT KY US	20081116	61	22	148.7	38.18111	-85.7392	0	2400	0	2400
GHCND:USW00093821	LOUISVILLE INTERNATIONAL AIRPORT KY US	20081117	61	-11	148.7	38.18111	-85.7392	0	2400	0	2400
GHCND:USW00093821	LOUISVILLE INTERNATIONAL AIRPORT KY US	20081118	50	-28	148.7	38.18111	-85.7392	0	2400	0	2400
GHCND:USW00093821	LOUISVILLE INTERNATIONAL AIRPORT KY US	20081119	89	-44	148.7	38.18111	-85.7392	0	2400	0	2400
GHCND:USW00093821	LOUISVILLE INTERNATIONAL AIRPORT KY US	20081120	56	-6	148.7	38.18111	-85.7392	0	2400	0	2400
GHCND:USW00093821	LOUISVILLE INTERNATIONAL AIRPORT KY US	20081121	22	-44	148.7	38.18111	-85.7392	0	2400	0	2400
GHCND:USW00093821	LOUISVILLE INTERNATIONAL AIRPORT KY US	20081122	22	-72	148.7	38.18111	-85.7392	0	2400	0	2400
GHCND:USW00093821	LOUISVILLE INTERNATIONAL AIRPORT KY US	20081123	106	-56	148.7	38.18111	-85.7392	0	2400	0	2400
GHCND:USW00093821	LOUISVILLE INTERNATIONAL AIRPORT KY US	20081124	106	28	148.7	38.18111	-85.7392	0	2400	0	2400
GHCND:USW00093821	LOUISVILLE INTERNATIONAL AIRPORT KY US	20081125	72	-6	148.7	38.18111	-85.7392	0	2400	0	2400
GHCND:USW00093821	LOUISVILLE INTERNATIONAL AIRPORT KY US	20081126	100	-33	148.7	38.18111	-85.7392	0	2400	0	2400
GHCND:USW00093821	LOUISVILLE INTERNATIONAL AIRPORT KY US	20081127	139	-28	148.7	38.18111	-85.7392	0	2400	0	2400
GHCND:USW00093821	LOUISVILLE INTERNATIONAL AIRPORT KY US	20081128	111	11	148.7	38.18111	-85.7392	0	2400	0	2400
GHCND:USW00093821	LOUISVILLE INTERNATIONAL AIRPORT KY US	20081129	106	-11	148.7	38.18111	-85.7392	0	2400	0	2400
GHCND:USW00093821	LOUISVILLE INTERNATIONAL AIRPORT KY US	20081130	67	22	148.7	38.18111	-85.7392	0	2400	0	2400
GHCND:USW00093821	LOUISVILLE INTERNATIONAL AIRPORT KY US	20081201	39	-6	148.7	38.18111	-85.7392	0	2400	0	2400
GHCND:USW00093821	LOUISVILLE INTERNATIONAL AIRPORT KY US	20081202	39	-22	148.7	38.18111	-85.7392	0	2400	0	2400
GHCND:USW00093821	LOUISVILLE INTERNATIONAL AIRPORT KY US	20081203	122	-11	148.7	38.18111	-85.7392	0	2400	0	2400
GHCND:USW00093821	LOUISVILLE INTERNATIONAL AIRPORT KY US	20081204	89	-44	148.7	38.18111	-85.7392	0	2400	0	2400
GHCND:USW00093821	LOUISVILLE INTERNATIONAL AIRPORT KY US	20081205	-17	-72	148.7	38.18111	-85.7392	0	2400	0	2400
GHCND:USW00093821	LOUISVILLE INTERNATIONAL AIRPORT KY US	20081206	22	-61	148.7	38.18111	-85.7392	0	2400	0	2400
GHCND:USW00093821	LOUISVILLE INTERNATIONAL AIRPORT KY US	20081207	-11	-78	148.7	38.18111	-85.7392	0	2400	0	2400
GHCND:USW00093821	LOUISVILLE INTERNATIONAL AIRPORT KY US	20081208	106	-28	148.7	38.18111	-85.7392	0	2400	0	2400
GHCND:USW00093821	LOUISVILLE INTERNATIONAL AIRPORT KY US	20081209	144	100	148.7	38.18111	-85.7392	0	2400	0	2400
GHCND:USW00093821	LOUISVILLE INTERNATIONAL AIRPORT KY US	20081210	139	17	148.7	38.18111	-85.7392	0	2400	0	2400
GHCND:USW00093821	LOUISVILLE INTERNATIONAL AIRPORT KY US	20081211	72	-11	148.7	38.18111	-85.7392	0	2400	0	2400
GHCND:USW00093821	LOUISVILLE INTERNATIONAL AIRPORT KY US	20081212	17	-44	148.7	38.18111	-85.7392	0	2400	0	2400
GHCND:USW00093821	LOUISVILLE INTERNATIONAL AIRPORT KY US	20081213	56	-67	148.7	38.18111	-85.7392	0	2400	0	2400
GHCND:USW00093821	LOUISVILLE INTERNATIONAL AIRPORT KY US	20081214	150	50	148.7	38.18111	-85.7392	0	2400	0	2400
GHCND:USW00093821	LOUISVILLE INTERNATIONAL AIRPORT KY US	20081215	156	-44	148.7	38.18111	-85.7392	0	2400	0	2400
GHCND:USW00093821	LOUISVILLE INTERNATIONAL AIRPORT KY US	20081216	0	-50	148.7	38.18111	-85.7392	0	2400	0	2400
GHCND:USW00093821	LOUISVILLE INTERNATIONAL AIRPORT KY US	20081217	11	-31	148.7	38.18111	-85.7392	0	2400	0	2400
GHCND:USW00093821	LOUISVILLE INTERNATIONAL AIRPORT KY US	20081218	33	-6	148.7	38.18111	-85.7392	0	2400	0	2400
GHCND:USW00093821	LOUISVILLE INTERNATIONAL AIRPORT KY US	20081219	206	28	148.7	38.18111	-85.7392	0	2400	0	2400
GHCND:USW00093821	LOUISVILLE INTERNATIONAL AIRPORT KY US	20081220	44	17	148.7	38.18111	-85.7392	0	2400	0	2400
GHCND:USW00093821	LOUISVILLE INTERNATIONAL AIRPORT KY US	20081221	33	-139	148.7	38.18111	-85.7392	0	2400	0	2400
GHCND:USW00093821	LOUISVILLE INTERNATIONAL AIRPORT KY US	20081222	-61	-150	148.7	38.18111	-85.7392	0	2400	0	2400
GHCND:USW00093821	LOUISVILLE INTERNATIONAL AIRPORT KY US	20081223	67	-67	148.7	38.18111	-85.7392	0	2400	0	2400
GHCND:USW00093821	LOUISVILLE INTERNATIONAL AIRPORT KY US	20081224	144	6	148.7	38.18111	-85.7392	0	2400	0	2400
GHCND:USW00093821	LOUISVILLE INTERNATIONAL AIRPORT KY US	20081225	33	-44	148.7	38.18111	-85.7392	0	2400	0	2400
GHCND:USW00093821	LOUISVILLE INTERNATIONAL AIRPORT KY US	20081226	178	-11	148.7	38.18111	-85.7392	0	2400	0	2400
GHCND:USW00093821	LOUISVILLE INTERNATIONAL AIRPORT KY US	20081227	217	161	148.7	38.18111	-85.7392	0	2400	0	2400
GHCND:USW00093821	LOUISVILLE INTERNATIONAL AIRPORT KY US	20081228	189	6	148.7	38.18111	-85.7392	0	2400	0	2400
GHCND:USW00093821	LOUISVILLE INTERNATIONAL AIRPORT KY US	20081229	133	-22	148.7	38.18111	-85.7392	0	2400	0	2400
GHCND:USW00093821	LOUISVILLE INTERNATIONAL AIRPORT KY US	20081230	156	0	148.7	38.18111	-85.7392	0	2400	0	2400
GHCND:USW00093821	LOUISVILLE INTERNATIONAL AIRPORT KY US	20081231	94	-50	148.7	38.18111	-85.7392	0	2400	0	2400
GHCND:USW00093821	LOUISVILLE INTERNATIONAL AIRPORT KY US	20090101	61	-78	148.7	38.18111	-85.7392	0	2400	0	2400
GHCND:USW00093821	LOUISVILLE INTERNATIONAL AIRPORT KY US	20090102	94	6	148.7	38.18111	-85.7392	0	2400	0	2400
GHCND:USW00093821	LOUISVILLE INTERNATIONAL AIRPORT KY US	20090103	128	0	148.7	38.18111	-85.7392	0	2400	0	2400
GHCND:USW00093821	LOUISVILLE INTERNATIONAL AIRPORT KY US	20090104	161	17	148.7	38.18111	-85.7392	0	2400	0	2400
GHCND:USW00093821	LOUISVILLE INTERNATIONAL AIRPORT KY US	20090105	22	-28	148.7	38.18111	-85.7392	0	2400	0	2400
GHCND:USW00093821	LOUISVILLE INTERNATIONAL AIRPORT KY US	20090106	50	6	148.7	38.18111	-85.7392	0	2400	0	2400
GHCND:USW00093821	LOUISVILLE INTERNATIONAL AIRPORT KY US	20090107	50	-6	148.7	38.18111	-85.7392	0	2400	0	2400
GHCND:USW00093821	LOUISVILLE INTERNATIONAL AIRPORT KY US	20090108	11	-56	148.7	38.18111	-85.7392	0	2400	0	2400
GHCND:USW00093821	LOUISVILLE INTERNATIONAL AIRPORT KY US	20090109	83	-67	148.7	38.18111	-85.7392	0	2400	0	2400
GHCND:USW00093821	LOUISVILLE INTERNATIONAL AIRPORT KY US	20090110	106	0	148.7	38.18111	-85.7392	0	2400	0	2400
GHCND:USW00093821	LOUISVILLE INTERNATIONAL AIRPORT KY US	20090111	6	-11	148.7	38.18111	-85.7392	0	2400	0	2400
GHCND:USW00093821	LOUISVILLE INTERNATIONAL AIRPORT KY US	20090112	44	-22	148.7	38.18111	-85.7392	0	2400	0	2400
GHCND:USW00093821	LOUISVILLE INTERNATIONAL AIRPORT KY US	20090113	56	-94	148.7	38.18111	-85.7392	0	2400	0	2400
GHCND:USW00093821	LOUISVILLE INTERNATIONAL AIRPORT KY US	20090114	44	-94	148.7	38.18111	-85.7392	0	2400	0	2400
GHCND:USW00093821	LOUISVILLE INTERNATIONAL AIRPORT KY US	20090115	-94	-156	148.7	38.18111	-85.7392	0	2400	0	2400
GHCND:USW00093821	LOUISVILLE INTERNATIONAL AIRPORT KY US	20090116	-78	-183	148.7	38.18111	-85.7392	0	2400	0	2400
GHCND:USW00093821	LOUISVILLE INTERNATIONAL AIRPORT KY US	20090117	39	-128	148.7	38.18111	-85.7392	0	2400	0	2400
GHCND:USW00093821	LOUISVILLE INTERNATIONAL AIRPORT KY US	20090118	33	-17	148.7	38.18111	-85.7392	0	2400	0	2400
GHCND:USW00093821	LOUISVILLE INTERNATIONAL AIRPORT KY US	20090119	-17	-78	148.7	38.18111	-85.7392	0	2400	0	2400
GHCND:USW00093821	LOUISVILLE INTERNATIONAL AIRPORT KY US	20090120	-22	-106	148.7	38.18111	-85.7392	0	2400	0	2400
GHCND:USW00093821	LOUISVILLE INTERNATIONAL AIRPORT KY US	20090121	17	-106	148.7	38.18111	-85.7392	0	2400	0	2400
GHCND:USW00093821	LOUISVILLE INTERNATIONAL AIRPORT KY US	20090122	117	-33	148.7	38.18111	-85.7392	0	2400	0	2400
GHCND:USW00093821	LOUISVILLE INTERNATIONAL AIRPORT KY US	20090123	161	6	148.7	38.18111	-85.7392	0	2400	0	2400
GHCND:USW00093821	LOUISVILLE INTERNATIONAL AIRPORT KY US	20090124	11	-56	148.7	38.18111	-85.7392	0	2400	0	2400
GHCND:USW00093821	LOUISVILLE INTERNATIONAL AIRPORT KY US	20090125	-44	-94	148.7	38.18111	-85.7392	0	2400	0	2400
GHCND:USW00093821	LOUISVILLE INTERNATIONAL AIRPORT KY US	20090126	-22	-67	148.7	38.18111	-85.7392	0	2400	0	2400
GHCND:USW00093821	LOUISVILLE INTERNATIONAL AIRPORT KY US	20090127	0	-44	148.7	38.18111	-85.7392	0	2400	0	2400
GHCND:USW00093821	LOUISVILLE INTERNATIONAL AIRPORT KY US	20090128	6	-56	148.7	38.18111	-85.7392	0	2400	0	2400
GHCND:USW00093821	LOUISVILLE INTERNATIONAL AIRPORT KY US	20090129	-17	-56	148.7	38.18111	-85.7392	0	2400	0	2400
GHCND:USW00093821	LOUISVILLE INTERNATIONAL AIRPORT KY US	20090130	-11	-72	148.7	38.18111	-85.7392	0	2400	0	2400
GHCND:USW00093821	LOUISVILLE INTERNATIONAL AIRPORT KY US	20090131	56	-117	148.7	38.18111	-85.7392	0	2400	0	2400
GHCND:USW00093821	LOUISVILLE INTERNATIONAL AIRPORT KY US	20090201	122	33	148.7	38.18111	-85.7392	0	2400	0	2400
GHCND:USW00093821	LOUISVILLE INTERNATIONAL AIRPORT KY US	20090202	56	-28	148.7	38.18111	-85.7392	0	2400	0	2400
GHCND:USW00093821	LOUISVILLE INTERNATIONAL AIRPORT KY US	20090203	-22	-100	148.7	38.18111	-85.7392	0	2400	0	2400
GHCND:USW00093821	LOUISVILLE INTERNATIONAL AIRPORT KY US	20090204	-50	-117	148.7	38.18111	-85.7392	0	2400	0	2400
GHCND:USW00093821	LOUISVILLE INTERNATIONAL AIRPORT KY US	20090205	6	-133	148.7	38.18111	-85.7392	0	2400	0	2400
GHCND:USW00093821	LOUISVILLE INTERNATIONAL AIRPORT KY US	20090206	139	0	148.7	38.18111	-85.7392	0	2400	0	2400
GHCND:USW00093821	LOUISVILLE INTERNATIONAL AIRPORT KY US	20090207	178	106	148.7	38.18111	-85.7392	0	2400	0	2400
GHCND:USW00093821	LOUISVILLE INTERNATIONAL AIRPORT KY US	20090208	183	61	148.7	38.18111	-85.7392	0	2400	0	2400
GHCND:USW00093821	LOUISVILLE INTERNATIONAL AIRPORT KY US	20090209	211	39	148.7	38.18111	-85.7392	0	2400	0	2400
GHCND:USW00093821	LOUISVILLE INTERNATIONAL AIRPORT KY US	20090210	178	128	148.7	38.18111	-85.7392	0	2400	0	2400
GHCND:USW00093821	LOUISVILLE INTERNATIONAL AIRPORT KY US	20090211	189	83	148.7	38.18111	-85.7392	0	2400	0	2400
GHCND:USW00093821	LOUISVILLE INTERNATIONAL AIRPORT KY US	20090212	128	33	148.7	38.18111	-85.7392	0	2400	0	2400
GHCND:USW00093821	LOUISVILLE INTERNATIONAL AIRPORT KY US	20090213	83	17	148.7	38.18111	-85.7392	0	2400	0	2400
GHCND:USW00093821	LOUISVILLE INTERNATIONAL AIRPORT KY US	20090214	89	22	148.7	38.18111	-85.7392	0	2400	0	2400
GHCND:USW00093821	LOUISVILLE INTERNATIONAL AIRPORT KY US	20090215	67	-11	148.7	38.18111	-85.7392	0	2400	0	2400
GHCND:USW00093821	LOUISVILLE INTERNATIONAL AIRPORT KY US	20090216	44	-39	148.7	38.18111	-85.7392	0	2400	0	2400
GHCND:USW00093821	LOUISVILLE INTERNATIONAL AIRPORT KY US	20090217	106	-44	148.7	38.18111	-85.7392	0	2400	0	2400
GHCND:USW00093821	LOUISVILLE INTERNATIONAL AIRPORT KY US	20090218	183	33	148.7	38.18111	-85.7392	0	2400	0	2400
GHCND:USW00093821	LOUISVILLE INTERNATIONAL AIRPORT KY US	20090219	33	-61	148.7	38.1811	-85.7391	0	2400	0	2400
GHCND:USW00093821	LOUISVILLE INTERNATIONAL AIRPORT KY US	20090220	28	-72	148.7	38.1811	-85.7391	0	2400	0	2400
GHCND:USW00093821	LOUISVILLE INTERNATIONAL AIRPORT KY US	20090221	100	-33	148.7	38.1811	-85.7391	0	2400	0	2400
GHCND:USW00093821	LOUISVILLE INTERNATIONAL AIRPORT KY US	20090222	-11	-56	148.7	38.1811	-85.7391	0	2400	0	2400
GHCND:USW00093821	LOUISVILLE INTERNATIONAL AIRPORT KY US	20090223	17	-78	148.7	38.1811	-85.7391	0	2400	0	2400
GHCND:USW00093821	LOUISVILLE INTERNATIONAL AIRPORT KY US	20090224	72	-44	148.7	38.1811	-85.7391	0	2400	0	2400
GHCND:USW00093821	LOUISVILLE INTERNATIONAL AIRPORT KY US	20090225	156	17	148.7	38.1811	-85.7391	0	2400	0	2400
GHCND:USW00093821	LOUISVILLE INTERNATIONAL AIRPORT KY US	20090226	189	94	148.7	38.1811	-85.7391	0	2400	0	2400
GHCND:USW00093821	LOUISVILLE INTERNATIONAL AIRPORT KY US	20090227	183	17	148.7	38.1811	-85.7391	0	2400	0	2400

GHCND:USW00093821	LOUISVILLE INTERNATIONAL AIRPORT KY US	20090228	22	-6	148.7	38.1811	-85.7391	0	2400	0	2400
GHCND:USW00093821	LOUISVILLE INTERNATIONAL AIRPORT KY US	20090301	44	-50	148.7	38.1811	-85.7391	0	2400	0	2400
GHCND:USW00093821	LOUISVILLE INTERNATIONAL AIRPORT KY US	20090302	-6	-83	148.7	38.1811	-85.7391	0	2400	0	2400
GHCND:USW00093821	LOUISVILLE INTERNATIONAL AIRPORT KY US	20090303	6	-89	148.7	38.1811	-85.7391	0	2400	0	2400
GHCND:USW00093821	LOUISVILLE INTERNATIONAL AIRPORT KY US	20090304	122	-28	148.7	38.1811	-85.7391	0	2400	0	2400
GHCND:USW00093821	LOUISVILLE INTERNATIONAL AIRPORT KY US	20090305	200	33	148.7	38.1811	-85.7391	0	2400	0	2400
GHCND:USW00093821	LOUISVILLE INTERNATIONAL AIRPORT KY US	20090306	189	144	148.7	38.1811	-85.7391	0	2400	0	2400
GHCND:USW00093821	LOUISVILLE INTERNATIONAL AIRPORT KY US	20090307	244	128	148.7	38.1811	-85.7391	0	2400	0	2400
GHCND:USW00093821	LOUISVILLE INTERNATIONAL AIRPORT KY US	20090308	217	122	148.7	38.1811	-85.7391	0	2400	0	2400
GHCND:USW00093821	LOUISVILLE INTERNATIONAL AIRPORT KY US	20090309	172	39	148.7	38.1811	-85.7391	0	2400	0	2400
GHCND:USW00093821	LOUISVILLE INTERNATIONAL AIRPORT KY US	20090310	256	111	148.7	38.1811	-85.7391	0	2400	0	2400
GHCND:USW00093821	LOUISVILLE INTERNATIONAL AIRPORT KY US	20090311	222	11	148.7	38.1811	-85.7391	0	2400	0	2400
GHCND:USW00093821	LOUISVILLE INTERNATIONAL AIRPORT KY US	20090312	28	-17	148.7	38.1811	-85.7391	0	2400	0	2400
GHCND:USW00093821	LOUISVILLE INTERNATIONAL AIRPORT KY US	20090313	106	6	148.7	38.1811	-85.7391	0	2400	0	2400
GHCND:USW00093821	LOUISVILLE INTERNATIONAL AIRPORT KY US	20090314	83	39	148.7	38.1811	-85.7391	0	2400	0	2400
GHCND:USW00093821	LOUISVILLE INTERNATIONAL AIRPORT KY US	20090315	144	72	148.7	38.1811	-85.7391	0	2400	0	2400
GHCND:USW00093821	LOUISVILLE INTERNATIONAL AIRPORT KY US	20090316	178	111	148.7	38.1811	-85.7391	0	2400	0	2400
GHCND:USW00093821	LOUISVILLE INTERNATIONAL AIRPORT KY US	20090317	228	56	148.7	38.1811	-85.7391	0	2400	0	2400
GHCND:USW00093821	LOUISVILLE INTERNATIONAL AIRPORT KY US	20090318	244	83	148.7	38.1811	-85.7391	0	2400	0	2400
GHCND:USW00093821	LOUISVILLE INTERNATIONAL AIRPORT KY US	20090319	161	61	148.7	38.1811	-85.7391	0	2400	0	2400
GHCND:USW00093821	LOUISVILLE INTERNATIONAL AIRPORT KY US	20090320	111	6	148.7	38.1811	-85.7391	0	2400	0	2400
GHCND:USW00093821	LOUISVILLE INTERNATIONAL AIRPORT KY US	20090321	161	17	148.7	38.1811	-85.7391	0	2400	0	2400
GHCND:USW00093821	LOUISVILLE INTERNATIONAL AIRPORT KY US	20090322	200	33	148.7	38.1811	-85.7391	0	2400	0	2400
GHCND:USW00093821	LOUISVILLE INTERNATIONAL AIRPORT KY US	20090323	211	111	148.7	38.1811	-85.7391	0	2400	0	2400
GHCND:USW00093821	LOUISVILLE INTERNATIONAL AIRPORT KY US	20090324	239	100	148.7	38.1811	-85.7391	0	2400	0	2400
GHCND:USW00093821	LOUISVILLE INTERNATIONAL AIRPORT KY US	20090325	178	106	148.7	38.1811	-85.7391	0	2400	0	2400
GHCND:USW00093821	LOUISVILLE INTERNATIONAL AIRPORT KY US	20090326	161	83	148.7	38.1811	-85.7391	0	2400	0	2400
GHCND:USW00093821	LOUISVILLE INTERNATIONAL AIRPORT KY US	20090327	167	78	148.7	38.1811	-85.7391	0	2400	0	2400
GHCND:USW00093821	LOUISVILLE INTERNATIONAL AIRPORT KY US	20090328	178	72	148.7	38.1811	-85.7391	0	2400	0	2400
GHCND:USW00093821	LOUISVILLE INTERNATIONAL AIRPORT KY US	20090329	72	28	148.7	38.1811	-85.7391	0	2400	0	2400
GHCND:USW00093821	LOUISVILLE INTERNATIONAL AIRPORT KY US	20090330	156	0	148.7	38.1811	-85.7391	0	2400	0	2400
GHCND:USW00093821	LOUISVILLE INTERNATIONAL AIRPORT KY US	20090331	183	83	148.7	38.1811	-85.7391	0	2400	0	2400
GHCND:USW00093821	LOUISVILLE INTERNATIONAL AIRPORT KY US	20090401	183	50	148.7	38.1811	-85.7391	0	2400	0	2400
GHCND:USW00093821	LOUISVILLE INTERNATIONAL AIRPORT KY US	20090402	244	67	148.7	38.1811	-85.7391	0	2400	0	2400
GHCND:USW00093821	LOUISVILLE INTERNATIONAL AIRPORT KY US	20090403	156	72	148.7	38.1811	-85.7391	0	2400	0	2400
GHCND:USW00093821	LOUISVILLE INTERNATIONAL AIRPORT KY US	20090404	178	28	148.7	38.1811	-85.7391	0	2400	0	2400
GHCND:USW00093821	LOUISVILLE INTERNATIONAL AIRPORT KY US	20090405	244	94	148.7	38.1811	-85.7391	0	2400	0	2400
GHCND:USW00093821	LOUISVILLE INTERNATIONAL AIRPORT KY US	20090406	111	72	148.7	38.1811	-85.7391	0	2400	0	2400
GHCND:USW00093821	LOUISVILLE INTERNATIONAL AIRPORT KY US	20090407	89	17	148.7	38.1811	-85.7391	0	2400	0	2400
GHCND:USW00093821	LOUISVILLE INTERNATIONAL AIRPORT KY US	20090408	161	17	148.7	38.1811	-85.7391	0	2400	0	2400
GHCND:USW00093821	LOUISVILLE INTERNATIONAL AIRPORT KY US	20090409	194	22	148.7	38.1811	-85.7391	0	2400	0	2400
GHCND:USW00093821	LOUISVILLE INTERNATIONAL AIRPORT KY US	20090410	172	100	148.7	38.1811	-85.7391	0	2400	0	2400
GHCND:USW00093821	LOUISVILLE INTERNATIONAL AIRPORT KY US	20090411	156	67	148.7	38.1811	-85.7391	0	2400	0	2400
GHCND:USW00093821	LOUISVILLE INTERNATIONAL AIRPORT KY US	20090412	161	39	148.7	38.1811	-85.7391	0	2400	0	2400
GHCND:USW00093821	LOUISVILLE INTERNATIONAL AIRPORT KY US	20090413	217	83	148.7	38.1811	-85.7391	0	2400	0	2400
GHCND:USW00093821	LOUISVILLE INTERNATIONAL AIRPORT KY US	20090414	133	72	148.7	38.1811	-85.7391	0	2400	0	2400
GHCND:USW00093821	LOUISVILLE INTERNATIONAL AIRPORT KY US	20090415	100	61	148.7	38.1811	-85.7391	0	2400	0	2400
GHCND:USW00093821	LOUISVILLE INTERNATIONAL AIRPORT KY US	20090416	178	83	148.7	38.1811	-85.7391	0	2400	0	2400
GHCND:USW00093821	LOUISVILLE INTERNATIONAL AIRPORT KY US	20090417	239	50	148.7	38.1811	-85.7391	0	2400	0	2400
GHCND:USW00093821	LOUISVILLE INTERNATIONAL AIRPORT KY US	20090418	256	89	148.7	38.1811	-85.7391	0	2400	0	2400
GHCND:USW00093821	LOUISVILLE INTERNATIONAL AIRPORT KY US	20090419	183	128	148.7	38.1811	-85.7391	0	2400	0	2400
GHCND:USW00093821	LOUISVILLE INTERNATIONAL AIRPORT KY US	20090420	172	94	148.7	38.1811	-85.7391	0	2400	0	2400
GHCND:USW00093821	LOUISVILLE INTERNATIONAL AIRPORT KY US	20090421	117	61	148.7	38.1811	-85.7391	0	2400	0	2400
GHCND:USW00093821	LOUISVILLE INTERNATIONAL AIRPORT KY US	20090422	200	44	148.7	38.1811	-85.7391	0	2400	0	2400
GHCND:USW00093821	LOUISVILLE INTERNATIONAL AIRPORT KY US	20090423	222	72	148.7	38.1811	-85.7391	0	2400	0	2400
GHCND:USW00093821	LOUISVILLE INTERNATIONAL AIRPORT KY US	20090424	306	167	148.7	38.1811	-85.7391	0	2400	0	2400
GHCND:USW00093821	LOUISVILLE INTERNATIONAL AIRPORT KY US	20090425	306	211	148.7	38.1811	-85.7391	0	2400	0	2400
GHCND:USW00093821	LOUISVILLE INTERNATIONAL AIRPORT KY US	20090426	311	167	148.7	38.1811	-85.7391	0	2400	0	2400
GHCND:USW00093821	LOUISVILLE INTERNATIONAL AIRPORT KY US	20090427	300	206	148.7	38.1811	-85.7391	0	2400	0	2400
GHCND:USW00093821	LOUISVILLE INTERNATIONAL AIRPORT KY US	20090428	244	172	148.7	38.1811	-85.7391	0	2400	0	2400
GHCND:USW00093821	LOUISVILLE INTERNATIONAL AIRPORT KY US	20090429	256	178	148.7	38.1811	-85.7391	0	2400	0	2400
GHCND:USW00093821	LOUISVILLE INTERNATIONAL AIRPORT KY US	20090430	256	178	148.7	38.1811	-85.7391	0	2400	0	2400
GHCND:USW00093821	LOUISVILLE INTERNATIONAL AIRPORT KY US	20090501	244	117	148.7	38.1811	-85.7391	0	2400	0	2400
GHCND:USW00093821	LOUISVILLE INTERNATIONAL AIRPORT KY US	20090502	167	106	148.7	38.1811	-85.7391	0	2400	0	2400
GHCND:USW00093821	LOUISVILLE INTERNATIONAL AIRPORT KY US	20090503	183	128	148.7	38.1811	-85.7391	0	2400	0	2400
GHCND:USW00093821	LOUISVILLE INTERNATIONAL AIRPORT KY US	20090504	189	128	148.7	38.1811	-85.7391	0	2400	0	2400
GHCND:USW00093821	LOUISVILLE INTERNATIONAL AIRPORT KY US	20090505	233	144	148.7	38.1811	-85.7391	0	2400	0	2400
GHCND:USW00093821	LOUISVILLE INTERNATIONAL AIRPORT KY US	20090506	183	156	148.7	38.1811	-85.7391	0	2400	0	2400
GHCND:USW00093821	LOUISVILLE INTERNATIONAL AIRPORT KY US	20090507	239	144	148.7	38.1811	-85.7391	0	2400	0	2400
GHCND:USW00093821	LOUISVILLE INTERNATIONAL AIRPORT KY US	20090508	228	172	148.7	38.1811	-85.7391	0	2400	0	2400
GHCND:USW00093821	LOUISVILLE INTERNATIONAL AIRPORT KY US	20090509	222	139	148.7	38.1811	-85.7391	0	2400	0	2400
GHCND:USW00093821	LOUISVILLE INTERNATIONAL AIRPORT KY US	20090510	222	106	148.7	38.1811	-85.7391	0	2400	0	2400
GHCND:USW00093821	LOUISVILLE INTERNATIONAL AIRPORT KY US	20090511	222	122	148.7	38.1811	-85.7391	0	2400	0	2400
GHCND:USW00093821	LOUISVILLE INTERNATIONAL AIRPORT KY US	20090512	222	89	148.7	38.1811	-85.7391	0	2400	0	2400
GHCND:USW00093821	LOUISVILLE INTERNATIONAL AIRPORT KY US	20090513	244	144	148.7	38.1811	-85.7391	0	2400	0	2400
GHCND:USW00093821	LOUISVILLE INTERNATIONAL AIRPORT KY US	20090514	239	167	148.7	38.1811	-85.7391	0	2400	0	2400
GHCND:USW00093821	LOUISVILLE INTERNATIONAL AIRPORT KY US	20090515	289	133	148.7	38.1811	-85.7391	0	2400	0	2400
GHCND:USW00093821	LOUISVILLE INTERNATIONAL AIRPORT KY US	20090516	256	139	148.7	38.1811	-85.7391	0	2400	0	2400
GHCND:USW00093821	LOUISVILLE INTERNATIONAL AIRPORT KY US	20090517	183	106	148.7	38.1811	-85.7391	0	2400	0	2400
GHCND:USW00093821	LOUISVILLE INTERNATIONAL AIRPORT KY US	20090518	200	81	148.7	38.1811	-85.7391	0	2400	0	2400
GHCND:USW00093821	LOUISVILLE INTERNATIONAL AIRPORT KY US	20090519	250	83	148.7	38.1811	-85.7391	0	2400	0	2400
GHCND:USW00093821	LOUISVILLE INTERNATIONAL AIRPORT KY US	20090520	278	106	148.7	38.1811	-85.7391	0	2400	0	2400
GHCND:USW00093821	LOUISVILLE INTERNATIONAL AIRPORT KY US	20090521	294	139	148.7	38.1811	-85.7391	0	2400	0	2400
GHCND:USW00093821	LOUISVILLE INTERNATIONAL AIRPORT KY US	20090522	306	161	148.7	38.1811	-85.7391	0	2400	0	2400
GHCND:USW00093821	LOUISVILLE INTERNATIONAL AIRPORT KY US	20090523	300	183	148.7	38.1811	-85.7391	0	2400	0	2400
GHCND:USW00093821	LOUISVILLE INTERNATIONAL AIRPORT KY US	20090524	278	194	148.7	38.1811	-85.7391	0	2400	0	2400
GHCND:USW00093821	LOUISVILLE INTERNATIONAL AIRPORT KY US	20090525	267	211	148.7	38.1811	-85.7391	0	2400	0	2400
GHCND:USW00093821	LOUISVILLE INTERNATIONAL AIRPORT KY US	20090526	283	189	148.7	38.1811	-85.7391	0	2400	0	2400
GHCND:USW00093821	LOUISVILLE INTERNATIONAL AIRPORT KY US	20090527	272	194	148.7	38.1811	-85.7391	0	2400	0	2400
GHCND:USW00093821	LOUISVILLE INTERNATIONAL AIRPORT KY US	20090528	272	189	148.7	38.1811	-85.7391	0	2400	0	2400
GHCND:USW00093821	LOUISVILLE INTERNATIONAL AIRPORT KY US	20090529	244	161	148.7	38.1811	-85.7391	0	2400	0	2400
GHCND:USW00093821	LOUISVILLE INTERNATIONAL AIRPORT KY US	20090530	267	167	148.7	38.1811	-85.7391	0	2400	0	2400
GHCND:USW00093821	LOUISVILLE INTERNATIONAL AIRPORT KY US	20090531	267	178	148.7	38.1811	-85.7391	0	2400	0	2400
GHCND:USW00093821	LOUISVILLE INTERNATIONAL AIRPORT KY US	20090601	317	150	148.7	38.1811	-85.7391	0	2400	0	2400
GHCND:USW00093821	LOUISVILLE INTERNATIONAL AIRPORT KY US	20090602	317	200	148.7	38.1811	-85.7391	0	2400	0	2400
GHCND:USW00093821	LOUISVILLE INTERNATIONAL AIRPORT KY US	20090603	267	161	148.7	38.1811	-85.7391	0	2400	0	2400
GHCND:USW00093821	LOUISVILLE INTERNATIONAL AIRPORT KY US	20090604	167	133	148.7	38.1811	-85.7391	0	2400	0	2400
GHCND:USW00093821	LOUISVILLE INTERNATIONAL AIRPORT KY US	20090605	244	111	148.7	38.1811	-85.7391	0	2400	0	2400
GHCND:USW00093821	LOUISVILLE INTERNATIONAL AIRPORT KY US	20090606	267	111	148.7	38.1811	-85.7391	0	2400	0	2400
GHCND:USW00093821	LOUISVILLE INTERNATIONAL AIRPORT KY US	20090607	289	150	148.7	38.1811	-85.7391	0	2400	0	2400
GHCND:USW00093821	LOUISVILLE INTERNATIONAL AIRPORT KY US	20090608	289	194	148.7	38.1811	-85.7391	0	2400	0	2400
GHCND:USW00093821	LOUISVILLE INTERNATIONAL AIRPORT KY US	20090609	300	206	148.7	38.1811	-85.7391	0	2400	0	2400
GHCND:USW00093821	LOUISVILLE INTERNATIONAL AIRPORT KY US	20090610	256	194	148.7	38.1811	-85.7391	0	2400	0	2400
GHCND:USW00093821	LOUISVILLE INTERNATIONAL AIRPORT KY US	20090611	278	189	148.7	38.1811	-85.7391	0	2400	0	2400
GHCND:USW00093821	LOUISVILLE INTERNATIONAL AIRPORT KY US	20090612	244	189	148.7	38.1811	-85.7391	0	2400	0	2400
GHCND:USW00093821	LOUISVILLE INTERNATIONAL AIRPORT KY US	20090613	278	172	148.7	38.1811	-85.7391	0	2400	0	2400
GHCND:USW00093821	LOUISVILLE INTERNATIONAL AIRPORT KY US	20090614	289	189	148.7	38.1811	-85.7391	0	2400	0	2400
GHCND:USW00093821	LOUISVILLE INTERNATIONAL AIRPORT KY US	20090615	272	200	148.7	38.1811	-85.7391	0	2400	0	2400
GHCND:USW00093821	LOUISVILLE INTERNATIONAL AIRPORT KY US	20090616	272	200	148.7	38.1811	-85.7391	0	2400	0	2400
GHCND:USW00093821	LOUISVILLE INTERNATIONAL AIRPORT KY US	20090617	322	189	148.7	38.1811	-85.7391	0	2400	0	2400
GHCND:USW00093821	LOUISVILLE INTERNATIONAL AIRPORT KY US	20090618	289	183	148.7	38.1811	-85.7391	0	2400	0	2400
GHCND:USW00093821	LOUISVILLE INTERNATIONAL AIRPORT KY US	20090619	328	228	148.7	38.1811	-85.7391	0	2400	0	2400
GHCND:USW00093821	LOUISVILLE INTERNATIONAL AIRPORT KY US	20090620	322	228	148.7	38.1811	-85.7391	0	2400	0	2400
GHCND:USW00093821	LOUISVILLE INTERNATIONAL AIRPORT KY US	20090621	333	239	148.7	38.1811	-85.7391	0	2400	0	2400
GHCND:USW00093821	LOUISVILLE INTERNATIONAL AIRPORT KY US	20090622	322	211	148.7	38.1811	-85.7391	0	2400	0	2400
GHCND:USW00093821	LOUISVILLE INTERNATIONAL AIRPORT KY US	20090623	317	233	148.7	38.1811	-85.7391	0	2400	0	2400
GHCND:USW00093821	LOUISVILLE INTERNATIONAL AIRPORT KY US	20090624	328	217	148.7	38.1811	-85.7391	0	2400	0	2400
GHCND:USW00093821	LOUISVILLE INTERNATIONAL AIRPORT KY US	20090625	333	239	148.7	38.1811	-85.7391	0	2400	0	2400
GHCND:USW00093821	LOUISVILLE INTERNATIONAL AIRPORT KY US	20090626	333	211	148.7	38.1811	-85.7391	0	2400	0	2400
GHCND:USW00093821	LOUISVILLE INTERNATIONAL AIRPORT KY US	20090627	328	233	148.7	38.1811	-85.7391	0	2400	0	2400
GHCND:USW00093821	LOUISVILLE INTERNATIONAL AIRPORT KY US	20090628	306	206	148.7	38.1811	-85.7391	0	2400	0	2400
GHCND:USW00093821	LOUISVILLE INTERNATIONAL AIRPORT KY US	20090629	300	189	148.7	38.1811	-85.7391	0	2400	0	2400
GHCND:USW00093821	LOUISVILLE INTERNATIONAL AIRPORT KY US	20090630	267	189	148.7	38.1811	-85.7391	0	2400	0	2400
GHCND:USW00093821	LOUISVILLE INTERNATIONAL AIRPORT KY US	20090701	228	167	148.7	38.1811	-85.7391	0	2400	0	2400
GHCND:USW00093821	LOUISVILLE INTERNATIONAL AIRPORT KY US	20090702	217	183	148.7	38.1811	-85.7391	0	2400	0	2400
GHCND:USW00093821	LOUISVILLE INTERNATIONAL AIRPORT KY US	20090703	267	167	148.7	38.1811	-85.7391	0	2400	0	2400
GHCND:USW00093821	LOUISVILLE INTERNATIONAL AIRPORT KY US	20090704	228	189	148.7	38.1811	-85.7391	0	2400	0	2400
GHCND:USW00093821	LOUISVILLE INTERNATIONAL AIRPORT KY US	20090705	233	183	148.7	38.1811	-85.7391	0	2400	0	2400
GHCND:USW00093821	LOUISVILLE INTERNATIONAL AIRPORT KY US	20090706	289	167	148.7	38.1811	-85.7391	0	2400	0	2400
GHCND:USW00093821	LOUISVILLE INTERNATIONAL AIRPORT KY US	20090707	300	178	148.7	38.1811	-85.7391	0	2400	0	2400
GHCND:USW00093821	LOUISVILLE INTERNATIONAL AIRPORT KY US	20090708	300	189	148.7	38.1811	-85.7391	0	2400	0	2400
GHCND:USW00093821	LOUISVILLE INTERNATIONAL AIRPORT KY US	20090709	306	211	148.7	38.1811	-85.7391	0	2400	0	2400
GHCND:USW00093821	LOUISVILLE INTERNATIONAL AIRPORT KY US	20090710	317	211	148.7	38.1811	-85.7391	0	2400	0	2400
GHCND:USW00093821	LOUISVILLE INTERNATIONAL AIRPORT KY US	20090711	289	239	148.7	38.1811	-85.7391	0	2400	0	2400
GHCND:USW00093821	LOUISVILLE INTERNATIONAL AIRPORT KY US	20090712	300	217	148.7	38.1811	-85.7391	0	2400	0	2400
GHCND:USW00093821	LOUISVILLE INTERNATIONAL AIRPORT KY US	20090713	294	194	148.7	38.1811	-85.7391	0	2400	0	2400
GHCND:USW00093821	LOUISVILLE INTERNATIONAL AIRPORT KY US	20090714	294	178	148.7	38.1811	-85.7391	0	2400	0	2400
GHCND:USW00093821	LOUISVILLE INTERNATIONAL AIRPORT KY US	20090715	278	211	148.7	38.1811	-85.7391	0	2400	0	2400
GHCND:USW00093821	LOUISVILLE INTERNATIONAL AIRPORT KY US	20090716	294	233	148.7	38.1811	-85.7391	0	2400	0	2400
GHCND:USW00093821	LOUISVILLE INTERNATIONAL AIRPORT KY US	20090717	256	183	148.7	38.1811	-85.7391	0	2400	0	2400
GHCND:USW00093821	LOUISVILLE INTERNATIONAL AIRPORT KY US	20090718	211	156	148.7	38.1811	-85.7391	0	2400	0	2400
GHCND:USW00093821	LOUISVILLE INTERNATIONAL AIRPORT KY US	20090719	228	133	148.7	38.1811	-85.7391	0	2400	0	2400
GHCND:USW00093821	LOUISVILLE INTERNATIONAL AIRPORT KY US	20090720	267	144	148.7	38.1811	-85.7391	0	2400	0	2400
GHCND:USW00093821	LOUISVILLE INTERNATIONAL AIRPORT KY US	20090721	272	156	148.7	38.1811	-85.7391	0	2400	0	2400
GHCND:USW00093821	LOUISVILLE INTERNATIONAL AIRPORT KY US	20090722	228	183	148.7	38.1811	-85.7391	0	2400	0	2400
GHCND:USW00093821	LOUISVILLE INTERNATIONAL AIRPORT KY US	20090723	272	194	148.7	38.1811	-85.7391	0	2400	0	2400
GHCND:USW00093821	LOUISVILLE INTERNATIONAL AIRPORT KY US	20090724	283	178	148.7	38.1811	-85.7391	0	2400	0	2400
GHCND:USW00093821	LOUISVILLE INTERNATIONAL AIRPORT KY US	20090725	289	189	148.7	38.1811	-85.7391	0	2400	0	2400
GHCND:USW00093821	LOUISVILLE INTERNATIONAL AIRPORT KY US	20090726	289	200	148.7	38.1811	-85.7391	0	2400	0	2400
GHCND:USW00093821	LOUISVILLE INTERNATIONAL AIRPORT KY US	20090727	294	183	148.7	38.1811	-85.7391	0	2400	0	2400
GHCND:USW00093821	LOUISVILLE INTERNATIONAL AIRPORT KY US	20090728	278	200	148.7	38.1811	-85.7391	0	2400	0	2400
GHCND:USW00093821	LOUISVILLE INTERNATIONAL AIRPORT KY US	20090729	278	200	148.7	38.1811	-85.7391	0	2400	0	2400
GHCND:USW00093821	LOUISVILLE INTERNATIONAL AIRPORT KY US	20090730	289	200	148.7	38.1811	-85.7391	0	2400	0	2400
GHCND:USW00093821	LOUISVILLE INTERNATIONAL AIRPORT KY US	20090731	283	200	148.7	38.1811	-85.7391	0	2400	0	2400
GHCND:USW00093821	LOUISVILLE INTERNATIONAL AIRPORT KY US	20090801	283	189	148.7	38.1811	-85.7391	0	2400	0	2400
GHCND:USW00093821	LOUISVILLE INTERNATIONAL AIRPORT KY US	20090802	267	194	148.7	38.1811	-85.7391	0	2400	0	2400
GHCND:USW00093821	LOUISVILLE INTERNATIONAL AIRPORT KY US	20090803	289	161	148.7	38.1811	-85.7391	0	2400	0	2400
GHCND:USW00093821	LOUISVILLE INTERNATIONAL AIRPORT KY US	20090804	244	189	148.7	38.1811	-85.7391	0	2400	0	2400
GHCND:USW00093821	LOUISVILLE INTERNATIONAL AIRPORT KY US	20090805	278	194	148.7	38.1811	-85.7391	0	2400	0	2400
GHCND:USW00093821	LOUISVILLE INTERNATIONAL AIRPORT KY US	20090806	283	194	148.7	38.1811	-85.7391	0	2400	0	2400
GHCND:USW00093821	LOUISVILLE INTERNATIONAL AIRPORT KY US	20090807	278	178	148.7	38.1811	-85.7391	0	2400	0	2400
GHCND:USW00093821	LOUISVILLE INTERNATIONAL AIRPORT KY US	20090808	317	200	148.7	38.1811	-85.7391	0	2400	0	2400
GHCND:USW00093821	LOUISVILLE INTERNATIONAL AIRPORT KY US	20090809	328	228	148.7	38.1811	-85.7391	0	2400	0	2400
GHCND:USW00093821	LOUISVILLE INTERNATIONAL AIRPORT KY US	20090810	328	222	148.7	38.1811	-85.7391	0	2400	0	2400
GHCND:USW00093821	LOUISVILLE INTERNATIONAL AIRPORT KY US	20090811	300	211	148.7	38.1811	-85.7391	0	2400	0	2400
GHCND:USW00093821	LOUISVILLE INTERNATIONAL AIRPORT KY US	20090812	294	200	148.7	38.1811	-85.7391	0	2400	0	2400
GHCND:USW00093821	LOUISVILLE INTERNATIONAL AIRPORT KY US	20090813	306	200	148.7	38.1811	-85.7391	0	2400	0	2400
GHCND:USW00093821	LOUISVILLE INTERNATIONAL AIRPORT KY US	20090814	306	200	148.7	38.1811	-85.7391	0	2400	0	2400
GHCND:USW00093821	LOUISVILLE INTERNATIONAL AIRPORT KY US	20090815	322	217	148.7	38.1811	-85.7391	0	2400	0	2400
GHCND:USW00093821	LOUISVILLE INTERNATIONAL AIRPORT KY US	20090816	328	228	148.7	38.1811	-85.7391	0	2400	0	2400

GHCND:USW00093821	LOUISVILLE INTERNATIONAL AIRPORT KY US	20090817	317	228	148.7	38.1811	-85.7391	0	2400	0	2400
GHCND:USW00093821	LOUISVILLE INTERNATIONAL AIRPORT KY US	20090818	306	233	148.7	38.1811	-85.7391	0	2400	0	2400
GHCND:USW00093821	LOUISVILLE INTERNATIONAL AIRPORT KY US	20090819	317	233	148.7	38.1811	-85.7391	0	2400	0	2400
GHCND:USW00093821	LOUISVILLE INTERNATIONAL AIRPORT KY US	20090820	306	222	148.7	38.1811	-85.7391	0	2400	0	2400
GHCND:USW00093821	LOUISVILLE INTERNATIONAL AIRPORT KY US	20090821	283	189	148.7	38.1811	-85.7391	0	2400	0	2400
GHCND:USW00093821	LOUISVILLE INTERNATIONAL AIRPORT KY US	20090822	239	172	148.7	38.1811	-85.7391	0	2400	0	2400
GHCND:USW00093821	LOUISVILLE INTERNATIONAL AIRPORT KY US	20090823	250	161	148.7	38.1811	-85.7391	0	2400	0	2400
GHCND:USW00093821	LOUISVILLE INTERNATIONAL AIRPORT KY US	20090824	261	139	148.7	38.1811	-85.7391	0	2400	0	2400
GHCND:USW00093821	LOUISVILLE INTERNATIONAL AIRPORT KY US	20090825	300	161	148.7	38.1811	-85.7391	0	2400	0	2400
GHCND:USW00093821	LOUISVILLE INTERNATIONAL AIRPORT KY US	20090826	317	194	148.7	38.1811	-85.7391	0	2400	0	2400
GHCND:USW00093821	LOUISVILLE INTERNATIONAL AIRPORT KY US	20090827	322	206	148.7	38.1811	-85.7391	0	2400	0	2400
GHCND:USW00093821	LOUISVILLE INTERNATIONAL AIRPORT KY US	20090828	294	206	148.7	38.1811	-85.7391	0	2400	0	2400
GHCND:USW00093821	LOUISVILLE INTERNATIONAL AIRPORT KY US	20090829	272	194	148.7	38.1811	-85.7391	0	2400	0	2400
GHCND:USW00093821	LOUISVILLE INTERNATIONAL AIRPORT KY US	20090830	244	150	148.7	38.1811	-85.7391	0	2400	0	2400
GHCND:USW00093821	LOUISVILLE INTERNATIONAL AIRPORT KY US	20090831	239	128	148.7	38.1811	-85.7391	0	2400	0	2400
GHCND:USW00093821	LOUISVILLE INTERNATIONAL AIRPORT KY US	20090901	250	117	148.7	38.1811	-85.7391	0	2400	0	2400
GHCND:USW00093821	LOUISVILLE INTERNATIONAL AIRPORT KY US	20090902	278	144	148.7	38.1811	-85.7391	0	2400	0	2400
GHCND:USW00093821	LOUISVILLE INTERNATIONAL AIRPORT KY US	20090903	278	189	148.7	38.1811	-85.7391	0	2400	0	2400
GHCND:USW00093821	LOUISVILLE INTERNATIONAL AIRPORT KY US	20090904	289	183	148.7	38.1811	-85.7391	0	2400	0	2400
GHCND:USW00093821	LOUISVILLE INTERNATIONAL AIRPORT KY US	20090905	300	172	148.7	38.1811	-85.7391	0	2400	0	2400
GHCND:USW00093821	LOUISVILLE INTERNATIONAL AIRPORT KY US	20090906	272	194	148.7	38.1811	-85.7391	0	2400	0	2400
GHCND:USW00093821	LOUISVILLE INTERNATIONAL AIRPORT KY US	20090907	272	189	148.7	38.1811	-85.7391	0	2400	0	2400
GHCND:USW00093821	LOUISVILLE INTERNATIONAL AIRPORT KY US	20090908	278	178	148.7	38.1811	-85.7391	0	2400	0	2400
GHCND:USW00093821	LOUISVILLE INTERNATIONAL AIRPORT KY US	20090909	289	183	148.7	38.1811	-85.7391	0	2400	0	2400
GHCND:USW00093821	LOUISVILLE INTERNATIONAL AIRPORT KY US	20090910	278	172	148.7	38.1811	-85.7391	0	2400	0	2400
GHCND:USW00093821	LOUISVILLE INTERNATIONAL AIRPORT KY US	20090911	294	183	148.7	38.1811	-85.7391	0	2400	0	2400
GHCND:USW00093821	LOUISVILLE INTERNATIONAL AIRPORT KY US	20090912	272	156	148.7	38.1811	-85.7391	0	2400	0	2400
GHCND:USW00093821	LOUISVILLE INTERNATIONAL AIRPORT KY US	20090913	278	144	148.7	38.1811	-85.7391	0	2400	0	2400
GHCND:USW00093821	LOUISVILLE INTERNATIONAL AIRPORT KY US	20090914	300	139	148.7	38.1811	-85.7391	0	2400	0	2400
GHCND:USW00093821	LOUISVILLE INTERNATIONAL AIRPORT KY US	20090915	289	161	148.7	38.1811	-85.7391	0	2400	0	2400
GHCND:USW00093821	LOUISVILLE INTERNATIONAL AIRPORT KY US	20090916	300	183	148.7	38.1811	-85.7391	0	2400	0	2400
GHCND:USW00093821	LOUISVILLE INTERNATIONAL AIRPORT KY US	20090917	278	150	148.7	38.1811	-85.7391	0	2400	0	2400
GHCND:USW00093821	LOUISVILLE INTERNATIONAL AIRPORT KY US	20090918	261	183	148.7	38.1811	-85.7391	0	2400	0	2400
GHCND:USW00093821	LOUISVILLE INTERNATIONAL AIRPORT KY US	20090919	278	183	148.7	38.1811	-85.7391	0	2400	0	2400
GHCND:USW00093821	LOUISVILLE INTERNATIONAL AIRPORT KY US	20090920	250	194	148.7	38.1811	-85.7391	0	2400	0	2400
GHCND:USW00093821	LOUISVILLE INTERNATIONAL AIRPORT KY US	20090921	272	206	148.7	38.1811	-85.7391	0	2400	0	2400
GHCND:USW00093821	LOUISVILLE INTERNATIONAL AIRPORT KY US	20090922	294	206	148.7	38.1811	-85.7391	0	2400	0	2400
GHCND:USW00093821	LOUISVILLE INTERNATIONAL AIRPORT KY US	20090923	250	211	148.7	38.1811	-85.7391	0	2400	0	2400
GHCND:USW00093821	LOUISVILLE INTERNATIONAL AIRPORT KY US	20090924	244	206	148.7	38.1811	-85.7391	0	2400	0	2400
GHCND:USW00093821	LOUISVILLE INTERNATIONAL AIRPORT KY US	20090925	250	200	148.7	38.1811	-85.7391	0	2400	0	2400
GHCND:USW00093821	LOUISVILLE INTERNATIONAL AIRPORT KY US	20090926	244	161	148.7	38.1811	-85.7391	0	2400	0	2400
GHCND:USW00093821	LOUISVILLE INTERNATIONAL AIRPORT KY US	20090927	233	139	148.7	38.1811	-85.7391	0	2400	0	2400
GHCND:USW00093821	LOUISVILLE INTERNATIONAL AIRPORT KY US	20090928	222	133	148.7	38.1811	-85.7391	0	2400	0	2400
GHCND:USW00093821	LOUISVILLE INTERNATIONAL AIRPORT KY US	20090929	244	100	148.7	38.1811	-85.7391	0	2400	0	2400
GHCND:USW00093821	LOUISVILLE INTERNATIONAL AIRPORT KY US	20090930	189	106	148.7	38.1811	-85.7391	0	2400	0	2400
GHCND:USW00093821	LOUISVILLE INTERNATIONAL AIRPORT KY US	20091001	200	94	148.7	38.1811	-85.7391	0	2400	0	2400
GHCND:USW00093821	LOUISVILLE INTERNATIONAL AIRPORT KY US	20091002	206	144	148.7	38.1811	-85.7391	0	2400	0	2400
GHCND:USW00093821	LOUISVILLE INTERNATIONAL AIRPORT KY US	20091003	189	117	148.7	38.1811	-85.7391	0	2400	0	2400
GHCND:USW00093821	LOUISVILLE INTERNATIONAL AIRPORT KY US	20091004	178	89	148.7	38.1811	-85.7391	0	2400	0	2400
GHCND:USW00093821	LOUISVILLE INTERNATIONAL AIRPORT KY US	20091005	217	83	148.7	38.1811	-85.7391	0	2400	0	2400
GHCND:USW00093821	LOUISVILLE INTERNATIONAL AIRPORT KY US	20091006	189	117	148.7	38.1811	-85.7391	0	2400	0	2400
GHCND:USW00093821	LOUISVILLE INTERNATIONAL AIRPORT KY US	20091007	183	89	148.7	38.1811	-85.7391	0	2400	0	2400
GHCND:USW00093821	LOUISVILLE INTERNATIONAL AIRPORT KY US	20091008	167	94	148.7	38.1811	-85.7391	0	2400	0	2400
GHCND:USW00093821	LOUISVILLE INTERNATIONAL AIRPORT KY US	20091009	194	128	148.7	38.1811	-85.7391	0	2400	0	2400
GHCND:USW00093821	LOUISVILLE INTERNATIONAL AIRPORT KY US	20091010	161	83	148.7	38.1811	-85.7391	0	2400	0	2400
GHCND:USW00093821	LOUISVILLE INTERNATIONAL AIRPORT KY US	20091011	167	56	148.7	38.1811	-85.7391	0	2400	0	2400
GHCND:USW00093821	LOUISVILLE INTERNATIONAL AIRPORT KY US	20091012	194	78	148.7	38.1811	-85.7391	0	2400	0	2400
GHCND:USW00093821	LOUISVILLE INTERNATIONAL AIRPORT KY US	20091013	167	117	148.7	38.1811	-85.7391	0	2400	0	2400
GHCND:USW00093821	LOUISVILLE INTERNATIONAL AIRPORT KY US	20091014	117	67	148.7	38.1811	-85.7391	0	2400	0	2400
GHCND:USW00093821	LOUISVILLE INTERNATIONAL AIRPORT KY US	20091015	106	78	148.7	38.1811	-85.7391	0	2400	0	2400
GHCND:USW00093821	LOUISVILLE INTERNATIONAL AIRPORT KY US	20091016	83	61	148.7	38.1811	-85.7391	0	2400	0	2400
GHCND:USW00093821	LOUISVILLE INTERNATIONAL AIRPORT KY US	20091017	111	44	148.7	38.1811	-85.7391	0	2400	0	2400
GHCND:USW00093821	LOUISVILLE INTERNATIONAL AIRPORT KY US	20091018	133	6	148.7	38.1811	-85.7391	0	2400	0	2400
GHCND:USW00093821	LOUISVILLE INTERNATIONAL AIRPORT KY US	20091019	172	22	148.7	38.1811	-85.7391	0	2400	0	2400
GHCND:USW00093821	LOUISVILLE INTERNATIONAL AIRPORT KY US	20091020	211	61	148.7	38.1811	-85.7391	0	2400	0	2400
GHCND:USW00093821	LOUISVILLE INTERNATIONAL AIRPORT KY US	20091021	200	67	148.7	38.1811	-85.7391	0	2400	0	2400
GHCND:USW00093821	LOUISVILLE INTERNATIONAL AIRPORT KY US	20091022	206	100	148.7	38.1811	-85.7391	0	2400	0	2400
GHCND:USW00093821	LOUISVILLE INTERNATIONAL AIRPORT KY US	20091023	228	144	148.7	38.1811	-85.7391	0	2400	0	2400
GHCND:USW00093821	LOUISVILLE INTERNATIONAL AIRPORT KY US	20091024	150	61	148.7	38.1811	-85.7391	0	2400	0	2400
GHCND:USW00093821	LOUISVILLE INTERNATIONAL AIRPORT KY US	20091025	178	33	148.7	38.1811	-85.7391	0	2400	0	2400
GHCND:USW00093821	LOUISVILLE INTERNATIONAL AIRPORT KY US	20091026	206	44	148.7	38.1811	-85.7391	0	2400	0	2400
GHCND:USW00093821	LOUISVILLE INTERNATIONAL AIRPORT KY US	20091027	128	83	148.7	38.1811	-85.7391	0	2400	0	2400
GHCND:USW00093821	LOUISVILLE INTERNATIONAL AIRPORT KY US	20091028	156	122	148.7	38.1811	-85.7391	0	2400	0	2400
GHCND:USW00093821	LOUISVILLE INTERNATIONAL AIRPORT KY US	20091029	200	83	148.7	38.1811	-85.7391	0	2400	0	2400
GHCND:USW00093821	LOUISVILLE INTERNATIONAL AIRPORT KY US	20091030	272	122	148.7	38.1811	-85.7391	0	2400	0	2400
GHCND:USW00093821	LOUISVILLE INTERNATIONAL AIRPORT KY US	20091031	122	56	148.7	38.1811	-85.7391	0	2400	0	2400
GHCND:USW00093821	LOUISVILLE INTERNATIONAL AIRPORT KY US	20091101	133	28	148.7	38.1811	-85.7391	0	2400	0	2400
GHCND:USW00093821	LOUISVILLE INTERNATIONAL AIRPORT KY US	20091102	183	33	148.7	38.1811	-85.7391	0	2400	0	2400
GHCND:USW00093821	LOUISVILLE INTERNATIONAL AIRPORT KY US	20091103	144	39	148.7	38.1811	-85.7391	0	2400	0	2400
GHCND:USW00093821	LOUISVILLE INTERNATIONAL AIRPORT KY US	20091104	172	39	148.7	38.1811	-85.7391	0	2400	0	2400
GHCND:USW00093821	LOUISVILLE INTERNATIONAL AIRPORT KY US	20091105	139	33	148.7	38.1811	-85.7391	0	2400	0	2400
GHCND:USW00093821	LOUISVILLE INTERNATIONAL AIRPORT KY US	20091106	167	11	148.7	38.1811	-85.7391	0	2400	0	2400
GHCND:USW00093821	LOUISVILLE INTERNATIONAL AIRPORT KY US	20091107	233	89	148.7	38.1811	-85.7391	0	2400	0	2400
GHCND:USW00093821	LOUISVILLE INTERNATIONAL AIRPORT KY US	20091108	239	100	148.7	38.1811	-85.7391	0	2400	0	2400
GHCND:USW00093821	LOUISVILLE INTERNATIONAL AIRPORT KY US	20091109	233	100	148.7	38.1811	-85.7391	0	2400	0	2400
GHCND:USW00093821	LOUISVILLE INTERNATIONAL AIRPORT KY US	20091110	200	117	148.7	38.1811	-85.7391	0	2400	0	2400
GHCND:USW00093821	LOUISVILLE INTERNATIONAL AIRPORT KY US	20091111	167	67	148.7	38.1811	-85.7391	0	2400	0	2400
GHCND:USW00093821	LOUISVILLE INTERNATIONAL AIRPORT KY US	20091112	156	22	148.7	38.1811	-85.7391	0	2400	0	2400
GHCND:USW00093821	LOUISVILLE INTERNATIONAL AIRPORT KY US	20091113	172	22	148.7	38.1811	-85.7391	0	2400	0	2400
GHCND:USW00093821	LOUISVILLE INTERNATIONAL AIRPORT KY US	20091114	206	44	148.7	38.1811	-85.7391	0	2400	0	2400
GHCND:USW00093821	LOUISVILLE INTERNATIONAL AIRPORT KY US	20091115	178	83	148.7	38.1811	-85.7391	0	2400	0	2400
GHCND:USW00093821	LOUISVILLE INTERNATIONAL AIRPORT KY US	20091116	194	94	148.7	38.1811	-85.7391	0	2400	0	2400
GHCND:USW00093821	LOUISVILLE INTERNATIONAL AIRPORT KY US	20091117	128	78	148.7	38.1811	-85.7391	0	2400	0	2400
GHCND:USW00093821	LOUISVILLE INTERNATIONAL AIRPORT KY US	20091118	122	72	148.7	38.1811	-85.7391	0	2400	0	2400
GHCND:USW00093821	LOUISVILLE INTERNATIONAL AIRPORT KY US	20091119	122	72	148.7	38.1811	-85.7391	0	2400	0	2400
GHCND:USW00093821	LOUISVILLE INTERNATIONAL AIRPORT KY US	20091120	150	33	148.7	38.1811	-85.7391	0	2400	0	2400
GHCND:USW00093821	LOUISVILLE INTERNATIONAL AIRPORT KY US	20091121	167	44	148.7	38.1811	-85.7391	0	2400	0	2400
GHCND:USW00093821	LOUISVILLE INTERNATIONAL AIRPORT KY US	20091122	156	33	148.7	38.1811	-85.7391	0	2400	0	2400
GHCND:USW00093821	LOUISVILLE INTERNATIONAL AIRPORT KY US	20091123	133	89	148.7	38.1811	-85.7391	0	2400	0	2400
GHCND:USW00093821	LOUISVILLE INTERNATIONAL AIRPORT KY US	20091124	150	106	148.7	38.1811	-85.7391	0	2400	0	2400
GHCND:USW00093821	LOUISVILLE INTERNATIONAL AIRPORT KY US	20091125	122	72	148.7	38.1811	-85.7391	0	2400	0	2400
GHCND:USW00093821	LOUISVILLE INTERNATIONAL AIRPORT KY US	20091126	94	22	148.7	38.1811	-85.7391	0	2400	0	2400
GHCND:USW00093821	LOUISVILLE INTERNATIONAL AIRPORT KY US	20091127	67	11	148.7	38.1811	-85.7391	0	2400	0	2400
GHCND:USW00093821	LOUISVILLE INTERNATIONAL AIRPORT KY US	20091128	172	-6	148.7	38.1811	-85.7391	0	2400	0	2400
GHCND:USW00093821	LOUISVILLE INTERNATIONAL AIRPORT KY US	20091129	156	78	148.7	38.1811	-85.7391	0	2400	0	2400
GHCND:USW00093821	LOUISVILLE INTERNATIONAL AIRPORT KY US	20091130	117	6	148.7	38.1811	-85.7391	0	2400	0	2400
GHCND:USW00093821	LOUISVILLE INTERNATIONAL AIRPORT KY US	20091201	111	-11	148.7	38.1811	-85.7391	0	2400	0	2400
GHCND:USW00093821	LOUISVILLE INTERNATIONAL AIRPORT KY US	20091202	100	39	148.7	38.1811	-85.7391	0	2400	0	2400
GHCND:USW00093821	LOUISVILLE INTERNATIONAL AIRPORT KY US	20091203	61	17	148.7	38.1811	-85.7391	0	2400	0	2400
GHCND:USW00093821	LOUISVILLE INTERNATIONAL AIRPORT KY US	20091204	33	-33	148.7	38.1811	-85.7391	0	2400	0	2400
GHCND:USW00093821	LOUISVILLE INTERNATIONAL AIRPORT KY US	20091205	17	-39	148.7	38.1811	-85.7391	0	2400	0	2400
GHCND:USW00093821	LOUISVILLE INTERNATIONAL AIRPORT KY US	20091206	33	-67	148.7	38.1811	-85.7391	0	2400	0	2400
GHCND:USW00093821	LOUISVILLE INTERNATIONAL AIRPORT KY US	20091207	44	-17	148.7	38.1811	-85.7391	0	2400	0	2400
GHCND:USW00093821	LOUISVILLE INTERNATIONAL AIRPORT KY US	20091208	100	22	148.7	38.1811	-85.7391	0	2400	0	2400
GHCND:USW00093821	LOUISVILLE INTERNATIONAL AIRPORT KY US	20091209	144	-39	148.7	38.1811	-85.7391	0	2400	0	2400
GHCND:USW00093821	LOUISVILLE INTERNATIONAL AIRPORT KY US	20091210	-22	-61	148.7	38.1811	-85.7391	0	2400	0	2400
GHCND:USW00093821	LOUISVILLE INTERNATIONAL AIRPORT KY US	20091211	33	-61	148.7	38.1811	-85.7391	0	2400	0	2400
GHCND:USW00093821	LOUISVILLE INTERNATIONAL AIRPORT KY US	20091212	72	-67	148.7	38.1811	-85.7391	0	2400	0	2400
GHCND:USW00093821	LOUISVILLE INTERNATIONAL AIRPORT KY US	20091213	83	39	148.7	38.1811	-85.7391	0	2400	0	2400
GHCND:USW00093821	LOUISVILLE INTERNATIONAL AIRPORT KY US	20091214	178	67	148.7	38.1811	-85.7391	0	2400	0	2400
GHCND:USW00093821	LOUISVILLE INTERNATIONAL AIRPORT KY US	20091215	100	-44	148.7	38.1811	-85.7391	0	2400	0	2400
GHCND:USW00093821	LOUISVILLE INTERNATIONAL AIRPORT KY US	20091216	17	-72	148.7	38.1811	-85.7391	0	2400	0	2400
GHCND:USW00093821	LOUISVILLE INTERNATIONAL AIRPORT KY US	20091217	83	-44	148.7	38.1811	-85.7391	0	2400	0	2400
GHCND:USW00093821	LOUISVILLE INTERNATIONAL AIRPORT KY US	20091218	61	6	148.7	38.1811	-85.7391	0	2400	0	2400
GHCND:USW00093821	LOUISVILLE INTERNATIONAL AIRPORT KY US	20091219	44	6	148.7	38.1811	-85.7391	0	2400	0	2400
GHCND:USW00093821	LOUISVILLE INTERNATIONAL AIRPORT KY US	20091220	28	0	148.7	38.1811	-85.7391	0	2400	0	2400
GHCND:USW00093821	LOUISVILLE INTERNATIONAL AIRPORT KY US	20091221	22	0	148.7	38.1811	-85.7391	0	2400	0	2400
GHCND:USW00093821	LOUISVILLE INTERNATIONAL AIRPORT KY US	20091222	94	11	148.7	38.1811	-85.7391	0	2400	0	2400
GHCND:USW00093821	LOUISVILLE INTERNATIONAL AIRPORT KY US	20091223	111	39	148.7	38.1811	-85.7391	0	2400	0	2400
GHCND:USW00093821	LOUISVILLE INTERNATIONAL AIRPORT KY US	20091224	139	61	148.7	38.1811	-85.7391	0	2400	0	2400
GHCND:USW00093821	LOUISVILLE INTERNATIONAL AIRPORT KY US	20091225	111	11	148.7	38.1811	-85.7391	0	2400	0	2400
GHCND:USW00093821	LOUISVILLE INTERNATIONAL AIRPORT KY US	20091226	61	-17	148.7	38.1811	-85.7391	0	2400	0	2400
GHCND:USW00093821	LOUISVILLE INTERNATIONAL AIRPORT KY US	20091227	39	-56	148.7	38.1811	-85.7391	0	2400	0	2400
GHCND:USW00093821	LOUISVILLE INTERNATIONAL AIRPORT KY US	20091228	0	-61	148.7	38.1811	-85.7391	0	2400	0	2400
GHCND:USW00093821	LOUISVILLE INTERNATIONAL AIRPORT KY US	20091229	17	-56	148.7	38.1811	-85.7391	0	2400	0	2400
GHCND:USW00093821	LOUISVILLE INTERNATIONAL AIRPORT KY US	20091230	67	-17	148.7	38.1811	-85.7391	0	2400	0	2400
GHCND:USW00093821	LOUISVILLE INTERNATIONAL AIRPORT KY US	20091231	61	-6	148.7	38.1811	-85.7391	0	2400	0	2400
GHCND:USW00093821	LOUISVILLE INTERNATIONAL AIRPORT KY US	20100101	-6	-89	148.7	38.1811	-85.7391	0	2400	0	2400
GHCND:USW00093821	LOUISVILLE INTERNATIONAL AIRPORT KY US	20100102	-44	-111	148.7	38.1811	-85.7391	0	2400	0	2400
GHCND:USW00093821	LOUISVILLE INTERNATIONAL AIRPORT KY US	20100103	-28	-139	148.7	38.1811	-85.7391	0	2400	0	2400
GHCND:USW00093821	LOUISVILLE INTERNATIONAL AIRPORT KY US	20100104	-33	-89	148.7	38.1811	-85.7391	0	2400	0	2400
GHCND:USW00093821	LOUISVILLE INTERNATIONAL AIRPORT KY US	20100105	-39	-111	148.7	38.1811	-85.7391	0	2400	0	2400
GHCND:USW00093821	LOUISVILLE INTERNATIONAL AIRPORT KY US	20100106	-44	-89	148.7	38.1811	-85.7391	0	2400	0	2400
GHCND:USW00093821	LOUISVILLE INTERNATIONAL AIRPORT KY US	20100107	-17	-117	148.7	38.1811	-85.7391	0	2400	0	2400
GHCND:USW00093821	LOUISVILLE INTERNATIONAL AIRPORT KY US	20100108	-72	-117	148.7	38.1811	-85.7391	0	2400	0	2400
GHCND:USW00093821	LOUISVILLE INTERNATIONAL AIRPORT KY US	20100109	-44	-89	148.7	38.1811	-85.7391	0	2400	0	2400
GHCND:USW00093821	LOUISVILLE INTERNATIONAL AIRPORT KY US	20100110	-33	-83	148.7	38.1811	-85.7391	0	2400	0	2400
GHCND:USW00093821	LOUISVILLE INTERNATIONAL AIRPORT KY US	20100111	-17	-78	148.7	38.1811	-85.7391	0	2400	0	2400
GHCND:USW00093821	LOUISVILLE INTERNATIONAL AIRPORT KY US	20100112	6	-67	148.7	38.1811	-85.7391	0	2400	0	2400
GHCND:USW00093821	LOUISVILLE INTERNATIONAL AIRPORT KY US	20100113	39	-83	148.7	38.1811	-85.7391	0	2400	0	2400
GHCND:USW00093821	LOUISVILLE INTERNATIONAL AIRPORT KY US	20100114	106	-50	148.7	38.1811	-85.7391	0	2400	0	2400
GHCND:USW00093821	LOUISVILLE INTERNATIONAL AIRPORT KY US	20100115	106	50	148.7	38.1811	-85.7391	0	2400	0	2400
GHCND:USW00093821	LOUISVILLE INTERNATIONAL AIRPORT KY US	20100116	139	28	148.7	38.1811	-85.7391	0	2400	0	2400
GHCND:USW00093821	LOUISVILLE INTERNATIONAL AIRPORT KY US	20100117	78	22	148.7	38.1811	-85.7391	0	2400	0	2400
GHCND:USW00093821	LOUISVILLE INTERNATIONAL AIRPORT KY US	20100118	28	-11	148.7	38.1811	-85.7391	0	2400	0	2400
GHCND:USW00093821	LOUISVILLE INTERNATIONAL AIRPORT KY US	20100119	94	-11	148.7	38.1811	-85.7391	0	2400	0	2400
GHCND:USW00093821	LOUISVILLE INTERNATIONAL AIRPORT KY US	20100120	44	28	148.7	38.1811	-85.7391	0	2400	0	2400
GHCND:USW00093821	LOUISVILLE INTERNATIONAL AIRPORT KY US	20100121	83	28	148.7	38.1811	-85.7391	0	2400	0	2400
GHCND:USW00093821	LOUISVILLE INTERNATIONAL AIRPORT KY US	20100122	78	61	148.7	38.1811	-85.7391	0	2400	0	2400
GHCND:USW00093821	LOUISVILLE INTERNATIONAL AIRPORT KY US	20100123	128	61	148.7	38.1811	-85.7391	0	2400	0	2400
GHCND:USW00093821	LOUISVILLE INTERNATIONAL AIRPORT KY US	20100124	122	72	148.7	38.1811	-85.7391	0	2400	0	2400
GHCND:USW00093821	LOUISVILLE INTERNATIONAL AIRPORT KY US	20100125	67	6	148.7	38.1811	-85.7391	0	2400	0	2400
GHCND:USW00093821	LOUISVILLE INTERNATIONAL AIRPORT KY US	20100126	17	-50	148.7	38.1811	-85.7391	0	2400	0	2400
GHCND:USW00093821	LOUISVILLE INTERNATIONAL AIRPORT KY US	20100127	44	-61	148.7	38.1811	-85.7391	0	2400	0	2400
GHCND:USW00093821	LOUISVILLE INTERNATIONAL AIRPORT KY US	20100128	50	-67	148.7	38.1811	-85.7391	0	2400	0	2400
GHCND:USW00093821	LOUISVILLE INTERNATIONAL AIRPORT KY US	20100129	-50	-83	148.7	38.1811	-85.7391	0	2400	0	2400
GHCND:USW00093821	LOUISVILLE INTERNATIONAL AIRPORT KY US	20100130	-6	-83	148.7	38.1811	-85.7391	0	2400	0	2400
GHCND:USW00093821	LOUISVILLE INTERNATIONAL AIRPORT KY US	20100131	6	-133	148.7	38.1811	-85.7391	0	2400	0	2400
GHCND:USW00093821	LOUISVILLE INTERNATIONAL AIRPORT KY US	20100201	50	-78	148.7	38.1811	-85.7391	0	2400	0	2400
GHCND:USW00093821	LOUISVILLE INTERNATIONAL AIRPORT KY US	20100202	72	-6	148.7	38.1811	-85.7391	0	2400	0	2400

GHCND:USW00093821	LOUISVILLE INTERNATIONAL AIRPORT KY US	20100203	61	-22	148.7	38.1811	-85.7391	0	2400	0	2400
GHCND:USW00093821	LOUISVILLE INTERNATIONAL AIRPORT KY US	20100204	56	-28	148.7	38.1811	-85.7391	0	2400	0	2400
GHCND:USW00093821	LOUISVILLE INTERNATIONAL AIRPORT KY US	20100205	39	6	148.7	38.1811	-85.7391	0	2400	0	2400
GHCND:USW00093821	LOUISVILLE INTERNATIONAL AIRPORT KY US	20100206	6	-56	148.7	38.1811	-85.7391	0	2400	0	2400
GHCND:USW00093821	LOUISVILLE INTERNATIONAL AIRPORT KY US	20100207	-33	-83	148.7	38.1811	-85.7391	0	2400	0	2400
GHCND:USW00093821	LOUISVILLE INTERNATIONAL AIRPORT KY US	20100208	-6	-67	148.7	38.1811	-85.7391	0	2400	0	2400
GHCND:USW00093821	LOUISVILLE INTERNATIONAL AIRPORT KY US	20100209	0	-100	148.7	38.1811	-85.7391	0	2400	0	2400
GHCND:USW00093821	LOUISVILLE INTERNATIONAL AIRPORT KY US	20100210	-17	-106	148.7	38.1811	-85.7391	0	2400	0	2400
GHCND:USW00093821	LOUISVILLE INTERNATIONAL AIRPORT KY US	20100211	0	-61	148.7	38.1811	-85.7391	0	2400	0	2400
GHCND:USW00093821	LOUISVILLE INTERNATIONAL AIRPORT KY US	20100212	6	-100	148.7	38.1811	-85.7391	0	2400	0	2400
GHCND:USW00093821	LOUISVILLE INTERNATIONAL AIRPORT KY US	20100213	-11	-56	148.7	38.1811	-85.7391	0	2400	0	2400
GHCND:USW00093821	LOUISVILLE INTERNATIONAL AIRPORT KY US	20100214	11	-89	148.7	38.1811	-85.7391	0	2400	0	2400
GHCND:USW00093821	LOUISVILLE INTERNATIONAL AIRPORT KY US	20100215	0	-67	148.7	38.1811	-85.7391	0	2400	0	2400
GHCND:USW00093821	LOUISVILLE INTERNATIONAL AIRPORT KY US	20100216	-17	-67	148.7	38.1811	-85.7391	0	2400	0	2400
GHCND:USW00093821	LOUISVILLE INTERNATIONAL AIRPORT KY US	20100217	0	-44	148.7	38.1811	-85.7391	0	2400	0	2400
GHCND:USW00093821	LOUISVILLE INTERNATIONAL AIRPORT KY US	20100218	28	-61	148.7	38.1811	-85.7391	0	2400	0	2400
GHCND:USW00093821	LOUISVILLE INTERNATIONAL AIRPORT KY US	20100219	72	-56	148.7	38.1811	-85.7391	0	2400	0	2400
GHCND:USW00093821	LOUISVILLE INTERNATIONAL AIRPORT KY US	20100220	122	0	148.7	38.1811	-85.7391	0	2400	0	2400
GHCND:USW00093821	LOUISVILLE INTERNATIONAL AIRPORT KY US	20100221	172	28	148.7	38.1811	-85.7391	0	2400	0	2400
GHCND:USW00093821	LOUISVILLE INTERNATIONAL AIRPORT KY US	20100222	133	22	148.7	38.1811	-85.7391	0	2400	0	2400
GHCND:USW00093821	LOUISVILLE INTERNATIONAL AIRPORT KY US	20100223	33	6	148.7	38.1811	-85.7391	0	2400	0	2400
GHCND:USW00093821	LOUISVILLE INTERNATIONAL AIRPORT KY US	20100224	6	-44	148.7	38.1811	-85.7391	0	2400	0	2400
GHCND:USW00093821	LOUISVILLE INTERNATIONAL AIRPORT KY US	20100225	17	-50	148.7	38.1811	-85.7391	0	2400	0	2400
GHCND:USW00093821	LOUISVILLE INTERNATIONAL AIRPORT KY US	20100226	50	-61	148.7	38.1811	-85.7391	0	2400	0	2400
GHCND:USW00093821	LOUISVILLE INTERNATIONAL AIRPORT KY US	20100227	22	-28	148.7	38.1811	-85.7391	0	2400	0	2400
GHCND:USW00093821	LOUISVILLE INTERNATIONAL AIRPORT KY US	20100228	39	0	148.7	38.1811	-85.7391	0	2400	0	2400
GHCND:USW00093821	LOUISVILLE INTERNATIONAL AIRPORT KY US	20100301	50	22	148.7	38.1811	-85.7391	0	2400	0	2400
GHCND:USW00093821	LOUISVILLE INTERNATIONAL AIRPORT KY US	20100302	61	-17	148.7	38.1811	-85.7391	0	2400	0	2400
GHCND:USW00093821	LOUISVILLE INTERNATIONAL AIRPORT KY US	20100303	39	-22	148.7	38.1811	-85.7391	0	2400	0	2400
GHCND:USW00093821	LOUISVILLE INTERNATIONAL AIRPORT KY US	20100304	94	-28	148.7	38.1811	-85.7391	0	2400	0	2400
GHCND:USW00093821	LOUISVILLE INTERNATIONAL AIRPORT KY US	20100305	106	-33	148.7	38.1811	-85.7391	0	2400	0	2400
GHCND:USW00093821	LOUISVILLE INTERNATIONAL AIRPORT KY US	20100306	111	-28	148.7	38.1811	-85.7391	0	2400	0	2400
GHCND:USW00093821	LOUISVILLE INTERNATIONAL AIRPORT KY US	20100307	161	-28	148.7	38.1811	-85.7391	0	2400	0	2400
GHCND:USW00093821	LOUISVILLE INTERNATIONAL AIRPORT KY US	20100308	178	39	148.7	38.1811	-85.7391	0	2400	0	2400
GHCND:USW00093821	LOUISVILLE INTERNATIONAL AIRPORT KY US	20100309	189	83	148.7	38.1811	-85.7391	0	2400	0	2400
GHCND:USW00093821	LOUISVILLE INTERNATIONAL AIRPORT KY US	20100310	222	122	148.7	38.1811	-85.7391	0	2400	0	2400
GHCND:USW00093821	LOUISVILLE INTERNATIONAL AIRPORT KY US	20100311	206	117	148.7	38.1811	-85.7391	0	2400	0	2400
GHCND:USW00093821	LOUISVILLE INTERNATIONAL AIRPORT KY US	20100312	133	83	148.7	38.1811	-85.7391	0	2400	0	2400
GHCND:USW00093821	LOUISVILLE INTERNATIONAL AIRPORT KY US	20100313	106	72	148.7	38.1811	-85.7391	0	2400	0	2400
GHCND:USW00093821	LOUISVILLE INTERNATIONAL AIRPORT KY US	20100314	72	44	148.7	38.1811	-85.7391	0	2400	0	2400
GHCND:USW00093821	LOUISVILLE INTERNATIONAL AIRPORT KY US	20100315	100	56	148.7	38.1811	-85.7391	0	2400	0	2400
GHCND:USW00093821	LOUISVILLE INTERNATIONAL AIRPORT KY US	20100316	156	67	148.7	38.1811	-85.7391	0	2400	0	2400
GHCND:USW00093821	LOUISVILLE INTERNATIONAL AIRPORT KY US	20100317	161	94	148.7	38.1811	-85.7391	0	2400	0	2400
GHCND:USW00093821	LOUISVILLE INTERNATIONAL AIRPORT KY US	20100318	200	44	148.7	38.1811	-85.7391	0	2400	0	2400
GHCND:USW00093821	LOUISVILLE INTERNATIONAL AIRPORT KY US	20100319	206	44	148.7	38.1811	-85.7391	0	2400	0	2400
GHCND:USW00093821	LOUISVILLE INTERNATIONAL AIRPORT KY US	20100320	211	61	148.7	38.1811	-85.7391	0	2400	0	2400
GHCND:USW00093821	LOUISVILLE INTERNATIONAL AIRPORT KY US	20100321	206	89	148.7	38.1811	-85.7391	0	2400	0	2400
GHCND:USW00093821	LOUISVILLE INTERNATIONAL AIRPORT KY US	20100322	106	50	148.7	38.1811	-85.7391	0	2400	0	2400
GHCND:USW00093821	LOUISVILLE INTERNATIONAL AIRPORT KY US	20100323	161	39	148.7	38.1811	-85.7391	0	2400	0	2400
GHCND:USW00093821	LOUISVILLE INTERNATIONAL AIRPORT KY US	20100324	211	56	148.7	38.1811	-85.7391	0	2400	0	2400
GHCND:USW00093821	LOUISVILLE INTERNATIONAL AIRPORT KY US	20100325	161	56	148.7	38.1811	-85.7391	0	2400	0	2400
GHCND:USW00093821	LOUISVILLE INTERNATIONAL AIRPORT KY US	20100326	100	6	148.7	38.1811	-85.7391	0	2400	0	2400
GHCND:USW00093821	LOUISVILLE INTERNATIONAL AIRPORT KY US	20100327	189	0	148.7	38.1811	-85.7391	0	2400	0	2400
GHCND:USW00093821	LOUISVILLE INTERNATIONAL AIRPORT KY US	20100328	156	83	148.7	38.1811	-85.7391	0	2400	0	2400
GHCND:USW00093821	LOUISVILLE INTERNATIONAL AIRPORT KY US	20100329	128	39	148.7	38.1811	-85.7391	0	2400	0	2400
GHCND:USW00093821	LOUISVILLE INTERNATIONAL AIRPORT KY US	20100330	178	22	148.7	38.1811	-85.7391	0	2400	0	2400
GHCND:USW00093821	LOUISVILLE INTERNATIONAL AIRPORT KY US	20100331	261	61	148.7	38.1811	-85.7391	0	2400	0	2400
GHCND:USW00093821	LOUISVILLE INTERNATIONAL AIRPORT KY US	20100401	289	128	148.7	38.1811	-85.7391	0	2400	0	2400
GHCND:USW00093821	LOUISVILLE INTERNATIONAL AIRPORT KY US	20100402	294	150	148.7	38.1811	-85.7391	0	2400	0	2400
GHCND:USW00093821	LOUISVILLE INTERNATIONAL AIRPORT KY US	20100403	217	117	148.7	38.1811	-85.7391	0	2400	0	2400
GHCND:USW00093821	LOUISVILLE INTERNATIONAL AIRPORT KY US	20100404	261	78	148.7	38.1811	-85.7391	0	2400	0	2400
GHCND:USW00093821	LOUISVILLE INTERNATIONAL AIRPORT KY US	20100405	294	172	148.7	38.1811	-85.7391	0	2400	0	2400
GHCND:USW00093821	LOUISVILLE INTERNATIONAL AIRPORT KY US	20100406	306	200	148.7	38.1811	-85.7391	0	2400	0	2400
GHCND:USW00093821	LOUISVILLE INTERNATIONAL AIRPORT KY US	20100407	256	161	148.7	38.1811	-85.7391	0	2400	0	2400
GHCND:USW00093821	LOUISVILLE INTERNATIONAL AIRPORT KY US	20100408	161	78	148.7	38.1811	-85.7391	0	2400	0	2400
GHCND:USW00093821	LOUISVILLE INTERNATIONAL AIRPORT KY US	20100409	161	56	148.7	38.1811	-85.7391	0	2400	0	2400
GHCND:USW00093821	LOUISVILLE INTERNATIONAL AIRPORT KY US	20100410	217	39	148.7	38.1811	-85.7391	0	2400	0	2400
GHCND:USW00093821	LOUISVILLE INTERNATIONAL AIRPORT KY US	20100411	250	67	148.7	38.1811	-85.7391	0	2400	0	2400
GHCND:USW00093821	LOUISVILLE INTERNATIONAL AIRPORT KY US	20100412	261	100	148.7	38.1811	-85.7391	0	2400	0	2400
GHCND:USW00093821	LOUISVILLE INTERNATIONAL AIRPORT KY US	20100413	283	111	148.7	38.1811	-85.7391	0	2400	0	2400
GHCND:USW00093821	LOUISVILLE INTERNATIONAL AIRPORT KY US	20100414	289	128	148.7	38.1811	-85.7391	0	2400	0	2400
GHCND:USW00093821	LOUISVILLE INTERNATIONAL AIRPORT KY US	20100415	300	150	148.7	38.1811	-85.7391	0	2400	0	2400
GHCND:USW00093821	LOUISVILLE INTERNATIONAL AIRPORT KY US	20100416	283	150	148.7	38.1811	-85.7391	0	2400	0	2400
GHCND:USW00093821	LOUISVILLE INTERNATIONAL AIRPORT KY US	20100417	183	83	148.7	38.1811	-85.7391	0	2400	0	2400
GHCND:USW00093821	LOUISVILLE INTERNATIONAL AIRPORT KY US	20100418	172	39	148.7	38.1811	-85.7391	0	2400	0	2400
GHCND:USW00093821	LOUISVILLE INTERNATIONAL AIRPORT KY US	20100419	194	56	148.7	38.1811	-85.7391	0	2400	0	2400
GHCND:USW00093821	LOUISVILLE INTERNATIONAL AIRPORT KY US	20100420	194	100	148.7	38.1811	-85.7391	0	2400	0	2400
GHCND:USW00093821	LOUISVILLE INTERNATIONAL AIRPORT KY US	20100421	222	72	148.7	38.1811	-85.7391	0	2400	0	2400
GHCND:USW00093821	LOUISVILLE INTERNATIONAL AIRPORT KY US	20100422	233	94	148.7	38.1811	-85.7391	0	2400	0	2400
GHCND:USW00093821	LOUISVILLE INTERNATIONAL AIRPORT KY US	20100423	228	144	148.7	38.1811	-85.7391	0	2400	0	2400
GHCND:USW00093821	LOUISVILLE INTERNATIONAL AIRPORT KY US	20100424	222	150	148.7	38.1811	-85.7391	0	2400	0	2400
GHCND:USW00093821	LOUISVILLE INTERNATIONAL AIRPORT KY US	20100425	211	133	148.7	38.1811	-85.7391	0	2400	0	2400
GHCND:USW00093821	LOUISVILLE INTERNATIONAL AIRPORT KY US	20100426	133	117	148.7	38.1811	-85.7391	0	2400	0	2400
GHCND:USW00093821	LOUISVILLE INTERNATIONAL AIRPORT KY US	20100427	167	78	148.7	38.1811	-85.7391	0	2400	0	2400
GHCND:USW00093821	LOUISVILLE INTERNATIONAL AIRPORT KY US	20100428	189	89	148.7	38.1811	-85.7391	0	2400	0	2400
GHCND:USW00093821	LOUISVILLE INTERNATIONAL AIRPORT KY US	20100429	239	72	148.7	38.1811	-85.7391	0	2400	0	2400
GHCND:USW00093821	LOUISVILLE INTERNATIONAL AIRPORT KY US	20100430	283	156	148.7	38.1811	-85.7391	0	2400	0	2400
GHCND:USW00093821	LOUISVILLE INTERNATIONAL AIRPORT KY US	20100501	239	172	148.7	38.1811	-85.7391	0	2400	0	2400
GHCND:USW00093821	LOUISVILLE INTERNATIONAL AIRPORT KY US	20100502	211	183	148.7	38.1811	-85.7391	0	2400	0	2400
GHCND:USW00093821	LOUISVILLE INTERNATIONAL AIRPORT KY US	20100503	256	150	148.7	38.1811	-85.7391	0	2400	0	2400
GHCND:USW00093821	LOUISVILLE INTERNATIONAL AIRPORT KY US	20100504	261	144	148.7	38.1811	-85.7391	0	2400	0	2400
GHCND:USW00093821	LOUISVILLE INTERNATIONAL AIRPORT KY US	20100505	306	139	148.7	38.1811	-85.7391	0	2400	0	2400
GHCND:USW00093821	LOUISVILLE INTERNATIONAL AIRPORT KY US	20100506	261	172	148.7	38.1811	-85.7391	0	2400	0	2400
GHCND:USW00093821	LOUISVILLE INTERNATIONAL AIRPORT KY US	20100507	311	156	148.7	38.1811	-85.7391	0	2400	0	2400
GHCND:USW00093821	LOUISVILLE INTERNATIONAL AIRPORT KY US	20100508	161	89	148.7	38.1811	-85.7391	0	2400	0	2400
GHCND:USW00093821	LOUISVILLE INTERNATIONAL AIRPORT KY US	20100509	172	56	148.7	38.1811	-85.7391	0	2400	0	2400
GHCND:USW00093821	LOUISVILLE INTERNATIONAL AIRPORT KY US	20100510	183	78	148.7	38.1811	-85.7391	0	2400	0	2400
GHCND:USW00093821	LOUISVILLE INTERNATIONAL AIRPORT KY US	20100511	256	133	148.7	38.1811	-85.7391	0	2400	0	2400
GHCND:USW00093821	LOUISVILLE INTERNATIONAL AIRPORT KY US	20100512	272	189	148.7	38.1811	-85.7391	0	2400	0	2400
GHCND:USW00093821	LOUISVILLE INTERNATIONAL AIRPORT KY US	20100513	294	200	148.7	38.1811	-85.7391	0	2400	0	2400
GHCND:USW00093821	LOUISVILLE INTERNATIONAL AIRPORT KY US	20100514	278	194	148.7	38.1811	-85.7391	0	2400	0	2400
GHCND:USW00093821	LOUISVILLE INTERNATIONAL AIRPORT KY US	20100515	261	161	148.7	38.1811	-85.7391	0	2400	0	2400
GHCND:USW00093821	LOUISVILLE INTERNATIONAL AIRPORT KY US	20100516	200	167	148.7	38.1811	-85.7391	0	2400	0	2400
GHCND:USW00093821	LOUISVILLE INTERNATIONAL AIRPORT KY US	20100517	222	156	148.7	38.1811	-85.7391	0	2400	0	2400
GHCND:USW00093821	LOUISVILLE INTERNATIONAL AIRPORT KY US	20100518	183	144	148.7	38.1811	-85.7391	0	2400	0	2400
GHCND:USW00093821	LOUISVILLE INTERNATIONAL AIRPORT KY US	20100519	183	139	148.7	38.1811	-85.7391	0	2400	0	2400
GHCND:USW00093821	LOUISVILLE INTERNATIONAL AIRPORT KY US	20100520	222	128	148.7	38.1811	-85.7391	0	2400	0	2400
GHCND:USW00093821	LOUISVILLE INTERNATIONAL AIRPORT KY US	20100521	267	172	148.7	38.1811	-85.7391	0	2400	0	2400
GHCND:USW00093821	LOUISVILLE INTERNATIONAL AIRPORT KY US	20100522	272	167	148.7	38.1811	-85.7391	0	2400	0	2400
GHCND:USW00093821	LOUISVILLE INTERNATIONAL AIRPORT KY US	20100523	322	167	148.7	38.1811	-85.7391	0	2400	0	2400
GHCND:USW00093821	LOUISVILLE INTERNATIONAL AIRPORT KY US	20100524	317	211	148.7	38.1811	-85.7391	0	2400	0	2400
GHCND:USW00093821	LOUISVILLE INTERNATIONAL AIRPORT KY US	20100525	306	206	148.7	38.1811	-85.7391	0	2400	0	2400
GHCND:USW00093821	LOUISVILLE INTERNATIONAL AIRPORT KY US	20100526	317	206	148.7	38.1811	-85.7391	0	2400	0	2400
GHCND:USW00093821	LOUISVILLE INTERNATIONAL AIRPORT KY US	20100527	333	194	148.7	38.1811	-85.7391	0	2400	0	2400
GHCND:USW00093821	LOUISVILLE INTERNATIONAL AIRPORT KY US	20100528	311	217	148.7	38.1811	-85.7391	0	2400	0	2400
GHCND:USW00093821	LOUISVILLE INTERNATIONAL AIRPORT KY US	20100529	322	206	148.7	38.1811	-85.7391	0	2400	0	2400
GHCND:USW00093821	LOUISVILLE INTERNATIONAL AIRPORT KY US	20100530	322	217	148.7	38.1811	-85.7391	0	2400	0	2400
GHCND:USW00093821	LOUISVILLE INTERNATIONAL AIRPORT KY US	20100531	294	222	148.7	38.1811	-85.7391	0	2400	0	2400
GHCND:USW00093821	LOUISVILLE INTERNATIONAL AIRPORT KY US	20100601	322	211	148.7	38.1811	-85.7391	0	2400	0	2400
GHCND:USW00093821	LOUISVILLE INTERNATIONAL AIRPORT KY US	20100602	317	222	148.7	38.1811	-85.7391	0	2400	0	2400
GHCND:USW00093821	LOUISVILLE INTERNATIONAL AIRPORT KY US	20100603	311	206	148.7	38.1811	-85.7391	0	2400	0	2400
GHCND:USW00093821	LOUISVILLE INTERNATIONAL AIRPORT KY US	20100604	322	206	148.7	38.1811	-85.7391	0	2400	0	2400
GHCND:USW00093821	LOUISVILLE INTERNATIONAL AIRPORT KY US	20100605	322	239	148.7	38.1811	-85.7391	0	2400	0	2400
GHCND:USW00093821	LOUISVILLE INTERNATIONAL AIRPORT KY US	20100606	278	211	148.7	38.1811	-85.7391	0	2400	0	2400
GHCND:USW00093821	LOUISVILLE INTERNATIONAL AIRPORT KY US	20100607	289	178	148.7	38.1811	-85.7391	0	2400	0	2400
GHCND:USW00093821	LOUISVILLE INTERNATIONAL AIRPORT KY US	20100608	300	211	148.7	38.1811	-85.7391	0	2400	0	2400
GHCND:USW00093821	LOUISVILLE INTERNATIONAL AIRPORT KY US	20100609	283	222	148.7	38.1811	-85.7391	0	2400	0	2400
GHCND:USW00093821	LOUISVILLE INTERNATIONAL AIRPORT KY US	20100610	311	206	148.7	38.1811	-85.7391	0	2400	0	2400
GHCND:USW00093821	LOUISVILLE INTERNATIONAL AIRPORT KY US	20100611	311	239	148.7	38.1811	-85.7391	0	2400	0	2400
GHCND:USW00093821	LOUISVILLE INTERNATIONAL AIRPORT KY US	20100612	339	233	148.7	38.1811	-85.7391	0	2400	0	2400
GHCND:USW00093821	LOUISVILLE INTERNATIONAL AIRPORT KY US	20100613	333	233	148.7	38.1811	-85.7391	0	2400	0	2400
GHCND:USW00093821	LOUISVILLE INTERNATIONAL AIRPORT KY US	20100614	344	228	148.7	38.1811	-85.7391	0	2400	0	2400
GHCND:USW00093821	LOUISVILLE INTERNATIONAL AIRPORT KY US	20100615	344	228	148.7	38.1811	-85.7391	0	2400	0	2400
GHCND:USW00093821	LOUISVILLE INTERNATIONAL AIRPORT KY US	20100616	317	222	148.7	38.1811	-85.7391	0	2400	0	2400
GHCND:USW00093821	LOUISVILLE INTERNATIONAL AIRPORT KY US	20100617	322	206	148.7	38.1811	-85.7391	0	2400	0	2400
GHCND:USW00093821	LOUISVILLE INTERNATIONAL AIRPORT KY US	20100618	339	228	148.7	38.1811	-85.7391	0	2400	0	2400
GHCND:USW00093821	LOUISVILLE INTERNATIONAL AIRPORT KY US	20100619	322	217	148.7	38.1811	-85.7391	0	2400	0	2400
GHCND:USW00093821	LOUISVILLE INTERNATIONAL AIRPORT KY US	20100620	344	217	148.7	38.1811	-85.7391	0	2400	0	2400
GHCND:USW00093821	LOUISVILLE INTERNATIONAL AIRPORT KY US	20100621	350	267	148.7	38.1811	-85.7391	0	2400	0	2400
GHCND:USW00093821	LOUISVILLE INTERNATIONAL AIRPORT KY US	20100622	339	244	148.7	38.1811	-85.7391	0	2400	0	2400
GHCND:USW00093821	LOUISVILLE INTERNATIONAL AIRPORT KY US	20100623	344	267	148.7	38.1811	-85.7391	0	2400	0	2400
GHCND:USW00093821	LOUISVILLE INTERNATIONAL AIRPORT KY US	20100624	322	244	148.7	38.1811	-85.7391	0	2400	0	2400
GHCND:USW00093821	LOUISVILLE INTERNATIONAL AIRPORT KY US	20100625	328	211	148.7	38.1811	-85.7391	0	2400	0	2400
GHCND:USW00093821	LOUISVILLE INTERNATIONAL AIRPORT KY US	20100626	350	228	148.7	38.1811	-85.7391	0	2400	0	2400
GHCND:USW00093821	LOUISVILLE INTERNATIONAL AIRPORT KY US	20100627	344	261	148.7	38.1811	-85.7391	0	2400	0	2400
GHCND:USW00093821	LOUISVILLE INTERNATIONAL AIRPORT KY US	20100628	317	228	148.7	38.1811	-85.7391	0	2400	0	2400
GHCND:USW00093821	LOUISVILLE INTERNATIONAL AIRPORT KY US	20100629	306	211	148.7	38.1811	-85.7391	0	2400	0	2400
GHCND:USW00093821	LOUISVILLE INTERNATIONAL AIRPORT KY US	20100630	283	183	148.7	38.1811	-85.7391	0	2400	0	2400
GHCND:USW00093821	LOUISVILLE INTERNATIONAL AIRPORT KY US	20100701	283	172	148.7	38.1811	-85.7391	0	2400	0	2400
GHCND:USW00093821	LOUISVILLE INTERNATIONAL AIRPORT KY US	20100702	300	178	148.7	38.1811	-85.7391	0	2400	0	2400
GHCND:USW00093821	LOUISVILLE INTERNATIONAL AIRPORT KY US	20100703	333	189	148.7	38.1811	-85.7391	0	2400	0	2400
GHCND:USW00093821	LOUISVILLE INTERNATIONAL AIRPORT KY US	20100704	339	244	148.7	38.1811	-85.7391	0	2400	0	2400
GHCND:USW00093821	LOUISVILLE INTERNATIONAL AIRPORT KY US	20100705	344	233	148.7	38.1811	-85.7391	0	2400	0	2400
GHCND:USW00093821	LOUISVILLE INTERNATIONAL AIRPORT KY US	20100706	356	222	148.7	38.1811	-85.7391	0	2400	0	2400
GHCND:USW00093821	LOUISVILLE INTERNATIONAL AIRPORT KY US	20100707	361	239	148.7	38.1811	-85.7391	0	2400	0	2400
GHCND:USW00093821	LOUISVILLE INTERNATIONAL AIRPORT KY US	20100708	356	250	148.7	38.1811	-85.7391	0	2400	0	2400
GHCND:USW00093821	LOUISVILLE INTERNATIONAL AIRPORT KY US	20100709	306	239	148.7	38.1811	-85.7391	0	2400	0	2400
GHCND:USW00093821	LOUISVILLE INTERNATIONAL AIRPORT KY US	20100710	322	228	148.7	38.1811	-85.7391	0	2400	0	2400
GHCND:USW00093821	LOUISVILLE INTERNATIONAL AIRPORT KY US	20100711	339	222	148.7	38.1811	-85.7391	0	2400	0	2400
GHCND:USW00093821	LOUISVILLE INTERNATIONAL AIRPORT KY US	20100712	311	233	148.7	38.1811	-85.7391	0	2400	0	2400
GHCND:USW00093821	LOUISVILLE INTERNATIONAL AIRPORT KY US	20100713	311	211	148.7	38.1811	-85.7391	0	2400	0	2400
GHCND:USW00093821	LOUISVILLE INTERNATIONAL AIRPORT KY US	20100714	344	228	148.7	38.1811	-85.7391	0	2400	0	2400
GHCND:USW00093821	LOUISVILLE INTERNATIONAL AIRPORT KY US	20100715	356	244	148.7	38.1811	-85.7391	0	2400	0	2400
GHCND:USW00093821	LOUISVILLE INTERNATIONAL AIRPORT KY US	20100716	350	250	148.7	38.1811	-85.7391	0	2400	0	2400
GHCND:USW00093821	LOUISVILLE INTERNATIONAL AIRPORT KY US	20100717	339	233	148.7	38.1811	-85.7391	0	2400	0	2400
GHCND:USW00093821	LOUISVILLE INTERNATIONAL AIRPORT KY US	20100718	328	244	148.7	38.1811	-85.7391	0	2400	0	2400
GHCND:USW00093821	LOUISVILLE INTERNATIONAL AIRPORT KY US	20100719	339	228	148.7	38.1811	-85.7391	0	2400	0	2400
GHCND:USW00093821	LOUISVILLE INTERNATIONAL AIRPORT KY US	20100720	328	222	148.7	38.1811	-85.7391	0	2400	0	2400
GHCND:USW00093821	LOUISVILLE INTERNATIONAL AIRPORT KY US	20100721	322	239	148.7	38.1811	-85.7391	0	2400	0	2400
GHCND:USW00093821	LOUISVILLE INTERNATIONAL AIRPORT KY US	20100722	344	244	148.7	38.1811	-85.7391	0	2400	0	2400

GHCND:USW00093821	LOUISVILLE INTERNATIONAL AIRPORT KY US	20100723	356	272	148.7	38.1811	-85.7391		0	2400		0	2400
GHCND:USW00093821	LOUISVILLE INTERNATIONAL AIRPORT KY US	20100724	356	267	148.7	38.1811	-85.7391		0	2400		0	2400
GHCND:USW00093821	LOUISVILLE INTERNATIONAL AIRPORT KY US	20100725	344	278	148.7	38.1811	-85.7391		0	2400		0	2400
GHCND:USW00093821	LOUISVILLE INTERNATIONAL AIRPORT KY US	20100726	322	256	148.7	38.1811	-85.7391		0	2400		0	2400
GHCND:USW00093821	LOUISVILLE INTERNATIONAL AIRPORT KY US	20100727	333	256	148.7	38.1811	-85.7391		0	2400		0	2400
GHCND:USW00093821	LOUISVILLE INTERNATIONAL AIRPORT KY US	20100728	339	256	148.7	38.1811	-85.7391		0	2400		0	2400
GHCND:USW00093821	LOUISVILLE INTERNATIONAL AIRPORT KY US	20100729	339	244	148.7	38.1811	-85.7391		0	2400		0	2400
GHCND:USW00093821	LOUISVILLE INTERNATIONAL AIRPORT KY US	20100730	306	194	148.7	38.1811	-85.7391		0	2400		0	2400
GHCND:USW00093821	LOUISVILLE INTERNATIONAL AIRPORT KY US	20100731	317	189	148.7	38.1811	-85.7391		0	2400		0	2400
GHCND:USW00093821	LOUISVILLE INTERNATIONAL AIRPORT KY US	20100801	333	222	148.7	38.1811	-85.7391		0	2400		0	2400
GHCND:USW00093821	LOUISVILLE INTERNATIONAL AIRPORT KY US	20100802	350	233	148.7	38.1811	-85.7391		0	2400		0	2400
GHCND:USW00093821	LOUISVILLE INTERNATIONAL AIRPORT KY US	20100803	350	239	148.7	38.1811	-85.7391		0	2400		0	2400
GHCND:USW00093821	LOUISVILLE INTERNATIONAL AIRPORT KY US	20100804	389	283	148.7	38.1811	-85.7391		0	2400		0	2400
GHCND:USW00093821	LOUISVILLE INTERNATIONAL AIRPORT KY US	20100805	328	244	148.7	38.1811	-85.7391		0	2400		0	2400
GHCND:USW00093821	LOUISVILLE INTERNATIONAL AIRPORT KY US	20100806	322	228	148.7	38.1811	-85.7391		0	2400		0	2400
GHCND:USW00093821	LOUISVILLE INTERNATIONAL AIRPORT KY US	20100807	322	200	148.7	38.1811	-85.7391		0	2400		0	2400
GHCND:USW00093821	LOUISVILLE INTERNATIONAL AIRPORT KY US	20100808	339	206	148.7	38.1811	-85.7391		0	2400		0	2400
GHCND:USW00093821	LOUISVILLE INTERNATIONAL AIRPORT KY US	20100809	372	228	148.7	38.1811	-85.7391		0	2400		0	2400
GHCND:USW00093821	LOUISVILLE INTERNATIONAL AIRPORT KY US	20100810	378	272	148.7	38.1811	-85.7391		0	2400		0	2400
GHCND:USW00093821	LOUISVILLE INTERNATIONAL AIRPORT KY US	20100811	356	272	148.7	38.1811	-85.7391		0	2400		0	2400
GHCND:USW00093821	LOUISVILLE INTERNATIONAL AIRPORT KY US	20100812	378	256	148.7	38.1811	-85.7391		0	2400		0	2400
GHCND:USW00093821	LOUISVILLE INTERNATIONAL AIRPORT KY US	20100813	378	261	148.7	38.1811	-85.7391		0	2400		0	2400
GHCND:USW00093821	LOUISVILLE INTERNATIONAL AIRPORT KY US	20100814	372	250	148.7	38.1811	-85.7391		0	2400		0	2400
GHCND:USW00093821	LOUISVILLE INTERNATIONAL AIRPORT KY US	20100815	356	244	148.7	38.1811	-85.7391		0	2400		0	2400
GHCND:USW00093821	LOUISVILLE INTERNATIONAL AIRPORT KY US	20100816	311	228	148.7	38.1811	-85.7391		0	2400		0	2400
GHCND:USW00093821	LOUISVILLE INTERNATIONAL AIRPORT KY US	20100817	317	200	148.7	38.1811	-85.7391		0	2400		0	2400
GHCND:USW00093821	LOUISVILLE INTERNATIONAL AIRPORT KY US	20100818	311	233	148.7	38.1811	-85.7391		0	2400		0	2400
GHCND:USW00093821	LOUISVILLE INTERNATIONAL AIRPORT KY US	20100819	328	211	148.7	38.1811	-85.7391		0	2400		0	2400
GHCND:USW00093821	LOUISVILLE INTERNATIONAL AIRPORT KY US	20100820	344	217	148.7	38.1811	-85.7391		0	2400		0	2400
GHCND:USW00093821	LOUISVILLE INTERNATIONAL AIRPORT KY US	20100821	322	233	148.7	38.1811	-85.7391		0	2400		0	2400
GHCND:USW00093821	LOUISVILLE INTERNATIONAL AIRPORT KY US	20100822	328	239	148.7	38.1811	-85.7391		0	2400		0	2400
GHCND:USW00093821	LOUISVILLE INTERNATIONAL AIRPORT KY US	20100823	306	206	148.7	38.1811	-85.7391		0	2400		0	2400
GHCND:USW00093821	LOUISVILLE INTERNATIONAL AIRPORT KY US	20100824	294	206	148.7	38.1811	-85.7391		0	2400		0	2400
GHCND:USW00093821	LOUISVILLE INTERNATIONAL AIRPORT KY US	20100825	317	206	148.7	38.1811	-85.7391		0	2400		0	2400
GHCND:USW00093821	LOUISVILLE INTERNATIONAL AIRPORT KY US	20100826	283	178	148.7	38.1811	-85.7391		0	2400		0	2400
GHCND:USW00093821	LOUISVILLE INTERNATIONAL AIRPORT KY US	20100827	306	161	148.7	38.1811	-85.7391		0	2400		0	2400
GHCND:USW00093821	LOUISVILLE INTERNATIONAL AIRPORT KY US	20100828	350	178	148.7	38.1811	-85.7391		0	2400		0	2400
GHCND:USW00093821	LOUISVILLE INTERNATIONAL AIRPORT KY US	20100829	356	228	148.7	38.1811	-85.7391		0	2400		0	2400
GHCND:USW00093821	LOUISVILLE INTERNATIONAL AIRPORT KY US	20100830	350	244	148.7	38.1811	-85.7391		0	2400		0	2400
GHCND:USW00093821	LOUISVILLE INTERNATIONAL AIRPORT KY US	20100831	333	217	148.7	38.1811	-85.7391		0	2400		0	2400
GHCND:USW00093821	LOUISVILLE INTERNATIONAL AIRPORT KY US	20100901	350	211	148.7	38.1811	-85.7391		0	2400		0	2400
GHCND:USW00093821	LOUISVILLE INTERNATIONAL AIRPORT KY US	20100902	367	211	148.7	38.1811	-85.7391		0	2400		0	2400
GHCND:USW00093821	LOUISVILLE INTERNATIONAL AIRPORT KY US	20100903	294	183	148.7	38.1811	-85.7391		0	2400		0	2400
GHCND:USW00093821	LOUISVILLE INTERNATIONAL AIRPORT KY US	20100904	256	150	148.7	38.1811	-85.7391		0	2400		0	2400
GHCND:USW00093821	LOUISVILLE INTERNATIONAL AIRPORT KY US	20100905	278	111	148.7	38.1811	-85.7391		0	2400		0	2400
GHCND:USW00093821	LOUISVILLE INTERNATIONAL AIRPORT KY US	20100906	339	144	148.7	38.1811	-85.7391		0	2400		0	2400
GHCND:USW00093821	LOUISVILLE INTERNATIONAL AIRPORT KY US	20100907	367	200	148.7	38.1811	-85.7391		0	2400		0	2400
GHCND:USW00093821	LOUISVILLE INTERNATIONAL AIRPORT KY US	20100908	306	194	148.7	38.1811	-85.7391		0	2400		0	2400
GHCND:USW00093821	LOUISVILLE INTERNATIONAL AIRPORT KY US	20100909	289	150	148.7	38.1811	-85.7391		0	2400		0	2400
GHCND:USW00093821	LOUISVILLE INTERNATIONAL AIRPORT KY US	20100910	239	167	148.7	38.1811	-85.7391		0	2400		0	2400
GHCND:USW00093821	LOUISVILLE INTERNATIONAL AIRPORT KY US	20100911	289	194	148.7	38.1811	-85.7391		0	2400		0	2400
GHCND:USW00093821	LOUISVILLE INTERNATIONAL AIRPORT KY US	20100912	294	167	148.7	38.1811	-85.7391		0	2400		0	2400
GHCND:USW00093821	LOUISVILLE INTERNATIONAL AIRPORT KY US	20100913	333	144	148.7	38.1811	-85.7391		0	2400		0	2400
GHCND:USW00093821	LOUISVILLE INTERNATIONAL AIRPORT KY US	20100914	333	194	148.7	38.1811	-85.7391		0	2400		0	2400
GHCND:USW00093821	LOUISVILLE INTERNATIONAL AIRPORT KY US	20100915	350	172	148.7	38.1811	-85.7391		0	2400		0	2400
GHCND:USW00093821	LOUISVILLE INTERNATIONAL AIRPORT KY US	20100916	317	211	148.7	38.1811	-85.7391		0	2400		0	2400
GHCND:USW00093821	LOUISVILLE INTERNATIONAL AIRPORT KY US	20100917	278	156	148.7	38.1811	-85.7391		0	2400		0	2400
GHCND:USW00093821	LOUISVILLE INTERNATIONAL AIRPORT KY US	20100918	339	150	148.7	38.1811	-85.7391		0	2400		0	2400
GHCND:USW00093821	LOUISVILLE INTERNATIONAL AIRPORT KY US	20100919	333	178	148.7	38.1811	-85.7391		0	2400		0	2400
GHCND:USW00093821	LOUISVILLE INTERNATIONAL AIRPORT KY US	20100920	333	189	148.7	38.1811	-85.7391		0	2400		0	2400
GHCND:USW00093821	LOUISVILLE INTERNATIONAL AIRPORT KY US	20100921	367	206	148.7	38.1811	-85.7391		0	2400		0	2400
GHCND:USW00093821	LOUISVILLE INTERNATIONAL AIRPORT KY US	20100922	372	228	148.7	38.1811	-85.7391		0	2400		0	2400
GHCND:USW00093821	LOUISVILLE INTERNATIONAL AIRPORT KY US	20100923	361	206	148.7	38.1811	-85.7391		0	2400		0	2400
GHCND:USW00093821	LOUISVILLE INTERNATIONAL AIRPORT KY US	20100924	356	211	148.7	38.1811	-85.7391		0	2400		0	2400
GHCND:USW00093821	LOUISVILLE INTERNATIONAL AIRPORT KY US	20100925	283	150	148.7	38.1811	-85.7391		0	2400		0	2400
GHCND:USW00093821	LOUISVILLE INTERNATIONAL AIRPORT KY US	20100926	244	133	148.7	38.1811	-85.7391		0	2400		0	2400
GHCND:USW00093821	LOUISVILLE INTERNATIONAL AIRPORT KY US	20100927	233	117	148.7	38.1811	-85.7391		0	2400		0	2400
GHCND:USW00093821	LOUISVILLE INTERNATIONAL AIRPORT KY US	20100928	239	117	148.7	38.1811	-85.7391		0	2400		0	2400
GHCND:USW00093821	LOUISVILLE INTERNATIONAL AIRPORT KY US	20100929	267	106	148.7	38.1811	-85.7391		0	2400		0	2400
GHCND:USW00093821	LOUISVILLE INTERNATIONAL AIRPORT KY US	20100930	300	111	148.7	38.1811	-85.7391		0	2400		0	2400
GHCND:USW00093821	LOUISVILLE INTERNATIONAL AIRPORT KY US	20101001	244	122	148.7	38.1811	-85.7391		0	2400		0	2400
GHCND:USW00093821	LOUISVILLE INTERNATIONAL AIRPORT KY US	20101002	250	83	148.7	38.1811	-85.7391		0	2400		0	2400
GHCND:USW00093821	LOUISVILLE INTERNATIONAL AIRPORT KY US	20101003	172	89	148.7	38.1811	-85.7391		0	2400		0	2400
GHCND:USW00093821	LOUISVILLE INTERNATIONAL AIRPORT KY US	20101004	183	78	148.7	38.1811	-85.7391		0	2400		0	2400
GHCND:USW00093821	LOUISVILLE INTERNATIONAL AIRPORT KY US	20101005	211	67	148.7	38.1811	-85.7391		0	2400		0	2400
GHCND:USW00093821	LOUISVILLE INTERNATIONAL AIRPORT KY US	20101006	256	78	148.7	38.1811	-85.7391		0	2400		0	2400
GHCND:USW00093821	LOUISVILLE INTERNATIONAL AIRPORT KY US	20101007	289	144	148.7	38.1811	-85.7391		0	2400		0	2400
GHCND:USW00093821	LOUISVILLE INTERNATIONAL AIRPORT KY US	20101008	306	106	148.7	38.1811	-85.7391		0	2400		0	2400
GHCND:USW00093821	LOUISVILLE INTERNATIONAL AIRPORT KY US	20101009	317	100	148.7	38.1811	-85.7391		0	2400		0	2400
GHCND:USW00093821	LOUISVILLE INTERNATIONAL AIRPORT KY US	20101010	328	111	148.7	38.1811	-85.7391		0	2400		0	2400
GHCND:USW00093821	LOUISVILLE INTERNATIONAL AIRPORT KY US	20101011	322	128	148.7	38.1811	-85.7391		0	2400		0	2400
GHCND:USW00093821	LOUISVILLE INTERNATIONAL AIRPORT KY US	20101012	283	167	148.7	38.1811	-85.7391		0	2400		0	2400
GHCND:USW00093821	LOUISVILLE INTERNATIONAL AIRPORT KY US	20101013	261	150	148.7	38.1811	-85.7391		0	2400		0	2400
GHCND:USW00093821	LOUISVILLE INTERNATIONAL AIRPORT KY US	20101014	211	94	148.7	38.1811	-85.7391		0	2400		0	2400
GHCND:USW00093821	LOUISVILLE INTERNATIONAL AIRPORT KY US	20101015	217	117	148.7	38.1811	-85.7391		0	2400		0	2400
GHCND:USW00093821	LOUISVILLE INTERNATIONAL AIRPORT KY US	20101016	233	67	148.7	38.1811	-85.7391		0	2400		0	2400
GHCND:USW00093821	LOUISVILLE INTERNATIONAL AIRPORT KY US	20101017	294	89	148.7	38.1811	-85.7391		0	2400		0	2400
GHCND:USW00093821	LOUISVILLE INTERNATIONAL AIRPORT KY US	20101018	283	128	148.7	38.1811	-85.7391		0	2400		0	2400
GHCND:USW00093821	LOUISVILLE INTERNATIONAL AIRPORT KY US	20101019	206	117	148.7	38.1811	-85.7391		0	2400		0	2400
GHCND:USW00093821	LOUISVILLE INTERNATIONAL AIRPORT KY US	20101020	228	72	148.7	38.1811	-85.7391		0	2400		0	2400
GHCND:USW00093821	LOUISVILLE INTERNATIONAL AIRPORT KY US	20101021	217	100	148.7	38.1811	-85.7391		0	2400		0	2400
GHCND:USW00093821	LOUISVILLE INTERNATIONAL AIRPORT KY US	20101022	217	44	148.7	38.1811	-85.7391		0	2400		0	2400
GHCND:USW00093821	LOUISVILLE INTERNATIONAL AIRPORT KY US	20101023	272	100	148.7	38.1811	-85.7391		0	2400		0	2400
GHCND:USW00093821	LOUISVILLE INTERNATIONAL AIRPORT KY US	20101024	278	178	148.7	38.1811	-85.7391		0	2400		0	2400
GHCND:USW00093821	LOUISVILLE INTERNATIONAL AIRPORT KY US	20101025	250	172	148.7	38.1811	-85.7391		0	2400		0	2400
GHCND:USW00093821	LOUISVILLE INTERNATIONAL AIRPORT KY US	20101026	267	106	148.7	38.1811	-85.7391		0	2400		0	2400
GHCND:USW00093821	LOUISVILLE INTERNATIONAL AIRPORT KY US	20101027	256	100	148.7	38.1811	-85.7391		0	2400		0	2400
GHCND:USW00093821	LOUISVILLE INTERNATIONAL AIRPORT KY US	20101028	200	83	148.7	38.1811	-85.7391		0	2400		0	2400
GHCND:USW00093821	LOUISVILLE INTERNATIONAL AIRPORT KY US	20101029	150	22	148.7	38.1811	-85.7391		0	2400		0	2400
GHCND:USW00093821	LOUISVILLE INTERNATIONAL AIRPORT KY US	20101030	211	17	148.7	38.1811	-85.7391		0	2400		0	2400
GHCND:USW00093821	LOUISVILLE INTERNATIONAL AIRPORT KY US	20101031	194	72	148.7	38.1811	-85.7391		0	2400		0	2400
GHCND:USW00093821	LOUISVILLE INTERNATIONAL AIRPORT KY US	20101101	161	50	148.7	38.1811	-85.7391		0	2400		0	2400
GHCND:USW00093821	LOUISVILLE INTERNATIONAL AIRPORT KY US	20101102	167	50	148.7	38.1811	-85.7391		0	2400		0	2400
GHCND:USW00093821	LOUISVILLE INTERNATIONAL AIRPORT KY US	20101103	122	89	148.7	38.1811	-85.7391		0	2400		0	2400
GHCND:USW00093821	LOUISVILLE INTERNATIONAL AIRPORT KY US	20101104	150	56	148.7	38.1811	-85.7391		0	2400		0	2400
GHCND:USW00093821	LOUISVILLE INTERNATIONAL AIRPORT KY US	20101105	100	28	148.7	38.1811	-85.7391		0	2400		0	2400
GHCND:USW00093821	LOUISVILLE INTERNATIONAL AIRPORT KY US	20101106	100	-6	148.7	38.1811	-85.7391		0	2400		0	2400
GHCND:USW00093821	LOUISVILLE INTERNATIONAL AIRPORT KY US	20101107	150	-11	148.7	38.1811	-85.7391		0	2400		0	2400
GHCND:USW00093821	LOUISVILLE INTERNATIONAL AIRPORT KY US	20101108	228	39	148.7	38.1811	-85.7391		0	2400		0	2400
GHCND:USW00093821	LOUISVILLE INTERNATIONAL AIRPORT KY US	20101109	244	50	148.7	38.1811	-85.7391		0	2400		0	2400
GHCND:USW00093821	LOUISVILLE INTERNATIONAL AIRPORT KY US	20101110	239	56	148.7	38.1811	-85.7391		0	2400		0	2400
GHCND:USW00093821	LOUISVILLE INTERNATIONAL AIRPORT KY US	20101111	250	56	148.7	38.1811	-85.7391		0	2400		0	2400
GHCND:USW00093821	LOUISVILLE INTERNATIONAL AIRPORT KY US	20101112	244	50	148.7	38.1811	-85.7391		0	2400		0	2400
GHCND:USW00093821	LOUISVILLE INTERNATIONAL AIRPORT KY US	20101113	233	83	148.7	38.1811	-85.7391		0	2400		0	2400
GHCND:USW00093821	LOUISVILLE INTERNATIONAL AIRPORT KY US	20101114	128	28	148.7	38.1811	-85.7391		0	2400		0	2400
GHCND:USW00093821	LOUISVILLE INTERNATIONAL AIRPORT KY US	20101115	100	0	148.7	38.1811	-85.7391		0	2400		0	2400
GHCND:USW00093821	LOUISVILLE INTERNATIONAL AIRPORT KY US	20101116	94	61	148.7	38.1811	-85.7391		0	2400		0	2400
GHCND:USW00093821	LOUISVILLE INTERNATIONAL AIRPORT KY US	20101117	139	56	148.7	38.1811	-85.7391		0	2400		0	2400
GHCND:USW00093821	LOUISVILLE INTERNATIONAL AIRPORT KY US	20101118	83	61	148.7	38.1811	-85.7391		0	2400		0	2400
GHCND:USW00093821	LOUISVILLE INTERNATIONAL AIRPORT KY US	20101119	133	67	148.7	38.1811	-85.7391		0	2400		0	2400
GHCND:USW00093821	LOUISVILLE INTERNATIONAL AIRPORT KY US	20101120	172	33	148.7	38.1811	-85.7391		0	2400		0	2400
GHCND:USW00093821	LOUISVILLE INTERNATIONAL AIRPORT KY US	20101121	217	100	148.7	38.1811	-85.7391		0	2400		0	2400
GHCND:USW00093821	LOUISVILLE INTERNATIONAL AIRPORT KY US	20101122	244	172	148.7	38.1811	-85.7391		0	2400		0	2400
GHCND:USW00093821	LOUISVILLE INTERNATIONAL AIRPORT KY US	20101123	217	39	148.7	38.1811	-85.7391		0	2400		0	2400
GHCND:USW00093821	LOUISVILLE INTERNATIONAL AIRPORT KY US	20101124	83	17	148.7	38.1811	-85.7391		0	2400		0	2400
GHCND:USW00093821	LOUISVILLE INTERNATIONAL AIRPORT KY US	20101125	194	6	148.7	38.1811	-85.7391		0	2400		0	2400
GHCND:USW00093821	LOUISVILLE INTERNATIONAL AIRPORT KY US	20101126	44	-28	148.7	38.1811	-85.7391		0	2400		0	2400
GHCND:USW00093821	LOUISVILLE INTERNATIONAL AIRPORT KY US	20101127	83	0	148.7	38.1811	-85.7391		0	2400		0	2400
GHCND:USW00093821	LOUISVILLE INTERNATIONAL AIRPORT KY US	20101128	106	-28	148.7	38.1811	-85.7391		0	2400		0	2400
GHCND:USW00093821	LOUISVILLE INTERNATIONAL AIRPORT KY US	20101129	178	17	148.7	38.1811	-85.7391		0	2400		0	2400
GHCND:USW00093821	LOUISVILLE INTERNATIONAL AIRPORT KY US	20101130	150	11	148.7	38.1811	-85.7391		0	2400		0	2400
GHCND:USW00093821	LOUISVILLE INTERNATIONAL AIRPORT KY US	20101201	17	-17	148.7	38.1811	-85.7391		0	2400		0	2400
GHCND:USW00093821	LOUISVILLE INTERNATIONAL AIRPORT KY US	20101202	28	-28	148.7	38.1811	-85.7391		0	2400		0	2400
GHCND:USW00093821	LOUISVILLE INTERNATIONAL AIRPORT KY US	20101203	56	-22	148.7	38.1811	-85.7391		0	2400		0	2400
GHCND:USW00093821	LOUISVILLE INTERNATIONAL AIRPORT KY US	20101204	17	-6	148.7	38.1811	-85.7391		0	2400		0	2400
GHCND:USW00093821	LOUISVILLE INTERNATIONAL AIRPORT KY US	20101205	6	-33	148.7	38.1811	-85.7391		0	2400		0	2400
GHCND:USW00093821	LOUISVILLE INTERNATIONAL AIRPORT KY US	20101206	-33	-78	148.7	38.1811	-85.7391		0	2400		0	2400
GHCND:USW00093821	LOUISVILLE INTERNATIONAL AIRPORT KY US	20101207	-11	-94	148.7	38.1811	-85.7391		0	2400		0	2400
GHCND:USW00093821	LOUISVILLE INTERNATIONAL AIRPORT KY US	20101208	6	-106	148.7	38.1811	-85.7391		0	2400		0	2400
GHCND:USW00093821	LOUISVILLE INTERNATIONAL AIRPORT KY US	20101209	33	-89	148.7	38.1811	-85.7391		0	2400		0	2400
GHCND:USW00093821	LOUISVILLE INTERNATIONAL AIRPORT KY US	20101210	111	11	148.7	38.1811	-85.7391		0	2400		0	2400
GHCND:USW00093821	LOUISVILLE INTERNATIONAL AIRPORT KY US	20101211	111	11	148.7	38.1811	-85.7391		0	2400		0	2400
GHCND:USW00093821	LOUISVILLE INTERNATIONAL AIRPORT KY US	20101212	67	-56	148.7	38.1811	-85.7391		0	2400		0	2400
GHCND:USW00093821	LOUISVILLE INTERNATIONAL AIRPORT KY US	20101213	-50	-94	148.7	38.1811	-85.7391		0	2400		0	2400
GHCND:USW00093821	LOUISVILLE INTERNATIONAL AIRPORT KY US	20101214	-39	-144	148.7	38.1811	-85.7391		0	2400		0	2400
GHCND:USW00093821	LOUISVILLE INTERNATIONAL AIRPORT KY US	20101215	-22	-117	148.7	38.1811	-85.7391		0	2400		0	2400
GHCND:USW00093821	LOUISVILLE INTERNATIONAL AIRPORT KY US	20101216	0	-28	148.7	38.1811	-85.7391		0	2400		0	2400
GHCND:USW00093821	LOUISVILLE INTERNATIONAL AIRPORT KY US	20101217	-17	-33	148.7	38.1811	-85.7391		0	2400		0	2400
GHCND:USW00093821	LOUISVILLE INTERNATIONAL AIRPORT KY US	20101218	-11	-61	148.7	38.1811	-85.7391		0	2400		0	2400
GHCND:USW00093821	LOUISVILLE INTERNATIONAL AIRPORT KY US	20101219	0	-61	148.7	38.1811	-85.7391		0	2400		0	2400
GHCND:USW00093821	LOUISVILLE INTERNATIONAL AIRPORT KY US	20101220	28	-22	148.7	38.1811	-85.7391		0	2400		0	2400
GHCND:USW00093821	LOUISVILLE INTERNATIONAL AIRPORT KY US	20101221	44	11	148.7	38.1811	-85.7391		0	2400		0	2400
GHCND:USW00093821	LOUISVILLE INTERNATIONAL AIRPORT KY US	20101222	28	-22	148.7	38.1811	-85.7391		0	2400		0	2400
GHCND:USW00093821	LOUISVILLE INTERNATIONAL AIRPORT KY US	20101223	50	-44	148.7	38.1811	-85.7391		0	2400		0	2400
GHCND:USW00093821	LOUISVILLE INTERNATIONAL AIRPORT KY US	20101224	17	-17	148.7	38.1811	-85.7391		0	2400		0	2400
GHCND:USW00093821	LOUISVILLE INTERNATIONAL AIRPORT KY US	20101225	-6	-22	148.7	38.1811	-85.7391		0	2400		0	2400
GHCND:USW00093821	LOUISVILLE INTERNATIONAL AIRPORT KY US	20101226	-11	-44	148.7	38.1811	-85.7391		0	2400		0	2400
GHCND:USW00093821	LOUISVILLE INTERNATIONAL AIRPORT KY US	20101227	-6	-67	148.7	38.1811	-85.7391		0	2400		0	2400
GHCND:USW00093821	LOUISVILLE INTERNATIONAL AIRPORT KY US	20101228	39	-89	148.7	38.1811	-85.7391		0	2400		0	2400
GHCND:USW00093821	LOUISVILLE INTERNATIONAL AIRPORT KY US	20101229	39	-28	148.7	38.1811	-85.7391		0	2400		0	2400
GHCND:USW00093821	LOUISVILLE INTERNATIONAL AIRPORT KY US	20101230	133	39	148.7	38.1811	-85.7391		0	2400		0	2400
GHCND:USW00093821	LOUISVILLE INTERNATIONAL AIRPORT KY US	20101231	200	131	148.7	38.1811	-85.7391		0	2400		0	2400
GHCND:USW00093821	LOUISVILLE INTERNATIONAL AIRPORT KY US	20110101	167	-28	148.7	38.1811	-85.7391	X		2400	X		2400
GHCND:USW00093821	LOUISVILLE INTERNATIONAL AIRPORT KY US	20110102	17	-56	148.7	38.1811	-85.7391	X		2400	X		2400
GHCND:USW00093821	LOUISVILLE INTERNATIONAL AIRPORT KY US	20110103	61	-72	148.7	38.1811	-85.7391	X		2400	X		2400
GHCND:USW00093821	LOUISVILLE INTERNATIONAL AIRPORT KY US	20110104	83	-33	148.7	38.1811	-85.7391	X		2400	X		2400
GHCND:USW00093821	LOUISVILLE INTERNATIONAL AIRPORT KY US	20110105	33	-61	148.7	38.1811	-85.7391	X		2400	X		2400
GHCND:USW00093821	LOUISVILLE INTERNATIONAL AIRPORT KY US	20110106	67	-28	148.7	38.1811	-85.7391	X		2400	X		2400
GHCND:USW00093821	LOUISVILLE INTERNATIONAL AIRPORT KY US	20110107	11	-28	148.7	38.1811	-85.7391	X		2400	X		2400
GHCND:USW00093821	LOUISVILLE INTERNATIONAL AIRPORT KY US	20110108	-28	-111	148.7	38.1811	-85.7391	X		2400	X		2400

GHCND:USW00093821	LOUISVILLE INTERNATIONAL AIRPORT KY US	20110109	0	-122	148.7	38.1811	-85.7391	X	2400	X	2400
GHCND:USW00093821	LOUISVILLE INTERNATIONAL AIRPORT KY US	20110110	6	-39	148.7	38.1811	-85.7391	X	2400	X	2400
GHCND:USW00093821	LOUISVILLE INTERNATIONAL AIRPORT KY US	20110111	-6	-56	148.7	38.1811	-85.7391	X	2400	X	2400
GHCND:USW00093821	LOUISVILLE INTERNATIONAL AIRPORT KY US	20110112	-44	-72	148.7	38.1811	-85.7391	X	2400	X	2400
GHCND:USW00093821	LOUISVILLE INTERNATIONAL AIRPORT KY US	20110113	-33	-72	148.7	38.1811	-85.7391	X	2400	X	2400
GHCND:USW00093821	LOUISVILLE INTERNATIONAL AIRPORT KY US	20110114	33	-61	148.7	38.1811	-85.7391	X	2400	X	2400
GHCND:USW00093821	LOUISVILLE INTERNATIONAL AIRPORT KY US	20110115	72	-11	148.7	38.1811	-85.7391	X	2400	X	2400
GHCND:USW00093821	LOUISVILLE INTERNATIONAL AIRPORT KY US	20110116	11	-22	148.7	38.1811	-85.7391	X	2400	X	2400
GHCND:USW00093821	LOUISVILLE INTERNATIONAL AIRPORT KY US	20110117	56	-44	148.7	38.1811	-85.7391	X	2400	X	2400
GHCND:USW00093821	LOUISVILLE INTERNATIONAL AIRPORT KY US	20110118	78	28	148.7	38.1811	-85.7391	X	2400	X	2400
GHCND:USW00093821	LOUISVILLE INTERNATIONAL AIRPORT KY US	20110119	28	0	148.7	38.1811	-85.7391	X	2400	X	2400
GHCND:USW00093821	LOUISVILLE INTERNATIONAL AIRPORT KY US	20110120	0	-56	148.7	38.1811	-85.7391	X	2400	X	2400
GHCND:USW00093821	LOUISVILLE INTERNATIONAL AIRPORT KY US	20110121	-56	-133	148.7	38.1811	-85.7391	X	2400	X	2400
GHCND:USW00093821	LOUISVILLE INTERNATIONAL AIRPORT KY US	20110122	-22	-144	148.7	38.1811	-85.7391	X	2400	X	2400
GHCND:USW00093821	LOUISVILLE INTERNATIONAL AIRPORT KY US	20110123	-22	-44	148.7	38.1811	-85.7391	X	2400	X	2400
GHCND:USW00093821	LOUISVILLE INTERNATIONAL AIRPORT KY US	20110124	44	-44	148.7	38.1811	-85.7391	X	2400	X	2400
GHCND:USW00093821	LOUISVILLE INTERNATIONAL AIRPORT KY US	20110125	61	6	148.7	38.1811	-85.7391	X	2400	X	2400
GHCND:USW00093821	LOUISVILLE INTERNATIONAL AIRPORT KY US	20110126	6	-22	148.7	38.1811	-85.7391	X	2400	X	2400
GHCND:USW00093821	LOUISVILLE INTERNATIONAL AIRPORT KY US	20110127	28	-17	148.7	38.1811	-85.7391	X	2400	X	2400
GHCND:USW00093821	LOUISVILLE INTERNATIONAL AIRPORT KY US	20110128	56	-6	148.7	38.1811	-85.7391	X	2400	X	2400
GHCND:USW00093821	LOUISVILLE INTERNATIONAL AIRPORT KY US	20110129	133	-17	148.7	38.1811	-85.7391	X	2400	X	2400
GHCND:USW00093821	LOUISVILLE INTERNATIONAL AIRPORT KY US	20110130	100	-6	148.7	38.1811	-85.7391	X	2400	X	2400
GHCND:USW00093821	LOUISVILLE INTERNATIONAL AIRPORT KY US	20110131	33	-11	148.7	38.1811	-85.7391	X	2400	X	2400
GHCND:USW00093821	LOUISVILLE INTERNATIONAL AIRPORT KY US	20110201	122	17	148.7	38.1811	-85.7391	X	2400	X	2400
GHCND:USW00093821	LOUISVILLE INTERNATIONAL AIRPORT KY US	20110202	100	-50	148.7	38.1811	-85.7391	X	2400	X	2400
GHCND:USW00093821	LOUISVILLE INTERNATIONAL AIRPORT KY US	20110203	-6	-67	148.7	38.1811	-85.7391	X	2400	X	2400
GHCND:USW00093821	LOUISVILLE INTERNATIONAL AIRPORT KY US	20110204	44	-61	148.7	38.1811	-85.7391	X	2400	X	2400
GHCND:USW00093821	LOUISVILLE INTERNATIONAL AIRPORT KY US	20110205	44	6	148.7	38.1811	-85.7391	X	2400	X	2400
GHCND:USW00093821	LOUISVILLE INTERNATIONAL AIRPORT KY US	20110206	100	0	148.7	38.1811	-85.7391	X	2400	X	2400
GHCND:USW00093821	LOUISVILLE INTERNATIONAL AIRPORT KY US	20110207	56	-11	148.7	38.1811	-85.7391	X	2400	X	2400
GHCND:USW00093821	LOUISVILLE INTERNATIONAL AIRPORT KY US	20110208	-11	-78	148.7	38.1811	-85.7391	X	2400	X	2400
GHCND:USW00093821	LOUISVILLE INTERNATIONAL AIRPORT KY US	20110209	-44	-89	148.7	38.1811	-85.7391	X	2400	X	2400
GHCND:USW00093821	LOUISVILLE INTERNATIONAL AIRPORT KY US	20110210	-11	-122	148.7	38.1811	-85.7391	X	2400	X	2400
GHCND:USW00093821	LOUISVILLE INTERNATIONAL AIRPORT KY US	20110211	33	-100	148.7	38.1811	-85.7391	X	2400	X	2400
GHCND:USW00093821	LOUISVILLE INTERNATIONAL AIRPORT KY US	20110212	94	-22	148.7	38.1811	-85.7391	X	2400	X	2400
GHCND:USW00093821	LOUISVILLE INTERNATIONAL AIRPORT KY US	20110213	161	6	148.7	38.1811	-85.7391	X	2400	X	2400
GHCND:USW00093821	LOUISVILLE INTERNATIONAL AIRPORT KY US	20110214	122	28	148.7	38.1811	-85.7391	X	2400	X	2400
GHCND:USW00093821	LOUISVILLE INTERNATIONAL AIRPORT KY US	20110215	122	-11	148.7	38.1811	-85.7391	X	2400	X	2400
GHCND:USW00093821	LOUISVILLE INTERNATIONAL AIRPORT KY US	20110216	211	33	148.7	38.1811	-85.7391	X	2400	X	2400
GHCND:USW00093821	LOUISVILLE INTERNATIONAL AIRPORT KY US	20110217	183	117	148.7	38.1811	-85.7391	X	2400	X	2400
GHCND:USW00093821	LOUISVILLE INTERNATIONAL AIRPORT KY US	20110218	217	61	148.7	38.1811	-85.7391	X	2400	X	2400
GHCND:USW00093821	LOUISVILLE INTERNATIONAL AIRPORT KY US	20110219	156	11	148.7	38.1811	-85.7391	X	2400	X	2400
GHCND:USW00093821	LOUISVILLE INTERNATIONAL AIRPORT KY US	20110220	194	50	148.7	38.1811	-85.7391	X	2400	X	2400
GHCND:USW00093821	LOUISVILLE INTERNATIONAL AIRPORT KY US	20110221	200	39	148.7	38.1811	-85.7391	X	2400	X	2400
GHCND:USW00093821	LOUISVILLE INTERNATIONAL AIRPORT KY US	20110222	67	11	148.7	38.1811	-85.7391	X	2400	X	2400
GHCND:USW00093821	LOUISVILLE INTERNATIONAL AIRPORT KY US	20110223	111	-17	148.7	38.1811	-85.7391	X	2400	X	2400
GHCND:USW00093821	LOUISVILLE INTERNATIONAL AIRPORT KY US	20110224	100	56	148.7	38.1811	-85.7391	X	2400	X	2400
GHCND:USW00093821	LOUISVILLE INTERNATIONAL AIRPORT KY US	20110225	61	11	148.7	38.1811	-85.7391	X	2400	X	2400
GHCND:USW00093821	LOUISVILLE INTERNATIONAL AIRPORT KY US	20110226	56	11	148.7	38.1811	-85.7391	X	2400	X	2400
GHCND:USW00093821	LOUISVILLE INTERNATIONAL AIRPORT KY US	20110227	200	28	148.7	38.1811	-85.7391	X	2400	X	2400
GHCND:USW00093821	LOUISVILLE INTERNATIONAL AIRPORT KY US	20110228	217	11	148.7	38.1811	-85.7391	X	2400	X	2400
GHCND:USW00093821	LOUISVILLE INTERNATIONAL AIRPORT KY US	20110301	117	-6	148.7	38.1811	-85.7391	X	2400	X	2400
GHCND:USW00093821	LOUISVILLE INTERNATIONAL AIRPORT KY US	20110302	144	0	148.7	38.1811	-85.7391	X	2400	X	2400
GHCND:USW00093821	LOUISVILLE INTERNATIONAL AIRPORT KY US	20110303	167	17	148.7	38.1811	-85.7391	X	2400	X	2400
GHCND:USW00093821	LOUISVILLE INTERNATIONAL AIRPORT KY US	20110304	183	111	148.7	38.1811	-85.7391	X	2400	X	2400
GHCND:USW00093821	LOUISVILLE INTERNATIONAL AIRPORT KY US	20110305	144	33	148.7	38.1811	-85.7391	X	2400	X	2400
GHCND:USW00093821	LOUISVILLE INTERNATIONAL AIRPORT KY US	20110306	50	17	148.7	38.1811	-85.7391	X	2400	X	2400
GHCND:USW00093821	LOUISVILLE INTERNATIONAL AIRPORT KY US	20110307	83	11	148.7	38.1811	-85.7391	X	2400	X	2400
GHCND:USW00093821	LOUISVILLE INTERNATIONAL AIRPORT KY US	20110308	156	39	148.7	38.1811	-85.7391	X	2400	X	2400
GHCND:USW00093821	LOUISVILLE INTERNATIONAL AIRPORT KY US	20110309	139	78	148.7	38.1811	-85.7391	X	2400	X	2400
GHCND:USW00093821	LOUISVILLE INTERNATIONAL AIRPORT KY US	20110310	83	28	148.7	38.1811	-85.7391	X	2400	X	2400
GHCND:USW00093821	LOUISVILLE INTERNATIONAL AIRPORT KY US	20110311	106	11	148.7	38.1811	-85.7391	X	2400	X	2400
GHCND:USW00093821	LOUISVILLE INTERNATIONAL AIRPORT KY US	20110312	211	61	148.7	38.1811	-85.7391	X	2400	X	2400
GHCND:USW00093821	LOUISVILLE INTERNATIONAL AIRPORT KY US	20110313	133	39	148.7	38.1811	-85.7391	X	2400	X	2400
GHCND:USW00093821	LOUISVILLE INTERNATIONAL AIRPORT KY US	20110314	72	39	148.7	38.1811	-85.7391	X	2400	X	2400
GHCND:USW00093821	LOUISVILLE INTERNATIONAL AIRPORT KY US	20110315	106	61	148.7	38.1811	-85.7391	X	2400	X	2400
GHCND:USW00093821	LOUISVILLE INTERNATIONAL AIRPORT KY US	20110316	161	56	148.7	38.1811	-85.7391	X	2400	X	2400
GHCND:USW00093821	LOUISVILLE INTERNATIONAL AIRPORT KY US	20110317	256	61	148.7	38.1811	-85.7391	X	2400	X	2400
GHCND:USW00093821	LOUISVILLE INTERNATIONAL AIRPORT KY US	20110318	261	100	148.7	38.1811	-85.7391	X	2400	X	2400
GHCND:USW00093821	LOUISVILLE INTERNATIONAL AIRPORT KY US	20110319	172	78	148.7	38.1811	-85.7391	X	2400	X	2400
GHCND:USW00093821	LOUISVILLE INTERNATIONAL AIRPORT KY US	20110320	261	94	148.7	38.1811	-85.7391	X	2400	X	2400
GHCND:USW00093821	LOUISVILLE INTERNATIONAL AIRPORT KY US	20110321	278	194	148.7	38.1811	-85.7391	X	2400	X	2400
GHCND:USW00093821	LOUISVILLE INTERNATIONAL AIRPORT KY US	20110322	272	144	148.7	38.1811	-85.7391	X	2400	X	2400
GHCND:USW00093821	LOUISVILLE INTERNATIONAL AIRPORT KY US	20110323	261	111	148.7	38.1811	-85.7391	X	2400	X	2400
GHCND:USW00093821	LOUISVILLE INTERNATIONAL AIRPORT KY US	20110324	111	33	148.7	38.1811	-85.7391	X	2400	X	2400
GHCND:USW00093821	LOUISVILLE INTERNATIONAL AIRPORT KY US	20110325	67	33	148.7	38.1811	-85.7391	X	2400	X	2400
GHCND:USW00093821	LOUISVILLE INTERNATIONAL AIRPORT KY US	20110326	83	0	148.7	38.1811	-85.7391	X	2400	X	2400
GHCND:USW00093821	LOUISVILLE INTERNATIONAL AIRPORT KY US	20110327	94	-6	148.7	38.1811	-85.7391	X	2400	X	2400
GHCND:USW00093821	LOUISVILLE INTERNATIONAL AIRPORT KY US	20110328	117	17	148.7	38.1811	-85.7391	X	2400	X	2400
GHCND:USW00093821	LOUISVILLE INTERNATIONAL AIRPORT KY US	20110329	100	44	148.7	38.1811	-85.7391	X	2400	X	2400
GHCND:USW00093821	LOUISVILLE INTERNATIONAL AIRPORT KY US	20110330	72	22	148.7	38.1811	-85.7391	X	2400	X	2400
GHCND:USW00093821	LOUISVILLE INTERNATIONAL AIRPORT KY US	20110331	100	17	148.7	38.1811	-85.7391	X	2400	X	2400
GHCND:USW00093821	LOUISVILLE INTERNATIONAL AIRPORT KY US	20110401	139	11	148.7	38.1811	-85.7391	X	2400	X	2400
GHCND:USW00093821	LOUISVILLE INTERNATIONAL AIRPORT KY US	20110402	178	44	148.7	38.1811	-85.7391	X	2400	X	2400
GHCND:USW00093821	LOUISVILLE INTERNATIONAL AIRPORT KY US	20110403	272	61	148.7	38.1811	-85.7391	X	2400	X	2400
GHCND:USW00093821	LOUISVILLE INTERNATIONAL AIRPORT KY US	20110404	244	72	148.7	38.1811	-85.7391	X	2400	X	2400
GHCND:USW00093821	LOUISVILLE INTERNATIONAL AIRPORT KY US	20110405	139	50	148.7	38.1811	-85.7391	X	2400	X	2400
GHCND:USW00093821	LOUISVILLE INTERNATIONAL AIRPORT KY US	20110406	233	50	148.7	38.1811	-85.7391	X	2400	X	2400
GHCND:USW00093821	LOUISVILLE INTERNATIONAL AIRPORT KY US	20110407	244	106	148.7	38.1811	-85.7391	X	2400	X	2400
GHCND:USW00093821	LOUISVILLE INTERNATIONAL AIRPORT KY US	20110408	294	178	148.7	38.1811	-85.7391	X	2400	X	2400
GHCND:USW00093821	LOUISVILLE INTERNATIONAL AIRPORT KY US	20110409	278	167	148.7	38.1811	-85.7391	X	2400	X	2400
GHCND:USW00093821	LOUISVILLE INTERNATIONAL AIRPORT KY US	20110410	322	167	148.7	38.1811	-85.7391	X	2400	X	2400
GHCND:USW00093821	LOUISVILLE INTERNATIONAL AIRPORT KY US	20110411	256	144	148.7	38.1811	-85.7391	X	2400	X	2400
GHCND:USW00093821	LOUISVILLE INTERNATIONAL AIRPORT KY US	20110412	178	100	148.7	38.1811	-85.7391	X	2400	X	2400
GHCND:USW00093821	LOUISVILLE INTERNATIONAL AIRPORT KY US	20110413	211	67	148.7	38.1811	-85.7391	X	2400	X	2400
GHCND:USW00093821	LOUISVILLE INTERNATIONAL AIRPORT KY US	20110414	228	78	148.7	38.1811	-85.7391	X	2400	X	2400
GHCND:USW00093821	LOUISVILLE INTERNATIONAL AIRPORT KY US	20110415	200	133	148.7	38.1811	-85.7391	X	2400	X	2400
GHCND:USW00093821	LOUISVILLE INTERNATIONAL AIRPORT KY US	20110416	156	61	148.7	38.1811	-85.7391	X	2400	X	2400
GHCND:USW00093821	LOUISVILLE INTERNATIONAL AIRPORT KY US	20110417	228	56	148.7	38.1811	-85.7391	X	2400	X	2400
GHCND:USW00093821	LOUISVILLE INTERNATIONAL AIRPORT KY US	20110418	261	156	148.7	38.1811	-85.7391	X	2400	X	2400
GHCND:USW00093821	LOUISVILLE INTERNATIONAL AIRPORT KY US	20110419	289	183	148.7	38.1811	-85.7391	X	2400	X	2400
GHCND:USW00093821	LOUISVILLE INTERNATIONAL AIRPORT KY US	20110420	189	89	148.7	38.1811	-85.7391	X	2400	X	2400
GHCND:USW00093821	LOUISVILLE INTERNATIONAL AIRPORT KY US	20110421	178	61	148.7	38.1811	-85.7391	X	2400	X	2400
GHCND:USW00093821	LOUISVILLE INTERNATIONAL AIRPORT KY US	20110422	228	111	148.7	38.1811	-85.7391	X	2400	X	2400
GHCND:USW00093821	LOUISVILLE INTERNATIONAL AIRPORT KY US	20110423	222	161	148.7	38.1811	-85.7391	X	2400	X	2400
GHCND:USW00093821	LOUISVILLE INTERNATIONAL AIRPORT KY US	20110424	222	150	148.7	38.1811	-85.7391	X	2400	Z	2400
GHCND:USW00093821	LOUISVILLE INTERNATIONAL AIRPORT KY US	20110425	256	167	148.7	38.1811	-85.7391	X	2400	X	2400
GHCND:USW00093821	LOUISVILLE INTERNATIONAL AIRPORT KY US	20110426	239	167	148.7	38.1811	-85.7391	X	2400	X	2400
GHCND:USW00093821	LOUISVILLE INTERNATIONAL AIRPORT KY US	20110427	217	144	148.7	38.1811	-85.7391	X	2400	X	2400
GHCND:USW00093821	LOUISVILLE INTERNATIONAL AIRPORT KY US	20110428	206	83	148.7	38.1811	-85.7391	X	2400	X	2400
GHCND:USW00093821	LOUISVILLE INTERNATIONAL AIRPORT KY US	20110429	206	131	148.7	38.1811	-85.7391	X	2400	X	2400
GHCND:USW00093821	LOUISVILLE INTERNATIONAL AIRPORT KY US	20110430	261	156	148.7	38.1811	-85.7391	X	2400	X	2400
GHCND:USW00093821	LOUISVILLE INTERNATIONAL AIRPORT KY US	20110501	239	172	148.7	38.1811	-85.7391	X	2400	X	2400
GHCND:USW00093821	LOUISVILLE INTERNATIONAL AIRPORT KY US	20110502	178	89	148.7	38.1811	-85.7391	X	2400	X	2400
GHCND:USW00093821	LOUISVILLE INTERNATIONAL AIRPORT KY US	20110503	156	83	148.7	38.1811	-85.7391	X	2400	X	2400
GHCND:USW00093821	LOUISVILLE INTERNATIONAL AIRPORT KY US	20110504	144	44	148.7	38.1811	-85.7391	Z	2400	X	2400
GHCND:USW00093821	LOUISVILLE INTERNATIONAL AIRPORT KY US	20110505	189	44	148.7	38.1811	-85.7391	X	2400	X	2400
GHCND:USW00093821	LOUISVILLE INTERNATIONAL AIRPORT KY US	20110506	217	100	148.7	38.1811	-85.7391	X	2400	X	2400
GHCND:USW00093821	LOUISVILLE INTERNATIONAL AIRPORT KY US	20110507	222	106	148.7	38.1811	-85.7391	X	2400	X	2400
GHCND:USW00093821	LOUISVILLE INTERNATIONAL AIRPORT KY US	20110508	267	150	148.7	38.1811	-85.7391	X	2400	Z	2400
GHCND:USW00093821	LOUISVILLE INTERNATIONAL AIRPORT KY US	20110509	289	156	148.7	38.1811	-85.7391	X	2400	X	2400
GHCND:USW00093821	LOUISVILLE INTERNATIONAL AIRPORT KY US	20110510	300	189	148.7	38.1811	-85.7391	X	2400	X	2400
GHCND:USW00093821	LOUISVILLE INTERNATIONAL AIRPORT KY US	20110511	322	200	148.7	38.1811	-85.7391	X	2400	X	2400
GHCND:USW00093821	LOUISVILLE INTERNATIONAL AIRPORT KY US	20110512	311	211	148.7	38.1811	-85.7391	X	2400	X	2400
GHCND:USW00093821	LOUISVILLE INTERNATIONAL AIRPORT KY US	20110513	267	189	148.7	38.1811	-85.7391	X	2400	X	2400
GHCND:USW00093821	LOUISVILLE INTERNATIONAL AIRPORT KY US	20110514	233	139	148.7	38.1811	-85.7391	X	2400	X	2400
GHCND:USW00093821	LOUISVILLE INTERNATIONAL AIRPORT KY US	20110515	139	122	148.7	38.1811	-85.7391	X	2400	X	2400
GHCND:USW00093821	LOUISVILLE INTERNATIONAL AIRPORT KY US	20110516	161	100	148.7	38.1811	-85.7391	X	2400	X	2400
GHCND:USW00093821	LOUISVILLE INTERNATIONAL AIRPORT KY US	20110517	128	94	148.7	38.1811	-85.7391	X	2400	X	2400
GHCND:USW00093821	LOUISVILLE INTERNATIONAL AIRPORT KY US	20110518	150	106	148.7	38.1811	-85.7391	X	2400	X	2400
GHCND:USW00093821	LOUISVILLE INTERNATIONAL AIRPORT KY US	20110519	244	133	148.7	38.1811	-85.7391	X	2400	X	2400
GHCND:USW00093821	LOUISVILLE INTERNATIONAL AIRPORT KY US	20110520	272	167	148.7	38.1811	-85.7391	X	2400	X	2400
GHCND:USW00093821	LOUISVILLE INTERNATIONAL AIRPORT KY US	20110521	306	183	148.7	38.1811	-85.7391	X	2400	X	2400
GHCND:USW00093821	LOUISVILLE INTERNATIONAL AIRPORT KY US	20110522	311	178	148.7	38.1811	-85.7391	X	2400	X	2400
GHCND:USW00093821	LOUISVILLE INTERNATIONAL AIRPORT KY US	20110523	311	183	148.7	38.1811	-85.7391	X	2400	X	2400
GHCND:USW00093821	LOUISVILLE INTERNATIONAL AIRPORT KY US	20110524	272	183	148.7	38.1811	-85.7391	X	2400	X	2400
GHCND:USW00093821	LOUISVILLE INTERNATIONAL AIRPORT KY US	20110525	317	172	148.7	38.1811	-85.7391	X	2400	X	2400
GHCND:USW00093821	LOUISVILLE INTERNATIONAL AIRPORT KY US	20110526	256	144	148.7	38.1811	-85.7391	X	2400	X	2400
GHCND:USW00093821	LOUISVILLE INTERNATIONAL AIRPORT KY US	20110527	167	133	148.7	38.1811	-85.7391	X	2400	X	2400
GHCND:USW00093821	LOUISVILLE INTERNATIONAL AIRPORT KY US	20110528	278	139	148.7	38.1811	-85.7391	X	2400	X	2400
GHCND:USW00093821	LOUISVILLE INTERNATIONAL AIRPORT KY US	20110529	339	206	148.7	38.1811	-85.7391	X	2400	X	2400
GHCND:USW00093821	LOUISVILLE INTERNATIONAL AIRPORT KY US	20110530	344	233	148.7	38.1811	-85.7391	X	2400	X	2400
GHCND:USW00093821	LOUISVILLE INTERNATIONAL AIRPORT KY US	20110531	344	239	148.7	38.1811	-85.7391	X	2400	X	2400
GHCND:USW00093821	LOUISVILLE INTERNATIONAL AIRPORT KY US	20110601	333	239	148.7	38.1811	-85.7391	X	2400	X	2400
GHCND:USW00093821	LOUISVILLE INTERNATIONAL AIRPORT KY US	20110602	317	194	148.7	38.1811	-85.7391	X	2400	Z	2400
GHCND:USW00093821	LOUISVILLE INTERNATIONAL AIRPORT KY US	20110603	306	211	148.7	38.1811	-85.7391	X	2400	X	2400
GHCND:USW00093821	LOUISVILLE INTERNATIONAL AIRPORT KY US	20110604	350	200	148.7	38.1811	-85.7391	X	2400	X	2400
GHCND:USW00093821	LOUISVILLE INTERNATIONAL AIRPORT KY US	20110605	300	211	148.7	38.1811	-85.7391	X	2400	X	2400
GHCND:USW00093821	LOUISVILLE INTERNATIONAL AIRPORT KY US	20110606	328	194	148.7	38.1811	-85.7391	X	2400	X	2400
GHCND:USW00093821	LOUISVILLE INTERNATIONAL AIRPORT KY US	20110607	339	211	148.7	38.1811	-85.7391	X	2400	X	2400
GHCND:USW00093821	LOUISVILLE INTERNATIONAL AIRPORT KY US	20110608	344	233	148.7	38.1811	-85.7391	X	2400	X	2400
GHCND:USW00093821	LOUISVILLE INTERNATIONAL AIRPORT KY US	20110609	339	239	148.7	38.1811	-85.7391	X	2400	X	2400
GHCND:USW00093821	LOUISVILLE INTERNATIONAL AIRPORT KY US	20110610	344	239	148.7	38.1811	-85.7391	X	2400	X	2400
GHCND:USW00093821	LOUISVILLE INTERNATIONAL AIRPORT KY US	20110611	311	206	148.7	38.1811	-85.7391	X	2400	X	2400
GHCND:USW00093821	LOUISVILLE INTERNATIONAL AIRPORT KY US	20110612	272	200	148.7	38.1811	-85.7391	X	2400	X	2400
GHCND:USW00093821	LOUISVILLE INTERNATIONAL AIRPORT KY US	20110613	272	178	148.7	38.1811	-85.7391	X	2400	X	2400
GHCND:USW00093821	LOUISVILLE INTERNATIONAL AIRPORT KY US	20110614	256	183	148.7	38.1811	-85.7391	X	2400	X	2400
GHCND:USW00093821	LOUISVILLE INTERNATIONAL AIRPORT KY US	20110615	261	161	148.7	38.1811	-85.7391	X	2400	X	2400
GHCND:USW00093821	LOUISVILLE INTERNATIONAL AIRPORT KY US	20110616	311	189	148.7	38.1811	-85.7391	X	2400	X	2400
GHCND:USW00093821	LOUISVILLE INTERNATIONAL AIRPORT KY US	20110617	311	206	148.7	38.1811	-85.7391	X	2400	X	2400
GHCND:USW00093821	LOUISVILLE INTERNATIONAL AIRPORT KY US	20110618	267	194	148.7	38.1811	-85.7391	X	2400	X	2400
GHCND:USW00093821	LOUISVILLE INTERNATIONAL AIRPORT KY US	20110619	278	189	148.7	38.1811	-85.7391	X	2400	X	2400
GHCND:USW00093821	LOUISVILLE INTERNATIONAL AIRPORT KY US	20110620	328	211	148.7	38.1811	-85.7391	X	2400	X	2400
GHCND:USW00093821	LOUISVILLE INTERNATIONAL AIRPORT KY US	20110621	317	222	148.7	38.1811	-85.7391	X	2400	X	2400
GHCND:USW00093821	LOUISVILLE INTERNATIONAL AIRPORT KY US	20110622	289	189	148.7	38.1811	-85.7391	X	2400	X	2400
GHCND:USW00093821	LOUISVILLE INTERNATIONAL AIRPORT KY US	20110623	294	200	148.7	38.1811	-85.7391	X	2400	X	2400
GHCND:USW00093821	LOUISVILLE INTERNATIONAL AIRPORT KY US	20110624	256	194	148.7	38.1811	-85.7391	X	2400	X	2400
GHCND:USW00093821	LOUISVILLE INTERNATIONAL AIRPORT KY US	20110625	289	172	148.7	38.1811	-85.7391	X	2400	X	2400
GHCND:USW00093821	LOUISVILLE INTERNATIONAL AIRPORT KY US	20110626	250	194	148.7	38.1811	-85.7391	X	2400	X	2400
GHCND:USW00093821	LOUISVILLE INTERNATIONAL AIRPORT KY US	20110627	294	200	148.7	38.1811	-85.7391	X	2400	X	2400

GHCND:USW00093821	LOUISVILLE INTERNATIONAL AIRPORT KY US	20110628	300	222	148.7	38.1811	-85.7391	X	2400	X	2400
GHCND:USW00093821	LOUISVILLE INTERNATIONAL AIRPORT KY US	20110629	300	183	148.7	38.1811	-85.7391	X	2400	X	2400
GHCND:USW00093821	LOUISVILLE INTERNATIONAL AIRPORT KY US	20110630	233	178	148.7	38.1811	-85.7391	X	2400	X	2400
GHCND:USW00093821	LOUISVILLE INTERNATIONAL AIRPORT KY US	20110701	311	211	148.7	38.1811	-85.7391	X	2400	X	2400
GHCND:USW00093821	LOUISVILLE INTERNATIONAL AIRPORT KY US	20110702	328	222	148.7	38.1811	-85.7391	X	2400	X	2400
GHCND:USW00093821	LOUISVILLE INTERNATIONAL AIRPORT KY US	20110703	328	222	148.7	38.1811	-85.7391	X	2400	X	2400
GHCND:USW00093821	LOUISVILLE INTERNATIONAL AIRPORT KY US	20110704	300	217	148.7	38.1811	-85.7391	X	2400	X	2400
GHCND:USW00093821	LOUISVILLE INTERNATIONAL AIRPORT KY US	20110705	317	228	148.7	38.1811	-85.7391	X	2400	X	2400
GHCND:USW00093821	LOUISVILLE INTERNATIONAL AIRPORT KY US	20110706	322	228	148.7	38.1811	-85.7391	X	2400	X	2400
GHCND:USW00093821	LOUISVILLE INTERNATIONAL AIRPORT KY US	20110707	328	222	148.7	38.1811	-85.7391	X	2400	X	2400
GHCND:USW00093821	LOUISVILLE INTERNATIONAL AIRPORT KY US	20110708	289	228	148.7	38.1811	-85.7391	X	2400	X	2400
GHCND:USW00093821	LOUISVILLE INTERNATIONAL AIRPORT KY US	20110709	317	217	148.7	38.1811	-85.7391	X	2400	X	2400
GHCND:USW00093821	LOUISVILLE INTERNATIONAL AIRPORT KY US	20110710	333	217	148.7	38.1811	-85.7391	X	2400	X	2400
GHCND:USW00093821	LOUISVILLE INTERNATIONAL AIRPORT KY US	20110711	361	250	148.7	38.1811	-85.7391	X	2400	X	2400
GHCND:USW00093821	LOUISVILLE INTERNATIONAL AIRPORT KY US	20110712	361	222	148.7	38.1811	-85.7391	X	2400	X	2400
GHCND:USW00093821	LOUISVILLE INTERNATIONAL AIRPORT KY US	20110713	328	228	148.7	38.1811	-85.7391	X	2400	X	2400
GHCND:USW00093821	LOUISVILLE INTERNATIONAL AIRPORT KY US	20110714	306	222	148.7	38.1811	-85.7391	X	2400	X	2400
GHCND:USW00093821	LOUISVILLE INTERNATIONAL AIRPORT KY US	20110715	322	206	148.7	38.1811	-85.7391	X	2400	X	2400
GHCND:USW00093821	LOUISVILLE INTERNATIONAL AIRPORT KY US	20110716	311	239	148.7	38.1811	-85.7391	X	2400	X	2400
GHCND:USW00093821	LOUISVILLE INTERNATIONAL AIRPORT KY US	20110717	322	244	148.7	38.1811	-85.7391	X	2400	X	2400
GHCND:USW00093821	LOUISVILLE INTERNATIONAL AIRPORT KY US	20110718	339	244	148.7	38.1811	-85.7391	X	2400	X	2400
GHCND:USW00093821	LOUISVILLE INTERNATIONAL AIRPORT KY US	20110719	344	228	148.7	38.1811	-85.7391	X	2400	X	2400
GHCND:USW00093821	LOUISVILLE INTERNATIONAL AIRPORT KY US	20110720	350	228	148.7	38.1811	-85.7391	X	2400	X	2400
GHCND:USW00093821	LOUISVILLE INTERNATIONAL AIRPORT KY US	20110721	356	272	148.7	38.1811	-85.7391	X	2400	X	2400
GHCND:USW00093821	LOUISVILLE INTERNATIONAL AIRPORT KY US	20110722	350	250	148.7	38.1811	-85.7391	X	2400	X	2400
GHCND:USW00093821	LOUISVILLE INTERNATIONAL AIRPORT KY US	20110723	344	272	148.7	38.1811	-85.7391	X	2400	X	2400
GHCND:USW00093821	LOUISVILLE INTERNATIONAL AIRPORT KY US	20110724	344	261	148.7	38.1811	-85.7391	X	2400	X	2400
GHCND:USW00093821	LOUISVILLE INTERNATIONAL AIRPORT KY US	20110725	328	256	148.7	38.1811	-85.7391	X	2400	X	2400
GHCND:USW00093821	LOUISVILLE INTERNATIONAL AIRPORT KY US	20110726	344	233	148.7	38.1811	-85.7391	X	2400	X	2400
GHCND:USW00093821	LOUISVILLE INTERNATIONAL AIRPORT KY US	20110727	344	250	148.7	38.1811	-85.7391	X	2400	X	2400
GHCND:USW00093821	LOUISVILLE INTERNATIONAL AIRPORT KY US	20110728	367	250	148.7	38.1811	-85.7391	X	2400	X	2400
GHCND:USW00093821	LOUISVILLE INTERNATIONAL AIRPORT KY US	20110729	350	261	148.7	38.1811	-85.7391	X	2400	X	2400
GHCND:USW00093821	LOUISVILLE INTERNATIONAL AIRPORT KY US	20110730	344	250	148.7	38.1811	-85.7391	X	2400	X	2400
GHCND:USW00093821	LOUISVILLE INTERNATIONAL AIRPORT KY US	20110731	356	239	148.7	38.1811	-85.7391	X	2400	X	2400
GHCND:USW00093821	LOUISVILLE INTERNATIONAL AIRPORT KY US	20110801	356	228	148.7	38.1811	-85.7391	X	2400	X	2400
GHCND:USW00093821	LOUISVILLE INTERNATIONAL AIRPORT KY US	20110802	356	233	148.7	38.1811	-85.7391	X	2400	X	2400
GHCND:USW00093821	LOUISVILLE INTERNATIONAL AIRPORT KY US	20110803	356	261	148.7	38.1811	-85.7391	X	2400	X	2400
GHCND:USW00093821	LOUISVILLE INTERNATIONAL AIRPORT KY US	20110804	339	217	148.7	38.1811	-85.7391	X	2400	X	2400
GHCND:USW00093821	LOUISVILLE INTERNATIONAL AIRPORT KY US	20110805	322	222	148.7	38.1811	-85.7391	X	2400	X	2400
GHCND:USW00093821	LOUISVILLE INTERNATIONAL AIRPORT KY US	20110806	300	250	148.7	38.1811	-85.7391	X	2400	X	2400
GHCND:USW00093821	LOUISVILLE INTERNATIONAL AIRPORT KY US	20110807	339	233	148.7	38.1811	-85.7391	X	2400	X	2400
GHCND:USW00093821	LOUISVILLE INTERNATIONAL AIRPORT KY US	20110808	333	228	148.7	38.1811	-85.7391	X	2400	X	2400
GHCND:USW00093821	LOUISVILLE INTERNATIONAL AIRPORT KY US	20110809	317	228	148.7	38.1811	-85.7391	X	2400	X	2400
GHCND:USW00093821	LOUISVILLE INTERNATIONAL AIRPORT KY US	20110810	306	217	148.7	38.1811	-85.7391	X	2400	X	2400
GHCND:USW00093821	LOUISVILLE INTERNATIONAL AIRPORT KY US	20110811	283	183	148.7	38.1811	-85.7391	X	2400	X	2400
GHCND:USW00093821	LOUISVILLE INTERNATIONAL AIRPORT KY US	20110812	300	172	148.7	38.1811	-85.7391	X	2400	X	2400
GHCND:USW00093821	LOUISVILLE INTERNATIONAL AIRPORT KY US	20110813	311	189	148.7	38.1811	-85.7391	X	2400	X	2400
GHCND:USW00093821	LOUISVILLE INTERNATIONAL AIRPORT KY US	20110814	272	194	148.7	38.1811	-85.7391	X	2400	X	2400
GHCND:USW00093821	LOUISVILLE INTERNATIONAL AIRPORT KY US	20110815	283	189	148.7	38.1811	-85.7391	X	2400	X	2400
GHCND:USW00093821	LOUISVILLE INTERNATIONAL AIRPORT KY US	20110816	289	178	148.7	38.1811	-85.7391	X	2400	X	2400
GHCND:USW00093821	LOUISVILLE INTERNATIONAL AIRPORT KY US	20110817	317	183	148.7	38.1811	-85.7391	X	2400	X	2400
GHCND:USW00093821	LOUISVILLE INTERNATIONAL AIRPORT KY US	20110818	333	211	148.7	38.1811	-85.7391	X	2400	X	2400
GHCND:USW00093821	LOUISVILLE INTERNATIONAL AIRPORT KY US	20110819	289	211	148.7	38.1811	-85.7391	X	2400	X	2400
GHCND:USW00093821	LOUISVILLE INTERNATIONAL AIRPORT KY US	20110820	328	206	148.7	38.1811	-85.7391	X	2400	X	2400
GHCND:USW00093821	LOUISVILLE INTERNATIONAL AIRPORT KY US	20110821	333	233	148.7	38.1811	-85.7391	X	2400	X	2400
GHCND:USW00093821	LOUISVILLE INTERNATIONAL AIRPORT KY US	20110822	306	194	148.7	38.1811	-85.7391	X	2400	X	2400
GHCND:USW00093821	LOUISVILLE INTERNATIONAL AIRPORT KY US	20110823	322	178	148.7	38.1811	-85.7391	X	2400	X	2400
GHCND:USW00093821	LOUISVILLE INTERNATIONAL AIRPORT KY US	20110824	361	228	148.7	38.1811	-85.7391	X	2400	X	2400
GHCND:USW00093821	LOUISVILLE INTERNATIONAL AIRPORT KY US	20110825	328	239	148.7	38.1811	-85.7391	X	2400	X	2400
GHCND:USW00093821	LOUISVILLE INTERNATIONAL AIRPORT KY US	20110826	317	194	148.7	38.1811	-85.7391	X	2400	X	2400
GHCND:USW00093821	LOUISVILLE INTERNATIONAL AIRPORT KY US	20110827	322	189	148.7	38.1811	-85.7391	X	2400	X	2400
GHCND:USW00093821	LOUISVILLE INTERNATIONAL AIRPORT KY US	20110828	311	211	148.7	38.1811	-85.7391	X	2400	X	2400
GHCND:USW00093821	LOUISVILLE INTERNATIONAL AIRPORT KY US	20110829	306	178	148.7	38.1811	-85.7391	X	2400	X	2400
GHCND:USW00093821	LOUISVILLE INTERNATIONAL AIRPORT KY US	20110830	233	156	148.7	38.1811	-85.7391	X	2400	X	2400
GHCND:USW00093821	LOUISVILLE INTERNATIONAL AIRPORT KY US	20110831	356	194	148.7	38.1811	-85.7391	X	2400	X	2400
GHCND:USW00093821	LOUISVILLE INTERNATIONAL AIRPORT KY US	20110901	378	233	148.7	38.1811	-85.7391	X	2400	X	2400
GHCND:USW00093821	LOUISVILLE INTERNATIONAL AIRPORT KY US	20110902	383	239	148.7	38.1811	-85.7391	X	2400	X	2400
GHCND:USW00093821	LOUISVILLE INTERNATIONAL AIRPORT KY US	20110903	389	239	148.7	38.1811	-85.7391	X	2400	X	2400
GHCND:USW00093821	LOUISVILLE INTERNATIONAL AIRPORT KY US	20110904	294	206	148.7	38.1811	-85.7391	X	2400	X	2400
GHCND:USW00093821	LOUISVILLE INTERNATIONAL AIRPORT KY US	20110905	206	161	148.7	38.1811	-85.7391	X	2400	X	2400
GHCND:USW00093821	LOUISVILLE INTERNATIONAL AIRPORT KY US	20110906	189	133	148.7	38.1811	-85.7391	X	2400	X	2400
GHCND:USW00093821	LOUISVILLE INTERNATIONAL AIRPORT KY US	20110907	183	144	148.7	38.1811	-85.7391	X	2400	X	2400
GHCND:USW00093821	LOUISVILLE INTERNATIONAL AIRPORT KY US	20110908	172	139	148.7	38.1811	-85.7391	X	2400	X	2400
GHCND:USW00093821	LOUISVILLE INTERNATIONAL AIRPORT KY US	20110909	206	156	148.7	38.1811	-85.7391	X	2400	X	2400
GHCND:USW00093821	LOUISVILLE INTERNATIONAL AIRPORT KY US	20110910	272	156	148.7	38.1811	-85.7391	X	2400	X	2400
GHCND:USW00093821	LOUISVILLE INTERNATIONAL AIRPORT KY US	20110911	278	161	148.7	38.1811	-85.7391	X	2400	X	2400
GHCND:USW00093821	LOUISVILLE INTERNATIONAL AIRPORT KY US	20110912	300	161	148.7	38.1811	-85.7391	X	2400	X	2400
GHCND:USW00093821	LOUISVILLE INTERNATIONAL AIRPORT KY US	20110913	339	172	148.7	38.1811	-85.7391	X	2400	X	2400
GHCND:USW00093821	LOUISVILLE INTERNATIONAL AIRPORT KY US	20110914	300	156	148.7	38.1811	-85.7391	X	2400	X	2400
GHCND:USW00093821	LOUISVILLE INTERNATIONAL AIRPORT KY US	20110915	200	106	148.7	38.1811	-85.7391	X	2400	X	2400
GHCND:USW00093821	LOUISVILLE INTERNATIONAL AIRPORT KY US	20110916	217	106	148.7	38.1811	-85.7391	X	2400	X	2400
GHCND:USW00093821	LOUISVILLE INTERNATIONAL AIRPORT KY US	20110917	256	111	148.7	38.1811	-85.7391	X	2400	X	2400
GHCND:USW00093821	LOUISVILLE INTERNATIONAL AIRPORT KY US	20110918	250	156	148.7	38.1811	-85.7391	X	2400	X	2400
GHCND:USW00093821	LOUISVILLE INTERNATIONAL AIRPORT KY US	20110919	200	183	148.7	38.1811	-85.7391	X	2400	X	2400
GHCND:USW00093821	LOUISVILLE INTERNATIONAL AIRPORT KY US	20110920	239	183	148.7	38.1811	-85.7391	X	2400	X	2400
GHCND:USW00093821	LOUISVILLE INTERNATIONAL AIRPORT KY US	20110921	272	200	148.7	38.1811	-85.7391	X	2400	X	2400
GHCND:USW00093821	LOUISVILLE INTERNATIONAL AIRPORT KY US	20110922	267	150	148.7	38.1811	-85.7391	X	2400	X	2400
GHCND:USW00093821	LOUISVILLE INTERNATIONAL AIRPORT KY US	20110923	222	172	148.7	38.1811	-85.7391	X	2400	X	2400
GHCND:USW00093821	LOUISVILLE INTERNATIONAL AIRPORT KY US	20110924	206	117	148.7	38.1811	-85.7391	X	2400	X	2400
GHCND:USW00093821	LOUISVILLE INTERNATIONAL AIRPORT KY US	20110925	217	150	148.7	38.1811	-85.7391	X	2400	X	2400
GHCND:USW00093821	LOUISVILLE INTERNATIONAL AIRPORT KY US	20110926	217	139	148.7	38.1811	-85.7391	X	2400	X	2400
GHCND:USW00093821	LOUISVILLE INTERNATIONAL AIRPORT KY US	20110927	222	133	148.7	38.1811	-85.7391	X	2400	X	2400
GHCND:USW00093821	LOUISVILLE INTERNATIONAL AIRPORT KY US	20110928	222	111	148.7	38.1811	-85.7391	X	2400	X	2400
GHCND:USW00093821	LOUISVILLE INTERNATIONAL AIRPORT KY US	20110929	272	122	148.7	38.1811	-85.7391	X	2400	X	2400
GHCND:USW00093821	LOUISVILLE INTERNATIONAL AIRPORT KY US	20110930	189	100	148.7	38.1811	-85.7391	X	2400	X	2400
GHCND:USW00093821	LOUISVILLE INTERNATIONAL AIRPORT KY US	20111001	172	61	148.7	38.1811	-85.7391	X	2400	X	2400
GHCND:USW00093821	LOUISVILLE INTERNATIONAL AIRPORT KY US	20111002	200	50	148.7	38.1811	-85.7391	X	2400	X	2400
GHCND:USW00093821	LOUISVILLE INTERNATIONAL AIRPORT KY US	20111003	239	67	148.7	38.1811	-85.7391	X	2400	X	2400
GHCND:USW00093821	LOUISVILLE INTERNATIONAL AIRPORT KY US	20111004	261	94	148.7	38.1811	-85.7391	X	2400	X	2400
GHCND:USW00093821	LOUISVILLE INTERNATIONAL AIRPORT KY US	20111005	278	100	148.7	38.1811	-85.7391	X	2400	X	2400
GHCND:USW00093821	LOUISVILLE INTERNATIONAL AIRPORT KY US	20111006	294	144	148.7	38.1811	-85.7391	X	2400	X	2400
GHCND:USW00093821	LOUISVILLE INTERNATIONAL AIRPORT KY US	20111007	294	128	148.7	38.1811	-85.7391	X	2400	X	2400
GHCND:USW00093821	LOUISVILLE INTERNATIONAL AIRPORT KY US	20111008	278	139	148.7	38.1811	-85.7391	X	2400	X	2400
GHCND:USW00093821	LOUISVILLE INTERNATIONAL AIRPORT KY US	20111009	244	122	148.7	38.1811	-85.7391	X	2400	X	2400
GHCND:USW00093821	LOUISVILLE INTERNATIONAL AIRPORT KY US	20111010	278	144	148.7	38.1811	-85.7391	X	2400	X	2400
GHCND:USW00093821	LOUISVILLE INTERNATIONAL AIRPORT KY US	20111011	239	133	148.7	38.1811	-85.7391	X	2400	X	2400
GHCND:USW00093821	LOUISVILLE INTERNATIONAL AIRPORT KY US	20111012	222	161	148.7	38.1811	-85.7391	X	2400	X	2400
GHCND:USW00093821	LOUISVILLE INTERNATIONAL AIRPORT KY US	20111013	206	150	148.7	38.1811	-85.7391	X	2400	X	2400
GHCND:USW00093821	LOUISVILLE INTERNATIONAL AIRPORT KY US	20111014	217	111	148.7	38.1811	-85.7391	X	2400	X	2400
GHCND:USW00093821	LOUISVILLE INTERNATIONAL AIRPORT KY US	20111015	194	100	148.7	38.1811	-85.7391	X	2400	X	2400
GHCND:USW00093821	LOUISVILLE INTERNATIONAL AIRPORT KY US	20111016	289	89	148.7	38.1811	-85.7391	X	2400	X	2400
GHCND:USW00093821	LOUISVILLE INTERNATIONAL AIRPORT KY US	20111017	211	111	148.7	38.1811	-85.7391	X	2400	X	2400
GHCND:USW00093821	LOUISVILLE INTERNATIONAL AIRPORT KY US	20111018	161	89	148.7	38.1811	-85.7391	X	2400	X	2400
GHCND:USW00093821	LOUISVILLE INTERNATIONAL AIRPORT KY US	20111019	94	50	148.7	38.1811	-85.7391	X	2400	X	2400
GHCND:USW00093821	LOUISVILLE INTERNATIONAL AIRPORT KY US	20111020	89	50	148.7	38.1811	-85.7391	X	2400	X	2400
GHCND:USW00093821	LOUISVILLE INTERNATIONAL AIRPORT KY US	20111021	161	39	148.7	38.1811	-85.7391	X	2400	X	2400
GHCND:USW00093821	LOUISVILLE INTERNATIONAL AIRPORT KY US	20111022	183	22	148.7	38.1811	-85.7391	X	2400	X	2400
GHCND:USW00093821	LOUISVILLE INTERNATIONAL AIRPORT KY US	20111023	183	44	148.7	38.1811	-85.7391	X	2400	X	2400
GHCND:USW00093821	LOUISVILLE INTERNATIONAL AIRPORT KY US	20111024	222	78	148.7	38.1811	-85.7391	X	2400	X	2400
GHCND:USW00093821	LOUISVILLE INTERNATIONAL AIRPORT KY US	20111025	250	50	148.7	38.1811	-85.7391	X	2400	X	2400
GHCND:USW00093821	LOUISVILLE INTERNATIONAL AIRPORT KY US	20111026	194	139	148.7	38.1811	-85.7391	X	2400	X	2400
GHCND:USW00093821	LOUISVILLE INTERNATIONAL AIRPORT KY US	20111027	139	61	148.7	38.1811	-85.7391	X	2400	X	2400
GHCND:USW00093821	LOUISVILLE INTERNATIONAL AIRPORT KY US	20111028	106	28	148.7	38.1811	-85.7391	X	2400	X	2400
GHCND:USW00093821	LOUISVILLE INTERNATIONAL AIRPORT KY US	20111029	156	-6	148.7	38.1811	-85.7391	X	2400	X	2400
GHCND:USW00093821	LOUISVILLE INTERNATIONAL AIRPORT KY US	20111030	167	0	148.7	38.1811	-85.7391	X	2400	X	2400
GHCND:USW00093821	LOUISVILLE INTERNATIONAL AIRPORT KY US	20111031	178	61	148.7	38.1811	-85.7391	X	2400	X	2400
GHCND:USW00093821	LOUISVILLE INTERNATIONAL AIRPORT KY US	20111101	211	17	148.7	38.1811	-85.7391	X	2400	X	2400
GHCND:USW00093821	LOUISVILLE INTERNATIONAL AIRPORT KY US	20111102	217	61	148.7	38.1811	-85.7391	X	2400	X	2400
GHCND:USW00093821	LOUISVILLE INTERNATIONAL AIRPORT KY US	20111103	128	78	148.7	38.1811	-85.7391	X	2400	X	2400
GHCND:USW00093821	LOUISVILLE INTERNATIONAL AIRPORT KY US	20111104	156	72	148.7	38.1811	-85.7391	X	2400	X	2400
GHCND:USW00093821	LOUISVILLE INTERNATIONAL AIRPORT KY US	20111105	267	17	148.7	38.1811	-85.7391	X	2400	X	2400
GHCND:USW00093821	LOUISVILLE INTERNATIONAL AIRPORT KY US	20111106	178	50	148.7	38.1811	-85.7391	X	2400	X	2400
GHCND:USW00093821	LOUISVILLE INTERNATIONAL AIRPORT KY US	20111107	222	72	148.7	38.1811	-85.7391	X	2400	X	2400
GHCND:USW00093821	LOUISVILLE INTERNATIONAL AIRPORT KY US	20111108	239	100	148.7	38.1811	-85.7391	X	2400	X	2400
GHCND:USW00093821	LOUISVILLE INTERNATIONAL AIRPORT KY US	20111109	194	72	148.7	38.1811	-85.7391	X	2400	X	2400
GHCND:USW00093821	LOUISVILLE INTERNATIONAL AIRPORT KY US	20111110	106	28	148.7	38.1811	-85.7391	X	2400	X	2400
GHCND:USW00093821	LOUISVILLE INTERNATIONAL AIRPORT KY US	20111111	111	-6	148.7	38.1811	-85.7391	X	2400	X	2400
GHCND:USW00093821	LOUISVILLE INTERNATIONAL AIRPORT KY US	20111112	183	89	148.7	38.1811	-85.7391	X	2400	X	2400
GHCND:USW00093821	LOUISVILLE INTERNATIONAL AIRPORT KY US	20111113	222	133	148.7	38.1811	-85.7391	X	2400	X	2400
GHCND:USW00093821	LOUISVILLE INTERNATIONAL AIRPORT KY US	20111114	244	156	148.7	38.1811	-85.7391	X	2400	X	2400
GHCND:USW00093821	LOUISVILLE INTERNATIONAL AIRPORT KY US	20111115	167	122	148.7	38.1811	-85.7391	X	2400	X	2400
GHCND:USW00093821	LOUISVILLE INTERNATIONAL AIRPORT KY US	20111116	144	44	148.7	38.1811	-85.7391	X	2400	X	2400
GHCND:USW00093821	LOUISVILLE INTERNATIONAL AIRPORT KY US	20111117	89	-6	148.7	38.1811	-85.7391	X	2400	X	2400
GHCND:USW00093821	LOUISVILLE INTERNATIONAL AIRPORT KY US	20111118	111	-28	148.7	38.1811	-85.7391	X	2400	X	2400
GHCND:USW00093821	LOUISVILLE INTERNATIONAL AIRPORT KY US	20111119	189	61	148.7	38.1811	-85.7391	X	2400	X	2400
GHCND:USW00093821	LOUISVILLE INTERNATIONAL AIRPORT KY US	20111120	178	111	148.7	38.1811	-85.7391	X	2400	X	2400
GHCND:USW00093821	LOUISVILLE INTERNATIONAL AIRPORT KY US	20111121	161	111	148.7	38.1811	-85.7391	X	2400	X	2400
GHCND:USW00093821	LOUISVILLE INTERNATIONAL AIRPORT KY US	20111122	194	89	148.7	38.1811	-85.7391	X	2400	X	2400
GHCND:USW00093821	LOUISVILLE INTERNATIONAL AIRPORT KY US	20111123	100	72	148.7	38.1811	-85.7391	X	2400	X	2400
GHCND:USW00093821	LOUISVILLE INTERNATIONAL AIRPORT KY US	20111124	106	39	148.7	38.1811	-85.7391	X	2400	X	2400
GHCND:USW00093821	LOUISVILLE INTERNATIONAL AIRPORT KY US	20111125	183	28	148.7	38.1811	-85.7391	X	2400	X	2400
GHCND:USW00093821	LOUISVILLE INTERNATIONAL AIRPORT KY US	20111126	217	83	148.7	38.1811	-85.7391	X	2400	X	2400
GHCND:USW00093821	LOUISVILLE INTERNATIONAL AIRPORT KY US	20111127	183	61	148.7	38.1811	-85.7391	X	2400	X	2400
GHCND:USW00093821	LOUISVILLE INTERNATIONAL AIRPORT KY US	20111128	100	56	148.7	38.1811	-85.7391	X	2400	X	2400
GHCND:USW00093821	LOUISVILLE INTERNATIONAL AIRPORT KY US	20111129	78	22	148.7	38.1811	-85.7391	X	2400	X	2400
GHCND:USW00093821	LOUISVILLE INTERNATIONAL AIRPORT KY US	20111130	72	6	148.7	38.1811	-85.7391	X	2400	X	2400
GHCND:USW00093821	LOUISVILLE INTERNATIONAL AIRPORT KY US	20111201	94	-28	148.7	38.1811	-85.7391	X	2400	X	2400
GHCND:USW00093821	LOUISVILLE INTERNATIONAL AIRPORT KY US	20111202	122	-6	148.7	38.1811	-85.7391	X	2400	X	2400
GHCND:USW00093821	LOUISVILLE INTERNATIONAL AIRPORT KY US	20111203	172	28	148.7	38.1811	-85.7391	X	2400	X	2400
GHCND:USW00093821	LOUISVILLE INTERNATIONAL AIRPORT KY US	20111204	156	100	148.7	38.1811	-85.7391	X	2400	X	2400
GHCND:USW00093821	LOUISVILLE INTERNATIONAL AIRPORT KY US	20111205	111	61	148.7	38.1811	-85.7391	X	2400	X	2400
GHCND:USW00093821	LOUISVILLE INTERNATIONAL AIRPORT KY US	20111206	61	28	148.7	38.1811	-85.7391	X	2400	X	2400
GHCND:USW00093821	LOUISVILLE INTERNATIONAL AIRPORT KY US	20111207	56	-6	148.7	38.1811	-85.7391	X	2400	X	2400
GHCND:USW00093821	LOUISVILLE INTERNATIONAL AIRPORT KY US	20111208	78	-28	148.7	38.1811	-85.7391	X	2400	X	2400
GHCND:USW00093821	LOUISVILLE INTERNATIONAL AIRPORT KY US	20111209	89	-22	148.7	38.1811	-85.7391	X	2400	X	2400
GHCND:USW00093821	LOUISVILLE INTERNATIONAL AIRPORT KY US	20111210	28	-50	148.7	38.1811	-85.7391	X	2400	X	2400
GHCND:USW00093821	LOUISVILLE INTERNATIONAL AIRPORT KY US	20111211	61	-67	148.7	38.1811	-85.7391	X	2400	X	2400
GHCND:USW00093821	LOUISVILLE INTERNATIONAL AIRPORT KY US	20111212	111	-33	148.7	38.1811	-85.7391	X	2400	X	2400
GHCND:USW00093821	LOUISVILLE INTERNATIONAL AIRPORT KY US	20111213	111	28	148.7	38.1811	-85.7391	X	2400	X	2400
GHCND:USW00093821	LOUISVILLE INTERNATIONAL AIRPORT KY US	20111214	189	83	148.7	38.1811	-85.7391	X	2400	X	2400

GHCND:USW00093821	LOUISVILLE INTERNATIONAL AIRPORT KY US	20111215	183	44	148.7	38.1811	-85.7391	X	2400	X	2400
GHCND:USW00093821	LOUISVILLE INTERNATIONAL AIRPORT KY US	20111216	50	0	148.7	38.1811	-85.7391	X	2400	X	2400
GHCND:USW00093821	LOUISVILLE INTERNATIONAL AIRPORT KY US	20111217	61	-28	148.7	38.1811	-85.7391	X	2400	X	2400
GHCND:USW00093821	LOUISVILLE INTERNATIONAL AIRPORT KY US	20111218	117	-22	148.7	38.1811	-85.7391	X	2400	X	2400
GHCND:USW00093821	LOUISVILLE INTERNATIONAL AIRPORT KY US	20111219	122	56	148.7	38.1811	-85.7391	X	2400	X	2400
GHCND:USW00093821	LOUISVILLE INTERNATIONAL AIRPORT KY US	20111220	156	56	148.7	38.1811	-85.7391	X	2400	X	2400
GHCND:USW00093821	LOUISVILLE INTERNATIONAL AIRPORT KY US	20111221	107	94	148.7	38.1811	-85.7391	X	2400	X	2400
GHCND:USW00093821	LOUISVILLE INTERNATIONAL AIRPORT KY US	20111222	94	67	148.7	38.1811	-85.7391	X	2400	X	2400
GHCND:USW00093821	LOUISVILLE INTERNATIONAL AIRPORT KY US	20111223	72	22	148.7	38.1811	-85.7391	X	2400	X	2400
GHCND:USW00093821	LOUISVILLE INTERNATIONAL AIRPORT KY US	20111224	67	-6	148.7	38.1811	-85.7391	X	2400	X	2400
GHCND:USW00093821	LOUISVILLE INTERNATIONAL AIRPORT KY US	20111225	122	11	148.7	38.1811	-85.7391	X	2400	X	2400
GHCND:USW00093821	LOUISVILLE INTERNATIONAL AIRPORT KY US	20111226	72	-17	148.7	38.1811	-85.7391	X	2400	X	2400
GHCND:USW00093821	LOUISVILLE INTERNATIONAL AIRPORT KY US	20111227	50	17	148.7	38.1811	-85.7391	X	2400	X	2400
GHCND:USW00093821	LOUISVILLE INTERNATIONAL AIRPORT KY US	20111228	61	-6	148.7	38.1811	-85.7391	X	2400	X	2400
GHCND:USW00093821	LOUISVILLE INTERNATIONAL AIRPORT KY US	20111229	133	6	148.7	38.1811	-85.7391	X	2400	X	2400
GHCND:USW00093821	LOUISVILLE INTERNATIONAL AIRPORT KY US	20111230	156	83	148.7	38.1811	-85.7391	X	2400	X	2400
GHCND:USW00093821	LOUISVILLE INTERNATIONAL AIRPORT KY US	20111231	111	56	148.7	38.1811	-85.7391	X	2400	X	2400
GHCND:USW00093821	LOUISVILLE INTERNATIONAL AIRPORT KY US	20120101	150	6	148.7	38.1811	-85.7391	X	2400	X	2400
GHCND:USW00093821	LOUISVILLE INTERNATIONAL AIRPORT KY US	20120102	11	-67	148.7	38.1811	-85.7391	X	2400	X	2400
GHCND:USW00093821	LOUISVILLE INTERNATIONAL AIRPORT KY US	20120103	-6	-83	148.7	38.1811	-85.7391	X	2400	X	2400
GHCND:USW00093821	LOUISVILLE INTERNATIONAL AIRPORT KY US	20120104	89	-39	148.7	38.1811	-85.7391	X	2400	X	2400
GHCND:USW00093821	LOUISVILLE INTERNATIONAL AIRPORT KY US	20120105	133	-11	148.7	38.1811	-85.7391	X	2400	X	2400
GHCND:USW00093821	LOUISVILLE INTERNATIONAL AIRPORT KY US	20120106	178	61	148.7	38.1811	-85.7391	X	2400	X	2400
GHCND:USW00093821	LOUISVILLE INTERNATIONAL AIRPORT KY US	20120107	144	28	148.7	38.1811	-85.7391	X	2400	X	2400
GHCND:USW00093821	LOUISVILLE INTERNATIONAL AIRPORT KY US	20120108	106	-17	148.7	38.1811	-85.7391	X	2400	X	2400
GHCND:USW00093821	LOUISVILLE INTERNATIONAL AIRPORT KY US	20120109	122	28	148.7	38.1811	-85.7391	X	2400	X	2400
GHCND:USW00093821	LOUISVILLE INTERNATIONAL AIRPORT KY US	20120110	133	-11	148.7	38.1811	-85.7391	X	2400	X	2400
GHCND:USW00093821	LOUISVILLE INTERNATIONAL AIRPORT KY US	20120111	117	61	148.7	38.1811	-85.7391	X	2400	X	2400
GHCND:USW00093821	LOUISVILLE INTERNATIONAL AIRPORT KY US	20120112	78	-72	148.7	38.1811	-85.7391	X	2400	X	2400
GHCND:USW00093821	LOUISVILLE INTERNATIONAL AIRPORT KY US	20120113	-44	-83	148.7	38.1811	-85.7391	X	2400	X	2400
GHCND:USW00093821	LOUISVILLE INTERNATIONAL AIRPORT KY US	20120114	6	-83	148.7	38.1811	-85.7391	X	2400	X	2400
GHCND:USW00093821	LOUISVILLE INTERNATIONAL AIRPORT KY US	20120115	28	-67	148.7	38.1811	-85.7391	X	2400	X	2400
GHCND:USW00093821	LOUISVILLE INTERNATIONAL AIRPORT KY US	20120116	150	-22	148.7	38.1811	-85.7391	X	2400	X	2400
GHCND:USW00093821	LOUISVILLE INTERNATIONAL AIRPORT KY US	20120117	172	0	148.7	38.1811	-85.7391	X	2400	X	2400
GHCND:USW00093821	LOUISVILLE INTERNATIONAL AIRPORT KY US	20120118	22	-22	148.7	38.1811	-85.7391	X	2400	X	2400
GHCND:USW00093821	LOUISVILLE INTERNATIONAL AIRPORT KY US	20120119	61	-33	148.7	38.1811	-85.7391	X	2400	X	2400
GHCND:USW00093821	LOUISVILLE INTERNATIONAL AIRPORT KY US	20120120	28	-33	148.7	38.1811	-85.7391	X	2400	X	2400
GHCND:USW00093821	LOUISVILLE INTERNATIONAL AIRPORT KY US	20120121	11	-22	148.7	38.1811	-85.7391	X	2400	X	2400
GHCND:USW00093821	LOUISVILLE INTERNATIONAL AIRPORT KY US	20120122	150	-17	148.7	38.1811	-85.7391	X	2400	X	2400
GHCND:USW00093821	LOUISVILLE INTERNATIONAL AIRPORT KY US	20120123	156	56	148.7	38.1811	-85.7391	X	2400	X	2400
GHCND:USW00093821	LOUISVILLE INTERNATIONAL AIRPORT KY US	20120124	78	-11	148.7	38.1811	-85.7391	X	2400	X	2400
GHCND:USW00093821	LOUISVILLE INTERNATIONAL AIRPORT KY US	20120125	44	-11	148.7	38.1811	-85.7391	X	2400	X	2400
GHCND:USW00093821	LOUISVILLE INTERNATIONAL AIRPORT KY US	20120126	144	39	148.7	38.1811	-85.7391	X	2400	X	2400
GHCND:USW00093821	LOUISVILLE INTERNATIONAL AIRPORT KY US	20120127	44	22	148.7	38.1811	-85.7391	X	2400	X	2400
GHCND:USW00093821	LOUISVILLE INTERNATIONAL AIRPORT KY US	20120128	72	0	148.7	38.1811	-85.7391	X	2400	X	2400
GHCND:USW00093821	LOUISVILLE INTERNATIONAL AIRPORT KY US	20120129	111	-94	148.7	38.1811	-85.7391	X	2400	X	2400
GHCND:USW00093821	LOUISVILLE INTERNATIONAL AIRPORT KY US	20120130	161	-17	148.7	38.1811	-85.7391	X	2400	X	2400
GHCND:USW00093821	LOUISVILLE INTERNATIONAL AIRPORT KY US	20120131	172	100	148.7	38.1811	-85.7391	X	2400	X	2400
GHCND:USW00093821	LOUISVILLE INTERNATIONAL AIRPORT KY US	20120201	183	106	148.7	38.1811	-85.7391	X	2400	X	2400
GHCND:USW00093821	LOUISVILLE INTERNATIONAL AIRPORT KY US	20120202	150	39	148.7	38.1811	-85.7391	X	2400	X	2400
GHCND:USW00093821	LOUISVILLE INTERNATIONAL AIRPORT KY US	20120203	161	17	148.7	38.1811	-85.7391	X	2400	X	2400
GHCND:USW00093821	LOUISVILLE INTERNATIONAL AIRPORT KY US	20120204	111	61	148.7	38.1811	-85.7391	X	2400	X	2400
GHCND:USW00093821	LOUISVILLE INTERNATIONAL AIRPORT KY US	20120205	83	0	148.7	38.1811	-85.7391	X	2400	X	2400
GHCND:USW00093821	LOUISVILLE INTERNATIONAL AIRPORT KY US	20120206	111	-22	148.7	38.1811	-85.7391	X	2400	X	2400
GHCND:USW00093821	LOUISVILLE INTERNATIONAL AIRPORT KY US	20120207	111	-17	148.7	38.1811	-85.7391	X	2400	X	2400
GHCND:USW00093821	LOUISVILLE INTERNATIONAL AIRPORT KY US	20120208	39	0	148.7	38.1811	-85.7391	X	2400	X	2400
GHCND:USW00093821	LOUISVILLE INTERNATIONAL AIRPORT KY US	20120209	33	-6	148.7	38.1811	-85.7391	X	2400	X	2400
GHCND:USW00093821	LOUISVILLE INTERNATIONAL AIRPORT KY US	20120210	28	0	148.7	38.1811	-85.7391	X	2400	X	2400
GHCND:USW00093821	LOUISVILLE INTERNATIONAL AIRPORT KY US	20120211	11	-72	148.7	38.1811	-85.7391	X	2400	X	2400
GHCND:USW00093821	LOUISVILLE INTERNATIONAL AIRPORT KY US	20120212	33	-83	148.7	38.1811	-85.7391	X	2400	X	2400
GHCND:USW00093821	LOUISVILLE INTERNATIONAL AIRPORT KY US	20120213	33	-61	148.7	38.1811	-85.7391	X	2400	X	2400
GHCND:USW00093821	LOUISVILLE INTERNATIONAL AIRPORT KY US	20120214	39	0	148.7	38.1811	-85.7391	X	2400	X	2400
GHCND:USW00093821	LOUISVILLE INTERNATIONAL AIRPORT KY US	20120215	106	6	148.7	38.1811	-85.7391	X	2400	X	2400
GHCND:USW00093821	LOUISVILLE INTERNATIONAL AIRPORT KY US	20120216	106	39	148.7	38.1811	-85.7391	X	2400	X	2400
GHCND:USW00093821	LOUISVILLE INTERNATIONAL AIRPORT KY US	20120217	122	-6	148.7	38.1811	-85.7391	X	2400	X	2400
GHCND:USW00093821	LOUISVILLE INTERNATIONAL AIRPORT KY US	20120218	117	6	148.7	38.1811	-85.7391	X	2400	X	2400
GHCND:USW00093821	LOUISVILLE INTERNATIONAL AIRPORT KY US	20120219	56	-17	148.7	38.1811	-85.7391	X	2400	X	2400
GHCND:USW00093821	LOUISVILLE INTERNATIONAL AIRPORT KY US	20120220	100	-44	148.7	38.1811	-85.7391	X	2400	X	2400
GHCND:USW00093821	LOUISVILLE INTERNATIONAL AIRPORT KY US	20120221	117	22	148.7	38.1811	-85.7391	X	2400	X	2400
GHCND:USW00093821	LOUISVILLE INTERNATIONAL AIRPORT KY US	20120222	161	33	148.7	38.1811	-85.7391	X	2400	X	2400
GHCND:USW00093821	LOUISVILLE INTERNATIONAL AIRPORT KY US	20120223	211	44	148.7	38.1811	-85.7391	X	2400	X	2400
GHCND:USW00093821	LOUISVILLE INTERNATIONAL AIRPORT KY US	20120224	150	17	148.7	38.1811	-85.7391	X	2400	X	2400
GHCND:USW00093821	LOUISVILLE INTERNATIONAL AIRPORT KY US	20120225	50	-17	148.7	38.1811	-85.7391	X	2400	X	2400
GHCND:USW00093821	LOUISVILLE INTERNATIONAL AIRPORT KY US	20120226	133	-44	148.7	38.1811	-85.7391	X	2400	X	2400
GHCND:USW00093821	LOUISVILLE INTERNATIONAL AIRPORT KY US	20120227	172	50	148.7	38.1811	-85.7391	X	2400	X	2400
GHCND:USW00093821	LOUISVILLE INTERNATIONAL AIRPORT KY US	20120228	194	11	148.7	38.1811	-85.7391	X	2400	X	2400
GHCND:USW00093821	LOUISVILLE INTERNATIONAL AIRPORT KY US	20120229	211	133	148.7	38.1811	-85.7391	X	2400	X	2400
GHCND:USW00093821	LOUISVILLE INTERNATIONAL AIRPORT KY US	20120301	167	67	148.7	38.1811	-85.7391	X	2400	X	2400
GHCND:USW00093821	LOUISVILLE INTERNATIONAL AIRPORT KY US	20120302	239	44	148.7	38.1811	-85.7391	X	2400	X	2400
GHCND:USW00093821	LOUISVILLE INTERNATIONAL AIRPORT KY US	20120303	111	-6	148.7	38.1811	-85.7391	X	2400	X	2400
GHCND:USW00093821	LOUISVILLE INTERNATIONAL AIRPORT KY US	20120304	89	-17	148.7	38.1811	-85.7391	X	2400	X	2400
GHCND:USW00093821	LOUISVILLE INTERNATIONAL AIRPORT KY US	20120305	28	-22	148.7	38.1811	-85.7391	X	2400	X	2400
GHCND:USW00093821	LOUISVILLE INTERNATIONAL AIRPORT KY US	20120306	211	-17	148.7	38.1811	-85.7391	X	2400	X	2400
GHCND:USW00093821	LOUISVILLE INTERNATIONAL AIRPORT KY US	20120307	217	106	148.7	38.1811	-85.7391	X	2400	X	2400
GHCND:USW00093821	LOUISVILLE INTERNATIONAL AIRPORT KY US	20120308	178	39	148.7	38.1811	-85.7391	X	2400	X	2400
GHCND:USW00093821	LOUISVILLE INTERNATIONAL AIRPORT KY US	20120309	128	22	148.7	38.1811	-85.7391	X	2400	X	2400
GHCND:USW00093821	LOUISVILLE INTERNATIONAL AIRPORT KY US	20120310	139	-6	148.7	38.1811	-85.7391	X	2400	X	2400
GHCND:USW00093821	LOUISVILLE INTERNATIONAL AIRPORT KY US	20120311	217	17	148.7	38.1811	-85.7391	X	2400	X	2400
GHCND:USW00093821	LOUISVILLE INTERNATIONAL AIRPORT KY US	20120312	189	133	148.7	38.1811	-85.7391	X	2400	X	2400
GHCND:USW00093821	LOUISVILLE INTERNATIONAL AIRPORT KY US	20120313	256	161	148.7	38.1811	-85.7391	X	2400	X	2400
GHCND:USW00093821	LOUISVILLE INTERNATIONAL AIRPORT KY US	20120314	278	117	148.7	38.1811	-85.7391	X	2400	X	2400
GHCND:USW00093821	LOUISVILLE INTERNATIONAL AIRPORT KY US	20120315	283	156	148.7	38.1811	-85.7391	X	2400	X	2400
GHCND:USW00093821	LOUISVILLE INTERNATIONAL AIRPORT KY US	20120316	200	133	148.7	38.1811	-85.7391	X	2400	X	2400
GHCND:USW00093821	LOUISVILLE INTERNATIONAL AIRPORT KY US	20120317	256	128	148.7	38.1811	-85.7391	X	2400	X	2400
GHCND:USW00093821	LOUISVILLE INTERNATIONAL AIRPORT KY US	20120318	278	144	148.7	38.1811	-85.7391	X	2400	X	2400
GHCND:USW00093821	LOUISVILLE INTERNATIONAL AIRPORT KY US	20120319	289	161	148.7	38.1811	-85.7391	X	2400	X	2400
GHCND:USW00093821	LOUISVILLE INTERNATIONAL AIRPORT KY US	20120320	294	183	148.7	38.1811	-85.7391	X	2400	X	2400
GHCND:USW00093821	LOUISVILLE INTERNATIONAL AIRPORT KY US	20120321	294	178	148.7	38.1811	-85.7391	X	2400	X	2400
GHCND:USW00093821	LOUISVILLE INTERNATIONAL AIRPORT KY US	20120322	272	178	148.7	38.1811	-85.7391	X	2400	X	2400
GHCND:USW00093821	LOUISVILLE INTERNATIONAL AIRPORT KY US	20120323	239	139	148.7	38.1811	-85.7391	X	2400	X	2400
GHCND:USW00093821	LOUISVILLE INTERNATIONAL AIRPORT KY US	20120324	183	106	148.7	38.1811	-85.7391	X	2400	X	2400
GHCND:USW00093821	LOUISVILLE INTERNATIONAL AIRPORT KY US	20120325	217	100	148.7	38.1811	-85.7391	X	2400	X	2400
GHCND:USW00093821	LOUISVILLE INTERNATIONAL AIRPORT KY US	20120326	200	89	148.7	38.1811	-85.7391	X	2400	X	2400
GHCND:USW00093821	LOUISVILLE INTERNATIONAL AIRPORT KY US	20120327	217	44	148.7	38.1811	-85.7391	X	2400	X	2400
GHCND:USW00093821	LOUISVILLE INTERNATIONAL AIRPORT KY US	20120328	272	156	148.7	38.1811	-85.7391	X	2400	X	2400
GHCND:USW00093821	LOUISVILLE INTERNATIONAL AIRPORT KY US	20120329	228	111	148.7	38.1811	-85.7391	X	2400	X	2400
GHCND:USW00093821	LOUISVILLE INTERNATIONAL AIRPORT KY US	20120330	283	122	148.7	38.1811	-85.7391	X	2400	X	2400
GHCND:USW00093821	LOUISVILLE INTERNATIONAL AIRPORT KY US	20120331	194	100	148.7	38.1811	-85.7391	X	2400	X	2400
GHCND:USW00093821	LOUISVILLE INTERNATIONAL AIRPORT KY US	20120401	250	94	148.7	38.1811	-85.7391	X	2400	X	2400
GHCND:USW00093821	LOUISVILLE INTERNATIONAL AIRPORT KY US	20120402	222	161	148.7	38.1811	-85.7391	X	2400	X	2400
GHCND:USW00093821	LOUISVILLE INTERNATIONAL AIRPORT KY US	20120403	294	144	148.7	38.1811	-85.7391	X	2400	X	2400
GHCND:USW00093821	LOUISVILLE INTERNATIONAL AIRPORT KY US	20120404	272	144	148.7	38.1811	-85.7391	X	2400	X	2400
GHCND:USW00093821	LOUISVILLE INTERNATIONAL AIRPORT KY US	20120405	178	72	148.7	38.1811	-85.7391	X	2400	X	2400
GHCND:USW00093821	LOUISVILLE INTERNATIONAL AIRPORT KY US	20120406	172	33	148.7	38.1811	-85.7391	X	2400	X	2400
GHCND:USW00093821	LOUISVILLE INTERNATIONAL AIRPORT KY US	20120407	206	50	148.7	38.1811	-85.7391	X	2400	X	2400
GHCND:USW00093821	LOUISVILLE INTERNATIONAL AIRPORT KY US	20120408	200	100	148.7	38.1811	-85.7391	X	2400	X	2400
GHCND:USW00093821	LOUISVILLE INTERNATIONAL AIRPORT KY US	20120409	206	67	148.7	38.1811	-85.7391	X	2400	X	2400
GHCND:USW00093821	LOUISVILLE INTERNATIONAL AIRPORT KY US	20120410	161	67	148.7	38.1811	-85.7391	X	2400	X	2400
GHCND:USW00093821	LOUISVILLE INTERNATIONAL AIRPORT KY US	20120411	133	17	148.7	38.1811	-85.7391	X	2400	X	2400
GHCND:USW00093821	LOUISVILLE INTERNATIONAL AIRPORT KY US	20120412	167	11	148.7	38.1811	-85.7391	X	2400	X	2400
GHCND:USW00093821	LOUISVILLE INTERNATIONAL AIRPORT KY US	20120413	194	44	148.7	38.1811	-85.7391	X	2400	X	2400
GHCND:USW00093821	LOUISVILLE INTERNATIONAL AIRPORT KY US	20120414	244	122	148.7	38.1811	-85.7391	X	2400	X	2400
GHCND:USW00093821	LOUISVILLE INTERNATIONAL AIRPORT KY US	20120415	278	167	148.7	38.1811	-85.7391	X	2400	X	2400
GHCND:USW00093821	LOUISVILLE INTERNATIONAL AIRPORT KY US	20120416	228	128	148.7	38.1811	-85.7391	X	2400	X	2400
GHCND:USW00093821	LOUISVILLE INTERNATIONAL AIRPORT KY US	20120417	178	106	148.7	38.1811	-85.7391	X	2400	X	2400
GHCND:USW00093821	LOUISVILLE INTERNATIONAL AIRPORT KY US	20120418	217	78	148.7	38.1811	-85.7391	X	2400	X	2400
GHCND:USW00093821	LOUISVILLE INTERNATIONAL AIRPORT KY US	20120419	244	78	148.7	38.1811	-85.7391	X	2400	X	2400
GHCND:USW00093821	LOUISVILLE INTERNATIONAL AIRPORT KY US	20120420	261	111	148.7	38.1811	-85.7391	X	2400	X	2400
GHCND:USW00093821	LOUISVILLE INTERNATIONAL AIRPORT KY US	20120421	111	78	148.7	38.1811	-85.7391	X	2400	X	2400
GHCND:USW00093821	LOUISVILLE INTERNATIONAL AIRPORT KY US	20120422	150	56	148.7	38.1811	-85.7391	X	2400	X	2400
GHCND:USW00093821	LOUISVILLE INTERNATIONAL AIRPORT KY US	20120423	172	39	148.7	38.1811	-85.7391	X	2400	X	2400
GHCND:USW00093821	LOUISVILLE INTERNATIONAL AIRPORT KY US	20120424	183	67	148.7	38.1811	-85.7391	X	2400	X	2400
GHCND:USW00093821	LOUISVILLE INTERNATIONAL AIRPORT KY US	20120425	250	100	148.7	38.1811	-85.7391	X	2400	X	2400
GHCND:USW00093821	LOUISVILLE INTERNATIONAL AIRPORT KY US	20120426	283	111	148.7	38.1811	-85.7391	X	2400	X	2400
GHCND:USW00093821	LOUISVILLE INTERNATIONAL AIRPORT KY US	20120427	183	50	148.7	38.1811	-85.7391	X	2400	X	2400
GHCND:USW00093821	LOUISVILLE INTERNATIONAL AIRPORT KY US	20120428	272	106	148.7	38.1811	-85.7391	X	2400	X	2400
GHCND:USW00093821	LOUISVILLE INTERNATIONAL AIRPORT KY US	20120429	261	106	148.7	38.1811	-85.7391	X	2400	X	2400
GHCND:USW00093821	LOUISVILLE INTERNATIONAL AIRPORT KY US	20120430	289	167	148.7	38.1811	-85.7391	X	2400	X	2400
GHCND:USW00093821	LOUISVILLE INTERNATIONAL AIRPORT KY US	20120501	294	178	148.7	38.1811	-85.7391	X	2400	X	2400
GHCND:USW00093821	LOUISVILLE INTERNATIONAL AIRPORT KY US	20120502	317	217	148.7	38.1811	-85.7391	X	2400	X	2400
GHCND:USW00093821	LOUISVILLE INTERNATIONAL AIRPORT KY US	20120503	289	200	148.7	38.1811	-85.7391	X	2400	X	2400
GHCND:USW00093821	LOUISVILLE INTERNATIONAL AIRPORT KY US	20120504	300	194	148.7	38.1811	-85.7391	X	2400	X	2400
GHCND:USW00093821	LOUISVILLE INTERNATIONAL AIRPORT KY US	20120505	283	183	148.7	38.1811	-85.7391	X	2400	X	2400
GHCND:USW00093821	LOUISVILLE INTERNATIONAL AIRPORT KY US	20120506	306	200	148.7	38.1811	-85.7391	X	2400	X	2400
GHCND:USW00093821	LOUISVILLE INTERNATIONAL AIRPORT KY US	20120507	294	189	148.7	38.1811	-85.7391	X	2400	X	2400
GHCND:USW00093821	LOUISVILLE INTERNATIONAL AIRPORT KY US	20120508	244	161	148.7	38.1811	-85.7391	X	2400	X	2400
GHCND:USW00093821	LOUISVILLE INTERNATIONAL AIRPORT KY US	20120509	228	133	148.7	38.1811	-85.7391	X	2400	X	2400
GHCND:USW00093821	LOUISVILLE INTERNATIONAL AIRPORT KY US	20120510	211	100	148.7	38.1811	-85.7391	X	2400	X	2400
GHCND:USW00093821	LOUISVILLE INTERNATIONAL AIRPORT KY US	20120511	244	100	148.7	38.1811	-85.7391	X	2400	X	2400
GHCND:USW00093821	LOUISVILLE INTERNATIONAL AIRPORT KY US	20120512	233	144	148.7	38.1811	-85.7391	X	2400	X	2400
GHCND:USW00093821	LOUISVILLE INTERNATIONAL AIRPORT KY US	20120513	178	156	148.7	38.1811	-85.7391	X	2400	X	2400
GHCND:USW00093821	LOUISVILLE INTERNATIONAL AIRPORT KY US	20120514	239	161	148.7	38.1811	-85.7391	X	2400	X	2400
GHCND:USW00093821	LOUISVILLE INTERNATIONAL AIRPORT KY US	20120515	267	139	148.7	38.1811	-85.7391	X	2400	X	2400
GHCND:USW00093821	LOUISVILLE INTERNATIONAL AIRPORT KY US	20120516	283	150	148.7	38.1811	-85.7391	X	2400	X	2400
GHCND:USW00093821	LOUISVILLE INTERNATIONAL AIRPORT KY US	20120517	250	144	148.7	38.1811	-85.7391	X	2400	X	2400
GHCND:USW00093821	LOUISVILLE INTERNATIONAL AIRPORT KY US	20120518	289	122	148.7	38.1811	-85.7391	X	2400	X	2400
GHCND:USW00093821	LOUISVILLE INTERNATIONAL AIRPORT KY US	20120519	311	178	148.7	38.1811	-85.7391	X	2400	X	2400
GHCND:USW00093821	LOUISVILLE INTERNATIONAL AIRPORT KY US	20120520	317	189	148.7	38.1811	-85.7391	X	2400	X	2400
GHCND:USW00093821	LOUISVILLE INTERNATIONAL AIRPORT KY US	20120521	267	178	148.7	38.1811	-85.7391	X	2400	X	2400
GHCND:USW00093821	LOUISVILLE INTERNATIONAL AIRPORT KY US	20120522	261	144	148.7	38.1811	-85.7391	X	2400	X	2400
GHCND:USW00093821	LOUISVILLE INTERNATIONAL AIRPORT KY US	20120523	283	156	148.7	38.1811	-85.7391	X	2400	X	2400
GHCND:USW00093821	LOUISVILLE INTERNATIONAL AIRPORT KY US	20120524	300	178	148.7	38.1811	-85.7391	X	2400	X	2400
GHCND:USW00093821	LOUISVILLE INTERNATIONAL AIRPORT KY US	20120525	328	228	148.7	38.1811	-85.7391	X	2400	X	2400
GHCND:USW00093821	LOUISVILLE INTERNATIONAL AIRPORT KY US	20120526	328	211	148.7	38.1811	-85.7391	X	2400	X	2400
GHCND:USW00093821	LOUISVILLE INTERNATIONAL AIRPORT KY US	20120527	339	217	148.7	38.1811	-85.7391	X	2400	X	2400
GHCND:USW00093821	LOUISVILLE INTERNATIONAL AIRPORT KY US	20120528	333	228	148.7	38.1811	-85.7391	X	2400	X	2400
GHCND:USW00093821	LOUISVILLE INTERNATIONAL AIRPORT KY US	20120529	294	200	148.7	38.1811	-85.7391	X	2400	X	2400
GHCND:USW00093821	LOUISVILLE INTERNATIONAL AIRPORT KY US	20120530	283	172	148.7	38.1811	-85.7391	X	2400	X	2400
GHCND:USW00093821	LOUISVILLE INTERNATIONAL AIRPORT KY US	20120531	289	144	148.7	38.1811	-85.7391	X	2400	X	2400
GHCND:USW00093821	LOUISVILLE INTERNATIONAL AIRPORT KY US	20120601	194	136	148.7	38.1811	-85.7391	X	2400	X	2400

GHCND:USW00093821	LOUISVILLE INTERNATIONAL AIRPORT KY US	20120602	228	106	148.7	38.1811	-85.7391	X	2400	X	2400
GHCND:USW00093821	LOUISVILLE INTERNATIONAL AIRPORT KY US	20120603	289	144	148.7	38.1811	-85.7391	X	2400	X	2400
GHCND:USW00093821	LOUISVILLE INTERNATIONAL AIRPORT KY US	20120604	239	167	148.7	38.1811	-85.7391	X	2400	X	2400
GHCND:USW00093821	LOUISVILLE INTERNATIONAL AIRPORT KY US	20120605	256	139	148.7	38.1811	-85.7391	X	2400	X	2400
GHCND:USW00093821	LOUISVILLE INTERNATIONAL AIRPORT KY US	20120606	239	122	148.7	38.1811	-85.7391	X	2400	X	2400
GHCND:USW00093821	LOUISVILLE INTERNATIONAL AIRPORT KY US	20120607	278	139	148.7	38.1811	-85.7391	X	2400	X	2400
GHCND:USW00093821	LOUISVILLE INTERNATIONAL AIRPORT KY US	20120608	300	150	148.7	38.1811	-85.7391	X	2400	X	2400
GHCND:USW00093821	LOUISVILLE INTERNATIONAL AIRPORT KY US	20120609	311	167	148.7	38.1811	-85.7391	X	2400	X	2400
GHCND:USW00093821	LOUISVILLE INTERNATIONAL AIRPORT KY US	20120610	289	206	148.7	38.1811	-85.7391	X	2400	X	2400
GHCND:USW00093821	LOUISVILLE INTERNATIONAL AIRPORT KY US	20120611	294	211	148.7	38.1811	-85.7391	X	2400	X	2400
GHCND:USW00093821	LOUISVILLE INTERNATIONAL AIRPORT KY US	20120612	300	200	148.7	38.1811	-85.7391	X	2400	X	2400
GHCND:USW00093821	LOUISVILLE INTERNATIONAL AIRPORT KY US	20120613	283	156	148.7	38.1811	-85.7391	X	2400	X	2400
GHCND:USW00093821	LOUISVILLE INTERNATIONAL AIRPORT KY US	20120614	294	161	148.7	38.1811	-85.7391	X	2400	X	2400
GHCND:USW00093821	LOUISVILLE INTERNATIONAL AIRPORT KY US	20120615	328	167	148.7	38.1811	-85.7391	X	2400	X	2400
GHCND:USW00093821	LOUISVILLE INTERNATIONAL AIRPORT KY US	20120616	322	217	148.7	38.1811	-85.7391	X	2400	X	2400
GHCND:USW00093821	LOUISVILLE INTERNATIONAL AIRPORT KY US	20120617	278	222	148.7	38.1811	-85.7391	X	2400	X	2400
GHCND:USW00093821	LOUISVILLE INTERNATIONAL AIRPORT KY US	20120618	322	217	148.7	38.1811	-85.7391	X	2400	X	2400
GHCND:USW00093821	LOUISVILLE INTERNATIONAL AIRPORT KY US	20120619	333	217	148.7	38.1811	-85.7391	X	2400	X	2400
GHCND:USW00093821	LOUISVILLE INTERNATIONAL AIRPORT KY US	20120620	333	217	148.7	38.1811	-85.7391	X	2400	X	2400
GHCND:USW00093821	LOUISVILLE INTERNATIONAL AIRPORT KY US	20120621	333	228	148.7	38.1811	-85.7391	X	2400	X	2400
GHCND:USW00093821	LOUISVILLE INTERNATIONAL AIRPORT KY US	20120622	317	228	148.7	38.1811	-85.7391	X	2400	X	2400
GHCND:USW00093821	LOUISVILLE INTERNATIONAL AIRPORT KY US	20120623	322	194	148.7	38.1811	-85.7391	X	2400	X	2400
GHCND:USW00093821	LOUISVILLE INTERNATIONAL AIRPORT KY US	20120624	344	228	148.7	38.1811	-85.7391	X	2400	X	2400
GHCND:USW00093821	LOUISVILLE INTERNATIONAL AIRPORT KY US	20120625	328	222	148.7	38.1811	-85.7391	X	2400	X	2400
GHCND:USW00093821	LOUISVILLE INTERNATIONAL AIRPORT KY US	20120626	283	161	148.7	38.1811	-85.7391	X	2400	X	2400
GHCND:USW00093821	LOUISVILLE INTERNATIONAL AIRPORT KY US	20120627	322	178	148.7	38.1811	-85.7391	X	2400	X	2400
GHCND:USW00093821	LOUISVILLE INTERNATIONAL AIRPORT KY US	20120628	394	194	148.7	38.1811	-85.7391	X	2400	X	2400
GHCND:USW00093821	LOUISVILLE INTERNATIONAL AIRPORT KY US	20120629	406	256	148.7	38.1811	-85.7391	X	2400	X	2400
GHCND:USW00093821	LOUISVILLE INTERNATIONAL AIRPORT KY US	20120630	400	239	148.7	38.1811	-85.7391	X	2400	X	2400
GHCND:USW00093821	LOUISVILLE INTERNATIONAL AIRPORT KY US	20120701	394	233	148.7	38.1811	-85.7391	X	2400	X	2400
GHCND:USW00093821	LOUISVILLE INTERNATIONAL AIRPORT KY US	20120702	378	228	148.7	38.1811	-85.7391	X	2400	X	2400
GHCND:USW00093821	LOUISVILLE INTERNATIONAL AIRPORT KY US	20120703	361	228	148.7	38.1811	-85.7391	X	2400	X	2400
GHCND:USW00093821	LOUISVILLE INTERNATIONAL AIRPORT KY US	20120704	389	244	148.7	38.1811	-85.7391	X	2400	X	2400
GHCND:USW00093821	LOUISVILLE INTERNATIONAL AIRPORT KY US	20120705	400	256	148.7	38.1811	-85.7391	X	2400	X	2400
GHCND:USW00093821	LOUISVILLE INTERNATIONAL AIRPORT KY US	20120706	394	244	148.7	38.1811	-85.7391	X	2400	X	2400
GHCND:USW00093821	LOUISVILLE INTERNATIONAL AIRPORT KY US	20120707	411	267	148.7	38.1811	-85.7391	X	2400	X	2400
GHCND:USW00093821	LOUISVILLE INTERNATIONAL AIRPORT KY US	20120708	361	228	148.7	38.1811	-85.7391	X	2400	X	2400
GHCND:USW00093821	LOUISVILLE INTERNATIONAL AIRPORT KY US	20120709	300	228	148.7	38.1811	-85.7391	X	2400	X	2400
GHCND:USW00093821	LOUISVILLE INTERNATIONAL AIRPORT KY US	20120710	350	211	148.7	38.1811	-85.7391	X	2400	X	2400
GHCND:USW00093821	LOUISVILLE INTERNATIONAL AIRPORT KY US	20120711	356	222	148.7	38.1811	-85.7391	X	2400	X	2400
GHCND:USW00093821	LOUISVILLE INTERNATIONAL AIRPORT KY US	20120712	317	228	148.7	38.1811	-85.7391	X	2400	X	2400
GHCND:USW00093821	LOUISVILLE INTERNATIONAL AIRPORT KY US	20120713	289	217	148.7	38.1811	-85.7391	X	2400	X	2400
GHCND:USW00093821	LOUISVILLE INTERNATIONAL AIRPORT KY US	20120714	317	222	148.7	38.1811	-85.7391	X	2400	X	2400
GHCND:USW00093821	LOUISVILLE INTERNATIONAL AIRPORT KY US	20120715	339	228	148.7	38.1811	-85.7391	X	2400	X	2400
GHCND:USW00093821	LOUISVILLE INTERNATIONAL AIRPORT KY US	20120716	344	239	148.7	38.1811	-85.7391	X	2400	X	2400
GHCND:USW00093821	LOUISVILLE INTERNATIONAL AIRPORT KY US	20120717	361	250	148.7	38.1811	-85.7391	X	2400	X	2400
GHCND:USW00093821	LOUISVILLE INTERNATIONAL AIRPORT KY US	20120718	372	239	148.7	38.1811	-85.7391	X	2400	X	2400
GHCND:USW00093821	LOUISVILLE INTERNATIONAL AIRPORT KY US	20120719	372	228	148.7	38.1811	-85.7391	X	2400	X	2400
GHCND:USW00093821	LOUISVILLE INTERNATIONAL AIRPORT KY US	20120720	317	228	148.7	38.1811	-85.7391	X	2400	X	2400
GHCND:USW00093821	LOUISVILLE INTERNATIONAL AIRPORT KY US	20120721	311	194	148.7	38.1811	-85.7391	X	2400	X	2400
GHCND:USW00093821	LOUISVILLE INTERNATIONAL AIRPORT KY US	20120722	344	206	148.7	38.1811	-85.7391	X	2400	X	2400
GHCND:USW00093821	LOUISVILLE INTERNATIONAL AIRPORT KY US	20120723	361	250	148.7	38.1811	-85.7391	X	2400	X	2400
GHCND:USW00093821	LOUISVILLE INTERNATIONAL AIRPORT KY US	20120724	372	244	148.7	38.1811	-85.7391	X	2400	X	2400
GHCND:USW00093821	LOUISVILLE INTERNATIONAL AIRPORT KY US	20120725	378	256	148.7	38.1811	-85.7391	X	2400	X	2400
GHCND:USW00093821	LOUISVILLE INTERNATIONAL AIRPORT KY US	20120726	372	250	148.7	38.1811	-85.7391	X	2400	X	2400
GHCND:USW00093821	LOUISVILLE INTERNATIONAL AIRPORT KY US	20120727	356	217	148.7	38.1811	-85.7391	X	2400	X	2400
GHCND:USW00093821	LOUISVILLE INTERNATIONAL AIRPORT KY US	20120728	317	206	148.7	38.1811	-85.7391	X	2400	X	2400
GHCND:USW00093821	LOUISVILLE INTERNATIONAL AIRPORT KY US	20120729	317	200	148.7	38.1811	-85.7391	X	2400	X	2400
GHCND:USW00093821	LOUISVILLE INTERNATIONAL AIRPORT KY US	20120730	326	211	148.7	38.1811	-85.7391	X	2400	X	2400
GHCND:USW00093821	LOUISVILLE INTERNATIONAL AIRPORT KY US	20120731	356	233	148.7	38.1811	-85.7391	X	2400	X	2400
GHCND:USW00093821	LOUISVILLE INTERNATIONAL AIRPORT KY US	20120801	350	239	148.7	38.1811	-85.7391	X	2400	X	2400
GHCND:USW00093821	LOUISVILLE INTERNATIONAL AIRPORT KY US	20120802	361	200	148.7	38.1811	-85.7391	X	2400	X	2400
GHCND:USW00093821	LOUISVILLE INTERNATIONAL AIRPORT KY US	20120803	394	228	148.7	38.1811	-85.7391	X	2400	X	2400
GHCND:USW00093821	LOUISVILLE INTERNATIONAL AIRPORT KY US	20120804	328	250	148.7	38.1811	-85.7391	X	2400	X	2400
GHCND:USW00093821	LOUISVILLE INTERNATIONAL AIRPORT KY US	20120805	311	239	148.7	38.1811	-85.7391	X	2400	X	2400
GHCND:USW00093821	LOUISVILLE INTERNATIONAL AIRPORT KY US	20120806	333	222	148.7	38.1811	-85.7391	X	2400	X	2400
GHCND:USW00093821	LOUISVILLE INTERNATIONAL AIRPORT KY US	20120807	350	222	148.7	38.1811	-85.7391	X	2400	X	2400
GHCND:USW00093821	LOUISVILLE INTERNATIONAL AIRPORT KY US	20120808	356	217	148.7	38.1811	-85.7391	X	2400	X	2400
GHCND:USW00093821	LOUISVILLE INTERNATIONAL AIRPORT KY US	20120809	322	239	148.7	38.1811	-85.7391	X	2400	X	2400
GHCND:USW00093821	LOUISVILLE INTERNATIONAL AIRPORT KY US	20120810	278	200	148.7	38.1811	-85.7391	X	2400	X	2400
GHCND:USW00093821	LOUISVILLE INTERNATIONAL AIRPORT KY US	20120811	289	150	148.7	38.1811	-85.7391	X	2400	X	2400
GHCND:USW00093821	LOUISVILLE INTERNATIONAL AIRPORT KY US	20120812	306	144	148.7	38.1811	-85.7391	X	2400	X	2400
GHCND:USW00093821	LOUISVILLE INTERNATIONAL AIRPORT KY US	20120813	256	183	148.7	38.1811	-85.7391	X	2400	X	2400
GHCND:USW00093821	LOUISVILLE INTERNATIONAL AIRPORT KY US	20120814	294	211	148.7	38.1811	-85.7391	X	2400	X	2400
GHCND:USW00093821	LOUISVILLE INTERNATIONAL AIRPORT KY US	20120815	317	194	148.7	38.1811	-85.7391	X	2400	X	2400
GHCND:USW00093821	LOUISVILLE INTERNATIONAL AIRPORT KY US	20120816	328	183	148.7	38.1811	-85.7391	X	2400	X	2400
GHCND:USW00093821	LOUISVILLE INTERNATIONAL AIRPORT KY US	20120817	289	194	148.7	38.1811	-85.7391	X	2400	X	2400
GHCND:USW00093821	LOUISVILLE INTERNATIONAL AIRPORT KY US	20120818	283	156	148.7	38.1811	-85.7391	X	2400	X	2400
GHCND:USW00093821	LOUISVILLE INTERNATIONAL AIRPORT KY US	20120819	289	161	148.7	38.1811	-85.7391	X	2400	X	2400
GHCND:USW00093821	LOUISVILLE INTERNATIONAL AIRPORT KY US	20120820	294	156	148.7	38.1811	-85.7391	X	2400	X	2400
GHCND:USW00093821	LOUISVILLE INTERNATIONAL AIRPORT KY US	20120821	289	167	148.7	38.1811	-85.7391	X	2400	X	2400
GHCND:USW00093821	LOUISVILLE INTERNATIONAL AIRPORT KY US	20120822	306	156	148.7	38.1811	-85.7391	X	2400	X	2400
GHCND:USW00093821	LOUISVILLE INTERNATIONAL AIRPORT KY US	20120823	328	167	148.7	38.1811	-85.7391	X	2400	X	2400
GHCND:USW00093821	LOUISVILLE INTERNATIONAL AIRPORT KY US	20120824	350	178	148.7	38.1811	-85.7391	X	2400	X	2400
GHCND:USW00093821	LOUISVILLE INTERNATIONAL AIRPORT KY US	20120825	344	200	148.7	38.1811	-85.7391	X	2400	X	2400
GHCND:USW00093821	LOUISVILLE INTERNATIONAL AIRPORT KY US	20120826	333	206	148.7	38.1811	-85.7391	X	2400	X	2400
GHCND:USW00093821	LOUISVILLE INTERNATIONAL AIRPORT KY US	20120827	333	228	148.7	38.1811	-85.7391	X	2400	X	2400
GHCND:USW00093821	LOUISVILLE INTERNATIONAL AIRPORT KY US	20120828	333	211	148.7	38.1811	-85.7391	X	2400	X	2400
GHCND:USW00093821	LOUISVILLE INTERNATIONAL AIRPORT KY US	20120829	333	194	148.7	38.1811	-85.7391	X	2400	X	2400
GHCND:USW00093821	LOUISVILLE INTERNATIONAL AIRPORT KY US	20120830	344	183	148.7	38.1811	-85.7391	X	2400	X	2400
GHCND:USW00093821	LOUISVILLE INTERNATIONAL AIRPORT KY US	20120831	328	239	148.7	38.1811	-85.7391	X	2400	X	2400
GHCND:USW00093821	LOUISVILLE INTERNATIONAL AIRPORT KY US	20120901	311	233	148.7	38.1811	-85.7391	X	2400	X	2400
GHCND:USW00093821	LOUISVILLE INTERNATIONAL AIRPORT KY US	20120902	267	233	148.7	38.1811	-85.7391	X	2400	X	2400
GHCND:USW00093821	LOUISVILLE INTERNATIONAL AIRPORT KY US	20120903	283	239	148.7	38.1811	-85.7391	X	2400	X	2400
GHCND:USW00093821	LOUISVILLE INTERNATIONAL AIRPORT KY US	20120904	322	239	148.7	38.1811	-85.7391	X	2400	X	2400
GHCND:USW00093821	LOUISVILLE INTERNATIONAL AIRPORT KY US	20120905	333	211	148.7	38.1811	-85.7391	X	2400	X	2400
GHCND:USW00093821	LOUISVILLE INTERNATIONAL AIRPORT KY US	20120906	311	206	148.7	38.1811	-85.7391	X	2400	X	2400
GHCND:USW00093821	LOUISVILLE INTERNATIONAL AIRPORT KY US	20120907	328	200	148.7	38.1811	-85.7391	X	2400	X	2400
GHCND:USW00093821	LOUISVILLE INTERNATIONAL AIRPORT KY US	20120908	244	156	148.7	38.1811	-85.7391	X	2400	X	2400
GHCND:USW00093821	LOUISVILLE INTERNATIONAL AIRPORT KY US	20120909	261	139	148.7	38.1811	-85.7391	X	2400	X	2400
GHCND:USW00093821	LOUISVILLE INTERNATIONAL AIRPORT KY US	20120910	267	144	148.7	38.1811	-85.7391	X	2400	X	2400
GHCND:USW00093821	LOUISVILLE INTERNATIONAL AIRPORT KY US	20120911	278	150	148.7	38.1811	-85.7391	X	2400	X	2400
GHCND:USW00093821	LOUISVILLE INTERNATIONAL AIRPORT KY US	20120912	289	167	148.7	38.1811	-85.7391	X	2400	X	2400
GHCND:USW00093821	LOUISVILLE INTERNATIONAL AIRPORT KY US	20120913	289	189	148.7	38.1811	-85.7391	X	2400	X	2400
GHCND:USW00093821	LOUISVILLE INTERNATIONAL AIRPORT KY US	20120914	289	167	148.7	38.1811	-85.7391	X	2400	X	2400
GHCND:USW00093821	LOUISVILLE INTERNATIONAL AIRPORT KY US	20120915	250	128	148.7	38.1811	-85.7391	X	2400	X	2400
GHCND:USW00093821	LOUISVILLE INTERNATIONAL AIRPORT KY US	20120916	261	156	148.7	38.1811	-85.7391	X	2400	X	2400
GHCND:USW00093821	LOUISVILLE INTERNATIONAL AIRPORT KY US	20120917	211	194	148.7	38.1811	-85.7391	X	2400	X	2400
GHCND:USW00093821	LOUISVILLE INTERNATIONAL AIRPORT KY US	20120918	217	122	148.7	38.1811	-85.7391	X	2400	X	2400
GHCND:USW00093821	LOUISVILLE INTERNATIONAL AIRPORT KY US	20120919	217	72	148.7	38.1811	-85.7391	X	2400	X	2400
GHCND:USW00093821	LOUISVILLE INTERNATIONAL AIRPORT KY US	20120920	261	94	148.7	38.1811	-85.7391	X	2400	X	2400
GHCND:USW00093821	LOUISVILLE INTERNATIONAL AIRPORT KY US	20120921	256	144	148.7	38.1811	-85.7391	X	2400	X	2400
GHCND:USW00093821	LOUISVILLE INTERNATIONAL AIRPORT KY US	20120922	244	100	148.7	38.1811	-85.7391	X	2400	X	2400
GHCND:USW00093821	LOUISVILLE INTERNATIONAL AIRPORT KY US	20120923	194	56	148.7	38.1811	-85.7391	X	2400	X	2400
GHCND:USW00093821	LOUISVILLE INTERNATIONAL AIRPORT KY US	20120924	211	56	148.7	38.1811	-85.7391	X	2400	X	2400
GHCND:USW00093821	LOUISVILLE INTERNATIONAL AIRPORT KY US	20120925	239	128	148.7	38.1811	-85.7391	X	2400	X	2400
GHCND:USW00093821	LOUISVILLE INTERNATIONAL AIRPORT KY US	20120926	272	178	148.7	38.1811	-85.7391	X	2400	X	2400
GHCND:USW00093821	LOUISVILLE INTERNATIONAL AIRPORT KY US	20120927	256	183	148.7	38.1811	-85.7391	X	2400	X	2400
GHCND:USW00093821	LOUISVILLE INTERNATIONAL AIRPORT KY US	20120928	261	167	148.7	38.1811	-85.7391	X	2400	X	2400
GHCND:USW00093821	LOUISVILLE INTERNATIONAL AIRPORT KY US	20120929	244	117	148.7	38.1811	-85.7391	X	2400	X	2400
GHCND:USW00093821	LOUISVILLE INTERNATIONAL AIRPORT KY US	20120930	239	117	148.7	38.1811	-85.7391	X	2400	X	2400
GHCND:USW00093821	LOUISVILLE INTERNATIONAL AIRPORT KY US	20121001	183	139	148.7	38.1811	-85.7391	X	2400	X	2400
GHCND:USW00093821	LOUISVILLE INTERNATIONAL AIRPORT KY US	20121002	206	156	148.7	38.1811	-85.7391	X	2400	X	2400
GHCND:USW00093821	LOUISVILLE INTERNATIONAL AIRPORT KY US	20121003	244	128	148.7	38.1811	-85.7391	X	2400	X	2400
GHCND:USW00093821	LOUISVILLE INTERNATIONAL AIRPORT KY US	20121004	261	133	148.7	38.1811	-85.7391	X	2400	X	2400
GHCND:USW00093821	LOUISVILLE INTERNATIONAL AIRPORT KY US	20121005	250	72	148.7	38.1811	-85.7391	X	2400	X	2400
GHCND:USW00093821	LOUISVILLE INTERNATIONAL AIRPORT KY US	20121006	150	44	148.7	38.1811	-85.7391	X	2400	X	2400
GHCND:USW00093821	LOUISVILLE INTERNATIONAL AIRPORT KY US	20121007	144	44	148.7	38.1811	-85.7391	X	2400	X	2400
GHCND:USW00093821	LOUISVILLE INTERNATIONAL AIRPORT KY US	20121008	150	50	148.7	38.1811	-85.7391	X	2400	X	2400
GHCND:USW00093821	LOUISVILLE INTERNATIONAL AIRPORT KY US	20121009	183	39	148.7	38.1811	-85.7391	X	2400	X	2400
GHCND:USW00093821	LOUISVILLE INTERNATIONAL AIRPORT KY US	20121010	156	44	148.7	38.1811	-85.7391	X	2400	X	2400
GHCND:USW00093821	LOUISVILLE INTERNATIONAL AIRPORT KY US	20121011	178	17	148.7	38.1811	-85.7391	X	2400	X	2400
GHCND:USW00093821	LOUISVILLE INTERNATIONAL AIRPORT KY US	20121012	200	83	148.7	38.1811	-85.7391	X	2400	X	2400
GHCND:USW00093821	LOUISVILLE INTERNATIONAL AIRPORT KY US	20121013	239	67	148.7	38.1811	-85.7391	X	2400	X	2400
GHCND:USW00093821	LOUISVILLE INTERNATIONAL AIRPORT KY US	20121014	250	150	148.7	38.1811	-85.7391	X	2400	X	2400
GHCND:USW00093821	LOUISVILLE INTERNATIONAL AIRPORT KY US	20121015	189	83	148.7	38.1811	-85.7391	X	2400	X	2400
GHCND:USW00093821	LOUISVILLE INTERNATIONAL AIRPORT KY US	20121016	211	56	148.7	38.1811	-85.7391	X	2400	X	2400
GHCND:USW00093821	LOUISVILLE INTERNATIONAL AIRPORT KY US	20121017	250	111	148.7	38.1811	-85.7391	X	2400	X	2400
GHCND:USW00093821	LOUISVILLE INTERNATIONAL AIRPORT KY US	20121018	206	117	148.7	38.1811	-85.7391	X	2400	X	2400
GHCND:USW00093821	LOUISVILLE INTERNATIONAL AIRPORT KY US	20121019	144	94	148.7	38.1811	-85.7391	X	2400	X	2400
GHCND:USW00093821	LOUISVILLE INTERNATIONAL AIRPORT KY US	20121020	133	83	148.7	38.1811	-85.7391	X	2400	X	2400
GHCND:USW00093821	LOUISVILLE INTERNATIONAL AIRPORT KY US	20121021	233	56	148.7	38.1811	-85.7391	X	2400	X	2400
GHCND:USW00093821	LOUISVILLE INTERNATIONAL AIRPORT KY US	20121022	267	139	148.7	38.1811	-85.7391	X	2400	X	2400
GHCND:USW00093821	LOUISVILLE INTERNATIONAL AIRPORT KY US	20121023	272	156	148.7	38.1811	-85.7391	X	2400	X	2400
GHCND:USW00093821	LOUISVILLE INTERNATIONAL AIRPORT KY US	20121024	272	161	148.7	38.1811	-85.7391	X	2400	X	2400
GHCND:USW00093821	LOUISVILLE INTERNATIONAL AIRPORT KY US	20121025	272	133	148.7	38.1811	-85.7391	X	2400	X	2400
GHCND:USW00093821	LOUISVILLE INTERNATIONAL AIRPORT KY US	20121026	211	72	148.7	38.1811	-85.7391	X	2400	X	2400
GHCND:USW00093821	LOUISVILLE INTERNATIONAL AIRPORT KY US	20121027	133	61	148.7	38.1811	-85.7391	X	2400	X	2400
GHCND:USW00093821	LOUISVILLE INTERNATIONAL AIRPORT KY US	20121028	111	56	148.7	38.1811	-85.7391	X	2400	X	2400
GHCND:USW00093821	LOUISVILLE INTERNATIONAL AIRPORT KY US	20121029	139	39	148.7	38.1811	-85.7391	X	2400	X	2400
GHCND:USW00093821	LOUISVILLE INTERNATIONAL AIRPORT KY US	20121030	78	50	148.7	38.1811	-85.7391	X	2400	X	2400
GHCND:USW00093821	LOUISVILLE INTERNATIONAL AIRPORT KY US	20121031	122	33	148.7	38.1811	-85.7391	X	2400	X	2400
GHCND:USW00093821	LOUISVILLE INTERNATIONAL AIRPORT KY US	20121101	150	11	148.7	38.1811	-85.7391	X	2400	X	2400
GHCND:USW00093821	LOUISVILLE INTERNATIONAL AIRPORT KY US	20121102	139	61	148.7	38.1811	-85.7391	X	2400	X	2400
GHCND:USW00093821	LOUISVILLE INTERNATIONAL AIRPORT KY US	20121103	100	39	148.7	38.1811	-85.7391	X	2400	X	2400
GHCND:USW00093821	LOUISVILLE INTERNATIONAL AIRPORT KY US	20121104	122	17	148.7	38.1811	-85.7391	X	2400	X	2400
GHCND:USW00093821	LOUISVILLE INTERNATIONAL AIRPORT KY US	20121105	106	-6	148.7	38.1811	-85.7391	X	2400	X	2400
GHCND:USW00093821	LOUISVILLE INTERNATIONAL AIRPORT KY US	20121106	122	22	148.7	38.1811	-85.7391	X	2400	X	2400
GHCND:USW00093821	LOUISVILLE INTERNATIONAL AIRPORT KY US	20121107	100	39	148.7	38.1811	-85.7391	X	2400	X	2400
GHCND:USW00093821	LOUISVILLE INTERNATIONAL AIRPORT KY US	20121108	133	11	148.7	38.1811	-85.7391	X	2400	X	2400
GHCND:USW00093821	LOUISVILLE INTERNATIONAL AIRPORT KY US	20121109	183	6	148.7	38.1811	-85.7391	X	2400	X	2400
GHCND:USW00093821	LOUISVILLE INTERNATIONAL AIRPORT KY US	20121110	233	89	148.7	38.1811	-85.7391	X	2400	X	2400
GHCND:USW00093821	LOUISVILLE INTERNATIONAL AIRPORT KY US	20121111	222	117	148.7	38.1811	-85.7391	X	2400	X	2400
GHCND:USW00093821	LOUISVILLE INTERNATIONAL AIRPORT KY US	20121112	183	11	148.7	38.1811	-85.7391	X	2400	X	2400
GHCND:USW00093821	LOUISVILLE INTERNATIONAL AIRPORT KY US	20121113	94	-17	148.7	38.1811	-85.7391	X	2400	X	2400
GHCND:USW00093821	LOUISVILLE INTERNATIONAL AIRPORT KY US	20121114	94	-11	148.7	38.1811	-85.7391	X	2400	X	2400
GHCND:USW00093821	LOUISVILLE INTERNATIONAL AIRPORT KY US	20121115	106	-17	148.7	38.1811	-85.7391	X	2400	X	2400
GHCND:USW00093821	LOUISVILLE INTERNATIONAL AIRPORT KY US	20121116	122	-6	148.7	38.1811	-85.7391	X	2400	X	2400
GHCND:USW00093821	LOUISVILLE INTERNATIONAL AIRPORT KY US	20121117	161	-6	148.7	38.1811	-85.7391	X	2400	X	2400
GHCND:USW00093821	LOUISVILLE INTERNATIONAL AIRPORT KY US	20121118	183	0	148.7	38.1811	-85.7391	X	2400	X	2400

GHCND:USW00093821	LOUISVILLE INTERNATIONAL AIRPORT KY US	20121119	178	17	148.7	38.1811	-85.7391	X	2400	X	2400
GHCND:USW00093821	LOUISVILLE INTERNATIONAL AIRPORT KY US	20121120	183	61	148.7	38.1811	-85.7391	X	2400	X	2400
GHCND:USW00093821	LOUISVILLE INTERNATIONAL AIRPORT KY US	20121121	183	67	148.7	38.1811	-85.7391	X	2400	X	2400
GHCND:USW00093821	LOUISVILLE INTERNATIONAL AIRPORT KY US	20121122	200	28	148.7	38.1811	-85.7391	X	2400	X	2400
GHCND:USW00093821	LOUISVILLE INTERNATIONAL AIRPORT KY US	20121123	150	0	148.7	38.1811	-85.7391	X	2400	X	2400
GHCND:USW00093821	LOUISVILLE INTERNATIONAL AIRPORT KY US	20121124	33	-44	148.7	38.1811	-85.7391	X	2400	X	2400
GHCND:USW00093821	LOUISVILLE INTERNATIONAL AIRPORT KY US	20121125	133	-22	148.7	38.1811	-85.7391	X	2400	X	2400
GHCND:USW00093821	LOUISVILLE INTERNATIONAL AIRPORT KY US	20121126	100	6	148.7	38.1811	-85.7391	X	2400	X	2400
GHCND:USW00093821	LOUISVILLE INTERNATIONAL AIRPORT KY US	20121127	78	-11	148.7	38.1811	-85.7391	X	2400	X	2400
GHCND:USW00093821	LOUISVILLE INTERNATIONAL AIRPORT KY US	20121128	89	-28	148.7	38.1811	-85.7391	X	2400	X	2400
GHCND:USW00093821	LOUISVILLE INTERNATIONAL AIRPORT KY US	20121129	122	-28	148.7	38.1811	-85.7391	X	2400	X	2400
GHCND:USW00093821	LOUISVILLE INTERNATIONAL AIRPORT KY US	20121130	161	72	148.7	38.1811	-85.7391	X	2400	X	2400
GHCND:USW00093821	LOUISVILLE INTERNATIONAL AIRPORT KY US	20121201	189	89	148.7	38.1811	-85.7391	X	2400	X	2400
GHCND:USW00093821	LOUISVILLE INTERNATIONAL AIRPORT KY US	20121202	189	150	148.7	38.1811	-85.7391	X	2400	X	2400
GHCND:USW00093821	LOUISVILLE INTERNATIONAL AIRPORT KY US	20121203	239	172	148.7	38.1811	-85.7391	X	2400	X	2400
GHCND:USW00093821	LOUISVILLE INTERNATIONAL AIRPORT KY US	20121204	194	89	148.7	38.1811	-85.7391	X	2400	X	2400
GHCND:USW00093821	LOUISVILLE INTERNATIONAL AIRPORT KY US	20121205	139	39	148.7	38.1811	-85.7391	X	2400	X	2400
GHCND:USW00093821	LOUISVILLE INTERNATIONAL AIRPORT KY US	20121206	106	6	148.7	38.1811	-85.7391	X	2400	X	2400
GHCND:USW00093821	LOUISVILLE INTERNATIONAL AIRPORT KY US	20121207	144	100	148.7	38.1811	-85.7391	X	2400	X	2400
GHCND:USW00093821	LOUISVILLE INTERNATIONAL AIRPORT KY US	20121208	156	100	148.7	38.1811	-85.7391	X	2400	X	2400
GHCND:USW00093821	LOUISVILLE INTERNATIONAL AIRPORT KY US	20121209	189	100	148.7	38.1811	-85.7391	X	2400	X	2400
GHCND:USW00093821	LOUISVILLE INTERNATIONAL AIRPORT KY US	20121210	144	6	148.7	38.1811	-85.7391	X	2400	X	2400
GHCND:USW00093821	LOUISVILLE INTERNATIONAL AIRPORT KY US	20121211	99	-17	148.7	38.1811	-85.7391	X	2400	X	2400
GHCND:USW00093821	LOUISVILLE INTERNATIONAL AIRPORT KY US	20121212	83	-39	148.7	38.1811	-85.7391	X	2400	X	2400
GHCND:USW00093821	LOUISVILLE INTERNATIONAL AIRPORT KY US	20121213	100	-33	148.7	38.1811	-85.7391	X	2400	X	2400
GHCND:USW00093821	LOUISVILLE INTERNATIONAL AIRPORT KY US	20121214	139	-17	148.7	38.1811	-85.7391	X	2400	X	2400
GHCND:USW00093821	LOUISVILLE INTERNATIONAL AIRPORT KY US	20121215	156	61	148.7	38.1811	-85.7391	X	2400	X	2400
GHCND:USW00093821	LOUISVILLE INTERNATIONAL AIRPORT KY US	20121216	178	139	148.7	38.1811	-85.7391	X	2400	X	2400
GHCND:USW00093821	LOUISVILLE INTERNATIONAL AIRPORT KY US	20121217	167	83	148.7	38.1811	-85.7391	X	2400	X	2400
GHCND:USW00093821	LOUISVILLE INTERNATIONAL AIRPORT KY US	20121218	100	44	148.7	38.1811	-85.7391	X	2400	X	2400
GHCND:USW00093821	LOUISVILLE INTERNATIONAL AIRPORT KY US	20121219	117	33	148.7	38.1811	-85.7391	X	2400	X	2400
GHCND:USW00093821	LOUISVILLE INTERNATIONAL AIRPORT KY US	20121220	139	0	148.7	38.1811	-85.7391	X	2400	X	2400
GHCND:USW00093821	LOUISVILLE INTERNATIONAL AIRPORT KY US	20121221	28	-28	148.7	38.1811	-85.7391	X	2400	X	2400
GHCND:USW00093821	LOUISVILLE INTERNATIONAL AIRPORT KY US	20121222	44	-61	148.7	38.1811	-85.7391	X	2400	X	2400
GHCND:USW00093821	LOUISVILLE INTERNATIONAL AIRPORT KY US	20121223	128	-17	148.7	38.1811	-85.7391	X	2400	X	2400
GHCND:USW00093821	LOUISVILLE INTERNATIONAL AIRPORT KY US	20121224	111	11	148.7	38.1811	-85.7391	X	2400	X	2400
GHCND:USW00093821	LOUISVILLE INTERNATIONAL AIRPORT KY US	20121225	33	11	148.7	38.1811	-85.7391	X	2400	X	2400
GHCND:USW00093821	LOUISVILLE INTERNATIONAL AIRPORT KY US	20121226	17	0	148.7	38.1811	-85.7391	X	2400	X	2400
GHCND:USW00093821	LOUISVILLE INTERNATIONAL AIRPORT KY US	20121227	22	-22	148.7	38.1811	-85.7391	X	2400	X	2400
GHCND:USW00093821	LOUISVILLE INTERNATIONAL AIRPORT KY US	20121228	33	0	148.7	38.1811	-85.7391	X	2400	X	2400
GHCND:USW00093821	LOUISVILLE INTERNATIONAL AIRPORT KY US	20121229	11	-28	148.7	38.1811	-85.7391	X	2400	X	2400
GHCND:USW00093821	LOUISVILLE INTERNATIONAL AIRPORT KY US	20121230	11	-67	148.7	38.1811	-85.7391	X	2400	X	2400
GHCND:USW00093821	LOUISVILLE INTERNATIONAL AIRPORT KY US	20121231	39	-22	148.7	38.1811	-85.7391	X	2400	X	2400
GHCND:USW00093821	LOUISVILLE INTERNATIONAL AIRPORT KY US	20130101	28	-6	148.7	38.1811	-85.7391	X	2400	X	2400
GHCND:USW00093821	LOUISVILLE INTERNATIONAL AIRPORT KY US	20130102	17	-44	148.7	38.1811	-85.7391	X	2400	X	2400
GHCND:USW00093821	LOUISVILLE INTERNATIONAL AIRPORT KY US	20130103	50	-61	148.7	38.1811	-85.7391	X	2400	X	2400
GHCND:USW00093821	LOUISVILLE INTERNATIONAL AIRPORT KY US	20130104	50	-22	148.7	38.1811	-85.7391	X	2400	X	2400
GHCND:USW00093821	LOUISVILLE INTERNATIONAL AIRPORT KY US	20130105	78	-44	148.7	38.1811	-85.7391	X	2400	X	2400
GHCND:USW00093821	LOUISVILLE INTERNATIONAL AIRPORT KY US	20130106	56	-28	148.7	38.1811	-85.7391	X	2400	X	2400
GHCND:USW00093821	LOUISVILLE INTERNATIONAL AIRPORT KY US	20130107	67	-56	148.7	38.1811	-85.7391	X	2400	X	2400
GHCND:USW00093821	LOUISVILLE INTERNATIONAL AIRPORT KY US	20130108	128	-39	148.7	38.1811	-85.7391	X	2400	X	2400
GHCND:USW00093821	LOUISVILLE INTERNATIONAL AIRPORT KY US	20130109	156	50	148.7	38.1811	-85.7391	X	2400	X	2400
GHCND:USW00093821	LOUISVILLE INTERNATIONAL AIRPORT KY US	20130110	122	61	148.7	38.1811	-85.7391	X	2400	X	2400
GHCND:USW00093821	LOUISVILLE INTERNATIONAL AIRPORT KY US	20130111	200	122	148.7	38.1811	-85.7391	X	2400	X	2400
GHCND:USW00093821	LOUISVILLE INTERNATIONAL AIRPORT KY US	20130112	206	150	148.7	38.1811	-85.7391	X	2400	X	2400
GHCND:USW00093821	LOUISVILLE INTERNATIONAL AIRPORT KY US	20130113	206	6	148.7	38.1811	-85.7391	X	2400	X	2400
GHCND:USW00093821	LOUISVILLE INTERNATIONAL AIRPORT KY US	20130114	6	-33	148.7	38.1811	-85.7391	X	2400	X	2400
GHCND:USW00093821	LOUISVILLE INTERNATIONAL AIRPORT KY US	20130115	6	-44	148.7	38.1811	-85.7391	X	2400	X	2400
GHCND:USW00093821	LOUISVILLE INTERNATIONAL AIRPORT KY US	20130116	11	-6	148.7	38.1811	-85.7391	X	2400	X	2400
GHCND:USW00093821	LOUISVILLE INTERNATIONAL AIRPORT KY US	20130117	83	-11	148.7	38.1811	-85.7391	X	2400	X	2400
GHCND:USW00093821	LOUISVILLE INTERNATIONAL AIRPORT KY US	20130118	72	-39	148.7	38.1811	-85.7391	X	2400	X	2400
GHCND:USW00093821	LOUISVILLE INTERNATIONAL AIRPORT KY US	20130119	139	44	148.7	38.1811	-85.7391	X	2400	X	2400
GHCND:USW00093821	LOUISVILLE INTERNATIONAL AIRPORT KY US	20130120	94	-28	148.7	38.1811	-85.7391	X	2400	X	2400
GHCND:USW00093821	LOUISVILLE INTERNATIONAL AIRPORT KY US	20130121	0	-89	148.7	38.1811	-85.7391	X	2400	X	2400
GHCND:USW00093821	LOUISVILLE INTERNATIONAL AIRPORT KY US	20130122	-50	-117	148.7	38.1811	-85.7391	X	2400	X	2400
GHCND:USW00093821	LOUISVILLE INTERNATIONAL AIRPORT KY US	20130123	39	-94	148.7	38.1811	-85.7391	X	2400	X	2400
GHCND:USW00093821	LOUISVILLE INTERNATIONAL AIRPORT KY US	20130124	0	-61	148.7	38.1811	-85.7391	X	2400	X	2400
GHCND:USW00093821	LOUISVILLE INTERNATIONAL AIRPORT KY US	20130125	-17	-50	148.7	38.1811	-85.7391	X	2400	X	2400
GHCND:USW00093821	LOUISVILLE INTERNATIONAL AIRPORT KY US	20130126	39	-56	148.7	38.1811	-85.7391	X	2400	X	2400
GHCND:USW00093821	LOUISVILLE INTERNATIONAL AIRPORT KY US	20130127	83	-44	148.7	38.1811	-85.7391	X	2400	X	2400
GHCND:USW00093821	LOUISVILLE INTERNATIONAL AIRPORT KY US	20130128	150	83	148.7	38.1811	-85.7391	X	2400	X	2400
GHCND:USW00093821	LOUISVILLE INTERNATIONAL AIRPORT KY US	20130129	194	128	148.7	38.1811	-85.7391	X	2400	X	2400
GHCND:USW00093821	LOUISVILLE INTERNATIONAL AIRPORT KY US	20130130	217	6	148.7	38.1811	-85.7391	X	2400	X	2400
GHCND:USW00093821	LOUISVILLE INTERNATIONAL AIRPORT KY US	20130131	28	-72	148.7	38.1811	-85.7391	X	2400	X	2400
GHCND:USW00093821	LOUISVILLE INTERNATIONAL AIRPORT KY US	20130201	-61	-128	148.7	38.1811	-85.7391	X	2400	X	2400
GHCND:USW00093821	LOUISVILLE INTERNATIONAL AIRPORT KY US	20130202	22	-67	148.7	38.1811	-85.7391	X	2400	X	2400
GHCND:USW00093821	LOUISVILLE INTERNATIONAL AIRPORT KY US	20130203	0	-39	148.7	38.1811	-85.7391	X	2400	X	2400
GHCND:USW00093821	LOUISVILLE INTERNATIONAL AIRPORT KY US	20130204	89	-67	148.7	38.1811	-85.7391	X	2400	X	2400
GHCND:USW00093821	LOUISVILLE INTERNATIONAL AIRPORT KY US	20130205	106	17	148.7	38.1811	-85.7391	X	2400	X	2400
GHCND:USW00093821	LOUISVILLE INTERNATIONAL AIRPORT KY US	20130206	72	-17	148.7	38.1811	-85.7391	X	2400	X	2400
GHCND:USW00093821	LOUISVILLE INTERNATIONAL AIRPORT KY US	20130207	194	11	148.7	38.1811	-85.7391	X	2400	X	2400
GHCND:USW00093821	LOUISVILLE INTERNATIONAL AIRPORT KY US	20130208	128	11	148.7	38.1811	-85.7391	X	2400	X	2400
GHCND:USW00093821	LOUISVILLE INTERNATIONAL AIRPORT KY US	20130209	83	-28	148.7	38.1811	-85.7391	X	2400	X	2400
GHCND:USW00093821	LOUISVILLE INTERNATIONAL AIRPORT KY US	20130210	150	28	148.7	38.1811	-85.7391	X	2400	X	2400
GHCND:USW00093821	LOUISVILLE INTERNATIONAL AIRPORT KY US	20130211	133	44	148.7	38.1811	-85.7391	X	2400	X	2400
GHCND:USW00093821	LOUISVILLE INTERNATIONAL AIRPORT KY US	20130212	106	6	148.7	38.1811	-85.7391	X	2400	X	2400
GHCND:USW00093821	LOUISVILLE INTERNATIONAL AIRPORT KY US	20130213	67	0	148.7	38.1811	-85.7391	X	2400	X	2400
GHCND:USW00093821	LOUISVILLE INTERNATIONAL AIRPORT KY US	20130214	144	22	148.7	38.1811	-85.7391	X	2400	X	2400
GHCND:USW00093821	LOUISVILLE INTERNATIONAL AIRPORT KY US	20130215	78	-17	148.7	38.1811	-85.7391	X	2400	X	2400
GHCND:USW00093821	LOUISVILLE INTERNATIONAL AIRPORT KY US	20130216	28	-50	148.7	38.1811	-85.7391	X	2400	X	2400
GHCND:USW00093821	LOUISVILLE INTERNATIONAL AIRPORT KY US	20130217	44	-67	148.7	38.1811	-85.7391	X	2400	X	2400
GHCND:USW00093821	LOUISVILLE INTERNATIONAL AIRPORT KY US	20130218	172	-17	148.7	38.1811	-85.7391	X	2400	X	2400
GHCND:USW00093821	LOUISVILLE INTERNATIONAL AIRPORT KY US	20130219	89	-39	148.7	38.1811	-85.7391	X	2400	X	2400
GHCND:USW00093821	LOUISVILLE INTERNATIONAL AIRPORT KY US	20130220	11	-67	148.7	38.1811	-85.7391	X	2400	X	2400
GHCND:USW00093821	LOUISVILLE INTERNATIONAL AIRPORT KY US	20130221	39	-61	148.7	38.1811	-85.7391	X	2400	X	2400
GHCND:USW00093821	LOUISVILLE INTERNATIONAL AIRPORT KY US	20130222	100	6	148.7	38.1811	-85.7391	X	2400	X	2400
GHCND:USW00093821	LOUISVILLE INTERNATIONAL AIRPORT KY US	20130223	89	-17	148.7	38.1811	-85.7391	X	2400	X	2400
GHCND:USW00093821	LOUISVILLE INTERNATIONAL AIRPORT KY US	20130224	100	-44	148.7	38.1811	-85.7391	X	2400	X	2400
GHCND:USW00093821	LOUISVILLE INTERNATIONAL AIRPORT KY US	20130225	117	-11	148.7	38.1811	-85.7391	X	2400	X	2400
GHCND:USW00093821	LOUISVILLE INTERNATIONAL AIRPORT KY US	20130226	106	50	148.7	38.1811	-85.7391	X	2400	X	2400
GHCND:USW00093821	LOUISVILLE INTERNATIONAL AIRPORT KY US	20130227	50	11	148.7	38.1811	-85.7391	X	2400	X	2400
GHCND:USW00093821	LOUISVILLE INTERNATIONAL AIRPORT KY US	20130228	33	11	148.7	38.1811	-85.7391	X	2400	X	2400
GHCND:USW00093821	LOUISVILLE INTERNATIONAL AIRPORT KY US	20130301	39	6	148.7	38.1811	-85.7391	X	2400	X	2400
GHCND:USW00093821	LOUISVILLE INTERNATIONAL AIRPORT KY US	20130302	11	-17	148.7	38.1811	-85.7391	X	2400	X	2400
GHCND:USW00093821	LOUISVILLE INTERNATIONAL AIRPORT KY US	20130303	44	-33	148.7	38.1811	-85.7391	X	2400	X	2400
GHCND:USW00093821	LOUISVILLE INTERNATIONAL AIRPORT KY US	20130304	72	-50	148.7	38.1811	-85.7391	X	2400	X	2400
GHCND:USW00093821	LOUISVILLE INTERNATIONAL AIRPORT KY US	20130305	89	-6	148.7	38.1811	-85.7391	X	2400	X	2400
GHCND:USW00093821	LOUISVILLE INTERNATIONAL AIRPORT KY US	20130306	17	-6	148.7	38.1811	-85.7391	X	2400	X	2400
GHCND:USW00093821	LOUISVILLE INTERNATIONAL AIRPORT KY US	20130307	39	0	148.7	38.1811	-85.7391	X	2400	X	2400
GHCND:USW00093821	LOUISVILLE INTERNATIONAL AIRPORT KY US	20130308	100	-11	148.7	38.1811	-85.7391	X	2400	X	2400
GHCND:USW00093821	LOUISVILLE INTERNATIONAL AIRPORT KY US	20130309	172	11	148.7	38.1811	-85.7391	X	2400	X	2400
GHCND:USW00093821	LOUISVILLE INTERNATIONAL AIRPORT KY US	20130310	217	111	148.7	38.1811	-85.7391	X	2400	X	2400
GHCND:USW00093821	LOUISVILLE INTERNATIONAL AIRPORT KY US	20130311	139	33	148.7	38.1811	-85.7391	X	2400	X	2400
GHCND:USW00093821	LOUISVILLE INTERNATIONAL AIRPORT KY US	20130312	106	22	148.7	38.1811	-85.7391	X	2400	X	2400
GHCND:USW00093821	LOUISVILLE INTERNATIONAL AIRPORT KY US	20130313	33	-22	148.7	38.1811	-85.7391	X	2400	X	2400
GHCND:USW00093821	LOUISVILLE INTERNATIONAL AIRPORT KY US	20130314	89	-44	148.7	38.1811	-85.7391	X	2400	X	2400
GHCND:USW00093821	LOUISVILLE INTERNATIONAL AIRPORT KY US	20130315	178	6	148.7	38.1811	-85.7391	X	2400	X	2400
GHCND:USW00093821	LOUISVILLE INTERNATIONAL AIRPORT KY US	20130316	228	61	148.7	38.1811	-85.7391	X	2400	X	2400
GHCND:USW00093821	LOUISVILLE INTERNATIONAL AIRPORT KY US	20130317	61	11	148.7	38.1811	-85.7391	X	2400	X	2400
GHCND:USW00093821	LOUISVILLE INTERNATIONAL AIRPORT KY US	20130318	117	28	148.7	38.1811	-85.7391	X	2400	X	2400
GHCND:USW00093821	LOUISVILLE INTERNATIONAL AIRPORT KY US	20130319	94	-6	148.7	38.1811	-85.7391	X	2400	X	2400
GHCND:USW00093821	LOUISVILLE INTERNATIONAL AIRPORT KY US	20130320	72	-39	148.7	38.1811	-85.7391	X	2400	X	2400
GHCND:USW00093821	LOUISVILLE INTERNATIONAL AIRPORT KY US	20130321	22	-61	148.7	38.1811	-85.7391	X	2400	X	2400
GHCND:USW00093821	LOUISVILLE INTERNATIONAL AIRPORT KY US	20130322	72	-44	148.7	38.1811	-85.7391	X	2400	X	2400
GHCND:USW00093821	LOUISVILLE INTERNATIONAL AIRPORT KY US	20130323	139	39	148.7	38.1811	-85.7391	X	2400	X	2400
GHCND:USW00093821	LOUISVILLE INTERNATIONAL AIRPORT KY US	20130324	83	17	148.7	38.1811	-85.7391	X	2400	X	2400
GHCND:USW00093821	LOUISVILLE INTERNATIONAL AIRPORT KY US	20130325	33	0	148.7	38.1811	-85.7391	X	2400	X	2400
GHCND:USW00093821	LOUISVILLE INTERNATIONAL AIRPORT KY US	20130326	61	6	148.7	38.1811	-85.7391	X	2400	X	2400
GHCND:USW00093821	LOUISVILLE INTERNATIONAL AIRPORT KY US	20130327	89	-17	148.7	38.1811	-85.7391	X	2400	X	2400
GHCND:USW00093821	LOUISVILLE INTERNATIONAL AIRPORT KY US	20130328	122	-17	148.7	38.1811	-85.7391	X	2400	X	2400
GHCND:USW00093821	LOUISVILLE INTERNATIONAL AIRPORT KY US	20130329	150	17	148.7	38.1811	-85.7391	X	2400	X	2400
GHCND:USW00093821	LOUISVILLE INTERNATIONAL AIRPORT KY US	20130330	167	11	148.7	38.1811	-85.7391	X	2400	X	2400
GHCND:USW00093821	LOUISVILLE INTERNATIONAL AIRPORT KY US	20130331	172	94	148.7	38.1811	-85.7391	X	2400	X	2400
GHCND:USW00093821	LOUISVILLE INTERNATIONAL AIRPORT KY US	20130401	122	28	148.7	38.1811	-85.7391	W	2400	W	2400
GHCND:USW00093821	LOUISVILLE INTERNATIONAL AIRPORT KY US	20130402	111	-10	148.7	38.1811	-85.7391	W	2400	W	2400
GHCND:USW00093821	LOUISVILLE INTERNATIONAL AIRPORT KY US	20130403	122	0	148.7	38.1811	-85.7391	W	2400	W	2400
GHCND:USW00093821	LOUISVILLE INTERNATIONAL AIRPORT KY US	20130404	122	39	148.7	38.1811	-85.7391	W	2400	W	2400
GHCND:USW00093821	LOUISVILLE INTERNATIONAL AIRPORT KY US	20130405	200	11	148.7	38.1811	-85.7391	W	2400	W	2400
GHCND:USW00093821	LOUISVILLE INTERNATIONAL AIRPORT KY US	20130406	233	67	148.7	38.1811	-85.7391	W	2400	W	2400
GHCND:USW00093821	LOUISVILLE INTERNATIONAL AIRPORT KY US	20130407	233	161	148.7	38.1811	-85.7391	W	2400	W	2400
GHCND:USW00093821	LOUISVILLE INTERNATIONAL AIRPORT KY US	20130408	239	133	148.7	38.1811	-85.7391	W	2400	W	2400
GHCND:USW00093821	LOUISVILLE INTERNATIONAL AIRPORT KY US	20130409	289	167	148.7	38.1811	-85.7391	W	2400	W	2400
GHCND:USW00093821	LOUISVILLE INTERNATIONAL AIRPORT KY US	20130410	300	183	148.7	38.1811	-85.7391	W	2400	W	2400
GHCND:USW00093821	LOUISVILLE INTERNATIONAL AIRPORT KY US	20130411	256	122	148.7	38.1811	-85.7391	W	2400	W	2400
GHCND:USW00093821	LOUISVILLE INTERNATIONAL AIRPORT KY US	20130412	139	50	148.7	38.1811	-85.7391	W	2400	W	2400
GHCND:USW00093821	LOUISVILLE INTERNATIONAL AIRPORT KY US	20130413	172	28	148.7	38.1811	-85.7391	W	2400	W	2400
GHCND:USW00093821	LOUISVILLE INTERNATIONAL AIRPORT KY US	20130414	244	83	148.7	38.1811	-85.7391	W	2400	W	2400
GHCND:USW00093821	LOUISVILLE INTERNATIONAL AIRPORT KY US	20130415	228	150	148.7	38.1811	-85.7391	W	2400	W	2400
GHCND:USW00093821	LOUISVILLE INTERNATIONAL AIRPORT KY US	20130416	283	156	148.7	38.1811	-85.7391	W	2400	W	2400
GHCND:USW00093821	LOUISVILLE INTERNATIONAL AIRPORT KY US	20130417	256	167	148.7	38.1811	-85.7391	W	2400	W	2400
GHCND:USW00093821	LOUISVILLE INTERNATIONAL AIRPORT KY US	20130418	289	183	148.7	38.1811	-85.7391	W	2400	W	2400
GHCND:USW00093821	LOUISVILLE INTERNATIONAL AIRPORT KY US	20130419	239	50	148.7	38.1811	-85.7391	W	2400	W	2400
GHCND:USW00093821	LOUISVILLE INTERNATIONAL AIRPORT KY US	20130420	144	28	148.7	38.1811	-85.7391	W	2400	W	2400
GHCND:USW00093821	LOUISVILLE INTERNATIONAL AIRPORT KY US	20130421	167	44	148.7	38.1811	-85.7391	W	2400	W	2400
GHCND:USW00093821	LOUISVILLE INTERNATIONAL AIRPORT KY US	20130422	228	50	148.7	38.1811	-85.7391	W	2400	W	2400
GHCND:USW00093821	LOUISVILLE INTERNATIONAL AIRPORT KY US	20130423	222	106	148.7	38.1811	-85.7391	W	2400	W	2400
GHCND:USW00093821	LOUISVILLE INTERNATIONAL AIRPORT KY US	20130424	206	50	148.7	38.1811	-85.7391	W	2400	W	2400
GHCND:USW00093821	LOUISVILLE INTERNATIONAL AIRPORT KY US	20130425	172	17	148.7	38.1811	-85.7391	W	2400	W	2400
GHCND:USW00093821	LOUISVILLE INTERNATIONAL AIRPORT KY US	20130426	178	56	148.7	38.1811	-85.7391	W	2400	W	2400
GHCND:USW00093821	LOUISVILLE INTERNATIONAL AIRPORT KY US	20130427	156	117	148.7	38.1811	-85.7391	W	2400	W	2400
GHCND:USW00093821	LOUISVILLE INTERNATIONAL AIRPORT KY US	20130428	200	128	148.7	38.1811	-85.7391	W	2400	W	2400
GHCND:USW00093821	LOUISVILLE INTERNATIONAL AIRPORT KY US	20130429	200	139	148.7	38.1811	-85.7391	W	2400	W	2400
GHCND:USW00093821	LOUISVILLE INTERNATIONAL AIRPORT KY US	20130430	272	200	148.7	38.1811	-85.7391	W	2400	W	2400
GHCND:USW00093821	LOUISVILLE INTERNATIONAL AIRPORT KY US	20130501	294	133	148.7	38.1811	-85.7391	W	2400	W	2400
GHCND:USW00093821	LOUISVILLE INTERNATIONAL AIRPORT KY US	20130502	250	167	148.7	38.1811	-85.7391	W	2400	W	2400
GHCND:USW00093821	LOUISVILLE INTERNATIONAL AIRPORT KY US	20130503	256	172	148.7	38.1811	-85.7391	W	2400	W	2400
GHCND:USW00093821	LOUISVILLE INTERNATIONAL AIRPORT KY US	20130504	178	117	148.7	38.1811	-85.7391	W	2400	W	2400
GHCND:USW00093821	LOUISVILLE INTERNATIONAL AIRPORT KY US	20130505	133	111	148.7	38.1811	-85.7391	W	2400	W	2400
GHCND:USW00093821	LOUISVILLE INTERNATIONAL AIRPORT KY US	20130506	211	122	148.7	38.1811	-85.7391	W	2400	W	2400
GHCND:USW00093821	LOUISVILLE INTERNATIONAL AIRPORT KY US	20130507	244	139	148.7	38.1811	-85.7391	W	2400	W	2400

GHCND:USW00093821	LOUISVILLE INTERNATIONAL AIRPORT KY US	20130508	267	139	148.7	38.1811	-85.7391	W	2400	W	2400
GHCND:USW00093821	LOUISVILLE INTERNATIONAL AIRPORT KY US	20130509	278	156	148.7	38.1811	-85.7391	W	2400	W	2400
GHCND:USW00093821	LOUISVILLE INTERNATIONAL AIRPORT KY US	20130510	222	172	148.7	38.1811	-85.7391	W	2400	W	2400
GHCND:USW00093821	LOUISVILLE INTERNATIONAL AIRPORT KY US	20130511	183	111	148.7	38.1811	-85.7391	W	2400	W	2400
GHCND:USW00093821	LOUISVILLE INTERNATIONAL AIRPORT KY US	20130512	161	56	148.7	38.1811	-85.7391	W	2400	W	2400
GHCND:USW00093821	LOUISVILLE INTERNATIONAL AIRPORT KY US	20130513	200	56	148.7	38.1811	-85.7391	W	2400	W	2400
GHCND:USW00093821	LOUISVILLE INTERNATIONAL AIRPORT KY US	20130514	294	89	148.7	38.1811	-85.7391	W	2400	W	2400
GHCND:USW00093821	LOUISVILLE INTERNATIONAL AIRPORT KY US	20130515	311	211	148.7	38.1811	-85.7391	W	2400	W	2400
GHCND:USW00093821	LOUISVILLE INTERNATIONAL AIRPORT KY US	20130516	250	194	148.7	38.1811	-85.7391	W	2400	W	2400
GHCND:USW00093821	LOUISVILLE INTERNATIONAL AIRPORT KY US	20130517	256	178	148.7	38.1811	-85.7391	W	2400	W	2400
GHCND:USW00093821	LOUISVILLE INTERNATIONAL AIRPORT KY US	20130518	267	194	148.7	38.1811	-85.7391	W	2400	W	2400
GHCND:USW00093821	LOUISVILLE INTERNATIONAL AIRPORT KY US	20130519	306	183	148.7	38.1811	-85.7391	W	2400	W	2400
GHCND:USW00093821	LOUISVILLE INTERNATIONAL AIRPORT KY US	20130520	294	194	148.7	38.1811	-85.7391	W	2400	W	2400
GHCND:USW00093821	LOUISVILLE INTERNATIONAL AIRPORT KY US	20130521	300	211	148.7	38.1811	-85.7391	W	2400	W	2400
GHCND:USW00093821	LOUISVILLE INTERNATIONAL AIRPORT KY US	20130522	267	189	148.7	38.1811	-85.7391	W	2400	W	2400
GHCND:USW00093821	LOUISVILLE INTERNATIONAL AIRPORT KY US	20130523	222	128	148.7	38.1811	-85.7391	W	2400	W	2400
GHCND:USW00093821	LOUISVILLE INTERNATIONAL AIRPORT KY US	20130524	211	106	148.7	38.1811	-85.7391	W	2400	W	2400
GHCND:USW00093821	LOUISVILLE INTERNATIONAL AIRPORT KY US	20130525	228	83	148.7	38.1811	-85.7391	W	2400	W	2400
GHCND:USW00093821	LOUISVILLE INTERNATIONAL AIRPORT KY US	20130526	239	133	148.7	38.1811	-85.7391	W	2400	W	2400
GHCND:USW00093821	LOUISVILLE INTERNATIONAL AIRPORT KY US	20130527	300	161	148.7	38.1811	-85.7391	W	2400	W	2400
GHCND:USW00093821	LOUISVILLE INTERNATIONAL AIRPORT KY US	20130528	306	228	148.7	38.1811	-85.7391	W	2400	W	2400
GHCND:USW00093821	LOUISVILLE INTERNATIONAL AIRPORT KY US	20130529	317	211	148.7	38.1811	-85.7391	W	2400	W	2400
GHCND:USW00093821	LOUISVILLE INTERNATIONAL AIRPORT KY US	20130530	317	217	148.7	38.1811	-85.7391	W	2400	W	2400
GHCND:USW00093821	LOUISVILLE INTERNATIONAL AIRPORT KY US	20130531	272	228	148.7	38.1811	-85.7391	W	2400	W	2400
GHCND:USW00093821	LOUISVILLE INTERNATIONAL AIRPORT KY US	20130601	256	183	148.7	38.1811	-85.7391	W	2400	W	2400
GHCND:USW00093821	LOUISVILLE INTERNATIONAL AIRPORT KY US	20130602	267	178	148.7	38.1811	-85.7391	W	2400	W	2400
GHCND:USW00093821	LOUISVILLE INTERNATIONAL AIRPORT KY US	20130603	233	161	148.7	38.1811	-85.7391	W	2400	W	2400
GHCND:USW00093821	LOUISVILLE INTERNATIONAL AIRPORT KY US	20130604	261	128	148.7	38.1811	-85.7391	W	2400	W	2400
GHCND:USW00093821	LOUISVILLE INTERNATIONAL AIRPORT KY US	20130605	300	167	148.7	38.1811	-85.7391	W	2400	W	2400
GHCND:USW00093821	LOUISVILLE INTERNATIONAL AIRPORT KY US	20130606	272	206	148.7	38.1811	-85.7391	W	2400	W	2400
GHCND:USW00093821	LOUISVILLE INTERNATIONAL AIRPORT KY US	20130607	278	183	148.7	38.1811	-85.7391	W	2400	W	2400
GHCND:USW00093821	LOUISVILLE INTERNATIONAL AIRPORT KY US	20130608	278	194	148.7	38.1811	-85.7391	W	2400	W	2400
GHCND:USW00093821	LOUISVILLE INTERNATIONAL AIRPORT KY US	20130609	278	178	148.7	38.1811	-85.7391	W	2400	W	2400
GHCND:USW00093821	LOUISVILLE INTERNATIONAL AIRPORT KY US	20130610	256	194	148.7	38.1811	-85.7391	W	2400	W	2400
GHCND:USW00093821	LOUISVILLE INTERNATIONAL AIRPORT KY US	20130611	306	183	148.7	38.1811	-85.7391	W	2400	W	2400
GHCND:USW00093821	LOUISVILLE INTERNATIONAL AIRPORT KY US	20130612	339	250	148.7	38.1811	-85.7391	W	2400	W	2400
GHCND:USW00093821	LOUISVILLE INTERNATIONAL AIRPORT KY US	20130613	289	200	148.7	38.1811	-85.7391	W	2400	W	2400
GHCND:USW00093821	LOUISVILLE INTERNATIONAL AIRPORT KY US	20130614	294	156	148.7	38.1811	-85.7391	W	2400	W	2400
GHCND:USW00093821	LOUISVILLE INTERNATIONAL AIRPORT KY US	20130615	306	183	148.7	38.1811	-85.7391	W	2400	W	2400
GHCND:USW00093821	LOUISVILLE INTERNATIONAL AIRPORT KY US	20130616	294	206	148.7	38.1811	-85.7391	W	2400	W	2400
GHCND:USW00093821	LOUISVILLE INTERNATIONAL AIRPORT KY US	20130617	322	200	148.7	38.1811	-85.7391	W	2400	W	2400
GHCND:USW00093821	LOUISVILLE INTERNATIONAL AIRPORT KY US	20130618	311	194	148.7	38.1811	-85.7391	W	2400	W	2400
GHCND:USW00093821	LOUISVILLE INTERNATIONAL AIRPORT KY US	20130619	294	183	148.7	38.1811	-85.7391	W	2400	W	2400
GHCND:USW00093821	LOUISVILLE INTERNATIONAL AIRPORT KY US	20130620	311	194	148.7	38.1811	-85.7391	W	2400	W	2400
GHCND:USW00093821	LOUISVILLE INTERNATIONAL AIRPORT KY US	20130621	322	200	148.7	38.1811	-85.7391	W	2400	W	2400
GHCND:USW00093821	LOUISVILLE INTERNATIONAL AIRPORT KY US	20130622	328	211	148.7	38.1811	-85.7391	W	2400	W	2400
GHCND:USW00093821	LOUISVILLE INTERNATIONAL AIRPORT KY US	20130623	317	211	148.7	38.1811	-85.7391	W	2400	W	2400
GHCND:USW00093821	LOUISVILLE INTERNATIONAL AIRPORT KY US	20130624	278	222	148.7	38.1811	-85.7391	W	2400	W	2400
GHCND:USW00093821	LOUISVILLE INTERNATIONAL AIRPORT KY US	20130625	339	211	148.7	38.1811	-85.7391	W	2400	W	2400
GHCND:USW00093821	LOUISVILLE INTERNATIONAL AIRPORT KY US	20130626	311	206	148.7	38.1811	-85.7391	W	2400	W	2400
GHCND:USW00093821	LOUISVILLE INTERNATIONAL AIRPORT KY US	20130627	328	211	148.7	38.1811	-85.7391	W	2400	W	2400
GHCND:USW00093821	LOUISVILLE INTERNATIONAL AIRPORT KY US	20130628	317	228	148.7	38.1811	-85.7391	W	2400	W	2400
GHCND:USW00093821	LOUISVILLE INTERNATIONAL AIRPORT KY US	20130629	289	183	148.7	38.1811	-85.7391	W	2400	W	2400
GHCND:USW00093821	LOUISVILLE INTERNATIONAL AIRPORT KY US	20130630	278	183	148.7	38.1811	-85.7391	W	2400	W	2400
GHCND:USW00093821	LOUISVILLE INTERNATIONAL AIRPORT KY US	20130701	283	178	148.7	38.1811	-85.7391	W	2400	W	2400
GHCND:USW00093821	LOUISVILLE INTERNATIONAL AIRPORT KY US	20130702	283	178	148.7	38.1811	-85.7391	W	2400	W	2400
GHCND:USW00093821	LOUISVILLE INTERNATIONAL AIRPORT KY US	20130703	289	189	148.7	38.1811	-85.7391	W	2400	W	2400
GHCND:USW00093821	LOUISVILLE INTERNATIONAL AIRPORT KY US	20130704	233	200	148.7	38.1811	-85.7391	W	2400	W	2400
GHCND:USW00093821	LOUISVILLE INTERNATIONAL AIRPORT KY US	20130705	267	194	148.7	38.1811	-85.7391	W	2400	W	2400
GHCND:USW00093821	LOUISVILLE INTERNATIONAL AIRPORT KY US	20130706	239	200	148.7	38.1811	-85.7391	W	2400	W	2400
GHCND:USW00093821	LOUISVILLE INTERNATIONAL AIRPORT KY US	20130707	306	194	148.7	38.1811	-85.7391	W	2400	W	2400
GHCND:USW00093821	LOUISVILLE INTERNATIONAL AIRPORT KY US	20130708	322	206	148.7	38.1811	-85.7391	W	2400	W	2400
GHCND:USW00093821	LOUISVILLE INTERNATIONAL AIRPORT KY US	20130709	328	250	148.7	38.1811	-85.7391	W	2400	W	2400
GHCND:USW00093821	LOUISVILLE INTERNATIONAL AIRPORT KY US	20130710	328	217	148.7	38.1811	-85.7391	W	2400	W	2400
GHCND:USW00093821	LOUISVILLE INTERNATIONAL AIRPORT KY US	20130711	294	206	148.7	38.1811	-85.7391	W	2400	W	2400
GHCND:USW00093821	LOUISVILLE INTERNATIONAL AIRPORT KY US	20130712	283	172	148.7	38.1811	-85.7391	W	2400	W	2400
GHCND:USW00093821	LOUISVILLE INTERNATIONAL AIRPORT KY US	20130713	294	178	148.7	38.1811	-85.7391	W	2400	W	2400
GHCND:USW00093821	LOUISVILLE INTERNATIONAL AIRPORT KY US	20130714	333	211	148.7	38.1811	-85.7391	W	2400	W	2400
GHCND:USW00093821	LOUISVILLE INTERNATIONAL AIRPORT KY US	20130715	333	233	148.7	38.1811	-85.7391	W	2400	W	2400
GHCND:USW00093821	LOUISVILLE INTERNATIONAL AIRPORT KY US	20130716	344	239	148.7	38.1811	-85.7391	W	2400	W	2400
GHCND:USW00093821	LOUISVILLE INTERNATIONAL AIRPORT KY US	20130717	350	250	148.7	38.1811	-85.7391	W	2400	W	2400
GHCND:USW00093821	LOUISVILLE INTERNATIONAL AIRPORT KY US	20130718	333	256	148.7	38.1811	-85.7391	W	2400	W	2400
GHCND:USW00093821	LOUISVILLE INTERNATIONAL AIRPORT KY US	20130719	333	244	148.7	38.1811	-85.7391	W	2400	W	2400
GHCND:USW00093821	LOUISVILLE INTERNATIONAL AIRPORT KY US	20130720	328	244	148.7	38.1811	-85.7391	W	2400	W	2400
GHCND:USW00093821	LOUISVILLE INTERNATIONAL AIRPORT KY US	20130721	322	222	148.7	38.1811	-85.7391	W	2400	W	2400
GHCND:USW00093821	LOUISVILLE INTERNATIONAL AIRPORT KY US	20130722	283	222	148.7	38.1811	-85.7391	W	2400	W	2400
GHCND:USW00093821	LOUISVILLE INTERNATIONAL AIRPORT KY US	20130723	322	228	148.7	38.1811	-85.7391	W	2400	W	2400
GHCND:USW00093821	LOUISVILLE INTERNATIONAL AIRPORT KY US	20130724	272	178	148.7	38.1811	-85.7391	W	2400	W	2400
GHCND:USW00093821	LOUISVILLE INTERNATIONAL AIRPORT KY US	20130725	272	161	148.7	38.1811	-85.7391	W	2400	W	2400
GHCND:USW00093821	LOUISVILLE INTERNATIONAL AIRPORT KY US	20130726	283	172	148.7	38.1811	-85.7391	W	2400	W	2400
GHCND:USW00093821	LOUISVILLE INTERNATIONAL AIRPORT KY US	20130727	267	189	148.7	38.1811	-85.7391	W	2400	W	2400
GHCND:USW00093821	LOUISVILLE INTERNATIONAL AIRPORT KY US	20130728	250	133	148.7	38.1811	-85.7391	W	2400	W	2400
GHCND:USW00093821	LOUISVILLE INTERNATIONAL AIRPORT KY US	20130729	283	150	148.7	38.1811	-85.7391	W	2400	W	2400
GHCND:USW00093821	LOUISVILLE INTERNATIONAL AIRPORT KY US	20130730	267	189	148.7	38.1811	-85.7391	W	2400	W	2400
GHCND:USW00093821	LOUISVILLE INTERNATIONAL AIRPORT KY US	20130731	256	194	148.7	38.1811	-85.7391	W	2400	W	2400
GHCND:USW00093821	LOUISVILLE INTERNATIONAL AIRPORT KY US	20130801	294	200	148.7	38.1811	-85.7391	W	2400	W	2400
GHCND:USW00093821	LOUISVILLE INTERNATIONAL AIRPORT KY US	20130802	300	183	148.7	38.1811	-85.7391	W	2400	W	2400
GHCND:USW00093821	LOUISVILLE INTERNATIONAL AIRPORT KY US	20130803	300	222	148.7	38.1811	-85.7391	W	2400	W	2400
GHCND:USW00093821	LOUISVILLE INTERNATIONAL AIRPORT KY US	20130804	272	183	148.7	38.1811	-85.7391	W	2400	W	2400
GHCND:USW00093821	LOUISVILLE INTERNATIONAL AIRPORT KY US	20130805	289	161	148.7	38.1811	-85.7391	W	2400	W	2400
GHCND:USW00093821	LOUISVILLE INTERNATIONAL AIRPORT KY US	20130806	289	222	148.7	38.1811	-85.7391	W	2400	W	2400
GHCND:USW00093821	LOUISVILLE INTERNATIONAL AIRPORT KY US	20130807	300	228	148.7	38.1811	-85.7391	W	2400	W	2400
GHCND:USW00093821	LOUISVILLE INTERNATIONAL AIRPORT KY US	20130808	311	239	148.7	38.1811	-85.7391	W	2400	W	2400
GHCND:USW00093821	LOUISVILLE INTERNATIONAL AIRPORT KY US	20130809	294	239	148.7	38.1811	-85.7391	W	2400	W	2400
GHCND:USW00093821	LOUISVILLE INTERNATIONAL AIRPORT KY US	20130810	278	233	148.7	38.1811	-85.7391	W	2400	W	2400
GHCND:USW00093821	LOUISVILLE INTERNATIONAL AIRPORT KY US	20130811	322	228	148.7	38.1811	-85.7391	W	2400	W	2400
GHCND:USW00093821	LOUISVILLE INTERNATIONAL AIRPORT KY US	20130812	294	211	148.7	38.1811	-85.7391	W	2400	W	2400
GHCND:USW00093821	LOUISVILLE INTERNATIONAL AIRPORT KY US	20130813	283	178	148.7	38.1811	-85.7391	W	2400	W	2400
GHCND:USW00093821	LOUISVILLE INTERNATIONAL AIRPORT KY US	20130814	244	133	148.7	38.1811	-85.7391	W	2400	W	2400
GHCND:USW00093821	LOUISVILLE INTERNATIONAL AIRPORT KY US	20130815	256	122	148.7	38.1811	-85.7391	W	2400	W	2400
GHCND:USW00093821	LOUISVILLE INTERNATIONAL AIRPORT KY US	20130816	278	144	148.7	38.1811	-85.7391	W	2400	W	2400
GHCND:USW00093821	LOUISVILLE INTERNATIONAL AIRPORT KY US	20130817	289	189	148.7	38.1811	-85.7391	W	2400	W	2400
GHCND:USW00093821	LOUISVILLE INTERNATIONAL AIRPORT KY US	20130818	294	178	148.7	38.1811	-85.7391	W	2400	W	2400
GHCND:USW00093821	LOUISVILLE INTERNATIONAL AIRPORT KY US	20130819	300	200	148.7	38.1811	-85.7391	W	2400	W	2400
GHCND:USW00093821	LOUISVILLE INTERNATIONAL AIRPORT KY US	20130820	300	200	148.7	38.1811	-85.7391	W	2400	W	2400
GHCND:USW00093821	LOUISVILLE INTERNATIONAL AIRPORT KY US	20130821	322	206	148.7	38.1811	-85.7391	W	2400	W	2400
GHCND:USW00093821	LOUISVILLE INTERNATIONAL AIRPORT KY US	20130822	322	228	148.7	38.1811	-85.7391	W	2400	W	2400
GHCND:USW00093821	LOUISVILLE INTERNATIONAL AIRPORT KY US	20130823	317	222	148.7	38.1811	-85.7391	W	2400	W	2400
GHCND:USW00093821	LOUISVILLE INTERNATIONAL AIRPORT KY US	20130824	322	189	148.7	38.1811	-85.7391	W	2400	W	2400
GHCND:USW00093821	LOUISVILLE INTERNATIONAL AIRPORT KY US	20130825	328	189	148.7	38.1811	-85.7391	W	2400	W	2400
GHCND:USW00093821	LOUISVILLE INTERNATIONAL AIRPORT KY US	20130826	322	217	148.7	38.1811	-85.7391	W	2400	W	2400
GHCND:USW00093821	LOUISVILLE INTERNATIONAL AIRPORT KY US	20130827	333	233	148.7	38.1811	-85.7391	W	2400	W	2400
GHCND:USW00093821	LOUISVILLE INTERNATIONAL AIRPORT KY US	20130828	356	239	148.7	38.1811	-85.7391	W	2400	W	2400
GHCND:USW00093821	LOUISVILLE INTERNATIONAL AIRPORT KY US	20130829	344	239	148.7	38.1811	-85.7391	W	2400	W	2400
GHCND:USW00093821	LOUISVILLE INTERNATIONAL AIRPORT KY US	20130830	350	228	148.7	38.1811	-85.7391	W	2400	W	2400
GHCND:USW00093821	LOUISVILLE INTERNATIONAL AIRPORT KY US	20130831	350	217	148.7	38.1811	-85.7391	W	2400	W	2400
GHCND:USW00093821	LOUISVILLE INTERNATIONAL AIRPORT KY US	20130901	311	211	148.7	38.1811	-85.7391	W	2400	W	2400
GHCND:USW00093821	LOUISVILLE INTERNATIONAL AIRPORT KY US	20130902	311	222	148.7	38.1811	-85.7391	W	2400	W	2400
GHCND:USW00093821	LOUISVILLE INTERNATIONAL AIRPORT KY US	20130903	278	183	148.7	38.1811	-85.7391	W	2400	W	2400
GHCND:USW00093821	LOUISVILLE INTERNATIONAL AIRPORT KY US	20130904	289	161	148.7	38.1811	-85.7391	W	2400	W	2400
GHCND:USW00093821	LOUISVILLE INTERNATIONAL AIRPORT KY US	20130905	306	178	148.7	38.1811	-85.7391	W	2400	W	2400
GHCND:USW00093821	LOUISVILLE INTERNATIONAL AIRPORT KY US	20130906	306	189	148.7	38.1811	-85.7391	W	2400	W	2400
GHCND:USW00093821	LOUISVILLE INTERNATIONAL AIRPORT KY US	20130907	306	183	148.7	38.1811	-85.7391	W	2400	W	2400
GHCND:USW00093821	LOUISVILLE INTERNATIONAL AIRPORT KY US	20130908	328	228	148.7	38.1811	-85.7391	W	2400	W	2400
GHCND:USW00093821	LOUISVILLE INTERNATIONAL AIRPORT KY US	20130909	333	217	148.7	38.1811	-85.7391	W	2400	W	2400
GHCND:USW00093821	LOUISVILLE INTERNATIONAL AIRPORT KY US	20130910	339	239	148.7	38.1811	-85.7391	W	2400	W	2400
GHCND:USW00093821	LOUISVILLE INTERNATIONAL AIRPORT KY US	20130911	322	222	148.7	38.1811	-85.7391	W	2400	W	2400
GHCND:USW00093821	LOUISVILLE INTERNATIONAL AIRPORT KY US	20130912	283	217	148.7	38.1811	-85.7391	W	2400	W	2400
GHCND:USW00093821	LOUISVILLE INTERNATIONAL AIRPORT KY US	20130913	228	144	148.7	38.1811	-85.7391	W	2400	W	2400
GHCND:USW00093821	LOUISVILLE INTERNATIONAL AIRPORT KY US	20130914	239	100	148.7	38.1811	-85.7391	W	2400	W	2400
GHCND:USW00093821	LOUISVILLE INTERNATIONAL AIRPORT KY US	20130915	272	111	148.7	38.1811	-85.7391	W	2400	W	2400
GHCND:USW00093821	LOUISVILLE INTERNATIONAL AIRPORT KY US	20130916	239	178	148.7	38.1811	-85.7391	W	2400	W	2400
GHCND:USW00093821	LOUISVILLE INTERNATIONAL AIRPORT KY US	20130917	261	133	148.7	38.1811	-85.7391	W	2400	W	2400
GHCND:USW00093821	LOUISVILLE INTERNATIONAL AIRPORT KY US	20130918	261	172	148.7	38.1811	-85.7391	W	2400	W	2400
GHCND:USW00093821	LOUISVILLE INTERNATIONAL AIRPORT KY US	20130919	294	194	148.7	38.1811	-85.7391	W	2400	W	2400
GHCND:USW00093821	LOUISVILLE INTERNATIONAL AIRPORT KY US	20130920	306	200	148.7	38.1811	-85.7391	W	2400	W	2400
GHCND:USW00093821	LOUISVILLE INTERNATIONAL AIRPORT KY US	20130921	239	144	148.7	38.1811	-85.7391	W	2400	W	2400
GHCND:USW00093821	LOUISVILLE INTERNATIONAL AIRPORT KY US	20130922	228	117	148.7	38.1811	-85.7391	W	2400	W	2400
GHCND:USW00093821	LOUISVILLE INTERNATIONAL AIRPORT KY US	20130923	239	111	148.7	38.1811	-85.7391	W	2400	W	2400
GHCND:USW00093821	LOUISVILLE INTERNATIONAL AIRPORT KY US	20130924	272	128	148.7	38.1811	-85.7391	W	2400	W	2400
GHCND:USW00093821	LOUISVILLE INTERNATIONAL AIRPORT KY US	20130925	267	178	148.7	38.1811	-85.7391	W	2400	W	2400
GHCND:USW00093821	LOUISVILLE INTERNATIONAL AIRPORT KY US	20130926	272	144	148.7	38.1811	-85.7391	W	2400	W	2400
GHCND:USW00093821	LOUISVILLE INTERNATIONAL AIRPORT KY US	20130927	283	139	148.7	38.1811	-85.7391	W	2400	W	2400
GHCND:USW00093821	LOUISVILLE INTERNATIONAL AIRPORT KY US	20130928	283	139	148.7	38.1811	-85.7391	W	2400	W	2400
GHCND:USW00093821	LOUISVILLE INTERNATIONAL AIRPORT KY US	20130929	200	156	148.7	38.1811	-85.7391	W	2400	W	2400
GHCND:USW00093821	LOUISVILLE INTERNATIONAL AIRPORT KY US	20130930	256	128	148.7	38.1811	-85.7391	W	2400	W	2400
GHCND:USW00093821	LOUISVILLE INTERNATIONAL AIRPORT KY US	20131001	278	161	148.7	38.1811	-85.7391	W	2400	W	2400
GHCND:USW00093821	LOUISVILLE INTERNATIONAL AIRPORT KY US	20131002	272	189	148.7	38.1811	-85.7391	W	2400	W	2400
GHCND:USW00093821	LOUISVILLE INTERNATIONAL AIRPORT KY US	20131003	289	206	148.7	38.1811	-85.7391	W	2400	W	2400
GHCND:USW00093821	LOUISVILLE INTERNATIONAL AIRPORT KY US	20131004	300	194	148.7	38.1811	-85.7391	W	2400	W	2400
GHCND:USW00093821	LOUISVILLE INTERNATIONAL AIRPORT KY US	20131005	239	200	148.7	38.1811	-85.7391	W	2400	W	2400
GHCND:USW00093821	LOUISVILLE INTERNATIONAL AIRPORT KY US	20131006	228	117	148.7	38.1811	-85.7391	W	2400	W	2400
GHCND:USW00093821	LOUISVILLE INTERNATIONAL AIRPORT KY US	20131007	189	94	148.7	38.1811	-85.7391	W	2400	W	2400
GHCND:USW00093821	LOUISVILLE INTERNATIONAL AIRPORT KY US	20131008	217	83	148.7	38.1811	-85.7391	W	2400	W	2400
GHCND:USW00093821	LOUISVILLE INTERNATIONAL AIRPORT KY US	20131009	250	94	148.7	38.1811	-85.7391	W	2400	W	2400
GHCND:USW00093821	LOUISVILLE INTERNATIONAL AIRPORT KY US	20131010	244	117	148.7	38.1811	-85.7391	W	2400	W	2400
GHCND:USW00093821	LOUISVILLE INTERNATIONAL AIRPORT KY US	20131011	261	111	148.7	38.1811	-85.7391	W	2400	W	2400
GHCND:USW00093821	LOUISVILLE INTERNATIONAL AIRPORT KY US	20131012	272	117	148.7	38.1811	-85.7391	W	2400	W	2400
GHCND:USW00093821	LOUISVILLE INTERNATIONAL AIRPORT KY US	20131013	256	144	148.7	38.1811	-85.7391	W	2400	W	2400
GHCND:USW00093821	LOUISVILLE INTERNATIONAL AIRPORT KY US	20131014	239	94	148.7	38.1811	-85.7391	W	2400	W	2400
GHCND:USW00093821	LOUISVILLE INTERNATIONAL AIRPORT KY US	20131015	228	139	148.7	38.1811	-85.7391	W	2400	W	2400
GHCND:USW00093821	LOUISVILLE INTERNATIONAL AIRPORT KY US	20131016	200	117	148.7	38.1811	-85.7391	W	2400	W	2400
GHCND:USW00093821	LOUISVILLE INTERNATIONAL AIRPORT KY US	20131017	172	83	148.7	38.1811	-85.7391	W	2400	W	2400
GHCND:USW00093821	LOUISVILLE INTERNATIONAL AIRPORT KY US	20131018	200	67	148.7	38.1811	-85.7391	W	2400	W	2400
GHCND:USW00093821	LOUISVILLE INTERNATIONAL AIRPORT KY US	20131019	128	50	148.7	38.1811	-85.7391	W	2400	W	2400
GHCND:USW00093821	LOUISVILLE INTERNATIONAL AIRPORT KY US	20131020	172	33	148.7	38.1811	-85.7391	W	2400	W	2400
GHCND:USW00093821	LOUISVILLE INTERNATIONAL AIRPORT KY US	20131021	211	56	148.7	38.1811	-85.7391	W	2400	W	2400
GHCND:USW00093821	LOUISVILLE INTERNATIONAL AIRPORT KY US	20131022	144	39	148.7	38.1811	-85.7391	W	2400	W	2400
GHCND:USW00093821	LOUISVILLE INTERNATIONAL AIRPORT KY US	20131023	133	39	148.7	38.1811	-85.7391	W	2400	W	2400
GHCND:USW00093821	LOUISVILLE INTERNATIONAL AIRPORT KY US	20131024	89	11	148.7	38.1811	-85.7391	W	2400	W	2400

GHCND:USW00093821	LOUISVILLE INTERNATIONAL AIRPORT KY US	20131025	106	-10	148.7	38.1811	-85.7391	W	2400	W	2400
GHCND:USW00093821	LOUISVILLE INTERNATIONAL AIRPORT KY US	20131026	144	-5	148.7	38.1811	-85.7391	W	2400	W	2400
GHCND:USW00093821	LOUISVILLE INTERNATIONAL AIRPORT KY US	20131027	172	72	148.7	38.1811	-85.7391	W	2400	W	2400
GHCND:USW00093821	LOUISVILLE INTERNATIONAL AIRPORT KY US	20131028	200	50	148.7	38.1811	-85.7391	W	2400	W	2400
GHCND:USW00093821	LOUISVILLE INTERNATIONAL AIRPORT KY US	20131029	144	56	148.7	38.1811	-85.7391	W	2400	W	2400
GHCND:USW00093821	LOUISVILLE INTERNATIONAL AIRPORT KY US	20131030	211	139	148.7	38.1811	-85.7391	W	2400	W	2400
GHCND:USW00093821	LOUISVILLE INTERNATIONAL AIRPORT KY US	20131031	211	150	148.7	38.1811	-85.7391	W	2400	W	2400
GHCND:USW00093821	LOUISVILLE INTERNATIONAL AIRPORT KY US	20131101	206	150	148.7	38.1811	-85.7391	W	2400	W	2400
GHCND:USW00093821	LOUISVILLE INTERNATIONAL AIRPORT KY US	20131102	161	61	148.7	38.1811	-85.7391	W	2400	W	2400
GHCND:USW00093821	LOUISVILLE INTERNATIONAL AIRPORT KY US	20131103	139	33	148.7	38.1811	-85.7391	W	2400	W	2400
GHCND:USW00093821	LOUISVILLE INTERNATIONAL AIRPORT KY US	20131104	178	56	148.7	38.1811	-85.7391	W	2400	W	2400
GHCND:USW00093821	LOUISVILLE INTERNATIONAL AIRPORT KY US	20131105	178	100	148.7	38.1811	-85.7391	W	2400	W	2400
GHCND:USW00093821	LOUISVILLE INTERNATIONAL AIRPORT KY US	20131106	206	78	148.7	38.1811	-85.7391	W	2400	W	2400
GHCND:USW00093821	LOUISVILLE INTERNATIONAL AIRPORT KY US	20131107	117	33	148.7	38.1811	-85.7391	W	2400	W	2400
GHCND:USW00093821	LOUISVILLE INTERNATIONAL AIRPORT KY US	20131108	128	0	148.7	38.1811	-85.7391	W	2400	W	2400
GHCND:USW00093821	LOUISVILLE INTERNATIONAL AIRPORT KY US	20131109	178	17	148.7	38.1811	-85.7391	W	2400	W	2400
GHCND:USW00093821	LOUISVILLE INTERNATIONAL AIRPORT KY US	20131110	144	28	148.7	38.1811	-85.7391	W	2400	W	2400
GHCND:USW00093821	LOUISVILLE INTERNATIONAL AIRPORT KY US	20131111	189	11	148.7	38.1811	-85.7391	W	2400	W	2400
GHCND:USW00093821	LOUISVILLE INTERNATIONAL AIRPORT KY US	20131112	67	-10	148.7	38.1811	-85.7391	W	2400	W	2400
GHCND:USW00093821	LOUISVILLE INTERNATIONAL AIRPORT KY US	20131113	61	-43	148.7	38.1811	-85.7391	W	2400	W	2400
GHCND:USW00093821	LOUISVILLE INTERNATIONAL AIRPORT KY US	20131114	139	-21	148.7	38.1811	-85.7391	W	2400	W	2400
GHCND:USW00093821	LOUISVILLE INTERNATIONAL AIRPORT KY US	20131115	133	33	148.7	38.1811	-85.7391	W	2400	W	2400
GHCND:USW00093821	LOUISVILLE INTERNATIONAL AIRPORT KY US	20131116	178	83	148.7	38.1811	-85.7391	W	2400	W	2400
GHCND:USW00093821	LOUISVILLE INTERNATIONAL AIRPORT KY US	20131117	206	106	148.7	38.1811	-85.7391	W	2400	W	2400
GHCND:USW00093821	LOUISVILLE INTERNATIONAL AIRPORT KY US	20131118	139	56	148.7	38.1811	-85.7391	W	2400	W	2400
GHCND:USW00093821	LOUISVILLE INTERNATIONAL AIRPORT KY US	20131119	83	11	148.7	38.1811	-85.7391	W	2400	W	2400
GHCND:USW00093821	LOUISVILLE INTERNATIONAL AIRPORT KY US	20131120	133	-5	148.7	38.1811	-85.7391	W	2400	W	2400
GHCND:USW00093821	LOUISVILLE INTERNATIONAL AIRPORT KY US	20131121	183	61	148.7	38.1811	-85.7391	W	2400	W	2400
GHCND:USW00093821	LOUISVILLE INTERNATIONAL AIRPORT KY US	20131122	150	56	148.7	38.1811	-85.7391	W	2400	W	2400
GHCND:USW00093821	LOUISVILLE INTERNATIONAL AIRPORT KY US	20131123	78	-28	148.7	38.1811	-85.7391	W	2400	W	2400
GHCND:USW00093821	LOUISVILLE INTERNATIONAL AIRPORT KY US	20131124	0	-66	148.7	38.1811	-85.7391	W	2400	W	2400
GHCND:USW00093821	LOUISVILLE INTERNATIONAL AIRPORT KY US	20131125	56	-32	148.7	38.1811	-85.7391	W	2400	W	2400
GHCND:USW00093821	LOUISVILLE INTERNATIONAL AIRPORT KY US	20131126	28	11	148.7	38.1811	-85.7391	W	2400	W	2400
GHCND:USW00093821	LOUISVILLE INTERNATIONAL AIRPORT KY US	20131127	22	-60	148.7	38.1811	-85.7391	W	2400	W	2400
GHCND:USW00093821	LOUISVILLE INTERNATIONAL AIRPORT KY US	20131128	44	-66	148.7	38.1811	-85.7391	W	2400	W	2400
GHCND:USW00093821	LOUISVILLE INTERNATIONAL AIRPORT KY US	20131129	83	-43	148.7	38.1811	-85.7391	W	2400	W	2400
GHCND:USW00093821	LOUISVILLE INTERNATIONAL AIRPORT KY US	20131130	139	-21	148.7	38.1811	-85.7391	W	2400	W	2400
GHCND:USW00093821	LOUISVILLE INTERNATIONAL AIRPORT KY US	20131201	133	61	148.7	38.1811	-85.7391	W	2400	W	2400
GHCND:USW00093821	LOUISVILLE INTERNATIONAL AIRPORT KY US	20131202	144	33	148.7	38.1811	-85.7391	W	2400	W	2400
GHCND:USW00093821	LOUISVILLE INTERNATIONAL AIRPORT KY US	20131203	150	56	148.7	38.1811	-85.7391	W	2400	W	2400
GHCND:USW00093821	LOUISVILLE INTERNATIONAL AIRPORT KY US	20131204	217	100	148.7	38.1811	-85.7391	W	2400	W	2400
GHCND:USW00093821	LOUISVILLE INTERNATIONAL AIRPORT KY US	20131205	211	11	148.7	38.1811	-85.7391	W	2400	W	2400
GHCND:USW00093821	LOUISVILLE INTERNATIONAL AIRPORT KY US	20131206	17	-21	148.7	38.1811	-85.7391	W	2400	W	2400
GHCND:USW00093821	LOUISVILLE INTERNATIONAL AIRPORT KY US	20131207	-21	-71	148.7	38.1811	-85.7391	W	2400	W	2400
GHCND:USW00093821	LOUISVILLE INTERNATIONAL AIRPORT KY US	20131208	11	-43	148.7	38.1811	-85.7391	W	2400	W	2400
GHCND:USW00093821	LOUISVILLE INTERNATIONAL AIRPORT KY US	20131209	11	-27	148.7	38.1811	-85.7391	W	2400	W	2400
GHCND:USW00093821	LOUISVILLE INTERNATIONAL AIRPORT KY US	20131210	0	-55	148.7	38.1811	-85.7391	W	2400	W	2400
GHCND:USW00093821	LOUISVILLE INTERNATIONAL AIRPORT KY US	20131211	33	-66	148.7	38.1811	-85.7391	W	2400	W	2400
GHCND:USW00093821	LOUISVILLE INTERNATIONAL AIRPORT KY US	20131212	-10	-110	148.7	38.1811	-85.7391	W	2400	W	2400
GHCND:USW00093821	LOUISVILLE INTERNATIONAL AIRPORT KY US	20131213	67	-49	148.7	38.1811	-85.7391	W	2400	W	2400
GHCND:USW00093821	LOUISVILLE INTERNATIONAL AIRPORT KY US	20131214	56	17	148.7	38.1811	-85.7391	W	2400	W	2400
GHCND:USW00093821	LOUISVILLE INTERNATIONAL AIRPORT KY US	20131215	17	-21	148.7	38.1811	-85.7391	W	2400	W	2400
GHCND:USW00093821	LOUISVILLE INTERNATIONAL AIRPORT KY US	20131216	78	0	148.7	38.1811	-85.7391	W	2400	W	2400
GHCND:USW00093821	LOUISVILLE INTERNATIONAL AIRPORT KY US	20131217	72	-10	148.7	38.1811	-85.7391	W	2400	W	2400
GHCND:USW00093821	LOUISVILLE INTERNATIONAL AIRPORT KY US	20131218	72	-38	148.7	38.1811	-85.7391	W	2400	W	2400
GHCND:USW00093821	LOUISVILLE INTERNATIONAL AIRPORT KY US	20131219	172	56	148.7	38.1811	-85.7391	W	2400	W	2400
GHCND:USW00093821	LOUISVILLE INTERNATIONAL AIRPORT KY US	20131220	178	111	148.7	38.1811	-85.7391	W	2400	W	2400
GHCND:USW00093821	LOUISVILLE INTERNATIONAL AIRPORT KY US	20131221	211	156	148.7	38.1811	-85.7391	W	2400	W	2400
GHCND:USW00093821	LOUISVILLE INTERNATIONAL AIRPORT KY US	20131222	172	33	148.7	38.1811	-85.7391	W	2400	W	2400
GHCND:USW00093821	LOUISVILLE INTERNATIONAL AIRPORT KY US	20131223	33	-21	148.7	38.1811	-85.7391	W	2400	W	2400
GHCND:USW00093821	LOUISVILLE INTERNATIONAL AIRPORT KY US	20131224	-21	-88	148.7	38.1811	-85.7391	W	2400	W	2400
GHCND:USW00093821	LOUISVILLE INTERNATIONAL AIRPORT KY US	20131225	56	-71	148.7	38.1811	-85.7391	W	2400	W	2400
GHCND:USW00093821	LOUISVILLE INTERNATIONAL AIRPORT KY US	20131226	67	-10	148.7	38.1811	-85.7391	W	2400	W	2400
GHCND:USW00093821	LOUISVILLE INTERNATIONAL AIRPORT KY US	20131227	111	-32	148.7	38.1811	-85.7391	W	2400	W	2400
GHCND:USW00093821	LOUISVILLE INTERNATIONAL AIRPORT KY US	20131228	111	-5	148.7	38.1811	-85.7391	W	2400	W	2400
GHCND:USW00093821	LOUISVILLE INTERNATIONAL AIRPORT KY US	20131229	94	0	148.7	38.1811	-85.7391	W	2400	W	2400
GHCND:USW00093821	LOUISVILLE INTERNATIONAL AIRPORT KY US	20131230	0	-43	148.7	38.1811	-85.7391	W	2400	W	2400
GHCND:USW00093821	LOUISVILLE INTERNATIONAL AIRPORT KY US	20131231	44	-43	148.7	38.1811	-85.7391	W	2400	W	2400
GHCND:USW00093821	LOUISVILLE INTERNATIONAL AIRPORT KY US	20140101	94	-16	148.7	38.1811	-85.7391	W	2400	W	2400
GHCND:USW00093821	LOUISVILLE INTERNATIONAL AIRPORT KY US	20140102	50	-88	148.7	38.1811	-85.7391	W	2400	W	2400
GHCND:USW00093821	LOUISVILLE INTERNATIONAL AIRPORT KY US	20140103	-38	-110	148.7	38.1811	-85.7391	W	2400	W	2400
GHCND:USW00093821	LOUISVILLE INTERNATIONAL AIRPORT KY US	20140104	61	-77	148.7	38.1811	-85.7391	W	2400	W	2400
GHCND:USW00093821	LOUISVILLE INTERNATIONAL AIRPORT KY US	20140105	133	-71	148.7	38.1811	-85.7391	W	2400	W	2400
GHCND:USW00093821	LOUISVILLE INTERNATIONAL AIRPORT KY US	20140106	-71	-199	148.7	38.1811	-85.7391	W	2400	W	2400
GHCND:USW00093821	LOUISVILLE INTERNATIONAL AIRPORT KY US	20140107	-88	-188	148.7	38.1811	-85.7391	W	2400	W	2400
GHCND:USW00093821	LOUISVILLE INTERNATIONAL AIRPORT KY US	20140108	17	-116	148.7	38.1811	-85.7391	W	2400	W	2400
GHCND:USW00093821	LOUISVILLE INTERNATIONAL AIRPORT KY US	20140109	56	-16	148.7	38.1811	-85.7391	W	2400	W	2400
GHCND:USW00093821	LOUISVILLE INTERNATIONAL AIRPORT KY US	20140110	128	17	148.7	38.1811	-85.7391	W	2400	W	2400
GHCND:USW00093821	LOUISVILLE INTERNATIONAL AIRPORT KY US	20140111	122	28	148.7	38.1811	-85.7391	W	2400	W	2400
GHCND:USW00093821	LOUISVILLE INTERNATIONAL AIRPORT KY US	20140112	111	6	148.7	38.1811	-85.7391	W	2400	W	2400
GHCND:USW00093821	LOUISVILLE INTERNATIONAL AIRPORT KY US	20140113	122	78	148.7	38.1811	-85.7391	W	2400	W	2400
GHCND:USW00093821	LOUISVILLE INTERNATIONAL AIRPORT KY US	20140114	122	-5	148.7	38.1811	-85.7391	W	2400	W	2400
GHCND:USW00093821	LOUISVILLE INTERNATIONAL AIRPORT KY US	20140115	17	-55	148.7	38.1811	-85.7391	W	2400	W	2400
GHCND:USW00093821	LOUISVILLE INTERNATIONAL AIRPORT KY US	20140116	28	-66	148.7	38.1811	-85.7391	W	2400	W	2400
GHCND:USW00093821	LOUISVILLE INTERNATIONAL AIRPORT KY US	20140117	22	-88	148.7	38.1811	-85.7391	W	2400	W	2400
GHCND:USW00093821	LOUISVILLE INTERNATIONAL AIRPORT KY US	20140118	22	-82	148.7	38.1811	-85.7391	W	2400	W	2400
GHCND:USW00093821	LOUISVILLE INTERNATIONAL AIRPORT KY US	20140119	44	-32	148.7	38.1811	-85.7391	W	2400	W	2400
GHCND:USW00093821	LOUISVILLE INTERNATIONAL AIRPORT KY US	20140120	117	28	148.7	38.1811	-85.7391	W	2400	W	2400
GHCND:USW00093821	LOUISVILLE INTERNATIONAL AIRPORT KY US	20140121	33	-127	148.7	38.1811	-85.7391	W	2400	W	2400
GHCND:USW00093821	LOUISVILLE INTERNATIONAL AIRPORT KY US	20140122	-65	-149	148.7	38.1811	-85.7391	W	2400	W	2400
GHCND:USW00093821	LOUISVILLE INTERNATIONAL AIRPORT KY US	20140123	-55	-149	148.7	38.1811	-85.7391	W	2400	W	2400
GHCND:USW00093821	LOUISVILLE INTERNATIONAL AIRPORT KY US	20140124	-38	-166	148.7	38.1811	-85.7391	W	2400	W	2400
GHCND:USW00093821	LOUISVILLE INTERNATIONAL AIRPORT KY US	20140125	44	-77	148.7	38.1811	-85.7391	W	2400	W	2400
GHCND:USW00093821	LOUISVILLE INTERNATIONAL AIRPORT KY US	20140126	117	-82	148.7	38.1811	-85.7391	W	2400	W	2400
GHCND:USW00093821	LOUISVILLE INTERNATIONAL AIRPORT KY US	20140127	100	-121	148.7	38.1811	-85.7391	W	2400	W	2400
GHCND:USW00093821	LOUISVILLE INTERNATIONAL AIRPORT KY US	20140128	-93	-160	148.7	38.1811	-85.7391	W	2400	W	2400
GHCND:USW00093821	LOUISVILLE INTERNATIONAL AIRPORT KY US	20140129	22	-155	148.7	38.1811	-85.7391	W	2400	W	2400
GHCND:USW00093821	LOUISVILLE INTERNATIONAL AIRPORT KY US	20140130	39	-110	148.7	38.1811	-85.7391	W	2400	W	2400
GHCND:USW00093821	LOUISVILLE INTERNATIONAL AIRPORT KY US	20140131	72	0	148.7	38.1811	-85.7391	W	2400	W	2400
GHCND:USW00093821	LOUISVILLE INTERNATIONAL AIRPORT KY US	20140201	172	44	148.7	38.1811	-85.7391	W	2400	W	2400
GHCND:USW00093821	LOUISVILLE INTERNATIONAL AIRPORT KY US	20140202	122	-16	148.7	38.1811	-85.7391	W	2400	W	2400
GHCND:USW00093821	LOUISVILLE INTERNATIONAL AIRPORT KY US	20140203	22	-38	148.7	38.1811	-85.7391	W	2400	W	2400
GHCND:USW00093821	LOUISVILLE INTERNATIONAL AIRPORT KY US	20140204	6	-38	148.7	38.1811	-85.7391	W	2400	W	2400
GHCND:USW00093821	LOUISVILLE INTERNATIONAL AIRPORT KY US	20140205	11	-32	148.7	38.1811	-85.7391	W	2400	W	2400
GHCND:USW00093821	LOUISVILLE INTERNATIONAL AIRPORT KY US	20140206	-27	-116	148.7	38.1811	-85.7391	W	2400	W	2400
GHCND:USW00093821	LOUISVILLE INTERNATIONAL AIRPORT KY US	20140207	-49	-143	148.7	38.1811	-85.7391	W	2400	W	2400
GHCND:USW00093821	LOUISVILLE INTERNATIONAL AIRPORT KY US	20140208	-16	-77	148.7	38.1811	-85.7391	W	2400	W	2400
GHCND:USW00093821	LOUISVILLE INTERNATIONAL AIRPORT KY US	20140209	6	-43	148.7	38.1811	-85.7391	W	2400	W	2400
GHCND:USW00093821	LOUISVILLE INTERNATIONAL AIRPORT KY US	20140210	-32	-99	148.7	38.1811	-85.7391	W	2400	W	2400
GHCND:USW00093821	LOUISVILLE INTERNATIONAL AIRPORT KY US	20140211	-27	-143	148.7	38.1811	-85.7391	W	2400	W	2400
GHCND:USW00093821	LOUISVILLE INTERNATIONAL AIRPORT KY US	20140212	33	-110	148.7	38.1811	-85.7391	W	2400	W	2400
GHCND:USW00093821	LOUISVILLE INTERNATIONAL AIRPORT KY US	20140213	61	-71	148.7	38.1811	-85.7391	W	2400	W	2400
GHCND:USW00093821	LOUISVILLE INTERNATIONAL AIRPORT KY US	20140214	44	-32	148.7	38.1811	-85.7391	W	2400	W	2400
GHCND:USW00093821	LOUISVILLE INTERNATIONAL AIRPORT KY US	20140215	-5	-71	148.7	38.1811	-85.7391	W	2400	W	2400
GHCND:USW00093821	LOUISVILLE INTERNATIONAL AIRPORT KY US	20140216	39	-32	148.7	38.1811	-85.7391	W	2400	W	2400
GHCND:USW00093821	LOUISVILLE INTERNATIONAL AIRPORT KY US	20140217	72	-38	148.7	38.1811	-85.7391	W	2400	W	2400
GHCND:USW00093821	LOUISVILLE INTERNATIONAL AIRPORT KY US	20140218	144	17	148.7	38.1811	-85.7391	W	2400	W	2400
GHCND:USW00093821	LOUISVILLE INTERNATIONAL AIRPORT KY US	20140219	144	78	148.7	38.1811	-85.7391	W	2400	W	2400
GHCND:USW00093821	LOUISVILLE INTERNATIONAL AIRPORT KY US	20140220	222	67	148.7	38.1811	-85.7391	W	2400	W	2400
GHCND:USW00093821	LOUISVILLE INTERNATIONAL AIRPORT KY US	20140221	106	44	148.7	38.1811	-85.7391	W	2400	W	2400
GHCND:USW00093821	LOUISVILLE INTERNATIONAL AIRPORT KY US	20140222	178	28	148.7	38.1811	-85.7391	W	2400	W	2400
GHCND:USW00093821	LOUISVILLE INTERNATIONAL AIRPORT KY US	20140223	67	-21	148.7	38.1811	-85.7391	W	2400	W	2400
GHCND:USW00093821	LOUISVILLE INTERNATIONAL AIRPORT KY US	20140224	56	-55	148.7	38.1811	-85.7391	W	2400	W	2400
GHCND:USW00093821	LOUISVILLE INTERNATIONAL AIRPORT KY US	20140225	39	-27	148.7	38.1811	-85.7391	W	2400	W	2400
GHCND:USW00093821	LOUISVILLE INTERNATIONAL AIRPORT KY US	20140226	-16	-82	148.7	38.1811	-85.7391	W	2400	W	2400
GHCND:USW00093821	LOUISVILLE INTERNATIONAL AIRPORT KY US	20140227	11	-66	148.7	38.1811	-85.7391	W	2400	W	2400
GHCND:USW00093821	LOUISVILLE INTERNATIONAL AIRPORT KY US	20140228	72	-82	148.7	38.1811	-85.7391	W	2400	W	2400
GHCND:USW00093821	LOUISVILLE INTERNATIONAL AIRPORT KY US	20140301	139	22	148.7	38.1811	-85.7391	W	2400	W	2400
GHCND:USW00093821	LOUISVILLE INTERNATIONAL AIRPORT KY US	20140302	94	-60	148.7	38.1811	-85.7391	W	2400	W	2400
GHCND:USW00093821	LOUISVILLE INTERNATIONAL AIRPORT KY US	20140303	-38	-88	148.7	38.1811	-85.7391	W	2400	W	2400
GHCND:USW00093821	LOUISVILLE INTERNATIONAL AIRPORT KY US	20140304	22	-99	148.7	38.1811	-85.7391	W	2400	W	2400
GHCND:USW00093821	LOUISVILLE INTERNATIONAL AIRPORT KY US	20140305	67	-49	148.7	38.1811	-85.7391	W	2400	W	2400
GHCND:USW00093821	LOUISVILLE INTERNATIONAL AIRPORT KY US	20140306	94	-32	148.7	38.1811	-85.7391	W	2400	W	2400
GHCND:USW00093821	LOUISVILLE INTERNATIONAL AIRPORT KY US	20140307	167	-21	148.7	38.1811	-85.7391	W	2400	W	2400
GHCND:USW00093821	LOUISVILLE INTERNATIONAL AIRPORT KY US	20140308	172	22	148.7	38.1811	-85.7391	W	2400	W	2400
GHCND:USW00093821	LOUISVILLE INTERNATIONAL AIRPORT KY US	20140309	133	-23	148.7	38.1811	-85.7391	W	2400	W	2400
GHCND:USW00093821	LOUISVILLE INTERNATIONAL AIRPORT KY US	20140310	211	33	148.7	38.1811	-85.7391	W	2400	W	2400
GHCND:USW00093821	LOUISVILLE INTERNATIONAL AIRPORT KY US	20140311	250	106	148.7	38.1811	-85.7391	W	2400	W	2400
GHCND:USW00093821	LOUISVILLE INTERNATIONAL AIRPORT KY US	20140312	194	-5	148.7	38.1811	-85.7391	W	2400	W	2400
GHCND:USW00093821	LOUISVILLE INTERNATIONAL AIRPORT KY US	20140313	72	-55	148.7	38.1811	-85.7391	W	2400	W	2400
GHCND:USW00093821	LOUISVILLE INTERNATIONAL AIRPORT KY US	20140314	183	72	148.7	38.1811	-85.7391	W	2400	W	2400
GHCND:USW00093821	LOUISVILLE INTERNATIONAL AIRPORT KY US	20140315	194	50	148.7	38.1811	-85.7391	W	2400	W	2400
GHCND:USW00093821	LOUISVILLE INTERNATIONAL AIRPORT KY US	20140316	106	-16	148.7	38.1811	-85.7391	W	2400	W	2400
GHCND:USW00093821	LOUISVILLE INTERNATIONAL AIRPORT KY US	20140317	78	-16	148.7	38.1811	-85.7391	W	2400	W	2400
GHCND:USW00093821	LOUISVILLE INTERNATIONAL AIRPORT KY US	20140318	117	17	148.7	38.1811	-85.7391	W	2400	W	2400
GHCND:USW00093821	LOUISVILLE INTERNATIONAL AIRPORT KY US	20140319	144	67	148.7	38.1811	-85.7391	W	2400	W	2400
GHCND:USW00093821	LOUISVILLE INTERNATIONAL AIRPORT KY US	20140320	156	-5	148.7	38.1811	-85.7391	W	2400	W	2400
GHCND:USW00093821	LOUISVILLE INTERNATIONAL AIRPORT KY US	20140321	228	50	148.7	38.1811	-85.7391	W	2400	W	2400
GHCND:USW00093821	LOUISVILLE INTERNATIONAL AIRPORT KY US	20140322	156	50	148.7	38.1811	-85.7391	W	2400	W	2400
GHCND:USW00093821	LOUISVILLE INTERNATIONAL AIRPORT KY US	20140323	89	0	148.7	38.1811	-85.7391	W	2400	W	2400
GHCND:USW00093821	LOUISVILLE INTERNATIONAL AIRPORT KY US	20140324	78	-27	148.7	38.1811	-85.7391	W	2400	W	2400
GHCND:USW00093821	LOUISVILLE INTERNATIONAL AIRPORT KY US	20140325	44	-21	148.7	38.1811	-85.7391	W	2400	W	2400
GHCND:USW00093821	LOUISVILLE INTERNATIONAL AIRPORT KY US	20140326	78	-66	148.7	38.1811	-85.7391	W	2400	W	2400
GHCND:USW00093821	LOUISVILLE INTERNATIONAL AIRPORT KY US	20140327	167	17	148.7	38.1811	-85.7391	W	2400	W	2400
GHCND:USW00093821	LOUISVILLE INTERNATIONAL AIRPORT KY US	20140328	200	100	148.7	38.1811	-85.7391	W	2400	W	2400
GHCND:USW00093821	LOUISVILLE INTERNATIONAL AIRPORT KY US	20140329	106	39	148.7	38.1811	-85.7391	W	2400	W	2400
GHCND:USW00093821	LOUISVILLE INTERNATIONAL AIRPORT KY US	20140330	156	6	148.7	38.1811	-85.7391	W	2400	W	2400
GHCND:USW00093821	LOUISVILLE INTERNATIONAL AIRPORT KY US	20140331	217	22	148.7	38.1811	-85.7391	W	2400	W	2400
GHCND:USW00093821	LOUISVILLE INTERNATIONAL AIRPORT KY US	20140401	267	128	148.7	38.1811	-85.7391	W	2400	W	2400
GHCND:USW00093821	LOUISVILLE INTERNATIONAL AIRPORT KY US	20140402	189	106	148.7	38.1811	-85.7391	W	2400	W	2400
GHCND:USW00093821	LOUISVILLE INTERNATIONAL AIRPORT KY US	20140403	206	122	148.7	38.1811	-85.7391	W	2400	W	2400
GHCND:USW00093821	LOUISVILLE INTERNATIONAL AIRPORT KY US	20140404	183	72	148.7	38.1811	-85.7391	W	2400	W	2400
GHCND:USW00093821	LOUISVILLE INTERNATIONAL AIRPORT KY US	20140405	128	28	148.7	38.1811	-85.7391	W	2400	W	2400
GHCND:USW00093821	LOUISVILLE INTERNATIONAL AIRPORT KY US	20140406	172	39	148.7	38.1811	-85.7391	W	2400	W	2400
GHCND:USW00093821	LOUISVILLE INTERNATIONAL AIRPORT KY US	20140407	156	78	148.7	38.1811	-85.7391	W	2400	W	2400
GHCND:USW00093821	LOUISVILLE INTERNATIONAL AIRPORT KY US	20140408	172	67	148.7	38.1811	-85.7391	W	2400	W	2400
GHCND:USW00093821	LOUISVILLE INTERNATIONAL AIRPORT KY US	20140409	194	50	148.7	38.1811	-85.7391	W	2400	W	2400
GHCND:USW00093821	LOUISVILLE INTERNATIONAL AIRPORT KY US	20140410	261	67	148.7	38.1811	-85.7391	W	2400	W	2400
GHCND:USW00093821	LOUISVILLE INTERNATIONAL AIRPORT KY US	20140411	256	150	148.7	38.1811	-85.7391	W	2400	W	2400
GHCND:USW00093821	LOUISVILLE INTERNATIONAL AIRPORT KY US	20140412	272	122	148.7	38.1811	-85.7391	W	2400	W	2400

GHCND:USW00093821	LOUISVILLE INTERNATIONAL AIRPORT KY US	20140413	289	206	148.7	38.1811	-85.7391	W	2400	W	2400
GHCND:USW00093821	LOUISVILLE INTERNATIONAL AIRPORT KY US	20140414	239	50	148.7	38.1811	-85.7391	W	2400	W	2400
GHCND:USW00093821	LOUISVILLE INTERNATIONAL AIRPORT KY US	20140415	83	11	148.7	38.1811	-85.7391	W	2400	W	2400
GHCND:USW00093821	LOUISVILLE INTERNATIONAL AIRPORT KY US	20140416	128	-5	148.7	38.1811	-85.7391	W	2400	W	2400
GHCND:USW00093821	LOUISVILLE INTERNATIONAL AIRPORT KY US	20140417	206	44	148.7	38.1811	-85.7391	W	2400	W	2400
GHCND:USW00093821	LOUISVILLE INTERNATIONAL AIRPORT KY US	20140418	233	83	148.7	38.1811	-85.7391	W	2400	W	2400
GHCND:USW00093821	LOUISVILLE INTERNATIONAL AIRPORT KY US	20140419	239	94	148.7	38.1811	-85.7391	W	2400	W	2400
GHCND:USW00093821	LOUISVILLE INTERNATIONAL AIRPORT KY US	20140420	267	94	148.7	38.1811	-85.7391	W	2400	W	2400
GHCND:USW00093821	LOUISVILLE INTERNATIONAL AIRPORT KY US	20140421	272	122	148.7	38.1811	-85.7391	W	2400	W	2400
GHCND:USW00093821	LOUISVILLE INTERNATIONAL AIRPORT KY US	20140422	239	111	148.7	38.1811	-85.7391	W	2400	W	2400
GHCND:USW00093821	LOUISVILLE INTERNATIONAL AIRPORT KY US	20140423	183	72	148.7	38.1811	-85.7391	W	2400	W	2400
GHCND:USW00093821	LOUISVILLE INTERNATIONAL AIRPORT KY US	20140424	239	106	148.7	38.1811	-85.7391	W	2400	W	2400
GHCND:USW00093821	LOUISVILLE INTERNATIONAL AIRPORT KY US	20140425	222	139	148.7	38.1811	-85.7391	W	2400	W	2400
GHCND:USW00093821	LOUISVILLE INTERNATIONAL AIRPORT KY US	20140426	272	94	148.7	38.1811	-85.7391	W	2400	W	2400
GHCND:USW00093821	LOUISVILLE INTERNATIONAL AIRPORT KY US	20140427	283	128	148.7	38.1811	-85.7391	W	2400	W	2400
GHCND:USW00093821	LOUISVILLE INTERNATIONAL AIRPORT KY US	20140428	206	172	148.7	38.1811	-85.7391	W	2400	W	2400
GHCND:USW00093821	LOUISVILLE INTERNATIONAL AIRPORT KY US	20140429	256	123	148.7	38.1811	-85.7391	W	2400	W	2400
GHCND:USW00093821	LOUISVILLE INTERNATIONAL AIRPORT KY US	20140430	217	106	148.7	38.1811	-85.7391	W	2400	W	2400
GHCND:USW00093821	LOUISVILLE INTERNATIONAL AIRPORT KY US	20140501	172	83	148.7	38.1811	-85.7391	W	2400	W	2400
GHCND:USW00093821	LOUISVILLE INTERNATIONAL AIRPORT KY US	20140502	167	83	148.7	38.1811	-85.7391	W	2400	W	2400
GHCND:USW00093821	LOUISVILLE INTERNATIONAL AIRPORT KY US	20140503	228	72	148.7	38.1811	-85.7391	W	2400	W	2400
GHCND:USW00093821	LOUISVILLE INTERNATIONAL AIRPORT KY US	20140504	283	111	148.7	38.1811	-85.7391	W	2400	W	2400
GHCND:USW00093821	LOUISVILLE INTERNATIONAL AIRPORT KY US	20140505	317	122	148.7	38.1811	-85.7391	W	2400	W	2400
GHCND:USW00093821	LOUISVILLE INTERNATIONAL AIRPORT KY US	20140506	300	139	148.7	38.1811	-85.7391	W	2400	W	2400
GHCND:USW00093821	LOUISVILLE INTERNATIONAL AIRPORT KY US	20140507	300	189	148.7	38.1811	-85.7391	W	2400	W	2400
GHCND:USW00093821	LOUISVILLE INTERNATIONAL AIRPORT KY US	20140508	306	211	148.7	38.1811	-85.7391	W	2400	W	2400
GHCND:USW00093821	LOUISVILLE INTERNATIONAL AIRPORT KY US	20140509	256	172	148.7	38.1811	-85.7391	W	2400	W	2400
GHCND:USW00093821	LOUISVILLE INTERNATIONAL AIRPORT KY US	20140510	239	156	148.7	38.1811	-85.7391	W	2400	W	2400
GHCND:USW00093821	LOUISVILLE INTERNATIONAL AIRPORT KY US	20140511	278	167	148.7	38.1811	-85.7391	W	2400	W	2400
GHCND:USW00093821	LOUISVILLE INTERNATIONAL AIRPORT KY US	20140512	311	200	148.7	38.1811	-85.7391	W	2400	W	2400
GHCND:USW00093821	LOUISVILLE INTERNATIONAL AIRPORT KY US	20140513	311	200	148.7	38.1811	-85.7391	W	2400	W	2400
GHCND:USW00093821	LOUISVILLE INTERNATIONAL AIRPORT KY US	20140514	211	161	148.7	38.1811	-85.7391	W	2400	W	2400
GHCND:USW00093821	LOUISVILLE INTERNATIONAL AIRPORT KY US	20140515	183	100	148.7	38.1811	-85.7391	W	2400	W	2400
GHCND:USW00093821	LOUISVILLE INTERNATIONAL AIRPORT KY US	20140516	167	67	148.7	38.1811	-85.7391	W	2400	W	2400
GHCND:USW00093821	LOUISVILLE INTERNATIONAL AIRPORT KY US	20140517	172	61	148.7	38.1811	-85.7391	W	2400	W	2400
GHCND:USW00093821	LOUISVILLE INTERNATIONAL AIRPORT KY US	20140518	300	67	148.7	38.1811	-85.7391	W	2400	W	2400
GHCND:USW00093821	LOUISVILLE INTERNATIONAL AIRPORT KY US	20140519	239	89	148.7	38.1811	-85.7391	W	2400	W	2400
GHCND:USW00093821	LOUISVILLE INTERNATIONAL AIRPORT KY US	20140520	294	150	148.7	38.1811	-85.7391	W	2400	W	2400
GHCND:USW00093821	LOUISVILLE INTERNATIONAL AIRPORT KY US	20140521	294	189	148.7	38.1811	-85.7391	W	2400	W	2400
GHCND:USW00093821	LOUISVILLE INTERNATIONAL AIRPORT KY US	20140522	306	178	148.7	38.1811	-85.7391	W	2400	W	2400
GHCND:USW00093821	LOUISVILLE INTERNATIONAL AIRPORT KY US	20140523	256	178	148.7	38.1811	-85.7391	W	2400	W	2400
GHCND:USW00093821	LOUISVILLE INTERNATIONAL AIRPORT KY US	20140524	272	139	148.7	38.1811	-85.7391	W	2400	W	2400
GHCND:USW00093821	LOUISVILLE INTERNATIONAL AIRPORT KY US	20140525	250	167	148.7	38.1811	-85.7391	W	2400	W	2400
GHCND:USW00093821	LOUISVILLE INTERNATIONAL AIRPORT KY US	20140526	306	161	148.7	38.1811	-85.7391	W	2400	W	2400
GHCND:USW00093821	LOUISVILLE INTERNATIONAL AIRPORT KY US	20140527	317	211	148.7	38.1811	-85.7391	W	2400	W	2400
GHCND:USW00093821	LOUISVILLE INTERNATIONAL AIRPORT KY US	20140528	294	206	148.7	38.1811	-85.7391	W	2400	W	2400
GHCND:USW00093821	LOUISVILLE INTERNATIONAL AIRPORT KY US	20140529	300	206	148.7	38.1811	-85.7391	W	2400	W	2400
GHCND:USW00093821	LOUISVILLE INTERNATIONAL AIRPORT KY US	20140530	300	211	148.7	38.1811	-85.7391	W	2400	W	2400
GHCND:USW00093821	LOUISVILLE INTERNATIONAL AIRPORT KY US	20140531	300	200	148.7	38.1811	-85.7391	W	2400	W	2400
GHCND:USW00093821	LOUISVILLE INTERNATIONAL AIRPORT KY US	20140601	321	183	148.7	38.1811	-85.7391	W	2400	W	2400
GHCND:USW00093821	LOUISVILLE INTERNATIONAL AIRPORT KY US	20140602	283	222	148.7	38.1811	-85.7391	W	2400	W	2400
GHCND:USW00093821	LOUISVILLE INTERNATIONAL AIRPORT KY US	20140603	300	222	148.7	38.1811	-85.7391	W	2400	W	2400
GHCND:USW00093821	LOUISVILLE INTERNATIONAL AIRPORT KY US	20140604	306	222	148.7	38.1811	-85.7391	W	2400	W	2400
GHCND:USW00093821	LOUISVILLE INTERNATIONAL AIRPORT KY US	20140605	256	183	148.7	38.1811	-85.7391	W	2400	W	2400
GHCND:USW00093821	LOUISVILLE INTERNATIONAL AIRPORT KY US	20140606	289	161	148.7	38.1811	-85.7391	W	2400	W	2400
GHCND:USW00093821	LOUISVILLE INTERNATIONAL AIRPORT KY US	20140607	289	172	148.7	38.1811	-85.7391	W	2400	W	2400
GHCND:USW00093821	LOUISVILLE INTERNATIONAL AIRPORT KY US	20140608	256	183	148.7	38.1811	-85.7391	W	2400	W	2400
GHCND:USW00093821	LOUISVILLE INTERNATIONAL AIRPORT KY US	20140609	250	183	148.7	38.1811	-85.7391	W	2400	W	2400
GHCND:USW00093821	LOUISVILLE INTERNATIONAL AIRPORT KY US	20140610	272	194	148.7	38.1811	-85.7391	W	2400	W	2400
GHCND:USW00093821	LOUISVILLE INTERNATIONAL AIRPORT KY US	20140611	256	200	148.7	38.1811	-85.7391	W	2400	W	2400
GHCND:USW00093821	LOUISVILLE INTERNATIONAL AIRPORT KY US	20140612	289	178	148.7	38.1811	-85.7391	W	2400	W	2400
GHCND:USW00093821	LOUISVILLE INTERNATIONAL AIRPORT KY US	20140613	267	183	148.7	38.1811	-85.7391	W	2400	W	2400
GHCND:USW00093821	LOUISVILLE INTERNATIONAL AIRPORT KY US	20140614	267	133	148.7	38.1811	-85.7391	W	2400	W	2400
GHCND:USW00093821	LOUISVILLE INTERNATIONAL AIRPORT KY US	20140615	317	161	148.7	38.1811	-85.7391	W	2400	W	2400
GHCND:USW00093821	LOUISVILLE INTERNATIONAL AIRPORT KY US	20140616	333	222	148.7	38.1811	-85.7391	W	2400	W	2400
GHCND:USW00093821	LOUISVILLE INTERNATIONAL AIRPORT KY US	20140617	333	222	148.7	38.1811	-85.7391	W	2400	W	2400
GHCND:USW00093821	LOUISVILLE INTERNATIONAL AIRPORT KY US	20140618	339	244	148.7	38.1811	-85.7391	W	2400	W	2400
GHCND:USW00093821	LOUISVILLE INTERNATIONAL AIRPORT KY US	20140619	344	250	148.7	38.1811	-85.7391	W	2400	W	2400
GHCND:USW00093821	LOUISVILLE INTERNATIONAL AIRPORT KY US	20140620	328	228	148.7	38.1811	-85.7391	W	2400	W	2400
GHCND:USW00093821	LOUISVILLE INTERNATIONAL AIRPORT KY US	20140621	328	222	148.7	38.1811	-85.7391	W	2400	W	2400
GHCND:USW00093821	LOUISVILLE INTERNATIONAL AIRPORT KY US	20140622	328	211	148.7	38.1811	-85.7391	W	2400	W	2400
GHCND:USW00093821	LOUISVILLE INTERNATIONAL AIRPORT KY US	20140623	344	228	148.7	38.1811	-85.7391	W	2400	W	2400
GHCND:USW00093821	LOUISVILLE INTERNATIONAL AIRPORT KY US	20140624	311	222	148.7	38.1811	-85.7391	W	2400	W	2400
GHCND:USW00093821	LOUISVILLE INTERNATIONAL AIRPORT KY US	20140625	317	222	148.7	38.1811	-85.7391	W	2400	W	2400
GHCND:USW00093821	LOUISVILLE INTERNATIONAL AIRPORT KY US	20140626	328	222	148.7	38.1811	-85.7391	W	2400	W	2400
GHCND:USW00093821	LOUISVILLE INTERNATIONAL AIRPORT KY US	20140627	333	211	148.7	38.1811	-85.7391	W	2400	W	2400
GHCND:USW00093821	LOUISVILLE INTERNATIONAL AIRPORT KY US	20140628	306	228	148.7	38.1811	-85.7391	W	2400	W	2400
GHCND:USW00093821	LOUISVILLE INTERNATIONAL AIRPORT KY US	20140629	300	228	148.7	38.1811	-85.7391	W	2400	W	2400
GHCND:USW00093821	LOUISVILLE INTERNATIONAL AIRPORT KY US	20140630	333	217	148.7	38.1811	-85.7391	W	2400	W	2400
GHCND:USW00093821	LOUISVILLE INTERNATIONAL AIRPORT KY US	20140701	339	211	148.7	38.1811	-85.7391	W	2400	W	2400
GHCND:USW00093821	LOUISVILLE INTERNATIONAL AIRPORT KY US	20140702	311	200	148.7	38.1811	-85.7391	W	2400	W	2400
GHCND:USW00093821	LOUISVILLE INTERNATIONAL AIRPORT KY US	20140703	250	161	148.7	38.1811	-85.7391	W	2400	W	2400
GHCND:USW00093821	LOUISVILLE INTERNATIONAL AIRPORT KY US	20140704	278	144	148.7	38.1811	-85.7391	W	2400	W	2400
GHCND:USW00093821	LOUISVILLE INTERNATIONAL AIRPORT KY US	20140705	289	150	148.7	38.1811	-85.7391	W	2400	W	2400
GHCND:USW00093821	LOUISVILLE INTERNATIONAL AIRPORT KY US	20140706	311	183	148.7	38.1811	-85.7391	W	2400	W	2400
GHCND:USW00093821	LOUISVILLE INTERNATIONAL AIRPORT KY US	20140707	333	222	148.7	38.1811	-85.7391	W	2400	W	2400
GHCND:USW00093821	LOUISVILLE INTERNATIONAL AIRPORT KY US	20140708	311	233	148.7	38.1811	-85.7391	W	2400	W	2400
GHCND:USW00093821	LOUISVILLE INTERNATIONAL AIRPORT KY US	20140709	317	211	148.7	38.1811	-85.7391	W	2400	W	2400
GHCND:USW00093821	LOUISVILLE INTERNATIONAL AIRPORT KY US	20140710	317	206	148.7	38.1811	-85.7391	W	2400	W	2400
GHCND:USW00093821	LOUISVILLE INTERNATIONAL AIRPORT KY US	20140711	328	183	148.7	38.1811	-85.7391	W	2400	W	2400
GHCND:USW00093821	LOUISVILLE INTERNATIONAL AIRPORT KY US	20140712	322	200	148.7	38.1811	-85.7391	W	2400	W	2400
GHCND:USW00093821	LOUISVILLE INTERNATIONAL AIRPORT KY US	20140713	361	228	148.7	38.1811	-85.7391	W	2400	W	2400
GHCND:USW00093821	LOUISVILLE INTERNATIONAL AIRPORT KY US	20140714	306	206	148.7	38.1811	-85.7391	W	2400	W	2400
GHCND:USW00093821	LOUISVILLE INTERNATIONAL AIRPORT KY US	20140715	261	172	148.7	38.1811	-85.7391	W	2400	W	2400
GHCND:USW00093821	LOUISVILLE INTERNATIONAL AIRPORT KY US	20140716	256	144	148.7	38.1811	-85.7391	W	2400	W	2400
GHCND:USW00093821	LOUISVILLE INTERNATIONAL AIRPORT KY US	20140717	272	156	148.7	38.1811	-85.7391	W	2400	W	2400
GHCND:USW00093821	LOUISVILLE INTERNATIONAL AIRPORT KY US	20140718	228	172	148.7	38.1811	-85.7391	W	2400	W	2400
GHCND:USW00093821	LOUISVILLE INTERNATIONAL AIRPORT KY US	20140719	250	183	148.7	38.1811	-85.7391	W	2400	W	2400
GHCND:USW00093821	LOUISVILLE INTERNATIONAL AIRPORT KY US	20140720	300	211	148.7	38.1811	-85.7391	W	2400	W	2400
GHCND:USW00093821	LOUISVILLE INTERNATIONAL AIRPORT KY US	20140721	322	206	148.7	38.1811	-85.7391	W	2400	W	2400
GHCND:USW00093821	LOUISVILLE INTERNATIONAL AIRPORT KY US	20140722	344	211	148.7	38.1811	-85.7391	W	2400	W	2400
GHCND:USW00093821	LOUISVILLE INTERNATIONAL AIRPORT KY US	20140723	311	228	148.7	38.1811	-85.7391	W	2400	W	2400
GHCND:USW00093821	LOUISVILLE INTERNATIONAL AIRPORT KY US	20140724	278	200	148.7	38.1811	-85.7391	W	2400	W	2400
GHCND:USW00093821	LOUISVILLE INTERNATIONAL AIRPORT KY US	20140725	300	156	148.7	38.1811	-85.7391	W	2400	W	2400
GHCND:USW00093821	LOUISVILLE INTERNATIONAL AIRPORT KY US	20140726	344	194	148.7	38.1811	-85.7391	W	2400	W	2400
GHCND:USW00093821	LOUISVILLE INTERNATIONAL AIRPORT KY US	20140727	328	211	148.7	38.1811	-85.7391	W	2400	W	2400
GHCND:USW00093821	LOUISVILLE INTERNATIONAL AIRPORT KY US	20140728	263	172	148.7	38.1811	-85.7391	W	2400	W	2400
GHCND:USW00093821	LOUISVILLE INTERNATIONAL AIRPORT KY US	20140729	263	122	148.7	38.1811	-85.7391	W	2400	W	2400
GHCND:USW00093821	LOUISVILLE INTERNATIONAL AIRPORT KY US	20140730	283	167	148.7	38.1811	-85.7391	W	2400	W	2400
GHCND:USW00093821	LOUISVILLE INTERNATIONAL AIRPORT KY US	20140731	300	178	148.7	38.1811	-85.7391	W	2400	W	2400
GHCND:USW00093821	LOUISVILLE INTERNATIONAL AIRPORT KY US	20140801	317	178	148.7	38.1811	-85.7391	W	2400	W	2400
GHCND:USW00093821	LOUISVILLE INTERNATIONAL AIRPORT KY US	20140802	300	200	148.7	38.1811	-85.7391	W	2400	W	2400
GHCND:USW00093821	LOUISVILLE INTERNATIONAL AIRPORT KY US	20140803	306	183	148.7	38.1811	-85.7391	W	2400	W	2400
GHCND:USW00093821	LOUISVILLE INTERNATIONAL AIRPORT KY US	20140804	322	189	148.7	38.1811	-85.7391	W	2400	W	2400
GHCND:USW00093821	LOUISVILLE INTERNATIONAL AIRPORT KY US	20140805	311	194	148.7	38.1811	-85.7391	W	2400	W	2400
GHCND:USW00093821	LOUISVILLE INTERNATIONAL AIRPORT KY US	20140806	322	211	148.7	38.1811	-85.7391	W	2400	W	2400
GHCND:USW00093821	LOUISVILLE INTERNATIONAL AIRPORT KY US	20140807	289	222	148.7	38.1811	-85.7391	W	2400	W	2400
GHCND:USW00093821	LOUISVILLE INTERNATIONAL AIRPORT KY US	20140808	244	200	148.7	38.1811	-85.7391	W	2400	W	2400
GHCND:USW00093821	LOUISVILLE INTERNATIONAL AIRPORT KY US	20140809	294	222	148.7	38.1811	-85.7391	W	2400	W	2400
GHCND:USW00093821	LOUISVILLE INTERNATIONAL AIRPORT KY US	20140810	317	233	148.7	38.1811	-85.7391	W	2400	W	2400
GHCND:USW00093821	LOUISVILLE INTERNATIONAL AIRPORT KY US	20140811	311	228	148.7	38.1811	-85.7391	W	2400	W	2400
GHCND:USW00093821	LOUISVILLE INTERNATIONAL AIRPORT KY US	20140812	272	183	148.7	38.1811	-85.7391	W	2400	W	2400
GHCND:USW00093821	LOUISVILLE INTERNATIONAL AIRPORT KY US	20140813	283	156	148.7	38.1811	-85.7391	W	2400	W	2400
GHCND:USW00093821	LOUISVILLE INTERNATIONAL AIRPORT KY US	20140814	294	172	148.7	38.1811	-85.7391	W	2400	W	2400
GHCND:USW00093821	LOUISVILLE INTERNATIONAL AIRPORT KY US	20140815	289	161	148.7	38.1811	-85.7391	W	2400	W	2400
GHCND:USW00093821	LOUISVILLE INTERNATIONAL AIRPORT KY US	20140816	283	183	148.7	38.1811	-85.7391	W	2400	W	2400
GHCND:USW00093821	LOUISVILLE INTERNATIONAL AIRPORT KY US	20140817	244	206	148.7	38.1811	-85.7391	W	2400	W	2400
GHCND:USW00093821	LOUISVILLE INTERNATIONAL AIRPORT KY US	20140818	283	227	148.7	38.1811	-85.7391	W	2400	W	2400
GHCND:USW00093821	LOUISVILLE INTERNATIONAL AIRPORT KY US	20140819	317	217	148.7	38.1811	-85.7391	W	2400	W	2400
GHCND:USW00093821	LOUISVILLE INTERNATIONAL AIRPORT KY US	20140820	333	217	148.7	38.1811	-85.7391	W	2400	W	2400
GHCND:USW00093821	LOUISVILLE INTERNATIONAL AIRPORT KY US	20140821	322	222	148.7	38.1811	-85.7391	W	2400	W	2400
GHCND:USW00093821	LOUISVILLE INTERNATIONAL AIRPORT KY US	20140822	322	233	148.7	38.1811	-85.7391	W	2400	W	2400
GHCND:USW00093821	LOUISVILLE INTERNATIONAL AIRPORT KY US	20140823	328	228	148.7	38.1811	-85.7391	W	2400	W	2400
GHCND:USW00093821	LOUISVILLE INTERNATIONAL AIRPORT KY US	20140824	328	222	148.7	38.1811	-85.7391	W	2400	W	2400
GHCND:USW00093821	LOUISVILLE INTERNATIONAL AIRPORT KY US	20140825	364	244	148.7	38.1811	-85.7391	W	2400	W	2400
GHCND:USW00093821	LOUISVILLE INTERNATIONAL AIRPORT KY US	20140826	344	239	148.7	38.1811	-85.7391	W	2400	W	2400
GHCND:USW00093821	LOUISVILLE INTERNATIONAL AIRPORT KY US	20140827	344	233	148.7	38.1811	-85.7391	W	2400	W	2400
GHCND:USW00093821	LOUISVILLE INTERNATIONAL AIRPORT KY US	20140828	333	233	148.7	38.1811	-85.7391	W	2400	W	2400
GHCND:USW00093821	LOUISVILLE INTERNATIONAL AIRPORT KY US	20140829	339	228	148.7	38.1811	-85.7391	W	2400	W	2400
GHCND:USW00093821	LOUISVILLE INTERNATIONAL AIRPORT KY US	20140830	306	217	148.7	38.1811	-85.7391	W	2400	W	2400
GHCND:USW00093821	LOUISVILLE INTERNATIONAL AIRPORT KY US	20140831	261	228	148.7	38.1811	-85.7391	W	2400	W	2400
GHCND:USW00093821	LOUISVILLE INTERNATIONAL AIRPORT KY US	20140901	317	239	148.7	38.1811	-85.7391	W	2400	W	2400
GHCND:USW00093821	LOUISVILLE INTERNATIONAL AIRPORT KY US	20140902	317	211	148.7	38.1811	-85.7391	W	2400	W	2400
GHCND:USW00093821	LOUISVILLE INTERNATIONAL AIRPORT KY US	20140903	322	222	148.7	38.1811	-85.7391	W	2400	W	2400
GHCND:USW00093821	LOUISVILLE INTERNATIONAL AIRPORT KY US	20140904	333	217	148.7	38.1811	-85.7391	W	2400	W	2400
GHCND:USW00093821	LOUISVILLE INTERNATIONAL AIRPORT KY US	20140905	339	233	148.7	38.1811	-85.7391	W	2400	W	2400
GHCND:USW00093821	LOUISVILLE INTERNATIONAL AIRPORT KY US	20140906	306	206	148.7	38.1811	-85.7391	W	2400	W	2400
GHCND:USW00093821	LOUISVILLE INTERNATIONAL AIRPORT KY US	20140907	278	167	148.7	38.1811	-85.7391	W	2400	W	2400
GHCND:USW00093821	LOUISVILLE INTERNATIONAL AIRPORT KY US	20140908	294	150	148.7	38.1811	-85.7391	W	2400	W	2400
GHCND:USW00093821	LOUISVILLE INTERNATIONAL AIRPORT KY US	20140909	294	167	148.7	38.1811	-85.7391	W	2400	W	2400
GHCND:USW00093821	LOUISVILLE INTERNATIONAL AIRPORT KY US	20140910	300	211	148.7	38.1811	-85.7391	W	2400	W	2400
GHCND:USW00093821	LOUISVILLE INTERNATIONAL AIRPORT KY US	20140911	261	156	148.7	38.1811	-85.7391	W	2400	W	2400
GHCND:USW00093821	LOUISVILLE INTERNATIONAL AIRPORT KY US	20140912	206	156	148.7	38.1811	-85.7391	W	2400	W	2400
GHCND:USW00093821	LOUISVILLE INTERNATIONAL AIRPORT KY US	20140913	200	128	148.7	38.1811	-85.7391	W	2400	W	2400
GHCND:USW00093821	LOUISVILLE INTERNATIONAL AIRPORT KY US	20140914	239	100	148.7	38.1811	-85.7391	W	2400	W	2400
GHCND:USW00093821	LOUISVILLE INTERNATIONAL AIRPORT KY US	20140915	244	117	148.7	38.1811	-85.7391	W	2400	W	2400
GHCND:USW00093821	LOUISVILLE INTERNATIONAL AIRPORT KY US	20140916	217	133	148.7	38.1811	-85.7391	W	2400	W	2400
GHCND:USW00093821	LOUISVILLE INTERNATIONAL AIRPORT KY US	20140917	228	117	148.7	38.1811	-85.7391	W	2400	W	2400
GHCND:USW00093821	LOUISVILLE INTERNATIONAL AIRPORT KY US	20140918	244	133	148.7	38.1811	-85.7391	W	2400	W	2400
GHCND:USW00093821	LOUISVILLE INTERNATIONAL AIRPORT KY US	20140919	267	122	148.7	38.1811	-85.7391	W	2400	W	2400
GHCND:USW00093821	LOUISVILLE INTERNATIONAL AIRPORT KY US	20140920	289	167	148.7	38.1811	-85.7391	W	2400	W	2400
GHCND:USW00093821	LOUISVILLE INTERNATIONAL AIRPORT KY US	20140921	278	156	148.7	38.1811	-85.7391	W	2400	W	2400
GHCND:USW00093821	LOUISVILLE INTERNATIONAL AIRPORT KY US	20140922	211	122	148.7	38.1811	-85.7391	W	2400	W	2400
GHCND:USW00093821	LOUISVILLE INTERNATIONAL AIRPORT KY US	20140923	244	100	148.7	38.1811	-85.7391	W	2400	W	2400
GHCND:USW00093821	LOUISVILLE INTERNATIONAL AIRPORT KY US	20140924	272	106	148.7	38.1811	-85.7391	W	2400	W	2400
GHCND:USW00093821	LOUISVILLE INTERNATIONAL AIRPORT KY US	20140925	278	133	148.7	38.1811	-85.7391	W	2400	W	2400
GHCND:USW00093821	LOUISVILLE INTERNATIONAL AIRPORT KY US	20140926	294	150	148.7	38.1811	-85.7391	W	2400	W	2400
GHCND:USW00093821	LOUISVILLE INTERNATIONAL AIRPORT KY US	20140927	300	156	148.7	38.1811	-85.7391	W	2400	W	2400
GHCND:USW00093821	LOUISVILLE INTERNATIONAL AIRPORT KY US	20140928	294	183	148.7	38.1811	-85.7391	W	2400	W	2400
GHCND:USW00093821	LOUISVILLE INTERNATIONAL AIRPORT KY US	20140929	300	183	148.7	38.1811	-85.7391	W	2400	W	2400

GHCND:USW00093821	LOUISVILLE INTERNATIONAL AIRPORT KY US	20140930	300	144	148.7	38.1811	-85.7391	W	2400	W	2400
GHCND:USW00093821	LOUISVILLE INTERNATIONAL AIRPORT KY US	20141001	300	144	148.7	38.1811	-85.7391	W	2400	W	2400
GHCND:USW00093821	LOUISVILLE INTERNATIONAL AIRPORT KY US	20141002	311	172	148.7	38.1811	-85.7391	W	2400	W	2400
GHCND:USW00093821	LOUISVILLE INTERNATIONAL AIRPORT KY US	20141003	261	100	148.7	38.1811	-85.7391	W	2400	W	2400
GHCND:USW00093821	LOUISVILLE INTERNATIONAL AIRPORT KY US	20141004	156	61	148.7	38.1811	-85.7391	W	2400	W	2400
GHCND:USW00093821	LOUISVILLE INTERNATIONAL AIRPORT KY US	20141005	194	33	148.7	38.1811	-85.7391	W	2400	W	2400
GHCND:USW00093821	LOUISVILLE INTERNATIONAL AIRPORT KY US	20141006	217	117	148.7	38.1811	-85.7391	W	2400	W	2400
GHCND:USW00093821	LOUISVILLE INTERNATIONAL AIRPORT KY US	20141007	244	117	148.7	38.1811	-85.7391	W	2400	W	2400
GHCND:USW00093821	LOUISVILLE INTERNATIONAL AIRPORT KY US	20141008	239	117	148.7	38.1811	-85.7391	W	2400	W	2400
GHCND:USW00093821	LOUISVILLE INTERNATIONAL AIRPORT KY US	20141009	222	117	148.7	38.1811	-85.7391	W	2400	W	2400
GHCND:USW00093821	LOUISVILLE INTERNATIONAL AIRPORT KY US	20141010	161	117	148.7	38.1811	-85.7391	W	2400	W	2400
GHCND:USW00093821	LOUISVILLE INTERNATIONAL AIRPORT KY US	20141011	150	111	148.7	38.1811	-85.7391	W	2400	W	2400
GHCND:USW00093821	LOUISVILLE INTERNATIONAL AIRPORT KY US	20141012	222	122	148.7	38.1811	-85.7391	W	2400	W	2400
GHCND:USW00093821	LOUISVILLE INTERNATIONAL AIRPORT KY US	20141013	261	183	148.7	38.1811	-85.7391	W	2400	W	2400
GHCND:USW00093821	LOUISVILLE INTERNATIONAL AIRPORT KY US	20141014	211	150	148.7	38.1811	-85.7391	W	2400	W	2400
GHCND:USW00093821	LOUISVILLE INTERNATIONAL AIRPORT KY US	20141015	150	128	148.7	38.1811	-85.7391	W	2400	W	2400
GHCND:USW00093821	LOUISVILLE INTERNATIONAL AIRPORT KY US	20141016	161	122	148.7	38.1811	-85.7391	W	2400	W	2400
GHCND:USW00093821	LOUISVILLE INTERNATIONAL AIRPORT KY US	20141017	239	100	148.7	38.1811	-85.7391	W	2400	W	2400
GHCND:USW00093821	LOUISVILLE INTERNATIONAL AIRPORT KY US	20141018	161	100	148.7	38.1811	-85.7391	W	2400	W	2400
GHCND:USW00093821	LOUISVILLE INTERNATIONAL AIRPORT KY US	20141019	167	89	148.7	38.1811	-85.7391	W	2400	W	2400
GHCND:USW00093821	LOUISVILLE INTERNATIONAL AIRPORT KY US	20141020	206	78	148.7	38.1811	-85.7391	W	2400	W	2400
GHCND:USW00093821	LOUISVILLE INTERNATIONAL AIRPORT KY US	20141021	178	89	148.7	38.1811	-85.7391	W	2400	W	2400
GHCND:USW00093821	LOUISVILLE INTERNATIONAL AIRPORT KY US	20141022	167	67	148.7	38.1811	-85.7391	W	2400	W	2400
GHCND:USW00093821	LOUISVILLE INTERNATIONAL AIRPORT KY US	20141023	178	44	148.7	38.1811	-85.7391	W	2400	W	2400
GHCND:USW00093821	LOUISVILLE INTERNATIONAL AIRPORT KY US	20141024	200	56	148.7	38.1811	-85.7391	W	2400	W	2400
GHCND:USW00093821	LOUISVILLE INTERNATIONAL AIRPORT KY US	20141025	250	89	148.7	38.1811	-85.7391	W	2400	W	2400
GHCND:USW00093821	LOUISVILLE INTERNATIONAL AIRPORT KY US	20141026	244	100	148.7	38.1811	-85.7391	W	2400	W	2400
GHCND:USW00093821	LOUISVILLE INTERNATIONAL AIRPORT KY US	20141027	294	117	148.7	38.1811	-85.7391	W	2400	W	2400
GHCND:USW00093821	LOUISVILLE INTERNATIONAL AIRPORT KY US	20141028	228	144	148.7	38.1811	-85.7391	W	2400	W	2400
GHCND:USW00093821	LOUISVILLE INTERNATIONAL AIRPORT KY US	20141029	178	78	148.7	38.1811	-85.7391	W	2400	W	2400
GHCND:USW00093821	LOUISVILLE INTERNATIONAL AIRPORT KY US	20141030	150	33	148.7	38.1811	-85.7391	W	2400	W	2400
GHCND:USW00093821	LOUISVILLE INTERNATIONAL AIRPORT KY US	20141031	111	22	148.7	38.1811	-85.7391	W	2400	W	2400
GHCND:USW00093821	LOUISVILLE INTERNATIONAL AIRPORT KY US	20141101	78	17	148.7	38.1811	-85.7391	W	2400	W	2400
GHCND:USW00093821	LOUISVILLE INTERNATIONAL AIRPORT KY US	20141102	117	-10	148.7	38.1811	-85.7391	W	2400	W	2400
GHCND:USW00093821	LOUISVILLE INTERNATIONAL AIRPORT KY US	20141103	200	39	148.7	38.1811	-85.7391	W	2400	W	2400
GHCND:USW00093821	LOUISVILLE INTERNATIONAL AIRPORT KY US	20141104	189	117	148.7	38.1811	-85.7391	W	2400	W	2400
GHCND:USW00093821	LOUISVILLE INTERNATIONAL AIRPORT KY US	20141105	144	111	148.7	38.1811	-85.7391	W	2400	W	2400
GHCND:USW00093821	LOUISVILLE INTERNATIONAL AIRPORT KY US	20141106	133	67	148.7	38.1811	-85.7391	W	2400	W	2400
GHCND:USW00093821	LOUISVILLE INTERNATIONAL AIRPORT KY US	20141107	111	39	148.7	38.1811	-85.7391	W	2400	W	2400
GHCND:USW00093821	LOUISVILLE INTERNATIONAL AIRPORT KY US	20141108	144	17	148.7	38.1811	-85.7391	W	2400	W	2400
GHCND:USW00093821	LOUISVILLE INTERNATIONAL AIRPORT KY US	20141109	139	22	148.7	38.1811	-85.7391	W	2400	W	2400
GHCND:USW00093821	LOUISVILLE INTERNATIONAL AIRPORT KY US	20141110	189	28	148.7	38.1811	-85.7391	W	2400	W	2400
GHCND:USW00093821	LOUISVILLE INTERNATIONAL AIRPORT KY US	20141111	183	28	148.7	38.1811	-85.7391	W	2400	W	2400
GHCND:USW00093821	LOUISVILLE INTERNATIONAL AIRPORT KY US	20141112	50	6	148.7	38.1811	-85.7391	W	2400	W	2400
GHCND:USW00093821	LOUISVILLE INTERNATIONAL AIRPORT KY US	20141113	6	-38	148.7	38.1811	-85.7391	W	2400	W	2400
GHCND:USW00093821	LOUISVILLE INTERNATIONAL AIRPORT KY US	20141114	22	-55	148.7	38.1811	-85.7391	W	2400	W	2400
GHCND:USW00093821	LOUISVILLE INTERNATIONAL AIRPORT KY US	20141115	50	-55	148.7	38.1811	-85.7391	W	2400	W	2400
GHCND:USW00093821	LOUISVILLE INTERNATIONAL AIRPORT KY US	20141116	61	11	148.7	38.1811	-85.7391	W	2400	W	2400
GHCND:USW00093821	LOUISVILLE INTERNATIONAL AIRPORT KY US	20141117	11	-72	148.7	38.1811	-85.7391	W	2400	W	2400
GHCND:USW00093821	LOUISVILLE INTERNATIONAL AIRPORT KY US	20141118	-38	-88	148.7	38.1811	-85.7391	W	2400	W	2400
GHCND:USW00093821	LOUISVILLE INTERNATIONAL AIRPORT KY US	20141119	94	-88	148.7	38.1811	-85.7391	W	2400	W	2400
GHCND:USW00093821	LOUISVILLE INTERNATIONAL AIRPORT KY US	20141120	22	-55	148.7	38.1811	-85.7391	W	2400	W	2400
GHCND:USW00093821	LOUISVILLE INTERNATIONAL AIRPORT KY US	20141121	56	-66	148.7	38.1811	-85.7391	W	2400	W	2400
GHCND:USW00093821	LOUISVILLE INTERNATIONAL AIRPORT KY US	20141122	183	22	148.7	38.1811	-85.7391	W	2400	W	2400
GHCND:USW00093821	LOUISVILLE INTERNATIONAL AIRPORT KY US	20141123	161	89	148.7	38.1811	-85.7391	W	2400	W	2400
GHCND:USW00093821	LOUISVILLE INTERNATIONAL AIRPORT KY US	20141124	172	44	148.7	38.1811	-85.7391	W	2400	W	2400
GHCND:USW00093821	LOUISVILLE INTERNATIONAL AIRPORT KY US	20141125	83	6	148.7	38.1811	-85.7391	W	2400	W	2400
GHCND:USW00093821	LOUISVILLE INTERNATIONAL AIRPORT KY US	20141126	78	-33	148.7	38.1811	-85.7391	W	2400	W	2400
GHCND:USW00093821	LOUISVILLE INTERNATIONAL AIRPORT KY US	20141127	28	-10	148.7	38.1811	-85.7391	W	2400	W	2400
GHCND:USW00093821	LOUISVILLE INTERNATIONAL AIRPORT KY US	20141128	44	-38	148.7	38.1811	-85.7391	W	2400	W	2400
GHCND:USW00093821	LOUISVILLE INTERNATIONAL AIRPORT KY US	20141129	156	11	148.7	38.1811	-85.7391	W	2400	W	2400
GHCND:USW00093821	LOUISVILLE INTERNATIONAL AIRPORT KY US	20141130	222	150	148.7	38.1811	-85.7391	W	2400	W	2400
GHCND:USW00093821	LOUISVILLE INTERNATIONAL AIRPORT KY US	20141201	189	17	148.7	38.1811	-85.7391	W	2400	W	2400
GHCND:USW00093821	LOUISVILLE INTERNATIONAL AIRPORT KY US	20141202	50	22	148.7	38.1811	-85.7391	W	2400	W	2400
GHCND:USW00093821	LOUISVILLE INTERNATIONAL AIRPORT KY US	20141203	72	22	148.7	38.1811	-85.7391	W	2400	W	2400
GHCND:USW00093821	LOUISVILLE INTERNATIONAL AIRPORT KY US	20141204	50	11	148.7	38.1811	-85.7391	W	2400	W	2400
GHCND:USW00093821	LOUISVILLE INTERNATIONAL AIRPORT KY US	20141205	150	50	148.7	38.1811	-85.7391	W	2400	W	2400
GHCND:USW00093821	LOUISVILLE INTERNATIONAL AIRPORT KY US	20141206	156	50	148.7	38.1811	-85.7391	W	2400	W	2400
GHCND:USW00093821	LOUISVILLE INTERNATIONAL AIRPORT KY US	20141207	83	11	148.7	38.1811	-85.7391	W	2400	W	2400
GHCND:USW00093821	LOUISVILLE INTERNATIONAL AIRPORT KY US	20141208	106	17	148.7	38.1811	-85.7391	W	2400	W	2400
GHCND:USW00093821	LOUISVILLE INTERNATIONAL AIRPORT KY US	20141209	72	33	148.7	38.1811	-85.7391	W	2400	W	2400
GHCND:USW00093821	LOUISVILLE INTERNATIONAL AIRPORT KY US	20141210	44	11	148.7	38.1811	-85.7391	W	2400	W	2400
GHCND:USW00093821	LOUISVILLE INTERNATIONAL AIRPORT KY US	20141211	67	-16	148.7	38.1811	-85.7391	W	2400	W	2400
GHCND:USW00093821	LOUISVILLE INTERNATIONAL AIRPORT KY US	20141212	72	-38	148.7	38.1811	-85.7391	W	2400	W	2400
GHCND:USW00093821	LOUISVILLE INTERNATIONAL AIRPORT KY US	20141213	89	50	148.7	38.1811	-85.7391	W	2400	W	2400
GHCND:USW00093821	LOUISVILLE INTERNATIONAL AIRPORT KY US	20141214	94	67	148.7	38.1811	-85.7391	W	2400	W	2400
GHCND:USW00093821	LOUISVILLE INTERNATIONAL AIRPORT KY US	20141215	122	56	148.7	38.1811	-85.7391	W	2400	W	2400
GHCND:USW00093821	LOUISVILLE INTERNATIONAL AIRPORT KY US	20141216	133	28	148.7	38.1811	-85.7391	W	2400	W	2400
GHCND:USW00093821	LOUISVILLE INTERNATIONAL AIRPORT KY US	20141217	28	-5	148.7	38.1811	-85.7391	W	2400	W	2400
GHCND:USW00093821	LOUISVILLE INTERNATIONAL AIRPORT KY US	20141218	11	-16	148.7	38.1811	-85.7391	W	2400	W	2400
GHCND:USW00093821	LOUISVILLE INTERNATIONAL AIRPORT KY US	20141219	28	-27	148.7	38.1811	-85.7391	W	2400	W	2400
GHCND:USW00093821	LOUISVILLE INTERNATIONAL AIRPORT KY US	20141220	39	-16	148.7	38.1811	-85.7391	W	2400	W	2400
GHCND:USW00093821	LOUISVILLE INTERNATIONAL AIRPORT KY US	20141221	67	-38	148.7	38.1811	-85.7391	W	2400	W	2400
GHCND:USW00093821	LOUISVILLE INTERNATIONAL AIRPORT KY US	20141222	122	11	148.7	38.1811	-85.7391	W	2400	W	2400
GHCND:USW00093821	LOUISVILLE INTERNATIONAL AIRPORT KY US	20141223	139	111	148.7	38.1811	-85.7391	W	2400	W	2400
GHCND:USW00093821	LOUISVILLE INTERNATIONAL AIRPORT KY US	20141224	144	44	148.7	38.1811	-85.7391	W	2400	W	2400
GHCND:USW00093821	LOUISVILLE INTERNATIONAL AIRPORT KY US	20141225	78	11	148.7	38.1811	-85.7391	W	2400	W	2400
GHCND:USW00093821	LOUISVILLE INTERNATIONAL AIRPORT KY US	20141226	139	0	148.7	38.1811	-85.7391	W	2400	W	2400
GHCND:USW00093821	LOUISVILLE INTERNATIONAL AIRPORT KY US	20141227	117	83	148.7	38.1811	-85.7391	W	2400	W	2400
GHCND:USW00093821	LOUISVILLE INTERNATIONAL AIRPORT KY US	20141228	94	17	148.7	38.1811	-85.7391	W	2400	W	2400
GHCND:USW00093821	LOUISVILLE INTERNATIONAL AIRPORT KY US	20141229	50	0	148.7	38.1811	-85.7391	W	2400	W	2400
GHCND:USW00093821	LOUISVILLE INTERNATIONAL AIRPORT KY US	20141230	44	-37	148.7	38.1811	-85.7391	W	2400	W	2400
GHCND:USW00093821	LOUISVILLE INTERNATIONAL AIRPORT KY US	20141231	0	-82	148.7	38.1811	-85.7391	W	2400	W	2400
GHCND:USW00093821	LOUISVILLE INTERNATIONAL AIRPORT KY US	20150101	50	-49	148.7	38.1811	-85.7391	W	2400	W	2400
GHCND:USW00093821	LOUISVILLE INTERNATIONAL AIRPORT KY US	20150102	39	17	148.7	38.1811	-85.7391	W	2400	W	2400
GHCND:USW00093821	LOUISVILLE INTERNATIONAL AIRPORT KY US	20150103	172	33	148.7	38.1811	-85.7391	W	2400	W	2400
GHCND:USW00093821	LOUISVILLE INTERNATIONAL AIRPORT KY US	20150104	167	-43	148.7	38.1811	-85.7391	W	2400	W	2400
GHCND:USW00093821	LOUISVILLE INTERNATIONAL AIRPORT KY US	20150105	-27	-88	148.7	38.1811	-85.7391	W	2400	W	2400
GHCND:USW00093821	LOUISVILLE INTERNATIONAL AIRPORT KY US	20150106	17	-55	148.7	38.1811	-85.7391	W	2400	W	2400
GHCND:USW00093821	LOUISVILLE INTERNATIONAL AIRPORT KY US	20150107	-55	-155	148.7	38.1811	-85.7391	W	2400	W	2400
GHCND:USW00093821	LOUISVILLE INTERNATIONAL AIRPORT KY US	20150108	-21	-171	148.7	38.1811	-85.7391	W	2400	W	2400
GHCND:USW00093821	LOUISVILLE INTERNATIONAL AIRPORT KY US	20150109	-21	-110	148.7	38.1811	-85.7391	W	2400	W	2400
GHCND:USW00093821	LOUISVILLE INTERNATIONAL AIRPORT KY US	20150110	-21	-132	148.7	38.1811	-85.7391	W	2400	W	2400
GHCND:USW00093821	LOUISVILLE INTERNATIONAL AIRPORT KY US	20150111	72	-71	148.7	38.1811	-85.7391	W	2400	W	2400
GHCND:USW00093821	LOUISVILLE INTERNATIONAL AIRPORT KY US	20150112	39	-10	148.7	38.1811	-85.7391	W	2400	W	2400
GHCND:USW00093821	LOUISVILLE INTERNATIONAL AIRPORT KY US	20150113	-5	-38	148.7	38.1811	-85.7391	W	2400	W	2400
GHCND:USW00093821	LOUISVILLE INTERNATIONAL AIRPORT KY US	20150114	11	-32	148.7	38.1811	-85.7391	W	2400	W	2400
GHCND:USW00093821	LOUISVILLE INTERNATIONAL AIRPORT KY US	20150115	39	-16	148.7	38.1811	-85.7391	W	2400	W	2400
GHCND:USW00093821	LOUISVILLE INTERNATIONAL AIRPORT KY US	20150116	94	-32	148.7	38.1811	-85.7391	W	2400	W	2400
GHCND:USW00093821	LOUISVILLE INTERNATIONAL AIRPORT KY US	20150117	139	-10	148.7	38.1811	-85.7391	W	2400	W	2400
GHCND:USW00093821	LOUISVILLE INTERNATIONAL AIRPORT KY US	20150118	117	17	148.7	38.1811	-85.7391	W	2400	W	2400
GHCND:USW00093821	LOUISVILLE INTERNATIONAL AIRPORT KY US	20150119	144	-10	148.7	38.1811	-85.7391	W	2400	W	2400
GHCND:USW00093821	LOUISVILLE INTERNATIONAL AIRPORT KY US	20150120	156	0	148.7	38.1811	-85.7391	W	2400	W	2400
GHCND:USW00093821	LOUISVILLE INTERNATIONAL AIRPORT KY US	20150121	139	0	148.7	38.1811	-85.7391	W	2400	W	2400
GHCND:USW00093821	LOUISVILLE INTERNATIONAL AIRPORT KY US	20150122	50	-5	148.7	38.1811	-85.7391	W	2400	W	2400
GHCND:USW00093821	LOUISVILLE INTERNATIONAL AIRPORT KY US	20150123	39	6	148.7	38.1811	-85.7391	W	2400	W	2400
GHCND:USW00093821	LOUISVILLE INTERNATIONAL AIRPORT KY US	20150124	78	-32	148.7	38.1811	-85.7391	W	2400	W	2400
GHCND:USW00093821	LOUISVILLE INTERNATIONAL AIRPORT KY US	20150125	72	22	148.7	38.1811	-85.7391	W	2400	W	2400
GHCND:USW00093821	LOUISVILLE INTERNATIONAL AIRPORT KY US	20150126	28	-32	148.7	38.1811	-85.7391	W	2400	W	2400
GHCND:USW00093821	LOUISVILLE INTERNATIONAL AIRPORT KY US	20150127	22	-32	148.7	38.1811	-85.7391	W	2400	W	2400
GHCND:USW00093821	LOUISVILLE INTERNATIONAL AIRPORT KY US	20150128	50	-66	148.7	38.1811	-85.7391	W	2400	W	2400
GHCND:USW00093821	LOUISVILLE INTERNATIONAL AIRPORT KY US	20150129	128	11	148.7	38.1811	-85.7391	W	2400	W	2400
GHCND:USW00093821	LOUISVILLE INTERNATIONAL AIRPORT KY US	20150130	50	-21	148.7	38.1811	-85.7391	W	2400	W	2400
GHCND:USW00093821	LOUISVILLE INTERNATIONAL AIRPORT KY US	20150131	61	-60	148.7	38.1811	-85.7391	W	2400	W	2400
GHCND:USW00093821	LOUISVILLE INTERNATIONAL AIRPORT KY US	20150201	106	28	148.7	38.1811	-85.7391	W	2400	W	2400
GHCND:USW00093821	LOUISVILLE INTERNATIONAL AIRPORT KY US	20150202	61	-45	148.7	38.1811	-85.7391	W	2400	W	2400
GHCND:USW00093821	LOUISVILLE INTERNATIONAL AIRPORT KY US	20150203	50	-55	148.7	38.1811	-85.7391	W	2400	W	2400
GHCND:USW00093821	LOUISVILLE INTERNATIONAL AIRPORT KY US	20150204	122	-21	148.7	38.1811	-85.7391	W	2400	W	2400
GHCND:USW00093821	LOUISVILLE INTERNATIONAL AIRPORT KY US	20150205	-10	-88	148.7	38.1811	-85.7391	W	2400	W	2400
GHCND:USW00093821	LOUISVILLE INTERNATIONAL AIRPORT KY US	20150206	72	-88	148.7	38.1811	-85.7391	W	2400	W	2400
GHCND:USW00093821	LOUISVILLE INTERNATIONAL AIRPORT KY US	20150207	178	11	148.7	38.1811	-85.7391	W	2400	W	2400
GHCND:USW00093821	LOUISVILLE INTERNATIONAL AIRPORT KY US	20150208	150	100	148.7	38.1811	-85.7391	W	2400	W	2400
GHCND:USW00093821	LOUISVILLE INTERNATIONAL AIRPORT KY US	20150209	117	-10	148.7	38.1811	-85.7391	W	2400	W	2400
GHCND:USW00093821	LOUISVILLE INTERNATIONAL AIRPORT KY US	20150210	61	-16	148.7	38.1811	-85.7391	W	2400	W	2400
GHCND:USW00093821	LOUISVILLE INTERNATIONAL AIRPORT KY US	20150211	106	-32	148.7	38.1811	-85.7391	W	2400	W	2400
GHCND:USW00093821	LOUISVILLE INTERNATIONAL AIRPORT KY US	20150212	11	-66	148.7	38.1811	-85.7391	W	2400	W	2400
GHCND:USW00093821	LOUISVILLE INTERNATIONAL AIRPORT KY US	20150213	22	-88	148.7	38.1811	-85.7391	W	2400	W	2400
GHCND:USW00093821	LOUISVILLE INTERNATIONAL AIRPORT KY US	20150214	33	-110	148.7	38.1811	-85.7391	W	2400	W	2400
GHCND:USW00093821	LOUISVILLE INTERNATIONAL AIRPORT KY US	20150215	-49	-132	148.7	38.1811	-85.7391	W	2400	W	2400
GHCND:USW00093821	LOUISVILLE INTERNATIONAL AIRPORT KY US	20150216	-71	-116	148.7	38.1811	-85.7391	W	2400	W	2400
GHCND:USW00093821	LOUISVILLE INTERNATIONAL AIRPORT KY US	20150217	-32	-160	148.7	38.1811	-85.7391	W	2400	W	2400
GHCND:USW00093821	LOUISVILLE INTERNATIONAL AIRPORT KY US	20150218	-43	-155	148.7	38.1811	-85.7391	W	2400	W	2400
GHCND:USW00093821	LOUISVILLE INTERNATIONAL AIRPORT KY US	20150219	-116	-193	148.7	38.1811	-85.7391	W	2400	W	2400
GHCND:USW00093821	LOUISVILLE INTERNATIONAL AIRPORT KY US	20150220	-38	-210	148.7	38.1811	-85.7391	W	2400	W	2400
GHCND:USW00093821	LOUISVILLE INTERNATIONAL AIRPORT KY US	20150221	33	-43	148.7	38.1811	-85.7391	W	2400	W	2400
GHCND:USW00093821	LOUISVILLE INTERNATIONAL AIRPORT KY US	20150222	17	-49	148.7	38.1811	-85.7391	W	2400	W	2400
GHCND:USW00093821	LOUISVILLE INTERNATIONAL AIRPORT KY US	20150223	-28	-105	148.7	38.1811	-85.7391	W	2400	W	2400
GHCND:USW00093821	LOUISVILLE INTERNATIONAL AIRPORT KY US	20150224	0	-121	148.7	38.1811	-85.7391	W	2400	W	2400
GHCND:USW00093821	LOUISVILLE INTERNATIONAL AIRPORT KY US	20150225	33	-49	148.7	38.1811	-85.7391	W	2400	W	2400
GHCND:USW00093821	LOUISVILLE INTERNATIONAL AIRPORT KY US	20150226	11	-77	148.7	38.1811	-85.7391	W	2400	W	2400
GHCND:USW00093821	LOUISVILLE INTERNATIONAL AIRPORT KY US	20150227	-27	-105	148.7	38.1811	-85.7391	W	2400	W	2400
GHCND:USW00093821	LOUISVILLE INTERNATIONAL AIRPORT KY US	20150228	22	-77	148.7	38.1811	-85.7391	W	2400	W	2400
GHCND:USW00093821	LOUISVILLE INTERNATIONAL AIRPORT KY US	20150301	56	-10	148.7	38.1811	-85.7391	W	2400	W	2400
GHCND:USW00093821	LOUISVILLE INTERNATIONAL AIRPORT KY US	20150302	50	-38	148.7	38.1811	-85.7391	W	2400	W	2400
GHCND:USW00093821	LOUISVILLE INTERNATIONAL AIRPORT KY US	20150303	172	-5	148.7	38.1811	-85.7391	W	2400	W	2400
GHCND:USW00093821	LOUISVILLE INTERNATIONAL AIRPORT KY US	20150304	83	-49	148.7	38.1811	-85.7391	W	2400	W	2400
GHCND:USW00093821	LOUISVILLE INTERNATIONAL AIRPORT KY US	20150305	-16	-93	148.7	38.1811	-85.7391	W	2400	W	2400
GHCND:USW00093821	LOUISVILLE INTERNATIONAL AIRPORT KY US	20150306	0	-132	148.7	38.1811	-85.7391	W	2400	W	2400
GHCND:USW00093821	LOUISVILLE INTERNATIONAL AIRPORT KY US	20150307	94	-38	148.7	38.1811	-85.7391	W	2400	W	2400
GHCND:USW00093821	LOUISVILLE INTERNATIONAL AIRPORT KY US	20150308	128	0	148.7	38.1811	-85.7391	W	2400	W	2400
GHCND:USW00093821	LOUISVILLE INTERNATIONAL AIRPORT KY US	20150309	122	56	148.7	38.1811	-85.7391	W	2400	W	2400
GHCND:USW00093821	LOUISVILLE INTERNATIONAL AIRPORT KY US	20150310	133	78	148.7	38.1811	-85.7391	W	2400	W	2400
GHCND:USW00093821	LOUISVILLE INTERNATIONAL AIRPORT KY US	20150311	200	83	148.7	38.1811	-85.7391	W	2400	W	2400
GHCND:USW00093821	LOUISVILLE INTERNATIONAL AIRPORT KY US	20150312	189	56	148.7	38.1811	-85.7391	W	2400	W	2400
GHCND:USW00093821	LOUISVILLE INTERNATIONAL AIRPORT KY US	20150313	144	117	148.7	38.1811	-85.7391	W	2400	W	2400
GHCND:USW00093821	LOUISVILLE INTERNATIONAL AIRPORT KY US	20150314	178	106	148.7	38.1811	-85.7391	W	2400	W	2400
GHCND:USW00093821	LOUISVILLE INTERNATIONAL AIRPORT KY US	20150315	211	44	148.7	38.1811	-85.7391	W	2400	W	2400
GHCND:USW00093821	LOUISVILLE INTERNATIONAL AIRPORT KY US	20150316	256	117	148.7	38.1811	-85.7391	W	2400	W	2400
GHCND:USW00093821	LOUISVILLE INTERNATIONAL AIRPORT KY US	20150317	178	44	148.7	38.1811	-85.7391	W	2400	W	2400
GHCND:USW00093821	LOUISVILLE INTERNATIONAL AIRPORT KY US	20150318	100	0	148.7	38.1811	-85.7391	W	2400	W	2400

GHCND:USW00093821	LOUISVILLE INTERNATIONAL AIRPORT KY US	20150318	100	50	148.7	38.1811	-85.7391	W	2400	W	2400
GHCND:USW00093821	LOUISVILLE INTERNATIONAL AIRPORT KY US	20150320	111	67	148.7	38.1811	-85.7391	W	2400	W	2400
GHCND:USW00093821	LOUISVILLE INTERNATIONAL AIRPORT KY US	20150321	217	50	148.7	38.1811	-85.7391	W	2400	W	2400
GHCND:USW00093821	LOUISVILLE INTERNATIONAL AIRPORT KY US	20150322	161	67	148.7	38.1811	-85.7391	W	2400	W	2400
GHCND:USW00093821	LOUISVILLE INTERNATIONAL AIRPORT KY US	20150323	172	28	148.7	38.1811	-85.7391	W	2400	W	2400
GHCND:USW00093821	LOUISVILLE INTERNATIONAL AIRPORT KY US	20150324	94	22	148.7	38.1811	-85.7391	W	2400	W	2400
GHCND:USW00093821	LOUISVILLE INTERNATIONAL AIRPORT KY US	20150325	250	83	148.7	38.1811	-85.7391	W	2400	W	2400
GHCND:USW00093821	LOUISVILLE INTERNATIONAL AIRPORT KY US	20150326	150	44	148.7	38.1811	-85.7391	W	2400	W	2400
GHCND:USW00093821	LOUISVILLE INTERNATIONAL AIRPORT KY US	20150327	56	-10	148.7	38.1811	-85.7391	W	2400	W	2400
GHCND:USW00093821	LOUISVILLE INTERNATIONAL AIRPORT KY US	20150328	61	-49	148.7	38.1811	-85.7391	W	2400	W	2400
GHCND:USW00093821	LOUISVILLE INTERNATIONAL AIRPORT KY US	20150329	150	-32	148.7	38.1811	-85.7391	W	2400	W	2400
GHCND:USW00093821	LOUISVILLE INTERNATIONAL AIRPORT KY US	20150330	183	67	148.7	38.1811	-85.7391	W	2400	W	2400
GHCND:USW00093821	LOUISVILLE INTERNATIONAL AIRPORT KY US	20150331	250	78	148.7	38.1811	-85.7391	W	2400	W	2400
GHCND:USW00093821	LOUISVILLE INTERNATIONAL AIRPORT KY US	20150401	211	61	148.7	38.1811	-85.7391	W	2400	W	2400
GHCND:USW00093821	LOUISVILLE INTERNATIONAL AIRPORT KY US	20150402	239	122	148.7	38.1811	-85.7391	W	2400	W	2400
GHCND:USW00093821	LOUISVILLE INTERNATIONAL AIRPORT KY US	20150403	211	89	148.7	38.1811	-85.7391	W	2400	W	2400
GHCND:USW00093821	LOUISVILLE INTERNATIONAL AIRPORT KY US	20150404	144	33	148.7	38.1811	-85.7391	W	2400	W	2400
GHCND:USW00093821	LOUISVILLE INTERNATIONAL AIRPORT KY US	20150405	189	22	148.7	38.1811	-85.7391	W	2400	W	2400
GHCND:USW00093821	LOUISVILLE INTERNATIONAL AIRPORT KY US	20150406	228	111	148.7	38.1811	-85.7391	W	2400	W	2400
GHCND:USW00093821	LOUISVILLE INTERNATIONAL AIRPORT KY US	20150407	256	150	148.7	38.1811	-85.7391	W	2400	W	2400
GHCND:USW00093821	LOUISVILLE INTERNATIONAL AIRPORT KY US	20150408	278	150	148.7	38.1811	-85.7391	W	2400	W	2400
GHCND:USW00093821	LOUISVILLE INTERNATIONAL AIRPORT KY US	20150409	289	194	148.7	38.1811	-85.7391	W	2400	W	2400
GHCND:USW00093821	LOUISVILLE INTERNATIONAL AIRPORT KY US	20150410	244	117	148.7	38.1811	-85.7391	W	2400	W	2400
GHCND:USW00093821	LOUISVILLE INTERNATIONAL AIRPORT KY US	20150411	194	72	148.7	38.1811	-85.7391	W	2400	W	2400
GHCND:USW00093821	LOUISVILLE INTERNATIONAL AIRPORT KY US	20150412	261	89	148.7	38.1811	-85.7391	W	2400	W	2400
GHCND:USW00093821	LOUISVILLE INTERNATIONAL AIRPORT KY US	20150413	272	161	148.7	38.1811	-85.7391	W	2400	W	2400
GHCND:USW00093821	LOUISVILLE INTERNATIONAL AIRPORT KY US	20150414	183	117	148.7	38.1811	-85.7391	W	2400	W	2400
GHCND:USW00093821	LOUISVILLE INTERNATIONAL AIRPORT KY US	20150415	167	139	148.7	38.1811	-85.7391	W	2400	W	2400
GHCND:USW00093821	LOUISVILLE INTERNATIONAL AIRPORT KY US	20150416	244	144	148.7	38.1811	-85.7391	W	2400	W	2400
GHCND:USW00093821	LOUISVILLE INTERNATIONAL AIRPORT KY US	20150417	256	172	148.7	38.1811	-85.7391	W	2400	W	2400
GHCND:USW00093821	LOUISVILLE INTERNATIONAL AIRPORT KY US	20150418	272	133	148.7	38.1811	-85.7391	W	2400	W	2400
GHCND:USW00093821	LOUISVILLE INTERNATIONAL AIRPORT KY US	20150419	228	156	148.7	38.1811	-85.7391	W	2400	W	2400
GHCND:USW00093821	LOUISVILLE INTERNATIONAL AIRPORT KY US	20150420	172	100	148.7	38.1811	-85.7391	W	2400	W	2400
GHCND:USW00093821	LOUISVILLE INTERNATIONAL AIRPORT KY US	20150421	200	78	148.7	38.1811	-85.7391	W	2400	W	2400
GHCND:USW00093821	LOUISVILLE INTERNATIONAL AIRPORT KY US	20150422	161	72	148.7	38.1811	-85.7391	W	2400	W	2400
GHCND:USW00093821	LOUISVILLE INTERNATIONAL AIRPORT KY US	20150423	172	39	148.7	38.1811	-85.7391	W	2400	W	2400
GHCND:USW00093821	LOUISVILLE INTERNATIONAL AIRPORT KY US	20150424	183	33	148.7	38.1811	-85.7391	W	2400	W	2400
GHCND:USW00093821	LOUISVILLE INTERNATIONAL AIRPORT KY US	20150425	172	89	148.7	38.1811	-85.7391	W	2400	W	2400
GHCND:USW00093821	LOUISVILLE INTERNATIONAL AIRPORT KY US	20150426	183	78	148.7	38.1811	-85.7391	W	2400	W	2400
GHCND:USW00093821	LOUISVILLE INTERNATIONAL AIRPORT KY US	20150427	200	56	148.7	38.1811	-85.7391	W	2400	W	2400
GHCND:USW00093821	LOUISVILLE INTERNATIONAL AIRPORT KY US	20150428	189	67	148.7	38.1811	-85.7391	W	2400	W	2400
GHCND:USW00093821	LOUISVILLE INTERNATIONAL AIRPORT KY US	20150429	217	72	148.7	38.1811	-85.7391	W	2400	W	2400
GHCND:USW00093821	LOUISVILLE INTERNATIONAL AIRPORT KY US	20150430	189	83	148.7	38.1811	-85.7391	W	2400	W	2400
GHCND:USW00093821	LOUISVILLE INTERNATIONAL AIRPORT KY US	20150501	228	72	148.7	38.1811	-85.7391	W	2400	W	2400
GHCND:USW00093821	LOUISVILLE INTERNATIONAL AIRPORT KY US	20150502	261	111	148.7	38.1811	-85.7391	W	2400	W	2400
GHCND:USW00093821	LOUISVILLE INTERNATIONAL AIRPORT KY US	20150503	272	157	148.7	38.1811	-85.7391	W	2400	W	2400
GHCND:USW00093821	LOUISVILLE INTERNATIONAL AIRPORT KY US	20150504	294	144	148.7	38.1811	-85.7391	W	2400	W	2400
GHCND:USW00093821	LOUISVILLE INTERNATIONAL AIRPORT KY US	20150505	300	167	148.7	38.1811	-85.7391	W	2400	W	2400
GHCND:USW00093821	LOUISVILLE INTERNATIONAL AIRPORT KY US	20150506	311	161	148.7	38.1811	-85.7391	W	2400	W	2400
GHCND:USW00093821	LOUISVILLE INTERNATIONAL AIRPORT KY US	20150507	311	172	148.7	38.1811	-85.7391	W	2400	W	2400
GHCND:USW00093821	LOUISVILLE INTERNATIONAL AIRPORT KY US	20150508	311	172	148.7	38.1811	-85.7391	W	2400	W	2400
GHCND:USW00093821	LOUISVILLE INTERNATIONAL AIRPORT KY US	20150509	306	200	148.7	38.1811	-85.7391	W	2400	W	2400
GHCND:USW00093821	LOUISVILLE INTERNATIONAL AIRPORT KY US	20150510	300	200	148.7	38.1811	-85.7391	W	2400	W	2400
GHCND:USW00093821	LOUISVILLE INTERNATIONAL AIRPORT KY US	20150511	311	194	148.7	38.1811	-85.7391	W	2400	W	2400
GHCND:USW00093821	LOUISVILLE INTERNATIONAL AIRPORT KY US	20150512	228	144	148.7	38.1811	-85.7391	W	2400	W	2400
GHCND:USW00093821	LOUISVILLE INTERNATIONAL AIRPORT KY US	20150513	222	111	148.7	38.1811	-85.7391	W	2400	W	2400
GHCND:USW00093821	LOUISVILLE INTERNATIONAL AIRPORT KY US	20150514	244	122	148.7	38.1811	-85.7391	W	2400	W	2400
GHCND:USW00093821	LOUISVILLE INTERNATIONAL AIRPORT KY US	20150515	306	188	148.7	38.1811	-85.7391	W	2400	W	2400
GHCND:USW00093821	LOUISVILLE INTERNATIONAL AIRPORT KY US	20150516	239	211	148.7	38.1811	-85.7391	W	2400	W	2400
GHCND:USW00093821	LOUISVILLE INTERNATIONAL AIRPORT KY US	20150517	283	200	148.7	38.1811	-85.7391	W	2400	W	2400
GHCND:USW00093821	LOUISVILLE INTERNATIONAL AIRPORT KY US	20150518	256	231	148.7	38.1811	-85.7391	W	2400	W	2400
GHCND:USW00093821	LOUISVILLE INTERNATIONAL AIRPORT KY US	20150519	244	156	148.7	38.1811	-85.7391	W	2400	W	2400
GHCND:USW00093821	LOUISVILLE INTERNATIONAL AIRPORT KY US	20150520	206	100	148.7	38.1811	-85.7391	W	2400	W	2400
GHCND:USW00093821	LOUISVILLE INTERNATIONAL AIRPORT KY US	20150521	167	106	148.7	38.1811	-85.7391	W	2400	W	2400
GHCND:USW00093821	LOUISVILLE INTERNATIONAL AIRPORT KY US	20150522	250	83	148.7	38.1811	-85.7391	W	2400	W	2400
GHCND:USW00093821	LOUISVILLE INTERNATIONAL AIRPORT KY US	20150523	267	133	148.7	38.1811	-85.7391	W	2400	W	2400
GHCND:USW00093821	LOUISVILLE INTERNATIONAL AIRPORT KY US	20150524	300	167	148.7	38.1811	-85.7391	W	2400	W	2400
GHCND:USW00093821	LOUISVILLE INTERNATIONAL AIRPORT KY US	20150525	250	194	148.7	38.1811	-85.7391	W	2400	W	2400
GHCND:USW00093821	LOUISVILLE INTERNATIONAL AIRPORT KY US	20150526	289	189	148.7	38.1811	-85.7391	W	2400	W	2400
GHCND:USW00093821	LOUISVILLE INTERNATIONAL AIRPORT KY US	20150527	272	194	148.7	38.1811	-85.7391	W	2400	W	2400
GHCND:USW00093821	LOUISVILLE INTERNATIONAL AIRPORT KY US	20150528	294	189	148.7	38.1811	-85.7391	W	2400	W	2400
GHCND:USW00093821	LOUISVILLE INTERNATIONAL AIRPORT KY US	20150529	283	194	148.7	38.1811	-85.7391	W	2400	W	2400
GHCND:USW00093821	LOUISVILLE INTERNATIONAL AIRPORT KY US	20150530	306	211	148.7	38.1811	-85.7391	W	2400	W	2400
GHCND:USW00093821	LOUISVILLE INTERNATIONAL AIRPORT KY US	20150531	222	172	148.7	38.1811	-85.7391	W	2400	W	2400
GHCND:USW00093821	LOUISVILLE INTERNATIONAL AIRPORT KY US	20150601	178	139	148.7	38.1811	-85.7391	W	2400	W	2400
GHCND:USW00093821	LOUISVILLE INTERNATIONAL AIRPORT KY US	20150602	200	139	148.7	38.1811	-85.7391	W	2400	W	2400
GHCND:USW00093821	LOUISVILLE INTERNATIONAL AIRPORT KY US	20150603	222	161	148.7	38.1811	-85.7391	W	2400	W	2400
GHCND:USW00093821	LOUISVILLE INTERNATIONAL AIRPORT KY US	20150604	289	144	148.7	38.1811	-85.7391	W	2400	W	2400
GHCND:USW00093821	LOUISVILLE INTERNATIONAL AIRPORT KY US	20150605	306	161	148.7	38.1811	-85.7391	W	2400	W	2400
GHCND:USW00093821	LOUISVILLE INTERNATIONAL AIRPORT KY US	20150606	300	194	148.7	38.1811	-85.7391	W	2400	W	2400
GHCND:USW00093821	LOUISVILLE INTERNATIONAL AIRPORT KY US	20150607	322	183	148.7	38.1811	-85.7391	W	2400	W	2400
GHCND:USW00093821	LOUISVILLE INTERNATIONAL AIRPORT KY US	20150608	278	211	148.7	38.1811	-85.7391	W	2400	W	2400
GHCND:USW00093821	LOUISVILLE INTERNATIONAL AIRPORT KY US	20150609	317	200	148.7	38.1811	-85.7391	W	2400	W	2400
GHCND:USW00093821	LOUISVILLE INTERNATIONAL AIRPORT KY US	20150610	333	183	148.7	38.1811	-85.7391	W	2400	W	2400
GHCND:USW00093821	LOUISVILLE INTERNATIONAL AIRPORT KY US	20150611	339	211	148.7	38.1811	-85.7391	W	2400	W	2400
GHCND:USW00093821	LOUISVILLE INTERNATIONAL AIRPORT KY US	20150612	333	244	148.7	38.1811	-85.7391	W	2400	W	2400
GHCND:USW00093821	LOUISVILLE INTERNATIONAL AIRPORT KY US	20150613	322	239	148.7	38.1811	-85.7391	W	2400	W	2400
GHCND:USW00093821	LOUISVILLE INTERNATIONAL AIRPORT KY US	20150614	333	250	148.7	38.1811	-85.7391	W	2400	W	2400
GHCND:USW00093821	LOUISVILLE INTERNATIONAL AIRPORT KY US	20150615	344	256	148.7	38.1811	-85.7391	W	2400	W	2400
GHCND:USW00093821	LOUISVILLE INTERNATIONAL AIRPORT KY US	20150616	328	233	148.7	38.1811	-85.7391	W	2400	W	2400
GHCND:USW00093821	LOUISVILLE INTERNATIONAL AIRPORT KY US	20150617	322	228	148.7	38.1811	-85.7391	W	2400	W	2400
GHCND:USW00093821	LOUISVILLE INTERNATIONAL AIRPORT KY US	20150618	328	222	148.7	38.1811	-85.7391	W	2400	W	2400
GHCND:USW00093821	LOUISVILLE INTERNATIONAL AIRPORT KY US	20150619	300	222	148.7	38.1811	-85.7391	W	2400	W	2400
GHCND:USW00093821	LOUISVILLE INTERNATIONAL AIRPORT KY US	20150620	294	222	148.7	38.1811	-85.7391	W	2400	W	2400
GHCND:USW00093821	LOUISVILLE INTERNATIONAL AIRPORT KY US	20150621	322	222	148.7	38.1811	-85.7391	W	2400	W	2400
GHCND:USW00093821	LOUISVILLE INTERNATIONAL AIRPORT KY US	20150622	322	211	148.7	38.1811	-85.7391	W	2400	W	2400
GHCND:USW00093821	LOUISVILLE INTERNATIONAL AIRPORT KY US	20150623	333	250	148.7	38.1811	-85.7391	W	2400	W	2400
GHCND:USW00093821	LOUISVILLE INTERNATIONAL AIRPORT KY US	20150624	311	211	148.7	38.1811	-85.7391	W	2400	W	2400
GHCND:USW00093821	LOUISVILLE INTERNATIONAL AIRPORT KY US	20150625	322	206	148.7	38.1811	-85.7391	W	2400	W	2400
GHCND:USW00093821	LOUISVILLE INTERNATIONAL AIRPORT KY US	20150626	311	206	148.7	38.1811	-85.7391	W	2400	W	2400
GHCND:USW00093821	LOUISVILLE INTERNATIONAL AIRPORT KY US	20150627	261	178	148.7	38.1811	-85.7391	W	2400	W	2400
GHCND:USW00093821	LOUISVILLE INTERNATIONAL AIRPORT KY US	20150628	272	150	148.7	38.1811	-85.7391	W	2400	W	2400
GHCND:USW00093821	LOUISVILLE INTERNATIONAL AIRPORT KY US	20150629	294	200	148.7	38.1811	-85.7391	W	2400	W	2400
GHCND:USW00093821	LOUISVILLE INTERNATIONAL AIRPORT KY US	20150630	300	200	148.7	38.1811	-85.7391	W	2400	W	2400
GHCND:USW00093821	LOUISVILLE INTERNATIONAL AIRPORT KY US	20150701	267	200	148.7	38.1811	-85.7391	W	2400	W	2400
GHCND:USW00093821	LOUISVILLE INTERNATIONAL AIRPORT KY US	20150702	278	211	148.7	38.1811	-85.7391	W	2400	W	2400
GHCND:USW00093821	LOUISVILLE INTERNATIONAL AIRPORT KY US	20150703	267	222	148.7	38.1811	-85.7391	W	2400	W	2400
GHCND:USW00093821	LOUISVILLE INTERNATIONAL AIRPORT KY US	20150704	294	206	148.7	38.1811	-85.7391	W	2400	W	2400
GHCND:USW00093821	LOUISVILLE INTERNATIONAL AIRPORT KY US	20150705	278	217	148.7	38.1811	-85.7391	W	2400	W	2400
GHCND:USW00093821	LOUISVILLE INTERNATIONAL AIRPORT KY US	20150706	311	194	148.7	38.1811	-85.7391	W	2400	W	2400
GHCND:USW00093821	LOUISVILLE INTERNATIONAL AIRPORT KY US	20150707	272	222	148.7	38.1811	-85.7391	W	2400	W	2400
GHCND:USW00093821	LOUISVILLE INTERNATIONAL AIRPORT KY US	20150708	283	206	148.7	38.1811	-85.7391	W	2400	W	2400
GHCND:USW00093821	LOUISVILLE INTERNATIONAL AIRPORT KY US	20150709	289	233	148.7	38.1811	-85.7391	W	2400	W	2400
GHCND:USW00093821	LOUISVILLE INTERNATIONAL AIRPORT KY US	20150710	289	206	148.7	38.1811	-85.7391	W	2400	W	2400
GHCND:USW00093821	LOUISVILLE INTERNATIONAL AIRPORT KY US	20150711	306	194	148.7	38.1811	-85.7391	W	2400	W	2400
GHCND:USW00093821	LOUISVILLE INTERNATIONAL AIRPORT KY US	20150712	328	222	148.7	38.1811	-85.7391	W	2400	W	2400
GHCND:USW00093821	LOUISVILLE INTERNATIONAL AIRPORT KY US	20150713	333	222	148.7	38.1811	-85.7391	W	2400	W	2400
GHCND:USW00093821	LOUISVILLE INTERNATIONAL AIRPORT KY US	20150714	344	211	148.7	38.1811	-85.7391	W	2400	W	2400
GHCND:USW00093821	LOUISVILLE INTERNATIONAL AIRPORT KY US	20150715	283	206	148.7	38.1811	-85.7391	W	2400	W	2400
GHCND:USW00093821	LOUISVILLE INTERNATIONAL AIRPORT KY US	20150716	306	206	148.7	38.1811	-85.7391	W	2400	W	2400
GHCND:USW00093821	LOUISVILLE INTERNATIONAL AIRPORT KY US	20150717	339	211	148.7	38.1811	-85.7391	W	2400	W	2400
GHCND:USW00093821	LOUISVILLE INTERNATIONAL AIRPORT KY US	20150718	344	217	148.7	38.1811	-85.7391	W	2400	W	2400
GHCND:USW00093821	LOUISVILLE INTERNATIONAL AIRPORT KY US	20150719	339	256	148.7	38.1811	-85.7391	W	2400	W	2400
GHCND:USW00093821	LOUISVILLE INTERNATIONAL AIRPORT KY US	20150720	306	239	148.7	38.1811	-85.7391	W	2400	W	2400
GHCND:USW00093821	LOUISVILLE INTERNATIONAL AIRPORT KY US	20150721	317	233	148.7	38.1811	-85.7391	W	2400	W	2400
GHCND:USW00093821	LOUISVILLE INTERNATIONAL AIRPORT KY US	20150722	300	194	148.7	38.1811	-85.7391	W	2400	W	2400
GHCND:USW00093821	LOUISVILLE INTERNATIONAL AIRPORT KY US	20150723	311	211	148.7	38.1811	-85.7391	W	2400	W	2400
GHCND:USW00093821	LOUISVILLE INTERNATIONAL AIRPORT KY US	20150724	317	200	148.7	38.1811	-85.7391	W	2400	W	2400
GHCND:USW00093821	LOUISVILLE INTERNATIONAL AIRPORT KY US	20150725	322	200	148.7	38.1811	-85.7391	W	2400	W	2400
GHCND:USW00093821	LOUISVILLE INTERNATIONAL AIRPORT KY US	20150726	328	228	148.7	38.1811	-85.7391	W	2400	W	2400
GHCND:USW00093821	LOUISVILLE INTERNATIONAL AIRPORT KY US	20150727	328	239	148.7	38.1811	-85.7391	W	2400	W	2400
GHCND:USW00093821	LOUISVILLE INTERNATIONAL AIRPORT KY US	20150728	350	261	148.7	38.1811	-85.7391	W	2400	W	2400
GHCND:USW00093821	LOUISVILLE INTERNATIONAL AIRPORT KY US	20150729	350	250	148.7	38.1811	-85.7391	W	2400	W	2400
GHCND:USW00093821	LOUISVILLE INTERNATIONAL AIRPORT KY US	20150730	317	222	148.7	38.1811	-85.7391	W	2400	W	2400
GHCND:USW00093821	LOUISVILLE INTERNATIONAL AIRPORT KY US	20150731	328	200	148.7	38.1811	-85.7391	W	2400	W	2400
GHCND:USW00093821	LOUISVILLE INTERNATIONAL AIRPORT KY US	20150801	317	217	148.7	38.1811	-85.7391	W	2400	W	2400
GHCND:USW00093821	LOUISVILLE INTERNATIONAL AIRPORT KY US	20150802	322	189	148.7	38.1811	-85.7391	W	2400	W	2400
GHCND:USW00093821	LOUISVILLE INTERNATIONAL AIRPORT KY US	20150803	339	222	148.7	38.1811	-85.7391	W	2400	W	2400
GHCND:USW00093821	LOUISVILLE INTERNATIONAL AIRPORT KY US	20150804	322	206	148.7	38.1811	-85.7391	W	2400	W	2400
GHCND:USW00093821	LOUISVILLE INTERNATIONAL AIRPORT KY US	20150805	317	217	148.7	38.1811	-85.7391	W	2400	W	2400
GHCND:USW00093821	LOUISVILLE INTERNATIONAL AIRPORT KY US	20150806	256	206	148.7	38.1811	-85.7391	W	2400	W	2400
GHCND:USW00093821	LOUISVILLE INTERNATIONAL AIRPORT KY US	20150807	306	194	148.7	38.1811	-85.7391	W	2400	W	2400
GHCND:USW00093821	LOUISVILLE INTERNATIONAL AIRPORT KY US	20150808	311	194	148.7	38.1811	-85.7391	W	2400	W	2400
GHCND:USW00093821	LOUISVILLE INTERNATIONAL AIRPORT KY US	20150809	306	211	148.7	38.1811	-85.7391	W	2400	W	2400
GHCND:USW00093821	LOUISVILLE INTERNATIONAL AIRPORT KY US	20150810	300	239	148.7	38.1811	-85.7391	W	2400	W	2400
GHCND:USW00093821	LOUISVILLE INTERNATIONAL AIRPORT KY US	20150811	300	222	148.7	38.1811	-85.7391	W	2400	W	2400
GHCND:USW00093821	LOUISVILLE INTERNATIONAL AIRPORT KY US	20150812	283	183	148.7	38.1811	-85.7391	W	2400	W	2400
GHCND:USW00093821	LOUISVILLE INTERNATIONAL AIRPORT KY US	20150813	294	189	148.7	38.1811	-85.7391	W	2400	W	2400
GHCND:USW00093821	LOUISVILLE INTERNATIONAL AIRPORT KY US	20150814	300	194	148.7	38.1811	-85.7391	W	2400	W	2400
GHCND:USW00093821	LOUISVILLE INTERNATIONAL AIRPORT KY US	20150815	317	183	148.7	38.1811	-85.7391	W	2400	W	2400
GHCND:USW00093821	LOUISVILLE INTERNATIONAL AIRPORT KY US	20150816	333	206	148.7	38.1811	-85.7391	W	2400	W	2400
GHCND:USW00093821	LOUISVILLE INTERNATIONAL AIRPORT KY US	20150817	278	222	148.7	38.1811	-85.7391	W	2400	W	2400
GHCND:USW00093821	LOUISVILLE INTERNATIONAL AIRPORT KY US	20150818	306	206	148.7	38.1811	-85.7391	W	2400	W	2400
GHCND:USW00093821	LOUISVILLE INTERNATIONAL AIRPORT KY US	20150819	311	228	148.7	38.1811	-85.7391	W	2400	W	2400
GHCND:USW00093821	LOUISVILLE INTERNATIONAL AIRPORT KY US	20150820	267	178	148.7	38.1811	-85.7391	W	2400	W	2400
GHCND:USW00093821	LOUISVILLE INTERNATIONAL AIRPORT KY US	20150821	278	161	148.7	38.1811	-85.7391	W	2400	W	2400
GHCND:USW00093821	LOUISVILLE INTERNATIONAL AIRPORT KY US	20150822	294	172	148.7	38.1811	-85.7391	W	2400	W	2400
GHCND:USW00093821	LOUISVILLE INTERNATIONAL AIRPORT KY US	20150823	311	217	148.7	38.1811	-85.7391	W	2400	W	2400
GHCND:USW00093821	LOUISVILLE INTERNATIONAL AIRPORT KY US	20150824	261	161	148.7	38.1811	-85.7391	W	2400	W	2400
GHCND:USW00093821	LOUISVILLE INTERNATIONAL AIRPORT KY US	20150825	250	150	148.7	38.1811	-85.7391	W	2400	W	2400
GHCND:USW00093821	LOUISVILLE INTERNATIONAL AIRPORT KY US	20150826	267	150	148.7	38.1811	-85.7391	W	2400	W	2400
GHCND:USW00093821	LOUISVILLE INTERNATIONAL AIRPORT KY US	20150827	272	172	148.7	38.1811	-85.7391	W	2400	W	2400
GHCND:USW00093821	LOUISVILLE INTERNATIONAL AIRPORT KY US	20150828	294	161	148.7	38.1811	-85.7391	W	2400	W	2400
GHCND:USW00093821	LOUISVILLE INTERNATIONAL AIRPORT KY US	20150829	317	200	148.7	38.1811	-85.7391	W	2400	W	2400
GHCND:USW00093821	LOUISVILLE INTERNATIONAL AIRPORT KY US	20150830	294	222	148.7	38.1811	-85.7391	W	2400	W	2400
GHCND:USW00093821	LOUISVILLE INTERNATIONAL AIRPORT KY US	20150831	317	200	148.7	38.1811	-85.7391	W	2400	W	2400
GHCND:USW00063817	EVANSVILLE REGIONAL AIRPORT IN US	20150816	272	217							
GHCND:USW00063817	EVANSVILLE REGIONAL AIRPORT IN US	20150817	283	217							
GHCND:USW00063817	EVANSVILLE REGIONAL AIRPORT IN US	20150818	300	228							
GHCND:USW00063817	EVANSVILLE REGIONAL AIRPORT IN US	20150819	350	239							

GHCND:USW00093817	EVANSVILLE REGIONAL AIRPORT IN US	20050820	350	228
GHCND:USW00093817	EVANSVILLE REGIONAL AIRPORT IN US	20050821	328	211
GHCND:USW00093817	EVANSVILLE REGIONAL AIRPORT IN US	20050822	328	200
GHCND:USW00093817	EVANSVILLE REGIONAL AIRPORT IN US	20050823	289	178
GHCND:USW00093817	EVANSVILLE REGIONAL AIRPORT IN US	20050824	306	172
GHCND:USW00093817	EVANSVILLE REGIONAL AIRPORT IN US	20050825	333	178
GHCND:USW00093817	EVANSVILLE REGIONAL AIRPORT IN US	20050826	294	211
GHCND:USW00093817	EVANSVILLE REGIONAL AIRPORT IN US	20050827	300	206
GHCND:USW00093817	EVANSVILLE REGIONAL AIRPORT IN US	20050828	311	217
GHCND:USW00093817	EVANSVILLE REGIONAL AIRPORT IN US	20050829	267	211
GHCND:USW00093817	EVANSVILLE REGIONAL AIRPORT IN US	20050830	222	200
GHCND:USW00093817	EVANSVILLE REGIONAL AIRPORT IN US	20050831	294	178
GHCND:USW00093817	EVANSVILLE REGIONAL AIRPORT IN US	20050901	306	161
GHCND:USW00093817	EVANSVILLE REGIONAL AIRPORT IN US	20050902	306	156
GHCND:USW00093817	EVANSVILLE REGIONAL AIRPORT IN US	20050903	294	150
GHCND:USW00093817	EVANSVILLE REGIONAL AIRPORT IN US	20050904	289	139
GHCND:USW00093817	EVANSVILLE REGIONAL AIRPORT IN US	20050905	278	150
GHCND:USW00093817	EVANSVILLE REGIONAL AIRPORT IN US	20050906	300	139
GHCND:USW00093817	EVANSVILLE REGIONAL AIRPORT IN US	20050907	300	156
GHCND:USW00093817	EVANSVILLE REGIONAL AIRPORT IN US	20050908	306	161
GHCND:USW00093817	EVANSVILLE REGIONAL AIRPORT IN US	20050909	328	194
GHCND:USW00093817	EVANSVILLE REGIONAL AIRPORT IN US	20050910	311	183
GHCND:USW00093817	EVANSVILLE REGIONAL AIRPORT IN US	20050911	311	167
GHCND:USW00093817	EVANSVILLE REGIONAL AIRPORT IN US	20050912	311	161
GHCND:USW00093817	EVANSVILLE REGIONAL AIRPORT IN US	20050913	311	167
GHCND:USW00093817	EVANSVILLE REGIONAL AIRPORT IN US	20050914	289	200
GHCND:USW00093817	EVANSVILLE REGIONAL AIRPORT IN US	20050915	256	183
GHCND:USW00093817	EVANSVILLE REGIONAL AIRPORT IN US	20050916	250	178
GHCND:USW00093820	LEXINGTON BLUEGRASS AIRPORT KY US	20050816	267	222
GHCND:USW00093820	LEXINGTON BLUEGRASS AIRPORT KY US	20050817	294	200
GHCND:USW00093820	LEXINGTON BLUEGRASS AIRPORT KY US	20050818	289	217
GHCND:USW00093820	LEXINGTON BLUEGRASS AIRPORT KY US	20050819	344	206
GHCND:USW00093820	LEXINGTON BLUEGRASS AIRPORT KY US	20050820	356	239
GHCND:USW00093820	LEXINGTON BLUEGRASS AIRPORT KY US	20050821	333	206
GHCND:USW00093820	LEXINGTON BLUEGRASS AIRPORT KY US	20050822	317	178
GHCND:USW00093820	LEXINGTON BLUEGRASS AIRPORT KY US	20050823	283	167
GHCND:USW00093820	LEXINGTON BLUEGRASS AIRPORT KY US	20050824	294	150
GHCND:USW00093820	LEXINGTON BLUEGRASS AIRPORT KY US	20050825	328	156
GHCND:USW00093820	LEXINGTON BLUEGRASS AIRPORT KY US	20050826	272	217
GHCND:USW00093820	LEXINGTON BLUEGRASS AIRPORT KY US	20050827	283	217
GHCND:USW00093820	LEXINGTON BLUEGRASS AIRPORT KY US	20050828	300	200
GHCND:USW00093820	LEXINGTON BLUEGRASS AIRPORT KY US	20050829	222	206
GHCND:USW00093820	LEXINGTON BLUEGRASS AIRPORT KY US	20050830	228	211
GHCND:USW00093820	LEXINGTON BLUEGRASS AIRPORT KY US	20050831	278	183
GHCND:USW00093820	LEXINGTON BLUEGRASS AIRPORT KY US	20050901	289	156
GHCND:USW00093820	LEXINGTON BLUEGRASS AIRPORT KY US	20050902	289	178
GHCND:USW00093820	LEXINGTON BLUEGRASS AIRPORT KY US	20050903	278	150
GHCND:USW00093820	LEXINGTON BLUEGRASS AIRPORT KY US	20050904	267	144
GHCND:USW00093820	LEXINGTON BLUEGRASS AIRPORT KY US	20050905	278	144
GHCND:USW00093820	LEXINGTON BLUEGRASS AIRPORT KY US	20050906	283	167
GHCND:USW00093820	LEXINGTON BLUEGRASS AIRPORT KY US	20050907	283	150
GHCND:USW00093820	LEXINGTON BLUEGRASS AIRPORT KY US	20050908	283	139
GHCND:USW00093820	LEXINGTON BLUEGRASS AIRPORT KY US	20050909	294	172
GHCND:USW00093820	LEXINGTON BLUEGRASS AIRPORT KY US	20050910	306	172
GHCND:USW00093820	LEXINGTON BLUEGRASS AIRPORT KY US	20050911	311	172
GHCND:USW00093820	LEXINGTON BLUEGRASS AIRPORT KY US	20050912	306	156
GHCND:USW00093820	LEXINGTON BLUEGRASS AIRPORT KY US	20050913	294	161
GHCND:USW00093820	LEXINGTON BLUEGRASS AIRPORT KY US	20050914	289	167
GHCND:USW00093820	LEXINGTON BLUEGRASS AIRPORT KY US	20050915	300	172
GHCND:USW00093820	LEXINGTON BLUEGRASS AIRPORT KY US	20050916	283	194
GHCND:USW00093821	LOUISVILLE INTERNATIONAL AIRPORT KY US	20050816	272	228
GHCND:USW00093821	LOUISVILLE INTERNATIONAL AIRPORT KY US	20050817	300	222
GHCND:USW00093821	LOUISVILLE INTERNATIONAL AIRPORT KY US	20050818	289	233
GHCND:USW00093821	LOUISVILLE INTERNATIONAL AIRPORT KY US	20050819	339	222
GHCND:USW00093821	LOUISVILLE INTERNATIONAL AIRPORT KY US	20050820	356	244
GHCND:USW00093821	LOUISVILLE INTERNATIONAL AIRPORT KY US	20050821	333	228
GHCND:USW00093821	LOUISVILLE INTERNATIONAL AIRPORT KY US	20050822	322	211
GHCND:USW00093821	LOUISVILLE INTERNATIONAL AIRPORT KY US	20050823	289	183
GHCND:USW00093821	LOUISVILLE INTERNATIONAL AIRPORT KY US	20050824	311	178
GHCND:USW00093821	LOUISVILLE INTERNATIONAL AIRPORT KY US	20050825	339	183
GHCND:USW00093821	LOUISVILLE INTERNATIONAL AIRPORT KY US	20050826	300	222
GHCND:USW00093821	LOUISVILLE INTERNATIONAL AIRPORT KY US	20050827	306	228
GHCND:USW00093821	LOUISVILLE INTERNATIONAL AIRPORT KY US	20050828	322	211
GHCND:USW00093821	LOUISVILLE INTERNATIONAL AIRPORT KY US	20050829	244	217
GHCND:USW00093821	LOUISVILLE INTERNATIONAL AIRPORT KY US	20050830	228	206
GHCND:USW00093821	LOUISVILLE INTERNATIONAL AIRPORT KY US	20050831	289	189
GHCND:USW00093821	LOUISVILLE INTERNATIONAL AIRPORT KY US	20050901	306	183
GHCND:USW00093821	LOUISVILLE INTERNATIONAL AIRPORT KY US	20050902	306	189
GHCND:USW00093821	LOUISVILLE INTERNATIONAL AIRPORT KY US	20050903	289	172
GHCND:USW00093821	LOUISVILLE INTERNATIONAL AIRPORT KY US	20050904	283	167
GHCND:USW00093821	LOUISVILLE INTERNATIONAL AIRPORT KY US	20050905	289	156
GHCND:USW00093821	LOUISVILLE INTERNATIONAL AIRPORT KY US	20050906	300	178
GHCND:USW00093821	LOUISVILLE INTERNATIONAL AIRPORT KY US	20050907	300	194
GHCND:USW00093821	LOUISVILLE INTERNATIONAL AIRPORT KY US	20050908	300	167
GHCND:USW00093821	LOUISVILLE INTERNATIONAL AIRPORT KY US	20050909	311	206
GHCND:USW00093821	LOUISVILLE INTERNATIONAL AIRPORT KY US	20050910	311	211
GHCND:USW00093821	LOUISVILLE INTERNATIONAL AIRPORT KY US	20050911	322	194
GHCND:USW00093821	LOUISVILLE INTERNATIONAL AIRPORT KY US	20050912	317	183
GHCND:USW00093821	LOUISVILLE INTERNATIONAL AIRPORT KY US	20050913	306	189
GHCND:USW00093821	LOUISVILLE INTERNATIONAL AIRPORT KY US	20050914	300	206
GHCND:USW00093821	LOUISVILLE INTERNATIONAL AIRPORT KY US	20050915	294	206
GHCND:USW00093821	LOUISVILLE INTERNATIONAL AIRPORT KY US	20050916	289	200
GHCND:USW00013897	NASHVILLE INTERNATIONAL AIRPORT TN US	20050816	350	222
GHCND:USW00013897	NASHVILLE INTERNATIONAL AIRPORT TN US	20050817	333	228
GHCND:USW00013897	NASHVILLE INTERNATIONAL AIRPORT TN US	20050818	339	222
GHCND:USW00013897	NASHVILLE INTERNATIONAL AIRPORT TN US	20050819	361	244
GHCND:USW00013897	NASHVILLE INTERNATIONAL AIRPORT TN US	20050820	367	250
GHCND:USW00013897	NASHVILLE INTERNATIONAL AIRPORT TN US	20050821	350	256
GHCND:USW00013897	NASHVILLE INTERNATIONAL AIRPORT TN US	20050822	311	244
GHCND:USW00013897	NASHVILLE INTERNATIONAL AIRPORT TN US	20050823	328	228
GHCND:USW00013897	NASHVILLE INTERNATIONAL AIRPORT TN US	20050824	333	211
GHCND:USW00013897	NASHVILLE INTERNATIONAL AIRPORT TN US	20050825	311	228
GHCND:USW00013897	NASHVILLE INTERNATIONAL AIRPORT TN US	20050826	283	222
GHCND:USW00013897	NASHVILLE INTERNATIONAL AIRPORT TN US	20050827	289	222
GHCND:USW00013897	NASHVILLE INTERNATIONAL AIRPORT TN US	20050828	300	217
GHCND:USW00013897	NASHVILLE INTERNATIONAL AIRPORT TN US	20050829	239	211
GHCND:USW00013897	NASHVILLE INTERNATIONAL AIRPORT TN US	20050830	250	206
GHCND:USW00013897	NASHVILLE INTERNATIONAL AIRPORT TN US	20050831	300	172
GHCND:USW00013897	NASHVILLE INTERNATIONAL AIRPORT TN US	20050901	317	178
GHCND:USW00013897	NASHVILLE INTERNATIONAL AIRPORT TN US	20050902	311	194
GHCND:USW00013897	NASHVILLE INTERNATIONAL AIRPORT TN US	20050903	311	161
GHCND:USW00013897	NASHVILLE INTERNATIONAL AIRPORT TN US	20050904	289	167
GHCND:USW00013897	NASHVILLE INTERNATIONAL AIRPORT TN US	20050905	306	172
GHCND:USW00013897	NASHVILLE INTERNATIONAL AIRPORT TN US	20050906	300	183
GHCND:USW00013897	NASHVILLE INTERNATIONAL AIRPORT TN US	20050907	300	178
GHCND:USW00013897	NASHVILLE INTERNATIONAL AIRPORT TN US	20050908	294	167
GHCND:USW00013897	NASHVILLE INTERNATIONAL AIRPORT TN US	20050909	306	167
GHCND:USW00013897	NASHVILLE INTERNATIONAL AIRPORT TN US	20050910	317	200
GHCND:USW00013897	NASHVILLE INTERNATIONAL AIRPORT TN US	20050911	322	183
GHCND:USW00013897	NASHVILLE INTERNATIONAL AIRPORT TN US	20050912	317	183
GHCND:USW00013897	NASHVILLE INTERNATIONAL AIRPORT TN US	20050913	311	183
GHCND:USW00013897	NASHVILLE INTERNATIONAL AIRPORT TN US	20050914	317	183
GHCND:USW00013897	NASHVILLE INTERNATIONAL AIRPORT TN US	20050915	311	194
GHCND:USW00013897	NASHVILLE INTERNATIONAL AIRPORT TN US	20050916	306	200
GHCND:USW00003816	PADUCAH BARKLEY REGIONAL AIRPORT KY US	20050816	306	217
GHCND:USW00003816	PADUCAH BARKLEY REGIONAL AIRPORT KY US	20050817	306	222
GHCND:USW00003816	PADUCAH BARKLEY REGIONAL AIRPORT KY US	20050818	333	233
GHCND:USW00003816	PADUCAH BARKLEY REGIONAL AIRPORT KY US	20050819	350	250
GHCND:USW00003816	PADUCAH BARKLEY REGIONAL AIRPORT KY US	20050820	356	233
GHCND:USW00003816	PADUCAH BARKLEY REGIONAL AIRPORT KY US	20050821	344	222
GHCND:USW00003816	PADUCAH BARKLEY REGIONAL AIRPORT KY US	20050822	311	217
GHCND:USW00003816	PADUCAH BARKLEY REGIONAL AIRPORT KY US	20050823	300	217
GHCND:USW00003816	PADUCAH BARKLEY REGIONAL AIRPORT KY US	20050824	317	200
GHCND:USW00003816	PADUCAH BARKLEY REGIONAL AIRPORT KY US	20050825	344	206
GHCND:USW00003816	PADUCAH BARKLEY REGIONAL AIRPORT KY US	20050826	333	217
GHCND:USW00003816	PADUCAH BARKLEY REGIONAL AIRPORT KY US	20050827	283	211
GHCND:USW00003816	PADUCAH BARKLEY REGIONAL AIRPORT KY US	20050828	317	200
GHCND:USW00003816	PADUCAH BARKLEY REGIONAL AIRPORT KY US	20050829	267	211
GHCND:USW00003816	PADUCAH BARKLEY REGIONAL AIRPORT KY US	20050830	250	183
GHCND:USW00003816	PADUCAH BARKLEY REGIONAL AIRPORT KY US	20050831	306	156
GHCND:USW00003816	PADUCAH BARKLEY REGIONAL AIRPORT KY US	20050901	311	163
GHCND:USW00003816	PADUCAH BARKLEY REGIONAL AIRPORT KY US	20050902	306	172
GHCND:USW00003816	PADUCAH BARKLEY REGIONAL AIRPORT KY US	20050903	300	156
GHCND:USW00003816	PADUCAH BARKLEY REGIONAL AIRPORT KY US	20050904	289	139
GHCND:USW00003816	PADUCAH BARKLEY REGIONAL AIRPORT KY US	20050905	294	139
GHCND:USW00003816	PADUCAH BARKLEY REGIONAL AIRPORT KY US	20050906	317	156
GHCND:USW00003816	PADUCAH BARKLEY REGIONAL AIRPORT KY US	20050907	311	163
GHCND:USW00003816	PADUCAH BARKLEY REGIONAL AIRPORT KY US	20050908	306	156
GHCND:USW00003816	PADUCAH BARKLEY REGIONAL AIRPORT KY US	20050909	322	178
GHCND:USW00003816	PADUCAH BARKLEY REGIONAL AIRPORT KY US	20050910	328	178
GHCND:USW00003816	PADUCAH BARKLEY REGIONAL AIRPORT KY US	20050911	322	172
GHCND:USW00003816	PADUCAH BARKLEY REGIONAL AIRPORT KY US	20050912	311	156
GHCND:USW00003816	PADUCAH BARKLEY REGIONAL AIRPORT KY US	20050913	317	178
GHCND:USW00003816	PADUCAH BARKLEY REGIONAL AIRPORT KY US	20050914	300	194
GHCND:USW00003816	PADUCAH BARKLEY REGIONAL AIRPORT KY US	20050915	244	189
GHCND:USW00003816	PADUCAH BARKLEY REGIONAL AIRPORT KY US	20050916	239	150

STATION	STATION_NAME	DATE	TMAX	TMIN	ELEVATIOI	LATITUDE	LONGITUC	Measurem	Quality Fla	Source Fla	Time of Ot	Measurem	Quality Fla	Source Fla	Time of Ob
GHCND:USW00093817	EVANSVILLE REGIONAL AIRPORT IN US	19950816	367	250	115.8	38.05	-87.5333			0	2400			0	2400
GHCND:USW00093817	EVANSVILLE REGIONAL AIRPORT IN US	19950817	378	256	115.8	38.05	-87.5333			0	2400			0	2400
GHCND:USW00093817	EVANSVILLE REGIONAL AIRPORT IN US	19950818	378	261	115.8	38.05	-87.5333			0	2400			0	2400
GHCND:USW00093817	EVANSVILLE REGIONAL AIRPORT IN US	19950819	367	261	115.8	38.05	-87.5333			0	2400			0	2400
GHCND:USW00093817	EVANSVILLE REGIONAL AIRPORT IN US	19950820	339	244	115.8	38.05	-87.5333			0	2400			0	2400
GHCND:USW00093817	EVANSVILLE REGIONAL AIRPORT IN US	19950821	339	239	115.8	38.05	-87.5333			0	2400			0	2400
GHCND:USW00093817	EVANSVILLE REGIONAL AIRPORT IN US	19950822	328	200	115.8	38.05	-87.5333			0	2400			0	2400
GHCND:USW00093817	EVANSVILLE REGIONAL AIRPORT IN US	19950823	311	167	115.8	38.05	-87.5333			0	2400			0	2400
GHCND:USW00093817	EVANSVILLE REGIONAL AIRPORT IN US	19950824	339	161	115.8	38.05	-87.5333			0	2400			0	2400
GHCND:USW00093817	EVANSVILLE REGIONAL AIRPORT IN US	19950825	344	211	115.8	38.05	-87.5333			0	2400			0	2400
GHCND:USW00093817	EVANSVILLE REGIONAL AIRPORT IN US	19950826	333	217	115.8	38.05	-87.5333			0	2400			0	2400
GHCND:USW00093817	EVANSVILLE REGIONAL AIRPORT IN US	19950827	333	217	115.8	38.05	-87.5333			0	2400			0	2400
GHCND:USW00093817	EVANSVILLE REGIONAL AIRPORT IN US	19950828	344	211	115.8	38.05	-87.5333			0	2400			0	2400
GHCND:USW00093817	EVANSVILLE REGIONAL AIRPORT IN US	19950829	350	217	115.8	38.05	-87.5333			0	2400			0	2400
GHCND:USW00093817	EVANSVILLE REGIONAL AIRPORT IN US	19950830	361	228	115.8	38.05	-87.5333			0	2400			0	2400
GHCND:USW00093817	EVANSVILLE REGIONAL AIRPORT IN US	19950831	372	217	115.8	38.05	-87.5333			0	2400			0	2400
GHCND:USW00093817	EVANSVILLE REGIONAL AIRPORT IN US	19950901	294	183	115.8	38.05	-87.5333			0	2400			0	2400
GHCND:USW00093817	EVANSVILLE REGIONAL AIRPORT IN US	19950902	294	150	115.8	38.05	-87.5333			0	2400			0	2400
GHCND:USW00093817	EVANSVILLE REGIONAL AIRPORT IN US	19950903	317	144	115.8	38.05	-87.5333			0	2400			0	2400
GHCND:USW00093817	EVANSVILLE REGIONAL AIRPORT IN US	19950904	317	156	115.8	38.05	-87.5333			0	2400			0	2400
GHCND:USW00093817	EVANSVILLE REGIONAL AIRPORT IN US	19950905	339	178	115.8	38.05	-87.5333			0	2400			0	2400
GHCND:USW00093817	EVANSVILLE REGIONAL AIRPORT IN US	19950906	344	178	115.8	38.05	-87.5333			0	2400			0	2400
GHCND:USW00093817	EVANSVILLE REGIONAL AIRPORT IN US	19950907	300	211	115.8	38.05	-87.5333			0	2400			0	2400
GHCND:USW00093817	EVANSVILLE REGIONAL AIRPORT IN US	19950908	261	178	115.8	38.05	-87.5333			0	2400			0	2400
GHCND:USW00093817	EVANSVILLE REGIONAL AIRPORT IN US	19950909	233	167	115.8	38.05	-87.5333			0	2400			0	2400
GHCND:USW00093817	EVANSVILLE REGIONAL AIRPORT IN US	19950910	267	256	115.8	38.05	-87.5333			0	2400			0	2400
GHCND:USW00093817	EVANSVILLE REGIONAL AIRPORT IN US	19950911	289	139	115.8	38.05	-87.5333			0	2400			0	2400
GHCND:USW00093817	EVANSVILLE REGIONAL AIRPORT IN US	19950912	306	189	115.8	38.05	-87.5333			0	2400			0	2400
GHCND:USW00093817	EVANSVILLE REGIONAL AIRPORT IN US	19950913	306	206	115.8	38.05	-87.5333			0	2400			0	2400
GHCND:USW00093817	EVANSVILLE REGIONAL AIRPORT IN US	19950914	333	178	115.8	38.05	-87.5333			0	2400			0	2400
GHCND:USW00093817	EVANSVILLE REGIONAL AIRPORT IN US	19950915	261	178	115.8	38.05	-87.5333			0	2400			0	2400
GHCND:USW00093817	EVANSVILLE REGIONAL AIRPORT IN US	19950916	217	189	115.8	38.05	-87.5333			0	2400			0	2400
GHCND:USW00093817	EVANSVILLE REGIONAL AIRPORT IN US	19950917	278	150	115.8	38.05	-87.5333			0	2400			0	2400
GHCND:USW00093817	EVANSVILLE REGIONAL AIRPORT IN US	19950918	244	94	115.8	38.05	-87.5333			0	2400			0	2400
GHCND:USW00093817	EVANSVILLE REGIONAL AIRPORT IN US	19950919	272	111	115.8	38.05	-87.5333			0	2400			0	2400
GHCND:USW00093817	EVANSVILLE REGIONAL AIRPORT IN US	19950920	217	172	115.8	38.05	-87.5333			0	2400			0	2400
GHCND:USW00093817	EVANSVILLE REGIONAL AIRPORT IN US	19950921	211	94	115.8	38.05	-87.5333			0	2400			0	2400
GHCND:USW00093817	EVANSVILLE REGIONAL AIRPORT IN US	19950922	167	50	115.8	38.05	-87.5333			0	2400			0	2400
GHCND:USW00093817	EVANSVILLE REGIONAL AIRPORT IN US	19950923	189	22	115.8	38.05	-87.5333			0	2400			0	2400
GHCND:USW00093817	EVANSVILLE REGIONAL AIRPORT IN US	19950924	222	44	115.8	38.05	-87.5333			0	2400			0	2400
GHCND:USW00093817	EVANSVILLE REGIONAL AIRPORT IN US	19950925	231	100	115.8	38.05	-87.5333			0	2400			0	2400
GHCND:USW00093817	EVANSVILLE REGIONAL AIRPORT IN US	19950926	256	83	115.8	38.05	-87.5333			0	2400			0	2400
GHCND:USW00093817	EVANSVILLE REGIONAL AIRPORT IN US	19950927	278	83	115.8	38.05	-87.5333			0	2400			0	2400
GHCND:USW00093817	EVANSVILLE REGIONAL AIRPORT IN US	19950928	278	94	115.8	38.05	-87.5333			0	2400			0	2400
GHCND:USW00093817	EVANSVILLE REGIONAL AIRPORT IN US	19950929	294	100	115.8	38.05	-87.5333			0	2400			0	2400
GHCND:USW00093817	EVANSVILLE REGIONAL AIRPORT IN US	19950930	294	150	115.8	38.05	-87.5333			0	2400			0	2400
GHCND:USW00093817	EVANSVILLE REGIONAL AIRPORT IN US	19951001	294	128	115.8	38.05	-87.5333			0	2400			0	2400
GHCND:USW00093817	EVANSVILLE REGIONAL AIRPORT IN US	19951002	272	94	115.8	38.05	-87.5333			0	2400			0	2400
GHCND:USW00093817	EVANSVILLE REGIONAL AIRPORT IN US	19951003	217	122	115.8	38.05	-87.5333			0	2400			0	2400
GHCND:USW00093817	EVANSVILLE REGIONAL AIRPORT IN US	19951004	222	106	115.8	38.05	-87.5333			0	2400			0	2400
GHCND:USW00093817	EVANSVILLE REGIONAL AIRPORT IN US	19951005	289	167	115.8	38.05	-87.5333			0	2400			0	2400
GHCND:USW00093817	EVANSVILLE REGIONAL AIRPORT IN US	19951006	228	139	115.8	38.05	-87.5333			0	2400			0	2400
GHCND:USW00093817	EVANSVILLE REGIONAL AIRPORT IN US	19951007	206	78	115.8	38.05	-87.5333			0	2400			0	2400
GHCND:USW00093817	EVANSVILLE REGIONAL AIRPORT IN US	19951008	222	61	115.8	38.05	-87.5333			0	2400			0	2400
GHCND:USW00093817	EVANSVILLE REGIONAL AIRPORT IN US	19951009	267	72	115.8	38.05	-87.5333			0	2400			0	2400
GHCND:USW00093817	EVANSVILLE REGIONAL AIRPORT IN US	19951010	289	100	115.8	38.05	-87.5333			0	2400			0	2400
GHCND:USW00093817	EVANSVILLE REGIONAL AIRPORT IN US	19951011	300	111	115.8	38.05	-87.5333			0	2400			0	2400
GHCND:USW00093817	EVANSVILLE REGIONAL AIRPORT IN US	19951012	294	100	115.8	38.05	-87.5333			0	2400			0	2400
GHCND:USW00093817	EVANSVILLE REGIONAL AIRPORT IN US	19951013	289	117	115.8	38.05	-87.5333			0	2400			0	2400
GHCND:USW00093817	EVANSVILLE REGIONAL AIRPORT IN US	19951014	189	89	115.8	38.05	-87.5333			0	2400			0	2400
GHCND:USW00093817	EVANSVILLE REGIONAL AIRPORT IN US	19951015	206	44	115.8	38.05	-87.5333			0	2400			0	2400
GHCND:USW00093817	EVANSVILLE REGIONAL AIRPORT IN US	19951016	217	50	115.8	38.05	-87.5333			0	2400			0	2400
GHCND:USW00093817	EVANSVILLE REGIONAL AIRPORT IN US	19951017	261	50	115.8	38.05	-87.5333			0	2400			0	2400
GHCND:USW00093817	EVANSVILLE REGIONAL AIRPORT IN US	19951018	272	122	115.8	38.05	-87.5333			0	2400			0	2400
GHCND:USW00093817	EVANSVILLE REGIONAL AIRPORT IN US	19951019	267	100	115.8	38.05	-87.5333			0	2400			0	2400
GHCND:USW00093817	EVANSVILLE REGIONAL AIRPORT IN US	19951020	200	67	115.8	38.05	-87.5333			0	2400			0	2400
GHCND:USW00093817	EVANSVILLE REGIONAL AIRPORT IN US	19951021	106	28	115.8	38.05	-87.5333			0	2400			0	2400
GHCND:USW00093817	EVANSVILLE REGIONAL AIRPORT IN US	19951022	250	28	115.8	38.05	-87.5333			0	2400			0	2400
GHCND:USW00093817	EVANSVILLE REGIONAL AIRPORT IN US	19951023	239	117	115.8	38.05	-87.5333			0	2400			0	2400
GHCND:USW00093817	EVANSVILLE REGIONAL AIRPORT IN US	19951024	167	39	115.8	38.05	-87.5333			0	2400			0	2400
GHCND:USW00093817	EVANSVILLE REGIONAL AIRPORT IN US	19951025	183	11	115.8	38.05	-87.5333			0	2400			0	2400
GHCND:USW00093817	EVANSVILLE REGIONAL AIRPORT IN US	19951026	183	122	115.8	38.05	-87.5333			0	2400			0	2400
GHCND:USW00093817	EVANSVILLE REGIONAL AIRPORT IN US	19951027	217	117	115.8	38.05	-87.5333			0	2400			0	2400
GHCND:USW00093817	EVANSVILLE REGIONAL AIRPORT IN US	19951028	139	78	115.8	38.05	-87.5333			0	2400			0	2400
GHCND:USW00093817	EVANSVILLE REGIONAL AIRPORT IN US	19951029	189	17	115.8	38.05	-87.5333			0	2400			0	2400
GHCND:USW00093817	EVANSVILLE REGIONAL AIRPORT IN US	19951030	178	83	115.8	38.05	-87.5333			0	2400			0	2400
GHCND:USW00093817	EVANSVILLE REGIONAL AIRPORT IN US	19951031	217	111	115.8	38.05	-87.5333			0	2400			0	2400
GHCND:USW00093817	EVANSVILLE REGIONAL AIRPORT IN US	19951101	200	144	115.8	38.05	-87.5333			0	2400			0	2400
GHCND:USW00093817	EVANSVILLE REGIONAL AIRPORT IN US	19951102	217	44	115.8	38.05	-87.5333			0	2400			0	2400
GHCND:USW00093817	EVANSVILLE REGIONAL AIRPORT IN US	19951103	61	-11	115.8	38.05	-87.5333			0	2400			0	2400
GHCND:USW00093817	EVANSVILLE REGIONAL AIRPORT IN US	19951104	44	-50	115.8	38.05	-87.5333			0	2400			0	2400
GHCND:USW00093817	EVANSVILLE REGIONAL AIRPORT IN US	19951105	39	-67	115.8	38.05	-87.5333			0	2400			0	2400
GHCND:USW00093817	EVANSVILLE REGIONAL AIRPORT IN US	19951106	117	-28	115.8	38.05	-87.5333			0	2400			0	2400
GHCND:USW00093817	EVANSVILLE REGIONAL AIRPORT IN US	19951107	133	28	115.8	38.05	-87.5333			0	2400			0	2400
GHCND:USW00093817	EVANSVILLE REGIONAL AIRPORT IN US	19951108	50	-28	115.8	38.05	-87.5333			0	2400			0	2400
GHCND:USW00093817	EVANSVILLE REGIONAL AIRPORT IN US	19951109	133	-17	115.8	38.05	-87.5333			0	2400			0	2400
GHCND:USW00093817	EVANSVILLE REGIONAL AIRPORT IN US	19951110	167	111	115.8	38.05	-87.5333			0	2400			0	2400
GHCND:USW00093817	EVANSVILLE REGIONAL AIRPORT IN US	19951111	161	-50	115.8	38.05	-87.5333			0	2400			0	2400
GHCND:USW00093817	EVANSVILLE REGIONAL AIRPORT IN US	19951112	72	-72	115.8	38.05	-87.5333			0	2400			0	2400
GHCND:USW00093817	EVANSVILLE REGIONAL AIRPORT IN US	19951113	94	0	115.8	38.05	-87.5333			0	2400			0	2400
GHCND:USW00093817	EVANSVILLE REGIONAL AIRPORT IN US	19951114	44	-28	115.8	38.05	-87.5333			0	2400			0	2400
GHCND:USW00093817	EVANSVILLE REGIONAL AIRPORT IN US	19951115	67	-61	115.8	38.05	-87.5333			0	2400			0	2400
GHCND:USW00093817	EVANSVILLE REGIONAL AIRPORT IN US	19951116	94	-11	115.8	38.05	-87.5333			0	2400			0	2400
GHCND:USW00093817	EVANSVILLE REGIONAL AIRPORT IN US	19951117	161	39	115.8	38.05	-87.5333			0	2400			0	2400
GHCND:USW00093817	EVANSVILLE REGIONAL AIRPORT IN US	19951118	100	-11	115.8	38.05	-87.5333			0	2400			0	2400
GHCND:USW00093817	EVANSVILLE REGIONAL AIRPORT IN US	19951119	122	-22	115.8	38.05	-87.5333			0	2400			0	2400
GHCND:USW00093817	EVANSVILLE REGIONAL AIRPORT IN US	19951120	161	11	115.8	38.05	-87.5333			0	2400			0	2400
GHCND:USW00093817	EVANSVILLE REGIONAL AIRPORT IN US	19951121	94	6	115.8	38.05	-87.5333			0	2400			0	2400
GHCND:USW00093817	EVANSVILLE REGIONAL AIRPORT IN US	19951122	94	-61	115.8	38.05	-87.5333			0	2400			0	2400
GHCND:USW00093817	EVANSVILLE REGIONAL AIRPORT IN US	19951123	89	-11	115.8	38.05	-87.5333			0	2400			0	2400
GHCND:USW00093817	EVANSVILLE REGIONAL AIRPORT IN US	19951124	61	-44	115.8	38.05	-87.5333			0	2400			0	2400
GHCND:USW00093817	EVANSVILLE REGIONAL AIRPORT IN US	19951125	139	-44	115.8	38.05	-87.5333			0	2400			0	2400
GHCND:USW00093817	EVANSVILLE REGIONAL AIRPORT IN US	19951126	206	6	115.8	38.05	-87.5333			0	2400			0	2400
GHCND:USW00093817	EVANSVILLE REGIONAL AIRPORT IN US	19951127	194	28	115.8	38.05	-87.5333			0	2400			0	2400
GHCND:USW00093817	EVANSVILLE REGIONAL AIRPORT IN US	19951128	28	-17	115.8	38.05	-87.5333			0	2400			0	2400
GHCND:USW00093817	EVANSVILLE REGIONAL AIRPORT IN US	19951129	67	-44	115.8	38.05	-87.5333			0	2400			0	2400
GHCND:USW00093817	EVANSVILLE REGIONAL AIRPORT IN US	19951130	133	-44	115.8	38.05	-87.5333			0	2400			0	2400
GHCND:USW00093817	EVANSVILLE REGIONAL AIRPORT IN US	19951201	183	22	115.8	38.05	-87.5333			0	2400			0	2400
GHCND:USW00093817	EVANSVILLE REGIONAL AIRPORT IN US	19951202	200	-11	115.8	38.05	-87.5333			0	2400			0	2400
GHCND:USW00093817	EVANSVILLE REGIONAL AIRPORT IN US	19951203	183	44	115.8	38.05	-87.5333			0	2400			0	2400
GHCND:USW00093817	EVANSVILLE REGIONAL AIRPORT IN US	19951204	133	-11	115.8	38.05	-87.5333			0	2400			0	2400
GHCND:USW00093817	EVANSVILLE REGIONAL AIRPORT IN US	19951205	161	11	115.8	38.05	-87.5333			0	2400			0	2400
GHCND:USW00093817	EVANSVILLE REGIONAL AIRPORT IN US	19951206	67	-11	115.8	38.05	-87.5333			0	2400			0	2400
GHCND:USW00093817	EVANSVILLE REGIONAL AIRPORT IN US	19951207	56	-56	115.8	38.05	-87.5333			0	2400			0	2400
GHCND:USW00093817	EVANSVILLE REGIONAL AIRPORT IN US	19951208	28	-56	115.8	38.05	-87.5333			0	2400			0	2400
GHCND:USW00093817	EVANSVILLE REGIONAL AIRPORT IN US	19951209	-6	-161	115.8	38.05	-87.5333			0	2400			0	2400
GHCND:USW00093817	EVANSVILLE REGIONAL AIRPORT IN US	19951210	-61	-161	115.8	38.05	-87.5333			0	2400			0	2400
GHCND:USW00093817	EVANSVILLE REGIONAL AIRPORT IN US	19951211	-6	-72	115.8	38.05	-87.5333			0	2400			0	2400
GHCND:USW00093817	EVANSVILLE REGIONAL AIRPORT IN US	19951212	67	-11	115.8	38.05	-87.5333			0	2400			0	2400
GHCND:USW00093817	EVANSVILLE REGIONAL AIRPORT IN US	19951213	144	28	115.8	38.05	-87.5333			0	2400			0	2400
GHCND:USW00093817	EVANSVILLE REGIONAL AIRPORT IN US	19951214	222	94	115.8	38.05	-87.5333			0	2400			0	2400
GHCND:USW00093817	EVANSVILLE REGIONAL AIRPORT IN US	19951215	128	67	115.8	38.05	-87.5333			0	2400			0	2400
GHCND:USW00093817	EVANSVILLE REGIONAL AIRPORT IN US	19951216	122	6	115.8	38.05	-87.5333			0	2400			0	2400
GHCND:USW00093817	EVANSVILLE REGIONAL AIRPORT IN US	19951217	94	22	115.8	38.05	-87.5333			0	2400			0	2400
GHCND:USW00093817	EVANSVILLE REGIONAL AIRPORT IN US	19951218	78	56	115.8	38.05	-87.5333			0	2400			0	2400
GHCND:USW00093817	EVANSVILLE REGIONAL AIRPORT IN US	19951219	61	-33	115.8	38.05	-87.5333			0	2400			0	2400
GHCND:USW00093817	EVANSVILLE REGIONAL AIRPORT IN US	19951220	11	-67	115.8	38.05	-87.5333			0	2400			0	2400
GHCND:USW00093817	EVANSVILLE REGIONAL AIRPORT IN US	19951221	6	-44	115.8	38.05	-87.5333			0	2400			0	2400
GHCND:USW00093817	EVANSVILLE REGIONAL AIRPORT IN US	19951222	0	-39	115.8	38.05	-87.5333			0	2400			0	2400
GHCND:USW00093817	EVANSVILLE REGIONAL AIRPORT IN US	19951223	-17	-56	115.8	38.05	-87.5333			0	2400			0	2400
GHCND:USW00093817	EVANSVILLE REGIONAL AIRPORT IN US	19951224	-11	-56	115.8	38.05	-87.5333			0	2400			0	2400
GHCND:USW00093817	EVANSVILLE REGIONAL AIRPORT IN US	19951225	-11	-61	115.8	38.05	-87.5333			0	2400			0	2400
GHCND:USW00093817	EVANSVILLE REGIONAL AIRPORT IN US	19951226	28	-83	115.8	38.05	-87.5333			0	2400			0	2400
GHCND:USW00093817	EVANSVILLE REGIONAL AIRPORT IN US	19951227	17	-61	115.8	38.05	-87.5333			0	2400			0	2400
GHCND:USW00093817	EVANSVILLE REGIONAL AIRPORT IN US	19951228	72	-67	115.8	38.05	-87.5333			0	2400			0	2400
GHCND:USW00093817	EVANSVILLE REGIONAL AIRPORT IN US	19951229	39	-61	115.8	38.05	-87.5333			0	2400			0	2400
GHCND:USW00093817	EVANSVILLE REGIONAL AIRPORT IN US	19951230	72	-67	115.8	38.05	-87.5333			0	2400			0	2400
GHCND:USW00093817	EVANSVILLE REGIONAL AIRPORT IN US	19951231	78	39	115.8	38.05	-87.5333			0	2400			0	2400
GHCND:USW00093817	EVANSVILLE REGIONAL AIRPORT IN US	19960101	89	50	115.8	38.05	-87.5333			0	2400			0	2400
GHCND:USW00093817	EVANSVILLE REGIONAL AIRPORT IN US	19960102	50	-44	115.8	38.05	-87.5333			0	2400			0	2400
GHCND:USW00093817	EVANSVILLE REGIONAL AIRPORT IN US	19960103	-22	-122	115.8	38.05	-87.5333			0	2400			0	2400
GHCND:USW00093817	EVANSVILLE REGIONAL AIRPORT IN US	19960104	6	-122	115.8	38.05	-87.5333			0	2400			0	2400
GHCND:USW00093817	EVANSVILLE REGIONAL AIRPORT IN US	19960105	-6	-50	115.8	38.05	-87.5333			0	2400			0	2400
GHCND:USW00093817	EVANSVILLE REGIONAL AIRPORT IN US	19960106	-50	-89	115.8	38.05	-87.5333			0	2400			0	2400
GHCND:USW00093817	EVANSVILLE REGIONAL AIRPORT IN US	19960107	-44	-106	115.8	38.05	-87.5333			0	2400			0	2400
GHCND:USW00093817	EVANSVILLE REGIONAL AIRPORT IN US	19960108	-56	-133	115.8	38.05	-87.5333			0	2400			0	2400
GHCND:USW00093817	EVANSVILLE REGIONAL AIRPORT IN US	19960109	39	-56	115.8	38.05	-87.5333			0	2400			0	2400
GHCND:USW00093817	EVANSVILLE REGIONAL AIRPORT IN US	19960110	33	-28	115.8	38.05	-87.5333			0	2400			0	2400
GHCND:USW00093817	EVANSVILLE REGIONAL AIRPORT IN US	19960111	11	-11	115.8	38.05	-87.5333			0	2400			0	2400
GHCND:USW00093817	EVANSVILLE REGIONAL AIRPORT IN US	19960112	6	-28	115.8	38.05	-87.5333			0	2400			0	2400
GHCND:USW00093817	EVANSVILLE REGIONAL AIRPORT IN US	19960113	83	-50	115.8	38.05	-87.5333			0	2400			0	2400
GHCND:USW00093817	EVANSVILLE REGIONAL AIRPORT IN US	19960114	144	-22	115.8	38.05	-87.5333			0	2400			0	2400
GHCND:USW00093817	EVANSVILLE REGIONAL AIRPORT IN US	19960115	44	-6	115.8	38.05	-87.5333			0	2400			0	2400
GHCND:USW00093817	EVANSVILLE REGIONAL AIRPORT IN US	19960116	156	6	115.8	38.05	-87.5333			0	2400			0	2400
GHCND:USW00093817	EVANSVILLE REGIONAL AIRPORT IN US	19960117	189	139	115.8	38.05	-87.5333			0	2400			0	2400
GHCND:USW00093817	EVANSVILLE REGIONAL AIRPORT IN US	19960118	183	-100	115.8	38.05	-87.5333			0	2400			0	2400
GHCND:USW00093817	EVANSVILLE REGIONAL AIRPORT IN US	19960119	-72	-133	115.8	38.05	-87.5333			0	2400			0	2400
GHCND:USW00093817	EVANSVILLE REGIONAL AIRPORT IN US	19960120	-17	-89	115.8	38.05	-87.5333			0	2400			0	2400
GHCND:USW00093817	EVANSVILLE REGIONAL AIRPORT IN US	19960121	61	-72	115.8	38.05	-87.5333			0	2400			0	2400
GHCND:USW00093817	EVANSVILLE REGIONAL AIRPORT IN US	19960122	78	0	115.8	38.05	-87.5333			0	2400			0	2400
GHCND:USW00093817	EVANSVILLE REGIONAL AIRPORT IN US	19960123	117	28	115.8	38.05	-87.5333			0	2400			0	2400
GHCND:USW00093817	EVANSVILLE REGIONAL AIRPORT IN US	19960124	28	-50	115.8	38.05	-87.5333			0	2400			0	2400
GHCND:USW00093817	EVANSVILLE REGIONAL AIRPORT IN US	19960125	72	-72	115.8	38.05	-87.5333			0	2400			0	2400
GHCND:USW00093817	EVANSVILLE REGIONAL AIRPORT IN US	19960126	106	-11	115.8	38.05	-87.5333			0	2400			0	2400
GHCND:USW00093817	EVANSVILLE REGIONAL AIRPORT IN US	19960127	11	-61	115.8	38.05	-87.5333			0	2400			0	2400
GHCND:USW00093817	EVANSVILLE REGIONAL AIRPORT IN US	19960128	44	-78	115.8	38.05	-87.5333			0	2400			0	2400
GHCND:USW00093817	EVANSVILLE REGIONAL AIRPORT IN US	19960129	89	-44	115.8	38.05	-87.5333			0	2400			0	2400
GHCND:USW00093817	EVANSVILLE REGIONAL AIRPORT IN US	19960130	-44	-111	115.8	38.05	-87.5333			0	2400			0	2400
GHCND:USW00093817	EVANSVILLE REGIONAL AIRPORT IN US	19960131	-83	-144	115.8	38.05	-87.5333			0	2400			0	2400

GHCND:USW00093817	EVANSVILLE REGIONAL AIRPORT IN US	19960201	-83	-111	116.1	38.04306	-87.5369	0	2400	0	2400
GHCND:USW00093817	EVANSVILLE REGIONAL AIRPORT IN US	19960202	-89	-178	116.1	38.04306	-87.5369	0	2400	0	2400
GHCND:USW00093817	EVANSVILLE REGIONAL AIRPORT IN US	19960203	-144	-211	116.1	38.04306	-87.5369	0	2400	0	2400
GHCND:USW00093817	EVANSVILLE REGIONAL AIRPORT IN US	19960204	-128	-217	116.1	38.04306	-87.5369	0	2400	0	2400
GHCND:USW00093817	EVANSVILLE REGIONAL AIRPORT IN US	19960205	-11	-156	116.1	38.04306	-87.5369	0	2400	0	2400
GHCND:USW00093817	EVANSVILLE REGIONAL AIRPORT IN US	19960206	33	-111	116.1	38.04306	-87.5369	0	2400	0	2400
GHCND:USW00093817	EVANSVILLE REGIONAL AIRPORT IN US	19960207	83	28	116.1	38.04306	-87.5369	0	2400	0	2400
GHCND:USW00093817	EVANSVILLE REGIONAL AIRPORT IN US	19960208	122	33	116.1	38.04306	-87.5369	0	2400	0	2400
GHCND:USW00093817	EVANSVILLE REGIONAL AIRPORT IN US	19960209	122	-22	116.1	38.04306	-87.5369	0	2400	0	2400
GHCND:USW00093817	EVANSVILLE REGIONAL AIRPORT IN US	19960210	200	28	116.1	38.04306	-87.5369	0	2400	0	2400
GHCND:USW00093817	EVANSVILLE REGIONAL AIRPORT IN US	19960211	61	0	116.1	38.04306	-87.5369	0	2400	0	2400
GHCND:USW00093817	EVANSVILLE REGIONAL AIRPORT IN US	19960212	28	-17	116.1	38.04306	-87.5369	0	2400	0	2400
GHCND:USW00093817	EVANSVILLE REGIONAL AIRPORT IN US	19960213	100	-88	116.1	38.04306	-87.5369	0	2400	0	2400
GHCND:USW00093817	EVANSVILLE REGIONAL AIRPORT IN US	19960214	100	17	116.1	38.04306	-87.5369	0	2400	0	2400
GHCND:USW00093817	EVANSVILLE REGIONAL AIRPORT IN US	19960215	28	-22	116.1	38.04306	-87.5369	0	2400	0	2400
GHCND:USW00093817	EVANSVILLE REGIONAL AIRPORT IN US	19960216	0	-78	116.1	38.04306	-87.5369	0	2400	0	2400
GHCND:USW00093817	EVANSVILLE REGIONAL AIRPORT IN US	19960217	56	-83	116.1	38.04306	-87.5369	0	2400	0	2400
GHCND:USW00093817	EVANSVILLE REGIONAL AIRPORT IN US	19960218	39	-78	116.1	38.04306	-87.5369	0	2400	0	2400
GHCND:USW00093817	EVANSVILLE REGIONAL AIRPORT IN US	19960219	72	11	116.1	38.04306	-87.5369	0	2400	0	2400
GHCND:USW00093817	EVANSVILLE REGIONAL AIRPORT IN US	19960220	144	56	116.1	38.04306	-87.5369	0	2400	0	2400
GHCND:USW00093817	EVANSVILLE REGIONAL AIRPORT IN US	19960221	161	33	116.1	38.04306	-87.5369	0	2400	0	2400
GHCND:USW00093817	EVANSVILLE REGIONAL AIRPORT IN US	19960222	194	72	116.1	38.04306	-87.5369	0	2400	0	2400
GHCND:USW00093817	EVANSVILLE REGIONAL AIRPORT IN US	19960223	211	67	116.1	38.04306	-87.5369	0	2400	0	2400
GHCND:USW00093817	EVANSVILLE REGIONAL AIRPORT IN US	19960224	178	22	116.1	38.04306	-87.5369	0	2400	0	2400
GHCND:USW00093817	EVANSVILLE REGIONAL AIRPORT IN US	19960225	239	39	116.1	38.04306	-87.5369	0	2400	0	2400
GHCND:USW00093817	EVANSVILLE REGIONAL AIRPORT IN US	19960226	222	144	116.1	38.04306	-87.5369	0	2400	0	2400
GHCND:USW00093817	EVANSVILLE REGIONAL AIRPORT IN US	19960227	250	39	116.1	38.04306	-87.5369	0	2400	0	2400
GHCND:USW00093817	EVANSVILLE REGIONAL AIRPORT IN US	19960228	39	-50	116.1	38.04306	-87.5369	0	2400	0	2400
GHCND:USW00093817	EVANSVILLE REGIONAL AIRPORT IN US	19960229	6	-67	116.1	38.04306	-87.5369	0	2400	0	2400
GHCND:USW00093817	EVANSVILLE REGIONAL AIRPORT IN US	19960301	72	-72	116.1	38.04306	-87.5369	0	2400	0	2400
GHCND:USW00093817	EVANSVILLE REGIONAL AIRPORT IN US	19960302	67	-44	116.1	38.04306	-87.5369	0	2400	0	2400
GHCND:USW00093817	EVANSVILLE REGIONAL AIRPORT IN US	19960303	-22	-94	116.1	38.04306	-87.5369	0	2400	0	2400
GHCND:USW00093817	EVANSVILLE REGIONAL AIRPORT IN US	19960304	156	-72	116.1	38.04306	-87.5369	0	2400	0	2400
GHCND:USW00093817	EVANSVILLE REGIONAL AIRPORT IN US	19960305	161	111	116.1	38.04306	-87.5369	0	2400	0	2400
GHCND:USW00093817	EVANSVILLE REGIONAL AIRPORT IN US	19960306	122	-17	116.1	38.04306	-87.5369	0	2400	0	2400
GHCND:USW00093817	EVANSVILLE REGIONAL AIRPORT IN US	19960307	-17	-100	116.1	38.04306	-87.5369	0	2400	0	2400
GHCND:USW00093817	EVANSVILLE REGIONAL AIRPORT IN US	19960308	-72	-128	116.1	38.04306	-87.5369	0	2400	0	2400
GHCND:USW00093817	EVANSVILLE REGIONAL AIRPORT IN US	19960309	6	-106	116.1	38.04306	-87.5369	0	2400	0	2400
GHCND:USW00093817	EVANSVILLE REGIONAL AIRPORT IN US	19960310	39	-83	116.1	38.04306	-87.5369	0	2400	0	2400
GHCND:USW00093817	EVANSVILLE REGIONAL AIRPORT IN US	19960311	94	-67	116.1	38.04306	-87.5369	0	2400	0	2400
GHCND:USW00093817	EVANSVILLE REGIONAL AIRPORT IN US	19960312	133	-44	116.1	38.04306	-87.5369	0	2400	0	2400
GHCND:USW00093817	EVANSVILLE REGIONAL AIRPORT IN US	19960313	200	-11	116.1	38.04306	-87.5369	0	2400	0	2400
GHCND:USW00093817	EVANSVILLE REGIONAL AIRPORT IN US	19960314	222	83	116.1	38.04306	-87.5369	0	2400	0	2400
GHCND:USW00093817	EVANSVILLE REGIONAL AIRPORT IN US	19960315	167	44	116.1	38.04306	-87.5369	0	2400	0	2400
GHCND:USW00093817	EVANSVILLE REGIONAL AIRPORT IN US	19960316	83	33	116.1	38.04306	-87.5369	0	2400	0	2400
GHCND:USW00093817	EVANSVILLE REGIONAL AIRPORT IN US	19960317	117	11	116.1	38.04306	-87.5369	0	2400	0	2400
GHCND:USW00093817	EVANSVILLE REGIONAL AIRPORT IN US	19960318	133	-11	116.1	38.04306	-87.5369	0	2400	0	2400
GHCND:USW00093817	EVANSVILLE REGIONAL AIRPORT IN US	19960319	67	-11	116.1	38.04306	-87.5369	0	2400	0	2400
GHCND:USW00093817	EVANSVILLE REGIONAL AIRPORT IN US	19960320	11	-17	116.1	38.04306	-87.5369	0	2400	0	2400
GHCND:USW00093817	EVANSVILLE REGIONAL AIRPORT IN US	19960321	22	-50	116.1	38.04306	-87.5369	0	2400	0	2400
GHCND:USW00093817	EVANSVILLE REGIONAL AIRPORT IN US	19960322	67	-78	116.1	38.04306	-87.5369	0	2400	0	2400
GHCND:USW00093817	EVANSVILLE REGIONAL AIRPORT IN US	19960323	83	-44	116.1	38.04306	-87.5369	0	2400	0	2400
GHCND:USW00093817	EVANSVILLE REGIONAL AIRPORT IN US	19960324	178	28	116.1	38.04306	-87.5369	0	2400	0	2400
GHCND:USW00093817	EVANSVILLE REGIONAL AIRPORT IN US	19960325	117	-22	116.1	38.04306	-87.5369	0	2400	0	2400
GHCND:USW00093817	EVANSVILLE REGIONAL AIRPORT IN US	19960326	33	-50	116.1	38.04306	-87.5369	0	2400	0	2400
GHCND:USW00093817	EVANSVILLE REGIONAL AIRPORT IN US	19960327	111	-33	116.1	38.04306	-87.5369	0	2400	0	2400
GHCND:USW00093817	EVANSVILLE REGIONAL AIRPORT IN US	19960328	67	28	116.1	38.04306	-87.5369	0	2400	0	2400
GHCND:USW00093817	EVANSVILLE REGIONAL AIRPORT IN US	19960329	100	50	116.1	38.04306	-87.5369	0	2400	0	2400
GHCND:USW00093817	EVANSVILLE REGIONAL AIRPORT IN US	19960330	167	78	116.1	38.04306	-87.5369	0	2400	0	2400
GHCND:USW00093817	EVANSVILLE REGIONAL AIRPORT IN US	19960331	139	33	116.1	38.04306	-87.5369	0	2400	0	2400
GHCND:USW00093817	EVANSVILLE REGIONAL AIRPORT IN US	19960401	117	6	116.1	38.04306	-87.5369	0	2400	0	2400
GHCND:USW00093817	EVANSVILLE REGIONAL AIRPORT IN US	19960402	167	-11	116.1	38.04306	-87.5369	0	2400	0	2400
GHCND:USW00093817	EVANSVILLE REGIONAL AIRPORT IN US	19960403	233	50	116.1	38.04306	-87.5369	0	2400	0	2400
GHCND:USW00093817	EVANSVILLE REGIONAL AIRPORT IN US	19960404	150	22	116.1	38.04306	-87.5369	0	2400	0	2400
GHCND:USW00093817	EVANSVILLE REGIONAL AIRPORT IN US	19960405	44	11	116.1	38.04306	-87.5369	0	2400	0	2400
GHCND:USW00093817	EVANSVILLE REGIONAL AIRPORT IN US	19960406	89	-22	116.1	38.04306	-87.5369	0	2400	0	2400
GHCND:USW00093817	EVANSVILLE REGIONAL AIRPORT IN US	19960407	94	-39	116.1	38.04306	-87.5369	0	2400	0	2400
GHCND:USW00093817	EVANSVILLE REGIONAL AIRPORT IN US	19960408	100	-22	116.1	38.04306	-87.5369	0	2400	0	2400
GHCND:USW00093817	EVANSVILLE REGIONAL AIRPORT IN US	19960409	106	-39	116.1	38.04306	-87.5369	0	2400	0	2400
GHCND:USW00093817	EVANSVILLE REGIONAL AIRPORT IN US	19960410	167	-33	116.1	38.04306	-87.5369	0	2400	0	2400
GHCND:USW00093817	EVANSVILLE REGIONAL AIRPORT IN US	19960411	239	44	116.1	38.04306	-87.5369	0	2400	0	2400
GHCND:USW00093817	EVANSVILLE REGIONAL AIRPORT IN US	19960412	244	128	116.1	38.04306	-87.5369	0	2400	0	2400
GHCND:USW00093817	EVANSVILLE REGIONAL AIRPORT IN US	19960413	189	61	116.1	38.04306	-87.5369	0	2400	0	2400
GHCND:USW00093817	EVANSVILLE REGIONAL AIRPORT IN US	19960414	167	28	116.1	38.04306	-87.5369	0	2400	0	2400
GHCND:USW00093817	EVANSVILLE REGIONAL AIRPORT IN US	19960415	150	33	116.1	38.04306	-87.5369	0	2400	0	2400
GHCND:USW00093817	EVANSVILLE REGIONAL AIRPORT IN US	19960416	144	28	116.1	38.04306	-87.5369	0	2400	0	2400
GHCND:USW00093817	EVANSVILLE REGIONAL AIRPORT IN US	19960417	239	0	116.1	38.04306	-87.5369	0	2400	0	2400
GHCND:USW00093817	EVANSVILLE REGIONAL AIRPORT IN US	19960418	239	72	116.1	38.04306	-87.5369	0	2400	0	2400
GHCND:USW00093817	EVANSVILLE REGIONAL AIRPORT IN US	19960419	272	161	116.1	38.04306	-87.5369	0	2400	0	2400
GHCND:USW00093817	EVANSVILLE REGIONAL AIRPORT IN US	19960420	222	117	116.1	38.04306	-87.5369	0	2400	0	2400
GHCND:USW00093817	EVANSVILLE REGIONAL AIRPORT IN US	19960421	239	67	116.1	38.04306	-87.5369	0	2400	0	2400
GHCND:USW00093817	EVANSVILLE REGIONAL AIRPORT IN US	19960422	200	550	116.1	38.04306	-87.5369	0	2400	0	2400
GHCND:USW00093817	EVANSVILLE REGIONAL AIRPORT IN US	19960423	156	44	116.1	38.04306	-87.5369	0	2400	0	2400
GHCND:USW00093817	EVANSVILLE REGIONAL AIRPORT IN US	19960424	206	28	116.1	38.04306	-87.5369	0	2400	0	2400
GHCND:USW00093817	EVANSVILLE REGIONAL AIRPORT IN US	19960425	250	128	116.1	38.04306	-87.5369	0	2400	0	2400
GHCND:USW00093817	EVANSVILLE REGIONAL AIRPORT IN US	19960426	161	28	116.1	38.04306	-87.5369	0	2400	0	2400
GHCND:USW00093817	EVANSVILLE REGIONAL AIRPORT IN US	19960427	172	11	116.1	38.04306	-87.5369	0	2400	0	2400
GHCND:USW00093817	EVANSVILLE REGIONAL AIRPORT IN US	19960428	139	83	116.1	38.04306	-87.5369	0	2400	0	2400
GHCND:USW00093817	EVANSVILLE REGIONAL AIRPORT IN US	19960429	183	67	116.1	38.04306	-87.5369	0	2400	0	2400
GHCND:USW00093817	EVANSVILLE REGIONAL AIRPORT IN US	19960430	156	50	116.1	38.04306	-87.5369	0	2400	0	2400
GHCND:USW00093817	EVANSVILLE REGIONAL AIRPORT IN US	19960501	200	83	116.1	38.04306	-87.5369	0	2400	0	2400
GHCND:USW00093817	EVANSVILLE REGIONAL AIRPORT IN US	19960502	222	61	116.1	38.04306	-87.5369	0	2400	0	2400
GHCND:USW00093817	EVANSVILLE REGIONAL AIRPORT IN US	19960503	250	122	116.1	38.04306	-87.5369	0	2400	0	2400
GHCND:USW00093817	EVANSVILLE REGIONAL AIRPORT IN US	19960504	239	178	116.1	38.04306	-87.5369	0	2400	0	2400
GHCND:USW00093817	EVANSVILLE REGIONAL AIRPORT IN US	19960505	261	156	116.1	38.04306	-87.5369	0	2400	0	2400
GHCND:USW00093817	EVANSVILLE REGIONAL AIRPORT IN US	19960506	167	144	116.1	38.04306	-87.5369	0	2400	0	2400
GHCND:USW00093817	EVANSVILLE REGIONAL AIRPORT IN US	19960507	244	150	116.1	38.04306	-87.5369	0	2400	0	2400
GHCND:USW00093817	EVANSVILLE REGIONAL AIRPORT IN US	19960508	272	167	116.1	38.04306	-87.5369	0	2400	0	2400
GHCND:USW00093817	EVANSVILLE REGIONAL AIRPORT IN US	19960509	289	172	116.1	38.04306	-87.5369	0	2400	0	2400
GHCND:USW00093817	EVANSVILLE REGIONAL AIRPORT IN US	19960510	283	178	116.1	38.04306	-87.5369	0	2400	0	2400
GHCND:USW00093817	EVANSVILLE REGIONAL AIRPORT IN US	19960511	183	89	116.1	38.04306	-87.5369	0	2400	0	2400
GHCND:USW00093817	EVANSVILLE REGIONAL AIRPORT IN US	19960512	167	72	116.1	38.04306	-87.5369	0	2400	0	2400
GHCND:USW00093817	EVANSVILLE REGIONAL AIRPORT IN US	19960513	139	50	116.1	38.04306	-87.5369	0	2400	0	2400
GHCND:USW00093817	EVANSVILLE REGIONAL AIRPORT IN US	19960514	189	39	116.1	38.04306	-87.5369	0	2400	0	2400
GHCND:USW00093817	EVANSVILLE REGIONAL AIRPORT IN US	19960515	261	128	116.1	38.04306	-87.5369	0	2400	0	2400
GHCND:USW00093817	EVANSVILLE REGIONAL AIRPORT IN US	19960516	272	183	116.1	38.04306	-87.5369	0	2400	0	2400
GHCND:USW00093817	EVANSVILLE REGIONAL AIRPORT IN US	19960517	294	183	116.1	38.04306	-87.5369	0	2400	0	2400
GHCND:USW00093817	EVANSVILLE REGIONAL AIRPORT IN US	19960518	306	194	116.1	38.04306	-87.5369	0	2400	0	2400
GHCND:USW00093817	EVANSVILLE REGIONAL AIRPORT IN US	19960519	306	206	116.1	38.04306	-87.5369	0	2400	0	2400
GHCND:USW00093817	EVANSVILLE REGIONAL AIRPORT IN US	19960520	300	206	116.1	38.04306	-87.5369	0	2400	0	2400
GHCND:USW00093817	EVANSVILLE REGIONAL AIRPORT IN US	19960521	261	150	116.1	38.04306	-87.5369	0	2400	0	2400
GHCND:USW00093817	EVANSVILLE REGIONAL AIRPORT IN US	19960522	272	139	116.1	38.04306	-87.5369	0	2400	0	2400
GHCND:USW00093817	EVANSVILLE REGIONAL AIRPORT IN US	19960523	306	122	116.1	38.04306	-87.5369	0	2400	0	2400
GHCND:USW00093817	EVANSVILLE REGIONAL AIRPORT IN US	19960524	328	172	116.1	38.04306	-87.5369	0	2400	0	2400
GHCND:USW00093817	EVANSVILLE REGIONAL AIRPORT IN US	19960525	300	167	116.1	38.04306	-87.5369	0	2400	0	2400
GHCND:USW00093817	EVANSVILLE REGIONAL AIRPORT IN US	19960526	300	183	116.1	38.04306	-87.5369	0	2400	0	2400
GHCND:USW00093817	EVANSVILLE REGIONAL AIRPORT IN US	19960527	233	178	116.1	38.04306	-87.5369	0	2400	0	2400
GHCND:USW00093817	EVANSVILLE REGIONAL AIRPORT IN US	19960528	289	150	116.1	38.04306	-87.5369	0	2400	0	2400
GHCND:USW00093817	EVANSVILLE REGIONAL AIRPORT IN US	19960529	189	133	116.1	38.04306	-87.5369	0	2400	0	2400
GHCND:USW00093817	EVANSVILLE REGIONAL AIRPORT IN US	19960530	228	106	116.1	38.04306	-87.5369	0	2400	0	2400
GHCND:USW00093817	EVANSVILLE REGIONAL AIRPORT IN US	19960531	256	83	116.1	38.04306	-87.5369	0	2400	0	2400
GHCND:USW00093817	EVANSVILLE REGIONAL AIRPORT IN US	19960601	233	183	116.1	38.04306	-87.5369	0	2400	0	2400
GHCND:USW00093817	EVANSVILLE REGIONAL AIRPORT IN US	19960602	261	161	116.1	38.04306	-87.5369	0	2400	0	2400
GHCND:USW00093817	EVANSVILLE REGIONAL AIRPORT IN US	19960603	256	139	116.1	38.04306	-87.5369	0	2400	0	2400
GHCND:USW00093817	EVANSVILLE REGIONAL AIRPORT IN US	19960604	222	117	116.1	38.04306	-87.5369	0	2400	0	2400
GHCND:USW00093817	EVANSVILLE REGIONAL AIRPORT IN US	19960605	256	94	116.1	38.04306	-87.5369	0	2400	0	2400
GHCND:USW00093817	EVANSVILLE REGIONAL AIRPORT IN US	19960606	272	189	116.1	38.04306	-87.5369	0	2400	0	2400
GHCND:USW00093817	EVANSVILLE REGIONAL AIRPORT IN US	19960607	239	167	116.1	38.04306	-87.5369	0	2400	0	2400
GHCND:USW00093817	EVANSVILLE REGIONAL AIRPORT IN US	19960608	222	167	116.1	38.04306	-87.5369	0	2400	0	2400
GHCND:USW00093817	EVANSVILLE REGIONAL AIRPORT IN US	19960609	206	144	116.1	38.04306	-87.5369	0	2400	0	2400
GHCND:USW00093817	EVANSVILLE REGIONAL AIRPORT IN US	19960610	200	150	116.1	38.04306	-87.5369	0	2400	0	2400
GHCND:USW00093817	EVANSVILLE REGIONAL AIRPORT IN US	19960611	250	161	116.1	38.04306	-87.5369	0	2400	0	2400
GHCND:USW00093817	EVANSVILLE REGIONAL AIRPORT IN US	19960612	278	167	116.1	38.04306	-87.5369	0	2400	0	2400
GHCND:USW00093817	EVANSVILLE REGIONAL AIRPORT IN US	19960613	300	178	116.1	38.04306	-87.5369	0	2400	0	2400
GHCND:USW00093817	EVANSVILLE REGIONAL AIRPORT IN US	19960614	322	189	116.1	38.04306	-87.5369	0	2400	0	2400
GHCND:USW00093817	EVANSVILLE REGIONAL AIRPORT IN US	19960615	322	194	116.1	38.04306	-87.5369	0	2400	0	2400
GHCND:USW00093817	EVANSVILLE REGIONAL AIRPORT IN US	19960616	322	200	116.1	38.04306	-87.5369	0	2400	0	2400
GHCND:USW00093817	EVANSVILLE REGIONAL AIRPORT IN US	19960617	322	206	116.1	38.04306	-87.5369	0	2400	0	2400
GHCND:USW00093817	EVANSVILLE REGIONAL AIRPORT IN US	19960618	300	233	116.1	38.04306	-87.5369	0	2400	0	2400
GHCND:USW00093817	EVANSVILLE REGIONAL AIRPORT IN US	19960619	311	206	116.1	38.04306	-87.5369	0	2400	0	2400
GHCND:USW00093817	EVANSVILLE REGIONAL AIRPORT IN US	19960620	311	183	116.1	38.04306	-87.5369	0	2400	0	2400
GHCND:USW00093817	EVANSVILLE REGIONAL AIRPORT IN US	19960621	322	194	116.1	38.04306	-87.5369	0	2400	0	2400
GHCND:USW00093817	EVANSVILLE REGIONAL AIRPORT IN US	19960622	339	222	116.1	38.04306	-87.5369	0	2400	0	2400
GHCND:USW00093817	EVANSVILLE REGIONAL AIRPORT IN US	19960623	344	233	116.1	38.04306	-87.5369	0	2400	0	2400
GHCND:USW00093817	EVANSVILLE REGIONAL AIRPORT IN US	19960624	328	244	116.1	38.04306	-87.5369	0	2400	0	2400
GHCND:USW00093817	EVANSVILLE REGIONAL AIRPORT IN US	19960625	278	178	116.1	38.04306	-87.5369	0	2400	0	2400
GHCND:USW00093817	EVANSVILLE REGIONAL AIRPORT IN US	19960626	283	156	116.1	38.04306	-87.5369	0	2400	0	2400
GHCND:USW00093817	EVANSVILLE REGIONAL AIRPORT IN US	19960627	306	139	116.1	38.04306	-87.5369	0	2400	0	2400
GHCND:USW00093817	EVANSVILLE REGIONAL AIRPORT IN US	19960628	328	167	116.1	38.04306	-87.5369	0	2400	0	2400
GHCND:USW00093817	EVANSVILLE REGIONAL AIRPORT IN US	19960629	333	189	116.1	38.04306	-87.5369	0	2400	0	2400
GHCND:USW00093817	EVANSVILLE REGIONAL AIRPORT IN US	19960630	356	222	116.1	38.04306	-87.5369	0	2400	0	2400
GHCND:USW00093817	EVANSVILLE REGIONAL AIRPORT IN US	19960701	350	222	116.1	38.04306	-87.5369	0	2400	0	2400
GHCND:USW00093817	EVANSVILLE REGIONAL AIRPORT IN US	19960702	339	228	116.1	38.04306	-87.5369	0	2400	0	2400
GHCND:USW00093817	EVANSVILLE REGIONAL AIRPORT IN US	19960703	283	161	116.1	38.04306	-87.5369	0	2400	0	2400
GHCND:USW00093817	EVANSVILLE REGIONAL AIRPORT IN US	19960704	272	106	116.1	38.04306	-87.5369	0	2400	0	2400
GHCND:USW00093817	EVANSVILLE REGIONAL AIRPORT IN US	19960705	300	139	116.1	38.04306	-87.5369	0	2400	0	2400
GHCND:USW00093817	EVANSVILLE REGIONAL AIRPORT IN US	19960706	322	150	116.1	38.04306	-87.5369	0	2400	0	2400
GHCND:USW00093817	EVANSVILLE REGIONAL AIRPORT IN US	19960707	344	217	116.1	38.04306	-87.5369	0	2400	0	2400
GHCND:USW00093817	EVANSVILLE REGIONAL AIRPORT IN US	19960708	283	194	116.1	38.04306	-87.5369	0	2400	0	2400
GHCND:USW00093817	EVANSVILLE REGIONAL AIRPORT IN US	19960709	267	172	116.1	38.04306	-87.5369	0	2400	0	2400
GHCND:USW00093817	EVANSVILLE REGIONAL AIRPORT IN US	19960710	267	139	116.1	38.04306	-87.5369	0	2400	0	2400
GHCND:USW00093817	EVANSVILLE REGIONAL AIRPORT IN US	19960711	283	156	116.1	38.04306	-87.5369	0	2400	0	2400
GHCND:USW00093817	EVANSVILLE REGIONAL AIRPORT IN US	19960712	311	150	116.1	38.04306	-87.5369	0	2400	0	2400
GHCND:USW00093817	EVANSVILLE REGIONAL AIRPORT IN US	19960713	322	200	116.1	38.04306	-87.5369	0	2400	0	2400
GHCND:USW00093817	EVANSVILLE REGIONAL AIRPORT IN US	19960714	300	167	116.1	38.04306	-87.5369	0	2400	0	2400
GHCND:USW00093817	EVANSVILLE REGIONAL AIRPORT IN US	19960715	283	194	116.1	38.04306	-87.5369	0	2400	0	2400
GHCND:USW00093817	EVANSVILLE REGIONAL AIRPORT IN US	19960716	306	189	116.1	38.04306	-87.5369	0	2400	0	2400
GHCND:USW00093817	EVANSVILLE REGIONAL AIRPORT IN US	19960717	322	200	116.1	38.04306	-87.5369	0	2400	0	2400
GHCND:USW00093817	EVANSVILLE REGIONAL AIRPORT IN US	19960718	322	244	116.1	38.04306	-87.5369	0	2400	0	2400
GHCND:USW00093817	EVANSVILLE REGIONAL AIRPORT IN US	19960719	333	228	116.1	38.04306	-87.5369	0	2400	0	2400

GHCND:USW00093817	EVANSVILLE REGIONAL AIRPORT IN US	19960720	278	211	116.1	38.04306	-87.5369	0	2400	0	2400
GHCND:USW00093817	EVANSVILLE REGIONAL AIRPORT IN US	19960721	300	222	116.1	38.04306	-87.5369	0	2400	0	2400
GHCND:USW00093817	EVANSVILLE REGIONAL AIRPORT IN US	19960722	244	183	116.1	38.04306	-87.5369	0	2400	0	2400
GHCND:USW00093817	EVANSVILLE REGIONAL AIRPORT IN US	19960723	294	172	116.1	38.04306	-87.5369	0	2400	0	2400
GHCND:USW00093817	EVANSVILLE REGIONAL AIRPORT IN US	19960724	306	178	116.1	38.04306	-87.5369	0	2400	0	2400
GHCND:USW00093817	EVANSVILLE REGIONAL AIRPORT IN US	19960725	278	183	116.1	38.04306	-87.5369	0	2400	0	2400
GHCND:USW00093817	EVANSVILLE REGIONAL AIRPORT IN US	19960726	272	161	116.1	38.04306	-87.5369	0	2400	0	2400
GHCND:USW00093817	EVANSVILLE REGIONAL AIRPORT IN US	19960727	283	172	116.1	38.04306	-87.5369	0	2400	0	2400
GHCND:USW00093817	EVANSVILLE REGIONAL AIRPORT IN US	19960728	283	194	116.1	38.04306	-87.5369	0	2400	0	2400
GHCND:USW00093817	EVANSVILLE REGIONAL AIRPORT IN US	19960729	272	200	116.1	38.04306	-87.5369	0	2400	0	2400
GHCND:USW00093817	EVANSVILLE REGIONAL AIRPORT IN US	19960730	272	194	116.1	38.04306	-87.5369	0	2400	0	2400
GHCND:USW00093817	EVANSVILLE REGIONAL AIRPORT IN US	19960731	267	167	116.1	38.04306	-87.5369	0	2400	0	2400
GHCND:USW00093817	EVANSVILLE REGIONAL AIRPORT IN US	19960801	272	156	116.1	38.04306	-87.5369	0	2400	0	2400
GHCND:USW00093817	EVANSVILLE REGIONAL AIRPORT IN US	19960802	267	178	116.1	38.04306	-87.5369	0	2400	0	2400
GHCND:USW00093817	EVANSVILLE REGIONAL AIRPORT IN US	19960803	289	167	116.1	38.04306	-87.5369	0	2400	0	2400
GHCND:USW00093817	EVANSVILLE REGIONAL AIRPORT IN US	19960804	306	178	116.1	38.04306	-87.5369	0	2400	0	2400
GHCND:USW00093817	EVANSVILLE REGIONAL AIRPORT IN US	19960805	328	200	116.1	38.04306	-87.5369	0	2400	0	2400
GHCND:USW00093817	EVANSVILLE REGIONAL AIRPORT IN US	19960806	328	217	116.1	38.04306	-87.5369	0	2400	0	2400
GHCND:USW00093817	EVANSVILLE REGIONAL AIRPORT IN US	19960807	322	222	116.1	38.04306	-87.5369	0	2400	0	2400
GHCND:USW00093817	EVANSVILLE REGIONAL AIRPORT IN US	19960808	328	217	116.1	38.04306	-87.5369	0	2400	0	2400
GHCND:USW00093817	EVANSVILLE REGIONAL AIRPORT IN US	19960809	289	150	116.1	38.04306	-87.5369	0	2400	0	2400
GHCND:USW00093817	EVANSVILLE REGIONAL AIRPORT IN US	19960810	278	139	116.1	38.04306	-87.5369	0	2400	0	2400
GHCND:USW00093817	EVANSVILLE REGIONAL AIRPORT IN US	19960811	272	178	116.1	38.04306	-87.5369	0	2400	0	2400
GHCND:USW00093817	EVANSVILLE REGIONAL AIRPORT IN US	19960812	272	183	116.1	38.04306	-87.5369	0	2400	0	2400
GHCND:USW00093817	EVANSVILLE REGIONAL AIRPORT IN US	19960813	294	150	116.1	38.04306	-87.5369	0	2400	0	2400
GHCND:USW00093817	EVANSVILLE REGIONAL AIRPORT IN US	19960814	306	167	116.1	38.04306	-87.5369	0	2400	0	2400
GHCND:USW00093817	EVANSVILLE REGIONAL AIRPORT IN US	19960815	272	206	116.1	38.04306	-87.5369	0	2400	0	2400
GHCND:USW00093817	EVANSVILLE REGIONAL AIRPORT IN US	19960816	311	178	116.1	38.04306	-87.5369	0	2400	0	2400
GHCND:USW00093817	EVANSVILLE REGIONAL AIRPORT IN US	19960817	306	200	116.1	38.04306	-87.5369	0	2400	0	2400
GHCND:USW00093817	EVANSVILLE REGIONAL AIRPORT IN US	19960818	317	200	116.1	38.04306	-87.5369	0	2400	0	2400
GHCND:USW00093817	EVANSVILLE REGIONAL AIRPORT IN US	19960819	322	194	116.1	38.04306	-87.5369	0	2400	0	2400
GHCND:USW00093817	EVANSVILLE REGIONAL AIRPORT IN US	19960820	328	206	116.1	38.04306	-87.5369	0	2400	0	2400
GHCND:USW00093817	EVANSVILLE REGIONAL AIRPORT IN US	19960821	328	200	116.1	38.04306	-87.5369	0	2400	0	2400
GHCND:USW00093817	EVANSVILLE REGIONAL AIRPORT IN US	19960822	333	200	116.1	38.04306	-87.5369	0	2400	0	2400
GHCND:USW00093817	EVANSVILLE REGIONAL AIRPORT IN US	19960823	339	206	116.1	38.04306	-87.5369	0	2400	0	2400
GHCND:USW00093817	EVANSVILLE REGIONAL AIRPORT IN US	19960824	300	194	116.1	38.04306	-87.5369	0	2400	0	2400
GHCND:USW00093817	EVANSVILLE REGIONAL AIRPORT IN US	19960825	306	172	116.1	38.04306	-87.5369	0	2400	0	2400
GHCND:USW00093817	EVANSVILLE REGIONAL AIRPORT IN US	19960826	306	172	116.1	38.04306	-87.5369	0	2400	0	2400
GHCND:USW00093817	EVANSVILLE REGIONAL AIRPORT IN US	19960827	278	178	116.1	38.04306	-87.5369	0	2400	0	2400
GHCND:USW00093817	EVANSVILLE REGIONAL AIRPORT IN US	19960828	294	172	116.1	38.04306	-87.5369	0	2400	0	2400
GHCND:USW00093817	EVANSVILLE REGIONAL AIRPORT IN US	19960829	289	172	116.1	38.04306	-87.5369	0	2400	0	2400
GHCND:USW00093817	EVANSVILLE REGIONAL AIRPORT IN US	19960830	300	167	116.1	38.04306	-87.5369	0	2400	0	2400
GHCND:USW00093817	EVANSVILLE REGIONAL AIRPORT IN US	19960831	294	156	116.1	38.04306	-87.5369	0	2400	0	2400
GHCND:USW00093817	EVANSVILLE REGIONAL AIRPORT IN US	19960901	294	133	116.1	38.04306	-87.5369	0	2400	0	2400
GHCND:USW00093817	EVANSVILLE REGIONAL AIRPORT IN US	19960902	283	167	116.1	38.04306	-87.5369	0	2400	0	2400
GHCND:USW00093817	EVANSVILLE REGIONAL AIRPORT IN US	19960903	289	194	116.1	38.04306	-87.5369	0	2400	0	2400
GHCND:USW00093817	EVANSVILLE REGIONAL AIRPORT IN US	19960904	294	183	116.1	38.04306	-87.5369	0	2400	0	2400
GHCND:USW00093817	EVANSVILLE REGIONAL AIRPORT IN US	19960905	306	183	116.1	38.04306	-87.5369	0	2400	0	2400
GHCND:USW00093817	EVANSVILLE REGIONAL AIRPORT IN US	19960906	300	178	116.1	38.04306	-87.5369	0	2400	0	2400
GHCND:USW00093817	EVANSVILLE REGIONAL AIRPORT IN US	19960907	289	189	116.1	38.04306	-87.5369	0	2400	0	2400
GHCND:USW00093817	EVANSVILLE REGIONAL AIRPORT IN US	19960908	306	172	116.1	38.04306	-87.5369	0	2400	0	2400
GHCND:USW00093817	EVANSVILLE REGIONAL AIRPORT IN US	19960909	278	183	116.1	38.04306	-87.5369	0	2400	0	2400
GHCND:USW00093817	EVANSVILLE REGIONAL AIRPORT IN US	19960910	283	167	116.1	38.04306	-87.5369	0	2400	0	2400
GHCND:USW00093817	EVANSVILLE REGIONAL AIRPORT IN US	19960911	294	139	116.1	38.04306	-87.5369	0	2400	0	2400
GHCND:USW00093817	EVANSVILLE REGIONAL AIRPORT IN US	19960912	222	111	116.1	38.04306	-87.5369	0	2400	0	2400
GHCND:USW00093817	EVANSVILLE REGIONAL AIRPORT IN US	19960913	206	94	116.1	38.04306	-87.5369	0	2400	0	2400
GHCND:USW00093817	EVANSVILLE REGIONAL AIRPORT IN US	19960914	217	67	116.1	38.04306	-87.5369	0	2400	0	2400
GHCND:USW00093817	EVANSVILLE REGIONAL AIRPORT IN US	19960915	189	50	116.1	38.04306	-87.5369	0	2400	0	2400
GHCND:USW00093817	EVANSVILLE REGIONAL AIRPORT IN US	19960916	239	144	116.1	38.04306	-87.5369	0	2400	0	2400
GHCND:USW00093817	EVANSVILLE REGIONAL AIRPORT IN US	19960917	228	117	116.1	38.04306	-87.5369	0	2400	0	2400
GHCND:USW00093817	EVANSVILLE REGIONAL AIRPORT IN US	19960918	233	106	116.1	38.04306	-87.5369	0	2400	0	2400
GHCND:USW00093817	EVANSVILLE REGIONAL AIRPORT IN US	19960919	239	89	116.1	38.04306	-87.5369	0	2400	0	2400
GHCND:USW00093817	EVANSVILLE REGIONAL AIRPORT IN US	19960920	250	94	116.1	38.04306	-87.5369	0	2400	0	2400
GHCND:USW00093817	EVANSVILLE REGIONAL AIRPORT IN US	19960921	228	133	116.1	38.04306	-87.5369	0	2400	0	2400
GHCND:USW00093817	EVANSVILLE REGIONAL AIRPORT IN US	19960922	267	100	116.1	38.04306	-87.5369	0	2400	0	2400
GHCND:USW00093817	EVANSVILLE REGIONAL AIRPORT IN US	19960923	256	122	116.1	38.04306	-87.5369	0	2400	0	2400
GHCND:USW00093817	EVANSVILLE REGIONAL AIRPORT IN US	19960924	211	106	116.1	38.04306	-87.5369	0	2400	0	2400
GHCND:USW00093817	EVANSVILLE REGIONAL AIRPORT IN US	19960925	228	83	116.1	38.04306	-87.5369	0	2400	0	2400
GHCND:USW00093817	EVANSVILLE REGIONAL AIRPORT IN US	19960926	256	144	116.1	38.04306	-87.5369	0	2400	0	2400
GHCND:USW00093817	EVANSVILLE REGIONAL AIRPORT IN US	19960927	206	111	116.1	38.04306	-87.5369	0	2400	0	2400
GHCND:USW00093817	EVANSVILLE REGIONAL AIRPORT IN US	19960928	200	78	116.1	38.04306	-87.5369	0	2400	0	2400
GHCND:USW00093817	EVANSVILLE REGIONAL AIRPORT IN US	19960929	222	56	116.1	38.04306	-87.5369	0	2400	0	2400
GHCND:USW00093817	EVANSVILLE REGIONAL AIRPORT IN US	19960930	233	78	116.1	38.04306	-87.5369	0	2400	0	2400
GHCND:USW00093817	EVANSVILLE REGIONAL AIRPORT IN US	19961001	222	122	116.1	38.04306	-87.5369	0	2400	0	2400
GHCND:USW00093817	EVANSVILLE REGIONAL AIRPORT IN US	19961002	267	150	116.1	38.04306	-87.5369	0	2400	0	2400
GHCND:USW00093817	EVANSVILLE REGIONAL AIRPORT IN US	19961003	167	61	116.1	38.04306	-87.5369	0	2400	0	2400
GHCND:USW00093817	EVANSVILLE REGIONAL AIRPORT IN US	19961004	194	50	116.1	38.04306	-87.5369	0	2400	0	2400
GHCND:USW00093817	EVANSVILLE REGIONAL AIRPORT IN US	19961005	222	56	116.1	38.04306	-87.5369	0	2400	0	2400
GHCND:USW00093817	EVANSVILLE REGIONAL AIRPORT IN US	19961006	228	89	116.1	38.04306	-87.5369	0	2400	0	2400
GHCND:USW00093817	EVANSVILLE REGIONAL AIRPORT IN US	19961007	239	72	116.1	38.04306	-87.5369	0	2400	0	2400
GHCND:USW00093817	EVANSVILLE REGIONAL AIRPORT IN US	19961008	133	100	116.1	38.04306	-87.5369	0	2400	0	2400
GHCND:USW00093817	EVANSVILLE REGIONAL AIRPORT IN US	19961009	167	50	116.1	38.04306	-87.5369	0	2400	0	2400
GHCND:USW00093817	EVANSVILLE REGIONAL AIRPORT IN US	19961010	161	72	116.1	38.04306	-87.5369	0	2400	0	2400
GHCND:USW00093817	EVANSVILLE REGIONAL AIRPORT IN US	19961011	172	28	116.1	38.04306	-87.5369	0	2400	0	2400
GHCND:USW00093817	EVANSVILLE REGIONAL AIRPORT IN US	19961012	217	67	116.1	38.04306	-87.5369	0	2400	0	2400
GHCND:USW00093817	EVANSVILLE REGIONAL AIRPORT IN US	19961013	244	106	116.1	38.04306	-87.5369	0	2400	0	2400
GHCND:USW00093817	EVANSVILLE REGIONAL AIRPORT IN US	19961014	267	111	116.1	38.04306	-87.5369	0	2400	0	2400
GHCND:USW00093817	EVANSVILLE REGIONAL AIRPORT IN US	19961015	256	89	116.1	38.04306	-87.5369	0	2400	0	2400
GHCND:USW00093817	EVANSVILLE REGIONAL AIRPORT IN US	19961016	250	89	116.1	38.04306	-87.5369	0	2400	0	2400
GHCND:USW00093817	EVANSVILLE REGIONAL AIRPORT IN US	19961017	261	100	116.1	38.04306	-87.5369	0	2400	0	2400
GHCND:USW00093817	EVANSVILLE REGIONAL AIRPORT IN US	19961018	156	39	116.1	38.04306	-87.5369	0	2400	0	2400
GHCND:USW00093817	EVANSVILLE REGIONAL AIRPORT IN US	19961019	156	0	116.1	38.04306	-87.5369	0	2400	0	2400
GHCND:USW00093817	EVANSVILLE REGIONAL AIRPORT IN US	19961020	178	-6	116.1	38.04306	-87.5369	0	2400	0	2400
GHCND:USW00093817	EVANSVILLE REGIONAL AIRPORT IN US	19961021	189	111	116.1	38.04306	-87.5369	0	2400	0	2400
GHCND:USW00093817	EVANSVILLE REGIONAL AIRPORT IN US	19961022	211	61	116.1	38.04306	-87.5369	0	2400	0	2400
GHCND:USW00093817	EVANSVILLE REGIONAL AIRPORT IN US	19961023	139	56	116.1	38.04306	-87.5369	0	2400	0	2400
GHCND:USW00093817	EVANSVILLE REGIONAL AIRPORT IN US	19961024	178	44	116.1	38.04306	-87.5369	0	2400	0	2400
GHCND:USW00093817	EVANSVILLE REGIONAL AIRPORT IN US	19961025	167	67	116.1	38.04306	-87.5369	0	2400	0	2400
GHCND:USW00093817	EVANSVILLE REGIONAL AIRPORT IN US	19961026	172	139	116.1	38.04306	-87.5369	0	2400	0	2400
GHCND:USW00093817	EVANSVILLE REGIONAL AIRPORT IN US	19961027	206	156	116.1	38.04306	-87.5369	0	2400	0	2400
GHCND:USW00093817	EVANSVILLE REGIONAL AIRPORT IN US	19961028	194	100	116.1	38.04306	-87.5369	0	2400	0	2400
GHCND:USW00093817	EVANSVILLE REGIONAL AIRPORT IN US	19961029	250	100	116.1	38.04306	-87.5369	0	2400	0	2400
GHCND:USW00093817	EVANSVILLE REGIONAL AIRPORT IN US	19961030	200	72	116.1	38.04306	-87.5369	0	2400	0	2400
GHCND:USW00093817	EVANSVILLE REGIONAL AIRPORT IN US	19961031	106	11	116.1	38.04306	-87.5369	0	2400	0	2400
GHCND:USW00093817	EVANSVILLE REGIONAL AIRPORT IN US	19961101	89	11	116.1	38.04306	-87.5369	0	2400	0	2400
GHCND:USW00093817	EVANSVILLE REGIONAL AIRPORT IN US	19961102	50	-39	116.1	38.04306	-87.5369	0	2400	0	2400
GHCND:USW00093817	EVANSVILLE REGIONAL AIRPORT IN US	19961103	83	-56	116.1	38.04306	-87.5369	0	2400	0	2400
GHCND:USW00093817	EVANSVILLE REGIONAL AIRPORT IN US	19961104	144	-17	116.1	38.04306	-87.5369	0	2400	0	2400
GHCND:USW00093817	EVANSVILLE REGIONAL AIRPORT IN US	19961105	200	117	116.1	38.04306	-87.5369	0	2400	0	2400
GHCND:USW00093817	EVANSVILLE REGIONAL AIRPORT IN US	19961106	200	111	116.1	38.04306	-87.5369	0	2400	0	2400
GHCND:USW00093817	EVANSVILLE REGIONAL AIRPORT IN US	19961107	206	33	116.1	38.04306	-87.5369	0	2400	0	2400
GHCND:USW00093817	EVANSVILLE REGIONAL AIRPORT IN US	19961108	122	0	116.1	38.04306	-87.5369	0	2400	0	2400
GHCND:USW00093817	EVANSVILLE REGIONAL AIRPORT IN US	19961109	67	-11	116.1	38.04306	-87.5369	0	2400	0	2400
GHCND:USW00093817	EVANSVILLE REGIONAL AIRPORT IN US	19961110	33	-67	116.1	38.04306	-87.5369	0	2400	0	2400
GHCND:USW00093817	EVANSVILLE REGIONAL AIRPORT IN US	19961111	22	-28	116.1	38.04306	-87.5369	0	2400	0	2400
GHCND:USW00093817	EVANSVILLE REGIONAL AIRPORT IN US	19961112	33	-17	116.1	38.04306	-87.5369	0	2400	0	2400
GHCND:USW00093817	EVANSVILLE REGIONAL AIRPORT IN US	19961113	22	-6	116.1	38.04306	-87.5369	0	2400	0	2400
GHCND:USW00093817	EVANSVILLE REGIONAL AIRPORT IN US	19961114	56	-22	116.1	38.04306	-87.5369	0	2400	0	2400
GHCND:USW00093817	EVANSVILLE REGIONAL AIRPORT IN US	19961115	89	-11	116.1	38.04306	-87.5369	0	2400	0	2400
GHCND:USW00093817	EVANSVILLE REGIONAL AIRPORT IN US	19961116	128	50	116.1	38.04306	-87.5369	0	2400	0	2400
GHCND:USW00093817	EVANSVILLE REGIONAL AIRPORT IN US	19961117	128	39	116.1	38.04306	-87.5369	0	2400	0	2400
GHCND:USW00093817	EVANSVILLE REGIONAL AIRPORT IN US	19961118	94	0	116.1	38.04306	-87.5369	0	2400	0	2400
GHCND:USW00093817	EVANSVILLE REGIONAL AIRPORT IN US	19961119	83	-11	116.1	38.04306	-87.5369	0	2400	0	2400
GHCND:USW00093817	EVANSVILLE REGIONAL AIRPORT IN US	19961120	94	-11	116.1	38.04306	-87.5369	0	2400	0	2400
GHCND:USW00093817	EVANSVILLE REGIONAL AIRPORT IN US	19961121	67	11	116.1	38.04306	-87.5369	0	2400	0	2400
GHCND:USW00093817	EVANSVILLE REGIONAL AIRPORT IN US	19961122	56	-22	116.1	38.04306	-87.5369	0	2400	0	2400
GHCND:USW00093817	EVANSVILLE REGIONAL AIRPORT IN US	19961123	117	-22	116.1	38.04306	-87.5369	0	2400	0	2400
GHCND:USW00093817	EVANSVILLE REGIONAL AIRPORT IN US	19961124	122	61	116.1	38.04306	-87.5369	0	2400	0	2400
GHCND:USW00093817	EVANSVILLE REGIONAL AIRPORT IN US	19961125	72	22	116.1	38.04306	-87.5369	0	2400	0	2400
GHCND:USW00093817	EVANSVILLE REGIONAL AIRPORT IN US	19961126	22	-44	116.1	38.04306	-87.5369	0	2400	0	2400
GHCND:USW00093817	EVANSVILLE REGIONAL AIRPORT IN US	19961127	22	-67	116.1	38.04306	-87.5369	0	2400	0	2400
GHCND:USW00093817	EVANSVILLE REGIONAL AIRPORT IN US	19961128	61	-50	116.1	38.04306	-87.5369	0	2400	0	2400
GHCND:USW00093817	EVANSVILLE REGIONAL AIRPORT IN US	19961129	94	-33	116.1	38.04306	-87.5369	0	2400	0	2400
GHCND:USW00093817	EVANSVILLE REGIONAL AIRPORT IN US	19961130	133	94	116.1	38.04306	-87.5369	0	2400	0	2400
GHCND:USW00093817	EVANSVILLE REGIONAL AIRPORT IN US	19961201	106	-11	116.1	38.04306	-87.5369	0	2400	0	2400
GHCND:USW00093817	EVANSVILLE REGIONAL AIRPORT IN US	19961202	100	-11	116.1	38.04306	-87.5369	0	2400	0	2400
GHCND:USW00093817	EVANSVILLE REGIONAL AIRPORT IN US	19961203	72	-17	116.1	38.04306	-87.5369	0	2400	0	2400
GHCND:USW00093817	EVANSVILLE REGIONAL AIRPORT IN US	19961204	50	-50	116.1	38.04306	-87.5369	0	2400	0	2400
GHCND:USW00093817	EVANSVILLE REGIONAL AIRPORT IN US	19961205	72	-11	116.1	38.04306	-87.5369	0	2400	0	2400
GHCND:USW00093817	EVANSVILLE REGIONAL AIRPORT IN US	19961206	128	-17	116.1	38.04306	-87.5369	0	2400	0	2400
GHCND:USW00093817	EVANSVILLE REGIONAL AIRPORT IN US	19961207	122	28	116.1	38.04306	-87.5369	0	2400	0	2400
GHCND:USW00093817	EVANSVILLE REGIONAL AIRPORT IN US	19961208	61	-39	116.1	38.04306	-87.5369	0	2400	0	2400
GHCND:USW00093817	EVANSVILLE REGIONAL AIRPORT IN US	19961209	33	-33	116.1	38.04306	-87.5369	0	2400	0	2400
GHCND:USW00093817	EVANSVILLE REGIONAL AIRPORT IN US	19961210	183	11	116.1	38.04306	-87.5369	0	2400	0	2400
GHCND:USW00093817	EVANSVILLE REGIONAL AIRPORT IN US	19961211	200	89	116.1	38.04306	-87.5369	0	2400	0	2400
GHCND:USW00093817	EVANSVILLE REGIONAL AIRPORT IN US	19961212	83	56	116.1	38.04306	-87.5369	0	2400	0	2400
GHCND:USW00093817	EVANSVILLE REGIONAL AIRPORT IN US	19961213	94	0	116.1	38.04306	-87.5369	0	2400	0	2400
GHCND:USW00093817	EVANSVILLE REGIONAL AIRPORT IN US	19961214	122	0	116.1	38.04306	-87.5369	0	2400	0	2400
GHCND:USW00093817	EVANSVILLE REGIONAL AIRPORT IN US	19961215	89	0	116.1	38.04306	-87.5369	0	2400	0	2400
GHCND:USW00093817	EVANSVILLE REGIONAL AIRPORT IN US	19961216	11	0	116.1	38.04306	-87.5369	0	2400	0	2400
GHCND:USW00093817	EVANSVILLE REGIONAL AIRPORT IN US	19961217	0	-50	116.1	38.04306	-87.5369	0	2400	0	2400
GHCND:USW00093817	EVANSVILLE REGIONAL AIRPORT IN US	19961218	-50	-89	116.1	38.04306	-87.5369	0	2400	0	2400
GHCND:USW00093817	EVANSVILLE REGIONAL AIRPORT IN US	19961219	-72	-111	116.1	38.04306	-87.5369	0	2400	0	2400
GHCND:USW00093817	EVANSVILLE REGIONAL AIRPORT IN US	19961220	-50	-122	116.1	38.04306	-87.5369	0	2400	0	2400
GHCND:USW00093817	EVANSVILLE REGIONAL AIRPORT IN US	19961221	50	-56	116.1	38.04306	-87.5369	0	2400	0	2400
GHCND:USW00093817	EVANSVILLE REGIONAL AIRPORT IN US	19961222	117	44	116.1	38.04306	-87.5369	0	2400	0	2400
GHCND:USW00093817	EVANSVILLE REGIONAL AIRPORT IN US	19961223	161	28	116.1	38.04306	-87.5369	0	2400	0	2400
GHCND:USW00093817	EVANSVILLE REGIONAL AIRPORT IN US	19961224	72	-78	116.1	38.04306	-87.5369	0	2400	0	2400
GHCND:USW00093817	EVANSVILLE REGIONAL AIRPORT IN US	19961225	-72	-89	116.1	38.04306	-87.5369	0	2400	0	2400
GHCND:USW00093817	EVANSVILLE REGIONAL AIRPORT IN US	19961226	28	-28	116.1	38.04306	-87.5369	0	2400	0	2400
GHCND:USW00093817	EVANSVILLE REGIONAL AIRPORT IN US	19961227	139	11	116.1	38.04306	-87.5369	0	2400	0	2400
GHCND:USW00093817	EVANSVILLE REGIONAL AIRPORT IN US	19961228	200	133	116.1	38.04306	-87.5369	0	2400	0	2400
GHCND:USW00093817	EVANSVILLE REGIONAL AIRPORT IN US	19961229	156	22	116.1	38.04306	-87.5369	0	2400	0	2400
GHCND:USW00093817	EVANSVILLE REGIONAL AIRPORT IN US	19961230	89	17	116.1	38.04306	-87.5369	0	2400	0	2400
GHCND:USW00093817	EVANSVILLE REGIONAL AIRPORT IN US	19961231	100	61	116.1	38.04306	-87.5369	0	2400	0	2400
GHCND:USW00093817	EVANSVILLE REGIONAL AIRPORT IN US	19970101	111	61	116.1	38.04306	-87.5369	0	2400	0	2400
GHCND:USW00093817	EVANSVILLE REGIONAL AIRPORT IN US	19970102	161	111	116.1	38.04306	-87.5369	0	2400	0	2400
GHCND:USW00093817	EVANSVILLE REGIONAL AIRPORT IN US	19970103	189	122	116.1	38.04306	-87.5369	0	2400	0	2400
GHCND:USW00093817	EVANSVILLE REGIONAL AIRPORT IN US	19970104	200	117	116.1	38.04306	-87.5369	0	2400	0	2400
GHCND:USW00093817	EVANSVILLE REGIONAL AIRPORT IN US	19970105	117	17	116.1	38.04306	-87.5369	0	2400	0	2400

GHCND:USW00093817	EVANSVILLE REGIONAL AIRPORT IN US	19970106	17	-44	116.1	38.04306	-87.5369	0	2400	0	2400
GHCND:USW00093817	EVANSVILLE REGIONAL AIRPORT IN US	19970107	6	-67	116.1	38.04306	-87.5369	0	2400	0	2400
GHCND:USW00093817	EVANSVILLE REGIONAL AIRPORT IN US	19970108	-11	-67	116.1	38.04306	-87.5369	0	2400	0	2400
GHCND:USW00093817	EVANSVILLE REGIONAL AIRPORT IN US	19970109	-11	-33	116.1	38.04306	-87.5369	0	2400	0	2400
GHCND:USW00093817	EVANSVILLE REGIONAL AIRPORT IN US	19970110	-17	-178	116.1	38.04306	-87.5369	0	2400	0	2400
GHCND:USW00093817	EVANSVILLE REGIONAL AIRPORT IN US	19970111	-139	-189	116.1	38.04306	-87.5369	0	2400	0	2400
GHCND:USW00093817	EVANSVILLE REGIONAL AIRPORT IN US	19970112	-117	-189	116.1	38.04306	-87.5369	0	2400	0	2400
GHCND:USW00093817	EVANSVILLE REGIONAL AIRPORT IN US	19970113	-106	-185	116.1	38.04306	-87.5369	0	2400	0	2400
GHCND:USW00093817	EVANSVILLE REGIONAL AIRPORT IN US	19970114	-78	-194	116.1	38.04306	-87.5369	0	2400	0	2400
GHCND:USW00093817	EVANSVILLE REGIONAL AIRPORT IN US	19970115	22	-122	116.1	38.04306	-87.5369	0	2400	0	2400
GHCND:USW00093817	EVANSVILLE REGIONAL AIRPORT IN US	19970116	6	-133	116.1	38.04306	-87.5369	0	2400	0	2400
GHCND:USW00093817	EVANSVILLE REGIONAL AIRPORT IN US	19970117	-78	-161	116.1	38.04306	-87.5369	0	2400	0	2400
GHCND:USW00093817	EVANSVILLE REGIONAL AIRPORT IN US	19970118	-61	-144	116.1	38.04306	-87.5369	0	2400	0	2400
GHCND:USW00093817	EVANSVILLE REGIONAL AIRPORT IN US	19970119	0	-67	116.1	38.04306	-87.5369	0	2400	0	2400
GHCND:USW00093817	EVANSVILLE REGIONAL AIRPORT IN US	19970120	100	-50	116.1	38.04306	-87.5369	0	2400	0	2400
GHCND:USW00093817	EVANSVILLE REGIONAL AIRPORT IN US	19970121	133	-17	116.1	38.04306	-87.5369	0	2400	0	2400
GHCND:USW00093817	EVANSVILLE REGIONAL AIRPORT IN US	19970122	139	28	116.1	38.04306	-87.5369	0	2400	0	2400
GHCND:USW00093817	EVANSVILLE REGIONAL AIRPORT IN US	19970123	39	-17	116.1	38.04306	-87.5369	0	2400	0	2400
GHCND:USW00093817	EVANSVILLE REGIONAL AIRPORT IN US	19970124	61	0	116.1	38.04306	-87.5369	0	2400	0	2400
GHCND:USW00093817	EVANSVILLE REGIONAL AIRPORT IN US	19970125	6	-83	116.1	38.04306	-87.5369	0	2400	0	2400
GHCND:USW00093817	EVANSVILLE REGIONAL AIRPORT IN US	19970126	17	-83	116.1	38.04306	-87.5369	0	2400	0	2400
GHCND:USW00093817	EVANSVILLE REGIONAL AIRPORT IN US	19970127	61	-56	116.1	38.04306	-87.5369	0	2400	0	2400
GHCND:USW00093817	EVANSVILLE REGIONAL AIRPORT IN US	19970128	-56	-128	116.1	38.04306	-87.5369	0	2400	0	2400
GHCND:USW00093817	EVANSVILLE REGIONAL AIRPORT IN US	19970129	11	-106	116.1	38.04306	-87.5369	0	2400	0	2400
GHCND:USW00093817	EVANSVILLE REGIONAL AIRPORT IN US	19970130	33	-78	116.1	38.04306	-87.5369	0	2400	0	2400
GHCND:USW00093817	EVANSVILLE REGIONAL AIRPORT IN US	19970131	128	0	116.1	38.04306	-87.5369	0	2400	0	2400
GHCND:USW00093817	EVANSVILLE REGIONAL AIRPORT IN US	19970201	94	-28	116.1	38.04306	-87.5369	0	2400	0	2400
GHCND:USW00093817	EVANSVILLE REGIONAL AIRPORT IN US	19970202	156	11	116.1	38.04306	-87.5369	0	2400	0	2400
GHCND:USW00093817	EVANSVILLE REGIONAL AIRPORT IN US	19970203	72	6	116.1	38.04306	-87.5369	0	2400	0	2400
GHCND:USW00093817	EVANSVILLE REGIONAL AIRPORT IN US	19970204	117	22	116.1	38.04306	-87.5369	0	2400	0	2400
GHCND:USW00093817	EVANSVILLE REGIONAL AIRPORT IN US	19970205	22	0	116.1	38.04306	-87.5369	0	2400	0	2400
GHCND:USW00093817	EVANSVILLE REGIONAL AIRPORT IN US	19970206	28	0	116.1	38.04306	-87.5369	0	2400	0	2400
GHCND:USW00093817	EVANSVILLE REGIONAL AIRPORT IN US	19970207	22	-6	116.1	38.04306	-87.5369	0	2400	0	2400
GHCND:USW00093817	EVANSVILLE REGIONAL AIRPORT IN US	19970208	6	-11	116.1	38.04306	-87.5369	0	2400	0	2400
GHCND:USW00093817	EVANSVILLE REGIONAL AIRPORT IN US	19970209	17	-17	116.1	38.04306	-87.5369	0	2400	0	2400
GHCND:USW00093817	EVANSVILLE REGIONAL AIRPORT IN US	19970210	6	-11	116.1	38.04306	-87.5369	0	2400	0	2400
GHCND:USW00093817	EVANSVILLE REGIONAL AIRPORT IN US	19970211	33	-22	116.1	38.04306	-87.5369	0	2400	0	2400
GHCND:USW00093817	EVANSVILLE REGIONAL AIRPORT IN US	19970212	28	-22	116.1	38.04306	-87.5369	0	2400	0	2400
GHCND:USW00093817	EVANSVILLE REGIONAL AIRPORT IN US	19970213	6	-33	116.1	38.04306	-87.5369	0	2400	0	2400
GHCND:USW00093817	EVANSVILLE REGIONAL AIRPORT IN US	19970214	17	-28	116.1	38.04306	-87.5369	0	2400	0	2400
GHCND:USW00093817	EVANSVILLE REGIONAL AIRPORT IN US	19970215	39	-44	116.1	38.04306	-87.5369	0	2400	0	2400
GHCND:USW00093817	EVANSVILLE REGIONAL AIRPORT IN US	19970216	72	-39	116.1	38.04306	-87.5369	0	2400	0	2400
GHCND:USW00093817	EVANSVILLE REGIONAL AIRPORT IN US	19970217	122	-50	116.1	38.04306	-87.5369	0	2400	0	2400
GHCND:USW00093817	EVANSVILLE REGIONAL AIRPORT IN US	19970218	178	67	116.1	38.04306	-87.5369	0	2400	0	2400
GHCND:USW00093817	EVANSVILLE REGIONAL AIRPORT IN US	19970219	144	67	116.1	38.04306	-87.5369	0	2400	0	2400
GHCND:USW00093817	EVANSVILLE REGIONAL AIRPORT IN US	19970220	228	67	116.1	38.04306	-87.5369	0	2400	0	2400
GHCND:USW00093817	EVANSVILLE REGIONAL AIRPORT IN US	19970221	194	39	116.1	38.04306	-87.5369	0	2400	0	2400
GHCND:USW00093817	EVANSVILLE REGIONAL AIRPORT IN US	19970222	44	-22	116.1	38.04306	-87.5369	0	2400	0	2400
GHCND:USW00093817	EVANSVILLE REGIONAL AIRPORT IN US	19970223	122	-39	116.1	38.04306	-87.5369	0	2400	0	2400
GHCND:USW00093817	EVANSVILLE REGIONAL AIRPORT IN US	19970224	83	-22	116.1	38.04306	-87.5369	0	2400	0	2400
GHCND:USW00093817	EVANSVILLE REGIONAL AIRPORT IN US	19970225	94	-44	116.1	38.04306	-87.5369	0	2400	0	2400
GHCND:USW00093817	EVANSVILLE REGIONAL AIRPORT IN US	19970226	172	33	116.1	38.04306	-87.5369	0	2400	0	2400
GHCND:USW00093817	EVANSVILLE REGIONAL AIRPORT IN US	19970227	167	33	116.1	38.04306	-87.5369	0	2400	0	2400
GHCND:USW00093817	EVANSVILLE REGIONAL AIRPORT IN US	19970228	189	6	116.1	38.04306	-87.5369	0	2400	0	2400
GHCND:USW00093817	EVANSVILLE REGIONAL AIRPORT IN US	19970301	189	139	116.1	38.04306	-87.5369	0	2400	0	2400
GHCND:USW00093817	EVANSVILLE REGIONAL AIRPORT IN US	19970302	144	28	116.1	38.04306	-87.5369	0	2400	0	2400
GHCND:USW00093817	EVANSVILLE REGIONAL AIRPORT IN US	19970303	67	28	116.1	38.04306	-87.5369	0	2400	0	2400
GHCND:USW00093817	EVANSVILLE REGIONAL AIRPORT IN US	19970304	156	67	116.1	38.04306	-87.5369	0	2400	0	2400
GHCND:USW00093817	EVANSVILLE REGIONAL AIRPORT IN US	19970305	117	11	116.1	38.04306	-87.5369	0	2400	0	2400
GHCND:USW00093817	EVANSVILLE REGIONAL AIRPORT IN US	19970306	89	-22	116.1	38.04306	-87.5369	0	2400	0	2400
GHCND:USW00093817	EVANSVILLE REGIONAL AIRPORT IN US	19970307	156	-33	116.1	38.04306	-87.5369	0	2400	0	2400
GHCND:USW00093817	EVANSVILLE REGIONAL AIRPORT IN US	19970308	172	44	116.1	38.04306	-87.5369	0	2400	0	2400
GHCND:USW00093817	EVANSVILLE REGIONAL AIRPORT IN US	19970309	144	44	116.1	38.04306	-87.5369	0	2400	0	2400
GHCND:USW00093817	EVANSVILLE REGIONAL AIRPORT IN US	19970310	133	0	116.1	38.04306	-87.5369	0	2400	0	2400
GHCND:USW00093817	EVANSVILLE REGIONAL AIRPORT IN US	19970311	183	22	116.1	38.04306	-87.5369	0	2400	0	2400
GHCND:USW00093817	EVANSVILLE REGIONAL AIRPORT IN US	19970312	150	17	116.1	38.04306	-87.5369	0	2400	0	2400
GHCND:USW00093817	EVANSVILLE REGIONAL AIRPORT IN US	19970313	161	89	116.1	38.04306	-87.5369	0	2400	0	2400
GHCND:USW00093817	EVANSVILLE REGIONAL AIRPORT IN US	19970314	156	-22	116.1	38.04306	-87.5369	0	2400	0	2400
GHCND:USW00093817	EVANSVILLE REGIONAL AIRPORT IN US	19970315	11	-44	116.1	38.04306	-87.5369	0	2400	0	2400
GHCND:USW00093817	EVANSVILLE REGIONAL AIRPORT IN US	19970316	61	-67	116.1	38.04306	-87.5369	0	2400	0	2400
GHCND:USW00093817	EVANSVILLE REGIONAL AIRPORT IN US	19970317	100	56	116.1	38.04306	-87.5369	0	2400	0	2400
GHCND:USW00093817	EVANSVILLE REGIONAL AIRPORT IN US	19970318	122	56	116.1	38.04306	-87.5369	0	2400	0	2400
GHCND:USW00093817	EVANSVILLE REGIONAL AIRPORT IN US	19970319	122	28	116.1	38.04306	-87.5369	0	2400	0	2400
GHCND:USW00093817	EVANSVILLE REGIONAL AIRPORT IN US	19970320	172	11	116.1	38.04306	-87.5369	0	2400	0	2400
GHCND:USW00093817	EVANSVILLE REGIONAL AIRPORT IN US	19970321	239	44	116.1	38.04306	-87.5369	0	2400	0	2400
GHCND:USW00093817	EVANSVILLE REGIONAL AIRPORT IN US	19970322	150	33	116.1	38.04306	-87.5369	0	2400	0	2400
GHCND:USW00093817	EVANSVILLE REGIONAL AIRPORT IN US	19970323	139	-11	116.1	38.04306	-87.5369	0	2400	0	2400
GHCND:USW00093817	EVANSVILLE REGIONAL AIRPORT IN US	19970324	183	39	116.1	38.04306	-87.5369	0	2400	0	2400
GHCND:USW00093817	EVANSVILLE REGIONAL AIRPORT IN US	19970325	183	39	116.1	38.04306	-87.5369	0	2400	0	2400
GHCND:USW00093817	EVANSVILLE REGIONAL AIRPORT IN US	19970326	133	0	116.1	38.04306	-87.5369	0	2400	0	2400
GHCND:USW00093817	EVANSVILLE REGIONAL AIRPORT IN US	19970327	206	22	116.1	38.04306	-87.5369	0	2400	0	2400
GHCND:USW00093817	EVANSVILLE REGIONAL AIRPORT IN US	19970328	239	100	116.1	38.04306	-87.5369	0	2400	0	2400
GHCND:USW00093817	EVANSVILLE REGIONAL AIRPORT IN US	19970329	133	50	116.1	38.04306	-87.5369	0	2400	0	2400
GHCND:USW00093817	EVANSVILLE REGIONAL AIRPORT IN US	19970330	106	33	116.1	38.04306	-87.5369	0	2400	0	2400
GHCND:USW00093817	EVANSVILLE REGIONAL AIRPORT IN US	19970331	122	11	116.1	38.04306	-87.5369	0	2400	0	2400
GHCND:USW00093817	EVANSVILLE REGIONAL AIRPORT IN US	19970401	161	-11	116.1	38.04306	-87.5369	0	2400	0	2400
GHCND:USW00093817	EVANSVILLE REGIONAL AIRPORT IN US	19970402	200	28	116.1	38.04306	-87.5369	0	2400	0	2400
GHCND:USW00093817	EVANSVILLE REGIONAL AIRPORT IN US	19970403	228	50	116.1	38.04306	-87.5369	0	2400	0	2400
GHCND:USW00093817	EVANSVILLE REGIONAL AIRPORT IN US	19970404	206	78	116.1	38.04306	-87.5369	0	2400	0	2400
GHCND:USW00093817	EVANSVILLE REGIONAL AIRPORT IN US	19970405	194	133	116.1	38.04306	-87.5369	0	2400	0	2400
GHCND:USW00093817	EVANSVILLE REGIONAL AIRPORT IN US	19970406	217	72	116.1	38.04306	-87.5369	0	2400	0	2400
GHCND:USW00093817	EVANSVILLE REGIONAL AIRPORT IN US	19970407	106	6	116.1	38.04306	-87.5369	0	2400	0	2400
GHCND:USW00093817	EVANSVILLE REGIONAL AIRPORT IN US	19970408	156	0	116.1	38.04306	-87.5369	0	2400	0	2400
GHCND:USW00093817	EVANSVILLE REGIONAL AIRPORT IN US	19970409	72	-39	116.1	38.04306	-87.5369	0	2400	0	2400
GHCND:USW00093817	EVANSVILLE REGIONAL AIRPORT IN US	19970410	89	-22	116.1	38.04306	-87.5369	0	2400	0	2400
GHCND:USW00093817	EVANSVILLE REGIONAL AIRPORT IN US	19970411	239	22	116.1	38.04306	-87.5369	0	2400	0	2400
GHCND:USW00093817	EVANSVILLE REGIONAL AIRPORT IN US	19970412	161	44	116.1	38.04306	-87.5369	0	2400	0	2400
GHCND:USW00093817	EVANSVILLE REGIONAL AIRPORT IN US	19970413	94	22	116.1	38.04306	-87.5369	0	2400	0	2400
GHCND:USW00093817	EVANSVILLE REGIONAL AIRPORT IN US	19970414	133	-17	116.1	38.04306	-87.5369	0	2400	0	2400
GHCND:USW00093817	EVANSVILLE REGIONAL AIRPORT IN US	19970415	172	6	116.1	38.04306	-87.5369	0	2400	0	2400
GHCND:USW00093817	EVANSVILLE REGIONAL AIRPORT IN US	19970416	156	50	116.1	38.04306	-87.5369	0	2400	0	2400
GHCND:USW00093817	EVANSVILLE REGIONAL AIRPORT IN US	19970417	100	-6	116.1	38.04306	-87.5369	0	2400	0	2400
GHCND:USW00093817	EVANSVILLE REGIONAL AIRPORT IN US	19970418	156	-11	116.1	38.04306	-87.5369	0	2400	0	2400
GHCND:USW00093817	EVANSVILLE REGIONAL AIRPORT IN US	19970419	150	56	116.1	38.04306	-87.5369	0	2400	0	2400
GHCND:USW00093817	EVANSVILLE REGIONAL AIRPORT IN US	19970420	167	33	116.1	38.04306	-87.5369	0	2400	0	2400
GHCND:USW00093817	EVANSVILLE REGIONAL AIRPORT IN US	19970421	167	72	116.1	38.04306	-87.5369	0	2400	0	2400
GHCND:USW00093817	EVANSVILLE REGIONAL AIRPORT IN US	19970422	161	61	116.1	38.04306	-87.5369	0	2400	0	2400
GHCND:USW00093817	EVANSVILLE REGIONAL AIRPORT IN US	19970423	172	61	116.1	38.04306	-87.5369	0	2400	0	2400
GHCND:USW00093817	EVANSVILLE REGIONAL AIRPORT IN US	19970424	172	56	116.1	38.04306	-87.5369	0	2400	0	2400
GHCND:USW00093817	EVANSVILLE REGIONAL AIRPORT IN US	19970425	183	39	116.1	38.04306	-87.5369	0	2400	0	2400
GHCND:USW00093817	EVANSVILLE REGIONAL AIRPORT IN US	19970426	200	50	116.1	38.04306	-87.5369	0	2400	0	2400
GHCND:USW00093817	EVANSVILLE REGIONAL AIRPORT IN US	19970427	144	100	116.1	38.04306	-87.5369	0	2400	0	2400
GHCND:USW00093817	EVANSVILLE REGIONAL AIRPORT IN US	19970428	189	83	116.1	38.04306	-87.5369	0	2400	0	2400
GHCND:USW00093817	EVANSVILLE REGIONAL AIRPORT IN US	19970429	206	83	116.1	38.04306	-87.5369	0	2400	0	2400
GHCND:USW00093817	EVANSVILLE REGIONAL AIRPORT IN US	19970430	278	72	116.1	38.04306	-87.5369	0	2400	0	2400
GHCND:USW00093817	EVANSVILLE REGIONAL AIRPORT IN US	19970501	167	67	116.1	38.04306	-87.5369	0	2400	0	2400
GHCND:USW00093817	EVANSVILLE REGIONAL AIRPORT IN US	19970502	217	83	116.1	38.04306	-87.5369	0	2400	0	2400
GHCND:USW00093817	EVANSVILLE REGIONAL AIRPORT IN US	19970503	156	67	116.1	38.04306	-87.5369	0	2400	0	2400
GHCND:USW00093817	EVANSVILLE REGIONAL AIRPORT IN US	19970504	194	56	116.1	38.04306	-87.5369	0	2400	0	2400
GHCND:USW00093817	EVANSVILLE REGIONAL AIRPORT IN US	19970505	217	72	116.1	38.04306	-87.5369	0	2400	0	2400
GHCND:USW00093817	EVANSVILLE REGIONAL AIRPORT IN US	19970506	200	106	116.1	38.04306	-87.5369	0	2400	0	2400
GHCND:USW00093817	EVANSVILLE REGIONAL AIRPORT IN US	19970507	233	72	116.1	38.04306	-87.5369	0	2400	0	2400
GHCND:USW00093817	EVANSVILLE REGIONAL AIRPORT IN US	19970508	228	144	116.1	38.04306	-87.5369	0	2400	0	2400
GHCND:USW00093817	EVANSVILLE REGIONAL AIRPORT IN US	19970509	172	83	116.1	38.04306	-87.5369	0	2400	0	2400
GHCND:USW00093817	EVANSVILLE REGIONAL AIRPORT IN US	19970510	194	39	116.1	38.04306	-87.5369	0	2400	0	2400
GHCND:USW00093817	EVANSVILLE REGIONAL AIRPORT IN US	19970511	228	56	116.1	38.04306	-87.5369	0	2400	0	2400
GHCND:USW00093817	EVANSVILLE REGIONAL AIRPORT IN US	19970512	178	72	116.1	38.04306	-87.5369	0	2400	0	2400
GHCND:USW00093817	EVANSVILLE REGIONAL AIRPORT IN US	19970513	183	44	116.1	38.04306	-87.5369	0	2400	0	2400
GHCND:USW00093817	EVANSVILLE REGIONAL AIRPORT IN US	19970514	239	89	116.1	38.04306	-87.5369	0	2400	0	2400
GHCND:USW00093817	EVANSVILLE REGIONAL AIRPORT IN US	19970515	183	83	116.1	38.04306	-87.5369	0	2400	0	2400
GHCND:USW00093817	EVANSVILLE REGIONAL AIRPORT IN US	19970516	183	11	116.1	38.04306	-87.5369	0	2400	0	2400
GHCND:USW00093817	EVANSVILLE REGIONAL AIRPORT IN US	19970517	261	128	116.1	38.04306	-87.5369	0	2400	0	2400
GHCND:USW00093817	EVANSVILLE REGIONAL AIRPORT IN US	19970518	300	189	116.1	38.04306	-87.5369	0	2400	0	2400
GHCND:USW00093817	EVANSVILLE REGIONAL AIRPORT IN US	19970519	283	150	116.1	38.04306	-87.5369	0	2400	0	2400
GHCND:USW00093817	EVANSVILLE REGIONAL AIRPORT IN US	19970520	217	94	116.1	38.04306	-87.5369	0	2400	0	2400
GHCND:USW00093817	EVANSVILLE REGIONAL AIRPORT IN US	19970521	194	83	116.1	38.04306	-87.5369	0	2400	0	2400
GHCND:USW00093817	EVANSVILLE REGIONAL AIRPORT IN US	19970522	211	56	116.1	38.04306	-87.5369	0	2400	0	2400
GHCND:USW00093817	EVANSVILLE REGIONAL AIRPORT IN US	19970523	256	72	116.1	38.04306	-87.5369	0	2400	0	2400
GHCND:USW00093817	EVANSVILLE REGIONAL AIRPORT IN US	19970524	278	133	116.1	38.04306	-87.5369	0	2400	0	2400
GHCND:USW00093817	EVANSVILLE REGIONAL AIRPORT IN US	19970525	250	189	116.1	38.04306	-87.5369	0	2400	0	2400
GHCND:USW00093817	EVANSVILLE REGIONAL AIRPORT IN US	19970526	200	150	116.1	38.04306	-87.5369	0	2400	0	2400
GHCND:USW00093817	EVANSVILLE REGIONAL AIRPORT IN US	19970527	211	133	116.1	38.04306	-87.5369	0	2400	0	2400
GHCND:USW00093817	EVANSVILLE REGIONAL AIRPORT IN US	19970528	206	167	116.1	38.04306	-87.5369	0	2400	0	2400
GHCND:USW00093817	EVANSVILLE REGIONAL AIRPORT IN US	19970529	211	144	116.1	38.04306	-87.5369	0	2400	0	2400
GHCND:USW00093817	EVANSVILLE REGIONAL AIRPORT IN US	19970530	200	144	116.1	38.04306	-87.5369	0	2400	0	2400
GHCND:USW00093817	EVANSVILLE REGIONAL AIRPORT IN US	19970531	200	150	116.1	38.04306	-87.5369	0	2400	0	2400
GHCND:USW00093817	EVANSVILLE REGIONAL AIRPORT IN US	19970601	172	128	116.1	38.04306	-87.5369	0	2400	0	2400
GHCND:USW00093817	EVANSVILLE REGIONAL AIRPORT IN US	19970602	239	117	116.1	38.04306	-87.5369	0	2400	0	2400
GHCND:USW00093817	EVANSVILLE REGIONAL AIRPORT IN US	19970603	228	150	116.1	38.04306	-87.5369	0	2400	0	2400
GHCND:USW00093817	EVANSVILLE REGIONAL AIRPORT IN US	19970604	189	150	116.1	38.04306	-87.5369	0	2400	0	2400
GHCND:USW00093817	EVANSVILLE REGIONAL AIRPORT IN US	19970605	211	144	116.1	38.04306	-87.5369	0	2400	0	2400
GHCND:USW00093817	EVANSVILLE REGIONAL AIRPORT IN US	19970606	211	156	116.1	38.04306	-87.5369	0	2400	0	2400
GHCND:USW00093817	EVANSVILLE REGIONAL AIRPORT IN US	19970607	239	156	116.1	38.04306	-87.5369	0	2400	0	2400
GHCND:USW00093817	EVANSVILLE REGIONAL AIRPORT IN US	19970608	211	144	116.1	38.04306	-87.5369	0	2400	0	2400
GHCND:USW00093817	EVANSVILLE REGIONAL AIRPORT IN US	19970609	244	128	116.1	38.04306	-87.5369	0	2400	0	2400
GHCND:USW00093817	EVANSVILLE REGIONAL AIRPORT IN US	19970610	244	161	116.1	38.04306	-87.5369	0	2400	0	2400
GHCND:USW00093817	EVANSVILLE REGIONAL AIRPORT IN US	19970611	239	161	116.1	38.04306	-87.5369	0	2400	0	2400
GHCND:USW00093817	EVANSVILLE REGIONAL AIRPORT IN US	19970612	250	172	116.1	38.04306	-87.5369	0	2400	0	2400
GHCND:USW00093817	EVANSVILLE REGIONAL AIRPORT IN US	19970613	261	178	116.1	38.04306	-87.5369	0	2400	0	2400
GHCND:USW00093817	EVANSVILLE REGIONAL AIRPORT IN US	19970614	272	156	116.1	38.04306	-87.5369	0	2400	0	2400
GHCND:USW00093817	EVANSVILLE REGIONAL AIRPORT IN US	19970615	272	128	116.1	38.04306	-87.5369	0	2400	0	2400
GHCND:USW00093817	EVANSVILLE REGIONAL AIRPORT IN US	19970616	256	189	116.1	38.04306	-87.5369	0	2400	0	2400
GHCND:USW00093817	EVANSVILLE REGIONAL AIRPORT IN US	19970617	261	183	116.1	38.04306	-87.5369	0	2400	0	2400
GHCND:USW00093817	EVANSVILLE REGIONAL AIRPORT IN US	19970618	289	194	116.1	38.04306	-87.5369	0	2400	0	2400
GHCND:USW00093817	EVANSVILLE REGIONAL AIRPORT IN US	19970619	311	200	116.1	38.04306	-87.5369	0	2400	0	2400
GHCND:USW00093817	EVANSVILLE REGIONAL AIRPORT IN US	19970620	306	211	116.1	38.04306	-87.5369	0	2400	0	2400
GHCND:USW00093817	EVANSVILLE REGIONAL AIRPORT IN US	19970621	317	222	116.1	38.04306	-87.5369	0	2400	0	2400
GHCND:USW00093817	EVANSVILLE REGIONAL AIRPORT IN US	19970622	317	200	116.1	38.04306	-87.5369	0	2400	0	2400
GHCND:USW00093817	EVANSVILLE REGIONAL AIRPORT IN US	19970623	333	217	116.1	38.04306	-87.5369	0	2400	0	2400
GHCND:USW00093817	EVANSVILLE REGIONAL AIRPORT IN US	19970624	328	228	116.1	38.04306	-87.5369	0	2400	0	2400

GHCND:USW00093817	EVANSVILLE REGIONAL AIRPORT IN US	19970625	322	233	116.1	38.04306	-87.5369	0	2400	0	2400	
GHCND:USW00093817	EVANSVILLE REGIONAL AIRPORT IN US	19970626	300	217	116.1	38.04306	-87.5369	0	2400	0	2400	
GHCND:USW00093817	EVANSVILLE REGIONAL AIRPORT IN US	19970627	306	183	116.1	38.04306	-87.5369	0	2400	0	2400	
GHCND:USW00093817	EVANSVILLE REGIONAL AIRPORT IN US	19970628	294	211	116.1	38.04306	-87.5369	0	2400	0	2400	
GHCND:USW00093817	EVANSVILLE REGIONAL AIRPORT IN US	19970629	287	211	116.1	38.04306	-87.5369	0	2400	0	2400	
GHCND:USW00093817	EVANSVILLE REGIONAL AIRPORT IN US	19970630	289	222	116.1	38.04306	-87.5369	0	2400	0	2400	
GHCND:USW00093817	EVANSVILLE REGIONAL AIRPORT IN US	19970701	322	217	116.1	38.04306	-87.5369	0	2400	0	2400	
GHCND:USW00093817	EVANSVILLE REGIONAL AIRPORT IN US	19970702	328	233	116.1	38.04306	-87.5369	0	2400	0	2400	
GHCND:USW00093817	EVANSVILLE REGIONAL AIRPORT IN US	19970703	300	183	116.1	38.04306	-87.5369	0	2400	0	2400	
GHCND:USW00093817	EVANSVILLE REGIONAL AIRPORT IN US	19970704	244	156	116.1	38.04306	-87.5369	0	2400	0	2400	
GHCND:USW00093817	EVANSVILLE REGIONAL AIRPORT IN US	19970705	244	133	116.1	38.04306	-87.5369	0	2400	0	2400	
GHCND:USW00093817	EVANSVILLE REGIONAL AIRPORT IN US	19970706	267	133	116.1	38.04306	-87.5369	0	2400	0	2400	
GHCND:USW00093817	EVANSVILLE REGIONAL AIRPORT IN US	19970707	294	156	116.1	38.04306	-87.5369	0	2400	0	2400	
GHCND:USW00093817	EVANSVILLE REGIONAL AIRPORT IN US	19970708	311	183	116.1	38.04306	-87.5369	0	2400	0	2400	
GHCND:USW00093817	EVANSVILLE REGIONAL AIRPORT IN US	19970709	306	189	116.1	38.04306	-87.5369	0	2400	0	2400	
GHCND:USW00093817	EVANSVILLE REGIONAL AIRPORT IN US	19970710	272	161	116.1	38.04306	-87.5369	0	2400	0	2400	
GHCND:USW00093817	EVANSVILLE REGIONAL AIRPORT IN US	19970711	294	144	116.1	38.04306	-87.5369	0	2400	0	2400	
GHCND:USW00093817	EVANSVILLE REGIONAL AIRPORT IN US	19970712	317	156	116.1	38.04306	-87.5369	0	2400	0	2400	
GHCND:USW00093817	EVANSVILLE REGIONAL AIRPORT IN US	19970713	344	194	116.1	38.04306	-87.5369	0	2400	0	2400	
GHCND:USW00093817	EVANSVILLE REGIONAL AIRPORT IN US	19970714	350	200	116.1	38.04306	-87.5369	0	2400	0	2400	
GHCND:USW00093817	EVANSVILLE REGIONAL AIRPORT IN US	19970715	311	200	116.1	38.04306	-87.5369	0	2400	0	2400	
GHCND:USW00093817	EVANSVILLE REGIONAL AIRPORT IN US	19970716	317	183	116.1	38.04306	-87.5369	0	2400	0	2400	
GHCND:USW00093817	EVANSVILLE REGIONAL AIRPORT IN US	19970717	328	183	116.1	38.04306	-87.5369	0	2400	0	2400	
GHCND:USW00093817	EVANSVILLE REGIONAL AIRPORT IN US	19970718	328	194	116.1	38.04306	-87.5369	0	2400	0	2400	
GHCND:USW00093817	EVANSVILLE REGIONAL AIRPORT IN US	19970719	333	217	116.1	38.04306	-87.5369	0	2400	0	2400	
GHCND:USW00093817	EVANSVILLE REGIONAL AIRPORT IN US	19970720	344	206	116.1	38.04306	-87.5369	0	2400	0	2400	
GHCND:USW00093817	EVANSVILLE REGIONAL AIRPORT IN US	19970721	339	222	116.1	38.04306	-87.5369	0	2400	0	2400	
GHCND:USW00093817	EVANSVILLE REGIONAL AIRPORT IN US	19970722	294	222	116.1	38.04306	-87.5369	0	2400	0	2400	
GHCND:USW00093817	EVANSVILLE REGIONAL AIRPORT IN US	19970723	300	217	116.1	38.04306	-87.5369	0	2400	0	2400	
GHCND:USW00093817	EVANSVILLE REGIONAL AIRPORT IN US	19970724	283	200	116.1	38.04306	-87.5369	0	2400	0	2400	
GHCND:USW00093817	EVANSVILLE REGIONAL AIRPORT IN US	19970725	322	194	116.1	38.04306	-87.5369	0	2400	0	2400	
GHCND:USW00093817	EVANSVILLE REGIONAL AIRPORT IN US	19970726	356	233	116.1	38.04306	-87.5369	0	2400	0	2400	
GHCND:USW00093817	EVANSVILLE REGIONAL AIRPORT IN US	19970727	367	239	116.1	38.04306	-87.5369	0	2400	0	2400	
GHCND:USW00093817	EVANSVILLE REGIONAL AIRPORT IN US	19970728	322	244	116.1	38.04306	-87.5369	0	2400	0	2400	
GHCND:USW00093817	EVANSVILLE REGIONAL AIRPORT IN US	19970729	306	217	116.1	38.04306	-87.5369	0	2400	0	2400	
GHCND:USW00093817	EVANSVILLE REGIONAL AIRPORT IN US	19970730	278	172	116.1	38.04306	-87.5369	0	2400	0	2400	
GHCND:USW00093817	EVANSVILLE REGIONAL AIRPORT IN US	19970731	300	144	116.1	38.04306	-87.5369	0	2400	0	2400	
GHCND:USW00093817	EVANSVILLE REGIONAL AIRPORT IN US	19970801	306	139	116.1	38.04306	-87.5369	0	2400	0	2400	
GHCND:USW00093817	EVANSVILLE REGIONAL AIRPORT IN US	19970802	317	167	116.1	38.04306	-87.5369	0	2400	0	2400	
GHCND:USW00093817	EVANSVILLE REGIONAL AIRPORT IN US	19970803	322	222	116.1	38.04306	-87.5369	0	2400	0	2400	
GHCND:USW00093817	EVANSVILLE REGIONAL AIRPORT IN US	19970804	317	217	116.1	38.04306	-87.5369	0	2400	0	2400	
GHCND:USW00093817	EVANSVILLE REGIONAL AIRPORT IN US	19970805	278	178	116.1	38.04306	-87.5369	0	2400	0	2400	
GHCND:USW00093817	EVANSVILLE REGIONAL AIRPORT IN US	19970806	272	139	116.1	38.04306	-87.5369	0	2400	0	2400	
GHCND:USW00093817	EVANSVILLE REGIONAL AIRPORT IN US	19970807	278	128	116.1	38.04306	-87.5369	0	2400	0	2400	
GHCND:USW00093817	EVANSVILLE REGIONAL AIRPORT IN US	19970808	283	133	116.1	38.04306	-87.5369	0	2400	0	2400	
GHCND:USW00093817	EVANSVILLE REGIONAL AIRPORT IN US	19970809	211	183	116.1	38.04306	-87.5369	0	2400	0	2400	
GHCND:USW00093817	EVANSVILLE REGIONAL AIRPORT IN US	19970810	278	189	116.1	38.04306	-87.5369	0	2400	0	2400	
GHCND:USW00093817	EVANSVILLE REGIONAL AIRPORT IN US	19970811	311	194	116.1	38.04306	-87.5369	0	2400	0	2400	
GHCND:USW00093817	EVANSVILLE REGIONAL AIRPORT IN US	19970812	294	253	116.1	38.04306	-87.5369	0	2400	0	2400	
GHCND:USW00093817	EVANSVILLE REGIONAL AIRPORT IN US	19970813	289	200	116.1	38.04306	-87.5369	0	2400	0	2400	
GHCND:USW00093817	EVANSVILLE REGIONAL AIRPORT IN US	19970814	289	183	116.1	38.04306	-87.5369	0	2400	0	2400	
GHCND:USW00093817	EVANSVILLE REGIONAL AIRPORT IN US	19970815	317	211	116.1	38.04306	-87.5369	0	2400	0	2400	
GHCND:USW00093817	EVANSVILLE REGIONAL AIRPORT IN US	19970816	328	256	116.1	38.04306	-87.5369	0	2400	0	2400	
GHCND:USW00093817	EVANSVILLE REGIONAL AIRPORT IN US	19970817	317	206	116.1	38.04306	-87.5369	0	2400	0	2400	
GHCND:USW00093817	EVANSVILLE REGIONAL AIRPORT IN US	19970818	283	183	116.1	38.04306	-87.5369	0	2400	0	2400	
GHCND:USW00093817	EVANSVILLE REGIONAL AIRPORT IN US	19970819	232	172	116.1	38.04306	-87.5369	0	2400	0	2400	
GHCND:USW00093817	EVANSVILLE REGIONAL AIRPORT IN US	19970820	239	183	116.1	38.04306	-87.5369	0	2400	0	2400	
GHCND:USW00093817	EVANSVILLE REGIONAL AIRPORT IN US	19970821	244	139	116.1	38.04306	-87.5369	0	2400	0	2400	
GHCND:USW00093817	EVANSVILLE REGIONAL AIRPORT IN US	19970822	256	128	116.1	38.04306	-87.5369	0	2400	0	2400	
GHCND:USW00093817	EVANSVILLE REGIONAL AIRPORT IN US	19970823	250	117	116.1	38.04306	-87.5369	0	2400	0	2400	
GHCND:USW00093817	EVANSVILLE REGIONAL AIRPORT IN US	19970824	272	139	116.1	38.04306	-87.5369	0	2400	0	2400	
GHCND:USW00093817	EVANSVILLE REGIONAL AIRPORT IN US	19970825	283	189	116.1	38.04306	-87.5369	0	2400	0	2400	
GHCND:USW00093817	EVANSVILLE REGIONAL AIRPORT IN US	19970826	311	194	116.1	38.04306	-87.5369	0	2400	0	2400	
GHCND:USW00093817	EVANSVILLE REGIONAL AIRPORT IN US	19970827	311	206	116.1	38.04306	-87.5369	0	2400	0	2400	
GHCND:USW00093817	EVANSVILLE REGIONAL AIRPORT IN US	19970828	306	206	116.1	38.04306	-87.5369	0	2400	0	2400	
GHCND:USW00093817	EVANSVILLE REGIONAL AIRPORT IN US	19970829	300	189	116.1	38.04306	-87.5369	0	2400	0	2400	
GHCND:USW00093817	EVANSVILLE REGIONAL AIRPORT IN US	19970830	300	167	116.1	38.04306	-87.5369	0	2400	0	2400	
GHCND:USW00093817	EVANSVILLE REGIONAL AIRPORT IN US	19970831	306	206	116.1	38.04306	-87.5369	0	2400	0	2400	
GHCND:USW00093817	EVANSVILLE REGIONAL AIRPORT IN US	19970901	328	194	116.1	38.04306	-87.5369	0	2400	0	2400	
GHCND:USW00093817	EVANSVILLE REGIONAL AIRPORT IN US	19970902	333	206	116.1	38.04306	-87.5369	0	2400	0	2400	
GHCND:USW00093817	EVANSVILLE REGIONAL AIRPORT IN US	19970903	239	122	116.1	38.04306	-87.5369	0	2400	0	2400	
GHCND:USW00093817	EVANSVILLE REGIONAL AIRPORT IN US	19970904	239	89	116.1	38.04306	-87.5369	0	2400	0	2400	
GHCND:USW00093817	EVANSVILLE REGIONAL AIRPORT IN US	19970905	250	72	116.1	38.04306	-87.5369	0	2400	0	2400	
GHCND:USW00093817	EVANSVILLE REGIONAL AIRPORT IN US	19970906	283	100	116.1	38.04306	-87.5369	0	2400	0	2400	
GHCND:USW00093817	EVANSVILLE REGIONAL AIRPORT IN US	19970907	300	139	116.1	38.04306	-87.5369	0	2400	0	2400	
GHCND:USW00093817	EVANSVILLE REGIONAL AIRPORT IN US	19970908	283	189	116.1	38.04306	-87.5369	0	2400	0	2400	
GHCND:USW00093817	EVANSVILLE REGIONAL AIRPORT IN US	19970909	239	194	116.1	38.04306	-87.5369	0	2400	0	2400	
GHCND:USW00093817	EVANSVILLE REGIONAL AIRPORT IN US	19970910	244	133	116.1	38.04306	-87.5369	0	2400	0	2400	
GHCND:USW00093817	EVANSVILLE REGIONAL AIRPORT IN US	19970911	239	111	116.1	38.04306	-87.5369	0	2400	0	2400	
GHCND:USW00093817	EVANSVILLE REGIONAL AIRPORT IN US	19970912	256	94	116.1	38.04306	-87.5369	0	2400	0	2400	
GHCND:USW00093817	EVANSVILLE REGIONAL AIRPORT IN US	19970913	267	94	116.1	38.04306	-87.5369	0	2400	0	2400	
GHCND:USW00093817	EVANSVILLE REGIONAL AIRPORT IN US	19970914	283	172	116.1	38.04306	-87.5369	0	2400	0	2400	
GHCND:USW00093817	EVANSVILLE REGIONAL AIRPORT IN US	19970915	272	178	116.1	38.04306	-87.5369	0	2400	0	2400	
GHCND:USW00093817	EVANSVILLE REGIONAL AIRPORT IN US	19970916	311	161	116.1	38.04306	-87.5369	0	2400	0	2400	
GHCND:USW00093817	EVANSVILLE REGIONAL AIRPORT IN US	19970917	272	156	116.1	38.04306	-87.5369	0	2400	0	2400	
GHCND:USW00093817	EVANSVILLE REGIONAL AIRPORT IN US	19970918	289	122	116.1	38.04306	-87.5369	0	2400	0	2400	
GHCND:USW00093817	EVANSVILLE REGIONAL AIRPORT IN US	19970919	333	144	116.1	38.04306	-87.5369	0	2400	0	2400	
GHCND:USW00093817	EVANSVILLE REGIONAL AIRPORT IN US	19970920	272	144	116.1	38.04306	-87.5369	0	2400	0	2400	
GHCND:USW00093817	EVANSVILLE REGIONAL AIRPORT IN US	19970921	239	111	116.1	38.04306	-87.5369	0	2400	0	2400	
GHCND:USW00093817	EVANSVILLE REGIONAL AIRPORT IN US	19970922	239	89	116.1	38.04306	-87.5369	0	2400	0	2400	
GHCND:USW00093817	EVANSVILLE REGIONAL AIRPORT IN US	19970923	189	122	116.1	38.04306	-87.5369	0	2400	0	2400	
GHCND:USW00093817	EVANSVILLE REGIONAL AIRPORT IN US	19970924	200	128	116.1	38.04306	-87.5369	0	2400	0	2400	
GHCND:USW00093817	EVANSVILLE REGIONAL AIRPORT IN US	19970925	261	89	116.1	38.04306	-87.5369	0	2400	0	2400	
GHCND:USW00093817	EVANSVILLE REGIONAL AIRPORT IN US	19970926	267	100	116.1	38.04306	-87.5369	0	2400	0	2400	
GHCND:USW00093817	EVANSVILLE REGIONAL AIRPORT IN US	19970927	272	100	116.1	38.04306	-87.5369	0	2400	0	2400	
GHCND:USW00093817	EVANSVILLE REGIONAL AIRPORT IN US	19970928	289	111	116.1	38.04306	-87.5369	0	2400	0	2400	
GHCND:USW00093817	EVANSVILLE REGIONAL AIRPORT IN US	19970929	283	106	116.1	38.04306	-87.5369	0	2400	0	2400	
GHCND:USW00093817	EVANSVILLE REGIONAL AIRPORT IN US	19970930	261	139	116.1	38.04306	-87.5369	0	2400	0	2400	
GHCND:USW00093817	EVANSVILLE REGIONAL AIRPORT IN US	19971001	217	67	116.1	38.04306	-87.5369	0	2400	0	2400	
GHCND:USW00093817	EVANSVILLE REGIONAL AIRPORT IN US	19971002	239	44	116.1	38.04306	-87.5369	0	2400	0	2400	
GHCND:USW00093817	EVANSVILLE REGIONAL AIRPORT IN US	19971003	289	133	116.1	38.04306	-87.5369	0	2400	0	2400	
GHCND:USW00093817	EVANSVILLE REGIONAL AIRPORT IN US	19971004	300	161	116.1	38.04306	-87.5369	0	2400	0	2400	
GHCND:USW00093817	EVANSVILLE REGIONAL AIRPORT IN US	19971005	294	133	116.1	38.04306	-87.5369	0	2400	0	2400	
GHCND:USW00093817	EVANSVILLE REGIONAL AIRPORT IN US	19971006	300	144	116.1	38.04306	-87.5369	0	2400	0	2400	
GHCND:USW00093817	EVANSVILLE REGIONAL AIRPORT IN US	19971007	300	139	116.1	38.04306	-87.5369	0	2400	0	2400	
GHCND:USW00093817	EVANSVILLE REGIONAL AIRPORT IN US	19971008	300	161	116.1	38.04306	-87.5369	0	2400	0	2400	
GHCND:USW00093817	EVANSVILLE REGIONAL AIRPORT IN US	19971009	256	183	116.1	38.04306	-87.5369	0	2400	0	2400	
GHCND:USW00093817	EVANSVILLE REGIONAL AIRPORT IN US	19971010	256	167	116.1	38.04306	-87.5369	0	2400	0	2400	
GHCND:USW00093817	EVANSVILLE REGIONAL AIRPORT IN US	19971011	294	144	116.1	38.04306	-87.5369	0	2400	0	2400	
GHCND:USW00093817	EVANSVILLE REGIONAL AIRPORT IN US	19971012	300	150	116.1	38.04306	-87.5369	0	2400	0	2400	
GHCND:USW00093817	EVANSVILLE REGIONAL AIRPORT IN US	19971013	233	94	116.1	38.04306	-87.5369	0	2400	0	2400	
GHCND:USW00093817	EVANSVILLE REGIONAL AIRPORT IN US	19971014	189	44	116.1	38.04306	-87.5369	0	2400	0	2400	
GHCND:USW00093817	EVANSVILLE REGIONAL AIRPORT IN US	19971015	161	17	116.1	38.04306	-87.5369	0	2400	0	2400	
GHCND:USW00093817	EVANSVILLE REGIONAL AIRPORT IN US	19971016	172	67	116.1	38.04306	-87.5369	0	2400	0	2400	
GHCND:USW00093817	EVANSVILLE REGIONAL AIRPORT IN US	19971017	156	44	116.1	38.04306	-87.5369	0	2400	0	2400	
GHCND:USW00093817	EVANSVILLE REGIONAL AIRPORT IN US	19971018	167	17	116.1	38.04306	-87.5369	0	2400	0	2400	
GHCND:USW00093817	EVANSVILLE REGIONAL AIRPORT IN US	19971019	183	17	116.1	38.04306	-87.5369	0	2400	0	2400	
GHCND:USW00093817	EVANSVILLE REGIONAL AIRPORT IN US	19971020	183	50	116.1	38.04306	-87.5369	0	2400	0	2400	
GHCND:USW00093817	EVANSVILLE REGIONAL AIRPORT IN US	19971021	150	33	116.1	38.04306	-87.5369	0	2400	0	2400	
GHCND:USW00093817	EVANSVILLE REGIONAL AIRPORT IN US	19971022	111	-33	116.1	38.04306	-87.5369	0	2400	0	2400	
GHCND:USW00093817	EVANSVILLE REGIONAL AIRPORT IN US	19971023	156	-17	116.1	38.04306	-87.5369	0	2400	0	2400	
GHCND:USW00093817	EVANSVILLE REGIONAL AIRPORT IN US	19971024	117	67	116.1	38.04306	-87.5369	0	2400	0	2400	
GHCND:USW00093817	EVANSVILLE REGIONAL AIRPORT IN US	19971025	128	100	116.1	38.04306	-87.5369	0	2400	0	2400	
GHCND:USW00093817	EVANSVILLE REGIONAL AIRPORT IN US	19971026	178	67	116.1	38.04306	-87.5369	0	2400	0	2400	
GHCND:USW00093817	EVANSVILLE REGIONAL AIRPORT IN US	19971027	72	17	116.1	38.04306	-87.5369	0	2400	0	2400	
GHCND:USW00093817	EVANSVILLE REGIONAL AIRPORT IN US	19971028	122	-33	116.1	38.04306	-87.5369	0	2400	0	2400	
GHCND:USW00093817	EVANSVILLE REGIONAL AIRPORT IN US	19971029	178	28	116.1	38.04306	-87.5369	0	2400	0	2400	
GHCND:USW00093817	EVANSVILLE REGIONAL AIRPORT IN US	19971030	194	6	116.1	38.04306	-87.5369	0	2400	0	2400	
GHCND:USW00093817	EVANSVILLE REGIONAL AIRPORT IN US	19971031	183	122	116.1	38.04306	-87.5369	0	2400	0	2400	
GHCND:USW00093817	EVANSVILLE REGIONAL AIRPORT IN US	19971101	178	33	116.1	38.04306	-87.5369	0	2400	0	2400	
GHCND:USW00093817	EVANSVILLE REGIONAL AIRPORT IN US	19971102	122	22	116.1	38.04306	-87.5369	0	2400	0	2400	
GHCND:USW00093817	EVANSVILLE REGIONAL AIRPORT IN US	19971103	50	28	116.1	38.04306	-87.5369	0	2400	0	2400	
GHCND:USW00093817	EVANSVILLE REGIONAL AIRPORT IN US	19971104	72	6	116.1	38.04306	-87.5369	0	2400	0	2400	
GHCND:USW00093817	EVANSVILLE REGIONAL AIRPORT IN US	19971105	144	-6	116.1	38.04306	-87.5369	0	2400	0	2400	
GHCND:USW00093817	EVANSVILLE REGIONAL AIRPORT IN US	19971106	94	78	116.1	38.04306	-87.5369	0	2400	0	2400	
GHCND:USW00093817	EVANSVILLE REGIONAL AIRPORT IN US	19971107	83	44	116.1	38.04306	-87.5369	0	2400	0	2400	
GHCND:USW00093817	EVANSVILLE REGIONAL AIRPORT IN US	19971108	128	39	116.1	38.04306	-87.5369	0	2400	0	2400	
GHCND:USW00093817	EVANSVILLE REGIONAL AIRPORT IN US	19971109	100	22	116.1	38.04306	-87.5369	0	2400	0	2400	
GHCND:USW00093817	EVANSVILLE REGIONAL AIRPORT IN US	19971110	78	22	116.1	38.04306	-87.5369	0	2400	0	2400	
GHCND:USW00093817	EVANSVILLE REGIONAL AIRPORT IN US	19971111	83	11	116.1	38.04306	-87.5369	0	2400	0	2400	
GHCND:USW00093817	EVANSVILLE REGIONAL AIRPORT IN US	19971112	72	0	116.1	38.04306	-87.5369	0	2400	0	2400	
GHCND:USW00093817	EVANSVILLE REGIONAL AIRPORT IN US	19971113	22	6	116.1	38.04306	-87.5369	0	2400	0	2400	
GHCND:USW00093817	EVANSVILLE REGIONAL AIRPORT IN US	19971114	28	0	116.1	38.04306	-87.5369	0	2400	0	2400	
GHCND:USW00093817	EVANSVILLE REGIONAL AIRPORT IN US	19971115	44	6	116.1	38.04306	-87.5369	0	2400	0	2400	
GHCND:USW00093817	EVANSVILLE REGIONAL AIRPORT IN US	19971116	11	-78	116.1	38.04306	-87.5369	0	2400	0	2400	
GHCND:USW00093817	EVANSVILLE REGIONAL AIRPORT IN US	19971117	22	-100	116.1	38.04306	-87.5369	0	2400	0	2400	
GHCND:USW00093817	EVANSVILLE REGIONAL AIRPORT IN US	19971118	100	-56	116.1	38.04306	-87.5369	0	2400	0	2400	
GHCND:USW00093817	EVANSVILLE REGIONAL AIRPORT IN US	19971119	150	-33	116.1	38.04306	-87.5369	0	2400	0	2400	
GHCND:USW00093817	EVANSVILLE REGIONAL AIRPORT IN US	19971120	150	6	116.1	38.04306	-87.5369	0	2400	0	2400	
GHCND:USW00093817	EVANSVILLE REGIONAL AIRPORT IN US	19971121	94	67	116.1	38.04306	-87.5369	0	2400	0	2400	
GHCND:USW00093817	EVANSVILLE REGIONAL AIRPORT IN US	19971122	72	17	116.1	38.04306	-87.5369	0	2400	0	2400	
GHCND:USW00093817	EVANSVILLE REGIONAL AIRPORT IN US	19971123	56	-44	116.1	38.04306	-87.5369	0	2400	0	2400	
GHCND:USW00093817	EVANSVILLE REGIONAL AIRPORT IN US	19971124	83	-61	116.1	38.04306	-87.5369	0	2400	0	2400	
GHCND:USW00093817	EVANSVILLE REGIONAL AIRPORT IN US	19971125	161	17	116.1	38.04306	-87.5369	0	2400	0	2400	
GHCND:USW00093817	EVANSVILLE REGIONAL AIRPORT IN US	19971126	178	6	116.1	38.04306	-87.5369	0	2400	0	2400	
GHCND:USW00093817	EVANSVILLE REGIONAL AIRPORT IN US	19971127	139	-50	116.1	38.04306	-87.5369	0	2400	0	2400	
GHCND:USW00093817	EVANSVILLE REGIONAL AIRPORT IN US	19971128	211	89	116.1	38.04306	-87.5369	0	2400	0	2400	
GHCND:USW00093817	EVANSVILLE REGIONAL AIRPORT IN US	19971129	189	94	116.1	38.04306	-87.5369	0	2400	0	2400	
GHCND:USW00093817	EVANSVILLE REGIONAL AIRPORT IN US	19971130	144	50	116.1	38.04306	-87.5369	0	2400	0	2400	
GHCND:USW00093817	EVANSVILLE REGIONAL AIRPORT IN US	19971201	89	0	116.1	38.04306	-87.5369	0	2400	0	2400	
GHCND:USW00093817	EVANSVILLE REGIONAL AIRPORT IN US	19971202	78	-11	116.1	38.04306	-87.5369	0	2400	0	2400	
GHCND:USW00093817	EVANSVILLE REGIONAL AIRPORT IN US	19971203	100	33	116.1	38.04306	-87.5369	0	2400	0	2400	
GHCND:USW00093817	EVANSVILLE REGIONAL AIRPORT IN US	19971204	67	-6	116.1	38.04306	-87.5369	0	2400	0	2400	
GHCND:USW00093817	EVANSVILLE REGIONAL AIRPORT IN US	19971205	0	-50	116.1	38.04306	-87.5369	0	2400	0	2400	
GHCND:USW00093817	EVANSVILLE REGIONAL AIRPORT IN US	19971206	-17	-61	116.1	38.04306	-87.5369	0	2400	0	2400	
GHCND:USW00093817	EVANSVILLE REGIONAL AIRPORT IN US	19971207	0	-50	116.1	38.04306	-87.5369	0	2400	0	2400	
GHCND:USW00093817	EVANSVILLE REGIONAL AIRPORT IN US	19971208	0	-56	116.1	38.04306	-87.5369	0	2400	0	2400	
GHCND:USW00093817	EVANSVILLE REGIONAL AIRPORT IN US	19971209	72	0	116.1	38.04306	-87.5369	0	2400	0	2400	
GHCND:USW00093817	EVANSVILLE REGIONAL AIRPORT IN US	19971210	72	22	116.1	38.04306	-87.5369	0	2400	0	2400	
GHCND:USW00093817	EVANSVILLE REGIONAL AIRPORT IN US	19971211	83	11	116.1	38.04306	-87.5369	0	2400	0	2400	

GHCND:USW00093817	EVANSVILLE REGIONAL AIRPORT IN US	19971212	33	-6	116.1	38.04306	-87.5369	0	2400	0	2400
GHCND:USW00093817	EVANSVILLE REGIONAL AIRPORT IN US	19971213	44	-44	116.1	38.04306	-87.5369	0	2400	0	2400
GHCND:USW00093817	EVANSVILLE REGIONAL AIRPORT IN US	19971214	17	-61	116.1	38.04306	-87.5369	0	2400	0	2400
GHCND:USW00093817	EVANSVILLE REGIONAL AIRPORT IN US	19971215	83	-67	116.1	38.04306	-87.5369	0	2400	0	2400
GHCND:USW00093817	EVANSVILLE REGIONAL AIRPORT IN US	19971216	128	-44	116.1	38.04306	-87.5369	0	2400	0	2400
GHCND:USW00093817	EVANSVILLE REGIONAL AIRPORT IN US	19971217	106	-39	116.1	38.04306	-87.5369	0	2400	0	2400
GHCND:USW00093817	EVANSVILLE REGIONAL AIRPORT IN US	19971218	122	-44	116.1	38.04306	-87.5369	0	2400	0	2400
GHCND:USW00093817	EVANSVILLE REGIONAL AIRPORT IN US	19971219	150	-17	116.1	38.04306	-87.5369	0	2400	0	2400
GHCND:USW00093817	EVANSVILLE REGIONAL AIRPORT IN US	19971220	83	-11	116.1	38.04306	-87.5369	0	2400	0	2400
GHCND:USW00093817	EVANSVILLE REGIONAL AIRPORT IN US	19971221	72	-11	116.1	38.04306	-87.5369	0	2400	0	2400
GHCND:USW00093817	EVANSVILLE REGIONAL AIRPORT IN US	19971222	100	50	116.1	38.04306	-87.5369	0	2400	0	2400
GHCND:USW00093817	EVANSVILLE REGIONAL AIRPORT IN US	19971223	56	39	116.1	38.04306	-87.5369	0	2400	0	2400
GHCND:USW00093817	EVANSVILLE REGIONAL AIRPORT IN US	19971224	100	39	116.1	38.04306	-87.5369	0	2400	0	2400
GHCND:USW00093817	EVANSVILLE REGIONAL AIRPORT IN US	19971225	67	6	116.1	38.04306	-87.5369	0	2400	0	2400
GHCND:USW00093817	EVANSVILLE REGIONAL AIRPORT IN US	19971226	28	6	116.1	38.04306	-87.5369	0	2400	0	2400
GHCND:USW00093817	EVANSVILLE REGIONAL AIRPORT IN US	19971227	22	-56	116.1	38.04306	-87.5369	0	2400	0	2400
GHCND:USW00093817	EVANSVILLE REGIONAL AIRPORT IN US	19971228	28	-67	116.1	38.04306	-87.5369	0	2400	0	2400
GHCND:USW00093817	EVANSVILLE REGIONAL AIRPORT IN US	19971229	44	-39	116.1	38.04306	-87.5369	0	2400	0	2400
GHCND:USW00093817	EVANSVILLE REGIONAL AIRPORT IN US	19971230	-11	-44	116.1	38.04306	-87.5369	0	2400	0	2400
GHCND:USW00093817	EVANSVILLE REGIONAL AIRPORT IN US	19971231	-28	-133	116.1	38.04306	-87.5369	0	2400	0	2400
GHCND:USW00093817	EVANSVILLE REGIONAL AIRPORT IN US	19980101	78	-117	116.1	38.04306	-87.5369	0	2400	0	2400
GHCND:USW00093817	EVANSVILLE REGIONAL AIRPORT IN US	19980102	111	44	116.1	38.04306	-87.5369	0	2400	0	2400
GHCND:USW00093817	EVANSVILLE REGIONAL AIRPORT IN US	19980103	156	106	116.1	38.04306	-87.5369	0	2400	0	2400
GHCND:USW00093817	EVANSVILLE REGIONAL AIRPORT IN US	19980104	194	117	116.1	38.04306	-87.5369	0	2400	0	2400
GHCND:USW00093817	EVANSVILLE REGIONAL AIRPORT IN US	19980105	156	122	116.1	38.04306	-87.5369	0	2400	0	2400
GHCND:USW00093817	EVANSVILLE REGIONAL AIRPORT IN US	19980106	167	111	116.1	38.04306	-87.5369	0	2400	0	2400
GHCND:USW00093817	EVANSVILLE REGIONAL AIRPORT IN US	19980107	156	94	116.1	38.04306	-87.5369	0	2400	0	2400
GHCND:USW00093817	EVANSVILLE REGIONAL AIRPORT IN US	19980108	94	28	116.1	38.04306	-87.5369	0	2400	0	2400
GHCND:USW00093817	EVANSVILLE REGIONAL AIRPORT IN US	19980109	61	6	116.1	38.04306	-87.5369	0	2400	0	2400
GHCND:USW00093817	EVANSVILLE REGIONAL AIRPORT IN US	19980110	50	-6	116.1	38.04306	-87.5369	0	2400	0	2400
GHCND:USW00093817	EVANSVILLE REGIONAL AIRPORT IN US	19980111	39	-11	116.1	38.04306	-87.5369	0	2400	0	2400
GHCND:USW00093817	EVANSVILLE REGIONAL AIRPORT IN US	19980112	144	11	116.1	38.04306	-87.5369	0	2400	0	2400
GHCND:USW00093817	EVANSVILLE REGIONAL AIRPORT IN US	19980113	11	-44	116.1	38.04306	-87.5369	0	2400	0	2400
GHCND:USW00093817	EVANSVILLE REGIONAL AIRPORT IN US	19980114	67	-56	116.1	38.04306	-87.5369	0	2400	0	2400
GHCND:USW00093817	EVANSVILLE REGIONAL AIRPORT IN US	19980115	39	-11	116.1	38.04306	-87.5369	0	2400	0	2400
GHCND:USW00093817	EVANSVILLE REGIONAL AIRPORT IN US	19980116	6	-6	116.1	38.04306	-87.5369	0	2400	0	2400
GHCND:USW00093817	EVANSVILLE REGIONAL AIRPORT IN US	19980117	11	-11	116.1	38.04306	-87.5369	0	2400	0	2400
GHCND:USW00093817	EVANSVILLE REGIONAL AIRPORT IN US	19980118	56	-22	116.1	38.04306	-87.5369	0	2400	0	2400
GHCND:USW00093817	EVANSVILLE REGIONAL AIRPORT IN US	19980119	0	-33	116.1	38.04306	-87.5369	0	2400	0	2400
GHCND:USW00093817	EVANSVILLE REGIONAL AIRPORT IN US	19980120	28	-39	116.1	38.04306	-87.5369	0	2400	0	2400
GHCND:USW00093817	EVANSVILLE REGIONAL AIRPORT IN US	19980121	89	6	116.1	38.04306	-87.5369	0	2400	0	2400
GHCND:USW00093817	EVANSVILLE REGIONAL AIRPORT IN US	19980122	39	17	116.1	38.04306	-87.5369	0	2400	0	2400
GHCND:USW00093817	EVANSVILLE REGIONAL AIRPORT IN US	19980123	17	0	116.1	38.04306	-87.5369	0	2400	0	2400
GHCND:USW00093817	EVANSVILLE REGIONAL AIRPORT IN US	19980124	17	-6	116.1	38.04306	-87.5369	0	2400	0	2400
GHCND:USW00093817	EVANSVILLE REGIONAL AIRPORT IN US	19980125	61	-6	116.1	38.04306	-87.5369	0	2400	0	2400
GHCND:USW00093817	EVANSVILLE REGIONAL AIRPORT IN US	19980126	89	-11	116.1	38.04306	-87.5369	0	2400	0	2400
GHCND:USW00093817	EVANSVILLE REGIONAL AIRPORT IN US	19980127	117	-11	116.1	38.04306	-87.5369	0	2400	0	2400
GHCND:USW00093817	EVANSVILLE REGIONAL AIRPORT IN US	19980128	150	-28	116.1	38.04306	-87.5369	0	2400	0	2400
GHCND:USW00093817	EVANSVILLE REGIONAL AIRPORT IN US	19980129	78	11	116.1	38.04306	-87.5369	0	2400	0	2400
GHCND:USW00093817	EVANSVILLE REGIONAL AIRPORT IN US	19980130	67	-44	116.1	38.04306	-87.5369	0	2400	0	2400
GHCND:USW00093817	EVANSVILLE REGIONAL AIRPORT IN US	19980131	83	-56	116.1	38.04306	-87.5369	0	2400	0	2400
GHCND:USW00093817	EVANSVILLE REGIONAL AIRPORT IN US	19980201	150	-39	116.1	38.04306	-87.5369	0	2400	0	2400
GHCND:USW00093817	EVANSVILLE REGIONAL AIRPORT IN US	19980202	111	28	116.1	38.04306	-87.5369	0	2400	0	2400
GHCND:USW00093817	EVANSVILLE REGIONAL AIRPORT IN US	19980203	89	17	116.1	38.04306	-87.5369	0	2400	0	2400
GHCND:USW00093817	EVANSVILLE REGIONAL AIRPORT IN US	19980204	33	-17	116.1	38.04306	-87.5369	0	2400	0	2400
GHCND:USW00093817	EVANSVILLE REGIONAL AIRPORT IN US	19980205	0	-11	116.1	38.04306	-87.5369	0	2400	0	2400
GHCND:USW00093817	EVANSVILLE REGIONAL AIRPORT IN US	19980206	6	-11	116.1	38.04306	-87.5369	0	2400	0	2400
GHCND:USW00093817	EVANSVILLE REGIONAL AIRPORT IN US	19980207	50	-44	116.1	38.04306	-87.5369	0	2400	0	2400
GHCND:USW00093817	EVANSVILLE REGIONAL AIRPORT IN US	19980208	67	-94	116.1	38.04306	-87.5369	0	2400	0	2400
GHCND:USW00093817	EVANSVILLE REGIONAL AIRPORT IN US	19980209	72	-78	116.1	38.04306	-87.5369	0	2400	0	2400
GHCND:USW00093817	EVANSVILLE REGIONAL AIRPORT IN US	19980210	67	6	116.1	38.04306	-87.5369	0	2400	0	2400
GHCND:USW00093817	EVANSVILLE REGIONAL AIRPORT IN US	19980211	100	50	116.1	38.04306	-87.5369	0	2400	0	2400
GHCND:USW00093817	EVANSVILLE REGIONAL AIRPORT IN US	19980212	61	6	116.1	38.04306	-87.5369	0	2400	0	2400
GHCND:USW00093817	EVANSVILLE REGIONAL AIRPORT IN US	19980213	78	-28	116.1	38.04306	-87.5369	0	2400	0	2400
GHCND:USW00093817	EVANSVILLE REGIONAL AIRPORT IN US	19980214	106	-28	116.1	38.04306	-87.5369	0	2400	0	2400
GHCND:USW00093817	EVANSVILLE REGIONAL AIRPORT IN US	19980215	128	-6	116.1	38.04306	-87.5369	0	2400	0	2400
GHCND:USW00093817	EVANSVILLE REGIONAL AIRPORT IN US	19980216	139	56	116.1	38.04306	-87.5369	0	2400	0	2400
GHCND:USW00093817	EVANSVILLE REGIONAL AIRPORT IN US	19980217	139	78	116.1	38.04306	-87.5369	0	2400	0	2400
GHCND:USW00093817	EVANSVILLE REGIONAL AIRPORT IN US	19980218	89	56	116.1	38.04306	-87.5369	0	2400	0	2400
GHCND:USW00093817	EVANSVILLE REGIONAL AIRPORT IN US	19980219	78	56	116.1	38.04306	-87.5369	0	2400	0	2400
GHCND:USW00093817	EVANSVILLE REGIONAL AIRPORT IN US	19980220	83	56	116.1	38.04306	-87.5369	0	2400	0	2400
GHCND:USW00093817	EVANSVILLE REGIONAL AIRPORT IN US	19980221	94	33	116.1	38.04306	-87.5369	0	2400	0	2400
GHCND:USW00093817	EVANSVILLE REGIONAL AIRPORT IN US	19980222	117	11	116.1	38.04306	-87.5369	0	2400	0	2400
GHCND:USW00093817	EVANSVILLE REGIONAL AIRPORT IN US	19980223	122	22	116.1	38.04306	-87.5369	0	2400	0	2400
GHCND:USW00093817	EVANSVILLE REGIONAL AIRPORT IN US	19980224	172	11	116.1	38.04306	-87.5369	0	2400	0	2400
GHCND:USW00093817	EVANSVILLE REGIONAL AIRPORT IN US	19980225	183	6	116.1	38.04306	-87.5369	0	2400	0	2400
GHCND:USW00093817	EVANSVILLE REGIONAL AIRPORT IN US	19980226	206	106	116.1	38.04306	-87.5369	0	2400	0	2400
GHCND:USW00093817	EVANSVILLE REGIONAL AIRPORT IN US	19980227	161	33	116.1	38.04306	-87.5369	0	2400	0	2400
GHCND:USW00093817	EVANSVILLE REGIONAL AIRPORT IN US	19980228	139	0	116.1	38.04306	-87.5369	0	2400	0	2400
GHCND:USW00093817	EVANSVILLE REGIONAL AIRPORT IN US	19980301	50	17	116.1	38.04306	-87.5369	0	2400	0	2400
GHCND:USW00093817	EVANSVILLE REGIONAL AIRPORT IN US	19980302	39	-6	116.1	38.04306	-87.5369	0	2400	0	2400
GHCND:USW00093817	EVANSVILLE REGIONAL AIRPORT IN US	19980303	56	-11	116.1	38.04306	-87.5369	0	2400	0	2400
GHCND:USW00093817	EVANSVILLE REGIONAL AIRPORT IN US	19980304	106	-11	116.1	38.04306	-87.5369	0	2400	0	2400
GHCND:USW00093817	EVANSVILLE REGIONAL AIRPORT IN US	19980305	83	0	116.1	38.04306	-87.5369	0	2400	0	2400
GHCND:USW00093817	EVANSVILLE REGIONAL AIRPORT IN US	19980306	128	28	116.1	38.04306	-87.5369	0	2400	0	2400
GHCND:USW00093817	EVANSVILLE REGIONAL AIRPORT IN US	19980307	111	72	116.1	38.04306	-87.5369	0	2400	0	2400
GHCND:USW00093817	EVANSVILLE REGIONAL AIRPORT IN US	19980308	206	94	116.1	38.04306	-87.5369	0	2400	0	2400
GHCND:USW00093817	EVANSVILLE REGIONAL AIRPORT IN US	19980309	94	-50	116.1	38.04306	-87.5369	0	2400	0	2400
GHCND:USW00093817	EVANSVILLE REGIONAL AIRPORT IN US	19980310	-6	-78	116.1	38.04306	-87.5369	0	2400	0	2400
GHCND:USW00093817	EVANSVILLE REGIONAL AIRPORT IN US	19980311	-39	-89	116.1	38.04306	-87.5369	0	2400	0	2400
GHCND:USW00093817	EVANSVILLE REGIONAL AIRPORT IN US	19980312	-6	-117	116.1	38.04306	-87.5369	0	2400	0	2400
GHCND:USW00093817	EVANSVILLE REGIONAL AIRPORT IN US	19980313	100	-56	116.1	38.04306	-87.5369	0	2400	0	2400
GHCND:USW00093817	EVANSVILLE REGIONAL AIRPORT IN US	19980314	78	-17	116.1	38.04306	-87.5369	0	2400	0	2400
GHCND:USW00093817	EVANSVILLE REGIONAL AIRPORT IN US	19980315	67	-50	116.1	38.04306	-87.5369	0	2400	0	2400
GHCND:USW00093817	EVANSVILLE REGIONAL AIRPORT IN US	19980316	83	33	116.1	38.04306	-87.5369	0	2400	0	2400
GHCND:USW00093817	EVANSVILLE REGIONAL AIRPORT IN US	19980317	156	61	116.1	38.04306	-87.5369	0	2400	0	2400
GHCND:USW00093817	EVANSVILLE REGIONAL AIRPORT IN US	19980318	206	78	116.1	38.04306	-87.5369	0	2400	0	2400
GHCND:USW00093817	EVANSVILLE REGIONAL AIRPORT IN US	19980319	161	33	116.1	38.04306	-87.5369	0	2400	0	2400
GHCND:USW00093817	EVANSVILLE REGIONAL AIRPORT IN US	19980320	117	17	116.1	38.04306	-87.5369	0	2400	0	2400
GHCND:USW00093817	EVANSVILLE REGIONAL AIRPORT IN US	19980321	56	11	116.1	38.04306	-87.5369	0	2400	0	2400
GHCND:USW00093817	EVANSVILLE REGIONAL AIRPORT IN US	19980322	106	-6	116.1	38.04306	-87.5369	0	2400	0	2400
GHCND:USW00093817	EVANSVILLE REGIONAL AIRPORT IN US	19980323	106	-11	116.1	38.04306	-87.5369	0	2400	0	2400
GHCND:USW00093817	EVANSVILLE REGIONAL AIRPORT IN US	19980324	122	-17	116.1	38.04306	-87.5369	0	2400	0	2400
GHCND:USW00093817	EVANSVILLE REGIONAL AIRPORT IN US	19980325	239	67	116.1	38.04306	-87.5369	0	2400	0	2400
GHCND:USW00093817	EVANSVILLE REGIONAL AIRPORT IN US	19980326	244	167	116.1	38.04306	-87.5369	0	2400	0	2400
GHCND:USW00093817	EVANSVILLE REGIONAL AIRPORT IN US	19980327	256	178	116.1	38.04306	-87.5369	0	2400	0	2400
GHCND:USW00093817	EVANSVILLE REGIONAL AIRPORT IN US	19980328	261	167	116.1	38.04306	-87.5369	0	2400	0	2400
GHCND:USW00093817	EVANSVILLE REGIONAL AIRPORT IN US	19980329	272	139	116.1	38.04306	-87.5369	0	2400	0	2400
GHCND:USW00093817	EVANSVILLE REGIONAL AIRPORT IN US	19980330	272	183	116.1	38.04306	-87.5369	0	2400	0	2400
GHCND:USW00093817	EVANSVILLE REGIONAL AIRPORT IN US	19980331	239	94	116.1	38.04306	-87.5369	0	2400	0	2400
GHCND:USW00093817	EVANSVILLE REGIONAL AIRPORT IN US	19980401	178	39	116.1	38.04306	-87.5369	0	2400	0	2400
GHCND:USW00093817	EVANSVILLE REGIONAL AIRPORT IN US	19980402	172	17	116.1	38.04306	-87.5369	0	2400	0	2400
GHCND:USW00093817	EVANSVILLE REGIONAL AIRPORT IN US	19980403	139	67	116.1	38.04306	-87.5369	0	2400	0	2400
GHCND:USW00093817	EVANSVILLE REGIONAL AIRPORT IN US	19980404	106	28	116.1	38.04306	-87.5369	0	2400	0	2400
GHCND:USW00093817	EVANSVILLE REGIONAL AIRPORT IN US	19980405	161	-11	116.1	38.04306	-87.5369	0	2400	0	2400
GHCND:USW00093817	EVANSVILLE REGIONAL AIRPORT IN US	19980406	200	22	116.1	38.04306	-87.5369	0	2400	0	2400
GHCND:USW00093817	EVANSVILLE REGIONAL AIRPORT IN US	19980407	228	111	116.1	38.04306	-87.5369	0	2400	0	2400
GHCND:USW00093817	EVANSVILLE REGIONAL AIRPORT IN US	19980408	222	117	116.1	38.04306	-87.5369	0	2400	0	2400
GHCND:USW00093817	EVANSVILLE REGIONAL AIRPORT IN US	19980409	128	61	116.1	38.04306	-87.5369	0	2400	0	2400
GHCND:USW00093817	EVANSVILLE REGIONAL AIRPORT IN US	19980410	156	33	116.1	38.04306	-87.5369	0	2400	0	2400
GHCND:USW00093817	EVANSVILLE REGIONAL AIRPORT IN US	19980411	183	6	116.1	38.04306	-87.5369	0	2400	0	2400
GHCND:USW00093817	EVANSVILLE REGIONAL AIRPORT IN US	19980412	222	44	116.1	38.04306	-87.5369	0	2400	0	2400
GHCND:USW00093817	EVANSVILLE REGIONAL AIRPORT IN US	19980413	211	133	116.1	38.04306	-87.5369	0	2400	0	2400
GHCND:USW00093817	EVANSVILLE REGIONAL AIRPORT IN US	19980414	228	100	116.1	38.04306	-87.5369	0	2400	0	2400
GHCND:USW00093817	EVANSVILLE REGIONAL AIRPORT IN US	19980415	233	106	116.1	38.04306	-87.5369	0	2400	0	2400
GHCND:USW00093817	EVANSVILLE REGIONAL AIRPORT IN US	19980416	200	94	116.1	38.04306	-87.5369	0	2400	0	2400
GHCND:USW00093817	EVANSVILLE REGIONAL AIRPORT IN US	19980417	150	44	116.1	38.04306	-87.5369	0	2400	0	2400
GHCND:USW00093817	EVANSVILLE REGIONAL AIRPORT IN US	19980418	133	50	116.1	38.04306	-87.5369	0	2400	0	2400
GHCND:USW00093817	EVANSVILLE REGIONAL AIRPORT IN US	19980419	167	56	116.1	38.04306	-87.5369	0	2400	0	2400
GHCND:USW00093817	EVANSVILLE REGIONAL AIRPORT IN US	19980420	189	28	116.1	38.04306	-87.5369	0	2400	0	2400
GHCND:USW00093817	EVANSVILLE REGIONAL AIRPORT IN US	19980421	150	67	116.1	38.04306	-87.5369	0	2400	0	2400
GHCND:USW00093817	EVANSVILLE REGIONAL AIRPORT IN US	19980422	156	56	116.1	38.04306	-87.5369	0	2400	0	2400
GHCND:USW00093817	EVANSVILLE REGIONAL AIRPORT IN US	19980423	206	56	116.1	38.04306	-87.5369	0	2400	0	2400
GHCND:USW00093817	EVANSVILLE REGIONAL AIRPORT IN US	19980424	228	100	116.1	38.04306	-87.5369	0	2400	0	2400
GHCND:USW00093817	EVANSVILLE REGIONAL AIRPORT IN US	19980425	211	83	116.1	38.04306	-87.5369	0	2400	0	2400
GHCND:USW00093817	EVANSVILLE REGIONAL AIRPORT IN US	19980426	233	161	116.1	38.04306	-87.5369	0	2400	0	2400
GHCND:USW00093817	EVANSVILLE REGIONAL AIRPORT IN US	19980427	167	83	116.1	38.04306	-87.5369	0	2400	0	2400
GHCND:USW00093817	EVANSVILLE REGIONAL AIRPORT IN US	19980428	133	106	116.1	38.04306	-87.5369	0	2400	0	2400
GHCND:USW00093817	EVANSVILLE REGIONAL AIRPORT IN US	19980429	161	128	116.1	38.04306	-87.5369	0	2400	0	2400
GHCND:USW00093817	EVANSVILLE REGIONAL AIRPORT IN US	19980430	211	139	116.1	38.04306	-87.5369	0	2400	0	2400
GHCND:USW00093817	EVANSVILLE REGIONAL AIRPORT IN US	19980501	161	100	116.1	38.04306	-87.5369	0	2400	0	2400
GHCND:USW00093817	EVANSVILLE REGIONAL AIRPORT IN US	19980502	244	106	116.1	38.04306	-87.5369	0	2400	0	2400
GHCND:USW00093817	EVANSVILLE REGIONAL AIRPORT IN US	19980503	156	117	116.1	38.04306	-87.5369	0	2400	0	2400
GHCND:USW00093817	EVANSVILLE REGIONAL AIRPORT IN US	19980504	200	94	116.1	38.04306	-87.5369	0	2400	0	2400
GHCND:USW00093817	EVANSVILLE REGIONAL AIRPORT IN US	19980505	228	94	116.1	38.04306	-87.5369	0	2400	0	2400
GHCND:USW00093817	EVANSVILLE REGIONAL AIRPORT IN US	19980506	228	133	116.1	38.04306	-87.5369	0	2400	0	2400
GHCND:USW00093817	EVANSVILLE REGIONAL AIRPORT IN US	19980507	233	161	116.1	38.04306	-87.5369	0	2400	0	2400
GHCND:USW00093817	EVANSVILLE REGIONAL AIRPORT IN US	19980508	217	144	116.1	38.04306	-87.5369	0	2400	0	2400
GHCND:USW00093817	EVANSVILLE REGIONAL AIRPORT IN US	19980509	211	128	116.1	38.04306	-87.5369	0	2400	0	2400
GHCND:USW00093817	EVANSVILLE REGIONAL AIRPORT IN US	19980510	250	167	116.1	38.04306	-87.5369	0	2400	0	2400
GHCND:USW00093817	EVANSVILLE REGIONAL AIRPORT IN US	19980511	250	122	116.1	38.04306	-87.5369	0	2400	0	2400
GHCND:USW00093817	EVANSVILLE REGIONAL AIRPORT IN US	19980512	278	111	116.1	38.04306	-87.5369	0	2400	0	2400
GHCND:USW00093817	EVANSVILLE REGIONAL AIRPORT IN US	19980513	306	189	116.1	38.04306	-87.5369	0	2400	0	2400
GHCND:USW00093817	EVANSVILLE REGIONAL AIRPORT IN US	19980514	327	183	116.1	38.04306	-87.5369	0	2400	0	2400
GHCND:USW00093817	EVANSVILLE REGIONAL AIRPORT IN US	19980515	294	189	116.1	38.04306	-87.5369	0	2400	0	2400
GHCND:USW00093817	EVANSVILLE REGIONAL AIRPORT IN US	19980516	283	172	116.1	38.04306	-87.5369	0	2400	0	2400
GHCND:USW00093817	EVANSVILLE REGIONAL AIRPORT IN US	19980517	300	133	116.1	38.04306	-87.5369	0	2400	0	2400
GHCND:USW00093817	EVANSVILLE REGIONAL AIRPORT IN US	19980518	306	122	116.1	38.04306	-87.5369	0	2400	0	2400
GHCND:USW00093817	EVANSVILLE REGIONAL AIRPORT IN US	19980519	322	178	116.1	38.04306	-87.5369	0	2400	0	2400
GHCND:USW00093817	EVANSVILLE REGIONAL AIRPORT IN US	19980520	317	178	116.1	38.04306	-87.5369	0	2400	0	2400
GHCND:USW00093817	EVANSVILLE REGIONAL AIRPORT IN US	19980521	278	189	116.1	38.04306	-87.5369	0	2400	0	2400
GHCND:USW00093817	EVANSVILLE REGIONAL AIRPORT IN US	19980522	233	178	116.1	38.04306	-87.5369	0	2400	0	2400
GHCND:USW00093817	EVANSVILLE REGIONAL AIRPORT IN US	19980523	283	194	116.1	38.04306	-87.5369	0	2400	0	2400
GHCND:USW00093817	EVANSVILLE REGIONAL AIRPORT IN US	19980524	289	178	116.1	38.04306	-87.5369	0	2400	0	2400
GHCND:USW00093817	EVANSVILLE REGIONAL AIRPORT IN US	19980525	261	161	116.1	38.04306	-87.5369	0	2400	0	2400
GHCND:USW00093817	EVANSVILLE REGIONAL AIRPORT IN US	19980526	222	172	116.1	38.04306	-87.5369	0	2400	0	2400
GHCND:USW00093817	EVANSVILLE REGIONAL AIRPORT IN US	19980527	267	178	116.1	38.04306	-87.5369	0	2400	0	2400
GHCND:USW00093817	EVANSVILLE REGIONAL AIRPORT IN US	19980528	300	161	116.1	38.04306	-87.5369	0	2400	0	2400
GHCND:USW00093817	EVANSVILLE REGIONAL AIRPORT IN US	19980529	317	189	116.1	38.04306	-87.5369	0	2400	0	2400
GHCND:USW00093817	EVANSVILLE REGIONAL AIRPORT IN US	19980530	311	200	116.1	38.04306	-87.5369	0	2400	0	2400

GHCND:USW00093817	EVANSVILLE REGIONAL AIRPORT IN US	19980531	322	222	116.1	38.04306	-87.5369	0	2400	0	2400	
GHCND:USW00093817	EVANSVILLE REGIONAL AIRPORT IN US	19980601	272	178	116.1	38.04306	-87.5369	0	2400	0	2400	
GHCND:USW00093817	EVANSVILLE REGIONAL AIRPORT IN US	19980602	317	189	116.1	38.04306	-87.5369	0	2400	0	2400	
GHCND:USW00093817	EVANSVILLE REGIONAL AIRPORT IN US	19980603	267	183	116.1	38.04306	-87.5369	0	2400	0	2400	
GHCND:USW00093817	EVANSVILLE REGIONAL AIRPORT IN US	19980604	189	156	116.1	38.04306	-87.5369	0	2400	0	2400	
GHCND:USW00093817	EVANSVILLE REGIONAL AIRPORT IN US	19980605	200	106	116.1	38.04306	-87.5369	0	2400	0	2400	
GHCND:USW00093817	EVANSVILLE REGIONAL AIRPORT IN US	19980606	194	89	116.1	38.04306	-87.5369	0	2400	0	2400	
GHCND:USW00093817	EVANSVILLE REGIONAL AIRPORT IN US	19980607	244	89	116.1	38.04306	-87.5369	0	2400	0	2400	
GHCND:USW00093817	EVANSVILLE REGIONAL AIRPORT IN US	19980608	183	144	116.1	38.04306	-87.5369	0	2400	0	2400	
GHCND:USW00093817	EVANSVILLE REGIONAL AIRPORT IN US	19980609	289	167	116.1	38.04306	-87.5369	0	2400	0	2400	
GHCND:USW00093817	EVANSVILLE REGIONAL AIRPORT IN US	19980610	311	206	116.1	38.04306	-87.5369	0	2400	0	2400	
GHCND:USW00093817	EVANSVILLE REGIONAL AIRPORT IN US	19980611	317	222	116.1	38.04306	-87.5369	0	2400	0	2400	
GHCND:USW00093817	EVANSVILLE REGIONAL AIRPORT IN US	19980612	322	206	116.1	38.04306	-87.5369	0	2400	0	2400	
GHCND:USW00093817	EVANSVILLE REGIONAL AIRPORT IN US	19980613	278	178	116.1	38.04306	-87.5369	0	2400	0	2400	
GHCND:USW00093817	EVANSVILLE REGIONAL AIRPORT IN US	19980614	294	183	116.1	38.04306	-87.5369	0	2400	0	2400	
GHCND:USW00093817	EVANSVILLE REGIONAL AIRPORT IN US	19980615	233	178	116.1	38.04306	-87.5369	0	2400	0	2400	
GHCND:USW00093817	EVANSVILLE REGIONAL AIRPORT IN US	19980616	261	161	116.1	38.04306	-87.5369	0	2400	0	2400	
GHCND:USW00093817	EVANSVILLE REGIONAL AIRPORT IN US	19980617	306	156	116.1	38.04306	-87.5369	0	2400	0	2400	
GHCND:USW00093817	EVANSVILLE REGIONAL AIRPORT IN US	19980618	333	206	116.1	38.04306	-87.5369	0	2400	0	2400	
GHCND:USW00093817	EVANSVILLE REGIONAL AIRPORT IN US	19980619	306	200	116.1	38.04306	-87.5369	0	2400	0	2400	
GHCND:USW00093817	EVANSVILLE REGIONAL AIRPORT IN US	19980620	289	222	116.1	38.04306	-87.5369	0	2400	0	2400	
GHCND:USW00093817	EVANSVILLE REGIONAL AIRPORT IN US	19980621	311	217	116.1	38.04306	-87.5369	0	2400	0	2400	
GHCND:USW00093817	EVANSVILLE REGIONAL AIRPORT IN US	19980622	322	200	116.1	38.04306	-87.5369	0	2400	0	2400	
GHCND:USW00093817	EVANSVILLE REGIONAL AIRPORT IN US	19980623	339	200	116.1	38.04306	-87.5369	0	2400	0	2400	
GHCND:USW00093817	EVANSVILLE REGIONAL AIRPORT IN US	19980624	333	228	116.1	38.04306	-87.5369	0	2400	0	2400	
GHCND:USW00093817	EVANSVILLE REGIONAL AIRPORT IN US	19980625	344	244	116.1	38.04306	-87.5369	0	2400	0	2400	
GHCND:USW00093817	EVANSVILLE REGIONAL AIRPORT IN US	19980626	344	250	116.1	38.04306	-87.5369	0	2400	0	2400	
GHCND:USW00093817	EVANSVILLE REGIONAL AIRPORT IN US	19980627	333	244	116.1	38.04306	-87.5369	0	2400	0	2400	
GHCND:USW00093817	EVANSVILLE REGIONAL AIRPORT IN US	19980628	339	239	116.1	38.04306	-87.5369	0	2400	0	2400	
GHCND:USW00093817	EVANSVILLE REGIONAL AIRPORT IN US	19980629	328	206	116.1	38.04306	-87.5369	0	2400	0	2400	
GHCND:USW00093817	EVANSVILLE REGIONAL AIRPORT IN US	19980630	306	217	116.1	38.04306	-87.5369	0	2400	0	2400	
GHCND:USW00093817	EVANSVILLE REGIONAL AIRPORT IN US	19980701	300	211	116.1	38.04306	-87.5369	0	2400	0	2400	
GHCND:USW00093817	EVANSVILLE REGIONAL AIRPORT IN US	19980702	311	200	116.1	38.04306	-87.5369	0	2400	0	2400	
GHCND:USW00093817	EVANSVILLE REGIONAL AIRPORT IN US	19980703	311	206	116.1	38.04306	-87.5369	0	2400	0	2400	
GHCND:USW00093817	EVANSVILLE REGIONAL AIRPORT IN US	19980704	306	233	116.1	38.04306	-87.5369	0	2400	0	2400	
GHCND:USW00093817	EVANSVILLE REGIONAL AIRPORT IN US	19980705	311	211	116.1	38.04306	-87.5369	0	2400	0	2400	
GHCND:USW00093817	EVANSVILLE REGIONAL AIRPORT IN US	19980706	289	200	116.1	38.04306	-87.5369	0	2400	0	2400	
GHCND:USW00093817	EVANSVILLE REGIONAL AIRPORT IN US	19980707	333	233	116.1	38.04306	-87.5369	0	2400	0	2400	
GHCND:USW00093817	EVANSVILLE REGIONAL AIRPORT IN US	19980708	311	222	116.1	38.04306	-87.5369	0	2400	0	2400	
GHCND:USW00093817	EVANSVILLE REGIONAL AIRPORT IN US	19980709	317	233	116.1	38.04306	-87.5369	0	2400	0	2400	
GHCND:USW00093817	EVANSVILLE REGIONAL AIRPORT IN US	19980710	311	228	116.1	38.04306	-87.5369	0	2400	0	2400	
GHCND:USW00093817	EVANSVILLE REGIONAL AIRPORT IN US	19980711	289	189	116.1	38.04306	-87.5369	0	2400	0	2400	
GHCND:USW00093817	EVANSVILLE REGIONAL AIRPORT IN US	19980712	300	178	116.1	38.04306	-87.5369	0	2400	0	2400	
GHCND:USW00093817	EVANSVILLE REGIONAL AIRPORT IN US	19980713	300	194	116.1	38.04306	-87.5369	0	2400	0	2400	
GHCND:USW00093817	EVANSVILLE REGIONAL AIRPORT IN US	19980714	250	206	116.1	38.04306	-87.5369	0	2400	0	2400	
GHCND:USW00093817	EVANSVILLE REGIONAL AIRPORT IN US	19980715	256	217	116.1	38.04306	-87.5369	0	2400	0	2400	
GHCND:USW00093817	EVANSVILLE REGIONAL AIRPORT IN US	19980716	300	211	116.1	38.04306	-87.5369	0	2400	0	2400	
GHCND:USW00093817	EVANSVILLE REGIONAL AIRPORT IN US	19980717	317	189	116.1	38.04306	-87.5369	0	2400	0	2400	
GHCND:USW00093817	EVANSVILLE REGIONAL AIRPORT IN US	19980718	322	194	116.1	38.04306	-87.5369	0	2400	0	2400	
GHCND:USW00093817	EVANSVILLE REGIONAL AIRPORT IN US	19980719	350	233	116.1	38.04306	-87.5369	0	2400	0	2400	
GHCND:USW00093817	EVANSVILLE REGIONAL AIRPORT IN US	19980720	328	256	116.1	38.04306	-87.5369	0	2400	0	2400	
GHCND:USW00093817	EVANSVILLE REGIONAL AIRPORT IN US	19980721	339	250	116.1	38.04306	-87.5369	0	2400	0	2400	
GHCND:USW00093817	EVANSVILLE REGIONAL AIRPORT IN US	19980722	328	217	116.1	38.04306	-87.5369	0	2400	0	2400	
GHCND:USW00093817	EVANSVILLE REGIONAL AIRPORT IN US	19980723	289	211	116.1	38.04306	-87.5369	0	2400	0	2400	
GHCND:USW00093817	EVANSVILLE REGIONAL AIRPORT IN US	19980724	283	194	116.1	38.04306	-87.5369	0	2400	0	2400	
GHCND:USW00093817	EVANSVILLE REGIONAL AIRPORT IN US	19980725	283	172	116.1	38.04306	-87.5369	0	2400	0	2400	
GHCND:USW00093817	EVANSVILLE REGIONAL AIRPORT IN US	19980726	239	194	116.1	38.04306	-87.5369	0	2400	0	2400	
GHCND:USW00093817	EVANSVILLE REGIONAL AIRPORT IN US	19980727	267	194	116.1	38.04306	-87.5369	0	2400	0	2400	
GHCND:USW00093817	EVANSVILLE REGIONAL AIRPORT IN US	19980728	294	178	116.1	38.04306	-87.5369	0	2400	0	2400	
GHCND:USW00093817	EVANSVILLE REGIONAL AIRPORT IN US	19980729	294	206	116.1	38.04306	-87.5369	0	2400	0	2400	
GHCND:USW00093817	EVANSVILLE REGIONAL AIRPORT IN US	19980730	261	194	116.1	38.04306	-87.5369	0	2400	0	2400	
GHCND:USW00093817	EVANSVILLE REGIONAL AIRPORT IN US	19980731	289	189	116.1	38.04306	-87.5369	0	2400	0	2400	
GHCND:USW00093817	EVANSVILLE REGIONAL AIRPORT IN US	19980801	283	178	116.1	38.04306	-87.5369	0	2400	0	2400	
GHCND:USW00093817	EVANSVILLE REGIONAL AIRPORT IN US	19980802	294	156	116.1	38.04306	-87.5369	0	2400	0	2400	
GHCND:USW00093817	EVANSVILLE REGIONAL AIRPORT IN US	19980803	300	194	116.1	38.04306	-87.5369	0	2400	0	2400	
GHCND:USW00093817	EVANSVILLE REGIONAL AIRPORT IN US	19980804	294	233	116.1	38.04306	-87.5369	0	2400	0	2400	
GHCND:USW00093817	EVANSVILLE REGIONAL AIRPORT IN US	19980805	300	228	116.1	38.04306	-87.5369	0	2400	0	2400	
GHCND:USW00093817	EVANSVILLE REGIONAL AIRPORT IN US	19980806	278	222	116.1	38.04306	-87.5369	0	2400	0	2400	
GHCND:USW00093817	EVANSVILLE REGIONAL AIRPORT IN US	19980807	267	222	116.1	38.04306	-87.5369	0	2400	0	2400	
GHCND:USW00093817	EVANSVILLE REGIONAL AIRPORT IN US	19980808	283	222	116.1	38.04306	-87.5369	0	2400	0	2400	
GHCND:USW00093817	EVANSVILLE REGIONAL AIRPORT IN US	19980809	294	211	116.1	38.04306	-87.5369	0	2400	0	2400	
GHCND:USW00093817	EVANSVILLE REGIONAL AIRPORT IN US	19980810	311	200	116.1	38.04306	-87.5369	0	2400	0	2400	
GHCND:USW00093817	EVANSVILLE REGIONAL AIRPORT IN US	19980811	306	206	116.1	38.04306	-87.5369	0	2400	0	2400	
GHCND:USW00093817	EVANSVILLE REGIONAL AIRPORT IN US	19980812	300	189	116.1	38.04306	-87.5369	0	2400	0	2400	
GHCND:USW00093817	EVANSVILLE REGIONAL AIRPORT IN US	19980813	289	178	116.1	38.04306	-87.5369	0	2400	0	2400	
GHCND:USW00093817	EVANSVILLE REGIONAL AIRPORT IN US	19980814	289	189	116.1	38.04306	-87.5369	0	2400	0	2400	
GHCND:USW00093817	EVANSVILLE REGIONAL AIRPORT IN US	19980815	300	172	116.1	38.04306	-87.5369	0	2400	0	2400	
GHCND:USW00093817	EVANSVILLE REGIONAL AIRPORT IN US	19980816	311	194	116.1	38.04306	-87.5369	0	2400	0	2400	
GHCND:USW00093817	EVANSVILLE REGIONAL AIRPORT IN US	19980817	311	194	116.1	38.04306	-87.5369	0	2400	0	2400	
GHCND:USW00093817	EVANSVILLE REGIONAL AIRPORT IN US	19980818	322	222	116.1	38.04306	-87.5369	0	2400	0	2400	
GHCND:USW00093817	EVANSVILLE REGIONAL AIRPORT IN US	19980819	300	172	116.1	38.04306	-87.5369	0	2400	0	2400	
GHCND:USW00093817	EVANSVILLE REGIONAL AIRPORT IN US	19980820	294	144	116.1	38.04306	-87.5369	0	2400	0	2400	
GHCND:USW00093817	EVANSVILLE REGIONAL AIRPORT IN US	19980821	322	144	116.1	38.04306	-87.5369	0	2400	0	2400	
GHCND:USW00093817	EVANSVILLE REGIONAL AIRPORT IN US	19980822	322	189	116.1	38.04306	-87.5369	0	2400	0	2400	
GHCND:USW00093817	EVANSVILLE REGIONAL AIRPORT IN US	19980823	317	189	116.1	38.04306	-87.5369	0	2400	0	2400	
GHCND:USW00093817	EVANSVILLE REGIONAL AIRPORT IN US	19980824	333	211	116.1	38.04306	-87.5369	0	2400	0	2400	
GHCND:USW00093817	EVANSVILLE REGIONAL AIRPORT IN US	19980825	350	222	116.1	38.04306	-87.5369	0	2400	0	2400	
GHCND:USW00093817	EVANSVILLE REGIONAL AIRPORT IN US	19980826	311	189	116.1	38.04306	-87.5369	0	2400	0	2400	
GHCND:USW00093817	EVANSVILLE REGIONAL AIRPORT IN US	19980827	311	178	116.1	38.04306	-87.5369	0	2400	0	2400	
GHCND:USW00093817	EVANSVILLE REGIONAL AIRPORT IN US	19980828	328	172	116.1	38.04306	-87.5369	0	2400	0	2400	
GHCND:USW00093817	EVANSVILLE REGIONAL AIRPORT IN US	19980829	294	183	116.1	38.04306	-87.5369	0	2400	0	2400	
GHCND:USW00093817	EVANSVILLE REGIONAL AIRPORT IN US	19980830	317	161	116.1	38.04306	-87.5369	0	2400	0	2400	
GHCND:USW00093817	EVANSVILLE REGIONAL AIRPORT IN US	19980831	317	183	116.1	38.04306	-87.5369	0	2400	0	2400	
GHCND:USW00093817	EVANSVILLE REGIONAL AIRPORT IN US	19980901	289	167	116.1	38.04306	-87.5369	0	2400	0	2400	
GHCND:USW00093817	EVANSVILLE REGIONAL AIRPORT IN US	19980902	306	150	116.1	38.04306	-87.5369	0	2400	0	2400	
GHCND:USW00093817	EVANSVILLE REGIONAL AIRPORT IN US	19980903	311	128	116.1	38.04306	-87.5369	0	2400	0	2400	
GHCND:USW00093817	EVANSVILLE REGIONAL AIRPORT IN US	19980904	339	178	116.1	38.04306	-87.5369	0	2400	0	2400	
GHCND:USW00093817	EVANSVILLE REGIONAL AIRPORT IN US	19980905	350	189	116.1	38.04306	-87.5369	0	2400	0	2400	
GHCND:USW00093817	EVANSVILLE REGIONAL AIRPORT IN US	19980906	356	172	116.1	38.04306	-87.5369	0	2400	0	2400	
GHCND:USW00093817	EVANSVILLE REGIONAL AIRPORT IN US	19980907	344	189	116.1	38.04306	-87.5369	0	2400	0	2400	
GHCND:USW00093817	EVANSVILLE REGIONAL AIRPORT IN US	19980908	256	122	116.1	38.04306	-87.5369	0	2400	0	2400	
GHCND:USW00093817	EVANSVILLE REGIONAL AIRPORT IN US	19980909	250	100	116.1	38.04306	-87.5369	0	2400	0	2400	
GHCND:USW00093817	EVANSVILLE REGIONAL AIRPORT IN US	19980910	272	83	116.1	38.04306	-87.5369	0	2400	0	2400	
GHCND:USW00093817	EVANSVILLE REGIONAL AIRPORT IN US	19980911	294	94	116.1	38.04306	-87.5369	0	2400	0	2400	
GHCND:USW00093817	EVANSVILLE REGIONAL AIRPORT IN US	19980912	317	117	116.1	38.04306	-87.5369	0	2400	0	2400	
GHCND:USW00093817	EVANSVILLE REGIONAL AIRPORT IN US	19980913	328	133	116.1	38.04306	-87.5369	0	2400	0	2400	
GHCND:USW00093817	EVANSVILLE REGIONAL AIRPORT IN US	19980914	322	161	116.1	38.04306	-87.5369	0	2400	0	2400	
GHCND:USW00093817	EVANSVILLE REGIONAL AIRPORT IN US	19980915	261	200	116.1	38.04306	-87.5369	0	2400	0	2400	
GHCND:USW00093817	EVANSVILLE REGIONAL AIRPORT IN US	19980916	250	200	116.1	38.04306	-87.5369	0	2400	0	2400	
GHCND:USW00093817	EVANSVILLE REGIONAL AIRPORT IN US	19980917	267	206	116.1	38.04306	-87.5369	0	2400	0	2400	
GHCND:USW00093817	EVANSVILLE REGIONAL AIRPORT IN US	19980918	317	194	116.1	38.04306	-87.5369	0	2400	0	2400	
GHCND:USW00093817	EVANSVILLE REGIONAL AIRPORT IN US	19980919	317	178	116.1	38.04306	-87.5369	0	2400	0	2400	
GHCND:USW00093817	EVANSVILLE REGIONAL AIRPORT IN US	19980920	322	200	116.1	38.04306	-87.5369	0	2400	0	2400	
GHCND:USW00093817	EVANSVILLE REGIONAL AIRPORT IN US	19980921	306	206	116.1	38.04306	-87.5369	0	2400	0	2400	
GHCND:USW00093817	EVANSVILLE REGIONAL AIRPORT IN US	19980922	283	150	116.1	38.04306	-87.5369	0	2400	0	2400	
GHCND:USW00093817	EVANSVILLE REGIONAL AIRPORT IN US	19980923	250	94	116.1	38.04306	-87.5369	0	2400	0	2400	
GHCND:USW00093817	EVANSVILLE REGIONAL AIRPORT IN US	19980924	289	83	116.1	38.04306	-87.5369	0	2400	0	2400	
GHCND:USW00093817	EVANSVILLE REGIONAL AIRPORT IN US	19980925	317	194	116.1	38.04306	-87.5369	0	2400	0	2400	
GHCND:USW00093817	EVANSVILLE REGIONAL AIRPORT IN US	19980926	328	206	116.1	38.04306	-87.5369	0	2400	0	2400	
GHCND:USW00093817	EVANSVILLE REGIONAL AIRPORT IN US	19980927	344	194	116.1	38.04306	-87.5369	0	2400	0	2400	
GHCND:USW00093817	EVANSVILLE REGIONAL AIRPORT IN US	19980928	322	183	116.1	38.04306	-87.5369	0	2400	0	2400	
GHCND:USW00093817	EVANSVILLE REGIONAL AIRPORT IN US	19980929	317	161	116.1	38.04306	-87.5369	0	2400	0	2400	
GHCND:USW00093817	EVANSVILLE REGIONAL AIRPORT IN US	19980930	306	161	116.1	38.04306	-87.5369	0	2400	0	2400	
GHCND:USW00093817	EVANSVILLE REGIONAL AIRPORT IN US	19981001	228	100	116.1	38.04306	-87.5369	0	2400	0	2400	
GHCND:USW00093817	EVANSVILLE REGIONAL AIRPORT IN US	19981002	228	83	116.1	38.04306	-87.5369	0	2400	0	2400	
GHCND:USW00093817	EVANSVILLE REGIONAL AIRPORT IN US	19981003	250	139	116.1	38.04306	-87.5369	0	2400	0	2400	
GHCND:USW00093817	EVANSVILLE REGIONAL AIRPORT IN US	19981004	256	144	116.1	38.04306	-87.5369	0	2400	0	2400	
GHCND:USW00093817	EVANSVILLE REGIONAL AIRPORT IN US	19981005	317	183	116.1	38.04306	-87.5369	0	2400	0	2400	
GHCND:USW00093817	EVANSVILLE REGIONAL AIRPORT IN US	19981006	289	156	116.1	38.04306	-87.5369	0	2400	0	2400	
GHCND:USW00093817	EVANSVILLE REGIONAL AIRPORT IN US	19981007	172	122	116.1	38.04306	-87.5369	0	2400	0	2400	
GHCND:USW00093817	EVANSVILLE REGIONAL AIRPORT IN US	19981008	172	111	116.1	38.04306	-87.5369	0	2400	0	2400	
GHCND:USW00093817	EVANSVILLE REGIONAL AIRPORT IN US	19981009	189	72	116.1	38.04306	-87.5369	0	2400	0	2400	
GHCND:USW00093817	EVANSVILLE REGIONAL AIRPORT IN US	19981010	217	50	116.1	38.04306	-87.5369	0	2400	0	2400	
GHCND:USW00093817	EVANSVILLE REGIONAL AIRPORT IN US	19981011	244	72	116.1	38.04306	-87.5369	0	2400	0	2400	
GHCND:USW00093817	EVANSVILLE REGIONAL AIRPORT IN US	19981012	250	78	116.1	38.04306	-87.5369	0	2400	0	2400	
GHCND:USW00093817	EVANSVILLE REGIONAL AIRPORT IN US	19981013	217	78	116.1	38.04306	-87.5369	0	2400	0	2400	
GHCND:USW00093817	EVANSVILLE REGIONAL AIRPORT IN US	19981014	217	50	116.1	38.04306	-87.5369	0	2400	0	2400	
GHCND:USW00093817	EVANSVILLE REGIONAL AIRPORT IN US	19981015	261	72	116.1	38.04306	-87.5369	0	2400	0	2400	
GHCND:USW00093817	EVANSVILLE REGIONAL AIRPORT IN US	19981016	283	106	116.1	38.04306	-87.5369	0	2400	0	2400	
GHCND:USW00093817	EVANSVILLE REGIONAL AIRPORT IN US	19981017	267	178	116.1	38.04306	-87.5369	0	2400	0	2400	
GHCND:USW00093817	EVANSVILLE REGIONAL AIRPORT IN US	19981018	222	100	116.1	38.04306	-87.5369	0	2400	0	2400	
GHCND:USW00093817	EVANSVILLE REGIONAL AIRPORT IN US	19981019	172	67	116.1	38.04306	-87.5369	0	2400	0	2400	
GHCND:USW00093817	EVANSVILLE REGIONAL AIRPORT IN US	19981020	200	50	116.1	38.04306	-87.5369	0	2400	0	2400	
GHCND:USW00093817	EVANSVILLE REGIONAL AIRPORT IN US	19981021	183	56	116.1	38.04306	-87.5369	0	2400	0	2400	
GHCND:USW00093817	EVANSVILLE REGIONAL AIRPORT IN US	19981022	144	22	116.1	38.04306	-87.5369	0	2400	0	2400	
GHCND:USW00093817	EVANSVILLE REGIONAL AIRPORT IN US	19981023	167	6	116.1	38.04306	-87.5369	0	2400	0	2400	
GHCND:USW00093817	EVANSVILLE REGIONAL AIRPORT IN US	19981024	200	6	116.1	38.04306	-87.5369	0	2400	0	2400	
GHCND:USW00093817	EVANSVILLE REGIONAL AIRPORT IN US	19981025	222	44	116.1	38.04306	-87.5369	0	2400	0	2400	
GHCND:USW00093817	EVANSVILLE REGIONAL AIRPORT IN US	19981026	228	50	116.1	38.04306	-87.5369	0	2400	0	2400	
GHCND:USW00093817	EVANSVILLE REGIONAL AIRPORT IN US	19981027	239	56	116.1	38.04306	-87.5369	0	2400	0	2400	
GHCND:USW00093817	EVANSVILLE REGIONAL AIRPORT IN US	19981028	250	122	116.1	38.04306	-87.5369	0	2400	0	2400	
GHCND:USW00093817	EVANSVILLE REGIONAL AIRPORT IN US	19981029	261	111	116.1	38.04306	-87.5369	0	2400	0	2400	
GHCND:USW00093817	EVANSVILLE REGIONAL AIRPORT IN US	19981030	244	94	116.1	38.04306	-87.5369	0	2400	0	2400	
GHCND:USW00093817	EVANSVILLE REGIONAL AIRPORT IN US	19981031	206	78	116.1	38.04306	-87.5369	0	2400	0	2400	
GHCND:USW00093817	EVANSVILLE REGIONAL AIRPORT IN US	19981101	211	100	116.1	38.04306	-87.5369	0	2400	0	2400	
GHCND:USW00093817	EVANSVILLE REGIONAL AIRPORT IN US	19981102	178	94	116.1	38.04306	-87.5369	0	2400	0	2400	
GHCND:USW00093817	EVANSVILLE REGIONAL AIRPORT IN US	19981103	100	56	116.1	38.04306	-87.5369	0	2400	0	2400	
GHCND:USW00093817	EVANSVILLE REGIONAL AIRPORT IN US	19981104	100	22	116.1	38.04306	-87.5369	0	2400	0	2400	
GHCND:USW00093817	EVANSVILLE REGIONAL AIRPORT IN US	19981105	83	11	116.1	38.04306	-87.5369	0	2400	0	2400	
GHCND:USW00093817	EVANSVILLE REGIONAL AIRPORT IN US	19981106	94	-11	116.1	38.04306	-87.5369	0	2400	0	2400	
GHCND:USW00093817	EVANSVILLE REGIONAL AIRPORT IN US	19981107	100	-33	116.1	38.04306	-87.5369	0	2400	0	2400	
GHCND:USW00093817	EVANSVILLE REGIONAL AIRPORT IN US	19981108	100	50	116.1	38.04306	-87.5369	0	2400	0	2400	
GHCND:USW00093817	EVANSVILLE REGIONAL AIRPORT IN US	19981109	167	28	116.1	38.04306	-87.5369	0	2400	0	2400	
GHCND:USW00093817	EVANSVILLE REGIONAL AIRPORT IN US	19981110	200	72	116.1	38.04306	-87.5369	0	2400	0	2400	
GHCND:USW00093817	EVANSVILLE REGIONAL AIRPORT IN US	19981111	100	-6	116.1	38.04306	-87.5369	0	2400	0	2400	
GHCND:USW00093817	EVANSVILLE REGIONAL AIRPORT IN US	19981112	122	-33	116.1	38.04306	-87.5369	0	2400	0	2400	
GHCND:USW00093817	EVANSVILLE REGIONAL AIRPORT IN US	19981113	139	39	116.1	38.04306	-87.5369	0	2400	0	2400	
GHCND:USW00093817	EVANSVILLE REGIONAL AIRPORT IN US	19981114	161	78	116.1	38.04306	-87.5369	0	2400	0	2400	
GHCND:USW00093817	EVANSVILLE REGIONAL AIRPORT IN US	19981115	128	0	116.1	38.04306	-87.5369	0	2400	0	2400	
GHCND:USW00093817	EVANSVILLE REGIONAL AIRPORT IN US	19981116	189	0	116.1	38.04306	-87.5369	0	2400	0	2400	

GHCND:USW00093817	EVANSVILLE REGIONAL AIRPORT IN US	19981117	122	17	116.1	38.04306	-87.5369	0	2400	0	2400
GHCND:USW00093817	EVANSVILLE REGIONAL AIRPORT IN US	19981118	178	6	116.1	38.04306	-87.5369	0	2400	0	2400
GHCND:USW00093817	EVANSVILLE REGIONAL AIRPORT IN US	19981119	150	78	116.1	38.04306	-87.5369	0	2400	0	2400
GHCND:USW00093817	EVANSVILLE REGIONAL AIRPORT IN US	19981120	106	17	116.1	38.04306	-87.5369	0	2400	0	2400
GHCND:USW00093817	EVANSVILLE REGIONAL AIRPORT IN US	19981121	106	-22	116.1	38.04306	-87.5369	0	2400	0	2400
GHCND:USW00093817	EVANSVILLE REGIONAL AIRPORT IN US	19981122	161	-11	116.1	38.04306	-87.5369	0	2400	0	2400
GHCND:USW00093817	EVANSVILLE REGIONAL AIRPORT IN US	19981123	189	83	116.1	38.04306	-87.5369	0	2400	0	2400
GHCND:USW00093817	EVANSVILLE REGIONAL AIRPORT IN US	19981124	156	-6	116.1	38.04306	-87.5369	0	2400	0	2400
GHCND:USW00093817	EVANSVILLE REGIONAL AIRPORT IN US	19981125	167	33	116.1	38.04306	-87.5369	0	2400	0	2400
GHCND:USW00093817	EVANSVILLE REGIONAL AIRPORT IN US	19981126	167	17	116.1	38.04306	-87.5369	0	2400	0	2400
GHCND:USW00093817	EVANSVILLE REGIONAL AIRPORT IN US	19981127	183	33	116.1	38.04306	-87.5369	0	2400	0	2400
GHCND:USW00093817	EVANSVILLE REGIONAL AIRPORT IN US	19981128	206	22	116.1	38.04306	-87.5369	0	2400	0	2400
GHCND:USW00093817	EVANSVILLE REGIONAL AIRPORT IN US	19981129	217	122	116.1	38.04306	-87.5369	0	2400	0	2400
GHCND:USW00093817	EVANSVILLE REGIONAL AIRPORT IN US	19981130	178	106	116.1	38.04306	-87.5369	0	2400	0	2400
GHCND:USW00093817	EVANSVILLE REGIONAL AIRPORT IN US	19981201	150	17	116.1	38.04306	-87.5369	0	2400	0	2400
GHCND:USW00093817	EVANSVILLE REGIONAL AIRPORT IN US	19981202	183	6	116.1	38.04306	-87.5369	0	2400	0	2400
GHCND:USW00093817	EVANSVILLE REGIONAL AIRPORT IN US	19981203	211	117	116.1	38.04306	-87.5369	0	2400	0	2400
GHCND:USW00093817	EVANSVILLE REGIONAL AIRPORT IN US	19981204	228	128	116.1	38.04306	-87.5369	0	2400	0	2400
GHCND:USW00093817	EVANSVILLE REGIONAL AIRPORT IN US	19981205	200	117	116.1	38.04306	-87.5369	0	2400	0	2400
GHCND:USW00093817	EVANSVILLE REGIONAL AIRPORT IN US	19981206	228	150	116.1	38.04306	-87.5369	0	2400	0	2400
GHCND:USW00093817	EVANSVILLE REGIONAL AIRPORT IN US	19981207	150	72	116.1	38.04306	-87.5369	0	2400	0	2400
GHCND:USW00093817	EVANSVILLE REGIONAL AIRPORT IN US	19981208	78	-11	116.1	38.04306	-87.5369	0	2400	0	2400
GHCND:USW00093817	EVANSVILLE REGIONAL AIRPORT IN US	19981209	89	-33	116.1	38.04306	-87.5369	0	2400	0	2400
GHCND:USW00093817	EVANSVILLE REGIONAL AIRPORT IN US	19981210	72	-28	116.1	38.04306	-87.5369	0	2400	0	2400
GHCND:USW00093817	EVANSVILLE REGIONAL AIRPORT IN US	19981211	94	-39	116.1	38.04306	-87.5369	0	2400	0	2400
GHCND:USW00093817	EVANSVILLE REGIONAL AIRPORT IN US	19981212	78	33	116.1	38.04306	-87.5369	0	2400	0	2400
GHCND:USW00093817	EVANSVILLE REGIONAL AIRPORT IN US	19981213	100	17	116.1	38.04306	-87.5369	0	2400	0	2400
GHCND:USW00093817	EVANSVILLE REGIONAL AIRPORT IN US	19981214	100	-28	116.1	38.04306	-87.5369	0	2400	0	2400
GHCND:USW00093817	EVANSVILLE REGIONAL AIRPORT IN US	19981215	106	-56	116.1	38.04306	-87.5369	0	2400	0	2400
GHCND:USW00093817	EVANSVILLE REGIONAL AIRPORT IN US	19981216	100	-11	116.1	38.04306	-87.5369	0	2400	0	2400
GHCND:USW00093817	EVANSVILLE REGIONAL AIRPORT IN US	19981217	61	-17	116.1	38.04306	-87.5369	0	2400	0	2400
GHCND:USW00093817	EVANSVILLE REGIONAL AIRPORT IN US	19981218	106	-6	116.1	38.04306	-87.5369	0	2400	0	2400
GHCND:USW00093817	EVANSVILLE REGIONAL AIRPORT IN US	19981219	89	44	116.1	38.04306	-87.5369	0	2400	0	2400
GHCND:USW00093817	EVANSVILLE REGIONAL AIRPORT IN US	19981220	106	44	116.1	38.04306	-87.5369	0	2400	0	2400
GHCND:USW00093817	EVANSVILLE REGIONAL AIRPORT IN US	19981221	128	-56	116.1	38.04306	-87.5369	0	2400	0	2400
GHCND:USW00093817	EVANSVILLE REGIONAL AIRPORT IN US	19981222	-56	-111	116.1	38.04306	-87.5369	0	2400	0	2400
GHCND:USW00093817	EVANSVILLE REGIONAL AIRPORT IN US	19981223	-56	-100	116.1	38.04306	-87.5369	0	2400	0	2400
GHCND:USW00093817	EVANSVILLE REGIONAL AIRPORT IN US	19981224	-6	-94	116.1	38.04306	-87.5369	0	2400	0	2400
GHCND:USW00093817	EVANSVILLE REGIONAL AIRPORT IN US	19981225	11	-111	116.1	38.04306	-87.5369	0	2400	0	2400
GHCND:USW00093817	EVANSVILLE REGIONAL AIRPORT IN US	19981226	44	-56	116.1	38.04306	-87.5369	0	2400	0	2400
GHCND:USW00093817	EVANSVILLE REGIONAL AIRPORT IN US	19981227	44	-11	116.1	38.04306	-87.5369	0	2400	0	2400
GHCND:USW00093817	EVANSVILLE REGIONAL AIRPORT IN US	19981228	44	0	116.1	38.04306	-87.5369	0	2400	0	2400
GHCND:USW00093817	EVANSVILLE REGIONAL AIRPORT IN US	19981229	61	-50	116.1	38.04306	-87.5369	0	2400	0	2400
GHCND:USW00093817	EVANSVILLE REGIONAL AIRPORT IN US	19981230	-50	-106	116.1	38.04306	-87.5369	0	2400	0	2400
GHCND:USW00093817	EVANSVILLE REGIONAL AIRPORT IN US	19981231	-50	-139	116.1	38.04306	-87.5369	0	2400	0	2400
GHCND:USW00093817	EVANSVILLE REGIONAL AIRPORT IN US	19990101	-22	-150	116.1	38.04306	-87.5369	0	2400	0	2400
GHCND:USW00093817	EVANSVILLE REGIONAL AIRPORT IN US	19990102	28	-67	116.1	38.04306	-87.5369	0	2400	0	2400
GHCND:USW00093817	EVANSVILLE REGIONAL AIRPORT IN US	19990103	-67	-100	116.1	38.04306	-87.5369	0	2400	0	2400
GHCND:USW00093817	EVANSVILLE REGIONAL AIRPORT IN US	19990104	-94	-144	116.1	38.04306	-87.5369	0	2400	0	2400
GHCND:USW00093817	EVANSVILLE REGIONAL AIRPORT IN US	19990105	-28	-167	116.1	38.04306	-87.5369	0	2400	0	2400
GHCND:USW00093817	EVANSVILLE REGIONAL AIRPORT IN US	19990106	50	-44	116.1	38.04306	-87.5369	0	2400	0	2400
GHCND:USW00093817	EVANSVILLE REGIONAL AIRPORT IN US	19990107	44	-83	116.1	38.04306	-87.5369	0	2400	0	2400
GHCND:USW00093817	EVANSVILLE REGIONAL AIRPORT IN US	19990108	0	-61	116.1	38.04306	-87.5369	0	2400	0	2400
GHCND:USW00093817	EVANSVILLE REGIONAL AIRPORT IN US	19990109	-61	-144	116.1	38.04306	-87.5369	0	2400	0	2400
GHCND:USW00093817	EVANSVILLE REGIONAL AIRPORT IN US	19990110	-17	-139	116.1	38.04306	-87.5369	0	2400	0	2400
GHCND:USW00093817	EVANSVILLE REGIONAL AIRPORT IN US	19990111	56	-100	116.1	38.04306	-87.5369	0	2400	0	2400
GHCND:USW00093817	EVANSVILLE REGIONAL AIRPORT IN US	19990112	122	33	116.1	38.04306	-87.5369	0	2400	0	2400
GHCND:USW00093817	EVANSVILLE REGIONAL AIRPORT IN US	19990113	117	-28	116.1	38.04306	-87.5369	0	2400	0	2400
GHCND:USW00093817	EVANSVILLE REGIONAL AIRPORT IN US	19990114	-72	-72	116.1	38.04306	-87.5369	0	2400	0	2400
GHCND:USW00093817	EVANSVILLE REGIONAL AIRPORT IN US	19990115	28	-67	116.1	38.04306	-87.5369	0	2400	0	2400
GHCND:USW00093817	EVANSVILLE REGIONAL AIRPORT IN US	19990116	106	6	116.1	38.04306	-87.5369	0	2400	0	2400
GHCND:USW00093817	EVANSVILLE REGIONAL AIRPORT IN US	19990117	144	-11	116.1	38.04306	-87.5369	0	2400	0	2400
GHCND:USW00093817	EVANSVILLE REGIONAL AIRPORT IN US	19990118	89	-6	116.1	38.04306	-87.5369	0	2400	0	2400
GHCND:USW00093817	EVANSVILLE REGIONAL AIRPORT IN US	19990119	106	-33	116.1	38.04306	-87.5369	0	2400	0	2400
GHCND:USW00093817	EVANSVILLE REGIONAL AIRPORT IN US	19990120	156	-6	116.1	38.04306	-87.5369	0	2400	0	2400
GHCND:USW00093817	EVANSVILLE REGIONAL AIRPORT IN US	19990121	189	78	116.1	38.04306	-87.5369	0	2400	0	2400
GHCND:USW00093817	EVANSVILLE REGIONAL AIRPORT IN US	19990122	183	122	116.1	38.04306	-87.5369	0	2400	0	2400
GHCND:USW00093817	EVANSVILLE REGIONAL AIRPORT IN US	19990123	156	33	116.1	38.04306	-87.5369	0	2400	0	2400
GHCND:USW00093817	EVANSVILLE REGIONAL AIRPORT IN US	19990124	50	6	116.1	38.04306	-87.5369	0	2400	0	2400
GHCND:USW00093817	EVANSVILLE REGIONAL AIRPORT IN US	19990125	56	-17	116.1	38.04306	-87.5369	0	2400	0	2400
GHCND:USW00093817	EVANSVILLE REGIONAL AIRPORT IN US	19990126	122	-33	116.1	38.04306	-87.5369	0	2400	0	2400
GHCND:USW00093817	EVANSVILLE REGIONAL AIRPORT IN US	19990127	189	94	116.1	38.04306	-87.5369	0	2400	0	2400
GHCND:USW00093817	EVANSVILLE REGIONAL AIRPORT IN US	19990128	139	0	116.1	38.04306	-87.5369	0	2400	0	2400
GHCND:USW00093817	EVANSVILLE REGIONAL AIRPORT IN US	19990129	67	-6	116.1	38.04306	-87.5369	0	2400	0	2400
GHCND:USW00093817	EVANSVILLE REGIONAL AIRPORT IN US	19990130	100	6	116.1	38.04306	-87.5369	0	2400	0	2400
GHCND:USW00093817	EVANSVILLE REGIONAL AIRPORT IN US	19990131	78	39	116.1	38.04306	-87.5369	0	2400	0	2400
GHCND:USW00093817	EVANSVILLE REGIONAL AIRPORT IN US	19990201	89	61	116.1	38.04306	-87.5369	0	2400	0	2400
GHCND:USW00093817	EVANSVILLE REGIONAL AIRPORT IN US	19990202	94	-22	116.1	38.04306	-87.5369	0	2400	0	2400
GHCND:USW00093817	EVANSVILLE REGIONAL AIRPORT IN US	19990203	117	-39	116.1	38.04306	-87.5369	0	2400	0	2400
GHCND:USW00093817	EVANSVILLE REGIONAL AIRPORT IN US	19990204	94	-33	116.1	38.04306	-87.5369	0	2400	0	2400
GHCND:USW00093817	EVANSVILLE REGIONAL AIRPORT IN US	19990205	128	-56	116.1	38.04306	-87.5369	0	2400	0	2400
GHCND:USW00093817	EVANSVILLE REGIONAL AIRPORT IN US	19990206	189	100	116.1	38.04306	-87.5369	0	2400	0	2400
GHCND:USW00093817	EVANSVILLE REGIONAL AIRPORT IN US	19990207	172	56	116.1	38.04306	-87.5369	0	2400	0	2400
GHCND:USW00093817	EVANSVILLE REGIONAL AIRPORT IN US	19990208	150	6	116.1	38.04306	-87.5369	0	2400	0	2400
GHCND:USW00093817	EVANSVILLE REGIONAL AIRPORT IN US	19990209	183	56	116.1	38.04306	-87.5369	0	2400	0	2400
GHCND:USW00093817	EVANSVILLE REGIONAL AIRPORT IN US	19990210	206	72	116.1	38.04306	-87.5369	0	2400	0	2400
GHCND:USW00093817	EVANSVILLE REGIONAL AIRPORT IN US	19990211	239	28	116.1	38.04306	-87.5369	0	2400	0	2400
GHCND:USW00093817	EVANSVILLE REGIONAL AIRPORT IN US	19990212	72	-22	116.1	38.04306	-87.5369	0	2400	0	2400
GHCND:USW00093817	EVANSVILLE REGIONAL AIRPORT IN US	19990213	11	-72	116.1	38.04306	-87.5369	0	2400	0	2400
GHCND:USW00093817	EVANSVILLE REGIONAL AIRPORT IN US	19990214	78	-67	116.1	38.04306	-87.5369	0	2400	0	2400
GHCND:USW00093817	EVANSVILLE REGIONAL AIRPORT IN US	19990215	150	-6	116.1	38.04306	-87.5369	0	2400	0	2400
GHCND:USW00093817	EVANSVILLE REGIONAL AIRPORT IN US	19990216	128	39	116.1	38.04306	-87.5369	0	2400	0	2400
GHCND:USW00093817	EVANSVILLE REGIONAL AIRPORT IN US	19990217	61	-28	116.1	38.04306	-87.5369	0	2400	0	2400
GHCND:USW00093817	EVANSVILLE REGIONAL AIRPORT IN US	19990218	61	-44	116.1	38.04306	-87.5369	0	2400	0	2400
GHCND:USW00093817	EVANSVILLE REGIONAL AIRPORT IN US	19990219	83	-11	116.1	38.04306	-87.5369	0	2400	0	2400
GHCND:USW00093817	EVANSVILLE REGIONAL AIRPORT IN US	19990220	39	-28	116.1	38.04306	-87.5369	0	2400	0	2400
GHCND:USW00093817	EVANSVILLE REGIONAL AIRPORT IN US	19990221	83	-33	116.1	38.04306	-87.5369	0	2400	0	2400
GHCND:USW00093817	EVANSVILLE REGIONAL AIRPORT IN US	19990222	33	-67	116.1	38.04306	-87.5369	0	2400	0	2400
GHCND:USW00093817	EVANSVILLE REGIONAL AIRPORT IN US	19990223	17	-22	116.1	38.04306	-87.5369	0	2400	0	2400
GHCND:USW00093817	EVANSVILLE REGIONAL AIRPORT IN US	19990224	28	6	116.1	38.04306	-87.5369	0	2400	0	2400
GHCND:USW00093817	EVANSVILLE REGIONAL AIRPORT IN US	19990225	94	-11	116.1	38.04306	-87.5369	0	2400	0	2400
GHCND:USW00093817	EVANSVILLE REGIONAL AIRPORT IN US	19990226	122	-39	116.1	38.04306	-87.5369	0	2400	0	2400
GHCND:USW00093817	EVANSVILLE REGIONAL AIRPORT IN US	19990227	178	72	116.1	38.04306	-87.5369	0	2400	0	2400
GHCND:USW00093817	EVANSVILLE REGIONAL AIRPORT IN US	19990228	78	-6	116.1	38.04306	-87.5369	0	2400	0	2400
GHCND:USW00093817	EVANSVILLE REGIONAL AIRPORT IN US	19990301	106	0	116.1	38.04306	-87.5369	0	2400	0	2400
GHCND:USW00093817	EVANSVILLE REGIONAL AIRPORT IN US	19990302	194	-6	116.1	38.04306	-87.5369	0	2400	0	2400
GHCND:USW00093817	EVANSVILLE REGIONAL AIRPORT IN US	19990303	33	6	116.1	38.04306	-87.5369	0	2400	0	2400
GHCND:USW00093817	EVANSVILLE REGIONAL AIRPORT IN US	19990304	78	-50	116.1	38.04306	-87.5369	0	2400	0	2400
GHCND:USW00093817	EVANSVILLE REGIONAL AIRPORT IN US	19990305	111	28	116.1	38.04306	-87.5369	0	2400	0	2400
GHCND:USW00093817	EVANSVILLE REGIONAL AIRPORT IN US	19990306	83	-6	116.1	38.04306	-87.5369	0	2400	0	2400
GHCND:USW00093817	EVANSVILLE REGIONAL AIRPORT IN US	19990307	44	-28	116.1	38.04306	-87.5369	0	2400	0	2400
GHCND:USW00093817	EVANSVILLE REGIONAL AIRPORT IN US	19990308	44	-17	116.1	38.04306	-87.5369	0	2400	0	2400
GHCND:USW00093817	EVANSVILLE REGIONAL AIRPORT IN US	19990309	67	17	116.1	38.04306	-87.5369	0	2400	0	2400
GHCND:USW00093817	EVANSVILLE REGIONAL AIRPORT IN US	19990310	17	-22	116.1	38.04306	-87.5369	0	2400	0	2400
GHCND:USW00093817	EVANSVILLE REGIONAL AIRPORT IN US	19990311	61	-39	116.1	38.04306	-87.5369	0	2400	0	2400
GHCND:USW00093817	EVANSVILLE REGIONAL AIRPORT IN US	19990312	94	-61	116.1	38.04306	-87.5369	0	2400	0	2400
GHCND:USW00093817	EVANSVILLE REGIONAL AIRPORT IN US	19990313	50	11	116.1	38.04306	-87.5369	0	2400	0	2400
GHCND:USW00093817	EVANSVILLE REGIONAL AIRPORT IN US	19990314	28	-6	116.1	38.04306	-87.5369	0	2400	0	2400
GHCND:USW00093817	EVANSVILLE REGIONAL AIRPORT IN US	19990315	61	-22	116.1	38.04306	-87.5369	0	2400	0	2400
GHCND:USW00093817	EVANSVILLE REGIONAL AIRPORT IN US	19990316	167	-28	116.1	38.04306	-87.5369	0	2400	0	2400
GHCND:USW00093817	EVANSVILLE REGIONAL AIRPORT IN US	19990317	222	61	116.1	38.04306	-87.5369	0	2400	0	2400
GHCND:USW00093817	EVANSVILLE REGIONAL AIRPORT IN US	19990318	122	22	116.1	38.04306	-87.5369	0	2400	0	2400
GHCND:USW00093817	EVANSVILLE REGIONAL AIRPORT IN US	19990319	106	6	116.1	38.04306	-87.5369	0	2400	0	2400
GHCND:USW00093817	EVANSVILLE REGIONAL AIRPORT IN US	19990320	122	-6	116.1	38.04306	-87.5369	0	2400	0	2400
GHCND:USW00093817	EVANSVILLE REGIONAL AIRPORT IN US	19990321	122	17	116.1	38.04306	-87.5369	0	2400	0	2400
GHCND:USW00093817	EVANSVILLE REGIONAL AIRPORT IN US	19990322	100	-33	116.1	38.04306	-87.5369	0	2400	0	2400
GHCND:USW00093817	EVANSVILLE REGIONAL AIRPORT IN US	19990323	100	28	116.1	38.04306	-87.5369	0	2400	0	2400
GHCND:USW00093817	EVANSVILLE REGIONAL AIRPORT IN US	19990324	150	44	116.1	38.04306	-87.5369	0	2400	0	2400
GHCND:USW00093817	EVANSVILLE REGIONAL AIRPORT IN US	19990325	106	-6	116.1	38.04306	-87.5369	0	2400	0	2400
GHCND:USW00093817	EVANSVILLE REGIONAL AIRPORT IN US	19990326	94	-17	116.1	38.04306	-87.5369	0	2400	0	2400
GHCND:USW00093817	EVANSVILLE REGIONAL AIRPORT IN US	19990327	133	-39	116.1	38.04306	-87.5369	0	2400	0	2400
GHCND:USW00093817	EVANSVILLE REGIONAL AIRPORT IN US	19990328	156	-11	116.1	38.04306	-87.5369	0	2400	0	2400
GHCND:USW00093817	EVANSVILLE REGIONAL AIRPORT IN US	19990329	189	44	116.1	38.04306	-87.5369	0	2400	0	2400
GHCND:USW00093817	EVANSVILLE REGIONAL AIRPORT IN US	19990330	206	11	116.1	38.04306	-87.5369	0	2400	0	2400
GHCND:USW00093817	EVANSVILLE REGIONAL AIRPORT IN US	19990331	150	50	116.1	38.04306	-87.5369	0	2400	0	2400
GHCND:USW00093817	EVANSVILLE REGIONAL AIRPORT IN US	19990401	189	122	116.1	38.04306	-87.5369	0	2400	0	2400
GHCND:USW00093817	EVANSVILLE REGIONAL AIRPORT IN US	19990402	250	100	116.1	38.04306	-87.5369	0	2400	0	2400
GHCND:USW00093817	EVANSVILLE REGIONAL AIRPORT IN US	19990403	200	150	116.1	38.04306	-87.5369	0	2400	0	2400
GHCND:USW00093817	EVANSVILLE REGIONAL AIRPORT IN US	19990404	228	100	116.1	38.04306	-87.5369	0	2400	0	2400
GHCND:USW00093817	EVANSVILLE REGIONAL AIRPORT IN US	19990405	239	89	116.1	38.04306	-87.5369	0	2400	0	2400
GHCND:USW00093817	EVANSVILLE REGIONAL AIRPORT IN US	19990406	200	89	116.1	38.04306	-87.5369	0	2400	0	2400
GHCND:USW00093817	EVANSVILLE REGIONAL AIRPORT IN US	19990407	239	61	116.1	38.04306	-87.5369	0	2400	0	2400
GHCND:USW00093817	EVANSVILLE REGIONAL AIRPORT IN US	19990408	244	139	116.1	38.04306	-87.5369	0	2400	0	2400
GHCND:USW00093817	EVANSVILLE REGIONAL AIRPORT IN US	19990409	222	89	116.1	38.04306	-87.5369	0	2400	0	2400
GHCND:USW00093817	EVANSVILLE REGIONAL AIRPORT IN US	19990410	233	78	116.1	38.04306	-87.5369	0	2400	0	2400
GHCND:USW00093817	EVANSVILLE REGIONAL AIRPORT IN US	19990411	222	89	116.1	38.04306	-87.5369	0	2400	0	2400
GHCND:USW00093817	EVANSVILLE REGIONAL AIRPORT IN US	19990412	122	28	116.1	38.04306	-87.5369	0	2400	0	2400
GHCND:USW00093817	EVANSVILLE REGIONAL AIRPORT IN US	19990413	161	17	116.1	38.04306	-87.5369	0	2400	0	2400
GHCND:USW00093817	EVANSVILLE REGIONAL AIRPORT IN US	19990414	178	83	116.1	38.04306	-87.5369	0	2400	0	2400
GHCND:USW00093817	EVANSVILLE REGIONAL AIRPORT IN US	19990415	161	78	116.1	38.04306	-87.5369	0	2400	0	2400
GHCND:USW00093817	EVANSVILLE REGIONAL AIRPORT IN US	19990416	100	61	116.1	38.04306	-87.5369	0	2400	0	2400
GHCND:USW00093817	EVANSVILLE REGIONAL AIRPORT IN US	19990417	72	33	116.1	38.04306	-87.5369	0	2400	0	2400
GHCND:USW00093817	EVANSVILLE REGIONAL AIRPORT IN US	19990418	133	61	116.1	38.04306	-87.5369	0	2400	0	2400
GHCND:USW00093817	EVANSVILLE REGIONAL AIRPORT IN US	19990419	178	50	116.1	38.04306	-87.5369	0	2400	0	2400
GHCND:USW00093817	EVANSVILLE REGIONAL AIRPORT IN US	19990420	194	78	116.1	38.04306	-87.5369	0	2400	0	2400
GHCND:USW00093817	EVANSVILLE REGIONAL AIRPORT IN US	19990421	272	117	116.1	38.04306	-87.5369	0	2400	0	2400
GHCND:USW00093817	EVANSVILLE REGIONAL AIRPORT IN US	19990422	250	178	116.1	38.04306	-87.5369	0	2400	0	2400
GHCND:USW00093817	EVANSVILLE REGIONAL AIRPORT IN US	19990423	244	100	116.1	38.04306	-87.5369	0	2400	0	2400
GHCND:USW00093817	EVANSVILLE REGIONAL AIRPORT IN US	19990424	194	89	116.1	38.04306	-87.5369	0	2400	0	2400
GHCND:USW00093817	EVANSVILLE REGIONAL AIRPORT IN US	19990425	189	78	116.1	38.04306	-87.5369	0	2400	0	2400
GHCND:USW00093817	EVANSVILLE REGIONAL AIRPORT IN US	19990426	161	100	116.1	38.04306	-87.5369	0	2400	0	2400
GHCND:USW00093817	EVANSVILLE REGIONAL AIRPORT IN US	19990427	239	128	116.1	38.04306	-87.5369	0	2400	0	2400
GHCND:USW00093817	EVANSVILLE REGIONAL AIRPORT IN US	19990428	172	122	116.1	38.04306	-87.5369	0	2400	0	2400
GHCND:USW00093817	EVANSVILLE REGIONAL AIRPORT IN US	19990429	217	111	116.1	38.04306	-87.5369	0	2400	0	2400
GHCND:USW00093817	EVANSVILLE REGIONAL AIRPORT IN US	19990430	228	72	116.1	38.04306	-87.5369	0	2400	0	2400
GHCND:USW00093817	EVANSVILLE REGIONAL AIRPORT IN US	19990501	239	83	116.1	38.04306	-87.5369	0	2400	0	2400
GHCND:USW00093817	EVANSVILLE REGIONAL AIRPORT IN US	19990502	256	72	116.1	38.04306	-87.5369	0	2400	0	2400
GHCND:USW00093817	EVANSVILLE REGIONAL AIRPORT IN US	19990503	256	94	116.1	38.04306	-87.5369	0	2400	0	2400
GHCND:USW00093817	EVANSVILLE REGIONAL AIRPORT IN US	19990504	272	133	116.1	38.04306	-87.5369	0	2400	0	2400
GHCND:USW00093817	EVANSVILLE REGIONAL AIRPORT IN US	19990505	250	161	116.1	38.04306	-87.5369	0	2400	0	2400

GHCND:USW00093817	EVANSVILLE REGIONAL AIRPORT IN US	19990506	211	139	116.1	38.04306	-87.5369	0	2400	0	2400
GHCND:USW00093817	EVANSVILLE REGIONAL AIRPORT IN US	19990507	239	106	116.1	38.04306	-87.5369	0	2400	0	2400
GHCND:USW00093817	EVANSVILLE REGIONAL AIRPORT IN US	19990508	239	100	116.1	38.04306	-87.5369	0	2400	0	2400
GHCND:USW00093817	EVANSVILLE REGIONAL AIRPORT IN US	19990509	250	106	116.1	38.04306	-87.5369	0	2400	0	2400
GHCND:USW00093817	EVANSVILLE REGIONAL AIRPORT IN US	19990510	278	117	116.1	38.04306	-87.5369	0	2400	0	2400
GHCND:USW00093817	EVANSVILLE REGIONAL AIRPORT IN US	19990511	289	144	116.1	38.04306	-87.5369	0	2400	0	2400
GHCND:USW00093817	EVANSVILLE REGIONAL AIRPORT IN US	19990512	289	161	116.1	38.04306	-87.5369	0	2400	0	2400
GHCND:USW00093817	EVANSVILLE REGIONAL AIRPORT IN US	19990513	300	144	116.1	38.04306	-87.5369	0	2400	0	2400
GHCND:USW00093817	EVANSVILLE REGIONAL AIRPORT IN US	19990514	300	133	116.1	38.04306	-87.5369	0	2400	0	2400
GHCND:USW00093817	EVANSVILLE REGIONAL AIRPORT IN US	19990515	256	106	116.1	38.04306	-87.5369	0	2400	0	2400
GHCND:USW00093817	EVANSVILLE REGIONAL AIRPORT IN US	19990516	283	144	116.1	38.04306	-87.5369	0	2400	0	2400
GHCND:USW00093817	EVANSVILLE REGIONAL AIRPORT IN US	19990517	294	172	116.1	38.04306	-87.5369	0	2400	0	2400
GHCND:USW00093817	EVANSVILLE REGIONAL AIRPORT IN US	19990518	239	117	116.1	38.04306	-87.5369	0	2400	0	2400
GHCND:USW00093817	EVANSVILLE REGIONAL AIRPORT IN US	19990519	244	100	116.1	38.04306	-87.5369	0	2400	0	2400
GHCND:USW00093817	EVANSVILLE REGIONAL AIRPORT IN US	19990520	256	100	116.1	38.04306	-87.5369	0	2400	0	2400
GHCND:USW00093817	EVANSVILLE REGIONAL AIRPORT IN US	19990521	283	117	116.1	38.04306	-87.5369	0	2400	0	2400
GHCND:USW00093817	EVANSVILLE REGIONAL AIRPORT IN US	19990522	233	156	116.1	38.04306	-87.5369	0	2400	0	2400
GHCND:USW00093817	EVANSVILLE REGIONAL AIRPORT IN US	19990523	239	122	116.1	38.04306	-87.5369	0	2400	0	2400
GHCND:USW00093817	EVANSVILLE REGIONAL AIRPORT IN US	19990524	200	89	116.1	38.04306	-87.5369	0	2400	0	2400
GHCND:USW00093817	EVANSVILLE REGIONAL AIRPORT IN US	19990525	239	78	116.1	38.04306	-87.5369	0	2400	0	2400
GHCND:USW00093817	EVANSVILLE REGIONAL AIRPORT IN US	19990526	233	100	116.1	38.04306	-87.5369	0	2400	0	2400
GHCND:USW00093817	EVANSVILLE REGIONAL AIRPORT IN US	19990527	256	89	116.1	38.04306	-87.5369	0	2400	0	2400
GHCND:USW00093817	EVANSVILLE REGIONAL AIRPORT IN US	19990528	272	100	116.1	38.04306	-87.5369	0	2400	0	2400
GHCND:USW00093817	EVANSVILLE REGIONAL AIRPORT IN US	19990529	289	111	116.1	38.04306	-87.5369	0	2400	0	2400
GHCND:USW00093817	EVANSVILLE REGIONAL AIRPORT IN US	19990530	239	161	116.1	38.04306	-87.5369	0	2400	0	2400
GHCND:USW00093817	EVANSVILLE REGIONAL AIRPORT IN US	19990531	250	194	116.1	38.04306	-87.5369	0	2400	0	2400
GHCND:USW00093817	EVANSVILLE REGIONAL AIRPORT IN US	19990601	283	211	116.1	38.04306	-87.5369	0	2400	0	2400
GHCND:USW00093817	EVANSVILLE REGIONAL AIRPORT IN US	19990602	272	167	116.1	38.04306	-87.5369	0	2400	0	2400
GHCND:USW00093817	EVANSVILLE REGIONAL AIRPORT IN US	19990603	267	150	116.1	38.04306	-87.5369	0	2400	0	2400
GHCND:USW00093817	EVANSVILLE REGIONAL AIRPORT IN US	19990604	294	178	116.1	38.04306	-87.5369	0	2400	0	2400
GHCND:USW00093817	EVANSVILLE REGIONAL AIRPORT IN US	19990605	317	178	116.1	38.04306	-87.5369	0	2400	0	2400
GHCND:USW00093817	EVANSVILLE REGIONAL AIRPORT IN US	19990606	328	217	116.1	38.04306	-87.5369	0	2400	0	2400
GHCND:USW00093817	EVANSVILLE REGIONAL AIRPORT IN US	19990607	317	217	116.1	38.04306	-87.5369	0	2400	0	2400
GHCND:USW00093817	EVANSVILLE REGIONAL AIRPORT IN US	19990608	328	222	116.1	38.04306	-87.5369	0	2400	0	2400
GHCND:USW00093817	EVANSVILLE REGIONAL AIRPORT IN US	19990609	328	211	116.1	38.04306	-87.5369	0	2400	0	2400
GHCND:USW00093817	EVANSVILLE REGIONAL AIRPORT IN US	19990610	328	217	116.1	38.04306	-87.5369	0	2400	0	2400
GHCND:USW00093817	EVANSVILLE REGIONAL AIRPORT IN US	19990611	317	222	116.1	38.04306	-87.5369	0	2400	0	2400
GHCND:USW00093817	EVANSVILLE REGIONAL AIRPORT IN US	19990612	306	222	116.1	38.04306	-87.5369	0	2400	0	2400
GHCND:USW00093817	EVANSVILLE REGIONAL AIRPORT IN US	19990613	300	228	116.1	38.04306	-87.5369	0	2400	0	2400
GHCND:USW00093817	EVANSVILLE REGIONAL AIRPORT IN US	19990614	272	200	116.1	38.04306	-87.5369	0	2400	0	2400
GHCND:USW00093817	EVANSVILLE REGIONAL AIRPORT IN US	19990615	250	144	116.1	38.04306	-87.5369	0	2400	0	2400
GHCND:USW00093817	EVANSVILLE REGIONAL AIRPORT IN US	19990616	239	117	116.1	38.04306	-87.5369	0	2400	0	2400
GHCND:USW00093817	EVANSVILLE REGIONAL AIRPORT IN US	19990617	233	122	116.1	38.04306	-87.5369	0	2400	0	2400
GHCND:USW00093817	EVANSVILLE REGIONAL AIRPORT IN US	19990618	244	100	116.1	38.04306	-87.5369	0	2400	0	2400
GHCND:USW00093817	EVANSVILLE REGIONAL AIRPORT IN US	19990619	256	122	116.1	38.04306	-87.5369	0	2400	0	2400
GHCND:USW00093817	EVANSVILLE REGIONAL AIRPORT IN US	19990620	261	183	116.1	38.04306	-87.5369	0	2400	0	2400
GHCND:USW00093817	EVANSVILLE REGIONAL AIRPORT IN US	19990621	294	183	116.1	38.04306	-87.5369	0	2400	0	2400
GHCND:USW00093817	EVANSVILLE REGIONAL AIRPORT IN US	19990622	306	178	116.1	38.04306	-87.5369	0	2400	0	2400
GHCND:USW00093817	EVANSVILLE REGIONAL AIRPORT IN US	19990623	272	194	116.1	38.04306	-87.5369	0	2400	0	2400
GHCND:USW00093817	EVANSVILLE REGIONAL AIRPORT IN US	19990624	272	211	116.1	38.04306	-87.5369	0	2400	0	2400
GHCND:USW00093817	EVANSVILLE REGIONAL AIRPORT IN US	19990625	300	211	116.1	38.04306	-87.5369	0	2400	0	2400
GHCND:USW00093817	EVANSVILLE REGIONAL AIRPORT IN US	19990626	283	211	116.1	38.04306	-87.5369	0	2400	0	2400
GHCND:USW00093817	EVANSVILLE REGIONAL AIRPORT IN US	19990627	300	222	116.1	38.04306	-87.5369	0	2400	0	2400
GHCND:USW00093817	EVANSVILLE REGIONAL AIRPORT IN US	19990628	294	217	116.1	38.04306	-87.5369	0	2400	0	2400
GHCND:USW00093817	EVANSVILLE REGIONAL AIRPORT IN US	19990629	250	178	116.1	38.04306	-87.5369	0	2400	0	2400
GHCND:USW00093817	EVANSVILLE REGIONAL AIRPORT IN US	19990630	261	161	116.1	38.04306	-87.5369	0	2400	0	2400
GHCND:USW00093817	EVANSVILLE REGIONAL AIRPORT IN US	19990701	289	211	116.1	38.04306	-87.5369	0	2400	0	2400
GHCND:USW00093817	EVANSVILLE REGIONAL AIRPORT IN US	19990702	311	211	116.1	38.04306	-87.5369	0	2400	0	2400
GHCND:USW00093817	EVANSVILLE REGIONAL AIRPORT IN US	19990703	322	233	116.1	38.04306	-87.5369	0	2400	0	2400
GHCND:USW00093817	EVANSVILLE REGIONAL AIRPORT IN US	19990704	328	239	116.1	38.04306	-87.5369	0	2400	0	2400
GHCND:USW00093817	EVANSVILLE REGIONAL AIRPORT IN US	19990705	322	217	116.1	38.04306	-87.5369	0	2400	0	2400
GHCND:USW00093817	EVANSVILLE REGIONAL AIRPORT IN US	19990706	333	228	116.1	38.04306	-87.5369	0	2400	0	2400
GHCND:USW00093817	EVANSVILLE REGIONAL AIRPORT IN US	19990707	300	183	116.1	38.04306	-87.5369	0	2400	0	2400
GHCND:USW00093817	EVANSVILLE REGIONAL AIRPORT IN US	19990708	306	161	116.1	38.04306	-87.5369	0	2400	0	2400
GHCND:USW00093817	EVANSVILLE REGIONAL AIRPORT IN US	19990709	333	194	116.1	38.04306	-87.5369	0	2400	0	2400
GHCND:USW00093817	EVANSVILLE REGIONAL AIRPORT IN US	19990710	250	161	116.1	38.04306	-87.5369	0	2400	0	2400
GHCND:USW00093817	EVANSVILLE REGIONAL AIRPORT IN US	19990711	261	156	116.1	38.04306	-87.5369	0	2400	0	2400
GHCND:USW00093817	EVANSVILLE REGIONAL AIRPORT IN US	19990712	278	150	116.1	38.04306	-87.5369	0	2400	0	2400
GHCND:USW00093817	EVANSVILLE REGIONAL AIRPORT IN US	19990713	289	167	116.1	38.04306	-87.5369	0	2400	0	2400
GHCND:USW00093817	EVANSVILLE REGIONAL AIRPORT IN US	19990714	289	172	116.1	38.04306	-87.5369	0	2400	0	2400
GHCND:USW00093817	EVANSVILLE REGIONAL AIRPORT IN US	19990715	300	178	116.1	38.04306	-87.5369	0	2400	0	2400
GHCND:USW00093817	EVANSVILLE REGIONAL AIRPORT IN US	19990716	317	189	116.1	38.04306	-87.5369	0	2400	0	2400
GHCND:USW00093817	EVANSVILLE REGIONAL AIRPORT IN US	19990717	311	200	116.1	38.04306	-87.5369	0	2400	0	2400
GHCND:USW00093817	EVANSVILLE REGIONAL AIRPORT IN US	19990718	328	189	116.1	38.04306	-87.5369	0	2400	0	2400
GHCND:USW00093817	EVANSVILLE REGIONAL AIRPORT IN US	19990719	328	228	116.1	38.04306	-87.5369	0	2400	0	2400
GHCND:USW00093817	EVANSVILLE REGIONAL AIRPORT IN US	19990720	328	233	116.1	38.04306	-87.5369	0	2400	0	2400
GHCND:USW00093817	EVANSVILLE REGIONAL AIRPORT IN US	19990721	339	233	116.1	38.04306	-87.5369	0	2400	0	2400
GHCND:USW00093817	EVANSVILLE REGIONAL AIRPORT IN US	19990722	344	233	116.1	38.04306	-87.5369	0	2400	0	2400
GHCND:USW00093817	EVANSVILLE REGIONAL AIRPORT IN US	19990723	344	239	116.1	38.04306	-87.5369	0	2400	0	2400
GHCND:USW00093817	EVANSVILLE REGIONAL AIRPORT IN US	19990724	339	222	116.1	38.04306	-87.5369	0	2400	0	2400
GHCND:USW00093817	EVANSVILLE REGIONAL AIRPORT IN US	19990725	344	211	116.1	38.04306	-87.5369	0	2400	0	2400
GHCND:USW00093817	EVANSVILLE REGIONAL AIRPORT IN US	19990726	333	217	116.1	38.04306	-87.5369	0	2400	0	2400
GHCND:USW00093817	EVANSVILLE REGIONAL AIRPORT IN US	19990727	333	222	116.1	38.04306	-87.5369	0	2400	0	2400
GHCND:USW00093817	EVANSVILLE REGIONAL AIRPORT IN US	19990728	322	233	116.1	38.04306	-87.5369	0	2400	0	2400
GHCND:USW00093817	EVANSVILLE REGIONAL AIRPORT IN US	19990729	361	233	116.1	38.04306	-87.5369	0	2400	0	2400
GHCND:USW00093817	EVANSVILLE REGIONAL AIRPORT IN US	19990730	367	256	116.1	38.04306	-87.5369	0	2400	0	2400
GHCND:USW00093817	EVANSVILLE REGIONAL AIRPORT IN US	19990731	350	244	116.1	38.04306	-87.5369	0	2400	0	2400
GHCND:USW00093817	EVANSVILLE REGIONAL AIRPORT IN US	19990801	328	228	116.1	38.04306	-87.5369	0	2400	0	2400
GHCND:USW00093817	EVANSVILLE REGIONAL AIRPORT IN US	19990802	300	189	116.1	38.04306	-87.5369	0	2400	0	2400
GHCND:USW00093817	EVANSVILLE REGIONAL AIRPORT IN US	19990803	300	161	116.1	38.04306	-87.5369	0	2400	0	2400
GHCND:USW00093817	EVANSVILLE REGIONAL AIRPORT IN US	19990804	306	194	116.1	38.04306	-87.5369	0	2400	0	2400
GHCND:USW00093817	EVANSVILLE REGIONAL AIRPORT IN US	19990805	306	172	116.1	38.04306	-87.5369	0	2400	0	2400
GHCND:USW00093817	EVANSVILLE REGIONAL AIRPORT IN US	19990806	306	150	116.1	38.04306	-87.5369	0	2400	0	2400
GHCND:USW00093817	EVANSVILLE REGIONAL AIRPORT IN US	19990807	328	156	116.1	38.04306	-87.5369	0	2400	0	2400
GHCND:USW00093817	EVANSVILLE REGIONAL AIRPORT IN US	19990808	272	200	116.1	38.04306	-87.5369	0	2400	0	2400
GHCND:USW00093817	EVANSVILLE REGIONAL AIRPORT IN US	19990809	267	150	116.1	38.04306	-87.5369	0	2400	0	2400
GHCND:USW00093817	EVANSVILLE REGIONAL AIRPORT IN US	19990810	317	133	116.1	38.04306	-87.5369	0	2400	0	2400
GHCND:USW00093817	EVANSVILLE REGIONAL AIRPORT IN US	19990811	322	200	116.1	38.04306	-87.5369	0	2400	0	2400
GHCND:USW00093817	EVANSVILLE REGIONAL AIRPORT IN US	19990812	344	183	116.1	38.04306	-87.5369	0	2400	0	2400
GHCND:USW00093817	EVANSVILLE REGIONAL AIRPORT IN US	19990813	339	189	116.1	38.04306	-87.5369	0	2400	0	2400
GHCND:USW00093817	EVANSVILLE REGIONAL AIRPORT IN US	19990814	261	144	116.1	38.04306	-87.5369	0	2400	0	2400
GHCND:USW00093817	EVANSVILLE REGIONAL AIRPORT IN US	19990815	283	117	116.1	38.04306	-87.5369	0	2400	0	2400
GHCND:USW00093817	EVANSVILLE REGIONAL AIRPORT IN US	19990816	322	122	116.1	38.04306	-87.5369	0	2400	0	2400
GHCND:USW00093817	EVANSVILLE REGIONAL AIRPORT IN US	19990817	344	156	116.1	38.04306	-87.5369	0	2400	0	2400
GHCND:USW00093817	EVANSVILLE REGIONAL AIRPORT IN US	19990818	322	156	116.1	38.04306	-87.5369	0	2400	0	2400
GHCND:USW00093817	EVANSVILLE REGIONAL AIRPORT IN US	19990819	317	189	116.1	38.04306	-87.5369	0	2400	0	2400
GHCND:USW00093817	EVANSVILLE REGIONAL AIRPORT IN US	19990820	283	161	116.1	38.04306	-87.5369	0	2400	0	2400
GHCND:USW00093817	EVANSVILLE REGIONAL AIRPORT IN US	19990821	306	128	116.1	38.04306	-87.5369	0	2400	0	2400
GHCND:USW00093817	EVANSVILLE REGIONAL AIRPORT IN US	19990822	317	133	116.1	38.04306	-87.5369	0	2400	0	2400
GHCND:USW00093817	EVANSVILLE REGIONAL AIRPORT IN US	19990823	333	189	116.1	38.04306	-87.5369	0	2400	0	2400
GHCND:USW00093817	EVANSVILLE REGIONAL AIRPORT IN US	19990824	289	167	116.1	38.04306	-87.5369	0	2400	0	2400
GHCND:USW00093817	EVANSVILLE REGIONAL AIRPORT IN US	19990825	272	150	116.1	38.04306	-87.5369	0	2400	0	2400
GHCND:USW00093817	EVANSVILLE REGIONAL AIRPORT IN US	19990826	294	172	116.1	38.04306	-87.5369	0	2400	0	2400
GHCND:USW00093817	EVANSVILLE REGIONAL AIRPORT IN US	19990827	317	161	116.1	38.04306	-87.5369	0	2400	0	2400
GHCND:USW00093817	EVANSVILLE REGIONAL AIRPORT IN US	19990828	333	167	116.1	38.04306	-87.5369	0	2400	0	2400
GHCND:USW00093817	EVANSVILLE REGIONAL AIRPORT IN US	19990829	350	183	116.1	38.04306	-87.5369	0	2400	0	2400
GHCND:USW00093817	EVANSVILLE REGIONAL AIRPORT IN US	19990830	278	133	116.1	38.04306	-87.5369	0	2400	0	2400
GHCND:USW00093817	EVANSVILLE REGIONAL AIRPORT IN US	19990831	311	117	116.1	38.04306	-87.5369	0	2400	0	2400
GHCND:USW00093817	EVANSVILLE REGIONAL AIRPORT IN US	19990901	350	139	116.1	38.04306	-87.5369	0	2400	0	2400
GHCND:USW00093817	EVANSVILLE REGIONAL AIRPORT IN US	19990902	356	161	116.1	38.04306	-87.5369	0	2400	0	2400
GHCND:USW00093817	EVANSVILLE REGIONAL AIRPORT IN US	19990903	350	156	116.1	38.04306	-87.5369	0	2400	0	2400
GHCND:USW00093817	EVANSVILLE REGIONAL AIRPORT IN US	19990904	361	167	116.1	38.04306	-87.5369	0	2400	0	2400
GHCND:USW00093817	EVANSVILLE REGIONAL AIRPORT IN US	19990905	361	161	116.1	38.04306	-87.5369	0	2400	0	2400
GHCND:USW00093817	EVANSVILLE REGIONAL AIRPORT IN US	19990906	311	183	116.1	38.04306	-87.5369	0	2400	0	2400
GHCND:USW00093817	EVANSVILLE REGIONAL AIRPORT IN US	19990907	311	139	116.1	38.04306	-87.5369	0	2400	0	2400
GHCND:USW00093817	EVANSVILLE REGIONAL AIRPORT IN US	19990908	344	139	116.1	38.04306	-87.5369	0	2400	0	2400
GHCND:USW00093817	EVANSVILLE REGIONAL AIRPORT IN US	19990909	278	122	116.1	38.04306	-87.5369	0	2400	0	2400
GHCND:USW00093817	EVANSVILLE REGIONAL AIRPORT IN US	19990910	289	83	116.1	38.04306	-87.5369	0	2400	0	2400
GHCND:USW00093817	EVANSVILLE REGIONAL AIRPORT IN US	19990911	294	133	116.1	38.04306	-87.5369	0	2400	0	2400
GHCND:USW00093817	EVANSVILLE REGIONAL AIRPORT IN US	19990912	328	144	116.1	38.04306	-87.5369	0	2400	0	2400
GHCND:USW00093817	EVANSVILLE REGIONAL AIRPORT IN US	19990913	250	100	116.1	38.04306	-87.5369	0	2400	0	2400
GHCND:USW00093817	EVANSVILLE REGIONAL AIRPORT IN US	19990914	256	61	116.1	38.04306	-87.5369	0	2400	0	2400
GHCND:USW00093817	EVANSVILLE REGIONAL AIRPORT IN US	19990915	283	72	116.1	38.04306	-87.5369	0	2400	0	2400
GHCND:USW00093817	EVANSVILLE REGIONAL AIRPORT IN US	19990916	244	100	116.1	38.04306	-87.5369	0	2400	0	2400
GHCND:USW00093817	EVANSVILLE REGIONAL AIRPORT IN US	19990917	256	67	116.1	38.04306	-87.5369	0	2400	0	2400
GHCND:USW00093817	EVANSVILLE REGIONAL AIRPORT IN US	19990918	272	67	116.1	38.04306	-87.5369	0	2400	0	2400
GHCND:USW00093817	EVANSVILLE REGIONAL AIRPORT IN US	19990919	306	94	116.1	38.04306	-87.5369	0	2400	0	2400
GHCND:USW00093817	EVANSVILLE REGIONAL AIRPORT IN US	19990920	228	156	116.1	38.04306	-87.5369	0	2400	0	2400
GHCND:USW00093817	EVANSVILLE REGIONAL AIRPORT IN US	19990921	211	89	116.1	38.04306	-87.5369	0	2400	0	2400
GHCND:USW00093817	EVANSVILLE REGIONAL AIRPORT IN US	19990922	228	28	116.1	38.04306	-87.5369	0	2400	0	2400
GHCND:USW00093817	EVANSVILLE REGIONAL AIRPORT IN US	19990923	267	50	116.1	38.04306	-87.5369	0	2400	0	2400
GHCND:USW00093817	EVANSVILLE REGIONAL AIRPORT IN US	19990924	294	111	116.1	38.04306	-87.5369	0	2400	0	2400
GHCND:USW00093817	EVANSVILLE REGIONAL AIRPORT IN US	19990925	311	89	116.1	38.04306	-87.5369	0	2400	0	2400
GHCND:USW00093817	EVANSVILLE REGIONAL AIRPORT IN US	19990926	306	111	116.1	38.04306	-87.5369	0	2400	0	2400
GHCND:USW00093817	EVANSVILLE REGIONAL AIRPORT IN US	19990927	311	150	116.1	38.04306	-87.5369	0	2400	0	2400
GHCND:USW00093817	EVANSVILLE REGIONAL AIRPORT IN US	19990928	333	183	116.1	38.04306	-87.5369	0	2400	0	2400
GHCND:USW00093817	EVANSVILLE REGIONAL AIRPORT IN US	19990929	194	56	116.1	38.04306	-87.5369	0	2400	0	2400
GHCND:USW00093817	EVANSVILLE REGIONAL AIRPORT IN US	19990930	211	50	116.1	38.04306	-87.5369	0	2400	0	2400
GHCND:USW00093817	EVANSVILLE REGIONAL AIRPORT IN US	19991001	256	61	116.1	38.04306	-87.5369	0	2400	0	2400
GHCND:USW00093817	EVANSVILLE REGIONAL AIRPORT IN US	19991002	267	67	116.1	38.04306	-87.5369	0	2400	0	2400
GHCND:USW00093817	EVANSVILLE REGIONAL AIRPORT IN US	19991003	278	89	116.1	38.04306	-87.5369	0	2400	0	2400
GHCND:USW00093817	EVANSVILLE REGIONAL AIRPORT IN US	19991004	144	28	116.1	38.04306	-87.5369	0	2400	0	2400
GHCND:USW00093817	EVANSVILLE REGIONAL AIRPORT IN US	19991005	183	11	116.1	38.04306	-87.5369	0	2400	0	2400
GHCND:USW00093817	EVANSVILLE REGIONAL AIRPORT IN US	19991006	239	28	116.1	38.04306	-87.5369	0	2400	0	2400
GHCND:USW00093817	EVANSVILLE REGIONAL AIRPORT IN US	19991007	267	56	116.1	38.04306	-87.5369	0	2400	0	2400
GHCND:USW00093817	EVANSVILLE REGIONAL AIRPORT IN US	19991008	267	144	116.1	38.04306	-87.5369	0	2400	0	2400
GHCND:USW00093817	EVANSVILLE REGIONAL AIRPORT IN US	19991009	194	172	116.1	38.04306	-87.5369	0	2400	0	2400
GHCND:USW00093817	EVANSVILLE REGIONAL AIRPORT IN US	19991010	228	133	116.1	38.04306	-87.5369	0	2400	0	2400
GHCND:USW00093817	EVANSVILLE REGIONAL AIRPORT IN US	19991011	189	106	116.1	38.04306	-87.5369	0	2400	0	2400
GHCND:USW00093817	EVANSVILLE REGIONAL AIRPORT IN US	19991012	256	94	116.1	38.04306	-87.5369	0	2400	0	2400
GHCND:USW00093817	EVANSVILLE REGIONAL AIRPORT IN US	19991013	278	83	116.1	38.04306	-87.5369	0	2400	0	2400
GHCND:USW00093817	EVANSVILLE REGIONAL AIRPORT IN US	19991014	178	50	116.1	38.04306	-87.5369	0	2400	0	2400
GHCND:USW00093817	EVANSVILLE REGIONAL AIRPORT IN US	19991015	267	50	116.1	38.04306	-87.5369	0	2400	0	2400
GHCND:USW00093817	EVANSVILLE REGIONAL AIRPORT IN US	19991016	272	139	116.1	38.04306	-87.5369	0	2400	0	2400
GHCND:USW00093817	EVANSVILLE REGIONAL AIRPORT IN US	19991017	167	61	116.1	38.04306	-87.5369	0	2400	0	2400
GHCND:USW00093817	EVANSVILLE REGIONAL AIRPORT IN US	19991018	144	17	116.1	38.04306	-87.5369	0	2400	0	2400
GHCND:USW00093817	EVANSVILLE REGIONAL AIRPORT IN US	19991019	133	17	116.1	38.04306	-87.5369	0	2400	0	2400
GHCND:USW00093817	EVANSVILLE REGIONAL AIRPORT IN US	19991020	156	6	116.1	38.04306	-87.5369	0	2400	0	2400
GHCND:USW00093817	EVANSVILLE REGIONAL AIRPORT IN US	19991021	200	-6	116.1	38.04306	-87.5369	0	2400	0	2400
GHCND:USW00093817	EVANSVILLE REGIONAL AIRPORT IN US	19991022	183	89	116.1	38.04306	-87.5369	0	2400	0	2400

GHCND:USW00093817	EVANSVILLE REGIONAL AIRPORT IN US	19991021	111	28	116.1	38.04306	-87.5369	0	2400	0	2400	
GHCND:USW00093817	EVANSVILLE REGIONAL AIRPORT IN US	19991024	122	-11	116.1	38.04306	-87.5369	0	2400	0	2400	
GHCND:USW00093817	EVANSVILLE REGIONAL AIRPORT IN US	19991025	172	-33	116.1	38.04306	-87.5369	0	2400	0	2400	
GHCND:USW00093817	EVANSVILLE REGIONAL AIRPORT IN US	19991026	217	33	116.1	38.04306	-87.5369	0	2400	0	2400	
GHCND:USW00093817	EVANSVILLE REGIONAL AIRPORT IN US	19991027	233	28	116.1	38.04306	-87.5369	0	2400	0	2400	
GHCND:USW00093817	EVANSVILLE REGIONAL AIRPORT IN US	19991028	267	44	116.1	38.04306	-87.5369	0	2400	0	2400	
GHCND:USW00093817	EVANSVILLE REGIONAL AIRPORT IN US	19991029	250	78	116.1	38.04306	-87.5369	0	2400	0	2400	
GHCND:USW00093817	EVANSVILLE REGIONAL AIRPORT IN US	19991030	244	94	116.1	38.04306	-87.5369	0	2400	0	2400	
GHCND:USW00093817	EVANSVILLE REGIONAL AIRPORT IN US	19991031	256	106	116.1	38.04306	-87.5369	0	2400	0	2400	
GHCND:USW00093817	EVANSVILLE REGIONAL AIRPORT IN US	19991101	250	111	116.1	38.04306	-87.5369	0	2400	0	2400	
GHCND:USW00093817	EVANSVILLE REGIONAL AIRPORT IN US	19991102	106	-11	116.1	38.04306	-87.5369	0	2400	0	2400	
GHCND:USW00093817	EVANSVILLE REGIONAL AIRPORT IN US	19991103	117	-28	116.1	38.04306	-87.5369	0	2400	0	2400	
GHCND:USW00093817	EVANSVILLE REGIONAL AIRPORT IN US	19991104	189	17	116.1	38.04306	-87.5369	0	2400	0	2400	
GHCND:USW00093817	EVANSVILLE REGIONAL AIRPORT IN US	19991105	228	67	116.1	38.04306	-87.5369	0	2400	0	2400	
GHCND:USW00093817	EVANSVILLE REGIONAL AIRPORT IN US	19991106	244	106	116.1	38.04306	-87.5369	0	2400	0	2400	
GHCND:USW00093817	EVANSVILLE REGIONAL AIRPORT IN US	19991107	233	94	116.1	38.04306	-87.5369	0	2400	0	2400	
GHCND:USW00093817	EVANSVILLE REGIONAL AIRPORT IN US	19991108	261	72	116.1	38.04306	-87.5369	0	2400	0	2400	
GHCND:USW00093817	EVANSVILLE REGIONAL AIRPORT IN US	19991109	244	106	116.1	38.04306	-87.5369	0	2400	0	2400	
GHCND:USW00093817	EVANSVILLE REGIONAL AIRPORT IN US	19991110	239	117	116.1	38.04306	-87.5369	0	2400	0	2400	
GHCND:USW00093817	EVANSVILLE REGIONAL AIRPORT IN US	19991111	139	61	116.1	38.04306	-87.5369	0	2400	0	2400	
GHCND:USW00093817	EVANSVILLE REGIONAL AIRPORT IN US	19991112	167	78	116.1	38.04306	-87.5369	0	2400	0	2400	
GHCND:USW00093817	EVANSVILLE REGIONAL AIRPORT IN US	19991113	250	83	116.1	38.04306	-87.5369	0	2400	0	2400	
GHCND:USW00093817	EVANSVILLE REGIONAL AIRPORT IN US	19991114	200	56	116.1	38.04306	-87.5369	0	2400	0	2400	
GHCND:USW00093817	EVANSVILLE REGIONAL AIRPORT IN US	19991115	128	-22	116.1	38.04306	-87.5369	0	2400	0	2400	
GHCND:USW00093817	EVANSVILLE REGIONAL AIRPORT IN US	19991116	139	-17	116.1	38.04306	-87.5369	0	2400	0	2400	
GHCND:USW00093817	EVANSVILLE REGIONAL AIRPORT IN US	19991117	117	-39	116.1	38.04306	-87.5369	0	2400	0	2400	
GHCND:USW00093817	EVANSVILLE REGIONAL AIRPORT IN US	19991118	206	11	116.1	38.04306	-87.5369	0	2400	0	2400	
GHCND:USW00093817	EVANSVILLE REGIONAL AIRPORT IN US	19991119	172	78	116.1	38.04306	-87.5369	0	2400	0	2400	
GHCND:USW00093817	EVANSVILLE REGIONAL AIRPORT IN US	19991120	122	44	116.1	38.04306	-87.5369	0	2400	0	2400	
GHCND:USW00093817	EVANSVILLE REGIONAL AIRPORT IN US	19991121	178	83	116.1	38.04306	-87.5369	0	2400	0	2400	
GHCND:USW00093817	EVANSVILLE REGIONAL AIRPORT IN US	19991122	206	111	116.1	38.04306	-87.5369	0	2400	0	2400	
GHCND:USW00093817	EVANSVILLE REGIONAL AIRPORT IN US	19991123	222	89	116.1	38.04306	-87.5369	0	2400	0	2400	
GHCND:USW00093817	EVANSVILLE REGIONAL AIRPORT IN US	19991124	117	33	116.1	38.04306	-87.5369	0	2400	0	2400	
GHCND:USW00093817	EVANSVILLE REGIONAL AIRPORT IN US	19991125	83	-6	116.1	38.04306	-87.5369	0	2400	0	2400	
GHCND:USW00093817	EVANSVILLE REGIONAL AIRPORT IN US	19991126	106	0	116.1	38.04306	-87.5369	0	2400	0	2400	
GHCND:USW00093817	EVANSVILLE REGIONAL AIRPORT IN US	19991127	183	44	116.1	38.04306	-87.5369	0	2400	0	2400	
GHCND:USW00093817	EVANSVILLE REGIONAL AIRPORT IN US	19991128	111	33	116.1	38.04306	-87.5369	0	2400	0	2400	
GHCND:USW00093817	EVANSVILLE REGIONAL AIRPORT IN US	19991129	100	-17	116.1	38.04306	-87.5369	0	2400	0	2400	
GHCND:USW00093817	EVANSVILLE REGIONAL AIRPORT IN US	19991130	67	-61	116.1	38.04306	-87.5369	0	2400	0	2400	
GHCND:USW00093817	EVANSVILLE REGIONAL AIRPORT IN US	19991201	94	-56	116.1	38.04306	-87.5369	0	2400	0	2400	
GHCND:USW00093817	EVANSVILLE REGIONAL AIRPORT IN US	19991202	167	-11	116.1	38.04306	-87.5369	0	2400	0	2400	
GHCND:USW00093817	EVANSVILLE REGIONAL AIRPORT IN US	19991203	144	111	116.1	38.04306	-87.5369	0	2400	0	2400	
GHCND:USW00093817	EVANSVILLE REGIONAL AIRPORT IN US	19991204	178	122	116.1	38.04306	-87.5369	0	2400	0	2400	
GHCND:USW00093817	EVANSVILLE REGIONAL AIRPORT IN US	19991205	161	28	116.1	38.04306	-87.5369	0	2400	0	2400	
GHCND:USW00093817	EVANSVILLE REGIONAL AIRPORT IN US	19991206	33	-44	116.1	38.04306	-87.5369	0	2400	0	2400	
GHCND:USW00093817	EVANSVILLE REGIONAL AIRPORT IN US	19991207	78	-44	116.1	38.04306	-87.5369	0	2400	0	2400	
GHCND:USW00093817	EVANSVILLE REGIONAL AIRPORT IN US	19991208	139	-39	116.1	38.04306	-87.5369	0	2400	0	2400	
GHCND:USW00093817	EVANSVILLE REGIONAL AIRPORT IN US	19991209	150	17	116.1	38.04306	-87.5369	0	2400	0	2400	
GHCND:USW00093817	EVANSVILLE REGIONAL AIRPORT IN US	19991210	122	-11	116.1	38.04306	-87.5369	0	2400	0	2400	
GHCND:USW00093817	EVANSVILLE REGIONAL AIRPORT IN US	19991211	100	-44	116.1	38.04306	-87.5369	0	2400	0	2400	
GHCND:USW00093817	EVANSVILLE REGIONAL AIRPORT IN US	19991212	56	33	116.1	38.04306	-87.5369	0	2400	0	2400	
GHCND:USW00093817	EVANSVILLE REGIONAL AIRPORT IN US	19991213	67	44	116.1	38.04306	-87.5369	0	2400	0	2400	
GHCND:USW00093817	EVANSVILLE REGIONAL AIRPORT IN US	19991214	61	-6	116.1	38.04306	-87.5369	0	2400	0	2400	
GHCND:USW00093817	EVANSVILLE REGIONAL AIRPORT IN US	19991215	72	22	116.1	38.04306	-87.5369	0	2400	0	2400	
GHCND:USW00093817	EVANSVILLE REGIONAL AIRPORT IN US	19991216	61	-11	116.1	38.04306	-87.5369	0	2400	0	2400	
GHCND:USW00093817	EVANSVILLE REGIONAL AIRPORT IN US	19991217	133	17	116.1	38.04306	-87.5369	0	2400	0	2400	
GHCND:USW00093817	EVANSVILLE REGIONAL AIRPORT IN US	19991218	44	-28	116.1	38.04306	-87.5369	0	2400	0	2400	
GHCND:USW00093817	EVANSVILLE REGIONAL AIRPORT IN US	19991219	67	-33	116.1	38.04306	-87.5369	0	2400	0	2400	
GHCND:USW00093817	EVANSVILLE REGIONAL AIRPORT IN US	19991220	83	-39	116.1	38.04306	-87.5369	0	2400	0	2400	
GHCND:USW00093817	EVANSVILLE REGIONAL AIRPORT IN US	19991221	-28	-89	116.1	38.04306	-87.5369	0	2400	0	2400	
GHCND:USW00093817	EVANSVILLE REGIONAL AIRPORT IN US	19991222	39	-106	116.1	38.04306	-87.5369	0	2400	0	2400	
GHCND:USW00093817	EVANSVILLE REGIONAL AIRPORT IN US	19991223	-11	-56	116.1	38.04306	-87.5369	0	2400	0	2400	
GHCND:USW00093817	EVANSVILLE REGIONAL AIRPORT IN US	19991224	6	-100	116.1	38.04306	-87.5369	0	2400	0	2400	
GHCND:USW00093817	EVANSVILLE REGIONAL AIRPORT IN US	19991225	11	-133	116.1	38.04306	-87.5369	0	2400	0	2400	
GHCND:USW00093817	EVANSVILLE REGIONAL AIRPORT IN US	19991226	67	-44	116.1	38.04306	-87.5369	0	2400	0	2400	
GHCND:USW00093817	EVANSVILLE REGIONAL AIRPORT IN US	19991227	22	-56	116.1	38.04306	-87.5369	0	2400	0	2400	
GHCND:USW00093817	EVANSVILLE REGIONAL AIRPORT IN US	19991228	50	-106	116.1	38.04306	-87.5369	0	2400	0	2400	
GHCND:USW00093817	EVANSVILLE REGIONAL AIRPORT IN US	19991229	94	-11	116.1	38.04306	-87.5369	0	2400	0	2400	
GHCND:USW00093817	EVANSVILLE REGIONAL AIRPORT IN US	19991230	128	28	116.1	38.04306	-87.5369	0	2400	0	2400	
GHCND:USW00093817	EVANSVILLE REGIONAL AIRPORT IN US	19991231	117	-33	116.1	38.04306	-87.5369	0	2400	0	2400	
GHCND:USW00093817	EVANSVILLE REGIONAL AIRPORT IN US	20000101	156	-28	116.1	38.04306	-87.5369	0	2400	0	2400	
GHCND:USW00093817	EVANSVILLE REGIONAL AIRPORT IN US	20000102	206	111	116.1	38.04306	-87.5369	0	2400	0	2400	
GHCND:USW00093817	EVANSVILLE REGIONAL AIRPORT IN US	20000103	172	83	116.1	38.04306	-87.5369	0	2400	0	2400	
GHCND:USW00093817	EVANSVILLE REGIONAL AIRPORT IN US	20000104	83	-28	116.1	38.04306	-87.5369	0	2400	0	2400	
GHCND:USW00093817	EVANSVILLE REGIONAL AIRPORT IN US	20000105	6	-33	116.1	38.04306	-87.5369	0	2400	0	2400	
GHCND:USW00093817	EVANSVILLE REGIONAL AIRPORT IN US	20000106	89	-78	116.1	38.04306	-87.5369	0	2400	0	2400	
GHCND:USW00093817	EVANSVILLE REGIONAL AIRPORT IN US	20000107	67	-44	116.1	38.04306	-87.5369	0	2400	0	2400	
GHCND:USW00093817	EVANSVILLE REGIONAL AIRPORT IN US	20000108	61	-44	116.1	38.04306	-87.5369	0	2400	0	2400	
GHCND:USW00093817	EVANSVILLE REGIONAL AIRPORT IN US	20000109	89	39	116.1	38.04306	-87.5369	0	2400	0	2400	
GHCND:USW00093817	EVANSVILLE REGIONAL AIRPORT IN US	20000110	139	50	116.1	38.04306	-87.5369	0	2400	0	2400	
GHCND:USW00093817	EVANSVILLE REGIONAL AIRPORT IN US	20000111	106	-22	116.1	38.04306	-87.5369	0	2400	0	2400	
GHCND:USW00093817	EVANSVILLE REGIONAL AIRPORT IN US	20000112	150	-44	116.1	38.04306	-87.5369	0	2400	0	2400	
GHCND:USW00093817	EVANSVILLE REGIONAL AIRPORT IN US	20000113	139	-33	116.1	38.04306	-87.5369	0	2400	0	2400	
GHCND:USW00093817	EVANSVILLE REGIONAL AIRPORT IN US	20000114	28	-72	116.1	38.04306	-87.5369	0	2400	0	2400	
GHCND:USW00093817	EVANSVILLE REGIONAL AIRPORT IN US	20000115	122	-28	116.1	38.04306	-87.5369	0	2400	0	2400	
GHCND:USW00093817	EVANSVILLE REGIONAL AIRPORT IN US	20000116	128	17	116.1	38.04306	-87.5369	0	2400	0	2400	
GHCND:USW00093817	EVANSVILLE REGIONAL AIRPORT IN US	20000117	22	-17	116.1	38.04306	-87.5369	0	2400	0	2400	
GHCND:USW00093817	EVANSVILLE REGIONAL AIRPORT IN US	20000118	6	-11	116.1	38.04306	-87.5369	0	2400	0	2400	
GHCND:USW00093817	EVANSVILLE REGIONAL AIRPORT IN US	20000119	28	-17	116.1	38.04306	-87.5369	0	2400	0	2400	
GHCND:USW00093817	EVANSVILLE REGIONAL AIRPORT IN US	20000120	22	-106	116.1	38.04306	-87.5369	0	2400	0	2400	
GHCND:USW00093817	EVANSVILLE REGIONAL AIRPORT IN US	20000121	-17	-123	116.1	38.04306	-87.5369	0	2400	0	2400	
GHCND:USW00093817	EVANSVILLE REGIONAL AIRPORT IN US	20000122	-6	-39	116.1	38.04306	-87.5369	0	2400	0	2400	
GHCND:USW00093817	EVANSVILLE REGIONAL AIRPORT IN US	20000123	11	-83	116.1	38.04306	-87.5369	0	2400	0	2400	
GHCND:USW00093817	EVANSVILLE REGIONAL AIRPORT IN US	20000124	-56	-133	116.1	38.04306	-87.5369	0	2400	0	2400	
GHCND:USW00093817	EVANSVILLE REGIONAL AIRPORT IN US	20000125	-39	-122	116.1	38.04306	-87.5369	0	2400	0	2400	
GHCND:USW00093817	EVANSVILLE REGIONAL AIRPORT IN US	20000126	-33	-122	116.1	38.04306	-87.5369	0	2400	0	2400	
GHCND:USW00093817	EVANSVILLE REGIONAL AIRPORT IN US	20000127	-17	-144	116.1	38.04306	-87.5369	0	2400	0	2400	
GHCND:USW00093817	EVANSVILLE REGIONAL AIRPORT IN US	20000128	0	-89	116.1	38.04306	-87.5369	0	2400	0	2400	
GHCND:USW00093817	EVANSVILLE REGIONAL AIRPORT IN US	20000129	0	-39	116.1	38.04306	-87.5369	0	2400	0	2400	
GHCND:USW00093817	EVANSVILLE REGIONAL AIRPORT IN US	20000130	-11	-39	116.1	38.04306	-87.5369	0	2400	0	2400	
GHCND:USW00093817	EVANSVILLE REGIONAL AIRPORT IN US	20000131	11	-56	116.1	38.04306	-87.5369	0	2400	0	2400	
GHCND:USW00093817	EVANSVILLE REGIONAL AIRPORT IN US	20000201	28	-50	116.1	38.04306	-87.5369	0	2400	0	2400	
GHCND:USW00093817	EVANSVILLE REGIONAL AIRPORT IN US	20000202	22	-100	116.1	38.04306	-87.5369	0	2400	0	2400	
GHCND:USW00093817	EVANSVILLE REGIONAL AIRPORT IN US	20000203	100	-6	116.1	38.04306	-87.5369	0	2400	0	2400	
GHCND:USW00093817	EVANSVILLE REGIONAL AIRPORT IN US	20000204	17	-39	116.1	38.04306	-87.5369	0	2400	0	2400	
GHCND:USW00093817	EVANSVILLE REGIONAL AIRPORT IN US	20000205	39	-78	116.1	38.04306	-87.5369	0	2400	0	2400	
GHCND:USW00093817	EVANSVILLE REGIONAL AIRPORT IN US	20000206	78	-61	116.1	38.04306	-87.5369	0	2400	0	2400	
GHCND:USW00093817	EVANSVILLE REGIONAL AIRPORT IN US	20000207	111	-22	116.1	38.04306	-87.5369	0	2400	0	2400	
GHCND:USW00093817	EVANSVILLE REGIONAL AIRPORT IN US	20000208	83	-56	116.1	38.04306	-87.5369	0	2400	0	2400	
GHCND:USW00093817	EVANSVILLE REGIONAL AIRPORT IN US	20000209	161	-39	116.1	38.04306	-87.5369	0	2400	0	2400	
GHCND:USW00093817	EVANSVILLE REGIONAL AIRPORT IN US	20000210	183	72	116.1	38.04306	-87.5369	0	2400	0	2400	
GHCND:USW00093817	EVANSVILLE REGIONAL AIRPORT IN US	20000211	94	11	116.1	38.04306	-87.5369	0	2400	0	2400	
GHCND:USW00093817	EVANSVILLE REGIONAL AIRPORT IN US	20000212	89	-17	116.1	38.04306	-87.5369	0	2400	0	2400	
GHCND:USW00093817	EVANSVILLE REGIONAL AIRPORT IN US	20000213	89	28	116.1	38.04306	-87.5369	0	2400	0	2400	
GHCND:USW00093817	EVANSVILLE REGIONAL AIRPORT IN US	20000214	44	17	116.1	38.04306	-87.5369	0	2400	0	2400	
GHCND:USW00093817	EVANSVILLE REGIONAL AIRPORT IN US	20000215	122	11	116.1	38.04306	-87.5369	0	2400	0	2400	
GHCND:USW00093817	EVANSVILLE REGIONAL AIRPORT IN US	20000216	100	-28	116.1	38.04306	-87.5369	0	2400	0	2400	
GHCND:USW00093817	EVANSVILLE REGIONAL AIRPORT IN US	20000217	50	-28	116.1	38.04306	-87.5369	0	2400	0	2400	
GHCND:USW00093817	EVANSVILLE REGIONAL AIRPORT IN US	20000218	150	17	116.1	38.04306	-87.5369	0	2400	0	2400	
GHCND:USW00093817	EVANSVILLE REGIONAL AIRPORT IN US	20000219	22	0	116.1	38.04306	-87.5369	0	2400	0	2400	
GHCND:USW00093817	EVANSVILLE REGIONAL AIRPORT IN US	20000220	94	-28	116.1	38.04306	-87.5369	0	2400	0	2400	
GHCND:USW00093817	EVANSVILLE REGIONAL AIRPORT IN US	20000221	128	-44	116.1	38.04306	-87.5369	0	2400	0	2400	
GHCND:USW00093817	EVANSVILLE REGIONAL AIRPORT IN US	20000222	167	72	116.1	38.04306	-87.5369	0	2400	0	2400	
GHCND:USW00093817	EVANSVILLE REGIONAL AIRPORT IN US	20000223	200	94	116.1	38.04306	-87.5369	0	2400	0	2400	
GHCND:USW00093817	EVANSVILLE REGIONAL AIRPORT IN US	20000224	222	117	116.1	38.04306	-87.5369	0	2400	0	2400	
GHCND:USW00093817	EVANSVILLE REGIONAL AIRPORT IN US	20000225	244	111	116.1	38.04306	-87.5369	0	2400	0	2400	
GHCND:USW00093817	EVANSVILLE REGIONAL AIRPORT IN US	20000226	189	122	116.1	38.04306	-87.5369	0	2400	0	2400	
GHCND:USW00093817	EVANSVILLE REGIONAL AIRPORT IN US	20000227	128	11	116.1	38.04306	-87.5369	0	2400	0	2400	
GHCND:USW00093817	EVANSVILLE REGIONAL AIRPORT IN US	20000228	156	-11	116.1	38.04306	-87.5369	0	2400	0	2400	
GHCND:USW00093817	EVANSVILLE REGIONAL AIRPORT IN US	20000229	206	39	116.1	38.04306	-87.5369	0	2400	0	2400	
GHCND:USW00093817	EVANSVILLE REGIONAL AIRPORT IN US	20000301	156	39	116.1	38.04306	-87.5369	0	2400	0	2400	
GHCND:USW00093817	EVANSVILLE REGIONAL AIRPORT IN US	20000302	106	17	116.1	38.04306	-87.5369	0	2400	0	2400	
GHCND:USW00093817	EVANSVILLE REGIONAL AIRPORT IN US	20000303	50	22	116.1	38.04306	-87.5369	0	2400	0	2400	
GHCND:USW00093817	EVANSVILLE REGIONAL AIRPORT IN US	20000304	122	11	116.1	38.04306	-87.5369	0	2400	0	2400	
GHCND:USW00093817	EVANSVILLE REGIONAL AIRPORT IN US	20000305	178	-11	116.1	38.04306	-87.5369	0	2400	0	2400	
GHCND:USW00093817	EVANSVILLE REGIONAL AIRPORT IN US	20000306	211	-6	116.1	38.04306	-87.5369	0	2400	0	2400	
GHCND:USW00093817	EVANSVILLE REGIONAL AIRPORT IN US	20000307	256	56	116.1	38.04306	-87.5369	0	2400	0	2400	
GHCND:USW00093817	EVANSVILLE REGIONAL AIRPORT IN US	20000308	256	111	116.1	38.04306	-87.5369	0	2400	0	2400	
GHCND:USW00093817	EVANSVILLE REGIONAL AIRPORT IN US	20000309	194	44	116.1	38.04306	-87.5369	0	2400	0	2400	
GHCND:USW00093817	EVANSVILLE REGIONAL AIRPORT IN US	20000310	133	6	116.1	38.04306	-87.5369	0	2400	0	2400	
GHCND:USW00093817	EVANSVILLE REGIONAL AIRPORT IN US	20000311	39	-22	116.1	38.04306	-87.5369	0	2400	0	2400	
GHCND:USW00093817	EVANSVILLE REGIONAL AIRPORT IN US	20000312	78	-72	116.1	38.04306	-87.5369	0	2400	0	2400	
GHCND:USW00093817	EVANSVILLE REGIONAL AIRPORT IN US	20000313	139	-28	116.1	38.04306	-87.5369	0	2400	0	2400	
GHCND:USW00093817	EVANSVILLE REGIONAL AIRPORT IN US	20000314	167	-11	116.1	38.04306	-87.5369	0	2400	0	2400	
GHCND:USW00093817	EVANSVILLE REGIONAL AIRPORT IN US	20000315	211	28	116.1	38.04306	-87.5369	0	2400	0	2400	
GHCND:USW00093817	EVANSVILLE REGIONAL AIRPORT IN US	20000316	133	11	116.1	38.04306	-87.5369	0	2400	0	2400	
GHCND:USW00093817	EVANSVILLE REGIONAL AIRPORT IN US	20000317	89	0	116.1	38.04306	-87.5369	0	2400	0	2400	
GHCND:USW00093817	EVANSVILLE REGIONAL AIRPORT IN US	20000318	111	6	116.1	38.04306	-87.5369	0	2400	0	2400	
GHCND:USW00093817	EVANSVILLE REGIONAL AIRPORT IN US	20000319	139	94	116.1	38.04306	-87.5369	0	2400	0	2400	
GHCND:USW00093817	EVANSVILLE REGIONAL AIRPORT IN US	20000320	211	61	116.1	38.04306	-87.5369	0	2400	0	2400	
GHCND:USW00093817	EVANSVILLE REGIONAL AIRPORT IN US	20000321	94	44	116.1	38.04306	-87.5369	0	2400	0	2400	
GHCND:USW00093817	EVANSVILLE REGIONAL AIRPORT IN US	20000322	189	11	116.1	38.04306	-87.5369	0	2400	0	2400	
GHCND:USW00093817	EVANSVILLE REGIONAL AIRPORT IN US	20000323	206	44	116.1	38.04306	-87.5369	0	2400	0	2400	
GHCND:USW00093817	EVANSVILLE REGIONAL AIRPORT IN US	20000324	244	72	116.1	38.04306	-87.5369	0	2400	0	2400	
GHCND:USW00093817	EVANSVILLE REGIONAL AIRPORT IN US	20000325	206	72	116.1	38.04306	-87.5369	0	2400	0	2400	
GHCND:USW00093817	EVANSVILLE REGIONAL AIRPORT IN US	20000326	211	28	116.1	38.04306	-87.5369	0	2400	0	2400	
GHCND:USW00093817	EVANSVILLE REGIONAL AIRPORT IN US	20000327	161	67	116.1	38.04306	-87.5369	0	2400	0	2400	
GHCND:USW00093817	EVANSVILLE REGIONAL AIRPORT IN US	20000328	128	11	116.1	38.04306	-87.5369	0	2400	0	2400	
GHCND:USW00093817	EVANSVILLE REGIONAL AIRPORT IN US	20000329	133	-22	116.1	38.04306	-87.5369	0	2400	0	2400	
GHCND:USW00093817	EVANSVILLE REGIONAL AIRPORT IN US	20000330	156	39	116.1	38.04306	-87.5369	0	2400	0	2400	
GHCND:USW00093817	EVANSVILLE REGIONAL AIRPORT IN US	20000331	183	6	116.1	38.04306	-87.5369	0	2400	0	2400	
GHCND:USW00093817	EVANSVILLE REGIONAL AIRPORT IN US	20000401	217	22	116.1	38.04306	-87.5369	0	2400	0	2400	
GHCND:USW00093817	EVANSVILLE REGIONAL AIRPORT IN US	20000402	183	128	116.1	38.04306	-87.5369	0	2400	0	2400	
GHCND:USW00093817	EVANSVILLE REGIONAL AIRPORT IN US	20000403	150	72	116.1	38.04306	-87.5369	0	2400	0	2400	
GHCND:USW00093817	EVANSVILLE REGIONAL AIRPORT IN US	20000404	100	17	116.1	38.04306	-87.5369	0	2400	0	2400	
GHCND:USW00093817	EVANSVILLE REGIONAL AIRPORT IN US	20000405	189	-11	116.1	38.04306	-87.5369	0	2400	0	2400	
GHCND:USW00093817	EVANSVILLE REGIONAL AIRPORT IN US	20000406	211	106	116.1	38.04306	-87.5369	0	2400	0	2400	
GHCND:USW00093817	EVANSVILLE REGIONAL AIRPORT IN US	20000407	206	83	116.1	38.04306	-87.5369	0	2400	0	2400	
GHCND:USW00093817	EVANSVILLE REGIONAL AIRPORT IN US	20000408	83	0	116.1	38.04306	-87.5369	0	2400	0	2400	
GHCND:USW00093817	EVANSVILLE REGIONAL AIRPORT IN US	20000409	172	-22	116.1	38.04306	-87.5369	0	2400	0	2400	

GHCND:USW00093817	EVANSVILLE REGIONAL AIRPORT IN US	20000410	200	39	116.1	38.04306	-87.5369	0	2400	0	2400
GHCND:USW00093817	EVANSVILLE REGIONAL AIRPORT IN US	20000411	156	50	116.1	38.04306	-87.5369	0	2400	0	2400
GHCND:USW00093817	EVANSVILLE REGIONAL AIRPORT IN US	20000412	139	6	116.1	38.04306	-87.5369	0	2400	0	2400
GHCND:USW00093817	EVANSVILLE REGIONAL AIRPORT IN US	20000413	194	6	116.1	38.04306	-87.5369	0	2400	0	2400
GHCND:USW00093817	EVANSVILLE REGIONAL AIRPORT IN US	20000414	200	78	116.1	38.04306	-87.5369	0	2400	0	2400
GHCND:USW00093817	EVANSVILLE REGIONAL AIRPORT IN US	20000415	211	100	116.1	38.04306	-87.5369	0	2400	0	2400
GHCND:USW00093817	EVANSVILLE REGIONAL AIRPORT IN US	20000416	217	89	116.1	38.04306	-87.5369	0	2400	0	2400
GHCND:USW00093817	EVANSVILLE REGIONAL AIRPORT IN US	20000417	178	83	116.1	38.04306	-87.5369	0	2400	0	2400
GHCND:USW00093817	EVANSVILLE REGIONAL AIRPORT IN US	20000418	272	72	116.1	38.04306	-87.5369	0	2400	0	2400
GHCND:USW00093817	EVANSVILLE REGIONAL AIRPORT IN US	20000419	256	56	116.1	38.04306	-87.5369	0	2400	0	2400
GHCND:USW00093817	EVANSVILLE REGIONAL AIRPORT IN US	20000420	256	100	116.1	38.04306	-87.5369	0	2400	0	2400
GHCND:USW00093817	EVANSVILLE REGIONAL AIRPORT IN US	20000421	122	61	116.1	38.04306	-87.5369	0	2400	0	2400
GHCND:USW00093817	EVANSVILLE REGIONAL AIRPORT IN US	20000422	194	11	116.1	38.04306	-87.5369	0	2400	0	2400
GHCND:USW00093817	EVANSVILLE REGIONAL AIRPORT IN US	20000423	200	56	116.1	38.04306	-87.5369	0	2400	0	2400
GHCND:USW00093817	EVANSVILLE REGIONAL AIRPORT IN US	20000424	133	100	116.1	38.04306	-87.5369	0	2400	0	2400
GHCND:USW00093817	EVANSVILLE REGIONAL AIRPORT IN US	20000425	200	83	116.1	38.04306	-87.5369	0	2400	0	2400
GHCND:USW00093817	EVANSVILLE REGIONAL AIRPORT IN US	20000426	206	33	116.1	38.04306	-87.5369	0	2400	0	2400
GHCND:USW00093817	EVANSVILLE REGIONAL AIRPORT IN US	20000427	211	44	116.1	38.04306	-87.5369	0	2400	0	2400
GHCND:USW00093817	EVANSVILLE REGIONAL AIRPORT IN US	20000428	211	67	116.1	38.04306	-87.5369	0	2400	0	2400
GHCND:USW00093817	EVANSVILLE REGIONAL AIRPORT IN US	20000429	222	78	116.1	38.04306	-87.5369	0	2400	0	2400
GHCND:USW00093817	EVANSVILLE REGIONAL AIRPORT IN US	20000430	244	50	116.1	38.04306	-87.5369	0	2400	0	2400
GHCND:USW00093817	EVANSVILLE REGIONAL AIRPORT IN US	20000501	261	89	116.1	38.04306	-87.5369	0	2400	0	2400
GHCND:USW00093817	EVANSVILLE REGIONAL AIRPORT IN US	20000502	239	139	116.1	38.04306	-87.5369	0	2400	0	2400
GHCND:USW00093817	EVANSVILLE REGIONAL AIRPORT IN US	20000503	244	133	116.1	38.04306	-87.5369	0	2400	0	2400
GHCND:USW00093817	EVANSVILLE REGIONAL AIRPORT IN US	20000504	244	150	116.1	38.04306	-87.5369	0	2400	0	2400
GHCND:USW00093817	EVANSVILLE REGIONAL AIRPORT IN US	20000505	278	167	116.1	38.04306	-87.5369	0	2400	0	2400
GHCND:USW00093817	EVANSVILLE REGIONAL AIRPORT IN US	20000506	267	167	116.1	38.04306	-87.5369	0	2400	0	2400
GHCND:USW00093817	EVANSVILLE REGIONAL AIRPORT IN US	20000507	261	200	116.1	38.04306	-87.5369	0	2400	0	2400
GHCND:USW00093817	EVANSVILLE REGIONAL AIRPORT IN US	20000508	272	228	116.1	38.04306	-87.5369	0	2400	0	2400
GHCND:USW00093817	EVANSVILLE REGIONAL AIRPORT IN US	20000509	283	139	116.1	38.04306	-87.5369	0	2400	0	2400
GHCND:USW00093817	EVANSVILLE REGIONAL AIRPORT IN US	20000510	228	106	116.1	38.04306	-87.5369	0	2400	0	2400
GHCND:USW00093817	EVANSVILLE REGIONAL AIRPORT IN US	20000511	311	117	116.1	38.04306	-87.5369	0	2400	0	2400
GHCND:USW00093817	EVANSVILLE REGIONAL AIRPORT IN US	20000512	294	200	116.1	38.04306	-87.5369	0	2400	0	2400
GHCND:USW00093817	EVANSVILLE REGIONAL AIRPORT IN US	20000513	211	117	116.1	38.04306	-87.5369	0	2400	0	2400
GHCND:USW00093817	EVANSVILLE REGIONAL AIRPORT IN US	20000514	194	56	116.1	38.04306	-87.5369	0	2400	0	2400
GHCND:USW00093817	EVANSVILLE REGIONAL AIRPORT IN US	20000515	233	83	116.1	38.04306	-87.5369	0	2400	0	2400
GHCND:USW00093817	EVANSVILLE REGIONAL AIRPORT IN US	20000516	261	100	116.1	38.04306	-87.5369	0	2400	0	2400
GHCND:USW00093817	EVANSVILLE REGIONAL AIRPORT IN US	20000517	294	172	116.1	38.04306	-87.5369	0	2400	0	2400
GHCND:USW00093817	EVANSVILLE REGIONAL AIRPORT IN US	20000518	267	200	116.1	38.04306	-87.5369	0	2400	0	2400
GHCND:USW00093817	EVANSVILLE REGIONAL AIRPORT IN US	20000519	222	133	116.1	38.04306	-87.5369	0	2400	0	2400
GHCND:USW00093817	EVANSVILLE REGIONAL AIRPORT IN US	20000520	156	83	116.1	38.04306	-87.5369	0	2400	0	2400
GHCND:USW00093817	EVANSVILLE REGIONAL AIRPORT IN US	20000521	211	61	116.1	38.04306	-87.5369	0	2400	0	2400
GHCND:USW00093817	EVANSVILLE REGIONAL AIRPORT IN US	20000522	272	122	116.1	38.04306	-87.5369	0	2400	0	2400
GHCND:USW00093817	EVANSVILLE REGIONAL AIRPORT IN US	20000523	289	167	116.1	38.04306	-87.5369	0	2400	0	2400
GHCND:USW00093817	EVANSVILLE REGIONAL AIRPORT IN US	20000524	322	167	116.1	38.04306	-87.5369	0	2400	0	2400
GHCND:USW00093817	EVANSVILLE REGIONAL AIRPORT IN US	20000525	256	122	116.1	38.04306	-87.5369	0	2400	0	2400
GHCND:USW00093817	EVANSVILLE REGIONAL AIRPORT IN US	20000526	211	111	116.1	38.04306	-87.5369	0	2400	0	2400
GHCND:USW00093817	EVANSVILLE REGIONAL AIRPORT IN US	20000527	261	178	116.1	38.04306	-87.5369	0	2400	0	2400
GHCND:USW00093817	EVANSVILLE REGIONAL AIRPORT IN US	20000528	211	150	116.1	38.04306	-87.5369	0	2400	0	2400
GHCND:USW00093817	EVANSVILLE REGIONAL AIRPORT IN US	20000529	244	144	116.1	38.04306	-87.5369	0	2400	0	2400
GHCND:USW00093817	EVANSVILLE REGIONAL AIRPORT IN US	20000530	278	128	116.1	38.04306	-87.5369	0	2400	0	2400
GHCND:USW00093817	EVANSVILLE REGIONAL AIRPORT IN US	20000531	306	172	116.1	38.04306	-87.5369	0	2400	0	2400
GHCND:USW00093817	EVANSVILLE REGIONAL AIRPORT IN US	20000601	317	167	116.1	38.04306	-87.5369	0	2400	0	2400
GHCND:USW00093817	EVANSVILLE REGIONAL AIRPORT IN US	20000602	322	189	116.1	38.04306	-87.5369	0	2400	0	2400
GHCND:USW00093817	EVANSVILLE REGIONAL AIRPORT IN US	20000603	244	133	116.1	38.04306	-87.5369	0	2400	0	2400
GHCND:USW00093817	EVANSVILLE REGIONAL AIRPORT IN US	20000604	267	122	116.1	38.04306	-87.5369	0	2400	0	2400
GHCND:USW00093817	EVANSVILLE REGIONAL AIRPORT IN US	20000605	244	133	116.1	38.04306	-87.5369	0	2400	0	2400
GHCND:USW00093817	EVANSVILLE REGIONAL AIRPORT IN US	20000606	233	100	116.1	38.04306	-87.5369	0	2400	0	2400
GHCND:USW00093817	EVANSVILLE REGIONAL AIRPORT IN US	20000607	261	78	116.1	38.04306	-87.5369	0	2400	0	2400
GHCND:USW00093817	EVANSVILLE REGIONAL AIRPORT IN US	20000608	294	111	116.1	38.04306	-87.5369	0	2400	0	2400
GHCND:USW00093817	EVANSVILLE REGIONAL AIRPORT IN US	20000609	311	139	116.1	38.04306	-87.5369	0	2400	0	2400
GHCND:USW00093817	EVANSVILLE REGIONAL AIRPORT IN US	20000610	339	189	116.1	38.04306	-87.5369	0	2400	0	2400
GHCND:USW00093817	EVANSVILLE REGIONAL AIRPORT IN US	20000611	333	217	116.1	38.04306	-87.5369	0	2400	0	2400
GHCND:USW00093817	EVANSVILLE REGIONAL AIRPORT IN US	20000612	339	228	116.1	38.04306	-87.5369	0	2400	0	2400
GHCND:USW00093817	EVANSVILLE REGIONAL AIRPORT IN US	20000613	339	228	116.1	38.04306	-87.5369	0	2400	0	2400
GHCND:USW00093817	EVANSVILLE REGIONAL AIRPORT IN US	20000614	322	189	116.1	38.04306	-87.5369	0	2400	0	2400
GHCND:USW00093817	EVANSVILLE REGIONAL AIRPORT IN US	20000615	283	200	116.1	38.04306	-87.5369	0	2400	0	2400
GHCND:USW00093817	EVANSVILLE REGIONAL AIRPORT IN US	20000616	311	200	116.1	38.04306	-87.5369	0	2400	0	2400
GHCND:USW00093817	EVANSVILLE REGIONAL AIRPORT IN US	20000617	250	200	116.1	38.04306	-87.5369	0	2400	0	2400
GHCND:USW00093817	EVANSVILLE REGIONAL AIRPORT IN US	20000618	228	194	116.1	38.04306	-87.5369	0	2400	0	2400
GHCND:USW00093817	EVANSVILLE REGIONAL AIRPORT IN US	20000619	272	178	116.1	38.04306	-87.5369	0	2400	0	2400
GHCND:USW00093817	EVANSVILLE REGIONAL AIRPORT IN US	20000620	306	217	116.1	38.04306	-87.5369	0	2400	0	2400
GHCND:USW00093817	EVANSVILLE REGIONAL AIRPORT IN US	20000621	261	189	116.1	38.04306	-87.5369	0	2400	0	2400
GHCND:USW00093817	EVANSVILLE REGIONAL AIRPORT IN US	20000622	306	161	116.1	38.04306	-87.5369	0	2400	0	2400
GHCND:USW00093817	EVANSVILLE REGIONAL AIRPORT IN US	20000623	317	189	116.1	38.04306	-87.5369	0	2400	0	2400
GHCND:USW00093817	EVANSVILLE REGIONAL AIRPORT IN US	20000624	317	206	116.1	38.04306	-87.5369	0	2400	0	2400
GHCND:USW00093817	EVANSVILLE REGIONAL AIRPORT IN US	20000625	294	206	116.1	38.04306	-87.5369	0	2400	0	2400
GHCND:USW00093817	EVANSVILLE REGIONAL AIRPORT IN US	20000626	294	200	116.1	38.04306	-87.5369	0	2400	0	2400
GHCND:USW00093817	EVANSVILLE REGIONAL AIRPORT IN US	20000627	272	189	116.1	38.04306	-87.5369	0	2400	0	2400
GHCND:USW00093817	EVANSVILLE REGIONAL AIRPORT IN US	20000628	244	178	116.1	38.04306	-87.5369	0	2400	0	2400
GHCND:USW00093817	EVANSVILLE REGIONAL AIRPORT IN US	20000629	267	161	116.1	38.04306	-87.5369	0	2400	0	2400
GHCND:USW00093817	EVANSVILLE REGIONAL AIRPORT IN US	20000630	267	144	116.1	38.04306	-87.5369	0	2400	0	2400
GHCND:USW00093817	EVANSVILLE REGIONAL AIRPORT IN US	20000701	278	156	116.1	38.04306	-87.5369	0	2400	0	2400
GHCND:USW00093817	EVANSVILLE REGIONAL AIRPORT IN US	20000702	294	189	116.1	38.04306	-87.5369	0	2400	0	2400
GHCND:USW00093817	EVANSVILLE REGIONAL AIRPORT IN US	20000703	311	233	116.1	38.04306	-87.5369	0	2400	0	2400
GHCND:USW00093817	EVANSVILLE REGIONAL AIRPORT IN US	20000704	306	233	116.1	38.04306	-87.5369	0	2400	0	2400
GHCND:USW00093817	EVANSVILLE REGIONAL AIRPORT IN US	20000705	311	228	116.1	38.04306	-87.5369	0	2400	0	2400
GHCND:USW00093817	EVANSVILLE REGIONAL AIRPORT IN US	20000706	322	217	116.1	38.04306	-87.5369	0	2400	0	2400
GHCND:USW00093817	EVANSVILLE REGIONAL AIRPORT IN US	20000707	300	200	116.1	38.04306	-87.5369	0	2400	0	2400
GHCND:USW00093817	EVANSVILLE REGIONAL AIRPORT IN US	20000708	300	172	116.1	38.04306	-87.5369	0	2400	0	2400
GHCND:USW00093817	EVANSVILLE REGIONAL AIRPORT IN US	20000709	322	183	116.1	38.04306	-87.5369	0	2400	0	2400
GHCND:USW00093817	EVANSVILLE REGIONAL AIRPORT IN US	20000710	333	231	116.1	38.04306	-87.5369	0	2400	0	2400
GHCND:USW00093817	EVANSVILLE REGIONAL AIRPORT IN US	20000711	311	222	116.1	38.04306	-87.5369	0	2400	0	2400
GHCND:USW00093817	EVANSVILLE REGIONAL AIRPORT IN US	20000712	306	217	116.1	38.04306	-87.5369	0	2400	0	2400
GHCND:USW00093817	EVANSVILLE REGIONAL AIRPORT IN US	20000713	317	222	116.1	38.04306	-87.5369	0	2400	0	2400
GHCND:USW00093817	EVANSVILLE REGIONAL AIRPORT IN US	20000714	328	211	116.1	38.04306	-87.5369	0	2400	0	2400
GHCND:USW00093817	EVANSVILLE REGIONAL AIRPORT IN US	20000715	306	189	116.1	38.04306	-87.5369	0	2400	0	2400
GHCND:USW00093817	EVANSVILLE REGIONAL AIRPORT IN US	20000716	294	172	116.1	38.04306	-87.5369	0	2400	0	2400
GHCND:USW00093817	EVANSVILLE REGIONAL AIRPORT IN US	20000717	289	167	116.1	38.04306	-87.5369	0	2400	0	2400
GHCND:USW00093817	EVANSVILLE REGIONAL AIRPORT IN US	20000718	311	228	116.1	38.04306	-87.5369	0	2400	0	2400
GHCND:USW00093817	EVANSVILLE REGIONAL AIRPORT IN US	20000719	261	194	116.1	38.04306	-87.5369	0	2400	0	2400
GHCND:USW00093817	EVANSVILLE REGIONAL AIRPORT IN US	20000720	256	167	116.1	38.04306	-87.5369	0	2400	0	2400
GHCND:USW00093817	EVANSVILLE REGIONAL AIRPORT IN US	20000721	267	150	116.1	38.04306	-87.5369	0	2400	0	2400
GHCND:USW00093817	EVANSVILLE REGIONAL AIRPORT IN US	20000722	261	139	116.1	38.04306	-87.5369	0	2400	0	2400
GHCND:USW00093817	EVANSVILLE REGIONAL AIRPORT IN US	20000723	261	161	116.1	38.04306	-87.5369	0	2400	0	2400
GHCND:USW00093817	EVANSVILLE REGIONAL AIRPORT IN US	20000724	278	150	116.1	38.04306	-87.5369	0	2400	0	2400
GHCND:USW00093817	EVANSVILLE REGIONAL AIRPORT IN US	20000725	283	133	116.1	38.04306	-87.5369	0	2400	0	2400
GHCND:USW00093817	EVANSVILLE REGIONAL AIRPORT IN US	20000726	289	150	116.1	38.04306	-87.5369	0	2400	0	2400
GHCND:USW00093817	EVANSVILLE REGIONAL AIRPORT IN US	20000727	311	156	116.1	38.04306	-87.5369	0	2400	0	2400
GHCND:USW00093817	EVANSVILLE REGIONAL AIRPORT IN US	20000728	294	211	116.1	38.04306	-87.5369	0	2400	0	2400
GHCND:USW00093817	EVANSVILLE REGIONAL AIRPORT IN US	20000729	283	194	116.1	38.04306	-87.5369	0	2400	0	2400
GHCND:USW00093817	EVANSVILLE REGIONAL AIRPORT IN US	20000730	261	194	116.1	38.04306	-87.5369	0	2400	0	2400
GHCND:USW00093817	EVANSVILLE REGIONAL AIRPORT IN US	20000731	278	183	116.1	38.04306	-87.5369	0	2400	0	2400
GHCND:USW00093817	EVANSVILLE REGIONAL AIRPORT IN US	20000801	300	172	116.1	38.04306	-87.5369	0	2400	0	2400
GHCND:USW00093817	EVANSVILLE REGIONAL AIRPORT IN US	20000802	306	189	116.1	38.04306	-87.5369	0	2400	0	2400
GHCND:USW00093817	EVANSVILLE REGIONAL AIRPORT IN US	20000803	306	183	116.1	38.04306	-87.5369	0	2400	0	2400
GHCND:USW00093817	EVANSVILLE REGIONAL AIRPORT IN US	20000804	289	189	116.1	38.04306	-87.5369	0	2400	0	2400
GHCND:USW00093817	EVANSVILLE REGIONAL AIRPORT IN US	20000805	272	183	116.1	38.04306	-87.5369	0	2400	0	2400
GHCND:USW00093817	EVANSVILLE REGIONAL AIRPORT IN US	20000806	333	261	116.1	38.04306	-87.5369	0	2400	0	2400
GHCND:USW00093817	EVANSVILLE REGIONAL AIRPORT IN US	20000807	283	222	116.1	38.04306	-87.5369	0	2400	0	2400
GHCND:USW00093817	EVANSVILLE REGIONAL AIRPORT IN US	20000808	300	228	116.1	38.04306	-87.5369	0	2400	0	2400
GHCND:USW00093817	EVANSVILLE REGIONAL AIRPORT IN US	20000809	339	239	116.1	38.04306	-87.5369	0	2400	0	2400
GHCND:USW00093817	EVANSVILLE REGIONAL AIRPORT IN US	20000810	306	194	116.1	38.04306	-87.5369	0	2400	0	2400
GHCND:USW00093817	EVANSVILLE REGIONAL AIRPORT IN US	20000811	294	178	116.1	38.04306	-87.5369	0	2400	0	2400
GHCND:USW00093817	EVANSVILLE REGIONAL AIRPORT IN US	20000812	283	167	116.1	38.04306	-87.5369	0	2400	0	2400
GHCND:USW00093817	EVANSVILLE REGIONAL AIRPORT IN US	20000813	278	133	116.1	38.04306	-87.5369	0	2400	0	2400
GHCND:USW00093817	EVANSVILLE REGIONAL AIRPORT IN US	20000814	300	161	116.1	38.04306	-87.5369	0	2400	0	2400
GHCND:USW00093817	EVANSVILLE REGIONAL AIRPORT IN US	20000815	328	194	116.1	38.04306	-87.5369	0	2400	0	2400
GHCND:USW00093817	EVANSVILLE REGIONAL AIRPORT IN US	20000816	328	211	116.1	38.04306	-87.5369	0	2400	0	2400
GHCND:USW00093817	EVANSVILLE REGIONAL AIRPORT IN US	20000817	356	194	116.1	38.04306	-87.5369	0	2400	0	2400
GHCND:USW00093817	EVANSVILLE REGIONAL AIRPORT IN US	20000818	272	178	116.1	38.04306	-87.5369	0	2400	0	2400
GHCND:USW00093817	EVANSVILLE REGIONAL AIRPORT IN US	20000819	272	172	116.1	38.04306	-87.5369	0	2400	0	2400
GHCND:USW00093817	EVANSVILLE REGIONAL AIRPORT IN US	20000820	256	178	116.1	38.04306	-87.5369	0	2400	0	2400
GHCND:USW00093817	EVANSVILLE REGIONAL AIRPORT IN US	20000821	289	156	116.1	38.04306	-87.5369	0	2400	0	2400
GHCND:USW00093817	EVANSVILLE REGIONAL AIRPORT IN US	20000822	289	189	116.1	38.04306	-87.5369	0	2400	0	2400
GHCND:USW00093817	EVANSVILLE REGIONAL AIRPORT IN US	20000823	306	206	116.1	38.04306	-87.5369	0	2400	0	2400
GHCND:USW00093817	EVANSVILLE REGIONAL AIRPORT IN US	20000824	283	194	116.1	38.04306	-87.5369	0	2400	0	2400
GHCND:USW00093817	EVANSVILLE REGIONAL AIRPORT IN US	20000825	294	172	116.1	38.04306	-87.5369	0	2400	0	2400
GHCND:USW00093817	EVANSVILLE REGIONAL AIRPORT IN US	20000826	256	178	116.1	38.04306	-87.5369	0	2400	0	2400
GHCND:USW00093817	EVANSVILLE REGIONAL AIRPORT IN US	20000827	300	189	116.1	38.04306	-87.5369	0	2400	0	2400
GHCND:USW00093817	EVANSVILLE REGIONAL AIRPORT IN US	20000828	300	217	116.1	38.04306	-87.5369	0	2400	0	2400
GHCND:USW00093817	EVANSVILLE REGIONAL AIRPORT IN US	20000829	328	211	116.1	38.04306	-87.5369	0	2400	0	2400
GHCND:USW00093817	EVANSVILLE REGIONAL AIRPORT IN US	20000830	328	217	116.1	38.04306	-87.5369	0	2400	0	2400
GHCND:USW00093817	EVANSVILLE REGIONAL AIRPORT IN US	20000831	322	200	116.1	38.04306	-87.5369	0	2400	0	2400
GHCND:USW00093817	EVANSVILLE REGIONAL AIRPORT IN US	20000901	328	206	116.1	38.04306	-87.5369	0	2400	0	2400
GHCND:USW00093817	EVANSVILLE REGIONAL AIRPORT IN US	20000902	322	211	116.1	38.04306	-87.5369	0	2400	0	2400
GHCND:USW00093817	EVANSVILLE REGIONAL AIRPORT IN US	20000903	328	200	116.1	38.04306	-87.5369	0	2400	0	2400
GHCND:USW00093817	EVANSVILLE REGIONAL AIRPORT IN US	20000904	272	194	116.1	38.04306	-87.5369	0	2400	0	2400
GHCND:USW00093817	EVANSVILLE REGIONAL AIRPORT IN US	20000905	244	144	116.1	38.04306	-87.5369	0	2400	0	2400
GHCND:USW00093817	EVANSVILLE REGIONAL AIRPORT IN US	20000906	278	133	116.1	38.04306	-87.5369	0	2400	0	2400
GHCND:USW00093817	EVANSVILLE REGIONAL AIRPORT IN US	20000907	283	167	116.1	38.04306	-87.5369	0	2400	0	2400
GHCND:USW00093817	EVANSVILLE REGIONAL AIRPORT IN US	20000908	244	183	116.1	38.04306	-87.5369	0	2400	0	2400
GHCND:USW00093817	EVANSVILLE REGIONAL AIRPORT IN US	20000909	261	217	116.1	38.04306	-87.5369	0	2400	0	2400
GHCND:USW00093817	EVANSVILLE REGIONAL AIRPORT IN US	20000910	272	217	116.1	38.04306	-87.5369	0	2400	0	2400
GHCND:USW00093817	EVANSVILLE REGIONAL AIRPORT IN US	20000911	250	206	116.1	38.04306	-87.5369	0	2400	0	2400
GHCND:USW00093817	EVANSVILLE REGIONAL AIRPORT IN US	20000912	289	183	116.1	38.04306	-87.5369	0	2400	0	2400
GHCND:USW00093817	EVANSVILLE REGIONAL AIRPORT IN US	20000913	272	144	116.1	38.04306	-87.5369	0	2400	0	2400
GHCND:USW00093817	EVANSVILLE REGIONAL AIRPORT IN US	20000914	283	128	116.1	38.04306	-87.5369	0	2400	0	2400
GHCND:USW00093817	EVANSVILLE REGIONAL AIRPORT IN US	20000915	222	100	116.1	38.04306	-87.5369	0	2400	0	2400
GHCND:USW00093817	EVANSVILLE REGIONAL AIRPORT IN US	20000916	200	83	116.1	38.04306	-87.5369	0	2400	0	2400
GHCND:USW00093817	EVANSVILLE REGIONAL AIRPORT IN US	20000917	239	72	116.1	38.04306	-87.5369	0	2400	0	2400
GHCND:USW00093817	EVANSVILLE REGIONAL AIRPORT IN US	20000918	278	89	116.1	38.04306	-87.5369	0	2400	0	2400
GHCND:USW00093817	EVANSVILLE REGIONAL AIRPORT IN US	20000919	300	106	116.1	38.04306	-87.5369	0	2400	0	2400
GHCND:USW00093817	EVANSVILLE REGIONAL AIRPORT IN US	20000920	306	133	116.1	38.04306	-87.5369	0	2400	0	2400
GHCND:USW00093817	EVANSVILLE REGIONAL AIRPORT IN US	20000921	211	94	116.1	38.04306	-87.5369	0	2400	0	2400
GHCND:USW00093817	EVANSVILLE REGIONAL AIRPORT IN US	20000922	289	106	116.1	38.04306	-87.5369	0	2400	0	2400
GHCND:USW00093817	EVANSVILLE REGIONAL AIRPORT IN US	20000923	283	200	116.1	38.04306	-87.5369	0	2400	0	2400
GHCND:USW00093817	EVANSVILLE REGIONAL AIRPORT IN US	20000924	200	144	116.1	38.04306	-87.5369	0	2400	0	2400
GHCND:USW00093817	EVANSVILLE REGIONAL AIRPORT IN US	20000925	144	72	116.1	38.04306	-87.5369	0	2400	0	2400
GHCND:USW00093817	EVANSVILLE REGIONAL AIRPORT IN US	20000926	183	44	116.1	38.04306	-87.5369	0	2400	0	2400

GHCND:USW00093817	EVANSVILLE REGIONAL AIRPORT IN US	20000927	222	56	116.1	38.04306	-87.5369	0	2400	0	2400
GHCND:USW00093817	EVANSVILLE REGIONAL AIRPORT IN US	20000928	228	78	116.1	38.04306	-87.5369	0	2400	0	2400
GHCND:USW00093817	EVANSVILLE REGIONAL AIRPORT IN US	20000929	228	72	116.1	38.04306	-87.5369	0	2400	0	2400
GHCND:USW00093817	EVANSVILLE REGIONAL AIRPORT IN US	20000930	244	78	116.1	38.04306	-87.5369	0	2400	0	2400
GHCND:USW00093817	EVANSVILLE REGIONAL AIRPORT IN US	20001001	272	106	116.1	38.04306	-87.5369	0	2400	0	2400
GHCND:USW00093817	EVANSVILLE REGIONAL AIRPORT IN US	20001002	283	156	116.1	38.04306	-87.5369	0	2400	0	2400
GHCND:USW00093817	EVANSVILLE REGIONAL AIRPORT IN US	20001003	294	161	116.1	38.04306	-87.5369	0	2400	0	2400
GHCND:USW00093817	EVANSVILLE REGIONAL AIRPORT IN US	20001004	289	178	116.1	38.04306	-87.5369	0	2400	0	2400
GHCND:USW00093817	EVANSVILLE REGIONAL AIRPORT IN US	20001005	289	156	116.1	38.04306	-87.5369	0	2400	0	2400
GHCND:USW00093817	EVANSVILLE REGIONAL AIRPORT IN US	20001006	156	44	116.1	38.04306	-87.5369	0	2400	0	2400
GHCND:USW00093817	EVANSVILLE REGIONAL AIRPORT IN US	20001007	100	11	116.1	38.04306	-87.5369	0	2400	0	2400
GHCND:USW00093817	EVANSVILLE REGIONAL AIRPORT IN US	20001008	100	0	116.1	38.04306	-87.5369	0	2400	0	2400
GHCND:USW00093817	EVANSVILLE REGIONAL AIRPORT IN US	20001009	133	-17	116.1	38.04306	-87.5369	0	2400	0	2400
GHCND:USW00093817	EVANSVILLE REGIONAL AIRPORT IN US	20001010	172	-6	116.1	38.04306	-87.5369	0	2400	0	2400
GHCND:USW00093817	EVANSVILLE REGIONAL AIRPORT IN US	20001011	200	6	116.1	38.04306	-87.5369	0	2400	0	2400
GHCND:USW00093817	EVANSVILLE REGIONAL AIRPORT IN US	20001012	222	11	116.1	38.04306	-87.5369	0	2400	0	2400
GHCND:USW00093817	EVANSVILLE REGIONAL AIRPORT IN US	20001013	261	39	116.1	38.04306	-87.5369	0	2400	0	2400
GHCND:USW00093817	EVANSVILLE REGIONAL AIRPORT IN US	20001014	267	83	116.1	38.04306	-87.5369	0	2400	0	2400
GHCND:USW00093817	EVANSVILLE REGIONAL AIRPORT IN US	20001015	217	139	116.1	38.04306	-87.5369	0	2400	0	2400
GHCND:USW00093817	EVANSVILLE REGIONAL AIRPORT IN US	20001016	178	133	116.1	38.04306	-87.5369	0	2400	0	2400
GHCND:USW00093817	EVANSVILLE REGIONAL AIRPORT IN US	20001017	189	94	116.1	38.04306	-87.5369	0	2400	0	2400
GHCND:USW00093817	EVANSVILLE REGIONAL AIRPORT IN US	20001018	211	89	116.1	38.04306	-87.5369	0	2400	0	2400
GHCND:USW00093817	EVANSVILLE REGIONAL AIRPORT IN US	20001019	228	61	116.1	38.04306	-87.5369	0	2400	0	2400
GHCND:USW00093817	EVANSVILLE REGIONAL AIRPORT IN US	20001020	239	56	116.1	38.04306	-87.5369	0	2400	0	2400
GHCND:USW00093817	EVANSVILLE REGIONAL AIRPORT IN US	20001021	239	106	116.1	38.04306	-87.5369	0	2400	0	2400
GHCND:USW00093817	EVANSVILLE REGIONAL AIRPORT IN US	20001022	250	139	116.1	38.04306	-87.5369	0	2400	0	2400
GHCND:USW00093817	EVANSVILLE REGIONAL AIRPORT IN US	20001023	283	150	116.1	38.04306	-87.5369	0	2400	0	2400
GHCND:USW00093817	EVANSVILLE REGIONAL AIRPORT IN US	20001024	272	150	116.1	38.04306	-87.5369	0	2400	0	2400
GHCND:USW00093817	EVANSVILLE REGIONAL AIRPORT IN US	20001025	272	139	116.1	38.04306	-87.5369	0	2400	0	2400
GHCND:USW00093817	EVANSVILLE REGIONAL AIRPORT IN US	20001026	272	144	116.1	38.04306	-87.5369	0	2400	0	2400
GHCND:USW00093817	EVANSVILLE REGIONAL AIRPORT IN US	20001027	261	139	116.1	38.04306	-87.5369	0	2400	0	2400
GHCND:USW00093817	EVANSVILLE REGIONAL AIRPORT IN US	20001028	206	94	116.1	38.04306	-87.5369	0	2400	0	2400
GHCND:USW00093817	EVANSVILLE REGIONAL AIRPORT IN US	20001029	194	56	116.1	38.04306	-87.5369	0	2400	0	2400
GHCND:USW00093817	EVANSVILLE REGIONAL AIRPORT IN US	20001030	217	89	116.1	38.04306	-87.5369	0	2400	0	2400
GHCND:USW00093817	EVANSVILLE REGIONAL AIRPORT IN US	20001031	228	122	116.1	38.04306	-87.5369	0	2400	0	2400
GHCND:USW00093817	EVANSVILLE REGIONAL AIRPORT IN US	20001101	272	139	116.1	38.04306	-87.5369	0	2400	0	2400
GHCND:USW00093817	EVANSVILLE REGIONAL AIRPORT IN US	20001102	256	128	116.1	38.04306	-87.5369	0	2400	0	2400
GHCND:USW00093817	EVANSVILLE REGIONAL AIRPORT IN US	20001103	211	122	116.1	38.04306	-87.5369	0	2400	0	2400
GHCND:USW00093817	EVANSVILLE REGIONAL AIRPORT IN US	20001104	144	33	116.1	38.04306	-87.5369	0	2400	0	2400
GHCND:USW00093817	EVANSVILLE REGIONAL AIRPORT IN US	20001105	172	11	116.1	38.04306	-87.5369	0	2400	0	2400
GHCND:USW00093817	EVANSVILLE REGIONAL AIRPORT IN US	20001106	167	61	116.1	38.04306	-87.5369	0	2400	0	2400
GHCND:USW00093817	EVANSVILLE REGIONAL AIRPORT IN US	20001107	194	106	116.1	38.04306	-87.5369	0	2400	0	2400
GHCND:USW00093817	EVANSVILLE REGIONAL AIRPORT IN US	20001108	133	94	116.1	38.04306	-87.5369	0	2400	0	2400
GHCND:USW00093817	EVANSVILLE REGIONAL AIRPORT IN US	20001109	189	39	116.1	38.04306	-87.5369	0	2400	0	2400
GHCND:USW00093817	EVANSVILLE REGIONAL AIRPORT IN US	20001110	56	22	116.1	38.04306	-87.5369	0	2400	0	2400
GHCND:USW00093817	EVANSVILLE REGIONAL AIRPORT IN US	20001111	117	33	116.1	38.04306	-87.5369	0	2400	0	2400
GHCND:USW00093817	EVANSVILLE REGIONAL AIRPORT IN US	20001112	150	11	116.1	38.04306	-87.5369	0	2400	0	2400
GHCND:USW00093817	EVANSVILLE REGIONAL AIRPORT IN US	20001113	106	-6	116.1	38.04306	-87.5369	0	2400	0	2400
GHCND:USW00093817	EVANSVILLE REGIONAL AIRPORT IN US	20001114	44	-22	116.1	38.04306	-87.5369	0	2400	0	2400
GHCND:USW00093817	EVANSVILLE REGIONAL AIRPORT IN US	20001115	78	-28	116.1	38.04306	-87.5369	0	2400	0	2400
GHCND:USW00093817	EVANSVILLE REGIONAL AIRPORT IN US	20001116	122	0	116.1	38.04306	-87.5369	0	2400	0	2400
GHCND:USW00093817	EVANSVILLE REGIONAL AIRPORT IN US	20001117	0	-67	116.1	38.04306	-87.5369	0	2400	0	2400
GHCND:USW00093817	EVANSVILLE REGIONAL AIRPORT IN US	20001118	33	-72	116.1	38.04306	-87.5369	0	2400	0	2400
GHCND:USW00093817	EVANSVILLE REGIONAL AIRPORT IN US	20001119	89	-39	116.1	38.04306	-87.5369	0	2400	0	2400
GHCND:USW00093817	EVANSVILLE REGIONAL AIRPORT IN US	20001120	67	-28	116.1	38.04306	-87.5369	0	2400	0	2400
GHCND:USW00093817	EVANSVILLE REGIONAL AIRPORT IN US	20001121	-11	-78	116.1	38.04306	-87.5369	0	2400	0	2400
GHCND:USW00093817	EVANSVILLE REGIONAL AIRPORT IN US	20001122	67	-83	116.1	38.04306	-87.5369	0	2400	0	2400
GHCND:USW00093817	EVANSVILLE REGIONAL AIRPORT IN US	20001123	100	-44	116.1	38.04306	-87.5369	0	2400	0	2400
GHCND:USW00093817	EVANSVILLE REGIONAL AIRPORT IN US	20001124	100	-6	116.1	38.04306	-87.5369	0	2400	0	2400
GHCND:USW00093817	EVANSVILLE REGIONAL AIRPORT IN US	20001125	106	56	116.1	38.04306	-87.5369	0	2400	0	2400
GHCND:USW00093817	EVANSVILLE REGIONAL AIRPORT IN US	20001126	83	0	116.1	38.04306	-87.5369	0	2400	0	2400
GHCND:USW00093817	EVANSVILLE REGIONAL AIRPORT IN US	20001127	67	-17	116.1	38.04306	-87.5369	0	2400	0	2400
GHCND:USW00093817	EVANSVILLE REGIONAL AIRPORT IN US	20001128	83	-28	116.1	38.04306	-87.5369	0	2400	0	2400
GHCND:USW00093817	EVANSVILLE REGIONAL AIRPORT IN US	20001129	94	0	116.1	38.04306	-87.5369	0	2400	0	2400
GHCND:USW00093817	EVANSVILLE REGIONAL AIRPORT IN US	20001130	50	-39	116.1	38.04306	-87.5369	0	2400	0	2400
GHCND:USW00093817	EVANSVILLE REGIONAL AIRPORT IN US	20001201	50	-17	116.1	38.04306	-87.5369	0	2400	0	2400
GHCND:USW00093817	EVANSVILLE REGIONAL AIRPORT IN US	20001202	28	-17	116.1	38.04306	-87.5369	0	2400	0	2400
GHCND:USW00093817	EVANSVILLE REGIONAL AIRPORT IN US	20001203	28	-50	116.1	38.04306	-87.5369	0	2400	0	2400
GHCND:USW00093817	EVANSVILLE REGIONAL AIRPORT IN US	20001204	17	-61	116.1	38.04306	-87.5369	0	2400	0	2400
GHCND:USW00093817	EVANSVILLE REGIONAL AIRPORT IN US	20001205	28	-67	116.1	38.04306	-87.5369	0	2400	0	2400
GHCND:USW00093817	EVANSVILLE REGIONAL AIRPORT IN US	20001206	-11	-78	116.1	38.04306	-87.5369	0	2400	0	2400
GHCND:USW00093817	EVANSVILLE REGIONAL AIRPORT IN US	20001207	78	-33	116.1	38.04306	-87.5369	0	2400	0	2400
GHCND:USW00093817	EVANSVILLE REGIONAL AIRPORT IN US	20001208	56	-61	116.1	38.04306	-87.5369	0	2400	0	2400
GHCND:USW00093817	EVANSVILLE REGIONAL AIRPORT IN US	20001209	61	-61	116.1	38.04306	-87.5369	0	2400	0	2400
GHCND:USW00093817	EVANSVILLE REGIONAL AIRPORT IN US	20001210	78	11	116.1	38.04306	-87.5369	0	2400	0	2400
GHCND:USW00093817	EVANSVILLE REGIONAL AIRPORT IN US	20001211	133	-94	116.1	38.04306	-87.5369	0	2400	0	2400
GHCND:USW00093817	EVANSVILLE REGIONAL AIRPORT IN US	20001212	-67	-94	116.1	38.04306	-87.5369	0	2400	0	2400
GHCND:USW00093817	EVANSVILLE REGIONAL AIRPORT IN US	20001213	6	-67	116.1	38.04306	-87.5369	0	2400	0	2400
GHCND:USW00093817	EVANSVILLE REGIONAL AIRPORT IN US	20001214	0	-56	116.1	38.04306	-87.5369	0	2400	0	2400
GHCND:USW00093817	EVANSVILLE REGIONAL AIRPORT IN US	20001215	39	-50	116.1	38.04306	-87.5369	0	2400	0	2400
GHCND:USW00093817	EVANSVILLE REGIONAL AIRPORT IN US	20001216	94	-83	116.1	38.04306	-87.5369	0	2400	0	2400
GHCND:USW00093817	EVANSVILLE REGIONAL AIRPORT IN US	20001217	-83	-150	116.1	38.04306	-87.5369	0	2400	0	2400
GHCND:USW00093817	EVANSVILLE REGIONAL AIRPORT IN US	20001218	-17	-122	116.1	38.04306	-87.5369	0	2400	0	2400
GHCND:USW00093817	EVANSVILLE REGIONAL AIRPORT IN US	20001219	-78	-144	116.1	38.04306	-87.5369	0	2400	0	2400
GHCND:USW00093817	EVANSVILLE REGIONAL AIRPORT IN US	20001220	-33	-178	116.1	38.04306	-87.5369	0	2400	0	2400
GHCND:USW00093817	EVANSVILLE REGIONAL AIRPORT IN US	20001221	-17	-150	116.1	38.04306	-87.5369	0	2400	0	2400
GHCND:USW00093817	EVANSVILLE REGIONAL AIRPORT IN US	20001222	-94	-167	116.1	38.04306	-87.5369	0	2400	0	2400
GHCND:USW00093817	EVANSVILLE REGIONAL AIRPORT IN US	20001223	-6	-156	116.1	38.04306	-87.5369	0	2400	0	2400
GHCND:USW00093817	EVANSVILLE REGIONAL AIRPORT IN US	20001224	-39	-161	116.1	38.04306	-87.5369	0	2400	0	2400
GHCND:USW00093817	EVANSVILLE REGIONAL AIRPORT IN US	20001225	-56	-178	116.1	38.04306	-87.5369	0	2400	0	2400
GHCND:USW00093817	EVANSVILLE REGIONAL AIRPORT IN US	20001226	-33	-106	116.1	38.04306	-87.5369	0	2400	0	2400
GHCND:USW00093817	EVANSVILLE REGIONAL AIRPORT IN US	20001227	-17	-67	116.1	38.04306	-87.5369	0	2400	0	2400
GHCND:USW00093817	EVANSVILLE REGIONAL AIRPORT IN US	20001228	-33	-128	116.1	38.04306	-87.5369	0	2400	0	2400
GHCND:USW00093817	EVANSVILLE REGIONAL AIRPORT IN US	20001229	-56	-89	116.1	38.04306	-87.5369	0	2400	0	2400
GHCND:USW00093817	EVANSVILLE REGIONAL AIRPORT IN US	20001230	-61	-94	116.1	38.04306	-87.5369	0	2400	0	2400
GHCND:USW00093817	EVANSVILLE REGIONAL AIRPORT IN US	20001231	-39	-72	116.1	38.04306	-87.5369	0	2400	0	2400
GHCND:USW00093817	EVANSVILLE REGIONAL AIRPORT IN US	20010101	-50	-111	116.1	38.04306	-87.5369	0	2400	0	2400
GHCND:USW00093817	EVANSVILLE REGIONAL AIRPORT IN US	20010102	-56	-167	116.1	38.04306	-87.5369	0	2400	0	2400
GHCND:USW00093817	EVANSVILLE REGIONAL AIRPORT IN US	20010103	-22	-176	116.1	38.04306	-87.5369	0	2400	0	2400
GHCND:USW00093817	EVANSVILLE REGIONAL AIRPORT IN US	20010104	17	-117	116.1	38.04306	-87.5369	0	2400	0	2400
GHCND:USW00093817	EVANSVILLE REGIONAL AIRPORT IN US	20010105	50	-33	116.1	38.04306	-87.5369	0	2400	0	2400
GHCND:USW00093817	EVANSVILLE REGIONAL AIRPORT IN US	20010106	72	-67	116.1	38.04306	-87.5369	0	2400	0	2400
GHCND:USW00093817	EVANSVILLE REGIONAL AIRPORT IN US	20010107	61	-28	116.1	38.04306	-87.5369	0	2400	0	2400
GHCND:USW00093817	EVANSVILLE REGIONAL AIRPORT IN US	20010108	0	-50	116.1	38.04306	-87.5369	0	2400	0	2400
GHCND:USW00093817	EVANSVILLE REGIONAL AIRPORT IN US	20010109	0	-83	116.1	38.04306	-87.5369	0	2400	0	2400
GHCND:USW00093817	EVANSVILLE REGIONAL AIRPORT IN US	20010110	56	-83	116.1	38.04306	-87.5369	0	2400	0	2400
GHCND:USW00093817	EVANSVILLE REGIONAL AIRPORT IN US	20010111	33	-67	116.1	38.04306	-87.5369	0	2400	0	2400
GHCND:USW00093817	EVANSVILLE REGIONAL AIRPORT IN US	20010112	44	-11	116.1	38.04306	-87.5369	0	2400	0	2400
GHCND:USW00093817	EVANSVILLE REGIONAL AIRPORT IN US	20010113	28	-11	116.1	38.04306	-87.5369	0	2400	0	2400
GHCND:USW00093817	EVANSVILLE REGIONAL AIRPORT IN US	20010114	89	17	116.1	38.04306	-87.5369	0	2400	0	2400
GHCND:USW00093817	EVANSVILLE REGIONAL AIRPORT IN US	20010115	67	-22	116.1	38.04306	-87.5369	0	2400	0	2400
GHCND:USW00093817	EVANSVILLE REGIONAL AIRPORT IN US	20010116	17	-33	116.1	38.04306	-87.5369	0	2400	0	2400
GHCND:USW00093817	EVANSVILLE REGIONAL AIRPORT IN US	20010117	28	-6	116.1	38.04306	-87.5369	0	2400	0	2400
GHCND:USW00093817	EVANSVILLE REGIONAL AIRPORT IN US	20010118	56	-22	116.1	38.04306	-87.5369	0	2400	0	2400
GHCND:USW00093817	EVANSVILLE REGIONAL AIRPORT IN US	20010119	17	-11	116.1	38.04306	-87.5369	0	2400	0	2400
GHCND:USW00093817	EVANSVILLE REGIONAL AIRPORT IN US	20010120	-11	-89	116.1	38.04306	-87.5369	0	2400	0	2400
GHCND:USW00093817	EVANSVILLE REGIONAL AIRPORT IN US	20010121	22	-100	116.1	38.04306	-87.5369	0	2400	0	2400
GHCND:USW00093817	EVANSVILLE REGIONAL AIRPORT IN US	20010122	67	-67	116.1	38.04306	-87.5369	0	2400	0	2400
GHCND:USW00093817	EVANSVILLE REGIONAL AIRPORT IN US	20010123	78	-50	116.1	38.04306	-87.5369	0	2400	0	2400
GHCND:USW00093817	EVANSVILLE REGIONAL AIRPORT IN US	20010124	67	-50	116.1	38.04306	-87.5369	0	2400	0	2400
GHCND:USW00093817	EVANSVILLE REGIONAL AIRPORT IN US	20010125	22	-67	116.1	38.04306	-87.5369	0	2400	0	2400
GHCND:USW00093817	EVANSVILLE REGIONAL AIRPORT IN US	20010126	78	-39	116.1	38.04306	-87.5369	0	2400	0	2400
GHCND:USW00093817	EVANSVILLE REGIONAL AIRPORT IN US	20010127	17	-56	116.1	38.04306	-87.5369	0	2400	0	2400
GHCND:USW00093817	EVANSVILLE REGIONAL AIRPORT IN US	20010128	33	-50	116.1	38.04306	-87.5369	0	2400	0	2400
GHCND:USW00093817	EVANSVILLE REGIONAL AIRPORT IN US	20010129	144	22	116.1	38.04306	-87.5369	0	2400	0	2400
GHCND:USW00093817	EVANSVILLE REGIONAL AIRPORT IN US	20010130	100	33	116.1	38.04306	-87.5369	0	2400	0	2400
GHCND:USW00093817	EVANSVILLE REGIONAL AIRPORT IN US	20010131	39	11	116.1	38.04306	-87.5369	0	2400	0	2400
GHCND:USW00093817	EVANSVILLE REGIONAL AIRPORT IN US	20010201	72	-78	116.1	38.04306	-87.5369	0	2400	0	2400
GHCND:USW00093817	EVANSVILLE REGIONAL AIRPORT IN US	20010202	33	-117	116.1	38.04306	-87.5369	0	2400	0	2400
GHCND:USW00093817	EVANSVILLE REGIONAL AIRPORT IN US	20010203	56	-78	116.1	38.04306	-87.5369	0	2400	0	2400
GHCND:USW00093817	EVANSVILLE REGIONAL AIRPORT IN US	20010204	100	22	116.1	38.04306	-87.5369	0	2400	0	2400
GHCND:USW00093817	EVANSVILLE REGIONAL AIRPORT IN US	20010205	33	0	116.1	38.04306	-87.5369	0	2400	0	2400
GHCND:USW00093817	EVANSVILLE REGIONAL AIRPORT IN US	20010206	128	22	116.1	38.04306	-87.5369	0	2400	0	2400
GHCND:USW00093817	EVANSVILLE REGIONAL AIRPORT IN US	20010207	150	6	116.1	38.04306	-87.5369	0	2400	0	2400
GHCND:USW00093817	EVANSVILLE REGIONAL AIRPORT IN US	20010208	172	89	116.1	38.04306	-87.5369	0	2400	0	2400
GHCND:USW00093817	EVANSVILLE REGIONAL AIRPORT IN US	20010209	189	-11	116.1	38.04306	-87.5369	0	2400	0	2400
GHCND:USW00093817	EVANSVILLE REGIONAL AIRPORT IN US	20010210	6	-44	116.1	38.04306	-87.5369	0	2400	0	2400
GHCND:USW00093817	EVANSVILLE REGIONAL AIRPORT IN US	20010211	33	-61	116.1	38.04306	-87.5369	0	2400	0	2400
GHCND:USW00093817	EVANSVILLE REGIONAL AIRPORT IN US	20010212	78	0	116.1	38.04306	-87.5369	0	2400	0	2400
GHCND:USW00093817	EVANSVILLE REGIONAL AIRPORT IN US	20010213	100	56	116.1	38.04306	-87.5369	0	2400	0	2400
GHCND:USW00093817	EVANSVILLE REGIONAL AIRPORT IN US	20010214	161	94	116.1	38.04306	-87.5369	0	2400	0	2400
GHCND:USW00093817	EVANSVILLE REGIONAL AIRPORT IN US	20010215	94	56	116.1	38.04306	-87.5369	0	2400	0	2400
GHCND:USW00093817	EVANSVILLE REGIONAL AIRPORT IN US	20010216	61	-22	116.1	38.04306	-87.5369	0	2400	0	2400
GHCND:USW00093817	EVANSVILLE REGIONAL AIRPORT IN US	20010217	-22	-67	116.1	38.04306	-87.5369	0	2400	0	2400
GHCND:USW00093817	EVANSVILLE REGIONAL AIRPORT IN US	20010218	17	-89	116.1	38.04306	-87.5369	0	2400	0	2400
GHCND:USW00093817	EVANSVILLE REGIONAL AIRPORT IN US	20010219	139	-11	116.1	38.04306	-87.5369	0	2400	0	2400
GHCND:USW00093817	EVANSVILLE REGIONAL AIRPORT IN US	20010220	133	39	116.1	38.04306	-87.5369	0	2400	0	2400
GHCND:USW00093817	EVANSVILLE REGIONAL AIRPORT IN US	20010221	44	-22	116.1	38.04306	-87.5369	0	2400	0	2400
GHCND:USW00093817	EVANSVILLE REGIONAL AIRPORT IN US	20010222	6	-22	116.1	38.04306	-87.5369	0	2400	0	2400
GHCND:USW00093817	EVANSVILLE REGIONAL AIRPORT IN US	20010223	50	-11	116.1	38.04306	-87.5369	0	2400	0	2400
GHCND:USW00093817	EVANSVILLE REGIONAL AIRPORT IN US	20010224	194	50	116.1	38.04306	-87.5369	0	2400	0	2400
GHCND:USW00093817	EVANSVILLE REGIONAL AIRPORT IN US	20010225	139	28	116.1	38.04306	-87.5369	0	2400	0	2400
GHCND:USW00093817	EVANSVILLE REGIONAL AIRPORT IN US	20010226	106	-6	116.1	38.04306	-87.5369	0	2400	0	2400
GHCND:USW00093817	EVANSVILLE REGIONAL AIRPORT IN US	20010227	78	-6	116.1	38.04306	-87.5369	0	2400	0	2400
GHCND:USW00093817	EVANSVILLE REGIONAL AIRPORT IN US	20010228	50	-28	116.1	38.04306	-87.5369	0	2400	0	2400
GHCND:USW00093817	EVANSVILLE REGIONAL AIRPORT IN US	20010301	78	-44	116.1	38.04306	-87.5369	0	2400	0	2400
GHCND:USW00093817	EVANSVILLE REGIONAL AIRPORT IN US	20010302	56	17	116.1	38.04306	-87.5369	0	2400	0	2400
GHCND:USW00093817	EVANSVILLE REGIONAL AIRPORT IN US	20010303	100	11	116.1	38.04306	-87.5369	0	2400	0	2400
GHCND:USW00093817	EVANSVILLE REGIONAL AIRPORT IN US	20010304	78	11	116.1	38.04306	-87.5369	0	2400	0	2400
GHCND:USW00093817	EVANSVILLE REGIONAL AIRPORT IN US	20010305	44	-22	116.1	38.04306	-87.5369	0	2400	0	2400
GHCND:USW00093817	EVANSVILLE REGIONAL AIRPORT IN US	20010306	56	-39	116.1	38.04306	-87.5369	0	2400	0	2400
GHCND:USW00093817	EVANSVILLE REGIONAL AIRPORT IN US	20010307	94	-39	116.1	38.04306	-87.5369	0	2400	0	2400
GHCND:USW00093817	EVANSVILLE REGIONAL AIRPORT IN US	20010308	100	-22	116.1	38.04306	-87.5369	0	2400	0	2400
GHCND:USW00093817	EVANSVILLE REGIONAL AIRPORT IN US	20010309	67	-39	116.1	38.04306	-87.5369	0	2400	0	2400
GHCND:USW00093817	EVANSVILLE REGIONAL AIRPORT IN US	20010310	117	-61	116.1	38.04306	-87.5369	0	2400	0	2400
GHCND:USW00093817	EVANSVILLE REGIONAL AIRPORT IN US	20010311	178	6	116.1	38.04306	-87.5369	0	2400	0	2400
GHCND:USW00093817	EVANSVILLE REGIONAL AIRPORT IN US	20010312	144	72	116.1	38.04306	-87.5369	0	2400	0	2400
GHCND:USW00093817	EVANSVILLE REGIONAL AIRPORT IN US	20010313	156	22	116.1	38.04306	-87.5369	0	2400	0	2400
GHCND:USW00093817	EVANSVILLE REGIONAL AIRPORT IN US	20010314	161	-17	116.1	38.04306	-87.5369	0	2400	0	2400
GHCND:USW00093817	EVANSVILLE REGIONAL AIRPORT IN US	20010315	144	83	116.1	38.04306	-87.5369	0	2400	0	2400

GHCND:USW00093817	EVANSVILLE REGIONAL AIRPORT IN US	20010216	100	33	116.1	38.04306	-87.5369	0	2400	0	2400	
GHCND:USW00093817	EVANSVILLE REGIONAL AIRPORT IN US	20010217	44	0	116.1	38.04306	-87.5369	0	2400	0	2400	
GHCND:USW00093817	EVANSVILLE REGIONAL AIRPORT IN US	20010218	111	-33	116.1	38.04306	-87.5369	0	2400	0	2400	
GHCND:USW00093817	EVANSVILLE REGIONAL AIRPORT IN US	20010219	117	-6	116.1	38.04306	-87.5369	0	2400	0	2400	
GHCND:USW00093817	EVANSVILLE REGIONAL AIRPORT IN US	20010220	128	39	116.1	38.04306	-87.5369	0	2400	0	2400	
GHCND:USW00093817	EVANSVILLE REGIONAL AIRPORT IN US	20010221	172	61	116.1	38.04306	-87.5369	0	2400	0	2400	
GHCND:USW00093817	EVANSVILLE REGIONAL AIRPORT IN US	20010222	144	11	116.1	38.04306	-87.5369	0	2400	0	2400	
GHCND:USW00093817	EVANSVILLE REGIONAL AIRPORT IN US	20010223	178	0	116.1	38.04306	-87.5369	0	2400	0	2400	
GHCND:USW00093817	EVANSVILLE REGIONAL AIRPORT IN US	20010224	94	-11	116.1	38.04306	-87.5369	0	2400	0	2400	
GHCND:USW00093817	EVANSVILLE REGIONAL AIRPORT IN US	20010225	39	-50	116.1	38.04306	-87.5369	0	2400	0	2400	
GHCND:USW00093817	EVANSVILLE REGIONAL AIRPORT IN US	20010226	33	-67	116.1	38.04306	-87.5369	0	2400	0	2400	
GHCND:USW00093817	EVANSVILLE REGIONAL AIRPORT IN US	20010227	89	-67	116.1	38.04306	-87.5369	0	2400	0	2400	
GHCND:USW00093817	EVANSVILLE REGIONAL AIRPORT IN US	20010228	128	-44	116.1	38.04306	-87.5369	0	2400	0	2400	
GHCND:USW00093817	EVANSVILLE REGIONAL AIRPORT IN US	20010229	133	44	116.1	38.04306	-87.5369	0	2400	0	2400	
GHCND:USW00093817	EVANSVILLE REGIONAL AIRPORT IN US	20010330	94	56	116.1	38.04306	-87.5369	0	2400	0	2400	
GHCND:USW00093817	EVANSVILLE REGIONAL AIRPORT IN US	20010331	150	50	116.1	38.04306	-87.5369	0	2400	0	2400	
GHCND:USW00093817	EVANSVILLE REGIONAL AIRPORT IN US	20010401	122	11	116.1	38.04306	-87.5369	0	2400	0	2400	
GHCND:USW00093817	EVANSVILLE REGIONAL AIRPORT IN US	20010402	161	72	116.1	38.04306	-87.5369	0	2400	0	2400	
GHCND:USW00093817	EVANSVILLE REGIONAL AIRPORT IN US	20010403	172	100	116.1	38.04306	-87.5369	0	2400	0	2400	
GHCND:USW00093817	EVANSVILLE REGIONAL AIRPORT IN US	20010404	211	72	116.1	38.04306	-87.5369	0	2400	0	2400	
GHCND:USW00093817	EVANSVILLE REGIONAL AIRPORT IN US	20010405	256	83	116.1	38.04306	-87.5369	0	2400	0	2400	
GHCND:USW00093817	EVANSVILLE REGIONAL AIRPORT IN US	20010406	267	189	116.1	38.04306	-87.5369	0	2400	0	2400	
GHCND:USW00093817	EVANSVILLE REGIONAL AIRPORT IN US	20010407	289	211	116.1	38.04306	-87.5369	0	2400	0	2400	
GHCND:USW00093817	EVANSVILLE REGIONAL AIRPORT IN US	20010408	272	206	116.1	38.04306	-87.5369	0	2400	0	2400	
GHCND:USW00093817	EVANSVILLE REGIONAL AIRPORT IN US	20010409	283	183	116.1	38.04306	-87.5369	0	2400	0	2400	
GHCND:USW00093817	EVANSVILLE REGIONAL AIRPORT IN US	20010410	272	178	116.1	38.04306	-87.5369	0	2400	0	2400	
GHCND:USW00093817	EVANSVILLE REGIONAL AIRPORT IN US	20010411	289	206	116.1	38.04306	-87.5369	0	2400	0	2400	
GHCND:USW00093817	EVANSVILLE REGIONAL AIRPORT IN US	20010412	250	156	116.1	38.04306	-87.5369	0	2400	0	2400	
GHCND:USW00093817	EVANSVILLE REGIONAL AIRPORT IN US	20010413	217	100	116.1	38.04306	-87.5369	0	2400	0	2400	
GHCND:USW00093817	EVANSVILLE REGIONAL AIRPORT IN US	20010414	144	83	116.1	38.04306	-87.5369	0	2400	0	2400	
GHCND:USW00093817	EVANSVILLE REGIONAL AIRPORT IN US	20010415	200	72	116.1	38.04306	-87.5369	0	2400	0	2400	
GHCND:USW00093817	EVANSVILLE REGIONAL AIRPORT IN US	20010416	122	39	116.1	38.04306	-87.5369	0	2400	0	2400	
GHCND:USW00093817	EVANSVILLE REGIONAL AIRPORT IN US	20010417	94	0	116.1	38.04306	-87.5369	0	2400	0	2400	
GHCND:USW00093817	EVANSVILLE REGIONAL AIRPORT IN US	20010418	144	-33	116.1	38.04306	-87.5369	0	2400	0	2400	
GHCND:USW00093817	EVANSVILLE REGIONAL AIRPORT IN US	20010419	211	6	116.1	38.04306	-87.5369	0	2400	0	2400	
GHCND:USW00093817	EVANSVILLE REGIONAL AIRPORT IN US	20010420	211	133	116.1	38.04306	-87.5369	0	2400	0	2400	
GHCND:USW00093817	EVANSVILLE REGIONAL AIRPORT IN US	20010421	244	189	116.1	38.04306	-87.5369	0	2400	0	2400	
GHCND:USW00093817	EVANSVILLE REGIONAL AIRPORT IN US	20010422	278	189	116.1	38.04306	-87.5369	0	2400	0	2400	
GHCND:USW00093817	EVANSVILLE REGIONAL AIRPORT IN US	20010423	267	111	116.1	38.04306	-87.5369	0	2400	0	2400	
GHCND:USW00093817	EVANSVILLE REGIONAL AIRPORT IN US	20010424	183	50	116.1	38.04306	-87.5369	0	2400	0	2400	
GHCND:USW00093817	EVANSVILLE REGIONAL AIRPORT IN US	20010425	183	28	116.1	38.04306	-87.5369	0	2400	0	2400	
GHCND:USW00093817	EVANSVILLE REGIONAL AIRPORT IN US	20010426	228	33	116.1	38.04306	-87.5369	0	2400	0	2400	
GHCND:USW00093817	EVANSVILLE REGIONAL AIRPORT IN US	20010427	278	89	116.1	38.04306	-87.5369	0	2400	0	2400	
GHCND:USW00093817	EVANSVILLE REGIONAL AIRPORT IN US	20010428	250	100	116.1	38.04306	-87.5369	0	2400	0	2400	
GHCND:USW00093817	EVANSVILLE REGIONAL AIRPORT IN US	20010429	261	78	116.1	38.04306	-87.5369	0	2400	0	2400	
GHCND:USW00093817	EVANSVILLE REGIONAL AIRPORT IN US	20010430	294	72	116.1	38.04306	-87.5369	0	2400	0	2400	
GHCND:USW00093817	EVANSVILLE REGIONAL AIRPORT IN US	20010501	272	156	116.1	38.04306	-87.5369	0	2400	0	2400	
GHCND:USW00093817	EVANSVILLE REGIONAL AIRPORT IN US	20010502	278	139	116.1	38.04306	-87.5369	0	2400	0	2400	
GHCND:USW00093817	EVANSVILLE REGIONAL AIRPORT IN US	20010503	289	111	116.1	38.04306	-87.5369	0	2400	0	2400	
GHCND:USW00093817	EVANSVILLE REGIONAL AIRPORT IN US	20010504	294	106	116.1	38.04306	-87.5369	0	2400	0	2400	
GHCND:USW00093817	EVANSVILLE REGIONAL AIRPORT IN US	20010505	294	144	116.1	38.04306	-87.5369	0	2400	0	2400	
GHCND:USW00093817	EVANSVILLE REGIONAL AIRPORT IN US	20010506	294	150	116.1	38.04306	-87.5369	0	2400	0	2400	
GHCND:USW00093817	EVANSVILLE REGIONAL AIRPORT IN US	20010507	261	144	116.1	38.04306	-87.5369	0	2400	0	2400	
GHCND:USW00093817	EVANSVILLE REGIONAL AIRPORT IN US	20010508	250	111	116.1	38.04306	-87.5369	0	2400	0	2400	
GHCND:USW00093817	EVANSVILLE REGIONAL AIRPORT IN US	20010509	272	83	116.1	38.04306	-87.5369	0	2400	0	2400	
GHCND:USW00093817	EVANSVILLE REGIONAL AIRPORT IN US	20010510	289	133	116.1	38.04306	-87.5369	0	2400	0	2400	
GHCND:USW00093817	EVANSVILLE REGIONAL AIRPORT IN US	20010511	300	183	116.1	38.04306	-87.5369	0	2400	0	2400	
GHCND:USW00093817	EVANSVILLE REGIONAL AIRPORT IN US	20010512	228	111	116.1	38.04306	-87.5369	0	2400	0	2400	
GHCND:USW00093817	EVANSVILLE REGIONAL AIRPORT IN US	20010513	244	56	116.1	38.04306	-87.5369	0	2400	0	2400	
GHCND:USW00093817	EVANSVILLE REGIONAL AIRPORT IN US	20010514	278	133	116.1	38.04306	-87.5369	0	2400	0	2400	
GHCND:USW00093817	EVANSVILLE REGIONAL AIRPORT IN US	20010515	322	167	116.1	38.04306	-87.5369	0	2400	0	2400	
GHCND:USW00093817	EVANSVILLE REGIONAL AIRPORT IN US	20010516	328	189	116.1	38.04306	-87.5369	0	2400	0	2400	
GHCND:USW00093817	EVANSVILLE REGIONAL AIRPORT IN US	20010517	289	222	116.1	38.04306	-87.5369	0	2400	0	2400	
GHCND:USW00093817	EVANSVILLE REGIONAL AIRPORT IN US	20010518	272	183	116.1	38.04306	-87.5369	0	2400	0	2400	
GHCND:USW00093817	EVANSVILLE REGIONAL AIRPORT IN US	20010519	278	183	116.1	38.04306	-87.5369	0	2400	0	2400	
GHCND:USW00093817	EVANSVILLE REGIONAL AIRPORT IN US	20010520	261	167	116.1	38.04306	-87.5369	0	2400	0	2400	
GHCND:USW00093817	EVANSVILLE REGIONAL AIRPORT IN US	20010521	244	150	116.1	38.04306	-87.5369	0	2400	0	2400	
GHCND:USW00093817	EVANSVILLE REGIONAL AIRPORT IN US	20010522	211	100	116.1	38.04306	-87.5369	0	2400	0	2400	
GHCND:USW00093817	EVANSVILLE REGIONAL AIRPORT IN US	20010523	222	117	116.1	38.04306	-87.5369	0	2400	0	2400	
GHCND:USW00093817	EVANSVILLE REGIONAL AIRPORT IN US	20010524	200	72	116.1	38.04306	-87.5369	0	2400	0	2400	
GHCND:USW00093817	EVANSVILLE REGIONAL AIRPORT IN US	20010525	167	83	116.1	38.04306	-87.5369	0	2400	0	2400	
GHCND:USW00093817	EVANSVILLE REGIONAL AIRPORT IN US	20010526	244	128	116.1	38.04306	-87.5369	0	2400	0	2400	
GHCND:USW00093817	EVANSVILLE REGIONAL AIRPORT IN US	20010527	233	106	116.1	38.04306	-87.5369	0	2400	0	2400	
GHCND:USW00093817	EVANSVILLE REGIONAL AIRPORT IN US	20010528	250	100	116.1	38.04306	-87.5369	0	2400	0	2400	
GHCND:USW00093817	EVANSVILLE REGIONAL AIRPORT IN US	20010529	256	111	116.1	38.04306	-87.5369	0	2400	0	2400	
GHCND:USW00093817	EVANSVILLE REGIONAL AIRPORT IN US	20010530	239	150	116.1	38.04306	-87.5369	0	2400	0	2400	
GHCND:USW00093817	EVANSVILLE REGIONAL AIRPORT IN US	20010531	261	150	116.1	38.04306	-87.5369	0	2400	0	2400	
GHCND:USW00093817	EVANSVILLE REGIONAL AIRPORT IN US	20010601	200	133	116.1	38.04306	-87.5369	0	2400	0	2400	
GHCND:USW00093817	EVANSVILLE REGIONAL AIRPORT IN US	20010602	228	106	116.1	38.04306	-87.5369	0	2400	0	2400	
GHCND:USW00093817	EVANSVILLE REGIONAL AIRPORT IN US	20010603	211	89	116.1	38.04306	-87.5369	0	2400	0	2400	
GHCND:USW00093817	EVANSVILLE REGIONAL AIRPORT IN US	20010604	250	156	116.1	38.04306	-87.5369	0	2400	0	2400	
GHCND:USW00093817	EVANSVILLE REGIONAL AIRPORT IN US	20010605	300	172	116.1	38.04306	-87.5369	0	2400	0	2400	
GHCND:USW00093817	EVANSVILLE REGIONAL AIRPORT IN US	20010606	300	183	116.1	38.04306	-87.5369	0	2400	0	2400	
GHCND:USW00093817	EVANSVILLE REGIONAL AIRPORT IN US	20010607	289	194	116.1	38.04306	-87.5369	0	2400	0	2400	
GHCND:USW00093817	EVANSVILLE REGIONAL AIRPORT IN US	20010608	267	172	116.1	38.04306	-87.5369	0	2400	0	2400	
GHCND:USW00093817	EVANSVILLE REGIONAL AIRPORT IN US	20010609	278	144	116.1	38.04306	-87.5369	0	2400	0	2400	
GHCND:USW00093817	EVANSVILLE REGIONAL AIRPORT IN US	20010610	283	144	116.1	38.04306	-87.5369	0	2400	0	2400	
GHCND:USW00093817	EVANSVILLE REGIONAL AIRPORT IN US	20010611	317	183	116.1	38.04306	-87.5369	0	2400	0	2400	
GHCND:USW00093817	EVANSVILLE REGIONAL AIRPORT IN US	20010612	322	200	116.1	38.04306	-87.5369	0	2400	0	2400	
GHCND:USW00093817	EVANSVILLE REGIONAL AIRPORT IN US	20010613	333	194	116.1	38.04306	-87.5369	0	2400	0	2400	
GHCND:USW00093817	EVANSVILLE REGIONAL AIRPORT IN US	20010614	333	200	116.1	38.04306	-87.5369	0	2400	0	2400	
GHCND:USW00093817	EVANSVILLE REGIONAL AIRPORT IN US	20010615	289	183	116.1	38.04306	-87.5369	0	2400	0	2400	
GHCND:USW00093817	EVANSVILLE REGIONAL AIRPORT IN US	20010616	306	150	116.1	38.04306	-87.5369	0	2400	0	2400	
GHCND:USW00093817	EVANSVILLE REGIONAL AIRPORT IN US	20010617	328	178	116.1	38.04306	-87.5369	0	2400	0	2400	
GHCND:USW00093817	EVANSVILLE REGIONAL AIRPORT IN US	20010618	333	189	116.1	38.04306	-87.5369	0	2400	0	2400	
GHCND:USW00093817	EVANSVILLE REGIONAL AIRPORT IN US	20010619	333	178	116.1	38.04306	-87.5369	0	2400	0	2400	
GHCND:USW00093817	EVANSVILLE REGIONAL AIRPORT IN US	20010620	278	200	116.1	38.04306	-87.5369	0	2400	0	2400	
GHCND:USW00093817	EVANSVILLE REGIONAL AIRPORT IN US	20010621	256	161	116.1	38.04306	-87.5369	0	2400	0	2400	
GHCND:USW00093817	EVANSVILLE REGIONAL AIRPORT IN US	20010622	256	150	116.1	38.04306	-87.5369	0	2400	0	2400	
GHCND:USW00093817	EVANSVILLE REGIONAL AIRPORT IN US	20010623	261	144	116.1	38.04306	-87.5369	0	2400	0	2400	
GHCND:USW00093817	EVANSVILLE REGIONAL AIRPORT IN US	20010624	278	150	116.1	38.04306	-87.5369	0	2400	0	2400	
GHCND:USW00093817	EVANSVILLE REGIONAL AIRPORT IN US	20010625	289	156	116.1	38.04306	-87.5369	0	2400	0	2400	
GHCND:USW00093817	EVANSVILLE REGIONAL AIRPORT IN US	20010626	283	156	116.1	38.04306	-87.5369	0	2400	0	2400	
GHCND:USW00093817	EVANSVILLE REGIONAL AIRPORT IN US	20010627	289	178	116.1	38.04306	-87.5369	0	2400	0	2400	
GHCND:USW00093817	EVANSVILLE REGIONAL AIRPORT IN US	20010628	289	161	116.1	38.04306	-87.5369	0	2400	0	2400	
GHCND:USW00093817	EVANSVILLE REGIONAL AIRPORT IN US	20010629	300	183	116.1	38.04306	-87.5369	0	2400	0	2400	
GHCND:USW00093817	EVANSVILLE REGIONAL AIRPORT IN US	20010630	300	194	116.1	38.04306	-87.5369	0	2400	0	2400	
GHCND:USW00093817	EVANSVILLE REGIONAL AIRPORT IN US	20010701	311	183	116.1	38.04306	-87.5369	0	2400	0	2400	
GHCND:USW00093817	EVANSVILLE REGIONAL AIRPORT IN US	20010702	278	139	116.1	38.04306	-87.5369	0	2400	0	2400	
GHCND:USW00093817	EVANSVILLE REGIONAL AIRPORT IN US	20010703	328	172	116.1	38.04306	-87.5369	0	2400	0	2400	
GHCND:USW00093817	EVANSVILLE REGIONAL AIRPORT IN US	20010704	306	217	116.1	38.04306	-87.5369	0	2400	0	2400	
GHCND:USW00093817	EVANSVILLE REGIONAL AIRPORT IN US	20010705	322	167	116.1	38.04306	-87.5369	0	2400	0	2400	
GHCND:USW00093817	EVANSVILLE REGIONAL AIRPORT IN US	20010706	289	128	116.1	38.04306	-87.5369	0	2400	0	2400	
GHCND:USW00093817	EVANSVILLE REGIONAL AIRPORT IN US	20010707	339	161	116.1	38.04306	-87.5369	0	2400	0	2400	
GHCND:USW00093817	EVANSVILLE REGIONAL AIRPORT IN US	20010708	356	261	116.1	38.04306	-87.5369	0	2400	0	2400	
GHCND:USW00093817	EVANSVILLE REGIONAL AIRPORT IN US	20010709	311	217	116.1	38.04306	-87.5369	0	2400	0	2400	
GHCND:USW00093817	EVANSVILLE REGIONAL AIRPORT IN US	20010710	339	222	116.1	38.04306	-87.5369	0	2400	0	2400	
GHCND:USW00093817	EVANSVILLE REGIONAL AIRPORT IN US	20010711	294	178	116.1	38.04306	-87.5369	0	2400	0	2400	
GHCND:USW00093817	EVANSVILLE REGIONAL AIRPORT IN US	20010712	261	161	116.1	38.04306	-87.5369	0	2400	0	2400	
GHCND:USW00093817	EVANSVILLE REGIONAL AIRPORT IN US	20010713	283	156	116.1	38.04306	-87.5369	0	2400	0	2400	
GHCND:USW00093817	EVANSVILLE REGIONAL AIRPORT IN US	20010714	294	144	116.1	38.04306	-87.5369	0	2400	0	2400	
GHCND:USW00093817	EVANSVILLE REGIONAL AIRPORT IN US	20010715	294	144	116.1	38.04306	-87.5369	0	2400	0	2400	
GHCND:USW00093817	EVANSVILLE REGIONAL AIRPORT IN US	20010716	311	161	116.1	38.04306	-87.5369	0	2400	0	2400	
GHCND:USW00093817	EVANSVILLE REGIONAL AIRPORT IN US	20010717	322	228	116.1	38.04306	-87.5369	0	2400	0	2400	
GHCND:USW00093817	EVANSVILLE REGIONAL AIRPORT IN US	20010718	300	206	116.1	38.04306	-87.5369	0	2400	0	2400	
GHCND:USW00093817	EVANSVILLE REGIONAL AIRPORT IN US	20010719	289	206	116.1	38.04306	-87.5369	0	2400	0	2400	
GHCND:USW00093817	EVANSVILLE REGIONAL AIRPORT IN US	20010720	311	233	116.1	38.04306	-87.5369	0	2400	0	2400	
GHCND:USW00093817	EVANSVILLE REGIONAL AIRPORT IN US	20010721	322	217	116.1	38.04306	-87.5369	0	2400	0	2400	
GHCND:USW00093817	EVANSVILLE REGIONAL AIRPORT IN US	20010722	317	239	116.1	38.04306	-87.5369	0	2400	0	2400	
GHCND:USW00093817	EVANSVILLE REGIONAL AIRPORT IN US	20010723	322	233	116.1	38.04306	-87.5369	0	2400	0	2400	
GHCND:USW00093817	EVANSVILLE REGIONAL AIRPORT IN US	20010724	322	233	116.1	38.04306	-87.5369	0	2400	0	2400	
GHCND:USW00093817	EVANSVILLE REGIONAL AIRPORT IN US	20010725	328	228	116.1	38.04306	-87.5369	0	2400	0	2400	
GHCND:USW00093817	EVANSVILLE REGIONAL AIRPORT IN US	20010726	283	228	116.1	38.04306	-87.5369	0	2400	0	2400	
GHCND:USW00093817	EVANSVILLE REGIONAL AIRPORT IN US	20010727	261	211	116.1	38.04306	-87.5369	0	2400	0	2400	
GHCND:USW00093817	EVANSVILLE REGIONAL AIRPORT IN US	20010728	300	228	116.1	38.04306	-87.5369	0	2400	0	2400	
GHCND:USW00093817	EVANSVILLE REGIONAL AIRPORT IN US	20010729	311	228	116.1	38.04306	-87.5369	0	2400	0	2400	
GHCND:USW00093817	EVANSVILLE REGIONAL AIRPORT IN US	20010730	328	206	116.1	38.04306	-87.5369	0	2400	0	2400	
GHCND:USW00093817	EVANSVILLE REGIONAL AIRPORT IN US	20010731	328	217	116.1	38.04306	-87.5369	0	2400	0	2400	
GHCND:USW00093817	EVANSVILLE REGIONAL AIRPORT IN US	20010801	328	211	116.1	38.04306	-87.5369	0	2400	0	2400	
GHCND:USW00093817	EVANSVILLE REGIONAL AIRPORT IN US	20010802	339	222	116.1	38.04306	-87.5369	0	2400	0	2400	
GHCND:USW00093817	EVANSVILLE REGIONAL AIRPORT IN US	20010803	317	233	116.1	38.04306	-87.5369	0	2400	0	2400	
GHCND:USW00093817	EVANSVILLE REGIONAL AIRPORT IN US	20010804	311	211	116.1	38.04306	-87.5369	0	2400	0	2400	
GHCND:USW00093817	EVANSVILLE REGIONAL AIRPORT IN US	20010805	317	189	116.1	38.04306	-87.5369	0	2400	0	2400	
GHCND:USW00093817	EVANSVILLE REGIONAL AIRPORT IN US	20010806	328	222	116.1	38.04306	-87.5369	0	2400	0	2400	
GHCND:USW00093817	EVANSVILLE REGIONAL AIRPORT IN US	20010807	328	228	116.1	38.04306	-87.5369	0	2400	0	2400	
GHCND:USW00093817	EVANSVILLE REGIONAL AIRPORT IN US	20010808	322	228	116.1	38.04306	-87.5369	0	2400	0	2400	
GHCND:USW00093817	EVANSVILLE REGIONAL AIRPORT IN US	20010809	333	233	116.1	38.04306	-87.5369	0	2400	0	2400	
GHCND:USW00093817	EVANSVILLE REGIONAL AIRPORT IN US	20010810	306	222	116.1	38.04306	-87.5369	0	2400	0	2400	
GHCND:USW00093817	EVANSVILLE REGIONAL AIRPORT IN US	20010811	278	211	116.1	38.04306	-87.5369	0	2400	0	2400	
GHCND:USW00093817	EVANSVILLE REGIONAL AIRPORT IN US	20010812	300	189	116.1	38.04306	-87.5369	0	2400	0	2400	
GHCND:USW00093817	EVANSVILLE REGIONAL AIRPORT IN US	20010813	311	172	116.1	38.04306	-87.5369	0	2400	0	2400	
GHCND:USW00093817	EVANSVILLE REGIONAL AIRPORT IN US	20010814	278	161	116.1	38.04306	-87.5369	0	2400	0	2400	
GHCND:USW00093817	EVANSVILLE REGIONAL AIRPORT IN US	20010815	294	161	116.1	38.04306	-87.5369	0	2400	0	2400	
GHCND:USW00093817	EVANSVILLE REGIONAL AIRPORT IN US	20010816	261	172	116.1	38.04306	-87.5369	0	2400	0	2400	
GHCND:USW00093817	EVANSVILLE REGIONAL AIRPORT IN US	20010817	289	144	116.1	38.04306	-87.5369	0	2400	0	2400	
GHCND:USW00093817	EVANSVILLE REGIONAL AIRPORT IN US	20010818	306	183	116.1	38.04306	-87.5369	0	2400	0	2400	
GHCND:USW00093817	EVANSVILLE REGIONAL AIRPORT IN US	20010819	256	167	116.1	38.04306	-87.5369	0	2400	0	2400	
GHCND:USW00093817	EVANSVILLE REGIONAL AIRPORT IN US	20010820	272	150	116.1	38.04306	-87.5369	0	2400	0	2400	
GHCND:USW00093817	EVANSVILLE REGIONAL AIRPORT IN US	20010821	283	144	116.1	38.04306	-87.5369	0	2400	0	2400	
GHCND:USW00093817	EVANSVILLE REGIONAL AIRPORT IN US	20010822	333	206	116.1	38.04306	-87.5369	0	2400	0	2400	
GHCND:USW00093817	EVANSVILLE REGIONAL AIRPORT IN US	20010823	311	222	116.1	38.04306	-87.5369	0	2400	0	2400	
GHCND:USW00093817	EVANSVILLE REGIONAL AIRPORT IN US	20010824	261	217	116.1	38.04306	-87.5369	0	2400	0	2400	
GHCND:USW00093817	EVANSVILLE REGIONAL AIRPORT IN US	20010825	311	211	116.1	38.04306	-87.5369	0	2400	0	2400	
GHCND:USW00093817	EVANSVILLE REGIONAL AIRPORT IN US	20010826	300	206	116.1	38.04306	-87.5369	0	2400	0	2400	
GHCND:USW00093817	EVANSVILLE REGIONAL AIRPORT IN US	20010827	289	183	116.1	38.04306	-87.5369	0	2400	0	2400	
GHCND:USW00093817	EVANSVILLE REGIONAL AIRPORT IN US	20010828	311	178	116.1	38.04306	-87.5369	0	2400	0	2400	
GHCND:USW00093817	EVANSVILLE REGIONAL AIRPORT IN US	20010829	317	194	116.1	38.04306	-87.5369	0	2400	0	2400	
GHCND:USW00093817	EVANSVILLE REGIONAL AIRPORT IN US	20010830	294	194	116.1	38.04306	-87.5369	0	2400	0	2400	
GHCND:USW00093817	EVANSVILLE REGIONAL AIRPORT IN US	20010831	250	194	116.1	38.04306	-87.5369	0	2400	0	2400	
GHCND:USW00093817	EVANSVILLE REGIONAL AIRPORT IN US	20010901	278	178	116.1	38.04306	-87.5369	0	2400	0	2400	

GHCND:USW00093817	EVANSVILLE REGIONAL AIRPORT IN US	20010902	294	161	116.1	38.04306	-87.5369	0	2400	0	2400
GHCND:USW00093817	EVANSVILLE REGIONAL AIRPORT IN US	20010903	300	194	116.1	38.04306	-87.5369	0	2400	0	2400
GHCND:USW00093817	EVANSVILLE REGIONAL AIRPORT IN US	20010904	322	189	116.1	38.04306	-87.5369	0	2400	0	2400
GHCND:USW00093817	EVANSVILLE REGIONAL AIRPORT IN US	20010905	322	200	116.1	38.04306	-87.5369	0	2400	0	2400
GHCND:USW00093817	EVANSVILLE REGIONAL AIRPORT IN US	20010906	322	194	116.1	38.04306	-87.5369	0	2400	0	2400
GHCND:USW00093817	EVANSVILLE REGIONAL AIRPORT IN US	20010907	311	211	116.1	38.04306	-87.5369	0	2400	0	2400
GHCND:USW00093817	EVANSVILLE REGIONAL AIRPORT IN US	20010908	294	122	116.1	38.04306	-87.5369	0	2400	0	2400
GHCND:USW00093817	EVANSVILLE REGIONAL AIRPORT IN US	20010909	283	144	116.1	38.04306	-87.5369	0	2400	0	2400
GHCND:USW00093817	EVANSVILLE REGIONAL AIRPORT IN US	20010910	256	117	116.1	38.04306	-87.5369	0	2400	0	2400
GHCND:USW00093817	EVANSVILLE REGIONAL AIRPORT IN US	20010911	289	122	116.1	38.04306	-87.5369	0	2400	0	2400
GHCND:USW00093817	EVANSVILLE REGIONAL AIRPORT IN US	20010912	283	133	116.1	38.04306	-87.5369	0	2400	0	2400
GHCND:USW00093817	EVANSVILLE REGIONAL AIRPORT IN US	20010913	294	128	116.1	38.04306	-87.5369	0	2400	0	2400
GHCND:USW00093817	EVANSVILLE REGIONAL AIRPORT IN US	20010914	222	111	116.1	38.04306	-87.5369	0	2400	0	2400
GHCND:USW00093817	EVANSVILLE REGIONAL AIRPORT IN US	20010915	233	94	116.1	38.04306	-87.5369	0	2400	0	2400
GHCND:USW00093817	EVANSVILLE REGIONAL AIRPORT IN US	20010916	250	106	116.1	38.04306	-87.5369	0	2400	0	2400
GHCND:USW00093817	EVANSVILLE REGIONAL AIRPORT IN US	20010917	272	128	116.1	38.04306	-87.5369	0	2400	0	2400
GHCND:USW00093817	EVANSVILLE REGIONAL AIRPORT IN US	20010918	261	183	116.1	38.04306	-87.5369	0	2400	0	2400
GHCND:USW00093817	EVANSVILLE REGIONAL AIRPORT IN US	20010919	233	139	116.1	38.04306	-87.5369	0	2400	0	2400
GHCND:USW00093817	EVANSVILLE REGIONAL AIRPORT IN US	20010920	256	122	116.1	38.04306	-87.5369	0	2400	0	2400
GHCND:USW00093817	EVANSVILLE REGIONAL AIRPORT IN US	20010921	261	144	116.1	38.04306	-87.5369	0	2400	0	2400
GHCND:USW00093817	EVANSVILLE REGIONAL AIRPORT IN US	20010922	261	122	116.1	38.04306	-87.5369	0	2400	0	2400
GHCND:USW00093817	EVANSVILLE REGIONAL AIRPORT IN US	20010923	294	128	116.1	38.04306	-87.5369	0	2400	0	2400
GHCND:USW00093817	EVANSVILLE REGIONAL AIRPORT IN US	20010924	178	89	116.1	38.04306	-87.5369	0	2400	0	2400
GHCND:USW00093817	EVANSVILLE REGIONAL AIRPORT IN US	20010925	167	39	116.1	38.04306	-87.5369	0	2400	0	2400
GHCND:USW00093817	EVANSVILLE REGIONAL AIRPORT IN US	20010926	211	28	116.1	38.04306	-87.5369	0	2400	0	2400
GHCND:USW00093817	EVANSVILLE REGIONAL AIRPORT IN US	20010927	250	61	116.1	38.04306	-87.5369	0	2400	0	2400
GHCND:USW00093817	EVANSVILLE REGIONAL AIRPORT IN US	20010928	200	72	116.1	38.04306	-87.5369	0	2400	0	2400
GHCND:USW00093817	EVANSVILLE REGIONAL AIRPORT IN US	20010929	211	78	116.1	38.04306	-87.5369	0	2400	0	2400
GHCND:USW00093817	EVANSVILLE REGIONAL AIRPORT IN US	20010930	228	67	116.1	38.04306	-87.5369	0	2400	0	2400
GHCND:USW00093817	EVANSVILLE REGIONAL AIRPORT IN US	20011001	256	61	116.1	38.04306	-87.5369	0	2400	0	2400
GHCND:USW00093817	EVANSVILLE REGIONAL AIRPORT IN US	20011002	278	100	116.1	38.04306	-87.5369	0	2400	0	2400
GHCND:USW00093817	EVANSVILLE REGIONAL AIRPORT IN US	20011003	272	117	116.1	38.04306	-87.5369	0	2400	0	2400
GHCND:USW00093817	EVANSVILLE REGIONAL AIRPORT IN US	20011004	267	117	116.1	38.04306	-87.5369	0	2400	0	2400
GHCND:USW00093817	EVANSVILLE REGIONAL AIRPORT IN US	20011005	211	67	116.1	38.04306	-87.5369	0	2400	0	2400
GHCND:USW00093817	EVANSVILLE REGIONAL AIRPORT IN US	20011006	156	22	116.1	38.04306	-87.5369	0	2400	0	2400
GHCND:USW00093817	EVANSVILLE REGIONAL AIRPORT IN US	20011007	172	11	116.1	38.04306	-87.5369	0	2400	0	2400
GHCND:USW00093817	EVANSVILLE REGIONAL AIRPORT IN US	20011008	206	44	116.1	38.04306	-87.5369	0	2400	0	2400
GHCND:USW00093817	EVANSVILLE REGIONAL AIRPORT IN US	20011009	217	89	116.1	38.04306	-87.5369	0	2400	0	2400
GHCND:USW00093817	EVANSVILLE REGIONAL AIRPORT IN US	20011010	239	139	116.1	38.04306	-87.5369	0	2400	0	2400
GHCND:USW00093817	EVANSVILLE REGIONAL AIRPORT IN US	20011011	200	167	116.1	38.04306	-87.5369	0	2400	0	2400
GHCND:USW00093817	EVANSVILLE REGIONAL AIRPORT IN US	20011012	211	144	116.1	38.04306	-87.5369	0	2400	0	2400
GHCND:USW00093817	EVANSVILLE REGIONAL AIRPORT IN US	20011013	217	156	116.1	38.04306	-87.5369	0	2400	0	2400
GHCND:USW00093817	EVANSVILLE REGIONAL AIRPORT IN US	20011014	194	72	116.1	38.04306	-87.5369	0	2400	0	2400
GHCND:USW00093817	EVANSVILLE REGIONAL AIRPORT IN US	20011015	200	50	116.1	38.04306	-87.5369	0	2400	0	2400
GHCND:USW00093817	EVANSVILLE REGIONAL AIRPORT IN US	20011016	122	39	116.1	38.04306	-87.5369	0	2400	0	2400
GHCND:USW00093817	EVANSVILLE REGIONAL AIRPORT IN US	20011017	139	17	116.1	38.04306	-87.5369	0	2400	0	2400
GHCND:USW00093817	EVANSVILLE REGIONAL AIRPORT IN US	20011018	189	11	116.1	38.04306	-87.5369	0	2400	0	2400
GHCND:USW00093817	EVANSVILLE REGIONAL AIRPORT IN US	20011019	200	83	116.1	38.04306	-87.5369	0	2400	0	2400
GHCND:USW00093817	EVANSVILLE REGIONAL AIRPORT IN US	20011020	233	89	116.1	38.04306	-87.5369	0	2400	0	2400
GHCND:USW00093817	EVANSVILLE REGIONAL AIRPORT IN US	20011021	250	117	116.1	38.04306	-87.5369	0	2400	0	2400
GHCND:USW00093817	EVANSVILLE REGIONAL AIRPORT IN US	20011022	250	94	116.1	38.04306	-87.5369	0	2400	0	2400
GHCND:USW00093817	EVANSVILLE REGIONAL AIRPORT IN US	20011023	239	167	116.1	38.04306	-87.5369	0	2400	0	2400
GHCND:USW00093817	EVANSVILLE REGIONAL AIRPORT IN US	20011024	267	94	116.1	38.04306	-87.5369	0	2400	0	2400
GHCND:USW00093817	EVANSVILLE REGIONAL AIRPORT IN US	20011025	150	50	116.1	38.04306	-87.5369	0	2400	0	2400
GHCND:USW00093817	EVANSVILLE REGIONAL AIRPORT IN US	20011026	106	39	116.1	38.04306	-87.5369	0	2400	0	2400
GHCND:USW00093817	EVANSVILLE REGIONAL AIRPORT IN US	20011027	89	-11	116.1	38.04306	-87.5369	0	2400	0	2400
GHCND:USW00093817	EVANSVILLE REGIONAL AIRPORT IN US	20011028	128	-28	116.1	38.04306	-87.5369	0	2400	0	2400
GHCND:USW00093817	EVANSVILLE REGIONAL AIRPORT IN US	20011029	172	0	116.1	38.04306	-87.5369	0	2400	0	2400
GHCND:USW00093817	EVANSVILLE REGIONAL AIRPORT IN US	20011030	194	61	116.1	38.04306	-87.5369	0	2400	0	2400
GHCND:USW00093817	EVANSVILLE REGIONAL AIRPORT IN US	20011031	211	39	116.1	38.04306	-87.5369	0	2400	0	2400
GHCND:USW00093817	EVANSVILLE REGIONAL AIRPORT IN US	20011101	222	133	116.1	38.04306	-87.5369	0	2400	0	2400
GHCND:USW00093817	EVANSVILLE REGIONAL AIRPORT IN US	20011102	189	78	116.1	38.04306	-87.5369	0	2400	0	2400
GHCND:USW00093817	EVANSVILLE REGIONAL AIRPORT IN US	20011103	211	50	116.1	38.04306	-87.5369	0	2400	0	2400
GHCND:USW00093817	EVANSVILLE REGIONAL AIRPORT IN US	20011104	222	33	116.1	38.04306	-87.5369	0	2400	0	2400
GHCND:USW00093817	EVANSVILLE REGIONAL AIRPORT IN US	20011105	161	22	116.1	38.04306	-87.5369	0	2400	0	2400
GHCND:USW00093817	EVANSVILLE REGIONAL AIRPORT IN US	20011106	172	6	116.1	38.04306	-87.5369	0	2400	0	2400
GHCND:USW00093817	EVANSVILLE REGIONAL AIRPORT IN US	20011107	200	6	116.1	38.04306	-87.5369	0	2400	0	2400
GHCND:USW00093817	EVANSVILLE REGIONAL AIRPORT IN US	20011108	233	44	116.1	38.04306	-87.5369	0	2400	0	2400
GHCND:USW00093817	EVANSVILLE REGIONAL AIRPORT IN US	20011109	133	0	116.1	38.04306	-87.5369	0	2400	0	2400
GHCND:USW00093817	EVANSVILLE REGIONAL AIRPORT IN US	20011110	189	6	116.1	38.04306	-87.5369	0	2400	0	2400
GHCND:USW00093817	EVANSVILLE REGIONAL AIRPORT IN US	20011111	144	22	116.1	38.04306	-87.5369	0	2400	0	2400
GHCND:USW00093817	EVANSVILLE REGIONAL AIRPORT IN US	20011112	167	6	116.1	38.04306	-87.5369	0	2400	0	2400
GHCND:USW00093817	EVANSVILLE REGIONAL AIRPORT IN US	20011113	189	0	116.1	38.04306	-87.5369	0	2400	0	2400
GHCND:USW00093817	EVANSVILLE REGIONAL AIRPORT IN US	20011114	200	44	116.1	38.04306	-87.5369	0	2400	0	2400
GHCND:USW00093817	EVANSVILLE REGIONAL AIRPORT IN US	20011115	206	28	116.1	38.04306	-87.5369	0	2400	0	2400
GHCND:USW00093817	EVANSVILLE REGIONAL AIRPORT IN US	20011116	228	56	116.1	38.04306	-87.5369	0	2400	0	2400
GHCND:USW00093817	EVANSVILLE REGIONAL AIRPORT IN US	20011117	233	56	116.1	38.04306	-87.5369	0	2400	0	2400
GHCND:USW00093817	EVANSVILLE REGIONAL AIRPORT IN US	20011118	211	67	116.1	38.04306	-87.5369	0	2400	0	2400
GHCND:USW00093817	EVANSVILLE REGIONAL AIRPORT IN US	20011119	150	28	116.1	38.04306	-87.5369	0	2400	0	2400
GHCND:USW00093817	EVANSVILLE REGIONAL AIRPORT IN US	20011120	72	-22	116.1	38.04306	-87.5369	0	2400	0	2400
GHCND:USW00093817	EVANSVILLE REGIONAL AIRPORT IN US	20011121	128	-17	116.1	38.04306	-87.5369	0	2400	0	2400
GHCND:USW00093817	EVANSVILLE REGIONAL AIRPORT IN US	20011122	150	-6	116.1	38.04306	-87.5369	0	2400	0	2400
GHCND:USW00093817	EVANSVILLE REGIONAL AIRPORT IN US	20011123	172	56	116.1	38.04306	-87.5369	0	2400	0	2400
GHCND:USW00093817	EVANSVILLE REGIONAL AIRPORT IN US	20011124	189	133	116.1	38.04306	-87.5369	0	2400	0	2400
GHCND:USW00093817	EVANSVILLE REGIONAL AIRPORT IN US	20011125	156	39	116.1	38.04306	-87.5369	0	2400	0	2400
GHCND:USW00093817	EVANSVILLE REGIONAL AIRPORT IN US	20011126	172	28	116.1	38.04306	-87.5369	0	2400	0	2400
GHCND:USW00093817	EVANSVILLE REGIONAL AIRPORT IN US	20011127	156	50	116.1	38.04306	-87.5369	0	2400	0	2400
GHCND:USW00093817	EVANSVILLE REGIONAL AIRPORT IN US	20011128	67	28	116.1	38.04306	-87.5369	0	2400	0	2400
GHCND:USW00093817	EVANSVILLE REGIONAL AIRPORT IN US	20011129	172	61	116.1	38.04306	-87.5369	0	2400	0	2400
GHCND:USW00093817	EVANSVILLE REGIONAL AIRPORT IN US	20011130	94	99	116.1	38.04306	-87.5369	0	2400	0	2400
GHCND:USW00093817	EVANSVILLE REGIONAL AIRPORT IN US	20011201	117	22	116.1	38.04306	-87.5369	0	2400	0	2400
GHCND:USW00093817	EVANSVILLE REGIONAL AIRPORT IN US	20011202	144	11	116.1	38.04306	-87.5369	0	2400	0	2400
GHCND:USW00093817	EVANSVILLE REGIONAL AIRPORT IN US	20011203	178	22	116.1	38.04306	-87.5369	0	2400	0	2400
GHCND:USW00093817	EVANSVILLE REGIONAL AIRPORT IN US	20011204	206	100	116.1	38.04306	-87.5369	0	2400	0	2400
GHCND:USW00093817	EVANSVILLE REGIONAL AIRPORT IN US	20011205	211	122	116.1	38.04306	-87.5369	0	2400	0	2400
GHCND:USW00093817	EVANSVILLE REGIONAL AIRPORT IN US	20011206	167	78	116.1	38.04306	-87.5369	0	2400	0	2400
GHCND:USW00093817	EVANSVILLE REGIONAL AIRPORT IN US	20011207	128	56	116.1	38.04306	-87.5369	0	2400	0	2400
GHCND:USW00093817	EVANSVILLE REGIONAL AIRPORT IN US	20011208	94	39	116.1	38.04306	-87.5369	0	2400	0	2400
GHCND:USW00093817	EVANSVILLE REGIONAL AIRPORT IN US	20011209	83	-17	116.1	38.04306	-87.5369	0	2400	0	2400
GHCND:USW00093817	EVANSVILLE REGIONAL AIRPORT IN US	20011210	78	-33	116.1	38.04306	-87.5369	0	2400	0	2400
GHCND:USW00093817	EVANSVILLE REGIONAL AIRPORT IN US	20011211	117	-33	116.1	38.04306	-87.5369	0	2400	0	2400
GHCND:USW00093817	EVANSVILLE REGIONAL AIRPORT IN US	20011212	117	67	116.1	38.04306	-87.5369	0	2400	0	2400
GHCND:USW00093817	EVANSVILLE REGIONAL AIRPORT IN US	20011213	144	83	116.1	38.04306	-87.5369	0	2400	0	2400
GHCND:USW00093817	EVANSVILLE REGIONAL AIRPORT IN US	20011214	89	56	116.1	38.04306	-87.5369	0	2400	0	2400
GHCND:USW00093817	EVANSVILLE REGIONAL AIRPORT IN US	20011215	94	6	116.1	38.04306	-87.5369	0	2400	0	2400
GHCND:USW00093817	EVANSVILLE REGIONAL AIRPORT IN US	20011216	111	72	116.1	38.04306	-87.5369	0	2400	0	2400
GHCND:USW00093817	EVANSVILLE REGIONAL AIRPORT IN US	20011217	122	61	116.1	38.04306	-87.5369	0	2400	0	2400
GHCND:USW00093817	EVANSVILLE REGIONAL AIRPORT IN US	20011218	94	6	116.1	38.04306	-87.5369	0	2400	0	2400
GHCND:USW00093817	EVANSVILLE REGIONAL AIRPORT IN US	20011219	78	6	116.1	38.04306	-87.5369	0	2400	0	2400
GHCND:USW00093817	EVANSVILLE REGIONAL AIRPORT IN US	20011220	83	-28	116.1	38.04306	-87.5369	0	2400	0	2400
GHCND:USW00093817	EVANSVILLE REGIONAL AIRPORT IN US	20011221	111	-33	116.1	38.04306	-87.5369	0	2400	0	2400
GHCND:USW00093817	EVANSVILLE REGIONAL AIRPORT IN US	20011222	144	22	116.1	38.04306	-87.5369	0	2400	0	2400
GHCND:USW00093817	EVANSVILLE REGIONAL AIRPORT IN US	20011223	106	-17	116.1	38.04306	-87.5369	0	2400	0	2400
GHCND:USW00093817	EVANSVILLE REGIONAL AIRPORT IN US	20011224	17	-44	116.1	38.04306	-87.5369	0	2400	0	2400
GHCND:USW00093817	EVANSVILLE REGIONAL AIRPORT IN US	20011225	-11	-67	116.1	38.04306	-87.5369	0	2400	0	2400
GHCND:USW00093817	EVANSVILLE REGIONAL AIRPORT IN US	20011226	-17	-83	116.1	38.04306	-87.5369	0	2400	0	2400
GHCND:USW00093817	EVANSVILLE REGIONAL AIRPORT IN US	20011227	33	-44	116.1	38.04306	-87.5369	0	2400	0	2400
GHCND:USW00093817	EVANSVILLE REGIONAL AIRPORT IN US	20011228	67	-28	116.1	38.04306	-87.5369	0	2400	0	2400
GHCND:USW00093817	EVANSVILLE REGIONAL AIRPORT IN US	20011229	-6	-100	116.1	38.04306	-87.5369	0	2400	0	2400
GHCND:USW00093817	EVANSVILLE REGIONAL AIRPORT IN US	20011230	-39	-106	116.1	38.04306	-87.5369	0	2400	0	2400
GHCND:USW00093817	EVANSVILLE REGIONAL AIRPORT IN US	20011231	-28	-106	116.1	38.04306	-87.5369	0	2400	0	2400
GHCND:USW00093817	EVANSVILLE REGIONAL AIRPORT IN US	20020101	-6	-122	116.1	38.04306	-87.5369	0	2400	0	2400
GHCND:USW00093817	EVANSVILLE REGIONAL AIRPORT IN US	20020102	11	-111	116.1	38.04306	-87.5369	0	2400	0	2400
GHCND:USW00093817	EVANSVILLE REGIONAL AIRPORT IN US	20020103	11	-83	116.1	38.04306	-87.5369	0	2400	0	2400
GHCND:USW00093817	EVANSVILLE REGIONAL AIRPORT IN US	20020104	39	-94	116.1	38.04306	-87.5369	0	2400	0	2400
GHCND:USW00093817	EVANSVILLE REGIONAL AIRPORT IN US	20020105	61	-17	116.1	38.04306	-87.5369	0	2400	0	2400
GHCND:USW00093817	EVANSVILLE REGIONAL AIRPORT IN US	20020106	22	0	116.1	38.04306	-87.5369	0	2400	0	2400
GHCND:USW00093817	EVANSVILLE REGIONAL AIRPORT IN US	20020107	6	-89	116.1	38.04306	-87.5369	0	2400	0	2400
GHCND:USW00093817	EVANSVILLE REGIONAL AIRPORT IN US	20020108	67	-67	116.1	38.04306	-87.5369	0	2400	0	2400
GHCND:USW00093817	EVANSVILLE REGIONAL AIRPORT IN US	20020109	133	17	116.1	38.04306	-87.5369	0	2400	0	2400
GHCND:USW00093817	EVANSVILLE REGIONAL AIRPORT IN US	20020110	111	17	116.1	38.04306	-87.5369	0	2400	0	2400
GHCND:USW00093817	EVANSVILLE REGIONAL AIRPORT IN US	20020111	61	-28	116.1	38.04306	-87.5369	0	2400	0	2400
GHCND:USW00093817	EVANSVILLE REGIONAL AIRPORT IN US	20020112	83	-39	116.1	38.04306	-87.5369	0	2400	0	2400
GHCND:USW00093817	EVANSVILLE REGIONAL AIRPORT IN US	20020113	83	-50	116.1	38.04306	-87.5369	0	2400	0	2400
GHCND:USW00093817	EVANSVILLE REGIONAL AIRPORT IN US	20020114	117	50	116.1	38.04306	-87.5369	0	2400	0	2400
GHCND:USW00093817	EVANSVILLE REGIONAL AIRPORT IN US	20020115	78	-33	116.1	38.04306	-87.5369	0	2400	0	2400
GHCND:USW00093817	EVANSVILLE REGIONAL AIRPORT IN US	20020116	89	-44	116.1	38.04306	-87.5369	0	2400	0	2400
GHCND:USW00093817	EVANSVILLE REGIONAL AIRPORT IN US	20020117	44	-33	116.1	38.04306	-87.5369	0	2400	0	2400
GHCND:USW00093817	EVANSVILLE REGIONAL AIRPORT IN US	20020118	56	-56	116.1	38.04306	-87.5369	0	2400	0	2400
GHCND:USW00093817	EVANSVILLE REGIONAL AIRPORT IN US	20020119	11	-72	116.1	38.04306	-87.5369	0	2400	0	2400
GHCND:USW00093817	EVANSVILLE REGIONAL AIRPORT IN US	20020120	17	-17	116.1	38.04306	-87.5369	0	2400	0	2400
GHCND:USW00093817	EVANSVILLE REGIONAL AIRPORT IN US	20020121	94	11	116.1	38.04306	-87.5369	0	2400	0	2400
GHCND:USW00093817	EVANSVILLE REGIONAL AIRPORT IN US	20020122	117	-39	116.1	38.04306	-87.5369	0	2400	0	2400
GHCND:USW00093817	EVANSVILLE REGIONAL AIRPORT IN US	20020123	178	89	116.1	38.04306	-87.5369	0	2400	0	2400
GHCND:USW00093817	EVANSVILLE REGIONAL AIRPORT IN US	20020124	139	-6	116.1	38.04306	-87.5369	0	2400	0	2400
GHCND:USW00093817	EVANSVILLE REGIONAL AIRPORT IN US	20020125	83	-44	116.1	38.04306	-87.5369	0	2400	0	2400
GHCND:USW00093817	EVANSVILLE REGIONAL AIRPORT IN US	20020126	111	-28	116.1	38.04306	-87.5369	0	2400	0	2400
GHCND:USW00093817	EVANSVILLE REGIONAL AIRPORT IN US	20020127	133	-17	116.1	38.04306	-87.5369	0	2400	0	2400
GHCND:USW00093817	EVANSVILLE REGIONAL AIRPORT IN US	20020128	200	22	116.1	38.04306	-87.5369	0	2400	0	2400
GHCND:USW00093817	EVANSVILLE REGIONAL AIRPORT IN US	20020129	206	133	116.1	38.04306	-87.5369	0	2400	0	2400
GHCND:USW00093817	EVANSVILLE REGIONAL AIRPORT IN US	20020130	133	78	116.1	38.04306	-87.5369	0	2400	0	2400
GHCND:USW00093817	EVANSVILLE REGIONAL AIRPORT IN US	20020131	178	117	116.1	38.04306	-87.5369	0	2400	0	2400
GHCND:USW00093817	EVANSVILLE REGIONAL AIRPORT IN US	20020201	144	-6	116.1	38.04306	-87.5369	0	2400	0	2400
GHCND:USW00093817	EVANSVILLE REGIONAL AIRPORT IN US	20020202	44	-44	116.1	38.04306	-87.5369	0	2400	0	2400
GHCND:USW00093817	EVANSVILLE REGIONAL AIRPORT IN US	20020203	89	0	116.1	38.04306	-87.5369	0	2400	0	2400
GHCND:USW00093817	EVANSVILLE REGIONAL AIRPORT IN US	20020204	22	-44	116.1	38.04306	-87.5369	0	2400	0	2400
GHCND:USW00093817	EVANSVILLE REGIONAL AIRPORT IN US	20020205	22	-44	116.1	38.04306	-87.5369	0	2400	0	2400
GHCND:USW00093817	EVANSVILLE REGIONAL AIRPORT IN US	20020206	11	-17	116.1	38.04306	-87.5369	0	2400	0	2400
GHCND:USW00093817	EVANSVILLE REGIONAL AIRPORT IN US	20020207	100	-6	116.1	38.04306	-87.5369	0	2400	0	2400
GHCND:USW00093817	EVANSVILLE REGIONAL AIRPORT IN US	20020208	139	-33	116.1	38.04306	-87.5369	0	2400	0	2400
GHCND:USW00093817	EVANSVILLE REGIONAL AIRPORT IN US	20020209	156	-11	116.1	38.04306	-87.5369	0	2400	0	2400
GHCND:USW00093817	EVANSVILLE REGIONAL AIRPORT IN US	20020210	106	22	116.1	38.04306	-87.5369	0	2400	0	2400
GHCND:USW00093817	EVANSVILLE REGIONAL AIRPORT IN US	20020211	61	-17	116.1	38.04306	-87.5369	0	2400	0	2400
GHCND:USW00093817	EVANSVILLE REGIONAL AIRPORT IN US	20020212	117	-6	116.1	38.04306	-87.5369	0	2400	0	2400
GHCND:USW00093817	EVANSVILLE REGIONAL AIRPORT IN US	20020213	56	-44	116.1	38.04306	-87.5369	0	2400	0	2400
GHCND:USW00093817	EVANSVILLE REGIONAL AIRPORT IN US	20020214	89	-61	116.1	38.04306	-87.5369	0	2400	0	2400
GHCND:USW00093817	EVANSVILLE REGIONAL AIRPORT IN US	20020215	128	0	116.1	38.04306	-87.5369	0	2400	0	2400
GHCND:USW00093817	EVANSVILLE REGIONAL AIRPORT IN US	20020216	139	-11	116.1	38.04306	-87.5369	0	2400	0	2400
GHCND:USW00093817	EVANSVILLE REGIONAL AIRPORT IN US	20020217	83	-33	116.1	38.04306	-87.5369	0	2400	0	2400
GHCND:USW00093817	EVANSVILLE REGIONAL AIRPORT IN US	20020218	128	-44	116.1	38.04306	-87.5369	0	2400	0	2400

GHCND:USW00093817	EVANSVILLE REGIONAL AIRPORT IN US	20020219	156	89	116.1	38.04306	-87.5369	0	2400	0	2400
GHCND:USW00093817	EVANSVILLE REGIONAL AIRPORT IN US	20020220	161	56	116.1	38.04306	-87.5369	0	2400	0	2400
GHCND:USW00093817	EVANSVILLE REGIONAL AIRPORT IN US	20020221	83	17	116.1	38.04306	-87.5369	0	2400	0	2400
GHCND:USW00093817	EVANSVILLE REGIONAL AIRPORT IN US	20020222	61	-33	116.1	38.04306	-87.5369	0	2400	0	2400
GHCND:USW00093817	EVANSVILLE REGIONAL AIRPORT IN US	20020223	94	-50	116.1	38.04306	-87.5369	0	2400	0	2400
GHCND:USW00093817	EVANSVILLE REGIONAL AIRPORT IN US	20020224	167	-17	116.1	38.04306	-87.5369	0	2400	0	2400
GHCND:USW00093817	EVANSVILLE REGIONAL AIRPORT IN US	20020225	167	17	116.1	38.04306	-87.5369	0	2400	0	2400
GHCND:USW00093817	EVANSVILLE REGIONAL AIRPORT IN US	20020226	17	-78	116.1	38.04306	-87.5369	0	2400	0	2400
GHCND:USW00093817	EVANSVILLE REGIONAL AIRPORT IN US	20020227	-39	-83	116.1	38.04306	-87.5369	0	2400	0	2400
GHCND:USW00093817	EVANSVILLE REGIONAL AIRPORT IN US	20020228	56	-89	116.1	38.04306	-87.5369	0	2400	0	2400
GHCND:USW00093817	EVANSVILLE REGIONAL AIRPORT IN US	20020301	100	-56	116.1	38.04306	-87.5369	0	2400	0	2400
GHCND:USW00093817	EVANSVILLE REGIONAL AIRPORT IN US	20020302	94	-28	116.1	38.04306	-87.5369	0	2400	0	2400
GHCND:USW00093817	EVANSVILLE REGIONAL AIRPORT IN US	20020303	-28	-100	116.1	38.04306	-87.5369	0	2400	0	2400
GHCND:USW00093817	EVANSVILLE REGIONAL AIRPORT IN US	20020304	0	-111	116.1	38.04306	-87.5369	0	2400	0	2400
GHCND:USW00093817	EVANSVILLE REGIONAL AIRPORT IN US	20020305	128	-28	116.1	38.04306	-87.5369	0	2400	0	2400
GHCND:USW00093817	EVANSVILLE REGIONAL AIRPORT IN US	20020306	161	39	116.1	38.04306	-87.5369	0	2400	0	2400
GHCND:USW00093817	EVANSVILLE REGIONAL AIRPORT IN US	20020307	206	56	116.1	38.04306	-87.5369	0	2400	0	2400
GHCND:USW00093817	EVANSVILLE REGIONAL AIRPORT IN US	20020308	228	106	116.1	38.04306	-87.5369	0	2400	0	2400
GHCND:USW00093817	EVANSVILLE REGIONAL AIRPORT IN US	20020309	194	-6	116.1	38.04306	-87.5369	0	2400	0	2400
GHCND:USW00093817	EVANSVILLE REGIONAL AIRPORT IN US	20020310	56	-28	116.1	38.04306	-87.5369	0	2400	0	2400
GHCND:USW00093817	EVANSVILLE REGIONAL AIRPORT IN US	20020311	111	-44	116.1	38.04306	-87.5369	0	2400	0	2400
GHCND:USW00093817	EVANSVILLE REGIONAL AIRPORT IN US	20020312	94	44	116.1	38.04306	-87.5369	0	2400	0	2400
GHCND:USW00093817	EVANSVILLE REGIONAL AIRPORT IN US	20020313	156	72	116.1	38.04306	-87.5369	0	2400	0	2400
GHCND:USW00093817	EVANSVILLE REGIONAL AIRPORT IN US	20020314	217	39	116.1	38.04306	-87.5369	0	2400	0	2400
GHCND:USW00093817	EVANSVILLE REGIONAL AIRPORT IN US	20020315	178	61	116.1	38.04306	-87.5369	0	2400	0	2400
GHCND:USW00093817	EVANSVILLE REGIONAL AIRPORT IN US	20020316	72	39	116.1	38.04306	-87.5369	0	2400	0	2400
GHCND:USW00093817	EVANSVILLE REGIONAL AIRPORT IN US	20020317	100	39	116.1	38.04306	-87.5369	0	2400	0	2400
GHCND:USW00093817	EVANSVILLE REGIONAL AIRPORT IN US	20020318	117	72	116.1	38.04306	-87.5369	0	2400	0	2400
GHCND:USW00093817	EVANSVILLE REGIONAL AIRPORT IN US	20020319	111	83	116.1	38.04306	-87.5369	0	2400	0	2400
GHCND:USW00093817	EVANSVILLE REGIONAL AIRPORT IN US	20020320	106	39	116.1	38.04306	-87.5369	0	2400	0	2400
GHCND:USW00093817	EVANSVILLE REGIONAL AIRPORT IN US	20020321	72	-44	116.1	38.04306	-87.5369	0	2400	0	2400
GHCND:USW00093817	EVANSVILLE REGIONAL AIRPORT IN US	20020322	22	-67	116.1	38.04306	-87.5369	0	2400	0	2400
GHCND:USW00093817	EVANSVILLE REGIONAL AIRPORT IN US	20020323	111	-44	116.1	38.04306	-87.5369	0	2400	0	2400
GHCND:USW00093817	EVANSVILLE REGIONAL AIRPORT IN US	20020324	189	-6	116.1	38.04306	-87.5369	0	2400	0	2400
GHCND:USW00093817	EVANSVILLE REGIONAL AIRPORT IN US	20020325	117	39	116.1	38.04306	-87.5369	0	2400	0	2400
GHCND:USW00093817	EVANSVILLE REGIONAL AIRPORT IN US	20020326	44	0	116.1	38.04306	-87.5369	0	2400	0	2400
GHCND:USW00093817	EVANSVILLE REGIONAL AIRPORT IN US	20020327	94	-17	116.1	38.04306	-87.5369	0	2400	0	2400
GHCND:USW00093817	EVANSVILLE REGIONAL AIRPORT IN US	20020328	144	17	116.1	38.04306	-87.5369	0	2400	0	2400
GHCND:USW00093817	EVANSVILLE REGIONAL AIRPORT IN US	20020329	217	33	116.1	38.04306	-87.5369	0	2400	0	2400
GHCND:USW00093817	EVANSVILLE REGIONAL AIRPORT IN US	20020330	161	22	116.1	38.04306	-87.5369	0	2400	0	2400
GHCND:USW00093817	EVANSVILLE REGIONAL AIRPORT IN US	20020331	167	61	116.1	38.04306	-87.5369	0	2400	0	2400
GHCND:USW00093817	EVANSVILLE REGIONAL AIRPORT IN US	20020401	172	11	116.1	38.04306	-87.5369	0	2400	0	2400
GHCND:USW00093817	EVANSVILLE REGIONAL AIRPORT IN US	20020402	250	33	116.1	38.04306	-87.5369	0	2400	0	2400
GHCND:USW00093817	EVANSVILLE REGIONAL AIRPORT IN US	20020403	61	6	116.1	38.04306	-87.5369	0	2400	0	2400
GHCND:USW00093817	EVANSVILLE REGIONAL AIRPORT IN US	20020404	89	-17	116.1	38.04306	-87.5369	0	2400	0	2400
GHCND:USW00093817	EVANSVILLE REGIONAL AIRPORT IN US	20020405	117	-33	116.1	38.04306	-87.5369	0	2400	0	2400
GHCND:USW00093817	EVANSVILLE REGIONAL AIRPORT IN US	20020406	117	6	116.1	38.04306	-87.5369	0	2400	0	2400
GHCND:USW00093817	EVANSVILLE REGIONAL AIRPORT IN US	20020407	194	17	116.1	38.04306	-87.5369	0	2400	0	2400
GHCND:USW00093817	EVANSVILLE REGIONAL AIRPORT IN US	20020408	206	139	116.1	38.04306	-87.5369	0	2400	0	2400
GHCND:USW00093817	EVANSVILLE REGIONAL AIRPORT IN US	20020409	172	72	116.1	38.04306	-87.5369	0	2400	0	2400
GHCND:USW00093817	EVANSVILLE REGIONAL AIRPORT IN US	20020410	189	28	116.1	38.04306	-87.5369	0	2400	0	2400
GHCND:USW00093817	EVANSVILLE REGIONAL AIRPORT IN US	20020411	272	50	116.1	38.04306	-87.5369	0	2400	0	2400
GHCND:USW00093817	EVANSVILLE REGIONAL AIRPORT IN US	20020412	250	161	116.1	38.04306	-87.5369	0	2400	0	2400
GHCND:USW00093817	EVANSVILLE REGIONAL AIRPORT IN US	20020413	222	156	116.1	38.04306	-87.5369	0	2400	0	2400
GHCND:USW00093817	EVANSVILLE REGIONAL AIRPORT IN US	20020414	239	156	116.1	38.04306	-87.5369	0	2400	0	2400
GHCND:USW00093817	EVANSVILLE REGIONAL AIRPORT IN US	20020415	283	183	116.1	38.04306	-87.5369	0	2400	0	2400
GHCND:USW00093817	EVANSVILLE REGIONAL AIRPORT IN US	20020416	289	194	116.1	38.04306	-87.5369	0	2400	0	2400
GHCND:USW00093817	EVANSVILLE REGIONAL AIRPORT IN US	20020417	283	178	116.1	38.04306	-87.5369	0	2400	0	2400
GHCND:USW00093817	EVANSVILLE REGIONAL AIRPORT IN US	20020418	294	161	116.1	38.04306	-87.5369	0	2400	0	2400
GHCND:USW00093817	EVANSVILLE REGIONAL AIRPORT IN US	20020419	272	200	116.1	38.04306	-87.5369	0	2400	0	2400
GHCND:USW00093817	EVANSVILLE REGIONAL AIRPORT IN US	20020420	233	167	116.1	38.04306	-87.5369	0	2400	0	2400
GHCND:USW00093817	EVANSVILLE REGIONAL AIRPORT IN US	20020421	272	117	116.1	38.04306	-87.5369	0	2400	0	2400
GHCND:USW00093817	EVANSVILLE REGIONAL AIRPORT IN US	20020422	150	61	116.1	38.04306	-87.5369	0	2400	0	2400
GHCND:USW00093817	EVANSVILLE REGIONAL AIRPORT IN US	20020423	194	44	116.1	38.04306	-87.5369	0	2400	0	2400
GHCND:USW00093817	EVANSVILLE REGIONAL AIRPORT IN US	20020424	217	94	116.1	38.04306	-87.5369	0	2400	0	2400
GHCND:USW00093817	EVANSVILLE REGIONAL AIRPORT IN US	20020425	161	61	116.1	38.04306	-87.5369	0	2400	0	2400
GHCND:USW00093817	EVANSVILLE REGIONAL AIRPORT IN US	20020426	161	94	116.1	38.04306	-87.5369	0	2400	0	2400
GHCND:USW00093817	EVANSVILLE REGIONAL AIRPORT IN US	20020427	217	94	116.1	38.04306	-87.5369	0	2400	0	2400
GHCND:USW00093817	EVANSVILLE REGIONAL AIRPORT IN US	20020428	239	89	116.1	38.04306	-87.5369	0	2400	0	2400
GHCND:USW00093817	EVANSVILLE REGIONAL AIRPORT IN US	20020429	178	83	116.1	38.04306	-87.5369	0	2400	0	2400
GHCND:USW00093817	EVANSVILLE REGIONAL AIRPORT IN US	20020430	250	83	116.1	38.04306	-87.5369	0	2400	0	2400
GHCND:USW00093817	EVANSVILLE REGIONAL AIRPORT IN US	20020501	228	167	116.1	38.04306	-87.5369	0	2400	0	2400
GHCND:USW00093817	EVANSVILLE REGIONAL AIRPORT IN US	20020502	239	72	116.1	38.04306	-87.5369	0	2400	0	2400
GHCND:USW00093817	EVANSVILLE REGIONAL AIRPORT IN US	20020503	183	61	116.1	38.04306	-87.5369	0	2400	0	2400
GHCND:USW00093817	EVANSVILLE REGIONAL AIRPORT IN US	20020504	222	100	116.1	38.04306	-87.5369	0	2400	0	2400
GHCND:USW00093817	EVANSVILLE REGIONAL AIRPORT IN US	20020505	261	83	116.1	38.04306	-87.5369	0	2400	0	2400
GHCND:USW00093817	EVANSVILLE REGIONAL AIRPORT IN US	20020506	244	167	116.1	38.04306	-87.5369	0	2400	0	2400
GHCND:USW00093817	EVANSVILLE REGIONAL AIRPORT IN US	20020507	250	194	116.1	38.04306	-87.5369	0	2400	0	2400
GHCND:USW00093817	EVANSVILLE REGIONAL AIRPORT IN US	20020508	283	189	116.1	38.04306	-87.5369	0	2400	0	2400
GHCND:USW00093817	EVANSVILLE REGIONAL AIRPORT IN US	20020509	250	106	116.1	38.04306	-87.5369	0	2400	0	2400
GHCND:USW00093817	EVANSVILLE REGIONAL AIRPORT IN US	20020510	200	100	116.1	38.04306	-87.5369	0	2400	0	2400
GHCND:USW00093817	EVANSVILLE REGIONAL AIRPORT IN US	20020511	272	122	116.1	38.04306	-87.5369	0	2400	0	2400
GHCND:USW00093817	EVANSVILLE REGIONAL AIRPORT IN US	20020512	272	189	116.1	38.04306	-87.5369	0	2400	0	2400
GHCND:USW00093817	EVANSVILLE REGIONAL AIRPORT IN US	20020513	194	89	116.1	38.04306	-87.5369	0	2400	0	2400
GHCND:USW00093817	EVANSVILLE REGIONAL AIRPORT IN US	20020514	200	78	116.1	38.04306	-87.5369	0	2400	0	2400
GHCND:USW00093817	EVANSVILLE REGIONAL AIRPORT IN US	20020515	239	72	116.1	38.04306	-87.5369	0	2400	0	2400
GHCND:USW00093817	EVANSVILLE REGIONAL AIRPORT IN US	20020516	239	167	116.1	38.04306	-87.5369	0	2400	0	2400
GHCND:USW00093817	EVANSVILLE REGIONAL AIRPORT IN US	20020517	189	72	116.1	38.04306	-87.5369	0	2400	0	2400
GHCND:USW00093817	EVANSVILLE REGIONAL AIRPORT IN US	20020518	156	50	116.1	38.04306	-87.5369	0	2400	0	2400
GHCND:USW00093817	EVANSVILLE REGIONAL AIRPORT IN US	20020519	183	28	116.1	38.04306	-87.5369	0	2400	0	2400
GHCND:USW00093817	EVANSVILLE REGIONAL AIRPORT IN US	20020520	167	39	116.1	38.04306	-87.5369	0	2400	0	2400
GHCND:USW00093817	EVANSVILLE REGIONAL AIRPORT IN US	20020521	167	44	116.1	38.04306	-87.5369	0	2400	0	2400
GHCND:USW00093817	EVANSVILLE REGIONAL AIRPORT IN US	20020522	194	39	116.1	38.04306	-87.5369	0	2400	0	2400
GHCND:USW00093817	EVANSVILLE REGIONAL AIRPORT IN US	20020523	256	117	116.1	38.04306	-87.5369	0	2400	0	2400
GHCND:USW00093817	EVANSVILLE REGIONAL AIRPORT IN US	20020524	261	156	116.1	38.04306	-87.5369	0	2400	0	2400
GHCND:USW00093817	EVANSVILLE REGIONAL AIRPORT IN US	20020525	283	156	116.1	38.04306	-87.5369	0	2400	0	2400
GHCND:USW00093817	EVANSVILLE REGIONAL AIRPORT IN US	20020526	244	117	116.1	38.04306	-87.5369	0	2400	0	2400
GHCND:USW00093817	EVANSVILLE REGIONAL AIRPORT IN US	20020527	283	156	116.1	38.04306	-87.5369	0	2400	0	2400
GHCND:USW00093817	EVANSVILLE REGIONAL AIRPORT IN US	20020528	283	167	116.1	38.04306	-87.5369	0	2400	0	2400
GHCND:USW00093817	EVANSVILLE REGIONAL AIRPORT IN US	20020529	267	183	116.1	38.04306	-87.5369	0	2400	0	2400
GHCND:USW00093817	EVANSVILLE REGIONAL AIRPORT IN US	20020530	289	183	116.1	38.04306	-87.5369	0	2400	0	2400
GHCND:USW00093817	EVANSVILLE REGIONAL AIRPORT IN US	20020531	306	178	116.1	38.04306	-87.5369	0	2400	0	2400
GHCND:USW00093817	EVANSVILLE REGIONAL AIRPORT IN US	20020601	322	211	116.1	38.04306	-87.5369	0	2400	0	2400
GHCND:USW00093817	EVANSVILLE REGIONAL AIRPORT IN US	20020602	322	222	116.1	38.04306	-87.5369	0	2400	0	2400
GHCND:USW00093817	EVANSVILLE REGIONAL AIRPORT IN US	20020603	328	222	116.1	38.04306	-87.5369	0	2400	0	2400
GHCND:USW00093817	EVANSVILLE REGIONAL AIRPORT IN US	20020604	333	228	116.1	38.04306	-87.5369	0	2400	0	2400
GHCND:USW00093817	EVANSVILLE REGIONAL AIRPORT IN US	20020605	311	189	116.1	38.04306	-87.5369	0	2400	0	2400
GHCND:USW00093817	EVANSVILLE REGIONAL AIRPORT IN US	20020606	222	139	116.1	38.04306	-87.5369	0	2400	0	2400
GHCND:USW00093817	EVANSVILLE REGIONAL AIRPORT IN US	20020607	250	133	116.1	38.04306	-87.5369	0	2400	0	2400
GHCND:USW00093817	EVANSVILLE REGIONAL AIRPORT IN US	20020608	294	144	116.1	38.04306	-87.5369	0	2400	0	2400
GHCND:USW00093817	EVANSVILLE REGIONAL AIRPORT IN US	20020609	311	222	116.1	38.04306	-87.5369	0	2400	0	2400
GHCND:USW00093817	EVANSVILLE REGIONAL AIRPORT IN US	20020610	317	200	116.1	38.04306	-87.5369	0	2400	0	2400
GHCND:USW00093817	EVANSVILLE REGIONAL AIRPORT IN US	20020611	306	200	116.1	38.04306	-87.5369	0	2400	0	2400
GHCND:USW00093817	EVANSVILLE REGIONAL AIRPORT IN US	20020612	300	211	116.1	38.04306	-87.5369	0	2400	0	2400
GHCND:USW00093817	EVANSVILLE REGIONAL AIRPORT IN US	20020613	294	206	116.1	38.04306	-87.5369	0	2400	0	2400
GHCND:USW00093817	EVANSVILLE REGIONAL AIRPORT IN US	20020614	256	156	116.1	38.04306	-87.5369	0	2400	0	2400
GHCND:USW00093817	EVANSVILLE REGIONAL AIRPORT IN US	20020615	278	139	116.1	38.04306	-87.5369	0	2400	0	2400
GHCND:USW00093817	EVANSVILLE REGIONAL AIRPORT IN US	20020616	256	156	116.1	38.04306	-87.5369	0	2400	0	2400
GHCND:USW00093817	EVANSVILLE REGIONAL AIRPORT IN US	20020617	278	172	116.1	38.04306	-87.5369	0	2400	0	2400
GHCND:USW00093817	EVANSVILLE REGIONAL AIRPORT IN US	20020618	294	133	116.1	38.04306	-87.5369	0	2400	0	2400
GHCND:USW00093817	EVANSVILLE REGIONAL AIRPORT IN US	20020619	322	172	116.1	38.04306	-87.5369	0	2400	0	2400
GHCND:USW00093817	EVANSVILLE REGIONAL AIRPORT IN US	20020620	322	200	116.1	38.04306	-87.5369	0	2400	0	2400
GHCND:USW00093817	EVANSVILLE REGIONAL AIRPORT IN US	20020621	339	189	116.1	38.04306	-87.5369	0	2400	0	2400
GHCND:USW00093817	EVANSVILLE REGIONAL AIRPORT IN US	20020622	317	189	116.1	38.04306	-87.5369	0	2400	0	2400
GHCND:USW00093817	EVANSVILLE REGIONAL AIRPORT IN US	20020623	322	167	116.1	38.04306	-87.5369	0	2400	0	2400
GHCND:USW00093817	EVANSVILLE REGIONAL AIRPORT IN US	20020624	333	217	116.1	38.04306	-87.5369	0	2400	0	2400
GHCND:USW00093817	EVANSVILLE REGIONAL AIRPORT IN US	20020625	306	211	116.1	38.04306	-87.5369	0	2400	0	2400
GHCND:USW00093817	EVANSVILLE REGIONAL AIRPORT IN US	20020626	311	206	116.1	38.04306	-87.5369	0	2400	0	2400
GHCND:USW00093817	EVANSVILLE REGIONAL AIRPORT IN US	20020627	300	222	116.1	38.04306	-87.5369	0	2400	0	2400
GHCND:USW00093817	EVANSVILLE REGIONAL AIRPORT IN US	20020628	306	211	116.1	38.04306	-87.5369	0	2400	0	2400
GHCND:USW00093817	EVANSVILLE REGIONAL AIRPORT IN US	20020629	322	222	116.1	38.04306	-87.5369	0	2400	0	2400
GHCND:USW00093817	EVANSVILLE REGIONAL AIRPORT IN US	20020630	333	217	116.1	38.04306	-87.5369	0	2400	0	2400
GHCND:USW00093817	EVANSVILLE REGIONAL AIRPORT IN US	20020701	339	222	116.1	38.04306	-87.5369	0	2400	0	2400
GHCND:USW00093817	EVANSVILLE REGIONAL AIRPORT IN US	20020702	344	217	116.1	38.04306	-87.5369	0	2400	0	2400
GHCND:USW00093817	EVANSVILLE REGIONAL AIRPORT IN US	20020703	344	233	116.1	38.04306	-87.5369	0	2400	0	2400
GHCND:USW00093817	EVANSVILLE REGIONAL AIRPORT IN US	20020704	350	211	116.1	38.04306	-87.5369	0	2400	0	2400
GHCND:USW00093817	EVANSVILLE REGIONAL AIRPORT IN US	20020705	356	272	116.1	38.04306	-87.5369	0	2400	0	2400
GHCND:USW00093817	EVANSVILLE REGIONAL AIRPORT IN US	20020706	322	189	116.1	38.04306	-87.5369	0	2400	0	2400
GHCND:USW00093817	EVANSVILLE REGIONAL AIRPORT IN US	20020707	328	172	116.1	38.04306	-87.5369	0	2400	0	2400
GHCND:USW00093817	EVANSVILLE REGIONAL AIRPORT IN US	20020708	339	183	116.1	38.04306	-87.5369	0	2400	0	2400
GHCND:USW00093817	EVANSVILLE REGIONAL AIRPORT IN US	20020709	350	217	116.1	38.04306	-87.5369	0	2400	0	2400
GHCND:USW00093817	EVANSVILLE REGIONAL AIRPORT IN US	20020710	317	222	116.1	38.04306	-87.5369	0	2400	0	2400
GHCND:USW00093817	EVANSVILLE REGIONAL AIRPORT IN US	20020711	306	211	116.1	38.04306	-87.5369	0	2400	0	2400
GHCND:USW00093817	EVANSVILLE REGIONAL AIRPORT IN US	20020712	294	189	116.1	38.04306	-87.5369	0	2400	0	2400
GHCND:USW00093817	EVANSVILLE REGIONAL AIRPORT IN US	20020713	300	194	116.1	38.04306	-87.5369	0	2400	0	2400
GHCND:USW00093817	EVANSVILLE REGIONAL AIRPORT IN US	20020714	306	183	116.1	38.04306	-87.5369	0	2400	0	2400
GHCND:USW00093817	EVANSVILLE REGIONAL AIRPORT IN US	20020715	322	183	116.1	38.04306	-87.5369	0	2400	0	2400
GHCND:USW00093817	EVANSVILLE REGIONAL AIRPORT IN US	20020716	322	200	116.1	38.04306	-87.5369	0	2400	0	2400
GHCND:USW00093817	EVANSVILLE REGIONAL AIRPORT IN US	20020717	317	228	116.1	38.04306	-87.5369	0	2400	0	2400
GHCND:USW00093817	EVANSVILLE REGIONAL AIRPORT IN US	20020718	311	206	116.1	38.04306	-87.5369	0	2400	0	2400
GHCND:USW00093817	EVANSVILLE REGIONAL AIRPORT IN US	20020719	311	200	116.1	38.04306	-87.5369	0	2400	0	2400
GHCND:USW00093817	EVANSVILLE REGIONAL AIRPORT IN US	20020720	333	228	116.1	38.04306	-87.5369	0	2400	0	2400
GHCND:USW00093817	EVANSVILLE REGIONAL AIRPORT IN US	20020721	344	233	116.1	38.04306	-87.5369	0	2400	0	2400
GHCND:USW00093817	EVANSVILLE REGIONAL AIRPORT IN US	20020722	339	222	116.1	38.04306	-87.5369	0	2400	0	2400
GHCND:USW00093817	EVANSVILLE REGIONAL AIRPORT IN US	20020723	294	222	116.1	38.04306	-87.5369	0	2400	0	2400
GHCND:USW00093817	EVANSVILLE REGIONAL AIRPORT IN US	20020724	306	211	116.1	38.04306	-87.5369	0	2400	0	2400
GHCND:USW00093817	EVANSVILLE REGIONAL AIRPORT IN US	20020725	311	189	116.1	38.04306	-87.5369	0	2400	0	2400
GHCND:USW00093817	EVANSVILLE REGIONAL AIRPORT IN US	20020726	306	217	116.1	38.04306	-87.5369	0	2400	0	2400
GHCND:USW00093817	EVANSVILLE REGIONAL AIRPORT IN US	20020727	333	250	116.1	38.04306	-87.5369	0	2400	0	2400
GHCND:USW00093817	EVANSVILLE REGIONAL AIRPORT IN US	20020728	333	244	116.1	38.04306	-87.5369	0	2400	0	2400
GHCND:USW00093817	EVANSVILLE REGIONAL AIRPORT IN US	20020729	344	222	116.1	38.04306	-87.5369	0	2400	0	2400
GHCND:USW00093817	EVANSVILLE REGIONAL AIRPORT IN US	20020730	328	217	116.1	38.04306	-87.5369	0	2400	0	2400
GHCND:USW00093817	EVANSVILLE REGIONAL AIRPORT IN US	20020731	328	206	116.1	38.04306	-87.5369	0	2400	0	2400
GHCND:USW00093817	EVANSVILLE REGIONAL AIRPORT IN US	20020801	339	228	116.1	38.04306	-87.5369	0	2400	0	2400
GHCND:USW00093817	EVANSVILLE REGIONAL AIRPORT IN US	20020802	350	217	116.1	38.04306	-87.5369	0	2400	0	2400
GHCND:USW00093817	EVANSVILLE REGIONAL AIRPORT IN US	20020803	356	217	116.1	38.04306	-87.5369	0	2400	0	2400
GHCND:USW00093817	EVANSVILLE REGIONAL AIRPORT IN US	20020804	361	228	116.1	38.04306	-87.5369	0	2400	0	2400
GHCND:USW00093817	EVANSVILLE REGIONAL AIRPORT IN US	20020805	361	228	116.1	38.04306	-87.5369	0	2400	0	2400
GHCND:USW00093817	EVANSVILLE REGIONAL AIRPORT IN US	20020806	322	178	116.1	38.04306	-87.5369	0	2400	0	2400
GHCND:USW00093817	EVANSVILLE REGIONAL AIRPORT IN US	20020807	300	133	116.1	38.04306	-87.5369	0	2400	0	2400

GHCND:USW00093817	EVANSVILLE REGIONAL AIRPORT IN US	20020808	306	139	121.9	38.04306	-87.5203	0	2400	0	2400	
GHCND:USW00093817	EVANSVILLE REGIONAL AIRPORT IN US	20020809	311	156	121.9	38.04306	-87.5203	0	2400	0	2400	
GHCND:USW00093817	EVANSVILLE REGIONAL AIRPORT IN US	20020810	328	150	121.9	38.04306	-87.5203	0	2400	0	2400	
GHCND:USW00093817	EVANSVILLE REGIONAL AIRPORT IN US	20020811	331	222	121.9	38.04306	-87.5203	0	2400	0	2400	
GHCND:USW00093817	EVANSVILLE REGIONAL AIRPORT IN US	20020812	333	200	121.9	38.04306	-87.5203	0	2400	0	2400	
GHCND:USW00093817	EVANSVILLE REGIONAL AIRPORT IN US	20020813	289	217	121.9	38.04306	-87.5203	0	2400	0	2400	
GHCND:USW00093817	EVANSVILLE REGIONAL AIRPORT IN US	20020814	367	217	121.9	38.04306	-87.5203	0	2400	0	2400	
GHCND:USW00093817	EVANSVILLE REGIONAL AIRPORT IN US	20020815	331	217	121.9	38.04306	-87.5203	0	2400	0	2400	
GHCND:USW00093817	EVANSVILLE REGIONAL AIRPORT IN US	20020816	294	233	121.9	38.04306	-87.5203	0	2400	0	2400	
GHCND:USW00093817	EVANSVILLE REGIONAL AIRPORT IN US	20020817	328	228	121.9	38.04306	-87.5203	0	2400	0	2400	
GHCND:USW00093817	EVANSVILLE REGIONAL AIRPORT IN US	20020818	300	233	121.9	38.04306	-87.5203	0	2400	0	2400	
GHCND:USW00093817	EVANSVILLE REGIONAL AIRPORT IN US	20020819	286	206	121.9	38.04306	-87.5203	0	2400	0	2400	
GHCND:USW00093817	EVANSVILLE REGIONAL AIRPORT IN US	20020820	328	211	121.9	38.04306	-87.5203	0	2400	0	2400	
GHCND:USW00093817	EVANSVILLE REGIONAL AIRPORT IN US	20020821	339	200	121.9	38.04306	-87.5203	0	2400	0	2400	
GHCND:USW00093817	EVANSVILLE REGIONAL AIRPORT IN US	20020822	350	211	121.9	38.04306	-87.5203	0	2400	0	2400	
GHCND:USW00093817	EVANSVILLE REGIONAL AIRPORT IN US	20020823	350	211	121.9	38.04306	-87.5203	0	2400	0	2400	
GHCND:USW00093817	EVANSVILLE REGIONAL AIRPORT IN US	20020824	322	217	121.9	38.04306	-87.5203	0	2400	0	2400	
GHCND:USW00093817	EVANSVILLE REGIONAL AIRPORT IN US	20020825	317	200	121.9	38.04306	-87.5203	0	2400	0	2400	
GHCND:USW00093817	EVANSVILLE REGIONAL AIRPORT IN US	20020826	294	178	121.9	38.04306	-87.5203	0	2400	0	2400	
GHCND:USW00093817	EVANSVILLE REGIONAL AIRPORT IN US	20020827	317	172	121.9	38.04306	-87.5203	0	2400	0	2400	
GHCND:USW00093817	EVANSVILLE REGIONAL AIRPORT IN US	20020828	311	183	121.9	38.04306	-87.5203	0	2400	0	2400	
GHCND:USW00093817	EVANSVILLE REGIONAL AIRPORT IN US	20020829	317	183	121.9	38.04306	-87.5203	0	2400	0	2400	
GHCND:USW00093817	EVANSVILLE REGIONAL AIRPORT IN US	20020830	322	178	121.9	38.04306	-87.5203	0	2400	0	2400	
GHCND:USW00093817	EVANSVILLE REGIONAL AIRPORT IN US	20020831	331	189	121.9	38.04306	-87.5203	0	2400	0	2400	
GHCND:USW00093817	EVANSVILLE REGIONAL AIRPORT IN US	20020901	339	194	121.9	38.04306	-87.5203	0	2400	0	2400	
GHCND:USW00093817	EVANSVILLE REGIONAL AIRPORT IN US	20020902	339	200	121.9	38.04306	-87.5203	0	2400	0	2400	
GHCND:USW00093817	EVANSVILLE REGIONAL AIRPORT IN US	20020903	356	211	121.9	38.04306	-87.5203	0	2400	0	2400	
GHCND:USW00093817	EVANSVILLE REGIONAL AIRPORT IN US	20020904	331	183	121.9	38.04306	-87.5203	0	2400	0	2400	
GHCND:USW00093817	EVANSVILLE REGIONAL AIRPORT IN US	20020905	339	144	121.9	38.04306	-87.5203	0	2400	0	2400	
GHCND:USW00093817	EVANSVILLE REGIONAL AIRPORT IN US	20020906	350	139	121.9	38.04306	-87.5203	0	2400	0	2400	
GHCND:USW00093817	EVANSVILLE REGIONAL AIRPORT IN US	20020907	344	183	121.9	38.04306	-87.5203	0	2400	0	2400	
GHCND:USW00093817	EVANSVILLE REGIONAL AIRPORT IN US	20020908	350	189	121.9	38.04306	-87.5203	0	2400	0	2400	
GHCND:USW00093817	EVANSVILLE REGIONAL AIRPORT IN US	20020909	361	200	121.9	38.04306	-87.5203	0	2400	0	2400	
GHCND:USW00093817	EVANSVILLE REGIONAL AIRPORT IN US	20020910	356	194	121.9	38.04306	-87.5203	0	2400	0	2400	
GHCND:USW00093817	EVANSVILLE REGIONAL AIRPORT IN US	20020911	289	150	121.9	38.04306	-87.5203	0	2400	0	2400	
GHCND:USW00093817	EVANSVILLE REGIONAL AIRPORT IN US	20020912	294	172	121.9	38.04306	-87.5203	0	2400	0	2400	
GHCND:USW00093817	EVANSVILLE REGIONAL AIRPORT IN US	20020913	306	117	121.9	38.04306	-87.5203	0	2400	0	2400	
GHCND:USW00093817	EVANSVILLE REGIONAL AIRPORT IN US	20020914	294	228	121.9	38.04306	-87.5203	0	2400	0	2400	
GHCND:USW00093817	EVANSVILLE REGIONAL AIRPORT IN US	20020915	317	221	121.9	38.04306	-87.5203	0	2400	0	2400	
GHCND:USW00093817	EVANSVILLE REGIONAL AIRPORT IN US	20020916	289	183	121.9	38.04306	-87.5203	0	2400	0	2400	
GHCND:USW00093817	EVANSVILLE REGIONAL AIRPORT IN US	20020917	339	183	121.9	38.04306	-87.5203	0	2400	0	2400	
GHCND:USW00093817	EVANSVILLE REGIONAL AIRPORT IN US	20020918	311	200	121.9	38.04306	-87.5203	0	2400	0	2400	
GHCND:USW00093817	EVANSVILLE REGIONAL AIRPORT IN US	20020919	317	211	121.9	38.04306	-87.5203	0	2400	0	2400	
GHCND:USW00093817	EVANSVILLE REGIONAL AIRPORT IN US	20020920	261	156	121.9	38.04306	-87.5203	0	2400	0	2400	
GHCND:USW00093817	EVANSVILLE REGIONAL AIRPORT IN US	20020921	261	156	121.9	38.04306	-87.5203	0	2400	0	2400	
GHCND:USW00093817	EVANSVILLE REGIONAL AIRPORT IN US	20020922	250	100	121.9	38.04306	-87.5203	0	2400	0	2400	
GHCND:USW00093817	EVANSVILLE REGIONAL AIRPORT IN US	20020923	239	72	121.9	38.04306	-87.5203	0	2400	0	2400	
GHCND:USW00093817	EVANSVILLE REGIONAL AIRPORT IN US	20020924	256	78	121.9	38.04306	-87.5203	0	2400	0	2400	
GHCND:USW00093817	EVANSVILLE REGIONAL AIRPORT IN US	20020925	244	117	121.9	38.04306	-87.5203	0	2400	0	2400	
GHCND:USW00093817	EVANSVILLE REGIONAL AIRPORT IN US	20020926	194	161	121.9	38.04306	-87.5203	0	2400	0	2400	
GHCND:USW00093817	EVANSVILLE REGIONAL AIRPORT IN US	20020927	272	172	121.9	38.04306	-87.5203	0	2400	0	2400	
GHCND:USW00093817	EVANSVILLE REGIONAL AIRPORT IN US	20020928	278	144	121.9	38.04306	-87.5203	0	2400	0	2400	
GHCND:USW00093817	EVANSVILLE REGIONAL AIRPORT IN US	20020929	283	133	121.9	38.04306	-87.5203	0	2400	0	2400	
GHCND:USW00093817	EVANSVILLE REGIONAL AIRPORT IN US	20020930	283	144	121.9	38.04306	-87.5203	0	2400	0	2400	
GHCND:USW00093817	EVANSVILLE REGIONAL AIRPORT IN US	20021001	294	200	121.9	38.04306	-87.5203	0	2400	0	2400	
GHCND:USW00093817	EVANSVILLE REGIONAL AIRPORT IN US	20021002	311	189	121.9	38.04306	-87.5203	0	2400	0	2400	
GHCND:USW00093817	EVANSVILLE REGIONAL AIRPORT IN US	20021003	306	194	121.9	38.04306	-87.5203	0	2400	0	2400	
GHCND:USW00093817	EVANSVILLE REGIONAL AIRPORT IN US	20021004	283	161	121.9	38.04306	-87.5203	0	2400	0	2400	
GHCND:USW00093817	EVANSVILLE REGIONAL AIRPORT IN US	20021005	217	100	121.9	38.04306	-87.5203	0	2400	0	2400	
GHCND:USW00093817	EVANSVILLE REGIONAL AIRPORT IN US	20021006	217	78	121.9	38.04306	-87.5203	0	2400	0	2400	
GHCND:USW00093817	EVANSVILLE REGIONAL AIRPORT IN US	20021007	172	67	121.9	38.04306	-87.5203	0	2400	0	2400	
GHCND:USW00093817	EVANSVILLE REGIONAL AIRPORT IN US	20021008	194	61	121.9	38.04306	-87.5203	0	2400	0	2400	
GHCND:USW00093817	EVANSVILLE REGIONAL AIRPORT IN US	20021009	206	111	121.9	38.04306	-87.5203	0	2400	0	2400	
GHCND:USW00093817	EVANSVILLE REGIONAL AIRPORT IN US	20021010	167	139	121.9	38.04306	-87.5203	0	2400	0	2400	
GHCND:USW00093817	EVANSVILLE REGIONAL AIRPORT IN US	20021011	194	161	121.9	38.04306	-87.5203	0	2400	0	2400	
GHCND:USW00093817	EVANSVILLE REGIONAL AIRPORT IN US	20021012	211	139	121.9	38.04306	-87.5203	0	2400	0	2400	
GHCND:USW00093817	EVANSVILLE REGIONAL AIRPORT IN US	20021013	144	22	121.9	38.04306	-87.5203	0	2400	0	2400	
GHCND:USW00093817	EVANSVILLE REGIONAL AIRPORT IN US	20021014	172	11	121.9	38.04306	-87.5203	0	2400	0	2400	
GHCND:USW00093817	EVANSVILLE REGIONAL AIRPORT IN US	20021015	172	67	121.9	38.04306	-87.5203	0	2400	0	2400	
GHCND:USW00093817	EVANSVILLE REGIONAL AIRPORT IN US	20021016	156	50	121.9	38.04306	-87.5203	0	2400	0	2400	
GHCND:USW00093817	EVANSVILLE REGIONAL AIRPORT IN US	20021017	139	67	121.9	38.04306	-87.5203	0	2400	0	2400	
GHCND:USW00093817	EVANSVILLE REGIONAL AIRPORT IN US	20021018	206	33	121.9	38.04306	-87.5203	0	2400	0	2400	
GHCND:USW00093817	EVANSVILLE REGIONAL AIRPORT IN US	20021019	161	89	121.9	38.04306	-87.5203	0	2400	0	2400	
GHCND:USW00093817	EVANSVILLE REGIONAL AIRPORT IN US	20021020	139	50	121.9	38.04306	-87.5203	0	2400	0	2400	
GHCND:USW00093817	EVANSVILLE REGIONAL AIRPORT IN US	20021021	172	39	121.9	38.04306	-87.5203	0	2400	0	2400	
GHCND:USW00093817	EVANSVILLE REGIONAL AIRPORT IN US	20021022	200	22	121.9	38.04306	-87.5203	0	2400	0	2400	
GHCND:USW00093817	EVANSVILLE REGIONAL AIRPORT IN US	20021023	172	50	121.9	38.04306	-87.5203	0	2400	0	2400	
GHCND:USW00093817	EVANSVILLE REGIONAL AIRPORT IN US	20021024	183	72	121.9	38.04306	-87.5203	0	2400	0	2400	
GHCND:USW00093817	EVANSVILLE REGIONAL AIRPORT IN US	20021025	189	111	121.9	38.04306	-87.5203	0	2400	0	2400	
GHCND:USW00093817	EVANSVILLE REGIONAL AIRPORT IN US	20021026	133	100	121.9	38.04306	-87.5203	0	2400	0	2400	
GHCND:USW00093817	EVANSVILLE REGIONAL AIRPORT IN US	20021027	139	83	121.9	38.04306	-87.5203	0	2400	0	2400	
GHCND:USW00093817	EVANSVILLE REGIONAL AIRPORT IN US	20021028	167	83	121.9	38.04306	-87.5203	0	2400	0	2400	
GHCND:USW00093817	EVANSVILLE REGIONAL AIRPORT IN US	20021029	128	61	121.9	38.04306	-87.5203	0	2400	0	2400	
GHCND:USW00093817	EVANSVILLE REGIONAL AIRPORT IN US	20021030	89	56	121.9	38.04306	-87.5203	0	2400	0	2400	
GHCND:USW00093817	EVANSVILLE REGIONAL AIRPORT IN US	20021031	94	67	121.9	38.04306	-87.5203	0	2400	0	2400	
GHCND:USW00093817	EVANSVILLE REGIONAL AIRPORT IN US	20021101	83	6	121.9	38.04306	-87.5203	0	2400	0	2400	
GHCND:USW00093817	EVANSVILLE REGIONAL AIRPORT IN US	20021102	89	-50	121.9	38.04306	-87.5203	0	2400	0	2400	
GHCND:USW00093817	EVANSVILLE REGIONAL AIRPORT IN US	20021103	67	39	121.9	38.04306	-87.5203	0	2400	0	2400	
GHCND:USW00093817	EVANSVILLE REGIONAL AIRPORT IN US	20021104	83	67	121.9	38.04306	-87.5203	0	2400	0	2400	
GHCND:USW00093817	EVANSVILLE REGIONAL AIRPORT IN US	20021105	94	72	121.9	38.04306	-87.5203	0	2400	0	2400	
GHCND:USW00093817	EVANSVILLE REGIONAL AIRPORT IN US	20021106	78	17	121.9	38.04306	-87.5203	0	2400	0	2400	
GHCND:USW00093817	EVANSVILLE REGIONAL AIRPORT IN US	20021107	161	-6	121.9	38.04306	-87.5203	0	2400	0	2400	
GHCND:USW00093817	EVANSVILLE REGIONAL AIRPORT IN US	20021108	194	83	121.9	38.04306	-87.5203	0	2400	0	2400	
GHCND:USW00093817	EVANSVILLE REGIONAL AIRPORT IN US	20021109	211	150	121.9	38.04306	-87.5203	0	2400	0	2400	
GHCND:USW00093817	EVANSVILLE REGIONAL AIRPORT IN US	20021110	244	117	121.9	38.04306	-87.5203	0	2400	0	2400	
GHCND:USW00093817	EVANSVILLE REGIONAL AIRPORT IN US	20021111	122	44	121.9	38.04306	-87.5203	0	2400	0	2400	
GHCND:USW00093817	EVANSVILLE REGIONAL AIRPORT IN US	20021112	78	0	121.9	38.04306	-87.5203	0	2400	0	2400	
GHCND:USW00093817	EVANSVILLE REGIONAL AIRPORT IN US	20021113	156	0	121.9	38.04306	-87.5203	0	2400	0	2400	
GHCND:USW00093817	EVANSVILLE REGIONAL AIRPORT IN US	20021114	150	67	121.9	38.04306	-87.5203	0	2400	0	2400	
GHCND:USW00093817	EVANSVILLE REGIONAL AIRPORT IN US	20021115	100	39	121.9	38.04306	-87.5203	0	2400	0	2400	
GHCND:USW00093817	EVANSVILLE REGIONAL AIRPORT IN US	20021116	61	22	121.9	38.04306	-87.5203	0	2400	0	2400	
GHCND:USW00093817	EVANSVILLE REGIONAL AIRPORT IN US	20021117	44	-44	121.9	38.04306	-87.5203	0	2400	0	2400	
GHCND:USW00093817	EVANSVILLE REGIONAL AIRPORT IN US	20021118	144	-28	121.9	38.04306	-87.5203	0	2400	0	2400	
GHCND:USW00093817	EVANSVILLE REGIONAL AIRPORT IN US	20021119	133	6	121.9	38.04306	-87.5203	0	2400	0	2400	
GHCND:USW00093817	EVANSVILLE REGIONAL AIRPORT IN US	20021120	150	-6	121.9	38.04306	-87.5203	0	2400	0	2400	
GHCND:USW00093817	EVANSVILLE REGIONAL AIRPORT IN US	20021121	122	17	121.9	38.04306	-87.5203	0	2400	0	2400	
GHCND:USW00093817	EVANSVILLE REGIONAL AIRPORT IN US	20021122	50	-33	121.9	38.04306	-87.5203	0	2400	0	2400	
GHCND:USW00093817	EVANSVILLE REGIONAL AIRPORT IN US	20021123	133	44	121.9	38.04306	-87.5203	0	2400	0	2400	
GHCND:USW00093817	EVANSVILLE REGIONAL AIRPORT IN US	20021124	161	-11	121.9	38.04306	-87.5203	0	2400	0	2400	
GHCND:USW00093817	EVANSVILLE REGIONAL AIRPORT IN US	20021125	56	-11	121.9	38.04306	-87.5203	0	2400	0	2400	
GHCND:USW00093817	EVANSVILLE REGIONAL AIRPORT IN US	20021126	33	-6	121.9	38.04306	-87.5203	0	2400	0	2400	
GHCND:USW00093817	EVANSVILLE REGIONAL AIRPORT IN US	20021127	39	-28	121.9	38.04306	-87.5203	0	2400	0	2400	
GHCND:USW00093817	EVANSVILLE REGIONAL AIRPORT IN US	20021128	50	-56	121.9	38.04306	-87.5203	0	2400	0	2400	
GHCND:USW00093817	EVANSVILLE REGIONAL AIRPORT IN US	20021129	144	11	121.9	38.04306	-87.5203	0	2400	0	2400	
GHCND:USW00093817	EVANSVILLE REGIONAL AIRPORT IN US	20021130	111	-44	121.9	38.04306	-87.5203	0	2400	0	2400	
GHCND:USW00093817	EVANSVILLE REGIONAL AIRPORT IN US	20021201	22	-89	121.9	38.04306	-87.5203	0	2400	0	2400	
GHCND:USW00093817	EVANSVILLE REGIONAL AIRPORT IN US	20021202	122	6	121.9	38.04306	-87.5203	0	2400	0	2400	
GHCND:USW00093817	EVANSVILLE REGIONAL AIRPORT IN US	20021203	11	-22	121.9	38.04306	-87.5203	0	2400	0	2400	
GHCND:USW00093817	EVANSVILLE REGIONAL AIRPORT IN US	20021204	-17	-39	121.9	38.04306	-87.5203	0	2400	0	2400	
GHCND:USW00093817	EVANSVILLE REGIONAL AIRPORT IN US	20021205	-17	-89	121.9	38.04306	-87.5203	0	2400	0	2400	
GHCND:USW00093817	EVANSVILLE REGIONAL AIRPORT IN US	20021206	117	-122	121.9	38.04306	-87.5203	0	2400	0	2400	
GHCND:USW00093817	EVANSVILLE REGIONAL AIRPORT IN US	20021207	44	-50	121.9	38.04306	-87.5203	0	2400	0	2400	
GHCND:USW00093817	EVANSVILLE REGIONAL AIRPORT IN US	20021208	72	-33	121.9	38.04306	-87.5203	0	2400	0	2400	
GHCND:USW00093817	EVANSVILLE REGIONAL AIRPORT IN US	20021209	56	-67	121.9	38.04306	-87.5203	0	2400	0	2400	
GHCND:USW00093817	EVANSVILLE REGIONAL AIRPORT IN US	20021210	33	-6	121.9	38.04306	-87.5203	0	2400	0	2400	
GHCND:USW00093817	EVANSVILLE REGIONAL AIRPORT IN US	20021211	17	0	121.9	38.04306	-87.5203	0	2400	0	2400	
GHCND:USW00093817	EVANSVILLE REGIONAL AIRPORT IN US	20021212	50	6	121.9	38.04306	-87.5203	0	2400	0	2400	
GHCND:USW00093817	EVANSVILLE REGIONAL AIRPORT IN US	20021213	33	6	121.9	38.04306	-87.5203	0	2400	0	2400	
GHCND:USW00093817	EVANSVILLE REGIONAL AIRPORT IN US	20021214	78	-28	121.9	38.04306	-87.5203	0	2400	0	2400	
GHCND:USW00093817	EVANSVILLE REGIONAL AIRPORT IN US	20021215	117	-11	121.9	38.04306	-87.5203	0	2400	0	2400	
GHCND:USW00093817	EVANSVILLE REGIONAL AIRPORT IN US	20021216	78	-11	121.9	38.04306	-87.5203	0	2400	0	2400	
GHCND:USW00093817	EVANSVILLE REGIONAL AIRPORT IN US	20021217	144	61	121.9	38.04306	-87.5203	0	2400	0	2400	
GHCND:USW00093817	EVANSVILLE REGIONAL AIRPORT IN US	20021218	167	117	121.9	38.04306	-87.5203	0	2400	0	2400	
GHCND:USW00093817	EVANSVILLE REGIONAL AIRPORT IN US	20021219	128	50	121.9	38.04306	-87.5203	0	2400	0	2400	
GHCND:USW00093817	EVANSVILLE REGIONAL AIRPORT IN US	20021220	83	11	121.9	38.04306	-87.5203	0	2400	0	2400	
GHCND:USW00093817	EVANSVILLE REGIONAL AIRPORT IN US	20021221	111	-11	121.9	38.04306	-87.5203	0	2400	0	2400	
GHCND:USW00093817	EVANSVILLE REGIONAL AIRPORT IN US	20021222	72	-17	121.9	38.04306	-87.5203	0	2400	0	2400	
GHCND:USW00093817	EVANSVILLE REGIONAL AIRPORT IN US	20021223	50	-39	121.9	38.04306	-87.5203	0	2400	0	2400	
GHCND:USW00093817	EVANSVILLE REGIONAL AIRPORT IN US	20021224	11	-17	121.9	38.04306	-87.5203	0	2400	0	2400	
GHCND:USW00093817	EVANSVILLE REGIONAL AIRPORT IN US	20021225	-17	-39	121.9	38.04306	-87.5203	0	2400	0	2400	
GHCND:USW00093817	EVANSVILLE REGIONAL AIRPORT IN US	20021226	28	-67	121.9	38.04306	-87.5203	0	2400	0	2400	
GHCND:USW00093817	EVANSVILLE REGIONAL AIRPORT IN US	20021227	11	-83	121.9	38.04306	-87.5203	0	2400	0	2400	
GHCND:USW00093817	EVANSVILLE REGIONAL AIRPORT IN US	20021228	89	-28	121.9	38.04306	-87.5203	0	2400	0	2400	
GHCND:USW00093817	EVANSVILLE REGIONAL AIRPORT IN US	20021229	133	11	121.9	38.04306	-87.5203	0	2400	0	2400	
GHCND:USW00093817	EVANSVILLE REGIONAL AIRPORT IN US	20021230	144	100	121.9	38.04306	-87.5203	0	2400	0	2400	
GHCND:USW00093817	EVANSVILLE REGIONAL AIRPORT IN US	20021231	133	44	121.9	38.04306	-87.5203	0	2400	0	2400	
GHCND:USW00093817	EVANSVILLE REGIONAL AIRPORT IN US	20030101	50	22	121.9	38.04306	-87.5203	0	2400	0	2400	
GHCND:USW00093817	EVANSVILLE REGIONAL AIRPORT IN US	20030102	28	-11	121.9	38.04306	-87.5203	0	2400	0	2400	
GHCND:USW00093817	EVANSVILLE REGIONAL AIRPORT IN US	20030103	6	-50	121.9	38.04306	-87.5203	0	2400	0	2400	
GHCND:USW00093817	EVANSVILLE REGIONAL AIRPORT IN US	20030104	50	-61	121.9	38.04306	-87.5203	0	2400	0	2400	
GHCND:USW00093817	EVANSVILLE REGIONAL AIRPORT IN US	20030105	50	0	121.9	38.04306	-87.5203	0	2400	0	2400	
GHCND:USW00093817	EVANSVILLE REGIONAL AIRPORT IN US	20030106	44	-39	121.9	38.04306	-87.5203	0	2400	0	2400	
GHCND:USW00093817	EVANSVILLE REGIONAL AIRPORT IN US	20030107	50	-56	121.9	38.04306	-87.5203	0	2400	0	2400	
GHCND:USW00093817	EVANSVILLE REGIONAL AIRPORT IN US	20030108	144	22	121.9	38.04306	-87.5203	0	2400	0	2400	
GHCND:USW00093817	EVANSVILLE REGIONAL AIRPORT IN US	20030109	122	17	121.9	38.04306	-87.5203	0	2400	0	2400	
GHCND:USW00093817	EVANSVILLE REGIONAL AIRPORT IN US	20030110	22	-72	121.9	38.04306	-87.5203	0	2400	0	2400	
GHCND:USW00093817	EVANSVILLE REGIONAL AIRPORT IN US	20030111	-17	-78	121.9	38.04306	-87.5203	0	2400	0	2400	
GHCND:USW00093817	EVANSVILLE REGIONAL AIRPORT IN US	20030112	-6	-111	121.9	38.04306	-87.5203	0	2400	0	2400	
GHCND:USW00093817	EVANSVILLE REGIONAL AIRPORT IN US	20030113	56	-44	121.9	38.04306	-87.5203	0	2400	0	2400	
GHCND:USW00093817	EVANSVILLE REGIONAL AIRPORT IN US	20030114	6	-72	121.9	38.04306	-87.5203	0	2400	0	2400	
GHCND:USW00093817	EVANSVILLE REGIONAL AIRPORT IN US	20030115	0	-111	121.9	38.04306	-87.5203	0	2400	0	2400	
GHCND:USW00093817	EVANSVILLE REGIONAL AIRPORT IN US	20030116	-11	-67	121.9	38.04306	-87.5203	0	2400	0	2400	
GHCND:USW00093817	EVANSVILLE REGIONAL AIRPORT IN US	20030117	-33	-128	121.9	38.04306	-87.5203	0	2400	0	2400	
GHCND:USW00093817	EVANSVILLE REGIONAL AIRPORT IN US	20030118	-39	-150	121.9	38.04306	-87.5203	0	2400	0	2400	
GHCND:USW00093817	EVANSVILLE REGIONAL AIRPORT IN US	20030119	39	-139	121.9	38.04306	-87.5203	0	2400	0	2400	
GHCND:USW00093817	EVANSVILLE REGIONAL AIRPORT IN US	20030120	61	-28	121.9	38.04306	-87.5203	0	2400	0	2400	
GHCND:USW00093817	EVANSVILLE REGIONAL AIRPORT IN US	20030121	6	-61	121.9	38.04306	-87.5203	0	2400	0	2400	
GHCND:USW00093817	EVANSVILLE REGIONAL AIRPORT IN US	20030122	-50	-117	121.9	38.04306	-87.5203	0	2400	0	2400	
GHCND:USW00093817	EVANSVILLE REGIONAL AIRPORT IN US	20030123	-117	-167	121.9	38.04306	-87.5203	0	2400	0	2400	
GHCND:USW00093817	EVANSVILLE REGIONAL AIRPORT IN US	20030124	-78	-178	121.9	38.04306	-87.5203	0	2400	0	2400	

GHCND:USW00093817	EVANSVILLE REGIONAL AIRPORT IN US	20030125	6	-94	121.9	38.04306	-87.5293	0	2400	0	2400
GHCND:USW00093817	EVANSVILLE REGIONAL AIRPORT IN US	20030126	-11	-128	121.9	38.04306	-87.5293	0	2400	0	2400
GHCND:USW00093817	EVANSVILLE REGIONAL AIRPORT IN US	20030127	-39	-167	121.9	38.04306	-87.5293	0	2400	0	2400
GHCND:USW00093817	EVANSVILLE REGIONAL AIRPORT IN US	20030128	100	-78	121.9	38.04306	-87.5293	0	2400	0	2400
GHCND:USW00093817	EVANSVILLE REGIONAL AIRPORT IN US	20030129	61	-11	121.9	38.04306	-87.5293	0	2400	0	2400
GHCND:USW00093817	EVANSVILLE REGIONAL AIRPORT IN US	20030130	39	-11	121.9	38.04306	-87.5293	0	2400	0	2400
GHCND:USW00093817	EVANSVILLE REGIONAL AIRPORT IN US	20030131	39	-17	121.9	38.04306	-87.5293	0	2400	0	2400
GHCND:USW00093817	EVANSVILLE REGIONAL AIRPORT IN US	20030201	61	17	121.9	38.04306	-87.5293	0	2400	0	2400
GHCND:USW00093817	EVANSVILLE REGIONAL AIRPORT IN US	20030202	167	17	121.9	38.04306	-87.5293	0	2400	0	2400
GHCND:USW00093817	EVANSVILLE REGIONAL AIRPORT IN US	20030203	156	33	121.9	38.04306	-87.5293	0	2400	0	2400
GHCND:USW00093817	EVANSVILLE REGIONAL AIRPORT IN US	20030204	33	-39	121.9	38.04306	-87.5293	0	2400	0	2400
GHCND:USW00093817	EVANSVILLE REGIONAL AIRPORT IN US	20030205	11	-83	121.9	38.04306	-87.5293	0	2400	0	2400
GHCND:USW00093817	EVANSVILLE REGIONAL AIRPORT IN US	20030206	11	-22	121.9	38.04306	-87.5293	0	2400	0	2400
GHCND:USW00093817	EVANSVILLE REGIONAL AIRPORT IN US	20030207	-6	-144	121.9	38.04306	-87.5293	0	2400	0	2400
GHCND:USW00093817	EVANSVILLE REGIONAL AIRPORT IN US	20030208	0	-144	121.9	38.04306	-87.5293	0	2400	0	2400
GHCND:USW00093817	EVANSVILLE REGIONAL AIRPORT IN US	20030209	22	-89	121.9	38.04306	-87.5293	0	2400	0	2400
GHCND:USW00093817	EVANSVILLE REGIONAL AIRPORT IN US	20030210	50	-28	121.9	38.04306	-87.5293	0	2400	0	2400
GHCND:USW00093817	EVANSVILLE REGIONAL AIRPORT IN US	20030211	61	-44	121.9	38.04306	-87.5293	0	2400	0	2400
GHCND:USW00093817	EVANSVILLE REGIONAL AIRPORT IN US	20030212	56	-78	121.9	38.04306	-87.5293	0	2400	0	2400
GHCND:USW00093817	EVANSVILLE REGIONAL AIRPORT IN US	20030213	94	-61	121.9	38.04306	-87.5293	0	2400	0	2400
GHCND:USW00093817	EVANSVILLE REGIONAL AIRPORT IN US	20030214	72	0	121.9	38.04306	-87.5293	0	2400	0	2400
GHCND:USW00093817	EVANSVILLE REGIONAL AIRPORT IN US	20030215	56	-28	121.9	38.04306	-87.5293	0	2400	0	2400
GHCND:USW00093817	EVANSVILLE REGIONAL AIRPORT IN US	20030216	-28	-56	121.9	38.04306	-87.5293	0	2400	0	2400
GHCND:USW00093817	EVANSVILLE REGIONAL AIRPORT IN US	20030217	-28	-61	121.9	38.04306	-87.5293	0	2400	0	2400
GHCND:USW00093817	EVANSVILLE REGIONAL AIRPORT IN US	20030218	39	-33	121.9	38.04306	-87.5293	0	2400	0	2400
GHCND:USW00093817	EVANSVILLE REGIONAL AIRPORT IN US	20030219	28	6	121.9	38.04306	-87.5293	0	2400	0	2400
GHCND:USW00093817	EVANSVILLE REGIONAL AIRPORT IN US	20030220	56	-17	121.9	38.04306	-87.5293	0	2400	0	2400
GHCND:USW00093817	EVANSVILLE REGIONAL AIRPORT IN US	20030221	61	17	121.9	38.04306	-87.5293	0	2400	0	2400
GHCND:USW00093817	EVANSVILLE REGIONAL AIRPORT IN US	20030222	44	-11	121.9	38.04306	-87.5293	0	2400	0	2400
GHCND:USW00093817	EVANSVILLE REGIONAL AIRPORT IN US	20030223	67	-22	121.9	38.04306	-87.5293	0	2400	0	2400
GHCND:USW00093817	EVANSVILLE REGIONAL AIRPORT IN US	20030224	-6	-83	121.9	38.04306	-87.5293	0	2400	0	2400
GHCND:USW00093817	EVANSVILLE REGIONAL AIRPORT IN US	20030225	-56	-117	121.9	38.04306	-87.5293	0	2400	0	2400
GHCND:USW00093817	EVANSVILLE REGIONAL AIRPORT IN US	20030226	-11	-56	121.9	38.04306	-87.5293	0	2400	0	2400
GHCND:USW00093817	EVANSVILLE REGIONAL AIRPORT IN US	20030227	17	-17	121.9	38.04306	-87.5293	0	2400	0	2400
GHCND:USW00093817	EVANSVILLE REGIONAL AIRPORT IN US	20030228	28	-11	121.9	38.04306	-87.5293	0	2400	0	2400
GHCND:USW00093817	EVANSVILLE REGIONAL AIRPORT IN US	20030301	50	6	121.9	38.04306	-87.5293	0	2400	0	2400
GHCND:USW00093817	EVANSVILLE REGIONAL AIRPORT IN US	20030302	39	-39	121.9	38.04306	-87.5293	0	2400	0	2400
GHCND:USW00093817	EVANSVILLE REGIONAL AIRPORT IN US	20030303	61	-67	121.9	38.04306	-87.5293	0	2400	0	2400
GHCND:USW00093817	EVANSVILLE REGIONAL AIRPORT IN US	20030304	150	-17	121.9	38.04306	-87.5293	0	2400	0	2400
GHCND:USW00093817	EVANSVILLE REGIONAL AIRPORT IN US	20030305	117	11	121.9	38.04306	-87.5293	0	2400	0	2400
GHCND:USW00093817	EVANSVILLE REGIONAL AIRPORT IN US	20030306	33	-28	121.9	38.04306	-87.5293	0	2400	0	2400
GHCND:USW00093817	EVANSVILLE REGIONAL AIRPORT IN US	20030307	100	-56	121.9	38.04306	-87.5293	0	2400	0	2400
GHCND:USW00093817	EVANSVILLE REGIONAL AIRPORT IN US	20030308	217	-17	121.9	38.04306	-87.5293	0	2400	0	2400
GHCND:USW00093817	EVANSVILLE REGIONAL AIRPORT IN US	20030309	22	-44	121.9	38.04306	-87.5293	0	2400	0	2400
GHCND:USW00093817	EVANSVILLE REGIONAL AIRPORT IN US	20030310	17	-78	121.9	38.04306	-87.5293	0	2400	0	2400
GHCND:USW00093817	EVANSVILLE REGIONAL AIRPORT IN US	20030311	111	-33	121.9	38.04306	-87.5293	0	2400	0	2400
GHCND:USW00093817	EVANSVILLE REGIONAL AIRPORT IN US	20030312	200	39	121.9	38.04306	-87.5293	0	2400	0	2400
GHCND:USW00093817	EVANSVILLE REGIONAL AIRPORT IN US	20030313	161	33	121.9	38.04306	-87.5293	0	2400	0	2400
GHCND:USW00093817	EVANSVILLE REGIONAL AIRPORT IN US	20030314	106	17	121.9	38.04306	-87.5293	0	2400	0	2400
GHCND:USW00093817	EVANSVILLE REGIONAL AIRPORT IN US	20030315	183	11	121.9	38.04306	-87.5293	0	2400	0	2400
GHCND:USW00093817	EVANSVILLE REGIONAL AIRPORT IN US	20030316	222	44	121.9	38.04306	-87.5293	0	2400	0	2400
GHCND:USW00093817	EVANSVILLE REGIONAL AIRPORT IN US	20030317	200	72	121.9	38.04306	-87.5293	0	2400	0	2400
GHCND:USW00093817	EVANSVILLE REGIONAL AIRPORT IN US	20030318	200	111	121.9	38.04306	-87.5293	0	2400	0	2400
GHCND:USW00093817	EVANSVILLE REGIONAL AIRPORT IN US	20030319	217	122	121.9	38.04306	-87.5293	0	2400	0	2400
GHCND:USW00093817	EVANSVILLE REGIONAL AIRPORT IN US	20030320	228	94	121.9	38.04306	-87.5293	0	2400	0	2400
GHCND:USW00093817	EVANSVILLE REGIONAL AIRPORT IN US	20030321	183	39	121.9	38.04306	-87.5293	0	2400	0	2400
GHCND:USW00093817	EVANSVILLE REGIONAL AIRPORT IN US	20030322	172	17	121.9	38.04306	-87.5293	0	2400	0	2400
GHCND:USW00093817	EVANSVILLE REGIONAL AIRPORT IN US	20030323	194	28	121.9	38.04306	-87.5293	0	2400	0	2400
GHCND:USW00093817	EVANSVILLE REGIONAL AIRPORT IN US	20030324	239	56	121.9	38.04306	-87.5293	0	2400	0	2400
GHCND:USW00093817	EVANSVILLE REGIONAL AIRPORT IN US	20030325	194	83	121.9	38.04306	-87.5293	0	2400	0	2400
GHCND:USW00093817	EVANSVILLE REGIONAL AIRPORT IN US	20030326	178	39	121.9	38.04306	-87.5293	0	2400	0	2400
GHCND:USW00093817	EVANSVILLE REGIONAL AIRPORT IN US	20030327	222	17	121.9	38.04306	-87.5293	0	2400	0	2400
GHCND:USW00093817	EVANSVILLE REGIONAL AIRPORT IN US	20030328	222	44	121.9	38.04306	-87.5293	0	2400	0	2400
GHCND:USW00093817	EVANSVILLE REGIONAL AIRPORT IN US	20030329	94	28	121.9	38.04306	-87.5293	0	2400	0	2400
GHCND:USW00093817	EVANSVILLE REGIONAL AIRPORT IN US	20030330	83	-17	121.9	38.04306	-87.5293	0	2400	0	2400
GHCND:USW00093817	EVANSVILLE REGIONAL AIRPORT IN US	20030331	144	-28	121.9	38.04306	-87.5293	0	2400	0	2400
GHCND:USW00093817	EVANSVILLE REGIONAL AIRPORT IN US	20030401	244	106	121.9	38.04306	-87.5293	0	2400	0	2400
GHCND:USW00093817	EVANSVILLE REGIONAL AIRPORT IN US	20030402	228	144	121.9	38.04306	-87.5293	0	2400	0	2400
GHCND:USW00093817	EVANSVILLE REGIONAL AIRPORT IN US	20030403	233	144	121.9	38.04306	-87.5293	0	2400	0	2400
GHCND:USW00093817	EVANSVILLE REGIONAL AIRPORT IN US	20030404	228	117	121.9	38.04306	-87.5293	0	2400	0	2400
GHCND:USW00093817	EVANSVILLE REGIONAL AIRPORT IN US	20030405	117	11	121.9	38.04306	-87.5293	0	2400	0	2400
GHCND:USW00093817	EVANSVILLE REGIONAL AIRPORT IN US	20030406	72	0	121.9	38.04306	-87.5293	0	2400	0	2400
GHCND:USW00093817	EVANSVILLE REGIONAL AIRPORT IN US	20030407	167	67	121.9	38.04306	-87.5293	0	2400	0	2400
GHCND:USW00093817	EVANSVILLE REGIONAL AIRPORT IN US	20030408	117	44	121.9	38.04306	-87.5293	0	2400	0	2400
GHCND:USW00093817	EVANSVILLE REGIONAL AIRPORT IN US	20030409	50	17	121.9	38.04306	-87.5293	0	2400	0	2400
GHCND:USW00093817	EVANSVILLE REGIONAL AIRPORT IN US	20030410	172	22	121.9	38.04306	-87.5293	0	2400	0	2400
GHCND:USW00093817	EVANSVILLE REGIONAL AIRPORT IN US	20030411	200	56	121.9	38.04306	-87.5293	0	2400	0	2400
GHCND:USW00093817	EVANSVILLE REGIONAL AIRPORT IN US	20030412	228	44	121.9	38.04306	-87.5293	0	2400	0	2400
GHCND:USW00093817	EVANSVILLE REGIONAL AIRPORT IN US	20030413	222	39	121.9	38.04306	-87.5293	0	2400	0	2400
GHCND:USW00093817	EVANSVILLE REGIONAL AIRPORT IN US	20030414	278	67	121.9	38.04306	-87.5293	0	2400	0	2400
GHCND:USW00093817	EVANSVILLE REGIONAL AIRPORT IN US	20030415	278	89	121.9	38.04306	-87.5293	0	2400	0	2400
GHCND:USW00093817	EVANSVILLE REGIONAL AIRPORT IN US	20030416	256	156	121.9	38.04306	-87.5293	0	2400	0	2400
GHCND:USW00093817	EVANSVILLE REGIONAL AIRPORT IN US	20030417	200	122	121.9	38.04306	-87.5293	0	2400	0	2400
GHCND:USW00093817	EVANSVILLE REGIONAL AIRPORT IN US	20030418	183	111	121.9	38.04306	-87.5293	0	2400	0	2400
GHCND:USW00093817	EVANSVILLE REGIONAL AIRPORT IN US	20030419	250	100	121.9	38.04306	-87.5293	0	2400	0	2400
GHCND:USW00093817	EVANSVILLE REGIONAL AIRPORT IN US	20030420	256	100	121.9	38.04306	-87.5293	0	2400	0	2400
GHCND:USW00093817	EVANSVILLE REGIONAL AIRPORT IN US	20030421	167	83	121.9	38.04306	-87.5293	0	2400	0	2400
GHCND:USW00093817	EVANSVILLE REGIONAL AIRPORT IN US	20030422	161	56	121.9	38.04306	-87.5293	0	2400	0	2400
GHCND:USW00093817	EVANSVILLE REGIONAL AIRPORT IN US	20030423	194	28	121.9	38.04306	-87.5293	0	2400	0	2400
GHCND:USW00093817	EVANSVILLE REGIONAL AIRPORT IN US	20030424	172	78	121.9	38.04306	-87.5293	0	2400	0	2400
GHCND:USW00093817	EVANSVILLE REGIONAL AIRPORT IN US	20030425	150	100	121.9	38.04306	-87.5293	0	2400	0	2400
GHCND:USW00093817	EVANSVILLE REGIONAL AIRPORT IN US	20030426	206	89	121.9	38.04306	-87.5293	0	2400	0	2400
GHCND:USW00093817	EVANSVILLE REGIONAL AIRPORT IN US	20030427	228	56	121.9	38.04306	-87.5293	0	2400	0	2400
GHCND:USW00093817	EVANSVILLE REGIONAL AIRPORT IN US	20030428	256	83	121.9	38.04306	-87.5293	0	2400	0	2400
GHCND:USW00093817	EVANSVILLE REGIONAL AIRPORT IN US	20030429	261	133	121.9	38.04306	-87.5293	0	2400	0	2400
GHCND:USW00093817	EVANSVILLE REGIONAL AIRPORT IN US	20030430	278	150	121.9	38.04306	-87.5293	0	2400	0	2400
GHCND:USW00093817	EVANSVILLE REGIONAL AIRPORT IN US	20030501	261	139	121.9	38.04306	-87.5293	0	2400	0	2400
GHCND:USW00093817	EVANSVILLE REGIONAL AIRPORT IN US	20030502	206	117	121.9	38.04306	-87.5293	0	2400	0	2400
GHCND:USW00093817	EVANSVILLE REGIONAL AIRPORT IN US	20030503	206	94	121.9	38.04306	-87.5293	0	2400	0	2400
GHCND:USW00093817	EVANSVILLE REGIONAL AIRPORT IN US	20030504	183	83	121.9	38.04306	-87.5293	0	2400	0	2400
GHCND:USW00093817	EVANSVILLE REGIONAL AIRPORT IN US	20030505	283	144	121.9	38.04306	-87.5293	0	2400	0	2400
GHCND:USW00093817	EVANSVILLE REGIONAL AIRPORT IN US	20030506	250	161	121.9	38.04306	-87.5293	0	2400	0	2400
GHCND:USW00093817	EVANSVILLE REGIONAL AIRPORT IN US	20030507	233	150	121.9	38.04306	-87.5293	0	2400	0	2400
GHCND:USW00093817	EVANSVILLE REGIONAL AIRPORT IN US	20030508	239	122	121.9	38.04306	-87.5293	0	2400	0	2400
GHCND:USW00093817	EVANSVILLE REGIONAL AIRPORT IN US	20030509	283	228	121.9	38.04306	-87.5293	0	2400	0	2400
GHCND:USW00093817	EVANSVILLE REGIONAL AIRPORT IN US	20030510	278	222	121.9	38.04306	-87.5293	0	2400	0	2400
GHCND:USW00093817	EVANSVILLE REGIONAL AIRPORT IN US	20030511	228	144	121.9	38.04306	-87.5293	0	2400	0	2400
GHCND:USW00093817	EVANSVILLE REGIONAL AIRPORT IN US	20030512	211	117	121.9	38.04306	-87.5293	0	2400	0	2400
GHCND:USW00093817	EVANSVILLE REGIONAL AIRPORT IN US	20030513	228	89	121.9	38.04306	-87.5293	0	2400	0	2400
GHCND:USW00093817	EVANSVILLE REGIONAL AIRPORT IN US	20030514	233	139	121.9	38.04306	-87.5293	0	2400	0	2400
GHCND:USW00093817	EVANSVILLE REGIONAL AIRPORT IN US	20030515	233	150	121.9	38.04306	-87.5293	0	2400	0	2400
GHCND:USW00093817	EVANSVILLE REGIONAL AIRPORT IN US	20030516	283	122	121.9	38.04306	-87.5293	0	2400	0	2400
GHCND:USW00093817	EVANSVILLE REGIONAL AIRPORT IN US	20030517	228	167	121.9	38.04306	-87.5293	0	2400	0	2400
GHCND:USW00093817	EVANSVILLE REGIONAL AIRPORT IN US	20030518	261	183	121.9	38.04306	-87.5293	0	2400	0	2400
GHCND:USW00093817	EVANSVILLE REGIONAL AIRPORT IN US	20030519	239	189	121.9	38.04306	-87.5293	0	2400	0	2400
GHCND:USW00093817	EVANSVILLE REGIONAL AIRPORT IN US	20030520	211	122	121.9	38.04306	-87.5293	0	2400	0	2400
GHCND:USW00093817	EVANSVILLE REGIONAL AIRPORT IN US	20030521	194	94	121.9	38.04306	-87.5293	0	2400	0	2400
GHCND:USW00093817	EVANSVILLE REGIONAL AIRPORT IN US	20030522	217	111	121.9	38.04306	-87.5293	0	2400	0	2400
GHCND:USW00093817	EVANSVILLE REGIONAL AIRPORT IN US	20030523	222	89	121.9	38.04306	-87.5293	0	2400	0	2400
GHCND:USW00093817	EVANSVILLE REGIONAL AIRPORT IN US	20030524	217	83	121.9	38.04306	-87.5293	0	2400	0	2400
GHCND:USW00093817	EVANSVILLE REGIONAL AIRPORT IN US	20030525	156	94	121.9	38.04306	-87.5293	0	2400	0	2400
GHCND:USW00093817	EVANSVILLE REGIONAL AIRPORT IN US	20030526	217	89	121.9	38.04306	-87.5293	0	2400	0	2400
GHCND:USW00093817	EVANSVILLE REGIONAL AIRPORT IN US	20030527	239	111	121.9	38.04306	-87.5293	0	2400	0	2400
GHCND:USW00093817	EVANSVILLE REGIONAL AIRPORT IN US	20030528	267	111	121.9	38.04306	-87.5293	0	2400	0	2400
GHCND:USW00093817	EVANSVILLE REGIONAL AIRPORT IN US	20030529	244	117	121.9	38.04306	-87.5293	0	2400	0	2400
GHCND:USW00093817	EVANSVILLE REGIONAL AIRPORT IN US	20030530	256	100	121.9	38.04306	-87.5293	0	2400	0	2400
GHCND:USW00093817	EVANSVILLE REGIONAL AIRPORT IN US	20030531	211	111	121.9	38.04306	-87.5293	0	2400	0	2400
GHCND:USW00093817	EVANSVILLE REGIONAL AIRPORT IN US	20030601	206	56	121.9	38.04306	-87.5293	0	2400	0	2400
GHCND:USW00093817	EVANSVILLE REGIONAL AIRPORT IN US	20030602	194	83	121.9	38.04306	-87.5293	0	2400	0	2400
GHCND:USW00093817	EVANSVILLE REGIONAL AIRPORT IN US	20030603	167	133	121.9	38.04306	-87.5293	0	2400	0	2400
GHCND:USW00093817	EVANSVILLE REGIONAL AIRPORT IN US	20030604	211	111	121.9	38.04306	-87.5293	0	2400	0	2400
GHCND:USW00093817	EVANSVILLE REGIONAL AIRPORT IN US	20030605	250	100	121.9	38.04306	-87.5293	0	2400	0	2400
GHCND:USW00093817	EVANSVILLE REGIONAL AIRPORT IN US	20030606	250	117	121.9	38.04306	-87.5293	0	2400	0	2400
GHCND:USW00093817	EVANSVILLE REGIONAL AIRPORT IN US	20030607	272	150	121.9	38.04306	-87.5293	0	2400	0	2400
GHCND:USW00093817	EVANSVILLE REGIONAL AIRPORT IN US	20030608	233	150	121.9	38.04306	-87.5293	0	2400	0	2400
GHCND:USW00093817	EVANSVILLE REGIONAL AIRPORT IN US	20030609	278	144	121.9	38.04306	-87.5293	0	2400	0	2400
GHCND:USW00093817	EVANSVILLE REGIONAL AIRPORT IN US	20030610	233	144	121.9	38.04306	-87.5293	0	2400	0	2400
GHCND:USW00093817	EVANSVILLE REGIONAL AIRPORT IN US	20030611	239	194	121.9	38.04306	-87.5293	0	2400	0	2400
GHCND:USW00093817	EVANSVILLE REGIONAL AIRPORT IN US	20030612	278	200	121.9	38.04306	-87.5293	0	2400	0	2400
GHCND:USW00093817	EVANSVILLE REGIONAL AIRPORT IN US	20030613	278	200	121.9	38.04306	-87.5293	0	2400	0	2400
GHCND:USW00093817	EVANSVILLE REGIONAL AIRPORT IN US	20030614	272	200	121.9	38.04306	-87.5293	0	2400	0	2400
GHCND:USW00093817	EVANSVILLE REGIONAL AIRPORT IN US	20030615	278	194	121.9	38.04306	-87.5293	0	2400	0	2400
GHCND:USW00093817	EVANSVILLE REGIONAL AIRPORT IN US	20030616	289	189	121.9	38.04306	-87.5293	0	2400	0	2400
GHCND:USW00093817	EVANSVILLE REGIONAL AIRPORT IN US	20030617	300	189	121.9	38.04306	-87.5293	0	2400	0	2400
GHCND:USW00093817	EVANSVILLE REGIONAL AIRPORT IN US	20030618	294	167	121.9	38.04306	-87.5293	0	2400	0	2400
GHCND:USW00093817	EVANSVILLE REGIONAL AIRPORT IN US	20030619	250	183	121.9	38.04306	-87.5293	0	2400	0	2400
GHCND:USW00093817	EVANSVILLE REGIONAL AIRPORT IN US	20030620	256	128	121.9	38.04306	-87.5293	0	2400	0	2400
GHCND:USW00093817	EVANSVILLE REGIONAL AIRPORT IN US	20030621	278	106	121.9	38.04306	-87.5293	0	2400	0	2400
GHCND:USW00093817	EVANSVILLE REGIONAL AIRPORT IN US	20030622	289	128	121.9	38.04306	-87.5293	0	2400	0	2400
GHCND:USW00093817	EVANSVILLE REGIONAL AIRPORT IN US	20030623	306	144	121.9	38.04306	-87.5293	0	2400	0	2400
GHCND:USW00093817	EVANSVILLE REGIONAL AIRPORT IN US	20030624	317	161	121.9	38.04306	-87.5293	0	2400	0	2400
GHCND:USW00093817	EVANSVILLE REGIONAL AIRPORT IN US	20030625	328	172	121.9	38.04306	-87.5293	0	2400	0	2400
GHCND:USW00093817	EVANSVILLE REGIONAL AIRPORT IN US	20030626	267	172	121.9	38.04306	-87.5293	0	2400	0	2400
GHCND:USW00093817	EVANSVILLE REGIONAL AIRPORT IN US	20030627	278	133	121.9	38.04306	-87.5293	0	2400	0	2400
GHCND:USW00093817	EVANSVILLE REGIONAL AIRPORT IN US	20030628	289	133	121.9	38.04306	-87.5293	0	2400	0	2400
GHCND:USW00093817	EVANSVILLE REGIONAL AIRPORT IN US	20030629	306	156	121.9	38.04306	-87.5293	0	2400	0	2400
GHCND:USW00093817	EVANSVILLE REGIONAL AIRPORT IN US	20030630	317	167	121.9	38.04306	-87.5293	0	2400	0	2400
GHCND:USW00093817	EVANSVILLE REGIONAL AIRPORT IN US	20030701	289	200	121.9	38.04306	-87.5293	0	2400	0	2400
GHCND:USW00093817	EVANSVILLE REGIONAL AIRPORT IN US	20030702	322	183	121.9	38.04306	-87.5293	0	2400	0	2400
GHCND:USW00093817	EVANSVILLE REGIONAL AIRPORT IN US	20030703	322	194	121.9	38.04306	-87.5293	0	2400	0	2400
GHCND:USW00093817	EVANSVILLE REGIONAL AIRPORT IN US	20030704	333	217	121.9	38.04306	-87.5293	0	2400	0	2400
GHCND:USW00093817	EVANSVILLE REGIONAL AIRPORT IN US	20030705	333	228	121.9	38.04306	-87.5293	0	2400	0	2400
GHCND:USW00093817	EVANSVILLE REGIONAL AIRPORT IN US	20030706	322	233	121.9	38.04306	-87.5293	0	2400	0	2400
GHCND:USW00093817	EVANSVILLE REGIONAL AIRPORT IN US	20030707	333	239	121.9	38.04306	-87.5293	0	2400	0	2400
GHCND:USW00093817	EVANSVILLE REGIONAL AIRPORT IN US	20030708	333	244	121.9	38.04306	-87.5293	0	2400	0	2400
GHCND:USW00093817	EVANSVILLE REGIONAL AIRPORT IN US	20030709	322	222	121.9	38.04306	-87.5293	0	2400	0	2400
GHCND:USW00093817	EVANSVILLE REGIONAL AIRPORT IN US	20030710	294	206	121.9	38.04306	-87.5293	0	2400	0	2400
GHCND:USW00093817	EVANSVILLE REGIONAL AIRPORT IN US	20030711	294	172	121.9	38.04306	-87.5293	0	2400	0	2400
GHCND:USW00093817	EVANSVILLE REGIONAL AIRPORT IN US	20030712	300	189	121.9	38.04306	-87.5293	0	2400	0	2400
GHCND:USW00093817	EVANSVILLE REGIONAL AIRPORT IN US	20030713	300	167	121.9	38.04306	-87.5293	0	2400	0	2400

GHCND:USW00093817	EVANSVILLE REGIONAL AIRPORT IN US	20030714	311	178	121.9	38.04306	-87.5203	0	2400	0	2400	
GHCND:USW00093817	EVANSVILLE REGIONAL AIRPORT IN US	20030715	322	194	121.9	38.04306	-87.5203	0	2400	0	2400	
GHCND:USW00093817	EVANSVILLE REGIONAL AIRPORT IN US	20030716	317	200	121.9	38.04306	-87.5203	0	2400	0	2400	
GHCND:USW00093817	EVANSVILLE REGIONAL AIRPORT IN US	20030717	317	189	121.9	38.04306	-87.5203	0	2400	0	2400	
GHCND:USW00093817	EVANSVILLE REGIONAL AIRPORT IN US	20030718	267	194	121.9	38.04306	-87.5203	0	2400	0	2400	
GHCND:USW00093817	EVANSVILLE REGIONAL AIRPORT IN US	20030719	311	178	121.9	38.04306	-87.5203	0	2400	0	2400	
GHCND:USW00093817	EVANSVILLE REGIONAL AIRPORT IN US	20030720	311	183	121.9	38.04306	-87.5203	0	2400	0	2400	
GHCND:USW00093817	EVANSVILLE REGIONAL AIRPORT IN US	20030721	306	228	121.9	38.04306	-87.5203	0	2400	0	2400	
GHCND:USW00093817	EVANSVILLE REGIONAL AIRPORT IN US	20030722	272	183	121.9	38.04306	-87.5203	0	2400	0	2400	
GHCND:USW00093817	EVANSVILLE REGIONAL AIRPORT IN US	20030723	267	163	121.9	38.04306	-87.5203	0	2400	0	2400	
GHCND:USW00093817	EVANSVILLE REGIONAL AIRPORT IN US	20030724	278	150	121.9	38.04306	-87.5203	0	2400	0	2400	
GHCND:USW00093817	EVANSVILLE REGIONAL AIRPORT IN US	20030725	294	150	121.9	38.04306	-87.5203	0	2400	0	2400	
GHCND:USW00093817	EVANSVILLE REGIONAL AIRPORT IN US	20030726	306	172	121.9	38.04306	-87.5203	0	2400	0	2400	
GHCND:USW00093817	EVANSVILLE REGIONAL AIRPORT IN US	20030727	333	194	121.9	38.04306	-87.5203	0	2400	0	2400	
GHCND:USW00093817	EVANSVILLE REGIONAL AIRPORT IN US	20030728	289	206	121.9	38.04306	-87.5203	0	2400	0	2400	
GHCND:USW00093817	EVANSVILLE REGIONAL AIRPORT IN US	20030729	294	189	121.9	38.04306	-87.5203	0	2400	0	2400	
GHCND:USW00093817	EVANSVILLE REGIONAL AIRPORT IN US	20030730	300	178	121.9	38.04306	-87.5203	0	2400	0	2400	
GHCND:USW00093817	EVANSVILLE REGIONAL AIRPORT IN US	20030731	300	211	121.9	38.04306	-87.5203	0	2400	0	2400	
GHCND:USW00093817	EVANSVILLE REGIONAL AIRPORT IN US	20030801	317	189	121.9	38.04306	-87.5203	0	2400	0	2400	
GHCND:USW00093817	EVANSVILLE REGIONAL AIRPORT IN US	20030802	256	178	121.9	38.04306	-87.5203	0	2400	0	2400	
GHCND:USW00093817	EVANSVILLE REGIONAL AIRPORT IN US	20030803	289	161	121.9	38.04306	-87.5203	0	2400	0	2400	
GHCND:USW00093817	EVANSVILLE REGIONAL AIRPORT IN US	20030804	289	194	121.9	38.04306	-87.5203	0	2400	0	2400	
GHCND:USW00093817	EVANSVILLE REGIONAL AIRPORT IN US	20030805	289	178	121.9	38.04306	-87.5203	0	2400	0	2400	
GHCND:USW00093817	EVANSVILLE REGIONAL AIRPORT IN US	20030806	278	183	121.9	38.04306	-87.5203	0	2400	0	2400	
GHCND:USW00093817	EVANSVILLE REGIONAL AIRPORT IN US	20030807	300	178	121.9	38.04306	-87.5203	0	2400	0	2400	
GHCND:USW00093817	EVANSVILLE REGIONAL AIRPORT IN US	20030808	289	189	121.9	38.04306	-87.5203	0	2400	0	2400	
GHCND:USW00093817	EVANSVILLE REGIONAL AIRPORT IN US	20030809	283	189	121.9	38.04306	-87.5203	0	2400	0	2400	
GHCND:USW00093817	EVANSVILLE REGIONAL AIRPORT IN US	20030810	289	183	121.9	38.04306	-87.5203	0	2400	0	2400	
GHCND:USW00093817	EVANSVILLE REGIONAL AIRPORT IN US	20030811	283	183	121.9	38.04306	-87.5203	0	2400	0	2400	
GHCND:USW00093817	EVANSVILLE REGIONAL AIRPORT IN US	20030812	294	172	121.9	38.04306	-87.5203	0	2400	0	2400	
GHCND:USW00093817	EVANSVILLE REGIONAL AIRPORT IN US	20030813	283	194	121.9	38.04306	-87.5203	0	2400	0	2400	
GHCND:USW00093817	EVANSVILLE REGIONAL AIRPORT IN US	20030814	317	211	121.9	38.04306	-87.5203	0	2400	0	2400	
GHCND:USW00093817	EVANSVILLE REGIONAL AIRPORT IN US	20030815	333	211	121.9	38.04306	-87.5203	0	2400	0	2400	
GHCND:USW00093817	EVANSVILLE REGIONAL AIRPORT IN US	20030816	333	211	121.9	38.04306	-87.5203	0	2400	0	2400	
GHCND:USW00093817	EVANSVILLE REGIONAL AIRPORT IN US	20030817	344	211	121.9	38.04306	-87.5203	0	2400	0	2400	
GHCND:USW00093817	EVANSVILLE REGIONAL AIRPORT IN US	20030818	306	194	121.9	38.04306	-87.5203	0	2400	0	2400	
GHCND:USW00093817	EVANSVILLE REGIONAL AIRPORT IN US	20030819	322	161	121.9	38.04306	-87.5203	0	2400	0	2400	
GHCND:USW00093817	EVANSVILLE REGIONAL AIRPORT IN US	20030820	322	172	121.9	38.04306	-87.5203	0	2400	0	2400	
GHCND:USW00093817	EVANSVILLE REGIONAL AIRPORT IN US	20030821	333	200	121.9	38.04306	-87.5203	0	2400	0	2400	
GHCND:USW00093817	EVANSVILLE REGIONAL AIRPORT IN US	20030822	350	228	121.9	38.04306	-87.5203	0	2400	0	2400	
GHCND:USW00093817	EVANSVILLE REGIONAL AIRPORT IN US	20030823	317	183	121.9	38.04306	-87.5203	0	2400	0	2400	
GHCND:USW00093817	EVANSVILLE REGIONAL AIRPORT IN US	20030824	311	172	121.9	38.04306	-87.5203	0	2400	0	2400	
GHCND:USW00093817	EVANSVILLE REGIONAL AIRPORT IN US	20030825	322	172	121.9	38.04306	-87.5203	0	2400	0	2400	
GHCND:USW00093817	EVANSVILLE REGIONAL AIRPORT IN US	20030826	339	211	121.9	38.04306	-87.5203	0	2400	0	2400	
GHCND:USW00093817	EVANSVILLE REGIONAL AIRPORT IN US	20030827	350	222	121.9	38.04306	-87.5203	0	2400	0	2400	
GHCND:USW00093817	EVANSVILLE REGIONAL AIRPORT IN US	20030828	322	200	121.9	38.04306	-87.5203	0	2400	0	2400	
GHCND:USW00093817	EVANSVILLE REGIONAL AIRPORT IN US	20030829	333	228	121.9	38.04306	-87.5203	0	2400	0	2400	
GHCND:USW00093817	EVANSVILLE REGIONAL AIRPORT IN US	20030830	283	217	121.9	38.04306	-87.5203	0	2400	0	2400	
GHCND:USW00093817	EVANSVILLE REGIONAL AIRPORT IN US	20030831	300	228	121.9	38.04306	-87.5203	0	2400	0	2400	
GHCND:USW00093817	EVANSVILLE REGIONAL AIRPORT IN US	20030901	311	228	121.9	38.04306	-87.5203	0	2400	0	2400	
GHCND:USW00093817	EVANSVILLE REGIONAL AIRPORT IN US	20030902	244	211	121.9	38.04306	-87.5203	0	2400	0	2400	
GHCND:USW00093817	EVANSVILLE REGIONAL AIRPORT IN US	20030903	278	189	121.9	38.04306	-87.5203	0	2400	0	2400	
GHCND:USW00093817	EVANSVILLE REGIONAL AIRPORT IN US	20030904	256	156	121.9	38.04306	-87.5203	0	2400	0	2400	
GHCND:USW00093817	EVANSVILLE REGIONAL AIRPORT IN US	20030905	256	117	121.9	38.04306	-87.5203	0	2400	0	2400	
GHCND:USW00093817	EVANSVILLE REGIONAL AIRPORT IN US	20030906	261	128	121.9	38.04306	-87.5203	0	2400	0	2400	
GHCND:USW00093817	EVANSVILLE REGIONAL AIRPORT IN US	20030907	267	122	121.9	38.04306	-87.5203	0	2400	0	2400	
GHCND:USW00093817	EVANSVILLE REGIONAL AIRPORT IN US	20030908	283	144	121.9	38.04306	-87.5203	0	2400	0	2400	
GHCND:USW00093817	EVANSVILLE REGIONAL AIRPORT IN US	20030909	278	139	121.9	38.04306	-87.5203	0	2400	0	2400	
GHCND:USW00093817	EVANSVILLE REGIONAL AIRPORT IN US	20030910	300	161	121.9	38.04306	-87.5203	0	2400	0	2400	
GHCND:USW00093817	EVANSVILLE REGIONAL AIRPORT IN US	20030911	294	167	121.9	38.04306	-87.5203	0	2400	0	2400	
GHCND:USW00093817	EVANSVILLE REGIONAL AIRPORT IN US	20030912	289	167	121.9	38.04306	-87.5203	0	2400	0	2400	
GHCND:USW00093817	EVANSVILLE REGIONAL AIRPORT IN US	20030913	294	161	121.9	38.04306	-87.5203	0	2400	0	2400	
GHCND:USW00093817	EVANSVILLE REGIONAL AIRPORT IN US	20030914	267	183	121.9	38.04306	-87.5203	0	2400	0	2400	
GHCND:USW00093817	EVANSVILLE REGIONAL AIRPORT IN US	20030915	261	117	121.9	38.04306	-87.5203	0	2400	0	2400	
GHCND:USW00093817	EVANSVILLE REGIONAL AIRPORT IN US	20030916	278	100	121.9	38.04306	-87.5203	0	2400	0	2400	
GHCND:USW00093817	EVANSVILLE REGIONAL AIRPORT IN US	20030917	278	117	121.9	38.04306	-87.5203	0	2400	0	2400	
GHCND:USW00093817	EVANSVILLE REGIONAL AIRPORT IN US	20030918	294	139	121.9	38.04306	-87.5203	0	2400	0	2400	
GHCND:USW00093817	EVANSVILLE REGIONAL AIRPORT IN US	20030919	217	100	121.9	38.04306	-87.5203	0	2400	0	2400	
GHCND:USW00093817	EVANSVILLE REGIONAL AIRPORT IN US	20030920	244	67	121.9	38.04306	-87.5203	0	2400	0	2400	
GHCND:USW00093817	EVANSVILLE REGIONAL AIRPORT IN US	20030921	244	100	121.9	38.04306	-87.5203	0	2400	0	2400	
GHCND:USW00093817	EVANSVILLE REGIONAL AIRPORT IN US	20030922	250	150	121.9	38.04306	-87.5203	0	2400	0	2400	
GHCND:USW00093817	EVANSVILLE REGIONAL AIRPORT IN US	20030923	228	122	121.9	38.04306	-87.5203	0	2400	0	2400	
GHCND:USW00093817	EVANSVILLE REGIONAL AIRPORT IN US	20030924	278	122	121.9	38.04306	-87.5203	0	2400	0	2400	
GHCND:USW00093817	EVANSVILLE REGIONAL AIRPORT IN US	20030925	233	94	121.9	38.04306	-87.5203	0	2400	0	2400	
GHCND:USW00093817	EVANSVILLE REGIONAL AIRPORT IN US	20030926	283	89	121.9	38.04306	-87.5203	0	2400	0	2400	
GHCND:USW00093817	EVANSVILLE REGIONAL AIRPORT IN US	20030927	233	100	121.9	38.04306	-87.5203	0	2400	0	2400	
GHCND:USW00093817	EVANSVILLE REGIONAL AIRPORT IN US	20030928	172	83	121.9	38.04306	-87.5203	0	2400	0	2400	
GHCND:USW00093817	EVANSVILLE REGIONAL AIRPORT IN US	20030929	178	39	121.9	38.04306	-87.5203	0	2400	0	2400	
GHCND:USW00093817	EVANSVILLE REGIONAL AIRPORT IN US	20030930	172	56	121.9	38.04306	-87.5203	0	2400	0	2400	
GHCND:USW00093817	EVANSVILLE REGIONAL AIRPORT IN US	20031001	167	33	121.9	38.04306	-87.5203	0	2400	0	2400	
GHCND:USW00093817	EVANSVILLE REGIONAL AIRPORT IN US	20031002	144	17	121.9	38.04306	-87.5203	0	2400	0	2400	
GHCND:USW00093817	EVANSVILLE REGIONAL AIRPORT IN US	20031003	194	6	121.9	38.04306	-87.5203	0	2400	0	2400	
GHCND:USW00093817	EVANSVILLE REGIONAL AIRPORT IN US	20031004	200	83	121.9	38.04306	-87.5203	0	2400	0	2400	
GHCND:USW00093817	EVANSVILLE REGIONAL AIRPORT IN US	20031005	228	72	121.9	38.04306	-87.5203	0	2400	0	2400	
GHCND:USW00093817	EVANSVILLE REGIONAL AIRPORT IN US	20031006	250	72	121.9	38.04306	-87.5203	0	2400	0	2400	
GHCND:USW00093817	EVANSVILLE REGIONAL AIRPORT IN US	20031007	261	94	121.9	38.04306	-87.5203	0	2400	0	2400	
GHCND:USW00093817	EVANSVILLE REGIONAL AIRPORT IN US	20031008	267	100	121.9	38.04306	-87.5203	0	2400	0	2400	
GHCND:USW00093817	EVANSVILLE REGIONAL AIRPORT IN US	20031009	233	128	121.9	38.04306	-87.5203	0	2400	0	2400	
GHCND:USW00093817	EVANSVILLE REGIONAL AIRPORT IN US	20031010	250	144	121.9	38.04306	-87.5203	0	2400	0	2400	
GHCND:USW00093817	EVANSVILLE REGIONAL AIRPORT IN US	20031011	261	139	121.9	38.04306	-87.5203	0	2400	0	2400	
GHCND:USW00093817	EVANSVILLE REGIONAL AIRPORT IN US	20031012	228	83	121.9	38.04306	-87.5203	0	2400	0	2400	
GHCND:USW00093817	EVANSVILLE REGIONAL AIRPORT IN US	20031013	239	61	121.9	38.04306	-87.5203	0	2400	0	2400	
GHCND:USW00093817	EVANSVILLE REGIONAL AIRPORT IN US	20031014	194	94	121.9	38.04306	-87.5203	0	2400	0	2400	
GHCND:USW00093817	EVANSVILLE REGIONAL AIRPORT IN US	20031015	206	44	121.9	38.04306	-87.5203	0	2400	0	2400	
GHCND:USW00093817	EVANSVILLE REGIONAL AIRPORT IN US	20031016	239	83	121.9	38.04306	-87.5203	0	2400	0	2400	
GHCND:USW00093817	EVANSVILLE REGIONAL AIRPORT IN US	20031017	161	44	121.9	38.04306	-87.5203	0	2400	0	2400	
GHCND:USW00093817	EVANSVILLE REGIONAL AIRPORT IN US	20031018	194	22	121.9	38.04306	-87.5203	0	2400	0	2400	
GHCND:USW00093817	EVANSVILLE REGIONAL AIRPORT IN US	20031019	250	67	121.9	38.04306	-87.5203	0	2400	0	2400	
GHCND:USW00093817	EVANSVILLE REGIONAL AIRPORT IN US	20031020	278	83	121.9	38.04306	-87.5203	0	2400	0	2400	
GHCND:USW00093817	EVANSVILLE REGIONAL AIRPORT IN US	20031021	239	122	121.9	38.04306	-87.5203	0	2400	0	2400	
GHCND:USW00093817	EVANSVILLE REGIONAL AIRPORT IN US	20031022	189	78	121.9	38.04306	-87.5203	0	2400	0	2400	
GHCND:USW00093817	EVANSVILLE REGIONAL AIRPORT IN US	20031023	206	78	121.9	38.04306	-87.5203	0	2400	0	2400	
GHCND:USW00093817	EVANSVILLE REGIONAL AIRPORT IN US	20031024	206	44	121.9	38.04306	-87.5203	0	2400	0	2400	
GHCND:USW00093817	EVANSVILLE REGIONAL AIRPORT IN US	20031025	228	100	121.9	38.04306	-87.5203	0	2400	0	2400	
GHCND:USW00093817	EVANSVILLE REGIONAL AIRPORT IN US	20031026	133	33	121.9	38.04306	-87.5203	0	2400	0	2400	
GHCND:USW00093817	EVANSVILLE REGIONAL AIRPORT IN US	20031027	128	28	121.9	38.04306	-87.5203	0	2400	0	2400	
GHCND:USW00093817	EVANSVILLE REGIONAL AIRPORT IN US	20031028	117	56	121.9	38.04306	-87.5203	0	2400	0	2400	
GHCND:USW00093817	EVANSVILLE REGIONAL AIRPORT IN US	20031029	139	22	121.9	38.04306	-87.5203	0	2400	0	2400	
GHCND:USW00093817	EVANSVILLE REGIONAL AIRPORT IN US	20031030	244	83	121.9	38.04306	-87.5203	0	2400	0	2400	
GHCND:USW00093817	EVANSVILLE REGIONAL AIRPORT IN US	20031031	256	189	121.9	38.04306	-87.5203	0	2400	0	2400	
GHCND:USW00093817	EVANSVILLE REGIONAL AIRPORT IN US	20031101	206	133	121.9	38.04306	-87.5203	0	2400	0	2400	
GHCND:USW00093817	EVANSVILLE REGIONAL AIRPORT IN US	20031102	256	111	121.9	38.04306	-87.5203	0	2400	0	2400	
GHCND:USW00093817	EVANSVILLE REGIONAL AIRPORT IN US	20031103	267	94	121.9	38.04306	-87.5203	0	2400	0	2400	
GHCND:USW00093817	EVANSVILLE REGIONAL AIRPORT IN US	20031104	267	117	121.9	38.04306	-87.5203	0	2400	0	2400	
GHCND:USW00093817	EVANSVILLE REGIONAL AIRPORT IN US	20031105	200	78	121.9	38.04306	-87.5203	0	2400	0	2400	
GHCND:USW00093817	EVANSVILLE REGIONAL AIRPORT IN US	20031106	89	56	121.9	38.04306	-87.5203	0	2400	0	2400	
GHCND:USW00093817	EVANSVILLE REGIONAL AIRPORT IN US	20031107	89	6	121.9	38.04306	-87.5203	0	2400	0	2400	
GHCND:USW00093817	EVANSVILLE REGIONAL AIRPORT IN US	20031108	100	-17	121.9	38.04306	-87.5203	0	2400	0	2400	
GHCND:USW00093817	EVANSVILLE REGIONAL AIRPORT IN US	20031109	106	-22	121.9	38.04306	-87.5203	0	2400	0	2400	
GHCND:USW00093817	EVANSVILLE REGIONAL AIRPORT IN US	20031110	183	39	121.9	38.04306	-87.5203	0	2400	0	2400	
GHCND:USW00093817	EVANSVILLE REGIONAL AIRPORT IN US	20031111	206	156	121.9	38.04306	-87.5203	0	2400	0	2400	
GHCND:USW00093817	EVANSVILLE REGIONAL AIRPORT IN US	20031112	222	56	121.9	38.04306	-87.5203	0	2400	0	2400	
GHCND:USW00093817	EVANSVILLE REGIONAL AIRPORT IN US	20031113	83	0	121.9	38.04306	-87.5203	0	2400	0	2400	
GHCND:USW00093817	EVANSVILLE REGIONAL AIRPORT IN US	20031114	72	-11	121.9	38.04306	-87.5203	0	2400	0	2400	
GHCND:USW00093817	EVANSVILLE REGIONAL AIRPORT IN US	20031115	89	44	121.9	38.04306	-87.5203	0	2400	0	2400	
GHCND:USW00093817	EVANSVILLE REGIONAL AIRPORT IN US	20031116	122	83	121.9	38.04306	-87.5203	0	2400	0	2400	
GHCND:USW00093817	EVANSVILLE REGIONAL AIRPORT IN US	20031117	183	94	121.9	38.04306	-87.5203	0	2400	0	2400	
GHCND:USW00093817	EVANSVILLE REGIONAL AIRPORT IN US	20031118	200	144	121.9	38.04306	-87.5203	0	2400	0	2400	
GHCND:USW00093817	EVANSVILLE REGIONAL AIRPORT IN US	20031119	156	61	121.9	38.04306	-87.5203	0	2400	0	2400	
GHCND:USW00093817	EVANSVILLE REGIONAL AIRPORT IN US	20031120	211	28	121.9	38.04306	-87.5203	0	2400	0	2400	
GHCND:USW00093817	EVANSVILLE REGIONAL AIRPORT IN US	20031121	211	56	121.9	38.04306	-87.5203	0	2400	0	2400	
GHCND:USW00093817	EVANSVILLE REGIONAL AIRPORT IN US	20031122	228	106	121.9	38.04306	-87.5203	0	2400	0	2400	
GHCND:USW00093817	EVANSVILLE REGIONAL AIRPORT IN US	20031123	211	33	121.9	38.04306	-87.5203	0	2400	0	2400	
GHCND:USW00093817	EVANSVILLE REGIONAL AIRPORT IN US	20031124	33	-28	121.9	38.04306	-87.5203	0	2400	0	2400	
GHCND:USW00093817	EVANSVILLE REGIONAL AIRPORT IN US	20031125	72	-28	121.9	38.04306	-87.5203	0	2400	0	2400	
GHCND:USW00093817	EVANSVILLE REGIONAL AIRPORT IN US	20031126	128	44	121.9	38.04306	-87.5203	0	2400	0	2400	
GHCND:USW00093817	EVANSVILLE REGIONAL AIRPORT IN US	20031127	128	67	121.9	38.04306	-87.5203	0	2400	0	2400	
GHCND:USW00093817	EVANSVILLE REGIONAL AIRPORT IN US	20031128	67	-11	121.9	38.04306	-87.5203	0	2400	0	2400	
GHCND:USW00093817	EVANSVILLE REGIONAL AIRPORT IN US	20031129	56	-28	121.9	38.04306	-87.5203	0	2400	0	2400	
GHCND:USW00093817	EVANSVILLE REGIONAL AIRPORT IN US	20031130	144	39	121.9	38.04306	-87.5203	0	2400	0	2400	
GHCND:USW00093817	EVANSVILLE REGIONAL AIRPORT IN US	20031201	94	-6	121.9	38.04306	-87.5203	0	2400	0	2400	
GHCND:USW00093817	EVANSVILLE REGIONAL AIRPORT IN US	20031202	67	-6	121.9	38.04306	-87.5203	0	2400	0	2400	
GHCND:USW00093817	EVANSVILLE REGIONAL AIRPORT IN US	20031203	94	22	121.9	38.04306	-87.5203	0	2400	0	2400	
GHCND:USW00093817	EVANSVILLE REGIONAL AIRPORT IN US	20031204	72	56	121.9	38.04306	-87.5203	0	2400	0	2400	
GHCND:USW00093817	EVANSVILLE REGIONAL AIRPORT IN US	20031205	56	22	121.9	38.04306	-87.5203	0	2400	0	2400	
GHCND:USW00093817	EVANSVILLE REGIONAL AIRPORT IN US	20031206	78	-17	121.9	38.04306	-87.5203	0	2400	0	2400	
GHCND:USW00093817	EVANSVILLE REGIONAL AIRPORT IN US	20031207	89	-22	121.9	38.04306	-87.5203	0	2400	0	2400	
GHCND:USW00093817	EVANSVILLE REGIONAL AIRPORT IN US	20031208	117	22	121.9	38.04306	-87.5203	0	2400	0	2400	
GHCND:USW00093817	EVANSVILLE REGIONAL AIRPORT IN US	20031209	150	106	121.9	38.04306	-87.5203	0	2400	0	2400	
GHCND:USW00093817	EVANSVILLE REGIONAL AIRPORT IN US	20031210	128	6	121.9	38.04306	-87.5203	0	2400	0	2400	
GHCND:USW00093817	EVANSVILLE REGIONAL AIRPORT IN US	20031211	6	-44	121.9	38.04306	-87.5203	0	2400	0	2400	
GHCND:USW00093817	EVANSVILLE REGIONAL AIRPORT IN US	20031212	6	-67	121.9	38.04306	-87.5203	0	2400	0	2400	
GHCND:USW00093817	EVANSVILLE REGIONAL AIRPORT IN US	20031213	0	-22	121.9	38.04306	-87.5203	0	2400	0	2400	
GHCND:USW00093817	EVANSVILLE REGIONAL AIRPORT IN US	20031214	-6	-17	121.9	38.04306	-87.5203	0	2400	0	2400	
GHCND:USW00093817	EVANSVILLE REGIONAL AIRPORT IN US	20031215	78	-6	121.9	38.04306	-87.5203	0	2400	0	2400	
GHCND:USW00093817	EVANSVILLE REGIONAL AIRPORT IN US	20031216	111	0	121.9	38.04306	-87.5203	0	2400	0	2400	
GHCND:USW00093817	EVANSVILLE REGIONAL AIRPORT IN US	20031217	50	-22	121.9	38.04306	-87.5203	0	2400	0	2400	
GHCND:USW00093817	EVANSVILLE REGIONAL AIRPORT IN US	20031218	44	6	121.9	38.04306	-87.5203	0	2400	0	2400	
GHCND:USW00093817	EVANSVILLE REGIONAL AIRPORT IN US	20031219	17	-44	121.9	38.04306	-87.5203	0	2400	0	2400	
GHCND:USW00093817	EVANSVILLE REGIONAL AIRPORT IN US	20031220	6	-72	121.9	38.04306	-87.5203	0	2400	0	2400	
GHCND:USW00093817	EVANSVILLE REGIONAL AIRPORT IN US	20031221	111	-28	121.9	38.04306	-87.5203	0	2400	0	2400	
GHCND:USW00093817	EVANSVILLE REGIONAL AIRPORT IN US	20031222	133	67	121.9	38.04306	-87.5203	0	2400	0	2400	
GHCND:USW00093817	EVANSVILLE REGIONAL AIRPORT IN US	20031223	122	11	121.9	38.04306	-87.5203	0	2400	0	2400	
GHCND:USW00093817	EVANSVILLE REGIONAL AIRPORT IN US	20031224	11	-22	121.9	38.04306	-87.5203	0	2400	0	2400	
GHCND:USW00093817	EVANSVILLE REGIONAL AIRPORT IN US	20031225	44	-50	121.9	38.04306	-87.5203	0	2400	0	2400	
GHCND:USW00093817	EVANSVILLE REGIONAL AIRPORT IN US	20031226	83	-56	121.9	38.04306	-87.5203	0	2400	0	2400	
GHCND:USW00093817	EVANSVILLE REGIONAL AIRPORT IN US	20031227	133	-39	121.9	38.04306	-87.5203	0	2400	0	2400	
GHCND:USW00093817	EVANSVILLE REGIONAL AIRPORT IN US	20031228	178	50	121.9	38.04306	-87.5203	0	2400	0	2400	
GHCND:USW00093817	EVANSVILLE REGIONAL AIRPORT IN US	20031229	128	11	121.9	38.04306	-87.5203	0	2400	0	2400	
GHCND:USW00093817	EVANSVILLE REGIONAL AIRPORT IN US	20031230	94	-33	121.9	38.04306	-87.5203	0	2400	0	2400	

GHCND:USW00093817	EVANSVILLE REGIONAL AIRPORT IN US	20031231	122	-11	121.9	38.04306	-87.5203	0	2400	0	2400
GHCND:USW00093817	EVANSVILLE REGIONAL AIRPORT IN US	20040101	144	-17	121.9	38.04306	-87.5203	0	2400	0	2400
GHCND:USW00093817	EVANSVILLE REGIONAL AIRPORT IN US	20040102	183	122	121.9	38.04306	-87.5203	0	2400	0	2400
GHCND:USW00093817	EVANSVILLE REGIONAL AIRPORT IN US	20040103	189	111	121.9	38.04306	-87.5203	0	2400	0	2400
GHCND:USW00093817	EVANSVILLE REGIONAL AIRPORT IN US	20040104	172	28	121.9	38.04306	-87.5203	0	2400	0	2400
GHCND:USW00093817	EVANSVILLE REGIONAL AIRPORT IN US	20040105	28	-56	121.9	38.04306	-87.5203	0	2400	0	2400
GHCND:USW00093817	EVANSVILLE REGIONAL AIRPORT IN US	20040106	-56	-117	121.9	38.04306	-87.5203	0	2400	0	2400
GHCND:USW00093817	EVANSVILLE REGIONAL AIRPORT IN US	20040107	-11	-106	121.9	38.04306	-87.5203	0	2400	0	2400
GHCND:USW00093817	EVANSVILLE REGIONAL AIRPORT IN US	20040108	28	-11	121.9	38.04306	-87.5203	0	2400	0	2400
GHCND:USW00093817	EVANSVILLE REGIONAL AIRPORT IN US	20040109	28	-33	121.9	38.04306	-87.5203	0	2400	0	2400
GHCND:USW00093817	EVANSVILLE REGIONAL AIRPORT IN US	20040110	6	-78	121.9	38.04306	-87.5203	0	2400	0	2400
GHCND:USW00093817	EVANSVILLE REGIONAL AIRPORT IN US	20040111	94	-39	121.9	38.04306	-87.5203	0	2400	0	2400
GHCND:USW00093817	EVANSVILLE REGIONAL AIRPORT IN US	20040112	100	-22	121.9	38.04306	-87.5203	0	2400	0	2400
GHCND:USW00093817	EVANSVILLE REGIONAL AIRPORT IN US	20040113	78	-44	121.9	38.04306	-87.5203	0	2400	0	2400
GHCND:USW00093817	EVANSVILLE REGIONAL AIRPORT IN US	20040114	111	-50	121.9	38.04306	-87.5203	0	2400	0	2400
GHCND:USW00093817	EVANSVILLE REGIONAL AIRPORT IN US	20040115	28	-44	121.9	38.04306	-87.5203	0	2400	0	2400
GHCND:USW00093817	EVANSVILLE REGIONAL AIRPORT IN US	20040116	61	-50	121.9	38.04306	-87.5203	0	2400	0	2400
GHCND:USW00093817	EVANSVILLE REGIONAL AIRPORT IN US	20040117	72	28	121.9	38.04306	-87.5203	0	2400	0	2400
GHCND:USW00093817	EVANSVILLE REGIONAL AIRPORT IN US	20040118	67	-61	121.9	38.04306	-87.5203	0	2400	0	2400
GHCND:USW00093817	EVANSVILLE REGIONAL AIRPORT IN US	20040119	-56	-89	121.9	38.04306	-87.5203	0	2400	0	2400
GHCND:USW00093817	EVANSVILLE REGIONAL AIRPORT IN US	20040120	-6	-94	121.9	38.04306	-87.5203	0	2400	0	2400
GHCND:USW00093817	EVANSVILLE REGIONAL AIRPORT IN US	20040121	44	-50	121.9	38.04306	-87.5203	0	2400	0	2400
GHCND:USW00093817	EVANSVILLE REGIONAL AIRPORT IN US	20040122	17	-69	121.9	38.04306	-87.5203	0	2400	0	2400
GHCND:USW00093817	EVANSVILLE REGIONAL AIRPORT IN US	20040123	44	-106	121.9	38.04306	-87.5203	0	2400	0	2400
GHCND:USW00093817	EVANSVILLE REGIONAL AIRPORT IN US	20040124	39	-22	121.9	38.04306	-87.5203	0	2400	0	2400
GHCND:USW00093817	EVANSVILLE REGIONAL AIRPORT IN US	20040125	0	-39	121.9	38.04306	-87.5203	0	2400	0	2400
GHCND:USW00093817	EVANSVILLE REGIONAL AIRPORT IN US	20040126	11	-11	121.9	38.04306	-87.5203	0	2400	0	2400
GHCND:USW00093817	EVANSVILLE REGIONAL AIRPORT IN US	20040127	0	-89	121.9	38.04306	-87.5203	0	2400	0	2400
GHCND:USW00093817	EVANSVILLE REGIONAL AIRPORT IN US	20040128	-17	-122	121.9	38.04306	-87.5203	0	2400	0	2400
GHCND:USW00093817	EVANSVILLE REGIONAL AIRPORT IN US	20040129	-6	-106	121.9	38.04306	-87.5203	0	2400	0	2400
GHCND:USW00093817	EVANSVILLE REGIONAL AIRPORT IN US	20040130	-106	-183	121.9	38.04306	-87.5203	0	2400	0	2400
GHCND:USW00093817	EVANSVILLE REGIONAL AIRPORT IN US	20040131	-56	-206	121.9	38.04306	-87.5203	0	2400	0	2400
GHCND:USW00093817	EVANSVILLE REGIONAL AIRPORT IN US	20040201	61	-117	121.9	38.04306	-87.5203	0	2400	0	2400
GHCND:USW00093817	EVANSVILLE REGIONAL AIRPORT IN US	20040202	56	6	121.9	38.04306	-87.5203	0	2400	0	2400
GHCND:USW00093817	EVANSVILLE REGIONAL AIRPORT IN US	20040203	33	-50	121.9	38.04306	-87.5203	0	2400	0	2400
GHCND:USW00093817	EVANSVILLE REGIONAL AIRPORT IN US	20040204	22	-78	121.9	38.04306	-87.5203	0	2400	0	2400
GHCND:USW00093817	EVANSVILLE REGIONAL AIRPORT IN US	20040205	39	-6	121.9	38.04306	-87.5203	0	2400	0	2400
GHCND:USW00093817	EVANSVILLE REGIONAL AIRPORT IN US	20040206	33	-22	121.9	38.04306	-87.5203	0	2400	0	2400
GHCND:USW00093817	EVANSVILLE REGIONAL AIRPORT IN US	20040207	-22	-67	121.9	38.04306	-87.5203	0	2400	0	2400
GHCND:USW00093817	EVANSVILLE REGIONAL AIRPORT IN US	20040208	-6	-67	121.9	38.04306	-87.5203	0	2400	0	2400
GHCND:USW00093817	EVANSVILLE REGIONAL AIRPORT IN US	20040209	39	-22	121.9	38.04306	-87.5203	0	2400	0	2400
GHCND:USW00093817	EVANSVILLE REGIONAL AIRPORT IN US	20040210	72	-33	121.9	38.04306	-87.5203	0	2400	0	2400
GHCND:USW00093817	EVANSVILLE REGIONAL AIRPORT IN US	20040211	83	-50	121.9	38.04306	-87.5203	0	2400	0	2400
GHCND:USW00093817	EVANSVILLE REGIONAL AIRPORT IN US	20040212	44	-44	121.9	38.04306	-87.5203	0	2400	0	2400
GHCND:USW00093817	EVANSVILLE REGIONAL AIRPORT IN US	20040213	-6	-50	121.9	38.04306	-87.5203	0	2400	0	2400
GHCND:USW00093817	EVANSVILLE REGIONAL AIRPORT IN US	20040214	83	-44	121.9	38.04306	-87.5203	0	2400	0	2400
GHCND:USW00093817	EVANSVILLE REGIONAL AIRPORT IN US	20040215	72	-56	121.9	38.04306	-87.5203	0	2400	0	2400
GHCND:USW00093817	EVANSVILLE REGIONAL AIRPORT IN US	20040216	39	-78	121.9	38.04306	-87.5203	0	2400	0	2400
GHCND:USW00093817	EVANSVILLE REGIONAL AIRPORT IN US	20040217	72	-44	121.9	38.04306	-87.5203	0	2400	0	2400
GHCND:USW00093817	EVANSVILLE REGIONAL AIRPORT IN US	20040218	100	-56	121.9	38.04306	-87.5203	0	2400	0	2400
GHCND:USW00093817	EVANSVILLE REGIONAL AIRPORT IN US	20040219	188	22	121.9	38.04306	-87.5203	0	2400	0	2400
GHCND:USW00093817	EVANSVILLE REGIONAL AIRPORT IN US	20040220	150	61	121.9	38.04306	-87.5203	0	2400	0	2400
GHCND:USW00093817	EVANSVILLE REGIONAL AIRPORT IN US	20040221	61	-6	121.9	38.04306	-87.5203	0	2400	0	2400
GHCND:USW00093817	EVANSVILLE REGIONAL AIRPORT IN US	20040222	111	-39	121.9	38.04306	-87.5203	0	2400	0	2400
GHCND:USW00093817	EVANSVILLE REGIONAL AIRPORT IN US	20040223	150	-17	121.9	38.04306	-87.5203	0	2400	0	2400
GHCND:USW00093817	EVANSVILLE REGIONAL AIRPORT IN US	20040224	100	11	121.9	38.04306	-87.5203	0	2400	0	2400
GHCND:USW00093817	EVANSVILLE REGIONAL AIRPORT IN US	20040225	94	0	121.9	38.04306	-87.5203	0	2400	0	2400
GHCND:USW00093817	EVANSVILLE REGIONAL AIRPORT IN US	20040226	117	-28	121.9	38.04306	-87.5203	0	2400	0	2400
GHCND:USW00093817	EVANSVILLE REGIONAL AIRPORT IN US	20040227	133	-44	121.9	38.04306	-87.5203	0	2400	0	2400
GHCND:USW00093817	EVANSVILLE REGIONAL AIRPORT IN US	20040228	161	-39	121.9	38.04306	-87.5203	0	2400	0	2400
GHCND:USW00093817	EVANSVILLE REGIONAL AIRPORT IN US	20040229	189	44	121.9	38.04306	-87.5203	0	2400	0	2400
GHCND:USW00093817	EVANSVILLE REGIONAL AIRPORT IN US	20040301	172	111	121.9	38.04306	-87.5203	0	2400	0	2400
GHCND:USW00093817	EVANSVILLE REGIONAL AIRPORT IN US	20040302	161	50	121.9	38.04306	-87.5203	0	2400	0	2400
GHCND:USW00093817	EVANSVILLE REGIONAL AIRPORT IN US	20040303	111	50	121.9	38.04306	-87.5203	0	2400	0	2400
GHCND:USW00093817	EVANSVILLE REGIONAL AIRPORT IN US	20040304	228	111	121.9	38.04306	-87.5203	0	2400	0	2400
GHCND:USW00093817	EVANSVILLE REGIONAL AIRPORT IN US	20040305	217	106	121.9	38.04306	-87.5203	0	2400	0	2400
GHCND:USW00093817	EVANSVILLE REGIONAL AIRPORT IN US	20040306	139	39	121.9	38.04306	-87.5203	0	2400	0	2400
GHCND:USW00093817	EVANSVILLE REGIONAL AIRPORT IN US	20040307	144	33	121.9	38.04306	-87.5203	0	2400	0	2400
GHCND:USW00093817	EVANSVILLE REGIONAL AIRPORT IN US	20040308	106	0	121.9	38.04306	-87.5203	0	2400	0	2400
GHCND:USW00093817	EVANSVILLE REGIONAL AIRPORT IN US	20040309	94	-17	121.9	38.04306	-87.5203	0	2400	0	2400
GHCND:USW00093817	EVANSVILLE REGIONAL AIRPORT IN US	20040310	111	-39	121.9	38.04306	-87.5203	0	2400	0	2400
GHCND:USW00093817	EVANSVILLE REGIONAL AIRPORT IN US	20040311	144	6	121.9	38.04306	-87.5203	0	2400	0	2400
GHCND:USW00093817	EVANSVILLE REGIONAL AIRPORT IN US	20040312	72	-39	121.9	38.04306	-87.5203	0	2400	0	2400
GHCND:USW00093817	EVANSVILLE REGIONAL AIRPORT IN US	20040313	122	-50	121.9	38.04306	-87.5203	0	2400	0	2400
GHCND:USW00093817	EVANSVILLE REGIONAL AIRPORT IN US	20040314	139	11	121.9	38.04306	-87.5203	0	2400	0	2400
GHCND:USW00093817	EVANSVILLE REGIONAL AIRPORT IN US	20040315	150	-28	121.9	38.04306	-87.5203	0	2400	0	2400
GHCND:USW00093817	EVANSVILLE REGIONAL AIRPORT IN US	20040316	56	28	121.9	38.04306	-87.5203	0	2400	0	2400
GHCND:USW00093817	EVANSVILLE REGIONAL AIRPORT IN US	20040317	139	28	121.9	38.04306	-87.5203	0	2400	0	2400
GHCND:USW00093817	EVANSVILLE REGIONAL AIRPORT IN US	20040318	189	28	121.9	38.04306	-87.5203	0	2400	0	2400
GHCND:USW00093817	EVANSVILLE REGIONAL AIRPORT IN US	20040319	161	-6	121.9	38.04306	-87.5203	0	2400	0	2400
GHCND:USW00093817	EVANSVILLE REGIONAL AIRPORT IN US	20040320	200	56	121.9	38.04306	-87.5203	0	2400	0	2400
GHCND:USW00093817	EVANSVILLE REGIONAL AIRPORT IN US	20040321	56	-17	121.9	38.04306	-87.5203	0	2400	0	2400
GHCND:USW00093817	EVANSVILLE REGIONAL AIRPORT IN US	20040322	-61	-44	121.9	38.04306	-87.5203	0	2400	0	2400
GHCND:USW00093817	EVANSVILLE REGIONAL AIRPORT IN US	20040323	156	-17	121.9	38.04306	-87.5203	0	2400	0	2400
GHCND:USW00093817	EVANSVILLE REGIONAL AIRPORT IN US	20040324	217	94	121.9	38.04306	-87.5203	0	2400	0	2400
GHCND:USW00093817	EVANSVILLE REGIONAL AIRPORT IN US	20040325	239	128	121.9	38.04306	-87.5203	0	2400	0	2400
GHCND:USW00093817	EVANSVILLE REGIONAL AIRPORT IN US	20040326	244	156	121.9	38.04306	-87.5203	0	2400	0	2400
GHCND:USW00093817	EVANSVILLE REGIONAL AIRPORT IN US	20040327	250	139	121.9	38.04306	-87.5203	0	2400	0	2400
GHCND:USW00093817	EVANSVILLE REGIONAL AIRPORT IN US	20040328	272	100	121.9	38.04306	-87.5203	0	2400	0	2400
GHCND:USW00093817	EVANSVILLE REGIONAL AIRPORT IN US	20040329	172	94	121.9	38.04306	-87.5203	0	2400	0	2400
GHCND:USW00093817	EVANSVILLE REGIONAL AIRPORT IN US	20040330	133	50	121.9	38.04306	-87.5203	0	2400	0	2400
GHCND:USW00093817	EVANSVILLE REGIONAL AIRPORT IN US	20040331	111	11	121.9	38.04306	-87.5203	0	2400	0	2400
GHCND:USW00093817	EVANSVILLE REGIONAL AIRPORT IN US	20040401	128	50	121.9	38.04306	-87.5203	0	2400	0	2400
GHCND:USW00093817	EVANSVILLE REGIONAL AIRPORT IN US	20040402	161	33	121.9	38.04306	-87.5203	0	2400	0	2400
GHCND:USW00093817	EVANSVILLE REGIONAL AIRPORT IN US	20040403	189	28	121.9	38.04306	-87.5203	0	2400	0	2400
GHCND:USW00093817	EVANSVILLE REGIONAL AIRPORT IN US	20040404	117	6	121.9	38.04306	-87.5203	0	2400	0	2400
GHCND:USW00093817	EVANSVILLE REGIONAL AIRPORT IN US	20040405	144	-6	121.9	38.04306	-87.5203	0	2400	0	2400
GHCND:USW00093817	EVANSVILLE REGIONAL AIRPORT IN US	20040406	206	22	121.9	38.04306	-87.5203	0	2400	0	2400
GHCND:USW00093817	EVANSVILLE REGIONAL AIRPORT IN US	20040407	244	89	121.9	38.04306	-87.5203	0	2400	0	2400
GHCND:USW00093817	EVANSVILLE REGIONAL AIRPORT IN US	20040408	189	83	121.9	38.04306	-87.5203	0	2400	0	2400
GHCND:USW00093817	EVANSVILLE REGIONAL AIRPORT IN US	20040409	189	28	121.9	38.04306	-87.5203	0	2400	0	2400
GHCND:USW00093817	EVANSVILLE REGIONAL AIRPORT IN US	20040410	183	83	121.9	38.04306	-87.5203	0	2400	0	2400
GHCND:USW00093817	EVANSVILLE REGIONAL AIRPORT IN US	20040411	156	89	121.9	38.04306	-87.5203	0	2400	0	2400
GHCND:USW00093817	EVANSVILLE REGIONAL AIRPORT IN US	20040412	122	56	121.9	38.04306	-87.5203	0	2400	0	2400
GHCND:USW00093817	EVANSVILLE REGIONAL AIRPORT IN US	20040413	100	39	121.9	38.04306	-87.5203	0	2400	0	2400
GHCND:USW00093817	EVANSVILLE REGIONAL AIRPORT IN US	20040414	183	33	121.9	38.04306	-87.5203	0	2400	0	2400
GHCND:USW00093817	EVANSVILLE REGIONAL AIRPORT IN US	20040415	222	28	121.9	38.04306	-87.5203	0	2400	0	2400
GHCND:USW00093817	EVANSVILLE REGIONAL AIRPORT IN US	20040416	256	133	121.9	38.04306	-87.5203	0	2400	0	2400
GHCND:USW00093817	EVANSVILLE REGIONAL AIRPORT IN US	20040417	283	150	121.9	38.04306	-87.5203	0	2400	0	2400
GHCND:USW00093817	EVANSVILLE REGIONAL AIRPORT IN US	20040418	283	161	121.9	38.04306	-87.5203	0	2400	0	2400
GHCND:USW00093817	EVANSVILLE REGIONAL AIRPORT IN US	20040419	244	167	121.9	38.04306	-87.5203	0	2400	0	2400
GHCND:USW00093817	EVANSVILLE REGIONAL AIRPORT IN US	20040420	272	156	121.9	38.04306	-87.5203	0	2400	0	2400
GHCND:USW00093817	EVANSVILLE REGIONAL AIRPORT IN US	20040421	222	150	121.9	38.04306	-87.5203	0	2400	0	2400
GHCND:USW00093817	EVANSVILLE REGIONAL AIRPORT IN US	20040422	217	128	121.9	38.04306	-87.5203	0	2400	0	2400
GHCND:USW00093817	EVANSVILLE REGIONAL AIRPORT IN US	20040423	183	111	121.9	38.04306	-87.5203	0	2400	0	2400
GHCND:USW00093817	EVANSVILLE REGIONAL AIRPORT IN US	20040424	211	117	121.9	38.04306	-87.5203	0	2400	0	2400
GHCND:USW00093817	EVANSVILLE REGIONAL AIRPORT IN US	20040425	222	111	121.9	38.04306	-87.5203	0	2400	0	2400
GHCND:USW00093817	EVANSVILLE REGIONAL AIRPORT IN US	20040426	211	78	121.9	38.04306	-87.5203	0	2400	0	2400
GHCND:USW00093817	EVANSVILLE REGIONAL AIRPORT IN US	20040427	156	44	121.9	38.04306	-87.5203	0	2400	0	2400
GHCND:USW00093817	EVANSVILLE REGIONAL AIRPORT IN US	20040428	250	44	121.9	38.04306	-87.5203	0	2400	0	2400
GHCND:USW00093817	EVANSVILLE REGIONAL AIRPORT IN US	20040429	261	133	121.9	38.04306	-87.5203	0	2400	0	2400
GHCND:USW00093817	EVANSVILLE REGIONAL AIRPORT IN US	20040430	250	161	121.9	38.04306	-87.5203	0	2400	0	2400
GHCND:USW00093817	EVANSVILLE REGIONAL AIRPORT IN US	20040501	239	83	121.9	38.04306	-87.5203	0	2400	0	2400
GHCND:USW00093817	EVANSVILLE REGIONAL AIRPORT IN US	20040502	161	83	121.9	38.04306	-87.5203	0	2400	0	2400
GHCND:USW00093817	EVANSVILLE REGIONAL AIRPORT IN US	20040503	144	50	121.9	38.04306	-87.5203	0	2400	0	2400
GHCND:USW00093817	EVANSVILLE REGIONAL AIRPORT IN US	20040504	200	44	121.9	38.04306	-87.5203	0	2400	0	2400
GHCND:USW00093817	EVANSVILLE REGIONAL AIRPORT IN US	20040505	267	100	121.9	38.04306	-87.5203	0	2400	0	2400
GHCND:USW00093817	EVANSVILLE REGIONAL AIRPORT IN US	20040506	289	150	121.9	38.04306	-87.5203	0	2400	0	2400
GHCND:USW00093817	EVANSVILLE REGIONAL AIRPORT IN US	20040507	306	144	121.9	38.04306	-87.5203	0	2400	0	2400
GHCND:USW00093817	EVANSVILLE REGIONAL AIRPORT IN US	20040508	300	139	121.9	38.04306	-87.5203	0	2400	0	2400
GHCND:USW00093817	EVANSVILLE REGIONAL AIRPORT IN US	20040509	294	172	121.9	38.04306	-87.5203	0	2400	0	2400
GHCND:USW00093817	EVANSVILLE REGIONAL AIRPORT IN US	20040510	278	172	121.9	38.04306	-87.5203	0	2400	0	2400
GHCND:USW00093817	EVANSVILLE REGIONAL AIRPORT IN US	20040511	294	161	121.9	38.04306	-87.5203	0	2400	0	2400
GHCND:USW00093817	EVANSVILLE REGIONAL AIRPORT IN US	20040512	294	194	121.9	38.04306	-87.5203	0	2400	0	2400
GHCND:USW00093817	EVANSVILLE REGIONAL AIRPORT IN US	20040513	256	194	121.9	38.04306	-87.5203	0	2400	0	2400
GHCND:USW00093817	EVANSVILLE REGIONAL AIRPORT IN US	20040514	256	133	121.9	38.04306	-87.5203	0	2400	0	2400
GHCND:USW00093817	EVANSVILLE REGIONAL AIRPORT IN US	20040515	167	122	121.9	38.04306	-87.5203	0	2400	0	2400
GHCND:USW00093817	EVANSVILLE REGIONAL AIRPORT IN US	20040516	228	139	121.9	38.04306	-87.5203	0	2400	0	2400
GHCND:USW00093817	EVANSVILLE REGIONAL AIRPORT IN US	20040517	272	150	121.9	38.04306	-87.5203	0	2400	0	2400
GHCND:USW00093817	EVANSVILLE REGIONAL AIRPORT IN US	20040518	283	194	121.9	38.04306	-87.5203	0	2400	0	2400
GHCND:USW00093817	EVANSVILLE REGIONAL AIRPORT IN US	20040519	272	194	121.9	38.04306	-87.5203	0	2400	0	2400
GHCND:USW00093817	EVANSVILLE REGIONAL AIRPORT IN US	20040520	317	211	121.9	38.04306	-87.5203	0	2400	0	2400
GHCND:USW00093817	EVANSVILLE REGIONAL AIRPORT IN US	20040521	311	222	121.9	38.04306	-87.5203	0	2400	0	2400
GHCND:USW00093817	EVANSVILLE REGIONAL AIRPORT IN US	20040522	311	211	121.9	38.04306	-87.5203	0	2400	0	2400
GHCND:USW00093817	EVANSVILLE REGIONAL AIRPORT IN US	20040523	294	217	121.9	38.04306	-87.5203	0	2400	0	2400
GHCND:USW00093817	EVANSVILLE REGIONAL AIRPORT IN US	20040524	300	200	121.9	38.04306	-87.5203	0	2400	0	2400
GHCND:USW00093817	EVANSVILLE REGIONAL AIRPORT IN US	20040525	283	183	121.9	38.04306	-87.5203	0	2400	0	2400
GHCND:USW00093817	EVANSVILLE REGIONAL AIRPORT IN US	20040526	206	172	121.9	38.04306	-87.5203	0	2400	0	2400
GHCND:USW00093817	EVANSVILLE REGIONAL AIRPORT IN US	20040527	300	172	121.9	38.04306	-87.5203	0	2400	0	2400
GHCND:USW00093817	EVANSVILLE REGIONAL AIRPORT IN US	20040528	278	178	121.9	38.04306	-87.5203	0	2400	0	2400
GHCND:USW00093817	EVANSVILLE REGIONAL AIRPORT IN US	20040529	278	156	121.9	38.04306	-87.5203	0	2400	0	2400
GHCND:USW00093817	EVANSVILLE REGIONAL AIRPORT IN US	20040530	300	189	121.9	38.04306	-87.5203	0	2400	0	2400
GHCND:USW00093817	EVANSVILLE REGIONAL AIRPORT IN US	20040531	261	161	121.9	38.04306	-87.5203	0	2400	0	2400
GHCND:USW00093817	EVANSVILLE REGIONAL AIRPORT IN US	20040601	278	144	121.9	38.04306	-87.5203	0	2400	0	2400
GHCND:USW00093817	EVANSVILLE REGIONAL AIRPORT IN US	20040602	272	156	121.9	38.04306	-87.5203	0	2400	0	2400
GHCND:USW00093817	EVANSVILLE REGIONAL AIRPORT IN US	20040603	250	144	121.9	38.04306	-87.5203	0	2400	0	2400
GHCND:USW00093817	EVANSVILLE REGIONAL AIRPORT IN US	20040604	267	150	121.9	38.04306	-87.5203	0	2400	0	2400
GHCND:USW00093817	EVANSVILLE REGIONAL AIRPORT IN US	20040605	261	183	121.9	38.04306	-87.5203	0	2400	0	2400
GHCND:USW00093817	EVANSVILLE REGIONAL AIRPORT IN US	20040606	272	178	121.9	38.04306	-87.5203	0	2400	0	2400
GHCND:USW00093817	EVANSVILLE REGIONAL AIRPORT IN US	20040607	311	167	121.9	38.04306	-87.5203	0	2400	0	2400
GHCND:USW00093817	EVANSVILLE REGIONAL AIRPORT IN US	20040608	317	217	121.9	38.04306	-87.5203	0	2400	0	2400
GHCND:USW00093817	EVANSVILLE REGIONAL AIRPORT IN US	20040609	311	222	121.9	38.04306	-87.5203	0	2400	0	2400
GHCND:USW00093817	EVANSVILLE REGIONAL AIRPORT IN US	20040610	317	211	121.9	38.04306	-87.5203	0	2400	0	2400
GHCND:USW00093817	EVANSVILLE REGIONAL AIRPORT IN US	20040611	328	233	121.9	38.04306	-87.5203	0	2400	0	2400
GHCND:USW00093817	EVANSVILLE REGIONAL AIRPORT IN US	20040612	289	200	121.9	38.04306	-87.5203	0	2400	0	2400
GHCND:USW00093817	EVANSVILLE REGIONAL AIRPORT IN US	20040613	294	189	121.9	38.04306	-87.5203	0	2400	0	2400
GHCND:USW00093817	EVANSVILLE REGIONAL AIRPORT IN US	20040614	311	211	121.9	38.04306	-87.5203	0	2400	0	2400
GHCND:USW00093817	EVANSVILLE REGIONAL AIRPORT IN US	20040615	289	228	121.9	38.04306	-87.5203	0	2400	0	2400
GHCND:USW00093817	EVANSVILLE REGIONAL AIRPORT IN US	20040616	317	228	121.9	38.04306	-87.5203	0	2400	0	2400
GHCND:USW00093817	EVANSVILLE REGIONAL AIRPORT IN US	20040617	294	228	121.9	38.04306	-87.5203	0	2400	0	2400

GHCND:USW00093817	EVANSVILLE REGIONAL AIRPORT IN US	20040618	311	206	121.9	38.04306	-87.5203	0	2400	0	2400
GHCND:USW00093817	EVANSVILLE REGIONAL AIRPORT IN US	20040619	261	161	121.9	38.04306	-87.5203	0	2400	0	2400
GHCND:USW00093817	EVANSVILLE REGIONAL AIRPORT IN US	20040620	261	122	121.9	38.04306	-87.5203	0	2400	0	2400
GHCND:USW00093817	EVANSVILLE REGIONAL AIRPORT IN US	20040621	283	156	121.9	38.04306	-87.5203	0	2400	0	2400
GHCND:USW00093817	EVANSVILLE REGIONAL AIRPORT IN US	20040622	283	172	121.9	38.04306	-87.5203	0	2400	0	2400
GHCND:USW00093817	EVANSVILLE REGIONAL AIRPORT IN US	20040623	278	144	121.9	38.04306	-87.5203	0	2400	0	2400
GHCND:USW00093817	EVANSVILLE REGIONAL AIRPORT IN US	20040624	294	150	121.9	38.04306	-87.5203	0	2400	0	2400
GHCND:USW00093817	EVANSVILLE REGIONAL AIRPORT IN US	20040625	261	183	121.9	38.04306	-87.5203	0	2400	0	2400
GHCND:USW00093817	EVANSVILLE REGIONAL AIRPORT IN US	20040626	261	144	121.9	38.04306	-87.5203	0	2400	0	2400
GHCND:USW00093817	EVANSVILLE REGIONAL AIRPORT IN US	20040627	278	128	121.9	38.04306	-87.5203	0	2400	0	2400
GHCND:USW00093817	EVANSVILLE REGIONAL AIRPORT IN US	20040628	272	172	121.9	38.04306	-87.5203	0	2400	0	2400
GHCND:USW00093817	EVANSVILLE REGIONAL AIRPORT IN US	20040629	289	167	121.9	38.04306	-87.5203	0	2400	0	2400
GHCND:USW00093817	EVANSVILLE REGIONAL AIRPORT IN US	20040630	306	178	121.9	38.04306	-87.5203	0	2400	0	2400
GHCND:USW00093817	EVANSVILLE REGIONAL AIRPORT IN US	20040701	289	194	121.9	38.04306	-87.5203	0	2400	0	2400
GHCND:USW00093817	EVANSVILLE REGIONAL AIRPORT IN US	20040702	306	217	121.9	38.04306	-87.5203	0	2400	0	2400
GHCND:USW00093817	EVANSVILLE REGIONAL AIRPORT IN US	20040703	300	228	121.9	38.04306	-87.5203	0	2400	0	2400
GHCND:USW00093817	EVANSVILLE REGIONAL AIRPORT IN US	20040704	317	222	121.9	38.04306	-87.5203	0	2400	0	2400
GHCND:USW00093817	EVANSVILLE REGIONAL AIRPORT IN US	20040705	311	211	121.9	38.04306	-87.5203	0	2400	0	2400
GHCND:USW00093817	EVANSVILLE REGIONAL AIRPORT IN US	20040706	317	189	121.9	38.04306	-87.5203	0	2400	0	2400
GHCND:USW00093817	EVANSVILLE REGIONAL AIRPORT IN US	20040707	278	178	121.9	38.04306	-87.5203	0	2400	0	2400
GHCND:USW00093817	EVANSVILLE REGIONAL AIRPORT IN US	20040708	294	167	121.9	38.04306	-87.5203	0	2400	0	2400
GHCND:USW00093817	EVANSVILLE REGIONAL AIRPORT IN US	20040709	328	217	121.9	38.04306	-87.5203	0	2400	0	2400
GHCND:USW00093817	EVANSVILLE REGIONAL AIRPORT IN US	20040710	311	217	121.9	38.04306	-87.5203	0	2400	0	2400
GHCND:USW00093817	EVANSVILLE REGIONAL AIRPORT IN US	20040711	317	222	121.9	38.04306	-87.5203	0	2400	0	2400
GHCND:USW00093817	EVANSVILLE REGIONAL AIRPORT IN US	20040712	317	222	121.9	38.04306	-87.5203	0	2400	0	2400
GHCND:USW00093817	EVANSVILLE REGIONAL AIRPORT IN US	20040713	339	200	121.9	38.04306	-87.5203	0	2400	0	2400
GHCND:USW00093817	EVANSVILLE REGIONAL AIRPORT IN US	20040714	289	206	121.9	38.04306	-87.5203	0	2400	0	2400
GHCND:USW00093817	EVANSVILLE REGIONAL AIRPORT IN US	20040715	294	183	121.9	38.04306	-87.5203	0	2400	0	2400
GHCND:USW00093817	EVANSVILLE REGIONAL AIRPORT IN US	20040716	294	178	121.9	38.04306	-87.5203	0	2400	0	2400
GHCND:USW00093817	EVANSVILLE REGIONAL AIRPORT IN US	20040717	283	200	121.9	38.04306	-87.5203	0	2400	0	2400
GHCND:USW00093817	EVANSVILLE REGIONAL AIRPORT IN US	20040718	278	183	121.9	38.04306	-87.5203	0	2400	0	2400
GHCND:USW00093817	EVANSVILLE REGIONAL AIRPORT IN US	20040719	283	178	121.9	38.04306	-87.5203	0	2400	0	2400
GHCND:USW00093817	EVANSVILLE REGIONAL AIRPORT IN US	20040720	300	178	121.9	38.04306	-87.5203	0	2400	0	2400
GHCND:USW00093817	EVANSVILLE REGIONAL AIRPORT IN US	20040721	322	222	121.9	38.04306	-87.5203	0	2400	0	2400
GHCND:USW00093817	EVANSVILLE REGIONAL AIRPORT IN US	20040722	328	217	121.9	38.04306	-87.5203	0	2400	0	2400
GHCND:USW00093817	EVANSVILLE REGIONAL AIRPORT IN US	20040723	294	206	121.9	38.04306	-87.5203	0	2400	0	2400
GHCND:USW00093817	EVANSVILLE REGIONAL AIRPORT IN US	20040724	272	172	121.9	38.04306	-87.5203	0	2400	0	2400
GHCND:USW00093817	EVANSVILLE REGIONAL AIRPORT IN US	20040725	206	161	121.9	38.04306	-87.5203	0	2400	0	2400
GHCND:USW00093817	EVANSVILLE REGIONAL AIRPORT IN US	20040726	206	144	121.9	38.04306	-87.5203	0	2400	0	2400
GHCND:USW00093817	EVANSVILLE REGIONAL AIRPORT IN US	20040727	250	133	121.9	38.04306	-87.5203	0	2400	0	2400
GHCND:USW00093817	EVANSVILLE REGIONAL AIRPORT IN US	20040728	278	133	121.9	38.04306	-87.5203	0	2400	0	2400
GHCND:USW00093817	EVANSVILLE REGIONAL AIRPORT IN US	20040729	267	167	121.9	38.04306	-87.5203	0	2400	0	2400
GHCND:USW00093817	EVANSVILLE REGIONAL AIRPORT IN US	20040730	261	194	121.9	38.04306	-87.5203	0	2400	0	2400
GHCND:USW00093817	EVANSVILLE REGIONAL AIRPORT IN US	20040731	278	194	121.9	38.04306	-87.5203	0	2400	0	2400
GHCND:USW00093817	EVANSVILLE REGIONAL AIRPORT IN US	20040801	306	172	121.9	38.04306	-87.5203	0	2400	0	2400
GHCND:USW00093817	EVANSVILLE REGIONAL AIRPORT IN US	20040802	306	178	121.9	38.04306	-87.5203	0	2400	0	2400
GHCND:USW00093817	EVANSVILLE REGIONAL AIRPORT IN US	20040803	322	189	121.9	38.04306	-87.5203	0	2400	0	2400
GHCND:USW00093817	EVANSVILLE REGIONAL AIRPORT IN US	20040804	317	233	121.9	38.04306	-87.5203	0	2400	0	2400
GHCND:USW00093817	EVANSVILLE REGIONAL AIRPORT IN US	20040805	272	178	121.9	38.04306	-87.5203	0	2400	0	2400
GHCND:USW00093817	EVANSVILLE REGIONAL AIRPORT IN US	20040806	250	139	121.9	38.04306	-87.5203	0	2400	0	2400
GHCND:USW00093817	EVANSVILLE REGIONAL AIRPORT IN US	20040807	261	100	121.9	38.04306	-87.5203	0	2400	0	2400
GHCND:USW00093817	EVANSVILLE REGIONAL AIRPORT IN US	20040808	289	128	121.9	38.04306	-87.5203	0	2400	0	2400
GHCND:USW00093817	EVANSVILLE REGIONAL AIRPORT IN US	20040809	294	172	121.9	38.04306	-87.5203	0	2400	0	2400
GHCND:USW00093817	EVANSVILLE REGIONAL AIRPORT IN US	20040810	294	161	121.9	38.04306	-87.5203	0	2400	0	2400
GHCND:USW00093817	EVANSVILLE REGIONAL AIRPORT IN US	20040811	272	128	121.9	38.04306	-87.5203	0	2400	0	2400
GHCND:USW00093817	EVANSVILLE REGIONAL AIRPORT IN US	20040812	200	122	121.9	38.04306	-87.5203	0	2400	0	2400
GHCND:USW00093817	EVANSVILLE REGIONAL AIRPORT IN US	20040813	228	117	121.9	38.04306	-87.5203	0	2400	0	2400
GHCND:USW00093817	EVANSVILLE REGIONAL AIRPORT IN US	20040814	250	89	121.9	38.04306	-87.5203	0	2400	0	2400
GHCND:USW00093817	EVANSVILLE REGIONAL AIRPORT IN US	20040815	261	100	121.9	38.04306	-87.5203	0	2400	0	2400
GHCND:USW00093817	EVANSVILLE REGIONAL AIRPORT IN US	20040816	267	100	121.9	38.04306	-87.5203	0	2400	0	2400
GHCND:USW00093817	EVANSVILLE REGIONAL AIRPORT IN US	20040817	283	117	121.9	38.04306	-87.5203	0	2400	0	2400
GHCND:USW00093817	EVANSVILLE REGIONAL AIRPORT IN US	20040818	328	200	121.9	38.04306	-87.5203	0	2400	0	2400
GHCND:USW00093817	EVANSVILLE REGIONAL AIRPORT IN US	20040819	328	206	121.9	38.04306	-87.5203	0	2400	0	2400
GHCND:USW00093817	EVANSVILLE REGIONAL AIRPORT IN US	20040820	261	189	121.9	38.04306	-87.5203	0	2400	0	2400
GHCND:USW00093817	EVANSVILLE REGIONAL AIRPORT IN US	20040821	272	150	121.9	38.04306	-87.5203	0	2400	0	2400
GHCND:USW00093817	EVANSVILLE REGIONAL AIRPORT IN US	20040822	283	133	121.9	38.04306	-87.5203	0	2400	0	2400
GHCND:USW00093817	EVANSVILLE REGIONAL AIRPORT IN US	20040823	294	161	121.9	38.04306	-87.5203	0	2400	0	2400
GHCND:USW00093817	EVANSVILLE REGIONAL AIRPORT IN US	20040824	311	189	121.9	38.04306	-87.5203	0	2400	0	2400
GHCND:USW00093817	EVANSVILLE REGIONAL AIRPORT IN US	20040825	317	206	121.9	38.04306	-87.5203	0	2400	0	2400
GHCND:USW00093817	EVANSVILLE REGIONAL AIRPORT IN US	20040826	317	194	121.9	38.04306	-87.5203	0	2400	0	2400
GHCND:USW00093817	EVANSVILLE REGIONAL AIRPORT IN US	20040827	328	239	121.9	38.04306	-87.5203	0	2400	0	2400
GHCND:USW00093817	EVANSVILLE REGIONAL AIRPORT IN US	20040828	300	200	121.9	38.04306	-87.5203	0	2400	0	2400
GHCND:USW00093817	EVANSVILLE REGIONAL AIRPORT IN US	20040829	250	200	121.9	38.04306	-87.5203	0	2400	0	2400
GHCND:USW00093817	EVANSVILLE REGIONAL AIRPORT IN US	20040830	272	161	121.9	38.04306	-87.5203	0	2400	0	2400
GHCND:USW00093817	EVANSVILLE REGIONAL AIRPORT IN US	20040831	289	144	121.9	38.04306	-87.5203	0	2400	0	2400
GHCND:USW00093817	EVANSVILLE REGIONAL AIRPORT IN US	20040901	283	139	121.9	38.04306	-87.5203	0	2400	0	2400
GHCND:USW00093817	EVANSVILLE REGIONAL AIRPORT IN US	20040902	283	156	121.9	38.04306	-87.5203	0	2400	0	2400
GHCND:USW00093817	EVANSVILLE REGIONAL AIRPORT IN US	20040903	278	194	121.9	38.04306	-87.5203	0	2400	0	2400
GHCND:USW00093817	EVANSVILLE REGIONAL AIRPORT IN US	20040904	306	183	121.9	38.04306	-87.5203	0	2400	0	2400
GHCND:USW00093817	EVANSVILLE REGIONAL AIRPORT IN US	20040905	306	183	121.9	38.04306	-87.5203	0	2400	0	2400
GHCND:USW00093817	EVANSVILLE REGIONAL AIRPORT IN US	20040906	311	189	121.9	38.04306	-87.5203	0	2400	0	2400
GHCND:USW00093817	EVANSVILLE REGIONAL AIRPORT IN US	20040907	267	200	121.9	38.04306	-87.5203	0	2400	0	2400
GHCND:USW00093817	EVANSVILLE REGIONAL AIRPORT IN US	20040908	256	167	121.9	38.04306	-87.5203	0	2400	0	2400
GHCND:USW00093817	EVANSVILLE REGIONAL AIRPORT IN US	20040909	261	133	121.9	38.04306	-87.5203	0	2400	0	2400
GHCND:USW00093817	EVANSVILLE REGIONAL AIRPORT IN US	20040910	283	117	121.9	38.04306	-87.5203	0	2400	0	2400
GHCND:USW00093817	EVANSVILLE REGIONAL AIRPORT IN US	20040911	289	133	121.9	38.04306	-87.5203	0	2400	0	2400
GHCND:USW00093817	EVANSVILLE REGIONAL AIRPORT IN US	20040912	283	150	121.9	38.04306	-87.5203	0	2400	0	2400
GHCND:USW00093817	EVANSVILLE REGIONAL AIRPORT IN US	20040913	300	167	121.9	38.04306	-87.5203	0	2400	0	2400
GHCND:USW00093817	EVANSVILLE REGIONAL AIRPORT IN US	20040914	289	194	121.9	38.04306	-87.5203	0	2400	0	2400
GHCND:USW00093817	EVANSVILLE REGIONAL AIRPORT IN US	20040915	306	178	121.9	38.04306	-87.5203	0	2400	0	2400
GHCND:USW00093817	EVANSVILLE REGIONAL AIRPORT IN US	20040916	294	194	121.9	38.04306	-87.5203	0	2400	0	2400
GHCND:USW00093817	EVANSVILLE REGIONAL AIRPORT IN US	20040917	278	139	121.9	38.04306	-87.5203	0	2400	0	2400
GHCND:USW00093817	EVANSVILLE REGIONAL AIRPORT IN US	20040918	283	100	121.9	38.04306	-87.5203	0	2400	0	2400
GHCND:USW00093817	EVANSVILLE REGIONAL AIRPORT IN US	20040919	278	94	121.9	38.04306	-87.5203	0	2400	0	2400
GHCND:USW00093817	EVANSVILLE REGIONAL AIRPORT IN US	20040920	283	100	121.9	38.04306	-87.5203	0	2400	0	2400
GHCND:USW00093817	EVANSVILLE REGIONAL AIRPORT IN US	20040921	272	94	121.9	38.04306	-87.5203	0	2400	0	2400
GHCND:USW00093817	EVANSVILLE REGIONAL AIRPORT IN US	20040922	294	106	121.9	38.04306	-87.5203	0	2400	0	2400
GHCND:USW00093817	EVANSVILLE REGIONAL AIRPORT IN US	20040923	294	117	121.9	38.04306	-87.5203	0	2400	0	2400
GHCND:USW00093817	EVANSVILLE REGIONAL AIRPORT IN US	20040924	261	167	121.9	38.04306	-87.5203	0	2400	0	2400
GHCND:USW00093817	EVANSVILLE REGIONAL AIRPORT IN US	20040925	289	139	121.9	38.04306	-87.5203	0	2400	0	2400
GHCND:USW00093817	EVANSVILLE REGIONAL AIRPORT IN US	20040926	267	100	121.9	38.04306	-87.5203	0	2400	0	2400
GHCND:USW00093817	EVANSVILLE REGIONAL AIRPORT IN US	20040927	272	117	121.9	38.04306	-87.5203	0	2400	0	2400
GHCND:USW00093817	EVANSVILLE REGIONAL AIRPORT IN US	20040928	267	122	121.9	38.04306	-87.5203	0	2400	0	2400
GHCND:USW00093817	EVANSVILLE REGIONAL AIRPORT IN US	20040929	211	94	121.9	38.04306	-87.5203	0	2400	0	2400
GHCND:USW00093817	EVANSVILLE REGIONAL AIRPORT IN US	20040930	233	67	121.9	38.04306	-87.5203	0	2400	0	2400
GHCND:USW00093817	EVANSVILLE REGIONAL AIRPORT IN US	20041001	244	83	121.9	38.04306	-87.5203	0	2400	0	2400
GHCND:USW00093817	EVANSVILLE REGIONAL AIRPORT IN US	20041002	194	44	121.9	38.04306	-87.5203	0	2400	0	2400
GHCND:USW00093817	EVANSVILLE REGIONAL AIRPORT IN US	20041003	228	11	121.9	38.04306	-87.5203	0	2400	0	2400
GHCND:USW00093817	EVANSVILLE REGIONAL AIRPORT IN US	20041004	244	78	121.9	38.04306	-87.5203	0	2400	0	2400
GHCND:USW00093817	EVANSVILLE REGIONAL AIRPORT IN US	20041005	206	44	121.9	38.04306	-87.5203	0	2400	0	2400
GHCND:USW00093817	EVANSVILLE REGIONAL AIRPORT IN US	20041006	239	22	121.9	38.04306	-87.5203	0	2400	0	2400
GHCND:USW00093817	EVANSVILLE REGIONAL AIRPORT IN US	20041007	283	67	121.9	38.04306	-87.5203	0	2400	0	2400
GHCND:USW00093817	EVANSVILLE REGIONAL AIRPORT IN US	20041008	239	156	121.9	38.04306	-87.5203	0	2400	0	2400
GHCND:USW00093817	EVANSVILLE REGIONAL AIRPORT IN US	20041009	244	133	121.9	38.04306	-87.5203	0	2400	0	2400
GHCND:USW00093817	EVANSVILLE REGIONAL AIRPORT IN US	20041010	250	117	121.9	38.04306	-87.5203	0	2400	0	2400
GHCND:USW00093817	EVANSVILLE REGIONAL AIRPORT IN US	20041011	194	83	121.9	38.04306	-87.5203	0	2400	0	2400
GHCND:USW00093817	EVANSVILLE REGIONAL AIRPORT IN US	20041012	200	122	121.9	38.04306	-87.5203	0	2400	0	2400
GHCND:USW00093817	EVANSVILLE REGIONAL AIRPORT IN US	20041013	167	78	121.9	38.04306	-87.5203	0	2400	0	2400
GHCND:USW00093817	EVANSVILLE REGIONAL AIRPORT IN US	20041014	133	50	121.9	38.04306	-87.5203	0	2400	0	2400
GHCND:USW00093817	EVANSVILLE REGIONAL AIRPORT IN US	20041015	156	78	121.9	38.04306	-87.5203	0	2400	0	2400
GHCND:USW00093817	EVANSVILLE REGIONAL AIRPORT IN US	20041016	144	22	121.9	38.04306	-87.5203	0	2400	0	2400
GHCND:USW00093817	EVANSVILLE REGIONAL AIRPORT IN US	20041017	189	6	121.9	38.04306	-87.5203	0	2400	0	2400
GHCND:USW00093817	EVANSVILLE REGIONAL AIRPORT IN US	20041018	194	100	121.9	38.04306	-87.5203	0	2400	0	2400
GHCND:USW00093817	EVANSVILLE REGIONAL AIRPORT IN US	20041019	244	139	121.9	38.04306	-87.5203	0	2400	0	2400
GHCND:USW00093817	EVANSVILLE REGIONAL AIRPORT IN US	20041020	167	128	121.9	38.04306	-87.5203	0	2400	0	2400
GHCND:USW00093817	EVANSVILLE REGIONAL AIRPORT IN US	20041021	178	133	121.9	38.04306	-87.5203	0	2400	0	2400
GHCND:USW00093817	EVANSVILLE REGIONAL AIRPORT IN US	20041022	206	139	121.9	38.04306	-87.5203	0	2400	0	2400
GHCND:USW00093817	EVANSVILLE REGIONAL AIRPORT IN US	20041023	211	161	121.9	38.04306	-87.5203	0	2400	0	2400
GHCND:USW00093817	EVANSVILLE REGIONAL AIRPORT IN US	20041024	228	94	121.9	38.04306	-87.5203	0	2400	0	2400
GHCND:USW00093817	EVANSVILLE REGIONAL AIRPORT IN US	20041025	256	78	121.9	38.04306	-87.5203	0	2400	0	2400
GHCND:USW00093817	EVANSVILLE REGIONAL AIRPORT IN US	20041026	200	128	121.9	38.04306	-87.5203	0	2400	0	2400
GHCND:USW00093817	EVANSVILLE REGIONAL AIRPORT IN US	20041027	206	161	121.9	38.04306	-87.5203	0	2400	0	2400
GHCND:USW00093817	EVANSVILLE REGIONAL AIRPORT IN US	20041028	211	161	121.9	38.04306	-87.5203	0	2400	0	2400
GHCND:USW00093817	EVANSVILLE REGIONAL AIRPORT IN US	20041029	278	189	121.9	38.04306	-87.5203	0	2400	0	2400
GHCND:USW00093817	EVANSVILLE REGIONAL AIRPORT IN US	20041030	256	117	121.9	38.04306	-87.5203	0	2400	0	2400
GHCND:USW00093817	EVANSVILLE REGIONAL AIRPORT IN US	20041031	189	94	121.9	38.04306	-87.5203	0	2400	0	2400
GHCND:USW00093817	EVANSVILLE REGIONAL AIRPORT IN US	20041101	250	133	121.9	38.04306	-87.5203	0	2400	0	2400
GHCND:USW00093817	EVANSVILLE REGIONAL AIRPORT IN US	20041102	189	106	121.9	38.04306	-87.5203	0	2400	0	2400
GHCND:USW00093817	EVANSVILLE REGIONAL AIRPORT IN US	20041103	133	100	121.9	38.04306	-87.5203	0	2400	0	2400
GHCND:USW00093817	EVANSVILLE REGIONAL AIRPORT IN US	20041104	150	72	121.9	38.04306	-87.5203	0	2400	0	2400
GHCND:USW00093817	EVANSVILLE REGIONAL AIRPORT IN US	20041105	139	33	121.9	38.04306	-87.5203	0	2400	0	2400
GHCND:USW00093817	EVANSVILLE REGIONAL AIRPORT IN US	20041106	200	50	121.9	38.04306	-87.5203	0	2400	0	2400
GHCND:USW00093817	EVANSVILLE REGIONAL AIRPORT IN US	20041107	217	83	121.9	38.04306	-87.5203	0	2400	0	2400
GHCND:USW00093817	EVANSVILLE REGIONAL AIRPORT IN US	20041108	128	28	121.9	38.04306	-87.5203	0	2400	0	2400
GHCND:USW00093817	EVANSVILLE REGIONAL AIRPORT IN US	20041109	150	0	121.9	38.04306	-87.5203	0	2400	0	2400
GHCND:USW00093817	EVANSVILLE REGIONAL AIRPORT IN US	20041110	189	50	121.9	38.04306	-87.5203	0	2400	0	2400
GHCND:USW00093817	EVANSVILLE REGIONAL AIRPORT IN US	20041111	128	78	121.9	38.04306	-87.5203	0	2400	0	2400
GHCND:USW00093817	EVANSVILLE REGIONAL AIRPORT IN US	20041112	117	72	121.9	38.04306	-87.5203	0	2400	0	2400
GHCND:USW00093817	EVANSVILLE REGIONAL AIRPORT IN US	20041113	122	-11	121.9	38.04306	-87.5203	0	2400	0	2400
GHCND:USW00093817	EVANSVILLE REGIONAL AIRPORT IN US	20041114	139	-11	121.9	38.04306	-87.5203	0	2400	0	2400
GHCND:USW00093817	EVANSVILLE REGIONAL AIRPORT IN US	20041115	156	-6	121.9	38.04306	-87.5203	0	2400	0	2400
GHCND:USW00093817	EVANSVILLE REGIONAL AIRPORT IN US	20041116	156	83	121.9	38.04306	-87.5203	0	2400	0	2400
GHCND:USW00093817	EVANSVILLE REGIONAL AIRPORT IN US	20041117	189	111	121.9	38.04306	-87.5203	0	2400	0	2400
GHCND:USW00093817	EVANSVILLE REGIONAL AIRPORT IN US	20041118	150	83	121.9	38.04306	-87.5203	0	2400	0	2400
GHCND:USW00093817	EVANSVILLE REGIONAL AIRPORT IN US	20041119	139	122	121.9	38.04306	-87.5203	0	2400	0	2400
GHCND:USW00093817	EVANSVILLE REGIONAL AIRPORT IN US	20041120	139	111	121.9	38.04306	-87.5203	0	2400	0	2400
GHCND:USW00093817	EVANSVILLE REGIONAL AIRPORT IN US	20041121	111	83	121.9	38.04306	-87.5203	0	2400	0	2400
GHCND:USW00093817	EVANSVILLE REGIONAL AIRPORT IN US	20041122	111	78	121.9	38.04306	-87.5203	0	2400	0	2400
GHCND:USW00093817	EVANSVILLE REGIONAL AIRPORT IN US	20041123	128	111	121.9	38.04306	-87.5203	0	2400	0	2400
GHCND:USW00093817	EVANSVILLE REGIONAL AIRPORT IN US	20041124	189	28	121.9	38.04306	-87.5203	0	2400	0	2400
GHCND:USW00093817	EVANSVILLE REGIONAL AIRPORT IN US	20041125	67	-11	121.9	38.04306	-87.5203	0	2400	0	2400
GHCND:USW00093817	EVANSVILLE REGIONAL AIRPORT IN US	20041126	150	28	121.9	38.04306	-87.5203	0	2400	0	2400
GHCND:USW00093817	EVANSVILLE REGIONAL AIRPORT IN US	20041127	111	56	121.9	38.04306	-87.5203	0	2400	0	2400
GHCND:USW00093817	EVANSVILLE REGIONAL AIRPORT IN US	20041128	78	33	121.9	38.04306	-87.5203	0	2400	0	2400
GHCND:USW00093817	EVANSVILLE REGIONAL AIRPORT IN US	20041129	89	44	121.9	38.04306	-87.5203	0	2400	0	2400
GHCND:USW00093817	EVANSVILLE REGIONAL AIRPORT IN US	20041130	100	39	121.9	38.04306	-87.5203	0	2400	0	2400
GHCND:USW00093817	EVANSVILLE REGIONAL AIRPORT IN US	20041201	72	-11	121.9	38.04306	-87.5203	0	2400	0	2400
GHCND:USW00093817	EVANSVILLE REGIONAL AIRPORT IN US	20041202	100	-17	121.9	38.04306	-87.5203	0	2400	0	2400
GHCND:USW00093817	EVANSVILLE REGIONAL AIRPORT IN US	20041203	83	-22	121.9	38.04306	-87.5203	0	2400	0	2400
GHCND:USW00093817	EVANSVILLE REGIONAL AIRPORT IN US	20041204	122	-22	121.9	38.04306	-87.5203	0	2400	0	2400

GHCND:USW00093817	EVANSVILLE REGIONAL AIRPORT IN US	20041205	128	-11	121.9	38.04306	-87.5203	0	2400	0	2400
GHCND:USW00093817	EVANSVILLE REGIONAL AIRPORT IN US	20041206	178	100	121.9	38.04306	-87.5203	0	2400	0	2400
GHCND:USW00093817	EVANSVILLE REGIONAL AIRPORT IN US	20041207	178	39	121.9	38.04306	-87.5203	0	2400	0	2400
GHCND:USW00093817	EVANSVILLE REGIONAL AIRPORT IN US	20041208	83	-6	121.9	38.04306	-87.5203	0	2400	0	2400
GHCND:USW00093817	EVANSVILLE REGIONAL AIRPORT IN US	20041209	117	50	121.9	38.04306	-87.5203	0	2400	0	2400
GHCND:USW00093817	EVANSVILLE REGIONAL AIRPORT IN US	20041210	106	44	121.9	38.04306	-87.5203	0	2400	0	2400
GHCND:USW00093817	EVANSVILLE REGIONAL AIRPORT IN US	20041211	56	28	121.9	38.04306	-87.5203	0	2400	0	2400
GHCND:USW00093817	EVANSVILLE REGIONAL AIRPORT IN US	20041212	94	17	121.9	38.04306	-87.5203	0	2400	0	2400
GHCND:USW00093817	EVANSVILLE REGIONAL AIRPORT IN US	20041213	56	-33	121.9	38.04306	-87.5203	0	2400	0	2400
GHCND:USW00093817	EVANSVILLE REGIONAL AIRPORT IN US	20041214	-28	-83	121.9	38.04306	-87.5203	0	2400	0	2400
GHCND:USW00093817	EVANSVILLE REGIONAL AIRPORT IN US	20041215	22	-94	121.9	38.04306	-87.5203	0	2400	0	2400
GHCND:USW00093817	EVANSVILLE REGIONAL AIRPORT IN US	20041216	61	-39	121.9	38.04306	-87.5203	0	2400	0	2400
GHCND:USW00093817	EVANSVILLE REGIONAL AIRPORT IN US	20041217	50	-44	121.9	38.04306	-87.5203	0	2400	0	2400
GHCND:USW00093817	EVANSVILLE REGIONAL AIRPORT IN US	20041218	106	-44	121.9	38.04306	-87.5203	0	2400	0	2400
GHCND:USW00093817	EVANSVILLE REGIONAL AIRPORT IN US	20041219	78	-100	121.9	38.04306	-87.5203	0	2400	0	2400
GHCND:USW00093817	EVANSVILLE REGIONAL AIRPORT IN US	20041220	0	-100	121.9	38.04306	-87.5203	0	2400	0	2400
GHCND:USW00093817	EVANSVILLE REGIONAL AIRPORT IN US	20041221	89	-11	121.9	38.04306	-87.5203	0	2400	0	2400
GHCND:USW00093817	EVANSVILLE REGIONAL AIRPORT IN US	20041222	0	-83	121.9	38.04306	-87.5203	0	2400	0	2400
GHCND:USW00093817	EVANSVILLE REGIONAL AIRPORT IN US	20041223	-83	-178	121.9	38.04306	-87.5203	0	2400	0	2400
GHCND:USW00093817	EVANSVILLE REGIONAL AIRPORT IN US	20041224	-106	-233	121.9	38.04306	-87.5203	0	2400	0	2400
GHCND:USW00093817	EVANSVILLE REGIONAL AIRPORT IN US	20041225	-39	-239	121.9	38.04306	-87.5203	0	2400	0	2400
GHCND:USW00093817	EVANSVILLE REGIONAL AIRPORT IN US	20041226	-11	-122	121.9	38.04306	-87.5203	0	2400	0	2400
GHCND:USW00093817	EVANSVILLE REGIONAL AIRPORT IN US	20041227	-33	-156	121.9	38.04306	-87.5203	0	2400	0	2400
GHCND:USW00093817	EVANSVILLE REGIONAL AIRPORT IN US	20041228	67	-83	121.9	38.04306	-87.5203	0	2400	0	2400
GHCND:USW00093817	EVANSVILLE REGIONAL AIRPORT IN US	20041229	89	28	121.9	38.04306	-87.5203	0	2400	0	2400
GHCND:USW00093817	EVANSVILLE REGIONAL AIRPORT IN US	20041230	144	39	121.9	38.04306	-87.5203	0	2400	0	2400
GHCND:USW00093817	EVANSVILLE REGIONAL AIRPORT IN US	20041231	144	128	121.9	38.04306	-87.5203	0	2400	0	2400
GHCND:USW00093817	EVANSVILLE REGIONAL AIRPORT IN US	20050101	172	128	121.9	38.04306	-87.5203	0	2400	0	2400
GHCND:USW00093817	EVANSVILLE REGIONAL AIRPORT IN US	20050102	167	128	121.9	38.04306	-87.5203	0	2400	0	2400
GHCND:USW00093817	EVANSVILLE REGIONAL AIRPORT IN US	20050103	167	139	121.9	38.04306	-87.5203	0	2400	0	2400
GHCND:USW00093817	EVANSVILLE REGIONAL AIRPORT IN US	20050104	139	83	121.9	38.04306	-87.5203	0	2400	0	2400
GHCND:USW00093817	EVANSVILLE REGIONAL AIRPORT IN US	20050105	161	39	121.9	38.04306	-87.5203	0	2400	0	2400
GHCND:USW00093817	EVANSVILLE REGIONAL AIRPORT IN US	20050106	39	-28	121.9	38.04306	-87.5203	0	2400	0	2400
GHCND:USW00093817	EVANSVILLE REGIONAL AIRPORT IN US	20050107	22	-28	121.9	38.04306	-87.5203	0	2400	0	2400
GHCND:USW00093817	EVANSVILLE REGIONAL AIRPORT IN US	20050108	28	17	121.9	38.04306	-87.5203	0	2400	0	2400
GHCND:USW00093817	EVANSVILLE REGIONAL AIRPORT IN US	20050109	100	28	121.9	38.04306	-87.5203	0	2400	0	2400
GHCND:USW00093817	EVANSVILLE REGIONAL AIRPORT IN US	20050110	106	44	121.9	38.04306	-87.5203	0	2400	0	2400
GHCND:USW00093817	EVANSVILLE REGIONAL AIRPORT IN US	20050111	178	106	121.9	38.04306	-87.5203	0	2400	0	2400
GHCND:USW00093817	EVANSVILLE REGIONAL AIRPORT IN US	20050112	206	167	121.9	38.04306	-87.5203	0	2400	0	2400
GHCND:USW00093817	EVANSVILLE REGIONAL AIRPORT IN US	20050113	183	-6	121.9	38.04306	-87.5203	0	2400	0	2400
GHCND:USW00093817	EVANSVILLE REGIONAL AIRPORT IN US	20050114	-6	-61	121.9	38.04306	-87.5203	0	2400	0	2400
GHCND:USW00093817	EVANSVILLE REGIONAL AIRPORT IN US	20050115	0	-50	121.9	38.04306	-87.5203	0	2400	0	2400
GHCND:USW00093817	EVANSVILLE REGIONAL AIRPORT IN US	20050116	-33	-111	121.9	38.04306	-87.5203	0	2400	0	2400
GHCND:USW00093817	EVANSVILLE REGIONAL AIRPORT IN US	20050117	-50	-122	121.9	38.04306	-87.5203	0	2400	0	2400
GHCND:USW00093817	EVANSVILLE REGIONAL AIRPORT IN US	20050118	-11	-128	121.9	38.04306	-87.5203	0	2400	0	2400
GHCND:USW00093817	EVANSVILLE REGIONAL AIRPORT IN US	20050119	56	-11	121.9	38.04306	-87.5203	0	2400	0	2400
GHCND:USW00093817	EVANSVILLE REGIONAL AIRPORT IN US	20050120	94	-28	121.9	38.04306	-87.5203	0	2400	0	2400
GHCND:USW00093817	EVANSVILLE REGIONAL AIRPORT IN US	20050121	28	-17	121.9	38.04306	-87.5203	0	2400	0	2400
GHCND:USW00093817	EVANSVILLE REGIONAL AIRPORT IN US	20050122	22	-83	121.9	38.04306	-87.5203	0	2400	0	2400
GHCND:USW00093817	EVANSVILLE REGIONAL AIRPORT IN US	20050123	-33	-94	121.9	38.04306	-87.5203	0	2400	0	2400
GHCND:USW00093817	EVANSVILLE REGIONAL AIRPORT IN US	20050124	56	-44	121.9	38.04306	-87.5203	0	2400	0	2400
GHCND:USW00093817	EVANSVILLE REGIONAL AIRPORT IN US	20050125	128	-44	121.9	38.04306	-87.5203	0	2400	0	2400
GHCND:USW00093817	EVANSVILLE REGIONAL AIRPORT IN US	20050126	106	-17	121.9	38.04306	-87.5203	0	2400	0	2400
GHCND:USW00093817	EVANSVILLE REGIONAL AIRPORT IN US	20050127	17	-44	121.9	38.04306	-87.5203	0	2400	0	2400
GHCND:USW00093817	EVANSVILLE REGIONAL AIRPORT IN US	20050128	39	-61	121.9	38.04306	-87.5203	0	2400	0	2400
GHCND:USW00093817	EVANSVILLE REGIONAL AIRPORT IN US	20050129	28	0	121.9	38.04306	-87.5203	0	2400	0	2400
GHCND:USW00093817	EVANSVILLE REGIONAL AIRPORT IN US	20050130	28	0	121.9	38.04306	-87.5203	0	2400	0	2400
GHCND:USW00093817	EVANSVILLE REGIONAL AIRPORT IN US	20050131	33	11	121.9	38.04306	-87.5203	0	2400	0	2400
GHCND:USW00093817	EVANSVILLE REGIONAL AIRPORT IN US	20050201	78	-28	121.9	38.04306	-87.5203	0	2400	0	2400
GHCND:USW00093817	EVANSVILLE REGIONAL AIRPORT IN US	20050202	39	-6	121.9	38.04306	-87.5203	0	2400	0	2400
GHCND:USW00093817	EVANSVILLE REGIONAL AIRPORT IN US	20050203	72	-28	121.9	38.04306	-87.5203	0	2400	0	2400
GHCND:USW00093817	EVANSVILLE REGIONAL AIRPORT IN US	20050204	111	-44	121.9	38.04306	-87.5203	0	2400	0	2400
GHCND:USW00093817	EVANSVILLE REGIONAL AIRPORT IN US	20050205	144	-28	121.9	38.04306	-87.5203	0	2400	0	2400
GHCND:USW00093817	EVANSVILLE REGIONAL AIRPORT IN US	20050206	139	44	121.9	38.04306	-87.5203	0	2400	0	2400
GHCND:USW00093817	EVANSVILLE REGIONAL AIRPORT IN US	20050207	111	72	121.9	38.04306	-87.5203	0	2400	0	2400
GHCND:USW00093817	EVANSVILLE REGIONAL AIRPORT IN US	20050208	111	44	121.9	38.04306	-87.5203	0	2400	0	2400
GHCND:USW00093817	EVANSVILLE REGIONAL AIRPORT IN US	20050209	56	0	121.9	38.04306	-87.5203	0	2400	0	2400
GHCND:USW00093817	EVANSVILLE REGIONAL AIRPORT IN US	20050210	0	-39	121.9	38.04306	-87.5203	0	2400	0	2400
GHCND:USW00093817	EVANSVILLE REGIONAL AIRPORT IN US	20050211	89	-56	121.9	38.04306	-87.5203	0	2400	0	2400
GHCND:USW00093817	EVANSVILLE REGIONAL AIRPORT IN US	20050212	144	-33	121.9	38.04306	-87.5203	0	2400	0	2400
GHCND:USW00093817	EVANSVILLE REGIONAL AIRPORT IN US	20050213	139	78	121.9	38.04306	-87.5203	0	2400	0	2400
GHCND:USW00093817	EVANSVILLE REGIONAL AIRPORT IN US	20050214	150	61	121.9	38.04306	-87.5203	0	2400	0	2400
GHCND:USW00093817	EVANSVILLE REGIONAL AIRPORT IN US	20050215	206	72	121.9	38.04306	-87.5203	0	2400	0	2400
GHCND:USW00093817	EVANSVILLE REGIONAL AIRPORT IN US	20050216	117	11	121.9	38.04306	-87.5203	0	2400	0	2400
GHCND:USW00093817	EVANSVILLE REGIONAL AIRPORT IN US	20050217	44	-39	121.9	38.04306	-87.5203	0	2400	0	2400
GHCND:USW00093817	EVANSVILLE REGIONAL AIRPORT IN US	20050218	67	-39	121.9	38.04306	-87.5203	0	2400	0	2400
GHCND:USW00093817	EVANSVILLE REGIONAL AIRPORT IN US	20050219	33	-56	121.9	38.04306	-87.5203	0	2400	0	2400
GHCND:USW00093817	EVANSVILLE REGIONAL AIRPORT IN US	20050220	139	22	121.9	38.04306	-87.5203	0	2400	0	2400
GHCND:USW00093817	EVANSVILLE REGIONAL AIRPORT IN US	20050221	133	28	121.9	38.04306	-87.5203	0	2400	0	2400
GHCND:USW00093817	EVANSVILLE REGIONAL AIRPORT IN US	20050222	44	17	121.9	38.04306	-87.5203	0	2400	0	2400
GHCND:USW00093817	EVANSVILLE REGIONAL AIRPORT IN US	20050223	61	-22	121.9	38.04306	-87.5203	0	2400	0	2400
GHCND:USW00093817	EVANSVILLE REGIONAL AIRPORT IN US	20050224	44	-17	121.9	38.04306	-87.5203	0	2400	0	2400
GHCND:USW00093817	EVANSVILLE REGIONAL AIRPORT IN US	20050225	89	-6	121.9	38.04306	-87.5203	0	2400	0	2400
GHCND:USW00093817	EVANSVILLE REGIONAL AIRPORT IN US	20050226	122	-22	121.9	38.04306	-87.5203	0	2400	0	2400
GHCND:USW00093817	EVANSVILLE REGIONAL AIRPORT IN US	20050227	111	6	121.9	38.04306	-87.5203	0	2400	0	2400
GHCND:USW00093817	EVANSVILLE REGIONAL AIRPORT IN US	20050228	78	-22	121.9	38.04306	-87.5203	0	2400	0	2400
GHCND:USW00093817	EVANSVILLE REGIONAL AIRPORT IN US	20050301	0	-56	121.9	38.04306	-87.5203	0	2400	0	2400
GHCND:USW00093817	EVANSVILLE REGIONAL AIRPORT IN US	20050302	56	-67	121.9	38.04306	-87.5203	0	2400	0	2400
GHCND:USW00093817	EVANSVILLE REGIONAL AIRPORT IN US	20050303	72	-44	121.9	38.04306	-87.5203	0	2400	0	2400
GHCND:USW00093817	EVANSVILLE REGIONAL AIRPORT IN US	20050304	178	-11	121.9	38.04306	-87.5203	0	2400	0	2400
GHCND:USW00093817	EVANSVILLE REGIONAL AIRPORT IN US	20050305	117	6	121.9	38.04306	-87.5203	0	2400	0	2400
GHCND:USW00093817	EVANSVILLE REGIONAL AIRPORT IN US	20050306	167	-17	121.9	38.04306	-87.5203	0	2400	0	2400
GHCND:USW00093817	EVANSVILLE REGIONAL AIRPORT IN US	20050307	178	28	121.9	38.04306	-87.5203	0	2400	0	2400
GHCND:USW00093817	EVANSVILLE REGIONAL AIRPORT IN US	20050308	33	-39	121.9	38.04306	-87.5203	0	2400	0	2400
GHCND:USW00093817	EVANSVILLE REGIONAL AIRPORT IN US	20050309	67	-44	121.9	38.04306	-87.5203	0	2400	0	2400
GHCND:USW00093817	EVANSVILLE REGIONAL AIRPORT IN US	20050310	89	-67	121.9	38.04306	-87.5203	0	2400	0	2400
GHCND:USW00093817	EVANSVILLE REGIONAL AIRPORT IN US	20050311	67	11	121.9	38.04306	-87.5203	0	2400	0	2400
GHCND:USW00093817	EVANSVILLE REGIONAL AIRPORT IN US	20050312	128	17	121.9	38.04306	-87.5203	0	2400	0	2400
GHCND:USW00093817	EVANSVILLE REGIONAL AIRPORT IN US	20050313	44	-44	121.9	38.04306	-87.5203	0	2400	0	2400
GHCND:USW00093817	EVANSVILLE REGIONAL AIRPORT IN US	20050314	94	-72	121.9	38.04306	-87.5203	0	2400	0	2400
GHCND:USW00093817	EVANSVILLE REGIONAL AIRPORT IN US	20050315	83	-33	121.9	38.04306	-87.5203	0	2400	0	2400
GHCND:USW00093817	EVANSVILLE REGIONAL AIRPORT IN US	20050316	100	28	121.9	38.04306	-87.5203	0	2400	0	2400
GHCND:USW00093817	EVANSVILLE REGIONAL AIRPORT IN US	20050317	133	-28	121.9	38.04306	-87.5203	0	2400	0	2400
GHCND:USW00093817	EVANSVILLE REGIONAL AIRPORT IN US	20050318	150	-6	121.9	38.04306	-87.5203	0	2400	0	2400
GHCND:USW00093817	EVANSVILLE REGIONAL AIRPORT IN US	20050319	156	39	121.9	38.04306	-87.5203	0	2400	0	2400
GHCND:USW00093817	EVANSVILLE REGIONAL AIRPORT IN US	20050320	111	-22	121.9	38.04306	-87.5203	0	2400	0	2400
GHCND:USW00093817	EVANSVILLE REGIONAL AIRPORT IN US	20050321	150	-11	121.9	38.04306	-87.5203	0	2400	0	2400
GHCND:USW00093817	EVANSVILLE REGIONAL AIRPORT IN US	20050322	83	44	121.9	38.04306	-87.5203	0	2400	0	2400
GHCND:USW00093817	EVANSVILLE REGIONAL AIRPORT IN US	20050323	78	39	121.9	38.04306	-87.5203	0	2400	0	2400
GHCND:USW00093817	EVANSVILLE REGIONAL AIRPORT IN US	20050324	78	33	121.9	38.04306	-87.5203	0	2400	0	2400
GHCND:USW00093817	EVANSVILLE REGIONAL AIRPORT IN US	20050325	150	50	121.9	38.04306	-87.5203	0	2400	0	2400
GHCND:USW00093817	EVANSVILLE REGIONAL AIRPORT IN US	20050326	111	72	121.9	38.04306	-87.5203	0	2400	0	2400
GHCND:USW00093817	EVANSVILLE REGIONAL AIRPORT IN US	20050327	94	50	121.9	38.04306	-87.5203	0	2400	0	2400
GHCND:USW00093817	EVANSVILLE REGIONAL AIRPORT IN US	20050328	167	50	121.9	38.04306	-87.5203	0	2400	0	2400
GHCND:USW00093817	EVANSVILLE REGIONAL AIRPORT IN US	20050329	211	17	121.9	38.04306	-87.5203	0	2400	0	2400
GHCND:USW00093817	EVANSVILLE REGIONAL AIRPORT IN US	20050330	239	117	121.9	38.04306	-87.5203	0	2400	0	2400
GHCND:USW00093817	EVANSVILLE REGIONAL AIRPORT IN US	20050331	189	72	121.9	38.04306	-87.5203	0	2400	0	2400
GHCND:USW00093817	EVANSVILLE REGIONAL AIRPORT IN US	20050401	128	50	121.9	38.04306	-87.5203	0	2400	0	2400
GHCND:USW00093817	EVANSVILLE REGIONAL AIRPORT IN US	20050402	144	44	121.9	38.04306	-87.5203	0	2400	0	2400
GHCND:USW00093817	EVANSVILLE REGIONAL AIRPORT IN US	20050403	183	11	121.9	38.04306	-87.5203	0	2400	0	2400
GHCND:USW00093817	EVANSVILLE REGIONAL AIRPORT IN US	20050404	250	56	121.9	38.04306	-87.5203	0	2400	0	2400
GHCND:USW00093817	EVANSVILLE REGIONAL AIRPORT IN US	20050405	244	100	121.9	38.04306	-87.5203	0	2400	0	2400
GHCND:USW00093817	EVANSVILLE REGIONAL AIRPORT IN US	20050406	183	133	121.9	38.04306	-87.5203	0	2400	0	2400
GHCND:USW00093817	EVANSVILLE REGIONAL AIRPORT IN US	20050407	183	117	121.9	38.04306	-87.5203	0	2400	0	2400
GHCND:USW00093817	EVANSVILLE REGIONAL AIRPORT IN US	20050408	228	100	121.9	38.04306	-87.5203	0	2400	0	2400
GHCND:USW00093817	EVANSVILLE REGIONAL AIRPORT IN US	20050409	239	67	121.9	38.04306	-87.5203	0	2400	0	2400
GHCND:USW00093817	EVANSVILLE REGIONAL AIRPORT IN US	20050410	272	117	121.9	38.04306	-87.5203	0	2400	0	2400
GHCND:USW00093817	EVANSVILLE REGIONAL AIRPORT IN US	20050411	256	139	121.9	38.04306	-87.5203	0	2400	0	2400
GHCND:USW00093817	EVANSVILLE REGIONAL AIRPORT IN US	20050412	194	106	121.9	38.04306	-87.5203	0	2400	0	2400
GHCND:USW00093817	EVANSVILLE REGIONAL AIRPORT IN US	20050413	133	78	121.9	38.04306	-87.5203	0	2400	0	2400
GHCND:USW00093817	EVANSVILLE REGIONAL AIRPORT IN US	20050414	194	33	121.9	38.04306	-87.5203	0	2400	0	2400
GHCND:USW00093817	EVANSVILLE REGIONAL AIRPORT IN US	20050415	211	44	121.9	38.04306	-87.5203	0	2400	0	2400
GHCND:USW00093817	EVANSVILLE REGIONAL AIRPORT IN US	20050416	244	50	121.9	38.04306	-87.5203	0	2400	0	2400
GHCND:USW00093817	EVANSVILLE REGIONAL AIRPORT IN US	20050417	261	94	121.9	38.04306	-87.5203	0	2400	0	2400
GHCND:USW00093817	EVANSVILLE REGIONAL AIRPORT IN US	20050418	261	94	121.9	38.04306	-87.5203	0	2400	0	2400
GHCND:USW00093817	EVANSVILLE REGIONAL AIRPORT IN US	20050419	250	111	121.9	38.04306	-87.5203	0	2400	0	2400
GHCND:USW00093817	EVANSVILLE REGIONAL AIRPORT IN US	20050420	261	117	121.9	38.04306	-87.5203	0	2400	0	2400
GHCND:USW00093817	EVANSVILLE REGIONAL AIRPORT IN US	20050421	267	133	121.9	38.04306	-87.5203	0	2400	0	2400
GHCND:USW00093817	EVANSVILLE REGIONAL AIRPORT IN US	20050422	239	72	121.9	38.04306	-87.5203	0	2400	0	2400
GHCND:USW00093817	EVANSVILLE REGIONAL AIRPORT IN US	20050423	78	28	121.9	38.04306	-87.5203	0	2400	0	2400
GHCND:USW00093817	EVANSVILLE REGIONAL AIRPORT IN US	20050424	128	17	121.9	38.04306	-87.5203	0	2400	0	2400
GHCND:USW00093817	EVANSVILLE REGIONAL AIRPORT IN US	20050425	178	28	121.9	38.04306	-87.5203	0	2400	0	2400
GHCND:USW00093817	EVANSVILLE REGIONAL AIRPORT IN US	20050426	156	61	121.9	38.04306	-87.5203	0	2400	0	2400
GHCND:USW00093817	EVANSVILLE REGIONAL AIRPORT IN US	20050427	150	50	121.9	38.04306	-87.5203	0	2400	0	2400
GHCND:USW00093817	EVANSVILLE REGIONAL AIRPORT IN US	20050428	117	56	121.9	38.04306	-87.5203	0	2400	0	2400
GHCND:USW00093817	EVANSVILLE REGIONAL AIRPORT IN US	20050429	133	83	121.9	38.04306	-87.5203	0	2400	0	2400
GHCND:USW00093817	EVANSVILLE REGIONAL AIRPORT IN US	20050430	156	33	121.9	38.04306	-87.5203	0	2400	0	2400
GHCND:USW00093817	EVANSVILLE REGIONAL AIRPORT IN US	20050501	178	11	121.9	38.04306	-87.5203	0	2400	0	2400
GHCND:USW00093817	EVANSVILLE REGIONAL AIRPORT IN US	20050502	133	22	121.9	38.04306	-87.5203	0	2400	0	2400
GHCND:USW00093817	EVANSVILLE REGIONAL AIRPORT IN US	20050503	144	11	121.9	38.04306	-87.5203	0	2400	0	2400
GHCND:USW00093817	EVANSVILLE REGIONAL AIRPORT IN US	20050504	189	11	121.9	38.04306	-87.5203	0	2400	0	2400
GHCND:USW00093817	EVANSVILLE REGIONAL AIRPORT IN US	20050505	211	33	121.9	38.04306	-87.5203	0	2400	0	2400
GHCND:USW00093817	EVANSVILLE REGIONAL AIRPORT IN US	20050506	233	44	121.9	38.04306	-87.5203	0	2400	0	2400
GHCND:USW00093817	EVANSVILLE REGIONAL AIRPORT IN US	20050507	267	94	121.9	38.04306	-87.5203	0	2400	0	2400
GHCND:USW00093817	EVANSVILLE REGIONAL AIRPORT IN US	20050508	278	100	121.9	38.04306	-87.5203	0	2400	0	2400
GHCND:USW00093817	EVANSVILLE REGIONAL AIRPORT IN US	20050509	239	133	121.9	38.04306	-87.5203	0	2400	0	2400
GHCND:USW00093817	EVANSVILLE REGIONAL AIRPORT IN US	20050510	294	156	121.9	38.04306	-87.5203	0	2400	0	2400
GHCND:USW00093817	EVANSVILLE REGIONAL AIRPORT IN US	20050511	311	172	121.9	38.04306	-87.5203	0	2400	0	2400
GHCND:USW00093817	EVANSVILLE REGIONAL AIRPORT IN US	20050512	306	183	121.9	38.04306	-87.5203	0	2400	0	2400
GHCND:USW00093817	EVANSVILLE REGIONAL AIRPORT IN US	20050513	306	167	121.9	38.04306	-87.5203	0	2400	0	2400
GHCND:USW00093817	EVANSVILLE REGIONAL AIRPORT IN US	20050514	211	139	121.9	38.04306	-87.5203	0	2400	0	2400
GHCND:USW00093817	EVANSVILLE REGIONAL AIRPORT IN US	20050515	172	83	121.9	38.04306	-87.5203	0	2400	0	2400
GHCND:USW00093817	EVANSVILLE REGIONAL AIRPORT IN US	20050516	194	56	121.9	38.04306	-87.5203	0	2400	0	2400
GHCND:USW00093817	EVANSVILLE REGIONAL AIRPORT IN US	20050517	228	78	121.9	38.04306	-87.5203	0	2400	0	2400
GHCND:USW00093817	EVANSVILLE REGIONAL AIRPORT IN US	20050518	267	106	121.9	38.04306	-87.5203	0	2400	0	2400
GHCND:USW00093817	EVANSVILLE REGIONAL AIRPORT IN US	20050519	289	156	121.9	38.04306	-87.5203	0	2400	0	2400
GHCND:USW00093817	EVANSVILLE REGIONAL AIRPORT IN US	20050520	250	156	121.9	38.04306	-87.5203	0	2400	0	2400
GHCND:USW00093817	EVANSVILLE REGIONAL AIRPORT IN US	20050521	250	144	121.9	38.04306	-87.5203	0	2400	0	2400
GHCND:USW00093817	EVANSVILLE REGIONAL AIRPORT IN US	20050522	272	144	121.9	38.04306	-87.5203	0	2400	0	2400
GHCND:USW00093817	EVANSVILLE REGIONAL AIRPORT IN US	20050523	283	133	121.9	38.04306	-87.5203	0	2400	0	2400

GHCND:USW00093817	EVANSVILLE REGIONAL AIRPORT IN US	20050524	228	128	121.9	38.04306	-87.5203	0	2400	0	2400
GHCND:USW00093817	EVANSVILLE REGIONAL AIRPORT IN US	20050525	222	100	121.9	38.04306	-87.5203	0	2400	0	2400
GHCND:USW00093817	EVANSVILLE REGIONAL AIRPORT IN US	20050526	250	89	121.9	38.04306	-87.5203	0	2400	0	2400
GHCND:USW00093817	EVANSVILLE REGIONAL AIRPORT IN US	20050527	267	106	121.9	38.04306	-87.5203	0	2400	0	2400
GHCND:USW00093817	EVANSVILLE REGIONAL AIRPORT IN US	20050528	250	106	121.9	38.04306	-87.5203	0	2400	0	2400
GHCND:USW00093817	EVANSVILLE REGIONAL AIRPORT IN US	20050529	272	117	121.9	38.04306	-87.5203	0	2400	0	2400
GHCND:USW00093817	EVANSVILLE REGIONAL AIRPORT IN US	20050530	244	139	121.9	38.04306	-87.5203	0	2400	0	2400
GHCND:USW00093817	EVANSVILLE REGIONAL AIRPORT IN US	20050531	272	128	121.9	38.04306	-87.5203	0	2400	0	2400
GHCND:USW00093817	EVANSVILLE REGIONAL AIRPORT IN US	20050601	244	150	121.9	38.04306	-87.5203	0	2400	0	2400
GHCND:USW00093817	EVANSVILLE REGIONAL AIRPORT IN US	20050602	200	161	121.9	38.04306	-87.5203	0	2400	0	2400
GHCND:USW00093817	EVANSVILLE REGIONAL AIRPORT IN US	20050603	228	161	121.9	38.04306	-87.5203	0	2400	0	2400
GHCND:USW00093817	EVANSVILLE REGIONAL AIRPORT IN US	20050604	306	144	121.9	38.04306	-87.5203	0	2400	0	2400
GHCND:USW00093817	EVANSVILLE REGIONAL AIRPORT IN US	20050605	328	222	121.9	38.04306	-87.5203	0	2400	0	2400
GHCND:USW00093817	EVANSVILLE REGIONAL AIRPORT IN US	20050606	317	206	121.9	38.04306	-87.5203	0	2400	0	2400
GHCND:USW00093817	EVANSVILLE REGIONAL AIRPORT IN US	20050607	317	178	121.9	38.04306	-87.5203	0	2400	0	2400
GHCND:USW00093817	EVANSVILLE REGIONAL AIRPORT IN US	20050608	311	200	121.9	38.04306	-87.5203	0	2400	0	2400
GHCND:USW00093817	EVANSVILLE REGIONAL AIRPORT IN US	20050609	311	211	121.9	38.04306	-87.5203	0	2400	0	2400
GHCND:USW00093817	EVANSVILLE REGIONAL AIRPORT IN US	20050610	294	217	121.9	38.04306	-87.5203	0	2400	0	2400
GHCND:USW00093817	EVANSVILLE REGIONAL AIRPORT IN US	20050611	283	222	121.9	38.04306	-87.5203	0	2400	0	2400
GHCND:USW00093817	EVANSVILLE REGIONAL AIRPORT IN US	20050612	222	189	121.9	38.04306	-87.5203	0	2400	0	2400
GHCND:USW00093817	EVANSVILLE REGIONAL AIRPORT IN US	20050613	317	194	121.9	38.04306	-87.5203	0	2400	0	2400
GHCND:USW00093817	EVANSVILLE REGIONAL AIRPORT IN US	20050614	311	189	121.9	38.04306	-87.5203	0	2400	0	2400
GHCND:USW00093817	EVANSVILLE REGIONAL AIRPORT IN US	20050615	294	178	121.9	38.04306	-87.5203	0	2400	0	2400
GHCND:USW00093817	EVANSVILLE REGIONAL AIRPORT IN US	20050616	256	161	121.9	38.04306	-87.5203	0	2400	0	2400
GHCND:USW00093817	EVANSVILLE REGIONAL AIRPORT IN US	20050617	278	139	121.9	38.04306	-87.5203	0	2400	0	2400
GHCND:USW00093817	EVANSVILLE REGIONAL AIRPORT IN US	20050618	244	139	121.9	38.04306	-87.5203	0	2400	0	2400
GHCND:USW00093817	EVANSVILLE REGIONAL AIRPORT IN US	20050619	278	144	121.9	38.04306	-87.5203	0	2400	0	2400
GHCND:USW00093817	EVANSVILLE REGIONAL AIRPORT IN US	20050620	283	144	121.9	38.04306	-87.5203	0	2400	0	2400
GHCND:USW00093817	EVANSVILLE REGIONAL AIRPORT IN US	20050621	294	150	121.9	38.04306	-87.5203	0	2400	0	2400
GHCND:USW00093817	EVANSVILLE REGIONAL AIRPORT IN US	20050622	328	183	121.9	38.04306	-87.5203	0	2400	0	2400
GHCND:USW00093817	EVANSVILLE REGIONAL AIRPORT IN US	20050623	328	183	121.9	38.04306	-87.5203	0	2400	0	2400
GHCND:USW00093817	EVANSVILLE REGIONAL AIRPORT IN US	20050624	333	194	121.9	38.04306	-87.5203	0	2400	0	2400
GHCND:USW00093817	EVANSVILLE REGIONAL AIRPORT IN US	20050625	333	194	121.9	38.04306	-87.5203	0	2400	0	2400
GHCND:USW00093817	EVANSVILLE REGIONAL AIRPORT IN US	20050626	339	200	121.9	38.04306	-87.5203	0	2400	0	2400
GHCND:USW00093817	EVANSVILLE REGIONAL AIRPORT IN US	20050627	328	217	121.9	38.04306	-87.5203	0	2400	0	2400
GHCND:USW00093817	EVANSVILLE REGIONAL AIRPORT IN US	20050628	333	211	121.9	38.04306	-87.5203	0	2400	0	2400
GHCND:USW00093817	EVANSVILLE REGIONAL AIRPORT IN US	20050629	339	222	121.9	38.04306	-87.5203	0	2400	0	2400
GHCND:USW00093817	EVANSVILLE REGIONAL AIRPORT IN US	20050630	344	228	121.9	38.04306	-87.5203	0	2400	0	2400
GHCND:USW00093817	EVANSVILLE REGIONAL AIRPORT IN US	20050701	322	211	121.9	38.04306	-87.5203	0	2400	0	2400
GHCND:USW00093817	EVANSVILLE REGIONAL AIRPORT IN US	20050702	294	167	121.9	38.04306	-87.5203	0	2400	0	2400
GHCND:USW00093817	EVANSVILLE REGIONAL AIRPORT IN US	20050703	311	156	121.9	38.04306	-87.5203	0	2400	0	2400
GHCND:USW00093817	EVANSVILLE REGIONAL AIRPORT IN US	20050704	339	167	121.9	38.04306	-87.5203	0	2400	0	2400
GHCND:USW00093817	EVANSVILLE REGIONAL AIRPORT IN US	20050705	300	200	121.9	38.04306	-87.5203	0	2400	0	2400
GHCND:USW00093817	EVANSVILLE REGIONAL AIRPORT IN US	20050706	317	172	121.9	38.04306	-87.5203	0	2400	0	2400
GHCND:USW00093817	EVANSVILLE REGIONAL AIRPORT IN US	20050707	317	178	121.9	38.04306	-87.5203	0	2400	0	2400
GHCND:USW00093817	EVANSVILLE REGIONAL AIRPORT IN US	20050708	328	189	121.9	38.04306	-87.5203	0	2400	0	2400
GHCND:USW00093817	EVANSVILLE REGIONAL AIRPORT IN US	20050709	333	189	121.9	38.04306	-87.5203	0	2400	0	2400
GHCND:USW00093817	EVANSVILLE REGIONAL AIRPORT IN US	20050710	333	183	121.9	38.04306	-87.5203	0	2400	0	2400
GHCND:USW00093817	EVANSVILLE REGIONAL AIRPORT IN US	20050711	244	211	121.9	38.04306	-87.5203	0	2400	0	2400
GHCND:USW00093817	EVANSVILLE REGIONAL AIRPORT IN US	20050712	239	200	121.9	38.04306	-87.5203	0	2400	0	2400
GHCND:USW00093817	EVANSVILLE REGIONAL AIRPORT IN US	20050713	250	206	121.9	38.04306	-87.5203	0	2400	0	2400
GHCND:USW00093817	EVANSVILLE REGIONAL AIRPORT IN US	20050714	283	217	121.9	38.04306	-87.5203	0	2400	0	2400
GHCND:USW00093817	EVANSVILLE REGIONAL AIRPORT IN US	20050715	294	222	121.9	38.04306	-87.5203	0	2400	0	2400
GHCND:USW00093817	EVANSVILLE REGIONAL AIRPORT IN US	20050716	300	222	121.9	38.04306	-87.5203	0	2400	0	2400
GHCND:USW00093817	EVANSVILLE REGIONAL AIRPORT IN US	20050717	294	228	121.9	38.04306	-87.5203	0	2400	0	2400
GHCND:USW00093817	EVANSVILLE REGIONAL AIRPORT IN US	20050718	317	233	121.9	38.04306	-87.5203	0	2400	0	2400
GHCND:USW00093817	EVANSVILLE REGIONAL AIRPORT IN US	20050719	317	228	121.9	38.04306	-87.5203	0	2400	0	2400
GHCND:USW00093817	EVANSVILLE REGIONAL AIRPORT IN US	20050720	328	233	121.9	38.04306	-87.5203	0	2400	0	2400
GHCND:USW00093817	EVANSVILLE REGIONAL AIRPORT IN US	20050721	344	244	121.9	38.04306	-87.5203	0	2400	0	2400
GHCND:USW00093817	EVANSVILLE REGIONAL AIRPORT IN US	20050722	328	211	121.9	38.04306	-87.5203	0	2400	0	2400
GHCND:USW00093817	EVANSVILLE REGIONAL AIRPORT IN US	20050723	322	217	121.9	38.04306	-87.5203	0	2400	0	2400
GHCND:USW00093817	EVANSVILLE REGIONAL AIRPORT IN US	20050724	339	222	121.9	38.04306	-87.5203	0	2400	0	2400
GHCND:USW00093817	EVANSVILLE REGIONAL AIRPORT IN US	20050725	344	250	121.9	38.04306	-87.5203	0	2400	0	2400
GHCND:USW00093817	EVANSVILLE REGIONAL AIRPORT IN US	20050726	339	228	121.9	38.04306	-87.5203	0	2400	0	2400
GHCND:USW00093817	EVANSVILLE REGIONAL AIRPORT IN US	20050727	233	167	121.9	38.04306	-87.5203	0	2400	0	2400
GHCND:USW00093817	EVANSVILLE REGIONAL AIRPORT IN US	20050728	272	161	121.9	38.04306	-87.5203	0	2400	0	2400
GHCND:USW00093817	EVANSVILLE REGIONAL AIRPORT IN US	20050729	283	139	121.9	38.04306	-87.5203	0	2400	0	2400
GHCND:USW00093817	EVANSVILLE REGIONAL AIRPORT IN US	20050730	311	172	121.9	38.04306	-87.5203	0	2400	0	2400
GHCND:USW00093817	EVANSVILLE REGIONAL AIRPORT IN US	20050731	328	183	121.9	38.04306	-87.5203	0	2400	0	2400
GHCND:USW00093817	EVANSVILLE REGIONAL AIRPORT IN US	20050801	333	206	121.9	38.04306	-87.5203	0	2400	0	2400
GHCND:USW00093817	EVANSVILLE REGIONAL AIRPORT IN US	20050802	339	200	121.9	38.04306	-87.5203	0	2400	0	2400
GHCND:USW00093817	EVANSVILLE REGIONAL AIRPORT IN US	20050803	339	200	121.9	38.04306	-87.5203	0	2400	0	2400
GHCND:USW00093817	EVANSVILLE REGIONAL AIRPORT IN US	20050804	350	194	121.9	38.04306	-87.5203	0	2400	0	2400
GHCND:USW00093817	EVANSVILLE REGIONAL AIRPORT IN US	20050805	333	217	121.9	38.04306	-87.5203	0	2400	0	2400
GHCND:USW00093817	EVANSVILLE REGIONAL AIRPORT IN US	20050806	322	211	121.9	38.04306	-87.5203	0	2400	0	2400
GHCND:USW00093817	EVANSVILLE REGIONAL AIRPORT IN US	20050807	328	211	121.9	38.04306	-87.5203	0	2400	0	2400
GHCND:USW00093817	EVANSVILLE REGIONAL AIRPORT IN US	20050808	322	194	121.9	38.04306	-87.5203	0	2400	0	2400
GHCND:USW00093817	EVANSVILLE REGIONAL AIRPORT IN US	20050809	333	206	121.9	38.04306	-87.5203	0	2400	0	2400
GHCND:USW00093817	EVANSVILLE REGIONAL AIRPORT IN US	20050810	344	206	121.9	38.04306	-87.5203	0	2400	0	2400
GHCND:USW00093817	EVANSVILLE REGIONAL AIRPORT IN US	20050811	350	211	121.9	38.04306	-87.5203	0	2400	0	2400
GHCND:USW00093817	EVANSVILLE REGIONAL AIRPORT IN US	20050812	361	217	121.9	38.04306	-87.5203	0	2400	0	2400
GHCND:USW00093817	EVANSVILLE REGIONAL AIRPORT IN US	20050813	356	217	121.9	38.04306	-87.5203	0	2400	0	2400
GHCND:USW00093817	EVANSVILLE REGIONAL AIRPORT IN US	20050814	328	211	121.9	38.04306	-87.5203	0	2400	0	2400
GHCND:USW00093817	EVANSVILLE REGIONAL AIRPORT IN US	20050815	294	211	121.9	38.04306	-87.5203	0	2400	0	2400
GHCND:USW00093817	EVANSVILLE REGIONAL AIRPORT IN US	20050816	272	217	121.9	38.04306	-87.5203	0	2400	0	2400
GHCND:USW00093817	EVANSVILLE REGIONAL AIRPORT IN US	20050817	283	217	121.9	38.04306	-87.5203	0	2400	0	2400
GHCND:USW00093817	EVANSVILLE REGIONAL AIRPORT IN US	20050818	300	228	121.9	38.04306	-87.5203	0	2400	0	2400
GHCND:USW00093817	EVANSVILLE REGIONAL AIRPORT IN US	20050819	350	239	121.9	38.04306	-87.5203	0	2400	0	2400
GHCND:USW00093817	EVANSVILLE REGIONAL AIRPORT IN US	20050820	350	228	121.9	38.04306	-87.5203	0	2400	0	2400
GHCND:USW00093817	EVANSVILLE REGIONAL AIRPORT IN US	20050821	328	211	121.9	38.04306	-87.5203	0	2400	0	2400
GHCND:USW00093817	EVANSVILLE REGIONAL AIRPORT IN US	20050822	328	200	121.9	38.04306	-87.5203	0	2400	0	2400
GHCND:USW00093817	EVANSVILLE REGIONAL AIRPORT IN US	20050823	289	178	121.9	38.04306	-87.5203	0	2400	0	2400
GHCND:USW00093817	EVANSVILLE REGIONAL AIRPORT IN US	20050824	306	172	121.9	38.04306	-87.5203	0	2400	0	2400
GHCND:USW00093817	EVANSVILLE REGIONAL AIRPORT IN US	20050825	333	178	121.9	38.04306	-87.5203	0	2400	0	2400
GHCND:USW00093817	EVANSVILLE REGIONAL AIRPORT IN US	20050826	294	211	121.9	38.04306	-87.5203	0	2400	0	2400
GHCND:USW00093817	EVANSVILLE REGIONAL AIRPORT IN US	20050827	300	206	121.9	38.04306	-87.5203	0	2400	0	2400
GHCND:USW00093817	EVANSVILLE REGIONAL AIRPORT IN US	20050828	311	217	121.9	38.04306	-87.5203	0	2400	0	2400
GHCND:USW00093817	EVANSVILLE REGIONAL AIRPORT IN US	20050829	267	211	121.9	38.04306	-87.5203	0	2400	0	2400
GHCND:USW00093817	EVANSVILLE REGIONAL AIRPORT IN US	20050830	222	200	121.9	38.04306	-87.5203	0	2400	0	2400
GHCND:USW00093817	EVANSVILLE REGIONAL AIRPORT IN US	20050831	294	178	121.9	38.04306	-87.5203	0	2400	0	2400
GHCND:USW00093817	EVANSVILLE REGIONAL AIRPORT IN US	20050901	306	161	121.9	38.04306	-87.5203	0	2400	0	2400
GHCND:USW00093817	EVANSVILLE REGIONAL AIRPORT IN US	20050902	306	156	121.9	38.04306	-87.5203	0	2400	0	2400
GHCND:USW00093817	EVANSVILLE REGIONAL AIRPORT IN US	20050903	294	150	121.9	38.04306	-87.5203	0	2400	0	2400
GHCND:USW00093817	EVANSVILLE REGIONAL AIRPORT IN US	20050904	289	139	121.9	38.04306	-87.5203	0	2400	0	2400
GHCND:USW00093817	EVANSVILLE REGIONAL AIRPORT IN US	20050905	278	150	121.9	38.04306	-87.5203	0	2400	0	2400
GHCND:USW00093817	EVANSVILLE REGIONAL AIRPORT IN US	20050906	300	139	121.9	38.04306	-87.5203	0	2400	0	2400
GHCND:USW00093817	EVANSVILLE REGIONAL AIRPORT IN US	20050907	300	156	121.9	38.04306	-87.5203	0	2400	0	2400
GHCND:USW00093817	EVANSVILLE REGIONAL AIRPORT IN US	20050908	306	161	121.9	38.04306	-87.5203	0	2400	0	2400
GHCND:USW00093817	EVANSVILLE REGIONAL AIRPORT IN US	20050909	328	194	121.9	38.04306	-87.5203	0	2400	0	2400
GHCND:USW00093817	EVANSVILLE REGIONAL AIRPORT IN US	20050910	311	183	121.9	38.04306	-87.5203	0	2400	0	2400
GHCND:USW00093817	EVANSVILLE REGIONAL AIRPORT IN US	20050911	311	167	121.9	38.04306	-87.5203	0	2400	0	2400
GHCND:USW00093817	EVANSVILLE REGIONAL AIRPORT IN US	20050912	311	161	121.9	38.04306	-87.5203	0	2400	0	2400
GHCND:USW00093817	EVANSVILLE REGIONAL AIRPORT IN US	20050913	311	167	121.9	38.04306	-87.5203	0	2400	0	2400
GHCND:USW00093817	EVANSVILLE REGIONAL AIRPORT IN US	20050914	289	200	121.9	38.04306	-87.5203	0	2400	0	2400
GHCND:USW00093817	EVANSVILLE REGIONAL AIRPORT IN US	20050915	256	183	121.9	38.04306	-87.5203	0	2400	0	2400
GHCND:USW00093817	EVANSVILLE REGIONAL AIRPORT IN US	20050916	250	178	121.9	38.04306	-87.5203	0	2400	0	2400
GHCND:USW00093817	EVANSVILLE REGIONAL AIRPORT IN US	20050917	233	128	121.9	38.04306	-87.5203	0	2400	0	2400
GHCND:USW00093817	EVANSVILLE REGIONAL AIRPORT IN US	20050918	244	117	121.9	38.04306	-87.5203	0	2400	0	2400
GHCND:USW00093817	EVANSVILLE REGIONAL AIRPORT IN US	20050919	322	150	121.9	38.04306	-87.5203	0	2400	0	2400
GHCND:USW00093817	EVANSVILLE REGIONAL AIRPORT IN US	20050920	300	189	121.9	38.04306	-87.5203	0	2400	0	2400
GHCND:USW00093817	EVANSVILLE REGIONAL AIRPORT IN US	20050921	300	172	121.9	38.04306	-87.5203	0	2400	0	2400
GHCND:USW00093817	EVANSVILLE REGIONAL AIRPORT IN US	20050922	328	178	121.9	38.04306	-87.5203	0	2400	0	2400
GHCND:USW00093817	EVANSVILLE REGIONAL AIRPORT IN US	20050923	322	211	121.9	38.04306	-87.5203	0	2400	0	2400
GHCND:USW00093817	EVANSVILLE REGIONAL AIRPORT IN US	20050924	311	200	121.9	38.04306	-87.5203	0	2400	0	2400
GHCND:USW00093817	EVANSVILLE REGIONAL AIRPORT IN US	20050925	256	211	121.9	38.04306	-87.5203	0	2400	0	2400
GHCND:USW00093817	EVANSVILLE REGIONAL AIRPORT IN US	20050926	278	183	121.9	38.04306	-87.5203	0	2400	0	2400
GHCND:USW00093817	EVANSVILLE REGIONAL AIRPORT IN US	20050927	267	156	121.9	38.04306	-87.5203	0	2400	0	2400
GHCND:USW00093817	EVANSVILLE REGIONAL AIRPORT IN US	20050928	183	133	121.9	38.04306	-87.5203	0	2400	0	2400
GHCND:USW00093817	EVANSVILLE REGIONAL AIRPORT IN US	20050929	189	78	121.9	38.04306	-87.5203	0	2400	0	2400
GHCND:USW00093817	EVANSVILLE REGIONAL AIRPORT IN US	20050930	222	61	121.9	38.04306	-87.5203	0	2400	0	2400
GHCND:USW00093817	EVANSVILLE REGIONAL AIRPORT IN US	20051001	272	100	121.9	38.04306	-87.5203	0	2400	0	2400
GHCND:USW00093817	EVANSVILLE REGIONAL AIRPORT IN US	20051002	306	194	121.9	38.04306	-87.5203	0	2400	0	2400
GHCND:USW00093817	EVANSVILLE REGIONAL AIRPORT IN US	20051003	300	172	121.9	38.04306	-87.5203	0	2400	0	2400
GHCND:USW00093817	EVANSVILLE REGIONAL AIRPORT IN US	20051004	317	178	121.9	38.04306	-87.5203	0	2400	0	2400
GHCND:USW00093817	EVANSVILLE REGIONAL AIRPORT IN US	20051005	300	156	121.9	38.04306	-87.5203	0	2400	0	2400
GHCND:USW00093817	EVANSVILLE REGIONAL AIRPORT IN US	20051006	200	122	121.9	38.04306	-87.5203	0	2400	0	2400
GHCND:USW00093817	EVANSVILLE REGIONAL AIRPORT IN US	20051007	189	83	121.9	38.04306	-87.5203	0	2400	0	2400
GHCND:USW00093817	EVANSVILLE REGIONAL AIRPORT IN US	20051008	172	72	121.9	38.04306	-87.5203	0	2400	0	2400
GHCND:USW00093817	EVANSVILLE REGIONAL AIRPORT IN US	20051009	200	83	121.9	38.04306	-87.5203	0	2400	0	2400
GHCND:USW00093817	EVANSVILLE REGIONAL AIRPORT IN US	20051010	156	122	121.9	38.04306	-87.5203	0	2400	0	2400
GHCND:USW00093817	EVANSVILLE REGIONAL AIRPORT IN US	20051011	206	139	121.9	38.04306	-87.5203	0	2400	0	2400
GHCND:USW00093817	EVANSVILLE REGIONAL AIRPORT IN US	20051012	250	122	121.9	38.04306	-87.5203	0	2400	0	2400
GHCND:USW00093817	EVANSVILLE REGIONAL AIRPORT IN US	20051013	250	100	121.9	38.04306	-87.5203	0	2400	0	2400
GHCND:USW00093817	EVANSVILLE REGIONAL AIRPORT IN US	20051014	256	111	121.9	38.04306	-87.5203	0	2400	0	2400
GHCND:USW00093817	EVANSVILLE REGIONAL AIRPORT IN US	20051015	244	61	121.9	38.04306	-87.5203	0	2400	0	2400
GHCND:USW00093817	EVANSVILLE REGIONAL AIRPORT IN US	20051016	222	50	121.9	38.04306	-87.5203	0	2400	0	2400
GHCND:USW00093817	EVANSVILLE REGIONAL AIRPORT IN US	20051017	250	44	121.9	38.04306	-87.5203	0	2400	0	2400
GHCND:USW00093817	EVANSVILLE REGIONAL AIRPORT IN US	20051018	272	94	121.9	38.04306	-87.5203	0	2400	0	2400
GHCND:USW00093817	EVANSVILLE REGIONAL AIRPORT IN US	20051019	311	89	121.9	38.04306	-87.5203	0	2400	0	2400
GHCND:USW00093817	EVANSVILLE REGIONAL AIRPORT IN US	20051020	239	128	121.9	38.04306	-87.5203	0	2400	0	2400
GHCND:USW00093817	EVANSVILLE REGIONAL AIRPORT IN US	20051021	172	100	121.9	38.04306	-87.5203	0	2400	0	2400
GHCND:USW00093817	EVANSVILLE REGIONAL AIRPORT IN US	20051022	178	78	121.9	38.04306	-87.5203	0	2400	0	2400
GHCND:USW00093817	EVANSVILLE REGIONAL AIRPORT IN US	20051023	122	44	121.9	38.04306	-87.5203	0	2400	0	2400
GHCND:USW00093817	EVANSVILLE REGIONAL AIRPORT IN US	20051024	94	56	121.9	38.04306	-87.5203	0	2400	0	2400
GHCND:USW00093817	EVANSVILLE REGIONAL AIRPORT IN US	20051025	139	33	121.9	38.04306	-87.5203	0	2400	0	2400
GHCND:USW00093817	EVANSVILLE REGIONAL AIRPORT IN US	20051026	144	22	121.9	38.04306	-87.5203	0	2400	0	2400
GHCND:USW00093817	EVANSVILLE REGIONAL AIRPORT IN US	20051027	144	28	121.9	38.04306	-87.5203	0	2400	0	2400
GHCND:USW00093817	EVANSVILLE REGIONAL AIRPORT IN US	20051028	150	0	121.9	38.04306	-87.5203	0	2400	0	2400
GHCND:USW00093817	EVANSVILLE REGIONAL AIRPORT IN US	20051029	150	-17	121.9	38.04306	-87.5203	0	2400	0	2400
GHCND:USW00093817	EVANSVILLE REGIONAL AIRPORT IN US	20051030	194	-11	121.9	38.04306	-87.5203	0	2400	0	2400
GHCND:USW00093817	EVANSVILLE REGIONAL AIRPORT IN US	20051031	228	100	121.9	38.04306	-87.5203	0	2400	0	2400
GHCND:USW00093817	EVANSVILLE REGIONAL AIRPORT IN US	20051101	150	39	121.9	38.04306	-87.5203	0	2400	0	2400
GHCND:USW00093817	EVANSVILLE REGIONAL AIRPORT IN US	20051102	206	22	121.9	38.04306	-87.5203	0	2400	0	2400
GHCND:USW00093817	EVANSVILLE REGIONAL AIRPORT IN US	20051103	228	83	121.9	38.04306	-87.5203	0	2400	0	2400
GHCND:USW00093817	EVANSVILLE REGIONAL AIRPORT IN US	20051104	228	144	121.9	38.04306	-87.5203	0	2400	0	2400
GHCND:USW00093817	EVANSVILLE REGIONAL AIRPORT IN US	20051105	250	144	121.9	38.04306	-87.5203	0	2400	0	2400
GHCND:USW00093817	EVANSVILLE REGIONAL AIRPORT IN US	20051106	217	61	121.9	38.04306	-87.5203	0	2400	0	2400
GHCND:USW00093817	EVANSVILLE REGIONAL AIRPORT IN US	20051107	200	33	121.9	38.04306	-87.5203	0	2400	0	2400
GHCND:USW00093817	EVANSVILLE REGIONAL AIRPORT IN US	20051108	261	111	121.9	38.04306	-87.5203	0	2400	0	2400
GHCND:USW00093817	EVANSVILLE REGIONAL AIRPORT IN US	20051109	244	94	121.9	38.04306	-87.5203	0	2400	0	2400

GHCND:USW00093817	EVANSVILLE REGIONAL AIRPORT IN US	20051110	117	6	121.9	38.04306	-87.5203	0	2400	0	2400
GHCND:USW00093817	EVANSVILLE REGIONAL AIRPORT IN US	20051111	172	-11	121.9	38.04306	-87.5203	0	2400	0	2400
GHCND:USW00093817	EVANSVILLE REGIONAL AIRPORT IN US	20051112	217	39	121.9	38.04306	-87.5203	0	2400	0	2400
GHCND:USW00093817	EVANSVILLE REGIONAL AIRPORT IN US	20051113	200	67	121.9	38.04306	-87.5203	0	2400	0	2400
GHCND:USW00093817	EVANSVILLE REGIONAL AIRPORT IN US	20051114	156	39	121.9	38.04306	-87.5203	0	2400	0	2400
GHCND:USW00093817	EVANSVILLE REGIONAL AIRPORT IN US	20051115	228	61	121.9	38.04306	-87.5203	0	2400	0	2400
GHCND:USW00093817	EVANSVILLE REGIONAL AIRPORT IN US	20051116	61	-22	121.9	38.04306	-87.5203	0	2400	0	2400
GHCND:USW00093817	EVANSVILLE REGIONAL AIRPORT IN US	20051117	6	-56	121.9	38.04306	-87.5203	0	2400	0	2400
GHCND:USW00093817	EVANSVILLE REGIONAL AIRPORT IN US	20051118	94	-56	121.9	38.04306	-87.5203	0	2400	0	2400
GHCND:USW00093817	EVANSVILLE REGIONAL AIRPORT IN US	20051119	139	-17	121.9	38.04306	-87.5203	0	2400	0	2400
GHCND:USW00093817	EVANSVILLE REGIONAL AIRPORT IN US	20051120	133	6	121.9	38.04306	-87.5203	0	2400	0	2400
GHCND:USW00093817	EVANSVILLE REGIONAL AIRPORT IN US	20051121	72	-6	121.9	38.04306	-87.5203	0	2400	0	2400
GHCND:USW00093817	EVANSVILLE REGIONAL AIRPORT IN US	20051122	78	-11	121.9	38.04306	-87.5203	0	2400	0	2400
GHCND:USW00093817	EVANSVILLE REGIONAL AIRPORT IN US	20051123	150	11	121.9	38.04306	-87.5203	0	2400	0	2400
GHCND:USW00093817	EVANSVILLE REGIONAL AIRPORT IN US	20051124	100	-67	121.9	38.04306	-87.5203	0	2400	0	2400
GHCND:USW00093817	EVANSVILLE REGIONAL AIRPORT IN US	20051125	11	-94	121.9	38.04306	-87.5203	0	2400	0	2400
GHCND:USW00093817	EVANSVILLE REGIONAL AIRPORT IN US	20051126	139	-22	121.9	38.04306	-87.5203	0	2400	0	2400
GHCND:USW00093817	EVANSVILLE REGIONAL AIRPORT IN US	20051127	161	89	121.9	38.04306	-87.5203	0	2400	0	2400
GHCND:USW00093817	EVANSVILLE REGIONAL AIRPORT IN US	20051128	183	78	121.9	38.04306	-87.5203	0	2400	0	2400
GHCND:USW00093817	EVANSVILLE REGIONAL AIRPORT IN US	20051129	78	11	121.9	38.04306	-87.5203	0	2400	0	2400
GHCND:USW00093817	EVANSVILLE REGIONAL AIRPORT IN US	20051130	44	-50	121.9	38.04306	-87.5203	0	2400	0	2400
GHCND:USW00093817	EVANSVILLE REGIONAL AIRPORT IN US	20051201	61	-50	121.9	38.04306	-87.5203	0	2400	0	2400
GHCND:USW00093817	EVANSVILLE REGIONAL AIRPORT IN US	20051202	-6	-61	121.9	38.04306	-87.5203	0	2400	0	2400
GHCND:USW00093817	EVANSVILLE REGIONAL AIRPORT IN US	20051203	44	-28	121.9	38.04306	-87.5203	0	2400	0	2400
GHCND:USW00093817	EVANSVILLE REGIONAL AIRPORT IN US	20051204	28	-22	121.9	38.04306	-87.5203	0	2400	0	2400
GHCND:USW00093817	EVANSVILLE REGIONAL AIRPORT IN US	20051205	-11	-89	121.9	38.04306	-87.5203	0	2400	0	2400
GHCND:USW00093817	EVANSVILLE REGIONAL AIRPORT IN US	20051206	22	-94	121.9	38.04306	-87.5203	0	2400	0	2400
GHCND:USW00093817	EVANSVILLE REGIONAL AIRPORT IN US	20051207	0	-72	121.9	38.04306	-87.5203	0	2400	0	2400
GHCND:USW00093817	EVANSVILLE REGIONAL AIRPORT IN US	20051208	5	-83	121.9	38.04306	-87.5203	0	2400	0	2400
GHCND:USW00093817	EVANSVILLE REGIONAL AIRPORT IN US	20051209	-67	-161	121.9	38.04306	-87.5203	0	2400	0	2400
GHCND:USW00093817	EVANSVILLE REGIONAL AIRPORT IN US	20051210	28	-117	121.9	38.04306	-87.5203	0	2400	0	2400
GHCND:USW00093817	EVANSVILLE REGIONAL AIRPORT IN US	20051211	44	17	121.9	38.04306	-87.5203	0	2400	0	2400
GHCND:USW00093817	EVANSVILLE REGIONAL AIRPORT IN US	20051212	22	0	121.9	38.04306	-87.5203	0	2400	0	2400
GHCND:USW00093817	EVANSVILLE REGIONAL AIRPORT IN US	20051213	56	-28	121.9	38.04306	-87.5203	0	2400	0	2400
GHCND:USW00093817	EVANSVILLE REGIONAL AIRPORT IN US	20051214	72	6	121.9	38.04306	-87.5203	0	2400	0	2400
GHCND:USW00093817	EVANSVILLE REGIONAL AIRPORT IN US	20051215	83	6	121.9	38.04306	-87.5203	0	2400	0	2400
GHCND:USW00093817	EVANSVILLE REGIONAL AIRPORT IN US	20051216	56	-44	121.9	38.04306	-87.5203	0	2400	0	2400
GHCND:USW00093817	EVANSVILLE REGIONAL AIRPORT IN US	20051217	61	-61	121.9	38.04306	-87.5203	0	2400	0	2400
GHCND:USW00093817	EVANSVILLE REGIONAL AIRPORT IN US	20051218	33	-61	121.9	38.04306	-87.5203	0	2400	0	2400
GHCND:USW00093817	EVANSVILLE REGIONAL AIRPORT IN US	20051219	-22	-100	121.9	38.04306	-87.5203	0	2400	0	2400
GHCND:USW00093817	EVANSVILLE REGIONAL AIRPORT IN US	20051220	11	-111	121.9	38.04306	-87.5203	0	2400	0	2400
GHCND:USW00093817	EVANSVILLE REGIONAL AIRPORT IN US	20051221	39	-89	121.9	38.04306	-87.5203	0	2400	0	2400
GHCND:USW00093817	EVANSVILLE REGIONAL AIRPORT IN US	20051222	72	-50	121.9	38.04306	-87.5203	0	2400	0	2400
GHCND:USW00093817	EVANSVILLE REGIONAL AIRPORT IN US	20051223	139	22	121.9	38.04306	-87.5203	0	2400	0	2400
GHCND:USW00093817	EVANSVILLE REGIONAL AIRPORT IN US	20051224	83	33	121.9	38.04306	-87.5203	0	2400	0	2400
GHCND:USW00093817	EVANSVILLE REGIONAL AIRPORT IN US	20051225	72	11	121.9	38.04306	-87.5203	0	2400	0	2400
GHCND:USW00093817	EVANSVILLE REGIONAL AIRPORT IN US	20051226	28	6	121.9	38.04306	-87.5203	0	2400	0	2400
GHCND:USW00093817	EVANSVILLE REGIONAL AIRPORT IN US	20051227	150	0	121.9	38.04306	-87.5203	0	2400	0	2400
GHCND:USW00093817	EVANSVILLE REGIONAL AIRPORT IN US	20051228	144	28	121.9	38.04306	-87.5203	0	2400	0	2400
GHCND:USW00093817	EVANSVILLE REGIONAL AIRPORT IN US	20051229	39	17	121.9	38.04306	-87.5203	0	2400	0	2400
GHCND:USW00093817	EVANSVILLE REGIONAL AIRPORT IN US	20051230	67	17	121.9	38.04306	-87.5203	0	2400	0	2400
GHCND:USW00093817	EVANSVILLE REGIONAL AIRPORT IN US	20051231	100	-22	121.9	38.04306	-87.5203	0	2400	0	2400
GHCND:USW00093817	EVANSVILLE REGIONAL AIRPORT IN US	20060101	156	-17	121.9	38.04306	-87.5203	0	2400	0	2400
GHCND:USW00093817	EVANSVILLE REGIONAL AIRPORT IN US	20060102	206	61	121.9	38.04306	-87.5203	0	2400	0	2400
GHCND:USW00093817	EVANSVILLE REGIONAL AIRPORT IN US	20060103	72	56	121.9	38.04306	-87.5203	0	2400	0	2400
GHCND:USW00093817	EVANSVILLE REGIONAL AIRPORT IN US	20060104	133	44	121.9	38.04306	-87.5203	0	2400	0	2400
GHCND:USW00093817	EVANSVILLE REGIONAL AIRPORT IN US	20060105	50	6	121.9	38.04306	-87.5203	0	2400	0	2400
GHCND:USW00093817	EVANSVILLE REGIONAL AIRPORT IN US	20060106	22	-11	121.9	38.04306	-87.5203	0	2400	0	2400
GHCND:USW00093817	EVANSVILLE REGIONAL AIRPORT IN US	20060107	78	0	121.9	38.04306	-87.5203	0	2400	0	2400
GHCND:USW00093817	EVANSVILLE REGIONAL AIRPORT IN US	20060108	183	17	121.9	38.04306	-87.5203	0	2400	0	2400
GHCND:USW00093817	EVANSVILLE REGIONAL AIRPORT IN US	20060109	144	6	121.9	38.04306	-87.5203	0	2400	0	2400
GHCND:USW00093817	EVANSVILLE REGIONAL AIRPORT IN US	20060110	100	11	121.9	38.04306	-87.5203	0	2400	0	2400
GHCND:USW00093817	EVANSVILLE REGIONAL AIRPORT IN US	20060111	106	33	121.9	38.04306	-87.5203	0	2400	0	2400
GHCND:USW00093817	EVANSVILLE REGIONAL AIRPORT IN US	20060112	161	28	121.9	38.04306	-87.5203	0	2400	0	2400
GHCND:USW00093817	EVANSVILLE REGIONAL AIRPORT IN US	20060113	150	6	121.9	38.04306	-87.5203	0	2400	0	2400
GHCND:USW00093817	EVANSVILLE REGIONAL AIRPORT IN US	20060114	39	-22	121.9	38.04306	-87.5203	0	2400	0	2400
GHCND:USW00093817	EVANSVILLE REGIONAL AIRPORT IN US	20060115	50	-44	121.9	38.04306	-87.5203	0	2400	0	2400
GHCND:USW00093817	EVANSVILLE REGIONAL AIRPORT IN US	20060116	156	17	121.9	38.04306	-87.5203	0	2400	0	2400
GHCND:USW00093817	EVANSVILLE REGIONAL AIRPORT IN US	20060117	128	-28	121.9	38.04306	-87.5203	0	2400	0	2400
GHCND:USW00093817	EVANSVILLE REGIONAL AIRPORT IN US	20060118	44	-22	121.9	38.04306	-87.5203	0	2400	0	2400
GHCND:USW00093817	EVANSVILLE REGIONAL AIRPORT IN US	20060119	167	44	121.9	38.04306	-87.5203	0	2400	0	2400
GHCND:USW00093817	EVANSVILLE REGIONAL AIRPORT IN US	20060120	178	117	121.9	38.04306	-87.5203	0	2400	0	2400
GHCND:USW00093817	EVANSVILLE REGIONAL AIRPORT IN US	20060121	144	0	121.9	38.04306	-87.5203	0	2400	0	2400
GHCND:USW00093817	EVANSVILLE REGIONAL AIRPORT IN US	20060122	44	0	121.9	38.04306	-87.5203	0	2400	0	2400
GHCND:USW00093817	EVANSVILLE REGIONAL AIRPORT IN US	20060123	72	-28	121.9	38.04306	-87.5203	0	2400	0	2400
GHCND:USW00093817	EVANSVILLE REGIONAL AIRPORT IN US	20060124	144	-33	121.9	38.04306	-87.5203	0	2400	0	2400
GHCND:USW00093817	EVANSVILLE REGIONAL AIRPORT IN US	20060125	50	-44	121.9	38.04306	-87.5203	0	2400	0	2400
GHCND:USW00093817	EVANSVILLE REGIONAL AIRPORT IN US	20060126	78	-61	121.9	38.04306	-87.5203	0	2400	0	2400
GHCND:USW00093817	EVANSVILLE REGIONAL AIRPORT IN US	20060127	128	-22	121.9	38.04306	-87.5203	0	2400	0	2400
GHCND:USW00093817	EVANSVILLE REGIONAL AIRPORT IN US	20060128	161	44	121.9	38.04306	-87.5203	0	2400	0	2400
GHCND:USW00093817	EVANSVILLE REGIONAL AIRPORT IN US	20060129	144	50	121.9	38.04306	-87.5203	0	2400	0	2400
GHCND:USW00093817	EVANSVILLE REGIONAL AIRPORT IN US	20060130	89	33	121.9	38.04306	-87.5203	0	2400	0	2400
GHCND:USW00093817	EVANSVILLE REGIONAL AIRPORT IN US	20060131	83	0	121.9	38.04306	-87.5203	0	2400	0	2400
GHCND:USW00093817	EVANSVILLE REGIONAL AIRPORT IN US	20060201	161	-11	121.9	38.04306	-87.5203	0	2400	0	2400
GHCND:USW00093817	EVANSVILLE REGIONAL AIRPORT IN US	20060202	106	61	121.9	38.04306	-87.5203	0	2400	0	2400
GHCND:USW00093817	EVANSVILLE REGIONAL AIRPORT IN US	20060203	133	33	121.9	38.04306	-87.5203	0	2400	0	2400
GHCND:USW00093817	EVANSVILLE REGIONAL AIRPORT IN US	20060204	33	-33	121.9	38.04306	-87.5203	0	2400	0	2400
GHCND:USW00093817	EVANSVILLE REGIONAL AIRPORT IN US	20060205	11	-56	121.9	38.04306	-87.5203	0	2400	0	2400
GHCND:USW00093817	EVANSVILLE REGIONAL AIRPORT IN US	20060206	50	-72	121.9	38.04306	-87.5203	0	2400	0	2400
GHCND:USW00093817	EVANSVILLE REGIONAL AIRPORT IN US	20060207	50	-67	121.9	38.04306	-87.5203	0	2400	0	2400
GHCND:USW00093817	EVANSVILLE REGIONAL AIRPORT IN US	20060208	28	-39	121.9	38.04306	-87.5203	0	2400	0	2400
GHCND:USW00093817	EVANSVILLE REGIONAL AIRPORT IN US	20060209	11	-78	121.9	38.04306	-87.5203	0	2400	0	2400
GHCND:USW00093817	EVANSVILLE REGIONAL AIRPORT IN US	20060210	39	-39	121.9	38.04306	-87.5203	0	2400	0	2400
GHCND:USW00093817	EVANSVILLE REGIONAL AIRPORT IN US	20060211	22	-33	121.9	38.04306	-87.5203	0	2400	0	2400
GHCND:USW00093817	EVANSVILLE REGIONAL AIRPORT IN US	20060212	0	-39	121.9	38.04306	-87.5203	0	2400	0	2400
GHCND:USW00093817	EVANSVILLE REGIONAL AIRPORT IN US	20060213	33	-72	121.9	38.04306	-87.5203	0	2400	0	2400
GHCND:USW00093817	EVANSVILLE REGIONAL AIRPORT IN US	20060214	144	0	121.9	38.04306	-87.5203	0	2400	0	2400
GHCND:USW00093817	EVANSVILLE REGIONAL AIRPORT IN US	20060215	161	33	121.9	38.04306	-87.5203	0	2400	0	2400
GHCND:USW00093817	EVANSVILLE REGIONAL AIRPORT IN US	20060216	194	6	121.9	38.04306	-87.5203	0	2400	0	2400
GHCND:USW00093817	EVANSVILLE REGIONAL AIRPORT IN US	20060217	28	-22	121.9	38.04306	-87.5203	0	2400	0	2400
GHCND:USW00093817	EVANSVILLE REGIONAL AIRPORT IN US	20060218	-22	-128	121.9	38.04306	-87.5203	0	2400	0	2400
GHCND:USW00093817	EVANSVILLE REGIONAL AIRPORT IN US	20060219	-67	-150	121.9	38.04306	-87.5203	0	2400	0	2400
GHCND:USW00093817	EVANSVILLE REGIONAL AIRPORT IN US	20060220	-11	-67	121.9	38.04306	-87.5203	0	2400	0	2400
GHCND:USW00093817	EVANSVILLE REGIONAL AIRPORT IN US	20060221	72	-61	121.9	38.04306	-87.5203	0	2400	0	2400
GHCND:USW00093817	EVANSVILLE REGIONAL AIRPORT IN US	20060222	72	11	121.9	38.04306	-87.5203	0	2400	0	2400
GHCND:USW00093817	EVANSVILLE REGIONAL AIRPORT IN US	20060223	150	-33	121.9	38.04306	-87.5203	0	2400	0	2400
GHCND:USW00093817	EVANSVILLE REGIONAL AIRPORT IN US	20060224	144	-44	121.9	38.04306	-87.5203	0	2400	0	2400
GHCND:USW00093817	EVANSVILLE REGIONAL AIRPORT IN US	20060225	94	-22	121.9	38.04306	-87.5203	0	2400	0	2400
GHCND:USW00093817	EVANSVILLE REGIONAL AIRPORT IN US	20060226	44	-56	121.9	38.04306	-87.5203	0	2400	0	2400
GHCND:USW00093817	EVANSVILLE REGIONAL AIRPORT IN US	20060227	144	-44	121.9	38.04306	-87.5203	0	2400	0	2400
GHCND:USW00093817	EVANSVILLE REGIONAL AIRPORT IN US	20060228	194	50	121.9	38.04306	-87.5203	0	2400	0	2400
GHCND:USW00093817	EVANSVILLE REGIONAL AIRPORT IN US	20060301	239	78	121.9	38.04306	-87.5203	0	2400	0	2400
GHCND:USW00093817	EVANSVILLE REGIONAL AIRPORT IN US	20060302	178	28	121.9	38.04306	-87.5203	0	2400	0	2400
GHCND:USW00093817	EVANSVILLE REGIONAL AIRPORT IN US	20060303	94	-6	121.9	38.04306	-87.5203	0	2400	0	2400
GHCND:USW00093817	EVANSVILLE REGIONAL AIRPORT IN US	20060304	89	-39	121.9	38.04306	-87.5203	0	2400	0	2400
GHCND:USW00093817	EVANSVILLE REGIONAL AIRPORT IN US	20060305	94	-28	121.9	38.04306	-87.5203	0	2400	0	2400
GHCND:USW00093817	EVANSVILLE REGIONAL AIRPORT IN US	20060306	117	22	121.9	38.04306	-87.5203	0	2400	0	2400
GHCND:USW00093817	EVANSVILLE REGIONAL AIRPORT IN US	20060307	106	17	121.9	38.04306	-87.5203	0	2400	0	2400
GHCND:USW00093817	EVANSVILLE REGIONAL AIRPORT IN US	20060308	183	61	121.9	38.04306	-87.5203	0	2400	0	2400
GHCND:USW00093817	EVANSVILLE REGIONAL AIRPORT IN US	20060309	156	106	121.9	38.04306	-87.5203	0	2400	0	2400
GHCND:USW00093817	EVANSVILLE REGIONAL AIRPORT IN US	20060310	156	83	121.9	38.04306	-87.5203	0	2400	0	2400
GHCND:USW00093817	EVANSVILLE REGIONAL AIRPORT IN US	20060311	194	100	121.9	38.04306	-87.5203	0	2400	0	2400
GHCND:USW00093817	EVANSVILLE REGIONAL AIRPORT IN US	20060312	222	156	121.9	38.04306	-87.5203	0	2400	0	2400
GHCND:USW00093817	EVANSVILLE REGIONAL AIRPORT IN US	20060313	228	56	121.9	38.04306	-87.5203	0	2400	0	2400
GHCND:USW00093817	EVANSVILLE REGIONAL AIRPORT IN US	20060314	106	11	121.9	38.04306	-87.5203	0	2400	0	2400
GHCND:USW00093817	EVANSVILLE REGIONAL AIRPORT IN US	20060315	133	-6	121.9	38.04306	-87.5203	0	2400	0	2400
GHCND:USW00093817	EVANSVILLE REGIONAL AIRPORT IN US	20060316	200	67	121.9	38.04306	-87.5203	0	2400	0	2400
GHCND:USW00093817	EVANSVILLE REGIONAL AIRPORT IN US	20060317	100	17	121.9	38.04306	-87.5203	0	2400	0	2400
GHCND:USW00093817	EVANSVILLE REGIONAL AIRPORT IN US	20060318	94	-22	121.9	38.04306	-87.5203	0	2400	0	2400
GHCND:USW00093817	EVANSVILLE REGIONAL AIRPORT IN US	20060319	94	6	121.9	38.04306	-87.5203	0	2400	0	2400
GHCND:USW00093817	EVANSVILLE REGIONAL AIRPORT IN US	20060320	61	39	121.9	38.04306	-87.5203	0	2400	0	2400
GHCND:USW00093817	EVANSVILLE REGIONAL AIRPORT IN US	20060321	56	-28	121.9	38.04306	-87.5203	0	2400	0	2400
GHCND:USW00093817	EVANSVILLE REGIONAL AIRPORT IN US	20060322	67	-39	121.9	38.04306	-87.5203	0	2400	0	2400
GHCND:USW00093817	EVANSVILLE REGIONAL AIRPORT IN US	20060323	67	-33	121.9	38.04306	-87.5203	0	2400	0	2400
GHCND:USW00093817	EVANSVILLE REGIONAL AIRPORT IN US	20060324	72	-72	121.9	38.04306	-87.5203	0	2400	0	2400
GHCND:USW00093817	EVANSVILLE REGIONAL AIRPORT IN US	20060325	89	-6	121.9	38.04306	-87.5203	0	2400	0	2400
GHCND:USW00093817	EVANSVILLE REGIONAL AIRPORT IN US	20060326	106	-28	121.9	38.04306	-87.5203	0	2400	0	2400
GHCND:USW00093817	EVANSVILLE REGIONAL AIRPORT IN US	20060327	133	-28	121.9	38.04306	-87.5203	0	2400	0	2400
GHCND:USW00093817	EVANSVILLE REGIONAL AIRPORT IN US	20060328	117	50	121.9	38.04306	-87.5203	0	2400	0	2400
GHCND:USW00093817	EVANSVILLE REGIONAL AIRPORT IN US	20060329	150	33	121.9	38.04306	-87.5203	0	2400	0	2400
GHCND:USW00093817	EVANSVILLE REGIONAL AIRPORT IN US	20060330	256	22	121.9	38.04306	-87.5203	0	2400	0	2400
GHCND:USW00093817	EVANSVILLE REGIONAL AIRPORT IN US	20060331	239	139	121.9	38.04306	-87.5203	0	2400	0	2400
GHCND:USW00093817	EVANSVILLE REGIONAL AIRPORT IN US	20060401	178	72	121.9	38.04306	-87.5203	0	2400	0	2400
GHCND:USW00093817	EVANSVILLE REGIONAL AIRPORT IN US	20060402	233	56	121.9	38.04306	-87.5203	0	2400	0	2400
GHCND:USW00093817	EVANSVILLE REGIONAL AIRPORT IN US	20060403	156	39	121.9	38.04306	-87.5203	0	2400	0	2400
GHCND:USW00093817	EVANSVILLE REGIONAL AIRPORT IN US	20060404	161	11	121.9	38.04306	-87.5203	0	2400	0	2400
GHCND:USW00093817	EVANSVILLE REGIONAL AIRPORT IN US	20060405	200	17	121.9	38.04306	-87.5203	0	2400	0	2400
GHCND:USW00093817	EVANSVILLE REGIONAL AIRPORT IN US	20060406	194	89	121.9	38.04306	-87.5203	0	2400	0	2400
GHCND:USW00093817	EVANSVILLE REGIONAL AIRPORT IN US	20060407	272	117	121.9	38.04306	-87.5203	0	2400	0	2400
GHCND:USW00093817	EVANSVILLE REGIONAL AIRPORT IN US	20060408	128	33	121.9	38.04306	-87.5203	0	2400	0	2400
GHCND:USW00093817	EVANSVILLE REGIONAL AIRPORT IN US	20060409	156	6	121.9	38.04306	-87.5203	0	2400	0	2400
GHCND:USW00093817	EVANSVILLE REGIONAL AIRPORT IN US	20060410	206	22	121.9	38.04306	-87.5203	0	2400	0	2400
GHCND:USW00093817	EVANSVILLE REGIONAL AIRPORT IN US	20060411	256	72	121.9	38.04306	-87.5203	0	2400	0	2400
GHCND:USW00093817	EVANSVILLE REGIONAL AIRPORT IN US	20060412	272	172	121.9	38.04306	-87.5203	0	2400	0	2400
GHCND:USW00093817	EVANSVILLE REGIONAL AIRPORT IN US	20060413	283	111	121.9	38.04306	-87.5203	0	2400	0	2400
GHCND:USW00093817	EVANSVILLE REGIONAL AIRPORT IN US	20060414	294	206	121.9	38.04306	-87.5203	0	2400	0	2400
GHCND:USW00093817	EVANSVILLE REGIONAL AIRPORT IN US	20060415	272	183	121.9	38.04306	-87.5203	0	2400	0	2400
GHCND:USW00093817	EVANSVILLE REGIONAL AIRPORT IN US	20060416	244	178	121.9	38.04306	-87.5203	0	2400	0	2400
GHCND:USW00093817	EVANSVILLE REGIONAL AIRPORT IN US	20060417	222	133	121.9	38.04306	-87.5203	0	2400	0	2400
GHCND:USW00093817	EVANSVILLE REGIONAL AIRPORT IN US	20060418	250	83	121.9	38.04306	-87.5203	0	2400	0	2400
GHCND:USW00093817	EVANSVILLE REGIONAL AIRPORT IN US	20060419	261	128	121.9	38.04306	-87.5203	0	2400	0	2400
GHCND:USW00093817	EVANSVILLE REGIONAL AIRPORT IN US	20060420	217	150	121.9	38.04306	-87.5203	0	2400	0	2400
GHCND:USW00093817	EVANSVILLE REGIONAL AIRPORT IN US	20060421	194	117	121.9	38.04306	-87.5203	0	2400	0	2400
GHCND:USW00093817	EVANSVILLE REGIONAL AIRPORT IN US	20060422	267	83	121.9	38.04306	-87.5203	0	2400	0	2400
GHCND:USW00093817	EVANSVILLE REGIONAL AIRPORT IN US	20060423	239	100	121.9	38.04306	-87.5203	0	2400	0	2400
GHCND:USW00093817	EVANSVILLE REGIONAL AIRPORT IN US	20060424	250	150	121.9	38.04306	-87.5203	0	2400	0	2400
GHCND:USW00093817	EVANSVILLE REGIONAL AIRPORT IN US	20060425	206	106	121.9	38.04306	-87.5203	0	2400	0	2400
GHCND:USW00093817	EVANSVILLE REGIONAL AIRPORT IN US	20060426	172	50	121.9	38.04306	-87.5203	0	2400	0	2400
GHCND:USW00093817	EVANSVILLE REGIONAL AIRPORT IN US	20060427	211	28	121.9	38.04306	-87.5203	0	2400	0	2400
GHCND:USW00093817	EVANSVILLE REGIONAL AIRPORT IN US	20060428	228	56	121.9	38.04306	-87.5203	0	2400	0	2400

GHCND:USW00093817	EVANSVILLE REGIONAL AIRPORT IN US	20060429	222	133	121.9	38.04306	-87.5203	0	2400	0	2400	
GHCND:USW00093817	EVANSVILLE REGIONAL AIRPORT IN US	20060430	178	122	121.9	38.04306	-87.5203	0	2400	0	2400	
GHCND:USW00093817	EVANSVILLE REGIONAL AIRPORT IN US	20060501	217	117	121.9	38.04306	-87.5203	0	2400	0	2400	
GHCND:USW00093817	EVANSVILLE REGIONAL AIRPORT IN US	20060502	228	111	121.9	38.04306	-87.5203	0	2400	0	2400	
GHCND:USW00093817	EVANSVILLE REGIONAL AIRPORT IN US	20060503	261	89	121.9	38.04306	-87.5203	0	2400	0	2400	
GHCND:USW00093817	EVANSVILLE REGIONAL AIRPORT IN US	20060504	244	133	121.9	38.04306	-87.5203	0	2400	0	2400	
GHCND:USW00093817	EVANSVILLE REGIONAL AIRPORT IN US	20060505	217	111	121.9	38.04306	-87.5203	0	2400	0	2400	
GHCND:USW00093817	EVANSVILLE REGIONAL AIRPORT IN US	20060506	206	94	121.9	38.04306	-87.5203	0	2400	0	2400	
GHCND:USW00093817	EVANSVILLE REGIONAL AIRPORT IN US	20060507	217	117	121.9	38.04306	-87.5203	0	2400	0	2400	
GHCND:USW00093817	EVANSVILLE REGIONAL AIRPORT IN US	20060508	217	78	121.9	38.04306	-87.5203	0	2400	0	2400	
GHCND:USW00093817	EVANSVILLE REGIONAL AIRPORT IN US	20060509	228	106	121.9	38.04306	-87.5203	0	2400	0	2400	
GHCND:USW00093817	EVANSVILLE REGIONAL AIRPORT IN US	20060510	206	139	121.9	38.04306	-87.5203	0	2400	0	2400	
GHCND:USW00093817	EVANSVILLE REGIONAL AIRPORT IN US	20060511	194	106	121.9	38.04306	-87.5203	0	2400	0	2400	
GHCND:USW00093817	EVANSVILLE REGIONAL AIRPORT IN US	20060512	156	100	121.9	38.04306	-87.5203	0	2400	0	2400	
GHCND:USW00093817	EVANSVILLE REGIONAL AIRPORT IN US	20060513	156	78	121.9	38.04306	-87.5203	0	2400	0	2400	
GHCND:USW00093817	EVANSVILLE REGIONAL AIRPORT IN US	20060514	144	78	121.9	38.04306	-87.5203	0	2400	0	2400	
GHCND:USW00093817	EVANSVILLE REGIONAL AIRPORT IN US	20060515	139	67	121.9	38.04306	-87.5203	0	2400	0	2400	
GHCND:USW00093817	EVANSVILLE REGIONAL AIRPORT IN US	20060516	183	111	121.9	38.04306	-87.5203	0	2400	0	2400	
GHCND:USW00093817	EVANSVILLE REGIONAL AIRPORT IN US	20060517	233	89	121.9	38.04306	-87.5203	0	2400	0	2400	
GHCND:USW00093817	EVANSVILLE REGIONAL AIRPORT IN US	20060518	228	78	121.9	38.04306	-87.5203	0	2400	0	2400	
GHCND:USW00093817	EVANSVILLE REGIONAL AIRPORT IN US	20060519	217	67	121.9	38.04306	-87.5203	0	2400	0	2400	
GHCND:USW00093817	EVANSVILLE REGIONAL AIRPORT IN US	20060520	233	111	121.9	38.04306	-87.5203	0	2400	0	2400	
GHCND:USW00093817	EVANSVILLE REGIONAL AIRPORT IN US	20060521	267	94	121.9	38.04306	-87.5203	0	2400	0	2400	
GHCND:USW00093817	EVANSVILLE REGIONAL AIRPORT IN US	20060522	233	117	121.9	38.04306	-87.5203	0	2400	0	2400	
GHCND:USW00093817	EVANSVILLE REGIONAL AIRPORT IN US	20060523	250	89	121.9	38.04306	-87.5203	0	2400	0	2400	
GHCND:USW00093817	EVANSVILLE REGIONAL AIRPORT IN US	20060524	300	94	121.9	38.04306	-87.5203	0	2400	0	2400	
GHCND:USW00093817	EVANSVILLE REGIONAL AIRPORT IN US	20060525	306	189	121.9	38.04306	-87.5203	0	2400	0	2400	
GHCND:USW00093817	EVANSVILLE REGIONAL AIRPORT IN US	20060526	300	189	121.9	38.04306	-87.5203	0	2400	0	2400	
GHCND:USW00093817	EVANSVILLE REGIONAL AIRPORT IN US	20060527	306	183	121.9	38.04306	-87.5203	0	2400	0	2400	
GHCND:USW00093817	EVANSVILLE REGIONAL AIRPORT IN US	20060528	333	211	121.9	38.04306	-87.5203	0	2400	0	2400	
GHCND:USW00093817	EVANSVILLE REGIONAL AIRPORT IN US	20060529	322	194	121.9	38.04306	-87.5203	0	2400	0	2400	
GHCND:USW00093817	EVANSVILLE REGIONAL AIRPORT IN US	20060530	289	194	121.9	38.04306	-87.5203	0	2400	0	2400	
GHCND:USW00093817	EVANSVILLE REGIONAL AIRPORT IN US	20060531	300	200	121.9	38.04306	-87.5203	0	2400	0	2400	
GHCND:USW00093817	EVANSVILLE REGIONAL AIRPORT IN US	20060601	261	200	121.9	38.04306	-87.5203	0	2400	0	2400	
GHCND:USW00093817	EVANSVILLE REGIONAL AIRPORT IN US	20060602	250	161	121.9	38.04306	-87.5203	0	2400	0	2400	
GHCND:USW00093817	EVANSVILLE REGIONAL AIRPORT IN US	20060603	283	144	121.9	38.04306	-87.5203	0	2400	0	2400	
GHCND:USW00093817	EVANSVILLE REGIONAL AIRPORT IN US	20060604	267	156	121.9	38.04306	-87.5203	0	2400	0	2400	
GHCND:USW00093817	EVANSVILLE REGIONAL AIRPORT IN US	20060605	272	122	121.9	38.04306	-87.5203	0	2400	0	2400	
GHCND:USW00093817	EVANSVILLE REGIONAL AIRPORT IN US	20060606	272	133	121.9	38.04306	-87.5203	0	2400	0	2400	
GHCND:USW00093817	EVANSVILLE REGIONAL AIRPORT IN US	20060607	306	183	121.9	38.04306	-87.5203	0	2400	0	2400	
GHCND:USW00093817	EVANSVILLE REGIONAL AIRPORT IN US	20060608	300	183	121.9	38.04306	-87.5203	0	2400	0	2400	
GHCND:USW00093817	EVANSVILLE REGIONAL AIRPORT IN US	20060609	322	172	121.9	38.04306	-87.5203	0	2400	0	2400	
GHCND:USW00093817	EVANSVILLE REGIONAL AIRPORT IN US	20060610	322	178	121.9	38.04306	-87.5203	0	2400	0	2400	
GHCND:USW00093817	EVANSVILLE REGIONAL AIRPORT IN US	20060611	261	178	121.9	38.04306	-87.5203	0	2400	0	2400	
GHCND:USW00093817	EVANSVILLE REGIONAL AIRPORT IN US	20060612	256	161	121.9	38.04306	-87.5203	0	2400	0	2400	
GHCND:USW00093817	EVANSVILLE REGIONAL AIRPORT IN US	20060613	267	139	121.9	38.04306	-87.5203	0	2400	0	2400	
GHCND:USW00093817	EVANSVILLE REGIONAL AIRPORT IN US	20060614	289	144	121.9	38.04306	-87.5203	0	2400	0	2400	
GHCND:USW00093817	EVANSVILLE REGIONAL AIRPORT IN US	20060615	306	167	121.9	38.04306	-87.5203	0	2400	0	2400	
GHCND:USW00093817	EVANSVILLE REGIONAL AIRPORT IN US	20060616	311	178	121.9	38.04306	-87.5203	0	2400	0	2400	
GHCND:USW00093817	EVANSVILLE REGIONAL AIRPORT IN US	20060617	328	172	121.9	38.04306	-87.5203	0	2400	0	2400	
GHCND:USW00093817	EVANSVILLE REGIONAL AIRPORT IN US	20060618	267	211	121.9	38.04306	-87.5203	0	2400	0	2400	
GHCND:USW00093817	EVANSVILLE REGIONAL AIRPORT IN US	20060619	300	217	121.9	38.04306	-87.5203	0	2400	0	2400	
GHCND:USW00093817	EVANSVILLE REGIONAL AIRPORT IN US	20060620	333	217	121.9	38.04306	-87.5203	0	2400	0	2400	
GHCND:USW00093817	EVANSVILLE REGIONAL AIRPORT IN US	20060621	333	211	121.9	38.04306	-87.5203	0	2400	0	2400	
GHCND:USW00093817	EVANSVILLE REGIONAL AIRPORT IN US	20060622	333	206	121.9	38.04306	-87.5203	0	2400	0	2400	
GHCND:USW00093817	EVANSVILLE REGIONAL AIRPORT IN US	20060623	272	194	121.9	38.04306	-87.5203	0	2400	0	2400	
GHCND:USW00093817	EVANSVILLE REGIONAL AIRPORT IN US	20060624	300	178	121.9	38.04306	-87.5203	0	2400	0	2400	
GHCND:USW00093817	EVANSVILLE REGIONAL AIRPORT IN US	20060625	289	178	121.9	38.04306	-87.5203	0	2400	0	2400	
GHCND:USW00093817	EVANSVILLE REGIONAL AIRPORT IN US	20060626	289	178	121.9	38.04306	-87.5203	0	2400	0	2400	
GHCND:USW00093817	EVANSVILLE REGIONAL AIRPORT IN US	20060627	272	172	121.9	38.04306	-87.5203	0	2400	0	2400	
GHCND:USW00093817	EVANSVILLE REGIONAL AIRPORT IN US	20060628	294	167	121.9	38.04306	-87.5203	0	2400	0	2400	
GHCND:USW00093817	EVANSVILLE REGIONAL AIRPORT IN US	20060629	289	178	121.9	38.04306	-87.5203	0	2400	0	2400	
GHCND:USW00093817	EVANSVILLE REGIONAL AIRPORT IN US	20060630	300	183	121.9	38.04306	-87.5203	0	2400	0	2400	
GHCND:USW00093817	EVANSVILLE REGIONAL AIRPORT IN US	20060701	339	217	121.9	38.04306	-87.5203	0	2400	0	2400	
GHCND:USW00093817	EVANSVILLE REGIONAL AIRPORT IN US	20060702	350	217	121.9	38.04306	-87.5203	0	2400	0	2400	
GHCND:USW00093817	EVANSVILLE REGIONAL AIRPORT IN US	20060703	339	217	121.9	38.04306	-87.5203	0	2400	0	2400	
GHCND:USW00093817	EVANSVILLE REGIONAL AIRPORT IN US	20060704	317	217	121.9	38.04306	-87.5203	0	2400	0	2400	
GHCND:USW00093817	EVANSVILLE REGIONAL AIRPORT IN US	20060705	283	161	121.9	38.04306	-87.5203	0	2400	0	2400	
GHCND:USW00093817	EVANSVILLE REGIONAL AIRPORT IN US	20060706	272	139	121.9	38.04306	-87.5203	0	2400	0	2400	
GHCND:USW00093817	EVANSVILLE REGIONAL AIRPORT IN US	20060707	283	139	121.9	38.04306	-87.5203	0	2400	0	2400	
GHCND:USW00093817	EVANSVILLE REGIONAL AIRPORT IN US	20060708	294	144	121.9	38.04306	-87.5203	0	2400	0	2400	
GHCND:USW00093817	EVANSVILLE REGIONAL AIRPORT IN US	20060709	294	161	121.9	38.04306	-87.5203	0	2400	0	2400	
GHCND:USW00093817	EVANSVILLE REGIONAL AIRPORT IN US	20060710	311	183	121.9	38.04306	-87.5203	0	2400	0	2400	
GHCND:USW00093817	EVANSVILLE REGIONAL AIRPORT IN US	20060711	250	222	121.9	38.04306	-87.5203	0	2400	0	2400	
GHCND:USW00093817	EVANSVILLE REGIONAL AIRPORT IN US	20060712	294	222	121.9	38.04306	-87.5203	0	2400	0	2400	
GHCND:USW00093817	EVANSVILLE REGIONAL AIRPORT IN US	20060713	328	228	121.9	38.04306	-87.5203	0	2400	0	2400	
GHCND:USW00093817	EVANSVILLE REGIONAL AIRPORT IN US	20060714	328	222	121.9	38.04306	-87.5203	0	2400	0	2400	
GHCND:USW00093817	EVANSVILLE REGIONAL AIRPORT IN US	20060715	333	217	121.9	38.04306	-87.5203	0	2400	0	2400	
GHCND:USW00093817	EVANSVILLE REGIONAL AIRPORT IN US	20060716	350	217	121.9	38.04306	-87.5203	0	2400	0	2400	
GHCND:USW00093817	EVANSVILLE REGIONAL AIRPORT IN US	20060717	339	217	121.9	38.04306	-87.5203	0	2400	0	2400	
GHCND:USW00093817	EVANSVILLE REGIONAL AIRPORT IN US	20060718	339	211	121.9	38.04306	-87.5203	0	2400	0	2400	
GHCND:USW00093817	EVANSVILLE REGIONAL AIRPORT IN US	20060719	350	228	121.9	38.04306	-87.5203	0	2400	0	2400	
GHCND:USW00093817	EVANSVILLE REGIONAL AIRPORT IN US	20060720	317	239	121.9	38.04306	-87.5203	0	2400	0	2400	
GHCND:USW00093817	EVANSVILLE REGIONAL AIRPORT IN US	20060721	322	222	121.9	38.04306	-87.5203	0	2400	0	2400	
GHCND:USW00093817	EVANSVILLE REGIONAL AIRPORT IN US	20060722	367	183	121.9	38.04306	-87.5203	0	2400	0	2400	
GHCND:USW00093817	EVANSVILLE REGIONAL AIRPORT IN US	20060723	289	150	121.9	38.04306	-87.5203	0	2400	0	2400	
GHCND:USW00093817	EVANSVILLE REGIONAL AIRPORT IN US	20060724	300	172	121.9	38.04306	-87.5203	0	2400	0	2400	
GHCND:USW00093817	EVANSVILLE REGIONAL AIRPORT IN US	20060725	311	178	121.9	38.04306	-87.5203	0	2400	0	2400	
GHCND:USW00093817	EVANSVILLE REGIONAL AIRPORT IN US	20060726	322	194	121.9	38.04306	-87.5203	0	2400	0	2400	
GHCND:USW00093817	EVANSVILLE REGIONAL AIRPORT IN US	20060727	306	239	121.9	38.04306	-87.5203	0	2400	0	2400	
GHCND:USW00093817	EVANSVILLE REGIONAL AIRPORT IN US	20060728	272	228	121.9	38.04306	-87.5203	0	2400	0	2400	
GHCND:USW00093817	EVANSVILLE REGIONAL AIRPORT IN US	20060729	311	222	121.9	38.04306	-87.5203	0	2400	0	2400	
GHCND:USW00093817	EVANSVILLE REGIONAL AIRPORT IN US	20060730	333	239	121.9	38.04306	-87.5203	0	2400	0	2400	
GHCND:USW00093817	EVANSVILLE REGIONAL AIRPORT IN US	20060731	344	233	121.9	38.04306	-87.5203	0	2400	0	2400	
GHCND:USW00093817	EVANSVILLE REGIONAL AIRPORT IN US	20060801	344	233	121.9	38.04306	-87.5203	0	2400	0	2400	
GHCND:USW00093817	EVANSVILLE REGIONAL AIRPORT IN US	20060802	350	244	121.9	38.04306	-87.5203	0	2400	0	2400	
GHCND:USW00093817	EVANSVILLE REGIONAL AIRPORT IN US	20060803	333	244	121.9	38.04306	-87.5203	0	2400	0	2400	
GHCND:USW00093817	EVANSVILLE REGIONAL AIRPORT IN US	20060804	317	211	121.9	38.04306	-87.5203	0	2400	0	2400	
GHCND:USW00093817	EVANSVILLE REGIONAL AIRPORT IN US	20060805	322	189	121.9	38.04306	-87.5203	0	2400	0	2400	
GHCND:USW00093817	EVANSVILLE REGIONAL AIRPORT IN US	20060806	333	194	121.9	38.04306	-87.5203	0	2400	0	2400	
GHCND:USW00093817	EVANSVILLE REGIONAL AIRPORT IN US	20060807	344	239	121.9	38.04306	-87.5203	0	2400	0	2400	
GHCND:USW00093817	EVANSVILLE REGIONAL AIRPORT IN US	20060808	300	228	121.9	38.04306	-87.5203	0	2400	0	2400	
GHCND:USW00093817	EVANSVILLE REGIONAL AIRPORT IN US	20060809	311	222	121.9	38.04306	-87.5203	0	2400	0	2400	
GHCND:USW00093817	EVANSVILLE REGIONAL AIRPORT IN US	20060810	350	222	121.9	38.04306	-87.5203	0	2400	0	2400	
GHCND:USW00093817	EVANSVILLE REGIONAL AIRPORT IN US	20060811	283	200	121.9	38.04306	-87.5203	0	2400	0	2400	
GHCND:USW00093817	EVANSVILLE REGIONAL AIRPORT IN US	20060812	300	189	121.9	38.04306	-87.5203	0	2400	0	2400	
GHCND:USW00093817	EVANSVILLE REGIONAL AIRPORT IN US	20060813	306	178	121.9	38.04306	-87.5203	0	2400	0	2400	
GHCND:USW00093817	EVANSVILLE REGIONAL AIRPORT IN US	20060814	317	228	121.9	38.04306	-87.5203	0	2400	0	2400	
GHCND:USW00093817	EVANSVILLE REGIONAL AIRPORT IN US	20060815	289	189	121.9	38.04306	-87.5203	0	2400	0	2400	
GHCND:USW00093817	EVANSVILLE REGIONAL AIRPORT IN US	20060816	294	167	121.9	38.04306	-87.5203	0	2400	0	2400	
GHCND:USW00093817	EVANSVILLE REGIONAL AIRPORT IN US	20060817	317	172	121.9	38.04306	-87.5203	0	2400	0	2400	
GHCND:USW00093817	EVANSVILLE REGIONAL AIRPORT IN US	20060818	339	217	121.9	38.04306	-87.5203	0	2400	0	2400	
GHCND:USW00093817	EVANSVILLE REGIONAL AIRPORT IN US	20060819	317	244	121.9	38.04306	-87.5203	0	2400	0	2400	
GHCND:USW00093817	EVANSVILLE REGIONAL AIRPORT IN US	20060820	289	200	121.9	38.04306	-87.5203	0	2400	0	2400	
GHCND:USW00093817	EVANSVILLE REGIONAL AIRPORT IN US	20060821	294	189	121.9	38.04306	-87.5203	0	2400	0	2400	
GHCND:USW00093817	EVANSVILLE REGIONAL AIRPORT IN US	20060822	294	178	121.9	38.04306	-87.5203	0	2400	0	2400	
GHCND:USW00093817	EVANSVILLE REGIONAL AIRPORT IN US	20060823	294	167	121.9	38.04306	-87.5203	0	2400	0	2400	
GHCND:USW00093817	EVANSVILLE REGIONAL AIRPORT IN US	20060824	294	167	121.9	38.04306	-87.5203	0	2400	0	2400	
GHCND:USW00093817	EVANSVILLE REGIONAL AIRPORT IN US	20060825	322	178	121.9	38.04306	-87.5203	0	2400	0	2400	
GHCND:USW00093817	EVANSVILLE REGIONAL AIRPORT IN US	20060826	322	211	121.9	38.04306	-87.5203	0	2400	0	2400	
GHCND:USW00093817	EVANSVILLE REGIONAL AIRPORT IN US	20060827	311	222	121.9	38.04306	-87.5203	0	2400	0	2400	
GHCND:USW00093817	EVANSVILLE REGIONAL AIRPORT IN US	20060828	311	228	121.9	38.04306	-87.5203	0	2400	0	2400	
GHCND:USW00093817	EVANSVILLE REGIONAL AIRPORT IN US	20060829	272	194	121.9	38.04306	-87.5203	0	2400	0	2400	
GHCND:USW00093817	EVANSVILLE REGIONAL AIRPORT IN US	20060830	244	172	121.9	38.04306	-87.5203	0	2400	0	2400	
GHCND:USW00093817	EVANSVILLE REGIONAL AIRPORT IN US	20060831	267	189	121.9	38.04306	-87.5203	0	2400	0	2400	
GHCND:USW00093817	EVANSVILLE REGIONAL AIRPORT IN US	20060901	244	189	121.9	38.04306	-87.5203	0	2400	0	2400	
GHCND:USW00093817	EVANSVILLE REGIONAL AIRPORT IN US	20060902	206	150	121.9	38.04306	-87.5203	0	2400	0	2400	
GHCND:USW00093817	EVANSVILLE REGIONAL AIRPORT IN US	20060903	261	139	121.9	38.04306	-87.5203	0	2400	0	2400	
GHCND:USW00093817	EVANSVILLE REGIONAL AIRPORT IN US	20060904	233	139	121.9	38.04306	-87.5203	0	2400	0	2400	
GHCND:USW00093817	EVANSVILLE REGIONAL AIRPORT IN US	20060905	250	117	121.9	38.04306	-87.5203	0	2400	0	2400	
GHCND:USW00093817	EVANSVILLE REGIONAL AIRPORT IN US	20060906	267	122	121.9	38.04306	-87.5203	0	2400	0	2400	
GHCND:USW00093817	EVANSVILLE REGIONAL AIRPORT IN US	20060907	283	133	121.9	38.04306	-87.5203	0	2400	0	2400	
GHCND:USW00093817	EVANSVILLE REGIONAL AIRPORT IN US	20060908	289	133	121.9	38.04306	-87.5203	0	2400	0	2400	
GHCND:USW00093817	EVANSVILLE REGIONAL AIRPORT IN US	20060909	300	139	121.9	38.04306	-87.5203	0	2400	0	2400	
GHCND:USW00093817	EVANSVILLE REGIONAL AIRPORT IN US	20060910	294	161	121.9	38.04306	-87.5203	0	2400	0	2400	
GHCND:USW00093817	EVANSVILLE REGIONAL AIRPORT IN US	20060911	244	172	121.9	38.04306	-87.5203	0	2400	0	2400	
GHCND:USW00093817	EVANSVILLE REGIONAL AIRPORT IN US	20060912	228	172	121.9	38.04306	-87.5203	0	2400	0	2400	
GHCND:USW00093817	EVANSVILLE REGIONAL AIRPORT IN US	20060913	194	150	121.9	38.04306	-87.5203	0	2400	0	2400	
GHCND:USW00093817	EVANSVILLE REGIONAL AIRPORT IN US	20060914	239	144	121.9	38.04306	-87.5203	0	2400	0	2400	
GHCND:USW00093817	EVANSVILLE REGIONAL AIRPORT IN US	20060915	272	139	121.9	38.04306	-87.5203	0	2400	0	2400	
GHCND:USW00093817	EVANSVILLE REGIONAL AIRPORT IN US	20060916	283	139	121.9	38.04306	-87.5203	0	2400	0	2400	
GHCND:USW00093817	EVANSVILLE REGIONAL AIRPORT IN US	20060917	306	144	121.9	38.04306	-87.5203	0	2400	0	2400	
GHCND:USW00093817	EVANSVILLE REGIONAL AIRPORT IN US	20060918	228	133	121.9	38.04306	-87.5203	0	2400	0	2400	
GHCND:USW00093817	EVANSVILLE REGIONAL AIRPORT IN US	20060919	194	94	121.9	38.04306	-87.5203	0	2400	0	2400	
GHCND:USW00093817	EVANSVILLE REGIONAL AIRPORT IN US	20060920	183	72	121.9	38.04306	-87.5203	0	2400	0	2400	
GHCND:USW00093817	EVANSVILLE REGIONAL AIRPORT IN US	20060921	206	78	121.9	38.04306	-87.5203	0	2400	0	2400	
GHCND:USW00093817	EVANSVILLE REGIONAL AIRPORT IN US	20060922	217	150	121.9	38.04306	-87.5203	0	2400	0	2400	
GHCND:USW00093817	EVANSVILLE REGIONAL AIRPORT IN US	20060923	211	189	121.9	38.04306	-87.5203	0	2400	0	2400	
GHCND:USW00093817	EVANSVILLE REGIONAL AIRPORT IN US	20060924	206	128	121.9	38.04306	-87.5203	0	2400	0	2400	
GHCND:USW00093817	EVANSVILLE REGIONAL AIRPORT IN US	20060925	228	83	121.9	38.04306	-87.5203	0	2400	0	2400	
GHCND:USW00093817	EVANSVILLE REGIONAL AIRPORT IN US	20060926	256	106	121.9	38.04306	-87.5203	0	2400	0	2400	
GHCND:USW00093817	EVANSVILLE REGIONAL AIRPORT IN US	20060927	283	117	121.9	38.04306	-87.5203	0	2400	0	2400	
GHCND:USW00093817	EVANSVILLE REGIONAL AIRPORT IN US	20060928	194	67	121.9	38.04306	-87.5203	0	2400	0	2400	
GHCND:USW00093817	EVANSVILLE REGIONAL AIRPORT IN US	20060929	194	61	121.9	38.04306	-87.5203	0	2400	0	2400	
GHCND:USW00093817	EVANSVILLE REGIONAL AIRPORT IN US	20060930	183	111	121.9	38.04306	-87.5203	0	2400	0	2400	
GHCND:USW00093817	EVANSVILLE REGIONAL AIRPORT IN US	20061001	267	83	121.9	38.04306	-87.5203	0	2400	0	2400	
GHCND:USW00093817	EVANSVILLE REGIONAL AIRPORT IN US	20061002	289	117	121.9	38.04306	-87.5203	0	2400	0	2400	
GHCND:USW00093817	EVANSVILLE REGIONAL AIRPORT IN US	20061003	300	150	121.9	38.04306	-87.5203	0	2400	0	2400	
GHCND:USW00093817	EVANSVILLE REGIONAL AIRPORT IN US	20061004	306	167	121.9	38.04306	-87.5203	0	2400	0	2400	
GHCND:USW00093817	EVANSVILLE REGIONAL AIRPORT IN US	20061005	194	100	121.9	38.04306	-87.5203	0	2400	0	2400	
GHCND:USW00093817	EVANSVILLE REGIONAL AIRPORT IN US	20061006	189	67	121.9	38.04306	-87.5203	0	2400	0	2400	
GHCND:USW00093817	EVANSVILLE REGIONAL AIRPORT IN US	20061007	211	44	121.9	38.04306	-87.5203	0	2400	0	2400	
GHCND:USW00093817	EVANSVILLE REGIONAL AIRPORT IN US	20061008	250	67	121.9	38.04306	-87.5203	0	2400	0	2400	
GHCND:USW00093817	EVANSVILLE REGIONAL AIRPORT IN US	20061009	256	100	121.9	38.04306	-87.5203	0	2400	0	2400	
GHCND:USW00093817	EVANSVILLE REGIONAL AIRPORT IN US	20061010	244	128	121.9	38.04306	-87.5203	0	2400	0	2400	
GHCND:USW00093817	EVANSVILLE REGIONAL AIRPORT IN US	20061011	211	61	121.9	38.04306	-87.5203	0	2400	0	2400	
GHCND:USW00093817	EVANSVILLE REGIONAL AIRPORT IN US	20061012	111	22	121.9	38.04306	-87.5203	0	2400	0	2400	
GHCND:USW00093817	EVANSVILLE REGIONAL AIRPORT IN US	20061013	139	6	121.9	38.04306	-87.5203	0	2400	0	2400	
GHCND:USW00093817	EVANSVILLE REGIONAL AIRPORT IN US	20061014	156	-6	121.9	38.04306	-87.5203	0	2400	0	2400	
GHCND:USW00093817	EVANSVILLE REGIONAL AIRPORT IN US	20061015	167	0	121.9	38.04306	-87.5203	0	2400	0	2400	

GHCND:USW00093817	EVANSVILLE REGIONAL AIRPORT IN US	20061016	150	100	121.9	38.04306	-87.5203	0	2400	0	2400
GHCND:USW00093817	EVANSVILLE REGIONAL AIRPORT IN US	20061017	183	150	121.9	38.04306	-87.5203	0	2400	0	2400
GHCND:USW00093817	EVANSVILLE REGIONAL AIRPORT IN US	20061018	228	144	121.9	38.04306	-87.5203	0	2400	0	2400
GHCND:USW00093817	EVANSVILLE REGIONAL AIRPORT IN US	20061019	178	56	121.9	38.04306	-87.5203	0	2400	0	2400
GHCND:USW00093817	EVANSVILLE REGIONAL AIRPORT IN US	20061020	122	44	121.9	38.04306	-87.5203	0	2400	0	2400
GHCND:USW00093817	EVANSVILLE REGIONAL AIRPORT IN US	20061021	167	28	121.9	38.04306	-87.5203	0	2400	0	2400
GHCND:USW00093817	EVANSVILLE REGIONAL AIRPORT IN US	20061022	128	44	121.9	38.04306	-87.5203	0	2400	0	2400
GHCND:USW00093817	EVANSVILLE REGIONAL AIRPORT IN US	20061023	83	-11	121.9	38.04306	-87.5203	0	2400	0	2400
GHCND:USW00093817	EVANSVILLE REGIONAL AIRPORT IN US	20061024	94	-11	121.9	38.04306	-87.5203	0	2400	0	2400
GHCND:USW00093817	EVANSVILLE REGIONAL AIRPORT IN US	20061025	100	-11	121.9	38.04306	-87.5203	0	2400	0	2400
GHCND:USW00093817	EVANSVILLE REGIONAL AIRPORT IN US	20061026	106	72	121.9	38.04306	-87.5203	0	2400	0	2400
GHCND:USW00093817	EVANSVILLE REGIONAL AIRPORT IN US	20061027	133	78	121.9	38.04306	-87.5203	0	2400	0	2400
GHCND:USW00093817	EVANSVILLE REGIONAL AIRPORT IN US	20061028	139	39	121.9	38.04306	-87.5203	0	2400	0	2400
GHCND:USW00093817	EVANSVILLE REGIONAL AIRPORT IN US	20061029	189	50	121.9	38.04306	-87.5203	0	2400	0	2400
GHCND:USW00093817	EVANSVILLE REGIONAL AIRPORT IN US	20061030	222	67	121.9	38.04306	-87.5203	0	2400	0	2400
GHCND:USW00093817	EVANSVILLE REGIONAL AIRPORT IN US	20061031	178	67	121.9	38.04306	-87.5203	0	2400	0	2400
GHCND:USW00093817	EVANSVILLE REGIONAL AIRPORT IN US	20061101	72	6	121.9	38.04306	-87.5203	0	2400	0	2400
GHCND:USW00093817	EVANSVILLE REGIONAL AIRPORT IN US	20061102	89	-33	121.9	38.04306	-87.5203	0	2400	0	2400
GHCND:USW00093817	EVANSVILLE REGIONAL AIRPORT IN US	20061103	100	-44	121.9	38.04306	-87.5203	0	2400	0	2400
GHCND:USW00093817	EVANSVILLE REGIONAL AIRPORT IN US	20061104	133	-11	121.9	38.04306	-87.5203	0	2400	0	2400
GHCND:USW00093817	EVANSVILLE REGIONAL AIRPORT IN US	20061105	111	61	121.9	38.04306	-87.5203	0	2400	0	2400
GHCND:USW00093817	EVANSVILLE REGIONAL AIRPORT IN US	20061106	144	83	121.9	38.04306	-87.5203	0	2400	0	2400
GHCND:USW00093817	EVANSVILLE REGIONAL AIRPORT IN US	20061107	133	117	121.9	38.04306	-87.5203	0	2400	0	2400
GHCND:USW00093817	EVANSVILLE REGIONAL AIRPORT IN US	20061108	161	94	121.9	38.04306	-87.5203	0	2400	0	2400
GHCND:USW00093817	EVANSVILLE REGIONAL AIRPORT IN US	20061109	228	94	121.9	38.04306	-87.5203	0	2400	0	2400
GHCND:USW00093817	EVANSVILLE REGIONAL AIRPORT IN US	20061110	239	100	121.9	38.04306	-87.5203	0	2400	0	2400
GHCND:USW00093817	EVANSVILLE REGIONAL AIRPORT IN US	20061111	100	33	121.9	38.04306	-87.5203	0	2400	0	2400
GHCND:USW00093817	EVANSVILLE REGIONAL AIRPORT IN US	20061112	94	17	121.9	38.04306	-87.5203	0	2400	0	2400
GHCND:USW00093817	EVANSVILLE REGIONAL AIRPORT IN US	20061113	67	0	121.9	38.04306	-87.5203	0	2400	0	2400
GHCND:USW00093817	EVANSVILLE REGIONAL AIRPORT IN US	20061114	106	-6	121.9	38.04306	-87.5203	0	2400	0	2400
GHCND:USW00093817	EVANSVILLE REGIONAL AIRPORT IN US	20061115	106	83	121.9	38.04306	-87.5203	0	2400	0	2400
GHCND:USW00093817	EVANSVILLE REGIONAL AIRPORT IN US	20061116	83	28	121.9	38.04306	-87.5203	0	2400	0	2400
GHCND:USW00093817	EVANSVILLE REGIONAL AIRPORT IN US	20061117	83	-11	121.9	38.04306	-87.5203	0	2400	0	2400
GHCND:USW00093817	EVANSVILLE REGIONAL AIRPORT IN US	20061118	94	-6	121.9	38.04306	-87.5203	0	2400	0	2400
GHCND:USW00093817	EVANSVILLE REGIONAL AIRPORT IN US	20061119	72	28	121.9	38.04306	-87.5203	0	2400	0	2400
GHCND:USW00093817	EVANSVILLE REGIONAL AIRPORT IN US	20061120	83	-17	121.9	38.04306	-87.5203	0	2400	0	2400
GHCND:USW00093817	EVANSVILLE REGIONAL AIRPORT IN US	20061121	106	-39	121.9	38.04306	-87.5203	0	2400	0	2400
GHCND:USW00093817	EVANSVILLE REGIONAL AIRPORT IN US	20061122	133	-44	121.9	38.04306	-87.5203	0	2400	0	2400
GHCND:USW00093817	EVANSVILLE REGIONAL AIRPORT IN US	20061123	156	-28	121.9	38.04306	-87.5203	0	2400	0	2400
GHCND:USW00093817	EVANSVILLE REGIONAL AIRPORT IN US	20061124	178	-28	121.9	38.04306	-87.5203	0	2400	0	2400
GHCND:USW00093817	EVANSVILLE REGIONAL AIRPORT IN US	20061125	194	0	121.9	38.04306	-87.5203	0	2400	0	2400
GHCND:USW00093817	EVANSVILLE REGIONAL AIRPORT IN US	20061126	206	72	121.9	38.04306	-87.5203	0	2400	0	2400
GHCND:USW00093817	EVANSVILLE REGIONAL AIRPORT IN US	20061127	189	50	121.9	38.04306	-87.5203	0	2400	0	2400
GHCND:USW00093817	EVANSVILLE REGIONAL AIRPORT IN US	20061128	172	67	121.9	38.04306	-87.5203	0	2400	0	2400
GHCND:USW00093817	EVANSVILLE REGIONAL AIRPORT IN US	20061129	211	150	121.9	38.04306	-87.5203	0	2400	0	2400
GHCND:USW00093817	EVANSVILLE REGIONAL AIRPORT IN US	20061130	183	72	121.9	38.04306	-87.5203	0	2400	0	2400
GHCND:USW00093817	EVANSVILLE REGIONAL AIRPORT IN US	20061201	128	-33	121.9	38.04306	-87.5203	0	2400	0	2400
GHCND:USW00093817	EVANSVILLE REGIONAL AIRPORT IN US	20061202	50	-61	121.9	38.04306	-87.5203	0	2400	0	2400
GHCND:USW00093817	EVANSVILLE REGIONAL AIRPORT IN US	20061203	0	-78	121.9	38.04306	-87.5203	0	2400	0	2400
GHCND:USW00093817	EVANSVILLE REGIONAL AIRPORT IN US	20061204	11	-94	121.9	38.04306	-87.5203	0	2400	0	2400
GHCND:USW00093817	EVANSVILLE REGIONAL AIRPORT IN US	20061205	61	-56	121.9	38.04306	-87.5203	0	2400	0	2400
GHCND:USW00093817	EVANSVILLE REGIONAL AIRPORT IN US	20061206	94	-28	121.9	38.04306	-87.5203	0	2400	0	2400
GHCND:USW00093817	EVANSVILLE REGIONAL AIRPORT IN US	20061207	6	-111	121.9	38.04306	-87.5203	0	2400	0	2400
GHCND:USW00093817	EVANSVILLE REGIONAL AIRPORT IN US	20061208	-22	-128	121.9	38.04306	-87.5203	0	2400	0	2400
GHCND:USW00093817	EVANSVILLE REGIONAL AIRPORT IN US	20061209	67	-61	121.9	38.04306	-87.5203	0	2400	0	2400
GHCND:USW00093817	EVANSVILLE REGIONAL AIRPORT IN US	20061210	111	-17	121.9	38.04306	-87.5203	0	2400	0	2400
GHCND:USW00093817	EVANSVILLE REGIONAL AIRPORT IN US	20061211	161	39	121.9	38.04306	-87.5203	0	2400	0	2400
GHCND:USW00093817	EVANSVILLE REGIONAL AIRPORT IN US	20061212	133	89	121.9	38.04306	-87.5203	0	2400	0	2400
GHCND:USW00093817	EVANSVILLE REGIONAL AIRPORT IN US	20061213	150	22	121.9	38.04306	-87.5203	0	2400	0	2400
GHCND:USW00093817	EVANSVILLE REGIONAL AIRPORT IN US	20061214	161	44	121.9	38.04306	-87.5203	0	2400	0	2400
GHCND:USW00093817	EVANSVILLE REGIONAL AIRPORT IN US	20061215	144	28	121.9	38.04306	-87.5203	0	2400	0	2400
GHCND:USW00093817	EVANSVILLE REGIONAL AIRPORT IN US	20061216	167	11	121.9	38.04306	-87.5203	0	2400	0	2400
GHCND:USW00093817	EVANSVILLE REGIONAL AIRPORT IN US	20061217	194	117	121.9	38.04306	-87.5203	0	2400	0	2400
GHCND:USW00093817	EVANSVILLE REGIONAL AIRPORT IN US	20061218	133	67	121.9	38.04306	-87.5203	0	2400	0	2400
GHCND:USW00093817	EVANSVILLE REGIONAL AIRPORT IN US	20061219	78	0	121.9	38.04306	-87.5203	0	2400	0	2400
GHCND:USW00093817	EVANSVILLE REGIONAL AIRPORT IN US	20061220	106	-6	121.9	38.04306	-87.5203	0	2400	0	2400
GHCND:USW00093817	EVANSVILLE REGIONAL AIRPORT IN US	20061221	144	100	121.9	38.04306	-87.5203	0	2400	0	2400
GHCND:USW00093817	EVANSVILLE REGIONAL AIRPORT IN US	20061222	139	50	121.9	38.04306	-87.5203	0	2400	0	2400
GHCND:USW00093817	EVANSVILLE REGIONAL AIRPORT IN US	20061223	67	-6	121.9	38.04306	-87.5203	0	2400	0	2400
GHCND:USW00093817	EVANSVILLE REGIONAL AIRPORT IN US	20061224	89	-28	121.9	38.04306	-87.5203	0	2400	0	2400
GHCND:USW00093817	EVANSVILLE REGIONAL AIRPORT IN US	20061225	50	33	121.9	38.04306	-87.5203	0	2400	0	2400
GHCND:USW00093817	EVANSVILLE REGIONAL AIRPORT IN US	20061226	33	-17	121.9	38.04306	-87.5203	0	2400	0	2400
GHCND:USW00093817	EVANSVILLE REGIONAL AIRPORT IN US	20061227	78	-28	121.9	38.04306	-87.5203	0	2400	0	2400
GHCND:USW00093817	EVANSVILLE REGIONAL AIRPORT IN US	20061228	128	17	121.9	38.04306	-87.5203	0	2400	0	2400
GHCND:USW00093817	EVANSVILLE REGIONAL AIRPORT IN US	20061229	144	0	121.9	38.04306	-87.5203	0	2400	0	2400
GHCND:USW00093817	EVANSVILLE REGIONAL AIRPORT IN US	20061230	139	44	121.9	38.04306	-87.5203	0	2400	0	2400
GHCND:USW00093817	EVANSVILLE REGIONAL AIRPORT IN US	20061231	167	67	121.9	38.04306	-87.5203	0	2400	0	2400
GHCND:USW00093817	EVANSVILLE REGIONAL AIRPORT IN US	20070101	78	22	121.9	38.04306	-87.5203	0	2400	0	2400
GHCND:USW00093817	EVANSVILLE REGIONAL AIRPORT IN US	20070102	83	-28	121.9	38.04306	-87.5203	0	2400	0	2400
GHCND:USW00093817	EVANSVILLE REGIONAL AIRPORT IN US	20070103	117	-33	121.9	38.04306	-87.5203	0	2400	0	2400
GHCND:USW00093817	EVANSVILLE REGIONAL AIRPORT IN US	20070104	139	56	121.9	38.04306	-87.5203	0	2400	0	2400
GHCND:USW00093817	EVANSVILLE REGIONAL AIRPORT IN US	20070105	178	111	121.9	38.04306	-87.5203	0	2400	0	2400
GHCND:USW00093817	EVANSVILLE REGIONAL AIRPORT IN US	20070106	117	11	121.9	38.04306	-87.5203	0	2400	0	2400
GHCND:USW00093817	EVANSVILLE REGIONAL AIRPORT IN US	20070107	67	11	121.9	38.04306	-87.5203	0	2400	0	2400
GHCND:USW00093817	EVANSVILLE REGIONAL AIRPORT IN US	20070108	67	-6	121.9	38.04306	-87.5203	0	2400	0	2400
GHCND:USW00093817	EVANSVILLE REGIONAL AIRPORT IN US	20070109	67	-22	121.9	38.04306	-87.5203	0	2400	0	2400
GHCND:USW00093817	EVANSVILLE REGIONAL AIRPORT IN US	20070110	56	-56	121.9	38.04306	-87.5203	0	2400	0	2400
GHCND:USW00093817	EVANSVILLE REGIONAL AIRPORT IN US	20070111	111	-6	121.9	38.04306	-87.5203	0	2400	0	2400
GHCND:USW00093817	EVANSVILLE REGIONAL AIRPORT IN US	20070112	150	111	121.9	38.04306	-87.5203	0	2400	0	2400
GHCND:USW00093817	EVANSVILLE REGIONAL AIRPORT IN US	20070113	150	61	121.9	38.04306	-87.5203	0	2400	0	2400
GHCND:USW00093817	EVANSVILLE REGIONAL AIRPORT IN US	20070114	150	72	121.9	38.04306	-87.5203	0	2400	0	2400
GHCND:USW00093817	EVANSVILLE REGIONAL AIRPORT IN US	20070115	150	-11	121.9	38.04306	-87.5203	0	2400	0	2400
GHCND:USW00093817	EVANSVILLE REGIONAL AIRPORT IN US	20070116	-11	-56	121.9	38.04306	-87.5203	0	2400	0	2400
GHCND:USW00093817	EVANSVILLE REGIONAL AIRPORT IN US	20070117	17	-44	121.9	38.04306	-87.5203	0	2400	0	2400
GHCND:USW00093817	EVANSVILLE REGIONAL AIRPORT IN US	20070118	67	6	121.9	38.04306	-87.5203	0	2400	0	2400
GHCND:USW00093817	EVANSVILLE REGIONAL AIRPORT IN US	20070119	33	-22	121.9	38.04306	-87.5203	0	2400	0	2400
GHCND:USW00093817	EVANSVILLE REGIONAL AIRPORT IN US	20070120	39	-39	121.9	38.04306	-87.5203	0	2400	0	2400
GHCND:USW00093817	EVANSVILLE REGIONAL AIRPORT IN US	20070121	50	0	121.9	38.04306	-87.5203	0	2400	0	2400
GHCND:USW00093817	EVANSVILLE REGIONAL AIRPORT IN US	20070122	33	-6	121.9	38.04306	-87.5203	0	2400	0	2400
GHCND:USW00093817	EVANSVILLE REGIONAL AIRPORT IN US	20070123	39	-6	121.9	38.04306	-87.5203	0	2400	0	2400
GHCND:USW00093817	EVANSVILLE REGIONAL AIRPORT IN US	20070124	44	-6	121.9	38.04306	-87.5203	0	2400	0	2400
GHCND:USW00093817	EVANSVILLE REGIONAL AIRPORT IN US	20070125	22	-56	121.9	38.04306	-87.5203	0	2400	0	2400
GHCND:USW00093817	EVANSVILLE REGIONAL AIRPORT IN US	20070126	100	-56	121.9	38.04306	-87.5203	0	2400	0	2400
GHCND:USW00093817	EVANSVILLE REGIONAL AIRPORT IN US	20070127	83	-11	121.9	38.04306	-87.5203	0	2400	0	2400
GHCND:USW00093817	EVANSVILLE REGIONAL AIRPORT IN US	20070128	-11	-100	121.9	38.04306	-87.5203	0	2400	0	2400
GHCND:USW00093817	EVANSVILLE REGIONAL AIRPORT IN US	20070129	28	-106	121.9	38.04306	-87.5203	0	2400	0	2400
GHCND:USW00093817	EVANSVILLE REGIONAL AIRPORT IN US	20070130	6	-111	121.9	38.04306	-87.5203	0	2400	0	2400
GHCND:USW00093817	EVANSVILLE REGIONAL AIRPORT IN US	20070131	-22	-128	121.9	38.04306	-87.5203	0	2400	0	2400
GHCND:USW00093817	EVANSVILLE REGIONAL AIRPORT IN US	20070201	-17	-44	121.9	38.04306	-87.5203	0	2400	0	2400
GHCND:USW00093817	EVANSVILLE REGIONAL AIRPORT IN US	20070202	-28	-122	121.9	38.04306	-87.5203	0	2400	0	2400
GHCND:USW00093817	EVANSVILLE REGIONAL AIRPORT IN US	20070203	-6	-122	121.9	38.04306	-87.5203	0	2400	0	2400
GHCND:USW00093817	EVANSVILLE REGIONAL AIRPORT IN US	20070204	-17	-122	121.9	38.04306	-87.5203	0	2400	0	2400
GHCND:USW00093817	EVANSVILLE REGIONAL AIRPORT IN US	20070205	-89	-150	121.9	38.04306	-87.5203	0	2400	0	2400
GHCND:USW00093817	EVANSVILLE REGIONAL AIRPORT IN US	20070206	28	-94	121.9	38.04306	-87.5203	0	2400	0	2400
GHCND:USW00093817	EVANSVILLE REGIONAL AIRPORT IN US	20070207	-33	-111	121.9	38.04306	-87.5203	0	2400	0	2400
GHCND:USW00093817	EVANSVILLE REGIONAL AIRPORT IN US	20070208	-22	-100	121.9	38.04306	-87.5203	0	2400	0	2400
GHCND:USW00093817	EVANSVILLE REGIONAL AIRPORT IN US	20070209	-6	-89	121.9	38.04306	-87.5203	0	2400	0	2400
GHCND:USW00093817	EVANSVILLE REGIONAL AIRPORT IN US	20070210	-6	-94	121.9	38.04306	-87.5203	0	2400	0	2400
GHCND:USW00093817	EVANSVILLE REGIONAL AIRPORT IN US	20070211	67	-100	121.9	38.04306	-87.5203	0	2400	0	2400
GHCND:USW00093817	EVANSVILLE REGIONAL AIRPORT IN US	20070212	44	-11	121.9	38.04306	-87.5203	0	2400	0	2400
GHCND:USW00093817	EVANSVILLE REGIONAL AIRPORT IN US	20070213	50	-78	121.9	38.04306	-87.5203	0	2400	0	2400
GHCND:USW00093817	EVANSVILLE REGIONAL AIRPORT IN US	20070214	-33	-89	121.9	38.04306	-87.5203	0	2400	0	2400
GHCND:USW00093817	EVANSVILLE REGIONAL AIRPORT IN US	20070215	-50	-117	121.9	38.04306	-87.5203	0	2400	0	2400
GHCND:USW00093817	EVANSVILLE REGIONAL AIRPORT IN US	20070216	-17	-139	121.9	38.04306	-87.5203	0	2400	0	2400
GHCND:USW00093817	EVANSVILLE REGIONAL AIRPORT IN US	20070217	0	-111	121.9	38.04306	-87.5203	0	2400	0	2400
GHCND:USW00093817	EVANSVILLE REGIONAL AIRPORT IN US	20070218	0	-117	121.9	38.04306	-87.5203	0	2400	0	2400
GHCND:USW00093817	EVANSVILLE REGIONAL AIRPORT IN US	20070219	94	-50	121.9	38.04306	-87.5203	0	2400	0	2400
GHCND:USW00093817	EVANSVILLE REGIONAL AIRPORT IN US	20070220	139	44	121.9	38.04306	-87.5203	0	2400	0	2400
GHCND:USW00093817	EVANSVILLE REGIONAL AIRPORT IN US	20070221	128	22	121.9	38.04306	-87.5203	0	2400	0	2400
GHCND:USW00093817	EVANSVILLE REGIONAL AIRPORT IN US	20070222	111	-28	121.9	38.04306	-87.5203	0	2400	0	2400
GHCND:USW00093817	EVANSVILLE REGIONAL AIRPORT IN US	20070223	89	-39	121.9	38.04306	-87.5203	0	2400	0	2400
GHCND:USW00093817	EVANSVILLE REGIONAL AIRPORT IN US	20070224	83	17	121.9	38.04306	-87.5203	0	2400	0	2400
GHCND:USW00093817	EVANSVILLE REGIONAL AIRPORT IN US	20070225	106	28	121.9	38.04306	-87.5203	0	2400	0	2400
GHCND:USW00093817	EVANSVILLE REGIONAL AIRPORT IN US	20070226	72	-11	121.9	38.04306	-87.5203	0	2400	0	2400
GHCND:USW00093817	EVANSVILLE REGIONAL AIRPORT IN US	20070227	94	-33	121.9	38.04306	-87.5203	0	2400	0	2400
GHCND:USW00093817	EVANSVILLE REGIONAL AIRPORT IN US	20070228	156	-11	121.9	38.04306	-87.5203	0	2400	0	2400
GHCND:USW00093817	EVANSVILLE REGIONAL AIRPORT IN US	20070301	161	39	121.9	38.04306	-87.5203	0	2400	0	2400
GHCND:USW00093817	EVANSVILLE REGIONAL AIRPORT IN US	20070302	128	6	121.9	38.04306	-87.5203	0	2400	0	2400
GHCND:USW00093817	EVANSVILLE REGIONAL AIRPORT IN US	20070303	39	-22	121.9	38.04306	-87.5203	0	2400	0	2400
GHCND:USW00093817	EVANSVILLE REGIONAL AIRPORT IN US	20070304	39	-50	121.9	38.04306	-87.5203	0	2400	0	2400
GHCND:USW00093817	EVANSVILLE REGIONAL AIRPORT IN US	20070305	139	-28	121.9	38.04306	-87.5203	0	2400	0	2400
GHCND:USW00093817	EVANSVILLE REGIONAL AIRPORT IN US	20070306	78	-39	121.9	38.04306	-87.5203	0	2400	0	2400
GHCND:USW00093817	EVANSVILLE REGIONAL AIRPORT IN US	20070307	156	0	121.9	38.04306	-87.5203	0	2400	0	2400
GHCND:USW00093817	EVANSVILLE REGIONAL AIRPORT IN US	20070308	150	-33	121.9	38.04306	-87.5203	0	2400	0	2400
GHCND:USW00093817	EVANSVILLE REGIONAL AIRPORT IN US	20070309	222	6	121.9	38.04306	-87.5203	0	2400	0	2400
GHCND:USW00093817	EVANSVILLE REGIONAL AIRPORT IN US	20070310	183	50	121.9	38.04306	-87.5203	0	2400	0	2400
GHCND:USW00093817	EVANSVILLE REGIONAL AIRPORT IN US	20070311	167	17	121.9	38.04306	-87.5203	0	2400	0	2400
GHCND:USW00093817	EVANSVILLE REGIONAL AIRPORT IN US	20070312	222	6	121.9	38.04306	-87.5203	0	2400	0	2400
GHCND:USW00093817	EVANSVILLE REGIONAL AIRPORT IN US	20070313	267	100	121.9	38.04306	-87.5203	0	2400	0	2400
GHCND:USW00093817	EVANSVILLE REGIONAL AIRPORT IN US	20070314	217	156	121.9	38.04306	-87.5203	0	2400	0	2400
GHCND:USW00093817	EVANSVILLE REGIONAL AIRPORT IN US	20070315	172	56	121.9	38.04306	-87.5203	0	2400	0	2400
GHCND:USW00093817	EVANSVILLE REGIONAL AIRPORT IN US	20070316	89	6	121.9	38.04306	-87.5203	0	2400	0	2400
GHCND:USW00093817	EVANSVILLE REGIONAL AIRPORT IN US	20070317	50	-28	121.9	38.04306	-87.5203	0	2400	0	2400
GHCND:USW00093817	EVANSVILLE REGIONAL AIRPORT IN US	20070318	94	-39	121.9	38.04306	-87.5203	0	2400	0	2400
GHCND:USW00093817	EVANSVILLE REGIONAL AIRPORT IN US	20070319	150	50	121.9	38.04306	-87.5203	0	2400	0	2400
GHCND:USW00093817	EVANSVILLE REGIONAL AIRPORT IN US	20070320	139	100	121.9	38.04306	-87.5203	0	2400	0	2400
GHCND:USW00093817	EVANSVILLE REGIONAL AIRPORT IN US	20070321	239	122	121.9	38.04306	-87.5203	0	2400	0	2400
GHCND:USW00093817	EVANSVILLE REGIONAL AIRPORT IN US	20070322	206	128	121.9	38.04306	-87.5203	0	2400	0	2400
GHCND:USW00093817	EVANSVILLE REGIONAL AIRPORT IN US	20070323	211	144	121.9	38.04306	-87.5203	0	2400	0	2400
GHCND:USW00093817	EVANSVILLE REGIONAL AIRPORT IN US	20070324	272	133	121.9	38.04306	-87.5203	0	2400	0	2400
GHCND:USW00093817	EVANSVILLE REGIONAL AIRPORT IN US	20070325	278	111	121.9	38.04306	-87.5203	0	2400	0	2400
GHCND:USW00093817	EVANSVILLE REGIONAL AIRPORT IN US	20070326	267	144	121.9	38.04306	-87.5203	0	2400	0	2400
GHCND:USW00093817	EVANSVILLE REGIONAL AIRPORT IN US	20070327	272	128	121.9	38.04306	-87.5203	0	2400	0	2400
GHCND:USW00093817	EVANSVILLE REGIONAL AIRPORT IN US	20070328	239	156	121.9	38.04306	-87.5203	0	2400	0	2400
GHCND:USW00093817	EVANSVILLE REGIONAL AIRPORT IN US	20070329	250	156	121.9	38.04306	-87.5203	0	2400	0	2400
GHCND:USW00093817	EVANSVILLE REGIONAL AIRPORT IN US	20070330	250	139	121.9	38.04306	-87.5203	0	2400	0	2400
GHCND:USW00093817	EVANSVILLE REGIONAL AIRPORT IN US	20070331	244	156	121.9	38.04306	-87.5203	0	2400	0	2400
GHCND:USW00093817	EVANSVILLE REGIONAL AIRPORT IN US	20070401	228	111	121.9	38.04306	-87.5203	0	2400	0	2400
GHCND:USW00093817	EVANSVILLE REGIONAL AIRPORT IN US	20070402	256	106	121.9	38.04306	-87.5203	0	2400	0	2400
GHCND:USW00093817	EVANSVILLE REGIONAL AIRPORT IN US	20070403	272	83	121.9	38.04306	-87.5203	0	2400	0	2400

GHCND:USW00093817	EVANSVILLE REGIONAL AIRPORT IN US	20070404	83	6	121.9	38.04306	-87.5203	0	2400	0	2400	
GHCND:USW00093817	EVANSVILLE REGIONAL AIRPORT IN US	20070405	61	0	121.9	38.04306	-87.5203	0	2400	0	2400	
GHCND:USW00093817	EVANSVILLE REGIONAL AIRPORT IN US	20070406	39	-22	121.9	38.04306	-87.5203	0	2400	0	2400	
GHCND:USW00093817	EVANSVILLE REGIONAL AIRPORT IN US	20070407	28	-33	121.9	38.04306	-87.5203	0	2400	0	2400	
GHCND:USW00093817	EVANSVILLE REGIONAL AIRPORT IN US	20070408	78	-28	121.9	38.04306	-87.5203	0	2400	0	2400	
GHCND:USW00093817	EVANSVILLE REGIONAL AIRPORT IN US	20070409	117	-33	121.9	38.04306	-87.5203	0	2400	0	2400	
GHCND:USW00093817	EVANSVILLE REGIONAL AIRPORT IN US	20070410	161	-6	121.9	38.04306	-87.5203	0	2400	0	2400	
GHCND:USW00093817	EVANSVILLE REGIONAL AIRPORT IN US	20070411	194	72	121.9	38.04306	-87.5203	0	2400	0	2400	
GHCND:USW00093817	EVANSVILLE REGIONAL AIRPORT IN US	20070412	94	0	121.9	38.04306	-87.5203	0	2400	0	2400	
GHCND:USW00093817	EVANSVILLE REGIONAL AIRPORT IN US	20070413	128	-17	121.9	38.04306	-87.5203	0	2400	0	2400	
GHCND:USW00093817	EVANSVILLE REGIONAL AIRPORT IN US	20070414	89	28	121.9	38.04306	-87.5203	0	2400	0	2400	
GHCND:USW00093817	EVANSVILLE REGIONAL AIRPORT IN US	20070415	139	28	121.9	38.04306	-87.5203	0	2400	0	2400	
GHCND:USW00093817	EVANSVILLE REGIONAL AIRPORT IN US	20070416	178	33	121.9	38.04306	-87.5203	0	2400	0	2400	
GHCND:USW00093817	EVANSVILLE REGIONAL AIRPORT IN US	20070417	233	28	121.9	38.04306	-87.5203	0	2400	0	2400	
GHCND:USW00093817	EVANSVILLE REGIONAL AIRPORT IN US	20070418	200	89	121.9	38.04306	-87.5203	0	2400	0	2400	
GHCND:USW00093817	EVANSVILLE REGIONAL AIRPORT IN US	20070419	144	44	121.9	38.04306	-87.5203	0	2400	0	2400	
GHCND:USW00093817	EVANSVILLE REGIONAL AIRPORT IN US	20070420	217	33	121.9	38.04306	-87.5203	0	2400	0	2400	
GHCND:USW00093817	EVANSVILLE REGIONAL AIRPORT IN US	20070421	244	61	121.9	38.04306	-87.5203	0	2400	0	2400	
GHCND:USW00093817	EVANSVILLE REGIONAL AIRPORT IN US	20070422	261	94	121.9	38.04306	-87.5203	0	2400	0	2400	
GHCND:USW00093817	EVANSVILLE REGIONAL AIRPORT IN US	20070423	272	172	121.9	38.04306	-87.5203	0	2400	0	2400	
GHCND:USW00093817	EVANSVILLE REGIONAL AIRPORT IN US	20070424	278	139	121.9	38.04306	-87.5203	0	2400	0	2400	
GHCND:USW00093817	EVANSVILLE REGIONAL AIRPORT IN US	20070425	256	183	121.9	38.04306	-87.5203	0	2400	0	2400	
GHCND:USW00093817	EVANSVILLE REGIONAL AIRPORT IN US	20070426	217	128	121.9	38.04306	-87.5203	0	2400	0	2400	
GHCND:USW00093817	EVANSVILLE REGIONAL AIRPORT IN US	20070427	183	111	121.9	38.04306	-87.5203	0	2400	0	2400	
GHCND:USW00093817	EVANSVILLE REGIONAL AIRPORT IN US	20070428	256	117	121.9	38.04306	-87.5203	0	2400	0	2400	
GHCND:USW00093817	EVANSVILLE REGIONAL AIRPORT IN US	20070429	278	89	121.9	38.04306	-87.5203	0	2400	0	2400	
GHCND:USW00093817	EVANSVILLE REGIONAL AIRPORT IN US	20070430	306	128	121.9	38.04306	-87.5203	0	2400	0	2400	
GHCND:USW00093817	EVANSVILLE REGIONAL AIRPORT IN US	20070501	300	156	121.9	38.04306	-87.5203	0	2400	0	2400	
GHCND:USW00093817	EVANSVILLE REGIONAL AIRPORT IN US	20070502	250	167	121.9	38.04306	-87.5203	0	2400	0	2400	
GHCND:USW00093817	EVANSVILLE REGIONAL AIRPORT IN US	20070503	206	161	121.9	38.04306	-87.5203	0	2400	0	2400	
GHCND:USW00093817	EVANSVILLE REGIONAL AIRPORT IN US	20070504	233	167	121.9	38.04306	-87.5203	0	2400	0	2400	
GHCND:USW00093817	EVANSVILLE REGIONAL AIRPORT IN US	20070505	267	167	121.9	38.04306	-87.5203	0	2400	0	2400	
GHCND:USW00093817	EVANSVILLE REGIONAL AIRPORT IN US	20070506	250	150	121.9	38.04306	-87.5203	0	2400	0	2400	
GHCND:USW00093817	EVANSVILLE REGIONAL AIRPORT IN US	20070507	283	106	121.9	38.04306	-87.5203	0	2400	0	2400	
GHCND:USW00093817	EVANSVILLE REGIONAL AIRPORT IN US	20070508	311	161	121.9	38.04306	-87.5203	0	2400	0	2400	
GHCND:USW00093817	EVANSVILLE REGIONAL AIRPORT IN US	20070509	294	172	121.9	38.04306	-87.5203	0	2400	0	2400	
GHCND:USW00093817	EVANSVILLE REGIONAL AIRPORT IN US	20070510	306	178	121.9	38.04306	-87.5203	0	2400	0	2400	
GHCND:USW00093817	EVANSVILLE REGIONAL AIRPORT IN US	20070511	272	172	121.9	38.04306	-87.5203	0	2400	0	2400	
GHCND:USW00093817	EVANSVILLE REGIONAL AIRPORT IN US	20070512	294	167	121.9	38.04306	-87.5203	0	2400	0	2400	
GHCND:USW00093817	EVANSVILLE REGIONAL AIRPORT IN US	20070513	250	133	121.9	38.04306	-87.5203	0	2400	0	2400	
GHCND:USW00093817	EVANSVILLE REGIONAL AIRPORT IN US	20070514	283	100	121.9	38.04306	-87.5203	0	2400	0	2400	
GHCND:USW00093817	EVANSVILLE REGIONAL AIRPORT IN US	20070515	306	161	121.9	38.04306	-87.5203	0	2400	0	2400	
GHCND:USW00093817	EVANSVILLE REGIONAL AIRPORT IN US	20070516	206	111	121.9	38.04306	-87.5203	0	2400	0	2400	
GHCND:USW00093817	EVANSVILLE REGIONAL AIRPORT IN US	20070517	189	94	121.9	38.04306	-87.5203	0	2400	0	2400	
GHCND:USW00093817	EVANSVILLE REGIONAL AIRPORT IN US	20070518	211	67	121.9	38.04306	-87.5203	0	2400	0	2400	
GHCND:USW00093817	EVANSVILLE REGIONAL AIRPORT IN US	20070519	239	61	121.9	38.04306	-87.5203	0	2400	0	2400	
GHCND:USW00093817	EVANSVILLE REGIONAL AIRPORT IN US	20070520	267	89	121.9	38.04306	-87.5203	0	2400	0	2400	
GHCND:USW00093817	EVANSVILLE REGIONAL AIRPORT IN US	20070521	283	94	121.9	38.04306	-87.5203	0	2400	0	2400	
GHCND:USW00093817	EVANSVILLE REGIONAL AIRPORT IN US	20070522	300	106	121.9	38.04306	-87.5203	0	2400	0	2400	
GHCND:USW00093817	EVANSVILLE REGIONAL AIRPORT IN US	20070523	306	139	121.9	38.04306	-87.5203	0	2400	0	2400	
GHCND:USW00093817	EVANSVILLE REGIONAL AIRPORT IN US	20070524	300	150	121.9	38.04306	-87.5203	0	2400	0	2400	
GHCND:USW00093817	EVANSVILLE REGIONAL AIRPORT IN US	20070525	300	172	121.9	38.04306	-87.5203	0	2400	0	2400	
GHCND:USW00093817	EVANSVILLE REGIONAL AIRPORT IN US	20070526	294	161	121.9	38.04306	-87.5203	0	2400	0	2400	
GHCND:USW00093817	EVANSVILLE REGIONAL AIRPORT IN US	20070527	300	161	121.9	38.04306	-87.5203	0	2400	0	2400	
GHCND:USW00093817	EVANSVILLE REGIONAL AIRPORT IN US	20070528	311	194	121.9	38.04306	-87.5203	0	2400	0	2400	
GHCND:USW00093817	EVANSVILLE REGIONAL AIRPORT IN US	20070529	321	172	121.9	38.04306	-87.5203	0	2400	0	2400	
GHCND:USW00093817	EVANSVILLE REGIONAL AIRPORT IN US	20070530	311	167	121.9	38.04306	-87.5203	0	2400	0	2400	
GHCND:USW00093817	EVANSVILLE REGIONAL AIRPORT IN US	20070531	272	178	121.9	38.04306	-87.5203	0	2400	0	2400	
GHCND:USW00093817	EVANSVILLE REGIONAL AIRPORT IN US	20070601	300	172	121.9	38.04306	-87.5203	0	2400	0	2400	
GHCND:USW00093817	EVANSVILLE REGIONAL AIRPORT IN US	20070602	317	178	121.9	38.04306	-87.5203	0	2400	0	2400	
GHCND:USW00093817	EVANSVILLE REGIONAL AIRPORT IN US	20070603	283	167	121.9	38.04306	-87.5203	0	2400	0	2400	
GHCND:USW00093817	EVANSVILLE REGIONAL AIRPORT IN US	20070604	267	161	121.9	38.04306	-87.5203	0	2400	0	2400	
GHCND:USW00093817	EVANSVILLE REGIONAL AIRPORT IN US	20070605	278	144	121.9	38.04306	-87.5203	0	2400	0	2400	
GHCND:USW00093817	EVANSVILLE REGIONAL AIRPORT IN US	20070606	300	128	121.9	38.04306	-87.5203	0	2400	0	2400	
GHCND:USW00093817	EVANSVILLE REGIONAL AIRPORT IN US	20070607	317	211	121.9	38.04306	-87.5203	0	2400	0	2400	
GHCND:USW00093817	EVANSVILLE REGIONAL AIRPORT IN US	20070608	283	183	121.9	38.04306	-87.5203	0	2400	0	2400	
GHCND:USW00093817	EVANSVILLE REGIONAL AIRPORT IN US	20070609	283	150	121.9	38.04306	-87.5203	0	2400	0	2400	
GHCND:USW00093817	EVANSVILLE REGIONAL AIRPORT IN US	20070610	300	122	121.9	38.04306	-87.5203	0	2400	0	2400	
GHCND:USW00093817	EVANSVILLE REGIONAL AIRPORT IN US	20070611	306	178	121.9	38.04306	-87.5203	0	2400	0	2400	
GHCND:USW00093817	EVANSVILLE REGIONAL AIRPORT IN US	20070612	311	150	121.9	38.04306	-87.5203	0	2400	0	2400	
GHCND:USW00093817	EVANSVILLE REGIONAL AIRPORT IN US	20070613	328	150	121.9	38.04306	-87.5203	0	2400	0	2400	
GHCND:USW00093817	EVANSVILLE REGIONAL AIRPORT IN US	20070614	333	178	121.9	38.04306	-87.5203	0	2400	0	2400	
GHCND:USW00093817	EVANSVILLE REGIONAL AIRPORT IN US	20070615	328	183	121.9	38.04306	-87.5203	0	2400	0	2400	
GHCND:USW00093817	EVANSVILLE REGIONAL AIRPORT IN US	20070616	339	150	121.9	38.04306	-87.5203	0	2400	0	2400	
GHCND:USW00093817	EVANSVILLE REGIONAL AIRPORT IN US	20070617	339	194	121.9	38.04306	-87.5203	0	2400	0	2400	
GHCND:USW00093817	EVANSVILLE REGIONAL AIRPORT IN US	20070618	317	178	121.9	38.04306	-87.5203	0	2400	0	2400	
GHCND:USW00093817	EVANSVILLE REGIONAL AIRPORT IN US	20070619	306	211	121.9	38.04306	-87.5203	0	2400	0	2400	
GHCND:USW00093817	EVANSVILLE REGIONAL AIRPORT IN US	20070620	294	167	121.9	38.04306	-87.5203	0	2400	0	2400	
GHCND:USW00093817	EVANSVILLE REGIONAL AIRPORT IN US	20070621	328	144	121.9	38.04306	-87.5203	0	2400	0	2400	
GHCND:USW00093817	EVANSVILLE REGIONAL AIRPORT IN US	20070622	300	194	121.9	38.04306	-87.5203	0	2400	0	2400	
GHCND:USW00093817	EVANSVILLE REGIONAL AIRPORT IN US	20070623	311	200	121.9	38.04306	-87.5203	0	2400	0	2400	
GHCND:USW00093817	EVANSVILLE REGIONAL AIRPORT IN US	20070624	278	211	121.9	38.04306	-87.5203	0	2400	0	2400	
GHCND:USW00093817	EVANSVILLE REGIONAL AIRPORT IN US	20070625	294	217	121.9	38.04306	-87.5203	0	2400	0	2400	
GHCND:USW00093817	EVANSVILLE REGIONAL AIRPORT IN US	20070626	306	211	121.9	38.04306	-87.5203	0	2400	0	2400	
GHCND:USW00093817	EVANSVILLE REGIONAL AIRPORT IN US	20070627	317	206	121.9	38.04306	-87.5203	0	2400	0	2400	
GHCND:USW00093817	EVANSVILLE REGIONAL AIRPORT IN US	20070628	322	217	121.9	38.04306	-87.5203	0	2400	0	2400	
GHCND:USW00093817	EVANSVILLE REGIONAL AIRPORT IN US	20070629	278	211	121.9	38.04306	-87.5203	0	2400	0	2400	
GHCND:USW00093817	EVANSVILLE REGIONAL AIRPORT IN US	20070630	300	194	121.9	38.04306	-87.5203	0	2400	0	2400	
GHCND:USW00093817	EVANSVILLE REGIONAL AIRPORT IN US	20070701	278	189	121.9	38.04306	-87.5203	0	2400	0	2400	
GHCND:USW00093817	EVANSVILLE REGIONAL AIRPORT IN US	20070702	283	161	121.9	38.04306	-87.5203	0	2400	0	2400	
GHCND:USW00093817	EVANSVILLE REGIONAL AIRPORT IN US	20070703	306	144	121.9	38.04306	-87.5203	0	2400	0	2400	
GHCND:USW00093817	EVANSVILLE REGIONAL AIRPORT IN US	20070704	322	189	121.9	38.04306	-87.5203	0	2400	0	2400	
GHCND:USW00093817	EVANSVILLE REGIONAL AIRPORT IN US	20070705	300	211	121.9	38.04306	-87.5203	0	2400	0	2400	
GHCND:USW00093817	EVANSVILLE REGIONAL AIRPORT IN US	20070706	328	206	121.9	38.04306	-87.5203	0	2400	0	2400	
GHCND:USW00093817	EVANSVILLE REGIONAL AIRPORT IN US	20070707	328	189	121.9	38.04306	-87.5203	0	2400	0	2400	
GHCND:USW00093817	EVANSVILLE REGIONAL AIRPORT IN US	20070708	328	183	121.9	38.04306	-87.5203	0	2400	0	2400	
GHCND:USW00093817	EVANSVILLE REGIONAL AIRPORT IN US	20070709	333	200	121.9	38.04306	-87.5203	0	2400	0	2400	
GHCND:USW00093817	EVANSVILLE REGIONAL AIRPORT IN US	20070710	317	228	121.9	38.04306	-87.5203	0	2400	0	2400	
GHCND:USW00093817	EVANSVILLE REGIONAL AIRPORT IN US	20070711	289	172	121.9	38.04306	-87.5203	0	2400	0	2400	
GHCND:USW00093817	EVANSVILLE REGIONAL AIRPORT IN US	20070712	294	150	121.9	38.04306	-87.5203	0	2400	0	2400	
GHCND:USW00093817	EVANSVILLE REGIONAL AIRPORT IN US	20070713	300	189	121.9	38.04306	-87.5203	0	2400	0	2400	
GHCND:USW00093817	EVANSVILLE REGIONAL AIRPORT IN US	20070714	317	178	121.9	38.04306	-87.5203	0	2400	0	2400	
GHCND:USW00093817	EVANSVILLE REGIONAL AIRPORT IN US	20070715	333	206	121.9	38.04306	-87.5203	0	2400	0	2400	
GHCND:USW00093817	EVANSVILLE REGIONAL AIRPORT IN US	20070716	322	178	121.9	38.04306	-87.5203	0	2400	0	2400	
GHCND:USW00093817	EVANSVILLE REGIONAL AIRPORT IN US	20070717	328	206	121.9	38.04306	-87.5203	0	2400	0	2400	
GHCND:USW00093817	EVANSVILLE REGIONAL AIRPORT IN US	20070718	344	206	121.9	38.04306	-87.5203	0	2400	0	2400	
GHCND:USW00093817	EVANSVILLE REGIONAL AIRPORT IN US	20070719	339	228	121.9	38.04306	-87.5203	0	2400	0	2400	
GHCND:USW00093817	EVANSVILLE REGIONAL AIRPORT IN US	20070720	272	167	121.9	38.04306	-87.5203	0	2400	0	2400	
GHCND:USW00093817	EVANSVILLE REGIONAL AIRPORT IN US	20070721	283	150	121.9	38.04306	-87.5203	0	2400	0	2400	
GHCND:USW00093817	EVANSVILLE REGIONAL AIRPORT IN US	20070722	283	139	121.9	38.04306	-87.5203	0	2400	0	2400	
GHCND:USW00093817	EVANSVILLE REGIONAL AIRPORT IN US	20070723	300	133	121.9	38.04306	-87.5203	0	2400	0	2400	
GHCND:USW00093817	EVANSVILLE REGIONAL AIRPORT IN US	20070724	294	156	121.9	38.04306	-87.5203	0	2400	0	2400	
GHCND:USW00093817	EVANSVILLE REGIONAL AIRPORT IN US	20070725	300	156	121.9	38.04306	-87.5203	0	2400	0	2400	
GHCND:USW00093817	EVANSVILLE REGIONAL AIRPORT IN US	20070726	328	172	121.9	38.04306	-87.5203	0	2400	0	2400	
GHCND:USW00093817	EVANSVILLE REGIONAL AIRPORT IN US	20070727	311	228	121.9	38.04306	-87.5203	0	2400	0	2400	
GHCND:USW00093817	EVANSVILLE REGIONAL AIRPORT IN US	20070728	306	222	121.9	38.04306	-87.5203	0	2400	0	2400	
GHCND:USW00093817	EVANSVILLE REGIONAL AIRPORT IN US	20070729	317	200	121.9	38.04306	-87.5203	0	2400	0	2400	
GHCND:USW00093817	EVANSVILLE REGIONAL AIRPORT IN US	20070730	333	194	121.9	38.04306	-87.5203	0	2400	0	2400	
GHCND:USW00093817	EVANSVILLE REGIONAL AIRPORT IN US	20070731	339	200	121.9	38.04306	-87.5203	0	2400	0	2400	
GHCND:USW00093817	EVANSVILLE REGIONAL AIRPORT IN US	20070801	339	183	121.9	38.04306	-87.5203	0	2400	0	2400	
GHCND:USW00093817	EVANSVILLE REGIONAL AIRPORT IN US	20070802	344	200	121.9	38.04306	-87.5203	0	2400	0	2400	
GHCND:USW00093817	EVANSVILLE REGIONAL AIRPORT IN US	20070803	356	206	121.9	38.04306	-87.5203	0	2400	0	2400	
GHCND:USW00093817	EVANSVILLE REGIONAL AIRPORT IN US	20070804	356	211	121.9	38.04306	-87.5203	0	2400	0	2400	
GHCND:USW00093817	EVANSVILLE REGIONAL AIRPORT IN US	20070805	361	239	121.9	38.04306	-87.5203	0	2400	0	2400	
GHCND:USW00093817	EVANSVILLE REGIONAL AIRPORT IN US	20070806	372	239	121.9	38.04306	-87.5203	0	2400	0	2400	
GHCND:USW00093817	EVANSVILLE REGIONAL AIRPORT IN US	20070807	378	244	121.9	38.04306	-87.5203	0	2400	0	2400	
GHCND:USW00093817	EVANSVILLE REGIONAL AIRPORT IN US	20070808	389	256	121.9	38.04306	-87.5203	0	2400	0	2400	
GHCND:USW00093817	EVANSVILLE REGIONAL AIRPORT IN US	20070809	378	261	121.9	38.04306	-87.5203	0	2400	0	2400	
GHCND:USW00093817	EVANSVILLE REGIONAL AIRPORT IN US	20070810	356	233	121.9	38.04306	-87.5203	0	2400	0	2400	
GHCND:USW00093817	EVANSVILLE REGIONAL AIRPORT IN US	20070811	361	217	121.9	38.04306	-87.5203	0	2400	0	2400	
GHCND:USW00093817	EVANSVILLE REGIONAL AIRPORT IN US	20070812	367	194	121.9	38.04306	-87.5203	0	2400	0	2400	
GHCND:USW00093817	EVANSVILLE REGIONAL AIRPORT IN US	20070813	361	217	121.9	38.04306	-87.5203	0	2400	0	2400	
GHCND:USW00093817	EVANSVILLE REGIONAL AIRPORT IN US	20070814	350	178	121.9	38.04306	-87.5203	0	2400	0	2400	
GHCND:USW00093817	EVANSVILLE REGIONAL AIRPORT IN US	20070815	400	211	121.9	38.04306	-87.5203	0	2400	0	2400	
GHCND:USW00093817	EVANSVILLE REGIONAL AIRPORT IN US	20070816	372	228	121.9	38.04306	-87.5203	0	2400	0	2400	
GHCND:USW00093817	EVANSVILLE REGIONAL AIRPORT IN US	20070817	328	211	121.9	38.04306	-87.5203	0	2400	0	2400	
GHCND:USW00093817	EVANSVILLE REGIONAL AIRPORT IN US	20070818	333	189	121.9	38.04306	-87.5203	0	2400	0	2400	
GHCND:USW00093817	EVANSVILLE REGIONAL AIRPORT IN US	20070819	350	206	121.9	38.04306	-87.5203	0	2400	0	2400	
GHCND:USW00093817	EVANSVILLE REGIONAL AIRPORT IN US	20070820	361	250	121.9	38.04306	-87.5203	0	2400	0	2400	
GHCND:USW00093817	EVANSVILLE REGIONAL AIRPORT IN US	20070821	350	228	121.9	38.04306	-87.5203	0	2400	0	2400	
GHCND:USW00093817	EVANSVILLE REGIONAL AIRPORT IN US	20070822	367	244	121.9	38.04306	-87.5203	0	2400	0	2400	
GHCND:USW00093817	EVANSVILLE REGIONAL AIRPORT IN US	20070823	378	222	121.9	38.04306	-87.5203	0	2400	0	2400	
GHCND:USW00093817	EVANSVILLE REGIONAL AIRPORT IN US	20070824	378	278	121.9	38.04306	-87.5203	0	2400	0	2400	
GHCND:USW00093817	EVANSVILLE REGIONAL AIRPORT IN US	20070825	322	222	121.9	38.04306	-87.5203	0	2400	0	2400	
GHCND:USW00093817	EVANSVILLE REGIONAL AIRPORT IN US	20070826	328	194	121.9	38.04306	-87.5203	0	2400	0	2400	
GHCND:USW00093817	EVANSVILLE REGIONAL AIRPORT IN US	20070827	350	172	121.9	38.04306	-87.5203	0	2400	0	2400	
GHCND:USW00093817	EVANSVILLE REGIONAL AIRPORT IN US	20070828	372	189	121.9	38.04306	-87.5203	0	2400	0	2400	
GHCND:USW00093817	EVANSVILLE REGIONAL AIRPORT IN US	20070829	350	228	121.9	38.04306	-87.5203	0	2400	0	2400	
GHCND:USW00093817	EVANSVILLE REGIONAL AIRPORT IN US	20070830	317	206	121.9	38.04306	-87.5203	0	2400	0	2400	
GHCND:USW00093817	EVANSVILLE REGIONAL AIRPORT IN US	20070831	306	172	121.9	38.04306	-87.5203	0	2400	0	2400	
GHCND:USW00093817	EVANSVILLE REGIONAL AIRPORT IN US	20070901	322	139	121.9	38.04306	-87.5203	0	2400	0	2400	
GHCND:USW00093817	EVANSVILLE REGIONAL AIRPORT IN US	20070902	344	156	121.9	38.04306	-87.5203	0	2400	0	2400	
GHCND:USW00093817	EVANSVILLE REGIONAL AIRPORT IN US	20070903	361	183	121.9	38.04306	-87.5203	0	2400	0	2400	
GHCND:USW00093817	EVANSVILLE REGIONAL AIRPORT IN US	20070904	361	172	121.9	38.04306	-87.5203	0	2400	0	2400	
GHCND:USW00093817	EVANSVILLE REGIONAL AIRPORT IN US	20070905	317	206	121.9	38.04306	-87.5203	0	2400	0	2400	
GHCND:USW00093817	EVANSVILLE REGIONAL AIRPORT IN US	20070906	256	222	121.9	38.04306	-87.5203	0	2400	0	2400	
GHCND:USW00093817	EVANSVILLE REGIONAL AIRPORT IN US	20070907	311	233	121.9	38.04306	-87.5203	0	2400	0	2400	
GHCND:USW00093817	EVANSVILLE REGIONAL AIRPORT IN US	20070908	300	228	121.9	38.04306	-87.5203	0	2400	0	2400	
GHCND:USW00093817	EVANSVILLE REGIONAL AIRPORT IN US	20070909	311	211	121.9	38.04306	-87.5203	0	2400	0	2400	
GHCND:USW00093817	EVANSVILLE REGIONAL AIRPORT IN US	20070910	317	189	121.9	38.04306	-87.5203	0	2400	0	2400	
GHCND:USW00093817	EVANSVILLE REGIONAL AIRPORT IN US	20070911	250	161	121.9	38.04306	-87.5203	0	2400	0	2400	
GHCND:USW00093817	EVANSVILLE REGIONAL AIRPORT IN US	20070912	267	117	121.9	38.04306	-87.5203	0	2400	0	2400	
GHCND:USW00093817	EVANSVILLE REGIONAL AIRPORT IN US	20070913	294	100	121.9	38.04306	-87.5203	0	2400	0	2400	
GHCND:USW00093817	EVANSVILLE REGIONAL AIRPORT IN US	20070914	300	139	121.9	38.04306	-87.5203	0	2400	0	2400	
GHCND:USW00093817	EVANSVILLE REGIONAL AIRPORT IN US	20070915	211	89	121.9	38.04306	-87.5203	0	2400	0	2400	
GHCND:USW00093817	EVANSVILLE REGIONAL AIRPORT IN US	20070916	239	89	121.9	38.04306	-87.5203	0	2400	0	2400	
GHCND:USW00093817	EVANSVILLE REGIONAL AIRPORT IN US	20070917	294	106	121.9	38.04306	-87.5203	0	2400	0	2400	
GHCND:USW00093817	EVANSVILLE REGIONAL AIRPORT IN US	20070918	311	150	121.9	38.04306	-87.5203	0	2400	0	2400	
GHCND:USW00093817	EVANSVILLE REGIONAL AIRPORT IN US	20070919	311	139	121.9	38.04306	-87.5203	0	2400	0	2400	
GHCND:USW00093817	EVANSVILLE REGIONAL AIRPORT IN US	20070920	333	156	121.9	38.04306	-87.5203	0	2400	0	2400	

GHCND:USW00093817	EVANSVILLE REGIONAL AIRPORT IN US	20070921	328	139	121.9	38.04306	-87.5203	0	2400	0	2400
GHCND:USW00093817	EVANSVILLE REGIONAL AIRPORT IN US	20070922	339	178	121.9	38.04306	-87.5203	0	2400	0	2400
GHCND:USW00093817	EVANSVILLE REGIONAL AIRPORT IN US	20070923	344	183	121.9	38.04306	-87.5203	0	2400	0	2400
GHCND:USW00093817	EVANSVILLE REGIONAL AIRPORT IN US	20070924	344	200	121.9	38.04306	-87.5203	0	2400	0	2400
GHCND:USW00093817	EVANSVILLE REGIONAL AIRPORT IN US	20070925	317	211	121.9	38.04306	-87.5203	0	2400	0	2400
GHCND:USW00093817	EVANSVILLE REGIONAL AIRPORT IN US	20070926	250	206	121.9	38.04306	-87.5203	0	2400	0	2400
GHCND:USW00093817	EVANSVILLE REGIONAL AIRPORT IN US	20070927	211	144	121.9	38.04306	-87.5203	0	2400	0	2400
GHCND:USW00093817	EVANSVILLE REGIONAL AIRPORT IN US	20070928	289	122	121.9	38.04306	-87.5203	0	2400	0	2400
GHCND:USW00093817	EVANSVILLE REGIONAL AIRPORT IN US	20070929	278	111	121.9	38.04306	-87.5203	0	2400	0	2400
GHCND:USW00093817	EVANSVILLE REGIONAL AIRPORT IN US	20070930	294	111	121.9	38.04306	-87.5203	0	2400	0	2400
GHCND:USW00093817	EVANSVILLE REGIONAL AIRPORT IN US	20071001	283	178	121.9	38.04306	-87.5203	0	2400	0	2400
GHCND:USW00093817	EVANSVILLE REGIONAL AIRPORT IN US	20071002	294	150	121.9	38.04306	-87.5203	0	2400	0	2400
GHCND:USW00093817	EVANSVILLE REGIONAL AIRPORT IN US	20071003	283	172	121.9	38.04306	-87.5203	0	2400	0	2400
GHCND:USW00093817	EVANSVILLE REGIONAL AIRPORT IN US	20071004	300	161	121.9	38.04306	-87.5203	0	2400	0	2400
GHCND:USW00093817	EVANSVILLE REGIONAL AIRPORT IN US	20071005	311	217	121.9	38.04306	-87.5203	0	2400	0	2400
GHCND:USW00093817	EVANSVILLE REGIONAL AIRPORT IN US	20071006	322	194	121.9	38.04306	-87.5203	0	2400	0	2400
GHCND:USW00093817	EVANSVILLE REGIONAL AIRPORT IN US	20071007	339	178	121.9	38.04306	-87.5203	0	2400	0	2400
GHCND:USW00093817	EVANSVILLE REGIONAL AIRPORT IN US	20071008	333	183	121.9	38.04306	-87.5203	0	2400	0	2400
GHCND:USW00093817	EVANSVILLE REGIONAL AIRPORT IN US	20071009	278	167	121.9	38.04306	-87.5203	0	2400	0	2400
GHCND:USW00093817	EVANSVILLE REGIONAL AIRPORT IN US	20071010	183	67	121.9	38.04306	-87.5203	0	2400	0	2400
GHCND:USW00093817	EVANSVILLE REGIONAL AIRPORT IN US	20071011	189	56	121.9	38.04306	-87.5203	0	2400	0	2400
GHCND:USW00093817	EVANSVILLE REGIONAL AIRPORT IN US	20071012	200	78	121.9	38.04306	-87.5203	0	2400	0	2400
GHCND:USW00093817	EVANSVILLE REGIONAL AIRPORT IN US	20071013	217	56	121.9	38.04306	-87.5203	0	2400	0	2400
GHCND:USW00093817	EVANSVILLE REGIONAL AIRPORT IN US	20071014	272	100	121.9	38.04306	-87.5203	0	2400	0	2400
GHCND:USW00093817	EVANSVILLE REGIONAL AIRPORT IN US	20071015	278	117	121.9	38.04306	-87.5203	0	2400	0	2400
GHCND:USW00093817	EVANSVILLE REGIONAL AIRPORT IN US	20071016	239	122	121.9	38.04306	-87.5203	0	2400	0	2400
GHCND:USW00093817	EVANSVILLE REGIONAL AIRPORT IN US	20071017	289	117	121.9	38.04306	-87.5203	0	2400	0	2400
GHCND:USW00093817	EVANSVILLE REGIONAL AIRPORT IN US	20071018	294	194	121.9	38.04306	-87.5203	0	2400	0	2400
GHCND:USW00093817	EVANSVILLE REGIONAL AIRPORT IN US	20071019	200	106	121.9	38.04306	-87.5203	0	2400	0	2400
GHCND:USW00093817	EVANSVILLE REGIONAL AIRPORT IN US	20071020	244	78	121.9	38.04306	-87.5203	0	2400	0	2400
GHCND:USW00093817	EVANSVILLE REGIONAL AIRPORT IN US	20071021	267	139	121.9	38.04306	-87.5203	0	2400	0	2400
GHCND:USW00093817	EVANSVILLE REGIONAL AIRPORT IN US	20071022	185	117	121.9	38.04306	-87.5203	0	2400	0	2400
GHCND:USW00093817	EVANSVILLE REGIONAL AIRPORT IN US	20071023	133	100	121.9	38.04306	-87.5203	0	2400	0	2400
GHCND:USW00093817	EVANSVILLE REGIONAL AIRPORT IN US	20071024	133	100	121.9	38.04306	-87.5203	0	2400	0	2400
GHCND:USW00093817	EVANSVILLE REGIONAL AIRPORT IN US	20071025	139	89	121.9	38.04306	-87.5203	0	2400	0	2400
GHCND:USW00093817	EVANSVILLE REGIONAL AIRPORT IN US	20071026	139	89	121.9	38.04306	-87.5203	0	2400	0	2400
GHCND:USW00093817	EVANSVILLE REGIONAL AIRPORT IN US	20071027	150	111	121.9	38.04306	-87.5203	0	2400	0	2400
GHCND:USW00093817	EVANSVILLE REGIONAL AIRPORT IN US	20071028	161	33	121.9	38.04306	-87.5203	0	2400	0	2400
GHCND:USW00093817	EVANSVILLE REGIONAL AIRPORT IN US	20071029	172	11	121.9	38.04306	-87.5203	0	2400	0	2400
GHCND:USW00093817	EVANSVILLE REGIONAL AIRPORT IN US	20071030	194	22	121.9	38.04306	-87.5203	0	2400	0	2400
GHCND:USW00093817	EVANSVILLE REGIONAL AIRPORT IN US	20071031	217	50	121.9	38.04306	-87.5203	0	2400	0	2400
GHCND:USW00093817	EVANSVILLE REGIONAL AIRPORT IN US	20071101	156	33	121.9	38.04306	-87.5203	0	2400	0	2400
GHCND:USW00093817	EVANSVILLE REGIONAL AIRPORT IN US	20071102	178	6	121.9	38.04306	-87.5203	0	2400	0	2400
GHCND:USW00093817	EVANSVILLE REGIONAL AIRPORT IN US	20071103	172	11	121.9	38.04306	-87.5203	0	2400	0	2400
GHCND:USW00093817	EVANSVILLE REGIONAL AIRPORT IN US	20071104	167	11	121.9	38.04306	-87.5203	0	2400	0	2400
GHCND:USW00093817	EVANSVILLE REGIONAL AIRPORT IN US	20071105	222	39	121.9	38.04306	-87.5203	0	2400	0	2400
GHCND:USW00093817	EVANSVILLE REGIONAL AIRPORT IN US	20071106	94	-11	121.9	38.04306	-87.5203	0	2400	0	2400
GHCND:USW00093817	EVANSVILLE REGIONAL AIRPORT IN US	20071107	83	-39	121.9	38.0441	-87.5205	0	2400	0	2400
GHCND:USW00093817	EVANSVILLE REGIONAL AIRPORT IN US	20071108	156	33	121.9	38.0441	-87.5205	0	2400	0	2400
GHCND:USW00093817	EVANSVILLE REGIONAL AIRPORT IN US	20071109	161	50	121.9	38.0441	-87.5205	0	2400	0	2400
GHCND:USW00093817	EVANSVILLE REGIONAL AIRPORT IN US	20071110	122	-11	121.9	38.0441	-87.5205	0	2400	0	2400
GHCND:USW00093817	EVANSVILLE REGIONAL AIRPORT IN US	20071111	150	56	121.9	38.0441	-87.5205	0	2400	0	2400
GHCND:USW00093817	EVANSVILLE REGIONAL AIRPORT IN US	20071112	194	117	121.9	38.0441	-87.5205	0	2400	0	2400
GHCND:USW00093817	EVANSVILLE REGIONAL AIRPORT IN US	20071113	167	133	121.9	38.0441	-87.5205	0	2400	0	2400
GHCND:USW00093817	EVANSVILLE REGIONAL AIRPORT IN US	20071114	200	83	121.9	38.0441	-87.5205	0	2400	0	2400
GHCND:USW00093817	EVANSVILLE REGIONAL AIRPORT IN US	20071115	89	0	121.9	38.0441	-87.5205	0	2400	0	2400
GHCND:USW00093817	EVANSVILLE REGIONAL AIRPORT IN US	20071116	100	-33	121.9	38.0441	-87.5205	0	2400	0	2400
GHCND:USW00093817	EVANSVILLE REGIONAL AIRPORT IN US	20071117	161	22	121.9	38.0441	-87.5205	0	2400	0	2400
GHCND:USW00093817	EVANSVILLE REGIONAL AIRPORT IN US	20071118	161	17	121.9	38.0441	-87.5205	0	2400	0	2400
GHCND:USW00093817	EVANSVILLE REGIONAL AIRPORT IN US	20071119	183	100	121.9	38.0441	-87.5205	0	2400	0	2400
GHCND:USW00093817	EVANSVILLE REGIONAL AIRPORT IN US	20071120	200	122	121.9	38.0441	-87.5205	0	2400	0	2400
GHCND:USW00093817	EVANSVILLE REGIONAL AIRPORT IN US	20071121	183	67	121.9	38.0441	-87.5205	0	2400	0	2400
GHCND:USW00093817	EVANSVILLE REGIONAL AIRPORT IN US	20071122	67	17	121.9	38.0441	-87.5205	0	2400	0	2400
GHCND:USW00093817	EVANSVILLE REGIONAL AIRPORT IN US	20071123	39	-39	121.9	38.0441	-87.5205	0	2400	0	2400
GHCND:USW00093817	EVANSVILLE REGIONAL AIRPORT IN US	20071124	56	-44	121.9	38.0441	-87.5205	0	2400	0	2400
GHCND:USW00093817	EVANSVILLE REGIONAL AIRPORT IN US	20071125	44	-28	121.9	38.0441	-87.5205	0	2400	0	2400
GHCND:USW00093817	EVANSVILLE REGIONAL AIRPORT IN US	20071126	72	39	121.9	38.0441	-87.5205	0	2400	0	2400
GHCND:USW00093817	EVANSVILLE REGIONAL AIRPORT IN US	20071127	106	-17	121.9	38.0441	-87.5205	0	2400	0	2400
GHCND:USW00093817	EVANSVILLE REGIONAL AIRPORT IN US	20071128	133	-28	121.9	38.0441	-87.5205	0	2400	0	2400
GHCND:USW00093817	EVANSVILLE REGIONAL AIRPORT IN US	20071129	100	-33	121.9	38.0441	-87.5205	0	2400	0	2400
GHCND:USW00093817	EVANSVILLE REGIONAL AIRPORT IN US	20071130	100	-56	121.9	38.0441	-87.5205	0	2400	0	2400
GHCND:USW00093817	EVANSVILLE REGIONAL AIRPORT IN US	20071201	128	-33	121.9	38.0441	-87.5205	0	2400	0	2400
GHCND:USW00093817	EVANSVILLE REGIONAL AIRPORT IN US	20071207	161	0	121.9	38.0441	-87.5205	0	2400	0	2400
GHCND:USW00093817	EVANSVILLE REGIONAL AIRPORT IN US	20071203	39	-33	121.9	38.0441	-87.5205	0	2400	0	2400
GHCND:USW00093817	EVANSVILLE REGIONAL AIRPORT IN US	20071204	67	-33	121.9	38.0441	-87.5205	0	2400	0	2400
GHCND:USW00093817	EVANSVILLE REGIONAL AIRPORT IN US	20071205	78	-56	121.9	38.0441	-87.5205	0	2400	0	2400
GHCND:USW00093817	EVANSVILLE REGIONAL AIRPORT IN US	20071206	17	-78	121.9	38.0441	-87.5205	0	2400	0	2400
GHCND:USW00093817	EVANSVILLE REGIONAL AIRPORT IN US	20071207	50	11	121.9	38.0441	-87.5205	0	2400	0	2400
GHCND:USW00093817	EVANSVILLE REGIONAL AIRPORT IN US	20071208	63	33	121.9	38.0441	-87.5205	0	2400	0	2400
GHCND:USW00093817	EVANSVILLE REGIONAL AIRPORT IN US	20071209	72	39	121.9	38.0441	-87.5205	0	2400	0	2400
GHCND:USW00093817	EVANSVILLE REGIONAL AIRPORT IN US	20071210	50	28	121.9	38.0441	-87.5205	0	2400	0	2400
GHCND:USW00093817	EVANSVILLE REGIONAL AIRPORT IN US	20071211	206	50	121.9	38.0441	-87.5205	0	2400	0	2400
GHCND:USW00093817	EVANSVILLE REGIONAL AIRPORT IN US	20071212	89	39	121.9	38.0441	-87.5205	0	2400	0	2400
GHCND:USW00093817	EVANSVILLE REGIONAL AIRPORT IN US	20071213	61	6	121.9	38.0441	-87.5205	0	2400	0	2400
GHCND:USW00093817	EVANSVILLE REGIONAL AIRPORT IN US	20071214	50	6	121.9	38.0441	-87.5205	0	2400	0	2400
GHCND:USW00093817	EVANSVILLE REGIONAL AIRPORT IN US	20071215	33	0	121.9	38.0441	-87.5205	0	2400	0	2400
GHCND:USW00093817	EVANSVILLE REGIONAL AIRPORT IN US	20071216	6	-50	121.9	38.0441	-87.5205	0	2400	0	2400
GHCND:USW00093817	EVANSVILLE REGIONAL AIRPORT IN US	20071217	33	-72	121.9	38.0441	-87.5205	0	2400	0	2400
GHCND:USW00093817	EVANSVILLE REGIONAL AIRPORT IN US	20071218	83	-39	121.9	38.0441	-87.5205	0	2400	0	2400
GHCND:USW00093817	EVANSVILLE REGIONAL AIRPORT IN US	20071219	100	6	121.9	38.0441	-87.5205	0	2400	0	2400
GHCND:USW00093817	EVANSVILLE REGIONAL AIRPORT IN US	20071220	89	11	121.9	38.0441	-87.5205	0	2400	0	2400
GHCND:USW00093817	EVANSVILLE REGIONAL AIRPORT IN US	20071221	106	78	121.9	38.0441	-87.5205	0	2400	0	2400
GHCND:USW00093817	EVANSVILLE REGIONAL AIRPORT IN US	20071222	139	94	121.9	38.0441	-87.5205	0	2400	0	2400
GHCND:USW00093817	EVANSVILLE REGIONAL AIRPORT IN US	20071223	128	-11	121.9	38.0441	-87.5205	0	2400	0	2400
GHCND:USW00093817	EVANSVILLE REGIONAL AIRPORT IN US	20071224	67	-39	121.9	38.0441	-87.5205	0	2400	0	2400
GHCND:USW00093817	EVANSVILLE REGIONAL AIRPORT IN US	20071225	100	-39	121.9	38.0441	-87.5205	0	2400	0	2400
GHCND:USW00093817	EVANSVILLE REGIONAL AIRPORT IN US	20071226	94	-50	121.9	38.0441	-87.5205	0	2400	0	2400
GHCND:USW00093817	EVANSVILLE REGIONAL AIRPORT IN US	20071227	56	17	121.9	38.0441	-87.5205	0	2400	0	2400
GHCND:USW00093817	EVANSVILLE REGIONAL AIRPORT IN US	20071228	83	28	121.9	38.0441	-87.5205	0	2400	0	2400
GHCND:USW00093817	EVANSVILLE REGIONAL AIRPORT IN US	20071229	28	-22	121.9	38.0441	-87.5205	0	2400	0	2400
GHCND:USW00093817	EVANSVILLE REGIONAL AIRPORT IN US	20071230	72	-33	121.9	38.0441	-87.5205	0	2400	0	2400
GHCND:USW00093817	EVANSVILLE REGIONAL AIRPORT IN US	20071231	133	-11	121.9	38.0441	-87.5205	0	2400	0	2400
GHCND:USW00093817	EVANSVILLE REGIONAL AIRPORT IN US	20080101	6	-83	121.9	38.0441	-87.5205	0	2400	0	2400
GHCND:USW00093817	EVANSVILLE REGIONAL AIRPORT IN US	20080102	-61	-117	121.9	38.0441	-87.5205	0	2400	0	2400
GHCND:USW00093817	EVANSVILLE REGIONAL AIRPORT IN US	20080103	-17	-122	121.9	38.0441	-87.5205	0	2400	0	2400
GHCND:USW00093817	EVANSVILLE REGIONAL AIRPORT IN US	20080104	67	-56	121.9	38.0441	-87.5205	0	2400	0	2400
GHCND:USW00093817	EVANSVILLE REGIONAL AIRPORT IN US	20080105	111	44	121.9	38.0441	-87.5205	0	2400	0	2400
GHCND:USW00093817	EVANSVILLE REGIONAL AIRPORT IN US	20080106	183	111	121.9	38.0441	-87.5205	0	2400	0	2400
GHCND:USW00093817	EVANSVILLE REGIONAL AIRPORT IN US	20080107	200	161	121.9	38.0441	-87.5205	0	2400	0	2400
GHCND:USW00093817	EVANSVILLE REGIONAL AIRPORT IN US	20080108	178	61	121.9	38.0441	-87.5205	0	2400	0	2400
GHCND:USW00093817	EVANSVILLE REGIONAL AIRPORT IN US	20080109	94	17	121.9	38.0441	-87.5205	0	2400	0	2400
GHCND:USW00093817	EVANSVILLE REGIONAL AIRPORT IN US	20080110	144	11	121.9	38.0441	-87.5205	0	2400	0	2400
GHCND:USW00093817	EVANSVILLE REGIONAL AIRPORT IN US	20080111	72	-17	121.9	38.0441	-87.5205	0	2400	0	2400
GHCND:USW00093817	EVANSVILLE REGIONAL AIRPORT IN US	20080112	100	-39	121.9	38.0441	-87.5205	0	2400	0	2400
GHCND:USW00093817	EVANSVILLE REGIONAL AIRPORT IN US	20080113	56	-44	121.9	38.0441	-87.5205	0	2400	0	2400
GHCND:USW00093817	EVANSVILLE REGIONAL AIRPORT IN US	20080114	0	-50	121.9	38.0441	-87.5205	0	2400	0	2400
GHCND:USW00093817	EVANSVILLE REGIONAL AIRPORT IN US	20080115	0	-83	121.9	38.0441	-87.5205	0	2400	0	2400
GHCND:USW00093817	EVANSVILLE REGIONAL AIRPORT IN US	20080116	33	-61	121.9	38.0441	-87.5205	0	2400	0	2400
GHCND:USW00093817	EVANSVILLE REGIONAL AIRPORT IN US	20080117	28	-33	121.9	38.0441	-87.5205	0	2400	0	2400
GHCND:USW00093817	EVANSVILLE REGIONAL AIRPORT IN US	20080118	11	-61	121.9	38.0441	-87.5205	0	2400	0	2400
GHCND:USW00093817	EVANSVILLE REGIONAL AIRPORT IN US	20080119	-6	-117	121.9	38.0441	-87.5205	0	2400	0	2400
GHCND:USW00093817	EVANSVILLE REGIONAL AIRPORT IN US	20080120	-67	-139	121.9	38.0441	-87.5205	0	2400	0	2400
GHCND:USW00093817	EVANSVILLE REGIONAL AIRPORT IN US	20080121	33	-111	121.9	38.0441	-87.5205	0	2400	0	2400
GHCND:USW00093817	EVANSVILLE REGIONAL AIRPORT IN US	20080122	33	-89	121.9	38.0441	-87.5205	0	2400	0	2400
GHCND:USW00093817	EVANSVILLE REGIONAL AIRPORT IN US	20080123	11	-106	121.9	38.0441	-87.5205	0	2400	0	2400
GHCND:USW00093817	EVANSVILLE REGIONAL AIRPORT IN US	20080124	-22	-133	121.9	38.0441	-87.5205	0	2400	0	2400
GHCND:USW00093817	EVANSVILLE REGIONAL AIRPORT IN US	20080125	-17	-144	121.9	38.0441	-87.5205	0	2400	0	2400
GHCND:USW00093817	EVANSVILLE REGIONAL AIRPORT IN US	20080126	28	-28	121.9	38.0441	-87.5205	0	2400	0	2400
GHCND:USW00093817	EVANSVILLE REGIONAL AIRPORT IN US	20080127	83	-56	121.9	38.0441	-87.5205	0	2400	0	2400
GHCND:USW00093817	EVANSVILLE REGIONAL AIRPORT IN US	20080128	117	-28	121.9	38.0441	-87.5205	0	2400	0	2400
GHCND:USW00093817	EVANSVILLE REGIONAL AIRPORT IN US	20080129	150	-72	121.9	38.0441	-87.5205	0	2400	0	2400
GHCND:USW00093817	EVANSVILLE REGIONAL AIRPORT IN US	20080130	-11	-89	121.9	38.0441	-87.5205	0	2400	0	2400
GHCND:USW00093817	EVANSVILLE REGIONAL AIRPORT IN US	20080131	22	-67	121.9	38.0441	-87.5205	0	2400	0	2400
GHCND:USW00093817	EVANSVILLE REGIONAL AIRPORT IN US	20080201	33	-33	121.9	38.0441	-87.5205	0	2400	0	2400
GHCND:USW00093817	EVANSVILLE REGIONAL AIRPORT IN US	20080202	111	-39	121.9	38.0441	-87.5205	0	2400	0	2400
GHCND:USW00093817	EVANSVILLE REGIONAL AIRPORT IN US	20080203	128	-39	121.9	38.0441	-87.5205	0	2400	0	2400
GHCND:USW00093817	EVANSVILLE REGIONAL AIRPORT IN US	20080204	206	106	121.9	38.0441	-87.5205	0	2400	0	2400
GHCND:USW00093817	EVANSVILLE REGIONAL AIRPORT IN US	20080205	211	100	121.9	38.0441	-87.5205	0	2400	0	2400
GHCND:USW00093817	EVANSVILLE REGIONAL AIRPORT IN US	20080206	144	17	121.9	38.0441	-87.5205	0	2400	0	2400
GHCND:USW00093817	EVANSVILLE REGIONAL AIRPORT IN US	20080207	22	0	121.9	38.0441	-87.5205	0	2400	0	2400
GHCND:USW00093817	EVANSVILLE REGIONAL AIRPORT IN US	20080208	89	-6	121.9	38.0441	-87.5205	0	2400	0	2400
GHCND:USW00093817	EVANSVILLE REGIONAL AIRPORT IN US	20080209	133	6	121.9	38.0441	-87.5205	0	2400	0	2400
GHCND:USW00093817	EVANSVILLE REGIONAL AIRPORT IN US	20080210	39	-83	121.9	38.0441	-87.5205	0	2400	0	2400
GHCND:USW00093817	EVANSVILLE REGIONAL AIRPORT IN US	20080211	-33	-94	121.9	38.0441	-87.5205	0	2400	0	2400
GHCND:USW00093817	EVANSVILLE REGIONAL AIRPORT IN US	20080212	-6	-56	121.9	38.0441	-87.5205	0	2400	0	2400
GHCND:USW00093817	EVANSVILLE REGIONAL AIRPORT IN US	20080213	-50	-83	121.9	38.0441	-87.5205	0	2400	0	2400
GHCND:USW00093817	EVANSVILLE REGIONAL AIRPORT IN US	20080214	33	-67	121.9	38.0441	-87.5205	0	2400	0	2400
GHCND:USW00093817	EVANSVILLE REGIONAL AIRPORT IN US	20080215	44	0	121.9	38.0441	-87.5205	0	2400	0	2400
GHCND:USW00093817	EVANSVILLE REGIONAL AIRPORT IN US	20080216	56	-33	121.9	38.0441	-87.5205	0	2400	0	2400
GHCND:USW00093817	EVANSVILLE REGIONAL AIRPORT IN US	20080217	167	33	121.9	38.0441	-87.5205	0	2400	0	2400
GHCND:USW00093817	EVANSVILLE REGIONAL AIRPORT IN US	20080218	61	-22	121.9	38.0441	-87.5205	0	2400	0	2400
GHCND:USW00093817	EVANSVILLE REGIONAL AIRPORT IN US	20080219	0	-72	121.9	38.0441	-87.5205	0	2400	0	2400
GHCND:USW00093817	EVANSVILLE REGIONAL AIRPORT IN US	20080220	17	-67	121.9	38.0441	-87.5205	0	2400	0	2400
GHCND:USW00093817	EVANSVILLE REGIONAL AIRPORT IN US	20080221	0	-72	121.9	38.0441	-87.5205	0	2400	0	2400
GHCND:USW00093817	EVANSVILLE REGIONAL AIRPORT IN US	20080222	0	-22	121.9	38.0441	-87.5205	0	2400	0	2400
GHCND:USW00093817	EVANSVILLE REGIONAL AIRPORT IN US	20080223	6	-28	121.9	38.0441	-87.5205	0	2400	0	2400
GHCND:USW00093817	EVANSVILLE REGIONAL AIRPORT IN US	20080224	17	-6	121.9	38.0441	-87.5205	0	2400	0	2400
GHCND:USW00093817	EVANSVILLE REGIONAL AIRPORT IN US	20080225	61	6	121.9	38.0441	-87.5205	0	2400	0	2400
GHCND:USW00093817	EVANSVILLE REGIONAL AIRPORT IN US	20080226	61	-50	121.9	38.0441	-87.5205	0	2400	0	2400
GHCND:USW00093817	EVANSVILLE REGIONAL AIRPORT IN US	20080227	-6	-56	121.9	38.0441	-87.5205	0	2400	0	2400
GHCND:USW00093817	EVANSVILLE REGIONAL AIRPORT IN US	20080228	50	-56	121.9	38.0441	-87.5205	0	2400	0	2400
GHCND:USW00093817	EVANSVILLE REGIONAL AIRPORT IN US	20080229	144	33	121.9	38.0441	-87.5205	0	2400	0	2400
GHCND:USW00093817	EVANSVILLE REGIONAL AIRPORT IN US	20080301	122	-6	121.9	38.0441	-87.5205	0	2400	0	2400
GHCND:USW00093817	EVANSVILLE REGIONAL AIRPORT IN US	20080302	222	44	121.9	38.0441	-87.5205	0	2400	0	2400
GHCND:USW00093817	EVANSVILLE REGIONAL AIRPORT IN US	20080303	172	22	121.9	38.0441	-87.5205	0	2400	0	2400
GHCND:USW00093817	EVANSVILLE REGIONAL AIRPORT IN US	20080304	44	0	121.9	38.0441	-87.5205	0	2400	0	2400
GHCND:USW00093817	EVANSVILLE REGIONAL AIRPORT IN US	20080305	78	-33	121.9	38.0441	-87.5205	0	2400	0	2400
GHCND:USW00093817	EVANSVILLE REGIONAL AIRPORT IN US	20080306	17	-17	121.9	38.0441	-87.5205	0	2400	0	2400
GHCND:USW00093817	EVANSVILLE REGIONAL AIRPORT IN US	20080307	6	-33	121.9	38.0441	-87.5205	0	2400	0	2400
GHCND:USW00093817	EVANSVILLE REGIONAL AIRPORT IN US	20080308	-6	-61	121.9	38.0441	-87.5205	0	2400	0	2400

GHCND:USW00093817	EVANSVILLE REGIONAL AIRPORT IN US	20080309	83	-44	121.9	38.0441	-87.5205	0	2400	0	2400
GHCND:USW00093817	EVANSVILLE REGIONAL AIRPORT IN US	20080310	100	-22	121.9	38.0441	-87.5205	0	2400	0	2400
GHCND:USW00093817	EVANSVILLE REGIONAL AIRPORT IN US	20080311	94	-50	121.9	38.0441	-87.5205	0	2400	0	2400
GHCND:USW00093817	EVANSVILLE REGIONAL AIRPORT IN US	20080312	183	17	121.9	38.0441	-87.5205	0	2400	0	2400
GHCND:USW00093817	EVANSVILLE REGIONAL AIRPORT IN US	20080313	167	61	121.9	38.0441	-87.5205	0	2400	0	2400
GHCND:USW00093817	EVANSVILLE REGIONAL AIRPORT IN US	20080314	139	39	121.9	38.0441	-87.5205	0	2400	0	2400
GHCND:USW00093817	EVANSVILLE REGIONAL AIRPORT IN US	20080315	100	28	121.9	38.0441	-87.5205	0	2400	0	2400
GHCND:USW00093817	EVANSVILLE REGIONAL AIRPORT IN US	20080316	106	33	121.9	38.0441	-87.5205	0	2400	0	2400
GHCND:USW00093817	EVANSVILLE REGIONAL AIRPORT IN US	20080317	161	50	121.9	38.0441	-87.5205	0	2400	0	2400
GHCND:USW00093817	EVANSVILLE REGIONAL AIRPORT IN US	20080318	161	106	121.9	38.0441	-87.5205	0	2400	0	2400
GHCND:USW00093817	EVANSVILLE REGIONAL AIRPORT IN US	20080319	128	28	121.9	38.0441	-87.5205	0	2400	0	2400
GHCND:USW00093817	EVANSVILLE REGIONAL AIRPORT IN US	20080320	139	-11	121.9	38.0441	-87.5205	0	2400	0	2400
GHCND:USW00093817	EVANSVILLE REGIONAL AIRPORT IN US	20080321	200	61	121.9	38.0441	-87.5205	0	2400	0	2400
GHCND:USW00093817	EVANSVILLE REGIONAL AIRPORT IN US	20080322	106	28	121.9	38.0441	-87.5205	0	2400	0	2400
GHCND:USW00093817	EVANSVILLE REGIONAL AIRPORT IN US	20080323	83	-17	121.9	38.0441	-87.5205	0	2400	0	2400
GHCND:USW00093817	EVANSVILLE REGIONAL AIRPORT IN US	20080324	61	-11	121.9	38.0441	-87.5205	0	2400	0	2400
GHCND:USW00093817	EVANSVILLE REGIONAL AIRPORT IN US	20080325	167	17	121.9	38.0441	-87.5205	0	2400	0	2400
GHCND:USW00093817	EVANSVILLE REGIONAL AIRPORT IN US	20080326	183	83	121.9	38.0441	-87.5205	0	2400	0	2400
GHCND:USW00093817	EVANSVILLE REGIONAL AIRPORT IN US	20080327	183	94	121.9	38.0441	-87.5205	0	2400	0	2400
GHCND:USW00093817	EVANSVILLE REGIONAL AIRPORT IN US	20080328	122	28	121.9	38.0441	-87.5205	0	2400	0	2400
GHCND:USW00093817	EVANSVILLE REGIONAL AIRPORT IN US	20080329	111	17	121.9	38.0441	-87.5205	0	2400	0	2400
GHCND:USW00093817	EVANSVILLE REGIONAL AIRPORT IN US	20080330	150	94	121.9	38.0441	-87.5205	0	2400	0	2400
GHCND:USW00093817	EVANSVILLE REGIONAL AIRPORT IN US	20080331	200	128	121.9	38.0441	-87.5205	0	2400	0	2400
GHCND:USW00093817	EVANSVILLE REGIONAL AIRPORT IN US	20080401	150	61	121.9	38.0441	-87.5205	0	2400	0	2400
GHCND:USW00093817	EVANSVILLE REGIONAL AIRPORT IN US	20080402	133	17	121.9	38.0441	-87.5205	0	2400	0	2400
GHCND:USW00093817	EVANSVILLE REGIONAL AIRPORT IN US	20080403	150	44	121.9	38.0441	-87.5205	0	2400	0	2400
GHCND:USW00093817	EVANSVILLE REGIONAL AIRPORT IN US	20080404	156	50	121.9	38.0441	-87.5205	0	2400	0	2400
GHCND:USW00093817	EVANSVILLE REGIONAL AIRPORT IN US	20080405	161	6	121.9	38.0441	-87.5205	0	2400	0	2400
GHCND:USW00093817	EVANSVILLE REGIONAL AIRPORT IN US	20080406	178	33	121.9	38.0441	-87.5205	0	2400	0	2400
GHCND:USW00093817	EVANSVILLE REGIONAL AIRPORT IN US	20080407	228	72	121.9	38.0441	-87.5205	0	2400	0	2400
GHCND:USW00093817	EVANSVILLE REGIONAL AIRPORT IN US	20080408	217	100	121.9	38.0441	-87.5205	0	2400	0	2400
GHCND:USW00093817	EVANSVILLE REGIONAL AIRPORT IN US	20080409	189	94	121.9	38.0441	-87.5205	0	2400	0	2400
GHCND:USW00093817	EVANSVILLE REGIONAL AIRPORT IN US	20080410	250	133	121.9	38.0441	-87.5205	0	2400	0	2400
GHCND:USW00093817	EVANSVILLE REGIONAL AIRPORT IN US	20080411	233	100	121.9	38.0441	-87.5205	0	2400	0	2400
GHCND:USW00093817	EVANSVILLE REGIONAL AIRPORT IN US	20080412	100	39	121.9	38.0441	-87.5205	0	2400	0	2400
GHCND:USW00093817	EVANSVILLE REGIONAL AIRPORT IN US	20080413	72	33	121.9	38.0441	-87.5205	0	2400	0	2400
GHCND:USW00093817	EVANSVILLE REGIONAL AIRPORT IN US	20080414	117	17	121.9	38.0441	-87.5205	0	2400	0	2400
GHCND:USW00093817	EVANSVILLE REGIONAL AIRPORT IN US	20080415	150	-6	121.9	38.0441	-87.5205	0	2400	0	2400
GHCND:USW00093817	EVANSVILLE REGIONAL AIRPORT IN US	20080416	211	50	121.9	38.0441	-87.5205	0	2400	0	2400
GHCND:USW00093817	EVANSVILLE REGIONAL AIRPORT IN US	20080417	233	72	121.9	38.0441	-87.5205	0	2400	0	2400
GHCND:USW00093817	EVANSVILLE REGIONAL AIRPORT IN US	20080418	222	89	121.9	38.0441	-87.5205	0	2400	0	2400
GHCND:USW00093817	EVANSVILLE REGIONAL AIRPORT IN US	20080419	133	61	121.9	38.0441	-87.5205	0	2400	0	2400
GHCND:USW00093817	EVANSVILLE REGIONAL AIRPORT IN US	20080420	200	50	121.9	38.0441	-87.5205	0	2400	0	2400
GHCND:USW00093817	EVANSVILLE REGIONAL AIRPORT IN US	20080421	239	89	121.9	38.0441	-87.5205	0	2400	0	2400
GHCND:USW00093817	EVANSVILLE REGIONAL AIRPORT IN US	20080422	261	100	121.9	38.0441	-87.5205	0	2400	0	2400
GHCND:USW00093817	EVANSVILLE REGIONAL AIRPORT IN US	20080423	289	122	121.9	38.0441	-87.5205	0	2400	0	2400
GHCND:USW00093817	EVANSVILLE REGIONAL AIRPORT IN US	20080424	272	139	121.9	38.0441	-87.5205	0	2400	0	2400
GHCND:USW00093817	EVANSVILLE REGIONAL AIRPORT IN US	20080425	272	167	121.9	38.0441	-87.5205	0	2400	0	2400
GHCND:USW00093817	EVANSVILLE REGIONAL AIRPORT IN US	20080426	189	83	121.9	38.0441	-87.5205	0	2400	0	2400
GHCND:USW00093817	EVANSVILLE REGIONAL AIRPORT IN US	20080427	189	67	121.9	38.0441	-87.5205	0	2400	0	2400
GHCND:USW00093817	EVANSVILLE REGIONAL AIRPORT IN US	20080428	144	33	121.9	38.0441	-87.5205	0	2400	0	2400
GHCND:USW00093817	EVANSVILLE REGIONAL AIRPORT IN US	20080429	139	28	121.9	38.0441	-87.5205	0	2400	0	2400
GHCND:USW00093817	EVANSVILLE REGIONAL AIRPORT IN US	20080430	244	28	121.9	38.0441	-87.5205	0	2400	0	2400
GHCND:USW00093817	EVANSVILLE REGIONAL AIRPORT IN US	20080501	239	150	121.9	38.0441	-87.5205	0	2400	0	2400
GHCND:USW00093817	EVANSVILLE REGIONAL AIRPORT IN US	20080502	217	161	121.9	38.0441	-87.5205	0	2400	0	2400
GHCND:USW00093817	EVANSVILLE REGIONAL AIRPORT IN US	20080503	194	67	121.9	38.0441	-87.5205	0	2400	0	2400
GHCND:USW00093817	EVANSVILLE REGIONAL AIRPORT IN US	20080504	200	50	121.9	38.0441	-87.5205	0	2400	0	2400
GHCND:USW00093817	EVANSVILLE REGIONAL AIRPORT IN US	20080505	233	61	121.9	38.0441	-87.5205	0	2400	0	2400
GHCND:USW00093817	EVANSVILLE REGIONAL AIRPORT IN US	20080506	261	100	121.9	38.0441	-87.5205	0	2400	0	2400
GHCND:USW00093817	EVANSVILLE REGIONAL AIRPORT IN US	20080507	222	167	121.9	38.0441	-87.5205	0	2400	0	2400
GHCND:USW00093817	EVANSVILLE REGIONAL AIRPORT IN US	20080508	222	150	121.9	38.0441	-87.5205	0	2400	0	2400
GHCND:USW00093817	EVANSVILLE REGIONAL AIRPORT IN US	20080509	156	128	121.9	38.0441	-87.5205	0	2400	0	2400
GHCND:USW00093817	EVANSVILLE REGIONAL AIRPORT IN US	20080510	222	83	121.9	38.0441	-87.5205	0	2400	0	2400
GHCND:USW00093817	EVANSVILLE REGIONAL AIRPORT IN US	20080511	178	100	121.9	38.0441	-87.5205	0	2400	0	2400
GHCND:USW00093817	EVANSVILLE REGIONAL AIRPORT IN US	20080512	194	78	121.9	38.0441	-87.5205	0	2400	0	2400
GHCND:USW00093817	EVANSVILLE REGIONAL AIRPORT IN US	20080513	244	72	121.9	38.0441	-87.5205	0	2400	0	2400
GHCND:USW00093817	EVANSVILLE REGIONAL AIRPORT IN US	20080514	189	144	121.9	38.0441	-87.5205	0	2400	0	2400
GHCND:USW00093817	EVANSVILLE REGIONAL AIRPORT IN US	20080515	156	117	121.9	38.0441	-87.5205	0	2400	0	2400
GHCND:USW00093817	EVANSVILLE REGIONAL AIRPORT IN US	20080516	194	94	121.9	38.0441	-87.5205	0	2400	0	2400
GHCND:USW00093817	EVANSVILLE REGIONAL AIRPORT IN US	20080517	261	100	121.9	38.0441	-87.5205	0	2400	0	2400
GHCND:USW00093817	EVANSVILLE REGIONAL AIRPORT IN US	20080518	217	83	121.9	38.0441	-87.5205	0	2400	0	2400
GHCND:USW00093817	EVANSVILLE REGIONAL AIRPORT IN US	20080519	211	67	121.9	38.0441	-87.5205	0	2400	0	2400
GHCND:USW00093817	EVANSVILLE REGIONAL AIRPORT IN US	20080520	200	100	121.9	38.0441	-87.5205	0	2400	0	2400
GHCND:USW00093817	EVANSVILLE REGIONAL AIRPORT IN US	20080521	222	83	121.9	38.0441	-87.5205	0	2400	0	2400
GHCND:USW00093817	EVANSVILLE REGIONAL AIRPORT IN US	20080522	200	78	121.9	38.0441	-87.5205	0	2400	0	2400
GHCND:USW00093817	EVANSVILLE REGIONAL AIRPORT IN US	20080523	261	144	121.9	38.0441	-87.5205	0	2400	0	2400
GHCND:USW00093817	EVANSVILLE REGIONAL AIRPORT IN US	20080524	250	144	121.9	38.0441	-87.5205	0	2400	0	2400
GHCND:USW00093817	EVANSVILLE REGIONAL AIRPORT IN US	20080525	294	128	121.9	38.0441	-87.5205	0	2400	0	2400
GHCND:USW00093817	EVANSVILLE REGIONAL AIRPORT IN US	20080526	244	194	121.9	38.0441	-87.5205	0	2400	0	2400
GHCND:USW00093817	EVANSVILLE REGIONAL AIRPORT IN US	20080527	278	183	121.9	38.0441	-87.5205	0	2400	0	2400
GHCND:USW00093817	EVANSVILLE REGIONAL AIRPORT IN US	20080528	233	133	121.9	38.0441	-87.5205	0	2400	0	2400
GHCND:USW00093817	EVANSVILLE REGIONAL AIRPORT IN US	20080529	272	111	121.9	38.0441	-87.5205	0	2400	0	2400
GHCND:USW00093817	EVANSVILLE REGIONAL AIRPORT IN US	20080530	294	161	121.9	38.0441	-87.5205	0	2400	0	2400
GHCND:USW00093817	EVANSVILLE REGIONAL AIRPORT IN US	20080531	306	194	121.9	38.0441	-87.5205	0	2400	0	2400
GHCND:USW00093817	EVANSVILLE REGIONAL AIRPORT IN US	20080601	300	194	121.9	38.0441	-87.5205	0	2400	0	2400
GHCND:USW00093817	EVANSVILLE REGIONAL AIRPORT IN US	20080602	300	178	121.9	38.0441	-87.5205	0	2400	0	2400
GHCND:USW00093817	EVANSVILLE REGIONAL AIRPORT IN US	20080603	317	228	121.9	38.0441	-87.5205	0	2400	0	2400
GHCND:USW00093817	EVANSVILLE REGIONAL AIRPORT IN US	20080604	306	211	121.9	38.0441	-87.5205	0	2400	0	2400
GHCND:USW00093817	EVANSVILLE REGIONAL AIRPORT IN US	20080605	322	239	121.9	38.0441	-87.5205	0	2400	0	2400
GHCND:USW00093817	EVANSVILLE REGIONAL AIRPORT IN US	20080606	328	239	121.9	38.0441	-87.5205	0	2400	0	2400
GHCND:USW00093817	EVANSVILLE REGIONAL AIRPORT IN US	20080607	333	256	121.9	38.0441	-87.5205	0	2400	0	2400
GHCND:USW00093817	EVANSVILLE REGIONAL AIRPORT IN US	20080608	339	244	121.9	38.0441	-87.5205	0	2400	0	2400
GHCND:USW00093817	EVANSVILLE REGIONAL AIRPORT IN US	20080609	333	206	121.9	38.0441	-87.5205	0	2400	0	2400
GHCND:USW00093817	EVANSVILLE REGIONAL AIRPORT IN US	20080610	294	183	121.9	38.0441	-87.5205	0	2400	0	2400
GHCND:USW00093817	EVANSVILLE REGIONAL AIRPORT IN US	20080611	317	156	121.9	38.0441	-87.5205	0	2400	0	2400
GHCND:USW00093817	EVANSVILLE REGIONAL AIRPORT IN US	20080612	339	194	121.9	38.0441	-87.5205	0	2400	0	2400
GHCND:USW00093817	EVANSVILLE REGIONAL AIRPORT IN US	20080613	294	211	121.9	38.0441	-87.5205	0	2400	0	2400
GHCND:USW00093817	EVANSVILLE REGIONAL AIRPORT IN US	20080614	294	200	121.9	38.0441	-87.5205	0	2400	0	2400
GHCND:USW00093817	EVANSVILLE REGIONAL AIRPORT IN US	20080615	311	183	121.9	38.0441	-87.5205	0	2400	0	2400
GHCND:USW00093817	EVANSVILLE REGIONAL AIRPORT IN US	20080616	300	194	121.9	38.0441	-87.5205	0	2400	0	2400
GHCND:USW00093817	EVANSVILLE REGIONAL AIRPORT IN US	20080617	267	133	121.9	38.0441	-87.5205	0	2400	0	2400
GHCND:USW00093817	EVANSVILLE REGIONAL AIRPORT IN US	20080618	278	128	121.9	38.0441	-87.5205	0	2400	0	2400
GHCND:USW00093817	EVANSVILLE REGIONAL AIRPORT IN US	20080619	289	150	121.9	38.0441	-87.5205	0	2400	0	2400
GHCND:USW00093817	EVANSVILLE REGIONAL AIRPORT IN US	20080620	233	172	121.9	38.0441	-87.5205	0	2400	0	2400
GHCND:USW00093817	EVANSVILLE REGIONAL AIRPORT IN US	20080621	300	161	121.9	38.0441	-87.5205	0	2400	0	2400
GHCND:USW00093817	EVANSVILLE REGIONAL AIRPORT IN US	20080622	294	161	121.9	38.0441	-87.5205	0	2400	0	2400
GHCND:USW00093817	EVANSVILLE REGIONAL AIRPORT IN US	20080623	300	144	121.9	38.0441	-87.5205	0	2400	0	2400
GHCND:USW00093817	EVANSVILLE REGIONAL AIRPORT IN US	20080624	306	150	121.9	38.0441	-87.5205	0	2400	0	2400
GHCND:USW00093817	EVANSVILLE REGIONAL AIRPORT IN US	20080625	328	200	121.9	38.0441	-87.5205	0	2400	0	2400
GHCND:USW00093817	EVANSVILLE REGIONAL AIRPORT IN US	20080626	328	222	121.9	38.0441	-87.5205	0	2400	0	2400
GHCND:USW00093817	EVANSVILLE REGIONAL AIRPORT IN US	20080627	311	194	121.9	38.0441	-87.5205	0	2400	0	2400
GHCND:USW00093817	EVANSVILLE REGIONAL AIRPORT IN US	20080628	294	217	121.9	38.0441	-87.5205	0	2400	0	2400
GHCND:USW00093817	EVANSVILLE REGIONAL AIRPORT IN US	20080629	256	189	121.9	38.0441	-87.5205	0	2400	0	2400
GHCND:USW00093817	EVANSVILLE REGIONAL AIRPORT IN US	20080630	278	172	121.9	38.0441	-87.5205	0	2400	0	2400
GHCND:USW00093817	EVANSVILLE REGIONAL AIRPORT IN US	20080701	294	150	121.9	38.0441	-87.5205	0	2400	0	2400
GHCND:USW00093817	EVANSVILLE REGIONAL AIRPORT IN US	20080702	313	178	121.9	38.0441	-87.5205	0	2400	0	2400
GHCND:USW00093817	EVANSVILLE REGIONAL AIRPORT IN US	20080703	256	211	121.9	38.0441	-87.5205	0	2400	0	2400
GHCND:USW00093817	EVANSVILLE REGIONAL AIRPORT IN US	20080704	283	200	121.9	38.0441	-87.5205	0	2400	0	2400
GHCND:USW00093817	EVANSVILLE REGIONAL AIRPORT IN US	20080705	283	194	121.9	38.0441	-87.5205	0	2400	0	2400
GHCND:USW00093817	EVANSVILLE REGIONAL AIRPORT IN US	20080706	300	167	121.9	38.0441	-87.5205	0	2400	0	2400
GHCND:USW00093817	EVANSVILLE REGIONAL AIRPORT IN US	20080707	283	206	121.9	38.0441	-87.5205	0	2400	0	2400
GHCND:USW00093817	EVANSVILLE REGIONAL AIRPORT IN US	20080708	322	222	121.9	38.0441	-87.5205	0	2400	0	2400
GHCND:USW00093817	EVANSVILLE REGIONAL AIRPORT IN US	20080709	272	211	121.9	38.0441	-87.5205	0	2400	0	2400
GHCND:USW00093817	EVANSVILLE REGIONAL AIRPORT IN US	20080710	300	189	121.9	38.0441	-87.5205	0	2400	0	2400
GHCND:USW00093817	EVANSVILLE REGIONAL AIRPORT IN US	20080711	322	183	121.9	38.0441	-87.5205	0	2400	0	2400
GHCND:USW00093817	EVANSVILLE REGIONAL AIRPORT IN US	20080712	339	228	121.9	38.0441	-87.5205	0	2400	0	2400
GHCND:USW00093817	EVANSVILLE REGIONAL AIRPORT IN US	20080713	294	178	121.9	38.0441	-87.5205	0	2400	0	2400
GHCND:USW00093817	EVANSVILLE REGIONAL AIRPORT IN US	20080714	306	156	121.9	38.0441	-87.5205	0	2400	0	2400
GHCND:USW00093817	EVANSVILLE REGIONAL AIRPORT IN US	20080715	311	172	121.9	38.0441	-87.5205	0	2400	0	2400
GHCND:USW00093817	EVANSVILLE REGIONAL AIRPORT IN US	20080716	328	189	121.9	38.0441	-87.5205	0	2400	0	2400
GHCND:USW00093817	EVANSVILLE REGIONAL AIRPORT IN US	20080717	328	200	121.9	38.0441	-87.5205	0	2400	0	2400
GHCND:USW00093817	EVANSVILLE REGIONAL AIRPORT IN US	20080718	339	200	121.9	38.0441	-87.5205	0	2400	0	2400
GHCND:USW00093817	EVANSVILLE REGIONAL AIRPORT IN US	20080719	339	217	121.9	38.0441	-87.5205	0	2400	0	2400
GHCND:USW00093817	EVANSVILLE REGIONAL AIRPORT IN US	20080720	350	228	121.9	38.0441	-87.5205	0	2400	0	2400
GHCND:USW00093817	EVANSVILLE REGIONAL AIRPORT IN US	20080721	344	256	121.9	38.0441	-87.5205	0	2400	0	2400
GHCND:USW00093817	EVANSVILLE REGIONAL AIRPORT IN US	20080722	311	217	121.9	38.0441	-87.5205	0	2400	0	2400
GHCND:USW00093817	EVANSVILLE REGIONAL AIRPORT IN US	20080723	289	178	121.9	38.0441	-87.5205	0	2400	0	2400
GHCND:USW00093817	EVANSVILLE REGIONAL AIRPORT IN US	20080724	261	156	121.9	38.0441	-87.5205	0	2400	0	2400
GHCND:USW00093817	EVANSVILLE REGIONAL AIRPORT IN US	20080725	272	189	121.9	38.0441	-87.5205	0	2400	0	2400
GHCND:USW00093817	EVANSVILLE REGIONAL AIRPORT IN US	20080726	328	217	121.9	38.0441	-87.5205	0	2400	0	2400
GHCND:USW00093817	EVANSVILLE REGIONAL AIRPORT IN US	20080727	317	194	121.9	38.0441	-87.5205	0	2400	0	2400
GHCND:USW00093817	EVANSVILLE REGIONAL AIRPORT IN US	20080728	317	217	121.9	38.0441	-87.5205	0	2400	0	2400
GHCND:USW00093817	EVANSVILLE REGIONAL AIRPORT IN US	20080729	350	200	121.9	38.0441	-87.5205	0	2400	0	2400
GHCND:USW00093817	EVANSVILLE REGIONAL AIRPORT IN US	20080730	317	228	121.9	38.0441	-87.5205	0	2400	0	2400
GHCND:USW00093817	EVANSVILLE REGIONAL AIRPORT IN US	20080731	322	228	121.9	38.0441	-87.5205	0	2400	0	2400
GHCND:USW00093817	EVANSVILLE REGIONAL AIRPORT IN US	20080801	328	211	121.9	38.0441	-87.5205	0	2400	0	2400
GHCND:USW00093817	EVANSVILLE REGIONAL AIRPORT IN US	20080802	322	211	121.9	38.0441	-87.5205	0	2400	0	2400
GHCND:USW00093817	EVANSVILLE REGIONAL AIRPORT IN US	20080803	300	178	121.9	38.0441	-87.5205	0	2400	0	2400
GHCND:USW00093817	EVANSVILLE REGIONAL AIRPORT IN US	20080804	317	194	121.9	38.0441	-87.5205	0	2400	0	2400
GHCND:USW00093817	EVANSVILLE REGIONAL AIRPORT IN US	20080805	339	217	121.9	38.0441	-87.5205	0	2400	0	2400
GHCND:USW00093817	EVANSVILLE REGIONAL AIRPORT IN US	20080806	311	211	121.9	38.0441	-87.5205	0	2400	0	2400
GHCND:USW00093817	EVANSVILLE REGIONAL AIRPORT IN US	20080807	300	200	121.9	38.0441	-87.5205	0	2400	0	2400
GHCND:USW00093817	EVANSVILLE REGIONAL AIRPORT IN US	20080808	283	161	121.9	38.0441	-87.5205	0	2400	0	2400
GHCND:USW00093817	EVANSVILLE REGIONAL AIRPORT IN US	20080809	283	156	121.9	38.0441	-87.5205	0	2400	0	2400
GHCND:USW00093817	EVANSVILLE REGIONAL AIRPORT IN US	20080810	294	161	121.9	38.0441	-87.5205	0	2400	0	2400
GHCND:USW00093817	EVANSVILLE REGIONAL AIRPORT IN US	20080811	278	133	121.9	38.0441	-87.5205	0	2400	0	2400
GHCND:USW00093817	EVANSVILLE REGIONAL AIRPORT IN US	20080812	283	156	121.9	38.0441	-87.5205	0	2400	0	2400
GHCND:USW00093817	EVANSVILLE REGIONAL AIRPORT IN US	20080813	289	156	121.9	38.0441	-87.5205	0	2400	0	2400
GHCND:USW00093817	EVANSVILLE REGIONAL AIRPORT IN US	20080814	289	156	121.9	38.0441	-87.5205	0	2400	0	2400
GHCND:USW00093817	EVANSVILLE REGIONAL AIRPORT IN US	20080815	300	178	121.9	38.0441	-87.5205	0	2400	0	2400
GHCND:USW00093817	EVANSVILLE REGIONAL AIRPORT IN US	20080816	294	156	121.9	38.0441	-87.5205	0	2400	0	2400
GHCND:USW00093817	EVANSVILLE REGIONAL AIRPORT IN US	20080817	300	144	121.9	38.0441	-87.5205	0	2400	0	2400
GHCND:USW00093817	EVANSVILLE REGIONAL AIRPORT IN US	20080818	300	144	121.9	38.0441	-87.5205	0	2400	0	2400
GHCND:USW00093817	EVANSVILLE REGIONAL AIRPORT IN US	20080819	317	139	121.9	38.0441	-87.5205	0	2400	0	2400
GHCND:USW00093817	EVANSVILLE REGIONAL AIRPORT IN US	20080820	328	178	121.9	38.0441	-87.5205	0	2400	0	2400
GHCND:USW00093817	EVANSVILLE REGIONAL AIRPORT IN US	20080821	278	211	121.9	38.0441	-87.5205	0	2400	0	2400
GHCND:USW00093817	EVANSVILLE REGIONAL AIRPORT IN US	20080822	322	228	121.9	38.0441	-87.5205	0	2400	0	2400
GHCND:USW00093817	EVANSVILLE REGIONAL AIRPORT IN US	20080823	339	194	121.9	38.0441	-87.5205	0	2400	0	2400
GHCND:USW00093817	EVANSVILLE REGIONAL AIRPORT IN US	20080824	317	217	121.9	38.0441	-87.5205	0	2400	0	2400
GHCND:USW00093817	EVANSVILLE REGIONAL AIRPORT IN US	20080825	289	189	121.9	38.0441	-87.5205	0	2400	0	2400

GHCND:USW00093817	EVANSVILLE REGIONAL AIRPORT IN US	20080826	317	183	121.9	38.0441	-87.5205	0	2400	0	2400
GHCND:USW00093817	EVANSVILLE REGIONAL AIRPORT IN US	20080827	311	189	121.9	38.0441	-87.5205	0	2400	0	2400
GHCND:USW00093817	EVANSVILLE REGIONAL AIRPORT IN US	20080828	322	183	121.9	38.0441	-87.5205	0	2400	0	2400
GHCND:USW00093817	EVANSVILLE REGIONAL AIRPORT IN US	20080829	300	211	121.9	38.0441	-87.5205	0	2400	0	2400
GHCND:USW00093817	EVANSVILLE REGIONAL AIRPORT IN US	20080830	333	178	121.9	38.0441	-87.5205	0	2400	0	2400
GHCND:USW00093817	EVANSVILLE REGIONAL AIRPORT IN US	20080831	344	200	121.9	38.0441	-87.5205	0	2400	0	2400
GHCND:USW00093817	EVANSVILLE REGIONAL AIRPORT IN US	20080901	344	200	121.9	38.0441	-87.5205	0	2400	0	2400
GHCND:USW00093817	EVANSVILLE REGIONAL AIRPORT IN US	20080902	328	206	121.9	38.0441	-87.5205	0	2400	0	2400
GHCND:USW00093817	EVANSVILLE REGIONAL AIRPORT IN US	20080903	333	217	121.9	38.0441	-87.5205	0	2400	0	2400
GHCND:USW00093817	EVANSVILLE REGIONAL AIRPORT IN US	20080904	256	211	121.9	38.0441	-87.5205	0	2400	0	2400
GHCND:USW00093817	EVANSVILLE REGIONAL AIRPORT IN US	20080905	228	178	121.9	38.0441	-87.5205	0	2400	0	2400
GHCND:USW00093817	EVANSVILLE REGIONAL AIRPORT IN US	20080906	272	167	121.9	38.0441	-87.5205	0	2400	0	2400
GHCND:USW00093817	EVANSVILLE REGIONAL AIRPORT IN US	20080907	272	167	121.9	38.0441	-87.5205	0	2400	0	2400
GHCND:USW00093817	EVANSVILLE REGIONAL AIRPORT IN US	20080908	306	150	121.9	38.0441	-87.5205	0	2400	0	2400
GHCND:USW00093817	EVANSVILLE REGIONAL AIRPORT IN US	20080909	228	133	121.9	38.0441	-87.5205	0	2400	0	2400
GHCND:USW00093817	EVANSVILLE REGIONAL AIRPORT IN US	20080910	289	122	121.9	38.0441	-87.5205	0	2400	0	2400
GHCND:USW00093817	EVANSVILLE REGIONAL AIRPORT IN US	20080911	276	161	121.9	38.0441	-87.5205	0	2400	0	2400
GHCND:USW00093817	EVANSVILLE REGIONAL AIRPORT IN US	20080912	333	222	121.9	38.0441	-87.5205	0	2400	0	2400
GHCND:USW00093817	EVANSVILLE REGIONAL AIRPORT IN US	20080913	344	228	121.9	38.0441	-87.5205	0	2400	0	2400
GHCND:USW00093817	EVANSVILLE REGIONAL AIRPORT IN US	20080914	283	156	121.9	38.0441	-87.5205	0	2400	0	2400
GHCND:USW00093817	EVANSVILLE REGIONAL AIRPORT IN US	20080915	211	133	121.9	38.0441	-87.5205	0	2400	0	2400
GHCND:USW00093817	EVANSVILLE REGIONAL AIRPORT IN US	20080916	239	128	121.9	38.0441	-87.5205	0	2400	0	2400
GHCND:USW00093817	EVANSVILLE REGIONAL AIRPORT IN US	20080917	278	106	121.9	38.0441	-87.5205	0	2400	0	2400
GHCND:USW00093817	EVANSVILLE REGIONAL AIRPORT IN US	20080918	311	117	121.9	38.0441	-87.5205	0	2400	0	2400
GHCND:USW00093817	EVANSVILLE REGIONAL AIRPORT IN US	20080919	300	144	121.9	38.0441	-87.5205	0	2400	0	2400
GHCND:USW00093817	EVANSVILLE REGIONAL AIRPORT IN US	20080920	283	156	121.9	38.0441	-87.5205	0	2400	0	2400
GHCND:USW00093817	EVANSVILLE REGIONAL AIRPORT IN US	20080921	283	172	121.9	38.0441	-87.5205	0	2400	0	2400
GHCND:USW00093817	EVANSVILLE REGIONAL AIRPORT IN US	20080922	317	156	121.9	38.0441	-87.5205	0	2400	0	2400
GHCND:USW00093817	EVANSVILLE REGIONAL AIRPORT IN US	20080923	322	139	121.9	38.0441	-87.5205	0	2400	0	2400
GHCND:USW00093817	EVANSVILLE REGIONAL AIRPORT IN US	20080924	322	111	121.9	38.0441	-87.5205	0	2400	0	2400
GHCND:USW00093817	EVANSVILLE REGIONAL AIRPORT IN US	20080925	311	111	121.9	38.0441	-87.5205	0	2400	0	2400
GHCND:USW00093817	EVANSVILLE REGIONAL AIRPORT IN US	20080926	278	106	121.9	38.0441	-87.5205	0	2400	0	2400
GHCND:USW00093817	EVANSVILLE REGIONAL AIRPORT IN US	20080927	278	133	121.9	38.0441	-87.5205	0	2400	0	2400
GHCND:USW00093817	EVANSVILLE REGIONAL AIRPORT IN US	20080928	300	106	121.9	38.0441	-87.5205	0	2400	0	2400
GHCND:USW00093817	EVANSVILLE REGIONAL AIRPORT IN US	20080929	294	122	121.9	38.0441	-87.5205	0	2400	0	2400
GHCND:USW00093817	EVANSVILLE REGIONAL AIRPORT IN US	20080930	228	111	121.9	38.0441	-87.5205	0	2400	0	2400
GHCND:USW00093817	EVANSVILLE REGIONAL AIRPORT IN US	20081001	206	67	121.9	38.0441	-87.5205	0	2400	0	2400
GHCND:USW00093817	EVANSVILLE REGIONAL AIRPORT IN US	20081002	194	56	121.9	38.0441	-87.5205	0	2400	0	2400
GHCND:USW00093817	EVANSVILLE REGIONAL AIRPORT IN US	20081003	228	61	121.9	38.0441	-87.5205	0	2400	0	2400
GHCND:USW00093817	EVANSVILLE REGIONAL AIRPORT IN US	20081004	261	78	121.9	38.0441	-87.5205	0	2400	0	2400
GHCND:USW00093817	EVANSVILLE REGIONAL AIRPORT IN US	20081005	294	100	121.9	38.0441	-87.5205	0	2400	0	2400
GHCND:USW00093817	EVANSVILLE REGIONAL AIRPORT IN US	20081006	294	106	121.9	38.0441	-87.5205	0	2400	0	2400
GHCND:USW00093817	EVANSVILLE REGIONAL AIRPORT IN US	20081007	222	150	121.9	38.0441	-87.5205	0	2400	0	2400
GHCND:USW00093817	EVANSVILLE REGIONAL AIRPORT IN US	20081008	206	83	121.9	38.0441	-87.5205	0	2400	0	2400
GHCND:USW00093817	EVANSVILLE REGIONAL AIRPORT IN US	20081009	250	72	121.9	38.0441	-87.5205	0	2400	0	2400
GHCND:USW00093817	EVANSVILLE REGIONAL AIRPORT IN US	20081010	272	78	121.9	38.0441	-87.5205	0	2400	0	2400
GHCND:USW00093817	EVANSVILLE REGIONAL AIRPORT IN US	20081011	306	122	121.9	38.0441	-87.5205	0	2400	0	2400
GHCND:USW00093817	EVANSVILLE REGIONAL AIRPORT IN US	20081012	300	150	121.9	38.0441	-87.5205	0	2400	0	2400
GHCND:USW00093817	EVANSVILLE REGIONAL AIRPORT IN US	20081013	272	156	121.9	38.0441	-87.5205	0	2400	0	2400
GHCND:USW00093817	EVANSVILLE REGIONAL AIRPORT IN US	20081014	278	161	121.9	38.0441	-87.5205	0	2400	0	2400
GHCND:USW00093817	EVANSVILLE REGIONAL AIRPORT IN US	20081015	300	156	121.9	38.0441	-87.5205	0	2400	0	2400
GHCND:USW00093817	EVANSVILLE REGIONAL AIRPORT IN US	20081016	189	100	121.9	38.0441	-87.5205	0	2400	0	2400
GHCND:USW00093817	EVANSVILLE REGIONAL AIRPORT IN US	20081017	189	56	121.9	38.0441	-87.5205	0	2400	0	2400
GHCND:USW00093817	EVANSVILLE REGIONAL AIRPORT IN US	20081018	183	56	121.9	38.0441	-87.5205	0	2400	0	2400
GHCND:USW00093817	EVANSVILLE REGIONAL AIRPORT IN US	20081019	183	78	121.9	38.0441	-87.5205	0	2400	0	2400
GHCND:USW00093817	EVANSVILLE REGIONAL AIRPORT IN US	20081020	237	28	121.9	38.0441	-87.5205	0	2400	0	2400
GHCND:USW00093817	EVANSVILLE REGIONAL AIRPORT IN US	20081021	183	56	121.9	38.0441	-87.5205	0	2400	0	2400
GHCND:USW00093817	EVANSVILLE REGIONAL AIRPORT IN US	20081022	172	39	121.9	38.0441	-87.5205	0	2400	0	2400
GHCND:USW00093817	EVANSVILLE REGIONAL AIRPORT IN US	20081023	189	78	121.9	38.0441	-87.5205	0	2400	0	2400
GHCND:USW00093817	EVANSVILLE REGIONAL AIRPORT IN US	20081024	161	100	121.9	38.0441	-87.5205	0	2400	0	2400
GHCND:USW00093817	EVANSVILLE REGIONAL AIRPORT IN US	20081025	156	50	121.9	38.0441	-87.5205	0	2400	0	2400
GHCND:USW00093817	EVANSVILLE REGIONAL AIRPORT IN US	20081026	206	67	121.9	38.0441	-87.5205	0	2400	0	2400
GHCND:USW00093817	EVANSVILLE REGIONAL AIRPORT IN US	20081027	100	33	121.9	38.0441	-87.5205	0	2400	0	2400
GHCND:USW00093817	EVANSVILLE REGIONAL AIRPORT IN US	20081028	94	-6	121.9	38.0441	-87.5205	0	2400	0	2400
GHCND:USW00093817	EVANSVILLE REGIONAL AIRPORT IN US	20081029	167	-17	121.9	38.0441	-87.5205	0	2400	0	2400
GHCND:USW00093817	EVANSVILLE REGIONAL AIRPORT IN US	20081030	206	-6	121.9	38.0441	-87.5205	0	2400	0	2400
GHCND:USW00093817	EVANSVILLE REGIONAL AIRPORT IN US	20081031	228	28	121.9	38.0441	-87.5205	0	2400	0	2400
GHCND:USW00093817	EVANSVILLE REGIONAL AIRPORT IN US	20081101	233	67	121.9	38.0441	-87.5205	0	2400	0	2400
GHCND:USW00093817	EVANSVILLE REGIONAL AIRPORT IN US	20081102	233	56	121.9	38.0441	-87.5205	0	2400	0	2400
GHCND:USW00093817	EVANSVILLE REGIONAL AIRPORT IN US	20081103	244	44	121.9	38.0441	-87.5205	0	2400	0	2400
GHCND:USW00093817	EVANSVILLE REGIONAL AIRPORT IN US	20081104	244	39	121.9	38.0441	-87.5205	0	2400	0	2400
GHCND:USW00093817	EVANSVILLE REGIONAL AIRPORT IN US	20081105	244	44	121.9	38.0441	-87.5205	0	2400	0	2400
GHCND:USW00093817	EVANSVILLE REGIONAL AIRPORT IN US	20081106	228	89	121.9	38.0441	-87.5205	0	2400	0	2400
GHCND:USW00093817	EVANSVILLE REGIONAL AIRPORT IN US	20081107	156	72	121.9	38.0441	-87.5205	0	2400	0	2400
GHCND:USW00093817	EVANSVILLE REGIONAL AIRPORT IN US	20081108	111	33	121.9	38.0441	-87.5205	0	2400	0	2400
GHCND:USW00093817	EVANSVILLE REGIONAL AIRPORT IN US	20081109	50	-11	121.9	38.0441	-87.5205	0	2400	0	2400
GHCND:USW00093817	EVANSVILLE REGIONAL AIRPORT IN US	20081110	83	-44	121.9	38.0441	-87.5205	0	2400	0	2400
GHCND:USW00093817	EVANSVILLE REGIONAL AIRPORT IN US	20081111	78	39	121.9	38.0441	-87.5205	0	2400	0	2400
GHCND:USW00093817	EVANSVILLE REGIONAL AIRPORT IN US	20081112	117	78	121.9	38.0441	-87.5205	0	2400	0	2400
GHCND:USW00093817	EVANSVILLE REGIONAL AIRPORT IN US	20081113	161	100	121.9	38.0441	-87.5205	0	2400	0	2400
GHCND:USW00093817	EVANSVILLE REGIONAL AIRPORT IN US	20081114	167	94	121.9	38.0441	-87.5205	0	2400	0	2400
GHCND:USW00093817	EVANSVILLE REGIONAL AIRPORT IN US	20081115	100	17	121.9	38.0441	-87.5205	0	2400	0	2400
GHCND:USW00093817	EVANSVILLE REGIONAL AIRPORT IN US	20081116	78	17	121.9	38.0441	-87.5205	0	2400	0	2400
GHCND:USW00093817	EVANSVILLE REGIONAL AIRPORT IN US	20081117	61	0	121.9	38.0441	-87.5205	0	2400	0	2400
GHCND:USW00093817	EVANSVILLE REGIONAL AIRPORT IN US	20081118	44	-50	121.9	38.0441	-87.5205	0	2400	0	2400
GHCND:USW00093817	EVANSVILLE REGIONAL AIRPORT IN US	20081119	106	-56	121.9	38.0441	-87.5205	0	2400	0	2400
GHCND:USW00093817	EVANSVILLE REGIONAL AIRPORT IN US	20081120	44	-11	121.9	38.0441	-87.5205	0	2400	0	2400
GHCND:USW00093817	EVANSVILLE REGIONAL AIRPORT IN US	20081121	11	-83	121.9	38.0441	-87.5205	0	2400	0	2400
GHCND:USW00093817	EVANSVILLE REGIONAL AIRPORT IN US	20081122	22	-83	121.9	38.0441	-87.5205	0	2400	0	2400
GHCND:USW00093817	EVANSVILLE REGIONAL AIRPORT IN US	20081123	106	-72	121.9	38.0441	-87.5205	0	2400	0	2400
GHCND:USW00093817	EVANSVILLE REGIONAL AIRPORT IN US	20081124	100	-11	121.9	38.0441	-87.5205	0	2400	0	2400
GHCND:USW00093817	EVANSVILLE REGIONAL AIRPORT IN US	20081125	61	-39	121.9	38.0441	-87.5205	0	2400	0	2400
GHCND:USW00093817	EVANSVILLE REGIONAL AIRPORT IN US	20081126	111	-61	121.9	38.0441	-87.5205	0	2400	0	2400
GHCND:USW00093817	EVANSVILLE REGIONAL AIRPORT IN US	20081127	139	-33	121.9	38.0441	-87.5205	0	2400	0	2400
GHCND:USW00093817	EVANSVILLE REGIONAL AIRPORT IN US	20081128	106	-11	121.9	38.0441	-87.5205	0	2400	0	2400
GHCND:USW00093817	EVANSVILLE REGIONAL AIRPORT IN US	20081129	128	-17	121.9	38.0441	-87.5205	0	2400	0	2400
GHCND:USW00093817	EVANSVILLE REGIONAL AIRPORT IN US	20081130	56	22	121.9	38.0441	-87.5205	0	2400	0	2400
GHCND:USW00093817	EVANSVILLE REGIONAL AIRPORT IN US	20081201	33	-17	121.9	38.0441	-87.5205	0	2400	0	2400
GHCND:USW00093817	EVANSVILLE REGIONAL AIRPORT IN US	20081202	61	-28	121.9	38.0441	-87.5205	0	2400	0	2400
GHCND:USW00093817	EVANSVILLE REGIONAL AIRPORT IN US	20081203	111	6	121.9	38.0441	-87.5205	0	2400	0	2400
GHCND:USW00093817	EVANSVILLE REGIONAL AIRPORT IN US	20081204	6	-56	121.9	38.0441	-87.5205	0	2400	0	2400
GHCND:USW00093817	EVANSVILLE REGIONAL AIRPORT IN US	20081205	-22	-83	121.9	38.0441	-87.5205	0	2400	0	2400
GHCND:USW00093817	EVANSVILLE REGIONAL AIRPORT IN US	20081206	39	-56	121.9	38.0441	-87.5205	0	2400	0	2400
GHCND:USW00093817	EVANSVILLE REGIONAL AIRPORT IN US	20081207	-11	-94	121.9	38.0441	-87.5205	0	2400	0	2400
GHCND:USW00093817	EVANSVILLE REGIONAL AIRPORT IN US	20081208	117	-11	121.9	38.0441	-87.5205	0	2400	0	2400
GHCND:USW00093817	EVANSVILLE REGIONAL AIRPORT IN US	20081209	117	44	121.9	38.0441	-87.5205	0	2400	0	2400
GHCND:USW00093817	EVANSVILLE REGIONAL AIRPORT IN US	20081210	44	0	121.9	38.0441	-87.5205	0	2400	0	2400
GHCND:USW00093817	EVANSVILLE REGIONAL AIRPORT IN US	20081211	28	-28	121.9	38.0441	-87.5205	0	2400	0	2400
GHCND:USW00093817	EVANSVILLE REGIONAL AIRPORT IN US	20081212	33	-67	121.9	38.0441	-87.5205	0	2400	0	2400
GHCND:USW00093817	EVANSVILLE REGIONAL AIRPORT IN US	20081213	67	-67	121.9	38.0441	-87.5205	0	2400	0	2400
GHCND:USW00093817	EVANSVILLE REGIONAL AIRPORT IN US	20081214	150	56	121.9	38.0441	-87.5205	0	2400	0	2400
GHCND:USW00093817	EVANSVILLE REGIONAL AIRPORT IN US	20081215	144	-67	121.9	38.0441	-87.5205	0	2400	0	2400
GHCND:USW00093817	EVANSVILLE REGIONAL AIRPORT IN US	20081216	-11	-67	121.9	38.0441	-87.5205	0	2400	0	2400
GHCND:USW00093817	EVANSVILLE REGIONAL AIRPORT IN US	20081217	-11	-28	121.9	38.0441	-87.5205	0	2400	0	2400
GHCND:USW00093817	EVANSVILLE REGIONAL AIRPORT IN US	20081218	28	-28	121.9	38.0441	-87.5205	0	2400	0	2400
GHCND:USW00093817	EVANSVILLE REGIONAL AIRPORT IN US	20081219	178	17	121.9	38.0441	-87.5205	0	2400	0	2400
GHCND:USW00093817	EVANSVILLE REGIONAL AIRPORT IN US	20081220	39	0	121.9	38.0441	-87.5205	0	2400	0	2400
GHCND:USW00093817	EVANSVILLE REGIONAL AIRPORT IN US	20081221	0	-139	121.9	38.0441	-87.5205	0	2400	0	2400
GHCND:USW00093817	EVANSVILLE REGIONAL AIRPORT IN US	20081222	-56	-150	121.9	38.0441	-87.5205	0	2400	0	2400
GHCND:USW00093817	EVANSVILLE REGIONAL AIRPORT IN US	20081223	67	-61	121.9	38.0441	-87.5205	0	2400	0	2400
GHCND:USW00093817	EVANSVILLE REGIONAL AIRPORT IN US	20081224	133	-22	121.9	38.0441	-87.5205	0	2400	0	2400
GHCND:USW00093817	EVANSVILLE REGIONAL AIRPORT IN US	20081225	22	-67	121.9	38.0441	-87.5205	0	2400	0	2400
GHCND:USW00093817	EVANSVILLE REGIONAL AIRPORT IN US	20081226	194	0	121.9	38.0441	-87.5205	0	2400	0	2400
GHCND:USW00093817	EVANSVILLE REGIONAL AIRPORT IN US	20081227	228	139	121.9	38.0441	-87.5205	0	2400	0	2400
GHCND:USW00093817	EVANSVILLE REGIONAL AIRPORT IN US	20081228	139	-6	121.9	38.0441	-87.5205	0	2400	0	2400
GHCND:USW00093817	EVANSVILLE REGIONAL AIRPORT IN US	20081229	139	-22	121.9	38.0441	-87.5205	0	2400	0	2400
GHCND:USW00093817	EVANSVILLE REGIONAL AIRPORT IN US	20081230	161	-28	121.9	38.0441	-87.5205	0	2400	0	2400
GHCND:USW00093817	EVANSVILLE REGIONAL AIRPORT IN US	20081231	39	-78	121.9	38.0441	-87.5205	0	2400	0	2400
GHCND:USW00093817	EVANSVILLE REGIONAL AIRPORT IN US	20090101	56	-83	121.9	38.0441	-87.5205	0	2400	0	2400
GHCND:USW00093817	EVANSVILLE REGIONAL AIRPORT IN US	20090102	100	-22	121.9	38.0441	-87.5205	0	2400	0	2400
GHCND:USW00093817	EVANSVILLE REGIONAL AIRPORT IN US	20090103	156	17	121.9	38.0441	-87.5205	0	2400	0	2400
GHCND:USW00093817	EVANSVILLE REGIONAL AIRPORT IN US	20090104	161	-28	121.9	38.0441	-87.5205	0	2400	0	2400
GHCND:USW00093817	EVANSVILLE REGIONAL AIRPORT IN US	20090105	0	-44	121.9	38.0441	-87.5205	0	2400	0	2400
GHCND:USW00093817	EVANSVILLE REGIONAL AIRPORT IN US	20090106	22	-11	121.9	38.0441	-87.5205	0	2400	0	2400
GHCND:USW00093817	EVANSVILLE REGIONAL AIRPORT IN US	20090107	22	-11	121.9	38.0441	-87.5205	0	2400	0	2400
GHCND:USW00093817	EVANSVILLE REGIONAL AIRPORT IN US	20090108	6	-67	121.9	38.0441	-87.5205	0	2400	0	2400
GHCND:USW00093817	EVANSVILLE REGIONAL AIRPORT IN US	20090109	100	-72	121.9	38.0441	-87.5205	0	2400	0	2400
GHCND:USW00093817	EVANSVILLE REGIONAL AIRPORT IN US	20090110	106	-6	121.9	38.0441	-87.5205	0	2400	0	2400
GHCND:USW00093817	EVANSVILLE REGIONAL AIRPORT IN US	20090111	28	-28	121.9	38.0441	-87.5205	0	2400	0	2400
GHCND:USW00093817	EVANSVILLE REGIONAL AIRPORT IN US	20090112	61	-39	121.9	38.0441	-87.5205	0	2400	0	2400
GHCND:USW00093817	EVANSVILLE REGIONAL AIRPORT IN US	20090113	61	-100	121.9	38.0441	-87.5205	0	2400	0	2400
GHCND:USW00093817	EVANSVILLE REGIONAL AIRPORT IN US	20090114	78	-117	121.9	38.0441	-87.5205	0	2400	0	2400
GHCND:USW00093817	EVANSVILLE REGIONAL AIRPORT IN US	20090115	-100	-161	121.9	38.0441	-87.5205	0	2400	0	2400
GHCND:USW00093817	EVANSVILLE REGIONAL AIRPORT IN US	20090116	-89	-183	121.9	38.0441	-87.5205	0	2400	0	2400
GHCND:USW00093817	EVANSVILLE REGIONAL AIRPORT IN US	20090117	72	-100	121.9	38.0441	-87.5205	0	2400	0	2400
GHCND:USW00093817	EVANSVILLE REGIONAL AIRPORT IN US	20090118	39	-17	121.9	38.0441	-87.5205	0	2400	0	2400
GHCND:USW00093817	EVANSVILLE REGIONAL AIRPORT IN US	20090119	-11	-94	121.9	38.0441	-87.5205	0	2400	0	2400
GHCND:USW00093817	EVANSVILLE REGIONAL AIRPORT IN US	20090120	-33	-117	121.9	38.0441	-87.5205	0	2400	0	2400
GHCND:USW00093817	EVANSVILLE REGIONAL AIRPORT IN US	20090121	28	-139	121.9	38.0441	-87.5205	0	2400	0	2400
GHCND:USW00093817	EVANSVILLE REGIONAL AIRPORT IN US	20090122	117	-33	121.9	38.0441	-87.5205	0	2400	0	2400
GHCND:USW00093817	EVANSVILLE REGIONAL AIRPORT IN US	20090123	150	-11	121.9	38.0441	-87.5205	0	2400	0	2400
GHCND:USW00093817	EVANSVILLE REGIONAL AIRPORT IN US	20090124	-11	-94	121.9	38.0441	-87.5205	0	2400	0	2400
GHCND:USW00093817	EVANSVILLE REGIONAL AIRPORT IN US	20090125	-50	-106	121.9	38.0441	-87.5205	0	2400	0	2400
GHCND:USW00093817	EVANSVILLE REGIONAL AIRPORT IN US	20090126	-22	-67	121.9	38.0441	-87.5205	0	2400	0	2400
GHCND:USW00093817	EVANSVILLE REGIONAL AIRPORT IN US	20090127	-6	-50	121.9	38.0441	-87.5205	0	2400	0	2400
GHCND:USW00093817	EVANSVILLE REGIONAL AIRPORT IN US	20090128	-6	-67	121.9	38.0441	-87.5205	0	2400	0	2400
GHCND:USW00093817	EVANSVILLE REGIONAL AIRPORT IN US	20090129	-11	-61	121.9	38.0441	-87.5205	0	2400	0	2400
GHCND:USW00093817	EVANSVILLE REGIONAL AIRPORT IN US	20090130	-6	-100	121.9	38.0441	-87.5205	0	2400	0	2400
GHCND:USW00093817	EVANSVILLE REGIONAL AIRPORT IN US	20090131	39	-133	121.9	38.0441	-87.5205	0	2400	0	2400
GHCND:USW00093817	EVANSVILLE REGIONAL AIRPORT IN US	20090201	106	0	121.9	38.0441	-87.5205	0	2400	0	2400
GHCND:USW00093817	EVANSVILLE REGIONAL AIRPORT IN US	20090202	44	-50	121.9	38.0441	-87.5205	0	2400	0	2400
GHCND:USW00093817	EVANSVILLE REGIONAL AIRPORT IN US	20090203	-17	-117	121.9	38.0441	-87.5205	0	2400	0	2400
GHCND:USW00093817	EVANSVILLE REGIONAL AIRPORT IN US	20090204	-72	-133	121.9	38.0441	-87.5205	0	2400	0	2400
GHCND:USW00093817	EVANSVILLE REGIONAL AIRPORT IN US	20090205	17	-144	121.9	38.0441	-87.5205	0	2400	0	2400
GHCND:USW00093817	EVANSVILLE REGIONAL AIRPORT IN US	20090206	133	-6	121.9	38.0441	-87.5205	0	2400	0	2400
GHCND:USW00093817	EVANSVILLE REGIONAL AIRPORT IN US	20090207	172	94	121.9	38.0441	-87.5205	0	2400	0	2400
GHCND:USW00093817	EVANSVILLE REGIONAL AIRPORT IN US	20090208	144	39	121.9	38.0441	-87.5205	0	2400	0	2400
GHCND:USW00093817	EVANSVILLE REGIONAL AIRPORT IN US	20090209	211	44	121.9	38.0441	-87.5205	0	2400	0	2400
GHCND:USW00093817	EVANSVILLE REGIONAL AIRPORT IN US	20090210	172	122	121.9	38.0441	-87.5205	0	2400	0	2400
GHCND:USW00093817	EVANSVILLE REGIONAL AIRPORT IN US	20090211	178	61	121.9	38.0441	-87.5205	0	2400	0	2400

GHCND:USW00093817	EVANSVILLE REGIONAL AIRPORT IN US	20090212	133	6	121.9	38.0441	-87.5205	0	2400	0 2400
GHCND:USW00093817	EVANSVILLE REGIONAL AIRPORT IN US	20090213	94	-6	121.9	38.0441	-87.5205	0	2400	0 2400
GHCND:USW00093817	EVANSVILLE REGIONAL AIRPORT IN US	20090214	61	-11	121.9	38.0441	-87.5205	0	2400	0 2400
GHCND:USW00093817	EVANSVILLE REGIONAL AIRPORT IN US	20090215	61	-33	121.9	38.0441	-87.5205	0	2400	0 2400
GHCND:USW00093817	EVANSVILLE REGIONAL AIRPORT IN US	20090216	50	-44	121.9	38.0441	-87.5205	0	2400	0 2400
GHCND:USW00093817	EVANSVILLE REGIONAL AIRPORT IN US	20090217	78	-61	121.9	38.0441	-87.5205	0	2400	0 2400
GHCND:USW00093817	EVANSVILLE REGIONAL AIRPORT IN US	20090218	172	11	121.9	38.0441	-87.5205	0	2400	0 2400
GHCND:USW00093817	EVANSVILLE REGIONAL AIRPORT IN US	20090219	11	-67	121.9	38.0441	-87.5205	0	2400	0 2400
GHCND:USW00093817	EVANSVILLE REGIONAL AIRPORT IN US	20090220	44	-83	121.9	38.0441	-87.5205	0	2400	0 2400
GHCND:USW00093817	EVANSVILLE REGIONAL AIRPORT IN US	20090221	78	-33	121.9	38.0441	-87.5205	0	2400	0 2400
GHCND:USW00093817	EVANSVILLE REGIONAL AIRPORT IN US	20090222	17	-61	121.9	38.0441	-87.5205	0	2400	0 2400
GHCND:USW00093817	EVANSVILLE REGIONAL AIRPORT IN US	20090223	17	-78	121.9	38.0441	-87.5205	0	2400	0 2400
GHCND:USW00093817	EVANSVILLE REGIONAL AIRPORT IN US	20090224	78	-44	121.9	38.0441	-87.5205	0	2400	0 2400
GHCND:USW00093817	EVANSVILLE REGIONAL AIRPORT IN US	20090225	128	33	121.9	38.0441	-87.5205	0	2400	0 2400
GHCND:USW00093817	EVANSVILLE REGIONAL AIRPORT IN US	20090226	194	78	121.9	38.0441	-87.5205	0	2400	0 2400
GHCND:USW00093817	EVANSVILLE REGIONAL AIRPORT IN US	20090227	172	6	121.9	38.0441	-87.5205	0	2400	0 2400
GHCND:USW00093817	EVANSVILLE REGIONAL AIRPORT IN US	20090228	28	-17	121.9	38.0441	-87.5205	0	2400	0 2400
GHCND:USW00093817	EVANSVILLE REGIONAL AIRPORT IN US	20090301	28	-56	121.9	38.0441	-87.5205	0	2400	0 2400
GHCND:USW00093817	EVANSVILLE REGIONAL AIRPORT IN US	20090302	6	-78	121.9	38.0441	-87.5205	0	2400	0 2400
GHCND:USW00093817	EVANSVILLE REGIONAL AIRPORT IN US	20090303	6	-100	121.9	38.0441	-87.5205	0	2400	0 2400
GHCND:USW00093817	EVANSVILLE REGIONAL AIRPORT IN US	20090304	133	-56	121.9	38.0441	-87.5205	0	2400	0 2400
GHCND:USW00093817	EVANSVILLE REGIONAL AIRPORT IN US	20090305	206	83	121.9	38.0441	-87.5205	0	2400	0 2400
GHCND:USW00093817	EVANSVILLE REGIONAL AIRPORT IN US	20090306	233	150	121.9	38.0441	-87.5205	0	2400	0 2400
GHCND:USW00093817	EVANSVILLE REGIONAL AIRPORT IN US	20090307	233	133	121.9	38.0441	-87.5205	0	2400	0 2400
GHCND:USW00093817	EVANSVILLE REGIONAL AIRPORT IN US	20090308	233	89	121.9	38.0441	-87.5205	0	2400	0 2400
GHCND:USW00093817	EVANSVILLE REGIONAL AIRPORT IN US	20090309	161	22	121.9	38.0441	-87.5205	0	2400	0 2400
GHCND:USW00093817	EVANSVILLE REGIONAL AIRPORT IN US	20090310	250	117	121.9	38.0441	-87.5205	0	2400	0 2400
GHCND:USW00093817	EVANSVILLE REGIONAL AIRPORT IN US	20090311	111	-17	121.9	38.0441	-87.5205	0	2400	0 2400
GHCND:USW00093817	EVANSVILLE REGIONAL AIRPORT IN US	20090312	28	-22	121.9	38.0441	-87.5205	0	2400	0 2400
GHCND:USW00093817	EVANSVILLE REGIONAL AIRPORT IN US	20090313	106	-11	121.9	38.0441	-87.5205	0	2400	0 2400
GHCND:USW00093817	EVANSVILLE REGIONAL AIRPORT IN US	20090314	111	33	121.9	38.0441	-87.5205	0	2400	0 2400
GHCND:USW00093817	EVANSVILLE REGIONAL AIRPORT IN US	20090315	161	33	121.9	38.0441	-87.5205	0	2400	0 2400
GHCND:USW00093817	EVANSVILLE REGIONAL AIRPORT IN US	20090316	194	72	121.9	38.0441	-87.5205	0	2400	0 2400
GHCND:USW00093817	EVANSVILLE REGIONAL AIRPORT IN US	20090317	228	39	121.9	38.0441	-87.5205	0	2400	0 2400
GHCND:USW00093817	EVANSVILLE REGIONAL AIRPORT IN US	20090318	244	61	121.9	38.0441	-87.5205	0	2400	0 2400
GHCND:USW00093817	EVANSVILLE REGIONAL AIRPORT IN US	20090319	156	44	121.9	38.0441	-87.5205	0	2400	0 2400
GHCND:USW00093817	EVANSVILLE REGIONAL AIRPORT IN US	20090320	128	-11	121.9	38.0441	-87.5205	0	2400	0 2400
GHCND:USW00093817	EVANSVILLE REGIONAL AIRPORT IN US	20090321	156	22	121.9	38.0441	-87.5205	0	2400	0 2400
GHCND:USW00093817	EVANSVILLE REGIONAL AIRPORT IN US	20090322	194	44	121.9	38.0441	-87.5205	0	2400	0 2400
GHCND:USW00093817	EVANSVILLE REGIONAL AIRPORT IN US	20090323	228	83	121.9	38.0441	-87.5205	0	2400	0 2400
GHCND:USW00093817	EVANSVILLE REGIONAL AIRPORT IN US	20090324	244	128	121.9	38.0441	-87.5205	0	2400	0 2400
GHCND:USW00093817	EVANSVILLE REGIONAL AIRPORT IN US	20090325	172	89	121.9	38.0441	-87.5205	0	2400	0 2400
GHCND:USW00093817	EVANSVILLE REGIONAL AIRPORT IN US	20090326	183	89	121.9	38.0441	-87.5205	0	2400	0 2400
GHCND:USW00093817	EVANSVILLE REGIONAL AIRPORT IN US	20090327	172	72	121.9	38.0441	-87.5205	0	2400	0 2400
GHCND:USW00093817	EVANSVILLE REGIONAL AIRPORT IN US	20090328	161	50	121.9	38.0441	-87.5205	0	2400	0 2400
GHCND:USW00093817	EVANSVILLE REGIONAL AIRPORT IN US	20090329	67	-6	121.9	38.0441	-87.5205	0	2400	0 2400
GHCND:USW00093817	EVANSVILLE REGIONAL AIRPORT IN US	20090330	167	-22	121.9	38.0441	-87.5205	0	2400	0 2400
GHCND:USW00093817	EVANSVILLE REGIONAL AIRPORT IN US	20090331	144	78	121.9	38.0441	-87.5205	0	2400	0 2400
GHCND:USW00093817	EVANSVILLE REGIONAL AIRPORT IN US	20090401	178	28	121.9	38.0441	-87.5205	0	2400	0 2400
GHCND:USW00093817	EVANSVILLE REGIONAL AIRPORT IN US	20090402	217	44	121.9	38.0441	-87.5205	0	2400	0 2400
GHCND:USW00093817	EVANSVILLE REGIONAL AIRPORT IN US	20090403	144	39	121.9	38.0441	-87.5205	0	2400	0 2400
GHCND:USW00093817	EVANSVILLE REGIONAL AIRPORT IN US	20090404	178	11	121.9	38.0441	-87.5205	0	2400	0 2400
GHCND:USW00093817	EVANSVILLE REGIONAL AIRPORT IN US	20090405	222	67	121.9	38.0441	-87.5205	0	2400	0 2400
GHCND:USW00093817	EVANSVILLE REGIONAL AIRPORT IN US	20090406	61	17	121.9	38.0441	-87.5205	0	2400	0 2400
GHCND:USW00093817	EVANSVILLE REGIONAL AIRPORT IN US	20090407	106	6	121.9	38.0441	-87.5205	0	2400	0 2400
GHCND:USW00093817	EVANSVILLE REGIONAL AIRPORT IN US	20090408	178	-6	121.9	38.0441	-87.5205	0	2400	0 2400
GHCND:USW00093817	EVANSVILLE REGIONAL AIRPORT IN US	20090409	183	0	121.9	38.0441	-87.5205	0	2400	0 2400
GHCND:USW00093817	EVANSVILLE REGIONAL AIRPORT IN US	20090410	167	83	121.9	38.0441	-87.5205	0	2400	0 2400
GHCND:USW00093817	EVANSVILLE REGIONAL AIRPORT IN US	20090411	161	44	121.9	38.0441	-87.5205	0	2400	0 2400
GHCND:USW00093817	EVANSVILLE REGIONAL AIRPORT IN US	20090412	161	22	121.9	38.0441	-87.5205	0	2400	0 2400
GHCND:USW00093817	EVANSVILLE REGIONAL AIRPORT IN US	20090413	206	89	121.9	38.0441	-87.5205	0	2400	0 2400
GHCND:USW00093817	EVANSVILLE REGIONAL AIRPORT IN US	20090414	106	72	121.9	38.0441	-87.5205	0	2400	0 2400
GHCND:USW00093817	EVANSVILLE REGIONAL AIRPORT IN US	20090415	128	61	121.9	38.0441	-87.5205	0	2400	0 2400
GHCND:USW00093817	EVANSVILLE REGIONAL AIRPORT IN US	20090416	178	56	121.9	38.0441	-87.5205	0	2400	0 2400
GHCND:USW00093817	EVANSVILLE REGIONAL AIRPORT IN US	20090417	244	61	121.9	38.0441	-87.5205	0	2400	0 2400
GHCND:USW00093817	EVANSVILLE REGIONAL AIRPORT IN US	20090418	244	89	121.9	38.0441	-87.5205	0	2400	0 2400
GHCND:USW00093817	EVANSVILLE REGIONAL AIRPORT IN US	20090419	200	128	121.9	38.0441	-87.5205	0	2400	0 2400
GHCND:USW00093817	EVANSVILLE REGIONAL AIRPORT IN US	20090420	178	72	121.9	38.0441	-87.5205	0	2400	0 2400
GHCND:USW00093817	EVANSVILLE REGIONAL AIRPORT IN US	20090421	139	33	121.9	38.0441	-87.5205	0	2400	0 2400
GHCND:USW00093817	EVANSVILLE REGIONAL AIRPORT IN US	20090422	217	17	121.9	38.0441	-87.5205	0	2400	0 2400
GHCND:USW00093817	EVANSVILLE REGIONAL AIRPORT IN US	20090423	250	56	121.9	38.0441	-87.5205	0	2400	0 2400
GHCND:USW00093817	EVANSVILLE REGIONAL AIRPORT IN US	20090424	300	183	121.9	38.0441	-87.5205	0	2400	0 2400
GHCND:USW00093817	EVANSVILLE REGIONAL AIRPORT IN US	20090425	289	189	121.9	38.0441	-87.5205	0	2400	0 2400
GHCND:USW00093817	EVANSVILLE REGIONAL AIRPORT IN US	20090426	294	161	121.9	38.0441	-87.5205	0	2400	0 2400
GHCND:USW00093817	EVANSVILLE REGIONAL AIRPORT IN US	20090427	283	183	121.9	38.0441	-87.5205	0	2400	0 2400
GHCND:USW00093817	EVANSVILLE REGIONAL AIRPORT IN US	20090428	239	172	121.9	38.0441	-87.5205	0	2400	0 2400
GHCND:USW00093817	EVANSVILLE REGIONAL AIRPORT IN US	20090429	256	150	121.9	38.0441	-87.5205	0	2400	0 2400
GHCND:USW00093817	EVANSVILLE REGIONAL AIRPORT IN US	20090430	250	161	121.9	38.0441	-87.5205	0	2400	0 2400
GHCND:USW00093817	EVANSVILLE REGIONAL AIRPORT IN US	20090501	239	106	121.9	38.0441	-87.5205	0	2400	0 2400
GHCND:USW00093817	EVANSVILLE REGIONAL AIRPORT IN US	20090502	178	111	121.9	38.0441	-87.5205	0	2400	0 2400
GHCND:USW00093817	EVANSVILLE REGIONAL AIRPORT IN US	20090503	183	133	121.9	38.0441	-87.5205	0	2400	0 2400
GHCND:USW00093817	EVANSVILLE REGIONAL AIRPORT IN US	20090504	200	122	121.9	38.0441	-87.5205	0	2400	0 2400
GHCND:USW00093817	EVANSVILLE REGIONAL AIRPORT IN US	20090505	239	117	121.9	38.0441	-87.5205	0	2400	0 2400
GHCND:USW00093817	EVANSVILLE REGIONAL AIRPORT IN US	20090506	183	133	121.9	38.0441	-87.5205	0	2400	0 2400
GHCND:USW00093817	EVANSVILLE REGIONAL AIRPORT IN US	20090507	261	144	121.9	38.0441	-87.5205	0	2400	0 2400
GHCND:USW00093817	EVANSVILLE REGIONAL AIRPORT IN US	20090508	233	156	121.9	38.0441	-87.5205	0	2400	0 2400
GHCND:USW00093817	EVANSVILLE REGIONAL AIRPORT IN US	20090509	211	106	121.9	38.0441	-87.5205	0	2400	0 2400
GHCND:USW00093817	EVANSVILLE REGIONAL AIRPORT IN US	20090510	211	100	121.9	38.0441	-87.5205	0	2400	0 2400
GHCND:USW00093817	EVANSVILLE REGIONAL AIRPORT IN US	20090511	217	106	121.9	38.0441	-87.5205	0	2400	0 2400
GHCND:USW00093817	EVANSVILLE REGIONAL AIRPORT IN US	20090512	233	78	121.9	38.0441	-87.5205	0	2400	0 2400
GHCND:USW00093817	EVANSVILLE REGIONAL AIRPORT IN US	20090513	261	161	121.9	38.0441	-87.5205	0	2400	0 2400
GHCND:USW00093817	EVANSVILLE REGIONAL AIRPORT IN US	20090514	250	144	121.9	38.0441	-87.5205	0	2400	0 2400
GHCND:USW00093817	EVANSVILLE REGIONAL AIRPORT IN US	20090515	300	133	121.9	38.0441	-87.5205	0	2400	0 2400
GHCND:USW00093817	EVANSVILLE REGIONAL AIRPORT IN US	20090516	239	111	121.9	38.0441	-87.5205	0	2400	0 2400
GHCND:USW00093817	EVANSVILLE REGIONAL AIRPORT IN US	20090517	194	83	121.9	38.0441	-87.5205	0	2400	0 2400
GHCND:USW00093817	EVANSVILLE REGIONAL AIRPORT IN US	20090518	211	56	121.9	38.0441	-87.5205	0	2400	0 2400
GHCND:USW00093817	EVANSVILLE REGIONAL AIRPORT IN US	20090519	244	72	121.9	38.0441	-87.5205	0	2400	0 2400
GHCND:USW00093817	EVANSVILLE REGIONAL AIRPORT IN US	20090520	278	94	121.9	38.0441	-87.5205	0	2400	0 2400
GHCND:USW00093817	EVANSVILLE REGIONAL AIRPORT IN US	20090521	289	122	121.9	38.0441	-87.5205	0	2400	0 2400
GHCND:USW00093817	EVANSVILLE REGIONAL AIRPORT IN US	20090522	311	144	121.9	38.0441	-87.5205	0	2400	0 2400
GHCND:USW00093817	EVANSVILLE REGIONAL AIRPORT IN US	20090523	311	194	121.9	38.0441	-87.5205	0	2400	0 2400
GHCND:USW00093817	EVANSVILLE REGIONAL AIRPORT IN US	20090524	256	189	121.9	38.0441	-87.5205	0	2400	0 2400
GHCND:USW00093817	EVANSVILLE REGIONAL AIRPORT IN US	20090525	272	206	121.9	38.0441	-87.5205	0	2400	0 2400
GHCND:USW00093817	EVANSVILLE REGIONAL AIRPORT IN US	20090526	278	189	121.9	38.0441	-87.5205	0	2400	0 2400
GHCND:USW00093817	EVANSVILLE REGIONAL AIRPORT IN US	20090527	306	194	121.9	38.0441	-87.5205	0	2400	0 2400
GHCND:USW00093817	EVANSVILLE REGIONAL AIRPORT IN US	20090528	267	161	121.9	38.0441	-87.5205	0	2400	0 2400
GHCND:USW00093817	EVANSVILLE REGIONAL AIRPORT IN US	20090529	228	150	121.9	38.0441	-87.5205	0	2400	0 2400
GHCND:USW00093817	EVANSVILLE REGIONAL AIRPORT IN US	20090530	283	156	121.9	38.0441	-87.5205	0	2400	0 2400
GHCND:USW00093817	EVANSVILLE REGIONAL AIRPORT IN US	20090531	272	150	121.9	38.0441	-87.5205	0	2400	0 2400
GHCND:USW00093817	EVANSVILLE REGIONAL AIRPORT IN US	20090601	322	144	121.9	38.0441	-87.5205	0	2400	0 2400
GHCND:USW00093817	EVANSVILLE REGIONAL AIRPORT IN US	20090602	328	194	121.9	38.0441	-87.5205	0	2400	0 2400
GHCND:USW00093817	EVANSVILLE REGIONAL AIRPORT IN US	20090603	261	150	121.9	38.0441	-87.5205	0	2400	0 2400
GHCND:USW00093817	EVANSVILLE REGIONAL AIRPORT IN US	20090604	200	133	121.9	38.0441	-87.5205	0	2400	0 2400
GHCND:USW00093817	EVANSVILLE REGIONAL AIRPORT IN US	20090605	250	100	121.9	38.0441	-87.5205	0	2400	0 2400
GHCND:USW00093817	EVANSVILLE REGIONAL AIRPORT IN US	20090606	267	111	121.9	38.0441	-87.5205	0	2400	0 2400
GHCND:USW00093817	EVANSVILLE REGIONAL AIRPORT IN US	20090607	306	139	121.9	38.0441	-87.5205	0	2400	0 2400
GHCND:USW00093817	EVANSVILLE REGIONAL AIRPORT IN US	20090608	289	200	121.9	38.0441	-87.5205	0	2400	0 2400
GHCND:USW00093817	EVANSVILLE REGIONAL AIRPORT IN US	20090609	300	194	121.9	38.0441	-87.5205	0	2400	0 2400
GHCND:USW00093817	EVANSVILLE REGIONAL AIRPORT IN US	20090610	322	206	121.9	38.0441	-87.5205	0	2400	0 2400
GHCND:USW00093817	EVANSVILLE REGIONAL AIRPORT IN US	20090611	283	194	121.9	38.0441	-87.5205	0	2400	0 2400
GHCND:USW00093817	EVANSVILLE REGIONAL AIRPORT IN US	20090612	256	189	121.9	38.0441	-87.5205	0	2400	0 2400
GHCND:USW00093817	EVANSVILLE REGIONAL AIRPORT IN US	20090613	283	172	121.9	38.0441	-87.5205	0	2400	0 2400
GHCND:USW00093817	EVANSVILLE REGIONAL AIRPORT IN US	20090614	311	194	121.9	38.0441	-87.5205	0	2400	0 2400
GHCND:USW00093817	EVANSVILLE REGIONAL AIRPORT IN US	20090615	261	194	121.9	38.0441	-87.5205	0	2400	0 2400
GHCND:USW00093817	EVANSVILLE REGIONAL AIRPORT IN US	20090616	267	212	121.9	38.0441	-87.5205	0	2400	0 2400
GHCND:USW00093817	EVANSVILLE REGIONAL AIRPORT IN US	20090617	339	194	121.9	38.0441	-87.5205	0	2400	0 2400
GHCND:USW00093817	EVANSVILLE REGIONAL AIRPORT IN US	20090618	317	228	121.9	38.0441	-87.5205	0	2400	0 2400
GHCND:USW00093817	EVANSVILLE REGIONAL AIRPORT IN US	20090619	339	239	121.9	38.0441	-87.5205	0	2400	0 2400
GHCND:USW00093817	EVANSVILLE REGIONAL AIRPORT IN US	20090620	333	217	121.9	38.0441	-87.5205	0	2400	0 2400
GHCND:USW00093817	EVANSVILLE REGIONAL AIRPORT IN US	20090621	356	217	121.9	38.0441	-87.5205	0	2400	0 2400
GHCND:USW00093817	EVANSVILLE REGIONAL AIRPORT IN US	20090622	356	239	121.9	38.0441	-87.5205	0	2400	0 2400
GHCND:USW00093817	EVANSVILLE REGIONAL AIRPORT IN US	20090623	339	228	121.9	38.0441	-87.5205	0	2400	0 2400
GHCND:USW00093817	EVANSVILLE REGIONAL AIRPORT IN US	20090624	350	217	121.9	38.0441	-87.5205	0	2400	0 2400
GHCND:USW00093817	EVANSVILLE REGIONAL AIRPORT IN US	20090625	339	228	121.9	38.0441	-87.5205	0	2400	0 2400
GHCND:USW00093817	EVANSVILLE REGIONAL AIRPORT IN US	20090626	361	244	121.9	38.0441	-87.5205	0	2400	0 2400
GHCND:USW00093817	EVANSVILLE REGIONAL AIRPORT IN US	20090627	356	233	121.9	38.0441	-87.5205	0	2400	0 2400
GHCND:USW00093817	EVANSVILLE REGIONAL AIRPORT IN US	20090628	317	183	121.9	38.0441	-87.5205	0	2400	0 2400
GHCND:USW00093817	EVANSVILLE REGIONAL AIRPORT IN US	20090629	322	183	121.9	38.0441	-87.5205	0	2400	0 2400
GHCND:USW00093817	EVANSVILLE REGIONAL AIRPORT IN US	20090630	306	178	121.9	38.0441	-87.5205	0	2400	0 2400
GHCND:USW00093817	EVANSVILLE REGIONAL AIRPORT IN US	20090701	267	150	121.9	38.0441	-87.5205	0	2400	0 2400
GHCND:USW00093817	EVANSVILLE REGIONAL AIRPORT IN US	20090702	250	150	121.9	38.0441	-87.5205	0	2400	0 2400
GHCND:USW00093817	EVANSVILLE REGIONAL AIRPORT IN US	20090703	289	150	121.9	38.0441	-87.5205	0	2400	0 2400
GHCND:USW00093817	EVANSVILLE REGIONAL AIRPORT IN US	20090704	222	194	121.9	38.0441	-87.5205	0	2400	0 2400
GHCND:USW00093817	EVANSVILLE REGIONAL AIRPORT IN US	20090705	239	183	121.9	38.0441	-87.5205	0	2400	0 2400
GHCND:USW00093817	EVANSVILLE REGIONAL AIRPORT IN US	20090706	300	161	121.9	38.0441	-87.5205	0	2400	0 2400
GHCND:USW00093817	EVANSVILLE REGIONAL AIRPORT IN US	20090707	311	156	121.9	38.0441	-87.5205	0	2400	0 2400
GHCND:USW00093817	EVANSVILLE REGIONAL AIRPORT IN US	20090708	311	189	121.9	38.0441	-87.5205	0	2400	0 2400
GHCND:USW00093817	EVANSVILLE REGIONAL AIRPORT IN US	20090709	328	178	121.9	38.0441	-87.5205	0	2400	0 2400
GHCND:USW00093817	EVANSVILLE REGIONAL AIRPORT IN US	20090710	322	211	121.9	38.0441	-87.5205	0	2400	0 2400
GHCND:USW00093817	EVANSVILLE REGIONAL AIRPORT IN US	20090711	289	228	121.9	38.0441	-87.5205	0	2400	0 2400
GHCND:USW00093817	EVANSVILLE REGIONAL AIRPORT IN US	20090712	306	189	121.9	38.0441	-87.5205	0	2400	0 2400
GHCND:USW00093817	EVANSVILLE REGIONAL AIRPORT IN US	20090713	306	178	121.9	38.0441	-87.5205	0	2400	0 2400
GHCND:USW00093817	EVANSVILLE REGIONAL AIRPORT IN US	20090714	294	178	121.9	38.0441	-87.5205	0	2400	0 2400
GHCND:USW00093817	EVANSVILLE REGIONAL AIRPORT IN US	20090715	300	211	121.9	38.0441	-87.5205	0	2400	0 2400
GHCND:USW00093817	EVANSVILLE REGIONAL AIRPORT IN US	20090716	306	200	121.9	38.0441	-87.5205	0	2400	0 2400
GHCND:USW00093817	EVANSVILLE REGIONAL AIRPORT IN US	20090717	250	178	121.9	38.0441	-87.5205	0	2400	0 2400
GHCND:USW00093817	EVANSVILLE REGIONAL AIRPORT IN US	20090718	222	156	121.9	38.0441	-87.5205	0	2400	0 2400
GHCND:USW00093817	EVANSVILLE REGIONAL AIRPORT IN US	20090719	250	150	121.9	38.0441	-87.5205	0	2400	0 2400
GHCND:USW00093817	EVANSVILLE REGIONAL AIRPORT IN US	20090720	272	133	121.9	38.0441	-87.5205	0	2400	0 2400
GHCND:USW00093817	EVANSVILLE REGIONAL AIRPORT IN US	20090721	272	150	121.9	38.0441	-87.5205	0	2400	0 2400
GHCND:USW00093817	EVANSVILLE REGIONAL AIRPORT IN US	20090722	222	172	121.9	38.0441	-87.5205	0	2400	0 2400
GHCND:USW00093817	EVANSVILLE REGIONAL AIRPORT IN US	20090723	283	156	121.9	38.0441	-87.5205	0	2400	0 2400
GHCND:USW00093817	EVANSVILLE REGIONAL AIRPORT IN US	20090724	300	183	121.9	38.0441	-87.5205	0	2400	0 2400
GHCND:USW00093817	EVANSVILLE REGIONAL AIRPORT IN US	20090725	289	194	121.9	38.0441	-87.5205	0	2400	0 2400
GHCND:USW00093817	EVANSVILLE REGIONAL AIRPORT IN US	20090726	294	183	121.9	38.0441	-87.5205	0	2400	0 2400
GHCND:USW00093817	EVANSVILLE REGIONAL AIRPORT IN US	20090727	300	172	121.9	38.0441	-87.5205	0	2400	0 2400
GHCND:USW00093817	EVANSVILLE REGIONAL AIRPORT IN US	20090728	278	194	121.9	38.0441	-87.5205	0	2400	0 2400
GHCND:USW00093817	EVANSVILLE REGIONAL AIRPORT IN US	20090729	294	194	121.9	38.0441	-87.5205	0	2400	0 2400
GHCND:USW00093817	EVANSVILLE REGIONAL AIRPORT IN US	20090730	289	211	121.9	38.0441	-87.5205	0	2400	0 2400
GHCND:USW00093817	EVANSVILLE REGIONAL AIRPORT IN US	20090731	283	183	121.9	38.0441	-87.5205	0	2400	0 2400

GHCND:USW00093817	EVANSVILLE REGIONAL AIRPORT IN US	20090801	283	161	121.9	38.0441	-87.5205	0	2400	0	2400
GHCND:USW00093817	EVANSVILLE REGIONAL AIRPORT IN US	20090802	272	178	121.9	38.0441	-87.5205	0	2400	0	2400
GHCND:USW00093817	EVANSVILLE REGIONAL AIRPORT IN US	20090803	300	161	121.9	38.0441	-87.5205	0	2400	0	2400
GHCND:USW00093817	EVANSVILLE REGIONAL AIRPORT IN US	20090804	306	200	121.9	38.0441	-87.5205	0	2400	0	2400
GHCND:USW00093817	EVANSVILLE REGIONAL AIRPORT IN US	20090805	272	194	121.9	38.0441	-87.5205	0	2400	0	2400
GHCND:USW00093817	EVANSVILLE REGIONAL AIRPORT IN US	20090806	300	189	121.9	38.0441	-87.5205	0	2400	0	2400
GHCND:USW00093817	EVANSVILLE REGIONAL AIRPORT IN US	20090807	294	172	121.9	38.0441	-87.5205	0	2400	0	2400
GHCND:USW00093817	EVANSVILLE REGIONAL AIRPORT IN US	20090808	328	206	121.9	38.0441	-87.5205	0	2400	0	2400
GHCND:USW00093817	EVANSVILLE REGIONAL AIRPORT IN US	20090809	333	228	121.9	38.0441	-87.5205	0	2400	0	2400
GHCND:USW00093817	EVANSVILLE REGIONAL AIRPORT IN US	20090810	339	217	121.9	38.0441	-87.5205	0	2400	0	2400
GHCND:USW00093817	EVANSVILLE REGIONAL AIRPORT IN US	20090811	289	194	121.9	38.0441	-87.5205	0	2400	0	2400
GHCND:USW00093817	EVANSVILLE REGIONAL AIRPORT IN US	20090812	289	178	121.9	38.0441	-87.5205	0	2400	0	2400
GHCND:USW00093817	EVANSVILLE REGIONAL AIRPORT IN US	20090813	317	172	121.9	38.0441	-87.5205	0	2400	0	2400
GHCND:USW00093817	EVANSVILLE REGIONAL AIRPORT IN US	20090814	322	194	121.9	38.0441	-87.5205	0	2400	0	2400
GHCND:USW00093817	EVANSVILLE REGIONAL AIRPORT IN US	20090815	328	194	121.9	38.0441	-87.5205	0	2400	0	2400
GHCND:USW00093817	EVANSVILLE REGIONAL AIRPORT IN US	20090816	328	217	121.9	38.0441	-87.5205	0	2400	0	2400
GHCND:USW00093817	EVANSVILLE REGIONAL AIRPORT IN US	20090817	317	217	121.9	38.0441	-87.5205	0	2400	0	2400
GHCND:USW00093817	EVANSVILLE REGIONAL AIRPORT IN US	20090818	322	228	121.9	38.0441	-87.5205	0	2400	0	2400
GHCND:USW00093817	EVANSVILLE REGIONAL AIRPORT IN US	20090819	311	211	121.9	38.0441	-87.5205	0	2400	0	2400
GHCND:USW00093817	EVANSVILLE REGIONAL AIRPORT IN US	20090820	283	189	121.9	38.0441	-87.5205	0	2400	0	2400
GHCND:USW00093817	EVANSVILLE REGIONAL AIRPORT IN US	20090821	283	178	121.9	38.0441	-87.5205	0	2400	0	2400
GHCND:USW00093817	EVANSVILLE REGIONAL AIRPORT IN US	20090822	244	156	121.9	38.0441	-87.5205	0	2400	0	2400
GHCND:USW00093817	EVANSVILLE REGIONAL AIRPORT IN US	20090823	239	133	121.9	38.0441	-87.5205	0	2400	0	2400
GHCND:USW00093817	EVANSVILLE REGIONAL AIRPORT IN US	20090824	267	128	121.9	38.0441	-87.5205	0	2400	0	2400
GHCND:USW00093817	EVANSVILLE REGIONAL AIRPORT IN US	20090825	289	133	121.9	38.0441	-87.5205	0	2400	0	2400
GHCND:USW00093817	EVANSVILLE REGIONAL AIRPORT IN US	20090826	317	172	121.9	38.0441	-87.5205	0	2400	0	2400
GHCND:USW00093817	EVANSVILLE REGIONAL AIRPORT IN US	20090827	322	178	121.9	38.0441	-87.5205	0	2400	0	2400
GHCND:USW00093817	EVANSVILLE REGIONAL AIRPORT IN US	20090828	300	178	121.9	38.0441	-87.5205	0	2400	0	2400
GHCND:USW00093817	EVANSVILLE REGIONAL AIRPORT IN US	20090829	278	172	121.9	38.0441	-87.5205	0	2400	0	2400
GHCND:USW00093817	EVANSVILLE REGIONAL AIRPORT IN US	20090830	239	128	121.9	38.0441	-87.5205	0	2400	0	2400
GHCND:USW00093817	EVANSVILLE REGIONAL AIRPORT IN US	20090831	244	122	121.9	38.0441	-87.5205	0	2400	0	2400
GHCND:USW00093817	EVANSVILLE REGIONAL AIRPORT IN US	20090901	256	106	121.9	38.0441	-87.5205	0	2400	0	2400
GHCND:USW00093817	EVANSVILLE REGIONAL AIRPORT IN US	20090902	278	111	121.9	38.0441	-87.5205	0	2400	0	2400
GHCND:USW00093817	EVANSVILLE REGIONAL AIRPORT IN US	20090903	261	167	121.9	38.0441	-87.5205	0	2400	0	2400
GHCND:USW00093817	EVANSVILLE REGIONAL AIRPORT IN US	20090904	289	150	121.9	38.0441	-87.5205	0	2400	0	2400
GHCND:USW00093817	EVANSVILLE REGIONAL AIRPORT IN US	20090905	289	172	121.9	38.0441	-87.5205	0	2400	0	2400
GHCND:USW00093817	EVANSVILLE REGIONAL AIRPORT IN US	20090906	272	178	121.9	38.0441	-87.5205	0	2400	0	2400
GHCND:USW00093817	EVANSVILLE REGIONAL AIRPORT IN US	20090907	283	178	121.9	38.0441	-87.5205	0	2400	0	2400
GHCND:USW00093817	EVANSVILLE REGIONAL AIRPORT IN US	20090908	278	167	121.9	38.0441	-87.5205	0	2400	0	2400
GHCND:USW00093817	EVANSVILLE REGIONAL AIRPORT IN US	20090909	289	156	121.9	38.0441	-87.5205	0	2400	0	2400
GHCND:USW00093817	EVANSVILLE REGIONAL AIRPORT IN US	20090910	294	172	121.9	38.0441	-87.5205	0	2400	0	2400
GHCND:USW00093817	EVANSVILLE REGIONAL AIRPORT IN US	20090911	294	167	121.9	38.0441	-87.5205	0	2400	0	2400
GHCND:USW00093817	EVANSVILLE REGIONAL AIRPORT IN US	20090912	278	161	121.9	38.0441	-87.5205	0	2400	0	2400
GHCND:USW00093817	EVANSVILLE REGIONAL AIRPORT IN US	20090913	272	139	121.9	38.0441	-87.5205	0	2400	0	2400
GHCND:USW00093817	EVANSVILLE REGIONAL AIRPORT IN US	20090914	289	139	121.9	38.0441	-87.5205	0	2400	0	2400
GHCND:USW00093817	EVANSVILLE REGIONAL AIRPORT IN US	20090915	289	172	121.9	38.0441	-87.5205	0	2400	0	2400
GHCND:USW00093817	EVANSVILLE REGIONAL AIRPORT IN US	20090916	300	161	121.9	38.0441	-87.5205	0	2400	0	2400
GHCND:USW00093817	EVANSVILLE REGIONAL AIRPORT IN US	20090917	272	144	121.9	38.0441	-87.5205	0	2400	0	2400
GHCND:USW00093817	EVANSVILLE REGIONAL AIRPORT IN US	20090918	278	172	121.9	38.0441	-87.5205	0	2400	0	2400
GHCND:USW00093817	EVANSVILLE REGIONAL AIRPORT IN US	20090919	278	156	121.9	38.0441	-87.5205	0	2400	0	2400
GHCND:USW00093817	EVANSVILLE REGIONAL AIRPORT IN US	20090920	250	194	121.9	38.0441	-87.5205	0	2400	0	2400
GHCND:USW00093817	EVANSVILLE REGIONAL AIRPORT IN US	20090921	294	217	121.9	38.0441	-87.5205	0	2400	0	2400
GHCND:USW00093817	EVANSVILLE REGIONAL AIRPORT IN US	20090922	250	206	121.9	38.0441	-87.5205	0	2400	0	2400
GHCND:USW00093817	EVANSVILLE REGIONAL AIRPORT IN US	20090923	261	200	121.9	38.0441	-87.5205	0	2400	0	2400
GHCND:USW00093817	EVANSVILLE REGIONAL AIRPORT IN US	20090924	239	206	121.9	38.0441	-87.5205	0	2400	0	2400
GHCND:USW00093817	EVANSVILLE REGIONAL AIRPORT IN US	20090925	250	178	121.9	38.0441	-87.5205	0	2400	0	2400
GHCND:USW00093817	EVANSVILLE REGIONAL AIRPORT IN US	20090926	250	128	121.9	38.0441	-87.5205	0	2400	0	2400
GHCND:USW00093817	EVANSVILLE REGIONAL AIRPORT IN US	20090927	244	117	121.9	38.0441	-87.5205	0	2400	0	2400
GHCND:USW00093817	EVANSVILLE REGIONAL AIRPORT IN US	20090928	239	117	121.9	38.0441	-87.5205	0	2400	0	2400
GHCND:USW00093817	EVANSVILLE REGIONAL AIRPORT IN US	20090929	167	89	121.9	38.0441	-87.5205	0	2400	0	2400
GHCND:USW00093817	EVANSVILLE REGIONAL AIRPORT IN US	20090930	211	72	121.9	38.0441	-87.5205	0	2400	0	2400
GHCND:USW00093817	EVANSVILLE REGIONAL AIRPORT IN US	20091001	211	78	121.9	38.0441	-87.5205	0	2400	0	2400
GHCND:USW00093817	EVANSVILLE REGIONAL AIRPORT IN US	20091002	206	111	121.9	38.0441	-87.5205	0	2400	0	2400
GHCND:USW00093817	EVANSVILLE REGIONAL AIRPORT IN US	20091003	167	78	121.9	38.0441	-87.5205	0	2400	0	2400
GHCND:USW00093817	EVANSVILLE REGIONAL AIRPORT IN US	20091004	167	56	121.9	38.0441	-87.5205	0	2400	0	2400
GHCND:USW00093817	EVANSVILLE REGIONAL AIRPORT IN US	20091005	217	50	121.9	38.0441	-87.5205	0	2400	0	2400
GHCND:USW00093817	EVANSVILLE REGIONAL AIRPORT IN US	20091006	183	133	121.9	38.0441	-87.5205	0	2400	0	2400
GHCND:USW00093817	EVANSVILLE REGIONAL AIRPORT IN US	20091007	183	72	121.9	38.0441	-87.5205	0	2400	0	2400
GHCND:USW00093817	EVANSVILLE REGIONAL AIRPORT IN US	20091008	167	117	121.9	38.0441	-87.5205	0	2400	0	2400
GHCND:USW00093817	EVANSVILLE REGIONAL AIRPORT IN US	20091009	183	94	121.9	38.0441	-87.5205	0	2400	0	2400
GHCND:USW00093817	EVANSVILLE REGIONAL AIRPORT IN US	20091010	161	56	121.9	38.0441	-87.5205	0	2400	0	2400
GHCND:USW00093817	EVANSVILLE REGIONAL AIRPORT IN US	20091011	161	39	121.9	38.0441	-87.5205	0	2400	0	2400
GHCND:USW00093817	EVANSVILLE REGIONAL AIRPORT IN US	20091012	200	72	121.9	38.0441	-87.5205	0	2400	0	2400
GHCND:USW00093817	EVANSVILLE REGIONAL AIRPORT IN US	20091013	128	83	121.9	38.0441	-87.5205	0	2400	0	2400
GHCND:USW00093817	EVANSVILLE REGIONAL AIRPORT IN US	20091014	117	78	121.9	38.0441	-87.5205	0	2400	0	2400
GHCND:USW00093817	EVANSVILLE REGIONAL AIRPORT IN US	20091015	106	72	121.9	38.0441	-87.5205	0	2400	0	2400
GHCND:USW00093817	EVANSVILLE REGIONAL AIRPORT IN US	20091016	72	61	121.9	38.0441	-87.5205	0	2400	0	2400
GHCND:USW00093817	EVANSVILLE REGIONAL AIRPORT IN US	20091017	117	17	121.9	38.0441	-87.5205	0	2400	0	2400
GHCND:USW00093817	EVANSVILLE REGIONAL AIRPORT IN US	20091018	139	0	121.9	38.0441	-87.5205	0	2400	0	2400
GHCND:USW00093817	EVANSVILLE REGIONAL AIRPORT IN US	20091019	178	28	121.9	38.0441	-87.5205	0	2400	0	2400
GHCND:USW00093817	EVANSVILLE REGIONAL AIRPORT IN US	20091020	211	67	121.9	38.0441	-87.5205	0	2400	0	2400
GHCND:USW00093817	EVANSVILLE REGIONAL AIRPORT IN US	20091021	183	50	121.9	38.0441	-87.5205	0	2400	0	2400
GHCND:USW00093817	EVANSVILLE REGIONAL AIRPORT IN US	20091022	206	106	121.9	38.0441	-87.5205	0	2400	0	2400
GHCND:USW00093817	EVANSVILLE REGIONAL AIRPORT IN US	20091023	211	94	121.9	38.0441	-87.5205	0	2400	0	2400
GHCND:USW00093817	EVANSVILLE REGIONAL AIRPORT IN US	20091024	156	44	121.9	38.0441	-87.5205	0	2400	0	2400
GHCND:USW00093817	EVANSVILLE REGIONAL AIRPORT IN US	20091025	183	39	121.9	38.0441	-87.5205	0	2400	0	2400
GHCND:USW00093817	EVANSVILLE REGIONAL AIRPORT IN US	20091026	206	44	121.9	38.0441	-87.5205	0	2400	0	2400
GHCND:USW00093817	EVANSVILLE REGIONAL AIRPORT IN US	20091027	139	111	121.9	38.0441	-87.5205	0	2400	0	2400
GHCND:USW00093817	EVANSVILLE REGIONAL AIRPORT IN US	20091028	156	117	121.9	38.0441	-87.5205	0	2400	0	2400
GHCND:USW00093817	EVANSVILLE REGIONAL AIRPORT IN US	20091029	183	67	121.9	38.0441	-87.5205	0	2400	0	2400
GHCND:USW00093817	EVANSVILLE REGIONAL AIRPORT IN US	20091030	233	117	121.9	38.0441	-87.5205	0	2400	0	2400
GHCND:USW00093817	EVANSVILLE REGIONAL AIRPORT IN US	20091031	144	44	121.9	38.0441	-87.5205	0	2400	0	2400
GHCND:USW00093817	EVANSVILLE REGIONAL AIRPORT IN US	20091101	150	6	121.9	38.0441	-87.5205	0	2400	0	2400
GHCND:USW00093817	EVANSVILLE REGIONAL AIRPORT IN US	20091102	194	22	121.9	38.0441	-87.5205	0	2400	0	2400
GHCND:USW00093817	EVANSVILLE REGIONAL AIRPORT IN US	20091103	150	22	121.9	38.0441	-87.5205	0	2400	0	2400
GHCND:USW00093817	EVANSVILLE REGIONAL AIRPORT IN US	20091104	189	44	121.9	38.0441	-87.5205	0	2400	0	2400
GHCND:USW00093817	EVANSVILLE REGIONAL AIRPORT IN US	20091105	133	17	121.9	38.0441	-87.5205	0	2400	0	2400
GHCND:USW00093817	EVANSVILLE REGIONAL AIRPORT IN US	20091106	178	11	121.9	38.0441	-87.5205	0	2400	0	2400
GHCND:USW00093817	EVANSVILLE REGIONAL AIRPORT IN US	20091107	228	111	121.9	38.0441	-87.5205	0	2400	0	2400
GHCND:USW00093817	EVANSVILLE REGIONAL AIRPORT IN US	20091108	228	111	121.9	38.0441	-87.5205	0	2400	0	2400
GHCND:USW00093817	EVANSVILLE REGIONAL AIRPORT IN US	20091109	217	106	121.9	38.0441	-87.5205	0	2400	0	2400
GHCND:USW00093817	EVANSVILLE REGIONAL AIRPORT IN US	20091110	217	89	121.9	38.0441	-87.5205	0	2400	0	2400
GHCND:USW00093817	EVANSVILLE REGIONAL AIRPORT IN US	20091111	172	50	121.9	38.0441	-87.5205	0	2400	0	2400
GHCND:USW00093817	EVANSVILLE REGIONAL AIRPORT IN US	20091112	161	17	121.9	38.0441	-87.5205	0	2400	0	2400
GHCND:USW00093817	EVANSVILLE REGIONAL AIRPORT IN US	20091113	167	0	121.9	38.0441	-87.5205	0	2400	0	2400
GHCND:USW00093817	EVANSVILLE REGIONAL AIRPORT IN US	20091114	194	28	121.9	38.0441	-87.5205	0	2400	0	2400
GHCND:USW00093817	EVANSVILLE REGIONAL AIRPORT IN US	20091115	200	89	121.9	38.0441	-87.5205	0	2400	0	2400
GHCND:USW00093817	EVANSVILLE REGIONAL AIRPORT IN US	20091116	178	106	121.9	38.0441	-87.5205	0	2400	0	2400
GHCND:USW00093817	EVANSVILLE REGIONAL AIRPORT IN US	20091117	133	61	121.9	38.0441	-87.5205	0	2400	0	2400
GHCND:USW00093817	EVANSVILLE REGIONAL AIRPORT IN US	20091118	94	56	121.9	38.0441	-87.5205	0	2400	0	2400
GHCND:USW00093817	EVANSVILLE REGIONAL AIRPORT IN US	20091119	122	22	121.9	38.0441	-87.5205	0	2400	0	2400
GHCND:USW00093817	EVANSVILLE REGIONAL AIRPORT IN US	20091120	167	11	121.9	38.0441	-87.5205	0	2400	0	2400
GHCND:USW00093817	EVANSVILLE REGIONAL AIRPORT IN US	20091121	178	28	121.9	38.0441	-87.5205	0	2400	0	2400
GHCND:USW00093817	EVANSVILLE REGIONAL AIRPORT IN US	20091122	156	39	121.9	38.0441	-87.5205	0	2400	0	2400
GHCND:USW00093817	EVANSVILLE REGIONAL AIRPORT IN US	20091123	122	17	121.9	38.0441	-87.5205	0	2400	0	2400
GHCND:USW00093817	EVANSVILLE REGIONAL AIRPORT IN US	20091124	156	78	121.9	38.0441	-87.5205	0	2400	0	2400
GHCND:USW00093817	EVANSVILLE REGIONAL AIRPORT IN US	20091125	133	22	121.9	38.0441	-87.5205	0	2400	0	2400
GHCND:USW00093817	EVANSVILLE REGIONAL AIRPORT IN US	20091126	56	0	121.9	38.0441	-87.5205	0	2400	0	2400
GHCND:USW00093817	EVANSVILLE REGIONAL AIRPORT IN US	20091127	83	-72	121.9	38.0441	-87.5205	0	2400	0	2400
GHCND:USW00093817	EVANSVILLE REGIONAL AIRPORT IN US	20091128	183	17	121.9	38.0441	-87.5205	0	2400	0	2400
GHCND:USW00093817	EVANSVILLE REGIONAL AIRPORT IN US	20091129	139	67	121.9	38.0441	-87.5205	0	2400	0	2400
GHCND:USW00093817	EVANSVILLE REGIONAL AIRPORT IN US	20091130	72	-11	121.9	38.0441	-87.5205	0	2400	0	2400
GHCND:USW00093817	EVANSVILLE REGIONAL AIRPORT IN US	20091201	106	-17	121.9	38.0441	-87.5205	0	2400	0	2400
GHCND:USW00093817	EVANSVILLE REGIONAL AIRPORT IN US	20091202	72	22	121.9	38.0441	-87.5205	0	2400	0	2400
GHCND:USW00093817	EVANSVILLE REGIONAL AIRPORT IN US	20091203	50	-17	121.9	38.0441	-87.5205	0	2400	0	2400
GHCND:USW00093817	EVANSVILLE REGIONAL AIRPORT IN US	20091204	17	-56	121.9	38.0441	-87.5205	0	2400	0	2400
GHCND:USW00093817	EVANSVILLE REGIONAL AIRPORT IN US	20091205	22	-83	121.9	38.0441	-87.5205	0	2400	0	2400
GHCND:USW00093817	EVANSVILLE REGIONAL AIRPORT IN US	20091206	22	-72	121.9	38.0441	-87.5205	0	2400	0	2400
GHCND:USW00093817	EVANSVILLE REGIONAL AIRPORT IN US	20091207	50	-6	121.9	38.0441	-87.5205	0	2400	0	2400
GHCND:USW00093817	EVANSVILLE REGIONAL AIRPORT IN US	20091208	122	6	121.9	38.0441	-87.5205	0	2400	0	2400
GHCND:USW00093817	EVANSVILLE REGIONAL AIRPORT IN US	20091209	117	-56	121.9	38.0441	-87.5205	0	2400	0	2400
GHCND:USW00093817	EVANSVILLE REGIONAL AIRPORT IN US	20091210	-28	-89	121.9	38.0441	-87.5205	0	2400	0	2400
GHCND:USW00093817	EVANSVILLE REGIONAL AIRPORT IN US	20091211	33	-78	121.9	38.0441	-87.5205	0	2400	0	2400
GHCND:USW00093817	EVANSVILLE REGIONAL AIRPORT IN US	20091212	56	-67	121.9	38.0441	-87.5205	0	2400	0	2400
GHCND:USW00093817	EVANSVILLE REGIONAL AIRPORT IN US	20091213	100	28	121.9	38.0441	-87.5205	0	2400	0	2400
GHCND:USW00093817	EVANSVILLE REGIONAL AIRPORT IN US	20091214	144	44	121.9	38.0441	-87.5205	0	2400	0	2400
GHCND:USW00093817	EVANSVILLE REGIONAL AIRPORT IN US	20091215	44	-61	121.9	38.0441	-87.5205	0	2400	0	2400
GHCND:USW00093817	EVANSVILLE REGIONAL AIRPORT IN US	20091216	11	-78	121.9	38.0441	-87.5205	0	2400	0	2400
GHCND:USW00093817	EVANSVILLE REGIONAL AIRPORT IN US	20091217	67	-61	121.9	38.0441	-87.5205	0	2400	0	2400
GHCND:USW00093817	EVANSVILLE REGIONAL AIRPORT IN US	20091218	100	-11	121.9	38.0441	-87.5205	0	2400	0	2400
GHCND:USW00093817	EVANSVILLE REGIONAL AIRPORT IN US	20091219	33	0	121.9	38.0441	-87.5205	0	2400	0	2400
GHCND:USW00093817	EVANSVILLE REGIONAL AIRPORT IN US	20091220	11	-11	121.9	38.0441	-87.5205	0	2400	0	2400
GHCND:USW00093817	EVANSVILLE REGIONAL AIRPORT IN US	20091221	22	-6	121.9	38.0441	-87.5205	0	2400	0	2400
GHCND:USW00093817	EVANSVILLE REGIONAL AIRPORT IN US	20091222	83	0	121.9	38.0441	-87.5205	0	2400	0	2400
GHCND:USW00093817	EVANSVILLE REGIONAL AIRPORT IN US	20091223	117	67	121.9	38.0441	-87.5205	0	2400	0	2400
GHCND:USW00093817	EVANSVILLE REGIONAL AIRPORT IN US	20091224	144	78	121.9	38.0441	-87.5205	0	2400	0	2400
GHCND:USW00093817	EVANSVILLE REGIONAL AIRPORT IN US	20091225	122	-6	121.9	38.0441	-87.5205	0	2400	0	2400
GHCND:USW00093817	EVANSVILLE REGIONAL AIRPORT IN US	20091226	39	-22	121.9	38.0441	-87.5205	0	2400	0	2400
GHCND:USW00093817	EVANSVILLE REGIONAL AIRPORT IN US	20091227	17	-61	121.9	38.0441	-87.5205	0	2400	0	2400
GHCND:USW00093817	EVANSVILLE REGIONAL AIRPORT IN US	20091228	22	-61	121.9	38.0441	-87.5205	0	2400	0	2400
GHCND:USW00093817	EVANSVILLE REGIONAL AIRPORT IN US	20091229	6	-56	121.9	38.0441	-87.5205	0	2400	0	2400
GHCND:USW00093817	EVANSVILLE REGIONAL AIRPORT IN US	20091230	50	-17	121.9	38.0441	-87.5205	0	2400	0	2400
GHCND:USW00093817	EVANSVILLE REGIONAL AIRPORT IN US	20091231	44	-61	121.9	38.0441	-87.5205	0	2400	0	2400
GHCND:USW00093817	EVANSVILLE REGIONAL AIRPORT IN US	20100101	-39	-94	121.9	38.0441	-87.5205	0	2400	0	2400
GHCND:USW00093817	EVANSVILLE REGIONAL AIRPORT IN US	20100102	-50	-122	121.9	38.0441	-87.5205	0	2400	0	2400
GHCND:USW00093817	EVANSVILLE REGIONAL AIRPORT IN US	20100103	-50	-144	121.9	38.0441	-87.5205	0	2400	0	2400
GHCND:USW00093817	EVANSVILLE REGIONAL AIRPORT IN US	20100104	-50	-133	121.9	38.0441	-87.5205	0	2400	0	2400
GHCND:USW00093817	EVANSVILLE REGIONAL AIRPORT IN US	20100105	-50	-133	121.9	38.0441	-87.5205	0	2400	0	2400
GHCND:USW00093817	EVANSVILLE REGIONAL AIRPORT IN US	20100106	-17	-128	121.9	38.0441	-87.5205	0	2400	0	2400
GHCND:USW00093817	EVANSVILLE REGIONAL AIRPORT IN US	20100107	-28	-106	121.9	38.0441	-87.5205	0	2400	0	2400
GHCND:USW00093817	EVANSVILLE REGIONAL AIRPORT IN US	20100108	-78	-128	121.9	38.0441	-87.5205	0	2400	0	2400
GHCND:USW00093817	EVANSVILLE REGIONAL AIRPORT IN US	20100109	-72	-144	121.9	38.0441	-87.5205	0	2400	0	2400
GHCND:USW00093817	EVANSVILLE REGIONAL AIRPORT IN US	20100110	-61	-167	121.9	38.0441	-87.5205	0	2400	0	2400
GHCND:USW00093817	EVANSVILLE REGIONAL AIRPORT IN US	20100111	-11	-83	121.9	38.0441	-87.5205	0	2400	0	2400
GHCND:USW00093817	EVANSVILLE REGIONAL AIRPORT IN US	20100112	6	-89	121.9	38.0441	-87.5205	0	2400	0	2400
GHCND:USW00093817	EVANSVILLE REGIONAL AIRPORT IN US	20100113	56	-111	121.9	38.0441	-87.5205	0	2400	0	2400
GHCND:USW00093817	EVANSVILLE REGIONAL AIRPORT IN US	20100114	111	-50	121.9	38.0441	-87.5205	0	2400	0	2400
GHCND:USW00093817	EVANSVILLE REGIONAL AIRPORT IN US	20100115	111	44	121.9	38.0441	-87.5205	0	2400	0	2400
GHCND:USW00093817	EVANSVILLE REGIONAL AIRPORT IN US	20100116	94	28	121.9	38.0441	-87.5205	0	2400	0	2400
GHCND:USW00093817	EVANSVILLE REGIONAL AIRPORT IN US	20100117	83	-17	121.9	38.0441	-87.5205	0	2400	0	2400

GHCND:USW00093817	EVANSVILLE REGIONAL AIRPORT IN US	20100118	28	-17	121.9	38.0441	-87.5205	0	2400	0	2400	
GHCND:USW00093817	EVANSVILLE REGIONAL AIRPORT IN US	20100119	72	-33	121.9	38.0441	-87.5205	0	2400	0	2400	
GHCND:USW00093817	EVANSVILLE REGIONAL AIRPORT IN US	20100120	78	33	121.9	38.0441	-87.5205	0	2400	0	2400	
GHCND:USW00093817	EVANSVILLE REGIONAL AIRPORT IN US	20100121	83	50	121.9	38.0441	-87.5205	0	2400	0	2400	
GHCND:USW00093817	EVANSVILLE REGIONAL AIRPORT IN US	20100122	50	28	121.9	38.0441	-87.5205	0	2400	0	2400	
GHCND:USW00093817	EVANSVILLE REGIONAL AIRPORT IN US	20100123	128	44	121.9	38.0441	-87.5205	0	2400	0	2400	
GHCND:USW00093817	EVANSVILLE REGIONAL AIRPORT IN US	20100124	133	39	121.9	38.0441	-87.5205	0	2400	0	2400	
GHCND:USW00093817	EVANSVILLE REGIONAL AIRPORT IN US	20100125	39	-6	121.9	38.0441	-87.5205	0	2400	0	2400	
GHCND:USW00093817	EVANSVILLE REGIONAL AIRPORT IN US	20100126	11	-67	121.9	38.0441	-87.5205	0	2400	0	2400	
GHCND:USW00093817	EVANSVILLE REGIONAL AIRPORT IN US	20100127	39	-72	121.9	38.0441	-87.5205	0	2400	0	2400	
GHCND:USW00093817	EVANSVILLE REGIONAL AIRPORT IN US	20100128	28	-78	121.9	38.0441	-87.5205	0	2400	0	2400	
GHCND:USW00093817	EVANSVILLE REGIONAL AIRPORT IN US	20100129	44	-78	121.9	38.0441	-87.5205	0	2400	0	2400	
GHCND:USW00093817	EVANSVILLE REGIONAL AIRPORT IN US	20100130	-11	-122	121.9	38.0441	-87.5205	0	2400	0	2400	
GHCND:USW00093817	EVANSVILLE REGIONAL AIRPORT IN US	20100131	-6	-172	121.9	38.0441	-87.5205	0	2400	0	2400	
GHCND:USW00093817	EVANSVILLE REGIONAL AIRPORT IN US	20100201	28	-117	121.9	38.0441	-87.5205	0	2400	0	2400	
GHCND:USW00093817	EVANSVILLE REGIONAL AIRPORT IN US	20100202	39	-22	121.9	38.0441	-87.5205	0	2400	0	2400	
GHCND:USW00093817	EVANSVILLE REGIONAL AIRPORT IN US	20100203	33	-39	121.9	38.0441	-87.5205	0	2400	0	2400	
GHCND:USW00093817	EVANSVILLE REGIONAL AIRPORT IN US	20100204	44	-39	121.9	38.0441	-87.5205	0	2400	0	2400	
GHCND:USW00093817	EVANSVILLE REGIONAL AIRPORT IN US	20100205	44	6	121.9	38.0441	-87.5205	0	2400	0	2400	
GHCND:USW00093817	EVANSVILLE REGIONAL AIRPORT IN US	20100206	6	-61	121.9	38.0441	-87.5205	0	2400	0	2400	
GHCND:USW00093817	EVANSVILLE REGIONAL AIRPORT IN US	20100207	6	-78	121.9	38.0441	-87.5205	0	2400	0	2400	
GHCND:USW00093817	EVANSVILLE REGIONAL AIRPORT IN US	20100208	0	-56	121.9	38.0441	-87.5205	0	2400	0	2400	
GHCND:USW00093817	EVANSVILLE REGIONAL AIRPORT IN US	20100209	-11	-100	121.9	38.0441	-87.5205	0	2400	0	2400	
GHCND:USW00093817	EVANSVILLE REGIONAL AIRPORT IN US	20100210	-6	-78	121.9	38.0441	-87.5205	0	2400	0	2400	
GHCND:USW00093817	EVANSVILLE REGIONAL AIRPORT IN US	20100211	11	-111	121.9	38.0441	-87.5205	0	2400	0	2400	
GHCND:USW00093817	EVANSVILLE REGIONAL AIRPORT IN US	20100212	28	-100	121.9	38.0441	-87.5205	0	2400	0	2400	
GHCND:USW00093817	EVANSVILLE REGIONAL AIRPORT IN US	20100213	0	-50	121.9	38.0441	-87.5205	0	2400	0	2400	
GHCND:USW00093817	EVANSVILLE REGIONAL AIRPORT IN US	20100214	0	-56	121.9	38.0441	-87.5205	0	2400	0	2400	
GHCND:USW00093817	EVANSVILLE REGIONAL AIRPORT IN US	20100215	-50	-83	121.9	38.0441	-87.5205	0	2400	0	2400	
GHCND:USW00093817	EVANSVILLE REGIONAL AIRPORT IN US	20100216	-11	-50	121.9	38.0441	-87.5205	0	2400	0	2400	
GHCND:USW00093817	EVANSVILLE REGIONAL AIRPORT IN US	20100217	-6	-69	121.9	38.0441	-87.5205	0	2400	0	2400	
GHCND:USW00093817	EVANSVILLE REGIONAL AIRPORT IN US	20100218	28	-94	121.9	38.0441	-87.5205	0	2400	0	2400	
GHCND:USW00093817	EVANSVILLE REGIONAL AIRPORT IN US	20100219	78	-78	121.9	38.0441	-87.5205	0	2400	0	2400	
GHCND:USW00093817	EVANSVILLE REGIONAL AIRPORT IN US	20100220	139	6	121.9	38.0441	-87.5205	0	2400	0	2400	
GHCND:USW00093817	EVANSVILLE REGIONAL AIRPORT IN US	20100221	161	11	121.9	38.0441	-87.5205	0	2400	0	2400	
GHCND:USW00093817	EVANSVILLE REGIONAL AIRPORT IN US	20100222	83	11	121.9	38.0441	-87.5205	0	2400	0	2400	
GHCND:USW00093817	EVANSVILLE REGIONAL AIRPORT IN US	20100223	22	-22	121.9	38.0441	-87.5205	0	2400	0	2400	
GHCND:USW00093817	EVANSVILLE REGIONAL AIRPORT IN US	20100224	-11	-44	121.9	38.0441	-87.5205	0	2400	0	2400	
GHCND:USW00093817	EVANSVILLE REGIONAL AIRPORT IN US	20100225	28	-56	121.9	38.0441	-87.5205	0	2400	0	2400	
GHCND:USW00093817	EVANSVILLE REGIONAL AIRPORT IN US	20100226	50	-56	121.9	38.0441	-87.5205	0	2400	0	2400	
GHCND:USW00093817	EVANSVILLE REGIONAL AIRPORT IN US	20100227	50	-44	121.9	38.0441	-87.5205	0	2400	0	2400	
GHCND:USW00093817	EVANSVILLE REGIONAL AIRPORT IN US	20100228	72	-11	121.9	38.0441	-87.5205	0	2400	0	2400	
GHCND:USW00093817	EVANSVILLE REGIONAL AIRPORT IN US	20100301	56	-17	121.9	38.0441	-87.5205	0	2400	0	2400	
GHCND:USW00093817	EVANSVILLE REGIONAL AIRPORT IN US	20100302	44	-11	121.9	38.0441	-87.5205	0	2400	0	2400	
GHCND:USW00093817	EVANSVILLE REGIONAL AIRPORT IN US	20100303	33	0	121.9	38.0441	-87.5205	0	2400	0	2400	
GHCND:USW00093817	EVANSVILLE REGIONAL AIRPORT IN US	20100304	89	-39	121.9	38.0441	-87.5205	0	2400	0	2400	
GHCND:USW00093817	EVANSVILLE REGIONAL AIRPORT IN US	20100305	106	-61	121.9	38.0441	-87.5205	0	2400	0	2400	
GHCND:USW00093817	EVANSVILLE REGIONAL AIRPORT IN US	20100306	122	-39	121.9	38.0441	-87.5205	0	2400	0	2400	
GHCND:USW00093817	EVANSVILLE REGIONAL AIRPORT IN US	20100307	172	-33	121.9	38.0441	-87.5205	0	2400	0	2400	
GHCND:USW00093817	EVANSVILLE REGIONAL AIRPORT IN US	20100308	128	28	121.9	38.0441	-87.5205	0	2400	0	2400	
GHCND:USW00093817	EVANSVILLE REGIONAL AIRPORT IN US	20100309	172	17	121.9	38.0441	-87.5205	0	2400	0	2400	
GHCND:USW00093817	EVANSVILLE REGIONAL AIRPORT IN US	20100310	233	122	121.9	38.0441	-87.5205	0	2400	0	2400	
GHCND:USW00093817	EVANSVILLE REGIONAL AIRPORT IN US	20100311	200	83	121.9	38.0441	-87.5205	0	2400	0	2400	
GHCND:USW00093817	EVANSVILLE REGIONAL AIRPORT IN US	20100312	111	56	121.9	38.0441	-87.5205	0	2400	0	2400	
GHCND:USW00093817	EVANSVILLE REGIONAL AIRPORT IN US	20100313	89	50	121.9	38.0441	-87.5205	0	2400	0	2400	
GHCND:USW00093817	EVANSVILLE REGIONAL AIRPORT IN US	20100314	100	61	121.9	38.0441	-87.5205	0	2400	0	2400	
GHCND:USW00093817	EVANSVILLE REGIONAL AIRPORT IN US	20100315	94	50	121.9	38.0441	-87.5205	0	2400	0	2400	
GHCND:USW00093817	EVANSVILLE REGIONAL AIRPORT IN US	20100316	161	50	121.9	38.0441	-87.5205	0	2400	0	2400	
GHCND:USW00093817	EVANSVILLE REGIONAL AIRPORT IN US	20100317	167	50	121.9	38.0441	-87.5205	0	2400	0	2400	
GHCND:USW00093817	EVANSVILLE REGIONAL AIRPORT IN US	20100318	189	22	121.9	38.0441	-87.5205	0	2400	0	2400	
GHCND:USW00093817	EVANSVILLE REGIONAL AIRPORT IN US	20100319	206	22	121.9	38.0441	-87.5205	0	2400	0	2400	
GHCND:USW00093817	EVANSVILLE REGIONAL AIRPORT IN US	20100320	217	39	121.9	38.0441	-87.5205	0	2400	0	2400	
GHCND:USW00093817	EVANSVILLE REGIONAL AIRPORT IN US	20100321	128	83	121.9	38.0441	-87.5205	0	2400	0	2400	
GHCND:USW00093817	EVANSVILLE REGIONAL AIRPORT IN US	20100322	89	17	121.9	38.0441	-87.5205	0	2400	0	2400	
GHCND:USW00093817	EVANSVILLE REGIONAL AIRPORT IN US	20100323	178	6	121.9	38.0441	-87.5205	0	2400	0	2400	
GHCND:USW00093817	EVANSVILLE REGIONAL AIRPORT IN US	20100324	206	39	121.9	38.0441	-87.5205	0	2400	0	2400	
GHCND:USW00093817	EVANSVILLE REGIONAL AIRPORT IN US	20100325	144	39	121.9	38.0441	-87.5205	0	2400	0	2400	
GHCND:USW00093817	EVANSVILLE REGIONAL AIRPORT IN US	20100326	117	11	121.9	38.0441	-87.5205	0	2400	0	2400	
GHCND:USW00093817	EVANSVILLE REGIONAL AIRPORT IN US	20100327	183	11	121.9	38.0441	-87.5205	0	2400	0	2400	
GHCND:USW00093817	EVANSVILLE REGIONAL AIRPORT IN US	20100328	150	44	121.9	38.0441	-87.5205	0	2400	0	2400	
GHCND:USW00093817	EVANSVILLE REGIONAL AIRPORT IN US	20100329	150	33	121.9	38.0441	-87.5205	0	2400	0	2400	
GHCND:USW00093817	EVANSVILLE REGIONAL AIRPORT IN US	20100330	178	6	121.9	38.0441	-87.5205	0	2400	0	2400	
GHCND:USW00093817	EVANSVILLE REGIONAL AIRPORT IN US	20100331	261	61	121.9	38.0441	-87.5205	0	2400	0	2400	
GHCND:USW00093817	EVANSVILLE REGIONAL AIRPORT IN US	20100401	278	94	121.9	38.0441	-87.5205	0	2400	0	2400	
GHCND:USW00093817	EVANSVILLE REGIONAL AIRPORT IN US	20100402	267	128	121.9	38.0441	-87.5205	0	2400	0	2400	
GHCND:USW00093817	EVANSVILLE REGIONAL AIRPORT IN US	20100403	211	72	121.9	38.0441	-87.5205	0	2400	0	2400	
GHCND:USW00093817	EVANSVILLE REGIONAL AIRPORT IN US	20100404	267	67	121.9	38.0441	-87.5205	0	2400	0	2400	
GHCND:USW00093817	EVANSVILLE REGIONAL AIRPORT IN US	20100405	278	156	121.9	38.0441	-87.5205	0	2400	0	2400	
GHCND:USW00093817	EVANSVILLE REGIONAL AIRPORT IN US	20100406	283	183	121.9	38.0441	-87.5205	0	2400	0	2400	
GHCND:USW00093817	EVANSVILLE REGIONAL AIRPORT IN US	20100407	322	139	121.9	38.0441	-87.5205	0	2400	0	2400	
GHCND:USW00093817	EVANSVILLE REGIONAL AIRPORT IN US	20100408	144	56	121.9	38.0441	-87.5205	0	2400	0	2400	
GHCND:USW00093817	EVANSVILLE REGIONAL AIRPORT IN US	20100409	178	22	121.9	38.0441	-87.5205	0	2400	0	2400	
GHCND:USW00093817	EVANSVILLE REGIONAL AIRPORT IN US	20100410	222	39	121.9	38.0441	-87.5205	0	2400	0	2400	
GHCND:USW00093817	EVANSVILLE REGIONAL AIRPORT IN US	20100411	244	56	121.9	38.0441	-87.5205	0	2400	0	2400	
GHCND:USW00093817	EVANSVILLE REGIONAL AIRPORT IN US	20100412	261	78	121.9	38.0441	-87.5205	0	2400	0	2400	
GHCND:USW00093817	EVANSVILLE REGIONAL AIRPORT IN US	20100413	289	89	121.9	38.0441	-87.5205	0	2400	0	2400	
GHCND:USW00093817	EVANSVILLE REGIONAL AIRPORT IN US	20100414	300	106	121.9	38.0441	-87.5205	0	2400	0	2400	
GHCND:USW00093817	EVANSVILLE REGIONAL AIRPORT IN US	20100415	289	117	121.9	38.0441	-87.5205	0	2400	0	2400	
GHCND:USW00093817	EVANSVILLE REGIONAL AIRPORT IN US	20100416	283	133	121.9	38.0441	-87.5205	0	2400	0	2400	
GHCND:USW00093817	EVANSVILLE REGIONAL AIRPORT IN US	20100417	183	50	121.9	38.0441	-87.5205	0	2400	0	2400	
GHCND:USW00093817	EVANSVILLE REGIONAL AIRPORT IN US	20100418	178	22	121.9	38.0441	-87.5205	0	2400	0	2400	
GHCND:USW00093817	EVANSVILLE REGIONAL AIRPORT IN US	20100419	189	56	121.9	38.0441	-87.5205	0	2400	0	2400	
GHCND:USW00093817	EVANSVILLE REGIONAL AIRPORT IN US	20100420	217	83	121.9	38.0441	-87.5205	0	2400	0	2400	
GHCND:USW00093817	EVANSVILLE REGIONAL AIRPORT IN US	20100421	228	61	121.9	38.0441	-87.5205	0	2400	0	2400	
GHCND:USW00093817	EVANSVILLE REGIONAL AIRPORT IN US	20100422	239	106	121.9	38.0441	-87.5205	0	2400	0	2400	
GHCND:USW00093817	EVANSVILLE REGIONAL AIRPORT IN US	20100423	261	150	121.9	38.0441	-87.5205	0	2400	0	2400	
GHCND:USW00093817	EVANSVILLE REGIONAL AIRPORT IN US	20100424	211	133	121.9	38.0441	-87.5205	0	2400	0	2400	
GHCND:USW00093817	EVANSVILLE REGIONAL AIRPORT IN US	20100425	161	122	121.9	38.0441	-87.5205	0	2400	0	2400	
GHCND:USW00093817	EVANSVILLE REGIONAL AIRPORT IN US	20100426	172	111	121.9	38.0441	-87.5205	0	2400	0	2400	
GHCND:USW00093817	EVANSVILLE REGIONAL AIRPORT IN US	20100427	161	67	121.9	38.0441	-87.5205	0	2400	0	2400	
GHCND:USW00093817	EVANSVILLE REGIONAL AIRPORT IN US	20100428	189	50	121.9	38.0441	-87.5205	0	2400	0	2400	
GHCND:USW00093817	EVANSVILLE REGIONAL AIRPORT IN US	20100429	250	83	121.9	38.0441	-87.5205	0	2400	0	2400	
GHCND:USW00093817	EVANSVILLE REGIONAL AIRPORT IN US	20100430	267	161	121.9	38.0441	-87.5205	0	2400	0	2400	
GHCND:USW00093817	EVANSVILLE REGIONAL AIRPORT IN US	20100501	228	172	121.9	38.0441	-87.5205	0	2400	0	2400	
GHCND:USW00093817	EVANSVILLE REGIONAL AIRPORT IN US	20100502	250	167	121.9	38.0441	-87.5205	0	2400	0	2400	
GHCND:USW00093817	EVANSVILLE REGIONAL AIRPORT IN US	20100503	256	117	121.9	38.0441	-87.5205	0	2400	0	2400	
GHCND:USW00093817	EVANSVILLE REGIONAL AIRPORT IN US	20100504	256	133	121.9	38.0441	-87.5205	0	2400	0	2400	
GHCND:USW00093817	EVANSVILLE REGIONAL AIRPORT IN US	20100505	283	133	121.9	38.0441	-87.5205	0	2400	0	2400	
GHCND:USW00093817	EVANSVILLE REGIONAL AIRPORT IN US	20100506	250	122	121.9	38.0441	-87.5205	0	2400	0	2400	
GHCND:USW00093817	EVANSVILLE REGIONAL AIRPORT IN US	20100507	289	139	121.9	38.0441	-87.5205	0	2400	0	2400	
GHCND:USW00093817	EVANSVILLE REGIONAL AIRPORT IN US	20100508	150	61	121.9	38.0441	-87.5205	0	2400	0	2400	
GHCND:USW00093817	EVANSVILLE REGIONAL AIRPORT IN US	20100509	167	33	121.9	38.0441	-87.5205	0	2400	0	2400	
GHCND:USW00093817	EVANSVILLE REGIONAL AIRPORT IN US	20100510	167	67	121.9	38.0441	-87.5205	0	2400	0	2400	
GHCND:USW00093817	EVANSVILLE REGIONAL AIRPORT IN US	20100511	267	128	121.9	38.0441	-87.5205	0	2400	0	2400	
GHCND:USW00093817	EVANSVILLE REGIONAL AIRPORT IN US	20100512	278	189	121.9	38.0441	-87.5205	0	2400	0	2400	
GHCND:USW00093817	EVANSVILLE REGIONAL AIRPORT IN US	20100513	283	200	121.9	38.0441	-87.5205	0	2400	0	2400	
GHCND:USW00093817	EVANSVILLE REGIONAL AIRPORT IN US	20100514	239	144	121.9	38.0441	-87.5205	0	2400	0	2400	
GHCND:USW00093817	EVANSVILLE REGIONAL AIRPORT IN US	20100515	222	133	121.9	38.0441	-87.5205	0	2400	0	2400	
GHCND:USW00093817	EVANSVILLE REGIONAL AIRPORT IN US	20100516	206	150	121.9	38.0441	-87.5205	0	2400	0	2400	
GHCND:USW00093817	EVANSVILLE REGIONAL AIRPORT IN US	20100517	228	139	121.9	38.0441	-87.5205	0	2400	0	2400	
GHCND:USW00093817	EVANSVILLE REGIONAL AIRPORT IN US	20100518	206	128	121.9	38.0441	-87.5205	0	2400	0	2400	
GHCND:USW00093817	EVANSVILLE REGIONAL AIRPORT IN US	20100519	206	111	121.9	38.0441	-87.5205	0	2400	0	2400	
GHCND:USW00093817	EVANSVILLE REGIONAL AIRPORT IN US	20100520	189	144	121.9	38.0441	-87.5205	0	2400	0	2400	
GHCND:USW00093817	EVANSVILLE REGIONAL AIRPORT IN US	20100521	261	156	121.9	38.0441	-87.5205	0	2400	0	2400	
GHCND:USW00093817	EVANSVILLE REGIONAL AIRPORT IN US	20100522	278	128	121.9	38.0441	-87.5205	0	2400	0	2400	
GHCND:USW00093817	EVANSVILLE REGIONAL AIRPORT IN US	20100523	322	161	121.9	38.0441	-87.5205	0	2400	0	2400	
GHCND:USW00093817	EVANSVILLE REGIONAL AIRPORT IN US	20100524	328	206	121.9	38.0441	-87.5205	0	2400	0	2400	
GHCND:USW00093817	EVANSVILLE REGIONAL AIRPORT IN US	20100525	311	183	121.9	38.0441	-87.5205	0	2400	0	2400	
GHCND:USW00093817	EVANSVILLE REGIONAL AIRPORT IN US	20100526	322	183	121.9	38.0441	-87.5205	0	2400	0	2400	
GHCND:USW00093817	EVANSVILLE REGIONAL AIRPORT IN US	20100527	317	206	121.9	38.0441	-87.5205	0	2400	0	2400	
GHCND:USW00093817	EVANSVILLE REGIONAL AIRPORT IN US	20100528	306	172	121.9	38.0441	-87.5205	0	2400	0	2400	
GHCND:USW00093817	EVANSVILLE REGIONAL AIRPORT IN US	20100529	317	189	121.9	38.0441	-87.5205	0	2400	0	2400	
GHCND:USW00093817	EVANSVILLE REGIONAL AIRPORT IN US	20100530	311	194	121.9	38.0441	-87.5205	0	2400	0	2400	
GHCND:USW00093817	EVANSVILLE REGIONAL AIRPORT IN US	20100531	289	200	121.9	38.0441	-87.5205	0	2400	0	2400	
GHCND:USW00093817	EVANSVILLE REGIONAL AIRPORT IN US	20100601	311	189	121.9	38.0441	-87.5205	0	2400	0	2400	
GHCND:USW00093817	EVANSVILLE REGIONAL AIRPORT IN US	20100602	311	200	121.9	38.0441	-87.5205	0	2400	0	2400	
GHCND:USW00093817	EVANSVILLE REGIONAL AIRPORT IN US	20100603	306	194	121.9	38.0441	-87.5205	0	2400	0	2400	
GHCND:USW00093817	EVANSVILLE REGIONAL AIRPORT IN US	20100604	317	194	121.9	38.0441	-87.5205	0	2400	0	2400	
GHCND:USW00093817	EVANSVILLE REGIONAL AIRPORT IN US	20100605	317	228	121.9	38.0441	-87.5205	0	2400	0	2400	
GHCND:USW00093817	EVANSVILLE REGIONAL AIRPORT IN US	20100606	272	183	121.9	38.0441	-87.5205	0	2400	0	2400	
GHCND:USW00093817	EVANSVILLE REGIONAL AIRPORT IN US	20100607	283	167	121.9	38.0441	-87.5205	0	2400	0	2400	
GHCND:USW00093817	EVANSVILLE REGIONAL AIRPORT IN US	20100608	306	167	121.9	38.0441	-87.5205	0	2400	0	2400	
GHCND:USW00093817	EVANSVILLE REGIONAL AIRPORT IN US	20100609	294	206	121.9	38.0441	-87.5205	0	2400	0	2400	
GHCND:USW00093817	EVANSVILLE REGIONAL AIRPORT IN US	20100610	317	172	121.9	38.0441	-87.5205	0	2400	0	2400	
GHCND:USW00093817	EVANSVILLE REGIONAL AIRPORT IN US	20100611	311	217	121.9	38.0441	-87.5205	0	2400	0	2400	
GHCND:USW00093817	EVANSVILLE REGIONAL AIRPORT IN US	20100612	339	244	121.9	38.0441	-87.5205	0	2400	0	2400	
GHCND:USW00093817	EVANSVILLE REGIONAL AIRPORT IN US	20100613	339	222	121.9	38.0441	-87.5205	0	2400	0	2400	
GHCND:USW00093817	EVANSVILLE REGIONAL AIRPORT IN US	20100614	339	211	121.9	38.0441	-87.5205	0	2400	0	2400	
GHCND:USW00093817	EVANSVILLE REGIONAL AIRPORT IN US	20100615	344	206	121.9	38.0441	-87.5205	0	2400	0	2400	
GHCND:USW00093817	EVANSVILLE REGIONAL AIRPORT IN US	20100616	306	194	121.9	38.0441	-87.5205	0	2400	0	2400	
GHCND:USW00093817	EVANSVILLE REGIONAL AIRPORT IN US	20100617	294	194	121.9	38.0441	-87.5205	0	2400	0	2400	
GHCND:USW00093817	EVANSVILLE REGIONAL AIRPORT IN US	20100618	339	211	121.9	38.0441	-87.5205	0	2400	0	2400	
GHCND:USW00093817	EVANSVILLE REGIONAL AIRPORT IN US	20100619	317	200	121.9	38.0441	-87.5205	0	2400	0	2400	
GHCND:USW00093817	EVANSVILLE REGIONAL AIRPORT IN US	20100620	344	200	121.9	38.0441	-87.5205	0	2400	0	2400	
GHCND:USW00093817	EVANSVILLE REGIONAL AIRPORT IN US	20100621	350	239	121.9	38.0441	-87.5205	0	2400	0	2400	
GHCND:USW00093817	EVANSVILLE REGIONAL AIRPORT IN US	20100622	339	228	121.9	38.0441	-87.5205	0	2400	0	2400	
GHCND:USW00093817	EVANSVILLE REGIONAL AIRPORT IN US	20100623	339	250	121.9	38.0441	-87.5205	0	2400	0	2400	
GHCND:USW00093817	EVANSVILLE REGIONAL AIRPORT IN US	20100624	311	206	121.9	38.0441	-87.5205	0	2400	0	2400	
GHCND:USW00093817	EVANSVILLE REGIONAL AIRPORT IN US	20100625	322	183	121.9	38.0441	-87.5205	0	2400	0	2400	
GHCND:USW00093817	EVANSVILLE REGIONAL AIRPORT IN US	20100626	344	211	121.9	38.0441	-87.5205	0	2400	0	2400	
GHCND:USW00093817	EVANSVILLE REGIONAL AIRPORT IN US	20100627	344	222	121.9	38.0441	-87.5205	0	2400	0	2400	
GHCND:USW00093817	EVANSVILLE REGIONAL AIRPORT IN US	20100628	317	217	121.9	38.0441	-87.5205	0	2400	0	2400	
GHCND:USW00093817	EVANSVILLE REGIONAL AIRPORT IN US	20100629	289	189	121.9	38.0441	-87.5205	0	2400	0	2400	
GHCND:USW00093817	EVANSVILLE REGIONAL AIRPORT IN US	20100630	278	161	121.9	38.0441	-87.5205	0	2400	0	2400	
GHCND:USW00093817	EVANSVILLE REGIONAL AIRPORT IN US	20100701	289	144	121.9	38.0441	-87.5205	0	2400	0	2400	
GHCND:USW00093817	EVANSVILLE REGIONAL AIRPORT IN US	20100702	294	133	121.9	38.0441	-87.5205	0	2400	0	2400	
GHCND:USW00093817	EVANSVILLE REGIONAL AIRPORT IN US	20100703	328	150	121.9	38.0441	-87.5205	0	2400	0	2400	
GHCND:USW00093817	EVANSVILLE REGIONAL AIRPORT IN US	20100704	333	222	121.9	38.0441	-87.5205	0	2400	0	2400	
GHCND:USW00093817	EVANSVILLE REGIONAL AIRPORT IN US	20100705	328	206	121.9	38.0441	-87.5205	0	2400	0	2400	
GHCND:USW00093817	EVANSVILLE REGIONAL AIRPORT IN US	20100706	350	189	121.9	38.0441	-87.5205	0	2400	0	2400	

GHCND:USW00093817	EVANSVILLE REGIONAL AIRPORT IN US	20100707	350	211	121.9	38.0441	-87.5205	0	2400	0	2400
GHCND:USW00093817	EVANSVILLE REGIONAL AIRPORT IN US	20100708	350	233	121.9	38.0441	-87.5205	0	2400	0	2400
GHCND:USW00093817	EVANSVILLE REGIONAL AIRPORT IN US	20100709	306	206	121.9	38.0441	-87.5205	0	2400	0	2400
GHCND:USW00093817	EVANSVILLE REGIONAL AIRPORT IN US	20100710	317	194	121.9	38.0441	-87.5205	0	2400	0	2400
GHCND:USW00093817	EVANSVILLE REGIONAL AIRPORT IN US	20100711	322	172	121.9	38.0441	-87.5205	0	2400	0	2400
GHCND:USW00093817	EVANSVILLE REGIONAL AIRPORT IN US	20100712	294	217	121.9	38.0441	-87.5205	0	2400	0	2400
GHCND:USW00093817	EVANSVILLE REGIONAL AIRPORT IN US	20100713	322	217	121.9	38.0441	-87.5205	0	2400	0	2400
GHCND:USW00093817	EVANSVILLE REGIONAL AIRPORT IN US	20100714	350	217	121.9	38.0441	-87.5205	0	2400	0	2400
GHCND:USW00093817	EVANSVILLE REGIONAL AIRPORT IN US	20100715	356	228	121.9	38.0441	-87.5205	0	2400	0	2400
GHCND:USW00093817	EVANSVILLE REGIONAL AIRPORT IN US	20100716	339	228	121.9	38.0441	-87.5205	0	2400	0	2400
GHCND:USW00093817	EVANSVILLE REGIONAL AIRPORT IN US	20100717	328	233	121.9	38.0441	-87.5205	0	2400	0	2400
GHCND:USW00093817	EVANSVILLE REGIONAL AIRPORT IN US	20100718	300	228	121.9	38.0441	-87.5205	0	2400	0	2400
GHCND:USW00093817	EVANSVILLE REGIONAL AIRPORT IN US	20100719	328	211	121.9	38.0441	-87.5205	0	2400	0	2400
GHCND:USW00093817	EVANSVILLE REGIONAL AIRPORT IN US	20100720	322	211	121.9	38.0441	-87.5205	0	2400	0	2400
GHCND:USW00093817	EVANSVILLE REGIONAL AIRPORT IN US	20100721	306	239	121.9	38.0441	-87.5205	0	2400	0	2400
GHCND:USW00093817	EVANSVILLE REGIONAL AIRPORT IN US	20100722	350	233	121.9	38.0441	-87.5205	0	2400	0	2400
GHCND:USW00093817	EVANSVILLE REGIONAL AIRPORT IN US	20100723	350	244	121.9	38.0441	-87.5205	0	2400	0	2400
GHCND:USW00093817	EVANSVILLE REGIONAL AIRPORT IN US	20100724	356	239	121.9	38.0441	-87.5205	0	2400	0	2400
GHCND:USW00093817	EVANSVILLE REGIONAL AIRPORT IN US	20100725	333	244	121.9	38.0441	-87.5205	0	2400	0	2400
GHCND:USW00093817	EVANSVILLE REGIONAL AIRPORT IN US	20100726	322	222	121.9	38.0441	-87.5205	0	2400	0	2400
GHCND:USW00093817	EVANSVILLE REGIONAL AIRPORT IN US	20100727	322	233	121.9	38.0441	-87.5205	0	2400	0	2400
GHCND:USW00093817	EVANSVILLE REGIONAL AIRPORT IN US	20100728	328	233	121.9	38.0441	-87.5205	0	2400	0	2400
GHCND:USW00093817	EVANSVILLE REGIONAL AIRPORT IN US	20100729	328	228	121.9	38.0441	-87.5205	0	2400	0	2400
GHCND:USW00093817	EVANSVILLE REGIONAL AIRPORT IN US	20100730	311	200	121.9	38.0441	-87.5205	0	2400	0	2400
GHCND:USW00093817	EVANSVILLE REGIONAL AIRPORT IN US	20100731	339	206	121.9	38.0441	-87.5205	0	2400	0	2400
GHCND:USW00093817	EVANSVILLE REGIONAL AIRPORT IN US	20100801	306	217	121.9	38.0441	-87.5205	0	2400	0	2400
GHCND:USW00093817	EVANSVILLE REGIONAL AIRPORT IN US	20100802	344	194	121.9	38.0441	-87.5205	0	2400	0	2400
GHCND:USW00093817	EVANSVILLE REGIONAL AIRPORT IN US	20100803	367	211	121.9	38.0441	-87.5205	0	2400	0	2400
GHCND:USW00093817	EVANSVILLE REGIONAL AIRPORT IN US	20100804	389	261	121.9	38.0441	-87.5205	0	2400	0	2400
GHCND:USW00093817	EVANSVILLE REGIONAL AIRPORT IN US	20100805	328	228	121.9	38.0441	-87.5205	0	2400	0	2400
GHCND:USW00093817	EVANSVILLE REGIONAL AIRPORT IN US	20100806	317	200	121.9	38.0441	-87.5205	0	2400	0	2400
GHCND:USW00093817	EVANSVILLE REGIONAL AIRPORT IN US	20100807	322	167	121.9	38.0441	-87.5205	0	2400	0	2400
GHCND:USW00093817	EVANSVILLE REGIONAL AIRPORT IN US	20100808	350	172	121.9	38.0441	-87.5205	0	2400	0	2400
GHCND:USW00093817	EVANSVILLE REGIONAL AIRPORT IN US	20100809	372	217	121.9	38.0441	-87.5205	0	2400	0	2400
GHCND:USW00093817	EVANSVILLE REGIONAL AIRPORT IN US	20100810	372	244	121.9	38.0441	-87.5205	0	2400	0	2400
GHCND:USW00093817	EVANSVILLE REGIONAL AIRPORT IN US	20100811	372	256	121.9	38.0441	-87.5205	0	2400	0	2400
GHCND:USW00093817	EVANSVILLE REGIONAL AIRPORT IN US	20100812	383	233	121.9	38.0441	-87.5205	0	2400	0	2400
GHCND:USW00093817	EVANSVILLE REGIONAL AIRPORT IN US	20100813	372	228	121.9	38.0441	-87.5205	0	2400	0	2400
GHCND:USW00093817	EVANSVILLE REGIONAL AIRPORT IN US	20100814	372	244	121.9	38.0441	-87.5205	0	2400	0	2400
GHCND:USW00093817	EVANSVILLE REGIONAL AIRPORT IN US	20100815	361	239	121.9	38.0441	-87.5205	0	2400	0	2400
GHCND:USW00093817	EVANSVILLE REGIONAL AIRPORT IN US	20100816	328	200	121.9	38.0441	-87.5205	0	2400	0	2400
GHCND:USW00093817	EVANSVILLE REGIONAL AIRPORT IN US	20100817	339	172	121.9	38.0441	-87.5205	0	2400	0	2400
GHCND:USW00093817	EVANSVILLE REGIONAL AIRPORT IN US	20100818	333	228	121.9	38.0441	-87.5205	0	2400	0	2400
GHCND:USW00093817	EVANSVILLE REGIONAL AIRPORT IN US	20100819	350	200	121.9	38.0441	-87.5205	0	2400	0	2400
GHCND:USW00093817	EVANSVILLE REGIONAL AIRPORT IN US	20100820	356	189	121.9	38.0441	-87.5205	0	2400	0	2400
GHCND:USW00093817	EVANSVILLE REGIONAL AIRPORT IN US	20100821	333	233	121.9	38.0441	-87.5205	0	2400	0	2400
GHCND:USW00093817	EVANSVILLE REGIONAL AIRPORT IN US	20100822	344	222	121.9	38.0441	-87.5205	0	2400	0	2400
GHCND:USW00093817	EVANSVILLE REGIONAL AIRPORT IN US	20100823	322	189	121.9	38.0441	-87.5205	0	2400	0	2400
GHCND:USW00093817	EVANSVILLE REGIONAL AIRPORT IN US	20100824	317	189	121.9	38.0441	-87.5205	0	2400	0	2400
GHCND:USW00093817	EVANSVILLE REGIONAL AIRPORT IN US	20100825	306	189	121.9	38.0441	-87.5205	0	2400	0	2400
GHCND:USW00093817	EVANSVILLE REGIONAL AIRPORT IN US	20100826	289	139	121.9	38.0441	-87.5205	0	2400	0	2400
GHCND:USW00093817	EVANSVILLE REGIONAL AIRPORT IN US	20100827	311	122	121.9	38.0441	-87.5205	0	2400	0	2400
GHCND:USW00093817	EVANSVILLE REGIONAL AIRPORT IN US	20100828	350	156	121.9	38.0441	-87.5205	0	2400	0	2400
GHCND:USW00093817	EVANSVILLE REGIONAL AIRPORT IN US	20100829	344	211	121.9	38.0441	-87.5205	0	2400	0	2400
GHCND:USW00093817	EVANSVILLE REGIONAL AIRPORT IN US	20100830	333	228	121.9	38.0441	-87.5205	0	2400	0	2400
GHCND:USW00093817	EVANSVILLE REGIONAL AIRPORT IN US	20100831	344	189	121.9	38.0441	-87.5205	0	2400	0	2400
GHCND:USW00093817	EVANSVILLE REGIONAL AIRPORT IN US	20100901	333	200	121.9	38.0441	-87.5205	0	2400	0	2400
GHCND:USW00093817	EVANSVILLE REGIONAL AIRPORT IN US	20100902	328	189	121.9	38.0441	-87.5205	0	2400	0	2400
GHCND:USW00093817	EVANSVILLE REGIONAL AIRPORT IN US	20100903	278	156	121.9	38.0441	-87.5205	0	2400	0	2400
GHCND:USW00093817	EVANSVILLE REGIONAL AIRPORT IN US	20100904	261	111	121.9	38.0441	-87.5205	0	2400	0	2400
GHCND:USW00093817	EVANSVILLE REGIONAL AIRPORT IN US	20100905	283	83	121.9	38.0441	-87.5205	0	2400	0	2400
GHCND:USW00093817	EVANSVILLE REGIONAL AIRPORT IN US	20100906	339	128	121.9	38.0441	-87.5205	0	2400	0	2400
GHCND:USW00093817	EVANSVILLE REGIONAL AIRPORT IN US	20100907	361	172	121.9	38.0441	-87.5205	0	2400	0	2400
GHCND:USW00093817	EVANSVILLE REGIONAL AIRPORT IN US	20100908	294	150	121.9	38.0441	-87.5205	0	2400	0	2400
GHCND:USW00093817	EVANSVILLE REGIONAL AIRPORT IN US	20100909	256	128	121.9	38.0441	-87.5205	0	2400	0	2400
GHCND:USW00093817	EVANSVILLE REGIONAL AIRPORT IN US	20100910	211	161	121.9	38.0441	-87.5205	0	2400	0	2400
GHCND:USW00093817	EVANSVILLE REGIONAL AIRPORT IN US	20100911	289	172	121.9	38.0441	-87.5205	0	2400	0	2400
GHCND:USW00093817	EVANSVILLE REGIONAL AIRPORT IN US	20100912	300	144	121.9	38.0441	-87.5205	0	2400	0	2400
GHCND:USW00093817	EVANSVILLE REGIONAL AIRPORT IN US	20100913	328	122	121.9	38.0441	-87.5205	0	2400	0	2400
GHCND:USW00093817	EVANSVILLE REGIONAL AIRPORT IN US	20100914	322	150	121.9	38.0441	-87.5205	0	2400	0	2400
GHCND:USW00093817	EVANSVILLE REGIONAL AIRPORT IN US	20100915	344	150	121.9	38.0441	-87.5205	0	2400	0	2400
GHCND:USW00093817	EVANSVILLE REGIONAL AIRPORT IN US	20100916	306	178	121.9	38.0441	-87.5205	0	2400	0	2400
GHCND:USW00093817	EVANSVILLE REGIONAL AIRPORT IN US	20100917	294	128	121.9	38.0441	-87.5205	0	2400	0	2400
GHCND:USW00093817	EVANSVILLE REGIONAL AIRPORT IN US	20100918	339	122	121.9	38.0441	-87.5205	0	2400	0	2400
GHCND:USW00093817	EVANSVILLE REGIONAL AIRPORT IN US	20100919	317	167	121.9	38.0441	-87.5205	0	2400	0	2400
GHCND:USW00093817	EVANSVILLE REGIONAL AIRPORT IN US	20100920	344	172	121.9	38.0441	-87.5205	0	2400	0	2400
GHCND:USW00093817	EVANSVILLE REGIONAL AIRPORT IN US	20100921	367	194	121.9	38.0441	-87.5205	0	2400	0	2400
GHCND:USW00093817	EVANSVILLE REGIONAL AIRPORT IN US	20100922	344	194	121.9	38.0441	-87.5205	0	2400	0	2400
GHCND:USW00093817	EVANSVILLE REGIONAL AIRPORT IN US	20100923	356	172	121.9	38.0441	-87.5205	0	2400	0	2400
GHCND:USW00093817	EVANSVILLE REGIONAL AIRPORT IN US	20100924	322	178	121.9	38.0441	-87.5205	0	2400	0	2400
GHCND:USW00093817	EVANSVILLE REGIONAL AIRPORT IN US	20100925	272	117	121.9	38.0441	-87.5205	0	2400	0	2400
GHCND:USW00093817	EVANSVILLE REGIONAL AIRPORT IN US	20100926	194	128	121.9	38.0441	-87.5205	0	2400	0	2400
GHCND:USW00093817	EVANSVILLE REGIONAL AIRPORT IN US	20100927	244	117	121.9	38.0441	-87.5205	0	2400	0	2400
GHCND:USW00093817	EVANSVILLE REGIONAL AIRPORT IN US	20100928	239	78	121.9	38.0441	-87.5205	0	2400	0	2400
GHCND:USW00093817	EVANSVILLE REGIONAL AIRPORT IN US	20100929	278	67	121.9	38.0441	-87.5205	0	2400	0	2400
GHCND:USW00093817	EVANSVILLE REGIONAL AIRPORT IN US	20100930	294	89	121.9	38.0441	-87.5205	0	2400	0	2400
GHCND:USW00093817	EVANSVILLE REGIONAL AIRPORT IN US	20101001	250	94	121.9	38.0441	-87.5205	0	2400	0	2400
GHCND:USW00093817	EVANSVILLE REGIONAL AIRPORT IN US	20101002	222	67	121.9	38.0441	-87.5205	0	2400	0	2400
GHCND:USW00093817	EVANSVILLE REGIONAL AIRPORT IN US	20101003	172	39	121.9	38.0441	-87.5205	0	2400	0	2400
GHCND:USW00093817	EVANSVILLE REGIONAL AIRPORT IN US	20101004	189	17	121.9	38.0441	-87.5205	0	2400	0	2400
GHCND:USW00093817	EVANSVILLE REGIONAL AIRPORT IN US	20101005	211	22	121.9	38.0441	-87.5205	0	2400	0	2400
GHCND:USW00093817	EVANSVILLE REGIONAL AIRPORT IN US	20101006	256	44	121.9	38.0441	-87.5205	0	2400	0	2400
GHCND:USW00093817	EVANSVILLE REGIONAL AIRPORT IN US	20101007	289	106	121.9	38.0441	-87.5205	0	2400	0	2400
GHCND:USW00093817	EVANSVILLE REGIONAL AIRPORT IN US	20101008	300	61	121.9	38.0441	-87.5205	0	2400	0	2400
GHCND:USW00093817	EVANSVILLE REGIONAL AIRPORT IN US	20101009	306	72	121.9	38.0441	-87.5205	0	2400	0	2400
GHCND:USW00093817	EVANSVILLE REGIONAL AIRPORT IN US	20101010	311	89	121.9	38.0441	-87.5205	0	2400	0	2400
GHCND:USW00093817	EVANSVILLE REGIONAL AIRPORT IN US	20101011	328	106	121.9	38.0441	-87.5205	0	2400	0	2400
GHCND:USW00093817	EVANSVILLE REGIONAL AIRPORT IN US	20101012	278	150	121.9	38.0441	-87.5205	0	2400	0	2400
GHCND:USW00093817	EVANSVILLE REGIONAL AIRPORT IN US	20101013	261	117	121.9	38.0441	-87.5205	0	2400	0	2400
GHCND:USW00093817	EVANSVILLE REGIONAL AIRPORT IN US	20101014	217	72	121.9	38.0441	-87.5205	0	2400	0	2400
GHCND:USW00093817	EVANSVILLE REGIONAL AIRPORT IN US	20101015	217	61	121.9	38.0441	-87.5205	0	2400	0	2400
GHCND:USW00093817	EVANSVILLE REGIONAL AIRPORT IN US	20101016	233	50	121.9	38.0441	-87.5205	0	2400	0	2400
GHCND:USW00093817	EVANSVILLE REGIONAL AIRPORT IN US	20101017	283	72	121.9	38.0441	-87.5205	0	2400	0	2400
GHCND:USW00093817	EVANSVILLE REGIONAL AIRPORT IN US	20101018	289	100	121.9	38.0441	-87.5205	0	2400	0	2400
GHCND:USW00093817	EVANSVILLE REGIONAL AIRPORT IN US	20101019	206	83	121.9	38.0441	-87.5205	0	2400	0	2400
GHCND:USW00093817	EVANSVILLE REGIONAL AIRPORT IN US	20101020	233	28	121.9	38.0441	-87.5205	0	2400	0	2400
GHCND:USW00093817	EVANSVILLE REGIONAL AIRPORT IN US	20101021	211	44	121.9	38.0441	-87.5205	0	2400	0	2400
GHCND:USW00093817	EVANSVILLE REGIONAL AIRPORT IN US	20101022	228	-6	121.9	38.0441	-87.5205	0	2400	0	2400
GHCND:USW00093817	EVANSVILLE REGIONAL AIRPORT IN US	20101023	267	111	121.9	38.0441	-87.5205	0	2400	0	2400
GHCND:USW00093817	EVANSVILLE REGIONAL AIRPORT IN US	20101024	261	167	121.9	38.0441	-87.5205	0	2400	0	2400
GHCND:USW00093817	EVANSVILLE REGIONAL AIRPORT IN US	20101025	256	172	121.9	38.0441	-87.5205	0	2400	0	2400
GHCND:USW00093817	EVANSVILLE REGIONAL AIRPORT IN US	20101026	256	100	121.9	38.0441	-87.5205	0	2400	0	2400
GHCND:USW00093817	EVANSVILLE REGIONAL AIRPORT IN US	20101027	256	94	121.9	38.0441	-87.5205	0	2400	0	2400
GHCND:USW00093817	EVANSVILLE REGIONAL AIRPORT IN US	20101028	161	44	121.9	38.0441	-87.5205	0	2400	0	2400
GHCND:USW00093817	EVANSVILLE REGIONAL AIRPORT IN US	20101029	139	-6	121.9	38.0441	-87.5205	0	2400	0	2400
GHCND:USW00093817	EVANSVILLE REGIONAL AIRPORT IN US	20101030	200	-17	121.9	38.0441	-87.5205	0	2400	0	2400
GHCND:USW00093817	EVANSVILLE REGIONAL AIRPORT IN US	20101031	194	33	121.9	38.0441	-87.5205	0	2400	0	2400
GHCND:USW00093817	EVANSVILLE REGIONAL AIRPORT IN US	20101101	172	50	121.9	38.0441	-87.5205	0	2400	0	2400
GHCND:USW00093817	EVANSVILLE REGIONAL AIRPORT IN US	20101102	172	44	121.9	38.0441	-87.5205	0	2400	0	2400
GHCND:USW00093817	EVANSVILLE REGIONAL AIRPORT IN US	20101103	172	56	121.9	38.0441	-87.5205	0	2400	0	2400
GHCND:USW00093817	EVANSVILLE REGIONAL AIRPORT IN US	20101104	139	56	121.9	38.0441	-87.5205	0	2400	0	2400
GHCND:USW00093817	EVANSVILLE REGIONAL AIRPORT IN US	20101106	94	-28	121.9	38.0441	-87.5205	0	2400	0	2400
GHCND:USW00093817	EVANSVILLE REGIONAL AIRPORT IN US	20101106	94	-50	121.9	38.0441	-87.5205	0	2400	0	2400
GHCND:USW00093817	EVANSVILLE REGIONAL AIRPORT IN US	20101107	167	-39	121.9	38.0441	-87.5205	0	2400	0	2400
GHCND:USW00093817	EVANSVILLE REGIONAL AIRPORT IN US	20101108	206	0	121.9	38.0441	-87.5205	0	2400	0	2400
GHCND:USW00093817	EVANSVILLE REGIONAL AIRPORT IN US	20101109	228	17	121.9	38.0441	-87.5205	0	2400	0	2400
GHCND:USW00093817	EVANSVILLE REGIONAL AIRPORT IN US	20101110	233	28	121.9	38.0441	-87.5205	0	2400	0	2400
GHCND:USW00093817	EVANSVILLE REGIONAL AIRPORT IN US	20101111	261	39	121.9	38.0441	-87.5205	0	2400	0	2400
GHCND:USW00093817	EVANSVILLE REGIONAL AIRPORT IN US	20101112	244	22	121.9	38.0441	-87.5205	0	2400	0	2400
GHCND:USW00093817	EVANSVILLE REGIONAL AIRPORT IN US	20101113	172	56	121.9	38.0441	-87.5205	0	2400	0	2400
GHCND:USW00093817	EVANSVILLE REGIONAL AIRPORT IN US	20101114	117	0	121.9	38.0441	-87.5205	0	2400	0	2400
GHCND:USW00093817	EVANSVILLE REGIONAL AIRPORT IN US	20101115	100	-28	121.9	38.0441	-87.5205	0	2400	0	2400
GHCND:USW00093817	EVANSVILLE REGIONAL AIRPORT IN US	20101116	61	-6	121.9	38.0441	-87.5205	0	2400	0	2400
GHCND:USW00093817	EVANSVILLE REGIONAL AIRPORT IN US	20101117	133	22	121.9	38.0441	-87.5205	0	2400	0	2400
GHCND:USW00093817	EVANSVILLE REGIONAL AIRPORT IN US	20101118	78	50	121.9	38.0441	-87.5205	0	2400	0	2400
GHCND:USW00093817	EVANSVILLE REGIONAL AIRPORT IN US	20101119	106	39	121.9	38.0441	-87.5205	0	2400	0	2400
GHCND:USW00093817	EVANSVILLE REGIONAL AIRPORT IN US	20101120	122	0	121.9	38.0441	-87.5205	0	2400	0	2400
GHCND:USW00093817	EVANSVILLE REGIONAL AIRPORT IN US	20101121	183	33	121.9	38.0441	-87.5205	0	2400	0	2400
GHCND:USW00093817	EVANSVILLE REGIONAL AIRPORT IN US	20101122	222	167	121.9	38.0441	-87.5205	0	2400	0	2400
GHCND:USW00093817	EVANSVILLE REGIONAL AIRPORT IN US	20101123	178	6	121.9	38.0441	-87.5205	0	2400	0	2400
GHCND:USW00093817	EVANSVILLE REGIONAL AIRPORT IN US	20101124	178	-6	121.9	38.0441	-87.5205	0	2400	0	2400
GHCND:USW00093817	EVANSVILLE REGIONAL AIRPORT IN US	20101125	194	0	121.9	38.0441	-87.5205	0	2400	0	2400
GHCND:USW00093817	EVANSVILLE REGIONAL AIRPORT IN US	20101126	44	-44	121.9	38.0441	-87.5205	0	2400	0	2400
GHCND:USW00093817	EVANSVILLE REGIONAL AIRPORT IN US	20101127	67	-39	121.9	38.0441	-87.5205	0	2400	0	2400
GHCND:USW00093817	EVANSVILLE REGIONAL AIRPORT IN US	20101128	94	-50	121.9	38.0441	-87.5205	0	2400	0	2400
GHCND:USW00093817	EVANSVILLE REGIONAL AIRPORT IN US	20101129	139	33	121.9	38.0441	-87.5205	0	2400	0	2400
GHCND:USW00093817	EVANSVILLE REGIONAL AIRPORT IN US	20101130	133	0	121.9	38.0441	-87.5205	0	2400	0	2400
GHCND:USW00093817	EVANSVILLE REGIONAL AIRPORT IN US	20101201	17	-39	121.9	38.0441	-87.5205	0	2400	0	2400
GHCND:USW00093817	EVANSVILLE REGIONAL AIRPORT IN US	20101202	50	-56	121.9	38.0441	-87.5205	0	2400	0	2400
GHCND:USW00093817	EVANSVILLE REGIONAL AIRPORT IN US	20101203	61	-56	121.9	38.0441	-87.5205	0	2400	0	2400
GHCND:USW00093817	EVANSVILLE REGIONAL AIRPORT IN US	20101204	50	-6	121.9	38.0441	-87.5205	0	2400	0	2400
GHCND:USW00093817	EVANSVILLE REGIONAL AIRPORT IN US	20101205	0	-50	121.9	38.0441	-87.5205	0	2400	0	2400
GHCND:USW00093817	EVANSVILLE REGIONAL AIRPORT IN US	20101206	-22	-67	121.9	38.0441	-87.5205	0	2400	0	2400
GHCND:USW00093817	EVANSVILLE REGIONAL AIRPORT IN US	20101207	-11	-89	121.9	38.0441	-87.5205	0	2400	0	2400
GHCND:USW00093817	EVANSVILLE REGIONAL AIRPORT IN US	20101208	11	-94	121.9	38.0441	-87.5205	0	2400	0	2400
GHCND:USW00093817	EVANSVILLE REGIONAL AIRPORT IN US	20101209	33	-100	121.9	38.0441	-87.5205	0	2400	0	2400
GHCND:USW00093817	EVANSVILLE REGIONAL AIRPORT IN US	20101210	100	-17	121.9	38.0441	-87.5205	0	2400	0	2400
GHCND:USW00093817	EVANSVILLE REGIONAL AIRPORT IN US	20101211	94	-17	121.9	38.0441	-87.5205	0	2400	0	2400
GHCND:USW00093817	EVANSVILLE REGIONAL AIRPORT IN US	20101212	-17	-78	121.9	38.0441	-87.5205	0	2400	0	2400
GHCND:USW00093817	EVANSVILLE REGIONAL AIRPORT IN US	20101213	-78	-133	121.9	38.0441	-87.5205	0	2400	0	2400
GHCND:USW00093817	EVANSVILLE REGIONAL AIRPORT IN US	20101214	-50	-167	121.9	38.0441	-87.5205	0	2400	0	2400
GHCND:USW00093817	EVANSVILLE REGIONAL AIRPORT IN US	20101215	-11	-67	121.9	38.0441	-87.5205	0	2400	0	2400
GHCND:USW00093817	EVANSVILLE REGIONAL AIRPORT IN US	20101216	0	-72	121.9	38.0441	-87.5205	0	2400	0	2400
GHCND:USW00093817	EVANSVILLE REGIONAL AIRPORT IN US	20101217	-17	-33	121.9	38.0441	-87.5205	0	2400	0	2400
GHCND:USW00093817	EVANSVILLE REGIONAL AIRPORT IN US	20101218	0	-78	121.9	38.0441	-87.5205	0	2400	0	2400
GHCND:USW00093817	EVANSVILLE REGIONAL AIRPORT IN US	20101219	6	-89	121.9	38.0441	-87.5205	0	2400	0	2400
GHCND:USW00093817	EVANSVILLE REGIONAL AIRPORT IN US	20101220	33	-56	121.9	38.0441	-87.5205	0	2400	0	2400
GHCND:USW00093817	EVANSVILLE REGIONAL AIRPORT IN US	20101221	67	28	121.9	38.0441	-87.5205	0	2400	0	2400
GHCND:USW00093817	EVANSVILLE REGIONAL AIRPORT IN US	20101222	39	-17	121.9	38.0441	-87.5205	0	2400	0	2400
GHCND:USW00093817	EVANSVILLE REGIONAL AIRPORT IN US	20101223	56	-72	121.9	38.0441	-87.5205	0	2400	0	2400

GHCND:USW00093817	EVANSVILLE REGIONAL AIRPORT IN US	20101224	22	-11	121.9	38.0441	-87.5205				0	2400		0	2400
GHCND:USW00093817	EVANSVILLE REGIONAL AIRPORT IN US	20101225	6	-17	121.9	38.0441	-87.5205				0	2400		0	2400
GHCND:USW00093817	EVANSVILLE REGIONAL AIRPORT IN US	20101226	0	-44	121.9	38.0441	-87.5205				0	2400		0	2400
GHCND:USW00093817	EVANSVILLE REGIONAL AIRPORT IN US	20101227	-22	-89	121.9	38.0441	-87.5205				0	2400		0	2400
GHCND:USW00093817	EVANSVILLE REGIONAL AIRPORT IN US	20101228	33	-111	121.9	38.0441	-87.5205				0	2400		0	2400
GHCND:USW00093817	EVANSVILLE REGIONAL AIRPORT IN US	20101229	50	-28	121.9	38.0441	-87.5205				0	2400		0	2400
GHCND:USW00093817	EVANSVILLE REGIONAL AIRPORT IN US	20101230	144	50	121.9	38.0441	-87.5205				0	2400		0	2400
GHCND:USW00093817	EVANSVILLE REGIONAL AIRPORT IN US	20101231	178	106	121.9	38.0441	-87.5205				0	2400		0	2400
GHCND:USW00093817	EVANSVILLE REGIONAL AIRPORT IN US	20110101	144	-44	121.9	38.0441	-87.5205	X		2400		X	2400		
GHCND:USW00093817	EVANSVILLE REGIONAL AIRPORT IN US	20110102	6	-72	121.9	38.0441	-87.5205	X		2400		X	2400		
GHCND:USW00093817	EVANSVILLE REGIONAL AIRPORT IN US	20110103	56	-61	121.9	38.0441	-87.5205	X		2400		X	2400		
GHCND:USW00093817	EVANSVILLE REGIONAL AIRPORT IN US	20110104	61	-67	121.9	38.0441	-87.5205	X		2400		X	2400		
GHCND:USW00093817	EVANSVILLE REGIONAL AIRPORT IN US	20110105	28	-78	121.9	38.0441	-87.5205	X		2400		X	2400		
GHCND:USW00093817	EVANSVILLE REGIONAL AIRPORT IN US	20110106	50	-61	121.9	38.0441	-87.5205	X		2400		X	2400		
GHCND:USW00093817	EVANSVILLE REGIONAL AIRPORT IN US	20110107	17	-39	121.9	38.0441	-87.5205	X		2400		X	2400		
GHCND:USW00093817	EVANSVILLE REGIONAL AIRPORT IN US	20110108	-39	-117	121.9	38.0441	-87.5205	X		2400		X	2400		
GHCND:USW00093817	EVANSVILLE REGIONAL AIRPORT IN US	20110109	-11	-133	121.9	38.0441	-87.5205	X		2400		X	2400		
GHCND:USW00093817	EVANSVILLE REGIONAL AIRPORT IN US	20110110	0	-28	121.9	38.0441	-87.5205	Z		2400		Z	2400		
GHCND:USW00093817	EVANSVILLE REGIONAL AIRPORT IN US	20110111	-6	-72	121.9	38.0441	-87.5205	X		2400		X	2400		
GHCND:USW00093817	EVANSVILLE REGIONAL AIRPORT IN US	20110112	-61	-83	121.9	38.0441	-87.5205	X		2400		X	2400		
GHCND:USW00093817	EVANSVILLE REGIONAL AIRPORT IN US	20110113	-39	-94	121.9	38.0441	-87.5205	X		2400		X	2400		
GHCND:USW00093817	EVANSVILLE REGIONAL AIRPORT IN US	20110114	28	-61	121.9	38.0441	-87.5205	X		2400		X	2400		
GHCND:USW00093817	EVANSVILLE REGIONAL AIRPORT IN US	20110115	67	-28	121.9	38.0441	-87.5205	X		2400		X	2400		
GHCND:USW00093817	EVANSVILLE REGIONAL AIRPORT IN US	20110116	11	-67	121.9	38.0441	-87.5205	X		2400		X	2400		
GHCND:USW00093817	EVANSVILLE REGIONAL AIRPORT IN US	20110117	61	-61	121.9	38.0441	-87.5205	X		2400		X	2400		
GHCND:USW00093817	EVANSVILLE REGIONAL AIRPORT IN US	20110118	72	6	121.9	38.0441	-87.5205	X		2400		X	2400		
GHCND:USW00093817	EVANSVILLE REGIONAL AIRPORT IN US	20110119	6	-17	121.9	38.0441	-87.5205	X		2400		X	2400		
GHCND:USW00093817	EVANSVILLE REGIONAL AIRPORT IN US	20110120	-11	-111	121.9	38.0441	-87.5205	X		2400		X	2400		
GHCND:USW00093817	EVANSVILLE REGIONAL AIRPORT IN US	20110121	-89	-156	121.9	38.0441	-87.5205	X		2400		X	2400		
GHCND:USW00093817	EVANSVILLE REGIONAL AIRPORT IN US	20110122	-28	-133	121.9	38.0441	-87.5205	X		2400		X	2400		
GHCND:USW00093817	EVANSVILLE REGIONAL AIRPORT IN US	20110123	-6	-56	121.9	38.0441	-87.5205	X		2400		X	2400		
GHCND:USW00093817	EVANSVILLE REGIONAL AIRPORT IN US	20110124	39	-17	121.9	38.0441	-87.5205	X		2400		X	2400		
GHCND:USW00093817	EVANSVILLE REGIONAL AIRPORT IN US	20110125	28	-22	121.9	38.0441	-87.5205	X		2400		X	2400		
GHCND:USW00093817	EVANSVILLE REGIONAL AIRPORT IN US	20110126	0	-28	121.9	38.0441	-87.5205	X		2400		X	2400		
GHCND:USW00093817	EVANSVILLE REGIONAL AIRPORT IN US	20110127	33	-61	121.9	38.0441	-87.5205	X		2400		X	2400		
GHCND:USW00093817	EVANSVILLE REGIONAL AIRPORT IN US	20110128	39	-17	121.9	38.0441	-87.5205	X		2400		X	2400		
GHCND:USW00093817	EVANSVILLE REGIONAL AIRPORT IN US	20110129	83	-17	121.9	38.0441	-87.5205	X		2400		X	2400		
GHCND:USW00093817	EVANSVILLE REGIONAL AIRPORT IN US	20110130	100	-17	121.9	38.0441	-87.5205	X		2400		X	2400		
GHCND:USW00093817	EVANSVILLE REGIONAL AIRPORT IN US	20110131	50	-11	121.9	38.0441	-87.5205	X		2400		X	2400		
GHCND:USW00093817	EVANSVILLE REGIONAL AIRPORT IN US	20110201	122	-28	121.9	38.0441	-87.5205	X		2400		X	2400		
GHCND:USW00093817	EVANSVILLE REGIONAL AIRPORT IN US	20110202	-28	-67	121.9	38.0441	-87.5205	X		2400		X	2400		
GHCND:USW00093817	EVANSVILLE REGIONAL AIRPORT IN US	20110203	-6	-111	121.9	38.0441	-87.5205	X		2400		X	2400		
GHCND:USW00093817	EVANSVILLE REGIONAL AIRPORT IN US	20110204	28	-83	121.9	38.0441	-87.5205	X		2400		X	2400		
GHCND:USW00093817	EVANSVILLE REGIONAL AIRPORT IN US	20110205	6	-11	121.9	38.0441	-87.5205	X		2400		X	2400		
GHCND:USW00093817	EVANSVILLE REGIONAL AIRPORT IN US	20110206	61	-6	121.9	38.0441	-87.5205	X		2400		X	2400		
GHCND:USW00093817	EVANSVILLE REGIONAL AIRPORT IN US	20110207	39	-22	121.9	38.0441	-87.5205	X		2400		X	2400		
GHCND:USW00093817	EVANSVILLE REGIONAL AIRPORT IN US	20110208	-22	-100	121.9	38.0441	-87.5205	X		2400		X	2400		
GHCND:USW00093817	EVANSVILLE REGIONAL AIRPORT IN US	20110209	-67	-122	121.9	38.0441	-87.5205	X		2400		X	2400		
GHCND:USW00093817	EVANSVILLE REGIONAL AIRPORT IN US	20110210	-28	-144	121.9	38.0441	-87.5205	X		2400		X	2400		
GHCND:USW00093817	EVANSVILLE REGIONAL AIRPORT IN US	20110211	22	-111	121.9	38.0441	-87.5205	X		2400		X	2400		
GHCND:USW00093817	EVANSVILLE REGIONAL AIRPORT IN US	20110212	94	-28	121.9	38.0441	-87.5205	X		2400		X	2400		
GHCND:USW00093817	EVANSVILLE REGIONAL AIRPORT IN US	20110213	150	31	121.9	38.0441	-87.5205	X		2400		X	2400		
GHCND:USW00093817	EVANSVILLE REGIONAL AIRPORT IN US	20110214	106	-22	121.9	38.0441	-87.5205	X		2400		X	2400		
GHCND:USW00093817	EVANSVILLE REGIONAL AIRPORT IN US	20110215	122	-50	121.9	38.0441	-87.5205	X		2400		X	2400		
GHCND:USW00093817	EVANSVILLE REGIONAL AIRPORT IN US	20110216	222	67	121.9	38.0441	-87.5205	X		2400		X	2400		
GHCND:USW00093817	EVANSVILLE REGIONAL AIRPORT IN US	20110217	189	111	121.9	38.0441	-87.5205	X		2400		X	2400		
GHCND:USW00093817	EVANSVILLE REGIONAL AIRPORT IN US	20110218	189	0	121.9	38.0441	-87.5205	X		2400		X	2400		
GHCND:USW00093817	EVANSVILLE REGIONAL AIRPORT IN US	20110219	133	-11	121.9	38.0441	-87.5205	X		2400		X	2400		
GHCND:USW00093817	EVANSVILLE REGIONAL AIRPORT IN US	20110220	222	50	121.9	38.0441	-87.5205	X		2400		X	2400		
GHCND:USW00093817	EVANSVILLE REGIONAL AIRPORT IN US	20110221	194	56	121.9	38.0441	-87.5205	X		2400		X	2400		
GHCND:USW00093817	EVANSVILLE REGIONAL AIRPORT IN US	20110222	61	-33	121.9	38.0441	-87.5205	X		2400		X	2400		
GHCND:USW00093817	EVANSVILLE REGIONAL AIRPORT IN US	20110223	94	-50	121.9	38.0441	-87.5205	X		2400		X	2400		
GHCND:USW00093817	EVANSVILLE REGIONAL AIRPORT IN US	20110224	94	56	121.9	38.0441	-87.5205	X		2400		X	2400		
GHCND:USW00093817	EVANSVILLE REGIONAL AIRPORT IN US	20110225	56	11	121.9	38.0441	-87.5205	X		2400		X	2400		
GHCND:USW00093817	EVANSVILLE REGIONAL AIRPORT IN US	20110226	72	17	121.9	38.0441	-87.5205	X		2400		X	2400		
GHCND:USW00093817	EVANSVILLE REGIONAL AIRPORT IN US	20110227	200	22	121.9	38.0441	-87.5205	X		2400		X	2400		
GHCND:USW00093817	EVANSVILLE REGIONAL AIRPORT IN US	20110228	206	-22	121.9	38.0441	-87.5205	X		2400		X	2400		
GHCND:USW00093817	EVANSVILLE REGIONAL AIRPORT IN US	20110301	100	-33	121.9	38.0441	-87.5205	X		2400		X	2400		
GHCND:USW00093817	EVANSVILLE REGIONAL AIRPORT IN US	20110302	150	-17	121.9	38.0441	-87.5205	X		2400		X	2400		
GHCND:USW00093817	EVANSVILLE REGIONAL AIRPORT IN US	20110303	172	6	121.9	38.0441	-87.5205	X		2400		X	2400		
GHCND:USW00093817	EVANSVILLE REGIONAL AIRPORT IN US	20110304	156	111	121.9	38.0441	-87.5205	X		2400		X	2400		
GHCND:USW00093817	EVANSVILLE REGIONAL AIRPORT IN US	20110305	133	17	121.9	38.0441	-87.5205	X		2400		X	2400		
GHCND:USW00093817	EVANSVILLE REGIONAL AIRPORT IN US	20110306	33	0	121.9	38.0441	-87.5205	X		2400		X	2400		
GHCND:USW00093817	EVANSVILLE REGIONAL AIRPORT IN US	20110307	78	-28	121.9	38.0441	-87.5205	X		2400		X	2400		
GHCND:USW00093817	EVANSVILLE REGIONAL AIRPORT IN US	20110308	139	28	121.9	38.0441	-87.5205	X		2400		X	2400		
GHCND:USW00093817	EVANSVILLE REGIONAL AIRPORT IN US	20110309	122	50	121.9	38.0441	-87.5205	X		2400		X	2400		
GHCND:USW00093817	EVANSVILLE REGIONAL AIRPORT IN US	20110310	56	28	121.9	38.0441	-87.5205	X		2400		X	2400		
GHCND:USW00093817	EVANSVILLE REGIONAL AIRPORT IN US	20110311	117	-17	121.9	38.0441	-87.5205	X		2400		X	2400		
GHCND:USW00093817	EVANSVILLE REGIONAL AIRPORT IN US	20110312	200	56	121.9	38.0441	-87.5205	X		2400		X	2400		
GHCND:USW00093817	EVANSVILLE REGIONAL AIRPORT IN US	20110313	117	22	121.9	38.0441	-87.5205	X		2400		X	2400		
GHCND:USW00093817	EVANSVILLE REGIONAL AIRPORT IN US	20110314	61	39	121.9	38.0441	-87.5205	X		2400		X	2400		
GHCND:USW00093817	EVANSVILLE REGIONAL AIRPORT IN US	20110315	72	50	121.9	38.0441	-87.5205	X		2400		X	2400		
GHCND:USW00093817	EVANSVILLE REGIONAL AIRPORT IN US	20110316	156	17	121.9	38.0441	-87.5205	X		2400		X	2400		
GHCND:USW00093817	EVANSVILLE REGIONAL AIRPORT IN US	20110317	244	67	121.9	38.0441	-87.5205	X		2400		X	2400		
GHCND:USW00093817	EVANSVILLE REGIONAL AIRPORT IN US	20110318	228	94	121.9	38.0441	-87.5205	X		2400		X	2400		
GHCND:USW00093817	EVANSVILLE REGIONAL AIRPORT IN US	20110319	178	78	121.9	38.0441	-87.5205	X		2400		X	2400		
GHCND:USW00093817	EVANSVILLE REGIONAL AIRPORT IN US	20110320	261	67	121.9	38.0441	-87.5205	X		2400		X	2400		
GHCND:USW00093817	EVANSVILLE REGIONAL AIRPORT IN US	20110321	261	150	121.9	38.0441	-87.5205	X		2400		X	2400		
GHCND:USW00093817	EVANSVILLE REGIONAL AIRPORT IN US	20110322	233	122	121.9	38.0441	-87.5205	X		2400		X	2400		
GHCND:USW00093817	EVANSVILLE REGIONAL AIRPORT IN US	20110323	256	72	121.9	38.0441	-87.5205	X		2400		X	2400		
GHCND:USW00093817	EVANSVILLE REGIONAL AIRPORT IN US	20110324	78	28	121.9	38.0441	-87.5205	X		2400		X	2400		
GHCND:USW00093817	EVANSVILLE REGIONAL AIRPORT IN US	20110325	44	22	121.9	38.0441	-87.5205	X		2400		X	2400		
GHCND:USW00093817	EVANSVILLE REGIONAL AIRPORT IN US	20110326	67	0	121.9	38.0441	-87.5205	X		2400		X	2400		
GHCND:USW00093817	EVANSVILLE REGIONAL AIRPORT IN US	20110327	89	-11	121.9	38.0441	-87.5205	X		2400		X	2400		
GHCND:USW00093817	EVANSVILLE REGIONAL AIRPORT IN US	20110328	117	0	121.9	38.0441	-87.5205	X		2400		X	2400		
GHCND:USW00093817	EVANSVILLE REGIONAL AIRPORT IN US	20110329	111	50	121.9	38.0441	-87.5205	X		2400		X	2400		
GHCND:USW00093817	EVANSVILLE REGIONAL AIRPORT IN US	20110330	100	6	121.9	38.0441	-87.5205	X		2400		X	2400		
GHCND:USW00093817	EVANSVILLE REGIONAL AIRPORT IN US	20110331	117	-11	121.9	38.0441	-87.5205	X		2400		X	2400		
GHCND:USW00093817	EVANSVILLE REGIONAL AIRPORT IN US	20110401	144	-6	121.9	38.0441	-87.5205	X		2400		X	2400		
GHCND:USW00093817	EVANSVILLE REGIONAL AIRPORT IN US	20110402	189	44	121.9	38.0441	-87.5205	X		2400		X	2400		
GHCND:USW00093817	EVANSVILLE REGIONAL AIRPORT IN US	20110403	283	44	121.9	38.0441	-87.5205	X		2400		X	2400		
GHCND:USW00093817	EVANSVILLE REGIONAL AIRPORT IN US	20110404	244	67	121.9	38.0441	-87.5205	X		2400		X	2400		
GHCND:USW00093817	EVANSVILLE REGIONAL AIRPORT IN US	20110405	139	33	121.9	38.0441	-87.5205	X		2400		X	2400		
GHCND:USW00093817	EVANSVILLE REGIONAL AIRPORT IN US	20110406	228	83	121.9	38.0441	-87.5205	X		2400		X	2400		
GHCND:USW00093817	EVANSVILLE REGIONAL AIRPORT IN US	20110407	239	61	121.9	38.0441	-87.5205	X		2400		X	2400		
GHCND:USW00093817	EVANSVILLE REGIONAL AIRPORT IN US	20110408	289	156	121.9	38.0441	-87.5205	X		2400		X	2400		
GHCND:USW00093817	EVANSVILLE REGIONAL AIRPORT IN US	20110409	294	167	121.9	38.0441	-87.5205	X		2400		X	2400		
GHCND:USW00093817	EVANSVILLE REGIONAL AIRPORT IN US	20110410	294	189	121.9	38.0441	-87.5205	X		2400		X	2400		
GHCND:USW00093817	EVANSVILLE REGIONAL AIRPORT IN US	20110411	239	133	121.9	38.0441	-87.5205	X		2400		X	2400		
GHCND:USW00093817	EVANSVILLE REGIONAL AIRPORT IN US	20110412	178	72	121.9	38.0441	-87.5205	X		2400		X	2400		
GHCND:USW00093817	EVANSVILLE REGIONAL AIRPORT IN US	20110413	206	56	121.9	38.0441	-87.5205	X		2400		X	2400		
GHCND:USW00093817	EVANSVILLE REGIONAL AIRPORT IN US	20110414	228	44	121.9	38.0441	-87.5205	X		2400		X	2400		
GHCND:USW00093817	EVANSVILLE REGIONAL AIRPORT IN US	20110415	194	111	121.9	38.0441	-87.5205	X		2400		X	2400		
GHCND:USW00093817	EVANSVILLE REGIONAL AIRPORT IN US	20110416	122	33	121.9	38.0441	-87.5205	X		2400		X	2400		
GHCND:USW00093817	EVANSVILLE REGIONAL AIRPORT IN US	20110417	217	44	121.9	38.0441	-87.5205	X		2400		X	2400		
GHCND:USW00093817	EVANSVILLE REGIONAL AIRPORT IN US	20110418	239	144	121.9	38.0441	-87.5205	X		2400		X	2400		
GHCND:USW00093817	EVANSVILLE REGIONAL AIRPORT IN US	20110419	272	167	121.9	38.0441	-87.5205	X		2400		X	2400		
GHCND:USW00093817	EVANSVILLE REGIONAL AIRPORT IN US	20110420	167	72	121.9	38.0441	-87.5205	X		2400		X	2400		
GHCND:USW00093817	EVANSVILLE REGIONAL AIRPORT IN US	20110421	172	50	121.9	38.0441	-87.5205	X		2400		X	2400		
GHCND:USW00093817	EVANSVILLE REGIONAL AIRPORT IN US	20110422	233	122	121.9	38.0441	-87.5205	X		2400		X	2400		
GHCND:USW00093817	EVANSVILLE REGIONAL AIRPORT IN US	20110423	206	161	121.9	38.0441	-87.5205	X		2400		X	2400		
GHCND:USW00093817	EVANSVILLE REGIONAL AIRPORT IN US	20110424	211	161	121.9	38.0441	-87.5205	X		2400		X	2400		
GHCND:USW00093817	EVANSVILLE REGIONAL AIRPORT IN US	20110425	211	161	121.9	38.0441	-87.5205	X		2400		X	2400		
GHCND:USW00093817	EVANSVILLE REGIONAL AIRPORT IN US	20110426	244	150	121.9	38.0441	-87.5205	X		2400		X	2400		
GHCND:USW00093817	EVANSVILLE REGIONAL AIRPORT IN US	20110427	183	89	121.9	38.0441	-87.5205	X		2400		X	2400		
GHCND:USW00093817	EVANSVILLE REGIONAL AIRPORT IN US	20110428	200	67	121.9	38.0441	-87.5205	X		2400		X	2400		
GHCND:USW00093817	EVANSVILLE REGIONAL AIRPORT IN US	20110429	211	94	121.9	38.0441	-87.5205	X		2400		X	2400		
GHCND:USW00093817	EVANSVILLE REGIONAL AIRPORT IN US	20110430	250	106	121.9	38.0441	-87.5205	X		2400		X	2400		
GHCND:USW00093817	EVANSVILLE REGIONAL AIRPORT IN US	20110501	200	106	121.9	38.0441	-87.5205	X		2400		X	2400		
GHCND:USW00093817	EVANSVILLE REGIONAL AIRPORT IN US	20110502	117	83	121.9	38.0441	-87.5205	X		2400		X	2400		
GHCND:USW00093817	EVANSVILLE REGIONAL AIRPORT IN US	20110503	172	50	121.9	38.0441	-87.5205	X		2400		X	2400		
GHCND:USW00093817	EVANSVILLE REGIONAL AIRPORT IN US	20110504	139	33	121.9	38.0441	-87.5205	X		2400		X	2400		
GHCND:USW00093817	EVANSVILLE REGIONAL AIRPORT IN US	20110505	183	28	121.9	38.0441	-87.5205	X		2400		X	2400		
GHCND:USW00093817	EVANSVILLE REGIONAL AIRPORT IN US	20110506	206	111	121.9	38.0441	-87.5205	X		2400		X	2400		
GHCND:USW00093817	EVANSVILLE REGIONAL AIRPORT IN US	20110507	217	100	121.9	38.0441	-87.5205	X		2400		X	2400		
GHCND:USW00093817	EVANSVILLE REGIONAL AIRPORT IN US	20110508	294	128	121.9	38.0441	-87.5205	X		2400		X	2400		
GHCND:USW00093817	EVANSVILLE REGIONAL AIRPORT IN US	20110509	278	172	121.9	38.0441	-87.5205	X		2400		X	2400		
GHCND:USW00093817	EVANSVILLE REGIONAL AIRPORT IN US	20110510	289	183	121.9	38.0441	-87.5205	X		2400		X	2400		
GHCND:USW00093817	EVANSVILLE REGIONAL AIRPORT IN US	20110511	306	167	121.9	38.0441	-87.5205	X		2400		X	2400		
GHCND:USW00093817	EVANSVILLE REGIONAL AIRPORT IN US	20110512	294	194	121.9	38.0441	-87.5205	X		2400		X	2400		
GHCND:USW00093817	EVANSVILLE REGIONAL AIRPORT IN US	20110513	250	150	121.9	38.0441	-87.5205	X		2400		X	2400		
GHCND:USW00093817	EVANSVILLE REGIONAL AIRPORT IN US	20110514	178	111	121.9	38.0441	-87.5205	X		2400		X	2400		
GHCND:USW00093817	EVANSVILLE REGIONAL AIRPORT IN US	20110515	139	89	121.9	38.0441	-87.5205	X		2400		X	2400		
GHCND:USW00093817	EVANSVILLE REGIONAL AIRPORT IN US	20110516	178	89	121.9	38.0441	-87.5205	X		2400		X	2400		
GHCND:USW00093817	EVANSVILLE REGIONAL AIRPORT IN US	20110517	150	67	121.9	38.0441	-87.5205	X		2400		X	2400		
GHCND:USW00093817	EVANSVILLE REGIONAL AIRPORT IN US	20110518	206	117	121.9	38.0441	-87.5205	X		2400		X	2400		
GHCND:USW00093817	EVANSVILLE REGIONAL AIRPORT IN US	20110519	222	94	121.9	38.0441	-87.5205	X		2400		X	2400		
GHCND:USW00093817	EVANSVILLE REGIONAL AIRPORT IN US	20110520	272	161	121.9	38.0441	-87.5205	X		2400		X	2400		
GHCND:USW00093817	EVANSVILLE REGIONAL AIRPORT IN US	20110521	289	183	121.9	38.0441	-87.5205	X		2400		X	2400		
GHCND:USW00093817	EVANSVILLE REGIONAL AIRPORT IN US	20110522	300	172	121.9	38.0441	-87.5205	X		2400		X	2400		
GHCND:USW00093817	EVANSVILLE REGIONAL AIRPORT IN US	20110523	294	167	121.9	38.0441	-87.5205	X		2400		X	2400		
GHCND:USW00093817	EVANSVILLE REGIONAL AIRPORT IN US	20110524	278	161	121.9	38.0441	-87.5205	X		2400		X	2400		
GHCND:USW00093817	EVANSVILLE REGIONAL AIRPORT IN US	20110525	294	167	121.9	38.0441	-87.5205	X		2400		X	2400		
GHCND:USW00093817	EVANSVILLE REGIONAL AIRPORT IN US	20110526	211	122	121.9	38.0441	-87.5205	X		2400		X	2400		
GHCND:USW00093817	EVANSVILLE REGIONAL AIRPORT IN US	20110527	156	111	121.9	38.0441	-87.5205	X		2400		X	2400		
GHCND:USW00093817	EVANSVILLE REGIONAL AIRPORT IN US	20110528	283	117	121.9	38.0441	-87.5205	X		2400		X	2400		
GHCND:USW00093817	EVANSVILLE REGIONAL AIRPORT IN US	20110529	328	222	121.9	38.0441	-87.5205	X		2400		X	2400		
GHCND:USW00093817	EVANSVILLE REGIONAL AIRPORT IN US	20110530	328	222	121.9	38.0441	-87.5205	X		2400		X	2400		
GHCND:USW00093817	EVANSVILLE REGIONAL AIRPORT IN US	20110531	328	217	121.9	38.0441	-87.5205	X		2400		X	2400		
GHCND:USW00093817	EVANSVILLE REGIONAL AIRPORT IN US	20110601	328	183	121.9	38.0441	-87.5205	X		2400		X	2400		
GHCND:USW00093817	EVANSVILLE REGIONAL AIRPORT IN US	20110602	317	167	121.9	38.0441	-87.5205	X		2400		Z	2400		
GHCND:USW00093817	EVANSVILLE REGIONAL AIRPORT IN US	20110603	322	189	121.9	38.0441	-87.5205	X		2400		X	2400		
GHCND:USW00093817	EVANSVILLE REGIONAL AIRPORT IN US	20110604	367	211	121.9	38.0441	-87.5205	X		2400		X	2400		
GHCND:USW00093817	EVANSVILLE REGIONAL AIRPORT IN US	20110605	311	194	121.9	38.0441	-87.5205	X		2400		X	2400		
GHCND:USW00093817	EVANSVILLE REGIONAL AIRPORT IN US	20110606	333	178	121.9	38.0441	-87.5205	X		2400		X	2400		
GHCND:USW00093817	EVANSVILLE REGIONAL AIRPORT IN US	20110607	344	200	121.9	38.0441	-87.5205	X		2400		X	2400		
GHCND:USW00093817	EVANSVILLE REGIONAL AIRPORT IN US	20110608	344	217	121.9	38.0441	-87.5205	X		2400		X	2400		
GHCND:USW00093817	EVANSVILLE REGIONAL AIRPORT IN US	20110609	339	217	121.9	38.0441	-87.5205	X		2400		X	2400		
GHCND:USW00093817	EVANSVILLE REGIONAL AIRPORT IN US	20110610	333	233	121.9	38.0441	-87.5205	X		2400		X	2400		
GHCND:USW00093817	EVANSVILLE REGIONAL AIRPORT IN US	20110611	311	194	121.9	38.0441	-87.5205	X		2400		X	2400		

GHCND:USW00093817	EVANSVILLE REGIONAL AIRPORT IN US	20110612	267	194	121.9	38.0441	-87.5205	X	2400	X	2400
GHCND:USW00093817	EVANSVILLE REGIONAL AIRPORT IN US	20110613	289	150	121.9	38.0441	-87.5205	X	2400	X	2400
GHCND:USW00093817	EVANSVILLE REGIONAL AIRPORT IN US	20110614	217	172	121.9	38.0441	-87.5205	X	2400	X	2400
GHCND:USW00093817	EVANSVILLE REGIONAL AIRPORT IN US	20110615	311	189	121.9	38.0441	-87.5205	X	2400	X	2400
GHCND:USW00093817	EVANSVILLE REGIONAL AIRPORT IN US	20110616	311	161	121.9	38.0441	-87.5205	X	2400	X	2400
GHCND:USW00093817	EVANSVILLE REGIONAL AIRPORT IN US	20110617	289	189	121.9	38.0441	-87.5205	X	2400	X	2400
GHCND:USW00093817	EVANSVILLE REGIONAL AIRPORT IN US	20110618	261	183	121.9	38.0441	-87.5205	X	2400	X	2400
GHCND:USW00093817	EVANSVILLE REGIONAL AIRPORT IN US	20110619	294	194	121.9	38.0441	-87.5205	X	2400	X	2400
GHCND:USW00093817	EVANSVILLE REGIONAL AIRPORT IN US	20110620	322	239	121.9	38.0441	-87.5205	X	2400	X	2400
GHCND:USW00093817	EVANSVILLE REGIONAL AIRPORT IN US	20110621	300	217	121.9	38.0441	-87.5205	X	2400	X	2400
GHCND:USW00093817	EVANSVILLE REGIONAL AIRPORT IN US	20110622	300	211	121.9	38.0441	-87.5205	X	2400	X	2400
GHCND:USW00093817	EVANSVILLE REGIONAL AIRPORT IN US	20110623	283	200	121.9	38.0441	-87.5205	X	2400	X	2400
GHCND:USW00093817	EVANSVILLE REGIONAL AIRPORT IN US	20110624	272	161	121.9	38.0441	-87.5205	X	2400	X	2400
GHCND:USW00093817	EVANSVILLE REGIONAL AIRPORT IN US	20110625	267	167	121.9	38.0441	-87.5205	X	2400	X	2400
GHCND:USW00093817	EVANSVILLE REGIONAL AIRPORT IN US	20110626	244	183	121.9	38.0441	-87.5205	X	2400	X	2400
GHCND:USW00093817	EVANSVILLE REGIONAL AIRPORT IN US	20110627	283	217	121.9	38.0441	-87.5205	X	2400	X	2400
GHCND:USW00093817	EVANSVILLE REGIONAL AIRPORT IN US	20110628	294	172	121.9	38.0441	-87.5205	X	2400	X	2400
GHCND:USW00093817	EVANSVILLE REGIONAL AIRPORT IN US	20110629	306	150	121.9	38.0441	-87.5205	X	2400	X	2400
GHCND:USW00093817	EVANSVILLE REGIONAL AIRPORT IN US	20110630	306	167	121.9	38.0441	-87.5205	X	2400	X	2400
GHCND:USW00093817	EVANSVILLE REGIONAL AIRPORT IN US	20110701	328	194	121.9	38.0441	-87.5205	X	2400	X	2400
GHCND:USW00093817	EVANSVILLE REGIONAL AIRPORT IN US	20110702	339	211	121.9	38.0441	-87.5205	X	2400	X	2400
GHCND:USW00093817	EVANSVILLE REGIONAL AIRPORT IN US	20110703	333	206	121.9	38.0441	-87.5205	X	2400	X	2400
GHCND:USW00093817	EVANSVILLE REGIONAL AIRPORT IN US	20110704	289	206	121.9	38.0441	-87.5205	X	2400	X	2400
GHCND:USW00093817	EVANSVILLE REGIONAL AIRPORT IN US	20110705	328	211	121.9	38.0441	-87.5205	X	2400	X	2400
GHCND:USW00093817	EVANSVILLE REGIONAL AIRPORT IN US	20110706	333	194	121.9	38.0441	-87.5205	X	2400	X	2400
GHCND:USW00093817	EVANSVILLE REGIONAL AIRPORT IN US	20110707	322	206	121.9	38.0441	-87.5205	X	2400	X	2400
GHCND:USW00093817	EVANSVILLE REGIONAL AIRPORT IN US	20110708	311	217	121.9	38.0441	-87.5205	X	2400	X	2400
GHCND:USW00093817	EVANSVILLE REGIONAL AIRPORT IN US	20110709	322	206	121.9	38.0441	-87.5205	X	2400	X	2400
GHCND:USW00093817	EVANSVILLE REGIONAL AIRPORT IN US	20110710	328	206	121.9	38.0441	-87.5205	X	2400	X	2400
GHCND:USW00093817	EVANSVILLE REGIONAL AIRPORT IN US	20110711	361	261	121.9	38.0441	-87.5205	X	2400	X	2400
GHCND:USW00093817	EVANSVILLE REGIONAL AIRPORT IN US	20110712	372	217	121.9	38.0441	-87.5205	X	2400	X	2400
GHCND:USW00093817	EVANSVILLE REGIONAL AIRPORT IN US	20110713	317	217	121.9	38.0441	-87.5205	X	2400	X	2400
GHCND:USW00093817	EVANSVILLE REGIONAL AIRPORT IN US	20110714	311	217	121.9	38.0441	-87.5205	X	2400	X	2400
GHCND:USW00093817	EVANSVILLE REGIONAL AIRPORT IN US	20110715	322	200	121.9	38.0441	-87.5205	X	2400	X	2400
GHCND:USW00093817	EVANSVILLE REGIONAL AIRPORT IN US	20110716	317	211	121.9	38.0441	-87.5205	X	2400	X	2400
GHCND:USW00093817	EVANSVILLE REGIONAL AIRPORT IN US	20110717	328	244	121.9	38.0441	-87.5205	X	2400	X	2400
GHCND:USW00093817	EVANSVILLE REGIONAL AIRPORT IN US	20110718	339	233	121.9	38.0441	-87.5205	X	2400	X	2400
GHCND:USW00093817	EVANSVILLE REGIONAL AIRPORT IN US	20110719	344	250	121.9	38.0441	-87.5205	X	2400	X	2400
GHCND:USW00093817	EVANSVILLE REGIONAL AIRPORT IN US	20110720	350	256	121.9	38.0441	-87.5205	X	2400	X	2400
GHCND:USW00093817	EVANSVILLE REGIONAL AIRPORT IN US	20110721	372	244	121.9	38.0441	-87.5205	X	2400	X	2400
GHCND:USW00093817	EVANSVILLE REGIONAL AIRPORT IN US	20110722	350	250	121.9	38.0441	-87.5205	X	2400	X	2400
GHCND:USW00093817	EVANSVILLE REGIONAL AIRPORT IN US	20110723	344	256	121.9	38.0441	-87.5205	X	2400	X	2400
GHCND:USW00093817	EVANSVILLE REGIONAL AIRPORT IN US	20110724	344	233	121.9	38.0441	-87.5205	X	2400	X	2400
GHCND:USW00093817	EVANSVILLE REGIONAL AIRPORT IN US	20110725	328	228	121.9	38.0441	-87.5205	X	2400	X	2400
GHCND:USW00093817	EVANSVILLE REGIONAL AIRPORT IN US	20110726	350	217	121.9	38.0441	-87.5205	X	2400	X	2400
GHCND:USW00093817	EVANSVILLE REGIONAL AIRPORT IN US	20110727	344	233	121.9	38.0441	-87.5205	X	2400	X	2400
GHCND:USW00093817	EVANSVILLE REGIONAL AIRPORT IN US	20110728	356	228	121.9	38.0441	-87.5205	X	2400	X	2400
GHCND:USW00093817	EVANSVILLE REGIONAL AIRPORT IN US	20110729	333	250	121.9	38.0441	-87.5205	X	2400	X	2400
GHCND:USW00093817	EVANSVILLE REGIONAL AIRPORT IN US	20110730	344	244	121.9	38.0441	-87.5205	X	2400	X	2400
GHCND:USW00093817	EVANSVILLE REGIONAL AIRPORT IN US	20110731	356	244	121.9	38.0441	-87.5205	X	2400	X	2400
GHCND:USW00093817	EVANSVILLE REGIONAL AIRPORT IN US	20110801	356	222	121.9	38.0441	-87.5205	X	2400	X	2400
GHCND:USW00093817	EVANSVILLE REGIONAL AIRPORT IN US	20110802	344	200	121.9	38.0441	-87.5205	X	2400	X	2400
GHCND:USW00093817	EVANSVILLE REGIONAL AIRPORT IN US	20110803	350	244	121.9	38.0441	-87.5205	X	2400	X	2400
GHCND:USW00093817	EVANSVILLE REGIONAL AIRPORT IN US	20110804	322	206	121.9	38.0441	-87.5205	X	2400	X	2400
GHCND:USW00093817	EVANSVILLE REGIONAL AIRPORT IN US	20110805	322	233	121.9	38.0441	-87.5205	X	2400	X	2400
GHCND:USW00093817	EVANSVILLE REGIONAL AIRPORT IN US	20110806	317	233	121.9	38.0441	-87.5205	X	2400	X	2400
GHCND:USW00093817	EVANSVILLE REGIONAL AIRPORT IN US	20110807	339	244	121.9	38.0441	-87.5205	X	2400	X	2400
GHCND:USW00093817	EVANSVILLE REGIONAL AIRPORT IN US	20110808	306	222	121.9	38.0441	-87.5205	X	2400	X	2400
GHCND:USW00093817	EVANSVILLE REGIONAL AIRPORT IN US	20110809	317	217	121.9	38.0441	-87.5205	X	2400	X	2400
GHCND:USW00093817	EVANSVILLE REGIONAL AIRPORT IN US	20110810	306	183	121.9	38.0441	-87.5205	X	2400	X	2400
GHCND:USW00093817	EVANSVILLE REGIONAL AIRPORT IN US	20110811	294	167	121.9	38.0441	-87.5205	X	2400	X	2400
GHCND:USW00093817	EVANSVILLE REGIONAL AIRPORT IN US	20110812	306	156	121.9	38.0441	-87.5205	X	2400	X	2400
GHCND:USW00093817	EVANSVILLE REGIONAL AIRPORT IN US	20110813	294	178	121.9	38.0441	-87.5205	X	2400	X	2400
GHCND:USW00093817	EVANSVILLE REGIONAL AIRPORT IN US	20110814	278	172	121.9	38.0441	-87.5205	X	2400	X	2400
GHCND:USW00093817	EVANSVILLE REGIONAL AIRPORT IN US	20110815	289	167	121.9	38.0441	-87.5205	X	2400	X	2400
GHCND:USW00093817	EVANSVILLE REGIONAL AIRPORT IN US	20110816	300	156	121.9	38.0441	-87.5205	X	2400	X	2400
GHCND:USW00093817	EVANSVILLE REGIONAL AIRPORT IN US	20110817	317	178	121.9	38.0441	-87.5205	X	2400	X	2400
GHCND:USW00093817	EVANSVILLE REGIONAL AIRPORT IN US	20110818	339	200	121.9	38.0441	-87.5205	X	2400	X	2400
GHCND:USW00093817	EVANSVILLE REGIONAL AIRPORT IN US	20110819	306	194	121.9	38.0441	-87.5205	X	2400	X	2400
GHCND:USW00093817	EVANSVILLE REGIONAL AIRPORT IN US	20110820	317	189	121.9	38.0441	-87.5205	X	2400	X	2400
GHCND:USW00093817	EVANSVILLE REGIONAL AIRPORT IN US	20110821	333	217	121.9	38.0441	-87.5205	X	2400	X	2400
GHCND:USW00093817	EVANSVILLE REGIONAL AIRPORT IN US	20110822	311	172	121.9	38.0441	-87.5205	X	2400	X	2400
GHCND:USW00093817	EVANSVILLE REGIONAL AIRPORT IN US	20110823	322	167	121.9	38.0441	-87.5205	X	2400	X	2400
GHCND:USW00093817	EVANSVILLE REGIONAL AIRPORT IN US	20110824	350	239	121.9	38.0441	-87.5205	X	2400	X	2400
GHCND:USW00093817	EVANSVILLE REGIONAL AIRPORT IN US	20110825	317	206	121.9	38.0441	-87.5205	X	2400	X	2400
GHCND:USW00093817	EVANSVILLE REGIONAL AIRPORT IN US	20110826	322	178	121.9	38.0441	-87.5205	X	2400	X	2400
GHCND:USW00093817	EVANSVILLE REGIONAL AIRPORT IN US	20110827	322	150	121.9	38.0441	-87.5205	X	2400	X	2400
GHCND:USW00093817	EVANSVILLE REGIONAL AIRPORT IN US	20110828	306	189	121.9	38.0441	-87.5205	X	2400	X	2400
GHCND:USW00093817	EVANSVILLE REGIONAL AIRPORT IN US	20110829	317	156	121.9	38.0441	-87.5205	X	2400	X	2400
GHCND:USW00093817	EVANSVILLE REGIONAL AIRPORT IN US	20110830	317	139	121.9	38.0441	-87.5205	X	2400	X	2400
GHCND:USW00093817	EVANSVILLE REGIONAL AIRPORT IN US	20110831	350	183	121.9	38.0441	-87.5205	X	2400	X	2400
GHCND:USW00093817	EVANSVILLE REGIONAL AIRPORT IN US	20110901	372	211	121.9	38.0441	-87.5205	X	2400	X	2400
GHCND:USW00093817	EVANSVILLE REGIONAL AIRPORT IN US	20110902	378	206	121.9	38.0441	-87.5205	X	2400	X	2400
GHCND:USW00093817	EVANSVILLE REGIONAL AIRPORT IN US	20110903	378	211	121.9	38.0441	-87.5205	X	2400	X	2400
GHCND:USW00093817	EVANSVILLE REGIONAL AIRPORT IN US	20110904	261	200	121.9	38.0441	-87.5205	X	2400	X	2400
GHCND:USW00093817	EVANSVILLE REGIONAL AIRPORT IN US	20110905	206	144	121.9	38.0441	-87.5205	X	2400	X	2400
GHCND:USW00093817	EVANSVILLE REGIONAL AIRPORT IN US	20110906	222	117	121.9	38.0441	-87.5205	X	2400	X	2400
GHCND:USW00093817	EVANSVILLE REGIONAL AIRPORT IN US	20110907	261	128	121.9	38.0441	-87.5205	X	2400	X	2400
GHCND:USW00093817	EVANSVILLE REGIONAL AIRPORT IN US	20110908	211	139	121.9	38.0441	-87.5205	X	2400	X	2400
GHCND:USW00093817	EVANSVILLE REGIONAL AIRPORT IN US	20110909	183	150	121.9	38.0441	-87.5205	X	2400	X	2400
GHCND:USW00093817	EVANSVILLE REGIONAL AIRPORT IN US	20110910	256	150	121.9	38.0441	-87.5205	X	2400	X	2400
GHCND:USW00093817	EVANSVILLE REGIONAL AIRPORT IN US	20110911	267	144	121.9	38.0441	-87.5205	X	2400	X	2400
GHCND:USW00093817	EVANSVILLE REGIONAL AIRPORT IN US	20110912	300	133	121.9	38.0441	-87.5205	X	2400	X	2400
GHCND:USW00093817	EVANSVILLE REGIONAL AIRPORT IN US	20110913	333	156	121.9	38.0441	-87.5205	X	2400	X	2400
GHCND:USW00093817	EVANSVILLE REGIONAL AIRPORT IN US	20110914	261	139	121.9	38.0441	-87.5205	X	2400	X	2400
GHCND:USW00093817	EVANSVILLE REGIONAL AIRPORT IN US	20110915	206	106	121.9	38.0441	-87.5205	X	2400	X	2400
GHCND:USW00093817	EVANSVILLE REGIONAL AIRPORT IN US	20110916	228	106	121.9	38.0441	-87.5205	X	2400	X	2400
GHCND:USW00093817	EVANSVILLE REGIONAL AIRPORT IN US	20110917	244	111	121.9	38.0441	-87.5205	X	2400	X	2400
GHCND:USW00093817	EVANSVILLE REGIONAL AIRPORT IN US	20110918	267	156	121.9	38.0441	-87.5205	X	2400	X	2400
GHCND:USW00093817	EVANSVILLE REGIONAL AIRPORT IN US	20110919	244	183	121.9	38.0441	-87.5205	X	2400	X	2400
GHCND:USW00093817	EVANSVILLE REGIONAL AIRPORT IN US	20110920	250	178	121.9	38.0441	-87.5205	X	2400	X	2400
GHCND:USW00093817	EVANSVILLE REGIONAL AIRPORT IN US	20110921	278	150	121.9	38.0441	-87.5205	X	2400	X	2400
GHCND:USW00093817	EVANSVILLE REGIONAL AIRPORT IN US	20110922	239	122	121.9	38.0441	-87.5205	X	2400	X	2400
GHCND:USW00093817	EVANSVILLE REGIONAL AIRPORT IN US	20110923	217	117	121.9	38.0441	-87.5205	X	2400	X	2400
GHCND:USW00093817	EVANSVILLE REGIONAL AIRPORT IN US	20110924	189	133	121.9	38.0441	-87.5205	X	2400	X	2400
GHCND:USW00093817	EVANSVILLE REGIONAL AIRPORT IN US	20110925	156	133	121.9	38.0441	-87.5205	X	2400	X	2400
GHCND:USW00093817	EVANSVILLE REGIONAL AIRPORT IN US	20110926	211	111	121.9	38.0441	-87.5205	X	2400	X	2400
GHCND:USW00093817	EVANSVILLE REGIONAL AIRPORT IN US	20110927	228	106	121.9	38.0441	-87.5205	X	2400	X	2400
GHCND:USW00093817	EVANSVILLE REGIONAL AIRPORT IN US	20110928	233	100	121.9	38.0441	-87.5205	X	2400	X	2400
GHCND:USW00093817	EVANSVILLE REGIONAL AIRPORT IN US	20110929	294	106	121.9	38.0441	-87.5205	X	2400	X	2400
GHCND:USW00093817	EVANSVILLE REGIONAL AIRPORT IN US	20110930	211	89	121.9	38.0441	-87.5205	X	2400	X	2400
GHCND:USW00093817	EVANSVILLE REGIONAL AIRPORT IN US	20111001	178	61	121.9	38.0441	-87.5205	X	2400	X	2400
GHCND:USW00093817	EVANSVILLE REGIONAL AIRPORT IN US	20111002	200	33	121.9	38.0441	-87.5205	X	2400	X	2400
GHCND:USW00093817	EVANSVILLE REGIONAL AIRPORT IN US	20111003	244	44	121.9	38.0441	-87.5205	X	2400	X	2400
GHCND:USW00093817	EVANSVILLE REGIONAL AIRPORT IN US	20111004	278	67	121.9	38.0441	-87.5205	X	2400	X	2400
GHCND:USW00093817	EVANSVILLE REGIONAL AIRPORT IN US	20111005	278	89	121.9	38.0441	-87.5205	X	2400	X	2400
GHCND:USW00093817	EVANSVILLE REGIONAL AIRPORT IN US	20111006	294	111	121.9	38.0441	-87.5205	X	2400	X	2400
GHCND:USW00093817	EVANSVILLE REGIONAL AIRPORT IN US	20111007	283	117	121.9	38.0441	-87.5205	X	2400	X	2400
GHCND:USW00093817	EVANSVILLE REGIONAL AIRPORT IN US	20111008	267	111	121.9	38.0441	-87.5205	X	2400	X	2400
GHCND:USW00093817	EVANSVILLE REGIONAL AIRPORT IN US	20111009	272	83	121.9	38.0441	-87.5205	X	2400	X	2400
GHCND:USW00093817	EVANSVILLE REGIONAL AIRPORT IN US	20111010	272	117	121.9	38.0441	-87.5205	X	2400	X	2400
GHCND:USW00093817	EVANSVILLE REGIONAL AIRPORT IN US	20111011	272	111	121.9	38.0441	-87.5205	X	2400	X	2400
GHCND:USW00093817	EVANSVILLE REGIONAL AIRPORT IN US	20111012	244	117	121.9	38.0441	-87.5205	X	2400	X	2400
GHCND:USW00093817	EVANSVILLE REGIONAL AIRPORT IN US	20111013	206	122	121.9	38.0441	-87.5205	X	2400	X	2400
GHCND:USW00093817	EVANSVILLE REGIONAL AIRPORT IN US	20111014	211	100	121.9	38.0441	-87.5205	X	2400	X	2400
GHCND:USW00093817	EVANSVILLE REGIONAL AIRPORT IN US	20111015	200	83	121.9	38.0441	-87.5205	X	2400	X	2400
GHCND:USW00093817	EVANSVILLE REGIONAL AIRPORT IN US	20111016	283	94	121.9	38.0441	-87.5205	X	2400	X	2400
GHCND:USW00093817	EVANSVILLE REGIONAL AIRPORT IN US	20111017	206	89	121.9	38.0441	-87.5205	X	2400	X	2400
GHCND:USW00093817	EVANSVILLE REGIONAL AIRPORT IN US	20111018	111	78	121.9	38.0441	-87.5205	X	2400	X	2400
GHCND:USW00093817	EVANSVILLE REGIONAL AIRPORT IN US	20111019	89	61	121.9	38.0441	-87.5205	X	2400	X	2400
GHCND:USW00093817	EVANSVILLE REGIONAL AIRPORT IN US	20111020	122	50	121.9	38.0441	-87.5205	X	2400	X	2400
GHCND:USW00093817	EVANSVILLE REGIONAL AIRPORT IN US	20111021	156	17	121.9	38.0441	-87.5205	X	2400	X	2400
GHCND:USW00093817	EVANSVILLE REGIONAL AIRPORT IN US	20111022	200	6	121.9	38.0441	-87.5205	X	2400	X	2400
GHCND:USW00093817	EVANSVILLE REGIONAL AIRPORT IN US	20111023	189	56	121.9	38.0441	-87.5205	X	2400	X	2400
GHCND:USW00093817	EVANSVILLE REGIONAL AIRPORT IN US	20111024	222	67	121.9	38.0441	-87.5205	X	2400	X	2400
GHCND:USW00093817	EVANSVILLE REGIONAL AIRPORT IN US	20111025	256	44	121.9	38.0441	-87.5205	X	2400	X	2400
GHCND:USW00093817	EVANSVILLE REGIONAL AIRPORT IN US	20111026	206	106	121.9	38.0441	-87.5205	X	2400	X	2400
GHCND:USW00093817	EVANSVILLE REGIONAL AIRPORT IN US	20111027	122	39	121.9	38.0441	-87.5205	X	2400	X	2400
GHCND:USW00093817	EVANSVILLE REGIONAL AIRPORT IN US	20111028	133	28	121.9	38.0441	-87.5205	X	2400	X	2400
GHCND:USW00093817	EVANSVILLE REGIONAL AIRPORT IN US	20111029	167	6	121.9	38.0441	-87.5205	X	2400	X	2400
GHCND:USW00093817	EVANSVILLE REGIONAL AIRPORT IN US	20111030	172	17	121.9	38.0441	-87.5205	X	2400	X	2400
GHCND:USW00093817	EVANSVILLE REGIONAL AIRPORT IN US	20111031	161	17	121.9	38.0441	-87.5205	X	2400	X	2400
GHCND:USW00093817	EVANSVILLE REGIONAL AIRPORT IN US	20111101	206	6	121.9	38.0441	-87.5205	X	2400	X	2400
GHCND:USW00093817	EVANSVILLE REGIONAL AIRPORT IN US	20111102	206	44	121.9	38.0441	-87.5205	X	2400	X	2400
GHCND:USW00093817	EVANSVILLE REGIONAL AIRPORT IN US	20111103	122	72	121.9	38.0441	-87.5205	X	2400	X	2400
GHCND:USW00093817	EVANSVILLE REGIONAL AIRPORT IN US	20111104	161	33	121.9	38.0441	-87.5205	X	2400	X	2400
GHCND:USW00093817	EVANSVILLE REGIONAL AIRPORT IN US	20111105	172	17	121.9	38.0441	-87.5205	X	2400	X	2400
GHCND:USW00093817	EVANSVILLE REGIONAL AIRPORT IN US	20111106	183	83	121.9	38.0441	-87.5205	X	2400	X	2400
GHCND:USW00093817	EVANSVILLE REGIONAL AIRPORT IN US	20111107	206	117	121.9	38.0441	-87.5205	X	2400	X	2400
GHCND:USW00093817	EVANSVILLE REGIONAL AIRPORT IN US	20111108	228	106	121.9	38.0441	-87.5205	X	2400	X	2400
GHCND:USW00093817	EVANSVILLE REGIONAL AIRPORT IN US	20111109	183	28	121.9	38.0441	-87.5205	X	2400	X	2400
GHCND:USW00093817	EVANSVILLE REGIONAL AIRPORT IN US	20111110	94	-6	121.9	38.0441	-87.5205	X	2400	X	2400
GHCND:USW00093817	EVANSVILLE REGIONAL AIRPORT IN US	20111111	133	-28	121.9	38.0441	-87.5205	X	2400	X	2400
GHCND:USW00093817	EVANSVILLE REGIONAL AIRPORT IN US	20111112	178	61	121.9	38.0441	-87.5205	X	2400	X	2400
GHCND:USW00093817	EVANSVILLE REGIONAL AIRPORT IN US	20111113	222	139	121.9	38.0441	-87.5205	X	2400	X	2400
GHCND:USW00093817	EVANSVILLE REGIONAL AIRPORT IN US	20111114	244	150	121.9	38.0441	-87.5205	X	2400	X	2400
GHCND:USW00093817	EVANSVILLE REGIONAL AIRPORT IN US	20111115	161	111	121.9	38.0441	-87.5205	X	2400	X	2400
GHCND:USW00093817	EVANSVILLE REGIONAL AIRPORT IN US	20111116	139	33	121.9	38.0441	-87.5205	X	2400	X	2400
GHCND:USW00093817	EVANSVILLE REGIONAL AIRPORT IN US	20111117	83	-22	121.9	38.0441	-87.5205	X	2400	X	2400
GHCND:USW00093817	EVANSVILLE REGIONAL AIRPORT IN US	20111118	117	-33	121.9	38.0441	-87.5205	X	2400	X	2400
GHCND:USW00093817	EVANSVILLE REGIONAL AIRPORT IN US	20111119	178	67	121.9	38.0441	-87.5205	X	2400	X	2400
GHCND:USW00093817	EVANSVILLE REGIONAL AIRPORT IN US	20111120	161	89	121.9	38.0441	-87.5205	X	2400	X	2400
GHCND:USW00093817	EVANSVILLE REGIONAL AIRPORT IN US	20111121	139	100	121.9	38.0441	-87.5205	X	2400	X	2400
GHCND:USW00093817	EVANSVILLE REGIONAL AIRPORT IN US	20111122	189	78	121.9	38.0441	-87.5205	X	2400	X	2400
GHCND:USW00093817	EVANSVILLE REGIONAL AIRPORT IN US	20111123	83	67	121.9	38.0441	-87.5205	X	2400	X	2400
GHCND:USW00093817	EVANSVILLE REGIONAL AIRPORT IN US	20111124	94	33	121.9	38.0441	-87.5205	X	2400	X	2400
GHCND:USW00093817	EVANSVILLE REGIONAL AIRPORT IN US	20111125	172	22	121.9	38.0441	-87.5205	X	2400	X	2400
GHCND:USW00093817	EVANSVILLE REGIONAL AIRPORT IN US	20111126	206	94	121.9	38.0441	-87.5205	X	2400	X	2400
GHCND:USW00093817	EVANSVILLE REGIONAL AIRPORT IN US	20111127	144	33	121.9	38.0441	-87.5205	X	2400	X	2400
GHCND:USW00093817	EVANSVILLE REGIONAL AIRPORT IN US	20111128	61	39	121.9	38.0441	-87.5205	X	2400	X	2400

GHCND:USW00093817	EVANSVILLE REGIONAL AIRPORT IN US	20111129	61	6	121.9	38.0441	-87.5205	X	2400	X	2400
GHCND:USW00093817	EVANSVILLE REGIONAL AIRPORT IN US	20111130	67	-33	121.9	38.0441	-87.5205	X	2400	X	2400
GHCND:USW00093817	EVANSVILLE REGIONAL AIRPORT IN US	20111201	89	-50	121.9	38.0441	-87.5205	X	2400	X	2400
GHCND:USW00093817	EVANSVILLE REGIONAL AIRPORT IN US	20111202	117	-17	121.9	38.0441	-87.5205	X	2400	X	2400
GHCND:USW00093817	EVANSVILLE REGIONAL AIRPORT IN US	20111203	167	67	121.9	38.0441	-87.5205	X	2400	X	2400
GHCND:USW00093817	EVANSVILLE REGIONAL AIRPORT IN US	20111204	139	61	121.9	38.0441	-87.5205	X	2400	X	2400
GHCND:USW00093817	EVANSVILLE REGIONAL AIRPORT IN US	20111205	61	39	121.9	38.0441	-87.5205	X	2400	X	2400
GHCND:USW00093817	EVANSVILLE REGIONAL AIRPORT IN US	20111206	44	28	121.9	38.0441	-87.5205	X	2400	X	2400
GHCND:USW00093817	EVANSVILLE REGIONAL AIRPORT IN US	20111207	50	-28	121.9	38.0441	-87.5205	X	2400	X	2400
GHCND:USW00093817	EVANSVILLE REGIONAL AIRPORT IN US	20111208	67	-39	121.9	38.0441	-87.5205	X	2400	X	2400
GHCND:USW00093817	EVANSVILLE REGIONAL AIRPORT IN US	20111209	72	-28	121.9	38.0441	-87.5205	X	2400	X	2400
GHCND:USW00093817	EVANSVILLE REGIONAL AIRPORT IN US	20111210	22	-67	121.9	38.0441	-87.5205	X	2400	X	2400
GHCND:USW00093817	EVANSVILLE REGIONAL AIRPORT IN US	20111211	50	-67	121.9	38.0441	-87.5205	X	2400	X	2400
GHCND:USW00093817	EVANSVILLE REGIONAL AIRPORT IN US	20111212	111	-56	121.9	38.0441	-87.5205	X	2400	X	2400
GHCND:USW00093817	EVANSVILLE REGIONAL AIRPORT IN US	20111213	94	6	121.9	38.0441	-87.5205	X	2400	X	2400
GHCND:USW00093817	EVANSVILLE REGIONAL AIRPORT IN US	20111214	172	72	121.9	38.0441	-87.5205	X	2400	X	2400
GHCND:USW00093817	EVANSVILLE REGIONAL AIRPORT IN US	20111215	183	22	121.9	38.0441	-87.5205	X	2400	X	2400
GHCND:USW00093817	EVANSVILLE REGIONAL AIRPORT IN US	20111216	89	-6	121.9	38.0441	-87.5205	X	2400	X	2400
GHCND:USW00093817	EVANSVILLE REGIONAL AIRPORT IN US	20111217	56	-44	121.9	38.0441	-87.5205	X	2400	X	2400
GHCND:USW00093817	EVANSVILLE REGIONAL AIRPORT IN US	20111218	111	-44	121.9	38.0441	-87.5205	X	2400	X	2400
GHCND:USW00093817	EVANSVILLE REGIONAL AIRPORT IN US	20111219	106	56	121.9	38.0441	-87.5205	X	2400	X	2400
GHCND:USW00093817	EVANSVILLE REGIONAL AIRPORT IN US	20111220	156	44	121.9	38.0441	-87.5205	X	2400	X	2400
GHCND:USW00093817	EVANSVILLE REGIONAL AIRPORT IN US	20111221	156	78	121.9	38.0441	-87.5205	X	2400	X	2400
GHCND:USW00093817	EVANSVILLE REGIONAL AIRPORT IN US	20111222	78	22	121.9	38.0441	-87.5205	X	2400	X	2400
GHCND:USW00093817	EVANSVILLE REGIONAL AIRPORT IN US	20111223	50	-11	121.9	38.0441	-87.5205	X	2400	X	2400
GHCND:USW00093817	EVANSVILLE REGIONAL AIRPORT IN US	20111224	61	-28	121.9	38.0441	-87.5205	X	2400	X	2400
GHCND:USW00093817	EVANSVILLE REGIONAL AIRPORT IN US	20111225	128	-22	121.9	38.0441	-87.5205	X	2400	X	2400
GHCND:USW00093817	EVANSVILLE REGIONAL AIRPORT IN US	20111226	67	-39	121.9	38.0441	-87.5205	X	2400	X	2400
GHCND:USW00093817	EVANSVILLE REGIONAL AIRPORT IN US	20111227	50	6	121.9	38.0441	-87.5205	X	2400	X	2400
GHCND:USW00093817	EVANSVILLE REGIONAL AIRPORT IN US	20111228	61	-22	121.9	38.0441	-87.5205	X	2400	X	2400
GHCND:USW00093817	EVANSVILLE REGIONAL AIRPORT IN US	20111229	133	6	121.9	38.0441	-87.5205	X	2400	X	2400
GHCND:USW00093817	EVANSVILLE REGIONAL AIRPORT IN US	20111230	144	89	121.9	38.0441	-87.5205	X	2400	X	2400
GHCND:USW00093817	EVANSVILLE REGIONAL AIRPORT IN US	20111231	117	50	121.9	38.0441	-87.5205	X	2400	X	2400
GHCND:USW00093817	EVANSVILLE REGIONAL AIRPORT IN US	20120101	128	11	121.9	38.0441	-87.5205	X	2400	X	2400
GHCND:USW00093817	EVANSVILLE REGIONAL AIRPORT IN US	20120102	17	-56	121.9	38.0441	-87.5205	X	2400	X	2400
GHCND:USW00093817	EVANSVILLE REGIONAL AIRPORT IN US	20120103	6	-83	121.9	38.0441	-87.5205	X	2400	X	2400
GHCND:USW00093817	EVANSVILLE REGIONAL AIRPORT IN US	20120104	83	-22	121.9	38.0441	-87.5205	X	2400	X	2400
GHCND:USW00093817	EVANSVILLE REGIONAL AIRPORT IN US	20120105	139	-33	121.9	38.0441	-87.5205	X	2400	X	2400
GHCND:USW00093817	EVANSVILLE REGIONAL AIRPORT IN US	20120106	167	28	121.9	38.0441	-87.5205	X	2400	X	2400
GHCND:USW00093817	EVANSVILLE REGIONAL AIRPORT IN US	20120107	128	0	121.9	38.0441	-87.5205	X	2400	X	2400
GHCND:USW00093817	EVANSVILLE REGIONAL AIRPORT IN US	20120108	106	-22	121.9	38.0441	-87.5205	X	2400	X	2400
GHCND:USW00093817	EVANSVILLE REGIONAL AIRPORT IN US	20120109	122	-11	121.9	38.0441	-87.5205	X	2400	X	2400
GHCND:USW00093817	EVANSVILLE REGIONAL AIRPORT IN US	20120110	133	-33	121.9	38.0441	-87.5205	X	2400	X	2400
GHCND:USW00093817	EVANSVILLE REGIONAL AIRPORT IN US	20120111	83	56	121.9	38.0441	-87.5205	X	2400	X	2400
GHCND:USW00093817	EVANSVILLE REGIONAL AIRPORT IN US	20120112	72	-83	121.9	38.0441	-87.5205	X	2400	X	2400
GHCND:USW00093817	EVANSVILLE REGIONAL AIRPORT IN US	20120113	-50	-100	121.9	38.0441	-87.5205	X	2400	X	2400
GHCND:USW00093817	EVANSVILLE REGIONAL AIRPORT IN US	20120114	17	-111	121.9	38.0441	-87.5205	X	2400	X	2400
GHCND:USW00093817	EVANSVILLE REGIONAL AIRPORT IN US	20120115	39	-89	121.9	38.0441	-87.5205	X	2400	X	2400
GHCND:USW00093817	EVANSVILLE REGIONAL AIRPORT IN US	20120116	161	17	121.9	38.0441	-87.5205	X	2400	X	2400
GHCND:USW00093817	EVANSVILLE REGIONAL AIRPORT IN US	20120117	172	-22	121.9	38.0441	-87.5205	X	2400	X	2400
GHCND:USW00093817	EVANSVILLE REGIONAL AIRPORT IN US	20120118	11	-50	121.9	38.0441	-87.5205	X	2400	X	2400
GHCND:USW00093817	EVANSVILLE REGIONAL AIRPORT IN US	20120119	50	-50	121.9	38.0441	-87.5205	X	2400	X	2400
GHCND:USW00093817	EVANSVILLE REGIONAL AIRPORT IN US	20120120	28	-50	121.9	38.0441	-87.5205	X	2400	X	2400
GHCND:USW00093817	EVANSVILLE REGIONAL AIRPORT IN US	20120121	0	-28	121.9	38.0441	-87.5205	X	2400	X	2400
GHCND:USW00093817	EVANSVILLE REGIONAL AIRPORT IN US	20120122	167	-11	121.9	38.0441	-87.5205	X	2400	X	2400
GHCND:USW00093817	EVANSVILLE REGIONAL AIRPORT IN US	20120123	128	28	121.9	38.0441	-87.5205	X	2400	X	2400
GHCND:USW00093817	EVANSVILLE REGIONAL AIRPORT IN US	20120124	67	-22	121.9	38.0441	-87.5205	X	2400	X	2400
GHCND:USW00093817	EVANSVILLE REGIONAL AIRPORT IN US	20120125	39	-33	121.9	38.0441	-87.5205	X	2400	X	2400
GHCND:USW00093817	EVANSVILLE REGIONAL AIRPORT IN US	20120126	61	28	121.9	38.0441	-87.5205	X	2400	X	2400
GHCND:USW00093817	EVANSVILLE REGIONAL AIRPORT IN US	20120127	61	17	121.9	38.0441	-87.5205	X	2400	X	2400
GHCND:USW00093817	EVANSVILLE REGIONAL AIRPORT IN US	20120128	61	-28	121.9	38.0441	-87.5205	X	2400	X	2400
GHCND:USW00093817	EVANSVILLE REGIONAL AIRPORT IN US	20120129	94	-33	121.9	38.0441	-87.5205	X	2400	X	2400
GHCND:USW00093817	EVANSVILLE REGIONAL AIRPORT IN US	20120130	161	-28	121.9	38.0441	-87.5205	X	2400	X	2400
GHCND:USW00093817	EVANSVILLE REGIONAL AIRPORT IN US	20120131	150	89	121.9	38.0441	-87.5205	X	2400	X	2400
GHCND:USW00093817	EVANSVILLE REGIONAL AIRPORT IN US	20120201	178	78	121.9	38.0441	-87.5205	X	2400	X	2400
GHCND:USW00093817	EVANSVILLE REGIONAL AIRPORT IN US	20120202	144	11	121.9	38.0441	-87.5205	X	2400	X	2400
GHCND:USW00093817	EVANSVILLE REGIONAL AIRPORT IN US	20120203	150	17	121.9	38.0441	-87.5205	X	2400	X	2400
GHCND:USW00093817	EVANSVILLE REGIONAL AIRPORT IN US	20120204	117	67	121.9	38.0441	-87.5205	X	2400	X	2400
GHCND:USW00093817	EVANSVILLE REGIONAL AIRPORT IN US	20120205	72	-11	121.9	38.0441	-87.5205	X	2400	X	2400
GHCND:USW00093817	EVANSVILLE REGIONAL AIRPORT IN US	20120206	100	-33	121.9	38.0441	-87.5205	X	2400	X	2400
GHCND:USW00093817	EVANSVILLE REGIONAL AIRPORT IN US	20120207	106	-39	121.9	38.0441	-87.5205	X	2400	X	2400
GHCND:USW00093817	EVANSVILLE REGIONAL AIRPORT IN US	20120208	39	-11	121.9	38.0441	-87.5205	X	2400	X	2400
GHCND:USW00093817	EVANSVILLE REGIONAL AIRPORT IN US	20120209	28	-28	121.9	38.0441	-87.5205	X	2400	X	2400
GHCND:USW00093817	EVANSVILLE REGIONAL AIRPORT IN US	20120210	39	-33	121.9	38.0441	-87.5205	X	2400	X	2400
GHCND:USW00093817	EVANSVILLE REGIONAL AIRPORT IN US	20120211	-33	-78	121.9	38.0441	-87.5205	X	2400	X	2400
GHCND:USW00093817	EVANSVILLE REGIONAL AIRPORT IN US	20120212	28	-78	121.9	38.0441	-87.5205	X	2400	X	2400
GHCND:USW00093817	EVANSVILLE REGIONAL AIRPORT IN US	20120213	28	-78	121.9	38.0441	-87.5205	X	2400	X	2400
GHCND:USW00093817	EVANSVILLE REGIONAL AIRPORT IN US	20120214	44	0	121.9	38.0441	-87.5205	X	2400	X	2400
GHCND:USW00093817	EVANSVILLE REGIONAL AIRPORT IN US	20120215	100	11	121.9	38.0441	-87.5205	X	2400	X	2400
GHCND:USW00093817	EVANSVILLE REGIONAL AIRPORT IN US	20120216	100	0	121.9	38.0441	-87.5205	X	2400	X	2400
GHCND:USW00093817	EVANSVILLE REGIONAL AIRPORT IN US	20120217	111	-28	121.9	38.0441	-87.5205	X	2400	X	2400
GHCND:USW00093817	EVANSVILLE REGIONAL AIRPORT IN US	20120218	89	-11	121.9	38.0441	-87.5205	X	2400	X	2400
GHCND:USW00093817	EVANSVILLE REGIONAL AIRPORT IN US	20120219	72	-28	121.9	38.0441	-87.5205	X	2400	X	2400
GHCND:USW00093817	EVANSVILLE REGIONAL AIRPORT IN US	20120220	94	-56	121.9	38.0441	-87.5205	X	2400	X	2400
GHCND:USW00093817	EVANSVILLE REGIONAL AIRPORT IN US	20120221	106	28	121.9	38.0441	-87.5205	X	2400	X	2400
GHCND:USW00093817	EVANSVILLE REGIONAL AIRPORT IN US	20120222	156	11	121.9	38.0441	-87.5205	X	2400	X	2400
GHCND:USW00093817	EVANSVILLE REGIONAL AIRPORT IN US	20120223	200	39	121.9	38.0441	-87.5205	X	2400	X	2400
GHCND:USW00093817	EVANSVILLE REGIONAL AIRPORT IN US	20120224	193	22	121.9	38.0441	-87.5205	X	2400	X	2400
GHCND:USW00093817	EVANSVILLE REGIONAL AIRPORT IN US	20120225	50	-44	121.9	38.0441	-87.5205	X	2400	X	2400
GHCND:USW00093817	EVANSVILLE REGIONAL AIRPORT IN US	20120226	150	-56	121.9	38.0441	-87.5205	X	2400	X	2400
GHCND:USW00093817	EVANSVILLE REGIONAL AIRPORT IN US	20120227	144	22	121.9	38.0441	-87.5205	X	2400	X	2400
GHCND:USW00093817	EVANSVILLE REGIONAL AIRPORT IN US	20120228	194	-6	121.9	38.0441	-87.5205	X	2400	X	2400
GHCND:USW00093817	EVANSVILLE REGIONAL AIRPORT IN US	20120229	211	111	121.9	38.0441	-87.5205	X	2400	X	2400
GHCND:USW00093817	EVANSVILLE REGIONAL AIRPORT IN US	20120301	167	23	121.9	38.0441	-87.5205	X	2400	X	2400
GHCND:USW00093817	EVANSVILLE REGIONAL AIRPORT IN US	20120302	222	22	121.9	38.0441	-87.5205	X	2400	X	2400
GHCND:USW00093817	EVANSVILLE REGIONAL AIRPORT IN US	20120303	94	-17	121.9	38.0441	-87.5205	X	2400	X	2400
GHCND:USW00093817	EVANSVILLE REGIONAL AIRPORT IN US	20120304	94	-28	121.9	38.0441	-87.5205	X	2400	X	2400
GHCND:USW00093817	EVANSVILLE REGIONAL AIRPORT IN US	20120305	61	-17	121.9	38.0441	-87.5205	X	2400	X	2400
GHCND:USW00093817	EVANSVILLE REGIONAL AIRPORT IN US	20120306	217	11	121.9	38.0441	-87.5205	X	2400	X	2400
GHCND:USW00093817	EVANSVILLE REGIONAL AIRPORT IN US	20120307	217	117	121.9	38.0441	-87.5205	X	2400	X	2400
GHCND:USW00093817	EVANSVILLE REGIONAL AIRPORT IN US	20120308	189	22	121.9	38.0441	-87.5205	X	2400	X	2400
GHCND:USW00093817	EVANSVILLE REGIONAL AIRPORT IN US	20120309	117	11	121.9	38.0441	-87.5205	X	2400	X	2400
GHCND:USW00093817	EVANSVILLE REGIONAL AIRPORT IN US	20120310	144	-28	121.9	38.0441	-87.5205	X	2400	X	2400
GHCND:USW00093817	EVANSVILLE REGIONAL AIRPORT IN US	20120311	194	6	121.9	38.0441	-87.5205	X	2400	X	2400
GHCND:USW00093817	EVANSVILLE REGIONAL AIRPORT IN US	20120312	233	150	121.9	38.0441	-87.5205	X	2400	X	2400
GHCND:USW00093817	EVANSVILLE REGIONAL AIRPORT IN US	20120313	256	117	121.9	38.0441	-87.5205	X	2400	X	2400
GHCND:USW00093817	EVANSVILLE REGIONAL AIRPORT IN US	20120314	278	100	121.9	38.0441	-87.5205	X	2400	X	2400
GHCND:USW00093817	EVANSVILLE REGIONAL AIRPORT IN US	20120315	261	150	121.9	38.0441	-87.5205	X	2400	X	2400
GHCND:USW00093817	EVANSVILLE REGIONAL AIRPORT IN US	20120316	228	128	121.9	38.0441	-87.5205	X	2400	X	2400
GHCND:USW00093817	EVANSVILLE REGIONAL AIRPORT IN US	20120317	267	117	121.9	38.0441	-87.5205	X	2400	X	2400
GHCND:USW00093817	EVANSVILLE REGIONAL AIRPORT IN US	20120318	278	128	121.9	38.0441	-87.5205	X	2400	X	2400
GHCND:USW00093817	EVANSVILLE REGIONAL AIRPORT IN US	20120319	283	150	121.9	38.0441	-87.5205	X	2400	X	2400
GHCND:USW00093817	EVANSVILLE REGIONAL AIRPORT IN US	20120320	289	183	121.9	38.0441	-87.5205	X	2400	X	2400
GHCND:USW00093817	EVANSVILLE REGIONAL AIRPORT IN US	20120321	283	183	121.9	38.0441	-87.5205	X	2400	X	2400
GHCND:USW00093817	EVANSVILLE REGIONAL AIRPORT IN US	20120322	233	178	121.9	38.0441	-87.5205	X	2400	X	2400
GHCND:USW00093817	EVANSVILLE REGIONAL AIRPORT IN US	20120323	250	94	121.9	38.0441	-87.5205	X	2400	X	2400
GHCND:USW00093817	EVANSVILLE REGIONAL AIRPORT IN US	20120324	200	89	121.9	38.0441	-87.5205	X	2400	X	2400
GHCND:USW00093817	EVANSVILLE REGIONAL AIRPORT IN US	20120325	222	117	121.9	38.0441	-87.5205	X	2400	X	2400
GHCND:USW00093817	EVANSVILLE REGIONAL AIRPORT IN US	20120326	228	100	121.9	38.0441	-87.5205	X	2400	X	2400
GHCND:USW00093817	EVANSVILLE REGIONAL AIRPORT IN US	20120327	244	72	121.9	38.0441	-87.5205	X	2400	X	2400
GHCND:USW00093817	EVANSVILLE REGIONAL AIRPORT IN US	20120328	261	133	121.9	38.0441	-87.5205	X	2400	X	2400
GHCND:USW00093817	EVANSVILLE REGIONAL AIRPORT IN US	20120329	244	122	121.9	38.0441	-87.5205	X	2400	X	2400
GHCND:USW00093817	EVANSVILLE REGIONAL AIRPORT IN US	20120330	267	122	121.9	38.0441	-87.5205	X	2400	X	2400
GHCND:USW00093817	EVANSVILLE REGIONAL AIRPORT IN US	20120331	222	111	121.9	38.0441	-87.5205	X	2400	X	2400
GHCND:USW00093817	EVANSVILLE REGIONAL AIRPORT IN US	20120401	300	128	121.9	38.0441	-87.5205	X	2400	X	2400
GHCND:USW00093817	EVANSVILLE REGIONAL AIRPORT IN US	20120402	289	161	121.9	38.0441	-87.5205	X	2400	X	2400
GHCND:USW00093817	EVANSVILLE REGIONAL AIRPORT IN US	20120403	283	133	121.9	38.0441	-87.5205	X	2400	X	2400
GHCND:USW00093817	EVANSVILLE REGIONAL AIRPORT IN US	20120404	261	150	121.9	38.0441	-87.5205	X	2400	X	2400
GHCND:USW00093817	EVANSVILLE REGIONAL AIRPORT IN US	20120405	189	89	121.9	38.0441	-87.5205	X	2400	X	2400
GHCND:USW00093817	EVANSVILLE REGIONAL AIRPORT IN US	20120406	178	39	121.9	38.0441	-87.5205	X	2400	X	2400
GHCND:USW00093817	EVANSVILLE REGIONAL AIRPORT IN US	20120407	222	22	121.9	38.0441	-87.5205	X	2400	X	2400
GHCND:USW00093817	EVANSVILLE REGIONAL AIRPORT IN US	20120408	206	67	121.9	38.0441	-87.5205	X	2400	X	2400
GHCND:USW00093817	EVANSVILLE REGIONAL AIRPORT IN US	20120409	217	44	121.9	38.0441	-87.5205	X	2400	X	2400
GHCND:USW00093817	EVANSVILLE REGIONAL AIRPORT IN US	20120410	150	28	121.9	38.0441	-87.5205	X	2400	X	2400
GHCND:USW00093817	EVANSVILLE REGIONAL AIRPORT IN US	20120411	139	6	121.9	38.0441	-87.5205	X	2400	X	2400
GHCND:USW00093817	EVANSVILLE REGIONAL AIRPORT IN US	20120412	172	-6	121.9	38.0441	-87.5205	X	2400	X	2400
GHCND:USW00093817	EVANSVILLE REGIONAL AIRPORT IN US	20120413	189	33	121.9	38.0441	-87.5205	X	2400	X	2400
GHCND:USW00093817	EVANSVILLE REGIONAL AIRPORT IN US	20120414	261	106	121.9	38.0441	-87.5205	X	2400	X	2400
GHCND:USW00093817	EVANSVILLE REGIONAL AIRPORT IN US	20120415	267	167	121.9	38.0441	-87.5205	X	2400	X	2400
GHCND:USW00093817	EVANSVILLE REGIONAL AIRPORT IN US	20120416	239	89	121.9	38.0441	-87.5205	X	2400	X	2400
GHCND:USW00093817	EVANSVILLE REGIONAL AIRPORT IN US	20120417	194	78	121.9	38.0441	-87.5205	X	2400	X	2400
GHCND:USW00093817	EVANSVILLE REGIONAL AIRPORT IN US	20120418	233	39	121.9	38.0441	-87.5205	X	2400	X	2400
GHCND:USW00093817	EVANSVILLE REGIONAL AIRPORT IN US	20120419	244	61	121.9	38.0441	-87.5205	X	2400	X	2400
GHCND:USW00093817	EVANSVILLE REGIONAL AIRPORT IN US	20120420	244	78	121.9	38.0441	-87.5205	X	2400	X	2400
GHCND:USW00093817	EVANSVILLE REGIONAL AIRPORT IN US	20120421	128	50	121.9	38.0441	-87.5205	X	2400	X	2400
GHCND:USW00093817	EVANSVILLE REGIONAL AIRPORT IN US	20120422	161	17	121.9	38.0441	-87.5205	X	2400	X	2400
GHCND:USW00093817	EVANSVILLE REGIONAL AIRPORT IN US	20120423	172	33	121.9	38.0441	-87.5205	X	2400	X	2400
GHCND:USW00093817	EVANSVILLE REGIONAL AIRPORT IN US	20120424	194	33	121.9	38.0441	-87.5205	X	2400	X	2400
GHCND:USW00093817	EVANSVILLE REGIONAL AIRPORT IN US	20120425	267	89	121.9	38.0441	-87.5205	X	2400	X	2400
GHCND:USW00093817	EVANSVILLE REGIONAL AIRPORT IN US	20120426	272	111	121.9	38.0441	-87.5205	X	2400	X	2400
GHCND:USW00093817	EVANSVILLE REGIONAL AIRPORT IN US	20120427	189	56	121.9	38.0441	-87.5205	X	2400	X	2400
GHCND:USW00093817	EVANSVILLE REGIONAL AIRPORT IN US	20120428	278	139	121.9	38.0441	-87.5205	X	2400	X	2400
GHCND:USW00093817	EVANSVILLE REGIONAL AIRPORT IN US	20120429	278	133	121.9	38.0441	-87.5205	X	2400	X	2400
GHCND:USW00093817	EVANSVILLE REGIONAL AIRPORT IN US	20120430	289	161	121.9	38.0441	-87.5205	X	2400	X	2400
GHCND:USW00093817	EVANSVILLE REGIONAL AIRPORT IN US	20120501	300	156	121.9	38.0441	-87.5205	X	2400	X	2400
GHCND:USW00093817	EVANSVILLE REGIONAL AIRPORT IN US	20120502	317	211	121.9	38.0441	-87.5205	X	2400	X	2400
GHCND:USW00093817	EVANSVILLE REGIONAL AIRPORT IN US	20120503	300	194	121.9	38.0441	-87.5205	X	2400	X	2400
GHCND:USW00093817	EVANSVILLE REGIONAL AIRPORT IN US	20120504	300	189	121.9	38.0441	-87.5205	X	2400	X	2400
GHCND:USW00093817	EVANSVILLE REGIONAL AIRPORT IN US	20120505	306	178	121.9	38.0441	-87.5205	X	2400	X	2400
GHCND:USW00093817	EVANSVILLE REGIONAL AIRPORT IN US	20120506	328	200	121.9	38.0441	-87.5205	X	2400	X	2400
GHCND:USW00093817	EVANSVILLE REGIONAL AIRPORT IN US	20120507	283	189	121.9	38.0441	-87.5205	X	2400	X	2400
GHCND:USW00093817	EVANSVILLE REGIONAL AIRPORT IN US	20120508	244	139	121.9	38.0441	-87.5205	X	2400	X	2400
GHCND:USW00093817	EVANSVILLE REGIONAL AIRPORT IN US	20120509	222	111	121.9	38.0441	-87.5205	X	2400	X	2400
GHCND:USW00093817	EVANSVILLE REGIONAL AIRPORT IN US	20120510	228	89	121.9	38.0441	-87.5205	X	2400	X	2400
GHCND:USW00093817	EVANSVILLE REGIONAL AIRPORT IN US	20120511	250	83	121.9	38.0441	-87.5205	X	2400	X	2400
GHCND:USW00093817	EVANSVILLE REGIONAL AIRPORT IN US	20120512	239	128	121.9	38.0441	-87.5205	X	2400	X	2400
GHCND:USW00093817	EVANSVILLE REGIONAL AIRPORT IN US	20120513	244	150	121.9	38.0441	-87.5205	X	2400	X	2400
GHCND:USW00093817	EVANSVILLE REGIONAL AIRPORT IN US	20120514	267	150	121.9	38.0441	-87.5205	X	2400	X	2400
GHCND:USW00093817	EVANSVILLE REGIONAL AIRPORT IN US	20120515	294	133	121.9	38.0441	-87.5205	X	2400	X	2400
GHCND:USW00093817	EVANSVILLE REGIONAL AIRPORT IN US	20120516	306	117	121.9	38.0441	-87.5205	X	2400	X	2400

GHCND:USW00093817	EVANSVILLE REGIONAL AIRPORT IN US	20120617	272	128	121.9	38.0441	-87.5205	X	2400	X	2400
GHCND:USW00093817	EVANSVILLE REGIONAL AIRPORT IN US	20120618	306	133	121.9	38.0441	-87.5205	X	2400	X	2400
GHCND:USW00093817	EVANSVILLE REGIONAL AIRPORT IN US	20120619	333	172	121.9	38.0441	-87.5205	X	2400	X	2400
GHCND:USW00093817	EVANSVILLE REGIONAL AIRPORT IN US	20120620	333	167	121.9	38.0441	-87.5205	X	2400	X	2400
GHCND:USW00093817	EVANSVILLE REGIONAL AIRPORT IN US	20120621	267	144	121.9	38.0441	-87.5205	X	2400	X	2400
GHCND:USW00093817	EVANSVILLE REGIONAL AIRPORT IN US	20120622	261	111	121.9	38.0441	-87.5205	X	2400	X	2400
GHCND:USW00093817	EVANSVILLE REGIONAL AIRPORT IN US	20120623	283	106	121.9	38.0441	-87.5205	X	2400	X	2400
GHCND:USW00093817	EVANSVILLE REGIONAL AIRPORT IN US	20120624	328	128	121.9	38.0441	-87.5205	X	2400	X	2400
GHCND:USW00093817	EVANSVILLE REGIONAL AIRPORT IN US	20120625	333	217	121.9	38.0441	-87.5205	X	2400	X	2400
GHCND:USW00093817	EVANSVILLE REGIONAL AIRPORT IN US	20120626	344	194	121.9	38.0441	-87.5205	X	2400	X	2400
GHCND:USW00093817	EVANSVILLE REGIONAL AIRPORT IN US	20120627	344	200	121.9	38.0441	-87.5205	X	2400	X	2400
GHCND:USW00093817	EVANSVILLE REGIONAL AIRPORT IN US	20120628	344	194	121.9	38.0441	-87.5205	X	2400	X	2400
GHCND:USW00093817	EVANSVILLE REGIONAL AIRPORT IN US	20120629	300	172	121.9	38.0441	-87.5205	X	2400	X	2400
GHCND:USW00093817	EVANSVILLE REGIONAL AIRPORT IN US	20120630	283	144	121.9	38.0441	-87.5205	X	2400	X	2400
GHCND:USW00093817	EVANSVILLE REGIONAL AIRPORT IN US	20120701	294	122	121.9	38.0441	-87.5205	X	2400	X	2400
GHCND:USW00093817	EVANSVILLE REGIONAL AIRPORT IN US	20120601	189	94	121.9	38.0441	-87.5205	X	2400	X	2400
GHCND:USW00093817	EVANSVILLE REGIONAL AIRPORT IN US	20120602	244	94	121.9	38.0441	-87.5205	X	2400	X	2400
GHCND:USW00093817	EVANSVILLE REGIONAL AIRPORT IN US	20120603	306	139	121.9	38.0441	-87.5205	X	2400	X	2400
GHCND:USW00093817	EVANSVILLE REGIONAL AIRPORT IN US	20120604	300	156	121.9	38.0441	-87.5205	X	2400	X	2400
GHCND:USW00093817	EVANSVILLE REGIONAL AIRPORT IN US	20120605	283	128	121.9	38.0441	-87.5205	X	2400	X	2400
GHCND:USW00093817	EVANSVILLE REGIONAL AIRPORT IN US	20120606	261	117	121.9	38.0441	-87.5205	X	2400	X	2400
GHCND:USW00093817	EVANSVILLE REGIONAL AIRPORT IN US	20120607	300	106	121.9	38.0441	-87.5205	X	2400	X	2400
GHCND:USW00093817	EVANSVILLE REGIONAL AIRPORT IN US	20120608	306	122	121.9	38.0441	-87.5205	X	2400	X	2400
GHCND:USW00093817	EVANSVILLE REGIONAL AIRPORT IN US	20120609	322	139	121.9	38.0441	-87.5205	X	2400	X	2400
GHCND:USW00093817	EVANSVILLE REGIONAL AIRPORT IN US	20120610	306	172	121.9	38.0441	-87.5205	X	2400	X	2400
GHCND:USW00093817	EVANSVILLE REGIONAL AIRPORT IN US	20120611	306	189	121.9	38.0441	-87.5205	X	2400	X	2400
GHCND:USW00093817	EVANSVILLE REGIONAL AIRPORT IN US	20120612	300	172	121.9	38.0441	-87.5205	X	2400	X	2400
GHCND:USW00093817	EVANSVILLE REGIONAL AIRPORT IN US	20120613	300	133	121.9	38.0441	-87.5205	X	2400	X	2400
GHCND:USW00093817	EVANSVILLE REGIONAL AIRPORT IN US	20120614	311	161	121.9	38.0441	-87.5205	X	2400	X	2400
GHCND:USW00093817	EVANSVILLE REGIONAL AIRPORT IN US	20120615	339	144	121.9	38.0441	-87.5205	X	2400	X	2400
GHCND:USW00093817	EVANSVILLE REGIONAL AIRPORT IN US	20120616	344	206	121.9	38.0441	-87.5205	X	2400	X	2400
GHCND:USW00093817	EVANSVILLE REGIONAL AIRPORT IN US	20120617	311	228	121.9	38.0441	-87.5205	X	2400	X	2400
GHCND:USW00093817	EVANSVILLE REGIONAL AIRPORT IN US	20120618	333	222	121.9	38.0441	-87.5205	X	2400	X	2400
GHCND:USW00093817	EVANSVILLE REGIONAL AIRPORT IN US	20120619	344	222	121.9	38.0441	-87.5205	X	2400	X	2400
GHCND:USW00093817	EVANSVILLE REGIONAL AIRPORT IN US	20120620	344	189	121.9	38.0441	-87.5205	X	2400	X	2400
GHCND:USW00093817	EVANSVILLE REGIONAL AIRPORT IN US	20120621	344	189	121.9	38.0441	-87.5205	X	2400	X	2400
GHCND:USW00093817	EVANSVILLE REGIONAL AIRPORT IN US	20120622	333	200	121.9	38.0441	-87.5205	X	2400	X	2400
GHCND:USW00093817	EVANSVILLE REGIONAL AIRPORT IN US	20120623	333	167	121.9	38.0441	-87.5205	X	2400	X	2400
GHCND:USW00093817	EVANSVILLE REGIONAL AIRPORT IN US	20120624	361	200	121.9	38.0441	-87.5205	X	2400	X	2400
GHCND:USW00093817	EVANSVILLE REGIONAL AIRPORT IN US	20120625	356	189	121.9	38.0441	-87.5205	X	2400	X	2400
GHCND:USW00093817	EVANSVILLE REGIONAL AIRPORT IN US	20120626	317	156	121.9	38.0441	-87.5205	X	2400	X	2400
GHCND:USW00093817	EVANSVILLE REGIONAL AIRPORT IN US	20120627	339	133	121.9	38.0441	-87.5205	X	2400	X	2400
GHCND:USW00093817	EVANSVILLE REGIONAL AIRPORT IN US	20120628	417	178	121.9	38.0441	-87.5205	X	2400	X	2400
GHCND:USW00093817	EVANSVILLE REGIONAL AIRPORT IN US	20120629	417	239	121.9	38.0441	-87.5205	X	2400	X	2400
GHCND:USW00093817	EVANSVILLE REGIONAL AIRPORT IN US	20120630	411	233	121.9	38.0441	-87.5205	X	2400	X	2400
GHCND:USW00093817	EVANSVILLE REGIONAL AIRPORT IN US	20120701	406	228	121.9	38.0441	-87.5205	X	2400	X	2400
GHCND:USW00093817	EVANSVILLE REGIONAL AIRPORT IN US	20120702	394	217	121.9	38.0441	-87.5205	X	2400	X	2400
GHCND:USW00093817	EVANSVILLE REGIONAL AIRPORT IN US	20120703	361	211	121.9	38.0441	-87.5205	X	2400	X	2400
GHCND:USW00093817	EVANSVILLE REGIONAL AIRPORT IN US	20120704	394	228	121.9	38.0441	-87.5205	X	2400	X	2400
GHCND:USW00093817	EVANSVILLE REGIONAL AIRPORT IN US	20120705	417	228	121.9	38.0441	-87.5205	X	2400	X	2400
GHCND:USW00093817	EVANSVILLE REGIONAL AIRPORT IN US	20120706	400	239	121.9	38.0441	-87.5205	X	2400	X	2400
GHCND:USW00093817	EVANSVILLE REGIONAL AIRPORT IN US	20120707	406	239	121.9	38.0441	-87.5205	X	2400	X	2400
GHCND:USW00093817	EVANSVILLE REGIONAL AIRPORT IN US	20120708	389	233	121.9	38.0441	-87.5205	X	2400	X	2400
GHCND:USW00093817	EVANSVILLE REGIONAL AIRPORT IN US	20120709	317	217	121.9	38.0441	-87.5205	X	2400	X	2400
GHCND:USW00093817	EVANSVILLE REGIONAL AIRPORT IN US	20120710	356	211	121.9	38.0441	-87.5205	X	2400	X	2400
GHCND:USW00093817	EVANSVILLE REGIONAL AIRPORT IN US	20120711	356	200	121.9	38.0441	-87.5205	X	2400	X	2400
GHCND:USW00093817	EVANSVILLE REGIONAL AIRPORT IN US	20120712	344	200	121.9	38.0441	-87.5205	X	2400	X	2400
GHCND:USW00093817	EVANSVILLE REGIONAL AIRPORT IN US	20120713	317	206	121.9	38.0441	-87.5205	X	2400	X	2400
GHCND:USW00093817	EVANSVILLE REGIONAL AIRPORT IN US	20120714	306	228	121.9	38.0441	-87.5205	X	2400	X	2400
GHCND:USW00093817	EVANSVILLE REGIONAL AIRPORT IN US	20120715	317	228	121.9	38.0441	-87.5205	X	2400	X	2400
GHCND:USW00093817	EVANSVILLE REGIONAL AIRPORT IN US	20120716	361	228	121.9	38.0441	-87.5205	X	2400	X	2400
GHCND:USW00093817	EVANSVILLE REGIONAL AIRPORT IN US	20120717	367	244	121.9	38.0441	-87.5205	X	2400	X	2400
GHCND:USW00093817	EVANSVILLE REGIONAL AIRPORT IN US	20120718	394	250	121.9	38.0441	-87.5205	X	2400	X	2400
GHCND:USW00093817	EVANSVILLE REGIONAL AIRPORT IN US	20120719	383	222	121.9	38.0441	-87.5205	X	2400	X	2400
GHCND:USW00093817	EVANSVILLE REGIONAL AIRPORT IN US	20120720	328	222	121.9	38.0441	-87.5205	X	2400	X	2400
GHCND:USW00093817	EVANSVILLE REGIONAL AIRPORT IN US	20120721	322	194	121.9	38.0441	-87.5205	X	2400	X	2400
GHCND:USW00093817	EVANSVILLE REGIONAL AIRPORT IN US	20120722	344	183	121.9	38.0441	-87.5205	X	2400	X	2400
GHCND:USW00093817	EVANSVILLE REGIONAL AIRPORT IN US	20120723	372	244	121.9	38.0441	-87.5205	X	2400	X	2400
GHCND:USW00093817	EVANSVILLE REGIONAL AIRPORT IN US	20120724	400	256	121.9	38.0441	-87.5205	X	2400	X	2400
GHCND:USW00093817	EVANSVILLE REGIONAL AIRPORT IN US	20120725	394	256	121.9	38.0441	-87.5205	X	2400	X	2400
GHCND:USW00093817	EVANSVILLE REGIONAL AIRPORT IN US	20120726	367	228	121.9	38.0441	-87.5205	X	2400	X	2400
GHCND:USW00093817	EVANSVILLE REGIONAL AIRPORT IN US	20120727	367	211	121.9	38.0441	-87.5205	X	2400	X	2400
GHCND:USW00093817	EVANSVILLE REGIONAL AIRPORT IN US	20120728	339	189	121.9	38.0441	-87.5205	X	2400	X	2400
GHCND:USW00093817	EVANSVILLE REGIONAL AIRPORT IN US	20120729	322	189	121.9	38.0441	-87.5205	X	2400	X	2400
GHCND:USW00093817	EVANSVILLE REGIONAL AIRPORT IN US	20120730	333	206	121.9	38.0441	-87.5205	X	2400	X	2400
GHCND:USW00093817	EVANSVILLE REGIONAL AIRPORT IN US	20120731	367	217	121.9	38.0441	-87.5205	X	2400	X	2400
GHCND:USW00093817	EVANSVILLE REGIONAL AIRPORT IN US	20120801	372	211	121.9	38.0441	-87.5205	X	2400	X	2400
GHCND:USW00093817	EVANSVILLE REGIONAL AIRPORT IN US	20120802	372	189	121.9	38.0441	-87.5205	X	2400	X	2400
GHCND:USW00093817	EVANSVILLE REGIONAL AIRPORT IN US	20120803	333	217	121.9	38.0441	-87.5205	X	2400	X	2400
GHCND:USW00093817	EVANSVILLE REGIONAL AIRPORT IN US	20120804	328	256	121.9	38.0441	-87.5205	X	2400	X	2400
GHCND:USW00093817	EVANSVILLE REGIONAL AIRPORT IN US	20120805	317	228	121.9	38.0441	-87.5205	X	2400	X	2400
GHCND:USW00093817	EVANSVILLE REGIONAL AIRPORT IN US	20120806	333	194	121.9	38.0441	-87.5205	X	2400	X	2400
GHCND:USW00093817	EVANSVILLE REGIONAL AIRPORT IN US	20120807	344	172	121.9	38.0441	-87.5205	X	2400	X	2400
GHCND:USW00093817	EVANSVILLE REGIONAL AIRPORT IN US	20120808	361	189	121.9	38.0441	-87.5205	X	2400	X	2400
GHCND:USW00093817	EVANSVILLE REGIONAL AIRPORT IN US	20120809	339	217	121.9	38.0441	-87.5205	X	2400	X	2400
GHCND:USW00093817	EVANSVILLE REGIONAL AIRPORT IN US	20120810	272	183	121.9	38.0441	-87.5205	X	2400	X	2400
GHCND:USW00093817	EVANSVILLE REGIONAL AIRPORT IN US	20120811	289	139	121.9	38.0441	-87.5205	X	2400	X	2400
GHCND:USW00093817	EVANSVILLE REGIONAL AIRPORT IN US	20120812	306	128	121.9	38.0441	-87.5205	X	2400	X	2400
GHCND:USW00093817	EVANSVILLE REGIONAL AIRPORT IN US	20120813	250	172	121.9	38.0441	-87.5205	X	2400	X	2400
GHCND:USW00093817	EVANSVILLE REGIONAL AIRPORT IN US	20120814	256	189	121.9	38.0441	-87.5205	X	2400	X	2400
GHCND:USW00093817	EVANSVILLE REGIONAL AIRPORT IN US	20120815	317	156	121.9	38.0441	-87.5205	X	2400	X	2400
GHCND:USW00093817	EVANSVILLE REGIONAL AIRPORT IN US	20120816	328	172	121.9	38.0441	-87.5205	X	2400	X	2400
GHCND:USW00093817	EVANSVILLE REGIONAL AIRPORT IN US	20120817	278	156	121.9	38.0441	-87.5205	X	2400	X	2400
GHCND:USW00093817	EVANSVILLE REGIONAL AIRPORT IN US	20120818	283	133	121.9	38.0441	-87.5205	X	2400	X	2400
GHCND:USW00093817	EVANSVILLE REGIONAL AIRPORT IN US	20120819	283	144	121.9	38.0441	-87.5205	X	2400	X	2400
GHCND:USW00093817	EVANSVILLE REGIONAL AIRPORT IN US	20120820	294	128	121.9	38.0441	-87.5205	X	2400	X	2400
GHCND:USW00093817	EVANSVILLE REGIONAL AIRPORT IN US	20120821	294	133	121.9	38.0441	-87.5205	X	2400	X	2400
GHCND:USW00093817	EVANSVILLE REGIONAL AIRPORT IN US	20120822	317	150	121.9	38.0441	-87.5205	X	2400	X	2400
GHCND:USW00093817	EVANSVILLE REGIONAL AIRPORT IN US	20120823	333	167	121.9	38.0441	-87.5205	X	2400	X	2400
GHCND:USW00093817	EVANSVILLE REGIONAL AIRPORT IN US	20120824	339	167	121.9	38.0441	-87.5205	X	2400	X	2400
GHCND:USW00093817	EVANSVILLE REGIONAL AIRPORT IN US	20120825	339	183	121.9	38.0441	-87.5205	X	2400	X	2400
GHCND:USW00093817	EVANSVILLE REGIONAL AIRPORT IN US	20120826	317	189	121.9	38.0441	-87.5205	X	2400	X	2400
GHCND:USW00093817	EVANSVILLE REGIONAL AIRPORT IN US	20120827	294	217	121.9	38.0441	-87.5205	X	2400	X	2400
GHCND:USW00093817	EVANSVILLE REGIONAL AIRPORT IN US	20120828	339	183	121.9	38.0441	-87.5205	X	2400	X	2400
GHCND:USW00093817	EVANSVILLE REGIONAL AIRPORT IN US	20120829	339	167	121.9	38.0441	-87.5205	X	2400	X	2400
GHCND:USW00093817	EVANSVILLE REGIONAL AIRPORT IN US	20120830	356	167	121.9	38.0441	-87.5205	X	2400	X	2400
GHCND:USW00093817	EVANSVILLE REGIONAL AIRPORT IN US	20120831	333	256	121.9	38.0441	-87.5205	X	2400	X	2400
GHCND:USW00093817	EVANSVILLE REGIONAL AIRPORT IN US	20120901	311	222	121.9	38.0441	-87.5205	X	2400	X	2400
GHCND:USW00093817	EVANSVILLE REGIONAL AIRPORT IN US	20120902	367	228	121.9	38.0441	-87.5205	X	2400	X	2400
GHCND:USW00093817	EVANSVILLE REGIONAL AIRPORT IN US	20120903	306	228	121.9	38.0441	-87.5205	X	2400	X	2400
GHCND:USW00093817	EVANSVILLE REGIONAL AIRPORT IN US	20120904	333	217	121.9	38.0441	-87.5205	X	2400	X	2400
GHCND:USW00093817	EVANSVILLE REGIONAL AIRPORT IN US	20120905	322	194	121.9	38.0441	-87.5205	X	2400	X	2400
GHCND:USW00093817	EVANSVILLE REGIONAL AIRPORT IN US	20120906	322	183	121.9	38.0441	-87.5205	X	2400	X	2400
GHCND:USW00093817	EVANSVILLE REGIONAL AIRPORT IN US	20120907	328	194	121.9	38.0441	-87.5205	X	2400	X	2400
GHCND:USW00093817	EVANSVILLE REGIONAL AIRPORT IN US	20120908	344	139	121.9	38.0441	-87.5205	X	2400	X	2400
GHCND:USW00093817	EVANSVILLE REGIONAL AIRPORT IN US	20120909	250	122	121.9	38.0441	-87.5205	X	2400	X	2400
GHCND:USW00093817	EVANSVILLE REGIONAL AIRPORT IN US	20120910	272	128	121.9	38.0441	-87.5205	X	2400	X	2400
GHCND:USW00093817	EVANSVILLE REGIONAL AIRPORT IN US	20120911	283	122	121.9	38.0441	-87.5205	X	2400	X	2400
GHCND:USW00093817	EVANSVILLE REGIONAL AIRPORT IN US	20120912	289	156	121.9	38.0441	-87.5205	X	2400	X	2400
GHCND:USW00093817	EVANSVILLE REGIONAL AIRPORT IN US	20120913	294	161	121.9	38.0441	-87.5205	X	2400	X	2400
GHCND:USW00093817	EVANSVILLE REGIONAL AIRPORT IN US	20120914	233	139	121.9	38.0441	-87.5205	X	2400	X	2400
GHCND:USW00093817	EVANSVILLE REGIONAL AIRPORT IN US	20120915	250	117	121.9	38.0441	-87.5205	X	2400	X	2400
GHCND:USW00093817	EVANSVILLE REGIONAL AIRPORT IN US	20120916	244	161	121.9	38.0441	-87.5205	X	2400	X	2400
GHCND:USW00093817	EVANSVILLE REGIONAL AIRPORT IN US	20120917	217	128	121.9	38.0441	-87.5205	X	2400	X	2400
GHCND:USW00093817	EVANSVILLE REGIONAL AIRPORT IN US	20120918	233	89	121.9	38.0441	-87.5205	X	2400	X	2400
GHCND:USW00093817	EVANSVILLE REGIONAL AIRPORT IN US	20120919	217	67	121.9	38.0441	-87.5205	X	2400	X	2400
GHCND:USW00093817	EVANSVILLE REGIONAL AIRPORT IN US	20120920	261	100	121.9	38.0441	-87.5205	X	2400	X	2400
GHCND:USW00093817	EVANSVILLE REGIONAL AIRPORT IN US	20120921	261	106	121.9	38.0441	-87.5205	X	2400	X	2400
GHCND:USW00093817	EVANSVILLE REGIONAL AIRPORT IN US	20120922	244	72	121.9	38.0441	-87.5205	X	2400	X	2400
GHCND:USW00093817	EVANSVILLE REGIONAL AIRPORT IN US	20120923	194	39	121.9	38.0441	-87.5205	X	2400	X	2400
GHCND:USW00093817	EVANSVILLE REGIONAL AIRPORT IN US	20120924	217	44	121.9	38.0441	-87.5205	X	2400	X	2400
GHCND:USW00093817	EVANSVILLE REGIONAL AIRPORT IN US	20120625	278	122	121.9	38.0441	-87.5205	X	2400	X	2400
GHCND:USW00093817	EVANSVILLE REGIONAL AIRPORT IN US	20120626	267	183	121.9	38.0441	-87.5205	X	2400	X	2400
GHCND:USW00093817	EVANSVILLE REGIONAL AIRPORT IN US	20120927	272	183	121.9	38.0441	-87.5205	X	2400	X	2400
GHCND:USW00093817	EVANSVILLE REGIONAL AIRPORT IN US	20120928	228	161	121.9	38.0441	-87.5205	X	2400	X	2400
GHCND:USW00093817	EVANSVILLE REGIONAL AIRPORT IN US	20120629	239	100	121.9	38.0441	-87.5205	X	2400	X	2400
GHCND:USW00093817	EVANSVILLE REGIONAL AIRPORT IN US	20120630	233	100	121.9	38.0441	-87.5205	X	2400	X	2400
GHCND:USW00093817	EVANSVILLE REGIONAL AIRPORT IN US	20121001	161	133	121.9	38.0441	-87.5205	X	2400	X	2400
GHCND:USW00093817	EVANSVILLE REGIONAL AIRPORT IN US	20121002	150	133	121.9	38.0441	-87.5205	X	2400	X	2400
GHCND:USW00093817	EVANSVILLE REGIONAL AIRPORT IN US	20121003	239	178	121.9	38.0441	-87.5205	X	2400	X	2400
GHCND:USW00093817	EVANSVILLE REGIONAL AIRPORT IN US	20121004	261	133	121.9	38.0441	-87.5205	X	2400	X	2400
GHCND:USW00093817	EVANSVILLE REGIONAL AIRPORT IN US	20121005	194	61	121.9	38.0441	-87.5205	X	2400	X	2400
GHCND:USW00093817	EVANSVILLE REGIONAL AIRPORT IN US	20121006	133	33	121.9	38.0441	-87.5205	X	2400	X	2400
GHCND:USW00093817	EVANSVILLE REGIONAL AIRPORT IN US	20121007	128	39	121.9	38.0441	-87.5205	X	2400	X	2400
GHCND:USW00093817	EVANSVILLE REGIONAL AIRPORT IN US	20121008	156	33	121.9	38.0441	-87.5205	X	2400	X	2400
GHCND:USW00093817	EVANSVILLE REGIONAL AIRPORT IN US	20121009	178	22	121.9	38.0441	-87.5205	X	2400	X	2400
GHCND:USW00093817	EVANSVILLE REGIONAL AIRPORT IN US	20121010	144	28	121.9	38.0441	-87.5205	X	2400	X	2400
GHCND:USW00093817	EVANSVILLE REGIONAL AIRPORT IN US	20121011	172	33	121.9	38.0441	-87.5205	X	2400	X	2400
GHCND:USW00093817	EVANSVILLE REGIONAL AIRPORT IN US	20121012	211	100	121.9	38.0441	-87.5205	X	2400	X	2400
GHCND:USW00093817	EVANSVILLE REGIONAL AIRPORT IN US	20121013	261	94	121.9	38.0441	-87.5205	X	2400	X	2400
GHCND:USW00093817	EVANSVILLE REGIONAL AIRPORT IN US	20121014	233	139	121.9	38.0441	-87.5205	X	2400	X	2400
GHCND:USW00093817	EVANSVILLE REGIONAL AIRPORT IN US	20121015	200	67	121.9	38.0441	-87.5205	X	2400	X	2400
GHCND:USW00093817	EVANSVILLE REGIONAL AIRPORT IN US	20121016	239	50	121.9	38.0441	-87.5205	X	2400	X	2400
GHCND:USW00093817	EVANSVILLE REGIONAL AIRPORT IN US	20121017	239	133	121.9	38.0441	-87.5205	X	2400	X	2400
GHCND:USW00093817	EVANSVILLE REGIONAL AIRPORT IN US	20121018	189	83	121.9	38.0441	-87.5205	X	2400	X	2400
GHCND:USW00093817	EVANSVILLE REGIONAL AIRPORT IN US	20121019	133	72	121.9	38.0441	-87.5205	X	2400	X	2400
GHCND:USW00093817	EVANSVILLE REGIONAL AIRPORT IN US	20121020	144	67	121.9	38.0441	-87.5205	X	2400	X	2400
GHCND:USW00093817	EVANSVILLE REGIONAL AIRPORT IN US	20121021	250	56	121.9	38.0441	-87.5205	X	2400	X	2400
GHCND:USW00093817	EVANSVILLE REGIONAL AIRPORT IN US	20121022	272	122	121.9	38.0441	-87.5205	X	2400	X	2400
GHCND:USW00093817	EVANSVILLE REGIONAL AIRPORT IN US	20121023	256	150	121.9	38.0441	-87.5205	X	2400	X	2400
GHCND:USW00093817	EVANSVILLE REGIONAL AIRPORT IN US	20121024	267	156	121.9	38.0441	-87.5205	X	2400	X	2400
GHCND:USW00093817	EVANSVILLE REGIONAL AIRPORT IN US	20121025	261	117	121.9	38.0441	-87.5205	X	2400	X	2400
GHCND:USW00093817	EVANSVILLE REGIONAL AIRPORT IN US	20121026	117	56	121.9	38.0441	-87.5205	X	2400	X	2400
GHCND:USW00093817	EVANSVILLE REGIONAL AIRPORT IN US	20121027	133	28	121.9	38.0441	-87.5205	X	2400	X	2400
GHCND:USW00093817	EVANSVILLE REGIONAL AIRPORT IN US	20121028	122	33	121.9	38.0441	-87.5205	X	2400	X	2400
GHCND:USW00093817	EVANSVILLE REGIONAL AIRPORT IN US	20121029	128	22	121.9	38.0441	-87.5205	X	2400	X	2400
GHCND:USW00093817	EVANSVILLE REGIONAL AIRPORT IN US	20121030	111	44	121.9	38.0441	-87.5205	X	2400	X	2400
GHCND:USW00093817	EVANSVILLE REGIONAL AIRPORT IN US	20121031	111	11	121.9	38.0441	-87.5205	X	2400	X	2400
GHCND:USW00093817	EVANSVILLE REGIONAL AIRPORT IN US	20121101	156	-22	121.9	38.0441	-87.5205	X	2400	X	2400
GHCND:USW00093817	EVANSVILLE REGIONAL AIRPORT IN US	20121102	150	39	121.9	38.0441	-87.5205	X	2400	X	2400

GHCND:USW00093817	EVANSVILLE REGIONAL AIRPORT IN US	20121103	139	28	121.9	38.0441	-87.5205	X	2400	X	2400
GHCND:USW00093817	EVANSVILLE REGIONAL AIRPORT IN US	20121104	122	0	121.9	38.0441	-87.5205	X	2400	X	2400
GHCND:USW00093817	EVANSVILLE REGIONAL AIRPORT IN US	20121105	72	0	121.9	38.0441	-87.5205	X	2400	X	2400
GHCND:USW00093817	EVANSVILLE REGIONAL AIRPORT IN US	20121106	106	0	121.9	38.0441	-87.5205	X	2400	X	2400
GHCND:USW00093817	EVANSVILLE REGIONAL AIRPORT IN US	20121107	100	50	121.9	38.0441	-87.5205	X	2400	X	2400
GHCND:USW00093817	EVANSVILLE REGIONAL AIRPORT IN US	20121108	128	17	121.9	38.0441	-87.5205	X	2400	X	2400
GHCND:USW00093817	EVANSVILLE REGIONAL AIRPORT IN US	20121109	200	11	121.9	38.0441	-87.5205	X	2400	X	2400
GHCND:USW00093817	EVANSVILLE REGIONAL AIRPORT IN US	20121110	228	67	121.9	38.0441	-87.5205	X	2400	X	2400
GHCND:USW00093817	EVANSVILLE REGIONAL AIRPORT IN US	20121111	206	128	121.9	38.0441	-87.5205	X	2400	X	2400
GHCND:USW00093817	EVANSVILLE REGIONAL AIRPORT IN US	20121112	156	-11	121.9	38.0441	-87.5205	X	2400	X	2400
GHCND:USW00093817	EVANSVILLE REGIONAL AIRPORT IN US	20121113	89	-33	121.9	38.0441	-87.5205	X	2400	X	2400
GHCND:USW00093817	EVANSVILLE REGIONAL AIRPORT IN US	20121114	82	-28	121.9	38.0441	-87.5205	X	2400	X	2400
GHCND:USW00093817	EVANSVILLE REGIONAL AIRPORT IN US	20121115	100	-33	121.9	38.0441	-87.5205	X	2400	X	2400
GHCND:USW00093817	EVANSVILLE REGIONAL AIRPORT IN US	20121116	122	-22	121.9	38.0441	-87.5205	X	2400	X	2400
GHCND:USW00093817	EVANSVILLE REGIONAL AIRPORT IN US	20121117	156	-22	121.9	38.0441	-87.5205	X	2400	X	2400
GHCND:USW00093817	EVANSVILLE REGIONAL AIRPORT IN US	20121118	172	-17	121.9	38.0441	-87.5205	X	2400	X	2400
GHCND:USW00093817	EVANSVILLE REGIONAL AIRPORT IN US	20121119	172	0	121.9	38.0441	-87.5205	X	2400	X	2400
GHCND:USW00093817	EVANSVILLE REGIONAL AIRPORT IN US	20121120	189	44	121.9	38.0441	-87.5205	X	2400	X	2400
GHCND:USW00093817	EVANSVILLE REGIONAL AIRPORT IN US	20121121	178	39	121.9	38.0441	-87.5205	X	2400	X	2400
GHCND:USW00093817	EVANSVILLE REGIONAL AIRPORT IN US	20121122	183	6	121.9	38.0441	-87.5205	X	2400	X	2400
GHCND:USW00093817	EVANSVILLE REGIONAL AIRPORT IN US	20121123	133	-11	121.9	38.0441	-87.5205	X	2400	X	2400
GHCND:USW00093817	EVANSVILLE REGIONAL AIRPORT IN US	20121124	33	-56	121.9	38.0441	-87.5205	X	2400	X	2400
GHCND:USW00093817	EVANSVILLE REGIONAL AIRPORT IN US	20121125	139	-22	121.9	38.0441	-87.5205	X	2400	X	2400
GHCND:USW00093817	EVANSVILLE REGIONAL AIRPORT IN US	20121126	94	-17	121.9	38.0441	-87.5205	X	2400	X	2400
GHCND:USW00093817	EVANSVILLE REGIONAL AIRPORT IN US	20121127	67	-39	121.9	38.0441	-87.5205	X	2400	X	2400
GHCND:USW00093817	EVANSVILLE REGIONAL AIRPORT IN US	20121128	94	56	121.9	38.0441	-87.5205	X	2400	X	2400
GHCND:USW00093817	EVANSVILLE REGIONAL AIRPORT IN US	20121129	128	-50	121.9	38.0441	-87.5205	X	2400	X	2400
GHCND:USW00093817	EVANSVILLE REGIONAL AIRPORT IN US	20121130	161	28	121.9	38.0441	-87.5205	X	2400	X	2400
GHCND:USW00093817	EVANSVILLE REGIONAL AIRPORT IN US	20121201	183	56	121.9	38.0441	-87.5205	X	2400	X	2400
GHCND:USW00093817	EVANSVILLE REGIONAL AIRPORT IN US	20121202	183	150	121.9	38.0441	-87.5205	X	2400	X	2400
GHCND:USW00093817	EVANSVILLE REGIONAL AIRPORT IN US	20121203	228	161	121.9	38.0441	-87.5205	X	2400	X	2400
GHCND:USW00093817	EVANSVILLE REGIONAL AIRPORT IN US	20121204	189	33	121.9	38.0441	-87.5205	X	2400	X	2400
GHCND:USW00093817	EVANSVILLE REGIONAL AIRPORT IN US	20121205	144	11	121.9	38.0441	-87.5205	X	2400	X	2400
GHCND:USW00093817	EVANSVILLE REGIONAL AIRPORT IN US	20121206	111	0	121.9	38.0441	-87.5205	X	2400	X	2400
GHCND:USW00093817	EVANSVILLE REGIONAL AIRPORT IN US	20121207	156	94	121.9	38.0441	-87.5205	X	2400	X	2400
GHCND:USW00093817	EVANSVILLE REGIONAL AIRPORT IN US	20121208	139	83	121.9	38.0441	-87.5205	X	2400	X	2400
GHCND:USW00093817	EVANSVILLE REGIONAL AIRPORT IN US	20121209	183	89	121.9	38.0441	-87.5205	X	2400	X	2400
GHCND:USW00093817	EVANSVILLE REGIONAL AIRPORT IN US	20121210	89	0	121.9	38.0441	-87.5205	X	2400	X	2400
GHCND:USW00093817	EVANSVILLE REGIONAL AIRPORT IN US	20121211	39	-33	121.9	38.0441	-87.5205	X	2400	X	2400
GHCND:USW00093817	EVANSVILLE REGIONAL AIRPORT IN US	20121212	78	-50	121.9	38.0441	-87.5205	X	2400	X	2400
GHCND:USW00093817	EVANSVILLE REGIONAL AIRPORT IN US	20121213	111	-56	121.9	38.0441	-87.5205	X	2400	X	2400
GHCND:USW00093817	EVANSVILLE REGIONAL AIRPORT IN US	20121214	133	-39	121.9	38.0441	-87.5205	X	2400	X	2400
GHCND:USW00093817	EVANSVILLE REGIONAL AIRPORT IN US	20121215	139	78	121.9	38.0441	-87.5205	X	2400	X	2400
GHCND:USW00093817	EVANSVILLE REGIONAL AIRPORT IN US	20121216	156	61	121.9	38.0441	-87.5205	X	2400	X	2400
GHCND:USW00093817	EVANSVILLE REGIONAL AIRPORT IN US	20121217	144	50	121.9	38.0441	-87.5205	X	2400	X	2400
GHCND:USW00093817	EVANSVILLE REGIONAL AIRPORT IN US	20121218	133	39	121.9	38.0441	-87.5205	X	2400	X	2400
GHCND:USW00093817	EVANSVILLE REGIONAL AIRPORT IN US	20121219	133	11	121.9	38.0441	-87.5205	X	2400	X	2400
GHCND:USW00093817	EVANSVILLE REGIONAL AIRPORT IN US	20121220	156	0	121.9	38.0441	-87.5205	X	2400	X	2400
GHCND:USW00093817	EVANSVILLE REGIONAL AIRPORT IN US	20121221	39	-28	121.9	38.0441	-87.5205	X	2400	X	2400
GHCND:USW00093817	EVANSVILLE REGIONAL AIRPORT IN US	20121222	56	-72	121.9	38.0441	-87.5205	X	2400	X	2400
GHCND:USW00093817	EVANSVILLE REGIONAL AIRPORT IN US	20121223	133	-22	121.9	38.0441	-87.5205	X	2400	X	2400
GHCND:USW00093817	EVANSVILLE REGIONAL AIRPORT IN US	20121224	94	6	121.9	38.0441	-87.5205	X	2400	X	2400
GHCND:USW00093817	EVANSVILLE REGIONAL AIRPORT IN US	20121225	28	-11	121.9	38.0441	-87.5205	X	2400	X	2400
GHCND:USW00093817	EVANSVILLE REGIONAL AIRPORT IN US	20121226	11	0	121.9	38.0441	-87.5205	X	2400	X	2400
GHCND:USW00093817	EVANSVILLE REGIONAL AIRPORT IN US	20121227	6	-11	121.9	38.0441	-87.5205	X	2400	X	2400
GHCND:USW00093817	EVANSVILLE REGIONAL AIRPORT IN US	20121228	33	-17	121.9	38.0441	-87.5205	X	2400	X	2400
GHCND:USW00093817	EVANSVILLE REGIONAL AIRPORT IN US	20121229	6	-83	121.9	38.0441	-87.5205	X	2400	X	2400
GHCND:USW00093817	EVANSVILLE REGIONAL AIRPORT IN US	20121230	0	-111	121.9	38.0441	-87.5205	X	2400	X	2400
GHCND:USW00093817	EVANSVILLE REGIONAL AIRPORT IN US	20121231	22	-11	121.9	38.0441	-87.5205	X	2400	X	2400
GHCND:USW00093817	EVANSVILLE REGIONAL AIRPORT IN US	20130101	11	-56	121.9	38.0441	-87.5205	X	2400	X	2400
GHCND:USW00093817	EVANSVILLE REGIONAL AIRPORT IN US	20130102	-6	-100	121.9	38.0441	-87.5205	X	2400	X	2400
GHCND:USW00093817	EVANSVILLE REGIONAL AIRPORT IN US	20130103	22	-106	121.9	38.0441	-87.5205	X	2400	X	2400
GHCND:USW00093817	EVANSVILLE REGIONAL AIRPORT IN US	20130104	28	-61	121.9	38.0441	-87.5205	X	2400	X	2400
GHCND:USW00093817	EVANSVILLE REGIONAL AIRPORT IN US	20130105	39	-78	121.9	38.0441	-87.5205	X	2400	X	2400
GHCND:USW00093817	EVANSVILLE REGIONAL AIRPORT IN US	20130106	33	-67	121.9	38.0441	-87.5205	X	2400	X	2400
GHCND:USW00093817	EVANSVILLE REGIONAL AIRPORT IN US	20130107	44	-83	121.9	38.0441	-87.5205	X	2400	X	2400
GHCND:USW00093817	EVANSVILLE REGIONAL AIRPORT IN US	20130108	106	-44	121.9	38.0441	-87.5205	X	2400	X	2400
GHCND:USW00093817	EVANSVILLE REGIONAL AIRPORT IN US	20130109	133	33	121.9	38.0441	-87.5205	X	2400	X	2400
GHCND:USW00093817	EVANSVILLE REGIONAL AIRPORT IN US	20130110	167	50	121.9	38.0441	-87.5205	X	2400	X	2400
GHCND:USW00093817	EVANSVILLE REGIONAL AIRPORT IN US	20130111	167	122	121.9	38.0441	-87.5205	X	2400	X	2400
GHCND:USW00093817	EVANSVILLE REGIONAL AIRPORT IN US	20130112	200	111	121.9	38.0441	-87.5205	X	2400	X	2400
GHCND:USW00093817	EVANSVILLE REGIONAL AIRPORT IN US	20130113	139	-39	121.9	38.0441	-87.5205	X	2400	X	2400
GHCND:USW00093817	EVANSVILLE REGIONAL AIRPORT IN US	20130114	-28	-67	121.9	38.0441	-87.5205	X	2400	X	2400
GHCND:USW00093817	EVANSVILLE REGIONAL AIRPORT IN US	20130115	6	-56	121.9	38.0441	-87.5205	X	2400	X	2400
GHCND:USW00093817	EVANSVILLE REGIONAL AIRPORT IN US	20130116	17	-11	121.9	38.0441	-87.5205	X	2400	X	2400
GHCND:USW00093817	EVANSVILLE REGIONAL AIRPORT IN US	20130117	78	-22	121.9	38.0441	-87.5205	X	2400	X	2400
GHCND:USW00093817	EVANSVILLE REGIONAL AIRPORT IN US	20130118	72	-67	121.9	38.0441	-87.5205	X	2400	X	2400
GHCND:USW00093817	EVANSVILLE REGIONAL AIRPORT IN US	20130119	139	11	121.9	38.0441	-87.5205	X	2400	X	2400
GHCND:USW00093817	EVANSVILLE REGIONAL AIRPORT IN US	20130120	72	-33	121.9	38.0441	-87.5205	X	2400	X	2400
GHCND:USW00093817	EVANSVILLE REGIONAL AIRPORT IN US	20130121	-17	-83	121.9	38.0441	-87.5205	X	2400	X	2400
GHCND:USW00093817	EVANSVILLE REGIONAL AIRPORT IN US	20130122	-50	-100	121.9	38.0441	-87.5205	X	2400	X	2400
GHCND:USW00093817	EVANSVILLE REGIONAL AIRPORT IN US	20130123	44	-100	121.9	38.0441	-87.5205	X	2400	X	2400
GHCND:USW00093817	EVANSVILLE REGIONAL AIRPORT IN US	20130124	0	-72	121.9	38.0441	-87.5205	X	2400	X	2400
GHCND:USW00093817	EVANSVILLE REGIONAL AIRPORT IN US	20130125	33	-39	121.9	38.0441	-87.5205	X	2400	X	2400
GHCND:USW00093817	EVANSVILLE REGIONAL AIRPORT IN US	20130126	33	-61	121.9	38.0441	-87.5205	X	2400	X	2400
GHCND:USW00093817	EVANSVILLE REGIONAL AIRPORT IN US	20130127	83	-67	121.9	38.0441	-87.5205	X	2400	X	2400
GHCND:USW00093817	EVANSVILLE REGIONAL AIRPORT IN US	20130128	150	83	121.9	38.0441	-87.5205	X	2400	X	2400
GHCND:USW00093817	EVANSVILLE REGIONAL AIRPORT IN US	20130129	206	172	121.9	38.0441	-87.5205	X	2400	X	2400
GHCND:USW00093817	EVANSVILLE REGIONAL AIRPORT IN US	20130130	144	-6	121.9	38.0441	-87.5205	X	2400	X	2400
GHCND:USW00093817	EVANSVILLE REGIONAL AIRPORT IN US	20130131	28	-83	121.9	38.0441	-87.5205	X	2400	X	2400
GHCND:USW00093817	EVANSVILLE REGIONAL AIRPORT IN US	20130201	-39	-122	121.9	38.0441	-87.5205	X	2400	X	2400
GHCND:USW00093817	EVANSVILLE REGIONAL AIRPORT IN US	20130202	50	-39	121.9	38.0441	-87.5205	X	2400	X	2400
GHCND:USW00093817	EVANSVILLE REGIONAL AIRPORT IN US	20130203	6	-67	121.9	38.0441	-87.5205	X	2400	X	2400
GHCND:USW00093817	EVANSVILLE REGIONAL AIRPORT IN US	20130204	61	-67	121.9	38.0441	-87.5205	X	2400	X	2400
GHCND:USW00093817	EVANSVILLE REGIONAL AIRPORT IN US	20130205	111	-33	121.9	38.0441	-87.5205	X	2400	X	2400
GHCND:USW00093817	EVANSVILLE REGIONAL AIRPORT IN US	20130206	83	-39	121.9	38.0441	-87.5205	X	2400	X	2400
GHCND:USW00093817	EVANSVILLE REGIONAL AIRPORT IN US	20130207	183	-11	121.9	38.0441	-87.5205	X	2400	X	2400
GHCND:USW00093817	EVANSVILLE REGIONAL AIRPORT IN US	20130208	78	11	121.9	38.0441	-87.5205	X	2400	X	2400
GHCND:USW00093817	EVANSVILLE REGIONAL AIRPORT IN US	20130209	78	-28	121.9	38.0441	-87.5205	X	2400	X	2400
GHCND:USW00093817	EVANSVILLE REGIONAL AIRPORT IN US	20130210	122	50	121.9	38.0441	-87.5205	X	2400	X	2400
GHCND:USW00093817	EVANSVILLE REGIONAL AIRPORT IN US	20130211	111	0	121.9	38.0441	-87.5205	X	2400	X	2400
GHCND:USW00093817	EVANSVILLE REGIONAL AIRPORT IN US	20130212	100	-28	121.9	38.0441	-87.5205	X	2400	X	2400
GHCND:USW00093817	EVANSVILLE REGIONAL AIRPORT IN US	20130213	78	6	121.9	38.0441	-87.5205	X	2400	X	2400
GHCND:USW00093817	EVANSVILLE REGIONAL AIRPORT IN US	20130214	144	17	121.9	38.0441	-87.5205	X	2400	X	2400
GHCND:USW00093817	EVANSVILLE REGIONAL AIRPORT IN US	20130215	61	-39	121.9	38.0441	-87.5205	X	2400	X	2400
GHCND:USW00093817	EVANSVILLE REGIONAL AIRPORT IN US	20130216	17	-56	121.9	38.0441	-87.5205	X	2400	X	2400
GHCND:USW00093817	EVANSVILLE REGIONAL AIRPORT IN US	20130217	56	-83	121.9	38.0441	-87.5205	X	2400	X	2400
GHCND:USW00093817	EVANSVILLE REGIONAL AIRPORT IN US	20130218	172	11	121.9	38.0441	-87.5205	X	2400	X	2400
GHCND:USW00093817	EVANSVILLE REGIONAL AIRPORT IN US	20130219	56	-39	121.9	38.0441	-87.5205	X	2400	X	2400
GHCND:USW00093817	EVANSVILLE REGIONAL AIRPORT IN US	20130220	-17	-67	121.9	38.0441	-87.5205	X	2400	X	2400
GHCND:USW00093817	EVANSVILLE REGIONAL AIRPORT IN US	20130221	11	-61	121.9	38.0441	-87.5205	X	2400	X	2400
GHCND:USW00093817	EVANSVILLE REGIONAL AIRPORT IN US	20130222	78	6	121.9	38.0441	-87.5205	X	2400	X	2400
GHCND:USW00093817	EVANSVILLE REGIONAL AIRPORT IN US	20130223	61	-39	121.9	38.0441	-87.5205	X	2400	X	2400
GHCND:USW00093817	EVANSVILLE REGIONAL AIRPORT IN US	20130224	89	-61	121.9	38.0441	-87.5205	X	2400	X	2400
GHCND:USW00093817	EVANSVILLE REGIONAL AIRPORT IN US	20130225	111	-28	121.9	38.0441	-87.5205	X	2400	X	2400
GHCND:USW00093817	EVANSVILLE REGIONAL AIRPORT IN US	20130226	100	44	121.9	38.0441	-87.5205	X	2400	X	2400
GHCND:USW00093817	EVANSVILLE REGIONAL AIRPORT IN US	20130227	44	6	121.9	38.0441	-87.5205	X	2400	X	2400
GHCND:USW00093817	EVANSVILLE REGIONAL AIRPORT IN US	20130228	33	6	121.9	38.0441	-87.5205	X	2400	X	2400
GHCND:USW00093817	EVANSVILLE REGIONAL AIRPORT IN US	20130301	33	0	121.9	38.0441	-87.5205	X	2400	X	2400
GHCND:USW00093817	EVANSVILLE REGIONAL AIRPORT IN US	20130302	6	-17	121.9	38.0441	-87.5205	X	2400	X	2400
GHCND:USW00093817	EVANSVILLE REGIONAL AIRPORT IN US	20130303	44	-67	121.9	38.0441	-87.5205	X	2400	X	2400
GHCND:USW00093817	EVANSVILLE REGIONAL AIRPORT IN US	20130304	89	-39	121.9	38.0441	-87.5205	X	2400	X	2400
GHCND:USW00093817	EVANSVILLE REGIONAL AIRPORT IN US	20130305	94	0	121.9	38.0441	-87.5205	X	2400	X	2400
GHCND:USW00093817	EVANSVILLE REGIONAL AIRPORT IN US	20130306	11	-6	121.9	38.0441	-87.5205	X	2400	X	2400
GHCND:USW00093817	EVANSVILLE REGIONAL AIRPORT IN US	20130307	44	-17	121.9	38.0441	-87.5205	X	2400	X	2400
GHCND:USW00093817	EVANSVILLE REGIONAL AIRPORT IN US	20130308	111	-39	121.9	38.0441	-87.5205	X	2400	X	2400
GHCND:USW00093817	EVANSVILLE REGIONAL AIRPORT IN US	20130309	156	22	121.9	38.0441	-87.5205	X	2400	X	2400
GHCND:USW00093817	EVANSVILLE REGIONAL AIRPORT IN US	20130310	194	122	121.9	38.0441	-87.5205	X	2400	X	2400
GHCND:USW00093817	EVANSVILLE REGIONAL AIRPORT IN US	20130311	128	22	121.9	38.0441	-87.5205	X	2400	X	2400
GHCND:USW00093817	EVANSVILLE REGIONAL AIRPORT IN US	20130312	100	-6	121.9	38.0441	-87.5205	X	2400	X	2400
GHCND:USW00093817	EVANSVILLE REGIONAL AIRPORT IN US	20130313	33	-44	121.9	38.0441	-87.5205	X	2400	X	2400
GHCND:USW00093817	EVANSVILLE REGIONAL AIRPORT IN US	20130314	56	-61	121.9	38.0441	-87.5205	X	2400	X	2400
GHCND:USW00093817	EVANSVILLE REGIONAL AIRPORT IN US	20130315	194	-17	121.9	38.0441	-87.5205	X	2400	X	2400
GHCND:USW00093817	EVANSVILLE REGIONAL AIRPORT IN US	20130316	183	44	121.9	38.0441	-87.5205	X	2400	X	2400
GHCND:USW00093817	EVANSVILLE REGIONAL AIRPORT IN US	20130317	44	22	121.9	38.0441	-87.5205	X	2400	X	2400
GHCND:USW00093817	EVANSVILLE REGIONAL AIRPORT IN US	20130318	94	6	121.9	38.0441	-87.5205	X	2400	X	2400
GHCND:USW00093817	EVANSVILLE REGIONAL AIRPORT IN US	20130319	94	-22	121.9	38.0441	-87.5205	X	2400	X	2400
GHCND:USW00093817	EVANSVILLE REGIONAL AIRPORT IN US	20130320	33	-39	121.9	38.0441	-87.5205	X	2400	X	2400
GHCND:USW00093817	EVANSVILLE REGIONAL AIRPORT IN US	20130321	22	-61	121.9	38.0441	-87.5205	X	2400	X	2400
GHCND:USW00093817	EVANSVILLE REGIONAL AIRPORT IN US	20130322	44	-56	121.9	38.0441	-87.5205	X	2400	X	2400
GHCND:USW00093817	EVANSVILLE REGIONAL AIRPORT IN US	20130323	139	22	121.9	38.0441	-87.5205	X	2400	X	2400
GHCND:USW00093817	EVANSVILLE REGIONAL AIRPORT IN US	20130324	83	6	121.9	38.0441	-87.5205	X	2400	X	2400
GHCND:USW00093817	EVANSVILLE REGIONAL AIRPORT IN US	20130325	22	0	121.9	38.0441	-87.5205	X	2400	X	2400
GHCND:USW00093817	EVANSVILLE REGIONAL AIRPORT IN US	20130326	61	-22	121.9	38.0441	-87.5205	X	2400	X	2400
GHCND:USW00093817	EVANSVILLE REGIONAL AIRPORT IN US	20130327	89	-39	121.9	38.0441	-87.5205	X	2400	X	2400
GHCND:USW00093817	EVANSVILLE REGIONAL AIRPORT IN US	20130328	133	-17	121.9	38.0441	-87.5205	X	2400	X	2400
GHCND:USW00093817	EVANSVILLE REGIONAL AIRPORT IN US	20130329	111	22	121.9	38.0441	-87.5205	X	2400	X	2400
GHCND:USW00093817	EVANSVILLE REGIONAL AIRPORT IN US	20130330	150	17	121.9	38.0441	-87.5205	X	2400	X	2400
GHCND:USW00093817	EVANSVILLE REGIONAL AIRPORT IN US	20130331	178	78	121.9	38.0441	-87.5205	X	2400	X	2400
GHCND:USW00093817	EVANSVILLE REGIONAL AIRPORT IN US	20130401	117	-5	121.9	38.0441	-87.5205	W	2400	W	2400
GHCND:USW00093817	EVANSVILLE REGIONAL AIRPORT IN US	20130402	100	-27	121.9	38.0441	-87.5205	W	2400	W	2400
GHCND:USW00093817	EVANSVILLE REGIONAL AIRPORT IN US	20130403	117	-32	121.9	38.0441	-87.5205	W	2400	W	2400
GHCND:USW00093817	EVANSVILLE REGIONAL AIRPORT IN US	20130404	156	17	121.9	38.0441	-87.5205	W	2400	W	2400
GHCND:USW00093817	EVANSVILLE REGIONAL AIRPORT IN US	20130405	194	0	121.9	38.0441	-87.5205	W	2400	W	2400
GHCND:USW00093817	EVANSVILLE REGIONAL AIRPORT IN US	20130406	233	56	121.9	38.0441	-87.5205	W	2400	W	2400
GHCND:USW00093817	EVANSVILLE REGIONAL AIRPORT IN US	20130407	244	128	121.9	38.0441	-87.5205	W	2400	W	2400
GHCND:USW00093817	EVANSVILLE REGIONAL AIRPORT IN US	20130408	244	144	121.9	38.0441	-87.5205	W	2400	W	2400
GHCND:USW00093817	EVANSVILLE REGIONAL AIRPORT IN US	20130409	278	144	121.9	38.0441	-87.5205	W	2400	W	2400
GHCND:USW00093817	EVANSVILLE REGIONAL AIRPORT IN US	20130410	289	200	121.9	38.0441	-87.5205	W	2400	W	2400
GHCND:USW00093817	EVANSVILLE REGIONAL AIRPORT IN US	20130411	206	56	121.9	38.0441	-87.5205	W	2400	W	2400
GHCND:USW00093817	EVANSVILLE REGIONAL AIRPORT IN US	20130412	128	17	121.9	38.0441	-87.5205	W	2400	W	2400
GHCND:USW00093817	EVANSVILLE REGIONAL AIRPORT IN US	20130413	172	11	121.9	38.0441	-87.5205	W	2400	W	2400
GHCND:USW00093817	EVANSVILLE REGIONAL AIRPORT IN US	20130414	244	61	121.9	38.0441	-87.5205	W	2400	W	2400
GHCND:USW00093817	EVANSVILLE REGIONAL AIRPORT IN US	20130415	244	133	121.9	38.0441	-87.5205	W	2400	W	2400
GHCND:USW00093817	EVANSVILLE REGIONAL AIRPORT IN US	20130416	278	156	121.9	38.0441	-87.5205	W	2400	W	2400
GHCND:USW00093817	EVANSVILLE REGIONAL AIRPORT IN US	20130417	294	144	121.9	38.0441	-87.5205	W	2400	W	2400
GHCND:USW00093817	EVANSVILLE REGIONAL AIRPORT IN US	20130418	278	72	121.9	38.0441	-87.5205	W	2400	W	2400
GHCND:USW00093817	EVANSVILLE REGIONAL AIRPORT IN US	20130419	94	39	121.9	38.0441	-87.5205	W	2400	W	2400
GHCND:USW00093817	EVANSVILLE REGIONAL AIRPORT IN US	20130420	139	6	121.9	38.0441	-87.5205	W	2400	W	2400
GHCND:USW00093817	EVANSVILLE REGIONAL AIRPORT IN US	20130421	178	17	121.9	38.0441	-87.5205	W	2400	W	2400

GHCND:USW00093817	EVANSVILLE REGIONAL AIRPORT IN US	20130422	222	50	121.9	38.0441	-87.5205	W	2400	W	2400
GHCND:USW00093817	EVANSVILLE REGIONAL AIRPORT IN US	20130423	222	100	121.9	38.0441	-87.5205	W	2400	W	2400
GHCND:USW00093817	EVANSVILLE REGIONAL AIRPORT IN US	20130424	106	28	121.9	38.0441	-87.5205	W	2400	W	2400
GHCND:USW00093817	EVANSVILLE REGIONAL AIRPORT IN US	20130425	172	17	121.9	38.0441	-87.5205	W	2400	W	2400
GHCND:USW00093817	EVANSVILLE REGIONAL AIRPORT IN US	20130426	172	39	121.9	38.0441	-87.5205	W	2400	W	2400
GHCND:USW00093817	EVANSVILLE REGIONAL AIRPORT IN US	20130427	144	100	121.9	38.0441	-87.5205	W	2400	W	2400
GHCND:USW00093817	EVANSVILLE REGIONAL AIRPORT IN US	20130428	161	128	121.9	38.0441	-87.5205	W	2400	W	2400
GHCND:USW00093817	EVANSVILLE REGIONAL AIRPORT IN US	20130429	228	106	121.9	38.0441	-87.5205	W	2400	W	2400
GHCND:USW00093817	EVANSVILLE REGIONAL AIRPORT IN US	20130430	278	100	121.9	38.0441	-87.5205	W	2400	W	2400
GHCND:USW00093817	EVANSVILLE REGIONAL AIRPORT IN US	20130501	278	111	121.9	38.0441	-87.5205	W	2400	W	2400
GHCND:USW00093817	EVANSVILLE REGIONAL AIRPORT IN US	20130502	261	156	121.9	38.0441	-87.5205	W	2400	W	2400
GHCND:USW00093817	EVANSVILLE REGIONAL AIRPORT IN US	20130503	244	117	121.9	38.0441	-87.5205	W	2400	W	2400
GHCND:USW00093817	EVANSVILLE REGIONAL AIRPORT IN US	20130504	111	78	121.9	38.0441	-87.5205	W	2400	W	2400
GHCND:USW00093817	EVANSVILLE REGIONAL AIRPORT IN US	20130505	161	89	121.9	38.0441	-87.5205	W	2400	W	2400
GHCND:USW00093817	EVANSVILLE REGIONAL AIRPORT IN US	20130506	200	121	121.9	38.0441	-87.5205	W	2400	W	2400
GHCND:USW00093817	EVANSVILLE REGIONAL AIRPORT IN US	20130507	239	117	121.9	38.0441	-87.5205	W	2400	W	2400
GHCND:USW00093817	EVANSVILLE REGIONAL AIRPORT IN US	20130508	277	105	121.9	38.0441	-87.5205	W	2400	W	2400
GHCND:USW00093817	EVANSVILLE REGIONAL AIRPORT IN US	20130509	261	133	121.9	38.0441	-87.5205	W	2400	W	2400
GHCND:USW00093817	EVANSVILLE REGIONAL AIRPORT IN US	20130510	228	144	121.9	38.0441	-87.5205	W	2400	W	2400
GHCND:USW00093817	EVANSVILLE REGIONAL AIRPORT IN US	20130511	206	83	121.9	38.0441	-87.5205	W	2400	W	2400
GHCND:USW00093817	EVANSVILLE REGIONAL AIRPORT IN US	20130512	161	39	121.9	38.0441	-87.5205	W	2400	W	2400
GHCND:USW00093817	EVANSVILLE REGIONAL AIRPORT IN US	20130513	206	33	121.9	38.0441	-87.5205	W	2400	W	2400
GHCND:USW00093817	EVANSVILLE REGIONAL AIRPORT IN US	20130514	289	100	121.9	38.0441	-87.5205	W	2400	W	2400
GHCND:USW00093817	EVANSVILLE REGIONAL AIRPORT IN US	20130515	294	172	121.9	38.0441	-87.5205	W	2400	W	2400
GHCND:USW00093817	EVANSVILLE REGIONAL AIRPORT IN US	20130516	283	183	121.9	38.0441	-87.5205	W	2400	W	2400
GHCND:USW00093817	EVANSVILLE REGIONAL AIRPORT IN US	20130517	233	178	121.9	38.0441	-87.5205	W	2400	W	2400
GHCND:USW00093817	EVANSVILLE REGIONAL AIRPORT IN US	20130518	256	172	121.9	38.0441	-87.5205	W	2400	W	2400
GHCND:USW00093817	EVANSVILLE REGIONAL AIRPORT IN US	20130519	306	161	121.9	38.0441	-87.5205	W	2400	W	2400
GHCND:USW00093817	EVANSVILLE REGIONAL AIRPORT IN US	20130520	300	217	121.9	38.0441	-87.5205	W	2400	W	2400
GHCND:USW00093817	EVANSVILLE REGIONAL AIRPORT IN US	20130521	261	178	121.9	38.0441	-87.5205	W	2400	W	2400
GHCND:USW00093817	EVANSVILLE REGIONAL AIRPORT IN US	20130522	256	183	121.9	38.0441	-87.5205	W	2400	W	2400
GHCND:USW00093817	EVANSVILLE REGIONAL AIRPORT IN US	20130523	206	100	121.9	38.0441	-87.5205	W	2400	W	2400
GHCND:USW00093817	EVANSVILLE REGIONAL AIRPORT IN US	20130524	211	67	121.9	38.0441	-87.5205	W	2400	W	2400
GHCND:USW00093817	EVANSVILLE REGIONAL AIRPORT IN US	20130525	233	72	121.9	38.0441	-87.5205	W	2400	W	2400
GHCND:USW00093817	EVANSVILLE REGIONAL AIRPORT IN US	20130526	256	139	121.9	38.0441	-87.5205	W	2400	W	2400
GHCND:USW00093817	EVANSVILLE REGIONAL AIRPORT IN US	20130527	300	156	121.9	38.0441	-87.5205	W	2400	W	2400
GHCND:USW00093817	EVANSVILLE REGIONAL AIRPORT IN US	20130528	300	194	121.9	38.0441	-87.5205	W	2400	W	2400
GHCND:USW00093817	EVANSVILLE REGIONAL AIRPORT IN US	20130529	306	183	121.9	38.0441	-87.5205	W	2400	W	2400
GHCND:USW00093817	EVANSVILLE REGIONAL AIRPORT IN US	20130530	300	206	121.9	38.0441	-87.5205	W	2400	W	2400
GHCND:USW00093817	EVANSVILLE REGIONAL AIRPORT IN US	20130531	272	217	121.9	38.0441	-87.5205	W	2400	W	2400
GHCND:USW00093817	EVANSVILLE REGIONAL AIRPORT IN US	20130601	250	178	121.9	38.0441	-87.5205	W	2400	W	2400
GHCND:USW00093817	EVANSVILLE REGIONAL AIRPORT IN US	20130602	239	161	121.9	38.0441	-87.5205	W	2400	W	2400
GHCND:USW00093817	EVANSVILLE REGIONAL AIRPORT IN US	20130603	228	122	121.9	38.0441	-87.5205	W	2400	W	2400
GHCND:USW00093817	EVANSVILLE REGIONAL AIRPORT IN US	20130604	267	100	121.9	38.0441	-87.5205	W	2400	W	2400
GHCND:USW00093817	EVANSVILLE REGIONAL AIRPORT IN US	20130605	294	161	121.9	38.0441	-87.5205	W	2400	W	2400
GHCND:USW00093817	EVANSVILLE REGIONAL AIRPORT IN US	20130606	289	200	121.9	38.0441	-87.5205	W	2400	W	2400
GHCND:USW00093817	EVANSVILLE REGIONAL AIRPORT IN US	20130607	261	178	121.9	38.0441	-87.5205	W	2400	W	2400
GHCND:USW00093817	EVANSVILLE REGIONAL AIRPORT IN US	20130608	283	167	121.9	38.0441	-87.5205	W	2400	W	2400
GHCND:USW00093817	EVANSVILLE REGIONAL AIRPORT IN US	20130609	250	167	121.9	38.0441	-87.5205	W	2400	W	2400
GHCND:USW00093817	EVANSVILLE REGIONAL AIRPORT IN US	20130610	256	172	121.9	38.0441	-87.5205	W	2400	W	2400
GHCND:USW00093817	EVANSVILLE REGIONAL AIRPORT IN US	20130611	311	150	121.9	38.0441	-87.5205	W	2400	W	2400
GHCND:USW00093817	EVANSVILLE REGIONAL AIRPORT IN US	20130612	339	228	121.9	38.0441	-87.5205	W	2400	W	2400
GHCND:USW00093817	EVANSVILLE REGIONAL AIRPORT IN US	20130613	289	172	121.9	38.0441	-87.5205	W	2400	W	2400
GHCND:USW00093817	EVANSVILLE REGIONAL AIRPORT IN US	20130614	289	159	121.9	38.0441	-87.5205	W	2400	W	2400
GHCND:USW00093817	EVANSVILLE REGIONAL AIRPORT IN US	20130615	311	156	121.9	38.0441	-87.5205	W	2400	W	2400
GHCND:USW00093817	EVANSVILLE REGIONAL AIRPORT IN US	20130616	294	231	121.9	38.0441	-87.5205	W	2400	W	2400
GHCND:USW00093817	EVANSVILLE REGIONAL AIRPORT IN US	20130617	322	189	121.9	38.0441	-87.5205	W	2400	W	2400
GHCND:USW00093817	EVANSVILLE REGIONAL AIRPORT IN US	20130618	311	167	121.9	38.0441	-87.5205	W	2400	W	2400
GHCND:USW00093817	EVANSVILLE REGIONAL AIRPORT IN US	20130619	300	167	121.9	38.0441	-87.5205	W	2400	W	2400
GHCND:USW00093817	EVANSVILLE REGIONAL AIRPORT IN US	20130620	311	189	121.9	38.0441	-87.5205	W	2400	W	2400
GHCND:USW00093817	EVANSVILLE REGIONAL AIRPORT IN US	20130621	328	194	121.9	38.0441	-87.5205	W	2400	W	2400
GHCND:USW00093817	EVANSVILLE REGIONAL AIRPORT IN US	20130622	322	217	121.9	38.0441	-87.5205	W	2400	W	2400
GHCND:USW00093817	EVANSVILLE REGIONAL AIRPORT IN US	20130623	278	206	121.9	38.0441	-87.5205	W	2400	W	2400
GHCND:USW00093817	EVANSVILLE REGIONAL AIRPORT IN US	20130624	267	200	121.9	38.0441	-87.5205	W	2400	W	2400
GHCND:USW00093817	EVANSVILLE REGIONAL AIRPORT IN US	20130625	328	222	121.9	38.0441	-87.5205	W	2400	W	2400
GHCND:USW00093817	EVANSVILLE REGIONAL AIRPORT IN US	20130626	317	228	121.9	38.0441	-87.5205	W	2400	W	2400
GHCND:USW00093817	EVANSVILLE REGIONAL AIRPORT IN US	20130627	339	222	121.9	38.0441	-87.5205	W	2400	W	2400
GHCND:USW00093817	EVANSVILLE REGIONAL AIRPORT IN US	20130628	328	228	121.9	38.0441	-87.5205	W	2400	W	2400
GHCND:USW00093817	EVANSVILLE REGIONAL AIRPORT IN US	20130629	289	178	121.9	38.0441	-87.5205	W	2400	W	2400
GHCND:USW00093817	EVANSVILLE REGIONAL AIRPORT IN US	20130630	261	178	121.9	38.0441	-87.5205	W	2400	W	2400
GHCND:USW00093817	EVANSVILLE REGIONAL AIRPORT IN US	20130701	239	183	121.9	38.0441	-87.5205	W	2400	W	2400
GHCND:USW00093817	EVANSVILLE REGIONAL AIRPORT IN US	20130702	261	172	121.9	38.0441	-87.5205	W	2400	W	2400
GHCND:USW00093817	EVANSVILLE REGIONAL AIRPORT IN US	20130703	272	172	121.9	38.0441	-87.5205	W	2400	W	2400
GHCND:USW00093817	EVANSVILLE REGIONAL AIRPORT IN US	20130704	267	172	121.9	38.0441	-87.5205	W	2400	W	2400
GHCND:USW00093817	EVANSVILLE REGIONAL AIRPORT IN US	20130705	272	189	121.9	38.0441	-87.5205	W	2400	W	2400
GHCND:USW00093817	EVANSVILLE REGIONAL AIRPORT IN US	20130706	278	189	121.9	38.0441	-87.5205	W	2400	W	2400
GHCND:USW00093817	EVANSVILLE REGIONAL AIRPORT IN US	20130707	306	189	121.9	38.0441	-87.5205	W	2400	W	2400
GHCND:USW00093817	EVANSVILLE REGIONAL AIRPORT IN US	20130708	322	206	121.9	38.0441	-87.5205	W	2400	W	2400
GHCND:USW00093817	EVANSVILLE REGIONAL AIRPORT IN US	20130709	333	244	121.9	38.0441	-87.5205	W	2400	W	2400
GHCND:USW00093817	EVANSVILLE REGIONAL AIRPORT IN US	20130710	306	244	121.9	38.0441	-87.5205	W	2400	W	2400
GHCND:USW00093817	EVANSVILLE REGIONAL AIRPORT IN US	20130711	289	194	121.9	38.0441	-87.5205	W	2400	W	2400
GHCND:USW00093817	EVANSVILLE REGIONAL AIRPORT IN US	20130712	294	161	121.9	38.0441	-87.5205	W	2400	W	2400
GHCND:USW00093817	EVANSVILLE REGIONAL AIRPORT IN US	20130713	300	172	121.9	38.0441	-87.5205	W	2400	W	2400
GHCND:USW00093817	EVANSVILLE REGIONAL AIRPORT IN US	20130714	322	189	121.9	38.0441	-87.5205	W	2400	W	2400
GHCND:USW00093817	EVANSVILLE REGIONAL AIRPORT IN US	20130715	317	239	121.9	38.0441	-87.5205	W	2400	W	2400
GHCND:USW00093817	EVANSVILLE REGIONAL AIRPORT IN US	20130716	339	222	121.9	38.0441	-87.5205	W	2400	W	2400
GHCND:USW00093817	EVANSVILLE REGIONAL AIRPORT IN US	20130717	356	228	121.9	38.0441	-87.5205	W	2400	W	2400
GHCND:USW00093817	EVANSVILLE REGIONAL AIRPORT IN US	20130718	350	239	121.9	38.0441	-87.5205	W	2400	W	2400
GHCND:USW00093817	EVANSVILLE REGIONAL AIRPORT IN US	20130719	328	228	121.9	38.0441	-87.5205	W	2400	W	2400
GHCND:USW00093817	EVANSVILLE REGIONAL AIRPORT IN US	20130720	328	222	121.9	38.0441	-87.5205	W	2400	W	2400
GHCND:USW00093817	EVANSVILLE REGIONAL AIRPORT IN US	20130721	317	206	121.9	38.0441	-87.5205	W	2400	W	2400
GHCND:USW00093817	EVANSVILLE REGIONAL AIRPORT IN US	20130722	311	217	121.9	38.0441	-87.5205	W	2400	W	2400
GHCND:USW00093817	EVANSVILLE REGIONAL AIRPORT IN US	20130723	333	217	121.9	38.0441	-87.5205	W	2400	W	2400
GHCND:USW00093817	EVANSVILLE REGIONAL AIRPORT IN US	20130724	272	183	121.9	38.0441	-87.5205	W	2400	W	2400
GHCND:USW00093817	EVANSVILLE REGIONAL AIRPORT IN US	20130725	278	161	121.9	38.0441	-87.5205	W	2400	W	2400
GHCND:USW00093817	EVANSVILLE REGIONAL AIRPORT IN US	20130726	283	150	121.9	38.0441	-87.5205	W	2400	W	2400
GHCND:USW00093817	EVANSVILLE REGIONAL AIRPORT IN US	20130727	267	150	121.9	38.0441	-87.5205	W	2400	W	2400
GHCND:USW00093817	EVANSVILLE REGIONAL AIRPORT IN US	20130728	256	117	121.9	38.0441	-87.5205	W	2400	W	2400
GHCND:USW00093817	EVANSVILLE REGIONAL AIRPORT IN US	20130729	272	144	121.9	38.0441	-87.5205	W	2400	W	2400
GHCND:USW00093817	EVANSVILLE REGIONAL AIRPORT IN US	20130730	233	200	121.9	38.0441	-87.5205	W	2400	W	2400
GHCND:USW00093817	EVANSVILLE REGIONAL AIRPORT IN US	20130731	272	206	121.9	38.0441	-87.5205	W	2400	W	2400
GHCND:USW00093817	EVANSVILLE REGIONAL AIRPORT IN US	20130801	300	189	121.9	38.0441	-87.5205	W	2400	W	2400
GHCND:USW00093817	EVANSVILLE REGIONAL AIRPORT IN US	20130802	294	178	121.9	38.0441	-87.5205	W	2400	W	2400
GHCND:USW00093817	EVANSVILLE REGIONAL AIRPORT IN US	20130803	306	211	121.9	38.0441	-87.5205	W	2400	W	2400
GHCND:USW00093817	EVANSVILLE REGIONAL AIRPORT IN US	20130804	278	172	121.9	38.0441	-87.5205	W	2400	W	2400
GHCND:USW00093817	EVANSVILLE REGIONAL AIRPORT IN US	20130805	278	156	121.9	38.0441	-87.5205	W	2400	W	2400
GHCND:USW00093817	EVANSVILLE REGIONAL AIRPORT IN US	20130806	283	217	121.9	38.0441	-87.5205	W	2400	W	2400
GHCND:USW00093817	EVANSVILLE REGIONAL AIRPORT IN US	20130807	322	222	121.9	38.0441	-87.5205	W	2400	W	2400
GHCND:USW00093817	EVANSVILLE REGIONAL AIRPORT IN US	20130808	317	211	121.9	38.0441	-87.5205	W	2400	W	2400
GHCND:USW00093817	EVANSVILLE REGIONAL AIRPORT IN US	20130809	300	222	121.9	38.0441	-87.5205	W	2400	W	2400
GHCND:USW00093817	EVANSVILLE REGIONAL AIRPORT IN US	20130810	311	217	121.9	38.0441	-87.5205	W	2400	W	2400
GHCND:USW00093817	EVANSVILLE REGIONAL AIRPORT IN US	20130811	317	194	121.9	38.0441	-87.5205	W	2400	W	2400
GHCND:USW00093817	EVANSVILLE REGIONAL AIRPORT IN US	20130812	306	200	121.9	38.0441	-87.5205	W	2400	W	2400
GHCND:USW00093817	EVANSVILLE REGIONAL AIRPORT IN US	20130813	278	161	121.9	38.0441	-87.5205	W	2400	W	2400
GHCND:USW00093817	EVANSVILLE REGIONAL AIRPORT IN US	20130814	244	128	121.9	38.0441	-87.5205	W	2400	W	2400
GHCND:USW00093817	EVANSVILLE REGIONAL AIRPORT IN US	20130815	256	122	121.9	38.0441	-87.5205	W	2400	W	2400
GHCND:USW00093817	EVANSVILLE REGIONAL AIRPORT IN US	20130816	272	133	121.9	38.0441	-87.5205	W	2400	W	2400
GHCND:USW00093817	EVANSVILLE REGIONAL AIRPORT IN US	20130817	256	178	121.9	38.0441	-87.5205	W	2400	W	2400
GHCND:USW00093817	EVANSVILLE REGIONAL AIRPORT IN US	20130818	294	172	121.9	38.0441	-87.5205	W	2400	W	2400
GHCND:USW00093817	EVANSVILLE REGIONAL AIRPORT IN US	20130819	306	183	121.9	38.0441	-87.5205	W	2400	W	2400
GHCND:USW00093817	EVANSVILLE REGIONAL AIRPORT IN US	20130820	306	189	121.9	38.0441	-87.5205	W	2400	W	2400
GHCND:USW00093817	EVANSVILLE REGIONAL AIRPORT IN US	20130821	322	200	121.9	38.0441	-87.5205	W	2400	W	2400
GHCND:USW00093817	EVANSVILLE REGIONAL AIRPORT IN US	20130822	328	211	121.9	38.0441	-87.5205	W	2400	W	2400
GHCND:USW00093817	EVANSVILLE REGIONAL AIRPORT IN US	20130823	328	206	121.9	38.0441	-87.5205	W	2400	W	2400
GHCND:USW00093817	EVANSVILLE REGIONAL AIRPORT IN US	20130824	322	194	121.9	38.0441	-87.5205	W	2400	W	2400
GHCND:USW00093817	EVANSVILLE REGIONAL AIRPORT IN US	20130825	317	172	121.9	38.0441	-87.5205	W	2400	W	2400
GHCND:USW00093817	EVANSVILLE REGIONAL AIRPORT IN US	20130826	322	211	121.9	38.0441	-87.5205	W	2400	W	2400
GHCND:USW00093817	EVANSVILLE REGIONAL AIRPORT IN US	20130827	333	228	121.9	38.0441	-87.5205	W	2400	W	2400
GHCND:USW00093817	EVANSVILLE REGIONAL AIRPORT IN US	20130828	344	217	121.9	38.0441	-87.5205	W	2400	W	2400
GHCND:USW00093817	EVANSVILLE REGIONAL AIRPORT IN US	20130829	344	217	121.9	38.0441	-87.5205	W	2400	W	2400
GHCND:USW00093817	EVANSVILLE REGIONAL AIRPORT IN US	20130830	356	222	121.9	38.0441	-87.5205	W	2400	W	2400
GHCND:USW00093817	EVANSVILLE REGIONAL AIRPORT IN US	20130831	361	206	121.9	38.0441	-87.5205	W	2400	W	2400
GHCND:USW00093817	EVANSVILLE REGIONAL AIRPORT IN US	20130901	317	200	121.9	38.0441	-87.5205	W	2400	W	2400
GHCND:USW00093817	EVANSVILLE REGIONAL AIRPORT IN US	20130902	311	206	121.9	38.0441	-87.5205	W	2400	W	2400
GHCND:USW00093817	EVANSVILLE REGIONAL AIRPORT IN US	20130903	278	167	121.9	38.0441	-87.5205	W	2400	W	2400
GHCND:USW00093817	EVANSVILLE REGIONAL AIRPORT IN US	20130904	283	139	121.9	38.0441	-87.5205	W	2400	W	2400
GHCND:USW00093817	EVANSVILLE REGIONAL AIRPORT IN US	20130905	306	156	121.9	38.0441	-87.5205	W	2400	W	2400
GHCND:USW00093817	EVANSVILLE REGIONAL AIRPORT IN US	20130906	317	183	121.9	38.0441	-87.5205	W	2400	W	2400
GHCND:USW00093817	EVANSVILLE REGIONAL AIRPORT IN US	20130907	311	178	121.9	38.0441	-87.5205	W	2400	W	2400
GHCND:USW00093817	EVANSVILLE REGIONAL AIRPORT IN US	20130908	267	211	121.9	38.0441	-87.5205	W	2400	W	2400
GHCND:USW00093817	EVANSVILLE REGIONAL AIRPORT IN US	20130909	339	206	121.9	38.0441	-87.5205	W	2400	W	2400
GHCND:USW00093817	EVANSVILLE REGIONAL AIRPORT IN US	20130910	339	244	121.9	38.0441	-87.5205	W	2400	W	2400
GHCND:USW00093817	EVANSVILLE REGIONAL AIRPORT IN US	20130911	350	228	121.9	38.0441	-87.5205	W	2400	W	2400
GHCND:USW00093817	EVANSVILLE REGIONAL AIRPORT IN US	20130912	311	189	121.9	38.0441	-87.5205	W	2400	W	2400
GHCND:USW00093817	EVANSVILLE REGIONAL AIRPORT IN US	20130913	239	128	121.9	38.0441	-87.5205	W	2400	W	2400
GHCND:USW00093817	EVANSVILLE REGIONAL AIRPORT IN US	20130914	239	83	121.9	38.0441	-87.5205	W	2400	W	2400
GHCND:USW00093817	EVANSVILLE REGIONAL AIRPORT IN US	20130915	272	94	121.9	38.0441	-87.5205	W	2400	W	2400
GHCND:USW00093817	EVANSVILLE REGIONAL AIRPORT IN US	20130916	267	156	121.9	38.0441	-87.5205	W	2400	W	2400
GHCND:USW00093817	EVANSVILLE REGIONAL AIRPORT IN US	20130917	256	144	121.9	38.0441	-87.5205	W	2400	W	2400
GHCND:USW00093817	EVANSVILLE REGIONAL AIRPORT IN US	20130918	278	172	121.9	38.0441	-87.5205	W	2400	W	2400
GHCND:USW00093817	EVANSVILLE REGIONAL AIRPORT IN US	20130919	311	206	121.9	38.0441	-87.5205	W	2400	W	2400
GHCND:USW00093817	EVANSVILLE REGIONAL AIRPORT IN US	20130920	250	178	121.9	38.0441	-87.5205	W	2400	W	2400
GHCND:USW00093817	EVANSVILLE REGIONAL AIRPORT IN US	20130921	233	122	121.9	38.0441	-87.5205	W	2400	W	2400
GHCND:USW00093817	EVANSVILLE REGIONAL AIRPORT IN US	20130922	233	100	121.9	38.0441	-87.5205	W	2400	W	2400
GHCND:USW00093817	EVANSVILLE REGIONAL AIRPORT IN US	20130923	244	100	121.9	38.0441	-87.5205	W	2400	W	2400
GHCND:USW00093817	EVANSVILLE REGIONAL AIRPORT IN US	20130924	283	117	121.9	38.0441	-87.5205	W	2400	W	2400
GHCND:USW00093817	EVANSVILLE REGIONAL AIRPORT IN US	20130925	283	178	121.9	38.0441	-87.5205	W	2400	W	2400
GHCND:USW00093817	EVANSVILLE REGIONAL AIRPORT IN US	20130926	289	144	121.9	38.0441	-87.5205	W	2400	W	2400
GHCND:USW00093817	EVANSVILLE REGIONAL AIRPORT IN US	20130927	278	117	121.9	38.0441	-87.5205	W	2400	W	2400
GHCND:USW00093817	EVANSVILLE REGIONAL AIRPORT IN US	20130928	289	139	121.9	38.0441	-87.5205	W	2400	W	2400
GHCND:USW00093817	EVANSVILLE REGIONAL AIRPORT IN US	20130929	200	172	121.9	38.0441	-87.5205	W	2400	W	2400
GHCND:USW00093817	EVANSVILLE REGIONAL AIRPORT IN US	20130930	244	178	121.9	38.0441	-87.5205	W	2400	W	2400
GHCND:USW00093817	EVANSVILLE REGIONAL AIRPORT IN US	20131001	283	183	121.9	38.0441	-87.5205	W	2400	W	2400
GHCND:USW00093817	EVANSVILLE REGIONAL AIRPORT IN US	20131002	278	194	121.9	38.0441	-87.5205	W	2400	W	2400
GHCND:USW00093817	EVANSVILLE REGIONAL AIRPORT IN US	20131003	294	206	121.9	38.0441	-87.5205	W	2400	W	2400
GHCND:USW00093817	EVANSVILLE REGIONAL AIRPORT IN US	20131004	289	206	121.9	38.0441	-87.5205	W	2400	W	2400
GHCND:USW00093817	EVANSVILLE REGIONAL AIRPORT IN US	20131005	256	194	121.9	38.0441	-87.5205	W	2400	W	2400
GHCND:USW00093817	EVANSVILLE REGIONAL AIRPORT IN US	20131006	206	89	121.9	38.0441	-87.5205	W	2400	W	2400
GHCND:USW00093817	EVANSVILLE REGIONAL AIRPORT IN US	20131007	183	89	121.9	38.0441	-87.5205	W	2400	W	2400
GHCND:USW00093817	EVANSVILLE REGIONAL AIRPORT IN US	20131008	222	78	121.9	38.0441	-87.5205	W	2400	W	2400

GHCND:USW00093817	EVANSVILLE REGIONAL AIRPORT IN US	20131009	256	89	121.9	38.0441	-87.5205	W	2400	W	2400
GHCND:USW00093817	EVANSVILLE REGIONAL AIRPORT IN US	20131010	267	122	121.9	38.0441	-87.5205	W	2400	W	2400
GHCND:USW00093817	EVANSVILLE REGIONAL AIRPORT IN US	20131011	261	117	121.9	38.0441	-87.5205	W	2400	W	2400
GHCND:USW00093817	EVANSVILLE REGIONAL AIRPORT IN US	20131012	261	117	121.9	38.0441	-87.5205	W	2400	W	2400
GHCND:USW00093817	EVANSVILLE REGIONAL AIRPORT IN US	20131013	244	111	121.9	38.0441	-87.5205	W	2400	W	2400
GHCND:USW00093817	EVANSVILLE REGIONAL AIRPORT IN US	20131014	222	89	121.9	38.0441	-87.5205	W	2400	W	2400
GHCND:USW00093817	EVANSVILLE REGIONAL AIRPORT IN US	20131015	222	139	121.9	38.0441	-87.5205	W	2400	W	2400
GHCND:USW00093817	EVANSVILLE REGIONAL AIRPORT IN US	20131016	189	83	121.9	38.0441	-87.5205	W	2400	W	2400
GHCND:USW00093817	EVANSVILLE REGIONAL AIRPORT IN US	20131017	161	72	121.9	38.0441	-87.5205	W	2400	W	2400
GHCND:USW00093817	EVANSVILLE REGIONAL AIRPORT IN US	20131018	200	67	121.9	38.0441	-87.5205	W	2400	W	2400
GHCND:USW00093817	EVANSVILLE REGIONAL AIRPORT IN US	20131019	139	56	121.9	38.0441	-87.5205	W	2400	W	2400
GHCND:USW00093817	EVANSVILLE REGIONAL AIRPORT IN US	20131020	183	50	121.9	38.0441	-87.5205	W	2400	W	2400
GHCND:USW00093817	EVANSVILLE REGIONAL AIRPORT IN US	20131021	194	67	121.9	38.0441	-87.5205	W	2400	W	2400
GHCND:USW00093817	EVANSVILLE REGIONAL AIRPORT IN US	20131022	139	17	121.9	38.0441	-87.5205	W	2400	W	2400
GHCND:USW00093817	EVANSVILLE REGIONAL AIRPORT IN US	20131023	106	44	121.9	38.0441	-87.5205	W	2400	W	2400
GHCND:USW00093817	EVANSVILLE REGIONAL AIRPORT IN US	20131024	83	6	121.9	38.0441	-87.5205	W	2400	W	2400
GHCND:USW00093817	EVANSVILLE REGIONAL AIRPORT IN US	20131025	111	-21	121.9	38.0441	-87.5205	W	2400	W	2400
GHCND:USW00093817	EVANSVILLE REGIONAL AIRPORT IN US	20131026	156	-10	121.9	38.0441	-87.5205	W	2400	W	2400
GHCND:USW00093817	EVANSVILLE REGIONAL AIRPORT IN US	20131027	167	6	121.9	38.0441	-87.5205	W	2400	W	2400
GHCND:USW00093817	EVANSVILLE REGIONAL AIRPORT IN US	20131028	206	17	121.9	38.0441	-87.5205	W	2400	W	2400
GHCND:USW00093817	EVANSVILLE REGIONAL AIRPORT IN US	20131029	150	50	121.9	38.0441	-87.5205	W	2400	W	2400
GHCND:USW00093817	EVANSVILLE REGIONAL AIRPORT IN US	20131030	239	144	121.9	38.0441	-87.5205	W	2400	W	2400
GHCND:USW00093817	EVANSVILLE REGIONAL AIRPORT IN US	20131031	211	122	121.9	38.0441	-87.5205	W	2400	W	2400
GHCND:USW00093817	EVANSVILLE REGIONAL AIRPORT IN US	20131101	189	72	121.9	38.0441	-87.5205	W	2400	W	2400
GHCND:USW00093817	EVANSVILLE REGIONAL AIRPORT IN US	20131102	133	22	121.9	38.0441	-87.5205	W	2400	W	2400
GHCND:USW00093817	EVANSVILLE REGIONAL AIRPORT IN US	20131103	133	6	121.9	38.0441	-87.5205	W	2400	W	2400
GHCND:USW00093817	EVANSVILLE REGIONAL AIRPORT IN US	20131104	161	33	121.9	38.0441	-87.5205	W	2400	W	2400
GHCND:USW00093817	EVANSVILLE REGIONAL AIRPORT IN US	20131105	183	100	121.9	38.0441	-87.5205	W	2400	W	2400
GHCND:USW00093817	EVANSVILLE REGIONAL AIRPORT IN US	20131106	161	61	121.9	38.0441	-87.5205	W	2400	W	2400
GHCND:USW00093817	EVANSVILLE REGIONAL AIRPORT IN US	20131107	111	17	121.9	38.0441	-87.5205	W	2400	W	2400
GHCND:USW00093817	EVANSVILLE REGIONAL AIRPORT IN US	20131108	128	-16	121.9	38.0441	-87.5205	W	2400	W	2400
GHCND:USW00093817	EVANSVILLE REGIONAL AIRPORT IN US	20131109	178	50	121.9	38.0441	-87.5205	W	2400	W	2400
GHCND:USW00093817	EVANSVILLE REGIONAL AIRPORT IN US	20131110	144	6	121.9	38.0441	-87.5205	W	2400	W	2400
GHCND:USW00093817	EVANSVILLE REGIONAL AIRPORT IN US	20131111	172	0	121.9	38.0441	-87.5205	W	2400	W	2400
GHCND:USW00093817	EVANSVILLE REGIONAL AIRPORT IN US	20131112	50	-27	121.9	38.0441	-87.5205	W	2400	W	2400
GHCND:USW00093817	EVANSVILLE REGIONAL AIRPORT IN US	20131113	56	-60	121.9	38.0441	-87.5205	W	2400	W	2400
GHCND:USW00093817	EVANSVILLE REGIONAL AIRPORT IN US	20131114	133	-10	121.9	38.0441	-87.5205	W	2400	W	2400
GHCND:USW00093817	EVANSVILLE REGIONAL AIRPORT IN US	20131115	111	28	121.9	38.0441	-87.5205	W	2400	W	2400
GHCND:USW00093817	EVANSVILLE REGIONAL AIRPORT IN US	20131116	189	94	121.9	38.0441	-87.5205	W	2400	W	2400
GHCND:USW00093817	EVANSVILLE REGIONAL AIRPORT IN US	20131117	211	94	121.9	38.0441	-87.5205	W	2400	W	2400
GHCND:USW00093817	EVANSVILLE REGIONAL AIRPORT IN US	20131118	144	11	121.9	38.0441	-87.5205	W	2400	W	2400
GHCND:USW00093817	EVANSVILLE REGIONAL AIRPORT IN US	20131119	89	-5	121.9	38.0441	-87.5205	W	2400	W	2400
GHCND:USW00093817	EVANSVILLE REGIONAL AIRPORT IN US	20131120	133	-27	121.9	38.0441	-87.5205	W	2400	W	2400
GHCND:USW00093817	EVANSVILLE REGIONAL AIRPORT IN US	20131121	167	72	121.9	38.0441	-87.5205	W	2400	W	2400
GHCND:USW00093817	EVANSVILLE REGIONAL AIRPORT IN US	20131122	128	39	121.9	38.0441	-87.5205	W	2400	W	2400
GHCND:USW00093817	EVANSVILLE REGIONAL AIRPORT IN US	20131123	56	-55	121.9	38.0441	-87.5205	W	2400	W	2400
GHCND:USW00093817	EVANSVILLE REGIONAL AIRPORT IN US	20131124	6	-77	121.9	38.0441	-87.5205	W	2400	W	2400
GHCND:USW00093817	EVANSVILLE REGIONAL AIRPORT IN US	20131125	39	-27	121.9	38.0441	-87.5205	W	2400	W	2400
GHCND:USW00093817	EVANSVILLE REGIONAL AIRPORT IN US	20131126	39	-16	121.9	38.0441	-87.5205	W	2400	W	2400
GHCND:USW00093817	EVANSVILLE REGIONAL AIRPORT IN US	20131127	-10	-82	121.9	38.0441	-87.5205	W	2400	W	2400
GHCND:USW00093817	EVANSVILLE REGIONAL AIRPORT IN US	20131128	56	-82	121.9	38.0441	-87.5205	W	2400	W	2400
GHCND:USW00093817	EVANSVILLE REGIONAL AIRPORT IN US	20131129	83	-60	121.9	38.0441	-87.5205	W	2400	W	2400
GHCND:USW00093817	EVANSVILLE REGIONAL AIRPORT IN US	20131130	133	-38	121.9	38.0441	-87.5205	W	2400	W	2400
GHCND:USW00093817	EVANSVILLE REGIONAL AIRPORT IN US	20131201	133	17	121.9	38.0441	-87.5205	W	2400	W	2400
GHCND:USW00093817	EVANSVILLE REGIONAL AIRPORT IN US	20131202	139	0	121.9	38.0441	-87.5205	W	2400	W	2400
GHCND:USW00093817	EVANSVILLE REGIONAL AIRPORT IN US	20131203	150	39	121.9	38.0441	-87.5205	W	2400	W	2400
GHCND:USW00093817	EVANSVILLE REGIONAL AIRPORT IN US	20131204	211	94	121.9	38.0441	-87.5205	W	2400	W	2400
GHCND:USW00093817	EVANSVILLE REGIONAL AIRPORT IN US	20131205	178	-21	121.9	38.0441	-87.5205	W	2400	W	2400
GHCND:USW00093817	EVANSVILLE REGIONAL AIRPORT IN US	20131206	-21	-55	121.9	38.0441	-87.5205	W	2400	W	2400
GHCND:USW00093817	EVANSVILLE REGIONAL AIRPORT IN US	20131207	-49	-116	121.9	38.0441	-87.5205	W	2400	W	2400
GHCND:USW00093817	EVANSVILLE REGIONAL AIRPORT IN US	20131208	6	-55	121.9	38.0441	-87.5205	W	2400	W	2400
GHCND:USW00093817	EVANSVILLE REGIONAL AIRPORT IN US	20131209	0	-60	121.9	38.0441	-87.5205	W	2400	W	2400
GHCND:USW00093817	EVANSVILLE REGIONAL AIRPORT IN US	20131210	6	-93	121.9	38.0441	-87.5205	W	2400	W	2400
GHCND:USW00093817	EVANSVILLE REGIONAL AIRPORT IN US	20131211	17	-99	121.9	38.0441	-87.5205	W	2400	W	2400
GHCND:USW00093817	EVANSVILLE REGIONAL AIRPORT IN US	20131212	-38	-149	121.9	38.0441	-87.5205	W	2400	W	2400
GHCND:USW00093817	EVANSVILLE REGIONAL AIRPORT IN US	20131213	39	-82	121.9	38.0441	-87.5205	W	2400	W	2400
GHCND:USW00093817	EVANSVILLE REGIONAL AIRPORT IN US	20131214	33	6	121.9	38.0441	-87.5205	W	2400	W	2400
GHCND:USW00093817	EVANSVILLE REGIONAL AIRPORT IN US	20131215	6	-16	121.9	38.0441	-87.5205	W	2400	W	2400
GHCND:USW00093817	EVANSVILLE REGIONAL AIRPORT IN US	20131216	83	6	121.9	38.0441	-87.5205	W	2400	W	2400
GHCND:USW00093817	EVANSVILLE REGIONAL AIRPORT IN US	20131217	44	-27	121.9	38.0441	-87.5205	W	2400	W	2400
GHCND:USW00093817	EVANSVILLE REGIONAL AIRPORT IN US	20131218	83	-49	121.9	38.0441	-87.5205	W	2400	W	2400
GHCND:USW00093817	EVANSVILLE REGIONAL AIRPORT IN US	20131219	156	22	121.9	38.0441	-87.5205	W	2400	W	2400
GHCND:USW00093817	EVANSVILLE REGIONAL AIRPORT IN US	20131220	178	128	121.9	38.0441	-87.5205	W	2400	W	2400
GHCND:USW00093817	EVANSVILLE REGIONAL AIRPORT IN US	20131221	144	56	121.9	38.0441	-87.5205	W	2400	W	2400
GHCND:USW00093817	EVANSVILLE REGIONAL AIRPORT IN US	20131222	78	17	121.9	38.0441	-87.5205	W	2400	W	2400
GHCND:USW00093817	EVANSVILLE REGIONAL AIRPORT IN US	20131223	17	-38	121.9	38.0441	-87.5205	W	2400	W	2400
GHCND:USW00093817	EVANSVILLE REGIONAL AIRPORT IN US	20131224	-38	-99	121.9	38.0441	-87.5205	W	2400	W	2400
GHCND:USW00093817	EVANSVILLE REGIONAL AIRPORT IN US	20131225	33	-60	121.9	38.0441	-87.5205	W	2400	W	2400
GHCND:USW00093817	EVANSVILLE REGIONAL AIRPORT IN US	20131226	61	-32	121.9	38.0441	-87.5205	W	2400	W	2400
GHCND:USW00093817	EVANSVILLE REGIONAL AIRPORT IN US	20131227	100	-27	121.9	38.0441	-87.5205	W	2400	W	2400
GHCND:USW00093817	EVANSVILLE REGIONAL AIRPORT IN US	20131228	94	-21	121.9	38.0441	-87.5205	W	2400	W	2400
GHCND:USW00093817	EVANSVILLE REGIONAL AIRPORT IN US	20131229	94	-27	121.9	38.0441	-87.5205	W	2400	W	2400
GHCND:USW00093817	EVANSVILLE REGIONAL AIRPORT IN US	20131230	-21	-71	121.9	38.0441	-87.5205	W	2400	W	2400
GHCND:USW00093817	EVANSVILLE REGIONAL AIRPORT IN US	20131231	39	-66	121.9	38.0441	-87.5205	W	2400	W	2400
GHCND:USW00093817	EVANSVILLE REGIONAL AIRPORT IN US	20140101	78	-10	121.9	38.0441	-87.5205	W	2400	W	2400
GHCND:USW00093817	EVANSVILLE REGIONAL AIRPORT IN US	20140102	39	-93	121.9	38.0441	-87.5205	W	2400	W	2400
GHCND:USW00093817	EVANSVILLE REGIONAL AIRPORT IN US	20140103	-27	-121	121.9	38.0441	-87.5205	W	2400	W	2400
GHCND:USW00093817	EVANSVILLE REGIONAL AIRPORT IN US	20140104	67	-49	121.9	38.0441	-87.5205	W	2400	W	2400
GHCND:USW00093817	EVANSVILLE REGIONAL AIRPORT IN US	20140105	56	-121	121.9	38.0441	-87.5205	W	2400	W	2400
GHCND:USW00093817	EVANSVILLE REGIONAL AIRPORT IN US	20140106	-121	-193	121.9	38.0441	-87.5205	W	2400	W	2400
GHCND:USW00093817	EVANSVILLE REGIONAL AIRPORT IN US	20140107	-66	-199	121.9	38.0441	-87.5205	W	2400	W	2400
GHCND:USW00093817	EVANSVILLE REGIONAL AIRPORT IN US	20140108	11	-71	121.9	38.0441	-87.5205	W	2400	W	2400
GHCND:USW00093817	EVANSVILLE REGIONAL AIRPORT IN US	20140109	33	-5	121.9	38.0441	-87.5205	W	2400	W	2400
GHCND:USW00093817	EVANSVILLE REGIONAL AIRPORT IN US	20140110	100	17	121.9	38.0441	-87.5205	W	2400	W	2400
GHCND:USW00093817	EVANSVILLE REGIONAL AIRPORT IN US	20140111	106	11	121.9	38.0441	-87.5205	W	2400	W	2400
GHCND:USW00093817	EVANSVILLE REGIONAL AIRPORT IN US	20140112	117	-27	121.9	38.0441	-87.5205	W	2400	W	2400
GHCND:USW00093817	EVANSVILLE REGIONAL AIRPORT IN US	20140113	211	39	121.9	38.0441	-87.5205	W	2400	W	2400
GHCND:USW00093817	EVANSVILLE REGIONAL AIRPORT IN US	20140114	128	-32	121.9	38.0441	-87.5205	W	2400	W	2400
GHCND:USW00093817	EVANSVILLE REGIONAL AIRPORT IN US	20140115	0	-66	121.9	38.0441	-87.5205	W	2400	W	2400
GHCND:USW00093817	EVANSVILLE REGIONAL AIRPORT IN US	20140116	50	-60	121.9	38.0441	-87.5205	W	2400	W	2400
GHCND:USW00093817	EVANSVILLE REGIONAL AIRPORT IN US	20140117	22	-77	121.9	38.0441	-87.5205	W	2400	W	2400
GHCND:USW00093817	EVANSVILLE REGIONAL AIRPORT IN US	20140118	83	-93	121.9	38.0441	-87.5205	W	2400	W	2400
GHCND:USW00093817	EVANSVILLE REGIONAL AIRPORT IN US	20140119	56	-32	121.9	38.0441	-87.5205	W	2400	W	2400
GHCND:USW00093817	EVANSVILLE REGIONAL AIRPORT IN US	20140120	111	-5	121.9	38.0441	-87.5205	W	2400	W	2400
GHCND:USW00093817	EVANSVILLE REGIONAL AIRPORT IN US	20140121	28	-116	121.9	38.0441	-87.5205	W	2400	W	2400
GHCND:USW00093817	EVANSVILLE REGIONAL AIRPORT IN US	20140122	-32	-127	121.9	38.0441	-87.5205	W	2400	W	2400
GHCND:USW00093817	EVANSVILLE REGIONAL AIRPORT IN US	20140123	-60	-149	121.9	38.0441	-87.5205	W	2400	W	2400
GHCND:USW00093817	EVANSVILLE REGIONAL AIRPORT IN US	20140124	-21	-160	121.9	38.0441	-87.5205	W	2400	W	2400
GHCND:USW00093817	EVANSVILLE REGIONAL AIRPORT IN US	20140125	78	-43	121.9	38.0441	-87.5205	W	2400	W	2400
GHCND:USW00093817	EVANSVILLE REGIONAL AIRPORT IN US	20140126	128	-77	121.9	38.0441	-87.5205	W	2400	W	2400
GHCND:USW00093817	EVANSVILLE REGIONAL AIRPORT IN US	20140127	22	-138	121.9	38.0441	-87.5205	W	2400	W	2400
GHCND:USW00093817	EVANSVILLE REGIONAL AIRPORT IN US	20140128	-82	-160	121.9	38.0441	-87.5205	W	2400	W	2400
GHCND:USW00093817	EVANSVILLE REGIONAL AIRPORT IN US	20140129	-16	-160	121.9	38.0441	-87.5205	W	2400	W	2400
GHCND:USW00093817	EVANSVILLE REGIONAL AIRPORT IN US	20140130	50	-82	121.9	38.0441	-87.5205	W	2400	W	2400
GHCND:USW00093817	EVANSVILLE REGIONAL AIRPORT IN US	20140131	72	-98	121.9	38.0441	-87.5205	W	2400	W	2400
GHCND:USW00093817	EVANSVILLE REGIONAL AIRPORT IN US	20140201	156	22	121.9	38.0441	-87.5205	W	2400	W	2400
GHCND:USW00093817	EVANSVILLE REGIONAL AIRPORT IN US	20140202	22	-27	121.9	38.0441	-87.5205	W	2400	W	2400
GHCND:USW00093817	EVANSVILLE REGIONAL AIRPORT IN US	20140203	17	-60	121.9	38.0441	-87.5205	W	2400	W	2400
GHCND:USW00093817	EVANSVILLE REGIONAL AIRPORT IN US	20140204	6	-49	121.9	38.0441	-87.5205	W	2400	W	2400
GHCND:USW00093817	EVANSVILLE REGIONAL AIRPORT IN US	20140205	0	-66	121.9	38.0441	-87.5205	W	2400	W	2400
GHCND:USW00093817	EVANSVILLE REGIONAL AIRPORT IN US	20140206	-66	-138	121.9	38.0441	-87.5205	W	2400	W	2400
GHCND:USW00093817	EVANSVILLE REGIONAL AIRPORT IN US	20140207	-66	-155	121.9	38.0441	-87.5205	W	2400	W	2400
GHCND:USW00093817	EVANSVILLE REGIONAL AIRPORT IN US	20140208	-5	-82	121.9	38.0441	-87.5205	W	2400	W	2400
GHCND:USW00093817	EVANSVILLE REGIONAL AIRPORT IN US	20140209	0	-99	121.9	38.0441	-87.5205	W	2400	W	2400
GHCND:USW00093817	EVANSVILLE REGIONAL AIRPORT IN US	20140210	-60	-138	121.9	38.0441	-87.5205	W	2400	W	2400
GHCND:USW00093817	EVANSVILLE REGIONAL AIRPORT IN US	20140211	-43	-160	121.9	38.0441	-87.5205	W	2400	W	2400
GHCND:USW00093817	EVANSVILLE REGIONAL AIRPORT IN US	20140212	28	-121	121.9	38.0441	-87.5205	W	2400	W	2400
GHCND:USW00093817	EVANSVILLE REGIONAL AIRPORT IN US	20140213	50	-82	121.9	38.0441	-87.5205	W	2400	W	2400
GHCND:USW00093817	EVANSVILLE REGIONAL AIRPORT IN US	20140214	28	-71	121.9	38.0441	-87.5205	W	2400	W	2400
GHCND:USW00093817	EVANSVILLE REGIONAL AIRPORT IN US	20140215	-10	-110	121.9	38.0441	-87.5205	W	2400	W	2400
GHCND:USW00093817	EVANSVILLE REGIONAL AIRPORT IN US	20140216	17	-49	121.9	38.0441	-87.5205	W	2400	W	2400
GHCND:USW00093817	EVANSVILLE REGIONAL AIRPORT IN US	20140217	61	-98	121.9	38.0441	-87.5205	W	2400	W	2400
GHCND:USW00093817	EVANSVILLE REGIONAL AIRPORT IN US	20140218	133	-10	121.9	38.0441	-87.5205	W	2400	W	2400
GHCND:USW00093817	EVANSVILLE REGIONAL AIRPORT IN US	20140219	133	22	121.9	38.0441	-87.5205	W	2400	W	2400
GHCND:USW00093817	EVANSVILLE REGIONAL AIRPORT IN US	20140220	206	28	121.9	38.0441	-87.5205	W	2400	W	2400
GHCND:USW00093817	EVANSVILLE REGIONAL AIRPORT IN US	20140221	106	17	121.9	38.0441	-87.5205	W	2400	W	2400
GHCND:USW00093817	EVANSVILLE REGIONAL AIRPORT IN US	20140222	172	-5	121.9	38.0441	-87.5205	W	2400	W	2400
GHCND:USW00093817	EVANSVILLE REGIONAL AIRPORT IN US	20140223	61	-27	121.9	38.0441	-87.5205	W	2400	W	2400
GHCND:USW00093817	EVANSVILLE REGIONAL AIRPORT IN US	20140224	39	-43	121.9	38.0441	-87.5205	W	2400	W	2400
GHCND:USW00093817	EVANSVILLE REGIONAL AIRPORT IN US	20140225	17	-38	121.9	38.0441	-87.5205	W	2400	W	2400
GHCND:USW00093817	EVANSVILLE REGIONAL AIRPORT IN US	20140226	-32	-99	121.9	38.0441	-87.5205	W	2400	W	2400
GHCND:USW00093817	EVANSVILLE REGIONAL AIRPORT IN US	20140227	-10	-88	121.9	38.0441	-87.5205	W	2400	W	2400
GHCND:USW00093817	EVANSVILLE REGIONAL AIRPORT IN US	20140228	67	-93	121.9	38.0441	-87.5205	W	2400	W	2400
GHCND:USW00093817	EVANSVILLE REGIONAL AIRPORT IN US	20140301	111	72	121.9	38.0441	-87.5205	W	2400	W	2400
GHCND:USW00093817	EVANSVILLE REGIONAL AIRPORT IN US	20140302	28	-88	121.9	38.0441	-87.5205	W	2400	W	2400
GHCND:USW00093817	EVANSVILLE REGIONAL AIRPORT IN US	20140303	-43	-105	121.9	38.0441	-87.5205	W	2400	W	2400
GHCND:USW00093817	EVANSVILLE REGIONAL AIRPORT IN US	20140304	17	-116	121.9	38.0441	-87.5205	W	2400	W	2400
GHCND:USW00093817	EVANSVILLE REGIONAL AIRPORT IN US	20140305	78	-77	121.9	38.0441	-87.5205	W	2400	W	2400
GHCND:USW00093817	EVANSVILLE REGIONAL AIRPORT IN US	20140306	78	-32	121.9	38.0441	-87.5205	W	2400	W	2400
GHCND:USW00093817	EVANSVILLE REGIONAL AIRPORT IN US	20140307	133	-43	121.9	38.0441	-87.5205	W	2400	W	2400
GHCND:USW00093817	EVANSVILLE REGIONAL AIRPORT IN US	20140308	139	11	121.9	38.0441	-87.5205	W	2400	W	2400
GHCND:USW00093817	EVANSVILLE REGIONAL AIRPORT IN US	20140309	89	-32	121.9	38.0441	-87.5205	W	2400	W	2400
GHCND:USW00093817	EVANSVILLE REGIONAL AIRPORT IN US	20140310	194	11	121.9	38.0441	-87.5205	W	2400	W	2400
GHCND:USW00093817	EVANSVILLE REGIONAL AIRPORT IN US	20140311	239	72	121.9	38.0441	-87.5205	W	2400	W	2400
GHCND:USW00093817	EVANSVILLE REGIONAL AIRPORT IN US	20140312	178	-5	121.9	38.0441	-87.5205	W	2400	W	2400
GHCND:USW00093817	EVANSVILLE REGIONAL AIRPORT IN US	20140313	94	-43	121.9	38.0441	-87.5205	W	2400	W	2400
GHCND:USW00093817	EVANSVILLE REGIONAL AIRPORT IN US	20140314	183	39	121.9	38.0441	-87.5205	W	2400	W	2400
GHCND:USW00093817	EVANSVILLE REGIONAL AIRPORT IN US	20140315	189	6	121.9	38.0441	-87.5205	W	2400	W	2400
GHCND:USW00093817	EVANSVILLE REGIONAL AIRPORT IN US	20140316	106	-10	121.9	38.0441	-87.5205	W	2400	W	2400
GHCND:USW00093817	EVANSVILLE REGIONAL AIRPORT IN US	20140317	61	-21	121.9	38.0441	-87.5205	W	2400	W	2400
GHCND:USW00093817	EVANSVILLE REGIONAL AIRPORT IN US	20140318	128	-16	121.9	38.0441	-87.5205	W	2400	W	2400
GHCND:USW00093817	EVANSVILLE REGIONAL AIRPORT IN US	20140319	133	22	121.9	38.0441	-87.5205	W	2400	W	2400
GHCND:USW00093817	EVANSVILLE REGIONAL AIRPORT IN US	20140320	156	-10	121.9	38.0441	-87.5205	W	2400	W	2400
GHCND:USW00093817	EVANSVILLE REGIONAL AIRPORT IN US	20140321	206	61	121.9	38.0441	-87.5205	W	2400	W	2400
GHCND:USW00093817	EVANSVILLE REGIONAL AIRPORT IN US	20140322	139	44	121.9	38.0441	-87.5205	W	2400	W	2400
GHCND:USW00093817	EVANSVILLE REGIONAL AIRPORT IN US	20140323	67	-10	121.9	38.0441	-87.5205	W	2400	W	2400
GHCND:USW00093817	EVANSVILLE REGIONAL AIRPORT IN US	20140324	67	-38	121.9	38.0441	-87.5205	W	2400	W	2400
GHCND:USW00093817	EVANSVILLE REGIONAL AIRPORT IN US	20140325	39	-27	121.9	38.0441	-87.5205	W	2400	W	2400
GHCND:USW00093817	EVANSVILLE REGIONAL AIRPORT IN US	20140326	72	-60	121.9	38.0441	-87.5205	W	2400	W	2400
GHCND:USW00093817	EVANSVILLE REGIONAL AIRPORT IN US	20140327	172	33	121.9	38.0441	-87.5205	W	2400	W	2400

GHCND:USW00093817	EVANSVILLE REGIONAL AIRPORT IN US	20140328	156	78	121.9	38.0441	-87.5205	W	2400	W	2400
GHCND:USW00093817	EVANSVILLE REGIONAL AIRPORT IN US	20140329	78	39	121.9	38.0441	-87.5205	W	2400	W	2400
GHCND:USW00093817	EVANSVILLE REGIONAL AIRPORT IN US	20140330	150	0	121.9	38.0441	-87.5205	W	2400	W	2400
GHCND:USW00093817	EVANSVILLE REGIONAL AIRPORT IN US	20140331	217	22	121.9	38.0441	-87.5205	W	2400	W	2400
GHCND:USW00093817	EVANSVILLE REGIONAL AIRPORT IN US	20140401	222	111	121.9	38.0441	-87.5205	W	2400	W	2400
GHCND:USW00093817	EVANSVILLE REGIONAL AIRPORT IN US	20140402	183	100	121.9	38.0441	-87.5205	W	2400	W	2400
GHCND:USW00093817	EVANSVILLE REGIONAL AIRPORT IN US	20140403	183	139	121.9	38.0441	-87.5205	W	2400	W	2400
GHCND:USW00093817	EVANSVILLE REGIONAL AIRPORT IN US	20140404	172	67	121.9	38.0441	-87.5205	W	2400	W	2400
GHCND:USW00093817	EVANSVILLE REGIONAL AIRPORT IN US	20140405	117	44	121.9	38.0441	-87.5205	W	2400	W	2400
GHCND:USW00093817	EVANSVILLE REGIONAL AIRPORT IN US	20140406	161	33	121.9	38.0441	-87.5205	W	2400	W	2400
GHCND:USW00093817	EVANSVILLE REGIONAL AIRPORT IN US	20140407	128	67	121.9	38.0441	-87.5205	W	2400	W	2400
GHCND:USW00093817	EVANSVILLE REGIONAL AIRPORT IN US	20140408	161	61	121.9	38.0441	-87.5205	W	2400	W	2400
GHCND:USW00093817	EVANSVILLE REGIONAL AIRPORT IN US	20140409	167	72	121.9	38.0441	-87.5205	W	2400	W	2400
GHCND:USW00093817	EVANSVILLE REGIONAL AIRPORT IN US	20140410	256	100	121.9	38.0441	-87.5205	W	2400	W	2400
GHCND:USW00093817	EVANSVILLE REGIONAL AIRPORT IN US	20140411	228	117	121.9	38.0441	-87.5205	W	2400	W	2400
GHCND:USW00093817	EVANSVILLE REGIONAL AIRPORT IN US	20140412	267	100	121.9	38.0441	-87.5205	W	2400	W	2400
GHCND:USW00093817	EVANSVILLE REGIONAL AIRPORT IN US	20140413	256	167	121.9	38.0441	-87.5205	W	2400	W	2400
GHCND:USW00093817	EVANSVILLE REGIONAL AIRPORT IN US	20140414	172	28	121.9	38.0441	-87.5205	W	2400	W	2400
GHCND:USW00093817	EVANSVILLE REGIONAL AIRPORT IN US	20140415	72	11	121.9	38.0441	-87.5205	W	2400	W	2400
GHCND:USW00093817	EVANSVILLE REGIONAL AIRPORT IN US	20140416	178	0	121.9	38.0441	-87.5205	W	2400	W	2400
GHCND:USW00093817	EVANSVILLE REGIONAL AIRPORT IN US	20140417	200	33	121.9	38.0441	-87.5205	W	2400	W	2400
GHCND:USW00093817	EVANSVILLE REGIONAL AIRPORT IN US	20140418	228	61	121.9	38.0441	-87.5205	W	2400	W	2400
GHCND:USW00093817	EVANSVILLE REGIONAL AIRPORT IN US	20140419	250	106	121.9	38.0441	-87.5205	W	2400	W	2400
GHCND:USW00093817	EVANSVILLE REGIONAL AIRPORT IN US	20140420	161	83	121.9	38.0441	-87.5205	W	2400	W	2400
GHCND:USW00093817	EVANSVILLE REGIONAL AIRPORT IN US	20140421	250	117	121.9	38.0441	-87.5205	W	2400	W	2400
GHCND:USW00093817	EVANSVILLE REGIONAL AIRPORT IN US	20140422	211	122	121.9	38.0441	-87.5205	W	2400	W	2400
GHCND:USW00093817	EVANSVILLE REGIONAL AIRPORT IN US	20140423	194	67	121.9	38.0441	-87.5205	W	2400	W	2400
GHCND:USW00093817	EVANSVILLE REGIONAL AIRPORT IN US	20140424	250	100	121.9	38.0441	-87.5205	W	2400	W	2400
GHCND:USW00093817	EVANSVILLE REGIONAL AIRPORT IN US	20140425	222	122	121.9	38.0441	-87.5205	W	2400	W	2400
GHCND:USW00093817	EVANSVILLE REGIONAL AIRPORT IN US	20140426	261	94	121.9	38.0441	-87.5205	W	2400	W	2400
GHCND:USW00093817	EVANSVILLE REGIONAL AIRPORT IN US	20140427	272	144	121.9	38.0441	-87.5205	W	2400	W	2400
GHCND:USW00093817	EVANSVILLE REGIONAL AIRPORT IN US	20140428	200	167	121.9	38.0441	-87.5205	W	2400	W	2400
GHCND:USW00093817	EVANSVILLE REGIONAL AIRPORT IN US	20140429	222	117	121.9	38.0441	-87.5205	W	2400	W	2400
GHCND:USW00093817	EVANSVILLE REGIONAL AIRPORT IN US	20140430	150	78	121.9	38.0441	-87.5205	W	2400	W	2400
GHCND:USW00093817	EVANSVILLE REGIONAL AIRPORT IN US	20140501	156	67	121.9	38.0441	-87.5205	W	2400	W	2400
GHCND:USW00093817	EVANSVILLE REGIONAL AIRPORT IN US	20140502	156	67	121.9	38.0441	-87.5205	W	2400	W	2400
GHCND:USW00093817	EVANSVILLE REGIONAL AIRPORT IN US	20140503	222	72	121.9	38.0441	-87.5205	W	2400	W	2400
GHCND:USW00093817	EVANSVILLE REGIONAL AIRPORT IN US	20140504	283	94	121.9	38.0441	-87.5205	W	2400	W	2400
GHCND:USW00093817	EVANSVILLE REGIONAL AIRPORT IN US	20140505	306	128	121.9	38.0441	-87.5205	W	2400	W	2400
GHCND:USW00093817	EVANSVILLE REGIONAL AIRPORT IN US	20140506	300	144	121.9	38.0441	-87.5205	W	2400	W	2400
GHCND:USW00093817	EVANSVILLE REGIONAL AIRPORT IN US	20140507	294	178	121.9	38.0441	-87.5205	W	2400	W	2400
GHCND:USW00093817	EVANSVILLE REGIONAL AIRPORT IN US	20140508	294	200	121.9	38.0441	-87.5205	W	2400	W	2400
GHCND:USW00093817	EVANSVILLE REGIONAL AIRPORT IN US	20140509	256	167	121.9	38.0441	-87.5205	W	2400	W	2400
GHCND:USW00093817	EVANSVILLE REGIONAL AIRPORT IN US	20140510	261	178	121.9	38.0441	-87.5205	W	2400	W	2400
GHCND:USW00093817	EVANSVILLE REGIONAL AIRPORT IN US	20140511	294	183	121.9	38.0441	-87.5205	W	2400	W	2400
GHCND:USW00093817	EVANSVILLE REGIONAL AIRPORT IN US	20140512	278	211	121.9	38.0441	-87.5205	W	2400	W	2400
GHCND:USW00093817	EVANSVILLE REGIONAL AIRPORT IN US	20140513	278	144	121.9	38.0441	-87.5205	W	2400	W	2400
GHCND:USW00093817	EVANSVILLE REGIONAL AIRPORT IN US	20140514	156	94	121.9	38.0441	-87.5205	W	2400	W	2400
GHCND:USW00093817	EVANSVILLE REGIONAL AIRPORT IN US	20140515	161	83	121.9	38.0441	-87.5205	W	2400	W	2400
GHCND:USW00093817	EVANSVILLE REGIONAL AIRPORT IN US	20140516	139	83	121.9	38.0441	-87.5205	W	2400	W	2400
GHCND:USW00093817	EVANSVILLE REGIONAL AIRPORT IN US	20140517	167	56	121.9	38.0441	-87.5205	W	2400	W	2400
GHCND:USW00093817	EVANSVILLE REGIONAL AIRPORT IN US	20140518	200	56	121.9	38.0441	-87.5205	W	2400	W	2400
GHCND:USW00093817	EVANSVILLE REGIONAL AIRPORT IN US	20140519	244	89	121.9	38.0441	-87.5205	W	2400	W	2400
GHCND:USW00093817	EVANSVILLE REGIONAL AIRPORT IN US	20140520	289	178	121.9	38.0441	-87.5205	W	2400	W	2400
GHCND:USW00093817	EVANSVILLE REGIONAL AIRPORT IN US	20140521	306	183	121.9	38.0441	-87.5205	W	2400	W	2400
GHCND:USW00093817	EVANSVILLE REGIONAL AIRPORT IN US	20140522	300	206	121.9	38.0441	-87.5205	W	2400	W	2400
GHCND:USW00093817	EVANSVILLE REGIONAL AIRPORT IN US	20140523	278	167	121.9	38.0441	-87.5205	W	2400	W	2400
GHCND:USW00093817	EVANSVILLE REGIONAL AIRPORT IN US	20140524	283	133	121.9	38.0441	-87.5205	W	2400	W	2400
GHCND:USW00093817	EVANSVILLE REGIONAL AIRPORT IN US	20140525	272	178	121.9	38.0441	-87.5205	W	2400	W	2400
GHCND:USW00093817	EVANSVILLE REGIONAL AIRPORT IN US	20140526	317	172	121.9	38.0441	-87.5205	W	2400	W	2400
GHCND:USW00093817	EVANSVILLE REGIONAL AIRPORT IN US	20140527	317	206	121.9	38.0441	-87.5205	W	2400	W	2400
GHCND:USW00093817	EVANSVILLE REGIONAL AIRPORT IN US	20140528	300	194	121.9	38.0441	-87.5205	W	2400	W	2400
GHCND:USW00093817	EVANSVILLE REGIONAL AIRPORT IN US	20140529	294	206	121.9	38.0441	-87.5205	W	2400	W	2400
GHCND:USW00093817	EVANSVILLE REGIONAL AIRPORT IN US	20140530	294	206	121.9	38.0441	-87.5205	W	2400	W	2400
GHCND:USW00093817	EVANSVILLE REGIONAL AIRPORT IN US	20140531	306	206	121.9	38.0441	-87.5205	W	2400	W	2400
GHCND:USW00093817	EVANSVILLE REGIONAL AIRPORT IN US	20140601	317	189	121.9	38.0441	-87.5205	W	2400	W	2400
GHCND:USW00093817	EVANSVILLE REGIONAL AIRPORT IN US	20140602	267	217	121.9	38.0441	-87.5205	W	2400	W	2400
GHCND:USW00093817	EVANSVILLE REGIONAL AIRPORT IN US	20140603	294	217	121.9	38.0441	-87.5205	W	2400	W	2400
GHCND:USW00093817	EVANSVILLE REGIONAL AIRPORT IN US	20140604	300	211	121.9	38.0441	-87.5205	W	2400	W	2400
GHCND:USW00093817	EVANSVILLE REGIONAL AIRPORT IN US	20140605	228	178	121.9	38.0441	-87.5205	W	2400	W	2400
GHCND:USW00093817	EVANSVILLE REGIONAL AIRPORT IN US	20140606	278	167	121.9	38.0441	-87.5205	W	2400	W	2400
GHCND:USW00093817	EVANSVILLE REGIONAL AIRPORT IN US	20140607	278	172	121.9	38.0441	-87.5205	W	2400	W	2400
GHCND:USW00093817	EVANSVILLE REGIONAL AIRPORT IN US	20140608	250	183	121.9	38.0441	-87.5205	W	2400	W	2400
GHCND:USW00093817	EVANSVILLE REGIONAL AIRPORT IN US	20140609	239	189	121.9	38.0441	-87.5205	W	2400	W	2400
GHCND:USW00093817	EVANSVILLE REGIONAL AIRPORT IN US	20140610	244	194	121.9	38.0441	-87.5205	W	2400	W	2400
GHCND:USW00093817	EVANSVILLE REGIONAL AIRPORT IN US	20140611	267	189	121.9	38.0441	-87.5205	W	2400	W	2400
GHCND:USW00093817	EVANSVILLE REGIONAL AIRPORT IN US	20140612	283	172	121.9	38.0441	-87.5205	W	2400	W	2400
GHCND:USW00093817	EVANSVILLE REGIONAL AIRPORT IN US	20140613	256	139	121.9	38.0441	-87.5205	W	2400	W	2400
GHCND:USW00093817	EVANSVILLE REGIONAL AIRPORT IN US	20140614	261	117	121.9	38.0441	-87.5205	W	2400	W	2400
GHCND:USW00093817	EVANSVILLE REGIONAL AIRPORT IN US	20140615	311	156	121.9	38.0441	-87.5205	W	2400	W	2400
GHCND:USW00093817	EVANSVILLE REGIONAL AIRPORT IN US	20140616	333	228	121.9	38.0441	-87.5205	W	2400	W	2400
GHCND:USW00093817	EVANSVILLE REGIONAL AIRPORT IN US	20140617	333	239	121.9	38.0441	-87.5205	W	2400	W	2400
GHCND:USW00093817	EVANSVILLE REGIONAL AIRPORT IN US	20140618	344	239	121.9	38.0441	-87.5205	W	2400	W	2400
GHCND:USW00093817	EVANSVILLE REGIONAL AIRPORT IN US	20140619	344	239	121.9	38.0441	-87.5205	W	2400	W	2400
GHCND:USW00093817	EVANSVILLE REGIONAL AIRPORT IN US	20140620	333	233	121.9	38.0441	-87.5205	W	2400	W	2400
GHCND:USW00093817	EVANSVILLE REGIONAL AIRPORT IN US	20140621	333	222	121.9	38.0441	-87.5205	W	2400	W	2400
GHCND:USW00093817	EVANSVILLE REGIONAL AIRPORT IN US	20140622	322	222	121.9	38.0441	-87.5205	W	2400	W	2400
GHCND:USW00093817	EVANSVILLE REGIONAL AIRPORT IN US	20140623	344	217	121.9	38.0441	-87.5205	W	2400	W	2400
GHCND:USW00093817	EVANSVILLE REGIONAL AIRPORT IN US	20140624	267	222	121.9	38.0441	-87.5205	W	2400	W	2400
GHCND:USW00093817	EVANSVILLE REGIONAL AIRPORT IN US	20140625	311	206	121.9	38.0441	-87.5205	W	2400	W	2400
GHCND:USW00093817	EVANSVILLE REGIONAL AIRPORT IN US	20140626	317	206	121.9	38.0441	-87.5205	W	2400	W	2400
GHCND:USW00093817	EVANSVILLE REGIONAL AIRPORT IN US	20140627	300	206	121.9	38.0441	-87.5205	W	2400	W	2400
GHCND:USW00093817	EVANSVILLE REGIONAL AIRPORT IN US	20140628	311	222	121.9	38.0441	-87.5205	W	2400	W	2400
GHCND:USW00093817	EVANSVILLE REGIONAL AIRPORT IN US	20140629	289	228	121.9	38.0441	-87.5205	W	2400	W	2400
GHCND:USW00093817	EVANSVILLE REGIONAL AIRPORT IN US	20140630	339	228	121.9	38.0441	-87.5205	W	2400	W	2400
GHCND:USW00093817	EVANSVILLE REGIONAL AIRPORT IN US	20140701	333	211	121.9	38.0441	-87.5205	W	2400	W	2400
GHCND:USW00093817	EVANSVILLE REGIONAL AIRPORT IN US	20140702	278	183	121.9	38.0441	-87.5205	W	2400	W	2400
GHCND:USW00093817	EVANSVILLE REGIONAL AIRPORT IN US	20140703	239	156	121.9	38.0441	-87.5205	W	2400	W	2400
GHCND:USW00093817	EVANSVILLE REGIONAL AIRPORT IN US	20140704	272	144	121.9	38.0441	-87.5205	W	2400	W	2400
GHCND:USW00093817	EVANSVILLE REGIONAL AIRPORT IN US	20140705	289	139	121.9	38.0441	-87.5205	W	2400	W	2400
GHCND:USW00093817	EVANSVILLE REGIONAL AIRPORT IN US	20140706	306	172	121.9	38.0441	-87.5205	W	2400	W	2400
GHCND:USW00093817	EVANSVILLE REGIONAL AIRPORT IN US	20140707	322	211	121.9	38.0441	-87.5205	W	2400	W	2400
GHCND:USW00093817	EVANSVILLE REGIONAL AIRPORT IN US	20140708	306	222	121.9	38.0441	-87.5205	W	2400	W	2400
GHCND:USW00093817	EVANSVILLE REGIONAL AIRPORT IN US	20140709	300	194	121.9	38.0441	-87.5205	W	2400	W	2400
GHCND:USW00093817	EVANSVILLE REGIONAL AIRPORT IN US	20140710	300	189	121.9	38.0441	-87.5205	W	2400	W	2400
GHCND:USW00093817	EVANSVILLE REGIONAL AIRPORT IN US	20140711	317	178	121.9	38.0441	-87.5205	W	2400	W	2400
GHCND:USW00093817	EVANSVILLE REGIONAL AIRPORT IN US	20140712	294	222	121.9	38.0441	-87.5205	W	2400	W	2400
GHCND:USW00093817	EVANSVILLE REGIONAL AIRPORT IN US	20140713	339	228	121.9	38.0441	-87.5205	W	2400	W	2400
GHCND:USW00093817	EVANSVILLE REGIONAL AIRPORT IN US	20140714	300	217	121.9	38.0441	-87.5205	W	2400	W	2400
GHCND:USW00093817	EVANSVILLE REGIONAL AIRPORT IN US	20140715	233	156	121.9	38.0441	-87.5205	W	2400	W	2400
GHCND:USW00093817	EVANSVILLE REGIONAL AIRPORT IN US	20140716	256	139	121.9	38.0441	-87.5205	W	2400	W	2400
GHCND:USW00093817	EVANSVILLE REGIONAL AIRPORT IN US	20140717	278	139	121.9	38.0441	-87.5205	W	2400	W	2400
GHCND:USW00093817	EVANSVILLE REGIONAL AIRPORT IN US	20140718	278	167	121.9	38.0441	-87.5205	W	2400	W	2400
GHCND:USW00093817	EVANSVILLE REGIONAL AIRPORT IN US	20140719	267	161	121.9	38.0441	-87.5205	W	2400	W	2400
GHCND:USW00093817	EVANSVILLE REGIONAL AIRPORT IN US	20140720	294	172	121.9	38.0441	-87.5205	W	2400	W	2400
GHCND:USW00093817	EVANSVILLE REGIONAL AIRPORT IN US	20140721	317	183	121.9	38.0441	-87.5205	W	2400	W	2400
GHCND:USW00093817	EVANSVILLE REGIONAL AIRPORT IN US	20140722	333	200	121.9	38.0441	-87.5205	W	2400	W	2400
GHCND:USW00093817	EVANSVILLE REGIONAL AIRPORT IN US	20140723	283	200	121.9	38.0441	-87.5205	W	2400	W	2400
GHCND:USW00093817	EVANSVILLE REGIONAL AIRPORT IN US	20140724	278	156	121.9	38.0441	-87.5205	W	2400	W	2400
GHCND:USW00093817	EVANSVILLE REGIONAL AIRPORT IN US	20140725	267	139	121.9	38.0441	-87.5205	W	2400	W	2400
GHCND:USW00093817	EVANSVILLE REGIONAL AIRPORT IN US	20140726	344	178	121.9	38.0441	-87.5205	W	2400	W	2400
GHCND:USW00093817	EVANSVILLE REGIONAL AIRPORT IN US	20140727	322	217	121.9	38.0441	-87.5205	W	2400	W	2400
GHCND:USW00093817	EVANSVILLE REGIONAL AIRPORT IN US	20140728	267	167	121.9	38.0441	-87.5205	W	2400	W	2400
GHCND:USW00093817	EVANSVILLE REGIONAL AIRPORT IN US	20140729	267	144	121.9	38.0441	-87.5205	W	2400	W	2400
GHCND:USW00093817	EVANSVILLE REGIONAL AIRPORT IN US	20140730	289	156	121.9	38.0441	-87.5205	W	2400	W	2400
GHCND:USW00093817	EVANSVILLE REGIONAL AIRPORT IN US	20140731	300	156	121.9	38.0441	-87.5205	W	2400	W	2400
GHCND:USW00093817	EVANSVILLE REGIONAL AIRPORT IN US	20140801	300	172	121.9	38.0441	-87.5205	W	2400	W	2400
GHCND:USW00093817	EVANSVILLE REGIONAL AIRPORT IN US	20140802	306	189	121.9	38.0441	-87.5205	W	2400	W	2400
GHCND:USW00093817	EVANSVILLE REGIONAL AIRPORT IN US	20140803	311	172	121.9	38.0441	-87.5205	W	2400	W	2400
GHCND:USW00093817	EVANSVILLE REGIONAL AIRPORT IN US	20140804	322	178	121.9	38.0441	-87.5205	W	2400	W	2400
GHCND:USW00093817	EVANSVILLE REGIONAL AIRPORT IN US	20140805	289	178	121.9	38.0441	-87.5205	W	2400	W	2400
GHCND:USW00093817	EVANSVILLE REGIONAL AIRPORT IN US	20140806	322	206	121.9	38.0441	-87.5205	W	2400	W	2400
GHCND:USW00093817	EVANSVILLE REGIONAL AIRPORT IN US	20140807	289	217	121.9	38.0441	-87.5205	W	2400	W	2400
GHCND:USW00093817	EVANSVILLE REGIONAL AIRPORT IN US	20140808	294	211	121.9	38.0441	-87.5205	W	2400	W	2400
GHCND:USW00093817	EVANSVILLE REGIONAL AIRPORT IN US	20140809	283	228	121.9	38.0441	-87.5205	W	2400	W	2400
GHCND:USW00093817	EVANSVILLE REGIONAL AIRPORT IN US	20140810	289	236	121.9	38.0441	-87.5205	W	2400	W	2400
GHCND:USW00093817	EVANSVILLE REGIONAL AIRPORT IN US	20140811	300	217	121.9	38.0441	-87.5205	W	2400	W	2400
GHCND:USW00093817	EVANSVILLE REGIONAL AIRPORT IN US	20140812	267	172	121.9	38.0441	-87.5205	W	2400	W	2400
GHCND:USW00093817	EVANSVILLE REGIONAL AIRPORT IN US	20140813	283	144	121.9	38.0441	-87.5205	W	2400	W	2400
GHCND:USW00093817	EVANSVILLE REGIONAL AIRPORT IN US	20140814	289	161	121.9	38.0441	-87.5205	W	2400	W	2400
GHCND:USW00093817	EVANSVILLE REGIONAL AIRPORT IN US	20140815	289	178	121.9	38.0441	-87.5205	W	2400	W	2400
GHCND:USW00093817	EVANSVILLE REGIONAL AIRPORT IN US	20140816	267	211	121.9	38.0441	-87.5205	W	2400	W	2400
GHCND:USW00093817	EVANSVILLE REGIONAL AIRPORT IN US	20140817	256	211	121.9	38.0441	-87.5205	W	2400	W	2400
GHCND:USW00093817	EVANSVILLE REGIONAL AIRPORT IN US	20140818	278	211	121.9	38.0441	-87.5205	W	2400	W	2400
GHCND:USW00093817	EVANSVILLE REGIONAL AIRPORT IN US	20140819	311	194	121.9	38.0441	-87.5205	W	2400	W	2400
GHCND:USW00093817	EVANSVILLE REGIONAL AIRPORT IN US	20140820	306	211	121.9	38.0441	-87.5205	W	2400	W	2400
GHCND:USW00093817	EVANSVILLE REGIONAL AIRPORT IN US	20140821	333	228	121.9	38.0441	-87.5205	W	2400	W	2400
GHCND:USW00093817	EVANSVILLE REGIONAL AIRPORT IN US	20140822	328	239	121.9	38.0441	-87.5205	W	2400	W	2400
GHCND:USW00093817	EVANSVILLE REGIONAL AIRPORT IN US	20140823	350	239	121.9	38.0441	-87.5205	W	2400	W	2400
GHCND:USW00093817	EVANSVILLE REGIONAL AIRPORT IN US	20140824	328	228	121.9	38.0441	-87.5205	W	2400	W	2400
GHCND:USW00093817	EVANSVILLE REGIONAL AIRPORT IN US	20140825	339	228	121.9	38.0441	-87.5205	W	2400	W	2400
GHCND:USW00093817	EVANSVILLE REGIONAL AIRPORT IN US	20140826	344	223	121.9	38.0441	-87.5205	W	2400	W	2400
GHCND:USW00093817	EVANSVILLE REGIONAL AIRPORT IN US	20140827	356	233	121.9	38.0441	-87.5205	W	2400	W	2400
GHCND:USW00093817	EVANSVILLE REGIONAL AIRPORT IN US	20140828	333	228	121.9	38.0441	-87.5205	W	2400	W	2400
GHCND:USW00093817	EVANSVILLE REGIONAL AIRPORT IN US	20140829	328	228	121.9	38.0441	-87.5205	W	2400	W	2400
GHCND:USW00093817	EVANSVILLE REGIONAL AIRPORT IN US	20140830	267	217	121.9	38.0441	-87.5205	W	2400	W	2400
GHCND:USW00093817	EVANSVILLE REGIONAL AIRPORT IN US	20140831	283	222	121.9	38.0441	-87.5205	W	2400	W	2400
GHCND:USW00093817	EVANSVILLE REGIONAL AIRPORT IN US	20140901	289	228	121.9	38.0441	-87.5205	W	2400	W	2400
GHCND:USW00093817	EVANSVILLE REGIONAL AIRPORT IN US	20140902	294	206	121.9	38.0441	-87.5205	W	2400	W	2400
GHCND:USW00093817	EVANSVILLE REGIONAL AIRPORT IN US	20140903	306	183	121.9	38.0441	-87.5205	W	2400	W	2400
GHCND:USW00093817	EVANSVILLE REGIONAL AIRPORT IN US	20140904	328	200	121.9	38.0441	-87.5205	W	2400	W	2400
GHCND:USW00093817	EVANSVILLE REGIONAL AIRPORT IN US	20140905	333	217	121.9	38.0441	-87.5205	W	2400	W	2400
GHCND:USW00093817	EVANSVILLE REGIONAL AIRPORT IN US	20140906	261	189	121.9	38.0441	-87.5205	W	2400	W	2400
GHCND:USW00093817	EVANSVILLE REGIONAL AIRPORT IN US	20140907	267	150	121.9	38.0441	-87.5205	W	2400	W	2400
GHCND:USW00093817	EVANSVILLE REGIONAL AIRPORT IN US	20140908	283	144	121.9	38.0441	-87.5205	W	2400	W	2400
GHCND:USW00093817	EVANSVILLE REGIONAL AIRPORT IN US	20140909	289	144	121.9	38.0441	-87.5205	W	2400	W	2400
GHCND:USW00093817	EVANSVILLE REGIONAL AIRPORT IN US	20140910	294	217	121.9	38.0441	-87.5205	W	2400	W	2400
GHCND:USW00093817	EVANSVILLE REGIONAL AIRPORT IN US	20140911	222	156	121.9	38.0441	-87.5205	W	2400	W	2400
GHCND:USW00093817	EVANSVILLE REGIONAL AIRPORT IN US	20140912	183	139	121.9	38.0441	-87.5205	W	2400	W	2400
GHCND:USW00093817	EVANSVILLE REGIONAL AIRPORT IN US	20140913	194	100	121.9	38.0441	-87.5205	W	2400	W	2400

GHCND:USW00093817	EVANSVILLE REGIONAL AIRPORT IN US	20140914	228	94	121.9	38.0441	-87.5205	W	2400	W	2400
GHCND:USW00093817	EVANSVILLE REGIONAL AIRPORT IN US	20140915	244	106	121.9	38.0441	-87.5205	W	2400	W	2400
GHCND:USW00093817	EVANSVILLE REGIONAL AIRPORT IN US	20140916	200	100	121.9	38.0441	-87.5205	W	2400	W	2400
GHCND:USW00093817	EVANSVILLE REGIONAL AIRPORT IN US	20140917	217	78	121.9	38.0441	-87.5205	W	2400	W	2400
GHCND:USW00093817	EVANSVILLE REGIONAL AIRPORT IN US	20140918	239	139	121.9	38.0441	-87.5205	W	2400	W	2400
GHCND:USW00093817	EVANSVILLE REGIONAL AIRPORT IN US	20140919	261	122	121.9	38.0441	-87.5205	W	2400	W	2400
GHCND:USW00093817	EVANSVILLE REGIONAL AIRPORT IN US	20140920	300	139	121.9	38.0441	-87.5205	W	2400	W	2400
GHCND:USW00093817	EVANSVILLE REGIONAL AIRPORT IN US	20140921	261	144	121.9	38.0441	-87.5205	W	2400	W	2400
GHCND:USW00093817	EVANSVILLE REGIONAL AIRPORT IN US	20140922	222	100	121.9	38.0441	-87.5205	W	2400	W	2400
GHCND:USW00093817	EVANSVILLE REGIONAL AIRPORT IN US	20140923	239	78	121.9	38.0441	-87.5205	W	2400	W	2400
GHCND:USW00093817	EVANSVILLE REGIONAL AIRPORT IN US	20140924	267	89	121.9	38.0441	-87.5205	W	2400	W	2400
GHCND:USW00093817	EVANSVILLE REGIONAL AIRPORT IN US	20140925	289	117	121.9	38.0441	-87.5205	W	2400	W	2400
GHCND:USW00093817	EVANSVILLE REGIONAL AIRPORT IN US	20140926	294	128	121.9	38.0441	-87.5205	W	2400	W	2400
GHCND:USW00093817	EVANSVILLE REGIONAL AIRPORT IN US	20140927	294	133	121.9	38.0441	-87.5205	W	2400	W	2400
GHCND:USW00093817	EVANSVILLE REGIONAL AIRPORT IN US	20140928	300	172	121.9	38.0441	-87.5205	W	2400	W	2400
GHCND:USW00093817	EVANSVILLE REGIONAL AIRPORT IN US	20140929	306	156	121.9	38.0441	-87.5205	W	2400	W	2400
GHCND:USW00093817	EVANSVILLE REGIONAL AIRPORT IN US	20140930	300	139	121.9	38.0441	-87.5205	W	2400	W	2400
GHCND:USW00093817	EVANSVILLE REGIONAL AIRPORT IN US	20141001	306	150	121.9	38.0441	-87.5205	W	2400	W	2400
GHCND:USW00093817	EVANSVILLE REGIONAL AIRPORT IN US	20141002	317	178	121.9	38.0441	-87.5205	W	2400	W	2400
GHCND:USW00093817	EVANSVILLE REGIONAL AIRPORT IN US	20141003	228	72	121.9	38.0441	-87.5205	W	2400	W	2400
GHCND:USW00093817	EVANSVILLE REGIONAL AIRPORT IN US	20141004	133	39	121.9	38.0441	-87.5205	W	2400	W	2400
GHCND:USW00093817	EVANSVILLE REGIONAL AIRPORT IN US	20141005	217	83	121.9	38.0441	-87.5205	W	2400	W	2400
GHCND:USW00093817	EVANSVILLE REGIONAL AIRPORT IN US	20141006	222	100	121.9	38.0441	-87.5205	W	2400	W	2400
GHCND:USW00093817	EVANSVILLE REGIONAL AIRPORT IN US	20141007	250	133	121.9	38.0441	-87.5205	W	2400	W	2400
GHCND:USW00093817	EVANSVILLE REGIONAL AIRPORT IN US	20141008	250	83	121.9	38.0441	-87.5205	W	2400	W	2400
GHCND:USW00093817	EVANSVILLE REGIONAL AIRPORT IN US	20141009	239	122	121.9	38.0441	-87.5205	W	2400	W	2400
GHCND:USW00093817	EVANSVILLE REGIONAL AIRPORT IN US	20141010	156	106	121.9	38.0441	-87.5205	W	2400	W	2400
GHCND:USW00093817	EVANSVILLE REGIONAL AIRPORT IN US	20141011	150	106	121.9	38.0441	-87.5205	W	2400	W	2400
GHCND:USW00093817	EVANSVILLE REGIONAL AIRPORT IN US	20141012	206	117	121.9	38.0441	-87.5205	W	2400	W	2400
GHCND:USW00093817	EVANSVILLE REGIONAL AIRPORT IN US	20141013	256	178	121.9	38.0441	-87.5205	W	2400	W	2400
GHCND:USW00093817	EVANSVILLE REGIONAL AIRPORT IN US	20141014	189	128	121.9	38.0441	-87.5205	W	2400	W	2400
GHCND:USW00093817	EVANSVILLE REGIONAL AIRPORT IN US	20141015	139	111	121.9	38.0441	-87.5205	W	2400	W	2400
GHCND:USW00093817	EVANSVILLE REGIONAL AIRPORT IN US	20141016	161	106	121.9	38.0441	-87.5205	W	2400	W	2400
GHCND:USW00093817	EVANSVILLE REGIONAL AIRPORT IN US	20141017	233	106	121.9	38.0441	-87.5205	W	2400	W	2400
GHCND:USW00093817	EVANSVILLE REGIONAL AIRPORT IN US	20141018	167	100	121.9	38.0441	-87.5205	W	2400	W	2400
GHCND:USW00093817	EVANSVILLE REGIONAL AIRPORT IN US	20141019	161	44	121.9	38.0441	-87.5205	W	2400	W	2400
GHCND:USW00093817	EVANSVILLE REGIONAL AIRPORT IN US	20141020	222	78	121.9	38.0441	-87.5205	W	2400	W	2400
GHCND:USW00093817	EVANSVILLE REGIONAL AIRPORT IN US	20141021	183	72	121.9	38.0441	-87.5205	W	2400	W	2400
GHCND:USW00093817	EVANSVILLE REGIONAL AIRPORT IN US	20141022	172	50	121.9	38.0441	-87.5205	W	2400	W	2400
GHCND:USW00093817	EVANSVILLE REGIONAL AIRPORT IN US	20141023	172	33	121.9	38.0441	-87.5205	W	2400	W	2400
GHCND:USW00093817	EVANSVILLE REGIONAL AIRPORT IN US	20141024	211	56	121.9	38.0441	-87.5205	W	2400	W	2400
GHCND:USW00093817	EVANSVILLE REGIONAL AIRPORT IN US	20141025	267	111	121.9	38.0441	-87.5205	W	2400	W	2400
GHCND:USW00093817	EVANSVILLE REGIONAL AIRPORT IN US	20141026	239	89	121.9	38.0441	-87.5205	W	2400	W	2400
GHCND:USW00093817	EVANSVILLE REGIONAL AIRPORT IN US	20141027	283	133	121.9	38.0441	-87.5205	W	2400	W	2400
GHCND:USW00093817	EVANSVILLE REGIONAL AIRPORT IN US	20141028	217	133	121.9	38.0441	-87.5205	W	2400	W	2400
GHCND:USW00093817	EVANSVILLE REGIONAL AIRPORT IN US	20141029	261	56	121.9	38.0441	-87.5205	W	2400	W	2400
GHCND:USW00093817	EVANSVILLE REGIONAL AIRPORT IN US	20141030	144	22	121.9	38.0441	-87.5205	W	2400	W	2400
GHCND:USW00093817	EVANSVILLE REGIONAL AIRPORT IN US	20141031	106	33	121.9	38.0441	-87.5205	W	2400	W	2400
GHCND:USW00093817	EVANSVILLE REGIONAL AIRPORT IN US	20141101	94	-21	121.9	38.0441	-87.5205	W	2400	W	2400
GHCND:USW00093817	EVANSVILLE REGIONAL AIRPORT IN US	20141102	117	-32	121.9	38.0441	-87.5205	W	2400	W	2400
GHCND:USW00093817	EVANSVILLE REGIONAL AIRPORT IN US	20141103	200	33	121.9	38.0441	-87.5205	W	2400	W	2400
GHCND:USW00093817	EVANSVILLE REGIONAL AIRPORT IN US	20141104	150	100	121.9	38.0441	-87.5205	W	2400	W	2400
GHCND:USW00093817	EVANSVILLE REGIONAL AIRPORT IN US	20141105	133	83	121.9	38.0441	-87.5205	W	2400	W	2400
GHCND:USW00093817	EVANSVILLE REGIONAL AIRPORT IN US	20141106	111	56	121.9	38.0441	-87.5205	W	2400	W	2400
GHCND:USW00093817	EVANSVILLE REGIONAL AIRPORT IN US	20141107	100	0	121.9	38.0441	-87.5205	W	2400	W	2400
GHCND:USW00093817	EVANSVILLE REGIONAL AIRPORT IN US	20141108	128	11	121.9	38.0441	-87.5205	W	2400	W	2400
GHCND:USW00093817	EVANSVILLE REGIONAL AIRPORT IN US	20141109	133	-5	121.9	38.0441	-87.5205	W	2400	W	2400
GHCND:USW00093817	EVANSVILLE REGIONAL AIRPORT IN US	20141110	189	28	121.9	38.0441	-87.5205	W	2400	W	2400
GHCND:USW00093817	EVANSVILLE REGIONAL AIRPORT IN US	20141111	167	17	121.9	38.0441	-87.5205	W	2400	W	2400
GHCND:USW00093817	EVANSVILLE REGIONAL AIRPORT IN US	20141112	17	-10	121.9	38.0441	-87.5205	W	2400	W	2400
GHCND:USW00093817	EVANSVILLE REGIONAL AIRPORT IN US	20141113	0	-38	121.9	38.0441	-87.5205	W	2400	W	2400
GHCND:USW00093817	EVANSVILLE REGIONAL AIRPORT IN US	20141114	11	-60	121.9	38.0441	-87.5205	W	2400	W	2400
GHCND:USW00093817	EVANSVILLE REGIONAL AIRPORT IN US	20141115	39	-60	121.9	38.0441	-87.5205	W	2400	W	2400
GHCND:USW00093817	EVANSVILLE REGIONAL AIRPORT IN US	20141116	39	-5	121.9	38.0441	-87.5205	W	2400	W	2400
GHCND:USW00093817	EVANSVILLE REGIONAL AIRPORT IN US	20141117	-5	-77	121.9	38.0441	-87.5205	W	2400	W	2400
GHCND:USW00093817	EVANSVILLE REGIONAL AIRPORT IN US	20141118	-43	-127	121.9	38.0441	-87.5205	W	2400	W	2400
GHCND:USW00093817	EVANSVILLE REGIONAL AIRPORT IN US	20141119	78	-77	121.9	38.0441	-87.5205	W	2400	W	2400
GHCND:USW00093817	EVANSVILLE REGIONAL AIRPORT IN US	20141120	17	-55	121.9	38.0441	-87.5205	W	2400	W	2400
GHCND:USW00093817	EVANSVILLE REGIONAL AIRPORT IN US	20141121	61	-66	121.9	38.0441	-87.5205	W	2400	W	2400
GHCND:USW00093817	EVANSVILLE REGIONAL AIRPORT IN US	20141122	178	44	121.9	38.0441	-87.5205	W	2400	W	2400
GHCND:USW00093817	EVANSVILLE REGIONAL AIRPORT IN US	20141123	150	100	121.9	38.0441	-87.5205	W	2400	W	2400
GHCND:USW00093817	EVANSVILLE REGIONAL AIRPORT IN US	20141124	167	39	121.9	38.0441	-87.5205	W	2400	W	2400
GHCND:USW00093817	EVANSVILLE REGIONAL AIRPORT IN US	20141125	56	-21	121.9	38.0441	-87.5205	W	2400	W	2400
GHCND:USW00093817	EVANSVILLE REGIONAL AIRPORT IN US	20141126	44	-49	121.9	38.0441	-87.5205	W	2400	W	2400
GHCND:USW00093817	EVANSVILLE REGIONAL AIRPORT IN US	20141127	11	-55	121.9	38.0441	-87.5205	W	2400	W	2400
GHCND:USW00093817	EVANSVILLE REGIONAL AIRPORT IN US	20141128	67	-55	121.9	38.0441	-87.5205	W	2400	W	2400
GHCND:USW00093817	EVANSVILLE REGIONAL AIRPORT IN US	20141129	167	33	121.9	38.0441	-87.5205	W	2400	W	2400
GHCND:USW00093817	EVANSVILLE REGIONAL AIRPORT IN US	20141130	211	72	121.9	38.0441	-87.5205	W	2400	W	2400
GHCND:USW00093817	EVANSVILLE REGIONAL AIRPORT IN US	20141201	72	11	121.9	38.0441	-87.5205	W	2400	W	2400
GHCND:USW00093817	EVANSVILLE REGIONAL AIRPORT IN US	20141202	28	6	121.9	38.0441	-87.5205	W	2400	W	2400
GHCND:USW00093817	EVANSVILLE REGIONAL AIRPORT IN US	20141203	89	22	121.9	38.0441	-87.5205	W	2400	W	2400
GHCND:USW00093817	EVANSVILLE REGIONAL AIRPORT IN US	20141204	56	22	121.9	38.0441	-87.5205	W	2400	W	2400
GHCND:USW00093817	EVANSVILLE REGIONAL AIRPORT IN US	20141205	150	56	121.9	38.0441	-87.5205	W	2400	W	2400
GHCND:USW00093817	EVANSVILLE REGIONAL AIRPORT IN US	20141206	100	44	121.9	38.0441	-87.5205	W	2400	W	2400
GHCND:USW00093817	EVANSVILLE REGIONAL AIRPORT IN US	20141207	67	6	121.9	38.0441	-87.5205	W	2400	W	2400
GHCND:USW00093817	EVANSVILLE REGIONAL AIRPORT IN US	20141208	100	6	121.9	38.0441	-87.5205	W	2400	W	2400
GHCND:USW00093817	EVANSVILLE REGIONAL AIRPORT IN US	20141209	78	22	121.9	38.0441	-87.5205	W	2400	W	2400
GHCND:USW00093817	EVANSVILLE REGIONAL AIRPORT IN US	20141210	39	17	121.9	38.0441	-87.5205	W	2400	W	2400
GHCND:USW00093817	EVANSVILLE REGIONAL AIRPORT IN US	20141211	44	-32	121.9	38.0441	-87.5205	W	2400	W	2400
GHCND:USW00093817	EVANSVILLE REGIONAL AIRPORT IN US	20141212	56	-49	121.9	38.0441	-87.5205	W	2400	W	2400
GHCND:USW00093817	EVANSVILLE REGIONAL AIRPORT IN US	20141213	83	39	121.9	38.0441	-87.5205	W	2400	W	2400
GHCND:USW00093817	EVANSVILLE REGIONAL AIRPORT IN US	20141214	94	67	121.9	38.0441	-87.5205	W	2400	W	2400
GHCND:USW00093817	EVANSVILLE REGIONAL AIRPORT IN US	20141215	122	72	121.9	38.0441	-87.5205	W	2400	W	2400
GHCND:USW00093817	EVANSVILLE REGIONAL AIRPORT IN US	20141216	122	17	121.9	38.0441	-87.5205	W	2400	W	2400
GHCND:USW00093817	EVANSVILLE REGIONAL AIRPORT IN US	20141217	28	-10	121.9	38.0441	-87.5205	W	2400	W	2400
GHCND:USW00093817	EVANSVILLE REGIONAL AIRPORT IN US	20141218	17	-10	121.9	38.0441	-87.5205	W	2400	W	2400
GHCND:USW00093817	EVANSVILLE REGIONAL AIRPORT IN US	20141219	33	-10	121.9	38.0441	-87.5205	W	2400	W	2400
GHCND:USW00093817	EVANSVILLE REGIONAL AIRPORT IN US	20141220	44	-27	121.9	38.0441	-87.5205	W	2400	W	2400
GHCND:USW00093817	EVANSVILLE REGIONAL AIRPORT IN US	20141221	78	-38	121.9	38.0441	-87.5205	W	2400	W	2400
GHCND:USW00093817	EVANSVILLE REGIONAL AIRPORT IN US	20141222	117	6	121.9	38.0441	-87.5205	W	2400	W	2400
GHCND:USW00093817	EVANSVILLE REGIONAL AIRPORT IN US	20141223	122	83	121.9	38.0441	-87.5205	W	2400	W	2400
GHCND:USW00093817	EVANSVILLE REGIONAL AIRPORT IN US	20141224	83	39	121.9	38.0441	-87.5205	W	2400	W	2400
GHCND:USW00093817	EVANSVILLE REGIONAL AIRPORT IN US	20141225	94	33	121.9	38.0441	-87.5205	W	2400	W	2400
GHCND:USW00093817	EVANSVILLE REGIONAL AIRPORT IN US	20141226	144	17	121.9	38.0441	-87.5205	W	2400	W	2400
GHCND:USW00093817	EVANSVILLE REGIONAL AIRPORT IN US	20141227	100	44	121.9	38.0441	-87.5205	W	2400	W	2400
GHCND:USW00093817	EVANSVILLE REGIONAL AIRPORT IN US	20141228	44	6	121.9	38.0441	-87.5205	W	2400	W	2400
GHCND:USW00093817	EVANSVILLE REGIONAL AIRPORT IN US	20141229	44	-5	121.9	38.0441	-87.5205	W	2400	W	2400
GHCND:USW00093817	EVANSVILLE REGIONAL AIRPORT IN US	20141230	33	-49	121.9	38.0441	-87.5205	W	2400	W	2400
GHCND:USW00093817	EVANSVILLE REGIONAL AIRPORT IN US	20141231	-16	-77	121.9	38.0441	-87.5205	W	2400	W	2400
GHCND:USW00093817	EVANSVILLE REGIONAL AIRPORT IN US	20150101	56	-55	121.9	38.0441	-87.5205	W	2400	W	2400
GHCND:USW00093817	EVANSVILLE REGIONAL AIRPORT IN US	20150102	39	17	121.9	38.0441	-87.5205	W	2400	W	2400
GHCND:USW00093817	EVANSVILLE REGIONAL AIRPORT IN US	20150103	167	39	121.9	38.0441	-87.5205	W	2400	W	2400
GHCND:USW00093817	EVANSVILLE REGIONAL AIRPORT IN US	20150104	111	-60	121.9	38.0441	-87.5205	W	2400	W	2400
GHCND:USW00093817	EVANSVILLE REGIONAL AIRPORT IN US	20150105	-27	-82	121.9	38.0441	-87.5205	W	2400	W	2400
GHCND:USW00093817	EVANSVILLE REGIONAL AIRPORT IN US	20150106	22	-43	121.9	38.0441	-87.5205	W	2400	W	2400
GHCND:USW00093817	EVANSVILLE REGIONAL AIRPORT IN US	20150107	-38	-149	121.9	38.0441	-87.5205	W	2400	W	2400
GHCND:USW00093817	EVANSVILLE REGIONAL AIRPORT IN US	20150108	-32	-160	121.9	38.0441	-87.5205	W	2400	W	2400
GHCND:USW00093817	EVANSVILLE REGIONAL AIRPORT IN US	20150109	-21	-105	121.9	38.0441	-87.5205	W	2400	W	2400
GHCND:USW00093817	EVANSVILLE REGIONAL AIRPORT IN US	20150110	-16	-138	121.9	38.0441	-87.5205	W	2400	W	2400
GHCND:USW00093817	EVANSVILLE REGIONAL AIRPORT IN US	20150111	44	-32	121.9	38.0441	-87.5205	W	2400	W	2400
GHCND:USW00093817	EVANSVILLE REGIONAL AIRPORT IN US	20150112	28	-27	121.9	38.0441	-87.5205	W	2400	W	2400
GHCND:USW00093817	EVANSVILLE REGIONAL AIRPORT IN US	20150113	-16	-49	121.9	38.0441	-87.5205	W	2400	W	2400
GHCND:USW00093817	EVANSVILLE REGIONAL AIRPORT IN US	20150114	-5	-60	121.9	38.0441	-87.5205	W	2400	W	2400
GHCND:USW00093817	EVANSVILLE REGIONAL AIRPORT IN US	20150115	39	-21	121.9	38.0441	-87.5205	W	2400	W	2400
GHCND:USW00093817	EVANSVILLE REGIONAL AIRPORT IN US	20150116	83	-38	121.9	38.0441	-87.5205	W	2400	W	2400
GHCND:USW00093817	EVANSVILLE REGIONAL AIRPORT IN US	20150117	128	-16	121.9	38.0441	-87.5205	W	2400	W	2400
GHCND:USW00093817	EVANSVILLE REGIONAL AIRPORT IN US	20150118	111	-16	121.9	38.0441	-87.5205	W	2400	W	2400
GHCND:USW00093817	EVANSVILLE REGIONAL AIRPORT IN US	20150119	139	-27	121.9	38.0441	-87.5205	W	2400	W	2400
GHCND:USW00093817	EVANSVILLE REGIONAL AIRPORT IN US	20150120	133	-21	121.9	38.0441	-87.5205	W	2400	W	2400
GHCND:USW00093817	EVANSVILLE REGIONAL AIRPORT IN US	20150121	122	-21	121.9	38.0441	-87.5205	W	2400	W	2400
GHCND:USW00093817	EVANSVILLE REGIONAL AIRPORT IN US	20150122	56	-32	121.9	38.0441	-87.5205	W	2400	W	2400
GHCND:USW00093817	EVANSVILLE REGIONAL AIRPORT IN US	20150123	39	-16	121.9	38.0441	-87.5205	W	2400	W	2400
GHCND:USW00093817	EVANSVILLE REGIONAL AIRPORT IN US	20150124	94	-43	121.9	38.0441	-87.5205	W	2400	W	2400
GHCND:USW00093817	EVANSVILLE REGIONAL AIRPORT IN US	20150125	67	6	121.9	38.0441	-87.5205	W	2400	W	2400
GHCND:USW00093817	EVANSVILLE REGIONAL AIRPORT IN US	20150126	6	-10	121.9	38.0441	-87.5205	W	2400	W	2400
GHCND:USW00093817	EVANSVILLE REGIONAL AIRPORT IN US	20150127	22	0	121.9	38.0441	-87.5205	W	2400	W	2400
GHCND:USW00093817	EVANSVILLE REGIONAL AIRPORT IN US	20150128	67	-21	121.9	38.0441	-87.5205	W	2400	W	2400
GHCND:USW00093817	EVANSVILLE REGIONAL AIRPORT IN US	20150129	122	22	121.9	38.0441	-87.5205	W	2400	W	2400
GHCND:USW00093817	EVANSVILLE REGIONAL AIRPORT IN US	20150130	56	-38	121.9	38.0441	-87.5205	W	2400	W	2400
GHCND:USW00093817	EVANSVILLE REGIONAL AIRPORT IN US	20150131	61	-43	121.9	38.0441	-87.5205	W	2400	W	2400
GHCND:USW00093817	EVANSVILLE REGIONAL AIRPORT IN US	20150201	89	11	121.9	38.0441	-87.5205	W	2400	W	2400
GHCND:USW00093817	EVANSVILLE REGIONAL AIRPORT IN US	20150202	11	-66	121.9	38.0441	-87.5205	W	2400	W	2400
GHCND:USW00093817	EVANSVILLE REGIONAL AIRPORT IN US	20150203	50	-55	121.9	38.0441	-87.5205	W	2400	W	2400
GHCND:USW00093817	EVANSVILLE REGIONAL AIRPORT IN US	20150204	106	-55	121.9	38.0441	-87.5205	W	2400	W	2400
GHCND:USW00093817	EVANSVILLE REGIONAL AIRPORT IN US	20150205	-10	-93	121.9	38.0441	-87.5205	W	2400	W	2400
GHCND:USW00093817	EVANSVILLE REGIONAL AIRPORT IN US	20150206	72	-82	121.9	38.0441	-87.5205	W	2400	W	2400
GHCND:USW00093817	EVANSVILLE REGIONAL AIRPORT IN US	20150207	167	-10	121.9	38.0441	-87.5205	W	2400	W	2400
GHCND:USW00093817	EVANSVILLE REGIONAL AIRPORT IN US	20150208	144	72	121.9	38.0441	-87.5205	W	2400	W	2400
GHCND:USW00093817	EVANSVILLE REGIONAL AIRPORT IN US	20150209	72	0	121.9	38.0441	-87.5205	W	2400	W	2400
GHCND:USW00093817	EVANSVILLE REGIONAL AIRPORT IN US	20150210	72	-21	121.9	38.0441	-87.5205	W	2400	W	2400
GHCND:USW00093817	EVANSVILLE REGIONAL AIRPORT IN US	20150211	106	-32	121.9	38.0441	-87.5205	W	2400	W	2400
GHCND:USW00093817	EVANSVILLE REGIONAL AIRPORT IN US	20150212	-5	-60	121.9	38.0441	-87.5205	W	2400	W	2400
GHCND:USW00093817	EVANSVILLE REGIONAL AIRPORT IN US	20150213	22	-82	121.9	38.0441	-87.5205	W	2400	W	2400
GHCND:USW00093817	EVANSVILLE REGIONAL AIRPORT IN US	20150214	28	-116	121.9	38.0441	-87.5205	W	2400	W	2400
GHCND:USW00093817	EVANSVILLE REGIONAL AIRPORT IN US	20150215	-55	-121	121.9	38.0441	-87.5205	W	2400	W	2400
GHCND:USW00093817	EVANSVILLE REGIONAL AIRPORT IN US	20150216	-66	-110	121.9	38.0441	-87.5205	W	2400	W	2400
GHCND:USW00093817	EVANSVILLE REGIONAL AIRPORT IN US	20150217	-21	-188	121.9	38.0441	-87.5205	W	2400	W	2400
GHCND:USW00093817	EVANSVILLE REGIONAL AIRPORT IN US	20150218	-27	-166	121.9	38.0441	-87.5205	W	2400	W	2400
GHCND:USW00093817	EVANSVILLE REGIONAL AIRPORT IN US	20150219	-116	-210	121.9	38.0441	-87.5205	W	2400	W	2400
GHCND:USW00093817	EVANSVILLE REGIONAL AIRPORT IN US	20150220	0	-216	121.9	38.0441	-87.5205	W	2400	W	2400
GHCND:USW00093817	EVANSVILLE REGIONAL AIRPORT IN US	20150221	17	-21	121.9	38.0441	-87.5205	W	2400	W	2400
GHCND:USW00093817	EVANSVILLE REGIONAL AIRPORT IN US	20150222	6	-71	121.9	38.0441	-87.5205	W	2400	W	2400
GHCND:USW00093817	EVANSVILLE REGIONAL AIRPORT IN US	20150223	-66	-116	121.9	38.0441	-87.5205	W	2400	W	2400
GHCND:USW00093817	EVANSVILLE REGIONAL AIRPORT IN US	20150224	-5	-105	121.9	38.0441	-87.5205	W	2400	W	2400
GHCND:USW00093817	EVANSVILLE REGIONAL AIRPORT IN US	20150225	28	-77	121.9	38.0441	-87.5205	W	2400	W	2400
GHCND:USW00093817	EVANSVILLE REGIONAL AIRPORT IN US	20150226	-10	-77	121.9	38.0441	-87.5205	W	2400	W	2400
GHCND:USW00093817	EVANSVILLE REGIONAL AIRPORT IN US	20150227	-38	-110	121.9	38.0441	-87.5205	W	2400	W	2400
GHCND:USW00093817	EVANSVILLE REGIONAL AIRPORT IN US	20150228	17	-77	121.9	38.0441	-87.5205	W	2400	W	2400
GHCND:USW00093817	EVANSVILLE REGIONAL AIRPORT IN US	20150301	28	-10	121.9	38.0441	-87.5205	W	2400	W	2400
GHCND:USW00093817	EVANSVILLE REGIONAL AIRPORT IN US	20150302	39	-43	121.9	38.0441	-87.5205	W	2400	W	2400

GHCND:USW00093817	EVANSVILLE REGIONAL AIRPORT IN US	20150303	111	11	121.9	38.0441	-87.5205	W	2400	W	2400
GHCND:USW00093817	EVANSVILLE REGIONAL AIRPORT IN US	20150304	67	-71	121.9	38.0441	-87.5205	W	2400	W	2400
GHCND:USW00093817	EVANSVILLE REGIONAL AIRPORT IN US	20150305	-43	-132	121.9	38.0441	-87.5205	W	2400	W	2400
GHCND:USW00093817	EVANSVILLE REGIONAL AIRPORT IN US	20150306	-5	-177	121.9	38.0441	-87.5205	W	2400	W	2400
GHCND:USW00093817	EVANSVILLE REGIONAL AIRPORT IN US	20150307	94	-38	121.9	38.0441	-87.5205	W	2400	W	2400
GHCND:USW00093817	EVANSVILLE REGIONAL AIRPORT IN US	20150308	106	-16	121.9	38.0441	-87.5205	W	2400	W	2400
GHCND:USW00093817	EVANSVILLE REGIONAL AIRPORT IN US	20150309	100	22	121.9	38.0441	-87.5205	W	2400	W	2400
GHCND:USW00093817	EVANSVILLE REGIONAL AIRPORT IN US	20150310	122	72	121.9	38.0441	-87.5205	W	2400	W	2400
GHCND:USW00093817	EVANSVILLE REGIONAL AIRPORT IN US	20150311	172	61	121.9	38.0441	-87.5205	W	2400	W	2400
GHCND:USW00093817	EVANSVILLE REGIONAL AIRPORT IN US	20150312	194	50	121.9	38.0441	-87.5205	W	2400	W	2400
GHCND:USW00093817	EVANSVILLE REGIONAL AIRPORT IN US	20150313	139	100	121.9	38.0441	-87.5205	W	2400	W	2400
GHCND:USW00093817	EVANSVILLE REGIONAL AIRPORT IN US	20150314	178	72	121.9	38.0441	-87.5205	W	2400	W	2400
GHCND:USW00093817	EVANSVILLE REGIONAL AIRPORT IN US	20150315	183	28	121.9	38.0441	-87.5205	W	2400	W	2400
GHCND:USW00093817	EVANSVILLE REGIONAL AIRPORT IN US	20150316	239	72	121.9	38.0441	-87.5205	W	2400	W	2400
GHCND:USW00093817	EVANSVILLE REGIONAL AIRPORT IN US	20150317	161	39	121.9	38.0441	-87.5205	W	2400	W	2400
GHCND:USW00093817	EVANSVILLE REGIONAL AIRPORT IN US	20150318	100	17	121.9	38.0441	-87.5205	W	2400	W	2400
GHCND:USW00093817	EVANSVILLE REGIONAL AIRPORT IN US	20150319	94	50	121.9	38.0441	-87.5205	W	2400	W	2400
GHCND:USW00093817	EVANSVILLE REGIONAL AIRPORT IN US	20150320	106	56	121.9	38.0441	-87.5205	W	2400	W	2400
GHCND:USW00093817	EVANSVILLE REGIONAL AIRPORT IN US	20150321	211	44	121.9	38.0441	-87.5205	W	2400	W	2400
GHCND:USW00093817	EVANSVILLE REGIONAL AIRPORT IN US	20150322	183	61	121.9	38.0441	-87.5205	W	2400	W	2400
GHCND:USW00093817	EVANSVILLE REGIONAL AIRPORT IN US	20150323	189	28	121.9	38.0441	-87.5205	W	2400	W	2400
GHCND:USW00093817	EVANSVILLE REGIONAL AIRPORT IN US	20150324	117	22	121.9	38.0441	-87.5205	W	2400	W	2400
GHCND:USW00093817	EVANSVILLE REGIONAL AIRPORT IN US	20150325	194	106	121.9	38.0441	-87.5205	W	2400	W	2400
GHCND:USW00093817	EVANSVILLE REGIONAL AIRPORT IN US	20150326	111	17	121.9	38.0441	-87.5205	W	2400	W	2400
GHCND:USW00093817	EVANSVILLE REGIONAL AIRPORT IN US	20150327	61	-10	121.9	38.0441	-87.5205	W	2400	W	2400
GHCND:USW00093817	EVANSVILLE REGIONAL AIRPORT IN US	20150328	67	-38	121.9	38.0441	-87.5205	W	2400	W	2400
GHCND:USW00093817	EVANSVILLE REGIONAL AIRPORT IN US	20150329	167	-27	121.9	38.0441	-87.5205	W	2400	W	2400
GHCND:USW00093817	EVANSVILLE REGIONAL AIRPORT IN US	20150330	183	67	121.9	38.0441	-87.5205	W	2400	W	2400
GHCND:USW00093817	EVANSVILLE REGIONAL AIRPORT IN US	20150331	228	78	121.9	38.0441	-87.5205	W	2400	W	2400
GHCND:USW00093817	EVANSVILLE REGIONAL AIRPORT IN US	20150401	228	50	121.9	38.0441	-87.5205	W	2400	W	2400
GHCND:USW00093817	EVANSVILLE REGIONAL AIRPORT IN US	20150402	233	144	121.9	38.0441	-87.5205	W	2400	W	2400
GHCND:USW00093817	EVANSVILLE REGIONAL AIRPORT IN US	20150403	206	67	121.9	38.0441	-87.5205	W	2400	W	2400
GHCND:USW00093817	EVANSVILLE REGIONAL AIRPORT IN US	20150404	139	33	121.9	38.0441	-87.5205	W	2400	W	2400
GHCND:USW00093817	EVANSVILLE REGIONAL AIRPORT IN US	20150405	183	17	121.9	38.0441	-87.5205	W	2400	W	2400
GHCND:USW00093817	EVANSVILLE REGIONAL AIRPORT IN US	20150406	183	111	121.9	38.0441	-87.5205	W	2400	W	2400
GHCND:USW00093817	EVANSVILLE REGIONAL AIRPORT IN US	20150407	239	156	121.9	38.0441	-87.5205	W	2400	W	2400
GHCND:USW00093817	EVANSVILLE REGIONAL AIRPORT IN US	20150408	261	167	121.9	38.0441	-87.5205	W	2400	W	2400
GHCND:USW00093817	EVANSVILLE REGIONAL AIRPORT IN US	20150409	272	172	121.9	38.0441	-87.5205	W	2400	W	2400
GHCND:USW00093817	EVANSVILLE REGIONAL AIRPORT IN US	20150410	194	94	121.9	38.0441	-87.5205	W	2400	W	2400
GHCND:USW00093817	EVANSVILLE REGIONAL AIRPORT IN US	20150411	194	56	121.9	38.0441	-87.5205	W	2400	W	2400
GHCND:USW00093817	EVANSVILLE REGIONAL AIRPORT IN US	20150412	244	72	121.9	38.0441	-87.5205	W	2400	W	2400
GHCND:USW00093817	EVANSVILLE REGIONAL AIRPORT IN US	20150413	250	156	121.9	38.0441	-87.5205	W	2400	W	2400
GHCND:USW00093817	EVANSVILLE REGIONAL AIRPORT IN US	20150414	206	111	121.9	38.0441	-87.5205	W	2400	W	2400
GHCND:USW00093817	EVANSVILLE REGIONAL AIRPORT IN US	20150415	200	128	121.9	38.0441	-87.5205	W	2400	W	2400
GHCND:USW00093817	EVANSVILLE REGIONAL AIRPORT IN US	20150416	239	128	121.9	38.0441	-87.5205	W	2400	W	2400
GHCND:USW00093817	EVANSVILLE REGIONAL AIRPORT IN US	20150417	250	156	121.9	38.0441	-87.5205	W	2400	W	2400
GHCND:USW00093817	EVANSVILLE REGIONAL AIRPORT IN US	20150418	267	128	121.9	38.0441	-87.5205	W	2400	W	2400
GHCND:USW00093817	EVANSVILLE REGIONAL AIRPORT IN US	20150419	206	150	121.9	38.0441	-87.5205	W	2400	W	2400
GHCND:USW00093817	EVANSVILLE REGIONAL AIRPORT IN US	20150420	167	78	121.9	38.0441	-87.5205	W	2400	W	2400
GHCND:USW00093817	EVANSVILLE REGIONAL AIRPORT IN US	20150421	189	61	121.9	38.0441	-87.5205	W	2400	W	2400
GHCND:USW00093817	EVANSVILLE REGIONAL AIRPORT IN US	20150422	144	39	121.9	38.0441	-87.5205	W	2400	W	2400
GHCND:USW00093817	EVANSVILLE REGIONAL AIRPORT IN US	20150423	172	28	121.9	38.0441	-87.5205	W	2400	W	2400
GHCND:USW00093817	EVANSVILLE REGIONAL AIRPORT IN US	20150424	172	22	121.9	38.0441	-87.5205	W	2400	W	2400
GHCND:USW00093817	EVANSVILLE REGIONAL AIRPORT IN US	20150425	233	100	121.9	38.0441	-87.5205	W	2400	W	2400
GHCND:USW00093817	EVANSVILLE REGIONAL AIRPORT IN US	20150426	178	89	121.9	38.0441	-87.5205	W	2400	W	2400
GHCND:USW00093817	EVANSVILLE REGIONAL AIRPORT IN US	20150427	189	61	121.9	38.0441	-87.5205	W	2400	W	2400
GHCND:USW00093817	EVANSVILLE REGIONAL AIRPORT IN US	20150428	194	61	121.9	38.0441	-87.5205	W	2400	W	2400
GHCND:USW00093817	EVANSVILLE REGIONAL AIRPORT IN US	20150429	217	67	121.9	38.0441	-87.5205	W	2400	W	2400
GHCND:USW00093817	EVANSVILLE REGIONAL AIRPORT IN US	20150430	200	83	121.9	38.0441	-87.5205	W	2400	W	2400
GHCND:USW00093817	EVANSVILLE REGIONAL AIRPORT IN US	20150501	222	56	121.9	38.0441	-87.5205	W	2400	W	2400
GHCND:USW00093817	EVANSVILLE REGIONAL AIRPORT IN US	20150502	233	83	121.9	38.0441	-87.5205	W	2400	W	2400
GHCND:USW00093817	EVANSVILLE REGIONAL AIRPORT IN US	20150503	267	117	121.9	38.0441	-87.5205	W	2400	W	2400
GHCND:USW00093817	EVANSVILLE REGIONAL AIRPORT IN US	20150504	294	150	121.9	38.0441	-87.5205	W	2400	W	2400
GHCND:USW00093817	EVANSVILLE REGIONAL AIRPORT IN US	20150505	294	150	121.9	38.0441	-87.5205	W	2400	W	2400
GHCND:USW00093817	EVANSVILLE REGIONAL AIRPORT IN US	20150506	300	139	121.9	38.0441	-87.5205	W	2400	W	2400
GHCND:USW00093817	EVANSVILLE REGIONAL AIRPORT IN US	20150507	306	144	121.9	38.0441	-87.5205	W	2400	W	2400
GHCND:USW00093817	EVANSVILLE REGIONAL AIRPORT IN US	20150508	311	172	121.9	38.0441	-87.5205	W	2400	W	2400
GHCND:USW00093817	EVANSVILLE REGIONAL AIRPORT IN US	20150509	272	189	121.9	38.0441	-87.5205	W	2400	W	2400
GHCND:USW00093817	EVANSVILLE REGIONAL AIRPORT IN US	20150510	300	189	121.9	38.0441	-87.5205	W	2400	W	2400
GHCND:USW00093817	EVANSVILLE REGIONAL AIRPORT IN US	20150511	256	183	121.9	38.0441	-87.5205	W	2400	W	2400
GHCND:USW00093817	EVANSVILLE REGIONAL AIRPORT IN US	20150512	206	111	121.9	38.0441	-87.5205	W	2400	W	2400
GHCND:USW00093817	EVANSVILLE REGIONAL AIRPORT IN US	20150513	217	89	121.9	38.0441	-87.5205	W	2400	W	2400
GHCND:USW00093817	EVANSVILLE REGIONAL AIRPORT IN US	20150514	239	117	121.9	38.0441	-87.5205	W	2400	W	2400
GHCND:USW00093817	EVANSVILLE REGIONAL AIRPORT IN US	20150515	300	156	121.9	38.0441	-87.5205	W	2400	W	2400
GHCND:USW00093817	EVANSVILLE REGIONAL AIRPORT IN US	20150516	233	194	121.9	38.0441	-87.5205	W	2400	W	2400
GHCND:USW00093817	EVANSVILLE REGIONAL AIRPORT IN US	20150517	261	194	121.9	38.0441	-87.5205	W	2400	W	2400
GHCND:USW00093817	EVANSVILLE REGIONAL AIRPORT IN US	20150518	256	194	121.9	38.0441	-87.5205	W	2400	W	2400
GHCND:USW00093817	EVANSVILLE REGIONAL AIRPORT IN US	20150519	206	128	121.9	38.0441	-87.5205	W	2400	W	2400
GHCND:USW00093817	EVANSVILLE REGIONAL AIRPORT IN US	20150520	156	100	121.9	38.0441	-87.5205	W	2400	W	2400
GHCND:USW00093817	EVANSVILLE REGIONAL AIRPORT IN US	20150521	156	78	121.9	38.0441	-87.5205	W	2400	W	2400
GHCND:USW00093817	EVANSVILLE REGIONAL AIRPORT IN US	20150522	239	72	121.9	38.0441	-87.5205	W	2400	W	2400
GHCND:USW00093817	EVANSVILLE REGIONAL AIRPORT IN US	20150523	261	144	121.9	38.0441	-87.5205	W	2400	W	2400
GHCND:USW00093817	EVANSVILLE REGIONAL AIRPORT IN US	20150524	289	150	121.9	38.0441	-87.5205	W	2400	W	2400
GHCND:USW00093817	EVANSVILLE REGIONAL AIRPORT IN US	20150525	244	200	121.9	38.0441	-87.5205	W	2400	W	2400
GHCND:USW00093817	EVANSVILLE REGIONAL AIRPORT IN US	20150526	272	189	121.9	38.0441	-87.5205	W	2400	W	2400
GHCND:USW00093817	EVANSVILLE REGIONAL AIRPORT IN US	20150527	267	167	121.9	38.0441	-87.5205	W	2400	W	2400
GHCND:USW00093817	EVANSVILLE REGIONAL AIRPORT IN US	20150528	289	172	121.9	38.0441	-87.5205	W	2400	W	2400
GHCND:USW00093817	EVANSVILLE REGIONAL AIRPORT IN US	20150529	283	169	121.9	38.0441	-87.5205	W	2400	W	2400
GHCND:USW00093817	EVANSVILLE REGIONAL AIRPORT IN US	20150530	294	206	121.9	38.0441	-87.5205	W	2400	W	2400
GHCND:USW00093817	EVANSVILLE REGIONAL AIRPORT IN US	20150531	206	128	121.9	38.0441	-87.5205	W	2400	W	2400
GHCND:USW00093817	EVANSVILLE REGIONAL AIRPORT IN US	20150601	183	144	121.9	38.0441	-87.5205	W	2400	W	2400
GHCND:USW00093817	EVANSVILLE REGIONAL AIRPORT IN US	20150602	194	133	121.9	38.0441	-87.5205	W	2400	W	2400
GHCND:USW00093817	EVANSVILLE REGIONAL AIRPORT IN US	20150603	233	117	121.9	38.0441	-87.5205	W	2400	W	2400
GHCND:USW00093817	EVANSVILLE REGIONAL AIRPORT IN US	20150604	289	117	121.9	38.0441	-87.5205	W	2400	W	2400
GHCND:USW00093817	EVANSVILLE REGIONAL AIRPORT IN US	20150605	306	167	121.9	38.0441	-87.5205	W	2400	W	2400
GHCND:USW00093817	EVANSVILLE REGIONAL AIRPORT IN US	20150606	306	189	121.9	38.0441	-87.5205	W	2400	W	2400
GHCND:USW00093817	EVANSVILLE REGIONAL AIRPORT IN US	20150607	333	189	121.9	38.0441	-87.5205	W	2400	W	2400
GHCND:USW00093817	EVANSVILLE REGIONAL AIRPORT IN US	20150608	267	194	121.9	38.0441	-87.5205	W	2400	W	2400
GHCND:USW00093817	EVANSVILLE REGIONAL AIRPORT IN US	20150609	322	189	121.9	38.0441	-87.5205	W	2400	W	2400
GHCND:USW00093817	EVANSVILLE REGIONAL AIRPORT IN US	20150610	328	178	121.9	38.0441	-87.5205	W	2400	W	2400
GHCND:USW00093817	EVANSVILLE REGIONAL AIRPORT IN US	20150611	339	200	121.9	38.0441	-87.5205	W	2400	W	2400
GHCND:USW00093817	EVANSVILLE REGIONAL AIRPORT IN US	20150612	339	239	121.9	38.0441	-87.5205	W	2400	W	2400
GHCND:USW00093817	EVANSVILLE REGIONAL AIRPORT IN US	20150613	317	239	121.9	38.0441	-87.5205	W	2400	W	2400
GHCND:USW00093817	EVANSVILLE REGIONAL AIRPORT IN US	20150614	317	228	121.9	38.0441	-87.5205	W	2400	W	2400
GHCND:USW00093817	EVANSVILLE REGIONAL AIRPORT IN US	20150615	372	222	121.9	38.0441	-87.5205	W	2400	W	2400
GHCND:USW00093817	EVANSVILLE REGIONAL AIRPORT IN US	20150616	317	239	121.9	38.0441	-87.5205	W	2400	W	2400
GHCND:USW00093817	EVANSVILLE REGIONAL AIRPORT IN US	20150617	306	222	121.9	38.0441	-87.5205	W	2400	W	2400
GHCND:USW00093817	EVANSVILLE REGIONAL AIRPORT IN US	20150618	317	228	121.9	38.0441	-87.5205	W	2400	W	2400
GHCND:USW00093817	EVANSVILLE REGIONAL AIRPORT IN US	20150619	289	217	121.9	38.0441	-87.5205	W	2400	W	2400
GHCND:USW00093817	EVANSVILLE REGIONAL AIRPORT IN US	20150620	283	222	121.9	38.0441	-87.5205	W	2400	W	2400
GHCND:USW00093817	EVANSVILLE REGIONAL AIRPORT IN US	20150621	328	217	121.9	38.0441	-87.5205	W	2400	W	2400
GHCND:USW00093817	EVANSVILLE REGIONAL AIRPORT IN US	20150622	317	211	121.9	38.0441	-87.5205	W	2400	W	2400
GHCND:USW00093817	EVANSVILLE REGIONAL AIRPORT IN US	20150623	322	217	121.9	38.0441	-87.5205	W	2400	W	2400
GHCND:USW00093817	EVANSVILLE REGIONAL AIRPORT IN US	20150624	300	194	121.9	38.0441	-87.5205	W	2400	W	2400
GHCND:USW00093817	EVANSVILLE REGIONAL AIRPORT IN US	20150625	333	211	121.9	38.0441	-87.5205	W	2400	W	2400
GHCND:USW00093817	EVANSVILLE REGIONAL AIRPORT IN US	20150626	306	217	121.9	38.0441	-87.5205	W	2400	W	2400
GHCND:USW00093817	EVANSVILLE REGIONAL AIRPORT IN US	20150627	267	161	121.9	38.0441	-87.5205	W	2400	W	2400
GHCND:USW00093817	EVANSVILLE REGIONAL AIRPORT IN US	20150628	272	133	121.9	38.0441	-87.5205	W	2400	W	2400
GHCND:USW00093817	EVANSVILLE REGIONAL AIRPORT IN US	20150629	283	194	121.9	38.0441	-87.5205	W	2400	W	2400
GHCND:USW00093817	EVANSVILLE REGIONAL AIRPORT IN US	20150630	289	200	121.9	38.0441	-87.5205	W	2400	W	2400
GHCND:USW00093817	EVANSVILLE REGIONAL AIRPORT IN US	20150701	283	200	121.9	38.0441	-87.5205	W	2400	W	2400
GHCND:USW00093817	EVANSVILLE REGIONAL AIRPORT IN US	20150702	278	211	121.9	38.0441	-87.5205	W	2400	W	2400
GHCND:USW00093817	EVANSVILLE REGIONAL AIRPORT IN US	20150703	283	206	121.9	38.0441	-87.5205	W	2400	W	2400
GHCND:USW00093817	EVANSVILLE REGIONAL AIRPORT IN US	20150704	283	189	121.9	38.0441	-87.5205	W	2400	W	2400
GHCND:USW00093817	EVANSVILLE REGIONAL AIRPORT IN US	20150705	294	211	121.9	38.0441	-87.5205	W	2400	W	2400
GHCND:USW00093817	EVANSVILLE REGIONAL AIRPORT IN US	20150706	306	200	121.9	38.0441	-87.5205	W	2400	W	2400
GHCND:USW00093817	EVANSVILLE REGIONAL AIRPORT IN US	20150707	261	200	121.9	38.0441	-87.5205	W	2400	W	2400
GHCND:USW00093817	EVANSVILLE REGIONAL AIRPORT IN US	20150708	289	167	121.9	38.0441	-87.5205	W	2400	W	2400
GHCND:USW00093817	EVANSVILLE REGIONAL AIRPORT IN US	20150709	278	211	121.9	38.0441	-87.5205	W	2400	W	2400
GHCND:USW00093817	EVANSVILLE REGIONAL AIRPORT IN US	20150710	278	200	121.9	38.0441	-87.5205	W	2400	W	2400
GHCND:USW00093817	EVANSVILLE REGIONAL AIRPORT IN US	20150711	311	200	121.9	38.0441	-87.5205	W	2400	W	2400
GHCND:USW00093817	EVANSVILLE REGIONAL AIRPORT IN US	20150712	333	250	121.9	38.0441	-87.5205	W	2400	W	2400
GHCND:USW00093817	EVANSVILLE REGIONAL AIRPORT IN US	20150713	344	239	121.9	38.0441	-87.5205	W	2400	W	2400
GHCND:USW00093817	EVANSVILLE REGIONAL AIRPORT IN US	20150714	344	250	121.9	38.0441	-87.5205	W	2400	W	2400
GHCND:USW00093817	EVANSVILLE REGIONAL AIRPORT IN US	20150715	294	206	121.9	38.0441	-87.5205	W	2400	W	2400
GHCND:USW00093817	EVANSVILLE REGIONAL AIRPORT IN US	20150716	306	200	121.9	38.0441	-87.5205	W	2400	W	2400
GHCND:USW00093817	EVANSVILLE REGIONAL AIRPORT IN US	20150717	339	239	121.9	38.0441	-87.5205	W	2400	W	2400
GHCND:USW00093817	EVANSVILLE REGIONAL AIRPORT IN US	20150718	350	239	121.9	38.0441	-87.5205	W	2400	W	2400
GHCND:USW00093817	EVANSVILLE REGIONAL AIRPORT IN US	20150719	344	228	121.9	38.0441	-87.5205	W	2400	W	2400
GHCND:USW00093817	EVANSVILLE REGIONAL AIRPORT IN US	20150720	294	228	121.9	38.0441	-87.5205	W	2400	W	2400
GHCND:USW00093817	EVANSVILLE REGIONAL AIRPORT IN US	20150721	311	222	121.9	38.0441	-87.5205	W	2400	W	2400
GHCND:USW00093817	EVANSVILLE REGIONAL AIRPORT IN US	20150722	300	183	121.9	38.0441	-87.5205	W	2400	W	2400
GHCND:USW00093817	EVANSVILLE REGIONAL AIRPORT IN US	20150723	306	217	121.9	38.0441	-87.5205	W	2400	W	2400
GHCND:USW00093817	EVANSVILLE REGIONAL AIRPORT IN US	20150724	317	183	121.9	38.0441	-87.5205	W	2400	W	2400
GHCND:USW00093817	EVANSVILLE REGIONAL AIRPORT IN US	20150725	317	189	121.9	38.0441	-87.5205	W	2400	W	2400
GHCND:USW00093817	EVANSVILLE REGIONAL AIRPORT IN US	20150726	306	222	121.9	38.0441	-87.5205	W	2400	W	2400
GHCND:USW00093817	EVANSVILLE REGIONAL AIRPORT IN US	20150727	322	233	121.9	38.0441	-87.5205	W	2400	W	2400
GHCND:USW00093817	EVANSVILLE REGIONAL AIRPORT IN US	20150728	344	228	121.9	38.0441	-87.5205	W	2400	W	2400
GHCND:USW00093817	EVANSVILLE REGIONAL AIRPORT IN US	20150729	350	239	121.9	38.0441	-87.5205	W	2400	W	2400
GHCND:USW00093817	EVANSVILLE REGIONAL AIRPORT IN US	20150730	317	206	121.9	38.0441	-87.5205	W	2400	W	2400
GHCND:USW00093817	EVANSVILLE REGIONAL AIRPORT IN US	20150731	328	217	121.9	38.0441	-87.5205	W	2400	W	2400
GHCND:USW00093817	EVANSVILLE REGIONAL AIRPORT IN US	20150801	317	194	121.9	38.0441	-87.5205	W	2400	W	2400
GHCND:USW00093817	EVANSVILLE REGIONAL AIRPORT IN US	20150802	322	189	121.9	38.0441	-87.5205	W	2400	W	2400
GHCND:USW00093817	EVANSVILLE REGIONAL AIRPORT IN US	20150803	344	222	121.9	38.0441	-87.5205	W	2400	W	2400
GHCND:USW00093817	EVANSVILLE REGIONAL AIRPORT IN US	20150804	339	206	121.9	38.0441	-87.5205	W	2400	W	2400
GHCND:USW00093817	EVANSVILLE REGIONAL AIRPORT IN US	20150805	283	206	121.9	38.0441	-87.5205	W	2400	W	2400
GHCND:USW00093817	EVANSVILLE REGIONAL AIRPORT IN US	20150806	239	200	121.9	38.0441	-87.5205	W	2400	W	2400
GHCND:USW00093817	EVANSVILLE REGIONAL AIRPORT IN US	20150807	283	178	121.9	38.0441	-87.5205	W	2400	W	2400
GHCND:USW00093817	EVANSVILLE REGIONAL AIRPORT IN US	20150808	294	183	121.9	38.0441	-87.5205	W	2400	W	2400
GHCND:USW00093817	EVANSVILLE REGIONAL AIRPORT IN US	20150809	306	200	121.9	38.0441	-87.5205	W	2400	W	2400
GHCND:USW00093817	EVANSVILLE REGIONAL AIRPORT IN US	20150810	294	233	121.9	38.0441	-87.5205	W	2400	W	2400
GHCND:USW00093817	EVANSVILLE REGIONAL AIRPORT IN US	20150811	306	217	121.9	38.0441	-87.5205	W	2400	W	2400
GHCND:USW00093817	EVANSVILLE REGIONAL AIRPORT IN US	20150812	294	189	121.9	38.0441	-87.5205	W	2400	W	2400
GHCND:USW00093817	EVANSVILLE REGIONAL AIRPORT IN US	20150813	306	178	121.9	38.0441	-87.5205	W	2400	W	2400
GHCND:USW00093817	EVANSVILLE REGIONAL AIRPORT IN US	20150814	300	172	121.9	38.0441	-87.5205	W	2400	W	2400
GHCND:USW00093817	EVANSVILLE REGIONAL AIRPORT IN US	20150815	322	178	121.9	38.0441	-87.5205	W	2400	W	2400
GHCND:USW00093817	EVANSVILLE REGIONAL AIRPORT IN US	20150816	328	194	121.9	38.0441	-87.5205	W	2400	W	2400
GHCND:USW00093817	EVANSVILLE REGIONAL AIRPORT IN US	20150817	289	211	121.9	38.0441	-87.5205	W	2400	W	2400
GHCND:USW00093817	EVANSVILLE REGIONAL AIRPORT IN US	20150818	306	200	121.9	38.0441	-87.5205	W	2400	W	2400
GHCND:USW00093817	EVANSVILLE REGIONAL AIRPORT IN US	20150819	256	183	121.9	38.0441	-87.5205	W	2400	W	2400

GHCND:USW00093817	EVANSVILLE REGIONAL AIRPORT IN US	20150820	267	150	121.9	38.0441	-87.5205	W		2400	W		2400
GHCND:USW00093817	EVANSVILLE REGIONAL AIRPORT IN US	20150821	272	139	121.9	38.0441	-87.5205	W		2400	W		2400
GHCND:USW00093817	EVANSVILLE REGIONAL AIRPORT IN US	20150822	289	150	121.9	38.0441	-87.5205	W		2400	W		2400
GHCND:USW00093817	EVANSVILLE REGIONAL AIRPORT IN US	20150823	306	194	121.9	38.0441	-87.5205	W		2400	W		2400
GHCND:USW00093817	EVANSVILLE REGIONAL AIRPORT IN US	20150824	261	144	121.9	38.0441	-87.5205	W		2400	W		2400
GHCND:USW00093817	EVANSVILLE REGIONAL AIRPORT IN US	20150825	250	128	121.9	38.0441	-87.5205	W		2400	W		2400
GHCND:USW00093817	EVANSVILLE REGIONAL AIRPORT IN US	20150826	272	128	121.9	38.0441	-87.5205	W		2400	W		2400
GHCND:USW00093817	EVANSVILLE REGIONAL AIRPORT IN US	20150827	283	139	121.9	38.0441	-87.5205	W		2400	W		2400
GHCND:USW00093817	EVANSVILLE REGIONAL AIRPORT IN US	20150828	283	139	121.9	38.0441	-87.5205	W		2400	W		2400
GHCND:USW00093817	EVANSVILLE REGIONAL AIRPORT IN US	20150829	300	194	121.9	38.0441	-87.5205	W		2400	W		2400
GHCND:USW00093817	EVANSVILLE REGIONAL AIRPORT IN US	20150830	300	211	121.9	38.0441	-87.5205	W		2400	W		2400
GHCND:USW00093817	EVANSVILLE REGIONAL AIRPORT IN US	20150831	311	189	121.9	38.0441	-87.5205	W		2400	W		2400
GHCND:USW00003816	PADUCAH BARKLEY REGIONAL AIRPORT KY US	19950816	344	228	124.1	37.05639	-88.7739		0	2400		0	2400
GHCND:USW00003816	PADUCAH BARKLEY REGIONAL AIRPORT KY US	19950817	350	233	124.1	37.05639	-88.7739		0	2400		0	2400
GHCND:USW00003816	PADUCAH BARKLEY REGIONAL AIRPORT KY US	19950818	361	239	124.1	37.05639	-88.7739		0	2400		0	2400
GHCND:USW00003816	PADUCAH BARKLEY REGIONAL AIRPORT KY US	19950819	367	250	124.1	37.05639	-88.7739		0	2400		0	2400
GHCND:USW00003816	PADUCAH BARKLEY REGIONAL AIRPORT KY US	19950820	317	239	124.1	37.05639	-88.7739		0	2400		0	2400
GHCND:USW00003816	PADUCAH BARKLEY REGIONAL AIRPORT KY US	19950821	322	233	124.1	37.05639	-88.7739		0	2400		0	2400
GHCND:USW00003816	PADUCAH BARKLEY REGIONAL AIRPORT KY US	19950822	317	200	124.1	37.05639	-88.7739		0	2400		0	2400
GHCND:USW00003816	PADUCAH BARKLEY REGIONAL AIRPORT KY US	19950823	300	156	124.1	37.05639	-88.7739		0	2400		0	2400
GHCND:USW00003816	PADUCAH BARKLEY REGIONAL AIRPORT KY US	19950824	317	156	124.1	37.05639	-88.7739		0	2400		0	2400
GHCND:USW00003816	PADUCAH BARKLEY REGIONAL AIRPORT KY US	19950825	339	194	124.1	37.05639	-88.7739		0	2400		0	2400
GHCND:USW00003816	PADUCAH BARKLEY REGIONAL AIRPORT KY US	19950826	333	200	124.1	37.05639	-88.7739		0	2400		0	2400
GHCND:USW00003816	PADUCAH BARKLEY REGIONAL AIRPORT KY US	19950827	333	194	124.1	37.05639	-88.7739		0	2400		0	2400
GHCND:USW00003816	PADUCAH BARKLEY REGIONAL AIRPORT KY US	19950828	333	189	124.1	37.05639	-88.7739		0	2400		0	2400
GHCND:USW00003816	PADUCAH BARKLEY REGIONAL AIRPORT KY US	19950829	333	178	124.1	37.05639	-88.7739		0	2400		0	2400
GHCND:USW00003816	PADUCAH BARKLEY REGIONAL AIRPORT KY US	19950830	361	194	124.1	37.05639	-88.7739		0	2400		0	2400
GHCND:USW00003816	PADUCAH BARKLEY REGIONAL AIRPORT KY US	19950831	344	194	124.1	37.05639	-88.7739		0	2400		0	2400
GHCND:USW00003816	PADUCAH BARKLEY REGIONAL AIRPORT KY US	19950901	306	161	124.1	37.05639	-88.7739		0	2400		0	2400
GHCND:USW00003816	PADUCAH BARKLEY REGIONAL AIRPORT KY US	19950902	289	128	124.1	37.05639	-88.7739		0	2400		0	2400
GHCND:USW00003816	PADUCAH BARKLEY REGIONAL AIRPORT KY US	19950903	294	117	124.1	37.05639	-88.7739		0	2400		0	2400
GHCND:USW00003816	PADUCAH BARKLEY REGIONAL AIRPORT KY US	19950904	289	156	124.1	37.05639	-88.7739		0	2400		0	2400
GHCND:USW00003816	PADUCAH BARKLEY REGIONAL AIRPORT KY US	19950905	311	144	124.1	37.05639	-88.7739		0	2400		0	2400
GHCND:USW00003816	PADUCAH BARKLEY REGIONAL AIRPORT KY US	19950906	322	156	124.1	37.05639	-88.7739		0	2400		0	2400
GHCND:USW00003816	PADUCAH BARKLEY REGIONAL AIRPORT KY US	19950907	311	167	124.1	37.05639	-88.7739		0	2400		0	2400
GHCND:USW00003816	PADUCAH BARKLEY REGIONAL AIRPORT KY US	19950908	217	167	124.1	37.05639	-88.7739		0	2400		0	2400
GHCND:USW00003816	PADUCAH BARKLEY REGIONAL AIRPORT KY US	19950909	206	156	124.1	37.05639	-88.7739		0	2400		0	2400
GHCND:USW00003816	PADUCAH BARKLEY REGIONAL AIRPORT KY US	19950910	261	161	124.1	37.05639	-88.7739		0	2400		0	2400
GHCND:USW00003816	PADUCAH BARKLEY REGIONAL AIRPORT KY US	19950911	283	156	124.1	37.05639	-88.7739		0	2400		0	2400
GHCND:USW00003816	PADUCAH BARKLEY REGIONAL AIRPORT KY US	19950912	294	183	124.1	37.05639	-88.7739		0	2400		0	2400
GHCND:USW00003816	PADUCAH BARKLEY REGIONAL AIRPORT KY US	19950913	294	167	124.1	37.05639	-88.7739		0	2400		0	2400
GHCND:USW00003816	PADUCAH BARKLEY REGIONAL AIRPORT KY US	19950914	328	167	124.1	37.05639	-88.7739		0	2400		0	2400
GHCND:USW00003816	PADUCAH BARKLEY REGIONAL AIRPORT KY US	19950915	294	178	124.1	37.05639	-88.7739		0	2400		0	2400
GHCND:USW00003816	PADUCAH BARKLEY REGIONAL AIRPORT KY US	19950916	222	189	124.1	37.05639	-88.7739		0	2400		0	2400
GHCND:USW00003816	PADUCAH BARKLEY REGIONAL AIRPORT KY US	19950917	267	156	124.1	37.05639	-88.7739		0	2400		0	2400
GHCND:USW00003816	PADUCAH BARKLEY REGIONAL AIRPORT KY US	19950918	244	117	124.1	37.05639	-88.7739		0	2400		0	2400
GHCND:USW00003816	PADUCAH BARKLEY REGIONAL AIRPORT KY US	19950919	261	106	124.1	37.05639	-88.7739		0	2400		0	2400
GHCND:USW00003816	PADUCAH BARKLEY REGIONAL AIRPORT KY US	19950920	211	167	124.1	37.05639	-88.7739		0	2400		0	2400
GHCND:USW00003816	PADUCAH BARKLEY REGIONAL AIRPORT KY US	19950921	200	100	124.1	37.05639	-88.7739		0	2400		0	2400
GHCND:USW00003816	PADUCAH BARKLEY REGIONAL AIRPORT KY US	19950922	161	44	124.1	37.05639	-88.7739		0	2400		0	2400
GHCND:USW00003816	PADUCAH BARKLEY REGIONAL AIRPORT KY US	19950923	183	28	124.1	37.05639	-88.7739		0	2400		0	2400
GHCND:USW00003816	PADUCAH BARKLEY REGIONAL AIRPORT KY US	19950924	211	17	124.1	37.05639	-88.7739		0	2400		0	2400
GHCND:USW00003816	PADUCAH BARKLEY REGIONAL AIRPORT KY US	19950925	200	83	124.1	37.05639	-88.7739		0	2400		0	2400
GHCND:USW00003816	PADUCAH BARKLEY REGIONAL AIRPORT KY US	19950926	228	89	124.1	37.05639	-88.7739		0	2400		0	2400
GHCND:USW00003816	PADUCAH BARKLEY REGIONAL AIRPORT KY US	19950927	250	78	124.1	37.05639	-88.7739		0	2400		0	2400
GHCND:USW00003816	PADUCAH BARKLEY REGIONAL AIRPORT KY US	19950928	267	83	124.1	37.05639	-88.7739		0	2400		0	2400
GHCND:USW00003816	PADUCAH BARKLEY REGIONAL AIRPORT KY US	19950929	278	100	124.1	37.05639	-88.7739		0	2400		0	2400
GHCND:USW00003816	PADUCAH BARKLEY REGIONAL AIRPORT KY US	19950930	283	150	124.1	37.05639	-88.7739		0	2400		0	2400
GHCND:USW00003816	PADUCAH BARKLEY REGIONAL AIRPORT KY US	19951001	272	111	124.1	37.05639	-88.7739		0	2400		0	2400
GHCND:USW00003816	PADUCAH BARKLEY REGIONAL AIRPORT KY US	19951002	228	89	124.1	37.05639	-88.7739		0	2400		0	2400
GHCND:USW00003816	PADUCAH BARKLEY REGIONAL AIRPORT KY US	19951003	222	111	124.1	37.05639	-88.7739		0	2400		0	2400
GHCND:USW00003816	PADUCAH BARKLEY REGIONAL AIRPORT KY US	19951004	222	100	124.1	37.05639	-88.7739		0	2400		0	2400
GHCND:USW00003816	PADUCAH BARKLEY REGIONAL AIRPORT KY US	19951005	256	167	124.1	37.05639	-88.7739		0	2400		0	2400
GHCND:USW00003816	PADUCAH BARKLEY REGIONAL AIRPORT KY US	19951006	211	117	124.1	37.05639	-88.7739		0	2400		0	2400
GHCND:USW00003816	PADUCAH BARKLEY REGIONAL AIRPORT KY US	19951007	206	72	124.1	37.05639	-88.7739		0	2400		0	2400
GHCND:USW00003816	PADUCAH BARKLEY REGIONAL AIRPORT KY US	19951008	222	44	124.1	37.05639	-88.7739		0	2400		0	2400
GHCND:USW00003816	PADUCAH BARKLEY REGIONAL AIRPORT KY US	19951009	256	67	124.1	37.05639	-88.7739		0	2400		0	2400
GHCND:USW00003816	PADUCAH BARKLEY REGIONAL AIRPORT KY US	19951010	272	83	124.1	37.05639	-88.7739		0	2400		0	2400
GHCND:USW00003816	PADUCAH BARKLEY REGIONAL AIRPORT KY US	19951011	278	94	124.1	37.05639	-88.7739		0	2400		0	2400
GHCND:USW00003816	PADUCAH BARKLEY REGIONAL AIRPORT KY US	19951012	283	83	124.1	37.05639	-88.7739		0	2400		0	2400
GHCND:USW00003816	PADUCAH BARKLEY REGIONAL AIRPORT KY US	19951013	278	144	124.1	37.05639	-88.7739		0	2400		0	2400
GHCND:USW00003816	PADUCAH BARKLEY REGIONAL AIRPORT KY US	19951014	178	67	124.1	37.05639	-88.7739		0	2400		0	2400
GHCND:USW00003816	PADUCAH BARKLEY REGIONAL AIRPORT KY US	19951015	217	39	124.1	37.05639	-88.7739		0	2400		0	2400
GHCND:USW00003816	PADUCAH BARKLEY REGIONAL AIRPORT KY US	19951016	222	33	124.1	37.05639	-88.7739		0	2400		0	2400
GHCND:USW00003816	PADUCAH BARKLEY REGIONAL AIRPORT KY US	19951017	272	83	124.1	37.05639	-88.7739		0	2400		0	2400
GHCND:USW00003816	PADUCAH BARKLEY REGIONAL AIRPORT KY US	19951018	261	89	124.1	37.05639	-88.7739		0	2400		0	2400
GHCND:USW00003816	PADUCAH BARKLEY REGIONAL AIRPORT KY US	19951019	256	139	124.1	37.05639	-88.7739		0	2400		0	2400
GHCND:USW00003816	PADUCAH BARKLEY REGIONAL AIRPORT KY US	19951020	206	78	124.1	37.05639	-88.7739		0	2400		0	2400
GHCND:USW00003816	PADUCAH BARKLEY REGIONAL AIRPORT KY US	19951021	133	56	124.1	37.05639	-88.7739		0	2400		0	2400
GHCND:USW00003816	PADUCAH BARKLEY REGIONAL AIRPORT KY US	19951022	244	28	124.1	37.05639	-88.7739		0	2400		0	2400
GHCND:USW00003816	PADUCAH BARKLEY REGIONAL AIRPORT KY US	19951023	233	117	124.1	37.05639	-88.7739		0	2400		0	2400
GHCND:USW00003816	PADUCAH BARKLEY REGIONAL AIRPORT KY US	19951024	167	17	124.1	37.05639	-88.7739		0	2400		0	2400
GHCND:USW00003816	PADUCAH BARKLEY REGIONAL AIRPORT KY US	19951025	178	-11	124.1	37.05639	-88.7739		0	2400		0	2400
GHCND:USW00003816	PADUCAH BARKLEY REGIONAL AIRPORT KY US	19951026	167	117	124.1	37.05639	-88.7739		0	2400		0	2400
GHCND:USW00003816	PADUCAH BARKLEY REGIONAL AIRPORT KY US	19951027	200	83	124.1	37.05639	-88.7739		0	2400		0	2400
GHCND:USW00003816	PADUCAH BARKLEY REGIONAL AIRPORT KY US	19951028	172	33	124.1	37.05639	-88.7739		0	2400		0	2400
GHCND:USW00003816	PADUCAH BARKLEY REGIONAL AIRPORT KY US	19951029	172	11	124.1	37.05639	-88.7739		0	2400		0	2400
GHCND:USW00003816	PADUCAH BARKLEY REGIONAL AIRPORT KY US	19951030	172	56	124.1	37.05639	-88.7739		0	2400		0	2400
GHCND:USW00003816	PADUCAH BARKLEY REGIONAL AIRPORT KY US	19951031	194	100	124.1	37.05639	-88.7739		0	2400		0	2400
GHCND:USW00003816	PADUCAH BARKLEY REGIONAL AIRPORT KY US	19951101	194	133	124.1	37.05639	-88.7739		0	2400		0	2400
GHCND:USW00003816	PADUCAH BARKLEY REGIONAL AIRPORT KY US	19951102	222	56	124.1	37.05639	-88.7739		0	2400		0	2400
GHCND:USW00003816	PADUCAH BARKLEY REGIONAL AIRPORT KY US	19951103	67	-28	124.1	37.05639	-88.7739		0	2400		0	2400
GHCND:USW00003816	PADUCAH BARKLEY REGIONAL AIRPORT KY US	19951104	67	-56	124.1	37.05639	-88.7739		0	2400		0	2400
GHCND:USW00003816	PADUCAH BARKLEY REGIONAL AIRPORT KY US	19951105	61	-61	124.1	37.05639	-88.7739		0	2400		0	2400
GHCND:USW00003816	PADUCAH BARKLEY REGIONAL AIRPORT KY US	19951106	111	0	124.1	37.05639	-88.7739		0	2400		0	2400
GHCND:USW00003816	PADUCAH BARKLEY REGIONAL AIRPORT KY US	19951107	144	33	124.1	37.05639	-88.7739		0	2400		0	2400
GHCND:USW00003816	PADUCAH BARKLEY REGIONAL AIRPORT KY US	19951108	56	-22	124.1	37.05639	-88.7739		0	2400		0	2400
GHCND:USW00003816	PADUCAH BARKLEY REGIONAL AIRPORT KY US	19951109	144	-33	124.1	37.05639	-88.7739		0	2400		0	2400
GHCND:USW00003816	PADUCAH BARKLEY REGIONAL AIRPORT KY US	19951110	172	122	124.1	37.05639	-88.7739		0	2400		0	2400
GHCND:USW00003816	PADUCAH BARKLEY REGIONAL AIRPORT KY US	19951111	172	-39	124.1	37.05639	-88.7739		0	2400		0	2400
GHCND:USW00003816	PADUCAH BARKLEY REGIONAL AIRPORT KY US	19951112	94	-61	124.1	37.05639	-88.7739		0	2400		0	2400
GHCND:USW00003816	PADUCAH BARKLEY REGIONAL AIRPORT KY US	19951113	94	11	124.1	37.05639	-88.7739		0	2400		0	2400
GHCND:USW00003816	PADUCAH BARKLEY REGIONAL AIRPORT KY US	19951114	33	-44	124.1	37.05639	-88.7739		0	2400		0	2400
GHCND:USW00003816	PADUCAH BARKLEY REGIONAL AIRPORT KY US	19951115	44	-33	124.1	37.05639	-88.7739		0	2400		0	2400
GHCND:USW00003816	PADUCAH BARKLEY REGIONAL AIRPORT KY US	19951116	94	-11	124.1	37.05639	-88.7739		0	2400		0	2400
GHCND:USW00003816	PADUCAH BARKLEY REGIONAL AIRPORT KY US	19951117	156	11	124.1	37.05639	-88.7739		0	2400		0	2400
GHCND:USW00003816	PADUCAH BARKLEY REGIONAL AIRPORT KY US	19951118	89	-11	124.1	37.05639	-88.7739		0	2400		0	2400
GHCND:USW00003816	PADUCAH BARKLEY REGIONAL AIRPORT KY US	19951119	144	-39	124.1	37.05639	-88.7739		0	2400		0	2400
GHCND:USW00003816	PADUCAH BARKLEY REGIONAL AIRPORT KY US	19951120	167	11	124.1	37.05639	-88.7739		0	2400		0	2400
GHCND:USW00003816	PADUCAH BARKLEY REGIONAL AIRPORT KY US	19951121	111	-22	124.1	37.05639	-88.7739		0	2400		0	2400
GHCND:USW00003816	PADUCAH BARKLEY REGIONAL AIRPORT KY US	19951122	117	-61	124.1	37.05639	-88.7739		0	2400		0	2400
GHCND:USW00003816	PADUCAH BARKLEY REGIONAL AIRPORT KY US	19951123	122	6	124.1	37.05639	-88.7739		0	2400		0	2400
GHCND:USW00003816	PADUCAH BARKLEY REGIONAL AIRPORT KY US	19951124	67	-39	124.1	37.05639	-88.7739		0	2400		0	2400
GHCND:USW00003816	PADUCAH BARKLEY REGIONAL AIRPORT KY US	19951125	133	-39	124.1	37.05639	-88.7739		0	2400		0	2400
GHCND:USW00003816	PADUCAH BARKLEY REGIONAL AIRPORT KY US	19951126	194	67	124.1	37.05639	-88.7739		0	2400		0	2400
GHCND:USW00003816	PADUCAH BARKLEY REGIONAL AIRPORT KY US	19951127	200	39	124.1	37.05639	-88.7739		0	2400		0	2400
GHCND:USW00003816	PADUCAH BARKLEY REGIONAL AIRPORT KY US	19951128	39	-17	124.1	37.05639	-88.7739		0	2400		0	2400
GHCND:USW00003816	PADUCAH BARKLEY REGIONAL AIRPORT KY US	19951129	61	-28	124.1	37.05639	-88.7739		0	2400		0	2400
GHCND:USW00003816	PADUCAH BARKLEY REGIONAL AIRPORT KY US	19951130	128	-33	124.1	37.05639	-88.7739		0	2400		0	2400
GHCND:USW00003816	PADUCAH BARKLEY REGIONAL AIRPORT KY US	19951201	167	33	124.1	37.05639	-88.7739		0	2400		0	2400
GHCND:USW00003816	PADUCAH BARKLEY REGIONAL AIRPORT KY US	19951202	200	22	124.1	37.05639	-88.7739		0	2400		0	2400
GHCND:USW00003816	PADUCAH BARKLEY REGIONAL AIRPORT KY US	19951203	172	22	124.1	37.05639	-88.7739		0	2400		0	2400
GHCND:USW00003816	PADUCAH BARKLEY REGIONAL AIRPORT KY US	19951204	133	-22	124.1	37.05639	-88.7739		0	2400		0	2400
GHCND:USW00003816	PADUCAH BARKLEY REGIONAL AIRPORT KY US	19951205	167	33	124.1	37.05639	-88.7739		0	2400		0	2400
GHCND:USW00003816	PADUCAH BARKLEY REGIONAL AIRPORT KY US	19951206	61	11	124.1	37.05639	-88.7739		0	2400		0	2400
GHCND:USW00003816	PADUCAH BARKLEY REGIONAL AIRPORT KY US	19951207	61	-56	124.1	37.05639	-88.7739		0	2400		0	2400
GHCND:USW00003816	PADUCAH BARKLEY REGIONAL AIRPORT KY US	19951208	33	-39	124.1	37.05639	-88.7739		0	2400		0	2400
GHCND:USW00003816	PADUCAH BARKLEY REGIONAL AIRPORT KY US	19951209	0	-139	124.1	37.05639	-88.7739		0	2400		0	2400
GHCND:USW00003816	PADUCAH BARKLEY REGIONAL AIRPORT KY US	19951210	-61	-167	124.1	37.05639	-88.7739		0	2400		0	2400
GHCND:USW00003816	PADUCAH BARKLEY REGIONAL AIRPORT KY US	19951211	33	-111	124.1	37.05639	-88.7739		0	2400		0	2400
GHCND:USW00003816	PADUCAH BARKLEY REGIONAL AIRPORT KY US	19951212	78	17	124.1	37.05639	-88.7739		0	2400		0	2400
GHCND:USW00003816	PADUCAH BARKLEY REGIONAL AIRPORT KY US	19951213	178	44	124.1	37.05639	-88.7739		0	2400		0	2400
GHCND:USW00003816	PADUCAH BARKLEY REGIONAL AIRPORT KY US	19951214	189	139	124.1	37.05639	-88.7739		0	2400		0	2400
GHCND:USW00003816	PADUCAH BARKLEY REGIONAL AIRPORT KY US	19951215	167	72	124.1	37.05639	-88.7739		0	2400		0	2400
GHCND:USW00003816	PADUCAH BARKLEY REGIONAL AIRPORT KY US	19951216	106	39	124.1	37.05639	-88.7739		0	2400		0	2400
GHCND:USW00003816	PADUCAH BARKLEY REGIONAL AIRPORT KY US	19951217	106	39	124.1	37.05639	-88.7739		0	2400		0	2400
GHCND:USW00003816	PADUCAH BARKLEY REGIONAL AIRPORT KY US	19951218	122	83	124.1	37.05639	-88.7739		0	2400		0	2400
GHCND:USW00003816	PADUCAH BARKLEY REGIONAL AIRPORT KY US	19951219	83	-17	124.1	37.05639	-88.7739		0	2400		0	2400
GHCND:USW00003816	PADUCAH BARKLEY REGIONAL AIRPORT KY US	19951220	17	-50	124.1	37.05639	-88.7739		0	2400		0	2400
GHCND:USW00003816	PADUCAH BARKLEY REGIONAL AIRPORT KY US	19951221	-6	-28	124.1	37.05639	-88.7739		0	2400		0	2400
GHCND:USW00003816	PADUCAH BARKLEY REGIONAL AIRPORT KY US	19951222	-6	-44	124.1	37.05639	-88.7739		0	2400		0	2400
GHCND:USW00003816	PADUCAH BARKLEY REGIONAL AIRPORT KY US	19951223	-6	-56	124.1	37.05639	-88.7739		0	2400		0	2400
GHCND:USW00003816	PADUCAH BARKLEY REGIONAL AIRPORT KY US	19951224	-6	-67	124.1	37.05639	-88.7739		0	2400		0	2400
GHCND:USW00003816	PADUCAH BARKLEY REGIONAL AIRPORT KY US	19951225	-6	-61	124.1	37.05639	-88.7739		0	2400		0	2400
GHCND:USW00003816	PADUCAH BARKLEY REGIONAL AIRPORT KY US	19951226	33	-67	124.1	37.05639	-88.7739		0	2400		0	2400
GHCND:USW00003816	PADUCAH BARKLEY REGIONAL AIRPORT KY US	19951227	11	-61	124.1	37.05639	-88.7739		0	2400		0	2400
GHCND:USW00003816	PADUCAH BARKLEY REGIONAL AIRPORT KY US	19951228	22	-89	124.1	37.05639	-88.7739		0	2400		0	2400
GHCND:USW00003816	PADUCAH BARKLEY REGIONAL AIRPORT KY US	19951229	39	-100	124.1	37.05639	-88.7739		0	2400		0	2400
GHCND:USW00003816	PADUCAH BARKLEY REGIONAL AIRPORT KY US	19951230	61	-78	124.1	37.05639	-88.7739		0	2400		0	2400
GHCND:USW00003816	PADUCAH BARKLEY REGIONAL AIRPORT KY US	19951231	72	39	124.1	37.05639	-88.7739		0	2400		0	2400
GHCND:USW00003816	PADUCAH BARKLEY REGIONAL AIRPORT KY US	19960101	83	11	124.1	37.05639	-88.7739		0	2400		0	2400
GHCND:USW00003816	PADUCAH BARKLEY REGIONAL AIRPORT KY US	19960102	50	-33	124.1	37.05639	-88.7739		0	2400		0	2400
GHCND:USW00003816	PADUCAH BARKLEY REGIONAL AIRPORT KY US	19960103	-33	-56	124.1	37.05639	-88.7739		0	2400		0	2400
GHCND:USW00003816	PADUCAH BARKLEY REGIONAL AIRPORT KY US	19960104	56	-44	124.1	37.05639	-88.7739		0	2400		0	2400
GHCND:USW00003816	PADUCAH BARKLEY REGIONAL AIRPORT KY US	19960105	22	-39	124.1	37.05639	-88.7739		0	2400		0	2400
GHCND:USW00003816	PADUCAH BARKLEY REGIONAL AIRPORT KY US	19960106	-39	-89	124.1	37.05639	-88.7739		0	2400		0	2400
GHCND:USW00003816	PADUCAH BARKLEY REGIONAL AIRPORT KY US	19960107	-50	-111	124.1	37.05639	-88.7739		0	2400		0	2400
GHCND:USW00003816	PADUCAH BARKLEY REGIONAL AIRPORT KY US	19960108	-56	-156	124.1	37.05639	-88.7739		0	2400		0	2400
GHCND:USW00003816	PADUCAH BARKLEY REGIONAL AIRPORT KY US	19960109	28	-61	124.1	37.05639	-88.7739		0	2400		0	2400
GHCND:USW00003816	PADUCAH BARKLEY REGIONAL AIRPORT KY US	19960110	44	-39	124.1	37.05639	-88.7739		0	2400		0	2400
GHCND:USW00003816	PADUCAH BARKLEY REGIONAL AIRPORT KY US	19960111	28	6	124.1	37.05639	-88.7739		0	2400		0	2400
GHCND:USW00003816	PADUCAH BARKLEY REGIONAL AIRPORT KY US	19960112	17	-11	124.1	37.05639	-88.7739		0	2400		0	2400
GHCND:USW00003816	PADUCAH BARKLEY REGIONAL AIRPORT KY US	19960113	133	-22	124.1	37.05639	-88.7739		0	2400		0	2400
GHCND:USW00003816	PADUCAH BARKLEY REGIONAL AIRPORT KY US	19960114	183	28	124.1	37.05639	-88.7739		0	2400		0	2400
GHCND:USW00003816	PADUCAH BARKLEY REGIONAL AIRPORT KY US	19960115	61	6	124.1	37.05639	-88.7739		0	2400		0	2400
GHCND:USW00003816	PADUCAH BARKLEY REGIONAL AIRPORT KY US	19960116	167	6	124.1	37.05639	-88.7739		0	2400		0	2400
GHCND:USW00003816	PADUCAH BARKLEY REGIONAL AIRPORT KY US	19960117	200	144	124.1	37.05639	-88.7739		0	2400		0	2400
GHCND:USW00003816	PADUCAH BARKLEY REGIONAL AIRPORT KY US	19960118	183	-111	124.1	37.05639	-88.7739		0	2400		0	2400
GHCND:USW00003816	PADUCAH BARKLEY REGIONAL AIRPORT KY US	19960119	-67	-128	124.1	37.05639	-88.7739		0	2400		0	2400
GHCND:USW00003816	PADUCAH BARKLEY REGIONAL AIRPORT KY US	19960120	6	-83	124.1	37.05639	-88.7739		0	2400		0	2400

GHCND:USW00003816	PADUCAH BARKLEY REGIONAL AIRPORT KY US	19960121	67	-33	124.1	37.05639	-88.7739	0	2400	D 2400
GHCND:USW00003816	PADUCAH BARKLEY REGIONAL AIRPORT KY US	19960122	100	-11	124.1	37.05639	-88.7739	0	2400	D 2400
GHCND:USW00003816	PADUCAH BARKLEY REGIONAL AIRPORT KY US	19960123	133	22	124.1	37.05639	-88.7739	0	2400	D 2400
GHCND:USW00003816	PADUCAH BARKLEY REGIONAL AIRPORT KY US	19960124	22	-44	124.1	37.05639	-88.7739	0	2400	D 2400
GHCND:USW00003816	PADUCAH BARKLEY REGIONAL AIRPORT KY US	19960125	83	-56	124.1	37.05639	-88.7739	0	2400	D 2400
GHCND:USW00003816	PADUCAH BARKLEY REGIONAL AIRPORT KY US	19960126	106	-22	124.1	37.05639	-88.7739	0	2400	D 2400
GHCND:USW00003816	PADUCAH BARKLEY REGIONAL AIRPORT KY US	19960127	11	-67	124.1	37.05639	-88.7739	0	2400	D 2400
GHCND:USW00003816	PADUCAH BARKLEY REGIONAL AIRPORT KY US	19960128	61	-83	124.1	37.05639	-88.7739	0	2400	D 2400
GHCND:USW00003816	PADUCAH BARKLEY REGIONAL AIRPORT KY US	19960129	111	-33	124.1	37.05639	-88.7739	0	2400	D 2400
GHCND:USW00003816	PADUCAH BARKLEY REGIONAL AIRPORT KY US	19960130	-33	-111	124.1	37.05639	-88.7739	0	2400	D 2400
GHCND:USW00003816	PADUCAH BARKLEY REGIONAL AIRPORT KY US	19960131	-72	-128	124.1	37.05639	-88.7739	0	2400	D 2400
GHCND:USW00003816	PADUCAH BARKLEY REGIONAL AIRPORT KY US	19960201	-78	-100	124.1	37.05639	-88.7739	0	2400	D 2400
GHCND:USW00003816	PADUCAH BARKLEY REGIONAL AIRPORT KY US	19960202	-78	-172	124.1	37.05639	-88.7739	0	2400	D 2400
GHCND:USW00003816	PADUCAH BARKLEY REGIONAL AIRPORT KY US	19960203	-139	-194	124.1	37.05639	-88.7739	0	2400	D 2400
GHCND:USW00003816	PADUCAH BARKLEY REGIONAL AIRPORT KY US	19960204	-122	-194	124.1	37.05639	-88.7739	0	2400	D 2400
GHCND:USW00003816	PADUCAH BARKLEY REGIONAL AIRPORT KY US	19960205	0	-150	124.1	37.05639	-88.7739	0	2400	D 2400
GHCND:USW00003816	PADUCAH BARKLEY REGIONAL AIRPORT KY US	19960206	67	-89	124.1	37.05639	-88.7739	0	2400	D 2400
GHCND:USW00003816	PADUCAH BARKLEY REGIONAL AIRPORT KY US	19960207	100	39	124.1	37.05639	-88.7739	0	2400	D 2400
GHCND:USW00003816	PADUCAH BARKLEY REGIONAL AIRPORT KY US	19960208	161	56	124.1	37.05639	-88.7739	0	2400	D 2400
GHCND:USW00003816	PADUCAH BARKLEY REGIONAL AIRPORT KY US	19960209	144	-28	124.1	37.05639	-88.7739	0	2400	D 2400
GHCND:USW00003816	PADUCAH BARKLEY REGIONAL AIRPORT KY US	19960210	194	22	124.1	37.05639	-88.7739	0	2400	D 2400
GHCND:USW00003816	PADUCAH BARKLEY REGIONAL AIRPORT KY US	19960211	83	17	124.1	37.05639	-88.7739	0	2400	D 2400
GHCND:USW00003816	PADUCAH BARKLEY REGIONAL AIRPORT KY US	19960212	39	-56	124.1	37.05639	-88.7739	0	2400	D 2400
GHCND:USW00003816	PADUCAH BARKLEY REGIONAL AIRPORT KY US	19960213	128	-61	124.1	37.05639	-88.7739	0	2400	D 2400
GHCND:USW00003816	PADUCAH BARKLEY REGIONAL AIRPORT KY US	19960214	161	28	124.1	37.05639	-88.7739	0	2400	D 2400
GHCND:USW00003816	PADUCAH BARKLEY REGIONAL AIRPORT KY US	19960215	33	-56	124.1	37.05639	-88.7739	0	2400	D 2400
GHCND:USW00003816	PADUCAH BARKLEY REGIONAL AIRPORT KY US	19960216	-11	-89	124.1	37.05639	-88.7739	0	2400	D 2400
GHCND:USW00003816	PADUCAH BARKLEY REGIONAL AIRPORT KY US	19960217	89	-72	124.1	37.05639	-88.7739	0	2400	D 2400
GHCND:USW00003816	PADUCAH BARKLEY REGIONAL AIRPORT KY US	19960218	50	-50	124.1	37.05639	-88.7739	0	2400	D 2400
GHCND:USW00003816	PADUCAH BARKLEY REGIONAL AIRPORT KY US	19960219	94	28	124.1	37.05639	-88.7739	0	2400	D 2400
GHCND:USW00003816	PADUCAH BARKLEY REGIONAL AIRPORT KY US	19960220	117	61	124.1	37.05639	-88.7739	0	2400	D 2400
GHCND:USW00003816	PADUCAH BARKLEY REGIONAL AIRPORT KY US	19960221	189	33	124.1	37.05639	-88.7739	0	2400	D 2400
GHCND:USW00003816	PADUCAH BARKLEY REGIONAL AIRPORT KY US	19960222	183	78	124.1	37.05639	-88.7739	0	2400	D 2400
GHCND:USW00003816	PADUCAH BARKLEY REGIONAL AIRPORT KY US	19960223	233	94	124.1	37.05639	-88.7739	0	2400	D 2400
GHCND:USW00003816	PADUCAH BARKLEY REGIONAL AIRPORT KY US	19960224	178	22	124.1	37.05639	-88.7739	0	2400	D 2400
GHCND:USW00003816	PADUCAH BARKLEY REGIONAL AIRPORT KY US	19960225	222	61	124.1	37.05639	-88.7739	0	2400	D 2400
GHCND:USW00003816	PADUCAH BARKLEY REGIONAL AIRPORT KY US	19960226	228	183	124.1	37.05639	-88.7739	0	2400	D 2400
GHCND:USW00003816	PADUCAH BARKLEY REGIONAL AIRPORT KY US	19960227	250	39	124.1	37.05639	-88.7739	0	2400	D 2400
GHCND:USW00003816	PADUCAH BARKLEY REGIONAL AIRPORT KY US	19960228	39	-44	124.1	37.05639	-88.7739	0	2400	D 2400
GHCND:USW00003816	PADUCAH BARKLEY REGIONAL AIRPORT KY US	19960229	17	-67	124.1	37.05639	-88.7739	0	2400	D 2400
GHCND:USW00003816	PADUCAH BARKLEY REGIONAL AIRPORT KY US	19960301	78	-50	124.1	37.05639	-88.7739	0	2400	D 2400
GHCND:USW00003816	PADUCAH BARKLEY REGIONAL AIRPORT KY US	19960302	89	-17	124.1	37.05639	-88.7739	0	2400	D 2400
GHCND:USW00003816	PADUCAH BARKLEY REGIONAL AIRPORT KY US	19960303	-11	-67	124.1	37.05639	-88.7739	0	2400	D 2400
GHCND:USW00003816	PADUCAH BARKLEY REGIONAL AIRPORT KY US	19960304	178	-50	124.1	37.05639	-88.7739	0	2400	D 2400
GHCND:USW00003816	PADUCAH BARKLEY REGIONAL AIRPORT KY US	19960305	178	117	124.1	37.05639	-88.7739	0	2400	D 2400
GHCND:USW00003816	PADUCAH BARKLEY REGIONAL AIRPORT KY US	19960306	133	-17	124.1	37.05639	-88.7739	0	2400	D 2400
GHCND:USW00003816	PADUCAH BARKLEY REGIONAL AIRPORT KY US	19960307	-17	-89	124.1	37.05639	-88.7739	0	2400	D 2400
GHCND:USW00003816	PADUCAH BARKLEY REGIONAL AIRPORT KY US	19960308	-56	-117	124.1	37.05639	-88.7739	0	2400	D 2400
GHCND:USW00003816	PADUCAH BARKLEY REGIONAL AIRPORT KY US	19960309	11	-100	124.1	37.05639	-88.7739	0	2400	D 2400
GHCND:USW00003816	PADUCAH BARKLEY REGIONAL AIRPORT KY US	19960310	56	-78	124.1	37.05639	-88.7739	0	2400	D 2400
GHCND:USW00003816	PADUCAH BARKLEY REGIONAL AIRPORT KY US	19960311	111	-67	124.1	37.05639	-88.7739	0	2400	D 2400
GHCND:USW00003816	PADUCAH BARKLEY REGIONAL AIRPORT KY US	19960312	150	-39	124.1	37.05639	-88.7739	0	2400	D 2400
GHCND:USW00003816	PADUCAH BARKLEY REGIONAL AIRPORT KY US	19960313	194	50	124.1	37.05639	-88.7739	0	2400	D 2400
GHCND:USW00003816	PADUCAH BARKLEY REGIONAL AIRPORT KY US	19960314	206	50	124.1	37.05639	-88.7739	0	2400	D 2400
GHCND:USW00003816	PADUCAH BARKLEY REGIONAL AIRPORT KY US	19960315	183	72	124.1	37.05639	-88.7739	0	2400	D 2400
GHCND:USW00003816	PADUCAH BARKLEY REGIONAL AIRPORT KY US	19960316	111	22	124.1	37.05639	-88.7739	0	2400	D 2400
GHCND:USW00003816	PADUCAH BARKLEY REGIONAL AIRPORT KY US	19960317	144	11	124.1	37.05639	-88.7739	0	2400	D 2400
GHCND:USW00003816	PADUCAH BARKLEY REGIONAL AIRPORT KY US	19960318	117	6	124.1	37.05639	-88.7739	0	2400	D 2400
GHCND:USW00003816	PADUCAH BARKLEY REGIONAL AIRPORT KY US	19960319	39	0	124.1	37.05639	-88.7739	0	2400	D 2400
GHCND:USW00003816	PADUCAH BARKLEY REGIONAL AIRPORT KY US	19960320	28	-6	124.1	37.05639	-88.7739	0	2400	D 2400
GHCND:USW00003816	PADUCAH BARKLEY REGIONAL AIRPORT KY US	19960321	89	-28	124.1	37.05639	-88.7739	0	2400	D 2400
GHCND:USW00003816	PADUCAH BARKLEY REGIONAL AIRPORT KY US	19960322	117	-33	124.1	37.05639	-88.7739	0	2400	D 2400
GHCND:USW00003816	PADUCAH BARKLEY REGIONAL AIRPORT KY US	19960323	167	-32	124.1	37.05639	-88.7739	0	2400	D 2400
GHCND:USW00003816	PADUCAH BARKLEY REGIONAL AIRPORT KY US	19960324	211	61	124.1	37.05639	-88.7739	0	2400	D 2400
GHCND:USW00003816	PADUCAH BARKLEY REGIONAL AIRPORT KY US	19960325	128	-11	124.1	37.05639	-88.7739	0	2400	D 2400
GHCND:USW00003816	PADUCAH BARKLEY REGIONAL AIRPORT KY US	19960326	56	-33	124.1	37.05639	-88.7739	0	2400	D 2400
GHCND:USW00003816	PADUCAH BARKLEY REGIONAL AIRPORT KY US	19960327	128	-22	124.1	37.05639	-88.7739	0	2400	D 2400
GHCND:USW00003816	PADUCAH BARKLEY REGIONAL AIRPORT KY US	19960328	94	50	124.1	37.05639	-88.7739	0	2400	D 2400
GHCND:USW00003816	PADUCAH BARKLEY REGIONAL AIRPORT KY US	19960329	100	50	124.1	37.05639	-88.7739	0	2400	D 2400
GHCND:USW00003816	PADUCAH BARKLEY REGIONAL AIRPORT KY US	19960330	178	33	124.1	37.05639	-88.7739	0	2400	D 2400
GHCND:USW00003816	PADUCAH BARKLEY REGIONAL AIRPORT KY US	19960331	150	56	124.1	37.05639	-88.7739	0	2400	D 2400
GHCND:USW00003816	PADUCAH BARKLEY REGIONAL AIRPORT KY US	19960401	139	6	124.1	37.05639	-88.7739	0	2400	D 2400
GHCND:USW00003816	PADUCAH BARKLEY REGIONAL AIRPORT KY US	19960402	183	-17	124.1	37.05639	-88.7739	0	2400	D 2400
GHCND:USW00003816	PADUCAH BARKLEY REGIONAL AIRPORT KY US	19960403	239	89	124.1	37.05639	-88.7739	0	2400	D 2400
GHCND:USW00003816	PADUCAH BARKLEY REGIONAL AIRPORT KY US	19960404	167	28	124.1	37.05639	-88.7739	0	2400	D 2400
GHCND:USW00003816	PADUCAH BARKLEY REGIONAL AIRPORT KY US	19960405	39	-11	124.1	37.05639	-88.7739	0	2400	D 2400
GHCND:USW00003816	PADUCAH BARKLEY REGIONAL AIRPORT KY US	19960406	111	-11	124.1	37.05639	-88.7739	0	2400	D 2400
GHCND:USW00003816	PADUCAH BARKLEY REGIONAL AIRPORT KY US	19960407	83	-33	124.1	37.05639	-88.7739	0	2400	D 2400
GHCND:USW00003816	PADUCAH BARKLEY REGIONAL AIRPORT KY US	19960408	94	-11	124.1	37.05639	-88.7739	0	2400	D 2400
GHCND:USW00003816	PADUCAH BARKLEY REGIONAL AIRPORT KY US	19960409	133	-33	124.1	37.05639	-88.7739	0	2400	D 2400
GHCND:USW00003816	PADUCAH BARKLEY REGIONAL AIRPORT KY US	19960410	172	-33	124.1	37.05639	-88.7739	0	2400	D 2400
GHCND:USW00003816	PADUCAH BARKLEY REGIONAL AIRPORT KY US	19960411	244	78	124.1	37.05639	-88.7739	0	2400	D 2400
GHCND:USW00003816	PADUCAH BARKLEY REGIONAL AIRPORT KY US	19960412	239	156	124.1	37.05639	-88.7739	0	2400	D 2400
GHCND:USW00003816	PADUCAH BARKLEY REGIONAL AIRPORT KY US	19960413	156	50	124.1	37.05639	-88.7739	0	2400	D 2400
GHCND:USW00003816	PADUCAH BARKLEY REGIONAL AIRPORT KY US	19960414	217	72	124.1	37.05639	-88.7739	0	2400	D 2400
GHCND:USW00003816	PADUCAH BARKLEY REGIONAL AIRPORT KY US	19960415	183	39	124.1	37.05639	-88.7739	0	2400	D 2400
GHCND:USW00003816	PADUCAH BARKLEY REGIONAL AIRPORT KY US	19960416	206	39	124.1	37.05639	-88.7739	0	2400	D 2400
GHCND:USW00003816	PADUCAH BARKLEY REGIONAL AIRPORT KY US	19960417	250	67	124.1	37.05639	-88.7739	0	2400	D 2400
GHCND:USW00003816	PADUCAH BARKLEY REGIONAL AIRPORT KY US	19960418	217	128	124.1	37.05639	-88.7739	0	2400	D 2400
GHCND:USW00003816	PADUCAH BARKLEY REGIONAL AIRPORT KY US	19960419	278	167	124.1	37.05639	-88.7739	0	2400	D 2400
GHCND:USW00003816	PADUCAH BARKLEY REGIONAL AIRPORT KY US	19960420	228	139	124.1	37.05639	-88.7739	0	2400	D 2400
GHCND:USW00003816	PADUCAH BARKLEY REGIONAL AIRPORT KY US	19960421	261	89	124.1	37.05639	-88.7739	0	2400	D 2400
GHCND:USW00003816	PADUCAH BARKLEY REGIONAL AIRPORT KY US	19960422	211	150	124.1	37.05639	-88.7739	0	2400	D 2400
GHCND:USW00003816	PADUCAH BARKLEY REGIONAL AIRPORT KY US	19960423	161	56	124.1	37.05639	-88.7739	0	2400	D 2400
GHCND:USW00003816	PADUCAH BARKLEY REGIONAL AIRPORT KY US	19960424	222	50	124.1	37.05639	-88.7739	0	2400	D 2400
GHCND:USW00003816	PADUCAH BARKLEY REGIONAL AIRPORT KY US	19960425	244	139	124.1	37.05639	-88.7739	0	2400	D 2400
GHCND:USW00003816	PADUCAH BARKLEY REGIONAL AIRPORT KY US	19960426	172	67	124.1	37.05639	-88.7739	0	2400	D 2400
GHCND:USW00003816	PADUCAH BARKLEY REGIONAL AIRPORT KY US	19960427	200	56	124.1	37.05639	-88.7739	0	2400	D 2400
GHCND:USW00003816	PADUCAH BARKLEY REGIONAL AIRPORT KY US	19960428	194	117	124.1	37.05639	-88.7739	0	2400	D 2400
GHCND:USW00003816	PADUCAH BARKLEY REGIONAL AIRPORT KY US	19960429	183	67	124.1	37.05639	-88.7739	0	2400	D 2400
GHCND:USW00003816	PADUCAH BARKLEY REGIONAL AIRPORT KY US	19960430	167	50	124.1	37.05639	-88.7739	0	2400	D 2400
GHCND:USW00003816	PADUCAH BARKLEY REGIONAL AIRPORT KY US	19960501	194	117	124.1	37.05639	-88.7739	0	2400	D 2400
GHCND:USW00003816	PADUCAH BARKLEY REGIONAL AIRPORT KY US	19960502	256	89	124.1	37.05639	-88.7739	0	2400	D 2400
GHCND:USW00003816	PADUCAH BARKLEY REGIONAL AIRPORT KY US	19960503	267	167	124.1	37.05639	-88.7739	0	2400	D 2400
GHCND:USW00003816	PADUCAH BARKLEY REGIONAL AIRPORT KY US	19960504	250	194	124.1	37.05639	-88.7739	0	2400	D 2400
GHCND:USW00003816	PADUCAH BARKLEY REGIONAL AIRPORT KY US	19960505	256	167	124.1	37.05639	-88.7739	0	2400	D 2400
GHCND:USW00003816	PADUCAH BARKLEY REGIONAL AIRPORT KY US	19960506	183	144	124.1	37.05639	-88.7739	0	2400	D 2400
GHCND:USW00003816	PADUCAH BARKLEY REGIONAL AIRPORT KY US	19960507	228	150	124.1	37.05639	-88.7739	0	2400	D 2400
GHCND:USW00003816	PADUCAH BARKLEY REGIONAL AIRPORT KY US	19960508	278	156	124.1	37.05639	-88.7739	0	2400	D 2400
GHCND:USW00003816	PADUCAH BARKLEY REGIONAL AIRPORT KY US	19960509	289	200	124.1	37.05639	-88.7739	0	2400	D 2400
GHCND:USW00003816	PADUCAH BARKLEY REGIONAL AIRPORT KY US	19960510	278	178	124.1	37.05639	-88.7739	0	2400	D 2400
GHCND:USW00003816	PADUCAH BARKLEY REGIONAL AIRPORT KY US	19960511	183	111	124.1	37.05639	-88.7739	0	2400	D 2400
GHCND:USW00003816	PADUCAH BARKLEY REGIONAL AIRPORT KY US	19960512	178	94	124.1	37.05639	-88.7739	0	2400	D 2400
GHCND:USW00003816	PADUCAH BARKLEY REGIONAL AIRPORT KY US	19960513	161	94	124.1	37.05639	-88.7739	0	2400	D 2400
GHCND:USW00003816	PADUCAH BARKLEY REGIONAL AIRPORT KY US	19960514	183	61	124.1	37.05639	-88.7739	0	2400	D 2400
GHCND:USW00003816	PADUCAH BARKLEY REGIONAL AIRPORT KY US	19960515	256	161	124.1	37.05639	-88.7739	0	2400	D 2400
GHCND:USW00003816	PADUCAH BARKLEY REGIONAL AIRPORT KY US	19960516	178	211	124.1	37.05639	-88.7739	0	2400	D 2400
GHCND:USW00003816	PADUCAH BARKLEY REGIONAL AIRPORT KY US	19960517	206	183	124.1	37.05639	-88.7739	0	2400	D 2400
GHCND:USW00003816	PADUCAH BARKLEY REGIONAL AIRPORT KY US	19960518	311	217	124.1	37.05639	-88.7739	0	2400	D 2400
GHCND:USW00003816	PADUCAH BARKLEY REGIONAL AIRPORT KY US	-19960519	311	217	124.1	37.05639	-88.7739	0	2400	D 2400
GHCND:USW00003816	PADUCAH BARKLEY REGIONAL AIRPORT KY US	19960520	311	222	124.1	37.05639	-88.7739	0	2400	D 2400
GHCND:USW00003816	PADUCAH BARKLEY REGIONAL AIRPORT KY US	19960521	267	150	124.1	37.05639	-88.7739	0	2400	D 2400
GHCND:USW00003816	PADUCAH BARKLEY REGIONAL AIRPORT KY US	19960522	283	128	124.1	37.05639	-88.7739	0	2400	D 2400
GHCND:USW00003816	PADUCAH BARKLEY REGIONAL AIRPORT KY US	19960523	322	144	124.1	37.05639	-88.7739	0	2400	D 2400
GHCND:USW00003816	PADUCAH BARKLEY REGIONAL AIRPORT KY US	19960524	339	211	124.1	37.05639	-88.7739	0	2400	D 2400
GHCND:USW00003816	PADUCAH BARKLEY REGIONAL AIRPORT KY US	19960525	322	194	124.1	37.05639	-88.7739	0	2400	D 2400
GHCND:USW00003816	PADUCAH BARKLEY REGIONAL AIRPORT KY US	19960526	317	228	124.1	37.05639	-88.7739	0	2400	D 2400
GHCND:USW00003816	PADUCAH BARKLEY REGIONAL AIRPORT KY US	19960527	261	189	124.1	37.05639	-88.7739	0	2400	D 2400
GHCND:USW00003816	PADUCAH BARKLEY REGIONAL AIRPORT KY US	19960528	289	161	124.1	37.05639	-88.7739	0	2400	D 2400
GHCND:USW00003816	PADUCAH BARKLEY REGIONAL AIRPORT KY US	19960529	217	139	124.1	37.05639	-88.7739	0	2400	D 2400
GHCND:USW00003816	PADUCAH BARKLEY REGIONAL AIRPORT KY US	19960530	233	133	124.1	37.05639	-88.7739	0	2400	D 2400
GHCND:USW00003816	PADUCAH BARKLEY REGIONAL AIRPORT KY US	19960531	256	106	124.1	37.05639	-88.7739	0	2400	D 2400
GHCND:USW00003816	PADUCAH BARKLEY REGIONAL AIRPORT KY US	19960601	256	200	124.1	37.05639	-88.7739	0	2400	D 2400
GHCND:USW00003816	PADUCAH BARKLEY REGIONAL AIRPORT KY US	19960602	272	172	124.1	37.05639	-88.7739	0	2400	D 2400
GHCND:USW00003816	PADUCAH BARKLEY REGIONAL AIRPORT KY US	19960603	278	156	124.1	37.05639	-88.7739	0	2400	D 2400
GHCND:USW00003816	PADUCAH BARKLEY REGIONAL AIRPORT KY US	19960604	239	128	124.1	37.05639	-88.7739	0	2400	D 2400
GHCND:USW00003816	PADUCAH BARKLEY REGIONAL AIRPORT KY US	19960605	256	133	124.1	37.05639	-88.7739	0	2400	D 2400
GHCND:USW00003816	PADUCAH BARKLEY REGIONAL AIRPORT KY US	19960606	289	189	124.1	37.05639	-88.7739	0	2400	D 2400
GHCND:USW00003816	PADUCAH BARKLEY REGIONAL AIRPORT KY US	19960607	256	178	124.1	37.05639	-88.7739	0	2400	D 2400
GHCND:USW00003816	PADUCAH BARKLEY REGIONAL AIRPORT KY US	19960608	233	167	124.1	37.05639	-88.7739	0	2400	D 2400
GHCND:USW00003816	PADUCAH BARKLEY REGIONAL AIRPORT KY US	19960609	183	161	124.1	37.05639	-88.7739	0	2400	D 2400
GHCND:USW00003816	PADUCAH BARKLEY REGIONAL AIRPORT KY US	19960610	194	156	124.1	37.05639	-88.7739	0	2400	D 2400
GHCND:USW00003816	PADUCAH BARKLEY REGIONAL AIRPORT KY US	19960611	261	172	124.1	37.05639	-88.7739	0	2400	D 2400
GHCND:USW00003816	PADUCAH BARKLEY REGIONAL AIRPORT KY US	19960612	278	172	124.1	37.05639	-88.7739	0	2400	D 2400
GHCND:USW00003816	PADUCAH BARKLEY REGIONAL AIRPORT KY US	19960613	311	189	124.1	37.05639	-88.7739	0	2400	D 2400
GHCND:USW00003816	PADUCAH BARKLEY REGIONAL AIRPORT KY US	19960614	317	194	124.1	37.05639	-88.7739	0	2400	D 2400
GHCND:USW00003816	PADUCAH BARKLEY REGIONAL AIRPORT KY US	19960615	328	206	124.1	37.05639	-88.7739	0	2400	D 2400
GHCND:USW00003816	PADUCAH BARKLEY REGIONAL AIRPORT KY US	19960616	328	206	124.1	37.05639	-88.7739	0	2400	D 2400
GHCND:USW00003816	PADUCAH BARKLEY REGIONAL AIRPORT KY US	19960617	328	222	124.1	37.05639	-88.7739	0	2400	D 2400
GHCND:USW00003816	PADUCAH BARKLEY REGIONAL AIRPORT KY US	19960618	294	222	124.1	37.05639	-88.7739	0	2400	D 2400
GHCND:USW00003816	PADUCAH BARKLEY REGIONAL AIRPORT KY US	19960619	322	222	124.1	37.05639	-88.7739	0	2400	D 2400
GHCND:USW00003816	PADUCAH BARKLEY REGIONAL AIRPORT KY US	19960620	322	222	124.1	37.05639	-88.7739	0	2400	D 2400
GHCND:USW00003816	PADUCAH BARKLEY REGIONAL AIRPORT KY US	19960621	333	200	124.1	37.05639	-88.7739	0	2400	D 2400
GHCND:USW00003816	PADUCAH BARKLEY REGIONAL AIRPORT KY US	19960622	344	233	124.1	37.05639	-88.7739	0	2400	D 2400
GHCND:USW00003816	PADUCAH BARKLEY REGIONAL AIRPORT KY US	19960623	344	239	124.1	37.05639	-88.7739	0	2400	D 2400
GHCND:USW00003816	PADUCAH BARKLEY REGIONAL AIRPORT KY US	19960624	328	222	124.1	37.05639	-88.7739	0	2400	D 2400
GHCND:USW00003816	PADUCAH BARKLEY REGIONAL AIRPORT KY US	19960625	289	189	124.1	37.05639	-88.7739	0	2400	D 2400
GHCND:USW00003816	PADUCAH BARKLEY REGIONAL AIRPORT KY US	19960626	283	156	124.1	37.05639	-88.7739	0	2400	D 2400
GHCND:USW00003816	PADUCAH BARKLEY REGIONAL AIRPORT KY US	19960627	300	161	124.1	37.05639	-88.7739	0	2400	D 2400
GHCND:USW00003816	PADUCAH BARKLEY REGIONAL AIRPORT KY US	19960628	322	172	124.1	37.05639	-88.7739	0	2400	D 2400
GHCND:USW00003816	PADUCAH BARKLEY REGIONAL AIRPORT KY US	19960629	328	194	124.1	37.05639	-88.7739	0	2400	D 2400
GHCND:USW00003816	PADUCAH BARKLEY REGIONAL AIRPORT KY US	19960630	344	228	124.1	37.05639	-88.7739	0	2400	D 2400
GHCND:USW00003816	PADUCAH BARKLEY REGIONAL AIRPORT KY US	19960701	350	228	124.1	37.05639	-88.7739	0	2400	D 2400
GHCND:USW00003816	PADUCAH BARKLEY REGIONAL AIRPORT KY US	19960702	333	222	124.1	37.05639	-88.7739	0	2400	D 2400
GHCND:USW00003816	PADUCAH BARKLEY REGIONAL AIRPORT KY US	19960703	289	161	124.1	37.05639	-88.7739	0	2400	D 2400
GHCND:USW00003816	PADUCAH BARKLEY REGIONAL AIRPORT KY US	19960704	278	133	124.1	37.05639	-88.7739	0	2400	D 2400
GHCND:USW00003816	PADUCAH BARKLEY REGIONAL AIRPORT KY US	19960705	294	122	124.1	37.05639	-88.7739	0	2400	D 2400
GHCND:USW00003816	PADUCAH BARKLEY REGIONAL AIRPORT KY US	19960706	317	156	124.1	37.05639	-88.7739	0	2400	D 2400
GHCND:USW00003816	PADUCAH BARKLEY REGIONAL AIRPORT KY US	19960707	328	233	124.1	37.05639	-88.7739	0	2400	D 2400
GHCND:USW00003816	PADUCAH BARKLEY REGIONAL AIRPORT KY US	19960708	272	194	124.1	37.05639	-88.7739	0	2400	D 2400

GHCND:USW00003816	PADUCAH BARKLEY REGIONAL AIRPORT KY US	19960709	267	178	124.1	37.05639	-88.7739	0	2400	0	2400
GHCND:USW00003816	PADUCAH BARKLEY REGIONAL AIRPORT KY US	19960710	267	156	124.1	37.05639	-88.7739	0	2400	0	2400
GHCND:USW00003816	PADUCAH BARKLEY REGIONAL AIRPORT KY US	19960711	283	167	124.1	37.05639	-88.7739	0	2400	0	2400
GHCND:USW00003816	PADUCAH BARKLEY REGIONAL AIRPORT KY US	19960712	300	167	124.1	37.05639	-88.7739	0	2400	0	2400
GHCND:USW00003816	PADUCAH BARKLEY REGIONAL AIRPORT KY US	19960713	317	211	124.1	37.05639	-88.7739	0	2400	0	2400
GHCND:USW00003816	PADUCAH BARKLEY REGIONAL AIRPORT KY US	19960714	306	200	124.1	37.05639	-88.7739	0	2400	0	2400
GHCND:USW00003816	PADUCAH BARKLEY REGIONAL AIRPORT KY US	19960715	289	183	124.1	37.05639	-88.7739	0	2400	0	2400
GHCND:USW00003816	PADUCAH BARKLEY REGIONAL AIRPORT KY US	19960716	311	178	124.1	37.05639	-88.7739	0	2400	0	2400
GHCND:USW00003816	PADUCAH BARKLEY REGIONAL AIRPORT KY US	19960717	322	211	124.1	37.05639	-88.7739	0	2400	0	2400
GHCND:USW00003816	PADUCAH BARKLEY REGIONAL AIRPORT KY US	19960718	328	244	124.1	37.05639	-88.7739	0	2400	0	2400
GHCND:USW00003816	PADUCAH BARKLEY REGIONAL AIRPORT KY US	19960719	344	222	124.1	37.05639	-88.7739	0	2400	0	2400
GHCND:USW00003816	PADUCAH BARKLEY REGIONAL AIRPORT KY US	19960720	283	217	124.1	37.05639	-88.7739	0	2400	0	2400
GHCND:USW00003816	PADUCAH BARKLEY REGIONAL AIRPORT KY US	19960721	328	233	124.1	37.05639	-88.7739	0	2400	0	2400
GHCND:USW00003816	PADUCAH BARKLEY REGIONAL AIRPORT KY US	19960722	250	200	124.1	37.05639	-88.7739	0	2400	0	2400
GHCND:USW00003816	PADUCAH BARKLEY REGIONAL AIRPORT KY US	19960723	306	189	124.1	37.05639	-88.7739	0	2400	0	2400
GHCND:USW00003816	PADUCAH BARKLEY REGIONAL AIRPORT KY US	19960724	306	178	124.1	37.05639	-88.7739	0	2400	0	2400
GHCND:USW00003816	PADUCAH BARKLEY REGIONAL AIRPORT KY US	19960725	289	172	124.1	37.05639	-88.7739	0	2400	0	2400
GHCND:USW00003816	PADUCAH BARKLEY REGIONAL AIRPORT KY US	19960726	283	167	124.1	37.05639	-88.7739	0	2400	0	2400
GHCND:USW00003816	PADUCAH BARKLEY REGIONAL AIRPORT KY US	19960727	278	189	124.1	37.05639	-88.7739	0	2400	0	2400
GHCND:USW00003816	PADUCAH BARKLEY REGIONAL AIRPORT KY US	19960728	294	206	124.1	37.05639	-88.7739	0	2400	0	2400
GHCND:USW00003816	PADUCAH BARKLEY REGIONAL AIRPORT KY US	19960729	267	200	124.1	37.05639	-88.7739	0	2400	0	2400
GHCND:USW00003816	PADUCAH BARKLEY REGIONAL AIRPORT KY US	19960730	278	194	124.1	37.05639	-88.7739	0	2400	0	2400
GHCND:USW00003816	PADUCAH BARKLEY REGIONAL AIRPORT KY US	19960731	278	161	124.1	37.05639	-88.7739	0	2400	0	2400
GHCND:USW00003816	PADUCAH BARKLEY REGIONAL AIRPORT KY US	19960801	289	150	124.1	37.05639	-88.7739	0	2400	0	2400
GHCND:USW00003816	PADUCAH BARKLEY REGIONAL AIRPORT KY US	19960802	261	183	124.1	37.05639	-88.7739	0	2400	0	2400
GHCND:USW00003816	PADUCAH BARKLEY REGIONAL AIRPORT KY US	19960803	294	178	124.1	37.05639	-88.7739	0	2400	0	2400
GHCND:USW00003816	PADUCAH BARKLEY REGIONAL AIRPORT KY US	19960804	317	183	124.1	37.05639	-88.7739	0	2400	0	2400
GHCND:USW00003816	PADUCAH BARKLEY REGIONAL AIRPORT KY US	19960805	328	228	124.1	37.05639	-88.7739	0	2400	0	2400
GHCND:USW00003816	PADUCAH BARKLEY REGIONAL AIRPORT KY US	19960806	328	217	124.1	37.05639	-88.7739	0	2400	0	2400
GHCND:USW00003816	PADUCAH BARKLEY REGIONAL AIRPORT KY US	19960807	311	222	124.1	37.05639	-88.7739	0	2400	0	2400
GHCND:USW00003816	PADUCAH BARKLEY REGIONAL AIRPORT KY US	19960808	333	222	124.1	37.05639	-88.7739	0	2400	0	2400
GHCND:USW00003816	PADUCAH BARKLEY REGIONAL AIRPORT KY US	19960809	294	161	124.1	37.05639	-88.7739	0	2400	0	2400
GHCND:USW00003816	PADUCAH BARKLEY REGIONAL AIRPORT KY US	19960810	283	144	124.1	37.05639	-88.7739	0	2400	0	2400
GHCND:USW00003816	PADUCAH BARKLEY REGIONAL AIRPORT KY US	19960811	261	189	124.1	37.05639	-88.7739	0	2400	0	2400
GHCND:USW00003816	PADUCAH BARKLEY REGIONAL AIRPORT KY US	19960812	267	178	124.1	37.05639	-88.7739	0	2400	0	2400
GHCND:USW00003816	PADUCAH BARKLEY REGIONAL AIRPORT KY US	19960813	300	161	124.1	37.05639	-88.7739	0	2400	0	2400
GHCND:USW00003816	PADUCAH BARKLEY REGIONAL AIRPORT KY US	19960814	311	161	124.1	37.05639	-88.7739	0	2400	0	2400
GHCND:USW00003816	PADUCAH BARKLEY REGIONAL AIRPORT KY US	19960815	294	189	124.1	37.05639	-88.7739	0	2400	0	2400
GHCND:USW00003816	PADUCAH BARKLEY REGIONAL AIRPORT KY US	19960816	322	194	124.1	37.05639	-88.7739	0	2400	0	2400
GHCND:USW00003816	PADUCAH BARKLEY REGIONAL AIRPORT KY US	19960817	311	183	124.1	37.05639	-88.7739	0	2400	0	2400
GHCND:USW00003816	PADUCAH BARKLEY REGIONAL AIRPORT KY US	19960818	322	211	124.1	37.05639	-88.7739	0	2400	0	2400
GHCND:USW00003816	PADUCAH BARKLEY REGIONAL AIRPORT KY US	19960819	328	200	124.1	37.05639	-88.7739	0	2400	0	2400
GHCND:USW00003816	PADUCAH BARKLEY REGIONAL AIRPORT KY US	19960820	333	206	124.1	37.05639	-88.7739	0	2400	0	2400
GHCND:USW00003816	PADUCAH BARKLEY REGIONAL AIRPORT KY US	19960821	333	194	124.1	37.05639	-88.7739	0	2400	0	2400
GHCND:USW00003816	PADUCAH BARKLEY REGIONAL AIRPORT KY US	19960822	328	194	124.1	37.05639	-88.7739	0	2400	0	2400
GHCND:USW00003816	PADUCAH BARKLEY REGIONAL AIRPORT KY US	19960823	339	200	124.1	37.05639	-88.7739	0	2400	0	2400
GHCND:USW00003816	PADUCAH BARKLEY REGIONAL AIRPORT KY US	19960824	300	211	124.1	37.05639	-88.7739	0	2400	0	2400
GHCND:USW00003816	PADUCAH BARKLEY REGIONAL AIRPORT KY US	19960825	322	194	124.1	37.05639	-88.7739	0	2400	0	2400
GHCND:USW00003816	PADUCAH BARKLEY REGIONAL AIRPORT KY US	19960826	311	189	124.1	37.05639	-88.7739	0	2400	0	2400
GHCND:USW00003816	PADUCAH BARKLEY REGIONAL AIRPORT KY US	19960827	294	183	124.1	37.05639	-88.7739	0	2400	0	2400
GHCND:USW00003816	PADUCAH BARKLEY REGIONAL AIRPORT KY US	19960828	306	172	124.1	37.05639	-88.7739	0	2400	0	2400
GHCND:USW00003816	PADUCAH BARKLEY REGIONAL AIRPORT KY US	19960829	311	172	124.1	37.05639	-88.7739	0	2400	0	2400
GHCND:USW00003816	PADUCAH BARKLEY REGIONAL AIRPORT KY US	19960830	311	178	124.1	37.05639	-88.7739	0	2400	0	2400
GHCND:USW00003816	PADUCAH BARKLEY REGIONAL AIRPORT KY US	19960831	306	161	124.1	37.05639	-88.7739	0	2400	0	2400
GHCND:USW00003816	PADUCAH BARKLEY REGIONAL AIRPORT KY US	19960901	300	161	124.1	37.05639	-88.7739	0	2400	0	2400
GHCND:USW00003816	PADUCAH BARKLEY REGIONAL AIRPORT KY US	19960902	272	178	124.1	37.05639	-88.7739	0	2400	0	2400
GHCND:USW00003816	PADUCAH BARKLEY REGIONAL AIRPORT KY US	19960903	289	172	124.1	37.05639	-88.7739	0	2400	0	2400
GHCND:USW00003816	PADUCAH BARKLEY REGIONAL AIRPORT KY US	19960904	294	178	124.1	37.05639	-88.7739	0	2400	0	2400
GHCND:USW00003816	PADUCAH BARKLEY REGIONAL AIRPORT KY US	19960905	300	183	124.1	37.05639	-88.7739	0	2400	0	2400
GHCND:USW00003816	PADUCAH BARKLEY REGIONAL AIRPORT KY US	19960906	317	178	124.1	37.05639	-88.7739	0	2400	0	2400
GHCND:USW00003816	PADUCAH BARKLEY REGIONAL AIRPORT KY US	19960907	311	172	124.1	37.05639	-88.7739	0	2400	0	2400
GHCND:USW00003816	PADUCAH BARKLEY REGIONAL AIRPORT KY US	19960908	328	183	124.1	37.05639	-88.7739	0	2400	0	2400
GHCND:USW00003816	PADUCAH BARKLEY REGIONAL AIRPORT KY US	19960909	289	189	124.1	37.05639	-88.7739	0	2400	0	2400
GHCND:USW00003816	PADUCAH BARKLEY REGIONAL AIRPORT KY US	19960910	300	167	124.1	37.05639	-88.7739	0	2400	0	2400
GHCND:USW00003816	PADUCAH BARKLEY REGIONAL AIRPORT KY US	19960911	306	144	124.1	37.05639	-88.7739	0	2400	0	2400
GHCND:USW00003816	PADUCAH BARKLEY REGIONAL AIRPORT KY US	19960912	233	128	124.1	37.05639	-88.7739	0	2400	0	2400
GHCND:USW00003816	PADUCAH BARKLEY REGIONAL AIRPORT KY US	19960913	233	94	124.1	37.05639	-88.7739	0	2400	0	2400
GHCND:USW00003816	PADUCAH BARKLEY REGIONAL AIRPORT KY US	19960914	250	67	124.1	37.05639	-88.7739	0	2400	0	2400
GHCND:USW00003816	PADUCAH BARKLEY REGIONAL AIRPORT KY US	19960915	222	111	124.1	37.05639	-88.7739	0	2400	0	2400
GHCND:USW00003816	PADUCAH BARKLEY REGIONAL AIRPORT KY US	19960916	228	161	124.1	37.05639	-88.7739	0	2400	0	2400
GHCND:USW00003816	PADUCAH BARKLEY REGIONAL AIRPORT KY US	19960917	244	117	124.1	37.05639	-88.7739	0	2400	0	2400
GHCND:USW00003816	PADUCAH BARKLEY REGIONAL AIRPORT KY US	19960918	244	106	124.1	37.05639	-88.7739	0	2400	0	2400
GHCND:USW00003816	PADUCAH BARKLEY REGIONAL AIRPORT KY US	19960919	250	89	124.1	37.05639	-88.7739	0	2400	0	2400
GHCND:USW00003816	PADUCAH BARKLEY REGIONAL AIRPORT KY US	19960920	256	150	124.1	37.05639	-88.7739	0	2400	0	2400
GHCND:USW00003816	PADUCAH BARKLEY REGIONAL AIRPORT KY US	19960921	256	144	124.1	37.05639	-88.7739	0	2400	0	2400
GHCND:USW00003816	PADUCAH BARKLEY REGIONAL AIRPORT KY US	19960922	278	122	124.1	37.05639	-88.7739	0	2400	0	2400
GHCND:USW00003816	PADUCAH BARKLEY REGIONAL AIRPORT KY US	19960923	256	178	124.1	37.05639	-88.7739	0	2400	0	2400
GHCND:USW00003816	PADUCAH BARKLEY REGIONAL AIRPORT KY US	19960924	217	111	124.1	37.05639	-88.7739	0	2400	0	2400
GHCND:USW00003816	PADUCAH BARKLEY REGIONAL AIRPORT KY US	19960925	244	100	124.1	37.05639	-88.7739	0	2400	0	2400
GHCND:USW00003816	PADUCAH BARKLEY REGIONAL AIRPORT KY US	19960926	272	183	124.1	37.05639	-88.7739	0	2400	0	2400
GHCND:USW00003816	PADUCAH BARKLEY REGIONAL AIRPORT KY US	19960927	211	111	124.1	37.05639	-88.7739	0	2400	0	2400
GHCND:USW00003816	PADUCAH BARKLEY REGIONAL AIRPORT KY US	19960928	206	89	124.1	37.05639	-88.7739	0	2400	0	2400
GHCND:USW00003816	PADUCAH BARKLEY REGIONAL AIRPORT KY US	19960929	228	61	124.1	37.05639	-88.7739	0	2400	0	2400
GHCND:USW00003816	PADUCAH BARKLEY REGIONAL AIRPORT KY US	19960930	239	72	124.1	37.05639	-88.7739	0	2400	0	2400
GHCND:USW00003816	PADUCAH BARKLEY REGIONAL AIRPORT KY US	19961001	250	122	124.1	37.05639	-88.7739	0	2400	0	2400
GHCND:USW00003816	PADUCAH BARKLEY REGIONAL AIRPORT KY US	19961002	272	167	124.1	37.05639	-88.7739	0	2400	0	2400
GHCND:USW00003816	PADUCAH BARKLEY REGIONAL AIRPORT KY US	19961003	183	83	124.1	37.05639	-88.7739	0	2400	0	2400
GHCND:USW00003816	PADUCAH BARKLEY REGIONAL AIRPORT KY US	19961004	211	61	124.1	37.05639	-88.7739	0	2400	0	2400
GHCND:USW00003816	PADUCAH BARKLEY REGIONAL AIRPORT KY US	19961005	222	89	124.1	37.05639	-88.7739	0	2400	0	2400
GHCND:USW00003816	PADUCAH BARKLEY REGIONAL AIRPORT KY US	19961006	228	78	124.1	37.05639	-88.7739	0	2400	0	2400
GHCND:USW00003816	PADUCAH BARKLEY REGIONAL AIRPORT KY US	19961007	244	83	124.1	37.05639	-88.7739	0	2400	0	2400
GHCND:USW00003816	PADUCAH BARKLEY REGIONAL AIRPORT KY US	19961008	139	67	124.1	37.05639	-88.7739	0	2400	0	2400
GHCND:USW00003816	PADUCAH BARKLEY REGIONAL AIRPORT KY US	19961009	183	44	124.1	37.05639	-88.7739	0	2400	0	2400
GHCND:USW00003816	PADUCAH BARKLEY REGIONAL AIRPORT KY US	19961010	150	67	124.1	37.05639	-88.7739	0	2400	0	2400
GHCND:USW00003816	PADUCAH BARKLEY REGIONAL AIRPORT KY US	19961011	183	22	124.1	37.05639	-88.7739	0	2400	0	2400
GHCND:USW00003816	PADUCAH BARKLEY REGIONAL AIRPORT KY US	19961012	228	44	124.1	37.05639	-88.7739	0	2400	0	2400
GHCND:USW00003816	PADUCAH BARKLEY REGIONAL AIRPORT KY US	19961013	244	117	124.1	37.05639	-88.7739	0	2400	0	2400
GHCND:USW00003816	PADUCAH BARKLEY REGIONAL AIRPORT KY US	19961014	261	100	124.1	37.05639	-88.7739	0	2400	0	2400
GHCND:USW00003816	PADUCAH BARKLEY REGIONAL AIRPORT KY US	19961015	256	83	124.1	37.05639	-88.7739	0	2400	0	2400
GHCND:USW00003816	PADUCAH BARKLEY REGIONAL AIRPORT KY US	19961016	256	139	124.1	37.05639	-88.7739	0	2400	0	2400
GHCND:USW00003816	PADUCAH BARKLEY REGIONAL AIRPORT KY US	19961017	261	106	124.1	37.05639	-88.7739	0	2400	0	2400
GHCND:USW00003816	PADUCAH BARKLEY REGIONAL AIRPORT KY US	19961018	167	28	124.1	37.05639	-88.7739	0	2400	0	2400
GHCND:USW00003816	PADUCAH BARKLEY REGIONAL AIRPORT KY US	19961019	167	-6	124.1	37.05639	-88.7739	0	2400	0	2400
GHCND:USW00003816	PADUCAH BARKLEY REGIONAL AIRPORT KY US	19961020	200	22	124.1	37.05639	-88.7739	0	2400	0	2400
GHCND:USW00003816	PADUCAH BARKLEY REGIONAL AIRPORT KY US	19961021	217	128	124.1	37.05639	-88.7739	0	2400	0	2400
GHCND:USW00003816	PADUCAH BARKLEY REGIONAL AIRPORT KY US	19961022	189	61	124.1	37.05639	-88.7739	0	2400	0	2400
GHCND:USW00003816	PADUCAH BARKLEY REGIONAL AIRPORT KY US	19961023	161	61	124.1	37.05639	-88.7739	0	2400	0	2400
GHCND:USW00003816	PADUCAH BARKLEY REGIONAL AIRPORT KY US	19961024	189	22	124.1	37.05639	-88.7739	0	2400	0	2400
GHCND:USW00003816	PADUCAH BARKLEY REGIONAL AIRPORT KY US	19961025	167	100	124.1	37.05639	-88.7739	0	2400	0	2400
GHCND:USW00003816	PADUCAH BARKLEY REGIONAL AIRPORT KY US	19961026	194	156	124.1	37.05639	-88.7739	0	2400	0	2400
GHCND:USW00003816	PADUCAH BARKLEY REGIONAL AIRPORT KY US	19961027	233	133	124.1	37.05639	-88.7739	0	2400	0	2400
GHCND:USW00003816	PADUCAH BARKLEY REGIONAL AIRPORT KY US	19961028	206	139	124.1	37.05639	-88.7739	0	2400	0	2400
GHCND:USW00003816	PADUCAH BARKLEY REGIONAL AIRPORT KY US	19961029	261	156	124.1	37.05639	-88.7739	0	2400	0	2400
GHCND:USW00003816	PADUCAH BARKLEY REGIONAL AIRPORT KY US	19961030	194	78	124.1	37.05639	-88.7739	0	2400	0	2400
GHCND:USW00003816	PADUCAH BARKLEY REGIONAL AIRPORT KY US	19961031	122	33	124.1	37.05639	-88.7739	0	2400	0	2400
GHCND:USW00003816	PADUCAH BARKLEY REGIONAL AIRPORT KY US	19961101	94	0	124.1	37.05639	-88.7739	0	2400	0	2400
GHCND:USW00003816	PADUCAH BARKLEY REGIONAL AIRPORT KY US	19961102	83	-28	124.1	37.05639	-88.7739	0	2400	0	2400
GHCND:USW00003816	PADUCAH BARKLEY REGIONAL AIRPORT KY US	19961103	94	-44	124.1	37.05639	-88.7739	0	2400	0	2400
GHCND:USW00003816	PADUCAH BARKLEY REGIONAL AIRPORT KY US	19961104	156	0	124.1	37.05639	-88.7739	0	2400	0	2400
GHCND:USW00003816	PADUCAH BARKLEY REGIONAL AIRPORT KY US	19961105	217	128	124.1	37.05639	-88.7739	0	2400	0	2400
GHCND:USW00003816	PADUCAH BARKLEY REGIONAL AIRPORT KY US	19961106	228	150	124.1	37.05639	-88.7739	0	2400	0	2400
GHCND:USW00003816	PADUCAH BARKLEY REGIONAL AIRPORT KY US	19961107	222	28	124.1	37.05639	-88.7739	0	2400	0	2400
GHCND:USW00003816	PADUCAH BARKLEY REGIONAL AIRPORT KY US	19961108	122	11	124.1	37.05639	-88.7739	0	2400	0	2400
GHCND:USW00003816	PADUCAH BARKLEY REGIONAL AIRPORT KY US	19961109	67	-6	124.1	37.05639	-88.7739	0	2400	0	2400
GHCND:USW00003816	PADUCAH BARKLEY REGIONAL AIRPORT KY US	19961110	39	-22	124.1	37.05639	-88.7739	0	2400	0	2400
GHCND:USW00003816	PADUCAH BARKLEY REGIONAL AIRPORT KY US	19961111	44	-6	124.1	37.05639	-88.7739	0	2400	0	2400
GHCND:USW00003816	PADUCAH BARKLEY REGIONAL AIRPORT KY US	19961112	39	-11	124.1	37.05639	-88.7739	0	2400	0	2400
GHCND:USW00003816	PADUCAH BARKLEY REGIONAL AIRPORT KY US	19961113	44	6	124.1	37.05639	-88.7739	0	2400	0	2400
GHCND:USW00003816	PADUCAH BARKLEY REGIONAL AIRPORT KY US	19961114	50	0	124.1	37.05639	-88.7739	0	2400	0	2400
GHCND:USW00003816	PADUCAH BARKLEY REGIONAL AIRPORT KY US	19961115	111	11	124.1	37.05639	-88.7739	0	2400	0	2400
GHCND:USW00003816	PADUCAH BARKLEY REGIONAL AIRPORT KY US	19961116	139	61	124.1	37.05639	-88.7739	0	2400	0	2400
GHCND:USW00003816	PADUCAH BARKLEY REGIONAL AIRPORT KY US	19961117	133	61	124.1	37.05639	-88.7739	0	2400	0	2400
GHCND:USW00003816	PADUCAH BARKLEY REGIONAL AIRPORT KY US	19961118	106	39	124.1	37.05639	-88.7739	0	2400	0	2400
GHCND:USW00003816	PADUCAH BARKLEY REGIONAL AIRPORT KY US	19961119	111	17	124.1	37.05639	-88.7739	0	2400	0	2400
GHCND:USW00003816	PADUCAH BARKLEY REGIONAL AIRPORT KY US	19961120	128	22	124.1	37.05639	-88.7739	0	2400	0	2400
GHCND:USW00003816	PADUCAH BARKLEY REGIONAL AIRPORT KY US	19961121	94	28	124.1	37.05639	-88.7739	0	2400	0	2400
GHCND:USW00003816	PADUCAH BARKLEY REGIONAL AIRPORT KY US	19961122	72	6	124.1	37.05639	-88.7739	0	2400	0	2400
GHCND:USW00003816	PADUCAH BARKLEY REGIONAL AIRPORT KY US	19961123	139	-17	124.1	37.05639	-88.7739	0	2400	0	2400
GHCND:USW00003816	PADUCAH BARKLEY REGIONAL AIRPORT KY US	19961124	144	56	124.1	37.05639	-88.7739	0	2400	0	2400
GHCND:USW00003816	PADUCAH BARKLEY REGIONAL AIRPORT KY US	19961125	78	22	124.1	37.05639	-88.7739	0	2400	0	2400
GHCND:USW00003816	PADUCAH BARKLEY REGIONAL AIRPORT KY US	19961126	72	-39	124.1	37.05639	-88.7739	0	2400	0	2400
GHCND:USW00003816	PADUCAH BARKLEY REGIONAL AIRPORT KY US	19961127	44	-56	124.1	37.05639	-88.7739	0	2400	0	2400
GHCND:USW00003816	PADUCAH BARKLEY REGIONAL AIRPORT KY US	19961128	83	-56	124.1	37.05639	-88.7739	0	2400	0	2400
GHCND:USW00003816	PADUCAH BARKLEY REGIONAL AIRPORT KY US	19961129	128	-6	124.1	37.05639	-88.7739	0	2400	0	2400
GHCND:USW00003816	PADUCAH BARKLEY REGIONAL AIRPORT KY US	19961130	150	106	124.1	37.05639	-88.7739	0	2400	0	2400
GHCND:USW00003816	PADUCAH BARKLEY REGIONAL AIRPORT KY US	19961201	111	17	124.1	37.05639	-88.7739	0	2400	0	2400
GHCND:USW00003816	PADUCAH BARKLEY REGIONAL AIRPORT KY US	19961202	111	6	124.1	37.05639	-88.7739	0	2400	0	2400
GHCND:USW00003816	PADUCAH BARKLEY REGIONAL AIRPORT KY US	19961203	78	-22	124.1	37.05639	-88.7739	0	2400	0	2400
GHCND:USW00003816	PADUCAH BARKLEY REGIONAL AIRPORT KY US	19961204	78	-50	124.1	37.05639	-88.7739	0	2400	0	2400
GHCND:USW00003816	PADUCAH BARKLEY REGIONAL AIRPORT KY US	19961205	89	6	124.1	37.05639	-88.7739	0	2400	0	2400
GHCND:USW00003816	PADUCAH BARKLEY REGIONAL AIRPORT KY US	19961206	144	6	124.1	37.05639	-88.7739	0	2400	0	2400
GHCND:USW00003816	PADUCAH BARKLEY REGIONAL AIRPORT KY US	19961207	133	44	124.1	37.05639	-88.7739	0	2400	0	2400
GHCND:USW00003816	PADUCAH BARKLEY REGIONAL AIRPORT KY US	19961208	83	-17	124.1	37.05639	-88.7739	0	2400	0	2400
GHCND:USW00003816	PADUCAH BARKLEY REGIONAL AIRPORT KY US	19961209	72	-50	124.1	37.05639	-88.7739	0	2400	0	2400
GHCND:USW00003816	PADUCAH BARKLEY REGIONAL AIRPORT KY US	19961210	178	50	124.1	37.05639	-88.7739	0	2400	0	2400
GHCND:USW00003816	PADUCAH BARKLEY REGIONAL AIRPORT KY US	19961211	211	100	124.1	37.05639	-88.7739	0	2400	0	2400
GHCND:USW00003816	PADUCAH BARKLEY REGIONAL AIRPORT KY US	19961212	100	61	124.1	37.05639	-88.7739	0	2400	0	2400
GHCND:USW00003816	PADUCAH BARKLEY REGIONAL AIRPORT KY US	19961213	117	22	124.1	37.05639	-88.7739	0	2400	0	2400
GHCND:USW00003816	PADUCAH BARKLEY REGIONAL AIRPORT KY US	19961214	150	11	124.1	37.05639	-88.7739	0	2400	0	2400
GHCND:USW00003816	PADUCAH BARKLEY REGIONAL AIRPORT KY US	19961215	122	6	124.1	37.05639	-88.7739	0	2400	0	2400
GHCND:USW00003816	PADUCAH BARKLEY REGIONAL AIRPORT KY US	19961216	11	-6	124.1	37.05639	-88.7739	0	2400	0	2400
GHCND:USW00003816	PADUCAH BARKLEY REGIONAL AIRPORT KY US	19961217	0	-44	124.1	37.05639	-88.7739	0	2400	0	2400
GHCND:USW00003816	PADUCAH BARKLEY REGIONAL AIRPORT KY US	19961218	-44	-78	124.1	37.05639	-88.7739	0	2400	0	2400
GHCND:USW00003816	PADUCAH BARKLEY REGIONAL AIRPORT KY US	19961219	-72	-111	124.1	37.05639	-88.7739	0	2400	0	2400
GHCND:USW00003816	PADUCAH BARKLEY REGIONAL AIRPORT KY US	19961220	-33	-139	124.1	37.05639	-88.7739	0	2400	0	2400
GHCND:USW00003816	PADUCAH BARKLEY REGIONAL AIRPORT KY US	19961221	72	-56	124.1	37.05639	-88.7739	0	2400	0	2400
GHCND:USW00003816	PADUCAH BARKLEY REGIONAL AIRPORT KY US	19961222	133	72	124.1	37.05639	-88.7739	0	2400	0	2400
GHCND:USW00003816	PADUCAH BARKLEY REGIONAL AIRPORT KY US	19961223	172	33	124.1	37.05639	-88.7739	0	2400	0	2400
GHCND:USW00003816	PADUCAH BARKLEY REGIONAL AIRPORT KY US	19961224	33	-67	124.1	37.05639	-88.7739	0	2400	0	2400
GHCND:USW00003816	PADUCAH BARKLEY REGIONAL AIRPORT KY US	19961225	-11	-83	124.1	37.05639	-88.7739	0	2400	0	2400

GHCND:USW00003816	PADUCAH BARKLEY REGIONAL AIRPORT KY US	19961226	33	-22	124.1	37.05639	-88.7739	0	2400	0	2400
GHCND:USW00003816	PADUCAH BARKLEY REGIONAL AIRPORT KY US	19961227	144	28	124.1	37.05639	-88.7739	0	2400	0	2400
GHCND:USW00003816	PADUCAH BARKLEY REGIONAL AIRPORT KY US	19961228	189	144	124.1	37.05639	-88.7739	0	2400	0	2400
GHCND:USW00003816	PADUCAH BARKLEY REGIONAL AIRPORT KY US	19961229	172	44	124.1	37.05639	-88.7739	0	2400	0	2400
GHCND:USW00003816	PADUCAH BARKLEY REGIONAL AIRPORT KY US	19961230	106	33	124.1	37.05639	-88.7739	0	2400	0	2400
GHCND:USW00003816	PADUCAH BARKLEY REGIONAL AIRPORT KY US	19961231	111	78	124.1	37.05639	-88.7739	0	2400	0	2400
GHCND:USW00003816	PADUCAH BARKLEY REGIONAL AIRPORT KY US	19970101	117	78	124.1	37.05639	-88.7739	0	2400	0	2400
GHCND:USW00003816	PADUCAH BARKLEY REGIONAL AIRPORT KY US	19970102	167	117	124.1	37.05639	-88.7739	0	2400	0	2400
GHCND:USW00003816	PADUCAH BARKLEY REGIONAL AIRPORT KY US	19970103	189	156	124.1	37.05639	-88.7739	0	2400	0	2400
GHCND:USW00003816	PADUCAH BARKLEY REGIONAL AIRPORT KY US	19970104	206	117	124.1	37.05639	-88.7739	0	2400	0	2400
GHCND:USW00003816	PADUCAH BARKLEY REGIONAL AIRPORT KY US	19970105	117	33	124.1	37.05639	-88.7739	0	2400	0	2400
GHCND:USW00003816	PADUCAH BARKLEY REGIONAL AIRPORT KY US	19970106	39	-28	124.1	37.05639	-88.7739	0	2400	0	2400
GHCND:USW00003816	PADUCAH BARKLEY REGIONAL AIRPORT KY US	19970107	28	-50	124.1	37.05639	-88.7739	0	2400	0	2400
GHCND:USW00003816	PADUCAH BARKLEY REGIONAL AIRPORT KY US	19970108	0	-39	124.1	37.05639	-88.7739	0	2400	0	2400
GHCND:USW00003816	PADUCAH BARKLEY REGIONAL AIRPORT KY US	19970109	-6	-33	124.1	37.05639	-88.7739	0	2400	0	2400
GHCND:USW00003816	PADUCAH BARKLEY REGIONAL AIRPORT KY US	19970110	-17	-161	124.1	37.05639	-88.7739	0	2400	0	2400
GHCND:USW00003816	PADUCAH BARKLEY REGIONAL AIRPORT KY US	19970111	-122	-194	124.1	37.05639	-88.7739	0	2400	0	2400
GHCND:USW00003816	PADUCAH BARKLEY REGIONAL AIRPORT KY US	19970112	-100	-150	124.1	37.05639	-88.7739	0	2400	0	2400
GHCND:USW00003816	PADUCAH BARKLEY REGIONAL AIRPORT KY US	19970113	-89	-167	124.1	37.05639	-88.7739	0	2400	0	2400
GHCND:USW00003816	PADUCAH BARKLEY REGIONAL AIRPORT KY US	19970114	-67	-156	124.1	37.05639	-88.7739	0	2400	0	2400
GHCND:USW00003816	PADUCAH BARKLEY REGIONAL AIRPORT KY US	19970115	28	-78	124.1	37.05639	-88.7739	0	2400	0	2400
GHCND:USW00003816	PADUCAH BARKLEY REGIONAL AIRPORT KY US	19970116	11	-122	124.1	37.05639	-88.7739	0	2400	0	2400
GHCND:USW00003816	PADUCAH BARKLEY REGIONAL AIRPORT KY US	19970117	-67	-156	124.1	37.05639	-88.7739	0	2400	0	2400
GHCND:USW00003816	PADUCAH BARKLEY REGIONAL AIRPORT KY US	19970118	-44	-144	124.1	37.05639	-88.7739	0	2400	0	2400
GHCND:USW00003816	PADUCAH BARKLEY REGIONAL AIRPORT KY US	19970119	28	-44	124.1	37.05639	-88.7739	0	2400	0	2400
GHCND:USW00003816	PADUCAH BARKLEY REGIONAL AIRPORT KY US	19970120	128	-28	124.1	37.05639	-88.7739	0	2400	0	2400
GHCND:USW00003816	PADUCAH BARKLEY REGIONAL AIRPORT KY US	19970121	156	11	124.1	37.05639	-88.7739	0	2400	0	2400
GHCND:USW00003816	PADUCAH BARKLEY REGIONAL AIRPORT KY US	19970122	161	56	124.1	37.05639	-88.7739	0	2400	0	2400
GHCND:USW00003816	PADUCAH BARKLEY REGIONAL AIRPORT KY US	19970123	72	-17	124.1	37.05639	-88.7739	0	2400	0	2400
GHCND:USW00003816	PADUCAH BARKLEY REGIONAL AIRPORT KY US	19970124	89	22	124.1	37.05639	-88.7739	0	2400	0	2400
GHCND:USW00003816	PADUCAH BARKLEY REGIONAL AIRPORT KY US	19970125	22	-50	124.1	37.05639	-88.7739	0	2400	0	2400
GHCND:USW00003816	PADUCAH BARKLEY REGIONAL AIRPORT KY US	19970126	39	-56	124.1	37.05639	-88.7739	0	2400	0	2400
GHCND:USW00003816	PADUCAH BARKLEY REGIONAL AIRPORT KY US	19970127	133	-56	124.1	37.05639	-88.7739	0	2400	0	2400
GHCND:USW00003816	PADUCAH BARKLEY REGIONAL AIRPORT KY US	19970128	-56	-117	124.1	37.05639	-88.7739	0	2400	0	2400
GHCND:USW00003816	PADUCAH BARKLEY REGIONAL AIRPORT KY US	19970129	22	-100	124.1	37.05639	-88.7739	0	2400	0	2400
GHCND:USW00003816	PADUCAH BARKLEY REGIONAL AIRPORT KY US	19970130	61	-78	124.1	37.05639	-88.7739	0	2400	0	2400
GHCND:USW00003816	PADUCAH BARKLEY REGIONAL AIRPORT KY US	19970131	139	11	124.1	37.05639	-88.7739	0	2400	0	2400
GHCND:USW00003816	PADUCAH BARKLEY REGIONAL AIRPORT KY US	19970201	156	-22	124.1	37.05639	-88.7739	0	2400	0	2400
GHCND:USW00003816	PADUCAH BARKLEY REGIONAL AIRPORT KY US	19970202	189	67	124.1	37.05639	-88.7739	0	2400	0	2400
GHCND:USW00003816	PADUCAH BARKLEY REGIONAL AIRPORT KY US	19970203	100	28	124.1	37.05639	-88.7739	0	2400	0	2400
GHCND:USW00003816	PADUCAH BARKLEY REGIONAL AIRPORT KY US	19970204	128	33	124.1	37.05639	-88.7739	0	2400	0	2400
GHCND:USW00003816	PADUCAH BARKLEY REGIONAL AIRPORT KY US	19970205	39	11	124.1	37.05639	-88.7739	0	2400	0	2400
GHCND:USW00003816	PADUCAH BARKLEY REGIONAL AIRPORT KY US	19970206	33	-11	124.1	37.05639	-88.7739	0	2400	0	2400
GHCND:USW00003816	PADUCAH BARKLEY REGIONAL AIRPORT KY US	19970207	50	0	124.1	37.05639	-88.7739	0	2400	0	2400
GHCND:USW00003816	PADUCAH BARKLEY REGIONAL AIRPORT KY US	19970208	6	-11	124.1	37.05639	-88.7739	0	2400	0	2400
GHCND:USW00003816	PADUCAH BARKLEY REGIONAL AIRPORT KY US	19970209	11	-11	124.1	37.05639	-88.7739	0	2400	0	2400
GHCND:USW00003816	PADUCAH BARKLEY REGIONAL AIRPORT KY US	19970210	17	-6	124.1	37.05639	-88.7739	0	2400	0	2400
GHCND:USW00003816	PADUCAH BARKLEY REGIONAL AIRPORT KY US	19970211	50	6	124.1	37.05639	-88.7739	0	2400	0	2400
GHCND:USW00003816	PADUCAH BARKLEY REGIONAL AIRPORT KY US	19970212	44	-11	124.1	37.05639	-88.7739	0	2400	0	2400
GHCND:USW00003816	PADUCAH BARKLEY REGIONAL AIRPORT KY US	19970213	6	-11	124.1	37.05639	-88.7739	0	2400	0	2400
GHCND:USW00003816	PADUCAH BARKLEY REGIONAL AIRPORT KY US	19970214	22	-22	124.1	37.05639	-88.7739	0	2400	0	2400
GHCND:USW00003816	PADUCAH BARKLEY REGIONAL AIRPORT KY US	19970215	67	-50	124.1	37.05639	-88.7739	0	2400	0	2400
GHCND:USW00003816	PADUCAH BARKLEY REGIONAL AIRPORT KY US	19970216	72	-17	124.1	37.05639	-88.7739	0	2400	0	2400
GHCND:USW00003816	PADUCAH BARKLEY REGIONAL AIRPORT KY US	19970217	139	-28	124.1	37.05639	-88.7739	0	2400	0	2400
GHCND:USW00003816	PADUCAH BARKLEY REGIONAL AIRPORT KY US	19970218	178	78	124.1	37.05639	-88.7739	0	2400	0	2400
GHCND:USW00003816	PADUCAH BARKLEY REGIONAL AIRPORT KY US	19970219	156	89	124.1	37.05639	-88.7739	0	2400	0	2400
GHCND:USW00003816	PADUCAH BARKLEY REGIONAL AIRPORT KY US	19970220	217	111	124.1	37.05639	-88.7739	0	2400	0	2400
GHCND:USW00003816	PADUCAH BARKLEY REGIONAL AIRPORT KY US	19970221	200	44	124.1	37.05639	-88.7739	0	2400	0	2400
GHCND:USW00003816	PADUCAH BARKLEY REGIONAL AIRPORT KY US	19970222	67	6	124.1	37.05639	-88.7739	0	2400	0	2400
GHCND:USW00003816	PADUCAH BARKLEY REGIONAL AIRPORT KY US	19970223	128	-17	124.1	37.05639	-88.7739	0	2400	0	2400
GHCND:USW00003816	PADUCAH BARKLEY REGIONAL AIRPORT KY US	19970224	128	-6	124.1	37.05639	-88.7739	0	2400	0	2400
GHCND:USW00003816	PADUCAH BARKLEY REGIONAL AIRPORT KY US	19970225	133	-17	124.1	37.05639	-88.7739	0	2400	0	2400
GHCND:USW00003816	PADUCAH BARKLEY REGIONAL AIRPORT KY US	19970226	194	67	124.1	37.05639	-88.7739	0	2400	0	2400
GHCND:USW00003816	PADUCAH BARKLEY REGIONAL AIRPORT KY US	19970227	156	50	124.1	37.05639	-88.7739	0	2400	0	2400
GHCND:USW00003816	PADUCAH BARKLEY REGIONAL AIRPORT KY US	19970228	194	28	124.1	37.05639	-88.7739	0	2400	0	2400
GHCND:USW00003816	PADUCAH BARKLEY REGIONAL AIRPORT KY US	19970301	200	133	124.1	37.05639	-88.7739	0	2400	0	2400
GHCND:USW00003816	PADUCAH BARKLEY REGIONAL AIRPORT KY US	19970302	139	39	124.1	37.05639	-88.7739	0	2400	0	2400
GHCND:USW00003816	PADUCAH BARKLEY REGIONAL AIRPORT KY US	19970303	72	33	124.1	37.05639	-88.7739	0	2400	0	2400
GHCND:USW00003816	PADUCAH BARKLEY REGIONAL AIRPORT KY US	19970304	189	72	124.1	37.05639	-88.7739	0	2400	0	2400
GHCND:USW00003816	PADUCAH BARKLEY REGIONAL AIRPORT KY US	19970305	122	0	124.1	37.05639	-88.7739	0	2400	0	2400
GHCND:USW00003816	PADUCAH BARKLEY REGIONAL AIRPORT KY US	19970306	117	-22	124.1	37.05639	-88.7739	0	2400	0	2400
GHCND:USW00003816	PADUCAH BARKLEY REGIONAL AIRPORT KY US	19970307	156	-11	124.1	37.05639	-88.7739	0	2400	0	2400
GHCND:USW00003816	PADUCAH BARKLEY REGIONAL AIRPORT KY US	19970308	194	78	124.1	37.05639	-88.7739	0	2400	0	2400
GHCND:USW00003816	PADUCAH BARKLEY REGIONAL AIRPORT KY US	19970309	172	83	124.1	37.05639	-88.7739	0	2400	0	2400
GHCND:USW00003816	PADUCAH BARKLEY REGIONAL AIRPORT KY US	19970310	150	17	124.1	37.05639	-88.7739	0	2400	0	2400
GHCND:USW00003816	PADUCAH BARKLEY REGIONAL AIRPORT KY US	19970311	217	22	124.1	37.05639	-88.7739	0	2400	0	2400
GHCND:USW00003816	PADUCAH BARKLEY REGIONAL AIRPORT KY US	19970312	183	67	124.1	37.05639	-88.7739	0	2400	0	2400
GHCND:USW00003816	PADUCAH BARKLEY REGIONAL AIRPORT KY US	19970313	172	106	124.1	37.05639	-88.7739	0	2400	0	2400
GHCND:USW00003816	PADUCAH BARKLEY REGIONAL AIRPORT KY US	19970314	139	-6	124.1	37.05639	-88.7739	0	2400	0	2400
GHCND:USW00003816	PADUCAH BARKLEY REGIONAL AIRPORT KY US	19970315	39	-39	124.1	37.05639	-88.7739	0	2400	0	2400
GHCND:USW00003816	PADUCAH BARKLEY REGIONAL AIRPORT KY US	19970316	89	-39	124.1	37.05639	-88.7739	0	2400	0	2400
GHCND:USW00003816	PADUCAH BARKLEY REGIONAL AIRPORT KY US	19970317	106	78	124.1	37.05639	-88.7739	0	2400	0	2400
GHCND:USW00003816	PADUCAH BARKLEY REGIONAL AIRPORT KY US	19970318	172	67	124.1	37.05639	-88.7739	0	2400	0	2400
GHCND:USW00003816	PADUCAH BARKLEY REGIONAL AIRPORT KY US	19970319	128	39	124.1	37.05639	-88.7739	0	2400	0	2400
GHCND:USW00003816	PADUCAH BARKLEY REGIONAL AIRPORT KY US	19970320	189	6	124.1	37.05639	-88.7739	0	2400	0	2400
GHCND:USW00003816	PADUCAH BARKLEY REGIONAL AIRPORT KY US	19970321	256	56	124.1	37.05639	-88.7739	0	2400	0	2400
GHCND:USW00003816	PADUCAH BARKLEY REGIONAL AIRPORT KY US	19970322	183	44	124.1	37.05639	-88.7739	0	2400	0	2400
GHCND:USW00003816	PADUCAH BARKLEY REGIONAL AIRPORT KY US	19970323	161	-11	124.1	37.05639	-88.7739	0	2400	0	2400
GHCND:USW00003816	PADUCAH BARKLEY REGIONAL AIRPORT KY US	19970324	228	72	124.1	37.05639	-88.7739	0	2400	0	2400
GHCND:USW00003816	PADUCAH BARKLEY REGIONAL AIRPORT KY US	19970325	189	61	124.1	37.05639	-88.7739	0	2400	0	2400
GHCND:USW00003816	PADUCAH BARKLEY REGIONAL AIRPORT KY US	19970326	144	0	124.1	37.05639	-88.7739	0	2400	0	2400
GHCND:USW00003816	PADUCAH BARKLEY REGIONAL AIRPORT KY US	19970327	206	22	124.1	37.05639	-88.7739	0	2400	0	2400
GHCND:USW00003816	PADUCAH BARKLEY REGIONAL AIRPORT KY US	19970328	233	122	124.1	37.05639	-88.7739	0	2400	0	2400
GHCND:USW00003816	PADUCAH BARKLEY REGIONAL AIRPORT KY US	19970329	178	72	124.1	37.05639	-88.7739	0	2400	0	2400
GHCND:USW00003816	PADUCAH BARKLEY REGIONAL AIRPORT KY US	19970330	139	28	124.1	37.05639	-88.7739	0	2400	0	2400
GHCND:USW00003816	PADUCAH BARKLEY REGIONAL AIRPORT KY US	19970331	150	33	124.1	37.05639	-88.7739	0	2400	0	2400
GHCND:USW00003816	PADUCAH BARKLEY REGIONAL AIRPORT KY US	19970401	172	-6	124.1	37.05639	-88.7739	0	2400	0	2400
GHCND:USW00003816	PADUCAH BARKLEY REGIONAL AIRPORT KY US	19970402	217	39	124.1	37.05639	-88.7739	0	2400	0	2400
GHCND:USW00003816	PADUCAH BARKLEY REGIONAL AIRPORT KY US	19970403	250	44	124.1	37.05639	-88.7739	0	2400	0	2400
GHCND:USW00003816	PADUCAH BARKLEY REGIONAL AIRPORT KY US	19970404	189	100	124.1	37.05639	-88.7739	0	2400	0	2400
GHCND:USW00003816	PADUCAH BARKLEY REGIONAL AIRPORT KY US	19970405	206	150	124.1	37.05639	-88.7739	0	2400	0	2400
GHCND:USW00003816	PADUCAH BARKLEY REGIONAL AIRPORT KY US	19970406	206	94	124.1	37.05639	-88.7739	0	2400	0	2400
GHCND:USW00003816	PADUCAH BARKLEY REGIONAL AIRPORT KY US	19970407	139	33	124.1	37.05639	-88.7739	0	2400	0	2400
GHCND:USW00003816	PADUCAH BARKLEY REGIONAL AIRPORT KY US	19970408	167	39	124.1	37.05639	-88.7739	0	2400	0	2400
GHCND:USW00003816	PADUCAH BARKLEY REGIONAL AIRPORT KY US	19970409	83	-22	124.1	37.05639	-88.7739	0	2400	0	2400
GHCND:USW00003816	PADUCAH BARKLEY REGIONAL AIRPORT KY US	19970410	128	6	124.1	37.05639	-88.7739	0	2400	0	2400
GHCND:USW00003816	PADUCAH BARKLEY REGIONAL AIRPORT KY US	19970411	239	39	124.1	37.05639	-88.7739	0	2400	0	2400
GHCND:USW00003816	PADUCAH BARKLEY REGIONAL AIRPORT KY US	19970412	156	44	124.1	37.05639	-88.7739	0	2400	0	2400
GHCND:USW00003816	PADUCAH BARKLEY REGIONAL AIRPORT KY US	19970413	94	17	124.1	37.05639	-88.7739	0	2400	0	2400
GHCND:USW00003816	PADUCAH BARKLEY REGIONAL AIRPORT KY US	19970414	144	-11	124.1	37.05639	-88.7739	0	2400	0	2400
GHCND:USW00003816	PADUCAH BARKLEY REGIONAL AIRPORT KY US	19970415	189	0	124.1	37.05639	-88.7739	0	2400	0	2400
GHCND:USW00003816	PADUCAH BARKLEY REGIONAL AIRPORT KY US	19970416	189	44	124.1	37.05639	-88.7739	0	2400	0	2400
GHCND:USW00003816	PADUCAH BARKLEY REGIONAL AIRPORT KY US	19970417	128	11	124.1	37.05639	-88.7739	0	2400	0	2400
GHCND:USW00003816	PADUCAH BARKLEY REGIONAL AIRPORT KY US	19970418	172	-11	124.1	37.05639	-88.7739	0	2400	0	2400
GHCND:USW00003816	PADUCAH BARKLEY REGIONAL AIRPORT KY US	19970419	194	78	124.1	37.05639	-88.7739	0	2400	0	2400
GHCND:USW00003816	PADUCAH BARKLEY REGIONAL AIRPORT KY US	19970420	200	39	124.1	37.05639	-88.7739	0	2400	0	2400
GHCND:USW00003816	PADUCAH BARKLEY REGIONAL AIRPORT KY US	19970421	156	106	124.1	37.05639	-88.7739	0	2400	0	2400
GHCND:USW00003816	PADUCAH BARKLEY REGIONAL AIRPORT KY US	19970422	156	61	124.1	37.05639	-88.7739	0	2400	0	2400
GHCND:USW00003816	PADUCAH BARKLEY REGIONAL AIRPORT KY US	19970423	167	50	124.1	37.05639	-88.7739	0	2400	0	2400
GHCND:USW00003816	PADUCAH BARKLEY REGIONAL AIRPORT KY US	19970424	178	33	124.1	37.05639	-88.7739	0	2400	0	2400
GHCND:USW00003816	PADUCAH BARKLEY REGIONAL AIRPORT KY US	19970425	194	67	124.1	37.05639	-88.7739	0	2400	0	2400
GHCND:USW00003816	PADUCAH BARKLEY REGIONAL AIRPORT KY US	19970426	194	89	124.1	37.05639	-88.7739	0	2400	0	2400
GHCND:USW00003816	PADUCAH BARKLEY REGIONAL AIRPORT KY US	19970427	150	117	124.1	37.05639	-88.7739	0	2400	0	2400
GHCND:USW00003816	PADUCAH BARKLEY REGIONAL AIRPORT KY US	19970428	183	83	124.1	37.05639	-88.7739	0	2400	0	2400
GHCND:USW00003816	PADUCAH BARKLEY REGIONAL AIRPORT KY US	19970429	211	44	124.1	37.05639	-88.7739	0	2400	0	2400
GHCND:USW00003816	PADUCAH BARKLEY REGIONAL AIRPORT KY US	19970430	278	117	124.1	37.05639	-88.7739	0	2400	0	2400
GHCND:USW00003816	PADUCAH BARKLEY REGIONAL AIRPORT KY US	19970501	183	78	124.1	37.05639	-88.7739	0	2400	0	2400
GHCND:USW00003816	PADUCAH BARKLEY REGIONAL AIRPORT KY US	19970502	222	83	124.1	37.05639	-88.7739	0	2400	0	2400
GHCND:USW00003816	PADUCAH BARKLEY REGIONAL AIRPORT KY US	19970503	150	89	124.1	37.05639	-88.7739	0	2400	0	2400
GHCND:USW00003816	PADUCAH BARKLEY REGIONAL AIRPORT KY US	19970504	206	56	124.1	37.05639	-88.7739	0	2400	0	2400
GHCND:USW00003816	PADUCAH BARKLEY REGIONAL AIRPORT KY US	19970505	233	106	124.1	37.05639	-88.7739	0	2400	0	2400
GHCND:USW00003816	PADUCAH BARKLEY REGIONAL AIRPORT KY US	19970506	233	83	124.1	37.05639	-88.7739	0	2400	0	2400
GHCND:USW00003816	PADUCAH BARKLEY REGIONAL AIRPORT KY US	19970507	233	72	124.1	37.05639	-88.7739	0	2400	0	2400
GHCND:USW00003816	PADUCAH BARKLEY REGIONAL AIRPORT KY US	19970508	244	156	124.1	37.05639	-88.7739	0	2400	0	2400
GHCND:USW00003816	PADUCAH BARKLEY REGIONAL AIRPORT KY US	19970509	206	72	124.1	37.05639	-88.7739	0	2400	0	2400
GHCND:USW00003816	PADUCAH BARKLEY REGIONAL AIRPORT KY US	19970510	211	67	124.1	37.05639	-88.7739	0	2400	0	2400
GHCND:USW00003816	PADUCAH BARKLEY REGIONAL AIRPORT KY US	19970511	239	56	124.1	37.05639	-88.7739	0	2400	0	2400
GHCND:USW00003816	PADUCAH BARKLEY REGIONAL AIRPORT KY US	19970512	189	56	124.1	37.05639	-88.7739	0	2400	0	2400
GHCND:USW00003816	PADUCAH BARKLEY REGIONAL AIRPORT KY US	19970513	200	67	124.1	37.05639	-88.7739	0	2400	0	2400
GHCND:USW00003816	PADUCAH BARKLEY REGIONAL AIRPORT KY US	19970514	250	106	124.1	37.05639	-88.7739	0	2400	0	2400
GHCND:USW00003816	PADUCAH BARKLEY REGIONAL AIRPORT KY US	19970515	222	39	124.1	37.05639	-88.7739	0	2400	0	2400
GHCND:USW00003816	PADUCAH BARKLEY REGIONAL AIRPORT KY US	19970516	200	22	124.1	37.05639	-88.7739	0	2400	0	2400
GHCND:USW00003816	PADUCAH BARKLEY REGIONAL AIRPORT KY US	19970517	294	122	124.1	37.05639	-88.7739	0	2400	0	2400
GHCND:USW00003816	PADUCAH BARKLEY REGIONAL AIRPORT KY US	19970518	300	183	124.1	37.05639	-88.7739	0	2400	0	2400
GHCND:USW00003816	PADUCAH BARKLEY REGIONAL AIRPORT KY US	19970519	272	144	124.1	37.05639	-88.7739	0	2400	0	2400
GHCND:USW00003816	PADUCAH BARKLEY REGIONAL AIRPORT KY US	19970520	217	111	124.1	37.05639	-88.7739	0	2400	0	2400
GHCND:USW00003816	PADUCAH BARKLEY REGIONAL AIRPORT KY US	19970521	206	89	124.1	37.05639	-88.7739	0	2400	0	2400
GHCND:USW00003816	PADUCAH BARKLEY REGIONAL AIRPORT KY US	19970522	211	78	124.1	37.05639	-88.7739	0	2400	0	2400
GHCND:USW00003816	PADUCAH BARKLEY REGIONAL AIRPORT KY US	19970523	263	67	124.1	37.05639	-88.7739	0	2400	0	2400
GHCND:USW00003816	PADUCAH BARKLEY REGIONAL AIRPORT KY US	19970524	267	139	124.1	37.05639	-88.7739	0	2400	0	2400
GHCND:USW00003816	PADUCAH BARKLEY REGIONAL AIRPORT KY US	19970525	261	189	124.1	37.05639	-88.7739	0	2400	0	2400
GHCND:USW00003816	PADUCAH BARKLEY REGIONAL AIRPORT KY US	19970526	278	178	124.1	37.05639	-88.7739	0	2400	0	2400
GHCND:USW00003816	PADUCAH BARKLEY REGIONAL AIRPORT KY US	19970527	211	150	124.1	37.05639	-88.7739	0	2400	0	2400
GHCND:USW00003816	PADUCAH BARKLEY REGIONAL AIRPORT KY US	19970528	239	156	124.1	37.05639	-88.7739	0	2400	0	2400
GHCND:USW00003816	PADUCAH BARKLEY REGIONAL AIRPORT KY US	19970529	233	133	124.1	37.05639	-88.7739	0	2400	0	2400
GHCND:USW00003816	PADUCAH BARKLEY REGIONAL AIRPORT KY US	19970530	222	156	124.1	37.05639	-88.7739	0	2400	0	2400
GHCND:USW00003816	PADUCAH BARKLEY REGIONAL AIRPORT KY US	19970531	217	161	124.1	37.05639	-88.7739	0	2400	0	2400
GHCND:USW00003816	PADUCAH BARKLEY REGIONAL AIRPORT KY US	19970601	172	144	124.1	37.05639	-88.7739	0	2400	0	2400
GHCND:USW00003816	PADUCAH BARKLEY REGIONAL AIRPORT KY US	19970602	239	144	124.1	37.05639	-88.7739	0	2400	0	2400
GHCND:USW00003816	PADUCAH BARKLEY REGIONAL AIRPORT KY US	19970603	239	161	124.1	37.05639	-88.7739	0	2400	0	2400
GHCND:USW00003816	PADUCAH BARKLEY REGIONAL AIRPORT KY US	19970604	189	161	124.1	37.05639	-88.7739	0	2400	0	2400
GHCND:USW00003816	PADUCAH BARKLEY REGIONAL AIRPORT KY US	19970605	239	133	124.1	37.05639	-88.7739	0	2400	0	2400
GHCND:USW00003816	PADUCAH BARKLEY REGIONAL AIRPORT KY US	19970606	239	156	124.1	37.05639	-88.7739	0	2400	0	2400
GHCND:USW00003816	PADUCAH BARKLEY REGIONAL AIRPORT KY US	19970607	250	144	124.1	37.05639	-88.7739	0	2400	0	2400
GHCND:USW00003816	PADUCAH BARKLEY REGIONAL AIRPORT KY US	19970608	261	144	124.1	37.05639	-88.7739	0	2400	0	2400
GHCND:USW00003816	PADUCAH BARKLEY REGIONAL AIRPORT KY US	19970609	244	144	124.1	37.05639	-88.7739	0	2400	0	2400
GHCND:USW00003816	PADUCAH BARKLEY REGIONAL AIRPORT KY US	19970610	222	167	124.1	37.05639	-88.7739	0	2400	0	2400
GHCND:USW00003816	PADUCAH BARKLEY REGIONAL AIRPORT KY US	19970611	228	167	124.1	37.05639	-88.7739	0	2400	0	2400
GHCND:USW00003816	PADUCAH BARKLEY REGIONAL AIRPORT KY US	19970612	267	183	124.1	37.05639	-88.7739	0	2400	0	2400
GHCND:USW00003816	PADUCAH BARKLEY REGIONAL AIRPORT KY US	19970613	272	183	124.1	37.05639	-88.7739	0	2400	0	2400

GHCND:USW00003816	PADUCAH BARKLEY REGIONAL AIRPORT KY US	19970614	283	161	124.1	37.05639	-88.7739	0	2400	0	2400
GHCND:USW00003816	PADUCAH BARKLEY REGIONAL AIRPORT KY US	19970615	289	133	124.1	37.05639	-88.7739	0	2400	0	2400
GHCND:USW00003816	PADUCAH BARKLEY REGIONAL AIRPORT KY US	19970616	294	194	124.1	37.05639	-88.7739	0	2400	0	2400
GHCND:USW00003816	PADUCAH BARKLEY REGIONAL AIRPORT KY US	19970617	256	200	124.1	37.05639	-88.7739	0	2400	0	2400
GHCND:USW00003816	PADUCAH BARKLEY REGIONAL AIRPORT KY US	19970618	300	189	124.1	37.05639	-88.7739	0	2400	0	2400
GHCND:USW00003816	PADUCAH BARKLEY REGIONAL AIRPORT KY US	19970619	322	211	124.1	37.05639	-88.7739	0	2400	0	2400
GHCND:USW00003816	PADUCAH BARKLEY REGIONAL AIRPORT KY US	19970620	322	211	124.1	37.05639	-88.7739	0	2400	0	2400
GHCND:USW00003816	PADUCAH BARKLEY REGIONAL AIRPORT KY US	19970621	311	206	124.1	37.05639	-88.7739	0	2400	0	2400
GHCND:USW00003816	PADUCAH BARKLEY REGIONAL AIRPORT KY US	19970622	311	200	124.1	37.05639	-88.7739	0	2400	0	2400
GHCND:USW00003816	PADUCAH BARKLEY REGIONAL AIRPORT KY US	19970623	333	206	124.1	37.05639	-88.7739	0	2400	0	2400
GHCND:USW00003816	PADUCAH BARKLEY REGIONAL AIRPORT KY US	19970624	339	222	124.1	37.05639	-88.7739	0	2400	0	2400
GHCND:USW00003816	PADUCAH BARKLEY REGIONAL AIRPORT KY US	19970625	317	217	124.1	37.05639	-88.7739	0	2400	0	2400
GHCND:USW00003816	PADUCAH BARKLEY REGIONAL AIRPORT KY US	19970626	300	211	124.1	37.05639	-88.7739	0	2400	0	2400
GHCND:USW00003816	PADUCAH BARKLEY REGIONAL AIRPORT KY US	19970627	306	206	124.1	37.05639	-88.7739	0	2400	0	2400
GHCND:USW00003816	PADUCAH BARKLEY REGIONAL AIRPORT KY US	19970628	306	211	124.1	37.05639	-88.7739	0	2400	0	2400
GHCND:USW00003816	PADUCAH BARKLEY REGIONAL AIRPORT KY US	19970629	294	217	124.1	37.05639	-88.7739	0	2400	0	2400
GHCND:USW00003816	PADUCAH BARKLEY REGIONAL AIRPORT KY US	19970630	289	217	124.1	37.05639	-88.7739	0	2400	0	2400
GHCND:USW00003816	PADUCAH BARKLEY REGIONAL AIRPORT KY US	19970701	333	206	124.1	37.05639	-88.7739	0	2400	0	2400
GHCND:USW00003816	PADUCAH BARKLEY REGIONAL AIRPORT KY US	19970702	339	233	124.1	37.05639	-88.7739	0	2400	0	2400
GHCND:USW00003816	PADUCAH BARKLEY REGIONAL AIRPORT KY US	19970703	311	189	124.1	37.05639	-88.7739	0	2400	0	2400
GHCND:USW00003816	PADUCAH BARKLEY REGIONAL AIRPORT KY US	19970704	250	161	124.1	37.05639	-88.7739	0	2400	0	2400
GHCND:USW00003816	PADUCAH BARKLEY REGIONAL AIRPORT KY US	19970705	250	128	124.1	37.05639	-88.7739	0	2400	0	2400
GHCND:USW00003816	PADUCAH BARKLEY REGIONAL AIRPORT KY US	19970706	267	122	124.1	37.05639	-88.7739	0	2400	0	2400
GHCND:USW00003816	PADUCAH BARKLEY REGIONAL AIRPORT KY US	19970707	300	150	124.1	37.05639	-88.7739	0	2400	0	2400
GHCND:USW00003816	PADUCAH BARKLEY REGIONAL AIRPORT KY US	19970708	311	206	124.1	37.05639	-88.7739	0	2400	0	2400
GHCND:USW00003816	PADUCAH BARKLEY REGIONAL AIRPORT KY US	19970709	306	200	124.1	37.05639	-88.7739	0	2400	0	2400
GHCND:USW00003816	PADUCAH BARKLEY REGIONAL AIRPORT KY US	19970710	283	183	124.1	37.05639	-88.7739	0	2400	0	2400
GHCND:USW00003816	PADUCAH BARKLEY REGIONAL AIRPORT KY US	19970711	294	161	124.1	37.05639	-88.7739	0	2400	0	2400
GHCND:USW00003816	PADUCAH BARKLEY REGIONAL AIRPORT KY US	19970712	317	178	124.1	37.05639	-88.7739	0	2400	0	2400
GHCND:USW00003816	PADUCAH BARKLEY REGIONAL AIRPORT KY US	19970713	339	228	124.1	37.05639	-88.7739	0	2400	0	2400
GHCND:USW00003816	PADUCAH BARKLEY REGIONAL AIRPORT KY US	19970714	339	200	124.1	37.05639	-88.7739	0	2400	0	2400
GHCND:USW00003816	PADUCAH BARKLEY REGIONAL AIRPORT KY US	19970715	317	200	124.1	37.05639	-88.7739	0	2400	0	2400
GHCND:USW00003816	PADUCAH BARKLEY REGIONAL AIRPORT KY US	19970716	322	194	124.1	37.05639	-88.7739	0	2400	0	2400
GHCND:USW00003816	PADUCAH BARKLEY REGIONAL AIRPORT KY US	19970717	328	194	124.1	37.05639	-88.7739	0	2400	0	2400
GHCND:USW00003816	PADUCAH BARKLEY REGIONAL AIRPORT KY US	19970718	328	206	124.1	37.05639	-88.7739	0	2400	0	2400
GHCND:USW00003816	PADUCAH BARKLEY REGIONAL AIRPORT KY US	19970719	339	206	124.1	37.05639	-88.7739	0	2400	0	2400
GHCND:USW00003816	PADUCAH BARKLEY REGIONAL AIRPORT KY US	19970720	339	211	124.1	37.05639	-88.7739	0	2400	0	2400
GHCND:USW00003816	PADUCAH BARKLEY REGIONAL AIRPORT KY US	19970721	344	228	124.1	37.05639	-88.7739	0	2400	0	2400
GHCND:USW00003816	PADUCAH BARKLEY REGIONAL AIRPORT KY US	19970722	339	239	124.1	37.05639	-88.7739	0	2400	0	2400
GHCND:USW00003816	PADUCAH BARKLEY REGIONAL AIRPORT KY US	19970723	322	228	124.1	37.05639	-88.7739	0	2400	0	2400
GHCND:USW00003816	PADUCAH BARKLEY REGIONAL AIRPORT KY US	19970724	322	206	124.1	37.05639	-88.7739	0	2400	0	2400
GHCND:USW00003816	PADUCAH BARKLEY REGIONAL AIRPORT KY US	19970725	333	206	124.1	37.05639	-88.7739	0	2400	0	2400
GHCND:USW00003816	PADUCAH BARKLEY REGIONAL AIRPORT KY US	19970726	367	244	124.1	37.05639	-88.7739	0	2400	0	2400
GHCND:USW00003816	PADUCAH BARKLEY REGIONAL AIRPORT KY US	19970727	378	239	124.1	37.05639	-88.7739	0	2400	0	2400
GHCND:USW00003816	PADUCAH BARKLEY REGIONAL AIRPORT KY US	19970728	356	228	124.1	37.05639	-88.7739	0	2400	0	2400
GHCND:USW00003816	PADUCAH BARKLEY REGIONAL AIRPORT KY US	19970729	300	206	124.1	37.05639	-88.7739	0	2400	0	2400
GHCND:USW00003816	PADUCAH BARKLEY REGIONAL AIRPORT KY US	19970730	283	189	124.1	37.05639	-88.7739	0	2400	0	2400
GHCND:USW00003816	PADUCAH BARKLEY REGIONAL AIRPORT KY US	19970731	300	161	124.1	37.05639	-88.7739	0	2400	0	2400
GHCND:USW00003816	PADUCAH BARKLEY REGIONAL AIRPORT KY US	19970801	300	161	124.1	37.05639	-88.7739	0	2400	0	2400
GHCND:USW00003816	PADUCAH BARKLEY REGIONAL AIRPORT KY US	19970802	306	161	124.1	37.05639	-88.7739	0	2400	0	2400
GHCND:USW00003816	PADUCAH BARKLEY REGIONAL AIRPORT KY US	19970803	322	183	124.1	37.05639	-88.7739	0	2400	0	2400
GHCND:USW00003816	PADUCAH BARKLEY REGIONAL AIRPORT KY US	19970804	333	217	124.1	37.05639	-88.7739	0	2400	0	2400
GHCND:USW00003816	PADUCAH BARKLEY REGIONAL AIRPORT KY US	19970805	294	172	124.1	37.05639	-88.7739	0	2400	0	2400
GHCND:USW00003816	PADUCAH BARKLEY REGIONAL AIRPORT KY US	19970806	272	150	124.1	37.05639	-88.7739	0	2400	0	2400
GHCND:USW00003816	PADUCAH BARKLEY REGIONAL AIRPORT KY US	19970807	283	133	124.1	37.05639	-88.7739	0	2400	0	2400
GHCND:USW00003816	PADUCAH BARKLEY REGIONAL AIRPORT KY US	19970808	228	139	124.1	37.05639	-88.7739	0	2400	0	2400
GHCND:USW00003816	PADUCAH BARKLEY REGIONAL AIRPORT KY US	19970809	256	200	124.1	37.05639	-88.7739	0	2400	0	2400
GHCND:USW00003816	PADUCAH BARKLEY REGIONAL AIRPORT KY US	19970810	306	200	124.1	37.05639	-88.7739	0	2400	0	2400
GHCND:USW00003816	PADUCAH BARKLEY REGIONAL AIRPORT KY US	19970811	311	189	124.1	37.05639	-88.7739	0	2400	0	2400
GHCND:USW00003816	PADUCAH BARKLEY REGIONAL AIRPORT KY US	19970812	300	222	124.1	37.05639	-88.7739	0	2400	0	2400
GHCND:USW00003816	PADUCAH BARKLEY REGIONAL AIRPORT KY US	19970813	300	217	124.1	37.05639	-88.7739	0	2400	0	2400
GHCND:USW00003816	PADUCAH BARKLEY REGIONAL AIRPORT KY US	19970814	306	200	124.1	37.05639	-88.7739	0	2400	0	2400
GHCND:USW00003816	PADUCAH BARKLEY REGIONAL AIRPORT KY US	19970815	322	228	124.1	37.05639	-88.7739	0	2400	0	2400
GHCND:USW00003816	PADUCAH BARKLEY REGIONAL AIRPORT KY US	19970816	322	256	124.1	37.05639	-88.7739	0	2400	0	2400
GHCND:USW00003816	PADUCAH BARKLEY REGIONAL AIRPORT KY US	19970817	306	217	124.1	37.05639	-88.7739	0	2400	0	2400
GHCND:USW00003816	PADUCAH BARKLEY REGIONAL AIRPORT KY US	19970818	300	200	124.1	37.05639	-88.7739	0	2400	0	2400
GHCND:USW00003816	PADUCAH BARKLEY REGIONAL AIRPORT KY US	19970819	267	206	124.1	37.05639	-88.7739	0	2400	0	2400
GHCND:USW00003816	PADUCAH BARKLEY REGIONAL AIRPORT KY US	19970820	261	183	124.1	37.05639	-88.7739	0	2400	0	2400
GHCND:USW00003816	PADUCAH BARKLEY REGIONAL AIRPORT KY US	19970821	256	156	124.1	37.05639	-88.7739	0	2400	0	2400
GHCND:USW00003816	PADUCAH BARKLEY REGIONAL AIRPORT KY US	19970822	272	133	124.1	37.05639	-88.7739	0	2400	0	2400
GHCND:USW00003816	PADUCAH BARKLEY REGIONAL AIRPORT KY US	19970823	267	117	124.1	37.05639	-88.7739	0	2400	0	2400
GHCND:USW00003816	PADUCAH BARKLEY REGIONAL AIRPORT KY US	19970824	272	122	124.1	37.05639	-88.7739	0	2400	0	2400
GHCND:USW00003816	PADUCAH BARKLEY REGIONAL AIRPORT KY US	19970825	294	161	124.1	37.05639	-88.7739	0	2400	0	2400
GHCND:USW00003816	PADUCAH BARKLEY REGIONAL AIRPORT KY US	19970826	300	200	124.1	37.05639	-88.7739	0	2400	0	2400
GHCND:USW00003816	PADUCAH BARKLEY REGIONAL AIRPORT KY US	19970827	322	200	124.1	37.05639	-88.7739	0	2400	0	2400
GHCND:USW00003816	PADUCAH BARKLEY REGIONAL AIRPORT KY US	19970828	322	211	124.1	37.05639	-88.7739	0	2400	0	2400
GHCND:USW00003816	PADUCAH BARKLEY REGIONAL AIRPORT KY US	19970829	311	194	124.1	37.05639	-88.7739	0	2400	0	2400
GHCND:USW00003816	PADUCAH BARKLEY REGIONAL AIRPORT KY US	19970830	317	183	124.1	37.05639	-88.7739	0	2400	0	2400
GHCND:USW00003816	PADUCAH BARKLEY REGIONAL AIRPORT KY US	19970831	317	206	124.1	37.05639	-88.7739	0	2400	0	2400
GHCND:USW00003816	PADUCAH BARKLEY REGIONAL AIRPORT KY US	19970901	333	200	124.1	37.05639	-88.7739	0	2400	0	2400
GHCND:USW00003816	PADUCAH BARKLEY REGIONAL AIRPORT KY US	19970902	333	206	124.1	37.05639	-88.7739	0	2400	0	2400
GHCND:USW00003816	PADUCAH BARKLEY REGIONAL AIRPORT KY US	19970903	228	133	124.1	37.05639	-88.7739	0	2400	0	2400
GHCND:USW00003816	PADUCAH BARKLEY REGIONAL AIRPORT KY US	19970904	233	89	124.1	37.05639	-88.7739	0	2400	0	2400
GHCND:USW00003816	PADUCAH BARKLEY REGIONAL AIRPORT KY US	19970905	267	72	124.1	37.05639	-88.7739	0	2400	0	2400
GHCND:USW00003816	PADUCAH BARKLEY REGIONAL AIRPORT KY US	19970906	283	111	124.1	37.05639	-88.7739	0	2400	0	2400
GHCND:USW00003816	PADUCAH BARKLEY REGIONAL AIRPORT KY US	19970907	306	144	124.1	37.05639	-88.7739	0	2400	0	2400
GHCND:USW00003816	PADUCAH BARKLEY REGIONAL AIRPORT KY US	19970908	283	178	124.1	37.05639	-88.7739	0	2400	0	2400
GHCND:USW00003816	PADUCAH BARKLEY REGIONAL AIRPORT KY US	19970909	267	172	124.1	37.05639	-88.7739	0	2400	0	2400
GHCND:USW00003816	PADUCAH BARKLEY REGIONAL AIRPORT KY US	19970910	267	128	124.1	37.05639	-88.7739	0	2400	0	2400
GHCND:USW00003816	PADUCAH BARKLEY REGIONAL AIRPORT KY US	19970911	256	106	124.1	37.05639	-88.7739	0	2400	0	2400
GHCND:USW00003816	PADUCAH BARKLEY REGIONAL AIRPORT KY US	19970912	267	94	124.1	37.05639	-88.7739	0	2400	0	2400
GHCND:USW00003816	PADUCAH BARKLEY REGIONAL AIRPORT KY US	19970913	278	94	124.1	37.05639	-88.7739	0	2400	0	2400
GHCND:USW00003816	PADUCAH BARKLEY REGIONAL AIRPORT KY US	19970914	306	156	124.1	37.05639	-88.7739	0	2400	0	2400
GHCND:USW00003816	PADUCAH BARKLEY REGIONAL AIRPORT KY US	19970915	283	189	124.1	37.05639	-88.7739	0	2400	0	2400
GHCND:USW00003816	PADUCAH BARKLEY REGIONAL AIRPORT KY US	19970916	311	189	124.1	37.05639	-88.7739	0	2400	0	2400
GHCND:USW00003816	PADUCAH BARKLEY REGIONAL AIRPORT KY US	19970917	272	167	124.1	37.05639	-88.7739	0	2400	0	2400
GHCND:USW00003816	PADUCAH BARKLEY REGIONAL AIRPORT KY US	19970918	317	139	124.1	37.05639	-88.7739	0	2400	0	2400
GHCND:USW00003816	PADUCAH BARKLEY REGIONAL AIRPORT KY US	19970919	333	200	124.1	37.05639	-88.7739	0	2400	0	2400
GHCND:USW00003816	PADUCAH BARKLEY REGIONAL AIRPORT KY US	19970920	244	172	124.1	37.05639	-88.7739	0	2400	0	2400
GHCND:USW00003816	PADUCAH BARKLEY REGIONAL AIRPORT KY US	19970921	233	117	124.1	37.05639	-88.7739	0	2400	0	2400
GHCND:USW00003816	PADUCAH BARKLEY REGIONAL AIRPORT KY US	19970922	239	111	124.1	37.05639	-88.7739	0	2400	0	2400
GHCND:USW00003816	PADUCAH BARKLEY REGIONAL AIRPORT KY US	19970923	172	139	124.1	37.05639	-88.7739	0	2400	0	2400
GHCND:USW00003816	PADUCAH BARKLEY REGIONAL AIRPORT KY US	19970924	172	139	124.1	37.05639	-88.7739	0	2400	0	2400
GHCND:USW00003816	PADUCAH BARKLEY REGIONAL AIRPORT KY US	19970925	261	122	124.1	37.05639	-88.7739	0	2400	0	2400
GHCND:USW00003816	PADUCAH BARKLEY REGIONAL AIRPORT KY US	19970926	267	106	124.1	37.05639	-88.7739	0	2400	0	2400
GHCND:USW00003816	PADUCAH BARKLEY REGIONAL AIRPORT KY US	19970927	278	83	124.1	37.05639	-88.7739	0	2400	0	2400
GHCND:USW00003816	PADUCAH BARKLEY REGIONAL AIRPORT KY US	19970928	289	117	124.1	37.05639	-88.7739	0	2400	0	2400
GHCND:USW00003816	PADUCAH BARKLEY REGIONAL AIRPORT KY US	19970929	278	117	124.1	37.05639	-88.7739	0	2400	0	2400
GHCND:USW00003816	PADUCAH BARKLEY REGIONAL AIRPORT KY US	19970930	267	139	124.1	37.05639	-88.7739	0	2400	0	2400
GHCND:USW00003816	PADUCAH BARKLEY REGIONAL AIRPORT KY US	19971001	244	72	124.1	37.05639	-88.7739	0	2400	0	2400
GHCND:USW00003816	PADUCAH BARKLEY REGIONAL AIRPORT KY US	19971002	244	61	124.1	37.05639	-88.7739	0	2400	0	2400
GHCND:USW00003816	PADUCAH BARKLEY REGIONAL AIRPORT KY US	19971003	278	150	124.1	37.05639	-88.7739	0	2400	0	2400
GHCND:USW00003816	PADUCAH BARKLEY REGIONAL AIRPORT KY US	19971004	289	167	124.1	37.05639	-88.7739	0	2400	0	2400
GHCND:USW00003816	PADUCAH BARKLEY REGIONAL AIRPORT KY US	19971005	289	161	124.1	37.05639	-88.7739	0	2400	0	2400
GHCND:USW00003816	PADUCAH BARKLEY REGIONAL AIRPORT KY US	19971006	289	156	124.1	37.05639	-88.7739	0	2400	0	2400
GHCND:USW00003816	PADUCAH BARKLEY REGIONAL AIRPORT KY US	19971007	300	139	124.1	37.05639	-88.7739	0	2400	0	2400
GHCND:USW00003816	PADUCAH BARKLEY REGIONAL AIRPORT KY US	19971008	294	200	124.1	37.05639	-88.7739	0	2400	0	2400
GHCND:USW00003816	PADUCAH BARKLEY REGIONAL AIRPORT KY US	19971009	239	167	124.1	37.05639	-88.7739	0	2400	0	2400
GHCND:USW00003816	PADUCAH BARKLEY REGIONAL AIRPORT KY US	19971010	283	161	124.1	37.05639	-88.7739	0	2400	0	2400
GHCND:USW00003816	PADUCAH BARKLEY REGIONAL AIRPORT KY US	19971011	294	167	124.1	37.05639	-88.7739	0	2400	0	2400
GHCND:USW00003816	PADUCAH BARKLEY REGIONAL AIRPORT KY US	19971012	294	183	124.1	37.05639	-88.7739	0	2400	0	2400
GHCND:USW00003816	PADUCAH BARKLEY REGIONAL AIRPORT KY US	19971013	239	89	124.1	37.05639	-88.7739	0	2400	0	2400
GHCND:USW00003816	PADUCAH BARKLEY REGIONAL AIRPORT KY US	19971014	183	28	124.1	37.05639	-88.7739	0	2400	0	2400
GHCND:USW00003816	PADUCAH BARKLEY REGIONAL AIRPORT KY US	19971015	178	17	124.1	37.05639	-88.7739	0	2400	0	2400
GHCND:USW00003816	PADUCAH BARKLEY REGIONAL AIRPORT KY US	19971016	178	44	124.1	37.05639	-88.7739	0	2400	0	2400
GHCND:USW00003816	PADUCAH BARKLEY REGIONAL AIRPORT KY US	19971017	172	44	124.1	37.05639	-88.7739	0	2400	0	2400
GHCND:USW00003816	PADUCAH BARKLEY REGIONAL AIRPORT KY US	19971018	167	17	124.1	37.05639	-88.7739	0	2400	0	2400
GHCND:USW00003816	PADUCAH BARKLEY REGIONAL AIRPORT KY US	19971019	194	6	124.1	37.05639	-88.7739	0	2400	0	2400
GHCND:USW00003816	PADUCAH BARKLEY REGIONAL AIRPORT KY US	19971020	200	50	124.1	37.05639	-88.7739	0	2400	0	2400
GHCND:USW00003816	PADUCAH BARKLEY REGIONAL AIRPORT KY US	19971021	144	39	124.1	37.05639	-88.7739	0	2400	0	2400
GHCND:USW00003816	PADUCAH BARKLEY REGIONAL AIRPORT KY US	19971022	122	-22	124.1	37.05639	-88.7739	0	2400	0	2400
GHCND:USW00003816	PADUCAH BARKLEY REGIONAL AIRPORT KY US	19971023	172	-11	124.1	37.05639	-88.7739	0	2400	0	2400
GHCND:USW00003816	PADUCAH BARKLEY REGIONAL AIRPORT KY US	19971024	139	100	124.1	37.05639	-88.7739	0	2400	0	2400
GHCND:USW00003816	PADUCAH BARKLEY REGIONAL AIRPORT KY US	19971025	139	106	124.1	37.05639	-88.7739	0	2400	0	2400
GHCND:USW00003816	PADUCAH BARKLEY REGIONAL AIRPORT KY US	19971026	167	56	124.1	37.05639	-88.7739	0	2400	0	2400
GHCND:USW00003816	PADUCAH BARKLEY REGIONAL AIRPORT KY US	19971027	67	-22	124.1	37.05639	-88.7739	0	2400	0	2400
GHCND:USW00003816	PADUCAH BARKLEY REGIONAL AIRPORT KY US	19971028	128	-33	124.1	37.05639	-88.7739	0	2400	0	2400
GHCND:USW00003816	PADUCAH BARKLEY REGIONAL AIRPORT KY US	19971029	178	11	124.1	37.05639	-88.7739	0	2400	0	2400
GHCND:USW00003816	PADUCAH BARKLEY REGIONAL AIRPORT KY US	19971030	194	0	124.1	37.05639	-88.7739	0	2400	0	2400
GHCND:USW00003816	PADUCAH BARKLEY REGIONAL AIRPORT KY US	19971031	167	122	124.1	37.05639	-88.7739	0	2400	0	2400
GHCND:USW00003816	PADUCAH BARKLEY REGIONAL AIRPORT KY US	19971101	189	33	124.1	37.05639	-88.7739	0	2400	0	2400
GHCND:USW00003816	PADUCAH BARKLEY REGIONAL AIRPORT KY US	19971102	139	28	124.1	37.05639	-88.7739	0	2400	0	2400
GHCND:USW00003816	PADUCAH BARKLEY REGIONAL AIRPORT KY US	19971103	67	17	124.1	37.05639	-88.7739	0	2400	0	2400
GHCND:USW00003816	PADUCAH BARKLEY REGIONAL AIRPORT KY US	19971104	117	-11	124.1	37.05639	-88.7739	0	2400	0	2400
GHCND:USW00003816	PADUCAH BARKLEY REGIONAL AIRPORT KY US	19971105	133	56	124.1	37.05639	-88.7739	0	2400	0	2400
GHCND:USW00003816	PADUCAH BARKLEY REGIONAL AIRPORT KY US	19971106	100	78	124.1	37.05639	-88.7739	0	2400	0	2400
GHCND:USW00003816	PADUCAH BARKLEY REGIONAL AIRPORT KY US	19971107	111	61	124.1	37.05639	-88.7739	0	2400	0	2400
GHCND:USW00003816	PADUCAH BARKLEY REGIONAL AIRPORT KY US	19971108	117	28	124.1	37.05639	-88.7739	0	2400	0	2400
GHCND:USW00003816	PADUCAH BARKLEY REGIONAL AIRPORT KY US	19971109	111	11	124.1	37.05639	-88.7739	0	2400	0	2400
GHCND:USW00003816	PADUCAH BARKLEY REGIONAL AIRPORT KY US	19971110	78	17	124.1	37.05639	-88.7739	0	2400	0	2400
GHCND:USW00003816	PADUCAH BARKLEY REGIONAL AIRPORT KY US	19971111	72	6	124.1	37.05639	-88.7739	0	2400	0	2400
GHCND:USW00003816	PADUCAH BARKLEY REGIONAL AIRPORT KY US	19971112	28	0	124.1	37.05639	-88.7739	0	2400	0	2400
GHCND:USW00003816	PADUCAH BARKLEY REGIONAL AIRPORT KY US	19971113	17	6	124.1	37.05639	-88.7739	0	2400	0	2400
GHCND:USW00003816	PADUCAH BARKLEY REGIONAL AIRPORT KY US	19971114	17	-28	124.1	37.05639	-88.7739	0	2400	0	2400
GHCND:USW00003816	PADUCAH BARKLEY REGIONAL AIRPORT KY US	19971115	44	-6	124.1	37.05639	-88.7739	0	2400	0	2400
GHCND:USW00003816	PADUCAH BARKLEY REGIONAL AIRPORT KY US	19971116	11	-89	124.1	37.05639	-88.7739	0	2400	0	2400
GHCND:USW00003816	PADUCAH BARKLEY REGIONAL AIRPORT KY US	19971117	50	-106	124.1	37.05639	-88.7739	0	2400	0	2400
GHCND:USW00003816	PADUCAH BARKLEY REGIONAL AIRPORT KY US	19971118	106	-67	124.1	37.05639	-88.7739	0	2400	0	2400
GHCND:USW00003816	PADUCAH BARKLEY REGIONAL AIRPORT KY US	19971119	150	-17	124.1	37.05639	-88.7739	0	2400	0	2400
GHCND:USW00003816	PADUCAH BARKLEY REGIONAL AIRPORT KY US	19971120	144	44	124.1	37.05639	-88.7739	0	2400	0	2400
GHCND:USW00003816	PADUCAH BARKLEY REGIONAL AIRPORT KY US	19971121	100	67	124.1	37.05639	-88.7739	0	2400	0	2400
GHCND:USW00003816	PADUCAH BARKLEY REGIONAL AIRPORT KY US	19971122	72	-22	124.1	37.05639	-88.7739	0	2400	0	2400
GHCND:USW00003816	PADUCAH BARKLEY REGIONAL AIRPORT KY US	19971123	83	-33	124.1	37.05639	-88.7739	0	2400	0	2400
GHCND:USW00003816	PADUCAH BARKLEY REGIONAL AIRPORT KY US	19971124	106	-33	124.1	37.05639	-88.7739	0	2400	0	2400
GHCND:USW00003816	PADUCAH BARKLEY REGIONAL AIRPORT KY US	19971125	167	39	124.1	37.05639	-88.7739	0	2400	0	2400
GHCND:USW00003816	PADUCAH BARKLEY REGIONAL AIRPORT KY US	19971126	183	-17	124.1	37.05639	-88.7739	0	2400	0	2400
GHCND:USW00003816	PADUCAH BARKLEY REGIONAL AIRPORT KY US	19971127	172	-50	124.1	37.05639	-88.7739	0	2400	0	2400
GHCND:USW00003816	PADUCAH BARKLEY REGIONAL AIRPORT KY US	19971128	211	100	124.1	37.05639	-88.7739	0	2400	0	2400
GHCND:USW00003816	PADUCAH BARKLEY REGIONAL AIRPORT KY US	19971129	183	100	124.1	37.05639	-88.7739	0	2400	0	2400
GHCND:USW00003816	PADUCAH BARKLEY REGIONAL AIRPORT KY US	19971130	150	50	124.1	37.05639	-88.7739	0	2400	0	2400

GHCND:USW00003816	PADUCAH BARKLEY REGIONAL AIRPORT KY US	19971201	72	-11	124.1	37.05639	-88.7739	0	2400	0	2400
GHCND:USW00003816	PADUCAH BARKLEY REGIONAL AIRPORT KY US	19971202	78	-11	124.1	37.05639	-88.7739	0	2400	0	2400
GHCND:USW00003816	PADUCAH BARKLEY REGIONAL AIRPORT KY US	19971203	100	33	124.1	37.05639	-88.7739	0	2400	0	2400
GHCND:USW00003816	PADUCAH BARKLEY REGIONAL AIRPORT KY US	19971204	72	11	124.1	37.05639	-88.7739	0	2400	0	2400
GHCND:USW00003816	PADUCAH BARKLEY REGIONAL AIRPORT KY US	19971205	22	-39	124.1	37.05639	-88.7739	0	2400	0	2400
GHCND:USW00003816	PADUCAH BARKLEY REGIONAL AIRPORT KY US	19971206	11	-44	124.1	37.05639	-88.7739	0	2400	0	2400
GHCND:USW00003816	PADUCAH BARKLEY REGIONAL AIRPORT KY US	19971207	56	-78	124.1	37.05639	-88.7739	0	2400	0	2400
GHCND:USW00003816	PADUCAH BARKLEY REGIONAL AIRPORT KY US	19971208	17	-22	124.1	37.05639	-88.7739	0	2400	0	2400
GHCND:USW00003816	PADUCAH BARKLEY REGIONAL AIRPORT KY US	19971209	83	17	124.1	37.05639	-88.7739	0	2400	0	2400
GHCND:USW00003816	PADUCAH BARKLEY REGIONAL AIRPORT KY US	19971210	94	22	124.1	37.05639	-88.7739	0	2400	0	2400
GHCND:USW00003816	PADUCAH BARKLEY REGIONAL AIRPORT KY US	19971211	33	17	124.1	37.05639	-88.7739	0	2400	0	2400
GHCND:USW00003816	PADUCAH BARKLEY REGIONAL AIRPORT KY US	19971212	33	6	124.1	37.05639	-88.7739	0	2400	0	2400
GHCND:USW00003816	PADUCAH BARKLEY REGIONAL AIRPORT KY US	19971213	39	-61	124.1	37.05639	-88.7739	0	2400	0	2400
GHCND:USW00003816	PADUCAH BARKLEY REGIONAL AIRPORT KY US	19971214	78	-67	124.1	37.05639	-88.7739	0	2400	0	2400
GHCND:USW00003816	PADUCAH BARKLEY REGIONAL AIRPORT KY US	19971215	94	-72	124.1	37.05639	-88.7739	0	2400	0	2400
GHCND:USW00003816	PADUCAH BARKLEY REGIONAL AIRPORT KY US	19971216	133	-50	124.1	37.05639	-88.7739	0	2400	0	2400
GHCND:USW00003816	PADUCAH BARKLEY REGIONAL AIRPORT KY US	19971217	117	-33	124.1	37.05639	-88.7739	0	2400	0	2400
GHCND:USW00003816	PADUCAH BARKLEY REGIONAL AIRPORT KY US	19971218	122	-50	124.1	37.05639	-88.7739	0	2400	0	2400
GHCND:USW00003816	PADUCAH BARKLEY REGIONAL AIRPORT KY US	19971219	172	-22	124.1	37.05639	-88.7739	0	2400	0	2400
GHCND:USW00003816	PADUCAH BARKLEY REGIONAL AIRPORT KY US	19971220	106	11	124.1	37.05639	-88.7739	0	2400	0	2400
GHCND:USW00003816	PADUCAH BARKLEY REGIONAL AIRPORT KY US	19971221	94	0	124.1	37.05639	-88.7739	0	2400	0	2400
GHCND:USW00003816	PADUCAH BARKLEY REGIONAL AIRPORT KY US	19971222	122	56	124.1	37.05639	-88.7739	0	2400	0	2400
GHCND:USW00003816	PADUCAH BARKLEY REGIONAL AIRPORT KY US	19971223	67	44	124.1	37.05639	-88.7739	0	2400	0	2400
GHCND:USW00003816	PADUCAH BARKLEY REGIONAL AIRPORT KY US	19971224	106	44	124.1	37.05639	-88.7739	0	2400	0	2400
GHCND:USW00003816	PADUCAH BARKLEY REGIONAL AIRPORT KY US	19971225	61	28	124.1	37.05639	-88.7739	0	2400	0	2400
GHCND:USW00003816	PADUCAH BARKLEY REGIONAL AIRPORT KY US	19971226	33	0	124.1	37.05639	-88.7739	0	2400	0	2400
GHCND:USW00003816	PADUCAH BARKLEY REGIONAL AIRPORT KY US	19971227	39	-56	124.1	37.05639	-88.7739	0	2400	0	2400
GHCND:USW00003816	PADUCAH BARKLEY REGIONAL AIRPORT KY US	19971228	56	-56	124.1	37.05639	-88.7739	0	2400	0	2400
GHCND:USW00003816	PADUCAH BARKLEY REGIONAL AIRPORT KY US	19971229	28	-22	124.1	37.05639	-88.7739	0	2400	0	2400
GHCND:USW00003816	PADUCAH BARKLEY REGIONAL AIRPORT KY US	19971230	39	-28	124.1	37.05639	-88.7739	0	2400	0	2400
GHCND:USW00003816	PADUCAH BARKLEY REGIONAL AIRPORT KY US	19971231	28	-50	124.1	37.05639	-88.7739	0	2400	0	2400
GHCND:USW00003816	PADUCAH BARKLEY REGIONAL AIRPORT KY US	19980101	100	-33	124.1	37.05639	-88.7739	0	2400	0	2400
GHCND:USW00003816	PADUCAH BARKLEY REGIONAL AIRPORT KY US	19980102	128	61	124.1	37.05639	-88.7739	0	2400	0	2400
GHCND:USW00003816	PADUCAH BARKLEY REGIONAL AIRPORT KY US	19980103	167	117	124.1	37.05639	-88.7739	0	2400	0	2400
GHCND:USW00003816	PADUCAH BARKLEY REGIONAL AIRPORT KY US	19980104	200	106	124.1	37.05639	-88.7739	0	2400	0	2400
GHCND:USW00003816	PADUCAH BARKLEY REGIONAL AIRPORT KY US	19980105	167	139	124.1	37.05639	-88.7739	0	2400	0	2400
GHCND:USW00003816	PADUCAH BARKLEY REGIONAL AIRPORT KY US	19980106	183	144	124.1	37.05639	-88.7739	0	2400	0	2400
GHCND:USW00003816	PADUCAH BARKLEY REGIONAL AIRPORT KY US	19980107	150	78	124.1	37.05639	-88.7739	0	2400	0	2400
GHCND:USW00003816	PADUCAH BARKLEY REGIONAL AIRPORT KY US	19980108	83	22	124.1	37.05639	-88.7739	0	2400	0	2400
GHCND:USW00003816	PADUCAH BARKLEY REGIONAL AIRPORT KY US	19980109	72	11	124.1	37.05639	-88.7739	0	2400	0	2400
GHCND:USW00003816	PADUCAH BARKLEY REGIONAL AIRPORT KY US	19980110	50	0	124.1	37.05639	-88.7739	0	2400	0	2400
GHCND:USW00003816	PADUCAH BARKLEY REGIONAL AIRPORT KY US	19980111	56	0	124.1	37.05639	-88.7739	0	2400	0	2400
GHCND:USW00003816	PADUCAH BARKLEY REGIONAL AIRPORT KY US	19980112	133	28	124.1	37.05639	-88.7739	0	2400	0	2400
GHCND:USW00003816	PADUCAH BARKLEY REGIONAL AIRPORT KY US	19980113	33	-33	124.1	37.05639	-88.7739	0	2400	0	2400
GHCND:USW00003816	PADUCAH BARKLEY REGIONAL AIRPORT KY US	19980114	83	-39	124.1	37.05639	-88.7739	0	2400	0	2400
GHCND:USW00003816	PADUCAH BARKLEY REGIONAL AIRPORT KY US	19980115	50	-33	124.1	37.05639	-88.7739	0	2400	0	2400
GHCND:USW00003816	PADUCAH BARKLEY REGIONAL AIRPORT KY US	19980116	-6	-33	124.1	37.05639	-88.7739	0	2400	0	2400
GHCND:USW00003816	PADUCAH BARKLEY REGIONAL AIRPORT KY US	19980117	33	-22	124.1	37.05639	-88.7739	0	2400	0	2400
GHCND:USW00003816	PADUCAH BARKLEY REGIONAL AIRPORT KY US	19980118	72	0	124.1	37.05639	-88.7739	0	2400	0	2400
GHCND:USW00003816	PADUCAH BARKLEY REGIONAL AIRPORT KY US	19980119	11	-61	124.1	37.05639	-88.7739	0	2400	0	2400
GHCND:USW00003816	PADUCAH BARKLEY REGIONAL AIRPORT KY US	19980120	78	-61	124.1	37.05639	-88.7739	0	2400	0	2400
GHCND:USW00003816	PADUCAH BARKLEY REGIONAL AIRPORT KY US	19980121	83	6	124.1	37.05639	-88.7739	0	2400	0	2400
GHCND:USW00003816	PADUCAH BARKLEY REGIONAL AIRPORT KY US	19980122	39	11	124.1	37.05639	-88.7739	0	2400	0	2400
GHCND:USW00003816	PADUCAH BARKLEY REGIONAL AIRPORT KY US	19980123	11	-6	124.1	37.05639	-88.7739	0	2400	0	2400
GHCND:USW00003816	PADUCAH BARKLEY REGIONAL AIRPORT KY US	19980124	11	-50	124.1	37.05639	-88.7739	0	2400	0	2400
GHCND:USW00003816	PADUCAH BARKLEY REGIONAL AIRPORT KY US	19980125	67	-67	124.1	37.05639	-88.7739	0	2400	0	2400
GHCND:USW00003816	PADUCAH BARKLEY REGIONAL AIRPORT KY US	19980126	83	17	124.1	37.05639	-88.7739	0	2400	0	2400
GHCND:USW00003816	PADUCAH BARKLEY REGIONAL AIRPORT KY US	19980127	128	-22	124.1	37.05639	-88.7739	0	2400	0	2400
GHCND:USW00003816	PADUCAH BARKLEY REGIONAL AIRPORT KY US	19980128	161	-22	124.1	37.05639	-88.7739	0	2400	0	2400
GHCND:USW00003816	PADUCAH BARKLEY REGIONAL AIRPORT KY US	19980129	111	-22	124.1	37.05639	-88.7739	0	2400	0	2400
GHCND:USW00003816	PADUCAH BARKLEY REGIONAL AIRPORT KY US	19980130	117	-44	124.1	37.05639	-88.7739	0	2400	0	2400
GHCND:USW00003816	PADUCAH BARKLEY REGIONAL AIRPORT KY US	19980131	122	-44	124.1	37.05639	-88.7739	0	2400	0	2400
GHCND:USW00003816	PADUCAH BARKLEY REGIONAL AIRPORT KY US	19980201	156	11	124.1	37.05639	-88.7739	0	2400	0	2400
GHCND:USW00003816	PADUCAH BARKLEY REGIONAL AIRPORT KY US	19980202	178	22	124.1	37.05639	-88.7739	0	2400	0	2400
GHCND:USW00003816	PADUCAH BARKLEY REGIONAL AIRPORT KY US	19980203	100	28	124.1	37.05639	-88.7739	0	2400	0	2400
GHCND:USW00003816	PADUCAH BARKLEY REGIONAL AIRPORT KY US	19980204	61	0	124.1	37.05639	-88.7739	0	2400	0	2400
GHCND:USW00003816	PADUCAH BARKLEY REGIONAL AIRPORT KY US	19980205	28	-11	124.1	37.05639	-88.7739	0	2400	0	2400
GHCND:USW00003816	PADUCAH BARKLEY REGIONAL AIRPORT KY US	19980206	17	-6	124.1	37.05639	-88.7739	0	2400	0	2400
GHCND:USW00003816	PADUCAH BARKLEY REGIONAL AIRPORT KY US	19980207	50	-28	124.1	37.05639	-88.7739	0	2400	0	2400
GHCND:USW00003816	PADUCAH BARKLEY REGIONAL AIRPORT KY US	19980208	111	-50	124.1	37.05639	-88.7739	0	2400	0	2400
GHCND:USW00003816	PADUCAH BARKLEY REGIONAL AIRPORT KY US	19980209	128	-56	124.1	37.05639	-88.7739	0	2400	0	2400
GHCND:USW00003816	PADUCAH BARKLEY REGIONAL AIRPORT KY US	19980210	117	22	124.1	37.05639	-88.7739	0	2400	0	2400
GHCND:USW00003816	PADUCAH BARKLEY REGIONAL AIRPORT KY US	19980211	122	39	124.1	37.05639	-88.7739	0	2400	0	2400
GHCND:USW00003816	PADUCAH BARKLEY REGIONAL AIRPORT KY US	19980212	56	33	124.1	37.05639	-88.7739	0	2400	0	2400
GHCND:USW00003816	PADUCAH BARKLEY REGIONAL AIRPORT KY US	19980213	78	-17	124.1	37.05639	-88.7739	0	2400	0	2400
GHCND:USW00003816	PADUCAH BARKLEY REGIONAL AIRPORT KY US	19980214	122	-39	124.1	37.05639	-88.7739	0	2400	0	2400
GHCND:USW00003816	PADUCAH BARKLEY REGIONAL AIRPORT KY US	19980215	133	-6	124.1	37.05639	-88.7739	0	2400	0	2400
GHCND:USW00003816	PADUCAH BARKLEY REGIONAL AIRPORT KY US	19980216	117	61	124.1	37.05639	-88.7739	0	2400	0	2400
GHCND:USW00003816	PADUCAH BARKLEY REGIONAL AIRPORT KY US	19980217	122	72	124.1	37.05639	-88.7739	0	2400	0	2400
GHCND:USW00003816	PADUCAH BARKLEY REGIONAL AIRPORT KY US	19980218	83	61	124.1	37.05639	-88.7739	0	2400	0	2400
GHCND:USW00003816	PADUCAH BARKLEY REGIONAL AIRPORT KY US	19980219	89	50	124.1	37.05639	-88.7739	0	2400	0	2400
GHCND:USW00003816	PADUCAH BARKLEY REGIONAL AIRPORT KY US	19980220	94	50	124.1	37.05639	-88.7739	0	2400	0	2400
GHCND:USW00003816	PADUCAH BARKLEY REGIONAL AIRPORT KY US	19980221	128	22	124.1	37.05639	-88.7739	0	2400	0	2400
GHCND:USW00003816	PADUCAH BARKLEY REGIONAL AIRPORT KY US	19980222	128	44	124.1	37.05639	-88.7739	0	2400	0	2400
GHCND:USW00003816	PADUCAH BARKLEY REGIONAL AIRPORT KY US	19980223	144	17	124.1	37.05639	-88.7739	0	2400	0	2400
GHCND:USW00003816	PADUCAH BARKLEY REGIONAL AIRPORT KY US	19980224	183	17	124.1	37.05639	-88.7739	0	2400	0	2400
GHCND:USW00003816	PADUCAH BARKLEY REGIONAL AIRPORT KY US	19980225	206	33	124.1	37.05639	-88.7739	0	2400	0	2400
GHCND:USW00003816	PADUCAH BARKLEY REGIONAL AIRPORT KY US	19980226	194	117	124.1	37.05639	-88.7739	0	2400	0	2400
GHCND:USW00003816	PADUCAH BARKLEY REGIONAL AIRPORT KY US	19980227	150	56	124.1	37.05639	-88.7739	0	2400	0	2400
GHCND:USW00003816	PADUCAH BARKLEY REGIONAL AIRPORT KY US	19980228	144	17	124.1	37.05639	-88.7739	0	2400	0	2400
GHCND:USW00003816	PADUCAH BARKLEY REGIONAL AIRPORT KY US	19980301	89	0	124.1	37.05639	-88.7739	0	2400	0	2400
GHCND:USW00003816	PADUCAH BARKLEY REGIONAL AIRPORT KY US	19980302	50	-6	124.1	37.05639	-88.7739	0	2400	0	2400
GHCND:USW00003816	PADUCAH BARKLEY REGIONAL AIRPORT KY US	19980303	56	-22	124.1	37.05639	-88.7739	0	2400	0	2400
GHCND:USW00003816	PADUCAH BARKLEY REGIONAL AIRPORT KY US	19980304	139	-28	124.1	37.05639	-88.7739	0	2400	0	2400
GHCND:USW00003816	PADUCAH BARKLEY REGIONAL AIRPORT KY US	19980305	78	33	124.1	37.05639	-88.7739	0	2400	0	2400
GHCND:USW00003816	PADUCAH BARKLEY REGIONAL AIRPORT KY US	19980306	133	39	124.1	37.05639	-88.7739	0	2400	0	2400
GHCND:USW00003816	PADUCAH BARKLEY REGIONAL AIRPORT KY US	19980307	150	83	124.1	37.05639	-88.7739	0	2400	0	2400
GHCND:USW00003816	PADUCAH BARKLEY REGIONAL AIRPORT KY US	19980308	172	50	124.1	37.05639	-88.7739	0	2400	0	2400
GHCND:USW00003816	PADUCAH BARKLEY REGIONAL AIRPORT KY US	19980309	50	-50	124.1	37.05639	-88.7739	0	2400	0	2400
GHCND:USW00003816	PADUCAH BARKLEY REGIONAL AIRPORT KY US	19980310	6	-72	124.1	37.05639	-88.7739	0	2400	0	2400
GHCND:USW00003816	PADUCAH BARKLEY REGIONAL AIRPORT KY US	19980311	-28	-89	124.1	37.05639	-88.7739	0	2400	0	2400
GHCND:USW00003816	PADUCAH BARKLEY REGIONAL AIRPORT KY US	19980312	6	-111	124.1	37.05639	-88.7739	0	2400	0	2400
GHCND:USW00003816	PADUCAH BARKLEY REGIONAL AIRPORT KY US	19980313	117	-56	124.1	37.05639	-88.7739	0	2400	0	2400
GHCND:USW00003816	PADUCAH BARKLEY REGIONAL AIRPORT KY US	19980314	106	17	124.1	37.05639	-88.7739	0	2400	0	2400
GHCND:USW00003816	PADUCAH BARKLEY REGIONAL AIRPORT KY US	19980315	33	6	124.1	37.05639	-88.7739	0	2400	0	2400
GHCND:USW00003816	PADUCAH BARKLEY REGIONAL AIRPORT KY US	19980316	83	22	124.1	37.05639	-88.7739	0	2400	0	2400
GHCND:USW00003816	PADUCAH BARKLEY REGIONAL AIRPORT KY US	19980317	172	83	124.1	37.05639	-88.7739	0	2400	0	2400
GHCND:USW00003816	PADUCAH BARKLEY REGIONAL AIRPORT KY US	19980318	183	67	124.1	37.05639	-88.7739	0	2400	0	2400
GHCND:USW00003816	PADUCAH BARKLEY REGIONAL AIRPORT KY US	19980319	150	61	124.1	37.05639	-88.7739	0	2400	0	2400
GHCND:USW00003816	PADUCAH BARKLEY REGIONAL AIRPORT KY US	19980320	100	11	124.1	37.05639	-88.7739	0	2400	0	2400
GHCND:USW00003816	PADUCAH BARKLEY REGIONAL AIRPORT KY US	19980321	100	11	124.1	37.05639	-88.7739	0	2400	0	2400
GHCND:USW00003816	PADUCAH BARKLEY REGIONAL AIRPORT KY US	19980322	133	-22	124.1	37.05639	-88.7739	0	2400	0	2400
GHCND:USW00003816	PADUCAH BARKLEY REGIONAL AIRPORT KY US	19980323	122	17	124.1	37.05639	-88.7739	0	2400	0	2400
GHCND:USW00003816	PADUCAH BARKLEY REGIONAL AIRPORT KY US	19980324	156	22	124.1	37.05639	-88.7739	0	2400	0	2400
GHCND:USW00003816	PADUCAH BARKLEY REGIONAL AIRPORT KY US	19980325	233	100	124.1	37.05639	-88.7739	0	2400	0	2400
GHCND:USW00003816	PADUCAH BARKLEY REGIONAL AIRPORT KY US	19980326	250	167	124.1	37.05639	-88.7739	0	2400	0	2400
GHCND:USW00003816	PADUCAH BARKLEY REGIONAL AIRPORT KY US	19980327	261	172	124.1	37.05639	-88.7739	0	2400	0	2400
GHCND:USW00003816	PADUCAH BARKLEY REGIONAL AIRPORT KY US	19980328	267	189	124.1	37.05639	-88.7739	0	2400	0	2400
GHCND:USW00003816	PADUCAH BARKLEY REGIONAL AIRPORT KY US	19980329	272	178	124.1	37.05639	-88.7739	0	2400	0	2400
GHCND:USW00003816	PADUCAH BARKLEY REGIONAL AIRPORT KY US	19980330	272	189	124.1	37.05639	-88.7739	0	2400	0	2400
GHCND:USW00003816	PADUCAH BARKLEY REGIONAL AIRPORT KY US	19980331	233	100	124.1	37.05639	-88.7739	0	2400	0	2400
GHCND:USW00003816	PADUCAH BARKLEY REGIONAL AIRPORT KY US	19980401	194	89	124.1	37.05639	-88.7739	0	2400	0	2400
GHCND:USW00003816	PADUCAH BARKLEY REGIONAL AIRPORT KY US	19980402	211	50	124.1	37.05639	-88.7739	0	2400	0	2400
GHCND:USW00003816	PADUCAH BARKLEY REGIONAL AIRPORT KY US	19980403	156	67	124.1	37.05639	-88.7739	0	2400	0	2400
GHCND:USW00003816	PADUCAH BARKLEY REGIONAL AIRPORT KY US	19980404	94	17	124.1	37.05639	-88.7739	0	2400	0	2400
GHCND:USW00003816	PADUCAH BARKLEY REGIONAL AIRPORT KY US	19980405	172	-6	124.1	37.05639	-88.7739	0	2400	0	2400
GHCND:USW00003816	PADUCAH BARKLEY REGIONAL AIRPORT KY US	19980406	222	11	124.1	37.05639	-88.7739	0	2400	0	2400
GHCND:USW00003816	PADUCAH BARKLEY REGIONAL AIRPORT KY US	19980407	244	133	124.1	37.05639	-88.7739	0	2400	0	2400
GHCND:USW00003816	PADUCAH BARKLEY REGIONAL AIRPORT KY US	19980408	233	122	124.1	37.05639	-88.7739	0	2400	0	2400
GHCND:USW00003816	PADUCAH BARKLEY REGIONAL AIRPORT KY US	19980409	122	83	124.1	37.05639	-88.7739	0	2400	0	2400
GHCND:USW00003816	PADUCAH BARKLEY REGIONAL AIRPORT KY US	19980410	172	33	124.1	37.05639	-88.7739	0	2400	0	2400
GHCND:USW00003816	PADUCAH BARKLEY REGIONAL AIRPORT KY US	19980411	200	6	124.1	37.05639	-88.7739	0	2400	0	2400
GHCND:USW00003816	PADUCAH BARKLEY REGIONAL AIRPORT KY US	19980412	233	50	124.1	37.05639	-88.7739	0	2400	0	2400
GHCND:USW00003816	PADUCAH BARKLEY REGIONAL AIRPORT KY US	19980413	206	144	124.1	37.05639	-88.7739	0	2400	0	2400
GHCND:USW00003816	PADUCAH BARKLEY REGIONAL AIRPORT KY US	19980414	239	106	124.1	37.05639	-88.7739	0	2400	0	2400
GHCND:USW00003816	PADUCAH BARKLEY REGIONAL AIRPORT KY US	19980415	250	144	124.1	37.05639	-88.7739	0	2400	0	2400
GHCND:USW00003816	PADUCAH BARKLEY REGIONAL AIRPORT KY US	19980416	211	100	124.1	37.05639	-88.7739	0	2400	0	2400
GHCND:USW00003816	PADUCAH BARKLEY REGIONAL AIRPORT KY US	19980417	156	61	124.1	37.05639	-88.7739	0	2400	0	2400
GHCND:USW00003816	PADUCAH BARKLEY REGIONAL AIRPORT KY US	19980418	122	61	124.1	37.05639	-88.7739	0	2400	0	2400
GHCND:USW00003816	PADUCAH BARKLEY REGIONAL AIRPORT KY US	19980419	189	39	124.1	37.05639	-88.7739	0	2400	0	2400
GHCND:USW00003816	PADUCAH BARKLEY REGIONAL AIRPORT KY US	19980420	200	39	124.1	37.05639	-88.7739	0	2400	0	2400
GHCND:USW00003816	PADUCAH BARKLEY REGIONAL AIRPORT KY US	19980421	161	61	124.1	37.05639	-88.7739	0	2400	0	2400
GHCND:USW00003816	PADUCAH BARKLEY REGIONAL AIRPORT KY US	19980422	172	56	124.1	37.05639	-88.7739	0	2400	0	2400
GHCND:USW00003816	PADUCAH BARKLEY REGIONAL AIRPORT KY US	19980423	211	72	124.1	37.05639	-88.7739	0	2400	0	2400
GHCND:USW00003816	PADUCAH BARKLEY REGIONAL AIRPORT KY US	19980424	233	72	124.1	37.05639	-88.7739	0	2400	0	2400
GHCND:USW00003816	PADUCAH BARKLEY REGIONAL AIRPORT KY US	19980425	250	144	124.1	37.05639	-88.7739	0	2400	0	2400
GHCND:USW00003816	PADUCAH BARKLEY REGIONAL AIRPORT KY US	19980426	222	161	124.1	37.05639	-88.7739	0	2400	0	2400
GHCND:USW00003816	PADUCAH BARKLEY REGIONAL AIRPORT KY US	19980427	178	94	124.1	37.05639	-88.7739	0	2400	0	2400
GHCND:USW00003816	PADUCAH BARKLEY REGIONAL AIRPORT KY US	19980428	172	94	124.1	37.05639	-88.7739	0	2400	0	2400
GHCND:USW00003816	PADUCAH BARKLEY REGIONAL AIRPORT KY US	19980429	167	150	124.1	37.05639	-88.7739	0	2400	0	2400
GHCND:USW00003816	PADUCAH BARKLEY REGIONAL AIRPORT KY US	19980430	211	100	124.1	37.05639	-88.7739	0	2400	0	2400
GHCND:USW00003816	PADUCAH BARKLEY REGIONAL AIRPORT KY US	19980501	161	100	124.1	37.05639	-88.7739	0	2400	0	2400
GHCND:USW00003816	PADUCAH BARKLEY REGIONAL AIRPORT KY US	19980502	256	106	124.1	37.05639	-88.7739	0	2400	0	2400
GHCND:USW00003816	PADUCAH BARKLEY REGIONAL AIRPORT KY US	19980503	189	94	124.1	37.05639	-88.7739	0	2400	0	2400
GHCND:USW00003816	PADUCAH BARKLEY REGIONAL AIRPORT KY US	19980504	200	94	124.1	37.05639	-88.7739	0	2400	0	2400
GHCND:USW00003816	PADUCAH BARKLEY REGIONAL AIRPORT KY US	19980505	250	83	124.1	37.05639	-88.7739	0	2400	0	2400
GHCND:USW00003816	PADUCAH BARKLEY REGIONAL AIRPORT KY US	19980506	228	150	124.1	37.05639	-88.7739	0	2400	0	2400
GHCND:USW00003816	PADUCAH BARKLEY REGIONAL AIRPORT KY US	19980507	256	161	124.1	37.05639	-88.7739	0	2400	0	2400
GHCND:USW00003816	PADUCAH BARKLEY REGIONAL AIRPORT KY US	19980508	222	156	124.1	37.05639	-88.7739	0	2400	0	2400
GHCND:USW00003816	PADUCAH BARKLEY REGIONAL AIRPORT KY US	19980509	217	150	124.1	37.05639	-88.7739	0	2400	0	2400
GHCND:USW00003816	PADUCAH BARKLEY REGIONAL AIRPORT KY US	19980510	250	161	124.1	37.05639	-88.7739	0	2400	0	2400
GHCND:USW00003816	PADUCAH BARKLEY REGIONAL AIRPORT KY US	19980511	256	100	124.1	37.05639	-88.7739	0	2400	0	2400
GHCND:USW00003816	PADUCAH BARKLEY REGIONAL AIRPORT KY US	19980512	289	106	124.1	37.05639	-88.7739	0	2400	0	2400
GHCND:USW00003816	PADUCAH BARKLEY REGIONAL AIRPORT KY US	19980513	317	189	124.1	37.05639	-88.7739	0	2400	0	2400
GHCND:USW00003816	PADUCAH BARKLEY REGIONAL AIRPORT KY US	19980514	311	161	124.1	37.05639	-88.7739	0	2400	0	2400
GHCND:USW00003816	PADUCAH BARKLEY REGIONAL AIRPORT KY US	19980515	283	211	124.1	37.05639	-88.7739	0	2400	0	2400
GHCND:USW00003816	PADUCAH BARKLEY REGIONAL AIRPORT KY US	19980516	294	150	124.1	37.05639	-88.7739	0	2400	0	2400
GHCND:USW00003816	PADUCAH BARKLEY REGIONAL AIRPORT KY US	19980517	306	133	124.1	37.05639	-88.7739	0	2400	0	2400
GHCND:USW00003816	PADUCAH BARKLEY REGIONAL AIRPORT KY US	19980518	311	117	124.1	37.05639	-88.7739	0	2400	0	2400
GHCND:USW00003816	PADUCAH BARKLEY REGIONAL AIRPORT KY US	19980519	328	211	124.1	37.05639	-88.7739	0	2400	0	2400

GHCND:USW00003816	PADUCAH BARKLEY REGIONAL AIRPORT KY US	19980520	328	200	124.1	37.05639	-88.7739	0	2400	0	2400
GHCND:USW00003816	PADUCAH BARKLEY REGIONAL AIRPORT KY US	19980521	317	183	124.1	37.05639	-88.7739	0	2400	0	2400
GHCND:USW00003816	PADUCAH BARKLEY REGIONAL AIRPORT KY US	19980522	294	178	124.1	37.05639	-88.7739	0	2400	0	2400
GHCND:USW00003816	PADUCAH BARKLEY REGIONAL AIRPORT KY US	19980523	311	217	124.1	37.05639	-88.7739	0	2400	0	2400
GHCND:USW00003816	PADUCAH BARKLEY REGIONAL AIRPORT KY US	19980524	311	189	124.1	37.05639	-88.7739	0	2400	0	2400
GHCND:USW00003816	PADUCAH BARKLEY REGIONAL AIRPORT KY US	19980525	289	172	124.1	37.05639	-88.7739	0	2400	0	2400
GHCND:USW00003816	PADUCAH BARKLEY REGIONAL AIRPORT KY US	19980526	222	178	124.1	37.05639	-88.7739	0	2400	0	2400
GHCND:USW00003816	PADUCAH BARKLEY REGIONAL AIRPORT KY US	19980527	283	178	124.1	37.05639	-88.7739	0	2400	0	2400
GHCND:USW00003816	PADUCAH BARKLEY REGIONAL AIRPORT KY US	19980528	311	167	124.1	37.05639	-88.7739	0	2400	0	2400
GHCND:USW00003816	PADUCAH BARKLEY REGIONAL AIRPORT KY US	19980529	306	206	124.1	37.05639	-88.7739	0	2400	0	2400
GHCND:USW00003816	PADUCAH BARKLEY REGIONAL AIRPORT KY US	19980530	311	183	124.1	37.05639	-88.7739	0	2400	0	2400
GHCND:USW00003816	PADUCAH BARKLEY REGIONAL AIRPORT KY US	19980531	344	222	124.1	37.05639	-88.7739	0	2400	0	2400
GHCND:USW00003816	PADUCAH BARKLEY REGIONAL AIRPORT KY US	19980601	289	183	124.1	37.05639	-88.7739	0	2400	0	2400
GHCND:USW00003816	PADUCAH BARKLEY REGIONAL AIRPORT KY US	19980602	356	211	124.1	37.05639	-88.7739	0	2400	0	2400
GHCND:USW00003816	PADUCAH BARKLEY REGIONAL AIRPORT KY US	19980603	322	200	124.1	37.05639	-88.7739	0	2400	0	2400
GHCND:USW00003816	PADUCAH BARKLEY REGIONAL AIRPORT KY US	19980604	211	161	124.1	37.05639	-88.7739	0	2400	0	2400
GHCND:USW00003816	PADUCAH BARKLEY REGIONAL AIRPORT KY US	19980605	233	117	124.1	37.05639	-88.7739	0	2400	0	2400
GHCND:USW00003816	PADUCAH BARKLEY REGIONAL AIRPORT KY US	19980606	217	94	124.1	37.05639	-88.7739	0	2400	0	2400
GHCND:USW00003816	PADUCAH BARKLEY REGIONAL AIRPORT KY US	19980607	244	89	124.1	37.05639	-88.7739	0	2400	0	2400
GHCND:USW00003816	PADUCAH BARKLEY REGIONAL AIRPORT KY US	19980608	217	156	124.1	37.05639	-88.7739	0	2400	0	2400
GHCND:USW00003816	PADUCAH BARKLEY REGIONAL AIRPORT KY US	19980609	300	172	124.1	37.05639	-88.7739	0	2400	0	2400
GHCND:USW00003816	PADUCAH BARKLEY REGIONAL AIRPORT KY US	19980610	322	222	124.1	37.05639	-88.7739	0	2400	0	2400
GHCND:USW00003816	PADUCAH BARKLEY REGIONAL AIRPORT KY US	19980611	311	222	124.1	37.05639	-88.7739	0	2400	0	2400
GHCND:USW00003816	PADUCAH BARKLEY REGIONAL AIRPORT KY US	19980612	333	217	124.1	37.05639	-88.7739	0	2400	0	2400
GHCND:USW00003816	PADUCAH BARKLEY REGIONAL AIRPORT KY US	19980613	306	183	124.1	37.05639	-88.7739	0	2400	0	2400
GHCND:USW00003816	PADUCAH BARKLEY REGIONAL AIRPORT KY US	19980614	306	194	124.1	37.05639	-88.7739	0	2400	0	2400
GHCND:USW00003816	PADUCAH BARKLEY REGIONAL AIRPORT KY US	19980615	256	189	124.1	37.05639	-88.7739	0	2400	0	2400
GHCND:USW00003816	PADUCAH BARKLEY REGIONAL AIRPORT KY US	19980616	278	172	124.1	37.05639	-88.7739	0	2400	0	2400
GHCND:USW00003816	PADUCAH BARKLEY REGIONAL AIRPORT KY US	19980617	322	156	124.1	37.05639	-88.7739	0	2400	0	2400
GHCND:USW00003816	PADUCAH BARKLEY REGIONAL AIRPORT KY US	19980618	333	222	124.1	37.05639	-88.7739	0	2400	0	2400
GHCND:USW00003816	PADUCAH BARKLEY REGIONAL AIRPORT KY US	19980619	311	194	124.1	37.05639	-88.7739	0	2400	0	2400
GHCND:USW00003816	PADUCAH BARKLEY REGIONAL AIRPORT KY US	19980620	256	206	124.1	37.05639	-88.7739	0	2400	0	2400
GHCND:USW00003816	PADUCAH BARKLEY REGIONAL AIRPORT KY US	19980621	311	200	124.1	37.05639	-88.7739	0	2400	0	2400
GHCND:USW00003816	PADUCAH BARKLEY REGIONAL AIRPORT KY US	19980622	333	200	124.1	37.05639	-88.7739	0	2400	0	2400
GHCND:USW00003816	PADUCAH BARKLEY REGIONAL AIRPORT KY US	19980623	339	239	124.1	37.05639	-88.7739	0	2400	0	2400
GHCND:USW00003816	PADUCAH BARKLEY REGIONAL AIRPORT KY US	19980624	333	222	124.1	37.05639	-88.7739	0	2400	0	2400
GHCND:USW00003816	PADUCAH BARKLEY REGIONAL AIRPORT KY US	19980625	339	250	124.1	37.05639	-88.7739	0	2400	0	2400
GHCND:USW00003816	PADUCAH BARKLEY REGIONAL AIRPORT KY US	19980626	333	233	124.1	37.05639	-88.7739	0	2400	0	2400
GHCND:USW00003816	PADUCAH BARKLEY REGIONAL AIRPORT KY US	19980627	328	239	124.1	37.05639	-88.7739	0	2400	0	2400
GHCND:USW00003816	PADUCAH BARKLEY REGIONAL AIRPORT KY US	19980628	333	239	124.1	37.05639	-88.7739	0	2400	0	2400
GHCND:USW00003816	PADUCAH BARKLEY REGIONAL AIRPORT KY US	19980629	328	211	124.1	37.05639	-88.7739	0	2400	0	2400
GHCND:USW00003816	PADUCAH BARKLEY REGIONAL AIRPORT KY US	19980630	306	206	124.1	37.05639	-88.7739	0	2400	0	2400
GHCND:USW00003816	PADUCAH BARKLEY REGIONAL AIRPORT KY US	19980701	294	206	124.1	37.05639	-88.7739	0	2400	0	2400
GHCND:USW00003816	PADUCAH BARKLEY REGIONAL AIRPORT KY US	19980702	317	206	124.1	37.05639	-88.7739	0	2400	0	2400
GHCND:USW00003816	PADUCAH BARKLEY REGIONAL AIRPORT KY US	19980703	283	217	124.1	37.05639	-88.7739	0	2400	0	2400
GHCND:USW00003816	PADUCAH BARKLEY REGIONAL AIRPORT KY US	19980704	306	228	124.1	37.05639	-88.7739	0	2400	0	2400
GHCND:USW00003816	PADUCAH BARKLEY REGIONAL AIRPORT KY US	19980705	317	211	124.1	37.05639	-88.7739	0	2400	0	2400
GHCND:USW00003816	PADUCAH BARKLEY REGIONAL AIRPORT KY US	19980706	333	228	124.1	37.05639	-88.7739	0	2400	0	2400
GHCND:USW00003816	PADUCAH BARKLEY REGIONAL AIRPORT KY US	19980707	339	250	124.1	37.05639	-88.7739	0	2400	0	2400
GHCND:USW00003816	PADUCAH BARKLEY REGIONAL AIRPORT KY US	19980708	333	244	124.1	37.05639	-88.7739	0	2400	0	2400
GHCND:USW00003816	PADUCAH BARKLEY REGIONAL AIRPORT KY US	19980709	322	228	124.1	37.05639	-88.7739	0	2400	0	2400
GHCND:USW00003816	PADUCAH BARKLEY REGIONAL AIRPORT KY US	19980710	306	233	124.1	37.05639	-88.7739	0	2400	0	2400
GHCND:USW00003816	PADUCAH BARKLEY REGIONAL AIRPORT KY US	19980711	283	228	124.1	37.05639	-88.7739	0	2400	0	2400
GHCND:USW00003816	PADUCAH BARKLEY REGIONAL AIRPORT KY US	19980712	300	206	124.1	37.05639	-88.7739	0	2400	0	2400
GHCND:USW00003816	PADUCAH BARKLEY REGIONAL AIRPORT KY US	19980713	289	211	124.1	37.05639	-88.7739	0	2400	0	2400
GHCND:USW00003816	PADUCAH BARKLEY REGIONAL AIRPORT KY US	19980714	222	206	124.1	37.05639	-88.7739	0	2400	0	2400
GHCND:USW00003816	PADUCAH BARKLEY REGIONAL AIRPORT KY US	19980715	278	206	124.1	37.05639	-88.7739	0	2400	0	2400
GHCND:USW00003816	PADUCAH BARKLEY REGIONAL AIRPORT KY US	19980716	306	217	124.1	37.05639	-88.7739	0	2400	0	2400
GHCND:USW00003816	PADUCAH BARKLEY REGIONAL AIRPORT KY US	19980717	306	194	124.1	37.05639	-88.7739	0	2400	0	2400
GHCND:USW00003816	PADUCAH BARKLEY REGIONAL AIRPORT KY US	19980718	328	194	124.1	37.05639	-88.7739	0	2400	0	2400
GHCND:USW00003816	PADUCAH BARKLEY REGIONAL AIRPORT KY US	19980719	356	233	124.1	37.05639	-88.7739	0	2400	0	2400
GHCND:USW00003816	PADUCAH BARKLEY REGIONAL AIRPORT KY US	19980720	339	233	124.1	37.05639	-88.7739	0	2400	0	2400
GHCND:USW00003816	PADUCAH BARKLEY REGIONAL AIRPORT KY US	19980721	333	239	124.1	37.05639	-88.7739	0	2400	0	2400
GHCND:USW00003816	PADUCAH BARKLEY REGIONAL AIRPORT KY US	19980722	328	239	124.1	37.05639	-88.7739	0	2400	0	2400
GHCND:USW00003816	PADUCAH BARKLEY REGIONAL AIRPORT KY US	19980723	306	217	124.1	37.05639	-88.7739	0	2400	0	2400
GHCND:USW00003816	PADUCAH BARKLEY REGIONAL AIRPORT KY US	19980724	278	200	124.1	37.05639	-88.7739	0	2400	0	2400
GHCND:USW00003816	PADUCAH BARKLEY REGIONAL AIRPORT KY US	19980725	294	189	124.1	37.05639	-88.7739	0	2400	0	2400
GHCND:USW00003816	PADUCAH BARKLEY REGIONAL AIRPORT KY US	19980726	228	194	124.1	37.05639	-88.7739	0	2400	0	2400
GHCND:USW00003816	PADUCAH BARKLEY REGIONAL AIRPORT KY US	19980727	283	189	124.1	37.05639	-88.7739	0	2400	0	2400
GHCND:USW00003816	PADUCAH BARKLEY REGIONAL AIRPORT KY US	19980728	306	194	124.1	37.05639	-88.7739	0	2400	0	2400
GHCND:USW00003816	PADUCAH BARKLEY REGIONAL AIRPORT KY US	19980729	272	222	124.1	37.05639	-88.7739	0	2400	0	2400
GHCND:USW00003816	PADUCAH BARKLEY REGIONAL AIRPORT KY US	19980730	311	217	124.1	37.05639	-88.7739	0	2400	0	2400
GHCND:USW00003816	PADUCAH BARKLEY REGIONAL AIRPORT KY US	19980731	283	200	124.1	37.05639	-88.7739	0	2400	0	2400
GHCND:USW00003816	PADUCAH BARKLEY REGIONAL AIRPORT KY US	19980801	272	178	124.1	37.05639	-88.7739	0	2400	0	2400
GHCND:USW00003816	PADUCAH BARKLEY REGIONAL AIRPORT KY US	19980802	300	150	124.1	37.05639	-88.7739	0	2400	0	2400
GHCND:USW00003816	PADUCAH BARKLEY REGIONAL AIRPORT KY US	19980803	289	217	124.1	37.05639	-88.7739	0	2400	0	2400
GHCND:USW00003816	PADUCAH BARKLEY REGIONAL AIRPORT KY US	19980804	306	233	124.1	37.05639	-88.7739	0	2400	0	2400
GHCND:USW00003816	PADUCAH BARKLEY REGIONAL AIRPORT KY US	19980805	311	228	124.1	37.05639	-88.7739	0	2400	0	2400
GHCND:USW00003816	PADUCAH BARKLEY REGIONAL AIRPORT KY US	19980806	294	222	124.1	37.05639	-88.7739	0	2400	0	2400
GHCND:USW00003816	PADUCAH BARKLEY REGIONAL AIRPORT KY US	19980807	250	211	124.1	37.05639	-88.7739	0	2400	0	2400
GHCND:USW00003816	PADUCAH BARKLEY REGIONAL AIRPORT KY US	19980808	267	206	124.1	37.05639	-88.7739	0	2400	0	2400
GHCND:USW00003816	PADUCAH BARKLEY REGIONAL AIRPORT KY US	19980809	306	194	124.1	37.05639	-88.7739	0	2400	0	2400
GHCND:USW00003816	PADUCAH BARKLEY REGIONAL AIRPORT KY US	19980810	328	200	124.1	37.05639	-88.7739	0	2400	0	2400
GHCND:USW00003816	PADUCAH BARKLEY REGIONAL AIRPORT KY US	19980811	317	211	124.1	37.05639	-88.7739	0	2400	0	2400
GHCND:USW00003816	PADUCAH BARKLEY REGIONAL AIRPORT KY US	19980812	300	206	124.1	37.05639	-88.7739	0	2400	0	2400
GHCND:USW00003816	PADUCAH BARKLEY REGIONAL AIRPORT KY US	19980813	294	189	124.1	37.05639	-88.7739	0	2400	0	2400
GHCND:USW00003816	PADUCAH BARKLEY REGIONAL AIRPORT KY US	19980814	294	189	124.1	37.05639	-88.7739	0	2400	0	2400
GHCND:USW00003816	PADUCAH BARKLEY REGIONAL AIRPORT KY US	19980815	294	172	124.1	37.05639	-88.7739	0	2400	0	2400
GHCND:USW00003816	PADUCAH BARKLEY REGIONAL AIRPORT KY US	19980816	306	183	124.1	37.05639	-88.7739	0	2400	0	2400
GHCND:USW00003816	PADUCAH BARKLEY REGIONAL AIRPORT KY US	19980817	311	178	124.1	37.05639	-88.7739	0	2400	0	2400
GHCND:USW00003816	PADUCAH BARKLEY REGIONAL AIRPORT KY US	19980818	311	194	124.1	37.05639	-88.7739	0	2400	0	2400
GHCND:USW00003816	PADUCAH BARKLEY REGIONAL AIRPORT KY US	19980819	317	211	124.1	37.05639	-88.7739	0	2400	0	2400
GHCND:USW00003816	PADUCAH BARKLEY REGIONAL AIRPORT KY US	19980820	300	161	124.1	37.05639	-88.7739	0	2400	0	2400
GHCND:USW00003816	PADUCAH BARKLEY REGIONAL AIRPORT KY US	19980821	328	156	124.1	37.05639	-88.7739	0	2400	0	2400
GHCND:USW00003816	PADUCAH BARKLEY REGIONAL AIRPORT KY US	19980822	328	189	124.1	37.05639	-88.7739	0	2400	0	2400
GHCND:USW00003816	PADUCAH BARKLEY REGIONAL AIRPORT KY US	19980823	317	194	124.1	37.05639	-88.7739	0	2400	0	2400
GHCND:USW00003816	PADUCAH BARKLEY REGIONAL AIRPORT KY US	19980824	333	206	124.1	37.05639	-88.7739	0	2400	0	2400
GHCND:USW00003816	PADUCAH BARKLEY REGIONAL AIRPORT KY US	19980825	356	217	124.1	37.05639	-88.7739	0	2400	0	2400
GHCND:USW00003816	PADUCAH BARKLEY REGIONAL AIRPORT KY US	19980826	322	183	124.1	37.05639	-88.7739	0	2400	0	2400
GHCND:USW00003816	PADUCAH BARKLEY REGIONAL AIRPORT KY US	19980827	322	161	124.1	37.05639	-88.7739	0	2400	0	2400
GHCND:USW00003816	PADUCAH BARKLEY REGIONAL AIRPORT KY US	19980828	328	172	124.1	37.05639	-88.7739	0	2400	0	2400
GHCND:USW00003816	PADUCAH BARKLEY REGIONAL AIRPORT KY US	19980829	311	183	124.1	37.05639	-88.7739	0	2400	0	2400
GHCND:USW00003816	PADUCAH BARKLEY REGIONAL AIRPORT KY US	19980830	328	161	124.1	37.05639	-88.7739	0	2400	0	2400
GHCND:USW00003816	PADUCAH BARKLEY REGIONAL AIRPORT KY US	19980831	339	167	124.1	37.05639	-88.7739	0	2400	0	2400
GHCND:USW00003816	PADUCAH BARKLEY REGIONAL AIRPORT KY US	19980901	311	156	124.1	37.05639	-88.7739	0	2400	0	2400
GHCND:USW00003816	PADUCAH BARKLEY REGIONAL AIRPORT KY US	19980902	317	156	124.1	37.05639	-88.7739	0	2400	0	2400
GHCND:USW00003816	PADUCAH BARKLEY REGIONAL AIRPORT KY US	19980903	322	161	124.1	37.05639	-88.7739	0	2400	0	2400
GHCND:USW00003816	PADUCAH BARKLEY REGIONAL AIRPORT KY US	19980904	344	167	124.1	37.05639	-88.7739	0	2400	0	2400
GHCND:USW00003816	PADUCAH BARKLEY REGIONAL AIRPORT KY US	19980905	356	172	124.1	37.05639	-88.7739	0	2400	0	2400
GHCND:USW00003816	PADUCAH BARKLEY REGIONAL AIRPORT KY US	19980906	350	172	124.1	37.05639	-88.7739	0	2400	0	2400
GHCND:USW00003816	PADUCAH BARKLEY REGIONAL AIRPORT KY US	19980907	339	200	124.1	37.05639	-88.7739	0	2400	0	2400
GHCND:USW00003816	PADUCAH BARKLEY REGIONAL AIRPORT KY US	19980908	278	122	124.1	37.05639	-88.7739	0	2400	0	2400
GHCND:USW00003816	PADUCAH BARKLEY REGIONAL AIRPORT KY US	19980909	256	100	124.1	37.05639	-88.7739	0	2400	0	2400
GHCND:USW00003816	PADUCAH BARKLEY REGIONAL AIRPORT KY US	19980910	278	78	124.1	37.05639	-88.7739	0	2400	0	2400
GHCND:USW00003816	PADUCAH BARKLEY REGIONAL AIRPORT KY US	19980911	311	89	124.1	37.05639	-88.7739	0	2400	0	2400
GHCND:USW00003816	PADUCAH BARKLEY REGIONAL AIRPORT KY US	19980912	322	133	124.1	37.05639	-88.7739	0	2400	0	2400
GHCND:USW00003816	PADUCAH BARKLEY REGIONAL AIRPORT KY US	19980913	328	150	124.1	37.05639	-88.7739	0	2400	0	2400
GHCND:USW00003816	PADUCAH BARKLEY REGIONAL AIRPORT KY US	19980914	322	200	124.1	37.05639	-88.7739	0	2400	0	2400
GHCND:USW00003816	PADUCAH BARKLEY REGIONAL AIRPORT KY US	19980915	278	200	124.1	37.05639	-88.7739	0	2400	0	2400
GHCND:USW00003816	PADUCAH BARKLEY REGIONAL AIRPORT KY US	19980916	289	200	124.1	37.05639	-88.7739	0	2400	0	2400
GHCND:USW00003816	PADUCAH BARKLEY REGIONAL AIRPORT KY US	19980917	261	183	124.1	37.05639	-88.7739	0	2400	0	2400
GHCND:USW00003816	PADUCAH BARKLEY REGIONAL AIRPORT KY US	19980918	317	183	124.1	37.05639	-88.7739	0	2400	0	2400
GHCND:USW00003816	PADUCAH BARKLEY REGIONAL AIRPORT KY US	19980919	333	172	124.1	37.05639	-88.7739	0	2400	0	2400
GHCND:USW00003816	PADUCAH BARKLEY REGIONAL AIRPORT KY US	19980920	328	206	124.1	37.05639	-88.7739	0	2400	0	2400
GHCND:USW00003816	PADUCAH BARKLEY REGIONAL AIRPORT KY US	19980921	322	200	124.1	37.05639	-88.7739	0	2400	0	2400
GHCND:USW00003816	PADUCAH BARKLEY REGIONAL AIRPORT KY US	19980922	300	167	124.1	37.05639	-88.7739	0	2400	0	2400
GHCND:USW00003816	PADUCAH BARKLEY REGIONAL AIRPORT KY US	19980923	261	111	124.1	37.05639	-88.7739	0	2400	0	2400
GHCND:USW00003816	PADUCAH BARKLEY REGIONAL AIRPORT KY US	19980924	306	83	124.1	37.05639	-88.7739	0	2400	0	2400
GHCND:USW00003816	PADUCAH BARKLEY REGIONAL AIRPORT KY US	19980925	339	172	124.1	37.05639	-88.7739	0	2400	0	2400
GHCND:USW00003816	PADUCAH BARKLEY REGIONAL AIRPORT KY US	19980926	328	200	124.1	37.05639	-88.7739	0	2400	0	2400
GHCND:USW00003816	PADUCAH BARKLEY REGIONAL AIRPORT KY US	19980927	339	200	124.1	37.05639	-88.7739	0	2400	0	2400
GHCND:USW00003816	PADUCAH BARKLEY REGIONAL AIRPORT KY US	19980928	339	189	124.1	37.05639	-88.7739	0	2400	0	2400
GHCND:USW00003816	PADUCAH BARKLEY REGIONAL AIRPORT KY US	19980929	350	167	124.1	37.05639	-88.7739	0	2400	0	2400
GHCND:USW00003816	PADUCAH BARKLEY REGIONAL AIRPORT KY US	19980930	328	161	124.1	37.05639	-88.7739	0	2400	0	2400
GHCND:USW00003816	PADUCAH BARKLEY REGIONAL AIRPORT KY US	19981001	244	117	124.1	37.05639	-88.7739	0	2400	0	2400
GHCND:USW00003816	PADUCAH BARKLEY REGIONAL AIRPORT KY US	19981002	250	100	124.1	37.05639	-88.7739	0	2400	0	2400
GHCND:USW00003816	PADUCAH BARKLEY REGIONAL AIRPORT KY US	19981003	278	161	124.1	37.05639	-88.7739	0	2400	0	2400
GHCND:USW00003816	PADUCAH BARKLEY REGIONAL AIRPORT KY US	19981004	300	139	124.1	37.05639	-88.7739	0	2400	0	2400
GHCND:USW00003816	PADUCAH BARKLEY REGIONAL AIRPORT KY US	19981005	317	194	124.1	37.05639	-88.7739	0	2400	0	2400
GHCND:USW00003816	PADUCAH BARKLEY REGIONAL AIRPORT KY US	19981006	272	144	124.1	37.05639	-88.7739	0	2400	0	2400
GHCND:USW00003816	PADUCAH BARKLEY REGIONAL AIRPORT KY US	19981007	178	122	124.1	37.05639	-88.7739	0	2400	0	2400
GHCND:USW00003816	PADUCAH BARKLEY REGIONAL AIRPORT KY US	19981008	172	83	124.1	37.05639	-88.7739	0	2400	0	2400
GHCND:USW00003816	PADUCAH BARKLEY REGIONAL AIRPORT KY US	19981009	206	61	124.1	37.05639	-88.7739	0	2400	0	2400
GHCND:USW00003816	PADUCAH BARKLEY REGIONAL AIRPORT KY US	19981010	217	50	124.1	37.05639	-88.7739	0	2400	0	2400
GHCND:USW00003816	PADUCAH BARKLEY REGIONAL AIRPORT KY US	19981011	250	61	124.1	37.05639	-88.7739	0	2400	0	2400
GHCND:USW00003816	PADUCAH BARKLEY REGIONAL AIRPORT KY US	19981012	250	78	124.1	37.05639	-88.7739	0	2400	0	2400
GHCND:USW00003816	PADUCAH BARKLEY REGIONAL AIRPORT KY US	19981013	233	61	124.1	37.05639	-88.7739	0	2400	0	2400
GHCND:USW00003816	PADUCAH BARKLEY REGIONAL AIRPORT KY US	19981014	239	61	124.1	37.05639	-88.7739	0	2400	0	2400
GHCND:USW00003816	PADUCAH BARKLEY REGIONAL AIRPORT KY US	19981015	278	78	124.1	37.05639	-88.7739	0	2400	0	2400
GHCND:USW00003816	PADUCAH BARKLEY REGIONAL AIRPORT KY US	19981016	289	139	124.1	37.05639	-88.7739	0	2400	0	2400
GHCND:USW00003816	PADUCAH BARKLEY REGIONAL AIRPORT KY US	19981017	267	172	124.1	37.05639	-88.7739	0	2400	0	2400
GHCND:USW00003816	PADUCAH BARKLEY REGIONAL AIRPORT KY US	19981018	228	100	124.1	37.05639	-88.7739	0	2400	0	2400
GHCND:USW00003816	PADUCAH BARKLEY REGIONAL AIRPORT KY US	19981019	156	61	124.1	37.05639	-88.7739	0	2400	0	2400
GHCND:USW00003816	PADUCAH BARKLEY REGIONAL AIRPORT KY US	19981020	217	50	124.1	37.05639	-88.7739	0	2400	0	2400
GHCND:USW00003816	PADUCAH BARKLEY REGIONAL AIRPORT KY US	19981021	222	89	124.1	37.05639	-88.7739	0	2400	0	2400
GHCND:USW00003816	PADUCAH BARKLEY REGIONAL AIRPORT KY US	19981022	156	28	124.1	37.05639	-88.7739	0	2400	0	2400
GHCND:USW00003816	PADUCAH BARKLEY REGIONAL AIRPORT KY US	19981023	178	6	124.1	37.05639	-88.7739	0	2400	0	2400
GHCND:USW00003816	PADUCAH BARKLEY REGIONAL AIRPORT KY US	19981024	206	0	124.1	37.05639	-88.7739	0	2400	0	2400
GHCND:USW00003816	PADUCAH BARKLEY REGIONAL AIRPORT KY US	19981025	228	50	124.1	37.05639	-88.7739	0	2400	0	2400
GHCND:USW00003816	PADUCAH BARKLEY REGIONAL AIRPORT KY US	19981026	239	44	124.1	37.05639	-88.7739	0	2400	0	2400
GHCND:USW00003816	PADUCAH BARKLEY REGIONAL AIRPORT KY US	19981027	250	67	124.1	37.05639	-88.7739	0	2400	0	2400
GHCND:USW00003816	PADUCAH BARKLEY REGIONAL AIRPORT KY US	19981028	267	122	124.1	37.05639	-88.7739	0	2400	0	2400
GHCND:USW00003816	PADUCAH BARKLEY REGIONAL AIRPORT KY US	19981029	267	106	124.1	37.05639	-88.7739	0	2400	0	2400
GHCND:USW00003816	PADUCAH BARKLEY REGIONAL AIRPORT KY US	19981030	261	128	124.1	37.05639	-88.7739	0	2400	0	2400
GHCND:USW00003816	PADUCAH BARKLEY REGIONAL AIRPORT KY US	19981031	211	72	124.1	37.05639	-88.7739	0	2400	0	2400
GHCND:USW00003816	PADUCAH BARKLEY REGIONAL AIRPORT KY US	19981101	228	111	124.1	37.05639	-88.7739	0	2400	0	2400
GHCND:USW00003816	PADUCAH BARKLEY REGIONAL AIRPORT KY US	19981102	239	100	124.1	37.05639	-88.7739	0	2400	0	2400
GHCND:USW00003816	PADUCAH BARKLEY REGIONAL AIRPORT KY US	19981103	128	67	124.1	37.05639	-88.7739	0	2400	0	2400
GHCND:USW00003816	PADUCAH BARKLEY REGIONAL AIRPORT KY US	19981104	94	37	124.1	37.05639	-88.7739	0	2400	0	2400
GHCND:USW00003816	PADUCAH BARKLEY REGIONAL AIRPORT KY US	19981105	78	0	124.1	37.05639	-88.7739	0	2400	0	2400

GHCND:USW00003816	PADUCAH BARKLEY REGIONAL AIRPORT KY US	19981106	100	-11	124.1	37.05639	-88.7739	0	2400	0	2400
GHCND:USW00003816	PADUCAH BARKLEY REGIONAL AIRPORT KY US	19981107	122	-28	124.1	37.05639	-88.7739	0	2400	0	2400
GHCND:USW00003816	PADUCAH BARKLEY REGIONAL AIRPORT KY US	19981108	94	56	124.1	37.05639	-88.7739	0	2400	0	2400
GHCND:USW00003816	PADUCAH BARKLEY REGIONAL AIRPORT KY US	19981109	189	78	124.1	37.05639	-88.7739	0	2400	0	2400
GHCND:USW00003816	PADUCAH BARKLEY REGIONAL AIRPORT KY US	19981110	217	67	124.1	37.05639	-88.7739	0	2400	0	2400
GHCND:USW00003816	PADUCAH BARKLEY REGIONAL AIRPORT KY US	19981111	122	-6	124.1	37.05639	-88.7739	0	2400	0	2400
GHCND:USW00003816	PADUCAH BARKLEY REGIONAL AIRPORT KY US	19981112	139	-22	124.1	37.05639	-88.7739	0	2400	0	2400
GHCND:USW00003816	PADUCAH BARKLEY REGIONAL AIRPORT KY US	19981113	133	50	124.1	37.05639	-88.7739	0	2400	0	2400
GHCND:USW00003816	PADUCAH BARKLEY REGIONAL AIRPORT KY US	19981114	156	100	124.1	37.05639	-88.7739	0	2400	0	2400
GHCND:USW00003816	PADUCAH BARKLEY REGIONAL AIRPORT KY US	19981115	144	17	124.1	37.05639	-88.7739	0	2400	0	2400
GHCND:USW00003816	PADUCAH BARKLEY REGIONAL AIRPORT KY US	19981116	194	0	124.1	37.05639	-88.7739	0	2400	0	2400
GHCND:USW00003816	PADUCAH BARKLEY REGIONAL AIRPORT KY US	19981117	144	28	124.1	37.05639	-88.7739	0	2400	0	2400
GHCND:USW00003816	PADUCAH BARKLEY REGIONAL AIRPORT KY US	19981118	200	11	124.1	37.05639	-88.7739	0	2400	0	2400
GHCND:USW00003816	PADUCAH BARKLEY REGIONAL AIRPORT KY US	19981119	150	78	124.1	37.05639	-88.7739	0	2400	0	2400
GHCND:USW00003816	PADUCAH BARKLEY REGIONAL AIRPORT KY US	19981120	117	22	124.1	37.05639	-88.7739	0	2400	0	2400
GHCND:USW00003816	PADUCAH BARKLEY REGIONAL AIRPORT KY US	19981121	144	11	124.1	37.05639	-88.7739	0	2400	0	2400
GHCND:USW00003816	PADUCAH BARKLEY REGIONAL AIRPORT KY US	19981122	167	17	124.1	37.05639	-88.7739	0	2400	0	2400
GHCND:USW00003816	PADUCAH BARKLEY REGIONAL AIRPORT KY US	19981123	189	72	124.1	37.05639	-88.7739	0	2400	0	2400
GHCND:USW00003816	PADUCAH BARKLEY REGIONAL AIRPORT KY US	19981124	178	22	124.1	37.05639	-88.7739	0	2400	0	2400
GHCND:USW00003816	PADUCAH BARKLEY REGIONAL AIRPORT KY US	19981125	172	61	124.1	37.05639	-88.7739	0	2400	0	2400
GHCND:USW00003816	PADUCAH BARKLEY REGIONAL AIRPORT KY US	19981126	183	39	124.1	37.05639	-88.7739	0	2400	0	2400
GHCND:USW00003816	PADUCAH BARKLEY REGIONAL AIRPORT KY US	19981127	217	28	124.1	37.05639	-88.7739	0	2400	0	2400
GHCND:USW00003816	PADUCAH BARKLEY REGIONAL AIRPORT KY US	19981128	217	50	124.1	37.05639	-88.7739	0	2400	0	2400
GHCND:USW00003816	PADUCAH BARKLEY REGIONAL AIRPORT KY US	19981129	228	156	124.1	37.05639	-88.7739	0	2400	0	2400
GHCND:USW00003816	PADUCAH BARKLEY REGIONAL AIRPORT KY US	19981130	178	122	124.1	37.05639	-88.7739	0	2400	0	2400
GHCND:USW00003816	PADUCAH BARKLEY REGIONAL AIRPORT KY US	19981201	178	33	124.1	37.05639	-88.7739	0	2400	0	2400
GHCND:USW00003816	PADUCAH BARKLEY REGIONAL AIRPORT KY US	19981202	194	11	124.1	37.05639	-88.7739	0	2400	0	2400
GHCND:USW00003816	PADUCAH BARKLEY REGIONAL AIRPORT KY US	19981203	189	139	124.1	37.05639	-88.7739	0	2400	0	2400
GHCND:USW00003816	PADUCAH BARKLEY REGIONAL AIRPORT KY US	19981204	233	133	124.1	37.05639	-88.7739	0	2400	0	2400
GHCND:USW00003816	PADUCAH BARKLEY REGIONAL AIRPORT KY US	19981205	217	144	124.1	37.05639	-88.7739	0	2400	0	2400
GHCND:USW00003816	PADUCAH BARKLEY REGIONAL AIRPORT KY US	19981206	222	183	124.1	37.05639	-88.7739	0	2400	0	2400
GHCND:USW00003816	PADUCAH BARKLEY REGIONAL AIRPORT KY US	19981207	200	67	124.1	37.05639	-88.7739	0	2400	0	2400
GHCND:USW00003816	PADUCAH BARKLEY REGIONAL AIRPORT KY US	19981208	72	-17	124.1	37.05639	-88.7739	0	2400	0	2400
GHCND:USW00003816	PADUCAH BARKLEY REGIONAL AIRPORT KY US	19981209	94	-39	124.1	37.05639	-88.7739	0	2400	0	2400
GHCND:USW00003816	PADUCAH BARKLEY REGIONAL AIRPORT KY US	19981210	72	-11	124.1	37.05639	-88.7739	0	2400	0	2400
GHCND:USW00003816	PADUCAH BARKLEY REGIONAL AIRPORT KY US	19981211	94	-11	124.1	37.05639	-88.7739	0	2400	0	2400
GHCND:USW00003816	PADUCAH BARKLEY REGIONAL AIRPORT KY US	19981212	94	44	124.1	37.05639	-88.7739	0	2400	0	2400
GHCND:USW00003816	PADUCAH BARKLEY REGIONAL AIRPORT KY US	19981213	111	28	124.1	37.05639	-88.7739	0	2400	0	2400
GHCND:USW00003816	PADUCAH BARKLEY REGIONAL AIRPORT KY US	19981214	117	-17	124.1	37.05639	-88.7739	0	2400	0	2400
GHCND:USW00003816	PADUCAH BARKLEY REGIONAL AIRPORT KY US	19981215	111	-39	124.1	37.05639	-88.7739	0	2400	0	2400
GHCND:USW00003816	PADUCAH BARKLEY REGIONAL AIRPORT KY US	19981216	106	-6	124.1	37.05639	-88.7739	0	2400	0	2400
GHCND:USW00003816	PADUCAH BARKLEY REGIONAL AIRPORT KY US	19981217	78	0	124.1	37.05639	-88.7739	0	2400	0	2400
GHCND:USW00003816	PADUCAH BARKLEY REGIONAL AIRPORT KY US	19981218	117	6	124.1	37.05639	-88.7739	0	2400	0	2400
GHCND:USW00003816	PADUCAH BARKLEY REGIONAL AIRPORT KY US	19981219	100	44	124.1	37.05639	-88.7739	0	2400	0	2400
GHCND:USW00003816	PADUCAH BARKLEY REGIONAL AIRPORT KY US	19981220	122	39	124.1	37.05639	-88.7739	0	2400	0	2400
GHCND:USW00003816	PADUCAH BARKLEY REGIONAL AIRPORT KY US	19981221	161	-50	124.1	37.05639	-88.7739	0	2400	0	2400
GHCND:USW00003816	PADUCAH BARKLEY REGIONAL AIRPORT KY US	19981222	-50	-106	124.1	37.05639	-88.7739	0	2400	0	2400
GHCND:USW00003816	PADUCAH BARKLEY REGIONAL AIRPORT KY US	19981223	-50	-94	124.1	37.05639	-88.7739	0	2400	0	2400
GHCND:USW00003816	PADUCAH BARKLEY REGIONAL AIRPORT KY US	19981224	0	-89	124.1	37.05639	-88.7739	0	2400	0	2400
GHCND:USW00003816	PADUCAH BARKLEY REGIONAL AIRPORT KY US	19981225	89	-117	124.1	37.05639	-88.7739	0	2400	0	2400
GHCND:USW00003816	PADUCAH BARKLEY REGIONAL AIRPORT KY US	19981226	56	-78	124.1	37.05639	-88.7739	0	2400	0	2400
GHCND:USW00003816	PADUCAH BARKLEY REGIONAL AIRPORT KY US	19981227	44	-17	124.1	37.05639	-88.7739	0	2400	0	2400
GHCND:USW00003816	PADUCAH BARKLEY REGIONAL AIRPORT KY US	19981228	44	17	124.1	37.05639	-88.7739	0	2400	0	2400
GHCND:USW00003816	PADUCAH BARKLEY REGIONAL AIRPORT KY US	19981229	39	-50	124.1	37.05639	-88.7739	0	2400	0	2400
GHCND:USW00003816	PADUCAH BARKLEY REGIONAL AIRPORT KY US	19981230	-33	-111	124.1	37.05639	-88.7739	0	2400	0	2400
GHCND:USW00003816	PADUCAH BARKLEY REGIONAL AIRPORT KY US	19981231	-17	-83	124.1	37.05639	-88.7739	0	2400	0	2400
GHCND:USW00003816	PADUCAH BARKLEY REGIONAL AIRPORT KY US	19990101	6	-89	124.1	37.05639	-88.7739	0	2400	0	2400
GHCND:USW00003816	PADUCAH BARKLEY REGIONAL AIRPORT KY US	19990102	83	-72	124.1	37.05639	-88.7739	0	2400	0	2400
GHCND:USW00003816	PADUCAH BARKLEY REGIONAL AIRPORT KY US	19990103	-56	-94	124.1	37.05639	-88.7739	0	2400	0	2400
GHCND:USW00003816	PADUCAH BARKLEY REGIONAL AIRPORT KY US	19990104	-83	-106	124.1	37.05639	-88.7739	0	2400	0	2400
GHCND:USW00003816	PADUCAH BARKLEY REGIONAL AIRPORT KY US	19990105	-11	-139	124.1	37.05639	-88.7739	0	2400	0	2400
GHCND:USW00003816	PADUCAH BARKLEY REGIONAL AIRPORT KY US	19990106	67	-28	124.1	37.05639	-88.7739	0	2400	0	2400
GHCND:USW00003816	PADUCAH BARKLEY REGIONAL AIRPORT KY US	19990107	-6	-44	124.1	37.05639	-88.7739	0	2400	0	2400
GHCND:USW00003816	PADUCAH BARKLEY REGIONAL AIRPORT KY US	19990108	0	-67	124.1	37.05639	-88.7739	0	2400	0	2400
GHCND:USW00003816	PADUCAH BARKLEY REGIONAL AIRPORT KY US	19990109	-67	-122	124.1	37.05639	-88.7739	0	2400	0	2400
GHCND:USW00003816	PADUCAH BARKLEY REGIONAL AIRPORT KY US	19990110	-11	-122	124.1	37.05639	-88.7739	0	2400	0	2400
GHCND:USW00003816	PADUCAH BARKLEY REGIONAL AIRPORT KY US	19990111	67	-67	124.1	37.05639	-88.7739	0	2400	0	2400
GHCND:USW00003816	PADUCAH BARKLEY REGIONAL AIRPORT KY US	19990112	144	44	124.1	37.05639	-88.7739	0	2400	0	2400
GHCND:USW00003816	PADUCAH BARKLEY REGIONAL AIRPORT KY US	19990113	144	-22	124.1	37.05639	-88.7739	0	2400	0	2400
GHCND:USW00003816	PADUCAH BARKLEY REGIONAL AIRPORT KY US	19990114	-17	-56	124.1	37.05639	-88.7739	0	2400	0	2400
GHCND:USW00003816	PADUCAH BARKLEY REGIONAL AIRPORT KY US	19990115	33	-83	124.1	37.05639	-88.7739	0	2400	0	2400
GHCND:USW00003816	PADUCAH BARKLEY REGIONAL AIRPORT KY US	19990116	111	-6	124.1	37.05639	-88.7739	0	2400	0	2400
GHCND:USW00003816	PADUCAH BARKLEY REGIONAL AIRPORT KY US	19990117	144	-11	124.1	37.05639	-88.7739	0	2400	0	2400
GHCND:USW00003816	PADUCAH BARKLEY REGIONAL AIRPORT KY US	19990118	89	11	124.1	37.05639	-88.7739	0	2400	0	2400
GHCND:USW00003816	PADUCAH BARKLEY REGIONAL AIRPORT KY US	19990119	156	-22	124.1	37.05639	-88.7739	0	2400	0	2400
GHCND:USW00003816	PADUCAH BARKLEY REGIONAL AIRPORT KY US	19990120	178	-6	124.1	37.05639	-88.7739	0	2400	0	2400
GHCND:USW00003816	PADUCAH BARKLEY REGIONAL AIRPORT KY US	19990121	206	133	124.1	37.05639	-88.7739	0	2400	0	2400
GHCND:USW00003816	PADUCAH BARKLEY REGIONAL AIRPORT KY US	19990122	194	122	124.1	37.05639	-88.7739	0	2400	0	2400
GHCND:USW00003816	PADUCAH BARKLEY REGIONAL AIRPORT KY US	19990123	156	39	124.1	37.05639	-88.7739	0	2400	0	2400
GHCND:USW00003816	PADUCAH BARKLEY REGIONAL AIRPORT KY US	19990124	78	6	124.1	37.05639	-88.7739	0	2400	0	2400
GHCND:USW00003816	PADUCAH BARKLEY REGIONAL AIRPORT KY US	19990125	78	11	124.1	37.05639	-88.7739	0	2400	0	2400
GHCND:USW00003816	PADUCAH BARKLEY REGIONAL AIRPORT KY US	19990126	172	-11	124.1	37.05639	-88.7739	0	2400	0	2400
GHCND:USW00003816	PADUCAH BARKLEY REGIONAL AIRPORT KY US	19990127	194	117	124.1	37.05639	-88.7739	0	2400	0	2400
GHCND:USW00003816	PADUCAH BARKLEY REGIONAL AIRPORT KY US	19990128	156	78	124.1	37.05639	-88.7739	0	2400	0	2400
GHCND:USW00003816	PADUCAH BARKLEY REGIONAL AIRPORT KY US	19990129	67	28	124.1	37.05639	-88.7739	0	2400	0	2400
GHCND:USW00003816	PADUCAH BARKLEY REGIONAL AIRPORT KY US	19990130	72	44	124.1	37.05639	-88.7739	0	2400	0	2400
GHCND:USW00003816	PADUCAH BARKLEY REGIONAL AIRPORT KY US	19990131	117	67	124.1	37.05639	-88.7739	0	2400	0	2400
GHCND:USW00003816	PADUCAH BARKLEY REGIONAL AIRPORT KY US	19990201	89	67	124.1	37.05639	-88.7739	0	2400	0	2400
GHCND:USW00003816	PADUCAH BARKLEY REGIONAL AIRPORT KY US	19990202	111	-22	124.1	37.05639	-88.7739	0	2400	0	2400
GHCND:USW00003816	PADUCAH BARKLEY REGIONAL AIRPORT KY US	19990203	139	-28	124.1	37.05639	-88.7739	0	2400	0	2400
GHCND:USW00003816	PADUCAH BARKLEY REGIONAL AIRPORT KY US	19990204	122	-6	124.1	37.05639	-88.7739	0	2400	0	2400
GHCND:USW00003816	PADUCAH BARKLEY REGIONAL AIRPORT KY US	19990205	156	-22	124.1	37.05639	-88.7739	0	2400	0	2400
GHCND:USW00003816	PADUCAH BARKLEY REGIONAL AIRPORT KY US	19990206	172	100	124.1	37.05639	-88.7739	0	2400	0	2400
GHCND:USW00003816	PADUCAH BARKLEY REGIONAL AIRPORT KY US	19990207	189	56	124.1	37.05639	-88.7739	0	2400	0	2400
GHCND:USW00003816	PADUCAH BARKLEY REGIONAL AIRPORT KY US	19990208	183	39	124.1	37.05639	-88.7739	0	2400	0	2400
GHCND:USW00003816	PADUCAH BARKLEY REGIONAL AIRPORT KY US	19990209	189	61	124.1	37.05639	-88.7739	0	2400	0	2400
GHCND:USW00003816	PADUCAH BARKLEY REGIONAL AIRPORT KY US	19990210	228	39	124.1	37.05639	-88.7739	0	2400	0	2400
GHCND:USW00003816	PADUCAH BARKLEY REGIONAL AIRPORT KY US	19990211	228	22	124.1	37.05639	-88.7739	0	2400	0	2400
GHCND:USW00003816	PADUCAH BARKLEY REGIONAL AIRPORT KY US	19990212	89	-11	124.1	37.05639	-88.7739	0	2400	0	2400
GHCND:USW00003816	PADUCAH BARKLEY REGIONAL AIRPORT KY US	19990213	33	-44	124.1	37.05639	-88.7739	0	2400	0	2400
GHCND:USW00003816	PADUCAH BARKLEY REGIONAL AIRPORT KY US	19990214	89	-61	124.1	37.05639	-88.7739	0	2400	0	2400
GHCND:USW00003816	PADUCAH BARKLEY REGIONAL AIRPORT KY US	19990215	150	22	124.1	37.05639	-88.7739	0	2400	0	2400
GHCND:USW00003816	PADUCAH BARKLEY REGIONAL AIRPORT KY US	19990216	128	39	124.1	37.05639	-88.7739	0	2400	0	2400
GHCND:USW00003816	PADUCAH BARKLEY REGIONAL AIRPORT KY US	19990217	83	0	124.1	37.05639	-88.7739	0	2400	0	2400
GHCND:USW00003816	PADUCAH BARKLEY REGIONAL AIRPORT KY US	19990218	83	-22	124.1	37.05639	-88.7739	0	2400	0	2400
GHCND:USW00003816	PADUCAH BARKLEY REGIONAL AIRPORT KY US	19990219	100	6	124.1	37.05639	-88.7739	0	2400	0	2400
GHCND:USW00003816	PADUCAH BARKLEY REGIONAL AIRPORT KY US	19990220	61	-11	124.1	37.05639	-88.7739	0	2400	0	2400
GHCND:USW00003816	PADUCAH BARKLEY REGIONAL AIRPORT KY US	19990221	44	-39	124.1	37.05639	-88.7739	0	2400	0	2400
GHCND:USW00003816	PADUCAH BARKLEY REGIONAL AIRPORT KY US	19990222	56	-72	124.1	37.05639	-88.7739	0	2400	0	2400
GHCND:USW00003816	PADUCAH BARKLEY REGIONAL AIRPORT KY US	19990223	39	6	124.1	37.05639	-88.7739	0	2400	0	2400
GHCND:USW00003816	PADUCAH BARKLEY REGIONAL AIRPORT KY US	19990224	50	11	124.1	37.05639	-88.7739	0	2400	0	2400
GHCND:USW00003816	PADUCAH BARKLEY REGIONAL AIRPORT KY US	19990225	144	22	124.1	37.05639	-88.7739	0	2400	0	2400
GHCND:USW00003816	PADUCAH BARKLEY REGIONAL AIRPORT KY US	19990226	172	-22	124.1	37.05639	-88.7739	0	2400	0	2400
GHCND:USW00003816	PADUCAH BARKLEY REGIONAL AIRPORT KY US	19990227	200	61	124.1	37.05639	-88.7739	0	2400	0	2400
GHCND:USW00003816	PADUCAH BARKLEY REGIONAL AIRPORT KY US	19990228	128	0	124.1	37.05639	-88.7739	0	2400	0	2400
GHCND:USW00003816	PADUCAH BARKLEY REGIONAL AIRPORT KY US	19990301	128	6	124.1	37.05639	-88.7739	0	2400	0	2400
GHCND:USW00003816	PADUCAH BARKLEY REGIONAL AIRPORT KY US	19990302	200	22	124.1	37.05639	-88.7739	0	2400	0	2400
GHCND:USW00003816	PADUCAH BARKLEY REGIONAL AIRPORT KY US	19990303	67	-6	124.1	37.05639	-88.7739	0	2400	0	2400
GHCND:USW00003816	PADUCAH BARKLEY REGIONAL AIRPORT KY US	19990304	106	-61	124.1	37.05639	-88.7739	0	2400	0	2400
GHCND:USW00003816	PADUCAH BARKLEY REGIONAL AIRPORT KY US	19990305	122	44	124.1	37.05639	-88.7739	0	2400	0	2400
GHCND:USW00003816	PADUCAH BARKLEY REGIONAL AIRPORT KY US	19990306	106	-6	124.1	37.05639	-88.7739	0	2400	0	2400
GHCND:USW00003816	PADUCAH BARKLEY REGIONAL AIRPORT KY US	19990307	67	-17	124.1	37.05639	-88.7739	0	2400	0	2400
GHCND:USW00003816	PADUCAH BARKLEY REGIONAL AIRPORT KY US	19990308	61	0	124.1	37.05639	-88.7739	0	2400	0	2400
GHCND:USW00003816	PADUCAH BARKLEY REGIONAL AIRPORT KY US	19990309	94	17	124.1	37.05639	-88.7739	0	2400	0	2400
GHCND:USW00003816	PADUCAH BARKLEY REGIONAL AIRPORT KY US	19990310	33	0	124.1	37.05639	-88.7739	0	2400	0	2400
GHCND:USW00003816	PADUCAH BARKLEY REGIONAL AIRPORT KY US	19990311	89	-11	124.1	37.05639	-88.7739	0	2400	0	2400
GHCND:USW00003816	PADUCAH BARKLEY REGIONAL AIRPORT KY US	19990312	94	-33	124.1	37.05639	-88.7739	0	2400	0	2400
GHCND:USW00003816	PADUCAH BARKLEY REGIONAL AIRPORT KY US	19990313	61	17	124.1	37.05639	-88.7739	0	2400	0	2400
GHCND:USW00003816	PADUCAH BARKLEY REGIONAL AIRPORT KY US	19990314	33	0	124.1	37.05639	-88.7739	0	2400	0	2400
GHCND:USW00003816	PADUCAH BARKLEY REGIONAL AIRPORT KY US	19990315	94	-33	124.1	37.05639	-88.7739	0	2400	0	2400
GHCND:USW00003816	PADUCAH BARKLEY REGIONAL AIRPORT KY US	19990316	172	-33	124.1	37.05639	-88.7739	0	2400	0	2400
GHCND:USW00003816	PADUCAH BARKLEY REGIONAL AIRPORT KY US	19990317	217	83	124.1	37.05639	-88.7739	0	2400	0	2400
GHCND:USW00003816	PADUCAH BARKLEY REGIONAL AIRPORT KY US	19990318	161	44	124.1	37.05639	-88.7739	0	2400	0	2400
GHCND:USW00003816	PADUCAH BARKLEY REGIONAL AIRPORT KY US	19990319	144	39	124.1	37.05639	-88.7739	0	2400	0	2400
GHCND:USW00003816	PADUCAH BARKLEY REGIONAL AIRPORT KY US	19990320	111	28	124.1	37.05639	-88.7739	0	2400	0	2400
GHCND:USW00003816	PADUCAH BARKLEY REGIONAL AIRPORT KY US	19990321	139	0	124.1	37.05639	-88.7739	0	2400	0	2400
GHCND:USW00003816	PADUCAH BARKLEY REGIONAL AIRPORT KY US	19990322	133	-22	124.1	37.05639	-88.7739	0	2400	0	2400
GHCND:USW00003816	PADUCAH BARKLEY REGIONAL AIRPORT KY US	19990323	78	44	124.1	37.05639	-88.7739	0	2400	0	2400
GHCND:USW00003816	PADUCAH BARKLEY REGIONAL AIRPORT KY US	19990324	161	61	124.1	37.05639	-88.7739	0	2400	0	2400
GHCND:USW00003816	PADUCAH BARKLEY REGIONAL AIRPORT KY US	19990325	111	17	124.1	37.05639	-88.7739	0	2400	0	2400
GHCND:USW00003816	PADUCAH BARKLEY REGIONAL AIRPORT KY US	19990326	94	-17	124.1	37.05639	-88.7739	0	2400	0	2400
GHCND:USW00003816	PADUCAH BARKLEY REGIONAL AIRPORT KY US	19990327	144	-39	124.1	37.05639	-88.7739	0	2400	0	2400
GHCND:USW00003816	PADUCAH BARKLEY REGIONAL AIRPORT KY US	19990328	106	0	124.1	37.05639	-88.7739	0	2400	0	2400
GHCND:USW00003816	PADUCAH BARKLEY REGIONAL AIRPORT KY US	19990329	200	50	124.1	37.05639	-88.7739	0	2400	0	2400
GHCND:USW00003816	PADUCAH BARKLEY REGIONAL AIRPORT KY US	19990330	206	22	124.1	37.05639	-88.7739	0	2400	0	2400
GHCND:USW00003816	PADUCAH BARKLEY REGIONAL AIRPORT KY US	19990331	144	117	124.1	37.05639	-88.7739	0	2400	0	2400
GHCND:USW00003816	PADUCAH BARKLEY REGIONAL AIRPORT KY US	19990401	200	128	124.1	37.05639	-88.7739	0	2400	0	2400
GHCND:USW00003816	PADUCAH BARKLEY REGIONAL AIRPORT KY US	19990402	256	133	124.1	37.05639	-88.7739	0	2400	0	2400
GHCND:USW00003816	PADUCAH BARKLEY REGIONAL AIRPORT KY US	19990403	267	156	124.1	37.05639	-88.7739	0	2400	0	2400
GHCND:USW00003816	PADUCAH BARKLEY REGIONAL AIRPORT KY US	19990404	239	133	124.1	37.05639	-88.7739	0	2400	0	2400
GHCND:USW00003816	PADUCAH BARKLEY REGIONAL AIRPORT KY US	19990405	261	139	124.1	37.05639	-88.7739	0	2400	0	2400
GHCND:USW00003816	PADUCAH BARKLEY REGIONAL AIRPORT KY US	19990406	206	94	124.1	37.05639	-88.7739	0	2400	0	2400
GHCND:USW00003816	PADUCAH BARKLEY REGIONAL AIRPORT KY US	19990407	261	78	124.1	37.05639	-88.7739	0	2400	0	2400
GHCND:USW00003816	PADUCAH BARKLEY REGIONAL AIRPORT KY US	19990408	250	161	124.1	37.05639	-88.7739	0	2400	0	2400
GHCND:USW00003816	PADUCAH BARKLEY REGIONAL AIRPORT KY US	19990409	228	111	124.1	37.05639	-88.7739	0	2400	0	2400
GHCND:USW00003816	PADUCAH BARKLEY REGIONAL AIRPORT KY US	19990410	239	106	124.1	37.05639	-88.7739	0	2400	0	2400
GHCND:USW00003816	PADUCAH BARKLEY REGIONAL AIRPORT KY US	19990411	222	106	124.1	37.05639	-88.7739	0	2400	0	2400
GHCND:USW00003816	PADUCAH BARKLEY REGIONAL AIRPORT KY US	19990412	183	61	124.1	37.05639	-88.7739	0	2400	0	2400
GHCND:USW00003816	PADUCAH BARKLEY REGIONAL AIRPORT KY US	19990413	178	33	124.1	37.05639	-88.7739	0	2400	0	2400
GHCND:USW00003816	PADUCAH BARKLEY REGIONAL AIRPORT KY US	19990414	117	100	124.1	37.05639	-88.7739	0	2400	0	2400
GHCND:USW00003816	PADUCAH BARKLEY REGIONAL AIRPORT KY US	19990415	139	61	124.1	37.05639	-88.7739	0	2400	0	2400
GHCND:USW00003816	PADUCAH BARKLEY REGIONAL AIRPORT KY US	19990416	117	50	124.1	37.05639	-88.7739	0	2400	0	2400
GHCND:USW00003816	PADUCAH BARKLEY REGIONAL AIRPORT KY US	19990417	83	28	124.1	37.05639	-88.7739	0	2400	0	2400
GHCND:USW00003816	PADUCAH BARKLEY REGIONAL AIRPORT KY US	19990418	150	11	124.1	37.05639	-88.7739	0	2400	0	2400
GHCND:USW00003816	PADUCAH BARKLEY REGIONAL AIRPORT KY US	19990419	244	83	124.1	37.05639	-88.7739	0	2400	0	2400
GHCND:USW00003816	PADUCAH BARKLEY REGIONAL AIRPORT KY US	19990420	239	50	124.1	37.05639	-88.7739	0	2400	0	2400
GHCND:USW00003816	PADUCAH BARKLEY REGIONAL AIRPORT KY US	19990421	267	167	124.1	37.05639	-88.7739	0	2400	0	2400
GHCND:USW00003816	PADUCAH BARKLEY REGIONAL AIRPORT KY US	19990422	239	183	124.1	37.05639	-88.7739	0	2400	0	2400
GHCND:USW00003816	PADUCAH BARKLEY REGIONAL AIRPORT KY US	19990423	267	106	124.1	37.05639	-88.7739	0	2400	0	2400
GHCND:USW00003816	PADUCAH BARKLEY REGIONAL AIRPORT KY US	19990424	189	100	124.1	37.05639	-88.7739	0	2400	0	2400

GHCND:USW00003816	PADUCAH BARKLEY REGIONAL AIRPORT KY US	19990425	178	89	124.1	37.05639	-88.7739	0	2400	0	2400
GHCND:USW00003816	PADUCAH BARKLEY REGIONAL AIRPORT KY US	19990426	222	128	124.1	37.05639	-88.7739	0	2400	0	2400
GHCND:USW00003816	PADUCAH BARKLEY REGIONAL AIRPORT KY US	19990427	244	133	124.1	37.05639	-88.7739	0	2400	0	2400
GHCND:USW00003816	PADUCAH BARKLEY REGIONAL AIRPORT KY US	19990428	222	111	124.1	37.05639	-88.7739	0	2400	0	2400
GHCND:USW00003816	PADUCAH BARKLEY REGIONAL AIRPORT KY US	19990429	211	117	124.1	37.05639	-88.7739	0	2400	0	2400
GHCND:USW00003816	PADUCAH BARKLEY REGIONAL AIRPORT KY US	19990430	222	83	124.1	37.05639	-88.7739	0	2400	0	2400
GHCND:USW00003816	PADUCAH BARKLEY REGIONAL AIRPORT KY US	19990501	244	61	124.1	37.05639	-88.7739	0	2400	0	2400
GHCND:USW00003816	PADUCAH BARKLEY REGIONAL AIRPORT KY US	19990502	267	67	124.1	37.05639	-88.7739	0	2400	0	2400
GHCND:USW00003816	PADUCAH BARKLEY REGIONAL AIRPORT KY US	19990503	244	122	124.1	37.05639	-88.7739	0	2400	0	2400
GHCND:USW00003816	PADUCAH BARKLEY REGIONAL AIRPORT KY US	19990504	267	156	124.1	37.05639	-88.7739	0	2400	0	2400
GHCND:USW00003816	PADUCAH BARKLEY REGIONAL AIRPORT KY US	19990505	261	161	124.1	37.05639	-88.7739	0	2400	0	2400
GHCND:USW00003816	PADUCAH BARKLEY REGIONAL AIRPORT KY US	19990506	211	133	124.1	37.05639	-88.7739	0	2400	0	2400
GHCND:USW00003816	PADUCAH BARKLEY REGIONAL AIRPORT KY US	19990507	228	106	124.1	37.05639	-88.7739	0	2400	0	2400
GHCND:USW00003816	PADUCAH BARKLEY REGIONAL AIRPORT KY US	19990508	250	83	124.1	37.05639	-88.7739	0	2400	0	2400
GHCND:USW00003816	PADUCAH BARKLEY REGIONAL AIRPORT KY US	19990509	272	111	124.1	37.05639	-88.7739	0	2400	0	2400
GHCND:USW00003816	PADUCAH BARKLEY REGIONAL AIRPORT KY US	19990510	283	106	124.1	37.05639	-88.7739	0	2400	0	2400
GHCND:USW00003816	PADUCAH BARKLEY REGIONAL AIRPORT KY US	19990511	272	167	124.1	37.05639	-88.7739	0	2400	0	2400
GHCND:USW00003816	PADUCAH BARKLEY REGIONAL AIRPORT KY US	19990512	272	150	124.1	37.05639	-88.7739	0	2400	0	2400
GHCND:USW00003816	PADUCAH BARKLEY REGIONAL AIRPORT KY US	19990513	211	139	124.1	37.05639	-88.7739	0	2400	0	2400
GHCND:USW00003816	PADUCAH BARKLEY REGIONAL AIRPORT KY US	19990514	206	122	124.1	37.05639	-88.7739	0	2400	0	2400
GHCND:USW00003816	PADUCAH BARKLEY REGIONAL AIRPORT KY US	19990515	267	106	124.1	37.05639	-88.7739	0	2400	0	2400
GHCND:USW00003816	PADUCAH BARKLEY REGIONAL AIRPORT KY US	19990516	283	150	124.1	37.05639	-88.7739	0	2400	0	2400
GHCND:USW00003816	PADUCAH BARKLEY REGIONAL AIRPORT KY US	19990517	289	167	124.1	37.05639	-88.7739	0	2400	0	2400
GHCND:USW00003816	PADUCAH BARKLEY REGIONAL AIRPORT KY US	19990518	244	111	124.1	37.05639	-88.7739	0	2400	0	2400
GHCND:USW00003816	PADUCAH BARKLEY REGIONAL AIRPORT KY US	19990519	256	89	124.1	37.05639	-88.7739	0	2400	0	2400
GHCND:USW00003816	PADUCAH BARKLEY REGIONAL AIRPORT KY US	19990520	261	94	124.1	37.05639	-88.7739	0	2400	0	2400
GHCND:USW00003816	PADUCAH BARKLEY REGIONAL AIRPORT KY US	19990521	289	111	124.1	37.05639	-88.7739	0	2400	0	2400
GHCND:USW00003816	PADUCAH BARKLEY REGIONAL AIRPORT KY US	19990522	272	144	124.1	37.05639	-88.7739	0	2400	0	2400
GHCND:USW00003816	PADUCAH BARKLEY REGIONAL AIRPORT KY US	19990523	267	133	124.1	37.05639	-88.7739	0	2400	0	2400
GHCND:USW00003816	PADUCAH BARKLEY REGIONAL AIRPORT KY US	19990524	239	106	124.1	37.05639	-88.7739	0	2400	0	2400
GHCND:USW00003816	PADUCAH BARKLEY REGIONAL AIRPORT KY US	19990525	222	100	124.1	37.05639	-88.7739	0	2400	0	2400
GHCND:USW00003816	PADUCAH BARKLEY REGIONAL AIRPORT KY US	19990526	250	111	124.1	37.05639	-88.7739	0	2400	0	2400
GHCND:USW00003816	PADUCAH BARKLEY REGIONAL AIRPORT KY US	19990527	261	83	124.1	37.05639	-88.7739	0	2400	0	2400
GHCND:USW00003816	PADUCAH BARKLEY REGIONAL AIRPORT KY US	19990528	272	94	124.1	37.05639	-88.7739	0	2400	0	2400
GHCND:USW00003816	PADUCAH BARKLEY REGIONAL AIRPORT KY US	19990529	294	89	124.1	37.05639	-88.7739	0	2400	0	2400
GHCND:USW00003816	PADUCAH BARKLEY REGIONAL AIRPORT KY US	19990530	289	161	124.1	37.05639	-88.7739	0	2400	0	2400
GHCND:USW00003816	PADUCAH BARKLEY REGIONAL AIRPORT KY US	19990531	250	194	124.1	37.05639	-88.7739	0	2400	0	2400
GHCND:USW00003816	PADUCAH BARKLEY REGIONAL AIRPORT KY US	19990601	294	200	124.1	37.05639	-88.7739	0	2400	0	2400
GHCND:USW00003816	PADUCAH BARKLEY REGIONAL AIRPORT KY US	19990602	300	189	124.1	37.05639	-88.7739	0	2400	0	2400
GHCND:USW00003816	PADUCAH BARKLEY REGIONAL AIRPORT KY US	19990603	300	172	124.1	37.05639	-88.7739	0	2400	0	2400
GHCND:USW00003816	PADUCAH BARKLEY REGIONAL AIRPORT KY US	19990604	322	189	124.1	37.05639	-88.7739	0	2400	0	2400
GHCND:USW00003816	PADUCAH BARKLEY REGIONAL AIRPORT KY US	19990605	333	194	124.1	37.05639	-88.7739	0	2400	0	2400
GHCND:USW00003816	PADUCAH BARKLEY REGIONAL AIRPORT KY US	19990606	333	211	124.1	37.05639	-88.7739	0	2400	0	2400
GHCND:USW00003816	PADUCAH BARKLEY REGIONAL AIRPORT KY US	19990607	322	206	124.1	37.05639	-88.7739	0	2400	0	2400
GHCND:USW00003816	PADUCAH BARKLEY REGIONAL AIRPORT KY US	19990608	333	217	124.1	37.05639	-88.7739	0	2400	0	2400
GHCND:USW00003816	PADUCAH BARKLEY REGIONAL AIRPORT KY US	19990609	333	200	124.1	37.05639	-88.7739	0	2400	0	2400
GHCND:USW00003816	PADUCAH BARKLEY REGIONAL AIRPORT KY US	19990610	339	200	124.1	37.05639	-88.7739	0	2400	0	2400
GHCND:USW00003816	PADUCAH BARKLEY REGIONAL AIRPORT KY US	19990611	322	206	124.1	37.05639	-88.7739	0	2400	0	2400
GHCND:USW00003816	PADUCAH BARKLEY REGIONAL AIRPORT KY US	19990612	306	222	124.1	37.05639	-88.7739	0	2400	0	2400
GHCND:USW00003816	PADUCAH BARKLEY REGIONAL AIRPORT KY US	19990613	278	200	124.1	37.05639	-88.7739	0	2400	0	2400
GHCND:USW00003816	PADUCAH BARKLEY REGIONAL AIRPORT KY US	19990614	278	178	124.1	37.05639	-88.7739	0	2400	0	2400
GHCND:USW00003816	PADUCAH BARKLEY REGIONAL AIRPORT KY US	19990615	261	150	124.1	37.05639	-88.7739	0	2400	0	2400
GHCND:USW00003816	PADUCAH BARKLEY REGIONAL AIRPORT KY US	19990616	256	139	124.1	37.05639	-88.7739	0	2400	0	2400
GHCND:USW00003816	PADUCAH BARKLEY REGIONAL AIRPORT KY US	19990617	250	128	124.1	37.05639	-88.7739	0	2400	0	2400
GHCND:USW00003816	PADUCAH BARKLEY REGIONAL AIRPORT KY US	19990618	261	111	124.1	37.05639	-88.7739	0	2400	0	2400
GHCND:USW00003816	PADUCAH BARKLEY REGIONAL AIRPORT KY US	19990619	261	128	124.1	37.05639	-88.7739	0	2400	0	2400
GHCND:USW00003816	PADUCAH BARKLEY REGIONAL AIRPORT KY US	19990620	272	183	124.1	37.05639	-88.7739	0	2400	0	2400
GHCND:USW00003816	PADUCAH BARKLEY REGIONAL AIRPORT KY US	19990621	306	178	124.1	37.05639	-88.7739	0	2400	0	2400
GHCND:USW00003816	PADUCAH BARKLEY REGIONAL AIRPORT KY US	19990622	317	189	124.1	37.05639	-88.7739	0	2400	0	2400
GHCND:USW00003816	PADUCAH BARKLEY REGIONAL AIRPORT KY US	19990623	256	217	124.1	37.05639	-88.7739	0	2400	0	2400
GHCND:USW00003816	PADUCAH BARKLEY REGIONAL AIRPORT KY US	19990624	283	206	124.1	37.05639	-88.7739	0	2400	0	2400
GHCND:USW00003816	PADUCAH BARKLEY REGIONAL AIRPORT KY US	19990625	306	200	124.1	37.05639	-88.7739	0	2400	0	2400
GHCND:USW00003816	PADUCAH BARKLEY REGIONAL AIRPORT KY US	19990626	278	222	124.1	37.05639	-88.7739	0	2400	0	2400
GHCND:USW00003816	PADUCAH BARKLEY REGIONAL AIRPORT KY US	19990627	317	217	124.1	37.05639	-88.7739	0	2400	0	2400
GHCND:USW00003816	PADUCAH BARKLEY REGIONAL AIRPORT KY US	19990628	311	217	124.1	37.05639	-88.7739	0	2400	0	2400
GHCND:USW00003816	PADUCAH BARKLEY REGIONAL AIRPORT KY US	19990629	267	183	124.1	37.05639	-88.7739	0	2400	0	2400
GHCND:USW00003816	PADUCAH BARKLEY REGIONAL AIRPORT KY US	19990630	283	178	124.1	37.05639	-88.7739	0	2400	0	2400
GHCND:USW00003816	PADUCAH BARKLEY REGIONAL AIRPORT KY US	19990701	300	222	124.1	37.05639	-88.7739	0	2400	0	2400
GHCND:USW00003816	PADUCAH BARKLEY REGIONAL AIRPORT KY US	19990702	328	222	124.1	37.05639	-88.7739	0	2400	0	2400
GHCND:USW00003816	PADUCAH BARKLEY REGIONAL AIRPORT KY US	19990703	339	239	124.1	37.05639	-88.7739	0	2400	0	2400
GHCND:USW00003816	PADUCAH BARKLEY REGIONAL AIRPORT KY US	19990704	328	244	124.1	37.05639	-88.7739	0	2400	0	2400
GHCND:USW00003816	PADUCAH BARKLEY REGIONAL AIRPORT KY US	19990705	333	217	124.1	37.05639	-88.7739	0	2400	0	2400
GHCND:USW00003816	PADUCAH BARKLEY REGIONAL AIRPORT KY US	19990706	344	222	124.1	37.05639	-88.7739	0	2400	0	2400
GHCND:USW00003816	PADUCAH BARKLEY REGIONAL AIRPORT KY US	19990707	322	189	124.1	37.05639	-88.7739	0	2400	0	2400
GHCND:USW00003816	PADUCAH BARKLEY REGIONAL AIRPORT KY US	19990708	322	167	124.1	37.05639	-88.7739	0	2400	0	2400
GHCND:USW00003816	PADUCAH BARKLEY REGIONAL AIRPORT KY US	19990709	339	228	124.1	37.05639	-88.7739	0	2400	0	2400
GHCND:USW00003816	PADUCAH BARKLEY REGIONAL AIRPORT KY US	19990710	272	211	124.1	37.05639	-88.7739	0	2400	0	2400
GHCND:USW00003816	PADUCAH BARKLEY REGIONAL AIRPORT KY US	19990711	272	172	124.1	37.05639	-88.7739	0	2400	0	2400
GHCND:USW00003816	PADUCAH BARKLEY REGIONAL AIRPORT KY US	19990712	283	161	124.1	37.05639	-88.7739	0	2400	0	2400
GHCND:USW00003816	PADUCAH BARKLEY REGIONAL AIRPORT KY US	19990713	289	167	124.1	37.05639	-88.7739	0	2400	0	2400
GHCND:USW00003816	PADUCAH BARKLEY REGIONAL AIRPORT KY US	19990714	300	161	124.1	37.05639	-88.7739	0	2400	0	2400
GHCND:USW00003816	PADUCAH BARKLEY REGIONAL AIRPORT KY US	19990715	311	178	124.1	37.05639	-88.7739	0	2400	0	2400
GHCND:USW00003816	PADUCAH BARKLEY REGIONAL AIRPORT KY US	19990716	328	222	124.1	37.05639	-88.7739	0	2400	0	2400
GHCND:USW00003816	PADUCAH BARKLEY REGIONAL AIRPORT KY US	19990717	333	222	124.1	37.05639	-88.7739	0	2400	0	2400
GHCND:USW00003816	PADUCAH BARKLEY REGIONAL AIRPORT KY US	19990718	339	228	124.1	37.05639	-88.7739	0	2400	0	2400
GHCND:USW00003816	PADUCAH BARKLEY REGIONAL AIRPORT KY US	19990719	339	228	124.1	37.05639	-88.7739	0	2400	0	2400
GHCND:USW00003816	PADUCAH BARKLEY REGIONAL AIRPORT KY US	19990720	344	239	124.1	37.05639	-88.7739	0	2400	0	2400
GHCND:USW00003816	PADUCAH BARKLEY REGIONAL AIRPORT KY US	19990721	361	244	124.1	37.05639	-88.7739	0	2400	0	2400
GHCND:USW00003816	PADUCAH BARKLEY REGIONAL AIRPORT KY US	19990722	356	239	124.1	37.05639	-88.7739	0	2400	0	2400
GHCND:USW00003816	PADUCAH BARKLEY REGIONAL AIRPORT KY US	19990723	367	233	124.1	37.05639	-88.7739	0	2400	0	2400
GHCND:USW00003816	PADUCAH BARKLEY REGIONAL AIRPORT KY US	19990724	367	233	124.1	37.05639	-88.7739	0	2400	0	2400
GHCND:USW00003816	PADUCAH BARKLEY REGIONAL AIRPORT KY US	19990725	356	211	124.1	37.05639	-88.7739	0	2400	0	2400
GHCND:USW00003816	PADUCAH BARKLEY REGIONAL AIRPORT KY US	19990726	356	211	124.1	37.05639	-88.7739	0	2400	0	2400
GHCND:USW00003816	PADUCAH BARKLEY REGIONAL AIRPORT KY US	19990727	361	239	124.1	37.05639	-88.7739	0	2400	0	2400
GHCND:USW00003816	PADUCAH BARKLEY REGIONAL AIRPORT KY US	19990728	344	278	124.1	37.05639	-88.7739	0	2400	0	2400
GHCND:USW00003816	PADUCAH BARKLEY REGIONAL AIRPORT KY US	19990729	378	256	124.1	37.05639	-88.7739	0	2400	0	2400
GHCND:USW00003816	PADUCAH BARKLEY REGIONAL AIRPORT KY US	19990730	383	244	124.1	37.05639	-88.7739	0	2400	0	2400
GHCND:USW00003816	PADUCAH BARKLEY REGIONAL AIRPORT KY US	19990731	367	239	124.1	37.05639	-88.7739	0	2400	0	2400
GHCND:USW00003816	PADUCAH BARKLEY REGIONAL AIRPORT KY US	19990801	322	228	124.1	37.05639	-88.7739	0	2400	0	2400
GHCND:USW00003816	PADUCAH BARKLEY REGIONAL AIRPORT KY US	19990802	322	194	124.1	37.05639	-88.7739	0	2400	0	2400
GHCND:USW00003816	PADUCAH BARKLEY REGIONAL AIRPORT KY US	19990803	322	172	124.1	37.05639	-88.7739	0	2400	0	2400
GHCND:USW00003816	PADUCAH BARKLEY REGIONAL AIRPORT KY US	19990804	328	194	124.1	37.05639	-88.7739	0	2400	0	2400
GHCND:USW00003816	PADUCAH BARKLEY REGIONAL AIRPORT KY US	19990805	322	161	124.1	37.05639	-88.7739	0	2400	0	2400
GHCND:USW00003816	PADUCAH BARKLEY REGIONAL AIRPORT KY US	19990806	328	139	124.1	37.05639	-88.7739	0	2400	0	2400
GHCND:USW00003816	PADUCAH BARKLEY REGIONAL AIRPORT KY US	19990807	361	172	124.1	37.05639	-88.7739	0	2400	0	2400
GHCND:USW00003816	PADUCAH BARKLEY REGIONAL AIRPORT KY US	19990808	294	200	124.1	37.05639	-88.7739	0	2400	0	2400
GHCND:USW00003816	PADUCAH BARKLEY REGIONAL AIRPORT KY US	19990809	306	172	124.1	37.05639	-88.7739	0	2400	0	2400
GHCND:USW00003816	PADUCAH BARKLEY REGIONAL AIRPORT KY US	19990810	333	150	124.1	37.05639	-88.7739	0	2400	0	2400
GHCND:USW00003816	PADUCAH BARKLEY REGIONAL AIRPORT KY US	19990811	339	217	124.1	37.05639	-88.7739	0	2400	0	2400
GHCND:USW00003816	PADUCAH BARKLEY REGIONAL AIRPORT KY US	19990812	378	217	124.1	37.05639	-88.7739	0	2400	0	2400
GHCND:USW00003816	PADUCAH BARKLEY REGIONAL AIRPORT KY US	19990813	372	211	124.1	37.05639	-88.7739	0	2400	0	2400
GHCND:USW00003816	PADUCAH BARKLEY REGIONAL AIRPORT KY US	19990814	283	139	124.1	37.05639	-88.7739	0	2400	0	2400
GHCND:USW00003816	PADUCAH BARKLEY REGIONAL AIRPORT KY US	19990815	289	117	124.1	37.05639	-88.7739	0	2400	0	2400
GHCND:USW00003816	PADUCAH BARKLEY REGIONAL AIRPORT KY US	19990816	339	122	124.1	37.05639	-88.7739	0	2400	0	2400
GHCND:USW00003816	PADUCAH BARKLEY REGIONAL AIRPORT KY US	19990817	361	139	124.1	37.05639	-88.7739	0	2400	0	2400
GHCND:USW00003816	PADUCAH BARKLEY REGIONAL AIRPORT KY US	19990818	356	161	124.1	37.05639	-88.7739	0	2400	0	2400
GHCND:USW00003816	PADUCAH BARKLEY REGIONAL AIRPORT KY US	19990819	328	211	124.1	37.05639	-88.7739	0	2400	0	2400
GHCND:USW00003816	PADUCAH BARKLEY REGIONAL AIRPORT KY US	19990820	306	144	124.1	37.05639	-88.7739	0	2400	0	2400
GHCND:USW00003816	PADUCAH BARKLEY REGIONAL AIRPORT KY US	19990821	311	172	124.1	37.05639	-88.7739	0	2400	0	2400
GHCND:USW00003816	PADUCAH BARKLEY REGIONAL AIRPORT KY US	19990822	339	133	124.1	37.05639	-88.7739	0	2400	0	2400
GHCND:USW00003816	PADUCAH BARKLEY REGIONAL AIRPORT KY US	19990823	311	178	124.1	37.05639	-88.7739	0	2400	0	2400
GHCND:USW00003816	PADUCAH BARKLEY REGIONAL AIRPORT KY US	19990824	311	178	124.1	37.05639	-88.7739	0	2400	0	2400
GHCND:USW00003816	PADUCAH BARKLEY REGIONAL AIRPORT KY US	19990825	289	144	124.1	37.05639	-88.7739	0	2400	0	2400
GHCND:USW00003816	PADUCAH BARKLEY REGIONAL AIRPORT KY US	19990826	322	161	124.1	37.05639	-88.7739	0	2400	0	2400
GHCND:USW00003816	PADUCAH BARKLEY REGIONAL AIRPORT KY US	19990827	339	161	124.1	37.05639	-88.7739	0	2400	0	2400
GHCND:USW00003816	PADUCAH BARKLEY REGIONAL AIRPORT KY US	19990828	344	161	124.1	37.05639	-88.7739	0	2400	0	2400
GHCND:USW00003816	PADUCAH BARKLEY REGIONAL AIRPORT KY US	19990829	356	178	124.1	37.05639	-88.7739	0	2400	0	2400
GHCND:USW00003816	PADUCAH BARKLEY REGIONAL AIRPORT KY US	19990830	294	172	124.1	37.05639	-88.7739	0	2400	0	2400
GHCND:USW00003816	PADUCAH BARKLEY REGIONAL AIRPORT KY US	19990831	322	106	124.1	37.05639	-88.7739	0	2400	0	2400
GHCND:USW00003816	PADUCAH BARKLEY REGIONAL AIRPORT KY US	19990901	344	172	124.1	37.05639	-88.7739	0	2400	0	2400
GHCND:USW00003816	PADUCAH BARKLEY REGIONAL AIRPORT KY US	19990902	350	178	124.1	37.05639	-88.7739	0	2400	0	2400
GHCND:USW00003816	PADUCAH BARKLEY REGIONAL AIRPORT KY US	19990903	361	178	124.1	37.05639	-88.7739	0	2400	0	2400
GHCND:USW00003816	PADUCAH BARKLEY REGIONAL AIRPORT KY US	19990904	372	150	124.1	37.05639	-88.7739	0	2400	0	2400
GHCND:USW00003816	PADUCAH BARKLEY REGIONAL AIRPORT KY US	19990905	378	172	124.1	37.05639	-88.7739	0	2400	0	2400
GHCND:USW00003816	PADUCAH BARKLEY REGIONAL AIRPORT KY US	19990906	339	178	124.1	37.05639	-88.7739	0	2400	0	2400
GHCND:USW00003816	PADUCAH BARKLEY REGIONAL AIRPORT KY US	19990907	344	128	124.1	37.05639	-88.7739	0	2400	0	2400
GHCND:USW00003816	PADUCAH BARKLEY REGIONAL AIRPORT KY US	19990908	317	150	124.1	37.05639	-88.7739	0	2400	0	2400
GHCND:USW00003816	PADUCAH BARKLEY REGIONAL AIRPORT KY US	19990909	300	122	124.1	37.05639	-88.7739	0	2400	0	2400
GHCND:USW00003816	PADUCAH BARKLEY REGIONAL AIRPORT KY US	19990910	311	89	124.1	37.05639	-88.7739	0	2400	0	2400
GHCND:USW00003816	PADUCAH BARKLEY REGIONAL AIRPORT KY US	19990911	283	167	124.1	37.05639	-88.7739	0	2400	0	2400
GHCND:USW00003816	PADUCAH BARKLEY REGIONAL AIRPORT KY US	19990912	311	183	124.1	37.05639	-88.7739	0	2400	0	2400
GHCND:USW00003816	PADUCAH BARKLEY REGIONAL AIRPORT KY US	19990913	261	89	124.1	37.05639	-88.7739	0	2400	0	2400
GHCND:USW00003816	PADUCAH BARKLEY REGIONAL AIRPORT KY US	19990914	278	67	124.1	37.05639	-88.7739	0	2400	0	2400
GHCND:USW00003816	PADUCAH BARKLEY REGIONAL AIRPORT KY US	19990915	289	83	124.1	37.05639	-88.7739	0	2400	0	2400
GHCND:USW00003816	PADUCAH BARKLEY REGIONAL AIRPORT KY US	19990916	256	83	124.1	37.05639	-88.7739	0	2400	0	2400
GHCND:USW00003816	PADUCAH BARKLEY REGIONAL AIRPORT KY US	19990917	267	67	124.1	37.05639	-88.7739	0	2400	0	2400
GHCND:USW00003816	PADUCAH BARKLEY REGIONAL AIRPORT KY US	19990918	283	67	124.1	37.05639	-88.7739	0	2400	0	2400
GHCND:USW00003816	PADUCAH BARKLEY REGIONAL AIRPORT KY US	19990919	322	100	124.1	37.05639	-88.7739	0	2400	0	2400
GHCND:USW00003816	PADUCAH BARKLEY REGIONAL AIRPORT KY US	19990920	272	144	124.1	37.05639	-88.7739	0	2400	0	2400
GHCND:USW00003816	PADUCAH BARKLEY REGIONAL AIRPORT KY US	19990921	217	94	124.1	37.05639	-88.7739	0	2400	0	2400
GHCND:USW00003816	PADUCAH BARKLEY REGIONAL AIRPORT KY US	19990922	233	33	124.1	37.05639	-88.7739	0	2400	0	2400
GHCND:USW00003816	PADUCAH BARKLEY REGIONAL AIRPORT KY US	19990923	267	39	124.1	37.05639	-88.7739	0	2400	0	2400
GHCND:USW00003816	PADUCAH BARKLEY REGIONAL AIRPORT KY US	19990924	294	106	124.1	37.05639	-88.7739	0	2400	0	2400
GHCND:USW00003816	PADUCAH BARKLEY REGIONAL AIRPORT KY US	19990925	306	89	124.1	37.05639	-88.7739	0	2400	0	2400
GHCND:USW00003816	PADUCAH BARKLEY REGIONAL AIRPORT KY US	19990926	311	133	124.1	37.05639	-88.7739	0	2400	0	2400
GHCND:USW00003816	PADUCAH BARKLEY REGIONAL AIRPORT KY US	19990927	328	167	124.1	37.05639	-88.7739	0	2400	0	2400
GHCND:USW00003816	PADUCAH BARKLEY REGIONAL AIRPORT KY US	19990928	333	161	124.1	37.05639	-88.7739	0	2400	0	2400
GHCND:USW00003816	PADUCAH BARKLEY REGIONAL AIRPORT KY US	19990929	211	67	124.1	37.05639	-88.7739	0	2400	0	2400
GHCND:USW00003816	PADUCAH BARKLEY REGIONAL AIRPORT KY US	19990930	222	39	124.1	37.05639	-88.7739	0	2400	0	2400
GHCND:USW00003816	PADUCAH BARKLEY REGIONAL AIRPORT KY US	19991001	261	50	124.1	37.05639	-88.7739	0	2400	0	2400
GHCND:USW00003816	PADUCAH BARKLEY REGIONAL AIRPORT KY US	19991002	278	56	124.1	37.05639	-88.7739	0	2400	0	2400
GHCND:USW00003816	PADUCAH BARKLEY REGIONAL AIRPORT KY US	19991003	289	78	124.1	37.05639	-88.7739	0	2400	0	2400
GHCND:USW00003816	PADUCAH BARKLEY REGIONAL AIRPORT KY US	19991004	172	28	124.1	37.05639	-88.7739	0	2400	0	2400
GHCND:USW00003816	PADUCAH BARKLEY REGIONAL AIRPORT KY US	19991005	200	6	124.1	37.05639	-88.7739	0	2400	0	2400
GHCND:USW00003816	PADUCAH BARKLEY REGIONAL AIRPORT KY US	19991006	261	28	124.1	37.05639	-88.7739	0	2400	0	2400
GHCND:USW00003816	PADUCAH BARKLEY REGIONAL AIRPORT KY US	19991007	278	44	124.1	37.05639	-88.7739	0	2400	0	2400
GHCND:USW00003816	PADUCAH BARKLEY REGIONAL AIRPORT KY US	19991008	283	156	124.1	37.05639	-88.7739	0	2400	0	2400
GHCND:USW00003816	PADUCAH BARKLEY REGIONAL AIRPORT KY US	19991009	222	183	124.1	37.05639	-88.7739	0	2400	0	2400
GHCND:USW00003816	PADUCAH BARKLEY REGIONAL AIRPORT KY US	19991010	239	128	124.1	37.05639	-88.7739	0	2400	0	2400
GHCND:USW00003816	PADUCAH BARKLEY REGIONAL AIRPORT KY US	19991011	278	117	124.1	37.05639	-88.7739	0	2400	0	2400

GHCND:USW00003816	PADUCAH BARKLEY REGIONAL AIRPORT KY US	19991012	272	150	124.1	37.05639	-88.7739	0	2400	0	2400
GHCND:USW00003816	PADUCAH BARKLEY REGIONAL AIRPORT KY US	19991013	294	111	124.1	37.05639	-88.7739	0	2400	0	2400
GHCND:USW00003816	PADUCAH BARKLEY REGIONAL AIRPORT KY US	19991014	194	67	124.1	37.05639	-88.7739	0	2400	0	2400
GHCND:USW00003816	PADUCAH BARKLEY REGIONAL AIRPORT KY US	19991015	283	72	124.1	37.05639	-88.7739	0	2400	0	2400
GHCND:USW00003816	PADUCAH BARKLEY REGIONAL AIRPORT KY US	19991016	283	161	124.1	37.05639	-88.7739	0	2400	0	2400
GHCND:USW00003816	PADUCAH BARKLEY REGIONAL AIRPORT KY US	19991017	178	67	124.1	37.05639	-88.7739	0	2400	0	2400
GHCND:USW00003816	PADUCAH BARKLEY REGIONAL AIRPORT KY US	19991018	161	28	124.1	37.05639	-88.7739	0	2400	0	2400
GHCND:USW00003816	PADUCAH BARKLEY REGIONAL AIRPORT KY US	19991019	144	28	124.1	37.05639	-88.7739	0	2400	0	2400
GHCND:USW00003816	PADUCAH BARKLEY REGIONAL AIRPORT KY US	19991020	167	11	124.1	37.05639	-88.7739	0	2400	0	2400
GHCND:USW00003816	PADUCAH BARKLEY REGIONAL AIRPORT KY US	19991021	217	11	124.1	37.05639	-88.7739	0	2400	0	2400
GHCND:USW00003816	PADUCAH BARKLEY REGIONAL AIRPORT KY US	19991022	200	83	124.1	37.05639	-88.7739	0	2400	0	2400
GHCND:USW00003816	PADUCAH BARKLEY REGIONAL AIRPORT KY US	19991023	128	-6	124.1	37.05639	-88.7739	0	2400	0	2400
GHCND:USW00003816	PADUCAH BARKLEY REGIONAL AIRPORT KY US	19991024	144	-17	124.1	37.05639	-88.7739	0	2400	0	2400
GHCND:USW00003816	PADUCAH BARKLEY REGIONAL AIRPORT KY US	19991025	183	-22	124.1	37.05639	-88.7739	0	2400	0	2400
GHCND:USW00003816	PADUCAH BARKLEY REGIONAL AIRPORT KY US	19991026	233	39	124.1	37.05639	-88.7739	0	2400	0	2400
GHCND:USW00003816	PADUCAH BARKLEY REGIONAL AIRPORT KY US	19991027	267	39	124.1	37.05639	-88.7739	0	2400	0	2400
GHCND:USW00003816	PADUCAH BARKLEY REGIONAL AIRPORT KY US	19991028	283	67	124.1	37.05639	-88.7739	0	2400	0	2400
GHCND:USW00003816	PADUCAH BARKLEY REGIONAL AIRPORT KY US	19991029	256	161	124.1	37.05639	-88.7739	0	2400	0	2400
GHCND:USW00003816	PADUCAH BARKLEY REGIONAL AIRPORT KY US	19991030	261	117	124.1	37.05639	-88.7739	0	2400	0	2400
GHCND:USW00003816	PADUCAH BARKLEY REGIONAL AIRPORT KY US	19991031	267	106	124.1	37.05639	-88.7739	0	2400	0	2400
GHCND:USW00003816	PADUCAH BARKLEY REGIONAL AIRPORT KY US	19991101	217	106	124.1	37.05639	-88.7739	0	2400	0	2400
GHCND:USW00003816	PADUCAH BARKLEY REGIONAL AIRPORT KY US	19991102	111	6	124.1	37.05639	-88.7739	0	2400	0	2400
GHCND:USW00003816	PADUCAH BARKLEY REGIONAL AIRPORT KY US	19991103	144	-11	124.1	37.05639	-88.7739	0	2400	0	2400
GHCND:USW00003816	PADUCAH BARKLEY REGIONAL AIRPORT KY US	19991104	189	61	124.1	37.05639	-88.7739	0	2400	0	2400
GHCND:USW00003816	PADUCAH BARKLEY REGIONAL AIRPORT KY US	19991105	233	83	124.1	37.05639	-88.7739	0	2400	0	2400
GHCND:USW00003816	PADUCAH BARKLEY REGIONAL AIRPORT KY US	19991106	244	94	124.1	37.05639	-88.7739	0	2400	0	2400
GHCND:USW00003816	PADUCAH BARKLEY REGIONAL AIRPORT KY US	19991107	272	139	124.1	37.05639	-88.7739	0	2400	0	2400
GHCND:USW00003816	PADUCAH BARKLEY REGIONAL AIRPORT KY US	19991108	267	122	124.1	37.05639	-88.7739	0	2400	0	2400
GHCND:USW00003816	PADUCAH BARKLEY REGIONAL AIRPORT KY US	19991109	244	111	124.1	37.05639	-88.7739	0	2400	0	2400
GHCND:USW00003816	PADUCAH BARKLEY REGIONAL AIRPORT KY US	19991110	244	133	124.1	37.05639	-88.7739	0	2400	0	2400
GHCND:USW00003816	PADUCAH BARKLEY REGIONAL AIRPORT KY US	19991111	156	50	124.1	37.05639	-88.7739	0	2400	0	2400
GHCND:USW00003816	PADUCAH BARKLEY REGIONAL AIRPORT KY US	19991112	189	28	124.1	37.05639	-88.7739	0	2400	0	2400
GHCND:USW00003816	PADUCAH BARKLEY REGIONAL AIRPORT KY US	19991113	250	83	124.1	37.05639	-88.7739	0	2400	0	2400
GHCND:USW00003816	PADUCAH BARKLEY REGIONAL AIRPORT KY US	19991114	233	78	124.1	37.05639	-88.7739	0	2400	0	2400
GHCND:USW00003816	PADUCAH BARKLEY REGIONAL AIRPORT KY US	19991115	144	17	124.1	37.05639	-88.7739	0	2400	0	2400
GHCND:USW00003816	PADUCAH BARKLEY REGIONAL AIRPORT KY US	19991116	167	0	124.1	37.05639	-88.7739	0	2400	0	2400
GHCND:USW00003816	PADUCAH BARKLEY REGIONAL AIRPORT KY US	19991117	156	-17	124.1	37.05639	-88.7739	0	2400	0	2400
GHCND:USW00003816	PADUCAH BARKLEY REGIONAL AIRPORT KY US	19991118	211	61	124.1	37.05639	-88.7739	0	2400	0	2400
GHCND:USW00003816	PADUCAH BARKLEY REGIONAL AIRPORT KY US	19991119	161	94	124.1	37.05639	-88.7739	0	2400	0	2400
GHCND:USW00003816	PADUCAH BARKLEY REGIONAL AIRPORT KY US	19991120	128	67	124.1	37.05639	-88.7739	0	2400	0	2400
GHCND:USW00003816	PADUCAH BARKLEY REGIONAL AIRPORT KY US	19991121	172	72	124.1	37.05639	-88.7739	0	2400	0	2400
GHCND:USW00003816	PADUCAH BARKLEY REGIONAL AIRPORT KY US	19991122	217	117	124.1	37.05639	-88.7739	0	2400	0	2400
GHCND:USW00003816	PADUCAH BARKLEY REGIONAL AIRPORT KY US	19991123	206	100	124.1	37.05639	-88.7739	0	2400	0	2400
GHCND:USW00003816	PADUCAH BARKLEY REGIONAL AIRPORT KY US	19991124	133	44	124.1	37.05639	-88.7739	0	2400	0	2400
GHCND:USW00003816	PADUCAH BARKLEY REGIONAL AIRPORT KY US	19991125	83	17	124.1	37.05639	-88.7739	0	2400	0	2400
GHCND:USW00003816	PADUCAH BARKLEY REGIONAL AIRPORT KY US	19991126	111	-6	124.1	37.05639	-88.7739	0	2400	0	2400
GHCND:USW00003816	PADUCAH BARKLEY REGIONAL AIRPORT KY US	19991127	189	39	124.1	37.05639	-88.7739	0	2400	0	2400
GHCND:USW00003816	PADUCAH BARKLEY REGIONAL AIRPORT KY US	19991128	128	22	124.1	37.05639	-88.7739	0	2400	0	2400
GHCND:USW00003816	PADUCAH BARKLEY REGIONAL AIRPORT KY US	19991129	122	-6	124.1	37.05639	-88.7739	0	2400	0	2400
GHCND:USW00003816	PADUCAH BARKLEY REGIONAL AIRPORT KY US	19991130	72	-61	124.1	37.05639	-88.7739	0	2400	0	2400
GHCND:USW00003816	PADUCAH BARKLEY REGIONAL AIRPORT KY US	19991201	122	-44	124.1	37.05639	-88.7739	0	2400	0	2400
GHCND:USW00003816	PADUCAH BARKLEY REGIONAL AIRPORT KY US	19991202	172	61	124.1	37.05639	-88.7739	0	2400	0	2400
GHCND:USW00003816	PADUCAH BARKLEY REGIONAL AIRPORT KY US	19991203	172	117	124.1	37.05639	-88.7739	0	2400	0	2400
GHCND:USW00003816	PADUCAH BARKLEY REGIONAL AIRPORT KY US	19991204	200	156	124.1	37.05639	-88.7739	0	2400	0	2400
GHCND:USW00003816	PADUCAH BARKLEY REGIONAL AIRPORT KY US	19991205	172	33	124.1	37.05639	-88.7739	0	2400	0	2400
GHCND:USW00003816	PADUCAH BARKLEY REGIONAL AIRPORT KY US	19991206	56	-22	124.1	37.05639	-88.7739	0	2400	0	2400
GHCND:USW00003816	PADUCAH BARKLEY REGIONAL AIRPORT KY US	19991207	100	-33	124.1	37.05639	-88.7739	0	2400	0	2400
GHCND:USW00003816	PADUCAH BARKLEY REGIONAL AIRPORT KY US	19991208	150	-6	124.1	37.05639	-88.7739	0	2400	0	2400
GHCND:USW00003816	PADUCAH BARKLEY REGIONAL AIRPORT KY US	19991209	172	11	124.1	37.05639	-88.7739	0	2400	0	2400
GHCND:USW00003816	PADUCAH BARKLEY REGIONAL AIRPORT KY US	19991210	139	-11	124.1	37.05639	-88.7739	0	2400	0	2400
GHCND:USW00003816	PADUCAH BARKLEY REGIONAL AIRPORT KY US	19991211	100	-50	124.1	37.05639	-88.7739	0	2400	0	2400
GHCND:USW00003816	PADUCAH BARKLEY REGIONAL AIRPORT KY US	19991212	67	50	124.1	37.05639	-88.7739	0	2400	0	2400
GHCND:USW00003816	PADUCAH BARKLEY REGIONAL AIRPORT KY US	19991213	67	44	124.1	37.05639	-88.7739	0	2400	0	2400
GHCND:USW00003816	PADUCAH BARKLEY REGIONAL AIRPORT KY US	19991214	100	39	124.1	37.05639	-88.7739	0	2400	0	2400
GHCND:USW00003816	PADUCAH BARKLEY REGIONAL AIRPORT KY US	19991215	94	17	124.1	37.05639	-88.7739	0	2400	0	2400
GHCND:USW00003816	PADUCAH BARKLEY REGIONAL AIRPORT KY US	19991216	89	6	124.1	37.05639	-88.7739	0	2400	0	2400
GHCND:USW00003816	PADUCAH BARKLEY REGIONAL AIRPORT KY US	19991217	139	44	124.1	37.05639	-88.7739	0	2400	0	2400
GHCND:USW00003816	PADUCAH BARKLEY REGIONAL AIRPORT KY US	19991218	56	-22	124.1	37.05639	-88.7739	0	2400	0	2400
GHCND:USW00003816	PADUCAH BARKLEY REGIONAL AIRPORT KY US	19991219	111	-22	124.1	37.05639	-88.7739	0	2400	0	2400
GHCND:USW00003816	PADUCAH BARKLEY REGIONAL AIRPORT KY US	19991220	89	-22	124.1	37.05639	-88.7739	0	2400	0	2400
GHCND:USW00003816	PADUCAH BARKLEY REGIONAL AIRPORT KY US	19991221	0	-83	124.1	37.05639	-88.7739	0	2400	0	2400
GHCND:USW00003816	PADUCAH BARKLEY REGIONAL AIRPORT KY US	19991222	56	-106	124.1	37.05639	-88.7739	0	2400	0	2400
GHCND:USW00003816	PADUCAH BARKLEY REGIONAL AIRPORT KY US	19991223	17	-78	124.1	37.05639	-88.7739	0	2400	0	2400
GHCND:USW00003816	PADUCAH BARKLEY REGIONAL AIRPORT KY US	19991224	39	-72	124.1	37.05639	-88.7739	0	2400	0	2400
GHCND:USW00003816	PADUCAH BARKLEY REGIONAL AIRPORT KY US	19991225	28	-111	124.1	37.05639	-88.7739	0	2400	0	2400
GHCND:USW00003816	PADUCAH BARKLEY REGIONAL AIRPORT KY US	19991226	100	-22	124.1	37.05639	-88.7739	0	2400	0	2400
GHCND:USW00003816	PADUCAH BARKLEY REGIONAL AIRPORT KY US	19991227	72	-78	124.1	37.05639	-88.7739	0	2400	0	2400
GHCND:USW00003816	PADUCAH BARKLEY REGIONAL AIRPORT KY US	19991228	56	-72	124.1	37.05639	-88.7739	0	2400	0	2400
GHCND:USW00003816	PADUCAH BARKLEY REGIONAL AIRPORT KY US	19991229	106	-22	124.1	37.05639	-88.7739	0	2400	0	2400
GHCND:USW00003816	PADUCAH BARKLEY REGIONAL AIRPORT KY US	19991230	178	33	124.1	37.05639	-88.7739	0	2400	0	2400
GHCND:USW00003816	PADUCAH BARKLEY REGIONAL AIRPORT KY US	19991231	150	-6	124.1	37.05639	-88.7739	0	2400	0	2400
GHCND:USW00003816	PADUCAH BARKLEY REGIONAL AIRPORT KY US	20000101	172	-6	124.1	37.05639	-88.7739	0	2400	0	2400
GHCND:USW00003816	PADUCAH BARKLEY REGIONAL AIRPORT KY US	20000102	211	122	124.1	37.05639	-88.7739	0	2400	0	2400
GHCND:USW00003816	PADUCAH BARKLEY REGIONAL AIRPORT KY US	20000103	200	78	124.1	37.05639	-88.7739	0	2400	0	2400
GHCND:USW00003816	PADUCAH BARKLEY REGIONAL AIRPORT KY US	20000104	78	-22	124.1	37.05639	-88.7739	0	2400	0	2400
GHCND:USW00003816	PADUCAH BARKLEY REGIONAL AIRPORT KY US	20000105	33	-56	124.1	37.05639	-88.7739	0	2400	0	2400
GHCND:USW00003816	PADUCAH BARKLEY REGIONAL AIRPORT KY US	20000106	100	-28	124.1	37.05639	-88.7739	0	2400	0	2400
GHCND:USW00003816	PADUCAH BARKLEY REGIONAL AIRPORT KY US	20000107	106	-44	124.1	37.05639	-88.7739	0	2400	0	2400
GHCND:USW00003816	PADUCAH BARKLEY REGIONAL AIRPORT KY US	20000108	89	-22	124.1	37.05639	-88.7739	0	2400	0	2400
GHCND:USW00003816	PADUCAH BARKLEY REGIONAL AIRPORT KY US	20000109	100	39	124.1	37.05639	-88.7739	0	2400	0	2400
GHCND:USW00003816	PADUCAH BARKLEY REGIONAL AIRPORT KY US	20000110	156	50	124.1	37.05639	-88.7739	0	2400	0	2400
GHCND:USW00003816	PADUCAH BARKLEY REGIONAL AIRPORT KY US	20000111	117	0	124.1	37.05639	-88.7739	0	2400	0	2400
GHCND:USW00003816	PADUCAH BARKLEY REGIONAL AIRPORT KY US	20000112	189	-6	124.1	37.05639	-88.7739	0	2400	0	2400
GHCND:USW00003816	PADUCAH BARKLEY REGIONAL AIRPORT KY US	20000113	156	-39	124.1	37.05639	-88.7739	0	2400	0	2400
GHCND:USW00003816	PADUCAH BARKLEY REGIONAL AIRPORT KY US	20000114	50	-72	124.1	37.05639	-88.7739	0	2400	0	2400
GHCND:USW00003816	PADUCAH BARKLEY REGIONAL AIRPORT KY US	20000115	133	0	124.1	37.05639	-88.7739	0	2400	0	2400
GHCND:USW00003816	PADUCAH BARKLEY REGIONAL AIRPORT KY US	20000116	172	39	124.1	37.05639	-88.7739	0	2400	0	2400
GHCND:USW00003816	PADUCAH BARKLEY REGIONAL AIRPORT KY US	20000117	39	11	124.1	37.05639	-88.7739	0	2400	0	2400
GHCND:USW00003816	PADUCAH BARKLEY REGIONAL AIRPORT KY US	20000118	28	6	124.1	37.05639	-88.7739	0	2400	0	2400
GHCND:USW00003816	PADUCAH BARKLEY REGIONAL AIRPORT KY US	20000119	61	0	124.1	37.05639	-88.7739	0	2400	0	2400
GHCND:USW00003816	PADUCAH BARKLEY REGIONAL AIRPORT KY US	20000120	61	-100	124.1	37.05639	-88.7739	0	2400	0	2400
GHCND:USW00003816	PADUCAH BARKLEY REGIONAL AIRPORT KY US	20000121	28	-117	124.1	37.05639	-88.7739	0	2400	0	2400
GHCND:USW00003816	PADUCAH BARKLEY REGIONAL AIRPORT KY US	20000122	17	-17	124.1	37.05639	-88.7739	0	2400	0	2400
GHCND:USW00003816	PADUCAH BARKLEY REGIONAL AIRPORT KY US	20000123	17	-44	124.1	37.05639	-88.7739	0	2400	0	2400
GHCND:USW00003816	PADUCAH BARKLEY REGIONAL AIRPORT KY US	20000124	-22	-106	124.1	37.05639	-88.7739	0	2400	0	2400
GHCND:USW00003816	PADUCAH BARKLEY REGIONAL AIRPORT KY US	20000125	-17	-106	124.1	37.05639	-88.7739	0	2400	0	2400
GHCND:USW00003816	PADUCAH BARKLEY REGIONAL AIRPORT KY US	20000126	-11	-94	124.1	37.05639	-88.7739	0	2400	0	2400
GHCND:USW00003816	PADUCAH BARKLEY REGIONAL AIRPORT KY US	20000127	-6	-117	124.1	37.05639	-88.7739	0	2400	0	2400
GHCND:USW00003816	PADUCAH BARKLEY REGIONAL AIRPORT KY US	20000128	-6	-56	124.1	37.05639	-88.7739	0	2400	0	2400
GHCND:USW00003816	PADUCAH BARKLEY REGIONAL AIRPORT KY US	20000129	11	-17	124.1	37.05639	-88.7739	0	2400	0	2400
GHCND:USW00003816	PADUCAH BARKLEY REGIONAL AIRPORT KY US	20000130	-6	-39	124.1	37.05639	-88.7739	0	2400	0	2400
GHCND:USW00003816	PADUCAH BARKLEY REGIONAL AIRPORT KY US	20000131	22	-61	124.1	37.05639	-88.7739	0	2400	0	2400
GHCND:USW00003816	PADUCAH BARKLEY REGIONAL AIRPORT KY US	20000201	44	-67	124.1	37.05639	-88.7739	0	2400	0	2400
GHCND:USW00003816	PADUCAH BARKLEY REGIONAL AIRPORT KY US	20000202	50	-94	124.1	37.05639	-88.7739	0	2400	0	2400
GHCND:USW00003816	PADUCAH BARKLEY REGIONAL AIRPORT KY US	20000203	106	-11	124.1	37.05639	-88.7739	0	2400	0	2400
GHCND:USW00003816	PADUCAH BARKLEY REGIONAL AIRPORT KY US	20000204	33	-28	124.1	37.05639	-88.7739	0	2400	0	2400
GHCND:USW00003816	PADUCAH BARKLEY REGIONAL AIRPORT KY US	20000205	44	-39	124.1	37.05639	-88.7739	0	2400	0	2400
GHCND:USW00003816	PADUCAH BARKLEY REGIONAL AIRPORT KY US	20000206	83	-83	124.1	37.05639	-88.7739	0	2400	0	2400
GHCND:USW00003816	PADUCAH BARKLEY REGIONAL AIRPORT KY US	20000207	139	-6	124.1	37.05639	-88.7739	0	2400	0	2400
GHCND:USW00003816	PADUCAH BARKLEY REGIONAL AIRPORT KY US	20000208	94	-56	124.1	37.05639	-88.7739	0	2400	0	2400
GHCND:USW00003816	PADUCAH BARKLEY REGIONAL AIRPORT KY US	20000209	178	-56	124.1	37.05639	-88.7739	0	2400	0	2400
GHCND:USW00003816	PADUCAH BARKLEY REGIONAL AIRPORT KY US	20000210	161	117	124.1	37.05639	-88.7739	0	2400	0	2400
GHCND:USW00003816	PADUCAH BARKLEY REGIONAL AIRPORT KY US	20000211	117	6	124.1	37.05639	-88.7739	0	2400	0	2400
GHCND:USW00003816	PADUCAH BARKLEY REGIONAL AIRPORT KY US	20000212	44	-6	124.1	37.05639	-88.7739	0	2400	0	2400
GHCND:USW00003816	PADUCAH BARKLEY REGIONAL AIRPORT KY US	20000213	156	28	124.1	37.05639	-88.7739	0	2400	0	2400
GHCND:USW00003816	PADUCAH BARKLEY REGIONAL AIRPORT KY US	20000214	67	-6	124.1	37.05639	-88.7739	0	2400	0	2400
GHCND:USW00003816	PADUCAH BARKLEY REGIONAL AIRPORT KY US	20000215	167	-17	124.1	37.05639	-88.7739	0	2400	0	2400
GHCND:USW00003816	PADUCAH BARKLEY REGIONAL AIRPORT KY US	20000216	122	11	124.1	37.05639	-88.7739	0	2400	0	2400
GHCND:USW00003816	PADUCAH BARKLEY REGIONAL AIRPORT KY US	20000217	61	0	124.1	37.05639	-88.7739	0	2400	0	2400
GHCND:USW00003816	PADUCAH BARKLEY REGIONAL AIRPORT KY US	20000218	211	33	124.1	37.05639	-88.7739	0	2400	0	2400
GHCND:USW00003816	PADUCAH BARKLEY REGIONAL AIRPORT KY US	20000219	33	-33	124.1	37.05639	-88.7739	0	2400	0	2400
GHCND:USW00003816	PADUCAH BARKLEY REGIONAL AIRPORT KY US	20000220	106	-39	124.1	37.05639	-88.7739	0	2400	0	2400
GHCND:USW00003816	PADUCAH BARKLEY REGIONAL AIRPORT KY US	20000221	144	-44	124.1	37.05639	-88.7739	0	2400	0	2400
GHCND:USW00003816	PADUCAH BARKLEY REGIONAL AIRPORT KY US	20000222	194	122	124.1	37.05639	-88.7739	0	2400	0	2400
GHCND:USW00003816	PADUCAH BARKLEY REGIONAL AIRPORT KY US	20000223	183	122	124.1	37.05639	-88.7739	0	2400	0	2400
GHCND:USW00003816	PADUCAH BARKLEY REGIONAL AIRPORT KY US	20000224	228	150	124.1	37.05639	-88.7739	0	2400	0	2400
GHCND:USW00003816	PADUCAH BARKLEY REGIONAL AIRPORT KY US	20000225	233	167	124.1	37.05639	-88.7739	0	2400	0	2400
GHCND:USW00003816	PADUCAH BARKLEY REGIONAL AIRPORT KY US	20000226	194	117	124.1	37.05639	-88.7739	0	2400	0	2400
GHCND:USW00003816	PADUCAH BARKLEY REGIONAL AIRPORT KY US	20000227	144	17	124.1	37.05639	-88.7739	0	2400	0	2400
GHCND:USW00003816	PADUCAH BARKLEY REGIONAL AIRPORT KY US	20000228	172	-11	124.1	37.05639	-88.7739	0	2400	0	2400
GHCND:USW00003816	PADUCAH BARKLEY REGIONAL AIRPORT KY US	20000229	211	28	124.1	37.05639	-88.7739	0	2400	0	2400
GHCND:USW00003816	PADUCAH BARKLEY REGIONAL AIRPORT KY US	20000301	167	33	124.1	37.05639	-88.7739	0	2400	0	2400
GHCND:USW00003816	PADUCAH BARKLEY REGIONAL AIRPORT KY US	20000302	139	22	124.1	37.05639	-88.7739	0	2400	0	2400
GHCND:USW00003816	PADUCAH BARKLEY REGIONAL AIRPORT KY US	20000303	89	44	124.1	37.05639	-88.7739	0	2400	0	2400
GHCND:USW00003816	PADUCAH BARKLEY REGIONAL AIRPORT KY US	20000304	133	11	124.1	37.05639	-88.7739	0	2400	0	2400
GHCND:USW00003816	PADUCAH BARKLEY REGIONAL AIRPORT KY US	20000305	183	-11	124.1	37.05639	-88.7739	0	2400	0	2400
GHCND:USW00003816	PADUCAH BARKLEY REGIONAL AIRPORT KY US	20000306	222	6	124.1	37.05639	-88.7739	0	2400	0	2400
GHCND:USW00003816	PADUCAH BARKLEY REGIONAL AIRPORT KY US	20000307	267	61	124.1	37.05639	-88.7739	0	2400	0	2400
GHCND:USW00003816	PADUCAH BARKLEY REGIONAL AIRPORT KY US	20000308	250	150	124.1	37.05639	-88.7739	0	2400	0	2400
GHCND:USW00003816	PADUCAH BARKLEY REGIONAL AIRPORT KY US	20000309	211	67	124.1	37.05639	-88.7739	0	2400	0	2400
GHCND:USW00003816	PADUCAH BARKLEY REGIONAL AIRPORT KY US	20000310	161	39	124.1	37.05639	-88.7739	0	2400	0	2400
GHCND:USW00003816	PADUCAH BARKLEY REGIONAL AIRPORT KY US	20000311	67	-33	124.1	37.05639	-88.7739	0	2400	0	2400
GHCND:USW00003816	PADUCAH BARKLEY REGIONAL AIRPORT KY US	20000312	106	-56	124.1	37.05639	-88.7739	0	2400	0	2400
GHCND:USW00003816	PADUCAH BARKLEY REGIONAL AIRPORT KY US	20000313	156	33	124.1	37.05639	-88.7739	0	2400	0	2400
GHCND:USW00003816	PADUCAH BARKLEY REGIONAL AIRPORT KY US	20000314	189	6	124.1	37.05639	-88.7739	0	2400	0	2400
GHCND:USW00003816	PADUCAH BARKLEY REGIONAL AIRPORT KY US	20000315	211	44	124.1	37.05639	-88.7739	0	2400	0	2400
GHCND:USW00003816	PADUCAH BARKLEY REGIONAL AIRPORT KY US	20000316	144	33	124.1	37.05639	-88.7739	0	2400	0	2400
GHCND:USW00003816	PADUCAH BARKLEY REGIONAL AIRPORT KY US	20000317	111	0	124.1	37.05639	-88.7739	0	2400	0	2400
GHCND:USW00003816	PADUCAH BARKLEY REGIONAL AIRPORT KY US	20000318	122	17	124.1	37.05639	-88.7739	0	2400	0	2400
GHCND:USW00003816	PADUCAH BARKLEY REGIONAL AIRPORT KY US	20000319	156	83	124.1	37.05639	-88.7739	0	2400	0	2400
GHCND:USW00003816	PADUCAH BARKLEY REGIONAL AIRPORT KY US	20000320	83	39	124.1	37.05639	-88.7739	0	2400	0	2400
GHCND:USW00003816	PADUCAH BARKLEY REGIONAL AIRPORT KY US	20000321	122	56	124.1	37.05639	-88.7739	0	2400	0	2400
GHCND:USW00003816	PADUCAH BARKLEY REGIONAL AIRPORT KY US	20000322	200	39	124.1	37.05639	-88.7739	0	2400	0	2400
GHCND:USW00003816	PADUCAH BARKLEY REGIONAL AIRPORT KY US	20000323	228	50	124.1	37.05639	-88.7739	0	2400	0	2400
GHCND:USW00003816	PADUCAH BARKLEY REGIONAL AIRPORT KY US	20000324	239	122	124.1	37.05639	-88.7739	0	2400	0	2400
GHCND:USW00003816	PADUCAH BARKLEY REGIONAL AIRPORT KY US	20000325	211	61	124.1	37.05639	-88.7739	0	2400	0	2400
GHCND:USW00003816	PADUCAH BARKLEY REGIONAL AIRPORT KY US	20000326	228	22	124.1	37.05639	-88.7739	0	2400	0	2400
GHCND:USW00003816	PADUCAH BARKLEY REGIONAL AIRPORT KY US	20000327	178	83	124.1	37.05639	-88.7739	0	2400	0	2400
GHCND:USW00003816	PADUCAH BARKLEY REGIONAL AIRPORT KY US	20000328	144	17	124.1	37.05639	-88.7739	0	2400	0	2400
GHCND:USW00003816	PADUCAH BARKLEY REGIONAL AIRPORT KY US	20000329	117	6	124.1	37.05639	-88.7739	0	2400	0	2400

GHCND:USW00003816	PADUCAH BARKLEY REGIONAL AIRPORT KY US	20000330	178	50	124.1	37.05639	-88.7739	0	2400	0	2400
GHCND:USW00003816	PADUCAH BARKLEY REGIONAL AIRPORT KY US	20000331	194	11	124.1	37.05639	-88.7739	0	2400	0	2400
GHCND:USW00003816	PADUCAH BARKLEY REGIONAL AIRPORT KY US	20000401	239	33	124.1	37.05639	-88.7739	0	2400	0	2400
GHCND:USW00003816	PADUCAH BARKLEY REGIONAL AIRPORT KY US	20000402	178	139	124.1	37.05639	-88.7739	0	2400	0	2400
GHCND:USW00003816	PADUCAH BARKLEY REGIONAL AIRPORT KY US	20000403	156	83	124.1	37.05639	-88.7739	0	2400	0	2400
GHCND:USW00003816	PADUCAH BARKLEY REGIONAL AIRPORT KY US	20000404	117	-6	124.1	37.05639	-88.7739	0	2400	0	2400
GHCND:USW00003816	PADUCAH BARKLEY REGIONAL AIRPORT KY US	20000405	206	-22	124.1	37.05639	-88.7739	0	2400	0	2400
GHCND:USW00003816	PADUCAH BARKLEY REGIONAL AIRPORT KY US	20000406	239	139	124.1	37.05639	-88.7739	0	2400	0	2400
GHCND:USW00003816	PADUCAH BARKLEY REGIONAL AIRPORT KY US	20000407	211	106	124.1	37.05639	-88.7739	0	2400	0	2400
GHCND:USW00003816	PADUCAH BARKLEY REGIONAL AIRPORT KY US	20000408	111	-11	124.1	37.05639	-88.7739	0	2400	0	2400
GHCND:USW00003816	PADUCAH BARKLEY REGIONAL AIRPORT KY US	20000409	183	-28	124.1	37.05639	-88.7739	0	2400	0	2400
GHCND:USW00003816	PADUCAH BARKLEY REGIONAL AIRPORT KY US	20000410	194	50	124.1	37.05639	-88.7739	0	2400	0	2400
GHCND:USW00003816	PADUCAH BARKLEY REGIONAL AIRPORT KY US	20000411	161	72	124.1	37.05639	-88.7739	0	2400	0	2400
GHCND:USW00003816	PADUCAH BARKLEY REGIONAL AIRPORT KY US	20000412	128	28	124.1	37.05639	-88.7739	0	2400	0	2400
GHCND:USW00003816	PADUCAH BARKLEY REGIONAL AIRPORT KY US	20000413	206	44	124.1	37.05639	-88.7739	0	2400	0	2400
GHCND:USW00003816	PADUCAH BARKLEY REGIONAL AIRPORT KY US	20000414	194	100	124.1	37.05639	-88.7739	0	2400	0	2400
GHCND:USW00003816	PADUCAH BARKLEY REGIONAL AIRPORT KY US	20000415	189	89	124.1	37.05639	-88.7739	0	2400	0	2400
GHCND:USW00003816	PADUCAH BARKLEY REGIONAL AIRPORT KY US	20000416	217	122	124.1	37.05639	-88.7739	0	2400	0	2400
GHCND:USW00003816	PADUCAH BARKLEY REGIONAL AIRPORT KY US	20000417	133	72	124.1	37.05639	-88.7739	0	2400	0	2400
GHCND:USW00003816	PADUCAH BARKLEY REGIONAL AIRPORT KY US	20000418	200	50	124.1	37.05639	-88.7739	0	2400	0	2400
GHCND:USW00003816	PADUCAH BARKLEY REGIONAL AIRPORT KY US	20000419	278	89	124.1	37.05639	-88.7739	0	2400	0	2400
GHCND:USW00003816	PADUCAH BARKLEY REGIONAL AIRPORT KY US	20000420	267	128	124.1	37.05639	-88.7739	0	2400	0	2400
GHCND:USW00003816	PADUCAH BARKLEY REGIONAL AIRPORT KY US	20000421	150	28	124.1	37.05639	-88.7739	0	2400	0	2400
GHCND:USW00003816	PADUCAH BARKLEY REGIONAL AIRPORT KY US	20000422	206	11	124.1	37.05639	-88.7739	0	2400	0	2400
GHCND:USW00003816	PADUCAH BARKLEY REGIONAL AIRPORT KY US	20000423	183	89	124.1	37.05639	-88.7739	0	2400	0	2400
GHCND:USW00003816	PADUCAH BARKLEY REGIONAL AIRPORT KY US	20000424	150	106	124.1	37.05639	-88.7739	0	2400	0	2400
GHCND:USW00003816	PADUCAH BARKLEY REGIONAL AIRPORT KY US	20000425	200	78	124.1	37.05639	-88.7739	0	2400	0	2400
GHCND:USW00003816	PADUCAH BARKLEY REGIONAL AIRPORT KY US	20000426	217	50	124.1	37.05639	-88.7739	0	2400	0	2400
GHCND:USW00003816	PADUCAH BARKLEY REGIONAL AIRPORT KY US	20000427	217	39	124.1	37.05639	-88.7739	0	2400	0	2400
GHCND:USW00003816	PADUCAH BARKLEY REGIONAL AIRPORT KY US	20000428	222	67	124.1	37.05639	-88.7739	0	2400	0	2400
GHCND:USW00003816	PADUCAH BARKLEY REGIONAL AIRPORT KY US	20000429	239	72	124.1	37.05639	-88.7739	0	2400	0	2400
GHCND:USW00003816	PADUCAH BARKLEY REGIONAL AIRPORT KY US	20000430	250	61	124.1	37.05639	-88.7739	0	2400	0	2400
GHCND:USW00003816	PADUCAH BARKLEY REGIONAL AIRPORT KY US	20000501	272	117	124.1	37.05639	-88.7739	0	2400	0	2400
GHCND:USW00003816	PADUCAH BARKLEY REGIONAL AIRPORT KY US	20000502	267	150	124.1	37.05639	-88.7739	0	2400	0	2400
GHCND:USW00003816	PADUCAH BARKLEY REGIONAL AIRPORT KY US	20000503	267	156	124.1	37.05639	-88.7739	0	2400	0	2400
GHCND:USW00003816	PADUCAH BARKLEY REGIONAL AIRPORT KY US	20000504	256	150	124.1	37.05639	-88.7739	0	2400	0	2400
GHCND:USW00003816	PADUCAH BARKLEY REGIONAL AIRPORT KY US	20000505	256	178	124.1	37.05639	-88.7739	0	2400	0	2400
GHCND:USW00003816	PADUCAH BARKLEY REGIONAL AIRPORT KY US	20000506	261	178	124.1	37.05639	-88.7739	0	2400	0	2400
GHCND:USW00003816	PADUCAH BARKLEY REGIONAL AIRPORT KY US	20000507	278	217	124.1	37.05639	-88.7739	0	2400	0	2400
GHCND:USW00003816	PADUCAH BARKLEY REGIONAL AIRPORT KY US	20000508	278	211	124.1	37.05639	-88.7739	0	2400	0	2400
GHCND:USW00003816	PADUCAH BARKLEY REGIONAL AIRPORT KY US	20000509	272	139	124.1	37.05639	-88.7739	0	2400	0	2400
GHCND:USW00003816	PADUCAH BARKLEY REGIONAL AIRPORT KY US	20000510	233	89	124.1	37.05639	-88.7739	0	2400	0	2400
GHCND:USW00003816	PADUCAH BARKLEY REGIONAL AIRPORT KY US	20000511	300	150	124.1	37.05639	-88.7739	0	2400	0	2400
GHCND:USW00003816	PADUCAH BARKLEY REGIONAL AIRPORT KY US	20000512	278	194	124.1	37.05639	-88.7739	0	2400	0	2400
GHCND:USW00003816	PADUCAH BARKLEY REGIONAL AIRPORT KY US	20000513	222	122	124.1	37.05639	-88.7739	0	2400	0	2400
GHCND:USW00003816	PADUCAH BARKLEY REGIONAL AIRPORT KY US	20000514	211	83	124.1	37.05639	-88.7739	0	2400	0	2400
GHCND:USW00003816	PADUCAH BARKLEY REGIONAL AIRPORT KY US	20000515	228	89	124.1	37.05639	-88.7739	0	2400	0	2400
GHCND:USW00003816	PADUCAH BARKLEY REGIONAL AIRPORT KY US	20000516	272	139	124.1	37.05639	-88.7739	0	2400	0	2400
GHCND:USW00003816	PADUCAH BARKLEY REGIONAL AIRPORT KY US	20000517	300	178	124.1	37.05639	-88.7739	0	2400	0	2400
GHCND:USW00003816	PADUCAH BARKLEY REGIONAL AIRPORT KY US	20000518	283	217	124.1	37.05639	-88.7739	0	2400	0	2400
GHCND:USW00003816	PADUCAH BARKLEY REGIONAL AIRPORT KY US	20000519	233	139	124.1	37.05639	-88.7739	0	2400	0	2400
GHCND:USW00003816	PADUCAH BARKLEY REGIONAL AIRPORT KY US	20000520	178	94	124.1	37.05639	-88.7739	0	2400	0	2400
GHCND:USW00003816	PADUCAH BARKLEY REGIONAL AIRPORT KY US	20000521	233	94	124.1	37.05639	-88.7739	0	2400	0	2400
GHCND:USW00003816	PADUCAH BARKLEY REGIONAL AIRPORT KY US	20000522	294	122	124.1	37.05639	-88.7739	0	2400	0	2400
GHCND:USW00003816	PADUCAH BARKLEY REGIONAL AIRPORT KY US	20000523	306	172	124.1	37.05639	-88.7739	0	2400	0	2400
GHCND:USW00003816	PADUCAH BARKLEY REGIONAL AIRPORT KY US	20000524	322	211	124.1	37.05639	-88.7739	0	2400	0	2400
GHCND:USW00003816	PADUCAH BARKLEY REGIONAL AIRPORT KY US	20000525	261	161	124.1	37.05639	-88.7739	0	2400	0	2400
GHCND:USW00003816	PADUCAH BARKLEY REGIONAL AIRPORT KY US	20000526	244	144	124.1	37.05639	-88.7739	0	2400	0	2400
GHCND:USW00003816	PADUCAH BARKLEY REGIONAL AIRPORT KY US	20000527	228	189	124.1	37.05639	-88.7739	0	2400	0	2400
GHCND:USW00003816	PADUCAH BARKLEY REGIONAL AIRPORT KY US	20000528	239	156	124.1	37.05639	-88.7739	0	2400	0	2400
GHCND:USW00003816	PADUCAH BARKLEY REGIONAL AIRPORT KY US	20000529	217	128	124.1	37.05639	-88.7739	0	2400	0	2400
GHCND:USW00003816	PADUCAH BARKLEY REGIONAL AIRPORT KY US	20000530	289	133	124.1	37.05639	-88.7739	0	2400	0	2400
GHCND:USW00003816	PADUCAH BARKLEY REGIONAL AIRPORT KY US	20000531	311	194	124.1	37.05639	-88.7739	0	2400	0	2400
GHCND:USW00003816	PADUCAH BARKLEY REGIONAL AIRPORT KY US	20000601	322	206	124.1	37.05639	-88.7739	0	2400	0	2400
GHCND:USW00003816	PADUCAH BARKLEY REGIONAL AIRPORT KY US	20000602	333	211	124.1	37.05639	-88.7739	0	2400	0	2400
GHCND:USW00003816	PADUCAH BARKLEY REGIONAL AIRPORT KY US	20000603	267	133	124.1	37.05639	-88.7739	0	2400	0	2400
GHCND:USW00003816	PADUCAH BARKLEY REGIONAL AIRPORT KY US	20000604	272	122	124.1	37.05639	-88.7739	0	2400	0	2400
GHCND:USW00003816	PADUCAH BARKLEY REGIONAL AIRPORT KY US	20000605	239	139	124.1	37.05639	-88.7739	0	2400	0	2400
GHCND:USW00003816	PADUCAH BARKLEY REGIONAL AIRPORT KY US	20000606	239	100	124.1	37.05639	-88.7739	0	2400	0	2400
GHCND:USW00003816	PADUCAH BARKLEY REGIONAL AIRPORT KY US	20000607	267	83	124.1	37.05639	-88.7739	0	2400	0	2400
GHCND:USW00003816	PADUCAH BARKLEY REGIONAL AIRPORT KY US	20000608	300	128	124.1	37.05639	-88.7739	0	2400	0	2400
GHCND:USW00003816	PADUCAH BARKLEY REGIONAL AIRPORT KY US	20000609	328	172	124.1	37.05639	-88.7739	0	2400	0	2400
GHCND:USW00003816	PADUCAH BARKLEY REGIONAL AIRPORT KY US	20000610	339	222	124.1	37.05639	-88.7739	0	2400	0	2400
GHCND:USW00003816	PADUCAH BARKLEY REGIONAL AIRPORT KY US	20000611	344	217	124.1	37.05639	-88.7739	0	2400	0	2400
GHCND:USW00003816	PADUCAH BARKLEY REGIONAL AIRPORT KY US	20000612	339	211	124.1	37.05639	-88.7739	0	2400	0	2400
GHCND:USW00003816	PADUCAH BARKLEY REGIONAL AIRPORT KY US	20000613	350	206	124.1	37.05639	-88.7739	0	2400	0	2400
GHCND:USW00003816	PADUCAH BARKLEY REGIONAL AIRPORT KY US	20000614	372	200	124.1	37.05639	-88.7739	0	2400	0	2400
GHCND:USW00003816	PADUCAH BARKLEY REGIONAL AIRPORT KY US	20000615	306	200	124.1	37.05639	-88.7739	0	2400	0	2400
GHCND:USW00003816	PADUCAH BARKLEY REGIONAL AIRPORT KY US	20000616	311	222	124.1	37.05639	-88.7739	0	2400	0	2400
GHCND:USW00003816	PADUCAH BARKLEY REGIONAL AIRPORT KY US	20000617	256	200	124.1	37.05639	-88.7739	0	2400	0	2400
GHCND:USW00003816	PADUCAH BARKLEY REGIONAL AIRPORT KY US	20000618	222	206	124.1	37.05639	-88.7739	0	2400	0	2400
GHCND:USW00003816	PADUCAH BARKLEY REGIONAL AIRPORT KY US	20000619	289	189	124.1	37.05639	-88.7739	0	2400	0	2400
GHCND:USW00003816	PADUCAH BARKLEY REGIONAL AIRPORT KY US	20000620	311	228	124.1	37.05639	-88.7739	0	2400	0	2400
GHCND:USW00003816	PADUCAH BARKLEY REGIONAL AIRPORT KY US	20000621	256	178	124.1	37.05639	-88.7739	0	2400	0	2400
GHCND:USW00003816	PADUCAH BARKLEY REGIONAL AIRPORT KY US	20000622	306	167	124.1	37.05639	-88.7739	0	2400	0	2400
GHCND:USW00003816	PADUCAH BARKLEY REGIONAL AIRPORT KY US	20000623	322	178	124.1	37.05639	-88.7739	0	2400	0	2400
GHCND:USW00003816	PADUCAH BARKLEY REGIONAL AIRPORT KY US	20000624	322	222	124.1	37.05639	-88.7739	0	2400	0	2400
GHCND:USW00003816	PADUCAH BARKLEY REGIONAL AIRPORT KY US	20000625	311	206	124.1	37.05639	-88.7739	0	2400	0	2400
GHCND:USW00003816	PADUCAH BARKLEY REGIONAL AIRPORT KY US	20000626	311	211	124.1	37.05639	-88.7739	0	2400	0	2400
GHCND:USW00003816	PADUCAH BARKLEY REGIONAL AIRPORT KY US	20000627	278	189	124.1	37.05639	-88.7739	0	2400	0	2400
GHCND:USW00003816	PADUCAH BARKLEY REGIONAL AIRPORT KY US	20000628	256	172	124.1	37.05639	-88.7739	0	2400	0	2400
GHCND:USW00003816	PADUCAH BARKLEY REGIONAL AIRPORT KY US	20000629	278	139	124.1	37.05639	-88.7739	0	2400	0	2400
GHCND:USW00003816	PADUCAH BARKLEY REGIONAL AIRPORT KY US	20000630	283	133	124.1	37.05639	-88.7739	0	2400	0	2400
GHCND:USW00003816	PADUCAH BARKLEY REGIONAL AIRPORT KY US	20000701	300	172	124.1	37.05639	-88.7739	0	2400	0	2400
GHCND:USW00003816	PADUCAH BARKLEY REGIONAL AIRPORT KY US	20000702	311	211	124.1	37.05639	-88.7739	0	2400	0	2400
GHCND:USW00003816	PADUCAH BARKLEY REGIONAL AIRPORT KY US	20000703	328	228	124.1	37.05639	-88.7739	0	2400	0	2400
GHCND:USW00003816	PADUCAH BARKLEY REGIONAL AIRPORT KY US	20000704	333	228	124.1	37.05639	-88.7739	0	2400	0	2400
GHCND:USW00003816	PADUCAH BARKLEY REGIONAL AIRPORT KY US	20000705	333	239	124.1	37.05639	-88.7739	0	2400	0	2400
GHCND:USW00003816	PADUCAH BARKLEY REGIONAL AIRPORT KY US	20000706	350	272	124.1	37.05639	-88.7739	0	2400	0	2400
GHCND:USW00003816	PADUCAH BARKLEY REGIONAL AIRPORT KY US	20000707	317	211	124.1	37.05639	-88.7739	0	2400	0	2400
GHCND:USW00003816	PADUCAH BARKLEY REGIONAL AIRPORT KY US	20000708	317	167	124.1	37.05639	-88.7739	0	2400	0	2400
GHCND:USW00003816	PADUCAH BARKLEY REGIONAL AIRPORT KY US	20000709	328	189	124.1	37.05639	-88.7739	0	2400	0	2400
GHCND:USW00003816	PADUCAH BARKLEY REGIONAL AIRPORT KY US	20000710	361	217	124.1	37.05639	-88.7739	0	2400	0	2400
GHCND:USW00003816	PADUCAH BARKLEY REGIONAL AIRPORT KY US	20000711	339	244	124.1	37.05639	-88.7739	0	2400	0	2400
GHCND:USW00003816	PADUCAH BARKLEY REGIONAL AIRPORT KY US	20000712	339	228	124.1	37.05639	-88.7739	0	2400	0	2400
GHCND:USW00003816	PADUCAH BARKLEY REGIONAL AIRPORT KY US	20000713	333	222	124.1	37.05639	-88.7739	0	2400	0	2400
GHCND:USW00003816	PADUCAH BARKLEY REGIONAL AIRPORT KY US	20000714	344	217	124.1	37.05639	-88.7739	0	2400	0	2400
GHCND:USW00003816	PADUCAH BARKLEY REGIONAL AIRPORT KY US	20000715	333	189	124.1	37.05639	-88.7739	0	2400	0	2400
GHCND:USW00003816	PADUCAH BARKLEY REGIONAL AIRPORT KY US	20000716	317	172	124.1	37.05639	-88.7739	0	2400	0	2400
GHCND:USW00003816	PADUCAH BARKLEY REGIONAL AIRPORT KY US	20000717	283	178	124.1	37.05639	-88.7739	0	2400	0	2400
GHCND:USW00003816	PADUCAH BARKLEY REGIONAL AIRPORT KY US	20000718	317	217	124.1	37.05639	-88.7739	0	2400	0	2400
GHCND:USW00003816	PADUCAH BARKLEY REGIONAL AIRPORT KY US	20000719	283	200	124.1	37.05639	-88.7739	0	2400	0	2400
GHCND:USW00003816	PADUCAH BARKLEY REGIONAL AIRPORT KY US	20000720	267	167	124.1	37.05639	-88.7739	0	2400	0	2400
GHCND:USW00003816	PADUCAH BARKLEY REGIONAL AIRPORT KY US	20000721	283	144	124.1	37.05639	-88.7739	0	2400	0	2400
GHCND:USW00003816	PADUCAH BARKLEY REGIONAL AIRPORT KY US	20000722	278	133	124.1	37.05639	-88.7739	0	2400	0	2400
GHCND:USW00003816	PADUCAH BARKLEY REGIONAL AIRPORT KY US	20000723	283	161	124.1	37.05639	-88.7739	0	2400	0	2400
GHCND:USW00003816	PADUCAH BARKLEY REGIONAL AIRPORT KY US	20000724	294	117	124.1	37.05639	-88.7739	0	2400	0	2400
GHCND:USW00003816	PADUCAH BARKLEY REGIONAL AIRPORT KY US	20000725	300	133	124.1	37.05639	-88.7739	0	2400	0	2400
GHCND:USW00003816	PADUCAH BARKLEY REGIONAL AIRPORT KY US	20000726	317	139	124.1	37.05639	-88.7739	0	2400	0	2400
GHCND:USW00003816	PADUCAH BARKLEY REGIONAL AIRPORT KY US	20000727	328	161	124.1	37.05639	-88.7739	0	2400	0	2400
GHCND:USW00003816	PADUCAH BARKLEY REGIONAL AIRPORT KY US	20000728	306	206	124.1	37.05639	-88.7739	0	2400	0	2400
GHCND:USW00003816	PADUCAH BARKLEY REGIONAL AIRPORT KY US	20000729	239	200	124.1	37.05639	-88.7739	0	2400	0	2400
GHCND:USW00003816	PADUCAH BARKLEY REGIONAL AIRPORT KY US	20000730	278	206	124.1	37.05639	-88.7739	0	2400	0	2400
GHCND:USW00003816	PADUCAH BARKLEY REGIONAL AIRPORT KY US	20000731	300	183	124.1	37.05639	-88.7739	0	2400	0	2400
GHCND:USW00003816	PADUCAH BARKLEY REGIONAL AIRPORT KY US	20000801	306	189	124.1	37.05639	-88.7739	0	2400	0	2400
GHCND:USW00003816	PADUCAH BARKLEY REGIONAL AIRPORT KY US	20000802	311	200	124.1	37.05639	-88.7739	0	2400	0	2400
GHCND:USW00003816	PADUCAH BARKLEY REGIONAL AIRPORT KY US	20000803	328	217	124.1	37.05639	-88.7739	0	2400	0	2400
GHCND:USW00003816	PADUCAH BARKLEY REGIONAL AIRPORT KY US	20000804	306	194	124.1	37.05639	-88.7739	0	2400	0	2400
GHCND:USW00003816	PADUCAH BARKLEY REGIONAL AIRPORT KY US	20000805	311	222	124.1	37.05639	-88.7739	0	2400	0	2400
GHCND:USW00003816	PADUCAH BARKLEY REGIONAL AIRPORT KY US	20000806	339	256	124.1	37.05639	-88.7739	0	2400	0	2400
GHCND:USW00003816	PADUCAH BARKLEY REGIONAL AIRPORT KY US	20000807	300	228	124.1	37.05639	-88.7739	0	2400	0	2400
GHCND:USW00003816	PADUCAH BARKLEY REGIONAL AIRPORT KY US	20000808	333	222	124.1	37.05639	-88.7739	0	2400	0	2400
GHCND:USW00003816	PADUCAH BARKLEY REGIONAL AIRPORT KY US	20000809	344	250	124.1	37.05639	-88.7739	0	2400	0	2400
GHCND:USW00003816	PADUCAH BARKLEY REGIONAL AIRPORT KY US	20000810	328	206	124.1	37.05639	-88.7739	0	2400	0	2400
GHCND:USW00003816	PADUCAH BARKLEY REGIONAL AIRPORT KY US	20000811	306	172	124.1	37.05639	-88.7739	0	2400	0	2400
GHCND:USW00003816	PADUCAH BARKLEY REGIONAL AIRPORT KY US	20000812	306	161	124.1	37.05639	-88.7739	0	2400	0	2400
GHCND:USW00003816	PADUCAH BARKLEY REGIONAL AIRPORT KY US	20000813	289	139	124.1	37.05639	-88.7739	0	2400	0	2400
GHCND:USW00003816	PADUCAH BARKLEY REGIONAL AIRPORT KY US	20000814	317	156	124.1	37.05639	-88.7739	0	2400	0	2400
GHCND:USW00003816	PADUCAH BARKLEY REGIONAL AIRPORT KY US	20000815	339	189	124.1	37.05639	-88.7739	0	2400	0	2400
GHCND:USW00003816	PADUCAH BARKLEY REGIONAL AIRPORT KY US	20000816	356	211	124.1	37.05639	-88.7739	0	2400	0	2400
GHCND:USW00003816	PADUCAH BARKLEY REGIONAL AIRPORT KY US	20000817	372	233	124.1	37.05639	-88.7739	0	2400	0	2400
GHCND:USW00003816	PADUCAH BARKLEY REGIONAL AIRPORT KY US	20000818	283	178	124.1	37.05639	-88.7739	0	2400	0	2400
GHCND:USW00003816	PADUCAH BARKLEY REGIONAL AIRPORT KY US	20000819	278	150	124.1	37.05639	-88.7739	0	2400	0	2400
GHCND:USW00003816	PADUCAH BARKLEY REGIONAL AIRPORT KY US	20000820	267	178	124.1	37.05639	-88.7739	0	2400	0	2400
GHCND:USW00003816	PADUCAH BARKLEY REGIONAL AIRPORT KY US	20000821	306	172	124.1	37.05639	-88.7739	0	2400	0	2400
GHCND:USW00003816	PADUCAH BARKLEY REGIONAL AIRPORT KY US	20000822	311	194	124.1	37.05639	-88.7739	0	2400	0	2400
GHCND:USW00003816	PADUCAH BARKLEY REGIONAL AIRPORT KY US	20000823	339	233	124.1	37.05639	-88.7739	0	2400	0	2400
GHCND:USW00003816	PADUCAH BARKLEY REGIONAL AIRPORT KY US	20000824	283	211	124.1	37.05639	-88.7739	0	2400	0	2400
GHCND:USW00003816	PADUCAH BARKLEY REGIONAL AIRPORT KY US	20000825	300	183	124.1	37.05639	-88.7739	0	2400	0	2400
GHCND:USW00003816	PADUCAH BARKLEY REGIONAL AIRPORT KY US	20000826	300	200	124.1	37.05639	-88.7739	0	2400	0	2400
GHCND:USW00003816	PADUCAH BARKLEY REGIONAL AIRPORT KY US	20000827	289	222	124.1	37.05639	-88.7739	0	2400	0	2400
GHCND:USW00003816	PADUCAH BARKLEY REGIONAL AIRPORT KY US	20000828	333	211	124.1	37.05639	-88.7739	0	2400	0	2400
GHCND:USW00003816	PADUCAH BARKLEY REGIONAL AIRPORT KY US	20000829	372	211	124.1	37.05639	-88.7739	0	2400	0	2400
GHCND:USW00003816	PADUCAH BARKLEY REGIONAL AIRPORT KY US	20000830	356	217	124.1	37.05639	-88.7739	0	2400	0	2400
GHCND:USW00003816	PADUCAH BARKLEY REGIONAL AIRPORT KY US	20000831	333	200	124.1	37.05639	-88.7739	0	2400	0	2400
GHCND:USW00003816	PADUCAH BARKLEY REGIONAL AIRPORT KY US	20000901	339	189	124.1	37.05639	-88.7739	0	2400	0	2400
GHCND:USW00003816	PADUCAH BARKLEY REGIONAL AIRPORT KY US	20000902	344	206	124.1	37.05639	-88.7739	0	2400	0	2400
GHCND:USW00003816	PADUCAH BARKLEY REGIONAL AIRPORT KY US	20000903	344	200	124.1	37.05639	-88.7739	0	2400	0	2400
GHCND:USW00003816	PADUCAH BARKLEY REGIONAL AIRPORT KY US	20000904	328	200	124.1	37.05639	-88.7739	0	2400	0	2400
GHCND:USW00003816	PADUCAH BARKLEY REGIONAL AIRPORT KY US	20000905	272	178	124.1	37.05639	-88.7739	0	2400	0	2400
GHCND:USW00003816	PADUCAH BARKLEY REGIONAL AIRPORT KY US	20000906	294	156	124.1	37.05639	-88.7739	0	2400	0	2400
GHCND:USW00003816	PADUCAH BARKLEY REGIONAL AIRPORT KY US	20000907	272	183	124.1	37.05639	-88.7739	0	2400	0	2400
GHCND:USW00003816	PADUCAH BARKLEY REGIONAL AIRPORT KY US	20000908	256	200	124.1	37.05639	-88.7739	0	2400	0	2400
GHCND:USW00003816	PADUCAH BARKLEY REGIONAL AIRPORT KY US	20000909	272	217	124.1	37.05639	-88.7739	0	2400	0	2400
GHCND:USW00003816	PADUCAH BARKLEY REGIONAL AIRPORT KY US	20000910	294	228	124.1	37.05639	-88.7739	0	2400	0	2400
GHCND:USW00003816	PADUCAH BARKLEY REGIONAL AIRPORT KY US	20000911	294	222	124.1	37.05639	-88.7739	0	2400	0	2400
GHCND:USW00003816	PADUCAH BARKLEY REGIONAL AIRPORT KY US	20000912	289	189	124.1	37.05639	-88.7739	0	2400	0	2400
GHCND:USW00003816	PADUCAH BARKLEY REGIONAL AIRPORT KY US	20000913	283	144	124.1	37.05639	-88.7739	0	2400	0	2400
GHCND:USW00003816	PADUCAH BARKLEY REGIONAL AIRPORT KY US	20000914	306	133	124.1	37.05639	-88.7739	0	2400	0	2400
GHCND:USW00003816	PADUCAH BARKLEY REGIONAL AIRPORT KY US	20000915	239	83	124.1	37.05639	-88.7739	0	2400	0	2400

GHCND:USW00003816	PADUCAH BARKLEY REGIONAL AIRPORT KY US	20000916	217	67	124.1	37.05639	-88.7739	0	2400	0	2400
GHCND:USW00003816	PADUCAH BARKLEY REGIONAL AIRPORT KY US	20000917	267	56	124.1	37.05639	-88.7739	0	2400	0	2400
GHCND:USW00003816	PADUCAH BARKLEY REGIONAL AIRPORT KY US	20000918	294	78	124.1	37.05639	-88.7739	0	2400	0	2400
GHCND:USW00003816	PADUCAH BARKLEY REGIONAL AIRPORT KY US	20000919	317	100	124.1	37.05639	-88.7739	0	2400	0	2400
GHCND:USW00003816	PADUCAH BARKLEY REGIONAL AIRPORT KY US	20000920	322	139	124.1	37.05639	-88.7739	0	2400	0	2400
GHCND:USW00003816	PADUCAH BARKLEY REGIONAL AIRPORT KY US	20000921	228	100	124.1	37.05639	-88.7739	0	2400	0	2400
GHCND:USW00003816	PADUCAH BARKLEY REGIONAL AIRPORT KY US	20000922	306	133	124.1	37.05639	-88.7739	0	2400	0	2400
GHCND:USW00003816	PADUCAH BARKLEY REGIONAL AIRPORT KY US	20000923	300	222	124.1	37.05639	-88.7739	0	2400	0	2400
GHCND:USW00003816	PADUCAH BARKLEY REGIONAL AIRPORT KY US	20000924	233	161	124.1	37.05639	-88.7739	0	2400	0	2400
GHCND:USW00003816	PADUCAH BARKLEY REGIONAL AIRPORT KY US	20000925	161	61	124.1	37.05639	-88.7739	0	2400	0	2400
GHCND:USW00003816	PADUCAH BARKLEY REGIONAL AIRPORT KY US	20000926	194	50	124.1	37.05639	-88.7739	0	2400	0	2400
GHCND:USW00003816	PADUCAH BARKLEY REGIONAL AIRPORT KY US	20000927	233	50	124.1	37.05639	-88.7739	0	2400	0	2400
GHCND:USW00003816	PADUCAH BARKLEY REGIONAL AIRPORT KY US	20000928	267	72	124.1	37.05639	-88.7739	0	2400	0	2400
GHCND:USW00003816	PADUCAH BARKLEY REGIONAL AIRPORT KY US	20000929	250	78	124.1	37.05639	-88.7739	0	2400	0	2400
GHCND:USW00003816	PADUCAH BARKLEY REGIONAL AIRPORT KY US	20000930	261	89	124.1	37.05639	-88.7739	0	2400	0	2400
GHCND:USW00003816	PADUCAH BARKLEY REGIONAL AIRPORT KY US	20001001	283	117	124.1	37.05639	-88.7739	0	2400	0	2400
GHCND:USW00003816	PADUCAH BARKLEY REGIONAL AIRPORT KY US	20001002	300	172	124.1	37.05639	-88.7739	0	2400	0	2400
GHCND:USW00003816	PADUCAH BARKLEY REGIONAL AIRPORT KY US	20001003	311	167	124.1	37.05639	-88.7739	0	2400	0	2400
GHCND:USW00003816	PADUCAH BARKLEY REGIONAL AIRPORT KY US	20001004	311	156	124.1	37.05639	-88.7739	0	2400	0	2400
GHCND:USW00003816	PADUCAH BARKLEY REGIONAL AIRPORT KY US	20001005	311	156	124.1	37.05639	-88.7739	0	2400	0	2400
GHCND:USW00003816	PADUCAH BARKLEY REGIONAL AIRPORT KY US	20001006	156	61	124.1	37.05639	-88.7739	0	2400	0	2400
GHCND:USW00003816	PADUCAH BARKLEY REGIONAL AIRPORT KY US	20001007	111	28	124.1	37.05639	-88.7739	0	2400	0	2400
GHCND:USW00003816	PADUCAH BARKLEY REGIONAL AIRPORT KY US	20001008	117	6	124.1	37.05639	-88.7739	0	2400	0	2400
GHCND:USW00003816	PADUCAH BARKLEY REGIONAL AIRPORT KY US	20001009	144	-11	124.1	37.05639	-88.7739	0	2400	0	2400
GHCND:USW00003816	PADUCAH BARKLEY REGIONAL AIRPORT KY US	20001010	183	-11	124.1	37.05639	-88.7739	0	2400	0	2400
GHCND:USW00003816	PADUCAH BARKLEY REGIONAL AIRPORT KY US	20001011	217	-6	124.1	37.05639	-88.7739	0	2400	0	2400
GHCND:USW00003816	PADUCAH BARKLEY REGIONAL AIRPORT KY US	20001012	244	17	124.1	37.05639	-88.7739	0	2400	0	2400
GHCND:USW00003816	PADUCAH BARKLEY REGIONAL AIRPORT KY US	20001013	272	33	124.1	37.05639	-88.7739	0	2400	0	2400
GHCND:USW00003816	PADUCAH BARKLEY REGIONAL AIRPORT KY US	20001014	278	106	124.1	37.05639	-88.7739	0	2400	0	2400
GHCND:USW00003816	PADUCAH BARKLEY REGIONAL AIRPORT KY US	20001015	261	133	124.1	37.05639	-88.7739	0	2400	0	2400
GHCND:USW00003816	PADUCAH BARKLEY REGIONAL AIRPORT KY US	20001016	206	133	124.1	37.05639	-88.7739	0	2400	0	2400
GHCND:USW00003816	PADUCAH BARKLEY REGIONAL AIRPORT KY US	20001017	194	83	124.1	37.05639	-88.7739	0	2400	0	2400
GHCND:USW00003816	PADUCAH BARKLEY REGIONAL AIRPORT KY US	20001018	228	56	124.1	37.05639	-88.7739	0	2400	0	2400
GHCND:USW00003816	PADUCAH BARKLEY REGIONAL AIRPORT KY US	20001019	233	67	124.1	37.05639	-88.7739	0	2400	0	2400
GHCND:USW00003816	PADUCAH BARKLEY REGIONAL AIRPORT KY US	20001020	256	50	124.1	37.05639	-88.7739	0	2400	0	2400
GHCND:USW00003816	PADUCAH BARKLEY REGIONAL AIRPORT KY US	20001021	261	106	124.1	37.05639	-88.7739	0	2400	0	2400
GHCND:USW00003816	PADUCAH BARKLEY REGIONAL AIRPORT KY US	20001022	256	128	124.1	37.05639	-88.7739	0	2400	0	2400
GHCND:USW00003816	PADUCAH BARKLEY REGIONAL AIRPORT KY US	20001023	289	128	124.1	37.05639	-88.7739	0	2400	0	2400
GHCND:USW00003816	PADUCAH BARKLEY REGIONAL AIRPORT KY US	20001024	300	122	124.1	37.05639	-88.7739	0	2400	0	2400
GHCND:USW00003816	PADUCAH BARKLEY REGIONAL AIRPORT KY US	20001025	278	111	124.1	37.05639	-88.7739	0	2400	0	2400
GHCND:USW00003816	PADUCAH BARKLEY REGIONAL AIRPORT KY US	20001026	278	139	124.1	37.05639	-88.7739	0	2400	0	2400
GHCND:USW00003816	PADUCAH BARKLEY REGIONAL AIRPORT KY US	20001027	278	128	124.1	37.05639	-88.7739	0	2400	0	2400
GHCND:USW00003816	PADUCAH BARKLEY REGIONAL AIRPORT KY US	20001028	261	133	124.1	37.05639	-88.7739	0	2400	0	2400
GHCND:USW00003816	PADUCAH BARKLEY REGIONAL AIRPORT KY US	20001029	222	106	124.1	37.05639	-88.7739	0	2400	0	2400
GHCND:USW00003816	PADUCAH BARKLEY REGIONAL AIRPORT KY US	20001030	228	122	124.1	37.05639	-88.7739	0	2400	0	2400
GHCND:USW00003816	PADUCAH BARKLEY REGIONAL AIRPORT KY US	20001031	278	122	124.1	37.05639	-88.7739	0	2400	0	2400
GHCND:USW00003816	PADUCAH BARKLEY REGIONAL AIRPORT KY US	20001101	278	122	124.1	37.05639	-88.7739	0	2400	0	2400
GHCND:USW00003816	PADUCAH BARKLEY REGIONAL AIRPORT KY US	20001102	222	150	124.1	37.05639	-88.7739	0	2400	0	2400
GHCND:USW00003816	PADUCAH BARKLEY REGIONAL AIRPORT KY US	20001103	217	144	124.1	37.05639	-88.7739	0	2400	0	2400
GHCND:USW00003816	PADUCAH BARKLEY REGIONAL AIRPORT KY US	20001104	144	33	124.1	37.05639	-88.7739	0	2400	0	2400
GHCND:USW00003816	PADUCAH BARKLEY REGIONAL AIRPORT KY US	20001105	200	6	124.1	37.05639	-88.7739	0	2400	0	2400
GHCND:USW00003816	PADUCAH BARKLEY REGIONAL AIRPORT KY US	20001106	200	122	124.1	37.05639	-88.7739	0	2400	0	2400
GHCND:USW00003816	PADUCAH BARKLEY REGIONAL AIRPORT KY US	20001107	172	106	124.1	37.05639	-88.7739	0	2400	0	2400
GHCND:USW00003816	PADUCAH BARKLEY REGIONAL AIRPORT KY US	20001108	122	94	124.1	37.05639	-88.7739	0	2400	0	2400
GHCND:USW00003816	PADUCAH BARKLEY REGIONAL AIRPORT KY US	20001109	189	39	124.1	37.05639	-88.7739	0	2400	0	2400
GHCND:USW00003816	PADUCAH BARKLEY REGIONAL AIRPORT KY US	20001110	72	6	124.1	37.05639	-88.7739	0	2400	0	2400
GHCND:USW00003816	PADUCAH BARKLEY REGIONAL AIRPORT KY US	20001111	117	11	124.1	37.05639	-88.7739	0	2400	0	2400
GHCND:USW00003816	PADUCAH BARKLEY REGIONAL AIRPORT KY US	20001112	156	6	124.1	37.05639	-88.7739	0	2400	0	2400
GHCND:USW00003816	PADUCAH BARKLEY REGIONAL AIRPORT KY US	20001113	94	0	124.1	37.05639	-88.7739	0	2400	0	2400
GHCND:USW00003816	PADUCAH BARKLEY REGIONAL AIRPORT KY US	20001114	78	-27	124.1	37.05639	-88.7739	0	2400	0	2400
GHCND:USW00003816	PADUCAH BARKLEY REGIONAL AIRPORT KY US	20001115	83	-50	124.1	37.05639	-88.7739	0	2400	0	2400
GHCND:USW00003816	PADUCAH BARKLEY REGIONAL AIRPORT KY US	20001116	122	6	124.1	37.05639	-88.7739	0	2400	0	2400
GHCND:USW00003816	PADUCAH BARKLEY REGIONAL AIRPORT KY US	20001117	33	-61	124.1	37.05639	-88.7739	0	2400	0	2400
GHCND:USW00003816	PADUCAH BARKLEY REGIONAL AIRPORT KY US	20001118	39	-83	124.1	37.05639	-88.7739	0	2400	0	2400
GHCND:USW00003816	PADUCAH BARKLEY REGIONAL AIRPORT KY US	20001119	106	-44	124.1	37.05639	-88.7739	0	2400	0	2400
GHCND:USW00003816	PADUCAH BARKLEY REGIONAL AIRPORT KY US	20001120	50	-33	124.1	37.05639	-88.7739	0	2400	0	2400
GHCND:USW00003816	PADUCAH BARKLEY REGIONAL AIRPORT KY US	20001121	11	-78	124.1	37.05639	-88.7739	0	2400	0	2400
GHCND:USW00003816	PADUCAH BARKLEY REGIONAL AIRPORT KY US	20001122	100	-44	124.1	37.05639	-88.7739	0	2400	0	2400
GHCND:USW00003816	PADUCAH BARKLEY REGIONAL AIRPORT KY US	20001123	122	-11	124.1	37.05639	-88.7739	0	2400	0	2400
GHCND:USW00003816	PADUCAH BARKLEY REGIONAL AIRPORT KY US	20001124	106	39	124.1	37.05639	-88.7739	0	2400	0	2400
GHCND:USW00003816	PADUCAH BARKLEY REGIONAL AIRPORT KY US	20001125	106	56	124.1	37.05639	-88.7739	0	2400	0	2400
GHCND:USW00003816	PADUCAH BARKLEY REGIONAL AIRPORT KY US	20001126	111	33	124.1	37.05639	-88.7739	0	2400	0	2400
GHCND:USW00003816	PADUCAH BARKLEY REGIONAL AIRPORT KY US	20001127	100	-11	124.1	37.05639	-88.7739	0	2400	0	2400
GHCND:USW00003816	PADUCAH BARKLEY REGIONAL AIRPORT KY US	20001128	144	0	124.1	37.05639	-88.7739	0	2400	0	2400
GHCND:USW00003816	PADUCAH BARKLEY REGIONAL AIRPORT KY US	20001129	122	6	124.1	37.05639	-88.7739	0	2400	0	2400
GHCND:USW00003816	PADUCAH BARKLEY REGIONAL AIRPORT KY US	20001130	72	-50	124.1	37.05639	-88.7739	0	2400	0	2400
GHCND:USW00003816	PADUCAH BARKLEY REGIONAL AIRPORT KY US	20001201	67	-22	124.1	37.05639	-88.7739	0	2400	0	2400
GHCND:USW00003816	PADUCAH BARKLEY REGIONAL AIRPORT KY US	20001202	33	-22	124.1	37.05639	-88.7739	0	2400	0	2400
GHCND:USW00003816	PADUCAH BARKLEY REGIONAL AIRPORT KY US	20001203	28	-56	124.1	37.05639	-88.7739	0	2400	0	2400
GHCND:USW00003816	PADUCAH BARKLEY REGIONAL AIRPORT KY US	20001204	39	-56	124.1	37.05639	-88.7739	0	2400	0	2400
GHCND:USW00003816	PADUCAH BARKLEY REGIONAL AIRPORT KY US	20001205	39	-44	124.1	37.05639	-88.7739	0	2400	0	2400
GHCND:USW00003816	PADUCAH BARKLEY REGIONAL AIRPORT KY US	20001206	-6	-39	124.1	37.05639	-88.7739	0	2400	0	2400
GHCND:USW00003816	PADUCAH BARKLEY REGIONAL AIRPORT KY US	20001207	94	-39	124.1	37.05639	-88.7739	0	2400	0	2400
GHCND:USW00003816	PADUCAH BARKLEY REGIONAL AIRPORT KY US	20001208	78	-33	124.1	37.05639	-88.7739	0	2400	0	2400
GHCND:USW00003816	PADUCAH BARKLEY REGIONAL AIRPORT KY US	20001209	83	-33	124.1	37.05639	-88.7739	0	2400	0	2400
GHCND:USW00003816	PADUCAH BARKLEY REGIONAL AIRPORT KY US	20001210	100	28	124.1	37.05639	-88.7739	0	2400	0	2400
GHCND:USW00003816	PADUCAH BARKLEY REGIONAL AIRPORT KY US	20001211	156	-94	124.1	37.05639	-88.7739	0	2400	0	2400
GHCND:USW00003816	PADUCAH BARKLEY REGIONAL AIRPORT KY US	20001212	-56	-100	124.1	37.05639	-88.7739	0	2400	0	2400
GHCND:USW00003816	PADUCAH BARKLEY REGIONAL AIRPORT KY US	20001213	0	-72	124.1	37.05639	-88.7739	0	2400	0	2400
GHCND:USW00003816	PADUCAH BARKLEY REGIONAL AIRPORT KY US	20001214	0	-44	124.1	37.05639	-88.7739	0	2400	0	2400
GHCND:USW00003816	PADUCAH BARKLEY REGIONAL AIRPORT KY US	20001215	22	-39	124.1	37.05639	-88.7739	0	2400	0	2400
GHCND:USW00003816	PADUCAH BARKLEY REGIONAL AIRPORT KY US	20001216	78	-83	124.1	37.05639	-88.7739	0	2400	0	2400
GHCND:USW00003816	PADUCAH BARKLEY REGIONAL AIRPORT KY US	20001217	-83	-144	124.1	37.05639	-88.7739	0	2400	0	2400
GHCND:USW00003816	PADUCAH BARKLEY REGIONAL AIRPORT KY US	20001218	-6	-117	124.1	37.05639	-88.7739	0	2400	0	2400
GHCND:USW00003816	PADUCAH BARKLEY REGIONAL AIRPORT KY US	20001219	-67	-144	124.1	37.05639	-88.7739	0	2400	0	2400
GHCND:USW00003816	PADUCAH BARKLEY REGIONAL AIRPORT KY US	20001220	-17	-150	124.1	37.05639	-88.7739	0	2400	0	2400
GHCND:USW00003816	PADUCAH BARKLEY REGIONAL AIRPORT KY US	20001221	-17	-122	124.1	37.05639	-88.7739	0	2400	0	2400
GHCND:USW00003816	PADUCAH BARKLEY REGIONAL AIRPORT KY US	20001222	-56	-156	124.1	37.05639	-88.7739	0	2400	0	2400
GHCND:USW00003816	PADUCAH BARKLEY REGIONAL AIRPORT KY US	20001223	6	-122	124.1	37.05639	-88.7739	0	2400	0	2400
GHCND:USW00003816	PADUCAH BARKLEY REGIONAL AIRPORT KY US	20001224	-33	-122	124.1	37.05639	-88.7739	0	2400	0	2400
GHCND:USW00003816	PADUCAH BARKLEY REGIONAL AIRPORT KY US	20001225	-44	-139	124.1	37.05639	-88.7739	0	2400	0	2400
GHCND:USW00003816	PADUCAH BARKLEY REGIONAL AIRPORT KY US	20001226	-11	-61	124.1	37.05639	-88.7739	0	2400	0	2400
GHCND:USW00003816	PADUCAH BARKLEY REGIONAL AIRPORT KY US	20001227	-6	-44	124.1	37.05639	-88.7739	0	2400	0	2400
GHCND:USW00003816	PADUCAH BARKLEY REGIONAL AIRPORT KY US	20001228	-6	-72	124.1	37.05639	-88.7739	0	2400	0	2400
GHCND:USW00003816	PADUCAH BARKLEY REGIONAL AIRPORT KY US	20001229	-39	-83	124.1	37.05639	-88.7739	0	2400	0	2400
GHCND:USW00003816	PADUCAH BARKLEY REGIONAL AIRPORT KY US	20001230	-50	-94	124.1	37.05639	-88.7739	0	2400	0	2400
GHCND:USW00003816	PADUCAH BARKLEY REGIONAL AIRPORT KY US	20001231	-39	-78	124.1	37.05639	-88.7739	0	2400	0	2400
GHCND:USW00003816	PADUCAH BARKLEY REGIONAL AIRPORT KY US	20010101	-61	-139	124.1	37.05639	-88.7739	0	2400	0	2400
GHCND:USW00003816	PADUCAH BARKLEY REGIONAL AIRPORT KY US	20010102	-33	-144	124.1	37.05639	-88.7739	0	2400	0	2400
GHCND:USW00003816	PADUCAH BARKLEY REGIONAL AIRPORT KY US	20010103	-6	-150	124.1	37.05639	-88.7739	0	2400	0	2400
GHCND:USW00003816	PADUCAH BARKLEY REGIONAL AIRPORT KY US	20010104	44	-106	124.1	37.05639	-88.7739	0	2400	0	2400
GHCND:USW00003816	PADUCAH BARKLEY REGIONAL AIRPORT KY US	20010105	83	-17	124.1	37.05639	-88.7739	0	2400	0	2400
GHCND:USW00003816	PADUCAH BARKLEY REGIONAL AIRPORT KY US	20010106	106	-72	124.1	37.05639	-88.7739	0	2400	0	2400
GHCND:USW00003816	PADUCAH BARKLEY REGIONAL AIRPORT KY US	20010107	94	-33	124.1	37.05639	-88.7739	0	2400	0	2400
GHCND:USW00003816	PADUCAH BARKLEY REGIONAL AIRPORT KY US	20010108	-6	-44	124.1	37.05639	-88.7739	0	2400	0	2400
GHCND:USW00003816	PADUCAH BARKLEY REGIONAL AIRPORT KY US	20010109	11	-78	124.1	37.05639	-88.7739	0	2400	0	2400
GHCND:USW00003816	PADUCAH BARKLEY REGIONAL AIRPORT KY US	20010110	67	-94	124.1	37.05639	-88.7739	0	2400	0	2400
GHCND:USW00003816	PADUCAH BARKLEY REGIONAL AIRPORT KY US	20010111	39	-72	124.1	37.05639	-88.7739	0	2400	0	2400
GHCND:USW00003816	PADUCAH BARKLEY REGIONAL AIRPORT KY US	20010112	39	0	124.1	37.05639	-88.7739	0	2400	0	2400
GHCND:USW00003816	PADUCAH BARKLEY REGIONAL AIRPORT KY US	20010113	44	6	124.1	37.05639	-88.7739	0	2400	0	2400
GHCND:USW00003816	PADUCAH BARKLEY REGIONAL AIRPORT KY US	20010114	89	33	124.1	37.05639	-88.7739	0	2400	0	2400
GHCND:USW00003816	PADUCAH BARKLEY REGIONAL AIRPORT KY US	20010115	72	-33	124.1	37.05639	-88.7739	0	2400	0	2400
GHCND:USW00003816	PADUCAH BARKLEY REGIONAL AIRPORT KY US	20010116	56	-44	124.1	37.05639	-88.7739	0	2400	0	2400
GHCND:USW00003816	PADUCAH BARKLEY REGIONAL AIRPORT KY US	20010117	39	-11	124.1	37.05639	-88.7739	0	2400	0	2400
GHCND:USW00003816	PADUCAH BARKLEY REGIONAL AIRPORT KY US	20010118	56	-11	124.1	37.05639	-88.7739	0	2400	0	2400
GHCND:USW00003816	PADUCAH BARKLEY REGIONAL AIRPORT KY US	20010119	22	-22	124.1	37.05639	-88.7739	0	2400	0	2400
GHCND:USW00003816	PADUCAH BARKLEY REGIONAL AIRPORT KY US	20010120	-17	-89	124.1	37.05639	-88.7739	0	2400	0	2400
GHCND:USW00003816	PADUCAH BARKLEY REGIONAL AIRPORT KY US	20010121	39	-94	124.1	37.05639	-88.7739	0	2400	0	2400
GHCND:USW00003816	PADUCAH BARKLEY REGIONAL AIRPORT KY US	20010122	83	-72	124.1	37.05639	-88.7739	0	2400	0	2400
GHCND:USW00003816	PADUCAH BARKLEY REGIONAL AIRPORT KY US	20010123	94	-56	124.1	37.05639	-88.7739	0	2400	0	2400
GHCND:USW00003816	PADUCAH BARKLEY REGIONAL AIRPORT KY US	20010124	100	-44	124.1	37.05639	-88.7739	0	2400	0	2400
GHCND:USW00003816	PADUCAH BARKLEY REGIONAL AIRPORT KY US	20010125	28	-78	124.1	37.05639	-88.7739	0	2400	0	2400
GHCND:USW00003816	PADUCAH BARKLEY REGIONAL AIRPORT KY US	20010126	106	-33	124.1	37.05639	-88.7739	0	2400	0	2400
GHCND:USW00003816	PADUCAH BARKLEY REGIONAL AIRPORT KY US	20010127	50	-39	124.1	37.05639	-88.7739	0	2400	0	2400
GHCND:USW00003816	PADUCAH BARKLEY REGIONAL AIRPORT KY US	20010128	67	-33	124.1	37.05639	-88.7739	0	2400	0	2400
GHCND:USW00003816	PADUCAH BARKLEY REGIONAL AIRPORT KY US	20010129	144	50	124.1	37.05639	-88.7739	0	2400	0	2400
GHCND:USW00003816	PADUCAH BARKLEY REGIONAL AIRPORT KY US	20010130	111	33	124.1	37.05639	-88.7739	0	2400	0	2400
GHCND:USW00003816	PADUCAH BARKLEY REGIONAL AIRPORT KY US	20010131	44	-6	124.1	37.05639	-88.7739	0	2400	0	2400
GHCND:USW00003816	PADUCAH BARKLEY REGIONAL AIRPORT KY US	20010201	94	-67	124.1	37.05639	-88.7739	0	2400	0	2400
GHCND:USW00003816	PADUCAH BARKLEY REGIONAL AIRPORT KY US	20010202	33	-89	124.1	37.05639	-88.7739	0	2400	0	2400
GHCND:USW00003816	PADUCAH BARKLEY REGIONAL AIRPORT KY US	20010203	83	-89	124.1	37.05639	-88.7739	0	2400	0	2400
GHCND:USW00003816	PADUCAH BARKLEY REGIONAL AIRPORT KY US	20010204	128	33	124.1	37.05639	-88.7739	0	2400	0	2400
GHCND:USW00003816	PADUCAH BARKLEY REGIONAL AIRPORT KY US	20010205	89	17	124.1	37.05639	-88.7739	0	2400	0	2400
GHCND:USW00003816	PADUCAH BARKLEY REGIONAL AIRPORT KY US	20010206	156	22	124.1	37.05639	-88.7739	0	2400	0	2400
GHCND:USW00003816	PADUCAH BARKLEY REGIONAL AIRPORT KY US	20010207	183	72	124.1	37.05639	-88.7739	0	2400	0	2400
GHCND:USW00003816	PADUCAH BARKLEY REGIONAL AIRPORT KY US	20010208	211	122	124.1	37.05639	-88.7739	0	2400	0	2400
GHCND:USW00003816	PADUCAH BARKLEY REGIONAL AIRPORT KY US	20010209	189	-22	124.1	37.05639	-88.7739	0	2400	0	2400
GHCND:USW00003816	PADUCAH BARKLEY REGIONAL AIRPORT KY US	20010210	22	-44	124.1	37.05639	-88.7739	0	2400	0	2400
GHCND:USW00003816	PADUCAH BARKLEY REGIONAL AIRPORT KY US	20010211	39	-61	124.1	37.05639	-88.7739	0	2400	0	2400
GHCND:USW00003816	PADUCAH BARKLEY REGIONAL AIRPORT KY US	20010212	67	28	124.1	37.05639	-88.7739	0	2400	0	2400
GHCND:USW00003816	PADUCAH BARKLEY REGIONAL AIRPORT KY US	20010213	122	56	124.1	37.05639	-88.7739	0	2400	0	2400
GHCND:USW00003816	PADUCAH BARKLEY REGIONAL AIRPORT KY US	20010214	172	122	124.1	37.05639	-88.7739	0	2400	0	2400
GHCND:USW00003816	PADUCAH BARKLEY REGIONAL AIRPORT KY US	20010215	150	56	124.1	37.05639	-88.7739	0	2400	0	2400
GHCND:USW00003816	PADUCAH BARKLEY REGIONAL AIRPORT KY US	20010216	67	-22	124.1	37.05639	-88.7739	0	2400	0	2400
GHCND:USW00003816	PADUCAH BARKLEY REGIONAL AIRPORT KY US	20010217	6	-67	124.1	37.05639	-88.7739	0	2400	0	2400
GHCND:USW00003816	PADUCAH BARKLEY REGIONAL AIRPORT KY US	20010218	33	-67	124.1	37.05639	-88.7739	0	2400	0	2400
GHCND:USW00003816	PADUCAH BARKLEY REGIONAL AIRPORT KY US	20010219	156	-11	124.1	37.05639	-88.7739	0	2400	0	2400
GHCND:USW00003816	PADUCAH BARKLEY REGIONAL AIRPORT KY US	20010220	172	61	124.1	37.05639	-88.7739	0	2400	0	2400
GHCND:USW00003816	PADUCAH BARKLEY REGIONAL AIRPORT KY US	20010221	61	-6	124.1	37.05639	-88.7739	0	2400	0	2400
GHCND:USW00003816	PADUCAH BARKLEY REGIONAL AIRPORT KY US	20010222	6	-11	124.1	37.05639	-88.7739	0	2400	0	2400
GHCND:USW00003816	PADUCAH BARKLEY REGIONAL AIRPORT KY US	20010223	44	-6	124.1	37.05639	-88.7739	0	2400	0	2400
GHCND:USW00003816	PADUCAH BARKLEY REGIONAL AIRPORT KY US	20010224	194	44	124.1	37.05639	-88.7739	0	2400	0	2400
GHCND:USW00003816	PADUCAH BARKLEY REGIONAL AIRPORT KY US	20010225	144	33	124.1	37.05639	-88.7739	0	2400	0	2400
GHCND:USW00003816	PADUCAH BARKLEY REGIONAL AIRPORT KY US	20010226	128	0	124.1	37.05639	-88.7739	0	2400	0	2400
GHCND:USW00003816	PADUCAH BARKLEY REGIONAL AIRPORT KY US	20010227	117	6	124.1	37.05639	-88.7739	0	2400	0	2400
GHCND:USW00003816	PADUCAH BARKLEY REGIONAL AIRPORT KY US	20010228	78	-6	124.1	37.05639	-88.7739	0	2400	0	2400
GHCND:USW00003816	PADUCAH BARKLEY REGIONAL AIRPORT KY US	20010301	111	-17	124.1	37.05639	-88.7739	0	2400	0	2400
GHCND:USW00003816	PADUCAH BARKLEY REGIONAL AIRPORT KY US	20010302	83	28	124.1	37.05639	-88.7739	0	2400	0	2400
GHCND:USW00003816	PADUCAH BARKLEY REGIONAL AIRPORT KY US	20010303	106	28	124.1	37.05639	-88.7739	0	2400	0	2400
GHCND:USW00003816	PADUCAH BARKLEY REGIONAL AIRPORT KY US	20010304	78	0	124.1	37.05639	-88.7739	0	2400	0	2400

GHCND:USW00003816	PADUCAH BARKLEY REGIONAL AIRPORT KY US	20010305	67	-22	124.1	37.05639	-88.7739	0	2400	0	2400
GHCND:USW00003816	PADUCAH BARKLEY REGIONAL AIRPORT KY US	20010306	78	-39	124.1	37.05639	-88.7739	0	2400	0	2400
GHCND:USW00003816	PADUCAH BARKLEY REGIONAL AIRPORT KY US	20010307	100	-39	124.1	37.05639	-88.7739	0	2400	0	2400
GHCND:USW00003816	PADUCAH BARKLEY REGIONAL AIRPORT KY US	20010308	117	-11	124.1	37.05639	-88.7739	0	2400	0	2400
GHCND:USW00003816	PADUCAH BARKLEY REGIONAL AIRPORT KY US	20010309	83	-50	124.1	37.05639	-88.7739	0	2400	0	2400
GHCND:USW00003816	PADUCAH BARKLEY REGIONAL AIRPORT KY US	20010310	128	-56	124.1	37.05639	-88.7739	0	2400	0	2400
GHCND:USW00003816	PADUCAH BARKLEY REGIONAL AIRPORT KY US	20010311	183	0	124.1	37.05639	-88.7739	0	2400	0	2400
GHCND:USW00003816	PADUCAH BARKLEY REGIONAL AIRPORT KY US	20010312	150	72	124.1	37.05639	-88.7739	0	2400	0	2400
GHCND:USW00003816	PADUCAH BARKLEY REGIONAL AIRPORT KY US	20010313	189	50	124.1	37.05639	-88.7739	0	2400	0	2400
GHCND:USW00003816	PADUCAH BARKLEY REGIONAL AIRPORT KY US	20010314	183	6	124.1	37.05639	-88.7739	0	2400	0	2400
GHCND:USW00003816	PADUCAH BARKLEY REGIONAL AIRPORT KY US	20010315	139	89	124.1	37.05639	-88.7739	0	2400	0	2400
GHCND:USW00003816	PADUCAH BARKLEY REGIONAL AIRPORT KY US	20010316	94	33	124.1	37.05639	-88.7739	0	2400	0	2400
GHCND:USW00003816	PADUCAH BARKLEY REGIONAL AIRPORT KY US	20010317	56	0	124.1	37.05639	-88.7739	0	2400	0	2400
GHCND:USW00003816	PADUCAH BARKLEY REGIONAL AIRPORT KY US	20010318	106	-22	124.1	37.05639	-88.7739	0	2400	0	2400
GHCND:USW00003816	PADUCAH BARKLEY REGIONAL AIRPORT KY US	20010319	128	22	124.1	37.05639	-88.7739	0	2400	0	2400
GHCND:USW00003816	PADUCAH BARKLEY REGIONAL AIRPORT KY US	20010320	128	44	124.1	37.05639	-88.7739	0	2400	0	2400
GHCND:USW00003816	PADUCAH BARKLEY REGIONAL AIRPORT KY US	20010321	178	33	124.1	37.05639	-88.7739	0	2400	0	2400
GHCND:USW00003816	PADUCAH BARKLEY REGIONAL AIRPORT KY US	20010322	117	17	124.1	37.05639	-88.7739	0	2400	0	2400
GHCND:USW00003816	PADUCAH BARKLEY REGIONAL AIRPORT KY US	20010323	183	-6	124.1	37.05639	-88.7739	0	2400	0	2400
GHCND:USW00003816	PADUCAH BARKLEY REGIONAL AIRPORT KY US	20010324	89	-11	124.1	37.05639	-88.7739	0	2400	0	2400
GHCND:USW00003816	PADUCAH BARKLEY REGIONAL AIRPORT KY US	20010325	72	-39	125.9	37.05639	-88.7742	0	2400	0	2400
GHCND:USW00003816	PADUCAH BARKLEY REGIONAL AIRPORT KY US	20010326	61	-56	125.9	37.05639	-88.7742	0	2400	0	2400
GHCND:USW00003816	PADUCAH BARKLEY REGIONAL AIRPORT KY US	20010327	100	-72	125.9	37.05639	-88.7742	0	2400	0	2400
GHCND:USW00003816	PADUCAH BARKLEY REGIONAL AIRPORT KY US	20010328	128	-33	125.9	37.05639	-88.7742	0	2400	0	2400
GHCND:USW00003816	PADUCAH BARKLEY REGIONAL AIRPORT KY US	20010329	139	56	125.9	37.05639	-88.7742	0	2400	0	2400
GHCND:USW00003816	PADUCAH BARKLEY REGIONAL AIRPORT KY US	20010330	106	50	125.9	37.05639	-88.7742	0	2400	0	2400
GHCND:USW00003816	PADUCAH BARKLEY REGIONAL AIRPORT KY US	20010331	133	28	125.9	37.05639	-88.7742	0	2400	0	2400
GHCND:USW00003816	PADUCAH BARKLEY REGIONAL AIRPORT KY US	20010401	133	0	125.9	37.05639	-88.7742	0	2400	0	2400
GHCND:USW00003816	PADUCAH BARKLEY REGIONAL AIRPORT KY US	20010402	167	67	125.9	37.05639	-88.7742	0	2400	0	2400
GHCND:USW00003816	PADUCAH BARKLEY REGIONAL AIRPORT KY US	20010403	200	111	125.9	37.05639	-88.7742	0	2400	0	2400
GHCND:USW00003816	PADUCAH BARKLEY REGIONAL AIRPORT KY US	20010404	211	106	125.9	37.05639	-88.7742	0	2400	0	2400
GHCND:USW00003816	PADUCAH BARKLEY REGIONAL AIRPORT KY US	20010405	222	106	125.9	37.05639	-88.7742	0	2400	0	2400
GHCND:USW00003816	PADUCAH BARKLEY REGIONAL AIRPORT KY US	20010406	256	194	125.9	37.05639	-88.7742	0	2400	0	2400
GHCND:USW00003816	PADUCAH BARKLEY REGIONAL AIRPORT KY US	20010407	294	211	125.9	37.05639	-88.7742	0	2400	0	2400
GHCND:USW00003816	PADUCAH BARKLEY REGIONAL AIRPORT KY US	20010408	289	200	125.9	37.05639	-88.7742	0	2400	0	2400
GHCND:USW00003816	PADUCAH BARKLEY REGIONAL AIRPORT KY US	20010409	289	200	125.9	37.05639	-88.7742	0	2400	0	2400
GHCND:USW00003816	PADUCAH BARKLEY REGIONAL AIRPORT KY US	20010410	278	194	125.9	37.05639	-88.7742	0	2400	0	2400
GHCND:USW00003816	PADUCAH BARKLEY REGIONAL AIRPORT KY US	20010411	306	211	125.9	37.05639	-88.7742	0	2400	0	2400
GHCND:USW00003816	PADUCAH BARKLEY REGIONAL AIRPORT KY US	20010412	256	167	125.9	37.05639	-88.7742	0	2400	0	2400
GHCND:USW00003816	PADUCAH BARKLEY REGIONAL AIRPORT KY US	20010413	239	117	125.9	37.05639	-88.7742	0	2400	0	2400
GHCND:USW00003816	PADUCAH BARKLEY REGIONAL AIRPORT KY US	20010414	233	106	125.9	37.05639	-88.7742	0	2400	0	2400
GHCND:USW00003816	PADUCAH BARKLEY REGIONAL AIRPORT KY US	20010415	222	89	125.9	37.05639	-88.7742	0	2400	0	2400
GHCND:USW00003816	PADUCAH BARKLEY REGIONAL AIRPORT KY US	20010416	144	61	125.9	37.05639	-88.7742	0	2400	0	2400
GHCND:USW00003816	PADUCAH BARKLEY REGIONAL AIRPORT KY US	20010417	111	11	125.9	37.05639	-88.7742	0	2400	0	2400
GHCND:USW00003816	PADUCAH BARKLEY REGIONAL AIRPORT KY US	20010418	150	-17	125.9	37.05639	-88.7742	0	2400	0	2400
GHCND:USW00003816	PADUCAH BARKLEY REGIONAL AIRPORT KY US	20010419	211	67	125.9	37.05639	-88.7742	0	2400	0	2400
GHCND:USW00003816	PADUCAH BARKLEY REGIONAL AIRPORT KY US	20010420	206	167	125.9	37.05639	-88.7742	0	2400	0	2400
GHCND:USW00003816	PADUCAH BARKLEY REGIONAL AIRPORT KY US	20010421	250	178	125.9	37.05639	-88.7742	0	2400	0	2400
GHCND:USW00003816	PADUCAH BARKLEY REGIONAL AIRPORT KY US	20010422	278	200	125.9	37.05639	-88.7742	0	2400	0	2400
GHCND:USW00003816	PADUCAH BARKLEY REGIONAL AIRPORT KY US	20010423	261	106	125.9	37.05639	-88.7742	0	2400	0	2400
GHCND:USW00003816	PADUCAH BARKLEY REGIONAL AIRPORT KY US	20010424	194	56	125.9	37.05639	-88.7742	0	2400	0	2400
GHCND:USW00003816	PADUCAH BARKLEY REGIONAL AIRPORT KY US	20010425	200	28	125.9	37.05639	-88.7742	0	2400	0	2400
GHCND:USW00003816	PADUCAH BARKLEY REGIONAL AIRPORT KY US	20010426	239	44	125.9	37.05639	-88.7742	0	2400	0	2400
GHCND:USW00003816	PADUCAH BARKLEY REGIONAL AIRPORT KY US	20010427	300	106	125.9	37.05639	-88.7742	0	2400	0	2400
GHCND:USW00003816	PADUCAH BARKLEY REGIONAL AIRPORT KY US	20010428	278	117	125.9	37.05639	-88.7742	0	2400	0	2400
GHCND:USW00003816	PADUCAH BARKLEY REGIONAL AIRPORT KY US	20010429	278	106	125.9	37.05639	-88.7742	0	2400	0	2400
GHCND:USW00003816	PADUCAH BARKLEY REGIONAL AIRPORT KY US	20010430	294	106	125.9	37.05639	-88.7742	0	2400	0	2400
GHCND:USW00003816	PADUCAH BARKLEY REGIONAL AIRPORT KY US	20010501	278	172	125.9	37.05639	-88.7742	0	2400	0	2400
GHCND:USW00003816	PADUCAH BARKLEY REGIONAL AIRPORT KY US	20010502	278	139	125.9	37.05639	-88.7742	0	2400	0	2400
GHCND:USW00003816	PADUCAH BARKLEY REGIONAL AIRPORT KY US	20010503	289	133	125.9	37.05639	-88.7742	0	2400	0	2400
GHCND:USW00003816	PADUCAH BARKLEY REGIONAL AIRPORT KY US	20010504	294	117	125.9	37.05639	-88.7742	0	2400	0	2400
GHCND:USW00003816	PADUCAH BARKLEY REGIONAL AIRPORT KY US	20010505	289	144	125.9	37.05639	-88.7742	0	2400	0	2400
GHCND:USW00003816	PADUCAH BARKLEY REGIONAL AIRPORT KY US	20010506	272	156	125.9	37.05639	-88.7742	0	2400	0	2400
GHCND:USW00003816	PADUCAH BARKLEY REGIONAL AIRPORT KY US	20010507	211	156	125.9	37.05639	-88.7742	0	2400	0	2400
GHCND:USW00003816	PADUCAH BARKLEY REGIONAL AIRPORT KY US	20010508	250	106	125.9	37.05639	-88.7742	0	2400	0	2400
GHCND:USW00003816	PADUCAH BARKLEY REGIONAL AIRPORT KY US	20010509	272	94	125.9	37.05639	-88.7742	0	2400	0	2400
GHCND:USW00003816	PADUCAH BARKLEY REGIONAL AIRPORT KY US	20010510	289	128	125.9	37.05639	-88.7742	0	2400	0	2400
GHCND:USW00003816	PADUCAH BARKLEY REGIONAL AIRPORT KY US	20010511	278	178	125.9	37.05639	-88.7742	0	2400	0	2400
GHCND:USW00003816	PADUCAH BARKLEY REGIONAL AIRPORT KY US	20010512	239	100	125.9	37.05639	-88.7742	0	2400	0	2400
GHCND:USW00003816	PADUCAH BARKLEY REGIONAL AIRPORT KY US	20010513	244	78	125.9	37.05639	-88.7742	0	2400	0	2400
GHCND:USW00003816	PADUCAH BARKLEY REGIONAL AIRPORT KY US	20010514	311	139	125.9	37.05639	-88.7742	0	2400	0	2400
GHCND:USW00003816	PADUCAH BARKLEY REGIONAL AIRPORT KY US	20010515	328	156	125.9	37.05639	-88.7742	0	2400	0	2400
GHCND:USW00003816	PADUCAH BARKLEY REGIONAL AIRPORT KY US	20010516	328	172	125.9	37.05639	-88.7742	0	2400	0	2400
GHCND:USW00003816	PADUCAH BARKLEY REGIONAL AIRPORT KY US	20010517	294	211	125.9	37.05639	-88.7742	0	2400	0	2400
GHCND:USW00003816	PADUCAH BARKLEY REGIONAL AIRPORT KY US	20010518	311	206	125.9	37.05639	-88.7742	0	2400	0	2400
GHCND:USW00003816	PADUCAH BARKLEY REGIONAL AIRPORT KY US	20010519	267	189	125.9	37.05639	-88.7742	0	2400	0	2400
GHCND:USW00003816	PADUCAH BARKLEY REGIONAL AIRPORT KY US	20010520	289	161	125.9	37.05639	-88.7742	0	2400	0	2400
GHCND:USW00003816	PADUCAH BARKLEY REGIONAL AIRPORT KY US	20010521	250	122	125.9	37.05639	-88.7742	0	2400	0	2400
GHCND:USW00003816	PADUCAH BARKLEY REGIONAL AIRPORT KY US	20010522	217	94	125.9	37.05639	-88.7742	0	2400	0	2400
GHCND:USW00003816	PADUCAH BARKLEY REGIONAL AIRPORT KY US	20010523	278	106	125.9	37.05639	-88.7742	0	2400	0	2400
GHCND:USW00003816	PADUCAH BARKLEY REGIONAL AIRPORT KY US	20010524	200	89	125.9	37.05639	-88.7742	0	2400	0	2400
GHCND:USW00003816	PADUCAH BARKLEY REGIONAL AIRPORT KY US	20010525	200	78	125.9	37.05639	-88.7742	0	2400	0	2400
GHCND:USW00003816	PADUCAH BARKLEY REGIONAL AIRPORT KY US	20010526	250	117	125.9	37.05639	-88.7742	0	2400	0	2400
GHCND:USW00003816	PADUCAH BARKLEY REGIONAL AIRPORT KY US	20010527	278	139	125.9	37.05639	-88.7742	0	2400	0	2400
GHCND:USW00003816	PADUCAH BARKLEY REGIONAL AIRPORT KY US	20010528	261	150	125.9	37.05639	-88.7742	0	2400	0	2400
GHCND:USW00003816	PADUCAH BARKLEY REGIONAL AIRPORT KY US	20010529	267	117	125.9	37.05639	-88.7742	0	2400	0	2400
GHCND:USW00003816	PADUCAH BARKLEY REGIONAL AIRPORT KY US	20010530	228	150	125.9	37.05639	-88.7742	0	2400	0	2400
GHCND:USW00003816	PADUCAH BARKLEY REGIONAL AIRPORT KY US	20010531	267	172	125.9	37.05639	-88.7742	0	2400	0	2400
GHCND:USW00003816	PADUCAH BARKLEY REGIONAL AIRPORT KY US	20010601	222	128	125.9	37.05639	-88.7742	0	2400	0	2400
GHCND:USW00003816	PADUCAH BARKLEY REGIONAL AIRPORT KY US	20010602	244	133	125.9	37.05639	-88.7742	0	2400	0	2400
GHCND:USW00003816	PADUCAH BARKLEY REGIONAL AIRPORT KY US	20010603	178	111	125.9	37.05639	-88.7742	0	2400	0	2400
GHCND:USW00003816	PADUCAH BARKLEY REGIONAL AIRPORT KY US	20010604	294	150	125.9	37.05639	-88.7742	0	2400	0	2400
GHCND:USW00003816	PADUCAH BARKLEY REGIONAL AIRPORT KY US	20010605	300	189	125.9	37.05639	-88.7742	0	2400	0	2400
GHCND:USW00003816	PADUCAH BARKLEY REGIONAL AIRPORT KY US	20010606	278	200	125.9	37.05639	-88.7742	0	2400	0	2400
GHCND:USW00003816	PADUCAH BARKLEY REGIONAL AIRPORT KY US	20010607	283	194	125.9	37.05639	-88.7742	0	2400	0	2400
GHCND:USW00003816	PADUCAH BARKLEY REGIONAL AIRPORT KY US	20010608	283	178	125.9	37.05639	-88.7742	0	2400	0	2400
GHCND:USW00003816	PADUCAH BARKLEY REGIONAL AIRPORT KY US	20010609	283	150	125.9	37.05639	-88.7742	0	2400	0	2400
GHCND:USW00003816	PADUCAH BARKLEY REGIONAL AIRPORT KY US	20010610	289	139	125.9	37.05639	-88.7742	0	2400	0	2400
GHCND:USW00003816	PADUCAH BARKLEY REGIONAL AIRPORT KY US	20010611	317	189	125.9	37.05639	-88.7742	0	2400	0	2400
GHCND:USW00003816	PADUCAH BARKLEY REGIONAL AIRPORT KY US	20010612	317	200	125.9	37.05639	-88.7742	0	2400	0	2400
GHCND:USW00003816	PADUCAH BARKLEY REGIONAL AIRPORT KY US	20010613	328	222	125.9	37.05639	-88.7742	0	2400	0	2400
GHCND:USW00003816	PADUCAH BARKLEY REGIONAL AIRPORT KY US	20010614	328	233	125.9	37.05639	-88.7742	0	2400	0	2400
GHCND:USW00003816	PADUCAH BARKLEY REGIONAL AIRPORT KY US	20010615	289	161	125.9	37.05639	-88.7742	0	2400	0	2400
GHCND:USW00003816	PADUCAH BARKLEY REGIONAL AIRPORT KY US	20010616	317	133	125.9	37.05639	-88.7742	0	2400	0	2400
GHCND:USW00003816	PADUCAH BARKLEY REGIONAL AIRPORT KY US	20010617	339	156	125.9	37.05639	-88.7742	0	2400	0	2400
GHCND:USW00003816	PADUCAH BARKLEY REGIONAL AIRPORT KY US	20010618	339	183	125.9	37.05639	-88.7742	0	2400	0	2400
GHCND:USW00003816	PADUCAH BARKLEY REGIONAL AIRPORT KY US	20010619	333	194	125.9	37.05639	-88.7742	0	2400	0	2400
GHCND:USW00003816	PADUCAH BARKLEY REGIONAL AIRPORT KY US	20010620	317	206	125.9	37.05639	-88.7742	0	2400	0	2400
GHCND:USW00003816	PADUCAH BARKLEY REGIONAL AIRPORT KY US	20010621	300	172	125.9	37.05639	-88.7742	0	2400	0	2400
GHCND:USW00003816	PADUCAH BARKLEY REGIONAL AIRPORT KY US	20010622	267	150	125.9	37.05639	-88.7742	0	2400	0	2400
GHCND:USW00003816	PADUCAH BARKLEY REGIONAL AIRPORT KY US	20010623	272	156	125.9	37.05639	-88.7742	0	2400	0	2400
GHCND:USW00003816	PADUCAH BARKLEY REGIONAL AIRPORT KY US	20010624	278	139	125.9	37.05639	-88.7742	0	2400	0	2400
GHCND:USW00003816	PADUCAH BARKLEY REGIONAL AIRPORT KY US	20010625	300	144	125.9	37.05639	-88.7742	0	2400	0	2400
GHCND:USW00003816	PADUCAH BARKLEY REGIONAL AIRPORT KY US	20010626	294	150	125.9	37.05639	-88.7742	0	2400	0	2400
GHCND:USW00003816	PADUCAH BARKLEY REGIONAL AIRPORT KY US	20010627	289	161	125.9	37.05639	-88.7742	0	2400	0	2400
GHCND:USW00003816	PADUCAH BARKLEY REGIONAL AIRPORT KY US	20010628	283	156	125.9	37.05639	-88.7742	0	2400	0	2400
GHCND:USW00003816	PADUCAH BARKLEY REGIONAL AIRPORT KY US	20010629	294	172	125.9	37.05639	-88.7742	0	2400	0	2400
GHCND:USW00003816	PADUCAH BARKLEY REGIONAL AIRPORT KY US	20010630	306	183	125.9	37.05639	-88.7742	0	2400	0	2400
GHCND:USW00003816	PADUCAH BARKLEY REGIONAL AIRPORT KY US	20010701	311	189	125.9	37.05639	-88.7742	0	2400	0	2400
GHCND:USW00003816	PADUCAH BARKLEY REGIONAL AIRPORT KY US	20010702	289	178	125.9	37.05639	-88.7742	0	2400	0	2400
GHCND:USW00003816	PADUCAH BARKLEY REGIONAL AIRPORT KY US	20010703	344	178	125.9	37.05639	-88.7742	0	2400	0	2400
GHCND:USW00003816	PADUCAH BARKLEY REGIONAL AIRPORT KY US	20010704	322	217	125.9	37.05639	-88.7742	0	2400	0	2400
GHCND:USW00003816	PADUCAH BARKLEY REGIONAL AIRPORT KY US	20010705	328	200	125.9	37.05639	-88.7742	0	2400	0	2400
GHCND:USW00003816	PADUCAH BARKLEY REGIONAL AIRPORT KY US	20010706	306	172	125.9	37.05639	-88.7742	0	2400	0	2400
GHCND:USW00003816	PADUCAH BARKLEY REGIONAL AIRPORT KY US	20010707	361	217	125.9	37.05639	-88.7742	0	2400	0	2400
GHCND:USW00003816	PADUCAH BARKLEY REGIONAL AIRPORT KY US	20010708	372	256	125.9	37.05639	-88.7742	0	2400	0	2400
GHCND:USW00003816	PADUCAH BARKLEY REGIONAL AIRPORT KY US	20010709	339	228	125.9	37.05639	-88.7742	0	2400	0	2400
GHCND:USW00003816	PADUCAH BARKLEY REGIONAL AIRPORT KY US	20010710	356	217	125.9	37.05639	-88.7742	0	2400	0	2400
GHCND:USW00003816	PADUCAH BARKLEY REGIONAL AIRPORT KY US	20010711	339	200	125.9	37.05639	-88.7742	0	2400	0	2400
GHCND:USW00003816	PADUCAH BARKLEY REGIONAL AIRPORT KY US	20010712	250	167	125.9	37.05639	-88.7742	0	2400	0	2400
GHCND:USW00003816	PADUCAH BARKLEY REGIONAL AIRPORT KY US	20010713	289	144	125.9	37.05639	-88.7742	0	2400	0	2400
GHCND:USW00003816	PADUCAH BARKLEY REGIONAL AIRPORT KY US	20010714	306	128	125.9	37.05639	-88.7742	0	2400	0	2400
GHCND:USW00003816	PADUCAH BARKLEY REGIONAL AIRPORT KY US	20010715	317	128	125.9	37.05639	-88.7742	0	2400	0	2400
GHCND:USW00003816	PADUCAH BARKLEY REGIONAL AIRPORT KY US	20010716	317	156	125.9	37.05639	-88.7742	0	2400	0	2400
GHCND:USW00003816	PADUCAH BARKLEY REGIONAL AIRPORT KY US	20010717	317	233	125.9	37.05639	-88.7742	0	2400	0	2400
GHCND:USW00003816	PADUCAH BARKLEY REGIONAL AIRPORT KY US	20010718	344	211	125.9	37.05639	-88.7742	0	2400	0	2400
GHCND:USW00003816	PADUCAH BARKLEY REGIONAL AIRPORT KY US	20010719	256	211	125.9	37.05639	-88.7742	0	2400	0	2400
GHCND:USW00003816	PADUCAH BARKLEY REGIONAL AIRPORT KY US	20010720	306	211	125.9	37.05639	-88.7742	0	2400	0	2400
GHCND:USW00003816	PADUCAH BARKLEY REGIONAL AIRPORT KY US	20010721	339	217	125.9	37.05639	-88.7742	0	2400	0	2400
GHCND:USW00003816	PADUCAH BARKLEY REGIONAL AIRPORT KY US	20010722	322	244	125.9	37.05639	-88.7742	0	2400	0	2400
GHCND:USW00003816	PADUCAH BARKLEY REGIONAL AIRPORT KY US	20010723	339	244	125.9	37.05639	-88.7742	0	2400	0	2400
GHCND:USW00003816	PADUCAH BARKLEY REGIONAL AIRPORT KY US	20010724	294	239	125.9	37.05639	-88.7742	0	2400	0	2400
GHCND:USW00003816	PADUCAH BARKLEY REGIONAL AIRPORT KY US	20010725	328	233	125.9	37.05639	-88.7742	0	2400	0	2400
GHCND:USW00003816	PADUCAH BARKLEY REGIONAL AIRPORT KY US	20010726	278	222	125.9	37.05639	-88.7742	0	2400	0	2400
GHCND:USW00003816	PADUCAH BARKLEY REGIONAL AIRPORT KY US	20010727	294	239	125.9	37.05639	-88.7742	0	2400	0	2400
GHCND:USW00003816	PADUCAH BARKLEY REGIONAL AIRPORT KY US	20010728	311	239	125.9	37.05639	-88.7742	0	2400	0	2400
GHCND:USW00003816	PADUCAH BARKLEY REGIONAL AIRPORT KY US	20010729	317	222	125.9	37.05639	-88.7742	0	2400	0	2400
GHCND:USW00003816	PADUCAH BARKLEY REGIONAL AIRPORT KY US	20010730	339	222	125.9	37.05639	-88.7742	0	2400	0	2400
GHCND:USW00003816	PADUCAH BARKLEY REGIONAL AIRPORT KY US	20010731	339	211	125.9	37.05639	-88.7742	0	2400	0	2400
GHCND:USW00003816	PADUCAH BARKLEY REGIONAL AIRPORT KY US	20010801	328	217	125.9	37.05639	-88.7742	0	2400	0	2400
GHCND:USW00003816	PADUCAH BARKLEY REGIONAL AIRPORT KY US	20010802	333	222	125.9	37.05639	-88.7742	0	2400	0	2400
GHCND:USW00003816	PADUCAH BARKLEY REGIONAL AIRPORT KY US	20010803	328	228	125.9	37.05639	-88.7742	0	2400	0	2400
GHCND:USW00003816	PADUCAH BARKLEY REGIONAL AIRPORT KY US	20010804	317	211	125.9	37.05639	-88.7742	0	2400	0	2400
GHCND:USW00003816	PADUCAH BARKLEY REGIONAL AIRPORT KY US	20010805	317	194	125.9	37.05639	-88.7742	0	2400	0	2400
GHCND:USW00003816	PADUCAH BARKLEY REGIONAL AIRPORT KY US	20010806	328	211	125.9	37.05639	-88.7742	0	2400	0	2400
GHCND:USW00003816	PADUCAH BARKLEY REGIONAL AIRPORT KY US	20010807	317	217	125.9	37.05639	-88.7742	0	2400	0	2400
GHCND:USW00003816	PADUCAH BARKLEY REGIONAL AIRPORT KY US	20010808	306	222	125.9	37.05639	-88.7742	0	2400	0	2400
GHCND:USW00003816	PADUCAH BARKLEY REGIONAL AIRPORT KY US	20010809	328	217	125.9	37.05639	-88.7742	0	2400	0	2400
GHCND:USW00003816	PADUCAH BARKLEY REGIONAL AIRPORT KY US	20010810	317	222	125.9	37.05639	-88.7742	0	2400	0	2400
GHCND:USW00003816	PADUCAH BARKLEY REGIONAL AIRPORT KY US	20010811	311	228	125.9	37.05639	-88.7742	0	2400	0	2400
GHCND:USW00003816	PADUCAH BARKLEY REGIONAL AIRPORT KY US	20010812	311	222	125.9	37.05639	-88.7742	0	2400	0	2400
GHCND:USW00003816	PADUCAH BARKLEY REGIONAL AIRPORT KY US	20010813	311	211	125.9	37.05639	-88.7742	0	2400	0	2400
GHCND:USW00003816	PADUCAH BARKLEY REGIONAL AIRPORT KY US	20010814	278	139	125.9	37.05639	-88.7742	0	2400	0	2400
GHCND:USW00003816	PADUCAH BARKLEY REGIONAL AIRPORT KY US	20010815	294	139	125.9	37.05639	-88.7742	0	2400	0	2400
GHCND:USW00003816	PADUCAH BARKLEY REGIONAL AIRPORT KY US	20010816	294	172	125.9	37.05639	-88.7742	0	2400	0	2400
GHCND:USW00003816	PADUCAH BARKLEY REGIONAL AIRPORT KY US	20010817	306	150	125.9	37.05639	-88.7742	0	2400	0	2400
GHCND:USW00003816	PADUCAH BARKLEY REGIONAL AIRPORT KY US	20010818	311	194	125.9	37.05639	-88.7742	0	2400	0	2400
GHCND:USW00003816	PADUCAH BARKLEY REGIONAL AIRPORT KY US	20010819	272	161	125.9	37.05639	-88.7742	0	2400	0	2400
GHCND:USW00003816	PADUCAH BARKLEY REGIONAL AIRPORT KY US	20010820	289	144	125.9	37.05639	-88.7742	0	2400	0	2400
GHCND:USW00003816	PADUCAH BARKLEY REGIONAL AIRPORT KY US	20010821	300	161	125.9	37.05639	-88.7742	0	2400	0	2400

GHCND:USW00003816	PADUCAH BARKLEY REGIONAL AIRPORT KY US	20010822	339	228	125.9	37.05639	-88.7742	0	2400	0	2400
GHCND:USW00003816	PADUCAH BARKLEY REGIONAL AIRPORT KY US	20010823	339	222	125.9	37.05639	-88.7742	0	2400	0	2400
GHCND:USW00003816	PADUCAH BARKLEY REGIONAL AIRPORT KY US	20010824	327	222	125.9	37.05639	-88.7742	0	2400	0	2400
GHCND:USW00003816	PADUCAH BARKLEY REGIONAL AIRPORT KY US	20010825	328	228	125.9	37.05639	-88.7742	0	2400	0	2400
GHCND:USW00003816	PADUCAH BARKLEY REGIONAL AIRPORT KY US	20010826	322	217	125.9	37.05639	-88.7742	0	2400	0	2400
GHCND:USW00003816	PADUCAH BARKLEY REGIONAL AIRPORT KY US	20010827	294	189	125.9	37.05639	-88.7742	0	2400	0	2400
GHCND:USW00003816	PADUCAH BARKLEY REGIONAL AIRPORT KY US	20010828	333	183	125.9	37.05639	-88.7742	0	2400	0	2400
GHCND:USW00003816	PADUCAH BARKLEY REGIONAL AIRPORT KY US	20010829	328	217	125.9	37.05639	-88.7742	0	2400	0	2400
GHCND:USW00003816	PADUCAH BARKLEY REGIONAL AIRPORT KY US	20010830	300	217	125.9	37.05639	-88.7742	0	2400	0	2400
GHCND:USW00003816	PADUCAH BARKLEY REGIONAL AIRPORT KY US	20010831	244	200	125.9	37.05639	-88.7742	0	2400	0	2400
GHCND:USW00003816	PADUCAH BARKLEY REGIONAL AIRPORT KY US	20010901	283	217	125.9	37.05639	-88.7742	0	2400	0	2400
GHCND:USW00003816	PADUCAH BARKLEY REGIONAL AIRPORT KY US	20010902	289	200	125.9	37.05639	-88.7742	0	2400	0	2400
GHCND:USW00003816	PADUCAH BARKLEY REGIONAL AIRPORT KY US	20010903	306	194	125.9	37.05639	-88.7742	0	2400	0	2400
GHCND:USW00003816	PADUCAH BARKLEY REGIONAL AIRPORT KY US	20010904	317	178	125.9	37.05639	-88.7742	0	2400	0	2400
GHCND:USW00003816	PADUCAH BARKLEY REGIONAL AIRPORT KY US	20010905	328	189	125.9	37.05639	-88.7742	0	2400	0	2400
GHCND:USW00003816	PADUCAH BARKLEY REGIONAL AIRPORT KY US	20010906	328	206	125.9	37.05639	-88.7742	0	2400	0	2400
GHCND:USW00003816	PADUCAH BARKLEY REGIONAL AIRPORT KY US	20010907	306	211	125.9	37.05639	-88.7742	0	2400	0	2400
GHCND:USW00003816	PADUCAH BARKLEY REGIONAL AIRPORT KY US	20010908	300	206	125.9	37.05639	-88.7742	0	2400	0	2400
GHCND:USW00003816	PADUCAH BARKLEY REGIONAL AIRPORT KY US	20010909	283	144	125.9	37.05639	-88.7742	0	2400	0	2400
GHCND:USW00003816	PADUCAH BARKLEY REGIONAL AIRPORT KY US	20010910	261	106	125.9	37.05639	-88.7742	0	2400	0	2400
GHCND:USW00003816	PADUCAH BARKLEY REGIONAL AIRPORT KY US	20010911	289	106	125.9	37.05639	-88.7742	0	2400	0	2400
GHCND:USW00003816	PADUCAH BARKLEY REGIONAL AIRPORT KY US	20010912	294	111	125.9	37.05639	-88.7742	0	2400	0	2400
GHCND:USW00003816	PADUCAH BARKLEY REGIONAL AIRPORT KY US	20010913	300	117	125.9	37.05639	-88.7742	0	2400	0	2400
GHCND:USW00003816	PADUCAH BARKLEY REGIONAL AIRPORT KY US	20010914	239	122	125.9	37.05639	-88.7742	0	2400	0	2400
GHCND:USW00003816	PADUCAH BARKLEY REGIONAL AIRPORT KY US	20010915	244	100	125.9	37.05639	-88.7742	0	2400	0	2400
GHCND:USW00003816	PADUCAH BARKLEY REGIONAL AIRPORT KY US	20010916	267	94	125.9	37.05639	-88.7742	0	2400	0	2400
GHCND:USW00003816	PADUCAH BARKLEY REGIONAL AIRPORT KY US	20010917	283	193	125.9	37.05639	-88.7742	0	2400	0	2400
GHCND:USW00003816	PADUCAH BARKLEY REGIONAL AIRPORT KY US	20010918	289	200	125.9	37.05639	-88.7742	0	2400	0	2400
GHCND:USW00003816	PADUCAH BARKLEY REGIONAL AIRPORT KY US	20010919	233	122	125.9	37.05639	-88.7742	0	2400	0	2400
GHCND:USW00003816	PADUCAH BARKLEY REGIONAL AIRPORT KY US	20010920	267	111	125.9	37.05639	-88.7742	0	2400	0	2400
GHCND:USW00003816	PADUCAH BARKLEY REGIONAL AIRPORT KY US	20010921	261	150	125.9	37.05639	-88.7742	0	2400	0	2400
GHCND:USW00003816	PADUCAH BARKLEY REGIONAL AIRPORT KY US	20010922	283	122	125.9	37.05639	-88.7742	0	2400	0	2400
GHCND:USW00003816	PADUCAH BARKLEY REGIONAL AIRPORT KY US	20010923	306	128	125.9	37.05639	-88.7742	0	2400	0	2400
GHCND:USW00003816	PADUCAH BARKLEY REGIONAL AIRPORT KY US	20010924	183	94	125.9	37.05639	-88.7742	0	2400	0	2400
GHCND:USW00003816	PADUCAH BARKLEY REGIONAL AIRPORT KY US	20010925	178	44	125.9	37.05639	-88.7742	0	2400	0	2400
GHCND:USW00003816	PADUCAH BARKLEY REGIONAL AIRPORT KY US	20010926	206	28	125.9	37.05639	-88.7742	0	2400	0	2400
GHCND:USW00003816	PADUCAH BARKLEY REGIONAL AIRPORT KY US	20010927	250	44	125.9	37.05639	-88.7742	0	2400	0	2400
GHCND:USW00003816	PADUCAH BARKLEY REGIONAL AIRPORT KY US	20010928	206	89	125.9	37.05639	-88.7742	0	2400	0	2400
GHCND:USW00003816	PADUCAH BARKLEY REGIONAL AIRPORT KY US	20010929	228	67	125.9	37.05639	-88.7742	0	2400	0	2400
GHCND:USW00003816	PADUCAH BARKLEY REGIONAL AIRPORT KY US	20010930	239	61	125.9	37.05639	-88.7742	0	2400	0	2400
GHCND:USW00003816	PADUCAH BARKLEY REGIONAL AIRPORT KY US	20011001	256	56	125.9	37.05639	-88.7742	0	2400	0	2400
GHCND:USW00003816	PADUCAH BARKLEY REGIONAL AIRPORT KY US	20011002	283	106	125.9	37.05639	-88.7742	0	2400	0	2400
GHCND:USW00003816	PADUCAH BARKLEY REGIONAL AIRPORT KY US	20011003	272	133	125.9	37.05639	-88.7742	0	2400	0	2400
GHCND:USW00003816	PADUCAH BARKLEY REGIONAL AIRPORT KY US	20011004	272	139	125.9	37.05639	-88.7742	0	2400	0	2400
GHCND:USW00003816	PADUCAH BARKLEY REGIONAL AIRPORT KY US	20011005	213	67	125.9	37.05639	-88.7742	0	2400	0	2400
GHCND:USW00003816	PADUCAH BARKLEY REGIONAL AIRPORT KY US	20011006	172	28	125.9	37.05639	-88.7742	0	2400	0	2400
GHCND:USW00003816	PADUCAH BARKLEY REGIONAL AIRPORT KY US	20011007	194	11	125.9	37.05639	-88.7742	0	2400	0	2400
GHCND:USW00003816	PADUCAH BARKLEY REGIONAL AIRPORT KY US	20011008	228	39	125.9	37.05639	-88.7742	0	2400	0	2400
GHCND:USW00003816	PADUCAH BARKLEY REGIONAL AIRPORT KY US	20011009	233	100	125.9	37.05639	-88.7742	0	2400	0	2400
GHCND:USW00003816	PADUCAH BARKLEY REGIONAL AIRPORT KY US	20011010	256	161	125.9	37.05639	-88.7742	0	2400	0	2400
GHCND:USW00003816	PADUCAH BARKLEY REGIONAL AIRPORT KY US	20011011	200	172	125.9	37.05639	-88.7742	0	2400	0	2400
GHCND:USW00003816	PADUCAH BARKLEY REGIONAL AIRPORT KY US	20011012	217	150	125.9	37.05639	-88.7742	0	2400	0	2400
GHCND:USW00003816	PADUCAH BARKLEY REGIONAL AIRPORT KY US	20011013	217	144	125.9	37.05639	-88.7742	0	2400	0	2400
GHCND:USW00003816	PADUCAH BARKLEY REGIONAL AIRPORT KY US	20011014	211	94	125.9	37.05639	-88.7742	0	2400	0	2400
GHCND:USW00003816	PADUCAH BARKLEY REGIONAL AIRPORT KY US	20011015	217	59	125.9	37.05639	-88.7742	0	2400	0	2400
GHCND:USW00003816	PADUCAH BARKLEY REGIONAL AIRPORT KY US	20011016	150	22	125.9	37.05639	-88.7742	0	2400	0	2400
GHCND:USW00003816	PADUCAH BARKLEY REGIONAL AIRPORT KY US	20011017	150	6	125.9	37.05639	-88.7742	0	2400	0	2400
GHCND:USW00003816	PADUCAH BARKLEY REGIONAL AIRPORT KY US	20011018	194	28	125.9	37.05639	-88.7742	0	2400	0	2400
GHCND:USW00003816	PADUCAH BARKLEY REGIONAL AIRPORT KY US	20011019	217	94	125.9	37.05639	-88.7742	0	2400	0	2400
GHCND:USW00003816	PADUCAH BARKLEY REGIONAL AIRPORT KY US	20011020	239	117	125.9	37.05639	-88.7742	0	2400	0	2400
GHCND:USW00003816	PADUCAH BARKLEY REGIONAL AIRPORT KY US	20011021	261	111	125.9	37.05639	-88.7742	0	2400	0	2400
GHCND:USW00003816	PADUCAH BARKLEY REGIONAL AIRPORT KY US	20011022	250	106	125.9	37.05639	-88.7742	0	2400	0	2400
GHCND:USW00003816	PADUCAH BARKLEY REGIONAL AIRPORT KY US	20011023	250	133	125.9	37.05639	-88.7742	0	2400	0	2400
GHCND:USW00003816	PADUCAH BARKLEY REGIONAL AIRPORT KY US	20011024	278	94	125.9	37.05639	-88.7742	0	2400	0	2400
GHCND:USW00003816	PADUCAH BARKLEY REGIONAL AIRPORT KY US	20011025	178	56	125.9	37.05639	-88.7742	0	2400	0	2400
GHCND:USW00003816	PADUCAH BARKLEY REGIONAL AIRPORT KY US	20011026	144	33	125.9	37.05639	-88.7742	0	2400	0	2400
GHCND:USW00003816	PADUCAH BARKLEY REGIONAL AIRPORT KY US	20011027	106	-17	125.9	37.05639	-88.7742	0	2400	0	2400
GHCND:USW00003816	PADUCAH BARKLEY REGIONAL AIRPORT KY US	20011028	144	-28	125.9	37.05639	-88.7742	0	2400	0	2400
GHCND:USW00003816	PADUCAH BARKLEY REGIONAL AIRPORT KY US	20011029	183	6	125.9	37.05639	-88.7742	0	2400	0	2400
GHCND:USW00003816	PADUCAH BARKLEY REGIONAL AIRPORT KY US	20011030	211	39	125.9	37.05639	-88.7742	0	2400	0	2400
GHCND:USW00003816	PADUCAH BARKLEY REGIONAL AIRPORT KY US	20011031	211	39	125.9	37.05639	-88.7742	0	2400	0	2400
GHCND:USW00003816	PADUCAH BARKLEY REGIONAL AIRPORT KY US	20011101	233	150	125.9	37.05639	-88.7742	0	2400	0	2400
GHCND:USW00003816	PADUCAH BARKLEY REGIONAL AIRPORT KY US	20011102	206	128	125.9	37.05639	-88.7742	0	2400	0	2400
GHCND:USW00003816	PADUCAH BARKLEY REGIONAL AIRPORT KY US	20011103	217	61	125.9	37.05639	-88.7742	0	2400	0	2400
GHCND:USW00003816	PADUCAH BARKLEY REGIONAL AIRPORT KY US	20011104	228	33	125.9	37.05639	-88.7742	0	2400	0	2400
GHCND:USW00003816	PADUCAH BARKLEY REGIONAL AIRPORT KY US	20011105	183	28	125.9	37.05639	-88.7742	0	2400	0	2400
GHCND:USW00003816	PADUCAH BARKLEY REGIONAL AIRPORT KY US	20011106	200	0	125.9	37.05639	-88.7742	0	2400	0	2400
GHCND:USW00003816	PADUCAH BARKLEY REGIONAL AIRPORT KY US	20011107	222	11	125.9	37.05639	-88.7742	0	2400	0	2400
GHCND:USW00003816	PADUCAH BARKLEY REGIONAL AIRPORT KY US	20011108	233	50	125.9	37.05639	-88.7742	0	2400	0	2400
GHCND:USW00003816	PADUCAH BARKLEY REGIONAL AIRPORT KY US	20011109	144	0	125.9	37.05639	-88.7742	0	2400	0	2400
GHCND:USW00003816	PADUCAH BARKLEY REGIONAL AIRPORT KY US	20011110	189	-6	125.9	37.05639	-88.7742	0	2400	0	2400
GHCND:USW00003816	PADUCAH BARKLEY REGIONAL AIRPORT KY US	20011111	172	28	125.9	37.05639	-88.7742	0	2400	0	2400
GHCND:USW00003816	PADUCAH BARKLEY REGIONAL AIRPORT KY US	20011112	178	0	125.9	37.05639	-88.7742	0	2400	0	2400
GHCND:USW00003816	PADUCAH BARKLEY REGIONAL AIRPORT KY US	20011113	200	0	125.9	37.05639	-88.7742	0	2400	0	2400
GHCND:USW00003816	PADUCAH BARKLEY REGIONAL AIRPORT KY US	20011114	206	50	125.9	37.05639	-88.7742	0	2400	0	2400
GHCND:USW00003816	PADUCAH BARKLEY REGIONAL AIRPORT KY US	20011115	211	22	125.9	37.05639	-88.7742	0	2400	0	2400
GHCND:USW00003816	PADUCAH BARKLEY REGIONAL AIRPORT KY US	20011116	239	39	125.9	37.05639	-88.7742	0	2400	0	2400
GHCND:USW00003816	PADUCAH BARKLEY REGIONAL AIRPORT KY US	20011117	239	56	125.9	37.05639	-88.7742	0	2400	0	2400
GHCND:USW00003816	PADUCAH BARKLEY REGIONAL AIRPORT KY US	20011118	228	72	125.9	37.05639	-88.7742	0	2400	0	2400
GHCND:USW00003816	PADUCAH BARKLEY REGIONAL AIRPORT KY US	20011119	161	28	125.9	37.05639	-88.7742	0	2400	0	2400
GHCND:USW00003816	PADUCAH BARKLEY REGIONAL AIRPORT KY US	20011120	94	-22	125.9	37.05639	-88.7742	0	2400	0	2400
GHCND:USW00003816	PADUCAH BARKLEY REGIONAL AIRPORT KY US	20011121	128	-22	125.9	37.05639	-88.7742	0	2400	0	2400
GHCND:USW00003816	PADUCAH BARKLEY REGIONAL AIRPORT KY US	20011122	161	-11	125.9	37.05639	-88.7742	0	2400	0	2400
GHCND:USW00003816	PADUCAH BARKLEY REGIONAL AIRPORT KY US	20011123	200	83	125.9	37.05639	-88.7742	0	2400	0	2400
GHCND:USW00003816	PADUCAH BARKLEY REGIONAL AIRPORT KY US	20011124	194	128	125.9	37.05639	-88.7742	0	2400	0	2400
GHCND:USW00003816	PADUCAH BARKLEY REGIONAL AIRPORT KY US	20011125	167	39	125.9	37.05639	-88.7742	0	2400	0	2400
GHCND:USW00003816	PADUCAH BARKLEY REGIONAL AIRPORT KY US	20011126	194	28	125.9	37.05639	-88.7742	0	2400	0	2400
GHCND:USW00003816	PADUCAH BARKLEY REGIONAL AIRPORT KY US	20011127	167	56	125.9	37.05639	-88.7742	0	2400	0	2400
GHCND:USW00003816	PADUCAH BARKLEY REGIONAL AIRPORT KY US	20011128	61	33	125.9	37.05639	-88.7742	0	2400	0	2400
GHCND:USW00003816	PADUCAH BARKLEY REGIONAL AIRPORT KY US	20011129	106	50	125.9	37.05639	-88.7742	0	2400	0	2400
GHCND:USW00003816	PADUCAH BARKLEY REGIONAL AIRPORT KY US	20011130	56	33	125.9	37.05639	-88.7742	0	2400	0	2400
GHCND:USW00003816	PADUCAH BARKLEY REGIONAL AIRPORT KY US	20011201	133	-6	125.9	37.05639	-88.7742	0	2400	0	2400
GHCND:USW00003816	PADUCAH BARKLEY REGIONAL AIRPORT KY US	20011202	161	0	125.9	37.05639	-88.7742	0	2400	0	2400
GHCND:USW00003816	PADUCAH BARKLEY REGIONAL AIRPORT KY US	20011203	183	17	125.9	37.05639	-88.7742	0	2400	0	2400
GHCND:USW00003816	PADUCAH BARKLEY REGIONAL AIRPORT KY US	20011204	211	139	125.9	37.05639	-88.7742	0	2400	0	2400
GHCND:USW00003816	PADUCAH BARKLEY REGIONAL AIRPORT KY US	20011205	211	133	125.9	37.05639	-88.7742	0	2400	0	2400
GHCND:USW00003816	PADUCAH BARKLEY REGIONAL AIRPORT KY US	20011206	172	100	125.9	37.05639	-88.7742	0	2400	0	2400
GHCND:USW00003816	PADUCAH BARKLEY REGIONAL AIRPORT KY US	20011207	139	89	125.9	37.05639	-88.7742	0	2400	0	2400
GHCND:USW00003816	PADUCAH BARKLEY REGIONAL AIRPORT KY US	20011208	122	44	125.9	37.05639	-88.7742	0	2400	0	2400
GHCND:USW00003816	PADUCAH BARKLEY REGIONAL AIRPORT KY US	20011209	83	-17	125.9	37.05639	-88.7742	0	2400	0	2400
GHCND:USW00003816	PADUCAH BARKLEY REGIONAL AIRPORT KY US	20011210	89	-28	125.9	37.05639	-88.7742	0	2400	0	2400
GHCND:USW00003816	PADUCAH BARKLEY REGIONAL AIRPORT KY US	20011211	128	-78	125.9	37.05639	-88.7742	0	2400	0	2400
GHCND:USW00003816	PADUCAH BARKLEY REGIONAL AIRPORT KY US	20011212	150	89	125.9	37.05639	-88.7742	0	2400	0	2400
GHCND:USW00003816	PADUCAH BARKLEY REGIONAL AIRPORT KY US	20011213	156	89	125.9	37.05639	-88.7742	0	2400	0	2400
GHCND:USW00003816	PADUCAH BARKLEY REGIONAL AIRPORT KY US	20011214	94	61	125.9	37.05639	-88.7742	0	2400	0	2400
GHCND:USW00003816	PADUCAH BARKLEY REGIONAL AIRPORT KY US	20011215	106	61	125.9	37.05639	-88.7742	0	2400	0	2400
GHCND:USW00003816	PADUCAH BARKLEY REGIONAL AIRPORT KY US	20011216	122	72	125.9	37.05639	-88.7742	0	2400	0	2400
GHCND:USW00003816	PADUCAH BARKLEY REGIONAL AIRPORT KY US	20011217	122	28	125.9	37.05639	-88.7742	0	2400	0	2400
GHCND:USW00003816	PADUCAH BARKLEY REGIONAL AIRPORT KY US	20011218	111	-6	125.9	37.05639	-88.7742	0	2400	0	2400
GHCND:USW00003816	PADUCAH BARKLEY REGIONAL AIRPORT KY US	20011219	78	-33	125.9	37.05639	-88.7742	0	2400	0	2400
GHCND:USW00003816	PADUCAH BARKLEY REGIONAL AIRPORT KY US	20011220	89	-50	125.9	37.05639	-88.7742	0	2400	0	2400
GHCND:USW00003816	PADUCAH BARKLEY REGIONAL AIRPORT KY US	20011221	128	-39	125.9	37.05639	-88.7742	0	2400	0	2400
GHCND:USW00003816	PADUCAH BARKLEY REGIONAL AIRPORT KY US	20011222	144	39	125.9	37.05639	-88.7742	0	2400	0	2400
GHCND:USW00003816	PADUCAH BARKLEY REGIONAL AIRPORT KY US	20011223	122	-11	125.9	37.05639	-88.7742	0	2400	0	2400
GHCND:USW00003816	PADUCAH BARKLEY REGIONAL AIRPORT KY US	20011224	28	-44	125.9	37.05639	-88.7742	0	2400	0	2400
GHCND:USW00003816	PADUCAH BARKLEY REGIONAL AIRPORT KY US	20011225	0	-72	125.9	37.05639	-88.7742	0	2400	0	2400
GHCND:USW00003816	PADUCAH BARKLEY REGIONAL AIRPORT KY US	20011226	-6	-83	125.9	37.05639	-88.7742	0	2400	0	2400
GHCND:USW00003816	PADUCAH BARKLEY REGIONAL AIRPORT KY US	20011227	39	-50	125.9	37.05639	-88.7742	0	2400	0	2400
GHCND:USW00003816	PADUCAH BARKLEY REGIONAL AIRPORT KY US	20011228	89	-33	125.9	37.05639	-88.7742	0	2400	0	2400
GHCND:USW00003816	PADUCAH BARKLEY REGIONAL AIRPORT KY US	20011229	28	-83	125.9	37.05639	-88.7742	0	2400	0	2400
GHCND:USW00003816	PADUCAH BARKLEY REGIONAL AIRPORT KY US	20011230	-17	-106	125.9	37.05639	-88.7742	0	2400	0	2400
GHCND:USW00003816	PADUCAH BARKLEY REGIONAL AIRPORT KY US	20011231	-22	-100	125.9	37.05639	-88.7742	0	2400	0	2400
GHCND:USW00003816	PADUCAH BARKLEY REGIONAL AIRPORT KY US	20020101	-11	-117	125.9	37.05639	-88.7742	0	2400	0	2400
GHCND:USW00003816	PADUCAH BARKLEY REGIONAL AIRPORT KY US	20020102	11	-100	125.9	37.05639	-88.7742	0	2400	0	2400
GHCND:USW00003816	PADUCAH BARKLEY REGIONAL AIRPORT KY US	20020103	11	-100	125.9	37.05639	-88.7742	0	2400	0	2400
GHCND:USW00003816	PADUCAH BARKLEY REGIONAL AIRPORT KY US	20020104	39	-89	125.9	37.05639	-88.7742	0	2400	0	2400
GHCND:USW00003816	PADUCAH BARKLEY REGIONAL AIRPORT KY US	20020105	72	-17	125.9	37.05639	-88.7742	0	2400	0	2400
GHCND:USW00003816	PADUCAH BARKLEY REGIONAL AIRPORT KY US	20020106	22	0	125.9	37.05639	-88.7742	0	2400	0	2400
GHCND:USW00003816	PADUCAH BARKLEY REGIONAL AIRPORT KY US	20020107	11	-44	125.9	37.05639	-88.7742	0	2400	0	2400
GHCND:USW00003816	PADUCAH BARKLEY REGIONAL AIRPORT KY US	20020108	72	-39	125.9	37.05639	-88.7742	0	2400	0	2400
GHCND:USW00003816	PADUCAH BARKLEY REGIONAL AIRPORT KY US	20020109	161	28	125.9	37.05639	-88.7742	0	2400	0	2400
GHCND:USW00003816	PADUCAH BARKLEY REGIONAL AIRPORT KY US	20020110	122	61	125.9	37.05639	-88.7742	0	2400	0	2400
GHCND:USW00003816	PADUCAH BARKLEY REGIONAL AIRPORT KY US	20020111	83	-33	125.9	37.05639	-88.7742	0	2400	0	2400
GHCND:USW00003816	PADUCAH BARKLEY REGIONAL AIRPORT KY US	20020112	94	-22	125.9	37.05639	-88.7742	0	2400	0	2400
GHCND:USW00003816	PADUCAH BARKLEY REGIONAL AIRPORT KY US	20020113	89	-39	125.9	37.05639	-88.7742	0	2400	0	2400
GHCND:USW00003816	PADUCAH BARKLEY REGIONAL AIRPORT KY US	20020114	111	-11	125.9	37.05639	-88.7742	0	2400	0	2400
GHCND:USW00003816	PADUCAH BARKLEY REGIONAL AIRPORT KY US	20020115	89	-33	125.9	37.05639	-88.7742	0	2400	0	2400
GHCND:USW00003816	PADUCAH BARKLEY REGIONAL AIRPORT KY US	20020116	106	-33	125.9	37.05639	-88.7742	0	2400	0	2400
GHCND:USW00003816	PADUCAH BARKLEY REGIONAL AIRPORT KY US	20020117	78	-33	125.9	37.05639	-88.7742	0	2400	0	2400
GHCND:USW00003816	PADUCAH BARKLEY REGIONAL AIRPORT KY US	20020118	44	-94	125.9	37.05639	-88.7742	0	2400	0	2400
GHCND:USW00003816	PADUCAH BARKLEY REGIONAL AIRPORT KY US	20020119	6	-6	125.9	37.05639	-88.7742	0	2400	0	2400
GHCND:USW00003816	PADUCAH BARKLEY REGIONAL AIRPORT KY US	20020120	22	-11	125.9	37.05639	-88.7742	0	2400	0	2400
GHCND:USW00003816	PADUCAH BARKLEY REGIONAL AIRPORT KY US	20020121	94	0	125.9	37.05639	-88.7742	0	2400	0	2400
GHCND:USW00003816	PADUCAH BARKLEY REGIONAL AIRPORT KY US	20020122	133	-6	125.9	37.05639	-88.7742	0	2400	0	2400
GHCND:USW00003816	PADUCAH BARKLEY REGIONAL AIRPORT KY US	20020123	200	94	125.9	37.05639	-88.7742	0	2400	0	2400
GHCND:USW00003816	PADUCAH BARKLEY REGIONAL AIRPORT KY US	20020124	144	-6	125.9	37.05639	-88.7742	0	2400	0	2400
GHCND:USW00003816	PADUCAH BARKLEY REGIONAL AIRPORT KY US	20020125	89	-50	125.9	37.05639	-88.7742	0	2400	0	2400
GHCND:USW00003816	PADUCAH BARKLEY REGIONAL AIRPORT KY US	20020126	111	-22	125.9	37.05639	-88.7742	0	2400	0	2400
GHCND:USW00003816	PADUCAH BARKLEY REGIONAL AIRPORT KY US	20020127	139	-22	125.9	37.05639	-88.7742	0	2400	0	2400
GHCND:USW00003816	PADUCAH BARKLEY REGIONAL AIRPORT KY US	20020128	200	78	125.9	37.05639	-88.7742	0	2400	0	2400
GHCND:USW00003816	PADUCAH BARKLEY REGIONAL AIRPORT KY US	20020129	211	167	125.9	37.05639	-88.7742	0	2400	0	2400
GHCND:USW00003816	PADUCAH BARKLEY REGIONAL AIRPORT KY US	20020130	178	78	125.9	37.05639	-88.7742	0	2400	0	2400
GHCND:USW00003816	PADUCAH BARKLEY REGIONAL AIRPORT KY US	20020131	194	111	125.9	37.05639	-88.7742	0	2400	0	2400
GHCND:USW00003816	PADUCAH BARKLEY REGIONAL AIRPORT KY US	20020201	111	-17	125.9	37.05639	-88.7742	0	2400	0	2400
GHCND:USW00003816	PADUCAH BARKLEY REGIONAL AIRPORT KY US	20020202	67	-44	125.9	37.05639	-88.7742	0	2400	0	2400
GHCND:USW00003816	PADUCAH BARKLEY REGIONAL AIRPORT KY US	20020203	83	11	125.9	37.05639	-88.7742	0	2400	0	2400
GHCND:USW00003816	PADUCAH BARKLEY REGIONAL AIRPORT KY US	20020204	33	-44	125.9	37.05639	-88.7742	0	2400	0	2400
GHCND:USW00003816	PADUCAH BARKLEY REGIONAL AIRPORT KY US	20020205	22	-39	125.9	37.05639	-88.7742	0	2400	0	2400
GHCND:USW00003816	PADUCAH BARKLEY REGIONAL AIRPORT KY US	20020206	44	-11	125.9	37.05639	-88.7742	0	2400	0	2400
GHCND:USW00003816	PADUCAH BARKLEY REGIONAL AIRPORT KY US	20020207	106	6	125.9	37.05639	-88.7742	0	2400	0	2400

GHCND:USW00003816	PADUCAH BARKLEY REGIONAL AIRPORT KY US	20020208	139	-11	125.9	37.05639	-88.7742	0	2400	0	2400
GHCND:USW00003816	PADUCAH BARKLEY REGIONAL AIRPORT KY US	20020209	156	-17	125.9	37.05639	-88.7742	0	2400	0	2400
GHCND:USW00003816	PADUCAH BARKLEY REGIONAL AIRPORT KY US	20020210	100	33	125.9	37.05639	-88.7742	0	2400	0	2400
GHCND:USW00003816	PADUCAH BARKLEY REGIONAL AIRPORT KY US	20020211	78	6	125.9	37.05639	-88.7742	0	2400	0	2400
GHCND:USW00003816	PADUCAH BARKLEY REGIONAL AIRPORT KY US	20020212	139	0	125.9	37.05639	-88.7742	0	2400	0	2400
GHCND:USW00003816	PADUCAH BARKLEY REGIONAL AIRPORT KY US	20020213	67	-44	125.9	37.05639	-88.7742	0	2400	0	2400
GHCND:USW00003816	PADUCAH BARKLEY REGIONAL AIRPORT KY US	20020214	94	-72	125.9	37.05639	-88.7742	0	2400	0	2400
GHCND:USW00003816	PADUCAH BARKLEY REGIONAL AIRPORT KY US	20020215	117	-17	125.9	37.05639	-88.7742	0	2400	0	2400
GHCND:USW00003816	PADUCAH BARKLEY REGIONAL AIRPORT KY US	20020216	156	-17	125.9	37.05639	-88.7742	0	2400	0	2400
GHCND:USW00003816	PADUCAH BARKLEY REGIONAL AIRPORT KY US	20020217	111	0	125.9	37.05639	-88.7742	0	2400	0	2400
GHCND:USW00003816	PADUCAH BARKLEY REGIONAL AIRPORT KY US	20020218	156	-17	125.9	37.05639	-88.7742	0	2400	0	2400
GHCND:USW00003816	PADUCAH BARKLEY REGIONAL AIRPORT KY US	20020219	178	89	125.9	37.05639	-88.7742	0	2400	0	2400
GHCND:USW00003816	PADUCAH BARKLEY REGIONAL AIRPORT KY US	20020220	139	56	125.9	37.05639	-88.7742	0	2400	0	2400
GHCND:USW00003816	PADUCAH BARKLEY REGIONAL AIRPORT KY US	20020221	122	11	125.9	37.05639	-88.7742	0	2400	0	2400
GHCND:USW00003816	PADUCAH BARKLEY REGIONAL AIRPORT KY US	20020222	78	-28	125.9	37.05639	-88.7742	0	2400	0	2400
GHCND:USW00003816	PADUCAH BARKLEY REGIONAL AIRPORT KY US	20020223	111	-50	125.9	37.05639	-88.7742	0	2400	0	2400
GHCND:USW00003816	PADUCAH BARKLEY REGIONAL AIRPORT KY US	20020224	178	-11	125.9	37.05639	-88.7742	0	2400	0	2400
GHCND:USW00003816	PADUCAH BARKLEY REGIONAL AIRPORT KY US	20020225	167	6	125.9	37.05639	-88.7742	0	2400	0	2400
GHCND:USW00003816	PADUCAH BARKLEY REGIONAL AIRPORT KY US	20020226	6	-72	125.9	37.05639	-88.7742	0	2400	0	2400
GHCND:USW00003816	PADUCAH BARKLEY REGIONAL AIRPORT KY US	20020227	-11	-89	125.9	37.05639	-88.7742	0	2400	0	2400
GHCND:USW00003816	PADUCAH BARKLEY REGIONAL AIRPORT KY US	20020228	67	-67	125.9	37.05639	-88.7742	0	2400	0	2400
GHCND:USW00003816	PADUCAH BARKLEY REGIONAL AIRPORT KY US	20020301	106	-44	125.9	37.05639	-88.7742	0	2400	0	2400
GHCND:USW00003816	PADUCAH BARKLEY REGIONAL AIRPORT KY US	20020302	100	-50	125.9	37.05639	-88.7742	0	2400	0	2400
GHCND:USW00003816	PADUCAH BARKLEY REGIONAL AIRPORT KY US	20020303	-22	-89	125.9	37.05639	-88.7742	0	2400	0	2400
GHCND:USW00003816	PADUCAH BARKLEY REGIONAL AIRPORT KY US	20020304	6	-106	125.9	37.05639	-88.7742	0	2400	0	2400
GHCND:USW00003816	PADUCAH BARKLEY REGIONAL AIRPORT KY US	20020305	133	-22	125.9	37.05639	-88.7742	0	2400	0	2400
GHCND:USW00003816	PADUCAH BARKLEY REGIONAL AIRPORT KY US	20020306	161	44	125.9	37.05639	-88.7742	0	2400	0	2400
GHCND:USW00003816	PADUCAH BARKLEY REGIONAL AIRPORT KY US	20020307	206	106	125.9	37.05639	-88.7742	0	2400	0	2400
GHCND:USW00003816	PADUCAH BARKLEY REGIONAL AIRPORT KY US	20020308	233	122	125.9	37.05639	-88.7742	0	2400	0	2400
GHCND:USW00003816	PADUCAH BARKLEY REGIONAL AIRPORT KY US	20020309	200	-6	125.9	37.05639	-88.7742	0	2400	0	2400
GHCND:USW00003816	PADUCAH BARKLEY REGIONAL AIRPORT KY US	20020310	94	-33	125.9	37.05639	-88.7742	0	2400	0	2400
GHCND:USW00003816	PADUCAH BARKLEY REGIONAL AIRPORT KY US	20020311	128	-39	125.9	37.05639	-88.7742	0	2400	0	2400
GHCND:USW00003816	PADUCAH BARKLEY REGIONAL AIRPORT KY US	20020312	106	44	125.9	37.05639	-88.7742	0	2400	0	2400
GHCND:USW00003816	PADUCAH BARKLEY REGIONAL AIRPORT KY US	20020313	156	61	125.9	37.05639	-88.7742	0	2400	0	2400
GHCND:USW00003816	PADUCAH BARKLEY REGIONAL AIRPORT KY US	20020314	228	44	125.9	37.05639	-88.7742	0	2400	0	2400
GHCND:USW00003816	PADUCAH BARKLEY REGIONAL AIRPORT KY US	20020315	194	56	125.9	37.05639	-88.7742	0	2400	0	2400
GHCND:USW00003816	PADUCAH BARKLEY REGIONAL AIRPORT KY US	20020316	89	44	125.9	37.05639	-88.7742	0	2400	0	2400
GHCND:USW00003816	PADUCAH BARKLEY REGIONAL AIRPORT KY US	20020317	139	61	125.9	37.05639	-88.7742	0	2400	0	2400
GHCND:USW00003816	PADUCAH BARKLEY REGIONAL AIRPORT KY US	20020318	117	94	125.9	37.05639	-88.7742	0	2400	0	2400
GHCND:USW00003816	PADUCAH BARKLEY REGIONAL AIRPORT KY US	20020319	128	100	125.9	37.05639	-88.7742	0	2400	0	2400
GHCND:USW00003816	PADUCAH BARKLEY REGIONAL AIRPORT KY US	20020320	111	44	125.9	37.05639	-88.7742	0	2400	0	2400
GHCND:USW00003816	PADUCAH BARKLEY REGIONAL AIRPORT KY US	20020321	89	-44	125.9	37.05639	-88.7742	0	2400	0	2400
GHCND:USW00003816	PADUCAH BARKLEY REGIONAL AIRPORT KY US	20020322	39	-67	125.9	37.05639	-88.7742	0	2400	0	2400
GHCND:USW00003816	PADUCAH BARKLEY REGIONAL AIRPORT KY US	20020323	117	-44	125.9	37.05639	-88.7742	0	2400	0	2400
GHCND:USW00003816	PADUCAH BARKLEY REGIONAL AIRPORT KY US	20020324	189	-6	125.9	37.05639	-88.7742	0	2400	0	2400
GHCND:USW00003816	PADUCAH BARKLEY REGIONAL AIRPORT KY US	20020325	167	56	125.9	37.05639	-88.7742	0	2400	0	2400
GHCND:USW00003816	PADUCAH BARKLEY REGIONAL AIRPORT KY US	20020326	56	-17	125.9	37.05639	-88.7742	0	2400	0	2400
GHCND:USW00003816	PADUCAH BARKLEY REGIONAL AIRPORT KY US	20020327	106	-39	125.9	37.05639	-88.7742	0	2400	0	2400
GHCND:USW00003816	PADUCAH BARKLEY REGIONAL AIRPORT KY US	20020328	183	11	125.9	37.05639	-88.7742	0	2400	0	2400
GHCND:USW00003816	PADUCAH BARKLEY REGIONAL AIRPORT KY US	20020329	222	61	125.9	37.05639	-88.7742	0	2400	0	2400
GHCND:USW00003816	PADUCAH BARKLEY REGIONAL AIRPORT KY US	20020330	156	44	125.9	37.05639	-88.7742	0	2400	0	2400
GHCND:USW00003816	PADUCAH BARKLEY REGIONAL AIRPORT KY US	20020331	183	67	125.9	37.05639	-88.7742	0	2400	0	2400
GHCND:USW00003816	PADUCAH BARKLEY REGIONAL AIRPORT KY US	20020401	188	22	125.9	37.05639	-88.7742	0	2400	0	2400
GHCND:USW00003816	PADUCAH BARKLEY REGIONAL AIRPORT KY US	20020402	256	50	125.9	37.05639	-88.7742	0	2400	0	2400
GHCND:USW00003816	PADUCAH BARKLEY REGIONAL AIRPORT KY US	20020403	94	6	125.9	37.05639	-88.7742	0	2400	0	2400
GHCND:USW00003816	PADUCAH BARKLEY REGIONAL AIRPORT KY US	20020404	106	-11	125.9	37.05639	-88.7742	0	2400	0	2400
GHCND:USW00003816	PADUCAH BARKLEY REGIONAL AIRPORT KY US	20020405	128	-17	125.9	37.05639	-88.7742	0	2400	0	2400
GHCND:USW00003816	PADUCAH BARKLEY REGIONAL AIRPORT KY US	20020406	139	0	125.9	37.05639	-88.7742	0	2400	0	2400
GHCND:USW00003816	PADUCAH BARKLEY REGIONAL AIRPORT KY US	20020407	200	28	125.9	37.05639	-88.7742	0	2400	0	2400
GHCND:USW00003816	PADUCAH BARKLEY REGIONAL AIRPORT KY US	20020408	194	139	125.9	37.05639	-88.7742	0	2400	0	2400
GHCND:USW00003816	PADUCAH BARKLEY REGIONAL AIRPORT KY US	20020409	194	72	125.9	37.05639	-88.7742	0	2400	0	2400
GHCND:USW00003816	PADUCAH BARKLEY REGIONAL AIRPORT KY US	20020410	206	56	125.9	37.05639	-88.7742	0	2400	0	2400
GHCND:USW00003816	PADUCAH BARKLEY REGIONAL AIRPORT KY US	20020411	261	44	125.9	37.05639	-88.7742	0	2400	0	2400
GHCND:USW00003816	PADUCAH BARKLEY REGIONAL AIRPORT KY US	20020412	261	156	125.9	37.05639	-88.7742	0	2400	0	2400
GHCND:USW00003816	PADUCAH BARKLEY REGIONAL AIRPORT KY US	20020413	222	156	125.9	37.05639	-88.7742	0	2400	0	2400
GHCND:USW00003816	PADUCAH BARKLEY REGIONAL AIRPORT KY US	20020414	256	167	125.9	37.05639	-88.7742	0	2400	0	2400
GHCND:USW00003816	PADUCAH BARKLEY REGIONAL AIRPORT KY US	20020415	283	183	125.9	37.05639	-88.7742	0	2400	0	2400
GHCND:USW00003816	PADUCAH BARKLEY REGIONAL AIRPORT KY US	20020416	278	189	125.9	37.05639	-88.7742	0	2400	0	2400
GHCND:USW00003816	PADUCAH BARKLEY REGIONAL AIRPORT KY US	20020417	272	194	125.9	37.05639	-88.7742	0	2400	0	2400
GHCND:USW00003816	PADUCAH BARKLEY REGIONAL AIRPORT KY US	20020418	300	183	125.9	37.05639	-88.7742	0	2400	0	2400
GHCND:USW00003816	PADUCAH BARKLEY REGIONAL AIRPORT KY US	20020419	244	200	125.9	37.05639	-88.7742	0	2400	0	2400
GHCND:USW00003816	PADUCAH BARKLEY REGIONAL AIRPORT KY US	20020420	283	183	125.9	37.05639	-88.7742	0	2400	0	2400
GHCND:USW00003816	PADUCAH BARKLEY REGIONAL AIRPORT KY US	20020421	278	133	125.9	37.05639	-88.7742	0	2400	0	2400
GHCND:USW00003816	PADUCAH BARKLEY REGIONAL AIRPORT KY US	20020422	183	89	125.9	37.05639	-88.7742	0	2400	0	2400
GHCND:USW00003816	PADUCAH BARKLEY REGIONAL AIRPORT KY US	20020423	217	72	125.9	37.05639	-88.7742	0	2400	0	2400
GHCND:USW00003816	PADUCAH BARKLEY REGIONAL AIRPORT KY US	20020424	250	122	125.9	37.05639	-88.7742	0	2400	0	2400
GHCND:USW00003816	PADUCAH BARKLEY REGIONAL AIRPORT KY US	20020425	278	61	125.9	37.05639	-88.7742	0	2400	0	2400
GHCND:USW00003816	PADUCAH BARKLEY REGIONAL AIRPORT KY US	20020426	156	61	125.9	37.05639	-88.7742	0	2400	0	2400
GHCND:USW00003816	PADUCAH BARKLEY REGIONAL AIRPORT KY US	20020427	239	100	125.9	37.05639	-88.7742	0	2400	0	2400
GHCND:USW00003816	PADUCAH BARKLEY REGIONAL AIRPORT KY US	20020428	256	89	125.9	37.05639	-88.7742	0	2400	0	2400
GHCND:USW00003816	PADUCAH BARKLEY REGIONAL AIRPORT KY US	20020429	200	61	125.9	37.05639	-88.7742	0	2400	0	2400
GHCND:USW00003816	PADUCAH BARKLEY REGIONAL AIRPORT KY US	20020430	244	83	125.9	37.05639	-88.7742	0	2400	0	2400
GHCND:USW00003816	PADUCAH BARKLEY REGIONAL AIRPORT KY US	20020501	278	172	125.9	37.05639	-88.7742	0	2400	0	2400
GHCND:USW00003816	PADUCAH BARKLEY REGIONAL AIRPORT KY US	20020502	256	89	125.9	37.05639	-88.7742	0	2400	0	2400
GHCND:USW00003816	PADUCAH BARKLEY REGIONAL AIRPORT KY US	20020503	178	78	125.9	37.05639	-88.7742	0	2400	0	2400
GHCND:USW00003816	PADUCAH BARKLEY REGIONAL AIRPORT KY US	20020504	228	100	125.9	37.05639	-88.7742	0	2400	0	2400
GHCND:USW00003816	PADUCAH BARKLEY REGIONAL AIRPORT KY US	20020505	261	83	125.9	37.05639	-88.7742	0	2400	0	2400
GHCND:USW00003816	PADUCAH BARKLEY REGIONAL AIRPORT KY US	20020506	289	189	125.9	37.05639	-88.7742	0	2400	0	2400
GHCND:USW00003816	PADUCAH BARKLEY REGIONAL AIRPORT KY US	20020507	250	183	125.9	37.05639	-88.7742	0	2400	0	2400
GHCND:USW00003816	PADUCAH BARKLEY REGIONAL AIRPORT KY US	20020508	289	194	125.9	37.05639	-88.7742	0	2400	0	2400
GHCND:USW00003816	PADUCAH BARKLEY REGIONAL AIRPORT KY US	20020509	244	117	125.9	37.05639	-88.7742	0	2400	0	2400
GHCND:USW00003816	PADUCAH BARKLEY REGIONAL AIRPORT KY US	20020510	194	100	125.9	37.05639	-88.7742	0	2400	0	2400
GHCND:USW00003816	PADUCAH BARKLEY REGIONAL AIRPORT KY US	20020511	283	128	125.9	37.05639	-88.7742	0	2400	0	2400
GHCND:USW00003816	PADUCAH BARKLEY REGIONAL AIRPORT KY US	20020512	272	178	125.9	37.05639	-88.7742	0	2400	0	2400
GHCND:USW00003816	PADUCAH BARKLEY REGIONAL AIRPORT KY US	20020513	178	83	125.9	37.05639	-88.7742	0	2400	0	2400
GHCND:USW00003816	PADUCAH BARKLEY REGIONAL AIRPORT KY US	20020514	228	89	125.9	37.05639	-88.7742	0	2400	0	2400
GHCND:USW00003816	PADUCAH BARKLEY REGIONAL AIRPORT KY US	20020515	244	78	125.9	37.05639	-88.7742	0	2400	0	2400
GHCND:USW00003816	PADUCAH BARKLEY REGIONAL AIRPORT KY US	20020516	261	172	125.9	37.05639	-88.7742	0	2400	0	2400
GHCND:USW00003816	PADUCAH BARKLEY REGIONAL AIRPORT KY US	20020517	189	83	125.9	37.05639	-88.7742	0	2400	0	2400
GHCND:USW00003816	PADUCAH BARKLEY REGIONAL AIRPORT KY US	20020518	172	39	125.9	37.05639	-88.7742	0	2400	0	2400
GHCND:USW00003816	PADUCAH BARKLEY REGIONAL AIRPORT KY US	20020519	200	39	125.9	37.05639	-88.7742	0	2400	0	2400
GHCND:USW00003816	PADUCAH BARKLEY REGIONAL AIRPORT KY US	20020520	194	67	125.9	37.05639	-88.7742	0	2400	0	2400
GHCND:USW00003816	PADUCAH BARKLEY REGIONAL AIRPORT KY US	20020521	183	67	125.9	37.05639	-88.7742	0	2400	0	2400
GHCND:USW00003816	PADUCAH BARKLEY REGIONAL AIRPORT KY US	20020522	217	56	125.9	37.05639	-88.7742	0	2400	0	2400
GHCND:USW00003816	PADUCAH BARKLEY REGIONAL AIRPORT KY US	20020523	261	122	125.9	37.05639	-88.7742	0	2400	0	2400
GHCND:USW00003816	PADUCAH BARKLEY REGIONAL AIRPORT KY US	20020524	278	161	125.9	37.05639	-88.7742	0	2400	0	2400
GHCND:USW00003816	PADUCAH BARKLEY REGIONAL AIRPORT KY US	20020525	300	172	125.9	37.05639	-88.7742	0	2400	0	2400
GHCND:USW00003816	PADUCAH BARKLEY REGIONAL AIRPORT KY US	20020526	256	156	125.9	37.05639	-88.7742	0	2400	0	2400
GHCND:USW00003816	PADUCAH BARKLEY REGIONAL AIRPORT KY US	20020527	289	167	125.9	37.05639	-88.7742	0	2400	0	2400
GHCND:USW00003816	PADUCAH BARKLEY REGIONAL AIRPORT KY US	20020528	289	167	125.9	37.05639	-88.7742	0	2400	0	2400
GHCND:USW00003816	PADUCAH BARKLEY REGIONAL AIRPORT KY US	20020529	261	183	125.9	37.05639	-88.7742	0	2400	0	2400
GHCND:USW00003816	PADUCAH BARKLEY REGIONAL AIRPORT KY US	20020530	289	189	125.9	37.05639	-88.7742	0	2400	0	2400
GHCND:USW00003816	PADUCAH BARKLEY REGIONAL AIRPORT KY US	20020531	311	178	125.9	37.05639	-88.7742	0	2400	0	2400
GHCND:USW00003816	PADUCAH BARKLEY REGIONAL AIRPORT KY US	20020601	328	189	125.9	37.05639	-88.7742	0	2400	0	2400
GHCND:USW00003816	PADUCAH BARKLEY REGIONAL AIRPORT KY US	20020602	333	222	125.9	37.05639	-88.7742	0	2400	0	2400
GHCND:USW00003816	PADUCAH BARKLEY REGIONAL AIRPORT KY US	20020603	344	233	125.9	37.05639	-88.7742	0	2400	0	2400
GHCND:USW00003816	PADUCAH BARKLEY REGIONAL AIRPORT KY US	20020604	350	233	125.9	37.05639	-88.7742	0	2400	0	2400
GHCND:USW00003816	PADUCAH BARKLEY REGIONAL AIRPORT KY US	20020605	317	189	125.9	37.05639	-88.7742	0	2400	0	2400
GHCND:USW00003816	PADUCAH BARKLEY REGIONAL AIRPORT KY US	20020606	256	139	125.9	37.05639	-88.7742	0	2400	0	2400
GHCND:USW00003816	PADUCAH BARKLEY REGIONAL AIRPORT KY US	20020607	267	122	125.9	37.05639	-88.7742	0	2400	0	2400
GHCND:USW00003816	PADUCAH BARKLEY REGIONAL AIRPORT KY US	20020608	317	139	125.9	37.05639	-88.7742	0	2400	0	2400
GHCND:USW00003816	PADUCAH BARKLEY REGIONAL AIRPORT KY US	20020609	317	228	125.9	37.05639	-88.7742	0	2400	0	2400
GHCND:USW00003816	PADUCAH BARKLEY REGIONAL AIRPORT KY US	20020610	300	217	125.9	37.05639	-88.7742	0	2400	0	2400
GHCND:USW00003816	PADUCAH BARKLEY REGIONAL AIRPORT KY US	20020611	306	206	125.9	37.05639	-88.7742	0	2400	0	2400
GHCND:USW00003816	PADUCAH BARKLEY REGIONAL AIRPORT KY US	20020612	328	217	125.9	37.05639	-88.7742	0	2400	0	2400
GHCND:USW00003816	PADUCAH BARKLEY REGIONAL AIRPORT KY US	20020613	322	211	125.9	37.05639	-88.7742	0	2400	0	2400
GHCND:USW00003816	PADUCAH BARKLEY REGIONAL AIRPORT KY US	20020614	278	161	125.9	37.05639	-88.7742	0	2400	0	2400
GHCND:USW00003816	PADUCAH BARKLEY REGIONAL AIRPORT KY US	20020615	289	144	125.9	37.05639	-88.7742	0	2400	0	2400
GHCND:USW00003816	PADUCAH BARKLEY REGIONAL AIRPORT KY US	20020616	289	156	125.9	37.05639	-88.7742	0	2400	0	2400
GHCND:USW00003816	PADUCAH BARKLEY REGIONAL AIRPORT KY US	20020617	289	144	125.9	37.05639	-88.7742	0	2400	0	2400
GHCND:USW00003816	PADUCAH BARKLEY REGIONAL AIRPORT KY US	20020618	317	144	125.9	37.05639	-88.7742	0	2400	0	2400
GHCND:USW00003816	PADUCAH BARKLEY REGIONAL AIRPORT KY US	20020619	333	172	125.9	37.05639	-88.7742	0	2400	0	2400
GHCND:USW00003816	PADUCAH BARKLEY REGIONAL AIRPORT KY US	20020620	333	194	125.9	37.05639	-88.7742	0	2400	0	2400
GHCND:USW00003816	PADUCAH BARKLEY REGIONAL AIRPORT KY US	20020621	350	189	125.9	37.05639	-88.7742	0	2400	0	2400
GHCND:USW00003816	PADUCAH BARKLEY REGIONAL AIRPORT KY US	20020622	339	178	125.9	37.05639	-88.7742	0	2400	0	2400
GHCND:USW00003816	PADUCAH BARKLEY REGIONAL AIRPORT KY US	20020623	328	161	125.9	37.05639	-88.7742	0	2400	0	2400
GHCND:USW00003816	PADUCAH BARKLEY REGIONAL AIRPORT KY US	20020624	339	211	125.9	37.05639	-88.7742	0	2400	0	2400
GHCND:USW00003816	PADUCAH BARKLEY REGIONAL AIRPORT KY US	20020625	317	217	125.9	37.05639	-88.7742	0	2400	0	2400
GHCND:USW00003816	PADUCAH BARKLEY REGIONAL AIRPORT KY US	20020626	328	206	125.9	37.05639	-88.7742	0	2400	0	2400
GHCND:USW00003816	PADUCAH BARKLEY REGIONAL AIRPORT KY US	20020627	311	222	125.9	37.05639	-88.7742	0	2400	0	2400
GHCND:USW00003816	PADUCAH BARKLEY REGIONAL AIRPORT KY US	20020628	306	222	125.9	37.05639	-88.7742	0	2400	0	2400
GHCND:USW00003816	PADUCAH BARKLEY REGIONAL AIRPORT KY US	20020629	328	222	125.9	37.05639	-88.7742	0	2400	0	2400
GHCND:USW00003816	PADUCAH BARKLEY REGIONAL AIRPORT KY US	20020630	344	228	125.9	37.05639	-88.7742	0	2400	0	2400
GHCND:USW00003816	PADUCAH BARKLEY REGIONAL AIRPORT KY US	20020701	356	211	125.9	37.05639	-88.7742	0	2400	0	2400
GHCND:USW00003816	PADUCAH BARKLEY REGIONAL AIRPORT KY US	20020702	361	222	125.9	37.05639	-88.7742	0	2400	0	2400
GHCND:USW00003816	PADUCAH BARKLEY REGIONAL AIRPORT KY US	20020703	344	222	125.9	37.05639	-88.7742	0	2400	0	2400
GHCND:USW00003816	PADUCAH BARKLEY REGIONAL AIRPORT KY US	20020704	356	211	125.9	37.05639	-88.7742	0	2400	0	2400
GHCND:USW00003816	PADUCAH BARKLEY REGIONAL AIRPORT KY US	20020705	367	217	125.9	37.05639	-88.7742	0	2400	0	2400
GHCND:USW00003816	PADUCAH BARKLEY REGIONAL AIRPORT KY US	20020706	344	217	125.9	37.05639	-88.7742	0	2400	0	2400
GHCND:USW00003816	PADUCAH BARKLEY REGIONAL AIRPORT KY US	20020707	339	172	125.9	37.05639	-88.7742	0	2400	0	2400
GHCND:USW00003816	PADUCAH BARKLEY REGIONAL AIRPORT KY US	20020708	362	189	125.9	37.05639	-88.7742	0	2400	0	2400
GHCND:USW00003816	PADUCAH BARKLEY REGIONAL AIRPORT KY US	20020709	361	217	125.9	37.05639	-88.7742	0	2400	0	2400
GHCND:USW00003816	PADUCAH BARKLEY REGIONAL AIRPORT KY US	20020710	333	217	125.9	37.05639	-88.7742	0	2400	0	2400
GHCND:USW00003816	PADUCAH BARKLEY REGIONAL AIRPORT KY US	20020711	317	211	125.9	37.05639	-88.7742	0	2400	0	2400
GHCND:USW00003816	PADUCAH BARKLEY REGIONAL AIRPORT KY US	20020712	294	217	125.9	37.05639	-88.7742	0	2400	0	2400
GHCND:USW00003816	PADUCAH BARKLEY REGIONAL AIRPORT KY US	20020713	306	211	125.9	37.05639	-88.7742	0	2400	0	2400
GHCND:USW00003816	PADUCAH BARKLEY REGIONAL AIRPORT KY US	20020714	306	200	125.9	37.05639	-88.7742	0	2400	0	2400
GHCND:USW00003816	PADUCAH BARKLEY REGIONAL AIRPORT KY US	20020715	328	200	125.9	37.05639	-88.7742	0	2400	0	2400
GHCND:USW00003816	PADUCAH BARKLEY REGIONAL AIRPORT KY US	20020716	317	217	125.9	37.05639	-88.7742	0	2400	0	2400
GHCND:USW00003816	PADUCAH BARKLEY REGIONAL AIRPORT KY US	20020717	294	233	125.9	37.05639	-88.7742	0	2400	0	2400
GHCND:USW00003816	PADUCAH BARKLEY REGIONAL AIRPORT KY US	20020718	300	211	125.9	37.05639	-88.7742	0	2400	0	2400
GHCND:USW00003816	PADUCAH BARKLEY REGIONAL AIRPORT KY US	20020719	322	200	125.9	37.05639	-88.7742	0	2400	0	2400
GHCND:USW00003816	PADUCAH BARKLEY REGIONAL AIRPORT KY US	20020720	344	211	125.9	37.05639	-88.7742	0	2400	0	2400
GHCND:USW00003816	PADUCAH BARKLEY REGIONAL AIRPORT KY US	20020721	356	222	125.9	37.05639	-88.7742	0	2400	0	2400
GHCND:USW00003816	PADUCAH BARKLEY REGIONAL AIRPORT KY US	20020722	356	244	125.9	37.05639	-88.7742	0	2400	0	2400
GHCND:USW00003816	PADUCAH BARKLEY REGIONAL AIRPORT KY US	20020723	333	239	125.9	37.05639	-88.7742	0	2400	0	2400
GHCND:USW00003816	PADUCAH BARKLEY REGIONAL AIRPORT KY US	20020724	328	222	125.9	37.05639	-88.7742	0	2400	0	2400
GHCND:USW00003816	PADUCAH BARKLEY REGIONAL AIRPORT KY US	20020725	339	211	125.9	37.05639	-88.7742	0	2400	0	2400
GHCND:USW00003816	PADUCAH BARKLEY REGIONAL AIRPORT KY US	20020726	339	228	125.9	37.05639	-88.7742	0	2400	0	2400
GHCND:USW00003816	PADUCAH BARKLEY REGIONAL AIRPORT KY US	20020727	350	250	125.9	37.05639	-88.7742	0	2400	0	2400

GHCND:USW00003816	PADUCAH BARKLEY REGIONAL AIRPORT KY US	20020728	350	244	125.9	37.05639	-88.7742	0	2400	0	2400
GHCND:USW00003816	PADUCAH BARKLEY REGIONAL AIRPORT KY US	20020729	356	244	125.9	37.05639	-88.7742	0	2400	0	2400
GHCND:USW00003816	PADUCAH BARKLEY REGIONAL AIRPORT KY US	20020730	328	217	125.9	37.05639	-88.7742	0	2400	0	2400
GHCND:USW00003816	PADUCAH BARKLEY REGIONAL AIRPORT KY US	20020731	317	200	125.9	37.05639	-88.7742	0	2400	0	2400
GHCND:USW00003816	PADUCAH BARKLEY REGIONAL AIRPORT KY US	20020801	344	222	125.9	37.05639	-88.7742	0	2400	0	2400
GHCND:USW00003816	PADUCAH BARKLEY REGIONAL AIRPORT KY US	20020802	361	222	125.9	37.05639	-88.7742	0	2400	0	2400
GHCND:USW00003816	PADUCAH BARKLEY REGIONAL AIRPORT KY US	20020803	372	217	125.9	37.05639	-88.7742	0	2400	0	2400
GHCND:USW00003816	PADUCAH BARKLEY REGIONAL AIRPORT KY US	20020804	372	222	125.9	37.05639	-88.7742	0	2400	0	2400
GHCND:USW00003816	PADUCAH BARKLEY REGIONAL AIRPORT KY US	20020805	372	222	125.9	37.05639	-88.7742	0	2400	0	2400
GHCND:USW00003816	PADUCAH BARKLEY REGIONAL AIRPORT KY US	20020806	344	200	125.9	37.05639	-88.7742	0	2400	0	2400
GHCND:USW00003816	PADUCAH BARKLEY REGIONAL AIRPORT KY US	20020807	311	161	125.9	37.05639	-88.7742	0	2400	0	2400
GHCND:USW00003816	PADUCAH BARKLEY REGIONAL AIRPORT KY US	20020808	317	144	125.9	37.05639	-88.7742	0	2400	0	2400
GHCND:USW00003816	PADUCAH BARKLEY REGIONAL AIRPORT KY US	20020809	339	144	125.9	37.05639	-88.7742	0	2400	0	2400
GHCND:USW00003816	PADUCAH BARKLEY REGIONAL AIRPORT KY US	20020810	344	172	125.9	37.05639	-88.7742	0	2400	0	2400
GHCND:USW00003816	PADUCAH BARKLEY REGIONAL AIRPORT KY US	20020811	317	211	125.9	37.05639	-88.7742	0	2400	0	2400
GHCND:USW00003816	PADUCAH BARKLEY REGIONAL AIRPORT KY US	20020812	333	222	125.9	37.05639	-88.7742	0	2400	0	2400
GHCND:USW00003816	PADUCAH BARKLEY REGIONAL AIRPORT KY US	20020813	272	211	125.9	37.05639	-88.7742	0	2400	0	2400
GHCND:USW00003816	PADUCAH BARKLEY REGIONAL AIRPORT KY US	20020814	283	206	125.9	37.05639	-88.7742	0	2400	0	2400
GHCND:USW00003816	PADUCAH BARKLEY REGIONAL AIRPORT KY US	20020815	306	217	125.9	37.05639	-88.7742	0	2400	0	2400
GHCND:USW00003816	PADUCAH BARKLEY REGIONAL AIRPORT KY US	20020816	272	228	125.9	37.05639	-88.7742	0	2400	0	2400
GHCND:USW00003816	PADUCAH BARKLEY REGIONAL AIRPORT KY US	20020817	317	233	125.9	37.05639	-88.7742	0	2400	0	2400
GHCND:USW00003816	PADUCAH BARKLEY REGIONAL AIRPORT KY US	20020818	289	222	125.9	37.05639	-88.7742	0	2400	0	2400
GHCND:USW00003816	PADUCAH BARKLEY REGIONAL AIRPORT KY US	20020819	322	217	125.9	37.05639	-88.7742	0	2400	0	2400
GHCND:USW00003816	PADUCAH BARKLEY REGIONAL AIRPORT KY US	20020820	322	222	125.9	37.05639	-88.7742	0	2400	0	2400
GHCND:USW00003816	PADUCAH BARKLEY REGIONAL AIRPORT KY US	20020821	344	200	125.9	37.05639	-88.7742	0	2400	0	2400
GHCND:USW00003816	PADUCAH BARKLEY REGIONAL AIRPORT KY US	20020822	344	206	125.9	37.05639	-88.7742	0	2400	0	2400
GHCND:USW00003816	PADUCAH BARKLEY REGIONAL AIRPORT KY US	20020823	339	222	125.9	37.05639	-88.7742	0	2400	0	2400
GHCND:USW00003816	PADUCAH BARKLEY REGIONAL AIRPORT KY US	20020824	311	222	125.9	37.05639	-88.7742	0	2400	0	2400
GHCND:USW00003816	PADUCAH BARKLEY REGIONAL AIRPORT KY US	20020825	306	194	125.9	37.05639	-88.7742	0	2400	0	2400
GHCND:USW00003816	PADUCAH BARKLEY REGIONAL AIRPORT KY US	20020826	317	178	125.9	37.05639	-88.7742	0	2400	0	2400
GHCND:USW00003816	PADUCAH BARKLEY REGIONAL AIRPORT KY US	20020827	317	172	125.9	37.05639	-88.7742	0	2400	0	2400
GHCND:USW00003816	PADUCAH BARKLEY REGIONAL AIRPORT KY US	20020828	317	189	125.9	37.05639	-88.7742	0	2400	0	2400
GHCND:USW00003816	PADUCAH BARKLEY REGIONAL AIRPORT KY US	20020829	317	172	125.9	37.05639	-88.7742	0	2400	0	2400
GHCND:USW00003816	PADUCAH BARKLEY REGIONAL AIRPORT KY US	20020830	328	167	125.9	37.05639	-88.7742	0	2400	0	2400
GHCND:USW00003816	PADUCAH BARKLEY REGIONAL AIRPORT KY US	20020831	339	183	125.9	37.05639	-88.7742	0	2400	0	2400
GHCND:USW00003816	PADUCAH BARKLEY REGIONAL AIRPORT KY US	20020901	339	183	125.9	37.05639	-88.7742	0	2400	0	2400
GHCND:USW00003816	PADUCAH BARKLEY REGIONAL AIRPORT KY US	20020902	339	200	125.9	37.05639	-88.7742	0	2400	0	2400
GHCND:USW00003816	PADUCAH BARKLEY REGIONAL AIRPORT KY US	20020903	344	200	125.9	37.05639	-88.7742	0	2400	0	2400
GHCND:USW00003816	PADUCAH BARKLEY REGIONAL AIRPORT KY US	20020904	344	183	125.9	37.05639	-88.7742	0	2400	0	2400
GHCND:USW00003816	PADUCAH BARKLEY REGIONAL AIRPORT KY US	20020905	356	150	125.9	37.05639	-88.7742	0	2400	0	2400
GHCND:USW00003816	PADUCAH BARKLEY REGIONAL AIRPORT KY US	20020906	367	122	125.9	37.05639	-88.7742	0	2400	0	2400
GHCND:USW00003816	PADUCAH BARKLEY REGIONAL AIRPORT KY US	20020907	361	189	125.9	37.05639	-88.7742	0	2400	0	2400
GHCND:USW00003816	PADUCAH BARKLEY REGIONAL AIRPORT KY US	20020908	361	183	125.9	37.05639	-88.7742	0	2400	0	2400
GHCND:USW00003816	PADUCAH BARKLEY REGIONAL AIRPORT KY US	20020909	367	200	125.9	37.05639	-88.7742	0	2400	0	2400
GHCND:USW00003816	PADUCAH BARKLEY REGIONAL AIRPORT KY US	20020910	361	189	125.9	37.05639	-88.7742	0	2400	0	2400
GHCND:USW00003816	PADUCAH BARKLEY REGIONAL AIRPORT KY US	20020911	306	133	125.9	37.05639	-88.7742	0	2400	0	2400
GHCND:USW00003816	PADUCAH BARKLEY REGIONAL AIRPORT KY US	20020912	306	111	125.9	37.05639	-88.7742	0	2400	0	2400
GHCND:USW00003816	PADUCAH BARKLEY REGIONAL AIRPORT KY US	20020913	328	111	125.9	37.05639	-88.7742	0	2400	0	2400
GHCND:USW00003816	PADUCAH BARKLEY REGIONAL AIRPORT KY US	20020914	300	206	125.9	37.05639	-88.7742	0	2400	0	2400
GHCND:USW00003816	PADUCAH BARKLEY REGIONAL AIRPORT KY US	20020915	306	183	125.9	37.05639	-88.7742	0	2400	0	2400
GHCND:USW00003816	PADUCAH BARKLEY REGIONAL AIRPORT KY US	20020916	294	189	125.9	37.05639	-88.7742	0	2400	0	2400
GHCND:USW00003816	PADUCAH BARKLEY REGIONAL AIRPORT KY US	20020917	272	194	125.9	37.05639	-88.7742	0	2400	0	2400
GHCND:USW00003816	PADUCAH BARKLEY REGIONAL AIRPORT KY US	20020918	294	211	125.9	37.05639	-88.7742	0	2400	0	2400
GHCND:USW00003816	PADUCAH BARKLEY REGIONAL AIRPORT KY US	20020919	311	206	125.9	37.05639	-88.7742	0	2400	0	2400
GHCND:USW00003816	PADUCAH BARKLEY REGIONAL AIRPORT KY US	20020920	244	150	125.9	37.05639	-88.7742	0	2400	0	2400
GHCND:USW00003816	PADUCAH BARKLEY REGIONAL AIRPORT KY US	20020921	267	150	125.9	37.05639	-88.7742	0	2400	0	2400
GHCND:USW00003816	PADUCAH BARKLEY REGIONAL AIRPORT KY US	20020922	267	89	125.9	37.05639	-88.7742	0	2400	0	2400
GHCND:USW00003816	PADUCAH BARKLEY REGIONAL AIRPORT KY US	20020923	244	72	125.9	37.05639	-88.7742	0	2400	0	2400
GHCND:USW00003816	PADUCAH BARKLEY REGIONAL AIRPORT KY US	20020924	267	72	125.9	37.05639	-88.7742	0	2400	0	2400
GHCND:USW00003816	PADUCAH BARKLEY REGIONAL AIRPORT KY US	20020925	228	122	125.9	37.05639	-88.7742	0	2400	0	2400
GHCND:USW00003816	PADUCAH BARKLEY REGIONAL AIRPORT KY US	20020926	189	167	125.9	37.05639	-88.7742	0	2400	0	2400
GHCND:USW00003816	PADUCAH BARKLEY REGIONAL AIRPORT KY US	20020927	272	156	125.9	37.05639	-88.7742	0	2400	0	2400
GHCND:USW00003816	PADUCAH BARKLEY REGIONAL AIRPORT KY US	20020928	294	133	125.9	37.05639	-88.7742	0	2400	0	2400
GHCND:USW00003816	PADUCAH BARKLEY REGIONAL AIRPORT KY US	20020929	294	128	125.9	37.05639	-88.7742	0	2400	0	2400
GHCND:USW00003816	PADUCAH BARKLEY REGIONAL AIRPORT KY US	20020930	283	144	125.9	37.05639	-88.7742	0	2400	0	2400
GHCND:USW00003816	PADUCAH BARKLEY REGIONAL AIRPORT KY US	20021001	294	206	125.9	37.05639	-88.7742	0	2400	0	2400
GHCND:USW00003816	PADUCAH BARKLEY REGIONAL AIRPORT KY US	20021002	317	189	125.9	37.05639	-88.7742	0	2400	0	2400
GHCND:USW00003816	PADUCAH BARKLEY REGIONAL AIRPORT KY US	20021003	294	194	125.9	37.05639	-88.7742	0	2400	0	2400
GHCND:USW00003816	PADUCAH BARKLEY REGIONAL AIRPORT KY US	20021004	306	172	125.9	37.05639	-88.7742	0	2400	0	2400
GHCND:USW00003816	PADUCAH BARKLEY REGIONAL AIRPORT KY US	20021005	228	89	125.9	37.05639	-88.7742	0	2400	0	2400
GHCND:USW00003816	PADUCAH BARKLEY REGIONAL AIRPORT KY US	20021006	211	78	125.9	37.05639	-88.7742	0	2400	0	2400
GHCND:USW00003816	PADUCAH BARKLEY REGIONAL AIRPORT KY US	20021007	178	72	125.9	37.05639	-88.7742	0	2400	0	2400
GHCND:USW00003816	PADUCAH BARKLEY REGIONAL AIRPORT KY US	20021008	217	67	125.9	37.05639	-88.7742	0	2400	0	2400
GHCND:USW00003816	PADUCAH BARKLEY REGIONAL AIRPORT KY US	20021009	194	133	125.9	37.05639	-88.7742	0	2400	0	2400
GHCND:USW00003816	PADUCAH BARKLEY REGIONAL AIRPORT KY US	20021010	178	139	125.9	37.05639	-88.7742	0	2400	0	2400
GHCND:USW00003816	PADUCAH BARKLEY REGIONAL AIRPORT KY US	20021011	194	167	125.9	37.05639	-88.7742	0	2400	0	2400
GHCND:USW00003816	PADUCAH BARKLEY REGIONAL AIRPORT KY US	20021012	206	150	125.9	37.05639	-88.7742	0	2400	0	2400
GHCND:USW00003816	PADUCAH BARKLEY REGIONAL AIRPORT KY US	20021013	150	99	125.9	37.05639	-88.7742	0	2400	0	2400
GHCND:USW00003816	PADUCAH BARKLEY REGIONAL AIRPORT KY US	20021014	178	17	125.9	37.05639	-88.7742	0	2400	0	2400
GHCND:USW00003816	PADUCAH BARKLEY REGIONAL AIRPORT KY US	20021015	200	83	125.9	37.05639	-88.7742	0	2400	0	2400
GHCND:USW00003816	PADUCAH BARKLEY REGIONAL AIRPORT KY US	20021016	161	61	125.9	37.05639	-88.7742	0	2400	0	2400
GHCND:USW00003816	PADUCAH BARKLEY REGIONAL AIRPORT KY US	20021017	156	72	125.9	37.05639	-88.7742	0	2400	0	2400
GHCND:USW00003816	PADUCAH BARKLEY REGIONAL AIRPORT KY US	20021018	206	28	125.9	37.05639	-88.7742	0	2400	0	2400
GHCND:USW00003816	PADUCAH BARKLEY REGIONAL AIRPORT KY US	20021019	172	100	125.9	37.05639	-88.7742	0	2400	0	2400
GHCND:USW00003816	PADUCAH BARKLEY REGIONAL AIRPORT KY US	20021020	139	78	125.9	37.05639	-88.7742	0	2400	0	2400
GHCND:USW00003816	PADUCAH BARKLEY REGIONAL AIRPORT KY US	20021021	183	50	125.9	37.05639	-88.7742	0	2400	0	2400
GHCND:USW00003816	PADUCAH BARKLEY REGIONAL AIRPORT KY US	20021022	200	28	125.9	37.05639	-88.7742	0	2400	0	2400
GHCND:USW00003816	PADUCAH BARKLEY REGIONAL AIRPORT KY US	20021023	189	50	125.9	37.05639	-88.7742	0	2400	0	2400
GHCND:USW00003816	PADUCAH BARKLEY REGIONAL AIRPORT KY US	20021024	156	94	125.9	37.05639	-88.7742	0	2400	0	2400
GHCND:USW00003816	PADUCAH BARKLEY REGIONAL AIRPORT KY US	20021025	194	111	125.9	37.05639	-88.7742	0	2400	0	2400
GHCND:USW00003816	PADUCAH BARKLEY REGIONAL AIRPORT KY US	20021026	139	106	125.9	37.05639	-88.7742	0	2400	0	2400
GHCND:USW00003816	PADUCAH BARKLEY REGIONAL AIRPORT KY US	20021027	139	67	125.9	37.05639	-88.7742	0	2400	0	2400
GHCND:USW00003816	PADUCAH BARKLEY REGIONAL AIRPORT KY US	20021028	172	89	125.9	37.05639	-88.7742	0	2400	0	2400
GHCND:USW00003816	PADUCAH BARKLEY REGIONAL AIRPORT KY US	20021029	139	67	125.9	37.05639	-88.7742	0	2400	0	2400
GHCND:USW00003816	PADUCAH BARKLEY REGIONAL AIRPORT KY US	20021030	89	67	125.9	37.05639	-88.7742	0	2400	0	2400
GHCND:USW00003816	PADUCAH BARKLEY REGIONAL AIRPORT KY US	20021031	89	72	125.9	37.05639	-88.7742	0	2400	0	2400
GHCND:USW00003816	PADUCAH BARKLEY REGIONAL AIRPORT KY US	20021101	94	-11	125.9	37.05639	-88.7742	0	2400	0	2400
GHCND:USW00003816	PADUCAH BARKLEY REGIONAL AIRPORT KY US	20021102	72	-33	125.9	37.05639	-88.7742	0	2400	0	2400
GHCND:USW00003816	PADUCAH BARKLEY REGIONAL AIRPORT KY US	20021103	72	39	125.9	37.05639	-88.7742	0	2400	0	2400
GHCND:USW00003816	PADUCAH BARKLEY REGIONAL AIRPORT KY US	20021104	94	67	125.9	37.05639	-88.7742	0	2400	0	2400
GHCND:USW00003816	PADUCAH BARKLEY REGIONAL AIRPORT KY US	20021105	100	78	125.9	37.05639	-88.7742	0	2400	0	2400
GHCND:USW00003816	PADUCAH BARKLEY REGIONAL AIRPORT KY US	20021106	89	22	125.9	37.05639	-88.7742	0	2400	0	2400
GHCND:USW00003816	PADUCAH BARKLEY REGIONAL AIRPORT KY US	20021107	172	6	125.9	37.05639	-88.7742	0	2400	0	2400
GHCND:USW00003816	PADUCAH BARKLEY REGIONAL AIRPORT KY US	20021108	194	83	125.9	37.05639	-88.7742	0	2400	0	2400
GHCND:USW00003816	PADUCAH BARKLEY REGIONAL AIRPORT KY US	20021109	217	150	125.9	37.05639	-88.7742	0	2400	0	2400
GHCND:USW00003816	PADUCAH BARKLEY REGIONAL AIRPORT KY US	20021110	250	117	125.9	37.05639	-88.7742	0	2400	0	2400
GHCND:USW00003816	PADUCAH BARKLEY REGIONAL AIRPORT KY US	20021111	144	39	125.9	37.05639	-88.7742	0	2400	0	2400
GHCND:USW00003816	PADUCAH BARKLEY REGIONAL AIRPORT KY US	20021112	89	-6	125.9	37.05639	-88.7742	0	2400	0	2400
GHCND:USW00003816	PADUCAH BARKLEY REGIONAL AIRPORT KY US	20021113	167	-11	125.9	37.05639	-88.7742	0	2400	0	2400
GHCND:USW00003816	PADUCAH BARKLEY REGIONAL AIRPORT KY US	20021114	167	78	125.9	37.05639	-88.7742	0	2400	0	2400
GHCND:USW00003816	PADUCAH BARKLEY REGIONAL AIRPORT KY US	20021115	100	33	125.9	37.05639	-88.7742	0	2400	0	2400
GHCND:USW00003816	PADUCAH BARKLEY REGIONAL AIRPORT KY US	20021116	89	17	125.9	37.05639	-88.7742	0	2400	0	2400
GHCND:USW00003816	PADUCAH BARKLEY REGIONAL AIRPORT KY US	20021117	78	-39	125.9	37.05639	-88.7742	0	2400	0	2400
GHCND:USW00003816	PADUCAH BARKLEY REGIONAL AIRPORT KY US	20021118	167	-17	125.9	37.05639	-88.7742	0	2400	0	2400
GHCND:USW00003816	PADUCAH BARKLEY REGIONAL AIRPORT KY US	20021119	161	17	125.9	37.05639	-88.7742	0	2400	0	2400
GHCND:USW00003816	PADUCAH BARKLEY REGIONAL AIRPORT KY US	20021120	167	-6	125.9	37.05639	-88.7742	0	2400	0	2400
GHCND:USW00003816	PADUCAH BARKLEY REGIONAL AIRPORT KY US	20021121	156	28	125.9	37.05639	-88.7742	0	2400	0	2400
GHCND:USW00003816	PADUCAH BARKLEY REGIONAL AIRPORT KY US	20021122	78	-28	125.9	37.05639	-88.7742	0	2400	0	2400
GHCND:USW00003816	PADUCAH BARKLEY REGIONAL AIRPORT KY US	20021123	156	-33	125.9	37.05639	-88.7742	0	2400	0	2400
GHCND:USW00003816	PADUCAH BARKLEY REGIONAL AIRPORT KY US	20021124	183	0	125.9	37.05639	-88.7742	0	2400	0	2400
GHCND:USW00003816	PADUCAH BARKLEY REGIONAL AIRPORT KY US	20021125	67	22	125.9	37.05639	-88.7742	0	2400	0	2400
GHCND:USW00003816	PADUCAH BARKLEY REGIONAL AIRPORT KY US	20021126	61	0	125.9	37.05639	-88.7742	0	2400	0	2400
GHCND:USW00003816	PADUCAH BARKLEY REGIONAL AIRPORT KY US	20021127	22	-56	125.9	37.05639	-88.7742	0	2400	0	2400
GHCND:USW00003816	PADUCAH BARKLEY REGIONAL AIRPORT KY US	20021128	67	-67	125.9	37.05639	-88.7742	0	2400	0	2400
GHCND:USW00003816	PADUCAH BARKLEY REGIONAL AIRPORT KY US	20021129	150	11	125.9	37.05639	-88.7742	0	2400	0	2400
GHCND:USW00003816	PADUCAH BARKLEY REGIONAL AIRPORT KY US	20021130	94	-78	125.9	37.05639	-88.7742	0	2400	0	2400
GHCND:USW00003816	PADUCAH BARKLEY REGIONAL AIRPORT KY US	20021201	44	-72	125.9	37.05639	-88.7742	0	2400	0	2400
GHCND:USW00003816	PADUCAH BARKLEY REGIONAL AIRPORT KY US	20021202	122	-6	125.9	37.05639	-88.7742	0	2400	0	2400
GHCND:USW00003816	PADUCAH BARKLEY REGIONAL AIRPORT KY US	20021203	28	-17	125.9	37.05639	-88.7742	0	2400	0	2400
GHCND:USW00003816	PADUCAH BARKLEY REGIONAL AIRPORT KY US	20021204	0	-33	125.9	37.05639	-88.7742	0	2400	0	2400
GHCND:USW00003816	PADUCAH BARKLEY REGIONAL AIRPORT KY US	20021205	-11	-111	125.9	37.05639	-88.7742	0	2400	0	2400
GHCND:USW00003816	PADUCAH BARKLEY REGIONAL AIRPORT KY US	20021206	-6	-122	125.9	37.05639	-88.7742	0	2400	0	2400
GHCND:USW00003816	PADUCAH BARKLEY REGIONAL AIRPORT KY US	20021207	56	-44	125.9	37.05639	-88.7742	0	2400	0	2400
GHCND:USW00003816	PADUCAH BARKLEY REGIONAL AIRPORT KY US	20021208	56	-33	125.9	37.05639	-88.7742	0	2400	0	2400
GHCND:USW00003816	PADUCAH BARKLEY REGIONAL AIRPORT KY US	20021209	56	-44	125.9	37.05639	-88.7742	0	2400	0	2400
GHCND:USW00003816	PADUCAH BARKLEY REGIONAL AIRPORT KY US	20021210	33	11	125.9	37.05639	-88.7742	0	2400	0	2400
GHCND:USW00003816	PADUCAH BARKLEY REGIONAL AIRPORT KY US	20021211	72	-22	125.9	37.05639	-88.7742	0	2400	0	2400
GHCND:USW00003816	PADUCAH BARKLEY REGIONAL AIRPORT KY US	20021212	83	-39	125.9	37.05639	-88.7742	0	2400	0	2400
GHCND:USW00003816	PADUCAH BARKLEY REGIONAL AIRPORT KY US	20021213	39	6	125.9	37.05639	-88.7742	0	2400	0	2400
GHCND:USW00003816	PADUCAH BARKLEY REGIONAL AIRPORT KY US	20021214	89	6	125.9	37.05639	-88.7742	0	2400	0	2400
GHCND:USW00003816	PADUCAH BARKLEY REGIONAL AIRPORT KY US	20021215	139	22	125.9	37.05639	-88.7742	0	2400	0	2400
GHCND:USW00003816	PADUCAH BARKLEY REGIONAL AIRPORT KY US	20021216	156	6	125.9	37.05639	-88.7742	0	2400	0	2400
GHCND:USW00003816	PADUCAH BARKLEY REGIONAL AIRPORT KY US	20021217	189	117	125.9	37.05639	-88.7742	0	2400	0	2400
GHCND:USW00003816	PADUCAH BARKLEY REGIONAL AIRPORT KY US	20021218	167	128	125.9	37.05639	-88.7742	0	2400	0	2400
GHCND:USW00003816	PADUCAH BARKLEY REGIONAL AIRPORT KY US	20021219	139	33	125.9	37.05639	-88.7742	0	2400	0	2400
GHCND:USW00003816	PADUCAH BARKLEY REGIONAL AIRPORT KY US	20021220	89	17	125.9	37.05639	-88.7742	0	2400	0	2400
GHCND:USW00003816	PADUCAH BARKLEY REGIONAL AIRPORT KY US	20021221	122	22	125.9	37.05639	-88.7742	0	2400	0	2400
GHCND:USW00003816	PADUCAH BARKLEY REGIONAL AIRPORT KY US	20021222	106	-11	125.9	37.05639	-88.7742	0	2400	0	2400
GHCND:USW00003816	PADUCAH BARKLEY REGIONAL AIRPORT KY US	20021223	56	-28	125.9	37.05639	-88.7742	0	2400	0	2400
GHCND:USW00003816	PADUCAH BARKLEY REGIONAL AIRPORT KY US	20021224	17	-28	125.9	37.05639	-88.7742	0	2400	0	2400
GHCND:USW00003816	PADUCAH BARKLEY REGIONAL AIRPORT KY US	20021225	-28	-44	125.9	37.05639	-88.7742	0	2400	0	2400
GHCND:USW00003816	PADUCAH BARKLEY REGIONAL AIRPORT KY US	20021226	-11	-61	125.9	37.05639	-88.7742	0	2400	0	2400
GHCND:USW00003816	PADUCAH BARKLEY REGIONAL AIRPORT KY US	20021227	33	-72	125.9	37.05639	-88.7742	0	2400	0	2400
GHCND:USW00003816	PADUCAH BARKLEY REGIONAL AIRPORT KY US	20021228	117	-44	125.9	37.05639	-88.7742	0	2400	0	2400
GHCND:USW00003816	PADUCAH BARKLEY REGIONAL AIRPORT KY US	20021229	167	0	125.9	37.05639	-88.7742	0	2400	0	2400
GHCND:USW00003816	PADUCAH BARKLEY REGIONAL AIRPORT KY US	20021230	150	128	125.9	37.05639	-88.7742	0	2400	0	2400
GHCND:USW00003816	PADUCAH BARKLEY REGIONAL AIRPORT KY US	20021231	139	39	125.9	37.05639	-88.7742	0	2400	0	2400
GHCND:USW00003816	PADUCAH BARKLEY REGIONAL AIRPORT KY US	20030101	44	33	125.9	37.05639	-88.7742	0	2400	0	2400
GHCND:USW00003816	PADUCAH BARKLEY REGIONAL AIRPORT KY US	20030102	33	-11	125.9	37.05639	-88.7742	0	2400	0	2400
GHCND:USW00003816	PADUCAH BARKLEY REGIONAL AIRPORT KY US	20030103	6	-50	125.9	37.05639	-88.7742	0	2400	0	2400
GHCND:USW00003816	PADUCAH BARKLEY REGIONAL AIRPORT KY US	20030104	83	-39	125.9	37.05639	-88.7742	0	2400	0	2400
GHCND:USW00003816	PADUCAH BARKLEY REGIONAL AIRPORT KY US	20030105	67	-11	125.9	37.05639	-88.7742	0	2400	0	2400
GHCND:USW00003816	PADUCAH BARKLEY REGIONAL AIRPORT KY US	20030106	50	-44	125.9	37.05639	-88.7742	0	2400	0	2400
GHCND:USW00003816	PADUCAH BARKLEY REGIONAL AIRPORT KY US	20030107	61	-67	125.9	37.05639	-88.7742	0	2400	0	2400
GHCND:USW00003816	PADUCAH BARKLEY REGIONAL AIRPORT KY US	20030108	156	28	125.9	37.05639	-88.7742	0	2400	0	2400
GHCND:USW00003816	PADUCAH BARKLEY REGIONAL AIRPORT KY US	20030109	144	22	125.9	37.05639	-88.7742	0	2400	0	2400
GHCND:USW00003816	PADUCAH BARKLEY REGIONAL AIRPORT KY US	20030110	28	-33	125.9	37.05639	-88.7742	0	2400	0	2400
GHCND:USW00003816	PADUCAH BARKLEY REGIONAL AIRPORT KY US	20030111	6	-89	125.9	37.05639	-88.7742	0	2400	0	2400
GHCND:USW00003816	PADUCAH BARKLEY REGIONAL AIRPORT KY US	20030112	22	-111	125.9	37.05639	-88.7742	0	2400	0	2400
GHCND:USW00003816	PADUCAH BARKLEY REGIONAL AIRPORT KY US	20030113	67	-39	125.9	37.05639	-88.7742	0	2400	0	2400

GHCND:USW00003816	PADUCAH BARKLEY REGIONAL AIRPORT KY US	20030114	39	-61	125.9	37.05639	-88.7742	0	2400	0	2400
GHCND:USW00003816	PADUCAH BARKLEY REGIONAL AIRPORT KY US	20030115	6	-94	125.9	37.05639	-88.7742	0	2400	0	2400
GHCND:USW00003816	PADUCAH BARKLEY REGIONAL AIRPORT KY US	20030116	-11	-56	125.9	37.05639	-88.7742	0	2400	0	2400
GHCND:USW00003816	PADUCAH BARKLEY REGIONAL AIRPORT KY US	20030117	-50	-167	125.9	37.05639	-88.7742	0	2400	0	2400
GHCND:USW00003816	PADUCAH BARKLEY REGIONAL AIRPORT KY US	20030118	-33	-161	125.9	37.05639	-88.7742	0	2400	0	2400
GHCND:USW00003816	PADUCAH BARKLEY REGIONAL AIRPORT KY US	20030119	72	-128	125.9	37.05639	-88.7742	0	2400	0	2400
GHCND:USW00003816	PADUCAH BARKLEY REGIONAL AIRPORT KY US	20030120	117	0	125.9	37.05639	-88.7742	0	2400	0	2400
GHCND:USW00003816	PADUCAH BARKLEY REGIONAL AIRPORT KY US	20030121	39	-56	125.9	37.05639	-88.7742	0	2400	0	2400
GHCND:USW00003816	PADUCAH BARKLEY REGIONAL AIRPORT KY US	20030122	-28	-111	125.9	37.05639	-88.7742	0	2400	0	2400
GHCND:USW00003816	PADUCAH BARKLEY REGIONAL AIRPORT KY US	20030123	-111	-172	125.9	37.05639	-88.7742	0	2400	0	2400
GHCND:USW00003816	PADUCAH BARKLEY REGIONAL AIRPORT KY US	20030124	-89	-194	125.9	37.05639	-88.7742	0	2400	0	2400
GHCND:USW00003816	PADUCAH BARKLEY REGIONAL AIRPORT KY US	20030125	11	-117	125.9	37.05639	-88.7742	0	2400	0	2400
GHCND:USW00003816	PADUCAH BARKLEY REGIONAL AIRPORT KY US	20030126	-11	-111	125.9	37.05639	-88.7742	0	2400	0	2400
GHCND:USW00003816	PADUCAH BARKLEY REGIONAL AIRPORT KY US	20030127	-6	-128	125.9	37.05639	-88.7742	0	2400	0	2400
GHCND:USW00003816	PADUCAH BARKLEY REGIONAL AIRPORT KY US	20030128	89	-11	125.9	37.05639	-88.7742	0	2400	0	2400
GHCND:USW00003816	PADUCAH BARKLEY REGIONAL AIRPORT KY US	20030129	89	-6	125.9	37.05639	-88.7742	0	2400	0	2400
GHCND:USW00003816	PADUCAH BARKLEY REGIONAL AIRPORT KY US	20030130	56	-22	125.9	37.05639	-88.7742	0	2400	0	2400
GHCND:USW00003816	PADUCAH BARKLEY REGIONAL AIRPORT KY US	20030131	44	-28	125.9	37.05639	-88.7742	0	2400	0	2400
GHCND:USW00003816	PADUCAH BARKLEY REGIONAL AIRPORT KY US	20030201	100	33	125.9	37.05639	-88.7742	0	2400	0	2400
GHCND:USW00003816	PADUCAH BARKLEY REGIONAL AIRPORT KY US	20030202	183	67	125.9	37.05639	-88.7742	0	2400	0	2400
GHCND:USW00003816	PADUCAH BARKLEY REGIONAL AIRPORT KY US	20030203	161	44	125.9	37.05639	-88.7742	0	2400	0	2400
GHCND:USW00003816	PADUCAH BARKLEY REGIONAL AIRPORT KY US	20030204	44	-22	125.9	37.05639	-88.7742	0	2400	0	2400
GHCND:USW00003816	PADUCAH BARKLEY REGIONAL AIRPORT KY US	20030205	22	-67	125.9	37.05639	-88.7742	0	2400	0	2400
GHCND:USW00003816	PADUCAH BARKLEY REGIONAL AIRPORT KY US	20030206	0	-17	125.9	37.05639	-88.7742	0	2400	0	2400
GHCND:USW00003816	PADUCAH BARKLEY REGIONAL AIRPORT KY US	20030207	0	-139	125.9	37.05639	-88.7742	0	2400	0	2400
GHCND:USW00003816	PADUCAH BARKLEY REGIONAL AIRPORT KY US	20030208	-17	-156	125.9	37.05639	-88.7742	0	2400	0	2400
GHCND:USW00003816	PADUCAH BARKLEY REGIONAL AIRPORT KY US	20030209	6	-100	125.9	37.05639	-88.7742	0	2400	0	2400
GHCND:USW00003816	PADUCAH BARKLEY REGIONAL AIRPORT KY US	20030210	39	-28	125.9	37.05639	-88.7742	0	2400	0	2400
GHCND:USW00003816	PADUCAH BARKLEY REGIONAL AIRPORT KY US	20030211	78	-33	125.9	37.05639	-88.7742	0	2400	0	2400
GHCND:USW00003816	PADUCAH BARKLEY REGIONAL AIRPORT KY US	20030212	67	-44	125.9	37.05639	-88.7742	0	2400	0	2400
GHCND:USW00003816	PADUCAH BARKLEY REGIONAL AIRPORT KY US	20030213	122	-50	125.9	37.05639	-88.7742	0	2400	0	2400
GHCND:USW00003816	PADUCAH BARKLEY REGIONAL AIRPORT KY US	20030214	167	44	125.9	37.05639	-88.7742	0	2400	0	2400
GHCND:USW00003816	PADUCAH BARKLEY REGIONAL AIRPORT KY US	20030215	167	0	125.9	37.05639	-88.7742	0	2400	0	2400
GHCND:USW00003816	PADUCAH BARKLEY REGIONAL AIRPORT KY US	20030216	0	-50	125.9	37.05639	-88.7742	0	2400	0	2400
GHCND:USW00003816	PADUCAH BARKLEY REGIONAL AIRPORT KY US	20030217	-17	-56	125.9	37.05639	-88.7742	0	2400	0	2400
GHCND:USW00003816	PADUCAH BARKLEY REGIONAL AIRPORT KY US	20030218	56	-17	125.9	37.05639	-88.7742	0	2400	0	2400
GHCND:USW00003816	PADUCAH BARKLEY REGIONAL AIRPORT KY US	20030219	39	11	125.9	37.05639	-88.7742	0	2400	0	2400
GHCND:USW00003816	PADUCAH BARKLEY REGIONAL AIRPORT KY US	20030220	39	11	125.9	37.05639	-88.7742	0	2400	0	2400
GHCND:USW00003816	PADUCAH BARKLEY REGIONAL AIRPORT KY US	20030221	83	33	125.9	37.05639	-88.7742	0	2400	0	2400
GHCND:USW00003816	PADUCAH BARKLEY REGIONAL AIRPORT KY US	20030222	61	6	125.9	37.05639	-88.7742	0	2400	0	2400
GHCND:USW00003816	PADUCAH BARKLEY REGIONAL AIRPORT KY US	20030223	28	6	125.9	37.05639	-88.7742	0	2400	0	2400
GHCND:USW00003816	PADUCAH BARKLEY REGIONAL AIRPORT KY US	20030224	6	-67	125.9	37.05639	-88.7742	0	2400	0	2400
GHCND:USW00003816	PADUCAH BARKLEY REGIONAL AIRPORT KY US	20030225	-33	-89	125.9	37.05639	-88.7742	0	2400	0	2400
GHCND:USW00003816	PADUCAH BARKLEY REGIONAL AIRPORT KY US	20030226	-11	-56	125.9	37.05639	-88.7742	0	2400	0	2400
GHCND:USW00003816	PADUCAH BARKLEY REGIONAL AIRPORT KY US	20030227	28	-17	125.9	37.05639	-88.7742	0	2400	0	2400
GHCND:USW00003816	PADUCAH BARKLEY REGIONAL AIRPORT KY US	20030228	33	-6	125.9	37.05639	-88.7742	0	2400	0	2400
GHCND:USW00003816	PADUCAH BARKLEY REGIONAL AIRPORT KY US	20030301	56	22	125.9	37.05639	-88.7742	0	2400	0	2400
GHCND:USW00003816	PADUCAH BARKLEY REGIONAL AIRPORT KY US	20030302	56	-28	125.9	37.05639	-88.7742	0	2400	0	2400
GHCND:USW00003816	PADUCAH BARKLEY REGIONAL AIRPORT KY US	20030303	83	-67	125.9	37.05639	-88.7742	0	2400	0	2400
GHCND:USW00003816	PADUCAH BARKLEY REGIONAL AIRPORT KY US	20030304	144	-28	125.9	37.05639	-88.7742	0	2400	0	2400
GHCND:USW00003816	PADUCAH BARKLEY REGIONAL AIRPORT KY US	20030305	117	6	125.9	37.05639	-88.7742	0	2400	0	2400
GHCND:USW00003816	PADUCAH BARKLEY REGIONAL AIRPORT KY US	20030306	44	-22	125.9	37.05639	-88.7742	0	2400	0	2400
GHCND:USW00003816	PADUCAH BARKLEY REGIONAL AIRPORT KY US	20030307	111	-56	125.9	37.05639	-88.7742	0	2400	0	2400
GHCND:USW00003816	PADUCAH BARKLEY REGIONAL AIRPORT KY US	20030308	217	-6	125.9	37.05639	-88.7742	0	2400	0	2400
GHCND:USW00003816	PADUCAH BARKLEY REGIONAL AIRPORT KY US	20030309	50	-39	125.9	37.05639	-88.7742	0	2400	0	2400
GHCND:USW00003816	PADUCAH BARKLEY REGIONAL AIRPORT KY US	20030310	44	-61	125.9	37.05639	-88.7742	0	2400	0	2400
GHCND:USW00003816	PADUCAH BARKLEY REGIONAL AIRPORT KY US	20030311	139	-11	125.9	37.05639	-88.7742	0	2400	0	2400
GHCND:USW00003816	PADUCAH BARKLEY REGIONAL AIRPORT KY US	20030312	222	67	125.9	37.05639	-88.7742	0	2400	0	2400
GHCND:USW00003816	PADUCAH BARKLEY REGIONAL AIRPORT KY US	20030313	172	61	125.9	37.05639	-88.7742	0	2400	0	2400
GHCND:USW00003816	PADUCAH BARKLEY REGIONAL AIRPORT KY US	20030314	106	28	125.9	37.05639	-88.7742	0	2400	0	2400
GHCND:USW00003816	PADUCAH BARKLEY REGIONAL AIRPORT KY US	20030315	183	17	125.9	37.05639	-88.7742	0	2400	0	2400
GHCND:USW00003816	PADUCAH BARKLEY REGIONAL AIRPORT KY US	20030316	228	56	125.9	37.05639	-88.7742	0	2400	0	2400
GHCND:USW00003816	PADUCAH BARKLEY REGIONAL AIRPORT KY US	20030317	189	83	125.9	37.05639	-88.7742	0	2400	0	2400
GHCND:USW00003816	PADUCAH BARKLEY REGIONAL AIRPORT KY US	20030318	178	117	125.9	37.05639	-88.7742	0	2400	0	2400
GHCND:USW00003816	PADUCAH BARKLEY REGIONAL AIRPORT KY US	20030319	217	144	125.9	37.05639	-88.7742	0	2400	0	2400
GHCND:USW00003816	PADUCAH BARKLEY REGIONAL AIRPORT KY US	20030320	228	94	125.9	37.05639	-88.7742	0	2400	0	2400
GHCND:USW00003816	PADUCAH BARKLEY REGIONAL AIRPORT KY US	20030321	156	44	125.9	37.05639	-88.7742	0	2400	0	2400
GHCND:USW00003816	PADUCAH BARKLEY REGIONAL AIRPORT KY US	20030322	183	17	125.9	37.05639	-88.7742	0	2400	0	2400
GHCND:USW00003816	PADUCAH BARKLEY REGIONAL AIRPORT KY US	20030323	211	39	125.9	37.05639	-88.7742	0	2400	0	2400
GHCND:USW00003816	PADUCAH BARKLEY REGIONAL AIRPORT KY US	20030324	239	100	125.9	37.05639	-88.7742	0	2400	0	2400
GHCND:USW00003816	PADUCAH BARKLEY REGIONAL AIRPORT KY US	20030325	228	94	125.9	37.05639	-88.7742	0	2400	0	2400
GHCND:USW00003816	PADUCAH BARKLEY REGIONAL AIRPORT KY US	20030326	189	44	125.9	37.05639	-88.7742	0	2400	0	2400
GHCND:USW00003816	PADUCAH BARKLEY REGIONAL AIRPORT KY US	20030327	233	17	125.9	37.05639	-88.7742	0	2400	0	2400
GHCND:USW00003816	PADUCAH BARKLEY REGIONAL AIRPORT KY US	20030328	233	56	125.9	37.05639	-88.7742	0	2400	0	2400
GHCND:USW00003816	PADUCAH BARKLEY REGIONAL AIRPORT KY US	20030329	100	22	125.9	37.05639	-88.7742	0	2400	0	2400
GHCND:USW00003816	PADUCAH BARKLEY REGIONAL AIRPORT KY US	20030330	94	-17	125.9	37.05639	-88.7742	0	2400	0	2400
GHCND:USW00003816	PADUCAH BARKLEY REGIONAL AIRPORT KY US	20030331	161	-22	125.9	37.05639	-88.7742	0	2400	0	2400
GHCND:USW00003816	PADUCAH BARKLEY REGIONAL AIRPORT KY US	20030401	244	106	125.9	37.05639	-88.7742	0	2400	0	2400
GHCND:USW00003816	PADUCAH BARKLEY REGIONAL AIRPORT KY US	20030402	233	133	125.9	37.05639	-88.7742	0	2400	0	2400
GHCND:USW00003816	PADUCAH BARKLEY REGIONAL AIRPORT KY US	20030403	239	144	125.9	37.05639	-88.7742	0	2400	0	2400
GHCND:USW00003816	PADUCAH BARKLEY REGIONAL AIRPORT KY US	20030404	239	117	125.9	37.05639	-88.7742	0	2400	0	2400
GHCND:USW00003816	PADUCAH BARKLEY REGIONAL AIRPORT KY US	20030405	122	39	125.9	37.05639	-88.7742	0	2400	0	2400
GHCND:USW00003816	PADUCAH BARKLEY REGIONAL AIRPORT KY US	20030406	89	28	125.9	37.05639	-88.7742	0	2400	0	2400
GHCND:USW00003816	PADUCAH BARKLEY REGIONAL AIRPORT KY US	20030407	194	89	125.9	37.05639	-88.7742	0	2400	0	2400
GHCND:USW00003816	PADUCAH BARKLEY REGIONAL AIRPORT KY US	20030408	122	44	125.9	37.05639	-88.7742	0	2400	0	2400
GHCND:USW00003816	PADUCAH BARKLEY REGIONAL AIRPORT KY US	20030409	78	22	125.9	37.05639	-88.7742	0	2400	0	2400
GHCND:USW00003816	PADUCAH BARKLEY REGIONAL AIRPORT KY US	20030410	178	33	125.9	37.05639	-88.7742	0	2400	0	2400
GHCND:USW00003816	PADUCAH BARKLEY REGIONAL AIRPORT KY US	20030411	217	28	125.9	37.05639	-88.7742	0	2400	0	2400
GHCND:USW00003816	PADUCAH BARKLEY REGIONAL AIRPORT KY US	20030412	256	56	125.9	37.05639	-88.7742	0	2400	0	2400
GHCND:USW00003816	PADUCAH BARKLEY REGIONAL AIRPORT KY US	20030413	244	94	125.9	37.05639	-88.7742	0	2400	0	2400
GHCND:USW00003816	PADUCAH BARKLEY REGIONAL AIRPORT KY US	20030414	294	89	125.9	37.05639	-88.7742	0	2400	0	2400
GHCND:USW00003816	PADUCAH BARKLEY REGIONAL AIRPORT KY US	20030415	283	150	125.9	37.05639	-88.7742	0	2400	0	2400
GHCND:USW00003816	PADUCAH BARKLEY REGIONAL AIRPORT KY US	20030416	261	139	125.9	37.05639	-88.7742	0	2400	0	2400
GHCND:USW00003816	PADUCAH BARKLEY REGIONAL AIRPORT KY US	20030417	200	117	125.9	37.05639	-88.7742	0	2400	0	2400
GHCND:USW00003816	PADUCAH BARKLEY REGIONAL AIRPORT KY US	20030418	206	100	125.9	37.05639	-88.7742	0	2400	0	2400
GHCND:USW00003816	PADUCAH BARKLEY REGIONAL AIRPORT KY US	20030419	244	133	125.9	37.05639	-88.7742	0	2400	0	2400
GHCND:USW00003816	PADUCAH BARKLEY REGIONAL AIRPORT KY US	20030420	272	122	125.9	37.05639	-88.7742	0	2400	0	2400
GHCND:USW00003816	PADUCAH BARKLEY REGIONAL AIRPORT KY US	20030421	194	94	125.9	37.05639	-88.7742	0	2400	0	2400
GHCND:USW00003816	PADUCAH BARKLEY REGIONAL AIRPORT KY US	20030422	189	50	125.9	37.05639	-88.7742	0	2400	0	2400
GHCND:USW00003816	PADUCAH BARKLEY REGIONAL AIRPORT KY US	20030423	206	28	125.9	37.05639	-88.7742	0	2400	0	2400
GHCND:USW00003816	PADUCAH BARKLEY REGIONAL AIRPORT KY US	20030424	167	89	125.9	37.05639	-88.7742	0	2400	0	2400
GHCND:USW00003816	PADUCAH BARKLEY REGIONAL AIRPORT KY US	20030425	206	111	125.9	37.05639	-88.7742	0	2400	0	2400
GHCND:USW00003816	PADUCAH BARKLEY REGIONAL AIRPORT KY US	20030426	211	89	125.9	37.05639	-88.7742	0	2400	0	2400
GHCND:USW00003816	PADUCAH BARKLEY REGIONAL AIRPORT KY US	20030427	244	67	125.9	37.05639	-88.7742	0	2400	0	2400
GHCND:USW00003816	PADUCAH BARKLEY REGIONAL AIRPORT KY US	20030428	267	111	125.9	37.05639	-88.7742	0	2400	0	2400
GHCND:USW00003816	PADUCAH BARKLEY REGIONAL AIRPORT KY US	20030429	289	150	125.9	37.05639	-88.7742	0	2400	0	2400
GHCND:USW00003816	PADUCAH BARKLEY REGIONAL AIRPORT KY US	20030430	278	161	125.9	37.05639	-88.7742	0	2400	0	2400
GHCND:USW00003816	PADUCAH BARKLEY REGIONAL AIRPORT KY US	20030501	261	161	125.9	37.05639	-88.7742	0	2400	0	2400
GHCND:USW00003816	PADUCAH BARKLEY REGIONAL AIRPORT KY US	20030502	222	139	125.9	37.05639	-88.7742	0	2400	0	2400
GHCND:USW00003816	PADUCAH BARKLEY REGIONAL AIRPORT KY US	20030503	217	111	125.9	37.05639	-88.7742	0	2400	0	2400
GHCND:USW00003816	PADUCAH BARKLEY REGIONAL AIRPORT KY US	20030504	228	111	125.9	37.05639	-88.7742	0	2400	0	2400
GHCND:USW00003816	PADUCAH BARKLEY REGIONAL AIRPORT KY US	20030505	289	172	125.9	37.05639	-88.7742	0	2400	0	2400
GHCND:USW00003816	PADUCAH BARKLEY REGIONAL AIRPORT KY US	20030506	261	167	125.9	37.05639	-88.7742	0	2400	0	2400
GHCND:USW00003816	PADUCAH BARKLEY REGIONAL AIRPORT KY US	20030507	256	161	125.9	37.05639	-88.7742	0	2400	0	2400
GHCND:USW00003816	PADUCAH BARKLEY REGIONAL AIRPORT KY US	20030508	261	139	125.9	37.05639	-88.7742	0	2400	0	2400
GHCND:USW00003816	PADUCAH BARKLEY REGIONAL AIRPORT KY US	20030509	272	233	125.9	37.05639	-88.7742	0	2400	0	2400
GHCND:USW00003816	PADUCAH BARKLEY REGIONAL AIRPORT KY US	20030510	283	211	125.9	37.05639	-88.7742	0	2400	0	2400
GHCND:USW00003816	PADUCAH BARKLEY REGIONAL AIRPORT KY US	20030511	222	144	125.9	37.05639	-88.7742	0	2400	0	2400
GHCND:USW00003816	PADUCAH BARKLEY REGIONAL AIRPORT KY US	20030512	228	111	125.9	37.05639	-88.7742	0	2400	0	2400
GHCND:USW00003816	PADUCAH BARKLEY REGIONAL AIRPORT KY US	20030513	250	94	125.9	37.05639	-88.7742	0	2400	0	2400
GHCND:USW00003816	PADUCAH BARKLEY REGIONAL AIRPORT KY US	20030514	217	139	125.9	37.05639	-88.7742	0	2400	0	2400
GHCND:USW00003816	PADUCAH BARKLEY REGIONAL AIRPORT KY US	20030515	272	167	125.9	37.05639	-88.7742	0	2400	0	2400
GHCND:USW00003816	PADUCAH BARKLEY REGIONAL AIRPORT KY US	20030516	239	156	125.9	37.05639	-88.7742	0	2400	0	2400
GHCND:USW00003816	PADUCAH BARKLEY REGIONAL AIRPORT KY US	20030517	228	183	125.9	37.05639	-88.7742	0	2400	0	2400
GHCND:USW00003816	PADUCAH BARKLEY REGIONAL AIRPORT KY US	20030518	250	189	125.9	37.05639	-88.7742	0	2400	0	2400
GHCND:USW00003816	PADUCAH BARKLEY REGIONAL AIRPORT KY US	20030519	256	194	125.9	37.05639	-88.7742	0	2400	0	2400
GHCND:USW00003816	PADUCAH BARKLEY REGIONAL AIRPORT KY US	20030520	206	133	125.9	37.05639	-88.7742	0	2400	0	2400
GHCND:USW00003816	PADUCAH BARKLEY REGIONAL AIRPORT KY US	20030521	217	111	125.9	37.05639	-88.7742	0	2400	0	2400
GHCND:USW00003816	PADUCAH BARKLEY REGIONAL AIRPORT KY US	20030522	228	106	125.9	37.05639	-88.7742	0	2400	0	2400
GHCND:USW00003816	PADUCAH BARKLEY REGIONAL AIRPORT KY US	20030523	239	89	125.9	37.05639	-88.7742	0	2400	0	2400
GHCND:USW00003816	PADUCAH BARKLEY REGIONAL AIRPORT KY US	20030524	239	89	125.9	37.05639	-88.7742	0	2400	0	2400
GHCND:USW00003816	PADUCAH BARKLEY REGIONAL AIRPORT KY US	20030525	189	100	125.9	37.05639	-88.7742	0	2400	0	2400
GHCND:USW00003816	PADUCAH BARKLEY REGIONAL AIRPORT KY US	20030526	222	89	125.9	37.05639	-88.7742	0	2400	0	2400
GHCND:USW00003816	PADUCAH BARKLEY REGIONAL AIRPORT KY US	20030527	256	106	125.9	37.05639	-88.7742	0	2400	0	2400
GHCND:USW00003816	PADUCAH BARKLEY REGIONAL AIRPORT KY US	20030528	261	128	125.9	37.05639	-88.7742	0	2400	0	2400
GHCND:USW00003816	PADUCAH BARKLEY REGIONAL AIRPORT KY US	20030529	256	144	125.9	37.05639	-88.7742	0	2400	0	2400
GHCND:USW00003816	PADUCAH BARKLEY REGIONAL AIRPORT KY US	20030530	256	111	125.9	37.05639	-88.7742	0	2400	0	2400
GHCND:USW00003816	PADUCAH BARKLEY REGIONAL AIRPORT KY US	20030531	228	133	125.9	37.05639	-88.7742	0	2400	0	2400
GHCND:USW00003816	PADUCAH BARKLEY REGIONAL AIRPORT KY US	20030601	233	94	125.9	37.05639	-88.7742	0	2400	0	2400
GHCND:USW00003816	PADUCAH BARKLEY REGIONAL AIRPORT KY US	20030602	200	111	125.9	37.05639	-88.7742	0	2400	0	2400
GHCND:USW00003816	PADUCAH BARKLEY REGIONAL AIRPORT KY US	20030603	194	139	125.9	37.05639	-88.7742	0	2400	0	2400
GHCND:USW00003816	PADUCAH BARKLEY REGIONAL AIRPORT KY US	20030604	222	106	125.9	37.05639	-88.7742	0	2400	0	2400
GHCND:USW00003816	PADUCAH BARKLEY REGIONAL AIRPORT KY US	20030605	261	89	125.9	37.05639	-88.7742	0	2400	0	2400
GHCND:USW00003816	PADUCAH BARKLEY REGIONAL AIRPORT KY US	20030606	239	144	125.9	37.05639	-88.7742	0	2400	0	2400
GHCND:USW00003816	PADUCAH BARKLEY REGIONAL AIRPORT KY US	20030607	283	156	125.9	37.05639	-88.7742	0	2400	0	2400
GHCND:USW00003816	PADUCAH BARKLEY REGIONAL AIRPORT KY US	20030608	250	144	125.9	37.05639	-88.7742	0	2400	0	2400
GHCND:USW00003816	PADUCAH BARKLEY REGIONAL AIRPORT KY US	20030609	289	128	125.9	37.05639	-88.7742	0	2400	0	2400
GHCND:USW00003816	PADUCAH BARKLEY REGIONAL AIRPORT KY US	20030610	256	172	125.9	37.05639	-88.7742	0	2400	0	2400
GHCND:USW00003816	PADUCAH BARKLEY REGIONAL AIRPORT KY US	20030611	233	183	125.9	37.05639	-88.7742	0	2400	0	2400
GHCND:USW00003816	PADUCAH BARKLEY REGIONAL AIRPORT KY US	20030612	272	200	125.9	37.05639	-88.7742	0	2400	0	2400
GHCND:USW00003816	PADUCAH BARKLEY REGIONAL AIRPORT KY US	20030613	294	200	125.9	37.05639	-88.7742	0	2400	0	2400
GHCND:USW00003816	PADUCAH BARKLEY REGIONAL AIRPORT KY US	20030614	283	194	125.9	37.05639	-88.7742	0	2400	0	2400
GHCND:USW00003816	PADUCAH BARKLEY REGIONAL AIRPORT KY US	20030615	289	189	125.9	37.05639	-88.7742	0	2400	0	2400
GHCND:USW00003816	PADUCAH BARKLEY REGIONAL AIRPORT KY US	20030616	300	189	125.9	37.05639	-88.7742	0	2400	0	2400
GHCND:USW00003816	PADUCAH BARKLEY REGIONAL AIRPORT KY US	20030617	306	183	125.9	37.05639	-88.7742	0	2400	0	2400
GHCND:USW00003816	PADUCAH BARKLEY REGIONAL AIRPORT KY US	20030618	256	178	125.9	37.05639	-88.7742	0	2400	0	2400
GHCND:USW00003816	PADUCAH BARKLEY REGIONAL AIRPORT KY US	20030619	317	161	125.9	37.05639	-88.7742	0	2400	0	2400
GHCND:USW00003816	PADUCAH BARKLEY REGIONAL AIRPORT KY US	20030620	272	133	125.9	37.05639	-88.7742	0	2400	0	2400
GHCND:USW00003816	PADUCAH BARKLEY REGIONAL AIRPORT KY US	20030621	278	111	125.9	37.05639	-88.7742	0	2400	0	2400
GHCND:USW00003816	PADUCAH BARKLEY REGIONAL AIRPORT KY US	20030622	294	133	125.9	37.05639	-88.7742	0	2400	0	2400
GHCND:USW00003816	PADUCAH BARKLEY REGIONAL AIRPORT KY US	20030623	311	144	125.9	37.05639	-88.7742	0	2400	0	2400
GHCND:USW00003816	PADUCAH BARKLEY REGIONAL AIRPORT KY US	20030624	322	178	125.9	37.05639	-88.7742	0	2400	0	2400
GHCND:USW00003816	PADUCAH BARKLEY REGIONAL AIRPORT KY US	20030625	339	183	125.9	37.05639	-88.7742	0	2400	0	2400
GHCND:USW00003816	PADUCAH BARKLEY REGIONAL AIRPORT KY US	20030626	272	172	125.9	37.05639	-88.7742	0	2400	0	2400
GHCND:USW00003816	PADUCAH BARKLEY REGIONAL AIRPORT KY US	20030627	278	133	125.9	37.05639	-88.7742	0	2400	0	2400
GHCND:USW00003816	PADUCAH BARKLEY REGIONAL AIRPORT KY US	20030628	294	133	125.9	37.05639	-88.7742	0	2400	0	2400
GHCND:USW00003816	PADUCAH BARKLEY REGIONAL AIRPORT KY US	20030629	317	161	125.9	37.05639	-88.7742	0	2400	0	2400
GHCND:USW00003816	PADUCAH BARKLEY REGIONAL AIRPORT KY US	20030630	311	194	125.9	37.05639	-88.7742	0	2400	0	2400
GHCND:USW00003816	PADUCAH BARKLEY REGIONAL AIRPORT KY US	20030701	278	200	125.9	37.05639	-88.7742	0	2400	0	2400
GHCND:USW00003816	PADUCAH BARKLEY REGIONAL AIRPORT KY US	20030702	306	183	125.9	37.05639	-88.7742	0	2400	0	2400

GHCND:USW00003816	PADUCAH BARKLEY REGIONAL AIRPORT KY US	20030703	328	200	125.9	37.05639	-88.7742	0	2400	0	2400
GHCND:USW00003816	PADUCAH BARKLEY REGIONAL AIRPORT KY US	20030704	339	228	125.9	37.05639	-88.7742	0	2400	0	2400
GHCND:USW00003816	PADUCAH BARKLEY REGIONAL AIRPORT KY US	20030705	311	222	125.9	37.05639	-88.7742	0	2400	0	2400
GHCND:USW00003816	PADUCAH BARKLEY REGIONAL AIRPORT KY US	20030706	311	228	125.9	37.05639	-88.7742	0	2400	0	2400
GHCND:USW00003816	PADUCAH BARKLEY REGIONAL AIRPORT KY US	20030707	333	233	125.9	37.05639	-88.7742	0	2400	0	2400
GHCND:USW00003816	PADUCAH BARKLEY REGIONAL AIRPORT KY US	20030708	328	244	125.9	37.05639	-88.7742	0	2400	0	2400
GHCND:USW00003816	PADUCAH BARKLEY REGIONAL AIRPORT KY US	20030709	328	239	125.9	37.05639	-88.7742	0	2400	0	2400
GHCND:USW00003816	PADUCAH BARKLEY REGIONAL AIRPORT KY US	20030710	300	228	125.9	37.05639	-88.7742	0	2400	0	2400
GHCND:USW00003816	PADUCAH BARKLEY REGIONAL AIRPORT KY US	20030711	311	183	125.9	37.05639	-88.7742	0	2400	0	2400
GHCND:USW00003816	PADUCAH BARKLEY REGIONAL AIRPORT KY US	20030712	317	222	125.9	37.05639	-88.7742	0	2400	0	2400
GHCND:USW00003816	PADUCAH BARKLEY REGIONAL AIRPORT KY US	20030713	317	194	125.9	37.05639	-88.7742	0	2400	0	2400
GHCND:USW00003816	PADUCAH BARKLEY REGIONAL AIRPORT KY US	20030714	322	178	125.9	37.05639	-88.7742	0	2400	0	2400
GHCND:USW00003816	PADUCAH BARKLEY REGIONAL AIRPORT KY US	20030715	333	233	125.9	37.05639	-88.7742	0	2400	0	2400
GHCND:USW00003816	PADUCAH BARKLEY REGIONAL AIRPORT KY US	20030716	328	200	125.9	37.05639	-88.7742	0	2400	0	2400
GHCND:USW00003816	PADUCAH BARKLEY REGIONAL AIRPORT KY US	20030717	322	178	125.9	37.05639	-88.7742	0	2400	0	2400
GHCND:USW00003816	PADUCAH BARKLEY REGIONAL AIRPORT KY US	20030718	250	200	125.9	37.05639	-88.7742	0	2400	0	2400
GHCND:USW00003816	PADUCAH BARKLEY REGIONAL AIRPORT KY US	20030719	306	200	125.9	37.05639	-88.7742	0	2400	0	2400
GHCND:USW00003816	PADUCAH BARKLEY REGIONAL AIRPORT KY US	20030720	322	194	125.9	37.05639	-88.7742	0	2400	0	2400
GHCND:USW00003816	PADUCAH BARKLEY REGIONAL AIRPORT KY US	20030721	333	222	125.9	37.05639	-88.7742	0	2400	0	2400
GHCND:USW00003816	PADUCAH BARKLEY REGIONAL AIRPORT KY US	20030722	294	194	125.9	37.05639	-88.7742	0	2400	0	2400
GHCND:USW00003816	PADUCAH BARKLEY REGIONAL AIRPORT KY US	20030723	278	167	125.9	37.05639	-88.7742	0	2400	0	2400
GHCND:USW00003816	PADUCAH BARKLEY REGIONAL AIRPORT KY US	20030724	283	150	125.9	37.05639	-88.7742	0	2400	0	2400
GHCND:USW00003816	PADUCAH BARKLEY REGIONAL AIRPORT KY US	20030725	300	150	125.9	37.05639	-88.7742	0	2400	0	2400
GHCND:USW00003816	PADUCAH BARKLEY REGIONAL AIRPORT KY US	20030726	317	167	125.9	37.05639	-88.7742	0	2400	0	2400
GHCND:USW00003816	PADUCAH BARKLEY REGIONAL AIRPORT KY US	20030727	339	222	125.9	37.05639	-88.7742	0	2400	0	2400
GHCND:USW00003816	PADUCAH BARKLEY REGIONAL AIRPORT KY US	20030728	344	222	125.9	37.05639	-88.7742	0	2400	0	2400
GHCND:USW00003816	PADUCAH BARKLEY REGIONAL AIRPORT KY US	20030729	289	200	125.9	37.05639	-88.7742	0	2400	0	2400
GHCND:USW00003816	PADUCAH BARKLEY REGIONAL AIRPORT KY US	20030730	294	189	125.9	37.05639	-88.7742	0	2400	0	2400
GHCND:USW00003816	PADUCAH BARKLEY REGIONAL AIRPORT KY US	20030731	306	200	125.9	37.05639	-88.7742	0	2400	0	2400
GHCND:USW00003816	PADUCAH BARKLEY REGIONAL AIRPORT KY US	20030801	306	206	125.9	37.05639	-88.7742	0	2400	0	2400
GHCND:USW00003816	PADUCAH BARKLEY REGIONAL AIRPORT KY US	20030802	267	194	125.9	37.05639	-88.7742	0	2400	0	2400
GHCND:USW00003816	PADUCAH BARKLEY REGIONAL AIRPORT KY US	20030803	294	200	125.9	37.05639	-88.7742	0	2400	0	2400
GHCND:USW00003816	PADUCAH BARKLEY REGIONAL AIRPORT KY US	20030804	300	183	125.9	37.05639	-88.7742	0	2400	0	2400
GHCND:USW00003816	PADUCAH BARKLEY REGIONAL AIRPORT KY US	20030805	311	189	125.9	37.05639	-88.7742	0	2400	0	2400
GHCND:USW00003816	PADUCAH BARKLEY REGIONAL AIRPORT KY US	20030806	300	194	125.9	37.05639	-88.7742	0	2400	0	2400
GHCND:USW00003816	PADUCAH BARKLEY REGIONAL AIRPORT KY US	20030807	306	183	125.9	37.05639	-88.7742	0	2400	0	2400
GHCND:USW00003816	PADUCAH BARKLEY REGIONAL AIRPORT KY US	20030808	306	178	125.9	37.05639	-88.7742	0	2400	0	2400
GHCND:USW00003816	PADUCAH BARKLEY REGIONAL AIRPORT KY US	20030809	294	178	125.9	37.05639	-88.7742	0	2400	0	2400
GHCND:USW00003816	PADUCAH BARKLEY REGIONAL AIRPORT KY US	20030810	289	172	125.9	37.05639	-88.7742	0	2400	0	2400
GHCND:USW00003816	PADUCAH BARKLEY REGIONAL AIRPORT KY US	20030811	289	167	125.9	37.05639	-88.7742	0	2400	0	2400
GHCND:USW00003816	PADUCAH BARKLEY REGIONAL AIRPORT KY US	20030812	294	172	125.9	37.05639	-88.7742	0	2400	0	2400
GHCND:USW00003816	PADUCAH BARKLEY REGIONAL AIRPORT KY US	20030813	289	200	125.9	37.05639	-88.7742	0	2400	0	2400
GHCND:USW00003816	PADUCAH BARKLEY REGIONAL AIRPORT KY US	20030814	322	200	125.9	37.05639	-88.7742	0	2400	0	2400
GHCND:USW00003816	PADUCAH BARKLEY REGIONAL AIRPORT KY US	20030815	328	200	125.9	37.05639	-88.7742	0	2400	0	2400
GHCND:USW00003816	PADUCAH BARKLEY REGIONAL AIRPORT KY US	20030816	333	206	125.9	37.05639	-88.7742	0	2400	0	2400
GHCND:USW00003816	PADUCAH BARKLEY REGIONAL AIRPORT KY US	20030817	361	217	125.9	37.05639	-88.7742	0	2400	0	2400
GHCND:USW00003816	PADUCAH BARKLEY REGIONAL AIRPORT KY US	20030818	333	206	125.9	37.05639	-88.7742	0	2400	0	2400
GHCND:USW00003816	PADUCAH BARKLEY REGIONAL AIRPORT KY US	20030819	328	194	125.9	37.05639	-88.7742	0	2400	0	2400
GHCND:USW00003816	PADUCAH BARKLEY REGIONAL AIRPORT KY US	20030820	339	172	125.9	37.05639	-88.7742	0	2400	0	2400
GHCND:USW00003816	PADUCAH BARKLEY REGIONAL AIRPORT KY US	20030821	350	200	125.9	37.05639	-88.7742	0	2400	0	2400
GHCND:USW00003816	PADUCAH BARKLEY REGIONAL AIRPORT KY US	20030822	350	211	125.9	37.05639	-88.7742	0	2400	0	2400
GHCND:USW00003816	PADUCAH BARKLEY REGIONAL AIRPORT KY US	20030823	317	194	125.9	37.05639	-88.7742	0	2400	0	2400
GHCND:USW00003816	PADUCAH BARKLEY REGIONAL AIRPORT KY US	20030824	317	178	125.9	37.05639	-88.7742	0	2400	0	2400
GHCND:USW00003816	PADUCAH BARKLEY REGIONAL AIRPORT KY US	20030825	333	172	125.9	37.05639	-88.7742	0	2400	0	2400
GHCND:USW00003816	PADUCAH BARKLEY REGIONAL AIRPORT KY US	20030826	350	194	125.9	37.05639	-88.7742	0	2400	0	2400
GHCND:USW00003816	PADUCAH BARKLEY REGIONAL AIRPORT KY US	20030827	356	217	125.9	37.05639	-88.7742	0	2400	0	2400
GHCND:USW00003816	PADUCAH BARKLEY REGIONAL AIRPORT KY US	20030828	317	211	125.9	37.05639	-88.7742	0	2400	0	2400
GHCND:USW00003816	PADUCAH BARKLEY REGIONAL AIRPORT KY US	20030829	328	228	125.9	37.05639	-88.7742	0	2400	0	2400
GHCND:USW00003816	PADUCAH BARKLEY REGIONAL AIRPORT KY US	20030830	283	222	125.9	37.05639	-88.7742	0	2400	0	2400
GHCND:USW00003816	PADUCAH BARKLEY REGIONAL AIRPORT KY US	20030831	317	222	125.9	37.05639	-88.7742	0	2400	0	2400
GHCND:USW00003816	PADUCAH BARKLEY REGIONAL AIRPORT KY US	20030901	300	222	125.9	37.05639	-88.7742	0	2400	0	2400
GHCND:USW00003816	PADUCAH BARKLEY REGIONAL AIRPORT KY US	20030902	239	222	125.9	37.05639	-88.7742	0	2400	0	2400
GHCND:USW00003816	PADUCAH BARKLEY REGIONAL AIRPORT KY US	20030903	250	172	125.9	37.05639	-88.7742	0	2400	0	2400
GHCND:USW00003816	PADUCAH BARKLEY REGIONAL AIRPORT KY US	20030904	261	144	125.9	37.05639	-88.7742	0	2400	0	2400
GHCND:USW00003816	PADUCAH BARKLEY REGIONAL AIRPORT KY US	20030905	256	122	125.9	37.05639	-88.7742	0	2400	0	2400
GHCND:USW00003816	PADUCAH BARKLEY REGIONAL AIRPORT KY US	20030906	267	117	125.9	37.05639	-88.7742	0	2400	0	2400
GHCND:USW00003816	PADUCAH BARKLEY REGIONAL AIRPORT KY US	20030907	278	117	125.9	37.05639	-88.7742	0	2400	0	2400
GHCND:USW00003816	PADUCAH BARKLEY REGIONAL AIRPORT KY US	20030908	278	128	125.9	37.05639	-88.7742	0	2400	0	2400
GHCND:USW00003816	PADUCAH BARKLEY REGIONAL AIRPORT KY US	20030909	289	139	125.9	37.05639	-88.7742	0	2400	0	2400
GHCND:USW00003816	PADUCAH BARKLEY REGIONAL AIRPORT KY US	20030910	306	150	125.9	37.05639	-88.7742	0	2400	0	2400
GHCND:USW00003816	PADUCAH BARKLEY REGIONAL AIRPORT KY US	20030911	306	156	125.9	37.05639	-88.7742	0	2400	0	2400
GHCND:USW00003816	PADUCAH BARKLEY REGIONAL AIRPORT KY US	20030912	294	189	125.9	37.05639	-88.7742	0	2400	0	2400
GHCND:USW00003816	PADUCAH BARKLEY REGIONAL AIRPORT KY US	20030913	283	172	125.9	37.05639	-88.7742	0	2400	0	2400
GHCND:USW00003816	PADUCAH BARKLEY REGIONAL AIRPORT KY US	20030914	256	161	125.9	37.05639	-88.7742	0	2400	0	2400
GHCND:USW00003816	PADUCAH BARKLEY REGIONAL AIRPORT KY US	20030915	267	117	125.9	37.05639	-88.7742	0	2400	0	2400
GHCND:USW00003816	PADUCAH BARKLEY REGIONAL AIRPORT KY US	20030916	272	100	125.9	37.05639	-88.7742	0	2400	0	2400
GHCND:USW00003816	PADUCAH BARKLEY REGIONAL AIRPORT KY US	20030917	294	100	125.9	37.05639	-88.7742	0	2400	0	2400
GHCND:USW00003816	PADUCAH BARKLEY REGIONAL AIRPORT KY US	20030918	300	144	125.9	37.05639	-88.7742	0	2400	0	2400
GHCND:USW00003816	PADUCAH BARKLEY REGIONAL AIRPORT KY US	20030919	222	83	125.9	37.05639	-88.7742	0	2400	0	2400
GHCND:USW00003816	PADUCAH BARKLEY REGIONAL AIRPORT KY US	20030920	250	67	125.9	37.05639	-88.7742	0	2400	0	2400
GHCND:USW00003816	PADUCAH BARKLEY REGIONAL AIRPORT KY US	20030921	228	111	125.9	37.05639	-88.7742	0	2400	0	2400
GHCND:USW00003816	PADUCAH BARKLEY REGIONAL AIRPORT KY US	20030922	256	161	125.9	37.05639	-88.7742	0	2400	0	2400
GHCND:USW00003816	PADUCAH BARKLEY REGIONAL AIRPORT KY US	20030923	244	111	125.9	37.05639	-88.7742	0	2400	0	2400
GHCND:USW00003816	PADUCAH BARKLEY REGIONAL AIRPORT KY US	20030924	278	111	125.9	37.05639	-88.7742	0	2400	0	2400
GHCND:USW00003816	PADUCAH BARKLEY REGIONAL AIRPORT KY US	20030925	244	117	125.9	37.05639	-88.7742	0	2400	0	2400
GHCND:USW00003816	PADUCAH BARKLEY REGIONAL AIRPORT KY US	20030926	283	111	125.9	37.05639	-88.7742	0	2400	0	2400
GHCND:USW00003816	PADUCAH BARKLEY REGIONAL AIRPORT KY US	20030927	239	106	125.9	37.05639	-88.7742	0	2400	0	2400
GHCND:USW00003816	PADUCAH BARKLEY REGIONAL AIRPORT KY US	20030928	189	72	125.9	37.05639	-88.7742	0	2400	0	2400
GHCND:USW00003816	PADUCAH BARKLEY REGIONAL AIRPORT KY US	20030929	194	44	125.9	37.05639	-88.7742	0	2400	0	2400
GHCND:USW00003816	PADUCAH BARKLEY REGIONAL AIRPORT KY US	20030930	206	61	125.9	37.05639	-88.7742	0	2400	0	2400
GHCND:USW00003816	PADUCAH BARKLEY REGIONAL AIRPORT KY US	20031001	172	50	125.9	37.05639	-88.7742	0	2400	0	2400
GHCND:USW00003816	PADUCAH BARKLEY REGIONAL AIRPORT KY US	20031002	167	33	125.9	37.05639	-88.7742	0	2400	0	2400
GHCND:USW00003816	PADUCAH BARKLEY REGIONAL AIRPORT KY US	20031003	194	22	125.9	37.05639	-88.7742	0	2400	0	2400
GHCND:USW00003816	PADUCAH BARKLEY REGIONAL AIRPORT KY US	20031004	222	78	125.9	37.05639	-88.7742	0	2400	0	2400
GHCND:USW00003816	PADUCAH BARKLEY REGIONAL AIRPORT KY US	20031005	206	78	125.9	37.05639	-88.7742	0	2400	0	2400
GHCND:USW00003816	PADUCAH BARKLEY REGIONAL AIRPORT KY US	20031006	256	67	125.9	37.05639	-88.7742	0	2400	0	2400
GHCND:USW00003816	PADUCAH BARKLEY REGIONAL AIRPORT KY US	20031007	272	89	125.9	37.05639	-88.7742	0	2400	0	2400
GHCND:USW00003816	PADUCAH BARKLEY REGIONAL AIRPORT KY US	20031008	278	100	125.9	37.05639	-88.7742	0	2400	0	2400
GHCND:USW00003816	PADUCAH BARKLEY REGIONAL AIRPORT KY US	20031009	228	139	125.9	37.05639	-88.7742	0	2400	0	2400
GHCND:USW00003816	PADUCAH BARKLEY REGIONAL AIRPORT KY US	20031010	267	156	125.9	37.05639	-88.7742	0	2400	0	2400
GHCND:USW00003816	PADUCAH BARKLEY REGIONAL AIRPORT KY US	20031011	278	139	125.9	37.05639	-88.7742	0	2400	0	2400
GHCND:USW00003816	PADUCAH BARKLEY REGIONAL AIRPORT KY US	20031012	244	89	125.9	37.05639	-88.7742	0	2400	0	2400
GHCND:USW00003816	PADUCAH BARKLEY REGIONAL AIRPORT KY US	20031013	239	67	125.9	37.05639	-88.7742	0	2400	0	2400
GHCND:USW00003816	PADUCAH BARKLEY REGIONAL AIRPORT KY US	20031014	194	94	125.9	37.05639	-88.7742	0	2400	0	2400
GHCND:USW00003816	PADUCAH BARKLEY REGIONAL AIRPORT KY US	20031015	228	50	125.9	37.05639	-88.7742	0	2400	0	2400
GHCND:USW00003816	PADUCAH BARKLEY REGIONAL AIRPORT KY US	20031016	244	83	125.9	37.05639	-88.7742	0	2400	0	2400
GHCND:USW00003816	PADUCAH BARKLEY REGIONAL AIRPORT KY US	20031017	144	44	125.9	37.05639	-88.7742	0	2400	0	2400
GHCND:USW00003816	PADUCAH BARKLEY REGIONAL AIRPORT KY US	20031018	200	33	125.9	37.05639	-88.7742	0	2400	0	2400
GHCND:USW00003816	PADUCAH BARKLEY REGIONAL AIRPORT KY US	20031019	261	72	125.9	37.05639	-88.7742	0	2400	0	2400
GHCND:USW00003816	PADUCAH BARKLEY REGIONAL AIRPORT KY US	20031020	278	83	125.9	37.05639	-88.7742	0	2400	0	2400
GHCND:USW00003816	PADUCAH BARKLEY REGIONAL AIRPORT KY US	20031021	256	100	125.9	37.05639	-88.7742	0	2400	0	2400
GHCND:USW00003816	PADUCAH BARKLEY REGIONAL AIRPORT KY US	20031022	228	78	125.9	37.05639	-88.7742	0	2400	0	2400
GHCND:USW00003816	PADUCAH BARKLEY REGIONAL AIRPORT KY US	20031023	233	72	125.9	37.05639	-88.7742	0	2400	0	2400
GHCND:USW00003816	PADUCAH BARKLEY REGIONAL AIRPORT KY US	20031024	244	56	125.9	37.05639	-88.7742	0	2400	0	2400
GHCND:USW00003816	PADUCAH BARKLEY REGIONAL AIRPORT KY US	20031025	228	94	125.9	37.05639	-88.7742	0	2400	0	2400
GHCND:USW00003816	PADUCAH BARKLEY REGIONAL AIRPORT KY US	20031026	144	50	125.9	37.05639	-88.7742	0	2400	0	2400
GHCND:USW00003816	PADUCAH BARKLEY REGIONAL AIRPORT KY US	20031027	144	11	125.9	37.05639	-88.7742	0	2400	0	2400
GHCND:USW00003816	PADUCAH BARKLEY REGIONAL AIRPORT KY US	20031028	128	50	125.9	37.05639	-88.7742	0	2400	0	2400
GHCND:USW00003816	PADUCAH BARKLEY REGIONAL AIRPORT KY US	20031029	189	28	125.9	37.05639	-88.7742	0	2400	0	2400
GHCND:USW00003816	PADUCAH BARKLEY REGIONAL AIRPORT KY US	20031030	244	128	125.9	37.05639	-88.7742	0	2400	0	2400
GHCND:USW00003816	PADUCAH BARKLEY REGIONAL AIRPORT KY US	20031031	261	200	125.9	37.05639	-88.7742	0	2400	0	2400
GHCND:USW00003816	PADUCAH BARKLEY REGIONAL AIRPORT KY US	20031101	250	144	125.9	37.05639	-88.7742	0	2400	0	2400
GHCND:USW00003816	PADUCAH BARKLEY REGIONAL AIRPORT KY US	20031102	261	178	125.9	37.05639	-88.7742	0	2400	0	2400
GHCND:USW00003816	PADUCAH BARKLEY REGIONAL AIRPORT KY US	20031103	267	100	125.9	37.05639	-88.7742	0	2400	0	2400
GHCND:USW00003816	PADUCAH BARKLEY REGIONAL AIRPORT KY US	20031104	267	150	125.9	37.05639	-88.7742	0	2400	0	2400
GHCND:USW00003816	PADUCAH BARKLEY REGIONAL AIRPORT KY US	20031105	211	83	125.9	37.05639	-88.7742	0	2400	0	2400
GHCND:USW00003816	PADUCAH BARKLEY REGIONAL AIRPORT KY US	20031106	83	61	125.9	37.05639	-88.7742	0	2400	0	2400
GHCND:USW00003816	PADUCAH BARKLEY REGIONAL AIRPORT KY US	20031107	83	11	125.9	37.05639	-88.7742	0	2400	0	2400
GHCND:USW00003816	PADUCAH BARKLEY REGIONAL AIRPORT KY US	20031108	117	-11	125.9	37.05639	-88.7742	0	2400	0	2400
GHCND:USW00003816	PADUCAH BARKLEY REGIONAL AIRPORT KY US	20031109	117	0	125.9	37.05639	-88.7742	0	2400	0	2400
GHCND:USW00003816	PADUCAH BARKLEY REGIONAL AIRPORT KY US	20031110	183	44	125.9	37.05639	-88.7742	0	2400	0	2400
GHCND:USW00003816	PADUCAH BARKLEY REGIONAL AIRPORT KY US	20031111	211	156	125.9	37.05639	-88.7742	0	2400	0	2400
GHCND:USW00003816	PADUCAH BARKLEY REGIONAL AIRPORT KY US	20031112	239	78	125.9	37.05639	-88.7742	0	2400	0	2400
GHCND:USW00003816	PADUCAH BARKLEY REGIONAL AIRPORT KY US	20031113	100	-17	125.9	37.05639	-88.7742	0	2400	0	2400
GHCND:USW00003816	PADUCAH BARKLEY REGIONAL AIRPORT KY US	20031114	83	-22	125.9	37.05639	-88.7742	0	2400	0	2400
GHCND:USW00003816	PADUCAH BARKLEY REGIONAL AIRPORT KY US	20031115	94	50	125.9	37.05639	-88.7742	0	2400	0	2400
GHCND:USW00003816	PADUCAH BARKLEY REGIONAL AIRPORT KY US	20031116	128	94	125.9	37.05639	-88.7742	0	2400	0	2400
GHCND:USW00003816	PADUCAH BARKLEY REGIONAL AIRPORT KY US	20031117	200	111	125.9	37.05639	-88.7742	0	2400	0	2400
GHCND:USW00003816	PADUCAH BARKLEY REGIONAL AIRPORT KY US	20031118	206	139	125.9	37.05639	-88.7742	0	2400	0	2400
GHCND:USW00003816	PADUCAH BARKLEY REGIONAL AIRPORT KY US	20031119	167	83	125.9	37.05639	-88.7742	0	2400	0	2400
GHCND:USW00003816	PADUCAH BARKLEY REGIONAL AIRPORT KY US	20031120	217	50	125.9	37.05639	-88.7742	0	2400	0	2400
GHCND:USW00003816	PADUCAH BARKLEY REGIONAL AIRPORT KY US	20031121	211	94	125.9	37.05639	-88.7742	0	2400	0	2400
GHCND:USW00003816	PADUCAH BARKLEY REGIONAL AIRPORT KY US	20031122	222	139	125.9	37.05639	-88.7742	0	2400	0	2400
GHCND:USW00003816	PADUCAH BARKLEY REGIONAL AIRPORT KY US	20031123	211	22	125.9	37.05639	-88.7742	0	2400	0	2400
GHCND:USW00003816	PADUCAH BARKLEY REGIONAL AIRPORT KY US	20031124	39	-22	125.9	37.05639	-88.7742	0	2400	0	2400
GHCND:USW00003816	PADUCAH BARKLEY REGIONAL AIRPORT KY US	20031125	78	-33	125.9	37.05639	-88.7742	0	2400	0	2400
GHCND:USW00003816	PADUCAH BARKLEY REGIONAL AIRPORT KY US	20031126	139	28	125.9	37.05639	-88.7742	0	2400	0	2400
GHCND:USW00003816	PADUCAH BARKLEY REGIONAL AIRPORT KY US	20031127	139	56	125.9	37.05639	-88.7742	0	2400	0	2400
GHCND:USW00003816	PADUCAH BARKLEY REGIONAL AIRPORT KY US	20031128	56	-6	125.9	37.05639	-88.7742	0	2400	0	2400
GHCND:USW00003816	PADUCAH BARKLEY REGIONAL AIRPORT KY US	20031129	67	-50	125.9	37.05639	-88.7742	0	2400	0	2400
GHCND:USW00003816	PADUCAH BARKLEY REGIONAL AIRPORT KY US	20031130	150	28	125.9	37.05639	-88.7742	0	2400	0	2400
GHCND:USW00003816	PADUCAH BARKLEY REGIONAL AIRPORT KY US	20031201	100	-28	125.9	37.05639	-88.7742	0	2400	0	2400
GHCND:USW00003816	PADUCAH BARKLEY REGIONAL AIRPORT KY US	20031202	94	-28	125.9	37.05639	-88.7742	0	2400	0	2400
GHCND:USW00003816	PADUCAH BARKLEY REGIONAL AIRPORT KY US	20031203	83	33	125.9	37.05639	-88.7742	0	2400	0	2400
GHCND:USW00003816	PADUCAH BARKLEY REGIONAL AIRPORT KY US	20031204	78	39	125.9	37.05639	-88.7742	0	2400	0	2400
GHCND:USW00003816	PADUCAH BARKLEY REGIONAL AIRPORT KY US	20031205	39	22	125.9	37.05639	-88.7742	0	2400	0	2400
GHCND:USW00003816	PADUCAH BARKLEY REGIONAL AIRPORT KY US	20031206	89	-28	125.9	37.05639	-88.7742	0	2400	0	2400
GHCND:USW00003816	PADUCAH BARKLEY REGIONAL AIRPORT KY US	20031207	106	-28	125.9	37.05639	-88.7742	0	2400	0	2400
GHCND:USW00003816	PADUCAH BARKLEY REGIONAL AIRPORT KY US	20031208	133	11	125.9	37.05639	-88.7742	0	2400	0	2400
GHCND:USW00003816	PADUCAH BARKLEY REGIONAL AIRPORT KY US	20031209	172	122	125.9	37.05639	-88.7742	0	2400	0	2400
GHCND:USW00003816	PADUCAH BARKLEY REGIONAL AIRPORT KY US	20031210	128	6	125.9	37.05639	-88.7742	0	2400	0	2400
GHCND:USW00003816	PADUCAH BARKLEY REGIONAL AIRPORT KY US	20031211	33	-39	125.9	37.05639	-88.7742	0	2400	0	2400
GHCND:USW00003816	PADUCAH BARKLEY REGIONAL AIRPORT KY US	20031212	39	-61	125.9	37.05639	-88.7742	0	2400	0	2400
GHCND:USW00003816	PADUCAH BARKLEY REGIONAL AIRPORT KY US	20031213	22	-11	125.9	37.05639	-88.7742	0	2400	0	2400
GHCND:USW00003816	PADUCAH BARKLEY REGIONAL AIRPORT KY US	20031214	17	-11	125.9	37.05639	-88.7742	0	2400	0	2400
GHCND:USW00003816	PADUCAH BARKLEY REGIONAL AIRPORT KY US	20031215	111	-17	125.9	37.05639	-88.7742	0	2400	0	2400
GHCND:USW00003816	PADUCAH BARKLEY REGIONAL AIRPORT KY US	20031216	117	-11	125.9	37.05639	-88.7742	0	2400	0	2400
GHCND:USW00003816	PADUCAH BARKLEY REGIONAL AIRPORT KY US	20031217	56	-56	125.9	37.05639	-88.7742	0	2400	0	2400
GHCND:USW00003816	PADUCAH BARKLEY REGIONAL AIRPORT KY US	20031218	56	11	125.9	37.05639	-88.7742	0	2400	0	2400
GHCND:USW00003816	PADUCAH BARKLEY REGIONAL AIRPORT KY US	20031219	33	-33	125.9	37.05639	-88.7742	0	2400	0	2400

GHCND:USW00003816	PADUCAH BARKLEY REGIONAL AIRPORT KY US	20031220	33	-61	125.9	37.05639	-88.7742	0	2400	0	2400
GHCND:USW00003816	PADUCAH BARKLEY REGIONAL AIRPORT KY US	20031221	122	-6	125.9	37.05639	-88.7742	0	2400	0	2400
GHCND:USW00003816	PADUCAH BARKLEY REGIONAL AIRPORT KY US	20031222	144	94	125.9	37.05639	-88.7742	0	2400	0	2400
GHCND:USW00003816	PADUCAH BARKLEY REGIONAL AIRPORT KY US	20031223	139	11	125.9	37.05639	-88.7742	0	2400	0	2400
GHCND:USW00003816	PADUCAH BARKLEY REGIONAL AIRPORT KY US	20031224	11	-61	125.9	37.05639	-88.7742	0	2400	0	2400
GHCND:USW00003816	PADUCAH BARKLEY REGIONAL AIRPORT KY US	20031225	56	-78	125.9	37.05639	-88.7742	0	2400	0	2400
GHCND:USW00003816	PADUCAH BARKLEY REGIONAL AIRPORT KY US	20031226	94	-61	125.9	37.05639	-88.7742	0	2400	0	2400
GHCND:USW00003816	PADUCAH BARKLEY REGIONAL AIRPORT KY US	20031227	161	-39	125.9	37.05639	-88.7742	0	2400	0	2400
GHCND:USW00003816	PADUCAH BARKLEY REGIONAL AIRPORT KY US	20031228	167	106	125.9	37.05639	-88.7742	0	2400	0	2400
GHCND:USW00003816	PADUCAH BARKLEY REGIONAL AIRPORT KY US	20031229	117	0	125.9	37.05639	-88.7742	0	2400	0	2400
GHCND:USW00003816	PADUCAH BARKLEY REGIONAL AIRPORT KY US	20031230	100	-33	125.9	37.05639	-88.7742	0	2400	0	2400
GHCND:USW00003816	PADUCAH BARKLEY REGIONAL AIRPORT KY US	20031231	128	11	125.9	37.05639	-88.7742	0	2400	0	2400
GHCND:USW00003816	PADUCAH BARKLEY REGIONAL AIRPORT KY US	20040101	150	61	125.9	37.05639	-88.7742	0	2400	0	2400
GHCND:USW00003816	PADUCAH BARKLEY REGIONAL AIRPORT KY US	20040102	189	139	125.9	37.05639	-88.7742	0	2400	0	2400
GHCND:USW00003816	PADUCAH BARKLEY REGIONAL AIRPORT KY US	20040103	206	183	125.9	37.05639	-88.7742	0	2400	0	2400
GHCND:USW00003816	PADUCAH BARKLEY REGIONAL AIRPORT KY US	20040104	194	22	125.9	37.05639	-88.7742	0	2400	0	2400
GHCND:USW00003816	PADUCAH BARKLEY REGIONAL AIRPORT KY US	20040105	22	-44	125.9	37.05639	-88.7742	0	2400	0	2400
GHCND:USW00003816	PADUCAH BARKLEY REGIONAL AIRPORT KY US	20040106	-44	-111	125.9	37.05639	-88.7742	0	2400	0	2400
GHCND:USW00003816	PADUCAH BARKLEY REGIONAL AIRPORT KY US	20040107	-6	-106	125.9	37.05639	-88.7742	0	2400	0	2400
GHCND:USW00003816	PADUCAH BARKLEY REGIONAL AIRPORT KY US	20040108	39	-11	125.9	37.05639	-88.7742	0	2400	0	2400
GHCND:USW00003816	PADUCAH BARKLEY REGIONAL AIRPORT KY US	20040109	39	-17	125.9	37.05639	-88.7742	0	2400	0	2400
GHCND:USW00003816	PADUCAH BARKLEY REGIONAL AIRPORT KY US	20040110	22	-61	125.9	37.05639	-88.7742	0	2400	0	2400
GHCND:USW00003816	PADUCAH BARKLEY REGIONAL AIRPORT KY US	20040111	106	-39	125.9	37.05639	-88.7742	0	2400	0	2400
GHCND:USW00003816	PADUCAH BARKLEY REGIONAL AIRPORT KY US	20040112	172	0	125.9	37.05639	-88.7742	0	2400	0	2400
GHCND:USW00003816	PADUCAH BARKLEY REGIONAL AIRPORT KY US	20040113	111	-22	125.9	37.05639	-88.7742	0	2400	0	2400
GHCND:USW00003816	PADUCAH BARKLEY REGIONAL AIRPORT KY US	20040114	128	-44	125.9	37.05639	-88.7742	0	2400	0	2400
GHCND:USW00003816	PADUCAH BARKLEY REGIONAL AIRPORT KY US	20040115	50	-39	125.9	37.05639	-88.7742	0	2400	0	2400
GHCND:USW00003816	PADUCAH BARKLEY REGIONAL AIRPORT KY US	20040116	106	-44	125.9	37.05639	-88.7742	0	2400	0	2400
GHCND:USW00003816	PADUCAH BARKLEY REGIONAL AIRPORT KY US	20040117	94	50	125.9	37.05639	-88.7742	0	2400	0	2400
GHCND:USW00003816	PADUCAH BARKLEY REGIONAL AIRPORT KY US	20040118	78	-50	125.9	37.05639	-88.7742	0	2400	0	2400
GHCND:USW00003816	PADUCAH BARKLEY REGIONAL AIRPORT KY US	20040119	-39	-94	125.9	37.05639	-88.7742	0	2400	0	2400
GHCND:USW00003816	PADUCAH BARKLEY REGIONAL AIRPORT KY US	20040120	0	-94	125.9	37.05639	-88.7742	0	2400	0	2400
GHCND:USW00003816	PADUCAH BARKLEY REGIONAL AIRPORT KY US	20040121	44	-28	125.9	37.05639	-88.7742	0	2400	0	2400
GHCND:USW00003816	PADUCAH BARKLEY REGIONAL AIRPORT KY US	20040122	28	-78	125.9	37.05639	-88.7742	0	2400	0	2400
GHCND:USW00003816	PADUCAH BARKLEY REGIONAL AIRPORT KY US	20040123	67	-94	125.9	37.05639	-88.7742	0	2400	0	2400
GHCND:USW00003816	PADUCAH BARKLEY REGIONAL AIRPORT KY US	20040124	78	0	125.9	37.05639	-88.7742	0	2400	0	2400
GHCND:USW00003816	PADUCAH BARKLEY REGIONAL AIRPORT KY US	20040125	17	-11	125.9	37.05639	-88.7742	0	2400	0	2400
GHCND:USW00003816	PADUCAH BARKLEY REGIONAL AIRPORT KY US	20040126	67	-11	125.9	37.05639	-88.7742	0	2400	0	2400
GHCND:USW00003816	PADUCAH BARKLEY REGIONAL AIRPORT KY US	20040127	-11	-83	125.9	37.05639	-88.7742	0	2400	0	2400
GHCND:USW00003816	PADUCAH BARKLEY REGIONAL AIRPORT KY US	20040128	6	-111	125.9	37.05639	-88.7742	0	2400	0	2400
GHCND:USW00003816	PADUCAH BARKLEY REGIONAL AIRPORT KY US	20040129	89	-89	125.9	37.05639	-88.7742	0	2400	0	2400
GHCND:USW00003816	PADUCAH BARKLEY REGIONAL AIRPORT KY US	20040130	-61	-133	125.9	37.05639	-88.7742	0	2400	0	2400
GHCND:USW00003816	PADUCAH BARKLEY REGIONAL AIRPORT KY US	20040131	-11	-144	125.9	37.05639	-88.7742	0	2400	0	2400
GHCND:USW00003816	PADUCAH BARKLEY REGIONAL AIRPORT KY US	20040201	100	-72	125.9	37.05639	-88.7742	0	2400	0	2400
GHCND:USW00003816	PADUCAH BARKLEY REGIONAL AIRPORT KY US	20040202	72	11	125.9	37.05639	-88.7742	0	2400	0	2400
GHCND:USW00003816	PADUCAH BARKLEY REGIONAL AIRPORT KY US	20040203	28	-44	125.9	37.05639	-88.7742	0	2400	0	2400
GHCND:USW00003816	PADUCAH BARKLEY REGIONAL AIRPORT KY US	20040204	44	-61	125.9	37.05639	-88.7742	0	2400	0	2400
GHCND:USW00003816	PADUCAH BARKLEY REGIONAL AIRPORT KY US	20040205	33	0	125.9	37.05639	-88.7742	0	2400	0	2400
GHCND:USW00003816	PADUCAH BARKLEY REGIONAL AIRPORT KY US	20040206	17	-17	125.9	37.05639	-88.7742	0	2400	0	2400
GHCND:USW00003816	PADUCAH BARKLEY REGIONAL AIRPORT KY US	20040207	-17	-67	125.9	37.05639	-88.7742	0	2400	0	2400
GHCND:USW00003816	PADUCAH BARKLEY REGIONAL AIRPORT KY US	20040208	28	-94	125.9	37.05639	-88.7742	0	2400	0	2400
GHCND:USW00003816	PADUCAH BARKLEY REGIONAL AIRPORT KY US	20040209	39	0	125.9	37.05639	-88.7742	0	2400	0	2400
GHCND:USW00003816	PADUCAH BARKLEY REGIONAL AIRPORT KY US	20040210	100	-22	125.9	37.05639	-88.7742	0	2400	0	2400
GHCND:USW00003816	PADUCAH BARKLEY REGIONAL AIRPORT KY US	20040211	100	-39	125.9	37.05639	-88.7742	0	2400	0	2400
GHCND:USW00003816	PADUCAH BARKLEY REGIONAL AIRPORT KY US	20040212	44	-50	125.9	37.05639	-88.7742	0	2400	0	2400
GHCND:USW00003816	PADUCAH BARKLEY REGIONAL AIRPORT KY US	20040213	22	-72	125.9	37.05639	-88.7742	0	2400	0	2400
GHCND:USW00003816	PADUCAH BARKLEY REGIONAL AIRPORT KY US	20040214	78	-39	125.9	37.05639	-88.7742	0	2400	0	2400
GHCND:USW00003816	PADUCAH BARKLEY REGIONAL AIRPORT KY US	20040215	61	-39	125.9	37.05639	-88.7742	0	2400	0	2400
GHCND:USW00003816	PADUCAH BARKLEY REGIONAL AIRPORT KY US	20040216	56	-67	125.9	37.05639	-88.7742	0	2400	0	2400
GHCND:USW00003816	PADUCAH BARKLEY REGIONAL AIRPORT KY US	20040217	94	-50	125.9	37.05639	-88.7742	0	2400	0	2400
GHCND:USW00003816	PADUCAH BARKLEY REGIONAL AIRPORT KY US	20040218	122	-50	125.9	37.05639	-88.7742	0	2400	0	2400
GHCND:USW00003816	PADUCAH BARKLEY REGIONAL AIRPORT KY US	20040219	194	39	125.9	37.05639	-88.7742	0	2400	0	2400
GHCND:USW00003816	PADUCAH BARKLEY REGIONAL AIRPORT KY US	20040220	167	17	125.9	37.05639	-88.7742	0	2400	0	2400
GHCND:USW00003816	PADUCAH BARKLEY REGIONAL AIRPORT KY US	20040221	94	-6	125.9	37.05639	-88.7742	0	2400	0	2400
GHCND:USW00003816	PADUCAH BARKLEY REGIONAL AIRPORT KY US	20040222	122	-33	125.9	37.05639	-88.7742	0	2400	0	2400
GHCND:USW00003816	PADUCAH BARKLEY REGIONAL AIRPORT KY US	20040223	172	17	125.9	37.05639	-88.7742	0	2400	0	2400
GHCND:USW00003816	PADUCAH BARKLEY REGIONAL AIRPORT KY US	20040224	111	33	125.9	37.05639	-88.7742	0	2400	0	2400
GHCND:USW00003816	PADUCAH BARKLEY REGIONAL AIRPORT KY US	20040225	89	6	125.9	37.05639	-88.7742	0	2400	0	2400
GHCND:USW00003816	PADUCAH BARKLEY REGIONAL AIRPORT KY US	20040226	122	-28	125.9	37.05639	-88.7742	0	2400	0	2400
GHCND:USW00003816	PADUCAH BARKLEY REGIONAL AIRPORT KY US	20040227	133	-50	125.9	37.05639	-88.7742	0	2400	0	2400
GHCND:USW00003816	PADUCAH BARKLEY REGIONAL AIRPORT KY US	20040228	178	-33	125.9	37.05639	-88.7742	0	2400	0	2400
GHCND:USW00003816	PADUCAH BARKLEY REGIONAL AIRPORT KY US	20040229	189	72	125.9	37.05639	-88.7742	0	2400	0	2400
GHCND:USW00003816	PADUCAH BARKLEY REGIONAL AIRPORT KY US	20040301	183	117	125.9	37.05639	-88.7742	0	2400	0	2400
GHCND:USW00003816	PADUCAH BARKLEY REGIONAL AIRPORT KY US	20040302	178	44	125.9	37.05639	-88.7742	0	2400	0	2400
GHCND:USW00003816	PADUCAH BARKLEY REGIONAL AIRPORT KY US	20040303	111	78	125.9	37.05639	-88.7742	0	2400	0	2400
GHCND:USW00003816	PADUCAH BARKLEY REGIONAL AIRPORT KY US	20040304	228	111	125.9	37.05639	-88.7742	0	2400	0	2400
GHCND:USW00003816	PADUCAH BARKLEY REGIONAL AIRPORT KY US	20040305	217	111	125.9	37.05639	-88.7742	0	2400	0	2400
GHCND:USW00003816	PADUCAH BARKLEY REGIONAL AIRPORT KY US	20040306	150	83	125.9	37.05639	-88.7742	0	2400	0	2400
GHCND:USW00003816	PADUCAH BARKLEY REGIONAL AIRPORT KY US	20040307	156	61	125.9	37.05639	-88.7742	0	2400	0	2400
GHCND:USW00003816	PADUCAH BARKLEY REGIONAL AIRPORT KY US	20040308	128	17	125.9	37.05639	-88.7742	0	2400	0	2400
GHCND:USW00003816	PADUCAH BARKLEY REGIONAL AIRPORT KY US	20040309	100	-11	125.9	37.05639	-88.7742	0	2400	0	2400
GHCND:USW00003816	PADUCAH BARKLEY REGIONAL AIRPORT KY US	20040310	117	-50	125.9	37.05639	-88.7742	0	2400	0	2400
GHCND:USW00003816	PADUCAH BARKLEY REGIONAL AIRPORT KY US	20040311	156	28	125.9	37.05639	-88.7742	0	2400	0	2400
GHCND:USW00003816	PADUCAH BARKLEY REGIONAL AIRPORT KY US	20040312	106	-17	125.9	37.05639	-88.7742	0	2400	0	2400
GHCND:USW00003816	PADUCAH BARKLEY REGIONAL AIRPORT KY US	20040313	133	-33	125.9	37.05639	-88.7742	0	2400	0	2400
GHCND:USW00003816	PADUCAH BARKLEY REGIONAL AIRPORT KY US	20040314	150	17	125.9	37.05639	-88.7742	0	2400	0	2400
GHCND:USW00003816	PADUCAH BARKLEY REGIONAL AIRPORT KY US	20040315	167	11	125.9	37.05639	-88.7742	0	2400	0	2400
GHCND:USW00003816	PADUCAH BARKLEY REGIONAL AIRPORT KY US	20040316	100	39	125.9	37.05639	-88.7742	0	2400	0	2400
GHCND:USW00003816	PADUCAH BARKLEY REGIONAL AIRPORT KY US	20040317	150	17	125.9	37.05639	-88.7742	0	2400	0	2400
GHCND:USW00003816	PADUCAH BARKLEY REGIONAL AIRPORT KY US	20040318	228	67	125.9	37.05639	-88.7742	0	2400	0	2400
GHCND:USW00003816	PADUCAH BARKLEY REGIONAL AIRPORT KY US	20040319	200	33	125.9	37.05639	-88.7742	0	2400	0	2400
GHCND:USW00003816	PADUCAH BARKLEY REGIONAL AIRPORT KY US	20040320	239	100	125.9	37.05639	-88.7742	0	2400	0	2400
GHCND:USW00003816	PADUCAH BARKLEY REGIONAL AIRPORT KY US	20040321	106	6	125.9	37.05639	-88.7742	0	2400	0	2400
GHCND:USW00003816	PADUCAH BARKLEY REGIONAL AIRPORT KY US	20040322	100	0	125.9	37.05639	-88.7742	0	2400	0	2400
GHCND:USW00003816	PADUCAH BARKLEY REGIONAL AIRPORT KY US	20040323	139	17	125.9	37.05639	-88.7742	0	2400	0	2400
GHCND:USW00003816	PADUCAH BARKLEY REGIONAL AIRPORT KY US	20040324	222	122	125.9	37.05639	-88.7742	0	2400	0	2400
GHCND:USW00003816	PADUCAH BARKLEY REGIONAL AIRPORT KY US	20040325	239	139	125.9	37.05639	-88.7742	0	2400	0	2400
GHCND:USW00003816	PADUCAH BARKLEY REGIONAL AIRPORT KY US	20040326	250	156	125.9	37.05639	-88.7742	0	2400	0	2400
GHCND:USW00003816	PADUCAH BARKLEY REGIONAL AIRPORT KY US	20040327	261	156	125.9	37.05639	-88.7742	0	2400	0	2400
GHCND:USW00003816	PADUCAH BARKLEY REGIONAL AIRPORT KY US	20040328	267	111	125.9	37.05639	-88.7742	0	2400	0	2400
GHCND:USW00003816	PADUCAH BARKLEY REGIONAL AIRPORT KY US	20040329	183	83	125.9	37.05639	-88.7742	0	2400	0	2400
GHCND:USW00003816	PADUCAH BARKLEY REGIONAL AIRPORT KY US	20040330	139	61	125.9	37.05639	-88.7742	0	2400	0	2400
GHCND:USW00003816	PADUCAH BARKLEY REGIONAL AIRPORT KY US	20040331	78	44	125.9	37.05639	-88.7742	0	2400	0	2400
GHCND:USW00003816	PADUCAH BARKLEY REGIONAL AIRPORT KY US	20040401	122	17	125.9	37.05639	-88.7742	0	2400	0	2400
GHCND:USW00003816	PADUCAH BARKLEY REGIONAL AIRPORT KY US	20040402	178	11	125.9	37.05639	-88.7742	0	2400	0	2400
GHCND:USW00003816	PADUCAH BARKLEY REGIONAL AIRPORT KY US	20040403	194	11	125.9	37.05639	-88.7742	0	2400	0	2400
GHCND:USW00003816	PADUCAH BARKLEY REGIONAL AIRPORT KY US	20040404	139	39	125.9	37.05639	-88.7742	0	2400	0	2400
GHCND:USW00003816	PADUCAH BARKLEY REGIONAL AIRPORT KY US	20040405	161	-11	125.9	37.05639	-88.7742	0	2400	0	2400
GHCND:USW00003816	PADUCAH BARKLEY REGIONAL AIRPORT KY US	20040406	222	22	125.9	37.05639	-88.7742	0	2400	0	2400
GHCND:USW00003816	PADUCAH BARKLEY REGIONAL AIRPORT KY US	20040407	250	78	125.9	37.05639	-88.7742	0	2400	0	2400
GHCND:USW00003816	PADUCAH BARKLEY REGIONAL AIRPORT KY US	20040408	222	72	125.9	37.05639	-88.7742	0	2400	0	2400
GHCND:USW00003816	PADUCAH BARKLEY REGIONAL AIRPORT KY US	20040409	211	28	125.9	37.05639	-88.7742	0	2400	0	2400
GHCND:USW00003816	PADUCAH BARKLEY REGIONAL AIRPORT KY US	20040410	161	83	125.9	37.05639	-88.7742	0	2400	0	2400
GHCND:USW00003816	PADUCAH BARKLEY REGIONAL AIRPORT KY US	20040411	161	83	125.9	37.05639	-88.7742	0	2400	0	2400
GHCND:USW00003816	PADUCAH BARKLEY REGIONAL AIRPORT KY US	20040412	117	56	125.9	37.05639	-88.7742	0	2400	0	2400
GHCND:USW00003816	PADUCAH BARKLEY REGIONAL AIRPORT KY US	20040413	111	33	125.9	37.05639	-88.7742	0	2400	0	2400
GHCND:USW00003816	PADUCAH BARKLEY REGIONAL AIRPORT KY US	20040414	189	6	125.9	37.05639	-88.7742	0	2400	0	2400
GHCND:USW00003816	PADUCAH BARKLEY REGIONAL AIRPORT KY US	20040415	228	17	125.9	37.05639	-88.7742	0	2400	0	2400
GHCND:USW00003816	PADUCAH BARKLEY REGIONAL AIRPORT KY US	20040416	261	139	125.9	37.05639	-88.7742	0	2400	0	2400
GHCND:USW00003816	PADUCAH BARKLEY REGIONAL AIRPORT KY US	20040417	278	156	125.9	37.05639	-88.7742	0	2400	0	2400
GHCND:USW00003816	PADUCAH BARKLEY REGIONAL AIRPORT KY US	20040418	272	161	125.9	37.05639	-88.7742	0	2400	0	2400
GHCND:USW00003816	PADUCAH BARKLEY REGIONAL AIRPORT KY US	20040419	244	178	125.9	37.05639	-88.7742	0	2400	0	2400
GHCND:USW00003816	PADUCAH BARKLEY REGIONAL AIRPORT KY US	20040420	272	178	125.9	37.05639	-88.7742	0	2400	0	2400
GHCND:USW00003816	PADUCAH BARKLEY REGIONAL AIRPORT KY US	20040421	217	139	125.9	37.05639	-88.7742	0	2400	0	2400
GHCND:USW00003816	PADUCAH BARKLEY REGIONAL AIRPORT KY US	20040422	222	139	125.9	37.05639	-88.7742	0	2400	0	2400
GHCND:USW00003816	PADUCAH BARKLEY REGIONAL AIRPORT KY US	20040423	206	133	125.9	37.05639	-88.7742	0	2400	0	2400
GHCND:USW00003816	PADUCAH BARKLEY REGIONAL AIRPORT KY US	20040424	244	144	125.9	37.05639	-88.7742	0	2400	0	2400
GHCND:USW00003816	PADUCAH BARKLEY REGIONAL AIRPORT KY US	20040425	206	117	125.9	37.05639	-88.7742	0	2400	0	2400
GHCND:USW00003816	PADUCAH BARKLEY REGIONAL AIRPORT KY US	20040426	217	67	125.9	37.05639	-88.7742	0	2400	0	2400
GHCND:USW00003816	PADUCAH BARKLEY REGIONAL AIRPORT KY US	20040427	178	67	125.9	37.05639	-88.7742	0	2400	0	2400
GHCND:USW00003816	PADUCAH BARKLEY REGIONAL AIRPORT KY US	20040428	244	72	125.9	37.05639	-88.7742	0	2400	0	2400
GHCND:USW00003816	PADUCAH BARKLEY REGIONAL AIRPORT KY US	20040429	250	150	125.9	37.05639	-88.7742	0	2400	0	2400
GHCND:USW00003816	PADUCAH BARKLEY REGIONAL AIRPORT KY US	20040430	256	144	125.9	37.05639	-88.7742	0	2400	0	2400
GHCND:USW00003816	PADUCAH BARKLEY REGIONAL AIRPORT KY US	20040501	228	89	125.9	37.05639	-88.7742	0	2400	0	2400
GHCND:USW00003816	PADUCAH BARKLEY REGIONAL AIRPORT KY US	20040502	178	83	125.9	37.05639	-88.7742	0	2400	0	2400
GHCND:USW00003816	PADUCAH BARKLEY REGIONAL AIRPORT KY US	20040503	156	67	125.9	37.05639	-88.7742	0	2400	0	2400
GHCND:USW00003816	PADUCAH BARKLEY REGIONAL AIRPORT KY US	20040504	206	67	125.9	37.05639	-88.7742	0	2400	0	2400
GHCND:USW00003816	PADUCAH BARKLEY REGIONAL AIRPORT KY US	20040505	278	128	125.9	37.05639	-88.7742	0	2400	0	2400
GHCND:USW00003816	PADUCAH BARKLEY REGIONAL AIRPORT KY US	20040506	289	161	125.9	37.05639	-88.7742	0	2400	0	2400
GHCND:USW00003816	PADUCAH BARKLEY REGIONAL AIRPORT KY US	20040507	294	144	125.9	37.05639	-88.7742	0	2400	0	2400
GHCND:USW00003816	PADUCAH BARKLEY REGIONAL AIRPORT KY US	20040508	294	150	125.9	37.05639	-88.7742	0	2400	0	2400
GHCND:USW00003816	PADUCAH BARKLEY REGIONAL AIRPORT KY US	20040509	300	161	125.9	37.05639	-88.7742	0	2400	0	2400
GHCND:USW00003816	PADUCAH BARKLEY REGIONAL AIRPORT KY US	20040510	278	178	125.9	37.05639	-88.7742	0	2400	0	2400
GHCND:USW00003816	PADUCAH BARKLEY REGIONAL AIRPORT KY US	20040511	283	178	125.9	37.05639	-88.7742	0	2400	0	2400
GHCND:USW00003816	PADUCAH BARKLEY REGIONAL AIRPORT KY US	20040512	278	189	125.9	37.05639	-88.7742	0	2400	0	2400
GHCND:USW00003816	PADUCAH BARKLEY REGIONAL AIRPORT KY US	20040513	256	189	125.9	37.05639	-88.7742	0	2400	0	2400
GHCND:USW00003816	PADUCAH BARKLEY REGIONAL AIRPORT KY US	20040514	239	128	125.9	37.05639	-88.7742	0	2400	0	2400
GHCND:USW00003816	PADUCAH BARKLEY REGIONAL AIRPORT KY US	20040515	172	117	125.9	37.05639	-88.7742	0	2400	0	2400
GHCND:USW00003816	PADUCAH BARKLEY REGIONAL AIRPORT KY US	20040516	228	150	125.9	37.05639	-88.7742	0	2400	0	2400
GHCND:USW00003816	PADUCAH BARKLEY REGIONAL AIRPORT KY US	20040517	267	189	125.9	37.05639	-88.7742	0	2400	0	2400
GHCND:USW00003816	PADUCAH BARKLEY REGIONAL AIRPORT KY US	20040518	283	194	125.9	37.05639	-88.7742	0	2400	0	2400
GHCND:USW00003816	PADUCAH BARKLEY REGIONAL AIRPORT KY US	20040519	294	194	125.9	37.05639	-88.7742	0	2400	0	2400
GHCND:USW00003816	PADUCAH BARKLEY REGIONAL AIRPORT KY US	20040520	311	206	125.9	37.05639	-88.7742	0	2400	0	2400
GHCND:USW00003816	PADUCAH BARKLEY REGIONAL AIRPORT KY US	20040521	311	211	125.9	37.05639	-88.7742	0	2400	0	2400
GHCND:USW00003816	PADUCAH BARKLEY REGIONAL AIRPORT KY US	20040522	311	222	125.9	37.05639	-88.7742	0	2400	0	2400
GHCND:USW00003816	PADUCAH BARKLEY REGIONAL AIRPORT KY US	20040523	294	222	125.9	37.05639	-88.7742	0	2400	0	2400
GHCND:USW00003816	PADUCAH BARKLEY REGIONAL AIRPORT KY US	20040524	300	217	125.9	37.05639	-88.7742	0	2400	0	2400
GHCND:USW00003816	PADUCAH BARKLEY REGIONAL AIRPORT KY US	20040525	300	189	125.9	37.05639	-88.7742	0	2400	0	2400
GHCND:USW00003816	PADUCAH BARKLEY REGIONAL AIRPORT KY US	20040526	294	194	125.9	37.05639	-88.7742	0	2400	0	2400
GHCND:USW00003816	PADUCAH BARKLEY REGIONAL AIRPORT KY US	20040527	294	194	125.9	37.05639	-88.7742	0	2400	0	2400
GHCND:USW00003816	PADUCAH BARKLEY REGIONAL AIRPORT KY US	20040528	283	189	125.9	37.05639	-88.7742	0	2400	0	2400
GHCND:USW00003816	PADUCAH BARKLEY REGIONAL AIRPORT KY US	20040529	289	172	125.9	37.05639	-88.7742	0	2400	0	2400
GHCND:USW00003816	PADUCAH BARKLEY REGIONAL AIRPORT KY US	20040530	306	189	125.9	37.05639	-88.7742	0	2400	0	2400
GHCND:USW00003816	PADUCAH BARKLEY REGIONAL AIRPORT KY US	20040531	267	167	125.9	37.05639	-88.7742	0	2400	0	2400
GHCND:USW00003816	PADUCAH BARKLEY REGIONAL AIRPORT KY US	20040601	294	139	125.9	37.05639	-88.7742	0	2400	0	2400
GHCND:USW00003816	PADUCAH BARKLEY REGIONAL AIRPORT KY US	20040602	300	167	125.9	37.05639	-88.7742	0	2400	0	2400
GHCND:USW00003816	PADUCAH BARKLEY REGIONAL AIRPORT KY US	20040603	250	144	125.9	37.05639	-88.7742	0	2400	0	2400
GHCND:USW00003816	PADUCAH BARKLEY REGIONAL AIRPORT KY US	20040604	261	133	125.9	37.05639	-88.7742	0	2400	0	2400
GHCND:USW00003816	PADUCAH BARKLEY REGIONAL AIRPORT KY US	20040605	267	122	125.9	37.05639	-88.7742	0	2400	0	2400
GHCND:USW00003816	PADUCAH BARKLEY REGIONAL AIRPORT KY US	20040606	250	156	125.9	37.05639	-88.7742	0	2400	0	2400

GHCND:USW00003816	PADUCAH BARKLEY REGIONAL AIRPORT KY US	20040607	300	167	125.9	37.05639	-88.7742	0	2400	0	2400
GHCND:USW00003816	PADUCAH BARKLEY REGIONAL AIRPORT KY US	20040608	322	217	125.9	37.05639	-88.7742	0	2400	0	2400
GHCND:USW00003816	PADUCAH BARKLEY REGIONAL AIRPORT KY US	20040609	311	200	125.9	37.05639	-88.7742	0	2400	0	2400
GHCND:USW00003816	PADUCAH BARKLEY REGIONAL AIRPORT KY US	20040610	322	200	125.9	37.05639	-88.7742	0	2400	0	2400
GHCND:USW00003816	PADUCAH BARKLEY REGIONAL AIRPORT KY US	20040611	333	239	125.9	37.05639	-88.7742	0	2400	0	2400
GHCND:USW00003816	PADUCAH BARKLEY REGIONAL AIRPORT KY US	20040612	306	194	125.9	37.05639	-88.7742	0	2400	0	2400
GHCND:USW00003816	PADUCAH BARKLEY REGIONAL AIRPORT KY US	20040613	289	200	125.9	37.05639	-88.7742	0	2400	0	2400
GHCND:USW00003816	PADUCAH BARKLEY REGIONAL AIRPORT KY US	20040614	306	211	125.9	37.05639	-88.7742	0	2400	0	2400
GHCND:USW00003816	PADUCAH BARKLEY REGIONAL AIRPORT KY US	20040615	267	217	125.9	37.05639	-88.7742	0	2400	0	2400
GHCND:USW00003816	PADUCAH BARKLEY REGIONAL AIRPORT KY US	20040616	311	222	125.9	37.05639	-88.7742	0	2400	0	2400
GHCND:USW00003816	PADUCAH BARKLEY REGIONAL AIRPORT KY US	20040617	294	222	125.9	37.05639	-88.7742	0	2400	0	2400
GHCND:USW00003816	PADUCAH BARKLEY REGIONAL AIRPORT KY US	20040618	322	206	125.9	37.05639	-88.7742	0	2400	0	2400
GHCND:USW00003816	PADUCAH BARKLEY REGIONAL AIRPORT KY US	20040619	272	178	125.9	37.05639	-88.7742	0	2400	0	2400
GHCND:USW00003816	PADUCAH BARKLEY REGIONAL AIRPORT KY US	20040620	267	144	125.9	37.05639	-88.7742	0	2400	0	2400
GHCND:USW00003816	PADUCAH BARKLEY REGIONAL AIRPORT KY US	20040621	278	156	125.9	37.05639	-88.7742	0	2400	0	2400
GHCND:USW00003816	PADUCAH BARKLEY REGIONAL AIRPORT KY US	20040622	267	194	125.9	37.05639	-88.7742	0	2400	0	2400
GHCND:USW00003816	PADUCAH BARKLEY REGIONAL AIRPORT KY US	20040623	278	156	125.9	37.05639	-88.7742	0	2400	0	2400
GHCND:USW00003816	PADUCAH BARKLEY REGIONAL AIRPORT KY US	20040624	289	150	125.9	37.05639	-88.7742	0	2400	0	2400
GHCND:USW00003816	PADUCAH BARKLEY REGIONAL AIRPORT KY US	20040625	267	200	125.9	37.05639	-88.7742	0	2400	0	2400
GHCND:USW00003816	PADUCAH BARKLEY REGIONAL AIRPORT KY US	20040626	250	150	125.9	37.05639	-88.7742	0	2400	0	2400
GHCND:USW00003816	PADUCAH BARKLEY REGIONAL AIRPORT KY US	20040627	278	122	125.9	37.05639	-88.7742	0	2400	0	2400
GHCND:USW00003816	PADUCAH BARKLEY REGIONAL AIRPORT KY US	20040628	294	150	125.9	37.05639	-88.7742	0	2400	0	2400
GHCND:USW00003816	PADUCAH BARKLEY REGIONAL AIRPORT KY US	20040629	294	183	125.9	37.0563	-88.7741	0	2400	0	2400
GHCND:USW00003816	PADUCAH BARKLEY REGIONAL AIRPORT KY US	20040630	306	200	125.9	37.0563	-88.7741	0	2400	0	2400
GHCND:USW00003816	PADUCAH BARKLEY REGIONAL AIRPORT KY US	20040701	261	200	125.9	37.0563	-88.7741	0	2400	0	2400
GHCND:USW00003816	PADUCAH BARKLEY REGIONAL AIRPORT KY US	20040702	283	217	125.9	37.0563	-88.7741	0	2400	0	2400
GHCND:USW00003816	PADUCAH BARKLEY REGIONAL AIRPORT KY US	20040703	294	217	125.9	37.0563	-88.7741	0	2400	0	2400
GHCND:USW00003816	PADUCAH BARKLEY REGIONAL AIRPORT KY US	20040704	317	217	125.9	37.0563	-88.7741	0	2400	0	2400
GHCND:USW00003816	PADUCAH BARKLEY REGIONAL AIRPORT KY US	20040705	300	227	125.9	37.0563	-88.7741	0	2400	0	2400
GHCND:USW00003816	PADUCAH BARKLEY REGIONAL AIRPORT KY US	20040706	311	200	125.9	37.0563	-88.7741	0	2400	0	2400
GHCND:USW00003816	PADUCAH BARKLEY REGIONAL AIRPORT KY US	20040707	283	178	125.9	37.0563	-88.7741	0	2400	0	2400
GHCND:USW00003816	PADUCAH BARKLEY REGIONAL AIRPORT KY US	20040708	300	178	125.9	37.0563	-88.7741	0	2400	0	2400
GHCND:USW00003816	PADUCAH BARKLEY REGIONAL AIRPORT KY US	20040709	317	222	125.9	37.0563	-88.7741	0	2400	0	2400
GHCND:USW00003816	PADUCAH BARKLEY REGIONAL AIRPORT KY US	20040710	322	217	125.9	37.0563	-88.7741	0	2400	0	2400
GHCND:USW00003816	PADUCAH BARKLEY REGIONAL AIRPORT KY US	20040711	333	222	125.9	37.0563	-88.7741	0	2400	0	2400
GHCND:USW00003816	PADUCAH BARKLEY REGIONAL AIRPORT KY US	20040712	339	228	125.9	37.0563	-88.7741	0	2400	0	2400
GHCND:USW00003816	PADUCAH BARKLEY REGIONAL AIRPORT KY US	20040713	356	244	125.9	37.0563	-88.7741	0	2400	0	2400
GHCND:USW00003816	PADUCAH BARKLEY REGIONAL AIRPORT KY US	20040714	306	194	125.9	37.0563	-88.7741	0	2400	0	2400
GHCND:USW00003816	PADUCAH BARKLEY REGIONAL AIRPORT KY US	20040715	306	172	125.9	37.0563	-88.7741	0	2400	0	2400
GHCND:USW00003816	PADUCAH BARKLEY REGIONAL AIRPORT KY US	20040716	272	200	125.9	37.0563	-88.7741	0	2400	0	2400
GHCND:USW00003816	PADUCAH BARKLEY REGIONAL AIRPORT KY US	20040717	311	200	125.9	37.0563	-88.7741	0	2400	0	2400
GHCND:USW00003816	PADUCAH BARKLEY REGIONAL AIRPORT KY US	20040718	294	172	125.9	37.0563	-88.7741	0	2400	0	2400
GHCND:USW00003816	PADUCAH BARKLEY REGIONAL AIRPORT KY US	20040719	300	150	125.9	37.0563	-88.7741	0	2400	0	2400
GHCND:USW00003816	PADUCAH BARKLEY REGIONAL AIRPORT KY US	20040720	311	178	125.9	37.0563	-88.7741	0	2400	0	2400
GHCND:USW00003816	PADUCAH BARKLEY REGIONAL AIRPORT KY US	20040721	328	228	125.9	37.0563	-88.7741	0	2400	0	2400
GHCND:USW00003816	PADUCAH BARKLEY REGIONAL AIRPORT KY US	20040722	333	222	125.9	37.0563	-88.7741	0	2400	0	2400
GHCND:USW00003816	PADUCAH BARKLEY REGIONAL AIRPORT KY US	20040723	322	200	125.9	37.0563	-88.7741	0	2400	0	2400
GHCND:USW00003816	PADUCAH BARKLEY REGIONAL AIRPORT KY US	20040724	300	200	125.9	37.0563	-88.7741	0	2400	0	2400
GHCND:USW00003816	PADUCAH BARKLEY REGIONAL AIRPORT KY US	20040725	206	172	125.9	37.0563	-88.7741	0	2400	0	2400
GHCND:USW00003816	PADUCAH BARKLEY REGIONAL AIRPORT KY US	20040726	239	144	125.9	37.0563	-88.7741	0	2400	0	2400
GHCND:USW00003816	PADUCAH BARKLEY REGIONAL AIRPORT KY US	20040727	267	122	125.9	37.0563	-88.7741	0	2400	0	2400
GHCND:USW00003816	PADUCAH BARKLEY REGIONAL AIRPORT KY US	20040728	283	111	125.9	37.0563	-88.7741	0	2400	0	2400
GHCND:USW00003816	PADUCAH BARKLEY REGIONAL AIRPORT KY US	20040729	283	161	125.9	37.0563	-88.7741	0	2400	0	2400
GHCND:USW00003816	PADUCAH BARKLEY REGIONAL AIRPORT KY US	20040730	283	183	125.9	37.0563	-88.7741	0	2400	0	2400
GHCND:USW00003816	PADUCAH BARKLEY REGIONAL AIRPORT KY US	20040731	289	183	125.9	37.0563	-88.7741	0	2400	0	2400
GHCND:USW00003816	PADUCAH BARKLEY REGIONAL AIRPORT KY US	20040801	311	167	125.9	37.0563	-88.7741	0	2400	0	2400
GHCND:USW00003816	PADUCAH BARKLEY REGIONAL AIRPORT KY US	20040802	317	178	125.9	37.0563	-88.7741	0	2400	0	2400
GHCND:USW00003816	PADUCAH BARKLEY REGIONAL AIRPORT KY US	20040803	328	194	125.9	37.0563	-88.7741	0	2400	0	2400
GHCND:USW00003816	PADUCAH BARKLEY REGIONAL AIRPORT KY US	20040804	322	233	125.9	37.0563	-88.7741	0	2400	0	2400
GHCND:USW00003816	PADUCAH BARKLEY REGIONAL AIRPORT KY US	20040805	278	183	125.9	37.0563	-88.7741	0	2400	0	2400
GHCND:USW00003816	PADUCAH BARKLEY REGIONAL AIRPORT KY US	20040806	261	139	125.9	37.0563	-88.7741	0	2400	0	2400
GHCND:USW00003816	PADUCAH BARKLEY REGIONAL AIRPORT KY US	20040807	267	106	125.9	37.0563	-88.7741	0	2400	0	2400
GHCND:USW00003816	PADUCAH BARKLEY REGIONAL AIRPORT KY US	20040808	300	122	125.9	37.0563	-88.7741	0	2400	0	2400
GHCND:USW00003816	PADUCAH BARKLEY REGIONAL AIRPORT KY US	20040809	311	194	125.9	37.0563	-88.7741	0	2400	0	2400
GHCND:USW00003816	PADUCAH BARKLEY REGIONAL AIRPORT KY US	20040810	311	178	125.9	37.0563	-88.7741	0	2400	0	2400
GHCND:USW00003816	PADUCAH BARKLEY REGIONAL AIRPORT KY US	20040811	211	133	125.9	37.0563	-88.7741	0	2400	0	2400
GHCND:USW00003816	PADUCAH BARKLEY REGIONAL AIRPORT KY US	20040812	217	117	125.9	37.0563	-88.7741	0	2400	0	2400
GHCND:USW00003816	PADUCAH BARKLEY REGIONAL AIRPORT KY US	20040813	233	89	125.9	37.0563	-88.7741	0	2400	0	2400
GHCND:USW00003816	PADUCAH BARKLEY REGIONAL AIRPORT KY US	20040814	256	78	125.9	37.0563	-88.7741	0	2400	0	2400
GHCND:USW00003816	PADUCAH BARKLEY REGIONAL AIRPORT KY US	20040815	278	94	125.9	37.0563	-88.7741	0	2400	0	2400
GHCND:USW00003816	PADUCAH BARKLEY REGIONAL AIRPORT KY US	20040816	278	89	125.9	37.0563	-88.7741	0	2400	0	2400
GHCND:USW00003816	PADUCAH BARKLEY REGIONAL AIRPORT KY US	20040817	278	106	125.9	37.0563	-88.7741	0	2400	0	2400
GHCND:USW00003816	PADUCAH BARKLEY REGIONAL AIRPORT KY US	20040818	333	206	125.9	37.0563	-88.7741	0	2400	0	2400
GHCND:USW00003816	PADUCAH BARKLEY REGIONAL AIRPORT KY US	20040819	339	217	125.9	37.0563	-88.7741	0	2400	0	2400
GHCND:USW00003816	PADUCAH BARKLEY REGIONAL AIRPORT KY US	20040820	278	200	125.9	37.0563	-88.7741	0	2400	0	2400
GHCND:USW00003816	PADUCAH BARKLEY REGIONAL AIRPORT KY US	20040821	278	150	125.9	37.0563	-88.7741	0	2400	0	2400
GHCND:USW00003816	PADUCAH BARKLEY REGIONAL AIRPORT KY US	20040822	294	139	125.9	37.0563	-88.7741	0	2400	0	2400
GHCND:USW00003816	PADUCAH BARKLEY REGIONAL AIRPORT KY US	20040823	289	178	125.9	37.0563	-88.7741	0	2400	0	2400
GHCND:USW00003816	PADUCAH BARKLEY REGIONAL AIRPORT KY US	20040824	294	178	125.9	37.0563	-88.7741	0	2400	0	2400
GHCND:USW00003816	PADUCAH BARKLEY REGIONAL AIRPORT KY US	20040825	311	206	125.9	37.0563	-88.7741	0	2400	0	2400
GHCND:USW00003816	PADUCAH BARKLEY REGIONAL AIRPORT KY US	20040826	328	239	125.9	37.0563	-88.7741	0	2400	0	2400
GHCND:USW00003816	PADUCAH BARKLEY REGIONAL AIRPORT KY US	20040827	333	239	125.9	37.0563	-88.7741	0	2400	0	2400
GHCND:USW00003816	PADUCAH BARKLEY REGIONAL AIRPORT KY US	20040828	306	206	125.9	37.0563	-88.7741	0	2400	0	2400
GHCND:USW00003816	PADUCAH BARKLEY REGIONAL AIRPORT KY US	20040829	233	189	125.9	37.0563	-88.7741	0	2400	0	2400
GHCND:USW00003816	PADUCAH BARKLEY REGIONAL AIRPORT KY US	20040830	272	150	125.9	37.0563	-88.7741	0	2400	0	2400
GHCND:USW00003816	PADUCAH BARKLEY REGIONAL AIRPORT KY US	20040831	294	139	125.9	37.0563	-88.7741	0	2400	0	2400
GHCND:USW00003816	PADUCAH BARKLEY REGIONAL AIRPORT KY US	20040901	300	133	125.9	37.0563	-88.7741	0	2400	0	2400
GHCND:USW00003816	PADUCAH BARKLEY REGIONAL AIRPORT KY US	20040902	283	150	125.9	37.0563	-88.7741	0	2400	0	2400
GHCND:USW00003816	PADUCAH BARKLEY REGIONAL AIRPORT KY US	20040903	294	183	125.9	37.0563	-88.7741	0	2400	0	2400
GHCND:USW00003816	PADUCAH BARKLEY REGIONAL AIRPORT KY US	20040904	306	178	125.9	37.0563	-88.7741	0	2400	0	2400
GHCND:USW00003816	PADUCAH BARKLEY REGIONAL AIRPORT KY US	20040905	317	178	125.9	37.0563	-88.7741	0	2400	0	2400
GHCND:USW00003816	PADUCAH BARKLEY REGIONAL AIRPORT KY US	20040906	322	189	125.9	37.0563	-88.7741	0	2400	0	2400
GHCND:USW00003816	PADUCAH BARKLEY REGIONAL AIRPORT KY US	20040907	283	200	125.9	37.0563	-88.7741	0	2400	0	2400
GHCND:USW00003816	PADUCAH BARKLEY REGIONAL AIRPORT KY US	20040908	283	161	125.9	37.0563	-88.7741	0	2400	0	2400
GHCND:USW00003816	PADUCAH BARKLEY REGIONAL AIRPORT KY US	20040909	283	122	125.9	37.0563	-88.7741	0	2400	0	2400
GHCND:USW00003816	PADUCAH BARKLEY REGIONAL AIRPORT KY US	20040910	289	111	125.9	37.0563	-88.7741	0	2400	0	2400
GHCND:USW00003816	PADUCAH BARKLEY REGIONAL AIRPORT KY US	20040911	300	128	125.9	37.0563	-88.7741	0	2400	0	2400
GHCND:USW00003816	PADUCAH BARKLEY REGIONAL AIRPORT KY US	20040912	289	156	125.9	37.0563	-88.7741	0	2400	0	2400
GHCND:USW00003816	PADUCAH BARKLEY REGIONAL AIRPORT KY US	20040913	289	150	125.9	37.0563	-88.7741	0	2400	0	2400
GHCND:USW00003816	PADUCAH BARKLEY REGIONAL AIRPORT KY US	20040914	311	194	125.9	37.0562	-88.7741	0	2400	0	2400
GHCND:USW00003816	PADUCAH BARKLEY REGIONAL AIRPORT KY US	20040915	311	194	125.9	37.0563	-88.7741	0	2400	0	2400
GHCND:USW00003816	PADUCAH BARKLEY REGIONAL AIRPORT KY US	20040916	300	189	125.9	37.0563	-88.7741	0	2400	0	2400
GHCND:USW00003816	PADUCAH BARKLEY REGIONAL AIRPORT KY US	20040917	294	111	125.9	37.0562	-88.7741	0	2400	0	2400
GHCND:USW00003816	PADUCAH BARKLEY REGIONAL AIRPORT KY US	20040918	289	100	125.9	37.0562	-88.7741	0	2400	0	2400
GHCND:USW00003816	PADUCAH BARKLEY REGIONAL AIRPORT KY US	20040919	300	117	125.9	37.0563	-88.7741	0	2400	0	2400
GHCND:USW00003816	PADUCAH BARKLEY REGIONAL AIRPORT KY US	20040920	289	100	125.9	37.0563	-88.7741	0	2400	0	2400
GHCND:USW00003816	PADUCAH BARKLEY REGIONAL AIRPORT KY US	20040921	278	83	125.9	37.0563	-88.7741	0	2400	0	2400
GHCND:USW00003816	PADUCAH BARKLEY REGIONAL AIRPORT KY US	20040922	300	94	125.9	37.0563	-88.7741	0	2400	0	2400
GHCND:USW00003816	PADUCAH BARKLEY REGIONAL AIRPORT KY US	20040923	294	106	125.9	37.0563	-88.7741	0	2400	0	2400
GHCND:USW00003816	PADUCAH BARKLEY REGIONAL AIRPORT KY US	20040924	278	178	125.9	37.0563	-88.7741	0	2400	0	2400
GHCND:USW00003816	PADUCAH BARKLEY REGIONAL AIRPORT KY US	20040925	300	133	125.9	37.0563	-88.7741	0	2400	0	2400
GHCND:USW00003816	PADUCAH BARKLEY REGIONAL AIRPORT KY US	20040926	289	117	125.9	37.0563	-88.7741	0	2400	0	2400
GHCND:USW00003816	PADUCAH BARKLEY REGIONAL AIRPORT KY US	20040927	278	111	125.9	37.0563	-88.7741	0	2400	0	2400
GHCND:USW00003816	PADUCAH BARKLEY REGIONAL AIRPORT KY US	20040928	289	128	125.9	37.0563	-88.7741	0	2400	0	2400
GHCND:USW00003816	PADUCAH BARKLEY REGIONAL AIRPORT KY US	20040929	217	67	125.9	37.0563	-88.7741	0	2400	0	2400
GHCND:USW00003816	PADUCAH BARKLEY REGIONAL AIRPORT KY US	20040930	244	61	125.9	37.0563	-88.7741	0	2400	0	2400
GHCND:USW00003816	PADUCAH BARKLEY REGIONAL AIRPORT KY US	20041001	256	72	125.9	37.0563	-88.7741	0	2400	0	2400
GHCND:USW00003816	PADUCAH BARKLEY REGIONAL AIRPORT KY US	20041002	200	33	125.9	37.0563	-88.7741	0	2400	0	2400
GHCND:USW00003816	PADUCAH BARKLEY REGIONAL AIRPORT KY US	20041003	250	17	125.9	37.0563	-88.7741	0	2400	0	2400
GHCND:USW00003816	PADUCAH BARKLEY REGIONAL AIRPORT KY US	20041004	272	78	125.9	37.0563	-88.7741	0	2400	0	2400
GHCND:USW00003816	PADUCAH BARKLEY REGIONAL AIRPORT KY US	20041005	222	44	125.9	37.0563	-88.7741	0	2400	0	2400
GHCND:USW00003816	PADUCAH BARKLEY REGIONAL AIRPORT KY US	20041006	250	33	125.9	37.0563	-88.7741	0	2400	0	2400
GHCND:USW00003816	PADUCAH BARKLEY REGIONAL AIRPORT KY US	20041007	300	94	125.9	37.0563	-88.7741	0	2400	0	2400
GHCND:USW00003816	PADUCAH BARKLEY REGIONAL AIRPORT KY US	20041008	217	156	125.9	37.0563	-88.7741	0	2400	0	2400
GHCND:USW00003816	PADUCAH BARKLEY REGIONAL AIRPORT KY US	20041009	239	111	125.9	37.0563	-88.7741	0	2400	0	2400
GHCND:USW00003816	PADUCAH BARKLEY REGIONAL AIRPORT KY US	20041010	250	111	125.9	37.0563	-88.7741	0	2400	0	2400
GHCND:USW00003816	PADUCAH BARKLEY REGIONAL AIRPORT KY US	20041011	178	139	125.9	37.0563	-88.7741	0	2400	0	2400
GHCND:USW00003816	PADUCAH BARKLEY REGIONAL AIRPORT KY US	20041012	217	144	125.9	37.0563	-88.7741	0	2400	0	2400
GHCND:USW00003816	PADUCAH BARKLEY REGIONAL AIRPORT KY US	20041013	144	83	125.9	37.0563	-88.7741	0	2400	0	2400
GHCND:USW00003816	PADUCAH BARKLEY REGIONAL AIRPORT KY US	20041014	122	67	125.9	37.0563	-88.7741	0	2400	0	2400
GHCND:USW00003816	PADUCAH BARKLEY REGIONAL AIRPORT KY US	20041015	172	56	125.9	37.0563	-88.7741	0	2400	0	2400
GHCND:USW00003816	PADUCAH BARKLEY REGIONAL AIRPORT KY US	20041016	161	39	125.9	37.0563	-88.7741	0	2400	0	2400
GHCND:USW00003816	PADUCAH BARKLEY REGIONAL AIRPORT KY US	20041017	194	22	125.9	37.0563	-88.7741	0	2400	0	2400
GHCND:USW00003816	PADUCAH BARKLEY REGIONAL AIRPORT KY US	20041018	250	144	125.9	37.0563	-88.7741	0	2400	0	2400
GHCND:USW00003816	PADUCAH BARKLEY REGIONAL AIRPORT KY US	20041019	267	133	125.9	37.0563	-88.7741	0	2400	0	2400
GHCND:USW00003816	PADUCAH BARKLEY REGIONAL AIRPORT KY US	20041020	178	122	125.9	37.0563	-88.7741	0	2400	0	2400
GHCND:USW00003816	PADUCAH BARKLEY REGIONAL AIRPORT KY US	20041021	189	106	125.9	37.0563	-88.7741	0	2400	0	2400
GHCND:USW00003816	PADUCAH BARKLEY REGIONAL AIRPORT KY US	20041022	239	106	125.9	37.0563	-88.7741	0	2400	0	2400
GHCND:USW00003816	PADUCAH BARKLEY REGIONAL AIRPORT KY US	20041023	222	161	125.9	37.0563	-88.7741	0	2400	0	2400
GHCND:USW00003816	PADUCAH BARKLEY REGIONAL AIRPORT KY US	20041024	239	83	125.9	37.0563	-88.7741	0	2400	0	2400
GHCND:USW00003816	PADUCAH BARKLEY REGIONAL AIRPORT KY US	20041025	283	83	125.9	37.0563	-88.7741	0	2400	0	2400
GHCND:USW00003816	PADUCAH BARKLEY REGIONAL AIRPORT KY US	20041026	267	167	125.9	37.0563	-88.7741	0	2400	0	2400
GHCND:USW00003816	PADUCAH BARKLEY REGIONAL AIRPORT KY US	20041027	250	189	125.9	37.0563	-88.7741	0	2400	0	2400
GHCND:USW00003816	PADUCAH BARKLEY REGIONAL AIRPORT KY US	20041028	244	189	125.9	37.0563	-88.7741	0	2400	0	2400
GHCND:USW00003816	PADUCAH BARKLEY REGIONAL AIRPORT KY US	20041029	272	194	125.9	37.0563	-88.7741	0	2400	0	2400
GHCND:USW00003816	PADUCAH BARKLEY REGIONAL AIRPORT KY US	20041030	256	133	125.9	37.0563	-88.7741	0	2400	0	2400
GHCND:USW00003816	PADUCAH BARKLEY REGIONAL AIRPORT KY US	20041031	167	106	125.9	37.0563	-88.7741	0	2400	0	2400
GHCND:USW00003816	PADUCAH BARKLEY REGIONAL AIRPORT KY US	20041101	250	144	125.9	37.0563	-88.7741	0	2400	0	2400
GHCND:USW00003816	PADUCAH BARKLEY REGIONAL AIRPORT KY US	20041102	189	94	125.9	37.0563	-88.7741	0	2400	0	2400
GHCND:USW00003816	PADUCAH BARKLEY REGIONAL AIRPORT KY US	20041103	156	100	125.9	37.0563	-88.7741	0	2400	0	2400
GHCND:USW00003816	PADUCAH BARKLEY REGIONAL AIRPORT KY US	20041104	144	33	125.9	37.0563	-88.7741	0	2400	0	2400
GHCND:USW00003816	PADUCAH BARKLEY REGIONAL AIRPORT KY US	20041105	144	0	125.9	37.0563	-88.7741	0	2400	0	2400
GHCND:USW00003816	PADUCAH BARKLEY REGIONAL AIRPORT KY US	20041106	211	61	125.9	37.0563	-88.7741	0	2400	0	2400
GHCND:USW00003816	PADUCAH BARKLEY REGIONAL AIRPORT KY US	20041107	239	78	125.9	37.0563	-88.7741	0	2400	0	2400
GHCND:USW00003816	PADUCAH BARKLEY REGIONAL AIRPORT KY US	20041108	161	39	125.9	37.0563	-88.7741	0	2400	0	2400
GHCND:USW00003816	PADUCAH BARKLEY REGIONAL AIRPORT KY US	20041109	172	11	125.9	37.0563	-88.7741	0	2400	0	2400
GHCND:USW00003816	PADUCAH BARKLEY REGIONAL AIRPORT KY US	20041110	194	78	125.9	37.0563	-88.7741	0	2400	0	2400
GHCND:USW00003816	PADUCAH BARKLEY REGIONAL AIRPORT KY US	20041111	150	89	125.9	37.0563	-88.7741	0	2400	0	2400
GHCND:USW00003816	PADUCAH BARKLEY REGIONAL AIRPORT KY US	20041112	122	28	125.9	37.0563	-88.7741	0	2400	0	2400
GHCND:USW00003816	PADUCAH BARKLEY REGIONAL AIRPORT KY US	20041113	128	11	125.9	37.0563	-88.7741	0	2400	0	2400
GHCND:USW00003816	PADUCAH BARKLEY REGIONAL AIRPORT KY US	20041114	161	28	125.9	37.0563	-88.7741	0	2400	0	2400
GHCND:USW00003816	PADUCAH BARKLEY REGIONAL AIRPORT KY US	20041115	172	33	125.9	37.0563	-88.7741	0	2400	0	2400
GHCND:USW00003816	PADUCAH BARKLEY REGIONAL AIRPORT KY US	20041116	189	50	125.9	37.0563	-88.7741	0	2400	0	2400
GHCND:USW00003816	PADUCAH BARKLEY REGIONAL AIRPORT KY US	20041117	217	111	125.9	37.0563	-88.7741	0	2400	0	2400
GHCND:USW00003816	PADUCAH BARKLEY REGIONAL AIRPORT KY US	20041118	150	94	125.9	37.0563	-88.7741	0	2400	0	2400
GHCND:USW00003816	PADUCAH BARKLEY REGIONAL AIRPORT KY US	20041119	144	117	125.9	37.0563	-88.7741	0	2400	0	2400
GHCND:USW00003816	PADUCAH BARKLEY REGIONAL AIRPORT KY US	20041120	144	100	125.9	37.0563	-88.7741	0	2400	0	2400
GHCND:USW00003816	PADUCAH BARKLEY REGIONAL AIRPORT KY US	20041121	128	89	125.9	37.0563	-88.7741	0	2400	0	2400
GHCND:USW00003816	PADUCAH BARKLEY REGIONAL AIRPORT KY US	20041122	117	94	125.9	37.0563	-88.7741	0	2400	0	2400
GHCND:USW00003816	PADUCAH BARKLEY REGIONAL AIRPORT KY US	20041123	150	106	125.9	37.0563	-88.7741	0	2400	0	2400

GHCND:USW00003816	PADUCAH BARKLEY REGIONAL AIRPORT KY US	20041124	183	33	125.9	37.0563	-88.7741	0	2400	0	2400
GHCND:USW00003816	PADUCAH BARKLEY REGIONAL AIRPORT KY US	20041125	72	-22	125.9	37.0563	-88.7741	0	2400	0	2400
GHCND:USW00003816	PADUCAH BARKLEY REGIONAL AIRPORT KY US	20041126	150	33	125.9	37.0563	-88.7741	0	2400	0	2400
GHCND:USW00003816	PADUCAH BARKLEY REGIONAL AIRPORT KY US	20041127	111	33	125.9	37.0563	-88.7741	0	2400	0	2400
GHCND:USW00003816	PADUCAH BARKLEY REGIONAL AIRPORT KY US	20041128	78	-11	125.9	37.0563	-88.7741	0	2400	0	2400
GHCND:USW00003816	PADUCAH BARKLEY REGIONAL AIRPORT KY US	20041129	83	56	125.9	37.0563	-88.7741	0	2400	0	2400
GHCND:USW00003816	PADUCAH BARKLEY REGIONAL AIRPORT KY US	20041130	94	33	125.9	37.0563	-88.7741	0	2400	0	2400
GHCND:USW00003816	PADUCAH BARKLEY REGIONAL AIRPORT KY US	20041201	83	-17	125.9	37.0563	-88.7741	0	2400	0	2400
GHCND:USW00003816	PADUCAH BARKLEY REGIONAL AIRPORT KY US	20041202	111	-33	125.9	37.0563	-88.7741	0	2400	0	2400
GHCND:USW00003816	PADUCAH BARKLEY REGIONAL AIRPORT KY US	20041203	100	-33	125.9	37.0563	-88.7741	0	2400	0	2400
GHCND:USW00003816	PADUCAH BARKLEY REGIONAL AIRPORT KY US	20041204	128	-11	125.9	37.0563	-88.7741	0	2400	0	2400
GHCND:USW00003816	PADUCAH BARKLEY REGIONAL AIRPORT KY US	20041205	128	-22	125.9	37.0563	-88.7741	0	2400	0	2400
GHCND:USW00003816	PADUCAH BARKLEY REGIONAL AIRPORT KY US	20041206	178	117	125.9	37.0563	-88.7741	0	2400	0	2400
GHCND:USW00003816	PADUCAH BARKLEY REGIONAL AIRPORT KY US	20041207	172	39	125.9	37.0563	-88.7741	0	2400	0	2400
GHCND:USW00003816	PADUCAH BARKLEY REGIONAL AIRPORT KY US	20041208	100	11	125.9	37.0563	-88.7741	0	2400	0	2400
GHCND:USW00003816	PADUCAH BARKLEY REGIONAL AIRPORT KY US	20041209	133	78	125.9	37.0563	-88.7741	0	2400	0	2400
GHCND:USW00003816	PADUCAH BARKLEY REGIONAL AIRPORT KY US	20041210	100	44	125.9	37.0563	-88.7741	0	2400	0	2400
GHCND:USW00003816	PADUCAH BARKLEY REGIONAL AIRPORT KY US	20041211	61	22	125.9	37.0563	-88.7741	0	2400	0	2400
GHCND:USW00003816	PADUCAH BARKLEY REGIONAL AIRPORT KY US	20041212	111	17	125.9	37.0563	-88.7741	0	2400	0	2400
GHCND:USW00003816	PADUCAH BARKLEY REGIONAL AIRPORT KY US	20041213	56	-28	125.9	37.0563	-88.7741	0	2400	0	2400
GHCND:USW00003816	PADUCAH BARKLEY REGIONAL AIRPORT KY US	20041214	0	-78	125.9	37.0563	-88.7741	0	2400	0	2400
GHCND:USW00003816	PADUCAH BARKLEY REGIONAL AIRPORT KY US	20041215	39	-89	125.9	37.0563	-88.7741	0	2400	0	2400
GHCND:USW00003816	PADUCAH BARKLEY REGIONAL AIRPORT KY US	20041216	72	-61	125.9	37.0563	-88.7741	0	2400	0	2400
GHCND:USW00003816	PADUCAH BARKLEY REGIONAL AIRPORT KY US	20041217	72	-39	125.9	37.0563	-88.7741	0	2400	0	2400
GHCND:USW00003816	PADUCAH BARKLEY REGIONAL AIRPORT KY US	20041218	117	-39	125.9	37.0563	-88.7741	0	2400	0	2400
GHCND:USW00003816	PADUCAH BARKLEY REGIONAL AIRPORT KY US	20041219	50	-100	125.9	37.0563	-88.7741	0	2400	0	2400
GHCND:USW00003816	PADUCAH BARKLEY REGIONAL AIRPORT KY US	20041220	56	-106	125.9	37.0563	-88.7741	0	2400	0	2400
GHCND:USW00003816	PADUCAH BARKLEY REGIONAL AIRPORT KY US	20041221	111	17	125.9	37.0563	-88.7741	0	2400	0	2400
GHCND:USW00003816	PADUCAH BARKLEY REGIONAL AIRPORT KY US	20041222	17	-94	125.9	37.0563	-88.7741	0	2400	0	2400
GHCND:USW00003816	PADUCAH BARKLEY REGIONAL AIRPORT KY US	20041223	-72	-167	125.9	37.0563	-88.7741	0	2400	0	2400
GHCND:USW00003816	PADUCAH BARKLEY REGIONAL AIRPORT KY US	20041224	-78	-211	125.9	37.0563	-88.7741	0	2400	0	2400
GHCND:USW00003816	PADUCAH BARKLEY REGIONAL AIRPORT KY US	20041225	-28	-222	125.9	37.0563	-88.7741	0	2400	0	2400
GHCND:USW00003816	PADUCAH BARKLEY REGIONAL AIRPORT KY US	20041226	33	-122	125.9	37.0563	-88.7741	0	2400	0	2400
GHCND:USW00003816	PADUCAH BARKLEY REGIONAL AIRPORT KY US	20041227	11	-122	125.9	37.0563	-88.7741	0	2400	0	2400
GHCND:USW00003816	PADUCAH BARKLEY REGIONAL AIRPORT KY US	20041228	78	-89	125.9	37.0563	-88.7741	0	2400	0	2400
GHCND:USW00003816	PADUCAH BARKLEY REGIONAL AIRPORT KY US	20041229	122	44	125.9	37.0563	-88.7741	0	2400	0	2400
GHCND:USW00003816	PADUCAH BARKLEY REGIONAL AIRPORT KY US	20041230	172	83	125.9	37.0563	-88.7741	0	2400	0	2400
GHCND:USW00003816	PADUCAH BARKLEY REGIONAL AIRPORT KY US	20041231	161	133	125.9	37.0563	-88.7741	0	2400	0	2400
GHCND:USW00003816	PADUCAH BARKLEY REGIONAL AIRPORT KY US	20050101	189	133	125.9	37.0563	-88.7741	0	2400	0	2400
GHCND:USW00003816	PADUCAH BARKLEY REGIONAL AIRPORT KY US	20050102	172	150	125.9	37.0563	-88.7741	0	2400	0	2400
GHCND:USW00003816	PADUCAH BARKLEY REGIONAL AIRPORT KY US	20050103	172	156	125.9	37.0563	-88.7741	0	2400	0	2400
GHCND:USW00003816	PADUCAH BARKLEY REGIONAL AIRPORT KY US	20050104	167	94	125.9	37.0563	-88.7741	0	2400	0	2400
GHCND:USW00003816	PADUCAH BARKLEY REGIONAL AIRPORT KY US	20050105	183	44	125.9	37.0563	-88.7741	0	2400	0	2400
GHCND:USW00003816	PADUCAH BARKLEY REGIONAL AIRPORT KY US	20050106	44	-11	125.9	37.0563	-88.7741	0	2400	0	2400
GHCND:USW00003816	PADUCAH BARKLEY REGIONAL AIRPORT KY US	20050107	33	-11	125.9	37.0563	-88.7741	0	2400	0	2400
GHCND:USW00003816	PADUCAH BARKLEY REGIONAL AIRPORT KY US	20050108	28	0	125.9	37.0563	-88.7741	0	2400	0	2400
GHCND:USW00003816	PADUCAH BARKLEY REGIONAL AIRPORT KY US	20050109	100	28	125.9	37.0563	-88.7741	0	2400	0	2400
GHCND:USW00003816	PADUCAH BARKLEY REGIONAL AIRPORT KY US	20050110	150	78	125.9	37.0563	-88.7741	0	2400	0	2400
GHCND:USW00003816	PADUCAH BARKLEY REGIONAL AIRPORT KY US	20050111	194	150	125.9	37.0563	-88.7741	0	2400	0	2400
GHCND:USW00003816	PADUCAH BARKLEY REGIONAL AIRPORT KY US	20050112	206	172	125.9	37.0563	-88.7741	0	2400	0	2400
GHCND:USW00003816	PADUCAH BARKLEY REGIONAL AIRPORT KY US	20050113	189	0	125.9	37.0563	-88.7741	0	2400	0	2400
GHCND:USW00003816	PADUCAH BARKLEY REGIONAL AIRPORT KY US	20050114	0	-61	125.9	37.0563	-88.7741	0	2400	0	2400
GHCND:USW00003816	PADUCAH BARKLEY REGIONAL AIRPORT KY US	20050115	22	-56	125.9	37.0563	-88.7741	0	2400	0	2400
GHCND:USW00003816	PADUCAH BARKLEY REGIONAL AIRPORT KY US	20050116	-33	-106	125.9	37.0563	-88.7741	0	2400	0	2400
GHCND:USW00003816	PADUCAH BARKLEY REGIONAL AIRPORT KY US	20050117	-33	-117	125.9	37.0563	-88.7741	0	2400	0	2400
GHCND:USW00003816	PADUCAH BARKLEY REGIONAL AIRPORT KY US	20050118	-6	-100	125.9	37.0563	-88.7741	0	2400	0	2400
GHCND:USW00003816	PADUCAH BARKLEY REGIONAL AIRPORT KY US	20050119	83	-33	125.9	37.0563	-88.7741	0	2400	0	2400
GHCND:USW00003816	PADUCAH BARKLEY REGIONAL AIRPORT KY US	20050120	139	-44	125.9	37.0563	-88.7741	0	2400	0	2400
GHCND:USW00003816	PADUCAH BARKLEY REGIONAL AIRPORT KY US	20050121	56	0	125.9	37.0563	-88.7741	0	2400	0	2400
GHCND:USW00003816	PADUCAH BARKLEY REGIONAL AIRPORT KY US	20050122	44	-72	125.9	37.0563	-88.7741	0	2400	0	2400
GHCND:USW00003816	PADUCAH BARKLEY REGIONAL AIRPORT KY US	20050123	-11	-83	125.9	37.0563	-88.7741	0	2400	0	2400
GHCND:USW00003816	PADUCAH BARKLEY REGIONAL AIRPORT KY US	20050124	67	-50	125.9	37.0563	-88.7741	0	2400	0	2400
GHCND:USW00003816	PADUCAH BARKLEY REGIONAL AIRPORT KY US	20050125	156	-33	125.9	37.0563	-88.7741	0	2400	0	2400
GHCND:USW00003816	PADUCAH BARKLEY REGIONAL AIRPORT KY US	20050126	111	17	125.9	37.0563	-88.7741	0	2400	0	2400
GHCND:USW00003816	PADUCAH BARKLEY REGIONAL AIRPORT KY US	20050127	39	-28	125.9	37.0563	-88.7741	0	2400	0	2400
GHCND:USW00003816	PADUCAH BARKLEY REGIONAL AIRPORT KY US	20050128	56	-33	125.9	37.0563	-88.7741	0	2400	0	2400
GHCND:USW00003816	PADUCAH BARKLEY REGIONAL AIRPORT KY US	20050129	33	11	125.9	37.0563	-88.7741	0	2400	0	2400
GHCND:USW00003816	PADUCAH BARKLEY REGIONAL AIRPORT KY US	20050130	33	6	125.9	37.0563	-88.7741	0	2400	0	2400
GHCND:USW00003816	PADUCAH BARKLEY REGIONAL AIRPORT KY US	20050131	39	11	125.9	37.0563	-88.7741	0	2400	0	2400
GHCND:USW00003816	PADUCAH BARKLEY REGIONAL AIRPORT KY US	20050201	83	17	125.9	37.0563	-88.7741	0	2400	0	2400
GHCND:USW00003816	PADUCAH BARKLEY REGIONAL AIRPORT KY US	20050202	56	22	125.9	37.0563	-88.7741	0	2400	0	2400
GHCND:USW00003816	PADUCAH BARKLEY REGIONAL AIRPORT KY US	20050203	78	-22	125.9	37.0563	-88.7741	0	2400	0	2400
GHCND:USW00003816	PADUCAH BARKLEY REGIONAL AIRPORT KY US	20050204	133	-44	125.9	37.0563	-88.7741	0	2400	0	2400
GHCND:USW00003816	PADUCAH BARKLEY REGIONAL AIRPORT KY US	20050205	167	-22	125.9	37.0563	-88.7741	0	2400	0	2400
GHCND:USW00003816	PADUCAH BARKLEY REGIONAL AIRPORT KY US	20050206	133	61	125.9	37.0563	-88.7741	0	2400	0	2400
GHCND:USW00003816	PADUCAH BARKLEY REGIONAL AIRPORT KY US	20050207	122	83	125.9	37.0563	-88.7741	0	2400	0	2400
GHCND:USW00003816	PADUCAH BARKLEY REGIONAL AIRPORT KY US	20050208	122	39	125.9	37.0563	-88.7741	0	2400	0	2400
GHCND:USW00003816	PADUCAH BARKLEY REGIONAL AIRPORT KY US	20050209	44	-11	125.9	37.0563	-88.7741	0	2400	0	2400
GHCND:USW00003816	PADUCAH BARKLEY REGIONAL AIRPORT KY US	20050210	28	-44	125.9	37.0563	-88.7741	0	2400	0	2400
GHCND:USW00003816	PADUCAH BARKLEY REGIONAL AIRPORT KY US	20050211	117	-56	125.9	37.0563	-88.7741	0	2400	0	2400
GHCND:USW00003816	PADUCAH BARKLEY REGIONAL AIRPORT KY US	20050212	161	-11	125.9	37.0563	-88.7741	0	2400	0	2400
GHCND:USW00003816	PADUCAH BARKLEY REGIONAL AIRPORT KY US	20050213	156	72	125.9	37.0563	-88.7741	0	2400	0	2400
GHCND:USW00003816	PADUCAH BARKLEY REGIONAL AIRPORT KY US	20050214	172	94	125.9	37.0563	-88.7741	0	2400	0	2400
GHCND:USW00003816	PADUCAH BARKLEY REGIONAL AIRPORT KY US	20050215	217	111	125.9	37.0563	-88.7741	0	2400	0	2400
GHCND:USW00003816	PADUCAH BARKLEY REGIONAL AIRPORT KY US	20050216	161	22	125.9	37.0563	-88.7741	0	2400	0	2400
GHCND:USW00003816	PADUCAH BARKLEY REGIONAL AIRPORT KY US	20050217	83	-22	125.9	37.0563	-88.7741	0	2400	0	2400
GHCND:USW00003816	PADUCAH BARKLEY REGIONAL AIRPORT KY US	20050218	117	-22	125.9	37.0563	-88.7741	0	2400	0	2400
GHCND:USW00003816	PADUCAH BARKLEY REGIONAL AIRPORT KY US	20050219	56	-17	125.9	37.0563	-88.7741	0	2400	0	2400
GHCND:USW00003816	PADUCAH BARKLEY REGIONAL AIRPORT KY US	20050220	156	56	125.9	37.0563	-88.7741	0	2400	0	2400
GHCND:USW00003816	PADUCAH BARKLEY REGIONAL AIRPORT KY US	20050221	161	50	125.9	37.0563	-88.7741	0	2400	0	2400
GHCND:USW00003816	PADUCAH BARKLEY REGIONAL AIRPORT KY US	20050222	67	33	125.9	37.0563	-88.7741	0	2400	0	2400
GHCND:USW00003816	PADUCAH BARKLEY REGIONAL AIRPORT KY US	20050223	50	17	125.9	37.0563	-88.7741	0	2400	0	2400
GHCND:USW00003816	PADUCAH BARKLEY REGIONAL AIRPORT KY US	20050224	56	-17	125.9	37.0563	-88.7741	0	2400	0	2400
GHCND:USW00003816	PADUCAH BARKLEY REGIONAL AIRPORT KY US	20050225	100	-39	125.9	37.0563	-88.7741	0	2400	0	2400
GHCND:USW00003816	PADUCAH BARKLEY REGIONAL AIRPORT KY US	20050226	156	-22	125.9	37.0563	-88.7741	0	2400	0	2400
GHCND:USW00003816	PADUCAH BARKLEY REGIONAL AIRPORT KY US	20050227	150	33	125.9	37.0563	-88.7741	0	2400	0	2400
GHCND:USW00003816	PADUCAH BARKLEY REGIONAL AIRPORT KY US	20050228	94	-17	125.9	37.0563	-88.7741	0	2400	0	2400
GHCND:USW00003816	PADUCAH BARKLEY REGIONAL AIRPORT KY US	20050301	28	-56	125.9	37.0563	-88.7741	0	2400	0	2400
GHCND:USW00003816	PADUCAH BARKLEY REGIONAL AIRPORT KY US	20050302	83	-72	125.9	37.0563	-88.7741	0	2400	0	2400
GHCND:USW00003816	PADUCAH BARKLEY REGIONAL AIRPORT KY US	20050303	128	-28	125.9	37.0563	-88.7741	0	2400	0	2400
GHCND:USW00003816	PADUCAH BARKLEY REGIONAL AIRPORT KY US	20050304	183	50	125.9	37.0563	-88.7741	0	2400	0	2400
GHCND:USW00003816	PADUCAH BARKLEY REGIONAL AIRPORT KY US	20050305	122	-11	125.9	37.0563	-88.7741	0	2400	0	2400
GHCND:USW00003816	PADUCAH BARKLEY REGIONAL AIRPORT KY US	20050306	172	-17	125.9	37.0563	-88.7741	0	2400	0	2400
GHCND:USW00003816	PADUCAH BARKLEY REGIONAL AIRPORT KY US	20050307	178	17	125.9	37.0563	-88.7741	0	2400	0	2400
GHCND:USW00003816	PADUCAH BARKLEY REGIONAL AIRPORT KY US	20050308	72	-11	125.9	37.0563	-88.7741	0	2400	0	2400
GHCND:USW00003816	PADUCAH BARKLEY REGIONAL AIRPORT KY US	20050309	78	-17	125.9	37.0563	-88.7741	0	2400	0	2400
GHCND:USW00003816	PADUCAH BARKLEY REGIONAL AIRPORT KY US	20050310	106	-61	125.9	37.0563	-88.7741	0	2400	0	2400
GHCND:USW00003816	PADUCAH BARKLEY REGIONAL AIRPORT KY US	20050311	100	33	125.9	37.0563	-88.7741	0	2400	0	2400
GHCND:USW00003816	PADUCAH BARKLEY REGIONAL AIRPORT KY US	20050312	239	56	125.9	37.0563	-88.7741	0	2400	0	2400
GHCND:USW00003816	PADUCAH BARKLEY REGIONAL AIRPORT KY US	20050313	61	-22	125.9	37.0563	-88.7741	0	2400	0	2400
GHCND:USW00003816	PADUCAH BARKLEY REGIONAL AIRPORT KY US	20050314	117	-56	125.9	37.0563	-88.7741	0	2400	0	2400
GHCND:USW00003816	PADUCAH BARKLEY REGIONAL AIRPORT KY US	20050315	78	-6	125.9	37.0563	-88.7741	0	2400	0	2400
GHCND:USW00003816	PADUCAH BARKLEY REGIONAL AIRPORT KY US	20050316	106	28	125.9	37.0563	-88.7741	0	2400	0	2400
GHCND:USW00003816	PADUCAH BARKLEY REGIONAL AIRPORT KY US	20050317	150	-22	125.9	37.0563	-88.7741	0	2400	0	2400
GHCND:USW00003816	PADUCAH BARKLEY REGIONAL AIRPORT KY US	20050318	156	22	125.9	37.0563	-88.7741	0	2400	0	2400
GHCND:USW00003816	PADUCAH BARKLEY REGIONAL AIRPORT KY US	20050319	172	17	125.9	37.0563	-88.7741	0	2400	0	2400
GHCND:USW00003816	PADUCAH BARKLEY REGIONAL AIRPORT KY US	20050320	139	-22	125.9	37.0563	-88.7741	0	2400	0	2400
GHCND:USW00003816	PADUCAH BARKLEY REGIONAL AIRPORT KY US	20050321	172	28	125.9	37.0563	-88.7741	0	2400	0	2400
GHCND:USW00003816	PADUCAH BARKLEY REGIONAL AIRPORT KY US	20050322	161	56	125.9	37.0563	-88.7741	0	2400	0	2400
GHCND:USW00003816	PADUCAH BARKLEY REGIONAL AIRPORT KY US	20050323	94	44	125.9	37.0563	-88.7741	0	2400	0	2400
GHCND:USW00003816	PADUCAH BARKLEY REGIONAL AIRPORT KY US	20050324	106	44	125.9	37.0563	-88.7741	0	2400	0	2400
GHCND:USW00003816	PADUCAH BARKLEY REGIONAL AIRPORT KY US	20050325	200	50	125.9	37.0563	-88.7741	0	2400	0	2400
GHCND:USW00003816	PADUCAH BARKLEY REGIONAL AIRPORT KY US	20050326	144	89	125.9	37.0563	-88.7741	0	2400	0	2400
GHCND:USW00003816	PADUCAH BARKLEY REGIONAL AIRPORT KY US	20050327	94	67	125.9	37.0563	-88.7741	0	2400	0	2400
GHCND:USW00003816	PADUCAH BARKLEY REGIONAL AIRPORT KY US	20050328	178	56	125.9	37.0563	-88.7741	0	2400	0	2400
GHCND:USW00003816	PADUCAH BARKLEY REGIONAL AIRPORT KY US	20050329	228	22	125.9	37.0563	-88.7741	0	2400	0	2400
GHCND:USW00003816	PADUCAH BARKLEY REGIONAL AIRPORT KY US	20050330	233	144	125.9	37.0563	-88.7741	0	2400	0	2400
GHCND:USW00003816	PADUCAH BARKLEY REGIONAL AIRPORT KY US	20050331	211	56	125.9	37.0563	-88.7741	0	2400	0	2400
GHCND:USW00003816	PADUCAH BARKLEY REGIONAL AIRPORT KY US	20050401	133	78	125.9	37.0563	-88.7741	0	2400	0	2400
GHCND:USW00003816	PADUCAH BARKLEY REGIONAL AIRPORT KY US	20050402	156	39	125.9	37.0563	-88.7741	0	2400	0	2400
GHCND:USW00003816	PADUCAH BARKLEY REGIONAL AIRPORT KY US	20050403	217	17	125.9	37.0563	-88.7741	0	2400	0	2400
GHCND:USW00003816	PADUCAH BARKLEY REGIONAL AIRPORT KY US	20050404	250	89	125.9	37.0563	-88.7741	0	2400	0	2400
GHCND:USW00003816	PADUCAH BARKLEY REGIONAL AIRPORT KY US	20050405	250	111	125.9	37.0563	-88.7741	0	2400	0	2400
GHCND:USW00003816	PADUCAH BARKLEY REGIONAL AIRPORT KY US	20050406	200	139	125.9	37.0563	-88.7741	0	2400	0	2400
GHCND:USW00003816	PADUCAH BARKLEY REGIONAL AIRPORT KY US	20050407	172	111	125.9	37.0563	-88.7741	0	2400	0	2400
GHCND:USW00003816	PADUCAH BARKLEY REGIONAL AIRPORT KY US	20050408	228	111	125.9	37.0563	-88.7741	0	2400	0	2400
GHCND:USW00003816	PADUCAH BARKLEY REGIONAL AIRPORT KY US	20050409	256	72	125.9	37.0563	-88.7741	0	2400	0	2400
GHCND:USW00003816	PADUCAH BARKLEY REGIONAL AIRPORT KY US	20050410	272	128	125.9	37.0563	-88.7741	0	2400	0	2400
GHCND:USW00003816	PADUCAH BARKLEY REGIONAL AIRPORT KY US	20050411	211	156	125.9	37.0563	-88.7741	0	2400	0	2400
GHCND:USW00003816	PADUCAH BARKLEY REGIONAL AIRPORT KY US	20050412	200	106	125.9	37.0563	-88.7741	0	2400	0	2400
GHCND:USW00003816	PADUCAH BARKLEY REGIONAL AIRPORT KY US	20050413	161	89	125.9	37.0563	-88.7741	0	2400	0	2400
GHCND:USW00003816	PADUCAH BARKLEY REGIONAL AIRPORT KY US	20050414	206	56	125.9	37.0563	-88.7741	0	2400	0	2400
GHCND:USW00003816	PADUCAH BARKLEY REGIONAL AIRPORT KY US	20050415	233	44	125.9	37.0563	-88.7741	0	2400	0	2400
GHCND:USW00003816	PADUCAH BARKLEY REGIONAL AIRPORT KY US	20050416	256	56	125.9	37.0563	-88.7741	0	2400	0	2400
GHCND:USW00003816	PADUCAH BARKLEY REGIONAL AIRPORT KY US	20050417	261	83	125.9	37.0563	-88.7741	0	2400	0	2400
GHCND:USW00003816	PADUCAH BARKLEY REGIONAL AIRPORT KY US	20050418	267	100	125.9	37.0563	-88.7741	0	2400	0	2400
GHCND:USW00003816	PADUCAH BARKLEY REGIONAL AIRPORT KY US	20050419	256	128	125.9	37.0563	-88.7741	0	2400	0	2400
GHCND:USW00003816	PADUCAH BARKLEY REGIONAL AIRPORT KY US	20050420	272	150	125.9	37.0563	-88.7741	0	2400	0	2400
GHCND:USW00003816	PADUCAH BARKLEY REGIONAL AIRPORT KY US	20050421	272	178	125.9	37.0563	-88.7741	0	2400	0	2400
GHCND:USW00003816	PADUCAH BARKLEY REGIONAL AIRPORT KY US	20050422	256	89	125.9	37.0563	-88.7741	0	2400	0	2400
GHCND:USW00003816	PADUCAH BARKLEY REGIONAL AIRPORT KY US	20050423	89	33	125.9	37.0563	-88.7741	0	2400	0	2400
GHCND:USW00003816	PADUCAH BARKLEY REGIONAL AIRPORT KY US	20050424	144	28	125.9	37.0563	-88.7741	0	2400	0	2400
GHCND:USW00003816	PADUCAH BARKLEY REGIONAL AIRPORT KY US	20050425	179	22	125.9	37.0563	-88.7741	0	2400	0	2400
GHCND:USW00003816	PADUCAH BARKLEY REGIONAL AIRPORT KY US	20050426	172	61	125.9	37.0563	-88.7741	0	2400	0	2400
GHCND:USW00003816	PADUCAH BARKLEY REGIONAL AIRPORT KY US	20050427	172	39	125.9	37.0563	-88.7741	0	2400	0	2400
GHCND:USW00003816	PADUCAH BARKLEY REGIONAL AIRPORT KY US	20050428	206	83	125.9	37.0563	-88.7741	0	2400	0	2400
GHCND:USW00003816	PADUCAH BARKLEY REGIONAL AIRPORT KY US	20050429	144	111	125.9	37.0563	-88.7741	0	2400	0	2400
GHCND:USW00003816	PADUCAH BARKLEY REGIONAL AIRPORT KY US	20050430	161	33	125.9	37.0563	-88.7741	0	2400	0	2400
GHCND:USW00003816	PADUCAH BARKLEY REGIONAL AIRPORT KY US	20050501	189	17	125.9	37.0563	-88.7741	0	2400	0	2400
GHCND:USW00003816	PADUCAH BARKLEY REGIONAL AIRPORT KY US	20050502	156	33	125.9	37.0563	-88.7741	0	2400	0	2400
GHCND:USW00003816	PADUCAH BARKLEY REGIONAL AIRPORT KY US	20050503	178	28	125.9	37.0563	-88.7741	0	2400	0	2400
GHCND:USW00003816	PADUCAH BARKLEY REGIONAL AIRPORT KY US	20050504	200	28	125.9	37.0563	-88.7741	0	2400	0	2400
GHCND:USW00003816	PADUCAH BARKLEY REGIONAL AIRPORT KY US	20050505	222	44	125.9	37.0563	-88.7741	0	2400	0	2400
GHCND:USW00003816	PADUCAH BARKLEY REGIONAL AIRPORT KY US	20050506	244	56	125.9	37.0563	-88.7741	0	2400	0	2400
GHCND:USW00003816	PADUCAH BARKLEY REGIONAL AIRPORT KY US	20050507	267	111	125.9	37.0563	-88.7741	0	2400	0	2400
GHCND:USW00003816	PADUCAH BARKLEY REGIONAL AIRPORT KY US	20050508	278	122	125.9	37.0563	-88.7741	0	2400	0	2400
GHCND:USW00003816	PADUCAH BARKLEY REGIONAL AIRPORT KY US	20050509	228	172	125.9	37.0563	-88.7741	0	2400	0	2400
GHCND:USW00003816	PADUCAH BARKLEY REGIONAL AIRPORT KY US	20050510	289	156	125.9	37.0563	-88.7741	0	2400	0	2400
GHCND:USW00003816	PADUCAH BARKLEY REGIONAL AIRPORT KY US	20050511	306	194	125.9	37.0563	-88.7741	0	2400	0	2400
GHCND:USW00003816	PADUCAH BARKLEY REGIONAL AIRPORT KY US	20050512	322	183	125.9	37.0563	-88.7741	0	2400	0	2400

GHCND:USW00003816	PADUCAH BARKLEY REGIONAL AIRPORT KY US	20050513	300	183	125.9	37.0563	-88.7741	0	2400	0	2400
GHCND:USW00003816	PADUCAH BARKLEY REGIONAL AIRPORT KY US	20050514	233	128	125.9	37.0563	-88.7741	0	2400	0	2400
GHCND:USW00003816	PADUCAH BARKLEY REGIONAL AIRPORT KY US	20050515	194	83	125.9	37.0563	-88.7741	0	2400	0	2400
GHCND:USW00003816	PADUCAH BARKLEY REGIONAL AIRPORT KY US	20050516	211	67	125.9	37.0563	-88.7741	0	2400	0	2400
GHCND:USW00003816	PADUCAH BARKLEY REGIONAL AIRPORT KY US	20050517	239	72	125.9	37.0563	-88.7741	0	2400	0	2400
GHCND:USW00003816	PADUCAH BARKLEY REGIONAL AIRPORT KY US	20050518	289	106	125.9	37.0563	-88.7741	0	2400	0	2400
GHCND:USW00003816	PADUCAH BARKLEY REGIONAL AIRPORT KY US	20050519	311	206	125.9	37.0563	-88.7741	0	2400	0	2400
GHCND:USW00003816	PADUCAH BARKLEY REGIONAL AIRPORT KY US	20050520	272	156	125.9	37.0563	-88.7741	0	2400	0	2400
GHCND:USW00003816	PADUCAH BARKLEY REGIONAL AIRPORT KY US	20050521	222	139	125.9	37.0563	-88.7741	0	2400	0	2400
GHCND:USW00003816	PADUCAH BARKLEY REGIONAL AIRPORT KY US	20050522	278	133	125.9	37.0563	-88.7741	0	2400	0	2400
GHCND:USW00003816	PADUCAH BARKLEY REGIONAL AIRPORT KY US	20050523	294	156	125.9	37.0563	-88.7741	0	2400	0	2400
GHCND:USW00003816	PADUCAH BARKLEY REGIONAL AIRPORT KY US	20050524	244	117	125.9	37.0563	-88.7741	0	2400	0	2400
GHCND:USW00003816	PADUCAH BARKLEY REGIONAL AIRPORT KY US	20050525	239	94	125.9	37.0563	-88.7741	0	2400	0	2400
GHCND:USW00003816	PADUCAH BARKLEY REGIONAL AIRPORT KY US	20050526	256	89	125.9	37.0563	-88.7741	0	2400	0	2400
GHCND:USW00003816	PADUCAH BARKLEY REGIONAL AIRPORT KY US	20050527	278	100	125.9	37.0563	-88.7741	0	2400	0	2400
GHCND:USW00003816	PADUCAH BARKLEY REGIONAL AIRPORT KY US	20050528	283	128	125.9	37.0563	-88.7741	0	2400	0	2400
GHCND:USW00003816	PADUCAH BARKLEY REGIONAL AIRPORT KY US	20050529	283	144	125.9	37.0563	-88.7741	0	2400	0	2400
GHCND:USW00003816	PADUCAH BARKLEY REGIONAL AIRPORT KY US	20050530	289	122	125.9	37.0563	-88.7741	0	2400	0	2400
GHCND:USW00003816	PADUCAH BARKLEY REGIONAL AIRPORT KY US	20050531	283	150	125.9	37.0563	-88.7741	0	2400	0	2400
GHCND:USW00003816	PADUCAH BARKLEY REGIONAL AIRPORT KY US	20050601	244	178	125.9	37.0563	-88.7741	0	2400	0	2400
GHCND:USW00003816	PADUCAH BARKLEY REGIONAL AIRPORT KY US	20050602	194	178	125.9	37.0563	-88.7741	0	2400	0	2400
GHCND:USW00003816	PADUCAH BARKLEY REGIONAL AIRPORT KY US	20050603	272	178	125.9	37.0563	-88.7741	0	2400	0	2400
GHCND:USW00003816	PADUCAH BARKLEY REGIONAL AIRPORT KY US	20050604	317	167	125.9	37.0563	-88.7741	0	2400	0	2400
GHCND:USW00003816	PADUCAH BARKLEY REGIONAL AIRPORT KY US	20050605	339	228	125.9	37.0563	-88.7741	0	2400	0	2400
GHCND:USW00003816	PADUCAH BARKLEY REGIONAL AIRPORT KY US	20050606	328	206	125.9	37.0563	-88.7741	0	2400	0	2400
GHCND:USW00003816	PADUCAH BARKLEY REGIONAL AIRPORT KY US	20050607	322	178	125.9	37.0563	-88.7741	0	2400	0	2400
GHCND:USW00003816	PADUCAH BARKLEY REGIONAL AIRPORT KY US	20050608	333	194	125.9	37.0563	-88.7741	0	2400	0	2400
GHCND:USW00003816	PADUCAH BARKLEY REGIONAL AIRPORT KY US	20050609	278	200	125.9	37.0563	-88.7741	0	2400	0	2400
GHCND:USW00003816	PADUCAH BARKLEY REGIONAL AIRPORT KY US	20050610	317	217	125.9	37.0563	-88.7741	0	2400	0	2400
GHCND:USW00003816	PADUCAH BARKLEY REGIONAL AIRPORT KY US	20050611	278	189	125.9	37.0563	-88.7741	0	2400	0	2400
GHCND:USW00003816	PADUCAH BARKLEY REGIONAL AIRPORT KY US	20050612	233	183	125.9	37.0563	-88.7741	0	2400	0	2400
GHCND:USW00003816	PADUCAH BARKLEY REGIONAL AIRPORT KY US	20050613	317	194	125.9	37.0563	-88.7741	0	2400	0	2400
GHCND:USW00003816	PADUCAH BARKLEY REGIONAL AIRPORT KY US	20050614	317	194	125.9	37.0563	-88.7741	0	2400	0	2400
GHCND:USW00003816	PADUCAH BARKLEY REGIONAL AIRPORT KY US	20050615	300	178	125.9	37.0563	-88.7741	0	2400	0	2400
GHCND:USW00003816	PADUCAH BARKLEY REGIONAL AIRPORT KY US	20050616	256	150	125.9	37.0563	-88.7741	0	2400	0	2400
GHCND:USW00003816	PADUCAH BARKLEY REGIONAL AIRPORT KY US	20050617	278	133	125.9	37.0563	-88.7741	0	2400	0	2400
GHCND:USW00003816	PADUCAH BARKLEY REGIONAL AIRPORT KY US	20050618	267	139	125.9	37.0563	-88.7741	0	2400	0	2400
GHCND:USW00003816	PADUCAH BARKLEY REGIONAL AIRPORT KY US	20050619	283	133	125.9	37.0563	-88.7741	0	2400	0	2400
GHCND:USW00003816	PADUCAH BARKLEY REGIONAL AIRPORT KY US	20050620	283	150	125.9	37.0563	-88.7741	0	2400	0	2400
GHCND:USW00003816	PADUCAH BARKLEY REGIONAL AIRPORT KY US	20050621	300	139	125.9	37.0563	-88.7741	0	2400	0	2400
GHCND:USW00003816	PADUCAH BARKLEY REGIONAL AIRPORT KY US	20050622	322	172	125.9	37.0563	-88.7741	0	2400	0	2400
GHCND:USW00003816	PADUCAH BARKLEY REGIONAL AIRPORT KY US	20050623	333	194	125.9	37.0563	-88.7741	0	2400	0	2400
GHCND:USW00003816	PADUCAH BARKLEY REGIONAL AIRPORT KY US	20050624	333	211	125.9	37.0563	-88.7741	0	2400	0	2400
GHCND:USW00003816	PADUCAH BARKLEY REGIONAL AIRPORT KY US	20050625	333	206	125.9	37.0563	-88.7741	0	2400	0	2400
GHCND:USW00003816	PADUCAH BARKLEY REGIONAL AIRPORT KY US	20050626	333	211	125.9	37.0563	-88.7741	0	2400	0	2400
GHCND:USW00003816	PADUCAH BARKLEY REGIONAL AIRPORT KY US	20050627	317	206	125.9	37.0563	-88.7741	0	2400	0	2400
GHCND:USW00003816	PADUCAH BARKLEY REGIONAL AIRPORT KY US	20050628	339	217	125.9	37.0563	-88.7741	0	2400	0	2400
GHCND:USW00003816	PADUCAH BARKLEY REGIONAL AIRPORT KY US	20050629	350	217	125.9	37.0563	-88.7741	0	2400	0	2400
GHCND:USW00003816	PADUCAH BARKLEY REGIONAL AIRPORT KY US	20050630	356	239	125.9	37.0563	-88.7741	0	2400	0	2400
GHCND:USW00003816	PADUCAH BARKLEY REGIONAL AIRPORT KY US	20050701	322	194	125.9	37.0563	-88.7741	0	2400	0	2400
GHCND:USW00003816	PADUCAH BARKLEY REGIONAL AIRPORT KY US	20050702	311	178	125.9	37.0563	-88.7741	0	2400	0	2400
GHCND:USW00003816	PADUCAH BARKLEY REGIONAL AIRPORT KY US	20050703	328	156	125.9	37.0563	-88.7741	0	2400	0	2400
GHCND:USW00003816	PADUCAH BARKLEY REGIONAL AIRPORT KY US	20050704	339	189	125.9	37.0563	-88.7741	0	2400	0	2400
GHCND:USW00003816	PADUCAH BARKLEY REGIONAL AIRPORT KY US	20050705	300	211	125.9	37.0563	-88.7741	0	2400	0	2400
GHCND:USW00003816	PADUCAH BARKLEY REGIONAL AIRPORT KY US	20050706	317	183	125.9	37.0563	-88.7741	0	2400	0	2400
GHCND:USW00003816	PADUCAH BARKLEY REGIONAL AIRPORT KY US	20050707	317	172	125.9	37.0563	-88.7741	0	2400	0	2400
GHCND:USW00003816	PADUCAH BARKLEY REGIONAL AIRPORT KY US	20050708	328	183	125.9	37.0563	-88.7741	0	2400	0	2400
GHCND:USW00003816	PADUCAH BARKLEY REGIONAL AIRPORT KY US	20050709	339	194	125.9	37.0563	-88.7741	0	2400	0	2400
GHCND:USW00003816	PADUCAH BARKLEY REGIONAL AIRPORT KY US	20050710	322	217	125.9	37.0563	-88.7741	0	2400	0	2400
GHCND:USW00003816	PADUCAH BARKLEY REGIONAL AIRPORT KY US	20050711	261	206	125.9	37.0563	-88.7741	0	2400	0	2400
GHCND:USW00003816	PADUCAH BARKLEY REGIONAL AIRPORT KY US	20050712	228	200	125.9	37.0563	-88.7741	0	2400	0	2400
GHCND:USW00003816	PADUCAH BARKLEY REGIONAL AIRPORT KY US	20050713	256	211	125.9	37.0563	-88.7741	0	2400	0	2400
GHCND:USW00003816	PADUCAH BARKLEY REGIONAL AIRPORT KY US	20050714	300	211	125.9	37.0563	-88.7741	0	2400	0	2400
GHCND:USW00003816	PADUCAH BARKLEY REGIONAL AIRPORT KY US	20050715	283	222	125.9	37.0563	-88.7741	0	2400	0	2400
GHCND:USW00003816	PADUCAH BARKLEY REGIONAL AIRPORT KY US	20050716	294	217	125.9	37.0563	-88.7741	0	2400	0	2400
GHCND:USW00003816	PADUCAH BARKLEY REGIONAL AIRPORT KY US	20050717	300	222	125.9	37.0563	-88.7741	0	2400	0	2400
GHCND:USW00003816	PADUCAH BARKLEY REGIONAL AIRPORT KY US	20050718	306	228	125.9	37.0563	-88.7741	0	2400	0	2400
GHCND:USW00003816	PADUCAH BARKLEY REGIONAL AIRPORT KY US	20050719	328	222	125.9	37.0563	-88.7741	0	2400	0	2400
GHCND:USW00003816	PADUCAH BARKLEY REGIONAL AIRPORT KY US	20050720	328	222	125.9	37.0563	-88.7741	0	2400	0	2400
GHCND:USW00003816	PADUCAH BARKLEY REGIONAL AIRPORT KY US	20050721	333	239	125.9	37.0563	-88.7741	0	2400	0	2400
GHCND:USW00003816	PADUCAH BARKLEY REGIONAL AIRPORT KY US	20050722	344	250	125.9	37.0563	-88.7741	0	2400	0	2400
GHCND:USW00003816	PADUCAH BARKLEY REGIONAL AIRPORT KY US	20050723	344	228	125.9	37.0563	-88.7741	0	2400	0	2400
GHCND:USW00003816	PADUCAH BARKLEY REGIONAL AIRPORT KY US	20050724	344	222	125.9	37.0563	-88.7741	0	2400	0	2400
GHCND:USW00003816	PADUCAH BARKLEY REGIONAL AIRPORT KY US	20050725	344	250	125.9	37.0563	-88.7741	0	2400	0	2400
GHCND:USW00003816	PADUCAH BARKLEY REGIONAL AIRPORT KY US	20050726	339	256	125.9	37.0563	-88.7741	0	2400	0	2400
GHCND:USW00003816	PADUCAH BARKLEY REGIONAL AIRPORT KY US	20050727	272	189	125.9	37.0563	-88.7741	0	2400	0	2400
GHCND:USW00003816	PADUCAH BARKLEY REGIONAL AIRPORT KY US	20050728	289	161	125.9	37.0563	-88.7741	0	2400	0	2400
GHCND:USW00003816	PADUCAH BARKLEY REGIONAL AIRPORT KY US	20050729	289	139	125.9	37.0563	-88.7741	0	2400	0	2400
GHCND:USW00003816	PADUCAH BARKLEY REGIONAL AIRPORT KY US	20050730	317	150	125.9	37.0563	-88.7741	0	2400	0	2400
GHCND:USW00003816	PADUCAH BARKLEY REGIONAL AIRPORT KY US	20050731	328	161	125.9	37.0563	-88.7741	0	2400	0	2400
GHCND:USW00003816	PADUCAH BARKLEY REGIONAL AIRPORT KY US	20050801	333	178	125.9	37.0563	-88.7741	0	2400	0	2400
GHCND:USW00003816	PADUCAH BARKLEY REGIONAL AIRPORT KY US	20050802	339	194	125.9	37.0563	-88.7741	0	2400	0	2400
GHCND:USW00003816	PADUCAH BARKLEY REGIONAL AIRPORT KY US	20050803	339	194	125.9	37.0563	-88.7741	0	2400	0	2400
GHCND:USW00003816	PADUCAH BARKLEY REGIONAL AIRPORT KY US	20050804	339	189	125.9	37.0563	-88.7741	0	2400	0	2400
GHCND:USW00003816	PADUCAH BARKLEY REGIONAL AIRPORT KY US	20050805	339	200	125.9	37.0563	-88.7741	0	2400	0	2400
GHCND:USW00003816	PADUCAH BARKLEY REGIONAL AIRPORT KY US	20050806	333	211	125.9	37.0563	-88.7741	0	2400	0	2400
GHCND:USW00003816	PADUCAH BARKLEY REGIONAL AIRPORT KY US	20050807	333	200	125.9	37.0563	-88.7741	0	2400	0	2400
GHCND:USW00003816	PADUCAH BARKLEY REGIONAL AIRPORT KY US	20050808	322	189	125.9	37.0563	-88.7741	0	2400	0	2400
GHCND:USW00003816	PADUCAH BARKLEY REGIONAL AIRPORT KY US	20050809	339	194	125.9	37.0563	-88.7741	0	2400	0	2400
GHCND:USW00003816	PADUCAH BARKLEY REGIONAL AIRPORT KY US	20050810	350	200	125.9	37.0563	-88.7741	0	2400	0	2400
GHCND:USW00003816	PADUCAH BARKLEY REGIONAL AIRPORT KY US	20050811	344	200	125.9	37.0563	-88.7741	0	2400	0	2400
GHCND:USW00003816	PADUCAH BARKLEY REGIONAL AIRPORT KY US	20050812	356	228	125.9	37.0563	-88.7741	0	2400	0	2400
GHCND:USW00003816	PADUCAH BARKLEY REGIONAL AIRPORT KY US	20050813	356	233	125.9	37.0563	-88.7741	0	2400	0	2400
GHCND:USW00003816	PADUCAH BARKLEY REGIONAL AIRPORT KY US	20050814	356	217	125.9	37.0563	-88.7741	0	2400	0	2400
GHCND:USW00003816	PADUCAH BARKLEY REGIONAL AIRPORT KY US	20050815	322	211	125.9	37.0563	-88.7741	0	2400	0	2400
GHCND:USW00003816	PADUCAH BARKLEY REGIONAL AIRPORT KY US	20050816	306	217	125.9	37.0563	-88.7741	0	2400	0	2400
GHCND:USW00003816	PADUCAH BARKLEY REGIONAL AIRPORT KY US	20050817	306	222	125.9	37.0563	-88.7741	0	2400	0	2400
GHCND:USW00003816	PADUCAH BARKLEY REGIONAL AIRPORT KY US	20050818	333	233	125.9	37.0563	-88.7741	0	2400	0	2400
GHCND:USW00003816	PADUCAH BARKLEY REGIONAL AIRPORT KY US	20050819	350	250	125.9	37.0563	-88.7741	0	2400	0	2400
GHCND:USW00003816	PADUCAH BARKLEY REGIONAL AIRPORT KY US	20050820	356	233	125.9	37.0563	-88.7741	0	2400	0	2400
GHCND:USW00003816	PADUCAH BARKLEY REGIONAL AIRPORT KY US	20050821	344	222	125.9	37.0563	-88.7741	0	2400	0	2400
GHCND:USW00003816	PADUCAH BARKLEY REGIONAL AIRPORT KY US	20050822	311	217	125.9	37.0563	-88.7741	0	2400	0	2400
GHCND:USW00003816	PADUCAH BARKLEY REGIONAL AIRPORT KY US	20050823	300	217	125.9	37.0563	-88.7741	0	2400	0	2400
GHCND:USW00003816	PADUCAH BARKLEY REGIONAL AIRPORT KY US	20050824	317	200	125.9	37.0563	-88.7741	0	2400	0	2400
GHCND:USW00003816	PADUCAH BARKLEY REGIONAL AIRPORT KY US	20050825	344	206	125.9	37.0563	-88.7741	0	2400	0	2400
GHCND:USW00003816	PADUCAH BARKLEY REGIONAL AIRPORT KY US	20050826	333	217	125.9	37.0563	-88.7741	0	2400	0	2400
GHCND:USW00003816	PADUCAH BARKLEY REGIONAL AIRPORT KY US	20050827	283	211	125.9	37.0563	-88.7741	0	2400	0	2400
GHCND:USW00003816	PADUCAH BARKLEY REGIONAL AIRPORT KY US	20050828	317	200	125.9	37.0563	-88.7741	0	2400	0	2400
GHCND:USW00003816	PADUCAH BARKLEY REGIONAL AIRPORT KY US	20050829	267	211	125.9	37.0563	-88.7741	0	2400	0	2400
GHCND:USW00003816	PADUCAH BARKLEY REGIONAL AIRPORT KY US	20050830	250	183	125.9	37.0563	-88.7741	0	2400	0	2400
GHCND:USW00003816	PADUCAH BARKLEY REGIONAL AIRPORT KY US	20050831	306	156	125.9	37.0563	-88.7741	0	2400	0	2400
GHCND:USW00003816	PADUCAH BARKLEY REGIONAL AIRPORT KY US	20050901	311	161	125.9	37.0563	-88.7741	0	2400	0	2400
GHCND:USW00003816	PADUCAH BARKLEY REGIONAL AIRPORT KY US	20050902	306	172	125.9	37.0563	-88.7741	0	2400	0	2400
GHCND:USW00003816	PADUCAH BARKLEY REGIONAL AIRPORT KY US	20050903	300	156	125.9	37.0563	-88.7741	0	2400	0	2400
GHCND:USW00003816	PADUCAH BARKLEY REGIONAL AIRPORT KY US	20050904	289	139	125.9	37.0563	-88.7741	0	2400	0	2400
GHCND:USW00003816	PADUCAH BARKLEY REGIONAL AIRPORT KY US	20050905	294	139	125.9	37.0563	-88.7741	0	2400	0	2400
GHCND:USW00003816	PADUCAH BARKLEY REGIONAL AIRPORT KY US	20050906	317	156	125.9	37.0563	-88.7741	0	2400	0	2400
GHCND:USW00003816	PADUCAH BARKLEY REGIONAL AIRPORT KY US	20050907	311	161	125.9	37.0563	-88.7741	0	2400	0	2400
GHCND:USW00003816	PADUCAH BARKLEY REGIONAL AIRPORT KY US	20050908	306	156	125.9	37.0563	-88.7741	0	2400	0	2400
GHCND:USW00003816	PADUCAH BARKLEY REGIONAL AIRPORT KY US	20050909	322	178	125.9	37.0563	-88.7741	0	2400	0	2400
GHCND:USW00003816	PADUCAH BARKLEY REGIONAL AIRPORT KY US	20050910	328	178	125.9	37.0563	-88.7741	0	2400	0	2400
GHCND:USW00003816	PADUCAH BARKLEY REGIONAL AIRPORT KY US	20050911	322	172	125.9	37.0563	-88.7741	0	2400	0	2400
GHCND:USW00003816	PADUCAH BARKLEY REGIONAL AIRPORT KY US	20050912	311	156	125.9	37.0563	-88.7741	0	2400	0	2400
GHCND:USW00003816	PADUCAH BARKLEY REGIONAL AIRPORT KY US	20050913	317	178	125.9	37.0563	-88.7741	0	2400	0	2400
GHCND:USW00003816	PADUCAH BARKLEY REGIONAL AIRPORT KY US	20050914	300	194	125.9	37.0563	-88.7741	0	2400	0	2400
GHCND:USW00003816	PADUCAH BARKLEY REGIONAL AIRPORT KY US	20050915	244	189	125.9	37.0563	-88.7741	0	2400	0	2400
GHCND:USW00003816	PADUCAH BARKLEY REGIONAL AIRPORT KY US	20050916	233	150	125.9	37.0563	-88.7741	0	2400	0	2400
GHCND:USW00003816	PADUCAH BARKLEY REGIONAL AIRPORT KY US	20050917	211	122	125.9	37.0563	-88.7741	0	2400	0	2400
GHCND:USW00003816	PADUCAH BARKLEY REGIONAL AIRPORT KY US	20050918	233	111	125.9	37.0563	-88.7741	0	2400	0	2400
GHCND:USW00003816	PADUCAH BARKLEY REGIONAL AIRPORT KY US	20050919	328	167	125.9	37.0563	-88.7741	0	2400	0	2400
GHCND:USW00003816	PADUCAH BARKLEY REGIONAL AIRPORT KY US	20050920	311	194	125.9	37.0563	-88.7741	0	2400	0	2400
GHCND:USW00003816	PADUCAH BARKLEY REGIONAL AIRPORT KY US	20050921	328	194	125.9	37.0563	-88.7741	0	2400	0	2400
GHCND:USW00003816	PADUCAH BARKLEY REGIONAL AIRPORT KY US	20050922	339	206	125.9	37.0563	-88.7741	0	2400	0	2400
GHCND:USW00003816	PADUCAH BARKLEY REGIONAL AIRPORT KY US	20050923	322	194	125.9	37.0563	-88.7741	0	2400	0	2400
GHCND:USW00003816	PADUCAH BARKLEY REGIONAL AIRPORT KY US	20050924	306	200	125.9	37.0563	-88.7741	0	2400	0	2400
GHCND:USW00003816	PADUCAH BARKLEY REGIONAL AIRPORT KY US	20050925	256	222	125.9	37.0563	-88.7741	0	2400	0	2400
GHCND:USW00003816	PADUCAH BARKLEY REGIONAL AIRPORT KY US	20050926	283	178	125.9	37.0563	-88.7741	0	2400	0	2400
GHCND:USW00003816	PADUCAH BARKLEY REGIONAL AIRPORT KY US	20050927	283	150	125.9	37.0563	-88.7741	0	2400	0	2400
GHCND:USW00003816	PADUCAH BARKLEY REGIONAL AIRPORT KY US	20050928	294	139	125.9	37.0563	-88.7741	0	2400	0	2400
GHCND:USW00003816	PADUCAH BARKLEY REGIONAL AIRPORT KY US	20050929	194	72	125.9	37.0563	-88.7741	0	2400	0	2400
GHCND:USW00003816	PADUCAH BARKLEY REGIONAL AIRPORT KY US	20050930	228	56	125.9	37.0563	-88.7741	0	2400	0	2400
GHCND:USW00003816	PADUCAH BARKLEY REGIONAL AIRPORT KY US	20051001	283	94	125.9	37.0563	-88.7741	0	2400	0	2400
GHCND:USW00003816	PADUCAH BARKLEY REGIONAL AIRPORT KY US	20051002	306	206	125.9	37.0563	-88.7741	0	2400	0	2400
GHCND:USW00003816	PADUCAH BARKLEY REGIONAL AIRPORT KY US	20051003	311	178	125.9	37.0563	-88.7741	0	2400	0	2400
GHCND:USW00003816	PADUCAH BARKLEY REGIONAL AIRPORT KY US	20051004	300	167	125.9	37.0563	-88.7741	0	2400	0	2400
GHCND:USW00003816	PADUCAH BARKLEY REGIONAL AIRPORT KY US	20051005	306	161	125.9	37.0563	-88.7741	0	2400	0	2400
GHCND:USW00003816	PADUCAH BARKLEY REGIONAL AIRPORT KY US	20051006	206	117	125.9	37.0563	-88.7741	0	2400	0	2400
GHCND:USW00003816	PADUCAH BARKLEY REGIONAL AIRPORT KY US	20051007	183	83	125.9	37.0563	-88.7741	0	2400	0	2400
GHCND:USW00003816	PADUCAH BARKLEY REGIONAL AIRPORT KY US	20051008	167	61	125.9	37.0563	-88.7741	0	2400	0	2400
GHCND:USW00003816	PADUCAH BARKLEY REGIONAL AIRPORT KY US	20051009	200	61	125.9	37.0563	-88.7741	0	2400	0	2400
GHCND:USW00003816	PADUCAH BARKLEY REGIONAL AIRPORT KY US	20051010	161	78	125.9	37.0563	-88.7741	0	2400	0	2400
GHCND:USW00003816	PADUCAH BARKLEY REGIONAL AIRPORT KY US	20051011	194	106	125.9	37.0563	-88.7741	0	2400	0	2400
GHCND:USW00003816	PADUCAH BARKLEY REGIONAL AIRPORT KY US	20051012	244	106	125.9	37.0563	-88.7741	0	2400	0	2400
GHCND:USW00003816	PADUCAH BARKLEY REGIONAL AIRPORT KY US	20051013	267	89	125.9	37.0563	-88.7741	0	2400	0	2400
GHCND:USW00003816	PADUCAH BARKLEY REGIONAL AIRPORT KY US	20051014	256	94	125.9	37.0563	-88.7741	0	2400	0	2400
GHCND:USW00003816	PADUCAH BARKLEY REGIONAL AIRPORT KY US	20051015	261	61	125.9	37.0563	-88.7741	0	2400	0	2400
GHCND:USW00003816	PADUCAH BARKLEY REGIONAL AIRPORT KY US	20051016	239	39	125.9	37.0563	-88.7741	0	2400	0	2400
GHCND:USW00003816	PADUCAH BARKLEY REGIONAL AIRPORT KY US	20051017	261	44	125.9	37.0563	-88.7741	0	2400	0	2400
GHCND:USW00003816	PADUCAH BARKLEY REGIONAL AIRPORT KY US	20051018	283	111	125.9	37.0563	-88.7741	0	2400	0	2400
GHCND:USW00003816	PADUCAH BARKLEY REGIONAL AIRPORT KY US	20051019	311	117	125.9	37.0563	-88.7741	0	2400	0	2400
GHCND:USW00003816	PADUCAH BARKLEY REGIONAL AIRPORT KY US	20051020	283	156	125.9	37.0563	-88.7741	0	2400	0	2400
GHCND:USW00003816	PADUCAH BARKLEY REGIONAL AIRPORT KY US	20051021	178	106	125.9	37.0563	-88.7741	0	2400	0	2400
GHCND:USW00003816	PADUCAH BARKLEY REGIONAL AIRPORT KY US	20051022	183	67	125.9	37.0563	-88.7741	0	2400	0	2400
GHCND:USW00003816	PADUCAH BARKLEY REGIONAL AIRPORT KY US	20051023	128	22	125.9	37.0563	-88.7741	0	2400	0	2400
GHCND:USW00003816	PADUCAH BARKLEY REGIONAL AIRPORT KY US	20051024	133	33	125.9	37.0563	-88.7741	0	2400	0	2400
GHCND:USW00003816	PADUCAH BARKLEY REGIONAL AIRPORT KY US	20051025	133	22	125.9	37.0563	-88.7741	0	2400	0	2400
GHCND:USW00003816	PADUCAH BARKLEY REGIONAL AIRPORT KY US	20051026	161	-11	125.9	37.0563	-88.7741	0	2400	0	2400
GHCND:USW00003816	PADUCAH BARKLEY REGIONAL AIRPORT KY US	20051027	161	17	125.9	37.0563	-88.7741	0	2400	0	2400
GHCND:USW00003816	PADUCAH BARKLEY REGIONAL AIRPORT KY US	20051028	161	0	125.9	37.0563	-88.7741	0	2400	0	2400
GHCND:USW00003816	PADUCAH BARKLEY REGIONAL AIRPORT KY US	20051029	167	-17	125.9	37.0563	-88.7741	0	2400	0	2400

GHCND:USW00003816	PADUCAH BARKLEY REGIONAL AIRPORT KY US	20051030	206	-6	125.9	37.0563	-88.7741	0	2400	0	2400
GHCND:USW00003816	PADUCAH BARKLEY REGIONAL AIRPORT KY US	20051031	228	122	125.9	37.0563	-88.7741	0	2400	0	2400
GHCND:USW00003816	PADUCAH BARKLEY REGIONAL AIRPORT KY US	20051101	178	28	125.9	37.0563	-88.7741	0	2400	0	2400
GHCND:USW00003816	PADUCAH BARKLEY REGIONAL AIRPORT KY US	20051102	228	22	125.9	37.0563	-88.7741	0	2400	0	2400
GHCND:USW00003816	PADUCAH BARKLEY REGIONAL AIRPORT KY US	20051103	233	106	125.9	37.0563	-88.7741	0	2400	0	2400
GHCND:USW00003816	PADUCAH BARKLEY REGIONAL AIRPORT KY US	20051104	239	144	125.9	37.0563	-88.7741	0	2400	0	2400
GHCND:USW00003816	PADUCAH BARKLEY REGIONAL AIRPORT KY US	20051105	261	172	125.9	37.0563	-88.7741	0	2400	0	2400
GHCND:USW00003816	PADUCAH BARKLEY REGIONAL AIRPORT KY US	20051106	228	61	125.9	37.0563	-88.7741	0	2400	0	2400
GHCND:USW00003816	PADUCAH BARKLEY REGIONAL AIRPORT KY US	20051107	239	33	125.9	37.0563	-88.7741	0	2400	0	2400
GHCND:USW00003816	PADUCAH BARKLEY REGIONAL AIRPORT KY US	20051108	283	178	125.9	37.0563	-88.7741	0	2400	0	2400
GHCND:USW00003816	PADUCAH BARKLEY REGIONAL AIRPORT KY US	20051109	250	106	125.9	37.0563	-88.7741	0	2400	0	2400
GHCND:USW00003816	PADUCAH BARKLEY REGIONAL AIRPORT KY US	20051110	139	11	125.9	37.0563	-88.7741	0	2400	0	2400
GHCND:USW00003816	PADUCAH BARKLEY REGIONAL AIRPORT KY US	20051111	189	-6	125.9	37.0563	-88.7741	0	2400	0	2400
GHCND:USW00003816	PADUCAH BARKLEY REGIONAL AIRPORT KY US	20051112	222	83	125.9	37.0563	-88.7741	0	2400	0	2400
GHCND:USW00003816	PADUCAH BARKLEY REGIONAL AIRPORT KY US	20051113	189	94	125.9	37.0563	-88.7741	0	2400	0	2400
GHCND:USW00003816	PADUCAH BARKLEY REGIONAL AIRPORT KY US	20051114	200	83	125.9	37.0563	-88.7741	0	2400	0	2400
GHCND:USW00003816	PADUCAH BARKLEY REGIONAL AIRPORT KY US	20051115	244	61	125.9	37.0563	-88.7741	0	2400	0	2400
GHCND:USW00003816	PADUCAH BARKLEY REGIONAL AIRPORT KY US	20051116	67	-17	125.9	37.0563	-88.7741	0	2400	0	2400
GHCND:USW00003816	PADUCAH BARKLEY REGIONAL AIRPORT KY US	20051117	39	-56	125.9	37.0563	-88.7741	0	2400	0	2400
GHCND:USW00003816	PADUCAH BARKLEY REGIONAL AIRPORT KY US	20051118	117	-67	125.9	37.0563	-88.7741	0	2400	0	2400
GHCND:USW00003816	PADUCAH BARKLEY REGIONAL AIRPORT KY US	20051119	128	22	125.9	37.0563	-88.7741	0	2400	0	2400
GHCND:USW00003816	PADUCAH BARKLEY REGIONAL AIRPORT KY US	20051120	144	-6	125.9	37.0563	-88.7741	0	2400	0	2400
GHCND:USW00003816	PADUCAH BARKLEY REGIONAL AIRPORT KY US	20051121	106	0	125.9	37.0563	-88.7741	0	2400	0	2400
GHCND:USW00003816	PADUCAH BARKLEY REGIONAL AIRPORT KY US	20051122	94	-17	125.9	37.0563	-88.7741	0	2400	0	2400
GHCND:USW00003816	PADUCAH BARKLEY REGIONAL AIRPORT KY US	20051123	172	28	125.9	37.0563	-88.7741	0	2400	0	2400
GHCND:USW00003816	PADUCAH BARKLEY REGIONAL AIRPORT KY US	20051124	117	-44	125.9	37.0563	-88.7741	0	2400	0	2400
GHCND:USW00003816	PADUCAH BARKLEY REGIONAL AIRPORT KY US	20051125	39	-78	125.9	37.0563	-88.7741	0	2400	0	2400
GHCND:USW00003816	PADUCAH BARKLEY REGIONAL AIRPORT KY US	20051126	150	0	125.9	37.0563	-88.7741	0	2400	0	2400
GHCND:USW00003816	PADUCAH BARKLEY REGIONAL AIRPORT KY US	20051127	178	106	125.9	37.0563	-88.7741	0	2400	0	2400
GHCND:USW00003816	PADUCAH BARKLEY REGIONAL AIRPORT KY US	20051128	194	56	125.9	37.0563	-88.7741	0	2400	0	2400
GHCND:USW00003816	PADUCAH BARKLEY REGIONAL AIRPORT KY US	20051129	61	-44	125.9	37.0563	-88.7741	0	2400	0	2400
GHCND:USW00003816	PADUCAH BARKLEY REGIONAL AIRPORT KY US	20051130	56	-72	125.9	37.0563	-88.7741	0	2400	0	2400
GHCND:USW00003816	PADUCAH BARKLEY REGIONAL AIRPORT KY US	20051201	56	-39	125.9	37.0563	-88.7741	0	2400	0	2400
GHCND:USW00003816	PADUCAH BARKLEY REGIONAL AIRPORT KY US	20051202	33	-83	125.9	37.0563	-88.7741	0	2400	0	2400
GHCND:USW00003816	PADUCAH BARKLEY REGIONAL AIRPORT KY US	20051203	56	17	125.9	37.0563	-88.7741	0	2400	0	2400
GHCND:USW00003816	PADUCAH BARKLEY REGIONAL AIRPORT KY US	20051204	33	-17	125.9	37.0563	-88.7741	0	2400	0	2400
GHCND:USW00003816	PADUCAH BARKLEY REGIONAL AIRPORT KY US	20051205	6	-83	125.9	37.0563	-88.7741	0	2400	0	2400
GHCND:USW00003816	PADUCAH BARKLEY REGIONAL AIRPORT KY US	20051206	33	-89	125.9	37.0563	-88.7741	0	2400	0	2400
GHCND:USW00003816	PADUCAH BARKLEY REGIONAL AIRPORT KY US	20051207	11	-78	125.9	37.0563	-88.7741	0	2400	0	2400
GHCND:USW00003816	PADUCAH BARKLEY REGIONAL AIRPORT KY US	20051208	0	-89	125.9	37.0563	-88.7741	0	2400	0	2400
GHCND:USW00003816	PADUCAH BARKLEY REGIONAL AIRPORT KY US	20051209	-56	-133	125.9	37.0563	-88.7741	0	2400	0	2400
GHCND:USW00003816	PADUCAH BARKLEY REGIONAL AIRPORT KY US	20051210	28	-128	125.9	37.0563	-88.7741	0	2400	0	2400
GHCND:USW00003816	PADUCAH BARKLEY REGIONAL AIRPORT KY US	20051211	72	0	125.9	37.0563	-88.7741	0	2400	0	2400
GHCND:USW00003816	PADUCAH BARKLEY REGIONAL AIRPORT KY US	20051212	72	11	125.9	37.0563	-88.7741	0	2400	0	2400
GHCND:USW00003816	PADUCAH BARKLEY REGIONAL AIRPORT KY US	20051213	78	-33	125.9	37.0563	-88.7741	0	2400	0	2400
GHCND:USW00003816	PADUCAH BARKLEY REGIONAL AIRPORT KY US	20051214	89	28	125.9	37.0563	-88.7741	0	2400	0	2400
GHCND:USW00003816	PADUCAH BARKLEY REGIONAL AIRPORT KY US	20051215	94	6	125.9	37.0563	-88.7741	0	2400	0	2400
GHCND:USW00003816	PADUCAH BARKLEY REGIONAL AIRPORT KY US	20051216	61	-33	125.9	37.0563	-88.7741	0	2400	0	2400
GHCND:USW00003816	PADUCAH BARKLEY REGIONAL AIRPORT KY US	20051217	67	-56	125.9	37.0563	-88.7741	0	2400	0	2400
GHCND:USW00003816	PADUCAH BARKLEY REGIONAL AIRPORT KY US	20051218	50	-44	125.9	37.0563	-88.7741	0	2400	0	2400
GHCND:USW00003816	PADUCAH BARKLEY REGIONAL AIRPORT KY US	20051219	-6	-106	125.9	37.0563	-88.7741	0	2400	0	2400
GHCND:USW00003816	PADUCAH BARKLEY REGIONAL AIRPORT KY US	20051220	0	-122	125.9	37.0563	-88.7741	0	2400	0	2400
GHCND:USW00003816	PADUCAH BARKLEY REGIONAL AIRPORT KY US	20051221	39	-78	125.9	37.0563	-88.7741	0	2400	0	2400
GHCND:USW00003816	PADUCAH BARKLEY REGIONAL AIRPORT KY US	20051222	78	-39	125.9	37.0563	-88.7741	0	2400	0	2400
GHCND:USW00003816	PADUCAH BARKLEY REGIONAL AIRPORT KY US	20051223	139	17	125.9	37.0563	-88.7741	0	2400	0	2400
GHCND:USW00003816	PADUCAH BARKLEY REGIONAL AIRPORT KY US	20051224	94	61	125.9	37.0563	-88.7741	0	2400	0	2400
GHCND:USW00003816	PADUCAH BARKLEY REGIONAL AIRPORT KY US	20051225	61	28	125.9	37.0563	-88.7741	0	2400	0	2400
GHCND:USW00003816	PADUCAH BARKLEY REGIONAL AIRPORT KY US	20051226	72	-11	125.9	37.0563	-88.7741	0	2400	0	2400
GHCND:USW00003816	PADUCAH BARKLEY REGIONAL AIRPORT KY US	20051227	178	-6	125.9	37.0563	-88.7741	0	2400	0	2400
GHCND:USW00003816	PADUCAH BARKLEY REGIONAL AIRPORT KY US	20051228	161	33	125.9	37.0563	-88.7741	0	2400	0	2400
GHCND:USW00003816	PADUCAH BARKLEY REGIONAL AIRPORT KY US	20051229	33	11	125.9	37.0563	-88.7741	0	2400	0	2400
GHCND:USW00003816	PADUCAH BARKLEY REGIONAL AIRPORT KY US	20051230	117	17	125.9	37.0563	-88.7741	0	2400	0	2400
GHCND:USW00003816	PADUCAH BARKLEY REGIONAL AIRPORT KY US	20051231	122	-6	125.9	37.0563	-88.7741	0	2400	0	2400
GHCND:USW00003816	PADUCAH BARKLEY REGIONAL AIRPORT KY US	20060101	189	-11	125.9	37.0563	-88.7741	0	2400	0	2400
GHCND:USW00003816	PADUCAH BARKLEY REGIONAL AIRPORT KY US	20060102	200	72	125.9	37.0563	-88.7741	0	2400	0	2400
GHCND:USW00003816	PADUCAH BARKLEY REGIONAL AIRPORT KY US	20060103	94	50	125.9	37.0563	-88.7741	0	2400	0	2400
GHCND:USW00003816	PADUCAH BARKLEY REGIONAL AIRPORT KY US	20060104	156	0	125.9	37.0563	-88.7741	0	2400	0	2400
GHCND:USW00003816	PADUCAH BARKLEY REGIONAL AIRPORT KY US	20060105	39	-17	125.9	37.0563	-88.7741	0	2400	0	2400
GHCND:USW00003816	PADUCAH BARKLEY REGIONAL AIRPORT KY US	20060106	17	-39	125.9	37.0563	-88.7741	0	2400	0	2400
GHCND:USW00003816	PADUCAH BARKLEY REGIONAL AIRPORT KY US	20060107	94	-17	125.9	37.0563	-88.7741	0	2400	0	2400
GHCND:USW00003816	PADUCAH BARKLEY REGIONAL AIRPORT KY US	20060108	183	61	125.9	37.0563	-88.7741	0	2400	0	2400
GHCND:USW00003816	PADUCAH BARKLEY REGIONAL AIRPORT KY US	20060109	156	0	125.9	37.0563	-88.7741	0	2400	0	2400
GHCND:USW00003816	PADUCAH BARKLEY REGIONAL AIRPORT KY US	20060110	111	39	125.9	37.0563	-88.7741	0	2400	0	2400
GHCND:USW00003816	PADUCAH BARKLEY REGIONAL AIRPORT KY US	20060111	100	56	125.9	37.0563	-88.7741	0	2400	0	2400
GHCND:USW00003816	PADUCAH BARKLEY REGIONAL AIRPORT KY US	20060112	172	39	125.9	37.0563	-88.7741	0	2400	0	2400
GHCND:USW00003816	PADUCAH BARKLEY REGIONAL AIRPORT KY US	20060113	156	6	125.9	37.0563	-88.7741	0	2400	0	2400
GHCND:USW00003816	PADUCAH BARKLEY REGIONAL AIRPORT KY US	20060114	56	-39	125.9	37.0563	-88.7741	0	2400	0	2400
GHCND:USW00003816	PADUCAH BARKLEY REGIONAL AIRPORT KY US	20060115	83	-50	125.9	37.0563	-88.7741	0	2400	0	2400
GHCND:USW00003816	PADUCAH BARKLEY REGIONAL AIRPORT KY US	20060116	156	56	125.9	37.0563	-88.7741	0	2400	0	2400
GHCND:USW00003816	PADUCAH BARKLEY REGIONAL AIRPORT KY US	20060117	139	-28	125.9	37.0563	-88.7741	0	2400	0	2400
GHCND:USW00003816	PADUCAH BARKLEY REGIONAL AIRPORT KY US	20060118	94	-33	125.9	37.0563	-88.7741	0	2400	0	2400
GHCND:USW00003816	PADUCAH BARKLEY REGIONAL AIRPORT KY US	20060119	178	83	125.9	37.0563	-88.7741	0	2400	0	2400
GHCND:USW00003816	PADUCAH BARKLEY REGIONAL AIRPORT KY US	20060120	189	133	125.9	37.0563	-88.7741	0	2400	0	2400
GHCND:USW00003816	PADUCAH BARKLEY REGIONAL AIRPORT KY US	20060121	150	6	125.9	37.0563	-88.7741	0	2400	0	2400
GHCND:USW00003816	PADUCAH BARKLEY REGIONAL AIRPORT KY US	20060122	39	6	125.9	37.0563	-88.7741	0	2400	0	2400
GHCND:USW00003816	PADUCAH BARKLEY REGIONAL AIRPORT KY US	20060123	89	-28	125.9	37.0563	-88.7741	0	2400	0	2400
GHCND:USW00003816	PADUCAH BARKLEY REGIONAL AIRPORT KY US	20060124	144	-39	125.9	37.0563	-88.7741	0	2400	0	2400
GHCND:USW00003816	PADUCAH BARKLEY REGIONAL AIRPORT KY US	20060125	83	-44	125.9	37.0563	-88.7741	0	2400	0	2400
GHCND:USW00003816	PADUCAH BARKLEY REGIONAL AIRPORT KY US	20060126	106	-67	125.9	37.0563	-88.7741	0	2400	0	2400
GHCND:USW00003816	PADUCAH BARKLEY REGIONAL AIRPORT KY US	20060127	128	6	125.9	37.0563	-88.7741	0	2400	0	2400
GHCND:USW00003816	PADUCAH BARKLEY REGIONAL AIRPORT KY US	20060128	178	78	125.9	37.0563	-88.7741	0	2400	0	2400
GHCND:USW00003816	PADUCAH BARKLEY REGIONAL AIRPORT KY US	20060129	144	78	125.9	37.0563	-88.7741	0	2400	0	2400
GHCND:USW00003816	PADUCAH BARKLEY REGIONAL AIRPORT KY US	20060130	117	6	125.9	37.0563	-88.7741	0	2400	0	2400
GHCND:USW00003816	PADUCAH BARKLEY REGIONAL AIRPORT KY US	20060131	106	-39	125.9	37.0563	-88.7741	0	2400	0	2400
GHCND:USW00003816	PADUCAH BARKLEY REGIONAL AIRPORT KY US	20060201	167	28	125.9	37.0563	-88.7741	0	2400	0	2400
GHCND:USW00003816	PADUCAH BARKLEY REGIONAL AIRPORT KY US	20060202	128	78	125.9	37.0563	-88.7741	0	2400	0	2400
GHCND:USW00003816	PADUCAH BARKLEY REGIONAL AIRPORT KY US	20060203	189	44	125.9	37.0563	-88.7741	0	2400	0	2400
GHCND:USW00003816	PADUCAH BARKLEY REGIONAL AIRPORT KY US	20060204	44	-22	125.9	37.0563	-88.7741	0	2400	0	2400
GHCND:USW00003816	PADUCAH BARKLEY REGIONAL AIRPORT KY US	20060205	39	-67	125.9	37.0563	-88.7741	0	2400	0	2400
GHCND:USW00003816	PADUCAH BARKLEY REGIONAL AIRPORT KY US	20060206	78	-39	125.9	37.0563	-88.7741	0	2400	0	2400
GHCND:USW00003816	PADUCAH BARKLEY REGIONAL AIRPORT KY US	20060207	83	-78	125.9	37.0563	-88.7741	0	2400	0	2400
GHCND:USW00003816	PADUCAH BARKLEY REGIONAL AIRPORT KY US	20060208	28	-50	125.9	37.0563	-88.7741	0	2400	0	2400
GHCND:USW00003816	PADUCAH BARKLEY REGIONAL AIRPORT KY US	20060209	33	-72	125.9	37.0563	-88.7741	0	2400	0	2400
GHCND:USW00003816	PADUCAH BARKLEY REGIONAL AIRPORT KY US	20060210	39	-39	125.9	37.0563	-88.7741	0	2400	0	2400
GHCND:USW00003816	PADUCAH BARKLEY REGIONAL AIRPORT KY US	20060211	39	-28	125.9	37.0563	-88.7741	0	2400	0	2400
GHCND:USW00003816	PADUCAH BARKLEY REGIONAL AIRPORT KY US	20060212	0	-61	125.9	37.0563	-88.7741	0	2400	0	2400
GHCND:USW00003816	PADUCAH BARKLEY REGIONAL AIRPORT KY US	20060213	44	-89	125.9	37.0563	-88.7741	0	2400	0	2400
GHCND:USW00003816	PADUCAH BARKLEY REGIONAL AIRPORT KY US	20060214	150	6	125.9	37.0563	-88.7741	0	2400	0	2400
GHCND:USW00003816	PADUCAH BARKLEY REGIONAL AIRPORT KY US	20060215	183	56	125.9	37.0563	-88.7741	0	2400	0	2400
GHCND:USW00003816	PADUCAH BARKLEY REGIONAL AIRPORT KY US	20060216	206	17	125.9	37.0563	-88.7741	0	2400	0	2400
GHCND:USW00003816	PADUCAH BARKLEY REGIONAL AIRPORT KY US	20060217	44	-17	125.9	37.0563	-88.7741	0	2400	0	2400
GHCND:USW00003816	PADUCAH BARKLEY REGIONAL AIRPORT KY US	20060218	-17	-128	125.9	37.0563	-88.7741	0	2400	0	2400
GHCND:USW00003816	PADUCAH BARKLEY REGIONAL AIRPORT KY US	20060219	-67	-144	125.9	37.0563	-88.7741	0	2400	0	2400
GHCND:USW00003816	PADUCAH BARKLEY REGIONAL AIRPORT KY US	20060220	-11	-83	125.9	37.0563	-88.7741	0	2400	0	2400
GHCND:USW00003816	PADUCAH BARKLEY REGIONAL AIRPORT KY US	20060221	61	-78	125.9	37.0563	-88.7741	0	2400	0	2400
GHCND:USW00003816	PADUCAH BARKLEY REGIONAL AIRPORT KY US	20060222	67	0	125.9	37.0563	-88.7741	0	2400	0	2400
GHCND:USW00003816	PADUCAH BARKLEY REGIONAL AIRPORT KY US	20060223	144	-39	125.9	37.0563	-88.7741	0	2400	0	2400
GHCND:USW00003816	PADUCAH BARKLEY REGIONAL AIRPORT KY US	20060224	172	0	125.9	37.0563	-88.7741	0	2400	0	2400
GHCND:USW00003816	PADUCAH BARKLEY REGIONAL AIRPORT KY US	20060225	122	0	125.9	37.0563	-88.7741	0	2400	0	2400
GHCND:USW00003816	PADUCAH BARKLEY REGIONAL AIRPORT KY US	20060226	67	-44	125.9	37.0563	-88.7741	0	2400	0	2400
GHCND:USW00003816	PADUCAH BARKLEY REGIONAL AIRPORT KY US	20060227	156	-6	125.9	37.0563	-88.7741	0	2400	0	2400
GHCND:USW00003816	PADUCAH BARKLEY REGIONAL AIRPORT KY US	20060228	206	39	125.9	37.0563	-88.7741	0	2400	0	2400
GHCND:USW00003816	PADUCAH BARKLEY REGIONAL AIRPORT KY US	20060301	250	128	125.9	37.0563	-88.7741	0	2400	0	2400
GHCND:USW00003816	PADUCAH BARKLEY REGIONAL AIRPORT KY US	20060302	200	28	125.9	37.0563	-88.7741	0	2400	0	2400
GHCND:USW00003816	PADUCAH BARKLEY REGIONAL AIRPORT KY US	20060303	111	-17	125.9	37.0563	-88.7741	0	2400	0	2400
GHCND:USW00003816	PADUCAH BARKLEY REGIONAL AIRPORT KY US	20060304	100	-44	125.9	37.0563	-88.7741	0	2400	0	2400
GHCND:USW00003816	PADUCAH BARKLEY REGIONAL AIRPORT KY US	20060305	133	6	125.9	37.0563	-88.7741	0	2400	0	2400
GHCND:USW00003816	PADUCAH BARKLEY REGIONAL AIRPORT KY US	20060306	172	17	125.9	37.0563	-88.7741	0	2400	0	2400
GHCND:USW00003816	PADUCAH BARKLEY REGIONAL AIRPORT KY US	20060307	128	-6	125.9	37.0563	-88.7741	0	2400	0	2400
GHCND:USW00003816	PADUCAH BARKLEY REGIONAL AIRPORT KY US	20060308	194	44	125.9	37.0563	-88.7741	0	2400	0	2400
GHCND:USW00003816	PADUCAH BARKLEY REGIONAL AIRPORT KY US	20060309	194	100	125.9	37.0563	-88.7741	0	2400	0	2400
GHCND:USW00003816	PADUCAH BARKLEY REGIONAL AIRPORT KY US	20060310	183	61	125.9	37.0563	-88.7741	0	2400	0	2400
GHCND:USW00003816	PADUCAH BARKLEY REGIONAL AIRPORT KY US	20060311	261	167	125.9	37.0563	-88.7741	0	2400	0	2400
GHCND:USW00003816	PADUCAH BARKLEY REGIONAL AIRPORT KY US	20060312	272	178	125.9	37.0563	-88.7741	0	2400	0	2400
GHCND:USW00003816	PADUCAH BARKLEY REGIONAL AIRPORT KY US	20060313	239	56	125.9	37.0563	-88.7741	0	2400	0	2400
GHCND:USW00003816	PADUCAH BARKLEY REGIONAL AIRPORT KY US	20060314	128	6	125.9	37.0563	-88.7741	0	2400	0	2400
GHCND:USW00003816	PADUCAH BARKLEY REGIONAL AIRPORT KY US	20060315	172	0	125.9	37.0563	-88.7741	0	2400	0	2400
GHCND:USW00003816	PADUCAH BARKLEY REGIONAL AIRPORT KY US	20060316	217	89	125.9	37.0563	-88.7741	0	2400	0	2400
GHCND:USW00003816	PADUCAH BARKLEY REGIONAL AIRPORT KY US	20060317	100	22	125.9	37.0563	-88.7741	0	2400	0	2400
GHCND:USW00003816	PADUCAH BARKLEY REGIONAL AIRPORT KY US	20060318	117	11	125.9	37.0563	-88.7741	0	2400	0	2400
GHCND:USW00003816	PADUCAH BARKLEY REGIONAL AIRPORT KY US	20060319	78	39	125.9	37.0563	-88.7741	0	2400	0	2400
GHCND:USW00003816	PADUCAH BARKLEY REGIONAL AIRPORT KY US	20060320	67	17	125.9	37.0563	-88.7741	0	2400	0	2400
GHCND:USW00003816	PADUCAH BARKLEY REGIONAL AIRPORT KY US	20060321	50	-22	125.9	37.0563	-88.7741	0	2400	0	2400
GHCND:USW00003816	PADUCAH BARKLEY REGIONAL AIRPORT KY US	20060322	83	-33	125.9	37.0563	-88.7741	0	2400	0	2400
GHCND:USW00003816	PADUCAH BARKLEY REGIONAL AIRPORT KY US	20060323	72	-22	125.9	37.0563	-88.7741	0	2400	0	2400
GHCND:USW00003816	PADUCAH BARKLEY REGIONAL AIRPORT KY US	20060324	89	-6	125.9	37.0563	-88.7741	0	2400	0	2400
GHCND:USW00003816	PADUCAH BARKLEY REGIONAL AIRPORT KY US	20060325	94	-78	125.9	37.0563	-88.7741	0	2400	0	2400
GHCND:USW00003816	PADUCAH BARKLEY REGIONAL AIRPORT KY US	20060326	122	-50	125.9	37.0563	-88.7741	0	2400	0	2400
GHCND:USW00003816	PADUCAH BARKLEY REGIONAL AIRPORT KY US	20060327	156	17	125.9	37.0563	-88.7741	0	2400	0	2400
GHCND:USW00003816	PADUCAH BARKLEY REGIONAL AIRPORT KY US	20060328	150	39	125.9	37.0563	-88.7741	0	2400	0	2400
GHCND:USW00003816	PADUCAH BARKLEY REGIONAL AIRPORT KY US	20060329	167	-6	125.9	37.0563	-88.7741	0	2400	0	2400
GHCND:USW00003816	PADUCAH BARKLEY REGIONAL AIRPORT KY US	20060330	256	39	125.9	37.0563	-88.7741	0	2400	0	2400
GHCND:USW00003816	PADUCAH BARKLEY REGIONAL AIRPORT KY US	20060331	256	156	125.9	37.0563	-88.7741	0	2400	0	2400
GHCND:USW00003816	PADUCAH BARKLEY REGIONAL AIRPORT KY US	20060401	233	72	125.9	37.0563	-88.7741	0	2400	0	2400
GHCND:USW00003816	PADUCAH BARKLEY REGIONAL AIRPORT KY US	20060402	239	122	125.9	37.0563	-88.7741	0	2400	0	2400
GHCND:USW00003816	PADUCAH BARKLEY REGIONAL AIRPORT KY US	20060403	189	28	125.9	37.0563	-88.7741	0	2400	0	2400
GHCND:USW00003816	PADUCAH BARKLEY REGIONAL AIRPORT KY US	20060404	172	28	125.9	37.0563	-88.7741	0	2400	0	2400
GHCND:USW00003816	PADUCAH BARKLEY REGIONAL AIRPORT KY US	20060405	228	22	125.9	37.0563	-88.7741	0	2400	0	2400
GHCND:USW00003816	PADUCAH BARKLEY REGIONAL AIRPORT KY US	20060406	261	122	125.9	37.0563	-88.7741	0	2400	0	2400
GHCND:USW00003816	PADUCAH BARKLEY REGIONAL AIRPORT KY US	20060407	278	139	125.9	37.0563	-88.7741	0	2400	0	2400
GHCND:USW00003816	PADUCAH BARKLEY REGIONAL AIRPORT KY US	20060408	144	44	125.9	37.0563	-88.7741	0	2400	0	2400
GHCND:USW00003816	PADUCAH BARKLEY REGIONAL AIRPORT KY US	20060409	172	0	125.9	37.0563	-88.7741	0	2400	0	2400
GHCND:USW00003816	PADUCAH BARKLEY REGIONAL AIRPORT KY US	20060410	228	17	125.9	37.0563	-88.7741	0	2400	0	2400
GHCND:USW00003816	PADUCAH BARKLEY REGIONAL AIRPORT KY US	20060411	256	67	125.9	37.0563	-88.7741	0	2400	0	2400
GHCND:USW00003816	PADUCAH BARKLEY REGIONAL AIRPORT KY US	20060412	272	183	125.9	37.0563	-88.7741	0	2400	0	2400
GHCND:USW00003816	PADUCAH BARKLEY REGIONAL AIRPORT KY US	20060413	294	133	125.9	37.0563	-88.7741	0	2400	0	2400
GHCND:USW00003816	PADUCAH BARKLEY REGIONAL AIRPORT KY US	20060414	306	178	125.9	37.0563	-88.7741	0	2400	0	2400
GHCND:USW00003816	PADUCAH BARKLEY REGIONAL AIRPORT KY US	20060415	239	200	125.9	37.0563	-88.7741	0	2400	0	2400
GHCND:USW00003816	PADUCAH BARKLEY REGIONAL AIRPORT KY US	20060416	278	189	125.9	37.0563	-88.7741	0	2400	0	2400
GHCND:USW00003816	PADUCAH BARKLEY REGIONAL AIRPORT KY US	20060417	250	133	125.9	37.0563	-88.7741	0	2400	0	2400

GHCND:USW00003816	PADUCAH BARKLEY REGIONAL AIRPORT KY US	20060418	300	117	125.9	37.0563	-88.7741		0	2400		0	2400
GHCND:USW00003816	PADUCAH BARKLEY REGIONAL AIRPORT KY US	20060419	289	161	125.9	37.0563	-88.7741		0	2400		0	2400
GHCND:USW00003816	PADUCAH BARKLEY REGIONAL AIRPORT KY US	20060420	228	167	125.9	37.0563	-88.7741		0	2400		0	2400
GHCND:USW00003816	PADUCAH BARKLEY REGIONAL AIRPORT KY US	20060421	189	106	125.9	37.0563	-88.7741		0	2400		0	2400
GHCND:USW00003816	PADUCAH BARKLEY REGIONAL AIRPORT KY US	20060422	272	94	125.9	37.0563	-88.7741		0	2400		0	2400
GHCND:USW00003816	PADUCAH BARKLEY REGIONAL AIRPORT KY US	20060423	244	156	125.9	37.0563	-88.7741		0	2400		0	2400
GHCND:USW00003816	PADUCAH BARKLEY REGIONAL AIRPORT KY US	20060424	261	161	125.9	37.0563	-88.7741		0	2400		0	2400
GHCND:USW00003816	PADUCAH BARKLEY REGIONAL AIRPORT KY US	20060425	256	111	125.9	37.0563	-88.7741		0	2400		0	2400
GHCND:USW00003816	PADUCAH BARKLEY REGIONAL AIRPORT KY US	20060426	161	50	125.9	37.0563	-88.7741		0	2400		0	2400
GHCND:USW00003816	PADUCAH BARKLEY REGIONAL AIRPORT KY US	20060427	217	28	125.9	37.0563	-88.7741		0	2400		0	2400
GHCND:USW00003816	PADUCAH BARKLEY REGIONAL AIRPORT KY US	20060428	233	56	125.9	37.0563	-88.7741		0	2400		0	2400
GHCND:USW00003816	PADUCAH BARKLEY REGIONAL AIRPORT KY US	20060429	206	156	125.9	37.0563	-88.7741		0	2400		0	2400
GHCND:USW00003816	PADUCAH BARKLEY REGIONAL AIRPORT KY US	20060430	194	117	125.9	37.0563	-88.7741		0	2400		0	2400
GHCND:USW00003816	PADUCAH BARKLEY REGIONAL AIRPORT KY US	20060501	233	117	125.9	37.0563	-88.7741		0	2400		0	2400
GHCND:USW00003816	PADUCAH BARKLEY REGIONAL AIRPORT KY US	20060502	244	122	125.9	37.0563	-88.7741		0	2400		0	2400
GHCND:USW00003816	PADUCAH BARKLEY REGIONAL AIRPORT KY US	20060503	283	111	125.9	37.0563	-88.7741		0	2400		0	2400
GHCND:USW00003816	PADUCAH BARKLEY REGIONAL AIRPORT KY US	20060504	228	139	125.9	37.0563	-88.7741		0	2400		0	2400
GHCND:USW00003816	PADUCAH BARKLEY REGIONAL AIRPORT KY US	20060505	222	106	125.9	37.0563	-88.7741		0	2400		0	2400
GHCND:USW00003816	PADUCAH BARKLEY REGIONAL AIRPORT KY US	20060506	194	100	125.9	37.0563	-88.7741		0	2400		0	2400
GHCND:USW00003816	PADUCAH BARKLEY REGIONAL AIRPORT KY US	20060507	206	100	125.9	37.0563	-88.7741		0	2400		0	2400
GHCND:USW00003816	PADUCAH BARKLEY REGIONAL AIRPORT KY US	20060508	228	78	125.9	37.0563	-88.7741		0	2400		0	2400
GHCND:USW00003816	PADUCAH BARKLEY REGIONAL AIRPORT KY US	20060509	228	122	125.9	37.0563	-88.7741		0	2400		0	2400
GHCND:USW00003816	PADUCAH BARKLEY REGIONAL AIRPORT KY US	20060510	222	133	125.9	37.0563	-88.7741		0	2400		0	2400
GHCND:USW00003816	PADUCAH BARKLEY REGIONAL AIRPORT KY US	20060511	189	111	125.9	37.0563	-88.7741		0	2400		0	2400
GHCND:USW00003816	PADUCAH BARKLEY REGIONAL AIRPORT KY US	20060512	211	94	125.9	37.0563	-88.7741		0	2400		0	2400
GHCND:USW00003816	PADUCAH BARKLEY REGIONAL AIRPORT KY US	20060513	233	106	125.9	37.0563	-88.7741		0	2400		0	2400
GHCND:USW00003816	PADUCAH BARKLEY REGIONAL AIRPORT KY US	20060514	161	100	125.9	37.0563	-88.7741		0	2400		0	2400
GHCND:USW00003816	PADUCAH BARKLEY REGIONAL AIRPORT KY US	20060515	161	100	125.9	37.0563	-88.7741		0	2400		0	2400
GHCND:USW00003816	PADUCAH BARKLEY REGIONAL AIRPORT KY US	20060516	200	94	125.9	37.0563	-88.7741		0	2400		0	2400
GHCND:USW00003816	PADUCAH BARKLEY REGIONAL AIRPORT KY US	20060517	244	117	125.9	37.0563	-88.7741		0	2400		0	2400
GHCND:USW00003816	PADUCAH BARKLEY REGIONAL AIRPORT KY US	20060518	239	89	125.9	37.0563	-88.7741		0	2400		0	2400
GHCND:USW00003816	PADUCAH BARKLEY REGIONAL AIRPORT KY US	20060519	283	89	125.9	37.0563	-88.7741		0	2400		0	2400
GHCND:USW00003816	PADUCAH BARKLEY REGIONAL AIRPORT KY US	20060520	233	144	125.9	37.0563	-88.7741		0	2400		0	2400
GHCND:USW00003816	PADUCAH BARKLEY REGIONAL AIRPORT KY US	20060521	244	144	125.9	37.0563	-88.7741		0	2400		0	2400
GHCND:USW00003816	PADUCAH BARKLEY REGIONAL AIRPORT KY US	20060522	244	144	125.9	37.0563	-88.7741		0	2400		0	2400
GHCND:USW00003816	PADUCAH BARKLEY REGIONAL AIRPORT KY US	20060523	267	117	125.9	37.0563	-88.7741		0	2400		0	2400
GHCND:USW00003816	PADUCAH BARKLEY REGIONAL AIRPORT KY US	20060524	317	144	125.9	37.0563	-88.7741		0	2400		0	2400
GHCND:USW00003816	PADUCAH BARKLEY REGIONAL AIRPORT KY US	20060525	333	194	125.9	37.0563	-88.7741		0	2400		0	2400
GHCND:USW00003816	PADUCAH BARKLEY REGIONAL AIRPORT KY US	20060526	311	194	125.9	37.0563	-88.7741	Z		2400	Z		2400
GHCND:USW00003816	PADUCAH BARKLEY REGIONAL AIRPORT KY US	20060527	322	189	125.9	37.0563	-88.7741		0	2400		0	2400
GHCND:USW00003816	PADUCAH BARKLEY REGIONAL AIRPORT KY US	20060528	328	228	125.9	37.0563	-88.7741		0	2400		0	2400
GHCND:USW00003816	PADUCAH BARKLEY REGIONAL AIRPORT KY US	20060529	322	200	125.9	37.0563	-88.7741		0	2400		0	2400
GHCND:USW00003816	PADUCAH BARKLEY REGIONAL AIRPORT KY US	20060530	306	194	125.9	37.0563	-88.7741		0	2400		0	2400
GHCND:USW00003816	PADUCAH BARKLEY REGIONAL AIRPORT KY US	20060531	317	194	125.9	37.0563	-88.7741		0	2400		0	2400
GHCND:USW00003816	PADUCAH BARKLEY REGIONAL AIRPORT KY US	20060601	300	206	125.9	37.0563	-88.7741		0	2400		0	2400
GHCND:USW00003816	PADUCAH BARKLEY REGIONAL AIRPORT KY US	20060602	261	156	125.9	37.0563	-88.7741		0	2400		0	2400
GHCND:USW00003816	PADUCAH BARKLEY REGIONAL AIRPORT KY US	20060603	306	144	125.9	37.0563	-88.7741		0	2400		0	2400
GHCND:USW00003816	PADUCAH BARKLEY REGIONAL AIRPORT KY US	20060604	261	156	125.9	37.0563	-88.7741		0	2400		0	2400
GHCND:USW00003816	PADUCAH BARKLEY REGIONAL AIRPORT KY US	20060605	272	122	125.9	37.0563	-88.7741		0	2400		0	2400
GHCND:USW00003816	PADUCAH BARKLEY REGIONAL AIRPORT KY US	20060606	283	128	125.9	37.0563	-88.7741		0	2400		0	2400
GHCND:USW00003816	PADUCAH BARKLEY REGIONAL AIRPORT KY US	20060607	317	183	125.9	37.0563	-88.7741		0	2400		0	2400
GHCND:USW00003816	PADUCAH BARKLEY REGIONAL AIRPORT KY US	20060608	306	172	125.9	37.0563	-88.7741		0	2400		0	2400
GHCND:USW00003816	PADUCAH BARKLEY REGIONAL AIRPORT KY US	20060609	339	161	125.9	37.0563	-88.7741		0	2400		0	2400
GHCND:USW00003816	PADUCAH BARKLEY REGIONAL AIRPORT KY US	20060610	344	200	125.9	37.0563	-88.7741		0	2400		0	2400
GHCND:USW00003816	PADUCAH BARKLEY REGIONAL AIRPORT KY US	20060611	306	194	125.9	37.0563	-88.7741		0	2400		0	2400
GHCND:USW00003816	PADUCAH BARKLEY REGIONAL AIRPORT KY US	20060612	261	150	125.9	37.0563	-88.7741		0	2400		0	2400
GHCND:USW00003816	PADUCAH BARKLEY REGIONAL AIRPORT KY US	20060613	267	178	125.9	37.0563	-88.7741		0	2400		0	2400
GHCND:USW00003816	PADUCAH BARKLEY REGIONAL AIRPORT KY US	20060614	306	133	125.9	37.0563	-88.7741		0	2400		0	2400
GHCND:USW00003816	PADUCAH BARKLEY REGIONAL AIRPORT KY US	20060615	311	144	125.9	37.0563	-88.7741		0	2400		0	2400
GHCND:USW00003816	PADUCAH BARKLEY REGIONAL AIRPORT KY US	20060616	339	183	125.9	37.0563	-88.7741		0	2400		0	2400
GHCND:USW00003816	PADUCAH BARKLEY REGIONAL AIRPORT KY US	20060617	328	189	125.9	37.0563	-88.7741		0	2400		0	2400
GHCND:USW00003816	PADUCAH BARKLEY REGIONAL AIRPORT KY US	20060618	267	200	125.9	37.0563	-88.7741		0	2400		0	2400
GHCND:USW00003816	PADUCAH BARKLEY REGIONAL AIRPORT KY US	20060619	311	217	125.9	37.0563	-88.7741		0	2400		0	2400
GHCND:USW00003816	PADUCAH BARKLEY REGIONAL AIRPORT KY US	20060620	339	217	125.9	37.0563	-88.7741		0	2400		0	2400
GHCND:USW00003816	PADUCAH BARKLEY REGIONAL AIRPORT KY US	20060621	339	239	125.9	37.0563	-88.7741		0	2400		0	2400
GHCND:USW00003816	PADUCAH BARKLEY REGIONAL AIRPORT KY US	20060622	328	217	125.9	37.0563	-88.7741		0	2400		0	2400
GHCND:USW00003816	PADUCAH BARKLEY REGIONAL AIRPORT KY US	20060623	306	200	125.9	37.0563	-88.7741		0	2400		0	2400
GHCND:USW00003816	PADUCAH BARKLEY REGIONAL AIRPORT KY US	20060624	306	200	125.9	37.0563	-88.7741		0	2400		0	2400
GHCND:USW00003816	PADUCAH BARKLEY REGIONAL AIRPORT KY US	20060625	306	183	125.9	37.0563	-88.7741		0	2400		0	2400
GHCND:USW00003816	PADUCAH BARKLEY REGIONAL AIRPORT KY US	20060626	294	178	125.9	37.0563	-88.7741		0	2400		0	2400
GHCND:USW00003816	PADUCAH BARKLEY REGIONAL AIRPORT KY US	20060627	283	161	125.9	37.0563	-88.7741		0	2400		0	2400
GHCND:USW00003816	PADUCAH BARKLEY REGIONAL AIRPORT KY US	20060628	311	156	125.9	37.0563	-88.7741		0	2400		0	2400
GHCND:USW00003816	PADUCAH BARKLEY REGIONAL AIRPORT KY US	20060629	328	189	125.9	37.0563	-88.7741		0	2400		0	2400
GHCND:USW00003816	PADUCAH BARKLEY REGIONAL AIRPORT KY US	20060630	339	206	125.9	37.0563	-88.7741		0	2400		0	2400
GHCND:USW00003816	PADUCAH BARKLEY REGIONAL AIRPORT KY US	20060701	344	217	125.9	37.0563	-88.7741		0	2400		0	2400
GHCND:USW00003816	PADUCAH BARKLEY REGIONAL AIRPORT KY US	20060702	350	228	125.9	37.0563	-88.7741		0	2400		0	2400
GHCND:USW00003816	PADUCAH BARKLEY REGIONAL AIRPORT KY US	20060703	344	222	125.9	37.0563	-88.7741		0	2400		0	2400
GHCND:USW00003816	PADUCAH BARKLEY REGIONAL AIRPORT KY US	20060704	322	228	125.9	37.0563	-88.7741		0	2400		0	2400
GHCND:USW00003816	PADUCAH BARKLEY REGIONAL AIRPORT KY US	20060705	294	178	125.9	37.0563	-88.7741		0	2400		0	2400
GHCND:USW00003816	PADUCAH BARKLEY REGIONAL AIRPORT KY US	20060706	272	150	125.9	37.0563	-88.7741		0	2400		0	2400
GHCND:USW00003816	PADUCAH BARKLEY REGIONAL AIRPORT KY US	20060707	283	133	125.9	37.0563	-88.7741		0	2400		0	2400
GHCND:USW00003816	PADUCAH BARKLEY REGIONAL AIRPORT KY US	20060708	306	144	125.9	37.0563	-88.7741		0	2400		0	2400
GHCND:USW00003816	PADUCAH BARKLEY REGIONAL AIRPORT KY US	20060709	294	189	125.9	37.0563	-88.7741		0	2400		0	2400
GHCND:USW00003816	PADUCAH BARKLEY REGIONAL AIRPORT KY US	20060710	272	217	125.9	37.0563	-88.7741		0	2400		0	2400
GHCND:USW00003816	PADUCAH BARKLEY REGIONAL AIRPORT KY US	20060711	283	222	125.9	37.0563	-88.7741		0	2400		0	2400
GHCND:USW00003816	PADUCAH BARKLEY REGIONAL AIRPORT KY US	20060712	289	222	125.9	37.0563	-88.7741		0	2400		0	2400
GHCND:USW00003816	PADUCAH BARKLEY REGIONAL AIRPORT KY US	20060713	322	233	125.9	37.0563	-88.7741		0	2400		0	2400
GHCND:USW00003816	PADUCAH BARKLEY REGIONAL AIRPORT KY US	20060714	333	233	125.9	37.0563	-88.7741		0	2400		0	2400
GHCND:USW00003816	PADUCAH BARKLEY REGIONAL AIRPORT KY US	20060715	333	222	125.9	37.0563	-88.7741		0	2400		0	2400
GHCND:USW00003816	PADUCAH BARKLEY REGIONAL AIRPORT KY US	20060716	344	211	125.9	37.0563	-88.7741		0	2400		0	2400
GHCND:USW00003816	PADUCAH BARKLEY REGIONAL AIRPORT KY US	20060717	344	217	125.9	37.0563	-88.7741		0	2400		0	2400
GHCND:USW00003816	PADUCAH BARKLEY REGIONAL AIRPORT KY US	20060718	333	200	125.9	37.0563	-88.7741		0	2400		0	2400
GHCND:USW00003816	PADUCAH BARKLEY REGIONAL AIRPORT KY US	20060719	356	222	125.9	37.0563	-88.7741		0	2400		0	2400
GHCND:USW00003816	PADUCAH BARKLEY REGIONAL AIRPORT KY US	20060720	356	239	125.9	37.0563	-88.7741		0	2400		0	2400
GHCND:USW00003816	PADUCAH BARKLEY REGIONAL AIRPORT KY US	20060721	339	206	125.9	37.0563	-88.7741		0	2400		0	2400
GHCND:USW00003816	PADUCAH BARKLEY REGIONAL AIRPORT KY US	20060722	278	167	125.9	37.0563	-88.7741		0	2400		0	2400
GHCND:USW00003816	PADUCAH BARKLEY REGIONAL AIRPORT KY US	20060723	289	150	125.9	37.0563	-88.7741		0	2400		0	2400
GHCND:USW00003816	PADUCAH BARKLEY REGIONAL AIRPORT KY US	20060724	306	161	125.9	37.0563	-88.7741		0	2400		0	2400
GHCND:USW00003816	PADUCAH BARKLEY REGIONAL AIRPORT KY US	20060725	311	161	125.9	37.0563	-88.7741		0	2400		0	2400
GHCND:USW00003816	PADUCAH BARKLEY REGIONAL AIRPORT KY US	20060726	311	217	125.9	37.0563	-88.7741		0	2400		0	2400
GHCND:USW00003816	PADUCAH BARKLEY REGIONAL AIRPORT KY US	20060727	300	228	125.9	37.0563	-88.7741		0	2400		0	2400
GHCND:USW00003816	PADUCAH BARKLEY REGIONAL AIRPORT KY US	20060728	267	211	125.9	37.0563	-88.7741		0	2400		0	2400
GHCND:USW00003816	PADUCAH BARKLEY REGIONAL AIRPORT KY US	20060729	311	200	125.9	37.0563	-88.7741		0	2400		0	2400
GHCND:USW00003816	PADUCAH BARKLEY REGIONAL AIRPORT KY US	20060730	333	206	125.9	37.0563	-88.7741		0	2400		0	2400
GHCND:USW00003816	PADUCAH BARKLEY REGIONAL AIRPORT KY US	20060731	333	239	125.9	37.0563	-88.7741		0	2400		0	2400
GHCND:USW00003816	PADUCAH BARKLEY REGIONAL AIRPORT KY US	20060801	333	244	125.9	37.0563	-88.7741		0	2400		0	2400
GHCND:USW00003816	PADUCAH BARKLEY REGIONAL AIRPORT KY US	20060802	339	250	125.9	37.0563	-88.7741		0	2400		0	2400
GHCND:USW00003816	PADUCAH BARKLEY REGIONAL AIRPORT KY US	20060803	333	244	125.9	37.0563	-88.7741		0	2400		0	2400
GHCND:USW00003816	PADUCAH BARKLEY REGIONAL AIRPORT KY US	20060804	311	200	125.9	37.0563	-88.7741		0	2400		0	2400
GHCND:USW00003816	PADUCAH BARKLEY REGIONAL AIRPORT KY US	20060805	317	194	125.9	37.0563	-88.7741		0	2400		0	2400
GHCND:USW00003816	PADUCAH BARKLEY REGIONAL AIRPORT KY US	20060806	333	194	125.9	37.0563	-88.7741		0	2400		0	2400
GHCND:USW00003816	PADUCAH BARKLEY REGIONAL AIRPORT KY US	20060807	344	239	125.9	37.0563	-88.7741		0	2400		0	2400
GHCND:USW00003816	PADUCAH BARKLEY REGIONAL AIRPORT KY US	20060808	356	217	125.9	37.0563	-88.7741		0	2400		0	2400
GHCND:USW00003816	PADUCAH BARKLEY REGIONAL AIRPORT KY US	20060809	356	239	125.9	37.0563	-88.7741		0	2400		0	2400
GHCND:USW00003816	PADUCAH BARKLEY REGIONAL AIRPORT KY US	20060810	350	222	125.9	37.0563	-88.7741		0	2400		0	2400
GHCND:USW00003816	PADUCAH BARKLEY REGIONAL AIRPORT KY US	20060811	267	217	125.9	37.0563	-88.7741		0	2400		0	2400
GHCND:USW00003816	PADUCAH BARKLEY REGIONAL AIRPORT KY US	20060812	300	211	125.9	37.0563	-88.7741		0	2400		0	2400
GHCND:USW00003816	PADUCAH BARKLEY REGIONAL AIRPORT KY US	20060813	317	194	125.9	37.0563	-88.7741		0	2400		0	2400
GHCND:USW00003816	PADUCAH BARKLEY REGIONAL AIRPORT KY US	20060814	328	228	125.9	37.0563	-88.7741		0	2400		0	2400
GHCND:USW00003816	PADUCAH BARKLEY REGIONAL AIRPORT KY US	20060815	294	172	125.9	37.0563	-88.7741		0	2400		0	2400
GHCND:USW00003816	PADUCAH BARKLEY REGIONAL AIRPORT KY US	20060816	300	156	125.9	37.0563	-88.7741		0	2400		0	2400
GHCND:USW00003816	PADUCAH BARKLEY REGIONAL AIRPORT KY US	20060817	333	161	125.9	37.0563	-88.7741		0	2400		0	2400
GHCND:USW00003816	PADUCAH BARKLEY REGIONAL AIRPORT KY US	20060818	344	206	125.9	37.0563	-88.7741		0	2400		0	2400
GHCND:USW00003816	PADUCAH BARKLEY REGIONAL AIRPORT KY US	20060819	350	228	125.9	37.0563	-88.7741		0	2400		0	2400
GHCND:USW00003816	PADUCAH BARKLEY REGIONAL AIRPORT KY US	20060820	306	217	125.9	37.0563	-88.7741		0	2400		0	2400
GHCND:USW00003816	PADUCAH BARKLEY REGIONAL AIRPORT KY US	20060821	306	217	125.9	37.0563	-88.7741		0	2400		0	2400
GHCND:USW00003816	PADUCAH BARKLEY REGIONAL AIRPORT KY US	20060822	289	172	125.9	37.0563	-88.7741		0	2400		0	2400
GHCND:USW00003816	PADUCAH BARKLEY REGIONAL AIRPORT KY US	20060823	300	150	125.9	37.0563	-88.7741		0	2400		0	2400
GHCND:USW00003816	PADUCAH BARKLEY REGIONAL AIRPORT KY US	20060824	311	144	125.9	37.0563	-88.7741		0	2400		0	2400
GHCND:USW00003816	PADUCAH BARKLEY REGIONAL AIRPORT KY US	20060825	322	156	125.9	37.0563	-88.7741		0	2400		0	2400
GHCND:USW00003816	PADUCAH BARKLEY REGIONAL AIRPORT KY US	20060826	322	217	125.9	37.0563	-88.7741		0	2400		0	2400
GHCND:USW00003816	PADUCAH BARKLEY REGIONAL AIRPORT KY US	20060827	328	222	125.9	37.0563	-88.7741		0	2400		0	2400
GHCND:USW00003816	PADUCAH BARKLEY REGIONAL AIRPORT KY US	20060828	306	217	125.9	37.0563	-88.7741		0	2400		0	2400
GHCND:USW00003816	PADUCAH BARKLEY REGIONAL AIRPORT KY US	20060829	267	189	125.9	37.0563	-88.7741		0	2400		0	2400
GHCND:USW00003816	PADUCAH BARKLEY REGIONAL AIRPORT KY US	20060830	256	161	125.9	37.0563	-88.7741		0	2400		0	2400
GHCND:USW00003816	PADUCAH BARKLEY REGIONAL AIRPORT KY US	20060831	261	161	125.9	37.0563	-88.7741		0	2400		0	2400
GHCND:USW00003816	PADUCAH BARKLEY REGIONAL AIRPORT KY US	20060901	283	189	125.9	37.0563	-88.7741		0	2400		0	2400
GHCND:USW00003816	PADUCAH BARKLEY REGIONAL AIRPORT KY US	20060902	222	167	125.9	37.0563	-88.7741		0	2400		0	2400
GHCND:USW00003816	PADUCAH BARKLEY REGIONAL AIRPORT KY US	20060903	261	144	125.9	37.0563	-88.7741		0	2400		0	2400
GHCND:USW00003816	PADUCAH BARKLEY REGIONAL AIRPORT KY US	20060904	239	139	125.9	37.0563	-88.7741		0	2400		0	2400
GHCND:USW00003816	PADUCAH BARKLEY REGIONAL AIRPORT KY US	20060905	244	128	125.9	37.0563	-88.7741		0	2400		0	2400
GHCND:USW00003816	PADUCAH BARKLEY REGIONAL AIRPORT KY US	20060906	272	117	125.9	37.0563	-88.7741		0	2400		0	2400
GHCND:USW00003816	PADUCAH BARKLEY REGIONAL AIRPORT KY US	20060907	283	122	125.9	37.0563	-88.7741		0	2400		0	2400
GHCND:USW00003816	PADUCAH BARKLEY REGIONAL AIRPORT KY US	20060908	300	117	125.9	37.0563	-88.7741		0	2400		0	2400
GHCND:USW00003816	PADUCAH BARKLEY REGIONAL AIRPORT KY US	20060909	306	139	125.9	37.0563	-88.7741		0	2400		0	2400
GHCND:USW00003816	PADUCAH BARKLEY REGIONAL AIRPORT KY US	20060910	306	167	125.9	37.0563	-88.7741		0	2400		0	2400
GHCND:USW00003816	PADUCAH BARKLEY REGIONAL AIRPORT KY US	20060911	289	178	125.9	37.0563	-88.7741		0	2400		0	2400
GHCND:USW00003816	PADUCAH BARKLEY REGIONAL AIRPORT KY US	20060912	267	178	125.9	37.0563	-88.7741		0	2400		0	2400
GHCND:USW00003816	PADUCAH BARKLEY REGIONAL AIRPORT KY US	20060913	200	128	125.9	37.0563	-88.7741		0	2400		0	2400
GHCND:USW00003816	PADUCAH BARKLEY REGIONAL AIRPORT KY US	20060914	250	117	125.9	37.0563	-88.7741		0	2400		0	2400
GHCND:USW00003816	PADUCAH BARKLEY REGIONAL AIRPORT KY US	20060915	278	111	125.9	37.0563	-88.7741		0	2400		0	2400
GHCND:USW00003816	PADUCAH BARKLEY REGIONAL AIRPORT KY US	20060916	294	117	125.9	37.0563	-88.7741		0	2400		0	2400
GHCND:USW00003816	PADUCAH BARKLEY REGIONAL AIRPORT KY US	20060917	311	183	125.9	37.0563	-88.7741		0	2400		0	2400
GHCND:USW00003816	PADUCAH BARKLEY REGIONAL AIRPORT KY US	20060918	222	172	125.9	37.0563	-88.7741		0	2400		0	2400
GHCND:USW00003816	PADUCAH BARKLEY REGIONAL AIRPORT KY US	20060919	211	100	125.9	37.0563	-88.7741		0	2400		0	2400
GHCND:USW00003816	PADUCAH BARKLEY REGIONAL AIRPORT KY US	20060920	200	61	125.9	37.0563	-88.7741		0	2400		0	2400
GHCND:USW00003816	PADUCAH BARKLEY REGIONAL AIRPORT KY US	20060921	217	89	125.9	37.0563	-88.7741		0	2400		0	2400
GHCND:USW00003816	PADUCAH BARKLEY REGIONAL AIRPORT KY US	20060922	261	161	125.9	37.0563	-88.7741		0	2400		0	2400
GHCND:USW00003816	PADUCAH BARKLEY REGIONAL AIRPORT KY US	20060923	244	194	125.9	37.0563	-88.7741		0	2400		0	2400
GHCND:USW00003816	PADUCAH BARKLEY REGIONAL AIRPORT KY US	20060924	211	128	125.9	37.0563	-88.7741		0	2400		0	2400
GHCND:USW00003816	PADUCAH BARKLEY REGIONAL AIRPORT KY US	20060925	278	89	125.9	37.0563	-88.7741		0	2400		0	2400
GHCND:USW00003816	PADUCAH BARKLEY REGIONAL AIRPORT KY US	20060926	261	111	125.9	37.0563	-88.7741		0	2400		0	2400
GHCND:USW00003816	PADUCAH BARKLEY REGIONAL AIRPORT KY US	20060927	283	139	125.9	37.0563	-88.7741		0	2400		0	2400
GHCND:USW00003816	PADUCAH BARKLEY REGIONAL AIRPORT KY US	20060928	189	72	125.9	37.0563	-88.7741		0	2400		0	2400
GHCND:USW00003816	PADUCAH BARKLEY REGIONAL AIRPORT KY US	20060929	194	50	125.9	37.0563	-88.7741		0	2400		0	2400
GHCND:USW00003816	PADUCAH BARKLEY REGIONAL AIRPORT KY US	20060930	261	111	125.9	37.0563	-88.7741		0	2400		0	2400
GHCND:USW00003816	PADUCAH BARKLEY REGIONAL AIRPORT KY US	20061001	283	83	125.9	37.0563	-88.7741		0	2400		0	2400
GHCND:USW00003816	PADUCAH BARKLEY REGIONAL AIRPORT KY US	20061002	300	111	125.9	37.0563	-88.7741		0	2400		0	2400
GHCND:USW00003816	PADUCAH BARKLEY REGIONAL AIRPORT KY US	20061003	306	183	125.9	37.0563	-88.7741		0	2400		0	2400
GHCND:USW00003816	PADUCAH BARKLEY REGIONAL AIRPORT KY US	20061004	322	178	125.9	37.0563	-88.7741		0	2400		0	2400

GHCND:USW00003816	PADUCAH BARKLEY REGIONAL AIRPORT KY US	20061005	217	111	125.9	37.0563	-88.7741	0	2400	0	2400
GHCND:USW00003816	PADUCAH BARKLEY REGIONAL AIRPORT KY US	20061006	200	61	125.9	37.0563	-88.7741	0	2400	0	2400
GHCND:USW00003816	PADUCAH BARKLEY REGIONAL AIRPORT KY US	20061007	222	44	125.9	37.0563	-88.7741	0	2400	0	2400
GHCND:USW00003816	PADUCAH BARKLEY REGIONAL AIRPORT KY US	20061008	244	56	125.9	37.0563	-88.7741	0	2400	0	2400
GHCND:USW00003816	PADUCAH BARKLEY REGIONAL AIRPORT KY US	20061009	267	89	125.9	37.0563	-88.7741	0	2400	0	2400
GHCND:USW00003816	PADUCAH BARKLEY REGIONAL AIRPORT KY US	20061010	244	117	125.9	37.0563	-88.7741	0	2400	0	2400
GHCND:USW00003816	PADUCAH BARKLEY REGIONAL AIRPORT KY US	20061011	200	72	125.9	37.0563	-88.7741	0	2400	0	2400
GHCND:USW00003816	PADUCAH BARKLEY REGIONAL AIRPORT KY US	20061012	131	22	125.9	37.0563	-88.7741	0	2400	0	2400
GHCND:USW00003816	PADUCAH BARKLEY REGIONAL AIRPORT KY US	20061013	156	0	125.9	37.0563	-88.7741	0	2400	0	2400
GHCND:USW00003816	PADUCAH BARKLEY REGIONAL AIRPORT KY US	20061014	172	-6	125.9	37.0563	-88.7741	0	2400	0	2400
GHCND:USW00003816	PADUCAH BARKLEY REGIONAL AIRPORT KY US	20061015	183	11	125.9	37.0563	-88.7741	0	2400	0	2400
GHCND:USW00003816	PADUCAH BARKLEY REGIONAL AIRPORT KY US	20061016	172	100	125.9	37.0563	-88.7741	0	2400	0	2400
GHCND:USW00003816	PADUCAH BARKLEY REGIONAL AIRPORT KY US	20061017	183	150	125.9	37.0563	-88.7741	0	2400	0	2400
GHCND:USW00003816	PADUCAH BARKLEY REGIONAL AIRPORT KY US	20061018	267	150	125.9	37.0563	-88.7741	0	2400	0	2400
GHCND:USW00003816	PADUCAH BARKLEY REGIONAL AIRPORT KY US	20061019	167	56	125.9	37.0563	-88.7741	0	2400	0	2400
GHCND:USW00003816	PADUCAH BARKLEY REGIONAL AIRPORT KY US	20061020	139	28	125.9	37.0563	-88.7741	0	2400	0	2400
GHCND:USW00003816	PADUCAH BARKLEY REGIONAL AIRPORT KY US	20061021	183	28	125.9	37.0563	-88.7741	0	2400	0	2400
GHCND:USW00003816	PADUCAH BARKLEY REGIONAL AIRPORT KY US	20061022	139	50	125.9	37.0563	-88.7741	0	2400	0	2400
GHCND:USW00003816	PADUCAH BARKLEY REGIONAL AIRPORT KY US	20061023	122	-6	125.9	37.0563	-88.7741	0	2400	0	2400
GHCND:USW00003816	PADUCAH BARKLEY REGIONAL AIRPORT KY US	20061024	106	-28	125.9	37.0563	-88.7741	0	2400	0	2400
GHCND:USW00003816	PADUCAH BARKLEY REGIONAL AIRPORT KY US	20061025	111	11	125.9	37.0563	-88.7741	0	2400	0	2400
GHCND:USW00003816	PADUCAH BARKLEY REGIONAL AIRPORT KY US	20061026	117	89	125.9	37.0563	-88.7741	0	2400	0	2400
GHCND:USW00003816	PADUCAH BARKLEY REGIONAL AIRPORT KY US	20061027	161	83	125.9	37.0563	-88.7741	0	2400	0	2400
GHCND:USW00003816	PADUCAH BARKLEY REGIONAL AIRPORT KY US	20061028	156	44	125.9	37.0563	-88.7741	0	2400	0	2400
GHCND:USW00003816	PADUCAH BARKLEY REGIONAL AIRPORT KY US	20061029	217	78	125.9	37.0563	-88.7741	0	2400	0	2400
GHCND:USW00003816	PADUCAH BARKLEY REGIONAL AIRPORT KY US	20061030	222	122	125.9	37.0563	-88.7741	0	2400	0	2400
GHCND:USW00003816	PADUCAH BARKLEY REGIONAL AIRPORT KY US	20061031	183	78	125.9	37.0563	-88.7741	0	2400	0	2400
GHCND:USW00003816	PADUCAH BARKLEY REGIONAL AIRPORT KY US	20061101	78	6	125.9	37.0563	-88.7738	0	2400	0	2400
GHCND:USW00003816	PADUCAH BARKLEY REGIONAL AIRPORT KY US	20061102	106	-39	125.9	37.0563	-88.7738	0	2400	0	2400
GHCND:USW00003816	PADUCAH BARKLEY REGIONAL AIRPORT KY US	20061103	128	-50	125.9	37.0563	-88.7738	0	2400	0	2400
GHCND:USW00003816	PADUCAH BARKLEY REGIONAL AIRPORT KY US	20061104	150	28	125.9	37.0563	-88.7738	0	2400	0	2400
GHCND:USW00003816	PADUCAH BARKLEY REGIONAL AIRPORT KY US	20061105	122	72	125.9	37.0563	-88.7738	0	2400	0	2400
GHCND:USW00003816	PADUCAH BARKLEY REGIONAL AIRPORT KY US	20061106	128	89	125.9	37.0563	-88.7738	0	2400	0	2400
GHCND:USW00003816	PADUCAH BARKLEY REGIONAL AIRPORT KY US	20061107	139	111	125.9	37.0563	-88.7738	0	2400	0	2400
GHCND:USW00003816	PADUCAH BARKLEY REGIONAL AIRPORT KY US	20061108	178	89	125.9	37.0563	-88.7738	0	2400	0	2400
GHCND:USW00003816	PADUCAH BARKLEY REGIONAL AIRPORT KY US	20061109	250	89	125.9	37.0563	-88.7738	0	2400	0	2400
GHCND:USW00003816	PADUCAH BARKLEY REGIONAL AIRPORT KY US	20061110	239	94	125.9	37.0563	-88.7738	0	2400	0	2400
GHCND:USW00003816	PADUCAH BARKLEY REGIONAL AIRPORT KY US	20061111	89	33	125.9	37.0563	-88.7738	0	2400	0	2400
GHCND:USW00003816	PADUCAH BARKLEY REGIONAL AIRPORT KY US	20061112	106	0	125.9	37.0563	-88.7738	0	2400	0	2400
GHCND:USW00003816	PADUCAH BARKLEY REGIONAL AIRPORT KY US	20061113	122	-6	125.9	37.0563	-88.7738	0	2400	0	2400
GHCND:USW00003816	PADUCAH BARKLEY REGIONAL AIRPORT KY US	20061114	117	6	125.9	37.0563	-88.7738	0	2400	0	2400
GHCND:USW00003816	PADUCAH BARKLEY REGIONAL AIRPORT KY US	20061115	122	78	125.9	37.0563	-88.7738	0	2400	0	2400
GHCND:USW00003816	PADUCAH BARKLEY REGIONAL AIRPORT KY US	20061116	78	0	125.9	37.0563	-88.7738	0	2400	0	2400
GHCND:USW00003816	PADUCAH BARKLEY REGIONAL AIRPORT KY US	20061117	111	-22	125.9	37.0563	-88.7738	0	2400	0	2400
GHCND:USW00003816	PADUCAH BARKLEY REGIONAL AIRPORT KY US	20061118	106	28	125.9	37.0563	-88.7738	0	2400	0	2400
GHCND:USW00003816	PADUCAH BARKLEY REGIONAL AIRPORT KY US	20061119	67	33	125.9	37.0563	-88.7738	0	2400	0	2400
GHCND:USW00003816	PADUCAH BARKLEY REGIONAL AIRPORT KY US	20061120	94	-33	125.9	37.0563	-88.7738	0	2400	0	2400
GHCND:USW00003816	PADUCAH BARKLEY REGIONAL AIRPORT KY US	20061121	117	-44	125.9	37.0563	-88.7738	0	2400	0	2400
GHCND:USW00003816	PADUCAH BARKLEY REGIONAL AIRPORT KY US	20061122	144	-44	125.9	37.0563	-88.7738	0	2400	0	2400
GHCND:USW00003816	PADUCAH BARKLEY REGIONAL AIRPORT KY US	20061123	178	-33	125.9	37.0563	-88.7738	0	2400	0	2400
GHCND:USW00003816	PADUCAH BARKLEY REGIONAL AIRPORT KY US	20061124	206	-22	125.9	37.0563	-88.7738	0	2400	0	2400
GHCND:USW00003816	PADUCAH BARKLEY REGIONAL AIRPORT KY US	20061125	200	22	125.9	37.0563	-88.7738	0	2400	0	2400
GHCND:USW00003816	PADUCAH BARKLEY REGIONAL AIRPORT KY US	20061126	211	106	125.9	37.0563	-88.7738	0	2400	0	2400
GHCND:USW00003816	PADUCAH BARKLEY REGIONAL AIRPORT KY US	20061127	206	100	125.9	37.0563	-88.7738	0	2400	0	2400
GHCND:USW00003816	PADUCAH BARKLEY REGIONAL AIRPORT KY US	20061128	183	83	125.9	37.0563	-88.7738	0	2400	0	2400
GHCND:USW00003816	PADUCAH BARKLEY REGIONAL AIRPORT KY US	20061129	200	167	125.9	37.0563	-88.7738	0	2400	0	2400
GHCND:USW00003816	PADUCAH BARKLEY REGIONAL AIRPORT KY US	20061130	189	39	125.9	37.0563	-88.7738	0	2400	0	2400
GHCND:USW00003816	PADUCAH BARKLEY REGIONAL AIRPORT KY US	20061201	78	-44	125.9	37.0563	-88.7738	0	2400	0	2400
GHCND:USW00003816	PADUCAH BARKLEY REGIONAL AIRPORT KY US	20061202	61	-50	125.9	37.0563	-88.7738	0	2400	0	2400
GHCND:USW00003816	PADUCAH BARKLEY REGIONAL AIRPORT KY US	20061203	11	-67	125.9	37.0563	-88.7738	0	2400	0	2400
GHCND:USW00003816	PADUCAH BARKLEY REGIONAL AIRPORT KY US	20061204	17	-94	125.9	37.0563	-88.7738	0	2400	0	2400
GHCND:USW00003816	PADUCAH BARKLEY REGIONAL AIRPORT KY US	20061205	83	-56	125.9	37.0563	-88.7738	0	2400	0	2400
GHCND:USW00003816	PADUCAH BARKLEY REGIONAL AIRPORT KY US	20061206	111	-11	125.9	37.0563	-88.7738	0	2400	0	2400
GHCND:USW00003816	PADUCAH BARKLEY REGIONAL AIRPORT KY US	20061207	28	-100	125.9	37.0563	-88.7738	0	2400	0	2400
GHCND:USW00003816	PADUCAH BARKLEY REGIONAL AIRPORT KY US	20061208	-6	-122	125.9	37.0563	-88.7738	0	2400	0	2400
GHCND:USW00003816	PADUCAH BARKLEY REGIONAL AIRPORT KY US	20061209	72	-61	125.9	37.0563	-88.7738	0	2400	0	2400
GHCND:USW00003816	PADUCAH BARKLEY REGIONAL AIRPORT KY US	20061210	100	-11	125.9	37.0563	-88.7738	0	2400	0	2400
GHCND:USW00003816	PADUCAH BARKLEY REGIONAL AIRPORT KY US	20061211	183	61	125.9	37.0563	-88.7738	0	2400	0	2400
GHCND:USW00003816	PADUCAH BARKLEY REGIONAL AIRPORT KY US	20061212	156	72	125.9	37.0563	-88.7738	0	2400	0	2400
GHCND:USW00003816	PADUCAH BARKLEY REGIONAL AIRPORT KY US	20061213	161	22	125.9	37.0563	-88.7738	0	2400	0	2400
GHCND:USW00003816	PADUCAH BARKLEY REGIONAL AIRPORT KY US	20061214	172	72	125.9	37.0563	-88.7738	0	2400	0	2400
GHCND:USW00003816	PADUCAH BARKLEY REGIONAL AIRPORT KY US	20061215	172	33	125.9	37.0563	-88.7738	0	2400	0	2400
GHCND:USW00003816	PADUCAH BARKLEY REGIONAL AIRPORT KY US	20061216	183	28	125.9	37.0563	-88.7738	0	2400	0	2400
GHCND:USW00003816	PADUCAH BARKLEY REGIONAL AIRPORT KY US	20061217	189	139	125.9	37.0563	-88.7738	0	2400	0	2400
GHCND:USW00003816	PADUCAH BARKLEY REGIONAL AIRPORT KY US	20061218	156	72	125.9	37.0563	-88.7738	0	2400	0	2400
GHCND:USW00003816	PADUCAH BARKLEY REGIONAL AIRPORT KY US	20061219	117	33	125.9	37.0563	-88.7738	0	2400	0	2400
GHCND:USW00003816	PADUCAH BARKLEY REGIONAL AIRPORT KY US	20061220	139	39	125.9	37.0563	-88.7738	0	2400	0	2400
GHCND:USW00003816	PADUCAH BARKLEY REGIONAL AIRPORT KY US	20061221	156	128	125.9	37.0563	-88.7738	0	2400	0	2400
GHCND:USW00003816	PADUCAH BARKLEY REGIONAL AIRPORT KY US	20061222	150	28	125.9	37.0563	-88.7738	0	2400	0	2400
GHCND:USW00003816	PADUCAH BARKLEY REGIONAL AIRPORT KY US	20061223	94	0	125.9	37.0563	-88.7738	0	2400	0	2400
GHCND:USW00003816	PADUCAH BARKLEY REGIONAL AIRPORT KY US	20061224	100	-22	125.9	37.0563	-88.7738	0	2400	0	2400
GHCND:USW00003816	PADUCAH BARKLEY REGIONAL AIRPORT KY US	20061225	61	28	125.9	37.0563	-88.7738	0	2400	0	2400
GHCND:USW00003816	PADUCAH BARKLEY REGIONAL AIRPORT KY US	20061226	28	-11	125.9	37.0563	-88.7738	0	2400	0	2400
GHCND:USW00003816	PADUCAH BARKLEY REGIONAL AIRPORT KY US	20061227	83	-33	125.9	37.0563	-88.7738	0	2400	0	2400
GHCND:USW00003816	PADUCAH BARKLEY REGIONAL AIRPORT KY US	20061228	122	28	125.9	37.0563	-88.7738	0	2400	0	2400
GHCND:USW00003816	PADUCAH BARKLEY REGIONAL AIRPORT KY US	20061229	150	33	125.9	37.0563	-88.7738	0	2400	0	2400
GHCND:USW00003816	PADUCAH BARKLEY REGIONAL AIRPORT KY US	20061230	144	67	125.9	37.0563	-88.7738	0	2400	0	2400
GHCND:USW00003816	PADUCAH BARKLEY REGIONAL AIRPORT KY US	20061231	161	78	125.9	37.0563	-88.7738	0	2400	0	2400
GHCND:USW00003816	PADUCAH BARKLEY REGIONAL AIRPORT KY US	20070101	78	-22	125.9	37.0563	-88.7738	0	2400	0	2400
GHCND:USW00003816	PADUCAH BARKLEY REGIONAL AIRPORT KY US	20070102	89	-44	125.9	37.0563	-88.7738	0	2400	0	2400
GHCND:USW00003816	PADUCAH BARKLEY REGIONAL AIRPORT KY US	20070103	100	-39	125.9	37.0563	-88.7738	0	2400	0	2400
GHCND:USW00003816	PADUCAH BARKLEY REGIONAL AIRPORT KY US	20070104	128	44	125.9	37.0563	-88.7738	0	2400	0	2400
GHCND:USW00003816	PADUCAH BARKLEY REGIONAL AIRPORT KY US	20070105	150	111	125.9	37.0563	-88.7738	0	2400	0	2400
GHCND:USW00003816	PADUCAH BARKLEY REGIONAL AIRPORT KY US	20070106	117	33	125.9	37.0563	-88.7738	0	2400	0	2400
GHCND:USW00003816	PADUCAH BARKLEY REGIONAL AIRPORT KY US	20070107	78	39	125.9	37.0563	-88.7738	0	2400	0	2400
GHCND:USW00003816	PADUCAH BARKLEY REGIONAL AIRPORT KY US	20070108	67	-6	125.9	37.0563	-88.7738	0	2400	0	2400
GHCND:USW00003816	PADUCAH BARKLEY REGIONAL AIRPORT KY US	20070109	78	-11	125.9	37.0563	-88.7738	0	2400	0	2400
GHCND:USW00003816	PADUCAH BARKLEY REGIONAL AIRPORT KY US	20070110	78	-56	125.9	37.0563	-88.7738	0	2400	0	2400
GHCND:USW00003816	PADUCAH BARKLEY REGIONAL AIRPORT KY US	20070111	139	6	125.9	37.0563	-88.7738	0	2400	0	2400
GHCND:USW00003816	PADUCAH BARKLEY REGIONAL AIRPORT KY US	20070112	167	122	125.9	37.0563	-88.7738	0	2400	0	2400
GHCND:USW00003816	PADUCAH BARKLEY REGIONAL AIRPORT KY US	20070113	161	39	125.9	37.0563	-88.7738	0	2400	0	2400
GHCND:USW00003816	PADUCAH BARKLEY REGIONAL AIRPORT KY US	20070114	167	56	125.9	37.0563	-88.7738	0	2400	0	2400
GHCND:USW00003816	PADUCAH BARKLEY REGIONAL AIRPORT KY US	20070115	161	-28	125.9	37.0563	-88.7738	0	2400	0	2400
GHCND:USW00003816	PADUCAH BARKLEY REGIONAL AIRPORT KY US	20070116	-28	-56	125.9	37.0563	-88.7738	0	2400	0	2400
GHCND:USW00003816	PADUCAH BARKLEY REGIONAL AIRPORT KY US	20070117	22	-61	125.9	37.0563	-88.7738	0	2400	0	2400
GHCND:USW00003816	PADUCAH BARKLEY REGIONAL AIRPORT KY US	20070118	50	6	125.9	37.0563	-88.7738	0	2400	0	2400
GHCND:USW00003816	PADUCAH BARKLEY REGIONAL AIRPORT KY US	20070119	44	-28	125.9	37.0563	-88.7738	0	2400	0	2400
GHCND:USW00003816	PADUCAH BARKLEY REGIONAL AIRPORT KY US	20070120	50	-44	125.9	37.0563	-88.7738	0	2400	0	2400
GHCND:USW00003816	PADUCAH BARKLEY REGIONAL AIRPORT KY US	20070121	61	11	125.9	37.0563	-88.7738	0	2400	0	2400
GHCND:USW00003816	PADUCAH BARKLEY REGIONAL AIRPORT KY US	20070122	39	6	125.9	37.0563	-88.7738	0	2400	0	2400
GHCND:USW00003816	PADUCAH BARKLEY REGIONAL AIRPORT KY US	20070123	50	-6	125.9	37.0563	-88.7738	0	2400	0	2400
GHCND:USW00003816	PADUCAH BARKLEY REGIONAL AIRPORT KY US	20070124	61	-22	125.9	37.0563	-88.7738	0	2400	0	2400
GHCND:USW00003816	PADUCAH BARKLEY REGIONAL AIRPORT KY US	20070125	39	-50	125.9	37.0563	-88.7738	0	2400	0	2400
GHCND:USW00003816	PADUCAH BARKLEY REGIONAL AIRPORT KY US	20070126	106	-56	125.9	37.0563	-88.7738	0	2400	0	2400
GHCND:USW00003816	PADUCAH BARKLEY REGIONAL AIRPORT KY US	20070127	78	-11	125.9	37.0563	-88.7738	0	2400	0	2400
GHCND:USW00003816	PADUCAH BARKLEY REGIONAL AIRPORT KY US	20070128	-11	-106	125.9	37.0563	-88.7738	0	2400	0	2400
GHCND:USW00003816	PADUCAH BARKLEY REGIONAL AIRPORT KY US	20070129	50	-111	125.9	37.0563	-88.7738	0	2400	0	2400
GHCND:USW00003816	PADUCAH BARKLEY REGIONAL AIRPORT KY US	20070130	11	-94	125.9	37.0563	-88.7738	0	2400	0	2400
GHCND:USW00003816	PADUCAH BARKLEY REGIONAL AIRPORT KY US	20070131	-17	-128	125.9	37.0563	-88.7738	0	2400	0	2400
GHCND:USW00003816	PADUCAH BARKLEY REGIONAL AIRPORT KY US	20070201	0	-44	125.9	37.0563	-88.7738	0	2400	0	2400
GHCND:USW00003816	PADUCAH BARKLEY REGIONAL AIRPORT KY US	20070202	0	-94	125.9	37.0563	-88.7738	0	2400	0	2400
GHCND:USW00003816	PADUCAH BARKLEY REGIONAL AIRPORT KY US	20070203	22	-89	125.9	37.0563	-88.7738	0	2400	0	2400
GHCND:USW00003816	PADUCAH BARKLEY REGIONAL AIRPORT KY US	20070204	-17	-139	125.9	37.0563	-88.7738	0	2400	0	2400
GHCND:USW00003816	PADUCAH BARKLEY REGIONAL AIRPORT KY US	20070205	-56	-106	125.9	37.0563	-88.7738	0	2400	0	2400
GHCND:USW00003816	PADUCAH BARKLEY REGIONAL AIRPORT KY US	20070206	111	-67	125.9	37.0563	-88.7738	0	2400	0	2400
GHCND:USW00003816	PADUCAH BARKLEY REGIONAL AIRPORT KY US	20070207	0	-72	125.9	37.0563	-88.7738	0	2400	0	2400
GHCND:USW00003816	PADUCAH BARKLEY REGIONAL AIRPORT KY US	20070208	0	-61	125.9	37.0563	-88.7738	0	2400	0	2400
GHCND:USW00003816	PADUCAH BARKLEY REGIONAL AIRPORT KY US	20070209	-6	-67	125.9	37.0563	-88.7738	0	2400	0	2400
GHCND:USW00003816	PADUCAH BARKLEY REGIONAL AIRPORT KY US	20070210	17	-67	125.9	37.0563	-88.7738	0	2400	0	2400
GHCND:USW00003816	PADUCAH BARKLEY REGIONAL AIRPORT KY US	20070211	78	-89	125.9	37.0563	-88.7738	0	2400	0	2400
GHCND:USW00003816	PADUCAH BARKLEY REGIONAL AIRPORT KY US	20070212	56	6	125.9	37.0563	-88.7738	0	2400	0	2400
GHCND:USW00003816	PADUCAH BARKLEY REGIONAL AIRPORT KY US	20070213	83	-50	125.9	37.0563	-88.7738	0	2400	0	2400
GHCND:USW00003816	PADUCAH BARKLEY REGIONAL AIRPORT KY US	20070214	-22	-67	125.9	37.0563	-88.7738	0	2400	0	2400
GHCND:USW00003816	PADUCAH BARKLEY REGIONAL AIRPORT KY US	20070215	-22	-100	125.9	37.0563	-88.7738	0	2400	0	2400
GHCND:USW00003816	PADUCAH BARKLEY REGIONAL AIRPORT KY US	20070216	-6	-122	125.9	37.0563	-88.7738	0	2400	0	2400
GHCND:USW00003816	PADUCAH BARKLEY REGIONAL AIRPORT KY US	20070217	17	-56	125.9	37.0563	-88.7738	0	2400	0	2400
GHCND:USW00003816	PADUCAH BARKLEY REGIONAL AIRPORT KY US	20070218	50	-78	125.9	37.0563	-88.7738	0	2400	0	2400
GHCND:USW00003816	PADUCAH BARKLEY REGIONAL AIRPORT KY US	20070219	133	11	125.9	37.0563	-88.7738	0	2400	0	2400
GHCND:USW00003816	PADUCAH BARKLEY REGIONAL AIRPORT KY US	20070220	183	89	125.9	37.0563	-88.7738	0	2400	0	2400
GHCND:USW00003816	PADUCAH BARKLEY REGIONAL AIRPORT KY US	20070221	172	67	125.9	37.0563	-88.7738	0	2400	0	2400
GHCND:USW00003816	PADUCAH BARKLEY REGIONAL AIRPORT KY US	20070222	150	6	125.9	37.0563	-88.7738	0	2400	0	2400
GHCND:USW00003816	PADUCAH BARKLEY REGIONAL AIRPORT KY US	20070223	117	0	125.9	37.0563	-88.7738	0	2400	0	2400
GHCND:USW00003816	PADUCAH BARKLEY REGIONAL AIRPORT KY US	20070224	106	50	125.9	37.0563	-88.7738	0	2400	0	2400
GHCND:USW00003816	PADUCAH BARKLEY REGIONAL AIRPORT KY US	20070225	111	33	125.9	37.0563	-88.7738	0	2400	0	2400
GHCND:USW00003816	PADUCAH BARKLEY REGIONAL AIRPORT KY US	20070226	106	-11	125.9	37.0563	-88.7738	0	2400	0	2400
GHCND:USW00003816	PADUCAH BARKLEY REGIONAL AIRPORT KY US	20070227	133	-33	125.9	37.0563	-88.7738	0	2400	0	2400
GHCND:USW00003816	PADUCAH BARKLEY REGIONAL AIRPORT KY US	20070228	222	22	125.9	37.0563	-88.7738	0	2400	0	2400
GHCND:USW00003816	PADUCAH BARKLEY REGIONAL AIRPORT KY US	20070301	189	44	125.9	37.0563	-88.7738	0	2400	0	2400
GHCND:USW00003816	PADUCAH BARKLEY REGIONAL AIRPORT KY US	20070302	128	39	125.9	37.0563	-88.7738	0	2400	0	2400
GHCND:USW00003816	PADUCAH BARKLEY REGIONAL AIRPORT KY US	20070303	56	-11	125.9	37.0563	-88.7738	0	2400	0	2400
GHCND:USW00003816	PADUCAH BARKLEY REGIONAL AIRPORT KY US	20070304	50	-50	125.9	37.0563	-88.7738	0	2400	0	2400
GHCND:USW00003816	PADUCAH BARKLEY REGIONAL AIRPORT KY US	20070305	161	-22	125.9	37.0563	-88.7738	0	2400	0	2400
GHCND:USW00003816	PADUCAH BARKLEY REGIONAL AIRPORT KY US	20070306	139	0	125.9	37.0563	-88.7738	0	2400	0	2400
GHCND:USW00003816	PADUCAH BARKLEY REGIONAL AIRPORT KY US	20070307	200	33	125.9	37.0563	-88.7738	0	2400	0	2400
GHCND:USW00003816	PADUCAH BARKLEY REGIONAL AIRPORT KY US	20070308	167	-11	125.9	37.0563	-88.7738	0	2400	0	2400
GHCND:USW00003816	PADUCAH BARKLEY REGIONAL AIRPORT KY US	20070309	239	6	125.9	37.0563	-88.7738	0	2400	0	2400
GHCND:USW00003816	PADUCAH BARKLEY REGIONAL AIRPORT KY US	20070310	200	83	125.9	37.0563	-88.7738	0	2400	0	2400
GHCND:USW00003816	PADUCAH BARKLEY REGIONAL AIRPORT KY US	20070311	189	44	125.9	37.0563	-88.7738	0	2400	0	2400
GHCND:USW00003816	PADUCAH BARKLEY REGIONAL AIRPORT KY US	20070312	239	22	125.9	37.0563	-88.7738	0	2400	0	2400
GHCND:USW00003816	PADUCAH BARKLEY REGIONAL AIRPORT KY US	20070313	244	106	125.9	37.0563	-88.7738	0	2400	0	2400
GHCND:USW00003816	PADUCAH BARKLEY REGIONAL AIRPORT KY US	20070314	244	167	125.9	37.0563	-88.7738	0	2400	0	2400
GHCND:USW00003816	PADUCAH BARKLEY REGIONAL AIRPORT KY US	20070315	200	61	125.9	37.0563	-88.7738	0	2400	0	2400
GHCND:USW00003816	PADUCAH BARKLEY REGIONAL AIRPORT KY US	20070316	117	11	125.9	37.0563	-88.7738	0	2400	0	2400
GHCND:USW00003816	PADUCAH BARKLEY REGIONAL AIRPORT KY US	20070317	56	-11	125.9	37.0563	-88.7738	0	2400	0	2400
GHCND:USW00003816	PADUCAH BARKLEY REGIONAL AIRPORT KY US	20070318	122	-22	125.9	37.0563	-88.7738	0	2400	0	2400
GHCND:USW00003816	PADUCAH BARKLEY REGIONAL AIRPORT KY US	20070319	183	72	125.9	37.0563	-88.7738	0	2400	0	2400
GHCND:USW00003816	PADUCAH BARKLEY REGIONAL AIRPORT KY US	20070320	200	117	125.9	37.0563	-88.7738	0	2400	0	2400
GHCND:USW00003816	PADUCAH BARKLEY REGIONAL AIRPORT KY US	20070321	244	144	125.9	37.0563	-88.7738	0	2400	0	2400
GHCND:USW00003816	PADUCAH BARKLEY REGIONAL AIRPORT KY US	20070322	256	172	125.9	37.0563	-88.7738	0	2400	0	2400
GHCND:USW00003816	PADUCAH BARKLEY REGIONAL AIRPORT KY US	20070323	261	167	125.9	37.0563	-88.7738	0	2400	0	2400

GHCND:USW00003816	PADUCAH BARKLEY REGIONAL AIRPORT KY US	20070324	278	111	125.9	37.0563	-88.7738	0	2400	0	2400
GHCND:USW00003816	PADUCAH BARKLEY REGIONAL AIRPORT KY US	20070325	283	111	125.9	37.0563	-88.7738	0	2400	0	2400
GHCND:USW00003816	PADUCAH BARKLEY REGIONAL AIRPORT KY US	20070326	283	150	125.9	37.0563	-88.7738	0	2400	0	2400
GHCND:USW00003816	PADUCAH BARKLEY REGIONAL AIRPORT KY US	20070327	278	133	125.9	37.0563	-88.7738	0	2400	0	2400
GHCND:USW00003816	PADUCAH BARKLEY REGIONAL AIRPORT KY US	20070328	233	150	125.9	37.0563	-88.7738	0	2400	0	2400
GHCND:USW00003816	PADUCAH BARKLEY REGIONAL AIRPORT KY US	20070329	283	144	125.9	37.0563	-88.7738	0	2400	0	2400
GHCND:USW00003816	PADUCAH BARKLEY REGIONAL AIRPORT KY US	20070330	283	150	125.9	37.0563	-88.7738	0	2400	0	2400
GHCND:USW00003816	PADUCAH BARKLEY REGIONAL AIRPORT KY US	20070331	233	144	125.9	37.0563	-88.7738	0	2400	0	2400
GHCND:USW00003816	PADUCAH BARKLEY REGIONAL AIRPORT KY US	20070401	233	139	125.9	37.0563	-88.7738	0	2400	0	2400
GHCND:USW00003816	PADUCAH BARKLEY REGIONAL AIRPORT KY US	20070402	272	94	125.9	37.0563	-88.7738	0	2400	0	2400
GHCND:USW00003816	PADUCAH BARKLEY REGIONAL AIRPORT KY US	20070403	278	122	125.9	37.0563	-88.7738	0	2400	0	2400
GHCND:USW00003816	PADUCAH BARKLEY REGIONAL AIRPORT KY US	20070404	122	22	125.9	37.0563	-88.7738	0	2400	0	2400
GHCND:USW00003816	PADUCAH BARKLEY REGIONAL AIRPORT KY US	20070405	89	0	125.9	37.0563	-88.7738	0	2400	0	2400
GHCND:USW00003816	PADUCAH BARKLEY REGIONAL AIRPORT KY US	20070406	61	-17	125.9	37.0563	-88.7738	0	2400	0	2400
GHCND:USW00003816	PADUCAH BARKLEY REGIONAL AIRPORT KY US	20070407	56	-39	125.9	37.0563	-88.7738	0	2400	0	2400
GHCND:USW00003816	PADUCAH BARKLEY REGIONAL AIRPORT KY US	20070408	94	-61	125.9	37.0563	-88.7738	0	2400	0	2400
GHCND:USW00003816	PADUCAH BARKLEY REGIONAL AIRPORT KY US	20070409	133	-39	125.9	37.0563	-88.7738	0	2400	0	2400
GHCND:USW00003816	PADUCAH BARKLEY REGIONAL AIRPORT KY US	20070410	172	11	125.9	37.0563	-88.7738	0	2400	0	2400
GHCND:USW00003816	PADUCAH BARKLEY REGIONAL AIRPORT KY US	20070411	189	89	125.9	37.0563	-88.7738	0	2400	0	2400
GHCND:USW00003816	PADUCAH BARKLEY REGIONAL AIRPORT KY US	20070412	122	33	125.9	37.0563	-88.7738	0	2400	0	2400
GHCND:USW00003816	PADUCAH BARKLEY REGIONAL AIRPORT KY US	20070413	83	33	125.9	37.0563	-88.7738	0	2400	0	2400
GHCND:USW00003816	PADUCAH BARKLEY REGIONAL AIRPORT KY US	20070414	89	39	125.9	37.0563	-88.7738	0	2400	0	2400
GHCND:USW00003816	PADUCAH BARKLEY REGIONAL AIRPORT KY US	20070415	150	28	125.9	37.0563	-88.7738	0	2400	0	2400
GHCND:USW00003816	PADUCAH BARKLEY REGIONAL AIRPORT KY US	20070416	222	44	125.9	37.0563	-88.7738	0	2400	0	2400
GHCND:USW00003816	PADUCAH BARKLEY REGIONAL AIRPORT KY US	20070417	233	33	125.9	37.0563	-88.7738	0	2400	0	2400
GHCND:USW00003816	PADUCAH BARKLEY REGIONAL AIRPORT KY US	20070418	217	100	125.9	37.0563	-88.7738	0	2400	0	2400
GHCND:USW00003816	PADUCAH BARKLEY REGIONAL AIRPORT KY US	20070419	183	67	125.9	37.0563	-88.7738	0	2400	0	2400
GHCND:USW00003816	PADUCAH BARKLEY REGIONAL AIRPORT KY US	20070420	222	33	125.9	37.0563	-88.7738	0	2400	0	2400
GHCND:USW00003816	PADUCAH BARKLEY REGIONAL AIRPORT KY US	20070421	256	61	125.9	37.0563	-88.7738	0	2400	0	2400
GHCND:USW00003816	PADUCAH BARKLEY REGIONAL AIRPORT KY US	20070422	267	106	125.9	37.0563	-88.7738	0	2400	0	2400
GHCND:USW00003816	PADUCAH BARKLEY REGIONAL AIRPORT KY US	20070423	272	194	125.9	37.0563	-88.7738	0	2400	0	2400
GHCND:USW00003816	PADUCAH BARKLEY REGIONAL AIRPORT KY US	20070424	278	172	125.9	37.0563	-88.7738	0	2400	0	2400
GHCND:USW00003816	PADUCAH BARKLEY REGIONAL AIRPORT KY US	20070425	244	161	125.9	37.0563	-88.7738	0	2400	0	2400
GHCND:USW00003816	PADUCAH BARKLEY REGIONAL AIRPORT KY US	20070426	222	139	125.9	37.0563	-88.7738	0	2400	0	2400
GHCND:USW00003816	PADUCAH BARKLEY REGIONAL AIRPORT KY US	20070427	211	122	125.9	37.0563	-88.7738	0	2400	0	2400
GHCND:USW00003816	PADUCAH BARKLEY REGIONAL AIRPORT KY US	20070428	256	111	125.9	37.0563	-88.7738	0	2400	0	2400
GHCND:USW00003816	PADUCAH BARKLEY REGIONAL AIRPORT KY US	20070429	289	100	125.9	37.0563	-88.7738	0	2400	0	2400
GHCND:USW00003816	PADUCAH BARKLEY REGIONAL AIRPORT KY US	20070430	311	133	125.9	37.0563	-88.7738	0	2400	0	2400
GHCND:USW00003816	PADUCAH BARKLEY REGIONAL AIRPORT KY US	20070501	300	172	125.9	37.0563	-88.7738	0	2400	0	2400
GHCND:USW00003816	PADUCAH BARKLEY REGIONAL AIRPORT KY US	20070502	211	167	125.9	37.0563	-88.7738	0	2400	0	2400
GHCND:USW00003816	PADUCAH BARKLEY REGIONAL AIRPORT KY US	20070503	233	183	125.9	37.0563	-88.7738	0	2400	0	2400
GHCND:USW00003816	PADUCAH BARKLEY REGIONAL AIRPORT KY US	20070504	261	178	125.9	37.0563	-88.7738	0	2400	0	2400
GHCND:USW00003816	PADUCAH BARKLEY REGIONAL AIRPORT KY US	20070505	283	161	125.9	37.0563	-88.7738	0	2400	0	2400
GHCND:USW00003816	PADUCAH BARKLEY REGIONAL AIRPORT KY US	20070506	283	172	125.9	37.0563	-88.7738	0	2400	0	2400
GHCND:USW00003816	PADUCAH BARKLEY REGIONAL AIRPORT KY US	20070507	294	128	125.9	37.0563	-88.7738	0	2400	0	2400
GHCND:USW00003816	PADUCAH BARKLEY REGIONAL AIRPORT KY US	20070508	300	172	125.9	37.0563	-88.7738	0	2400	0	2400
GHCND:USW00003816	PADUCAH BARKLEY REGIONAL AIRPORT KY US	20070509	311	183	125.9	37.0563	-88.7738	0	2400	0	2400
GHCND:USW00003816	PADUCAH BARKLEY REGIONAL AIRPORT KY US	20070510	294	178	125.9	37.0563	-88.7738	0	2400	0	2400
GHCND:USW00003816	PADUCAH BARKLEY REGIONAL AIRPORT KY US	20070511	283	183	125.9	37.0563	-88.7738	0	2400	0	2400
GHCND:USW00003816	PADUCAH BARKLEY REGIONAL AIRPORT KY US	20070512	306	172	125.9	37.0563	-88.7738	0	2400	0	2400
GHCND:USW00003816	PADUCAH BARKLEY REGIONAL AIRPORT KY US	20070513	267	144	125.9	37.0563	-88.7738	0	2400	0	2400
GHCND:USW00003816	PADUCAH BARKLEY REGIONAL AIRPORT KY US	20070514	294	100	125.9	37.0563	-88.7738	0	2400	0	2400
GHCND:USW00003816	PADUCAH BARKLEY REGIONAL AIRPORT KY US	20070515	311	161	125.9	37.0563	-88.7738	0	2400	0	2400
GHCND:USW00003816	PADUCAH BARKLEY REGIONAL AIRPORT KY US	20070516	222	94	125.9	37.0563	-88.7738	0	2400	0	2400
GHCND:USW00003816	PADUCAH BARKLEY REGIONAL AIRPORT KY US	20070517	200	78	125.9	37.0563	-88.7738	0	2400	0	2400
GHCND:USW00003816	PADUCAH BARKLEY REGIONAL AIRPORT KY US	20070518	217	72	125.9	37.0563	-88.7738	0	2400	0	2400
GHCND:USW00003816	PADUCAH BARKLEY REGIONAL AIRPORT KY US	20070519	244	56	125.9	37.0563	-88.7738	0	2400	0	2400
GHCND:USW00003816	PADUCAH BARKLEY REGIONAL AIRPORT KY US	20070520	272	72	125.9	37.0563	-88.7738	0	2400	0	2400
GHCND:USW00003816	PADUCAH BARKLEY REGIONAL AIRPORT KY US	20070521	289	83	125.9	37.0563	-88.7738	0	2400	0	2400
GHCND:USW00003816	PADUCAH BARKLEY REGIONAL AIRPORT KY US	20070522	311	133	125.9	37.0563	-88.7738	0	2400	0	2400
GHCND:USW00003816	PADUCAH BARKLEY REGIONAL AIRPORT KY US	20070523	311	144	125.9	37.0563	-88.7738	0	2400	0	2400
GHCND:USW00003816	PADUCAH BARKLEY REGIONAL AIRPORT KY US	20070524	300	189	125.9	37.0563	-88.7738	0	2400	0	2400
GHCND:USW00003816	PADUCAH BARKLEY REGIONAL AIRPORT KY US	20070525	306	178	125.9	37.0563	-88.7738	0	2400	0	2400
GHCND:USW00003816	PADUCAH BARKLEY REGIONAL AIRPORT KY US	20070526	300	161	125.9	37.0563	-88.7738	0	2400	0	2400
GHCND:USW00003816	PADUCAH BARKLEY REGIONAL AIRPORT KY US	20070527	311	167	125.9	37.0563	-88.7738	0	2400	0	2400
GHCND:USW00003816	PADUCAH BARKLEY REGIONAL AIRPORT KY US	20070528	317	167	125.9	37.0563	-88.7738	0	2400	0	2400
GHCND:USW00003816	PADUCAH BARKLEY REGIONAL AIRPORT KY US	20070529	317	161	125.9	37.0563	-88.7738	0	2400	0	2400
GHCND:USW00003816	PADUCAH BARKLEY REGIONAL AIRPORT KY US	20070530	289	172	125.9	37.0563	-88.7738	0	2400	0	2400
GHCND:USW00003816	PADUCAH BARKLEY REGIONAL AIRPORT KY US	20070531	250	189	125.9	37.0563	-88.7738	0	2400	0	2400
GHCND:USW00003816	PADUCAH BARKLEY REGIONAL AIRPORT KY US	20070601	311	194	125.9	37.0563	-88.7738	0	2400	0	2400
GHCND:USW00003816	PADUCAH BARKLEY REGIONAL AIRPORT KY US	20070602	317	178	125.9	37.0563	-88.7738	0	2400	0	2400
GHCND:USW00003816	PADUCAH BARKLEY REGIONAL AIRPORT KY US	20070603	289	178	125.9	37.0563	-88.7738	0	2400	0	2400
GHCND:USW00003816	PADUCAH BARKLEY REGIONAL AIRPORT KY US	20070604	283	167	125.9	37.0563	-88.7738	0	2400	0	2400
GHCND:USW00003816	PADUCAH BARKLEY REGIONAL AIRPORT KY US	20070605	278	156	125.9	37.0563	-88.7738	0	2400	0	2400
GHCND:USW00003816	PADUCAH BARKLEY REGIONAL AIRPORT KY US	20070606	317	150	125.9	37.0563	-88.7738	0	2400	0	2400
GHCND:USW00003816	PADUCAH BARKLEY REGIONAL AIRPORT KY US	20070607	328	222	125.9	37.0563	-88.7738	0	2400	0	2400
GHCND:USW00003816	PADUCAH BARKLEY REGIONAL AIRPORT KY US	20070608	278	194	125.9	37.0563	-88.7738	0	2400	0	2400
GHCND:USW00003816	PADUCAH BARKLEY REGIONAL AIRPORT KY US	20070609	283	150	125.9	37.0563	-88.7738	0	2400	0	2400
GHCND:USW00003816	PADUCAH BARKLEY REGIONAL AIRPORT KY US	20070610	278	139	125.9	37.0563	-88.7738	0	2400	0	2400
GHCND:USW00003816	PADUCAH BARKLEY REGIONAL AIRPORT KY US	20070611	267	167	125.9	37.0563	-88.7738	0	2400	0	2400
GHCND:USW00003816	PADUCAH BARKLEY REGIONAL AIRPORT KY US	20070612	306	156	125.9	37.0563	-88.7738	0	2400	0	2400
GHCND:USW00003816	PADUCAH BARKLEY REGIONAL AIRPORT KY US	20070613	322	144	125.9	37.0563	-88.7738	0	2400	0	2400
GHCND:USW00003816	PADUCAH BARKLEY REGIONAL AIRPORT KY US	20070614	333	172	125.9	37.0563	-88.7738	0	2400	0	2400
GHCND:USW00003816	PADUCAH BARKLEY REGIONAL AIRPORT KY US	20070615	339	172	125.9	37.0563	-88.7738	0	2400	0	2400
GHCND:USW00003816	PADUCAH BARKLEY REGIONAL AIRPORT KY US	20070616	333	161	125.9	37.0563	-88.7738	0	2400	0	2400
GHCND:USW00003816	PADUCAH BARKLEY REGIONAL AIRPORT KY US	20070617	339	172	125.9	37.0563	-88.7738	0	2400	0	2400
GHCND:USW00003816	PADUCAH BARKLEY REGIONAL AIRPORT KY US	20070618	317	217	125.9	37.0563	-88.7738	0	2400	0	2400
GHCND:USW00003816	PADUCAH BARKLEY REGIONAL AIRPORT KY US	20070619	306	189	125.9	37.0563	-88.7738	0	2400	0	2400
GHCND:USW00003816	PADUCAH BARKLEY REGIONAL AIRPORT KY US	20070620	294	156	125.9	37.0563	-88.7738	0	2400	0	2400
GHCND:USW00003816	PADUCAH BARKLEY REGIONAL AIRPORT KY US	20070621	322	150	125.9	37.0563	-88.7738	0	2400	0	2400
GHCND:USW00003816	PADUCAH BARKLEY REGIONAL AIRPORT KY US	20070622	333	189	125.9	37.0563	-88.7738	0	2400	0	2400
GHCND:USW00003816	PADUCAH BARKLEY REGIONAL AIRPORT KY US	20070623	322	211	125.9	37.0563	-88.7738	0	2400	0	2400
GHCND:USW00003816	PADUCAH BARKLEY REGIONAL AIRPORT KY US	20070624	278	200	125.9	37.0563	-88.7738	0	2400	0	2400
GHCND:USW00003816	PADUCAH BARKLEY REGIONAL AIRPORT KY US	20070625	300	206	125.9	37.0563	-88.7738	0	2400	0	2400
GHCND:USW00003816	PADUCAH BARKLEY REGIONAL AIRPORT KY US	20070626	317	206	125.9	37.0563	-88.7738	0	2400	0	2400
GHCND:USW00003816	PADUCAH BARKLEY REGIONAL AIRPORT KY US	20070627	317	194	125.9	37.0563	-88.7738	0	2400	0	2400
GHCND:USW00003816	PADUCAH BARKLEY REGIONAL AIRPORT KY US	20070628	328	222	125.9	37.0563	-88.7738	0	2400	0	2400
GHCND:USW00003816	PADUCAH BARKLEY REGIONAL AIRPORT KY US	20070629	317	206	125.9	37.0563	-88.7738	0	2400	0	2400
GHCND:USW00003816	PADUCAH BARKLEY REGIONAL AIRPORT KY US	20070630	306	200	125.9	37.0563	-88.7738	0	2400	0	2400
GHCND:USW00003816	PADUCAH BARKLEY REGIONAL AIRPORT KY US	20070701	272	200	125.9	37.0563	-88.7738	0	2400	0	2400
GHCND:USW00003816	PADUCAH BARKLEY REGIONAL AIRPORT KY US	20070702	283	156	125.9	37.0563	-88.7738	0	2400	0	2400
GHCND:USW00003816	PADUCAH BARKLEY REGIONAL AIRPORT KY US	20070703	306	144	125.9	37.0563	-88.7738	0	2400	0	2400
GHCND:USW00003816	PADUCAH BARKLEY REGIONAL AIRPORT KY US	20070704	317	194	125.9	37.0563	-88.7738	0	2400	0	2400
GHCND:USW00003816	PADUCAH BARKLEY REGIONAL AIRPORT KY US	20070705	317	206	125.9	37.0563	-88.7738	0	2400	0	2400
GHCND:USW00003816	PADUCAH BARKLEY REGIONAL AIRPORT KY US	20070706	317	189	125.9	37.0563	-88.7744	0	2400	0	2400
GHCND:USW00003816	PADUCAH BARKLEY REGIONAL AIRPORT KY US	20070707	322	189	125.9	37.0563	-88.7744	0	2400	0	2400
GHCND:USW00003816	PADUCAH BARKLEY REGIONAL AIRPORT KY US	20070708	322	178	125.9	37.0563	-88.7744	0	2400	0	2400
GHCND:USW00003816	PADUCAH BARKLEY REGIONAL AIRPORT KY US	20070709	322	194	125.9	37.0563	-88.7744	0	2400	0	2400
GHCND:USW00003816	PADUCAH BARKLEY REGIONAL AIRPORT KY US	20070710	294	222	125.9	37.0563	-88.7744	0	2400	0	2400
GHCND:USW00003816	PADUCAH BARKLEY REGIONAL AIRPORT KY US	20070711	289	172	125.9	37.0563	-88.7744	0	2400	0	2400
GHCND:USW00003816	PADUCAH BARKLEY REGIONAL AIRPORT KY US	20070712	278	167	125.9	37.0563	-88.7744	0	2400	0	2400
GHCND:USW00003816	PADUCAH BARKLEY REGIONAL AIRPORT KY US	20070713	300	161	125.9	37.0563	-88.7744	0	2400	0	2400
GHCND:USW00003816	PADUCAH BARKLEY REGIONAL AIRPORT KY US	20070714	306	167	125.9	37.0563	-88.7744	0	2400	0	2400
GHCND:USW00003816	PADUCAH BARKLEY REGIONAL AIRPORT KY US	20070715	322	206	125.9	37.0563	-88.7744	0	2400	0	2400
GHCND:USW00003816	PADUCAH BARKLEY REGIONAL AIRPORT KY US	20070716	322	211	125.9	37.0563	-88.7744	0	2400	0	2400
GHCND:USW00003816	PADUCAH BARKLEY REGIONAL AIRPORT KY US	20070717	328	217	125.9	37.0563	-88.7744	0	2400	0	2400
GHCND:USW00003816	PADUCAH BARKLEY REGIONAL AIRPORT KY US	20070718	356	228	125.9	37.0563	-88.7744	0	2400	0	2400
GHCND:USW00003816	PADUCAH BARKLEY REGIONAL AIRPORT KY US	20070719	339	228	125.9	37.0563	-88.7744	0	2400	0	2400
GHCND:USW00003816	PADUCAH BARKLEY REGIONAL AIRPORT KY US	20070720	283	178	125.9	37.0563	-88.7744	0	2400	0	2400
GHCND:USW00003816	PADUCAH BARKLEY REGIONAL AIRPORT KY US	20070721	278	150	125.9	37.0563	-88.7744	0	2400	0	2400
GHCND:USW00003816	PADUCAH BARKLEY REGIONAL AIRPORT KY US	20070722	283	144	125.9	37.0563	-88.7744	0	2400	0	2400
GHCND:USW00003816	PADUCAH BARKLEY REGIONAL AIRPORT KY US	20070723	294	133	125.9	37.0563	-88.7744	0	2400	0	2400
GHCND:USW00003816	PADUCAH BARKLEY REGIONAL AIRPORT KY US	20070724	306	144	125.9	37.0563	-88.7744	0	2400	0	2400
GHCND:USW00003816	PADUCAH BARKLEY REGIONAL AIRPORT KY US	20070725	306	150	125.9	37.0563	-88.7744	0	2400	0	2400
GHCND:USW00003816	PADUCAH BARKLEY REGIONAL AIRPORT KY US	20070726	328	167	125.9	37.0563	-88.7744	0	2400	0	2400
GHCND:USW00003816	PADUCAH BARKLEY REGIONAL AIRPORT KY US	20070727	322	222	125.9	37.0563	-88.7744	0	2400	0	2400
GHCND:USW00003816	PADUCAH BARKLEY REGIONAL AIRPORT KY US	20070728	328	228	125.9	37.0563	-88.7744	0	2400	0	2400
GHCND:USW00003816	PADUCAH BARKLEY REGIONAL AIRPORT KY US	20070729	328	200	125.9	37.0563	-88.7744	0	2400	0	2400
GHCND:USW00003816	PADUCAH BARKLEY REGIONAL AIRPORT KY US	20070730	328	194	125.9	37.0563	-88.7744	0	2400	0	2400
GHCND:USW00003816	PADUCAH BARKLEY REGIONAL AIRPORT KY US	20070731	333	194	125.9	37.0563	-88.7744	0	2400	0	2400
GHCND:USW00003816	PADUCAH BARKLEY REGIONAL AIRPORT KY US	20070801	344	189	125.9	37.0563	-88.7744	0	2400	0	2400
GHCND:USW00003816	PADUCAH BARKLEY REGIONAL AIRPORT KY US	20070802	356	200	125.9	37.0563	-88.7744	0	2400	0	2400
GHCND:USW00003816	PADUCAH BARKLEY REGIONAL AIRPORT KY US	20070803	356	206	125.9	37.0563	-88.7744	0	2400	0	2400
GHCND:USW00003816	PADUCAH BARKLEY REGIONAL AIRPORT KY US	20070804	361	206	125.9	37.0563	-88.7744	0	2400	0	2400
GHCND:USW00003816	PADUCAH BARKLEY REGIONAL AIRPORT KY US	20070805	356	244	125.9	37.0563	-88.7744	0	2400	0	2400
GHCND:USW00003816	PADUCAH BARKLEY REGIONAL AIRPORT KY US	20070806	361	239	125.9	37.0563	-88.7744	0	2400	0	2400
GHCND:USW00003816	PADUCAH BARKLEY REGIONAL AIRPORT KY US	20070807	367	256	125.9	37.0563	-88.7744	0	2400	0	2400
GHCND:USW00003816	PADUCAH BARKLEY REGIONAL AIRPORT KY US	20070808	378	244	125.9	37.0563	-88.7744	0	2400	0	2400
GHCND:USW00003816	PADUCAH BARKLEY REGIONAL AIRPORT KY US	20070809	372	239	125.9	37.0563	-88.7744	0	2400	0	2400
GHCND:USW00003816	PADUCAH BARKLEY REGIONAL AIRPORT KY US	20070810	361	222	125.9	37.0563	-88.7744	0	2400	0	2400
GHCND:USW00003816	PADUCAH BARKLEY REGIONAL AIRPORT KY US	20070811	367	194	125.9	37.0563	-88.7744	0	2400	0	2400
GHCND:USW00003816	PADUCAH BARKLEY REGIONAL AIRPORT KY US	20070812	383	183	125.9	37.0563	-88.7744	0	2400	0	2400
GHCND:USW00003816	PADUCAH BARKLEY REGIONAL AIRPORT KY US	20070813	361	211	125.9	37.0563	-88.7744	0	2400	0	2400
GHCND:USW00003816	PADUCAH BARKLEY REGIONAL AIRPORT KY US	20070814	372	200	125.9	37.0563	-88.7744	0	2400	0	2400
GHCND:USW00003816	PADUCAH BARKLEY REGIONAL AIRPORT KY US	20070815	389	211	125.9	37.0563	-88.7744	0	2400	0	2400
GHCND:USW00003816	PADUCAH BARKLEY REGIONAL AIRPORT KY US	20070816	406	183	125.9	37.0563	-88.7744	0	2400	0	2400
GHCND:USW00003816	PADUCAH BARKLEY REGIONAL AIRPORT KY US	20070817	367	228	125.9	37.0563	-88.7744	0	2400	0	2400
GHCND:USW00003816	PADUCAH BARKLEY REGIONAL AIRPORT KY US	20070818	378	211	125.9	37.0563	-88.7744	0	2400	0	2400
GHCND:USW00003816	PADUCAH BARKLEY REGIONAL AIRPORT KY US	20070819	356	217	125.9	37.0563	-88.7744	0	2400	0	2400
GHCND:USW00003816	PADUCAH BARKLEY REGIONAL AIRPORT KY US	20070820	344	244	125.9	37.0563	-88.7744	0	2400	0	2400
GHCND:USW00003816	PADUCAH BARKLEY REGIONAL AIRPORT KY US	20070821	361	239	125.9	37.0563	-88.7744	0	2400	0	2400
GHCND:USW00003816	PADUCAH BARKLEY REGIONAL AIRPORT KY US	20070822	378	222	125.9	37.0563	-88.7744	0	2400	0	2400
GHCND:USW00003816	PADUCAH BARKLEY REGIONAL AIRPORT KY US	20070823	383	222	125.9	37.0563	-88.7744	0	2400	0	2400
GHCND:USW00003816	PADUCAH BARKLEY REGIONAL AIRPORT KY US	20070824	383	211	125.9	37.0563	-88.7744	0	2400	0	2400
GHCND:USW00003816	PADUCAH BARKLEY REGIONAL AIRPORT KY US	20070825	306	211	125.9	37.0563	-88.7744	0	2400	0	2400
GHCND:USW00003816	PADUCAH BARKLEY REGIONAL AIRPORT KY US	20070826	339	178	125.9	37.0563	-88.7744	0	2400	0	2400
GHCND:USW00003816	PADUCAH BARKLEY REGIONAL AIRPORT KY US	20070827	367	161	125.9	37.0563	-88.7744	0	2400	0	2400
GHCND:USW00003816	PADUCAH BARKLEY REGIONAL AIRPORT KY US	20070828	372	178	125.9	37.0563	-88.7744	0	2400	0	2400
GHCND:USW00003816	PADUCAH BARKLEY REGIONAL AIRPORT KY US	20070829	344	228	125.9	37.0563	-88.7744	0	2400	0	2400
GHCND:USW00003816	PADUCAH BARKLEY REGIONAL AIRPORT KY US	20070830	328	217	125.9	37.0563	-88.7744	0	2400	0	2400
GHCND:USW00003816	PADUCAH BARKLEY REGIONAL AIRPORT KY US	20070831	317	172	125.9	37.0563	-88.7744	0	2400	0	2400
GHCND:USW00003816	PADUCAH BARKLEY REGIONAL AIRPORT KY US	20070901	322	150	125.9	37.0563	-88.7744	0	2400	0	2400
GHCND:USW00003816	PADUCAH BARKLEY REGIONAL AIRPORT KY US	20070902	344	172	125.9	37.0563	-88.7744	0	2400	0	2400
GHCND:USW00003816	PADUCAH BARKLEY REGIONAL AIRPORT KY US	20070903	350	200	125.9	37.0563	-88.7744	0	2400	0	2400
GHCND:USW00003816	PADUCAH BARKLEY REGIONAL AIRPORT KY US	20070904	333	200	125.9	37.0563	-88.7744	0	2400	0	2400
GHCND:USW00003816	PADUCAH BARKLEY REGIONAL AIRPORT KY US	20070905	333	211	125.9	37.0563	-88.7744	0	2400	0	2400
GHCND:USW00003816	PADUCAH BARKLEY REGIONAL AIRPORT KY US	20070906	289	222	125.9	37.0563	-88.7744	0	2400	0	2400
GHCND:USW00003816	PADUCAH BARKLEY REGIONAL AIRPORT KY US	20070907	294	222	125.9	37.0563	-88.7744	0	2400	0	2400
GHCND:USW00003816	PADUCAH BARKLEY REGIONAL AIRPORT KY US	20070908	300	222	125.9	37.0563	-88.7744	0	2400	0	2400
GHCND:USW00003816	PADUCAH BARKLEY REGIONAL AIRPORT KY US	20070909	250	200	125.9	37.0563	-88.7744	0	2400	0	2400

GHCND:USW00003816	PADUCAH BARKLEY REGIONAL AIRPORT KY US	20070910	311	200	125.9	37.0563	-88.7744			0	2400			0	2400
GHCND:USW00003816	PADUCAH BARKLEY REGIONAL AIRPORT KY US	20070911	256	122	125.9	37.0563	-88.7744			0	2400			0	2400
GHCND:USW00003816	PADUCAH BARKLEY REGIONAL AIRPORT KY US	20070912	283	111	125.9	37.0563	-88.7744			0	2400			0	2400
GHCND:USW00003816	PADUCAH BARKLEY REGIONAL AIRPORT KY US	20070913	300	100	125.9	37.0563	-88.7744			0	2400			0	2400
GHCND:USW00003816	PADUCAH BARKLEY REGIONAL AIRPORT KY US	20070914	300	150	125.9	37.0563	-88.7744			0	2400			0	2400
GHCND:USW00003816	PADUCAH BARKLEY REGIONAL AIRPORT KY US	20070915	217	83	125.9	37.0563	-88.7744			0	2400			0	2400
GHCND:USW00003816	PADUCAH BARKLEY REGIONAL AIRPORT KY US	20070916	261	78	125.9	37.0563	-88.7744			0	2400			0	2400
GHCND:USW00003816	PADUCAH BARKLEY REGIONAL AIRPORT KY US	20070917	311	122	125.9	37.0563	-88.7744			0	2400			0	2400
GHCND:USW00003816	PADUCAH BARKLEY REGIONAL AIRPORT KY US	20070918	311	189	125.9	37.0563	-88.7744			0	2400			0	2400
GHCND:USW00003816	PADUCAH BARKLEY REGIONAL AIRPORT KY US	20070919	317	128	125.9	37.0563	-88.7744			0	2400			0	2400
GHCND:USW00003816	PADUCAH BARKLEY REGIONAL AIRPORT KY US	20070920	328	133	125.9	37.0563	-88.7744			0	2400			0	2400
GHCND:USW00003816	PADUCAH BARKLEY REGIONAL AIRPORT KY US	20070921	328	128	125.9	37.0563	-88.7744			0	2400			0	2400
GHCND:USW00003816	PADUCAH BARKLEY REGIONAL AIRPORT KY US	20070922	339	172	125.9	37.0563	-88.7744			0	2400			0	2400
GHCND:USW00003816	PADUCAH BARKLEY REGIONAL AIRPORT KY US	20070923	350	183	125.9	37.0563	-88.7744			0	2400			0	2400
GHCND:USW00003816	PADUCAH BARKLEY REGIONAL AIRPORT KY US	20070924	333	211	125.9	37.0563	-88.7744			0	2400			0	2400
GHCND:USW00003816	PADUCAH BARKLEY REGIONAL AIRPORT KY US	20070925	289	206	125.9	37.0563	-88.7744			0	2400			0	2400
GHCND:USW00003816	PADUCAH BARKLEY REGIONAL AIRPORT KY US	20070926	289	200	125.9	37.0563	-88.7744			0	2400			0	2400
GHCND:USW00003816	PADUCAH BARKLEY REGIONAL AIRPORT KY US	20070927	261	150	125.9	37.0563	-88.7744			0	2400			0	2400
GHCND:USW00003816	PADUCAH BARKLEY REGIONAL AIRPORT KY US	20070928	300	122	125.9	37.0563	-88.7744			0	2400			0	2400
GHCND:USW00003816	PADUCAH BARKLEY REGIONAL AIRPORT KY US	20070929	283	100	125.9	37.0563	-88.7744			0	2400			0	2400
GHCND:USW00003816	PADUCAH BARKLEY REGIONAL AIRPORT KY US	20070930	294	128	125.9	37.0563	-88.7744			0	2400			0	2400
GHCND:USW00003816	PADUCAH BARKLEY REGIONAL AIRPORT KY US	20071001	283	167	125.9	37.0563	-88.7744			0	2400			0	2400
GHCND:USW00003816	PADUCAH BARKLEY REGIONAL AIRPORT KY US	20071002	294	156	125.9	37.0563	-88.7744			0	2400			0	2400
GHCND:USW00003816	PADUCAH BARKLEY REGIONAL AIRPORT KY US	20071003	278	172	125.9	37.0563	-88.7744			0	2400			0	2400
GHCND:USW00003816	PADUCAH BARKLEY REGIONAL AIRPORT KY US	20071004	311	156	125.9	37.0563	-88.7744			0	2400			0	2400
GHCND:USW00003816	PADUCAH BARKLEY REGIONAL AIRPORT KY US	20071005	311	189	125.9	37.0563	-88.7744			0	2400			0	2400
GHCND:USW00003816	PADUCAH BARKLEY REGIONAL AIRPORT KY US	20071006	322	194	125.9	37.0563	-88.7744			0	2400			0	2400
GHCND:USW00003816	PADUCAH BARKLEY REGIONAL AIRPORT KY US	20071007	333	172	125.9	37.0563	-88.7744			0	2400			0	2400
GHCND:USW00003816	PADUCAH BARKLEY REGIONAL AIRPORT KY US	20071008	328	167	125.9	37.0563	-88.7744			0	2400			0	2400
GHCND:USW00003816	PADUCAH BARKLEY REGIONAL AIRPORT KY US	20071009	272	150	125.9	37.0563	-88.7744			0	2400			0	2400
GHCND:USW00003816	PADUCAH BARKLEY REGIONAL AIRPORT KY US	20071010	206	100	125.9	37.0563	-88.7744			0	2400			0	2400
GHCND:USW00003816	PADUCAH BARKLEY REGIONAL AIRPORT KY US	20071011	194	56	125.9	37.0563	-88.7744			0	2400			0	2400
GHCND:USW00003816	PADUCAH BARKLEY REGIONAL AIRPORT KY US	20071012	211	33	125.9	37.0563	-88.7744			0	2400			0	2400
GHCND:USW00003816	PADUCAH BARKLEY REGIONAL AIRPORT KY US	20071013	239	67	125.9	37.0563	-88.7744			0	2400			0	2400
GHCND:USW00003816	PADUCAH BARKLEY REGIONAL AIRPORT KY US	20071014	289	100	125.9	37.0563	-88.7744			0	2400			0	2400
GHCND:USW00003816	PADUCAH BARKLEY REGIONAL AIRPORT KY US	20071015	267	117	125.9	37.0563	-88.7744			0	2400			0	2400
GHCND:USW00003816	PADUCAH BARKLEY REGIONAL AIRPORT KY US	20071016	228	100	125.9	37.0563	-88.7744			0	2400			0	2400
GHCND:USW00003816	PADUCAH BARKLEY REGIONAL AIRPORT KY US	20071017	283	100	125.9	37.0563	-88.7744			0	2400			0	2400
GHCND:USW00003816	PADUCAH BARKLEY REGIONAL AIRPORT KY US	20071018	294	178	125.9	37.0563	-88.7744			0	2400			0	2400
GHCND:USW00003816	PADUCAH BARKLEY REGIONAL AIRPORT KY US	20071019	200	106	125.9	37.0563	-88.7744			0	2400			0	2400
GHCND:USW00003816	PADUCAH BARKLEY REGIONAL AIRPORT KY US	20071020	256	72	125.9	37.0563	-88.7744			0	2400			0	2400
GHCND:USW00003816	PADUCAH BARKLEY REGIONAL AIRPORT KY US	20071021	267	94	125.9	37.0563	-88.7744			0	2400			0	2400
GHCND:USW00003816	PADUCAH BARKLEY REGIONAL AIRPORT KY US	20071022	178	94	125.9	37.0563	-88.7744			0	2400			0	2400
GHCND:USW00003816	PADUCAH BARKLEY REGIONAL AIRPORT KY US	20071023	122	100	125.9	37.0563	-88.7744			0	2400			0	2400
GHCND:USW00003816	PADUCAH BARKLEY REGIONAL AIRPORT KY US	20071024	139	94	125.9	37.0563	-88.7744			0	2400			0	2400
GHCND:USW00003816	PADUCAH BARKLEY REGIONAL AIRPORT KY US	20071025	122	78	125.9	37.0563	-88.7744			0	2400			0	2400
GHCND:USW00003816	PADUCAH BARKLEY REGIONAL AIRPORT KY US	20071026	128	106	125.9	37.0563	-88.7744			0	2400			0	2400
GHCND:USW00003816	PADUCAH BARKLEY REGIONAL AIRPORT KY US	20071027	189	67	125.9	37.0563	-88.7744			0	2400			0	2400
GHCND:USW00003816	PADUCAH BARKLEY REGIONAL AIRPORT KY US	20071028	167	28	125.9	37.0563	-88.7744			0	2400			0	2400
GHCND:USW00003816	PADUCAH BARKLEY REGIONAL AIRPORT KY US	20071029	189	-6	125.9	37.0563	-88.7744			0	2400			0	2400
GHCND:USW00003816	PADUCAH BARKLEY REGIONAL AIRPORT KY US	20071030	200	17	125.9	37.0563	-88.7744			0	2400			0	2400
GHCND:USW00003816	PADUCAH BARKLEY REGIONAL AIRPORT KY US	20071031	228	33	125.9	37.0563	-88.7744			0	2400			0	2400
GHCND:USW00003816	PADUCAH BARKLEY REGIONAL AIRPORT KY US	20071101	161	6	125.9	37.0563	-88.7744			0	2400			0	2400
GHCND:USW00003816	PADUCAH BARKLEY REGIONAL AIRPORT KY US	20071102	183	-11	125.9	37.0563	-88.7744			0	2400			0	2400
GHCND:USW00003816	PADUCAH BARKLEY REGIONAL AIRPORT KY US	20071103	183	0	125.9	37.0563	-88.7744			0	2400			0	2400
GHCND:USW00003816	PADUCAH BARKLEY REGIONAL AIRPORT KY US	20071104	183	6	125.9	37.0563	-88.7744			0	2400			0	2400
GHCND:USW00003816	PADUCAH BARKLEY REGIONAL AIRPORT KY US	20071105	244	72	125.9	37.0563	-88.7744			0	2400			0	2400
GHCND:USW00003816	PADUCAH BARKLEY REGIONAL AIRPORT KY US	20071106	100	-22	125.9	37.0563	-88.7744			0	2400			0	2400
GHCND:USW00003816	PADUCAH BARKLEY REGIONAL AIRPORT KY US	20071107	100	-44	125.9	37.0563	-88.7744			0	2400			0	2400
GHCND:USW00003816	PADUCAH BARKLEY REGIONAL AIRPORT KY US	20071108	161	33	125.9	37.0563	-88.7744			0	2400			0	2400
GHCND:USW00003816	PADUCAH BARKLEY REGIONAL AIRPORT KY US	20071109	189	22	125.9	37.0563	-88.7744			0	2400			0	2400
GHCND:USW00003816	PADUCAH BARKLEY REGIONAL AIRPORT KY US	20071110	144	-11	125.9	37.0563	-88.7744			0	2400			0	2400
GHCND:USW00003816	PADUCAH BARKLEY REGIONAL AIRPORT KY US	20071111	167	67	125.9	37.0563	-88.7744			0	2400			0	2400
GHCND:USW00003816	PADUCAH BARKLEY REGIONAL AIRPORT KY US	20071112	200	139	125.9	37.0563	-88.7744			0	2400			0	2400
GHCND:USW00003816	PADUCAH BARKLEY REGIONAL AIRPORT KY US	20071113	200	139	125.9	37.0563	-88.7744			0	2400			0	2400
GHCND:USW00003816	PADUCAH BARKLEY REGIONAL AIRPORT KY US	20071114	194	83	125.9	37.0563	-88.7744			0	2400			0	2400
GHCND:USW00003816	PADUCAH BARKLEY REGIONAL AIRPORT KY US	20071115	100	-17	125.9	37.0563	-88.7744			0	2400			0	2400
GHCND:USW00003816	PADUCAH BARKLEY REGIONAL AIRPORT KY US	20071116	117	-33	125.9	37.0563	-88.7744			0	2400			0	2400
GHCND:USW00003816	PADUCAH BARKLEY REGIONAL AIRPORT KY US	20071117	172	28	125.9	37.0563	-88.7744			0	2400			0	2400
GHCND:USW00003816	PADUCAH BARKLEY REGIONAL AIRPORT KY US	20071118	189	6	125.9	37.0563	-88.7744			0	2400			0	2400
GHCND:USW00003816	PADUCAH BARKLEY REGIONAL AIRPORT KY US	20071119	189	150	125.9	37.0563	-88.7744			0	2400			0	2400
GHCND:USW00003816	PADUCAH BARKLEY REGIONAL AIRPORT KY US	20071120	217	144	125.9	37.0563	-88.7744			0	2400			0	2400
GHCND:USW00003816	PADUCAH BARKLEY REGIONAL AIRPORT KY US	20071121	194	56	125.9	37.0563	-88.7744			0	2400			0	2400
GHCND:USW00003816	PADUCAH BARKLEY REGIONAL AIRPORT KY US	20071122	56	17	125.9	37.0563	-88.7744			0	2400			0	2400
GHCND:USW00003816	PADUCAH BARKLEY REGIONAL AIRPORT KY US	20071123	50	-44	125.9	37.0563	-88.7744			0	2400			0	2400
GHCND:USW00003816	PADUCAH BARKLEY REGIONAL AIRPORT KY US	20071124	67	-50	125.9	37.0563	-88.7744			0	2400			0	2400
GHCND:USW00003816	PADUCAH BARKLEY REGIONAL AIRPORT KY US	20071125	61	28	125.9	37.0563	-88.7744			0	2400			0	2400
GHCND:USW00003816	PADUCAH BARKLEY REGIONAL AIRPORT KY US	20071126	78	11	125.9	37.0563	-88.7744			0	2400			0	2400
GHCND:USW00003816	PADUCAH BARKLEY REGIONAL AIRPORT KY US	20071127	111	-28	125.9	37.0563	-88.7744			0	2400			0	2400
GHCND:USW00003816	PADUCAH BARKLEY REGIONAL AIRPORT KY US	20071128	133	-22	125.9	37.0563	-88.7744			0	2400			0	2400
GHCND:USW00003816	PADUCAH BARKLEY REGIONAL AIRPORT KY US	20071129	94	-39	125.9	37.0563	-88.7744			0	2400			0	2400
GHCND:USW00003816	PADUCAH BARKLEY REGIONAL AIRPORT KY US	20071130	117	-56	125.9	37.0563	-88.7744			0	2400			0	2400
GHCND:USW00003816	PADUCAH BARKLEY REGIONAL AIRPORT KY US	20071201	167	17	125.9	37.0563	-88.7744			0	2400			0	2400
GHCND:USW00003816	PADUCAH BARKLEY REGIONAL AIRPORT KY US	20071202	178	11	125.9	37.0563	-88.7744			0	2400			0	2400
GHCND:USW00003816	PADUCAH BARKLEY REGIONAL AIRPORT KY US	20071203	50	-28	125.9	37.0563	-88.7744			0	2400			0	2400
GHCND:USW00003816	PADUCAH BARKLEY REGIONAL AIRPORT KY US	20071204	100	-39	125.9	37.0563	-88.7744			0	2400			0	2400
GHCND:USW00003816	PADUCAH BARKLEY REGIONAL AIRPORT KY US	20071205	94	-28	125.9	37.0563	-88.7744			0	2400			0	2400
GHCND:USW00003816	PADUCAH BARKLEY REGIONAL AIRPORT KY US	20071206	28	-67	125.9	37.0563	-88.7744			0	2400			0	2400
GHCND:USW00003816	PADUCAH BARKLEY REGIONAL AIRPORT KY US	20071207	61	22	125.9	37.0563	-88.7744			0	2400			0	2400
GHCND:USW00003816	PADUCAH BARKLEY REGIONAL AIRPORT KY US	20071208	67	44	125.9	37.0563	-88.7744			0	2400			0	2400
GHCND:USW00003816	PADUCAH BARKLEY REGIONAL AIRPORT KY US	20071209	78	44	125.9	37.0563	-88.7744			0	2400			0	2400
GHCND:USW00003816	PADUCAH BARKLEY REGIONAL AIRPORT KY US	20071210	50	28	125.9	37.0563	-88.7744			0	2400			0	2400
GHCND:USW00003816	PADUCAH BARKLEY REGIONAL AIRPORT KY US	20071211	194	50	125.9	37.0563	-88.7744			0	2400			0	2400
GHCND:USW00003816	PADUCAH BARKLEY REGIONAL AIRPORT KY US	20071212	94	39	125.9	37.0563	-88.7744			0	2400			0	2400
GHCND:USW00003816	PADUCAH BARKLEY REGIONAL AIRPORT KY US	20071213	56	11	125.9	37.0563	-88.7744			0	2400			0	2400
GHCND:USW00003816	PADUCAH BARKLEY REGIONAL AIRPORT KY US	20071214	56	0	125.9	37.0563	-88.7744			0	2400			0	2400
GHCND:USW00003816	PADUCAH BARKLEY REGIONAL AIRPORT KY US	20071215	39	0	125.9	37.0563	-88.7744			0	2400			0	2400
GHCND:USW00003816	PADUCAH BARKLEY REGIONAL AIRPORT KY US	20071216	11	-50	125.9	37.0563	-88.7744			0	2400			0	2400
GHCND:USW00003816	PADUCAH BARKLEY REGIONAL AIRPORT KY US	20071217	61	-56	125.9	37.0563	-88.7744			0	2400			0	2400
GHCND:USW00003816	PADUCAH BARKLEY REGIONAL AIRPORT KY US	20071218	106	-17	125.9	37.0563	-88.7744			0	2400			0	2400
GHCND:USW00003816	PADUCAH BARKLEY REGIONAL AIRPORT KY US	20071219	122	6	125.9	37.0563	-88.7744			0	2400			0	2400
GHCND:USW00003816	PADUCAH BARKLEY REGIONAL AIRPORT KY US	20071220	94	22	125.9	37.0563	-88.7744			0	2400			0	2400
GHCND:USW00003816	PADUCAH BARKLEY REGIONAL AIRPORT KY US	20071221	111	78	125.9	37.0563	-88.7744			0	2400			0	2400
GHCND:USW00003816	PADUCAH BARKLEY REGIONAL AIRPORT KY US	20071222	139	106	125.9	37.0563	-88.7744		Z		2400	I	Z		2400
GHCND:USW00003816	PADUCAH BARKLEY REGIONAL AIRPORT KY US	20071223	89	-11	125.9	37.0563	-88.7744	I		0	2400			0	2400
GHCND:USW00003816	PADUCAH BARKLEY REGIONAL AIRPORT KY US	20071224	83	-22	125.9	37.0563	-88.7744			0	2400			0	2400
GHCND:USW00003816	PADUCAH BARKLEY REGIONAL AIRPORT KY US	20071225	106	-50	125.9	37.0563	-88.7744			0	2400			0	2400
GHCND:USW00003816	PADUCAH BARKLEY REGIONAL AIRPORT KY US	20071226	111	-44	125.9	37.0563	-88.7744			0	2400			0	2400
GHCND:USW00003816	PADUCAH BARKLEY REGIONAL AIRPORT KY US	20071227	50	6	125.9	37.0563	-88.7744			0	2400			0	2400
GHCND:USW00003816	PADUCAH BARKLEY REGIONAL AIRPORT KY US	20071228	83	0	125.9	37.0563	-88.7744			0	2400			0	2400
GHCND:USW00003816	PADUCAH BARKLEY REGIONAL AIRPORT KY US	20071229	56	-28	125.9	37.0563	-88.7744			0	2400			0	2400
GHCND:USW00003816	PADUCAH BARKLEY REGIONAL AIRPORT KY US	20071230	83	-28	125.9	37.0563	-88.7744			0	2400			0	2400
GHCND:USW00003816	PADUCAH BARKLEY REGIONAL AIRPORT KY US	20071231	133	-6	125.9	37.0563	-88.7744			0	2400			0	2400
GHCND:USW00003816	PADUCAH BARKLEY REGIONAL AIRPORT KY US	20080101	22	-72	125.9	37.0563	-88.7744			0	2400			0	2400
GHCND:USW00003816	PADUCAH BARKLEY REGIONAL AIRPORT KY US	20080102	-56	-117	125.9	37.0563	-88.7744			0	2400			0	2400
GHCND:USW00003816	PADUCAH BARKLEY REGIONAL AIRPORT KY US	20080103	-6	-122	125.9	37.0563	-88.7744			0	2400			0	2400
GHCND:USW00003816	PADUCAH BARKLEY REGIONAL AIRPORT KY US	20080104	78	-61	125.9	37.0563	-88.7744			0	2400			0	2400
GHCND:USW00003816	PADUCAH BARKLEY REGIONAL AIRPORT KY US	20080105	128	56	125.9	37.0563	-88.7744			0	2400			0	2400
GHCND:USW00003816	PADUCAH BARKLEY REGIONAL AIRPORT KY US	20080106	200	128	125.9	37.0563	-88.7744			0	2400			0	2400
GHCND:USW00003816	PADUCAH BARKLEY REGIONAL AIRPORT KY US	20080107	211	156	125.9	37.0563	-88.7744			0	2400			0	2400
GHCND:USW00003816	PADUCAH BARKLEY REGIONAL AIRPORT KY US	20080108	194	67	125.9	37.0563	-88.7744			0	2400			0	2400
GHCND:USW00003816	PADUCAH BARKLEY REGIONAL AIRPORT KY US	20080109	106	22	125.9	37.0563	-88.7744			0	2400			0	2400
GHCND:USW00003816	PADUCAH BARKLEY REGIONAL AIRPORT KY US	20080110	150	22	125.9	37.0563	-88.7744			0	2400			0	2400
GHCND:USW00003816	PADUCAH BARKLEY REGIONAL AIRPORT KY US	20080111	78	-17	125.9	37.0563	-88.7744			0	2400			0	2400
GHCND:USW00003816	PADUCAH BARKLEY REGIONAL AIRPORT KY US	20080112	117	-33	125.9	37.0563	-88.7744		Z		2400		Z		2400
GHCND:USW00003816	PADUCAH BARKLEY REGIONAL AIRPORT KY US	20080113	61	-33	125.9	37.0563	-88.7744			0	2400			0	2400
GHCND:USW00003816	PADUCAH BARKLEY REGIONAL AIRPORT KY US	20080114	44	-50	125.9	37.0563	-88.7744			0	2400			0	2400
GHCND:USW00003816	PADUCAH BARKLEY REGIONAL AIRPORT KY US	20080115	22	-61	125.9	37.0563	-88.7744			0	2400			0	2400
GHCND:USW00003816	PADUCAH BARKLEY REGIONAL AIRPORT KY US	20080116	44	-44	125.9	37.0563	-88.7744			0	2400			0	2400
GHCND:USW00003816	PADUCAH BARKLEY REGIONAL AIRPORT KY US	20080117	56	-28	125.9	37.0563	-88.7744			0	2400			0	2400
GHCND:USW00003816	PADUCAH BARKLEY REGIONAL AIRPORT KY US	20080118	39	-72	125.9	37.0563	-88.7744			0	2400			0	2400
GHCND:USW00003816	PADUCAH BARKLEY REGIONAL AIRPORT KY US	20080119	-6	-100	125.9	37.0563	-88.7744			0	2400			0	2400
GHCND:USW00003816	PADUCAH BARKLEY REGIONAL AIRPORT KY US	20080120	-39	-122	125.9	37.0563	-88.7744			0	2400			0	2400
GHCND:USW00003816	PADUCAH BARKLEY REGIONAL AIRPORT KY US	20080121	61	-100	125.9	37.0563	-88.7744			0	2400			0	2400
GHCND:USW00003816	PADUCAH BARKLEY REGIONAL AIRPORT KY US	20080122	44	-67	125.9	37.0563	-88.7744			0	2400			0	2400
GHCND:USW00003816	PADUCAH BARKLEY REGIONAL AIRPORT KY US	20080123	28	-94	125.9	37.0563	-88.7744			0	2400			0	2400
GHCND:USW00003816	PADUCAH BARKLEY REGIONAL AIRPORT KY US	20080124	-22	-100	125.9	37.0563	-88.7744			0	2400			0	2400
GHCND:USW00003816	PADUCAH BARKLEY REGIONAL AIRPORT KY US	20080125	-6	-122	125.9	37.0563	-88.7744			0	2400			0	2400
GHCND:USW00003816	PADUCAH BARKLEY REGIONAL AIRPORT KY US	20080126	33	-22	125.9	37.0563	-88.7744			0	2400			0	2400
GHCND:USW00003816	PADUCAH BARKLEY REGIONAL AIRPORT KY US	20080127	83	-11	125.9	37.0563	-88.7744			0	2400			0	2400
GHCND:USW00003816	PADUCAH BARKLEY REGIONAL AIRPORT KY US	20080128	128	-50	125.9	37.0563	-88.7744			0	2400			0	2400
GHCND:USW00003816	PADUCAH BARKLEY REGIONAL AIRPORT KY US	20080129	172	-56	125.9	37.0563	-88.7744			0	2400			0	2400
GHCND:USW00003816	PADUCAH BARKLEY REGIONAL AIRPORT KY US	20080130	28	-78	125.9	37.0563	-88.7744			0	2400			0	2400
GHCND:USW00003816	PADUCAH BARKLEY REGIONAL AIRPORT KY US	20080131	11	-28	125.9	37.0563	-88.7744			0	2400			0	2400
GHCND:USW00003816	PADUCAH BARKLEY REGIONAL AIRPORT KY US	20080201	6	-56	125.9	37.0563	-88.7744			0	2400			0	2400
GHCND:USW00003816	PADUCAH BARKLEY REGIONAL AIRPORT KY US	20080202	128	-61	125.9	37.0563	-88.7744			0	2400			0	2400
GHCND:USW00003816	PADUCAH BARKLEY REGIONAL AIRPORT KY US	20080203	156	-22	125.9	37.0563	-88.7744			0	2400			0	2400
GHCND:USW00003816	PADUCAH BARKLEY REGIONAL AIRPORT KY US	20080204	222	139	125.9	37.0563	-88.7744			0	2400			0	2400
GHCND:USW00003816	PADUCAH BARKLEY REGIONAL AIRPORT KY US	20080205	244	139	125.9	37.0563	-88.7744			0	2400			0	2400
GHCND:USW00003816	PADUCAH BARKLEY REGIONAL AIRPORT KY US	20080206	156	17	125.9	37.0563	-88.7744			0	2400			0	2400
GHCND:USW00003816	PADUCAH BARKLEY REGIONAL AIRPORT KY US	20080207	28	-6	125.9	37.0563	-88.7744			0	2400			0	2400
GHCND:USW00003816	PADUCAH BARKLEY REGIONAL AIRPORT KY US	20080208	100	-22	125.9	37.0563	-88.7744			0	2400			0	2400
GHCND:USW00003816	PADUCAH BARKLEY REGIONAL AIRPORT KY US	20080209	139	6	125.9	37.0563	-88.7744			0	2400			0	2400
GHCND:USW00003816	PADUCAH BARKLEY REGIONAL AIRPORT KY US	20080210	67	-67	125.9	37.0563	-88.7744			0	2400			0	2400
GHCND:USW00003816	PADUCAH BARKLEY REGIONAL AIRPORT KY US	20080211	6	-67	125.9	37.0563	-88.7744			0	2400			0	2400
GHCND:USW00003816	PADUCAH BARKLEY REGIONAL AIRPORT KY US	20080212	6	-61	125.9	37.0563	-88.7744		Z		2400		Z		2400
GHCND:USW00003816	PADUCAH BARKLEY REGIONAL AIRPORT KY US	20080213	-44	-78	125.9	37.0563	-88.7744		Z		2400		Z		2400
GHCND:USW00003816	PADUCAH BARKLEY REGIONAL AIRPORT KY US	20080214	89	-72	125.9	37.0563	-88.7744			0	2400			0	2400
GHCND:USW00003816	PADUCAH BARKLEY REGIONAL AIRPORT KY US	20080215	61	11	125.9	37.0563	-88.7744			0	2400			0	2400
GHCND:USW00003816	PADUCAH BARKLEY REGIONAL AIRPORT KY US	20080216	94	11	125.9	37.0563	-88.7744			0	2400			0	2400
GHCND:USW00003816	PADUCAH BARKLEY REGIONAL AIRPORT KY US	20080217	161	44	125.9	37.0563	-88.7744			0	2400			0	2400
GHCND:USW00003816	PADUCAH BARKLEY REGIONAL AIRPORT KY US	20080218	72	17	125.9	37.0563	-88.7744			0	2400			0	2400
GHCND:USW00003816	PADUCAH BARKLEY REGIONAL AIRPORT KY US	20080219	28	-50	125.9	37.0563	-88.7744			0	2400			0	2400
GHCND:USW00003816	PADUCAH BARKLEY REGIONAL AIRPORT KY US	20080220	39	-50	125.9	37.0563	-88.7744			0	2400			0	2400
GHCND:USW00003816	PADUCAH BARKLEY REGIONAL AIRPORT KY US	20080221	6	-50	125.9	37.0563	-88.7744			0	2400			0	2400
GHCND:USW00003816	PADUCAH BARKLEY REGIONAL AIRPORT KY US	20080222	6	-22	125.9	37.0563	-88.7744			0	2400			0	2400
GHCND:USW00003816	PADUCAH BARKLEY REGIONAL AIRPORT KY US	20080223	11	-33	125.9	37.0563	-88.7744			0	2400			0	2400
GHCND:USW00003816	PADUCAH BARKLEY REGIONAL AIRPORT KY US	20080224	28	-6	125.9	37.0563	-88.7744			0	2400			0	2400
GHCND:USW00003816	PADUCAH BARKLEY REGIONAL AIRPORT KY US	20080225	111	17	125.9	37.0563	-88.7744			0	2400			0	2400
GHCND:USW00003816	PADUCAH BARKLEY REGIONAL AIRPORT KY US	20080226	100	-28	125.9	37.0563	-88.7744			0	2400			0	2400

GHCND:USW00003816	PADUCAH BARKLEY REGIONAL AIRPORT KY US	20080227	17	-39	125.9	37.0563	-88.7744	0	2400	0	2400
GHCND:USW00003816	PADUCAH BARKLEY REGIONAL AIRPORT KY US	20080228	89	-44	125.9	37.0563	-88.7744	0	2400	0	2400
GHCND:USW00003816	PADUCAH BARKLEY REGIONAL AIRPORT KY US	20080229	183	6	125.9	37.0563	-88.7744	0	2400	0	2400
GHCND:USW00003816	PADUCAH BARKLEY REGIONAL AIRPORT KY US	20080301	167	-39	125.9	37.0563	-88.7744	0	2400	0	2400
GHCND:USW00003816	PADUCAH BARKLEY REGIONAL AIRPORT KY US	20080302	239	94	125.9	37.0563	-88.7744	0	2400	0	2400
GHCND:USW00003816	PADUCAH BARKLEY REGIONAL AIRPORT KY US	20080303	183	17	125.9	37.0563	-88.7744	0	2400	0	2400
GHCND:USW00003816	PADUCAH BARKLEY REGIONAL AIRPORT KY US	20080304	22	0	125.9	37.0563	-88.7744	0	2400	0	2400
GHCND:USW00003816	PADUCAH BARKLEY REGIONAL AIRPORT KY US	20080305	100	-11	125.9	37.0563	-88.7744	0	2400	0	2400
GHCND:USW00003816	PADUCAH BARKLEY REGIONAL AIRPORT KY US	20080306	33	-11	125.9	37.0563	-88.7744	0	2400	0	2400
GHCND:USW00003816	PADUCAH BARKLEY REGIONAL AIRPORT KY US	20080307	11	-28	125.9	37.0563	-88.7744	0	2400	0	2400
GHCND:USW00003816	PADUCAH BARKLEY REGIONAL AIRPORT KY US	20080308	11	-56	125.9	37.0563	-88.7744	0	2400	0	2400
GHCND:USW00003816	PADUCAH BARKLEY REGIONAL AIRPORT KY US	20080309	106	-78	125.9	37.0563	-88.7744	0	2400	0	2400
GHCND:USW00003816	PADUCAH BARKLEY REGIONAL AIRPORT KY US	20080310	128	6	125.9	37.0563	-88.7744	0	2400	0	2400
GHCND:USW00003816	PADUCAH BARKLEY REGIONAL AIRPORT KY US	20080311	122	-28	125.9	37.0563	-88.7744	0	2400	0	2400
GHCND:USW00003816	PADUCAH BARKLEY REGIONAL AIRPORT KY US	20080312	211	50	125.9	37.0563	-88.7744	0	2400	0	2400
GHCND:USW00003816	PADUCAH BARKLEY REGIONAL AIRPORT KY US	20080313	217	94	125.9	37.0563	-88.7744	0	2400	0	2400
GHCND:USW00003816	PADUCAH BARKLEY REGIONAL AIRPORT KY US	20080314	167	78	125.9	37.0563	-88.7744	0	2400	0	2400
GHCND:USW00003816	PADUCAH BARKLEY REGIONAL AIRPORT KY US	20080315	122	78	125.9	37.0563	-88.7744	0	2400	0	2400
GHCND:USW00003816	PADUCAH BARKLEY REGIONAL AIRPORT KY US	20080316	193	56	125.9	37.0563	-88.7744	0	2400	0	2400
GHCND:USW00003816	PADUCAH BARKLEY REGIONAL AIRPORT KY US	20080317	211	67	125.9	37.0563	-88.7744	0	2400	0	2400
GHCND:USW00003816	PADUCAH BARKLEY REGIONAL AIRPORT KY US	20080318	217	117	125.9	37.0563	-88.7744	0	2400	0	2400
GHCND:USW00003816	PADUCAH BARKLEY REGIONAL AIRPORT KY US	20080319	111	22	125.9	37.0563	-88.7744	0	2400	0	2400
GHCND:USW00003816	PADUCAH BARKLEY REGIONAL AIRPORT KY US	20080320	150	11	125.9	37.0563	-88.7744	0	2400	0	2400
GHCND:USW00003816	PADUCAH BARKLEY REGIONAL AIRPORT KY US	20080321	211	67	125.9	37.0563	-88.7744	0	2400	0	2400
GHCND:USW00003816	PADUCAH BARKLEY REGIONAL AIRPORT KY US	20080322	183	33	125.9	37.0563	-88.7744	0	2400	0	2400
GHCND:USW00003816	PADUCAH BARKLEY REGIONAL AIRPORT KY US	20080323	94	-22	125.9	37.0563	-88.7744	0	2400	0	2400
GHCND:USW00003816	PADUCAH BARKLEY REGIONAL AIRPORT KY US	20080324	83	-22	125.9	37.0563	-88.7744	0	2400	0	2400
GHCND:USW00003816	PADUCAH BARKLEY REGIONAL AIRPORT KY US	20080325	183	11	125.9	37.0563	-88.7744	0	2400	0	2400
GHCND:USW00003816	PADUCAH BARKLEY REGIONAL AIRPORT KY US	20080326	194	72	125.9	37.0563	-88.7744	0	2400	0	2400
GHCND:USW00003816	PADUCAH BARKLEY REGIONAL AIRPORT KY US	20080327	211	156	125.9	37.0563	-88.7744	0	2400	0	2400
GHCND:USW00003816	PADUCAH BARKLEY REGIONAL AIRPORT KY US	20080328	211	56	125.9	37.0563	-88.7744	0	2400	0	2400
GHCND:USW00003816	PADUCAH BARKLEY REGIONAL AIRPORT KY US	20080329	100	50	125.9	37.0563	-88.7744	0	2400	0	2400
GHCND:USW00003816	PADUCAH BARKLEY REGIONAL AIRPORT KY US	20080330	178	89	125.9	37.0563	-88.7744	0	2400	0	2400
GHCND:USW00003816	PADUCAH BARKLEY REGIONAL AIRPORT KY US	20080331	200	139	125.9	37.0563	-88.7744	0	2400	0	2400
GHCND:USW00003816	PADUCAH BARKLEY REGIONAL AIRPORT KY US	20080401	150	56	125.9	37.0563	-88.7744	0	2400	0	2400
GHCND:USW00003816	PADUCAH BARKLEY REGIONAL AIRPORT KY US	20080402	150	28	125.9	37.0563	-88.7744	0	2400	0	2400
GHCND:USW00003816	PADUCAH BARKLEY REGIONAL AIRPORT KY US	20080403	172	78	125.9	37.0563	-88.7744	0	2400	0	2400
GHCND:USW00003816	PADUCAH BARKLEY REGIONAL AIRPORT KY US	20080404	156	61	125.9	37.0563	-88.7744	0	2400	0	2400
GHCND:USW00003816	PADUCAH BARKLEY REGIONAL AIRPORT KY US	20080405	161	78	125.9	37.0563	-88.7744	0	2400	0	2400
GHCND:USW00003816	PADUCAH BARKLEY REGIONAL AIRPORT KY US	20080406	194	22	125.9	37.0563	-88.7744	0	2400	0	2400
GHCND:USW00003816	PADUCAH BARKLEY REGIONAL AIRPORT KY US	20080407	244	78	125.9	37.0563	-88.7744	0	2400	0	2400
GHCND:USW00003816	PADUCAH BARKLEY REGIONAL AIRPORT KY US	20080408	217	122	125.9	37.0563	-88.7744	0	2400	0	2400
GHCND:USW00003816	PADUCAH BARKLEY REGIONAL AIRPORT KY US	20080409	194	100	125.9	37.0563	-88.7744	0	2400	0	2400
GHCND:USW00003816	PADUCAH BARKLEY REGIONAL AIRPORT KY US	20080410	256	139	125.9	37.0563	-88.7744	0	2400	0	2400
GHCND:USW00003816	PADUCAH BARKLEY REGIONAL AIRPORT KY US	20080411	206	94	125.9	37.0563	-88.7744	0	2400	0	2400
GHCND:USW00003816	PADUCAH BARKLEY REGIONAL AIRPORT KY US	20080412	100	39	125.9	37.0563	-88.7744	0	2400	0	2400
GHCND:USW00003816	PADUCAH BARKLEY REGIONAL AIRPORT KY US	20080413	78	22	125.9	37.0563	-88.7744	0	2400	0	2400
GHCND:USW00003816	PADUCAH BARKLEY REGIONAL AIRPORT KY US	20080414	100	17	125.9	37.0563	-88.7744	0	2400	0	2400
GHCND:USW00003816	PADUCAH BARKLEY REGIONAL AIRPORT KY US	20080415	161	-17	125.9	37.0563	-88.7744	0	2400	0	2400
GHCND:USW00003816	PADUCAH BARKLEY REGIONAL AIRPORT KY US	20080416	211	33	125.9	37.0563	-88.7744	0	2400	0	2400
GHCND:USW00003816	PADUCAH BARKLEY REGIONAL AIRPORT KY US	20080417	228	117	125.9	37.0563	-88.7744	0	2400	0	2400
GHCND:USW00003816	PADUCAH BARKLEY REGIONAL AIRPORT KY US	20080418	206	83	125.9	37.0563	-88.7744	0	2400	0	2400
GHCND:USW00003816	PADUCAH BARKLEY REGIONAL AIRPORT KY US	20080419	144	89	125.9	37.0563	-88.7744	0	2400	0	2400
GHCND:USW00003816	PADUCAH BARKLEY REGIONAL AIRPORT KY US	20080420	217	61	125.9	37.0563	-88.7744	0	2400	0	2400
GHCND:USW00003816	PADUCAH BARKLEY REGIONAL AIRPORT KY US	20080421	267	78	125.9	37.0563	-88.7744	0	2400	0	2400
GHCND:USW00003816	PADUCAH BARKLEY REGIONAL AIRPORT KY US	20080422	261	111	125.9	37.0563	-88.7744	0	2400	0	2400
GHCND:USW00003816	PADUCAH BARKLEY REGIONAL AIRPORT KY US	20080423	300	117	125.9	37.0563	-88.7744	0	2400	0	2400
GHCND:USW00003816	PADUCAH BARKLEY REGIONAL AIRPORT KY US	20080424	244	150	125.9	37.0563	-88.7744	0	2400	0	2400
GHCND:USW00003816	PADUCAH BARKLEY REGIONAL AIRPORT KY US	20080425	272	122	125.9	37.0563	-88.7744	0	2400	0	2400
GHCND:USW00003816	PADUCAH BARKLEY REGIONAL AIRPORT KY US	20080426	206	78	125.9	37.0563	-88.7744	0	2400	0	2400
GHCND:USW00003816	PADUCAH BARKLEY REGIONAL AIRPORT KY US	20080427	194	72	125.9	37.0563	-88.7744	0	2400	0	2400
GHCND:USW00003816	PADUCAH BARKLEY REGIONAL AIRPORT KY US	20080428	161	50	125.9	37.0563	-88.7744	0	2400	0	2400
GHCND:USW00003816	PADUCAH BARKLEY REGIONAL AIRPORT KY US	20080429	156	6	125.9	37.0563	-88.7744	0	2400	0	2400
GHCND:USW00003816	PADUCAH BARKLEY REGIONAL AIRPORT KY US	20080430	256	39	125.9	37.0563	-88.7744	0	2400	0	2400
GHCND:USW00003816	PADUCAH BARKLEY REGIONAL AIRPORT KY US	20080501	239	178	125.9	37.0563	-88.7744	0	2400	0	2400
GHCND:USW00003816	PADUCAH BARKLEY REGIONAL AIRPORT KY US	20080502	222	167	125.9	37.0563	-88.7744	0	2400	0	2400
GHCND:USW00003816	PADUCAH BARKLEY REGIONAL AIRPORT KY US	20080503	178	67	125.9	37.0563	-88.7744	0	2400	0	2400
GHCND:USW00003816	PADUCAH BARKLEY REGIONAL AIRPORT KY US	20080504	211	39	125.9	37.0563	-88.7744	0	2400	0	2400
GHCND:USW00003816	PADUCAH BARKLEY REGIONAL AIRPORT KY US	20080505	256	67	125.9	37.0563	-88.7744	0	2400	0	2400
GHCND:USW00003816	PADUCAH BARKLEY REGIONAL AIRPORT KY US	20080506	261	94	125.9	37.0563	-88.7744	0	2400	0	2400
GHCND:USW00003816	PADUCAH BARKLEY REGIONAL AIRPORT KY US	20080507	244	161	125.9	37.0563	-88.7744	0	2400	0	2400
GHCND:USW00003816	PADUCAH BARKLEY REGIONAL AIRPORT KY US	20080508	239	144	125.9	37.0563	-88.7744	0	2400	0	2400
GHCND:USW00003816	PADUCAH BARKLEY REGIONAL AIRPORT KY US	20080509	228	128	125.9	37.0563	-88.7744	0	2400	0	2400
GHCND:USW00003816	PADUCAH BARKLEY REGIONAL AIRPORT KY US	20080510	228	111	125.9	37.0563	-88.7744	0	2400	0	2400
GHCND:USW00003816	PADUCAH BARKLEY REGIONAL AIRPORT KY US	20080511	183	78	125.9	37.0563	-88.7744	0	2400	0	2400
GHCND:USW00003816	PADUCAH BARKLEY REGIONAL AIRPORT KY US	20080512	217	56	125.9	37.0563	-88.7744	0	2400	0	2400
GHCND:USW00003816	PADUCAH BARKLEY REGIONAL AIRPORT KY US	20080513	217	72	125.9	37.0563	-88.7744	0	2400	0	2400
GHCND:USW00003816	PADUCAH BARKLEY REGIONAL AIRPORT KY US	20080514	206	150	125.9	37.0563	-88.7744	0	2400	0	2400
GHCND:USW00003816	PADUCAH BARKLEY REGIONAL AIRPORT KY US	20080515	189	128	125.9	37.0563	-88.7744	0	2400	0	2400
GHCND:USW00003816	PADUCAH BARKLEY REGIONAL AIRPORT KY US	20080516	206	111	125.9	37.0563	-88.7744	0	2400	0	2400
GHCND:USW00003816	PADUCAH BARKLEY REGIONAL AIRPORT KY US	20080517	261	117	125.9	37.0563	-88.7744	0	2400	0	2400
GHCND:USW00003816	PADUCAH BARKLEY REGIONAL AIRPORT KY US	20080518	261	94	125.9	37.0563	-88.7744	0	2400	0	2400
GHCND:USW00003816	PADUCAH BARKLEY REGIONAL AIRPORT KY US	20080519	278	83	125.9	37.0563	-88.7744	0	2400	0	2400
GHCND:USW00003816	PADUCAH BARKLEY REGIONAL AIRPORT KY US	20080520	250	133	125.9	37.0563	-88.7744	0	2400	0	2400
GHCND:USW00003816	PADUCAH BARKLEY REGIONAL AIRPORT KY US	20080521	244	83	125.9	37.0563	-88.7744	0	2400	0	2400
GHCND:USW00003816	PADUCAH BARKLEY REGIONAL AIRPORT KY US	20080522	261	100	125.9	37.0563	-88.7744	0	2400	0	2400
GHCND:USW00003816	PADUCAH BARKLEY REGIONAL AIRPORT KY US	20080523	300	144	125.9	37.0563	-88.7744	0	2400	0	2400
GHCND:USW00003816	PADUCAH BARKLEY REGIONAL AIRPORT KY US	20080524	250	161	125.9	37.0563	-88.7744	0	2400	0	2400
GHCND:USW00003816	PADUCAH BARKLEY REGIONAL AIRPORT KY US	20080525	306	150	125.9	37.0563	-88.7744	0	2400	0	2400
GHCND:USW00003816	PADUCAH BARKLEY REGIONAL AIRPORT KY US	20080526	261	189	125.9	37.0563	-88.7744	0	2400	0	2400
GHCND:USW00003816	PADUCAH BARKLEY REGIONAL AIRPORT KY US	20080527	267	183	125.9	37.0563	-88.7744	0	2400	0	2400
GHCND:USW00003816	PADUCAH BARKLEY REGIONAL AIRPORT KY US	20080528	244	144	125.9	37.0563	-88.7744	0	2400	0	2400
GHCND:USW00003816	PADUCAH BARKLEY REGIONAL AIRPORT KY US	20080529	283	178	125.9	37.0563	-88.7744	0	2400	0	2400
GHCND:USW00003816	PADUCAH BARKLEY REGIONAL AIRPORT KY US	20080530	300	194	125.9	37.0563	-88.7744	0	2400	0	2400
GHCND:USW00003816	PADUCAH BARKLEY REGIONAL AIRPORT KY US	20080531	311	211	125.9	37.0563	-88.7744	0	2400	0	2400
GHCND:USW00003816	PADUCAH BARKLEY REGIONAL AIRPORT KY US	20080601	289	194	125.9	37.0563	-88.7744	0	2400	0	2400
GHCND:USW00003816	PADUCAH BARKLEY REGIONAL AIRPORT KY US	20080602	306	278	125.9	37.0563	-88.7744	0	2400	0	2400
GHCND:USW00003816	PADUCAH BARKLEY REGIONAL AIRPORT KY US	20080603	322	228	125.9	37.0563	-88.7744	0	2400	0	2400
GHCND:USW00003816	PADUCAH BARKLEY REGIONAL AIRPORT KY US	20080604	311	250	125.9	37.0563	-88.7744	0	2400	0	2400
GHCND:USW00003816	PADUCAH BARKLEY REGIONAL AIRPORT KY US	20080605	311	250	125.9	37.0563	-88.7744	0	2400	0	2400
GHCND:USW00003816	PADUCAH BARKLEY REGIONAL AIRPORT KY US	20080606	328	244	125.9	37.0563	-88.7744	0	2400	0	2400
GHCND:USW00003816	PADUCAH BARKLEY REGIONAL AIRPORT KY US	20080607	339	250	125.9	37.0563	-88.7744	0	2400	0	2400
GHCND:USW00003816	PADUCAH BARKLEY REGIONAL AIRPORT KY US	20080608	339	299	125.9	37.0563	-88.7744	0	2400	0	2400
GHCND:USW00003816	PADUCAH BARKLEY REGIONAL AIRPORT KY US	20080609	333	206	125.9	37.0563	-88.7744	0	2400	0	2400
GHCND:USW00003816	PADUCAH BARKLEY REGIONAL AIRPORT KY US	20080610	289	172	125.9	37.0563	-88.7744	0	2400	0	2400
GHCND:USW00003816	PADUCAH BARKLEY REGIONAL AIRPORT KY US	20080611	317	150	125.9	37.0563	-88.7744	0	2400	0	2400
GHCND:USW00003816	PADUCAH BARKLEY REGIONAL AIRPORT KY US	20080612	333	228	125.9	37.0563	-88.7744	0	2400	0	2400
GHCND:USW00003816	PADUCAH BARKLEY REGIONAL AIRPORT KY US	20080613	317	194	125.9	37.0563	-88.7744	0	2400	0	2400
GHCND:USW00003816	PADUCAH BARKLEY REGIONAL AIRPORT KY US	20080614	294	189	125.9	37.0563	-88.7744	0	2400	0	2400
GHCND:USW00003816	PADUCAH BARKLEY REGIONAL AIRPORT KY US	20080615	317	183	125.9	37.0563	-88.7744	0	2400	0	2400
GHCND:USW00003816	PADUCAH BARKLEY REGIONAL AIRPORT KY US	20080616	311	206	125.9	37.0563	-88.7744	0	2400	0	2400
GHCND:USW00003816	PADUCAH BARKLEY REGIONAL AIRPORT KY US	20080617	267	144	125.9	37.0563	-88.7744	0	2400	0	2400
GHCND:USW00003816	PADUCAH BARKLEY REGIONAL AIRPORT KY US	20080618	278	122	125.9	37.0563	-88.7744	0	2400	0	2400
GHCND:USW00003816	PADUCAH BARKLEY REGIONAL AIRPORT KY US	20080619	300	144	125.9	37.0563	-88.7744	0	2400	0	2400
GHCND:USW00003816	PADUCAH BARKLEY REGIONAL AIRPORT KY US	20080620	239	183	125.9	37.0563	-88.7744	0	2400	0	2400
GHCND:USW00003816	PADUCAH BARKLEY REGIONAL AIRPORT KY US	20080621	294	167	125.9	37.0563	-88.7744	0	2400	0	2400
GHCND:USW00003816	PADUCAH BARKLEY REGIONAL AIRPORT KY US	20080622	306	172	125.9	37.0563	-88.7744	0	2400	0	2400
GHCND:USW00003816	PADUCAH BARKLEY REGIONAL AIRPORT KY US	20080623	306	172	125.9	37.0563	-88.7744	0	2400	0	2400
GHCND:USW00003816	PADUCAH BARKLEY REGIONAL AIRPORT KY US	20080624	311	161	125.9	37.0563	-88.7744	0	2400	0	2400
GHCND:USW00003816	PADUCAH BARKLEY REGIONAL AIRPORT KY US	20080625	333	233	125.9	37.0563	-88.7744	0	2400	0	2400
GHCND:USW00003816	PADUCAH BARKLEY REGIONAL AIRPORT KY US	20080626	328	206	125.9	37.0563	-88.7744	0	2400	0	2400
GHCND:USW00003816	PADUCAH BARKLEY REGIONAL AIRPORT KY US	20080627	317	200	125.9	37.0563	-88.7744	0	2400	0	2400
GHCND:USW00003816	PADUCAH BARKLEY REGIONAL AIRPORT KY US	20080628	278	217	125.9	37.0563	-88.7744	0	2400	0	2400
GHCND:USW00003816	PADUCAH BARKLEY REGIONAL AIRPORT KY US	20080629	278	178	125.9	37.0563	-88.7744	0	2400	0	2400
GHCND:USW00003816	PADUCAH BARKLEY REGIONAL AIRPORT KY US	20080630	278	156	125.9	37.0563	-88.7744	0	2400	0	2400
GHCND:USW00003816	PADUCAH BARKLEY REGIONAL AIRPORT KY US	20080701	306	144	125.9	37.0563	-88.7744	0	2400	0	2400
GHCND:USW00003816	PADUCAH BARKLEY REGIONAL AIRPORT KY US	20080702	317	200	125.9	37.0563	-88.7744	0	2400	0	2400
GHCND:USW00003816	PADUCAH BARKLEY REGIONAL AIRPORT KY US	20080703	294	206	125.9	37.0563	-88.7744	0	2400	0	2400
GHCND:USW00003816	PADUCAH BARKLEY REGIONAL AIRPORT KY US	20080704	289	211	125.9	37.0563	-88.7744	0	2400	0	2400
GHCND:USW00003816	PADUCAH BARKLEY REGIONAL AIRPORT KY US	20080705	289	172	125.9	37.0563	-88.7744	0	2400	0	2400
GHCND:USW00003816	PADUCAH BARKLEY REGIONAL AIRPORT KY US	20080706	322	167	125.9	37.0563	-88.7744	0	2400	0	2400
GHCND:USW00003816	PADUCAH BARKLEY REGIONAL AIRPORT KY US	20080707	339	217	125.9	37.0563	-88.7744	0	2400	0	2400
GHCND:USW00003816	PADUCAH BARKLEY REGIONAL AIRPORT KY US	20080708	344	228	125.9	37.0563	-88.7744	0	2400	0	2400
GHCND:USW00003816	PADUCAH BARKLEY REGIONAL AIRPORT KY US	20080709	278	211	125.9	37.0563	-88.7744	0	2400	0	2400
GHCND:USW00003816	PADUCAH BARKLEY REGIONAL AIRPORT KY US	20080710	306	211	125.9	37.0563	-88.7744	0	2400	0	2400
GHCND:USW00003816	PADUCAH BARKLEY REGIONAL AIRPORT KY US	20080711	328	228	125.9	37.0563	-88.7744	0	2400	0	2400
GHCND:USW00003816	PADUCAH BARKLEY REGIONAL AIRPORT KY US	20080712	344	222	125.9	37.0563	-88.7744	0	2400	0	2400
GHCND:USW00003816	PADUCAH BARKLEY REGIONAL AIRPORT KY US	20080713	294	178	125.9	37.0563	-88.7744	0	2400	0	2400
GHCND:USW00003816	PADUCAH BARKLEY REGIONAL AIRPORT KY US	20080714	306	161	125.9	37.0563	-88.7744	0	2400	0	2400
GHCND:USW00003816	PADUCAH BARKLEY REGIONAL AIRPORT KY US	20080715	322	167	125.9	37.0563	-88.7744	0	2400	0	2400
GHCND:USW00003816	PADUCAH BARKLEY REGIONAL AIRPORT KY US	20080716	328	178	125.9	37.0563	-88.7744	0	2400	0	2400
GHCND:USW00003816	PADUCAH BARKLEY REGIONAL AIRPORT KY US	20080717	328	178	125.9	37.0563	-88.7744	0	2400	0	2400
GHCND:USW00003816	PADUCAH BARKLEY REGIONAL AIRPORT KY US	20080718	344	194	125.9	37.0563	-88.7744	0	2400	0	2400
GHCND:USW00003816	PADUCAH BARKLEY REGIONAL AIRPORT KY US	20080719	350	233	125.9	37.0563	-88.7744	0	2400	0	2400
GHCND:USW00003816	PADUCAH BARKLEY REGIONAL AIRPORT KY US	20080720	356	222	125.9	37.0563	-88.7744	0	2400	0	2400
GHCND:USW00003816	PADUCAH BARKLEY REGIONAL AIRPORT KY US	20080721	356	228	125.9	37.0563	-88.7744	0	2400	0	2400
GHCND:USW00003816	PADUCAH BARKLEY REGIONAL AIRPORT KY US	20080722	306	206	125.9	37.0563	-88.7744	0	2400	0	2400
GHCND:USW00003816	PADUCAH BARKLEY REGIONAL AIRPORT KY US	20080723	300	172	125.9	37.0563	-88.7744	0	2400	0	2400
GHCND:USW00003816	PADUCAH BARKLEY REGIONAL AIRPORT KY US	20080724	289	144	125.9	37.0563	-88.7744	0	2400	0	2400
GHCND:USW00003816	PADUCAH BARKLEY REGIONAL AIRPORT KY US	20080725	328	194	125.9	37.0563	-88.7744	0	2400	0	2400
GHCND:USW00003816	PADUCAH BARKLEY REGIONAL AIRPORT KY US	20080726	322	222	125.9	37.0563	-88.7744	0	2400	0	2400
GHCND:USW00003816	PADUCAH BARKLEY REGIONAL AIRPORT KY US	20080727	333	222	125.9	37.0563	-88.7744	0	2400	0	2400
GHCND:USW00003816	PADUCAH BARKLEY REGIONAL AIRPORT KY US	20080728	317	228	125.9	37.0563	-88.7744	0	2400	0	2400
GHCND:USW00003816	PADUCAH BARKLEY REGIONAL AIRPORT KY US	20080729	356	206	125.9	37.0563	-88.7744	0	2400	0	2400
GHCND:USW00003816	PADUCAH BARKLEY REGIONAL AIRPORT KY US	20080730	356	233	125.9	37.0563	-88.7744	0	2400	0	2400
GHCND:USW00003816	PADUCAH BARKLEY REGIONAL AIRPORT KY US	20080731	311	222	125.9	37.0563	-88.7744	0	2400	0	2400
GHCND:USW00003816	PADUCAH BARKLEY REGIONAL AIRPORT KY US	20080801	328	200	125.9	37.0563	-88.7744	0	2400	0	2400
GHCND:USW00003816	PADUCAH BARKLEY REGIONAL AIRPORT KY US	20080802	339	217	125.9	37.0563	-88.7744	0	2400	0	2400
GHCND:USW00003816	PADUCAH BARKLEY REGIONAL AIRPORT KY US	20080803	311	200	125.9	37.0563	-88.7744	0	2400	0	2400
GHCND:USW00003816	PADUCAH BARKLEY REGIONAL AIRPORT KY US	20080804	333	194	125.9	37.0563	-88.7744	0	2400	0	2400
GHCND:USW00003816	PADUCAH BARKLEY REGIONAL AIRPORT KY US	20080805	339	217	125.9	37.0563	-88.7744	0	2400	0	2400
GHCND:USW00003816	PADUCAH BARKLEY REGIONAL AIRPORT KY US	20080806	322	228	125.9	37.0563	-88.7744	0	2400	0	2400
GHCND:USW00003816	PADUCAH BARKLEY REGIONAL AIRPORT KY US	20080807	300	178	125.9	37.0563	-88.7744	0	2400	0	2400
GHCND:USW00003816	PADUCAH BARKLEY REGIONAL AIRPORT KY US	20080808	289	156	125.9	37.0563	-88.7744	0	2400	0	2400
GHCND:USW00003816	PADUCAH BARKLEY REGIONAL AIRPORT KY US	20080809	289	144	125.9	37.0563	-88.7744	0	2400	0	2400
GHCND:USW00003816	PADUCAH BARKLEY REGIONAL AIRPORT KY US	20080810	306	156	125.9	37.0563	-88.7744	0	2400	0	2400
GHCND:USW00003816	PADUCAH BARKLEY REGIONAL AIRPORT KY US	20080811	283	156	125.9	37.0563	-88.7744	0	2400	0	2400
GHCND:USW00003816	PADUCAH BARKLEY REGIONAL AIRPORT KY US	20080812	294	139	125.9	37.0563	-88.7744	0	2400	0	2400
GHCND:USW00003816	PADUCAH BARKLEY REGIONAL AIRPORT KY US	20080813	300	133	125.9	37.0563	-88.7744	0	2400	0	2400
GHCND:USW00003816	PADUCAH BARKLEY REGIONAL AIRPORT KY US	20080814	300	156	125.9	37.0563	-88.7744	0	2400	0	2400

GHCND:USW00003816	PADUCAH BARKLEY REGIONAL AIRPORT KY US	20080815	278	194	125.9	37.0563	-88.7744	0	2400	0	2400
GHCND:USW00003816	PADUCAH BARKLEY REGIONAL AIRPORT KY US	20080816	289	150	125.9	37.0563	-88.7744	0	2400	0	2400
GHCND:USW00003816	PADUCAH BARKLEY REGIONAL AIRPORT KY US	20080817	306	128	125.9	37.0563	-88.7744	0	2400	0	2400
GHCND:USW00003816	PADUCAH BARKLEY REGIONAL AIRPORT KY US	20080818	306	133	125.9	37.0563	-88.7744	0	2400	0	2400
GHCND:USW00003816	PADUCAH BARKLEY REGIONAL AIRPORT KY US	20080819	322	144	125.9	37.0563	-88.7744	0	2400	0	2400
GHCND:USW00003816	PADUCAH BARKLEY REGIONAL AIRPORT KY US	20080820	289	194	125.9	37.0563	-88.7744	0	2400	0	2400
GHCND:USW00003816	PADUCAH BARKLEY REGIONAL AIRPORT KY US	20080821	300	217	125.9	37.0563	-88.7744	0	2400	0	2400
GHCND:USW00003816	PADUCAH BARKLEY REGIONAL AIRPORT KY US	20080822	322	206	125.9	37.0563	-88.7744	0	2400	0	2400
GHCND:USW00003816	PADUCAH BARKLEY REGIONAL AIRPORT KY US	20080823	339	194	125.9	37.0563	-88.7744	0	2400	0	2400
GHCND:USW00003816	PADUCAH BARKLEY REGIONAL AIRPORT KY US	20080824	328	211	125.9	37.0563	-88.7744	0	2400	0	2400
GHCND:USW00003816	PADUCAH BARKLEY REGIONAL AIRPORT KY US	20080825	283	206	125.9	37.0563	-88.7744	0	2400	0	2400
GHCND:USW00003816	PADUCAH BARKLEY REGIONAL AIRPORT KY US	20080826	300	211	125.9	37.0563	-88.7744	0	2400	0	2400
GHCND:USW00003816	PADUCAH BARKLEY REGIONAL AIRPORT KY US	20080827	317	183	125.9	37.0563	-88.7744	0	2400	0	2400
GHCND:USW00003816	PADUCAH BARKLEY REGIONAL AIRPORT KY US	20080828	333	172	125.9	37.0563	-88.7744	0	2400	0	2400
GHCND:USW00003816	PADUCAH BARKLEY REGIONAL AIRPORT KY US	20080829	272	194	125.9	37.0563	-88.7744	0	2400	0	2400
GHCND:USW00003816	PADUCAH BARKLEY REGIONAL AIRPORT KY US	20080830	311	172	125.9	37.0563	-88.7744	0	2400	0	2400
GHCND:USW00003816	PADUCAH BARKLEY REGIONAL AIRPORT KY US	20080831	344	189	125.9	37.0563	-88.7744	0	2400	0	2400
GHCND:USW00003816	PADUCAH BARKLEY REGIONAL AIRPORT KY US	20080901	344	211	125.9	37.0563	-88.7744	0	2400	0	2400
GHCND:USW00003816	PADUCAH BARKLEY REGIONAL AIRPORT KY US	20080902	322	211	125.9	37.0563	-88.7744	0	2400	0	2400
GHCND:USW00003816	PADUCAH BARKLEY REGIONAL AIRPORT KY US	20080903	317	217	125.9	37.0563	-88.7744	0	2400	0	2400
GHCND:USW00003816	PADUCAH BARKLEY REGIONAL AIRPORT KY US	20080904	278	189	125.9	37.0563	-88.7744	0	2400	0	2400
GHCND:USW00003816	PADUCAH BARKLEY REGIONAL AIRPORT KY US	20080905	233	178	125.9	37.0563	-88.7744	0	2400	0	2400
GHCND:USW00003816	PADUCAH BARKLEY REGIONAL AIRPORT KY US	20080906	261	161	125.9	37.0563	-88.7744	0	2400	0	2400
GHCND:USW00003816	PADUCAH BARKLEY REGIONAL AIRPORT KY US	20080907	283	144	125.9	37.0563	-88.7744	0	2400	0	2400
GHCND:USW00003816	PADUCAH BARKLEY REGIONAL AIRPORT KY US	20080908	322	167	125.9	37.0563	-88.7744	0	2400	0	2400
GHCND:USW00003816	PADUCAH BARKLEY REGIONAL AIRPORT KY US	20080909	228	156	125.9	37.0563	-88.7744	0	2400	0	2400
GHCND:USW00003816	PADUCAH BARKLEY REGIONAL AIRPORT KY US	20080910	300	144	125.9	37.0563	-88.7744	0	2400	0	2400
GHCND:USW00003816	PADUCAH BARKLEY REGIONAL AIRPORT KY US	20080911	311	194	125.9	37.0563	-88.7744	0	2400	0	2400
GHCND:USW00003816	PADUCAH BARKLEY REGIONAL AIRPORT KY US	20080912	339	228	125.9	37.0563	-88.7744	0	2400	0	2400
GHCND:USW00003816	PADUCAH BARKLEY REGIONAL AIRPORT KY US	20080913	356	233	125.9	37.0563	-88.7744	0	2400	0	2400
GHCND:USW00003816	PADUCAH BARKLEY REGIONAL AIRPORT KY US	20080914	278	161	125.9	37.0563	-88.7744	0	2400	0	2400
GHCND:USW00003816	PADUCAH BARKLEY REGIONAL AIRPORT KY US	20080915	200	117	125.9	37.0563	-88.7744	0	2400	0	2400
GHCND:USW00003816	PADUCAH BARKLEY REGIONAL AIRPORT KY US	20080916	250	117	125.9	37.0563	-88.7744	0	2400	0	2400
GHCND:USW00003816	PADUCAH BARKLEY REGIONAL AIRPORT KY US	20080917	272	94	125.9	37.0563	-88.7744	0	2400	0	2400
GHCND:USW00003816	PADUCAH BARKLEY REGIONAL AIRPORT KY US	20080918	300	100	125.9	37.0563	-88.7744	0	2400	0	2400
GHCND:USW00003816	PADUCAH BARKLEY REGIONAL AIRPORT KY US	20080919	300	133	125.9	37.0563	-88.7744	0	2400	0	2400
GHCND:USW00003816	PADUCAH BARKLEY REGIONAL AIRPORT KY US	20080920	256	150	125.9	37.0563	-88.7744	0	2400	0	2400
GHCND:USW00003816	PADUCAH BARKLEY REGIONAL AIRPORT KY US	20080921	278	161	125.9	37.0563	-88.7744	0	2400	0	2400
GHCND:USW00003816	PADUCAH BARKLEY REGIONAL AIRPORT KY US	20080922	317	133	125.9	37.0563	-88.7744	0	2400	0	2400
GHCND:USW00003816	PADUCAH BARKLEY REGIONAL AIRPORT KY US	20080923	322	139	125.9	37.0563	-88.7744	0	2400	0	2400
GHCND:USW00003816	PADUCAH BARKLEY REGIONAL AIRPORT KY US	20080924	322	122	125.9	37.0563	-88.7744	0	2400	0	2400
GHCND:USW00003816	PADUCAH BARKLEY REGIONAL AIRPORT KY US	20080925	300	111	125.9	37.0563	-88.7744	0	2400	0	2400
GHCND:USW00003816	PADUCAH BARKLEY REGIONAL AIRPORT KY US	20080926	294	94	125.9	37.0563	-88.7744	0	2400	0	2400
GHCND:USW00003816	PADUCAH BARKLEY REGIONAL AIRPORT KY US	20080927	294	106	125.9	37.0563	-88.7744	0	2400	0	2400
GHCND:USW00003816	PADUCAH BARKLEY REGIONAL AIRPORT KY US	20080928	311	94	125.9	37.0563	-88.7744	0	2400	0	2400
GHCND:USW00003816	PADUCAH BARKLEY REGIONAL AIRPORT KY US	20080929	300	111	125.9	37.0563	-88.7744	0	2400	0	2400
GHCND:USW00003816	PADUCAH BARKLEY REGIONAL AIRPORT KY US	20080930	233	106	125.9	37.0563	-88.7744	0	2400	0	2400
GHCND:USW00003816	PADUCAH BARKLEY REGIONAL AIRPORT KY US	20081001	233	78	125.9	37.0563	-88.7744	0	2400	0	2400
GHCND:USW00003816	PADUCAH BARKLEY REGIONAL AIRPORT KY US	20081002	211	50	125.9	37.0563	-88.7744	0	2400	0	2400
GHCND:USW00003816	PADUCAH BARKLEY REGIONAL AIRPORT KY US	20081003	233	39	125.9	37.0563	-88.7744	0	2400	0	2400
GHCND:USW00003816	PADUCAH BARKLEY REGIONAL AIRPORT KY US	20081004	267	56	125.9	37.0563	-88.7744	0	2400	0	2400
GHCND:USW00003816	PADUCAH BARKLEY REGIONAL AIRPORT KY US	20081005	300	72	125.9	37.0563	-88.7744	0	2400	0	2400
GHCND:USW00003816	PADUCAH BARKLEY REGIONAL AIRPORT KY US	20081006	300	111	125.9	37.0563	-88.7744	0	2400	0	2400
GHCND:USW00003816	PADUCAH BARKLEY REGIONAL AIRPORT KY US	20081007	222	156	125.9	37.0563	-88.7744	0	2400	0	2400
GHCND:USW00003816	PADUCAH BARKLEY REGIONAL AIRPORT KY US	20081008	228	83	125.9	37.0563	-88.7744	0	2400	0	2400
GHCND:USW00003816	PADUCAH BARKLEY REGIONAL AIRPORT KY US	20081009	256	61	125.9	37.0563	-88.7744	0	2400	0	2400
GHCND:USW00003816	PADUCAH BARKLEY REGIONAL AIRPORT KY US	20081010	283	83	125.9	37.0563	-88.7744	0	2400	0	2400
GHCND:USW00003816	PADUCAH BARKLEY REGIONAL AIRPORT KY US	20081011	300	139	125.9	37.0563	-88.7744	0	2400	0	2400
GHCND:USW00003816	PADUCAH BARKLEY REGIONAL AIRPORT KY US	20081012	306	156	125.9	37.0563	-88.7744	0	2400	0	2400
GHCND:USW00003816	PADUCAH BARKLEY REGIONAL AIRPORT KY US	20081013	289	167	125.9	37.0563	-88.7744	0	2400	0	2400
GHCND:USW00003816	PADUCAH BARKLEY REGIONAL AIRPORT KY US	20081014	283	167	125.9	37.0563	-88.7744	0	2400	0	2400
GHCND:USW00003816	PADUCAH BARKLEY REGIONAL AIRPORT KY US	20081015	300	167	125.9	37.0563	-88.7744	0	2400	0	2400
GHCND:USW00003816	PADUCAH BARKLEY REGIONAL AIRPORT KY US	20081016	194	89	125.9	37.0563	-88.7744	0	2400	0	2400
GHCND:USW00003816	PADUCAH BARKLEY REGIONAL AIRPORT KY US	20081017	194	50	125.9	37.0563	-88.7744	0	2400	0	2400
GHCND:USW00003816	PADUCAH BARKLEY REGIONAL AIRPORT KY US	20081018	189	50	125.9	37.0563	-88.7744	0	2400	0	2400
GHCND:USW00003816	PADUCAH BARKLEY REGIONAL AIRPORT KY US	20081019	194	22	125.9	37.0563	-88.7744	0	2400	0	2400
GHCND:USW00003816	PADUCAH BARKLEY REGIONAL AIRPORT KY US	20081020	217	39	125.9	37.0563	-88.7744	0	2400	0	2400
GHCND:USW00003816	PADUCAH BARKLEY REGIONAL AIRPORT KY US	20081021	200	106	125.9	37.0563	-88.7744	0	2400	0	2400
GHCND:USW00003816	PADUCAH BARKLEY REGIONAL AIRPORT KY US	20081022	194	89	125.9	37.0563	-88.7744	0	2400	0	2400
GHCND:USW00003816	PADUCAH BARKLEY REGIONAL AIRPORT KY US	20081023	172	94	125.9	37.0563	-88.7744	0	2400	0	2400
GHCND:USW00003816	PADUCAH BARKLEY REGIONAL AIRPORT KY US	20081024	167	89	125.9	37.0563	-88.7744	0	2400	0	2400
GHCND:USW00003816	PADUCAH BARKLEY REGIONAL AIRPORT KY US	20081025	161	39	125.9	37.0563	-88.7744	0	2400	0	2400
GHCND:USW00003816	PADUCAH BARKLEY REGIONAL AIRPORT KY US	20081026	206	83	125.9	37.0563	-88.7744	0	2400	0	2400
GHCND:USW00003816	PADUCAH BARKLEY REGIONAL AIRPORT KY US	20081027	100	22	125.9	37.0563	-88.7744	0	2400	0	2400
GHCND:USW00003816	PADUCAH BARKLEY REGIONAL AIRPORT KY US	20081028	100	-11	125.9	37.0563	-88.7744	0	2400	0	2400
GHCND:USW00003816	PADUCAH BARKLEY REGIONAL AIRPORT KY US	20081029	167	-11	125.9	37.0563	-88.7744	0	2400	0	2400
GHCND:USW00003816	PADUCAH BARKLEY REGIONAL AIRPORT KY US	20081030	211	0	125.9	37.0563	-88.7744	0	2400	0	2400
GHCND:USW00003816	PADUCAH BARKLEY REGIONAL AIRPORT KY US	20081031	228	83	125.9	37.0563	-88.7744	0	2400	0	2400
GHCND:USW00003816	PADUCAH BARKLEY REGIONAL AIRPORT KY US	20081101	233	61	125.9	37.0563	-88.7744	0	2400	0	2400
GHCND:USW00003816	PADUCAH BARKLEY REGIONAL AIRPORT KY US	20081102	233	50	125.9	37.0563	-88.7744	0	2400	0	2400
GHCND:USW00003816	PADUCAH BARKLEY REGIONAL AIRPORT KY US	20081103	239	33	125.9	37.0563	-88.7744	0	2400	0	2400
GHCND:USW00003816	PADUCAH BARKLEY REGIONAL AIRPORT KY US	20081104	239	39	125.9	37.0563	-88.7744	0	2400	0	2400
GHCND:USW00003816	PADUCAH BARKLEY REGIONAL AIRPORT KY US	20081105	244	61	125.9	37.0563	-88.7744	0	2400	0	2400
GHCND:USW00003816	PADUCAH BARKLEY REGIONAL AIRPORT KY US	20081106	217	122	125.9	37.0563	-88.7744	0	2400	0	2400
GHCND:USW00003816	PADUCAH BARKLEY REGIONAL AIRPORT KY US	20081107	139	56	125.9	37.0563	-88.7744	0	2400	0	2400
GHCND:USW00003816	PADUCAH BARKLEY REGIONAL AIRPORT KY US	20081108	111	28	125.9	37.0563	-88.7744	0	2400	0	2400
GHCND:USW00003816	PADUCAH BARKLEY REGIONAL AIRPORT KY US	20081109	56	-33	125.9	37.0563	-88.7744	0	2400	0	2400
GHCND:USW00003816	PADUCAH BARKLEY REGIONAL AIRPORT KY US	20081110	89	-44	125.9	37.0563	-88.7744	0	2400	0	2400
GHCND:USW00003816	PADUCAH BARKLEY REGIONAL AIRPORT KY US	20081111	122	50	125.9	37.0563	-88.7744	0	2400	0	2400
GHCND:USW00003816	PADUCAH BARKLEY REGIONAL AIRPORT KY US	20081112	133	94	125.9	37.0563	-88.7744	0	2400	0	2400
GHCND:USW00003816	PADUCAH BARKLEY REGIONAL AIRPORT KY US	20081113	128	89	125.9	37.0563	-88.7744	0	2400	0	2400
GHCND:USW00003816	PADUCAH BARKLEY REGIONAL AIRPORT KY US	20081114	144	100	125.9	37.0563	-88.7744	0	2400	0	2400
GHCND:USW00003816	PADUCAH BARKLEY REGIONAL AIRPORT KY US	20081115	100	28	125.9	37.0563	-88.7744	0	2400	0	2400
GHCND:USW00003816	PADUCAH BARKLEY REGIONAL AIRPORT KY US	20081116	94	0	125.9	37.0563	-88.7744	0	2400	0	2400
GHCND:USW00003816	PADUCAH BARKLEY REGIONAL AIRPORT KY US	20081117	89	-6	125.9	37.0563	-88.7744	0	2400	0	2400
GHCND:USW00003816	PADUCAH BARKLEY REGIONAL AIRPORT KY US	20081118	50	-56	125.9	37.0563	-88.7744	0	2400	0	2400
GHCND:USW00003816	PADUCAH BARKLEY REGIONAL AIRPORT KY US	20081119	117	-50	125.9	37.0563	-88.7744	0	2400	0	2400
GHCND:USW00003816	PADUCAH BARKLEY REGIONAL AIRPORT KY US	20081120	67	-17	125.9	37.0563	-88.7744	0	2400	0	2400
GHCND:USW00003816	PADUCAH BARKLEY REGIONAL AIRPORT KY US	20081121	22	-78	125.9	37.0563	-88.7744	0	2400	0	2400
GHCND:USW00003816	PADUCAH BARKLEY REGIONAL AIRPORT KY US	20081122	44	-89	125.9	37.0563	-88.7744	0	2400	0	2400
GHCND:USW00003816	PADUCAH BARKLEY REGIONAL AIRPORT KY US	20081123	117	-72	125.9	37.0563	-88.7744	0	2400	0	2400
GHCND:USW00003816	PADUCAH BARKLEY REGIONAL AIRPORT KY US	20081124	128	11	125.9	37.0563	-88.7744	0	2400	0	2400
GHCND:USW00003816	PADUCAH BARKLEY REGIONAL AIRPORT KY US	20081125	72	-39	125.9	37.0563	-88.7744	0	2400	0	2400
GHCND:USW00003816	PADUCAH BARKLEY REGIONAL AIRPORT KY US	20081126	156	-44	125.9	37.0563	-88.7744	0	2400	0	2400
GHCND:USW00003816	PADUCAH BARKLEY REGIONAL AIRPORT KY US	20081127	167	-28	125.9	37.0563	-88.7744	0	2400	0	2400
GHCND:USW00003816	PADUCAH BARKLEY REGIONAL AIRPORT KY US	20081128	122	11	125.9	37.0563	-88.7744	0	2400	0	2400
GHCND:USW00003816	PADUCAH BARKLEY REGIONAL AIRPORT KY US	20081129	139	17	125.9	37.0563	-88.7744	0	2400	0	2400
GHCND:USW00003816	PADUCAH BARKLEY REGIONAL AIRPORT KY US	20081130	67	17	125.9	37.0563	-88.7744	0	2400	0	2400
GHCND:USW00003816	PADUCAH BARKLEY REGIONAL AIRPORT KY US	20081201	28	-50	125.9	37.0563	-88.7744	0	2400	0	2400
GHCND:USW00003816	PADUCAH BARKLEY REGIONAL AIRPORT KY US	20081202	72	-50	125.9	37.0563	-88.7744	0	2400	0	2400
GHCND:USW00003816	PADUCAH BARKLEY REGIONAL AIRPORT KY US	20081203	133	17	125.9	37.0563	-88.7744	0	2400	0	2400
GHCND:USW00003816	PADUCAH BARKLEY REGIONAL AIRPORT KY US	20081204	17	-44	125.9	37.0563	-88.7744	0	2400	0	2400
GHCND:USW00003816	PADUCAH BARKLEY REGIONAL AIRPORT KY US	20081205	0	-72	125.9	37.0563	-88.7744	0	2400	0	2400
GHCND:USW00003816	PADUCAH BARKLEY REGIONAL AIRPORT KY US	20081206	67	-39	125.9	37.0563	-88.7744	0	2400	0	2400
GHCND:USW00003816	PADUCAH BARKLEY REGIONAL AIRPORT KY US	20081207	11	-83	125.9	37.0563	-88.7744	0	2400	0	2400
GHCND:USW00003816	PADUCAH BARKLEY REGIONAL AIRPORT KY US	20081208	122	-6	125.9	37.0563	-88.7744	0	2400	0	2400
GHCND:USW00003816	PADUCAH BARKLEY REGIONAL AIRPORT KY US	20081209	128	28	125.9	37.0563	-88.7744	0	2400	0	2400
GHCND:USW00003816	PADUCAH BARKLEY REGIONAL AIRPORT KY US	20081210	28	11	125.9	37.0563	-88.7744	0	2400	0	2400
GHCND:USW00003816	PADUCAH BARKLEY REGIONAL AIRPORT KY US	20081211	44	-11	125.9	37.0563	-88.7744	0	2400	0	2400
GHCND:USW00003816	PADUCAH BARKLEY REGIONAL AIRPORT KY US	20081212	67	-39	125.9	37.0563	-88.7744	0	2400	0	2400
GHCND:USW00003816	PADUCAH BARKLEY REGIONAL AIRPORT KY US	20081213	111	-11	125.9	37.0563	-88.7744	0	2400	0	2400
GHCND:USW00003816	PADUCAH BARKLEY REGIONAL AIRPORT KY US	20081214	167	67	125.9	37.0563	-88.7744	0	2400	0	2400
GHCND:USW00003816	PADUCAH BARKLEY REGIONAL AIRPORT KY US	20081215	167	-61	125.9	37.0563	-88.7744	0	2400	0	2400
GHCND:USW00003816	PADUCAH BARKLEY REGIONAL AIRPORT KY US	20081216	-11	-61	125.9	37.0563	-88.7744	0	2400	0	2400
GHCND:USW00003816	PADUCAH BARKLEY REGIONAL AIRPORT KY US	20081217	-6	-17	125.9	37.0563	-88.7744	0	2400	0	2400
GHCND:USW00003816	PADUCAH BARKLEY REGIONAL AIRPORT KY US	20081218	72	-11	125.9	37.0563	-88.7744	0	2400	0	2400
GHCND:USW00003816	PADUCAH BARKLEY REGIONAL AIRPORT KY US	20081219	183	6	125.9	37.0563	-88.7744	0	2400	0	2400
GHCND:USW00003816	PADUCAH BARKLEY REGIONAL AIRPORT KY US	20081220	61	-6	125.9	37.0563	-88.7744	0	2400	0	2400
GHCND:USW00003816	PADUCAH BARKLEY REGIONAL AIRPORT KY US	20081221	-6	-117	125.9	37.0563	-88.7744	0	2400	0	2400
GHCND:USW00003816	PADUCAH BARKLEY REGIONAL AIRPORT KY US	20081222	-39	-139	125.9	37.0563	-88.7744	0	2400	0	2400
GHCND:USW00003816	PADUCAH BARKLEY REGIONAL AIRPORT KY US	20081223	100	-39	125.9	37.0563	-88.7744	0	2400	0	2400
GHCND:USW00003816	PADUCAH BARKLEY REGIONAL AIRPORT KY US	20081224	156	-6	125.9	37.0563	-88.7744	0	2400	0	2400
GHCND:USW00003816	PADUCAH BARKLEY REGIONAL AIRPORT KY US	20081225	50	-44	125.9	37.0563	-88.7744	0	2400	0	2400
GHCND:USW00003816	PADUCAH BARKLEY REGIONAL AIRPORT KY US	20081226	200	17	125.9	37.0563	-88.7744	0	2400	0	2400
GHCND:USW00003816	PADUCAH BARKLEY REGIONAL AIRPORT KY US	20081227	233	78	125.9	37.0563	-88.7744	0	2400	0	2400
GHCND:USW00003816	PADUCAH BARKLEY REGIONAL AIRPORT KY US	20081228	83	-17	125.9	37.0563	-88.7744	0	2400	0	2400
GHCND:USW00003816	PADUCAH BARKLEY REGIONAL AIRPORT KY US	20081229	139	-22	125.9	37.0563	-88.7744	0	2400	0	2400
GHCND:USW00003816	PADUCAH BARKLEY REGIONAL AIRPORT KY US	20081230	167	-17	125.9	37.0563	-88.7744	0	2400	0	2400
GHCND:USW00003816	PADUCAH BARKLEY REGIONAL AIRPORT KY US	20081231	78	-56	125.9	37.0563	-88.7744	0	2400	0	2400
GHCND:USW00003816	PADUCAH BARKLEY REGIONAL AIRPORT KY US	20090101	72	-72	125.9	37.0563	-88.7744	0	2400	0	2400
GHCND:USW00003816	PADUCAH BARKLEY REGIONAL AIRPORT KY US	20090102	122	-6	125.9	37.0563	-88.7744	0	2400	0	2400
GHCND:USW00003816	PADUCAH BARKLEY REGIONAL AIRPORT KY US	20090103	183	83	125.9	37.0563	-88.7744	0	2400	0	2400
GHCND:USW00003816	PADUCAH BARKLEY REGIONAL AIRPORT KY US	20090104	178	-6	125.9	37.0563	-88.7744	0	2400	0	2400
GHCND:USW00003816	PADUCAH BARKLEY REGIONAL AIRPORT KY US	20090105	0	-39	125.9	37.0563	-88.7744	0	2400	0	2400
GHCND:USW00003816	PADUCAH BARKLEY REGIONAL AIRPORT KY US	20090106	22	-11	125.9	37.0563	-88.7744	0	2400	0	2400
GHCND:USW00003816	PADUCAH BARKLEY REGIONAL AIRPORT KY US	20090107	78	6	125.9	37.0563	-88.7744	0	2400	0	2400
GHCND:USW00003816	PADUCAH BARKLEY REGIONAL AIRPORT KY US	20090108	61	-56	125.9	37.0563	-88.7744	0	2400	0	2400
GHCND:USW00003816	PADUCAH BARKLEY REGIONAL AIRPORT KY US	20090109	139	-56	125.9	37.0563	-88.7744	0	2400	0	2400
GHCND:USW00003816	PADUCAH BARKLEY REGIONAL AIRPORT KY US	20090110	150	0	125.9	37.0563	-88.7744	0	2400	0	2400
GHCND:USW00003816	PADUCAH BARKLEY REGIONAL AIRPORT KY US	20090111	39	-22	125.9	37.0563	-88.7744	0	2400	0	2400
GHCND:USW00003816	PADUCAH BARKLEY REGIONAL AIRPORT KY US	20090112	89	-44	125.9	37.0563	-88.7744	0	2400	0	2400
GHCND:USW00003816	PADUCAH BARKLEY REGIONAL AIRPORT KY US	20090113	61	-94	125.9	37.0563	-88.7744	0	2400	0	2400
GHCND:USW00003816	PADUCAH BARKLEY REGIONAL AIRPORT KY US	20090114	94	-94	125.9	37.0563	-88.7744	0	2400	0	2400
GHCND:USW00003816	PADUCAH BARKLEY REGIONAL AIRPORT KY US	20090115	-72	-139	125.9	37.0563	-88.7744	0	2400	0	2400
GHCND:USW00003816	PADUCAH BARKLEY REGIONAL AIRPORT KY US	20090116	-72	-161	125.9	37.0563	-88.7744	0	2400	0	2400
GHCND:USW00003816	PADUCAH BARKLEY REGIONAL AIRPORT KY US	20090117	89	-83	125.9	37.0563	-88.7744	0	2400	0	2400
GHCND:USW00003816	PADUCAH BARKLEY REGIONAL AIRPORT KY US	20090118	67	-56	125.9	37.0563	-88.7744	0	2400	0	2400
GHCND:USW00003816	PADUCAH BARKLEY REGIONAL AIRPORT KY US	20090119	17	-44	125.9	37.0563	-88.7744	0	2400	0	2400
GHCND:USW00003816	PADUCAH BARKLEY REGIONAL AIRPORT KY US	20090120	-11	-106	125.9	37.0563	-88.7744	0	2400	0	2400
GHCND:USW00003816	PADUCAH BARKLEY REGIONAL AIRPORT KY US	20090121	50	-106	125.9	37.0563	-88.7744	0	2400	0	2400
GHCND:USW00003816	PADUCAH BARKLEY REGIONAL AIRPORT KY US	20090122	133	-11	125.9	37.0563	-88.7744	0	2400	0	2400
GHCND:USW00003816	PADUCAH BARKLEY REGIONAL AIRPORT KY US	20090123	150	6	125.9	37.0563	-88.7744	0	2400	0	2400
GHCND:USW00003816	PADUCAH BARKLEY REGIONAL AIRPORT KY US	20090124	6	-83	125.9	37.0563	-88.7744	0	2400	0	2400
GHCND:USW00003816	PADUCAH BARKLEY REGIONAL AIRPORT KY US	20090125	-39	-94	125.9	37.0563	-88.7744	0	2400	0	2400
GHCND:USW00003816	PADUCAH BARKLEY REGIONAL AIRPORT KY US	20090126	0	-56	125.9	37.0563	-88.7744	0	2400	0	2400
GHCND:USW00003816	PADUCAH BARKLEY REGIONAL AIRPORT KY US	20090127	0	-22	125.9	37.0563	-88.7744	0	2400	0	2400
GHCND:USW00003816	PADUCAH BARKLEY REGIONAL AIRPORT KY US	20090128	-28	-67	125.9	37.0563	-88.7744	0	2400	0	2400
GHCND:USW00003816	PADUCAH BARKLEY REGIONAL AIRPORT KY US	20090129	-22	-44	125.9	37.0563	-88.7744	0	2400	0	2400
GHCND:USW00003816	PADUCAH BARKLEY REGIONAL AIRPORT KY US	20090130	22	-50	125.9	37.0563	-88.7744	0	2400	0	2400
GHCND:USW00003816	PADUCAH BARKLEY REGIONAL AIRPORT KY US	20090131	94	-22	125.9	37.0563	-88.7744	0	2400	0	2400

GHCND:USW00003816	PADUCAH BARKLEY REGIONAL AIRPORT KY US	20090201	133	33	125.9	37.0563	-88.7744	0	2400	0	2400
GHCND:USW00003816	PADUCAH BARKLEY REGIONAL AIRPORT KY US	20090202	67	-28	125.9	37.0563	-88.7744	0	2400	0	2400
GHCND:USW00003816	PADUCAH BARKLEY REGIONAL AIRPORT KY US	20090203	11	-83	125.9	37.0563	-88.7744	0	2400	0	2400
GHCND:USW00003816	PADUCAH BARKLEY REGIONAL AIRPORT KY US	20090204	-39	-111	125.9	37.0563	-88.7744	0	2400	0	2400
GHCND:USW00003816	PADUCAH BARKLEY REGIONAL AIRPORT KY US	20090205	56	-122	125.9	37.0563	-88.7744	0	2400	0	2400
GHCND:USW00003816	PADUCAH BARKLEY REGIONAL AIRPORT KY US	20090206	161	11	125.9	37.0563	-88.7744	0	2400	0	2400
GHCND:USW00003816	PADUCAH BARKLEY REGIONAL AIRPORT KY US	20090207	183	111	125.9	37.0563	-88.7744	0	2400	0	2400
GHCND:USW00003816	PADUCAH BARKLEY REGIONAL AIRPORT KY US	20090208	211	100	125.9	37.0563	-88.7744	0	2400	0	2400
GHCND:USW00003816	PADUCAH BARKLEY REGIONAL AIRPORT KY US	20090209	222	72	125.9	37.0563	-88.7744	0	2400	0	2400
GHCND:USW00003816	PADUCAH BARKLEY REGIONAL AIRPORT KY US	20090210	172	122	125.9	37.0563	-88.7744	0	2400	0	2400
GHCND:USW00003816	PADUCAH BARKLEY REGIONAL AIRPORT KY US	20090211	189	83	125.9	37.0563	-88.7744	0	2400	0	2400
GHCND:USW00003816	PADUCAH BARKLEY REGIONAL AIRPORT KY US	20090212	133	6	125.9	37.0563	-88.7744	0	2400	0	2400
GHCND:USW00003816	PADUCAH BARKLEY REGIONAL AIRPORT KY US	20090213	128	11	125.9	37.0563	-88.7744	0	2400	0	2400
GHCND:USW00003816	PADUCAH BARKLEY REGIONAL AIRPORT KY US	20090214	111	11	125.9	37.0563	-88.7744	0	2400	0	2400
GHCND:USW00003816	PADUCAH BARKLEY REGIONAL AIRPORT KY US	20090215	67	-22	125.9	37.0563	-88.7744	0	2400	0	2400
GHCND:USW00003816	PADUCAH BARKLEY REGIONAL AIRPORT KY US	20090216	61	-50	125.9	37.0563	-88.7744	0	2400	0	2400
GHCND:USW00003816	PADUCAH BARKLEY REGIONAL AIRPORT KY US	20090217	83	-44	125.9	37.0563	-88.7744	0	2400	0	2400
GHCND:USW00003816	PADUCAH BARKLEY REGIONAL AIRPORT KY US	20090218	172	22	125.9	37.0563	-88.7744	0	2400	0	2400
GHCND:USW00003816	PADUCAH BARKLEY REGIONAL AIRPORT KY US	20090219	22	-78	125.9	37.0563	-88.7744	0	2400	0	2400
GHCND:USW00003816	PADUCAH BARKLEY REGIONAL AIRPORT KY US	20090220	83	-89	125.9	37.0563	-88.7744	0	2400	0	2400
GHCND:USW00003816	PADUCAH BARKLEY REGIONAL AIRPORT KY US	20090221	72	-17	125.9	37.0563	-88.7744	0	2400	0	2400
GHCND:USW00003816	PADUCAH BARKLEY REGIONAL AIRPORT KY US	20090222	33	-56	125.9	37.0563	-88.7744	0	2400	0	2400
GHCND:USW00003816	PADUCAH BARKLEY REGIONAL AIRPORT KY US	20090223	50	-67	125.9	37.0563	-88.7744	0	2400	0	2400
GHCND:USW00003816	PADUCAH BARKLEY REGIONAL AIRPORT KY US	20090224	78	-44	125.9	37.0563	-88.7744	0	2400	0	2400
GHCND:USW00003816	PADUCAH BARKLEY REGIONAL AIRPORT KY US	20090225	122	22	125.9	37.0563	-88.7744	0	2400	0	2400
GHCND:USW00003816	PADUCAH BARKLEY REGIONAL AIRPORT KY US	20090226	200	83	125.9	37.0563	-88.7744	0	2400	0	2400
GHCND:USW00003816	PADUCAH BARKLEY REGIONAL AIRPORT KY US	20090227	183	33	125.9	37.0563	-88.7744	0	2400	0	2400
GHCND:USW00003816	PADUCAH BARKLEY REGIONAL AIRPORT KY US	20090228	33	-11	125.9	37.0563	-88.7744	0	2400	0	2400
GHCND:USW00003816	PADUCAH BARKLEY REGIONAL AIRPORT KY US	20090301	44	-39	125.9	37.0563	-88.7744	0	2400	0	2400
GHCND:USW00003816	PADUCAH BARKLEY REGIONAL AIRPORT KY US	20090302	28	-67	125.9	37.0563	-88.7744	0	2400	0	2400
GHCND:USW00003816	PADUCAH BARKLEY REGIONAL AIRPORT KY US	20090303	22	-78	125.9	37.0563	-88.7744	0	2400	0	2400
GHCND:USW00003816	PADUCAH BARKLEY REGIONAL AIRPORT KY US	20090304	144	-44	125.9	37.0563	-88.7744	0	2400	0	2400
GHCND:USW00003816	PADUCAH BARKLEY REGIONAL AIRPORT KY US	20090305	189	111	125.9	37.0563	-88.7744	0	2400	0	2400
GHCND:USW00003816	PADUCAH BARKLEY REGIONAL AIRPORT KY US	20090306	233	150	125.9	37.0563	-88.7744	0	2400	0	2400
GHCND:USW00003816	PADUCAH BARKLEY REGIONAL AIRPORT KY US	20090307	233	144	125.9	37.0563	-88.7744	0	2400	0	2400
GHCND:USW00003816	PADUCAH BARKLEY REGIONAL AIRPORT KY US	20090308	256	100	125.9	37.0563	-88.7744	0	2400	0	2400
GHCND:USW00003816	PADUCAH BARKLEY REGIONAL AIRPORT KY US	20090309	200	50	125.9	37.0563	-88.7744	0	2400	0	2400
GHCND:USW00003816	PADUCAH BARKLEY REGIONAL AIRPORT KY US	20090310	250	122	125.9	37.0563	-88.7744	0	2400	0	2400
GHCND:USW00003816	PADUCAH BARKLEY REGIONAL AIRPORT KY US	20090311	122	0	125.9	37.0563	-88.7744	0	2400	0	2400
GHCND:USW00003816	PADUCAH BARKLEY REGIONAL AIRPORT KY US	20090312	28	-6	125.9	37.0563	-88.7744	0	2400	0	2400
GHCND:USW00003816	PADUCAH BARKLEY REGIONAL AIRPORT KY US	20090313	106	0	125.9	37.0563	-88.7744	0	2400	0	2400
GHCND:USW00003816	PADUCAH BARKLEY REGIONAL AIRPORT KY US	20090314	111	44	125.9	37.0563	-88.7744	0	2400	0	2400
GHCND:USW00003816	PADUCAH BARKLEY REGIONAL AIRPORT KY US	20090315	122	83	125.9	37.0563	-88.7744	0	2400	0	2400
GHCND:USW00003816	PADUCAH BARKLEY REGIONAL AIRPORT KY US	20090316	206	72	125.9	37.0563	-88.7744	0	2400	0	2400
GHCND:USW00003816	PADUCAH BARKLEY REGIONAL AIRPORT KY US	20090317	222	33	125.9	37.0563	-88.7744	0	2400	0	2400
GHCND:USW00003816	PADUCAH BARKLEY REGIONAL AIRPORT KY US	20090318	244	50	125.9	37.0563	-88.7744	0	2400	0	2400
GHCND:USW00003816	PADUCAH BARKLEY REGIONAL AIRPORT KY US	20090319	178	56	125.9	37.0563	-88.7744	0	2400	0	2400
GHCND:USW00003816	PADUCAH BARKLEY REGIONAL AIRPORT KY US	20090320	150	0	125.9	37.0563	-88.7744	0	2400	0	2400
GHCND:USW00003816	PADUCAH BARKLEY REGIONAL AIRPORT KY US	20090321	156	11	125.9	37.0563	-88.7744	0	2400	0	2400
GHCND:USW00003816	PADUCAH BARKLEY REGIONAL AIRPORT KY US	20090322	272	89	125.9	37.0563	-88.7744	0	2400	0	2400
GHCND:USW00003816	PADUCAH BARKLEY REGIONAL AIRPORT KY US	20090323	233	117	125.9	37.0563	-88.7744	0	2400	0	2400
GHCND:USW00003816	PADUCAH BARKLEY REGIONAL AIRPORT KY US	20090324	250	144	125.9	37.0563	-88.7744	0	2400	0	2400
GHCND:USW00003816	PADUCAH BARKLEY REGIONAL AIRPORT KY US	20090325	156	83	125.9	37.0563	-88.7744	0	2400	0	2400
GHCND:USW00003816	PADUCAH BARKLEY REGIONAL AIRPORT KY US	20090326	206	89	125.9	37.0563	-88.7744	0	2400	0	2400
GHCND:USW00003816	PADUCAH BARKLEY REGIONAL AIRPORT KY US	20090327	150	100	125.9	37.0563	-88.7744	0	2400	0	2400
GHCND:USW00003816	PADUCAH BARKLEY REGIONAL AIRPORT KY US	20090328	200	50	125.9	37.0563	-88.7744	0	2400	0	2400
GHCND:USW00003816	PADUCAH BARKLEY REGIONAL AIRPORT KY US	20090329	111	6	125.9	37.0563	-88.7744	0	2400	0	2400
GHCND:USW00003816	PADUCAH BARKLEY REGIONAL AIRPORT KY US	20090330	194	-6	125.9	37.0563	-88.7744	0	2400	0	2400
GHCND:USW00003816	PADUCAH BARKLEY REGIONAL AIRPORT KY US	20090331	189	78	125.9	37.0563	-88.7744	0	2400	0	2400
GHCND:USW00003816	PADUCAH BARKLEY REGIONAL AIRPORT KY US	20090401	200	33	125.9	37.0563	-88.7744	0	2400	0	2400
GHCND:USW00003816	PADUCAH BARKLEY REGIONAL AIRPORT KY US	20090402	206	78	125.9	37.0563	-88.7744	0	2400	0	2400
GHCND:USW00003816	PADUCAH BARKLEY REGIONAL AIRPORT KY US	20090403	156	39	125.9	37.0563	-88.7744	0	2400	0	2400
GHCND:USW00003816	PADUCAH BARKLEY REGIONAL AIRPORT KY US	20090404	200	17	125.9	37.0563	-88.7744	0	2400	0	2400
GHCND:USW00003816	PADUCAH BARKLEY REGIONAL AIRPORT KY US	20090405	217	67	125.9	37.0563	-88.7744	0	2400	0	2400
GHCND:USW00003816	PADUCAH BARKLEY REGIONAL AIRPORT KY US	20090406	67	28	125.9	37.0563	-88.7744	0	2400	0	2400
GHCND:USW00003816	PADUCAH BARKLEY REGIONAL AIRPORT KY US	20090407	117	6	125.9	37.0563	-88.7744	0	2400	0	2400
GHCND:USW00003816	PADUCAH BARKLEY REGIONAL AIRPORT KY US	20090408	206	11	125.9	37.0563	-88.7744	0	2400	0	2400
GHCND:USW00003816	PADUCAH BARKLEY REGIONAL AIRPORT KY US	20090409	194	17	125.9	37.0563	-88.7744	0	2400	0	2400
GHCND:USW00003816	PADUCAH BARKLEY REGIONAL AIRPORT KY US	20090410	172	78	125.9	37.0563	-88.7744	0	2400	0	2400
GHCND:USW00003816	PADUCAH BARKLEY REGIONAL AIRPORT KY US	20090411	178	50	125.9	37.0563	-88.7744	0	2400	0	2400
GHCND:USW00003816	PADUCAH BARKLEY REGIONAL AIRPORT KY US	20090412	161	50	125.9	37.0563	-88.7744	0	2400	0	2400
GHCND:USW00003816	PADUCAH BARKLEY REGIONAL AIRPORT KY US	20090413	156	89	125.9	37.0563	-88.7744	0	2400	0	2400
GHCND:USW00003816	PADUCAH BARKLEY REGIONAL AIRPORT KY US	20090414	94	72	125.9	37.0563	-88.7744	0	2400	0	2400
GHCND:USW00003816	PADUCAH BARKLEY REGIONAL AIRPORT KY US	20090415	172	50	125.9	37.0563	-88.7744	0	2400	0	2400
GHCND:USW00003816	PADUCAH BARKLEY REGIONAL AIRPORT KY US	20090416	172	33	125.9	37.0563	-88.7744	0	2400	0	2400
GHCND:USW00003816	PADUCAH BARKLEY REGIONAL AIRPORT KY US	20090417	256	67	125.9	37.0563	-88.7744	0	2400	0	2400
GHCND:USW00003816	PADUCAH BARKLEY REGIONAL AIRPORT KY US	20090418	211	122	125.9	37.0563	-88.7744	0	2400	0	2400
GHCND:USW00003816	PADUCAH BARKLEY REGIONAL AIRPORT KY US	20090419	228	133	125.9	37.0563	-88.7744	0	2400	0	2400
GHCND:USW00003816	PADUCAH BARKLEY REGIONAL AIRPORT KY US	20090420	194	100	125.9	37.0563	-88.7744	0	2400	0	2400
GHCND:USW00003816	PADUCAH BARKLEY REGIONAL AIRPORT KY US	20090421	178	50	125.9	37.0563	-88.7744	0	2400	0	2400
GHCND:USW00003816	PADUCAH BARKLEY REGIONAL AIRPORT KY US	20090422	222	61	125.9	37.0563	-88.7744	0	2400	0	2400
GHCND:USW00003816	PADUCAH BARKLEY REGIONAL AIRPORT KY US	20090423	294	83	125.9	37.0563	-88.7744	0	2400	0	2400
GHCND:USW00003816	PADUCAH BARKLEY REGIONAL AIRPORT KY US	20090424	294	189	125.9	37.0563	-88.7744	0	2400	0	2400
GHCND:USW00003816	PADUCAH BARKLEY REGIONAL AIRPORT KY US	20090425	289	194	125.9	37.0563	-88.7744	0	2400	0	2400
GHCND:USW00003816	PADUCAH BARKLEY REGIONAL AIRPORT KY US	20090426	294	200	125.9	37.0563	-88.7744	0	2400	0	2400
GHCND:USW00003816	PADUCAH BARKLEY REGIONAL AIRPORT KY US	20090427	289	189	125.9	37.0563	-88.7744	0	2400	0	2400
GHCND:USW00003816	PADUCAH BARKLEY REGIONAL AIRPORT KY US	20090428	233	178	125.9	37.0563	-88.7744	0	2400	0	2400
GHCND:USW00003816	PADUCAH BARKLEY REGIONAL AIRPORT KY US	20090429	272	172	125.9	37.0563	-88.7744	0	2400	0	2400
GHCND:USW00003816	PADUCAH BARKLEY REGIONAL AIRPORT KY US	20090430	244	172	125.9	37.0563	-88.7744	0	2400	0	2400
GHCND:USW00003816	PADUCAH BARKLEY REGIONAL AIRPORT KY US	20090501	228	133	125.9	37.0563	-88.7744	0	2400	0	2400
GHCND:USW00003816	PADUCAH BARKLEY REGIONAL AIRPORT KY US	20090502	150	111	125.9	37.0563	-88.7744	0	2400	0	2400
GHCND:USW00003816	PADUCAH BARKLEY REGIONAL AIRPORT KY US	20090503	150	133	125.9	37.0563	-88.7744	0	2400	0	2400
GHCND:USW00003816	PADUCAH BARKLEY REGIONAL AIRPORT KY US	20090504	189	128	125.9	37.0563	-88.7744	0	2400	0	2400
GHCND:USW00003816	PADUCAH BARKLEY REGIONAL AIRPORT KY US	20090505	228	111	125.9	37.0563	-88.7744	0	2400	0	2400
GHCND:USW00003816	PADUCAH BARKLEY REGIONAL AIRPORT KY US	20090506	233	156	125.9	37.0563	-88.7744	0	2400	0	2400
GHCND:USW00003816	PADUCAH BARKLEY REGIONAL AIRPORT KY US	20090507	278	183	125.9	37.0563	-88.7744	0	2400	0	2400
GHCND:USW00003816	PADUCAH BARKLEY REGIONAL AIRPORT KY US	20090508	244	161	125.9	37.0563	-88.7744	0	2400	0	2400
GHCND:USW00003816	PADUCAH BARKLEY REGIONAL AIRPORT KY US	20090509	222	139	125.9	37.0563	-88.7744	0	2400	0	2400
GHCND:USW00003816	PADUCAH BARKLEY REGIONAL AIRPORT KY US	20090510	233	111	125.9	37.0563	-88.7744	0	2400	0	2400
GHCND:USW00003816	PADUCAH BARKLEY REGIONAL AIRPORT KY US	20090511	228	111	125.9	37.0563	-88.7744	0	2400	0	2400
GHCND:USW00003816	PADUCAH BARKLEY REGIONAL AIRPORT KY US	20090512	244	89	125.9	37.0563	-88.7744	0	2400	0	2400
GHCND:USW00003816	PADUCAH BARKLEY REGIONAL AIRPORT KY US	20090513	278	183	125.9	37.0563	-88.7744	0	2400	0	2400
GHCND:USW00003816	PADUCAH BARKLEY REGIONAL AIRPORT KY US	20090514	256	172	125.9	37.0563	-88.7744	0	2400	0	2400
GHCND:USW00003816	PADUCAH BARKLEY REGIONAL AIRPORT KY US	20090515	300	172	125.9	37.0563	-88.7744	0	2400	0	2400
GHCND:USW00003816	PADUCAH BARKLEY REGIONAL AIRPORT KY US	20090516	239	122	125.9	37.0563	-88.7744	0	2400	0	2400
GHCND:USW00003816	PADUCAH BARKLEY REGIONAL AIRPORT KY US	20090517	200	100	125.9	37.0563	-88.7744	0	2400	0	2400
GHCND:USW00003816	PADUCAH BARKLEY REGIONAL AIRPORT KY US	20090518	217	61	125.9	37.0563	-88.7744	0	2400	0	2400
GHCND:USW00003816	PADUCAH BARKLEY REGIONAL AIRPORT KY US	20090519	250	72	125.9	37.0563	-88.7744	0	2400	0	2400
GHCND:USW00003816	PADUCAH BARKLEY REGIONAL AIRPORT KY US	20090520	278	83	125.9	37.0563	-88.7744	0	2400	0	2400
GHCND:USW00003816	PADUCAH BARKLEY REGIONAL AIRPORT KY US	20090521	300	150	125.9	37.0563	-88.7744	0	2400	0	2400
GHCND:USW00003816	PADUCAH BARKLEY REGIONAL AIRPORT KY US	20090522	289	156	125.9	37.0563	-88.7744	0	2400	0	2400
GHCND:USW00003816	PADUCAH BARKLEY REGIONAL AIRPORT KY US	20090523	294	194	125.9	37.0563	-88.7744	0	2400	0	2400
GHCND:USW00003816	PADUCAH BARKLEY REGIONAL AIRPORT KY US	20090524	239	194	125.9	37.0563	-88.7744	0	2400	0	2400
GHCND:USW00003816	PADUCAH BARKLEY REGIONAL AIRPORT KY US	20090525	283	194	125.9	37.0563	-88.7744	0	2400	0	2400
GHCND:USW00003816	PADUCAH BARKLEY REGIONAL AIRPORT KY US	20090526	272	200	125.9	37.0563	-88.7744	0	2400	0	2400
GHCND:USW00003816	PADUCAH BARKLEY REGIONAL AIRPORT KY US	20090527	306	200	125.9	37.0563	-88.7744	0	2400	0	2400
GHCND:USW00003816	PADUCAH BARKLEY REGIONAL AIRPORT KY US	20090528	256	167	125.9	37.0563	-88.7744	0	2400	0	2400
GHCND:USW00003816	PADUCAH BARKLEY REGIONAL AIRPORT KY US	20090529	239	150	125.9	37.0563	-88.7744	0	2400	0	2400
GHCND:USW00003816	PADUCAH BARKLEY REGIONAL AIRPORT KY US	20090530	300	167	125.9	37.0563	-88.7744	0	2400	0	2400
GHCND:USW00003816	PADUCAH BARKLEY REGIONAL AIRPORT KY US	20090531	300	178	125.9	37.0563	-88.7744	0	2400	0	2400
GHCND:USW00003816	PADUCAH BARKLEY REGIONAL AIRPORT KY US	20090601	333	167	125.9	37.0563	-88.7744	0	2400	0	2400
GHCND:USW00003816	PADUCAH BARKLEY REGIONAL AIRPORT KY US	20090602	328	200	125.9	37.0563	-88.7744	0	2400	0	2400
GHCND:USW00003816	PADUCAH BARKLEY REGIONAL AIRPORT KY US	20090603	300	167	125.9	37.0563	-88.7744	0	2400	0	2400
GHCND:USW00003816	PADUCAH BARKLEY REGIONAL AIRPORT KY US	20090604	194	139	125.9	37.0563	-88.7744	0	2400	0	2400
GHCND:USW00003816	PADUCAH BARKLEY REGIONAL AIRPORT KY US	20090605	272	106	125.9	37.0563	-88.7744	0	2400	0	2400
GHCND:USW00003816	PADUCAH BARKLEY REGIONAL AIRPORT KY US	20090606	272	117	125.9	37.0563	-88.7744	0	2400	0	2400
GHCND:USW00003816	PADUCAH BARKLEY REGIONAL AIRPORT KY US	20090607	306	172	125.9	37.0563	-88.7744	0	2400	0	2400
GHCND:USW00003816	PADUCAH BARKLEY REGIONAL AIRPORT KY US	20090608	300	183	125.9	37.0563	-88.7744	0	2400	0	2400
GHCND:USW00003816	PADUCAH BARKLEY REGIONAL AIRPORT KY US	20090609	294	183	125.9	37.0563	-88.7744	0	2400	0	2400
GHCND:USW00003816	PADUCAH BARKLEY REGIONAL AIRPORT KY US	20090610	311	222	125.9	37.0563	-88.7744	0	2400	0	2400
GHCND:USW00003816	PADUCAH BARKLEY REGIONAL AIRPORT KY US	20090611	311	206	125.9	37.0563	-88.7744	0	2400	0	2400
GHCND:USW00003816	PADUCAH BARKLEY REGIONAL AIRPORT KY US	20090612	267	183	125.9	37.0563	-88.7744	0	2400	0	2400
GHCND:USW00003816	PADUCAH BARKLEY REGIONAL AIRPORT KY US	20090613	306	183	125.9	37.0563	-88.7744	0	2400	0	2400
GHCND:USW00003816	PADUCAH BARKLEY REGIONAL AIRPORT KY US	20090614	306	200	125.9	37.0563	-88.7744	0	2400	0	2400
GHCND:USW00003816	PADUCAH BARKLEY REGIONAL AIRPORT KY US	20090615	244	200	125.9	37.0563	-88.7744	0	2400	0	2400
GHCND:USW00003816	PADUCAH BARKLEY REGIONAL AIRPORT KY US	20090616	278	183	125.9	37.0563	-88.7744	0	2400	0	2400
GHCND:USW00003816	PADUCAH BARKLEY REGIONAL AIRPORT KY US	20090617	339	233	125.9	37.0563	-88.7744	0	2400	0	2400
GHCND:USW00003816	PADUCAH BARKLEY REGIONAL AIRPORT KY US	20090618	361	217	125.9	37.0563	-88.7744	0	2400	0	2400
GHCND:USW00003816	PADUCAH BARKLEY REGIONAL AIRPORT KY US	20090619	344	244	125.9	37.0563	-88.7744	0	2400	0	2400
GHCND:USW00003816	PADUCAH BARKLEY REGIONAL AIRPORT KY US	20090620	350	250	125.9	37.0563	-88.7744	0	2400	0	2400
GHCND:USW00003816	PADUCAH BARKLEY REGIONAL AIRPORT KY US	20090621	350	239	125.9	37.0563	-88.7744	0	2400	0	2400
GHCND:USW00003816	PADUCAH BARKLEY REGIONAL AIRPORT KY US	20090622	361	239	125.9	37.0563	-88.7744	0	2400	0	2400
GHCND:USW00003816	PADUCAH BARKLEY REGIONAL AIRPORT KY US	20090623	350	233	125.9	37.0563	-88.7744	0	2400	0	2400
GHCND:USW00003816	PADUCAH BARKLEY REGIONAL AIRPORT KY US	20090624	344	228	125.9	37.0563	-88.7744	0	2400	0	2400
GHCND:USW00003816	PADUCAH BARKLEY REGIONAL AIRPORT KY US	20090625	350	228	125.9	37.0563	-88.7744	0	2400	0	2400
GHCND:USW00003816	PADUCAH BARKLEY REGIONAL AIRPORT KY US	20090626	356	244	125.9	37.0563	-88.7744	0	2400	0	2400
GHCND:USW00003816	PADUCAH BARKLEY REGIONAL AIRPORT KY US	20090627	367	233	125.9	37.0563	-88.7744	0	2400	0	2400
GHCND:USW00003816	PADUCAH BARKLEY REGIONAL AIRPORT KY US	20090628	328	183	125.9	37.0563	-88.7744	0	2400	0	2400
GHCND:USW00003816	PADUCAH BARKLEY REGIONAL AIRPORT KY US	20090629	328	156	125.9	37.0563	-88.7744	0	2400	0	2400
GHCND:USW00003816	PADUCAH BARKLEY REGIONAL AIRPORT KY US	20090630	333	194	125.9	37.0563	-88.7744	0	2400	0	2400
GHCND:USW00003816	PADUCAH BARKLEY REGIONAL AIRPORT KY US	20090701	289	167	125.9	37.0563	-88.7744	0	2400	0	2400
GHCND:USW00003816	PADUCAH BARKLEY REGIONAL AIRPORT KY US	20090702	289	183	125.9	37.0563	-88.7744	0	2400	0	2400
GHCND:USW00003816	PADUCAH BARKLEY REGIONAL AIRPORT KY US	20090703	311	161	125.9	37.0563	-88.7744	0	2400	0	2400
GHCND:USW00003816	PADUCAH BARKLEY REGIONAL AIRPORT KY US	20090704	272	200	125.9	37.0563	-88.7744	0	2400	0	2400
GHCND:USW00003816	PADUCAH BARKLEY REGIONAL AIRPORT KY US	20090705	261	211	125.9	37.0563	-88.7744	0	2400	0	2400
GHCND:USW00003816	PADUCAH BARKLEY REGIONAL AIRPORT KY US	20090706	300	183	125.9	37.0563	-88.7744	0	2400	0	2400
GHCND:USW00003816	PADUCAH BARKLEY REGIONAL AIRPORT KY US	20090707	311	167	125.9	37.0563	-88.7744	0	2400	0	2400
GHCND:USW00003816	PADUCAH BARKLEY REGIONAL AIRPORT KY US	20090708	317	178	125.9	37.0563	-88.7744	0	2400	0	2400
GHCND:USW00003816	PADUCAH BARKLEY REGIONAL AIRPORT KY US	20090709	339	194	125.9	37.0563	-88.7744	0	2400	0	2400
GHCND:USW00003816	PADUCAH BARKLEY REGIONAL AIRPORT KY US	20090710	317	233	125.9	37.0563	-88.7744	0	2400	0	2400
GHCND:USW00003816	PADUCAH BARKLEY REGIONAL AIRPORT KY US	20090711	294	222	125.9	37.0563	-88.7744	0	2400	0	2400
GHCND:USW00003816	PADUCAH BARKLEY REGIONAL AIRPORT KY US	20090712	294	206	125.9	37.0563	-88.7744	0	2400	0	2400
GHCND:USW00003816	PADUCAH BARKLEY REGIONAL AIRPORT KY US	20090713	289	189	125.9	37.0563	-88.7744	0	2400	0	2400
GHCND:USW00003816	PADUCAH BARKLEY REGIONAL AIRPORT KY US	20090714	306	172	125.9	37.0563	-88.7744	0	2400	0	2400
GHCND:USW00003816	PADUCAH BARKLEY REGIONAL AIRPORT KY US	20090715	333	217	125.9	37.0563	-88.7744	0	2400	0	2400
GHCND:USW00003816	PADUCAH BARKLEY REGIONAL AIRPORT KY US	20090716	294	206	125.9	37.0563	-88.7744	0	2400	0	2400
GHCND:USW00003816	PADUCAH BARKLEY REGIONAL AIRPORT KY US	20090717	256	167	125.9	37.0563	-88.7744	0	2400	0	2400
GHCND:USW00003816	PADUCAH BARKLEY REGIONAL AIRPORT KY US	20090718	239	144	125.9	37.0563	-88.7744	0	2400	0	2400
GHCND:USW00003816	PADUCAH BARKLEY REGIONAL AIRPORT KY US	20090719	267	150	125.9	37.0563	-88.7744	0	2400	0	2400
GHCND:USW00003816	PADUCAH BARKLEY REGIONAL AIRPORT KY US	20090720	278	156	125.9	37.0563	-88.7744	0	2400	0	2400

GHCND:USW00003816	PADUCAH BARKLEY REGIONAL AIRPORT KY US	20090721	233	161	125.9	37.0563	-88.7744	0	2400	0	2400
GHCND:USW00003816	PADUCAH BARKLEY REGIONAL AIRPORT KY US	20090722	244	183	125.9	37.0563	-88.7744	0	2400	0	2400
GHCND:USW00003816	PADUCAH BARKLEY REGIONAL AIRPORT KY US	20090723	283	167	125.9	37.0563	-88.7744	0	2400	0	2400
GHCND:USW00003816	PADUCAH BARKLEY REGIONAL AIRPORT KY US	20090724	311	194	125.9	37.0563	-88.7744	0	2400	0	2400
GHCND:USW00003816	PADUCAH BARKLEY REGIONAL AIRPORT KY US	20090725	294	228	125.9	37.0563	-88.7744	0	2400	0	2400
GHCND:USW00003816	PADUCAH BARKLEY REGIONAL AIRPORT KY US	20090726	300	200	125.9	37.0563	-88.7744	0	2400	0	2400
GHCND:USW00003816	PADUCAH BARKLEY REGIONAL AIRPORT KY US	20090727	311	183	125.9	37.0563	-88.7744	0	2400	0	2400
GHCND:USW00003816	PADUCAH BARKLEY REGIONAL AIRPORT KY US	20090728	261	206	125.9	37.0563	-88.7744	0	2400	0	2400
GHCND:USW00003816	PADUCAH BARKLEY REGIONAL AIRPORT KY US	20090729	278	194	125.9	37.0563	-88.7744	0	2400	0	2400
GHCND:USW00003816	PADUCAH BARKLEY REGIONAL AIRPORT KY US	20090730	272	217	125.9	37.0563	-88.7744	0	2400	0	2400
GHCND:USW00003816	PADUCAH BARKLEY REGIONAL AIRPORT KY US	20090731	289	189	125.9	37.0563	-88.7744	0	2400	0	2400
GHCND:USW00003816	PADUCAH BARKLEY REGIONAL AIRPORT KY US	20090801	283	183	125.9	37.0563	-88.7744	0	2400	0	2400
GHCND:USW00003816	PADUCAH BARKLEY REGIONAL AIRPORT KY US	20090802	283	178	125.9	37.0563	-88.7744	0	2400	0	2400
GHCND:USW00003816	PADUCAH BARKLEY REGIONAL AIRPORT KY US	20090803	311	183	125.9	37.0563	-88.7744	0	2400	0	2400
GHCND:USW00003816	PADUCAH BARKLEY REGIONAL AIRPORT KY US	20090804	328	206	125.9	37.0563	-88.7744	0	2400	0	2400
GHCND:USW00003816	PADUCAH BARKLEY REGIONAL AIRPORT KY US	20090805	289	194	125.9	37.0563	-88.7744	0	2400	0	2400
GHCND:USW00003816	PADUCAH BARKLEY REGIONAL AIRPORT KY US	20090806	306	189	125.9	37.0563	-88.7744	0	2400	0	2400
GHCND:USW00003816	PADUCAH BARKLEY REGIONAL AIRPORT KY US	20090807	311	189	125.9	37.0563	-88.7744	0	2400	0	2400
GHCND:USW00003816	PADUCAH BARKLEY REGIONAL AIRPORT KY US	20090808	322	222	125.9	37.0563	-88.7744	0	2400	0	2400
GHCND:USW00003816	PADUCAH BARKLEY REGIONAL AIRPORT KY US	20090809	317	239	125.9	37.0563	-88.7744	0	2400	0	2400
GHCND:USW00003816	PADUCAH BARKLEY REGIONAL AIRPORT KY US	20090810	328	228	125.9	37.0563	-88.7744	0	2400	0	2400
GHCND:USW00003816	PADUCAH BARKLEY REGIONAL AIRPORT KY US	20090811	283	206	125.9	37.0563	-88.7744	0	2400	0	2400
GHCND:USW00003816	PADUCAH BARKLEY REGIONAL AIRPORT KY US	20090812	294	161	125.9	37.0563	-88.7744	0	2400	0	2400
GHCND:USW00003816	PADUCAH BARKLEY REGIONAL AIRPORT KY US	20090813	300	150	125.9	37.0563	-88.7744	0	2400	0	2400
GHCND:USW00003816	PADUCAH BARKLEY REGIONAL AIRPORT KY US	20090814	322	172	125.9	37.0563	-88.7744	0	2400	0	2400
GHCND:USW00003816	PADUCAH BARKLEY REGIONAL AIRPORT KY US	20090815	322	178	125.9	37.0563	-88.7744	0	2400	0	2400
GHCND:USW00003816	PADUCAH BARKLEY REGIONAL AIRPORT KY US	20090816	322	222	125.9	37.0563	-88.7744	0	2400	0	2400
GHCND:USW00003816	PADUCAH BARKLEY REGIONAL AIRPORT KY US	20090817	306	217	125.9	37.0563	-88.7744	0	2400	0	2400
GHCND:USW00003816	PADUCAH BARKLEY REGIONAL AIRPORT KY US	20090818	317	217	125.9	37.0563	-88.7744	0	2400	0	2400
GHCND:USW00003816	PADUCAH BARKLEY REGIONAL AIRPORT KY US	20090819	306	217	125.9	37.0563	-88.7744	0	2400	0	2400
GHCND:USW00003816	PADUCAH BARKLEY REGIONAL AIRPORT KY US	20090820	261	194	125.9	37.0563	-88.7744	0	2400	0	2400
GHCND:USW00003816	PADUCAH BARKLEY REGIONAL AIRPORT KY US	20090821	283	189	125.9	37.0563	-88.7744	0	2400	0	2400
GHCND:USW00003816	PADUCAH BARKLEY REGIONAL AIRPORT KY US	20090822	250	133	125.9	37.0563	-88.7744	0	2400	0	2400
GHCND:USW00003816	PADUCAH BARKLEY REGIONAL AIRPORT KY US	20090823	250	128	125.9	37.0563	-88.7744	0	2400	0	2400
GHCND:USW00003816	PADUCAH BARKLEY REGIONAL AIRPORT KY US	20090824	267	122	125.9	37.0563	-88.7744	0	2400	0	2400
GHCND:USW00003816	PADUCAH BARKLEY REGIONAL AIRPORT KY US	20090825	300	128	125.9	37.0563	-88.7744	0	2400	0	2400
GHCND:USW00003816	PADUCAH BARKLEY REGIONAL AIRPORT KY US	20090826	328	172	125.9	37.0563	-88.7744	0	2400	0	2400
GHCND:USW00003816	PADUCAH BARKLEY REGIONAL AIRPORT KY US	20090827	311	172	125.9	37.0563	-88.7744	0	2400	0	2400
GHCND:USW00003816	PADUCAH BARKLEY REGIONAL AIRPORT KY US	20090828	306	178	125.9	37.0563	-88.7744	0	2400	0	2400
GHCND:USW00003816	PADUCAH BARKLEY REGIONAL AIRPORT KY US	20090829	283	194	125.9	37.0563	-88.7744	0	2400	0	2400
GHCND:USW00003816	PADUCAH BARKLEY REGIONAL AIRPORT KY US	20090830	244	144	125.9	37.0563	-88.7744	0	2400	0	2400
GHCND:USW00003816	PADUCAH BARKLEY REGIONAL AIRPORT KY US	20090831	244	122	125.9	37.0563	-88.7744	0	2400	0	2400
GHCND:USW00003816	PADUCAH BARKLEY REGIONAL AIRPORT KY US	20090901	256	128	125.9	37.0563	-88.7744	0	2400	0	2400
GHCND:USW00003816	PADUCAH BARKLEY REGIONAL AIRPORT KY US	20090902	278	122	125.9	37.0563	-88.7744	0	2400	0	2400
GHCND:USW00003816	PADUCAH BARKLEY REGIONAL AIRPORT KY US	20090903	283	150	125.9	37.0563	-88.7744	0	2400	0	2400
GHCND:USW00003816	PADUCAH BARKLEY REGIONAL AIRPORT KY US	20090904	294	150	125.9	37.0563	-88.7744	0	2400	0	2400
GHCND:USW00003816	PADUCAH BARKLEY REGIONAL AIRPORT KY US	20090905	294	172	125.9	37.0563	-88.7744	0	2400	0	2400
GHCND:USW00003816	PADUCAH BARKLEY REGIONAL AIRPORT KY US	20090906	261	183	125.9	37.0563	-88.7744	0	2400	0	2400
GHCND:USW00003816	PADUCAH BARKLEY REGIONAL AIRPORT KY US	20090907	300	178	125.9	37.0563	-88.7744	0	2400	0	2400
GHCND:USW00003816	PADUCAH BARKLEY REGIONAL AIRPORT KY US	20090908	294	189	125.9	37.0563	-88.7744	0	2400	0	2400
GHCND:USW00003816	PADUCAH BARKLEY REGIONAL AIRPORT KY US	20090909	289	167	125.9	37.0563	-88.7744	0	2400	0	2400
GHCND:USW00003816	PADUCAH BARKLEY REGIONAL AIRPORT KY US	20090910	300	156	125.9	37.0563	-88.7744	0	2400	0	2400
GHCND:USW00003816	PADUCAH BARKLEY REGIONAL AIRPORT KY US	20090911	300	161	125.9	37.0563	-88.7744	0	2400	0	2400
GHCND:USW00003816	PADUCAH BARKLEY REGIONAL AIRPORT KY US	20090912	289	172	125.9	37.0563	-88.7744	0	2400	0	2400
GHCND:USW00003816	PADUCAH BARKLEY REGIONAL AIRPORT KY US	20090913	261	139	125.9	37.0563	-88.7744	0	2400	0	2400
GHCND:USW00003816	PADUCAH BARKLEY REGIONAL AIRPORT KY US	20090914	283	156	125.9	37.0563	-88.7744	0	2400	0	2400
GHCND:USW00003816	PADUCAH BARKLEY REGIONAL AIRPORT KY US	20090915	278	211	125.9	37.0563	-88.7744	0	2400	0	2400
GHCND:USW00003816	PADUCAH BARKLEY REGIONAL AIRPORT KY US	20090916	283	206	125.9	37.0563	-88.7744	0	2400	0	2400
GHCND:USW00003816	PADUCAH BARKLEY REGIONAL AIRPORT KY US	20090917	256	183	125.9	37.0563	-88.7744	0	2400	0	2400
GHCND:USW00003816	PADUCAH BARKLEY REGIONAL AIRPORT KY US	20090918	283	172	125.9	37.0563	-88.7744	0	2400	0	2400
GHCND:USW00003816	PADUCAH BARKLEY REGIONAL AIRPORT KY US	20090919	261	189	125.9	37.0563	-88.7744	0	2400	0	2400
GHCND:USW00003816	PADUCAH BARKLEY REGIONAL AIRPORT KY US	20090920	261	211	125.9	37.0563	-88.7744	0	2400	0	2400
GHCND:USW00003816	PADUCAH BARKLEY REGIONAL AIRPORT KY US	20090921	289	217	125.9	37.0563	-88.7744	0	2400	0	2400
GHCND:USW00003816	PADUCAH BARKLEY REGIONAL AIRPORT KY US	20090922	289	206	125.9	37.0563	-88.7744	0	2400	0	2400
GHCND:USW00003816	PADUCAH BARKLEY REGIONAL AIRPORT KY US	20090923	261	211	125.9	37.0563	-88.7744	0	2400	0	2400
GHCND:USW00003816	PADUCAH BARKLEY REGIONAL AIRPORT KY US	20090924	233	206	125.9	37.0563	-88.7744	0	2400	0	2400
GHCND:USW00003816	PADUCAH BARKLEY REGIONAL AIRPORT KY US	20090925	250	183	125.9	37.0563	-88.7744	0	2400	0	2400
GHCND:USW00003816	PADUCAH BARKLEY REGIONAL AIRPORT KY US	20090926	278	128	125.9	37.0563	-88.7744	0	2400	0	2400
GHCND:USW00003816	PADUCAH BARKLEY REGIONAL AIRPORT KY US	20090927	267	128	125.9	37.0563	-88.7744	0	2400	0	2400
GHCND:USW00003816	PADUCAH BARKLEY REGIONAL AIRPORT KY US	20090928	239	117	125.9	37.0563	-88.7744	0	2400	0	2400
GHCND:USW00003816	PADUCAH BARKLEY REGIONAL AIRPORT KY US	20090929	200	83	125.9	37.0563	-88.7744	0	2400	0	2400
GHCND:USW00003816	PADUCAH BARKLEY REGIONAL AIRPORT KY US	20090930	222	61	125.9	37.0563	-88.7744	0	2400	0	2400
GHCND:USW00003816	PADUCAH BARKLEY REGIONAL AIRPORT KY US	20091001	250	100	125.9	37.0563	-88.7744	0	2400	0	2400
GHCND:USW00003816	PADUCAH BARKLEY REGIONAL AIRPORT KY US	20091002	211	106	125.9	37.0563	-88.7744	0	2400	0	2400
GHCND:USW00003816	PADUCAH BARKLEY REGIONAL AIRPORT KY US	20091003	200	89	125.9	37.0563	-88.7744	0	2400	0	2400
GHCND:USW00003816	PADUCAH BARKLEY REGIONAL AIRPORT KY US	20091004	139	67	125.9	37.0563	-88.7744	0	2400	0	2400
GHCND:USW00003816	PADUCAH BARKLEY REGIONAL AIRPORT KY US	20091005	200	78	125.9	37.0563	-88.7744	0	2400	0	2400
GHCND:USW00003816	PADUCAH BARKLEY REGIONAL AIRPORT KY US	20091006	183	150	125.9	37.0563	-88.7744	0	2400	0	2400
GHCND:USW00003816	PADUCAH BARKLEY REGIONAL AIRPORT KY US	20091007	194	83	125.9	37.0563	-88.7744	0	2400	0	2400
GHCND:USW00003816	PADUCAH BARKLEY REGIONAL AIRPORT KY US	20091008	250	122	125.9	37.0563	-88.7744	0	2400	0	2400
GHCND:USW00003816	PADUCAH BARKLEY REGIONAL AIRPORT KY US	20091009	189	94	125.9	37.0563	-88.7744	0	2400	0	2400
GHCND:USW00003816	PADUCAH BARKLEY REGIONAL AIRPORT KY US	20091010	156	50	125.9	37.0563	-88.7744	0	2400	0	2400
GHCND:USW00003816	PADUCAH BARKLEY REGIONAL AIRPORT KY US	20091011	161	39	125.9	37.0563	-88.7744	0	2400	0	2400
GHCND:USW00003816	PADUCAH BARKLEY REGIONAL AIRPORT KY US	20091012	211	78	125.9	37.0563	-88.7744	0	2400	0	2400
GHCND:USW00003816	PADUCAH BARKLEY REGIONAL AIRPORT KY US	20091013	150	100	125.9	37.0563	-88.7744	0	2400	0	2400
GHCND:USW00003816	PADUCAH BARKLEY REGIONAL AIRPORT KY US	20091014	117	94	125.9	37.0563	-88.7744	0	2400	0	2400
GHCND:USW00003816	PADUCAH BARKLEY REGIONAL AIRPORT KY US	20091015	111	83	125.9	37.0563	-88.7744	0	2400	0	2400
GHCND:USW00003816	PADUCAH BARKLEY REGIONAL AIRPORT KY US	20091016	89	61	125.9	37.0563	-88.7744	0	2400	0	2400
GHCND:USW00003816	PADUCAH BARKLEY REGIONAL AIRPORT KY US	20091017	117	28	125.9	37.0563	-88.7744	0	2400	0	2400
GHCND:USW00003816	PADUCAH BARKLEY REGIONAL AIRPORT KY US	20091018	150	-6	125.9	37.0563	-88.7744	0	2400	0	2400
GHCND:USW00003816	PADUCAH BARKLEY REGIONAL AIRPORT KY US	20091019	189	28	125.9	37.0563	-88.7744	0	2400	0	2400
GHCND:USW00003816	PADUCAH BARKLEY REGIONAL AIRPORT KY US	20091020	211	83	125.9	37.0563	-88.7744	0	2400	0	2400
GHCND:USW00003816	PADUCAH BARKLEY REGIONAL AIRPORT KY US	20091021	206	67	125.9	37.0563	-88.7744	0	2400	0	2400
GHCND:USW00003816	PADUCAH BARKLEY REGIONAL AIRPORT KY US	20091022	200	133	125.9	37.0563	-88.7744	0	2400	0	2400
GHCND:USW00003816	PADUCAH BARKLEY REGIONAL AIRPORT KY US	20091023	194	94	125.9	37.0563	-88.7744	0	2400	0	2400
GHCND:USW00003816	PADUCAH BARKLEY REGIONAL AIRPORT KY US	20091024	156	72	125.9	37.0563	-88.7744	0	2400	0	2400
GHCND:USW00003816	PADUCAH BARKLEY REGIONAL AIRPORT KY US	20091025	194	61	125.9	37.0563	-88.7744	0	2400	0	2400
GHCND:USW00003816	PADUCAH BARKLEY REGIONAL AIRPORT KY US	20091026	211	56	125.9	37.0563	-88.7744	0	2400	0	2400
GHCND:USW00003816	PADUCAH BARKLEY REGIONAL AIRPORT KY US	20091027	133	122	125.9	37.0563	-88.7744	0	2400	0	2400
GHCND:USW00003816	PADUCAH BARKLEY REGIONAL AIRPORT KY US	20091028	144	78	125.9	37.0563	-88.7744	0	2400	0	2400
GHCND:USW00003816	PADUCAH BARKLEY REGIONAL AIRPORT KY US	20091029	206	72	125.9	37.0563	-88.7744	0	2400	0	2400
GHCND:USW00003816	PADUCAH BARKLEY REGIONAL AIRPORT KY US	20091030	222	111	125.9	37.0563	-88.7744	0	2400	0	2400
GHCND:USW00003816	PADUCAH BARKLEY REGIONAL AIRPORT KY US	20091031	150	50	125.9	37.0563	-88.7744	0	2400	0	2400
GHCND:USW00003816	PADUCAH BARKLEY REGIONAL AIRPORT KY US	20091101	156	6	125.9	37.0563	-88.7744	0	2400	0	2400
GHCND:USW00003816	PADUCAH BARKLEY REGIONAL AIRPORT KY US	20091102	206	22	125.9	37.0563	-88.7744	0	2400	0	2400
GHCND:USW00003816	PADUCAH BARKLEY REGIONAL AIRPORT KY US	20091103	156	22	125.9	37.0563	-88.7744	0	2400	0	2400
GHCND:USW00003816	PADUCAH BARKLEY REGIONAL AIRPORT KY US	20091104	200	28	125.9	37.0563	-88.7744	0	2400	0	2400
GHCND:USW00003816	PADUCAH BARKLEY REGIONAL AIRPORT KY US	20091105	156	28	125.9	37.0563	-88.7744	0	2400	0	2400
GHCND:USW00003816	PADUCAH BARKLEY REGIONAL AIRPORT KY US	20091106	206	22	125.9	37.0563	-88.7744	0	2400	0	2400
GHCND:USW00003816	PADUCAH BARKLEY REGIONAL AIRPORT KY US	20091107	233	122	125.9	37.0563	-88.7744	0	2400	0	2400
GHCND:USW00003816	PADUCAH BARKLEY REGIONAL AIRPORT KY US	20091108	228	94	125.9	37.0563	-88.7744	0	2400	0	2400
GHCND:USW00003816	PADUCAH BARKLEY REGIONAL AIRPORT KY US	20091109	222	106	125.9	37.0563	-88.7744	0	2400	0	2400
GHCND:USW00003816	PADUCAH BARKLEY REGIONAL AIRPORT KY US	20091110	228	106	125.9	37.0563	-88.7744	0	2400	0	2400
GHCND:USW00003816	PADUCAH BARKLEY REGIONAL AIRPORT KY US	20091111	183	50	125.9	37.0563	-88.7744	0	2400	0	2400
GHCND:USW00003816	PADUCAH BARKLEY REGIONAL AIRPORT KY US	20091112	161	6	125.9	37.0563	-88.7744	0	2400	0	2400
GHCND:USW00003816	PADUCAH BARKLEY REGIONAL AIRPORT KY US	20091113	178	6	125.9	37.0563	-88.7744	0	2400	0	2400
GHCND:USW00003816	PADUCAH BARKLEY REGIONAL AIRPORT KY US	20091114	211	39	125.9	37.0563	-88.7744	0	2400	0	2400
GHCND:USW00003816	PADUCAH BARKLEY REGIONAL AIRPORT KY US	20091115	228	111	125.9	37.0563	-88.7744	0	2400	0	2400
GHCND:USW00003816	PADUCAH BARKLEY REGIONAL AIRPORT KY US	20091116	167	111	125.9	37.0563	-88.7744	0	2400	0	2400
GHCND:USW00003816	PADUCAH BARKLEY REGIONAL AIRPORT KY US	20091117	111	56	125.9	37.0563	-88.7744	0	2400	0	2400
GHCND:USW00003816	PADUCAH BARKLEY REGIONAL AIRPORT KY US	20091118	83	61	125.9	37.0563	-88.7744	0	2400	0	2400
GHCND:USW00003816	PADUCAH BARKLEY REGIONAL AIRPORT KY US	20091119	150	39	125.9	37.0563	-88.7744	0	2400	0	2400
GHCND:USW00003816	PADUCAH BARKLEY REGIONAL AIRPORT KY US	20091120	178	17	125.9	37.0563	-88.7744	0	2400	0	2400
GHCND:USW00003816	PADUCAH BARKLEY REGIONAL AIRPORT KY US	20091121	183	28	125.9	37.0563	-88.7744	0	2400	0	2400
GHCND:USW00003816	PADUCAH BARKLEY REGIONAL AIRPORT KY US	20091122	144	39	125.9	37.0563	-88.7744	0	2400	0	2400
GHCND:USW00003816	PADUCAH BARKLEY REGIONAL AIRPORT KY US	20091123	111	39	125.9	37.0563	-88.7744	0	2400	0	2400
GHCND:USW00003816	PADUCAH BARKLEY REGIONAL AIRPORT KY US	20091124	161	72	125.9	37.0563	-88.7744	0	2400	0	2400
GHCND:USW00003816	PADUCAH BARKLEY REGIONAL AIRPORT KY US	20091125	133	44	125.9	37.0563	-88.7744	0	2400	0	2400
GHCND:USW00003816	PADUCAH BARKLEY REGIONAL AIRPORT KY US	20091126	72	-22	125.9	37.0563	-88.7744	0	2400	0	2400
GHCND:USW00003816	PADUCAH BARKLEY REGIONAL AIRPORT KY US	20091127	106	-22	125.9	37.0563	-88.7744	0	2400	0	2400
GHCND:USW00003816	PADUCAH BARKLEY REGIONAL AIRPORT KY US	20091128	200	22	125.9	37.0563	-88.7744	0	2400	0	2400
GHCND:USW00003816	PADUCAH BARKLEY REGIONAL AIRPORT KY US	20091129	139	67	125.9	37.0563	-88.7744	0	2400	0	2400
GHCND:USW00003816	PADUCAH BARKLEY REGIONAL AIRPORT KY US	20091130	83	-17	125.9	37.0563	-88.7744	0	2400	0	2400
GHCND:USW00003816	PADUCAH BARKLEY REGIONAL AIRPORT KY US	20091201	100	0	125.9	37.0563	-88.7744	0	2400	0	2400
GHCND:USW00003816	PADUCAH BARKLEY REGIONAL AIRPORT KY US	20091202	61	28	125.9	37.0563	-88.7744	0	2400	0	2400
GHCND:USW00003816	PADUCAH BARKLEY REGIONAL AIRPORT KY US	20091203	50	-28	125.9	37.0563	-88.7744	0	2400	0	2400
GHCND:USW00003816	PADUCAH BARKLEY REGIONAL AIRPORT KY US	20091204	22	-61	125.9	37.0563	-88.7744	0	2400	0	2400
GHCND:USW00003816	PADUCAH BARKLEY REGIONAL AIRPORT KY US	20091205	33	-83	125.9	37.0563	-88.7744	0	2400	0	2400
GHCND:USW00003816	PADUCAH BARKLEY REGIONAL AIRPORT KY US	20091206	39	-72	125.9	37.0563	-88.7744	0	2400	0	2400
GHCND:USW00003816	PADUCAH BARKLEY REGIONAL AIRPORT KY US	20091207	67	11	125.9	37.0563	-88.7744	0	2400	0	2400
GHCND:USW00003816	PADUCAH BARKLEY REGIONAL AIRPORT KY US	20091208	128	28	125.9	37.0563	-88.7744	0	2400	0	2400
GHCND:USW00003816	PADUCAH BARKLEY REGIONAL AIRPORT KY US	20091209	111	-67	125.9	37.0563	-88.7744	0	2400	0	2400
GHCND:USW00003816	PADUCAH BARKLEY REGIONAL AIRPORT KY US	20091210	-17	-83	125.9	37.0563	-88.7744	0	2400	0	2400
GHCND:USW00003816	PADUCAH BARKLEY REGIONAL AIRPORT KY US	20091211	39	-83	125.9	37.0563	-88.7744	0	2400	0	2400
GHCND:USW00003816	PADUCAH BARKLEY REGIONAL AIRPORT KY US	20091212	61	-39	125.9	37.0563	-88.7744	0	2400	0	2400
GHCND:USW00003816	PADUCAH BARKLEY REGIONAL AIRPORT KY US	20091213	89	56	125.9	37.0563	-88.7744	0	2400	0	2400
GHCND:USW00003816	PADUCAH BARKLEY REGIONAL AIRPORT KY US	20091214	139	56	125.9	37.0563	-88.7744	0	2400	0	2400
GHCND:USW00003816	PADUCAH BARKLEY REGIONAL AIRPORT KY US	20091215	56	-56	125.9	37.0563	-88.7744	0	2400	0	2400
GHCND:USW00003816	PADUCAH BARKLEY REGIONAL AIRPORT KY US	20091216	33	-78	125.9	37.0563	-88.7744	0	2400	0	2400
GHCND:USW00003816	PADUCAH BARKLEY REGIONAL AIRPORT KY US	20091217	78	-61	125.9	37.0563	-88.7744	0	2400	0	2400
GHCND:USW00003816	PADUCAH BARKLEY REGIONAL AIRPORT KY US	20091218	111	11	125.9	37.0563	-88.7744	0	2400	0	2400
GHCND:USW00003816	PADUCAH BARKLEY REGIONAL AIRPORT KY US	20091219	44	-6	125.9	37.0563	-88.7744	0	2400	0	2400
GHCND:USW00003816	PADUCAH BARKLEY REGIONAL AIRPORT KY US	20091220	-6	-39	125.9	37.0563	-88.7744	0	2400	0	2400
GHCND:USW00003816	PADUCAH BARKLEY REGIONAL AIRPORT KY US	20091221	17	-56	125.9	37.0563	-88.7744	0	2400	0	2400
GHCND:USW00003816	PADUCAH BARKLEY REGIONAL AIRPORT KY US	20091222	128	-11	125.9	37.0563	-88.7744	0	2400	0	2400
GHCND:USW00003816	PADUCAH BARKLEY REGIONAL AIRPORT KY US	20091223	139	72	125.9	37.0563	-88.7744	0	2400	0	2400
GHCND:USW00003816	PADUCAH BARKLEY REGIONAL AIRPORT KY US	20091224	150	78	125.9	37.0563	-88.7744	0	2400	0	2400
GHCND:USW00003816	PADUCAH BARKLEY REGIONAL AIRPORT KY US	20091225	117	-17	125.9	37.0563	-88.7744	0	2400	0	2400
GHCND:USW00003816	PADUCAH BARKLEY REGIONAL AIRPORT KY US	20091226	39	-22	125.9	37.0563	-88.7744	0	2400	0	2400
GHCND:USW00003816	PADUCAH BARKLEY REGIONAL AIRPORT KY US	20091227	22	-56	125.9	37.0563	-88.7744	0	2400	0	2400
GHCND:USW00003816	PADUCAH BARKLEY REGIONAL AIRPORT KY US	20091228	11	-72	125.9	37.0563	-88.7744	0	2400	0	2400
GHCND:USW00003816	PADUCAH BARKLEY REGIONAL AIRPORT KY US	20091229	22	-39	125.9	37.0563	-88.7744	0	2400	0	2400
GHCND:USW00003816	PADUCAH BARKLEY REGIONAL AIRPORT KY US	20091230	50	-11	125.9	37.0563	-88.7744	0	2400	0	2400
GHCND:USW00003816	PADUCAH BARKLEY REGIONAL AIRPORT KY US	20091231	50	-33	125.9	37.0563	-88.7744	0	2400	0	2400
GHCND:USW00003816	PADUCAH BARKLEY REGIONAL AIRPORT KY US	20100101	-11	-78	125.9	37.0563	-88.7744	0	2400	0	2400
GHCND:USW00003816	PADUCAH BARKLEY REGIONAL AIRPORT KY US	20100102	-39	-111	125.9	37.0563	-88.7744	0	2400	0	2400
GHCND:USW00003816	PADUCAH BARKLEY REGIONAL AIRPORT KY US	20100103	-50	-111	125.9	37.0563	-88.7744	0	2400	0	2400
GHCND:USW00003816	PADUCAH BARKLEY REGIONAL AIRPORT KY US	20100104	-39	-133	125.9	37.0563	-88.7744	0	2400	0	2400
GHCND:USW00003816	PADUCAH BARKLEY REGIONAL AIRPORT KY US	20100105	-44	-133	125.9	37.0563	-88.7744	0	2400	0	2400
GHCND:USW00003816	PADUCAH BARKLEY REGIONAL AIRPORT KY US	20100106	-6	-133	125.9	37.0563	-88.7744	0	2400	0	2400

GHCND:USW00003816	PADUCAH BARKLEY REGIONAL AIRPORT KY US	20100107	-17	-106	125.9	37.0563	-88.7744	0	2400	0	2400
GHCND:USW00003816	PADUCAH BARKLEY REGIONAL AIRPORT KY US	20100108	-89	-128	125.9	37.0563	-88.7744	0	2400	0	2400
GHCND:USW00003816	PADUCAH BARKLEY REGIONAL AIRPORT KY US	20100109	-61	-139	125.9	37.0563	-88.7744	0	2400	0	2400
GHCND:USW00003816	PADUCAH BARKLEY REGIONAL AIRPORT KY US	20100110	-50	-172	125.9	37.0563	-88.7744	0	2400	0	2400
GHCND:USW00003816	PADUCAH BARKLEY REGIONAL AIRPORT KY US	20100111	22	-72	125.9	37.0563	-88.7744	0	2400	0	2400
GHCND:USW00003816	PADUCAH BARKLEY REGIONAL AIRPORT KY US	20100112	28	-83	125.9	37.0563	-88.7744	0	2400	0	2400
GHCND:USW00003816	PADUCAH BARKLEY REGIONAL AIRPORT KY US	20100113	67	-89	125.9	37.0563	-88.7744	0	2400	0	2400
GHCND:USW00003816	PADUCAH BARKLEY REGIONAL AIRPORT KY US	20100114	122	-67	125.9	37.0563	-88.7744	0	2400	0	2400
GHCND:USW00003816	PADUCAH BARKLEY REGIONAL AIRPORT KY US	20100115	133	0	125.9	37.0563	-88.7744	0	2400	0	2400
GHCND:USW00003816	PADUCAH BARKLEY REGIONAL AIRPORT KY US	20100116	111	0	125.9	37.0563	-88.7744	0	2400	0	2400
GHCND:USW00003816	PADUCAH BARKLEY REGIONAL AIRPORT KY US	20100117	89	-22	125.9	37.0563	-88.7744	0	2400	0	2400
GHCND:USW00003816	PADUCAH BARKLEY REGIONAL AIRPORT KY US	20100118	133	-33	125.9	37.0563	-88.7744	0	2400	0	2400
GHCND:USW00003816	PADUCAH BARKLEY REGIONAL AIRPORT KY US	20100119	156	0	125.9	37.0563	-88.7744	0	2400	0	2400
GHCND:USW00003816	PADUCAH BARKLEY REGIONAL AIRPORT KY US	20100120	139	100	125.9	37.0563	-88.7744	0	2400	0	2400
GHCND:USW00003816	PADUCAH BARKLEY REGIONAL AIRPORT KY US	20100121	133	56	125.9	37.0563	-88.7744	0	2400	0	2400
GHCND:USW00003816	PADUCAH BARKLEY REGIONAL AIRPORT KY US	20100122	67	28	125.9	37.0563	-88.7744	0	2400	0	2400
GHCND:USW00003816	PADUCAH BARKLEY REGIONAL AIRPORT KY US	20100123	128	56	125.9	37.0563	-88.7744	0	2400	0	2400
GHCND:USW00003816	PADUCAH BARKLEY REGIONAL AIRPORT KY US	20100124	128	39	125.9	37.0563	-88.7744	0	2400	0	2400
GHCND:USW00003816	PADUCAH BARKLEY REGIONAL AIRPORT KY US	20100125	39	-11	125.9	37.0563	-88.7744	0	2400	0	2400
GHCND:USW00003816	PADUCAH BARKLEY REGIONAL AIRPORT KY US	20100126	11	-61	125.9	37.0563	-88.7744	0	2400	0	2400
GHCND:USW00003816	PADUCAH BARKLEY REGIONAL AIRPORT KY US	20100127	50	-61	125.9	37.0563	-88.7744	0	2400	0	2400
GHCND:USW00003816	PADUCAH BARKLEY REGIONAL AIRPORT KY US	20100128	28	-44	125.9	37.0563	-88.7744	0	2400	0	2400
GHCND:USW00003816	PADUCAH BARKLEY REGIONAL AIRPORT KY US	20100129	-44	-67	125.9	37.0563	-88.7744	0	2400	0	2400
GHCND:USW00003816	PADUCAH BARKLEY REGIONAL AIRPORT KY US	20100130	-22	-128	125.9	37.0563	-88.7744	0	2400	0	2400
GHCND:USW00003816	PADUCAH BARKLEY REGIONAL AIRPORT KY US	20100131	11	-161	125.9	37.0563	-88.7744	0	2400	0	2400
GHCND:USW00003816	PADUCAH BARKLEY REGIONAL AIRPORT KY US	20100201	50	-111	125.9	37.0563	-88.7744	0	2400	0	2400
GHCND:USW00003816	PADUCAH BARKLEY REGIONAL AIRPORT KY US	20100202	33	-33	125.9	37.0563	-88.7744	0	2400	0	2400
GHCND:USW00003816	PADUCAH BARKLEY REGIONAL AIRPORT KY US	20100203	56	-33	125.9	37.0563	-88.7744	0	2400	0	2400
GHCND:USW00003816	PADUCAH BARKLEY REGIONAL AIRPORT KY US	20100204	44	-6	125.9	37.0563	-88.7744	0	2400	0	2400
GHCND:USW00003816	PADUCAH BARKLEY REGIONAL AIRPORT KY US	20100205	61	0	125.9	37.0563	-88.7744	0	2400	0	2400
GHCND:USW00003816	PADUCAH BARKLEY REGIONAL AIRPORT KY US	20100206	6	-39	125.9	37.0563	-88.7744	0	2400	0	2400
GHCND:USW00003816	PADUCAH BARKLEY REGIONAL AIRPORT KY US	20100207	28	-56	125.9	37.0563	-88.7744	0	2400	0	2400
GHCND:USW00003816	PADUCAH BARKLEY REGIONAL AIRPORT KY US	20100208	22	-28	125.9	37.0563	-88.7744	0	2400	0	2400
GHCND:USW00003816	PADUCAH BARKLEY REGIONAL AIRPORT KY US	20100209	-11	-72	125.9	37.0563	-88.7744	0	2400	0	2400
GHCND:USW00003816	PADUCAH BARKLEY REGIONAL AIRPORT KY US	20100210	11	-72	125.9	37.0563	-88.7744	0	2400	0	2400
GHCND:USW00003816	PADUCAH BARKLEY REGIONAL AIRPORT KY US	20100211	22	-94	125.9	37.0563	-88.7744	0	2400	0	2400
GHCND:USW00003816	PADUCAH BARKLEY REGIONAL AIRPORT KY US	20100212	33	-67	125.9	37.0563	-88.7744	0	2400	0	2400
GHCND:USW00003816	PADUCAH BARKLEY REGIONAL AIRPORT KY US	20100213	22	-22	125.9	37.0563	-88.7744	0	2400	0	2400
GHCND:USW00003816	PADUCAH BARKLEY REGIONAL AIRPORT KY US	20100214	33	-39	125.9	37.0563	-88.7744	0	2400	0	2400
GHCND:USW00003816	PADUCAH BARKLEY REGIONAL AIRPORT KY US	20100215	-33	-61	125.9	37.0563	-88.7744	0	2400	0	2400
GHCND:USW00003816	PADUCAH BARKLEY REGIONAL AIRPORT KY US	20100216	-6	-50	125.9	37.0563	-88.7744	0	2400	0	2400
GHCND:USW00003816	PADUCAH BARKLEY REGIONAL AIRPORT KY US	20100217	44	-67	125.9	37.0563	-88.7744	0	2400	0	2400
GHCND:USW00003816	PADUCAH BARKLEY REGIONAL AIRPORT KY US	20100218	72	-50	125.9	37.0563	-88.7744	0	2400	0	2400
GHCND:USW00003816	PADUCAH BARKLEY REGIONAL AIRPORT KY US	20100219	117	-56	125.9	37.0563	-88.7744	0	2400	0	2400
GHCND:USW00003816	PADUCAH BARKLEY REGIONAL AIRPORT KY US	20100220	167	28	125.9	37.0563	-88.7744	0	2400	0	2400
GHCND:USW00003816	PADUCAH BARKLEY REGIONAL AIRPORT KY US	20100221	183	33	125.9	37.0563	-88.7744	0	2400	0	2400
GHCND:USW00003816	PADUCAH BARKLEY REGIONAL AIRPORT KY US	20100222	83	22	125.9	37.0563	-88.7744	0	2400	0	2400
GHCND:USW00003816	PADUCAH BARKLEY REGIONAL AIRPORT KY US	20100223	50	-50	125.9	37.0563	-88.7744	0	2400	0	2400
GHCND:USW00003816	PADUCAH BARKLEY REGIONAL AIRPORT KY US	20100224	6	-56	125.9	37.0563	-88.7744	0	2400	0	2400
GHCND:USW00003816	PADUCAH BARKLEY REGIONAL AIRPORT KY US	20100225	33	-78	125.9	37.0563	-88.7744	0	2400	0	2400
GHCND:USW00003816	PADUCAH BARKLEY REGIONAL AIRPORT KY US	20100226	72	-72	125.9	37.0563	-88.7744	0	2400	0	2400
GHCND:USW00003816	PADUCAH BARKLEY REGIONAL AIRPORT KY US	20100227	89	-50	125.9	37.0563	-88.7744	0	2400	0	2400
GHCND:USW00003816	PADUCAH BARKLEY REGIONAL AIRPORT KY US	20100228	100	-22	125.9	37.0563	-88.7744	0	2400	0	2400
GHCND:USW00003816	PADUCAH BARKLEY REGIONAL AIRPORT KY US	20100301	67	-6	125.9	37.0563	-88.7744	0	2400	0	2400
GHCND:USW00003816	PADUCAH BARKLEY REGIONAL AIRPORT KY US	20100302	56	-17	125.9	37.0563	-88.7744	0	2400	0	2400
GHCND:USW00003816	PADUCAH BARKLEY REGIONAL AIRPORT KY US	20100303	67	-33	125.9	37.0563	-88.7744	0	2400	0	2400
GHCND:USW00003816	PADUCAH BARKLEY REGIONAL AIRPORT KY US	20100304	94	-56	125.9	37.0563	-88.7744	0	2400	0	2400
GHCND:USW00003816	PADUCAH BARKLEY REGIONAL AIRPORT KY US	20100305	122	-61	125.9	37.0563	-88.7744	0	2400	0	2400
GHCND:USW00003816	PADUCAH BARKLEY REGIONAL AIRPORT KY US	20100306	144	-50	125.9	37.0563	-88.7744	0	2400	0	2400
GHCND:USW00003816	PADUCAH BARKLEY REGIONAL AIRPORT KY US	20100307	189	-11	125.9	37.0563	-88.7744	0	2400	0	2400
GHCND:USW00003816	PADUCAH BARKLEY REGIONAL AIRPORT KY US	20100308	200	44	125.9	37.0563	-88.7744	0	2400	0	2400
GHCND:USW00003816	PADUCAH BARKLEY REGIONAL AIRPORT KY US	20100309	161	78	125.9	37.0563	-88.7744	0	2400	0	2400
GHCND:USW00003816	PADUCAH BARKLEY REGIONAL AIRPORT KY US	20100310	233	139	125.9	37.0563	-88.7744	0	2400	0	2400
GHCND:USW00003816	PADUCAH BARKLEY REGIONAL AIRPORT KY US	20100311	200	106	125.9	37.0563	-88.7744	0	2400	0	2400
GHCND:USW00003816	PADUCAH BARKLEY REGIONAL AIRPORT KY US	20100312	106	61	125.9	37.0563	-88.7744	0	2400	0	2400
GHCND:USW00003816	PADUCAH BARKLEY REGIONAL AIRPORT KY US	20100313	89	50	125.9	37.0563	-88.7744	0	2400	0	2400
GHCND:USW00003816	PADUCAH BARKLEY REGIONAL AIRPORT KY US	20100314	94	61	125.9	37.0563	-88.7744	0	2400	0	2400
GHCND:USW00003816	PADUCAH BARKLEY REGIONAL AIRPORT KY US	20100315	94	50	125.9	37.0563	-88.7744	0	2400	0	2400
GHCND:USW00003816	PADUCAH BARKLEY REGIONAL AIRPORT KY US	20100316	122	56	125.9	37.0563	-88.7744	0	2400	0	2400
GHCND:USW00003816	PADUCAH BARKLEY REGIONAL AIRPORT KY US	20100317	144	72	125.9	37.0563	-88.7744	0	2400	0	2400
GHCND:USW00003816	PADUCAH BARKLEY REGIONAL AIRPORT KY US	20100318	183	61	125.9	37.0563	-88.7744	0	2400	0	2400
GHCND:USW00003816	PADUCAH BARKLEY REGIONAL AIRPORT KY US	20100319	194	28	125.9	37.0563	-88.7744	0	2400	0	2400
GHCND:USW00003816	PADUCAH BARKLEY REGIONAL AIRPORT KY US	20100320	211	72	125.9	37.0563	-88.7744	0	2400	0	2400
GHCND:USW00003816	PADUCAH BARKLEY REGIONAL AIRPORT KY US	20100321	133	44	125.9	37.0563	-88.7744	0	2400	0	2400
GHCND:USW00003816	PADUCAH BARKLEY REGIONAL AIRPORT KY US	20100322	72	28	125.9	37.0563	-88.7744	0	2400	0	2400
GHCND:USW00003816	PADUCAH BARKLEY REGIONAL AIRPORT KY US	20100323	178	6	125.9	37.0563	-88.7744	0	2400	0	2400
GHCND:USW00003816	PADUCAH BARKLEY REGIONAL AIRPORT KY US	20100324	206	33	125.9	37.0563	-88.7744	0	2400	0	2400
GHCND:USW00003816	PADUCAH BARKLEY REGIONAL AIRPORT KY US	20100325	161	50	125.9	37.0563	-88.7744	0	2400	0	2400
GHCND:USW00003816	PADUCAH BARKLEY REGIONAL AIRPORT KY US	20100326	128	11	125.9	37.0563	-88.7744	0	2400	0	2400
GHCND:USW00003816	PADUCAH BARKLEY REGIONAL AIRPORT KY US	20100327	189	17	125.9	37.0563	-88.7744	0	2400	0	2400
GHCND:USW00003816	PADUCAH BARKLEY REGIONAL AIRPORT KY US	20100328	117	83	125.9	37.0563	-88.7744	0	2400	0	2400
GHCND:USW00003816	PADUCAH BARKLEY REGIONAL AIRPORT KY US	20100329	156	33	125.9	37.0563	-88.7744	0	2400	0	2400
GHCND:USW00003816	PADUCAH BARKLEY REGIONAL AIRPORT KY US	20100330	194	6	125.9	37.0563	-88.7744	0	2400	0	2400
GHCND:USW00003816	PADUCAH BARKLEY REGIONAL AIRPORT KY US	20100331	250	100	125.9	37.0563	-88.7744	0	2400	0	2400
GHCND:USW00003816	PADUCAH BARKLEY REGIONAL AIRPORT KY US	20100401	267	150	125.9	37.0563	-88.7744	0	2400	0	2400
GHCND:USW00003816	PADUCAH BARKLEY REGIONAL AIRPORT KY US	20100402	261	150	125.9	37.0563	-88.7744	0	2400	0	2400
GHCND:USW00003816	PADUCAH BARKLEY REGIONAL AIRPORT KY US	20100403	211	94	125.9	37.0563	-88.7744	0	2400	0	2400
GHCND:USW00003816	PADUCAH BARKLEY REGIONAL AIRPORT KY US	20100404	267	67	125.9	37.0563	-88.7744	0	2400	0	2400
GHCND:USW00003816	PADUCAH BARKLEY REGIONAL AIRPORT KY US	20100405	283	183	125.9	37.0563	-88.7744	0	2400	0	2400
GHCND:USW00003816	PADUCAH BARKLEY REGIONAL AIRPORT KY US	20100406	267	183	125.9	37.0563	-88.7744	0	2400	0	2400
GHCND:USW00003816	PADUCAH BARKLEY REGIONAL AIRPORT KY US	20100407	272	144	125.9	37.0563	-88.7744	0	2400	0	2400
GHCND:USW00003816	PADUCAH BARKLEY REGIONAL AIRPORT KY US	20100408	156	44	125.9	37.0563	-88.7744	0	2400	0	2400
GHCND:USW00003816	PADUCAH BARKLEY REGIONAL AIRPORT KY US	20100409	189	78	125.9	37.0563	-88.7744	0	2400	0	2400
GHCND:USW00003816	PADUCAH BARKLEY REGIONAL AIRPORT KY US	20100410	228	44	125.9	37.0563	-88.7744	0	2400	0	2400
GHCND:USW00003816	PADUCAH BARKLEY REGIONAL AIRPORT KY US	20100411	250	61	125.9	37.0563	-88.7744	0	2400	0	2400
GHCND:USW00003816	PADUCAH BARKLEY REGIONAL AIRPORT KY US	20100412	267	83	125.9	37.0563	-88.7744	0	2400	0	2400
GHCND:USW00003816	PADUCAH BARKLEY REGIONAL AIRPORT KY US	20100413	289	89	125.9	37.0563	-88.7744	0	2400	0	2400
GHCND:USW00003816	PADUCAH BARKLEY REGIONAL AIRPORT KY US	20100414	289	106	125.9	37.0563	-88.7744	0	2400	0	2400
GHCND:USW00003816	PADUCAH BARKLEY REGIONAL AIRPORT KY US	20100415	283	122	125.9	37.0563	-88.7744	0	2400	0	2400
GHCND:USW00003816	PADUCAH BARKLEY REGIONAL AIRPORT KY US	20100416	283	133	125.9	37.0563	-88.7744	0	2400	0	2400
GHCND:USW00003816	PADUCAH BARKLEY REGIONAL AIRPORT KY US	20100417	200	89	125.9	37.0563	-88.7744	0	2400	0	2400
GHCND:USW00003816	PADUCAH BARKLEY REGIONAL AIRPORT KY US	20100418	194	28	125.9	37.0563	-88.7744	0	2400	0	2400
GHCND:USW00003816	PADUCAH BARKLEY REGIONAL AIRPORT KY US	20100419	183	50	125.9	37.0563	-88.7744	0	2400	0	2400
GHCND:USW00003816	PADUCAH BARKLEY REGIONAL AIRPORT KY US	20100420	217	78	125.9	37.0563	-88.7744	0	2400	0	2400
GHCND:USW00003816	PADUCAH BARKLEY REGIONAL AIRPORT KY US	20100421	228	50	125.9	37.0563	-88.7744	0	2400	0	2400
GHCND:USW00003816	PADUCAH BARKLEY REGIONAL AIRPORT KY US	20100422	233	150	125.9	37.0563	-88.7744	0	2400	0	2400
GHCND:USW00003816	PADUCAH BARKLEY REGIONAL AIRPORT KY US	20100423	261	144	125.9	37.0563	-88.7744	0	2400	0	2400
GHCND:USW00003816	PADUCAH BARKLEY REGIONAL AIRPORT KY US	20100424	228	144	125.9	37.0563	-88.7744	0	2400	0	2400
GHCND:USW00003816	PADUCAH BARKLEY REGIONAL AIRPORT KY US	20100425	178	122	125.9	37.0563	-88.7744	0	2400	0	2400
GHCND:USW00003816	PADUCAH BARKLEY REGIONAL AIRPORT KY US	20100426	172	111	125.9	37.0563	-88.7744	0	2400	0	2400
GHCND:USW00003816	PADUCAH BARKLEY REGIONAL AIRPORT KY US	20100427	161	56	125.9	37.0563	-88.7744	0	2400	0	2400
GHCND:USW00003816	PADUCAH BARKLEY REGIONAL AIRPORT KY US	20100428	206	39	125.9	37.0563	-88.7744	0	2400	0	2400
GHCND:USW00003816	PADUCAH BARKLEY REGIONAL AIRPORT KY US	20100429	261	111	125.9	37.0563	-88.7744	0	2400	0	2400
GHCND:USW00003816	PADUCAH BARKLEY REGIONAL AIRPORT KY US	20100430	261	178	125.9	37.0563	-88.7744	0	2400	0	2400
GHCND:USW00003816	PADUCAH BARKLEY REGIONAL AIRPORT KY US	20100501	228	178	125.9	37.0563	-88.7744	0	2400	0	2400
GHCND:USW00003816	PADUCAH BARKLEY REGIONAL AIRPORT KY US	20100502	250	167	125.9	37.0563	-88.7744	0	2400	0	2400
GHCND:USW00003816	PADUCAH BARKLEY REGIONAL AIRPORT KY US	20100503	261	117	125.9	37.0563	-88.7744	0	2400	0	2400
GHCND:USW00003816	PADUCAH BARKLEY REGIONAL AIRPORT KY US	20100504	272	117	125.9	37.0563	-88.7744	0	2400	0	2400
GHCND:USW00003816	PADUCAH BARKLEY REGIONAL AIRPORT KY US	20100505	294	178	125.9	37.0563	-88.7744	0	2400	0	2400
GHCND:USW00003816	PADUCAH BARKLEY REGIONAL AIRPORT KY US	20100506	261	150	125.9	37.0563	-88.7744	0	2400	0	2400
GHCND:USW00003816	PADUCAH BARKLEY REGIONAL AIRPORT KY US	20100507	300	150	125.9	37.0563	-88.7744	0	2400	0	2400
GHCND:USW00003816	PADUCAH BARKLEY REGIONAL AIRPORT KY US	20100508	183	83	125.9	37.0563	-88.7744	0	2400	0	2400
GHCND:USW00003816	PADUCAH BARKLEY REGIONAL AIRPORT KY US	20100509	172	56	125.9	37.0563	-88.7744	0	2400	0	2400
GHCND:USW00003816	PADUCAH BARKLEY REGIONAL AIRPORT KY US	20100510	144	72	125.9	37.0563	-88.7744	0	2400	0	2400
GHCND:USW00003816	PADUCAH BARKLEY REGIONAL AIRPORT KY US	20100511	250	128	125.9	37.0563	-88.7744	0	2400	0	2400
GHCND:USW00003816	PADUCAH BARKLEY REGIONAL AIRPORT KY US	20100512	278	206	125.9	37.0563	-88.7744	0	2400	0	2400
GHCND:USW00003816	PADUCAH BARKLEY REGIONAL AIRPORT KY US	20100513	289	211	125.9	37.0563	-88.7744	0	2400	0	2400
GHCND:USW00003816	PADUCAH BARKLEY REGIONAL AIRPORT KY US	20100514	256	167	125.9	37.0563	-88.7744	0	2400	0	2400
GHCND:USW00003816	PADUCAH BARKLEY REGIONAL AIRPORT KY US	20100515	244	172	125.9	37.0563	-88.7744	0	2400	0	2400
GHCND:USW00003816	PADUCAH BARKLEY REGIONAL AIRPORT KY US	20100516	239	167	125.9	37.0563	-88.7744	0	2400	0	2400
GHCND:USW00003816	PADUCAH BARKLEY REGIONAL AIRPORT KY US	20100517	239	139	125.9	37.0563	-88.7744	0	2400	0	2400
GHCND:USW00003816	PADUCAH BARKLEY REGIONAL AIRPORT KY US	20100518	217	117	125.9	37.0563	-88.7744	0	2400	0	2400
GHCND:USW00003816	PADUCAH BARKLEY REGIONAL AIRPORT KY US	20100519	228	100	125.9	37.0563	-88.7744	0	2400	0	2400
GHCND:USW00003816	PADUCAH BARKLEY REGIONAL AIRPORT KY US	20100520	200	139	125.9	37.0563	-88.7744	0	2400	0	2400
GHCND:USW00003816	PADUCAH BARKLEY REGIONAL AIRPORT KY US	20100521	261	156	125.9	37.0563	-88.7744	0	2400	0	2400
GHCND:USW00003816	PADUCAH BARKLEY REGIONAL AIRPORT KY US	20100522	294	133	125.9	37.0563	-88.7744	0	2400	0	2400
GHCND:USW00003816	PADUCAH BARKLEY REGIONAL AIRPORT KY US	20100523	328	206	125.9	37.0563	-88.7744	0	2400	0	2400
GHCND:USW00003816	PADUCAH BARKLEY REGIONAL AIRPORT KY US	20100524	317	200	125.9	37.0563	-88.7744	0	2400	0	2400
GHCND:USW00003816	PADUCAH BARKLEY REGIONAL AIRPORT KY US	20100525	311	178	125.9	37.0563	-88.7744	0	2400	0	2400
GHCND:USW00003816	PADUCAH BARKLEY REGIONAL AIRPORT KY US	20100526	317	189	125.9	37.0563	-88.7744	0	2400	0	2400
GHCND:USW00003816	PADUCAH BARKLEY REGIONAL AIRPORT KY US	20100527	311	189	125.9	37.0563	-88.7744	0	2400	0	2400
GHCND:USW00003816	PADUCAH BARKLEY REGIONAL AIRPORT KY US	20100528	294	183	125.9	37.0563	-88.7744	0	2400	0	2400
GHCND:USW00003816	PADUCAH BARKLEY REGIONAL AIRPORT KY US	20100529	306	183	125.9	37.0563	-88.7744	0	2400	0	2400
GHCND:USW00003816	PADUCAH BARKLEY REGIONAL AIRPORT KY US	20100530	300	189	125.9	37.0563	-88.7744	0	2400	0	2400
GHCND:USW00003816	PADUCAH BARKLEY REGIONAL AIRPORT KY US	20100531	294	183	125.9	37.0563	-88.7744	0	2400	0	2400
GHCND:USW00003816	PADUCAH BARKLEY REGIONAL AIRPORT KY US	20100601	317	183	125.9	37.0563	-88.7744	0	2400	0	2400
GHCND:USW00003816	PADUCAH BARKLEY REGIONAL AIRPORT KY US	20100602	317	217	125.9	37.0563	-88.7744	0	2400	0	2400
GHCND:USW00003816	PADUCAH BARKLEY REGIONAL AIRPORT KY US	20100603	317	206	125.9	37.0563	-88.7744	0	2400	0	2400
GHCND:USW00003816	PADUCAH BARKLEY REGIONAL AIRPORT KY US	20100604	317	189	125.9	37.0563	-88.7744	0	2400	0	2400
GHCND:USW00003816	PADUCAH BARKLEY REGIONAL AIRPORT KY US	20100605	317	228	125.9	37.0563	-88.7744	0	2400	0	2400
GHCND:USW00003816	PADUCAH BARKLEY REGIONAL AIRPORT KY US	20100606	278	167	125.9	37.0563	-88.7744	0	2400	0	2400
GHCND:USW00003816	PADUCAH BARKLEY REGIONAL AIRPORT KY US	20100607	300	150	125.9	37.0563	-88.7744	0	2400	0	2400
GHCND:USW00003816	PADUCAH BARKLEY REGIONAL AIRPORT KY US	20100608	300	178	125.9	37.0563	-88.7744	0	2400	0	2400
GHCND:USW00003816	PADUCAH BARKLEY REGIONAL AIRPORT KY US	20100609	322	217	125.9	37.0563	-88.7744	0	2400	0	2400
GHCND:USW00003816	PADUCAH BARKLEY REGIONAL AIRPORT KY US	20100610	306	222	125.9	37.0563	-88.7744	0	2400	0	2400
GHCND:USW00003816	PADUCAH BARKLEY REGIONAL AIRPORT KY US	20100611	306	233	125.9	37.0563	-88.7744	0	2400	0	2400
GHCND:USW00003816	PADUCAH BARKLEY REGIONAL AIRPORT KY US	20100612	339	244	125.9	37.0563	-88.7744	0	2400	0	2400
GHCND:USW00003816	PADUCAH BARKLEY REGIONAL AIRPORT KY US	20100613	333	222	125.9	37.0563	-88.7744	0	2400	0	2400
GHCND:USW00003816	PADUCAH BARKLEY REGIONAL AIRPORT KY US	20100614	317	233	125.9	37.0563	-88.7744	0	2400	0	2400
GHCND:USW00003816	PADUCAH BARKLEY REGIONAL AIRPORT KY US	20100615	333	272	125.9	37.0563	-88.7744	0	2400	0	2400
GHCND:USW00003816	PADUCAH BARKLEY REGIONAL AIRPORT KY US	20100616	317	272	125.9	37.0563	-88.7744	0	2400	0	2400
GHCND:USW00003816	PADUCAH BARKLEY REGIONAL AIRPORT KY US	20100617	294	211	125.9	37.0563	-88.7744	0	2400	0	2400
GHCND:USW00003816	PADUCAH BARKLEY REGIONAL AIRPORT KY US	20100618	333	211	125.9	37.0563	-88.7744	0	2400	0	2400
GHCND:USW00003816	PADUCAH BARKLEY REGIONAL AIRPORT KY US	20100619	322	211	125.9	37.0563	-88.7744	0	2400	0	2400
GHCND:USW00003816	PADUCAH BARKLEY REGIONAL AIRPORT KY US	20100620	344	211	125.9	37.0563	-88.7744	0	2400	0	2400
GHCND:USW00003816	PADUCAH BARKLEY REGIONAL AIRPORT KY US	20100621	344	217	125.9	37.0563	-88.7744	0	2400	0	2400
GHCND:USW00003816	PADUCAH BARKLEY REGIONAL AIRPORT KY US	20100622	344	228	125.9	37.0563	-88.7744	0	2400	0	2400
GHCND:USW00003816	PADUCAH BARKLEY REGIONAL AIRPORT KY US	20100623	328	250	125.9	37.0563	-88.7744	0	2400	0	2400
GHCND:USW00003816	PADUCAH BARKLEY REGIONAL AIRPORT KY US	20100624	306	228	125.9	37.0563	-88.7744	0	2400	0	2400
GHCND:USW00003816	PADUCAH BARKLEY REGIONAL AIRPORT KY US	20100625	322	206	125.9	37.0563	-88.7744	0	2400	0	2400

GHCND:USW00003816	PADUCAH BARKLEY REGIONAL AIRPORT KY US	20100626	333	211	125.9	37.0563	-88.7744	0	2400	0	2400
GHCND:USW00003816	PADUCAH BARKLEY REGIONAL AIRPORT KY US	20100627	333	233	125.9	37.0563	-88.7744	0	2400	0	2400
GHCND:USW00003816	PADUCAH BARKLEY REGIONAL AIRPORT KY US	20100628	317	206	125.9	37.0563	-88.7744	0	2400	0	2400
GHCND:USW00003816	PADUCAH BARKLEY REGIONAL AIRPORT KY US	20100629	300	200	125.9	37.0563	-88.7744	0	2400	0	2400
GHCND:USW00003816	PADUCAH BARKLEY REGIONAL AIRPORT KY US	20100630	278	172	125.9	37.0563	-88.7744	0	2400	0	2400
GHCND:USW00003816	PADUCAH BARKLEY REGIONAL AIRPORT KY US	20100701	289	156	125.9	37.0563	-88.7744	0	2400	0	2400
GHCND:USW00003816	PADUCAH BARKLEY REGIONAL AIRPORT KY US	20100702	294	139	125.9	37.0563	-88.7744	0	2400	0	2400
GHCND:USW00003816	PADUCAH BARKLEY REGIONAL AIRPORT KY US	20100703	333	150	125.9	37.0563	-88.7744	0	2400	0	2400
GHCND:USW00003816	PADUCAH BARKLEY REGIONAL AIRPORT KY US	20100704	328	233	125.9	37.0563	-88.7744	0	2400	0	2400
GHCND:USW00003816	PADUCAH BARKLEY REGIONAL AIRPORT KY US	20100705	322	206	125.9	37.0563	-88.7744	0	2400	0	2400
GHCND:USW00003816	PADUCAH BARKLEY REGIONAL AIRPORT KY US	20100706	339	206	125.9	37.0563	-88.7744	0	2400	0	2400
GHCND:USW00003816	PADUCAH BARKLEY REGIONAL AIRPORT KY US	20100707	339	217	125.9	37.0563	-88.7744	0	2400	0	2400
GHCND:USW00003816	PADUCAH BARKLEY REGIONAL AIRPORT KY US	20100708	350	228	125.9	37.0563	-88.7744	0	2400	0	2400
GHCND:USW00003816	PADUCAH BARKLEY REGIONAL AIRPORT KY US	20100709	300	217	125.9	37.0563	-88.7744	0	2400	0	2400
GHCND:USW00003816	PADUCAH BARKLEY REGIONAL AIRPORT KY US	20100710	328	200	125.9	37.0563	-88.7744	0	2400	0	2400
GHCND:USW00003816	PADUCAH BARKLEY REGIONAL AIRPORT KY US	20100711	322	183	125.9	37.0563	-88.7744	0	2400	0	2400
GHCND:USW00003816	PADUCAH BARKLEY REGIONAL AIRPORT KY US	20100712	300	206	125.9	37.0563	-88.7744	0	2400	0	2400
GHCND:USW00003816	PADUCAH BARKLEY REGIONAL AIRPORT KY US	20100713	317	222	125.9	37.0563	-88.7744	0	2400	0	2400
GHCND:USW00003816	PADUCAH BARKLEY REGIONAL AIRPORT KY US	20100714	344	211	125.9	37.0563	-88.7744	0	2400	0	2400
GHCND:USW00003816	PADUCAH BARKLEY REGIONAL AIRPORT KY US	20100715	339	244	125.9	37.0563	-88.7744	0	2400	0	2400
GHCND:USW00003816	PADUCAH BARKLEY REGIONAL AIRPORT KY US	20100716	344	222	125.9	37.0563	-88.7744	0	2400	0	2400
GHCND:USW00003816	PADUCAH BARKLEY REGIONAL AIRPORT KY US	20100717	322	217	125.9	37.0563	-88.7744	0	2400	0	2400
GHCND:USW00003816	PADUCAH BARKLEY REGIONAL AIRPORT KY US	20100718	300	228	125.9	37.0563	-88.7744	0	2400	0	2400
GHCND:USW00003816	PADUCAH BARKLEY REGIONAL AIRPORT KY US	20100719	333	222	125.9	37.0563	-88.7744	0	2400	0	2400
GHCND:USW00003816	PADUCAH BARKLEY REGIONAL AIRPORT KY US	20100720	333	233	125.9	37.0563	-88.7744	0	2400	0	2400
GHCND:USW00003816	PADUCAH BARKLEY REGIONAL AIRPORT KY US	20100721	350	239	125.9	37.0563	-88.7744	0	2400	0	2400
GHCND:USW00003816	PADUCAH BARKLEY REGIONAL AIRPORT KY US	20100722	356	244	125.9	37.0563	-88.7744	0	2400	0	2400
GHCND:USW00003816	PADUCAH BARKLEY REGIONAL AIRPORT KY US	20100723	356	244	125.9	37.0563	-88.7744	0	2400	0	2400
GHCND:USW00003816	PADUCAH BARKLEY REGIONAL AIRPORT KY US	20100724	367	239	125.9	37.0563	-88.7744	0	2400	0	2400
GHCND:USW00003816	PADUCAH BARKLEY REGIONAL AIRPORT KY US	20100725	350	244	125.9	37.0563	-88.7744	0	2400	0	2400
GHCND:USW00003816	PADUCAH BARKLEY REGIONAL AIRPORT KY US	20100726	350	244	125.9	37.0563	-88.7744	0	2400	0	2400
GHCND:USW00003816	PADUCAH BARKLEY REGIONAL AIRPORT KY US	20100727	378	228	125.9	37.0563	-88.7744	0	2400	0	2400
GHCND:USW00003816	PADUCAH BARKLEY REGIONAL AIRPORT KY US	20100728	350	228	125.9	37.0563	-88.7744	0	2400	0	2400
GHCND:USW00003816	PADUCAH BARKLEY REGIONAL AIRPORT KY US	20100729	361	244	125.9	37.0563	-88.7744	0	2400	0	2400
GHCND:USW00003816	PADUCAH BARKLEY REGIONAL AIRPORT KY US	20100730	344	222	125.9	37.0563	-88.7744	0	2400	0	2400
GHCND:USW00003816	PADUCAH BARKLEY REGIONAL AIRPORT KY US	20100731	361	239	125.9	37.0563	-88.7744	0	2400	0	2400
GHCND:USW00003816	PADUCAH BARKLEY REGIONAL AIRPORT KY US	20100801	328	200	125.9	37.0563	-88.7744	0	2400	0	2400
GHCND:USW00003816	PADUCAH BARKLEY REGIONAL AIRPORT KY US	20100802	344	167	125.9	37.0563	-88.7744	0	2400	0	2400
GHCND:USW00003816	PADUCAH BARKLEY REGIONAL AIRPORT KY US	20100803	400	222	125.9	37.0563	-88.7744	0	2400	0	2400
GHCND:USW00003816	PADUCAH BARKLEY REGIONAL AIRPORT KY US	20100804	400	256	125.9	37.0563	-88.7744	0	2400	0	2400
GHCND:USW00003816	PADUCAH BARKLEY REGIONAL AIRPORT KY US	20100805	339	233	125.9	37.0563	-88.7744	0	2400	0	2400
GHCND:USW00003816	PADUCAH BARKLEY REGIONAL AIRPORT KY US	20100806	350	217	125.9	37.0563	-88.7744	0	2400	0	2400
GHCND:USW00003816	PADUCAH BARKLEY REGIONAL AIRPORT KY US	20100807	344	178	125.9	37.0563	-88.7744	0	2400	0	2400
GHCND:USW00003816	PADUCAH BARKLEY REGIONAL AIRPORT KY US	20100808	372	189	125.9	37.0563	-88.7744	0	2400	0	2400
GHCND:USW00003816	PADUCAH BARKLEY REGIONAL AIRPORT KY US	20100809	350	228	125.9	37.0563	-88.7744	0	2400	0	2400
GHCND:USW00003816	PADUCAH BARKLEY REGIONAL AIRPORT KY US	20100810	383	233	125.9	37.0563	-88.7744	0	2400	0	2400
GHCND:USW00003816	PADUCAH BARKLEY REGIONAL AIRPORT KY US	20100811	378	244	125.9	37.0563	-88.7744	0	2400	0	2400
GHCND:USW00003816	PADUCAH BARKLEY REGIONAL AIRPORT KY US	20100812	400	222	125.9	37.0563	-88.7744	0	2400	0	2400
GHCND:USW00003816	PADUCAH BARKLEY REGIONAL AIRPORT KY US	20100813	383	211	125.9	37.0563	-88.7744	0	2400	0	2400
GHCND:USW00003816	PADUCAH BARKLEY REGIONAL AIRPORT KY US	20100814	383	244	125.9	37.0563	-88.7744	0	2400	0	2400
GHCND:USW00003816	PADUCAH BARKLEY REGIONAL AIRPORT KY US	20100815	356	228	125.9	37.0563	-88.7744	0	2400	0	2400
GHCND:USW00003816	PADUCAH BARKLEY REGIONAL AIRPORT KY US	20100816	328	206	125.9	37.0563	-88.7744	0	2400	0	2400
GHCND:USW00003816	PADUCAH BARKLEY REGIONAL AIRPORT KY US	20100817	344	178	125.9	37.0563	-88.7744	0	2400	0	2400
GHCND:USW00003816	PADUCAH BARKLEY REGIONAL AIRPORT KY US	20100818	350	222	125.9	37.0563	-88.7744	0	2400	0	2400
GHCND:USW00003816	PADUCAH BARKLEY REGIONAL AIRPORT KY US	20100819	361	200	125.9	37.0563	-88.7744	0	2400	0	2400
GHCND:USW00003816	PADUCAH BARKLEY REGIONAL AIRPORT KY US	20100820	361	189	125.9	37.0563	-88.7744	0	2400	0	2400
GHCND:USW00003816	PADUCAH BARKLEY REGIONAL AIRPORT KY US	20100821	339	222	125.9	37.0563	-88.7744	0	2400	0	2400
GHCND:USW00003816	PADUCAH BARKLEY REGIONAL AIRPORT KY US	20100822	344	228	125.9	37.0563	-88.7744	0	2400	0	2400
GHCND:USW00003816	PADUCAH BARKLEY REGIONAL AIRPORT KY US	20100823	328	200	125.9	37.0563	-88.7744	0	2400	0	2400
GHCND:USW00003816	PADUCAH BARKLEY REGIONAL AIRPORT KY US	20100824	322	172	125.9	37.0563	-88.7744	0	2400	0	2400
GHCND:USW00003816	PADUCAH BARKLEY REGIONAL AIRPORT KY US	20100825	300	183	125.9	37.0563	-88.7744	0	2400	0	2400
GHCND:USW00003816	PADUCAH BARKLEY REGIONAL AIRPORT KY US	20100826	300	156	125.9	37.0563	-88.7744	0	2400	0	2400
GHCND:USW00003816	PADUCAH BARKLEY REGIONAL AIRPORT KY US	20100827	317	128	125.9	37.0563	-88.7744	0	2400	0	2400
GHCND:USW00003816	PADUCAH BARKLEY REGIONAL AIRPORT KY US	20100828	356	161	125.9	37.0563	-88.7744	0	2400	0	2400
GHCND:USW00003816	PADUCAH BARKLEY REGIONAL AIRPORT KY US	20100829	311	211	125.9	37.0563	-88.7744	0	2400	0	2400
GHCND:USW00003816	PADUCAH BARKLEY REGIONAL AIRPORT KY US	20100830	311	217	125.9	37.0563	-88.7744	0	2400	0	2400
GHCND:USW00003816	PADUCAH BARKLEY REGIONAL AIRPORT KY US	20100831	328	194	125.9	37.0563	-88.7744	0	2400	0	2400
GHCND:USW00003816	PADUCAH BARKLEY REGIONAL AIRPORT KY US	20100901	333	217	125.9	37.0563	-88.7744	0	2400	0	2400
GHCND:USW00003816	PADUCAH BARKLEY REGIONAL AIRPORT KY US	20100902	311	222	125.9	37.0563	-88.7744	0	2400	0	2400
GHCND:USW00003816	PADUCAH BARKLEY REGIONAL AIRPORT KY US	20100903	267	156	125.9	37.0563	-88.7744	0	2400	0	2400
GHCND:USW00003816	PADUCAH BARKLEY REGIONAL AIRPORT KY US	20100904	261	111	125.9	37.0563	-88.7744	0	2400	0	2400
GHCND:USW00003816	PADUCAH BARKLEY REGIONAL AIRPORT KY US	20100905	294	94	125.9	37.0563	-88.7744	0	2400	0	2400
GHCND:USW00003816	PADUCAH BARKLEY REGIONAL AIRPORT KY US	20100906	333	150	125.9	37.0563	-88.7744	0	2400	0	2400
GHCND:USW00003816	PADUCAH BARKLEY REGIONAL AIRPORT KY US	20100907	339	228	125.9	37.0563	-88.7744	0	2400	0	2400
GHCND:USW00003816	PADUCAH BARKLEY REGIONAL AIRPORT KY US	20100908	283	194	125.9	37.0563	-88.7744	0	2400	0	2400
GHCND:USW00003816	PADUCAH BARKLEY REGIONAL AIRPORT KY US	20100909	233	178	125.9	37.0563	-88.7744	0	2400	0	2400
GHCND:USW00003816	PADUCAH BARKLEY REGIONAL AIRPORT KY US	20100910	256	167	125.9	37.0563	-88.7744	0	2400	0	2400
GHCND:USW00003816	PADUCAH BARKLEY REGIONAL AIRPORT KY US	20100911	283	194	125.9	37.0563	-88.7744	0	2400	0	2400
GHCND:USW00003816	PADUCAH BARKLEY REGIONAL AIRPORT KY US	20100912	289	133	125.9	37.0563	-88.7744	0	2400	0	2400
GHCND:USW00003816	PADUCAH BARKLEY REGIONAL AIRPORT KY US	20100913	317	133	125.9	37.0563	-88.7744	0	2400	0	2400
GHCND:USW00003816	PADUCAH BARKLEY REGIONAL AIRPORT KY US	20100914	306	150	125.9	37.0563	-88.7744	0	2400	0	2400
GHCND:USW00003816	PADUCAH BARKLEY REGIONAL AIRPORT KY US	20100915	322	172	125.9	37.0563	-88.7744	0	2400	0	2400
GHCND:USW00003816	PADUCAH BARKLEY REGIONAL AIRPORT KY US	20100916	289	183	125.9	37.0563	-88.7744	0	2400	0	2400
GHCND:USW00003816	PADUCAH BARKLEY REGIONAL AIRPORT KY US	20100917	283	144	125.9	37.0563	-88.7744	0	2400	0	2400
GHCND:USW00003816	PADUCAH BARKLEY REGIONAL AIRPORT KY US	20100918	317	128	125.9	37.0563	-88.7744	0	2400	0	2400
GHCND:USW00003816	PADUCAH BARKLEY REGIONAL AIRPORT KY US	20100919	317	150	125.9	37.0563	-88.7744	0	2400	0	2400
GHCND:USW00003816	PADUCAH BARKLEY REGIONAL AIRPORT KY US	20100920	333	167	125.9	37.0563	-88.7744	0	2400	0	2400
GHCND:USW00003816	PADUCAH BARKLEY REGIONAL AIRPORT KY US	20100921	356	178	125.9	37.0563	-88.7744	0	2400	0	2400
GHCND:USW00003816	PADUCAH BARKLEY REGIONAL AIRPORT KY US	20100922	333	211	125.9	37.0563	-88.7744	0	2400	0	2400
GHCND:USW00003816	PADUCAH BARKLEY REGIONAL AIRPORT KY US	20100923	339	228	125.9	37.0563	-88.7744	0	2400	0	2400
GHCND:USW00003816	PADUCAH BARKLEY REGIONAL AIRPORT KY US	20100924	300	189	125.9	37.0563	-88.7744	0	2400	0	2400
GHCND:USW00003816	PADUCAH BARKLEY REGIONAL AIRPORT KY US	20100925	267	111	125.9	37.0563	-88.7744	0	2400	0	2400
GHCND:USW00003816	PADUCAH BARKLEY REGIONAL AIRPORT KY US	20100926	206	117	125.9	37.0563	-88.7744	0	2400	0	2400
GHCND:USW00003816	PADUCAH BARKLEY REGIONAL AIRPORT KY US	20100927	228	94	125.9	37.0563	-88.7744	0	2400	0	2400
GHCND:USW00003816	PADUCAH BARKLEY REGIONAL AIRPORT KY US	20100928	244	72	125.9	37.0563	-88.7744	0	2400	0	2400
GHCND:USW00003816	PADUCAH BARKLEY REGIONAL AIRPORT KY US	20100929	261	78	125.9	37.0563	-88.7744	0	2400	0	2400
GHCND:USW00003816	PADUCAH BARKLEY REGIONAL AIRPORT KY US	20100930	278	100	125.9	37.0563	-88.7744	0	2400	0	2400
GHCND:USW00003816	PADUCAH BARKLEY REGIONAL AIRPORT KY US	20101001	250	83	125.9	37.0563	-88.7744	0	2400	0	2400
GHCND:USW00003816	PADUCAH BARKLEY REGIONAL AIRPORT KY US	20101002	233	61	125.9	37.0563	-88.7744	0	2400	0	2400
GHCND:USW00003816	PADUCAH BARKLEY REGIONAL AIRPORT KY US	20101003	178	33	125.9	37.0563	-88.7744	0	2400	0	2400
GHCND:USW00003816	PADUCAH BARKLEY REGIONAL AIRPORT KY US	20101004	189	11	125.9	37.0563	-88.7744	0	2400	0	2400
GHCND:USW00003816	PADUCAH BARKLEY REGIONAL AIRPORT KY US	20101005	217	11	125.9	37.0563	-88.7744	0	2400	0	2400
GHCND:USW00003816	PADUCAH BARKLEY REGIONAL AIRPORT KY US	20101006	244	33	125.9	37.0563	-88.7744	0	2400	0	2400
GHCND:USW00003816	PADUCAH BARKLEY REGIONAL AIRPORT KY US	20101007	289	89	125.9	37.0563	-88.7744	0	2400	0	2400
GHCND:USW00003816	PADUCAH BARKLEY REGIONAL AIRPORT KY US	20101008	294	61	125.9	37.0563	-88.7744	0	2400	0	2400
GHCND:USW00003816	PADUCAH BARKLEY REGIONAL AIRPORT KY US	20101009	306	67	125.9	37.0563	-88.7744	0	2400	0	2400
GHCND:USW00003816	PADUCAH BARKLEY REGIONAL AIRPORT KY US	20101010	311	89	125.9	37.0563	-88.7744	0	2400	0	2400
GHCND:USW00003816	PADUCAH BARKLEY REGIONAL AIRPORT KY US	20101011	317	111	125.9	37.0563	-88.7744	0	2400	0	2400
GHCND:USW00003816	PADUCAH BARKLEY REGIONAL AIRPORT KY US	20101012	267	133	125.9	37.0563	-88.7744	0	2400	0	2400
GHCND:USW00003816	PADUCAH BARKLEY REGIONAL AIRPORT KY US	20101013	250	128	125.9	37.0563	-88.7744	0	2400	0	2400
GHCND:USW00003816	PADUCAH BARKLEY REGIONAL AIRPORT KY US	20101014	222	67	125.9	37.0563	-88.7744	0	2400	0	2400
GHCND:USW00003816	PADUCAH BARKLEY REGIONAL AIRPORT KY US	20101015	222	50	125.9	37.0563	-88.7744	0	2400	0	2400
GHCND:USW00003816	PADUCAH BARKLEY REGIONAL AIRPORT KY US	20101016	239	17	125.9	37.0563	-88.7744	0	2400	0	2400
GHCND:USW00003816	PADUCAH BARKLEY REGIONAL AIRPORT KY US	20101017	283	83	125.9	37.0563	-88.7744	0	2400	0	2400
GHCND:USW00003816	PADUCAH BARKLEY REGIONAL AIRPORT KY US	20101018	283	122	125.9	37.0563	-88.7744	0	2400	0	2400
GHCND:USW00003816	PADUCAH BARKLEY REGIONAL AIRPORT KY US	20101019	194	94	125.9	37.0563	-88.7744	0	2400	0	2400
GHCND:USW00003816	PADUCAH BARKLEY REGIONAL AIRPORT KY US	20101020	233	22	125.9	37.0563	-88.7744	0	2400	0	2400
GHCND:USW00003816	PADUCAH BARKLEY REGIONAL AIRPORT KY US	20101021	239	56	125.9	37.0563	-88.7744	0	2400	0	2400
GHCND:USW00003816	PADUCAH BARKLEY REGIONAL AIRPORT KY US	20101022	256	17	125.9	37.0563	-88.7744	0	2400	0	2400
GHCND:USW00003816	PADUCAH BARKLEY REGIONAL AIRPORT KY US	20101023	278	144	125.9	37.0563	-88.7744	0	2400	0	2400
GHCND:USW00003816	PADUCAH BARKLEY REGIONAL AIRPORT KY US	20101024	244	178	125.9	37.0563	-88.7744	0	2400	0	2400
GHCND:USW00003816	PADUCAH BARKLEY REGIONAL AIRPORT KY US	20101025	228	161	125.9	37.0563	-88.7744	0	2400	0	2400
GHCND:USW00003816	PADUCAH BARKLEY REGIONAL AIRPORT KY US	20101026	244	122	125.9	37.0563	-88.7744	0	2400	0	2400
GHCND:USW00003816	PADUCAH BARKLEY REGIONAL AIRPORT KY US	20101027	256	100	125.9	37.0563	-88.7744	0	2400	0	2400
GHCND:USW00003816	PADUCAH BARKLEY REGIONAL AIRPORT KY US	20101028	150	6	125.9	37.0563	-88.7744	0	2400	0	2400
GHCND:USW00003816	PADUCAH BARKLEY REGIONAL AIRPORT KY US	20101029	150	-6	125.9	37.0563	-88.7744	0	2400	0	2400
GHCND:USW00003816	PADUCAH BARKLEY REGIONAL AIRPORT KY US	20101030	194	-17	125.9	37.0563	-88.7744	0	2400	0	2400
GHCND:USW00003816	PADUCAH BARKLEY REGIONAL AIRPORT KY US	20101031	217	39	125.9	37.0563	-88.7744	0	2400	0	2400
GHCND:USW00003816	PADUCAH BARKLEY REGIONAL AIRPORT KY US	20101101	189	83	125.9	37.0563	-88.7744	0	2400	0	2400
GHCND:USW00003816	PADUCAH BARKLEY REGIONAL AIRPORT KY US	20101102	161	78	125.9	37.0563	-88.7744	0	2400	0	2400
GHCND:USW00003816	PADUCAH BARKLEY REGIONAL AIRPORT KY US	20101103	144	50	125.9	37.0563	-88.7744	0	2400	0	2400
GHCND:USW00003816	PADUCAH BARKLEY REGIONAL AIRPORT KY US	20101104	144	61	125.9	37.0563	-88.7744	0	2400	0	2400
GHCND:USW00003816	PADUCAH BARKLEY REGIONAL AIRPORT KY US	20101105	111	-28	125.9	37.0563	-88.7744	0	2400	0	2400
GHCND:USW00003816	PADUCAH BARKLEY REGIONAL AIRPORT KY US	20101106	106	-44	125.9	37.0563	-88.7744	0	2400	0	2400
GHCND:USW00003816	PADUCAH BARKLEY REGIONAL AIRPORT KY US	20101107	167	-22	125.9	37.0563	-88.7744	0	2400	0	2400
GHCND:USW00003816	PADUCAH BARKLEY REGIONAL AIRPORT KY US	20101108	211	33	125.9	37.0563	-88.7744	0	2400	0	2400
GHCND:USW00003816	PADUCAH BARKLEY REGIONAL AIRPORT KY US	20101109	239	22	125.9	37.0563	-88.7744	0	2400	0	2400
GHCND:USW00003816	PADUCAH BARKLEY REGIONAL AIRPORT KY US	20101110	239	22	125.9	37.0563	-88.7744	0	2400	0	2400
GHCND:USW00003816	PADUCAH BARKLEY REGIONAL AIRPORT KY US	20101111	256	50	125.9	37.0563	-88.7744	0	2400	0	2400
GHCND:USW00003816	PADUCAH BARKLEY REGIONAL AIRPORT KY US	20101112	256	33	125.9	37.0563	-88.7744	0	2400	0	2400
GHCND:USW00003816	PADUCAH BARKLEY REGIONAL AIRPORT KY US	20101113	161	78	125.9	37.0563	-88.7744	0	2400	0	2400
GHCND:USW00003816	PADUCAH BARKLEY REGIONAL AIRPORT KY US	20101114	111	-17	125.9	37.0563	-88.7744	0	2400	0	2400
GHCND:USW00003816	PADUCAH BARKLEY REGIONAL AIRPORT KY US	20101115	117	-17	125.9	37.0563	-88.7744	0	2400	0	2400
GHCND:USW00003816	PADUCAH BARKLEY REGIONAL AIRPORT KY US	20101116	72	17	125.9	37.0563	-88.7744	0	2400	0	2400
GHCND:USW00003816	PADUCAH BARKLEY REGIONAL AIRPORT KY US	20101117	89	56	125.9	37.0563	-88.7744	0	2400	0	2400
GHCND:USW00003816	PADUCAH BARKLEY REGIONAL AIRPORT KY US	20101118	78	61	125.9	37.0563	-88.7744	0	2400	0	2400
GHCND:USW00003816	PADUCAH BARKLEY REGIONAL AIRPORT KY US	20101119	100	22	125.9	37.0563	-88.7744	0	2400	0	2400
GHCND:USW00003816	PADUCAH BARKLEY REGIONAL AIRPORT KY US	20101120	150	0	125.9	37.0563	-88.7744	0	2400	0	2400
GHCND:USW00003816	PADUCAH BARKLEY REGIONAL AIRPORT KY US	20101121	200	28	125.9	37.0563	-88.7744	0	2400	0	2400
GHCND:USW00003816	PADUCAH BARKLEY REGIONAL AIRPORT KY US	20101122	211	172	125.9	37.0563	-88.7744	0	2400	0	2400
GHCND:USW00003816	PADUCAH BARKLEY REGIONAL AIRPORT KY US	20101123	183	33	125.9	37.0563	-88.7744	0	2400	0	2400
GHCND:USW00003816	PADUCAH BARKLEY REGIONAL AIRPORT KY US	20101124	200	39	125.9	37.0563	-88.7744	0	2400	0	2400
GHCND:USW00003816	PADUCAH BARKLEY REGIONAL AIRPORT KY US	20101125	211	6	125.9	37.0563	-88.7744	0	2400	0	2400
GHCND:USW00003816	PADUCAH BARKLEY REGIONAL AIRPORT KY US	20101126	56	-44	125.9	37.0563	-88.7744	0	2400	0	2400
GHCND:USW00003816	PADUCAH BARKLEY REGIONAL AIRPORT KY US	20101127	94	-28	125.9	37.0563	-88.7744	0	2400	0	2400
GHCND:USW00003816	PADUCAH BARKLEY REGIONAL AIRPORT KY US	20101128	122	-33	125.9	37.0563	-88.7744	0	2400	0	2400
GHCND:USW00003816	PADUCAH BARKLEY REGIONAL AIRPORT KY US	20101129	139	50	125.9	37.0563	-88.7744	0	2400	0	2400
GHCND:USW00003816	PADUCAH BARKLEY REGIONAL AIRPORT KY US	20101130	133	6	125.9	37.0563	-88.7744	0	2400	0	2400
GHCND:USW00003816	PADUCAH BARKLEY REGIONAL AIRPORT KY US	20101201	22	-44	125.9	37.0563	-88.7744	0	2400	0	2400
GHCND:USW00003816	PADUCAH BARKLEY REGIONAL AIRPORT KY US	20101202	72	-56	125.9	37.0563	-88.7744	0	2400	0	2400
GHCND:USW00003816	PADUCAH BARKLEY REGIONAL AIRPORT KY US	20101203	94	-56	125.9	37.0563	-88.7744	0	2400	0	2400
GHCND:USW00003816	PADUCAH BARKLEY REGIONAL AIRPORT KY US	20101204	106	6	125.9	37.0563	-88.7744	0	2400	0	2400
GHCND:USW00003816	PADUCAH BARKLEY REGIONAL AIRPORT KY US	20101205	11	-67	125.9	37.0563	-88.7744	0	2400	0	2400
GHCND:USW00003816	PADUCAH BARKLEY REGIONAL AIRPORT KY US	20101206	11	-83	125.9	37.0563	-88.7744	0	2400	0	2400
GHCND:USW00003816	PADUCAH BARKLEY REGIONAL AIRPORT KY US	20101207	-6	-78	125.9	37.0563	-88.7744	0	2400	0	2400
GHCND:USW00003816	PADUCAH BARKLEY REGIONAL AIRPORT KY US	20101208	17	-106	125.9	37.0563	-88.7744	0	2400	0	2400
GHCND:USW00003816	PADUCAH BARKLEY REGIONAL AIRPORT KY US	20101209	39	-106	125.9	37.0563	-88.7744	0	2400	0	2400
GHCND:USW00003816	PADUCAH BARKLEY REGIONAL AIRPORT KY US	20101210	106	-6	125.9	37.0563	-88.7744	0	2400	0	2400
GHCND:USW00003816	PADUCAH BARKLEY REGIONAL AIRPORT KY US	20101211	94	-6	125.9	37.0563	-88.7744	0	2400	0	2400
GHCND:USW00003816	PADUCAH BARKLEY REGIONAL AIRPORT KY US	20101212	-6	-89	125.9	37.0563	-88.7744	0	2400	0	2400

GHCND:USW00003816	PADUCAH BARKLEY REGIONAL AIRPORT KY US	20101213	-61	-133	125.9	37.0563	-88.7744		0	2400		0	2400
GHCND:USW00003816	PADUCAH BARKLEY REGIONAL AIRPORT KY US	20101214	-39	-156	125.9	37.0563	-88.7744		0	2400		0	2400
GHCND:USW00003816	PADUCAH BARKLEY REGIONAL AIRPORT KY US	20101215	6	-44	125.9	37.0563	-88.7744		0	2400		0	2400
GHCND:USW00003816	PADUCAH BARKLEY REGIONAL AIRPORT KY US	20101216	11	-6	125.9	37.0563	-88.7744		0	2400		0	2400
GHCND:USW00003816	PADUCAH BARKLEY REGIONAL AIRPORT KY US	20101217	17	-39	125.9	37.0563	-88.7744		0	2400		0	2400
GHCND:USW00003816	PADUCAH BARKLEY REGIONAL AIRPORT KY US	20101218	22	-72	125.9	37.0563	-88.7744		0	2400		0	2400
GHCND:USW00003816	PADUCAH BARKLEY REGIONAL AIRPORT KY US	20101219	50	-89	125.9	37.0563	-88.7744		0	2400		0	2400
GHCND:USW00003816	PADUCAH BARKLEY REGIONAL AIRPORT KY US	20101220	100	-44	125.9	37.0563	-88.7744		0	2400		0	2400
GHCND:USW00003816	PADUCAH BARKLEY REGIONAL AIRPORT KY US	20101221	100	61	125.9	37.0563	-88.7744		0	2400		0	2400
GHCND:USW00003816	PADUCAH BARKLEY REGIONAL AIRPORT KY US	20101222	61	-6	125.9	37.0563	-88.7744		0	2400		0	2400
GHCND:USW00003816	PADUCAH BARKLEY REGIONAL AIRPORT KY US	20101223	56	-28	125.9	37.0563	-88.7744		0	2400		0	2400
GHCND:USW00003816	PADUCAH BARKLEY REGIONAL AIRPORT KY US	20101224	78	-33	125.9	37.0563	-88.7744		0	2400		0	2400
GHCND:USW00003816	PADUCAH BARKLEY REGIONAL AIRPORT KY US	20101225	6	-17	125.9	37.0563	-88.7744		0	2400		0	2400
GHCND:USW00003816	PADUCAH BARKLEY REGIONAL AIRPORT KY US	20101226	-6	-28	125.9	37.0563	-88.7744		0	2400		0	2400
GHCND:USW00003816	PADUCAH BARKLEY REGIONAL AIRPORT KY US	20101227	-28	-106	125.9	37.0563	-88.7744		0	2400		0	2400
GHCND:USW00003816	PADUCAH BARKLEY REGIONAL AIRPORT KY US	20101228	44	-100	125.9	37.0563	-88.7744		0	2400		0	2400
GHCND:USW00003816	PADUCAH BARKLEY REGIONAL AIRPORT KY US	20101229	89	17	125.9	37.0563	-88.7744		0	2400		0	2400
GHCND:USW00003816	PADUCAH BARKLEY REGIONAL AIRPORT KY US	20101230	133	83	125.9	37.0563	-88.7744		0	2400		0	2400
GHCND:USW00003816	PADUCAH BARKLEY REGIONAL AIRPORT KY US	20101231	178	117	125.9	37.0563	-88.7744		0	2400		0	2400
GHCND:USW00003816	PADUCAH BARKLEY REGIONAL AIRPORT KY US	20110101	117	-50	125.9	37.0563	-88.7744	X		2400	X		2400
GHCND:USW00003816	PADUCAH BARKLEY REGIONAL AIRPORT KY US	20110102	17	-67	125.9	37.0563	-88.7744	X		2400	X		2400
GHCND:USW00003816	PADUCAH BARKLEY REGIONAL AIRPORT KY US	20110103	67	-67	125.9	37.0563	-88.7744	X		2400	X		2400
GHCND:USW00003816	PADUCAH BARKLEY REGIONAL AIRPORT KY US	20110104	83	-50	125.9	37.0563	-88.7744	X		2400	X		2400
GHCND:USW00003816	PADUCAH BARKLEY REGIONAL AIRPORT KY US	20110105	39	-50	125.9	37.0563	-88.7744	X		2400	X		2400
GHCND:USW00003816	PADUCAH BARKLEY REGIONAL AIRPORT KY US	20110106	72	-56	125.9	37.0563	-88.7744	X		2400	X		2400
GHCND:USW00003816	PADUCAH BARKLEY REGIONAL AIRPORT KY US	20110107	78	-28	125.9	37.0563	-88.7744	X		2400	X		2400
GHCND:USW00003816	PADUCAH BARKLEY REGIONAL AIRPORT KY US	20110108	6	-94	125.9	37.0563	-88.7744	X		2400	X		2400
GHCND:USW00003816	PADUCAH BARKLEY REGIONAL AIRPORT KY US	20110109	-17	-106	125.9	37.0563	-88.7744	X		2400	X		2400
GHCND:USW00003816	PADUCAH BARKLEY REGIONAL AIRPORT KY US	20110110	11	-28	125.9	37.0563	-88.7744	X		2400	X		2400
GHCND:USW00003816	PADUCAH BARKLEY REGIONAL AIRPORT KY US	20110111	-6	-56	125.9	37.0563	-88.7744	X		2400	X		2400
GHCND:USW00003816	PADUCAH BARKLEY REGIONAL AIRPORT KY US	20110112	-28	-89	125.9	37.0563	-88.7744	X		2400	X		2400
GHCND:USW00003816	PADUCAH BARKLEY REGIONAL AIRPORT KY US	20110113	0	-89	125.9	37.0563	-88.7744	X		2400	X		2400
GHCND:USW00003816	PADUCAH BARKLEY REGIONAL AIRPORT KY US	20110114	61	-67	125.9	37.0563	-88.7744	X		2400	X		2400
GHCND:USW00003816	PADUCAH BARKLEY REGIONAL AIRPORT KY US	20110115	94	-28	125.9	37.0563	-88.7744	X		2400	X		2400
GHCND:USW00003816	PADUCAH BARKLEY REGIONAL AIRPORT KY US	20110116	39	-44	125.9	37.0563	-88.7744	X		2400	X		2400
GHCND:USW00003816	PADUCAH BARKLEY REGIONAL AIRPORT KY US	20110117	78	-56	125.9	37.0563	-88.7744	X		2400	X		2400
GHCND:USW00003816	PADUCAH BARKLEY REGIONAL AIRPORT KY US	20110118	78	0	125.9	37.0563	-88.7744	X		2400	X		2400
GHCND:USW00003816	PADUCAH BARKLEY REGIONAL AIRPORT KY US	20110119	6	-17	125.9	37.0563	-88.7744	X		2400	X		2400
GHCND:USW00003816	PADUCAH BARKLEY REGIONAL AIRPORT KY US	20110120	-11	-122	125.9	37.0563	-88.7744	X		2400	X		2400
GHCND:USW00003816	PADUCAH BARKLEY REGIONAL AIRPORT KY US	20110121	-56	-122	125.9	37.0563	-88.7744	X		2400	X		2400
GHCND:USW00003816	PADUCAH BARKLEY REGIONAL AIRPORT KY US	20110122	-6	-89	125.9	37.0563	-88.7744	X		2400	X		2400
GHCND:USW00003816	PADUCAH BARKLEY REGIONAL AIRPORT KY US	20110123	22	-50	125.9	37.0563	-88.7744	X		2400	X		2400
GHCND:USW00003816	PADUCAH BARKLEY REGIONAL AIRPORT KY US	20110124	61	6	125.9	37.0563	-88.7744	X		2400	X		2400
GHCND:USW00003816	PADUCAH BARKLEY REGIONAL AIRPORT KY US	20110125	28	-28	125.9	37.0563	-88.7744	X		2400	X		2400
GHCND:USW00003816	PADUCAH BARKLEY REGIONAL AIRPORT KY US	20110126	39	-44	125.9	37.0563	-88.7744	X		2400	X		2400
GHCND:USW00003816	PADUCAH BARKLEY REGIONAL AIRPORT KY US	20110127	72	-61	125.9	37.0563	-88.7744	X		2400	X		2400
GHCND:USW00003816	PADUCAH BARKLEY REGIONAL AIRPORT KY US	20110128	89	-22	125.9	37.0563	-88.7744	X		2400	X		2400
GHCND:USW00003816	PADUCAH BARKLEY REGIONAL AIRPORT KY US	20110129	144	0	125.9	37.0563	-88.7744	X		2400	X		2400
GHCND:USW00003816	PADUCAH BARKLEY REGIONAL AIRPORT KY US	20110130	122	-11	125.9	37.0563	-88.7744	X		2400	X		2400
GHCND:USW00003816	PADUCAH BARKLEY REGIONAL AIRPORT KY US	20110131	78	17	125.9	37.0563	-88.7744	X		2400	X		2400
GHCND:USW00003816	PADUCAH BARKLEY REGIONAL AIRPORT KY US	20110201	139	-33	125.9	37.0563	-88.7744	X		2400	X		2400
GHCND:USW00003816	PADUCAH BARKLEY REGIONAL AIRPORT KY US	20110202	-33	-78	125.9	37.0563	-88.7744	X		2400	X		2400
GHCND:USW00003816	PADUCAH BARKLEY REGIONAL AIRPORT KY US	20110203	0	-106	125.9	37.0563	-88.7744	X		2400	X		2400
GHCND:USW00003816	PADUCAH BARKLEY REGIONAL AIRPORT KY US	20110204	39	-39	125.9	37.0563	-88.7744	X		2400	X		2400
GHCND:USW00003816	PADUCAH BARKLEY REGIONAL AIRPORT KY US	20110205	6	-72	125.9	37.0563	-88.7744	X		2400	X		2400
GHCND:USW00003816	PADUCAH BARKLEY REGIONAL AIRPORT KY US	20110206	67	-22	125.9	37.0563	-88.7744	X		2400	X		2400
GHCND:USW00003816	PADUCAH BARKLEY REGIONAL AIRPORT KY US	20110207	33	-39	125.9	37.0563	-88.7744	X		2400	X		2400
GHCND:USW00003816	PADUCAH BARKLEY REGIONAL AIRPORT KY US	20110208	-22	-72	125.9	37.0563	-88.7744	X		2400	X		2400
GHCND:USW00003816	PADUCAH BARKLEY REGIONAL AIRPORT KY US	20110209	-72	-128	125.9	37.0563	-88.7744	X		2400	X		2400
GHCND:USW00003816	PADUCAH BARKLEY REGIONAL AIRPORT KY US	20110210	-50	-200	125.9	37.0563	-88.7744	X		2400	X		2400
GHCND:USW00003816	PADUCAH BARKLEY REGIONAL AIRPORT KY US	20110211	11	-167	125.9	37.0563	-88.7744	X		2400	X		2400
GHCND:USW00003816	PADUCAH BARKLEY REGIONAL AIRPORT KY US	20110212	61	-56	125.9	37.0563	-88.7744	X		2400	X		2400
GHCND:USW00003816	PADUCAH BARKLEY REGIONAL AIRPORT KY US	20110213	156	33	125.9	37.0563	-88.7744	X		2400	X		2400
GHCND:USW00003816	PADUCAH BARKLEY REGIONAL AIRPORT KY US	20110214	139	22	125.9	37.0563	-88.7744	X		2400	X		2400
GHCND:USW00003816	PADUCAH BARKLEY REGIONAL AIRPORT KY US	20110215	144	-6	125.9	37.0563	-88.7744	X		2400	X		2400
GHCND:USW00003816	PADUCAH BARKLEY REGIONAL AIRPORT KY US	20110216	211	106	125.9	37.0563	-88.7744	X		2400	X		2400
GHCND:USW00003816	PADUCAH BARKLEY REGIONAL AIRPORT KY US	20110217	183	122	125.9	37.0563	-88.7744	X		2400	X		2400
GHCND:USW00003816	PADUCAH BARKLEY REGIONAL AIRPORT KY US	20110218	178	44	125.9	37.0563	-88.7744	X		2400	X		2400
GHCND:USW00003816	PADUCAH BARKLEY REGIONAL AIRPORT KY US	20110219	111	67	125.9	37.0563	-88.7744	X		2400	X		2400
GHCND:USW00003816	PADUCAH BARKLEY REGIONAL AIRPORT KY US	20110220	233	67	125.9	37.0563	-88.7744	X		2400	X		2400
GHCND:USW00003816	PADUCAH BARKLEY REGIONAL AIRPORT KY US	20110221	194	61	125.9	37.0563	-88.7744	X		2400	X		2400
GHCND:USW00003816	PADUCAH BARKLEY REGIONAL AIRPORT KY US	20110222	78	-17	125.9	37.0563	-88.7744	X		2400	X		2400
GHCND:USW00003816	PADUCAH BARKLEY REGIONAL AIRPORT KY US	20110223	106	-33	125.9	37.0563	-88.7744	X		2400	X		2400
GHCND:USW00003816	PADUCAH BARKLEY REGIONAL AIRPORT KY US	20110224	111	61	125.9	37.0563	-88.7744	X		2400	X		2400
GHCND:USW00003816	PADUCAH BARKLEY REGIONAL AIRPORT KY US	20110225	61	22	125.9	37.0563	-88.7744	X		2400	X		2400
GHCND:USW00003816	PADUCAH BARKLEY REGIONAL AIRPORT KY US	20110226	111	22	125.9	37.0563	-88.7744	X		2400	X		2400
GHCND:USW00003816	PADUCAH BARKLEY REGIONAL AIRPORT KY US	20110227	217	44	125.9	37.0563	-88.7744	X		2400	X		2400
GHCND:USW00003816	PADUCAH BARKLEY REGIONAL AIRPORT KY US	20110228	217	-11	125.9	37.0563	-88.7744	X		2400	X		2400
GHCND:USW00003816	PADUCAH BARKLEY REGIONAL AIRPORT KY US	20110301	117	-39	125.9	37.0563	-88.7744	X		2400	X		2400
GHCND:USW00003816	PADUCAH BARKLEY REGIONAL AIRPORT KY US	20110302	161	-17	125.9	37.0563	-88.7744	X		2400	X		2400
GHCND:USW00003816	PADUCAH BARKLEY REGIONAL AIRPORT KY US	20110303	206	28	125.9	37.0563	-88.7744	X		2400	X		2400
GHCND:USW00003816	PADUCAH BARKLEY REGIONAL AIRPORT KY US	20110304	189	128	125.9	37.0563	-88.7744	X		2400	X		2400
GHCND:USW00003816	PADUCAH BARKLEY REGIONAL AIRPORT KY US	20110305	150	22	125.9	37.0563	-88.7744	X		2400	X		2400
GHCND:USW00003816	PADUCAH BARKLEY REGIONAL AIRPORT KY US	20110306	33	6	125.9	37.0563	-88.7744	X		2400	X		2400
GHCND:USW00003816	PADUCAH BARKLEY REGIONAL AIRPORT KY US	20110307	83	-17	125.9	37.0563	-88.7744	X		2400	X		2400
GHCND:USW00003816	PADUCAH BARKLEY REGIONAL AIRPORT KY US	20110308	139	50	125.9	37.0563	-88.7744	X		2400	X		2400
GHCND:USW00003816	PADUCAH BARKLEY REGIONAL AIRPORT KY US	20110309	128	56	125.9	37.0563	-88.7744	X		2400	X		2400
GHCND:USW00003816	PADUCAH BARKLEY REGIONAL AIRPORT KY US	20110310	56	6	125.9	37.0563	-88.7744	X		2400	X		2400
GHCND:USW00003816	PADUCAH BARKLEY REGIONAL AIRPORT KY US	20110311	133	-22	125.9	37.0563	-88.7744	X		2400	X		2400
GHCND:USW00003816	PADUCAH BARKLEY REGIONAL AIRPORT KY US	20110312	200	61	125.9	37.0563	-88.7744	X		2400	X		2400
GHCND:USW00003816	PADUCAH BARKLEY REGIONAL AIRPORT KY US	20110313	156	44	125.9	37.0563	-88.7744	X		2400	X		2400
GHCND:USW00003816	PADUCAH BARKLEY REGIONAL AIRPORT KY US	20110314	61	44	125.9	37.0563	-88.7744	X		2400	X		2400
GHCND:USW00003816	PADUCAH BARKLEY REGIONAL AIRPORT KY US	20110315	61	44	125.9	37.0563	-88.7744	X		2400	X		2400
GHCND:USW00003816	PADUCAH BARKLEY REGIONAL AIRPORT KY US	20110316	156	22	125.9	37.0563	-88.7744	X		2400	X		2400
GHCND:USW00003816	PADUCAH BARKLEY REGIONAL AIRPORT KY US	20110317	250	100	125.9	37.0563	-88.7744	X		2400	X		2400
GHCND:USW00003816	PADUCAH BARKLEY REGIONAL AIRPORT KY US	20110318	228	106	125.9	37.0563	-88.7744	X		2400	X		2400
GHCND:USW00003816	PADUCAH BARKLEY REGIONAL AIRPORT KY US	20110319	183	83	125.9	37.0563	-88.7744	X		2400	X		2400
GHCND:USW00003816	PADUCAH BARKLEY REGIONAL AIRPORT KY US	20110320	261	94	125.9	37.0563	-88.7744	X		2400	X		2400
GHCND:USW00003816	PADUCAH BARKLEY REGIONAL AIRPORT KY US	20110321	250	156	125.9	37.0563	-88.7744	X		2400	X		2400
GHCND:USW00003816	PADUCAH BARKLEY REGIONAL AIRPORT KY US	20110322	233	156	125.9	37.0563	-88.7744	X		2400	X		2400
GHCND:USW00003816	PADUCAH BARKLEY REGIONAL AIRPORT KY US	20110323	250	94	125.9	37.0563	-88.7744	X		2400	X		2400
GHCND:USW00003816	PADUCAH BARKLEY REGIONAL AIRPORT KY US	20110324	100	33	125.9	37.0563	-88.7744	X		2400	X		2400
GHCND:USW00003816	PADUCAH BARKLEY REGIONAL AIRPORT KY US	20110325	50	28	125.9	37.0563	-88.7744	X		2400	X		2400
GHCND:USW00003816	PADUCAH BARKLEY REGIONAL AIRPORT KY US	20110326	61	17	125.9	37.0563	-88.7744	X		2400	X		2400
GHCND:USW00003816	PADUCAH BARKLEY REGIONAL AIRPORT KY US	20110327	94	11	125.9	37.0563	-88.7744	X		2400	X		2400
GHCND:USW00003816	PADUCAH BARKLEY REGIONAL AIRPORT KY US	20110328	122	17	125.9	37.0563	-88.7744	X		2400	X		2400
GHCND:USW00003816	PADUCAH BARKLEY REGIONAL AIRPORT KY US	20110329	94	33	125.9	37.0563	-88.7744	X		2400	X		2400
GHCND:USW00003816	PADUCAH BARKLEY REGIONAL AIRPORT KY US	20110330	83	0	125.9	37.0563	-88.7744	X		2400	X		2400
GHCND:USW00003816	PADUCAH BARKLEY REGIONAL AIRPORT KY US	20110331	117	0	125.9	37.0563	-88.7744	X		2400	X		2400
GHCND:USW00003816	PADUCAH BARKLEY REGIONAL AIRPORT KY US	20110401	156	39	125.9	37.0563	-88.7744	X		2400	X		2400
GHCND:USW00003816	PADUCAH BARKLEY REGIONAL AIRPORT KY US	20110402	206	56	125.9	37.0563	-88.7744	X		2400	X		2400
GHCND:USW00003816	PADUCAH BARKLEY REGIONAL AIRPORT KY US	20110403	283	89	125.9	37.0563	-88.7744	X		2400	X		2400
GHCND:USW00003816	PADUCAH BARKLEY REGIONAL AIRPORT KY US	20110404	239	56	125.9	37.0563	-88.7744	X		2400	X		2400
GHCND:USW00003816	PADUCAH BARKLEY REGIONAL AIRPORT KY US	20110405	139	22	125.9	37.0563	-88.7744	X		2400	X		2400
GHCND:USW00003816	PADUCAH BARKLEY REGIONAL AIRPORT KY US	20110406	228	94	125.9	37.0563	-88.7744	X		2400	X		2400
GHCND:USW00003816	PADUCAH BARKLEY REGIONAL AIRPORT KY US	20110407	233	117	125.9	37.0563	-88.7744	X		2400	X		2400
GHCND:USW00003816	PADUCAH BARKLEY REGIONAL AIRPORT KY US	20110408	278	172	125.9	37.0563	-88.7744	X		2400	X		2400
GHCND:USW00003816	PADUCAH BARKLEY REGIONAL AIRPORT KY US	20110409	300	183	125.9	37.0563	-88.7744	X		2400	X		2400
GHCND:USW00003816	PADUCAH BARKLEY REGIONAL AIRPORT KY US	20110410	294	206	125.9	37.0563	-88.7744	X		2400	X		2400
GHCND:USW00003816	PADUCAH BARKLEY REGIONAL AIRPORT KY US	20110411	250	128	125.9	37.0563	-88.7744	X		2400	X		2400
GHCND:USW00003816	PADUCAH BARKLEY REGIONAL AIRPORT KY US	20110412	200	72	125.9	37.0563	-88.7744	X		2400	X		2400
GHCND:USW00003816	PADUCAH BARKLEY REGIONAL AIRPORT KY US	20110413	228	50	125.9	37.0563	-88.7744	X		2400	X		2400
GHCND:USW00003816	PADUCAH BARKLEY REGIONAL AIRPORT KY US	20110414	239	78	125.9	37.0563	-88.7744	X		2400	X		2400
GHCND:USW00003816	PADUCAH BARKLEY REGIONAL AIRPORT KY US	20110415	217	111	125.9	37.0563	-88.7744	X		2400	X		2400
GHCND:USW00003816	PADUCAH BARKLEY REGIONAL AIRPORT KY US	20110416	111	56	125.9	37.0563	-88.7744	X		2400	X		2400
GHCND:USW00003816	PADUCAH BARKLEY REGIONAL AIRPORT KY US	20110417	222	56	125.9	37.0563	-88.7744	X		2400	X		2400
GHCND:USW00003816	PADUCAH BARKLEY REGIONAL AIRPORT KY US	20110418	233	144	125.9	37.0563	-88.7744	X		2400	X		2400
GHCND:USW00003816	PADUCAH BARKLEY REGIONAL AIRPORT KY US	20110419	289	161	125.9	37.0563	-88.7744	X		2400	X		2400
GHCND:USW00003816	PADUCAH BARKLEY REGIONAL AIRPORT KY US	20110420	183	94	125.9	37.0563	-88.7744	X		2400	X		2400
GHCND:USW00003816	PADUCAH BARKLEY REGIONAL AIRPORT KY US	20110421	172	78	125.9	37.0563	-88.7744	X		2400	X		2400
GHCND:USW00003816	PADUCAH BARKLEY REGIONAL AIRPORT KY US	20110422	261	122	125.9	37.0563	-88.7744	X		2400	X		2400
GHCND:USW00003816	PADUCAH BARKLEY REGIONAL AIRPORT KY US	20110423	250	156	125.9	37.0563	-88.7744	X		2400	X		2400
GHCND:USW00003816	PADUCAH BARKLEY REGIONAL AIRPORT KY US	20110424	211	161	125.9	37.0563	-88.7744	X		2400	X		2400
GHCND:USW00003816	PADUCAH BARKLEY REGIONAL AIRPORT KY US	20110425	278	150	125.9	37.0563	-88.7744	X		2400	X		2400
GHCND:USW00003816	PADUCAH BARKLEY REGIONAL AIRPORT KY US	20110426	244	144	125.9	37.0563	-88.7744	X		2400	X		2400
GHCND:USW00003816	PADUCAH BARKLEY REGIONAL AIRPORT KY US	20110427	183	89	125.9	37.0563	-88.7744	X		2400	X		2400
GHCND:USW00003816	PADUCAH BARKLEY REGIONAL AIRPORT KY US	20110428	200	72	125.9	37.0563	-88.7744	X		2400	X		2400
GHCND:USW00003816	PADUCAH BARKLEY REGIONAL AIRPORT KY US	20110429	239	89	125.9	37.0563	-88.7744	X		2400	X		2400
GHCND:USW00003816	PADUCAH BARKLEY REGIONAL AIRPORT KY US	20110430	239	111	125.9	37.0563	-88.7744	X		2400	X		2400
GHCND:USW00003816	PADUCAH BARKLEY REGIONAL AIRPORT KY US	20110501	194	111	125.9	37.0563	-88.7744	X		2400	X		2400
GHCND:USW00003816	PADUCAH BARKLEY REGIONAL AIRPORT KY US	20110502	128	78	125.9	37.0563	-88.7744	X		2400	X		2400
GHCND:USW00003816	PADUCAH BARKLEY REGIONAL AIRPORT KY US	20110503	183	72	125.9	37.0563	-88.7744	X		2400	X		2400
GHCND:USW00003816	PADUCAH BARKLEY REGIONAL AIRPORT KY US	20110504	172	72	125.9	37.0563	-88.7744	X		2400	X		2400
GHCND:USW00003816	PADUCAH BARKLEY REGIONAL AIRPORT KY US	20110505	200	39	125.9	37.0563	-88.7744	X		2400	X		2400
GHCND:USW00003816	PADUCAH BARKLEY REGIONAL AIRPORT KY US	20110506	211	106	125.9	37.0563	-88.7744	X		2400	X		2400
GHCND:USW00003816	PADUCAH BARKLEY REGIONAL AIRPORT KY US	20110507	228	106	125.9	37.0563	-88.7744	X		2400	X		2400
GHCND:USW00003816	PADUCAH BARKLEY REGIONAL AIRPORT KY US	20110508	300	139	125.9	37.0563	-88.7744	X		2400	X		2400
GHCND:USW00003816	PADUCAH BARKLEY REGIONAL AIRPORT KY US	20110509	294	178	125.9	37.0563	-88.7744	X		2400	X		2400
GHCND:USW00003816	PADUCAH BARKLEY REGIONAL AIRPORT KY US	20110510	306	211	125.9	37.0563	-88.7744	X		2400	X		2400
GHCND:USW00003816	PADUCAH BARKLEY REGIONAL AIRPORT KY US	20110511	306	178	125.9	37.0563	-88.7744	X		2400	X		2400
GHCND:USW00003816	PADUCAH BARKLEY REGIONAL AIRPORT KY US	20110512	289	189	125.9	37.0563	-88.7744	X		2400	X		2400
GHCND:USW00003816	PADUCAH BARKLEY REGIONAL AIRPORT KY US	20110513	256	150	125.9	37.0563	-88.7744	X		2400	X		2400
GHCND:USW00003816	PADUCAH BARKLEY REGIONAL AIRPORT KY US	20110514	167	117	125.9	37.0563	-88.7744	X		2400	X		2400
GHCND:USW00003816	PADUCAH BARKLEY REGIONAL AIRPORT KY US	20110515	150	94	125.9	37.0563	-88.7744	X		2400	X		2400
GHCND:USW00003816	PADUCAH BARKLEY REGIONAL AIRPORT KY US	20110516	183	83	125.9	37.0563	-88.7744	X		2400	X		2400
GHCND:USW00003816	PADUCAH BARKLEY REGIONAL AIRPORT KY US	20110517	183	56	125.9	37.0563	-88.7744	X		2400	X		2400
GHCND:USW00003816	PADUCAH BARKLEY REGIONAL AIRPORT KY US	20110518	211	78	125.9	37.0563	-88.7744	X		2400	X		2400
GHCND:USW00003816	PADUCAH BARKLEY REGIONAL AIRPORT KY US	20110519	222	144	125.9	37.0563	-88.7744	X		2400	X		2400
GHCND:USW00003816	PADUCAH BARKLEY REGIONAL AIRPORT KY US	20110520	294	156	125.9	37.0563	-88.7744	X		2400	X		2400
GHCND:USW00003816	PADUCAH BARKLEY REGIONAL AIRPORT KY US	20110521	272	183	125.9	37.0563	-88.7744	X		2400	X		2400
GHCND:USW00003816	PADUCAH BARKLEY REGIONAL AIRPORT KY US	20110522	278	194	125.9	37.0563	-88.7744	X		2400	X		2400
GHCND:USW00003816	PADUCAH BARKLEY REGIONAL AIRPORT KY US	20110523	278	172	125.9	37.0563	-88.7744	X		2400	X		2400
GHCND:USW00003816	PADUCAH BARKLEY REGIONAL AIRPORT KY US	20110524	278	172	125.9	37.0563	-88.7744	X		2400	X		2400
GHCND:USW00003816	PADUCAH BARKLEY REGIONAL AIRPORT KY US	20110525	289	167	125.9	37.0563	-88.7744	X		2400	X		2400
GHCND:USW00003816	PADUCAH BARKLEY REGIONAL AIRPORT KY US	20110526	206	122	125.9	37.0563	-88.7744	X		2400	X		2400
GHCND:USW00003816	PADUCAH BARKLEY REGIONAL AIRPORT KY US	20110527	172	122	125.9	37.0563	-88.7744	X		2400	X		2400
GHCND:USW00003816	PADUCAH BARKLEY REGIONAL AIRPORT KY US	20110528	306	133	125.9	37.0563	-88.7744	X		2400	X		2400
GHCND:USW00003816	PADUCAH BARKLEY REGIONAL AIRPORT KY US	20110529	322	217	125.9	37.0563	-88.7744	X		2400	X		2400
GHCND:USW00003816	PADUCAH BARKLEY REGIONAL AIRPORT KY US	20110530	328	217	125.9	37.0563	-88.7744	X		2400	X		2400
GHCND:USW00003816	PADUCAH BARKLEY REGIONAL AIRPORT KY US	20110531	328	222	125.9	37.0563	-88.7744	X		2400	X		2400

GHCND:USW00003816	PADUCAH BARKLEY REGIONAL AIRPORT KY US	20110601	322	194	125.9	37.0563	-88.7744	X	2400	X	2400
GHCND:USW00003816	PADUCAH BARKLEY REGIONAL AIRPORT KY US	20110602	328	200	125.9	37.0563	-88.7744	X	2400	X	2400
GHCND:USW00003816	PADUCAH BARKLEY REGIONAL AIRPORT KY US	20110603	339	206	125.9	37.0563	-88.7744	X	2400	X	2400
GHCND:USW00003816	PADUCAH BARKLEY REGIONAL AIRPORT KY US	20110604	367	222	125.9	37.0563	-88.7744	X	2400	X	2400
GHCND:USW00003816	PADUCAH BARKLEY REGIONAL AIRPORT KY US	20110605	328	206	125.9	37.0563	-88.7744	X	2400	X	2400
GHCND:USW00003816	PADUCAH BARKLEY REGIONAL AIRPORT KY US	20110606	344	200	125.9	37.0563	-88.7744	X	2400	X	2400
GHCND:USW00003816	PADUCAH BARKLEY REGIONAL AIRPORT KY US	20110607	350	211	125.9	37.0563	-88.7744	X	2400	X	2400
GHCND:USW00003816	PADUCAH BARKLEY REGIONAL AIRPORT KY US	20110608	350	222	125.9	37.0563	-88.7744	X	2400	X	2400
GHCND:USW00003816	PADUCAH BARKLEY REGIONAL AIRPORT KY US	20110609	339	228	125.9	37.0563	-88.7744	X	2400	X	2400
GHCND:USW00003816	PADUCAH BARKLEY REGIONAL AIRPORT KY US	20110610	344	228	125.9	37.0563	-88.7744	X	2400	X	2400
GHCND:USW00003816	PADUCAH BARKLEY REGIONAL AIRPORT KY US	20110611	328	206	125.9	37.0563	-88.7744	X	2400	X	2400
GHCND:USW00003816	PADUCAH BARKLEY REGIONAL AIRPORT KY US	20110612	300	200	125.9	37.0563	-88.7744	X	2400	X	2400
GHCND:USW00003816	PADUCAH BARKLEY REGIONAL AIRPORT KY US	20110613	294	183	125.9	37.0563	-88.7744	X	2400	X	2400
GHCND:USW00003816	PADUCAH BARKLEY REGIONAL AIRPORT KY US	20110614	278	169	125.9	37.0563	-88.7744	X	2400	X	2400
GHCND:USW00003816	PADUCAH BARKLEY REGIONAL AIRPORT KY US	20110615	344	172	125.9	37.0563	-88.7744	X	2400	X	2400
GHCND:USW00003816	PADUCAH BARKLEY REGIONAL AIRPORT KY US	20110616	333	139	125.9	37.0563	-88.7744	X	2400	X	2400
GHCND:USW00003816	PADUCAH BARKLEY REGIONAL AIRPORT KY US	20110617	289	183	125.9	37.0563	-88.7744	X	2400	X	2400
GHCND:USW00003816	PADUCAH BARKLEY REGIONAL AIRPORT KY US	20110618	278	189	125.9	37.0563	-88.7744	X	2400	X	2400
GHCND:USW00003816	PADUCAH BARKLEY REGIONAL AIRPORT KY US	20110619	311	194	125.9	37.0563	-88.7744	X	2400	X	2400
GHCND:USW00003816	PADUCAH BARKLEY REGIONAL AIRPORT KY US	20110620	311	256	125.9	37.0563	-88.7744	X	2400	X	2400
GHCND:USW00003816	PADUCAH BARKLEY REGIONAL AIRPORT KY US	20110621	300	217	125.9	37.0563	-88.7744	X	2400	X	2400
GHCND:USW00003816	PADUCAH BARKLEY REGIONAL AIRPORT KY US	20110622	311	217	125.9	37.0563	-88.7744	X	2400	X	2400
GHCND:USW00003816	PADUCAH BARKLEY REGIONAL AIRPORT KY US	20110623	300	183	125.9	37.0563	-88.7744	X	2400	X	2400
GHCND:USW00003816	PADUCAH BARKLEY REGIONAL AIRPORT KY US	20110624	278	161	125.9	37.0563	-88.7744	X	2400	X	2400
GHCND:USW00003816	PADUCAH BARKLEY REGIONAL AIRPORT KY US	20110625	278	189	125.9	37.0563	-88.7744	X	2400	X	2400
GHCND:USW00003816	PADUCAH BARKLEY REGIONAL AIRPORT KY US	20110626	261	189	125.9	37.0563	-88.7744	X	2400	X	2400
GHCND:USW00003816	PADUCAH BARKLEY REGIONAL AIRPORT KY US	20110627	311	200	125.9	37.0563	-88.7744	X	2400	X	2400
GHCND:USW00003816	PADUCAH BARKLEY REGIONAL AIRPORT KY US	20110628	294	189	125.9	37.0563	-88.7744	X	2400	X	2400
GHCND:USW00003816	PADUCAH BARKLEY REGIONAL AIRPORT KY US	20110629	300	161	125.9	37.0563	-88.7744	X	2400	X	2400
GHCND:USW00003816	PADUCAH BARKLEY REGIONAL AIRPORT KY US	20110630	311	172	125.9	37.0563	-88.7744	X	2400	X	2400
GHCND:USW00003816	PADUCAH BARKLEY REGIONAL AIRPORT KY US	20110701	333	183	125.9	37.0563	-88.7744	X	2400	X	2400
GHCND:USW00003816	PADUCAH BARKLEY REGIONAL AIRPORT KY US	20110702	344	194	125.9	37.0563	-88.7744	X	2400	X	2400
GHCND:USW00003816	PADUCAH BARKLEY REGIONAL AIRPORT KY US	20110703	339	211	125.9	37.0563	-88.7744	X	2400	X	2400
GHCND:USW00003816	PADUCAH BARKLEY REGIONAL AIRPORT KY US	20110704	289	211	125.9	37.0563	-88.7744	X	2400	X	2400
GHCND:USW00003816	PADUCAH BARKLEY REGIONAL AIRPORT KY US	20110705	317	206	125.9	37.0563	-88.7744	X	2400	X	2400
GHCND:USW00003816	PADUCAH BARKLEY REGIONAL AIRPORT KY US	20110706	333	211	125.9	37.0563	-88.7744	X	2400	X	2400
GHCND:USW00003816	PADUCAH BARKLEY REGIONAL AIRPORT KY US	20110707	328	211	125.9	37.0563	-88.7744	X	2400	X	2400
GHCND:USW00003816	PADUCAH BARKLEY REGIONAL AIRPORT KY US	20110708	289	222	125.9	37.0563	-88.7744	X	2400	X	2400
GHCND:USW00003816	PADUCAH BARKLEY REGIONAL AIRPORT KY US	20110709	322	206	125.9	37.0563	-88.7744	X	2400	X	2400
GHCND:USW00003816	PADUCAH BARKLEY REGIONAL AIRPORT KY US	20110710	344	206	125.9	37.0563	-88.7744	X	2400	X	2400
GHCND:USW00003816	PADUCAH BARKLEY REGIONAL AIRPORT KY US	20110711	361	267	125.9	37.0563	-88.7744	X	2400	X	2400
GHCND:USW00003816	PADUCAH BARKLEY REGIONAL AIRPORT KY US	20110712	356	228	125.9	37.0563	-88.7744	X	2400	X	2400
GHCND:USW00003816	PADUCAH BARKLEY REGIONAL AIRPORT KY US	20110713	306	211	125.9	37.0563	-88.7744	X	2400	X	2400
GHCND:USW00003816	PADUCAH BARKLEY REGIONAL AIRPORT KY US	20110714	328	228	125.9	37.0563	-88.7744	X	2400	X	2400
GHCND:USW00003816	PADUCAH BARKLEY REGIONAL AIRPORT KY US	20110715	322	217	125.9	37.0563	-88.7744	X	2400	X	2400
GHCND:USW00003816	PADUCAH BARKLEY REGIONAL AIRPORT KY US	20110716	317	211	125.9	37.0563	-88.7744	X	2400	X	2400
GHCND:USW00003816	PADUCAH BARKLEY REGIONAL AIRPORT KY US	20110717	328	222	125.9	37.0563	-88.7744	X	2400	X	2400
GHCND:USW00003816	PADUCAH BARKLEY REGIONAL AIRPORT KY US	20110718	339	222	125.9	37.0563	-88.7744	X	2400	X	2400
GHCND:USW00003816	PADUCAH BARKLEY REGIONAL AIRPORT KY US	20110719	339	228	125.9	37.0563	-88.7744	X	2400	X	2400
GHCND:USW00003816	PADUCAH BARKLEY REGIONAL AIRPORT KY US	20110720	344	239	125.9	37.0563	-88.7744	X	2400	X	2400
GHCND:USW00003816	PADUCAH BARKLEY REGIONAL AIRPORT KY US	20110721	356	233	125.9	37.0563	-88.7744	X	2400	X	2400
GHCND:USW00003816	PADUCAH BARKLEY REGIONAL AIRPORT KY US	20110722	344	233	125.9	37.0563	-88.7744	X	2400	X	2400
GHCND:USW00003816	PADUCAH BARKLEY REGIONAL AIRPORT KY US	20110723	339	244	125.9	37.0563	-88.7744	X	2400	X	2400
GHCND:USW00003816	PADUCAH BARKLEY REGIONAL AIRPORT KY US	20110724	350	228	125.9	37.0563	-88.7744	X	2400	X	2400
GHCND:USW00003816	PADUCAH BARKLEY REGIONAL AIRPORT KY US	20110725	333	233	125.9	37.0563	-88.7744	X	2400	X	2400
GHCND:USW00003816	PADUCAH BARKLEY REGIONAL AIRPORT KY US	20110726	328	217	125.9	37.0563	-88.7744	X	2400	X	2400
GHCND:USW00003816	PADUCAH BARKLEY REGIONAL AIRPORT KY US	20110727	339	217	125.9	37.0563	-88.7744	X	2400	X	2400
GHCND:USW00003816	PADUCAH BARKLEY REGIONAL AIRPORT KY US	20110728	344	233	125.9	37.0563	-88.7744	X	2400	X	2400
GHCND:USW00003816	PADUCAH BARKLEY REGIONAL AIRPORT KY US	20110729	311	244	125.9	37.0563	-88.7744	X	2400	X	2400
GHCND:USW00003816	PADUCAH BARKLEY REGIONAL AIRPORT KY US	20110730	339	228	125.9	37.0563	-88.7744	X	2400	X	2400
GHCND:USW00003816	PADUCAH BARKLEY REGIONAL AIRPORT KY US	20110731	344	228	125.9	37.0563	-88.7744	X	2400	X	2400
GHCND:USW00003816	PADUCAH BARKLEY REGIONAL AIRPORT KY US	20110801	350	228	125.9	37.0563	-88.7744	X	2400	X	2400
GHCND:USW00003816	PADUCAH BARKLEY REGIONAL AIRPORT KY US	20110802	344	200	125.9	37.0563	-88.7744	X	2400	X	2400
GHCND:USW00003816	PADUCAH BARKLEY REGIONAL AIRPORT KY US	20110803	372	256	125.9	37.0563	-88.7744	X	2400	X	2400
GHCND:USW00003816	PADUCAH BARKLEY REGIONAL AIRPORT KY US	20110804	333	250	125.9	37.0563	-88.7744	X	2400	X	2400
GHCND:USW00003816	PADUCAH BARKLEY REGIONAL AIRPORT KY US	20110805	300	228	125.9	37.0563	-88.7744	X	2400	X	2400
GHCND:USW00003816	PADUCAH BARKLEY REGIONAL AIRPORT KY US	20110806	317	239	125.9	37.0563	-88.7744	X	2400	X	2400
GHCND:USW00003816	PADUCAH BARKLEY REGIONAL AIRPORT KY US	20110807	322	222	125.9	37.0563	-88.7744	X	2400	X	2400
GHCND:USW00003816	PADUCAH BARKLEY REGIONAL AIRPORT KY US	20110808	300	211	125.9	37.0563	-88.7744	X	2400	X	2400
GHCND:USW00003816	PADUCAH BARKLEY REGIONAL AIRPORT KY US	20110809	317	217	125.9	37.0563	-88.7744	X	2400	X	2400
GHCND:USW00003816	PADUCAH BARKLEY REGIONAL AIRPORT KY US	20110810	294	211	125.9	37.0563	-88.7744	X	2400	X	2400
GHCND:USW00003816	PADUCAH BARKLEY REGIONAL AIRPORT KY US	20110811	289	183	125.9	37.0563	-88.7744	X	2400	X	2400
GHCND:USW00003816	PADUCAH BARKLEY REGIONAL AIRPORT KY US	20110812	311	161	125.9	37.0563	-88.7744	X	2400	X	2400
GHCND:USW00003816	PADUCAH BARKLEY REGIONAL AIRPORT KY US	20110813	289	183	125.9	37.0563	-88.7744	X	2400	X	2400
GHCND:USW00003816	PADUCAH BARKLEY REGIONAL AIRPORT KY US	20110814	278	178	125.9	37.0563	-88.7744	X	2400	X	2400
GHCND:USW00003816	PADUCAH BARKLEY REGIONAL AIRPORT KY US	20110815	267	144	125.9	37.0563	-88.7744	X	2400	X	2400
GHCND:USW00003816	PADUCAH BARKLEY REGIONAL AIRPORT KY US	20110816	300	133	125.9	37.0563	-88.7744	X	2400	X	2400
GHCND:USW00003816	PADUCAH BARKLEY REGIONAL AIRPORT KY US	20110817	317	189	125.9	37.0563	-88.7744	X	2400	X	2400
GHCND:USW00003816	PADUCAH BARKLEY REGIONAL AIRPORT KY US	20110818	333	194	125.9	37.0563	-88.7744	X	2400	X	2400
GHCND:USW00003816	PADUCAH BARKLEY REGIONAL AIRPORT KY US	20110819	311	194	125.9	37.0563	-88.7744	X	2400	X	2400
GHCND:USW00003816	PADUCAH BARKLEY REGIONAL AIRPORT KY US	20110820	322	189	125.9	37.0563	-88.7744	X	2400	X	2400
GHCND:USW00003816	PADUCAH BARKLEY REGIONAL AIRPORT KY US	20110821	328	222	125.9	37.0563	-88.7744	X	2400	X	2400
GHCND:USW00003816	PADUCAH BARKLEY REGIONAL AIRPORT KY US	20110822	317	200	125.9	37.0563	-88.7744	X	2400	X	2400
GHCND:USW00003816	PADUCAH BARKLEY REGIONAL AIRPORT KY US	20110823	339	183	125.9	37.0563	-88.7744	X	2400	X	2400
GHCND:USW00003816	PADUCAH BARKLEY REGIONAL AIRPORT KY US	20110824	328	228	125.9	37.0563	-88.7744	X	2400	X	2400
GHCND:USW00003816	PADUCAH BARKLEY REGIONAL AIRPORT KY US	20110825	317	167	125.9	37.0563	-88.7744	X	2400	X	2400
GHCND:USW00003816	PADUCAH BARKLEY REGIONAL AIRPORT KY US	20110826	322	150	125.9	37.0563	-88.7744	X	2400	X	2400
GHCND:USW00003816	PADUCAH BARKLEY REGIONAL AIRPORT KY US	20110827	333	156	125.9	37.0563	-88.7744	X	2400	X	2400
GHCND:USW00003816	PADUCAH BARKLEY REGIONAL AIRPORT KY US	20110828	311	178	125.9	37.0563	-88.7744	X	2400	X	2400
GHCND:USW00003816	PADUCAH BARKLEY REGIONAL AIRPORT KY US	20110829	306	144	125.9	37.0563	-88.7744	X	2400	X	2400
GHCND:USW00003816	PADUCAH BARKLEY REGIONAL AIRPORT KY US	20110830	322	139	125.9	37.0563	-88.7744	X	2400	X	2400
GHCND:USW00003816	PADUCAH BARKLEY REGIONAL AIRPORT KY US	20110831	339	194	125.9	37.0563	-88.7744	X	2400	X	2400
GHCND:USW00003816	PADUCAH BARKLEY REGIONAL AIRPORT KY US	20110901	367	222	125.9	37.0563	-88.7744	X	2400	X	2400
GHCND:USW00003816	PADUCAH BARKLEY REGIONAL AIRPORT KY US	20110902	372	200	125.9	37.0563	-88.7744	X	2400	X	2400
GHCND:USW00003816	PADUCAH BARKLEY REGIONAL AIRPORT KY US	20110903	372	206	125.9	37.0563	-88.7744	X	2400	X	2400
GHCND:USW00003816	PADUCAH BARKLEY REGIONAL AIRPORT KY US	20110904	256	200	125.9	37.0563	-88.7744	X	2400	X	2400
GHCND:USW00003816	PADUCAH BARKLEY REGIONAL AIRPORT KY US	20110905	222	144	125.9	37.0563	-88.7744	X	2400	X	2400
GHCND:USW00003816	PADUCAH BARKLEY REGIONAL AIRPORT KY US	20110906	239	111	125.9	37.0563	-88.7744	X	2400	X	2400
GHCND:USW00003816	PADUCAH BARKLEY REGIONAL AIRPORT KY US	20110907	256	117	125.9	37.0563	-88.7744	X	2400	X	2400
GHCND:USW00003816	PADUCAH BARKLEY REGIONAL AIRPORT KY US	20110908	261	106	125.9	37.0563	-88.7744	X	2400	X	2400
GHCND:USW00003816	PADUCAH BARKLEY REGIONAL AIRPORT KY US	20110909	222	122	125.9	37.0563	-88.7744	X	2400	X	2400
GHCND:USW00003816	PADUCAH BARKLEY REGIONAL AIRPORT KY US	20110910	272	111	125.9	37.0563	-88.7744	X	2400	X	2400
GHCND:USW00003816	PADUCAH BARKLEY REGIONAL AIRPORT KY US	20110911	289	144	125.9	37.0563	-88.7744	X	2400	X	2400
GHCND:USW00003816	PADUCAH BARKLEY REGIONAL AIRPORT KY US	20110912	306	128	125.9	37.0563	-88.7744	X	2400	X	2400
GHCND:USW00003816	PADUCAH BARKLEY REGIONAL AIRPORT KY US	20110913	333	159	125.9	37.0563	-88.7744	X	2400	X	2400
GHCND:USW00003816	PADUCAH BARKLEY REGIONAL AIRPORT KY US	20110914	267	139	125.9	37.0563	-88.7744	X	2400	X	2400
GHCND:USW00003816	PADUCAH BARKLEY REGIONAL AIRPORT KY US	20110915	200	106	125.9	37.0563	-88.7744	X	2400	X	2400
GHCND:USW00003816	PADUCAH BARKLEY REGIONAL AIRPORT KY US	20110916	211	122	125.9	37.0563	-88.7744	X	2400	X	2400
GHCND:USW00003816	PADUCAH BARKLEY REGIONAL AIRPORT KY US	20110917	233	122	125.9	37.0563	-88.7744	X	2400	X	2400
GHCND:USW00003816	PADUCAH BARKLEY REGIONAL AIRPORT KY US	20110918	272	161	125.9	37.0563	-88.7744	X	2400	X	2400
GHCND:USW00003816	PADUCAH BARKLEY REGIONAL AIRPORT KY US	20110919	250	178	125.9	37.0563	-88.7744	X	2400	X	2400
GHCND:USW00003816	PADUCAH BARKLEY REGIONAL AIRPORT KY US	20110920	228	161	125.9	37.0563	-88.7744	X	2400	X	2400
GHCND:USW00003816	PADUCAH BARKLEY REGIONAL AIRPORT KY US	20110921	278	161	125.9	37.0563	-88.7744	X	2400	X	2400
GHCND:USW00003816	PADUCAH BARKLEY REGIONAL AIRPORT KY US	20110922	211	133	125.9	37.0563	-88.7744	X	2400	X	2400
GHCND:USW00003816	PADUCAH BARKLEY REGIONAL AIRPORT KY US	20110923	222	89	125.9	37.0563	-88.7744	X	2400	X	2400
GHCND:USW00003816	PADUCAH BARKLEY REGIONAL AIRPORT KY US	20110924	239	139	125.9	37.0563	-88.7744	X	2400	X	2400
GHCND:USW00003816	PADUCAH BARKLEY REGIONAL AIRPORT KY US	20110925	156	133	125.9	37.0563	-88.7744	X	2400	X	2400
GHCND:USW00003816	PADUCAH BARKLEY REGIONAL AIRPORT KY US	20110926	217	106	125.9	37.0563	-88.7744	X	2400	X	2400
GHCND:USW00003816	PADUCAH BARKLEY REGIONAL AIRPORT KY US	20110927	233	111	125.9	37.0563	-88.7744	X	2400	X	2400
GHCND:USW00003816	PADUCAH BARKLEY REGIONAL AIRPORT KY US	20110928	256	94	125.9	37.0563	-88.7744	X	2400	X	2400
GHCND:USW00003816	PADUCAH BARKLEY REGIONAL AIRPORT KY US	20110929	294	139	125.9	37.0563	-88.7744	X	2400	X	2400
GHCND:USW00003816	PADUCAH BARKLEY REGIONAL AIRPORT KY US	20110930	217	111	125.9	37.0563	-88.7744	X	2400	X	2400
GHCND:USW00003816	PADUCAH BARKLEY REGIONAL AIRPORT KY US	20111001	183	50	125.9	37.0563	-88.7744	X	2400	X	2400
GHCND:USW00003816	PADUCAH BARKLEY REGIONAL AIRPORT KY US	20111002	206	44	125.9	37.0563	-88.7744	X	2400	X	2400
GHCND:USW00003816	PADUCAH BARKLEY REGIONAL AIRPORT KY US	20111003	244	44	125.9	37.0563	-88.7744	X	2400	X	2400
GHCND:USW00003816	PADUCAH BARKLEY REGIONAL AIRPORT KY US	20111004	267	56	125.9	37.0563	-88.7744	X	2400	X	2400
GHCND:USW00003816	PADUCAH BARKLEY REGIONAL AIRPORT KY US	20111005	278	72	125.9	37.0563	-88.7744	X	2400	X	2400
GHCND:USW00003816	PADUCAH BARKLEY REGIONAL AIRPORT KY US	20111006	289	94	125.9	37.0563	-88.7744	X	2400	X	2400
GHCND:USW00003816	PADUCAH BARKLEY REGIONAL AIRPORT KY US	20111007	283	117	125.9	37.0563	-88.7744	X	2400	X	2400
GHCND:USW00003816	PADUCAH BARKLEY REGIONAL AIRPORT KY US	20111008	272	111	125.9	37.0563	-88.7744	X	2400	X	2400
GHCND:USW00003816	PADUCAH BARKLEY REGIONAL AIRPORT KY US	20111009	267	83	125.9	37.0563	-88.7744	X	2400	X	2400
GHCND:USW00003816	PADUCAH BARKLEY REGIONAL AIRPORT KY US	20111010	267	100	125.9	37.0563	-88.7744	X	2400	X	2400
GHCND:USW00003816	PADUCAH BARKLEY REGIONAL AIRPORT KY US	20111011	272	117	125.9	37.0563	-88.7744	X	2400	X	2400
GHCND:USW00003816	PADUCAH BARKLEY REGIONAL AIRPORT KY US	20111012	250	156	125.9	37.0563	-88.7744	X	2400	X	2400
GHCND:USW00003816	PADUCAH BARKLEY REGIONAL AIRPORT KY US	20111013	211	133	125.9	37.0563	-88.7744	X	2400	X	2400
GHCND:USW00003816	PADUCAH BARKLEY REGIONAL AIRPORT KY US	20111014	233	100	125.9	37.0563	-88.7744	X	2400	X	2400
GHCND:USW00003816	PADUCAH BARKLEY REGIONAL AIRPORT KY US	20111015	217	61	125.9	37.0563	-88.7744	X	2400	X	2400
GHCND:USW00003816	PADUCAH BARKLEY REGIONAL AIRPORT KY US	20111016	289	100	125.9	37.0563	-88.7744	X	2400	X	2400
GHCND:USW00003816	PADUCAH BARKLEY REGIONAL AIRPORT KY US	20111017	222	111	125.9	37.0563	-88.7744	X	2400	X	2400
GHCND:USW00003816	PADUCAH BARKLEY REGIONAL AIRPORT KY US	20111018	122	78	125.9	37.0563	-88.7744	X	2400	X	2400
GHCND:USW00003816	PADUCAH BARKLEY REGIONAL AIRPORT KY US	20111019	89	67	125.9	37.0563	-88.7744	X	2400	X	2400
GHCND:USW00003816	PADUCAH BARKLEY REGIONAL AIRPORT KY US	20111020	144	17	125.9	37.0563	-88.7744	X	2400	X	2400
GHCND:USW00003816	PADUCAH BARKLEY REGIONAL AIRPORT KY US	20111021	172	17	125.9	37.0563	-88.7744	X	2400	X	2400
GHCND:USW00003816	PADUCAH BARKLEY REGIONAL AIRPORT KY US	20111022	211	6	125.9	37.0563	-88.7744	X	2400	X	2400
GHCND:USW00003816	PADUCAH BARKLEY REGIONAL AIRPORT KY US	20111023	206	67	125.9	37.0563	-88.7744	X	2400	X	2400
GHCND:USW00003816	PADUCAH BARKLEY REGIONAL AIRPORT KY US	20111024	244	72	125.9	37.0563	-88.7744	X	2400	X	2400
GHCND:USW00003816	PADUCAH BARKLEY REGIONAL AIRPORT KY US	20111025	261	50	125.9	37.0563	-88.7744	X	2400	X	2400
GHCND:USW00003816	PADUCAH BARKLEY REGIONAL AIRPORT KY US	20111026	244	111	125.9	37.0563	-88.7744	X	2400	X	2400
GHCND:USW00003816	PADUCAH BARKLEY REGIONAL AIRPORT KY US	20111027	111	89	125.9	37.0563	-88.7744	X	2400	X	2400
GHCND:USW00003816	PADUCAH BARKLEY REGIONAL AIRPORT KY US	20111028	139	11	125.9	37.0563	-88.7744	X	2400	X	2400
GHCND:USW00003816	PADUCAH BARKLEY REGIONAL AIRPORT KY US	20111029	161	-6	125.9	37.0563	-88.7744	X	2400	X	2400
GHCND:USW00003816	PADUCAH BARKLEY REGIONAL AIRPORT KY US	20111030	167	11	125.9	37.0563	-88.7744	X	2400	X	2400
GHCND:USW00003816	PADUCAH BARKLEY REGIONAL AIRPORT KY US	20111031	189	39	125.9	37.0563	-88.7744	X	2400	X	2400
GHCND:USW00003816	PADUCAH BARKLEY REGIONAL AIRPORT KY US	20111101	217	44	125.9	37.0563	-88.7744	X	2400	X	2400
GHCND:USW00003816	PADUCAH BARKLEY REGIONAL AIRPORT KY US	20111102	211	72	125.9	37.0563	-88.7744	X	2400	X	2400
GHCND:USW00003816	PADUCAH BARKLEY REGIONAL AIRPORT KY US	20111103	156	61	125.9	37.0563	-88.7744	X	2400	X	2400
GHCND:USW00003816	PADUCAH BARKLEY REGIONAL AIRPORT KY US	20111104	111	17	125.9	37.0563	-88.7744	X	2400	X	2400
GHCND:USW00003816	PADUCAH BARKLEY REGIONAL AIRPORT KY US	20111105	172	6	125.9	37.0563	-88.7744	X	2400	X	2400
GHCND:USW00003816	PADUCAH BARKLEY REGIONAL AIRPORT KY US	20111106	172	94	125.9	37.0563	-88.7744	X	2400	X	2400
GHCND:USW00003816	PADUCAH BARKLEY REGIONAL AIRPORT KY US	20111107	228	150	125.9	37.0563	-88.7744	X	2400	X	2400
GHCND:USW00003816	PADUCAH BARKLEY REGIONAL AIRPORT KY US	20111108	239	128	125.9	37.0563	-88.7744	X	2400	X	2400
GHCND:USW00003816	PADUCAH BARKLEY REGIONAL AIRPORT KY US	20111109	189	17	125.9	37.0563	-88.7744	X	2400	X	2400
GHCND:USW00003816	PADUCAH BARKLEY REGIONAL AIRPORT KY US	20111110	106	-17	125.9	37.0563	-88.7744	X	2400	X	2400
GHCND:USW00003816	PADUCAH BARKLEY REGIONAL AIRPORT KY US	20111111	172	-39	125.9	37.0563	-88.7744	X	2400	X	2400
GHCND:USW00003816	PADUCAH BARKLEY REGIONAL AIRPORT KY US	20111112	167	78	125.9	37.0563	-88.7744	X	2400	X	2400
GHCND:USW00003816	PADUCAH BARKLEY REGIONAL AIRPORT KY US	20111113	222	150	125.9	37.0563	-88.7744	X	2400	X	2400
GHCND:USW00003816	PADUCAH BARKLEY REGIONAL AIRPORT KY US	20111114	244	150	125.9	37.0563	-88.7744	X	2400	X	2400
GHCND:USW00003816	PADUCAH BARKLEY REGIONAL AIRPORT KY US	20111115	150	122	125.9	37.0563	-88.7744	X	2400	X	2400
GHCND:USW00003816	PADUCAH BARKLEY REGIONAL AIRPORT KY US	20111116	139	44	125.9	37.0563	-88.7744	X	2400	X	2400
GHCND:USW00003816	PADUCAH BARKLEY REGIONAL AIRPORT KY US	20111117	100	-28	125.9	37.0563	-88.7744	X	2400	X	2400

GHCND:USW00003816	PADUCAH BARKLEY REGIONAL AIRPORT KY US	20111118	128	0	125.9	37.0563	-88.7744	X	2400	X	2400
GHCND:USW00003816	PADUCAH BARKLEY REGIONAL AIRPORT KY US	20111119	189	78	125.9	37.0563	-88.7744	X	2400	X	2400
GHCND:USW00003816	PADUCAH BARKLEY REGIONAL AIRPORT KY US	20111120	172	83	125.9	37.0563	-88.7744	X	2400	X	2400
GHCND:USW00003816	PADUCAH BARKLEY REGIONAL AIRPORT KY US	20111121	128	89	125.9	37.0563	-88.7744	X	2400	X	2400
GHCND:USW00003816	PADUCAH BARKLEY REGIONAL AIRPORT KY US	20111122	189	89	125.9	37.0563	-88.7744	X	2400	X	2400
GHCND:USW00003816	PADUCAH BARKLEY REGIONAL AIRPORT KY US	20111123	94	72	125.9	37.0563	-88.7744	X	2400	X	2400
GHCND:USW00003816	PADUCAH BARKLEY REGIONAL AIRPORT KY US	20111124	89	17	125.9	37.0563	-88.7744	X	2400	X	2400
GHCND:USW00003816	PADUCAH BARKLEY REGIONAL AIRPORT KY US	20111125	172	6	125.9	37.0563	-88.7744	X	2400	X	2400
GHCND:USW00003816	PADUCAH BARKLEY REGIONAL AIRPORT KY US	20111126	211	117	125.9	37.0563	-88.7744	X	2400	X	2400
GHCND:USW00003816	PADUCAH BARKLEY REGIONAL AIRPORT KY US	20111127	144	33	125.9	37.0563	-88.7744	X	2400	X	2400
GHCND:USW00003816	PADUCAH BARKLEY REGIONAL AIRPORT KY US	20111128	44	22	125.9	37.0563	-88.7744	X	2400	X	2400
GHCND:USW00003816	PADUCAH BARKLEY REGIONAL AIRPORT KY US	20111129	50	6	125.9	37.0563	-88.7744	X	2400	X	2400
GHCND:USW00003816	PADUCAH BARKLEY REGIONAL AIRPORT KY US	20111130	61	-44	125.9	37.0563	-88.7744	X	2400	X	2400
GHCND:USW00003816	PADUCAH BARKLEY REGIONAL AIRPORT KY US	20111201	100	-61	125.9	37.0563	-88.7744	X	2400	X	2400
GHCND:USW00003816	PADUCAH BARKLEY REGIONAL AIRPORT KY US	20111202	128	-17	125.9	37.0563	-88.7744	X	2400	X	2400
GHCND:USW00003816	PADUCAH BARKLEY REGIONAL AIRPORT KY US	20111203	172	50	125.9	37.0563	-88.7744	X	2400	X	2400
GHCND:USW00003816	PADUCAH BARKLEY REGIONAL AIRPORT KY US	20111204	150	67	125.9	37.0563	-88.7744	X	2400	X	2400
GHCND:USW00003816	PADUCAH BARKLEY REGIONAL AIRPORT KY US	20111205	67	22	125.9	37.0563	-88.7744	X	2400	X	2400
GHCND:USW00003816	PADUCAH BARKLEY REGIONAL AIRPORT KY US	20111206	50	22	125.9	37.0563	-88.7744	X	2400	X	2400
GHCND:USW00003816	PADUCAH BARKLEY REGIONAL AIRPORT KY US	20111207	44	-11	125.9	37.0563	-88.7744	X	2400	X	2400
GHCND:USW00003816	PADUCAH BARKLEY REGIONAL AIRPORT KY US	20111208	72	-33	125.9	37.0563	-88.7744	X	2400	X	2400
GHCND:USW00003816	PADUCAH BARKLEY REGIONAL AIRPORT KY US	20111209	89	-33	125.9	37.0563	-88.7744	X	2400	X	2400
GHCND:USW00003816	PADUCAH BARKLEY REGIONAL AIRPORT KY US	20111210	39	-56	125.9	37.0563	-88.7744	X	2400	X	2400
GHCND:USW00003816	PADUCAH BARKLEY REGIONAL AIRPORT KY US	20111211	78	-67	125.9	37.0563	-88.7744	X	2400	X	2400
GHCND:USW00003816	PADUCAH BARKLEY REGIONAL AIRPORT KY US	20111212	128	-56	125.9	37.0563	-88.7744	X	2400	X	2400
GHCND:USW00003816	PADUCAH BARKLEY REGIONAL AIRPORT KY US	20111213	100	50	125.9	37.0563	-88.7744	X	2400	X	2400
GHCND:USW00003816	PADUCAH BARKLEY REGIONAL AIRPORT KY US	20111214	178	78	125.9	37.0563	-88.7744	X	2400	X	2400
GHCND:USW00003816	PADUCAH BARKLEY REGIONAL AIRPORT KY US	20111215	172	33	125.9	37.0563	-88.7744	X	2400	X	2400
GHCND:USW00003816	PADUCAH BARKLEY REGIONAL AIRPORT KY US	20111216	56	-33	125.9	37.0563	-88.7744	X	2400	X	2400
GHCND:USW00003816	PADUCAH BARKLEY REGIONAL AIRPORT KY US	20111217	78	-56	125.9	37.0563	-88.7744	X	2400	X	2400
GHCND:USW00003816	PADUCAH BARKLEY REGIONAL AIRPORT KY US	20111218	128	-17	125.9	37.0563	-88.7744	X	2400	X	2400
GHCND:USW00003816	PADUCAH BARKLEY REGIONAL AIRPORT KY US	20111219	117	56	125.9	37.0563	-88.7744	X	2400	X	2400
GHCND:USW00003816	PADUCAH BARKLEY REGIONAL AIRPORT KY US	20111220	167	44	125.9	37.0563	-88.7744	X	2400	X	2400
GHCND:USW00003816	PADUCAH BARKLEY REGIONAL AIRPORT KY US	20111221	167	72	125.9	37.0563	-88.7744	X	2400	X	2400
GHCND:USW00003816	PADUCAH BARKLEY REGIONAL AIRPORT KY US	20111222	83	39	125.9	37.0563	-88.7744	X	2400	X	2400
GHCND:USW00003816	PADUCAH BARKLEY REGIONAL AIRPORT KY US	20111223	39	-11	125.9	37.0563	-88.7744	X	2400	X	2400
GHCND:USW00003816	PADUCAH BARKLEY REGIONAL AIRPORT KY US	20111224	83	-39	125.9	37.0563	-88.7744	X	2400	X	2400
GHCND:USW00003816	PADUCAH BARKLEY REGIONAL AIRPORT KY US	20111225	133	-22	125.9	37.0563	-88.7744	X	2400	X	2400
GHCND:USW00003816	PADUCAH BARKLEY REGIONAL AIRPORT KY US	20111226	61	-39	125.9	37.0563	-88.7744	X	2400	X	2400
GHCND:USW00003816	PADUCAH BARKLEY REGIONAL AIRPORT KY US	20111227	94	6	125.9	37.0563	-88.7744	X	2400	X	2400
GHCND:USW00003816	PADUCAH BARKLEY REGIONAL AIRPORT KY US	20111228	78	-33	125.9	37.0563	-88.7744	X	2400	X	2400
GHCND:USW00003816	PADUCAH BARKLEY REGIONAL AIRPORT KY US	20111229	144	22	125.9	37.0563	-88.7744	X	2400	X	2400
GHCND:USW00003816	PADUCAH BARKLEY REGIONAL AIRPORT KY US	20111230	139	67	125.9	37.0563	-88.7744	X	2400	X	2400
GHCND:USW00003816	PADUCAH BARKLEY REGIONAL AIRPORT KY US	20111231	150	11	125.9	37.0563	-88.7744	X	2400	X	2400
GHCND:USW00003816	PADUCAH BARKLEY REGIONAL AIRPORT KY US	20120101	150	22	125.9	37.0563	-88.7744	X	2400	X	2400
GHCND:USW00003816	PADUCAH BARKLEY REGIONAL AIRPORT KY US	20120102	33	-44	125.9	37.0563	-88.7744	X	2400	X	2400
GHCND:USW00003816	PADUCAH BARKLEY REGIONAL AIRPORT KY US	20120103	17	-83	125.9	37.0563	-88.7744	X	2400	X	2400
GHCND:USW00003816	PADUCAH BARKLEY REGIONAL AIRPORT KY US	20120104	89	-22	125.9	37.0563	-88.7744	X	2400	X	2400
GHCND:USW00003816	PADUCAH BARKLEY REGIONAL AIRPORT KY US	20120105	139	-44	125.9	37.0563	-88.7744	X	2400	X	2400
GHCND:USW00003816	PADUCAH BARKLEY REGIONAL AIRPORT KY US	20120106	183	44	125.9	37.0563	-88.7744	X	2400	X	2400
GHCND:USW00003816	PADUCAH BARKLEY REGIONAL AIRPORT KY US	20120107	139	22	125.9	37.0563	-88.7744	X	2400	X	2400
GHCND:USW00003816	PADUCAH BARKLEY REGIONAL AIRPORT KY US	20120108	117	6	125.9	37.0563	-88.7744	X	2400	X	2400
GHCND:USW00003816	PADUCAH BARKLEY REGIONAL AIRPORT KY US	20120109	128	-11	125.9	37.0563	-88.7744	X	2400	X	2400
GHCND:USW00003816	PADUCAH BARKLEY REGIONAL AIRPORT KY US	20120110	128	-28	125.9	37.0563	-88.7744	X	2400	X	2400
GHCND:USW00003816	PADUCAH BARKLEY REGIONAL AIRPORT KY US	20120111	78	33	125.9	37.0563	-88.7744	X	2400	X	2400
GHCND:USW00003816	PADUCAH BARKLEY REGIONAL AIRPORT KY US	20120112	61	-61	125.9	37.0563	-88.7744	X	2400	X	2400
GHCND:USW00003816	PADUCAH BARKLEY REGIONAL AIRPORT KY US	20120113	0	-78	125.9	37.0563	-88.7744	X	2400	X	2400
GHCND:USW00003816	PADUCAH BARKLEY REGIONAL AIRPORT KY US	20120114	61	-78	125.9	37.0563	-88.7744	X	2400	X	2400
GHCND:USW00003816	PADUCAH BARKLEY REGIONAL AIRPORT KY US	20120115	72	-72	125.9	37.0563	-88.7744	X	2400	X	2400
GHCND:USW00003816	PADUCAH BARKLEY REGIONAL AIRPORT KY US	20120116	172	72	125.9	37.0563	-88.7744	X	2400	X	2400
GHCND:USW00003816	PADUCAH BARKLEY REGIONAL AIRPORT KY US	20120117	194	-17	125.9	37.0563	-88.7744	X	2400	X	2400
GHCND:USW00003816	PADUCAH BARKLEY REGIONAL AIRPORT KY US	20120118	22	-56	125.9	37.0563	-88.7744	X	2400	X	2400
GHCND:USW00003816	PADUCAH BARKLEY REGIONAL AIRPORT KY US	20120119	100	-28	125.9	37.0563	-88.7744	X	2400	X	2400
GHCND:USW00003816	PADUCAH BARKLEY REGIONAL AIRPORT KY US	20120120	61	-17	125.9	37.0563	-88.7744	X	2400	X	2400
GHCND:USW00003816	PADUCAH BARKLEY REGIONAL AIRPORT KY US	20120121	22	-22	125.9	37.0563	-88.7744	X	2400	X	2400
GHCND:USW00003816	PADUCAH BARKLEY REGIONAL AIRPORT KY US	20120122	189	11	125.9	37.0563	-88.7744	X	2400	X	2400
GHCND:USW00003816	PADUCAH BARKLEY REGIONAL AIRPORT KY US	20120123	150	28	125.9	37.0563	-88.7744	X	2400	X	2400
GHCND:USW00003816	PADUCAH BARKLEY REGIONAL AIRPORT KY US	20120124	111	-22	125.9	37.0563	-88.7744	X	2400	X	2400
GHCND:USW00003816	PADUCAH BARKLEY REGIONAL AIRPORT KY US	20120125	44	0	125.9	37.0563	-88.7744	X	2400	X	2400
GHCND:USW00003816	PADUCAH BARKLEY REGIONAL AIRPORT KY US	20120126	72	33	125.9	37.0563	-88.7744	X	2400	X	2400
GHCND:USW00003816	PADUCAH BARKLEY REGIONAL AIRPORT KY US	20120127	61	-6	125.9	37.0563	-88.7744	X	2400	X	2400
GHCND:USW00003816	PADUCAH BARKLEY REGIONAL AIRPORT KY US	20120128	78	0	125.9	37.0563	-88.7744	X	2400	X	2400
GHCND:USW00003816	PADUCAH BARKLEY REGIONAL AIRPORT KY US	20120129	111	-6	125.9	37.0563	-88.7744	X	2400	X	2400
GHCND:USW00003816	PADUCAH BARKLEY REGIONAL AIRPORT KY US	20120130	167	-6	125.9	37.0563	-88.7744	X	2400	X	2400
GHCND:USW00003816	PADUCAH BARKLEY REGIONAL AIRPORT KY US	20120131	161	100	125.9	37.0563	-88.7744	X	2400	X	2400
GHCND:USW00003816	PADUCAH BARKLEY REGIONAL AIRPORT KY US	20120201	156	78	125.9	37.0563	-88.7744	X	2400	X	2400
GHCND:USW00003816	PADUCAH BARKLEY REGIONAL AIRPORT KY US	20120202	167	11	125.9	37.0563	-88.7744	X	2400	X	2400
GHCND:USW00003816	PADUCAH BARKLEY REGIONAL AIRPORT KY US	20120203	144	11	125.9	37.0563	-88.7744	X	2400	X	2400
GHCND:USW00003816	PADUCAH BARKLEY REGIONAL AIRPORT KY US	20120204	150	94	125.9	37.0563	-88.7744	X	2400	X	2400
GHCND:USW00003816	PADUCAH BARKLEY REGIONAL AIRPORT KY US	20120205	94	50	125.9	37.0563	-88.7744	X	2400	X	2400
GHCND:USW00003816	PADUCAH BARKLEY REGIONAL AIRPORT KY US	20120206	111	-11	125.9	37.0563	-88.7744	X	2400	X	2400
GHCND:USW00003816	PADUCAH BARKLEY REGIONAL AIRPORT KY US	20120207	117	-28	125.9	37.0563	-88.7744	X	2400	X	2400
GHCND:USW00003816	PADUCAH BARKLEY REGIONAL AIRPORT KY US	20120208	61	0	125.9	37.0563	-88.7744	X	2400	X	2400
GHCND:USW00003816	PADUCAH BARKLEY REGIONAL AIRPORT KY US	20120209	33	0	125.9	37.0563	-88.7744	X	2400	X	2400
GHCND:USW00003816	PADUCAH BARKLEY REGIONAL AIRPORT KY US	20120210	39	-22	125.9	37.0563	-88.7744	X	2400	X	2400
GHCND:USW00003816	PADUCAH BARKLEY REGIONAL AIRPORT KY US	20120211	-11	-56	125.9	37.0563	-88.7744	X	2400	X	2400
GHCND:USW00003816	PADUCAH BARKLEY REGIONAL AIRPORT KY US	20120212	28	-83	125.9	37.0563	-88.7744	X	2400	X	2400
GHCND:USW00003816	PADUCAH BARKLEY REGIONAL AIRPORT KY US	20120213	28	-78	125.9	37.0563	-88.7744	X	2400	X	2400
GHCND:USW00003816	PADUCAH BARKLEY REGIONAL AIRPORT KY US	20120214	50	0	125.9	37.0563	-88.7744	X	2400	X	2400
GHCND:USW00003816	PADUCAH BARKLEY REGIONAL AIRPORT KY US	20120215	111	6	125.9	37.0563	-88.7744	X	2400	X	2400
GHCND:USW00003816	PADUCAH BARKLEY REGIONAL AIRPORT KY US	20120216	122	6	125.9	37.0563	-88.7744	X	2400	X	2400
GHCND:USW00003816	PADUCAH BARKLEY REGIONAL AIRPORT KY US	20120217	122	-33	125.9	37.0563	-88.7744	X	2400	X	2400
GHCND:USW00003816	PADUCAH BARKLEY REGIONAL AIRPORT KY US	20120218	89	11	125.9	37.0563	-88.7744	X	2400	X	2400
GHCND:USW00003816	PADUCAH BARKLEY REGIONAL AIRPORT KY US	20120219	89	-11	125.9	37.0563	-88.7744	X	2400	X	2400
GHCND:USW00003816	PADUCAH BARKLEY REGIONAL AIRPORT KY US	20120220	117	-56	125.9	37.0563	-88.7744	X	2400	X	2400
GHCND:USW00003816	PADUCAH BARKLEY REGIONAL AIRPORT KY US	20120221	128	72	125.9	37.0563	-88.7744	X	2400	X	2400
GHCND:USW00003816	PADUCAH BARKLEY REGIONAL AIRPORT KY US	20120222	183	67	125.9	37.0563	-88.7744	X	2400	X	2400
GHCND:USW00003816	PADUCAH BARKLEY REGIONAL AIRPORT KY US	20120223	231	78	125.9	37.0563	-88.7744	X	2400	X	2400
GHCND:USW00003816	PADUCAH BARKLEY REGIONAL AIRPORT KY US	20120224	144	6	125.9	37.0563	-88.7744	X	2400	X	2400
GHCND:USW00003816	PADUCAH BARKLEY REGIONAL AIRPORT KY US	20120225	72	-11	125.9	37.0563	-88.7744	X	2400	X	2400
GHCND:USW00003816	PADUCAH BARKLEY REGIONAL AIRPORT KY US	20120226	161	-22	125.9	37.0563	-88.7744	X	2400	X	2400
GHCND:USW00003816	PADUCAH BARKLEY REGIONAL AIRPORT KY US	20120227	172	50	125.9	37.0563	-88.7744	X	2400	X	2400
GHCND:USW00003816	PADUCAH BARKLEY REGIONAL AIRPORT KY US	20120228	211	17	125.9	37.0563	-88.7744	X	2400	X	2400
GHCND:USW00003816	PADUCAH BARKLEY REGIONAL AIRPORT KY US	20120229	211	89	125.9	37.0563	-88.7744	X	2400	X	2400
GHCND:USW00003816	PADUCAH BARKLEY REGIONAL AIRPORT KY US	20120301	194	22	125.9	37.0563	-88.7744	X	2400	X	2400
GHCND:USW00003816	PADUCAH BARKLEY REGIONAL AIRPORT KY US	20120302	267	22	125.9	37.0563	-88.7744	X	2400	X	2400
GHCND:USW00003816	PADUCAH BARKLEY REGIONAL AIRPORT KY US	20120303	117	-17	125.9	37.0563	-88.7744	X	2400	X	2400
GHCND:USW00003816	PADUCAH BARKLEY REGIONAL AIRPORT KY US	20120304	128	-28	125.9	37.0563	-88.7744	X	2400	X	2400
GHCND:USW00003816	PADUCAH BARKLEY REGIONAL AIRPORT KY US	20120305	94	6	125.9	37.0563	-88.7744	X	2400	X	2400
GHCND:USW00003816	PADUCAH BARKLEY REGIONAL AIRPORT KY US	20120306	211	17	125.9	37.0563	-88.7744	X	2400	X	2400
GHCND:USW00003816	PADUCAH BARKLEY REGIONAL AIRPORT KY US	20120307	222	106	125.9	37.0563	-88.7744	X	2400	X	2400
GHCND:USW00003816	PADUCAH BARKLEY REGIONAL AIRPORT KY US	20120308	200	28	125.9	37.0563	-88.7744	X	2400	X	2400
GHCND:USW00003816	PADUCAH BARKLEY REGIONAL AIRPORT KY US	20120309	156	17	125.9	37.0563	-88.7744	X	2400	X	2400
GHCND:USW00003816	PADUCAH BARKLEY REGIONAL AIRPORT KY US	20120310	161	-6	125.9	37.0563	-88.7744	X	2400	X	2400
GHCND:USW00003816	PADUCAH BARKLEY REGIONAL AIRPORT KY US	20120311	183	33	125.9	37.0563	-88.7744	X	2400	X	2400
GHCND:USW00003816	PADUCAH BARKLEY REGIONAL AIRPORT KY US	20120312	239	156	125.9	37.0563	-88.7744	X	2400	X	2400
GHCND:USW00003816	PADUCAH BARKLEY REGIONAL AIRPORT KY US	20120313	250	133	125.9	37.0563	-88.7744	X	2400	X	2400
GHCND:USW00003816	PADUCAH BARKLEY REGIONAL AIRPORT KY US	20120314	278	150	125.9	37.0563	-88.7744	X	2400	X	2400
GHCND:USW00003816	PADUCAH BARKLEY REGIONAL AIRPORT KY US	20120315	239	156	125.9	37.0563	-88.7744	X	2400	X	2400
GHCND:USW00003816	PADUCAH BARKLEY REGIONAL AIRPORT KY US	20120316	239	128	125.9	37.0563	-88.7744	X	2400	X	2400
GHCND:USW00003816	PADUCAH BARKLEY REGIONAL AIRPORT KY US	20120317	250	133	125.9	37.0563	-88.7744	X	2400	X	2400
GHCND:USW00003816	PADUCAH BARKLEY REGIONAL AIRPORT KY US	20120318	267	139	125.9	37.0563	-88.7744	X	2400	X	2400
GHCND:USW00003816	PADUCAH BARKLEY REGIONAL AIRPORT KY US	20120319	272	189	125.9	37.0563	-88.7744	X	2400	X	2400
GHCND:USW00003816	PADUCAH BARKLEY REGIONAL AIRPORT KY US	20120320	283	172	125.9	37.0563	-88.7744	X	2400	X	2400
GHCND:USW00003816	PADUCAH BARKLEY REGIONAL AIRPORT KY US	20120321	267	178	125.9	37.0563	-88.7744	X	2400	X	2400
GHCND:USW00003816	PADUCAH BARKLEY REGIONAL AIRPORT KY US	20120322	217	139	125.9	37.0563	-88.7744	X	2400	X	2400
GHCND:USW00003816	PADUCAH BARKLEY REGIONAL AIRPORT KY US	20120323	206	100	125.9	37.0563	-88.7744	X	2400	X	2400
GHCND:USW00003816	PADUCAH BARKLEY REGIONAL AIRPORT KY US	20120324	200	94	125.9	37.0563	-88.7744	X	2400	X	2400
GHCND:USW00003816	PADUCAH BARKLEY REGIONAL AIRPORT KY US	20120325	206	100	125.9	37.0563	-88.7744	X	2400	X	2400
GHCND:USW00003816	PADUCAH BARKLEY REGIONAL AIRPORT KY US	20120326	150	83	125.9	37.0563	-88.7744	X	2400	X	2400
GHCND:USW00003816	PADUCAH BARKLEY REGIONAL AIRPORT KY US	20120327	256	100	125.9	37.0563	-88.7744	W	2400	W	2400
GHCND:USW00003816	PADUCAH BARKLEY REGIONAL AIRPORT KY US	20120328	278	144	125.9	37.0563	-88.7744	X	2400	X	2400
GHCND:USW00003816	PADUCAH BARKLEY REGIONAL AIRPORT KY US	20120329	272	139	125.9	37.0563	-88.7744	X	2400	X	2400
GHCND:USW00003816	PADUCAH BARKLEY REGIONAL AIRPORT KY US	20120330	250	150	125.9	37.0563	-88.7744	X	2400	X	2400
GHCND:USW00003816	PADUCAH BARKLEY REGIONAL AIRPORT KY US	20120331	267	139	125.9	37.0563	-88.7744	X	2400	X	2400
GHCND:USW00003816	PADUCAH BARKLEY REGIONAL AIRPORT KY US	20120401	294	156	125.9	37.0563	-88.7744	X	2400	X	2400
GHCND:USW00003816	PADUCAH BARKLEY REGIONAL AIRPORT KY US	20120402	300	172	125.9	37.0563	-88.7744	X	2400	X	2400
GHCND:USW00003816	PADUCAH BARKLEY REGIONAL AIRPORT KY US	20120403	261	156	125.9	37.0563	-88.7744	X	2400	X	2400
GHCND:USW00003816	PADUCAH BARKLEY REGIONAL AIRPORT KY US	20120404	261	161	125.9	37.0563	-88.7744	X	2400	X	2400
GHCND:USW00003816	PADUCAH BARKLEY REGIONAL AIRPORT KY US	20120405	178	89	125.9	37.0563	-88.7744	X	2400	X	2400
GHCND:USW00003816	PADUCAH BARKLEY REGIONAL AIRPORT KY US	20120406	178	39	125.9	37.0563	-88.7744	X	2400	X	2400
GHCND:USW00003816	PADUCAH BARKLEY REGIONAL AIRPORT KY US	20120407	222	22	125.9	37.0563	-88.7744	X	2400	X	2400
GHCND:USW00003816	PADUCAH BARKLEY REGIONAL AIRPORT KY US	20120408	211	50	125.9	37.0563	-88.7744	X	2400	X	2400
GHCND:USW00003816	PADUCAH BARKLEY REGIONAL AIRPORT KY US	20120409	228	28	125.9	37.0563	-88.7744	X	2400	X	2400
GHCND:USW00003816	PADUCAH BARKLEY REGIONAL AIRPORT KY US	20120410	178	28	125.9	37.0563	-88.7744	X	2400	X	2400
GHCND:USW00003816	PADUCAH BARKLEY REGIONAL AIRPORT KY US	20120411	144	6	125.9	37.0563	-88.7744	X	2400	X	2400
GHCND:USW00003816	PADUCAH BARKLEY REGIONAL AIRPORT KY US	20120412	178	-11	125.9	37.0563	-88.7744	X	2400	X	2400
GHCND:USW00003816	PADUCAH BARKLEY REGIONAL AIRPORT KY US	20120413	194	44	125.9	37.0563	-88.7744	X	2400	X	2400
GHCND:USW00003816	PADUCAH BARKLEY REGIONAL AIRPORT KY US	20120414	267	150	125.9	37.0563	-88.7744	X	2400	X	2400
GHCND:USW00003816	PADUCAH BARKLEY REGIONAL AIRPORT KY US	20120415	272	167	125.9	37.0563	-88.7744	X	2400	X	2400
GHCND:USW00003816	PADUCAH BARKLEY REGIONAL AIRPORT KY US	20120416	194	100	125.9	37.0563	-88.7744	X	2400	X	2400
GHCND:USW00003816	PADUCAH BARKLEY REGIONAL AIRPORT KY US	20120417	189	67	125.9	37.0563	-88.7744	X	2400	X	2400
GHCND:USW00003816	PADUCAH BARKLEY REGIONAL AIRPORT KY US	20120418	228	39	125.9	37.0563	-88.7744	X	2400	X	2400
GHCND:USW00003816	PADUCAH BARKLEY REGIONAL AIRPORT KY US	20120419	244	56	125.9	37.0563	-88.7744	X	2400	X	2400
GHCND:USW00003816	PADUCAH BARKLEY REGIONAL AIRPORT KY US	20120420	228	89	125.9	37.0563	-88.7744	X	2400	X	2400
GHCND:USW00003816	PADUCAH BARKLEY REGIONAL AIRPORT KY US	20120421	150	28	125.9	37.0563	-88.7744	X	2400	X	2400
GHCND:USW00003816	PADUCAH BARKLEY REGIONAL AIRPORT KY US	20120422	161	17	125.9	37.0563	-88.7744	X	2400	X	2400
GHCND:USW00003816	PADUCAH BARKLEY REGIONAL AIRPORT KY US	20120423	172	28	125.9	37.0563	-88.7744	X	2400	X	2400
GHCND:USW00003816	PADUCAH BARKLEY REGIONAL AIRPORT KY US	20120424	244	56	125.9	37.0563	-88.7744	X	2400	X	2400
GHCND:USW00003816	PADUCAH BARKLEY REGIONAL AIRPORT KY US	20120425	267	150	125.9	37.0563	-88.7744	X	2400	X	2400
GHCND:USW00003816	PADUCAH BARKLEY REGIONAL AIRPORT KY US	20120426	300	150	125.9	37.0563	-88.7744	X	2400	X	2400
GHCND:USW00003816	PADUCAH BARKLEY REGIONAL AIRPORT KY US	20120427	194	106	125.9	37.0563	-88.7744	X	2400	X	2400
GHCND:USW00003816	PADUCAH BARKLEY REGIONAL AIRPORT KY US	20120428	283	122	125.9	37.0563	-88.7744	X	2400	X	2400
GHCND:USW00003816	PADUCAH BARKLEY REGIONAL AIRPORT KY US	20120429	300	178	125.9	37.0563	-88.7744	X	2400	X	2400
GHCND:USW00003816	PADUCAH BARKLEY REGIONAL AIRPORT KY US	20120430	294	167	125.9	37.0563	-88.7744	X	2400	X	2400
GHCND:USW00003816	PADUCAH BARKLEY REGIONAL AIRPORT KY US	20120501	306	161	125.9	37.0563	-88.7744	X	2400	X	2400
GHCND:USW00003816	PADUCAH BARKLEY REGIONAL AIRPORT KY US	20120502	322	217	125.9	37.0563	-88.7744	X	2400	X	2400
GHCND:USW00003816	PADUCAH BARKLEY REGIONAL AIRPORT KY US	20120503	283	178	125.9	37.0563	-88.7744	X	2400	X	2400
GHCND:USW00003816	PADUCAH BARKLEY REGIONAL AIRPORT KY US	20120504	317	206	125.9	37.0563	-88.7744	X	2400	X	2400
GHCND:USW00003816	PADUCAH BARKLEY REGIONAL AIRPORT KY US	20120505	328	189	125.9	37.0563	-88.7744	X	2400	X	2400

GHCND:USW00003816	PADUCAH BARKLEY REGIONAL AIRPORT KY US	20120506	328	194	125.9	37.0563	-88.7744	X	2400	X	2400
GHCND:USW00003816	PADUCAH BARKLEY REGIONAL AIRPORT KY US	20120507	261	172	125.9	37.0563	-88.7744	X	2400	X	2400
GHCND:USW00003816	PADUCAH BARKLEY REGIONAL AIRPORT KY US	20120508	256	133	125.9	37.0563	-88.7744	X	2400	X	2400
GHCND:USW00003816	PADUCAH BARKLEY REGIONAL AIRPORT KY US	20120509	244	89	125.9	37.0563	-88.7744	X	2400	X	2400
GHCND:USW00003816	PADUCAH BARKLEY REGIONAL AIRPORT KY US	20120510	239	78	125.9	37.0563	-88.7744	X	2400	X	2400
GHCND:USW00003816	PADUCAH BARKLEY REGIONAL AIRPORT KY US	20120511	250	67	125.9	37.0563	-88.7744	X	2400	X	2400
GHCND:USW00003816	PADUCAH BARKLEY REGIONAL AIRPORT KY US	20120512	228	139	125.9	37.0563	-88.7744	X	2400	X	2400
GHCND:USW00003816	PADUCAH BARKLEY REGIONAL AIRPORT KY US	20120513	272	133	125.9	37.0563	-88.7744	X	2400	X	2400
GHCND:USW00003816	PADUCAH BARKLEY REGIONAL AIRPORT KY US	20120514	261	111	125.9	37.0563	-88.7744	X	2400	X	2400
GHCND:USW00003816	PADUCAH BARKLEY REGIONAL AIRPORT KY US	20120515	289	117	125.9	37.0563	-88.7744	X	2400	X	2400
GHCND:USW00003816	PADUCAH BARKLEY REGIONAL AIRPORT KY US	20120516	311	100	125.9	37.0563	-88.7744	X	2400	X	2400
GHCND:USW00003816	PADUCAH BARKLEY REGIONAL AIRPORT KY US	20120517	289	133	125.9	37.0563	-88.7744	X	2400	X	2400
GHCND:USW00003816	PADUCAH BARKLEY REGIONAL AIRPORT KY US	20120518	317	144	125.9	37.0563	-88.7744	X	2400	X	2400
GHCND:USW00003816	PADUCAH BARKLEY REGIONAL AIRPORT KY US	20120519	328	189	125.9	37.0563	-88.7744	X	2400	X	2400
GHCND:USW00003816	PADUCAH BARKLEY REGIONAL AIRPORT KY US	20120520	339	172	125.9	37.0563	-88.7744	X	2400	X	2400
GHCND:USW00003816	PADUCAH BARKLEY REGIONAL AIRPORT KY US	20120521	261	150	125.9	37.0563	-88.7744	X	2400	X	2400
GHCND:USW00003816	PADUCAH BARKLEY REGIONAL AIRPORT KY US	20120522	261	94	125.9	37.0563	-88.7744	X	2400	X	2400
GHCND:USW00003816	PADUCAH BARKLEY REGIONAL AIRPORT KY US	20120523	294	78	125.9	37.0563	-88.7744	X	2400	X	2400
GHCND:USW00003816	PADUCAH BARKLEY REGIONAL AIRPORT KY US	20120524	333	144	125.9	37.0563	-88.7744	X	2400	X	2400
GHCND:USW00003816	PADUCAH BARKLEY REGIONAL AIRPORT KY US	20120525	339	222	125.9	37.0563	-88.7744	X	2400	X	2400
GHCND:USW00003816	PADUCAH BARKLEY REGIONAL AIRPORT KY US	20120526	350	206	125.9	37.0563	-88.7744	X	2400	X	2400
GHCND:USW00003816	PADUCAH BARKLEY REGIONAL AIRPORT KY US	20120527	350	167	125.9	37.0563	-88.7744	X	2400	X	2400
GHCND:USW00003816	PADUCAH BARKLEY REGIONAL AIRPORT KY US	20120528	350	233	125.9	37.0563	-88.7744	X	2400	X	2400
GHCND:USW00003816	PADUCAH BARKLEY REGIONAL AIRPORT KY US	20120529	317	167	125.9	37.0563	-88.7744	X	2400	X	2400
GHCND:USW00003816	PADUCAH BARKLEY REGIONAL AIRPORT KY US	20120530	294	139	125.9	37.0563	-88.7744	X	2400	X	2400
GHCND:USW00003816	PADUCAH BARKLEY REGIONAL AIRPORT KY US	20120531	311	139	125.9	37.0563	-88.7744	X	2400	X	2400
GHCND:USW00003816	PADUCAH BARKLEY REGIONAL AIRPORT KY US	20120601	206	94	125.9	37.0563	-88.7744	X	2400	X	2400
GHCND:USW00003816	PADUCAH BARKLEY REGIONAL AIRPORT KY US	20120602	267	83	125.9	37.0563	-88.7744	X	2400	X	2400
GHCND:USW00003816	PADUCAH BARKLEY REGIONAL AIRPORT KY US	20120603	322	144	125.9	37.0563	-88.7744	X	2400	X	2400
GHCND:USW00003816	PADUCAH BARKLEY REGIONAL AIRPORT KY US	20120604	317	178	125.9	37.0563	-88.7744	X	2400	X	2400
GHCND:USW00003816	PADUCAH BARKLEY REGIONAL AIRPORT KY US	20120605	283	156	125.9	37.0563	-88.7744	X	2400	X	2400
GHCND:USW00003816	PADUCAH BARKLEY REGIONAL AIRPORT KY US	20120606	267	128	125.9	37.0563	-88.7744	X	2400	X	2400
GHCND:USW00003816	PADUCAH BARKLEY REGIONAL AIRPORT KY US	20120607	283	111	125.9	37.0563	-88.7744	X	2400	X	2400
GHCND:USW00003816	PADUCAH BARKLEY REGIONAL AIRPORT KY US	20120608	306	111	125.9	37.0563	-88.7744	X	2400	X	2400
GHCND:USW00003816	PADUCAH BARKLEY REGIONAL AIRPORT KY US	20120609	328	144	125.9	37.0563	-88.7744	X	2400	X	2400
GHCND:USW00003816	PADUCAH BARKLEY REGIONAL AIRPORT KY US	20120610	283	167	125.9	37.0563	-88.7744	X	2400	X	2400
GHCND:USW00003816	PADUCAH BARKLEY REGIONAL AIRPORT KY US	20120611	317	189	125.9	37.0563	-88.7744	X	2400	X	2400
GHCND:USW00003816	PADUCAH BARKLEY REGIONAL AIRPORT KY US	20120612	300	139	125.9	37.0563	-88.7744	X	2400	X	2400
GHCND:USW00003816	PADUCAH BARKLEY REGIONAL AIRPORT KY US	20120613	306	122	125.9	37.0563	-88.7744	X	2400	X	2400
GHCND:USW00003816	PADUCAH BARKLEY REGIONAL AIRPORT KY US	20120614	328	122	125.9	37.0563	-88.7744	X	2400	X	2400
GHCND:USW00003816	PADUCAH BARKLEY REGIONAL AIRPORT KY US	20120615	339	156	125.9	37.0563	-88.7744	X	2400	X	2400
GHCND:USW00003816	PADUCAH BARKLEY REGIONAL AIRPORT KY US	20120616	344	228	125.9	37.0563	-88.7744	X	2400	X	2400
GHCND:USW00003816	PADUCAH BARKLEY REGIONAL AIRPORT KY US	20120617	328	211	125.9	37.0563	-88.7744	X	2400	X	2400
GHCND:USW00003816	PADUCAH BARKLEY REGIONAL AIRPORT KY US	20120618	339	206	125.9	37.0563	-88.7744	X	2400	X	2400
GHCND:USW00003816	PADUCAH BARKLEY REGIONAL AIRPORT KY US	20120619	339	211	125.9	37.0563	-88.7744	X	2400	X	2400
GHCND:USW00003816	PADUCAH BARKLEY REGIONAL AIRPORT KY US	20120620	344	206	125.9	37.0563	-88.7744	X	2400	X	2400
GHCND:USW00003816	PADUCAH BARKLEY REGIONAL AIRPORT KY US	20120621	344	183	125.9	37.0563	-88.7744	X	2400	X	2400
GHCND:USW00003816	PADUCAH BARKLEY REGIONAL AIRPORT KY US	20120622	339	206	125.9	37.0563	-88.7744	X	2400	X	2400
GHCND:USW00003816	PADUCAH BARKLEY REGIONAL AIRPORT KY US	20120623	350	150	125.9	37.0563	-88.7744	X	2400	X	2400
GHCND:USW00003816	PADUCAH BARKLEY REGIONAL AIRPORT KY US	20120624	372	167	125.9	37.0563	-88.7744	X	2400	X	2400
GHCND:USW00003816	PADUCAH BARKLEY REGIONAL AIRPORT KY US	20120625	378	194	125.9	37.0563	-88.7744	X	2400	X	2400
GHCND:USW00003816	PADUCAH BARKLEY REGIONAL AIRPORT KY US	20120626	322	156	125.9	37.0563	-88.7744	X	2400	X	2400
GHCND:USW00003816	PADUCAH BARKLEY REGIONAL AIRPORT KY US	20120627	367	122	125.9	37.0563	-88.7744	X	2400	X	2400
GHCND:USW00003816	PADUCAH BARKLEY REGIONAL AIRPORT KY US	20120628	406	161	125.9	37.0563	-88.7744	X	2400	X	2400
GHCND:USW00003816	PADUCAH BARKLEY REGIONAL AIRPORT KY US	20120629	422	217	125.9	37.0563	-88.7744	X	2400	X	2400
GHCND:USW00003816	PADUCAH BARKLEY REGIONAL AIRPORT KY US	20120630	411	239	125.9	37.0563	-88.7744	X	2400	X	2400
GHCND:USW00003816	PADUCAH BARKLEY REGIONAL AIRPORT KY US	20120701	406	239	125.9	37.0563	-88.7744	X	2400	X	2400
GHCND:USW00003816	PADUCAH BARKLEY REGIONAL AIRPORT KY US	20120702	383	239	125.9	37.0563	-88.7744	X	2400	X	2400
GHCND:USW00003816	PADUCAH BARKLEY REGIONAL AIRPORT KY US	20120703	361	244	125.9	37.0563	-88.7744	X	2400	X	2400
GHCND:USW00003816	PADUCAH BARKLEY REGIONAL AIRPORT KY US	20120704	383	233	125.9	37.0563	-88.7744	X	2400	X	2400
GHCND:USW00003816	PADUCAH BARKLEY REGIONAL AIRPORT KY US	20120705	406	228	125.9	37.0563	-88.7744	X	2400	X	2400
GHCND:USW00003816	PADUCAH BARKLEY REGIONAL AIRPORT KY US	20120706	417	244	125.9	37.0563	-88.7744	X	2400	X	2400
GHCND:USW00003816	PADUCAH BARKLEY REGIONAL AIRPORT KY US	20120707	400	228	125.9	37.0563	-88.7744	X	2400	X	2400
GHCND:USW00003816	PADUCAH BARKLEY REGIONAL AIRPORT KY US	20120708	372	228	125.9	37.0563	-88.7744	X	2400	X	2400
GHCND:USW00003816	PADUCAH BARKLEY REGIONAL AIRPORT KY US	20120709	333	222	125.9	37.0563	-88.7744	X	2400	X	2400
GHCND:USW00003816	PADUCAH BARKLEY REGIONAL AIRPORT KY US	20120710	333	222	125.9	37.0563	-88.7744	X	2400	X	2400
GHCND:USW00003816	PADUCAH BARKLEY REGIONAL AIRPORT KY US	20120711	350	206	125.9	37.0563	-88.7744	X	2400	X	2400
GHCND:USW00003816	PADUCAH BARKLEY REGIONAL AIRPORT KY US	20120712	322	194	125.9	37.0563	-88.7744	X	2400	X	2400
GHCND:USW00003816	PADUCAH BARKLEY REGIONAL AIRPORT KY US	20120713	294	206	125.9	37.0563	-88.7744	X	2400	X	2400
GHCND:USW00003816	PADUCAH BARKLEY REGIONAL AIRPORT KY US	20120714	317	211	125.9	37.0563	-88.7744	X	2400	X	2400
GHCND:USW00003816	PADUCAH BARKLEY REGIONAL AIRPORT KY US	20120715	328	211	125.9	37.0563	-88.7744	X	2400	X	2400
GHCND:USW00003816	PADUCAH BARKLEY REGIONAL AIRPORT KY US	20120716	350	217	125.9	37.0563	-88.7744	X	2400	X	2400
GHCND:USW00003816	PADUCAH BARKLEY REGIONAL AIRPORT KY US	20120717	383	228	125.9	37.0563	-88.7744	X	2400	X	2400
GHCND:USW00003816	PADUCAH BARKLEY REGIONAL AIRPORT KY US	20120718	383	239	125.9	37.0563	-88.7744	X	2400	X	2400
GHCND:USW00003816	PADUCAH BARKLEY REGIONAL AIRPORT KY US	20120719	383	239	125.9	37.0563	-88.7744	X	2400	X	2400
GHCND:USW00003816	PADUCAH BARKLEY REGIONAL AIRPORT KY US	20120720	361	228	125.9	37.0563	-88.7744	X	2400	X	2400
GHCND:USW00003816	PADUCAH BARKLEY REGIONAL AIRPORT KY US	20120721	350	211	125.9	37.0563	-88.7744	X	2400	X	2400
GHCND:USW00003816	PADUCAH BARKLEY REGIONAL AIRPORT KY US	20120722	372	189	125.9	37.0563	-88.7744	X	2400	X	2400
GHCND:USW00003816	PADUCAH BARKLEY REGIONAL AIRPORT KY US	20120723	367	239	125.9	37.0563	-88.7744	X	2400	X	2400
GHCND:USW00003816	PADUCAH BARKLEY REGIONAL AIRPORT KY US	20120724	383	244	125.9	37.0563	-88.7744	X	2400	X	2400
GHCND:USW00003816	PADUCAH BARKLEY REGIONAL AIRPORT KY US	20120725	383	250	125.9	37.0563	-88.7744	X	2400	X	2400
GHCND:USW00003816	PADUCAH BARKLEY REGIONAL AIRPORT KY US	20120726	383	217	125.9	37.0563	-88.7744	X	2400	X	2400
GHCND:USW00003816	PADUCAH BARKLEY REGIONAL AIRPORT KY US	20120727	356	217	125.9	37.0563	-88.7744	X	2400	X	2400
GHCND:USW00003816	PADUCAH BARKLEY REGIONAL AIRPORT KY US	20120728	344	194	125.9	37.0563	-88.7744	X	2400	X	2400
GHCND:USW00003816	PADUCAH BARKLEY REGIONAL AIRPORT KY US	20120729	294	189	125.9	37.0563	-88.7744	X	2400	X	2400
GHCND:USW00003816	PADUCAH BARKLEY REGIONAL AIRPORT KY US	20120730	356	211	125.9	37.0563	-88.7744	X	2400	X	2400
GHCND:USW00003816	PADUCAH BARKLEY REGIONAL AIRPORT KY US	20120731	367	228	125.9	37.0563	-88.7744	X	2400	X	2400
GHCND:USW00003816	PADUCAH BARKLEY REGIONAL AIRPORT KY US	20120801	378	244	125.9	37.0563	-88.7744	X	2400	X	2400
GHCND:USW00003816	PADUCAH BARKLEY REGIONAL AIRPORT KY US	20120802	383	217	125.9	37.0563	-88.7744	X	2400	X	2400
GHCND:USW00003816	PADUCAH BARKLEY REGIONAL AIRPORT KY US	20120803	356	244	125.9	37.0563	-88.7744	X	2400	X	2400
GHCND:USW00003816	PADUCAH BARKLEY REGIONAL AIRPORT KY US	20120804	339	256	125.9	37.0563	-88.7744	X	2400	X	2400
GHCND:USW00003816	PADUCAH BARKLEY REGIONAL AIRPORT KY US	20120805	339	244	125.9	37.0563	-88.7744	X	2400	X	2400
GHCND:USW00003816	PADUCAH BARKLEY REGIONAL AIRPORT KY US	20120806	356	189	125.9	37.0563	-88.7744	X	2400	X	2400
GHCND:USW00003816	PADUCAH BARKLEY REGIONAL AIRPORT KY US	20120807	367	172	125.9	37.0563	-88.7744	X	2400	X	2400
GHCND:USW00003816	PADUCAH BARKLEY REGIONAL AIRPORT KY US	20120808	378	177	125.9	37.0563	-88.7744	X	2400	X	2400
GHCND:USW00003816	PADUCAH BARKLEY REGIONAL AIRPORT KY US	20120809	356	211	125.9	37.0563	-88.7744	X	2400	X	2400
GHCND:USW00003816	PADUCAH BARKLEY REGIONAL AIRPORT KY US	20120810	300	172	125.9	37.0563	-88.7744	X	2400	X	2400
GHCND:USW00003816	PADUCAH BARKLEY REGIONAL AIRPORT KY US	20120811	306	150	125.9	37.0563	-88.7744	X	2400	X	2400
GHCND:USW00003816	PADUCAH BARKLEY REGIONAL AIRPORT KY US	20120812	306	117	125.9	37.0563	-88.7744	X	2400	X	2400
GHCND:USW00003816	PADUCAH BARKLEY REGIONAL AIRPORT KY US	20120813	306	194	125.9	37.0563	-88.7744	X	2400	X	2400
GHCND:USW00003816	PADUCAH BARKLEY REGIONAL AIRPORT KY US	20120814	272	183	125.9	37.0563	-88.7744	X	2400	X	2400
GHCND:USW00003816	PADUCAH BARKLEY REGIONAL AIRPORT KY US	20120815	322	161	125.9	37.0563	-88.7744	X	2400	X	2400
GHCND:USW00003816	PADUCAH BARKLEY REGIONAL AIRPORT KY US	20120816	361	211	125.9	37.0563	-88.7744	X	2400	X	2400
GHCND:USW00003816	PADUCAH BARKLEY REGIONAL AIRPORT KY US	20120817	272	167	125.9	37.0563	-88.7744	X	2400	X	2400
GHCND:USW00003816	PADUCAH BARKLEY REGIONAL AIRPORT KY US	20120818	289	128	125.9	37.0563	-88.7744	X	2400	X	2400
GHCND:USW00003816	PADUCAH BARKLEY REGIONAL AIRPORT KY US	20120819	300	139	125.9	37.0563	-88.7744	X	2400	X	2400
GHCND:USW00003816	PADUCAH BARKLEY REGIONAL AIRPORT KY US	20120820	300	156	125.9	37.0563	-88.7744	X	2400	X	2400
GHCND:USW00003816	PADUCAH BARKLEY REGIONAL AIRPORT KY US	20120821	317	133	125.9	37.0563	-88.7744	X	2400	X	2400
GHCND:USW00003816	PADUCAH BARKLEY REGIONAL AIRPORT KY US	20120822	344	150	125.9	37.0563	-88.7744	X	2400	X	2400
GHCND:USW00003816	PADUCAH BARKLEY REGIONAL AIRPORT KY US	20120823	350	144	125.9	37.0563	-88.7744	X	2400	X	2400
GHCND:USW00003816	PADUCAH BARKLEY REGIONAL AIRPORT KY US	20120824	339	183	125.9	37.0563	-88.7744	X	2400	X	2400
GHCND:USW00003816	PADUCAH BARKLEY REGIONAL AIRPORT KY US	20120825	317	189	125.9	37.0563	-88.7744	X	2400	X	2400
GHCND:USW00003816	PADUCAH BARKLEY REGIONAL AIRPORT KY US	20120826	339	217	125.9	37.0563	-88.7744	X	2400	X	2400
GHCND:USW00003816	PADUCAH BARKLEY REGIONAL AIRPORT KY US	20120827	328	222	125.9	37.0563	-88.7744	X	2400	X	2400
GHCND:USW00003816	PADUCAH BARKLEY REGIONAL AIRPORT KY US	20120828	300	178	125.9	37.0563	-88.7744	X	2400	X	2400
GHCND:USW00003816	PADUCAH BARKLEY REGIONAL AIRPORT KY US	20120829	339	167	125.9	37.0563	-88.7744	X	2400	X	2400
GHCND:USW00003816	PADUCAH BARKLEY REGIONAL AIRPORT KY US	20120830	344	183	125.9	37.0563	-88.7744	X	2400	X	2400
GHCND:USW00003816	PADUCAH BARKLEY REGIONAL AIRPORT KY US	20120831	333	156	125.9	37.0563	-88.7744	X	2400	X	2400
GHCND:USW00003816	PADUCAH BARKLEY REGIONAL AIRPORT KY US	20120901	317	222	125.9	37.0563	-88.7744	X	2400	X	2400
GHCND:USW00003816	PADUCAH BARKLEY REGIONAL AIRPORT KY US	20120902	272	228	125.9	37.0563	-88.7744	X	2400	X	2400
GHCND:USW00003816	PADUCAH BARKLEY REGIONAL AIRPORT KY US	20120903	283	228	125.9	37.0563	-88.7744	X	2400	X	2400
GHCND:USW00003816	PADUCAH BARKLEY REGIONAL AIRPORT KY US	20120904	328	206	125.9	37.0563	-88.7744	X	2400	X	2400
GHCND:USW00003816	PADUCAH BARKLEY REGIONAL AIRPORT KY US	20120905	322	217	125.9	37.0563	-88.7744	X	2400	X	2400
GHCND:USW00003816	PADUCAH BARKLEY REGIONAL AIRPORT KY US	20120906	339	183	125.9	37.0563	-88.7744	X	2400	X	2400
GHCND:USW00003816	PADUCAH BARKLEY REGIONAL AIRPORT KY US	20120907	333	183	125.9	37.0563	-88.7744	X	2400	X	2400
GHCND:USW00003816	PADUCAH BARKLEY REGIONAL AIRPORT KY US	20120908	239	128	125.9	37.0563	-88.7744	X	2400	X	2400
GHCND:USW00003816	PADUCAH BARKLEY REGIONAL AIRPORT KY US	20120909	256	117	125.9	37.0563	-88.7744	X	2400	X	2400
GHCND:USW00003816	PADUCAH BARKLEY REGIONAL AIRPORT KY US	20120910	267	122	125.9	37.0563	-88.7744	X	2400	X	2400
GHCND:USW00003816	PADUCAH BARKLEY REGIONAL AIRPORT KY US	20120911	289	117	125.9	37.0563	-88.7744	X	2400	X	2400
GHCND:USW00003816	PADUCAH BARKLEY REGIONAL AIRPORT KY US	20120912	289	172	125.9	37.0563	-88.7744	X	2400	X	2400
GHCND:USW00003816	PADUCAH BARKLEY REGIONAL AIRPORT KY US	20120913	283	172	125.9	37.0563	-88.7744	X	2400	X	2400
GHCND:USW00003816	PADUCAH BARKLEY REGIONAL AIRPORT KY US	20120914	239	167	125.9	37.0563	-88.7744	X	2400	X	2400
GHCND:USW00003816	PADUCAH BARKLEY REGIONAL AIRPORT KY US	20120915	222	161	125.9	37.0563	-88.7744	X	2400	X	2400
GHCND:USW00003816	PADUCAH BARKLEY REGIONAL AIRPORT KY US	20120916	250	178	125.9	37.0563	-88.7744	X	2400	X	2400
GHCND:USW00003816	PADUCAH BARKLEY REGIONAL AIRPORT KY US	20120917	222	200	125.9	37.0563	-88.7744	X	2400	X	2400
GHCND:USW00003816	PADUCAH BARKLEY REGIONAL AIRPORT KY US	20120918	211	83	125.9	37.0563	-88.7744	X	2400	X	2400
GHCND:USW00003816	PADUCAH BARKLEY REGIONAL AIRPORT KY US	20120919	233	56	125.9	37.0563	-88.7744	X	2400	X	2400
GHCND:USW00003816	PADUCAH BARKLEY REGIONAL AIRPORT KY US	20120920	278	117	125.9	37.0563	-88.7744	X	2400	X	2400
GHCND:USW00003816	PADUCAH BARKLEY REGIONAL AIRPORT KY US	20120921	261	122	125.9	37.0563	-88.7744	X	2400	X	2400
GHCND:USW00003816	PADUCAH BARKLEY REGIONAL AIRPORT KY US	20120922	261	78	125.9	37.0563	-88.7744	X	2400	X	2400
GHCND:USW00003816	PADUCAH BARKLEY REGIONAL AIRPORT KY US	20120923	200	33	125.9	37.0563	-88.7744	X	2400	X	2400
GHCND:USW00003816	PADUCAH BARKLEY REGIONAL AIRPORT KY US	20120924	228	33	125.9	37.0563	-88.7744	X	2400	X	2400
GHCND:USW00003816	PADUCAH BARKLEY REGIONAL AIRPORT KY US	20120925	300	139	125.9	37.0563	-88.7744	X	2400	X	2400
GHCND:USW00003816	PADUCAH BARKLEY REGIONAL AIRPORT KY US	20120926	294	178	125.9	37.0563	-88.7744	X	2400	X	2400
GHCND:USW00003816	PADUCAH BARKLEY REGIONAL AIRPORT KY US	20120927	261	183	125.9	37.0563	-88.7744	X	2400	X	2400
GHCND:USW00003816	PADUCAH BARKLEY REGIONAL AIRPORT KY US	20120928	222	150	125.9	37.0563	-88.7744	X	2400	X	2400
GHCND:USW00003816	PADUCAH BARKLEY REGIONAL AIRPORT KY US	20120929	239	111	125.9	37.0563	-88.7744	X	2400	X	2400
GHCND:USW00003816	PADUCAH BARKLEY REGIONAL AIRPORT KY US	20120930	222	111	125.9	37.0563	-88.7744	X	2400	X	2400
GHCND:USW00003816	PADUCAH BARKLEY REGIONAL AIRPORT KY US	20121001	167	139	125.9	37.0563	-88.7744	X	2400	X	2400
GHCND:USW00003816	PADUCAH BARKLEY REGIONAL AIRPORT KY US	20121002	161	128	125.9	37.0563	-88.7744	X	2400	X	2400
GHCND:USW00003816	PADUCAH BARKLEY REGIONAL AIRPORT KY US	20121003	244	117	125.9	37.0563	-88.7744	X	2400	X	2400
GHCND:USW00003816	PADUCAH BARKLEY REGIONAL AIRPORT KY US	20121004	267	144	125.9	37.0563	-88.7744	X	2400	X	2400
GHCND:USW00003816	PADUCAH BARKLEY REGIONAL AIRPORT KY US	20121005	217	61	125.9	37.0563	-88.7744	X	2400	X	2400
GHCND:USW00003816	PADUCAH BARKLEY REGIONAL AIRPORT KY US	20121006	139	33	125.9	37.0563	-88.7744	X	2400	X	2400
GHCND:USW00003816	PADUCAH BARKLEY REGIONAL AIRPORT KY US	20121007	139	56	125.9	37.0563	-88.7744	X	2400	X	2400
GHCND:USW00003816	PADUCAH BARKLEY REGIONAL AIRPORT KY US	20121008	161	28	125.9	37.0563	-88.7744	X	2400	X	2400
GHCND:USW00003816	PADUCAH BARKLEY REGIONAL AIRPORT KY US	20121009	178	28	125.9	37.0563	-88.7744	X	2400	X	2400
GHCND:USW00003816	PADUCAH BARKLEY REGIONAL AIRPORT KY US	20121010	150	28	125.9	37.0563	-88.7744	X	2400	X	2400
GHCND:USW00003816	PADUCAH BARKLEY REGIONAL AIRPORT KY US	20121011	161	11	125.9	37.0563	-88.7744	X	2400	X	2400
GHCND:USW00003816	PADUCAH BARKLEY REGIONAL AIRPORT KY US	20121012	167	111	125.9	37.0563	-88.7744	X	2400	X	2400
GHCND:USW00003816	PADUCAH BARKLEY REGIONAL AIRPORT KY US	20121013	261	128	125.9	37.0563	-88.7744	X	2400	X	2400
GHCND:USW00003816	PADUCAH BARKLEY REGIONAL AIRPORT KY US	20121014	228	133	125.9	37.0563	-88.7744	X	2400	X	2400
GHCND:USW00003816	PADUCAH BARKLEY REGIONAL AIRPORT KY US	20121015	217	83	125.9	37.0563	-88.7744	X	2400	X	2400
GHCND:USW00003816	PADUCAH BARKLEY REGIONAL AIRPORT KY US	20121016	250	72	125.9	37.0563	-88.7744	X	2400	X	2400
GHCND:USW00003816	PADUCAH BARKLEY REGIONAL AIRPORT KY US	20121017	256	128	125.9	37.0563	-88.7744	X	2400	X	2400
GHCND:USW00003816	PADUCAH BARKLEY REGIONAL AIRPORT KY US	20121018	183	94	125.9	37.0563	-88.7744	X	2400	X	2400
GHCND:USW00003816	PADUCAH BARKLEY REGIONAL AIRPORT KY US	20121019	144	94	125.9	37.0563	-88.7744	X	2400	X	2400
GHCND:USW00003816	PADUCAH BARKLEY REGIONAL AIRPORT KY US	20121020	178	56	125.9	37.0563	-88.7744	X	2400	X	2400
GHCND:USW00003816	PADUCAH BARKLEY REGIONAL AIRPORT KY US	20121021	256	72	125.9	37.0563	-88.7744	X	2400	X	2400
GHCND:USW00003816	PADUCAH BARKLEY REGIONAL AIRPORT KY US	20121022	272	161	125.9	37.0563	-88.7744	X	2400	X	2400

GHCND:USW00003816	PADUCAH BARKLEY REGIONAL AIRPORT KY US	20121023	261	161	125.9	37.0563	-88.7744	X	2400	X	2400
GHCND:USW00003816	PADUCAH BARKLEY REGIONAL AIRPORT KY US	20121024	267	156	125.9	37.0563	-88.7744	X	2400	X	2400
GHCND:USW00003816	PADUCAH BARKLEY REGIONAL AIRPORT KY US	20121025	272	100	125.9	37.0563	-88.7744	X	2400	X	2400
GHCND:USW00003816	PADUCAH BARKLEY REGIONAL AIRPORT KY US	20121026	100	50	125.9	37.0563	-88.7744	X	2400	X	2400
GHCND:USW00003816	PADUCAH BARKLEY REGIONAL AIRPORT KY US	20121027	128	28	125.9	37.0563	-88.7744	X	2400	X	2400
GHCND:USW00003816	PADUCAH BARKLEY REGIONAL AIRPORT KY US	20121028	128	28	125.9	37.0563	-88.7744	X	2400	X	2400
GHCND:USW00003816	PADUCAH BARKLEY REGIONAL AIRPORT KY US	20121029	133	22	125.9	37.0563	-88.7744	X	2400	X	2400
GHCND:USW00003816	PADUCAH BARKLEY REGIONAL AIRPORT KY US	20121030	144	39	125.9	37.0563	-88.7744	X	2400	X	2400
GHCND:USW00003816	PADUCAH BARKLEY REGIONAL AIRPORT KY US	20121031	144	-6	125.9	37.0563	-88.7744	X	2400	X	2400
GHCND:USW00003816	PADUCAH BARKLEY REGIONAL AIRPORT KY US	20121101	161	-17	125.9	37.0563	-88.7744	X	2400	X	2400
GHCND:USW00003816	PADUCAH BARKLEY REGIONAL AIRPORT KY US	20121102	167	72	125.9	37.0563	-88.7744	X	2400	X	2400
GHCND:USW00003816	PADUCAH BARKLEY REGIONAL AIRPORT KY US	20121103	206	44	125.9	37.0563	-88.7744	X	2400	X	2400
GHCND:USW00003816	PADUCAH BARKLEY REGIONAL AIRPORT KY US	20121104	128	22	125.9	37.0563	-88.7744	X	2400	X	2400
GHCND:USW00003816	PADUCAH BARKLEY REGIONAL AIRPORT KY US	20121105	100	33	125.9	37.0563	-88.7744	X	2400	X	2400
GHCND:USW00003816	PADUCAH BARKLEY REGIONAL AIRPORT KY US	20121106	100	28	125.9	37.0563	-88.7744	X	2400	X	2400
GHCND:USW00003816	PADUCAH BARKLEY REGIONAL AIRPORT KY US	20121107	94	22	125.9	37.0563	-88.7744	X	2400	X	2400
GHCND:USW00003816	PADUCAH BARKLEY REGIONAL AIRPORT KY US	20121108	133	-17	125.9	37.0563	-88.7744	X	2400	X	2400
GHCND:USW00003816	PADUCAH BARKLEY REGIONAL AIRPORT KY US	20121109	206	22	125.9	37.0563	-88.7744	X	2400	X	2400
GHCND:USW00003816	PADUCAH BARKLEY REGIONAL AIRPORT KY US	20121110	222	117	125.9	37.0563	-88.7744	X	2400	X	2400
GHCND:USW00003816	PADUCAH BARKLEY REGIONAL AIRPORT KY US	20121111	217	117	125.9	37.0563	-88.7744	X	2400	X	2400
GHCND:USW00003816	PADUCAH BARKLEY REGIONAL AIRPORT KY US	20121112	117	-6	125.9	37.0563	-88.7744	X	2400	X	2400
GHCND:USW00003816	PADUCAH BARKLEY REGIONAL AIRPORT KY US	20121113	100	-33	125.9	37.0563	-88.7744	X	2400	X	2400
GHCND:USW00003816	PADUCAH BARKLEY REGIONAL AIRPORT KY US	20121114	83	-22	125.9	37.0563	-88.7744	X	2400	X	2400
GHCND:USW00003816	PADUCAH BARKLEY REGIONAL AIRPORT KY US	20121115	117	-33	125.9	37.0563	-88.7744	X	2400	X	2400
GHCND:USW00003816	PADUCAH BARKLEY REGIONAL AIRPORT KY US	20121116	139	-22	125.9	37.0563	-88.7744	X	2400	X	2400
GHCND:USW00003816	PADUCAH BARKLEY REGIONAL AIRPORT KY US	20121117	156	-28	125.9	37.0563	-88.7744	X	2400	X	2400
GHCND:USW00003816	PADUCAH BARKLEY REGIONAL AIRPORT KY US	20121118	172	-17	125.9	37.0563	-88.7744	X	2400	X	2400
GHCND:USW00003816	PADUCAH BARKLEY REGIONAL AIRPORT KY US	20121119	183	11	125.9	37.0563	-88.7744	X	2400	X	2400
GHCND:USW00003816	PADUCAH BARKLEY REGIONAL AIRPORT KY US	20121120	200	72	125.9	37.0563	-88.7744	X	2400	X	2400
GHCND:USW00003816	PADUCAH BARKLEY REGIONAL AIRPORT KY US	20121121	183	22	125.9	37.0563	-88.7744	X	2400	X	2400
GHCND:USW00003816	PADUCAH BARKLEY REGIONAL AIRPORT KY US	20121122	183	6	125.9	37.0563	-88.7744	X	2400	X	2400
GHCND:USW00003816	PADUCAH BARKLEY REGIONAL AIRPORT KY US	20121123	139	6	125.9	37.0563	-88.7744	X	2400	X	2400
GHCND:USW00003816	PADUCAH BARKLEY REGIONAL AIRPORT KY US	20121124	39	-39	125.9	37.0563	-88.7744	X	2400	X	2400
GHCND:USW00003816	PADUCAH BARKLEY REGIONAL AIRPORT KY US	20121125	139	-11	125.9	37.0563	-88.7744	X	2400	X	2400
GHCND:USW00003816	PADUCAH BARKLEY REGIONAL AIRPORT KY US	20121126	111	6	125.9	37.0563	-88.7744	X	2400	X	2400
GHCND:USW00003816	PADUCAH BARKLEY REGIONAL AIRPORT KY US	20121127	67	-39	125.9	37.0563	-88.7744	X	2400	X	2400
GHCND:USW00003816	PADUCAH BARKLEY REGIONAL AIRPORT KY US	20121128	100	-61	125.9	37.0563	-88.7744	X	2400	X	2400
GHCND:USW00003816	PADUCAH BARKLEY REGIONAL AIRPORT KY US	20121129	133	-33	125.9	37.0563	-88.7744	X	2400	X	2400
GHCND:USW00003816	PADUCAH BARKLEY REGIONAL AIRPORT KY US	20121130	167	56	125.9	37.0563	-88.7744	X	2400	X	2400
GHCND:USW00003816	PADUCAH BARKLEY REGIONAL AIRPORT KY US	20121201	194	94	125.9	37.0563	-88.7744	X	2400	X	2400
GHCND:USW00003816	PADUCAH BARKLEY REGIONAL AIRPORT KY US	20121202	194	167	125.9	37.0563	-88.7744	X	2400	X	2400
GHCND:USW00003816	PADUCAH BARKLEY REGIONAL AIRPORT KY US	20121203	217	161	125.9	37.0563	-88.7744	X	2400	X	2400
GHCND:USW00003816	PADUCAH BARKLEY REGIONAL AIRPORT KY US	20121204	194	61	125.9	37.0563	-88.7744	X	2400	X	2400
GHCND:USW00003816	PADUCAH BARKLEY REGIONAL AIRPORT KY US	20121205	161	11	125.9	37.0563	-88.7744	X	2400	X	2400
GHCND:USW00003816	PADUCAH BARKLEY REGIONAL AIRPORT KY US	20121206	128	33	125.9	37.0563	-88.7744	X	2400	X	2400
GHCND:USW00003816	PADUCAH BARKLEY REGIONAL AIRPORT KY US	20121207	161	117	125.9	37.0563	-88.7744	X	2400	X	2400
GHCND:USW00003816	PADUCAH BARKLEY REGIONAL AIRPORT KY US	20121208	161	100	125.9	37.0563	-88.7744	X	2400	X	2400
GHCND:USW00003816	PADUCAH BARKLEY REGIONAL AIRPORT KY US	20121209	183	83	125.9	37.0563	-88.7744	X	2400	X	2400
GHCND:USW00003816	PADUCAH BARKLEY REGIONAL AIRPORT KY US	20121210	83	-6	125.9	37.0563	-88.7744	X	2400	X	2400
GHCND:USW00003816	PADUCAH BARKLEY REGIONAL AIRPORT KY US	20121211	50	-44	125.9	37.0563	-88.7744	X	2400	X	2400
GHCND:USW00003816	PADUCAH BARKLEY REGIONAL AIRPORT KY US	20121212	94	-61	125.9	37.0563	-88.7744	X	2400	X	2400
GHCND:USW00003816	PADUCAH BARKLEY REGIONAL AIRPORT KY US	20121213	117	-61	125.9	37.0563	-88.7744	X	2400	X	2400
GHCND:USW00003816	PADUCAH BARKLEY REGIONAL AIRPORT KY US	20121214	128	-39	125.9	37.0563	-88.7744	X	2400	X	2400
GHCND:USW00003816	PADUCAH BARKLEY REGIONAL AIRPORT KY US	20121215	161	89	125.9	37.0563	-88.7744	X	2400	X	2400
GHCND:USW00003816	PADUCAH BARKLEY REGIONAL AIRPORT KY US	20121216	161	128	125.9	37.0563	-88.7744	X	2400	X	2400
GHCND:USW00003816	PADUCAH BARKLEY REGIONAL AIRPORT KY US	20121217	144	61	125.9	37.0563	-88.7744	X	2400	X	2400
GHCND:USW00003816	PADUCAH BARKLEY REGIONAL AIRPORT KY US	20121218	139	0	125.9	37.0563	-88.7744	X	2400	X	2400
GHCND:USW00003816	PADUCAH BARKLEY REGIONAL AIRPORT KY US	20121219	167	11	125.9	37.0563	-88.7744	X	2400	X	2400
GHCND:USW00003816	PADUCAH BARKLEY REGIONAL AIRPORT KY US	20121220	167	-6	125.9	37.0563	-88.7744	X	2400	X	2400
GHCND:USW00003816	PADUCAH BARKLEY REGIONAL AIRPORT KY US	20121221	56	-28	125.9	37.0563	-88.7744	X	2400	X	2400
GHCND:USW00003816	PADUCAH BARKLEY REGIONAL AIRPORT KY US	20121222	83	-72	125.9	37.0563	-88.7744	X	2400	X	2400
GHCND:USW00003816	PADUCAH BARKLEY REGIONAL AIRPORT KY US	20121223	150	50	125.9	37.0563	-88.7744	X	2400	X	2400
GHCND:USW00003816	PADUCAH BARKLEY REGIONAL AIRPORT KY US	20121224	111	-6	125.9	37.0563	-88.7744	X	2400	X	2400
GHCND:USW00003816	PADUCAH BARKLEY REGIONAL AIRPORT KY US	20121225	72	-11	125.9	37.0563	-88.7744	X	2400	X	2400
GHCND:USW00003816	PADUCAH BARKLEY REGIONAL AIRPORT KY US	20121226	11	-6	125.9	37.0563	-88.7744	X	2400	X	2400
GHCND:USW00003816	PADUCAH BARKLEY REGIONAL AIRPORT KY US	20121227	17	-17	125.9	37.0563	-88.7744	X	2400	X	2400
GHCND:USW00003816	PADUCAH BARKLEY REGIONAL AIRPORT KY US	20121228	39	-17	125.9	37.0563	-88.7744	X	2400	X	2400
GHCND:USW00003816	PADUCAH BARKLEY REGIONAL AIRPORT KY US	20121229	6	-61	125.9	37.0563	-88.7744	X	2400	X	2400
GHCND:USW00003816	PADUCAH BARKLEY REGIONAL AIRPORT KY US	20121230	39	-78	125.9	37.0563	-88.7744	X	2400	X	2400
GHCND:USW00003816	PADUCAH BARKLEY REGIONAL AIRPORT KY US	20121231	50	6	125.9	37.0563	-88.7744	X	2400	X	2400
GHCND:USW00003816	PADUCAH BARKLEY REGIONAL AIRPORT KY US	20130101	28	-56	125.9	37.0563	-88.7744	X	2400	X	2400
GHCND:USW00003816	PADUCAH BARKLEY REGIONAL AIRPORT KY US	20130102	6	-83	125.9	37.0563	-88.7744	X	2400	X	2400
GHCND:USW00003816	PADUCAH BARKLEY REGIONAL AIRPORT KY US	20130103	44	-78	125.9	37.0563	-88.7744	X	2400	X	2400
GHCND:USW00003816	PADUCAH BARKLEY REGIONAL AIRPORT KY US	20130104	61	-67	125.9	37.0563	-88.7744	X	2400	X	2400
GHCND:USW00003816	PADUCAH BARKLEY REGIONAL AIRPORT KY US	20130105	61	-50	125.9	37.0563	-88.7744	X	2400	X	2400
GHCND:USW00003816	PADUCAH BARKLEY REGIONAL AIRPORT KY US	20130106	56	-56	125.9	37.0563	-88.7744	X	2400	X	2400
GHCND:USW00003816	PADUCAH BARKLEY REGIONAL AIRPORT KY US	20130107	72	-78	125.9	37.0563	-88.7744	X	2400	X	2400
GHCND:USW00003816	PADUCAH BARKLEY REGIONAL AIRPORT KY US	20130108	128	-44	125.9	37.0563	-88.7744	X	2400	X	2400
GHCND:USW00003816	PADUCAH BARKLEY REGIONAL AIRPORT KY US	20130109	139	61	125.9	37.0563	-88.7744	X	2400	X	2400
GHCND:USW00003816	PADUCAH BARKLEY REGIONAL AIRPORT KY US	20130110	189	72	125.9	37.0563	-88.7744	X	2400	X	2400
GHCND:USW00003816	PADUCAH BARKLEY REGIONAL AIRPORT KY US	20130111	167	122	125.9	37.0563	-88.7744	X	2400	X	2400
GHCND:USW00003816	PADUCAH BARKLEY REGIONAL AIRPORT KY US	20130112	206	100	125.9	37.0563	-88.7744	X	2400	X	2400
GHCND:USW00003816	PADUCAH BARKLEY REGIONAL AIRPORT KY US	20130113	100	-39	125.9	37.0563	-88.7744	X	2400	X	2400
GHCND:USW00003816	PADUCAH BARKLEY REGIONAL AIRPORT KY US	20130114	-22	-67	125.9	37.0563	-88.7744	X	2400	X	2400
GHCND:USW00003816	PADUCAH BARKLEY REGIONAL AIRPORT KY US	20130115	6	-61	125.9	37.0563	-88.7744	X	2400	X	2400
GHCND:USW00003816	PADUCAH BARKLEY REGIONAL AIRPORT KY US	20130116	6	-22	125.9	37.0563	-88.7744	X	2400	X	2400
GHCND:USW00003816	PADUCAH BARKLEY REGIONAL AIRPORT KY US	20130117	78	-44	125.9	37.0563	-88.7744	X	2400	X	2400
GHCND:USW00003816	PADUCAH BARKLEY REGIONAL AIRPORT KY US	20130118	83	-56	125.9	37.0563	-88.7744	X	2400	X	2400
GHCND:USW00003816	PADUCAH BARKLEY REGIONAL AIRPORT KY US	20130119	139	28	125.9	37.0563	-88.7744	X	2400	X	2400
GHCND:USW00003816	PADUCAH BARKLEY REGIONAL AIRPORT KY US	20130120	78	-28	125.9	37.0563	-88.7744	X	2400	X	2400
GHCND:USW00003816	PADUCAH BARKLEY REGIONAL AIRPORT KY US	20130121	17	-50	125.9	37.0563	-88.7744	X	2400	X	2400
GHCND:USW00003816	PADUCAH BARKLEY REGIONAL AIRPORT KY US	20130122	-33	-83	125.9	37.0563	-88.7744	X	2400	X	2400
GHCND:USW00003816	PADUCAH BARKLEY REGIONAL AIRPORT KY US	20130123	78	-72	125.9	37.0563	-88.7744	X	2400	X	2400
GHCND:USW00003816	PADUCAH BARKLEY REGIONAL AIRPORT KY US	20130124	11	-61	125.9	37.0563	-88.7744	X	2400	X	2400
GHCND:USW00003816	PADUCAH BARKLEY REGIONAL AIRPORT KY US	20130125	50	-28	125.9	37.0563	-88.7744	X	2400	X	2400
GHCND:USW00003816	PADUCAH BARKLEY REGIONAL AIRPORT KY US	20130126	83	-50	125.9	37.0563	-88.7744	X	2400	X	2400
GHCND:USW00003816	PADUCAH BARKLEY REGIONAL AIRPORT KY US	20130127	111	-28	125.9	37.0563	-88.7744	X	2400	X	2400
GHCND:USW00003816	PADUCAH BARKLEY REGIONAL AIRPORT KY US	20130128	178	106	125.9	37.0563	-88.7744	X	2400	X	2400
GHCND:USW00003816	PADUCAH BARKLEY REGIONAL AIRPORT KY US	20130129	217	122	125.9	37.0563	-88.7744	X	2400	X	2400
GHCND:USW00003816	PADUCAH BARKLEY REGIONAL AIRPORT KY US	20130130	133	6	125.9	37.0563	-88.7744	X	2400	X	2400
GHCND:USW00003816	PADUCAH BARKLEY REGIONAL AIRPORT KY US	20130131	50	-67	125.9	37.0563	-88.7744	X	2400	X	2400
GHCND:USW00003816	PADUCAH BARKLEY REGIONAL AIRPORT KY US	20130201	-78	-106	125.9	37.0563	-88.7744	X	2400	X	2400
GHCND:USW00003816	PADUCAH BARKLEY REGIONAL AIRPORT KY US	20130202	50	-33	125.9	37.0563	-88.7744	X	2400	X	2400
GHCND:USW00003816	PADUCAH BARKLEY REGIONAL AIRPORT KY US	20130203	67	-33	125.9	37.0563	-88.7744	X	2400	X	2400
GHCND:USW00003816	PADUCAH BARKLEY REGIONAL AIRPORT KY US	20130204	89	-17	125.9	37.0563	-88.7744	X	2400	X	2400
GHCND:USW00003816	PADUCAH BARKLEY REGIONAL AIRPORT KY US	20130205	122	-17	125.9	37.0563	-88.7744	X	2400	X	2400
GHCND:USW00003816	PADUCAH BARKLEY REGIONAL AIRPORT KY US	20130206	111	-28	125.9	37.0563	-88.7744	X	2400	X	2400
GHCND:USW00003816	PADUCAH BARKLEY REGIONAL AIRPORT KY US	20130207	189	11	125.9	37.0563	-88.7744	X	2400	X	2400
GHCND:USW00003816	PADUCAH BARKLEY REGIONAL AIRPORT KY US	20130208	94	0	125.9	37.0563	-88.7744	X	2400	X	2400
GHCND:USW00003816	PADUCAH BARKLEY REGIONAL AIRPORT KY US	20130209	89	0	125.9	37.0563	-88.7744	X	2400	X	2400
GHCND:USW00003816	PADUCAH BARKLEY REGIONAL AIRPORT KY US	20130210	139	67	125.9	37.0563	-88.7744	X	2400	X	2400
GHCND:USW00003816	PADUCAH BARKLEY REGIONAL AIRPORT KY US	20130211	128	6	125.9	37.0563	-88.7744	X	2400	X	2400
GHCND:USW00003816	PADUCAH BARKLEY REGIONAL AIRPORT KY US	20130212	94	-28	125.9	37.0563	-88.7744	X	2400	X	2400
GHCND:USW00003816	PADUCAH BARKLEY REGIONAL AIRPORT KY US	20130213	78	22	125.9	37.0563	-88.7744	X	2400	X	2400
GHCND:USW00003816	PADUCAH BARKLEY REGIONAL AIRPORT KY US	20130214	139	22	125.9	37.0563	-88.7744	X	2400	X	2400
GHCND:USW00003816	PADUCAH BARKLEY REGIONAL AIRPORT KY US	20130215	83	-22	125.9	37.0563	-88.7744	X	2400	X	2400
GHCND:USW00003816	PADUCAH BARKLEY REGIONAL AIRPORT KY US	20130216	33	-56	125.9	37.0563	-88.7744	X	2400	X	2400
GHCND:USW00003816	PADUCAH BARKLEY REGIONAL AIRPORT KY US	20130217	83	-67	125.9	37.0563	-88.7744	X	2400	X	2400
GHCND:USW00003816	PADUCAH BARKLEY REGIONAL AIRPORT KY US	20130218	156	28	125.9	37.0563	-88.7744	X	2400	X	2400
GHCND:USW00003816	PADUCAH BARKLEY REGIONAL AIRPORT KY US	20130219	72	-17	125.9	37.0563	-88.7744	X	2400	X	2400
GHCND:USW00003816	PADUCAH BARKLEY REGIONAL AIRPORT KY US	20130220	6	-50	125.9	37.0563	-88.7744	X	2400	X	2400
GHCND:USW00003816	PADUCAH BARKLEY REGIONAL AIRPORT KY US	20130221	28	-39	125.9	37.0563	-88.7744	X	2400	X	2400
GHCND:USW00003816	PADUCAH BARKLEY REGIONAL AIRPORT KY US	20130222	67	0	125.9	37.0563	-88.7744	X	2400	X	2400
GHCND:USW00003816	PADUCAH BARKLEY REGIONAL AIRPORT KY US	20130223	67	-33	125.9	37.0563	-88.7744	X	2400	X	2400
GHCND:USW00003816	PADUCAH BARKLEY REGIONAL AIRPORT KY US	20130224	106	-50	125.9	37.0563	-88.7744	X	2400	X	2400
GHCND:USW00003816	PADUCAH BARKLEY REGIONAL AIRPORT KY US	20130225	139	6	125.9	37.0563	-88.7744	X	2400	X	2400
GHCND:USW00003816	PADUCAH BARKLEY REGIONAL AIRPORT KY US	20130226	100	39	125.9	37.0563	-88.7744	X	2400	X	2400
GHCND:USW00003816	PADUCAH BARKLEY REGIONAL AIRPORT KY US	20130227	39	11	125.9	37.0563	-88.7744	X	2400	X	2400
GHCND:USW00003816	PADUCAH BARKLEY REGIONAL AIRPORT KY US	20130228	39	6	125.9	37.0563	-88.7744	X	2400	X	2400
GHCND:USW00003816	PADUCAH BARKLEY REGIONAL AIRPORT KY US	20130301	28	-6	125.9	37.0563	-88.7744	X	2400	X	2400
GHCND:USW00003816	PADUCAH BARKLEY REGIONAL AIRPORT KY US	20130302	6	-11	125.9	37.0563	-88.7744	X	2400	X	2400
GHCND:USW00003816	PADUCAH BARKLEY REGIONAL AIRPORT KY US	20130303	44	-61	125.9	37.0563	-88.7744	X	2400	X	2400
GHCND:USW00003816	PADUCAH BARKLEY REGIONAL AIRPORT KY US	20130304	139	22	125.9	37.0563	-88.7744	X	2400	X	2400
GHCND:USW00003816	PADUCAH BARKLEY REGIONAL AIRPORT KY US	20130305	83	8	125.9	37.0563	-88.7744	X	2400	X	2400
GHCND:USW00003816	PADUCAH BARKLEY REGIONAL AIRPORT KY US	20130306	67	-22	125.9	37.0563	-88.7744	X	2400	X	2400
GHCND:USW00003816	PADUCAH BARKLEY REGIONAL AIRPORT KY US	20130307	78	-39	125.9	37.0563	-88.7744	X	2400	X	2400
GHCND:USW00003816	PADUCAH BARKLEY REGIONAL AIRPORT KY US	20130308	128	-33	125.9	37.0563	-88.7744	X	2400	X	2400
GHCND:USW00003816	PADUCAH BARKLEY REGIONAL AIRPORT KY US	20130309	200	50	125.9	37.0563	-88.7744	X	2400	X	2400
GHCND:USW00003816	PADUCAH BARKLEY REGIONAL AIRPORT KY US	20130310	194	100	125.9	37.0563	-88.7744	X	2400	X	2400
GHCND:USW00003816	PADUCAH BARKLEY REGIONAL AIRPORT KY US	20130311	111	17	125.9	37.0563	-88.7744	X	2400	X	2400
GHCND:USW00003816	PADUCAH BARKLEY REGIONAL AIRPORT KY US	20130312	106	-28	125.9	37.0563	-88.7744	X	2400	X	2400
GHCND:USW00003816	PADUCAH BARKLEY REGIONAL AIRPORT KY US	20130313	67	-39	125.9	37.0563	-88.7744	X	2400	X	2400
GHCND:USW00003816	PADUCAH BARKLEY REGIONAL AIRPORT KY US	20130314	89	-56	125.9	37.0563	-88.7744	X	2400	X	2400
GHCND:USW00003816	PADUCAH BARKLEY REGIONAL AIRPORT KY US	20130315	233	-11	125.9	37.0563	-88.7744	X	2400	X	2400
GHCND:USW00003816	PADUCAH BARKLEY REGIONAL AIRPORT KY US	20130316	206	67	125.9	37.0563	-88.7744	X	2400	X	2400
GHCND:USW00003816	PADUCAH BARKLEY REGIONAL AIRPORT KY US	20130317	67	33	125.9	37.0563	-88.7744	X	2400	X	2400
GHCND:USW00003816	PADUCAH BARKLEY REGIONAL AIRPORT KY US	20130318	106	11	125.9	37.0563	-88.7744	X	2400	X	2400
GHCND:USW00003816	PADUCAH BARKLEY REGIONAL AIRPORT KY US	20130319	117	-11	125.9	37.0563	-88.7744	X	2400	X	2400
GHCND:USW00003816	PADUCAH BARKLEY REGIONAL AIRPORT KY US	20130320	78	-39	125.9	37.0563	-88.7744	X	2400	X	2400
GHCND:USW00003816	PADUCAH BARKLEY REGIONAL AIRPORT KY US	20130321	56	-72	125.9	37.0563	-88.7744	X	2400	X	2400
GHCND:USW00003816	PADUCAH BARKLEY REGIONAL AIRPORT KY US	20130322	56	11	125.9	37.0563	-88.7744	X	2400	X	2400
GHCND:USW00003816	PADUCAH BARKLEY REGIONAL AIRPORT KY US	20130323	128	44	125.9	37.0563	-88.7744	X	2400	X	2400
GHCND:USW00003816	PADUCAH BARKLEY REGIONAL AIRPORT KY US	20130324	78	6	125.9	37.0563	-88.7744	X	2400	X	2400
GHCND:USW00003816	PADUCAH BARKLEY REGIONAL AIRPORT KY US	20130325	39	0	125.9	37.0563	-88.7744	X	2400	X	2400
GHCND:USW00003816	PADUCAH BARKLEY REGIONAL AIRPORT KY US	20130326	67	-39	125.9	37.0563	-88.7744	X	2400	X	2400
GHCND:USW00003816	PADUCAH BARKLEY REGIONAL AIRPORT KY US	20130327	100	-56	125.9	37.0563	-88.7744	X	2400	X	2400
GHCND:USW00003816	PADUCAH BARKLEY REGIONAL AIRPORT KY US	20130328	161	39	125.9	37.0563	-88.7744	X	2400	X	2400
GHCND:USW00003816	PADUCAH BARKLEY REGIONAL AIRPORT KY US	20130329	139	39	125.9	37.0563	-88.7744	X	2400	X	2400
GHCND:USW00003816	PADUCAH BARKLEY REGIONAL AIRPORT KY US	20130330	133	33	125.9	37.0563	-88.7744	X	2400	X	2400
GHCND:USW00003816	PADUCAH BARKLEY REGIONAL AIRPORT KY US	20130331	172	89	125.9	37.0563	-88.7744	X	2400	X	2400
GHCND:USW00003816	PADUCAH BARKLEY REGIONAL AIRPORT KY US	20130401	133	22	125.9	37.0563	-88.7744	W	2400	W	2400
GHCND:USW00003816	PADUCAH BARKLEY REGIONAL AIRPORT KY US	20130402	83	11	125.9	37.0563	-88.7744	W	2400	W	2400
GHCND:USW00003816	PADUCAH BARKLEY REGIONAL AIRPORT KY US	20130403	117	-16	125.9	37.0563	-88.7744	W	2400	W	2400
GHCND:USW00003816	PADUCAH BARKLEY REGIONAL AIRPORT KY US	20130404	139	22	125.9	37.0563	-88.7744	W	2400	W	2400
GHCND:USW00003816	PADUCAH BARKLEY REGIONAL AIRPORT KY US	20130405	217	-5	125.9	37.0563	-88.7744	W	2400	W	2400
GHCND:USW00003816	PADUCAH BARKLEY REGIONAL AIRPORT KY US	20130406	228	50	125.9	37.0563	-88.7744	W	2400	W	2400
GHCND:USW00003816	PADUCAH BARKLEY REGIONAL AIRPORT KY US	20130407	217	150	125.9	37.0563	-88.7744	W	2400	W	2400
GHCND:USW00003816	PADUCAH BARKLEY REGIONAL AIRPORT KY US	20130408	239	133	125.9	37.0563	-88.7744	W	2400	W	2400
GHCND:USW00003816	PADUCAH BARKLEY REGIONAL AIRPORT KY US	20130409	267	144	125.9	37.0563	-88.7744	W	2400	W	2400
GHCND:USW00003816	PADUCAH BARKLEY REGIONAL AIRPORT KY US	20130410	283	178	125.9	37.0563	-88.7744	W	2400	W	2400

GHCND:USW00003816	PADUCAH BARKLEY REGIONAL AIRPORT KY US	20190411	194	61	125.9	37.0563	-88.7744	W	2400	W	2400
GHCND:USW00003816	PADUCAH BARKLEY REGIONAL AIRPORT KY US	20190412	156	28	125.9	37.0563	-88.7744	W	2400	W	2400
GHCND:USW00003816	PADUCAH BARKLEY REGIONAL AIRPORT KY US	20190413	189	11	125.9	37.0563	-88.7744	W	2400	W	2400
GHCND:USW00003816	PADUCAH BARKLEY REGIONAL AIRPORT KY US	20190414	239	72	125.9	37.0563	-88.7744	W	2400	W	2400
GHCND:USW00003816	PADUCAH BARKLEY REGIONAL AIRPORT KY US	20190415	261	139	125.9	37.0563	-88.7744	W	2400	W	2400
GHCND:USW00003816	PADUCAH BARKLEY REGIONAL AIRPORT KY US	20190416	283	172	125.9	37.0563	-88.7744	W	2400	W	2400
GHCND:USW00003816	PADUCAH BARKLEY REGIONAL AIRPORT KY US	20190417	278	150	125.9	37.0563	-88.7744	W	2400	W	2400
GHCND:USW00003816	PADUCAH BARKLEY REGIONAL AIRPORT KY US	20190418	256	67	125.9	37.0563	-88.7744	W	2400	W	2400
GHCND:USW00003816	PADUCAH BARKLEY REGIONAL AIRPORT KY US	20190419	100	17	125.9	37.0563	-88.7744	W	2400	W	2400
GHCND:USW00003816	PADUCAH BARKLEY REGIONAL AIRPORT KY US	20190420	167	0	125.9	37.0563	-88.7744	W	2400	W	2400
GHCND:USW00003816	PADUCAH BARKLEY REGIONAL AIRPORT KY US	20190421	183	39	125.9	37.0563	-88.7744	W	2400	W	2400
GHCND:USW00003816	PADUCAH BARKLEY REGIONAL AIRPORT KY US	20190422	222	56	125.9	37.0563	-88.7744	W	2400	W	2400
GHCND:USW00003816	PADUCAH BARKLEY REGIONAL AIRPORT KY US	20190423	228	83	125.9	37.0563	-88.7744	W	2400	W	2400
GHCND:USW00003816	PADUCAH BARKLEY REGIONAL AIRPORT KY US	20190424	111	17	125.9	37.0563	-88.7744	W	2400	W	2400
GHCND:USW00003816	PADUCAH BARKLEY REGIONAL AIRPORT KY US	20190425	183	0	125.9	37.0563	-88.7744	W	2400	W	2400
GHCND:USW00003816	PADUCAH BARKLEY REGIONAL AIRPORT KY US	20190426	111	72	125.9	37.0563	-88.7744	W	2400	W	2400
GHCND:USW00003816	PADUCAH BARKLEY REGIONAL AIRPORT KY US	20190427	161	100	125.9	37.0563	-88.7744	W	2400	W	2400
GHCND:USW00003816	PADUCAH BARKLEY REGIONAL AIRPORT KY US	20190428	161	89	125.9	37.0563	-88.7744	W	2400	W	2400
GHCND:USW00003816	PADUCAH BARKLEY REGIONAL AIRPORT KY US	20190429	228	78	125.9	37.0563	-88.7744	W	2400	W	2400
GHCND:USW00003816	PADUCAH BARKLEY REGIONAL AIRPORT KY US	20190430	272	100	125.9	37.0563	-88.7744	W	2400	W	2400
GHCND:USW00003816	PADUCAH BARKLEY REGIONAL AIRPORT KY US	20190501	278	111	125.9	37.0563	-88.7744	W	2400	W	2400
GHCND:USW00003816	PADUCAH BARKLEY REGIONAL AIRPORT KY US	20190502	222	150	125.9	37.0563	-88.7744	W	2400	W	2400
GHCND:USW00003816	PADUCAH BARKLEY REGIONAL AIRPORT KY US	20190503	217	56	125.9	37.0563	-88.7744	W	2400	W	2400
GHCND:USW00003816	PADUCAH BARKLEY REGIONAL AIRPORT KY US	20190504	133	50	125.9	37.0563	-88.7744	W	2400	W	2400
GHCND:USW00003816	PADUCAH BARKLEY REGIONAL AIRPORT KY US	20190505	150	50	125.9	37.0563	-88.7744	W	2400	W	2400
GHCND:USW00003816	PADUCAH BARKLEY REGIONAL AIRPORT KY US	20190506	194	111	125.9	37.0563	-88.7744	W	2400	W	2400
GHCND:USW00003816	PADUCAH BARKLEY REGIONAL AIRPORT KY US	20190507	233	89	125.9	37.0563	-88.7744	W	2400	W	2400
GHCND:USW00003816	PADUCAH BARKLEY REGIONAL AIRPORT KY US	20190508	272	122	125.9	37.0563	-88.7744	W	2400	W	2400
GHCND:USW00003816	PADUCAH BARKLEY REGIONAL AIRPORT KY US	20190509	267	144	125.9	37.0563	-88.7744	W	2400	W	2400
GHCND:USW00003816	PADUCAH BARKLEY REGIONAL AIRPORT KY US	20190510	244	144	125.9	37.0563	-88.7744	W	2400	W	2400
GHCND:USW00003816	PADUCAH BARKLEY REGIONAL AIRPORT KY US	20190511	228	100	125.9	37.0563	-88.7744	W	2400	W	2400
GHCND:USW00003816	PADUCAH BARKLEY REGIONAL AIRPORT KY US	20190512	178	44	125.9	37.0563	-88.7744	W	2400	W	2400
GHCND:USW00003816	PADUCAH BARKLEY REGIONAL AIRPORT KY US	20190513	217	28	125.9	37.0563	-88.7744	W	2400	W	2400
GHCND:USW00003816	PADUCAH BARKLEY REGIONAL AIRPORT KY US	20190514	289	117	125.9	37.0563	-88.7744	W	2400	W	2400
GHCND:USW00003816	PADUCAH BARKLEY REGIONAL AIRPORT KY US	20190515	283	194	125.9	37.0563	-88.7744	W	2400	W	2400
GHCND:USW00003816	PADUCAH BARKLEY REGIONAL AIRPORT KY US	20190516	267	189	125.9	37.0563	-88.7744	W	2400	W	2400
GHCND:USW00003816	PADUCAH BARKLEY REGIONAL AIRPORT KY US	20190517	233	172	125.9	37.0563	-88.7744	W	2400	W	2400
GHCND:USW00003816	PADUCAH BARKLEY REGIONAL AIRPORT KY US	20190518	283	172	125.9	37.0563	-88.7744	W	2400	W	2400
GHCND:USW00003816	PADUCAH BARKLEY REGIONAL AIRPORT KY US	20190519	311	206	125.9	37.0563	-88.7744	W	2400	W	2400
GHCND:USW00003816	PADUCAH BARKLEY REGIONAL AIRPORT KY US	20190520	311	217	125.9	37.0563	-88.7744	W	2400	W	2400
GHCND:USW00003816	PADUCAH BARKLEY REGIONAL AIRPORT KY US	20190521	256	183	125.9	37.0563	-88.7744	W	2400	W	2400
GHCND:USW00003816	PADUCAH BARKLEY REGIONAL AIRPORT KY US	20190522	256	172	125.9	37.0563	-88.7744	W	2400	W	2400
GHCND:USW00003816	PADUCAH BARKLEY REGIONAL AIRPORT KY US	20190523	239	128	125.9	37.0563	-88.7744	W	2400	W	2400
GHCND:USW00003816	PADUCAH BARKLEY REGIONAL AIRPORT KY US	20190524	222	83	125.9	37.0563	-88.7744	W	2400	W	2400
GHCND:USW00003816	PADUCAH BARKLEY REGIONAL AIRPORT KY US	20190525	250	72	125.9	37.0563	-88.7744	W	2400	W	2400
GHCND:USW00003816	PADUCAH BARKLEY REGIONAL AIRPORT KY US	20190526	278	133	125.9	37.0563	-88.7744	W	2400	W	2400
GHCND:USW00003816	PADUCAH BARKLEY REGIONAL AIRPORT KY US	20190527	294	183	125.9	37.0563	-88.7744	W	2400	W	2400
GHCND:USW00003816	PADUCAH BARKLEY REGIONAL AIRPORT KY US	20190528	300	211	125.9	37.0563	-88.7744	W	2400	W	2400
GHCND:USW00003816	PADUCAH BARKLEY REGIONAL AIRPORT KY US	20190529	306	161	125.9	37.0563	-88.7744	W	2400	W	2400
GHCND:USW00003816	PADUCAH BARKLEY REGIONAL AIRPORT KY US	20190530	289	206	125.9	37.0563	-88.7744	W	2400	W	2400
GHCND:USW00003816	PADUCAH BARKLEY REGIONAL AIRPORT KY US	20190531	272	206	125.9	37.0563	-88.7744	W	2400	W	2400
GHCND:USW00003816	PADUCAH BARKLEY REGIONAL AIRPORT KY US	20190601	256	172	125.9	37.0563	-88.7744	W	2400	W	2400
GHCND:USW00003816	PADUCAH BARKLEY REGIONAL AIRPORT KY US	20190602	250	172	125.9	37.0563	-88.7744	W	2400	W	2400
GHCND:USW00003816	PADUCAH BARKLEY REGIONAL AIRPORT KY US	20190603	239	144	125.9	37.0563	-88.7744	W	2400	W	2400
GHCND:USW00003816	PADUCAH BARKLEY REGIONAL AIRPORT KY US	20190604	272	172	125.9	37.0563	-88.7744	W	2400	W	2400
GHCND:USW00003816	PADUCAH BARKLEY REGIONAL AIRPORT KY US	20190605	294	172	125.9	37.0563	-88.7744	W	2400	W	2400
GHCND:USW00003816	PADUCAH BARKLEY REGIONAL AIRPORT KY US	20190606	283	194	125.9	37.0563	-88.7744	W	2400	W	2400
GHCND:USW00003816	PADUCAH BARKLEY REGIONAL AIRPORT KY US	20190607	267	161	125.9	37.0563	-88.7744	W	2400	W	2400
GHCND:USW00003816	PADUCAH BARKLEY REGIONAL AIRPORT KY US	20190608	278	139	125.9	37.0563	-88.7744	W	2400	W	2400
GHCND:USW00003816	PADUCAH BARKLEY REGIONAL AIRPORT KY US	20190609	250	178	125.9	37.0563	-88.7744	W	2400	W	2400
GHCND:USW00003816	PADUCAH BARKLEY REGIONAL AIRPORT KY US	20190610	283	172	125.9	37.0563	-88.7744	W	2400	W	2400
GHCND:USW00003816	PADUCAH BARKLEY REGIONAL AIRPORT KY US	20190611	339	161	125.9	37.0563	-88.7744	W	2400	W	2400
GHCND:USW00003816	PADUCAH BARKLEY REGIONAL AIRPORT KY US	20190612	339	217	125.9	37.0563	-88.7744	W	2400	W	2400
GHCND:USW00003816	PADUCAH BARKLEY REGIONAL AIRPORT KY US	20190613	289	183	125.9	37.0563	-88.7744	W	2400	W	2400
GHCND:USW00003816	PADUCAH BARKLEY REGIONAL AIRPORT KY US	20190614	289	139	125.9	37.0563	-88.7744	W	2400	W	2400
GHCND:USW00003816	PADUCAH BARKLEY REGIONAL AIRPORT KY US	20190615	311	156	125.9	37.0563	-88.7744	W	2400	W	2400
GHCND:USW00003816	PADUCAH BARKLEY REGIONAL AIRPORT KY US	20190616	306	206	125.9	37.0563	-88.7744	W	2400	W	2400
GHCND:USW00003816	PADUCAH BARKLEY REGIONAL AIRPORT KY US	20190617	311	194	125.9	37.0563	-88.7744	W	2400	W	2400
GHCND:USW00003816	PADUCAH BARKLEY REGIONAL AIRPORT KY US	20190618	300	183	125.9	37.0563	-88.7744	W	2400	W	2400
GHCND:USW00003816	PADUCAH BARKLEY REGIONAL AIRPORT KY US	20190619	311	172	125.9	37.0563	-88.7744	W	2400	W	2400
GHCND:USW00003816	PADUCAH BARKLEY REGIONAL AIRPORT KY US	20190620	322	189	125.9	37.0563	-88.7744	W	2400	W	2400
GHCND:USW00003816	PADUCAH BARKLEY REGIONAL AIRPORT KY US	20190621	322	200	125.9	37.0563	-88.7744	W	2400	W	2400
GHCND:USW00003816	PADUCAH BARKLEY REGIONAL AIRPORT KY US	20190622	317	206	125.9	37.0563	-88.7744	W	2400	W	2400
GHCND:USW00003816	PADUCAH BARKLEY REGIONAL AIRPORT KY US	20190623	311	206	125.9	37.0563	-88.7744	W	2400	W	2400
GHCND:USW00003816	PADUCAH BARKLEY REGIONAL AIRPORT KY US	20190624	322	228	125.9	37.0563	-88.7744	W	2400	W	2400
GHCND:USW00003816	PADUCAH BARKLEY REGIONAL AIRPORT KY US	20190625	328	244	125.9	37.0563	-88.7744	W	2400	W	2400
GHCND:USW00003816	PADUCAH BARKLEY REGIONAL AIRPORT KY US	20190626	333	228	125.9	37.0563	-88.7744	W	2400	W	2400
GHCND:USW00003816	PADUCAH BARKLEY REGIONAL AIRPORT KY US	20190627	344	228	125.9	37.0563	-88.7744	W	2400	W	2400
GHCND:USW00003816	PADUCAH BARKLEY REGIONAL AIRPORT KY US	20190628	328	200	125.9	37.0563	-88.7744	W	2400	W	2400
GHCND:USW00003816	PADUCAH BARKLEY REGIONAL AIRPORT KY US	20190629	300	172	125.9	37.0563	-88.7744	W	2400	W	2400
GHCND:USW00003816	PADUCAH BARKLEY REGIONAL AIRPORT KY US	20190630	239	161	125.9	37.0563	-88.7744	W	2400	W	2400
GHCND:USW00003816	PADUCAH BARKLEY REGIONAL AIRPORT KY US	20190701	228	172	125.9	37.0563	-88.7744	W	2400	W	2400
GHCND:USW00003816	PADUCAH BARKLEY REGIONAL AIRPORT KY US	20190702	239	172	125.9	37.0563	-88.7744	W	2400	W	2400
GHCND:USW00003816	PADUCAH BARKLEY REGIONAL AIRPORT KY US	20190703	272	172	125.9	37.0563	-88.7744	W	2400	W	2400
GHCND:USW00003816	PADUCAH BARKLEY REGIONAL AIRPORT KY US	20190704	289	161	125.9	37.0563	-88.7744	W	2400	W	2400
GHCND:USW00003816	PADUCAH BARKLEY REGIONAL AIRPORT KY US	20190705	283	206	125.9	37.0563	-88.7744	W	2400	W	2400
GHCND:USW00003816	PADUCAH BARKLEY REGIONAL AIRPORT KY US	20190706	300	178	125.9	37.0563	-88.7744	W	2400	W	2400
GHCND:USW00003816	PADUCAH BARKLEY REGIONAL AIRPORT KY US	20190707	311	172	125.9	37.0563	-88.7744	W	2400	W	2400
GHCND:USW00003816	PADUCAH BARKLEY REGIONAL AIRPORT KY US	20190708	322	211	125.9	37.0563	-88.7744	W	2400	W	2400
GHCND:USW00003816	PADUCAH BARKLEY REGIONAL AIRPORT KY US	20190709	339	239	125.9	37.0563	-88.7744	W	2400	W	2400
GHCND:USW00003816	PADUCAH BARKLEY REGIONAL AIRPORT KY US	20190710	317	239	125.9	37.0563	-88.7744	W	2400	W	2400
GHCND:USW00003816	PADUCAH BARKLEY REGIONAL AIRPORT KY US	20190711	300	189	125.9	37.0563	-88.7744	W	2400	W	2400
GHCND:USW00003816	PADUCAH BARKLEY REGIONAL AIRPORT KY US	20190712	289	161	125.9	37.0563	-88.7744	W	2400	W	2400
GHCND:USW00003816	PADUCAH BARKLEY REGIONAL AIRPORT KY US	20190713	294	139	125.9	37.0563	-88.7744	W	2400	W	2400
GHCND:USW00003816	PADUCAH BARKLEY REGIONAL AIRPORT KY US	20190714	311	172	125.9	37.0563	-88.7744	W	2400	W	2400
GHCND:USW00003816	PADUCAH BARKLEY REGIONAL AIRPORT KY US	20190715	311	211	125.9	37.0563	-88.7744	W	2400	W	2400
GHCND:USW00003816	PADUCAH BARKLEY REGIONAL AIRPORT KY US	20190716	328	206	125.9	37.0563	-88.7744	W	2400	W	2400
GHCND:USW00003816	PADUCAH BARKLEY REGIONAL AIRPORT KY US	20190717	344	211	125.9	37.0563	-88.7744	W	2400	W	2400
GHCND:USW00003816	PADUCAH BARKLEY REGIONAL AIRPORT KY US	20190718	333	222	125.9	37.0563	-88.7744	W	2400	W	2400
GHCND:USW00003816	PADUCAH BARKLEY REGIONAL AIRPORT KY US	20190719	322	211	125.9	37.0563	-88.7744	W	2400	W	2400
GHCND:USW00003816	PADUCAH BARKLEY REGIONAL AIRPORT KY US	20190720	328	217	125.9	37.0563	-88.7744	W	2400	W	2400
GHCND:USW00003816	PADUCAH BARKLEY REGIONAL AIRPORT KY US	20190721	306	206	125.9	37.0563	-88.7744	W	2400	W	2400
GHCND:USW00003816	PADUCAH BARKLEY REGIONAL AIRPORT KY US	20190722	306	217	125.9	37.0563	-88.7744	W	2400	W	2400
GHCND:USW00003816	PADUCAH BARKLEY REGIONAL AIRPORT KY US	20190723	317	206	125.9	37.0563	-88.7744	W	2400	W	2400
GHCND:USW00003816	PADUCAH BARKLEY REGIONAL AIRPORT KY US	20190724	283	183	125.9	37.0563	-88.7744	W	2400	W	2400
GHCND:USW00003816	PADUCAH BARKLEY REGIONAL AIRPORT KY US	20190725	278	150	125.9	37.0563	-88.7744	W	2400	W	2400
GHCND:USW00003816	PADUCAH BARKLEY REGIONAL AIRPORT KY US	20190726	272	139	125.9	37.0563	-88.7744	W	2400	W	2400
GHCND:USW00003816	PADUCAH BARKLEY REGIONAL AIRPORT KY US	20190727	283	161	125.9	37.0563	-88.7744	W	2400	W	2400
GHCND:USW00003816	PADUCAH BARKLEY REGIONAL AIRPORT KY US	20190728	261	106	125.9	37.0563	-88.7744	W	2400	W	2400
GHCND:USW00003816	PADUCAH BARKLEY REGIONAL AIRPORT KY US	20190729	256	144	125.9	37.0563	-88.7744	W	2400	W	2400
GHCND:USW00003816	PADUCAH BARKLEY REGIONAL AIRPORT KY US	20190730	233	183	125.9	37.0563	-88.7744	W	2400	W	2400
GHCND:USW00003816	PADUCAH BARKLEY REGIONAL AIRPORT KY US	20190731	300	211	125.9	37.0563	-88.7744	W	2400	W	2400
GHCND:USW00003816	PADUCAH BARKLEY REGIONAL AIRPORT KY US	20190801	300	172	125.9	37.0563	-88.7744	W	2400	W	2400
GHCND:USW00003816	PADUCAH BARKLEY REGIONAL AIRPORT KY US	20190802	294	150	125.9	37.0563	-88.7744	W	2400	W	2400
GHCND:USW00003816	PADUCAH BARKLEY REGIONAL AIRPORT KY US	20190803	289	211	125.9	37.0563	-88.7744	W	2400	W	2400
GHCND:USW00003816	PADUCAH BARKLEY REGIONAL AIRPORT KY US	20190804	278	183	125.9	37.0563	-88.7744	W	2400	W	2400
GHCND:USW00003816	PADUCAH BARKLEY REGIONAL AIRPORT KY US	20190805	239	178	125.9	37.0563	-88.7744	W	2400	W	2400
GHCND:USW00003816	PADUCAH BARKLEY REGIONAL AIRPORT KY US	20190806	283	211	125.9	37.0563	-88.7744	W	2400	W	2400
GHCND:USW00003816	PADUCAH BARKLEY REGIONAL AIRPORT KY US	20190807	283	206	125.9	37.0563	-88.7744	W	2400	W	2400
GHCND:USW00003816	PADUCAH BARKLEY REGIONAL AIRPORT KY US	20190808	289	200	125.9	37.0563	-88.7744	W	2400	W	2400
GHCND:USW00003816	PADUCAH BARKLEY REGIONAL AIRPORT KY US	20190809	294	217	125.9	37.0563	-88.7744	W	2400	W	2400
GHCND:USW00003816	PADUCAH BARKLEY REGIONAL AIRPORT KY US	20190810	278	211	125.9	37.0563	-88.7744	W	2400	W	2400
GHCND:USW00003816	PADUCAH BARKLEY REGIONAL AIRPORT KY US	20190811	311	206	125.9	37.0563	-88.7744	W	2400	W	2400
GHCND:USW00003816	PADUCAH BARKLEY REGIONAL AIRPORT KY US	20190812	300	217	125.9	37.0563	-88.7744	W	2400	W	2400
GHCND:USW00003816	PADUCAH BARKLEY REGIONAL AIRPORT KY US	20190813	289	183	125.9	37.0563	-88.7744	W	2400	W	2400
GHCND:USW00003816	PADUCAH BARKLEY REGIONAL AIRPORT KY US	20190814	239	128	125.9	37.0563	-88.7744	W	2400	W	2400
GHCND:USW00003816	PADUCAH BARKLEY REGIONAL AIRPORT KY US	20190815	250	117	125.9	37.0563	-88.7744	W	2400	W	2400
GHCND:USW00003816	PADUCAH BARKLEY REGIONAL AIRPORT KY US	20190816	267	139	125.9	37.0563	-88.7744	W	2400	W	2400
GHCND:USW00003816	PADUCAH BARKLEY REGIONAL AIRPORT KY US	20190817	261	183	125.9	37.0563	-88.7744	W	2400	W	2400
GHCND:USW00003816	PADUCAH BARKLEY REGIONAL AIRPORT KY US	20190818	267	172	125.9	37.0563	-88.7744	W	2400	W	2400
GHCND:USW00003816	PADUCAH BARKLEY REGIONAL AIRPORT KY US	20190819	283	172	125.9	37.0563	-88.7744	W	2400	W	2400
GHCND:USW00003816	PADUCAH BARKLEY REGIONAL AIRPORT KY US	20190820	317	178	125.9	37.0563	-88.7744	W	2400	W	2400
GHCND:USW00003816	PADUCAH BARKLEY REGIONAL AIRPORT KY US	20190821	322	183	125.9	37.0563	-88.7744	W	2400	W	2400
GHCND:USW00003816	PADUCAH BARKLEY REGIONAL AIRPORT KY US	20190822	339	194	125.9	37.0563	-88.7744	W	2400	W	2400
GHCND:USW00003816	PADUCAH BARKLEY REGIONAL AIRPORT KY US	20190823	333	211	125.9	37.0563	-88.7744	W	2400	W	2400
GHCND:USW00003816	PADUCAH BARKLEY REGIONAL AIRPORT KY US	20190824	328	200	125.9	37.0563	-88.7744	W	2400	W	2400
GHCND:USW00003816	PADUCAH BARKLEY REGIONAL AIRPORT KY US	20190825	317	194	125.9	37.0563	-88.7744	W	2400	W	2400
GHCND:USW00003816	PADUCAH BARKLEY REGIONAL AIRPORT KY US	20190826	317	222	125.9	37.0563	-88.7744	W	2400	W	2400
GHCND:USW00003816	PADUCAH BARKLEY REGIONAL AIRPORT KY US	20190827	317	217	125.9	37.0563	-88.7744	W	2400	W	2400
GHCND:USW00003816	PADUCAH BARKLEY REGIONAL AIRPORT KY US	20190828	339	217	125.9	37.0563	-88.7744	W	2400	W	2400
GHCND:USW00003816	PADUCAH BARKLEY REGIONAL AIRPORT KY US	20190829	350	222	125.9	37.0563	-88.7744	W	2400	W	2400
GHCND:USW00003816	PADUCAH BARKLEY REGIONAL AIRPORT KY US	20190830	350	217	125.9	37.0563	-88.7744	W	2400	W	2400
GHCND:USW00003816	PADUCAH BARKLEY REGIONAL AIRPORT KY US	20190831	356	250	125.9	37.0563	-88.7744	W	2400	W	2400
GHCND:USW00003816	PADUCAH BARKLEY REGIONAL AIRPORT KY US	20190901	289	217	125.9	37.0563	-88.7744	W	2400	W	2400
GHCND:USW00003816	PADUCAH BARKLEY REGIONAL AIRPORT KY US	20190902	317	183	125.9	37.0563	-88.7744	W	2400	W	2400
GHCND:USW00003816	PADUCAH BARKLEY REGIONAL AIRPORT KY US	20190903	300	172	125.9	37.0563	-88.7744	W	2400	W	2400
GHCND:USW00003816	PADUCAH BARKLEY REGIONAL AIRPORT KY US	20190904	294	144	125.9	37.0563	-88.7744	W	2400	W	2400
GHCND:USW00003816	PADUCAH BARKLEY REGIONAL AIRPORT KY US	20190905	300	133	125.9	37.0563	-88.7744	W	2400	W	2400
GHCND:USW00003816	PADUCAH BARKLEY REGIONAL AIRPORT KY US	20190906	311	178	125.9	37.0563	-88.7744	W	2400	W	2400
GHCND:USW00003816	PADUCAH BARKLEY REGIONAL AIRPORT KY US	20190907	328	167	125.9	37.0563	-88.7744	W	2400	W	2400
GHCND:USW00003816	PADUCAH BARKLEY REGIONAL AIRPORT KY US	20190908	317	189	125.9	37.0563	-88.7744	W	2400	W	2400
GHCND:USW00003816	PADUCAH BARKLEY REGIONAL AIRPORT KY US	20190909	344	233	125.9	37.0563	-88.7744	W	2400	W	2400
GHCND:USW00003816	PADUCAH BARKLEY REGIONAL AIRPORT KY US	20190910	344	239	125.9	37.0563	-88.7744	W	2400	W	2400
GHCND:USW00003816	PADUCAH BARKLEY REGIONAL AIRPORT KY US	20190911	344	206	125.9	37.0563	-88.7744	W	2400	W	2400
GHCND:USW00003816	PADUCAH BARKLEY REGIONAL AIRPORT KY US	20190912	328	189	125.9	37.0563	-88.7744	W	2400	W	2400
GHCND:USW00003816	PADUCAH BARKLEY REGIONAL AIRPORT KY US	20190913	261	133	125.9	37.0563	-88.7744	W	2400	W	2400
GHCND:USW00003816	PADUCAH BARKLEY REGIONAL AIRPORT KY US	20190914	244	100	125.9	37.0563	-88.7744	W	2400	W	2400
GHCND:USW00003816	PADUCAH BARKLEY REGIONAL AIRPORT KY US	20190915	278	89	125.9	37.0563	-88.7744	W	2400	W	2400
GHCND:USW00003816	PADUCAH BARKLEY REGIONAL AIRPORT KY US	20190916	250	161	125.9	37.0563	-88.7744	W	2400	W	2400
GHCND:USW00003816	PADUCAH BARKLEY REGIONAL AIRPORT KY US	20190917	283	172	125.9	37.0563	-88.7744	W	2400	W	2400
GHCND:USW00003816	PADUCAH BARKLEY REGIONAL AIRPORT KY US	20190918	306	189	125.9	37.0563	-88.7744	W	2400	W	2400
GHCND:USW00003816	PADUCAH BARKLEY REGIONAL AIRPORT KY US	20190919	311	222	125.9	37.0563	-88.7744	W	2400	W	2400
GHCND:USW00003816	PADUCAH BARKLEY REGIONAL AIRPORT KY US	20190920	267	194	125.9	37.0563	-88.7744	W	2400	W	2400
GHCND:USW00003816	PADUCAH BARKLEY REGIONAL AIRPORT KY US	20190921	244	117	125.9	37.0563	-88.7744	W	2400	W	2400
GHCND:USW00003816	PADUCAH BARKLEY REGIONAL AIRPORT KY US	20190922	250	94	125.9	37.0563	-88.7744	W	2400	W	2400
GHCND:USW00003816	PADUCAH BARKLEY REGIONAL AIRPORT KY US	20190923	261	89	125.9	37.0563	-88.7744	W	2400	W	2400
GHCND:USW00003816	PADUCAH BARKLEY REGIONAL AIRPORT KY US	20190924	261	117	125.9	37.0563	-88.7744	W	2400	W	2400
GHCND:USW00003816	PADUCAH BARKLEY REGIONAL AIRPORT KY US	20190925	283	144	125.9	37.0563	-88.7744	W	2400	W	2400
GHCND:USW00003816	PADUCAH BARKLEY REGIONAL AIRPORT KY US	20190926	294	150	125.9	37.0563	-88.7744	W	2400	W	2400
GHCND:USW00003816	PADUCAH BARKLEY REGIONAL AIRPORT KY US	20190927	283	128	125.9	37.0563	-88.7744	W	2400	W	2400

GHCND:USW00003816	PADUCAH BARKLEY REGIONAL AIRPORT KY US	20130928	283	150	125.9	37.0563	-88.7744	W	2400	W	2400	
GHCND:USW00003816	PADUCAH BARKLEY REGIONAL AIRPORT KY US	20130929	211	178	125.9	37.0563	-88.7744	W	2400	W	2400	
GHCND:USW00003816	PADUCAH BARKLEY REGIONAL AIRPORT KY US	20130930	211	183	125.9	37.0563	-88.7744	W	2400	W	2400	
GHCND:USW00003816	PADUCAH BARKLEY REGIONAL AIRPORT KY US	20131001	250	161	125.9	37.0563	-88.7744	W	2400	W	2400	
GHCND:USW00003816	PADUCAH BARKLEY REGIONAL AIRPORT KY US	20131002	278	206	125.9	37.0563	-88.7744	W	2400	W	2400	
GHCND:USW00003816	PADUCAH BARKLEY REGIONAL AIRPORT KY US	20131003	300	206	125.9	37.0563	-88.7744	W	2400	W	2400	
GHCND:USW00003816	PADUCAH BARKLEY REGIONAL AIRPORT KY US	20131004	306	206	125.9	37.0563	-88.7744	W	2400	W	2400	
GHCND:USW00003816	PADUCAH BARKLEY REGIONAL AIRPORT KY US	20131005	283	200	125.9	37.0563	-88.7744	W	2400	W	2400	
GHCND:USW00003816	PADUCAH BARKLEY REGIONAL AIRPORT KY US	20131006	211	100	125.9	37.0563	-88.7744	W	2400	W	2400	
GHCND:USW00003816	PADUCAH BARKLEY REGIONAL AIRPORT KY US	20131007	206	83	125.9	37.0563	-88.7744	W	2400	W	2400	
GHCND:USW00003816	PADUCAH BARKLEY REGIONAL AIRPORT KY US	20131008	228	67	125.9	37.0563	-88.7744	W	2400	W	2400	
GHCND:USW00003816	PADUCAH BARKLEY REGIONAL AIRPORT KY US	20131009	261	83	125.9	37.0563	-88.7744	W	2400	W	2400	
GHCND:USW00003816	PADUCAH BARKLEY REGIONAL AIRPORT KY US	20131010	267	128	125.9	37.0563	-88.7744	W	2400	W	2400	
GHCND:USW00003816	PADUCAH BARKLEY REGIONAL AIRPORT KY US	20131011	278	122	125.9	37.0563	-88.7744	W	2400	W	2400	
GHCND:USW00003816	PADUCAH BARKLEY REGIONAL AIRPORT KY US	20131012	244	144	125.9	37.0563	-88.7744	W	2400	W	2400	
GHCND:USW00003816	PADUCAH BARKLEY REGIONAL AIRPORT KY US	20131013	256	100	125.9	37.0563	-88.7744	W	2400	W	2400	
GHCND:USW00003816	PADUCAH BARKLEY REGIONAL AIRPORT KY US	20131014	233	89	125.9	37.0563	-88.7744	W	2400	W	2400	
GHCND:USW00003816	PADUCAH BARKLEY REGIONAL AIRPORT KY US	20131015	228	122	125.9	37.0563	-88.7744	W	2400	W	2400	
GHCND:USW00003816	PADUCAH BARKLEY REGIONAL AIRPORT KY US	20131016	200	89	125.9	37.0563	-88.7744	W	2400	W	2400	
GHCND:USW00003816	PADUCAH BARKLEY REGIONAL AIRPORT KY US	20131017	183	89	125.9	37.0563	-88.7744	W	2400	W	2400	
GHCND:USW00003816	PADUCAH BARKLEY REGIONAL AIRPORT KY US	20131018	211	78	125.9	37.0563	-88.7744	W	2400	W	2400	
GHCND:USW00003816	PADUCAH BARKLEY REGIONAL AIRPORT KY US	20131019	150	61	125.9	37.0563	-88.7744	W	2400	W	2400	
GHCND:USW00003816	PADUCAH BARKLEY REGIONAL AIRPORT KY US	20131020	194	50	125.9	37.0563	-88.7744	W	2400	W	2400	
GHCND:USW00003816	PADUCAH BARKLEY REGIONAL AIRPORT KY US	20131021	200	83	125.9	37.0563	-88.7744	W	2400	W	2400	
GHCND:USW00003816	PADUCAH BARKLEY REGIONAL AIRPORT KY US	20131022	167	17	125.9	37.0563	-88.7744	W	2400	W	2400	
GHCND:USW00003816	PADUCAH BARKLEY REGIONAL AIRPORT KY US	20131023	122	44	125.9	37.0563	-88.7744	W	2400	W	2400	
GHCND:USW00003816	PADUCAH BARKLEY REGIONAL AIRPORT KY US	20131024	117	-5	125.9	37.0563	-88.7744	W	2400	W	2400	
GHCND:USW00003816	PADUCAH BARKLEY REGIONAL AIRPORT KY US	20131025	122	-16	125.9	37.0563	-88.7744	W	2400	W	2400	
GHCND:USW00003816	PADUCAH BARKLEY REGIONAL AIRPORT KY US	20131026	161	22	125.9	37.0563	-88.7744	W	2400	W	2400	
GHCND:USW00003816	PADUCAH BARKLEY REGIONAL AIRPORT KY US	20131027	194	17	125.9	37.0563	-88.7744	W	2400	W	2400	
GHCND:USW00003816	PADUCAH BARKLEY REGIONAL AIRPORT KY US	20131028	222	83	125.9	37.0563	-88.7744	W	2400	W	2400	
GHCND:USW00003816	PADUCAH BARKLEY REGIONAL AIRPORT KY US	20131029	189	78	125.9	37.0563	-88.7744	W	2400	W	2400	
GHCND:USW00003816	PADUCAH BARKLEY REGIONAL AIRPORT KY US	20131030	256	183	125.9	37.0563	-88.7744	W	2400	W	2400	
GHCND:USW00003816	PADUCAH BARKLEY REGIONAL AIRPORT KY US	20131031	217	133	125.9	37.0563	-88.7744	W	2400	W	2400	
GHCND:USW00003816	PADUCAH BARKLEY REGIONAL AIRPORT KY US	20131101	200	67	125.9	37.0563	-88.7744	W	2400	W	2400	
GHCND:USW00003816	PADUCAH BARKLEY REGIONAL AIRPORT KY US	20131102	156	28	125.9	37.0563	-88.7744	W	2400	W	2400	
GHCND:USW00003816	PADUCAH BARKLEY REGIONAL AIRPORT KY US	20131103	161	6	125.9	37.0563	-88.7744	W	2400	W	2400	
GHCND:USW00003816	PADUCAH BARKLEY REGIONAL AIRPORT KY US	20131104	167	72	125.9	37.0563	-88.7744	W	2400	W	2400	
GHCND:USW00003816	PADUCAH BARKLEY REGIONAL AIRPORT KY US	20131105	189	106	125.9	37.0563	-88.7744	W	2400	W	2400	
GHCND:USW00003816	PADUCAH BARKLEY REGIONAL AIRPORT KY US	20131106	161	61	125.9	37.0563	-88.7744	W	2400	W	2400	
GHCND:USW00003816	PADUCAH BARKLEY REGIONAL AIRPORT KY US	20131107	128	28	125.9	37.0563	-88.7744	W	2400	W	2400	
GHCND:USW00003816	PADUCAH BARKLEY REGIONAL AIRPORT KY US	20131108	156	-10	125.9	37.0563	-88.7744	W	2400	W	2400	
GHCND:USW00003816	PADUCAH BARKLEY REGIONAL AIRPORT KY US	20131109	183	44	125.9	37.0563	-88.7744	W	2400	W	2400	
GHCND:USW00003816	PADUCAH BARKLEY REGIONAL AIRPORT KY US	20131110	172	17	125.9	37.0563	-88.7744	W	2400	W	2400	
GHCND:USW00003816	PADUCAH BARKLEY REGIONAL AIRPORT KY US	20131111	178	6	125.9	37.0563	-88.7744	W	2400	W	2400	
GHCND:USW00003816	PADUCAH BARKLEY REGIONAL AIRPORT KY US	20131112	76	-27	125.9	37.0563	-88.7744	W	2400	W	2400	
GHCND:USW00003816	PADUCAH BARKLEY REGIONAL AIRPORT KY US	20131113	78	-66	125.9	37.0563	-88.7744	W	2400	W	2400	
GHCND:USW00003816	PADUCAH BARKLEY REGIONAL AIRPORT KY US	20131114	133	-21	125.9	37.0563	-88.7744	W	2400	W	2400	
GHCND:USW00003816	PADUCAH BARKLEY REGIONAL AIRPORT KY US	20131115	117	67	125.9	37.0563	-88.7744	W	2400	W	2400	
GHCND:USW00003816	PADUCAH BARKLEY REGIONAL AIRPORT KY US	20131116	206	117	125.9	37.0563	-88.7744	W	2400	W	2400	
GHCND:USW00003816	PADUCAH BARKLEY REGIONAL AIRPORT KY US	20131117	259	128	125.9	37.0563	-88.7744	W	2400	W	2400	
GHCND:USW00003816	PADUCAH BARKLEY REGIONAL AIRPORT KY US	20131118	167	11	125.9	37.0563	-88.7744	W	2400	W	2400	
GHCND:USW00003816	PADUCAH BARKLEY REGIONAL AIRPORT KY US	20131119	100	6	125.9	37.0563	-88.7744	W	2400	W	2400	
GHCND:USW00003816	PADUCAH BARKLEY REGIONAL AIRPORT KY US	20131120	150	-16	125.9	37.0563	-88.7744	W	2400	W	2400	
GHCND:USW00003816	PADUCAH BARKLEY REGIONAL AIRPORT KY US	20131121	167	94	125.9	37.0563	-88.7744	W	2400	W	2400	
GHCND:USW00003816	PADUCAH BARKLEY REGIONAL AIRPORT KY US	20131122	150	56	125.9	37.0563	-88.7744	W	2400	W	2400	
GHCND:USW00003816	PADUCAH BARKLEY REGIONAL AIRPORT KY US	20131123	83	-43	125.9	37.0563	-88.7744	W	2400	W	2400	
GHCND:USW00003816	PADUCAH BARKLEY REGIONAL AIRPORT KY US	20131124	17	-71	125.9	37.0563	-88.7744	W	2400	W	2400	
GHCND:USW00003816	PADUCAH BARKLEY REGIONAL AIRPORT KY US	20131125	39	-5	125.9	37.0563	-88.7744	W	2400	W	2400	
GHCND:USW00003816	PADUCAH BARKLEY REGIONAL AIRPORT KY US	20131126	50	-10	125.9	37.0563	-88.7744	W	2400	W	2400	
GHCND:USW00003816	PADUCAH BARKLEY REGIONAL AIRPORT KY US	20131127	6	-77	125.9	37.0563	-88.7744	W	2400	W	2400	
GHCND:USW00003816	PADUCAH BARKLEY REGIONAL AIRPORT KY US	20131128	72	-82	125.9	37.0563	-88.7744	W	2400	W	2400	
GHCND:USW00003816	PADUCAH BARKLEY REGIONAL AIRPORT KY US	20131129	117	-60	125.9	37.0563	-88.7744	W	2400	W	2400	
GHCND:USW00003816	PADUCAH BARKLEY REGIONAL AIRPORT KY US	20131130	144	-32	125.9	37.0563	-88.7744	W	2400	W	2400	
GHCND:USW00003816	PADUCAH BARKLEY REGIONAL AIRPORT KY US	20131201	144	28	125.9	37.0563	-88.7744	W	2400	W	2400	
GHCND:USW00003816	PADUCAH BARKLEY REGIONAL AIRPORT KY US	20131202	161	22	125.9	37.0563	-88.7744	W	2400	W	2400	
GHCND:USW00003816	PADUCAH BARKLEY REGIONAL AIRPORT KY US	20131203	183	61	125.9	37.0563	-88.7744	W	2400	W	2400	
GHCND:USW00003816	PADUCAH BARKLEY REGIONAL AIRPORT KY US	20131204	233	128	125.9	37.0563	-88.7744	W	2400	W	2400	
GHCND:USW00003816	PADUCAH BARKLEY REGIONAL AIRPORT KY US	20131205	194	-5	125.9	37.0563	-88.7744	W	2400	W	2400	
GHCND:USW00003816	PADUCAH BARKLEY REGIONAL AIRPORT KY US	20131206	0	-55	125.9	37.0563	-88.7744	W	2400	W	2400	
GHCND:USW00003816	PADUCAH BARKLEY REGIONAL AIRPORT KY US	20131207	-32	-105	125.9	37.0563	-88.7744	W	2400	W	2400	
GHCND:USW00003816	PADUCAH BARKLEY REGIONAL AIRPORT KY US	20131208	6	-49	125.9	37.0563	-88.7744	W	2400	W	2400	
GHCND:USW00003816	PADUCAH BARKLEY REGIONAL AIRPORT KY US	20131209	6	-60	125.9	37.0563	-88.7744	W	2400	W	2400	
GHCND:USW00003816	PADUCAH BARKLEY REGIONAL AIRPORT KY US	20131210	6	-71	125.9	37.0563	-88.7744	W	2400	W	2400	
GHCND:USW00003816	PADUCAH BARKLEY REGIONAL AIRPORT KY US	20131211	39	-93	125.9	37.0563	-88.7744	W	2400	W	2400	
GHCND:USW00003816	PADUCAH BARKLEY REGIONAL AIRPORT KY US	20131212	0	-127	125.9	37.0563	-88.7744	W	2400	W	2400	
GHCND:USW00003816	PADUCAH BARKLEY REGIONAL AIRPORT KY US	20131213	50	-88	125.9	37.0563	-88.7744	W	2400	W	2400	
GHCND:USW00003816	PADUCAH BARKLEY REGIONAL AIRPORT KY US	20131214	39	6	125.9	37.0563	-88.7744	W	2400	W	2400	
GHCND:USW00003816	PADUCAH BARKLEY REGIONAL AIRPORT KY US	20131215	11	-10	125.9	37.0563	-88.7744	W	2400	W	2400	
GHCND:USW00003816	PADUCAH BARKLEY REGIONAL AIRPORT KY US	20131216	100	11	125.9	37.0563	-88.7744	W	2400	W	2400	
GHCND:USW00003816	PADUCAH BARKLEY REGIONAL AIRPORT KY US	20131217	78	-32	125.9	37.0563	-88.7744	W	2400	W	2400	
GHCND:USW00003816	PADUCAH BARKLEY REGIONAL AIRPORT KY US	20131218	106	-55	125.9	37.0563	-88.7744	W	2400	W	2400	
GHCND:USW00003816	PADUCAH BARKLEY REGIONAL AIRPORT KY US	20131219	161	78	125.9	37.0563	-88.7744	W	2400	W	2400	
GHCND:USW00003816	PADUCAH BARKLEY REGIONAL AIRPORT KY US	20131220	183	144	125.9	37.0563	-88.7744	W	2400	W	2400	
GHCND:USW00003816	PADUCAH BARKLEY REGIONAL AIRPORT KY US	20131221	194	50	125.9	37.0563	-88.7744	W	2400	W	2400	
GHCND:USW00003816	PADUCAH BARKLEY REGIONAL AIRPORT KY US	20131222	94	17	125.9	37.0563	-88.7744	W	2400	W	2400	
GHCND:USW00003816	PADUCAH BARKLEY REGIONAL AIRPORT KY US	20131223	17	-27	125.9	37.0563	-88.7744	W	2400	W	2400	
GHCND:USW00003816	PADUCAH BARKLEY REGIONAL AIRPORT KY US	20131224	-21	-93	125.9	37.0563	-88.7744	W	2400	W	2400	
GHCND:USW00003816	PADUCAH BARKLEY REGIONAL AIRPORT KY US	20131225	72	-77	125.9	37.0563	-88.7744	W	2400	W	2400	
GHCND:USW00003816	PADUCAH BARKLEY REGIONAL AIRPORT KY US	20131226	78	-55	125.9	37.0563	-88.7744	W	2400	W	2400	
GHCND:USW00003816	PADUCAH BARKLEY REGIONAL AIRPORT KY US	20131227	117	-43	125.9	37.0563	-88.7744	W	2400	W	2400	
GHCND:USW00003816	PADUCAH BARKLEY REGIONAL AIRPORT KY US	20131228	100	-21	125.9	37.0563	-88.7744	W	2400	W	2400	
GHCND:USW00003816	PADUCAH BARKLEY REGIONAL AIRPORT KY US	20131229	100	-32	125.9	37.0563	-88.7744	W	2400	W	2400	
GHCND:USW00003816	PADUCAH BARKLEY REGIONAL AIRPORT KY US	20131230	-5	-71	125.9	37.0563	-88.7744	W	2400	W	2400	
GHCND:USW00003816	PADUCAH BARKLEY REGIONAL AIRPORT KY US	20131231	61	-66	125.9	37.0563	-88.7744	W	2400	W	2400	
GHCND:USW00003816	PADUCAH BARKLEY REGIONAL AIRPORT KY US	20140101	94	-21	125.9	37.0563	-88.7744	W	2400	W	2400	
GHCND:USW00003816	PADUCAH BARKLEY REGIONAL AIRPORT KY US	20140102	50	-82	125.9	37.0563	-88.7744	W	2400	W	2400	
GHCND:USW00003816	PADUCAH BARKLEY REGIONAL AIRPORT KY US	20140103	-21	-121	125.9	37.0563	-88.7744	W	2400	W	2400	
GHCND:USW00003816	PADUCAH BARKLEY REGIONAL AIRPORT KY US	20140104	67	-38	125.9	37.0563	-88.7744	W	2400	W	2400	
GHCND:USW00003816	PADUCAH BARKLEY REGIONAL AIRPORT KY US	20140105	78	-121	125.9	37.0563	-88.7744	W	2400	W	2400	
GHCND:USW00003816	PADUCAH BARKLEY REGIONAL AIRPORT KY US	20140106	-121	-166	125.9	37.0563	-88.7744	W	2400	W	2400	
GHCND:USW00003816	PADUCAH BARKLEY REGIONAL AIRPORT KY US	20140107	-49	-160	125.9	37.0563	-88.7744	W	2400	W	2400	
GHCND:USW00003816	PADUCAH BARKLEY REGIONAL AIRPORT KY US	20140108	33	-55	125.9	37.0563	-88.7744	W	2400	W	2400	
GHCND:USW00003816	PADUCAH BARKLEY REGIONAL AIRPORT KY US	20140109	22	-5	125.9	37.0563	-88.7744	W	2400	W	2400	
GHCND:USW00003816	PADUCAH BARKLEY REGIONAL AIRPORT KY US	20140110	106	22	125.9	37.0563	-88.7744	W	2400	W	2400	
GHCND:USW00003816	PADUCAH BARKLEY REGIONAL AIRPORT KY US	20140111	111	28	125.9	37.0563	-88.7744	W	2400	W	2400	
GHCND:USW00003816	PADUCAH BARKLEY REGIONAL AIRPORT KY US	20140112	133	-16	125.9	37.0563	-88.7744	W	2400	W	2400	
GHCND:USW00003816	PADUCAH BARKLEY REGIONAL AIRPORT KY US	20140113	144	33	125.9	37.0563	-88.7744	W	2400	W	2400	
GHCND:USW00003816	PADUCAH BARKLEY REGIONAL AIRPORT KY US	20140114	133	-27	125.9	37.0563	-88.7744	W	2400	W	2400	
GHCND:USW00003816	PADUCAH BARKLEY REGIONAL AIRPORT KY US	20140115	6	-55	125.9	37.0563	-88.7744	W	2400	W	2400	
GHCND:USW00003816	PADUCAH BARKLEY REGIONAL AIRPORT KY US	20140116	78	-49	125.9	37.0563	-88.7744	W	2400	W	2400	
GHCND:USW00003816	PADUCAH BARKLEY REGIONAL AIRPORT KY US	20140117	28	-93	125.9	37.0563	-88.7744	W	2400	W	2400	
GHCND:USW00003816	PADUCAH BARKLEY REGIONAL AIRPORT KY US	20140118	72	-82	125.9	37.0563	-88.7744	W	2400	W	2400	
GHCND:USW00003816	PADUCAH BARKLEY REGIONAL AIRPORT KY US	20140119	72	-16	125.9	37.0563	-88.7744	W	2400	W	2400	
GHCND:USW00003816	PADUCAH BARKLEY REGIONAL AIRPORT KY US	20140120	139	0	125.9	37.0563	-88.7744	W	2400	W	2400	
GHCND:USW00003816	PADUCAH BARKLEY REGIONAL AIRPORT KY US	20140121	39	-105	125.9	37.0563	-88.7744	W	2400	W	2400	
GHCND:USW00003816	PADUCAH BARKLEY REGIONAL AIRPORT KY US	20140122	0	-99	125.9	37.0563	-88.7744	W	2400	W	2400	
GHCND:USW00003816	PADUCAH BARKLEY REGIONAL AIRPORT KY US	20140123	-49	-155	125.9	37.0563	-88.7744	W	2400	W	2400	
GHCND:USW00003816	PADUCAH BARKLEY REGIONAL AIRPORT KY US	20140124	-16	-166	125.9	37.0563	-88.7744	W	2400	W	2400	
GHCND:USW00003816	PADUCAH BARKLEY REGIONAL AIRPORT KY US	20140125	100	-66	125.9	37.0563	-88.7744	W	2400	W	2400	
GHCND:USW00003816	PADUCAH BARKLEY REGIONAL AIRPORT KY US	20140126	167	-66	125.9	37.0563	-88.7744	W	2400	W	2400	
GHCND:USW00003816	PADUCAH BARKLEY REGIONAL AIRPORT KY US	20140127	78	-99	125.9	37.0563	-88.7744	W	2400	W	2400	
GHCND:USW00003816	PADUCAH BARKLEY REGIONAL AIRPORT KY US	20140128	-66	-160	125.9	37.0563	-88.7744	W	2400	W	2400	
GHCND:USW00003816	PADUCAH BARKLEY REGIONAL AIRPORT KY US	20140129	-5	-166	125.9	37.0563	-88.7744	W	2400	W	2400	
GHCND:USW00003816	PADUCAH BARKLEY REGIONAL AIRPORT KY US	20140130	44	-71	125.9	37.0563	-88.7744	W	2400	W	2400	
GHCND:USW00003816	PADUCAH BARKLEY REGIONAL AIRPORT KY US	20140131	78	-27	125.9	37.0563	-88.7744	W	2400	W	2400	
GHCND:USW00003816	PADUCAH BARKLEY REGIONAL AIRPORT KY US	20140201	178	28	125.9	37.0563	-88.7744	W	2400	W	2400	
GHCND:USW00003816	PADUCAH BARKLEY REGIONAL AIRPORT KY US	20140202	28	-32	125.9	37.0563	-88.7744	W	2400	W	2400	
GHCND:USW00003816	PADUCAH BARKLEY REGIONAL AIRPORT KY US	20140203	0	-105	125.9	37.0563	-88.7744	W	2400	W	2400	
GHCND:USW00003816	PADUCAH BARKLEY REGIONAL AIRPORT KY US	20140204	0	-66	125.9	37.0563	-88.7744	W	2400	W	2400	
GHCND:USW00003816	PADUCAH BARKLEY REGIONAL AIRPORT KY US	20140205	-5	-66	125.9	37.0563	-88.7744	W	2400	W	2400	
GHCND:USW00003816	PADUCAH BARKLEY REGIONAL AIRPORT KY US	20140206	-66	-138	125.9	37.0563	-88.7744	W	2400	W	2400	
GHCND:USW00003816	PADUCAH BARKLEY REGIONAL AIRPORT KY US	20140207	-66	-155	125.9	37.0563	-88.7744	W	2400	W	2400	
GHCND:USW00003816	PADUCAH BARKLEY REGIONAL AIRPORT KY US	20140208	-5	-66	125.9	37.0563	-88.7744	W	2400	W	2400	
GHCND:USW00003816	PADUCAH BARKLEY REGIONAL AIRPORT KY US	20140209	6	-43	125.9	37.0563	-88.7744	W	2400	W	2400	
GHCND:USW00003816	PADUCAH BARKLEY REGIONAL AIRPORT KY US	20140210	-43	-116	125.9	37.0563	-88.7744	W	2400	W	2400	
GHCND:USW00003816	PADUCAH BARKLEY REGIONAL AIRPORT KY US	20140211	-38	-149	125.9	37.0563	-88.7744	W	2400	W	2400	
GHCND:USW00003816	PADUCAH BARKLEY REGIONAL AIRPORT KY US	20140212	44	-121	125.9	37.0563	-88.7744	W	2400	W	2400	
GHCND:USW00003816	PADUCAH BARKLEY REGIONAL AIRPORT KY US	20140213	50	-110	125.9	37.0563	-88.7744	W	2400	W	2400	
GHCND:USW00003816	PADUCAH BARKLEY REGIONAL AIRPORT KY US	20140214	44	-43	125.9	37.0563	-88.7744	W	2400	W	2400	
GHCND:USW00003816	PADUCAH BARKLEY REGIONAL AIRPORT KY US	20140215	-5	-88	125.9	37.0563	-88.7744	W	2400	W	2400	
GHCND:USW00003816	PADUCAH BARKLEY REGIONAL AIRPORT KY US	20140216	44	-60	125.9	37.0563	-88.7744	W	2400	W	2400	
GHCND:USW00003816	PADUCAH BARKLEY REGIONAL AIRPORT KY US	20140217	94	-16	125.9	37.0563	-88.7744	W	2400	W	2400	
GHCND:USW00003816	PADUCAH BARKLEY REGIONAL AIRPORT KY US	20140218	161	-16	125.9	37.0563	-88.7744	W	2400	W	2400	
GHCND:USW00003816	PADUCAH BARKLEY REGIONAL AIRPORT KY US	20140219	161	72	125.9	37.0563	-88.7744	W	2400	W	2400	
GHCND:USW00003816	PADUCAH BARKLEY REGIONAL AIRPORT KY US	20140220	233	44	125.9	37.0563	-88.7744	W	2400	W	2400	
GHCND:USW00003816	PADUCAH BARKLEY REGIONAL AIRPORT KY US	20140221	117	39	125.9	37.0563	-88.7744	W	2400	W	2400	
GHCND:USW00003816	PADUCAH BARKLEY REGIONAL AIRPORT KY US	20140222	189	72	125.9	37.0563	-88.7744	W	2400	W	2400	
GHCND:USW00003816	PADUCAH BARKLEY REGIONAL AIRPORT KY US	20140223	94	-16	125.9	37.0563	-88.7744	W	2400	W	2400	
GHCND:USW00003816	PADUCAH BARKLEY REGIONAL AIRPORT KY US	20140224	72	-38	125.9	37.0563	-88.7744	W	2400	W	2400	
GHCND:USW00003816	PADUCAH BARKLEY REGIONAL AIRPORT KY US	20140225	72	-21	125.9	37.0563	-88.7744	W	2400	W	2400	
GHCND:USW00003816	PADUCAH BARKLEY REGIONAL AIRPORT KY US	20140226	-5	-71	125.9	37.0563	-88.7744	W	2400	W	2400	
GHCND:USW00003816	PADUCAH BARKLEY REGIONAL AIRPORT KY US	20140227	39	-71	125.9	37.0563	-88.7744	W	2400	W	2400	
GHCND:USW00003816	PADUCAH BARKLEY REGIONAL AIRPORT KY US	20140228	111	-55	125.9	37.0563	-88.7744	W	2400	W	2400	
GHCND:USW00003816	PADUCAH BARKLEY REGIONAL AIRPORT KY US	20140301	139	61	125.9	37.0563	-88.7744	W	2400	W	2400	
GHCND:USW00003816	PADUCAH BARKLEY REGIONAL AIRPORT KY US	20140302	67	-88	125.9	37.0563	-88.7744	W	2400	W	2400	
GHCND:USW00003816	PADUCAH BARKLEY REGIONAL AIRPORT KY US	20140303	-38	-105	125.9	37.0563	-88.7744	W	2400	W	2400	
GHCND:USW00003816	PADUCAH BARKLEY REGIONAL AIRPORT KY US	20140304	28	-132	125.9	37.0563	-88.7744	W	2400	W	2400	
GHCND:USW00003816	PADUCAH BARKLEY REGIONAL AIRPORT KY US	20140305	28	-21	125.9	37.0563	-88.7744	W	2400	W	2400	
GHCND:USW00003816	PADUCAH BARKLEY REGIONAL AIRPORT KY US	20140306	89	-32	125.9	37.0563	-88.7744	W	2400	W	2400	
GHCND:USW00003816	PADUCAH BARKLEY REGIONAL AIRPORT KY US	20140307	117	-38	125.9	37.0563	-88.7744	W	2400	W	2400	
GHCND:USW00003816	PADUCAH BARKLEY REGIONAL AIRPORT KY US	20140308	117	-5	125.9	37.0563	-88.7744	W	2400	W	2400	
GHCND:USW00003816	PADUCAH BARKLEY REGIONAL AIRPORT KY US	20140309	106	-5	125.9	37.0563	-88.7744	W	2400	W	2400	
GHCND:USW00003816	PADUCAH BARKLEY REGIONAL AIRPORT KY US	20140310	189	17	125.9	37.0563	-88.7744	W	2400	W	2400	
GHCND:USW00003816	PADUCAH BARKLEY REGIONAL AIRPORT KY US	20140311	239	78	125.9	37.0563	-88.7744	W	2400	W	2400	
GHCND:USW00003816	PADUCAH BARKLEY REGIONAL AIRPORT KY US	20140312	189	6	125.9	37.0563	-88.7744	W	2400	W	2400	
GHCND:USW00003816	PADUCAH BARKLEY REGIONAL AIRPORT KY US	20140313	139	-38	125.9	37.0563	-88.7744	W	2400	W	2400	
GHCND:USW00003816	PADUCAH BARKLEY REGIONAL AIRPORT KY US	20140314	172	78	125.9	37.0563	-88.7744	W	2400	W	2400	
GHCND:USW00003816	PADUCAH BARKLEY REGIONAL AIRPORT KY US	20140315	222	0	125.9	37.0563	-88.7744	W	2400	W	2400	
GHCND:USW00003816	PADUCAH BARKLEY REGIONAL AIRPORT KY US	20140316	139	6	125.9	37.0563	-88.7744	W	2400	W	2400	

GHCND:USW00003816	PADUCAH BARKLEY REGIONAL AIRPORT KY US	20140317	89	-10	125.9	37.0563	-88.7744	W	2400	W	2400
GHCND:USW00003816	PADUCAH BARKLEY REGIONAL AIRPORT KY US	20140318	156	-10	125.9	37.0563	-88.7744	W	2400	W	2400
GHCND:USW00003816	PADUCAH BARKLEY REGIONAL AIRPORT KY US	20140319	161	11	125.9	37.0563	-88.7744	W	2400	W	2400
GHCND:USW00003816	PADUCAH BARKLEY REGIONAL AIRPORT KY US	20140320	178	-16	125.9	37.0563	-88.7744	W	2400	W	2400
GHCND:USW00003816	PADUCAH BARKLEY REGIONAL AIRPORT KY US	20140321	217	72	125.9	37.0563	-88.7744	W	2400	W	2400
GHCND:USW00003816	PADUCAH BARKLEY REGIONAL AIRPORT KY US	20140322	150	61	125.9	37.0563	-88.7744	W	2400	W	2400
GHCND:USW00003816	PADUCAH BARKLEY REGIONAL AIRPORT KY US	20140323	94	-5	125.9	37.0563	-88.7744	W	2400	W	2400
GHCND:USW00003816	PADUCAH BARKLEY REGIONAL AIRPORT KY US	20140324	100	-32	125.9	37.0563	-88.7744	W	2400	W	2400
GHCND:USW00003816	PADUCAH BARKLEY REGIONAL AIRPORT KY US	20140325	72	-32	125.9	37.0563	-88.7744	W	2400	W	2400
GHCND:USW00003816	PADUCAH BARKLEY REGIONAL AIRPORT KY US	20140326	106	-55	125.9	37.0563	-88.7744	W	2400	W	2400
GHCND:USW00003816	PADUCAH BARKLEY REGIONAL AIRPORT KY US	20140327	206	72	125.9	37.0563	-88.7744	W	2400	W	2400
GHCND:USW00003816	PADUCAH BARKLEY REGIONAL AIRPORT KY US	20140328	217	89	125.9	37.0563	-88.7744	W	2400	W	2400
GHCND:USW00003816	PADUCAH BARKLEY REGIONAL AIRPORT KY US	20140329	89	33	125.9	37.0563	-88.7744	W	2400	W	2400
GHCND:USW00003816	PADUCAH BARKLEY REGIONAL AIRPORT KY US	20140330	161	-10	125.9	37.0563	-88.7744	W	2400	W	2400
GHCND:USW00003816	PADUCAH BARKLEY REGIONAL AIRPORT KY US	20140331	228	22	125.9	37.0563	-88.7744	W	2400	W	2400
GHCND:USW00003816	PADUCAH BARKLEY REGIONAL AIRPORT KY US	20140401	250	122	125.9	37.0563	-88.7744	W	2400	W	2400
GHCND:USW00003816	PADUCAH BARKLEY REGIONAL AIRPORT KY US	20140402	272	128	125.9	37.0563	-88.7744	W	2400	W	2400
GHCND:USW00003816	PADUCAH BARKLEY REGIONAL AIRPORT KY US	20140403	256	161	125.9	37.0563	-88.7744	W	2400	W	2400
GHCND:USW00003816	PADUCAH BARKLEY REGIONAL AIRPORT KY US	20140404	167	83	125.9	37.0563	-88.7744	W	2400	W	2400
GHCND:USW00003816	PADUCAH BARKLEY REGIONAL AIRPORT KY US	20140405	144	50	125.9	37.0563	-88.7744	W	2400	W	2400
GHCND:USW00003816	PADUCAH BARKLEY REGIONAL AIRPORT KY US	20140406	172	22	125.9	37.0563	-88.7744	W	2400	W	2400
GHCND:USW00003816	PADUCAH BARKLEY REGIONAL AIRPORT KY US	20140407	128	67	125.9	37.0563	-88.7744	W	2400	W	2400
GHCND:USW00003816	PADUCAH BARKLEY REGIONAL AIRPORT KY US	20140408	144	56	125.9	37.0563	-88.7744	W	2400	W	2400
GHCND:USW00003816	PADUCAH BARKLEY REGIONAL AIRPORT KY US	20140409	189	44	125.9	37.0563	-88.7744	W	2400	W	2400
GHCND:USW00003816	PADUCAH BARKLEY REGIONAL AIRPORT KY US	20140410	278	117	125.9	37.0563	-88.7744	W	2400	W	2400
GHCND:USW00003816	PADUCAH BARKLEY REGIONAL AIRPORT KY US	20140411	239	133	125.9	37.0563	-88.7744	W	2400	W	2400
GHCND:USW00003816	PADUCAH BARKLEY REGIONAL AIRPORT KY US	20140412	267	144	125.9	37.0563	-88.7744	W	2400	W	2400
GHCND:USW00003816	PADUCAH BARKLEY REGIONAL AIRPORT KY US	20140413	250	161	125.9	37.0563	-88.7744	W	2400	W	2400
GHCND:USW00003816	PADUCAH BARKLEY REGIONAL AIRPORT KY US	20140414	172	39	125.9	37.0563	-88.7744	W	2400	W	2400
GHCND:USW00003816	PADUCAH BARKLEY REGIONAL AIRPORT KY US	20140415	106	11	125.9	37.0563	-88.7744	W	2400	W	2400
GHCND:USW00003816	PADUCAH BARKLEY REGIONAL AIRPORT KY US	20140416	156	0	125.9	37.0563	-88.7744	W	2400	W	2400
GHCND:USW00003816	PADUCAH BARKLEY REGIONAL AIRPORT KY US	20140417	211	28	125.9	37.0563	-88.7744	W	2400	W	2400
GHCND:USW00003816	PADUCAH BARKLEY REGIONAL AIRPORT KY US	20140418	244	78	125.9	37.0563	-88.7744	W	2400	W	2400
GHCND:USW00003816	PADUCAH BARKLEY REGIONAL AIRPORT KY US	20140419	261	78	125.9	37.0563	-88.7744	W	2400	W	2400
GHCND:USW00003816	PADUCAH BARKLEY REGIONAL AIRPORT KY US	20140420	267	83	125.9	37.0563	-88.7744	W	2400	W	2400
GHCND:USW00003816	PADUCAH BARKLEY REGIONAL AIRPORT KY US	20140421	256	128	125.9	37.0563	-88.7744	W	2400	W	2400
GHCND:USW00003816	PADUCAH BARKLEY REGIONAL AIRPORT KY US	20140422	239	94	125.9	37.0563	-88.7744	W	2400	W	2400
GHCND:USW00003816	PADUCAH BARKLEY REGIONAL AIRPORT KY US	20140423	217	61	125.9	37.0563	-88.7744	W	2400	W	2400
GHCND:USW00003816	PADUCAH BARKLEY REGIONAL AIRPORT KY US	20140424	267	100	125.9	37.0563	-88.7744	W	2400	W	2400
GHCND:USW00003816	PADUCAH BARKLEY REGIONAL AIRPORT KY US	20140425	244	128	125.9	37.0563	-88.7744	W	2400	W	2400
GHCND:USW00003816	PADUCAH BARKLEY REGIONAL AIRPORT KY US	20140426	272	88	125.9	37.0563	-88.7744	W	2400	W	2400
GHCND:USW00003816	PADUCAH BARKLEY REGIONAL AIRPORT KY US	20140427	244	172	125.9	37.0563	-88.7744	W	2400	W	2400
GHCND:USW00003816	PADUCAH BARKLEY REGIONAL AIRPORT KY US	20140428	222	156	125.9	37.0563	-88.7744	W	2400	W	2400
GHCND:USW00003816	PADUCAH BARKLEY REGIONAL AIRPORT KY US	20140429	200	122	125.9	37.0563	-88.7744	W	2400	W	2400
GHCND:USW00003816	PADUCAH BARKLEY REGIONAL AIRPORT KY US	20140430	144	72	125.9	37.0563	-88.7744	W	2400	W	2400
GHCND:USW00003816	PADUCAH BARKLEY REGIONAL AIRPORT KY US	20140501	183	78	125.9	37.0563	-88.7744	W	2400	W	2400
GHCND:USW00003816	PADUCAH BARKLEY REGIONAL AIRPORT KY US	20140502	189	56	125.9	37.0563	-88.7744	W	2400	W	2400
GHCND:USW00003816	PADUCAH BARKLEY REGIONAL AIRPORT KY US	20140503	261	106	125.9	37.0563	-88.7744	W	2400	W	2400
GHCND:USW00003816	PADUCAH BARKLEY REGIONAL AIRPORT KY US	20140504	311	106	125.9	37.0563	-88.7744	W	2400	W	2400
GHCND:USW00003816	PADUCAH BARKLEY REGIONAL AIRPORT KY US	20140505	311	183	125.9	37.0563	-88.7744	W	2400	W	2400
GHCND:USW00003816	PADUCAH BARKLEY REGIONAL AIRPORT KY US	20140506	300	172	125.9	37.0563	-88.7744	W	2400	W	2400
GHCND:USW00003816	PADUCAH BARKLEY REGIONAL AIRPORT KY US	20140507	294	194	125.9	37.0563	-88.7744	W	2400	W	2400
GHCND:USW00003816	PADUCAH BARKLEY REGIONAL AIRPORT KY US	20140508	300	206	125.9	37.0563	-88.7744	W	2400	W	2400
GHCND:USW00003816	PADUCAH BARKLEY REGIONAL AIRPORT KY US	20140509	256	194	125.9	37.0563	-88.7744	W	2400	W	2400
GHCND:USW00003816	PADUCAH BARKLEY REGIONAL AIRPORT KY US	20140510	278	200	125.9	37.0563	-88.7744	W	2400	W	2400
GHCND:USW00003816	PADUCAH BARKLEY REGIONAL AIRPORT KY US	20140511	311	206	125.9	37.0563	-88.7744	W	2400	W	2400
GHCND:USW00003816	PADUCAH BARKLEY REGIONAL AIRPORT KY US	20140512	283	228	125.9	37.0563	-88.7744	W	2400	W	2400
GHCND:USW00003816	PADUCAH BARKLEY REGIONAL AIRPORT KY US	20140513	272	156	125.9	37.0563	-88.7744	W	2400	W	2400
GHCND:USW00003816	PADUCAH BARKLEY REGIONAL AIRPORT KY US	20140514	156	100	125.9	37.0563	-88.7744	W	2400	W	2400
GHCND:USW00003816	PADUCAH BARKLEY REGIONAL AIRPORT KY US	20140515	194	100	125.9	37.0563	-88.7744	W	2400	W	2400
GHCND:USW00003816	PADUCAH BARKLEY REGIONAL AIRPORT KY US	20140516	183	78	125.9	37.0563	-88.7744	W	2400	W	2400
GHCND:USW00003816	PADUCAH BARKLEY REGIONAL AIRPORT KY US	20140517	200	100	125.9	37.0563	-88.7744	W	2400	W	2400
GHCND:USW00003816	PADUCAH BARKLEY REGIONAL AIRPORT KY US	20140518	222	83	125.9	37.0563	-88.7744	W	2400	W	2400
GHCND:USW00003816	PADUCAH BARKLEY REGIONAL AIRPORT KY US	20140519	267	80	125.9	37.0563	-88.7744	W	2400	W	2400
GHCND:USW00003816	PADUCAH BARKLEY REGIONAL AIRPORT KY US	20140520	294	178	125.9	37.0563	-88.7744	W	2400	W	2400
GHCND:USW00003816	PADUCAH BARKLEY REGIONAL AIRPORT KY US	20140521	311	178	125.9	37.0563	-88.7744	W	2400	W	2400
GHCND:USW00003816	PADUCAH BARKLEY REGIONAL AIRPORT KY US	20140522	322	217	125.9	37.0563	-88.7744	W	2400	W	2400
GHCND:USW00003816	PADUCAH BARKLEY REGIONAL AIRPORT KY US	20140523	294	178	125.9	37.0563	-88.7744	W	2400	W	2400
GHCND:USW00003816	PADUCAH BARKLEY REGIONAL AIRPORT KY US	20140524	283	183	125.9	37.0563	-88.7744	W	2400	W	2400
GHCND:USW00003816	PADUCAH BARKLEY REGIONAL AIRPORT KY US	20140525	311	183	125.9	37.0563	-88.7744	W	2400	W	2400
GHCND:USW00003816	PADUCAH BARKLEY REGIONAL AIRPORT KY US	20140526	322	183	125.9	37.0563	-88.7744	W	2400	W	2400
GHCND:USW00003816	PADUCAH BARKLEY REGIONAL AIRPORT KY US	20140527	311	206	125.9	37.0563	-88.7744	W	2400	W	2400
GHCND:USW00003816	PADUCAH BARKLEY REGIONAL AIRPORT KY US	20140528	283	200	125.9	37.0563	-88.7744	W	2400	W	2400
GHCND:USW00003816	PADUCAH BARKLEY REGIONAL AIRPORT KY US	20140529	289	211	125.9	37.0563	-88.7744	W	2400	W	2400
GHCND:USW00003816	PADUCAH BARKLEY REGIONAL AIRPORT KY US	20140530	311	206	125.9	37.0563	-88.7744	W	2400	W	2400
GHCND:USW00003816	PADUCAH BARKLEY REGIONAL AIRPORT KY US	20140531	322	200	125.9	37.0563	-88.7744	W	2400	W	2400
GHCND:USW00003816	PADUCAH BARKLEY REGIONAL AIRPORT KY US	20140601	311	217	125.9	37.0563	-88.7744	W	2400	W	2400
GHCND:USW00003816	PADUCAH BARKLEY REGIONAL AIRPORT KY US	20140602	283	228	125.9	37.0563	-88.7744	W	2400	W	2400
GHCND:USW00003816	PADUCAH BARKLEY REGIONAL AIRPORT KY US	20140603	317	217	125.9	37.0563	-88.7744	W	2400	W	2400
GHCND:USW00003816	PADUCAH BARKLEY REGIONAL AIRPORT KY US	20140604	322	217	125.9	37.0563	-88.7744	W	2400	W	2400
GHCND:USW00003816	PADUCAH BARKLEY REGIONAL AIRPORT KY US	20140605	256	211	125.9	37.0563	-88.7744	W	2400	W	2400
GHCND:USW00003816	PADUCAH BARKLEY REGIONAL AIRPORT KY US	20140606	294	194	125.9	37.0563	-88.7744	W	2400	W	2400
GHCND:USW00003816	PADUCAH BARKLEY REGIONAL AIRPORT KY US	20140607	289	211	125.9	37.0563	-88.7744	W	2400	W	2400
GHCND:USW00003816	PADUCAH BARKLEY REGIONAL AIRPORT KY US	20140608	267	206	125.9	37.0563	-88.7744	W	2400	W	2400
GHCND:USW00003816	PADUCAH BARKLEY REGIONAL AIRPORT KY US	20140609	256	194	125.9	37.0563	-88.7744	W	2400	W	2400
GHCND:USW00003816	PADUCAH BARKLEY REGIONAL AIRPORT KY US	20140610	256	194	125.9	37.0563	-88.7744	W	2400	W	2400
GHCND:USW00003816	PADUCAH BARKLEY REGIONAL AIRPORT KY US	20140611	283	194	125.9	37.0563	-88.7744	W	2400	W	2400
GHCND:USW00003816	PADUCAH BARKLEY REGIONAL AIRPORT KY US	20140612	294	178	125.9	37.0563	-88.7744	W	2400	W	2400
GHCND:USW00003816	PADUCAH BARKLEY REGIONAL AIRPORT KY US	20140613	272	144	125.9	37.0563	-88.7744	W	2400	W	2400
GHCND:USW00003816	PADUCAH BARKLEY REGIONAL AIRPORT KY US	20140614	289	117	125.9	37.0563	-88.7744	W	2400	W	2400
GHCND:USW00003816	PADUCAH BARKLEY REGIONAL AIRPORT KY US	20140615	317	183	125.9	37.0563	-88.7744	W	2400	W	2400
GHCND:USW00003816	PADUCAH BARKLEY REGIONAL AIRPORT KY US	20140616	333	239	125.9	37.0563	-88.7744	W	2400	W	2400
GHCND:USW00003816	PADUCAH BARKLEY REGIONAL AIRPORT KY US	20140617	333	244	125.9	37.0563	-88.7744	W	2400	W	2400
GHCND:USW00003816	PADUCAH BARKLEY REGIONAL AIRPORT KY US	20140618	339	244	125.9	37.0563	-88.7744	W	2400	W	2400
GHCND:USW00003816	PADUCAH BARKLEY REGIONAL AIRPORT KY US	20140619	339	239	125.9	37.0563	-88.7744	W	2400	W	2400
GHCND:USW00003816	PADUCAH BARKLEY REGIONAL AIRPORT KY US	20140620	344	222	125.9	37.0563	-88.7744	W	2400	W	2400
GHCND:USW00003816	PADUCAH BARKLEY REGIONAL AIRPORT KY US	20140621	333	222	125.9	37.0563	-88.7744	W	2400	W	2400
GHCND:USW00003816	PADUCAH BARKLEY REGIONAL AIRPORT KY US	20140622	339	211	125.9	37.0563	-88.7744	W	2400	W	2400
GHCND:USW00003816	PADUCAH BARKLEY REGIONAL AIRPORT KY US	20140623	333	233	125.9	37.0563	-88.7744	W	2400	W	2400
GHCND:USW00003816	PADUCAH BARKLEY REGIONAL AIRPORT KY US	20140624	289	228	125.9	37.0563	-88.7744	W	2400	W	2400
GHCND:USW00003816	PADUCAH BARKLEY REGIONAL AIRPORT KY US	20140625	322	211	125.9	37.0563	-88.7744	W	2400	W	2400
GHCND:USW00003816	PADUCAH BARKLEY REGIONAL AIRPORT KY US	20140626	311	222	125.9	37.0563	-88.7744	W	2400	W	2400
GHCND:USW00003816	PADUCAH BARKLEY REGIONAL AIRPORT KY US	20140627	294	217	125.9	37.0563	-88.7744	W	2400	W	2400
GHCND:USW00003816	PADUCAH BARKLEY REGIONAL AIRPORT KY US	20140628	306	222	125.9	37.0563	-88.7744	W	2400	W	2400
GHCND:USW00003816	PADUCAH BARKLEY REGIONAL AIRPORT KY US	20140629	256	222	125.9	37.0563	-88.7744	W	2400	W	2400
GHCND:USW00003816	PADUCAH BARKLEY REGIONAL AIRPORT KY US	20140630	333	228	125.9	37.0563	-88.7744	W	2400	W	2400
GHCND:USW00003816	PADUCAH BARKLEY REGIONAL AIRPORT KY US	20140701	333	217	125.9	37.0563	-88.7744	W	2400	W	2400
GHCND:USW00003816	PADUCAH BARKLEY REGIONAL AIRPORT KY US	20140702	300	189	125.9	37.0563	-88.7744	W	2400	W	2400
GHCND:USW00003816	PADUCAH BARKLEY REGIONAL AIRPORT KY US	20140703	250	161	125.9	37.0563	-88.7744	W	2400	W	2400
GHCND:USW00003816	PADUCAH BARKLEY REGIONAL AIRPORT KY US	20140704	283	144	125.9	37.0563	-88.7744	W	2400	W	2400
GHCND:USW00003816	PADUCAH BARKLEY REGIONAL AIRPORT KY US	20140705	294	194	125.9	37.0563	-88.7744	W	2400	W	2400
GHCND:USW00003816	PADUCAH BARKLEY REGIONAL AIRPORT KY US	20140706	306	167	125.9	37.0563	-88.7744	W	2400	W	2400
GHCND:USW00003816	PADUCAH BARKLEY REGIONAL AIRPORT KY US	20140707	328	217	125.9	37.0563	-88.7744	W	2400	W	2400
GHCND:USW00003816	PADUCAH BARKLEY REGIONAL AIRPORT KY US	20140708	300	217	125.9	37.0563	-88.7744	W	2400	W	2400
GHCND:USW00003816	PADUCAH BARKLEY REGIONAL AIRPORT KY US	20140709	311	194	125.9	37.0563	-88.7744	W	2400	W	2400
GHCND:USW00003816	PADUCAH BARKLEY REGIONAL AIRPORT KY US	20140710	306	206	125.9	37.0563	-88.7744	W	2400	W	2400
GHCND:USW00003816	PADUCAH BARKLEY REGIONAL AIRPORT KY US	20140711	333	189	125.9	37.0563	-88.7744	W	2400	W	2400
GHCND:USW00003816	PADUCAH BARKLEY REGIONAL AIRPORT KY US	20140712	328	211	125.9	37.0563	-88.7744	W	2400	W	2400
GHCND:USW00003816	PADUCAH BARKLEY REGIONAL AIRPORT KY US	20140713	344	239	125.9	37.0563	-88.7744	W	2400	W	2400
GHCND:USW00003816	PADUCAH BARKLEY REGIONAL AIRPORT KY US	20140714	317	228	125.9	37.0563	-88.7744	W	2400	W	2400
GHCND:USW00003816	PADUCAH BARKLEY REGIONAL AIRPORT KY US	20140715	261	150	125.9	37.0563	-88.7744	W	2400	W	2400
GHCND:USW00003816	PADUCAH BARKLEY REGIONAL AIRPORT KY US	20140716	267	144	125.9	37.0563	-88.7744	W	2400	W	2400
GHCND:USW00003816	PADUCAH BARKLEY REGIONAL AIRPORT KY US	20140717	278	133	125.9	37.0563	-88.7744	W	2400	W	2400
GHCND:USW00003816	PADUCAH BARKLEY REGIONAL AIRPORT KY US	20140718	267	172	125.9	37.0563	-88.7744	W	2400	W	2400
GHCND:USW00003816	PADUCAH BARKLEY REGIONAL AIRPORT KY US	20140719	278	167	125.9	37.0563	-88.7744	W	2400	W	2400
GHCND:USW00003816	PADUCAH BARKLEY REGIONAL AIRPORT KY US	20140720	300	144	125.9	37.0563	-88.7744	W	2400	W	2400
GHCND:USW00003816	PADUCAH BARKLEY REGIONAL AIRPORT KY US	20140721	317	161	125.9	37.0563	-88.7744	W	2400	W	2400
GHCND:USW00003816	PADUCAH BARKLEY REGIONAL AIRPORT KY US	20140722	339	189	125.9	37.0563	-88.7744	W	2400	W	2400
GHCND:USW00003816	PADUCAH BARKLEY REGIONAL AIRPORT KY US	20140723	328	211	125.9	37.0563	-88.7744	W	2400	W	2400
GHCND:USW00003816	PADUCAH BARKLEY REGIONAL AIRPORT KY US	20140724	289	150	125.9	37.0563	-88.7744	W	2400	W	2400
GHCND:USW00003816	PADUCAH BARKLEY REGIONAL AIRPORT KY US	20140725	283	139	125.9	37.0563	-88.7744	W	2400	W	2400
GHCND:USW00003816	PADUCAH BARKLEY REGIONAL AIRPORT KY US	20140726	339	194	125.9	37.0563	-88.7744	W	2400	W	2400
GHCND:USW00003816	PADUCAH BARKLEY REGIONAL AIRPORT KY US	20140727	350	233	125.9	37.0563	-88.7744	W	2400	W	2400
GHCND:USW00003816	PADUCAH BARKLEY REGIONAL AIRPORT KY US	20140728	300	172	125.9	37.0563	-88.7744	W	2400	W	2400
GHCND:USW00003816	PADUCAH BARKLEY REGIONAL AIRPORT KY US	20140729	278	133	125.9	37.0563	-88.7744	W	2400	W	2400
GHCND:USW00003816	PADUCAH BARKLEY REGIONAL AIRPORT KY US	20140730	272	133	125.9	37.0563	-88.7744	W	2400	W	2400
GHCND:USW00003816	PADUCAH BARKLEY REGIONAL AIRPORT KY US	20140731	294	150	125.9	37.0563	-88.7744	W	2400	W	2400
GHCND:USW00003816	PADUCAH BARKLEY REGIONAL AIRPORT KY US	20140801	322	167	125.9	37.0563	-88.7744	W	2400	W	2400
GHCND:USW00003816	PADUCAH BARKLEY REGIONAL AIRPORT KY US	20140802	322	178	125.9	37.0563	-88.7744	W	2400	W	2400
GHCND:USW00003816	PADUCAH BARKLEY REGIONAL AIRPORT KY US	20140803	322	161	125.9	37.0563	-88.7744	W	2400	W	2400
GHCND:USW00003816	PADUCAH BARKLEY REGIONAL AIRPORT KY US	20140804	339	167	125.9	37.0563	-88.7744	W	2400	W	2400
GHCND:USW00003816	PADUCAH BARKLEY REGIONAL AIRPORT KY US	20140805	339	167	125.9	37.0563	-88.7744	W	2400	W	2400
GHCND:USW00003816	PADUCAH BARKLEY REGIONAL AIRPORT KY US	20140806	344	194	125.9	37.0563	-88.7744	W	2400	W	2400
GHCND:USW00003816	PADUCAH BARKLEY REGIONAL AIRPORT KY US	20140807	311	217	125.9	37.0563	-88.7744	W	2400	W	2400
GHCND:USW00003816	PADUCAH BARKLEY REGIONAL AIRPORT KY US	20140808	306	217	125.9	37.0563	-88.7744	W	2400	W	2400
GHCND:USW00003816	PADUCAH BARKLEY REGIONAL AIRPORT KY US	20140809	317	222	125.9	37.0563	-88.7744	W	2400	W	2400
GHCND:USW00003816	PADUCAH BARKLEY REGIONAL AIRPORT KY US	20140810	317	217	125.9	37.0563	-88.7744	W	2400	W	2400
GHCND:USW00003816	PADUCAH BARKLEY REGIONAL AIRPORT KY US	20140811	317	222	125.9	37.0563	-88.7744	W	2400	W	2400
GHCND:USW00003816	PADUCAH BARKLEY REGIONAL AIRPORT KY US	20140812	294	161	125.9	37.0563	-88.7744	W	2400	W	2400
GHCND:USW00003816	PADUCAH BARKLEY REGIONAL AIRPORT KY US	20140813	294	139	125.9	37.0563	-88.7744	W	2400	W	2400
GHCND:USW00003816	PADUCAH BARKLEY REGIONAL AIRPORT KY US	20140814	300	139	125.9	37.0563	-88.7744	W	2400	W	2400
GHCND:USW00003816	PADUCAH BARKLEY REGIONAL AIRPORT KY US	20140815	317	156	125.9	37.0563	-88.7744	W	2400	W	2400
GHCND:USW00003816	PADUCAH BARKLEY REGIONAL AIRPORT KY US	20140816	283	200	125.9	37.0563	-88.7744	W	2400	W	2400
GHCND:USW00003816	PADUCAH BARKLEY REGIONAL AIRPORT KY US	20140817	322	228	125.9	37.0563	-88.7744	W	2400	W	2400
GHCND:USW00003816	PADUCAH BARKLEY REGIONAL AIRPORT KY US	20140818	317	217	125.9	37.0563	-88.7744	W	2400	W	2400
GHCND:USW00003816	PADUCAH BARKLEY REGIONAL AIRPORT KY US	20140819	339	222	125.9	37.0563	-88.7744	W	2400	W	2400
GHCND:USW00003816	PADUCAH BARKLEY REGIONAL AIRPORT KY US	20140820	356	244	125.9	37.0563	-88.7744	W	2400	W	2400
GHCND:USW00003816	PADUCAH BARKLEY REGIONAL AIRPORT KY US	20140821	344	256	125.9	37.0563	-88.7744	W	2400	W	2400
GHCND:USW00003816	PADUCAH BARKLEY REGIONAL AIRPORT KY US	20140822	356	244	125.9	37.0563	-88.7744	W	2400	W	2400
GHCND:USW00003816	PADUCAH BARKLEY REGIONAL AIRPORT KY US	20140823	333	250	125.9	37.0563	-88.7744	W	2400	W	2400
GHCND:USW00003816	PADUCAH BARKLEY REGIONAL AIRPORT KY US	20140824	361	233	125.9	37.0563	-88.7744	W	2400	W	2400
GHCND:USW00003816	PADUCAH BARKLEY REGIONAL AIRPORT KY US	20140825	356	228	125.9	37.0563	-88.7744	W	2400	W	2400
GHCND:USW00003816	PADUCAH BARKLEY REGIONAL AIRPORT KY US	20140826	356	228	125.9	37.0563	-88.7744	W	2400	W	2400
GHCND:USW00003816	PADUCAH BARKLEY REGIONAL AIRPORT KY US	20140827	356	228	125.9	37.0563	-88.7744	W	2400	W	2400
GHCND:USW00003816	PADUCAH BARKLEY REGIONAL AIRPORT KY US	20140828	350	222	125.9	37.0563	-88.7744	W	2400	W	2400
GHCND:USW00003816	PADUCAH BARKLEY REGIONAL AIRPORT KY US	20140829	339	217	125.9	37.0563	-88.7744	W	2400	W	2400
GHCND:USW00003816	PADUCAH BARKLEY REGIONAL AIRPORT KY US	20140830	283	222	125.9	37.0563	-88.7744	W	2400	W	2400
GHCND:USW00003816	PADUCAH BARKLEY REGIONAL AIRPORT KY US	20140831	306	228	125.9	37.0563	-88.7744	W	2400	W	2400
GHCND:USW00003816	PADUCAH BARKLEY REGIONAL AIRPORT KY US	20140901	317	244	125.9	37.0563	-88.7744	W	2400	W	2400
GHCND:USW00003816	PADUCAH BARKLEY REGIONAL AIRPORT KY US	20140902	306	217	125.9	37.0563	-88.7744	W	2400	W	2400

GHCND:USW00003818	PADUCAH BARKLEY REGIONAL AIRPORT KY US	20140903	328	200	125.9	37.0563	-88.7744	W	2400	W	2400	
GHCND:USW00003818	PADUCAH BARKLEY REGIONAL AIRPORT KY US	20140904	339	194	125.9	37.0563	-88.7744	W	2400	W	2400	
GHCND:USW00003818	PADUCAH BARKLEY REGIONAL AIRPORT KY US	20140905	350	228	125.9	37.0563	-88.7744	W	2400	W	2400	
GHCND:USW00003818	PADUCAH BARKLEY REGIONAL AIRPORT KY US	20140906	272	200	125.9	37.0563	-88.7744	W	2400	W	2400	
GHCND:USW00003818	PADUCAH BARKLEY REGIONAL AIRPORT KY US	20140907	283	161	125.9	37.0563	-88.7744	W	2400	W	2400	
GHCND:USW00003818	PADUCAH BARKLEY REGIONAL AIRPORT KY US	20140908	300	139	125.9	37.0563	-88.7744	W	2400	W	2400	
GHCND:USW00003818	PADUCAH BARKLEY REGIONAL AIRPORT KY US	20140909	328	150	125.9	37.0563	-88.7744	W	2400	W	2400	
GHCND:USW00003818	PADUCAH BARKLEY REGIONAL AIRPORT KY US	20140910	328	233	125.9	37.0563	-88.7744	W	2400	W	2400	
GHCND:USW00003818	PADUCAH BARKLEY REGIONAL AIRPORT KY US	20140911	239	167	125.9	37.0563	-88.7744	W	2400	W	2400	
GHCND:USW00003818	PADUCAH BARKLEY REGIONAL AIRPORT KY US	20140912	178	156	125.9	37.0563	-88.7744	W	2400	W	2400	
GHCND:USW00003818	PADUCAH BARKLEY REGIONAL AIRPORT KY US	20140913	211	100	125.9	37.0563	-88.7744	W	2400	W	2400	
GHCND:USW00003818	PADUCAH BARKLEY REGIONAL AIRPORT KY US	20140914	244	94	125.9	37.0563	-88.7744	W	2400	W	2400	
GHCND:USW00003818	PADUCAH BARKLEY REGIONAL AIRPORT KY US	20140915	261	122	125.9	37.0563	-88.7744	W	2400	W	2400	
GHCND:USW00003818	PADUCAH BARKLEY REGIONAL AIRPORT KY US	20140916	228	100	125.9	37.0563	-88.7744	W	2400	W	2400	
GHCND:USW00003818	PADUCAH BARKLEY REGIONAL AIRPORT KY US	20140917	239	83	125.9	37.0563	-88.7744	W	2400	W	2400	
GHCND:USW00003818	PADUCAH BARKLEY REGIONAL AIRPORT KY US	20140918	272	161	125.9	37.0563	-88.7744	W	2400	W	2400	
GHCND:USW00003818	PADUCAH BARKLEY REGIONAL AIRPORT KY US	20140919	300	139	125.9	37.0563	-88.7744	W	2400	W	2400	
GHCND:USW00003818	PADUCAH BARKLEY REGIONAL AIRPORT KY US	20140920	322	161	125.9	37.0563	-88.7744	W	2400	W	2400	
GHCND:USW00003818	PADUCAH BARKLEY REGIONAL AIRPORT KY US	20140921	289	167	125.9	37.0563	-88.7744	W	2400	W	2400	
GHCND:USW00003818	PADUCAH BARKLEY REGIONAL AIRPORT KY US	20140922	250	100	125.9	37.0563	-88.7744	W	2400	W	2400	
GHCND:USW00003818	PADUCAH BARKLEY REGIONAL AIRPORT KY US	20140923	272	72	125.9	37.0563	-88.7744	W	2400	W	2400	
GHCND:USW00003818	PADUCAH BARKLEY REGIONAL AIRPORT KY US	20140924	283	67	125.9	37.0563	-88.7744	W	2400	W	2400	
GHCND:USW00003818	PADUCAH BARKLEY REGIONAL AIRPORT KY US	20140925	289	100	125.9	37.0563	-88.7744	W	2400	W	2400	
GHCND:USW00003818	PADUCAH BARKLEY REGIONAL AIRPORT KY US	20140926	289	117	125.9	37.0563	-88.7744	W	2400	W	2400	
GHCND:USW00003818	PADUCAH BARKLEY REGIONAL AIRPORT KY US	20140927	300	139	125.9	37.0563	-88.7744	W	2400	W	2400	
GHCND:USW00003818	PADUCAH BARKLEY REGIONAL AIRPORT KY US	20140928	294	156	125.9	37.0563	-88.7744	W	2400	W	2400	
GHCND:USW00003818	PADUCAH BARKLEY REGIONAL AIRPORT KY US	20140929	300	133	125.9	37.0563	-88.7744	W	2400	W	2400	
GHCND:USW00003818	PADUCAH BARKLEY REGIONAL AIRPORT KY US	20140930	300	111	125.9	37.0563	-88.7744	W	2400	W	2400	
GHCND:USW00003818	PADUCAH BARKLEY REGIONAL AIRPORT KY US	20141001	311	128	125.9	37.0563	-88.7744	W	2400	W	2400	
GHCND:USW00003818	PADUCAH BARKLEY REGIONAL AIRPORT KY US	20141002	294	183	125.9	37.0563	-88.7744	W	2400	W	2400	
GHCND:USW00003818	PADUCAH BARKLEY REGIONAL AIRPORT KY US	20141003	222	67	125.9	37.0563	-88.7744	W	2400	W	2400	
GHCND:USW00003818	PADUCAH BARKLEY REGIONAL AIRPORT KY US	20141004	139	22	125.9	37.0563	-88.7744	W	2400	W	2400	
GHCND:USW00003818	PADUCAH BARKLEY REGIONAL AIRPORT KY US	20141005	239	22	125.9	37.0563	-88.7744	W	2400	W	2400	
GHCND:USW00003818	PADUCAH BARKLEY REGIONAL AIRPORT KY US	20141006	239	133	125.9	37.0563	-88.7744	W	2400	W	2400	
GHCND:USW00003818	PADUCAH BARKLEY REGIONAL AIRPORT KY US	20141007	267	156	125.9	37.0563	-88.7744	W	2400	W	2400	
GHCND:USW00003818	PADUCAH BARKLEY REGIONAL AIRPORT KY US	20141008	278	100	125.9	37.0563	-88.7744	W	2400	W	2400	
GHCND:USW00003818	PADUCAH BARKLEY REGIONAL AIRPORT KY US	20141009	278	161	125.9	37.0563	-88.7744	W	2400	W	2400	
GHCND:USW00003818	PADUCAH BARKLEY REGIONAL AIRPORT KY US	20141010	183	117	125.9	37.0563	-88.7744	W	2400	W	2400	
GHCND:USW00003826	PADUCAH BARKLEY REGIONAL AIRPORT KY US	20141011	139	111	125.9	37.0563	-88.7744	W	2400	W	2400	
GHCND:USW00003826	PADUCAH BARKLEY REGIONAL AIRPORT KY US	20141012	217	133	125.9	37.0563	-88.7744	W	2400	W	2400	
GHCND:USW00003826	PADUCAH BARKLEY REGIONAL AIRPORT KY US	20141013	267	167	125.9	37.0563	-88.7744	W	2400	W	2400	
GHCND:USW00003826	PADUCAH BARKLEY REGIONAL AIRPORT KY US	20141014	167	122	125.9	37.0563	-88.7744	W	2400	W	2400	
GHCND:USW00003826	PADUCAH BARKLEY REGIONAL AIRPORT KY US	20141015	139	117	125.9	37.0563	-88.7744	W	2400	W	2400	
GHCND:USW00003826	PADUCAH BARKLEY REGIONAL AIRPORT KY US	20141016	211	89	125.9	37.0563	-88.7744	W	2400	W	2400	
GHCND:USW00003826	PADUCAH BARKLEY REGIONAL AIRPORT KY US	20141017	256	100	125.9	37.0563	-88.7744	W	2400	W	2400	
GHCND:USW00003826	PADUCAH BARKLEY REGIONAL AIRPORT KY US	20141018	183	56	125.9	37.0563	-88.7744	W	2400	W	2400	
GHCND:USW00003826	PADUCAH BARKLEY REGIONAL AIRPORT KY US	20141019	178	28	125.9	37.0563	-88.7744	W	2400	W	2400	
GHCND:USW00003826	PADUCAH BARKLEY REGIONAL AIRPORT KY US	20141020	228	78	125.9	37.0563	-88.7744	W	2400	W	2400	
GHCND:USW00003826	PADUCAH BARKLEY REGIONAL AIRPORT KY US	20141021	222	67	125.9	37.0563	-88.7744	W	2400	W	2400	
GHCND:USW00003826	PADUCAH BARKLEY REGIONAL AIRPORT KY US	20141022	183	39	125.9	37.0563	-88.7744	W	2400	W	2400	
GHCND:USW00003826	PADUCAH BARKLEY REGIONAL AIRPORT KY US	20141023	167	11	125.9	37.0563	-88.7744	W	2400	W	2400	
GHCND:USW00003826	PADUCAH BARKLEY REGIONAL AIRPORT KY US	20141024	217	39	125.9	37.0563	-88.7744	W	2400	W	2400	
GHCND:USW00003826	PADUCAH BARKLEY REGIONAL AIRPORT KY US	20141025	267	111	125.9	37.0563	-88.7744	W	2400	W	2400	
GHCND:USW00003826	PADUCAH BARKLEY REGIONAL AIRPORT KY US	20141026	283	100	125.9	37.0563	-88.7744	W	2400	W	2400	
GHCND:USW00003826	PADUCAH BARKLEY REGIONAL AIRPORT KY US	20141027	278	189	125.9	37.0563	-88.7744	W	2400	W	2400	
GHCND:USW00003826	PADUCAH BARKLEY REGIONAL AIRPORT KY US	20141028	211	117	125.9	37.0563	-88.7744	W	2400	W	2400	
GHCND:USW00003826	PADUCAH BARKLEY REGIONAL AIRPORT KY US	20141029	189	33	125.9	37.0563	-88.7744	W	2400	W	2400	
GHCND:USW00003826	PADUCAH BARKLEY REGIONAL AIRPORT KY US	20141030	178	11	125.9	37.0563	-88.7744	W	2400	W	2400	
GHCND:USW00003826	PADUCAH BARKLEY REGIONAL AIRPORT KY US	20141031	117	22	125.9	37.0563	-88.7744	W	2400	W	2400	
GHCND:USW00003826	PADUCAH BARKLEY REGIONAL AIRPORT KY US	20141101	106	-16	125.9	37.0563	-88.7744	W	2400	W	2400	
GHCND:USW00003826	PADUCAH BARKLEY REGIONAL AIRPORT KY US	20141102	139	-49	125.9	37.0563	-88.7744	W	2400	W	2400	
GHCND:USW00003826	PADUCAH BARKLEY REGIONAL AIRPORT KY US	20141103	194	44	125.9	37.0563	-88.7744	W	2400	W	2400	
GHCND:USW00003826	PADUCAH BARKLEY REGIONAL AIRPORT KY US	20141104	156	117	125.9	37.0563	-88.7744	W	2400	W	2400	
GHCND:USW00003826	PADUCAH BARKLEY REGIONAL AIRPORT KY US	20141105	122	89	125.9	37.0563	-88.7744	W	2400	W	2400	
GHCND:USW00003826	PADUCAH BARKLEY REGIONAL AIRPORT KY US	20141106	139	0	125.9	37.0563	-88.7744	W	2400	W	2400	
GHCND:USW00003826	PADUCAH BARKLEY REGIONAL AIRPORT KY US	20141107	117	-10	125.9	37.0563	-88.7744	W	2400	W	2400	
GHCND:USW00003826	PADUCAH BARKLEY REGIONAL AIRPORT KY US	20141108	133	-5	125.9	37.0563	-88.7744	W	2400	W	2400	
GHCND:USW00003826	PADUCAH BARKLEY REGIONAL AIRPORT KY US	20141109	144	-16	125.9	37.0563	-88.7744	W	2400	W	2400	
GHCND:USW00003826	PADUCAH BARKLEY REGIONAL AIRPORT KY US	20141110	211	61	125.9	37.0563	-88.7744	W	2400	W	2400	
GHCND:USW00003826	PADUCAH BARKLEY REGIONAL AIRPORT KY US	20141111	167	11	125.9	37.0563	-88.7744	W	2400	W	2400	
GHCND:USW00003826	PADUCAH BARKLEY REGIONAL AIRPORT KY US	20141112	22	-21	125.9	37.0563	-88.7744	W	2400	W	2400	
GHCND:USW00003826	PADUCAH BARKLEY REGIONAL AIRPORT KY US	20141113	22	-32	125.9	37.0563	-88.7744	W	2400	W	2400	
GHCND:USW00003826	PADUCAH BARKLEY REGIONAL AIRPORT KY US	20141114	28	-71	125.9	37.0563	-88.7744	W	2400	W	2400	
GHCND:USW00003826	PADUCAH BARKLEY REGIONAL AIRPORT KY US	20141115	39	-71	125.9	37.0563	-88.7744	W	2400	W	2400	
GHCND:USW00003826	PADUCAH BARKLEY REGIONAL AIRPORT KY US	20141116	44	0	125.9	37.0563	-88.7744	W	2400	W	2400	
GHCND:USW00003826	PADUCAH BARKLEY REGIONAL AIRPORT KY US	20141117	0	-66	125.9	37.0563	-88.7744	W	2400	W	2400	
GHCND:USW00003826	PADUCAH BARKLEY REGIONAL AIRPORT KY US	20141118	-38	-121	125.9	37.0563	-88.7744	W	2400	W	2400	
GHCND:USW00003826	PADUCAH BARKLEY REGIONAL AIRPORT KY US	20141119	106	-38	125.9	37.0563	-88.7744	W	2400	W	2400	
GHCND:USW00003826	PADUCAH BARKLEY REGIONAL AIRPORT KY US	20141120	56	-66	125.9	37.0563	-88.7744	W	2400	W	2400	
GHCND:USW00003826	PADUCAH BARKLEY REGIONAL AIRPORT KY US	20141121	89	-38	125.9	37.0563	-88.7744	W	2400	W	2400	
GHCND:USW00003826	PADUCAH BARKLEY REGIONAL AIRPORT KY US	20141122	194	72	125.9	37.0563	-88.7744	W	2400	W	2400	
GHCND:USW00003826	PADUCAH BARKLEY REGIONAL AIRPORT KY US	20141123	156	100	125.9	37.0563	-88.7744	W	2400	W	2400	
GHCND:USW00003826	PADUCAH BARKLEY REGIONAL AIRPORT KY US	20141124	167	28	125.9	37.0563	-88.7744	W	2400	W	2400	
GHCND:USW00003826	PADUCAH BARKLEY REGIONAL AIRPORT KY US	20141125	72	-32	125.9	37.0563	-88.7744	W	2400	W	2400	
GHCND:USW00003826	PADUCAH BARKLEY REGIONAL AIRPORT KY US	20141126	67	-55	125.9	37.0563	-88.7744	W	2400	W	2400	
GHCND:USW00003826	PADUCAH BARKLEY REGIONAL AIRPORT KY US	20141127	33	-38	125.9	37.0563	-88.7744	W	2400	W	2400	
GHCND:USW00003826	PADUCAH BARKLEY REGIONAL AIRPORT KY US	20141128	89	-32	125.9	37.0563	-88.7744	W	2400	W	2400	
GHCND:USW00003826	PADUCAH BARKLEY REGIONAL AIRPORT KY US	20141129	167	67	125.9	37.0563	-88.7744	W	2400	W	2400	
GHCND:USW00003826	PADUCAH BARKLEY REGIONAL AIRPORT KY US	20141130	206	78	125.9	37.0563	-88.7744	W	2400	W	2400	
GHCND:USW00003826	PADUCAH BARKLEY REGIONAL AIRPORT KY US	20141201	78	0	125.9	37.0563	-88.7744	W	2400	W	2400	
GHCND:USW00003826	PADUCAH BARKLEY REGIONAL AIRPORT KY US	20141202	28	6	125.9	37.0563	-88.7744	W	2400	W	2400	
GHCND:USW00003826	PADUCAH BARKLEY REGIONAL AIRPORT KY US	20141203	72	17	125.9	37.0563	-88.7744	W	2400	W	2400	
GHCND:USW00003826	PADUCAH BARKLEY REGIONAL AIRPORT KY US	20141204	67	39	125.9	37.0563	-88.7744	W	2400	W	2400	
GHCND:USW00003826	PADUCAH BARKLEY REGIONAL AIRPORT KY US	20141205	167	67	125.9	37.0563	-88.7744	W	2400	W	2400	
GHCND:USW00003826	PADUCAH BARKLEY REGIONAL AIRPORT KY US	20141206	150	50	125.9	37.0563	-88.7744	W	2400	W	2400	
GHCND:USW00003826	PADUCAH BARKLEY REGIONAL AIRPORT KY US	20141207	83	28	125.9	37.0563	-88.7744	W	2400	W	2400	
GHCND:USW00003826	PADUCAH BARKLEY REGIONAL AIRPORT KY US	20141208	106	-5	125.9	37.0563	-88.7744	W	2400	W	2400	
GHCND:USW00003826	PADUCAH BARKLEY REGIONAL AIRPORT KY US	20141209	56	22	125.9	37.0563	-88.7744	W	2400	W	2400	
GHCND:USW00003826	PADUCAH BARKLEY REGIONAL AIRPORT KY US	20141210	56	0	125.9	37.0563	-88.7744	W	2400	W	2400	
GHCND:USW00003826	PADUCAH BARKLEY REGIONAL AIRPORT KY US	20141211	61	-38	125.9	37.0563	-88.7744	W	2400	W	2400	
GHCND:USW00003826	PADUCAH BARKLEY REGIONAL AIRPORT KY US	20141212	100	-49	125.9	37.0563	-88.7744	W	2400	W	2400	
GHCND:USW00003826	PADUCAH BARKLEY REGIONAL AIRPORT KY US	20141213	94	39	125.9	37.0563	-88.7744	W	2400	W	2400	
GHCND:USW00003826	PADUCAH BARKLEY REGIONAL AIRPORT KY US	20141214	128	78	125.9	37.0563	-88.7744	W	2400	W	2400	
GHCND:USW00003826	PADUCAH BARKLEY REGIONAL AIRPORT KY US	20141215	139	56	125.9	37.0563	-88.7744	W	2400	W	2400	
GHCND:USW00003826	PADUCAH BARKLEY REGIONAL AIRPORT KY US	20141216	100	17	125.9	37.0563	-88.7744	W	2400	W	2400	
GHCND:USW00003826	PADUCAH BARKLEY REGIONAL AIRPORT KY US	20141217	44	0	125.9	37.0563	-88.7744	W	2400	W	2400	
GHCND:USW00003826	PADUCAH BARKLEY REGIONAL AIRPORT KY US	20141218	22	6	125.9	37.0563	-88.7744	W	2400	W	2400	
GHCND:USW00003826	PADUCAH BARKLEY REGIONAL AIRPORT KY US	20141219	56	6	125.9	37.0563	-88.7744	W	2400	W	2400	
GHCND:USW00003826	PADUCAH BARKLEY REGIONAL AIRPORT KY US	20141220	78	-21	125.9	37.0563	-88.7744	W	2400	W	2400	
GHCND:USW00003826	PADUCAH BARKLEY REGIONAL AIRPORT KY US	20141221	100	-49	125.9	37.0563	-88.7744	W	2400	W	2400	
GHCND:USW00003826	PADUCAH BARKLEY REGIONAL AIRPORT KY US	20141222	128	44	125.9	37.0563	-88.7744	W	2400	W	2400	
GHCND:USW00003826	PADUCAH BARKLEY REGIONAL AIRPORT KY US	20141223	128	67	125.9	37.0563	-88.7744	W	2400	W	2400	
GHCND:USW00003826	PADUCAH BARKLEY REGIONAL AIRPORT KY US	20141224	83	44	125.9	37.0563	-88.7744	W	2400	W	2400	
GHCND:USW00003826	PADUCAH BARKLEY REGIONAL AIRPORT KY US	20141225	100	17	125.9	37.0563	-88.7744	W	2400	W	2400	
GHCND:USW00003826	PADUCAH BARKLEY REGIONAL AIRPORT KY US	20141226	150	39	125.9	37.0563	-88.7744	W	2400	W	2400	
GHCND:USW00003826	PADUCAH BARKLEY REGIONAL AIRPORT KY US	20141227	106	44	125.9	37.0563	-88.7744	W	2400	W	2400	
GHCND:USW00003826	PADUCAH BARKLEY REGIONAL AIRPORT KY US	20141228	44	6	125.9	37.0563	-88.7744	W	2400	W	2400	
GHCND:USW00003826	PADUCAH BARKLEY REGIONAL AIRPORT KY US	20141229	28	-56	125.9	37.0563	-88.7744	W	2400	W	2400	
GHCND:USW00003826	PADUCAH BARKLEY REGIONAL AIRPORT KY US	20141230	39	-43	125.9	37.0563	-88.7744	W	2400	W	2400	
GHCND:USW00003826	PADUCAH BARKLEY REGIONAL AIRPORT KY US	20141231	6	-71	125.9	37.0563	-88.7744	W	2400	W	2400	
GHCND:USW00003826	PADUCAH BARKLEY REGIONAL AIRPORT KY US	20150101	39	-60	125.9	37.0563	-88.7744	W	2400	W	2400	
GHCND:USW00003826	PADUCAH BARKLEY REGIONAL AIRPORT KY US	20150102	50	-11	125.9	37.0563	-88.7744	W	2400	W	2400	
GHCND:USW00003826	PADUCAH BARKLEY REGIONAL AIRPORT KY US	20150103	172	44	125.9	37.0563	-88.7744	W	2400	W	2400	
GHCND:USW00003826	PADUCAH BARKLEY REGIONAL AIRPORT KY US	20150104	111	-66	125.9	37.0563	-88.7744	W	2400	W	2400	
GHCND:USW00003826	PADUCAH BARKLEY REGIONAL AIRPORT KY US	20150105	-10	-82	125.9	37.0563	-88.7744	W	2400	W	2400	
GHCND:USW00003826	PADUCAH BARKLEY REGIONAL AIRPORT KY US	20150106	22	-49	125.9	37.0563	-88.7744	W	2400	W	2400	
GHCND:USW00003826	PADUCAH BARKLEY REGIONAL AIRPORT KY US	20150107	-32	-143	125.9	37.0563	-88.7744	W	2400	W	2400	
GHCND:USW00003826	PADUCAH BARKLEY REGIONAL AIRPORT KY US	20150108	-32	-160	125.9	37.0563	-88.7744	W	2400	W	2400	
GHCND:USW00003826	PADUCAH BARKLEY REGIONAL AIRPORT KY US	20150109	-21	-116	125.9	37.0563	-88.7744	W	2400	W	2400	
GHCND:USW00003826	PADUCAH BARKLEY REGIONAL AIRPORT KY US	20150110	6	-138	125.9	37.0563	-88.7744	W	2400	W	2400	
GHCND:USW00003826	PADUCAH BARKLEY REGIONAL AIRPORT KY US	20150111	44	-5	125.9	37.0563	-88.7744	W	2400	W	2400	
GHCND:USW00003826	PADUCAH BARKLEY REGIONAL AIRPORT KY US	20150112	39	-27	125.9	37.0563	-88.7744	W	2400	W	2400	
GHCND:USW00003826	PADUCAH BARKLEY REGIONAL AIRPORT KY US	20150113	-10	-43	125.9	37.0563	-88.7744	W	2400	W	2400	
GHCND:USW00003826	PADUCAH BARKLEY REGIONAL AIRPORT KY US	20150114	17	-55	125.9	37.0563	-88.7744	W	2400	W	2400	
GHCND:USW00003826	PADUCAH BARKLEY REGIONAL AIRPORT KY US	20150115	22	-32	125.9	37.0563	-88.7744	W	2400	W	2400	
GHCND:USW00003826	PADUCAH BARKLEY REGIONAL AIRPORT KY US	20150116	106	-43	125.9	37.0563	-88.7744	W	2400	W	2400	
GHCND:USW00003826	PADUCAH BARKLEY REGIONAL AIRPORT KY US	20150117	139	28	125.9	37.0563	-88.7744	W	2400	W	2400	
GHCND:USW00003826	PADUCAH BARKLEY REGIONAL AIRPORT KY US	20150118	133	11	125.9	37.0563	-88.7744	W	2400	W	2400	
GHCND:USW00003826	PADUCAH BARKLEY REGIONAL AIRPORT KY US	20150119	161	-27	125.9	37.0563	-88.7744	W	2400	W	2400	
GHCND:USW00003826	PADUCAH BARKLEY REGIONAL AIRPORT KY US	20150120	144	-21	125.9	37.0563	-88.7744	W	2400	W	2400	
GHCND:USW00003826	PADUCAH BARKLEY REGIONAL AIRPORT KY US	20150121	133	-21	125.9	37.0563	-88.7744	W	2400	W	2400	
GHCND:USW00003826	PADUCAH BARKLEY REGIONAL AIRPORT KY US	20150122	61	-38	125.9	37.0563	-88.7744	W	2400	W	2400	
GHCND:USW00003826	PADUCAH BARKLEY REGIONAL AIRPORT KY US	20150123	44	-38	125.9	37.0563	-88.7744	W	2400	W	2400	
GHCND:USW00003826	PADUCAH BARKLEY REGIONAL AIRPORT KY US	20150124	106	-55	125.9	37.0563	-88.7744	W	2400	W	2400	
GHCND:USW00003826	PADUCAH BARKLEY REGIONAL AIRPORT KY US	20150125	67	22	125.9	37.0563	-88.7744	W	2400	W	2400	
GHCND:USW00003826	PADUCAH BARKLEY REGIONAL AIRPORT KY US	20150126	33	-16	125.9	37.0563	-88.7744	W	2400	W	2400	
GHCND:USW00003826	PADUCAH BARKLEY REGIONAL AIRPORT KY US	20150127	72	-21	125.9	37.0563	-88.7744	W	2400	W	2400	
GHCND:USW00003826	PADUCAH BARKLEY REGIONAL AIRPORT KY US	20150128	100	-43	125.9	37.0563	-88.7744	W	2400	W	2400	
GHCND:USW00003826	PADUCAH BARKLEY REGIONAL AIRPORT KY US	20150129	133	33	125.9	37.0563	-88.7744	W	2400	W	2400	
GHCND:USW00003826	PADUCAH BARKLEY REGIONAL AIRPORT KY US	20150130	72	-32	125.9	37.0563	-88.7744	W	2400	W	2400	
GHCND:USW00003826	PADUCAH BARKLEY REGIONAL AIRPORT KY US	20150131	72	-38	125.9	37.0563	-88.7744	W	2400	W	2400	
GHCND:USW00003826	PADUCAH BARKLEY REGIONAL AIRPORT KY US	20150201	106	11	125.9	37.0563	-88.7744	W	2400	W	2400	
GHCND:USW00003826	PADUCAH BARKLEY REGIONAL AIRPORT KY US	20150202	17	-66	125.9	37.0563	-88.7744	W	2400	W	2400	
GHCND:USW00003826	PADUCAH BARKLEY REGIONAL AIRPORT KY US	20150203	61	-71	125.9	37.0563	-88.7744	W	2400	W	2400	
GHCND:USW00003826	PADUCAH BARKLEY REGIONAL AIRPORT KY US	20150204	117	-32	125.9	37.0563	-88.7744	W	2400	W	2400	
GHCND:USW00003826	PADUCAH BARKLEY REGIONAL AIRPORT KY US	20150205	6	-88	125.9	37.0563	-88.7744	W	2400	W	2400	
GHCND:USW00003826	PADUCAH BARKLEY REGIONAL AIRPORT KY US	20150206	94	-88	125.9	37.0563	-88.7744	W	2400	W	2400	
GHCND:USW00003826	PADUCAH BARKLEY REGIONAL AIRPORT KY US	20150207	167	11	125.9	37.0563	-88.7744	W	2400	W	2400	
GHCND:USW00003826	PADUCAH BARKLEY REGIONAL AIRPORT KY US	20150208	156	89	125.9	37.0563	-88.7744	W	2400	W	2400	
GHCND:USW00003826	PADUCAH BARKLEY REGIONAL AIRPORT KY US	20150209	106	0	125.9	37.0563	-88.7744	W	2400	W	2400	
GHCND:USW00003826	PADUCAH BARKLEY REGIONAL AIRPORT KY US	20150210	78	-32	125.9	37.0563	-88.7744	W	2400	W	2400	
GHCND:USW00003826	PADUCAH BARKLEY REGIONAL AIRPORT KY US	20150211	128	-49	125.9	37.0563	-88.7744	W	2400	W	2400	
GHCND:USW00003826	PADUCAH BARKLEY REGIONAL AIRPORT KY US	20150212	-5	-71	125.9	37.0563	-88.7744	W	2400	W	2400	
GHCND:USW00003826	PADUCAH BARKLEY REGIONAL AIRPORT KY US	20150213	17	-99	125.9	37.0563	-88.7744	W	2400	W	2400	
GHCND:USW00003826	PADUCAH BARKLEY REGIONAL AIRPORT KY US	20150214	67	-88	125.9	37.0563	-88.7744	W	2400	W	2400	
GHCND:USW00003826	PADUCAH BARKLEY REGIONAL AIRPORT KY US	20150215	-49	-110	125.9	37.0563	-88.7744	W	2400	W	2400	
GHCND:USW00003826	PADUCAH BARKLEY REGIONAL AIRPORT KY US	20150216	-49	-127	125.9	37.0563	-88.7744	W	2400	W	2400	
GHCND:USW00003826	PADUCAH BARKLEY REGIONAL AIRPORT KY US	20150217	-16	-205	125.9	37.0563	-88.7744	W	2400	W	2400	
GHCND:USW00003826	PADUCAH BARKLEY REGIONAL AIRPORT KY US	20150218	-27	-177	125.9	37.0563	-88.7744	W	2400	W	2400	
GHCND:USW00003826	PADUCAH BARKLEY REGIONAL AIRPORT KY US	20150219	-77	-232	125.9	37.0563	-88.7744	W	2400	W	2400	

GHCND:USW00003816	PADUCAH BARKLEY REGIONAL AIRPORT KY US	20150220	0	-127	125.9	37.0563	-88.7744	W	2400	W	2400
GHCND:USW00003816	PADUCAH BARKLEY REGIONAL AIRPORT KY US	20150221	17	-10	125.9	37.0563	-88.7744	W	2400	W	2400
GHCND:USW00003816	PADUCAH BARKLEY REGIONAL AIRPORT KY US	20150222	11	-60	125.9	37.0563	-88.7744	W	2400	W	2400
GHCND:USW00003816	PADUCAH BARKLEY REGIONAL AIRPORT KY US	20150223	-55	-105	125.9	37.0563	-88.7744	W	2400	W	2400
GHCND:USW00003816	PADUCAH BARKLEY REGIONAL AIRPORT KY US	20150224	-10	-88	125.9	37.0563	-88.7744	W	2400	W	2400
GHCND:USW00003816	PADUCAH BARKLEY REGIONAL AIRPORT KY US	20150225	39	-99	125.9	37.0563	-88.7744	W	2400	W	2400
GHCND:USW00003816	PADUCAH BARKLEY REGIONAL AIRPORT KY US	20150226	0	-77	125.9	37.0563	-88.7744	W	2400	W	2400
GHCND:USW00003816	PADUCAH BARKLEY REGIONAL AIRPORT KY US	20150227	-32	-116	125.9	37.0563	-88.7744	W	2400	W	2400
GHCND:USW00003816	PADUCAH BARKLEY REGIONAL AIRPORT KY US	20150228	11	-66	125.9	37.0563	-88.7744	W	2400	W	2400
GHCND:USW00003816	PADUCAH BARKLEY REGIONAL AIRPORT KY US	20150301	44	0	125.9	37.0563	-88.7744	W	2400	W	2400
GHCND:USW00003816	PADUCAH BARKLEY REGIONAL AIRPORT KY US	20150302	44	-22	125.9	37.0563	-88.7744	W	2400	W	2400
GHCND:USW00003816	PADUCAH BARKLEY REGIONAL AIRPORT KY US	20150303	122	17	125.9	37.0563	-88.7744	W	2400	W	2400
GHCND:USW00003816	PADUCAH BARKLEY REGIONAL AIRPORT KY US	20150304	83	-71	125.9	37.0563	-88.7744	W	2400	W	2400
GHCND:USW00003816	PADUCAH BARKLEY REGIONAL AIRPORT KY US	20150305	-27	-155	125.9	37.0563	-88.7744	W	2400	W	2400
GHCND:USW00003816	PADUCAH BARKLEY REGIONAL AIRPORT KY US	20150306	-10	-210	125.9	37.0563	-88.7744	W	2400	W	2400
GHCND:USW00003816	PADUCAH BARKLEY REGIONAL AIRPORT KY US	20150307	88	-66	125.9	37.0563	-88.7744	W	2400	W	2400
GHCND:USW00003816	PADUCAH BARKLEY REGIONAL AIRPORT KY US	20150308	100	-32	125.9	37.0563	-88.7744	W	2400	W	2400
GHCND:USW00003816	PADUCAH BARKLEY REGIONAL AIRPORT KY US	20150309	106	44	125.9	37.0563	-88.7744	W	2400	W	2400
GHCND:USW00003816	PADUCAH BARKLEY REGIONAL AIRPORT KY US	20150310	133	83	125.9	37.0563	-88.7744	W	2400	W	2400
GHCND:USW00003816	PADUCAH BARKLEY REGIONAL AIRPORT KY US	20150311	189	56	125.9	37.0563	-88.7744	W	2400	W	2400
GHCND:USW00003816	PADUCAH BARKLEY REGIONAL AIRPORT KY US	20150312	211	22	125.9	37.0563	-88.7744	W	2400	W	2400
GHCND:USW00003816	PADUCAH BARKLEY REGIONAL AIRPORT KY US	20150313	156	122	125.9	37.0563	-88.7744	W	2400	W	2400
GHCND:USW00003816	PADUCAH BARKLEY REGIONAL AIRPORT KY US	20150314	144	94	125.9	37.0563	-88.7744	W	2400	W	2400
GHCND:USW00003816	PADUCAH BARKLEY REGIONAL AIRPORT KY US	20150315	211	28	125.9	37.0563	-88.7744	W	2400	W	2400
GHCND:USW00003816	PADUCAH BARKLEY REGIONAL AIRPORT KY US	20150316	233	33	125.9	37.0563	-88.7744	W	2400	W	2400
GHCND:USW00003816	PADUCAH BARKLEY REGIONAL AIRPORT KY US	20150317	167	67	125.9	37.0563	-88.7744	W	2400	W	2400
GHCND:USW00003816	PADUCAH BARKLEY REGIONAL AIRPORT KY US	20150318	94	44	125.9	37.0563	-88.7744	W	2400	W	2400
GHCND:USW00003816	PADUCAH BARKLEY REGIONAL AIRPORT KY US	20150319	100	44	125.9	37.0563	-88.7744	W	2400	W	2400
GHCND:USW00003816	PADUCAH BARKLEY REGIONAL AIRPORT KY US	20150320	111	33	125.9	37.0563	-88.7744	W	2400	W	2400
GHCND:USW00003816	PADUCAH BARKLEY REGIONAL AIRPORT KY US	20150321	200	22	125.9	37.0563	-88.7744	W	2400	W	2400
GHCND:USW00003816	PADUCAH BARKLEY REGIONAL AIRPORT KY US	20150322	178	67	125.9	37.0563	-88.7744	W	2400	W	2400
GHCND:USW00003816	PADUCAH BARKLEY REGIONAL AIRPORT KY US	20150323	222	22	125.9	37.0563	-88.7744	W	2400	W	2400
GHCND:USW00003816	PADUCAH BARKLEY REGIONAL AIRPORT KY US	20150324	194	50	125.9	37.0563	-88.7744	W	2400	W	2400
GHCND:USW00003816	PADUCAH BARKLEY REGIONAL AIRPORT KY US	20150325	256	117	125.9	37.0563	-88.7744	W	2400	W	2400
GHCND:USW00003816	PADUCAH BARKLEY REGIONAL AIRPORT KY US	20150326	117	0	125.9	37.0563	-88.7744	W	2400	W	2400
GHCND:USW00003816	PADUCAH BARKLEY REGIONAL AIRPORT KY US	20150327	61	-21	125.9	37.0563	-88.7744	W	2400	W	2400
GHCND:USW00003816	PADUCAH BARKLEY REGIONAL AIRPORT KY US	20150328	83	-45	125.9	37.0563	-88.7744	W	2400	W	2400
GHCND:USW00003816	PADUCAH BARKLEY REGIONAL AIRPORT KY US	20150329	161	-10	125.9	37.0563	-88.7744	W	2400	W	2400
GHCND:USW00003816	PADUCAH BARKLEY REGIONAL AIRPORT KY US	20150330	206	89	125.9	37.0563	-88.7744	W	2400	W	2400
GHCND:USW00003816	PADUCAH BARKLEY REGIONAL AIRPORT KY US	20150331	261	100	125.9	37.0563	-88.7744	W	2400	W	2400
GHCND:USW00003816	PADUCAH BARKLEY REGIONAL AIRPORT KY US	20150401	256	56	125.9	37.0563	-88.7744	W	2400	W	2400
GHCND:USW00003816	PADUCAH BARKLEY REGIONAL AIRPORT KY US	20150402	222	161	125.9	37.0563	-88.7744	W	2400	W	2400
GHCND:USW00003816	PADUCAH BARKLEY REGIONAL AIRPORT KY US	20150403	222	72	125.9	37.0563	-88.7744	W	2400	W	2400
GHCND:USW00003816	PADUCAH BARKLEY REGIONAL AIRPORT KY US	20150404	156	28	125.9	37.0563	-88.7744	W	2400	W	2400
GHCND:USW00003816	PADUCAH BARKLEY REGIONAL AIRPORT KY US	20150405	189	6	125.9	37.0563	-88.7744	W	2400	W	2400
GHCND:USW00003816	PADUCAH BARKLEY REGIONAL AIRPORT KY US	20150406	183	117	125.9	37.0563	-88.7744	W	2400	W	2400
GHCND:USW00003816	PADUCAH BARKLEY REGIONAL AIRPORT KY US	20150407	267	183	125.9	37.0563	-88.7744	W	2400	W	2400
GHCND:USW00003816	PADUCAH BARKLEY REGIONAL AIRPORT KY US	20150408	289	200	125.9	37.0563	-88.7744	W	2400	W	2400
GHCND:USW00003816	PADUCAH BARKLEY REGIONAL AIRPORT KY US	20150409	278	178	125.9	37.0563	-88.7744	W	2400	W	2400
GHCND:USW00003816	PADUCAH BARKLEY REGIONAL AIRPORT KY US	20150410	194	89	125.9	37.0563	-88.7744	W	2400	W	2400
GHCND:USW00003816	PADUCAH BARKLEY REGIONAL AIRPORT KY US	20150411	217	78	125.9	37.0563	-88.7744	W	2400	W	2400
GHCND:USW00003816	PADUCAH BARKLEY REGIONAL AIRPORT KY US	20150412	261	117	125.9	37.0563	-88.7744	W	2400	W	2400
GHCND:USW00003816	PADUCAH BARKLEY REGIONAL AIRPORT KY US	20150413	233	144	125.9	37.0563	-88.7744	W	2400	W	2400
GHCND:USW00003816	PADUCAH BARKLEY REGIONAL AIRPORT KY US	20150414	189	111	125.9	37.0563	-88.7744	W	2400	W	2400
GHCND:USW00003816	PADUCAH BARKLEY REGIONAL AIRPORT KY US	20150415	228	139	125.9	37.0563	-88.7744	W	2400	W	2400
GHCND:USW00003816	PADUCAH BARKLEY REGIONAL AIRPORT KY US	20150416	244	139	125.9	37.0563	-88.7744	W	2400	W	2400
GHCND:USW00003816	PADUCAH BARKLEY REGIONAL AIRPORT KY US	20150417	256	133	125.9	37.0563	-88.7744	W	2400	W	2400
GHCND:USW00003816	PADUCAH BARKLEY REGIONAL AIRPORT KY US	20150418	267	133	125.9	37.0563	-88.7744	W	2400	W	2400
GHCND:USW00003816	PADUCAH BARKLEY REGIONAL AIRPORT KY US	20150419	222	139	125.9	37.0563	-88.7744	W	2400	W	2400
GHCND:USW00003816	PADUCAH BARKLEY REGIONAL AIRPORT KY US	20150420	183	61	125.9	37.0563	-88.7744	W	2400	W	2400
GHCND:USW00003816	PADUCAH BARKLEY REGIONAL AIRPORT KY US	20150421	211	61	125.9	37.0563	-88.7744	W	2400	W	2400
GHCND:USW00003816	PADUCAH BARKLEY REGIONAL AIRPORT KY US	20150422	178	61	125.9	37.0563	-88.7744	W	2400	W	2400
GHCND:USW00003816	PADUCAH BARKLEY REGIONAL AIRPORT KY US	20150423	200	28	125.9	37.0563	-88.7744	W	2400	W	2400
GHCND:USW00003816	PADUCAH BARKLEY REGIONAL AIRPORT KY US	20150424	178	56	125.9	37.0563	-88.7744	W	2400	W	2400
GHCND:USW00003816	PADUCAH BARKLEY REGIONAL AIRPORT KY US	20150425	256	139	125.9	37.0563	-88.7744	W	2400	W	2400
GHCND:USW00003816	PADUCAH BARKLEY REGIONAL AIRPORT KY US	20150426	189	94	125.9	37.0563	-88.7744	W	2400	W	2400
GHCND:USW00003816	PADUCAH BARKLEY REGIONAL AIRPORT KY US	20150427	194	61	125.9	37.0563	-88.7744	W	2400	W	2400
GHCND:USW00003816	PADUCAH BARKLEY REGIONAL AIRPORT KY US	20150428	189	61	125.9	37.0563	-88.7744	W	2400	W	2400
GHCND:USW00003816	PADUCAH BARKLEY REGIONAL AIRPORT KY US	20150429	228	56	125.9	37.0563	-88.7744	W	2400	W	2400
GHCND:USW00003816	PADUCAH BARKLEY REGIONAL AIRPORT KY US	20150430	228	67	125.9	37.0563	-88.7744	W	2400	W	2400
GHCND:USW00003816	PADUCAH BARKLEY REGIONAL AIRPORT KY US	20150501	217	33	125.9	37.0563	-88.7744	W	2400	W	2400
GHCND:USW00003816	PADUCAH BARKLEY REGIONAL AIRPORT KY US	20150502	244	61	125.9	37.0563	-88.7744	W	2400	W	2400
GHCND:USW00003816	PADUCAH BARKLEY REGIONAL AIRPORT KY US	20150503	272	100	125.9	37.0563	-88.7744	W	2400	W	2400
GHCND:USW00003816	PADUCAH BARKLEY REGIONAL AIRPORT KY US	20150504	294	183	125.9	37.0563	-88.7744	W	2400	W	2400
GHCND:USW00003816	PADUCAH BARKLEY REGIONAL AIRPORT KY US	20150505	306	150	125.9	37.0563	-88.7744	W	2400	W	2400
GHCND:USW00003816	PADUCAH BARKLEY REGIONAL AIRPORT KY US	20150506	294	128	125.9	37.0563	-88.7744	W	2400	W	2400
GHCND:USW00003816	PADUCAH BARKLEY REGIONAL AIRPORT KY US	20150507	300	139	125.9	37.0563	-88.7744	W	2400	W	2400
GHCND:USW00003816	PADUCAH BARKLEY REGIONAL AIRPORT KY US	20150508	300	189	125.9	37.0563	-88.7744	W	2400	W	2400
GHCND:USW00003816	PADUCAH BARKLEY REGIONAL AIRPORT KY US	20150509	278	189	125.9	37.0563	-88.7744	W	2400	W	2400
GHCND:USW00003816	PADUCAH BARKLEY REGIONAL AIRPORT KY US	20150510	311	189	125.9	37.0563	-88.7744	W	2400	W	2400
GHCND:USW00003816	PADUCAH BARKLEY REGIONAL AIRPORT KY US	20150511	239	183	125.9	37.0563	-88.7744	W	2400	W	2400
GHCND:USW00003816	PADUCAH BARKLEY REGIONAL AIRPORT KY US	20150512	211	100	125.9	37.0563	-88.7744	W	2400	W	2400
GHCND:USW00003816	PADUCAH BARKLEY REGIONAL AIRPORT KY US	20150513	250	78	125.9	37.0563	-88.7744	W	2400	W	2400
GHCND:USW00003816	PADUCAH BARKLEY REGIONAL AIRPORT KY US	20150514	250	139	125.9	37.0563	-88.7744	W	2400	W	2400
GHCND:USW00003816	PADUCAH BARKLEY REGIONAL AIRPORT KY US	20150515	311	178	125.9	37.0563	-88.7744	W	2400	W	2400
GHCND:USW00003816	PADUCAH BARKLEY REGIONAL AIRPORT KY US	20150516	244	200	125.9	37.0563	-88.7744	W	2400	W	2400
GHCND:USW00003816	PADUCAH BARKLEY REGIONAL AIRPORT KY US	20150517	267	194	125.9	37.0563	-88.7744	W	2400	W	2400
GHCND:USW00003816	PADUCAH BARKLEY REGIONAL AIRPORT KY US	20150518	267	189	125.9	37.0563	-88.7744	W	2400	W	2400
GHCND:USW00003816	PADUCAH BARKLEY REGIONAL AIRPORT KY US	20150519	239	139	125.9	37.0563	-88.7744	W	2400	W	2400
GHCND:USW00003816	PADUCAH BARKLEY REGIONAL AIRPORT KY US	20150520	156	100	125.9	37.0563	-88.7744	W	2400	W	2400
GHCND:USW00003816	PADUCAH BARKLEY REGIONAL AIRPORT KY US	20150521	172	72	125.9	37.0563	-88.7744	W	2400	W	2400
GHCND:USW00003816	PADUCAH BARKLEY REGIONAL AIRPORT KY US	20150522	239	61	125.9	37.0563	-88.7744	W	2400	W	2400
GHCND:USW00003816	PADUCAH BARKLEY REGIONAL AIRPORT KY US	20150523	278	139	125.9	37.0563	-88.7744	W	2400	W	2400
GHCND:USW00003816	PADUCAH BARKLEY REGIONAL AIRPORT KY US	20150524	300	167	125.9	37.0563	-88.7744	W	2400	W	2400
GHCND:USW00003816	PADUCAH BARKLEY REGIONAL AIRPORT KY US	20150525	244	200	125.9	37.0563	-88.7744	W	2400	W	2400
GHCND:USW00003816	PADUCAH BARKLEY REGIONAL AIRPORT KY US	20150526	267	183	125.9	37.0563	-88.7744	W	2400	W	2400
GHCND:USW00003816	PADUCAH BARKLEY REGIONAL AIRPORT KY US	20150527	256	167	125.9	37.0563	-88.7744	W	2400	W	2400
GHCND:USW00003816	PADUCAH BARKLEY REGIONAL AIRPORT KY US	20150528	294	172	125.9	37.0563	-88.7744	W	2400	W	2400
GHCND:USW00003816	PADUCAH BARKLEY REGIONAL AIRPORT KY US	20150529	294	183	125.9	37.0563	-88.7744	W	2400	W	2400
GHCND:USW00003816	PADUCAH BARKLEY REGIONAL AIRPORT KY US	20150530	283	194	125.9	37.0563	-88.7744	W	2400	W	2400
GHCND:USW00003816	PADUCAH BARKLEY REGIONAL AIRPORT KY US	20150531	200	156	125.9	37.0563	-88.7744	W	2400	W	2400
GHCND:USW00003816	PADUCAH BARKLEY REGIONAL AIRPORT KY US	20150601	200	150	125.9	37.0563	-88.7744	W	2400	W	2400
GHCND:USW00003816	PADUCAH BARKLEY REGIONAL AIRPORT KY US	20150602	194	156	125.9	37.0563	-88.7744	W	2400	W	2400
GHCND:USW00003816	PADUCAH BARKLEY REGIONAL AIRPORT KY US	20150603	261	161	125.9	37.0563	-88.7744	W	2400	W	2400
GHCND:USW00003816	PADUCAH BARKLEY REGIONAL AIRPORT KY US	20150604	294	133	125.9	37.0563	-88.7744	W	2400	W	2400
GHCND:USW00003816	PADUCAH BARKLEY REGIONAL AIRPORT KY US	20150605	289	172	125.9	37.0563	-88.7744	W	2400	W	2400
GHCND:USW00003816	PADUCAH BARKLEY REGIONAL AIRPORT KY US	20150606	322	183	125.9	37.0563	-88.7744	W	2400	W	2400
GHCND:USW00003816	PADUCAH BARKLEY REGIONAL AIRPORT KY US	20150607	333	200	125.9	37.0563	-88.7744	W	2400	W	2400
GHCND:USW00003816	PADUCAH BARKLEY REGIONAL AIRPORT KY US	20150608	306	200	125.9	37.0563	-88.7744	W	2400	W	2400
GHCND:USW00003816	PADUCAH BARKLEY REGIONAL AIRPORT KY US	20150609	333	200	125.9	37.0563	-88.7744	W	2400	W	2400
GHCND:USW00003816	PADUCAH BARKLEY REGIONAL AIRPORT KY US	20150610	339	183	125.9	37.0563	-88.7744	W	2400	W	2400
GHCND:USW00003816	PADUCAH BARKLEY REGIONAL AIRPORT KY US	20150611	339	239	125.9	37.0563	-88.7744	W	2400	W	2400
GHCND:USW00003816	PADUCAH BARKLEY REGIONAL AIRPORT KY US	20150612	383	233	125.9	37.0563	-88.7744	W	2400	W	2400
GHCND:USW00003816	PADUCAH BARKLEY REGIONAL AIRPORT KY US	20150613	317	228	125.9	37.0563	-88.7744	W	2400	W	2400
GHCND:USW00003816	PADUCAH BARKLEY REGIONAL AIRPORT KY US	20150614	322	233	125.9	37.0563	-88.7744	W	2400	W	2400
GHCND:USW00003816	PADUCAH BARKLEY REGIONAL AIRPORT KY US	20150615	328	239	125.9	37.0563	-88.7744	W	2400	W	2400
GHCND:USW00003816	PADUCAH BARKLEY REGIONAL AIRPORT KY US	20150616	322	239	125.9	37.0563	-88.7744	W	2400	W	2400
GHCND:USW00003816	PADUCAH BARKLEY REGIONAL AIRPORT KY US	20150617	328	222	125.9	37.0563	-88.7744	W	2400	W	2400
GHCND:USW00003816	PADUCAH BARKLEY REGIONAL AIRPORT KY US	20150618	317	222	125.9	37.0563	-88.7744	W	2400	W	2400
GHCND:USW00003816	PADUCAH BARKLEY REGIONAL AIRPORT KY US	20150619	289	228	125.9	37.0563	-88.7744	W	2400	W	2400
GHCND:USW00003816	PADUCAH BARKLEY REGIONAL AIRPORT KY US	20150620	306	228	125.9	37.0563	-88.7744	W	2400	W	2400
GHCND:USW00003816	PADUCAH BARKLEY REGIONAL AIRPORT KY US	20150621	333	239	125.9	37.0563	-88.7744	W	2400	W	2400
GHCND:USW00003816	PADUCAH BARKLEY REGIONAL AIRPORT KY US	20150622	328	233	125.9	37.0563	-88.7744	W	2400	W	2400
GHCND:USW00003816	PADUCAH BARKLEY REGIONAL AIRPORT KY US	20150623	328	250	125.9	37.0563	-88.7744	W	2400	W	2400
GHCND:USW00003816	PADUCAH BARKLEY REGIONAL AIRPORT KY US	20150624	317	228	125.9	37.0563	-88.7744	W	2400	W	2400
GHCND:USW00003816	PADUCAH BARKLEY REGIONAL AIRPORT KY US	20150625	339	228	125.9	37.0563	-88.7744	W	2400	W	2400
GHCND:USW00003816	PADUCAH BARKLEY REGIONAL AIRPORT KY US	20150626	306	211	125.9	37.0563	-88.7744	W	2400	W	2400
GHCND:USW00003816	PADUCAH BARKLEY REGIONAL AIRPORT KY US	20150627	278	161	125.9	37.0563	-88.7744	W	2400	W	2400
GHCND:USW00003816	PADUCAH BARKLEY REGIONAL AIRPORT KY US	20150628	289	144	125.9	37.0563	-88.7744	W	2400	W	2400
GHCND:USW00003816	PADUCAH BARKLEY REGIONAL AIRPORT KY US	20150629	317	206	125.9	37.0563	-88.7744	W	2400	W	2400
GHCND:USW00003816	PADUCAH BARKLEY REGIONAL AIRPORT KY US	20150630	300	200	125.9	37.0563	-88.7744	W	2400	W	2400
GHCND:USW00003816	PADUCAH BARKLEY REGIONAL AIRPORT KY US	20150701	283	217	125.9	37.0563	-88.7744	W	2400	W	2400
GHCND:USW00003816	PADUCAH BARKLEY REGIONAL AIRPORT KY US	20150702	306	206	125.9	37.0563	-88.7744	W	2400	W	2400
GHCND:USW00003816	PADUCAH BARKLEY REGIONAL AIRPORT KY US	20150703	294	211	125.9	37.0563	-88.7744	W	2400	W	2400
GHCND:USW00003816	PADUCAH BARKLEY REGIONAL AIRPORT KY US	20150704	278	206	125.9	37.0563	-88.7744	W	2400	W	2400
GHCND:USW00003816	PADUCAH BARKLEY REGIONAL AIRPORT KY US	20150705	300	189	125.9	37.0563	-88.7744	W	2400	W	2400
GHCND:USW00003816	PADUCAH BARKLEY REGIONAL AIRPORT KY US	20150706	306	206	125.9	37.0563	-88.7744	W	2400	W	2400
GHCND:USW00003816	PADUCAH BARKLEY REGIONAL AIRPORT KY US	20150707	283	217	125.9	37.0563	-88.7744	W	2400	W	2400
GHCND:USW00003816	PADUCAH BARKLEY REGIONAL AIRPORT KY US	20150708	300	217	125.9	37.0563	-88.7744	W	2400	W	2400
GHCND:USW00003816	PADUCAH BARKLEY REGIONAL AIRPORT KY US	20150709	306	211	125.9	37.0563	-88.7744	W	2400	W	2400
GHCND:USW00003816	PADUCAH BARKLEY REGIONAL AIRPORT KY US	20150710	317	206	125.9	37.0563	-88.7744	W	2400	W	2400
GHCND:USW00003816	PADUCAH BARKLEY REGIONAL AIRPORT KY US	20150711	328	222	125.9	37.0563	-88.7744	W	2400	W	2400
GHCND:USW00003816	PADUCAH BARKLEY REGIONAL AIRPORT KY US	20150712	339	250	125.9	37.0563	-88.7744	W	2400	W	2400
GHCND:USW00003816	PADUCAH BARKLEY REGIONAL AIRPORT KY US	20150713	339	244	125.9	37.0563	-88.7744	W	2400	W	2400
GHCND:USW00003816	PADUCAH BARKLEY REGIONAL AIRPORT KY US	20150714	344	250	125.9	37.0563	-88.7744	W	2400	W	2400
GHCND:USW00003816	PADUCAH BARKLEY REGIONAL AIRPORT KY US	20150715	311	217	125.9	37.0563	-88.7744	W	2400	W	2400
GHCND:USW00003816	PADUCAH BARKLEY REGIONAL AIRPORT KY US	20150716	317	206	125.9	37.0563	-88.7744	W	2400	W	2400
GHCND:USW00003816	PADUCAH BARKLEY REGIONAL AIRPORT KY US	20150717	333	250	125.9	37.0563	-88.7744	W	2400	W	2400
GHCND:USW00003816	PADUCAH BARKLEY REGIONAL AIRPORT KY US	20150718	339	250	125.9	37.0563	-88.7744	W	2400	W	2400
GHCND:USW00003816	PADUCAH BARKLEY REGIONAL AIRPORT KY US	20150719	344	250	125.9	37.0563	-88.7744	W	2400	W	2400
GHCND:USW00003816	PADUCAH BARKLEY REGIONAL AIRPORT KY US	20150720	322	233	125.9	37.0563	-88.7744	W	2400	W	2400
GHCND:USW00003816	PADUCAH BARKLEY REGIONAL AIRPORT KY US	20150721	317	222	125.9	37.0563	-88.7744	W	2400	W	2400
GHCND:USW00003816	PADUCAH BARKLEY REGIONAL AIRPORT KY US	20150722	306	217	125.9	37.0563	-88.7744	W	2400	W	2400
GHCND:USW00003816	PADUCAH BARKLEY REGIONAL AIRPORT KY US	20150723	306	217	125.9	37.0563	-88.7744	W	2400	W	2400
GHCND:USW00003816	PADUCAH BARKLEY REGIONAL AIRPORT KY US	20150724	322	217	125.9	37.0563	-88.7744	W	2400	W	2400
GHCND:USW00003816	PADUCAH BARKLEY REGIONAL AIRPORT KY US	20150725	328	217	125.9	37.0563	-88.7744	W	2400	W	2400
GHCND:USW00003816	PADUCAH BARKLEY REGIONAL AIRPORT KY US	20150726	294	228	125.9	37.0563	-88.7744	W	2400	W	2400
GHCND:USW00003816	PADUCAH BARKLEY REGIONAL AIRPORT KY US	20150727	339	233	125.9	37.0563	-88.7744	W	2400	W	2400
GHCND:USW00003816	PADUCAH BARKLEY REGIONAL AIRPORT KY US	20150728	350	239	125.9	37.0563	-88.7744	W	2400	W	2400
GHCND:USW00003816	PADUCAH BARKLEY REGIONAL AIRPORT KY US	20150729	356	233	125.9	37.0563	-88.7744	W	2400	W	2400
GHCND:USW00003816	PADUCAH BARKLEY REGIONAL AIRPORT KY US	20150730	311	194	125.9	37.0563	-88.7744	W	2400	W	2400
GHCND:USW00003816	PADUCAH BARKLEY REGIONAL AIRPORT KY US	20150731	328	183	125.9	37.0563	-88.7744	W	2400	W	2400
GHCND:USW00003816	PADUCAH BARKLEY REGIONAL AIRPORT KY US	20150801	328	194	125.9	37.0563	-88.7744	W	2400	W	2400
GHCND:USW00003816	PADUCAH BARKLEY REGIONAL AIRPORT KY US	20150802	328	189	125.9	37.0563	-88.7744	W	2400	W	2400
GHCND:USW00003816	PADUCAH BARKLEY REGIONAL AIRPORT KY US	20150803	344	233	125.9	37.0563	-88.7744	W	2400	W	2400
GHCND:USW00003816	PADUCAH BARKLEY REGIONAL AIRPORT KY US	20150804	350	222	125.9	37.0563	-88.7744	W	2400	W	2400
GHCND:USW00003816	PADUCAH BARKLEY REGIONAL AIRPORT KY US	20150805	261	217	125.9	37.0563	-88.7744	W	2400	W	2400
GHCND:USW00003816	PADUCAH BARKLEY REGIONAL AIRPORT KY US	20150806	300	206	125.9	37.0563	-88.7744	W	2400	W	2400
GHCND:USW00003816	PADUCAH BARKLEY REGIONAL AIRPORT KY US	20150807	294	183	125.9	37.0563	-88.7744	W	2400	W	2400
GHCND:USW00003816	PADUCAH BARKLEY REGIONAL AIRPORT KY US	20150808	311	183	125.9	37.0563	-88.7744	W	2400	W	2400

GHCND:USW00003816	PADUCAH BARKLEY REGIONAL AIRPORT KY US	20150809	317	189	125.9	37.0563	-88.7744	W		2400	W		2400
GHCND:USW00003816	PADUCAH BARKLEY REGIONAL AIRPORT KY US	20150810	306	228	125.9	37.0563	-88.7744	W		2400	W		2400
GHCND:USW00003816	PADUCAH BARKLEY REGIONAL AIRPORT KY US	20150811	317	217	125.9	37.0563	-88.7744	W		2400	W		2400
GHCND:USW00003816	PADUCAH BARKLEY REGIONAL AIRPORT KY US	20150812	300	172	125.9	37.0563	-88.7744	W		2400	W		2400
GHCND:USW00003816	PADUCAH BARKLEY REGIONAL AIRPORT KY US	20150813	306	161	125.9	37.0563	-88.7744	W		2400	W		2400
GHCND:USW00003816	PADUCAH BARKLEY REGIONAL AIRPORT KY US	20150814	294	167	125.9	37.0563	-88.7744	W		2400	W		2400
GHCND:USW00003816	PADUCAH BARKLEY REGIONAL AIRPORT KY US	20150815	328	172	125.9	37.0563	-88.7744	W		2400	W		2400
GHCND:USW00003816	PADUCAH BARKLEY REGIONAL AIRPORT KY US	20150816	322	183	125.9	37.0563	-88.7744	W		2400	W		2400
GHCND:USW00003816	PADUCAH BARKLEY REGIONAL AIRPORT KY US	20150817	311	183	125.9	37.0563	-88.7744	W		2400	W		2400
GHCND:USW00003816	PADUCAH BARKLEY REGIONAL AIRPORT KY US	20150818	311	206	125.9	37.0563	-88.7744	W		2400	W		2400
GHCND:USW00003816	PADUCAH BARKLEY REGIONAL AIRPORT KY US	20150819	256	172	125.9	37.0563	-88.7744	W		2400	W		2400
GHCND:USW00003816	PADUCAH BARKLEY REGIONAL AIRPORT KY US	20150820	278	144	125.9	37.0563	-88.7744	W		2400	W		2400
GHCND:USW00003816	PADUCAH BARKLEY REGIONAL AIRPORT KY US	20150821	283	139	125.9	37.0563	-88.7744	W		2400	W		2400
GHCND:USW00003816	PADUCAH BARKLEY REGIONAL AIRPORT KY US	20150822	289	161	125.9	37.0563	-88.7744	W		2400	W		2400
GHCND:USW00003816	PADUCAH BARKLEY REGIONAL AIRPORT KY US	20150823	317	194	125.9	37.0563	-88.7744	W		2400	W		2400
GHCND:USW00003816	PADUCAH BARKLEY REGIONAL AIRPORT KY US	20150824	267	133	125.9	37.0563	-88.7744	W		2400	W		2400
GHCND:USW00003816	PADUCAH BARKLEY REGIONAL AIRPORT KY US	20150825	267	111	125.9	37.0563	-88.7744	W		2400	W		2400
GHCND:USW00003816	PADUCAH BARKLEY REGIONAL AIRPORT KY US	20150826	272	111	125.9	37.0563	-88.7744	W		2400	W		2400
GHCND:USW00003816	PADUCAH BARKLEY REGIONAL AIRPORT KY US	20150827	283	122	125.9	37.0563	-88.7744	W		2400	W		2400
GHCND:USW00003816	PADUCAH BARKLEY REGIONAL AIRPORT KY US	20150828	306	122	125.9	37.0563	-88.7744	W		2400	W		2400
GHCND:USW00003816	PADUCAH BARKLEY REGIONAL AIRPORT KY US	20150829	322	206	125.9	37.0563	-88.7744	W		2400	W		2400
GHCND:USW00003816	PADUCAH BARKLEY REGIONAL AIRPORT KY US	20150830	300	194	125.9	37.0563	-88.7744	W		2400	W		2400
GHCND:USW00003816	PADUCAH BARKLEY REGIONAL AIRPORT KY US	20150831	311	178	125.9	37.0563	-88.7744	W		2400	W		2400
GHCND:USW00093820	LEXINGTON BLUEGRASS AIRPORT KY US	19950816	339	228	295.7	38.03333	-84.6		0	700		0	700
GHCND:USW00093820	LEXINGTON BLUEGRASS AIRPORT KY US	19950817	344	228	295.7	38.03333	-84.6		0	700		0	700
GHCND:USW00093820	LEXINGTON BLUEGRASS AIRPORT KY US	19950818	333	228	295.7	38.03333	-84.6		0	700		0	700
GHCND:USW00093820	LEXINGTON BLUEGRASS AIRPORT KY US	19950819	322	211	295.7	38.03333	-84.6		0	700		0	700
GHCND:USW00093820	LEXINGTON BLUEGRASS AIRPORT KY US	19950820	317	217	295.7	38.03333	-84.6		0	700		0	700
GHCND:USW00093820	LEXINGTON BLUEGRASS AIRPORT KY US	19950821	322	217	295.7	38.03333	-84.6		0	700		0	700
GHCND:USW00093820	LEXINGTON BLUEGRASS AIRPORT KY US	19950822	289	183	295.7	38.03333	-84.6		0	700		0	700
GHCND:USW00093820	LEXINGTON BLUEGRASS AIRPORT KY US	19950823	283	150	295.7	38.03333	-84.6		0	700		0	700
GHCND:USW00093820	LEXINGTON BLUEGRASS AIRPORT KY US	19950824	322	167	295.7	38.03333	-84.6		0	700		0	700
GHCND:USW00093820	LEXINGTON BLUEGRASS AIRPORT KY US	19950825	317	183	295.7	38.03333	-84.6		0	700		0	700
GHCND:USW00093820	LEXINGTON BLUEGRASS AIRPORT KY US	19950826	300	189	295.7	38.03333	-84.6		0	700		0	700
GHCND:USW00093820	LEXINGTON BLUEGRASS AIRPORT KY US	19950827	317	211	295.7	38.03333	-84.6		0	700		0	700
GHCND:USW00093820	LEXINGTON BLUEGRASS AIRPORT KY US	19950828	317	200	295.7	38.03333	-84.6		0	700		0	700
GHCND:USW00093820	LEXINGTON BLUEGRASS AIRPORT KY US	19950829	339	178	295.7	38.03333	-84.6		0	700		0	700
GHCND:USW00093820	LEXINGTON BLUEGRASS AIRPORT KY US	19950830	344	222	295.7	38.03333	-84.6		0	700		0	700
GHCND:USW00093820	LEXINGTON BLUEGRASS AIRPORT KY US	19950831	350	222	295.7	38.03333	-84.6		0	700		0	700
GHCND:USW00093820	LEXINGTON BLUEGRASS AIRPORT KY US	19950901	272	156	295.7	38.03333	-84.6		0	700		0	700
GHCND:USW00093820	LEXINGTON BLUEGRASS AIRPORT KY US	19950902	267	128	295.7	38.03333	-84.6		0	700		0	700
GHCND:USW00093820	LEXINGTON BLUEGRASS AIRPORT KY US	19950903	294	111	295.7	38.03333	-84.6		0	700		0	700
GHCND:USW00093820	LEXINGTON BLUEGRASS AIRPORT KY US	19950904	322	150	295.7	38.03333	-84.6		0	700		0	700
GHCND:USW00093820	LEXINGTON BLUEGRASS AIRPORT KY US	19950905	322	150	295.7	38.03333	-84.6		0	700		0	700
GHCND:USW00093820	LEXINGTON BLUEGRASS AIRPORT KY US	19950906	311	144	295.7	38.03333	-84.6		0	700		0	700
GHCND:USW00093820	LEXINGTON BLUEGRASS AIRPORT KY US	19950907	278	144	295.7	38.03333	-84.6		0	700		0	700
GHCND:USW00093820	LEXINGTON BLUEGRASS AIRPORT KY US	19950908	306	183	295.7	38.03333	-84.6		0	700		0	700
GHCND:USW00093820	LEXINGTON BLUEGRASS AIRPORT KY US	19950909	233	178	295.7	38.03333	-84.6		0	700		0	700
GHCND:USW00093820	LEXINGTON BLUEGRASS AIRPORT KY US	19950910	256	144	295.7	38.03333	-84.6		0	700		0	700
GHCND:USW00093820	LEXINGTON BLUEGRASS AIRPORT KY US	19950911	283	111	295.7	38.03333	-84.6		0	700		0	700
GHCND:USW00093820	LEXINGTON BLUEGRASS AIRPORT KY US	19950912	294	206	295.7	38.03333	-84.6		0	700		0	700
GHCND:USW00093820	LEXINGTON BLUEGRASS AIRPORT KY US	19950913	256	200	295.7	38.03333	-84.6		0	700		0	700
GHCND:USW00093820	LEXINGTON BLUEGRASS AIRPORT KY US	19950914	311	172	295.7	38.03333	-84.6		0	700		0	700
GHCND:USW00093820	LEXINGTON BLUEGRASS AIRPORT KY US	19950915	244	156	295.7	38.03333	-84.6		0	700		0	700
GHCND:USW00093820	LEXINGTON BLUEGRASS AIRPORT KY US	19950916	200	178	295.7	38.03333	-84.6		0	700		0	700
GHCND:USW00093820	LEXINGTON BLUEGRASS AIRPORT KY US	19950917	239	156	295.7	38.03333	-84.6		0	700		0	700
GHCND:USW00093820	LEXINGTON BLUEGRASS AIRPORT KY US	19950918	211	106	295.7	38.03333	-84.6		0	700		0	700
GHCND:USW00093820	LEXINGTON BLUEGRASS AIRPORT KY US	19950919	261	94	295.7	38.03333	-84.6		0	700		0	700
GHCND:USW00093820	LEXINGTON BLUEGRASS AIRPORT KY US	19950920	211	172	295.7	38.03333	-84.6		0	700		0	700
GHCND:USW00093820	LEXINGTON BLUEGRASS AIRPORT KY US	19950921	250	167	295.7	38.03333	-84.6		0	700		0	700
GHCND:USW00093820	LEXINGTON BLUEGRASS AIRPORT KY US	19950922	167	56	295.7	38.03333	-84.6		0	700		0	700
GHCND:USW00093820	LEXINGTON BLUEGRASS AIRPORT KY US	19950923	156	33	295.7	38.03333	-84.6		0	700		0	700
GHCND:USW00093820	LEXINGTON BLUEGRASS AIRPORT KY US	19950924	194	39	295.7	38.03333	-84.6		0	700		0	700
GHCND:USW00093820	LEXINGTON BLUEGRASS AIRPORT KY US	19950925	172	56	295.7	38.03333	-84.6		0	700		0	700
GHCND:USW00093820	LEXINGTON BLUEGRASS AIRPORT KY US	19950926	217	117	295.7	38.03333	-84.6		0	700		0	700
GHCND:USW00093820	LEXINGTON BLUEGRASS AIRPORT KY US	19950927	244	94	295.7	38.03333	-84.6		0	700		0	700
GHCND:USW00093820	LEXINGTON BLUEGRASS AIRPORT KY US	19950928	256	89	295.7	38.03333	-84.6		0	700		0	700
GHCND:USW00093820	LEXINGTON BLUEGRASS AIRPORT KY US	19950929	267	128	295.7	38.03333	-84.6		0	700		0	700
GHCND:USW00093820	LEXINGTON BLUEGRASS AIRPORT KY US	19950930	261	122	295.7	38.03333	-84.6		0	700		0	700
GHCND:USW00093820	LEXINGTON BLUEGRASS AIRPORT KY US	19951001	250	144	295.7	38.03333	-84.6		0	700		0	700
GHCND:USW00093820	LEXINGTON BLUEGRASS AIRPORT KY US	19951002	283	128	295.7	38.03333	-84.6		0	700		0	700
GHCND:USW00093820	LEXINGTON BLUEGRASS AIRPORT KY US	19951003	211	167	295.7	38.03333	-84.6		0	700		0	700
GHCND:USW00093820	LEXINGTON BLUEGRASS AIRPORT KY US	19951004	178	144	295.7	38.03333	-84.6		0	700		0	700
GHCND:USW00093820	LEXINGTON BLUEGRASS AIRPORT KY US	19951005	211	161	295.7	38.03333	-84.6		0	700		0	700
GHCND:USW00093820	LEXINGTON BLUEGRASS AIRPORT KY US	19951006	244	128	295.7	38.03333	-84.6		0	700		0	700
GHCND:USW00093820	LEXINGTON BLUEGRASS AIRPORT KY US	19951007	178	78	295.7	38.03333	-84.6		0	700		0	700
GHCND:USW00093820	LEXINGTON BLUEGRASS AIRPORT KY US	19951008	189	61	295.7	38.03333	-84.6		0	700		0	700
GHCND:USW00093820	LEXINGTON BLUEGRASS AIRPORT KY US	19951009	228	67	295.7	38.03333	-84.6		0	700		0	700
GHCND:USW00093820	LEXINGTON BLUEGRASS AIRPORT KY US	19951010	250	83	295.7	38.03333	-84.6		0	700		0	700
GHCND:USW00093820	LEXINGTON BLUEGRASS AIRPORT KY US	19951011	256	94	295.7	38.03333	-84.6		0	700		0	700
GHCND:USW00093820	LEXINGTON BLUEGRASS AIRPORT KY US	19951012	272	94	295.7	38.03333	-84.6		0	700		0	700
GHCND:USW00093820	LEXINGTON BLUEGRASS AIRPORT KY US	19951013	250	117	295.7	38.03333	-84.6		0	700		0	700
GHCND:USW00093820	LEXINGTON BLUEGRASS AIRPORT KY US	19951014	189	67	295.7	38.03333	-84.6		0	700		0	700
GHCND:USW00093820	LEXINGTON BLUEGRASS AIRPORT KY US	19951015	161	33	295.7	38.03333	-84.6		0	700		0	700
GHCND:USW00093820	LEXINGTON BLUEGRASS AIRPORT KY US	19951016	172	28	295.7	38.03333	-84.6		0	700		0	700
GHCND:USW00093820	LEXINGTON BLUEGRASS AIRPORT KY US	19951017	211	33	295.7	38.03333	-84.6		0	700		0	700
GHCND:USW00093820	LEXINGTON BLUEGRASS AIRPORT KY US	19951018	228	89	295.7	38.03333	-84.6		0	700		0	700
GHCND:USW00093820	LEXINGTON BLUEGRASS AIRPORT KY US	19951019	233	100	295.7	38.03333	-84.6		0	700		0	700
GHCND:USW00093820	LEXINGTON BLUEGRASS AIRPORT KY US	19951020	178	50	295.7	38.03333	-84.6		0	700		0	700
GHCND:USW00093820	LEXINGTON BLUEGRASS AIRPORT KY US	19951021	100	33	295.7	38.03333	-84.6		0	700		0	700
GHCND:USW00093820	LEXINGTON BLUEGRASS AIRPORT KY US	19951022	222	22	295.7	38.03333	-84.6		0	700		0	700
GHCND:USW00093820	LEXINGTON BLUEGRASS AIRPORT KY US	19951023	217	78	295.7	38.03333	-84.6		0	700		0	700
GHCND:USW00093820	LEXINGTON BLUEGRASS AIRPORT KY US	19951024	178	44	295.7	38.03333	-84.6		0	700		0	700
GHCND:USW00093820	LEXINGTON BLUEGRASS AIRPORT KY US	19951025	144	6	295.7	38.03333	-84.6		0	700		0	700
GHCND:USW00093820	LEXINGTON BLUEGRASS AIRPORT KY US	19951026	167	61	295.7	38.03333	-84.6		0	700		0	700
GHCND:USW00093820	LEXINGTON BLUEGRASS AIRPORT KY US	19951027	161	94	295.7	38.03333	-84.6		0	700		0	700
GHCND:USW00093820	LEXINGTON BLUEGRASS AIRPORT KY US	19951028	117	72	295.7	38.03333	-84.6		0	700		0	700
GHCND:USW00093820	LEXINGTON BLUEGRASS AIRPORT KY US	19951029	144	44	295.7	38.03333	-84.6		0	700		0	700
GHCND:USW00093820	LEXINGTON BLUEGRASS AIRPORT KY US	19951030	117	39	295.7	38.03333	-84.6		0	700		0	700
GHCND:USW00093820	LEXINGTON BLUEGRASS AIRPORT KY US	19951031	178	106	295.7	38.03333	-84.6		0	700		0	700
GHCND:USW00093820	LEXINGTON BLUEGRASS AIRPORT KY US	19951101	200	133	295.7	38.03333	-84.6		0	700		0	700
GHCND:USW00093820	LEXINGTON BLUEGRASS AIRPORT KY US	19951102	233	94	295.7	38.03333	-84.6		0	700		0	700
GHCND:USW00093820	LEXINGTON BLUEGRASS AIRPORT KY US	19951103	94	-22	295.7	38.03333	-84.6		0	700		0	700
GHCND:USW00093820	LEXINGTON BLUEGRASS AIRPORT KY US	19951104	56	-50	295.7	38.03333	-84.6		0	700		0	700
GHCND:USW00093820	LEXINGTON BLUEGRASS AIRPORT KY US	19951105	28	-67	295.7	38.03333	-84.6		0	700		0	700
GHCND:USW00093820	LEXINGTON BLUEGRASS AIRPORT KY US	19951106	100	-22	295.7	38.03333	-84.6		0	700		0	700
GHCND:USW00093820	LEXINGTON BLUEGRASS AIRPORT KY US	19951107	111	33	295.7	38.03333	-84.6		0	700		0	700
GHCND:USW00093820	LEXINGTON BLUEGRASS AIRPORT KY US	19951108	39	-44	295.7	38.03333	-84.6		0	700		0	700
GHCND:USW00093820	LEXINGTON BLUEGRASS AIRPORT KY US	19951109	78	-67	295.7	38.03333	-84.6		0	700		0	700
GHCND:USW00093820	LEXINGTON BLUEGRASS AIRPORT KY US	19951110	178	50	295.7	38.03333	-84.6		0	700		0	700
GHCND:USW00093820	LEXINGTON BLUEGRASS AIRPORT KY US	19951111	156	-44	295.7	38.03333	-84.6		0	700		0	700
GHCND:USW00093820	LEXINGTON BLUEGRASS AIRPORT KY US	19951112	39	-89	295.7	38.03333	-84.6		0	700		0	700
GHCND:USW00093820	LEXINGTON BLUEGRASS AIRPORT KY US	19951113	61	0	295.7	38.03333	-84.6		0	700		0	700
GHCND:USW00093820	LEXINGTON BLUEGRASS AIRPORT KY US	19951114	39	-6	295.7	38.03333	-84.6		0	700		0	700
GHCND:USW00093820	LEXINGTON BLUEGRASS AIRPORT KY US	19951115	50	-50	295.7	38.03333	-84.6		0	700		0	700
GHCND:USW00093820	LEXINGTON BLUEGRASS AIRPORT KY US	19951116	56	-11	295.7	38.03333	-84.6		0	700		0	700
GHCND:USW00093820	LEXINGTON BLUEGRASS AIRPORT KY US	19951117	111	11	295.7	38.03333	-84.6		0	700		0	700
GHCND:USW00093820	LEXINGTON BLUEGRASS AIRPORT KY US	19951118	111	44	295.7	38.03333	-84.6		0	700		0	700
GHCND:USW00093820	LEXINGTON BLUEGRASS AIRPORT KY US	19951119	100	22	295.7	38.03333	-84.6		0	700		0	700
GHCND:USW00093820	LEXINGTON BLUEGRASS AIRPORT KY US	19951120	150	17	295.7	38.03333	-84.6		0	700		0	700
GHCND:USW00093820	LEXINGTON BLUEGRASS AIRPORT KY US	19951121	72	-28	295.7	38.03333	-84.6		0	700		0	700
GHCND:USW00093820	LEXINGTON BLUEGRASS AIRPORT KY US	19951122	61	-72	295.7	38.03333	-84.6		0	700		0	700
GHCND:USW00093820	LEXINGTON BLUEGRASS AIRPORT KY US	19951123	72	-28	295.7	38.03333	-84.6		0	700		0	700
GHCND:USW00093820	LEXINGTON BLUEGRASS AIRPORT KY US	19951124	44	-44	295.7	38.03333	-84.6		0	700		0	700
GHCND:USW00093820	LEXINGTON BLUEGRASS AIRPORT KY US	19951125	106	-56	295.7	38.03333	-84.6		0	700		0	700
GHCND:USW00093820	LEXINGTON BLUEGRASS AIRPORT KY US	19951126	178	17	295.7	38.03333	-84.6		0	700		0	700
GHCND:USW00093820	LEXINGTON BLUEGRASS AIRPORT KY US	19951127	178	56	295.7	38.03333	-84.6		0	700		0	700
GHCND:USW00093820	LEXINGTON BLUEGRASS AIRPORT KY US	19951128	56	0	295.7	38.03333	-84.6		0	700		0	700
GHCND:USW00093820	LEXINGTON BLUEGRASS AIRPORT KY US	19951129	28	-39	295.7	38.03333	-84.6		0	700		0	700
GHCND:USW00093820	LEXINGTON BLUEGRASS AIRPORT KY US	19951130	83	-50	295.7	38.03333	-84.6		0	700		0	700
GHCND:USW00093820	LEXINGTON BLUEGRASS AIRPORT KY US	19951201	161	50	295.7	38.03333	-84.6		0	700		0	700
GHCND:USW00093820	LEXINGTON BLUEGRASS AIRPORT KY US	19951202	161	11	295.7	38.03333	-84.6		0	700		0	700
GHCND:USW00093820	LEXINGTON BLUEGRASS AIRPORT KY US	19951203	133	67	295.7	38.03333	-84.6		0	700		0	700
GHCND:USW00093820	LEXINGTON BLUEGRASS AIRPORT KY US	19951204	100	6	295.7	38.03333	-84.6		0	700		0	700
GHCND:USW00093820	LEXINGTON BLUEGRASS AIRPORT KY US	19951205	122	6	295.7	38.03333	-84.6		0	700		0	700
GHCND:USW00093820	LEXINGTON BLUEGRASS AIRPORT KY US	19951206	22	-50	295.7	38.03333	-84.6		0	700		0	700
GHCND:USW00093820	LEXINGTON BLUEGRASS AIRPORT KY US	19951207	39	-56	295.7	38.03333	-84.6		0	700		0	700
GHCND:USW00093820	LEXINGTON BLUEGRASS AIRPORT KY US	19951208	17	-67	295.7	38.03333	-84.6		0	700		0	700
GHCND:USW00093820	LEXINGTON BLUEGRASS AIRPORT KY US	19951209	11	-150	295.7	38.03333	-84.6		0	700		0	700
GHCND:USW00093820	LEXINGTON BLUEGRASS AIRPORT KY US	19951210	-67	-167	295.7	38.03333	-84.6		0	700		0	700
GHCND:USW00093820	LEXINGTON BLUEGRASS AIRPORT KY US	19951211	-17	-106	295.7	38.03333	-84.6		0	700		0	700
GHCND:USW00093820	LEXINGTON BLUEGRASS AIRPORT KY US	19951212	50	-39	295.7	38.03333	-84.6		0	700		0	700
GHCND:USW00093820	LEXINGTON BLUEGRASS AIRPORT KY US	19951213	106	11	295.7	38.03333	-84.6		0	700		0	700
GHCND:USW00093820	LEXINGTON BLUEGRASS AIRPORT KY US	19951214	183	100	295.7	38.03333	-84.6		0	700		0	700
GHCND:USW00093820	LEXINGTON BLUEGRASS AIRPORT KY US	19951215	150	56	295.7	38.03333	-84.6		0	700		0	700
GHCND:USW00093820	LEXINGTON BLUEGRASS AIRPORT KY US	19951216	106	17	295.7	38.03333	-84.6		0	700		0	700
GHCND:USW00093820	LEXINGTON BLUEGRASS AIRPORT KY US	19951217	67	-11	295.7	38.03333	-84.6		0	700		0	700
GHCND:USW00093820	LEXINGTON BLUEGRASS AIRPORT KY US	19951218	89	33	295.7	38.03333	-84.6		0	700		0	700
GHCND:USW00093820	LEXINGTON BLUEGRASS AIRPORT KY US	19951219	72	-44	295.7	38.03333	-84.6		0	700		0	700
GHCND:USW00093820	LEXINGTON BLUEGRASS AIRPORT KY US	19951220	-22	-94	295.7	38.03333	-84.6		0	700		0	700
GHCND:USW00093820	LEXINGTON BLUEGRASS AIRPORT KY US	19951221	-28	-67	295.7	38.03333	-84.6		0	700		0	700
GHCND:USW00093820	LEXINGTON BLUEGRASS AIRPORT KY US	19951222	-11	-50	295.7	38.03333	-84.6		0	700		0	700
GHCND:USW00093820	LEXINGTON BLUEGRASS AIRPORT KY US	19951223	-28	-94	295.7	38.03333	-84.6		0	700		0	700
GHCND:USW00093820	LEXINGTON BLUEGRASS AIRPORT KY US	19951224	-33	-94	295.7	38.03333	-84.6		0	700		0	700
GHCND:USW00093820	LEXINGTON BLUEGRASS AIRPORT KY US	19951225	-22	-78	295.7	38.03333	-84.6		0	700		0	700
GHCND:USW00093820	LEXINGTON BLUEGRASS AIRPORT KY US	19951226	-17	-106	295.7	38.03333	-84.6		0	700		0	700
GHCND:USW00093820	LEXINGTON BLUEGRASS AIRPORT KY US	19951227	-17	-106	295.7	38.03333	-84.6		0	700		0	700
GHCND:USW00093820	LEXINGTON BLUEGRASS AIRPORT KY US	19951228	-11	-106	295.7	38.03333	-84.6		0	700		0	700
GHCND:USW00093820	LEXINGTON BLUEGRASS AIRPORT KY US	19951229	33	-39	295.7	38.03333	-84.6		0	700		0	700
GHCND:USW00093820	LEXINGTON BLUEGRASS AIRPORT KY US	19951230	89	-44	295.7	38.03333	-84.6		0	700		0	700
GHCND:USW00093820	LEXINGTON BLUEGRASS AIRPORT KY US	19951231	72	44	295.7	38.03333	-84.6		0	700		0	700
GHCND:USW00093820	LEXINGTON BLUEGRASS AIRPORT KY US	19960101	89	28	295.7	38.03333	-84.6		0	700		0	700
GHCND:USW00093820	LEXINGTON BLUEGRASS AIRPORT KY US	19960102	56	-11	295.7	38.03333	-84.6		0	700		0	700
GHCND:USW00093820	LEXINGTON BLUEGRASS AIRPORT KY US	19960103	-6	-89	295.7	38.03333	-84.6		0	700		0	700
GHCND:USW00093820	LEXINGTON BLUEGRASS AIRPORT KY US	19960104	-11	-67	295.7	38.03333	-84.6		0	700		0	700
GHCND:USW00093820	LEXINGTON BLUEGRASS AIRPORT KY US	19960105	-17	-50	295.7	38.03333	-84.6		0	700		0	700
GHCND:USW00093820	LEXINGTON BLUEGRASS AIRPORT KY US	19960106	-50	-72	295.7	38.03333	-84.6		0	700		0	700
GHCND:USW00093820	LEXINGTON BLUEGRASS AIRPORT KY US	19960107	-72	-94	295.7	38.03333	-84.6		0	700		0	700
GHCND:USW00093820	LEXINGTON BLUEGRASS AIRPORT KY US	19960108	-78	-156	295.7	38.03333	-84.6		0	700		0	700
GHCND:USW00093820	LEXINGTON BLUEGRASS AIRPORT KY US	19960109	11	-94	295.7	38.03333	-84.6		0	700		0	700

GHCND:USW00093820	LEXINGTON BLUEGRASS AIRPORT KY US	19960130	6	-72	295.7	38.03333	-84.6	0	700	0	700
GHCND:USW00093820	LEXINGTON BLUEGRASS AIRPORT KY US	19960131	22	-56	295.7	38.03333	-84.6	0	700	0	700
GHCND:USW00093820	LEXINGTON BLUEGRASS AIRPORT KY US	19960132	0	-56	295.7	38.03333	-84.6	0	700	0	700
GHCND:USW00093820	LEXINGTON BLUEGRASS AIRPORT KY US	19960133	17	-39	295.7	38.03333	-84.6	0	700	0	700
GHCND:USW00093820	LEXINGTON BLUEGRASS AIRPORT KY US	19960134	106	-17	295.7	38.03333	-84.6	0	700	0	700
GHCND:USW00093820	LEXINGTON BLUEGRASS AIRPORT KY US	19960135	78	-17	295.7	38.03333	-84.6	0	700	0	700
GHCND:USW00093820	LEXINGTON BLUEGRASS AIRPORT KY US	19960136	106	-11	295.7	38.03333	-84.6	0	700	0	700
GHCND:USW00093820	LEXINGTON BLUEGRASS AIRPORT KY US	19960137	161	100	295.7	38.03333	-84.6	0	700	0	700
GHCND:USW00093820	LEXINGTON BLUEGRASS AIRPORT KY US	19960138	206	0	295.7	38.03333	-84.6	0	700	0	700
GHCND:USW00093820	LEXINGTON BLUEGRASS AIRPORT KY US	19960139	11	-128	295.7	38.03333	-84.6	0	700	0	700
GHCND:USW00093820	LEXINGTON BLUEGRASS AIRPORT KY US	19960140	-22	-128	295.7	38.03333	-84.6	0	700	0	700
GHCND:USW00093820	LEXINGTON BLUEGRASS AIRPORT KY US	19960141	44	-33	295.7	38.03333	-84.6	0	700	0	700
GHCND:USW00093820	LEXINGTON BLUEGRASS AIRPORT KY US	19960142	83	-33	295.7	38.03333	-84.6	0	700	0	700
GHCND:USW00093820	LEXINGTON BLUEGRASS AIRPORT KY US	19960143	83	33	295.7	38.03333	-84.6	0	700	0	700
GHCND:USW00093820	LEXINGTON BLUEGRASS AIRPORT KY US	19960144	94	-72	295.7	38.03333	-84.6	0	700	0	700
GHCND:USW00093820	LEXINGTON BLUEGRASS AIRPORT KY US	19960145	33	-94	295.7	38.03333	-84.6	0	700	0	700
GHCND:USW00093820	LEXINGTON BLUEGRASS AIRPORT KY US	19960146	100	-11	295.7	38.03333	-84.6	0	700	0	700
GHCND:USW00093820	LEXINGTON BLUEGRASS AIRPORT KY US	19960147	94	-61	295.7	38.03333	-84.6	0	700	0	700
GHCND:USW00093820	LEXINGTON BLUEGRASS AIRPORT KY US	19960148	28	-94	295.7	38.03333	-84.6	0	700	0	700
GHCND:USW00093820	LEXINGTON BLUEGRASS AIRPORT KY US	19960149	89	0	295.7	38.03333	-84.6	0	700	0	700
GHCND:USW00093820	LEXINGTON BLUEGRASS AIRPORT KY US	19960150	6	-67	295.7	38.03333	-84.6	0	700	0	700
GHCND:USW00093820	LEXINGTON BLUEGRASS AIRPORT KY US	19960151	-50	-106	295.7	38.03333	-84.6	0	700	0	700
GHCND:USW00093820	LEXINGTON BLUEGRASS AIRPORT KY US	19960201	-72	-111	295.7	38.03333	-84.6	0	700	0	700
GHCND:USW00093820	LEXINGTON BLUEGRASS AIRPORT KY US	19960202	-89	-156	295.7	38.03333	-84.6	0	700	0	700
GHCND:USW00093820	LEXINGTON BLUEGRASS AIRPORT KY US	19960203	-117	-189	295.7	38.03333	-84.6	0	700	0	700
GHCND:USW00093820	LEXINGTON BLUEGRASS AIRPORT KY US	19960204	-133	-233	295.7	38.03333	-84.6	0	700	0	700
GHCND:USW00093820	LEXINGTON BLUEGRASS AIRPORT KY US	19960205	-56	-200	295.7	38.03333	-84.6	0	700	0	700
GHCND:USW00093820	LEXINGTON BLUEGRASS AIRPORT KY US	19960206	-6	-111	295.7	38.03333	-84.6	0	700	0	700
GHCND:USW00093820	LEXINGTON BLUEGRASS AIRPORT KY US	19960207	50	-33	295.7	38.03333	-84.6	0	700	0	700
GHCND:USW00093820	LEXINGTON BLUEGRASS AIRPORT KY US	19960208	100	44	295.7	38.03333	-84.6	0	700	0	700
GHCND:USW00093820	LEXINGTON BLUEGRASS AIRPORT KY US	19960209	111	22	295.7	38.03333	-84.6	0	700	0	700
GHCND:USW00093820	LEXINGTON BLUEGRASS AIRPORT KY US	19960210	189	22	295.7	38.03333	-84.6	0	700	0	700
GHCND:USW00093820	LEXINGTON BLUEGRASS AIRPORT KY US	19960211	106	-28	295.7	38.03333	-84.6	0	700	0	700
GHCND:USW00093820	LEXINGTON BLUEGRASS AIRPORT KY US	19960212	0	-39	295.7	38.03333	-84.6	0	700	0	700
GHCND:USW00093820	LEXINGTON BLUEGRASS AIRPORT KY US	19960213	83	-61	295.7	38.03333	-84.6	0	700	0	700
GHCND:USW00093820	LEXINGTON BLUEGRASS AIRPORT KY US	19960214	94	17	295.7	38.03333	-84.6	0	700	0	700
GHCND:USW00093820	LEXINGTON BLUEGRASS AIRPORT KY US	19960215	22	-28	295.7	38.03333	-84.6	0	700	0	700
GHCND:USW00093820	LEXINGTON BLUEGRASS AIRPORT KY US	19960216	-11	-78	295.7	38.03333	-84.6	0	700	0	700
GHCND:USW00093820	LEXINGTON BLUEGRASS AIRPORT KY US	19960217	17	-100	295.7	38.03333	-84.6	0	700	0	700
GHCND:USW00093820	LEXINGTON BLUEGRASS AIRPORT KY US	19960218	22	-83	295.7	38.03333	-84.6	0	700	0	700
GHCND:USW00093820	LEXINGTON BLUEGRASS AIRPORT KY US	19960219	83	-6	295.7	38.03333	-84.6	0	700	0	700
GHCND:USW00093820	LEXINGTON BLUEGRASS AIRPORT KY US	19960220	139	72	295.7	38.03333	-84.6	0	700	0	700
GHCND:USW00093820	LEXINGTON BLUEGRASS AIRPORT KY US	19960221	167	72	295.7	38.03333	-84.6	0	700	0	700
GHCND:USW00093820	LEXINGTON BLUEGRASS AIRPORT KY US	19960222	161	72	295.7	38.03333	-84.6	0	700	0	700
GHCND:USW00093820	LEXINGTON BLUEGRASS AIRPORT KY US	19960223	267	100	295.7	38.03333	-84.6	0	700	0	700
GHCND:USW00093820	LEXINGTON BLUEGRASS AIRPORT KY US	19960224	161	28	295.7	38.03333	-84.6	0	700	0	700
GHCND:USW00093820	LEXINGTON BLUEGRASS AIRPORT KY US	19960225	183	44	295.7	38.03333	-84.6	0	700	0	700
GHCND:USW00093820	LEXINGTON BLUEGRASS AIRPORT KY US	19960226	200	139	295.7	38.03333	-84.6	0	700	0	700
GHCND:USW00093820	LEXINGTON BLUEGRASS AIRPORT KY US	19960227	228	122	295.7	38.03333	-84.6	0	700	0	700
GHCND:USW00093820	LEXINGTON BLUEGRASS AIRPORT KY US	19960228	122	-61	295.7	38.03333	-84.6	0	700	0	700
GHCND:USW00093820	LEXINGTON BLUEGRASS AIRPORT KY US	19960229	-6	-78	295.7	38.03333	-84.6	0	700	0	700
GHCND:USW00093820	LEXINGTON BLUEGRASS AIRPORT KY US	19960301	39	-72	294.1	38.04083	-84.6058	0	700	0	700
GHCND:USW00093820	LEXINGTON BLUEGRASS AIRPORT KY US	19960302	72	-33	294.1	38.04083	-84.6058	0	700	0	700
GHCND:USW00093820	LEXINGTON BLUEGRASS AIRPORT KY US	19960303	-17	-106	294.1	38.04083	-84.6058	0	700	0	700
GHCND:USW00093820	LEXINGTON BLUEGRASS AIRPORT KY US	19960304	128	-78	294.1	38.04083	-84.6058	0	700	0	700
GHCND:USW00093820	LEXINGTON BLUEGRASS AIRPORT KY US	19960305	144	100	294.1	38.04083	-84.6058	0	700	0	700
GHCND:USW00093820	LEXINGTON BLUEGRASS AIRPORT KY US	19960306	161	6	294.1	38.04083	-84.6058	0	700	0	700
GHCND:USW00093820	LEXINGTON BLUEGRASS AIRPORT KY US	19960307	6	-89	294.1	38.04083	-84.6058	0	700	0	700
GHCND:USW00093820	LEXINGTON BLUEGRASS AIRPORT KY US	19960308	-83	-122	294.1	38.04083	-84.6058	0	700	0	700
GHCND:USW00093820	LEXINGTON BLUEGRASS AIRPORT KY US	19960309	-50	-117	294.1	38.04083	-84.6058	0	700	0	700
GHCND:USW00093820	LEXINGTON BLUEGRASS AIRPORT KY US	19960310	33	-100	294.1	38.04083	-84.6058	0	700	0	700
GHCND:USW00093820	LEXINGTON BLUEGRASS AIRPORT KY US	19960311	89	-61	294.1	38.04083	-84.6058	0	700	0	700
GHCND:USW00093820	LEXINGTON BLUEGRASS AIRPORT KY US	19960312	122	-39	294.1	38.04083	-84.6058	0	700	0	700
GHCND:USW00093820	LEXINGTON BLUEGRASS AIRPORT KY US	19960313	178	17	294.1	38.04083	-84.6058	0	700	0	700
GHCND:USW00093820	LEXINGTON BLUEGRASS AIRPORT KY US	19960314	206	83	294.1	38.04083	-84.6058	0	700	0	700
GHCND:USW00093820	LEXINGTON BLUEGRASS AIRPORT KY US	19960315	161	72	294.1	38.04083	-84.6058	0	700	0	700
GHCND:USW00093820	LEXINGTON BLUEGRASS AIRPORT KY US	19960316	206	17	294.1	38.04083	-84.6058	0	700	0	700
GHCND:USW00093820	LEXINGTON BLUEGRASS AIRPORT KY US	19960317	122	56	294.1	38.04083	-84.6058	0	700	0	700
GHCND:USW00093820	LEXINGTON BLUEGRASS AIRPORT KY US	19960318	117	6	294.1	38.04083	-84.6058	0	700	0	700
GHCND:USW00093820	LEXINGTON BLUEGRASS AIRPORT KY US	19960319	67	0	294.1	38.04083	-84.6058	0	700	0	700
GHCND:USW00093820	LEXINGTON BLUEGRASS AIRPORT KY US	19960320	0	-22	294.1	38.04083	-84.6058	0	700	0	700
GHCND:USW00093820	LEXINGTON BLUEGRASS AIRPORT KY US	19960321	-6	-39	294.1	38.04083	-84.6058	0	700	0	700
GHCND:USW00093820	LEXINGTON BLUEGRASS AIRPORT KY US	19960322	44	-56	294.1	38.04083	-84.6058	0	700	0	700
GHCND:USW00093820	LEXINGTON BLUEGRASS AIRPORT KY US	19960323	106	-33	294.1	38.04083	-84.6058	0	700	0	700
GHCND:USW00093820	LEXINGTON BLUEGRASS AIRPORT KY US	19960324	211	44	294.1	38.04083	-84.6058	0	700	0	700
GHCND:USW00093820	LEXINGTON BLUEGRASS AIRPORT KY US	19960325	167	-11	294.1	38.04083	-84.6058	0	700	0	700
GHCND:USW00093820	LEXINGTON BLUEGRASS AIRPORT KY US	19960326	44	-44	294.1	38.04083	-84.6058	0	700	0	700
GHCND:USW00093820	LEXINGTON BLUEGRASS AIRPORT KY US	19960327	100	-50	294.1	38.04083	-84.6058	0	700	0	700
GHCND:USW00093820	LEXINGTON BLUEGRASS AIRPORT KY US	19960328	94	28	294.1	38.04083	-84.6058	0	700	0	700
GHCND:USW00093820	LEXINGTON BLUEGRASS AIRPORT KY US	19960329	206	72	294.1	38.04083	-84.6058	0	700	0	700
GHCND:USW00093820	LEXINGTON BLUEGRASS AIRPORT KY US	19960330	172	78	294.1	38.04083	-84.6058	0	700	0	700
GHCND:USW00093820	LEXINGTON BLUEGRASS AIRPORT KY US	19960331	178	111	294.1	38.04083	-84.6058	0	700	0	700
GHCND:USW00093820	LEXINGTON BLUEGRASS AIRPORT KY US	19960401	111	0	294.1	38.04083	-84.6058	0	700	0	700
GHCND:USW00093820	LEXINGTON BLUEGRASS AIRPORT KY US	19960402	128	-28	294.1	38.04083	-84.6058	0	700	0	700
GHCND:USW00093820	LEXINGTON BLUEGRASS AIRPORT KY US	19960403	228	44	294.1	38.04083	-84.6058	0	700	0	700
GHCND:USW00093820	LEXINGTON BLUEGRASS AIRPORT KY US	19960404	206	28	294.1	38.04083	-84.6058	0	700	0	700
GHCND:USW00093820	LEXINGTON BLUEGRASS AIRPORT KY US	19960405	28	6	294.1	38.04083	-84.6058	0	700	0	700
GHCND:USW00093820	LEXINGTON BLUEGRASS AIRPORT KY US	19960406	78	-22	294.1	38.04083	-84.6058	0	700	0	700
GHCND:USW00093820	LEXINGTON BLUEGRASS AIRPORT KY US	19960407	83	-50	294.1	38.04083	-84.6058	0	700	0	700
GHCND:USW00093820	LEXINGTON BLUEGRASS AIRPORT KY US	19960408	61	6	294.1	38.04083	-84.6058	0	700	0	700
GHCND:USW00093820	LEXINGTON BLUEGRASS AIRPORT KY US	19960409	44	-39	294.1	38.04083	-84.6058	0	700	0	700
GHCND:USW00093820	LEXINGTON BLUEGRASS AIRPORT KY US	19960410	133	-33	294.1	38.04083	-84.6058	0	700	0	700
GHCND:USW00093820	LEXINGTON BLUEGRASS AIRPORT KY US	19960411	217	22	294.1	38.04083	-84.6058	0	700	0	700
GHCND:USW00093820	LEXINGTON BLUEGRASS AIRPORT KY US	19960412	261	139	294.1	38.04083	-84.6058	0	700	0	700
GHCND:USW00093820	LEXINGTON BLUEGRASS AIRPORT KY US	19960413	178	83	294.1	38.04083	-84.6058	0	700	0	700
GHCND:USW00093820	LEXINGTON BLUEGRASS AIRPORT KY US	19960414	139	56	294.1	38.04083	-84.6058	0	700	0	700
GHCND:USW00093820	LEXINGTON BLUEGRASS AIRPORT KY US	19960415	133	28	294.1	38.04083	-84.6058	0	700	0	700
GHCND:USW00093820	LEXINGTON BLUEGRASS AIRPORT KY US	19960416	122	28	294.1	38.04083	-84.6058	0	700	0	700
GHCND:USW00093820	LEXINGTON BLUEGRASS AIRPORT KY US	19960417	178	-11	294.1	38.04083	-84.6058	0	700	0	700
GHCND:USW00093820	LEXINGTON BLUEGRASS AIRPORT KY US	19960418	250	94	294.1	38.04083	-84.6058	0	700	0	700
GHCND:USW00093820	LEXINGTON BLUEGRASS AIRPORT KY US	19960419	239	144	294.1	38.04083	-84.6058	0	700	0	700
GHCND:USW00093820	LEXINGTON BLUEGRASS AIRPORT KY US	19960420	211	139	294.1	38.04083	-84.6058	0	700	0	700
GHCND:USW00093820	LEXINGTON BLUEGRASS AIRPORT KY US	19960421	217	111	294.1	38.04083	-84.6058	0	700	0	700
GHCND:USW00093820	LEXINGTON BLUEGRASS AIRPORT KY US	19960422	244	144	294.1	38.04083	-84.6058	0	700	0	700
GHCND:USW00093820	LEXINGTON BLUEGRASS AIRPORT KY US	19960423	183	39	294.1	38.04083	-84.6058	0	700	0	700
GHCND:USW00093820	LEXINGTON BLUEGRASS AIRPORT KY US	19960424	172	0	294.1	38.04083	-84.6058	0	700	0	700
GHCND:USW00093820	LEXINGTON BLUEGRASS AIRPORT KY US	19960425	239	106	294.1	38.04083	-84.6058	0	700	0	700
GHCND:USW00093820	LEXINGTON BLUEGRASS AIRPORT KY US	19960426	172	33	294.1	38.04083	-84.6058	0	700	0	700
GHCND:USW00093820	LEXINGTON BLUEGRASS AIRPORT KY US	19960427	150	0	294.1	38.04083	-84.6058	0	700	0	700
GHCND:USW00093820	LEXINGTON BLUEGRASS AIRPORT KY US	19960428	167	67	294.1	38.04083	-84.6058	0	700	0	700
GHCND:USW00093820	LEXINGTON BLUEGRASS AIRPORT KY US	19960429	250	106	294.1	38.04083	-84.6058	0	700	0	700
GHCND:USW00093820	LEXINGTON BLUEGRASS AIRPORT KY US	19960430	122	39	294.1	38.04083	-84.6058	0	700	0	700
GHCND:USW00093820	LEXINGTON BLUEGRASS AIRPORT KY US	19960501	189	56	294.1	38.04083	-84.6058	0	700	0	700
GHCND:USW00093820	LEXINGTON BLUEGRASS AIRPORT KY US	19960502	200	67	294.1	38.04083	-84.6058	0	700	0	700
GHCND:USW00093820	LEXINGTON BLUEGRASS AIRPORT KY US	19960503	250	122	294.1	38.04083	-84.6058	0	700	0	700
GHCND:USW00093820	LEXINGTON BLUEGRASS AIRPORT KY US	19960504	250	156	294.1	38.04083	-84.6058	0	700	0	700
GHCND:USW00093820	LEXINGTON BLUEGRASS AIRPORT KY US	19960505	250	144	294.1	38.04083	-84.6058	0	700	0	700
GHCND:USW00093820	LEXINGTON BLUEGRASS AIRPORT KY US	19960506	172	139	294.1	38.04083	-84.6058	0	700	0	700
GHCND:USW00093820	LEXINGTON BLUEGRASS AIRPORT KY US	19960507	217	139	294.1	38.04083	-84.6058	0	700	0	700
GHCND:USW00093820	LEXINGTON BLUEGRASS AIRPORT KY US	19960508	256	172	294.1	38.04083	-84.6058	0	700	0	700
GHCND:USW00093820	LEXINGTON BLUEGRASS AIRPORT KY US	19960509	278	156	294.1	38.04083	-84.6058	0	700	0	700
GHCND:USW00093820	LEXINGTON BLUEGRASS AIRPORT KY US	19960510	272	178	294.1	38.04083	-84.6058	0	700	0	700
GHCND:USW00093820	LEXINGTON BLUEGRASS AIRPORT KY US	19960511	206	89	294.1	38.04083	-84.6058	0	700	0	700
GHCND:USW00093820	LEXINGTON BLUEGRASS AIRPORT KY US	19960512	139	44	294.1	38.04083	-84.6058	0	700	0	700
GHCND:USW00093820	LEXINGTON BLUEGRASS AIRPORT KY US	19960513	106	28	294.1	38.04083	-84.6058	0	700	0	700
GHCND:USW00093820	LEXINGTON BLUEGRASS AIRPORT KY US	19960514	178	28	294.1	38.04083	-84.6058	0	700	0	700
GHCND:USW00093820	LEXINGTON BLUEGRASS AIRPORT KY US	19960515	278	111	294.1	38.04083	-84.6058	0	700	0	700
GHCND:USW00093820	LEXINGTON BLUEGRASS AIRPORT KY US	19960516	250	194	294.1	38.04083	-84.6058	0	700	0	700
GHCND:USW00093820	LEXINGTON BLUEGRASS AIRPORT KY US	19960517	283	178	294.1	38.04083	-84.6058	0	700	0	700
GHCND:USW00093820	LEXINGTON BLUEGRASS AIRPORT KY US	19960518	300	200	294.1	38.04083	-84.6058	0	700	0	700
GHCND:USW00093820	LEXINGTON BLUEGRASS AIRPORT KY US	19960519	300	194	294.1	38.04083	-84.6058	0	700	0	700
GHCND:USW00093820	LEXINGTON BLUEGRASS AIRPORT KY US	19960520	289	206	294.1	38.04083	-84.6058	0	700	0	700
GHCND:USW00093820	LEXINGTON BLUEGRASS AIRPORT KY US	19960521	261	150	294.1	38.04083	-84.6058	0	700	0	700
GHCND:USW00093820	LEXINGTON BLUEGRASS AIRPORT KY US	19960522	261	122	294.1	38.04083	-84.6058	0	700	0	700
GHCND:USW00093820	LEXINGTON BLUEGRASS AIRPORT KY US	19960523	289	133	294.1	38.04083	-84.6058	0	700	0	700
GHCND:USW00093820	LEXINGTON BLUEGRASS AIRPORT KY US	19960524	322	178	294.1	38.04083	-84.6058	0	700	0	700
GHCND:USW00093820	LEXINGTON BLUEGRASS AIRPORT KY US	19960525	250	161	294.1	38.04083	-84.6058	0	700	0	700
GHCND:USW00093820	LEXINGTON BLUEGRASS AIRPORT KY US	19960526	244	167	294.1	38.04083	-84.6058	0	700	0	700
GHCND:USW00093820	LEXINGTON BLUEGRASS AIRPORT KY US	19960527	261	167	294.1	38.04083	-84.6058	0	700	0	700
GHCND:USW00093820	LEXINGTON BLUEGRASS AIRPORT KY US	19960528	256	161	294.1	38.04083	-84.6058	0	700	0	700
GHCND:USW00093820	LEXINGTON BLUEGRASS AIRPORT KY US	19960529	211	139	294.1	38.04083	-84.6058	0	700	0	700
GHCND:USW00093820	LEXINGTON BLUEGRASS AIRPORT KY US	19960530	206	89	294.1	38.04083	-84.6058	0	700	0	700
GHCND:USW00093820	LEXINGTON BLUEGRASS AIRPORT KY US	19960531	239	89	294.1	38.04083	-84.6058	0	700	0	700
GHCND:USW00093820	LEXINGTON BLUEGRASS AIRPORT KY US	19960601	244	156	294.1	38.04083	-84.6058	0	700	0	700
GHCND:USW00093820	LEXINGTON BLUEGRASS AIRPORT KY US	19960602	189	150	294.1	38.04083	-84.6058	0	700	0	700
GHCND:USW00093820	LEXINGTON BLUEGRASS AIRPORT KY US	19960603	244	144	294.1	38.04083	-84.6058	0	700	0	700
GHCND:USW00093820	LEXINGTON BLUEGRASS AIRPORT KY US	19960604	206	122	294.1	38.04083	-84.6058	0	700	0	700
GHCND:USW00093820	LEXINGTON BLUEGRASS AIRPORT KY US	19960605	233	94	294.1	38.04083	-84.6058	0	700	0	700
GHCND:USW00093820	LEXINGTON BLUEGRASS AIRPORT KY US	19960606	278	161	294.1	38.04083	-84.6058	0	700	0	700
GHCND:USW00093820	LEXINGTON BLUEGRASS AIRPORT KY US	19960607	239	172	294.1	38.04083	-84.6058	0	700	0	700
GHCND:USW00093820	LEXINGTON BLUEGRASS AIRPORT KY US	19960608	211	167	294.1	38.04083	-84.6058	0	700	0	700
GHCND:USW00093820	LEXINGTON BLUEGRASS AIRPORT KY US	19960609	250	150	294.1	38.04083	-84.6058	0	700	0	700
GHCND:USW00093820	LEXINGTON BLUEGRASS AIRPORT KY US	19960610	239	139	294.1	38.04083	-84.6058	0	700	0	700
GHCND:USW00093820	LEXINGTON BLUEGRASS AIRPORT KY US	19960611	233	161	294.1	38.04083	-84.6058	0	700	0	700
GHCND:USW00093820	LEXINGTON BLUEGRASS AIRPORT KY US	19960612	256	172	294.1	38.04083	-84.6058	0	700	0	700
GHCND:USW00093820	LEXINGTON BLUEGRASS AIRPORT KY US	19960613	278	161	294.1	38.04083	-84.6058	0	700	0	700
GHCND:USW00093820	LEXINGTON BLUEGRASS AIRPORT KY US	19960614	289	178	294.1	38.04083	-84.6058	0	700	0	700
GHCND:USW00093820	LEXINGTON BLUEGRASS AIRPORT KY US	19960615	300	167	294.1	38.04083	-84.6058	0	700	0	700
GHCND:USW00093820	LEXINGTON BLUEGRASS AIRPORT KY US	19960616	311	183	294.1	38.04083	-84.6058	0	700	0	700
GHCND:USW00093820	LEXINGTON BLUEGRASS AIRPORT KY US	19960617	306	206	294.1	38.04083	-84.6058	0	700	0	700
GHCND:USW00093820	LEXINGTON BLUEGRASS AIRPORT KY US	19960618	306	217	294.1	38.04083	-84.6058	0	700	0	700
GHCND:USW00093820	LEXINGTON BLUEGRASS AIRPORT KY US	19960619	294	206	294.1	38.04083	-84.6058	0	700	0	700
GHCND:USW00093820	LEXINGTON BLUEGRASS AIRPORT KY US	19960620	300	194	294.1	38.04083	-84.6058	0	700	0	700
GHCND:USW00093820	LEXINGTON BLUEGRASS AIRPORT KY US	19960621	300	178	294.1	38.04083	-84.6058	0	700	0	700
GHCND:USW00093820	LEXINGTON BLUEGRASS AIRPORT KY US	19960622	311	211	294.1	38.04083	-84.6058	0	700	0	700
GHCND:USW00093820	LEXINGTON BLUEGRASS AIRPORT KY US	19960623	328	217	294.1	38.04083	-84.6058	0	700	0	700
GHCND:USW00093820	LEXINGTON BLUEGRASS AIRPORT KY US	19960624	322	211	294.1	38.04083	-84.6058	0	700	0	700
GHCND:USW00093820	LEXINGTON BLUEGRASS AIRPORT KY US	19960625	250	178	294.1	38.04083	-84.6058	0	700	0	700
GHCND:USW00093820	LEXINGTON BLUEGRASS AIRPORT KY US	19960626	256	139	294.1	38.04083	-84.6058	0	700	0	700
GHCND:USW00093820	LEXINGTON BLUEGRASS AIRPORT KY US	19960627	289	139	294.1	38.04083	-84.6058	0	700	0	700

GHCND:USW00093820	LEXINGTON BLUEGRASS AIRPORT KY US	19960628	311	161	294.1	38.04083	-84.6058	0	700	0	700
GHCND:USW00093820	LEXINGTON BLUEGRASS AIRPORT KY US	19960629	317	189	294.1	38.04083	-84.6058	0	700	0	700
GHCND:USW00093820	LEXINGTON BLUEGRASS AIRPORT KY US	19960630	344	211	294.1	38.04083	-84.6058	0	700	0	700
GHCND:USW00093820	LEXINGTON BLUEGRASS AIRPORT KY US	19960701	328	233	294.1	38.04083	-84.6058	0	700	0	700
GHCND:USW00093820	LEXINGTON BLUEGRASS AIRPORT KY US	19960702	311	183	294.1	38.04083	-84.6058	0	700	0	700
GHCND:USW00093820	LEXINGTON BLUEGRASS AIRPORT KY US	19960703	244	150	294.1	38.04083	-84.6058	0	700	0	700
GHCND:USW00093820	LEXINGTON BLUEGRASS AIRPORT KY US	19960704	250	138	294.1	38.04083	-84.6058	0	700	0	700
GHCND:USW00093820	LEXINGTON BLUEGRASS AIRPORT KY US	19960705	272	122	294.1	38.04083	-84.6058	0	700	0	700
GHCND:USW00093820	LEXINGTON BLUEGRASS AIRPORT KY US	19960706	311	150	294.1	38.04083	-84.6058	0	700	0	700
GHCND:USW00093820	LEXINGTON BLUEGRASS AIRPORT KY US	19960707	317	211	294.1	38.04083	-84.6058	0	700	0	700
GHCND:USW00093820	LEXINGTON BLUEGRASS AIRPORT KY US	19960708	272	211	294.1	38.04083	-84.6058	0	700	0	700
GHCND:USW00093820	LEXINGTON BLUEGRASS AIRPORT KY US	19960709	267	167	294.1	38.04083	-84.6058	0	700	0	700
GHCND:USW00093820	LEXINGTON BLUEGRASS AIRPORT KY US	19960710	256	144	294.1	38.04083	-84.6058	0	700	0	700
GHCND:USW00093820	LEXINGTON BLUEGRASS AIRPORT KY US	19960711	267	139	294.1	38.04083	-84.6058	0	700	0	700
GHCND:USW00093820	LEXINGTON BLUEGRASS AIRPORT KY US	19960712	306	178	294.1	38.04083	-84.6058	0	700	0	700
GHCND:USW00093820	LEXINGTON BLUEGRASS AIRPORT KY US	19960713	278	200	294.1	38.04083	-84.6058	0	700	0	700
GHCND:USW00093820	LEXINGTON BLUEGRASS AIRPORT KY US	19960714	306	194	294.1	38.04083	-84.6058	0	700	0	700
GHCND:USW00093820	LEXINGTON BLUEGRASS AIRPORT KY US	19960715	267	200	294.1	38.04083	-84.6058	0	700	0	700
GHCND:USW00093820	LEXINGTON BLUEGRASS AIRPORT KY US	19960716	289	172	294.1	38.04083	-84.6058	0	700	0	700
GHCND:USW00093820	LEXINGTON BLUEGRASS AIRPORT KY US	19960717	294	189	294.1	38.04083	-84.6058	0	700	0	700
GHCND:USW00093820	LEXINGTON BLUEGRASS AIRPORT KY US	19960718	311	222	294.1	38.04083	-84.6058	0	700	0	700
GHCND:USW00093820	LEXINGTON BLUEGRASS AIRPORT KY US	19960719	289	222	294.1	38.04083	-84.6058	0	700	0	700
GHCND:USW00093820	LEXINGTON BLUEGRASS AIRPORT KY US	19960720	261	189	294.1	38.04083	-84.6058	0	700	0	700
GHCND:USW00093820	LEXINGTON BLUEGRASS AIRPORT KY US	19960721	278	167	294.1	38.04083	-84.6058	0	700	0	700
GHCND:USW00093820	LEXINGTON BLUEGRASS AIRPORT KY US	19960722	239	194	294.1	38.04083	-84.6058	0	700	0	700
GHCND:USW00093820	LEXINGTON BLUEGRASS AIRPORT KY US	19960723	267	178	294.1	38.04083	-84.6058	0	700	0	700
GHCND:USW00093820	LEXINGTON BLUEGRASS AIRPORT KY US	19960724	294	183	294.1	38.04083	-84.6058	0	700	0	700
GHCND:USW00093820	LEXINGTON BLUEGRASS AIRPORT KY US	19960725	267	178	294.1	38.04083	-84.6058	0	700	0	700
GHCND:USW00093820	LEXINGTON BLUEGRASS AIRPORT KY US	19960726	267	150	294.1	38.04083	-84.6058	0	700	0	700
GHCND:USW00093820	LEXINGTON BLUEGRASS AIRPORT KY US	19960727	272	156	294.1	38.04083	-84.6058	0	700	0	700
GHCND:USW00093820	LEXINGTON BLUEGRASS AIRPORT KY US	19960728	267	167	294.1	38.04083	-84.6058	0	700	0	700
GHCND:USW00093820	LEXINGTON BLUEGRASS AIRPORT KY US	19960729	267	178	294.1	38.04083	-84.6058	0	700	0	700
GHCND:USW00093820	LEXINGTON BLUEGRASS AIRPORT KY US	19960730	261	189	294.1	38.04083	-84.6058	0	700	0	700
GHCND:USW00093820	LEXINGTON BLUEGRASS AIRPORT KY US	19960731	261	167	294.1	38.04083	-84.6058	0	700	0	700
GHCND:USW00093820	LEXINGTON BLUEGRASS AIRPORT KY US	19960801	261	139	294.1	38.04083	-84.6058	0	700	0	700
GHCND:USW00093820	LEXINGTON BLUEGRASS AIRPORT KY US	19960802	261	167	294.1	38.04083	-84.6058	0	700	0	700
GHCND:USW00093820	LEXINGTON BLUEGRASS AIRPORT KY US	19960803	283	156	294.1	38.04083	-84.6058	0	700	0	700
GHCND:USW00093820	LEXINGTON BLUEGRASS AIRPORT KY US	19960804	300	172	294.1	38.04083	-84.6058	0	700	0	700
GHCND:USW00093820	LEXINGTON BLUEGRASS AIRPORT KY US	19960805	306	211	294.1	38.04083	-84.6058	0	700	0	700
GHCND:USW00093820	LEXINGTON BLUEGRASS AIRPORT KY US	19960806	317	217	294.1	38.04083	-84.6058	0	700	0	700
GHCND:USW00093820	LEXINGTON BLUEGRASS AIRPORT KY US	19960807	322	222	294.1	38.04083	-84.6058	0	700	0	700
GHCND:USW00093820	LEXINGTON BLUEGRASS AIRPORT KY US	19960808	311	211	294.1	38.04083	-84.6058	0	700	0	700
GHCND:USW00093820	LEXINGTON BLUEGRASS AIRPORT KY US	19960809	272	167	294.1	38.04083	-84.6058	0	700	0	700
GHCND:USW00093820	LEXINGTON BLUEGRASS AIRPORT KY US	19960810	267	156	294.1	38.04083	-84.6058	0	700	0	700
GHCND:USW00093820	LEXINGTON BLUEGRASS AIRPORT KY US	19960811	244	178	294.1	38.04083	-84.6058	0	700	0	700
GHCND:USW00093820	LEXINGTON BLUEGRASS AIRPORT KY US	19960812	233	167	294.1	38.04083	-84.6058	0	700	0	700
GHCND:USW00093820	LEXINGTON BLUEGRASS AIRPORT KY US	19960813	272	156	294.1	38.04083	-84.6058	0	700	0	700
GHCND:USW00093820	LEXINGTON BLUEGRASS AIRPORT KY US	19960814	289	167	294.1	38.04083	-84.6058	0	700	0	700
GHCND:USW00093820	LEXINGTON BLUEGRASS AIRPORT KY US	19960815	283	183	294.1	38.04083	-84.6058	0	700	0	700
GHCND:USW00093820	LEXINGTON BLUEGRASS AIRPORT KY US	19960816	283	178	294.1	38.04083	-84.6058	0	700	0	700
GHCND:USW00093820	LEXINGTON BLUEGRASS AIRPORT KY US	19960817	272	172	294.1	38.04083	-84.6058	0	700	0	700
GHCND:USW00093820	LEXINGTON BLUEGRASS AIRPORT KY US	19960818	294	183	294.1	38.04083	-84.6058	0	700	0	700
GHCND:USW00093820	LEXINGTON BLUEGRASS AIRPORT KY US	19960819	306	194	294.1	38.04083	-84.6058	0	700	0	700
GHCND:USW00093820	LEXINGTON BLUEGRASS AIRPORT KY US	19960820	306	211	294.1	38.04083	-84.6058	0	700	0	700
GHCND:USW00093820	LEXINGTON BLUEGRASS AIRPORT KY US	19960821	294	206	294.1	38.04083	-84.6058	0	700	0	700
GHCND:USW00093820	LEXINGTON BLUEGRASS AIRPORT KY US	19960822	311	194	294.1	38.04083	-84.6058	0	700	0	700
GHCND:USW00093820	LEXINGTON BLUEGRASS AIRPORT KY US	19960823	311	217	294.1	38.04083	-84.6058	0	700	0	700
GHCND:USW00093820	LEXINGTON BLUEGRASS AIRPORT KY US	19960824	256	172	294.1	38.04083	-84.6058	0	700	0	700
GHCND:USW00093820	LEXINGTON BLUEGRASS AIRPORT KY US	19960825	278	128	294.1	38.04083	-84.6058	0	700	0	700
GHCND:USW00093820	LEXINGTON BLUEGRASS AIRPORT KY US	19960826	280	144	294.1	38.04083	-84.6058	0	700	0	700
GHCND:USW00093820	LEXINGTON BLUEGRASS AIRPORT KY US	19960827	272	172	294.1	38.04083	-84.6058	0	700	0	700
GHCND:USW00093820	LEXINGTON BLUEGRASS AIRPORT KY US	19960828	283	167	294.1	38.04083	-84.6058	0	700	0	700
GHCND:USW00093820	LEXINGTON BLUEGRASS AIRPORT KY US	19960829	300	167	294.1	38.04083	-84.6058	0	700	0	700
GHCND:USW00093820	LEXINGTON BLUEGRASS AIRPORT KY US	19960830	289	172	294.1	38.04083	-84.6058	0	700	0	700
GHCND:USW00093820	LEXINGTON BLUEGRASS AIRPORT KY US	19960831	289	133	294.1	38.04083	-84.6058	0	700	0	700
GHCND:USW00093820	LEXINGTON BLUEGRASS AIRPORT KY US	19960901	289	167	294.1	38.04083	-84.6058	0	700	0	700
GHCND:USW00093820	LEXINGTON BLUEGRASS AIRPORT KY US	19960902	289	167	294.1	38.04083	-84.6058	0	700	0	700
GHCND:USW00093820	LEXINGTON BLUEGRASS AIRPORT KY US	19960903	250	194	294.1	38.04083	-84.6058	0	700	0	700
GHCND:USW00093820	LEXINGTON BLUEGRASS AIRPORT KY US	19960904	267	172	294.1	38.04083	-84.6058	0	700	0	700
GHCND:USW00093820	LEXINGTON BLUEGRASS AIRPORT KY US	19960905	311	189	294.1	38.04083	-84.6058	0	700	0	700
GHCND:USW00093820	LEXINGTON BLUEGRASS AIRPORT KY US	19960906	283	200	294.1	38.04083	-84.6058	0	700	0	700
GHCND:USW00093820	LEXINGTON BLUEGRASS AIRPORT KY US	19960907	278	183	294.1	38.04083	-84.6058	0	700	0	700
GHCND:USW00093820	LEXINGTON BLUEGRASS AIRPORT KY US	19960908	294	172	294.1	38.04083	-84.6058	0	700	0	700
GHCND:USW00093820	LEXINGTON BLUEGRASS AIRPORT KY US	19960909	289	194	294.1	38.04083	-84.6058	0	700	0	700
GHCND:USW00093820	LEXINGTON BLUEGRASS AIRPORT KY US	19960910	289	183	294.1	38.04083	-84.6058	0	700	0	700
GHCND:USW00093820	LEXINGTON BLUEGRASS AIRPORT KY US	19960911	289	144	294.1	38.04083	-84.6058	0	700	0	700
GHCND:USW00093820	LEXINGTON BLUEGRASS AIRPORT KY US	19960912	250	122	294.1	38.04083	-84.6058	0	700	0	700
GHCND:USW00093820	LEXINGTON BLUEGRASS AIRPORT KY US	19960913	200	100	294.1	38.04083	-84.6058	0	700	0	700
GHCND:USW00093820	LEXINGTON BLUEGRASS AIRPORT KY US	19960914	211	72	294.1	38.04083	-84.6058	0	700	0	700
GHCND:USW00093820	LEXINGTON BLUEGRASS AIRPORT KY US	19960915	239	72	294.1	38.04083	-84.6058	0	700	0	700
GHCND:USW00093820	LEXINGTON BLUEGRASS AIRPORT KY US	19960916	239	156	294.1	38.04083	-84.6058	0	700	0	700
GHCND:USW00093820	LEXINGTON BLUEGRASS AIRPORT KY US	19960917	200	128	294.1	38.04083	-84.6058	0	700	0	700
GHCND:USW00093820	LEXINGTON BLUEGRASS AIRPORT KY US	19960918	222	94	294.1	38.04083	-84.6058	0	700	0	700
GHCND:USW00093820	LEXINGTON BLUEGRASS AIRPORT KY US	19960919	233	83	294.1	38.04083	-84.6058	0	700	0	700
GHCND:USW00093820	LEXINGTON BLUEGRASS AIRPORT KY US	19960920	239	100	294.1	38.04083	-84.6058	0	700	0	700
GHCND:USW00093820	LEXINGTON BLUEGRASS AIRPORT KY US	19960921	189	144	294.1	38.04083	-84.6058	0	700	0	700
GHCND:USW00093820	LEXINGTON BLUEGRASS AIRPORT KY US	19960922	233	117	294.1	38.04083	-84.6058	0	700	0	700
GHCND:USW00093820	LEXINGTON BLUEGRASS AIRPORT KY US	19960923	239	100	294.1	38.04083	-84.6058	0	700	0	700
GHCND:USW00093820	LEXINGTON BLUEGRASS AIRPORT KY US	19960924	206	128	294.1	38.04083	-84.6058	0	700	0	700
GHCND:USW00093820	LEXINGTON BLUEGRASS AIRPORT KY US	19960925	211	94	294.1	38.04083	-84.6058	0	700	0	700
GHCND:USW00093820	LEXINGTON BLUEGRASS AIRPORT KY US	19960926	261	139	294.1	38.04083	-84.6058	0	700	0	700
GHCND:USW00093820	LEXINGTON BLUEGRASS AIRPORT KY US	19960927	228	194	294.1	38.04083	-84.6058	0	700	0	700
GHCND:USW00093820	LEXINGTON BLUEGRASS AIRPORT KY US	19960928	206	89	294.1	38.04083	-84.6058	0	700	0	700
GHCND:USW00093820	LEXINGTON BLUEGRASS AIRPORT KY US	19960929	206	67	294.1	38.04083	-84.6058	0	700	0	700
GHCND:USW00093820	LEXINGTON BLUEGRASS AIRPORT KY US	19960930	233	78	294.1	38.04083	-84.6058	0	700	0	700
GHCND:USW00093820	LEXINGTON BLUEGRASS AIRPORT KY US	19961001	256	139	294.1	38.04083	-84.6058	0	700	0	700
GHCND:USW00093820	LEXINGTON BLUEGRASS AIRPORT KY US	19961002	228	167	294.1	38.04083	-84.6058	0	700	0	700
GHCND:USW00093820	LEXINGTON BLUEGRASS AIRPORT KY US	19961003	178	61	294.1	38.04083	-84.6058	0	700	0	700
GHCND:USW00093820	LEXINGTON BLUEGRASS AIRPORT KY US	19961004	161	39	294.1	38.04083	-84.6058	0	700	0	700
GHCND:USW00093820	LEXINGTON BLUEGRASS AIRPORT KY US	19961005	217	44	294.1	38.04083	-84.6058	0	700	0	700
GHCND:USW00093820	LEXINGTON BLUEGRASS AIRPORT KY US	19961006	217	83	294.1	38.04083	-84.6058	0	700	0	700
GHCND:USW00093820	LEXINGTON BLUEGRASS AIRPORT KY US	19961007	233	67	294.1	38.04083	-84.6058	0	700	0	700
GHCND:USW00093820	LEXINGTON BLUEGRASS AIRPORT KY US	19961008	211	67	294.1	38.04083	-84.6058	0	700	0	700
GHCND:USW00093820	LEXINGTON BLUEGRASS AIRPORT KY US	19961009	139	56	294.1	38.04083	-84.6058	0	700	0	700
GHCND:USW00093820	LEXINGTON BLUEGRASS AIRPORT KY US	19961010	144	72	294.1	38.04083	-84.6058	0	700	0	700
GHCND:USW00093820	LEXINGTON BLUEGRASS AIRPORT KY US	19961011	150	78	294.1	38.04083	-84.6058	0	700	0	700
GHCND:USW00093820	LEXINGTON BLUEGRASS AIRPORT KY US	19961012	194	39	294.1	38.04083	-84.6058	0	700	0	700
GHCND:USW00093820	LEXINGTON BLUEGRASS AIRPORT KY US	19961013	217	78	294.1	38.04083	-84.6058	0	700	0	700
GHCND:USW00093820	LEXINGTON BLUEGRASS AIRPORT KY US	19961014	244	117	294.1	38.04083	-84.6058	0	700	0	700
GHCND:USW00093820	LEXINGTON BLUEGRASS AIRPORT KY US	19961015	244	100	294.1	38.04083	-84.6058	0	700	0	700
GHCND:USW00093820	LEXINGTON BLUEGRASS AIRPORT KY US	19961016	228	128	294.1	38.04083	-84.6058	0	700	0	700
GHCND:USW00093820	LEXINGTON BLUEGRASS AIRPORT KY US	19961017	250	133	294.1	38.04083	-84.6058	0	700	0	700
GHCND:USW00093820	LEXINGTON BLUEGRASS AIRPORT KY US	19961018	194	50	294.1	38.04083	-84.6058	0	700	0	700
GHCND:USW00093820	LEXINGTON BLUEGRASS AIRPORT KY US	19961019	128	11	294.1	38.04083	-84.6058	0	700	0	700
GHCND:USW00093820	LEXINGTON BLUEGRASS AIRPORT KY US	19961020	161	6	294.1	38.04083	-84.6058	0	700	0	700
GHCND:USW00093820	LEXINGTON BLUEGRASS AIRPORT KY US	19961021	172	50	294.1	38.04083	-84.6058	0	700	0	700
GHCND:USW00093820	LEXINGTON BLUEGRASS AIRPORT KY US	19961022	239	111	294.1	38.04083	-84.6058	0	700	0	700
GHCND:USW00093820	LEXINGTON BLUEGRASS AIRPORT KY US	19961023	133	56	294.1	38.04083	-84.6058	0	700	0	700
GHCND:USW00093820	LEXINGTON BLUEGRASS AIRPORT KY US	19961024	172	72	294.1	38.04083	-84.6058	0	700	0	700
GHCND:USW00093820	LEXINGTON BLUEGRASS AIRPORT KY US	19961025	139	78	294.1	38.04083	-84.6058	0	700	0	700
GHCND:USW00093820	LEXINGTON BLUEGRASS AIRPORT KY US	19961026	172	122	294.1	38.04083	-84.6058	0	700	0	700
GHCND:USW00093820	LEXINGTON BLUEGRASS AIRPORT KY US	19961027	222	161	294.1	38.04083	-84.6058	0	700	0	700
GHCND:USW00093820	LEXINGTON BLUEGRASS AIRPORT KY US	19961028	194	94	294.1	38.04083	-84.6058	0	700	0	700
GHCND:USW00093820	LEXINGTON BLUEGRASS AIRPORT KY US	19961029	222	78	294.1	38.04083	-84.6058	0	700	0	700
GHCND:USW00093820	LEXINGTON BLUEGRASS AIRPORT KY US	19961030	222	89	294.1	38.04083	-84.6058	0	700	0	700
GHCND:USW00093820	LEXINGTON BLUEGRASS AIRPORT KY US	19961031	117	22	294.1	38.04083	-84.6058	0	700	0	700
GHCND:USW00093820	LEXINGTON BLUEGRASS AIRPORT KY US	19961101	61	17	294.1	38.04083	-84.6058	0	700	0	700
GHCND:USW00093820	LEXINGTON BLUEGRASS AIRPORT KY US	19961102	56	-33	294.1	38.04083	-84.6058	0	700	0	700
GHCND:USW00093820	LEXINGTON BLUEGRASS AIRPORT KY US	19961103	61	-67	294.1	38.04083	-84.6058	0	700	0	700
GHCND:USW00093820	LEXINGTON BLUEGRASS AIRPORT KY US	19961104	139	-22	294.1	38.04083	-84.6058	0	700	0	700
GHCND:USW00093820	LEXINGTON BLUEGRASS AIRPORT KY US	19961105	167	83	294.1	38.04083	-84.6058	0	700	0	700
GHCND:USW00093820	LEXINGTON BLUEGRASS AIRPORT KY US	19961106	194	94	294.1	38.04083	-84.6058	0	700	0	700
GHCND:USW00093820	LEXINGTON BLUEGRASS AIRPORT KY US	19961107	233	61	294.1	38.04083	-84.6058	0	700	0	700
GHCND:USW00093820	LEXINGTON BLUEGRASS AIRPORT KY US	19961108	94	22	294.1	38.04083	-84.6058	0	700	0	700
GHCND:USW00093820	LEXINGTON BLUEGRASS AIRPORT KY US	19961109	39	0	294.1	38.04083	-84.6058	0	700	0	700
GHCND:USW00093820	LEXINGTON BLUEGRASS AIRPORT KY US	19961110	28	-28	294.1	38.04083	-84.6058	0	700	0	700
GHCND:USW00093820	LEXINGTON BLUEGRASS AIRPORT KY US	19961111	11	-33	294.1	38.04083	-84.6058	0	700	0	700
GHCND:USW00093820	LEXINGTON BLUEGRASS AIRPORT KY US	19961112	33	-61	294.1	38.04083	-84.6058	0	700	0	700
GHCND:USW00093820	LEXINGTON BLUEGRASS AIRPORT KY US	19961113	28	-17	294.1	38.04083	-84.6058	0	700	0	700
GHCND:USW00093820	LEXINGTON BLUEGRASS AIRPORT KY US	19961114	17	-33	294.1	38.04083	-84.6058	0	700	0	700
GHCND:USW00093820	LEXINGTON BLUEGRASS AIRPORT KY US	19961115	72	-61	294.1	38.04083	-84.6058	0	700	0	700
GHCND:USW00093820	LEXINGTON BLUEGRASS AIRPORT KY US	19961116	139	0	294.1	38.04083	-84.6058	0	700	0	700
GHCND:USW00093820	LEXINGTON BLUEGRASS AIRPORT KY US	19961117	139	78	294.1	38.04083	-84.6058	0	700	0	700
GHCND:USW00093820	LEXINGTON BLUEGRASS AIRPORT KY US	19961118	111	50	294.1	38.04083	-84.6058	0	700	0	700
GHCND:USW00093820	LEXINGTON BLUEGRASS AIRPORT KY US	19961119	72	11	294.1	38.04083	-84.6058	0	700	0	700
GHCND:USW00093820	LEXINGTON BLUEGRASS AIRPORT KY US	19961120	61	11	294.1	38.04083	-84.6058	0	700	0	700
GHCND:USW00093820	LEXINGTON BLUEGRASS AIRPORT KY US	19961121	39	-22	294.1	38.04083	-84.6058	0	700	0	700
GHCND:USW00093820	LEXINGTON BLUEGRASS AIRPORT KY US	19961122	6	-33	294.1	38.04083	-84.6058	0	700	0	700
GHCND:USW00093820	LEXINGTON BLUEGRASS AIRPORT KY US	19961123	106	-39	294.1	38.04083	-84.6058	0	700	0	700
GHCND:USW00093820	LEXINGTON BLUEGRASS AIRPORT KY US	19961124	128	61	294.1	38.04083	-84.6058	0	700	0	700
GHCND:USW00093820	LEXINGTON BLUEGRASS AIRPORT KY US	19961125	128	67	294.1	38.04083	-84.6058	0	700	0	700
GHCND:USW00093820	LEXINGTON BLUEGRASS AIRPORT KY US	19961126	111	-22	294.1	38.04083	-84.6058	0	700	0	700
GHCND:USW00093820	LEXINGTON BLUEGRASS AIRPORT KY US	19961127	17	-50	294.1	38.04083	-84.6058	0	700	0	700
GHCND:USW00093820	LEXINGTON BLUEGRASS AIRPORT KY US	19961128	56	-61	294.1	38.04083	-84.6058	0	700	0	700
GHCND:USW00093820	LEXINGTON BLUEGRASS AIRPORT KY US	19961129	100	-33	294.1	38.04083	-84.6058	0	700	0	700
GHCND:USW00093820	LEXINGTON BLUEGRASS AIRPORT KY US	19961130	133	56	294.1	38.04083	-84.6058	0	700	0	700
GHCND:USW00093820	LEXINGTON BLUEGRASS AIRPORT KY US	19961201	150	11	294.1	38.04083	-84.6058	0	700	0	700
GHCND:USW00093820	LEXINGTON BLUEGRASS AIRPORT KY US	19961202	89	-22	294.1	38.04083	-84.6058	0	700	0	700
GHCND:USW00093820	LEXINGTON BLUEGRASS AIRPORT KY US	19961203	89	17	294.1	38.04083	-84.6058	0	700	0	700
GHCND:USW00093820	LEXINGTON BLUEGRASS AIRPORT KY US	19961204	44	-33	294.1	38.04083	-84.6058	0	700	0	700
GHCND:USW00093820	LEXINGTON BLUEGRASS AIRPORT KY US	19961205	72	-11	294.1	38.04083	-84.6058	0	700	0	700
GHCND:USW00093820	LEXINGTON BLUEGRASS AIRPORT KY US	19961206	122	-17	294.1	38.04083	-84.6058	0	700	0	700
GHCND:USW00093820	LEXINGTON BLUEGRASS AIRPORT KY US	19961207	94	22	294.1	38.04083	-84.6058	0	700	0	700
GHCND:USW00093820	LEXINGTON BLUEGRASS AIRPORT KY US	19961208	39	-22	294.1	38.04083	-84.6058	0	700	0	700
GHCND:USW00093820	LEXINGTON BLUEGRASS AIRPORT KY US	19961209	22	-39	294.1	38.04083	-84.6058	0	700	0	700
GHCND:USW00093820	LEXINGTON BLUEGRASS AIRPORT KY US	19961210	161	-17	294.1	38.04083	-84.6058	0	700	0	700
GHCND:USW00093820	LEXINGTON BLUEGRASS AIRPORT KY US	19961211	183	139	294.1	38.04083	-84.6058	0	700	0	700
GHCND:USW00093820	LEXINGTON BLUEGRASS AIRPORT KY US	19961212	156	56	294.1	38.04083	-84.6058	0	700	0	700
GHCND:USW00093820	LEXINGTON BLUEGRASS AIRPORT KY US	19961213	72	6	294.1	38.04083	-84.6058	0	700	0	700
GHCND:USW00093820	LEXINGTON BLUEGRASS AIRPORT KY US	19961214	89	-11	294.1	38.04083	-84.6058	0	700	0	700

GHCND:USW00093820	LEXINGTON BLUEGRASS AIRPORT KY US	19961215	161	17	294.1	38.04083	-84.6058	0	700	0	700
GHCND:USW00093820	LEXINGTON BLUEGRASS AIRPORT KY US	19961216	94	44	294.1	38.04083	-84.6058	0	700	0	700
GHCND:USW00093820	LEXINGTON BLUEGRASS AIRPORT KY US	19961217	61	-11	294.1	38.04083	-84.6058	0	700	0	700
GHCND:USW00093820	LEXINGTON BLUEGRASS AIRPORT KY US	19961218	-11	-67	294.1	38.04083	-84.6058	0	700	0	700
GHCND:USW00093820	LEXINGTON BLUEGRASS AIRPORT KY US	19961219	-67	-111	294.1	38.04083	-84.6058	0	700	0	700
GHCND:USW00093820	LEXINGTON BLUEGRASS AIRPORT KY US	19961220	-72	-117	294.1	38.04083	-84.6058	0	700	0	700
GHCND:USW00093820	LEXINGTON BLUEGRASS AIRPORT KY US	19961221	28	-100	294.1	38.04083	-84.6058	0	700	0	700
GHCND:USW00093820	LEXINGTON BLUEGRASS AIRPORT KY US	19961222	72	11	294.1	38.04083	-84.6058	0	700	0	700
GHCND:USW00093820	LEXINGTON BLUEGRASS AIRPORT KY US	19961223	156	67	294.1	38.04083	-84.6058	0	700	0	700
GHCND:USW00093820	LEXINGTON BLUEGRASS AIRPORT KY US	19961224	133	-78	294.1	38.04083	-84.6058	0	700	0	700
GHCND:USW00093820	LEXINGTON BLUEGRASS AIRPORT KY US	19961225	-17	-78	294.1	38.04083	-84.6058	0	700	0	700
GHCND:USW00093820	LEXINGTON BLUEGRASS AIRPORT KY US	19961226	89	-56	294.1	38.04083	-84.6058	0	700	0	700
GHCND:USW00093820	LEXINGTON BLUEGRASS AIRPORT KY US	19961227	128	28	294.1	38.04083	-84.6058	0	700	0	700
GHCND:USW00093820	LEXINGTON BLUEGRASS AIRPORT KY US	19961228	189	122	294.1	38.04083	-84.6058	0	700	0	700
GHCND:USW00093820	LEXINGTON BLUEGRASS AIRPORT KY US	19961229	167	50	294.1	38.04083	-84.6058	0	700	0	700
GHCND:USW00093820	LEXINGTON BLUEGRASS AIRPORT KY US	19961230	106	-11	294.1	38.04083	-84.6058	0	700	0	700
GHCND:USW00093820	LEXINGTON BLUEGRASS AIRPORT KY US	19961231	117	72	294.1	38.04083	-84.6058	0	700	0	700
GHCND:USW00093820	LEXINGTON BLUEGRASS AIRPORT KY US	19970101	106	67	294.1	38.04083	-84.6058	0	700	0	700
GHCND:USW00093820	LEXINGTON BLUEGRASS AIRPORT KY US	19970102	156	94	294.1	38.04083	-84.6058	0	700	0	700
GHCND:USW00093820	LEXINGTON BLUEGRASS AIRPORT KY US	19970103	189	133	294.1	38.04083	-84.6058	0	700	0	700
GHCND:USW00093820	LEXINGTON BLUEGRASS AIRPORT KY US	19970104	189	128	294.1	38.04083	-84.6058	0	700	0	700
GHCND:USW00093820	LEXINGTON BLUEGRASS AIRPORT KY US	19970105	189	22	294.1	38.04083	-84.6058	0	700	0	700
GHCND:USW00093820	LEXINGTON BLUEGRASS AIRPORT KY US	19970106	39	-56	294.1	38.04083	-84.6058	0	700	0	700
GHCND:USW00093820	LEXINGTON BLUEGRASS AIRPORT KY US	19970107	6	-78	294.1	38.04083	-84.6058	0	700	0	700
GHCND:USW00093820	LEXINGTON BLUEGRASS AIRPORT KY US	19970108	-17	-83	294.1	38.04083	-84.6058	0	700	0	700
GHCND:USW00093820	LEXINGTON BLUEGRASS AIRPORT KY US	19970109	17	-33	294.1	38.04083	-84.6058	0	700	0	700
GHCND:USW00093820	LEXINGTON BLUEGRASS AIRPORT KY US	19970110	-22	-156	294.1	38.04083	-84.6058	0	700	0	700
GHCND:USW00093820	LEXINGTON BLUEGRASS AIRPORT KY US	19970111	-128	-178	294.1	38.04083	-84.6058	0	700	0	700
GHCND:USW00093820	LEXINGTON BLUEGRASS AIRPORT KY US	19970112	-94	-178	294.1	38.04083	-84.6058	0	700	0	700
GHCND:USW00093820	LEXINGTON BLUEGRASS AIRPORT KY US	19970113	-94	-167	294.1	38.04083	-84.6058	0	700	0	700
GHCND:USW00093820	LEXINGTON BLUEGRASS AIRPORT KY US	19970114	-44	-161	294.1	38.04083	-84.6058	0	700	0	700
GHCND:USW00093820	LEXINGTON BLUEGRASS AIRPORT KY US	19970115	100	-61	294.1	38.04083	-84.6058	0	700	0	700
GHCND:USW00093820	LEXINGTON BLUEGRASS AIRPORT KY US	19970116	6	-150	294.1	38.04083	-84.6058	0	700	0	700
GHCND:USW00093820	LEXINGTON BLUEGRASS AIRPORT KY US	19970117	-78	-167	294.1	38.04083	-84.6058	0	700	0	700
GHCND:USW00093820	LEXINGTON BLUEGRASS AIRPORT KY US	19970118	-72	-144	294.1	38.04083	-84.6058	0	700	0	700
GHCND:USW00093820	LEXINGTON BLUEGRASS AIRPORT KY US	19970119	-22	-89	294.1	38.04083	-84.6058	0	700	0	700
GHCND:USW00093820	LEXINGTON BLUEGRASS AIRPORT KY US	19970120	89	-28	294.1	38.04083	-84.6058	0	700	0	700
GHCND:USW00093820	LEXINGTON BLUEGRASS AIRPORT KY US	19970121	161	-6	294.1	38.04083	-84.6058	0	700	0	700
GHCND:USW00093820	LEXINGTON BLUEGRASS AIRPORT KY US	19970122	198	67	294.1	38.04083	-84.6058	0	700	0	700
GHCND:USW00093820	LEXINGTON BLUEGRASS AIRPORT KY US	19970123	78	-17	294.1	38.04083	-84.6058	0	700	0	700
GHCND:USW00093820	LEXINGTON BLUEGRASS AIRPORT KY US	19970124	122	-6	294.1	38.04083	-84.6058	0	700	0	700
GHCND:USW00093820	LEXINGTON BLUEGRASS AIRPORT KY US	19970125	78	-67	294.1	38.04083	-84.6058	0	700	0	700
GHCND:USW00093820	LEXINGTON BLUEGRASS AIRPORT KY US	19970126	17	-78	294.1	38.04083	-84.6058	0	700	0	700
GHCND:USW00093820	LEXINGTON BLUEGRASS AIRPORT KY US	19970127	106	17	294.1	38.04083	-84.6058	0	700	0	700
GHCND:USW00093820	LEXINGTON BLUEGRASS AIRPORT KY US	19970128	61	-83	294.1	38.04083	-84.6058	0	700	0	700
GHCND:USW00093820	LEXINGTON BLUEGRASS AIRPORT KY US	19970129	17	-94	294.1	38.04083	-84.6058	0	700	0	700
GHCND:USW00093820	LEXINGTON BLUEGRASS AIRPORT KY US	19970130	78	-67	294.1	38.04083	-84.6058	0	700	0	700
GHCND:USW00093820	LEXINGTON BLUEGRASS AIRPORT KY US	19970131	122	6	294.1	38.04083	-84.6058	0	700	0	700
GHCND:USW00093820	LEXINGTON BLUEGRASS AIRPORT KY US	19970201	106	6	294.1	38.04083	-84.6058	0	700	0	700
GHCND:USW00093820	LEXINGTON BLUEGRASS AIRPORT KY US	19970202	172	22	294.1	38.04083	-84.6058	0	700	0	700
GHCND:USW00093820	LEXINGTON BLUEGRASS AIRPORT KY US	19970203	94	22	294.1	38.04083	-84.6058	0	700	0	700
GHCND:USW00093820	LEXINGTON BLUEGRASS AIRPORT KY US	19970204	156	44	294.1	38.04083	-84.6058	0	700	0	700
GHCND:USW00093820	LEXINGTON BLUEGRASS AIRPORT KY US	19970205	44	-6	294.1	38.04083	-84.6058	0	700	0	700
GHCND:USW00093820	LEXINGTON BLUEGRASS AIRPORT KY US	19970206	28	-6	294.1	38.04083	-84.6058	0	700	0	700
GHCND:USW00093820	LEXINGTON BLUEGRASS AIRPORT KY US	19970207	72	0	294.1	38.04083	-84.6058	0	700	0	700
GHCND:USW00093820	LEXINGTON BLUEGRASS AIRPORT KY US	19970208	0	-17	294.1	38.04083	-84.6058	0	700	0	700
GHCND:USW00093820	LEXINGTON BLUEGRASS AIRPORT KY US	19970209	-6	-28	294.1	38.04083	-84.6058	0	700	0	700
GHCND:USW00093820	LEXINGTON BLUEGRASS AIRPORT KY US	19970210	-6	-33	294.1	38.04083	-84.6058	0	700	0	700
GHCND:USW00093820	LEXINGTON BLUEGRASS AIRPORT KY US	19970211	17	-22	294.1	38.04083	-84.6058	0	700	0	700
GHCND:USW00093820	LEXINGTON BLUEGRASS AIRPORT KY US	19970212	22	-33	294.1	38.04083	-84.6058	0	700	0	700
GHCND:USW00093820	LEXINGTON BLUEGRASS AIRPORT KY US	19970213	11	-44	294.1	38.04083	-84.6058	0	700	0	700
GHCND:USW00093820	LEXINGTON BLUEGRASS AIRPORT KY US	19970214	17	-11	294.1	38.04083	-84.6058	0	700	0	700
GHCND:USW00093820	LEXINGTON BLUEGRASS AIRPORT KY US	19970215	33	-28	294.1	38.04083	-84.6058	0	700	0	700
GHCND:USW00093820	LEXINGTON BLUEGRASS AIRPORT KY US	19970216	78	-44	294.1	38.04083	-84.6058	0	700	0	700
GHCND:USW00093820	LEXINGTON BLUEGRASS AIRPORT KY US	19970217	100	-67	294.1	38.04083	-84.6058	0	700	0	700
GHCND:USW00093820	LEXINGTON BLUEGRASS AIRPORT KY US	19970218	183	44	294.1	38.04083	-84.6058	0	700	0	700
GHCND:USW00093820	LEXINGTON BLUEGRASS AIRPORT KY US	19970219	161	94	294.1	38.04083	-84.6058	0	700	0	700
GHCND:USW00093820	LEXINGTON BLUEGRASS AIRPORT KY US	19970220	223	83	294.1	38.04083	-84.6058	0	700	0	700
GHCND:USW00093820	LEXINGTON BLUEGRASS AIRPORT KY US	19970221	200	122	294.1	38.04083	-84.6058	0	700	0	700
GHCND:USW00093820	LEXINGTON BLUEGRASS AIRPORT KY US	19970222	117	-11	294.1	38.04083	-84.6058	0	700	0	700
GHCND:USW00093820	LEXINGTON BLUEGRASS AIRPORT KY US	19970223	106	-44	294.1	38.04083	-84.6058	0	700	0	700
GHCND:USW00093820	LEXINGTON BLUEGRASS AIRPORT KY US	19970224	94	-28	294.1	38.04083	-84.6058	0	700	0	700
GHCND:USW00093820	LEXINGTON BLUEGRASS AIRPORT KY US	19970225	94	-33	294.1	38.04083	-84.6058	0	700	0	700
GHCND:USW00093820	LEXINGTON BLUEGRASS AIRPORT KY US	19970226	144	33	294.1	38.04083	-84.6058	0	700	0	700
GHCND:USW00093820	LEXINGTON BLUEGRASS AIRPORT KY US	19970227	172	56	294.1	38.04083	-84.6058	0	700	0	700
GHCND:USW00093820	LEXINGTON BLUEGRASS AIRPORT KY US	19970228	189	39	294.1	38.04083	-84.6058	0	700	0	700
GHCND:USW00093820	LEXINGTON BLUEGRASS AIRPORT KY US	19970301	189	139	294.1	38.04083	-84.6058	0	700	0	700
GHCND:USW00093820	LEXINGTON BLUEGRASS AIRPORT KY US	19970302	161	50	294.1	38.04083	-84.6058	0	700	0	700
GHCND:USW00093820	LEXINGTON BLUEGRASS AIRPORT KY US	19970303	50	28	294.1	38.04083	-84.6058	0	700	0	700
GHCND:USW00093820	LEXINGTON BLUEGRASS AIRPORT KY US	19970304	122	50	294.1	38.04083	-84.6058	0	700	0	700
GHCND:USW00093820	LEXINGTON BLUEGRASS AIRPORT KY US	19970305	128	28	294.1	38.04083	-84.6058	0	700	0	700
GHCND:USW00093820	LEXINGTON BLUEGRASS AIRPORT KY US	19970306	83	-17	294.1	38.04083	-84.6058	0	700	0	700
GHCND:USW00093820	LEXINGTON BLUEGRASS AIRPORT KY US	19970307	117	-39	294.1	38.04083	-84.6058	0	700	0	700
GHCND:USW00093820	LEXINGTON BLUEGRASS AIRPORT KY US	19970308	172	72	294.1	38.04083	-84.6058	0	700	0	700
GHCND:USW00093820	LEXINGTON BLUEGRASS AIRPORT KY US	19970309	167	56	294.1	38.04083	-84.6058	0	700	0	700
GHCND:USW00093820	LEXINGTON BLUEGRASS AIRPORT KY US	19970310	122	17	294.1	38.04083	-84.6058	0	700	0	700
GHCND:USW00093820	LEXINGTON BLUEGRASS AIRPORT KY US	19970311	178	28	294.1	38.04083	-84.6058	0	700	0	700
GHCND:USW00093820	LEXINGTON BLUEGRASS AIRPORT KY US	19970312	128	11	294.1	38.04083	-84.6058	0	700	0	700
GHCND:USW00093820	LEXINGTON BLUEGRASS AIRPORT KY US	19970313	133	50	294.1	38.04083	-84.6058	0	700	0	700
GHCND:USW00093820	LEXINGTON BLUEGRASS AIRPORT KY US	19970314	150	-22	294.1	38.04083	-84.6058	0	700	0	700
GHCND:USW00093820	LEXINGTON BLUEGRASS AIRPORT KY US	19970315	17	-56	294.1	38.04083	-84.6058	0	700	0	700
GHCND:USW00093820	LEXINGTON BLUEGRASS AIRPORT KY US	19970316	44	-72	294.1	38.04083	-84.6058	0	700	0	700
GHCND:USW00093820	LEXINGTON BLUEGRASS AIRPORT KY US	19970317	89	-6	294.1	38.04083	-84.6058	0	700	0	700
GHCND:USW00093820	LEXINGTON BLUEGRASS AIRPORT KY US	19970318	117	67	294.1	38.04083	-84.6058	0	700	0	700
GHCND:USW00093820	LEXINGTON BLUEGRASS AIRPORT KY US	19970319	117	11	294.1	38.04083	-84.6058	0	700	0	700
GHCND:USW00093820	LEXINGTON BLUEGRASS AIRPORT KY US	19970320	161	17	294.1	38.04083	-84.6058	0	700	0	700
GHCND:USW00093820	LEXINGTON BLUEGRASS AIRPORT KY US	19970321	217	44	294.1	38.04083	-84.6058	0	700	0	700
GHCND:USW00093820	LEXINGTON BLUEGRASS AIRPORT KY US	19970322	161	28	294.1	38.04083	-84.6058	0	700	0	700
GHCND:USW00093820	LEXINGTON BLUEGRASS AIRPORT KY US	19970323	122	-22	294.1	38.04083	-84.6058	0	700	0	700
GHCND:USW00093820	LEXINGTON BLUEGRASS AIRPORT KY US	19970324	150	-22	294.1	38.04083	-84.6058	0	700	0	700
GHCND:USW00093820	LEXINGTON BLUEGRASS AIRPORT KY US	19970325	211	50	294.1	38.04083	-84.6058	0	700	0	700
GHCND:USW00093820	LEXINGTON BLUEGRASS AIRPORT KY US	19970326	122	33	294.1	38.04083	-84.6058	0	700	0	700
GHCND:USW00093820	LEXINGTON BLUEGRASS AIRPORT KY US	19970327	189	33	294.1	38.04083	-84.6058	0	700	0	700
GHCND:USW00093820	LEXINGTON BLUEGRASS AIRPORT KY US	19970328	178	89	294.1	38.04083	-84.6058	0	700	0	700
GHCND:USW00093820	LEXINGTON BLUEGRASS AIRPORT KY US	19970329	122	56	294.1	38.04083	-84.6058	0	700	0	700
GHCND:USW00093820	LEXINGTON BLUEGRASS AIRPORT KY US	19970330	128	22	294.1	38.04083	-84.6058	0	700	0	700
GHCND:USW00093820	LEXINGTON BLUEGRASS AIRPORT KY US	19970331	100	11	294.1	38.04083	-84.6058	0	700	0	700
GHCND:USW00093820	LEXINGTON BLUEGRASS AIRPORT KY US	19970401	133	-22	294.1	38.04083	-84.6058	0	700	0	700
GHCND:USW00093820	LEXINGTON BLUEGRASS AIRPORT KY US	19970402	183	11	294.1	38.04083	-84.6058	0	700	0	700
GHCND:USW00093820	LEXINGTON BLUEGRASS AIRPORT KY US	19970403	217	33	294.1	38.04083	-84.6058	0	700	0	700
GHCND:USW00093820	LEXINGTON BLUEGRASS AIRPORT KY US	19970404	228	83	294.1	38.04083	-84.6058	0	700	0	700
GHCND:USW00093820	LEXINGTON BLUEGRASS AIRPORT KY US	19970405	250	139	294.1	38.04083	-84.6058	0	700	0	700
GHCND:USW00093820	LEXINGTON BLUEGRASS AIRPORT KY US	19970406	239	94	294.1	38.04083	-84.6058	0	700	0	700
GHCND:USW00093820	LEXINGTON BLUEGRASS AIRPORT KY US	19970407	106	28	294.1	38.04083	-84.6058	0	700	0	700
GHCND:USW00093820	LEXINGTON BLUEGRASS AIRPORT KY US	19970408	139	-22	294.1	38.04083	-84.6058	0	700	0	700
GHCND:USW00093820	LEXINGTON BLUEGRASS AIRPORT KY US	19970409	50	-61	294.1	38.04083	-84.6058	0	700	0	700
GHCND:USW00093820	LEXINGTON BLUEGRASS AIRPORT KY US	19970410	100	-39	294.1	38.04083	-84.6058	0	700	0	700
GHCND:USW00093820	LEXINGTON BLUEGRASS AIRPORT KY US	19970411	217	17	294.1	38.04083	-84.6058	0	700	0	700
GHCND:USW00093820	LEXINGTON BLUEGRASS AIRPORT KY US	19970412	200	50	294.1	38.04083	-84.6058	0	700	0	700
GHCND:USW00093820	LEXINGTON BLUEGRASS AIRPORT KY US	19970413	50	0	294.1	38.04083	-84.6058	0	700	0	700
GHCND:USW00093820	LEXINGTON BLUEGRASS AIRPORT KY US	19970414	117	-22	294.1	38.04083	-84.6058	0	700	0	700
GHCND:USW00093820	LEXINGTON BLUEGRASS AIRPORT KY US	19970415	156	-6	294.1	38.04083	-84.6058	0	700	0	700
GHCND:USW00093820	LEXINGTON BLUEGRASS AIRPORT KY US	19970416	194	50	294.1	38.04083	-84.6058	0	700	0	700
GHCND:USW00093820	LEXINGTON BLUEGRASS AIRPORT KY US	19970417	61	6	294.1	38.04083	-84.6058	0	700	0	700
GHCND:USW00093820	LEXINGTON BLUEGRASS AIRPORT KY US	19970418	133	-28	294.1	38.04083	-84.6058	0	700	0	700
GHCND:USW00093820	LEXINGTON BLUEGRASS AIRPORT KY US	19970419	117	44	294.1	38.04083	-84.6058	0	700	0	700
GHCND:USW00093820	LEXINGTON BLUEGRASS AIRPORT KY US	19970420	161	11	294.1	38.04083	-84.6058	0	700	0	700
GHCND:USW00093820	LEXINGTON BLUEGRASS AIRPORT KY US	19970421	128	83	294.1	38.04083	-84.6058	0	700	0	700
GHCND:USW00093820	LEXINGTON BLUEGRASS AIRPORT KY US	19970422	172	39	294.1	38.04083	-84.6058	0	700	0	700
GHCND:USW00093820	LEXINGTON BLUEGRASS AIRPORT KY US	19970423	139	44	294.1	38.04083	-84.6058	0	700	0	700
GHCND:USW00093820	LEXINGTON BLUEGRASS AIRPORT KY US	19970424	156	33	294.1	38.04083	-84.6058	0	700	0	700
GHCND:USW00093820	LEXINGTON BLUEGRASS AIRPORT KY US	19970425	178	39	294.1	38.04083	-84.6058	0	700	0	700
GHCND:USW00093820	LEXINGTON BLUEGRASS AIRPORT KY US	19970426	189	50	294.1	38.04083	-84.6058	0	700	0	700
GHCND:USW00093820	LEXINGTON BLUEGRASS AIRPORT KY US	19970427	150	89	294.1	38.04083	-84.6058	0	700	0	700
GHCND:USW00093820	LEXINGTON BLUEGRASS AIRPORT KY US	19970428	133	83	294.1	38.04083	-84.6058	0	700	0	700
GHCND:USW00093820	LEXINGTON BLUEGRASS AIRPORT KY US	19970429	194	44	294.1	38.04083	-84.6058	0	700	0	700
GHCND:USW00093820	LEXINGTON BLUEGRASS AIRPORT KY US	19970430	256	78	294.1	38.04083	-84.6058	0	700	0	700
GHCND:USW00093820	LEXINGTON BLUEGRASS AIRPORT KY US	19970501	156	78	294.1	38.04083	-84.6058	0	700	0	700
GHCND:USW00093820	LEXINGTON BLUEGRASS AIRPORT KY US	19970502	244	78	294.1	38.04083	-84.6058	0	700	0	700
GHCND:USW00093820	LEXINGTON BLUEGRASS AIRPORT KY US	19970503	172	72	294.1	38.04083	-84.6058	0	700	0	700
GHCND:USW00093820	LEXINGTON BLUEGRASS AIRPORT KY US	19970504	178	50	294.1	38.04083	-84.6058	0	700	0	700
GHCND:USW00093820	LEXINGTON BLUEGRASS AIRPORT KY US	19970505	206	61	294.1	38.04083	-84.6058	0	700	0	700
GHCND:USW00093820	LEXINGTON BLUEGRASS AIRPORT KY US	19970506	189	100	294.1	38.04083	-84.6058	0	700	0	700
GHCND:USW00093820	LEXINGTON BLUEGRASS AIRPORT KY US	19970507	211	61	294.1	38.04083	-84.6058	0	700	0	700
GHCND:USW00093820	LEXINGTON BLUEGRASS AIRPORT KY US	19970508	183	111	294.1	38.04083	-84.6058	0	700	0	700
GHCND:USW00093820	LEXINGTON BLUEGRASS AIRPORT KY US	19970509	150	72	294.1	38.04083	-84.6058	0	700	0	700
GHCND:USW00093820	LEXINGTON BLUEGRASS AIRPORT KY US	19970510	161	50	294.1	38.04083	-84.6058	0	700	0	700
GHCND:USW00093820	LEXINGTON BLUEGRASS AIRPORT KY US	19970511	206	22	294.1	38.04083	-84.6058	0	700	0	700
GHCND:USW00093820	LEXINGTON BLUEGRASS AIRPORT KY US	19970512	144	94	294.1	38.04083	-84.6058	0	700	0	700
GHCND:USW00093820	LEXINGTON BLUEGRASS AIRPORT KY US	19970513	161	50	294.1	38.04083	-84.6058	0	700	0	700
GHCND:USW00093820	LEXINGTON BLUEGRASS AIRPORT KY US	19970514	217	78	294.1	38.04083	-84.6058	0	700	0	700
GHCND:USW00093820	LEXINGTON BLUEGRASS AIRPORT KY US	19970515	161	50	294.1	38.04083	-84.6058	0	700	0	700
GHCND:USW00093820	LEXINGTON BLUEGRASS AIRPORT KY US	19970516	156	6	294.1	38.04083	-84.6058	0	700	0	700
GHCND:USW00093820	LEXINGTON BLUEGRASS AIRPORT KY US	19970517	228	89	294.1	38.04083	-84.6058	0	700	0	700
GHCND:USW00093820	LEXINGTON BLUEGRASS AIRPORT KY US	19970518	289	161	294.1	38.04083	-84.6058	0	700	0	700
GHCND:USW00093820	LEXINGTON BLUEGRASS AIRPORT KY US	19970519	278	172	294.1	38.04083	-84.6058	0	700	0	700
GHCND:USW00093820	LEXINGTON BLUEGRASS AIRPORT KY US	19970520	189	100	294.1	38.04083	-84.6058	0	700	0	700
GHCND:USW00093820	LEXINGTON BLUEGRASS AIRPORT KY US	19970521	172	72	294.1	38.04083	-84.6058	0	700	0	700
GHCND:USW00093820	LEXINGTON BLUEGRASS AIRPORT KY US	19970522	194	33	294.1	38.04083	-84.6058	0	700	0	700
GHCND:USW00093820	LEXINGTON BLUEGRASS AIRPORT KY US	19970523	228	83	294.1	38.04083	-84.6058	0	700	0	700
GHCND:USW00093820	LEXINGTON BLUEGRASS AIRPORT KY US	19970524	256	139	294.1	38.04083	-84.6058	0	700	0	700
GHCND:USW00093820	LEXINGTON BLUEGRASS AIRPORT KY US	19970525	244	178	294.1	38.04083	-84.6058	0	700	0	700
GHCND:USW00093820	LEXINGTON BLUEGRASS AIRPORT KY US	19970526	178	128	294.1	38.04083	-84.6058	0	700	0	700
GHCND:USW00093820	LEXINGTON BLUEGRASS AIRPORT KY US	19970527	194	122	294.1	38.04083	-84.6058	0	700	0	700
GHCND:USW00093820	LEXINGTON BLUEGRASS AIRPORT KY US	19970528	150	128	294.1	38.04083	-84.6058	0	700	0	700
GHCND:USW00093820	LEXINGTON BLUEGRASS AIRPORT KY US	19970529	172	128	294.1	38.04083	-84.6058	0	700	0	700
GHCND:USW00093820	LEXINGTON BLUEGRASS AIRPORT KY US	19970530	239	122	294.1	38.04083	-84.6058	0	700	0	700
GHCND:USW00093820	LEXINGTON BLUEGRASS AIRPORT KY US	19970531	189	172	294.1	38.04083	-84.6058	0	700	0	700
GHCND:USW00093820	LEXINGTON BLUEGRASS AIRPORT KY US	19970601	211	133	294.1	38.04083	-84.6058	0	700	0	700
GHCND:USW00093820	LEXINGTON BLUEGRASS AIRPORT KY US	19970602	261	111	294.1	38.04083	-84.6058	0	700	0	700

GHCND:USW00093820	LEXINGTON BLUEGRASS AIRPORT KY US	19970903	222	139	294.1	38.04083	-84.6058	0	700	0	700	
GHCND:USW00093820	LEXINGTON BLUEGRASS AIRPORT KY US	19970904	183	117	294.1	38.04083	-84.6058	0	700	0	700	
GHCND:USW00093820	LEXINGTON BLUEGRASS AIRPORT KY US	19970905	194	117	294.1	38.04083	-84.6058	0	700	0	700	
GHCND:USW00093820	LEXINGTON BLUEGRASS AIRPORT KY US	19970906	194	139	294.1	38.04083	-84.6058	0	700	0	700	
GHCND:USW00093820	LEXINGTON BLUEGRASS AIRPORT KY US	19970907	172	128	294.1	38.04083	-84.6058	0	700	0	700	
GHCND:USW00093820	LEXINGTON BLUEGRASS AIRPORT KY US	19970908	178	144	294.1	38.04083	-84.6058	0	700	0	700	
GHCND:USW00093820	LEXINGTON BLUEGRASS AIRPORT KY US	19970909	178	139	294.1	38.04083	-84.6058	0	700	0	700	
GHCND:USW00093820	LEXINGTON BLUEGRASS AIRPORT KY US	19970910	239	122	294.1	38.04083	-84.6058	0	700	0	700	
GHCND:USW00093820	LEXINGTON BLUEGRASS AIRPORT KY US	19970911	217	172	294.1	38.04083	-84.6058	0	700	0	700	
GHCND:USW00093820	LEXINGTON BLUEGRASS AIRPORT KY US	19970912	256	178	294.1	38.04083	-84.6058	0	700	0	700	
GHCND:USW00093820	LEXINGTON BLUEGRASS AIRPORT KY US	19970913	267	178	294.1	38.04083	-84.6058	0	700	0	700	
GHCND:USW00093820	LEXINGTON BLUEGRASS AIRPORT KY US	19970914	239	161	294.1	38.04083	-84.6058	0	700	0	700	
GHCND:USW00093820	LEXINGTON BLUEGRASS AIRPORT KY US	19970915	250	100	294.1	38.04083	-84.6058	0	700	0	700	
GHCND:USW00093820	LEXINGTON BLUEGRASS AIRPORT KY US	19970916	256	183	294.1	38.04083	-84.6058	0	700	0	700	
GHCND:USW00093820	LEXINGTON BLUEGRASS AIRPORT KY US	19970917	250	183	294.1	38.04083	-84.6058	0	700	0	700	
GHCND:USW00093820	LEXINGTON BLUEGRASS AIRPORT KY US	19970918	233	172	294.1	38.04083	-84.6058	0	700	0	700	
GHCND:USW00093820	LEXINGTON BLUEGRASS AIRPORT KY US	19970919	289	167	294.1	38.04083	-84.6058	0	700	0	700	
GHCND:USW00093820	LEXINGTON BLUEGRASS AIRPORT KY US	19970920	294	189	294.1	38.04083	-84.6058	0	700	0	700	
GHCND:USW00093820	LEXINGTON BLUEGRASS AIRPORT KY US	19970921	300	194	294.1	38.04083	-84.6058	0	700	0	700	
GHCND:USW00093820	LEXINGTON BLUEGRASS AIRPORT KY US	19970922	289	194	294.1	38.04083	-84.6058	0	700	0	700	
GHCND:USW00093820	LEXINGTON BLUEGRASS AIRPORT KY US	19970923	306	189	294.1	38.04083	-84.6058	0	700	0	700	
GHCND:USW00093820	LEXINGTON BLUEGRASS AIRPORT KY US	19970924	317	194	294.1	38.04083	-84.6058	0	700	0	700	
GHCND:USW00093820	LEXINGTON BLUEGRASS AIRPORT KY US	19970925	311	228	294.1	38.04083	-84.6058	0	700	0	700	
GHCND:USW00093820	LEXINGTON BLUEGRASS AIRPORT KY US	19970926	283	200	294.1	38.04083	-84.6058	0	700	0	700	
GHCND:USW00093820	LEXINGTON BLUEGRASS AIRPORT KY US	19970927	283	167	294.1	38.04083	-84.6058	0	700	0	700	
GHCND:USW00093820	LEXINGTON BLUEGRASS AIRPORT KY US	19970928	300	161	294.1	38.04083	-84.6058	0	700	0	700	
GHCND:USW00093820	LEXINGTON BLUEGRASS AIRPORT KY US	19970929	261	206	294.1	38.04083	-84.6058	0	700	0	700	
GHCND:USW00093820	LEXINGTON BLUEGRASS AIRPORT KY US	19970930	278	200	294.1	38.04083	-84.6058	0	700	0	700	
GHCND:USW00093820	LEXINGTON BLUEGRASS AIRPORT KY US	19971001	289	200	294.1	38.04083	-84.6058	0	700	0	700	
GHCND:USW00093820	LEXINGTON BLUEGRASS AIRPORT KY US	19971002	322	211	294.1	38.04083	-84.6058	0	700	0	700	
GHCND:USW00093820	LEXINGTON BLUEGRASS AIRPORT KY US	19971003	289	200	294.1	38.04083	-84.6058	0	700	0	700	
GHCND:USW00093820	LEXINGTON BLUEGRASS AIRPORT KY US	19971004	244	167	294.1	38.04083	-84.6058	0	700	0	700	
GHCND:USW00093820	LEXINGTON BLUEGRASS AIRPORT KY US	19971005	222	128	294.1	38.04083	-84.6058	0	700	0	700	
GHCND:USW00093820	LEXINGTON BLUEGRASS AIRPORT KY US	19971006	261	117	294.1	38.04083	-84.6058	0	700	0	700	
GHCND:USW00093820	LEXINGTON BLUEGRASS AIRPORT KY US	19971007	289	144	294.1	38.04083	-84.6058	0	700	0	700	
GHCND:USW00093820	LEXINGTON BLUEGRASS AIRPORT KY US	19971008	300	172	294.1	38.04083	-84.6058	0	700	0	700	
GHCND:USW00093820	LEXINGTON BLUEGRASS AIRPORT KY US	19971009	294	178	294.1	38.04083	-84.6058	0	700	0	700	
GHCND:USW00093820	LEXINGTON BLUEGRASS AIRPORT KY US	19971010	256	144	294.1	38.04083	-84.6058	0	700	0	700	
GHCND:USW00093820	LEXINGTON BLUEGRASS AIRPORT KY US	19971011	294	122	294.1	38.04083	-84.6058	0	700	0	700	
GHCND:USW00093820	LEXINGTON BLUEGRASS AIRPORT KY US	19971012	322	178	294.1	38.04083	-84.6058	0	700	0	700	
GHCND:USW00093820	LEXINGTON BLUEGRASS AIRPORT KY US	19971013	322	194	294.1	38.04083	-84.6058	0	700	0	700	
GHCND:USW00093820	LEXINGTON BLUEGRASS AIRPORT KY US	19971014	328	189	294.1	38.04083	-84.6058	0	700	0	700	
GHCND:USW00093820	LEXINGTON BLUEGRASS AIRPORT KY US	19971015	322	183	294.1	38.04083	-84.6058	0	700	0	700	
GHCND:USW00093820	LEXINGTON BLUEGRASS AIRPORT KY US	19971016	322	172	294.1	38.04083	-84.6058	0	700	0	700	
GHCND:USW00093820	LEXINGTON BLUEGRASS AIRPORT KY US	19971017	339	194	294.1	38.04083	-84.6058	0	700	0	700	
GHCND:USW00093820	LEXINGTON BLUEGRASS AIRPORT KY US	19971018	339	206	294.1	38.04083	-84.6058	0	700	0	700	
GHCND:USW00093820	LEXINGTON BLUEGRASS AIRPORT KY US	19971019	333	217	294.1	38.04083	-84.6058	0	700	0	700	
GHCND:USW00093820	LEXINGTON BLUEGRASS AIRPORT KY US	19971020	333	194	294.1	38.04083	-84.6058	0	700	0	700	
GHCND:USW00093820	LEXINGTON BLUEGRASS AIRPORT KY US	19971021	350	222	294.1	38.04083	-84.6058	0	700	0	700	
GHCND:USW00093820	LEXINGTON BLUEGRASS AIRPORT KY US	19971022	317	211	294.1	38.04083	-84.6058	0	700	0	700	
GHCND:USW00093820	LEXINGTON BLUEGRASS AIRPORT KY US	19971023	294	211	294.1	38.04083	-84.6058	0	700	0	700	
GHCND:USW00093820	LEXINGTON BLUEGRASS AIRPORT KY US	19971024	289	200	294.1	38.04083	-84.6058	0	700	0	700	
GHCND:USW00093820	LEXINGTON BLUEGRASS AIRPORT KY US	19971025	317	200	294.1	38.04083	-84.6058	0	700	0	700	
GHCND:USW00093820	LEXINGTON BLUEGRASS AIRPORT KY US	19971026	333	200	294.1	38.04083	-84.6058	0	700	0	700	
GHCND:USW00093820	LEXINGTON BLUEGRASS AIRPORT KY US	19971027	356	233	294.1	38.04083	-84.6058	0	700	0	700	
GHCND:USW00093820	LEXINGTON BLUEGRASS AIRPORT KY US	19971028	350	222	294.1	38.04083	-84.6058	0	700	0	700	
GHCND:USW00093820	LEXINGTON BLUEGRASS AIRPORT KY US	19971029	294	206	294.1	38.04083	-84.6058	0	700	0	700	
GHCND:USW00093820	LEXINGTON BLUEGRASS AIRPORT KY US	19971030	272	167	294.1	38.04083	-84.6058	0	700	0	700	
GHCND:USW00093820	LEXINGTON BLUEGRASS AIRPORT KY US	19971031	278	150	294.1	38.04083	-84.6058	0	700	0	700	
GHCND:USW00093820	LEXINGTON BLUEGRASS AIRPORT KY US	19971101	294	133	294.1	38.04083	-84.6058	0	700	0	700	
GHCND:USW00093820	LEXINGTON BLUEGRASS AIRPORT KY US	19971102	306	167	294.1	38.04083	-84.6058	0	700	0	700	
GHCND:USW00093820	LEXINGTON BLUEGRASS AIRPORT KY US	19971103	317	200	294.1	38.04083	-84.6058	0	700	0	700	
GHCND:USW00093820	LEXINGTON BLUEGRASS AIRPORT KY US	19971104	322	211	294.1	38.04083	-84.6058	0	700	0	700	
GHCND:USW00093820	LEXINGTON BLUEGRASS AIRPORT KY US	19971105	267	172	294.1	38.04083	-84.6058	0	700	0	700	
GHCND:USW00093820	LEXINGTON BLUEGRASS AIRPORT KY US	19971106	250	133	294.1	38.04083	-84.6058	0	700	0	700	
GHCND:USW00093820	LEXINGTON BLUEGRASS AIRPORT KY US	19971107	272	122	294.1	38.04083	-84.6058	0	700	0	700	
GHCND:USW00093820	LEXINGTON BLUEGRASS AIRPORT KY US	19971108	283	139	294.1	38.04083	-84.6058	0	700	0	700	
GHCND:USW00093820	LEXINGTON BLUEGRASS AIRPORT KY US	19971109	278	178	294.1	38.04083	-84.6058	0	700	0	700	
GHCND:USW00093820	LEXINGTON BLUEGRASS AIRPORT KY US	19971110	267	178	294.1	38.04083	-84.6058	0	700	0	700	
GHCND:USW00093820	LEXINGTON BLUEGRASS AIRPORT KY US	19971111	306	222	294.1	38.04083	-84.6058	0	700	0	700	
GHCND:USW00093820	LEXINGTON BLUEGRASS AIRPORT KY US	19971112	328	244	294.1	38.04083	-84.6058	0	700	0	700	
GHCND:USW00093820	LEXINGTON BLUEGRASS AIRPORT KY US	19971113	322	206	294.1	38.04083	-84.6058	0	700	0	700	
GHCND:USW00093820	LEXINGTON BLUEGRASS AIRPORT KY US	19971114	278	189	294.1	38.04083	-84.6058	0	700	0	700	
GHCND:USW00093820	LEXINGTON BLUEGRASS AIRPORT KY US	19971115	267	189	294.1	38.04083	-84.6058	0	700	0	700	
GHCND:USW00093820	LEXINGTON BLUEGRASS AIRPORT KY US	19971116	233	178	294.1	38.04083	-84.6058	0	700	0	700	
GHCND:USW00093820	LEXINGTON BLUEGRASS AIRPORT KY US	19971117	244	150	294.1	38.04083	-84.6058	0	700	0	700	
GHCND:USW00093820	LEXINGTON BLUEGRASS AIRPORT KY US	19971118	233	122	294.1	38.04083	-84.6058	0	700	0	700	
GHCND:USW00093820	LEXINGTON BLUEGRASS AIRPORT KY US	19971119	239	106	294.1	38.04083	-84.6058	0	700	0	700	
GHCND:USW00093820	LEXINGTON BLUEGRASS AIRPORT KY US	19971120	256	117	294.1	38.04083	-84.6058	0	700	0	700	
GHCND:USW00093820	LEXINGTON BLUEGRASS AIRPORT KY US	19971121	239	167	294.1	38.04083	-84.6058	0	700	0	700	
GHCND:USW00093820	LEXINGTON BLUEGRASS AIRPORT KY US	19971122	283	178	294.1	38.04083	-84.6058	0	700	0	700	
GHCND:USW00093820	LEXINGTON BLUEGRASS AIRPORT KY US	19971123	300	189	294.1	38.04083	-84.6058	0	700	0	700	
GHCND:USW00093820	LEXINGTON BLUEGRASS AIRPORT KY US	19971124	311	200	294.1	38.04083	-84.6058	0	700	0	700	
GHCND:USW00093820	LEXINGTON BLUEGRASS AIRPORT KY US	19971125	261	172	294.1	38.04083	-84.6058	0	700	0	700	
GHCND:USW00093820	LEXINGTON BLUEGRASS AIRPORT KY US	19971126	267	133	294.1	38.04083	-84.6058	0	700	0	700	
GHCND:USW00093820	LEXINGTON BLUEGRASS AIRPORT KY US	19971127	289	161	294.1	38.04083	-84.6058	0	700	0	700	
GHCND:USW00093820	LEXINGTON BLUEGRASS AIRPORT KY US	19971128	322	183	294.1	38.04083	-84.6058	0	700	0	700	
GHCND:USW00093820	LEXINGTON BLUEGRASS AIRPORT KY US	19971129	333	178	294.1	38.04083	-84.6058	0	700	0	700	
GHCND:USW00093820	LEXINGTON BLUEGRASS AIRPORT KY US	19971130	217	72	294.1	38.04083	-84.6058	0	700	0	700	
GHCND:USW00093820	LEXINGTON BLUEGRASS AIRPORT KY US	19971201	261	72	294.1	38.04083	-84.6058	0	700	0	700	
GHCND:USW00093820	LEXINGTON BLUEGRASS AIRPORT KY US	19971202	283	128	294.1	38.04083	-84.6058	0	700	0	700	
GHCND:USW00093820	LEXINGTON BLUEGRASS AIRPORT KY US	19971203	300	161	294.1	38.04083	-84.6058	0	700	0	700	
GHCND:USW00093820	LEXINGTON BLUEGRASS AIRPORT KY US	19971204	283	172	294.1	38.04083	-84.6058	0	700	0	700	
GHCND:USW00093820	LEXINGTON BLUEGRASS AIRPORT KY US	19971205	228	178	294.1	38.04083	-84.6058	0	700	0	700	
GHCND:USW00093820	LEXINGTON BLUEGRASS AIRPORT KY US	19971206	244	150	294.1	38.04083	-84.6058	0	700	0	700	
GHCND:USW00093820	LEXINGTON BLUEGRASS AIRPORT KY US	19971207	217	117	294.1	38.04083	-84.6058	0	700	0	700	
GHCND:USW00093820	LEXINGTON BLUEGRASS AIRPORT KY US	19971208	233	106	294.1	38.04083	-84.6058	0	700	0	700	
GHCND:USW00093820	LEXINGTON BLUEGRASS AIRPORT KY US	19971209	250	100	294.1	38.04083	-84.6058	0	700	0	700	
GHCND:USW00093820	LEXINGTON BLUEGRASS AIRPORT KY US	19971210	256	172	294.1	38.04083	-84.6058	0	700	0	700	
GHCND:USW00093820	LEXINGTON BLUEGRASS AIRPORT KY US	19971211	267	139	294.1	38.04083	-84.6058	0	700	0	700	
GHCND:USW00093820	LEXINGTON BLUEGRASS AIRPORT KY US	19971212	283	150	294.1	38.04083	-84.6058	0	700	0	700	
GHCND:USW00093820	LEXINGTON BLUEGRASS AIRPORT KY US	19971213	272	117	294.1	38.04083	-84.6058	0	700	0	700	
GHCND:USW00093820	LEXINGTON BLUEGRASS AIRPORT KY US	19971214	161	50	294.1	38.04083	-84.6058	0	700	0	700	
GHCND:USW00093820	LEXINGTON BLUEGRASS AIRPORT KY US	19971215	156	33	294.1	38.04083	-84.6058	0	700	0	700	
GHCND:USW00093820	LEXINGTON BLUEGRASS AIRPORT KY US	19971216	150	33	294.1	38.04083	-84.6058	0	700	0	700	
GHCND:USW00093820	LEXINGTON BLUEGRASS AIRPORT KY US	19971217	144	50	294.1	38.04083	-84.6058	0	700	0	700	
GHCND:USW00093820	LEXINGTON BLUEGRASS AIRPORT KY US	19971218	161	11	294.1	38.04083	-84.6058	0	700	0	700	
GHCND:USW00093820	LEXINGTON BLUEGRASS AIRPORT KY US	19971219	189	28	294.1	38.04083	-84.6058	0	700	0	700	
GHCND:USW00093820	LEXINGTON BLUEGRASS AIRPORT KY US	19971220	172	56	294.1	38.04083	-84.6058	0	700	0	700	
GHCND:USW00093820	LEXINGTON BLUEGRASS AIRPORT KY US	19971221	161	33	294.1	38.04083	-84.6058	0	700	0	700	
GHCND:USW00093820	LEXINGTON BLUEGRASS AIRPORT KY US	19971222	100	-28	294.1	38.04083	-84.6058	0	700	0	700	
GHCND:USW00093820	LEXINGTON BLUEGRASS AIRPORT KY US	19971223	117	-33	294.1	38.04083	-84.6058	0	700	0	700	
GHCND:USW00093820	LEXINGTON BLUEGRASS AIRPORT KY US	19971224	122	56	294.1	38.04083	-84.6058	0	700	0	700	
GHCND:USW00093820	LEXINGTON BLUEGRASS AIRPORT KY US	19971225	122	89	294.1	38.04083	-84.6058	0	700	0	700	
GHCND:USW00093820	LEXINGTON BLUEGRASS AIRPORT KY US	19971226	183	61	294.1	38.04083	-84.6058	0	700	0	700	
GHCND:USW00093820	LEXINGTON BLUEGRASS AIRPORT KY US	19971227	61	11	294.1	38.04083	-84.6058	0	700	0	700	
GHCND:USW00093820	LEXINGTON BLUEGRASS AIRPORT KY US	19971228	94	-22	294.1	38.04083	-84.6058	0	700	0	700	
GHCND:USW00093820	LEXINGTON BLUEGRASS AIRPORT KY US	19971229	156	17	294.1	38.04083	-84.6058	0	700	0	700	
GHCND:USW00093820	LEXINGTON BLUEGRASS AIRPORT KY US	19971230	183	33	294.1	38.04083	-84.6058	0	700	0	700	
GHCND:USW00093820	LEXINGTON BLUEGRASS AIRPORT KY US	19971231	206	72	294.1	38.04083	-84.6058	0	700	0	700	
GHCND:USW00093820	LEXINGTON BLUEGRASS AIRPORT KY US	19971101	156	72	294.1	38.04083	-84.6058	0	700	0	700	
GHCND:USW00093820	LEXINGTON BLUEGRASS AIRPORT KY US	19971102	94	28	294.1	38.04083	-84.6058	0	700	0	700	
GHCND:USW00093820	LEXINGTON BLUEGRASS AIRPORT KY US	19971103	67	11	294.1	38.04083	-84.6058	0	700	0	700	
GHCND:USW00093820	LEXINGTON BLUEGRASS AIRPORT KY US	19971104	44	11	294.1	38.04083	-84.6058	0	700	0	700	
GHCND:USW00093820	LEXINGTON BLUEGRASS AIRPORT KY US	19971105	128	6	294.1	38.04083	-84.6058	0	700	0	700	
GHCND:USW00093820	LEXINGTON BLUEGRASS AIRPORT KY US	19971106	94	61	294.1	38.04083	-84.6058	0	700	0	700	
GHCND:USW00093820	LEXINGTON BLUEGRASS AIRPORT KY US	19971107	111	56	294.1	38.04083	-84.6058	0	700	0	700	
GHCND:USW00093820	LEXINGTON BLUEGRASS AIRPORT KY US	19971108	78	56	294.1	38.04083	-84.6058	0	700	0	700	
GHCND:USW00093820	LEXINGTON BLUEGRASS AIRPORT KY US	19971109	122	22	294.1	38.04083	-84.6058	0	700	0	700	
GHCND:USW00093820	LEXINGTON BLUEGRASS AIRPORT KY US	19971110	67	11	294.1	38.04083	-84.6058	0	700	0	700	
GHCND:USW00093820	LEXINGTON BLUEGRASS AIRPORT KY US	19971111	72	22	294.1	38.04083	-84.6058	0	700	0	700	
GHCND:USW00093820	LEXINGTON BLUEGRASS AIRPORT KY US	19971112	33	-11	294.1	38.04083	-84.6058	0	700	0	700	
GHCND:USW00093820	LEXINGTON BLUEGRASS AIRPORT KY US	19971113	44	-6	294.1	38.04083	-84.6058	0	700	0	700	
GHCND:USW00093820	LEXINGTON BLUEGRASS AIRPORT KY US	19971114	28	11	294.1	38.04083	-84.6058	0	700	0	700	
GHCND:USW00093820	LEXINGTON BLUEGRASS AIRPORT KY US	19971115	33	-22	294.1	38.04083	-84.6058	0	700	0	700	
GHCND:USW00093820	LEXINGTON BLUEGRASS AIRPORT KY US	19971116	17	-50	294.1	38.04083	-84.6058	0	700	0	700	
GHCND:USW00093820	LEXINGTON BLUEGRASS AIRPORT KY US	19971117	22	-78	294.1	38.04083	-84.6058	0	700	0	700	
GHCND:USW00093820	LEXINGTON BLUEGRASS AIRPORT KY US	19971118	83	-61	294.1	38.04083	-84.6058	0	700	0	700	
GHCND:USW00093820	LEXINGTON BLUEGRASS AIRPORT KY US	19971119	122	-6	294.1	38.04083	-84.6058	0	700	0	700	

GHCND:USW00093820	LEXINGTON BLUEGRASS AIRPORT KY US	19971120	128	6	294.1	38.04083	-84.6058	0	700	0	700
GHCND:USW00093820	LEXINGTON BLUEGRASS AIRPORT KY US	19971121	94	72	294.1	38.04083	-84.6058	0	700	0	700
GHCND:USW00093820	LEXINGTON BLUEGRASS AIRPORT KY US	19971122	94	44	294.1	38.04083	-84.6058	0	700	0	700
GHCND:USW00093820	LEXINGTON BLUEGRASS AIRPORT KY US	19971123	67	-22	294.1	38.04083	-84.6058	0	700	0	700
GHCND:USW00093820	LEXINGTON BLUEGRASS AIRPORT KY US	19971124	56	-39	294.1	38.04083	-84.6058	0	700	0	700
GHCND:USW00093820	LEXINGTON BLUEGRASS AIRPORT KY US	19971125	139	-33	294.1	38.04083	-84.6058	0	700	0	700
GHCND:USW00093820	LEXINGTON BLUEGRASS AIRPORT KY US	19971126	139	44	294.1	38.04083	-84.6058	0	700	0	700
GHCND:USW00093820	LEXINGTON BLUEGRASS AIRPORT KY US	19971127	122	-39	294.1	38.04083	-84.6058	0	700	0	700
GHCND:USW00093820	LEXINGTON BLUEGRASS AIRPORT KY US	19971128	189	89	294.1	38.04083	-84.6058	0	700	0	700
GHCND:USW00093820	LEXINGTON BLUEGRASS AIRPORT KY US	19971129	156	111	294.1	38.04083	-84.6058	0	700	0	700
GHCND:USW00093820	LEXINGTON BLUEGRASS AIRPORT KY US	19971130	150	72	294.1	38.04083	-84.6058	0	700	0	700
GHCND:USW00093820	LEXINGTON BLUEGRASS AIRPORT KY US	19971201	72	22	294.1	38.04083	-84.6058	0	700	0	700
GHCND:USW00093820	LEXINGTON BLUEGRASS AIRPORT KY US	19971202	83	-11	294.1	38.04083	-84.6058	0	700	0	700
GHCND:USW00093820	LEXINGTON BLUEGRASS AIRPORT KY US	19971203	133	61	294.1	38.04083	-84.6058	0	700	0	700
GHCND:USW00093820	LEXINGTON BLUEGRASS AIRPORT KY US	19971204	100	6	294.1	38.04083	-84.6058	0	700	0	700
GHCND:USW00093820	LEXINGTON BLUEGRASS AIRPORT KY US	19971205	11	-56	294.1	38.04083	-84.6058	0	700	0	700
GHCND:USW00093820	LEXINGTON BLUEGRASS AIRPORT KY US	19971206	-39	-72	294.1	38.04083	-84.6058	0	700	0	700
GHCND:USW00093820	LEXINGTON BLUEGRASS AIRPORT KY US	19971207	-11	-39	294.1	38.04083	-84.6058	0	700	0	700
GHCND:USW00093820	LEXINGTON BLUEGRASS AIRPORT KY US	19971208	6	-61	294.1	38.04083	-84.6058	0	700	0	700
GHCND:USW00093820	LEXINGTON BLUEGRASS AIRPORT KY US	19971209	61	0	294.1	38.04083	-84.6058	0	700	0	700
GHCND:USW00093820	LEXINGTON BLUEGRASS AIRPORT KY US	19971210	94	17	294.1	38.04083	-84.6058	0	700	0	700
GHCND:USW00093820	LEXINGTON BLUEGRASS AIRPORT KY US	19971211	22	6	294.1	38.04083	-84.6058	0	700	0	700
GHCND:USW00093820	LEXINGTON BLUEGRASS AIRPORT KY US	19971212	28	-11	294.1	38.04083	-84.6058	0	700	0	700
GHCND:USW00093820	LEXINGTON BLUEGRASS AIRPORT KY US	19971213	22	-44	294.1	38.04083	-84.6058	0	700	0	700
GHCND:USW00093820	LEXINGTON BLUEGRASS AIRPORT KY US	19971214	28	-50	294.1	38.04083	-84.6058	0	700	0	700
GHCND:USW00093820	LEXINGTON BLUEGRASS AIRPORT KY US	19971215	78	-78	294.1	38.04083	-84.6058	0	700	0	700
GHCND:USW00093820	LEXINGTON BLUEGRASS AIRPORT KY US	19971216	106	-50	294.1	38.04083	-84.6058	0	700	0	700
GHCND:USW00093820	LEXINGTON BLUEGRASS AIRPORT KY US	19971217	106	-11	294.1	38.04083	-84.6058	0	700	0	700
GHCND:USW00093820	LEXINGTON BLUEGRASS AIRPORT KY US	19971218	117	50	294.1	38.04083	-84.6058	0	700	0	700
GHCND:USW00093820	LEXINGTON BLUEGRASS AIRPORT KY US	19971219	139	6	294.1	38.04083	-84.6058	0	700	0	700
GHCND:USW00093820	LEXINGTON BLUEGRASS AIRPORT KY US	19971220	122	17	294.1	38.04083	-84.6058	0	700	0	700
GHCND:USW00093820	LEXINGTON BLUEGRASS AIRPORT KY US	19971221	67	0	294.1	38.04083	-84.6058	0	700	0	700
GHCND:USW00093820	LEXINGTON BLUEGRASS AIRPORT KY US	19971222	122	44	294.1	38.04083	-84.6058	0	700	0	700
GHCND:USW00093820	LEXINGTON BLUEGRASS AIRPORT KY US	19971223	67	39	294.1	38.04083	-84.6058	0	700	0	700
GHCND:USW00093820	LEXINGTON BLUEGRASS AIRPORT KY US	19971224	122	39	294.1	38.04083	-84.6058	0	700	0	700
GHCND:USW00093820	LEXINGTON BLUEGRASS AIRPORT KY US	19971225	78	17	294.1	38.04083	-84.6058	0	700	0	700
GHCND:USW00093820	LEXINGTON BLUEGRASS AIRPORT KY US	19971226	22	-6	294.1	38.04083	-84.6058	0	700	0	700
GHCND:USW00093820	LEXINGTON BLUEGRASS AIRPORT KY US	19971227	17	-39	294.1	38.04083	-84.6058	0	700	0	700
GHCND:USW00093820	LEXINGTON BLUEGRASS AIRPORT KY US	19971228	17	-61	294.1	38.04083	-84.6058	0	700	0	700
GHCND:USW00093820	LEXINGTON BLUEGRASS AIRPORT KY US	19971229	11	-39	294.1	38.04083	-84.6058	0	700	0	700
GHCND:USW00093820	LEXINGTON BLUEGRASS AIRPORT KY US	19971230	-6	-50	294.1	38.04083	-84.6058	0	700	0	700
GHCND:USW00093820	LEXINGTON BLUEGRASS AIRPORT KY US	19971231	-28	-72	294.1	38.04083	-84.6058	0	700	0	700
GHCND:USW00093820	LEXINGTON BLUEGRASS AIRPORT KY US	19980101	44	-106	294.1	38.04083	-84.6058	0	700	0	700
GHCND:USW00093820	LEXINGTON BLUEGRASS AIRPORT KY US	19980102	122	28	294.1	38.04083	-84.6058	0	700	0	700
GHCND:USW00093820	LEXINGTON BLUEGRASS AIRPORT KY US	19980103	161	89	294.1	38.04083	-84.6058	0	700	0	700
GHCND:USW00093820	LEXINGTON BLUEGRASS AIRPORT KY US	19980104	183	89	294.1	38.04083	-84.6058	0	700	0	700
GHCND:USW00093820	LEXINGTON BLUEGRASS AIRPORT KY US	19980105	144	94	294.1	38.04083	-84.6058	0	700	0	700
GHCND:USW00093820	LEXINGTON BLUEGRASS AIRPORT KY US	19980106	189	139	294.1	38.04083	-84.6058	0	700	0	700
GHCND:USW00093820	LEXINGTON BLUEGRASS AIRPORT KY US	19980107	172	139	294.1	38.04083	-84.6058	0	700	0	700
GHCND:USW00093820	LEXINGTON BLUEGRASS AIRPORT KY US	19980108	183	78	294.1	38.04083	-84.6058	0	700	0	700
GHCND:USW00093820	LEXINGTON BLUEGRASS AIRPORT KY US	19980109	78	11	294.1	38.04083	-84.6058	0	700	0	700
GHCND:USW00093820	LEXINGTON BLUEGRASS AIRPORT KY US	19980110	44	0	294.1	38.04083	-84.6058	0	700	0	700
GHCND:USW00093820	LEXINGTON BLUEGRASS AIRPORT KY US	19980111	56	0	294.1	38.04083	-84.6058	0	700	0	700
GHCND:USW00093820	LEXINGTON BLUEGRASS AIRPORT KY US	19980112	128	50	294.1	38.04083	-84.6058	0	700	0	700
GHCND:USW00093820	LEXINGTON BLUEGRASS AIRPORT KY US	19980113	100	-33	294.1	38.04083	-84.6058	0	700	0	700
GHCND:USW00093820	LEXINGTON BLUEGRASS AIRPORT KY US	19980114	78	-56	294.1	38.04083	-84.6058	0	700	0	700
GHCND:USW00093820	LEXINGTON BLUEGRASS AIRPORT KY US	19980115	83	17	294.1	38.04083	-84.6058	0	700	0	700
GHCND:USW00093820	LEXINGTON BLUEGRASS AIRPORT KY US	19980116	17	6	294.1	38.04083	-84.6058	0	700	0	700
GHCND:USW00093820	LEXINGTON BLUEGRASS AIRPORT KY US	19980117	22	-17	294.1	38.04083	-84.6058	0	700	0	700
GHCND:USW00093820	LEXINGTON BLUEGRASS AIRPORT KY US	19980118	56	-17	294.1	38.04083	-84.6058	0	700	0	700
GHCND:USW00093820	LEXINGTON BLUEGRASS AIRPORT KY US	19980119	17	-33	294.1	38.04083	-84.6058	0	700	0	700
GHCND:USW00093820	LEXINGTON BLUEGRASS AIRPORT KY US	19980120	33	-61	294.1	38.04083	-84.6058	0	700	0	700
GHCND:USW00093820	LEXINGTON BLUEGRASS AIRPORT KY US	19980121	72	-11	294.1	38.04083	-84.6058	0	700	0	700
GHCND:USW00093820	LEXINGTON BLUEGRASS AIRPORT KY US	19980122	94	44	294.1	38.04083	-84.6058	0	700	0	700
GHCND:USW00093820	LEXINGTON BLUEGRASS AIRPORT KY US	19980123	89	0	294.1	38.04083	-84.6058	0	700	0	700
GHCND:USW00093820	LEXINGTON BLUEGRASS AIRPORT KY US	19980124	6	-17	294.1	38.04083	-84.6058	0	700	0	700
GHCND:USW00093820	LEXINGTON BLUEGRASS AIRPORT KY US	19980125	22	-11	294.1	38.04083	-84.6058	0	700	0	700
GHCND:USW00093820	LEXINGTON BLUEGRASS AIRPORT KY US	19980126	83	-17	294.1	38.04083	-84.6058	0	700	0	700
GHCND:USW00093820	LEXINGTON BLUEGRASS AIRPORT KY US	19980127	72	6	294.1	38.04083	-84.6058	0	700	0	700
GHCND:USW00093820	LEXINGTON BLUEGRASS AIRPORT KY US	19980128	117	-33	294.1	38.04083	-84.6058	0	700	0	700
GHCND:USW00093820	LEXINGTON BLUEGRASS AIRPORT KY US	19980129	106	22	294.1	38.04083	-84.6058	0	700	0	700
GHCND:USW00093820	LEXINGTON BLUEGRASS AIRPORT KY US	19980130	28	0	294.1	38.04083	-84.6058	0	700	0	700
GHCND:USW00093820	LEXINGTON BLUEGRASS AIRPORT KY US	19980131	39	-33	294.1	38.04083	-84.6058	0	700	0	700
GHCND:USW00093820	LEXINGTON BLUEGRASS AIRPORT KY US	19980201	122	-17	294.1	38.04083	-84.6058	0	700	0	700
GHCND:USW00093820	LEXINGTON BLUEGRASS AIRPORT KY US	19980202	100	56	294.1	38.04083	-84.6058	0	700	0	700
GHCND:USW00093820	LEXINGTON BLUEGRASS AIRPORT KY US	19980203	56	0	294.1	38.04083	-84.6058	0	700	0	700
GHCND:USW00093820	LEXINGTON BLUEGRASS AIRPORT KY US	19980204	0	-22	294.1	38.04083	-84.6058	0	700	0	700
GHCND:USW00093820	LEXINGTON BLUEGRASS AIRPORT KY US	19980205	-11	-22	294.1	38.04083	-84.6058	0	700	0	700
GHCND:USW00093820	LEXINGTON BLUEGRASS AIRPORT KY US	19980206	-6	-28	294.1	38.04083	-84.6058	0	700	0	700
GHCND:USW00093820	LEXINGTON BLUEGRASS AIRPORT KY US	19980207	28	-28	294.1	38.04083	-84.6058	0	700	0	700
GHCND:USW00093820	LEXINGTON BLUEGRASS AIRPORT KY US	19980208	39	-106	294.1	38.04083	-84.6058	0	700	0	700
GHCND:USW00093820	LEXINGTON BLUEGRASS AIRPORT KY US	19980209	72	-6	294.1	38.04083	-84.6058	0	700	0	700
GHCND:USW00093820	LEXINGTON BLUEGRASS AIRPORT KY US	19980210	67	11	294.1	38.04083	-84.6058	0	700	0	700
GHCND:USW00093820	LEXINGTON BLUEGRASS AIRPORT KY US	19980211	89	33	294.1	38.04083	-84.6058	0	700	0	700
GHCND:USW00093820	LEXINGTON BLUEGRASS AIRPORT KY US	19980212	33	22	294.1	38.04083	-84.6058	0	700	0	700
GHCND:USW00093820	LEXINGTON BLUEGRASS AIRPORT KY US	19980213	56	0	294.1	38.04083	-84.6058	0	700	0	700
GHCND:USW00093820	LEXINGTON BLUEGRASS AIRPORT KY US	19980214	89	-33	294.1	38.04083	-84.6058	0	700	0	700
GHCND:USW00093820	LEXINGTON BLUEGRASS AIRPORT KY US	19980215	122	-6	294.1	38.04083	-84.6058	0	700	0	700
GHCND:USW00093820	LEXINGTON BLUEGRASS AIRPORT KY US	19980216	172	33	294.1	38.04083	-84.6058	0	700	0	700
GHCND:USW00093820	LEXINGTON BLUEGRASS AIRPORT KY US	19980217	128	83	294.1	38.04083	-84.6058	0	700	0	700
GHCND:USW00093820	LEXINGTON BLUEGRASS AIRPORT KY US	19980218	89	50	294.1	38.04083	-84.6058	0	700	0	700
GHCND:USW00093820	LEXINGTON BLUEGRASS AIRPORT KY US	19980219	78	44	294.1	38.04083	-84.6058	0	700	0	700
GHCND:USW00093820	LEXINGTON BLUEGRASS AIRPORT KY US	19980220	61	50	294.1	38.04083	-84.6058	0	700	0	700
GHCND:USW00093820	LEXINGTON BLUEGRASS AIRPORT KY US	19980221	78	22	294.1	38.04083	-84.6058	0	700	0	700
GHCND:USW00093820	LEXINGTON BLUEGRASS AIRPORT KY US	19980222	106	0	294.1	38.04083	-84.6058	0	700	0	700
GHCND:USW00093820	LEXINGTON BLUEGRASS AIRPORT KY US	19980223	67	22	294.1	38.04083	-84.6058	0	700	0	700
GHCND:USW00093820	LEXINGTON BLUEGRASS AIRPORT KY US	19980224	150	-11	294.1	38.04083	-84.6058	0	700	0	700
GHCND:USW00093820	LEXINGTON BLUEGRASS AIRPORT KY US	19980225	144	0	294.1	38.04083	-84.6058	0	700	0	700
GHCND:USW00093820	LEXINGTON BLUEGRASS AIRPORT KY US	19980226	222	56	294.1	38.04083	-84.6058	0	700	0	700
GHCND:USW00093820	LEXINGTON BLUEGRASS AIRPORT KY US	19980227	172	89	294.1	38.04083	-84.6058	0	700	0	700
GHCND:USW00093820	LEXINGTON BLUEGRASS AIRPORT KY US	19980228	161	50	294.1	38.04083	-84.6058	0	700	0	700
GHCND:USW00093820	LEXINGTON BLUEGRASS AIRPORT KY US	19980301	111	6	294.1	38.04083	-84.6058	0	700	0	700
GHCND:USW00093820	LEXINGTON BLUEGRASS AIRPORT KY US	19980302	50	-44	294.1	38.04083	-84.6058	0	700	0	700
GHCND:USW00093820	LEXINGTON BLUEGRASS AIRPORT KY US	19980303	22	-22	294.1	38.04083	-84.6058	0	700	0	700
GHCND:USW00093820	LEXINGTON BLUEGRASS AIRPORT KY US	19980304	78	0	294.1	38.04083	-84.6058	0	700	0	700
GHCND:USW00093820	LEXINGTON BLUEGRASS AIRPORT KY US	19980305	67	-11	294.1	38.04083	-84.6058	0	700	0	700
GHCND:USW00093820	LEXINGTON BLUEGRASS AIRPORT KY US	19980306	144	0	294.1	38.04083	-84.6058	0	700	0	700
GHCND:USW00093820	LEXINGTON BLUEGRASS AIRPORT KY US	19980307	139	67	294.1	38.04083	-84.6058	0	700	0	700
GHCND:USW00093820	LEXINGTON BLUEGRASS AIRPORT KY US	19980308	211	106	294.1	38.04083	-84.6058	0	700	0	700
GHCND:USW00093820	LEXINGTON BLUEGRASS AIRPORT KY US	19980309	150	-28	294.1	38.04083	-84.6058	0	700	0	700
GHCND:USW00093820	LEXINGTON BLUEGRASS AIRPORT KY US	19980310	-17	-67	294.1	38.04083	-84.6058	0	700	0	700
GHCND:USW00093820	LEXINGTON BLUEGRASS AIRPORT KY US	19980311	-44	-100	294.1	38.04083	-84.6058	0	700	0	700
GHCND:USW00093820	LEXINGTON BLUEGRASS AIRPORT KY US	19980312	-11	-128	294.1	38.04083	-84.6058	0	700	0	700
GHCND:USW00093820	LEXINGTON BLUEGRASS AIRPORT KY US	19980313	44	-89	294.1	38.04083	-84.6058	0	700	0	700
GHCND:USW00093820	LEXINGTON BLUEGRASS AIRPORT KY US	19980314	78	-17	294.1	38.04083	-84.6058	0	700	0	700
GHCND:USW00093820	LEXINGTON BLUEGRASS AIRPORT KY US	19980315	56	-56	294.1	38.04083	-84.6058	0	700	0	700
GHCND:USW00093820	LEXINGTON BLUEGRASS AIRPORT KY US	19980316	106	6	294.1	38.04083	-84.6058	0	700	0	700
GHCND:USW00093820	LEXINGTON BLUEGRASS AIRPORT KY US	19980317	172	39	294.1	38.04083	-84.6058	0	700	0	700
GHCND:USW00093820	LEXINGTON BLUEGRASS AIRPORT KY US	19980318	156	111	294.1	38.04083	-84.6058	0	700	0	700
GHCND:USW00093820	LEXINGTON BLUEGRASS AIRPORT KY US	19980319	189	94	294.1	38.04083	-84.6058	0	700	0	700
GHCND:USW00093820	LEXINGTON BLUEGRASS AIRPORT KY US	19980320	139	50	294.1	38.04083	-84.6058	0	700	0	700
GHCND:USW00093820	LEXINGTON BLUEGRASS AIRPORT KY US	19980321	50	0	294.1	38.04083	-84.6058	0	700	0	700
GHCND:USW00093820	LEXINGTON BLUEGRASS AIRPORT KY US	19980322	78	6	294.1	38.04083	-84.6058	0	700	0	700
GHCND:USW00093820	LEXINGTON BLUEGRASS AIRPORT KY US	19980323	100	-28	294.1	38.04083	-84.6058	0	700	0	700
GHCND:USW00093820	LEXINGTON BLUEGRASS AIRPORT KY US	19980324	94	-6	294.1	38.04083	-84.6058	0	700	0	700
GHCND:USW00093820	LEXINGTON BLUEGRASS AIRPORT KY US	19980325	189	44	294.1	38.04083	-84.6058	0	700	0	700
GHCND:USW00093820	LEXINGTON BLUEGRASS AIRPORT KY US	19980326	250	133	294.1	38.04083	-84.6058	0	700	0	700
GHCND:USW00093820	LEXINGTON BLUEGRASS AIRPORT KY US	19980327	256	161	294.1	38.04083	-84.6058	0	700	0	700
GHCND:USW00093820	LEXINGTON BLUEGRASS AIRPORT KY US	19980328	244	178	294.1	38.04083	-84.6058	0	700	0	700
GHCND:USW00093820	LEXINGTON BLUEGRASS AIRPORT KY US	19980329	267	144	294.1	38.04083	-84.6058	0	700	0	700
GHCND:USW00093820	LEXINGTON BLUEGRASS AIRPORT KY US	19980330	272	172	294.1	38.04083	-84.6058	0	700	0	700
GHCND:USW00093820	LEXINGTON BLUEGRASS AIRPORT KY US	19980331	272	111	294.1	38.04083	-84.6058	0	700	0	700
GHCND:USW00093820	LEXINGTON BLUEGRASS AIRPORT KY US	19980401	194	89	294.1	38.04083	-84.6058	0	700	0	700
GHCND:USW00093820	LEXINGTON BLUEGRASS AIRPORT KY US	19980402	172	39	294.1	38.04083	-84.6058	0	700	0	700
GHCND:USW00093820	LEXINGTON BLUEGRASS AIRPORT KY US	19980403	156	56	294.1	38.04083	-84.6058	0	700	0	700
GHCND:USW00093820	LEXINGTON BLUEGRASS AIRPORT KY US	19980404	89	28	294.1	38.04083	-84.6058	0	700	0	700
GHCND:USW00093820	LEXINGTON BLUEGRASS AIRPORT KY US	19980405	128	-11	294.1	38.04083	-84.6058	0	700	0	700
GHCND:USW00093820	LEXINGTON BLUEGRASS AIRPORT KY US	19980406	172	-6	294.1	38.04083	-84.6058	0	700	0	700
GHCND:USW00093820	LEXINGTON BLUEGRASS AIRPORT KY US	19980407	239	89	294.1	38.04083	-84.6058	0	700	0	700
GHCND:USW00093820	LEXINGTON BLUEGRASS AIRPORT KY US	19980408	217	139	294.1	38.04083	-84.6058	0	700	0	700
GHCND:USW00093820	LEXINGTON BLUEGRASS AIRPORT KY US	19980409	150	61	294.1	38.04083	-84.6058	0	700	0	700
GHCND:USW00093820	LEXINGTON BLUEGRASS AIRPORT KY US	19980410	139	50	294.1	38.04083	-84.6058	0	700	0	700
GHCND:USW00093820	LEXINGTON BLUEGRASS AIRPORT KY US	19980411	156	11	294.1	38.04083	-84.6058	0	700	0	700
GHCND:USW00093820	LEXINGTON BLUEGRASS AIRPORT KY US	19980412	194	22	294.1	38.04083	-84.6058	0	700	0	700
GHCND:USW00093820	LEXINGTON BLUEGRASS AIRPORT KY US	19980413	211	106	294.1	38.04083	-84.6058	0	700	0	700
GHCND:USW00093820	LEXINGTON BLUEGRASS AIRPORT KY US	19980414	217	128	294.1	38.04083	-84.6058	0	700	0	700
GHCND:USW00093820	LEXINGTON BLUEGRASS AIRPORT KY US	19980415	222	100	294.1	38.04083	-84.6058	0	700	0	700
GHCND:USW00093820	LEXINGTON BLUEGRASS AIRPORT KY US	19980416	206	133	294.1	38.04083	-84.6058	0	700	0	700
GHCND:USW00093820	LEXINGTON BLUEGRASS AIRPORT KY US	19980417	128	61	294.1	38.04083	-84.6058	0	700	0	700
GHCND:USW00093820	LEXINGTON BLUEGRASS AIRPORT KY US	19980418	111	28	294.1	38.04083	-84.6058	0	700	0	700
GHCND:USW00093820	LEXINGTON BLUEGRASS AIRPORT KY US	19980419	100	56	294.1	38.04083	-84.6058	0	700	0	700
GHCND:USW00093820	LEXINGTON BLUEGRASS AIRPORT KY US	19980420	156	11	294.1	38.04083	-84.6058	0	700	0	700
GHCND:USW00093820	LEXINGTON BLUEGRASS AIRPORT KY US	19980421	156	44	294.1	38.04083	-84.6058	0	700	0	700
GHCND:USW00093820	LEXINGTON BLUEGRASS AIRPORT KY US	19980422	122	83	294.1	38.04083	-84.6058	0	700	0	700
GHCND:USW00093820	LEXINGTON BLUEGRASS AIRPORT KY US	19980423	178	61	294.1	38.04083	-84.6058	0	700	0	700
GHCND:USW00093820	LEXINGTON BLUEGRASS AIRPORT KY US	19980424	217	72	294.1	38.04083	-84.6058	0	700	0	700
GHCND:USW00093820	LEXINGTON BLUEGRASS AIRPORT KY US	19980425	206	100	294.1	38.04083	-84.6058	0	700	0	700
GHCND:USW00093820	LEXINGTON BLUEGRASS AIRPORT KY US	19980426	228	139	294.1	38.04083	-84.6058	0	700	0	700
GHCND:USW00093820	LEXINGTON BLUEGRASS AIRPORT KY US	19980427	139	78	294.1	38.04083	-84.6058	0	700	0	700
GHCND:USW00093820	LEXINGTON BLUEGRASS AIRPORT KY US	19980428	194	56	294.1	38.04083	-84.6058	0	700	0	700
GHCND:USW00093820	LEXINGTON BLUEGRASS AIRPORT KY US	19980429	178	128	294.1	38.04083	-84.6058	0	700	0	700
GHCND:USW00093820	LEXINGTON BLUEGRASS AIRPORT KY US	19980430	183	133	294.1	38.04083	-84.6058	0	700	0	700
GHCND:USW00093820	LEXINGTON BLUEGRASS AIRPORT KY US	19980501	178	106	294.1	38.04083	-84.6058	0	700	0	700
GHCND:USW00093820	LEXINGTON BLUEGRASS AIRPORT KY US	19980502	217	100	294.1	38.04083	-84.6058	0	700	0	700
GHCND:USW00093820	LEXINGTON BLUEGRASS AIRPORT KY US	19980503	194	100	294.1	38.04083	-84.6058	0	700	0	700
GHCND:USW00093820	LEXINGTON BLUEGRASS AIRPORT KY US	19980504	161	100	294.1	38.04083	-84.6058	0	700	0	700
GHCND:USW00093820	LEXINGTON BLUEGRASS AIRPORT KY US	19980505	222	61	294.1	38.04083	-84.6058	0	700	0	700
GHCND:USW00093820	LEXINGTON BLUEGRASS AIRPORT KY US	19980506	233	106	294.1	38.04083	-84.6058	0	700	0	700
GHCND:USW00093820	LEXINGTON BLUEGRASS AIRPORT KY US	19980507	228	156	294.1	38.04083	-84.6058	0	700	0	700
GHCND:USW00093820	LEXINGTON BLUEGRASS AIRPORT KY US	19980508	172	150	294.1	38.04083	-84.6058	0	700	0	700

GHCND:USW00093820	LEXINGTON BLUEGRASS AIRPORT KY US	19980509	200	139	294.1	38.04083	-84.6058	0	700	0	700
GHCND:USW00093820	LEXINGTON BLUEGRASS AIRPORT KY US	19980510	233	139	294.1	38.04083	-84.6058	0	700	0	700
GHCND:USW00093820	LEXINGTON BLUEGRASS AIRPORT KY US	19980511	222	106	294.1	38.04083	-84.6058	0	700	0	700
GHCND:USW00093820	LEXINGTON BLUEGRASS AIRPORT KY US	19980512	244	94	294.1	38.04083	-84.6058	0	700	0	700
GHCND:USW00093820	LEXINGTON BLUEGRASS AIRPORT KY US	19980513	294	156	294.1	38.04083	-84.6058	0	700	0	700
GHCND:USW00093820	LEXINGTON BLUEGRASS AIRPORT KY US	19980514	300	156	294.1	38.04083	-84.6058	0	700	0	700
GHCND:USW00093820	LEXINGTON BLUEGRASS AIRPORT KY US	19980515	306	150	294.1	38.04083	-84.6058	0	700	0	700
GHCND:USW00093820	LEXINGTON BLUEGRASS AIRPORT KY US	19980516	283	189	294.1	38.04083	-84.6058	0	700	0	700
GHCND:USW00093820	LEXINGTON BLUEGRASS AIRPORT KY US	19980517	278	144	294.1	38.04083	-84.6058	0	700	0	700
GHCND:USW00093820	LEXINGTON BLUEGRASS AIRPORT KY US	19980518	294	122	294.1	38.04083	-84.6058	0	700	0	700
GHCND:USW00093820	LEXINGTON BLUEGRASS AIRPORT KY US	19980519	306	139	294.1	38.04083	-84.6058	0	700	0	700
GHCND:USW00093820	LEXINGTON BLUEGRASS AIRPORT KY US	19980520	283	167	294.1	38.04083	-84.6058	0	700	0	700
GHCND:USW00093820	LEXINGTON BLUEGRASS AIRPORT KY US	19980521	267	172	294.1	38.04083	-84.6058	0	700	0	700
GHCND:USW00093820	LEXINGTON BLUEGRASS AIRPORT KY US	19980522	200	172	294.1	38.04083	-84.6058	0	700	0	700
GHCND:USW00093820	LEXINGTON BLUEGRASS AIRPORT KY US	19980523	256	150	294.1	38.04083	-84.6058	0	700	0	700
GHCND:USW00093820	LEXINGTON BLUEGRASS AIRPORT KY US	19980524	283	172	294.1	38.04083	-84.6058	0	700	0	700
GHCND:USW00093820	LEXINGTON BLUEGRASS AIRPORT KY US	19980525	250	167	294.1	38.04083	-84.6058	0	700	0	700
GHCND:USW00093820	LEXINGTON BLUEGRASS AIRPORT KY US	19980526	222	150	294.1	38.04083	-84.6058	0	700	0	700
GHCND:USW00093820	LEXINGTON BLUEGRASS AIRPORT KY US	19980527	267	167	294.1	38.04083	-84.6058	0	700	0	700
GHCND:USW00093820	LEXINGTON BLUEGRASS AIRPORT KY US	19980528	283	161	294.1	38.04083	-84.6058	0	700	0	700
GHCND:USW00093820	LEXINGTON BLUEGRASS AIRPORT KY US	19980529	289	172	294.1	38.04083	-84.6058	0	700	0	700
GHCND:USW00093820	LEXINGTON BLUEGRASS AIRPORT KY US	19980530	300	189	294.1	38.04083	-84.6058	0	700	0	700
GHCND:USW00093820	LEXINGTON BLUEGRASS AIRPORT KY US	19980531	294	194	294.1	38.04083	-84.6058	0	700	0	700
GHCND:USW00093820	LEXINGTON BLUEGRASS AIRPORT KY US	19980601	267	172	294.1	38.04083	-84.6058	0	700	0	700
GHCND:USW00093820	LEXINGTON BLUEGRASS AIRPORT KY US	19980602	306	167	294.1	38.04083	-84.6058	0	700	0	700
GHCND:USW00093820	LEXINGTON BLUEGRASS AIRPORT KY US	19980603	239	156	294.1	38.04083	-84.6058	0	700	0	700
GHCND:USW00093820	LEXINGTON BLUEGRASS AIRPORT KY US	19980604	178	139	294.1	38.04083	-84.6058	0	700	0	700
GHCND:USW00093820	LEXINGTON BLUEGRASS AIRPORT KY US	19980605	239	122	294.1	38.04083	-84.6058	0	700	0	700
GHCND:USW00093820	LEXINGTON BLUEGRASS AIRPORT KY US	19980606	172	89	294.1	38.04083	-84.6058	0	700	0	700
GHCND:USW00093820	LEXINGTON BLUEGRASS AIRPORT KY US	19980607	200	67	294.1	38.04083	-84.6058	0	700	0	700
GHCND:USW00093820	LEXINGTON BLUEGRASS AIRPORT KY US	19980608	206	133	294.1	38.04083	-84.6058	0	700	0	700
GHCND:USW00093820	LEXINGTON BLUEGRASS AIRPORT KY US	19980609	239	150	294.1	38.04083	-84.6058	0	700	0	700
GHCND:USW00093820	LEXINGTON BLUEGRASS AIRPORT KY US	19980610	289	206	294.1	38.04083	-84.6058	0	700	0	700
GHCND:USW00093820	LEXINGTON BLUEGRASS AIRPORT KY US	19980611	289	194	294.1	38.04083	-84.6058	0	700	0	700
GHCND:USW00093820	LEXINGTON BLUEGRASS AIRPORT KY US	19980612	306	189	294.1	38.04083	-84.6058	0	700	0	700
GHCND:USW00093820	LEXINGTON BLUEGRASS AIRPORT KY US	19980613	261	178	294.1	38.04083	-84.6058	0	700	0	700
GHCND:USW00093820	LEXINGTON BLUEGRASS AIRPORT KY US	19980614	228	139	294.1	38.04083	-84.6058	0	700	0	700
GHCND:USW00093820	LEXINGTON BLUEGRASS AIRPORT KY US	19980615	256	172	294.1	38.04083	-84.6058	0	700	0	700
GHCND:USW00093820	LEXINGTON BLUEGRASS AIRPORT KY US	19980616	261	172	294.1	38.04083	-84.6058	0	700	0	700
GHCND:USW00093820	LEXINGTON BLUEGRASS AIRPORT KY US	19980617	283	167	294.1	38.04083	-84.6058	0	700	0	700
GHCND:USW00093820	LEXINGTON BLUEGRASS AIRPORT KY US	19980618	322	183	294.1	38.04083	-84.6058	0	700	0	700
GHCND:USW00093820	LEXINGTON BLUEGRASS AIRPORT KY US	19980619	289	189	294.1	38.04083	-84.6058	0	700	0	700
GHCND:USW00093820	LEXINGTON BLUEGRASS AIRPORT KY US	19980620	306	194	294.1	38.04083	-84.6058	0	700	0	700
GHCND:USW00093820	LEXINGTON BLUEGRASS AIRPORT KY US	19980621	306	206	294.1	38.04083	-84.6058	0	700	0	700
GHCND:USW00093820	LEXINGTON BLUEGRASS AIRPORT KY US	19980622	317	194	294.1	38.04083	-84.6058	0	700	0	700
GHCND:USW00093820	LEXINGTON BLUEGRASS AIRPORT KY US	19980623	306	189	294.1	38.04083	-84.6058	0	700	0	700
GHCND:USW00093820	LEXINGTON BLUEGRASS AIRPORT KY US	19980624	328	222	294.1	38.04083	-84.6058	0	700	0	700
GHCND:USW00093820	LEXINGTON BLUEGRASS AIRPORT KY US	19980625	328	228	294.1	38.04083	-84.6058	0	700	0	700
GHCND:USW00093820	LEXINGTON BLUEGRASS AIRPORT KY US	19980626	328	233	294.1	38.04083	-84.6058	0	700	0	700
GHCND:USW00093820	LEXINGTON BLUEGRASS AIRPORT KY US	19980627	322	239	294.1	38.04083	-84.6058	0	700	0	700
GHCND:USW00093820	LEXINGTON BLUEGRASS AIRPORT KY US	19980628	322	228	294.1	38.04083	-84.6058	0	700	0	700
GHCND:USW00093820	LEXINGTON BLUEGRASS AIRPORT KY US	19980629	306	189	294.1	38.04083	-84.6058	0	700	0	700
GHCND:USW00093820	LEXINGTON BLUEGRASS AIRPORT KY US	19980630	267	189	294.1	38.04083	-84.6058	0	700	0	700
GHCND:USW00093820	LEXINGTON BLUEGRASS AIRPORT KY US	19980701	272	189	294.1	38.04083	-84.6058	0	700	0	700
GHCND:USW00093820	LEXINGTON BLUEGRASS AIRPORT KY US	19980702	289	172	294.1	38.04083	-84.6058	0	700	0	700
GHCND:USW00093820	LEXINGTON BLUEGRASS AIRPORT KY US	19980703	289	150	294.1	38.04083	-84.6058	0	700	0	700
GHCND:USW00093820	LEXINGTON BLUEGRASS AIRPORT KY US	19980704	289	217	294.1	38.04083	-84.6058	0	700	0	700
GHCND:USW00093820	LEXINGTON BLUEGRASS AIRPORT KY US	19980705	267	189	294.1	38.04083	-84.6058	0	700	0	700
GHCND:USW00093820	LEXINGTON BLUEGRASS AIRPORT KY US	19980706	283	156	294.1	38.04083	-84.6058	0	700	0	700
GHCND:USW00093820	LEXINGTON BLUEGRASS AIRPORT KY US	19980707	267	194	294.1	38.04083	-84.6058	0	700	0	700
GHCND:USW00093820	LEXINGTON BLUEGRASS AIRPORT KY US	19980708	289	217	294.1	38.04083	-84.6058	0	700	0	700
GHCND:USW00093820	LEXINGTON BLUEGRASS AIRPORT KY US	19980709	300	206	294.1	38.04083	-84.6058	0	700	0	700
GHCND:USW00093820	LEXINGTON BLUEGRASS AIRPORT KY US	19980710	294	194	294.1	38.04083	-84.6058	0	700	0	700
GHCND:USW00093820	LEXINGTON BLUEGRASS AIRPORT KY US	19980711	272	172	294.1	38.04083	-84.6058	0	700	0	700
GHCND:USW00093820	LEXINGTON BLUEGRASS AIRPORT KY US	19980712	289	150	294.1	38.04083	-84.6058	0	700	0	700
GHCND:USW00093820	LEXINGTON BLUEGRASS AIRPORT KY US	19980713	289	172	294.1	38.04083	-84.6058	0	700	0	700
GHCND:USW00093820	LEXINGTON BLUEGRASS AIRPORT KY US	19980714	228	200	294.1	38.04083	-84.6058	0	700	0	700
GHCND:USW00093820	LEXINGTON BLUEGRASS AIRPORT KY US	19980715	233	211	294.1	38.04083	-84.6058	0	700	0	700
GHCND:USW00093820	LEXINGTON BLUEGRASS AIRPORT KY US	19980716	256	211	294.1	38.04083	-84.6058	0	700	0	700
GHCND:USW00093820	LEXINGTON BLUEGRASS AIRPORT KY US	19980717	294	189	294.1	38.04083	-84.6058	0	700	0	700
GHCND:USW00093820	LEXINGTON BLUEGRASS AIRPORT KY US	19980718	294	189	294.1	38.04083	-84.6058	0	700	0	700
GHCND:USW00093820	LEXINGTON BLUEGRASS AIRPORT KY US	19980719	328	278	294.1	38.04083	-84.6058	0	700	0	700
GHCND:USW00093820	LEXINGTON BLUEGRASS AIRPORT KY US	19980720	289	189	294.1	38.04083	-84.6058	0	700	0	700
GHCND:USW00093820	LEXINGTON BLUEGRASS AIRPORT KY US	19980721	322	222	294.1	38.04083	-84.6058	0	700	0	700
GHCND:USW00093820	LEXINGTON BLUEGRASS AIRPORT KY US	19980722	311	228	294.1	38.04083	-84.6058	0	700	0	700
GHCND:USW00093820	LEXINGTON BLUEGRASS AIRPORT KY US	19980723	278	222	294.1	38.04083	-84.6058	0	700	0	700
GHCND:USW00093820	LEXINGTON BLUEGRASS AIRPORT KY US	19980724	272	189	294.1	38.04083	-84.6058	0	700	0	700
GHCND:USW00093820	LEXINGTON BLUEGRASS AIRPORT KY US	19980725	272	161	294.1	38.04083	-84.6058	0	700	0	700
GHCND:USW00093820	LEXINGTON BLUEGRASS AIRPORT KY US	19980726	250	103	294.1	38.04083	-84.6058	0	700	0	700
GHCND:USW00093820	LEXINGTON BLUEGRASS AIRPORT KY US	19980727	272	183	294.1	38.04083	-84.6058	0	700	0	700
GHCND:USW00093820	LEXINGTON BLUEGRASS AIRPORT KY US	19980728	289	183	294.1	38.04083	-84.6058	0	700	0	700
GHCND:USW00093820	LEXINGTON BLUEGRASS AIRPORT KY US	19980729	306	183	294.1	38.04083	-84.6058	0	700	0	700
GHCND:USW00093820	LEXINGTON BLUEGRASS AIRPORT KY US	19980730	267	211	294.1	38.04083	-84.6058	0	700	0	700
GHCND:USW00093820	LEXINGTON BLUEGRASS AIRPORT KY US	19980731	272	183	294.1	38.04083	-84.6058	0	700	0	700
GHCND:USW00093820	LEXINGTON BLUEGRASS AIRPORT KY US	19980801	272	161	294.1	38.04083	-84.6058	0	700	0	700
GHCND:USW00093820	LEXINGTON BLUEGRASS AIRPORT KY US	19980802	289	167	294.1	38.04083	-84.6058	0	700	0	700
GHCND:USW00093820	LEXINGTON BLUEGRASS AIRPORT KY US	19980803	300	194	294.1	38.04083	-84.6058	0	700	0	700
GHCND:USW00093820	LEXINGTON BLUEGRASS AIRPORT KY US	19980804	300	183	294.1	38.04083	-84.6058	0	700	0	700
GHCND:USW00093820	LEXINGTON BLUEGRASS AIRPORT KY US	19980805	306	200	294.1	38.04083	-84.6058	0	700	0	700
GHCND:USW00093820	LEXINGTON BLUEGRASS AIRPORT KY US	19980806	317	211	294.1	38.04083	-84.6058	0	700	0	700
GHCND:USW00093820	LEXINGTON BLUEGRASS AIRPORT KY US	19980807	328	222	294.1	38.04083	-84.6058	0	700	0	700
GHCND:USW00093820	LEXINGTON BLUEGRASS AIRPORT KY US	19980808	311	211	294.1	38.04083	-84.6058	0	700	0	700
GHCND:USW00093820	LEXINGTON BLUEGRASS AIRPORT KY US	19980809	278	206	294.1	38.04083	-84.6058	0	700	0	700
GHCND:USW00093820	LEXINGTON BLUEGRASS AIRPORT KY US	19980810	294	200	294.1	38.04083	-84.6058	0	700	0	700
GHCND:USW00093820	LEXINGTON BLUEGRASS AIRPORT KY US	19980811	311	206	294.1	38.04083	-84.6058	0	700	0	700
GHCND:USW00093820	LEXINGTON BLUEGRASS AIRPORT KY US	19980812	294	189	294.1	38.04083	-84.6058	0	700	0	700
GHCND:USW00093820	LEXINGTON BLUEGRASS AIRPORT KY US	19980813	294	178	294.1	38.04083	-84.6058	0	700	0	700
GHCND:USW00093820	LEXINGTON BLUEGRASS AIRPORT KY US	19980814	261	200	294.1	38.04083	-84.6058	0	700	0	700
GHCND:USW00093820	LEXINGTON BLUEGRASS AIRPORT KY US	19980815	283	183	294.1	38.04083	-84.6058	0	700	0	700
GHCND:USW00093820	LEXINGTON BLUEGRASS AIRPORT KY US	19980816	272	200	294.1	38.04083	-84.6058	0	700	0	700
GHCND:USW00093820	LEXINGTON BLUEGRASS AIRPORT KY US	19980817	311	194	294.1	38.04083	-84.6058	0	700	0	700
GHCND:USW00093820	LEXINGTON BLUEGRASS AIRPORT KY US	19980818	306	206	294.1	38.04083	-84.6058	0	700	0	700
GHCND:USW00093820	LEXINGTON BLUEGRASS AIRPORT KY US	19980819	278	161	294.1	38.04083	-84.6058	0	700	0	700
GHCND:USW00093820	LEXINGTON BLUEGRASS AIRPORT KY US	19980820	300	128	294.1	38.04083	-84.6058	0	700	0	700
GHCND:USW00093820	LEXINGTON BLUEGRASS AIRPORT KY US	19980821	322	144	294.1	38.04083	-84.6058	0	700	0	700
GHCND:USW00093820	LEXINGTON BLUEGRASS AIRPORT KY US	19980822	328	172	294.1	38.04083	-84.6058	0	700	0	700
GHCND:USW00093820	LEXINGTON BLUEGRASS AIRPORT KY US	19980823	328	189	294.1	38.04083	-84.6058	0	700	0	700
GHCND:USW00093820	LEXINGTON BLUEGRASS AIRPORT KY US	19980824	328	194	294.1	38.04083	-84.6058	0	700	0	700
GHCND:USW00093820	LEXINGTON BLUEGRASS AIRPORT KY US	19980825	339	211	294.1	38.04083	-84.6058	0	700	0	700
GHCND:USW00093820	LEXINGTON BLUEGRASS AIRPORT KY US	19980826	317	206	294.1	38.04083	-84.6058	0	700	0	700
GHCND:USW00093820	LEXINGTON BLUEGRASS AIRPORT KY US	19980827	311	161	294.1	38.04083	-84.6058	0	700	0	700
GHCND:USW00093820	LEXINGTON BLUEGRASS AIRPORT KY US	19980828	328	161	294.1	38.04083	-84.6058	0	700	0	700
GHCND:USW00093820	LEXINGTON BLUEGRASS AIRPORT KY US	19980829	289	194	294.1	38.04083	-84.6058	0	700	0	700
GHCND:USW00093820	LEXINGTON BLUEGRASS AIRPORT KY US	19980830	322	172	294.1	38.04083	-84.6058	0	700	0	700
GHCND:USW00093820	LEXINGTON BLUEGRASS AIRPORT KY US	19980831	311	178	294.1	38.04083	-84.6058	0	700	0	700
GHCND:USW00093820	LEXINGTON BLUEGRASS AIRPORT KY US	19980901	300	139	294.1	38.04083	-84.6058	0	700	0	700
GHCND:USW00093820	LEXINGTON BLUEGRASS AIRPORT KY US	19980902	300	167	294.1	38.04083	-84.6058	0	700	0	700
GHCND:USW00093820	LEXINGTON BLUEGRASS AIRPORT KY US	19980903	311	133	294.1	38.04083	-84.6058	0	700	0	700
GHCND:USW00093820	LEXINGTON BLUEGRASS AIRPORT KY US	19980904	339	150	294.1	38.04083	-84.6058	0	700	0	700
GHCND:USW00093820	LEXINGTON BLUEGRASS AIRPORT KY US	19980905	344	206	294.1	38.04083	-84.6058	0	700	0	700
GHCND:USW00093820	LEXINGTON BLUEGRASS AIRPORT KY US	19980906	361	217	294.1	38.04083	-84.6058	0	700	0	700
GHCND:USW00093820	LEXINGTON BLUEGRASS AIRPORT KY US	19980907	350	206	294.1	38.04083	-84.6058	0	700	0	700
GHCND:USW00093820	LEXINGTON BLUEGRASS AIRPORT KY US	19980908	244	128	294.1	38.04083	-84.6058	0	700	0	700
GHCND:USW00093820	LEXINGTON BLUEGRASS AIRPORT KY US	19980909	233	78	294.1	38.04083	-84.6058	0	700	0	700
GHCND:USW00093820	LEXINGTON BLUEGRASS AIRPORT KY US	19980910	272	89	294.1	38.04083	-84.6058	0	700	0	700
GHCND:USW00093820	LEXINGTON BLUEGRASS AIRPORT KY US	19980911	306	106	294.1	38.04083	-84.6058	0	700	0	700
GHCND:USW00093820	LEXINGTON BLUEGRASS AIRPORT KY US	19980912	328	133	294.1	38.04083	-84.6058	0	700	0	700
GHCND:USW00093820	LEXINGTON BLUEGRASS AIRPORT KY US	19980913	344	156	294.1	38.04083	-84.6058	0	700	0	700
GHCND:USW00093820	LEXINGTON BLUEGRASS AIRPORT KY US	19980914	344	206	294.1	38.04083	-84.6058	0	700	0	700
GHCND:USW00093820	LEXINGTON BLUEGRASS AIRPORT KY US	19980915	311	206	294.1	38.04083	-84.6058	0	700	0	700
GHCND:USW00093820	LEXINGTON BLUEGRASS AIRPORT KY US	19980916	328	172	294.1	38.04083	-84.6058	0	700	0	700
GHCND:USW00093820	LEXINGTON BLUEGRASS AIRPORT KY US	19980917	289	200	294.1	38.04083	-84.6058	0	700	0	700
GHCND:USW00093820	LEXINGTON BLUEGRASS AIRPORT KY US	19980918	306	200	294.1	38.04083	-84.6058	0	700	0	700
GHCND:USW00093820	LEXINGTON BLUEGRASS AIRPORT KY US	19980919	311	194	294.1	38.04083	-84.6058	0	700	0	700
GHCND:USW00093820	LEXINGTON BLUEGRASS AIRPORT KY US	19980920	311	206	294.1	38.04083	-84.6058	0	700	0	700
GHCND:USW00093820	LEXINGTON BLUEGRASS AIRPORT KY US	19980921	272	200	294.1	38.04083	-84.6058	0	700	0	700
GHCND:USW00093820	LEXINGTON BLUEGRASS AIRPORT KY US	19980922	278	172	294.1	38.04083	-84.6058	0	700	0	700
GHCND:USW00093820	LEXINGTON BLUEGRASS AIRPORT KY US	19980923	222	106	294.1	38.04083	-84.6058	0	700	0	700
GHCND:USW00093820	LEXINGTON BLUEGRASS AIRPORT KY US	19980924	278	89	294.1	38.04083	-84.6058	0	700	0	700
GHCND:USW00093820	LEXINGTON BLUEGRASS AIRPORT KY US	19980925	283	200	294.1	38.04083	-84.6058	0	700	0	700
GHCND:USW00093820	LEXINGTON BLUEGRASS AIRPORT KY US	19980926	317	194	294.1	38.04083	-84.6058	0	700	0	700
GHCND:USW00093820	LEXINGTON BLUEGRASS AIRPORT KY US	19980927	322	194	294.1	38.04083	-84.6058	0	700	0	700
GHCND:USW00093820	LEXINGTON BLUEGRASS AIRPORT KY US	19980928	300	161	294.1	38.04083	-84.6058	0	700	0	700
GHCND:USW00093820	LEXINGTON BLUEGRASS AIRPORT KY US	19980929	317	144	294.1	38.04083	-84.6058	0	700	0	700
GHCND:USW00093820	LEXINGTON BLUEGRASS AIRPORT KY US	19980930	300	172	294.1	38.04083	-84.6058	0	700	0	700
GHCND:USW00093820	LEXINGTON BLUEGRASS AIRPORT KY US	19981001	217	111	294.1	38.04083	-84.6058	0	700	0	700
GHCND:USW00093820	LEXINGTON BLUEGRASS AIRPORT KY US	19981002	217	56	294.1	38.04083	-84.6058	0	700	0	700
GHCND:USW00093820	LEXINGTON BLUEGRASS AIRPORT KY US	19981003	194	111	294.1	38.04083	-84.6058	0	700	0	700
GHCND:USW00093820	LEXINGTON BLUEGRASS AIRPORT KY US	19981004	217	133	294.1	38.04083	-84.6058	0	700	0	700
GHCND:USW00093820	LEXINGTON BLUEGRASS AIRPORT KY US	19981005	294	161	294.1	38.04083	-84.6058	0	700	0	700
GHCND:USW00093820	LEXINGTON BLUEGRASS AIRPORT KY US	19981006	283	194	294.1	38.04083	-84.6058	0	700	0	700
GHCND:USW00093820	LEXINGTON BLUEGRASS AIRPORT KY US	19981007	211	128	294.1	38.04083	-84.6058	0	700	0	700
GHCND:USW00093820	LEXINGTON BLUEGRASS AIRPORT KY US	19981008	167	94	294.1	38.04083	-84.6058	0	700	0	700
GHCND:USW00093820	LEXINGTON BLUEGRASS AIRPORT KY US	19981009	167	89	294.1	38.04083	-84.6058	0	700	0	700
GHCND:USW00093820	LEXINGTON BLUEGRASS AIRPORT KY US	19981010	194	67	294.1	38.04083	-84.6058	0	700	0	700
GHCND:USW00093820	LEXINGTON BLUEGRASS AIRPORT KY US	19981011	211	56	294.1	38.04083	-84.6058	0	700	0	700
GHCND:USW00093820	LEXINGTON BLUEGRASS AIRPORT KY US	19981012	228	50	294.1	38.04083	-84.6058	0	700	0	700
GHCND:USW00093820	LEXINGTON BLUEGRASS AIRPORT KY US	19981013	200	100	294.1	38.04083	-84.6058	0	700	0	700
GHCND:USW00093820	LEXINGTON BLUEGRASS AIRPORT KY US	19981014	167	39	294.1	38.04083	-84.6058	0	700	0	700
GHCND:USW00093820	LEXINGTON BLUEGRASS AIRPORT KY US	19981015	217	50	294.1	38.04083	-84.6058	0	700	0	700
GHCND:USW00093820	LEXINGTON BLUEGRASS AIRPORT KY US	19981016	261	106	294.1	38.04083	-84.6058	0	700	0	700
GHCND:USW00093820	LEXINGTON BLUEGRASS AIRPORT KY US	19981017	261	128	294.1	38.04083	-84.6058	0	700	0	700
GHCND:USW00093820	LEXINGTON BLUEGRASS AIRPORT KY US	19981018	233	139	294.1	38.04083	-84.6058	0	700	0	700
GHCND:USW00093820	LEXINGTON BLUEGRASS AIRPORT KY US	19981019	167	72	294.1	38.04083	-84.6058	0	700	0	700
GHCND:USW00093820	LEXINGTON BLUEGRASS AIRPORT KY US	19981020	178	56	294.1	38.04083	-84.6058	0	700	0	700
GHCND:USW00093820	LEXINGTON BLUEGRASS AIRPORT KY US	19981021	133	39	294.1	38.04083	-84.6058	0	700	0	700
GHCND:USW00093820	LEXINGTON BLUEGRASS AIRPORT KY US	19981022	106	11	294.1	38.04083	-84.6058	0	700	0	700
GHCND:USW00093820	LEXINGTON BLUEGRASS AIRPORT KY US	19981023	144	11	294.1	38.04083	-84.6058	0	700	0	700
GHCND:USW00093820	LEXINGTON BLUEGRASS AIRPORT KY US	19981024	183	6	294.1	38.04083	-84.6058	0	700	0	700
GHCND:USW00093820	LEXINGTON BLUEGRASS AIRPORT KY US	19981025	211	50	294.1	38.04083	-84.6058	0	700	0	700

GHCND:USW00093820	LEXINGTON BLUEGRASS AIRPORT KY US	19981026	217	56	294.1	38.04083	-84.6058	0	700	0	700	
GHCND:USW00093820	LEXINGTON BLUEGRASS AIRPORT KY US	19981027	228	61	294.1	38.04083	-84.6058	0	700	0	700	
GHCND:USW00093820	LEXINGTON BLUEGRASS AIRPORT KY US	19981028	194	100	294.1	38.04083	-84.6058	0	700	0	700	
GHCND:USW00093820	LEXINGTON BLUEGRASS AIRPORT KY US	19981029	200	78	294.1	38.04083	-84.6058	0	700	0	700	
GHCND:USW00093820	LEXINGTON BLUEGRASS AIRPORT KY US	19981030	250	144	294.1	38.04083	-84.6058	0	700	0	700	
GHCND:USW00093820	LEXINGTON BLUEGRASS AIRPORT KY US	19981031	183	106	294.1	38.04083	-84.6058	0	700	0	700	
GHCND:USW00093820	LEXINGTON BLUEGRASS AIRPORT KY US	19981101	189	78	294.1	38.04083	-84.6058	0	700	0	700	
GHCND:USW00093820	LEXINGTON BLUEGRASS AIRPORT KY US	19981102	144	83	294.1	38.04083	-84.6058	0	700	0	700	
GHCND:USW00093820	LEXINGTON BLUEGRASS AIRPORT KY US	19981103	83	33	294.1	38.04083	-84.6058	0	700	0	700	
GHCND:USW00093820	LEXINGTON BLUEGRASS AIRPORT KY US	19981104	83	0	294.1	38.04083	-84.6058	0	700	0	700	
GHCND:USW00093820	LEXINGTON BLUEGRASS AIRPORT KY US	19981105	67	-28	294.1	38.04083	-84.6058	0	700	0	700	
GHCND:USW00093820	LEXINGTON BLUEGRASS AIRPORT KY US	19981106	72	6	294.1	38.04083	-84.6058	0	700	0	700	
GHCND:USW00093820	LEXINGTON BLUEGRASS AIRPORT KY US	19981107	100	-11	294.1	38.04083	-84.6058	0	700	0	700	
GHCND:USW00093820	LEXINGTON BLUEGRASS AIRPORT KY US	19981108	72	39	294.1	38.04083	-84.6058	0	700	0	700	
GHCND:USW00093820	LEXINGTON BLUEGRASS AIRPORT KY US	19981109	128	22	294.1	38.04083	-84.6058	0	700	0	700	
GHCND:USW00093820	LEXINGTON BLUEGRASS AIRPORT KY US	19981110	206	94	294.1	38.04083	-84.6058	0	700	0	700	
GHCND:USW00093820	LEXINGTON BLUEGRASS AIRPORT KY US	19981111	111	17	294.1	38.04083	-84.6058	0	700	0	700	
GHCND:USW00093820	LEXINGTON BLUEGRASS AIRPORT KY US	19981112	111	-28	294.1	38.04083	-84.6058	0	700	0	700	
GHCND:USW00093820	LEXINGTON BLUEGRASS AIRPORT KY US	19981113	133	39	294.1	38.04083	-84.6058	0	700	0	700	
GHCND:USW00093820	LEXINGTON BLUEGRASS AIRPORT KY US	19981114	117	67	294.1	38.04083	-84.6058	0	700	0	700	
GHCND:USW00093820	LEXINGTON BLUEGRASS AIRPORT KY US	19981115	133	22	294.1	38.04083	-84.6058	0	700	0	700	
GHCND:USW00093820	LEXINGTON BLUEGRASS AIRPORT KY US	19981116	178	11	294.1	38.04083	-84.6058	0	700	0	700	
GHCND:USW00093820	LEXINGTON BLUEGRASS AIRPORT KY US	19981117	100	11	294.1	38.04083	-84.6058	0	700	0	700	
GHCND:USW00093820	LEXINGTON BLUEGRASS AIRPORT KY US	19981118	167	-11	294.1	38.04083	-84.6058	0	700	0	700	
GHCND:USW00093820	LEXINGTON BLUEGRASS AIRPORT KY US	19981119	183	117	294.1	38.04083	-84.6058	0	700	0	700	
GHCND:USW00093820	LEXINGTON BLUEGRASS AIRPORT KY US	19981120	122	11	294.1	38.04083	-84.6058	0	700	0	700	
GHCND:USW00093820	LEXINGTON BLUEGRASS AIRPORT KY US	19981121	78	-17	294.1	38.04083	-84.6058	0	700	0	700	
GHCND:USW00093820	LEXINGTON BLUEGRASS AIRPORT KY US	19981122	139	-22	294.1	38.04083	-84.6058	0	700	0	700	
GHCND:USW00093820	LEXINGTON BLUEGRASS AIRPORT KY US	19981123	194	61	294.1	38.04083	-84.6058	0	700	0	700	
GHCND:USW00093820	LEXINGTON BLUEGRASS AIRPORT KY US	19981124	144	11	294.1	38.04083	-84.6058	0	700	0	700	
GHCND:USW00093820	LEXINGTON BLUEGRASS AIRPORT KY US	19981125	161	33	294.1	38.04083	-84.6058	0	700	0	700	
GHCND:USW00093820	LEXINGTON BLUEGRASS AIRPORT KY US	19981126	144	44	294.1	38.04083	-84.6058	0	700	0	700	
GHCND:USW00093820	LEXINGTON BLUEGRASS AIRPORT KY US	19981127	167	33	294.1	38.04083	-84.6058	0	700	0	700	
GHCND:USW00093820	LEXINGTON BLUEGRASS AIRPORT KY US	19981128	200	61	294.1	38.04083	-84.6058	0	700	0	700	
GHCND:USW00093820	LEXINGTON BLUEGRASS AIRPORT KY US	19981129	206	94	294.1	38.04083	-84.6058	0	700	0	700	
GHCND:USW00093820	LEXINGTON BLUEGRASS AIRPORT KY US	19981130	206	111	294.1	38.04083	-84.6058	0	700	0	700	
GHCND:USW00093820	LEXINGTON BLUEGRASS AIRPORT KY US	19981201	144	33	294.1	38.04083	-84.6058	0	700	0	700	
GHCND:USW00093820	LEXINGTON BLUEGRASS AIRPORT KY US	19981202	194	28	294.1	38.04083	-84.6058	0	700	0	700	
GHCND:USW00093820	LEXINGTON BLUEGRASS AIRPORT KY US	19981203	206	100	294.1	38.04083	-84.6058	0	700	0	700	
GHCND:USW00093820	LEXINGTON BLUEGRASS AIRPORT KY US	19981204	217	117	294.1	38.04083	-84.6058	0	700	0	700	
GHCND:USW00093820	LEXINGTON BLUEGRASS AIRPORT KY US	19981205	178	133	294.1	38.04083	-84.6058	0	700	0	700	
GHCND:USW00093820	LEXINGTON BLUEGRASS AIRPORT KY US	19981206	222	156	294.1	38.04083	-84.6058	0	700	0	700	
GHCND:USW00093820	LEXINGTON BLUEGRASS AIRPORT KY US	19981207	200	106	294.1	38.04083	-84.6058	0	700	0	700	
GHCND:USW00093820	LEXINGTON BLUEGRASS AIRPORT KY US	19981208	106	39	294.1	38.04083	-84.6058	0	700	0	700	
GHCND:USW00093820	LEXINGTON BLUEGRASS AIRPORT KY US	19981209	78	-22	294.1	38.04083	-84.6058	0	700	0	700	
GHCND:USW00093820	LEXINGTON BLUEGRASS AIRPORT KY US	19981210	72	-33	294.1	38.04083	-84.6058	0	700	0	700	
GHCND:USW00093820	LEXINGTON BLUEGRASS AIRPORT KY US	19981211	89	-11	294.1	38.04083	-84.6058	0	700	0	700	
GHCND:USW00093820	LEXINGTON BLUEGRASS AIRPORT KY US	19981212	72	28	294.1	38.04083	-84.6058	0	700	0	700	
GHCND:USW00093820	LEXINGTON BLUEGRASS AIRPORT KY US	19981213	61	11	294.1	38.04083	-84.6058	0	700	0	700	
GHCND:USW00093820	LEXINGTON BLUEGRASS AIRPORT KY US	19981214	67	-17	294.1	38.04083	-84.6058	0	700	0	700	
GHCND:USW00093820	LEXINGTON BLUEGRASS AIRPORT KY US	19981215	94	-56	294.1	38.04083	-84.6058	0	700	0	700	
GHCND:USW00093820	LEXINGTON BLUEGRASS AIRPORT KY US	19981216	83	-28	294.1	38.04083	-84.6058	0	700	0	700	
GHCND:USW00093820	LEXINGTON BLUEGRASS AIRPORT KY US	19981217	39	-33	294.1	38.04083	-84.6058	0	700	0	700	
GHCND:USW00093820	LEXINGTON BLUEGRASS AIRPORT KY US	19981218	78	-44	294.1	38.04083	-84.6058	0	700	0	700	
GHCND:USW00093820	LEXINGTON BLUEGRASS AIRPORT KY US	19981219	78	50	294.1	38.04083	-84.6058	0	700	0	700	
GHCND:USW00093820	LEXINGTON BLUEGRASS AIRPORT KY US	19981220	100	61	294.1	38.04083	-84.6058	0	700	0	700	
GHCND:USW00093820	LEXINGTON BLUEGRASS AIRPORT KY US	19981221	183	17	294.1	38.04083	-84.6058	0	700	0	700	
GHCND:USW00093820	LEXINGTON BLUEGRASS AIRPORT KY US	19981222	17	-111	294.1	38.04083	-84.6058	0	700	0	700	
GHCND:USW00093820	LEXINGTON BLUEGRASS AIRPORT KY US	19981223	-61	-111	294.1	38.04083	-84.6058	0	700	0	700	
GHCND:USW00093820	LEXINGTON BLUEGRASS AIRPORT KY US	19981224	-6	-72	294.1	38.04083	-84.6058	0	700	0	700	
GHCND:USW00093820	LEXINGTON BLUEGRASS AIRPORT KY US	19981225	17	-100	294.1	38.04083	-84.6058	0	700	0	700	
GHCND:USW00093820	LEXINGTON BLUEGRASS AIRPORT KY US	19981226	50	-61	294.1	38.04083	-84.6058	0	700	0	700	
GHCND:USW00093820	LEXINGTON BLUEGRASS AIRPORT KY US	19981227	56	-44	294.1	38.04083	-84.6058	0	700	0	700	
GHCND:USW00093820	LEXINGTON BLUEGRASS AIRPORT KY US	19981228	50	17	294.1	38.04083	-84.6058	0	700	0	700	
GHCND:USW00093820	LEXINGTON BLUEGRASS AIRPORT KY US	19981229	72	-17	294.1	38.04083	-84.6058	0	700	0	700	
GHCND:USW00093820	LEXINGTON BLUEGRASS AIRPORT KY US	19981230	-17	-106	294.1	38.04083	-84.6058	0	700	0	700	
GHCND:USW00093820	LEXINGTON BLUEGRASS AIRPORT KY US	19981231	-33	-100	294.1	38.04083	-84.6058	0	700	0	700	
GHCND:USW00093820	LEXINGTON BLUEGRASS AIRPORT KY US	19990101	-50	-150	294.1	38.04083	-84.6058	0	700	0	700	
GHCND:USW00093820	LEXINGTON BLUEGRASS AIRPORT KY US	19990102	78	-56	294.1	38.04083	-84.6058	0	700	0	700	
GHCND:USW00093820	LEXINGTON BLUEGRASS AIRPORT KY US	19990103	-28	-94	294.1	38.04083	-84.6058	0	700	0	700	
GHCND:USW00093820	LEXINGTON BLUEGRASS AIRPORT KY US	19990104	-89	-150	294.1	38.04083	-84.6058	0	700	0	700	
GHCND:USW00093820	LEXINGTON BLUEGRASS AIRPORT KY US	19990105	-67	-167	294.1	38.04083	-84.6058	0	700	0	700	
GHCND:USW00093820	LEXINGTON BLUEGRASS AIRPORT KY US	19990106	11	-67	294.1	38.04083	-84.6058	0	700	0	700	
GHCND:USW00093820	LEXINGTON BLUEGRASS AIRPORT KY US	19990107	11	-72	294.1	38.04083	-84.6058	0	700	0	700	
GHCND:USW00093820	LEXINGTON BLUEGRASS AIRPORT KY US	19990108	100	-39	294.1	38.04083	-84.6058	0	700	0	700	
GHCND:USW00093820	LEXINGTON BLUEGRASS AIRPORT KY US	19990109	17	-89	294.1	38.04083	-84.6058	0	700	0	700	
GHCND:USW00093820	LEXINGTON BLUEGRASS AIRPORT KY US	19990110	-28	-106	294.1	38.04083	-84.6058	0	700	0	700	
GHCND:USW00093820	LEXINGTON BLUEGRASS AIRPORT KY US	19990111	72	-83	294.1	38.04083	-84.6058	0	700	0	700	
GHCND:USW00093820	LEXINGTON BLUEGRASS AIRPORT KY US	19990112	100	50	294.1	38.04083	-84.6058	0	700	0	700	
GHCND:USW00093820	LEXINGTON BLUEGRASS AIRPORT KY US	19990113	111	-6	294.1	38.04083	-84.6058	0	700	0	700	
GHCND:USW00093820	LEXINGTON BLUEGRASS AIRPORT KY US	19990114	0	-61	294.1	38.04083	-84.6058	0	700	0	700	
GHCND:USW00093820	LEXINGTON BLUEGRASS AIRPORT KY US	19990115	0	-72	294.1	38.04083	-84.6058	0	700	0	700	
GHCND:USW00093820	LEXINGTON BLUEGRASS AIRPORT KY US	19990116	122	-11	294.1	38.04083	-84.6058	0	700	0	700	
GHCND:USW00093820	LEXINGTON BLUEGRASS AIRPORT KY US	19990117	133	72	294.1	38.04083	-84.6058	0	700	0	700	
GHCND:USW00093820	LEXINGTON BLUEGRASS AIRPORT KY US	19990118	117	11	294.1	38.04083	-84.6058	0	700	0	700	
GHCND:USW00093820	LEXINGTON BLUEGRASS AIRPORT KY US	19990119	106	-17	294.1	38.04083	-84.6058	0	700	0	700	
GHCND:USW00093820	LEXINGTON BLUEGRASS AIRPORT KY US	19990120	150	39	294.1	38.04083	-84.6058	0	700	0	700	
GHCND:USW00093820	LEXINGTON BLUEGRASS AIRPORT KY US	19990121	178	89	294.1	38.04083	-84.6058	0	700	0	700	
GHCND:USW00093820	LEXINGTON BLUEGRASS AIRPORT KY US	19990122	228	128	294.1	38.04083	-84.6058	0	700	0	700	
GHCND:USW00093820	LEXINGTON BLUEGRASS AIRPORT KY US	19990123	167	61	294.1	38.04083	-84.6058	0	700	0	700	
GHCND:USW00093820	LEXINGTON BLUEGRASS AIRPORT KY US	19990124	61	-6	294.1	38.04083	-84.6058	0	700	0	700	
GHCND:USW00093820	LEXINGTON BLUEGRASS AIRPORT KY US	19990125	61	-17	294.1	38.04083	-84.6058	0	700	0	700	
GHCND:USW00093820	LEXINGTON BLUEGRASS AIRPORT KY US	19990126	122	-22	294.1	38.04083	-84.6058	0	700	0	700	
GHCND:USW00093820	LEXINGTON BLUEGRASS AIRPORT KY US	19990127	194	61	294.1	38.04083	-84.6058	0	700	0	700	
GHCND:USW00093820	LEXINGTON BLUEGRASS AIRPORT KY US	19990128	150	17	294.1	38.04083	-84.6058	0	700	0	700	
GHCND:USW00093820	LEXINGTON BLUEGRASS AIRPORT KY US	19990129	56	-6	294.1	38.04083	-84.6058	0	700	0	700	
GHCND:USW00093820	LEXINGTON BLUEGRASS AIRPORT KY US	19990130	94	-17	294.1	38.04083	-84.6058	0	700	0	700	
GHCND:USW00093820	LEXINGTON BLUEGRASS AIRPORT KY US	19990131	67	28	294.1	38.04083	-84.6058	0	700	0	700	
GHCND:USW00093820	LEXINGTON BLUEGRASS AIRPORT KY US	19990201	78	44	294.1	38.04083	-84.6058	0	700	0	700	
GHCND:USW00093820	LEXINGTON BLUEGRASS AIRPORT KY US	19990202	83	17	294.1	38.04083	-84.6058	0	700	0	700	
GHCND:USW00093820	LEXINGTON BLUEGRASS AIRPORT KY US	19990203	100	-33	294.1	38.04083	-84.6058	0	700	0	700	
GHCND:USW00093820	LEXINGTON BLUEGRASS AIRPORT KY US	19990204	106	-11	294.1	38.04083	-84.6058	0	700	0	700	
GHCND:USW00093820	LEXINGTON BLUEGRASS AIRPORT KY US	19990205	122	-44	294.1	38.04083	-84.6058	0	700	0	700	
GHCND:USW00093820	LEXINGTON BLUEGRASS AIRPORT KY US	19990206	178	67	294.1	38.04083	-84.6058	0	700	0	700	
GHCND:USW00093820	LEXINGTON BLUEGRASS AIRPORT KY US	19990207	161	33	294.1	38.04083	-84.6058	0	700	0	700	
GHCND:USW00093820	LEXINGTON BLUEGRASS AIRPORT KY US	19990208	128	11	294.1	38.04083	-84.6058	0	700	0	700	
GHCND:USW00093820	LEXINGTON BLUEGRASS AIRPORT KY US	19990209	172	67	294.1	38.04083	-84.6058	0	700	0	700	
GHCND:USW00093820	LEXINGTON BLUEGRASS AIRPORT KY US	19990210	178	17	294.1	38.04083	-84.6058	0	700	0	700	
GHCND:USW00093820	LEXINGTON BLUEGRASS AIRPORT KY US	19990211	233	117	294.1	38.04083	-84.6058	0	700	0	700	
GHCND:USW00093820	LEXINGTON BLUEGRASS AIRPORT KY US	19990212	189	-28	294.1	38.04083	-84.6058	0	700	0	700	
GHCND:USW00093820	LEXINGTON BLUEGRASS AIRPORT KY US	19990213	-28	-83	294.1	38.04083	-84.6058	0	700	0	700	
GHCND:USW00093820	LEXINGTON BLUEGRASS AIRPORT KY US	19990214	44	-78	294.1	38.04083	-84.6058	0	700	0	700	
GHCND:USW00093820	LEXINGTON BLUEGRASS AIRPORT KY US	19990215	128	-28	294.1	38.04083	-84.6058	0	700	0	700	
GHCND:USW00093820	LEXINGTON BLUEGRASS AIRPORT KY US	19990216	167	28	294.1	38.04083	-84.6058	0	700	0	700	
GHCND:USW00093820	LEXINGTON BLUEGRASS AIRPORT KY US	19990217	100	6	294.1	38.04083	-84.6058	0	700	0	700	
GHCND:USW00093820	LEXINGTON BLUEGRASS AIRPORT KY US	19990218	44	-33	294.1	38.04083	-84.6058	0	700	0	700	
GHCND:USW00093820	LEXINGTON BLUEGRASS AIRPORT KY US	19990219	72	-28	294.1	38.04083	-84.6058	0	700	0	700	
GHCND:USW00093820	LEXINGTON BLUEGRASS AIRPORT KY US	19990220	22	-56	294.1	38.04083	-84.6058	0	700	0	700	
GHCND:USW00093820	LEXINGTON BLUEGRASS AIRPORT KY US	19990221	0	-56	294.1	38.04083	-84.6058	0	700	0	700	
GHCND:USW00093820	LEXINGTON BLUEGRASS AIRPORT KY US	19990222	0	-89	294.1	38.04083	-84.6058	0	700	0	700	
GHCND:USW00093820	LEXINGTON BLUEGRASS AIRPORT KY US	19990223	28	-33	294.1	38.04083	-84.6058	0	700	0	700	
GHCND:USW00093820	LEXINGTON BLUEGRASS AIRPORT KY US	19990224	28	-6	294.1	38.04083	-84.6058	0	700	0	700	
GHCND:USW00093820	LEXINGTON BLUEGRASS AIRPORT KY US	19990225	67	-22	294.1	38.04083	-84.6058	0	700	0	700	
GHCND:USW00093820	LEXINGTON BLUEGRASS AIRPORT KY US	19990226	89	-67	294.1	38.04083	-84.6058	0	700	0	700	
GHCND:USW00093820	LEXINGTON BLUEGRASS AIRPORT KY US	19990227	167	50	294.1	38.04083	-84.6058	0	700	0	700	
GHCND:USW00093820	LEXINGTON BLUEGRASS AIRPORT KY US	19990228	100	17	294.1	38.04083	-84.6058	0	700	0	700	
GHCND:USW00093820	LEXINGTON BLUEGRASS AIRPORT KY US	19990301	83	17	294.1	38.04083	-84.6058	0	700	0	700	
GHCND:USW00093820	LEXINGTON BLUEGRASS AIRPORT KY US	19990302	161	-6	294.1	38.04083	-84.6058	0	700	0	700	
GHCND:USW00093820	LEXINGTON BLUEGRASS AIRPORT KY US	19990303	94	-22	294.1	38.04083	-84.6058	0	700	0	700	
GHCND:USW00093820	LEXINGTON BLUEGRASS AIRPORT KY US	19990304	67	-33	294.1	38.04083	-84.6058	0	700	0	700	
GHCND:USW00093820	LEXINGTON BLUEGRASS AIRPORT KY US	19990305	133	-6	294.1	38.04083	-84.6058	0	700	0	700	
GHCND:USW00093820	LEXINGTON BLUEGRASS AIRPORT KY US	19990306	94	-22	294.1	38.04083	-84.6058	0	700	0	700	
GHCND:USW00093820	LEXINGTON BLUEGRASS AIRPORT KY US	19990307	6	-72	294.1	38.04083	-84.6058	0	700	0	700	
GHCND:USW00093820	LEXINGTON BLUEGRASS AIRPORT KY US	19990308	44	-56	294.1	38.04083	-84.6058	0	700	0	700	
GHCND:USW00093820	LEXINGTON BLUEGRASS AIRPORT KY US	19990309	67	0	294.1	38.04083	-84.6058	0	700	0	700	
GHCND:USW00093820	LEXINGTON BLUEGRASS AIRPORT KY US	19990310	17	-44	294.1	38.04083	-84.6058	0	700	0	700	
GHCND:USW00093820	LEXINGTON BLUEGRASS AIRPORT KY US	19990311	33	-78	294.1	38.04083	-84.6058	0	700	0	700	
GHCND:USW00093820	LEXINGTON BLUEGRASS AIRPORT KY US	19990312	72	-67	294.1	38.04083	-84.6058	0	700	0	700	
GHCND:USW00093820	LEXINGTON BLUEGRASS AIRPORT KY US	19990313	44	-72	294.1	38.04083	-84.6058	0	700	0	700	
GHCND:USW00093820	LEXINGTON BLUEGRASS AIRPORT KY US	19990314	6	-11	294.1	38.04083	-84.6058	0	700	0	700	
GHCND:USW00093820	LEXINGTON BLUEGRASS AIRPORT KY US	19990315	78	-44	294.1	38.04083	-84.6058	0	700	0	700	
GHCND:USW00093820	LEXINGTON BLUEGRASS AIRPORT KY US	19990316	161	-33	294.1	38.04083	-84.6058	0	700	0	700	
GHCND:USW00093820	LEXINGTON BLUEGRASS AIRPORT KY US	19990317	222	61	294.1	38.04083	-84.6058	0	700	0	700	
GHCND:USW00093820	LEXINGTON BLUEGRASS AIRPORT KY US	19990318	150	28	294.1	38.04083	-84.6058	0	700	0	700	
GHCND:USW00093820	LEXINGTON BLUEGRASS AIRPORT KY US	19990319	106	-22	294.1	38.04083	-84.6058	0	700	0	700	
GHCND:USW00093820	LEXINGTON BLUEGRASS AIRPORT KY US	19990320	150	0	294.1	38.04083	-84.6058	0	700	0	700	
GHCND:USW00093820	LEXINGTON BLUEGRASS AIRPORT KY US	19990321	133	11	294.1	38.04083	-84.6058	0	700	0	700	
GHCND:USW00093820	LEXINGTON BLUEGRASS AIRPORT KY US	19990322	94	-22	294.1	38.04083	-84.6058	0	700	0	700	
GHCND:USW00093820	LEXINGTON BLUEGRASS AIRPORT KY US	19990323	56	22	294.1	38.04083	-84.6058	0	700	0	700	
GHCND:USW00093820	LEXINGTON BLUEGRASS AIRPORT KY US	19990324	139	44	294.1	38.04083	-84.6058	0	700	0	700	
GHCND:USW00093820	LEXINGTON BLUEGRASS AIRPORT KY US	19990325	100	-11	294.1	38.04083	-84.6058	0	700	0	700	
GHCND:USW00093820	LEXINGTON BLUEGRASS AIRPORT KY US	19990326	83	-28	294.1	38.04083	-84.6058	0	700	0	700	
GHCND:USW00093820	LEXINGTON BLUEGRASS AIRPORT KY US	19990327	122	-22	294.1	38.04083	-84.6058	0	700	0	700	
GHCND:USW00093820	LEXINGTON BLUEGRASS AIRPORT KY US	19990328	156	-22	294.1	38.04083	-84.6058	0	700	0	700	
GHCND:USW00093820	LEXINGTON BLUEGRASS AIRPORT KY US	19990329	172	56	294.1	38.04083	-84.6058	0	700	0	700	
GHCND:USW00093820	LEXINGTON BLUEGRASS AIRPORT KY US	19990330	189	6	294.1	38.04083	-84.6058	0	700	0	700	
GHCND:USW00093820	LEXINGTON BLUEGRASS AIRPORT KY US	19990331	156	72	294.1	38.04083	-84.6058	0	700	0	700	
GHCND:USW00093820	LEXINGTON BLUEGRASS AIRPORT KY US	19990401	183	106	294.1	38.04083	-84.6058	0	700	0	700	
GHCND:USW00093820	LEXINGTON BLUEGRASS AIRPORT KY US	19990402	211	78	294.1	38.04083	-84.6058	0	700	0	700	
GHCND:USW00093820	LEXINGTON BLUEGRASS AIRPORT KY US	19990403	222	150	294.1	38.04083	-84.6058	0	700	0	700	
GHCND:USW00093820	LEXINGTON BLUEGRASS AIRPORT KY US	19990404	211	133	294.1	38.04083	-84.6058	0	700	0	700	
GHCND:USW00093820	LEXINGTON BLUEGRASS AIRPORT KY US	19990405	239	94	294.1	38.04083	-84.6058	0	700	0	700	
GHCND:USW00093820	LEXINGTON BLUEGRASS AIRPORT KY US	19990406	239	117	294.1	38.04083	-84.6058	0	700	0	700	
GHCND:USW00093820	LEXINGTON BLUEGRASS AIRPORT KY US	19990407	211	56	294.1	38.04083	-84.6058	0	700	0	700	
GHCND:USW00093820	LEXINGTON BLUEGRASS AIRPORT KY US	19990408	239	128	294.1	38.04083	-84.6058	0	700	0	700	
GHCND:USW00093820	LEXINGTON BLUEGRASS AIRPORT KY US	19990409	244	117	294.1	38.04083	-84.6058	0	700	0	700	
GHCND:USW00093820	LEXINGTON BLUEGRASS AIRPORT KY US	19990410	178	56	294.1	38.04083	-84.6058	0	700	0	700	
GHCND:USW00093820	LEXINGTON BLUEGRASS AIRPORT KY US	19990411	222	94	294.1	38.04083	-84.6058	0	700	0	700	
GHCND:USW00093820	LEXINGTON BLUEGRASS AIRPORT KY US	19990412	211	50	294.1	38.04083	-84.6058	0	700	0	700	
GHCND:USW00093820	LEXINGTON BLUEGRASS AIRPORT KY US	19990413	161	11	294.1	38.04083	-84.6058	0	700	0	700	

GHCND:USW00093820	LEXINGTON BLUEGRASS AIRPORT KY US	19990414	178	28	294.1	38.04083	-84.6058	0	700	0	700
GHCND:USW00093820	LEXINGTON BLUEGRASS AIRPORT KY US	19990415	178	83	294.1	38.04083	-84.6058	0	700	0	700
GHCND:USW00093820	LEXINGTON BLUEGRASS AIRPORT KY US	19990416	100	56	294.1	38.04083	-84.6058	0	700	0	700
GHCND:USW00093820	LEXINGTON BLUEGRASS AIRPORT KY US	19990417	72	17	294.1	38.04083	-84.6058	0	700	0	700
GHCND:USW00093820	LEXINGTON BLUEGRASS AIRPORT KY US	19990418	111	39	294.1	38.04083	-84.6058	0	700	0	700
GHCND:USW00093820	LEXINGTON BLUEGRASS AIRPORT KY US	19990419	156	83	294.1	38.04083	-84.6058	0	700	0	700
GHCND:USW00093820	LEXINGTON BLUEGRASS AIRPORT KY US	19990420	183	72	294.1	38.04083	-84.6058	0	700	0	700
GHCND:USW00093820	LEXINGTON BLUEGRASS AIRPORT KY US	19990421	256	117	294.1	38.04083	-84.6058	0	700	0	700
GHCND:USW00093820	LEXINGTON BLUEGRASS AIRPORT KY US	19990422	256	144	294.1	38.04083	-84.6058	0	700	0	700
GHCND:USW00093820	LEXINGTON BLUEGRASS AIRPORT KY US	19990423	267	89	294.1	38.04083	-84.6058	0	700	0	700
GHCND:USW00093820	LEXINGTON BLUEGRASS AIRPORT KY US	19990424	178	50	294.1	38.04083	-84.6058	0	700	0	700
GHCND:USW00093820	LEXINGTON BLUEGRASS AIRPORT KY US	19990425	194	28	294.1	38.04083	-84.6058	0	700	0	700
GHCND:USW00093820	LEXINGTON BLUEGRASS AIRPORT KY US	19990426	156	94	294.1	38.04083	-84.6058	0	700	0	700
GHCND:USW00093820	LEXINGTON BLUEGRASS AIRPORT KY US	19990427	194	150	294.1	38.04083	-84.6058	0	700	0	700
GHCND:USW00093820	LEXINGTON BLUEGRASS AIRPORT KY US	19990428	206	117	294.1	38.04083	-84.6058	0	700	0	700
GHCND:USW00093820	LEXINGTON BLUEGRASS AIRPORT KY US	19990429	189	83	294.1	38.04083	-84.6058	0	700	0	700
GHCND:USW00093820	LEXINGTON BLUEGRASS AIRPORT KY US	19990430	211	61	294.1	38.04083	-84.6058	0	700	0	700
GHCND:USW00093820	LEXINGTON BLUEGRASS AIRPORT KY US	19990501	228	78	294.1	38.04083	-84.6058	0	700	0	700
GHCND:USW00093820	LEXINGTON BLUEGRASS AIRPORT KY US	19990502	228	78	294.1	38.04083	-84.6058	0	700	0	700
GHCND:USW00093820	LEXINGTON BLUEGRASS AIRPORT KY US	19990503	250	72	294.1	38.04083	-84.6058	0	700	0	700
GHCND:USW00093820	LEXINGTON BLUEGRASS AIRPORT KY US	19990504	267	122	294.1	38.04083	-84.6058	0	700	0	700
GHCND:USW00093820	LEXINGTON BLUEGRASS AIRPORT KY US	19990505	256	150	294.1	38.04083	-84.6058	0	700	0	700
GHCND:USW00093820	LEXINGTON BLUEGRASS AIRPORT KY US	19990506	244	139	294.1	38.04083	-84.6058	0	700	0	700
GHCND:USW00093820	LEXINGTON BLUEGRASS AIRPORT KY US	19990507	239	111	294.1	38.04083	-84.6058	0	700	0	700
GHCND:USW00093820	LEXINGTON BLUEGRASS AIRPORT KY US	19990508	222	106	294.1	38.04083	-84.6058	0	700	0	700
GHCND:USW00093820	LEXINGTON BLUEGRASS AIRPORT KY US	19990509	239	94	294.1	38.04083	-84.6058	0	700	0	700
GHCND:USW00093820	LEXINGTON BLUEGRASS AIRPORT KY US	19990510	261	111	294.1	38.04083	-84.6058	0	700	0	700
GHCND:USW00093820	LEXINGTON BLUEGRASS AIRPORT KY US	19990511	289	128	294.1	38.04083	-84.6058	0	700	0	700
GHCND:USW00093820	LEXINGTON BLUEGRASS AIRPORT KY US	19990512	278	150	294.1	38.04083	-84.6058	0	700	0	700
GHCND:USW00093820	LEXINGTON BLUEGRASS AIRPORT KY US	19990513	233	161	294.1	38.04083	-84.6058	0	700	0	700
GHCND:USW00093820	LEXINGTON BLUEGRASS AIRPORT KY US	19990514	228	150	294.1	38.04083	-84.6058	0	700	0	700
GHCND:USW00093820	LEXINGTON BLUEGRASS AIRPORT KY US	19990515	228	106	294.1	38.04083	-84.6058	0	700	0	700
GHCND:USW00093820	LEXINGTON BLUEGRASS AIRPORT KY US	19990516	278	156	294.1	38.04083	-84.6058	0	700	0	700
GHCND:USW00093820	LEXINGTON BLUEGRASS AIRPORT KY US	19990517	289	167	294.1	38.04083	-84.6058	0	700	0	700
GHCND:USW00093820	LEXINGTON BLUEGRASS AIRPORT KY US	19990518	239	144	294.1	38.04083	-84.6058	0	700	0	700
GHCND:USW00093820	LEXINGTON BLUEGRASS AIRPORT KY US	19990519	233	83	294.1	38.04083	-84.6058	0	700	0	700
GHCND:USW00093820	LEXINGTON BLUEGRASS AIRPORT KY US	19990520	244	94	294.1	38.04083	-84.6058	0	700	0	700
GHCND:USW00093820	LEXINGTON BLUEGRASS AIRPORT KY US	19990521	289	133	294.1	38.04083	-84.6058	0	700	0	700
GHCND:USW00093820	LEXINGTON BLUEGRASS AIRPORT KY US	19990522	239	156	294.1	38.04083	-84.6058	0	700	0	700
GHCND:USW00093820	LEXINGTON BLUEGRASS AIRPORT KY US	19990523	256	111	294.1	38.04083	-84.6058	0	700	0	700
GHCND:USW00093820	LEXINGTON BLUEGRASS AIRPORT KY US	19990524	189	100	294.1	38.04083	-84.6058	0	700	0	700
GHCND:USW00093820	LEXINGTON BLUEGRASS AIRPORT KY US	19990525	217	78	294.1	38.04083	-84.6058	0	700	0	700
GHCND:USW00093820	LEXINGTON BLUEGRASS AIRPORT KY US	19990526	233	100	294.1	38.04083	-84.6058	0	700	0	700
GHCND:USW00093820	LEXINGTON BLUEGRASS AIRPORT KY US	19990527	244	78	294.1	38.04083	-84.6058	0	700	0	700
GHCND:USW00093820	LEXINGTON BLUEGRASS AIRPORT KY US	19990528	267	83	294.1	38.04083	-84.6058	0	700	0	700
GHCND:USW00093820	LEXINGTON BLUEGRASS AIRPORT KY US	19990529	289	117	294.1	38.04083	-84.6058	0	700	0	700
GHCND:USW00093820	LEXINGTON BLUEGRASS AIRPORT KY US	19990530	300	144	294.1	38.04083	-84.6058	0	700	0	700
GHCND:USW00093820	LEXINGTON BLUEGRASS AIRPORT KY US	19990531	267	189	294.1	38.04083	-84.6058	0	700	0	700
GHCND:USW00093820	LEXINGTON BLUEGRASS AIRPORT KY US	19990601	256	183	294.1	38.04083	-84.6058	0	700	0	700
GHCND:USW00093820	LEXINGTON BLUEGRASS AIRPORT KY US	19990602	272	172	294.1	38.04083	-84.6058	0	700	0	700
GHCND:USW00093820	LEXINGTON BLUEGRASS AIRPORT KY US	19990603	267	139	294.1	38.04083	-84.6058	0	700	0	700
GHCND:USW00093820	LEXINGTON BLUEGRASS AIRPORT KY US	19990604	272	150	294.1	38.04083	-84.6058	0	700	0	700
GHCND:USW00093820	LEXINGTON BLUEGRASS AIRPORT KY US	19990605	289	172	294.1	38.04083	-84.6058	0	700	0	700
GHCND:USW00093820	LEXINGTON BLUEGRASS AIRPORT KY US	19990606	317	194	294.1	38.04083	-84.6058	0	700	0	700
GHCND:USW00093820	LEXINGTON BLUEGRASS AIRPORT KY US	19990607	311	206	294.1	38.04083	-84.6058	0	700	0	700
GHCND:USW00093820	LEXINGTON BLUEGRASS AIRPORT KY US	19990608	333	200	294.1	38.04083	-84.6058	0	700	0	700
GHCND:USW00093820	LEXINGTON BLUEGRASS AIRPORT KY US	19990609	328	194	294.1	38.04083	-84.6058	0	700	0	700
GHCND:USW00093820	LEXINGTON BLUEGRASS AIRPORT KY US	19990610	339	183	294.1	38.04083	-84.6058	0	700	0	700
GHCND:USW00093820	LEXINGTON BLUEGRASS AIRPORT KY US	19990611	328	211	294.1	38.04083	-84.6058	0	700	0	700
GHCND:USW00093820	LEXINGTON BLUEGRASS AIRPORT KY US	19990612	306	200	294.1	38.04083	-84.6058	0	700	0	700
GHCND:USW00093820	LEXINGTON BLUEGRASS AIRPORT KY US	19990613	300	178	294.1	38.04083	-84.6058	0	700	0	700
GHCND:USW00093820	LEXINGTON BLUEGRASS AIRPORT KY US	19990614	261	183	294.1	38.04083	-84.6058	0	700	0	700
GHCND:USW00093820	LEXINGTON BLUEGRASS AIRPORT KY US	19990615	244	150	294.1	38.04083	-84.6058	0	700	0	700
GHCND:USW00093820	LEXINGTON BLUEGRASS AIRPORT KY US	19990616	239	172	294.1	38.04083	-84.6058	0	700	0	700
GHCND:USW00093820	LEXINGTON BLUEGRASS AIRPORT KY US	19990617	233	133	294.1	38.04083	-84.6058	0	700	0	700
GHCND:USW00093820	LEXINGTON BLUEGRASS AIRPORT KY US	19990618	239	111	294.1	38.04083	-84.6058	0	700	0	700
GHCND:USW00093820	LEXINGTON BLUEGRASS AIRPORT KY US	19990619	267	122	294.1	38.04083	-84.6058	0	700	0	700
GHCND:USW00093820	LEXINGTON BLUEGRASS AIRPORT KY US	19990620	294	153	294.1	38.04083	-84.6058	0	700	0	700
GHCND:USW00093820	LEXINGTON BLUEGRASS AIRPORT KY US	19990621	306	156	294.1	38.04083	-84.6058	0	700	0	700
GHCND:USW00093820	LEXINGTON BLUEGRASS AIRPORT KY US	19990622	317	172	294.1	38.04083	-84.6058	0	700	0	700
GHCND:USW00093820	LEXINGTON BLUEGRASS AIRPORT KY US	19990623	317	178	294.1	38.04083	-84.6058	0	700	0	700
GHCND:USW00093820	LEXINGTON BLUEGRASS AIRPORT KY US	19990624	250	206	294.1	38.04083	-84.6058	0	700	0	700
GHCND:USW00093820	LEXINGTON BLUEGRASS AIRPORT KY US	19990625	300	194	294.1	38.04083	-84.6058	0	700	0	700
GHCND:USW00093820	LEXINGTON BLUEGRASS AIRPORT KY US	19990626	306	200	294.1	38.04083	-84.6058	0	700	0	700
GHCND:USW00093820	LEXINGTON BLUEGRASS AIRPORT KY US	19990627	278	222	294.1	38.04083	-84.6058	0	700	0	700
GHCND:USW00093820	LEXINGTON BLUEGRASS AIRPORT KY US	19990628	272	206	294.1	38.04083	-84.6058	0	700	0	700
GHCND:USW00093820	LEXINGTON BLUEGRASS AIRPORT KY US	19990629	261	178	294.1	38.04083	-84.6058	0	700	0	700
GHCND:USW00093820	LEXINGTON BLUEGRASS AIRPORT KY US	19990630	278	156	294.1	38.04083	-84.6058	0	700	0	700
GHCND:USW00093820	LEXINGTON BLUEGRASS AIRPORT KY US	19990701	300	200	294.1	38.04083	-84.6058	0	700	0	700
GHCND:USW00093820	LEXINGTON BLUEGRASS AIRPORT KY US	19990702	283	272	294.1	38.04083	-84.6058	0	700	0	700
GHCND:USW00093820	LEXINGTON BLUEGRASS AIRPORT KY US	19990703	317	222	294.1	38.04083	-84.6058	0	700	0	700
GHCND:USW00093820	LEXINGTON BLUEGRASS AIRPORT KY US	19990704	328	233	294.1	38.04083	-84.6058	0	700	0	700
GHCND:USW00093820	LEXINGTON BLUEGRASS AIRPORT KY US	19990705	322	228	294.1	38.04083	-84.6058	0	700	0	700
GHCND:USW00093820	LEXINGTON BLUEGRASS AIRPORT KY US	19990706	328	228	294.1	38.04083	-84.6058	0	700	0	700
GHCND:USW00093820	LEXINGTON BLUEGRASS AIRPORT KY US	19990707	306	206	294.1	38.04083	-84.6058	0	700	0	700
GHCND:USW00093820	LEXINGTON BLUEGRASS AIRPORT KY US	19990708	311	161	294.1	38.04083	-84.6058	0	700	0	700
GHCND:USW00093820	LEXINGTON BLUEGRASS AIRPORT KY US	19990709	328	189	294.1	38.04083	-84.6058	0	700	0	700
GHCND:USW00093820	LEXINGTON BLUEGRASS AIRPORT KY US	19990710	267	189	294.1	38.04083	-84.6058	0	700	0	700
GHCND:USW00093820	LEXINGTON BLUEGRASS AIRPORT KY US	19990711	267	150	294.1	38.04083	-84.6058	0	700	0	700
GHCND:USW00093820	LEXINGTON BLUEGRASS AIRPORT KY US	19990712	261	178	294.1	38.04083	-84.6058	0	700	0	700
GHCND:USW00093820	LEXINGTON BLUEGRASS AIRPORT KY US	19990713	278	167	294.1	38.04083	-84.6058	0	700	0	700
GHCND:USW00093820	LEXINGTON BLUEGRASS AIRPORT KY US	19990714	311	172	294.1	38.04083	-84.6058	0	700	0	700
GHCND:USW00093820	LEXINGTON BLUEGRASS AIRPORT KY US	19990715	317	183	294.1	38.04083	-84.6058	0	700	0	700
GHCND:USW00093820	LEXINGTON BLUEGRASS AIRPORT KY US	19990716	328	194	294.1	38.04083	-84.6058	0	700	0	700
GHCND:USW00093820	LEXINGTON BLUEGRASS AIRPORT KY US	19990717	339	194	294.1	38.04083	-84.6058	0	700	0	700
GHCND:USW00093820	LEXINGTON BLUEGRASS AIRPORT KY US	19990718	328	211	294.1	38.04083	-84.6058	0	700	0	700
GHCND:USW00093820	LEXINGTON BLUEGRASS AIRPORT KY US	19990719	344	178	294.1	38.04083	-84.6058	0	700	0	700
GHCND:USW00093820	LEXINGTON BLUEGRASS AIRPORT KY US	19990720	350	217	294.1	38.04083	-84.6058	0	700	0	700
GHCND:USW00093820	LEXINGTON BLUEGRASS AIRPORT KY US	19990721	333	217	294.1	38.04083	-84.6058	0	700	0	700
GHCND:USW00093820	LEXINGTON BLUEGRASS AIRPORT KY US	19990722	339	222	294.1	38.04083	-84.6058	0	700	0	700
GHCND:USW00093820	LEXINGTON BLUEGRASS AIRPORT KY US	19990723	344	233	294.1	38.04083	-84.6058	0	700	0	700
GHCND:USW00093820	LEXINGTON BLUEGRASS AIRPORT KY US	19990724	333	228	294.1	38.04083	-84.6058	0	700	0	700
GHCND:USW00093820	LEXINGTON BLUEGRASS AIRPORT KY US	19990725	350	211	294.1	38.04083	-84.6058	0	700	0	700
GHCND:USW00093820	LEXINGTON BLUEGRASS AIRPORT KY US	19990726	333	200	294.1	38.04083	-84.6058	0	700	0	700
GHCND:USW00093820	LEXINGTON BLUEGRASS AIRPORT KY US	19990727	322	222	294.1	38.04083	-84.6058	0	700	0	700
GHCND:USW00093820	LEXINGTON BLUEGRASS AIRPORT KY US	19990728	339	217	294.1	38.04083	-84.6058	0	700	0	700
GHCND:USW00093820	LEXINGTON BLUEGRASS AIRPORT KY US	19990729	356	217	294.1	38.04083	-84.6058	0	700	0	700
GHCND:USW00093820	LEXINGTON BLUEGRASS AIRPORT KY US	19990730	394	228	294.1	38.04083	-84.6058	0	700	0	700
GHCND:USW00093820	LEXINGTON BLUEGRASS AIRPORT KY US	19990731	372	239	294.1	38.04083	-84.6058	0	700	0	700
GHCND:USW00093820	LEXINGTON BLUEGRASS AIRPORT KY US	19990801	322	222	294.1	38.04083	-84.6058	0	2400	0	2400
GHCND:USW00093820	LEXINGTON BLUEGRASS AIRPORT KY US	19990802	311	200	294.1	38.04083	-84.6058	0	2400	0	2400
GHCND:USW00093820	LEXINGTON BLUEGRASS AIRPORT KY US	19990803	300	161	294.1	38.04083	-84.6058	0	2400	0	2400
GHCND:USW00093820	LEXINGTON BLUEGRASS AIRPORT KY US	19990804	322	161	294.1	38.04083	-84.6058	0	2400	0	2400
GHCND:USW00093820	LEXINGTON BLUEGRASS AIRPORT KY US	19990805	306	172	294.1	38.04083	-84.6058	0	2400	0	2400
GHCND:USW00093820	LEXINGTON BLUEGRASS AIRPORT KY US	19990806	317	150	294.1	38.04083	-84.6058	0	2400	0	2400
GHCND:USW00093820	LEXINGTON BLUEGRASS AIRPORT KY US	19990807	350	178	294.1	38.04083	-84.6058	0	2400	0	2400
GHCND:USW00093820	LEXINGTON BLUEGRASS AIRPORT KY US	19990808	267	211	294.1	38.04083	-84.6058	0	2400	0	2400
GHCND:USW00093820	LEXINGTON BLUEGRASS AIRPORT KY US	19990809	283	178	294.1	38.04083	-84.6058	0	2400	0	2400
GHCND:USW00093820	LEXINGTON BLUEGRASS AIRPORT KY US	19990810	328	150	294.1	38.04083	-84.6058	0	2400	0	2400
GHCND:USW00093820	LEXINGTON BLUEGRASS AIRPORT KY US	19990811	339	189	294.1	38.04083	-84.6058	0	2400	0	2400
GHCND:USW00093820	LEXINGTON BLUEGRASS AIRPORT KY US	19990812	333	206	294.1	38.04083	-84.6058	0	2400	0	2400
GHCND:USW00093820	LEXINGTON BLUEGRASS AIRPORT KY US	19990813	367	217	294.1	38.04083	-84.6058	0	2400	0	2400
GHCND:USW00093820	LEXINGTON BLUEGRASS AIRPORT KY US	19990814	222	172	294.1	38.04083	-84.6058	0	2400	0	2400
GHCND:USW00093820	LEXINGTON BLUEGRASS AIRPORT KY US	19990815	283	161	294.1	38.04083	-84.6058	0	2400	0	2400
GHCND:USW00093820	LEXINGTON BLUEGRASS AIRPORT KY US	19990816	339	139	294.1	38.04083	-84.6058	0	2400	0	2400
GHCND:USW00093820	LEXINGTON BLUEGRASS AIRPORT KY US	19990817	361	167	294.1	38.04083	-84.6058	0	2400	0	2400
GHCND:USW00093820	LEXINGTON BLUEGRASS AIRPORT KY US	19990818	328	178	294.1	38.04083	-84.6058	0	2400	0	2400
GHCND:USW00093820	LEXINGTON BLUEGRASS AIRPORT KY US	19990819	322	200	294.1	38.04083	-84.6058	0	2400	0	2400
GHCND:USW00093820	LEXINGTON BLUEGRASS AIRPORT KY US	19990820	283	178	294.1	38.04083	-84.6058	0	2400	0	2400
GHCND:USW00093820	LEXINGTON BLUEGRASS AIRPORT KY US	19990821	306	144	294.1	38.04083	-84.6058	0	2400	0	2400
GHCND:USW00093820	LEXINGTON BLUEGRASS AIRPORT KY US	19990822	317	167	294.1	38.04083	-84.6058	0	2400	0	2400
GHCND:USW00093820	LEXINGTON BLUEGRASS AIRPORT KY US	19990823	333	194	294.1	38.04083	-84.6058	0	2400	0	2400
GHCND:USW00093820	LEXINGTON BLUEGRASS AIRPORT KY US	19990824	311	194	294.1	38.04083	-84.6058	0	2400	0	2400
GHCND:USW00093820	LEXINGTON BLUEGRASS AIRPORT KY US	19990825	272	183	294.1	38.04083	-84.6058	0	2400	0	2400
GHCND:USW00093820	LEXINGTON BLUEGRASS AIRPORT KY US	19990826	278	161	294.1	38.04083	-84.6058	0	2400	0	2400
GHCND:USW00093820	LEXINGTON BLUEGRASS AIRPORT KY US	19990827	306	178	294.1	38.04083	-84.6058	0	2400	0	2400
GHCND:USW00093820	LEXINGTON BLUEGRASS AIRPORT KY US	19990828	317	172	294.1	38.04083	-84.6058	0	2400	0	2400
GHCND:USW00093820	LEXINGTON BLUEGRASS AIRPORT KY US	19990829	333	183	294.1	38.04083	-84.6058	0	2400	0	2400
GHCND:USW00093820	LEXINGTON BLUEGRASS AIRPORT KY US	19990830	256	133	294.1	38.04083	-84.6058	0	2400	0	2400
GHCND:USW00093820	LEXINGTON BLUEGRASS AIRPORT KY US	19990831	300	172	294.1	38.04083	-84.6058	0	2400	0	2400
GHCND:USW00093820	LEXINGTON BLUEGRASS AIRPORT KY US	19990901	322	128	294.1	38.04083	-84.6058	0	2400	0	2400
GHCND:USW00093820	LEXINGTON BLUEGRASS AIRPORT KY US	19990902	328	122	294.1	38.04083	-84.6058	0	2400	0	2400
GHCND:USW00093820	LEXINGTON BLUEGRASS AIRPORT KY US	19990903	350	161	294.1	38.04083	-84.6058	0	2400	0	2400
GHCND:USW00093820	LEXINGTON BLUEGRASS AIRPORT KY US	19990904	350	172	294.1	38.04083	-84.6058	0	2400	0	2400
GHCND:USW00093820	LEXINGTON BLUEGRASS AIRPORT KY US	19990905	333	178	294.1	38.04083	-84.6058	0	2400	0	2400
GHCND:USW00093820	LEXINGTON BLUEGRASS AIRPORT KY US	19990906	339	172	294.1	38.04083	-84.6058	0	2400	0	2400
GHCND:USW00093820	LEXINGTON BLUEGRASS AIRPORT KY US	19990907	306	150	294.1	38.04083	-84.6058	0	2400	0	2400
GHCND:USW00093820	LEXINGTON BLUEGRASS AIRPORT KY US	19990908	339	133	294.1	38.04083	-84.6058	0	2400	0	2400
GHCND:USW00093820	LEXINGTON BLUEGRASS AIRPORT KY US	19990909	289	156	294.1	38.04083	-84.6058	0	2400	0	2400
GHCND:USW00093820	LEXINGTON BLUEGRASS AIRPORT KY US	19990910	278	100	294.1	38.04083	-84.6058	0	2400	0	2400
GHCND:USW00093820	LEXINGTON BLUEGRASS AIRPORT KY US	19990911	317	117	294.1	38.04083	-84.6058	0	2400	0	2400
GHCND:USW00093820	LEXINGTON BLUEGRASS AIRPORT KY US	19990912	333	167	294.1	38.04083	-84.6058	0	2400	0	2400
GHCND:USW00093820	LEXINGTON BLUEGRASS AIRPORT KY US	19990913	228	156	294.1	38.04083	-84.6058	0	2400	0	2400
GHCND:USW00093820	LEXINGTON BLUEGRASS AIRPORT KY US	19990914	256	111	294.1	38.04083	-84.6058	0	2400	0	2400
GHCND:USW00093820	LEXINGTON BLUEGRASS AIRPORT KY US	19990915	272	117	294.1	38.04083	-84.6058	0	2400	0	2400
GHCND:USW00093820	LEXINGTON BLUEGRASS AIRPORT KY US	19990916	233	111	294.1	38.04083	-84.6058	0	2400	0	2400
GHCND:USW00093820	LEXINGTON BLUEGRASS AIRPORT KY US	19990917	244	78	294.1	38.04083	-84.6058	0	2400	0	2400
GHCND:USW00093820	LEXINGTON BLUEGRASS AIRPORT KY US	19990918	267	89	294.1	38.04083	-84.6058	0	2400	0	2400
GHCND:USW00093820	LEXINGTON BLUEGRASS AIRPORT KY US	19990919	289	100	294.1	38.04083	-84.6058	0	2400	0	2400
GHCND:USW00093820	LEXINGTON BLUEGRASS AIRPORT KY US	19990920	244	167	294.1	38.04083	-84.6058	0	2400	0	2400
GHCND:USW00093820	LEXINGTON BLUEGRASS AIRPORT KY US	19990921	194	100	294.1	38.04083	-84.6058	0	2400	0	2400
GHCND:USW00093820	LEXINGTON BLUEGRASS AIRPORT KY US	19990922	206	50	294.1	38.04083	-84.6058	0	2400	0	2400
GHCND:USW00093820	LEXINGTON BLUEGRASS AIRPORT KY US	19990923	250	56	294.1	38.04083	-84.6058	0	2400	0	2400
GHCND:USW00093820	LEXINGTON BLUEGRASS AIRPORT KY US	19990924	289	117	294.1	38.04083	-84.6058	0	2400	0	2400
GHCND:USW00093820	LEXINGTON BLUEGRASS AIRPORT KY US	19990925	300	133	294.1	38.04083	-84.6058	0	2400	0	2400
GHCND:USW00093820	LEXINGTON BLUEGRASS AIRPORT KY US	19990926	300	139	294.1	38.04083	-84.6058	0	2400	0	2400
GHCND:USW00093820	LEXINGTON BLUEGRASS AIRPORT KY US	19990927	289	172	294.1	38.04083	-84.6058	0	2400	0	2400
GHCND:USW00093820	LEXINGTON BLUEGRASS AIRPORT KY US	19990928	311	189	294.1	38.04083	-84.6058	0	2400	0	2400
GHCND:USW00093820	LEXINGTON BLUEGRASS AIRPORT KY US	19990929	228	83	294.1	38.04083	-84.6058	0	2400	0	2400
GHCND:USW00093820	LEXINGTON BLUEGRASS AIRPORT KY US	19990930	194	61	294.1	38.04083	-84.6058	0	2400	0	2400

GHCND:USW00093820	LEXINGTON BLUEGRASS AIRPORT KY US	19991001	233	83	294.1	38.04083	-84.6058	0	2400	0	2400
GHCND:USW00093820	LEXINGTON BLUEGRASS AIRPORT KY US	19991002	256	100	294.1	38.04083	-84.6058	0	2400	0	2400
GHCND:USW00093820	LEXINGTON BLUEGRASS AIRPORT KY US	19991003	261	106	294.1	38.04083	-84.6058	0	2400	0	2400
GHCND:USW00093820	LEXINGTON BLUEGRASS AIRPORT KY US	19991004	200	89	294.1	38.04083	-84.6058	0	2400	0	2400
GHCND:USW00093820	LEXINGTON BLUEGRASS AIRPORT KY US	19991005	167	83	294.1	38.04083	-84.6058	0	2400	0	2400
GHCND:USW00093820	LEXINGTON BLUEGRASS AIRPORT KY US	19991006	217	44	294.1	38.04083	-84.6058	0	2400	0	2400
GHCND:USW00093820	LEXINGTON BLUEGRASS AIRPORT KY US	19991007	228	67	294.1	38.04083	-84.6058	0	2400	0	2400
GHCND:USW00093820	LEXINGTON BLUEGRASS AIRPORT KY US	19991008	272	122	294.1	38.04083	-84.6058	0	2400	0	2400
GHCND:USW00093820	LEXINGTON BLUEGRASS AIRPORT KY US	19991009	211	161	294.1	38.04083	-84.6058	0	2400	0	2400
GHCND:USW00093820	LEXINGTON BLUEGRASS AIRPORT KY US	19991010	217	167	294.1	38.04083	-84.6058	0	2400	0	2400
GHCND:USW00093820	LEXINGTON BLUEGRASS AIRPORT KY US	19991011	189	117	294.1	38.04083	-84.6058	0	2400	0	2400
GHCND:USW00093820	LEXINGTON BLUEGRASS AIRPORT KY US	19991012	239	83	294.1	38.04083	-84.6058	0	2400	0	2400
GHCND:USW00093820	LEXINGTON BLUEGRASS AIRPORT KY US	19991013	239	100	294.1	38.04083	-84.6058	0	2400	0	2400
GHCND:USW00093820	LEXINGTON BLUEGRASS AIRPORT KY US	19991014	144	44	294.1	38.04083	-84.6058	0	2400	0	2400
GHCND:USW00093820	LEXINGTON BLUEGRASS AIRPORT KY US	19991015	233	67	294.1	38.04083	-84.6058	0	2400	0	2400
GHCND:USW00093820	LEXINGTON BLUEGRASS AIRPORT KY US	19991016	239	122	294.1	38.04083	-84.6058	0	2400	0	2400
GHCND:USW00093820	LEXINGTON BLUEGRASS AIRPORT KY US	19991017	169	89	294.1	38.04083	-84.6058	0	2400	0	2400
GHCND:USW00093820	LEXINGTON BLUEGRASS AIRPORT KY US	19991018	133	28	294.1	38.04083	-84.6058	0	2400	0	2400
GHCND:USW00093820	LEXINGTON BLUEGRASS AIRPORT KY US	19991019	117	56	294.1	38.04083	-84.6058	0	2400	0	2400
GHCND:USW00093820	LEXINGTON BLUEGRASS AIRPORT KY US	19991020	167	0	294.1	38.04083	-84.6058	0	2400	0	2400
GHCND:USW00093820	LEXINGTON BLUEGRASS AIRPORT KY US	19991021	167	0	294.1	38.04083	-84.6058	0	2400	0	2400
GHCND:USW00093820	LEXINGTON BLUEGRASS AIRPORT KY US	19991022	172	89	294.1	38.04083	-84.6058	0	2400	0	2400
GHCND:USW00093820	LEXINGTON BLUEGRASS AIRPORT KY US	19991023	106	44	294.1	38.04083	-84.6058	0	2400	0	2400
GHCND:USW00093820	LEXINGTON BLUEGRASS AIRPORT KY US	19991024	106	-11	294.1	38.04083	-84.6058	0	2400	0	2400
GHCND:USW00093820	LEXINGTON BLUEGRASS AIRPORT KY US	19991025	150	-6	294.1	38.04083	-84.6058	0	2400	0	2400
GHCND:USW00093820	LEXINGTON BLUEGRASS AIRPORT KY US	19991026	200	39	294.1	38.04083	-84.6058	0	2400	0	2400
GHCND:USW00093820	LEXINGTON BLUEGRASS AIRPORT KY US	19991027	200	39	294.1	38.04083	-84.6058	0	2400	0	2400
GHCND:USW00093820	LEXINGTON BLUEGRASS AIRPORT KY US	19991028	150	50	294.1	38.04083	-84.6058	0	2400	0	2400
GHCND:USW00093820	LEXINGTON BLUEGRASS AIRPORT KY US	19991029	150	100	294.1	38.04083	-84.6058	0	2400	0	2400
GHCND:USW00093820	LEXINGTON BLUEGRASS AIRPORT KY US	19991030	228	94	294.1	38.04083	-84.6058	0	2400	0	2400
GHCND:USW00093820	LEXINGTON BLUEGRASS AIRPORT KY US	19991031	244	117	294.1	38.04083	-84.6058	0	2400	0	2400
GHCND:USW00093820	LEXINGTON BLUEGRASS AIRPORT KY US	19991101	256	117	294.1	38.04083	-84.6058	0	2400	0	2400
GHCND:USW00093820	LEXINGTON BLUEGRASS AIRPORT KY US	19991102	167	28	294.1	38.04083	-84.6058	0	2400	0	2400
GHCND:USW00093820	LEXINGTON BLUEGRASS AIRPORT KY US	19991103	78	-28	294.1	38.04083	-84.6058	0	2400	0	2400
GHCND:USW00093820	LEXINGTON BLUEGRASS AIRPORT KY US	19991104	156	-6	294.1	38.04083	-84.6058	0	2400	0	2400
GHCND:USW00093820	LEXINGTON BLUEGRASS AIRPORT KY US	19991105	200	50	294.1	38.04083	-84.6058	0	2400	0	2400
GHCND:USW00093820	LEXINGTON BLUEGRASS AIRPORT KY US	19991106	217	100	294.1	38.04083	-84.6058	0	2400	0	2400
GHCND:USW00093820	LEXINGTON BLUEGRASS AIRPORT KY US	19991107	150	83	294.1	38.04083	-84.6058	0	2400	0	2400
GHCND:USW00093820	LEXINGTON BLUEGRASS AIRPORT KY US	19991108	222	61	294.1	38.04083	-84.6058	0	2400	0	2400
GHCND:USW00093820	LEXINGTON BLUEGRASS AIRPORT KY US	19991109	228	117	294.1	38.04083	-84.6058	0	2400	0	2400
GHCND:USW00093820	LEXINGTON BLUEGRASS AIRPORT KY US	19991110	217	111	294.1	38.04083	-84.6058	0	2400	0	2400
GHCND:USW00093820	LEXINGTON BLUEGRASS AIRPORT KY US	19991111	150	83	294.1	38.04083	-84.6058	0	2400	0	2400
GHCND:USW00093820	LEXINGTON BLUEGRASS AIRPORT KY US	19991112	156	78	294.1	38.04083	-84.6058	0	2400	0	2400
GHCND:USW00093820	LEXINGTON BLUEGRASS AIRPORT KY US	19991113	211	78	294.1	38.04083	-84.6058	0	2400	0	2400
GHCND:USW00093820	LEXINGTON BLUEGRASS AIRPORT KY US	19991114	200	61	294.1	38.04083	-84.6058	0	2400	0	2400
GHCND:USW00093820	LEXINGTON BLUEGRASS AIRPORT KY US	19991115	100	-6	294.1	38.04083	-84.6058	0	2400	0	2400
GHCND:USW00093820	LEXINGTON BLUEGRASS AIRPORT KY US	19991116	100	-11	294.1	38.04083	-84.6058	0	2400	0	2400
GHCND:USW00093820	LEXINGTON BLUEGRASS AIRPORT KY US	19991117	78	-56	294.1	38.04083	-84.6058	0	2400	0	2400
GHCND:USW00093820	LEXINGTON BLUEGRASS AIRPORT KY US	19991118	167	6	294.1	38.04083	-84.6058	0	2400	0	2400
GHCND:USW00093820	LEXINGTON BLUEGRASS AIRPORT KY US	19991119	200	67	294.1	38.04083	-84.6058	0	2400	0	2400
GHCND:USW00093820	LEXINGTON BLUEGRASS AIRPORT KY US	19991120	122	72	294.1	38.04083	-84.6058	0	2400	0	2400
GHCND:USW00093820	LEXINGTON BLUEGRASS AIRPORT KY US	19991121	200	94	294.1	38.04083	-84.6058	0	2400	0	2400
GHCND:USW00093820	LEXINGTON BLUEGRASS AIRPORT KY US	19991122	211	117	294.1	38.04083	-84.6058	0	2400	0	2400
GHCND:USW00093820	LEXINGTON BLUEGRASS AIRPORT KY US	19991123	222	106	294.1	38.04083	-84.6058	0	2400	0	2400
GHCND:USW00093820	LEXINGTON BLUEGRASS AIRPORT KY US	19991124	172	67	294.1	38.04083	-84.6058	0	2400	0	2400
GHCND:USW00093820	LEXINGTON BLUEGRASS AIRPORT KY US	19991125	72	39	294.1	38.04083	-84.6058	0	2400	0	2400
GHCND:USW00093820	LEXINGTON BLUEGRASS AIRPORT KY US	19991126	94	17	294.1	38.04083	-84.6058	0	2400	0	2400
GHCND:USW00093820	LEXINGTON BLUEGRASS AIRPORT KY US	19991127	144	11	294.1	38.04083	-84.6058	0	2400	0	2400
GHCND:USW00093820	LEXINGTON BLUEGRASS AIRPORT KY US	19991128	94	28	294.1	38.04083	-84.6058	0	2400	0	2400
GHCND:USW00093820	LEXINGTON BLUEGRASS AIRPORT KY US	19991129	78	-22	294.1	38.04083	-84.6058	0	2400	0	2400
GHCND:USW00093820	LEXINGTON BLUEGRASS AIRPORT KY US	19991130	39	-56	294.1	38.04083	-84.6058	0	2400	0	2400
GHCND:USW00093820	LEXINGTON BLUEGRASS AIRPORT KY US	19991201	56	-28	294.1	38.04083	-84.6058	0	2400	0	2400
GHCND:USW00093820	LEXINGTON BLUEGRASS AIRPORT KY US	19991202	139	-11	294.1	38.04083	-84.6058	0	2400	0	2400
GHCND:USW00093820	LEXINGTON BLUEGRASS AIRPORT KY US	19991203	144	61	294.1	38.04083	-84.6058	0	2400	0	2400
GHCND:USW00093820	LEXINGTON BLUEGRASS AIRPORT KY US	19991204	183	106	294.1	38.04083	-84.6058	0	2400	0	2400
GHCND:USW00093820	LEXINGTON BLUEGRASS AIRPORT KY US	19991205	161	67	294.1	38.04083	-84.6058	0	2400	0	2400
GHCND:USW00093820	LEXINGTON BLUEGRASS AIRPORT KY US	19991206	72	-6	294.1	38.04083	-84.6058	0	2400	0	2400
GHCND:USW00093820	LEXINGTON BLUEGRASS AIRPORT KY US	19991207	61	-50	294.1	38.04083	-84.6058	0	2400	0	2400
GHCND:USW00093820	LEXINGTON BLUEGRASS AIRPORT KY US	19991208	117	-22	294.1	38.04083	-84.6058	0	2400	0	2400
GHCND:USW00093820	LEXINGTON BLUEGRASS AIRPORT KY US	19991209	156	33	294.1	38.04083	-84.6058	0	2400	0	2400
GHCND:USW00093820	LEXINGTON BLUEGRASS AIRPORT KY US	19991210	128	0	294.1	38.04083	-84.6058	0	2400	0	2400
GHCND:USW00093820	LEXINGTON BLUEGRASS AIRPORT KY US	19991211	72	-28	294.1	38.04083	-84.6058	0	2400	0	2400
GHCND:USW00093820	LEXINGTON BLUEGRASS AIRPORT KY US	19991212	122	33	294.1	38.04083	-84.6058	0	2400	0	2400
GHCND:USW00093820	LEXINGTON BLUEGRASS AIRPORT KY US	19991213	89	67	294.1	38.04083	-84.6058	0	2400	0	2400
GHCND:USW00093820	LEXINGTON BLUEGRASS AIRPORT KY US	19991214	100	28	294.1	38.04083	-84.6058	0	2400	0	2400
GHCND:USW00093820	LEXINGTON BLUEGRASS AIRPORT KY US	19991215	94	22	294.1	38.04083	-84.6058	0	2400	0	2400
GHCND:USW00093820	LEXINGTON BLUEGRASS AIRPORT KY US	19991216	56	-11	294.1	38.04083	-84.6058	0	2400	0	2400
GHCND:USW00093820	LEXINGTON BLUEGRASS AIRPORT KY US	19991217	122	-11	294.1	38.04083	-84.6058	0	2400	0	2400
GHCND:USW00093820	LEXINGTON BLUEGRASS AIRPORT KY US	19991218	61	-6	294.1	38.04083	-84.6058	0	2400	0	2400
GHCND:USW00093820	LEXINGTON BLUEGRASS AIRPORT KY US	19991219	94	0	294.1	38.04083	-84.6058	0	2400	0	2400
GHCND:USW00093820	LEXINGTON BLUEGRASS AIRPORT KY US	19991220	106	-39	294.1	38.04083	-84.6058	0	2400	0	2400
GHCND:USW00093820	LEXINGTON BLUEGRASS AIRPORT KY US	19991221	-22	-44	294.1	38.04083	-84.6058	0	2400	0	2400
GHCND:USW00093820	LEXINGTON BLUEGRASS AIRPORT KY US	19991222	11	-100	294.1	38.04083	-84.6058	0	2400	0	2400
GHCND:USW00093820	LEXINGTON BLUEGRASS AIRPORT KY US	19991223	-6	-50	294.1	38.04083	-84.6058	0	2400	0	2400
GHCND:USW00093820	LEXINGTON BLUEGRASS AIRPORT KY US	19991224	-33	-111	294.1	38.04083	-84.6058	0	2400	0	2400
GHCND:USW00093820	LEXINGTON BLUEGRASS AIRPORT KY US	19991225	-50	-167	294.1	38.04083	-84.6058	0	2400	0	2400
GHCND:USW00093820	LEXINGTON BLUEGRASS AIRPORT KY US	19991226	39	-67	294.1	38.04083	-84.6058	0	2400	0	2400
GHCND:USW00093820	LEXINGTON BLUEGRASS AIRPORT KY US	19991227	-17	-72	294.1	38.04083	-84.6058	0	2400	0	2400
GHCND:USW00093820	LEXINGTON BLUEGRASS AIRPORT KY US	19991228	6	-83	294.1	38.04083	-84.6058	0	2400	0	2400
GHCND:USW00093820	LEXINGTON BLUEGRASS AIRPORT KY US	19991229	39	-17	294.1	38.04083	-84.6058	0	2400	0	2400
GHCND:USW00093820	LEXINGTON BLUEGRASS AIRPORT KY US	19991230	111	28	294.1	38.04083	-84.6058	0	2400	0	2400
GHCND:USW00093820	LEXINGTON BLUEGRASS AIRPORT KY US	19991231	128	-11	294.1	38.04083	-84.6058	0	2400	0	2400
GHCND:USW00093820	LEXINGTON BLUEGRASS AIRPORT KY US	20000101	144	33	294.1	38.04083	-84.6058	0	2400	0	2400
GHCND:USW00093820	LEXINGTON BLUEGRASS AIRPORT KY US	20000102	178	111	294.1	38.04083	-84.6058	0	2400	0	2400
GHCND:USW00093820	LEXINGTON BLUEGRASS AIRPORT KY US	20000103	200	117	294.1	38.04083	-84.6058	0	2400	0	2400
GHCND:USW00093820	LEXINGTON BLUEGRASS AIRPORT KY US	20000104	139	-28	294.1	38.04083	-84.6058	0	2400	0	2400
GHCND:USW00093820	LEXINGTON BLUEGRASS AIRPORT KY US	20000105	0	-39	294.1	38.04083	-84.6058	0	2400	0	2400
GHCND:USW00093820	LEXINGTON BLUEGRASS AIRPORT KY US	20000106	83	-50	294.1	38.04083	-84.6058	0	2400	0	2400
GHCND:USW00093820	LEXINGTON BLUEGRASS AIRPORT KY US	20000107	78	-50	294.1	38.04083	-84.6058	0	2400	0	2400
GHCND:USW00093820	LEXINGTON BLUEGRASS AIRPORT KY US	20000108	61	-61	294.1	38.04083	-84.6058	0	2400	0	2400
GHCND:USW00093820	LEXINGTON BLUEGRASS AIRPORT KY US	20000109	94	33	294.1	38.04083	-84.6058	0	2400	0	2400
GHCND:USW00093820	LEXINGTON BLUEGRASS AIRPORT KY US	20000110	117	56	294.1	38.04083	-84.6058	0	2400	0	2400
GHCND:USW00093820	LEXINGTON BLUEGRASS AIRPORT KY US	20000111	100	17	294.1	38.04083	-84.6058	0	2400	0	2400
GHCND:USW00093820	LEXINGTON BLUEGRASS AIRPORT KY US	20000112	150	-22	294.1	38.04083	-84.6058	0	2400	0	2400
GHCND:USW00093820	LEXINGTON BLUEGRASS AIRPORT KY US	20000113	139	-17	294.1	38.04083	-84.6058	0	2400	0	2400
GHCND:USW00093820	LEXINGTON BLUEGRASS AIRPORT KY US	20000114	0	-67	294.1	38.04083	-84.6058	0	2400	0	2400
GHCND:USW00093820	LEXINGTON BLUEGRASS AIRPORT KY US	20000115	111	-56	294.1	38.04083	-84.6058	0	2400	0	2400
GHCND:USW00093820	LEXINGTON BLUEGRASS AIRPORT KY US	20000116	122	-17	294.1	38.04083	-84.6058	0	2400	0	2400
GHCND:USW00093820	LEXINGTON BLUEGRASS AIRPORT KY US	20000117	0	-72	294.1	38.04083	-84.6058	0	2400	0	2400
GHCND:USW00093820	LEXINGTON BLUEGRASS AIRPORT KY US	20000118	-11	-44	294.1	38.04083	-84.6058	0	2400	0	2400
GHCND:USW00093820	LEXINGTON BLUEGRASS AIRPORT KY US	20000119	0	-39	294.1	38.04083	-84.6058	0	2400	0	2400
GHCND:USW00093820	LEXINGTON BLUEGRASS AIRPORT KY US	20000120	6	-111	294.1	38.04083	-84.6058	0	2400	0	2400
GHCND:USW00093820	LEXINGTON BLUEGRASS AIRPORT KY US	20000121	-67	-156	294.1	38.04083	-84.6058	0	2400	0	2400
GHCND:USW00093820	LEXINGTON BLUEGRASS AIRPORT KY US	20000122	-22	-94	294.1	38.04083	-84.6058	0	2400	0	2400
GHCND:USW00093820	LEXINGTON BLUEGRASS AIRPORT KY US	20000123	-6	-22	294.1	38.04083	-84.6058	0	2400	0	2400
GHCND:USW00093820	LEXINGTON BLUEGRASS AIRPORT KY US	20000124	-17	-128	294.1	38.04083	-84.6058	0	2400	0	2400
GHCND:USW00093820	LEXINGTON BLUEGRASS AIRPORT KY US	20000125	-56	-156	294.1	38.04083	-84.6058	0	2400	0	2400
GHCND:USW00093820	LEXINGTON BLUEGRASS AIRPORT KY US	20000126	-44	-122	294.1	38.04083	-84.6058	0	2400	0	2400
GHCND:USW00093820	LEXINGTON BLUEGRASS AIRPORT KY US	20000127	-72	-161	294.1	38.04083	-84.6058	0	2400	0	2400
GHCND:USW00093820	LEXINGTON BLUEGRASS AIRPORT KY US	20000128	-33	-128	294.1	38.04083	-84.6058	0	2400	0	2400
GHCND:USW00093820	LEXINGTON BLUEGRASS AIRPORT KY US	20000129	6	-56	294.1	38.04083	-84.6058	0	2400	0	2400
GHCND:USW00093820	LEXINGTON BLUEGRASS AIRPORT KY US	20000130	6	-44	294.1	38.04083	-84.6058	0	2400	0	2400
GHCND:USW00093820	LEXINGTON BLUEGRASS AIRPORT KY US	20000131	-22	-61	294.1	38.04083	-84.6058	0	2400	0	2400
GHCND:USW00093820	LEXINGTON BLUEGRASS AIRPORT KY US	20000201	0	-67	294.1	38.04083	-84.6058	0	2400	0	2400
GHCND:USW00093820	LEXINGTON BLUEGRASS AIRPORT KY US	20000202	-11	-106	294.1	38.04083	-84.6058	0	2400	0	2400
GHCND:USW00093820	LEXINGTON BLUEGRASS AIRPORT KY US	20000203	39	-28	294.1	38.04083	-84.6058	0	2400	0	2400
GHCND:USW00093820	LEXINGTON BLUEGRASS AIRPORT KY US	20000204	11	-22	294.1	38.04083	-84.6058	0	2400	0	2400
GHCND:USW00093820	LEXINGTON BLUEGRASS AIRPORT KY US	20000205	11	-61	294.1	38.04083	-84.6058	0	2400	0	2400
GHCND:USW00093820	LEXINGTON BLUEGRASS AIRPORT KY US	20000206	33	-67	294.1	38.04083	-84.6058	0	2400	0	2400
GHCND:USW00093820	LEXINGTON BLUEGRASS AIRPORT KY US	20000207	100	-22	294.1	38.04083	-84.6058	0	2400	0	2400
GHCND:USW00093820	LEXINGTON BLUEGRASS AIRPORT KY US	20000208	89	-44	294.1	38.04083	-84.6058	0	2400	0	2400
GHCND:USW00093820	LEXINGTON BLUEGRASS AIRPORT KY US	20000209	133	-17	294.1	38.04083	-84.6058	0	2400	0	2400
GHCND:USW00093820	LEXINGTON BLUEGRASS AIRPORT KY US	20000210	178	50	294.1	38.04083	-84.6058	0	2400	0	2400
GHCND:USW00093820	LEXINGTON BLUEGRASS AIRPORT KY US	20000211	133	6	294.1	38.04083	-84.6058	0	2400	0	2400
GHCND:USW00093820	LEXINGTON BLUEGRASS AIRPORT KY US	20000212	72	-11	294.1	38.04083	-84.6058	0	2400	0	2400
GHCND:USW00093820	LEXINGTON BLUEGRASS AIRPORT KY US	20000213	144	17	294.1	38.04083	-84.6058	0	2400	0	2400
GHCND:USW00093820	LEXINGTON BLUEGRASS AIRPORT KY US	20000214	117	11	294.1	38.04083	-84.6058	0	2400	0	2400
GHCND:USW00093820	LEXINGTON BLUEGRASS AIRPORT KY US	20000215	111	-6	294.1	38.04083	-84.6058	0	2400	0	2400
GHCND:USW00093820	LEXINGTON BLUEGRASS AIRPORT KY US	20000216	133	-17	294.1	38.04083	-84.6058	0	2400	0	2400
GHCND:USW00093820	LEXINGTON BLUEGRASS AIRPORT KY US	20000217	67	-33	294.1	38.04083	-84.6058	0	2400	0	2400
GHCND:USW00093820	LEXINGTON BLUEGRASS AIRPORT KY US	20000218	189	39	294.1	38.04083	-84.6058	0	2400	0	2400
GHCND:USW00093820	LEXINGTON BLUEGRASS AIRPORT KY US	20000219	83	0	294.1	38.04083	-84.6058	0	2400	0	2400
GHCND:USW00093820	LEXINGTON BLUEGRASS AIRPORT KY US	20000220	61	-6	294.1	38.04083	-84.6058	0	2400	0	2400
GHCND:USW00093820	LEXINGTON BLUEGRASS AIRPORT KY US	20000221	111	-44	294.1	38.04083	-84.6058	0	2400	0	2400
GHCND:USW00093820	LEXINGTON BLUEGRASS AIRPORT KY US	20000222	133	56	294.1	38.04083	-84.6058	0	2400	0	2400
GHCND:USW00093820	LEXINGTON BLUEGRASS AIRPORT KY US	20000223	200	89	294.1	38.04083	-84.6058	0	2400	0	2400
GHCND:USW00093820	LEXINGTON BLUEGRASS AIRPORT KY US	20000224	206	89	294.1	38.04083	-84.6058	0	2400	0	2400
GHCND:USW00093820	LEXINGTON BLUEGRASS AIRPORT KY US	20000225	233	122	294.1	38.04083	-84.6058	0	2400	0	2400
GHCND:USW00093820	LEXINGTON BLUEGRASS AIRPORT KY US	20000226	228	144	294.1	38.04083	-84.6058	0	2400	0	2400
GHCND:USW00093820	LEXINGTON BLUEGRASS AIRPORT KY US	20000227	189	28	294.1	38.04083	-84.6058	0	2400	0	2400
GHCND:USW00093820	LEXINGTON BLUEGRASS AIRPORT KY US	20000228	133	0	294.1	38.04083	-84.6058	0	2400	0	2400
GHCND:USW00093820	LEXINGTON BLUEGRASS AIRPORT KY US	20000229	189	33	294.1	38.04083	-84.6058	0	2400	0	2400
GHCND:USW00093820	LEXINGTON BLUEGRASS AIRPORT KY US	20000301	178	56	294.1	38.04083	-84.6058	0	2400	0	2400
GHCND:USW00093820	LEXINGTON BLUEGRASS AIRPORT KY US	20000302	106	0	294.1	38.04083	-84.6058	0	2400	0	2400
GHCND:USW00093820	LEXINGTON BLUEGRASS AIRPORT KY US	20000303	56	0	294.1	38.04083	-84.6058	0	2400	0	2400
GHCND:USW00093820	LEXINGTON BLUEGRASS AIRPORT KY US	20000304	139	17	294.1	38.04083	-84.6058	0	2400	0	2400
GHCND:USW00093820	LEXINGTON BLUEGRASS AIRPORT KY US	20000305	178	0	294.1	38.04083	-84.6058	0	2400	0	2400
GHCND:USW00093820	LEXINGTON BLUEGRASS AIRPORT KY US	20000306	194	6	294.1	38.04083	-84.6058	0	2400	0	2400
GHCND:USW00093820	LEXINGTON BLUEGRASS AIRPORT KY US	20000307	239	72	294.1	38.04083	-84.6058	0	2400	0	2400
GHCND:USW00093820	LEXINGTON BLUEGRASS AIRPORT KY US	20000308	244	111	294.1	38.04083	-84.6058	0	2400	0	2400
GHCND:USW00093820	LEXINGTON BLUEGRASS AIRPORT KY US	20000309	239	83	294.1	38.04083	-84.6058	0	2400	0	2400
GHCND:USW00093820	LEXINGTON BLUEGRASS AIRPORT KY US	20000310	156	17	294.1	38.04083	-84.6058	0	2400	0	2400
GHCND:USW00093820	LEXINGTON BLUEGRASS AIRPORT KY US	20000311	67	-11	294.1	38.04083	-84.6058	0	2400	0	2400
GHCND:USW00093820	LEXINGTON BLUEGRASS AIRPORT KY US	20000312	61	-22	294.1	38.04083	-84.6058	0	2400	0	2400
GHCND:USW00093820	LEXINGTON BLUEGRASS AIRPORT KY US	20000313	83	-28	294.1	38.04083	-84.6058	0	2400	0	2400
GHCND:USW00093820	LEXINGTON BLUEGRASS AIRPORT KY US	20000314	161	17	294.1	38.04083	-84.6058	0	2400	0	2400
GHCND:USW00093820	LEXINGTON BLUEGRASS AIRPORT KY US	20000315	206	67	294.1	38.04083	-84.6058	0	2400	0	2400
GHCND:USW00093820	LEXINGTON BLUEGRASS AIRPORT KY US	20000316	144	17	294.1	38.04083	-84.6058	0	2400	0	2400
GHCND:USW00093820	LEXINGTON BLUEGRASS AIRPORT KY US	20000317	56	-22	294.1	38.04083	-84.6058	0	2400	0	2400
GHCND:USW00093820	LEXINGTON BLUEGRASS AIRPORT KY US	20000318	122	-33	294.1	38.04083	-84.6058	0	2400	0	2400

GHCND:USW00093820	LEXINGTON BLUEGRASS AIRPORT KY US	20000319	117	83	294.1	38.04083	-84.6058	0	2400	0	2400
GHCND:USW00093820	LEXINGTON BLUEGRASS AIRPORT KY US	20000320	122	83	294.1	38.04083	-84.6058	0	2400	0	2400
GHCND:USW00093820	LEXINGTON BLUEGRASS AIRPORT KY US	20000321	139	33	294.1	38.04083	-84.6058	0	2400	0	2400
GHCND:USW00093820	LEXINGTON BLUEGRASS AIRPORT KY US	20000322	156	22	294.1	38.04083	-84.6058	0	2400	0	2400
GHCND:USW00093820	LEXINGTON BLUEGRASS AIRPORT KY US	20000323	178	39	294.1	38.04083	-84.6058	0	2400	0	2400
GHCND:USW00093820	LEXINGTON BLUEGRASS AIRPORT KY US	20000324	233	94	294.1	38.04083	-84.6058	0	2400	0	2400
GHCND:USW00093820	LEXINGTON BLUEGRASS AIRPORT KY US	20000325	222	133	294.1	38.04083	-84.6058	0	2400	0	2400
GHCND:USW00093820	LEXINGTON BLUEGRASS AIRPORT KY US	20000326	183	28	294.1	38.04083	-84.6058	0	2400	0	2400
GHCND:USW00093820	LEXINGTON BLUEGRASS AIRPORT KY US	20000327	139	67	294.1	38.04083	-84.6058	0	2400	0	2400
GHCND:USW00093820	LEXINGTON BLUEGRASS AIRPORT KY US	20000328	94	39	294.1	38.04083	-84.6058	0	2400	0	2400
GHCND:USW00093820	LEXINGTON BLUEGRASS AIRPORT KY US	20000329	117	-11	294.1	38.04083	-84.6058	0	2400	0	2400
GHCND:USW00093820	LEXINGTON BLUEGRASS AIRPORT KY US	20000330	144	28	294.1	38.04083	-84.6058	0	2400	0	2400
GHCND:USW00093820	LEXINGTON BLUEGRASS AIRPORT KY US	20000331	156	-11	294.1	38.04083	-84.6058	0	2400	0	2400
GHCND:USW00093820	LEXINGTON BLUEGRASS AIRPORT KY US	20000401	228	0	294.1	38.04083	-84.6058	0	2400	0	2400
GHCND:USW00093820	LEXINGTON BLUEGRASS AIRPORT KY US	20000402	172	139	294.1	38.04083	-84.6058	0	2400	0	2400
GHCND:USW00093820	LEXINGTON BLUEGRASS AIRPORT KY US	20000403	178	89	294.1	38.04083	-84.6058	0	2400	0	2400
GHCND:USW00093820	LEXINGTON BLUEGRASS AIRPORT KY US	20000404	89	11	294.1	38.04083	-84.6058	0	2400	0	2400
GHCND:USW00093820	LEXINGTON BLUEGRASS AIRPORT KY US	20000405	144	-11	294.1	38.04083	-84.6058	0	2400	0	2400
GHCND:USW00093820	LEXINGTON BLUEGRASS AIRPORT KY US	20000406	206	117	294.1	38.04083	-84.6058	0	2400	0	2400
GHCND:USW00093820	LEXINGTON BLUEGRASS AIRPORT KY US	20000407	217	106	294.1	38.04083	-84.6058	0	2400	0	2400
GHCND:USW00093820	LEXINGTON BLUEGRASS AIRPORT KY US	20000408	128	-6	294.1	38.04083	-84.6058	0	2400	0	2400
GHCND:USW00093820	LEXINGTON BLUEGRASS AIRPORT KY US	20000409	144	-39	294.1	38.04083	-84.6058	0	2400	0	2400
GHCND:USW00093820	LEXINGTON BLUEGRASS AIRPORT KY US	20000410	189	39	294.1	38.04083	-84.6058	0	2400	0	2400
GHCND:USW00093820	LEXINGTON BLUEGRASS AIRPORT KY US	20000411	139	72	294.1	38.04083	-84.6058	0	2400	0	2400
GHCND:USW00093820	LEXINGTON BLUEGRASS AIRPORT KY US	20000412	100	22	294.1	38.04083	-84.6058	0	2400	0	2400
GHCND:USW00093820	LEXINGTON BLUEGRASS AIRPORT KY US	20000413	150	22	294.1	38.04083	-84.6058	0	2400	0	2400
GHCND:USW00093820	LEXINGTON BLUEGRASS AIRPORT KY US	20000414	211	61	294.1	38.04083	-84.6058	0	2400	0	2400
GHCND:USW00093820	LEXINGTON BLUEGRASS AIRPORT KY US	20000415	228	94	294.1	38.04083	-84.6058	0	2400	0	2400
GHCND:USW00093820	LEXINGTON BLUEGRASS AIRPORT KY US	20000416	222	111	294.1	38.04083	-84.6058	0	2400	0	2400
GHCND:USW00093820	LEXINGTON BLUEGRASS AIRPORT KY US	20000417	161	83	294.1	38.04083	-84.6058	0	2400	0	2400
GHCND:USW00093820	LEXINGTON BLUEGRASS AIRPORT KY US	20000418	133	83	294.1	38.04083	-84.6058	0	2400	0	2400
GHCND:USW00093820	LEXINGTON BLUEGRASS AIRPORT KY US	20000419	200	106	294.1	38.04083	-84.6058	0	2400	0	2400
GHCND:USW00093820	LEXINGTON BLUEGRASS AIRPORT KY US	20000420	256	133	294.1	38.04083	-84.6058	0	2400	0	2400
GHCND:USW00093820	LEXINGTON BLUEGRASS AIRPORT KY US	20000421	139	50	294.1	38.04083	-84.6058	0	2400	0	2400
GHCND:USW00093820	LEXINGTON BLUEGRASS AIRPORT KY US	20000422	256	50	294.1	38.04083	-84.6058	0	2400	0	2400
GHCND:USW00093820	LEXINGTON BLUEGRASS AIRPORT KY US	20000423	183	50	294.1	38.04083	-84.6058	0	2400	0	2400
GHCND:USW00093820	LEXINGTON BLUEGRASS AIRPORT KY US	20000424	128	100	294.1	38.04083	-84.6058	0	2400	0	2400
GHCND:USW00093820	LEXINGTON BLUEGRASS AIRPORT KY US	20000425	189	89	294.1	38.04083	-84.6058	0	2400	0	2400
GHCND:USW00093820	LEXINGTON BLUEGRASS AIRPORT KY US	20000426	167	28	294.1	38.04083	-84.6058	0	2400	0	2400
GHCND:USW00093820	LEXINGTON BLUEGRASS AIRPORT KY US	20000427	200	33	294.1	38.04083	-84.6058	0	2400	0	2400
GHCND:USW00093820	LEXINGTON BLUEGRASS AIRPORT KY US	20000428	211	50	294.1	38.04083	-84.6058	0	2400	0	2400
GHCND:USW00093820	LEXINGTON BLUEGRASS AIRPORT KY US	20000429	206	50	294.1	38.04083	-84.6058	0	2400	0	2400
GHCND:USW00093820	LEXINGTON BLUEGRASS AIRPORT KY US	20000430	228	72	294.1	38.04083	-84.6058	0	2400	0	2400
GHCND:USW00093820	LEXINGTON BLUEGRASS AIRPORT KY US	20000501	250	94	294.1	38.04083	-84.6058	0	2400	0	2400
GHCND:USW00093820	LEXINGTON BLUEGRASS AIRPORT KY US	20000502	222	122	294.1	38.04083	-84.6058	0	2400	0	2400
GHCND:USW00093820	LEXINGTON BLUEGRASS AIRPORT KY US	20000503	272	106	294.1	38.04083	-84.6058	0	2400	0	2400
GHCND:USW00093820	LEXINGTON BLUEGRASS AIRPORT KY US	20000504	250	161	294.1	38.04083	-84.6058	0	2400	0	2400
GHCND:USW00093820	LEXINGTON BLUEGRASS AIRPORT KY US	20000505	272	161	294.1	38.04083	-84.6058	0	2400	0	2400
GHCND:USW00093820	LEXINGTON BLUEGRASS AIRPORT KY US	20000506	283	167	294.1	38.04083	-84.6058	0	2400	0	2400
GHCND:USW00093820	LEXINGTON BLUEGRASS AIRPORT KY US	20000507	289	167	294.1	38.04083	-84.6058	0	2400	0	2400
GHCND:USW00093820	LEXINGTON BLUEGRASS AIRPORT KY US	20000508	283	206	294.1	38.04083	-84.6058	0	2400	0	2400
GHCND:USW00093820	LEXINGTON BLUEGRASS AIRPORT KY US	20000509	289	194	294.1	38.04083	-84.6058	0	2400	0	2400
GHCND:USW00093820	LEXINGTON BLUEGRASS AIRPORT KY US	20000510	233	122	294.1	38.04083	-84.6058	0	2400	0	2400
GHCND:USW00093820	LEXINGTON BLUEGRASS AIRPORT KY US	20000511	283	94	294.1	38.04083	-84.6058	0	2400	0	2400
GHCND:USW00093820	LEXINGTON BLUEGRASS AIRPORT KY US	20000512	294	228	294.1	38.04083	-84.6058	0	2400	0	2400
GHCND:USW00093820	LEXINGTON BLUEGRASS AIRPORT KY US	20000513	244	122	294.1	38.04083	-84.6058	0	2400	0	2400
GHCND:USW00093820	LEXINGTON BLUEGRASS AIRPORT KY US	20000514	183	72	294.1	38.04083	-84.6058	0	2400	0	2400
GHCND:USW00093820	LEXINGTON BLUEGRASS AIRPORT KY US	20000515	217	61	294.1	38.04083	-84.6058	0	2400	0	2400
GHCND:USW00093820	LEXINGTON BLUEGRASS AIRPORT KY US	20000516	239	72	294.1	38.04083	-84.6058	0	2400	0	2400
GHCND:USW00093820	LEXINGTON BLUEGRASS AIRPORT KY US	20000517	239	150	294.1	38.04083	-84.6058	0	2400	0	2400
GHCND:USW00093820	LEXINGTON BLUEGRASS AIRPORT KY US	20000518	300	200	294.1	38.04083	-84.6058	0	2400	0	2400
GHCND:USW00093820	LEXINGTON BLUEGRASS AIRPORT KY US	20000519	267	178	294.1	38.04083	-84.6058	0	2400	0	2400
GHCND:USW00093820	LEXINGTON BLUEGRASS AIRPORT KY US	20000520	178	122	294.1	38.04083	-84.6058	0	2400	0	2400
GHCND:USW00093820	LEXINGTON BLUEGRASS AIRPORT KY US	20000521	194	83	294.1	38.04083	-84.6058	0	2400	0	2400
GHCND:USW00093820	LEXINGTON BLUEGRASS AIRPORT KY US	20000522	244	94	294.1	38.04083	-84.6058	0	2400	0	2400
GHCND:USW00093820	LEXINGTON BLUEGRASS AIRPORT KY US	20000523	239	161	294.1	38.04083	-84.6058	0	2400	0	2400
GHCND:USW00093820	LEXINGTON BLUEGRASS AIRPORT KY US	20000524	289	172	294.1	38.04083	-84.6058	0	2400	0	2400
GHCND:USW00093820	LEXINGTON BLUEGRASS AIRPORT KY US	20000525	239	139	294.1	38.04083	-84.6058	0	2400	0	2400
GHCND:USW00093820	LEXINGTON BLUEGRASS AIRPORT KY US	20000526	244	100	294.1	38.04083	-84.6058	0	2400	0	2400
GHCND:USW00093820	LEXINGTON BLUEGRASS AIRPORT KY US	20000527	272	178	294.1	38.04083	-84.6058	0	2400	0	2400
GHCND:USW00093820	LEXINGTON BLUEGRASS AIRPORT KY US	20000528	217	139	294.1	38.04083	-84.6058	0	2400	0	2400
GHCND:USW00093820	LEXINGTON BLUEGRASS AIRPORT KY US	20000529	194	117	294.1	38.04083	-84.6058	0	2400	0	2400
GHCND:USW00093820	LEXINGTON BLUEGRASS AIRPORT KY US	20000530	244	94	294.1	38.04083	-84.6058	0	2400	0	2400
GHCND:USW00093820	LEXINGTON BLUEGRASS AIRPORT KY US	20000531	289	150	294.1	38.04083	-84.6058	0	2400	0	2400
GHCND:USW00093820	LEXINGTON BLUEGRASS AIRPORT KY US	20000601	300	178	294.1	38.04083	-84.6058	0	2400	0	2400
GHCND:USW00093820	LEXINGTON BLUEGRASS AIRPORT KY US	20000602	311	189	294.1	38.04083	-84.6058	0	2400	0	2400
GHCND:USW00093820	LEXINGTON BLUEGRASS AIRPORT KY US	20000603	244	144	294.1	38.04083	-84.6058	0	2400	0	2400
GHCND:USW00093820	LEXINGTON BLUEGRASS AIRPORT KY US	20000604	256	106	294.1	38.04083	-84.6058	0	2400	0	2400
GHCND:USW00093820	LEXINGTON BLUEGRASS AIRPORT KY US	20000605	244	139	294.1	38.04083	-84.6058	0	2400	0	2400
GHCND:USW00093820	LEXINGTON BLUEGRASS AIRPORT KY US	20000606	222	111	294.1	38.04083	-84.6058	0	2400	0	2400
GHCND:USW00093820	LEXINGTON BLUEGRASS AIRPORT KY US	20000607	256	72	294.1	38.04083	-84.6058	0	2400	0	2400
GHCND:USW00093820	LEXINGTON BLUEGRASS AIRPORT KY US	20000608	289	122	294.1	38.04083	-84.6058	0	2400	0	2400
GHCND:USW00093820	LEXINGTON BLUEGRASS AIRPORT KY US	20000609	311	161	294.1	38.04083	-84.6058	0	2400	0	2400
GHCND:USW00093820	LEXINGTON BLUEGRASS AIRPORT KY US	20000610	328	189	294.1	38.04083	-84.6058	0	2400	0	2400
GHCND:USW00093820	LEXINGTON BLUEGRASS AIRPORT KY US	20000611	333	206	294.1	38.04083	-84.6058	0	2400	0	2400
GHCND:USW00093820	LEXINGTON BLUEGRASS AIRPORT KY US	20000612	344	200	294.1	38.04083	-84.6058	0	2400	0	2400
GHCND:USW00093820	LEXINGTON BLUEGRASS AIRPORT KY US	20000613	350	211	294.1	38.04083	-84.6058	0	2400	0	2400
GHCND:USW00093820	LEXINGTON BLUEGRASS AIRPORT KY US	20000614	328	233	294.1	38.04083	-84.6058	0	2400	0	2400
GHCND:USW00093820	LEXINGTON BLUEGRASS AIRPORT KY US	20000615	283	200	294.1	38.04083	-84.6058	0	2400	0	2400
GHCND:USW00093820	LEXINGTON BLUEGRASS AIRPORT KY US	20000616	311	211	294.1	38.04083	-84.6058	0	2400	0	2400
GHCND:USW00093820	LEXINGTON BLUEGRASS AIRPORT KY US	20000617	294	206	294.1	38.04083	-84.6058	0	2400	0	2400
GHCND:USW00093820	LEXINGTON BLUEGRASS AIRPORT KY US	20000618	244	200	294.1	38.04083	-84.6058	0	2400	0	2400
GHCND:USW00093820	LEXINGTON BLUEGRASS AIRPORT KY US	20000619	256	172	294.1	38.04083	-84.6058	0	2400	0	2400
GHCND:USW00093820	LEXINGTON BLUEGRASS AIRPORT KY US	20000620	306	183	294.1	38.04083	-84.6058	0	2400	0	2400
GHCND:USW00093820	LEXINGTON BLUEGRASS AIRPORT KY US	20000621	350	200	294.1	38.04083	-84.6058	0	2400	0	2400
GHCND:USW00093820	LEXINGTON BLUEGRASS AIRPORT KY US	20000622	294	172	294.1	38.04083	-84.6058	0	2400	0	2400
GHCND:USW00093820	LEXINGTON BLUEGRASS AIRPORT KY US	20000623	311	183	294.1	38.04083	-84.6058	0	2400	0	2400
GHCND:USW00093820	LEXINGTON BLUEGRASS AIRPORT KY US	20000624	322	200	294.1	38.04083	-84.6058	0	2400	0	2400
GHCND:USW00093820	LEXINGTON BLUEGRASS AIRPORT KY US	20000625	283	211	294.1	38.04083	-84.6058	0	2400	0	2400
GHCND:USW00093820	LEXINGTON BLUEGRASS AIRPORT KY US	20000626	311	183	294.1	38.04083	-84.6058	0	2400	0	2400
GHCND:USW00093820	LEXINGTON BLUEGRASS AIRPORT KY US	20000627	244	167	294.1	38.04083	-84.6058	0	2400	0	2400
GHCND:USW00093820	LEXINGTON BLUEGRASS AIRPORT KY US	20000628	233	161	294.1	38.04083	-84.6058	0	2400	0	2400
GHCND:USW00093820	LEXINGTON BLUEGRASS AIRPORT KY US	20000629	261	150	294.1	38.04083	-84.6058	0	2400	0	2400
GHCND:USW00093820	LEXINGTON BLUEGRASS AIRPORT KY US	20000630	261	139	294.1	38.04083	-84.6058	0	2400	0	2400
GHCND:USW00093820	LEXINGTON BLUEGRASS AIRPORT KY US	20000701	283	139	294.1	38.04083	-84.6058	0	2400	0	2400
GHCND:USW00093820	LEXINGTON BLUEGRASS AIRPORT KY US	20000702	306	156	294.1	38.04083	-84.6058	0	2400	0	2400
GHCND:USW00093820	LEXINGTON BLUEGRASS AIRPORT KY US	20000703	311	206	294.1	38.04083	-84.6058	0	2400	0	2400
GHCND:USW00093820	LEXINGTON BLUEGRASS AIRPORT KY US	20000704	306	206	294.1	38.04083	-84.6058	0	2400	0	2400
GHCND:USW00093820	LEXINGTON BLUEGRASS AIRPORT KY US	20000705	283	211	294.1	38.04083	-84.6058	0	2400	0	2400
GHCND:USW00093820	LEXINGTON BLUEGRASS AIRPORT KY US	20000706	306	206	294.1	38.04083	-84.6058	0	2400	0	2400
GHCND:USW00093820	LEXINGTON BLUEGRASS AIRPORT KY US	20000707	267	189	294.1	38.04083	-84.6058	0	2400	0	2400
GHCND:USW00093820	LEXINGTON BLUEGRASS AIRPORT KY US	20000708	289	150	294.1	38.04083	-84.6058	0	2400	0	2400
GHCND:USW00093820	LEXINGTON BLUEGRASS AIRPORT KY US	20000709	317	178	294.1	38.04083	-84.6058	0	2400	0	2400
GHCND:USW00093820	LEXINGTON BLUEGRASS AIRPORT KY US	20000710	322	206	294.1	38.04083	-84.6058	0	2400	0	2400
GHCND:USW00093820	LEXINGTON BLUEGRASS AIRPORT KY US	20000711	289	211	294.1	38.04083	-84.6058	0	2400	0	2400
GHCND:USW00093820	LEXINGTON BLUEGRASS AIRPORT KY US	20000712	283	222	294.1	38.04083	-84.6058	0	2400	0	2400
GHCND:USW00093820	LEXINGTON BLUEGRASS AIRPORT KY US	20000713	300	217	294.1	38.04083	-84.6058	0	2400	0	2400
GHCND:USW00093820	LEXINGTON BLUEGRASS AIRPORT KY US	20000714	306	183	294.1	38.04083	-84.6058	0	2400	0	2400
GHCND:USW00093820	LEXINGTON BLUEGRASS AIRPORT KY US	20000715	278	178	294.1	38.04083	-84.6058	0	2400	0	2400
GHCND:USW00093820	LEXINGTON BLUEGRASS AIRPORT KY US	20000716	272	150	294.1	38.04083	-84.6058	0	2400	0	2400
GHCND:USW00093820	LEXINGTON BLUEGRASS AIRPORT KY US	20000717	294	161	294.1	38.04083	-84.6058	0	2400	0	2400
GHCND:USW00093820	LEXINGTON BLUEGRASS AIRPORT KY US	20000718	283	183	294.1	38.04083	-84.6058	0	2400	0	2400
GHCND:USW00093820	LEXINGTON BLUEGRASS AIRPORT KY US	20000719	244	167	294.1	38.04083	-84.6058	0	2400	0	2400
GHCND:USW00093820	LEXINGTON BLUEGRASS AIRPORT KY US	20000720	256	156	294.1	38.04083	-84.6058	0	2400	0	2400
GHCND:USW00093820	LEXINGTON BLUEGRASS AIRPORT KY US	20000721	261	167	294.1	38.04083	-84.6058	0	2400	0	2400
GHCND:USW00093820	LEXINGTON BLUEGRASS AIRPORT KY US	20000722	256	150	294.1	38.04083	-84.6058	0	2400	0	2400
GHCND:USW00093820	LEXINGTON BLUEGRASS AIRPORT KY US	20000723	267	139	294.1	38.04083	-84.6058	0	2400	0	2400
GHCND:USW00093820	LEXINGTON BLUEGRASS AIRPORT KY US	20000724	267	144	294.1	38.04083	-84.6058	0	2400	0	2400
GHCND:USW00093820	LEXINGTON BLUEGRASS AIRPORT KY US	20000725	289	144	294.1	38.04083	-84.6058	0	2400	0	2400
GHCND:USW00093820	LEXINGTON BLUEGRASS AIRPORT KY US	20000726	311	194	294.1	38.04083	-84.6058	0	2400	0	2400
GHCND:USW00093820	LEXINGTON BLUEGRASS AIRPORT KY US	20000727	322	178	294.1	38.04083	-84.6058	0	2400	0	2400
GHCND:USW00093820	LEXINGTON BLUEGRASS AIRPORT KY US	20000728	289	194	294.1	38.04083	-84.6058	0	2400	0	2400
GHCND:USW00093820	LEXINGTON BLUEGRASS AIRPORT KY US	20000729	228	189	294.1	38.04083	-84.6058	0	2400	0	2400
GHCND:USW00093820	LEXINGTON BLUEGRASS AIRPORT KY US	20000730	256	189	294.1	38.04083	-84.6058	0	2400	0	2400
GHCND:USW00093820	LEXINGTON BLUEGRASS AIRPORT KY US	20000731	289	194	294.1	38.04083	-84.6058	0	2400	0	2400
GHCND:USW00093820	LEXINGTON BLUEGRASS AIRPORT KY US	20000801	289	189	294.1	38.04083	-84.6058	0	2400	0	2400
GHCND:USW00093820	LEXINGTON BLUEGRASS AIRPORT KY US	20000802	300	189	294.1	38.04083	-84.6058	0	2400	0	2400
GHCND:USW00093820	LEXINGTON BLUEGRASS AIRPORT KY US	20000803	294	200	294.1	38.04083	-84.6058	0	2400	0	2400
GHCND:USW00093820	LEXINGTON BLUEGRASS AIRPORT KY US	20000804	272	189	294.1	38.04083	-84.6058	0	2400	0	2400
GHCND:USW00093820	LEXINGTON BLUEGRASS AIRPORT KY US	20000805	272	161	294.1	38.04083	-84.6058	0	2400	0	2400
GHCND:USW00093820	LEXINGTON BLUEGRASS AIRPORT KY US	20000806	322	233	294.1	38.04083	-84.6058	0	2400	0	2400
GHCND:USW00093820	LEXINGTON BLUEGRASS AIRPORT KY US	20000807	317	211	294.1	38.04083	-84.6058	0	2400	0	2400
GHCND:USW00093820	LEXINGTON BLUEGRASS AIRPORT KY US	20000808	300	194	294.1	38.04083	-84.6058	0	2400	0	2400
GHCND:USW00093820	LEXINGTON BLUEGRASS AIRPORT KY US	20000809	339	194	294.1	38.04083	-84.6058	0	2400	0	2400
GHCND:USW00093820	LEXINGTON BLUEGRASS AIRPORT KY US	20000810	283	194	294.1	38.04083	-84.6058	0	2400	0	2400
GHCND:USW00093820	LEXINGTON BLUEGRASS AIRPORT KY US	20000811	272	161	294.1	38.04083	-84.6058	0	2400	0	2400
GHCND:USW00093820	LEXINGTON BLUEGRASS AIRPORT KY US	20000812	261	150	294.1	38.04083	-84.6058	0	2400	0	2400
GHCND:USW00093820	LEXINGTON BLUEGRASS AIRPORT KY US	20000813	267	128	294.1	38.04083	-84.6058	0	2400	0	2400
GHCND:USW00093820	LEXINGTON BLUEGRASS AIRPORT KY US	20000814	283	156	294.1	38.04083	-84.6058	0	2400	0	2400
GHCND:USW00093820	LEXINGTON BLUEGRASS AIRPORT KY US	20000815	317	161	294.1	38.04083	-84.6058	0	2400	0	2400
GHCND:USW00093820	LEXINGTON BLUEGRASS AIRPORT KY US	20000816	306	200	294.1	38.04083	-84.6058	0	2400	0	2400
GHCND:USW00093820	LEXINGTON BLUEGRASS AIRPORT KY US	20000817	322	172	294.1	38.04083	-84.6058	0	2400	0	2400
GHCND:USW00093820	LEXINGTON BLUEGRASS AIRPORT KY US	20000818	261	161	294.1	38.04083	-84.6058	0	2400	0	2400
GHCND:USW00093820	LEXINGTON BLUEGRASS AIRPORT KY US	20000819	256	139	294.1	38.04083	-84.6058	0	2400	0	2400
GHCND:USW00093820	LEXINGTON BLUEGRASS AIRPORT KY US	20000820	261	156	294.1	38.04083	-84.6058	0	2400	0	2400
GHCND:USW00093820	LEXINGTON BLUEGRASS AIRPORT KY US	20000821	278	150	294.1	38.04083	-84.6058	0	2400	0	2400
GHCND:USW00093820	LEXINGTON BLUEGRASS AIRPORT KY US	20000822	289	178	294.1	38.04083	-84.6058	0	2400	0	2400
GHCND:USW00093820	LEXINGTON BLUEGRASS AIRPORT KY US	20000823	256	206	294.1	38.04083	-84.6058	0	2400	0	2400
GHCND:USW00093820	LEXINGTON BLUEGRASS AIRPORT KY US	20000824	244	194	294.1	38.04083	-84.6058	0	2400	0	2400
GHCND:USW00093820	LEXINGTON BLUEGRASS AIRPORT KY US	20000825	272	167	294.1	38.04083	-84.6058	0	2400	0	2400
GHCND:USW00093820	LEXINGTON BLUEGRASS AIRPORT KY US	20000826	283	139	294.1	38.04083	-84.6058	0	2400	0	2400
GHCND:USW00093820	LEXINGTON BLUEGRASS AIRPORT KY US	20000827	261	183	294.1	38.04083	-84.6058	0	2400	0	2400
GHCND:USW00093820	LEXINGTON BLUEGRASS AIRPORT KY US	20000828	278	156	294.1	38.04083	-84.6058	0	2400	0	2400
GHCND:USW00093820	LEXINGTON BLUEGRASS AIRPORT KY US	20000829	311	178	294.1	38.04083	-84.6058	0	2400	0	2400
GHCND:USW00093820	LEXINGTON BLUEGRASS AIRPORT KY US	20000830	311	183	294.1	38.04083	-84.6058	0	2400	0	2400
GHCND:USW00093820	LEXINGTON BLUEGRASS AIRPORT KY US	20000831	317	200	294.1	38.04083	-84.6058	0	2400	0	2400
GHCND:USW00093820	LEXINGTON BLUEGRASS AIRPORT KY US	20000901	294	211	294.1	38.04083	-84.6058	0	2400	0	2400
GHCND:USW00093820	LEXINGTON BLUEGRASS AIRPORT KY US	20000902	306	206	294.1	38.04083	-84.6058	0	2400	0	2400
GHCND:USW00093820	LEXINGTON BLUEGRASS AIRPORT KY US	20000903	300	189	294.1	38.04083	-84.6058	0	2400	0	2400
GHCND:USW00093820	LEXINGTON BLUEGRASS AIRPORT KY US	20000904	283	189	294.1	38.04083	-84.6058	0	2400	0	2400

GHCND:USW00093820	LEXINGTON BLUEGRASS AIRPORT KY US	20000905	200	156	294.3	38.04083	-84.6058	0	2400	0	2400	
GHCND:USW00093820	LEXINGTON BLUEGRASS AIRPORT KY US	20000906	283	139	294.3	38.04083	-84.6058	0	2400	0	2400	
GHCND:USW00093820	LEXINGTON BLUEGRASS AIRPORT KY US	20000907	300	161	294.3	38.04083	-84.6058	0	2400	0	2400	
GHCND:USW00093820	LEXINGTON BLUEGRASS AIRPORT KY US	20000908	250	194	294.3	38.04083	-84.6058	0	2400	0	2400	
GHCND:USW00093820	LEXINGTON BLUEGRASS AIRPORT KY US	20000909	267	206	294.3	38.04083	-84.6058	0	2400	0	2400	
GHCND:USW00093820	LEXINGTON BLUEGRASS AIRPORT KY US	20000910	272	217	294.3	38.04083	-84.6058	0	2400	0	2400	
GHCND:USW00093820	LEXINGTON BLUEGRASS AIRPORT KY US	20000911	228	183	294.3	38.04083	-84.6058	0	2400	0	2400	
GHCND:USW00093820	LEXINGTON BLUEGRASS AIRPORT KY US	20000912	256	189	294.3	38.04083	-84.6058	0	2400	0	2400	
GHCND:USW00093820	LEXINGTON BLUEGRASS AIRPORT KY US	20000913	256	156	294.3	38.04083	-84.6058	0	2400	0	2400	
GHCND:USW00093820	LEXINGTON BLUEGRASS AIRPORT KY US	20000914	250	128	294.3	38.04083	-84.6058	0	2400	0	2400	
GHCND:USW00093820	LEXINGTON BLUEGRASS AIRPORT KY US	20000915	200	106	294.3	38.04083	-84.6058	0	2400	0	2400	
GHCND:USW00093820	LEXINGTON BLUEGRASS AIRPORT KY US	20000916	178	67	294.3	38.04083	-84.6058	0	2400	0	2400	
GHCND:USW00093820	LEXINGTON BLUEGRASS AIRPORT KY US	20000917	222	50	294.3	38.04083	-84.6058	0	2400	0	2400	
GHCND:USW00093820	LEXINGTON BLUEGRASS AIRPORT KY US	20000918	261	89	294.3	38.04083	-84.6058	0	2400	0	2400	
GHCND:USW00093820	LEXINGTON BLUEGRASS AIRPORT KY US	20000919	283	117	294.3	38.04083	-84.6058	0	2400	0	2400	
GHCND:USW00093820	LEXINGTON BLUEGRASS AIRPORT KY US	20000920	294	144	294.3	38.04083	-84.6058	0	2400	0	2400	
GHCND:USW00093820	LEXINGTON BLUEGRASS AIRPORT KY US	20000921	206	117	294.3	38.04083	-84.6058	0	2400	0	2400	
GHCND:USW00093820	LEXINGTON BLUEGRASS AIRPORT KY US	20000922	261	117	294.3	38.04083	-84.6058	0	2400	0	2400	
GHCND:USW00093820	LEXINGTON BLUEGRASS AIRPORT KY US	20000923	278	189	294.3	38.04083	-84.6058	0	2400	0	2400	
GHCND:USW00093820	LEXINGTON BLUEGRASS AIRPORT KY US	20000924	228	150	294.3	38.04083	-84.6058	0	2400	0	2400	
GHCND:USW00093820	LEXINGTON BLUEGRASS AIRPORT KY US	20000925	150	78	294.3	38.04083	-84.6058	0	2400	0	2400	
GHCND:USW00093820	LEXINGTON BLUEGRASS AIRPORT KY US	20000926	172	72	294.3	38.04083	-84.6058	0	2400	0	2400	
GHCND:USW00093820	LEXINGTON BLUEGRASS AIRPORT KY US	20000927	200	50	294.3	38.04083	-84.6058	0	2400	0	2400	
GHCND:USW00093820	LEXINGTON BLUEGRASS AIRPORT KY US	20000928	189	72	294.3	38.04083	-84.6058	0	2400	0	2400	
GHCND:USW00093820	LEXINGTON BLUEGRASS AIRPORT KY US	20000929	206	72	294.3	38.04083	-84.6058	0	2400	0	2400	
GHCND:USW00093820	LEXINGTON BLUEGRASS AIRPORT KY US	20000930	233	100	294.3	38.04083	-84.6058	0	2400	0	2400	
GHCND:USW00093820	LEXINGTON BLUEGRASS AIRPORT KY US	20001001	239	117	294.3	38.04083	-84.6058	0	2400	0	2400	
GHCND:USW00093820	LEXINGTON BLUEGRASS AIRPORT KY US	20001002	167	144	294.3	38.04083	-84.6058	0	2400	0	2400	
GHCND:USW00093820	LEXINGTON BLUEGRASS AIRPORT KY US	20001003	278	167	294.3	38.04083	-84.6058	0	2400	0	2400	
GHCND:USW00093820	LEXINGTON BLUEGRASS AIRPORT KY US	20001004	283	172	294.3	38.04083	-84.6058	0	2400	0	2400	
GHCND:USW00093820	LEXINGTON BLUEGRASS AIRPORT KY US	20001005	278	178	294.3	38.04083	-84.6058	0	2400	0	2400	
GHCND:USW00093820	LEXINGTON BLUEGRASS AIRPORT KY US	20001006	194	61	294.3	38.04083	-84.6058	0	2400	0	2400	
GHCND:USW00093820	LEXINGTON BLUEGRASS AIRPORT KY US	20001007	94	11	294.3	38.04083	-84.6058	0	2400	0	2400	
GHCND:USW00093820	LEXINGTON BLUEGRASS AIRPORT KY US	20001008	89	-17	294.3	38.04083	-84.6058	0	2400	0	2400	
GHCND:USW00093820	LEXINGTON BLUEGRASS AIRPORT KY US	20001009	117	-6	294.3	38.04083	-84.6058	0	2400	0	2400	
GHCND:USW00093820	LEXINGTON BLUEGRASS AIRPORT KY US	20001010	156	-6	294.3	38.04083	-84.6058	0	2400	0	2400	
GHCND:USW00093820	LEXINGTON BLUEGRASS AIRPORT KY US	20001011	189	-6	294.3	38.04083	-84.6058	0	2400	0	2400	
GHCND:USW00093820	LEXINGTON BLUEGRASS AIRPORT KY US	20001012	217	17	294.3	38.04083	-84.6058	0	2400	0	2400	
GHCND:USW00093820	LEXINGTON BLUEGRASS AIRPORT KY US	20001013	244	39	294.3	38.04083	-84.6058	0	2400	0	2400	
GHCND:USW00093820	LEXINGTON BLUEGRASS AIRPORT KY US	20001014	250	89	294.3	38.04083	-84.6058	0	2400	0	2400	
GHCND:USW00093820	LEXINGTON BLUEGRASS AIRPORT KY US	20001015	256	100	294.3	38.04083	-84.6058	0	2400	0	2400	
GHCND:USW00093820	LEXINGTON BLUEGRASS AIRPORT KY US	20001016	233	122	294.3	38.04083	-84.6058	0	2400	0	2400	
GHCND:USW00093820	LEXINGTON BLUEGRASS AIRPORT KY US	20001017	211	144	294.3	38.04083	-84.6058	0	2400	0	2400	
GHCND:USW00093820	LEXINGTON BLUEGRASS AIRPORT KY US	20001018	189	78	294.3	38.04083	-84.6058	0	2400	0	2400	
GHCND:USW00093820	LEXINGTON BLUEGRASS AIRPORT KY US	20001019	211	44	294.3	38.04083	-84.6058	0	2400	0	2400	
GHCND:USW00093820	LEXINGTON BLUEGRASS AIRPORT KY US	20001020	250	72	294.3	38.04083	-84.6058	0	2400	0	2400	
GHCND:USW00093820	LEXINGTON BLUEGRASS AIRPORT KY US	20001021	211	139	294.3	38.04083	-84.6058	0	2400	0	2400	
GHCND:USW00093820	LEXINGTON BLUEGRASS AIRPORT KY US	20001022	244	150	294.3	38.04083	-84.6058	0	2400	0	2400	
GHCND:USW00093820	LEXINGTON BLUEGRASS AIRPORT KY US	20001023	256	150	294.3	38.04083	-84.6058	0	2400	0	2400	
GHCND:USW00093820	LEXINGTON BLUEGRASS AIRPORT KY US	20001024	267	167	294.3	38.04083	-84.6058	0	2400	0	2400	
GHCND:USW00093820	LEXINGTON BLUEGRASS AIRPORT KY US	20001025	239	139	294.3	38.04083	-84.6058	0	2400	0	2400	
GHCND:USW00093820	LEXINGTON BLUEGRASS AIRPORT KY US	20001026	250	117	294.3	38.04083	-84.6058	0	2400	0	2400	
GHCND:USW00093820	LEXINGTON BLUEGRASS AIRPORT KY US	20001027	256	156	294.3	38.04083	-84.6058	0	2400	0	2400	
GHCND:USW00093820	LEXINGTON BLUEGRASS AIRPORT KY US	20001028	178	72	294.3	38.04083	-84.6058	0	2400	0	2400	
GHCND:USW00093820	LEXINGTON BLUEGRASS AIRPORT KY US	20001029	167	22	294.3	38.04083	-84.6058	0	2400	0	2400	
GHCND:USW00093820	LEXINGTON BLUEGRASS AIRPORT KY US	20001030	183	39	294.3	38.04083	-84.6058	0	2400	0	2400	
GHCND:USW00093820	LEXINGTON BLUEGRASS AIRPORT KY US	20001031	217	39	294.3	38.04083	-84.6058	0	2400	0	2400	
GHCND:USW00093820	LEXINGTON BLUEGRASS AIRPORT KY US	20001101	217	94	294.3	38.04083	-84.6058	0	2400	0	2400	
GHCND:USW00093820	LEXINGTON BLUEGRASS AIRPORT KY US	20001102	261	133	294.3	38.04083	-84.6058	0	2400	0	2400	
GHCND:USW00093820	LEXINGTON BLUEGRASS AIRPORT KY US	20001103	194	122	294.3	38.04083	-84.6058	0	2400	0	2400	
GHCND:USW00093820	LEXINGTON BLUEGRASS AIRPORT KY US	20001104	139	67	294.3	38.04083	-84.6058	0	2400	0	2400	
GHCND:USW00093820	LEXINGTON BLUEGRASS AIRPORT KY US	20001105	144	22	294.3	38.04083	-84.6058	0	2400	0	2400	
GHCND:USW00093820	LEXINGTON BLUEGRASS AIRPORT KY US	20001106	156	50	294.3	38.04083	-84.6058	0	2400	0	2400	
GHCND:USW00093820	LEXINGTON BLUEGRASS AIRPORT KY US	20001107	217	133	294.3	38.04083	-84.6058	0	2400	0	2400	
GHCND:USW00093820	LEXINGTON BLUEGRASS AIRPORT KY US	20001108	194	133	294.3	38.04083	-84.6058	0	2400	0	2400	
GHCND:USW00093820	LEXINGTON BLUEGRASS AIRPORT KY US	20001109	217	56	294.3	38.04083	-84.6058	0	2400	0	2400	
GHCND:USW00093820	LEXINGTON BLUEGRASS AIRPORT KY US	20001110	56	33	294.3	38.04083	-84.6058	0	2400	0	2400	
GHCND:USW00093820	LEXINGTON BLUEGRASS AIRPORT KY US	20001111	106	39	294.3	38.04083	-84.6058	0	2400	0	2400	
GHCND:USW00093820	LEXINGTON BLUEGRASS AIRPORT KY US	20001112	122	6	294.3	38.04083	-84.6058	0	2400	0	2400	
GHCND:USW00093820	LEXINGTON BLUEGRASS AIRPORT KY US	20001113	106	22	294.3	38.04083	-84.6058	0	2400	0	2400	
GHCND:USW00093820	LEXINGTON BLUEGRASS AIRPORT KY US	20001114	44	-17	294.3	38.04083	-84.6058	0	2400	0	2400	
GHCND:USW00093820	LEXINGTON BLUEGRASS AIRPORT KY US	20001115	72	6	294.3	38.04083	-84.6058	0	2400	0	2400	
GHCND:USW00093820	LEXINGTON BLUEGRASS AIRPORT KY US	20001116	89	6	294.3	38.04083	-84.6058	0	2400	0	2400	
GHCND:USW00093820	LEXINGTON BLUEGRASS AIRPORT KY US	20001117	39	-28	294.3	38.04083	-84.6058	0	2400	0	2400	
GHCND:USW00093820	LEXINGTON BLUEGRASS AIRPORT KY US	20001118	11	-33	294.3	38.04083	-84.6058	0	2400	0	2400	
GHCND:USW00093820	LEXINGTON BLUEGRASS AIRPORT KY US	20001119	72	-39	294.3	38.04083	-84.6058	0	2400	0	2400	
GHCND:USW00093820	LEXINGTON BLUEGRASS AIRPORT KY US	20001120	39	-28	294.3	38.04083	-84.6058	0	2400	0	2400	
GHCND:USW00093820	LEXINGTON BLUEGRASS AIRPORT KY US	20001121	17	-78	294.3	38.04083	-84.6058	0	2400	0	2400	
GHCND:USW00093820	LEXINGTON BLUEGRASS AIRPORT KY US	20001122	56	-94	294.3	38.04083	-84.6058	0	2400	0	2400	
GHCND:USW00093820	LEXINGTON BLUEGRASS AIRPORT KY US	20001123	72	-50	294.3	38.04083	-84.6058	0	2400	0	2400	
GHCND:USW00093820	LEXINGTON BLUEGRASS AIRPORT KY US	20001124	106	-28	294.3	38.04083	-84.6058	0	2400	0	2400	
GHCND:USW00093820	LEXINGTON BLUEGRASS AIRPORT KY US	20001125	117	56	294.3	38.04083	-84.6058	0	2400	0	2400	
GHCND:USW00093820	LEXINGTON BLUEGRASS AIRPORT KY US	20001126	78	50	294.3	38.04083	-84.6058	0	2400	0	2400	
GHCND:USW00093820	LEXINGTON BLUEGRASS AIRPORT KY US	20001127	89	-22	294.3	38.04083	-84.6058	0	2400	0	2400	
GHCND:USW00093820	LEXINGTON BLUEGRASS AIRPORT KY US	20001128	89	-28	294.3	38.04083	-84.6058	0	2400	0	2400	
GHCND:USW00093820	LEXINGTON BLUEGRASS AIRPORT KY US	20001129	100	11	294.3	38.04083	-84.6058	0	2400	0	2400	
GHCND:USW00093820	LEXINGTON BLUEGRASS AIRPORT KY US	20001130	50	-17	294.3	38.04083	-84.6058	0	2400	0	2400	
GHCND:USW00093820	LEXINGTON BLUEGRASS AIRPORT KY US	20001201	50	-28	294.3	38.04083	-84.6058	0	2400	0	2400	
GHCND:USW00093820	LEXINGTON BLUEGRASS AIRPORT KY US	20001202	17	-28	294.3	38.04083	-84.6058	0	2400	0	2400	
GHCND:USW00093820	LEXINGTON BLUEGRASS AIRPORT KY US	20001203	17	-100	294.3	38.04083	-84.6058	0	2400	0	2400	
GHCND:USW00093820	LEXINGTON BLUEGRASS AIRPORT KY US	20001204	0	-117	294.3	38.04083	-84.6058	0	2400	0	2400	
GHCND:USW00093820	LEXINGTON BLUEGRASS AIRPORT KY US	20001205	72	-72	294.3	38.04083	-84.6058	0	2400	0	2400	
GHCND:USW00093820	LEXINGTON BLUEGRASS AIRPORT KY US	20001206	-28	-83	294.3	38.04083	-84.6058	0	2400	0	2400	
GHCND:USW00093820	LEXINGTON BLUEGRASS AIRPORT KY US	20001207	44	-28	294.3	38.04083	-84.6058	0	2400	0	2400	
GHCND:USW00093820	LEXINGTON BLUEGRASS AIRPORT KY US	20001208	61	-44	294.3	38.04083	-84.6058	0	2400	0	2400	
GHCND:USW00093820	LEXINGTON BLUEGRASS AIRPORT KY US	20001209	50	-67	294.3	38.04083	-84.6058	0	2400	0	2400	
GHCND:USW00093820	LEXINGTON BLUEGRASS AIRPORT KY US	20001210	111	6	294.3	38.04083	-84.6058	0	2400	0	2400	
GHCND:USW00093820	LEXINGTON BLUEGRASS AIRPORT KY US	20001211	122	-28	294.3	38.04083	-84.6058	0	2400	0	2400	
GHCND:USW00093820	LEXINGTON BLUEGRASS AIRPORT KY US	20001212	-33	-83	294.3	38.04083	-84.6058	0	2400	0	2400	
GHCND:USW00093820	LEXINGTON BLUEGRASS AIRPORT KY US	20001213	17	-78	294.3	38.04083	-84.6058	0	2400	0	2400	
GHCND:USW00093820	LEXINGTON BLUEGRASS AIRPORT KY US	20001214	33	-17	294.3	38.04083	-84.6058	0	2400	0	2400	
GHCND:USW00093820	LEXINGTON BLUEGRASS AIRPORT KY US	20001215	61	-17	294.3	38.04083	-84.6058	0	2400	0	2400	
GHCND:USW00093820	LEXINGTON BLUEGRASS AIRPORT KY US	20001216	128	33	294.3	38.04083	-84.6058	0	2400	0	2400	
GHCND:USW00093820	LEXINGTON BLUEGRASS AIRPORT KY US	20001217	33	-128	294.3	38.04083	-84.6058	0	2400	0	2400	
GHCND:USW00093820	LEXINGTON BLUEGRASS AIRPORT KY US	20001218	-6	-133	294.3	38.04083	-84.6058	0	2400	0	2400	
GHCND:USW00093820	LEXINGTON BLUEGRASS AIRPORT KY US	20001219	-17	-122	294.3	38.04083	-84.6058	0	2400	0	2400	
GHCND:USW00093820	LEXINGTON BLUEGRASS AIRPORT KY US	20001220	-61	-122	294.3	38.04083	-84.6058	0	2400	0	2400	
GHCND:USW00093820	LEXINGTON BLUEGRASS AIRPORT KY US	20001221	-11	-128	294.3	38.04083	-84.6058	0	2400	0	2400	
GHCND:USW00093820	LEXINGTON BLUEGRASS AIRPORT KY US	20001222	-106	-172	294.3	38.04083	-84.6058	0	2400	0	2400	
GHCND:USW00093820	LEXINGTON BLUEGRASS AIRPORT KY US	20001223	-6	-156	294.3	38.04083	-84.6058	0	2400	0	2400	
GHCND:USW00093820	LEXINGTON BLUEGRASS AIRPORT KY US	20001224	6	-128	294.3	38.04083	-84.6058	0	2400	0	2400	
GHCND:USW00093820	LEXINGTON BLUEGRASS AIRPORT KY US	20001225	-67	-161	294.3	38.04083	-84.6058	0	2400	0	2400	
GHCND:USW00093820	LEXINGTON BLUEGRASS AIRPORT KY US	20001226	-39	-122	294.3	38.04083	-84.6058	0	2400	0	2400	
GHCND:USW00093820	LEXINGTON BLUEGRASS AIRPORT KY US	20001227	-28	-56	294.3	38.04083	-84.6058	0	2400	0	2400	
GHCND:USW00093820	LEXINGTON BLUEGRASS AIRPORT KY US	20001228	-44	-94	294.3	38.04083	-84.6058	0	2400	0	2400	
GHCND:USW00093820	LEXINGTON BLUEGRASS AIRPORT KY US	20001229	-50	-89	294.3	38.04083	-84.6058	0	2400	0	2400	
GHCND:USW00093820	LEXINGTON BLUEGRASS AIRPORT KY US	20001230	-72	-117	294.3	38.04083	-84.6058	0	2400	0	2400	
GHCND:USW00093820	LEXINGTON BLUEGRASS AIRPORT KY US	20001231	-50	-78	294.3	38.04083	-84.6058	0	2400	0	2400	
GHCND:USW00093820	LEXINGTON BLUEGRASS AIRPORT KY US	20010101	-28	-100	294.3	38.04083	-84.6058	0	2400	0	2400	
GHCND:USW00093820	LEXINGTON BLUEGRASS AIRPORT KY US	20010102	-50	-117	294.3	38.04083	-84.6058	0	2400	0	2400	
GHCND:USW00093820	LEXINGTON BLUEGRASS AIRPORT KY US	20010103	-39	-150	294.3	38.04083	-84.6058	0	2400	0	2400	
GHCND:USW00093820	LEXINGTON BLUEGRASS AIRPORT KY US	20010104	-11	-39	294.3	38.04083	-84.6058	0	2400	0	2400	
GHCND:USW00093820	LEXINGTON BLUEGRASS AIRPORT KY US	20010105	44	-11	294.3	38.04083	-84.6058	0	2400	0	2400	
GHCND:USW00093820	LEXINGTON BLUEGRASS AIRPORT KY US	20010106	39	-56	294.3	38.04083	-84.6058	0	2400	0	2400	
GHCND:USW00093820	LEXINGTON BLUEGRASS AIRPORT KY US	20010107	89	-6	294.3	38.04083	-84.6058	0	2400	0	2400	
GHCND:USW00093820	LEXINGTON BLUEGRASS AIRPORT KY US	20010108	11	-56	294.3	38.04083	-84.6058	0	2400	0	2400	
GHCND:USW00093820	LEXINGTON BLUEGRASS AIRPORT KY US	20010109	-11	-78	294.3	38.04083	-84.6058	0	2400	0	2400	
GHCND:USW00093820	LEXINGTON BLUEGRASS AIRPORT KY US	20010110	-44	-78	294.3	38.04083	-84.6058	0	2400	0	2400	
GHCND:USW00093820	LEXINGTON BLUEGRASS AIRPORT KY US	20010111	61	-67	294.3	38.04083	-84.6058	0	2400	0	2400	
GHCND:USW00093820	LEXINGTON BLUEGRASS AIRPORT KY US	20010112	94	-6	294.3	38.04083	-84.6058	0	2400	0	2400	
GHCND:USW00093820	LEXINGTON BLUEGRASS AIRPORT KY US	20010113	111	-44	294.3	38.04083	-84.6058	0	2400	0	2400	
GHCND:USW00093820	LEXINGTON BLUEGRASS AIRPORT KY US	20010114	89	39	294.3	38.04083	-84.6058	0	2400	0	2400	
GHCND:USW00093820	LEXINGTON BLUEGRASS AIRPORT KY US	20010115	83	6	294.3	38.04083	-84.6058	0	2400	0	2400	
GHCND:USW00093820	LEXINGTON BLUEGRASS AIRPORT KY US	20010116	22	-6	294.3	38.04083	-84.6058	0	2400	0	2400	
GHCND:USW00093820	LEXINGTON BLUEGRASS AIRPORT KY US	20010117	39	-11	294.3	38.04083	-84.6058	0	2400	0	2400	
GHCND:USW00093820	LEXINGTON BLUEGRASS AIRPORT KY US	20010118	44	0	294.3	38.04083	-84.6058	0	2400	0	2400	
GHCND:USW00093820	LEXINGTON BLUEGRASS AIRPORT KY US	20010119	28	-17	294.3	38.04083	-84.6058	0	2400	0	2400	
GHCND:USW00093820	LEXINGTON BLUEGRASS AIRPORT KY US	20010120	-11	-83	294.3	38.04083	-84.6058	0	2400	0	2400	
GHCND:USW00093820	LEXINGTON BLUEGRASS AIRPORT KY US	20010121	-44	-150	294.3	38.04083	-84.6058	0	2400	0	2400	
GHCND:USW00093820	LEXINGTON BLUEGRASS AIRPORT KY US	20010122	6	-111	294.3	38.04083	-84.6058	0	2400	0	2400	
GHCND:USW00093820	LEXINGTON BLUEGRASS AIRPORT KY US	20010123	39	-100	294.3	38.04083	-84.6058	0	2400	0	2400	
GHCND:USW00093820	LEXINGTON BLUEGRASS AIRPORT KY US	20010124	50	-28	294.3	38.04083	-84.6058	0	2400	0	2400	
GHCND:USW00093820	LEXINGTON BLUEGRASS AIRPORT KY US	20010125	0	-56	294.3	38.04083	-84.6058	0	2400	0	2400	
GHCND:USW00093820	LEXINGTON BLUEGRASS AIRPORT KY US	20010126	33	-67	294.3	38.04083	-84.6058	0	2400	0	2400	
GHCND:USW00093820	LEXINGTON BLUEGRASS AIRPORT KY US	20010127	28	-56	294.3	38.04083	-84.6058	0	2400	0	2400	
GHCND:USW00093820	LEXINGTON BLUEGRASS AIRPORT KY US	20010128	22	-72	294.3	38.04083	-84.6058	0	2400	0	2400	
GHCND:USW00093820	LEXINGTON BLUEGRASS AIRPORT KY US	20010129	144	17	294.3	38.04083	-84.6058	0	2400	0	2400	
GHCND:USW00093820	LEXINGTON BLUEGRASS AIRPORT KY US	20010130	144	50	294.3	38.04083	-84.6058	0	2400	0	2400	
GHCND:USW00093820	LEXINGTON BLUEGRASS AIRPORT KY US	20010131	50	11	294.3	38.04083	-84.6058	0	2400	0	2400	
GHCND:USW00093820	LEXINGTON BLUEGRASS AIRPORT KY US	20010201	44	-11	294.3	38.04083	-84.6058	0	2400	0	2400	
GHCND:USW00093820	LEXINGTON BLUEGRASS AIRPORT KY US	20010202	11	-89	294.3	38.04083	-84.6058	0	2400	0	2400	
GHCND:USW00093820	LEXINGTON BLUEGRASS AIRPORT KY US	20010203	50	-94	294.3	38.04083	-84.6058	0	2400	0	2400	
GHCND:USW00093820	LEXINGTON BLUEGRASS AIRPORT KY US	20010204	94	0	294.3	38.04083	-84.6058	0	2400	0	2400	
GHCND:USW00093820	LEXINGTON BLUEGRASS AIRPORT KY US	20010205	28	-33	294.3	38.04083	-84.6058	0	2400	0	2400	
GHCND:USW00093820	LEXINGTON BLUEGRASS AIRPORT KY US	20010206	122	-28	294.3	38.04083	-84.6058	0	2400	0	2400	
GHCND:USW00093820	LEXINGTON BLUEGRASS AIRPORT KY US	20010207	128	72	294.3	38.04083	-84.6058	0	2400	0	2400	
GHCND:USW00093820	LEXINGTON BLUEGRASS AIRPORT KY US	20010208	211	72	294.3	38.04083	-84.6058	0	2400	0	2400	
GHCND:USW00093820	LEXINGTON BLUEGRASS AIRPORT KY US	20010209	211	28	294.3	38.04083	-84.6058	0	2400	0	2400	
GHCND:USW00093820	LEXINGTON BLUEGRASS AIRPORT KY US	20010210	28	-44	294.3	38.04083	-84.6058	0	2400	0	2400	
GHCND:USW00093820	LEXINGTON BLUEGRASS AIRPORT KY US	20010211	33	-67	294.3	38.04083	-84.6058	0	2400	0	2400	
GHCND:USW00093820	LEXINGTON BLUEGRASS AIRPORT KY US	20010212	117	-6	294.3	38.04083	-84.6058	0	2400	0	2400	
GHCND:USW00093820	LEXINGTON BLUEGRASS AIRPORT KY US	20010213	106	67	294.3	38.04083	-84.6058	0	2400	0	2400	
GHCND:USW00093820	LEXINGTON BLUEGRASS AIRPORT KY US	20010214	161	100	294.3	38.04083	-84.6058	0	2400	0	2400	
GHCND:USW00093820	LEXINGTON BLUEGRASS AIRPORT KY US	20010215	156	72	294.3	38.04083	-84.6058	0	2400	0	2400	
GHCND:USW00093820	LEXINGTON BLUEGRASS AIRPORT KY US	20010216	94	11	294.3	38.04083	-84.6058	0	2400	0	2400	
GHCND:USW00093820	LEXINGTON BLUEGRASS AIRPORT KY US	20010217	11	-72	294.3	38.04083	-84.6058	0	2400	0	2400	
GHCND:USW00093820	LEXINGTON BLUEGRASS AIRPORT KY US	20010218	0	-94	294.3	38.04083	-84.6058	0	2400	0	2400	
GHCND:USW00093820	LEXINGTON BLUEGRASS AIRPORT KY US	20010219	178	-44	294.3	38.04083	-84.6058	0	2400	0	2400	
GHCND:USW00093820	LEXINGTON BLUEGRASS AIRPORT KY US	20010220	128	33	294.3	38.04083	-84.6058	0	2400	0	2400	
GHCND:USW00093820	LEXINGTON BLUEGRASS AIRPORT KY US	20010221	83	-11	294.3	38.04083	-84.6058	0	2400	0	2400	

GHCND:USW00093820	LEXINGTON BLUEGRASS AIRPORT KY US	20010222	0	-39	294.1	38.04083	-84.6058	0	2400	0	2400
GHCND:USW00093820	LEXINGTON BLUEGRASS AIRPORT KY US	20010223	72	-11	294.1	38.04083	-84.6058	0	2400	0	2400
GHCND:USW00093820	LEXINGTON BLUEGRASS AIRPORT KY US	20010224	194	33	294.1	38.04083	-84.6058	0	2400	0	2400
GHCND:USW00093820	LEXINGTON BLUEGRASS AIRPORT KY US	20010225	189	56	294.1	38.04083	-84.6058	0	2400	0	2400
GHCND:USW00093820	LEXINGTON BLUEGRASS AIRPORT KY US	20010226	100	-11	294.1	38.04083	-84.6058	0	2400	0	2400
GHCND:USW00093820	LEXINGTON BLUEGRASS AIRPORT KY US	20010227	89	-6	294.1	38.04083	-84.6058	0	2400	0	2400
GHCND:USW00093820	LEXINGTON BLUEGRASS AIRPORT KY US	20010228	61	-22	294.1	38.04083	-84.6058	0	2400	0	2400
GHCND:USW00093820	LEXINGTON BLUEGRASS AIRPORT KY US	20010301	72	-56	294.1	38.04083	-84.6058	0	2400	0	2400
GHCND:USW00093820	LEXINGTON BLUEGRASS AIRPORT KY US	20010302	83	22	294.1	38.04083	-84.6058	0	2400	0	2400
GHCND:USW00093820	LEXINGTON BLUEGRASS AIRPORT KY US	20010303	89	6	294.1	38.04083	-84.6058	0	2400	0	2400
GHCND:USW00093820	LEXINGTON BLUEGRASS AIRPORT KY US	20010304	78	17	294.1	38.04083	-84.6058	0	2400	0	2400
GHCND:USW00093820	LEXINGTON BLUEGRASS AIRPORT KY US	20010305	22	-44	294.1	38.04083	-84.6058	0	2400	0	2400
GHCND:USW00093820	LEXINGTON BLUEGRASS AIRPORT KY US	20010306	22	-44	294.1	38.04083	-84.6058	0	2400	0	2400
GHCND:USW00093820	LEXINGTON BLUEGRASS AIRPORT KY US	20010307	72	-28	294.1	38.04083	-84.6058	0	2400	0	2400
GHCND:USW00093820	LEXINGTON BLUEGRASS AIRPORT KY US	20010308	100	-22	294.1	38.04083	-84.6058	0	2400	0	2400
GHCND:USW00093820	LEXINGTON BLUEGRASS AIRPORT KY US	20010309	56	-50	294.1	38.04083	-84.6058	0	2400	0	2400
GHCND:USW00093820	LEXINGTON BLUEGRASS AIRPORT KY US	20010310	94	-61	294.1	38.04083	-84.6058	0	2400	0	2400
GHCND:USW00093820	LEXINGTON BLUEGRASS AIRPORT KY US	20010311	172	6	294.1	38.04083	-84.6058	0	2400	0	2400
GHCND:USW00093820	LEXINGTON BLUEGRASS AIRPORT KY US	20010312	150	50	294.1	38.04083	-84.6058	0	2400	0	2400
GHCND:USW00093820	LEXINGTON BLUEGRASS AIRPORT KY US	20010313	139	61	294.1	38.04083	-84.6058	0	2400	0	2400
GHCND:USW00093820	LEXINGTON BLUEGRASS AIRPORT KY US	20010314	133	6	294.1	38.04083	-84.6058	0	2400	0	2400
GHCND:USW00093820	LEXINGTON BLUEGRASS AIRPORT KY US	20010315	122	56	294.1	38.04083	-84.6058	0	2400	0	2400
GHCND:USW00093820	LEXINGTON BLUEGRASS AIRPORT KY US	20010316	128	44	294.1	38.04083	-84.6058	0	2400	0	2400
GHCND:USW00093820	LEXINGTON BLUEGRASS AIRPORT KY US	20010317	44	11	294.1	38.04083	-84.6058	0	2400	0	2400
GHCND:USW00093820	LEXINGTON BLUEGRASS AIRPORT KY US	20010318	94	-17	294.1	38.04083	-84.6058	0	2400	0	2400
GHCND:USW00093820	LEXINGTON BLUEGRASS AIRPORT KY US	20010319	144	-17	294.1	38.04083	-84.6058	0	2400	0	2400
GHCND:USW00093820	LEXINGTON BLUEGRASS AIRPORT KY US	20010320	89	11	294.1	38.04083	-84.6058	0	2400	0	2400
GHCND:USW00093820	LEXINGTON BLUEGRASS AIRPORT KY US	20010321	106	28	294.1	38.04083	-84.6058	0	2400	0	2400
GHCND:USW00093820	LEXINGTON BLUEGRASS AIRPORT KY US	20010322	139	11	294.1	38.04083	-84.6058	0	2400	0	2400
GHCND:USW00093820	LEXINGTON BLUEGRASS AIRPORT KY US	20010323	172	-6	294.1	38.04083	-84.6058	0	2400	0	2400
GHCND:USW00093820	LEXINGTON BLUEGRASS AIRPORT KY US	20010324	100	-11	294.1	38.04083	-84.6058	0	2400	0	2400
GHCND:USW00093820	LEXINGTON BLUEGRASS AIRPORT KY US	20010325	56	-50	294.1	38.04083	-84.6058	0	2400	0	2400
GHCND:USW00093820	LEXINGTON BLUEGRASS AIRPORT KY US	20010326	17	-72	294.1	38.04083	-84.6058	0	2400	0	2400
GHCND:USW00093820	LEXINGTON BLUEGRASS AIRPORT KY US	20010327	67	-67	294.1	38.04083	-84.6058	0	2400	0	2400
GHCND:USW00093820	LEXINGTON BLUEGRASS AIRPORT KY US	20010328	128	-39	294.1	38.04083	-84.6058	0	2400	0	2400
GHCND:USW00093820	LEXINGTON BLUEGRASS AIRPORT KY US	20010329	122	50	294.1	38.04083	-84.6058	0	2400	0	2400
GHCND:USW00093820	LEXINGTON BLUEGRASS AIRPORT KY US	20010330	144	33	294.1	38.04083	-84.6058	0	2400	0	2400
GHCND:USW00093820	LEXINGTON BLUEGRASS AIRPORT KY US	20010331	111	44	294.1	38.04083	-84.6058	0	2400	0	2400
GHCND:USW00093820	LEXINGTON BLUEGRASS AIRPORT KY US	20010401	100	6	294.1	38.04083	-84.6058	0	2400	0	2400
GHCND:USW00093820	LEXINGTON BLUEGRASS AIRPORT KY US	20010402	156	11	294.1	38.04083	-84.6058	0	2400	0	2400
GHCND:USW00093820	LEXINGTON BLUEGRASS AIRPORT KY US	20010403	161	78	294.1	38.04083	-84.6058	0	2400	0	2400
GHCND:USW00093820	LEXINGTON BLUEGRASS AIRPORT KY US	20010404	178	50	294.1	38.04083	-84.6058	0	2400	0	2400
GHCND:USW00093820	LEXINGTON BLUEGRASS AIRPORT KY US	20010405	228	83	294.1	38.04083	-84.6058	0	2400	0	2400
GHCND:USW00093820	LEXINGTON BLUEGRASS AIRPORT KY US	20010406	261	156	294.1	38.04083	-84.6058	0	2400	0	2400
GHCND:USW00093820	LEXINGTON BLUEGRASS AIRPORT KY US	20010407	289	183	294.1	38.04083	-84.6058	0	2400	0	2400
GHCND:USW00093820	LEXINGTON BLUEGRASS AIRPORT KY US	20010408	283	189	294.1	38.04083	-84.6058	0	2400	0	2400
GHCND:USW00093820	LEXINGTON BLUEGRASS AIRPORT KY US	20010409	283	161	294.1	38.04083	-84.6058	0	2400	0	2400
GHCND:USW00093820	LEXINGTON BLUEGRASS AIRPORT KY US	20010410	272	183	294.1	38.04083	-84.6058	0	2400	0	2400
GHCND:USW00093820	LEXINGTON BLUEGRASS AIRPORT KY US	20010411	289	189	294.1	38.04083	-84.6058	0	2400	0	2400
GHCND:USW00093820	LEXINGTON BLUEGRASS AIRPORT KY US	20010412	272	189	294.1	38.04083	-84.6058	0	2400	0	2400
GHCND:USW00093820	LEXINGTON BLUEGRASS AIRPORT KY US	20010413	217	122	294.1	38.04083	-84.6058	0	2400	0	2400
GHCND:USW00093820	LEXINGTON BLUEGRASS AIRPORT KY US	20010414	244	67	294.1	38.04083	-84.6058	0	2400	0	2400
GHCND:USW00093820	LEXINGTON BLUEGRASS AIRPORT KY US	20010415	200	83	294.1	38.04083	-84.6058	0	2400	0	2400
GHCND:USW00093820	LEXINGTON BLUEGRASS AIRPORT KY US	20010416	156	44	294.1	38.04083	-84.6058	0	2400	0	2400
GHCND:USW00093820	LEXINGTON BLUEGRASS AIRPORT KY US	20010417	56	-17	294.1	38.04083	-84.6058	0	2400	0	2400
GHCND:USW00093820	LEXINGTON BLUEGRASS AIRPORT KY US	20010418	122	-22	294.1	38.04083	-84.6058	0	2400	0	2400
GHCND:USW00093820	LEXINGTON BLUEGRASS AIRPORT KY US	20010419	189	22	294.1	38.04083	-84.6058	0	2400	0	2400
GHCND:USW00093820	LEXINGTON BLUEGRASS AIRPORT KY US	20010420	172	106	294.1	38.04083	-84.6058	0	2400	0	2400
GHCND:USW00093820	LEXINGTON BLUEGRASS AIRPORT KY US	20010421	233	161	294.1	38.04083	-84.6058	0	2400	0	2400
GHCND:USW00093820	LEXINGTON BLUEGRASS AIRPORT KY US	20010422	272	150	294.1	38.04083	-84.6058	0	2400	0	2400
GHCND:USW00093820	LEXINGTON BLUEGRASS AIRPORT KY US	20010423	278	172	294.1	38.04083	-84.6058	0	2400	0	2400
GHCND:USW00093820	LEXINGTON BLUEGRASS AIRPORT KY US	20010424	183	78	294.1	38.04083	-84.6058	0	2400	0	2400
GHCND:USW00093820	LEXINGTON BLUEGRASS AIRPORT KY US	20010425	172	6	294.1	38.04083	-84.6058	0	2400	0	2400
GHCND:USW00093820	LEXINGTON BLUEGRASS AIRPORT KY US	20010426	200	17	294.1	38.04083	-84.6058	0	2400	0	2400
GHCND:USW00093820	LEXINGTON BLUEGRASS AIRPORT KY US	20010427	267	89	294.1	38.04083	-84.6058	0	2400	0	2400
GHCND:USW00093820	LEXINGTON BLUEGRASS AIRPORT KY US	20010428	211	89	294.1	38.04083	-84.6058	0	2400	0	2400
GHCND:USW00093820	LEXINGTON BLUEGRASS AIRPORT KY US	20010429	244	56	294.1	38.04083	-84.6058	0	2400	0	2400
GHCND:USW00093820	LEXINGTON BLUEGRASS AIRPORT KY US	20010430	283	72	294.1	38.04083	-84.6058	0	2400	0	2400
GHCND:USW00093820	LEXINGTON BLUEGRASS AIRPORT KY US	20010501	272	144	294.1	38.04083	-84.6058	0	2400	0	2400
GHCND:USW00093820	LEXINGTON BLUEGRASS AIRPORT KY US	20010502	278	128	294.1	38.04083	-84.6058	0	2400	0	2400
GHCND:USW00093820	LEXINGTON BLUEGRASS AIRPORT KY US	20010503	289	128	294.1	38.04083	-84.6058	0	2400	0	2400
GHCND:USW00093820	LEXINGTON BLUEGRASS AIRPORT KY US	20010504	300	139	294.1	38.04083	-84.6058	0	2400	0	2400
GHCND:USW00093820	LEXINGTON BLUEGRASS AIRPORT KY US	20010505	300	144	294.1	38.04083	-84.6058	0	2400	0	2400
GHCND:USW00093820	LEXINGTON BLUEGRASS AIRPORT KY US	20010506	317	161	294.1	38.04083	-84.6058	0	2400	0	2400
GHCND:USW00093820	LEXINGTON BLUEGRASS AIRPORT KY US	20010507	222	161	294.1	38.04083	-84.6058	0	2400	0	2400
GHCND:USW00093820	LEXINGTON BLUEGRASS AIRPORT KY US	20010508	239	150	294.1	38.04083	-84.6058	0	2400	0	2400
GHCND:USW00093820	LEXINGTON BLUEGRASS AIRPORT KY US	20010509	250	139	294.1	38.04083	-84.6058	0	2400	0	2400
GHCND:USW00093820	LEXINGTON BLUEGRASS AIRPORT KY US	20010510	256	133	294.1	38.04083	-84.6058	0	2400	0	2400
GHCND:USW00093820	LEXINGTON BLUEGRASS AIRPORT KY US	20010511	283	156	294.1	38.04083	-84.6058	0	2400	0	2400
GHCND:USW00093820	LEXINGTON BLUEGRASS AIRPORT KY US	20010512	217	106	294.1	38.04083	-84.6058	0	2400	0	2400
GHCND:USW00093820	LEXINGTON BLUEGRASS AIRPORT KY US	20010513	200	67	294.1	38.04083	-84.6058	0	2400	0	2400
GHCND:USW00093820	LEXINGTON BLUEGRASS AIRPORT KY US	20010514	233	72	294.1	38.04083	-84.6058	0	2400	0	2400
GHCND:USW00093820	LEXINGTON BLUEGRASS AIRPORT KY US	20010515	294	150	294.1	38.04083	-84.6058	0	2400	0	2400
GHCND:USW00093820	LEXINGTON BLUEGRASS AIRPORT KY US	20010516	294	178	294.1	38.04083	-84.6058	0	2400	0	2400
GHCND:USW00093820	LEXINGTON BLUEGRASS AIRPORT KY US	20010517	294	194	294.1	38.04083	-84.6058	0	2400	0	2400
GHCND:USW00093820	LEXINGTON BLUEGRASS AIRPORT KY US	20010518	289	194	294.1	38.04083	-84.6058	0	2400	0	2400
GHCND:USW00093820	LEXINGTON BLUEGRASS AIRPORT KY US	20010519	256	183	294.1	38.04083	-84.6058	0	2400	0	2400
GHCND:USW00093820	LEXINGTON BLUEGRASS AIRPORT KY US	20010520	256	178	294.1	38.04083	-84.6058	0	2400	0	2400
GHCND:USW00093820	LEXINGTON BLUEGRASS AIRPORT KY US	20010521	256	172	294.1	38.04083	-84.6058	0	2400	0	2400
GHCND:USW00093820	LEXINGTON BLUEGRASS AIRPORT KY US	20010522	194	106	294.1	38.04083	-84.6058	0	2400	0	2400
GHCND:USW00093820	LEXINGTON BLUEGRASS AIRPORT KY US	20010523	183	94	294.1	38.04083	-84.6058	0	2400	0	2400
GHCND:USW00093820	LEXINGTON BLUEGRASS AIRPORT KY US	20010524	189	111	294.1	38.04083	-84.6058	0	2400	0	2400
GHCND:USW00093820	LEXINGTON BLUEGRASS AIRPORT KY US	20010525	189	83	294.1	38.04083	-84.6058	0	2400	0	2400
GHCND:USW00093820	LEXINGTON BLUEGRASS AIRPORT KY US	20010526	228	117	294.1	38.04083	-84.6058	0	2400	0	2400
GHCND:USW00093820	LEXINGTON BLUEGRASS AIRPORT KY US	20010527	206	117	294.1	38.04083	-84.6058	0	2400	0	2400
GHCND:USW00093820	LEXINGTON BLUEGRASS AIRPORT KY US	20010528	233	106	294.1	38.04083	-84.6058	0	2400	0	2400
GHCND:USW00093820	LEXINGTON BLUEGRASS AIRPORT KY US	20010529	244	117	294.1	38.04083	-84.6058	0	2400	0	2400
GHCND:USW00093820	LEXINGTON BLUEGRASS AIRPORT KY US	20010530	244	122	294.1	38.04083	-84.6058	0	2400	0	2400
GHCND:USW00093820	LEXINGTON BLUEGRASS AIRPORT KY US	20010531	211	128	294.1	38.04083	-84.6058	0	2400	0	2400
GHCND:USW00093820	LEXINGTON BLUEGRASS AIRPORT KY US	20010601	200	94	294.1	38.04083	-84.6058	0	2400	0	2400
GHCND:USW00093820	LEXINGTON BLUEGRASS AIRPORT KY US	20010602	217	94	294.1	38.04083	-84.6058	0	2400	0	2400
GHCND:USW00093820	LEXINGTON BLUEGRASS AIRPORT KY US	20010603	200	83	294.1	38.04083	-84.6058	0	2400	0	2400
GHCND:USW00093820	LEXINGTON BLUEGRASS AIRPORT KY US	20010604	256	144	294.1	38.04083	-84.6058	0	2400	0	2400
GHCND:USW00093820	LEXINGTON BLUEGRASS AIRPORT KY US	20010605	278	172	294.1	38.04083	-84.6058	0	2400	0	2400
GHCND:USW00093820	LEXINGTON BLUEGRASS AIRPORT KY US	20010606	289	189	294.1	38.04083	-84.6058	0	2400	0	2400
GHCND:USW00093820	LEXINGTON BLUEGRASS AIRPORT KY US	20010607	261	200	294.1	38.04083	-84.6058	0	2400	0	2400
GHCND:USW00093820	LEXINGTON BLUEGRASS AIRPORT KY US	20010608	256	167	294.1	38.04083	-84.6058	0	2400	0	2400
GHCND:USW00093820	LEXINGTON BLUEGRASS AIRPORT KY US	20010609	256	133	294.1	38.04083	-84.6058	0	2400	0	2400
GHCND:USW00093820	LEXINGTON BLUEGRASS AIRPORT KY US	20010610	267	128	294.1	38.04083	-84.6058	0	2400	0	2400
GHCND:USW00093820	LEXINGTON BLUEGRASS AIRPORT KY US	20010611	289	161	294.1	38.04083	-84.6058	0	2400	0	2400
GHCND:USW00093820	LEXINGTON BLUEGRASS AIRPORT KY US	20010612	311	189	294.1	38.04083	-84.6058	0	2400	0	2400
GHCND:USW00093820	LEXINGTON BLUEGRASS AIRPORT KY US	20010613	311	189	294.1	38.04083	-84.6058	0	2400	0	2400
GHCND:USW00093820	LEXINGTON BLUEGRASS AIRPORT KY US	20010614	317	194	294.1	38.04083	-84.6058	0	2400	0	2400
GHCND:USW00093820	LEXINGTON BLUEGRASS AIRPORT KY US	20010615	322	200	294.1	38.04083	-84.6058	0	2400	0	2400
GHCND:USW00093820	LEXINGTON BLUEGRASS AIRPORT KY US	20010616	283	183	294.1	38.04083	-84.6058	0	2400	0	2400
GHCND:USW00093820	LEXINGTON BLUEGRASS AIRPORT KY US	20010617	294	172	294.1	38.04083	-84.6058	0	2400	0	2400
GHCND:USW00093820	LEXINGTON BLUEGRASS AIRPORT KY US	20010618	306	144	294.1	38.04083	-84.6058	0	2400	0	2400
GHCND:USW00093820	LEXINGTON BLUEGRASS AIRPORT KY US	20010619	328	167	294.1	38.04083	-84.6058	0	2400	0	2400
GHCND:USW00093820	LEXINGTON BLUEGRASS AIRPORT KY US	20010620	283	194	294.1	38.04083	-84.6058	0	2400	0	2400
GHCND:USW00093820	LEXINGTON BLUEGRASS AIRPORT KY US	20010621	321	189	294.1	38.04083	-84.6058	0	2400	0	2400
GHCND:USW00093820	LEXINGTON BLUEGRASS AIRPORT KY US	20010622	200	144	294.1	38.04083	-84.6058	0	2400	0	2400
GHCND:USW00093820	LEXINGTON BLUEGRASS AIRPORT KY US	20010623	244	133	294.1	38.04083	-84.6058	0	2400	0	2400
GHCND:USW00093820	LEXINGTON BLUEGRASS AIRPORT KY US	20010624	267	133	294.1	38.04083	-84.6058	0	2400	0	2400
GHCND:USW00093820	LEXINGTON BLUEGRASS AIRPORT KY US	20010625	283	150	294.1	38.04083	-84.6058	0	2400	0	2400
GHCND:USW00093820	LEXINGTON BLUEGRASS AIRPORT KY US	20010626	278	161	294.1	38.04083	-84.6058	0	2400	0	2400
GHCND:USW00093820	LEXINGTON BLUEGRASS AIRPORT KY US	20010627	294	156	294.1	38.04083	-84.6058	0	2400	0	2400
GHCND:USW00093820	LEXINGTON BLUEGRASS AIRPORT KY US	20010628	294	178	294.1	38.04083	-84.6058	0	2400	0	2400
GHCND:USW00093820	LEXINGTON BLUEGRASS AIRPORT KY US	20010629	294	172	294.1	38.04083	-84.6058	0	2400	0	2400
GHCND:USW00093820	LEXINGTON BLUEGRASS AIRPORT KY US	20010630	289	178	294.1	38.04083	-84.6058	0	2400	0	2400
GHCND:USW00093820	LEXINGTON BLUEGRASS AIRPORT KY US	20010701	300	161	294.1	38.04083	-84.6058	0	2400	0	2400
GHCND:USW00093820	LEXINGTON BLUEGRASS AIRPORT KY US	20010702	261	139	294.1	38.04083	-84.6058	0	2400	0	2400
GHCND:USW00093820	LEXINGTON BLUEGRASS AIRPORT KY US	20010703	311	161	294.1	38.04083	-84.6058	0	2400	0	2400
GHCND:USW00093820	LEXINGTON BLUEGRASS AIRPORT KY US	20010704	267	200	294.1	38.04083	-84.6058	0	2400	0	2400
GHCND:USW00093820	LEXINGTON BLUEGRASS AIRPORT KY US	20010705	300	183	294.1	38.04083	-84.6058	0	2400	0	2400
GHCND:USW00093820	LEXINGTON BLUEGRASS AIRPORT KY US	20010706	267	128	294.1	38.04083	-84.6058	0	2400	0	2400
GHCND:USW00093820	LEXINGTON BLUEGRASS AIRPORT KY US	20010707	278	161	294.1	38.04083	-84.6058	0	2400	0	2400
GHCND:USW00093820	LEXINGTON BLUEGRASS AIRPORT KY US	20010708	328	206	294.1	38.04083	-84.6058	0	2400	0	2400
GHCND:USW00093820	LEXINGTON BLUEGRASS AIRPORT KY US	20010709	294	200	294.1	38.04083	-84.6058	0	2400	0	2400
GHCND:USW00093820	LEXINGTON BLUEGRASS AIRPORT KY US	20010710	322	206	294.1	38.04083	-84.6058	0	2400	0	2400
GHCND:USW00093820	LEXINGTON BLUEGRASS AIRPORT KY US	20010711	289	161	294.1	38.04083	-84.6058	0	2400	0	2400
GHCND:USW00093820	LEXINGTON BLUEGRASS AIRPORT KY US	20010712	256	178	294.1	38.04083	-84.6058	0	2400	0	2400
GHCND:USW00093820	LEXINGTON BLUEGRASS AIRPORT KY US	20010713	272	139	294.1	38.04083	-84.6058	0	2400	0	2400
GHCND:USW00093820	LEXINGTON BLUEGRASS AIRPORT KY US	20010714	278	117	294.1	38.04083	-84.6058	0	2400	0	2400
GHCND:USW00093820	LEXINGTON BLUEGRASS AIRPORT KY US	20010715	294	133	294.1	38.04083	-84.6058	0	2400	0	2400
GHCND:USW00093820	LEXINGTON BLUEGRASS AIRPORT KY US	20010716	311	156	294.1	38.04083	-84.6058	0	2400	0	2400
GHCND:USW00093820	LEXINGTON BLUEGRASS AIRPORT KY US	20010717	317	194	294.1	38.04083	-84.6058	0	2400	0	2400
GHCND:USW00093820	LEXINGTON BLUEGRASS AIRPORT KY US	20010718	272	194	294.1	38.04083	-84.6058	0	2400	0	2400
GHCND:USW00093820	LEXINGTON BLUEGRASS AIRPORT KY US	20010719	311	228	294.1	38.04083	-84.6058	0	2400	0	2400
GHCND:USW00093820	LEXINGTON BLUEGRASS AIRPORT KY US	20010720	311	211	294.1	38.04083	-84.6058	0	2400	0	2400
GHCND:USW00093820	LEXINGTON BLUEGRASS AIRPORT KY US	20010721	311	206	294.1	38.04083	-84.6058	0	2400	0	2400
GHCND:USW00093820	LEXINGTON BLUEGRASS AIRPORT KY US	20010722	294	217	294.1	38.04083	-84.6058	0	2400	0	2400
GHCND:USW00093820	LEXINGTON BLUEGRASS AIRPORT KY US	20010723	328	222	294.1	38.04083	-84.6058	0	2400	0	2400
GHCND:USW00093820	LEXINGTON BLUEGRASS AIRPORT KY US	20010724	328	217	294.1	38.04083	-84.6058	0	2400	0	2400
GHCND:USW00093820	LEXINGTON BLUEGRASS AIRPORT KY US	20010725	317	228	294.1	38.04083	-84.6058	0	2400	0	2400
GHCND:USW00093820	LEXINGTON BLUEGRASS AIRPORT KY US	20010726	250	217	294.1	38.04083	-84.6058	0	2400	0	2400
GHCND:USW00093820	LEXINGTON BLUEGRASS AIRPORT KY US	20010727	283	200	294.1	38.04083	-84.6058	0	2400	0	2400
GHCND:USW00093820	LEXINGTON BLUEGRASS AIRPORT KY US	20010728	278	222	294.1	38.04083	-84.6058	0	2400	0	2400
GHCND:USW00093820	LEXINGTON BLUEGRASS AIRPORT KY US	20010729	289	222	294.1	38.04083	-84.6058	0	2400	0	2400
GHCND:USW00093820	LEXINGTON BLUEGRASS AIRPORT KY US	20010730	311	194	294.1	38.04083	-84.6058	0	2400	0	2400
GHCND:USW00093820	LEXINGTON BLUEGRASS AIRPORT KY US	20010731	317	211	294.1	38.04083	-84.6058	0	2400	0	2400
GHCND:USW00093820	LEXINGTON BLUEGRASS AIRPORT KY US	20010801	322	211	294.1	38.04083	-84.6058	0	2400	0	2400
GHCND:USW00093820	LEXINGTON BLUEGRASS AIRPORT KY US	20010802	322	217	294.1	38.04083	-84.6058	0	2400	0	2400
GHCND:USW00093820	LEXINGTON BLUEGRASS AIRPORT KY US	20010803	272	211	294.1	38.04083	-84.6058	0	2400	0	2400
GHCND:USW00093820	LEXINGTON BLUEGRASS AIRPORT KY US	20010804	294	211	294.1	38.04083	-84.6058	0	2400	0	2400
GHCND:USW00093820	LEXINGTON BLUEGRASS AIRPORT KY US	20010805	306	194	294.1	38.04083	-84.6058	0	2400	0	2400
GHCND:USW00093820	LEXINGTON BLUEGRASS AIRPORT KY US	20010806	317	217	294.1	38.04083	-84.6058	0	2400	0	2400
GHCND:USW00093820	LEXINGTON BLUEGRASS AIRPORT KY US	20010807	322	211	294.1	38.04083	-84.6058	0	2400	0	2400
GHCND:USW00093820	LEXINGTON BLUEGRASS AIRPORT KY US	20010808	322	222	294.1	38.04083	-84.6058	0	2400	0	2400
GHCND:USW00093820	LEXINGTON BLUEGRASS AIRPORT KY US	20010809	311	233	294.1	38.04083	-84.6058	0	2400	0	2400
GHCND:USW00093820	LEXINGTON BLUEGRASS AIRPORT KY US	20010810	294	222	294.1	38.04083	-84.6058	0	2400	0	2400

GHCND:USW00093820	LEXINGTON BLUEGRASS AIRPORT KY US	20010811	289	217	294.1	38.04083	-84.6058	0	2400	0	2400	
GHCND:USW00093820	LEXINGTON BLUEGRASS AIRPORT KY US	20010812	294	211	294.1	38.04083	-84.6058	0	2400	0	2400	
GHCND:USW00093820	LEXINGTON BLUEGRASS AIRPORT KY US	20010813	294	178	294.1	38.04083	-84.6058	0	2400	0	2400	
GHCND:USW00093820	LEXINGTON BLUEGRASS AIRPORT KY US	20010814	289	172	294.1	38.04083	-84.6058	0	2400	0	2400	
GHCND:USW00093820	LEXINGTON BLUEGRASS AIRPORT KY US	20010815	289	167	294.1	38.04083	-84.6058	0	2400	0	2400	
GHCND:USW00093820	LEXINGTON BLUEGRASS AIRPORT KY US	20010816	306	206	294.1	38.04083	-84.6058	0	2400	0	2400	
GHCND:USW00093820	LEXINGTON BLUEGRASS AIRPORT KY US	20010817	267	156	294.1	38.04083	-84.6058	0	2400	0	2400	
GHCND:USW00093820	LEXINGTON BLUEGRASS AIRPORT KY US	20010818	278	178	294.1	38.04083	-84.6058	0	2400	0	2400	
GHCND:USW00093820	LEXINGTON BLUEGRASS AIRPORT KY US	20010819	261	161	294.1	38.04083	-84.6058	0	2400	0	2400	
GHCND:USW00093820	LEXINGTON BLUEGRASS AIRPORT KY US	20010820	256	139	294.1	38.04083	-84.6058	0	2400	0	2400	
GHCND:USW00093820	LEXINGTON BLUEGRASS AIRPORT KY US	20010821	272	133	294.1	38.04083	-84.6058	0	2400	0	2400	
GHCND:USW00093820	LEXINGTON BLUEGRASS AIRPORT KY US	20010822	306	178	294.1	38.04083	-84.6058	0	2400	0	2400	
GHCND:USW00093820	LEXINGTON BLUEGRASS AIRPORT KY US	20010823	333	211	294.1	38.04083	-84.6058	0	2400	0	2400	
GHCND:USW00093820	LEXINGTON BLUEGRASS AIRPORT KY US	20010824	294	183	294.1	38.04083	-84.6058	0	2400	0	2400	
GHCND:USW00093820	LEXINGTON BLUEGRASS AIRPORT KY US	20010825	311	206	294.1	38.04083	-84.6058	0	2400	0	2400	
GHCND:USW00093820	LEXINGTON BLUEGRASS AIRPORT KY US	20010826	322	206	294.1	38.04083	-84.6058	0	2400	0	2400	
GHCND:USW00093820	LEXINGTON BLUEGRASS AIRPORT KY US	20010827	261	200	294.1	38.04083	-84.6058	0	2400	0	2400	
GHCND:USW00093820	LEXINGTON BLUEGRASS AIRPORT KY US	20010828	289	178	294.1	38.04083	-84.6058	0	2400	0	2400	
GHCND:USW00093820	LEXINGTON BLUEGRASS AIRPORT KY US	20010829	294	200	294.1	38.04083	-84.6058	0	2400	0	2400	
GHCND:USW00093820	LEXINGTON BLUEGRASS AIRPORT KY US	20010830	306	200	294.1	38.04083	-84.6058	0	2400	0	2400	
GHCND:USW00093820	LEXINGTON BLUEGRASS AIRPORT KY US	20010831	244	206	294.1	38.04083	-84.6058	0	2400	0	2400	
GHCND:USW00093820	LEXINGTON BLUEGRASS AIRPORT KY US	20010901	256	178	294.1	38.04083	-84.6058	0	2400	0	2400	
GHCND:USW00093820	LEXINGTON BLUEGRASS AIRPORT KY US	20010902	278	156	294.1	38.04083	-84.6058	0	2400	0	2400	
GHCND:USW00093820	LEXINGTON BLUEGRASS AIRPORT KY US	20010903	256	200	294.1	38.04083	-84.6058	0	2400	0	2400	
GHCND:USW00093820	LEXINGTON BLUEGRASS AIRPORT KY US	20010904	294	206	294.1	38.04083	-84.6058	0	2400	0	2400	
GHCND:USW00093820	LEXINGTON BLUEGRASS AIRPORT KY US	20010905	278	183	294.1	38.04083	-84.6058	0	2400	0	2400	
GHCND:USW00093820	LEXINGTON BLUEGRASS AIRPORT KY US	20010906	306	150	294.1	38.04083	-84.6058	0	2400	0	2400	
GHCND:USW00093820	LEXINGTON BLUEGRASS AIRPORT KY US	20010907	311	217	294.1	38.04083	-84.6058	0	2400	0	2400	
GHCND:USW00093820	LEXINGTON BLUEGRASS AIRPORT KY US	20010908	300	233	294.1	38.04083	-84.6058	0	2400	0	2400	
GHCND:USW00093820	LEXINGTON BLUEGRASS AIRPORT KY US	20010909	306	194	294.1	38.04083	-84.6058	0	2400	0	2400	
GHCND:USW00093820	LEXINGTON BLUEGRASS AIRPORT KY US	20010910	233	139	294.1	38.04083	-84.6058	0	2400	0	2400	
GHCND:USW00093820	LEXINGTON BLUEGRASS AIRPORT KY US	20010911	272	111	294.1	38.04083	-84.6058	0	2400	0	2400	
GHCND:USW00093820	LEXINGTON BLUEGRASS AIRPORT KY US	20010912	294	144	294.1	38.04083	-84.6058	0	2400	0	2400	
GHCND:USW00093820	LEXINGTON BLUEGRASS AIRPORT KY US	20010913	294	133	294.1	38.04083	-84.6058	0	2400	0	2400	
GHCND:USW00093820	LEXINGTON BLUEGRASS AIRPORT KY US	20010914	300	122	294.1	38.04083	-84.6058	0	2400	0	2400	
GHCND:USW00093820	LEXINGTON BLUEGRASS AIRPORT KY US	20010915	278	83	294.1	38.04083	-84.6058	0	2400	0	2400	
GHCND:USW00093820	LEXINGTON BLUEGRASS AIRPORT KY US	20010916	244	94	294.1	38.04083	-84.6058	0	2400	0	2400	
GHCND:USW00093820	LEXINGTON BLUEGRASS AIRPORT KY US	20010917	267	106	294.1	38.04083	-84.6058	0	2400	0	2400	
GHCND:USW00093820	LEXINGTON BLUEGRASS AIRPORT KY US	20010918	256	163	294.1	38.04083	-84.6058	0	2400	0	2400	
GHCND:USW00093820	LEXINGTON BLUEGRASS AIRPORT KY US	20010919	222	178	294.1	38.04083	-84.6058	0	2400	0	2400	
GHCND:USW00093820	LEXINGTON BLUEGRASS AIRPORT KY US	20010920	233	139	294.1	38.04083	-84.6058	0	2400	0	2400	
GHCND:USW00093820	LEXINGTON BLUEGRASS AIRPORT KY US	20010921	267	128	294.1	38.04083	-84.6058	0	2400	0	2400	
GHCND:USW00093820	LEXINGTON BLUEGRASS AIRPORT KY US	20010922	256	122	294.1	38.04083	-84.6058	0	2400	0	2400	
GHCND:USW00093820	LEXINGTON BLUEGRASS AIRPORT KY US	20010923	283	133	294.1	38.04083	-84.6058	0	2400	0	2400	
GHCND:USW00093820	LEXINGTON BLUEGRASS AIRPORT KY US	20010924	172	94	294.1	38.04083	-84.6058	0	2400	0	2400	
GHCND:USW00093820	LEXINGTON BLUEGRASS AIRPORT KY US	20010925	128	50	294.1	38.04083	-84.6058	0	2400	0	2400	
GHCND:USW00093820	LEXINGTON BLUEGRASS AIRPORT KY US	20010926	189	33	294.1	38.04083	-84.6058	0	2400	0	2400	
GHCND:USW00093820	LEXINGTON BLUEGRASS AIRPORT KY US	20010927	217	72	294.1	38.04083	-84.6058	0	2400	0	2400	
GHCND:USW00093820	LEXINGTON BLUEGRASS AIRPORT KY US	20010928	178	50	294.1	38.04083	-84.6058	0	2400	0	2400	
GHCND:USW00093820	LEXINGTON BLUEGRASS AIRPORT KY US	20010929	200	72	294.1	38.04083	-84.6058	0	2400	0	2400	
GHCND:USW00093820	LEXINGTON BLUEGRASS AIRPORT KY US	20010930	217	72	294.1	38.04083	-84.6058	0	2400	0	2400	
GHCND:USW00093820	LEXINGTON BLUEGRASS AIRPORT KY US	20011001	239	61	294.1	38.04083	-84.6058	0	2400	0	2400	
GHCND:USW00093820	LEXINGTON BLUEGRASS AIRPORT KY US	20011002	267	111	294.1	38.04083	-84.6058	0	2400	0	2400	
GHCND:USW00093820	LEXINGTON BLUEGRASS AIRPORT KY US	20011003	272	122	294.1	38.04083	-84.6058	0	2400	0	2400	
GHCND:USW00093820	LEXINGTON BLUEGRASS AIRPORT KY US	20011004	267	122	294.1	38.04083	-84.6058	0	2400	0	2400	
GHCND:USW00093820	LEXINGTON BLUEGRASS AIRPORT KY US	20011005	256	89	294.1	38.04083	-84.6058	0	2400	0	2400	
GHCND:USW00093820	LEXINGTON BLUEGRASS AIRPORT KY US	20011006	144	39	294.1	38.04083	-84.6058	0	2400	0	2400	
GHCND:USW00093820	LEXINGTON BLUEGRASS AIRPORT KY US	20011007	150	6	294.1	38.04083	-84.6058	0	2400	0	2400	
GHCND:USW00093820	LEXINGTON BLUEGRASS AIRPORT KY US	20011008	189	44	294.1	38.04083	-84.6058	0	2400	0	2400	
GHCND:USW00093820	LEXINGTON BLUEGRASS AIRPORT KY US	20011009	217	72	294.1	38.04083	-84.6058	0	2400	0	2400	
GHCND:USW00093820	LEXINGTON BLUEGRASS AIRPORT KY US	20011010	250	111	294.1	38.04083	-84.6058	0	2400	0	2400	
GHCND:USW00093820	LEXINGTON BLUEGRASS AIRPORT KY US	20011011	244	156	294.1	38.04083	-84.6058	0	2400	0	2400	
GHCND:USW00093820	LEXINGTON BLUEGRASS AIRPORT KY US	20011012	228	167	294.1	38.04083	-84.6058	0	2400	0	2400	
GHCND:USW00093820	LEXINGTON BLUEGRASS AIRPORT KY US	20011013	261	178	294.1	38.04083	-84.6058	0	2400	0	2400	
GHCND:USW00093820	LEXINGTON BLUEGRASS AIRPORT KY US	20011014	206	94	294.1	38.04083	-84.6058	0	2400	0	2400	
GHCND:USW00093820	LEXINGTON BLUEGRASS AIRPORT KY US	20011015	194	72	294.1	38.04083	-84.6058	0	2400	0	2400	
GHCND:USW00093820	LEXINGTON BLUEGRASS AIRPORT KY US	20011016	156	56	294.1	38.04083	-84.6058	0	2400	0	2400	
GHCND:USW00093820	LEXINGTON BLUEGRASS AIRPORT KY US	20011017	117	17	294.1	38.04083	-84.6058	0	2400	0	2400	
GHCND:USW00093820	LEXINGTON BLUEGRASS AIRPORT KY US	20011018	178	6	294.1	38.04083	-84.6058	0	2400	0	2400	
GHCND:USW00093820	LEXINGTON BLUEGRASS AIRPORT KY US	20011019	189	67	294.1	38.04083	-84.6058	0	2400	0	2400	
GHCND:USW00093820	LEXINGTON BLUEGRASS AIRPORT KY US	20011020	222	89	294.1	38.04083	-84.6058	0	2400	0	2400	
GHCND:USW00093820	LEXINGTON BLUEGRASS AIRPORT KY US	20011021	233	100	294.1	38.04083	-84.6058	0	2400	0	2400	
GHCND:USW00093820	LEXINGTON BLUEGRASS AIRPORT KY US	20011022	244	117	294.1	38.04083	-84.6058	0	2400	0	2400	
GHCND:USW00093820	LEXINGTON BLUEGRASS AIRPORT KY US	20011023	256	161	294.1	38.04083	-84.6058	0	2400	0	2400	
GHCND:USW00093820	LEXINGTON BLUEGRASS AIRPORT KY US	20011024	250	106	294.1	38.04083	-84.6058	0	2400	0	2400	
GHCND:USW00093820	LEXINGTON BLUEGRASS AIRPORT KY US	20011025	161	72	294.1	38.04083	-84.6058	0	2400	0	2400	
GHCND:USW00093820	LEXINGTON BLUEGRASS AIRPORT KY US	20011026	94	6	294.1	38.04083	-84.6058	0	2400	0	2400	
GHCND:USW00093820	LEXINGTON BLUEGRASS AIRPORT KY US	20011027	78	-17	294.1	38.04083	-84.6058	0	2400	0	2400	
GHCND:USW00093820	LEXINGTON BLUEGRASS AIRPORT KY US	20011028	106	-33	294.1	38.04083	-84.6058	0	2400	0	2400	
GHCND:USW00093820	LEXINGTON BLUEGRASS AIRPORT KY US	20011029	167	0	294.1	38.04083	-84.6058	0	2400	0	2400	
GHCND:USW00093820	LEXINGTON BLUEGRASS AIRPORT KY US	20011030	183	22	294.1	38.04083	-84.6058	0	2400	0	2400	
GHCND:USW00093820	LEXINGTON BLUEGRASS AIRPORT KY US	20011031	222	67	294.1	38.04083	-84.6058	0	2400	0	2400	
GHCND:USW00093820	LEXINGTON BLUEGRASS AIRPORT KY US	20011101	228	111	294.1	38.04083	-84.6058	0	2400	0	2400	
GHCND:USW00093820	LEXINGTON BLUEGRASS AIRPORT KY US	20011102	239	150	294.1	38.04083	-84.6058	0	2400	0	2400	
GHCND:USW00093820	LEXINGTON BLUEGRASS AIRPORT KY US	20011103	172	61	294.1	38.04083	-84.6058	0	2400	0	2400	
GHCND:USW00093820	LEXINGTON BLUEGRASS AIRPORT KY US	20011104	200	72	294.1	38.04083	-84.6058	0	2400	0	2400	
GHCND:USW00093820	LEXINGTON BLUEGRASS AIRPORT KY US	20011105	128	28	294.1	38.04083	-84.6058	0	2400	0	2400	
GHCND:USW00093820	LEXINGTON BLUEGRASS AIRPORT KY US	20011106	150	-17	294.1	38.04083	-84.6058	0	2400	0	2400	
GHCND:USW00093820	LEXINGTON BLUEGRASS AIRPORT KY US	20011107	194	11	294.1	38.04083	-84.6058	0	2400	0	2400	
GHCND:USW00093820	LEXINGTON BLUEGRASS AIRPORT KY US	20011108	217	50	294.1	38.04083	-84.6058	0	2400	0	2400	
GHCND:USW00093820	LEXINGTON BLUEGRASS AIRPORT KY US	20011109	122	22	294.1	38.04083	-84.6058	0	2400	0	2400	
GHCND:USW00093820	LEXINGTON BLUEGRASS AIRPORT KY US	20011110	167	17	294.1	38.04083	-84.6058	0	2400	0	2400	
GHCND:USW00093820	LEXINGTON BLUEGRASS AIRPORT KY US	20011111	122	22	294.1	38.04083	-84.6058	0	2400	0	2400	
GHCND:USW00093820	LEXINGTON BLUEGRASS AIRPORT KY US	20011112	144	6	294.1	38.04083	-84.6058	0	2400	0	2400	
GHCND:USW00093820	LEXINGTON BLUEGRASS AIRPORT KY US	20011113	189	39	294.1	38.04083	-84.6058	0	2400	0	2400	
GHCND:USW00093820	LEXINGTON BLUEGRASS AIRPORT KY US	20011114	189	50	294.1	38.04083	-84.6058	0	2400	0	2400	
GHCND:USW00093820	LEXINGTON BLUEGRASS AIRPORT KY US	20011115	194	33	294.1	38.04083	-84.6058	0	2400	0	2400	
GHCND:USW00093820	LEXINGTON BLUEGRASS AIRPORT KY US	20011116	211	56	294.1	38.04083	-84.6058	0	2400	0	2400	
GHCND:USW00093820	LEXINGTON BLUEGRASS AIRPORT KY US	20011117	217	50	294.1	38.04083	-84.6058	0	2400	0	2400	
GHCND:USW00093820	LEXINGTON BLUEGRASS AIRPORT KY US	20011118	222	78	294.1	38.04083	-84.6058	0	2400	0	2400	
GHCND:USW00093820	LEXINGTON BLUEGRASS AIRPORT KY US	20011119	161	50	294.1	38.04083	-84.6058	0	2400	0	2400	
GHCND:USW00093820	LEXINGTON BLUEGRASS AIRPORT KY US	20011120	78	-6	294.1	38.04083	-84.6058	0	2400	0	2400	
GHCND:USW00093820	LEXINGTON BLUEGRASS AIRPORT KY US	20011121	111	-17	294.1	38.04083	-84.6058	0	2400	0	2400	
GHCND:USW00093820	LEXINGTON BLUEGRASS AIRPORT KY US	20011122	150	17	294.1	38.04083	-84.6058	0	2400	0	2400	
GHCND:USW00093820	LEXINGTON BLUEGRASS AIRPORT KY US	20011123	194	50	294.1	38.04083	-84.6058	0	2400	0	2400	
GHCND:USW00093820	LEXINGTON BLUEGRASS AIRPORT KY US	20011124	194	139	294.1	38.04083	-84.6058	0	2400	0	2400	
GHCND:USW00093820	LEXINGTON BLUEGRASS AIRPORT KY US	20011125	167	56	294.1	38.04083	-84.6058	0	2400	0	2400	
GHCND:USW00093820	LEXINGTON BLUEGRASS AIRPORT KY US	20011126	178	50	294.1	38.04083	-84.6058	0	2400	0	2400	
GHCND:USW00093820	LEXINGTON BLUEGRASS AIRPORT KY US	20011127	194	122	294.1	38.04083	-84.6058	0	2400	0	2400	
GHCND:USW00093820	LEXINGTON BLUEGRASS AIRPORT KY US	20011128	122	56	294.1	38.04083	-84.6058	0	2400	0	2400	
GHCND:USW00093820	LEXINGTON BLUEGRASS AIRPORT KY US	20011129	172	117	294.1	38.04083	-84.6058	0	2400	0	2400	
GHCND:USW00093820	LEXINGTON BLUEGRASS AIRPORT KY US	20011130	161	44	294.1	38.04083	-84.6058	0	2400	0	2400	
GHCND:USW00093820	LEXINGTON BLUEGRASS AIRPORT KY US	20011201	83	28	294.1	38.04083	-84.6058	0	2400	0	2400	
GHCND:USW00093820	LEXINGTON BLUEGRASS AIRPORT KY US	20011202	133	0	294.1	38.04083	-84.6058	0	2400	0	2400	
GHCND:USW00093820	LEXINGTON BLUEGRASS AIRPORT KY US	20011203	183	17	294.1	38.04083	-84.6058	0	2400	0	2400	
GHCND:USW00093820	LEXINGTON BLUEGRASS AIRPORT KY US	20011204	194	78	294.1	38.04083	-84.6058	0	2400	0	2400	
GHCND:USW00093820	LEXINGTON BLUEGRASS AIRPORT KY US	20011205	222	100	294.1	38.04083	-84.6058	0	2400	0	2400	
GHCND:USW00093820	LEXINGTON BLUEGRASS AIRPORT KY US	20011206	150	94	294.1	38.04083	-84.6058	0	2400	0	2400	
GHCND:USW00093820	LEXINGTON BLUEGRASS AIRPORT KY US	20011207	150	78	294.1	38.04083	-84.6058	0	2400	0	2400	
GHCND:USW00093820	LEXINGTON BLUEGRASS AIRPORT KY US	20011208	100	50	294.1	38.04083	-84.6058	0	2400	0	2400	
GHCND:USW00093820	LEXINGTON BLUEGRASS AIRPORT KY US	20011209	72	11	294.1	38.04083	-84.6058	0	2400	0	2400	
GHCND:USW00093820	LEXINGTON BLUEGRASS AIRPORT KY US	20011210	106	11	294.1	38.04083	-84.6058	0	2400	0	2400	
GHCND:USW00093820	LEXINGTON BLUEGRASS AIRPORT KY US	20011211	122	0	294.1	38.04083	-84.6058	0	2400	0	2400	
GHCND:USW00093820	LEXINGTON BLUEGRASS AIRPORT KY US	20011212	139	72	294.1	38.04083	-84.6058	0	2400	0	2400	
GHCND:USW00093820	LEXINGTON BLUEGRASS AIRPORT KY US	20011213	167	117	294.1	38.04083	-84.6058	0	2400	0	2400	
GHCND:USW00093820	LEXINGTON BLUEGRASS AIRPORT KY US	20011214	167	50	294.1	38.04083	-84.6058	0	2400	0	2400	
GHCND:USW00093820	LEXINGTON BLUEGRASS AIRPORT KY US	20011215	94	44	294.1	38.04083	-84.6058	0	2400	0	2400	
GHCND:USW00093820	LEXINGTON BLUEGRASS AIRPORT KY US	20011216	139	50	294.1	38.04083	-84.6058	0	2400	0	2400	
GHCND:USW00093820	LEXINGTON BLUEGRASS AIRPORT KY US	20011217	161	78	294.1	38.04083	-84.6058	0	2400	0	2400	
GHCND:USW00093820	LEXINGTON BLUEGRASS AIRPORT KY US	20011218	89	28	294.1	38.04083	-84.6058	0	2400	0	2400	
GHCND:USW00093820	LEXINGTON BLUEGRASS AIRPORT KY US	20011219	128	-6	294.1	38.04083	-84.6058	0	2400	0	2400	
GHCND:USW00093820	LEXINGTON BLUEGRASS AIRPORT KY US	20011220	61	-50	294.1	38.04083	-84.6058	0	2400	0	2400	
GHCND:USW00093820	LEXINGTON BLUEGRASS AIRPORT KY US	20011221	89	-39	294.1	38.04083	-84.6058	0	2400	0	2400	
GHCND:USW00093820	LEXINGTON BLUEGRASS AIRPORT KY US	20011222	139	-6	294.1	38.04083	-84.6058	0	2400	0	2400	
GHCND:USW00093820	LEXINGTON BLUEGRASS AIRPORT KY US	20011223	106	-17	294.1	38.04083	-84.6058	0	2400	0	2400	
GHCND:USW00093820	LEXINGTON BLUEGRASS AIRPORT KY US	20011224	17	-56	294.1	38.04083	-84.6058	0	2400	0	2400	
GHCND:USW00093820	LEXINGTON BLUEGRASS AIRPORT KY US	20011225	-28	-89	294.1	38.04083	-84.6058	0	2400	0	2400	
GHCND:USW00093820	LEXINGTON BLUEGRASS AIRPORT KY US	20011226	-11	-100	294.1	38.04083	-84.6058	0	2400	0	2400	
GHCND:USW00093820	LEXINGTON BLUEGRASS AIRPORT KY US	20011227	0	-78	294.1	38.04083	-84.6058	0	2400	0	2400	
GHCND:USW00093820	LEXINGTON BLUEGRASS AIRPORT KY US	20011228	67	-50	294.1	38.04083	-84.6058	0	2400	0	2400	
GHCND:USW00093820	LEXINGTON BLUEGRASS AIRPORT KY US	20011229	22	-94	294.1	38.04083	-84.6058	0	2400	0	2400	
GHCND:USW00093820	LEXINGTON BLUEGRASS AIRPORT KY US	20011230	-44	-128	294.1	38.04083	-84.6058	0	2400	0	2400	
GHCND:USW00093820	LEXINGTON BLUEGRASS AIRPORT KY US	20011231	-44	-128	294.1	38.04083	-84.6058	0	2400	0	2400	
GHCND:USW00093820	LEXINGTON BLUEGRASS AIRPORT KY US	20020101	-28	-133	294.1	38.04083	-84.6058	0	2400	0	2400	
GHCND:USW00093820	LEXINGTON BLUEGRASS AIRPORT KY US	20020102	-22	-117	294.1	38.04083	-84.6058	0	2400	0	2400	
GHCND:USW00093820	LEXINGTON BLUEGRASS AIRPORT KY US	20020103	-6	-100	294.1	38.04083	-84.6058	0	2400	0	2400	
GHCND:USW00093820	LEXINGTON BLUEGRASS AIRPORT KY US	20020104	17	-106	294.1	38.04083	-84.6058	0	2400	0	2400	
GHCND:USW00093820	LEXINGTON BLUEGRASS AIRPORT KY US	20020105	56	-50	294.1	38.04083	-84.6058	0	2400	0	2400	
GHCND:USW00093820	LEXINGTON BLUEGRASS AIRPORT KY US	20020106	39	-6	294.1	38.04083	-84.6058	0	2400	0	2400	
GHCND:USW00093820	LEXINGTON BLUEGRASS AIRPORT KY US	20020107	0	-44	294.1	38.04083	-84.6058	0	2400	0	2400	
GHCND:USW00093820	LEXINGTON BLUEGRASS AIRPORT KY US	20020108	11	-94	294.1	38.04083	-84.6058	0	2400	0	2400	
GHCND:USW00093820	LEXINGTON BLUEGRASS AIRPORT KY US	20020109	94	6	294.1	38.04083	-84.6058	0	2400	0	2400	
GHCND:USW00093820	LEXINGTON BLUEGRASS AIRPORT KY US	20020110	117	56	294.1	38.04083	-84.6058	0	2400	0	2400	
GHCND:USW00093820	LEXINGTON BLUEGRASS AIRPORT KY US	20020111	67	-17	294.1	38.04083	-84.6058	0	2400	0	2400	
GHCND:USW00093820	LEXINGTON BLUEGRASS AIRPORT KY US	20020112	83	-39	294.1	38.04083	-84.6058	0	2400	0	2400	
GHCND:USW00093820	LEXINGTON BLUEGRASS AIRPORT KY US	20020113	78	-39	294.1	38.04083	-84.6058	0	2400	0	2400	
GHCND:USW00093820	LEXINGTON BLUEGRASS AIRPORT KY US	20020114	111	44	294.1	38.04083	-84.6058	0	2400	0	2400	
GHCND:USW00093820	LEXINGTON BLUEGRASS AIRPORT KY US	20020115	56	-39	294.1	38.04083	-84.6058	0	2400	0	2400	
GHCND:USW00093820	LEXINGTON BLUEGRASS AIRPORT KY US	20020116	83	-61	294.1	38.04083	-84.6058	0	2400	0	2400	
GHCND:USW00093820	LEXINGTON BLUEGRASS AIRPORT KY US	20020117	89	-22	294.1	38.04083	-84.6058	0	2400	0	2400	
GHCND:USW00093820	LEXINGTON BLUEGRASS AIRPORT KY US	20020118	22	-67	294.1	38.04083	-84.6058	0	2400	0	2400	
GHCND:USW00093820	LEXINGTON BLUEGRASS AIRPORT KY US	20020119	6	-72	294.1	38.04083	-84.6058	0	2400	0	2400	
GHCND:USW00093820	LEXINGTON BLUEGRASS AIRPORT KY US	20020120	11	-83	294.1	38.04083	-84.6058	0	2400	0	2400	
GHCND:USW00093820	LEXINGTON BLUEGRASS AIRPORT KY US	20020121	56	6	294.1	38.04083	-84.6058	0	2400	0	2400	
GHCND:USW00093820	LEXINGTON BLUEGRASS AIRPORT KY US	20020122	111	-22	294.1	38.04083	-84.6058	0	2400	0	2400	
GHCND:USW00093820	LEXINGTON BLUEGRASS AIRPORT KY US	20020123	150	67	294.1	38.04083	-84.6058	0	2400	0	2400	
GHCND:USW00093820	LEXINGTON BLUEGRASS AIRPORT KY US	20020124	172	11	294.1	38.04083	-84.6058	0	2400	0	2400	
GHCND:USW00093820	LEXINGTON BLUEGRASS AIRPORT KY US	20020125	78	-39	294.1	38.04083	-84.6058	0	2400	0	2400	
GHCND:USW00093820	LEXINGTON BLUEGRASS AIRPORT KY US	20020126	122	-22	294.1	38.04083	-84.6058	0	2400	0	2400	
GHCND:USW00093820	LEXINGTON BLUEGRASS AIRPORT KY US	20020127	156	11	294.1	38.04083	-84.6058	0	2400	0	2400	

GHCND:USW00093820	LEXINGTON BLUEGRASS AIRPORT KY US	20200128	194	61	294.1	38.04083	-84.6058	0	2400	0	2400	
GHCND:USW00093820	LEXINGTON BLUEGRASS AIRPORT KY US	20200129	189	139	294.1	38.04083	-84.6058	0	2400	0	2400	
GHCND:USW00093820	LEXINGTON BLUEGRASS AIRPORT KY US	20200130	178	94	294.1	38.04083	-84.6058	0	2400	0	2400	
GHCND:USW00093820	LEXINGTON BLUEGRASS AIRPORT KY US	20200131	217	117	294.1	38.04083	-84.6058	0	2400	0	2400	
GHCND:USW00093820	LEXINGTON BLUEGRASS AIRPORT KY US	20200201	189	-6	294.1	38.04083	-84.6058	0	2400	0	2400	
GHCND:USW00093820	LEXINGTON BLUEGRASS AIRPORT KY US	20200202	28	-33	294.1	38.04083	-84.6058	0	2400	0	2400	
GHCND:USW00093820	LEXINGTON BLUEGRASS AIRPORT KY US	20200203	44	-22	294.1	38.04083	-84.6058	0	2400	0	2400	
GHCND:USW00093820	LEXINGTON BLUEGRASS AIRPORT KY US	20200204	11	-61	294.1	38.04083	-84.6058	0	2400	0	2400	
GHCND:USW00093820	LEXINGTON BLUEGRASS AIRPORT KY US	20200205	17	-78	294.1	38.04083	-84.6058	0	2400	0	2400	
GHCND:USW00093820	LEXINGTON BLUEGRASS AIRPORT KY US	20200206	17	-39	294.1	38.04083	-84.6058	0	2400	0	2400	
GHCND:USW00093820	LEXINGTON BLUEGRASS AIRPORT KY US	20200207	78	-11	294.1	38.04083	-84.6058	0	2400	0	2400	
GHCND:USW00093820	LEXINGTON BLUEGRASS AIRPORT KY US	20200208	117	-28	294.1	38.04083	-84.6058	0	2400	0	2400	
GHCND:USW00093820	LEXINGTON BLUEGRASS AIRPORT KY US	20200209	178	-17	294.1	38.04083	-84.6058	0	2400	0	2400	
GHCND:USW00093820	LEXINGTON BLUEGRASS AIRPORT KY US	20200210	106	22	294.1	38.04083	-84.6058	0	2400	0	2400	
GHCND:USW00093820	LEXINGTON BLUEGRASS AIRPORT KY US	20200211	50	-11	294.1	38.04083	-84.6058	0	2400	0	2400	
GHCND:USW00093820	LEXINGTON BLUEGRASS AIRPORT KY US	20200212	111	-17	294.1	38.04083	-84.6058	0	2400	0	2400	
GHCND:USW00093820	LEXINGTON BLUEGRASS AIRPORT KY US	20200213	56	-33	294.1	38.04083	-84.6058	0	2400	0	2400	
GHCND:USW00093820	LEXINGTON BLUEGRASS AIRPORT KY US	20200214	83	-56	294.1	38.04083	-84.6058	0	2400	0	2400	
GHCND:USW00093820	LEXINGTON BLUEGRASS AIRPORT KY US	20200215	133	6	294.1	38.04083	-84.6058	0	2400	0	2400	
GHCND:USW00093820	LEXINGTON BLUEGRASS AIRPORT KY US	20200216	122	-17	294.1	38.04083	-84.6058	0	2400	0	2400	
GHCND:USW00093820	LEXINGTON BLUEGRASS AIRPORT KY US	20200217	67	-33	294.1	38.04083	-84.6058	0	2400	0	2400	
GHCND:USW00093820	LEXINGTON BLUEGRASS AIRPORT KY US	20200218	111	-33	294.1	38.04083	-84.6058	0	2400	0	2400	
GHCND:USW00093820	LEXINGTON BLUEGRASS AIRPORT KY US	20200219	133	39	294.1	38.04083	-84.6058	0	2400	0	2400	
GHCND:USW00093820	LEXINGTON BLUEGRASS AIRPORT KY US	20200220	183	61	294.1	38.04083	-84.6058	0	2400	0	2400	
GHCND:USW00093820	LEXINGTON BLUEGRASS AIRPORT KY US	20200221	94	22	294.1	38.04083	-84.6058	0	2400	0	2400	
GHCND:USW00093820	LEXINGTON BLUEGRASS AIRPORT KY US	20200222	72	-22	294.1	38.04083	-84.6058	0	2400	0	2400	
GHCND:USW00093820	LEXINGTON BLUEGRASS AIRPORT KY US	20200223	72	-67	294.1	38.04083	-84.6058	0	2400	0	2400	
GHCND:USW00093820	LEXINGTON BLUEGRASS AIRPORT KY US	20200224	150	-28	294.1	38.04083	-84.6058	0	2400	0	2400	
GHCND:USW00093820	LEXINGTON BLUEGRASS AIRPORT KY US	20200225	189	61	294.1	38.04083	-84.6058	0	2400	0	2400	
GHCND:USW00093820	LEXINGTON BLUEGRASS AIRPORT KY US	20200226	133	-83	294.1	38.04083	-84.6058	0	2400	0	2400	
GHCND:USW00093820	LEXINGTON BLUEGRASS AIRPORT KY US	20200227	-56	-100	294.1	38.04083	-84.6058	0	2400	0	2400	
GHCND:USW00093820	LEXINGTON BLUEGRASS AIRPORT KY US	20200228	28	-111	294.1	38.04083	-84.6058	0	2400	0	2400	
GHCND:USW00093820	LEXINGTON BLUEGRASS AIRPORT KY US	20200301	94	-50	294.1	38.04083	-84.6058	0	2400	0	2400	
GHCND:USW00093820	LEXINGTON BLUEGRASS AIRPORT KY US	20200302	106	39	294.1	38.04083	-84.6058	0	2400	0	2400	
GHCND:USW00093820	LEXINGTON BLUEGRASS AIRPORT KY US	20200303	94	-83	294.1	38.04083	-84.6058	0	2400	0	2400	
GHCND:USW00093820	LEXINGTON BLUEGRASS AIRPORT KY US	20200304	-44	-156	294.1	38.04083	-84.6058	0	2400	0	2400	
GHCND:USW00093820	LEXINGTON BLUEGRASS AIRPORT KY US	20200305	106	-44	294.1	38.04083	-84.6058	0	2400	0	2400	
GHCND:USW00093820	LEXINGTON BLUEGRASS AIRPORT KY US	20200306	161	17	294.1	38.04083	-84.6058	0	2400	0	2400	
GHCND:USW00093820	LEXINGTON BLUEGRASS AIRPORT KY US	20200307	189	83	294.1	38.04083	-84.6058	0	2400	0	2400	
GHCND:USW00093820	LEXINGTON BLUEGRASS AIRPORT KY US	20200308	222	106	294.1	38.04083	-84.6058	0	2400	0	2400	
GHCND:USW00093820	LEXINGTON BLUEGRASS AIRPORT KY US	20200309	183	-11	294.1	38.04083	-84.6058	0	2400	0	2400	
GHCND:USW00093820	LEXINGTON BLUEGRASS AIRPORT KY US	20200310	56	-44	294.1	38.04083	-84.6058	0	2400	0	2400	
GHCND:USW00093820	LEXINGTON BLUEGRASS AIRPORT KY US	20200311	111	-56	294.1	38.04083	-84.6058	0	2400	0	2400	
GHCND:USW00093820	LEXINGTON BLUEGRASS AIRPORT KY US	20200312	117	72	294.1	38.04083	-84.6058	0	2400	0	2400	
GHCND:USW00093820	LEXINGTON BLUEGRASS AIRPORT KY US	20200313	161	67	294.1	38.04083	-84.6058	0	2400	0	2400	
GHCND:USW00093820	LEXINGTON BLUEGRASS AIRPORT KY US	20200314	200	11	294.1	38.04083	-84.6058	0	2400	0	2400	
GHCND:USW00093820	LEXINGTON BLUEGRASS AIRPORT KY US	20200315	206	150	294.1	38.04083	-84.6058	0	2400	0	2400	
GHCND:USW00093820	LEXINGTON BLUEGRASS AIRPORT KY US	20200316	150	28	294.1	38.04083	-84.6058	0	2400	0	2400	
GHCND:USW00093820	LEXINGTON BLUEGRASS AIRPORT KY US	20200317	128	39	294.1	38.04083	-84.6058	0	2400	0	2400	
GHCND:USW00093820	LEXINGTON BLUEGRASS AIRPORT KY US	20200318	122	89	294.1	38.04083	-84.6058	0	2400	0	2400	
GHCND:USW00093820	LEXINGTON BLUEGRASS AIRPORT KY US	20200319	100	78	294.1	38.04083	-84.6058	0	2400	0	2400	
GHCND:USW00093820	LEXINGTON BLUEGRASS AIRPORT KY US	20200320	111	72	294.1	38.04083	-84.6058	0	2400	0	2400	
GHCND:USW00093820	LEXINGTON BLUEGRASS AIRPORT KY US	20200321	111	-56	294.1	38.04083	-84.6058	0	2400	0	2400	
GHCND:USW00093820	LEXINGTON BLUEGRASS AIRPORT KY US	20200322	17	-89	294.1	38.04083	-84.6058	0	2400	0	2400	
GHCND:USW00093820	LEXINGTON BLUEGRASS AIRPORT KY US	20200323	94	-67	294.1	38.04083	-84.6058	0	2400	0	2400	
GHCND:USW00093820	LEXINGTON BLUEGRASS AIRPORT KY US	20200324	194	0	294.1	38.04083	-84.6058	0	2400	0	2400	
GHCND:USW00093820	LEXINGTON BLUEGRASS AIRPORT KY US	20200325	161	56	294.1	38.04083	-84.6058	0	2400	0	2400	
GHCND:USW00093820	LEXINGTON BLUEGRASS AIRPORT KY US	20200326	111	-6	294.1	38.04083	-84.6058	0	2400	0	2400	
GHCND:USW00093820	LEXINGTON BLUEGRASS AIRPORT KY US	20200327	61	-11	294.1	38.04083	-84.6058	0	2400	0	2400	
GHCND:USW00093820	LEXINGTON BLUEGRASS AIRPORT KY US	20200328	161	-17	294.1	38.04083	-84.6058	0	2400	0	2400	
GHCND:USW00093820	LEXINGTON BLUEGRASS AIRPORT KY US	20200329	222	83	294.1	38.04083	-84.6058	0	2400	0	2400	
GHCND:USW00093820	LEXINGTON BLUEGRASS AIRPORT KY US	20200330	150	28	294.1	38.04083	-84.6058	0	2400	0	2400	
GHCND:USW00093820	LEXINGTON BLUEGRASS AIRPORT KY US	20200331	100	33	294.1	38.04083	-84.6058	0	2400	0	2400	
GHCND:USW00093820	LEXINGTON BLUEGRASS AIRPORT KY US	20200401	133	17	294.1	38.04083	-84.6058	0	2400	0	2400	
GHCND:USW00093820	LEXINGTON BLUEGRASS AIRPORT KY US	20200402	250	78	294.1	38.04083	-84.6058	0	2400	0	2400	
GHCND:USW00093820	LEXINGTON BLUEGRASS AIRPORT KY US	20200403	106	22	294.1	38.04083	-84.6058	0	2400	0	2400	
GHCND:USW00093820	LEXINGTON BLUEGRASS AIRPORT KY US	20200404	83	-11	294.1	38.04083	-84.6058	0	2400	0	2400	
GHCND:USW00093820	LEXINGTON BLUEGRASS AIRPORT KY US	20200405	100	-22	294.1	38.04083	-84.6058	0	2400	0	2400	
GHCND:USW00093820	LEXINGTON BLUEGRASS AIRPORT KY US	20200406	72	0	294.1	38.04083	-84.6058	0	2400	0	2400	
GHCND:USW00093820	LEXINGTON BLUEGRASS AIRPORT KY US	20200407	194	0	294.1	38.04083	-84.6058	0	2400	0	2400	
GHCND:USW00093820	LEXINGTON BLUEGRASS AIRPORT KY US	20200408	233	133	294.1	38.04083	-84.6058	0	2400	0	2400	
GHCND:USW00093820	LEXINGTON BLUEGRASS AIRPORT KY US	20200409	200	61	294.1	38.04083	-84.6058	0	2400	0	2400	
GHCND:USW00093820	LEXINGTON BLUEGRASS AIRPORT KY US	20200410	183	56	294.1	38.04083	-84.6058	0	2400	0	2400	
GHCND:USW00093820	LEXINGTON BLUEGRASS AIRPORT KY US	20200411	261	89	294.1	38.04083	-84.6058	0	2400	0	2400	
GHCND:USW00093820	LEXINGTON BLUEGRASS AIRPORT KY US	20200412	228	156	294.1	38.04083	-84.6058	0	2400	0	2400	
GHCND:USW00093820	LEXINGTON BLUEGRASS AIRPORT KY US	20200413	217	144	294.1	38.04083	-84.6058	0	2400	0	2400	
GHCND:USW00093820	LEXINGTON BLUEGRASS AIRPORT KY US	20200414	189	161	294.1	38.04083	-84.6058	0	2400	0	2400	
GHCND:USW00093820	LEXINGTON BLUEGRASS AIRPORT KY US	20200415	272	156	294.1	38.04083	-84.6058	0	2400	0	2400	
GHCND:USW00093820	LEXINGTON BLUEGRASS AIRPORT KY US	20200416	283	167	294.1	38.04083	-84.6058	0	2400	0	2400	
GHCND:USW00093820	LEXINGTON BLUEGRASS AIRPORT KY US	20200417	278	172	294.1	38.04083	-84.6058	0	2400	0	2400	
GHCND:USW00093820	LEXINGTON BLUEGRASS AIRPORT KY US	20200418	289	144	294.1	38.04083	-84.6058	0	2400	0	2400	
GHCND:USW00093820	LEXINGTON BLUEGRASS AIRPORT KY US	20200419	289	178	294.1	38.04083	-84.6058	0	2400	0	2400	
GHCND:USW00093820	LEXINGTON BLUEGRASS AIRPORT KY US	20200420	244	172	294.1	38.04083	-84.6058	0	2400	0	2400	
GHCND:USW00093820	LEXINGTON BLUEGRASS AIRPORT KY US	20200421	267	139	294.1	38.04083	-84.6058	0	2400	0	2400	
GHCND:USW00093820	LEXINGTON BLUEGRASS AIRPORT KY US	20200422	167	50	294.1	38.04083	-84.6058	0	2400	0	2400	
GHCND:USW00093820	LEXINGTON BLUEGRASS AIRPORT KY US	20200423	161	11	294.1	38.04083	-84.6058	0	2400	0	2400	
GHCND:USW00093820	LEXINGTON BLUEGRASS AIRPORT KY US	20200424	206	83	294.1	38.04083	-84.6058	0	2400	0	2400	
GHCND:USW00093820	LEXINGTON BLUEGRASS AIRPORT KY US	20200425	161	67	294.1	38.04083	-84.6058	0	2400	0	2400	
GHCND:USW00093820	LEXINGTON BLUEGRASS AIRPORT KY US	20200426	161	72	294.1	38.04083	-84.6058	0	2400	0	2400	
GHCND:USW00093820	LEXINGTON BLUEGRASS AIRPORT KY US	20200427	167	83	294.1	38.04083	-84.6058	0	2400	0	2400	
GHCND:USW00093820	LEXINGTON BLUEGRASS AIRPORT KY US	20200428	267	89	294.1	38.04083	-84.6058	0	2400	0	2400	
GHCND:USW00093820	LEXINGTON BLUEGRASS AIRPORT KY US	20200429	144	72	294.1	38.04083	-84.6058	0	2400	0	2400	
GHCND:USW00093820	LEXINGTON BLUEGRASS AIRPORT KY US	20200430	222	50	294.1	38.04083	-84.6058	0	2400	0	2400	
GHCND:USW00093820	LEXINGTON BLUEGRASS AIRPORT KY US	20200501	228	117	294.1	38.04083	-84.6058	0	2400	0	2400	
GHCND:USW00093820	LEXINGTON BLUEGRASS AIRPORT KY US	20200502	228	89	294.1	38.04083	-84.6058	0	2400	0	2400	
GHCND:USW00093820	LEXINGTON BLUEGRASS AIRPORT KY US	20200503	156	56	294.1	38.04083	-84.6058	0	2400	0	2400	
GHCND:USW00093820	LEXINGTON BLUEGRASS AIRPORT KY US	20200504	189	67	294.1	38.04083	-84.6058	0	2400	0	2400	
GHCND:USW00093820	LEXINGTON BLUEGRASS AIRPORT KY US	20200505	217	94	294.1	38.04083	-84.6058	0	2400	0	2400	
GHCND:USW00093820	LEXINGTON BLUEGRASS AIRPORT KY US	20200506	211	139	294.1	38.04083	-84.6058	0	2400	0	2400	
GHCND:USW00093820	LEXINGTON BLUEGRASS AIRPORT KY US	20200507	239	161	294.1	38.04083	-84.6058	0	2400	0	2400	
GHCND:USW00093820	LEXINGTON BLUEGRASS AIRPORT KY US	20200508	272	167	294.1	38.04083	-84.6058	0	2400	0	2400	
GHCND:USW00093820	LEXINGTON BLUEGRASS AIRPORT KY US	20200509	239	133	294.1	38.04083	-84.6058	0	2400	0	2400	
GHCND:USW00093820	LEXINGTON BLUEGRASS AIRPORT KY US	20200510	161	94	294.1	38.04083	-84.6058	0	2400	0	2400	
GHCND:USW00093820	LEXINGTON BLUEGRASS AIRPORT KY US	20200511	261	111	294.1	38.04083	-84.6058	0	2400	0	2400	
GHCND:USW00093820	LEXINGTON BLUEGRASS AIRPORT KY US	20200512	261	167	294.1	38.04083	-84.6058	0	2400	0	2400	
GHCND:USW00093820	LEXINGTON BLUEGRASS AIRPORT KY US	20200513	178	67	294.1	38.04083	-84.6058	0	2400	0	2400	
GHCND:USW00093820	LEXINGTON BLUEGRASS AIRPORT KY US	20200514	172	50	294.1	38.04083	-84.6058	0	2400	0	2400	
GHCND:USW00093820	LEXINGTON BLUEGRASS AIRPORT KY US	20200515	211	67	294.1	38.04083	-84.6058	0	2400	0	2400	
GHCND:USW00093820	LEXINGTON BLUEGRASS AIRPORT KY US	20200516	239	117	294.1	38.04083	-84.6058	0	2400	0	2400	
GHCND:USW00093820	LEXINGTON BLUEGRASS AIRPORT KY US	20200517	183	61	294.1	38.04083	-84.6058	0	2400	0	2400	
GHCND:USW00093820	LEXINGTON BLUEGRASS AIRPORT KY US	20200518	139	44	294.1	38.04083	-84.6058	0	2400	0	2400	
GHCND:USW00093820	LEXINGTON BLUEGRASS AIRPORT KY US	20200519	144	0	294.1	38.04083	-84.6058	0	2400	0	2400	
GHCND:USW00093820	LEXINGTON BLUEGRASS AIRPORT KY US	20200520	133	72	294.1	38.04083	-84.6058	0	2400	0	2400	
GHCND:USW00093820	LEXINGTON BLUEGRASS AIRPORT KY US	20200521	128	28	294.1	38.04083	-84.6058	0	2400	0	2400	
GHCND:USW00093820	LEXINGTON BLUEGRASS AIRPORT KY US	20200522	183	28	294.1	38.04083	-84.6058	0	2400	0	2400	
GHCND:USW00093820	LEXINGTON BLUEGRASS AIRPORT KY US	20200523	228	78	294.1	38.04083	-84.6058	0	2400	0	2400	
GHCND:USW00093820	LEXINGTON BLUEGRASS AIRPORT KY US	20200524	250	122	294.1	38.04083	-84.6058	0	2400	0	2400	
GHCND:USW00093820	LEXINGTON BLUEGRASS AIRPORT KY US	20200525	278	150	294.1	38.04083	-84.6058	0	2400	0	2400	
GHCND:USW00093820	LEXINGTON BLUEGRASS AIRPORT KY US	20200526	233	161	294.1	38.04083	-84.6058	0	2400	0	2400	
GHCND:USW00093820	LEXINGTON BLUEGRASS AIRPORT KY US	20200527	278	150	294.1	38.04083	-84.6058	0	2400	0	2400	
GHCND:USW00093820	LEXINGTON BLUEGRASS AIRPORT KY US	20200528	272	172	294.1	38.04083	-84.6058	0	2400	0	2400	
GHCND:USW00093820	LEXINGTON BLUEGRASS AIRPORT KY US	20200529	283	156	294.1	38.04083	-84.6058	0	2400	0	2400	
GHCND:USW00093820	LEXINGTON BLUEGRASS AIRPORT KY US	20200530	289	167	294.1	38.04083	-84.6058	0	2400	0	2400	
GHCND:USW00093820	LEXINGTON BLUEGRASS AIRPORT KY US	20200531	300	172	294.1	38.04083	-84.6058	0	2400	0	2400	
GHCND:USW00093820	LEXINGTON BLUEGRASS AIRPORT KY US	20200601	306	106	298.7	38.04083	-84.6058	0	2400	0	2400	
GHCND:USW00093820	LEXINGTON BLUEGRASS AIRPORT KY US	20200602	317	189	298.7	38.04083	-84.6058	0	2400	0	2400	
GHCND:USW00093820	LEXINGTON BLUEGRASS AIRPORT KY US	20200603	328	194	298.7	38.04083	-84.6058	0	2400	0	2400	
GHCND:USW00093820	LEXINGTON BLUEGRASS AIRPORT KY US	20200604	339	217	298.7	38.04083	-84.6058	0	2400	0	2400	
GHCND:USW00093820	LEXINGTON BLUEGRASS AIRPORT KY US	20200605	311	194	298.7	38.04083	-84.6058	0	2400	0	2400	
GHCND:USW00093820	LEXINGTON BLUEGRASS AIRPORT KY US	20200606	211	150	298.7	38.04083	-84.6058	0	2400	0	2400	
GHCND:USW00093820	LEXINGTON BLUEGRASS AIRPORT KY US	20200607	233	150	298.7	38.04083	-84.6058	0	2400	0	2400	
GHCND:USW00093820	LEXINGTON BLUEGRASS AIRPORT KY US	20200608	294	133	298.7	38.04083	-84.6058	0	2400	0	2400	
GHCND:USW00093820	LEXINGTON BLUEGRASS AIRPORT KY US	20200609	294	194	298.7	38.04083	-84.6058	0	2400	0	2400	
GHCND:USW00093820	LEXINGTON BLUEGRASS AIRPORT KY US	20200610	306	183	298.7	38.04083	-84.6058	0	2400	0	2400	
GHCND:USW00093820	LEXINGTON BLUEGRASS AIRPORT KY US	20200611	300	189	298.7	38.04083	-84.6058	0	2400	0	2400	
GHCND:USW00093820	LEXINGTON BLUEGRASS AIRPORT KY US	20200612	306	200	298.7	38.04083	-84.6058	0	2400	0	2400	
GHCND:USW00093820	LEXINGTON BLUEGRASS AIRPORT KY US	20200613	278	194	298.7	38.04083	-84.6058	0	2400	0	2400	
GHCND:USW00093820	LEXINGTON BLUEGRASS AIRPORT KY US	20200614	250	156	298.7	38.04083	-84.6058	0	2400	0	2400	
GHCND:USW00093820	LEXINGTON BLUEGRASS AIRPORT KY US	20200615	244	122	298.7	38.04083	-84.6058	0	2400	0	2400	
GHCND:USW00093820	LEXINGTON BLUEGRASS AIRPORT KY US	20200616	244	150	298.7	38.04083	-84.6058	0	2400	0	2400	
GHCND:USW00093820	LEXINGTON BLUEGRASS AIRPORT KY US	20200617	261	94	298.7	38.04083	-84.6058	0	2400	0	2400	
GHCND:USW00093820	LEXINGTON BLUEGRASS AIRPORT KY US	20200618	283	128	298.7	38.04083	-84.6058	0	2400	0	2400	
GHCND:USW00093820	LEXINGTON BLUEGRASS AIRPORT KY US	20200619	311	167	298.7	38.04083	-84.6058	0	2400	0	2400	
GHCND:USW00093820	LEXINGTON BLUEGRASS AIRPORT KY US	20200620	322	189	298.7	38.04083	-84.6058	0	2400	0	2400	
GHCND:USW00093820	LEXINGTON BLUEGRASS AIRPORT KY US	20200621	322	183	298.7	38.04083	-84.6058	0	2400	0	2400	
GHCND:USW00093820	LEXINGTON BLUEGRASS AIRPORT KY US	20200622	317	161	298.7	38.04083	-84.6058	0	2400	0	2400	
GHCND:USW00093820	LEXINGTON BLUEGRASS AIRPORT KY US	20200623	322	189	298.7	38.04083	-84.6058	0	2400	0	2400	
GHCND:USW00093820	LEXINGTON BLUEGRASS AIRPORT KY US	20200624	311	211	298.7	38.04083	-84.6058	0	2400	0	2400	
GHCND:USW00093820	LEXINGTON BLUEGRASS AIRPORT KY US	20200625	344	206	298.7	38.04083	-84.6058	0	2400	0	2400	
GHCND:USW00093820	LEXINGTON BLUEGRASS AIRPORT KY US	20200626	300	211	298.7	38.04083	-84.6058	0	2400	0	2400	
GHCND:USW00093820	LEXINGTON BLUEGRASS AIRPORT KY US	20200627	283	200	298.7	38.04083	-84.6058	0	2400	0	2400	
GHCND:USW00093820	LEXINGTON BLUEGRASS AIRPORT KY US	20200628	283	200	298.7	38.04083	-84.6058	0	2400	0	2400	
GHCND:USW00093820	LEXINGTON BLUEGRASS AIRPORT KY US	20200629	311	194	298.7	38.04083	-84.6058	0	2400	0	2400	
GHCND:USW00093820	LEXINGTON BLUEGRASS AIRPORT KY US	20200630	328	211	298.7	38.04083	-84.6058	0	2400	0	2400	
GHCND:USW00093820	LEXINGTON BLUEGRASS AIRPORT KY US	20200701	333	217	298.7	38.04083	-84.6058	0	2400	0	2400	
GHCND:USW00093820	LEXINGTON BLUEGRASS AIRPORT KY US	20200702	339	211	298.7	38.04083	-84.6058	0	2400	0	2400	
GHCND:USW00093820	LEXINGTON BLUEGRASS AIRPORT KY US	20200703	344	189	298.7	38.04083	-84.6058	0	2400	0	2400	
GHCND:USW00093820	LEXINGTON BLUEGRASS AIRPORT KY US	20200704	356	206	298.7	38.04083	-84.6058	0	2400	0	2400	
GHCND:USW00093820	LEXINGTON BLUEGRASS AIRPORT KY US	20200705	350	222	298.7	38.04083	-84.6058	0	2400	0	2400	
GHCND:USW00093820	LEXINGTON BLUEGRASS AIRPORT KY US	20200706	306	172	298.7	38.04083	-84.6058	0	2400	0	2400	
GHCND:USW00093820	LEXINGTON BLUEGRASS AIRPORT KY US	20200707	317	167	298.7	38.04083	-84.6058	0	2400	0	2400	
GHCND:USW00093820	LEXINGTON BLUEGRASS AIRPORT KY US	20200708	339	183	298.7	38.04083	-84.6058	0	2400	0	2400	
GHCND:USW00093820	LEXINGTON BLUEGRASS AIRPORT KY US	20200709	333	217	298.7	38.04083	-84.6058	0	2400	0	2400	
GHCND:USW00093820	LEXINGTON BLUEGRASS AIRPORT KY US	20200710	300	206	298.7	38.04083	-84.6058	0	2400	0	2400	
GHCND:USW00093820	LEXINGTON BLUEGRASS AIRPORT KY US	20200711	294	183	298.7	38.04083	-84.6058	0	2400	0	2400	
GHCND:USW00093820	LEXINGTON BLUEGRASS AIRPORT KY US	20200712	289	172	298.7	38.04083	-84.6058	0	2400	0	2400	
GHCND:USW00093820	LEXINGTON BLUEGRASS AIRPORT KY US	20200713	233	194	298.7	38.04083	-84.6058	0	2400	0	2400	
GHCND:USW00093820	LEXINGTON BLUEGRASS AIRPORT KY US	20200714	283	194	298.7	38.04083	-84.6058	0	2400	0	2400	
GHCND:USW00093820	LEXINGTON BLUEGRASS AIRPORT KY US	20200715	333	178	298.7	38.04083	-84.6058	0	2400	0	2400	
GHCND:USW00093820	LEXINGTON BLUEGRASS AIRPORT KY US	20200716	317	194	298.7	38.04083	-84.6058	0	2400	0	2400	

GHCND:USW00093820	LEXINGTON BLUEGRASS AIRPORT KY US	20020717	311	200	298.7	38.04083	-84.6058	0	2400	0	2400	
GHCND:USW00093820	LEXINGTON BLUEGRASS AIRPORT KY US	20020718	311	211	298.7	38.04083	-84.6058	0	2400	0	2400	
GHCND:USW00093820	LEXINGTON BLUEGRASS AIRPORT KY US	20020719	306	211	298.7	38.04083	-84.6058	0	2400	0	2400	
GHCND:USW00093820	LEXINGTON BLUEGRASS AIRPORT KY US	20020720	328	211	298.7	38.04083	-84.6058	0	2400	0	2400	
GHCND:USW00093820	LEXINGTON BLUEGRASS AIRPORT KY US	20020721	333	200	298.7	38.04083	-84.6058	0	2400	0	2400	
GHCND:USW00093820	LEXINGTON BLUEGRASS AIRPORT KY US	20020722	339	222	298.7	38.04083	-84.6058	0	2400	0	2400	
GHCND:USW00093820	LEXINGTON BLUEGRASS AIRPORT KY US	20020723	300	222	298.7	38.04083	-84.6058	0	2400	0	2400	
GHCND:USW00093820	LEXINGTON BLUEGRASS AIRPORT KY US	20020724	294	211	298.7	38.04083	-84.6058	0	2400	0	2400	
GHCND:USW00093820	LEXINGTON BLUEGRASS AIRPORT KY US	20020725	311	200	298.7	38.04083	-84.6058	0	2400	0	2400	
GHCND:USW00093820	LEXINGTON BLUEGRASS AIRPORT KY US	20020726	311	217	298.7	38.04083	-84.6058	0	2400	0	2400	
GHCND:USW00093820	LEXINGTON BLUEGRASS AIRPORT KY US	20020727	333	233	298.7	38.04083	-84.6058	0	2400	0	2400	
GHCND:USW00093820	LEXINGTON BLUEGRASS AIRPORT KY US	20020728	344	233	298.7	38.04083	-84.6058	0	2400	0	2400	
GHCND:USW00093820	LEXINGTON BLUEGRASS AIRPORT KY US	20020729	344	217	298.7	38.04083	-84.6058	0	2400	0	2400	
GHCND:USW00093820	LEXINGTON BLUEGRASS AIRPORT KY US	20020730	328	217	298.7	38.04083	-84.6058	0	2400	0	2400	
GHCND:USW00093820	LEXINGTON BLUEGRASS AIRPORT KY US	20020731	344	222	298.7	38.04083	-84.6058	0	2400	0	2400	
GHCND:USW00093820	LEXINGTON BLUEGRASS AIRPORT KY US	20020801	350	206	298.7	38.04083	-84.6058	0	2400	0	2400	
GHCND:USW00093820	LEXINGTON BLUEGRASS AIRPORT KY US	20020802	367	200	298.7	38.04083	-84.6058	0	2400	0	2400	
GHCND:USW00093820	LEXINGTON BLUEGRASS AIRPORT KY US	20020803	367	217	298.7	38.04083	-84.6058	0	2400	0	2400	
GHCND:USW00093820	LEXINGTON BLUEGRASS AIRPORT KY US	20020804	372	222	298.7	38.04083	-84.6058	0	2400	0	2400	
GHCND:USW00093820	LEXINGTON BLUEGRASS AIRPORT KY US	20020805	367	206	298.7	38.04083	-84.6058	0	2400	0	2400	
GHCND:USW00093820	LEXINGTON BLUEGRASS AIRPORT KY US	20020806	289	183	298.7	38.04083	-84.6058	0	2400	0	2400	
GHCND:USW00093820	LEXINGTON BLUEGRASS AIRPORT KY US	20020807	289	139	298.7	38.04083	-84.6058	0	2400	0	2400	
GHCND:USW00093820	LEXINGTON BLUEGRASS AIRPORT KY US	20020808	300	144	298.7	38.04083	-84.6058	0	2400	0	2400	
GHCND:USW00093820	LEXINGTON BLUEGRASS AIRPORT KY US	20020809	322	139	298.7	38.04083	-84.6058	0	2400	0	2400	
GHCND:USW00093820	LEXINGTON BLUEGRASS AIRPORT KY US	20020810	339	167	298.7	38.04083	-84.6058	0	2400	0	2400	
GHCND:USW00093820	LEXINGTON BLUEGRASS AIRPORT KY US	20020811	300	211	298.7	38.04083	-84.6058	0	2400	0	2400	
GHCND:USW00093820	LEXINGTON BLUEGRASS AIRPORT KY US	20020812	333	194	298.7	38.04083	-84.6058	0	2400	0	2400	
GHCND:USW00093820	LEXINGTON BLUEGRASS AIRPORT KY US	20020813	344	206	298.7	38.04083	-84.6058	0	2400	0	2400	
GHCND:USW00093820	LEXINGTON BLUEGRASS AIRPORT KY US	20020814	328	217	298.7	38.04083	-84.6058	0	2400	0	2400	
GHCND:USW00093820	LEXINGTON BLUEGRASS AIRPORT KY US	20020815	317	206	298.7	38.04083	-84.6058	0	2400	0	2400	
GHCND:USW00093820	LEXINGTON BLUEGRASS AIRPORT KY US	20020816	300	222	298.7	38.04083	-84.6058	0	2400	0	2400	
GHCND:USW00093820	LEXINGTON BLUEGRASS AIRPORT KY US	20020817	272	217	298.7	38.04083	-84.6058	0	2400	0	2400	
GHCND:USW00093820	LEXINGTON BLUEGRASS AIRPORT KY US	20020818	322	211	298.7	38.04083	-84.6058	0	2400	0	2400	
GHCND:USW00093820	LEXINGTON BLUEGRASS AIRPORT KY US	20020819	289	194	298.7	38.04083	-84.6058	0	2400	0	2400	
GHCND:USW00093820	LEXINGTON BLUEGRASS AIRPORT KY US	20020820	306	183	298.7	38.04083	-84.6058	0	2400	0	2400	
GHCND:USW00093820	LEXINGTON BLUEGRASS AIRPORT KY US	20020821	333	194	298.7	38.04083	-84.6058	0	2400	0	2400	
GHCND:USW00093820	LEXINGTON BLUEGRASS AIRPORT KY US	20020822	344	217	298.7	38.04083	-84.6058	0	2400	0	2400	
GHCND:USW00093820	LEXINGTON BLUEGRASS AIRPORT KY US	20020823	333	222	298.7	38.04083	-84.6058	0	2400	0	2400	
GHCND:USW00093820	LEXINGTON BLUEGRASS AIRPORT KY US	20020824	311	211	298.7	38.04083	-84.6058	0	2400	0	2400	
GHCND:USW00093820	LEXINGTON BLUEGRASS AIRPORT KY US	20020825	300	206	298.7	38.04083	-84.6058	0	2400	0	2400	
GHCND:USW00093820	LEXINGTON BLUEGRASS AIRPORT KY US	20020826	294	189	298.7	38.04083	-84.6058	0	2400	0	2400	
GHCND:USW00093820	LEXINGTON BLUEGRASS AIRPORT KY US	20020827	283	183	298.7	38.04083	-84.6058	0	2400	0	2400	
GHCND:USW00093820	LEXINGTON BLUEGRASS AIRPORT KY US	20020828	267	178	298.7	38.04083	-84.6058	0	2400	0	2400	
GHCND:USW00093820	LEXINGTON BLUEGRASS AIRPORT KY US	20020829	283	183	298.7	38.04083	-84.6058	0	2400	0	2400	
GHCND:USW00093820	LEXINGTON BLUEGRASS AIRPORT KY US	20020830	300	178	298.7	38.04083	-84.6058	0	2400	0	2400	
GHCND:USW00093820	LEXINGTON BLUEGRASS AIRPORT KY US	20020831	317	183	298.7	38.04083	-84.6058	0	2400	0	2400	
GHCND:USW00093820	LEXINGTON BLUEGRASS AIRPORT KY US	20020901	311	200	298.7	38.04083	-84.6058	0	2400	0	2400	
GHCND:USW00093820	LEXINGTON BLUEGRASS AIRPORT KY US	20020902	322	194	298.7	38.04083	-84.6058	0	2400	0	2400	
GHCND:USW00093820	LEXINGTON BLUEGRASS AIRPORT KY US	20020903	339	206	298.7	38.04083	-84.6058	0	2400	0	2400	
GHCND:USW00093820	LEXINGTON BLUEGRASS AIRPORT KY US	20020904	322	178	298.7	38.04083	-84.6058	0	2400	0	2400	
GHCND:USW00093820	LEXINGTON BLUEGRASS AIRPORT KY US	20020905	317	139	298.7	38.04083	-84.6058	0	2400	0	2400	
GHCND:USW00093820	LEXINGTON BLUEGRASS AIRPORT KY US	20020906	339	150	298.7	38.04083	-84.6058	0	2400	0	2400	
GHCND:USW00093820	LEXINGTON BLUEGRASS AIRPORT KY US	20020907	344	172	298.7	38.04083	-84.6058	0	2400	0	2400	
GHCND:USW00093820	LEXINGTON BLUEGRASS AIRPORT KY US	20020908	361	183	298.7	38.04083	-84.6058	0	2400	0	2400	
GHCND:USW00093820	LEXINGTON BLUEGRASS AIRPORT KY US	20020909	361	194	298.7	38.04083	-84.6058	0	2400	0	2400	
GHCND:USW00093820	LEXINGTON BLUEGRASS AIRPORT KY US	20020910	344	167	298.7	38.04083	-84.6058	0	2400	0	2400	
GHCND:USW00093820	LEXINGTON BLUEGRASS AIRPORT KY US	20020911	283	172	298.7	38.04083	-84.6058	0	2400	0	2400	
GHCND:USW00093820	LEXINGTON BLUEGRASS AIRPORT KY US	20020912	278	133	298.7	38.04083	-84.6058	0	2400	0	2400	
GHCND:USW00093820	LEXINGTON BLUEGRASS AIRPORT KY US	20020913	317	156	298.7	38.04083	-84.6058	0	2400	0	2400	
GHCND:USW00093820	LEXINGTON BLUEGRASS AIRPORT KY US	20020914	261	211	298.7	38.04083	-84.6058	0	2400	0	2400	
GHCND:USW00093820	LEXINGTON BLUEGRASS AIRPORT KY US	20020915	239	194	298.7	38.04083	-84.6058	0	2400	0	2400	
GHCND:USW00093820	LEXINGTON BLUEGRASS AIRPORT KY US	20020916	267	189	298.7	38.04083	-84.6058	0	2400	0	2400	
GHCND:USW00093820	LEXINGTON BLUEGRASS AIRPORT KY US	20020917	267	167	298.7	38.04083	-84.6058	0	2400	0	2400	
GHCND:USW00093820	LEXINGTON BLUEGRASS AIRPORT KY US	20020918	283	194	298.7	38.04083	-84.6058	0	2400	0	2400	
GHCND:USW00093820	LEXINGTON BLUEGRASS AIRPORT KY US	20020919	311	206	298.7	38.04083	-84.6058	0	2400	0	2400	
GHCND:USW00093820	LEXINGTON BLUEGRASS AIRPORT KY US	20020920	306	172	298.7	38.04083	-84.6058	0	2400	0	2400	
GHCND:USW00093820	LEXINGTON BLUEGRASS AIRPORT KY US	20020921	256	172	298.7	38.04083	-84.6058	0	2400	0	2400	
GHCND:USW00093820	LEXINGTON BLUEGRASS AIRPORT KY US	20020922	250	117	298.7	38.04083	-84.6058	0	2400	0	2400	
GHCND:USW00093820	LEXINGTON BLUEGRASS AIRPORT KY US	20020923	217	89	298.7	38.04083	-84.6058	0	2400	0	2400	
GHCND:USW00093820	LEXINGTON BLUEGRASS AIRPORT KY US	20020924	239	83	298.7	38.04083	-84.6058	0	2400	0	2400	
GHCND:USW00093820	LEXINGTON BLUEGRASS AIRPORT KY US	20020925	200	133	298.7	38.04083	-84.6058	0	2400	0	2400	
GHCND:USW00093820	LEXINGTON BLUEGRASS AIRPORT KY US	20020926	172	150	298.7	38.04083	-84.6058	0	2400	0	2400	
GHCND:USW00093820	LEXINGTON BLUEGRASS AIRPORT KY US	20020927	206	144	298.7	38.04083	-84.6058	0	2400	0	2400	
GHCND:USW00093820	LEXINGTON BLUEGRASS AIRPORT KY US	20020928	233	122	298.7	38.04083	-84.6058	0	2400	0	2400	
GHCND:USW00093820	LEXINGTON BLUEGRASS AIRPORT KY US	20020929	261	117	298.7	38.04083	-84.6058	0	2400	0	2400	
GHCND:USW00093820	LEXINGTON BLUEGRASS AIRPORT KY US	20020930	272	156	298.7	38.04083	-84.6058	0	2400	0	2400	
GHCND:USW00093820	LEXINGTON BLUEGRASS AIRPORT KY US	20021001	267	189	298.7	38.04083	-84.6058	0	2400	0	2400	
GHCND:USW00093820	LEXINGTON BLUEGRASS AIRPORT KY US	20021002	283	189	298.7	38.04083	-84.6058	0	2400	0	2400	
GHCND:USW00093820	LEXINGTON BLUEGRASS AIRPORT KY US	20021003	294	194	298.7	38.04083	-84.6058	0	2400	0	2400	
GHCND:USW00093820	LEXINGTON BLUEGRASS AIRPORT KY US	20021004	272	194	298.7	38.04083	-84.6058	0	2400	0	2400	
GHCND:USW00093820	LEXINGTON BLUEGRASS AIRPORT KY US	20021005	200	117	298.7	38.04083	-84.6058	0	2400	0	2400	
GHCND:USW00093820	LEXINGTON BLUEGRASS AIRPORT KY US	20021006	233	100	298.7	38.04083	-84.6058	0	2400	0	2400	
GHCND:USW00093820	LEXINGTON BLUEGRASS AIRPORT KY US	20021007	172	94	298.7	38.04083	-84.6058	0	2400	0	2400	
GHCND:USW00093820	LEXINGTON BLUEGRASS AIRPORT KY US	20021008	189	72	298.7	38.04083	-84.6058	0	2400	0	2400	
GHCND:USW00093820	LEXINGTON BLUEGRASS AIRPORT KY US	20021009	194	117	298.7	38.04083	-84.6058	0	2400	0	2400	
GHCND:USW00093820	LEXINGTON BLUEGRASS AIRPORT KY US	20021010	167	128	298.7	38.04083	-84.6058	0	2400	0	2400	
GHCND:USW00093820	LEXINGTON BLUEGRASS AIRPORT KY US	20021011	194	161	298.7	38.04083	-84.6058	0	2400	0	2400	
GHCND:USW00093820	LEXINGTON BLUEGRASS AIRPORT KY US	20021012	244	172	298.7	38.04083	-84.6058	0	2400	0	2400	
GHCND:USW00093820	LEXINGTON BLUEGRASS AIRPORT KY US	20021013	178	61	298.7	38.04083	-84.6058	0	2400	0	2400	
GHCND:USW00093820	LEXINGTON BLUEGRASS AIRPORT KY US	20021014	150	28	298.7	38.04083	-84.6058	0	2400	0	2400	
GHCND:USW00093820	LEXINGTON BLUEGRASS AIRPORT KY US	20021015	144	72	298.7	38.04083	-84.6058	0	2400	0	2400	
GHCND:USW00093820	LEXINGTON BLUEGRASS AIRPORT KY US	20021016	106	56	298.7	38.04083	-84.6058	0	2400	0	2400	
GHCND:USW00093820	LEXINGTON BLUEGRASS AIRPORT KY US	20021017	117	44	298.7	38.04083	-84.6058	0	2400	0	2400	
GHCND:USW00093820	LEXINGTON BLUEGRASS AIRPORT KY US	20021018	167	44	298.7	38.04083	-84.6058	0	2400	0	2400	
GHCND:USW00093820	LEXINGTON BLUEGRASS AIRPORT KY US	20021019	144	100	298.7	38.04083	-84.6058	0	2400	0	2400	
GHCND:USW00093820	LEXINGTON BLUEGRASS AIRPORT KY US	20021020	133	72	298.7	38.04083	-84.6058	0	2400	0	2400	
GHCND:USW00093820	LEXINGTON BLUEGRASS AIRPORT KY US	20021021	150	56	298.7	38.04083	-84.6058	0	2400	0	2400	
GHCND:USW00093820	LEXINGTON BLUEGRASS AIRPORT KY US	20021022	172	33	298.7	38.04083	-84.6058	0	2400	0	2400	
GHCND:USW00093820	LEXINGTON BLUEGRASS AIRPORT KY US	20021023	167	50	298.7	38.04083	-84.6058	0	2400	0	2400	
GHCND:USW00093820	LEXINGTON BLUEGRASS AIRPORT KY US	20021024	144	72	298.7	38.04083	-84.6058	0	2400	0	2400	
GHCND:USW00093820	LEXINGTON BLUEGRASS AIRPORT KY US	20021025	183	89	298.7	38.04083	-84.6058	0	2400	0	2400	
GHCND:USW00093820	LEXINGTON BLUEGRASS AIRPORT KY US	20021026	144	106	298.7	38.04083	-84.6058	0	2400	0	2400	
GHCND:USW00093820	LEXINGTON BLUEGRASS AIRPORT KY US	20021027	144	83	298.7	38.04083	-84.6058	0	2400	0	2400	
GHCND:USW00093820	LEXINGTON BLUEGRASS AIRPORT KY US	20021028	133	78	298.7	38.04083	-84.6058	0	2400	0	2400	
GHCND:USW00093820	LEXINGTON BLUEGRASS AIRPORT KY US	20021029	106	56	298.7	38.04083	-84.6058	0	2400	0	2400	
GHCND:USW00093820	LEXINGTON BLUEGRASS AIRPORT KY US	20021030	61	39	298.7	38.04083	-84.6058	0	2400	0	2400	
GHCND:USW00093820	LEXINGTON BLUEGRASS AIRPORT KY US	20021031	72	56	298.7	38.04083	-84.6058	0	2400	0	2400	
GHCND:USW00093820	LEXINGTON BLUEGRASS AIRPORT KY US	20021101	83	0	298.7	38.04083	-84.6058	0	2400	0	2400	
GHCND:USW00093820	LEXINGTON BLUEGRASS AIRPORT KY US	20021102	83	-44	298.7	38.04083	-84.6058	0	2400	0	2400	
GHCND:USW00093820	LEXINGTON BLUEGRASS AIRPORT KY US	20021103	83	11	298.7	38.04083	-84.6058	0	2400	0	2400	
GHCND:USW00093820	LEXINGTON BLUEGRASS AIRPORT KY US	20021104	78	56	298.7	38.04083	-84.6058	0	2400	0	2400	
GHCND:USW00093820	LEXINGTON BLUEGRASS AIRPORT KY US	20021105	122	67	298.7	38.04083	-84.6058	0	2400	0	2400	
GHCND:USW00093820	LEXINGTON BLUEGRASS AIRPORT KY US	20021106	78	44	298.7	38.04083	-84.6058	0	2400	0	2400	
GHCND:USW00093820	LEXINGTON BLUEGRASS AIRPORT KY US	20021107	122	17	298.7	38.04083	-84.6058	0	2400	0	2400	
GHCND:USW00093820	LEXINGTON BLUEGRASS AIRPORT KY US	20021108	178	44	298.7	38.04083	-84.6058	0	2400	0	2400	
GHCND:USW00093820	LEXINGTON BLUEGRASS AIRPORT KY US	20021109	200	106	298.7	38.04083	-84.6058	0	2400	0	2400	
GHCND:USW00093820	LEXINGTON BLUEGRASS AIRPORT KY US	20021110	244	133	298.7	38.04083	-84.6058	0	2400	0	2400	
GHCND:USW00093820	LEXINGTON BLUEGRASS AIRPORT KY US	20021111	150	61	298.7	38.04083	-84.6058	0	2400	0	2400	
GHCND:USW00093820	LEXINGTON BLUEGRASS AIRPORT KY US	20021112	83	33	298.7	38.04083	-84.6058	0	2400	0	2400	
GHCND:USW00093820	LEXINGTON BLUEGRASS AIRPORT KY US	20021113	117	17	298.7	38.04083	-84.6058	0	2400	0	2400	
GHCND:USW00093820	LEXINGTON BLUEGRASS AIRPORT KY US	20021114	139	33	298.7	38.04083	-84.6058	0	2400	0	2400	
GHCND:USW00093820	LEXINGTON BLUEGRASS AIRPORT KY US	20021115	83	56	298.7	38.04083	-84.6058	0	2400	0	2400	
GHCND:USW00093820	LEXINGTON BLUEGRASS AIRPORT KY US	20021116	72	17	298.7	38.04083	-84.6058	0	2400	0	2400	
GHCND:USW00093820	LEXINGTON BLUEGRASS AIRPORT KY US	20021117	22	-28	298.7	38.04083	-84.6058	0	2400	0	2400	
GHCND:USW00093820	LEXINGTON BLUEGRASS AIRPORT KY US	20021118	106	-44	298.7	38.04083	-84.6058	0	2400	0	2400	
GHCND:USW00093820	LEXINGTON BLUEGRASS AIRPORT KY US	20021119	133	33	298.7	38.04083	-84.6058	0	2400	0	2400	
GHCND:USW00093820	LEXINGTON BLUEGRASS AIRPORT KY US	20021120	139	17	298.7	38.04083	-84.6058	0	2400	0	2400	
GHCND:USW00093820	LEXINGTON BLUEGRASS AIRPORT KY US	20021121	144	33	298.7	38.04083	-84.6058	0	2400	0	2400	
GHCND:USW00093820	LEXINGTON BLUEGRASS AIRPORT KY US	20021122	33	6	298.7	38.04083	-84.6058	0	2400	0	2400	
GHCND:USW00093820	LEXINGTON BLUEGRASS AIRPORT KY US	20021123	78	-33	298.7	38.04083	-84.6058	0	2400	0	2400	
GHCND:USW00093820	LEXINGTON BLUEGRASS AIRPORT KY US	20021124	150	11	298.7	38.04083	-84.6058	0	2400	0	2400	
GHCND:USW00093820	LEXINGTON BLUEGRASS AIRPORT KY US	20021125	78	11	298.7	38.04083	-84.6058	0	2400	0	2400	
GHCND:USW00093820	LEXINGTON BLUEGRASS AIRPORT KY US	20021126	11	-11	298.7	38.04083	-84.6058	0	2400	0	2400	
GHCND:USW00093820	LEXINGTON BLUEGRASS AIRPORT KY US	20021127	22	-50	298.7	38.04083	-84.6058	0	2400	0	2400	
GHCND:USW00093820	LEXINGTON BLUEGRASS AIRPORT KY US	20021128	6	-72	298.7	38.04083	-84.6058	0	2400	0	2400	
GHCND:USW00093820	LEXINGTON BLUEGRASS AIRPORT KY US	20021129	122	-28	298.7	38.04083	-84.6058	0	2400	0	2400	
GHCND:USW00093820	LEXINGTON BLUEGRASS AIRPORT KY US	20021130	89	-33	298.7	38.04083	-84.6058	0	2400	0	2400	
GHCND:USW00093820	LEXINGTON BLUEGRASS AIRPORT KY US	20021201	0	-83	298.7	38.04083	-84.6058	0	2400	0	2400	
GHCND:USW00093820	LEXINGTON BLUEGRASS AIRPORT KY US	20021202	72	-33	298.7	38.04083	-84.6058	0	2400	0	2400	
GHCND:USW00093820	LEXINGTON BLUEGRASS AIRPORT KY US	20021203	17	-56	298.7	38.04083	-84.6058	0	2400	0	2400	
GHCND:USW00093820	LEXINGTON BLUEGRASS AIRPORT KY US	20021204	-28	-56	298.7	38.04083	-84.6058	0	2400	0	2400	
GHCND:USW00093820	LEXINGTON BLUEGRASS AIRPORT KY US	20021205	-22	-100	298.7	38.04083	-84.6058	0	2400	0	2400	
GHCND:USW00093820	LEXINGTON BLUEGRASS AIRPORT KY US	20021206	-44	-111	298.7	38.04083	-84.6058	0	2400	0	2400	
GHCND:USW00093820	LEXINGTON BLUEGRASS AIRPORT KY US	20021207	22	-94	298.7	38.04083	-84.6058	0	2400	0	2400	
GHCND:USW00093820	LEXINGTON BLUEGRASS AIRPORT KY US	20021208	61	-28	298.7	38.04083	-84.6058	0	2400	0	2400	
GHCND:USW00093820	LEXINGTON BLUEGRASS AIRPORT KY US	20021209	28	-67	298.7	38.04083	-84.6058	0	2400	0	2400	
GHCND:USW00093820	LEXINGTON BLUEGRASS AIRPORT KY US	20021210	28	-22	298.7	38.04083	-84.6058	0	2400	0	2400	
GHCND:USW00093820	LEXINGTON BLUEGRASS AIRPORT KY US	20021211	11	0	298.7	38.04083	-84.6058	0	2400	0	2400	
GHCND:USW00093820	LEXINGTON BLUEGRASS AIRPORT KY US	20021212	22	11	298.7	38.04083	-84.6058	0	2400	0	2400	
GHCND:USW00093820	LEXINGTON BLUEGRASS AIRPORT KY US	20021213	28	6	298.7	38.04083	-84.6058	0	2400	0	2400	
GHCND:USW00093820	LEXINGTON BLUEGRASS AIRPORT KY US	20021214	28	0	298.7	38.04083	-84.6058	0	2400	0	2400	
GHCND:USW00093820	LEXINGTON BLUEGRASS AIRPORT KY US	20021215	106	-11	298.7	38.04083	-84.6058	0	2400	0	2400	
GHCND:USW00093820	LEXINGTON BLUEGRASS AIRPORT KY US	20021216	72	17	298.7	38.04083	-84.6058	0	2400	0	2400	
GHCND:USW00093820	LEXINGTON BLUEGRASS AIRPORT KY US	20021217	117	28	298.7	38.04083	-84.6058	0	2400	0	2400	
GHCND:USW00093820	LEXINGTON BLUEGRASS AIRPORT KY US	20021218	150	89	298.7	38.04083	-84.6058	0	2400	0	2400	
GHCND:USW00093820	LEXINGTON BLUEGRASS AIRPORT KY US	20021219	133	72	298.7	38.04083	-84.6058	0	2400	0	2400	
GHCND:USW00093820	LEXINGTON BLUEGRASS AIRPORT KY US	20021220	72	17	298.7	38.04083	-84.6058	0	2400	0	2400	
GHCND:USW00093820	LEXINGTON BLUEGRASS AIRPORT KY US	20021221	94	6	298.7	38.04083	-84.6058	0	2400	0	2400	
GHCND:USW00093820	LEXINGTON BLUEGRASS AIRPORT KY US	20021222	89	-6	298.7	38.04083	-84.6058	0	2400	0	2400	
GHCND:USW00093820	LEXINGTON BLUEGRASS AIRPORT KY US	20021223	67	-33	298.7	38.04083	-84.6058	0	2400	0	2400	
GHCND:USW00093820	LEXINGTON BLUEGRASS AIRPORT KY US	20021224	28	-6	298.7	38.04083	-84.6058	0	2400	0	2400	
GHCND:USW00093820	LEXINGTON BLUEGRASS AIRPORT KY US	20021225	28	-28	298.7	38.04083	-84.6058	0	2400	0	2400	
GHCND:USW00093820	LEXINGTON BLUEGRASS AIRPORT KY US	20021226	-28	-39	298.7	38.04083	-84.6058	0	2400	0	2400	
GHCND:USW00093820	LEXINGTON BLUEGRASS AIRPORT KY US	20021227	11	-39	298.7	38.04083	-84.6058	0	2400	0	2400	
GHCND:USW00093820	LEXINGTON BLUEGRASS AIRPORT KY US	20021228	94	-28	298.7	38.04083	-84.6058	0	2400	0	2400	
GHCND:USW00093820	LEXINGTON BLUEGRASS AIRPORT KY US	20021229	117	11	298.7	38.04083	-84.6058	0	2400	0	2400	
GHCND:USW00093820	LEXINGTON BLUEGRASS AIRPORT KY US	20021230	144	61	298.7	38.04083	-84.6058	0	2400	0	2400	
GHCND:USW00093820	LEXINGTON BLUEGRASS AIRPORT KY US	20021231	144	89	298.7	38.04083	-84.6058	0	2400	0	2400	
GHCND:USW00093820	LEXINGTON BLUEGRASS AIRPORT KY US	20030101	100	6	298.7	38.04083	-84.6058	0	2400	0	2400	
GHCND:USW00093820	LEXINGTON BLUEGRASS AIRPORT KY US	20030102	39	0	298.7	38.04083	-84.6058	0	2400	0	2400	

GHCND:USW00093820	LEXINGTON BLUEGRASS AIRPORT KY US	20030103	6	-33	298.7	38.04083	-84.6058	0	2400	0	2400
GHCND:USW00093820	LEXINGTON BLUEGRASS AIRPORT KY US	20030104	22	-56	298.7	38.04083	-84.6058	0	2400	0	2400
GHCND:USW00093820	LEXINGTON BLUEGRASS AIRPORT KY US	20030105	61	17	298.7	38.04083	-84.6058	0	2400	0	2400
GHCND:USW00093820	LEXINGTON BLUEGRASS AIRPORT KY US	20030106	28	-33	298.7	38.04083	-84.6058	0	2400	0	2400
GHCND:USW00093820	LEXINGTON BLUEGRASS AIRPORT KY US	20030107	44	-50	298.7	38.04083	-84.6058	0	2400	0	2400
GHCND:USW00093820	LEXINGTON BLUEGRASS AIRPORT KY US	20030108	106	17	298.7	38.04083	-84.6058	0	2400	0	2400
GHCND:USW00093820	LEXINGTON BLUEGRASS AIRPORT KY US	20030109	128	6	298.7	38.04083	-84.6058	0	2400	0	2400
GHCND:USW00093820	LEXINGTON BLUEGRASS AIRPORT KY US	20030110	11	-56	298.7	38.04083	-84.6058	0	2400	0	2400
GHCND:USW00093820	LEXINGTON BLUEGRASS AIRPORT KY US	20030111	-22	-94	298.7	38.04083	-84.6058	0	2400	0	2400
GHCND:USW00093820	LEXINGTON BLUEGRASS AIRPORT KY US	20030112	-22	-122	298.7	38.04083	-84.6058	0	2400	0	2400
GHCND:USW00093820	LEXINGTON BLUEGRASS AIRPORT KY US	20030113	39	-72	298.7	38.04083	-84.6058	0	2400	0	2400
GHCND:USW00093820	LEXINGTON BLUEGRASS AIRPORT KY US	20030114	-6	-83	298.7	38.04083	-84.6058	0	2400	0	2400
GHCND:USW00093820	LEXINGTON BLUEGRASS AIRPORT KY US	20030115	-17	-128	298.7	38.04083	-84.6058	0	2400	0	2400
GHCND:USW00093820	LEXINGTON BLUEGRASS AIRPORT KY US	20030116	-17	-72	298.7	38.04083	-84.6058	0	2400	0	2400
GHCND:USW00093820	LEXINGTON BLUEGRASS AIRPORT KY US	20030117	-56	-128	298.7	38.04083	-84.6058	0	2400	0	2400
GHCND:USW00093820	LEXINGTON BLUEGRASS AIRPORT KY US	20030118	-61	-139	298.7	38.04083	-84.6058	0	2400	0	2400
GHCND:USW00093820	LEXINGTON BLUEGRASS AIRPORT KY US	20030119	28	-89	298.7	38.04083	-84.6058	0	2400	0	2400
GHCND:USW00093820	LEXINGTON BLUEGRASS AIRPORT KY US	20030120	33	-33	298.7	38.04083	-84.6058	0	2400	0	2400
GHCND:USW00093820	LEXINGTON BLUEGRASS AIRPORT KY US	20030121	-6	-72	298.7	38.04083	-84.6058	0	2400	0	2400
GHCND:USW00093820	LEXINGTON BLUEGRASS AIRPORT KY US	20030122	-44	-100	298.7	38.04083	-84.6058	0	2400	0	2400
GHCND:USW00093820	LEXINGTON BLUEGRASS AIRPORT KY US	20030123	-94	-150	298.7	38.04083	-84.6058	0	2400	0	2400
GHCND:USW00093820	LEXINGTON BLUEGRASS AIRPORT KY US	20030124	-78	-167	298.7	38.04083	-84.6058	0	2400	0	2400
GHCND:USW00093820	LEXINGTON BLUEGRASS AIRPORT KY US	20030125	-28	-111	298.7	38.04083	-84.6058	0	2400	0	2400
GHCND:USW00093820	LEXINGTON BLUEGRASS AIRPORT KY US	20030126	-33	-139	298.7	38.04083	-84.6058	0	2400	0	2400
GHCND:USW00093820	LEXINGTON BLUEGRASS AIRPORT KY US	20030127	-67	-217	298.7	38.04083	-84.6058	0	2400	0	2400
GHCND:USW00093820	LEXINGTON BLUEGRASS AIRPORT KY US	20030128	50	-78	298.7	38.04083	-84.6058	0	2400	0	2400
GHCND:USW00093820	LEXINGTON BLUEGRASS AIRPORT KY US	20030129	50	-17	298.7	38.04083	-84.6058	0	2400	0	2400
GHCND:USW00093820	LEXINGTON BLUEGRASS AIRPORT KY US	20030130	-6	-28	298.7	38.04083	-84.6058	0	2400	0	2400
GHCND:USW00093820	LEXINGTON BLUEGRASS AIRPORT KY US	20030131	39	-28	298.7	38.04083	-84.6058	0	2400	0	2400
GHCND:USW00093820	LEXINGTON BLUEGRASS AIRPORT KY US	20030201	22	6	298.7	38.04083	-84.6058	0	2400	0	2400
GHCND:USW00093820	LEXINGTON BLUEGRASS AIRPORT KY US	20030202	150	11	298.7	38.04083	-84.6058	0	2400	0	2400
GHCND:USW00093820	LEXINGTON BLUEGRASS AIRPORT KY US	20030203	139	78	298.7	38.04083	-84.6058	0	2400	0	2400
GHCND:USW00093820	LEXINGTON BLUEGRASS AIRPORT KY US	20030204	94	-39	298.7	38.04083	-84.6058	0	2400	0	2400
GHCND:USW00093820	LEXINGTON BLUEGRASS AIRPORT KY US	20030205	0	-83	298.7	38.04083	-84.6058	0	2400	0	2400
GHCND:USW00093820	LEXINGTON BLUEGRASS AIRPORT KY US	20030206	39	-44	298.7	38.04083	-84.6058	0	2400	0	2400
GHCND:USW00093820	LEXINGTON BLUEGRASS AIRPORT KY US	20030207	-11	-117	298.7	38.04083	-84.6058	0	2400	0	2400
GHCND:USW00093820	LEXINGTON BLUEGRASS AIRPORT KY US	20030208	-39	-167	298.7	38.04083	-84.6058	0	2400	0	2400
GHCND:USW00093820	LEXINGTON BLUEGRASS AIRPORT KY US	20030209	22	-67	298.7	38.04083	-84.6058	0	2400	0	2400
GHCND:USW00093820	LEXINGTON BLUEGRASS AIRPORT KY US	20030210	6	-39	298.7	38.04083	-84.6058	0	2400	0	2400
GHCND:USW00093820	LEXINGTON BLUEGRASS AIRPORT KY US	20030211	28	-44	298.7	38.04083	-84.6058	0	2400	0	2400
GHCND:USW00093820	LEXINGTON BLUEGRASS AIRPORT KY US	20030212	39	-78	298.7	38.04083	-84.6058	0	2400	0	2400
GHCND:USW00093820	LEXINGTON BLUEGRASS AIRPORT KY US	20030213	67	-72	298.7	38.04083	-84.6058	0	2400	0	2400
GHCND:USW00093820	LEXINGTON BLUEGRASS AIRPORT KY US	20030214	50	-17	298.7	38.04083	-84.6058	0	2400	0	2400
GHCND:USW00093820	LEXINGTON BLUEGRASS AIRPORT KY US	20030215	44	-11	298.7	38.04083	-84.6058	0	2400	0	2400
GHCND:USW00093820	LEXINGTON BLUEGRASS AIRPORT KY US	20030216	0	-17	298.7	38.04083	-84.6058	0	2400	0	2400
GHCND:USW00093820	LEXINGTON BLUEGRASS AIRPORT KY US	20030217	0	-44	298.7	38.04083	-84.6058	0	2400	0	2400
GHCND:USW00093820	LEXINGTON BLUEGRASS AIRPORT KY US	20030218	-11	-50	298.7	38.04083	-84.6058	0	2400	0	2400
GHCND:USW00093820	LEXINGTON BLUEGRASS AIRPORT KY US	20030219	11	-22	298.7	38.04083	-84.6058	0	2400	0	2400
GHCND:USW00093820	LEXINGTON BLUEGRASS AIRPORT KY US	20030220	67	-11	298.7	38.04083	-84.6058	0	2400	0	2400
GHCND:USW00093820	LEXINGTON BLUEGRASS AIRPORT KY US	20030221	111	39	298.7	38.04083	-84.6058	0	2400	0	2400
GHCND:USW00093820	LEXINGTON BLUEGRASS AIRPORT KY US	20030222	167	0	298.7	38.04083	-84.6058	0	2400	0	2400
GHCND:USW00093820	LEXINGTON BLUEGRASS AIRPORT KY US	20030223	0	-17	298.7	38.04083	-84.6058	0	2400	0	2400
GHCND:USW00093820	LEXINGTON BLUEGRASS AIRPORT KY US	20030224	83	-50	298.7	38.04083	-84.6058	0	2400	0	2400
GHCND:USW00093820	LEXINGTON BLUEGRASS AIRPORT KY US	20030225	-33	-89	298.7	38.04083	-84.6058	0	2400	0	2400
GHCND:USW00093820	LEXINGTON BLUEGRASS AIRPORT KY US	20030226	-17	-67	298.7	38.04083	-84.6058	0	2400	0	2400
GHCND:USW00093820	LEXINGTON BLUEGRASS AIRPORT KY US	20030227	17	-22	298.7	38.04083	-84.6058	0	2400	0	2400
GHCND:USW00093820	LEXINGTON BLUEGRASS AIRPORT KY US	20030228	28	-6	298.7	38.04083	-84.6058	0	2400	0	2400
GHCND:USW00093820	LEXINGTON BLUEGRASS AIRPORT KY US	20030301	94	28	298.7	38.04083	-84.6058	0	2400	0	2400
GHCND:USW00093820	LEXINGTON BLUEGRASS AIRPORT KY US	20030302	67	-22	298.7	38.04083	-84.6058	0	2400	0	2400
GHCND:USW00093820	LEXINGTON BLUEGRASS AIRPORT KY US	20030303	39	-72	298.7	38.04083	-84.6058	0	2400	0	2400
GHCND:USW00093820	LEXINGTON BLUEGRASS AIRPORT KY US	20030304	156	-17	298.7	38.04083	-84.6058	0	2400	0	2400
GHCND:USW00093820	LEXINGTON BLUEGRASS AIRPORT KY US	20030305	150	22	298.7	38.04083	-84.6058	0	2400	0	2400
GHCND:USW00093820	LEXINGTON BLUEGRASS AIRPORT KY US	20030306	22	-28	298.7	38.04083	-84.6058	0	2400	0	2400
GHCND:USW00093820	LEXINGTON BLUEGRASS AIRPORT KY US	20030307	111	-28	298.7	38.04083	-84.6058	0	2400	0	2400
GHCND:USW00093820	LEXINGTON BLUEGRASS AIRPORT KY US	20030308	211	-17	298.7	38.04083	-84.6058	0	2400	0	2400
GHCND:USW00093820	LEXINGTON BLUEGRASS AIRPORT KY US	20030309	150	-33	298.7	38.04083	-84.6058	0	2400	0	2400
GHCND:USW00093820	LEXINGTON BLUEGRASS AIRPORT KY US	20030310	11	-78	298.7	38.04083	-84.6058	0	2400	0	2400
GHCND:USW00093820	LEXINGTON BLUEGRASS AIRPORT KY US	20030311	106	-28	298.7	38.04083	-84.6058	0	2400	0	2400
GHCND:USW00093820	LEXINGTON BLUEGRASS AIRPORT KY US	20030312	139	33	298.7	38.04083	-84.6058	0	2400	0	2400
GHCND:USW00093820	LEXINGTON BLUEGRASS AIRPORT KY US	20030313	156	17	298.7	38.04083	-84.6058	0	2400	0	2400
GHCND:USW00093820	LEXINGTON BLUEGRASS AIRPORT KY US	20030314	122	0	298.7	38.04083	-84.6058	0	2400	0	2400
GHCND:USW00093820	LEXINGTON BLUEGRASS AIRPORT KY US	20030315	200	100	298.7	38.04083	-84.6058	0	2400	0	2400
GHCND:USW00093820	LEXINGTON BLUEGRASS AIRPORT KY US	20030316	228	72	298.7	38.04083	-84.6058	0	2400	0	2400
GHCND:USW00093820	LEXINGTON BLUEGRASS AIRPORT KY US	20030317	211	100	298.7	38.04083	-84.6058	0	2400	0	2400
GHCND:USW00093820	LEXINGTON BLUEGRASS AIRPORT KY US	20030318	200	139	298.7	38.04083	-84.6058	0	2400	0	2400
GHCND:USW00093820	LEXINGTON BLUEGRASS AIRPORT KY US	20030319	178	122	298.7	38.04083	-84.6058	0	2400	0	2400
GHCND:USW00093820	LEXINGTON BLUEGRASS AIRPORT KY US	20030320	222	111	298.7	38.04083	-84.6058	0	2400	0	2400
GHCND:USW00093820	LEXINGTON BLUEGRASS AIRPORT KY US	20030321	133	61	298.7	38.04083	-84.6058	0	2400	0	2400
GHCND:USW00093820	LEXINGTON BLUEGRASS AIRPORT KY US	20030322	167	33	298.7	38.04083	-84.6058	0	2400	0	2400
GHCND:USW00093820	LEXINGTON BLUEGRASS AIRPORT KY US	20030323	178	39	298.7	38.04083	-84.6058	0	2400	0	2400
GHCND:USW00093820	LEXINGTON BLUEGRASS AIRPORT KY US	20030324	217	67	298.7	38.04083	-84.6058	0	2400	0	2400
GHCND:USW00093820	LEXINGTON BLUEGRASS AIRPORT KY US	20030325	228	100	298.7	38.04083	-84.6058	0	2400	0	2400
GHCND:USW00093820	LEXINGTON BLUEGRASS AIRPORT KY US	20030326	161	67	298.7	38.04083	-84.6058	0	2400	0	2400
GHCND:USW00093820	LEXINGTON BLUEGRASS AIRPORT KY US	20030327	211	156	298.7	38.04083	-84.6058	0	2400	0	2400
GHCND:USW00093820	LEXINGTON BLUEGRASS AIRPORT KY US	20030328	233	100	298.7	38.04083	-84.6058	0	2400	0	2400
GHCND:USW00093820	LEXINGTON BLUEGRASS AIRPORT KY US	20030329	100	6	298.7	38.04083	-84.6058	0	2400	0	2400
GHCND:USW00093820	LEXINGTON BLUEGRASS AIRPORT KY US	20030330	50	-11	298.7	38.04083	-84.6058	0	2400	0	2400
GHCND:USW00093820	LEXINGTON BLUEGRASS AIRPORT KY US	20030331	111	-44	298.7	38.04083	-84.6058	0	2400	0	2400
GHCND:USW00093820	LEXINGTON BLUEGRASS AIRPORT KY US	20030401	228	72	298.7	38.04083	-84.6058	0	2400	0	2400
GHCND:USW00093820	LEXINGTON BLUEGRASS AIRPORT KY US	20030402	222	128	298.7	38.04083	-84.6058	0	2400	0	2400
GHCND:USW00093820	LEXINGTON BLUEGRASS AIRPORT KY US	20030403	233	128	298.7	38.04083	-84.6058	0	2400	0	2400
GHCND:USW00093820	LEXINGTON BLUEGRASS AIRPORT KY US	20030404	244	150	298.7	38.04083	-84.6058	0	2400	0	2400
GHCND:USW00093820	LEXINGTON BLUEGRASS AIRPORT KY US	20030405	194	11	298.7	38.04083	-84.6058	0	2400	0	2400
GHCND:USW00093820	LEXINGTON BLUEGRASS AIRPORT KY US	20030406	83	-6	298.7	38.04083	-84.6058	0	2400	0	2400
GHCND:USW00093820	LEXINGTON BLUEGRASS AIRPORT KY US	20030407	200	61	298.7	38.04083	-84.6058	0	2400	0	2400
GHCND:USW00093820	LEXINGTON BLUEGRASS AIRPORT KY US	20030408	117	56	298.7	38.04083	-84.6058	0	2400	0	2400
GHCND:USW00093820	LEXINGTON BLUEGRASS AIRPORT KY US	20030409	56	28	298.7	38.04083	-84.6058	0	2400	0	2400
GHCND:USW00093820	LEXINGTON BLUEGRASS AIRPORT KY US	20030410	139	39	298.7	38.04083	-84.6058	0	2400	0	2400
GHCND:USW00093820	LEXINGTON BLUEGRASS AIRPORT KY US	20030411	178	22	298.7	38.04083	-84.6058	0	2400	0	2400
GHCND:USW00093820	LEXINGTON BLUEGRASS AIRPORT KY US	20030412	211	44	298.7	38.04083	-84.6058	0	2400	0	2400
GHCND:USW00093820	LEXINGTON BLUEGRASS AIRPORT KY US	20030413	178	44	298.7	38.04083	-84.6058	0	2400	0	2400
GHCND:USW00093820	LEXINGTON BLUEGRASS AIRPORT KY US	20030414	244	39	298.7	38.04083	-84.6058	0	2400	0	2400
GHCND:USW00093820	LEXINGTON BLUEGRASS AIRPORT KY US	20030415	267	122	298.7	38.04083	-84.6058	0	2400	0	2400
GHCND:USW00093820	LEXINGTON BLUEGRASS AIRPORT KY US	20030416	250	144	298.7	38.04083	-84.6058	0	2400	0	2400
GHCND:USW00093820	LEXINGTON BLUEGRASS AIRPORT KY US	20030417	189	111	298.7	38.04083	-84.6058	0	2400	0	2400
GHCND:USW00093820	LEXINGTON BLUEGRASS AIRPORT KY US	20030418	189	111	298.7	38.04083	-84.6058	0	2400	0	2400
GHCND:USW00093820	LEXINGTON BLUEGRASS AIRPORT KY US	20030419	256	122	298.7	38.04083	-84.6058	0	2400	0	2400
GHCND:USW00093820	LEXINGTON BLUEGRASS AIRPORT KY US	20030420	239	156	298.7	38.04083	-84.6058	0	2400	0	2400
GHCND:USW00093820	LEXINGTON BLUEGRASS AIRPORT KY US	20030421	183	111	298.7	38.04083	-84.6058	0	2400	0	2400
GHCND:USW00093820	LEXINGTON BLUEGRASS AIRPORT KY US	20030422	111	28	298.7	38.04083	-84.6058	0	2400	0	2400
GHCND:USW00093820	LEXINGTON BLUEGRASS AIRPORT KY US	20030423	161	-6	298.7	38.04083	-84.6058	0	2400	0	2400
GHCND:USW00093820	LEXINGTON BLUEGRASS AIRPORT KY US	20030424	172	67	298.7	38.04083	-84.6058	0	2400	0	2400
GHCND:USW00093820	LEXINGTON BLUEGRASS AIRPORT KY US	20030425	194	94	298.7	38.04083	-84.6058	0	2400	0	2400
GHCND:USW00093820	LEXINGTON BLUEGRASS AIRPORT KY US	20030426	200	89	298.7	38.04083	-84.6058	0	2400	0	2400
GHCND:USW00093820	LEXINGTON BLUEGRASS AIRPORT KY US	20030427	211	50	298.7	38.04083	-84.6058	0	2400	0	2400
GHCND:USW00093820	LEXINGTON BLUEGRASS AIRPORT KY US	20030428	250	72	298.7	38.04083	-84.6058	0	2400	0	2400
GHCND:USW00093820	LEXINGTON BLUEGRASS AIRPORT KY US	20030429	244	150	298.7	38.04083	-84.6058	0	2400	0	2400
GHCND:USW00093820	LEXINGTON BLUEGRASS AIRPORT KY US	20030430	261	167	298.7	38.04083	-84.6058	0	2400	0	2400
GHCND:USW00093820	LEXINGTON BLUEGRASS AIRPORT KY US	20030501	272	144	298.7	38.04083	-84.6058	0	2400	0	2400
GHCND:USW00093820	LEXINGTON BLUEGRASS AIRPORT KY US	20030502	222	128	298.7	38.04083	-84.6058	0	2400	0	2400
GHCND:USW00093820	LEXINGTON BLUEGRASS AIRPORT KY US	20030503	167	94	298.7	38.04083	-84.6058	0	2400	0	2400
GHCND:USW00093820	LEXINGTON BLUEGRASS AIRPORT KY US	20030504	178	61	298.7	38.04083	-84.6058	0	2400	0	2400
GHCND:USW00093820	LEXINGTON BLUEGRASS AIRPORT KY US	20030505	244	139	298.7	38.04083	-84.6058	0	2400	0	2400
GHCND:USW00093820	LEXINGTON BLUEGRASS AIRPORT KY US	20030506	250	150	298.7	38.04083	-84.6058	0	2400	0	2400
GHCND:USW00093820	LEXINGTON BLUEGRASS AIRPORT KY US	20030507	217	161	298.7	38.04083	-84.6058	0	2400	0	2400
GHCND:USW00093820	LEXINGTON BLUEGRASS AIRPORT KY US	20030508	256	161	298.7	38.04083	-84.6058	0	2400	0	2400
GHCND:USW00093820	LEXINGTON BLUEGRASS AIRPORT KY US	20030509	272	183	298.7	38.04083	-84.6058	0	2400	0	2400
GHCND:USW00093820	LEXINGTON BLUEGRASS AIRPORT KY US	20030510	283	217	298.7	38.04083	-84.6058	0	2400	0	2400
GHCND:USW00093820	LEXINGTON BLUEGRASS AIRPORT KY US	20030511	233	150	298.7	38.04083	-84.6058	0	2400	0	2400
GHCND:USW00093820	LEXINGTON BLUEGRASS AIRPORT KY US	20030512	189	122	298.7	38.04083	-84.6058	0	2400	0	2400
GHCND:USW00093820	LEXINGTON BLUEGRASS AIRPORT KY US	20030513	211	94	298.7	38.04083	-84.6058	0	2400	0	2400
GHCND:USW00093820	LEXINGTON BLUEGRASS AIRPORT KY US	20030514	233	106	298.7	38.04083	-84.6058	0	2400	0	2400
GHCND:USW00093820	LEXINGTON BLUEGRASS AIRPORT KY US	20030515	211	133	298.7	38.04083	-84.6058	0	2400	0	2400
GHCND:USW00093820	LEXINGTON BLUEGRASS AIRPORT KY US	20030516	244	106	298.7	38.04083	-84.6058	0	2400	0	2400
GHCND:USW00093820	LEXINGTON BLUEGRASS AIRPORT KY US	20030517	228	161	298.7	38.04083	-84.6058	0	2400	0	2400
GHCND:USW00093820	LEXINGTON BLUEGRASS AIRPORT KY US	20030518	233	178	298.7	38.04083	-84.6058	0	2400	0	2400
GHCND:USW00093820	LEXINGTON BLUEGRASS AIRPORT KY US	20030519	261	167	298.7	38.04083	-84.6058	0	2400	0	2400
GHCND:USW00093820	LEXINGTON BLUEGRASS AIRPORT KY US	20030520	228	139	298.7	38.04083	-84.6058	0	2400	0	2400
GHCND:USW00093820	LEXINGTON BLUEGRASS AIRPORT KY US	20030521	167	111	298.7	38.04083	-84.6058	0	2400	0	2400
GHCND:USW00093820	LEXINGTON BLUEGRASS AIRPORT KY US	20030522	183	117	298.7	38.04083	-84.6058	0	2400	0	2400
GHCND:USW00093820	LEXINGTON BLUEGRASS AIRPORT KY US	20030523	217	111	298.7	38.04083	-84.6058	0	2400	0	2400
GHCND:USW00093820	LEXINGTON BLUEGRASS AIRPORT KY US	20030524	200	67	298.7	38.04083	-84.6058	0	2400	0	2400
GHCND:USW00093820	LEXINGTON BLUEGRASS AIRPORT KY US	20030525	189	111	298.7	38.04083	-84.6058	0	2400	0	2400
GHCND:USW00093820	LEXINGTON BLUEGRASS AIRPORT KY US	20030526	200	78	298.7	38.04083	-84.6058	0	2400	0	2400
GHCND:USW00093820	LEXINGTON BLUEGRASS AIRPORT KY US	20030527	217	122	298.7	38.04083	-84.6058	0	2400	0	2400
GHCND:USW00093820	LEXINGTON BLUEGRASS AIRPORT KY US	20030528	256	94	298.7	38.04083	-84.6058	0	2400	0	2400
GHCND:USW00093820	LEXINGTON BLUEGRASS AIRPORT KY US	20030529	206	139	298.7	38.04083	-84.6058	0	2400	0	2400
GHCND:USW00093820	LEXINGTON BLUEGRASS AIRPORT KY US	20030530	222	94	298.7	38.04083	-84.6058	0	2400	0	2400
GHCND:USW00093820	LEXINGTON BLUEGRASS AIRPORT KY US	20030531	211	139	298.7	38.04083	-84.6058	0	2400	0	2400
GHCND:USW00093820	LEXINGTON BLUEGRASS AIRPORT KY US	20030601	183	89	298.7	38.04083	-84.6058	0	2400	0	2400
GHCND:USW00093820	LEXINGTON BLUEGRASS AIRPORT KY US	20030602	211	83	298.7	38.04083	-84.6058	0	2400	0	2400
GHCND:USW00093820	LEXINGTON BLUEGRASS AIRPORT KY US	20030603	233	122	298.7	38.04083	-84.6058	0	2400	0	2400
GHCND:USW00093820	LEXINGTON BLUEGRASS AIRPORT KY US	20030604	172	117	298.7	38.04083	-84.6058	0	2400	0	2400
GHCND:USW00093820	LEXINGTON BLUEGRASS AIRPORT KY US	20030605	239	94	298.7	38.04083	-84.6058	0	2400	0	2400
GHCND:USW00093820	LEXINGTON BLUEGRASS AIRPORT KY US	20030606	261	117	298.7	38.04083	-84.6058	0	2400	0	2400
GHCND:USW00093820	LEXINGTON BLUEGRASS AIRPORT KY US	20030607	233	167	298.7	38.04083	-84.6058	0	2400	0	2400
GHCND:USW00093820	LEXINGTON BLUEGRASS AIRPORT KY US	20030608	267	133	298.7	38.04083	-84.6058	0	2400	0	2400
GHCND:USW00093820	LEXINGTON BLUEGRASS AIRPORT KY US	20030609	250	128	298.7	38.04083	-84.6058	0	2400	0	2400
GHCND:USW00093820	LEXINGTON BLUEGRASS AIRPORT KY US	20030610	261	144	298.7	38.04083	-84.6058	0	2400	0	2400
GHCND:USW00093820	LEXINGTON BLUEGRASS AIRPORT KY US	20030611	239	183	298.7	38.04083	-84.6058	0	2400	0	2400
GHCND:USW00093820	LEXINGTON BLUEGRASS AIRPORT KY US	20030612	261	194	298.7	38.04083	-84.6058	0	2400	0	2400
GHCND:USW00093820	LEXINGTON BLUEGRASS AIRPORT KY US	20030613	267	200	298.7	38.04083	-84.6058	0	2400	0	2400
GHCND:USW00093820	LEXINGTON BLUEGRASS AIRPORT KY US	20030614	272	200	298.7	38.04083	-84.6058	0	2400	0	2400
GHCND:USW00093820	LEXINGTON BLUEGRASS AIRPORT KY US	20030615	278	206	298.7	38.04083	-84.6058	0	2400	0	2400
GHCND:USW00093820	LEXINGTON BLUEGRASS AIRPORT KY US	20030616	261	200	298.7	38.04083	-84.6058	0	2400	0	2400
GHCND:USW00093820	LEXINGTON BLUEGRASS AIRPORT KY US	20030617	272	200	298.7	38.04083	-84.6058	0	2400	0	2400
GHCND:USW00093820	LEXINGTON BLUEGRASS AIRPORT KY US	20030618	278	178	298.7	38.04083	-84.6058	0	2400	0	2400
GHCND:USW00093820	LEXINGTON BLUEGRASS AIRPORT KY US	20030619	256	172	298.7	38.04083	-84.6058	0	2400	0	2400
GHCND:USW00093820	LEXINGTON BLUEGRASS AIRPORT KY US	20030620	217	111	298.7	38.04083	-84.6058	0	2400	0	2400
GHCND:USW00093820	LEXINGTON BLUEGRASS AIRPORT KY US	20030621	244	100	298.7	38.04083	-84.6058	0	2400	0	2400

GHCND:USW00093820	LEXINGTON BLUEGRASS AIRPORT KY US	20030622	272	128	298.7	38.04083	-84.6058	0	2400	0	2400
GHCND:USW00093820	LEXINGTON BLUEGRASS AIRPORT KY US	20030623	294	139	298.7	38.04083	-84.6058	0	2400	0	2400
GHCND:USW00093820	LEXINGTON BLUEGRASS AIRPORT KY US	20030624	306	139	298.7	38.04083	-84.6058	0	2400	0	2400
GHCND:USW00093820	LEXINGTON BLUEGRASS AIRPORT KY US	20030625	311	172	298.7	38.04083	-84.6058	0	2400	0	2400
GHCND:USW00093820	LEXINGTON BLUEGRASS AIRPORT KY US	20030626	311	189	298.7	38.04083	-84.6058	0	2400	0	2400
GHCND:USW00093820	LEXINGTON BLUEGRASS AIRPORT KY US	20030627	256	167	298.7	38.04083	-84.6058	0	2400	0	2400
GHCND:USW00093820	LEXINGTON BLUEGRASS AIRPORT KY US	20030628	272	139	298.7	38.04083	-84.6058	0	2400	0	2400
GHCND:USW00093820	LEXINGTON BLUEGRASS AIRPORT KY US	20030629	300	156	298.7	38.04083	-84.6058	0	2400	0	2400
GHCND:USW00093820	LEXINGTON BLUEGRASS AIRPORT KY US	20030630	311	178	298.7	38.04083	-84.6058	0	2400	0	2400
GHCND:USW00093820	LEXINGTON BLUEGRASS AIRPORT KY US	20030701	267	200	298.7	38.04083	-84.6058	0	2400	0	2400
GHCND:USW00093820	LEXINGTON BLUEGRASS AIRPORT KY US	20030702	294	183	298.7	38.04083	-84.6058	0	2400	0	2400
GHCND:USW00093820	LEXINGTON BLUEGRASS AIRPORT KY US	20030703	311	178	298.7	38.04083	-84.6058	0	2400	0	2400
GHCND:USW00093820	LEXINGTON BLUEGRASS AIRPORT KY US	20030704	333	211	298.7	38.04083	-84.6058	0	2400	0	2400
GHCND:USW00093820	LEXINGTON BLUEGRASS AIRPORT KY US	20030705	333	194	298.7	38.04083	-84.6058	0	2400	0	2400
GHCND:USW00093820	LEXINGTON BLUEGRASS AIRPORT KY US	20030706	311	222	298.7	38.04083	-84.6058	0	2400	0	2400
GHCND:USW00093820	LEXINGTON BLUEGRASS AIRPORT KY US	20030707	328	222	298.7	38.04083	-84.6058	0	2400	0	2400
GHCND:USW00093820	LEXINGTON BLUEGRASS AIRPORT KY US	20030708	339	233	298.7	38.04083	-84.6058	0	2400	0	2400
GHCND:USW00093820	LEXINGTON BLUEGRASS AIRPORT KY US	20030709	322	211	298.7	38.04083	-84.6058	0	2400	0	2400
GHCND:USW00093820	LEXINGTON BLUEGRASS AIRPORT KY US	20030710	306	200	298.7	38.04083	-84.6058	0	2400	0	2400
GHCND:USW00093820	LEXINGTON BLUEGRASS AIRPORT KY US	20030711	272	189	298.7	38.04083	-84.6058	0	2400	0	2400
GHCND:USW00093820	LEXINGTON BLUEGRASS AIRPORT KY US	20030712	289	167	298.7	38.04083	-84.6058	0	2400	0	2400
GHCND:USW00093820	LEXINGTON BLUEGRASS AIRPORT KY US	20030713	289	156	298.7	38.04083	-84.6058	0	2400	0	2400
GHCND:USW00093820	LEXINGTON BLUEGRASS AIRPORT KY US	20030714	300	167	298.7	38.04083	-84.6058	0	2400	0	2400
GHCND:USW00093820	LEXINGTON BLUEGRASS AIRPORT KY US	20030715	283	200	298.7	38.04083	-84.6058	0	2400	0	2400
GHCND:USW00093820	LEXINGTON BLUEGRASS AIRPORT KY US	20030716	300	211	298.7	38.04083	-84.6058	0	2400	0	2400
GHCND:USW00093820	LEXINGTON BLUEGRASS AIRPORT KY US	20030717	283	178	298.7	38.04083	-84.6058	0	2400	0	2400
GHCND:USW00093820	LEXINGTON BLUEGRASS AIRPORT KY US	20030718	283	194	298.7	38.04083	-84.6058	0	2400	0	2400
GHCND:USW00093820	LEXINGTON BLUEGRASS AIRPORT KY US	20030719	272	178	298.7	38.04083	-84.6058	0	2400	0	2400
GHCND:USW00093820	LEXINGTON BLUEGRASS AIRPORT KY US	20030720	300	156	298.7	38.04083	-84.6058	0	2400	0	2400
GHCND:USW00093820	LEXINGTON BLUEGRASS AIRPORT KY US	20030721	244	189	298.7	38.04083	-84.6058	0	2400	0	2400
GHCND:USW00093820	LEXINGTON BLUEGRASS AIRPORT KY US	20030722	272	178	298.7	38.04083	-84.6058	0	2400	0	2400
GHCND:USW00093820	LEXINGTON BLUEGRASS AIRPORT KY US	20030723	239	161	298.7	38.04083	-84.6058	0	2400	0	2400
GHCND:USW00093820	LEXINGTON BLUEGRASS AIRPORT KY US	20030724	267	139	298.7	38.04083	-84.6058	0	2400	0	2400
GHCND:USW00093820	LEXINGTON BLUEGRASS AIRPORT KY US	20030725	289	161	298.7	38.04083	-84.6058	0	2400	0	2400
GHCND:USW00093820	LEXINGTON BLUEGRASS AIRPORT KY US	20030726	306	178	298.7	38.04083	-84.6058	0	2400	0	2400
GHCND:USW00093820	LEXINGTON BLUEGRASS AIRPORT KY US	20030727	306	206	298.7	38.04083	-84.6058	0	2400	0	2400
GHCND:USW00093820	LEXINGTON BLUEGRASS AIRPORT KY US	20030728	256	206	298.7	38.04083	-84.6058	0	2400	0	2400
GHCND:USW00093820	LEXINGTON BLUEGRASS AIRPORT KY US	20030729	278	194	298.7	38.04083	-84.6058	0	2400	0	2400
GHCND:USW00093820	LEXINGTON BLUEGRASS AIRPORT KY US	20030730	294	167	298.7	38.04083	-84.6058	0	2400	0	2400
GHCND:USW00093820	LEXINGTON BLUEGRASS AIRPORT KY US	20030731	283	200	298.7	38.04083	-84.6058	0	2400	0	2400
GHCND:USW00093820	LEXINGTON BLUEGRASS AIRPORT KY US	20030801	300	189	298.7	38.04083	-84.6058	0	2400	0	2400
GHCND:USW00093820	LEXINGTON BLUEGRASS AIRPORT KY US	20030802	289	200	298.7	38.04083	-84.6058	0	2400	0	2400
GHCND:USW00093820	LEXINGTON BLUEGRASS AIRPORT KY US	20030803	278	189	298.7	38.04083	-84.6058	0	2400	0	2400
GHCND:USW00093820	LEXINGTON BLUEGRASS AIRPORT KY US	20030804	278	189	298.7	38.04083	-84.6058	0	2400	0	2400
GHCND:USW00093820	LEXINGTON BLUEGRASS AIRPORT KY US	20030805	272	161	298.7	38.04083	-84.6058	0	2400	0	2400
GHCND:USW00093820	LEXINGTON BLUEGRASS AIRPORT KY US	20030806	272	178	298.7	38.04083	-84.6058	0	2400	0	2400
GHCND:USW00093820	LEXINGTON BLUEGRASS AIRPORT KY US	20030807	278	183	298.7	38.04083	-84.6058	0	2400	0	2400
GHCND:USW00093820	LEXINGTON BLUEGRASS AIRPORT KY US	20030808	278	161	298.7	38.04083	-84.6058	0	2400	0	2400
GHCND:USW00093820	LEXINGTON BLUEGRASS AIRPORT KY US	20030809	283	172	298.7	38.04083	-84.6058	0	2400	0	2400
GHCND:USW00093820	LEXINGTON BLUEGRASS AIRPORT KY US	20030810	278	161	298.7	38.04083	-84.6058	0	2400	0	2400
GHCND:USW00093820	LEXINGTON BLUEGRASS AIRPORT KY US	20030811	278	178	298.7	38.04083	-84.6058	0	2400	0	2400
GHCND:USW00093820	LEXINGTON BLUEGRASS AIRPORT KY US	20030812	283	161	298.7	38.04083	-84.6058	0	2400	0	2400
GHCND:USW00093820	LEXINGTON BLUEGRASS AIRPORT KY US	20030813	294	206	298.7	38.04083	-84.6058	0	2400	0	2400
GHCND:USW00093820	LEXINGTON BLUEGRASS AIRPORT KY US	20030814	311	211	298.7	38.04083	-84.6058	0	2400	0	2400
GHCND:USW00093820	LEXINGTON BLUEGRASS AIRPORT KY US	20030815	317	217	298.7	38.04083	-84.6058	0	2400	0	2400
GHCND:USW00093820	LEXINGTON BLUEGRASS AIRPORT KY US	20030816	306	211	298.7	38.04083	-84.6058	0	2400	0	2400
GHCND:USW00093820	LEXINGTON BLUEGRASS AIRPORT KY US	20030817	300	231	298.7	38.04083	-84.6058	0	2400	0	2400
GHCND:USW00093820	LEXINGTON BLUEGRASS AIRPORT KY US	20030818	283	167	298.7	38.04083	-84.6058	0	2400	0	2400
GHCND:USW00093820	LEXINGTON BLUEGRASS AIRPORT KY US	20030819	289	172	298.7	38.04083	-84.6058	0	2400	0	2400
GHCND:USW00093820	LEXINGTON BLUEGRASS AIRPORT KY US	20030820	311	183	298.7	38.04083	-84.6058	0	2400	0	2400
GHCND:USW00093820	LEXINGTON BLUEGRASS AIRPORT KY US	20030821	322	233	298.7	38.04083	-84.6058	0	2400	0	2400
GHCND:USW00093820	LEXINGTON BLUEGRASS AIRPORT KY US	20030822	311	206	298.7	38.04083	-84.6058	0	2400	0	2400
GHCND:USW00093820	LEXINGTON BLUEGRASS AIRPORT KY US	20030823	283	194	298.7	38.04083	-84.6058	0	2400	0	2400
GHCND:USW00093820	LEXINGTON BLUEGRASS AIRPORT KY US	20030824	289	161	298.7	38.04083	-84.6058	0	2400	0	2400
GHCND:USW00093820	LEXINGTON BLUEGRASS AIRPORT KY US	20030825	306	172	298.7	38.04083	-84.6058	0	2400	0	2400
GHCND:USW00093820	LEXINGTON BLUEGRASS AIRPORT KY US	20030826	317	200	298.7	38.04083	-84.6058	0	2400	0	2400
GHCND:USW00093820	LEXINGTON BLUEGRASS AIRPORT KY US	20030827	328	211	298.7	38.04083	-84.6058	0	2400	0	2400
GHCND:USW00093820	LEXINGTON BLUEGRASS AIRPORT KY US	20030828	317	206	298.7	38.04083	-84.6058	0	2400	0	2400
GHCND:USW00093820	LEXINGTON BLUEGRASS AIRPORT KY US	20030829	311	217	298.7	38.04083	-84.6058	0	2400	0	2400
GHCND:USW00093820	LEXINGTON BLUEGRASS AIRPORT KY US	20030830	261	217	298.7	38.04083	-84.6058	0	2400	0	2400
GHCND:USW00093820	LEXINGTON BLUEGRASS AIRPORT KY US	20030831	294	206	298.7	38.04083	-84.6058	0	2400	0	2400
GHCND:USW00093820	LEXINGTON BLUEGRASS AIRPORT KY US	20030901	300	206	298.7	38.04083	-84.6058	0	2400	0	2400
GHCND:USW00093820	LEXINGTON BLUEGRASS AIRPORT KY US	20030902	228	206	298.7	38.04083	-84.6058	0	2400	0	2400
GHCND:USW00093820	LEXINGTON BLUEGRASS AIRPORT KY US	20030903	244	206	298.7	38.04083	-84.6058	0	2400	0	2400
GHCND:USW00093820	LEXINGTON BLUEGRASS AIRPORT KY US	20030904	256	156	298.7	38.04083	-84.6058	0	2400	0	2400
GHCND:USW00093820	LEXINGTON BLUEGRASS AIRPORT KY US	20030905	233	128	298.7	38.04083	-84.6058	0	2400	0	2400
GHCND:USW00093820	LEXINGTON BLUEGRASS AIRPORT KY US	20030906	233	117	298.7	38.04083	-84.6058	0	2400	0	2400
GHCND:USW00093820	LEXINGTON BLUEGRASS AIRPORT KY US	20030907	228	122	298.7	38.04083	-84.6058	0	2400	0	2400
GHCND:USW00093820	LEXINGTON BLUEGRASS AIRPORT KY US	20030908	244	156	298.7	38.04083	-84.6058	0	2400	0	2400
GHCND:USW00093820	LEXINGTON BLUEGRASS AIRPORT KY US	20030909	278	133	298.7	38.04083	-84.6058	0	2400	0	2400
GHCND:USW00093820	LEXINGTON BLUEGRASS AIRPORT KY US	20030910	278	150	298.7	38.04083	-84.6058	0	2400	0	2400
GHCND:USW00093820	LEXINGTON BLUEGRASS AIRPORT KY US	20030911	267	167	298.7	38.04083	-84.6058	0	2400	0	2400
GHCND:USW00093820	LEXINGTON BLUEGRASS AIRPORT KY US	20030912	272	144	298.7	38.04083	-84.6058	0	2400	0	2400
GHCND:USW00093820	LEXINGTON BLUEGRASS AIRPORT KY US	20030913	278	156	298.7	38.04083	-84.6058	0	2400	0	2400
GHCND:USW00093820	LEXINGTON BLUEGRASS AIRPORT KY US	20030914	233	172	298.7	38.04083	-84.6058	0	2400	0	2400
GHCND:USW00093820	LEXINGTON BLUEGRASS AIRPORT KY US	20030915	239	128	298.7	38.04083	-84.6058	0	2400	0	2400
GHCND:USW00093820	LEXINGTON BLUEGRASS AIRPORT KY US	20030916	256	94	298.7	38.04083	-84.6058	0	2400	0	2400
GHCND:USW00093820	LEXINGTON BLUEGRASS AIRPORT KY US	20030917	267	100	298.7	38.04083	-84.6058	0	2400	0	2400
GHCND:USW00093820	LEXINGTON BLUEGRASS AIRPORT KY US	20030918	267	117	298.7	38.04083	-84.6058	0	2400	0	2400
GHCND:USW00093820	LEXINGTON BLUEGRASS AIRPORT KY US	20030919	244	128	298.7	38.04083	-84.6058	0	2400	0	2400
GHCND:USW00093820	LEXINGTON BLUEGRASS AIRPORT KY US	20030920	239	67	298.7	38.04083	-84.6058	0	2400	0	2400
GHCND:USW00093820	LEXINGTON BLUEGRASS AIRPORT KY US	20030921	267	128	298.7	38.04083	-84.6058	0	2400	0	2400
GHCND:USW00093820	LEXINGTON BLUEGRASS AIRPORT KY US	20030922	217	156	298.7	38.04083	-84.6058	0	2400	0	2400
GHCND:USW00093820	LEXINGTON BLUEGRASS AIRPORT KY US	20030923	200	106	298.7	38.04083	-84.6058	0	2400	0	2400
GHCND:USW00093820	LEXINGTON BLUEGRASS AIRPORT KY US	20030924	261	94	298.7	38.04083	-84.6058	0	2400	0	2400
GHCND:USW00093820	LEXINGTON BLUEGRASS AIRPORT KY US	20030925	189	117	298.7	38.04083	-84.6058	0	2400	0	2400
GHCND:USW00093820	LEXINGTON BLUEGRASS AIRPORT KY US	20030926	261	94	298.7	38.04083	-84.6058	0	2400	0	2400
GHCND:USW00093820	LEXINGTON BLUEGRASS AIRPORT KY US	20030927	222	117	298.7	38.04083	-84.6058	0	2400	0	2400
GHCND:USW00093820	LEXINGTON BLUEGRASS AIRPORT KY US	20030928	150	78	298.7	38.04083	-84.6058	0	2400	0	2400
GHCND:USW00093820	LEXINGTON BLUEGRASS AIRPORT KY US	20030929	150	56	298.7	38.04083	-84.6058	0	2400	0	2400
GHCND:USW00093820	LEXINGTON BLUEGRASS AIRPORT KY US	20030930	178	44	298.7	38.04083	-84.6058	0	2400	0	2400
GHCND:USW00093820	LEXINGTON BLUEGRASS AIRPORT KY US	20031001	144	50	298.7	38.04083	-84.6058	0	2400	0	2400
GHCND:USW00093820	LEXINGTON BLUEGRASS AIRPORT KY US	20031002	117	28	298.7	38.04083	-84.6058	0	2400	0	2400
GHCND:USW00093820	LEXINGTON BLUEGRASS AIRPORT KY US	20031003	172	11	298.7	38.04083	-84.6058	0	2400	0	2400
GHCND:USW00093820	LEXINGTON BLUEGRASS AIRPORT KY US	20031004	172	67	298.7	38.04083	-84.6058	0	2400	0	2400
GHCND:USW00093820	LEXINGTON BLUEGRASS AIRPORT KY US	20031005	222	56	298.7	38.04083	-84.6058	0	2400	0	2400
GHCND:USW00093820	LEXINGTON BLUEGRASS AIRPORT KY US	20031006	228	83	298.7	38.04083	-84.6058	0	2400	0	2400
GHCND:USW00093820	LEXINGTON BLUEGRASS AIRPORT KY US	20031007	239	100	298.7	38.04083	-84.6058	0	2400	0	2400
GHCND:USW00093820	LEXINGTON BLUEGRASS AIRPORT KY US	20031008	250	100	298.7	38.04083	-84.6058	0	2400	0	2400
GHCND:USW00093820	LEXINGTON BLUEGRASS AIRPORT KY US	20031009	250	106	298.7	38.04083	-84.6058	0	2400	0	2400
GHCND:USW00093820	LEXINGTON BLUEGRASS AIRPORT KY US	20031010	206	156	298.7	38.04083	-84.6058	0	2400	0	2400
GHCND:USW00093820	LEXINGTON BLUEGRASS AIRPORT KY US	20031011	256	161	298.7	38.04083	-84.6058	0	2400	0	2400
GHCND:USW00093820	LEXINGTON BLUEGRASS AIRPORT KY US	20031012	217	117	298.7	38.04083	-84.6058	0	2400	0	2400
GHCND:USW00093820	LEXINGTON BLUEGRASS AIRPORT KY US	20031013	222	83	298.7	38.04083	-84.6058	0	2400	0	2400
GHCND:USW00093820	LEXINGTON BLUEGRASS AIRPORT KY US	20031014	178	100	298.7	38.04083	-84.6058	0	2400	0	2400
GHCND:USW00093820	LEXINGTON BLUEGRASS AIRPORT KY US	20031015	172	61	298.7	38.04083	-84.6058	0	2400	0	2400
GHCND:USW00093820	LEXINGTON BLUEGRASS AIRPORT KY US	20031016	211	67	298.7	38.04083	-84.6058	0	2400	0	2400
GHCND:USW00093820	LEXINGTON BLUEGRASS AIRPORT KY US	20031017	139	67	298.7	38.04083	-84.6058	0	2400	0	2400
GHCND:USW00093820	LEXINGTON BLUEGRASS AIRPORT KY US	20031018	150	6	298.7	38.04083	-84.6058	0	2400	0	2400
GHCND:USW00093820	LEXINGTON BLUEGRASS AIRPORT KY US	20031019	222	72	298.7	38.04083	-84.6058	0	2400	0	2400
GHCND:USW00093820	LEXINGTON BLUEGRASS AIRPORT KY US	20031020	244	94	298.7	38.04083	-84.6058	0	2400	0	2400
GHCND:USW00093820	LEXINGTON BLUEGRASS AIRPORT KY US	20031021	228	128	298.7	38.04083	-84.6058	0	2400	0	2400
GHCND:USW00093820	LEXINGTON BLUEGRASS AIRPORT KY US	20031022	144	39	298.7	38.04083	-84.6058	0	2400	0	2400
GHCND:USW00093820	LEXINGTON BLUEGRASS AIRPORT KY US	20031023	150	39	298.7	38.04083	-84.6058	0	2400	0	2400
GHCND:USW00093820	LEXINGTON BLUEGRASS AIRPORT KY US	20031024	167	22	298.7	38.04083	-84.6058	0	2400	0	2400
GHCND:USW00093820	LEXINGTON BLUEGRASS AIRPORT KY US	20031025	244	117	298.7	38.04083	-84.6058	0	2400	0	2400
GHCND:USW00093820	LEXINGTON BLUEGRASS AIRPORT KY US	20031026	156	78	298.7	38.04083	-84.6058	0	2400	0	2400
GHCND:USW00093820	LEXINGTON BLUEGRASS AIRPORT KY US	20031027	122	44	298.7	38.04083	-84.6058	0	2400	0	2400
GHCND:USW00093820	LEXINGTON BLUEGRASS AIRPORT KY US	20031028	122	39	298.7	38.04083	-84.6058	0	2400	0	2400
GHCND:USW00093820	LEXINGTON BLUEGRASS AIRPORT KY US	20031029	139	56	298.7	38.04083	-84.6058	0	2400	0	2400
GHCND:USW00093820	LEXINGTON BLUEGRASS AIRPORT KY US	20031030	244	89	298.7	38.04083	-84.6058	0	2400	0	2400
GHCND:USW00093820	LEXINGTON BLUEGRASS AIRPORT KY US	20031031	239	144	298.7	38.04083	-84.6058	0	2400	0	2400
GHCND:USW00093820	LEXINGTON BLUEGRASS AIRPORT KY US	20031101	217	133	298.7	38.04083	-84.6058	0	2400	0	2400
GHCND:USW00093820	LEXINGTON BLUEGRASS AIRPORT KY US	20031102	244	133	298.7	38.04083	-84.6058	0	2400	0	2400
GHCND:USW00093820	LEXINGTON BLUEGRASS AIRPORT KY US	20031103	250	122	298.7	38.04083	-84.6058	0	2400	0	2400
GHCND:USW00093820	LEXINGTON BLUEGRASS AIRPORT KY US	20031104	250	122	298.7	38.04083	-84.6058	0	2400	0	2400
GHCND:USW00093820	LEXINGTON BLUEGRASS AIRPORT KY US	20031105	206	122	298.7	38.04083	-84.6058	0	2400	0	2400
GHCND:USW00093820	LEXINGTON BLUEGRASS AIRPORT KY US	20031106	122	67	298.7	38.04083	-84.6058	0	2400	0	2400
GHCND:USW00093820	LEXINGTON BLUEGRASS AIRPORT KY US	20031107	94	22	298.7	38.04083	-84.6058	0	2400	0	2400
GHCND:USW00093820	LEXINGTON BLUEGRASS AIRPORT KY US	20031108	78	-17	298.7	38.04083	-84.6058	0	2400	0	2400
GHCND:USW00093820	LEXINGTON BLUEGRASS AIRPORT KY US	20031109	89	-28	298.7	38.04083	-84.6058	0	2400	0	2400
GHCND:USW00093820	LEXINGTON BLUEGRASS AIRPORT KY US	20031110	167	22	298.7	38.04083	-84.6058	0	2400	0	2400
GHCND:USW00093820	LEXINGTON BLUEGRASS AIRPORT KY US	20031111	183	111	298.7	38.04083	-84.6058	0	2400	0	2400
GHCND:USW00093820	LEXINGTON BLUEGRASS AIRPORT KY US	20031112	189	78	298.7	38.04083	-84.6058	0	2400	0	2400
GHCND:USW00093820	LEXINGTON BLUEGRASS AIRPORT KY US	20031113	78	-6	298.7	38.04083	-84.6058	0	2400	0	2400
GHCND:USW00093820	LEXINGTON BLUEGRASS AIRPORT KY US	20031114	67	-33	298.7	38.04083	-84.6058	0	2400	0	2400
GHCND:USW00093820	LEXINGTON BLUEGRASS AIRPORT KY US	20031115	78	22	298.7	38.04083	-84.6058	0	2400	0	2400
GHCND:USW00093820	LEXINGTON BLUEGRASS AIRPORT KY US	20031116	122	78	298.7	38.04083	-84.6058	0	2400	0	2400
GHCND:USW00093820	LEXINGTON BLUEGRASS AIRPORT KY US	20031117	167	28	298.7	38.04083	-84.6058	0	2400	0	2400
GHCND:USW00093820	LEXINGTON BLUEGRASS AIRPORT KY US	20031118	200	139	298.7	38.04083	-84.6058	0	2400	0	2400
GHCND:USW00093820	LEXINGTON BLUEGRASS AIRPORT KY US	20031119	156	72	298.7	38.04083	-84.6058	0	2400	0	2400
GHCND:USW00093820	LEXINGTON BLUEGRASS AIRPORT KY US	20031120	161	22	298.7	38.04083	-84.6058	0	2400	0	2400
GHCND:USW00093820	LEXINGTON BLUEGRASS AIRPORT KY US	20031121	200	72	298.7	38.04083	-84.6058	0	2400	0	2400
GHCND:USW00093820	LEXINGTON BLUEGRASS AIRPORT KY US	20031122	206	83	298.7	38.04083	-84.6058	0	2400	0	2400
GHCND:USW00093820	LEXINGTON BLUEGRASS AIRPORT KY US	20031123	194	106	298.7	38.04083	-84.6058	0	2400	0	2400
GHCND:USW00093820	LEXINGTON BLUEGRASS AIRPORT KY US	20031124	172	-44	298.7	38.04083	-84.6058	0	2400	0	2400
GHCND:USW00093820	LEXINGTON BLUEGRASS AIRPORT KY US	20031125	50	-56	298.7	38.04083	-84.6058	0	2400	0	2400
GHCND:USW00093820	LEXINGTON BLUEGRASS AIRPORT KY US	20031126	111	0	298.7	38.04083	-84.6058	0	2400	0	2400
GHCND:USW00093820	LEXINGTON BLUEGRASS AIRPORT KY US	20031127	106	78	298.7	38.04083	-84.6058	0	2400	0	2400
GHCND:USW00093820	LEXINGTON BLUEGRASS AIRPORT KY US	20031128	94	-22	298.7	38.04083	-84.6058	0	2400	0	2400
GHCND:USW00093820	LEXINGTON BLUEGRASS AIRPORT KY US	20031129	22	-22	298.7	38.04083	-84.6058	0	2400	0	2400
GHCND:USW00093820	LEXINGTON BLUEGRASS AIRPORT KY US	20031130	128	11	298.7	38.04083	-84.6058	0	2400	0	2400
GHCND:USW00093820	LEXINGTON BLUEGRASS AIRPORT KY US	20031201	67	-6	298.7	38.04083	-84.6058	0	2400	0	2400
GHCND:USW00093820	LEXINGTON BLUEGRASS AIRPORT KY US	20031202	44	-39	298.7	38.04083	-84.6058	0	2400	0	2400
GHCND:USW00093820	LEXINGTON BLUEGRASS AIRPORT KY US	20031203	83	6	298.7	38.04083	-84.6058	0	2400	0	2400
GHCND:USW00093820	LEXINGTON BLUEGRASS AIRPORT KY US	20031204	61	6	298.7	38.04083	-84.6058	0	2400	0	2400
GHCND:USW00093820	LEXINGTON BLUEGRASS AIRPORT KY US	20031205	61	6	298.7	38.04083	-84.6058	0	2400	0	2400
GHCND:USW00093820	LEXINGTON BLUEGRASS AIRPORT KY US	20031206	50	0	298.7	38.04083	-84.6058	0	2400	0	2400
GHCND:USW00093820	LEXINGTON BLUEGRASS AIRPORT KY US	20031207	50	-17	298.7	38.04083	-84.6058	0	2400	0	2400
GHCND:USW00093820	LEXINGTON BLUEGRASS AIRPORT KY US	20031208	94	-28	298.7	38.04083	-84.6058	0	2400	0	2400

GHCND:USW00093820	LEXINGTON BLUEGRASS AIRPORT KY US	20031209	122	78	298.7	38.04083	-84.6058	0	2400	0	2400	
GHCND:USW00093820	LEXINGTON BLUEGRASS AIRPORT KY US	20031210	106	6	298.7	38.04083	-84.6058	0	2400	0	2400	
GHCND:USW00093820	LEXINGTON BLUEGRASS AIRPORT KY US	20031211	11	-33	298.7	38.04083	-84.6058	0	2400	0	2400	
GHCND:USW00093820	LEXINGTON BLUEGRASS AIRPORT KY US	20031212	17	-67	298.7	38.04083	-84.6058	0	2400	0	2400	
GHCND:USW00093820	LEXINGTON BLUEGRASS AIRPORT KY US	20031213	-17	-50	298.7	38.04083	-84.6058	0	2400	0	2400	
GHCND:USW00093820	LEXINGTON BLUEGRASS AIRPORT KY US	20031214	6	-17	298.7	38.04083	-84.6058	0	2400	0	2400	
GHCND:USW00093820	LEXINGTON BLUEGRASS AIRPORT KY US	20031215	50	-28	298.7	38.04083	-84.6058	0	2400	0	2400	
GHCND:USW00093820	LEXINGTON BLUEGRASS AIRPORT KY US	20031216	122	-6	298.7	38.04083	-84.6058	0	2400	0	2400	
GHCND:USW00093820	LEXINGTON BLUEGRASS AIRPORT KY US	20031217	-6	-44	298.7	38.04083	-84.6058	0	2400	0	2400	
GHCND:USW00093820	LEXINGTON BLUEGRASS AIRPORT KY US	20031218	11	-28	298.7	38.04083	-84.6058	0	2400	0	2400	
GHCND:USW00093820	LEXINGTON BLUEGRASS AIRPORT KY US	20031219	-11	-39	298.7	38.04083	-84.6058	0	2400	0	2400	
GHCND:USW00093820	LEXINGTON BLUEGRASS AIRPORT KY US	20031220	-28	-100	298.7	38.04083	-84.6058	0	2400	0	2400	
GHCND:USW00093820	LEXINGTON BLUEGRASS AIRPORT KY US	20031221	67	-72	298.7	38.04083	-84.6058	0	2400	0	2400	
GHCND:USW00093820	LEXINGTON BLUEGRASS AIRPORT KY US	20031222	106	6	298.7	38.04083	-84.6058	0	2400	0	2400	
GHCND:USW00093820	LEXINGTON BLUEGRASS AIRPORT KY US	20031223	106	6	298.7	38.04083	-84.6058	0	2400	0	2400	
GHCND:USW00093820	LEXINGTON BLUEGRASS AIRPORT KY US	20031224	6	-22	298.7	38.04083	-84.6058	0	2400	0	2400	
GHCND:USW00093820	LEXINGTON BLUEGRASS AIRPORT KY US	20031225	17	-44	298.7	38.04083	-84.6058	0	2400	0	2400	
GHCND:USW00093820	LEXINGTON BLUEGRASS AIRPORT KY US	20031226	56	-67	298.7	38.04083	-84.6058	0	2400	0	2400	
GHCND:USW00093820	LEXINGTON BLUEGRASS AIRPORT KY US	20031227	111	-33	298.7	38.04083	-84.6058	0	2400	0	2400	
GHCND:USW00093820	LEXINGTON BLUEGRASS AIRPORT KY US	20031228	172	17	298.7	38.04083	-84.6058	0	2400	0	2400	
GHCND:USW00093820	LEXINGTON BLUEGRASS AIRPORT KY US	20031229	150	17	298.7	38.04083	-84.6058	0	2400	0	2400	
GHCND:USW00093820	LEXINGTON BLUEGRASS AIRPORT KY US	20031230	67	-33	298.7	38.04083	-84.6058	0	2400	0	2400	
GHCND:USW00093820	LEXINGTON BLUEGRASS AIRPORT KY US	20031231	111	-22	298.7	38.04083	-84.6058	0	2400	0	2400	
GHCND:USW00093820	LEXINGTON BLUEGRASS AIRPORT KY US	20040101	133	11	298.7	38.04083	-84.6058	0	2400	0	2400	
GHCND:USW00093820	LEXINGTON BLUEGRASS AIRPORT KY US	20040102	161	72	298.7	38.04083	-84.6058	0	2400	0	2400	
GHCND:USW00093820	LEXINGTON BLUEGRASS AIRPORT KY US	20040103	183	156	298.7	38.04083	-84.6058	0	2400	0	2400	
GHCND:USW00093820	LEXINGTON BLUEGRASS AIRPORT KY US	20040104	200	94	298.7	38.04083	-84.6058	0	2400	0	2400	
GHCND:USW00093820	LEXINGTON BLUEGRASS AIRPORT KY US	20040105	122	-11	298.7	38.04083	-84.6058	0	2400	0	2400	
GHCND:USW00093820	LEXINGTON BLUEGRASS AIRPORT KY US	20040106	-11	-111	298.7	38.04083	-84.6058	0	2400	0	2400	
GHCND:USW00093820	LEXINGTON BLUEGRASS AIRPORT KY US	20040107	-33	-117	298.7	38.04083	-84.6058	0	2400	0	2400	
GHCND:USW00093820	LEXINGTON BLUEGRASS AIRPORT KY US	20040108	-6	-72	298.7	38.04083	-84.6058	0	2400	0	2400	
GHCND:USW00093820	LEXINGTON BLUEGRASS AIRPORT KY US	20040109	-22	-72	298.7	38.04083	-84.6058	0	2400	0	2400	
GHCND:USW00093820	LEXINGTON BLUEGRASS AIRPORT KY US	20040110	-72	-139	298.7	38.04083	-84.6058	0	2400	0	2400	
GHCND:USW00093820	LEXINGTON BLUEGRASS AIRPORT KY US	20040111	39	-117	298.7	38.04083	-84.6058	0	2400	0	2400	
GHCND:USW00093820	LEXINGTON BLUEGRASS AIRPORT KY US	20040112	78	-11	298.7	38.04083	-84.6058	0	2400	0	2400	
GHCND:USW00093820	LEXINGTON BLUEGRASS AIRPORT KY US	20040113	67	-39	298.7	38.04083	-84.6058	0	2400	0	2400	
GHCND:USW00093820	LEXINGTON BLUEGRASS AIRPORT KY US	20040114	83	-72	298.7	38.04083	-84.6058	0	2400	0	2400	
GHCND:USW00093820	LEXINGTON BLUEGRASS AIRPORT KY US	20040115	22	-56	298.7	38.04083	-84.6058	0	2400	0	2400	
GHCND:USW00093820	LEXINGTON BLUEGRASS AIRPORT KY US	20040116	33	-56	298.7	38.04083	-84.6058	0	2400	0	2400	
GHCND:USW00093820	LEXINGTON BLUEGRASS AIRPORT KY US	20040117	72	-11	298.7	38.04083	-84.6058	0	2400	0	2400	
GHCND:USW00093820	LEXINGTON BLUEGRASS AIRPORT KY US	20040118	67	-56	298.7	38.04083	-84.6058	0	2400	0	2400	
GHCND:USW00093820	LEXINGTON BLUEGRASS AIRPORT KY US	20040119	-50	-83	298.7	38.04083	-84.6058	0	2400	0	2400	
GHCND:USW00093820	LEXINGTON BLUEGRASS AIRPORT KY US	20040120	-22	-100	298.7	38.04083	-84.6058	0	2400	0	2400	
GHCND:USW00093820	LEXINGTON BLUEGRASS AIRPORT KY US	20040121	22	-61	298.7	38.04083	-84.6058	0	2400	0	2400	
GHCND:USW00093820	LEXINGTON BLUEGRASS AIRPORT KY US	20040122	33	-111	298.7	38.04083	-84.6058	0	2400	0	2400	
GHCND:USW00093820	LEXINGTON BLUEGRASS AIRPORT KY US	20040123	33	-139	298.7	38.04083	-84.6058	0	2400	0	2400	
GHCND:USW00093820	LEXINGTON BLUEGRASS AIRPORT KY US	20040124	44	-78	298.7	38.04083	-84.6058	0	2400	0	2400	
GHCND:USW00093820	LEXINGTON BLUEGRASS AIRPORT KY US	20040125	6	-78	298.7	38.04083	-84.6058	0	2400	0	2400	
GHCND:USW00093820	LEXINGTON BLUEGRASS AIRPORT KY US	20040126	150	6	298.7	38.04083	-84.6058	0	2400	0	2400	
GHCND:USW00093820	LEXINGTON BLUEGRASS AIRPORT KY US	20040127	72	-78	298.7	38.04083	-84.6058	0	2400	0	2400	
GHCND:USW00093820	LEXINGTON BLUEGRASS AIRPORT KY US	20040128	-28	-111	298.7	38.04083	-84.6058	0	2400	0	2400	
GHCND:USW00093820	LEXINGTON BLUEGRASS AIRPORT KY US	20040129	61	-67	298.7	38.04083	-84.6058	0	2400	0	2400	
GHCND:USW00093820	LEXINGTON BLUEGRASS AIRPORT KY US	20040130	-61	-172	298.7	38.04083	-84.6058	0	2400	0	2400	
GHCND:USW00093820	LEXINGTON BLUEGRASS AIRPORT KY US	20040131	-72	-211	298.7	38.04083	-84.6058	0	2400	0	2400	
GHCND:USW00093820	LEXINGTON BLUEGRASS AIRPORT KY US	20040201	39	-100	298.7	38.04083	-84.6058	0	2400	0	2400	
GHCND:USW00093820	LEXINGTON BLUEGRASS AIRPORT KY US	20040202	56	-22	298.7	38.04083	-84.6058	0	2400	0	2400	
GHCND:USW00093820	LEXINGTON BLUEGRASS AIRPORT KY US	20040203	56	-33	298.7	38.04083	-84.6058	0	2400	0	2400	
GHCND:USW00093820	LEXINGTON BLUEGRASS AIRPORT KY US	20040204	72	-44	298.7	38.04083	-84.6058	0	2400	0	2400	
GHCND:USW00093820	LEXINGTON BLUEGRASS AIRPORT KY US	20040205	111	-17	298.7	38.04083	-84.6058	0	2400	0	2400	
GHCND:USW00093820	LEXINGTON BLUEGRASS AIRPORT KY US	20040206	106	-11	298.7	38.04083	-84.6058	0	2400	0	2400	
GHCND:USW00093820	LEXINGTON BLUEGRASS AIRPORT KY US	20040207	-11	-50	298.7	38.04083	-84.6058	0	2400	0	2400	
GHCND:USW00093820	LEXINGTON BLUEGRASS AIRPORT KY US	20040208	-6	-61	298.7	38.04083	-84.6058	0	2400	0	2400	
GHCND:USW00093820	LEXINGTON BLUEGRASS AIRPORT KY US	20040209	22	-39	298.7	38.04083	-84.6058	0	2400	0	2400	
GHCND:USW00093820	LEXINGTON BLUEGRASS AIRPORT KY US	20040210	72	-28	298.7	38.04083	-84.6058	0	2400	0	2400	
GHCND:USW00093820	LEXINGTON BLUEGRASS AIRPORT KY US	20040211	67	-61	298.7	38.04083	-84.6058	0	2400	0	2400	
GHCND:USW00093820	LEXINGTON BLUEGRASS AIRPORT KY US	20040212	78	-33	298.7	38.04083	-84.6058	0	2400	0	2400	
GHCND:USW00093820	LEXINGTON BLUEGRASS AIRPORT KY US	20040213	11	-56	298.7	38.04083	-84.6058	0	2400	0	2400	
GHCND:USW00093820	LEXINGTON BLUEGRASS AIRPORT KY US	20040214	78	-44	298.7	38.04083	-84.6058	0	2400	0	2400	
GHCND:USW00093820	LEXINGTON BLUEGRASS AIRPORT KY US	20040215	17	-67	298.7	38.04083	-84.6058	0	2400	0	2400	
GHCND:USW00093820	LEXINGTON BLUEGRASS AIRPORT KY US	20040216	33	-94	298.7	38.04083	-84.6058	0	2400	0	2400	
GHCND:USW00093820	LEXINGTON BLUEGRASS AIRPORT KY US	20040217	78	-22	298.7	38.04083	-84.6058	0	2400	0	2400	
GHCND:USW00093820	LEXINGTON BLUEGRASS AIRPORT KY US	20040218	89	-67	298.7	38.04083	-84.6058	0	2400	0	2400	
GHCND:USW00093820	LEXINGTON BLUEGRASS AIRPORT KY US	20040219	161	-11	298.7	38.04083	-84.6058	0	2400	0	2400	
GHCND:USW00093820	LEXINGTON BLUEGRASS AIRPORT KY US	20040220	133	50	298.7	38.04083	-84.6058	0	2400	0	2400	
GHCND:USW00093820	LEXINGTON BLUEGRASS AIRPORT KY US	20040221	50	17	298.7	38.04083	-84.6058	0	2400	0	2400	
GHCND:USW00093820	LEXINGTON BLUEGRASS AIRPORT KY US	20040222	83	-6	298.7	38.04083	-84.6058	0	2400	0	2400	
GHCND:USW00093820	LEXINGTON BLUEGRASS AIRPORT KY US	20040223	128	-22	298.7	38.04083	-84.6058	0	2400	0	2400	
GHCND:USW00093820	LEXINGTON BLUEGRASS AIRPORT KY US	20040224	100	-17	298.7	38.04083	-84.6058	0	2400	0	2400	
GHCND:USW00093820	LEXINGTON BLUEGRASS AIRPORT KY US	20040225	67	-44	298.7	38.04083	-84.6058	0	2400	0	2400	
GHCND:USW00093820	LEXINGTON BLUEGRASS AIRPORT KY US	20040226	83	0	298.7	38.04083	-84.6058	0	2400	0	2400	
GHCND:USW00093820	LEXINGTON BLUEGRASS AIRPORT KY US	20040227	117	6	298.7	38.04083	-84.6058	0	2400	0	2400	
GHCND:USW00093820	LEXINGTON BLUEGRASS AIRPORT KY US	20040228	161	-44	298.7	38.04083	-84.6058	0	2400	0	2400	
GHCND:USW00093820	LEXINGTON BLUEGRASS AIRPORT KY US	20040229	183	33	298.7	38.04083	-84.6058	0	2400	0	2400	
GHCND:USW00093820	LEXINGTON BLUEGRASS AIRPORT KY US	20040301	139	106	298.7	38.04083	-84.6058	0	2400	0	2400	
GHCND:USW00093820	LEXINGTON BLUEGRASS AIRPORT KY US	20040302	156	72	298.7	38.04083	-84.6058	0	2400	0	2400	
GHCND:USW00093820	LEXINGTON BLUEGRASS AIRPORT KY US	20040303	117	50	298.7	38.04083	-84.6058	0	2400	0	2400	
GHCND:USW00093820	LEXINGTON BLUEGRASS AIRPORT KY US	20040304	211	106	298.7	38.04083	-84.6058	0	2400	0	2400	
GHCND:USW00093820	LEXINGTON BLUEGRASS AIRPORT KY US	20040305	206	111	298.7	38.04083	-84.6058	0	2400	0	2400	
GHCND:USW00093820	LEXINGTON BLUEGRASS AIRPORT KY US	20040306	117	44	298.7	38.04083	-84.6058	0	2400	0	2400	
GHCND:USW00093820	LEXINGTON BLUEGRASS AIRPORT KY US	20040307	122	22	298.7	38.04083	-84.6058	0	2400	0	2400	
GHCND:USW00093820	LEXINGTON BLUEGRASS AIRPORT KY US	20040308	61	11	298.7	38.04083	-84.6058	0	2400	0	2400	
GHCND:USW00093820	LEXINGTON BLUEGRASS AIRPORT KY US	20040309	67	0	298.7	38.04083	-84.6058	0	2400	0	2400	
GHCND:USW00093820	LEXINGTON BLUEGRASS AIRPORT KY US	20040310	89	-39	298.7	38.04083	-84.6058	0	2400	0	2400	
GHCND:USW00093820	LEXINGTON BLUEGRASS AIRPORT KY US	20040311	122	0	298.7	38.04083	-84.6058	0	2400	0	2400	
GHCND:USW00093820	LEXINGTON BLUEGRASS AIRPORT KY US	20040312	56	-56	298.7	38.04083	-84.6058	0	2400	0	2400	
GHCND:USW00093820	LEXINGTON BLUEGRASS AIRPORT KY US	20040313	89	-56	298.7	38.04083	-84.6058	0	2400	0	2400	
GHCND:USW00093820	LEXINGTON BLUEGRASS AIRPORT KY US	20040314	94	44	298.7	38.04083	-84.6058	0	2400	0	2400	
GHCND:USW00093820	LEXINGTON BLUEGRASS AIRPORT KY US	20040315	128	0	298.7	38.04083	-84.6058	0	2400	0	2400	
GHCND:USW00093820	LEXINGTON BLUEGRASS AIRPORT KY US	20040316	56	0	298.7	38.04083	-84.6058	0	2400	0	2400	
GHCND:USW00093820	LEXINGTON BLUEGRASS AIRPORT KY US	20040317	83	-6	298.7	38.04083	-84.6058	0	2400	0	2400	
GHCND:USW00093820	LEXINGTON BLUEGRASS AIRPORT KY US	20040318	172	28	298.7	38.04083	-84.6058	0	2400	0	2400	
GHCND:USW00093820	LEXINGTON BLUEGRASS AIRPORT KY US	20040319	128	11	298.7	38.04083	-84.6058	0	2400	0	2400	
GHCND:USW00093820	LEXINGTON BLUEGRASS AIRPORT KY US	20040320	222	56	298.7	38.04083	-84.6058	0	2400	0	2400	
GHCND:USW00093820	LEXINGTON BLUEGRASS AIRPORT KY US	20040321	94	-28	298.7	38.04083	-84.6058	0	2400	0	2400	
GHCND:USW00093820	LEXINGTON BLUEGRASS AIRPORT KY US	20040322	33	-56	298.7	38.04083	-84.6058	0	2400	0	2400	
GHCND:USW00093820	LEXINGTON BLUEGRASS AIRPORT KY US	20040323	133	-50	298.7	38.04083	-84.6058	0	2400	0	2400	
GHCND:USW00093820	LEXINGTON BLUEGRASS AIRPORT KY US	20040324	206	78	298.7	38.04083	-84.6058	0	2400	0	2400	
GHCND:USW00093820	LEXINGTON BLUEGRASS AIRPORT KY US	20040325	233	117	298.7	38.04083	-84.6058	0	2400	0	2400	
GHCND:USW00093820	LEXINGTON BLUEGRASS AIRPORT KY US	20040326	244	133	298.7	38.04083	-84.6058	0	2400	0	2400	
GHCND:USW00093820	LEXINGTON BLUEGRASS AIRPORT KY US	20040327	211	139	298.7	38.04083	-84.6058	0	2400	0	2400	
GHCND:USW00093820	LEXINGTON BLUEGRASS AIRPORT KY US	20040328	261	133	298.7	38.04083	-84.6058	0	2400	0	2400	
GHCND:USW00093820	LEXINGTON BLUEGRASS AIRPORT KY US	20040329	178	89	298.7	38.04083	-84.6058	0	2400	0	2400	
GHCND:USW00093820	LEXINGTON BLUEGRASS AIRPORT KY US	20040330	156	67	298.7	38.04083	-84.6058	0	2400	0	2400	
GHCND:USW00093820	LEXINGTON BLUEGRASS AIRPORT KY US	20040331	94	44	298.7	38.04083	-84.6058	0	2400	0	2400	
GHCND:USW00093820	LEXINGTON BLUEGRASS AIRPORT KY US	20040401	111	39	298.7	38.04083	-84.6058	0	2400	0	2400	
GHCND:USW00093820	LEXINGTON BLUEGRASS AIRPORT KY US	20040402	106	22	298.7	38.04083	-84.6058	0	2400	0	2400	
GHCND:USW00093820	LEXINGTON BLUEGRASS AIRPORT KY US	20040405	161	33	298.7	38.04083	-84.6058	0	2400	0	2400	
GHCND:USW00093820	LEXINGTON BLUEGRASS AIRPORT KY US	20040404	100	11	298.7	38.04083	-84.6058	0	2400	0	2400	
GHCND:USW00093820	LEXINGTON BLUEGRASS AIRPORT KY US	20040405	111	-22	298.7	38.04083	-84.6058	0	2400	0	2400	
GHCND:USW00093820	LEXINGTON BLUEGRASS AIRPORT KY US	20040406	178	6	298.7	38.04083	-84.6058	0	2400	0	2400	
GHCND:USW00093820	LEXINGTON BLUEGRASS AIRPORT KY US	20040407	233	94	298.7	38.04083	-84.6058	0	2400	0	2400	
GHCND:USW00093820	LEXINGTON BLUEGRASS AIRPORT KY US	20040408	233	89	298.7	38.04083	-84.6058	0	2400	0	2400	
GHCND:USW00093820	LEXINGTON BLUEGRASS AIRPORT KY US	20040409	167	28	298.7	38.04083	-84.6058	0	2400	0	2400	
GHCND:USW00093820	LEXINGTON BLUEGRASS AIRPORT KY US	20040410	167	78	298.7	38.04083	-84.6058	0	2400	0	2400	
GHCND:USW00093820	LEXINGTON BLUEGRASS AIRPORT KY US	20040411	156	83	298.7	38.04083	-84.6058	0	2400	0	2400	
GHCND:USW00093820	LEXINGTON BLUEGRASS AIRPORT KY US	20040412	106	50	298.7	38.04083	-84.6058	0	2400	0	2400	
GHCND:USW00093820	LEXINGTON BLUEGRASS AIRPORT KY US	20040413	50	6	298.7	38.04083	-84.6058	0	2400	0	2400	
GHCND:USW00093820	LEXINGTON BLUEGRASS AIRPORT KY US	20040414	144	11	298.7	38.04083	-84.6058	0	2400	0	2400	
GHCND:USW00093820	LEXINGTON BLUEGRASS AIRPORT KY US	20040415	200	28	298.7	38.04083	-84.6058	0	2400	0	2400	
GHCND:USW00093820	LEXINGTON BLUEGRASS AIRPORT KY US	20040416	239	94	298.7	38.04083	-84.6058	0	2400	0	2400	
GHCND:USW00093820	LEXINGTON BLUEGRASS AIRPORT KY US	20040417	256	117	298.7	38.04083	-84.6058	0	2400	0	2400	
GHCND:USW00093820	LEXINGTON BLUEGRASS AIRPORT KY US	20040418	272	133	298.7	38.04083	-84.6058	0	2400	0	2400	
GHCND:USW00093820	LEXINGTON BLUEGRASS AIRPORT KY US	20040419	228	156	298.7	38.04083	-84.6058	0	2400	0	2400	
GHCND:USW00093820	LEXINGTON BLUEGRASS AIRPORT KY US	20040420	233	139	298.7	38.04083	-84.6058	0	2400	0	2400	
GHCND:USW00093820	LEXINGTON BLUEGRASS AIRPORT KY US	20040421	194	122	298.7	38.04083	-84.6058	0	2400	0	2400	
GHCND:USW00093820	LEXINGTON BLUEGRASS AIRPORT KY US	20040422	206	122	298.7	38.04083	-84.6058	0	2400	0	2400	
GHCND:USW00093820	LEXINGTON BLUEGRASS AIRPORT KY US	20040423	189	128	298.7	38.04083	-84.6058	0	2400	0	2400	
GHCND:USW00093820	LEXINGTON BLUEGRASS AIRPORT KY US	20040424	206	100	298.7	38.04083	-84.6058	0	2400	0	2400	
GHCND:USW00093820	LEXINGTON BLUEGRASS AIRPORT KY US	20040425	239	144	298.7	38.04083	-84.6058	0	2400	0	2400	
GHCND:USW00093820	LEXINGTON BLUEGRASS AIRPORT KY US	20040426	178	89	298.7	38.04083	-84.6058	0	2400	0	2400	
GHCND:USW00093820	LEXINGTON BLUEGRASS AIRPORT KY US	20040427	139	44	298.7	38.04083	-84.6058	0	2400	0	2400	
GHCND:USW00093820	LEXINGTON BLUEGRASS AIRPORT KY US	20040428	217	17	298.7	38.04083	-84.6058	0	2400	0	2400	
GHCND:USW00093820	LEXINGTON BLUEGRASS AIRPORT KY US	20040429	239	106	298.7	38.04083	-84.6058	0	2400	0	2400	
GHCND:USW00093820	LEXINGTON BLUEGRASS AIRPORT KY US	20040430	217	139	298.7	38.04083	-84.6058	0	2400	0	2400	
GHCND:USW00093820	LEXINGTON BLUEGRASS AIRPORT KY US	20040501	250	139	298.7	38.04083	-84.6058	0	2400	0	2400	
GHCND:USW00093820	LEXINGTON BLUEGRASS AIRPORT KY US	20040502	167	44	298.7	38.04083	-84.6058	0	2400	0	2400	
GHCND:USW00093820	LEXINGTON BLUEGRASS AIRPORT KY US	20040503	139	17	298.7	38.04083	-84.6058	0	2400	0	2400	
GHCND:USW00093820	LEXINGTON BLUEGRASS AIRPORT KY US	20040504	172	17	298.7	38.04083	-84.6058	0	2400	0	2400	
GHCND:USW00093820	LEXINGTON BLUEGRASS AIRPORT KY US	20040505	244	106	298.7	38.04083	-84.6058	0	2400	0	2400	
GHCND:USW00093820	LEXINGTON BLUEGRASS AIRPORT KY US	20040506	267	144	298.7	38.04083	-84.6058	0	2400	0	2400	
GHCND:USW00093820	LEXINGTON BLUEGRASS AIRPORT KY US	20040507	278	144	298.7	38.04083	-84.6058	0	2400	0	2400	
GHCND:USW00093820	LEXINGTON BLUEGRASS AIRPORT KY US	20040508	283	128	298.7	38.04083	-84.6058	0	2400	0	2400	
GHCND:USW00093820	LEXINGTON BLUEGRASS AIRPORT KY US	20040509	294	167	298.7	38.04083	-84.6058	0	2400	0	2400	
GHCND:USW00093820	LEXINGTON BLUEGRASS AIRPORT KY US	20040510	289	161	298.7	38.04083	-84.6058	0	2400	0	2400	
GHCND:USW00093820	LEXINGTON BLUEGRASS AIRPORT KY US	20040511	267	161	298.7	38.04083	-84.6058	0	2400	0	2400	
GHCND:USW00093820	LEXINGTON BLUEGRASS AIRPORT KY US	20040512	283	172	298.7	38.04083	-84.6058	0	2400	0	2400	
GHCND:USW00093820	LEXINGTON BLUEGRASS AIRPORT KY US	20040513	272	194	298.7	38.04083	-84.6058	0	2400	0	2400	
GHCND:USW00093820	LEXINGTON BLUEGRASS AIRPORT KY US	20040514	272	183	298.7	38.04083	-84.6058	0	2400	0	2400	
GHCND:USW00093820	LEXINGTON BLUEGRASS AIRPORT KY US	20040515	189	139	298.7	38.04083	-84.6058	0	2400	0	2400	
GHCND:USW00093820	LEXINGTON BLUEGRASS AIRPORT KY US	20040516	233	150	298.7	38.04083	-84.6058	0	2400	0	2400	
GHCND:USW00093820	LEXINGTON BLUEGRASS AIRPORT KY US	20040517	283	167	298.7	38.04083	-84.6058	0	2400	0	2400	
GHCND:USW00093820	LEXINGTON BLUEGRASS AIRPORT KY US	20040518	278	183	298.7	38.04083	-84.6058	0	2400	0	2400	
GHCND:USW00093820	LEXINGTON BLUEGRASS AIRPORT KY US	20040519	261	183	298.7	38.04083	-84.6058	0	2400	0	2400	
GHCND:USW00093820	LEXINGTON BLUEGRASS AIRPORT KY US	20040520	283	194	298.7	38.04083	-84.6058	0	2400	0	2400	
GHCND:USW00093820	LEXINGTON BLUEGRASS AIRPORT KY US	20040521	289	200	298.7	38.04083	-84.6058	0	2400	0	2400	
GHCND:USW00093820	LEXINGTON BLUEGRASS AIRPORT KY US	20040522	283	194	298.7	38.04083	-84.6058	0	2400	0	2400	
GHCND:USW00093820	LEXINGTON BLUEGRASS AIRPORT KY US	20040523	289	194	298.7	38.04083	-84.6058	0	2400	0	2400	
GHCND:USW00093820	LEXINGTON BLUEGRASS AIRPORT KY US	20040524	283	200	298.7	38.04083	-84.6058	0	2400	0	2400	
GHCND:USW00093820	LEXINGTON BLUEGRASS AIRPORT KY US	20040525	283	178	298.7	38.04083	-84.6058	0	2400	0	2400	
GHCND:USW00093820	LEXINGTON BLUEGRASS AIRPORT KY US	20040526	233	178	298.7	38.04083	-84.6058	0	2400	0	2400	

GHCND:USW00093820	LEXINGTON BLUEGRASS AIRPORT KY US	20040527	278	167	298.7	38.04083	-84.6058	0	2400	0	2400	
GHCND:USW00093820	LEXINGTON BLUEGRASS AIRPORT KY US	20040528	256	161	298.7	38.04083	-84.6058	0	2400	0	2400	
GHCND:USW00093820	LEXINGTON BLUEGRASS AIRPORT KY US	20040529	256	133	298.7	38.04083	-84.6058	0	2400	0	2400	
GHCND:USW00093820	LEXINGTON BLUEGRASS AIRPORT KY US	20040530	228	178	298.7	38.04083	-84.6058	0	2400	0	2400	
GHCND:USW00093820	LEXINGTON BLUEGRASS AIRPORT KY US	20040531	256	150	298.7	38.04083	-84.6058	0	2400	0	2400	
GHCND:USW00093820	LEXINGTON BLUEGRASS AIRPORT KY US	20040601	256	122	298.7	38.04083	-84.6058	0	2400	0	2400	
GHCND:USW00093820	LEXINGTON BLUEGRASS AIRPORT KY US	20040602	267	139	298.7	38.04083	-84.6058	0	2400	0	2400	
GHCND:USW00093820	LEXINGTON BLUEGRASS AIRPORT KY US	20040603	250	128	298.7	38.04083	-84.6058	0	2400	0	2400	
GHCND:USW00093820	LEXINGTON BLUEGRASS AIRPORT KY US	20040604	217	144	298.7	38.04083	-84.6058	0	2400	0	2400	
GHCND:USW00093820	LEXINGTON BLUEGRASS AIRPORT KY US	20040605	239	89	298.7	38.04083	-84.6058	0	2400	0	2400	
GHCND:USW00093820	LEXINGTON BLUEGRASS AIRPORT KY US	20040606	250	133	298.7	38.04083	-84.6058	0	2400	0	2400	
GHCND:USW00093820	LEXINGTON BLUEGRASS AIRPORT KY US	20040607	283	167	298.7	38.04083	-84.6058	0	2400	0	2400	
GHCND:USW00093820	LEXINGTON BLUEGRASS AIRPORT KY US	20040608	289	183	298.7	38.04083	-84.6058	0	2400	0	2400	
GHCND:USW00093820	LEXINGTON BLUEGRASS AIRPORT KY US	20040609	300	194	298.7	38.04083	-84.6058	0	2400	0	2400	
GHCND:USW00093820	LEXINGTON BLUEGRASS AIRPORT KY US	20040610	289	194	298.7	38.04083	-84.6058	0	2400	0	2400	
GHCND:USW00093820	LEXINGTON BLUEGRASS AIRPORT KY US	20040611	300	222	298.7	38.04083	-84.6058	0	2400	0	2400	
GHCND:USW00093820	LEXINGTON BLUEGRASS AIRPORT KY US	20040612	283	194	298.7	38.04083	-84.6058	0	2400	0	2400	
GHCND:USW00093820	LEXINGTON BLUEGRASS AIRPORT KY US	20040613	294	178	298.7	38.04083	-84.6058	0	2400	0	2400	
GHCND:USW00093820	LEXINGTON BLUEGRASS AIRPORT KY US	20040614	294	206	298.7	38.04083	-84.6058	0	2400	0	2400	
GHCND:USW00093820	LEXINGTON BLUEGRASS AIRPORT KY US	20040615	267	206	298.7	38.04083	-84.6058	0	2400	0	2400	
GHCND:USW00093820	LEXINGTON BLUEGRASS AIRPORT KY US	20040616	300	217	298.7	38.04083	-84.6058	0	2400	0	2400	
GHCND:USW00093820	LEXINGTON BLUEGRASS AIRPORT KY US	20040617	300	211	298.7	38.04083	-84.6058	0	2400	0	2400	
GHCND:USW00093820	LEXINGTON BLUEGRASS AIRPORT KY US	20040618	289	206	298.7	38.04083	-84.6058	0	2400	0	2400	
GHCND:USW00093820	LEXINGTON BLUEGRASS AIRPORT KY US	20040619	256	161	298.7	38.04083	-84.6058	0	2400	0	2400	
GHCND:USW00093820	LEXINGTON BLUEGRASS AIRPORT KY US	20040620	239	128	298.7	38.04083	-84.6058	0	2400	0	2400	
GHCND:USW00093820	LEXINGTON BLUEGRASS AIRPORT KY US	20040621	278	156	298.7	38.04083	-84.6058	0	2400	0	2400	
GHCND:USW00093820	LEXINGTON BLUEGRASS AIRPORT KY US	20040622	278	194	298.7	38.04083	-84.6058	0	2400	0	2400	
GHCND:USW00093820	LEXINGTON BLUEGRASS AIRPORT KY US	20040623	261	183	298.7	38.04083	-84.6058	0	2400	0	2400	
GHCND:USW00093820	LEXINGTON BLUEGRASS AIRPORT KY US	20040624	272	161	298.7	38.04083	-84.6058	0	2400	0	2400	
GHCND:USW00093820	LEXINGTON BLUEGRASS AIRPORT KY US	20040625	228	183	298.7	38.04083	-84.6058	0	2400	0	2400	
GHCND:USW00093820	LEXINGTON BLUEGRASS AIRPORT KY US	20040626	233	161	298.7	38.04083	-84.6058	0	2400	0	2400	
GHCND:USW00093820	LEXINGTON BLUEGRASS AIRPORT KY US	20040627	256	122	298.7	38.04083	-84.6058	0	2400	0	2400	
GHCND:USW00093820	LEXINGTON BLUEGRASS AIRPORT KY US	20040628	261	144	298.7	38.04083	-84.6058	0	2400	0	2400	
GHCND:USW00093820	LEXINGTON BLUEGRASS AIRPORT KY US	20040629	272	156	298.7	38.04083	-84.6058	0	2400	0	2400	
GHCND:USW00093820	LEXINGTON BLUEGRASS AIRPORT KY US	20040630	283	172	298.7	38.04083	-84.6058	0	2400	0	2400	
GHCND:USW00093820	LEXINGTON BLUEGRASS AIRPORT KY US	20040701	283	189	298.7	38.04083	-84.6058	0	2400	0	2400	
GHCND:USW00093820	LEXINGTON BLUEGRASS AIRPORT KY US	20040702	278	194	298.7	38.04083	-84.6058	0	2400	0	2400	
GHCND:USW00093820	LEXINGTON BLUEGRASS AIRPORT KY US	20040703	300	194	298.7	38.04083	-84.6058	0	2400	0	2400	
GHCND:USW00093820	LEXINGTON BLUEGRASS AIRPORT KY US	20040704	294	211	298.7	38.04083	-84.6058	0	2400	0	2400	
GHCND:USW00093820	LEXINGTON BLUEGRASS AIRPORT KY US	20040705	294	178	298.7	38.04083	-84.6058	0	2400	0	2400	
GHCND:USW00093820	LEXINGTON BLUEGRASS AIRPORT KY US	20040706	306	178	298.7	38.04083	-84.6058	0	2400	0	2400	
GHCND:USW00093820	LEXINGTON BLUEGRASS AIRPORT KY US	20040707	272	183	298.7	38.04083	-84.6058	0	2400	0	2400	
GHCND:USW00093820	LEXINGTON BLUEGRASS AIRPORT KY US	20040708	278	156	298.7	38.04083	-84.6058	0	2400	0	2400	
GHCND:USW00093820	LEXINGTON BLUEGRASS AIRPORT KY US	20040709	306	206	298.7	38.04083	-84.6058	0	2400	0	2400	
GHCND:USW00093820	LEXINGTON BLUEGRASS AIRPORT KY US	20040710	311	200	298.7	38.04083	-84.6058	0	2400	0	2400	
GHCND:USW00093820	LEXINGTON BLUEGRASS AIRPORT KY US	20040711	300	206	298.7	38.04083	-84.6058	0	2400	0	2400	
GHCND:USW00093820	LEXINGTON BLUEGRASS AIRPORT KY US	20040712	289	206	298.7	38.04083	-84.6058	0	2400	0	2400	
GHCND:USW00093820	LEXINGTON BLUEGRASS AIRPORT KY US	20040713	311	189	298.7	38.04083	-84.6058	0	2400	0	2400	
GHCND:USW00093820	LEXINGTON BLUEGRASS AIRPORT KY US	20040714	272	181	298.7	38.04083	-84.6058	0	2400	0	2400	
GHCND:USW00093820	LEXINGTON BLUEGRASS AIRPORT KY US	20040715	272	272	298.7	38.04083	-84.6058	0	2400	0	2400	
GHCND:USW00093820	LEXINGTON BLUEGRASS AIRPORT KY US	20040716	283	139	298.7	38.04083	-84.6058	0	2400	0	2400	
GHCND:USW00093820	LEXINGTON BLUEGRASS AIRPORT KY US	20040717	267	183	298.7	38.04083	-84.6058	0	2400	0	2400	
GHCND:USW00093820	LEXINGTON BLUEGRASS AIRPORT KY US	20040718	250	150	298.7	38.04083	-84.6058	0	2400	0	2400	
GHCND:USW00093820	LEXINGTON BLUEGRASS AIRPORT KY US	20040719	272	156	298.7	38.04083	-84.6058	0	2400	0	2400	
GHCND:USW00093820	LEXINGTON BLUEGRASS AIRPORT KY US	20040720	283	172	298.7	38.04083	-84.6058	0	2400	0	2400	
GHCND:USW00093820	LEXINGTON BLUEGRASS AIRPORT KY US	20040721	294	189	298.7	38.04083	-84.6058	0	2400	0	2400	
GHCND:USW00093820	LEXINGTON BLUEGRASS AIRPORT KY US	20040722	289	206	298.7	38.04083	-84.6058	0	2400	0	2400	
GHCND:USW00093820	LEXINGTON BLUEGRASS AIRPORT KY US	20040723	267	200	298.7	38.04083	-84.6058	0	2400	0	2400	
GHCND:USW00093820	LEXINGTON BLUEGRASS AIRPORT KY US	20040724	256	161	298.7	38.04083	-84.6058	0	2400	0	2400	
GHCND:USW00093820	LEXINGTON BLUEGRASS AIRPORT KY US	20040725	256	161	298.7	38.04083	-84.6058	0	2400	0	2400	
GHCND:USW00093820	LEXINGTON BLUEGRASS AIRPORT KY US	20040726	222	178	298.7	38.04083	-84.6058	0	2400	0	2400	
GHCND:USW00093820	LEXINGTON BLUEGRASS AIRPORT KY US	20040727	239	156	298.7	38.04083	-84.6058	0	2400	0	2400	
GHCND:USW00093820	LEXINGTON BLUEGRASS AIRPORT KY US	20040728	250	122	298.7	38.04083	-84.6058	0	2400	0	2400	
GHCND:USW00093820	LEXINGTON BLUEGRASS AIRPORT KY US	20040729	278	161	298.7	38.04083	-84.6058	0	2400	0	2400	
GHCND:USW00093820	LEXINGTON BLUEGRASS AIRPORT KY US	20040730	294	178	298.7	38.04083	-84.6058	0	2400	0	2400	
GHCND:USW00093820	LEXINGTON BLUEGRASS AIRPORT KY US	20040731	278	206	298.7	38.04083	-84.6058	0	2400	0	2400	
GHCND:USW00093820	LEXINGTON BLUEGRASS AIRPORT KY US	20040801	300	183	298.7	38.04083	-84.6058	0	2400	0	2400	
GHCND:USW00093820	LEXINGTON BLUEGRASS AIRPORT KY US	20040802	294	178	298.7	38.04083	-84.6058	0	2400	0	2400	
GHCND:USW00093820	LEXINGTON BLUEGRASS AIRPORT KY US	20040803	311	178	298.7	38.04083	-84.6058	0	2400	0	2400	
GHCND:USW00093820	LEXINGTON BLUEGRASS AIRPORT KY US	20040804	300	200	298.7	38.04083	-84.6058	0	2400	0	2400	
GHCND:USW00093820	LEXINGTON BLUEGRASS AIRPORT KY US	20040805	256	167	298.7	38.04083	-84.6058	0	2400	0	2400	
GHCND:USW00093820	LEXINGTON BLUEGRASS AIRPORT KY US	20040806	222	178	298.7	38.04083	-84.6058	0	2400	0	2400	
GHCND:USW00093820	LEXINGTON BLUEGRASS AIRPORT KY US	20040807	250	106	298.7	38.04083	-84.6058	0	2400	0	2400	
GHCND:USW00093820	LEXINGTON BLUEGRASS AIRPORT KY US	20040808	261	133	298.7	38.04083	-84.6058	0	2400	0	2400	
GHCND:USW00093820	LEXINGTON BLUEGRASS AIRPORT KY US	20040809	272	161	298.7	38.04083	-84.6058	0	2400	0	2400	
GHCND:USW00093820	LEXINGTON BLUEGRASS AIRPORT KY US	20040810	283	178	298.7	38.04083	-84.6058	0	2400	0	2400	
GHCND:USW00093820	LEXINGTON BLUEGRASS AIRPORT KY US	20040811	239	144	298.7	38.04083	-84.6058	0	2400	0	2400	
GHCND:USW00093820	LEXINGTON BLUEGRASS AIRPORT KY US	20040812	206	133	298.7	38.04083	-84.6058	0	2400	0	2400	
GHCND:USW00093820	LEXINGTON BLUEGRASS AIRPORT KY US	20040813	194	94	298.7	38.04083	-84.6058	0	2400	0	2400	
GHCND:USW00093820	LEXINGTON BLUEGRASS AIRPORT KY US	20040814	233	117	298.7	38.04083	-84.6058	0	2400	0	2400	
GHCND:USW00093820	LEXINGTON BLUEGRASS AIRPORT KY US	20040815	250	106	298.7	38.04083	-84.6058	0	2400	0	2400	
GHCND:USW00093820	LEXINGTON BLUEGRASS AIRPORT KY US	20040816	261	111	298.7	38.04083	-84.6058	0	2400	0	2400	
GHCND:USW00093820	LEXINGTON BLUEGRASS AIRPORT KY US	20040817	261	117	298.7	38.04083	-84.6058	0	2400	0	2400	
GHCND:USW00093820	LEXINGTON BLUEGRASS AIRPORT KY US	20040818	294	156	298.7	38.04083	-84.6058	0	2400	0	2400	
GHCND:USW00093820	LEXINGTON BLUEGRASS AIRPORT KY US	20040819	317	217	298.7	38.04083	-84.6058	0	2400	0	2400	
GHCND:USW00093820	LEXINGTON BLUEGRASS AIRPORT KY US	20040820	250	200	298.7	38.04083	-84.6058	0	2400	0	2400	
GHCND:USW00093820	LEXINGTON BLUEGRASS AIRPORT KY US	20040821	256	167	298.7	38.04083	-84.6058	0	2400	0	2400	
GHCND:USW00093820	LEXINGTON BLUEGRASS AIRPORT KY US	20040822	272	144	298.7	38.04083	-84.6058	0	2400	0	2400	
GHCND:USW00093820	LEXINGTON BLUEGRASS AIRPORT KY US	20040823	278	167	298.7	38.04083	-84.6058	0	2400	0	2400	
GHCND:USW00093820	LEXINGTON BLUEGRASS AIRPORT KY US	20040824	272	200	298.7	38.04083	-84.6058	0	2400	0	2400	
GHCND:USW00093820	LEXINGTON BLUEGRASS AIRPORT KY US	20040825	283	206	298.7	38.04083	-84.6058	0	2400	0	2400	
GHCND:USW00093820	LEXINGTON BLUEGRASS AIRPORT KY US	20040826	256	211	298.7	38.04083	-84.6058	0	2400	0	2400	
GHCND:USW00093820	LEXINGTON BLUEGRASS AIRPORT KY US	20040827	306	211	298.7	38.04083	-84.6058	0	2400	0	2400	
GHCND:USW00093820	LEXINGTON BLUEGRASS AIRPORT KY US	20040828	311	211	298.7	38.04083	-84.6058	0	2400	0	2400	
GHCND:USW00093820	LEXINGTON BLUEGRASS AIRPORT KY US	20040829	272	189	298.7	38.04083	-84.6058	0	2400	0	2400	
GHCND:USW00093820	LEXINGTON BLUEGRASS AIRPORT KY US	20040830	239	183	298.7	38.04083	-84.6058	0	2400	0	2400	
GHCND:USW00093820	LEXINGTON BLUEGRASS AIRPORT KY US	20040831	261	144	298.7	38.04083	-84.6058	0	2400	0	2400	
GHCND:USW00093820	LEXINGTON BLUEGRASS AIRPORT KY US	20040901	261	150	298.7	38.04083	-84.6058	0	2400	0	2400	
GHCND:USW00093820	LEXINGTON BLUEGRASS AIRPORT KY US	20040902	267	167	298.7	38.04083	-84.6058	0	2400	0	2400	
GHCND:USW00093820	LEXINGTON BLUEGRASS AIRPORT KY US	20040903	267	194	298.7	38.04083	-84.6058	0	2400	0	2400	
GHCND:USW00093820	LEXINGTON BLUEGRASS AIRPORT KY US	20040904	289	200	298.7	38.04083	-84.6058	0	2400	0	2400	
GHCND:USW00093820	LEXINGTON BLUEGRASS AIRPORT KY US	20040905	300	183	298.7	38.04083	-84.6058	0	2400	0	2400	
GHCND:USW00093820	LEXINGTON BLUEGRASS AIRPORT KY US	20040906	300	183	298.7	38.04083	-84.6058	0	2400	0	2400	
GHCND:USW00093820	LEXINGTON BLUEGRASS AIRPORT KY US	20040907	261	200	298.7	38.04083	-84.6058	0	2400	0	2400	
GHCND:USW00093820	LEXINGTON BLUEGRASS AIRPORT KY US	20040908	211	178	298.7	38.04083	-84.6058	0	2400	0	2400	
GHCND:USW00093820	LEXINGTON BLUEGRASS AIRPORT KY US	20040909	228	161	298.7	38.04083	-84.6058	0	2400	0	2400	
GHCND:USW00093820	LEXINGTON BLUEGRASS AIRPORT KY US	20040910	256	128	298.7	38.04083	-84.6058	0	2400	0	2400	
GHCND:USW00093820	LEXINGTON BLUEGRASS AIRPORT KY US	20040911	278	150	298.7	38.04083	-84.6058	0	2400	0	2400	
GHCND:USW00093820	LEXINGTON BLUEGRASS AIRPORT KY US	20040912	283	183	298.7	38.04083	-84.6058	0	2400	0	2400	
GHCND:USW00093820	LEXINGTON BLUEGRASS AIRPORT KY US	20040913	278	178	298.7	38.04083	-84.6058	0	2400	0	2400	
GHCND:USW00093820	LEXINGTON BLUEGRASS AIRPORT KY US	20040914	267	156	298.7	38.04083	-84.6058	0	2400	0	2400	
GHCND:USW00093820	LEXINGTON BLUEGRASS AIRPORT KY US	20040915	289	172	298.7	38.04083	-84.6058	0	2400	0	2400	
GHCND:USW00093820	LEXINGTON BLUEGRASS AIRPORT KY US	20040916	239	200	298.7	38.04083	-84.6058	0	2400	0	2400	
GHCND:USW00093820	LEXINGTON BLUEGRASS AIRPORT KY US	20040917	200	128	298.7	38.04083	-84.6058	0	2400	0	2400	
GHCND:USW00093820	LEXINGTON BLUEGRASS AIRPORT KY US	20040918	228	89	298.7	38.04083	-84.6058	0	2400	0	2400	
GHCND:USW00093820	LEXINGTON BLUEGRASS AIRPORT KY US	20040919	222	94	298.7	38.04083	-84.6058	0	2400	0	2400	
GHCND:USW00093820	LEXINGTON BLUEGRASS AIRPORT KY US	20040920	250	94	298.7	38.04083	-84.6058	0	2400	0	2400	
GHCND:USW00093820	LEXINGTON BLUEGRASS AIRPORT KY US	20040921	261	106	298.7	38.04083	-84.6058	0	2400	0	2400	
GHCND:USW00093820	LEXINGTON BLUEGRASS AIRPORT KY US	20040922	283	122	298.7	38.04083	-84.6058	0	2400	0	2400	
GHCND:USW00093820	LEXINGTON BLUEGRASS AIRPORT KY US	20040923	294	128	298.7	38.04083	-84.6058	0	2400	0	2400	
GHCND:USW00093820	LEXINGTON BLUEGRASS AIRPORT KY US	20040924	283	150	298.7	38.04083	-84.6058	0	2400	0	2400	
GHCND:USW00093820	LEXINGTON BLUEGRASS AIRPORT KY US	20040925	256	150	298.7	38.04083	-84.6058	0	2400	0	2400	
GHCND:USW00093820	LEXINGTON BLUEGRASS AIRPORT KY US	20040926	239	128	298.7	38.04083	-84.6058	0	2400	0	2400	
GHCND:USW00093820	LEXINGTON BLUEGRASS AIRPORT KY US	20040927	244	122	298.7	38.04083	-84.6058	0	2400	0	2400	
GHCND:USW00093820	LEXINGTON BLUEGRASS AIRPORT KY US	20040928	250	150	298.7	38.04083	-84.6058	0	2400	0	2400	
GHCND:USW00093820	LEXINGTON BLUEGRASS AIRPORT KY US	20040929	183	106	298.7	38.04083	-84.6058	0	2400	0	2400	
GHCND:USW00093820	LEXINGTON BLUEGRASS AIRPORT KY US	20040930	200	78	298.7	38.04083	-84.6058	0	2400	0	2400	
GHCND:USW00093820	LEXINGTON BLUEGRASS AIRPORT KY US	20041001	267	78	298.7	38.04083	-84.6058	0	2400	0	2400	
GHCND:USW00093820	LEXINGTON BLUEGRASS AIRPORT KY US	20041002	200	100	298.7	38.04083	-84.6058	0	2400	0	2400	
GHCND:USW00093820	LEXINGTON BLUEGRASS AIRPORT KY US	20041003	206	50	298.7	38.04083	-84.6058	0	2400	0	2400	
GHCND:USW00093820	LEXINGTON BLUEGRASS AIRPORT KY US	20041004	239	89	298.7	38.04083	-84.6058	0	2400	0	2400	
GHCND:USW00093820	LEXINGTON BLUEGRASS AIRPORT KY US	20041005	178	50	298.7	38.04083	-84.6058	0	2400	0	2400	
GHCND:USW00093820	LEXINGTON BLUEGRASS AIRPORT KY US	20041006	206	39	298.7	38.04083	-84.6058	0	2400	0	2400	
GHCND:USW00093820	LEXINGTON BLUEGRASS AIRPORT KY US	20041007	250	78	298.7	38.04083	-84.6058	0	2400	0	2400	
GHCND:USW00093820	LEXINGTON BLUEGRASS AIRPORT KY US	20041008	239	111	298.7	38.04083	-84.6058	0	2400	0	2400	
GHCND:USW00093820	LEXINGTON BLUEGRASS AIRPORT KY US	20041009	206	122	298.7	38.04083	-84.6058	0	2400	0	2400	
GHCND:USW00093820	LEXINGTON BLUEGRASS AIRPORT KY US	20041010	217	100	298.7	38.04083	-84.6058	0	2400	0	2400	
GHCND:USW00093820	LEXINGTON BLUEGRASS AIRPORT KY US	20041011	200	83	298.7	38.04083	-84.6058	0	2400	0	2400	
GHCND:USW00093820	LEXINGTON BLUEGRASS AIRPORT KY US	20041012	178	106	298.7	38.04083	-84.6058	0	2400	0	2400	
GHCND:USW00093820	LEXINGTON BLUEGRASS AIRPORT KY US	20041013	150	117	298.7	38.04083	-84.6058	0	2400	0	2400	
GHCND:USW00093820	LEXINGTON BLUEGRASS AIRPORT KY US	20041014	161	94	298.7	38.04083	-84.6058	0	2400	0	2400	
GHCND:USW00093820	LEXINGTON BLUEGRASS AIRPORT KY US	20041015	106	67	298.7	38.04083	-84.6058	0	2400	0	2400	
GHCND:USW00093820	LEXINGTON BLUEGRASS AIRPORT KY US	20041016	128	39	298.7	38.04083	-84.6058	0	2400	0	2400	
GHCND:USW00093820	LEXINGTON BLUEGRASS AIRPORT KY US	20041017	161	17	298.7	38.04083	-84.6058	0	2400	0	2400	
GHCND:USW00093820	LEXINGTON BLUEGRASS AIRPORT KY US	20041018	183	67	298.7	38.04083	-84.6058	0	2400	0	2400	
GHCND:USW00093820	LEXINGTON BLUEGRASS AIRPORT KY US	20041019	211	144	298.7	38.04083	-84.6058	0	2400	0	2400	
GHCND:USW00093820	LEXINGTON BLUEGRASS AIRPORT KY US	20041020	217	150	298.7	38.04083	-84.6058	0	2400	0	2400	
GHCND:USW00093820	LEXINGTON BLUEGRASS AIRPORT KY US	20041021	156	139	298.7	38.04083	-84.6058	0	2400	0	2400	
GHCND:USW00093820	LEXINGTON BLUEGRASS AIRPORT KY US	20041022	183	111	298.7	38.04083	-84.6058	0	2400	0	2400	
GHCND:USW00093820	LEXINGTON BLUEGRASS AIRPORT KY US	20041023	189	128	298.7	38.04083	-84.6058	0	2400	0	2400	
GHCND:USW00093820	LEXINGTON BLUEGRASS AIRPORT KY US	20041024	217	94	298.7	38.04083	-84.6058	0	2400	0	2400	
GHCND:USW00093820	LEXINGTON BLUEGRASS AIRPORT KY US	20041025	222	78	298.7	38.04083	-84.6058	0	2400	0	2400	
GHCND:USW00093820	LEXINGTON BLUEGRASS AIRPORT KY US	20041026	222	100	298.7	38.04083	-84.6058	0	2400	0	2400	
GHCND:USW00093820	LEXINGTON BLUEGRASS AIRPORT KY US	20041027	217	139	298.7	38.04083	-84.6058	0	2400	0	2400	
GHCND:USW00093820	LEXINGTON BLUEGRASS AIRPORT KY US	20041028	194	139	298.7	38.04083	-84.6058	0	2400	0	2400	
GHCND:USW00093820	LEXINGTON BLUEGRASS AIRPORT KY US	20041029	244	183	298.7	38.04083	-84.6058	0	2400	0	2400	
GHCND:USW00093820	LEXINGTON BLUEGRASS AIRPORT KY US	20041030	256	144	298.7	38.04083	-84.6058	0	2400	0	2400	
GHCND:USW00093820	LEXINGTON BLUEGRASS AIRPORT KY US	20041031	183	106	298.7	38.04083	-84.6058	0	2400	0	2400	
GHCND:USW00093820	LEXINGTON BLUEGRASS AIRPORT KY US	20041101	250	117	298.7	38.04083	-84.6058	0	2400	0	2400	
GHCND:USW00093820	LEXINGTON BLUEGRASS AIRPORT KY US	20041102	228	117	298.7	38.04083	-84.6058	0	2400	0	2400	
GHCND:USW00093820	LEXINGTON BLUEGRASS AIRPORT KY US	20041103	117	94	298.7	38.04083	-84.6058	0	2400	0	2400	
GHCND:USW00093820	LEXINGTON BLUEGRASS AIRPORT KY US	20041104	167	83	298.7	38.04083	-84.6058	0	2400	0	2400	
GHCND:USW00093820	LEXINGTON BLUEGRASS AIRPORT KY US	20041105	117	39	298.7	38.04083	-84.6058	0	2400	0	2400	
GHCND:USW00093820	LEXINGTON BLUEGRASS AIRPORT KY US	20041106	172	33	298.7	38.04083	-84.6058	0	2400	0	2400	
GHCND:USW00093820	LEXINGTON BLUEGRASS AIRPORT KY US	20041107	206	83	298.7	38.04083	-84.6058	0	2400	0	2400	
GHCND:USW00093820	LEXINGTON BLUEGRASS AIRPORT KY US	20041108	111	22	298.7	38.04083	-84.6058	0	2400	0	2400	
GHCND:USW00093820	LEXINGTON BLUEGRASS AIRPORT KY US	20041109	111	-6	298.7	38.04083	-84.6058	0	2400	0	2400	
GHCND:USW00093820	LEXINGTON BLUEGRASS AIRPORT KY US	20041110	178	39	298.7	38.04083	-84.6058	0	2400	0	2400	
GHCND:USW00093820	LEXINGTON BLUEGRASS AIRPORT KY US	20041111	111	83	298.7	38.04083	-84.6058	0	2400	0	2400	
GHCND:USW00093820	LEXINGTON BLUEGRASS AIRPORT KY US	20041112	94	28	298.7	38.04083	-84.6058	0	2400	0	2400	

GHCND:USW00093820	LEXINGTON BLUEGRASS AIRPORT KY US	20041113	94	-6	298.7	38.04083	-84.6058	0	2400	0	2400
GHCND:USW00093820	LEXINGTON BLUEGRASS AIRPORT KY US	20041114	117	-17	298.7	38.04083	-84.6058	0	2400	0	2400
GHCND:USW00093820	LEXINGTON BLUEGRASS AIRPORT KY US	20041115	144	0	298.7	38.04083	-84.6058	0	2400	0	2400
GHCND:USW00093820	LEXINGTON BLUEGRASS AIRPORT KY US	20041116	133	50	298.7	38.04083	-84.6058	0	2400	0	2400
GHCND:USW00093820	LEXINGTON BLUEGRASS AIRPORT KY US	20041117	133	94	298.7	38.04083	-84.6058	0	2400	0	2400
GHCND:USW00093820	LEXINGTON BLUEGRASS AIRPORT KY US	20041118	172	106	298.7	38.04083	-84.6058	0	2400	0	2400
GHCND:USW00093820	LEXINGTON BLUEGRASS AIRPORT KY US	20041119	178	122	298.7	38.04083	-84.6058	0	2400	0	2400
GHCND:USW00093820	LEXINGTON BLUEGRASS AIRPORT KY US	20041120	144	117	298.7	38.04083	-84.6058	0	2400	0	2400
GHCND:USW00093820	LEXINGTON BLUEGRASS AIRPORT KY US	20041121	122	78	298.7	38.04083	-84.6058	0	2400	0	2400
GHCND:USW00093820	LEXINGTON BLUEGRASS AIRPORT KY US	20041122	122	78	298.7	38.04083	-84.6058	0	2400	0	2400
GHCND:USW00093820	LEXINGTON BLUEGRASS AIRPORT KY US	20041123	156	89	298.7	38.04083	-84.6058	0	2400	0	2400
GHCND:USW00093820	LEXINGTON BLUEGRASS AIRPORT KY US	20041124	194	44	298.7	38.04083	-84.6058	0	2400	0	2400
GHCND:USW00093820	LEXINGTON BLUEGRASS AIRPORT KY US	20041125	50	-17	298.7	38.04083	-84.6058	0	2400	0	2400
GHCND:USW00093820	LEXINGTON BLUEGRASS AIRPORT KY US	20041126	117	-17	298.7	38.04083	-84.6058	0	2400	0	2400
GHCND:USW00093820	LEXINGTON BLUEGRASS AIRPORT KY US	20041127	111	28	298.7	38.04083	-84.6058	0	2400	0	2400
GHCND:USW00093820	LEXINGTON BLUEGRASS AIRPORT KY US	20041128	72	17	298.7	38.04083	-84.6058	0	2400	0	2400
GHCND:USW00093820	LEXINGTON BLUEGRASS AIRPORT KY US	20041129	78	22	298.7	38.04083	-84.6058	0	2400	0	2400
GHCND:USW00093820	LEXINGTON BLUEGRASS AIRPORT KY US	20041130	133	56	298.7	38.04083	-84.6058	0	2400	0	2400
GHCND:USW00093820	LEXINGTON BLUEGRASS AIRPORT KY US	20041201	111	0	298.7	38.04083	-84.6058	0	2400	0	2400
GHCND:USW00093820	LEXINGTON BLUEGRASS AIRPORT KY US	20041202	89	-17	298.7	38.04083	-84.6058	0	2400	0	2400
GHCND:USW00093820	LEXINGTON BLUEGRASS AIRPORT KY US	20041203	72	-22	298.7	38.04083	-84.6058	0	2400	0	2400
GHCND:USW00093820	LEXINGTON BLUEGRASS AIRPORT KY US	20041204	106	-22	298.7	38.04083	-84.6058	0	2400	0	2400
GHCND:USW00093820	LEXINGTON BLUEGRASS AIRPORT KY US	20041205	133	11	298.7	38.04083	-84.6058	0	2400	0	2400
GHCND:USW00093820	LEXINGTON BLUEGRASS AIRPORT KY US	20041206	144	72	298.7	38.04083	-84.6058	0	2400	0	2400
GHCND:USW00093820	LEXINGTON BLUEGRASS AIRPORT KY US	20041207	194	61	298.7	38.04083	-84.6058	0	2400	0	2400
GHCND:USW00093820	LEXINGTON BLUEGRASS AIRPORT KY US	20041208	94	17	298.7	38.04083	-84.6058	0	2400	0	2400
GHCND:USW00093820	LEXINGTON BLUEGRASS AIRPORT KY US	20041209	117	44	298.7	38.04083	-84.6058	0	2400	0	2400
GHCND:USW00093820	LEXINGTON BLUEGRASS AIRPORT KY US	20041210	122	61	298.7	38.04083	-84.6058	0	2400	0	2400
GHCND:USW00093820	LEXINGTON BLUEGRASS AIRPORT KY US	20041211	61	17	298.7	38.04083	-84.6058	0	2400	0	2400
GHCND:USW00093820	LEXINGTON BLUEGRASS AIRPORT KY US	20041212	83	11	298.7	38.04083	-84.6058	0	2400	0	2400
GHCND:USW00093820	LEXINGTON BLUEGRASS AIRPORT KY US	20041213	56	-39	298.7	38.04083	-84.6058	0	2400	0	2400
GHCND:USW00093820	LEXINGTON BLUEGRASS AIRPORT KY US	20041214	-11	-67	298.7	38.04083	-84.6058	0	2400	0	2400
GHCND:USW00093820	LEXINGTON BLUEGRASS AIRPORT KY US	20041215	6	-94	298.7	38.04083	-84.6058	0	2400	0	2400
GHCND:USW00093820	LEXINGTON BLUEGRASS AIRPORT KY US	20041216	72	-56	298.7	38.04083	-84.6058	0	2400	0	2400
GHCND:USW00093820	LEXINGTON BLUEGRASS AIRPORT KY US	20041217	78	-22	298.7	38.04083	-84.6058	0	2400	0	2400
GHCND:USW00093820	LEXINGTON BLUEGRASS AIRPORT KY US	20041218	100	-39	298.7	38.04083	-84.6058	0	2400	0	2400
GHCND:USW00093820	LEXINGTON BLUEGRASS AIRPORT KY US	20041219	28	-128	298.7	38.04083	-84.6058	0	2400	0	2400
GHCND:USW00093820	LEXINGTON BLUEGRASS AIRPORT KY US	20041220	-22	-144	298.7	38.04083	-84.6058	0	2400	0	2400
GHCND:USW00093820	LEXINGTON BLUEGRASS AIRPORT KY US	20041221	100	-22	298.7	38.04083	-84.6058	0	2400	0	2400
GHCND:USW00093820	LEXINGTON BLUEGRASS AIRPORT KY US	20041222	72	-6	298.7	38.04083	-84.6058	0	2400	0	2400
GHCND:USW00093820	LEXINGTON BLUEGRASS AIRPORT KY US	20041223	-6	-100	298.7	38.04083	-84.6058	0	2400	0	2400
GHCND:USW00093820	LEXINGTON BLUEGRASS AIRPORT KY US	20041224	-72	-122	298.7	38.04083	-84.6058	0	2400	0	2400
GHCND:USW00093820	LEXINGTON BLUEGRASS AIRPORT KY US	20041225	-17	-133	298.7	38.04083	-84.6058	0	2400	0	2400
GHCND:USW00093820	LEXINGTON BLUEGRASS AIRPORT KY US	20041226	-22	-78	298.7	38.04083	-84.6058	0	2400	0	2400
GHCND:USW00093820	LEXINGTON BLUEGRASS AIRPORT KY US	20041227	-17	-83	298.7	38.04083	-84.6058	0	2400	0	2400
GHCND:USW00093820	LEXINGTON BLUEGRASS AIRPORT KY US	20041228	78	-56	298.7	38.04083	-84.6058	0	2400	0	2400
GHCND:USW00093820	LEXINGTON BLUEGRASS AIRPORT KY US	20041229	100	50	298.7	38.04083	-84.6058	0	2400	0	2400
GHCND:USW00093820	LEXINGTON BLUEGRASS AIRPORT KY US	20041230	161	83	298.7	38.04083	-84.6058	0	2400	0	2400
GHCND:USW00093820	LEXINGTON BLUEGRASS AIRPORT KY US	20041231	122	106	298.7	38.04083	-84.6058	0	2400	0	2400
GHCND:USW00093820	LEXINGTON BLUEGRASS AIRPORT KY US	20050101	150	106	298.7	38.04083	-84.6058	0	2400	0	2400
GHCND:USW00093820	LEXINGTON BLUEGRASS AIRPORT KY US	20050102	144	117	298.7	38.04083	-84.6058	0	2400	0	2400
GHCND:USW00093820	LEXINGTON BLUEGRASS AIRPORT KY US	20050103	156	128	298.7	38.04083	-84.6058	0	2400	0	2400
GHCND:USW00093820	LEXINGTON BLUEGRASS AIRPORT KY US	20050104	156	139	298.7	38.04083	-84.6058	0	2400	0	2400
GHCND:USW00093820	LEXINGTON BLUEGRASS AIRPORT KY US	20050105	167	128	298.7	38.04083	-84.6058	0	2400	0	2400
GHCND:USW00093820	LEXINGTON BLUEGRASS AIRPORT KY US	20050106	167	0	298.7	38.04083	-84.6058	0	2400	0	2400
GHCND:USW00093820	LEXINGTON BLUEGRASS AIRPORT KY US	20050107	67	-6	298.7	38.04083	-84.6058	0	2400	0	2400
GHCND:USW00093820	LEXINGTON BLUEGRASS AIRPORT KY US	20050108	83	28	298.7	38.04083	-84.6058	0	2400	0	2400
GHCND:USW00093820	LEXINGTON BLUEGRASS AIRPORT KY US	20050109	111	28	298.7	38.04083	-84.6058	0	2400	0	2400
GHCND:USW00093820	LEXINGTON BLUEGRASS AIRPORT KY US	20050110	89	56	298.7	38.04083	-84.6058	0	2400	0	2400
GHCND:USW00093820	LEXINGTON BLUEGRASS AIRPORT KY US	20050111	167	61	298.7	38.04083	-84.6058	0	2400	0	2400
GHCND:USW00093820	LEXINGTON BLUEGRASS AIRPORT KY US	20050112	194	133	298.7	38.04083	-84.6058	0	2400	0	2400
GHCND:USW00093820	LEXINGTON BLUEGRASS AIRPORT KY US	20050113	200	28	298.7	38.04083	-84.6058	0	2400	0	2400
GHCND:USW00093820	LEXINGTON BLUEGRASS AIRPORT KY US	20050114	28	-33	298.7	38.04083	-84.6058	0	2400	0	2400
GHCND:USW00093820	LEXINGTON BLUEGRASS AIRPORT KY US	20050115	33	-39	298.7	38.04083	-84.6058	0	2400	0	2400
GHCND:USW00093820	LEXINGTON BLUEGRASS AIRPORT KY US	20050116	-22	-94	298.7	38.04083	-84.6058	0	2400	0	2400
GHCND:USW00093820	LEXINGTON BLUEGRASS AIRPORT KY US	20050117	-61	-139	298.7	38.04083	-84.6058	0	2400	0	2400
GHCND:USW00093820	LEXINGTON BLUEGRASS AIRPORT KY US	20050118	-50	-144	298.7	38.04083	-84.6058	0	2400	0	2400
GHCND:USW00093820	LEXINGTON BLUEGRASS AIRPORT KY US	20050119	28	-56	298.7	38.04083	-84.6058	0	2400	0	2400
GHCND:USW00093820	LEXINGTON BLUEGRASS AIRPORT KY US	20050120	28	-6	298.7	38.04083	-84.6058	0	2400	0	2400
GHCND:USW00093820	LEXINGTON BLUEGRASS AIRPORT KY US	20050121	0	-56	298.7	38.04083	-84.6058	0	2400	0	2400
GHCND:USW00093820	LEXINGTON BLUEGRASS AIRPORT KY US	20050122	44	-100	298.7	38.04083	-84.6058	0	2400	0	2400
GHCND:USW00093820	LEXINGTON BLUEGRASS AIRPORT KY US	20050123	-72	-144	298.7	38.04083	-84.6058	0	2400	0	2400
GHCND:USW00093820	LEXINGTON BLUEGRASS AIRPORT KY US	20050124	22	-133	298.7	38.04083	-84.6058	0	2400	0	2400
GHCND:USW00093820	LEXINGTON BLUEGRASS AIRPORT KY US	20050125	111	-33	298.7	38.04083	-84.6058	0	2400	0	2400
GHCND:USW00093820	LEXINGTON BLUEGRASS AIRPORT KY US	20050126	83	0	298.7	38.04083	-84.6058	0	2400	0	2400
GHCND:USW00093820	LEXINGTON BLUEGRASS AIRPORT KY US	20050127	0	-94	298.7	38.04083	-84.6058	0	2400	0	2400
GHCND:USW00093820	LEXINGTON BLUEGRASS AIRPORT KY US	20050128	22	-83	298.7	38.04083	-84.6058	0	2400	0	2400
GHCND:USW00093820	LEXINGTON BLUEGRASS AIRPORT KY US	20050129	17	-6	298.7	38.04083	-84.6058	0	2400	0	2400
GHCND:USW00093820	LEXINGTON BLUEGRASS AIRPORT KY US	20050130	17	0	298.7	38.04083	-84.6058	0	2400	0	2400
GHCND:USW00093820	LEXINGTON BLUEGRASS AIRPORT KY US	20050131	72	0	298.7	38.04083	-84.6058	0	2400	0	2400
GHCND:USW00093820	LEXINGTON BLUEGRASS AIRPORT KY US	20050201	67	-11	298.7	38.04083	-84.6058	0	2400	0	2400
GHCND:USW00093820	LEXINGTON BLUEGRASS AIRPORT KY US	20050202	44	-22	298.7	38.04083	-84.6058	0	2400	0	2400
GHCND:USW00093820	LEXINGTON BLUEGRASS AIRPORT KY US	20050203	44	-22	298.7	38.04083	-84.6058	0	2400	0	2400
GHCND:USW00093820	LEXINGTON BLUEGRASS AIRPORT KY US	20050204	89	-61	298.7	38.04083	-84.6058	0	2400	0	2400
GHCND:USW00093820	LEXINGTON BLUEGRASS AIRPORT KY US	20050205	128	-33	298.7	38.04083	-84.6058	0	2400	0	2400
GHCND:USW00093820	LEXINGTON BLUEGRASS AIRPORT KY US	20050206	150	22	298.7	38.04083	-84.6058	0	2400	0	2400
GHCND:USW00093820	LEXINGTON BLUEGRASS AIRPORT KY US	20050207	139	50	298.7	38.04083	-84.6058	0	2400	0	2400
GHCND:USW00093820	LEXINGTON BLUEGRASS AIRPORT KY US	20050208	122	83	298.7	38.04083	-84.6058	0	2400	0	2400
GHCND:USW00093820	LEXINGTON BLUEGRASS AIRPORT KY US	20050209	89	0	298.7	38.04083	-84.6058	0	2400	0	2400
GHCND:USW00093820	LEXINGTON BLUEGRASS AIRPORT KY US	20050210	0	-39	298.7	38.04083	-84.6058	0	2400	0	2400
GHCND:USW00093820	LEXINGTON BLUEGRASS AIRPORT KY US	20050211	56	-61	298.7	38.04083	-84.6058	0	2400	0	2400
GHCND:USW00093820	LEXINGTON BLUEGRASS AIRPORT KY US	20050212	139	-22	298.7	38.04083	-84.6058	0	2400	0	2400
GHCND:USW00093820	LEXINGTON BLUEGRASS AIRPORT KY US	20050213	89	33	298.7	38.04083	-84.6058	0	2400	0	2400
GHCND:USW00093820	LEXINGTON BLUEGRASS AIRPORT KY US	20050214	133	61	298.7	38.04083	-84.6058	0	2400	0	2400
GHCND:USW00093820	LEXINGTON BLUEGRASS AIRPORT KY US	20050215	194	56	298.7	38.04083	-84.6058	0	2400	0	2400
GHCND:USW00093820	LEXINGTON BLUEGRASS AIRPORT KY US	20050216	144	0	298.7	38.04083	-84.6058	0	2400	0	2400
GHCND:USW00093820	LEXINGTON BLUEGRASS AIRPORT KY US	20050217	50	-50	298.7	38.04083	-84.6058	0	2400	0	2400
GHCND:USW00093820	LEXINGTON BLUEGRASS AIRPORT KY US	20050218	50	-61	298.7	38.04083	-84.6058	0	2400	0	2400
GHCND:USW00093820	LEXINGTON BLUEGRASS AIRPORT KY US	20050219	50	-72	298.7	38.04083	-84.6058	0	2400	0	2400
GHCND:USW00093820	LEXINGTON BLUEGRASS AIRPORT KY US	20050220	100	28	298.7	38.04083	-84.6058	0	2400	0	2400
GHCND:USW00093820	LEXINGTON BLUEGRASS AIRPORT KY US	20050221	117	44	298.7	38.04083	-84.6058	0	2400	0	2400
GHCND:USW00093820	LEXINGTON BLUEGRASS AIRPORT KY US	20050222	72	28	298.7	38.04083	-84.6058	0	2400	0	2400
GHCND:USW00093820	LEXINGTON BLUEGRASS AIRPORT KY US	20050223	61	0	298.7	38.04083	-84.6058	0	2400	0	2400
GHCND:USW00093820	LEXINGTON BLUEGRASS AIRPORT KY US	20050224	11	-6	298.7	38.04083	-84.6058	0	2400	0	2400
GHCND:USW00093820	LEXINGTON BLUEGRASS AIRPORT KY US	20050225	61	-44	298.7	38.04083	-84.6058	0	2400	0	2400
GHCND:USW00093820	LEXINGTON BLUEGRASS AIRPORT KY US	20050226	122	-17	298.7	38.04083	-84.6058	0	2400	0	2400
GHCND:USW00093820	LEXINGTON BLUEGRASS AIRPORT KY US	20050227	117	-11	298.7	38.04083	-84.6058	0	2400	0	2400
GHCND:USW00093820	LEXINGTON BLUEGRASS AIRPORT KY US	20050228	72	-22	298.7	38.04083	-84.6058	0	2400	0	2400
GHCND:USW00093820	LEXINGTON BLUEGRASS AIRPORT KY US	20050301	-6	-50	298.7	38.04083	-84.6058	0	2400	0	2400
GHCND:USW00093820	LEXINGTON BLUEGRASS AIRPORT KY US	20050302	28	-83	298.7	38.04083	-84.6058	0	2400	0	2400
GHCND:USW00093820	LEXINGTON BLUEGRASS AIRPORT KY US	20050303	33	-83	298.7	38.04083	-84.6058	0	2400	0	2400
GHCND:USW00093820	LEXINGTON BLUEGRASS AIRPORT KY US	20050304	133	-33	298.7	38.04083	-84.6058	0	2400	0	2400
GHCND:USW00093820	LEXINGTON BLUEGRASS AIRPORT KY US	20050305	78	28	298.7	38.04083	-84.6058	0	2400	0	2400
GHCND:USW00093820	LEXINGTON BLUEGRASS AIRPORT KY US	20050306	144	-17	298.7	38.04083	-84.6058	0	2400	0	2400
GHCND:USW00093820	LEXINGTON BLUEGRASS AIRPORT KY US	20050307	139	33	298.7	38.04083	-84.6058	0	2400	0	2400
GHCND:USW00093820	LEXINGTON BLUEGRASS AIRPORT KY US	20050308	33	-39	298.7	38.04083	-84.6058	0	2400	0	2400
GHCND:USW00093820	LEXINGTON BLUEGRASS AIRPORT KY US	20050309	39	-72	298.7	38.04083	-84.6058	0	2400	0	2400
GHCND:USW00093820	LEXINGTON BLUEGRASS AIRPORT KY US	20050310	33	-67	298.7	38.04083	-84.6058	0	2400	0	2400
GHCND:USW00093820	LEXINGTON BLUEGRASS AIRPORT KY US	20050311	39	-11	298.7	38.04083	-84.6058	0	2400	0	2400
GHCND:USW00093820	LEXINGTON BLUEGRASS AIRPORT KY US	20050312	78	-6	298.7	38.04083	-84.6058	0	2400	0	2400
GHCND:USW00093820	LEXINGTON BLUEGRASS AIRPORT KY US	20050313	50	-22	298.7	38.04083	-84.6058	0	2400	0	2400
GHCND:USW00093820	LEXINGTON BLUEGRASS AIRPORT KY US	20050314	72	-67	298.7	38.04083	-84.6058	0	2400	0	2400
GHCND:USW00093820	LEXINGTON BLUEGRASS AIRPORT KY US	20050315	83	-22	298.7	38.04083	-84.6058	0	2400	0	2400
GHCND:USW00093820	LEXINGTON BLUEGRASS AIRPORT KY US	20050316	61	0	298.7	38.04083	-84.6058	0	2400	0	2400
GHCND:USW00093820	LEXINGTON BLUEGRASS AIRPORT KY US	20050317	117	11	298.7	38.04083	-84.6058	0	2400	0	2400
GHCND:USW00093820	LEXINGTON BLUEGRASS AIRPORT KY US	20050318	144	-6	298.7	38.04083	-84.6058	0	2400	0	2400
GHCND:USW00093820	LEXINGTON BLUEGRASS AIRPORT KY US	20050319	106	39	298.7	38.04083	-84.6058	0	2400	0	2400
GHCND:USW00093820	LEXINGTON BLUEGRASS AIRPORT KY US	20050320	106	-6	298.7	38.04083	-84.6058	0	2400	0	2400
GHCND:USW00093820	LEXINGTON BLUEGRASS AIRPORT KY US	20050321	106	-11	298.7	38.04083	-84.6058	0	2400	0	2400
GHCND:USW00093820	LEXINGTON BLUEGRASS AIRPORT KY US	20050322	117	0	298.7	38.04083	-84.6058	0	2400	0	2400
GHCND:USW00093820	LEXINGTON BLUEGRASS AIRPORT KY US	20050323	100	33	298.7	38.04083	-84.6058	0	2400	0	2400
GHCND:USW00093820	LEXINGTON BLUEGRASS AIRPORT KY US	20050324	61	11	298.7	38.04083	-84.6058	0	2400	0	2400
GHCND:USW00093820	LEXINGTON BLUEGRASS AIRPORT KY US	20050325	144	44	298.7	38.04083	-84.6058	0	2400	0	2400
GHCND:USW00093820	LEXINGTON BLUEGRASS AIRPORT KY US	20050326	139	28	298.7	38.04083	-84.6058	0	2400	0	2400
GHCND:USW00093820	LEXINGTON BLUEGRASS AIRPORT KY US	20050327	94	56	298.7	38.04083	-84.6058	0	2400	0	2400
GHCND:USW00093820	LEXINGTON BLUEGRASS AIRPORT KY US	20050328	106	56	298.7	38.04083	-84.6058	0	2400	0	2400
GHCND:USW00093820	LEXINGTON BLUEGRASS AIRPORT KY US	20050329	194	6	298.7	38.04083	-84.6058	0	2400	0	2400
GHCND:USW00093820	LEXINGTON BLUEGRASS AIRPORT KY US	20050330	256	89	298.7	38.04083	-84.6058	0	2400	0	2400
GHCND:USW00093820	LEXINGTON BLUEGRASS AIRPORT KY US	20050331	206	100	298.7	38.04083	-84.6058	0	2400	0	2400
GHCND:USW00093820	LEXINGTON BLUEGRASS AIRPORT KY US	20050401	111	56	298.7	38.04083	-84.6058	0	2400	0	2400
GHCND:USW00093820	LEXINGTON BLUEGRASS AIRPORT KY US	20050402	89	39	298.7	38.04083	-84.6058	0	2400	0	2400
GHCND:USW00093820	LEXINGTON BLUEGRASS AIRPORT KY US	20050403	172	28	298.7	38.04083	-84.6058	0	2400	0	2400
GHCND:USW00093820	LEXINGTON BLUEGRASS AIRPORT KY US	20050404	228	39	298.7	38.04083	-84.6058	0	2400	0	2400
GHCND:USW00093820	LEXINGTON BLUEGRASS AIRPORT KY US	20050405	256	100	298.7	38.04083	-84.6058	0	2400	0	2400
GHCND:USW00093820	LEXINGTON BLUEGRASS AIRPORT KY US	20050406	250	122	298.7	38.04083	-84.6058	0	2400	0	2400
GHCND:USW00093820	LEXINGTON BLUEGRASS AIRPORT KY US	20050407	194	144	298.7	38.04083	-84.6058	0	2400	0	2400
GHCND:USW00093820	LEXINGTON BLUEGRASS AIRPORT KY US	20050408	206	100	298.7	38.04083	-84.6058	0	2400	0	2400
GHCND:USW00093820	LEXINGTON BLUEGRASS AIRPORT KY US	20050409	239	61	298.7	38.04083	-84.6058	0	2400	0	2400
GHCND:USW00093820	LEXINGTON BLUEGRASS AIRPORT KY US	20050410	267	100	298.7	38.04083	-84.6058	0	2400	0	2400
GHCND:USW00093820	LEXINGTON BLUEGRASS AIRPORT KY US	20050411	272	144	298.7	38.04083	-84.6058	0	2400	0	2400
GHCND:USW00093820	LEXINGTON BLUEGRASS AIRPORT KY US	20050412	206	128	298.7	38.04083	-84.6058	0	2400	0	2400
GHCND:USW00093820	LEXINGTON BLUEGRASS AIRPORT KY US	20050413	133	72	298.7	38.04083	-84.6058	0	2400	0	2400
GHCND:USW00093820	LEXINGTON BLUEGRASS AIRPORT KY US	20050414	189	33	298.7	38.04083	-84.6058	0	2400	0	2400
GHCND:USW00093820	LEXINGTON BLUEGRASS AIRPORT KY US	20050415	206	44	298.7	38.04083	-84.6058	0	2400	0	2400
GHCND:USW00093820	LEXINGTON BLUEGRASS AIRPORT KY US	20050416	222	56	298.7	38.04083	-84.6058	0	2400	0	2400
GHCND:USW00093820	LEXINGTON BLUEGRASS AIRPORT KY US	20050417	244	72	298.7	38.04083	-84.6058	0	2400	0	2400
GHCND:USW00093820	LEXINGTON BLUEGRASS AIRPORT KY US	20050418	250	117	298.7	38.04083	-84.6058	0	2400	0	2400
GHCND:USW00093820	LEXINGTON BLUEGRASS AIRPORT KY US	20050419	261	122	298.7	38.04083	-84.6058	0	2400	0	2400
GHCND:USW00093820	LEXINGTON BLUEGRASS AIRPORT KY US	20050420	256	128	298.7	38.04083	-84.6058	0	2400	0	2400
GHCND:USW00093820	LEXINGTON BLUEGRASS AIRPORT KY US	20050421	222	122	298.7	38.04083	-84.6058	0	2400	0	2400
GHCND:USW00093820	LEXINGTON BLUEGRASS AIRPORT KY US	20050422	222	111	298.7	38.04083	-84.6058	0	2400	0	2400
GHCND:USW00093820	LEXINGTON BLUEGRASS AIRPORT KY US	20050423	117	11	298.7	38.04083	-84.6058	0	2400	0	2400
GHCND:USW00093820	LEXINGTON BLUEGRASS AIRPORT KY US	20050424	100	0	298.7	38.04083	-84.6058	0	2400	0	2400
GHCND:USW00093820	LEXINGTON BLUEGRASS AIRPORT KY US	20050425	172	44	298.7	38.04083	-84.6058	0	2400	0	2400
GHCND:USW00093820	LEXINGTON BLUEGRASS AIRPORT KY US	20050426	150	56	298.7	38.04083	-84.6058	0	2400	0	2400
GHCND:USW00093820	LEXINGTON BLUEGRASS AIRPORT KY US	20050427	128	39	298.7	38.04083	-84.6058	0	2400	0	2400
GHCND:USW00093820	LEXINGTON BLUEGRASS AIRPORT KY US	20050428	156	39	298.7	38.04083	-84.6058	0	2400	0	2400
GHCND:USW00093820	LEXINGTON BLUEGRASS AIRPORT KY US	20050429	150	89	298.7	38.04083	-84.6058	0	2400	0	2400
GHCND:USW00093820	LEXINGTON BLUEGRASS AIRPORT KY US	20050430	139	72	298.7	38.04083	-84.6058	0	2400	0	2400
GHCND:USW00093820	LEXINGTON BLUEGRASS AIRPORT KY US	20050501	161	17	298.7	38.04083	-84.6058	0	2400	0	2400

GHCND:USW00093820	LEXINGTON BLUEGRASS AIRPORT KY US	20050502	117	50	298.7	38.04083	-84.6058	0	2400	0	2400
GHCND:USW00093820	LEXINGTON BLUEGRASS AIRPORT KY US	20050503	139	0	298.7	38.04083	-84.6058	0	2400	0	2400
GHCND:USW00093820	LEXINGTON BLUEGRASS AIRPORT KY US	20050504	167	11	298.7	38.04083	-84.6058	0	2400	0	2400
GHCND:USW00093820	LEXINGTON BLUEGRASS AIRPORT KY US	20050505	206	61	298.7	38.04083	-84.6058	0	2400	0	2400
GHCND:USW00093820	LEXINGTON BLUEGRASS AIRPORT KY US	20050506	211	72	298.7	38.04083	-84.6058	0	2400	0	2400
GHCND:USW00093820	LEXINGTON BLUEGRASS AIRPORT KY US	20050507	256	83	298.7	38.04083	-84.6058	0	2400	0	2400
GHCND:USW00093820	LEXINGTON BLUEGRASS AIRPORT KY US	20050508	267	106	298.7	38.04083	-84.6058	0	2400	0	2400
GHCND:USW00093820	LEXINGTON BLUEGRASS AIRPORT KY US	20050509	278	128	298.7	38.04083	-84.6058	0	2400	0	2400
GHCND:USW00093820	LEXINGTON BLUEGRASS AIRPORT KY US	20050510	261	156	298.7	38.04083	-84.6058	0	2400	0	2400
GHCND:USW00093820	LEXINGTON BLUEGRASS AIRPORT KY US	20050511	294	150	298.7	38.04083	-84.6058	0	2400	0	2400
GHCND:USW00093820	LEXINGTON BLUEGRASS AIRPORT KY US	20050512	250	156	298.7	38.04083	-84.6058	0	2400	0	2400
GHCND:USW00093820	LEXINGTON BLUEGRASS AIRPORT KY US	20050513	306	139	298.7	38.04083	-84.6058	0	2400	0	2400
GHCND:USW00093820	LEXINGTON BLUEGRASS AIRPORT KY US	20050514	211	133	298.7	38.04083	-84.6058	0	2400	0	2400
GHCND:USW00093820	LEXINGTON BLUEGRASS AIRPORT KY US	20050515	172	78	298.7	38.04083	-84.6058	0	2400	0	2400
GHCND:USW00093820	LEXINGTON BLUEGRASS AIRPORT KY US	20050516	172	50	298.7	38.04083	-84.6058	0	2400	0	2400
GHCND:USW00093820	LEXINGTON BLUEGRASS AIRPORT KY US	20050517	211	78	298.7	38.04083	-84.6058	0	2400	0	2400
GHCND:USW00093820	LEXINGTON BLUEGRASS AIRPORT KY US	20050518	267	94	298.7	38.04083	-84.6058	0	2400	0	2400
GHCND:USW00093820	LEXINGTON BLUEGRASS AIRPORT KY US	20050519	272	150	298.7	38.04083	-84.6058	0	2400	0	2400
GHCND:USW00093820	LEXINGTON BLUEGRASS AIRPORT KY US	20050520	233	144	298.7	38.04083	-84.6058	0	2400	0	2400
GHCND:USW00093820	LEXINGTON BLUEGRASS AIRPORT KY US	20050521	228	106	298.7	38.04083	-84.6058	0	2400	0	2400
GHCND:USW00093820	LEXINGTON BLUEGRASS AIRPORT KY US	20050522	239	100	298.7	38.04083	-84.6058	0	2400	0	2400
GHCND:USW00093820	LEXINGTON BLUEGRASS AIRPORT KY US	20050523	256	139	298.7	38.04083	-84.6058	0	2400	0	2400
GHCND:USW00093820	LEXINGTON BLUEGRASS AIRPORT KY US	20050524	200	106	298.7	38.04083	-84.6058	0	2400	0	2400
GHCND:USW00093820	LEXINGTON BLUEGRASS AIRPORT KY US	20050525	200	89	298.7	38.04083	-84.6058	0	2400	0	2400
GHCND:USW00093820	LEXINGTON BLUEGRASS AIRPORT KY US	20050526	239	83	298.7	38.04083	-84.6058	0	2400	0	2400
GHCND:USW00093820	LEXINGTON BLUEGRASS AIRPORT KY US	20050527	250	133	298.7	38.04083	-84.6058	0	2400	0	2400
GHCND:USW00093820	LEXINGTON BLUEGRASS AIRPORT KY US	20050528	239	122	298.7	38.04083	-84.6058	0	2400	0	2400
GHCND:USW00093820	LEXINGTON BLUEGRASS AIRPORT KY US	20050529	256	111	298.7	38.04083	-84.6058	0	2400	0	2400
GHCND:USW00093820	LEXINGTON BLUEGRASS AIRPORT KY US	20050530	233	139	298.7	38.04083	-84.6058	0	2400	0	2400
GHCND:USW00093820	LEXINGTON BLUEGRASS AIRPORT KY US	20050531	250	122	298.7	38.04083	-84.6058	0	2400	0	2400
GHCND:USW00093820	LEXINGTON BLUEGRASS AIRPORT KY US	20050601	267	150	298.7	38.04083	-84.6058	0	2400	0	2400
GHCND:USW00093820	LEXINGTON BLUEGRASS AIRPORT KY US	20050602	217	144	298.7	38.04083	-84.6058	0	2400	0	2400
GHCND:USW00093820	LEXINGTON BLUEGRASS AIRPORT KY US	20050603	256	172	298.7	38.04083	-84.6058	0	2400	0	2400
GHCND:USW00093820	LEXINGTON BLUEGRASS AIRPORT KY US	20050604	289	178	298.7	38.04083	-84.6058	0	2400	0	2400
GHCND:USW00093820	LEXINGTON BLUEGRASS AIRPORT KY US	20050605	322	189	298.7	38.04083	-84.6058	0	2400	0	2400
GHCND:USW00093820	LEXINGTON BLUEGRASS AIRPORT KY US	20050606	328	211	298.7	38.04083	-84.6058	0	2400	0	2400
GHCND:USW00093820	LEXINGTON BLUEGRASS AIRPORT KY US	20050607	283	189	298.7	38.04083	-84.6058	0	2400	0	2400
GHCND:USW00093820	LEXINGTON BLUEGRASS AIRPORT KY US	20050608	317	189	298.7	38.04083	-84.6058	0	2400	0	2400
GHCND:USW00093820	LEXINGTON BLUEGRASS AIRPORT KY US	20050609	317	206	298.7	38.04083	-84.6058	0	2400	0	2400
GHCND:USW00093820	LEXINGTON BLUEGRASS AIRPORT KY US	20050610	306	211	298.7	38.04083	-84.6058	0	2400	0	2400
GHCND:USW00093820	LEXINGTON BLUEGRASS AIRPORT KY US	20050611	261	211	298.7	38.04083	-84.6058	0	2400	0	2400
GHCND:USW00093820	LEXINGTON BLUEGRASS AIRPORT KY US	20050612	300	217	298.7	38.04083	-84.6058	0	2400	0	2400
GHCND:USW00093820	LEXINGTON BLUEGRASS AIRPORT KY US	20050613	269	217	298.7	38.04083	-84.6058	0	2400	0	2400
GHCND:USW00093820	LEXINGTON BLUEGRASS AIRPORT KY US	20050614	317	200	298.7	38.04083	-84.6058	0	2400	0	2400
GHCND:USW00093820	LEXINGTON BLUEGRASS AIRPORT KY US	20050615	278	167	298.7	38.04083	-84.6058	0	2400	0	2400
GHCND:USW00093820	LEXINGTON BLUEGRASS AIRPORT KY US	20050616	250	144	298.7	38.04083	-84.6058	0	2400	0	2400
GHCND:USW00093820	LEXINGTON BLUEGRASS AIRPORT KY US	20050617	261	111	298.7	38.04083	-84.6058	0	2400	0	2400
GHCND:USW00093820	LEXINGTON BLUEGRASS AIRPORT KY US	20050618	250	139	298.7	38.04083	-84.6058	0	2400	0	2400
GHCND:USW00093820	LEXINGTON BLUEGRASS AIRPORT KY US	20050619	272	139	298.7	38.04083	-84.6058	0	2400	0	2400
GHCND:USW00093820	LEXINGTON BLUEGRASS AIRPORT KY US	20050620	272	139	298.7	38.04083	-84.6058	0	2400	0	2400
GHCND:USW00093820	LEXINGTON BLUEGRASS AIRPORT KY US	20050621	278	150	298.7	38.04083	-84.6058	0	2400	0	2400
GHCND:USW00093820	LEXINGTON BLUEGRASS AIRPORT KY US	20050622	317	178	298.7	38.04083	-84.6058	0	2400	0	2400
GHCND:USW00093820	LEXINGTON BLUEGRASS AIRPORT KY US	20050623	317	144	298.7	38.04083	-84.6058	0	2400	0	2400
GHCND:USW00093820	LEXINGTON BLUEGRASS AIRPORT KY US	20050624	333	178	298.7	38.04083	-84.6058	0	2400	0	2400
GHCND:USW00093820	LEXINGTON BLUEGRASS AIRPORT KY US	20050625	344	178	298.7	38.04083	-84.6058	0	2400	0	2400
GHCND:USW00093820	LEXINGTON BLUEGRASS AIRPORT KY US	20050626	339	206	298.7	38.04083	-84.6058	0	2400	0	2400
GHCND:USW00093820	LEXINGTON BLUEGRASS AIRPORT KY US	20050627	328	222	298.7	38.04083	-84.6058	0	2400	0	2400
GHCND:USW00093820	LEXINGTON BLUEGRASS AIRPORT KY US	20050628	328	211	298.7	38.04083	-84.6058	0	2400	0	2400
GHCND:USW00093820	LEXINGTON BLUEGRASS AIRPORT KY US	20050629	322	211	298.7	38.04083	-84.6058	0	2400	0	2400
GHCND:USW00093820	LEXINGTON BLUEGRASS AIRPORT KY US	20050630	344	211	298.7	38.04083	-84.6058	0	2400	0	2400
GHCND:USW00093820	LEXINGTON BLUEGRASS AIRPORT KY US	20050701	317	200	298.7	38.04083	-84.6058	0	2400	0	2400
GHCND:USW00093820	LEXINGTON BLUEGRASS AIRPORT KY US	20050702	306	172	298.7	38.04083	-84.6058	0	2400	0	2400
GHCND:USW00093820	LEXINGTON BLUEGRASS AIRPORT KY US	20050703	333	189	298.7	38.04083	-84.6058	0	2400	0	2400
GHCND:USW00093820	LEXINGTON BLUEGRASS AIRPORT KY US	20050704	339	211	298.7	38.04083	-84.6058	0	2400	0	2400
GHCND:USW00093820	LEXINGTON BLUEGRASS AIRPORT KY US	20050705	294	206	298.7	38.04083	-84.6058	0	2400	0	2400
GHCND:USW00093820	LEXINGTON BLUEGRASS AIRPORT KY US	20050706	311	200	298.7	38.04083	-84.6058	0	2400	0	2400
GHCND:USW00093820	LEXINGTON BLUEGRASS AIRPORT KY US	20050707	289	200	298.7	38.04083	-84.6058	0	2400	0	2400
GHCND:USW00093820	LEXINGTON BLUEGRASS AIRPORT KY US	20050708	311	178	298.7	38.04083	-84.6058	0	2400	0	2400
GHCND:USW00093820	LEXINGTON BLUEGRASS AIRPORT KY US	20050709	328	172	298.7	38.04083	-84.6058	0	2400	0	2400
GHCND:USW00093820	LEXINGTON BLUEGRASS AIRPORT KY US	20050710	333	189	298.7	38.04083	-84.6058	0	2400	0	2400
GHCND:USW00093820	LEXINGTON BLUEGRASS AIRPORT KY US	20050711	272	222	298.7	38.04083	-84.6058	0	2400	0	2400
GHCND:USW00093820	LEXINGTON BLUEGRASS AIRPORT KY US	20050712	256	200	298.7	38.04083	-84.6058	0	2400	0	2400
GHCND:USW00093820	LEXINGTON BLUEGRASS AIRPORT KY US	20050713	228	194	298.7	38.04083	-84.6058	0	2400	0	2400
GHCND:USW00093820	LEXINGTON BLUEGRASS AIRPORT KY US	20050714	261	206	298.7	38.04083	-84.6058	0	2400	0	2400
GHCND:USW00093820	LEXINGTON BLUEGRASS AIRPORT KY US	20050715	289	217	298.7	38.04083	-84.6058	0	2400	0	2400
GHCND:USW00093820	LEXINGTON BLUEGRASS AIRPORT KY US	20050716	278	222	298.7	38.04083	-84.6058	0	2400	0	2400
GHCND:USW00093820	LEXINGTON BLUEGRASS AIRPORT KY US	20050717	289	222	298.7	38.04083	-84.6058	0	2400	0	2400
GHCND:USW00093820	LEXINGTON BLUEGRASS AIRPORT KY US	20050718	311	211	298.7	38.04083	-84.6058	0	2400	0	2400
GHCND:USW00093820	LEXINGTON BLUEGRASS AIRPORT KY US	20050719	300	222	298.7	38.04083	-84.6058	0	2400	0	2400
GHCND:USW00093820	LEXINGTON BLUEGRASS AIRPORT KY US	20050720	317	217	298.7	38.04083	-84.6058	0	2400	0	2400
GHCND:USW00093820	LEXINGTON BLUEGRASS AIRPORT KY US	20050721	333	217	298.7	38.04083	-84.6058	0	2400	0	2400
GHCND:USW00093820	LEXINGTON BLUEGRASS AIRPORT KY US	20050722	306	206	298.7	38.04083	-84.6058	0	2400	0	2400
GHCND:USW00093820	LEXINGTON BLUEGRASS AIRPORT KY US	20050723	322	211	298.7	38.04083	-84.6058	0	2400	0	2400
GHCND:USW00093820	LEXINGTON BLUEGRASS AIRPORT KY US	20050724	328	211	298.7	38.04083	-84.6058	0	2400	0	2400
GHCND:USW00093820	LEXINGTON BLUEGRASS AIRPORT KY US	20050725	344	228	298.7	38.04083	-84.6058	0	2400	0	2400
GHCND:USW00093820	LEXINGTON BLUEGRASS AIRPORT KY US	20050726	344	244	298.7	38.04083	-84.6058	0	2400	0	2400
GHCND:USW00093820	LEXINGTON BLUEGRASS AIRPORT KY US	20050727	300	194	298.7	38.04083	-84.6058	0	2400	0	2400
GHCND:USW00093820	LEXINGTON BLUEGRASS AIRPORT KY US	20050728	294	183	298.7	38.04083	-84.6058	0	2400	0	2400
GHCND:USW00093820	LEXINGTON BLUEGRASS AIRPORT KY US	20050729	311	172	298.7	38.04083	-84.6058	0	2400	0	2400
GHCND:USW00093820	LEXINGTON BLUEGRASS AIRPORT KY US	20050730	328	183	298.7	38.04083	-84.6058	0	2400	0	2400
GHCND:USW00093820	LEXINGTON BLUEGRASS AIRPORT KY US	20050731	333	183	298.7	38.04083	-84.6058	0	2400	0	2400
GHCND:USW00093820	LEXINGTON BLUEGRASS AIRPORT KY US	20050801	344	200	298.7	38.04083	-84.6058	0	2400	0	2400
GHCND:USW00093820	LEXINGTON BLUEGRASS AIRPORT KY US	20050802	350	189	298.7	38.04083	-84.6058	0	2400	0	2400
GHCND:USW00093820	LEXINGTON BLUEGRASS AIRPORT KY US	20050803	350	194	298.7	38.04083	-84.6058	0	2400	0	2400
GHCND:USW00093820	LEXINGTON BLUEGRASS AIRPORT KY US	20050804	361	194	298.7	38.04083	-84.6058	0	2400	0	2400
GHCND:USW00093820	LEXINGTON BLUEGRASS AIRPORT KY US	20050805	333	211	298.7	38.04083	-84.6058	0	2400	0	2400
GHCND:USW00093820	LEXINGTON BLUEGRASS AIRPORT KY US	20050806	311	211	298.7	38.04083	-84.6058	0	2400	0	2400
GHCND:USW00093820	LEXINGTON BLUEGRASS AIRPORT KY US	20050807	333	200	298.7	38.04083	-84.6058	0	2400	0	2400
GHCND:USW00093820	LEXINGTON BLUEGRASS AIRPORT KY US	20050808	311	194	298.7	38.04083	-84.6058	0	2400	0	2400
GHCND:USW00093820	LEXINGTON BLUEGRASS AIRPORT KY US	20050809	333	183	298.7	38.04083	-84.6058	0	2400	0	2400
GHCND:USW00093820	LEXINGTON BLUEGRASS AIRPORT KY US	20050810	350	189	298.7	38.04083	-84.6058	0	2400	0	2400
GHCND:USW00093820	LEXINGTON BLUEGRASS AIRPORT KY US	20050811	361	211	298.7	38.04083	-84.6058	0	2400	0	2400
GHCND:USW00093820	LEXINGTON BLUEGRASS AIRPORT KY US	20050812	367	222	298.7	38.04083	-84.6058	0	2400	0	2400
GHCND:USW00093820	LEXINGTON BLUEGRASS AIRPORT KY US	20050813	361	217	298.7	38.04083	-84.6058	0	2400	0	2400
GHCND:USW00093820	LEXINGTON BLUEGRASS AIRPORT KY US	20050814	339	200	298.7	38.04083	-84.6058	0	2400	0	2400
GHCND:USW00093820	LEXINGTON BLUEGRASS AIRPORT KY US	20050815	322	206	298.7	38.04083	-84.6058	0	2400	0	2400
GHCND:USW00093820	LEXINGTON BLUEGRASS AIRPORT KY US	20050816	267	222	298.7	38.04083	-84.6058	0	2400	0	2400
GHCND:USW00093820	LEXINGTON BLUEGRASS AIRPORT KY US	20050817	294	200	298.7	38.04083	-84.6058	0	2400	0	2400
GHCND:USW00093820	LEXINGTON BLUEGRASS AIRPORT KY US	20050818	289	217	298.7	38.04083	-84.6058	0	2400	0	2400
GHCND:USW00093820	LEXINGTON BLUEGRASS AIRPORT KY US	20050819	344	206	298.7	38.04083	-84.6058	0	2400	0	2400
GHCND:USW00093820	LEXINGTON BLUEGRASS AIRPORT KY US	20050820	356	233	298.7	38.04083	-84.6058	0	2400	0	2400
GHCND:USW00093820	LEXINGTON BLUEGRASS AIRPORT KY US	20050821	333	206	298.7	38.04083	-84.6058	0	2400	0	2400
GHCND:USW00093820	LEXINGTON BLUEGRASS AIRPORT KY US	20050822	317	178	298.7	38.04083	-84.6058	0	2400	0	2400
GHCND:USW00093820	LEXINGTON BLUEGRASS AIRPORT KY US	20050823	283	167	298.7	38.04083	-84.6058	0	2400	0	2400
GHCND:USW00093820	LEXINGTON BLUEGRASS AIRPORT KY US	20050824	294	150	298.7	38.04083	-84.6058	0	2400	0	2400
GHCND:USW00093820	LEXINGTON BLUEGRASS AIRPORT KY US	20050825	328	156	298.7	38.04083	-84.6058	0	2400	0	2400
GHCND:USW00093820	LEXINGTON BLUEGRASS AIRPORT KY US	20050826	272	217	298.7	38.04083	-84.6058	0	2400	0	2400
GHCND:USW00093820	LEXINGTON BLUEGRASS AIRPORT KY US	20050827	283	217	298.7	38.04083	-84.6058	0	2400	0	2400
GHCND:USW00093820	LEXINGTON BLUEGRASS AIRPORT KY US	20050828	300	200	298.7	38.04083	-84.6058	0	2400	0	2400
GHCND:USW00093820	LEXINGTON BLUEGRASS AIRPORT KY US	20050829	222	206	298.7	38.04083	-84.6058	0	2400	0	2400
GHCND:USW00093820	LEXINGTON BLUEGRASS AIRPORT KY US	20050830	228	211	298.7	38.04083	-84.6058	0	2400	0	2400
GHCND:USW00093820	LEXINGTON BLUEGRASS AIRPORT KY US	20050831	278	183	298.7	38.04083	-84.6058	0	2400	0	2400
GHCND:USW00093820	LEXINGTON BLUEGRASS AIRPORT KY US	20050901	289	196	298.7	38.04083	-84.6058	0	2400	0	2400
GHCND:USW00093820	LEXINGTON BLUEGRASS AIRPORT KY US	20050902	289	178	298.7	38.04083	-84.6058	0	2400	0	2400
GHCND:USW00093820	LEXINGTON BLUEGRASS AIRPORT KY US	20050903	278	150	298.7	38.04083	-84.6058	0	2400	0	2400
GHCND:USW00093820	LEXINGTON BLUEGRASS AIRPORT KY US	20050904	267	144	298.7	38.04083	-84.6058	0	2400	0	2400
GHCND:USW00093820	LEXINGTON BLUEGRASS AIRPORT KY US	20050905	278	144	298.7	38.04083	-84.6058	0	2400	0	2400
GHCND:USW00093820	LEXINGTON BLUEGRASS AIRPORT KY US	20050906	283	167	298.7	38.04083	-84.6058	0	2400	0	2400
GHCND:USW00093820	LEXINGTON BLUEGRASS AIRPORT KY US	20050907	283	150	298.7	38.04083	-84.6058	0	2400	0	2400
GHCND:USW00093820	LEXINGTON BLUEGRASS AIRPORT KY US	20050908	283	139	298.7	38.04083	-84.6058	0	2400	0	2400
GHCND:USW00093820	LEXINGTON BLUEGRASS AIRPORT KY US	20050909	294	172	298.7	38.04083	-84.6058	0	2400	0	2400
GHCND:USW00093820	LEXINGTON BLUEGRASS AIRPORT KY US	20050910	306	172	298.7	38.04083	-84.6058	0	2400	0	2400
GHCND:USW00093820	LEXINGTON BLUEGRASS AIRPORT KY US	20050911	311	172	298.7	38.04083	-84.6058	0	2400	0	2400
GHCND:USW00093820	LEXINGTON BLUEGRASS AIRPORT KY US	20050912	306	156	298.7	38.04083	-84.6058	0	2400	0	2400
GHCND:USW00093820	LEXINGTON BLUEGRASS AIRPORT KY US	20050913	294	161	298.7	38.04083	-84.6058	0	2400	0	2400
GHCND:USW00093820	LEXINGTON BLUEGRASS AIRPORT KY US	20050914	289	167	298.7	38.04083	-84.6058	0	2400	0	2400
GHCND:USW00093820	LEXINGTON BLUEGRASS AIRPORT KY US	20050915	300	172	298.7	38.04083	-84.6058	0	2400	0	2400
GHCND:USW00093820	LEXINGTON BLUEGRASS AIRPORT KY US	20050916	283	194	298.7	38.04083	-84.6058	0	2400	0	2400
GHCND:USW00093820	LEXINGTON BLUEGRASS AIRPORT KY US	20050917	239	172	298.7	38.04083	-84.6058	0	2400	0	2400
GHCND:USW00093820	LEXINGTON BLUEGRASS AIRPORT KY US	20050918	261	156	298.7	38.04083	-84.6058	0	2400	0	2400
GHCND:USW00093820	LEXINGTON BLUEGRASS AIRPORT KY US	20050919	311	150	298.7	38.04083	-84.6058	0	2400	0	2400
GHCND:USW00093820	LEXINGTON BLUEGRASS AIRPORT KY US	20050920	267	172	298.7	38.04083	-84.6058	0	2400	0	2400
GHCND:USW00093820	LEXINGTON BLUEGRASS AIRPORT KY US	20050921	300	150	298.7	38.04083	-84.6058	0	2400	0	2400
GHCND:USW00093820	LEXINGTON BLUEGRASS AIRPORT KY US	20050922	317	167	298.7	38.04083	-84.6058	0	2400	0	2400
GHCND:USW00093820	LEXINGTON BLUEGRASS AIRPORT KY US	20050923	317	206	298.7	38.04083	-84.6058	0	2400	0	2400
GHCND:USW00093820	LEXINGTON BLUEGRASS AIRPORT KY US	20050924	311	200	298.7	38.04083	-84.6058	0	2400	0	2400
GHCND:USW00093820	LEXINGTON BLUEGRASS AIRPORT KY US	20050925	283	217	298.7	38.04083	-84.6058	0	2400	0	2400
GHCND:USW00093820	LEXINGTON BLUEGRASS AIRPORT KY US	20050926	244	172	298.7	38.04083	-84.6058	0	2400	0	2400
GHCND:USW00093820	LEXINGTON BLUEGRASS AIRPORT KY US	20050927	239	139	298.7	38.04083	-84.6058	0	2400	0	2400
GHCND:USW00093820	LEXINGTON BLUEGRASS AIRPORT KY US	20050928	289	111	298.7	38.04083	-84.6058	0	2400	0	2400
GHCND:USW00093820	LEXINGTON BLUEGRASS AIRPORT KY US	20050929	239	89	298.7	38.04083	-84.6058	0	2400	0	2400
GHCND:USW00093820	LEXINGTON BLUEGRASS AIRPORT KY US	20050930	222	61	298.7	38.04083	-84.6058	0	2400	0	2400
GHCND:USW00093820	LEXINGTON BLUEGRASS AIRPORT KY US	20051001	267	117	298.7	38.04083	-84.6058	0	2400	0	2400
GHCND:USW00093820	LEXINGTON BLUEGRASS AIRPORT KY US	20051002	294	167	298.7	38.04083	-84.6058	0	2400	0	2400
GHCND:USW00093820	LEXINGTON BLUEGRASS AIRPORT KY US	20051003	306	167	298.7	38.04083	-84.6058	0	2400	0	2400
GHCND:USW00093820	LEXINGTON BLUEGRASS AIRPORT KY US	20051004	300	161	298.7	38.04083	-84.6058	0	2400	0	2400
GHCND:USW00093820	LEXINGTON BLUEGRASS AIRPORT KY US	20051005	294	156	298.7	38.04083	-84.6058	0	2400	0	2400
GHCND:USW00093820	LEXINGTON BLUEGRASS AIRPORT KY US	20051006	300	161	298.7	38.04083	-84.6058	0	2400	0	2400
GHCND:USW00093820	LEXINGTON BLUEGRASS AIRPORT KY US	20051007	178	111	298.7	38.04083	-84.6058	0	2400	0	2400
GHCND:USW00093820	LEXINGTON BLUEGRASS AIRPORT KY US	20051008	139	106	298.7	38.04083	-84.6058	0	2400	0	2400
GHCND:USW00093820	LEXINGTON BLUEGRASS AIRPORT KY US	20051009	133	100	298.7	38.04083	-84.6058	0	2400	0	2400
GHCND:USW00093820	LEXINGTON BLUEGRASS AIRPORT KY US	20051010	194	111	298.7	38.04083	-84.6058	0	2400	0	2400
GHCND:USW00093820	LEXINGTON BLUEGRASS AIRPORT KY US	20051011	222	144	298.7	38.04083	-84.6058	0	2400	0	2400
GHCND:USW00093820	LEXINGTON BLUEGRASS AIRPORT KY US	20051012	228	133	298.7	38.04083	-84.6058	0	2400	0	2400
GHCND:USW00093820	LEXINGTON BLUEGRASS AIRPORT KY US	20051013	222	117	298.7	38.04083	-84.6058	0	2400	0	2400
GHCND:USW00093820	LEXINGTON BLUEGRASS AIRPORT KY US	20051014	239	100	298.7	38.04083	-84.6058	0	2400	0	2400
GHCND:USW00093820	LEXINGTON BLUEGRASS AIRPORT KY US	20051015	239	100	298.7	38.04083	-84.6058	0	2400	0	2400
GHCND:USW00093820	LEXINGTON BLUEGRASS AIRPORT KY US	20051016	189	28	298.7	38.04083	-84.6058	0	2400	0	2400
GHCND:USW00093820	LEXINGTON BLUEGRASS AIRPORT KY US	20051017	217	44	298.7	38.04083	-84.6058	0	2400	0	2400
GHCND:USW00093820	LEXINGTON BLUEGRASS AIRPORT KY US	20051018	250	117	298.7	38.04083	-84.6058	0	2400	0	2400

GHCND:USW00093820	LEXINGTON BLUEGRASS AIRPORT KY US	20051019	289	100	298.7	38.04083	-84.6058	0	2400	0	2400
GHCND:USW00093820	LEXINGTON BLUEGRASS AIRPORT KY US	20051020	261	133	298.7	38.04083	-84.6058	0	2400	0	2400
GHCND:USW00093820	LEXINGTON BLUEGRASS AIRPORT KY US	20051021	189	100	298.7	38.04083	-84.6058	0	2400	0	2400
GHCND:USW00093820	LEXINGTON BLUEGRASS AIRPORT KY US	20051022	150	78	298.7	38.04083	-84.6058	0	2400	0	2400
GHCND:USW00093820	LEXINGTON BLUEGRASS AIRPORT KY US	20051023	100	28	298.7	38.04083	-84.6058	0	2400	0	2400
GHCND:USW00093820	LEXINGTON BLUEGRASS AIRPORT KY US	20051024	83	6	298.7	38.04083	-84.6058	0	2400	0	2400
GHCND:USW00093820	LEXINGTON BLUEGRASS AIRPORT KY US	20051025	89	56	298.7	38.04083	-84.6058	0	2400	0	2400
GHCND:USW00093820	LEXINGTON BLUEGRASS AIRPORT KY US	20051026	128	11	298.7	38.04083	-84.6058	0	2400	0	2400
GHCND:USW00093820	LEXINGTON BLUEGRASS AIRPORT KY US	20051027	122	0	298.7	38.04083	-84.6058	0	2400	0	2400
GHCND:USW00093820	LEXINGTON BLUEGRASS AIRPORT KY US	20051028	111	6	298.7	38.04083	-84.6058	0	2400	0	2400
GHCND:USW00093820	LEXINGTON BLUEGRASS AIRPORT KY US	20051029	133	-17	298.7	38.04083	-84.6058	0	2400	0	2400
GHCND:USW00093820	LEXINGTON BLUEGRASS AIRPORT KY US	20051030	189	-6	298.7	38.04083	-84.6058	0	2400	0	2400
GHCND:USW00093820	LEXINGTON BLUEGRASS AIRPORT KY US	20051031	206	67	298.7	38.04083	-84.6058	0	2400	0	2400
GHCND:USW00093820	LEXINGTON BLUEGRASS AIRPORT KY US	20051101	117	39	298.7	38.04083	-84.6058	0	2400	0	2400
GHCND:USW00093820	LEXINGTON BLUEGRASS AIRPORT KY US	20051102	178	6	298.7	38.04083	-84.6058	0	2400	0	2400
GHCND:USW00093820	LEXINGTON BLUEGRASS AIRPORT KY US	20051103	222	67	298.7	38.04083	-84.6058	0	2400	0	2400
GHCND:USW00093820	LEXINGTON BLUEGRASS AIRPORT KY US	20051104	206	122	298.7	38.04083	-84.6058	0	2400	0	2400
GHCND:USW00093820	LEXINGTON BLUEGRASS AIRPORT KY US	20051105	244	122	298.7	38.04083	-84.6058	0	2400	0	2400
GHCND:USW00093820	LEXINGTON BLUEGRASS AIRPORT KY US	20051106	211	78	298.7	38.04083	-84.6058	0	2400	0	2400
GHCND:USW00093820	LEXINGTON BLUEGRASS AIRPORT KY US	20051107	178	33	298.7	38.04083	-84.6058	0	2400	0	2400
GHCND:USW00093820	LEXINGTON BLUEGRASS AIRPORT KY US	20051108	239	122	298.7	38.04083	-84.6058	0	2400	0	2400
GHCND:USW00093820	LEXINGTON BLUEGRASS AIRPORT KY US	20051109	239	106	298.7	38.04083	-84.6058	0	2400	0	2400
GHCND:USW00093820	LEXINGTON BLUEGRASS AIRPORT KY US	20051110	111	22	298.7	38.04083	-84.6058	0	2400	0	2400
GHCND:USW00093820	LEXINGTON BLUEGRASS AIRPORT KY US	20051111	139	-33	298.7	38.04083	-84.6058	0	2400	0	2400
GHCND:USW00093820	LEXINGTON BLUEGRASS AIRPORT KY US	20051112	206	39	298.7	38.04083	-84.6058	0	2400	0	2400
GHCND:USW00093820	LEXINGTON BLUEGRASS AIRPORT KY US	20051113	150	106	298.7	38.04083	-84.6058	0	2400	0	2400
GHCND:USW00093820	LEXINGTON BLUEGRASS AIRPORT KY US	20051114	167	50	298.7	38.04083	-84.6058	0	2400	0	2400
GHCND:USW00093820	LEXINGTON BLUEGRASS AIRPORT KY US	20051115	217	117	298.7	38.04083	-84.6058	0	2400	0	2400
GHCND:USW00093820	LEXINGTON BLUEGRASS AIRPORT KY US	20051116	117	-33	298.7	38.04083	-84.6058	0	2400	0	2400
GHCND:USW00093820	LEXINGTON BLUEGRASS AIRPORT KY US	20051117	11	-61	298.7	38.04083	-84.6058	0	2400	0	2400
GHCND:USW00093820	LEXINGTON BLUEGRASS AIRPORT KY US	20051118	72	-89	298.7	38.04083	-84.6058	0	2400	0	2400
GHCND:USW00093820	LEXINGTON BLUEGRASS AIRPORT KY US	20051119	178	-17	298.7	38.04083	-84.6058	0	2400	0	2400
GHCND:USW00093820	LEXINGTON BLUEGRASS AIRPORT KY US	20051120	139	28	298.7	38.04083	-84.6058	0	2400	0	2400
GHCND:USW00093820	LEXINGTON BLUEGRASS AIRPORT KY US	20051121	100	-6	298.7	38.04083	-84.6058	0	2400	0	2400
GHCND:USW00093820	LEXINGTON BLUEGRASS AIRPORT KY US	20051122	61	-28	298.7	38.04083	-84.6058	0	2400	0	2400
GHCND:USW00093820	LEXINGTON BLUEGRASS AIRPORT KY US	20051123	111	-44	298.7	38.04083	-84.6058	0	2400	0	2400
GHCND:USW00093820	LEXINGTON BLUEGRASS AIRPORT KY US	20051124	89	-89	298.7	38.04083	-84.6058	0	2400	0	2400
GHCND:USW00093820	LEXINGTON BLUEGRASS AIRPORT KY US	20051125	-6	-111	298.7	38.04083	-84.6058	0	2400	0	2400
GHCND:USW00093820	LEXINGTON BLUEGRASS AIRPORT KY US	20051126	133	-39	298.7	38.04083	-84.6058	0	2400	0	2400
GHCND:USW00093820	LEXINGTON BLUEGRASS AIRPORT KY US	20051127	178	100	298.7	38.04083	-84.6058	0	2400	0	2400
GHCND:USW00093820	LEXINGTON BLUEGRASS AIRPORT KY US	20051128	217	89	298.7	38.04083	-84.6058	0	2400	0	2400
GHCND:USW00093820	LEXINGTON BLUEGRASS AIRPORT KY US	20051129	100	17	298.7	38.04083	-84.6058	0	2400	0	2400
GHCND:USW00093820	LEXINGTON BLUEGRASS AIRPORT KY US	20051130	50	-11	298.7	38.04083	-84.6058	0	2400	0	2400
GHCND:USW00093820	LEXINGTON BLUEGRASS AIRPORT KY US	20051201	61	-39	298.7	38.04083	-84.6058	0	2400	0	2400
GHCND:USW00093820	LEXINGTON BLUEGRASS AIRPORT KY US	20051202	0	-67	298.7	38.04083	-84.6058	0	2400	0	2400
GHCND:USW00093820	LEXINGTON BLUEGRASS AIRPORT KY US	20051203	67	-28	298.7	38.04083	-84.6058	0	2400	0	2400
GHCND:USW00093820	LEXINGTON BLUEGRASS AIRPORT KY US	20051204	100	-11	298.7	38.04083	-84.6058	0	2400	0	2400
GHCND:USW00093820	LEXINGTON BLUEGRASS AIRPORT KY US	20051205	-11	-67	298.7	38.04083	-84.6058	0	2400	0	2400
GHCND:USW00093820	LEXINGTON BLUEGRASS AIRPORT KY US	20051206	0	-83	298.7	38.04083	-84.6058	0	2400	0	2400
GHCND:USW00093820	LEXINGTON BLUEGRASS AIRPORT KY US	20051207	6	-89	298.7	38.04083	-84.6058	0	2400	0	2400
GHCND:USW00093820	LEXINGTON BLUEGRASS AIRPORT KY US	20051208	17	-61	298.7	38.04083	-84.6058	0	2400	0	2400
GHCND:USW00093820	LEXINGTON BLUEGRASS AIRPORT KY US	20051209	17	-39	298.7	38.04083	-84.6058	0	2400	0	2400
GHCND:USW00093820	LEXINGTON BLUEGRASS AIRPORT KY US	20051210	17	-83	298.7	38.04083	-84.6058	0	2400	0	2400
GHCND:USW00093820	LEXINGTON BLUEGRASS AIRPORT KY US	20051211	22	0	298.7	38.04083	-84.6058	0	2400	0	2400
GHCND:USW00093820	LEXINGTON BLUEGRASS AIRPORT KY US	20051212	11	-72	298.7	38.04083	-84.6058	0	2400	0	2400
GHCND:USW00093820	LEXINGTON BLUEGRASS AIRPORT KY US	20051213	17	-83	298.7	38.04083	-84.6058	0	2400	0	2400
GHCND:USW00093820	LEXINGTON BLUEGRASS AIRPORT KY US	20051214	50	-17	298.7	38.04083	-84.6058	0	2400	0	2400
GHCND:USW00093820	LEXINGTON BLUEGRASS AIRPORT KY US	20051215	50	-11	298.7	38.04083	-84.6058	0	2400	0	2400
GHCND:USW00093820	LEXINGTON BLUEGRASS AIRPORT KY US	20051216	39	-22	298.7	38.04083	-84.6058	0	2400	0	2400
GHCND:USW00093820	LEXINGTON BLUEGRASS AIRPORT KY US	20051217	61	-44	298.7	38.04083	-84.6058	0	2400	0	2400
GHCND:USW00093820	LEXINGTON BLUEGRASS AIRPORT KY US	20051218	56	-39	298.7	38.04083	-84.6058	0	2400	0	2400
GHCND:USW00093820	LEXINGTON BLUEGRASS AIRPORT KY US	20051219	-17	-94	298.7	38.04083	-84.6058	0	2400	0	2400
GHCND:USW00093820	LEXINGTON BLUEGRASS AIRPORT KY US	20051220	-11	-128	298.7	38.04083	-84.6058	0	2400	0	2400
GHCND:USW00093820	LEXINGTON BLUEGRASS AIRPORT KY US	20051221	22	-94	298.7	38.04083	-84.6058	0	2400	0	2400
GHCND:USW00093820	LEXINGTON BLUEGRASS AIRPORT KY US	20051222	33	-61	298.7	38.04083	-84.6058	0	2400	0	2400
GHCND:USW00093820	LEXINGTON BLUEGRASS AIRPORT KY US	20051223	117	-22	298.7	38.04083	-84.6058	0	2400	0	2400
GHCND:USW00093820	LEXINGTON BLUEGRASS AIRPORT KY US	20051224	111	11	298.7	38.04083	-84.6058	0	2400	0	2400
GHCND:USW00093820	LEXINGTON BLUEGRASS AIRPORT KY US	20051225	89	6	298.7	38.04083	-84.6058	0	2400	0	2400
GHCND:USW00093820	LEXINGTON BLUEGRASS AIRPORT KY US	20051226	22	6	298.7	38.04083	-84.6058	0	2400	0	2400
GHCND:USW00093820	LEXINGTON BLUEGRASS AIRPORT KY US	20051227	128	-6	298.7	38.04083	-84.6058	0	2400	0	2400
GHCND:USW00093820	LEXINGTON BLUEGRASS AIRPORT KY US	20051228	167	22	298.7	38.04083	-84.6058	0	2400	0	2400
GHCND:USW00093820	LEXINGTON BLUEGRASS AIRPORT KY US	20051229	22	11	298.7	38.04083	-84.6058	0	2400	0	2400
GHCND:USW00093820	LEXINGTON BLUEGRASS AIRPORT KY US	20051230	56	17	298.7	38.04083	-84.6058	0	2400	0	2400
GHCND:USW00093820	LEXINGTON BLUEGRASS AIRPORT KY US	20051231	89	-11	298.7	38.04083	-84.6058	0	2400	0	2400
GHCND:USW00093820	LEXINGTON BLUEGRASS AIRPORT KY US	20060101	150	-22	298.7	38.04083	-84.6058	0	2400	0	2400
GHCND:USW00093820	LEXINGTON BLUEGRASS AIRPORT KY US	20060102	194	94	298.7	38.04083	-84.6058	0	2400	0	2400
GHCND:USW00093820	LEXINGTON BLUEGRASS AIRPORT KY US	20060103	94	56	298.7	38.04083	-84.6058	0	2400	0	2400
GHCND:USW00093820	LEXINGTON BLUEGRASS AIRPORT KY US	20060104	150	56	298.7	38.04083	-84.6058	0	2400	0	2400
GHCND:USW00093820	LEXINGTON BLUEGRASS AIRPORT KY US	20060105	56	17	298.7	38.04083	-84.6058	0	2400	0	2400
GHCND:USW00093820	LEXINGTON BLUEGRASS AIRPORT KY US	20060106	17	-17	298.7	38.04083	-84.6058	0	2400	0	2400
GHCND:USW00093820	LEXINGTON BLUEGRASS AIRPORT KY US	20060107	67	-28	298.7	38.04083	-84.6058	0	2400	0	2400
GHCND:USW00093820	LEXINGTON BLUEGRASS AIRPORT KY US	20060108	178	17	298.7	38.04083	-84.6058	0	2400	0	2400
GHCND:USW00093820	LEXINGTON BLUEGRASS AIRPORT KY US	20060109	167	6	298.7	38.04083	-84.6058	0	2400	0	2400
GHCND:USW00093820	LEXINGTON BLUEGRASS AIRPORT KY US	20060110	128	0	298.7	38.04083	-84.6058	0	2400	0	2400
GHCND:USW00093820	LEXINGTON BLUEGRASS AIRPORT KY US	20060111	100	33	298.7	38.04083	-84.6058	0	2400	0	2400
GHCND:USW00093820	LEXINGTON BLUEGRASS AIRPORT KY US	20060112	139	11	298.7	38.04083	-84.6058	0	2400	0	2400
GHCND:USW00093820	LEXINGTON BLUEGRASS AIRPORT KY US	20060113	133	0	298.7	38.04083	-84.6058	0	2400	0	2400
GHCND:USW00093820	LEXINGTON BLUEGRASS AIRPORT KY US	20060114	33	-22	298.7	38.04083	-84.6058	0	2400	0	2400
GHCND:USW00093820	LEXINGTON BLUEGRASS AIRPORT KY US	20060115	50	-56	298.7	38.04083	-84.6058	0	2400	0	2400
GHCND:USW00093820	LEXINGTON BLUEGRASS AIRPORT KY US	20060116	128	11	298.7	38.04083	-84.6058	0	2400	0	2400
GHCND:USW00093820	LEXINGTON BLUEGRASS AIRPORT KY US	20060117	133	-17	298.7	38.04083	-84.6058	0	2400	0	2400
GHCND:USW00093820	LEXINGTON BLUEGRASS AIRPORT KY US	20060118	11	-33	298.7	38.04083	-84.6058	0	2400	0	2400
GHCND:USW00093820	LEXINGTON BLUEGRASS AIRPORT KY US	20060119	161	0	298.7	38.04083	-84.6058	0	2400	0	2400
GHCND:USW00093820	LEXINGTON BLUEGRASS AIRPORT KY US	20060120	172	89	298.7	38.04083	-84.6058	0	2400	0	2400
GHCND:USW00093820	LEXINGTON BLUEGRASS AIRPORT KY US	20060121	144	11	298.7	38.04083	-84.6058	0	2400	0	2400
GHCND:USW00093820	LEXINGTON BLUEGRASS AIRPORT KY US	20060122	50	0	298.7	38.04083	-84.6058	0	2400	0	2400
GHCND:USW00093820	LEXINGTON BLUEGRASS AIRPORT KY US	20060123	72	-22	298.7	38.04083	-84.6058	0	2400	0	2400
GHCND:USW00093820	LEXINGTON BLUEGRASS AIRPORT KY US	20060124	117	-28	298.7	38.04083	-84.6058	0	2400	0	2400
GHCND:USW00093820	LEXINGTON BLUEGRASS AIRPORT KY US	20060125	33	-22	298.7	38.04083	-84.6058	0	2400	0	2400
GHCND:USW00093820	LEXINGTON BLUEGRASS AIRPORT KY US	20060126	50	-28	298.7	38.04083	-84.6058	0	2400	0	2400
GHCND:USW00093820	LEXINGTON BLUEGRASS AIRPORT KY US	20060127	117	-28	298.7	38.04083	-84.6058	0	2400	0	2400
GHCND:USW00093820	LEXINGTON BLUEGRASS AIRPORT KY US	20060128	156	56	298.7	38.04083	-84.6058	0	2400	0	2400
GHCND:USW00093820	LEXINGTON BLUEGRASS AIRPORT KY US	20060129	156	67	298.7	38.04083	-84.6058	0	2400	0	2400
GHCND:USW00093820	LEXINGTON BLUEGRASS AIRPORT KY US	20060130	89	28	298.7	38.04083	-84.6058	0	2400	0	2400
GHCND:USW00093820	LEXINGTON BLUEGRASS AIRPORT KY US	20060131	33	-11	298.7	38.04083	-84.6058	0	2400	0	2400
GHCND:USW00093820	LEXINGTON BLUEGRASS AIRPORT KY US	20060201	128	-22	298.7	38.04083	-84.6058	0	2400	0	2400
GHCND:USW00093820	LEXINGTON BLUEGRASS AIRPORT KY US	20060202	122	61	298.7	38.04083	-84.6058	0	2400	0	2400
GHCND:USW00093820	LEXINGTON BLUEGRASS AIRPORT KY US	20060203	122	56	298.7	38.04083	-84.6058	0	2400	0	2400
GHCND:USW00093820	LEXINGTON BLUEGRASS AIRPORT KY US	20060204	78	-33	298.7	38.04083	-84.6058	0	2400	0	2400
GHCND:USW00093820	LEXINGTON BLUEGRASS AIRPORT KY US	20060205	-33	-67	298.7	38.04083	-84.6058	0	2400	0	2400
GHCND:USW00093820	LEXINGTON BLUEGRASS AIRPORT KY US	20060206	33	-83	298.7	38.04083	-84.6058	0	2400	0	2400
GHCND:USW00093820	LEXINGTON BLUEGRASS AIRPORT KY US	20060207	39	-67	298.7	38.04083	-84.6058	0	2400	0	2400
GHCND:USW00093820	LEXINGTON BLUEGRASS AIRPORT KY US	20060208	39	-33	298.7	38.04083	-84.6058	0	2400	0	2400
GHCND:USW00093820	LEXINGTON BLUEGRASS AIRPORT KY US	20060209	6	-61	298.7	38.04083	-84.6058	0	2400	0	2400
GHCND:USW00093820	LEXINGTON BLUEGRASS AIRPORT KY US	20060210	61	-50	298.7	38.04083	-84.6058	0	2400	0	2400
GHCND:USW00093820	LEXINGTON BLUEGRASS AIRPORT KY US	20060211	22	-6	298.7	38.04083	-84.6058	0	2400	0	2400
GHCND:USW00093820	LEXINGTON BLUEGRASS AIRPORT KY US	20060212	0	-39	298.7	38.04083	-84.6058	0	2400	0	2400
GHCND:USW00093820	LEXINGTON BLUEGRASS AIRPORT KY US	20060213	-6	-72	298.7	38.04083	-84.6058	0	2400	0	2400
GHCND:USW00093820	LEXINGTON BLUEGRASS AIRPORT KY US	20060214	111	-17	298.7	38.04083	-84.6058	0	2400	0	2400
GHCND:USW00093820	LEXINGTON BLUEGRASS AIRPORT KY US	20060215	156	22	298.7	38.04083	-84.6058	0	2400	0	2400
GHCND:USW00093820	LEXINGTON BLUEGRASS AIRPORT KY US	20060216	200	111	298.7	38.04083	-84.6058	0	2400	0	2400
GHCND:USW00093820	LEXINGTON BLUEGRASS AIRPORT KY US	20060217	144	-33	298.7	38.04083	-84.6058	0	2400	0	2400
GHCND:USW00093820	LEXINGTON BLUEGRASS AIRPORT KY US	20060218	-33	-133	298.7	38.04083	-84.6058	0	2400	0	2400
GHCND:USW00093820	LEXINGTON BLUEGRASS AIRPORT KY US	20060219	-61	-156	298.7	38.04083	-84.6058	0	2400	0	2400
GHCND:USW00093820	LEXINGTON BLUEGRASS AIRPORT KY US	20060220	-17	-67	298.7	38.04083	-84.6058	0	2400	0	2400
GHCND:USW00093820	LEXINGTON BLUEGRASS AIRPORT KY US	20060221	72	-28	298.7	38.04083	-84.6058	0	2400	0	2400
GHCND:USW00093820	LEXINGTON BLUEGRASS AIRPORT KY US	20060222	61	28	298.7	38.04083	-84.6058	0	2400	0	2400
GHCND:USW00093820	LEXINGTON BLUEGRASS AIRPORT KY US	20060223	122	-22	298.7	38.04083	-84.6058	0	2400	0	2400
GHCND:USW00093820	LEXINGTON BLUEGRASS AIRPORT KY US	20060224	100	-28	298.7	38.04083	-84.6058	0	2400	0	2400
GHCND:USW00093820	LEXINGTON BLUEGRASS AIRPORT KY US	20060225	139	-22	298.7	38.04083	-84.6058	0	2400	0	2400
GHCND:USW00093820	LEXINGTON BLUEGRASS AIRPORT KY US	20060226	28	-72	298.7	38.04083	-84.6058	0	2400	0	2400
GHCND:USW00093820	LEXINGTON BLUEGRASS AIRPORT KY US	20060227	111	-50	298.7	38.04083	-84.6058	0	2400	0	2400
GHCND:USW00093820	LEXINGTON BLUEGRASS AIRPORT KY US	20060228	172	39	298.7	38.04083	-84.6058	0	2400	0	2400
GHCND:USW00093820	LEXINGTON BLUEGRASS AIRPORT KY US	20060301	217	106	298.7	38.04083	-84.6058	0	2400	0	2400
GHCND:USW00093820	LEXINGTON BLUEGRASS AIRPORT KY US	20060302	189	33	298.7	38.04083	-84.6058	0	2400	0	2400
GHCND:USW00093820	LEXINGTON BLUEGRASS AIRPORT KY US	20060303	61	-17	298.7	38.04083	-84.6058	0	2400	0	2400
GHCND:USW00093820	LEXINGTON BLUEGRASS AIRPORT KY US	20060304	61	-72	298.7	38.04083	-84.6058	0	2400	0	2400
GHCND:USW00093820	LEXINGTON BLUEGRASS AIRPORT KY US	20060305	83	-50	298.7	38.04083	-84.6058	0	2400	0	2400
GHCND:USW00093820	LEXINGTON BLUEGRASS AIRPORT KY US	20060306	56	17	298.7	38.04083	-84.6058	0	2400	0	2400
GHCND:USW00093820	LEXINGTON BLUEGRASS AIRPORT KY US	20060307	94	-28	298.7	38.04083	-84.6058	0	2400	0	2400
GHCND:USW00093820	LEXINGTON BLUEGRASS AIRPORT KY US	20060308	150	33	298.7	38.04083	-84.6058	0	2400	0	2400
GHCND:USW00093820	LEXINGTON BLUEGRASS AIRPORT KY US	20060309	200	122	298.7	38.04083	-84.6058	0	2400	0	2400
GHCND:USW00093820	LEXINGTON BLUEGRASS AIRPORT KY US	20060310	156	72	298.7	38.04083	-84.6058	0	2400	0	2400
GHCND:USW00093820	LEXINGTON BLUEGRASS AIRPORT KY US	20060311	150	61	298.7	38.04083	-84.6058	0	2400	0	2400
GHCND:USW00093820	LEXINGTON BLUEGRASS AIRPORT KY US	20060312	183	133	298.7	38.04083	-84.6058	0	2400	0	2400
GHCND:USW00093820	LEXINGTON BLUEGRASS AIRPORT KY US	20060313	217	61	298.7	38.04083	-84.6058	0	2400	0	2400
GHCND:USW00093820	LEXINGTON BLUEGRASS AIRPORT KY US	20060314	94	11	298.7	38.04083	-84.6058	0	2400	0	2400
GHCND:USW00093820	LEXINGTON BLUEGRASS AIRPORT KY US	20060315	117	-11	298.7	38.04083	-84.6058	0	2400	0	2400
GHCND:USW00093820	LEXINGTON BLUEGRASS AIRPORT KY US	20060316	172	83	298.7	38.04083	-84.6058	0	2400	0	2400
GHCND:USW00093820	LEXINGTON BLUEGRASS AIRPORT KY US	20060317	117	0	298.7	38.04083	-84.6058	0	2400	0	2400
GHCND:USW00093820	LEXINGTON BLUEGRASS AIRPORT KY US	20060318	83	-39	298.7	38.04083	-84.6058	0	2400	0	2400
GHCND:USW00093820	LEXINGTON BLUEGRASS AIRPORT KY US	20060319	67	-39	298.7	38.04083	-84.6058	0	2400	0	2400
GHCND:USW00093820	LEXINGTON BLUEGRASS AIRPORT KY US	20060320	72	6	298.7	38.04083	-84.6058	0	2400	0	2400
GHCND:USW00093820	LEXINGTON BLUEGRASS AIRPORT KY US	20060321	44	-44	298.7	38.04083	-84.6058	0	2400	0	2400
GHCND:USW00093820	LEXINGTON BLUEGRASS AIRPORT KY US	20060322	56	-72	298.7	38.04083	-84.6058	0	2400	0	2400
GHCND:USW00093820	LEXINGTON BLUEGRASS AIRPORT KY US	20060323	89	-50	298.7	38.04083	-84.6058	0	2400	0	2400
GHCND:USW00093820	LEXINGTON BLUEGRASS AIRPORT KY US	20060324	72	6	298.7	38.04083	-84.6058	0	2400	0	2400
GHCND:USW00093820	LEXINGTON BLUEGRASS AIRPORT KY US	20060325	61	-6	298.7	38.04083	-84.6058	0	2400	0	2400
GHCND:USW00093820	LEXINGTON BLUEGRASS AIRPORT KY US	20060326	94	-33	298.7	38.04083	-84.6058	0	2400	0	2400
GHCND:USW00093820	LEXINGTON BLUEGRASS AIRPORT KY US	20060327	128	-17	298.7	38.04083	-84.6058	0	2400	0	2400
GHCND:USW00093820	LEXINGTON BLUEGRASS AIRPORT KY US	20060328	117	39	298.7	38.04083	-84.6058	0	2400	0	2400
GHCND:USW00093820	LEXINGTON BLUEGRASS AIRPORT KY US	20060329	156	6	298.7	38.04083	-84.6058	0	2400	0	2400
GHCND:USW00093820	LEXINGTON BLUEGRASS AIRPORT KY US	20060330	128	61	298.7	38.04083	-84.6058	0	2400	0	2400
GHCND:USW00093820	LEXINGTON BLUEGRASS AIRPORT KY US	20060331	194	144	298.7	38.04083	-84.6058	0	2400	0	2400
GHCND:USW00093820	LEXINGTON BLUEGRASS AIRPORT KY US	20060401	200	72	298.7	38.04083	-84.6058	0	2400	0	2400
GHCND:USW00093820	LEXINGTON BLUEGRASS AIRPORT KY US	20060402	239	56	298.7	38.04083	-84.6058	0	2400	0	2400
GHCND:USW00093820	LEXINGTON BLUEGRASS AIRPORT KY US	20060403	172	56	298.7	38.04083	-84.6058	0	2400	0	2400
GHCND:USW00093820	LEXINGTON BLUEGRASS AIRPORT KY US	20060404	150	28	298.7	38.04083	-84.6058	0	2400	0	2400
GHCND:USW00093820	LEXINGTON BLUEGRASS AIRPORT KY US	20060405	167	33	298.7	38.04083	-84.6058	0	2400	0	2400
GHCND:USW00093820	LEXINGTON BLUEGRASS AIRPORT KY US	20060406	133	72	298.7	38.04083	-84.6058	0	2400	0	2400

GHCND:USW00093820	LEXINGTON BLUEGRASS AIRPORT KY US	20060407	239	128	298.7	38.04083	-84.6058	0	2400	0	2400
GHCND:USW00093820	LEXINGTON BLUEGRASS AIRPORT KY US	20060408	133	72	298.7	38.04083	-84.6058	0	2400	0	2400
GHCND:USW00093820	LEXINGTON BLUEGRASS AIRPORT KY US	20060409	128	-22	298.7	38.04083	-84.6058	0	2400	0	2400
GHCND:USW00093820	LEXINGTON BLUEGRASS AIRPORT KY US	20060410	189	11	298.7	38.04083	-84.6058	0	2400	0	2400
GHCND:USW00093820	LEXINGTON BLUEGRASS AIRPORT KY US	20060411	239	72	298.7	38.04083	-84.6058	0	2400	0	2400
GHCND:USW00093820	LEXINGTON BLUEGRASS AIRPORT KY US	20060412	244	150	298.7	38.04083	-84.6058	0	2400	0	2400
GHCND:USW00093820	LEXINGTON BLUEGRASS AIRPORT KY US	20060413	261	139	298.7	38.04083	-84.6058	0	2400	0	2400
GHCND:USW00093820	LEXINGTON BLUEGRASS AIRPORT KY US	20060414	283	172	298.7	38.04083	-84.6058	0	2400	0	2400
GHCND:USW00093820	LEXINGTON BLUEGRASS AIRPORT KY US	20060415	283	183	298.7	38.04083	-84.6058	0	2400	0	2400
GHCND:USW00093820	LEXINGTON BLUEGRASS AIRPORT KY US	20060416	256	167	298.7	38.04083	-84.6058	0	2400	0	2400
GHCND:USW00093820	LEXINGTON BLUEGRASS AIRPORT KY US	20060417	206	106	298.7	38.04083	-84.6058	0	2400	0	2400
GHCND:USW00093820	LEXINGTON BLUEGRASS AIRPORT KY US	20060418	217	72	298.7	38.04083	-84.6058	0	2400	0	2400
GHCND:USW00093820	LEXINGTON BLUEGRASS AIRPORT KY US	20060419	239	106	298.7	38.04083	-84.6058	0	2400	0	2400
GHCND:USW00093820	LEXINGTON BLUEGRASS AIRPORT KY US	20060420	211	139	298.7	38.04083	-84.6058	0	2400	0	2400
GHCND:USW00093820	LEXINGTON BLUEGRASS AIRPORT KY US	20060421	178	156	298.7	38.04083	-84.6058	0	2400	0	2400
GHCND:USW00093820	LEXINGTON BLUEGRASS AIRPORT KY US	20060422	228	117	298.7	38.04083	-84.6058	0	2400	0	2400
GHCND:USW00093820	LEXINGTON BLUEGRASS AIRPORT KY US	20060423	228	111	298.7	38.04083	-84.6058	0	2400	0	2400
GHCND:USW00093820	LEXINGTON BLUEGRASS AIRPORT KY US	20060424	233	139	298.7	38.04083	-84.6058	0	2400	0	2400
GHCND:USW00093820	LEXINGTON BLUEGRASS AIRPORT KY US	20060425	233	83	298.7	38.04083	-84.6058	0	2400	0	2400
GHCND:USW00093820	LEXINGTON BLUEGRASS AIRPORT KY US	20060426	150	50	298.7	38.04083	-84.6058	0	2400	0	2400
GHCND:USW00093820	LEXINGTON BLUEGRASS AIRPORT KY US	20060427	194	39	298.7	38.04083	-84.6058	0	2400	0	2400
GHCND:USW00093820	LEXINGTON BLUEGRASS AIRPORT KY US	20060428	217	61	298.7	38.04083	-84.6058	0	2400	0	2400
GHCND:USW00093820	LEXINGTON BLUEGRASS AIRPORT KY US	20060429	194	133	298.7	38.04083	-84.6058	0	2400	0	2400
GHCND:USW00093820	LEXINGTON BLUEGRASS AIRPORT KY US	20060430	194	117	298.7	38.04083	-84.6058	0	2400	0	2400
GHCND:USW00093820	LEXINGTON BLUEGRASS AIRPORT KY US	20060501	206	111	298.7	38.04083	-84.6058	0	2400	0	2400
GHCND:USW00093820	LEXINGTON BLUEGRASS AIRPORT KY US	20060502	211	133	298.7	38.04083	-84.6058	0	2400	0	2400
GHCND:USW00093820	LEXINGTON BLUEGRASS AIRPORT KY US	20060503	244	100	298.7	38.04083	-84.6058	0	2400	0	2400
GHCND:USW00093820	LEXINGTON BLUEGRASS AIRPORT KY US	20060504	244	139	298.7	38.04083	-84.6058	0	2400	0	2400
GHCND:USW00093820	LEXINGTON BLUEGRASS AIRPORT KY US	20060505	217	133	298.7	38.04083	-84.6058	0	2400	0	2400
GHCND:USW00093820	LEXINGTON BLUEGRASS AIRPORT KY US	20060506	189	80	298.7	38.04083	-84.6058	0	2400	0	2400
GHCND:USW00093820	LEXINGTON BLUEGRASS AIRPORT KY US	20060507	150	100	298.7	38.04083	-84.6058	0	2400	0	2400
GHCND:USW00093820	LEXINGTON BLUEGRASS AIRPORT KY US	20060508	189	100	298.7	38.04083	-84.6058	0	2400	0	2400
GHCND:USW00093820	LEXINGTON BLUEGRASS AIRPORT KY US	20060509	233	106	298.7	38.04083	-84.6058	0	2400	0	2400
GHCND:USW00093820	LEXINGTON BLUEGRASS AIRPORT KY US	20060510	206	156	298.7	38.04083	-84.6058	0	2400	0	2400
GHCND:USW00093820	LEXINGTON BLUEGRASS AIRPORT KY US	20060511	189	83	298.7	38.04083	-84.6058	0	2400	0	2400
GHCND:USW00093820	LEXINGTON BLUEGRASS AIRPORT KY US	20060512	161	94	298.7	38.04083	-84.6058	0	2400	0	2400
GHCND:USW00093820	LEXINGTON BLUEGRASS AIRPORT KY US	20060513	200	83	298.7	38.04083	-84.6058	0	2400	0	2400
GHCND:USW00093820	LEXINGTON BLUEGRASS AIRPORT KY US	20060514	139	78	298.7	38.04083	-84.6058	0	2400	0	2400
GHCND:USW00093820	LEXINGTON BLUEGRASS AIRPORT KY US	20060515	133	78	298.7	38.04083	-84.6058	0	2400	0	2400
GHCND:USW00093820	LEXINGTON BLUEGRASS AIRPORT KY US	20060516	183	67	298.7	38.04083	-84.6058	0	2400	0	2400
GHCND:USW00093820	LEXINGTON BLUEGRASS AIRPORT KY US	20060517	194	100	298.7	38.04083	-84.6058	0	2400	0	2400
GHCND:USW00093820	LEXINGTON BLUEGRASS AIRPORT KY US	20060518	189	67	298.7	38.04083	-84.6058	0	2400	0	2400
GHCND:USW00093820	LEXINGTON BLUEGRASS AIRPORT KY US	20060519	211	61	298.7	38.04083	-84.6058	0	2400	0	2400
GHCND:USW00093820	LEXINGTON BLUEGRASS AIRPORT KY US	20060520	211	100	298.7	38.04083	-84.6058	0	2400	0	2400
GHCND:USW00093820	LEXINGTON BLUEGRASS AIRPORT KY US	20060521	250	83	298.7	38.04083	-84.6058	0	2400	0	2400
GHCND:USW00093820	LEXINGTON BLUEGRASS AIRPORT KY US	20060522	206	94	298.7	38.04083	-84.6058	0	2400	0	2400
GHCND:USW00093820	LEXINGTON BLUEGRASS AIRPORT KY US	20060523	211	67	298.7	38.04083	-84.6058	0	2400	0	2400
GHCND:USW00093820	LEXINGTON BLUEGRASS AIRPORT KY US	20060524	256	72	298.7	38.04083	-84.6058	0	2400	0	2400
GHCND:USW00093820	LEXINGTON BLUEGRASS AIRPORT KY US	20060525	272	167	298.7	38.04083	-84.6058	0	2400	0	2400
GHCND:USW00093820	LEXINGTON BLUEGRASS AIRPORT KY US	20060526	278	172	298.7	38.04083	-84.6058	0	2400	0	2400
GHCND:USW00093820	LEXINGTON BLUEGRASS AIRPORT KY US	20060527	289	178	298.7	38.04083	-84.6058	0	2400	0	2400
GHCND:USW00093820	LEXINGTON BLUEGRASS AIRPORT KY US	20060528	311	194	298.7	38.04083	-84.6058	0	2400	0	2400
GHCND:USW00093820	LEXINGTON BLUEGRASS AIRPORT KY US	20060529	311	172	298.7	38.04083	-84.6058	0	2400	0	2400
GHCND:USW00093820	LEXINGTON BLUEGRASS AIRPORT KY US	20060530	322	206	298.7	38.04083	-84.6058	0	2400	0	2400
GHCND:USW00093820	LEXINGTON BLUEGRASS AIRPORT KY US	20060531	317	178	298.7	38.04083	-84.6058	0	2400	0	2400
GHCND:USW00093820	LEXINGTON BLUEGRASS AIRPORT KY US	20060601	272	189	298.7	38.04083	-84.6058	0	2400	0	2400
GHCND:USW00093820	LEXINGTON BLUEGRASS AIRPORT KY US	20060602	222	144	298.7	38.04083	-84.6058	0	2400	0	2400
GHCND:USW00093820	LEXINGTON BLUEGRASS AIRPORT KY US	20060603	161	117	298.7	38.04083	-84.6058	0	2400	0	2400
GHCND:USW00093820	LEXINGTON BLUEGRASS AIRPORT KY US	20060604	244	133	298.7	38.04083	-84.6058	0	2400	0	2400
GHCND:USW00093820	LEXINGTON BLUEGRASS AIRPORT KY US	20060605	250	100	298.7	38.04083	-84.6058	0	2400	0	2400
GHCND:USW00093820	LEXINGTON BLUEGRASS AIRPORT KY US	20060606	278	111	298.7	38.04083	-84.6058	0	2400	0	2400
GHCND:USW00093820	LEXINGTON BLUEGRASS AIRPORT KY US	20060607	244	156	298.7	38.04083	-84.6058	0	2400	0	2400
GHCND:USW00093820	LEXINGTON BLUEGRASS AIRPORT KY US	20060608	256	150	298.7	38.04083	-84.6058	0	2400	0	2400
GHCND:USW00093820	LEXINGTON BLUEGRASS AIRPORT KY US	20060609	289	139	298.7	38.04083	-84.6058	0	2400	0	2400
GHCND:USW00093820	LEXINGTON BLUEGRASS AIRPORT KY US	20060610	267	144	298.7	38.04083	-84.6058	0	2400	0	2400
GHCND:USW00093820	LEXINGTON BLUEGRASS AIRPORT KY US	20060611	206	144	298.7	38.04083	-84.6058	0	2400	0	2400
GHCND:USW00093820	LEXINGTON BLUEGRASS AIRPORT KY US	20060612	239	144	298.7	38.04083	-84.6058	0	2400	0	2400
GHCND:USW00093820	LEXINGTON BLUEGRASS AIRPORT KY US	20060613	244	117	298.7	38.04083	-84.6058	0	2400	0	2400
GHCND:USW00093820	LEXINGTON BLUEGRASS AIRPORT KY US	20060614	267	139	298.7	38.04083	-84.6058	0	2400	0	2400
GHCND:USW00093820	LEXINGTON BLUEGRASS AIRPORT KY US	20060615	278	156	298.7	38.04083	-84.6058	0	2400	0	2400
GHCND:USW00093820	LEXINGTON BLUEGRASS AIRPORT KY US	20060616	289	150	298.7	38.04083	-84.6058	0	2400	0	2400
GHCND:USW00093820	LEXINGTON BLUEGRASS AIRPORT KY US	20060617	311	183	298.7	38.04083	-84.6058	0	2400	0	2400
GHCND:USW00093820	LEXINGTON BLUEGRASS AIRPORT KY US	20060618	289	194	298.7	38.04083	-84.6058	0	2400	0	2400
GHCND:USW00093820	LEXINGTON BLUEGRASS AIRPORT KY US	20060619	289	167	298.7	38.04083	-84.6058	0	2400	0	2400
GHCND:USW00093820	LEXINGTON BLUEGRASS AIRPORT KY US	20060620	311	167	298.7	38.04083	-84.6058	0	2400	0	2400
GHCND:USW00093820	LEXINGTON BLUEGRASS AIRPORT KY US	20060621	322	206	298.7	38.04083	-84.6058	0	2400	0	2400
GHCND:USW00093820	LEXINGTON BLUEGRASS AIRPORT KY US	20060622	333	200	298.7	38.04083	-84.6058	0	2400	0	2400
GHCND:USW00093820	LEXINGTON BLUEGRASS AIRPORT KY US	20060623	267	194	298.7	38.04083	-84.6058	0	2400	0	2400
GHCND:USW00093820	LEXINGTON BLUEGRASS AIRPORT KY US	20060624	250	206	298.7	38.04083	-84.6058	0	2400	0	2400
GHCND:USW00093820	LEXINGTON BLUEGRASS AIRPORT KY US	20060625	267	194	298.7	38.04083	-84.6058	0	2400	0	2400
GHCND:USW00093820	LEXINGTON BLUEGRASS AIRPORT KY US	20060626	261	172	298.7	38.04083	-84.6058	0	2400	0	2400
GHCND:USW00093820	LEXINGTON BLUEGRASS AIRPORT KY US	20060627	283	172	298.7	38.04083	-84.6058	0	2400	0	2400
GHCND:USW00093820	LEXINGTON BLUEGRASS AIRPORT KY US	20060628	278	161	298.7	38.04083	-84.6058	0	2400	0	2400
GHCND:USW00093820	LEXINGTON BLUEGRASS AIRPORT KY US	20060629	278	167	298.7	38.04083	-84.6058	0	2400	0	2400
GHCND:USW00093820	LEXINGTON BLUEGRASS AIRPORT KY US	20060630	283	144	298.7	38.04083	-84.6058	0	2400	0	2400
GHCND:USW00093820	LEXINGTON BLUEGRASS AIRPORT KY US	20060701	322	178	298.7	38.04083	-84.6058	0	2400	0	2400
GHCND:USW00093820	LEXINGTON BLUEGRASS AIRPORT KY US	20060702	344	211	298.7	38.04083	-84.6058	0	2400	0	2400
GHCND:USW00093820	LEXINGTON BLUEGRASS AIRPORT KY US	20060703	344	217	298.7	38.04083	-84.6058	0	2400	0	2400
GHCND:USW00093820	LEXINGTON BLUEGRASS AIRPORT KY US	20060704	339	211	298.7	38.04083	-84.6058	0	2400	0	2400
GHCND:USW00093820	LEXINGTON BLUEGRASS AIRPORT KY US	20060705	256	167	298.7	38.04083	-84.6058	0	2400	0	2400
GHCND:USW00093820	LEXINGTON BLUEGRASS AIRPORT KY US	20060706	250	128	298.7	38.04083	-84.6058	0	2400	0	2400
GHCND:USW00093820	LEXINGTON BLUEGRASS AIRPORT KY US	20060707	261	133	298.7	38.04083	-84.6058	0	2400	0	2400
GHCND:USW00093820	LEXINGTON BLUEGRASS AIRPORT KY US	20060708	267	128	298.7	38.04083	-84.6058	0	2400	0	2400
GHCND:USW00093820	LEXINGTON BLUEGRASS AIRPORT KY US	20060709	278	161	298.7	38.04083	-84.6058	0	2400	0	2400
GHCND:USW00093820	LEXINGTON BLUEGRASS AIRPORT KY US	20060710	306	183	298.7	38.04083	-84.6058	0	2400	0	2400
GHCND:USW00093820	LEXINGTON BLUEGRASS AIRPORT KY US	20060711	289	206	298.7	38.04083	-84.6058	0	2400	0	2400
GHCND:USW00093820	LEXINGTON BLUEGRASS AIRPORT KY US	20060712	289	217	298.7	38.04083	-84.6058	0	2400	0	2400
GHCND:USW00093820	LEXINGTON BLUEGRASS AIRPORT KY US	20060713	289	222	298.7	38.04083	-84.6058	0	2400	0	2400
GHCND:USW00093820	LEXINGTON BLUEGRASS AIRPORT KY US	20060714	311	211	298.7	38.04083	-84.6058	0	2400	0	2400
GHCND:USW00093820	LEXINGTON BLUEGRASS AIRPORT KY US	20060715	317	211	298.7	38.04083	-84.6058	0	2400	0	2400
GHCND:USW00093820	LEXINGTON BLUEGRASS AIRPORT KY US	20060716	333	206	298.7	38.04083	-84.6058	0	2400	0	2400
GHCND:USW00093820	LEXINGTON BLUEGRASS AIRPORT KY US	20060717	322	206	298.7	38.04083	-84.6058	0	2400	0	2400
GHCND:USW00093820	LEXINGTON BLUEGRASS AIRPORT KY US	20060718	328	211	298.7	38.04083	-84.6058	0	2400	0	2400
GHCND:USW00093820	LEXINGTON BLUEGRASS AIRPORT KY US	20060719	333	222	298.7	38.04083	-84.6058	0	2400	0	2400
GHCND:USW00093820	LEXINGTON BLUEGRASS AIRPORT KY US	20060720	327	222	298.7	38.04083	-84.6058	0	2400	0	2400
GHCND:USW00093820	LEXINGTON BLUEGRASS AIRPORT KY US	20060721	300	194	298.7	38.04083	-84.6058	0	2400	0	2400
GHCND:USW00093820	LEXINGTON BLUEGRASS AIRPORT KY US	20060722	256	189	298.7	38.04083	-84.6058	0	2400	0	2400
GHCND:USW00093820	LEXINGTON BLUEGRASS AIRPORT KY US	20060723	278	167	298.7	38.04083	-84.6058	0	2400	0	2400
GHCND:USW00093820	LEXINGTON BLUEGRASS AIRPORT KY US	20060724	289	161	298.7	38.04083	-84.6058	0	2400	0	2400
GHCND:USW00093820	LEXINGTON BLUEGRASS AIRPORT KY US	20060725	300	189	298.7	38.04083	-84.6058	0	2400	0	2400
GHCND:USW00093820	LEXINGTON BLUEGRASS AIRPORT KY US	20060726	311	194	298.7	38.04083	-84.6058	0	2400	0	2400
GHCND:USW00093820	LEXINGTON BLUEGRASS AIRPORT KY US	20060727	317	222	298.7	38.04083	-84.6058	0	2400	0	2400
GHCND:USW00093820	LEXINGTON BLUEGRASS AIRPORT KY US	20060728	294	217	298.7	38.04083	-84.6058	0	2400	0	2400
GHCND:USW00093820	LEXINGTON BLUEGRASS AIRPORT KY US	20060729	289	206	298.7	38.04083	-84.6058	0	2400	0	2400
GHCND:USW00093820	LEXINGTON BLUEGRASS AIRPORT KY US	20060730	317	217	298.7	38.04083	-84.6058	0	2400	0	2400
GHCND:USW00093820	LEXINGTON BLUEGRASS AIRPORT KY US	20060731	339	211	298.7	38.04083	-84.6058	0	2400	0	2400
GHCND:USW00093820	LEXINGTON BLUEGRASS AIRPORT KY US	20060801	344	233	298.7	38.04083	-84.6058	0	2400	0	2400
GHCND:USW00093820	LEXINGTON BLUEGRASS AIRPORT KY US	20060802	350	239	298.7	38.04083	-84.6058	0	2400	0	2400
GHCND:USW00093820	LEXINGTON BLUEGRASS AIRPORT KY US	20060803	350	239	298.7	38.04083	-84.6058	0	2400	0	2400
GHCND:USW00093820	LEXINGTON BLUEGRASS AIRPORT KY US	20060804	300	217	298.7	38.04083	-84.6058	0	2400	0	2400
GHCND:USW00093820	LEXINGTON BLUEGRASS AIRPORT KY US	20060805	328	183	298.7	38.04083	-84.6058	0	2400	0	2400
GHCND:USW00093820	LEXINGTON BLUEGRASS AIRPORT KY US	20060806	344	233	298.7	38.04083	-84.6058	0	2400	0	2400
GHCND:USW00093820	LEXINGTON BLUEGRASS AIRPORT KY US	20060807	344	233	298.7	38.04083	-84.6058	0	2400	0	2400
GHCND:USW00093820	LEXINGTON BLUEGRASS AIRPORT KY US	20060808	289	217	298.7	38.04083	-84.6058	0	2400	0	2400
GHCND:USW00093820	LEXINGTON BLUEGRASS AIRPORT KY US	20060809	278	222	298.7	38.04083	-84.6058	0	2400	0	2400
GHCND:USW00093820	LEXINGTON BLUEGRASS AIRPORT KY US	20060810	339	206	298.7	38.04083	-84.6058	0	2400	0	2400
GHCND:USW00093820	LEXINGTON BLUEGRASS AIRPORT KY US	20060811	244	206	298.7	38.04083	-84.6058	0	2400	0	2400
GHCND:USW00093820	LEXINGTON BLUEGRASS AIRPORT KY US	20060812	283	178	298.7	38.04083	-84.6058	0	2400	0	2400
GHCND:USW00093820	LEXINGTON BLUEGRASS AIRPORT KY US	20060813	294	189	298.7	38.04083	-84.6058	0	2400	0	2400
GHCND:USW00093820	LEXINGTON BLUEGRASS AIRPORT KY US	20060814	306	206	298.7	38.04083	-84.6058	0	2400	0	2400
GHCND:USW00093820	LEXINGTON BLUEGRASS AIRPORT KY US	20060815	278	183	298.7	38.04083	-84.6058	0	2400	0	2400
GHCND:USW00093820	LEXINGTON BLUEGRASS AIRPORT KY US	20060816	294	167	298.7	38.04083	-84.6058	0	2400	0	2400
GHCND:USW00093820	LEXINGTON BLUEGRASS AIRPORT KY US	20060817	317	183	298.7	38.04083	-84.6058	0	2400	0	2400
GHCND:USW00093820	LEXINGTON BLUEGRASS AIRPORT KY US	20060818	317	217	298.7	38.04083	-84.6058	0	2400	0	2400
GHCND:USW00093820	LEXINGTON BLUEGRASS AIRPORT KY US	20060819	289	217	298.7	38.04083	-84.6058	0	2400	0	2400
GHCND:USW00093820	LEXINGTON BLUEGRASS AIRPORT KY US	20060820	272	189	298.7	38.04083	-84.6058	0	2400	0	2400
GHCND:USW00093820	LEXINGTON BLUEGRASS AIRPORT KY US	20060821	267	161	298.7	38.04083	-84.6058	0	2400	0	2400
GHCND:USW00093820	LEXINGTON BLUEGRASS AIRPORT KY US	20060822	283	167	298.7	38.04083	-84.6058	0	2400	0	2400
GHCND:USW00093820	LEXINGTON BLUEGRASS AIRPORT KY US	20060823	289	156	298.7	38.04083	-84.6058	0	2400	0	2400
GHCND:USW00093820	LEXINGTON BLUEGRASS AIRPORT KY US	20060824	300	156	298.7	38.04083	-84.6058	0	2400	0	2400
GHCND:USW00093820	LEXINGTON BLUEGRASS AIRPORT KY US	20060825	311	189	298.7	38.04083	-84.6058	0	2400	0	2400
GHCND:USW00093820	LEXINGTON BLUEGRASS AIRPORT KY US	20060826	306	222	298.7	38.04083	-84.6058	0	2400	0	2400
GHCND:USW00093820	LEXINGTON BLUEGRASS AIRPORT KY US	20060827	311	233	298.7	38.04083	-84.6058	0	2400	0	2400
GHCND:USW00093820	LEXINGTON BLUEGRASS AIRPORT KY US	20060828	272	228	298.7	38.04083	-84.6058	0	2400	0	2400
GHCND:USW00093820	LEXINGTON BLUEGRASS AIRPORT KY US	20060829	289	217	298.7	38.04083	-84.6058	0	2400	0	2400
GHCND:USW00093820	LEXINGTON BLUEGRASS AIRPORT KY US	20060830	256	200	298.7	38.04083	-84.6058	0	2400	0	2400
GHCND:USW00093820	LEXINGTON BLUEGRASS AIRPORT KY US	20060831	256	194	298.7	38.04083	-84.6058	0	2400	0	2400
GHCND:USW00093820	LEXINGTON BLUEGRASS AIRPORT KY US	20060901	206	150	298.7	38.04083	-84.6058	0	2400	0	2400
GHCND:USW00093820	LEXINGTON BLUEGRASS AIRPORT KY US	20060902	189	144	298.7	38.04083	-84.6058	0	2400	0	2400
GHCND:USW00093820	LEXINGTON BLUEGRASS AIRPORT KY US	20060903	233	150	298.7	38.04083	-84.6058	0	2400	0	2400
GHCND:USW00093820	LEXINGTON BLUEGRASS AIRPORT KY US	20060904	206	122	298.7	38.04083	-84.6058	0	2400	0	2400
GHCND:USW00093820	LEXINGTON BLUEGRASS AIRPORT KY US	20060905	244	161	298.7	38.04083	-84.6058	0	2400	0	2400
GHCND:USW00093820	LEXINGTON BLUEGRASS AIRPORT KY US	20060906	256	122	298.7	38.04083	-84.6058	0	2400	0	2400
GHCND:USW00093820	LEXINGTON BLUEGRASS AIRPORT KY US	20060907	272	122	298.7	38.04083	-84.6058	0	2400	0	2400
GHCND:USW00093820	LEXINGTON BLUEGRASS AIRPORT KY US	20060908	272	133	298.7	38.04083	-84.6058	0	2400	0	2400
GHCND:USW00093820	LEXINGTON BLUEGRASS AIRPORT KY US	20060909	294	161	298.7	38.04083	-84.6058	0	2400	0	2400
GHCND:USW00093820	LEXINGTON BLUEGRASS AIRPORT KY US	20060910	283	178	298.7	38.04083	-84.6058	0	2400	0	2400
GHCND:USW00093820	LEXINGTON BLUEGRASS AIRPORT KY US	20060911	256	189	298.7	38.04083	-84.6058	0	2400	0	2400
GHCND:USW00093820	LEXINGTON BLUEGRASS AIRPORT KY US	20060912	228	178	298.7	38.04083	-84.6058	0	2400	0	2400
GHCND:USW00093820	LEXINGTON BLUEGRASS AIRPORT KY US	20060913	217	133	298.7	38.04083	-84.6058	0	2400	0	2400
GHCND:USW00093820	LEXINGTON BLUEGRASS AIRPORT KY US	20060914	211	133	298.7	38.04083	-84.6058	0	2400	0	2400
GHCND:USW00093820	LEXINGTON BLUEGRASS AIRPORT KY US	20060915	244	128	298.7	38.04083	-84.6058	0	2400	0	2400
GHCND:USW00093820	LEXINGTON BLUEGRASS AIRPORT KY US	20060916	256	111	298.7	38.04083	-84.6058	0	2400	0	2400
GHCND:USW00093820	LEXINGTON BLUEGRASS AIRPORT KY US	20060917	278	150	298.7	38.04083	-84.6058	0	2400	0	2400
GHCND:USW00093820	LEXINGTON BLUEGRASS AIRPORT KY US	20060918	233	144	298.7	38.04083	-84.6058	0	2400	0	2400
GHCND:USW00093820	LEXINGTON BLUEGRASS AIRPORT KY US	20060919	206	117	298.7	38.04083	-84.6058	0	2400	0	2400
GHCND:USW00093820	LEXINGTON BLUEGRASS AIRPORT KY US	20060920	144	67	298.7	38.04083	-84.6058	0	2400	0	2400
GHCND:USW00093820	LEXINGTON BLUEGRASS AIRPORT KY US	20060921	194	50	298.7	38.04083	-84.6058	0	2400	0	2400
GHCND:USW00093820	LEXINGTON BLUEGRASS AIRPORT KY US	20060922	211	133	298.7	38.04083	-84.6058	0	2400	0	2400
GHCND:USW00093820	LEXINGTON BLUEGRASS AIRPORT KY US	20060923	250	183	298.7	38.04083	-84.6058	0	2400	0	2400

GHCND:USW00093820	LEXINGTON BLUEGRASS AIRPORT KY US	20060924	228	150	298.7	38.04083	-84.6058	0	2400	0	2400
GHCND:USW00093820	LEXINGTON BLUEGRASS AIRPORT KY US	20060925	206	117	298.7	38.04083	-84.6058	0	2400	0	2400
GHCND:USW00093820	LEXINGTON BLUEGRASS AIRPORT KY US	20060926	222	100	298.7	38.04083	-84.6058	0	2400	0	2400
GHCND:USW00093820	LEXINGTON BLUEGRASS AIRPORT KY US	20060927	244	128	298.7	38.04083	-84.6058	0	2400	0	2400
GHCND:USW00093820	LEXINGTON BLUEGRASS AIRPORT KY US	20060928	167	83	298.7	38.04083	-84.6058	0	2400	0	2400
GHCND:USW00093820	LEXINGTON BLUEGRASS AIRPORT KY US	20060929	161	50	298.7	38.04083	-84.6058	0	2400	0	2400
GHCND:USW00093820	LEXINGTON BLUEGRASS AIRPORT KY US	20060930	206	111	298.7	38.04083	-84.6058	0	2400	0	2400
GHCND:USW00093820	LEXINGTON BLUEGRASS AIRPORT KY US	20061001	233	100	298.7	38.04083	-84.6058	0	2400	0	2400
GHCND:USW00093820	LEXINGTON BLUEGRASS AIRPORT KY US	20061002	256	106	298.7	38.04083	-84.6058	0	2400	0	2400
GHCND:USW00093820	LEXINGTON BLUEGRASS AIRPORT KY US	20061003	261	144	298.7	38.04083	-84.6058	0	2400	0	2400
GHCND:USW00093820	LEXINGTON BLUEGRASS AIRPORT KY US	20061004	278	167	298.7	38.04083	-84.6058	0	2400	0	2400
GHCND:USW00093820	LEXINGTON BLUEGRASS AIRPORT KY US	20061005	233	111	298.7	38.04083	-84.6058	0	2400	0	2400
GHCND:USW00093820	LEXINGTON BLUEGRASS AIRPORT KY US	20061006	172	50	298.7	38.04083	-84.6058	0	2400	0	2400
GHCND:USW00093820	LEXINGTON BLUEGRASS AIRPORT KY US	20061007	183	61	298.7	38.04083	-84.6058	0	2400	0	2400
GHCND:USW00093820	LEXINGTON BLUEGRASS AIRPORT KY US	20061008	233	78	298.7	38.04083	-84.6058	0	2400	0	2400
GHCND:USW00093820	LEXINGTON BLUEGRASS AIRPORT KY US	20061009	256	117	298.7	38.04083	-84.6058	0	2400	0	2400
GHCND:USW00093820	LEXINGTON BLUEGRASS AIRPORT KY US	20061010	244	117	298.7	38.04083	-84.6058	0	2400	0	2400
GHCND:USW00093820	LEXINGTON BLUEGRASS AIRPORT KY US	20061011	206	111	298.7	38.04083	-84.6058	0	2400	0	2400
GHCND:USW00093820	LEXINGTON BLUEGRASS AIRPORT KY US	20061012	122	11	298.7	38.04083	-84.6058	0	2400	0	2400
GHCND:USW00093820	LEXINGTON BLUEGRASS AIRPORT KY US	20061013	128	-6	298.7	38.04083	-84.6058	0	2400	0	2400
GHCND:USW00093820	LEXINGTON BLUEGRASS AIRPORT KY US	20061014	133	6	298.7	38.04083	-84.6058	0	2400	0	2400
GHCND:USW00093820	LEXINGTON BLUEGRASS AIRPORT KY US	20061015	139	-6	298.7	38.04083	-84.6058	0	2400	0	2400
GHCND:USW00093820	LEXINGTON BLUEGRASS AIRPORT KY US	20061016	128	89	298.7	38.04083	-84.6058	0	2400	0	2400
GHCND:USW00093820	LEXINGTON BLUEGRASS AIRPORT KY US	20061017	206	122	298.7	38.04083	-84.6058	0	2400	0	2400
GHCND:USW00093820	LEXINGTON BLUEGRASS AIRPORT KY US	20061018	217	144	298.7	38.04083	-84.6058	0	2400	0	2400
GHCND:USW00093820	LEXINGTON BLUEGRASS AIRPORT KY US	20061019	183	78	298.7	38.04083	-84.6058	0	2400	0	2400
GHCND:USW00093820	LEXINGTON BLUEGRASS AIRPORT KY US	20061020	89	28	298.7	38.04083	-84.6058	0	2400	0	2400
GHCND:USW00093820	LEXINGTON BLUEGRASS AIRPORT KY US	20061021	150	11	298.7	38.04083	-84.6058	0	2400	0	2400
GHCND:USW00093820	LEXINGTON BLUEGRASS AIRPORT KY US	20061022	128	39	298.7	38.04083	-84.6058	0	2400	0	2400
GHCND:USW00093820	LEXINGTON BLUEGRASS AIRPORT KY US	20061023	44	0	298.7	38.04083	-84.6058	0	2400	0	2400
GHCND:USW00093820	LEXINGTON BLUEGRASS AIRPORT KY US	20061024	83	-6	298.7	38.04083	-84.6058	0	2400	0	2400
GHCND:USW00093820	LEXINGTON BLUEGRASS AIRPORT KY US	20061025	89	-28	298.7	38.04083	-84.6058	0	2400	0	2400
GHCND:USW00093820	LEXINGTON BLUEGRASS AIRPORT KY US	20061026	111	61	298.7	38.04083	-84.6058	0	2400	0	2400
GHCND:USW00093820	LEXINGTON BLUEGRASS AIRPORT KY US	20061027	139	94	298.7	38.04083	-84.6058	0	2400	0	2400
GHCND:USW00093820	LEXINGTON BLUEGRASS AIRPORT KY US	20061028	111	39	298.7	38.04083	-84.6058	0	2400	0	2400
GHCND:USW00093820	LEXINGTON BLUEGRASS AIRPORT KY US	20061029	122	39	298.7	38.04083	-84.6058	0	2400	0	2400
GHCND:USW00093820	LEXINGTON BLUEGRASS AIRPORT KY US	20061030	228	78	298.7	38.04083	-84.6058	0	2400	0	2400
GHCND:USW00093820	LEXINGTON BLUEGRASS AIRPORT KY US	20061031	178	89	298.7	38.04083	-84.6058	0	2400	0	2400
GHCND:USW00093820	LEXINGTON BLUEGRASS AIRPORT KY US	20061101	89	33	298.7	38.04083	-84.6058	0	2400	0	2400
GHCND:USW00093820	LEXINGTON BLUEGRASS AIRPORT KY US	20061102	61	-28	298.7	38.04083	-84.6058	0	2400	0	2400
GHCND:USW00093820	LEXINGTON BLUEGRASS AIRPORT KY US	20061103	67	-61	298.7	38.04083	-84.6058	0	2400	0	2400
GHCND:USW00093820	LEXINGTON BLUEGRASS AIRPORT KY US	20061104	106	-22	298.7	38.04083	-84.6058	0	2400	0	2400
GHCND:USW00093820	LEXINGTON BLUEGRASS AIRPORT KY US	20061105	150	50	298.7	38.04083	-84.6058	0	2400	0	2400
GHCND:USW00093820	LEXINGTON BLUEGRASS AIRPORT KY US	20061106	172	89	298.7	38.04083	-84.6058	0	2400	0	2400
GHCND:USW00093820	LEXINGTON BLUEGRASS AIRPORT KY US	20061107	150	111	298.7	38.04083	-84.6058	0	2400	0	2400
GHCND:USW00093820	LEXINGTON BLUEGRASS AIRPORT KY US	20061108	139	83	298.7	38.04083	-84.6058	0	2400	0	2400
GHCND:USW00093820	LEXINGTON BLUEGRASS AIRPORT KY US	20061109	217	67	298.7	38.04083	-84.6058	0	2400	0	2400
GHCND:USW00093820	LEXINGTON BLUEGRASS AIRPORT KY US	20061110	239	111	298.7	38.04083	-84.6058	0	2400	0	2400
GHCND:USW00093820	LEXINGTON BLUEGRASS AIRPORT KY US	20061111	178	50	298.7	38.04083	-84.6058	0	2400	0	2400
GHCND:USW00093820	LEXINGTON BLUEGRASS AIRPORT KY US	20061112	50	28	298.7	38.04083	-84.6058	0	2400	0	2400
GHCND:USW00093820	LEXINGTON BLUEGRASS AIRPORT KY US	20061113	106	28	298.7	38.04083	-84.6058	0	2400	0	2400
GHCND:USW00093820	LEXINGTON BLUEGRASS AIRPORT KY US	20061114	106	-6	298.7	38.04083	-84.6058	0	2400	0	2400
GHCND:USW00093820	LEXINGTON BLUEGRASS AIRPORT KY US	20061115	139	61	298.7	38.04083	-84.6058	0	2400	0	2400
GHCND:USW00093820	LEXINGTON BLUEGRASS AIRPORT KY US	20061116	128	44	298.7	38.04083	-84.6058	0	2400	0	2400
GHCND:USW00093820	LEXINGTON BLUEGRASS AIRPORT KY US	20061117	72	22	298.7	38.04083	-84.6058	0	2400	0	2400
GHCND:USW00093820	LEXINGTON BLUEGRASS AIRPORT KY US	20061118	117	28	298.7	38.04083	-84.6058	0	2400	0	2400
GHCND:USW00093820	LEXINGTON BLUEGRASS AIRPORT KY US	20061119	56	6	298.7	38.04083	-84.6058	0	2400	0	2400
GHCND:USW00093820	LEXINGTON BLUEGRASS AIRPORT KY US	20061120	61	-6	298.7	38.04083	-84.6058	0	2400	0	2400
GHCND:USW00093820	LEXINGTON BLUEGRASS AIRPORT KY US	20061121	78	-44	298.7	38.04083	-84.6058	0	2400	0	2400
GHCND:USW00093820	LEXINGTON BLUEGRASS AIRPORT KY US	20061122	122	-33	298.7	38.04083	-84.6058	0	2400	0	2400
GHCND:USW00093820	LEXINGTON BLUEGRASS AIRPORT KY US	20061123	144	-28	298.7	38.04083	-84.6058	0	2400	0	2400
GHCND:USW00093820	LEXINGTON BLUEGRASS AIRPORT KY US	20061124	178	6	298.7	38.04083	-84.6058	0	2400	0	2400
GHCND:USW00093820	LEXINGTON BLUEGRASS AIRPORT KY US	20061125	200	39	298.7	38.04083	-84.6058	0	2400	0	2400
GHCND:USW00093820	LEXINGTON BLUEGRASS AIRPORT KY US	20061126	194	72	298.7	38.04083	-84.6058	0	2400	0	2400
GHCND:USW00093820	LEXINGTON BLUEGRASS AIRPORT KY US	20061127	178	72	298.7	38.04083	-84.6058	0	2400	0	2400
GHCND:USW00093820	LEXINGTON BLUEGRASS AIRPORT KY US	20061128	178	56	298.7	38.04083	-84.6058	0	2400	0	2400
GHCND:USW00093820	LEXINGTON BLUEGRASS AIRPORT KY US	20061129	211	139	298.7	38.04083	-84.6058	0	2400	0	2400
GHCND:USW00093820	LEXINGTON BLUEGRASS AIRPORT KY US	20061130	206	150	298.7	38.04083	-84.6058	0	2400	0	2400
GHCND:USW00093820	LEXINGTON BLUEGRASS AIRPORT KY US	20061201	206	-11	298.7	38.04083	-84.6058	0	2400	0	2400
GHCND:USW00093820	LEXINGTON BLUEGRASS AIRPORT KY US	20061202	44	-33	298.7	38.04083	-84.6058	0	2400	0	2400
GHCND:USW00093820	LEXINGTON BLUEGRASS AIRPORT KY US	20061203	39	-67	298.7	38.04083	-84.6058	0	2400	0	2400
GHCND:USW00093820	LEXINGTON BLUEGRASS AIRPORT KY US	20061204	-17	-94	298.7	38.04083	-84.6058	0	2400	0	2400
GHCND:USW00093820	LEXINGTON BLUEGRASS AIRPORT KY US	20061205	44	-61	298.7	38.04083	-84.6058	0	2400	0	2400
GHCND:USW00093820	LEXINGTON BLUEGRASS AIRPORT KY US	20061206	100	-17	298.7	38.04083	-84.6058	0	2400	0	2400
GHCND:USW00093820	LEXINGTON BLUEGRASS AIRPORT KY US	20061207	33	-106	298.7	38.04083	-84.6058	0	2400	0	2400
GHCND:USW00093820	LEXINGTON BLUEGRASS AIRPORT KY US	20061208	-28	-128	298.7	38.04083	-84.6058	0	2400	0	2400
GHCND:USW00093820	LEXINGTON BLUEGRASS AIRPORT KY US	20061209	56	-94	298.7	38.04083	-84.6058	0	2400	0	2400
GHCND:USW00093820	LEXINGTON BLUEGRASS AIRPORT KY US	20061210	111	-17	298.7	38.04083	-84.6058	0	2400	0	2400
GHCND:USW00093820	LEXINGTON BLUEGRASS AIRPORT KY US	20061211	156	6	298.7	38.04083	-84.6058	0	2400	0	2400
GHCND:USW00093820	LEXINGTON BLUEGRASS AIRPORT KY US	20061212	150	61	298.7	38.04083	-84.6058	0	2400	0	2400
GHCND:USW00093820	LEXINGTON BLUEGRASS AIRPORT KY US	20061213	150	72	298.7	38.04083	-84.6058	0	2400	0	2400
GHCND:USW00093820	LEXINGTON BLUEGRASS AIRPORT KY US	20061214	156	44	298.7	38.04083	-84.6058	0	2400	0	2400
GHCND:USW00093820	LEXINGTON BLUEGRASS AIRPORT KY US	20061215	150	44	298.7	38.04083	-84.6058	0	2400	0	2400
GHCND:USW00093820	LEXINGTON BLUEGRASS AIRPORT KY US	20061216	172	6	298.7	38.04083	-84.6058	0	2400	0	2400
GHCND:USW00093820	LEXINGTON BLUEGRASS AIRPORT KY US	20061217	194	83	298.7	38.04083	-84.6058	0	2400	0	2400
GHCND:USW00093820	LEXINGTON BLUEGRASS AIRPORT KY US	20061218	156	83	298.7	38.04083	-84.6058	0	2400	0	2400
GHCND:USW00093820	LEXINGTON BLUEGRASS AIRPORT KY US	20061219	100	6	298.7	38.04083	-84.6058	0	2400	0	2400
GHCND:USW00093820	LEXINGTON BLUEGRASS AIRPORT KY US	20061220	117	-17	298.7	38.04083	-84.6058	0	2400	0	2400
GHCND:USW00093820	LEXINGTON BLUEGRASS AIRPORT KY US	20061221	122	94	298.7	38.04083	-84.6058	0	2400	0	2400
GHCND:USW00093820	LEXINGTON BLUEGRASS AIRPORT KY US	20061222	144	67	298.7	38.04083	-84.6058	0	2400	0	2400
GHCND:USW00093820	LEXINGTON BLUEGRASS AIRPORT KY US	20061223	78	6	298.7	38.04083	-84.6058	0	2400	0	2400
GHCND:USW00093820	LEXINGTON BLUEGRASS AIRPORT KY US	20061224	50	-22	298.7	38.04083	-84.6058	0	2400	0	2400
GHCND:USW00093820	LEXINGTON BLUEGRASS AIRPORT KY US	20061225	94	28	298.7	38.04083	-84.6058	0	2400	0	2400
GHCND:USW00093820	LEXINGTON BLUEGRASS AIRPORT KY US	20061226	72	6	298.7	38.04083	-84.6058	0	2400	0	2400
GHCND:USW00093820	LEXINGTON BLUEGRASS AIRPORT KY US	20061227	56	-17	298.7	38.04083	-84.6058	0	2400	0	2400
GHCND:USW00093820	LEXINGTON BLUEGRASS AIRPORT KY US	20061228	122	6	298.7	38.04083	-84.6058	0	2400	0	2400
GHCND:USW00093820	LEXINGTON BLUEGRASS AIRPORT KY US	20061229	139	22	298.7	38.04083	-84.6058	0	2400	0	2400
GHCND:USW00093820	LEXINGTON BLUEGRASS AIRPORT KY US	20061230	144	28	298.7	38.04083	-84.6058	0	2400	0	2400
GHCND:USW00093820	LEXINGTON BLUEGRASS AIRPORT KY US	20061231	178	94	298.7	38.04083	-84.6058	0	2400	0	2400
GHCND:USW00093820	LEXINGTON BLUEGRASS AIRPORT KY US	20070101	94	17	298.7	38.04083	-84.6058	0	2400	0	2400
GHCND:USW00093820	LEXINGTON BLUEGRASS AIRPORT KY US	20070102	72	6	298.7	38.04083	-84.6058	0	2400	0	2400
GHCND:USW00093820	LEXINGTON BLUEGRASS AIRPORT KY US	20070103	117	-28	298.7	38.04083	-84.6058	0	2400	0	2400
GHCND:USW00093820	LEXINGTON BLUEGRASS AIRPORT KY US	20070104	172	39	298.7	38.04083	-84.6058	0	2400	0	2400
GHCND:USW00093820	LEXINGTON BLUEGRASS AIRPORT KY US	20070105	189	128	298.7	38.04083	-84.6058	0	2400	0	2400
GHCND:USW00093820	LEXINGTON BLUEGRASS AIRPORT KY US	20070106	128	39	298.7	38.04083	-84.6058	0	2400	0	2400
GHCND:USW00093820	LEXINGTON BLUEGRASS AIRPORT KY US	20070107	78	28	298.7	38.04083	-84.6058	0	2400	0	2400
GHCND:USW00093820	LEXINGTON BLUEGRASS AIRPORT KY US	20070108	61	0	298.7	38.04083	-84.6058	0	2400	0	2400
GHCND:USW00093820	LEXINGTON BLUEGRASS AIRPORT KY US	20070109	56	-22	298.7	38.04083	-84.6058	0	2400	0	2400
GHCND:USW00093820	LEXINGTON BLUEGRASS AIRPORT KY US	20070110	33	-56	298.7	38.04083	-84.6058	0	2400	0	2400
GHCND:USW00093820	LEXINGTON BLUEGRASS AIRPORT KY US	20070111	106	-22	298.7	38.04083	-84.6058	0	2400	0	2400
GHCND:USW00093820	LEXINGTON BLUEGRASS AIRPORT KY US	20070112	150	83	298.7	38.04083	-84.6058	0	2400	0	2400
GHCND:USW00093820	LEXINGTON BLUEGRASS AIRPORT KY US	20070113	144	122	298.7	38.04083	-84.6058	0	2400	0	2400
GHCND:USW00093820	LEXINGTON BLUEGRASS AIRPORT KY US	20070114	161	128	298.7	38.04083	-84.6058	0	2400	0	2400
GHCND:USW00093820	LEXINGTON BLUEGRASS AIRPORT KY US	20070115	178	17	298.7	38.04083	-84.6058	0	2400	0	2400
GHCND:USW00093820	LEXINGTON BLUEGRASS AIRPORT KY US	20070116	11	-50	298.7	38.04083	-84.6058	0	2400	0	2400
GHCND:USW00093820	LEXINGTON BLUEGRASS AIRPORT KY US	20070117	11	-78	298.7	38.04083	-84.6058	0	2400	0	2400
GHCND:USW00093820	LEXINGTON BLUEGRASS AIRPORT KY US	20070118	56	-11	298.7	38.04083	-84.6058	0	2400	0	2400
GHCND:USW00093820	LEXINGTON BLUEGRASS AIRPORT KY US	20070119	44	-22	298.7	38.04083	-84.6058	0	2400	0	2400
GHCND:USW00093820	LEXINGTON BLUEGRASS AIRPORT KY US	20070120	33	-67	298.7	38.04083	-84.6058	0	2400	0	2400
GHCND:USW00093820	LEXINGTON BLUEGRASS AIRPORT KY US	20070121	56	-11	298.7	38.04083	-84.6058	0	2400	0	2400
GHCND:USW00093820	LEXINGTON BLUEGRASS AIRPORT KY US	20070122	56	-6	298.7	38.04083	-84.6058	0	2400	0	2400
GHCND:USW00093820	LEXINGTON BLUEGRASS AIRPORT KY US	20070123	6	-39	298.7	38.04083	-84.6058	0	2400	0	2400
GHCND:USW00093820	LEXINGTON BLUEGRASS AIRPORT KY US	20070124	28	-22	298.7	38.04083	-84.6058	0	2400	0	2400
GHCND:USW00093820	LEXINGTON BLUEGRASS AIRPORT KY US	20070125	6	-67	298.7	38.04083	-84.6058	0	2400	0	2400
GHCND:USW00093820	LEXINGTON BLUEGRASS AIRPORT KY US	20070126	61	-89	298.7	38.04083	-84.6058	0	2400	0	2400
GHCND:USW00093820	LEXINGTON BLUEGRASS AIRPORT KY US	20070127	117	-17	298.7	38.04083	-84.6058	0	2400	0	2400
GHCND:USW00093820	LEXINGTON BLUEGRASS AIRPORT KY US	20070128	-6	-111	298.7	38.04083	-84.6058	0	2400	0	2400
GHCND:USW00093820	LEXINGTON BLUEGRASS AIRPORT KY US	20070129	-17	-122	298.7	38.04083	-84.6058	0	2400	0	2400
GHCND:USW00093820	LEXINGTON BLUEGRASS AIRPORT KY US	20070130	-6	-111	298.7	38.04083	-84.6058	0	2400	0	2400
GHCND:USW00093820	LEXINGTON BLUEGRASS AIRPORT KY US	20070131	-22	-128	298.7	38.04083	-84.6058	0	2400	0	2400
GHCND:USW00093820	LEXINGTON BLUEGRASS AIRPORT KY US	20070201	-6	-39	298.7	38.04083	-84.6058	0	2400	0	2400
GHCND:USW00093820	LEXINGTON BLUEGRASS AIRPORT KY US	20070202	-22	-106	298.7	38.04083	-84.6058	0	2400	0	2400
GHCND:USW00093820	LEXINGTON BLUEGRASS AIRPORT KY US	20070203	-11	-133	298.7	38.04083	-84.6058	0	2400	0	2400
GHCND:USW00093820	LEXINGTON BLUEGRASS AIRPORT KY US	20070204	-61	-117	298.7	38.04083	-84.6058	0	2400	0	2400
GHCND:USW00093820	LEXINGTON BLUEGRASS AIRPORT KY US	20070205	-83	-172	298.7	38.04083	-84.6058	0	2400	0	2400
GHCND:USW00093820	LEXINGTON BLUEGRASS AIRPORT KY US	20070206	-44	-144	298.7	38.04083	-84.6058	0	2400	0	2400
GHCND:USW00093820	LEXINGTON BLUEGRASS AIRPORT KY US	20070207	-50	-89	298.7	38.04083	-84.6058	0	2400	0	2400
GHCND:USW00093820	LEXINGTON BLUEGRASS AIRPORT KY US	20070208	-39	-117	298.7	38.04083	-84.6058	0	2400	0	2400
GHCND:USW00093820	LEXINGTON BLUEGRASS AIRPORT KY US	20070209	-22	-117	298.7	38.04083	-84.6058	0	2400	0	2400
GHCND:USW00093820	LEXINGTON BLUEGRASS AIRPORT KY US	20070210	-22	-106	298.7	38.04083	-84.6058	0	2400	0	2400
GHCND:USW00093820	LEXINGTON BLUEGRASS AIRPORT KY US	20070211	6	-117	298.7	38.04083	-84.6058	0	2400	0	2400
GHCND:USW00093820	LEXINGTON BLUEGRASS AIRPORT KY US	20070212	56	-33	298.7	38.04083	-84.6058	0	2400	0	2400
GHCND:USW00093820	LEXINGTON BLUEGRASS AIRPORT KY US	20070213	33	-28	298.7	38.04083	-84.6058	0	2400	0	2400
GHCND:USW00093820	LEXINGTON BLUEGRASS AIRPORT KY US	20070214	-28	-106	298.7	38.04083	-84.6058	0	2400	0	2400
GHCND:USW00093820	LEXINGTON BLUEGRASS AIRPORT KY US	20070215	-39	-133	298.7	38.04083	-84.6058	0	2400	0	2400
GHCND:USW00093820	LEXINGTON BLUEGRASS AIRPORT KY US	20070216	-33	-144	298.7	38.04083	-84.6058	0	2400	0	2400
GHCND:USW00093820	LEXINGTON BLUEGRASS AIRPORT KY US	20070217	-11	-61	298.7	38.04083	-84.6058	0	2400	0	2400
GHCND:USW00093820	LEXINGTON BLUEGRASS AIRPORT KY US	20070218	-33	-106	298.7	38.04083	-84.6058	0	2400	0	2400
GHCND:USW00093820	LEXINGTON BLUEGRASS AIRPORT KY US	20070219	89	-89	298.7	38.04083	-84.6058	0	2400	0	2400
GHCND:USW00093820	LEXINGTON BLUEGRASS AIRPORT KY US	20070220	133	56	298.7	38.04083	-84.6058	0	2400	0	2400
GHCND:USW00093820	LEXINGTON BLUEGRASS AIRPORT KY US	20070221	100	39	298.7	38.04083	-84.6058	0	2400	0	2400
GHCND:USW00093820	LEXINGTON BLUEGRASS AIRPORT KY US	20070222	111	-17	298.7	38.04083	-84.6058	0	2400	0	2400
GHCND:USW00093820	LEXINGTON BLUEGRASS AIRPORT KY US	20070223	56	-44	298.7	38.04083	-84.6058	0	2400	0	2400
GHCND:USW00093820	LEXINGTON BLUEGRASS AIRPORT KY US	20070224	67	-33	298.7	38.04083	-84.6058	0	2400	0	2400
GHCND:USW00093820	LEXINGTON BLUEGRASS AIRPORT KY US	20070225	139	33	298.7	38.04083	-84.6058	0	2400	0	2400
GHCND:USW00093820	LEXINGTON BLUEGRASS AIRPORT KY US	20070226	83	0	298.7	38.04083	-84.6058	0	2400	0	2400
GHCND:USW00093820	LEXINGTON BLUEGRASS AIRPORT KY US	20070227	89	-44	298.7	38.04083	-84.6058	0	2400	0	2400
GHCND:USW00093820	LEXINGTON BLUEGRASS AIRPORT KY US	20070228	128	-28	298.7	38.04083	-84.6058	0	2400	0	2400
GHCND:USW00093820	LEXINGTON BLUEGRASS AIRPORT KY US	20070301	133	83	298.7	38.04083	-84.6058	0	2400	0	2400
GHCND:USW00093820	LEXINGTON BLUEGRASS AIRPORT KY US	20070302	128	17	298.7	38.04083	-84.6058	0	2400	0	2400
GHCND:USW00093820	LEXINGTON BLUEGRASS AIRPORT KY US	20070303	72	-33	298.7	38.04083	-84.6058	0	2400	0	2400
GHCND:USW00093820	LEXINGTON BLUEGRASS AIRPORT KY US	20070304	6	-67	298.7	38.04083	-84.6058	0	2400	0	2400
GHCND:USW00093820	LEXINGTON BLUEGRASS AIRPORT KY US	20070305	122	-44	298.7	38.04083	-84.6058	0	2400	0	2400
GHCND:USW00093820	LEXINGTON BLUEGRASS AIRPORT KY US	20070306	39	-67	298.7	38.04083	-84.6058	0	2400	0	2400
GHCND:USW00093820	LEXINGTON BLUEGRASS AIRPORT KY US	20070307	172	-27	298.7	38.04083	-84.6058	0	2400	0	2400
GHCND:USW00093820	LEXINGTON BLUEGRASS AIRPORT KY US	20070308	117	-56	298.7	38.04083	-84.6058	0	2400	0	2400
GHCND:USW00093820	LEXINGTON BLUEGRASS AIRPORT KY US	20070309	222	0	298.7	38.04083	-84.6058	0	2400	0	2400
GHCND:USW00093820	LEXINGTON BLUEGRASS AIRPORT KY US	20070310	139	72	298.7	38.04083	-84.6058	0	2400	0	2400
GHCND:USW00093820	LEXINGTON BLUEGRASS AIRPORT KY US	20070311	144	17	298.7	38.04083	-84.6058	0	2400	0	2400
GHCND:USW00093820	LEXINGTON BLUEGRASS AIRPORT KY US	20070312	200	17	298.7	38.04083	-84.6058	0	2400	0	2400

GHCND:USW00093820	LEXINGTON BLUEGRASS AIRPORT KY US	20070313	261	111	298.7	38.04083	-84.6058		0	2400		0	2400
GHCND:USW00093820	LEXINGTON BLUEGRASS AIRPORT KY US	20070314	239	139	298.7	38.04083	-84.6058		0	2400		0	2400
GHCND:USW00093820	LEXINGTON BLUEGRASS AIRPORT KY US	20070315	156	22	298.7	38.04083	-84.6058		0	2400		0	2400
GHCND:USW00093820	LEXINGTON BLUEGRASS AIRPORT KY US	20070316	39	-22	298.7	38.04083	-84.6058		0	2400		0	2400
GHCND:USW00093820	LEXINGTON BLUEGRASS AIRPORT KY US	20070317	61	-44	298.7	38.04083	-84.6058		0	2400		0	2400
GHCND:USW00093820	LEXINGTON BLUEGRASS AIRPORT KY US	20070318	72	-50	298.7	38.04083	-84.6058		0	2400		0	2400
GHCND:USW00093820	LEXINGTON BLUEGRASS AIRPORT KY US	20070319	167	0	298.7	38.04083	-84.6058		0	2400		0	2400
GHCND:USW00093820	LEXINGTON BLUEGRASS AIRPORT KY US	20070320	161	111	298.7	38.04083	-84.6058		0	2400		0	2400
GHCND:USW00093820	LEXINGTON BLUEGRASS AIRPORT KY US	20070321	239	111	298.7	38.04083	-84.6058		0	2400		0	2400
GHCND:USW00093820	LEXINGTON BLUEGRASS AIRPORT KY US	20070322	211	128	298.7	38.04083	-84.6058		0	2400		0	2400
GHCND:USW00093820	LEXINGTON BLUEGRASS AIRPORT KY US	20070323	250	133	298.7	38.04083	-84.6058		0	2400		0	2400
GHCND:USW00093820	LEXINGTON BLUEGRASS AIRPORT KY US	20070324	267	150	298.7	38.04083	-84.6058		0	2400		0	2400
GHCND:USW00093820	LEXINGTON BLUEGRASS AIRPORT KY US	20070325	278	122	298.7	38.04083	-84.6058		0	2400		0	2400
GHCND:USW00093820	LEXINGTON BLUEGRASS AIRPORT KY US	20070326	267	161	298.7	38.04083	-84.6058		0	2400		0	2400
GHCND:USW00093820	LEXINGTON BLUEGRASS AIRPORT KY US	20070327	267	150	298.7	38.04083	-84.6058		0	2400		0	2400
GHCND:USW00093820	LEXINGTON BLUEGRASS AIRPORT KY US	20070328	211	150	298.7	38.04083	-84.6058		0	2400		0	2400
GHCND:USW00093820	LEXINGTON BLUEGRASS AIRPORT KY US	20070329	194	133	298.7	38.04083	-84.6058		0	2400		0	2400
GHCND:USW00093820	LEXINGTON BLUEGRASS AIRPORT KY US	20070330	244	100	298.7	38.04083	-84.6058		0	2400		0	2400
GHCND:USW00093820	LEXINGTON BLUEGRASS AIRPORT KY US	20070331	239	156	298.7	38.04083	-84.6058		0	2400		0	2400
GHCND:USW00093820	LEXINGTON BLUEGRASS AIRPORT KY US	20070401	233	144	298.7	38.04083	-84.6058		0	2400		0	2400
GHCND:USW00093820	LEXINGTON BLUEGRASS AIRPORT KY US	20070402	239	128	298.7	38.04083	-84.6058		0	2400		0	2400
GHCND:USW00093820	LEXINGTON BLUEGRASS AIRPORT KY US	20070403	267	111	298.7	38.04083	-84.6058	Z		2400	Z		2400
GHCND:USW00093820	LEXINGTON BLUEGRASS AIRPORT KY US	20070404	150	11	298.7	38.04083	-84.6058		0	2400		0	2400
GHCND:USW00093820	LEXINGTON BLUEGRASS AIRPORT KY US	20070405	39	-11	298.7	38.04083	-84.6058		0	2400		0	2400
GHCND:USW00093820	LEXINGTON BLUEGRASS AIRPORT KY US	20070406	44	-39	298.7	38.04083	-84.6058		0	2400		0	2400
GHCND:USW00093820	LEXINGTON BLUEGRASS AIRPORT KY US	20070407	11	-56	298.7	38.04083	-84.6058		0	2400		0	2400
GHCND:USW00093820	LEXINGTON BLUEGRASS AIRPORT KY US	20070408	44	-56	298.7	38.04083	-84.6058		0	2400		0	2400
GHCND:USW00093820	LEXINGTON BLUEGRASS AIRPORT KY US	20070409	94	-39	298.7	38.04083	-84.6058		0	2400		0	2400
GHCND:USW00093820	LEXINGTON BLUEGRASS AIRPORT KY US	20070410	144	-17	298.7	38.04083	-84.6058		0	2400		0	2400
GHCND:USW00093820	LEXINGTON BLUEGRASS AIRPORT KY US	20070411	167	72	298.7	38.04083	-84.6058		0	2400		0	2400
GHCND:USW00093820	LEXINGTON BLUEGRASS AIRPORT KY US	20070412	111	39	298.7	38.04083	-84.6058		0	2400		0	2400
GHCND:USW00093820	LEXINGTON BLUEGRASS AIRPORT KY US	20070413	122	28	298.7	38.04083	-84.6058		0	2400		0	2400
GHCND:USW00093820	LEXINGTON BLUEGRASS AIRPORT KY US	20070414	139	44	298.7	38.04083	-84.6058		0	2400		0	2400
GHCND:USW00093820	LEXINGTON BLUEGRASS AIRPORT KY US	20070415	89	11	298.7	38.04083	-84.6058		0	2400		0	2400
GHCND:USW00093820	LEXINGTON BLUEGRASS AIRPORT KY US	20070416	144	39	298.7	38.04083	-84.6058		0	2400		0	2400
GHCND:USW00093820	LEXINGTON BLUEGRASS AIRPORT KY US	20070417	206	11	298.7	38.04083	-84.6058		0	2400		0	2400
GHCND:USW00093820	LEXINGTON BLUEGRASS AIRPORT KY US	20070418	194	83	298.7	38.04083	-84.6058		0	2400		0	2400
GHCND:USW00093820	LEXINGTON BLUEGRASS AIRPORT KY US	20070419	100	61	298.7	38.04083	-84.6058		0	2400		0	2400
GHCND:USW00093820	LEXINGTON BLUEGRASS AIRPORT KY US	20070420	200	50	298.7	38.04083	-84.6058		0	2400		0	2400
GHCND:USW00093820	LEXINGTON BLUEGRASS AIRPORT KY US	20070421	233	67	298.7	38.04083	-84.6058		0	2400		0	2400
GHCND:USW00093820	LEXINGTON BLUEGRASS AIRPORT KY US	20070422	256	72	298.7	38.04083	-84.6058		0	2400		0	2400
GHCND:USW00093820	LEXINGTON BLUEGRASS AIRPORT KY US	20070423	233	139	298.7	38.04083	-84.6058		0	2400		0	2400
GHCND:USW00093820	LEXINGTON BLUEGRASS AIRPORT KY US	20070424	261	150	298.7	38.04083	-84.6058		0	2400		0	2400
GHCND:USW00093820	LEXINGTON BLUEGRASS AIRPORT KY US	20070425	250	183	298.7	38.04083	-84.6058		0	2400		0	2400
GHCND:USW00093820	LEXINGTON BLUEGRASS AIRPORT KY US	20070426	228	161	298.7	38.04083	-84.6058		0	2400		0	2400
GHCND:USW00093820	LEXINGTON BLUEGRASS AIRPORT KY US	20070427	161	200	298.7	38.04083	-84.6058		0	2400		0	2400
GHCND:USW00093820	LEXINGTON BLUEGRASS AIRPORT KY US	20070428	228	94	298.7	38.04083	-84.6058		0	2400		0	2400
GHCND:USW00093820	LEXINGTON BLUEGRASS AIRPORT KY US	20070429	244	106	298.7	38.04083	-84.6058		0	2400		0	2400
GHCND:USW00093820	LEXINGTON BLUEGRASS AIRPORT KY US	20070430	294	133	298.7	38.04083	-84.6058		0	2400		0	2400
GHCND:USW00093820	LEXINGTON BLUEGRASS AIRPORT KY US	20070501	283	161	298.7	38.04083	-84.6058		0	2400		0	2400
GHCND:USW00093820	LEXINGTON BLUEGRASS AIRPORT KY US	20070502	261	167	298.7	38.04083	-84.6058		0	2400		0	2400
GHCND:USW00093820	LEXINGTON BLUEGRASS AIRPORT KY US	20070503	178	133	298.7	38.04083	-84.6058		0	2400		0	2400
GHCND:USW00093820	LEXINGTON BLUEGRASS AIRPORT KY US	20070504	239	156	298.7	38.04083	-84.6058		0	2400		0	2400
GHCND:USW00093820	LEXINGTON BLUEGRASS AIRPORT KY US	20070505	239	161	298.7	38.04083	-84.6058		0	2400		0	2400
GHCND:USW00093820	LEXINGTON BLUEGRASS AIRPORT KY US	20070506	206	111	298.7	38.04083	-84.6058		0	2400		0	2400
GHCND:USW00093820	LEXINGTON BLUEGRASS AIRPORT KY US	20070507	239	83	298.7	38.04083	-84.6058		0	2400		0	2400
GHCND:USW00093820	LEXINGTON BLUEGRASS AIRPORT KY US	20070508	272	78	298.7	38.04083	-84.6058		0	2400		0	2400
GHCND:USW00093820	LEXINGTON BLUEGRASS AIRPORT KY US	20070509	283	111	298.7	38.04083	-84.6058		0	2400		0	2400
GHCND:USW00093820	LEXINGTON BLUEGRASS AIRPORT KY US	20070510	289	167	298.7	38.04083	-84.6058		0	2400		0	2400
GHCND:USW00093820	LEXINGTON BLUEGRASS AIRPORT KY US	20070511	283	161	298.7	38.04083	-84.6058		0	2400		0	2400
GHCND:USW00093820	LEXINGTON BLUEGRASS AIRPORT KY US	20070512	294	161	298.7	38.04083	-84.6058		0	2400		0	2400
GHCND:USW00093820	LEXINGTON BLUEGRASS AIRPORT KY US	20070513	222	89	298.7	38.04083	-84.6058		0	2400		0	2400
GHCND:USW00093820	LEXINGTON BLUEGRASS AIRPORT KY US	20070514	267	72	298.7	38.04083	-84.6058		0	2400		0	2400
GHCND:USW00093820	LEXINGTON BLUEGRASS AIRPORT KY US	20070515	278	172	298.7	38.04083	-84.6058		0	2400		0	2400
GHCND:USW00093820	LEXINGTON BLUEGRASS AIRPORT KY US	20070516	200	83	298.7	38.04083	-84.6058		0	2400		0	2400
GHCND:USW00093820	LEXINGTON BLUEGRASS AIRPORT KY US	20070517	194	67	298.7	38.04083	-84.6058		0	2400		0	2400
GHCND:USW00093820	LEXINGTON BLUEGRASS AIRPORT KY US	20070518	183	44	298.7	38.04083	-84.6058		0	2400		0	2400
GHCND:USW00093820	LEXINGTON BLUEGRASS AIRPORT KY US	20070519	217	44	298.7	38.04083	-84.6058		0	2400		0	2400
GHCND:USW00093820	LEXINGTON BLUEGRASS AIRPORT KY US	20070520	261	89	298.7	38.04083	-84.6058		0	2400		0	2400
GHCND:USW00093820	LEXINGTON BLUEGRASS AIRPORT KY US	20070521	272	117	298.7	38.04083	-84.6058		0	2400		0	2400
GHCND:USW00093820	LEXINGTON BLUEGRASS AIRPORT KY US	20070522	300	139	298.7	38.04083	-84.6058		0	2400		0	2400
GHCND:USW00093820	LEXINGTON BLUEGRASS AIRPORT KY US	20070523	306	150	298.7	38.04083	-84.6058		0	2400		0	2400
GHCND:USW00093820	LEXINGTON BLUEGRASS AIRPORT KY US	20070524	300	189	298.7	38.04083	-84.6058		0	2400		0	2400
GHCND:USW00093820	LEXINGTON BLUEGRASS AIRPORT KY US	20070525	300	167	298.7	38.04083	-84.6058		0	2400		0	2400
GHCND:USW00093820	LEXINGTON BLUEGRASS AIRPORT KY US	20070526	306	161	298.7	38.04083	-84.6058		0	2400		0	2400
GHCND:USW00093820	LEXINGTON BLUEGRASS AIRPORT KY US	20070527	306	161	298.7	38.04083	-84.6058		0	2400		0	2400
GHCND:USW00093820	LEXINGTON BLUEGRASS AIRPORT KY US	20070528	311	172	298.7	38.04083	-84.6058		0	2400		0	2400
GHCND:USW00093820	LEXINGTON BLUEGRASS AIRPORT KY US	20070529	311	183	298.7	38.04083	-84.6058		0	2400		0	2400
GHCND:USW00093820	LEXINGTON BLUEGRASS AIRPORT KY US	20070530	322	183	298.7	38.04083	-84.6058		0	2400		0	2400
GHCND:USW00093820	LEXINGTON BLUEGRASS AIRPORT KY US	20070531	311	178	298.7	38.04083	-84.6058		0	2400		0	2400
GHCND:USW00093820	LEXINGTON BLUEGRASS AIRPORT KY US	20070601	317	189	298.7	38.04083	-84.6058		0	2400		0	2400
GHCND:USW00093820	LEXINGTON BLUEGRASS AIRPORT KY US	20070602	283	183	298.7	38.04083	-84.6058		0	2400		0	2400
GHCND:USW00093820	LEXINGTON BLUEGRASS AIRPORT KY US	20070603	289	189	298.7	38.04083	-84.6058		0	2400		0	2400
GHCND:USW00093820	LEXINGTON BLUEGRASS AIRPORT KY US	20070604	261	150	298.7	38.04083	-84.6058		0	2400		0	2400
GHCND:USW00093820	LEXINGTON BLUEGRASS AIRPORT KY US	20070605	244	133	298.7	38.04083	-84.6058		0	2400		0	2400
GHCND:USW00093820	LEXINGTON BLUEGRASS AIRPORT KY US	20070606	272	111	298.7	38.04083	-84.6058		0	2400		0	2400
GHCND:USW00093820	LEXINGTON BLUEGRASS AIRPORT KY US	20070607	328	178	298.7	38.04083	-84.6058		0	2400		0	2400
GHCND:USW00093820	LEXINGTON BLUEGRASS AIRPORT KY US	20070608	306	211	298.7	38.04083	-84.6058		0	2400		0	2400
GHCND:USW00093820	LEXINGTON BLUEGRASS AIRPORT KY US	20070609	278	172	298.7	38.04083	-84.6058		0	2400		0	2400
GHCND:USW00093820	LEXINGTON BLUEGRASS AIRPORT KY US	20070610	267	144	298.7	38.04083	-84.6058		0	2400		0	2400
GHCND:USW00093820	LEXINGTON BLUEGRASS AIRPORT KY US	20070611	294	178	298.7	38.04083	-84.6058		0	2400		0	2400
GHCND:USW00093820	LEXINGTON BLUEGRASS AIRPORT KY US	20070612	294	139	298.7	38.04083	-84.6058		0	2400		0	2400
GHCND:USW00093820	LEXINGTON BLUEGRASS AIRPORT KY US	20070613	311	156	298.7	38.04083	-84.6058		0	2400		0	2400
GHCND:USW00093820	LEXINGTON BLUEGRASS AIRPORT KY US	20070614	311	161	298.7	38.04083	-84.6058		0	2400		0	2400
GHCND:USW00093820	LEXINGTON BLUEGRASS AIRPORT KY US	20070615	300	172	298.7	38.04083	-84.6058		0	2400		0	2400
GHCND:USW00093820	LEXINGTON BLUEGRASS AIRPORT KY US	20070616	317	150	298.7	38.04083	-84.6058		0	2400		0	2400
GHCND:USW00093820	LEXINGTON BLUEGRASS AIRPORT KY US	20070617	344	172	298.7	38.04083	-84.6058		0	2400		0	2400
GHCND:USW00093820	LEXINGTON BLUEGRASS AIRPORT KY US	20070618	333	200	298.7	38.04083	-84.6058		0	2400		0	2400
GHCND:USW00093820	LEXINGTON BLUEGRASS AIRPORT KY US	20070619	283	194	298.7	38.04083	-84.6058		0	2400		0	2400
GHCND:USW00093820	LEXINGTON BLUEGRASS AIRPORT KY US	20070620	289	156	298.7	38.04083	-84.6058		0	2400		0	2400
GHCND:USW00093820	LEXINGTON BLUEGRASS AIRPORT KY US	20070621	311	128	298.7	38.04083	-84.6058		0	2400		0	2400
GHCND:USW00093820	LEXINGTON BLUEGRASS AIRPORT KY US	20070622	289	167	298.7	38.04083	-84.6058		0	2400		0	2400
GHCND:USW00093820	LEXINGTON BLUEGRASS AIRPORT KY US	20070623	283	150	298.7	38.04083	-84.6058		0	2400		0	2400
GHCND:USW00093820	LEXINGTON BLUEGRASS AIRPORT KY US	20070624	306	189	298.7	38.04083	-84.6058		0	2400		0	2400
GHCND:USW00093820	LEXINGTON BLUEGRASS AIRPORT KY US	20070625	311	189	298.7	38.04083	-84.6058		0	2400		0	2400
GHCND:USW00093820	LEXINGTON BLUEGRASS AIRPORT KY US	20070626	311	200	298.7	38.04083	-84.6058		0	2400		0	2400
GHCND:USW00093820	LEXINGTON BLUEGRASS AIRPORT KY US	20070627	333	200	298.7	38.04083	-84.6058		0	2400		0	2400
GHCND:USW00093820	LEXINGTON BLUEGRASS AIRPORT KY US	20070628	300	211	298.7	38.04083	-84.6058		0	2400		0	2400
GHCND:USW00093820	LEXINGTON BLUEGRASS AIRPORT KY US	20070629	294	200	298.7	38.04083	-84.6058		0	2400		0	2400
GHCND:USW00093820	LEXINGTON BLUEGRASS AIRPORT KY US	20070630	289	211	298.7	38.04083	-84.6058		0	2400		0	2400
GHCND:USW00093820	LEXINGTON BLUEGRASS AIRPORT KY US	20070701	283	172	298.7	38.04083	-84.6058		0	2400		0	2400
GHCND:USW00093820	LEXINGTON BLUEGRASS AIRPORT KY US	20070702	278	139	298.7	38.04083	-84.6058		0	2400		0	2400
GHCND:USW00093820	LEXINGTON BLUEGRASS AIRPORT KY US	20070703	317	150	298.7	38.04083	-84.6058		0	2400		0	2400
GHCND:USW00093820	LEXINGTON BLUEGRASS AIRPORT KY US	20070704	317	200	298.7	38.04083	-84.6058		0	2400		0	2400
GHCND:USW00093820	LEXINGTON BLUEGRASS AIRPORT KY US	20070705	283	194	298.7	38.04083	-84.6058		0	2400		0	2400
GHCND:USW00093820	LEXINGTON BLUEGRASS AIRPORT KY US	20070706	317	194	298.7	38.04083	-84.6058		0	2400		0	2400
GHCND:USW00093820	LEXINGTON BLUEGRASS AIRPORT KY US	20070707	317	183	298.7	38.04083	-84.6058		0	2400		0	2400
GHCND:USW00093820	LEXINGTON BLUEGRASS AIRPORT KY US	20070708	322	189	298.7	38.04083	-84.6058		0	2400		0	2400
GHCND:USW00093820	LEXINGTON BLUEGRASS AIRPORT KY US	20070709	322	183	298.7	38.04083	-84.6058		0	2400		0	2400
GHCND:USW00093820	LEXINGTON BLUEGRASS AIRPORT KY US	20070710	289	211	298.7	38.04083	-84.6058		0	2400		0	2400
GHCND:USW00093820	LEXINGTON BLUEGRASS AIRPORT KY US	20070711	289	189	298.7	38.04083	-84.6058		0	2400		0	2400
GHCND:USW00093820	LEXINGTON BLUEGRASS AIRPORT KY US	20070712	272	139	298.7	38.04083	-84.6058		0	2400		0	2400
GHCND:USW00093820	LEXINGTON BLUEGRASS AIRPORT KY US	20070713	256	161	298.7	38.04083	-84.6058		0	2400		0	2400
GHCND:USW00093820	LEXINGTON BLUEGRASS AIRPORT KY US	20070714	306	161	298.7	38.04083	-84.6058		0	2400		0	2400
GHCND:USW00093820	LEXINGTON BLUEGRASS AIRPORT KY US	20070715	322	194	298.7	38.04083	-84.6058		0	2400		0	2400
GHCND:USW00093820	LEXINGTON BLUEGRASS AIRPORT KY US	20070716	317	189	298.7	38.04083	-84.6058		0	2400		0	2400
GHCND:USW00093820	LEXINGTON BLUEGRASS AIRPORT KY US	20070717	322	200	298.7	38.04083	-84.6058		0	2400		0	2400
GHCND:USW00093820	LEXINGTON BLUEGRASS AIRPORT KY US	20070718	322	189	298.7	38.04083	-84.6058		0	2400		0	2400
GHCND:USW00093820	LEXINGTON BLUEGRASS AIRPORT KY US	20070719	328	206	298.7	38.04083	-84.6058		0	2400		0	2400
GHCND:USW00093820	LEXINGTON BLUEGRASS AIRPORT KY US	20070720	261	172	298.7	38.04083	-84.6058		0	2400		0	2400
GHCND:USW00093820	LEXINGTON BLUEGRASS AIRPORT KY US	20070721	256	150	298.7	38.04083	-84.6058		0	2400		0	2400
GHCND:USW00093820	LEXINGTON BLUEGRASS AIRPORT KY US	20070722	267	139	298.7	38.04083	-84.6058		0	2400		0	2400
GHCND:USW00093820	LEXINGTON BLUEGRASS AIRPORT KY US	20070723	278	156	298.7	38.04083	-84.6058		0	2400		0	2400
GHCND:USW00093820	LEXINGTON BLUEGRASS AIRPORT KY US	20070724	261	172	298.7	38.04083	-84.6058		0	2400		0	2400
GHCND:USW00093820	LEXINGTON BLUEGRASS AIRPORT KY US	20070725	283	156	298.7	38.04083	-84.6058		0	2400		0	2400
GHCND:USW00093820	LEXINGTON BLUEGRASS AIRPORT KY US	20070726	300	183	298.7	38.04083	-84.6058		0	2400		0	2400
GHCND:USW00093820	LEXINGTON BLUEGRASS AIRPORT KY US	20070727	300	194	298.7	38.04083	-84.6058		0	2400		0	2400
GHCND:USW00093820	LEXINGTON BLUEGRASS AIRPORT KY US	20070728	250	200	298.7	38.04083	-84.6058		0	2400		0	2400
GHCND:USW00093820	LEXINGTON BLUEGRASS AIRPORT KY US	20070729	294	217	298.7	38.04083	-84.6058		0	2400		0	2400
GHCND:USW00093820	LEXINGTON BLUEGRASS AIRPORT KY US	20070730	306	206	298.7	38.04083	-84.6058		0	2400		0	2400
GHCND:USW00093820	LEXINGTON BLUEGRASS AIRPORT KY US	20070731	306	200	298.7	38.04083	-84.6058		0	2400		0	2400
GHCND:USW00093820	LEXINGTON BLUEGRASS AIRPORT KY US	20070801	317	189	298.7	38.04083	-84.6058		0	2400		0	2400
GHCND:USW00093820	LEXINGTON BLUEGRASS AIRPORT KY US	20070802	328	189	298.7	38.04083	-84.6058		0	2400		0	2400
GHCND:USW00093820	LEXINGTON BLUEGRASS AIRPORT KY US	20070803	322	211	298.7	38.04083	-84.6058		0	2400		0	2400
GHCND:USW00093820	LEXINGTON BLUEGRASS AIRPORT KY US	20070804	328	206	298.7	38.04083	-84.6058		0	2400		0	2400
GHCND:USW00093820	LEXINGTON BLUEGRASS AIRPORT KY US	20070805	339	222	298.7	38.04083	-84.6058		0	2400		0	2400
GHCND:USW00093820	LEXINGTON BLUEGRASS AIRPORT KY US	20070806	339	233	298.7	38.04083	-84.6058		0	2400		0	2400
GHCND:USW00093820	LEXINGTON BLUEGRASS AIRPORT KY US	20070807	361	239	298.7	38.04083	-84.6058		0	2400		0	2400
GHCND:USW00093820	LEXINGTON BLUEGRASS AIRPORT KY US	20070808	361	239	298.7	38.04083	-84.6058		0	2400		0	2400
GHCND:USW00093820	LEXINGTON BLUEGRASS AIRPORT KY US	20070809	367	250	298.7	38.04083	-84.6058		0	2400		0	2400
GHCND:USW00093820	LEXINGTON BLUEGRASS AIRPORT KY US	20070810	333	239	298.7	38.04083	-84.6058		0	2400		0	2400
GHCND:USW00093820	LEXINGTON BLUEGRASS AIRPORT KY US	20070811	317	200	298.7	38.04083	-84.6058		0	2400		0	2400
GHCND:USW00093820	LEXINGTON BLUEGRASS AIRPORT KY US	20070812	339	172	298.7	38.04083	-84.6058		0	2400		0	2400
GHCND:USW00093820	LEXINGTON BLUEGRASS AIRPORT KY US	20070813	344	217	298.7	38.04083	-84.6058		0	2400		0	2400
GHCND:USW00093820	LEXINGTON BLUEGRASS AIRPORT KY US	20070814	328	150	298.7	38.04083	-84.6058		0	2400		0	2400
GHCND:USW00093820	LEXINGTON BLUEGRASS AIRPORT KY US	20070815	383	200	298.7	38.04083	-84.6058		0	2400		0	2400
GHCND:USW00093820	LEXINGTON BLUEGRASS AIRPORT KY US	20070816	389	211	298.7	38.04083	-84.6058		0	2400		0	2400
GHCND:USW00093820	LEXINGTON BLUEGRASS AIRPORT KY US	20070817	322	194	298.7	38.04083	-84.6058		0	2400		0	2400
GHCND:USW00093820	LEXINGTON BLUEGRASS AIRPORT KY US	20070818	289	161	298.7	38.04083	-84.6058		0	2400		0	2400
GHCND:USW00093820	LEXINGTON BLUEGRASS AIRPORT KY US	20070819	344	194	298.7	38.04083	-84.6058		0	2400		0	2400
GHCND:USW00093820	LEXINGTON BLUEGRASS AIRPORT KY US	20070820	344	228	298.7	38.04083	-84.6058		0	2400		0	2400
GHCND:USW00093820	LEXINGTON BLUEGRASS AIRPORT KY US	20070821	289	200	298.7	38.04083	-84.6058		0	2400		0	2400
GHCND:USW00093820	LEXINGTON BLUEGRASS AIRPORT KY US	20070822	350	217	298.7	38.04083	-84.6058		0	2400		0	2400
GHCND:USW00093820	LEXINGTON BLUEGRASS AIRPORT KY US	20070823	361	233	298.7	38.04083	-84.6058		0	2400		0	2400
GHCND:USW00093820	LEXINGTON BLUEGRASS AIRPORT KY US	20070824	350	233	298.7	38.04083	-84.6058		0	2400		0	2400
GHCND:USW00093820	LEXINGTON BLUEGRASS AIRPORT KY US	20070825	317	228	298.7	38.04083	-84.6058		0	2400		0	2400
GHCND:USW00093820	LEXINGTON BLUEGRASS AIRPORT KY US	20070826	300	211	298.7	38.04083	-84.6058		0	2400		0	2400
GHCND:USW00093820	LEXINGTON BLUEGRASS AIRPORT KY US	20070827	322	183	298.7	38.04083	-84.6058		0	2400		0	2400
GHCND:USW00093820	LEXINGTON BLUEGRASS AIRPORT KY US	20070828	344	211	298.7	38.04083	-84.6058		0	2400		0	2400
GHCND:USW00093820	LEXINGTON BLUEGRASS AIRPORT KY US	20070829	339	200	298.7	38.04083	-84.6058		0	2400		0	2400

GHCND:USW00093820	LEXINGTON BLUEGRASS AIRPORT KY US	20070830	300	206	298.7	38.04083	-84.6058		0	2400		0	2400
GHCND:USW00093820	LEXINGTON BLUEGRASS AIRPORT KY US	20070831	267	178	298.7	38.04083	-84.6058		0	2400		0	2400
GHCND:USW00093820	LEXINGTON BLUEGRASS AIRPORT KY US	20070901	289	150	298.7	38.04083	-84.6058		0	2400		0	2400
GHCND:USW00093820	LEXINGTON BLUEGRASS AIRPORT KY US	20070902	311	167	298.7	38.04083	-84.6058		0	2400		0	2400
GHCND:USW00093820	LEXINGTON BLUEGRASS AIRPORT KY US	20070903	328	194	298.7	38.04083	-84.6058		0	2400		0	2400
GHCND:USW00093820	LEXINGTON BLUEGRASS AIRPORT KY US	20070904	333	144	298.7	38.04083	-84.6058		0	2400		0	2400
GHCND:USW00093820	LEXINGTON BLUEGRASS AIRPORT KY US	20070905	344	167	298.7	38.04083	-84.6058		0	2400		0	2400
GHCND:USW00093820	LEXINGTON BLUEGRASS AIRPORT KY US	20070906	322	211	298.7	38.04083	-84.6058		0	2400		0	2400
GHCND:USW00093820	LEXINGTON BLUEGRASS AIRPORT KY US	20070907	322	222	298.7	38.04083	-84.6058		0	2400		0	2400
GHCND:USW00093820	LEXINGTON BLUEGRASS AIRPORT KY US	20070908	328	217	298.7	38.04083	-84.6058		0	2400		0	2400
GHCND:USW00093820	LEXINGTON BLUEGRASS AIRPORT KY US	20070909	250	217	298.7	38.04083	-84.6058		0	2400		0	2400
GHCND:USW00093820	LEXINGTON BLUEGRASS AIRPORT KY US	20070910	244	217	298.7	38.04083	-84.6058		0	2400		0	2400
GHCND:USW00093820	LEXINGTON BLUEGRASS AIRPORT KY US	20070911	244	167	298.7	38.04083	-84.6058		0	2400		0	2400
GHCND:USW00093820	LEXINGTON BLUEGRASS AIRPORT KY US	20070912	256	111	298.7	38.04083	-84.6058		0	2400		0	2400
GHCND:USW00093820	LEXINGTON BLUEGRASS AIRPORT KY US	20070913	278	106	298.7	38.04083	-84.6058		0	2400		0	2400
GHCND:USW00093820	LEXINGTON BLUEGRASS AIRPORT KY US	20070914	267	172	298.7	38.04083	-84.6058		0	2400		0	2400
GHCND:USW00093820	LEXINGTON BLUEGRASS AIRPORT KY US	20070915	206	89	298.7	38.04083	-84.6058		0	2400		0	2400
GHCND:USW00093820	LEXINGTON BLUEGRASS AIRPORT KY US	20070916	222	83	298.7	38.04083	-84.6058		0	2400		0	2400
GHCND:USW00093820	LEXINGTON BLUEGRASS AIRPORT KY US	20070917	272	100	298.7	38.04083	-84.6058		0	2400		0	2400
GHCND:USW00093820	LEXINGTON BLUEGRASS AIRPORT KY US	20070918	300	139	298.7	38.04083	-84.6058		0	2400		0	2400
GHCND:USW00093820	LEXINGTON BLUEGRASS AIRPORT KY US	20070919	300	128	298.7	38.04083	-84.6058		0	2400		0	2400
GHCND:USW00093820	LEXINGTON BLUEGRASS AIRPORT KY US	20070920	306	139	298.7	38.04083	-84.6058		0	2400		0	2400
GHCND:USW00093820	LEXINGTON BLUEGRASS AIRPORT KY US	20070921	311	139	298.7	38.04083	-84.6058		0	2400		0	2400
GHCND:USW00093820	LEXINGTON BLUEGRASS AIRPORT KY US	20070922	317	189	298.7	38.04083	-84.6058		0	2400		0	2400
GHCND:USW00093820	LEXINGTON BLUEGRASS AIRPORT KY US	20070923	333	172	298.7	38.04083	-84.6058		0	2400		0	2400
GHCND:USW00093820	LEXINGTON BLUEGRASS AIRPORT KY US	20070924	339	194	298.7	38.04083	-84.6058		0	2400		0	2400
GHCND:USW00093820	LEXINGTON BLUEGRASS AIRPORT KY US	20070925	339	211	298.7	38.04083	-84.6058		0	2400		0	2400
GHCND:USW00093820	LEXINGTON BLUEGRASS AIRPORT KY US	20070926	306	189	298.7	38.04083	-84.6058		0	2400		0	2400
GHCND:USW00093820	LEXINGTON BLUEGRASS AIRPORT KY US	20070927	233	150	298.7	38.04083	-84.6058		0	2400		0	2400
GHCND:USW00093820	LEXINGTON BLUEGRASS AIRPORT KY US	20070928	256	128	298.7	38.04083	-84.6058		0	2400		0	2400
GHCND:USW00093820	LEXINGTON BLUEGRASS AIRPORT KY US	20070929	261	83	298.7	38.04083	-84.6058		0	2400		0	2400
GHCND:USW00093820	LEXINGTON BLUEGRASS AIRPORT KY US	20070930	283	117	298.7	38.04083	-84.6058		0	2400		0	2400
GHCND:USW00093820	LEXINGTON BLUEGRASS AIRPORT KY US	20071001	256	133	298.7	38.04083	-84.6058		0	2400		0	2400
GHCND:USW00093820	LEXINGTON BLUEGRASS AIRPORT KY US	20071002	289	139	298.7	38.04083	-84.6058		0	2400		0	2400
GHCND:USW00093820	LEXINGTON BLUEGRASS AIRPORT KY US	20071003	283	156	298.7	38.04083	-84.6058		0	2400		0	2400
GHCND:USW00093820	LEXINGTON BLUEGRASS AIRPORT KY US	20071004	311	183	298.7	38.04083	-84.6058		0	2400		0	2400
GHCND:USW00093820	LEXINGTON BLUEGRASS AIRPORT KY US	20071005	283	211	298.7	38.04083	-84.6058		0	2400		0	2400
GHCND:USW00093820	LEXINGTON BLUEGRASS AIRPORT KY US	20071006	311	189	298.7	38.04083	-84.6058		0	2400		0	2400
GHCND:USW00093820	LEXINGTON BLUEGRASS AIRPORT KY US	20071007	322	183	298.7	38.04083	-84.6058		0	2400		0	2400
GHCND:USW00093820	LEXINGTON BLUEGRASS AIRPORT KY US	20071008	328	172	298.7	38.04083	-84.6058		0	2400		0	2400
GHCND:USW00093820	LEXINGTON BLUEGRASS AIRPORT KY US	20071009	261	150	298.7	38.04083	-84.6058		0	2400		0	2400
GHCND:USW00093820	LEXINGTON BLUEGRASS AIRPORT KY US	20071010	172	83	298.7	38.04083	-84.6058		0	2400		0	2400
GHCND:USW00093820	LEXINGTON BLUEGRASS AIRPORT KY US	20071011	144	28	298.7	38.04083	-84.6058		0	2400		0	2400
GHCND:USW00093820	LEXINGTON BLUEGRASS AIRPORT KY US	20071012	172	61	298.7	38.04083	-84.6058		0	2400		0	2400
GHCND:USW00093820	LEXINGTON BLUEGRASS AIRPORT KY US	20071013	206	44	298.7	38.04083	-84.6058		0	2400		0	2400
GHCND:USW00093820	LEXINGTON BLUEGRASS AIRPORT KY US	20071014	244	106	298.7	38.04083	-84.6058		0	2400		0	2400
GHCND:USW00093820	LEXINGTON BLUEGRASS AIRPORT KY US	20071015	272	117	298.7	38.04083	-84.6058		0	2400		0	2400
GHCND:USW00093820	LEXINGTON BLUEGRASS AIRPORT KY US	20071016	233	156	298.7	38.04083	-84.6058		0	2400		0	2400
GHCND:USW00093820	LEXINGTON BLUEGRASS AIRPORT KY US	20071017	278	167	298.7	38.04083	-84.6058		0	2400		0	2400
GHCND:USW00093820	LEXINGTON BLUEGRASS AIRPORT KY US	20071018	261	189	298.7	38.04083	-84.6058		0	2400		0	2400
GHCND:USW00093820	LEXINGTON BLUEGRASS AIRPORT KY US	20071019	228	139	298.7	38.04083	-84.6058		0	2400		0	2400
GHCND:USW00093820	LEXINGTON BLUEGRASS AIRPORT KY US	20071020	217	89	298.7	38.04083	-84.6058		0	2400		0	2400
GHCND:USW00093820	LEXINGTON BLUEGRASS AIRPORT KY US	20071021	272	106	298.7	38.04083	-84.6058		0	2400		0	2400
GHCND:USW00093820	LEXINGTON BLUEGRASS AIRPORT KY US	20071022	211	128	298.7	38.04083	-84.6058		0	2400		0	2400
GHCND:USW00093820	LEXINGTON BLUEGRASS AIRPORT KY US	20071023	200	111	298.7	38.04083	-84.6058		0	2400		0	2400
GHCND:USW00093820	LEXINGTON BLUEGRASS AIRPORT KY US	20071024	117	83	298.7	38.04083	-84.6058		0	2400		0	2400
GHCND:USW00093820	LEXINGTON BLUEGRASS AIRPORT KY US	20071025	161	94	298.7	38.04083	-84.6058		0	2400		0	2400
GHCND:USW00093820	LEXINGTON BLUEGRASS AIRPORT KY US	20071026	217	89	298.7	38.04083	-84.6058		0	2400		0	2400
GHCND:USW00093820	LEXINGTON BLUEGRASS AIRPORT KY US	20071027	128	83	298.7	38.04083	-84.6058		0	2400		0	2400
GHCND:USW00093820	LEXINGTON BLUEGRASS AIRPORT KY US	20071028	133	39	298.7	38.04083	-84.6058		0	2400		0	2400
GHCND:USW00093820	LEXINGTON BLUEGRASS AIRPORT KY US	20071029	156	17	298.7	38.04083	-84.6058		0	2400		0	2400
GHCND:USW00093820	LEXINGTON BLUEGRASS AIRPORT KY US	20071030	183	11	298.7	38.04083	-84.6058		0	2400		0	2400
GHCND:USW00093820	LEXINGTON BLUEGRASS AIRPORT KY US	20071031	206	61	298.7	38.04083	-84.6058		0	2400		0	2400
GHCND:USW00093820	LEXINGTON BLUEGRASS AIRPORT KY US	20071101	150	56	298.7	38.04083	-84.6058		0	2400		0	2400
GHCND:USW00093820	LEXINGTON BLUEGRASS AIRPORT KY US	20071102	156	17	298.7	38.04083	-84.6058		0	2400		0	2400
GHCND:USW00093820	LEXINGTON BLUEGRASS AIRPORT KY US	20071103	156	-17	298.7	38.04083	-84.6058		0	2400		0	2400
GHCND:USW00093820	LEXINGTON BLUEGRASS AIRPORT KY US	20071104	156	11	298.7	38.04083	-84.6058		0	2400		0	2400
GHCND:USW00093820	LEXINGTON BLUEGRASS AIRPORT KY US	20071105	194	39	298.7	38.04083	-84.6058		0	2400		0	2400
GHCND:USW00093820	LEXINGTON BLUEGRASS AIRPORT KY US	20071106	72	11	298.7	38.04083	-84.6058		0	2400		0	2400
GHCND:USW00093820	LEXINGTON BLUEGRASS AIRPORT KY US	20071107	83	-11	298.7	38.04083	-84.6058		0	2400		0	2400
GHCND:USW00093820	LEXINGTON BLUEGRASS AIRPORT KY US	20071108	106	-22	298.7	38.04083	-84.6058		0	2400		0	2400
GHCND:USW00093820	LEXINGTON BLUEGRASS AIRPORT KY US	20071109	139	33	298.7	38.04083	-84.6058		0	2400		0	2400
GHCND:USW00093820	LEXINGTON BLUEGRASS AIRPORT KY US	20071110	100	-6	298.7	38.04083	-84.6058		0	2400		0	2400
GHCND:USW00093820	LEXINGTON BLUEGRASS AIRPORT KY US	20071111	161	17	298.7	38.04083	-84.6058		0	2400		0	2400
GHCND:USW00093820	LEXINGTON BLUEGRASS AIRPORT KY US	20071112	194	89	298.7	38.04083	-84.6058		0	2400		0	2400
GHCND:USW00093820	LEXINGTON BLUEGRASS AIRPORT KY US	20071113	150	117	298.7	38.04083	-84.6058		0	2400		0	2400
GHCND:USW00093820	LEXINGTON BLUEGRASS AIRPORT KY US	20071114	183	94	298.7	38.04083	-84.6058		0	2400		0	2400
GHCND:USW00093820	LEXINGTON BLUEGRASS AIRPORT KY US	20071115	94	6	298.7	38.04083	-84.6058		0	2400		0	2400
GHCND:USW00093820	LEXINGTON BLUEGRASS AIRPORT KY US	20071116	67	-44	298.7	38.04083	-84.6058		0	2400		0	2400
GHCND:USW00093820	LEXINGTON BLUEGRASS AIRPORT KY US	20071117	139	6	298.7	38.04083	-84.6058		0	2400		0	2400
GHCND:USW00093820	LEXINGTON BLUEGRASS AIRPORT KY US	20071118	128	28	298.7	38.04083	-84.6058		0	2400		0	2400
GHCND:USW00093820	LEXINGTON BLUEGRASS AIRPORT KY US	20071119	161	44	298.7	38.04083	-84.6058		0	2400		0	2400
GHCND:USW00093820	LEXINGTON BLUEGRASS AIRPORT KY US	20071120	200	117	298.7	38.04083	-84.6058		0	2400		0	2400
GHCND:USW00093820	LEXINGTON BLUEGRASS AIRPORT KY US	20071121	211	139	298.7	38.04083	-84.6058		0	2400		0	2400
GHCND:USW00093820	LEXINGTON BLUEGRASS AIRPORT KY US	20071122	167	-6	298.7	38.04083	-84.6058		0	2400		0	2400
GHCND:USW00093820	LEXINGTON BLUEGRASS AIRPORT KY US	20071123	17	-33	298.7	38.04083	-84.6058		0	2400		0	2400
GHCND:USW00093820	LEXINGTON BLUEGRASS AIRPORT KY US	20071124	50	-50	298.7	38.04083	-84.6058		0	2400		0	2400
GHCND:USW00093820	LEXINGTON BLUEGRASS AIRPORT KY US	20071125	122	-11	298.7	38.04083	-84.6058		0	2400		0	2400
GHCND:USW00093820	LEXINGTON BLUEGRASS AIRPORT KY US	20071126	150	50	298.7	38.04083	-84.6058		0	2400		0	2400
GHCND:USW00093820	LEXINGTON BLUEGRASS AIRPORT KY US	20071127	83	11	298.7	38.04083	-84.6058		0	2400		0	2400
GHCND:USW00093820	LEXINGTON BLUEGRASS AIRPORT KY US	20071128	128	-17	298.7	38.04083	-84.6058		0	2400		0	2400
GHCND:USW00093820	LEXINGTON BLUEGRASS AIRPORT KY US	20071129	94	-28	298.7	38.04083	-84.6058		0	2400		0	2400
GHCND:USW00093820	LEXINGTON BLUEGRASS AIRPORT KY US	20071130	100	-50	298.7	38.04083	-84.6058		0	2400		0	2400
GHCND:USW00093820	LEXINGTON BLUEGRASS AIRPORT KY US	20071201	61	-33	298.7	38.04083	-84.6058		0	2400		0	2400
GHCND:USW00093820	LEXINGTON BLUEGRASS AIRPORT KY US	20071202	144	56	298.7	38.04083	-84.6058		0	2400		0	2400
GHCND:USW00093820	LEXINGTON BLUEGRASS AIRPORT KY US	20071203	56	-28	298.7	38.04083	-84.6058		0	2400		0	2400
GHCND:USW00093820	LEXINGTON BLUEGRASS AIRPORT KY US	20071204	33	-44	298.7	38.04083	-84.6058		0	2400		0	2400
GHCND:USW00093820	LEXINGTON BLUEGRASS AIRPORT KY US	20071205	72	-50	298.7	38.04083	-84.6058		0	2400		0	2400
GHCND:USW00093820	LEXINGTON BLUEGRASS AIRPORT KY US	20071206	6	-83	298.7	38.04083	-84.6058		0	2400		0	2400
GHCND:USW00093820	LEXINGTON BLUEGRASS AIRPORT KY US	20071207	67	0	298.7	38.04083	-84.6058		0	2400		0	2400
GHCND:USW00093820	LEXINGTON BLUEGRASS AIRPORT KY US	20071208	61	39	298.7	38.04083	-84.6058		0	2400		0	2400
GHCND:USW00093820	LEXINGTON BLUEGRASS AIRPORT KY US	20071209	178	61	298.7	38.04083	-84.6058		0	2400		0	2400
GHCND:USW00093820	LEXINGTON BLUEGRASS AIRPORT KY US	20071210	144	67	298.7	38.04083	-84.6058		0	2400		0	2400
GHCND:USW00093820	LEXINGTON BLUEGRASS AIRPORT KY US	20071211	211	72	298.7	38.04083	-84.6058		0	2400		0	2400
GHCND:USW00093820	LEXINGTON BLUEGRASS AIRPORT KY US	20071212	172	56	298.7	38.04083	-84.6058		0	2400		0	2400
GHCND:USW00093820	LEXINGTON BLUEGRASS AIRPORT KY US	20071213	78	22	298.7	38.04083	-84.6058		0	2400		0	2400
GHCND:USW00093820	LEXINGTON BLUEGRASS AIRPORT KY US	20071214	22	-6	298.7	38.04083	-84.6058		0	2400		0	2400
GHCND:USW00093820	LEXINGTON BLUEGRASS AIRPORT KY US	20071215	72	-6	298.7	38.04083	-84.6058		0	2400		0	2400
GHCND:USW00093820	LEXINGTON BLUEGRASS AIRPORT KY US	20071216	94	-56	298.7	38.04083	-84.6058		0	2400		0	2400
GHCND:USW00093820	LEXINGTON BLUEGRASS AIRPORT KY US	20071217	11	-67	298.7	38.04083	-84.6058		0	2400		0	2400
GHCND:USW00093820	LEXINGTON BLUEGRASS AIRPORT KY US	20071218	72	-39	298.7	38.04083	-84.6058		0	2400		0	2400
GHCND:USW00093820	LEXINGTON BLUEGRASS AIRPORT KY US	20071219	100	22	298.7	38.04083	-84.6058		0	2400		0	2400
GHCND:USW00093820	LEXINGTON BLUEGRASS AIRPORT KY US	20071220	94	-6	298.7	38.04083	-84.6058		0	2400		0	2400
GHCND:USW00093820	LEXINGTON BLUEGRASS AIRPORT KY US	20071221	128	50	298.7	38.04083	-84.6058		0	2400		0	2400
GHCND:USW00093820	LEXINGTON BLUEGRASS AIRPORT KY US	20071222	144	61	298.7	38.04083	-84.6058		0	2400		0	2400
GHCND:USW00093820	LEXINGTON BLUEGRASS AIRPORT KY US	20071223	144	0	298.7	38.04083	-84.6058		0	2400		0	2400
GHCND:USW00093820	LEXINGTON BLUEGRASS AIRPORT KY US	20071224	50	-28	298.7	38.04083	-84.6058		0	2400		0	2400
GHCND:USW00093820	LEXINGTON BLUEGRASS AIRPORT KY US	20071225	83	-39	298.7	38.04083	-84.6058		0	2400		0	2400
GHCND:USW00093820	LEXINGTON BLUEGRASS AIRPORT KY US	20071226	117	11	298.7	38.04083	-84.6058		0	2400		0	2400
GHCND:USW00093820	LEXINGTON BLUEGRASS AIRPORT KY US	20071227	72	22	298.7	38.04083	-84.6058		0	2400		0	2400
GHCND:USW00093820	LEXINGTON BLUEGRASS AIRPORT KY US	20071228	106	11	298.7	38.04083	-84.6058		0	2400		0	2400
GHCND:USW00093820	LEXINGTON BLUEGRASS AIRPORT KY US	20071229	61	-17	298.7	38.04083	-84.6058		0	2400		0	2400
GHCND:USW00093820	LEXINGTON BLUEGRASS AIRPORT KY US	20071230	44	-33	298.7	38.04083	-84.6058		0	2400		0	2400
GHCND:USW00093820	LEXINGTON BLUEGRASS AIRPORT KY US	20071231	100	-17	298.7	38.04083	-84.6058		0	2400		0	2400
GHCND:USW00093820	LEXINGTON BLUEGRASS AIRPORT KY US	20080101	28	-89	298.7	38.04083	-84.6058		0	2400		0	2400
GHCND:USW00093820	LEXINGTON BLUEGRASS AIRPORT KY US	20080102	-83	-128	298.7	38.04083	-84.6058		0	2400		0	2400
GHCND:USW00093820	LEXINGTON BLUEGRASS AIRPORT KY US	20080103	-33	-122	298.7	38.04083	-84.6058		0	2400		0	2400
GHCND:USW00093820	LEXINGTON BLUEGRASS AIRPORT KY US	20080104	61	-72	298.7	38.04083	-84.6058		0	2400		0	2400
GHCND:USW00093820	LEXINGTON BLUEGRASS AIRPORT KY US	20080105	83	11	298.7	38.04083	-84.6058		0	2400		0	2400
GHCND:USW00093820	LEXINGTON BLUEGRASS AIRPORT KY US	20080106	161	78	298.7	38.04083	-84.6058		0	2400		0	2400
GHCND:USW00093820	LEXINGTON BLUEGRASS AIRPORT KY US	20080107	211	139	298.7	38.04083	-84.6058		0	2400		0	2400
GHCND:USW00093820	LEXINGTON BLUEGRASS AIRPORT KY US	20080108	200	122	298.7	38.04083	-84.6058		0	2400		0	2400
GHCND:USW00093820	LEXINGTON BLUEGRASS AIRPORT KY US	20080109	150	22	298.7	38.04083	-84.6058		0	2400		0	2400
GHCND:USW00093820	LEXINGTON BLUEGRASS AIRPORT KY US	20080110	150	28	298.7	38.04083	-84.6058		0	2400		0	2400
GHCND:USW00093820	LEXINGTON BLUEGRASS AIRPORT KY US	20080111	106	11	298.7	38.04083	-84.6058		0	2400		0	2400
GHCND:USW00093820	LEXINGTON BLUEGRASS AIRPORT KY US	20080112	83	-17	298.7	38.04083	-84.6058	Z		2400	Z		2400
GHCND:USW00093820	LEXINGTON BLUEGRASS AIRPORT KY US	20080113	50	-17	298.7	38.04083	-84.6058		0	2400		0	2400
GHCND:USW00093820	LEXINGTON BLUEGRASS AIRPORT KY US	20080114	-11	-33	298.7	38.04083	-84.6058		0	2400		0	2400
GHCND:USW00093820	LEXINGTON BLUEGRASS AIRPORT KY US	20080115	0	-78	298.7	38.04083	-84.6058		0	2400		0	2400
GHCND:USW00093820	LEXINGTON BLUEGRASS AIRPORT KY US	20080116	28	-83	298.7	38.04083	-84.6058		0	2400		0	2400
GHCND:USW00093820	LEXINGTON BLUEGRASS AIRPORT KY US	20080117	50	0	298.7	38.04083	-84.6058		0	2400		0	2400
GHCND:USW00093820	LEXINGTON BLUEGRASS AIRPORT KY US	20080118	33	-50	298.7	38.04083	-84.6058		0	2400		0	2400
GHCND:USW00093820	LEXINGTON BLUEGRASS AIRPORT KY US	20080119	-28	-122	298.7	38.04083	-84.6058		0	2400		0	2400
GHCND:USW00093820	LEXINGTON BLUEGRASS AIRPORT KY US	20080120	-72	-156	298.7	38.04083	-84.6058		0	2400		0	2400
GHCND:USW00093820	LEXINGTON BLUEGRASS AIRPORT KY US	20080121	22	-122	298.7	38.04083	-84.6058		0	2400		0	2400
GHCND:USW00093820	LEXINGTON BLUEGRASS AIRPORT KY US	20080122	28	-56	298.7	38.04083	-84.6058		0	2400		0	2400
GHCND:USW00093820	LEXINGTON BLUEGRASS AIRPORT KY US	20080123	0	-100	298.7	38.04083	-84.6058		0	2400		0	2400
GHCND:USW00093820	LEXINGTON BLUEGRASS AIRPORT KY US	20080124	-44	-128	298.7	38.04083	-84.6058		0	2400		0	2400
GHCND:USW00093820	LEXINGTON BLUEGRASS AIRPORT KY US	20080125	-17	-150	298.7	38.04083	-84.6058		0	2400		0	2400
GHCND:USW00093820	LEXINGTON BLUEGRASS AIRPORT KY US	20080126	6	-28	298.7	38.04083	-84.6058		0	2400		0	2400
GHCND:USW00093820	LEXINGTON BLUEGRASS AIRPORT KY US	20080127	61	-28	298.7	38.04083	-84.6058		0	2400		0	2400
GHCND:USW00093820	LEXINGTON BLUEGRASS AIRPORT KY US	20080128	100	-28	298.7	38.04083	-84.6058		0	2400		0	2400
GHCND:USW00093820	LEXINGTON BLUEGRASS AIRPORT KY US	20080129	122	-22	298.7	38.04083	-84.6058		0	2400		0	2400
GHCND:USW00093820	LEXINGTON BLUEGRASS AIRPORT KY US	20080130	-17	-89	298.7	38.04083	-84.6058		0	2400		0	2400
GHCND:USW00093820	LEXINGTON BLUEGRASS AIRPORT KY US	20080131	39	-67	298.7	38.04083	-84.6058		0	2400		0	2400
GHCND:USW00093820	LEXINGTON BLUEGRASS AIRPORT KY US	20080201	50	-28	298.7	38.04083	-84.6058		0	2400		0	2400
GHCND:USW00093820	LEXINGTON BLUEGRASS AIRPORT KY US	20080202	94	-44	298.7	38.04083	-84.6058		0	2400		0	2400
GHCND:USW00093820	LEXINGTON BLUEGRASS AIRPORT KY US	20080203	106	0	298.7	38.04083	-84.6058		0	2400		0	2400
GHCND:USW00093820	LEXINGTON BLUEGRASS AIRPORT KY US	20080204	156	78	298.7	38.04083	-84.6058		0	2400		0	2400
GHCND:USW00093820	LEXINGTON BLUEGRASS AIRPORT KY US	20080205	189	133	298.7	38.04083	-84.6058		0	2400		0	2400
GHCND:USW00093820	LEXINGTON BLUEGRASS AIRPORT KY US	20080206	183	11	298.7	38.04083	-84.6058		0	2400		0	2400
GHCND:USW00093820	LEXINGTON BLUEGRASS AIRPORT KY US	20080207	22	6	298.7	38.04083	-84.6058		0	2400		0	2400
GHCND:USW00093820	LEXINGTON BLUEGRASS AIRPORT KY US	20080208	83	-17	298.7	38.04083	-84.6058		0	2400		0	2400
GHCND:USW00093820	LEXINGTON BLUEGRASS AIRPORT KY US	20080209	111	33	298.7	38.04083	-84.6058		0	2400		0	2400
GHCND:USW00093820	LEXINGTON BLUEGRASS AIRPORT KY US	20080210	67	-106	298.7	38.04083	-84.6058		0	2400		0	2400
GHCND:USW00093820	LEXINGTON BLUEGRASS AIRPORT KY US	20080211	-33	-111	298.7	38.04083	-84.6058		0	2400		0	2400
GHCND:USW00093820	LEXINGTON BLUEGRASS AIRPORT KY US	20080212	50	-39	298.7	38.04083	-84.6058		0	2400		0	2400
GHCND:USW00093820	LEXINGTON BLUEGRASS AIRPORT KY US	20080213	-11	-72	298.7	38.04083	-84.6058		0	2400		0	2400
GHCND:USW00093820	LEXINGTON BLUEGRASS AIRPORT KY US	20080214	44	-56	298.7	38.04083	-84.6058		0	2400		0	2400
GHCND:USW00093820	LEXINGTON BLUEGRASS AIRPORT KY US	20080215	83	0	298.7	38.04083	-84.6058		0	2400		0	2400

GHCND:USW00093820	LEXINGTON BLUEGRASS AIRPORT KY US	20080216	100	-33	298.7	38.04083	-84.6058	0	2400	0	2400
GHCND:USW00093820	LEXINGTON BLUEGRASS AIRPORT KY US	20080217	178	78	298.7	38.04083	-84.6058	0	2400	0	2400
GHCND:USW00093820	LEXINGTON BLUEGRASS AIRPORT KY US	20080218	78	-28	298.7	38.04083	-84.6058	0	2400	0	2400
GHCND:USW00093820	LEXINGTON BLUEGRASS AIRPORT KY US	20080219	-6	-61	298.7	38.04083	-84.6058	0	2400	0	2400
GHCND:USW00093820	LEXINGTON BLUEGRASS AIRPORT KY US	20080220	22	-83	298.7	38.04083	-84.6058	0	2400	0	2400
GHCND:USW00093820	LEXINGTON BLUEGRASS AIRPORT KY US	20080221	-6	-94	298.7	38.04083	-84.6058	0	2400	0	2400
GHCND:USW00093820	LEXINGTON BLUEGRASS AIRPORT KY US	20080222	33	-6	298.7	38.04083	-84.6058	0	2400	0	2400
GHCND:USW00093820	LEXINGTON BLUEGRASS AIRPORT KY US	20080223	-6	-22	298.7	38.04083	-84.6058	0	2400	0	2400
GHCND:USW00093820	LEXINGTON BLUEGRASS AIRPORT KY US	20080224	11	-22	298.7	38.04083	-84.6058	0	2400	0	2400
GHCND:USW00093820	LEXINGTON BLUEGRASS AIRPORT KY US	20080225	61	-6	298.7	38.04083	-84.6058	0	2400	0	2400
GHCND:USW00093820	LEXINGTON BLUEGRASS AIRPORT KY US	20080226	67	-39	298.7	38.04083	-84.6058	0	2400	0	2400
GHCND:USW00093820	LEXINGTON BLUEGRASS AIRPORT KY US	20080227	-28	-72	298.7	38.04083	-84.6058	0	2400	0	2400
GHCND:USW00093820	LEXINGTON BLUEGRASS AIRPORT KY US	20080228	33	-72	298.7	38.04083	-84.6058	0	2400	0	2400
GHCND:USW00093820	LEXINGTON BLUEGRASS AIRPORT KY US	20080229	78	-11	298.7	38.04083	-84.6058	0	2400	0	2400
GHCND:USW00093820	LEXINGTON BLUEGRASS AIRPORT KY US	20080301	100	-11	298.7	38.04083	-84.6058	0	2400	0	2400
GHCND:USW00093820	LEXINGTON BLUEGRASS AIRPORT KY US	20080302	178	17	298.7	38.04083	-84.6058	0	2400	0	2400
GHCND:USW00093820	LEXINGTON BLUEGRASS AIRPORT KY US	20080303	217	106	298.7	38.04083	-84.6058	0	2400	0	2400
GHCND:USW00093820	LEXINGTON BLUEGRASS AIRPORT KY US	20080304	117	6	298.7	38.04083	-84.6058	0	2400	0	2400
GHCND:USW00093820	LEXINGTON BLUEGRASS AIRPORT KY US	20080305	22	-11	298.7	38.04083	-84.6058	0	2400	0	2400
GHCND:USW00093820	LEXINGTON BLUEGRASS AIRPORT KY US	20080306	117	-22	298.7	38.04083	-84.6058	0	2400	0	2400
GHCND:USW00093820	LEXINGTON BLUEGRASS AIRPORT KY US	20080307	28	-44	298.7	38.04083	-84.6058	0	2400	0	2400
GHCND:USW00093820	LEXINGTON BLUEGRASS AIRPORT KY US	20080308	-28	-83	298.7	38.04083	-84.6058	0	2400	0	2400
GHCND:USW00093820	LEXINGTON BLUEGRASS AIRPORT KY US	20080309	44	-106	298.7	38.04083	-84.6058	0	2400	0	2400
GHCND:USW00093820	LEXINGTON BLUEGRASS AIRPORT KY US	20080310	83	11	298.7	38.04083	-84.6058	0	2400	0	2400
GHCND:USW00093820	LEXINGTON BLUEGRASS AIRPORT KY US	20080311	78	-39	298.7	38.04083	-84.6058	0	2400	0	2400
GHCND:USW00093820	LEXINGTON BLUEGRASS AIRPORT KY US	20080312	156	6	298.7	38.04083	-84.6058	0	2400	0	2400
GHCND:USW00093820	LEXINGTON BLUEGRASS AIRPORT KY US	20080313	194	83	298.7	38.04083	-84.6058	0	2400	0	2400
GHCND:USW00093820	LEXINGTON BLUEGRASS AIRPORT KY US	20080314	117	33	298.7	38.04083	-84.6058	0	2400	0	2400
GHCND:USW00093820	LEXINGTON BLUEGRASS AIRPORT KY US	20080315	78	-6	298.7	38.04083	-84.6058	0	2400	0	2400
GHCND:USW00093820	LEXINGTON BLUEGRASS AIRPORT KY US	20080316	89	28	298.7	38.04083	-84.6058	0	2400	0	2400
GHCND:USW00093820	LEXINGTON BLUEGRASS AIRPORT KY US	20080317	128	11	298.7	38.04083	-84.6058	0	2400	0	2400
GHCND:USW00093820	LEXINGTON BLUEGRASS AIRPORT KY US	20080318	189	83	298.7	38.04083	-84.6058	0	2400	0	2400
GHCND:USW00093820	LEXINGTON BLUEGRASS AIRPORT KY US	20080319	178	28	298.7	38.04083	-84.6058	0	2400	0	2400
GHCND:USW00093820	LEXINGTON BLUEGRASS AIRPORT KY US	20080320	117	-11	298.7	38.04083	-84.6058	0	2400	0	2400
GHCND:USW00093820	LEXINGTON BLUEGRASS AIRPORT KY US	20080321	183	0	298.7	38.04083	-84.6058	0	2400	0	2400
GHCND:USW00093820	LEXINGTON BLUEGRASS AIRPORT KY US	20080322	133	11	298.7	38.04083	-84.6058	0	2400	0	2400
GHCND:USW00093820	LEXINGTON BLUEGRASS AIRPORT KY US	20080323	67	-33	298.7	38.04083	-84.6058	0	2400	0	2400
GHCND:USW00093820	LEXINGTON BLUEGRASS AIRPORT KY US	20080324	72	-17	298.7	38.04083	-84.6058	0	2400	0	2400
GHCND:USW00093820	LEXINGTON BLUEGRASS AIRPORT KY US	20080325	144	-33	298.7	38.04083	-84.6058	0	2400	0	2400
GHCND:USW00093820	LEXINGTON BLUEGRASS AIRPORT KY US	20080326	189	94	298.7	38.04083	-84.6058	0	2400	0	2400
GHCND:USW00093820	LEXINGTON BLUEGRASS AIRPORT KY US	20080327	183	83	298.7	38.04083	-84.6058	0	2400	0	2400
GHCND:USW00093820	LEXINGTON BLUEGRASS AIRPORT KY US	20080328	178	17	298.7	38.04083	-84.6058	0	2400	0	2400
GHCND:USW00093820	LEXINGTON BLUEGRASS AIRPORT KY US	20080329	106	-6	298.7	38.04083	-84.6058	0	2400	0	2400
GHCND:USW00093820	LEXINGTON BLUEGRASS AIRPORT KY US	20080330	172	56	298.7	38.04083	-84.6058	0	2400	0	2400
GHCND:USW00093820	LEXINGTON BLUEGRASS AIRPORT KY US	20080331	172	122	298.7	38.04083	-84.6058	0	2400	0	2400
GHCND:USW00093820	LEXINGTON BLUEGRASS AIRPORT KY US	20080401	183	50	298.7	38.04083	-84.6058	0	2400	0	2400
GHCND:USW00093820	LEXINGTON BLUEGRASS AIRPORT KY US	20080402	111	17	298.7	38.04083	-84.6058	0	2400	0	2400
GHCND:USW00093820	LEXINGTON BLUEGRASS AIRPORT KY US	20080403	144	50	298.7	38.04083	-84.6058	0	2400	0	2400
GHCND:USW00093820	LEXINGTON BLUEGRASS AIRPORT KY US	20080404	156	67	298.7	38.04083	-84.6058	0	2400	0	2400
GHCND:USW00093820	LEXINGTON BLUEGRASS AIRPORT KY US	20080405	117	50	298.7	38.04083	-84.6058	0	2400	0	2400
GHCND:USW00093820	LEXINGTON BLUEGRASS AIRPORT KY US	20080406	183	17	298.7	38.04083	-84.6058	0	2400	0	2400
GHCND:USW00093820	LEXINGTON BLUEGRASS AIRPORT KY US	20080407	217	78	298.7	38.04083	-84.6058	0	2400	0	2400
GHCND:USW00093820	LEXINGTON BLUEGRASS AIRPORT KY US	20080408	228	111	298.7	38.04083	-84.6058	0	2400	0	2400
GHCND:USW00093820	LEXINGTON BLUEGRASS AIRPORT KY US	20080409	172	122	298.7	38.04083	-84.6058	0	2400	0	2400
GHCND:USW00093820	LEXINGTON BLUEGRASS AIRPORT KY US	20080410	250	122	298.7	38.04083	-84.6058	0	2400	0	2400
GHCND:USW00093820	LEXINGTON BLUEGRASS AIRPORT KY US	20080411	228	128	298.7	38.04083	-84.6058	0	2400	0	2400
GHCND:USW00093820	LEXINGTON BLUEGRASS AIRPORT KY US	20080412	144	39	298.7	38.04083	-84.6058	0	2400	0	2400
GHCND:USW00093820	LEXINGTON BLUEGRASS AIRPORT KY US	20080413	56	22	298.7	38.04083	-84.6058	0	2400	0	2400
GHCND:USW00093820	LEXINGTON BLUEGRASS AIRPORT KY US	20080414	89	28	298.7	38.04083	-84.6058	0	2400	0	2400
GHCND:USW00093820	LEXINGTON BLUEGRASS AIRPORT KY US	20080415	139	0	298.7	38.04083	-84.6058	0	2400	0	2400
GHCND:USW00093820	LEXINGTON BLUEGRASS AIRPORT KY US	20080416	194	28	298.7	38.04083	-84.6058	0	2400	0	2400
GHCND:USW00093820	LEXINGTON BLUEGRASS AIRPORT KY US	20080417	222	72	298.7	38.04083	-84.6058	0	2400	0	2400
GHCND:USW00093820	LEXINGTON BLUEGRASS AIRPORT KY US	20080418	244	100	298.7	38.04083	-84.6058	0	2400	0	2400
GHCND:USW00093820	LEXINGTON BLUEGRASS AIRPORT KY US	20080419	167	83	298.7	38.04083	-84.6058	0	2400	0	2400
GHCND:USW00093820	LEXINGTON BLUEGRASS AIRPORT KY US	20080420	150	78	298.7	38.04083	-84.6058	0	2400	0	2400
GHCND:USW00093820	LEXINGTON BLUEGRASS AIRPORT KY US	20080421	211	44	298.7	38.04083	-84.6058	0	2400	0	2400
GHCND:USW00093820	LEXINGTON BLUEGRASS AIRPORT KY US	20080422	239	83	298.7	38.04083	-84.6058	0	2400	0	2400
GHCND:USW00093820	LEXINGTON BLUEGRASS AIRPORT KY US	20080423	261	111	298.7	38.04083	-84.6058	0	2400	0	2400
GHCND:USW00093820	LEXINGTON BLUEGRASS AIRPORT KY US	20080424	256	150	298.7	38.04083	-84.6058	0	2400	0	2400
GHCND:USW00093820	LEXINGTON BLUEGRASS AIRPORT KY US	20080425	278	178	298.7	38.04083	-84.6058	0	2400	0	2400
GHCND:USW00093820	LEXINGTON BLUEGRASS AIRPORT KY US	20080426	206	106	298.7	38.04083	-84.6058	0	2400	0	2400
GHCND:USW00093820	LEXINGTON BLUEGRASS AIRPORT KY US	20080427	211	78	298.7	38.04083	-84.6058	0	2400	0	2400
GHCND:USW00093820	LEXINGTON BLUEGRASS AIRPORT KY US	20080428	150	33	298.7	38.04083	-84.6058	0	2400	0	2400
GHCND:USW00093820	LEXINGTON BLUEGRASS AIRPORT KY US	20080429	72	0	298.7	38.04083	-84.6058	0	2400	0	2400
GHCND:USW00093820	LEXINGTON BLUEGRASS AIRPORT KY US	20080430	183	11	298.7	38.04083	-84.6058	0	2400	0	2400
GHCND:USW00093820	LEXINGTON BLUEGRASS AIRPORT KY US	20080501	256	117	298.7	38.04083	-84.6058	0	2400	0	2400
GHCND:USW00093820	LEXINGTON BLUEGRASS AIRPORT KY US	20080502	261	139	298.7	38.04083	-84.6058	0	2400	0	2400
GHCND:USW00093820	LEXINGTON BLUEGRASS AIRPORT KY US	20080503	228	83	298.7	38.04083	-84.6058	0	2400	0	2400
GHCND:USW00093820	LEXINGTON BLUEGRASS AIRPORT KY US	20080504	178	39	298.7	38.04083	-84.6058	0	2400	0	2400
GHCND:USW00093820	LEXINGTON BLUEGRASS AIRPORT KY US	20080505	217	50	298.7	38.04083	-84.6058	0	2400	0	2400
GHCND:USW00093820	LEXINGTON BLUEGRASS AIRPORT KY US	20080506	244	78	298.7	38.04083	-84.6058	0	2400	0	2400
GHCND:USW00093820	LEXINGTON BLUEGRASS AIRPORT KY US	20080507	250	144	298.7	38.04083	-84.6058	0	2400	0	2400
GHCND:USW00093820	LEXINGTON BLUEGRASS AIRPORT KY US	20080508	200	144	298.7	38.04083	-84.6058	0	2400	0	2400
GHCND:USW00093820	LEXINGTON BLUEGRASS AIRPORT KY US	20080509	189	128	298.7	38.04083	-84.6058	0	2400	0	2400
GHCND:USW00093820	LEXINGTON BLUEGRASS AIRPORT KY US	20080510	200	89	298.7	38.04083	-84.6058	0	2400	0	2400
GHCND:USW00093820	LEXINGTON BLUEGRASS AIRPORT KY US	20080511	178	94	298.7	38.04083	-84.6058	0	2400	0	2400
GHCND:USW00093820	LEXINGTON BLUEGRASS AIRPORT KY US	20080512	178	83	298.7	38.04083	-84.6058	0	2400	0	2400
GHCND:USW00093820	LEXINGTON BLUEGRASS AIRPORT KY US	20080513	206	78	298.7	38.04083	-84.6058	0	2400	0	2400
GHCND:USW00093820	LEXINGTON BLUEGRASS AIRPORT KY US	20080514	172	122	298.7	38.04083	-84.6058	0	2400	0	2400
GHCND:USW00093820	LEXINGTON BLUEGRASS AIRPORT KY US	20080515	183	150	298.7	38.04083	-84.6058	0	2400	0	2400
GHCND:USW00093820	LEXINGTON BLUEGRASS AIRPORT KY US	20080516	172	89	298.7	38.04083	-84.6058	0	2400	0	2400
GHCND:USW00093820	LEXINGTON BLUEGRASS AIRPORT KY US	20080517	233	72	298.7	38.04083	-84.6058	0	2400	0	2400
GHCND:USW00093820	LEXINGTON BLUEGRASS AIRPORT KY US	20080518	211	111	298.7	38.04083	-84.6058	0	2400	0	2400
GHCND:USW00093820	LEXINGTON BLUEGRASS AIRPORT KY US	20080519	200	50	298.7	38.04083	-84.6058	0	2400	0	2400
GHCND:USW00093820	LEXINGTON BLUEGRASS AIRPORT KY US	20080520	178	100	298.7	38.04083	-84.6058	0	2400	0	2400
GHCND:USW00093820	LEXINGTON BLUEGRASS AIRPORT KY US	20080521	206	67	298.7	38.04083	-84.6058	0	2400	0	2400
GHCND:USW00093820	LEXINGTON BLUEGRASS AIRPORT KY US	20080522	228	61	298.7	38.04083	-84.6058	0	2400	0	2400
GHCND:USW00093820	LEXINGTON BLUEGRASS AIRPORT KY US	20080523	222	128	298.7	38.04083	-84.6058	0	2400	0	2400
GHCND:USW00093820	LEXINGTON BLUEGRASS AIRPORT KY US	20080524	222	117	298.7	38.04083	-84.6058	0	2400	0	2400
GHCND:USW00093820	LEXINGTON BLUEGRASS AIRPORT KY US	20080525	250	83	298.7	38.04083	-84.6058	0	2400	0	2400
GHCND:USW00093820	LEXINGTON BLUEGRASS AIRPORT KY US	20080526	267	167	298.7	38.04083	-84.6058	0	2400	0	2400
GHCND:USW00093820	LEXINGTON BLUEGRASS AIRPORT KY US	20080527	267	133	298.7	38.04083	-84.6058	0	2400	0	2400
GHCND:USW00093820	LEXINGTON BLUEGRASS AIRPORT KY US	20080528	217	100	298.7	38.04083	-84.6058	0	2400	0	2400
GHCND:USW00093820	LEXINGTON BLUEGRASS AIRPORT KY US	20080529	250	100	298.7	38.04083	-84.6058	0	2400	0	2400
GHCND:USW00093820	LEXINGTON BLUEGRASS AIRPORT KY US	20080530	272	139	298.7	38.04083	-84.6058	0	2400	0	2400
GHCND:USW00093820	LEXINGTON BLUEGRASS AIRPORT KY US	20080531	289	206	298.7	38.04083	-84.6058	0	2400	0	2400
GHCND:USW00093820	LEXINGTON BLUEGRASS AIRPORT KY US	20080601	283	178	298.7	38.04083	-84.6058	0	2400	0	2400
GHCND:USW00093820	LEXINGTON BLUEGRASS AIRPORT KY US	20080602	289	156	298.7	38.04083	-84.6058	0	2400	0	2400
GHCND:USW00093820	LEXINGTON BLUEGRASS AIRPORT KY US	20080603	272	178	298.7	38.04083	-84.6058	0	2400	0	2400
GHCND:USW00093820	LEXINGTON BLUEGRASS AIRPORT KY US	20080604	300	217	298.7	38.04083	-84.6058	0	2400	0	2400
GHCND:USW00093820	LEXINGTON BLUEGRASS AIRPORT KY US	20080605	317	217	298.7	38.04083	-84.6058	0	2400	0	2400
GHCND:USW00093820	LEXINGTON BLUEGRASS AIRPORT KY US	20080606	328	217	298.7	38.04083	-84.6058	0	2400	0	2400
GHCND:USW00093820	LEXINGTON BLUEGRASS AIRPORT KY US	20080607	306	222	298.7	38.04083	-84.6058	0	2400	0	2400
GHCND:USW00093820	LEXINGTON BLUEGRASS AIRPORT KY US	20080608	328	211	298.7	38.04083	-84.6058	0	2400	0	2400
GHCND:USW00093820	LEXINGTON BLUEGRASS AIRPORT KY US	20080609	328	183	298.7	38.04083	-84.6058	0	2400	0	2400
GHCND:USW00093820	LEXINGTON BLUEGRASS AIRPORT KY US	20080610	283	167	298.7	38.04083	-84.6058	0	2400	0	2400
GHCND:USW00093820	LEXINGTON BLUEGRASS AIRPORT KY US	20080611	300	139	298.7	38.04083	-84.6058	0	2400	0	2400
GHCND:USW00093820	LEXINGTON BLUEGRASS AIRPORT KY US	20080612	317	211	298.7	38.04083	-84.6058	0	2400	0	2400
GHCND:USW00093820	LEXINGTON BLUEGRASS AIRPORT KY US	20080613	317	194	298.7	38.04083	-84.6058	0	2400	0	2400
GHCND:USW00093820	LEXINGTON BLUEGRASS AIRPORT KY US	20080614	272	194	298.7	38.04083	-84.6058	0	2400	0	2400
GHCND:USW00093820	LEXINGTON BLUEGRASS AIRPORT KY US	20080615	294	172	298.7	38.04083	-84.6058	0	2400	0	2400
GHCND:USW00093820	LEXINGTON BLUEGRASS AIRPORT KY US	20080616	278	189	298.7	38.04083	-84.6058	0	2400	0	2400
GHCND:USW00093820	LEXINGTON BLUEGRASS AIRPORT KY US	20080617	244	117	298.7	38.04083	-84.6058	0	2400	0	2400
GHCND:USW00093820	LEXINGTON BLUEGRASS AIRPORT KY US	20080618	256	122	298.7	38.04083	-84.6058	0	2400	0	2400
GHCND:USW00093820	LEXINGTON BLUEGRASS AIRPORT KY US	20080619	272	122	298.7	38.04083	-84.6058	0	2400	0	2400
GHCND:USW00093820	LEXINGTON BLUEGRASS AIRPORT KY US	20080620	239	161	298.7	38.04083	-84.6058	0	2400	0	2400
GHCND:USW00093820	LEXINGTON BLUEGRASS AIRPORT KY US	20080621	267	161	298.7	38.04083	-84.6058	0	2400	0	2400
GHCND:USW00093820	LEXINGTON BLUEGRASS AIRPORT KY US	20080622	289	161	298.7	38.04083	-84.6058	0	2400	0	2400
GHCND:USW00093820	LEXINGTON BLUEGRASS AIRPORT KY US	20080623	283	133	298.7	38.04083	-84.6058	0	2400	0	2400
GHCND:USW00093820	LEXINGTON BLUEGRASS AIRPORT KY US	20080624	283	128	298.7	38.04083	-84.6058	0	2400	0	2400
GHCND:USW00093820	LEXINGTON BLUEGRASS AIRPORT KY US	20080625	317	167	298.7	38.04083	-84.6058	0	2400	0	2400
GHCND:USW00093820	LEXINGTON BLUEGRASS AIRPORT KY US	20080626	322	206	298.7	38.04083	-84.6058	0	2400	0	2400
GHCND:USW00093820	LEXINGTON BLUEGRASS AIRPORT KY US	20080627	289	189	298.7	38.04083	-84.6058	0	2400	0	2400
GHCND:USW00093820	LEXINGTON BLUEGRASS AIRPORT KY US	20080628	311	189	298.7	38.04083	-84.6058	0	2400	0	2400
GHCND:USW00093820	LEXINGTON BLUEGRASS AIRPORT KY US	20080629	278	189	298.7	38.04083	-84.6058	0	2400	0	2400
GHCND:USW00093820	LEXINGTON BLUEGRASS AIRPORT KY US	20080630	244	150	298.7	38.04083	-84.6058	0	2400	0	2400
GHCND:USW00093820	LEXINGTON BLUEGRASS AIRPORT KY US	20080701	272	106	298.7	38.04083	-84.6058	0	2400	0	2400
GHCND:USW00093820	LEXINGTON BLUEGRASS AIRPORT KY US	20080702	300	150	298.7	38.04083	-84.6058	0	2400	0	2400
GHCND:USW00093820	LEXINGTON BLUEGRASS AIRPORT KY US	20080703	278	189	298.7	38.04083	-84.6058	0	2400	0	2400
GHCND:USW00093820	LEXINGTON BLUEGRASS AIRPORT KY US	20080704	250	189	298.7	38.04083	-84.6058	0	2400	0	2400
GHCND:USW00093820	LEXINGTON BLUEGRASS AIRPORT KY US	20080705	278	194	298.7	38.04083	-84.6058	0	2400	0	2400
GHCND:USW00093820	LEXINGTON BLUEGRASS AIRPORT KY US	20080706	289	178	298.7	38.04083	-84.6058	0	2400	0	2400
GHCND:USW00093820	LEXINGTON BLUEGRASS AIRPORT KY US	20080707	294	161	298.7	38.04083	-84.6058	0	2400	0	2400
GHCND:USW00093820	LEXINGTON BLUEGRASS AIRPORT KY US	20080708	322	211	298.7	38.04083	-84.6058	0	2400	0	2400
GHCND:USW00093820	LEXINGTON BLUEGRASS AIRPORT KY US	20080709	278	211	298.7	38.04083	-84.6058	0	2400	0	2400
GHCND:USW00093820	LEXINGTON BLUEGRASS AIRPORT KY US	20080710	294	183	298.7	38.04083	-84.6058	0	2400	0	2400
GHCND:USW00093820	LEXINGTON BLUEGRASS AIRPORT KY US	20080711	322	144	298.7	38.04083	-84.6058	0	2400	0	2400
GHCND:USW00093820	LEXINGTON BLUEGRASS AIRPORT KY US	20080712	311	194	298.7	38.04083	-84.6058	0	2400	0	2400
GHCND:USW00093820	LEXINGTON BLUEGRASS AIRPORT KY US	20080713	278	189	298.7	38.04083	-84.6058	0	2400	0	2400
GHCND:USW00093820	LEXINGTON BLUEGRASS AIRPORT KY US	20080714	289	150	298.7	38.04083	-84.6058	0	2400	0	2400
GHCND:USW00093820	LEXINGTON BLUEGRASS AIRPORT KY US	20080715	306	150	298.7	38.04083	-84.6058	0	2400	0	2400
GHCND:USW00093820	LEXINGTON BLUEGRASS AIRPORT KY US	20080716	317	172	298.7	38.04083	-84.6058	0	2400	0	2400
GHCND:USW00093820	LEXINGTON BLUEGRASS AIRPORT KY US	20080717	339	161	298.7	38.04083	-84.6058	0	2400	0	2400
GHCND:USW00093820	LEXINGTON BLUEGRASS AIRPORT KY US	20080718	328	189	298.7	38.04083	-84.6058	0	2400	0	2400
GHCND:USW00093820	LEXINGTON BLUEGRASS AIRPORT KY US	20080719	333	200	298.7	38.04083	-84.6058	0	2400	0	2400
GHCND:USW00093820	LEXINGTON BLUEGRASS AIRPORT KY US	20080720	339	206	298.7	38.04083	-84.6058	0	2400	0	2400
GHCND:USW00093820	LEXINGTON BLUEGRASS AIRPORT KY US	20080721	344	217	298.7	38.04083	-84.6058	0	2400	0	2400
GHCND:USW00093820	LEXINGTON BLUEGRASS AIRPORT KY US	20080722	317	183	298.7	38.04083	-84.6058	0	2400	0	2400
GHCND:USW00093820	LEXINGTON BLUEGRASS AIRPORT KY US	20080723	272	167	298.7	38.04083	-84.6058	0	2400	0	2400
GHCND:USW00093820	LEXINGTON BLUEGRASS AIRPORT KY US	20080724	283	139	298.7	38.04083	-84.6058	0	2400	0	2400
GHCND:USW00093820	LEXINGTON BLUEGRASS AIRPORT KY US	20080725	294	206	298.7	38.04083	-84.6058	0	2400	0	2400
GHCND:USW00093820	LEXINGTON BLUEGRASS AIRPORT KY US	20080726	311	194	298.7	38.04083	-84.6058	0	2400	0	2400
GHCND:USW00093820	LEXINGTON BLUEGRASS AIRPORT KY US	20080727	317	206	298.7	38.04083	-84.6058	0	2400	0	2400
GHCND:USW00093820	LEXINGTON BLUEGRASS AIRPORT KY US	20080728	289	183	298.7	38.04083	-84.6058	0	2400	0	2400
GHCND:USW00093820	LEXINGTON BLUEGRASS AIRPORT KY US	20080729	328	206	298.7	38.04083	-84.6058	0	2400	0	2400
GHCND:USW00093820	LEXINGTON BLUEGRASS AIRPORT KY US	20080730	294	211	298.7	38.04083	-84.6058	0	2400	0	2400
GHCND:USW00093820	LEXINGTON BLUEGRASS AIRPORT KY US	20080731	294	211	298.7	38.04083	-84.6058	0	2400	0	2400
GHCND:USW00093820	LEXINGTON BLUEGRASS AIRPORT KY US	20080801	322	194	298.7	38.04083	-84.6058	0	2400	0	2400
GHCND:USW00093820	LEXINGTON BLUEGRASS AIRPORT KY US	20080802	317	211	298.7	38.04083	-84.6058	0	2400	0	2400
GHCND:USW00093820	LEXINGTON BLUEGRASS AIRPORT KY US	20080803	294	167	298.7	38.04083	-84.6058	0	2400	0	2400

GHCND:USW00093820	LEXINGTON BLUEGRASS AIRPORT KY US	20080604	317	178	298.7	38.04083	-84.6058	0	2400	0	2400	
GHCND:USW00093820	LEXINGTON BLUEGRASS AIRPORT KY US	20080605	311	211	298.7	38.04083	-84.6058	0	2400	0	2400	
GHCND:USW00093820	LEXINGTON BLUEGRASS AIRPORT KY US	20080606	289	211	298.7	38.04083	-84.6058	0	2400	0	2400	
GHCND:USW00093820	LEXINGTON BLUEGRASS AIRPORT KY US	20080607	294	189	298.7	38.04083	-84.6058	0	2400	0	2400	
GHCND:USW00093820	LEXINGTON BLUEGRASS AIRPORT KY US	20080608	272	150	298.7	38.04083	-84.6058	0	2400	0	2400	
GHCND:USW00093820	LEXINGTON BLUEGRASS AIRPORT KY US	20080609	267	128	298.7	38.04083	-84.6058	0	2400	0	2400	
GHCND:USW00093820	LEXINGTON BLUEGRASS AIRPORT KY US	20080610	283	150	298.7	38.04083	-84.6058	0	2400	0	2400	
GHCND:USW00093820	LEXINGTON BLUEGRASS AIRPORT KY US	20080611	261	117	298.7	38.04083	-84.6058	0	2400	0	2400	
GHCND:USW00093820	LEXINGTON BLUEGRASS AIRPORT KY US	20080612	267	128	298.7	38.04083	-84.6058	0	2400	0	2400	
GHCND:USW00093820	LEXINGTON BLUEGRASS AIRPORT KY US	20080613	289	144	298.7	38.04083	-84.6058	0	2400	0	2400	
GHCND:USW00093820	LEXINGTON BLUEGRASS AIRPORT KY US	20080614	289	139	298.7	38.04083	-84.6058	0	2400	0	2400	
GHCND:USW00093820	LEXINGTON BLUEGRASS AIRPORT KY US	20080615	289	144	298.7	38.04083	-84.6058	0	2400	0	2400	
GHCND:USW00093820	LEXINGTON BLUEGRASS AIRPORT KY US	20080616	283	133	298.7	38.04083	-84.6058	0	2400	0	2400	
GHCND:USW00093820	LEXINGTON BLUEGRASS AIRPORT KY US	20080617	294	133	298.7	38.04083	-84.6058	0	2400	0	2400	
GHCND:USW00093820	LEXINGTON BLUEGRASS AIRPORT KY US	20080618	317	133	298.7	38.04083	-84.6058	0	2400	0	2400	
GHCND:USW00093820	LEXINGTON BLUEGRASS AIRPORT KY US	20080619	322	144	298.7	38.04083	-84.6058	0	2400	0	2400	
GHCND:USW00093820	LEXINGTON BLUEGRASS AIRPORT KY US	20080620	333	183	298.7	38.04083	-84.6058	0	2400	0	2400	
GHCND:USW00093820	LEXINGTON BLUEGRASS AIRPORT KY US	20080621	339	222	298.7	38.04083	-84.6058	0	2400	0	2400	
GHCND:USW00093820	LEXINGTON BLUEGRASS AIRPORT KY US	20080622	333	222	298.7	38.04083	-84.6058	0	2400	0	2400	
GHCND:USW00093820	LEXINGTON BLUEGRASS AIRPORT KY US	20080623	339	211	298.7	38.04083	-84.6058	0	2400	0	2400	
GHCND:USW00093820	LEXINGTON BLUEGRASS AIRPORT KY US	20080624	328	206	298.7	38.04083	-84.6058	0	2400	0	2400	
GHCND:USW00093820	LEXINGTON BLUEGRASS AIRPORT KY US	20080625	306	178	298.7	38.04083	-84.6058	0	2400	0	2400	
GHCND:USW00093820	LEXINGTON BLUEGRASS AIRPORT KY US	20080626	272	178	298.7	38.04083	-84.6058	0	2400	0	2400	
GHCND:USW00093820	LEXINGTON BLUEGRASS AIRPORT KY US	20080627	217	189	298.7	38.04083	-84.6058	0	2400	0	2400	
GHCND:USW00093820	LEXINGTON BLUEGRASS AIRPORT KY US	20080628	300	183	298.7	38.04083	-84.6058	0	2400	0	2400	
GHCND:USW00093820	LEXINGTON BLUEGRASS AIRPORT KY US	20080629	322	200	298.7	38.04083	-84.6058	0	2400	0	2400	
GHCND:USW00093820	LEXINGTON BLUEGRASS AIRPORT KY US	20080630	311	183	298.7	38.04083	-84.6058	0	2400	0	2400	
GHCND:USW00093820	LEXINGTON BLUEGRASS AIRPORT KY US	20080631	322	189	298.7	38.04083	-84.6058	0	2400	0	2400	
GHCND:USW00093820	LEXINGTON BLUEGRASS AIRPORT KY US	20080901	339	183	298.7	38.04083	-84.6058	0	2400	0	2400	
GHCND:USW00093820	LEXINGTON BLUEGRASS AIRPORT KY US	20080902	328	206	298.7	38.04083	-84.6058	0	2400	0	2400	
GHCND:USW00093820	LEXINGTON BLUEGRASS AIRPORT KY US	20080903	339	211	298.7	38.04083	-84.6058	0	2400	0	2400	
GHCND:USW00093820	LEXINGTON BLUEGRASS AIRPORT KY US	20080904	311	200	298.7	38.04083	-84.6058	0	2400	0	2400	
GHCND:USW00093820	LEXINGTON BLUEGRASS AIRPORT KY US	20080905	261	200	298.7	38.04083	-84.6058	0	2400	0	2400	
GHCND:USW00093820	LEXINGTON BLUEGRASS AIRPORT KY US	20080906	272	172	298.7	38.04083	-84.6058	0	2400	0	2400	
GHCND:USW00093820	LEXINGTON BLUEGRASS AIRPORT KY US	20080907	278	150	298.7	38.04083	-84.6058	0	2400	0	2400	
GHCND:USW00093820	LEXINGTON BLUEGRASS AIRPORT KY US	20080908	311	156	298.7	38.04083	-84.6058	0	2400	0	2400	
GHCND:USW00093820	LEXINGTON BLUEGRASS AIRPORT KY US	20080909	233	167	298.7	38.04083	-84.6058	0	2400	0	2400	
GHCND:USW00093820	LEXINGTON BLUEGRASS AIRPORT KY US	20080910	272	144	298.7	38.04083	-84.6058	0	2400	0	2400	
GHCND:USW00093820	LEXINGTON BLUEGRASS AIRPORT KY US	20080911	289	150	298.7	38.04083	-84.6058	0	2400	0	2400	
GHCND:USW00093820	LEXINGTON BLUEGRASS AIRPORT KY US	20080912	306	222	298.7	38.04083	-84.6058	0	2400	0	2400	
GHCND:USW00093820	LEXINGTON BLUEGRASS AIRPORT KY US	20080913	306	211	298.7	38.04083	-84.6058	0	2400	0	2400	
GHCND:USW00093820	LEXINGTON BLUEGRASS AIRPORT KY US	20080914	311	183	298.7	38.04083	-84.6058	0	2400	0	2400	
GHCND:USW00093820	LEXINGTON BLUEGRASS AIRPORT KY US	20080915	217	150	298.7	38.04083	-84.6058	0	2400	0	2400	
GHCND:USW00093820	LEXINGTON BLUEGRASS AIRPORT KY US	20080916	244	100	298.7	38.04083	-84.6058	0	2400	0	2400	
GHCND:USW00093820	LEXINGTON BLUEGRASS AIRPORT KY US	20080917	267	111	298.7	38.04083	-84.6058	0	2400	0	2400	
GHCND:USW00093820	LEXINGTON BLUEGRASS AIRPORT KY US	20080918	289	106	298.7	38.04083	-84.6058	0	2400	0	2400	
GHCND:USW00093820	LEXINGTON BLUEGRASS AIRPORT KY US	20080919	283	133	298.7	38.04083	-84.6058	0	2400	0	2400	
GHCND:USW00093820	LEXINGTON BLUEGRASS AIRPORT KY US	20080920	283	156	298.7	38.04083	-84.6058	0	2400	0	2400	
GHCND:USW00093820	LEXINGTON BLUEGRASS AIRPORT KY US	20080921	294	139	298.7	38.04083	-84.6058	0	2400	0	2400	
GHCND:USW00093820	LEXINGTON BLUEGRASS AIRPORT KY US	20080922	300	144	298.7	38.04083	-84.6058	0	2400	0	2400	
GHCND:USW00093820	LEXINGTON BLUEGRASS AIRPORT KY US	20080923	300	133	298.7	38.04083	-84.6058	0	2400	0	2400	
GHCND:USW00093820	LEXINGTON BLUEGRASS AIRPORT KY US	20080924	283	150	298.7	38.04083	-84.6058	0	2400	0	2400	
GHCND:USW00093820	LEXINGTON BLUEGRASS AIRPORT KY US	20080925	283	117	298.7	38.04083	-84.6058	0	2400	0	2400	
GHCND:USW00093820	LEXINGTON BLUEGRASS AIRPORT KY US	20080926	256	133	298.7	38.04083	-84.6058	0	2400	0	2400	
GHCND:USW00093820	LEXINGTON BLUEGRASS AIRPORT KY US	20080927	272	144	298.7	38.04083	-84.6058	0	2400	0	2400	
GHCND:USW00093820	LEXINGTON BLUEGRASS AIRPORT KY US	20080928	256	133	298.7	38.04083	-84.6058	0	2400	0	2400	
GHCND:USW00093820	LEXINGTON BLUEGRASS AIRPORT KY US	20080929	278	106	298.7	38.04083	-84.6058	0	2400	0	2400	
GHCND:USW00093820	LEXINGTON BLUEGRASS AIRPORT KY US	20080930	228	133	298.7	38.04083	-84.6058	0	2400	0	2400	
GHCND:USW00093820	LEXINGTON BLUEGRASS AIRPORT KY US	20081001	172	94	298.7	38.04083	-84.6058	0	2400	0	2400	
GHCND:USW00093820	LEXINGTON BLUEGRASS AIRPORT KY US	20081002	183	56	298.7	38.04083	-84.6058	0	2400	0	2400	
GHCND:USW00093820	LEXINGTON BLUEGRASS AIRPORT KY US	20081003	217	56	298.7	38.04083	-84.6058	0	2400	0	2400	
GHCND:USW00093820	LEXINGTON BLUEGRASS AIRPORT KY US	20081004	250	78	298.7	38.04083	-84.6058	0	2400	0	2400	
GHCND:USW00093820	LEXINGTON BLUEGRASS AIRPORT KY US	20081005	272	83	298.7	38.04083	-84.6058	0	2400	0	2400	
GHCND:USW00093820	LEXINGTON BLUEGRASS AIRPORT KY US	20081006	269	133	298.7	38.04083	-84.6058	0	2400	0	2400	
GHCND:USW00093820	LEXINGTON BLUEGRASS AIRPORT KY US	20081007	278	128	298.7	38.04083	-84.6058	0	2400	0	2400	
GHCND:USW00093820	LEXINGTON BLUEGRASS AIRPORT KY US	20081008	217	150	298.7	38.04083	-84.6058	0	2400	0	2400	
GHCND:USW00093820	LEXINGTON BLUEGRASS AIRPORT KY US	20081009	244	100	298.7	38.04083	-84.6058	0	2400	0	2400	
GHCND:USW00093820	LEXINGTON BLUEGRASS AIRPORT KY US	20081010	267	106	298.7	38.04083	-84.6058	0	2400	0	2400	
GHCND:USW00093820	LEXINGTON BLUEGRASS AIRPORT KY US	20081011	294	139	298.7	38.04083	-84.6058	0	2400	0	2400	
GHCND:USW00093820	LEXINGTON BLUEGRASS AIRPORT KY US	20081012	294	150	298.7	38.04083	-84.6058	0	2400	0	2400	
GHCND:USW00093820	LEXINGTON BLUEGRASS AIRPORT KY US	20081013	289	133	298.7	38.04083	-84.6058	0	2400	0	2400	
GHCND:USW00093820	LEXINGTON BLUEGRASS AIRPORT KY US	20081014	272	144	298.7	38.04083	-84.6058	0	2400	0	2400	
GHCND:USW00093820	LEXINGTON BLUEGRASS AIRPORT KY US	20081015	289	150	298.7	38.04083	-84.6058	0	2400	0	2400	
GHCND:USW00093820	LEXINGTON BLUEGRASS AIRPORT KY US	20081016	200	94	298.7	38.04083	-84.6058	0	2400	0	2400	
GHCND:USW00093820	LEXINGTON BLUEGRASS AIRPORT KY US	20081017	161	61	298.7	38.04083	-84.6058	0	2400	0	2400	
GHCND:USW00093820	LEXINGTON BLUEGRASS AIRPORT KY US	20081018	161	61	298.7	38.04083	-84.6058	0	2400	0	2400	
GHCND:USW00093820	LEXINGTON BLUEGRASS AIRPORT KY US	20081019	167	22	298.7	38.04083	-84.6058	0	2400	0	2400	
GHCND:USW00093820	LEXINGTON BLUEGRASS AIRPORT KY US	20081020	200	39	298.7	38.04083	-84.6058	0	2400	0	2400	
GHCND:USW00093820	LEXINGTON BLUEGRASS AIRPORT KY US	20081021	156	56	298.7	38.04083	-84.6058	0	2400	0	2400	
GHCND:USW00093820	LEXINGTON BLUEGRASS AIRPORT KY US	20081022	144	28	298.7	38.04083	-84.6058	0	2400	0	2400	
GHCND:USW00093820	LEXINGTON BLUEGRASS AIRPORT KY US	20081023	222	28	298.7	38.04083	-84.6058	0	2400	0	2400	
GHCND:USW00093820	LEXINGTON BLUEGRASS AIRPORT KY US	20081024	150	89	298.7	38.04083	-84.6058	0	2400	0	2400	
GHCND:USW00093820	LEXINGTON BLUEGRASS AIRPORT KY US	20081025	150	56	298.7	38.04083	-84.6058	0	2400	0	2400	
GHCND:USW00093820	LEXINGTON BLUEGRASS AIRPORT KY US	20081026	183	50	298.7	38.04083	-84.6058	0	2400	0	2400	
GHCND:USW00093820	LEXINGTON BLUEGRASS AIRPORT KY US	20081027	83	22	298.7	38.04083	-84.6058	0	2400	0	2400	
GHCND:USW00093820	LEXINGTON BLUEGRASS AIRPORT KY US	20081028	83	0	298.7	38.04083	-84.6058	0	2400	0	2400	
GHCND:USW00093820	LEXINGTON BLUEGRASS AIRPORT KY US	20081029	128	-11	298.7	38.04083	-84.6058	0	2400	0	2400	
GHCND:USW00093820	LEXINGTON BLUEGRASS AIRPORT KY US	20081030	161	-39	298.7	38.04083	-84.6058	0	2400	0	2400	
GHCND:USW00093820	LEXINGTON BLUEGRASS AIRPORT KY US	20081031	206	39	298.7	38.04083	-84.6058	0	2400	0	2400	
GHCND:USW00093820	LEXINGTON BLUEGRASS AIRPORT KY US	20081101	217	67	298.7	38.04083	-84.6058	0	2400	0	2400	
GHCND:USW00093820	LEXINGTON BLUEGRASS AIRPORT KY US	20081102	228	67	298.7	38.04083	-84.6058	0	2400	0	2400	
GHCND:USW00093820	LEXINGTON BLUEGRASS AIRPORT KY US	20081103	228	72	298.7	38.04083	-84.6058	0	2400	0	2400	
GHCND:USW00093820	LEXINGTON BLUEGRASS AIRPORT KY US	20081104	239	56	298.7	38.04083	-84.6058	0	2400	0	2400	
GHCND:USW00093820	LEXINGTON BLUEGRASS AIRPORT KY US	20081105	233	67	298.7	38.04083	-84.6058	0	2400	0	2400	
GHCND:USW00093820	LEXINGTON BLUEGRASS AIRPORT KY US	20081106	239	72	298.7	38.04083	-84.6058	0	2400	0	2400	
GHCND:USW00093820	LEXINGTON BLUEGRASS AIRPORT KY US	20081107	167	61	298.7	38.04083	-84.6058	0	2400	0	2400	
GHCND:USW00093820	LEXINGTON BLUEGRASS AIRPORT KY US	20081108	117	39	298.7	38.04083	-84.6058	0	2400	0	2400	
GHCND:USW00093820	LEXINGTON BLUEGRASS AIRPORT KY US	20081109	61	28	298.7	38.04083	-84.6058	0	2400	0	2400	
GHCND:USW00093820	LEXINGTON BLUEGRASS AIRPORT KY US	20081110	83	-11	298.7	38.04083	-84.6058	0	2400	0	2400	
GHCND:USW00093820	LEXINGTON BLUEGRASS AIRPORT KY US	20081111	67	0	298.7	38.04083	-84.6058	0	2400	0	2400	
GHCND:USW00093820	LEXINGTON BLUEGRASS AIRPORT KY US	20081112	133	67	298.7	38.04083	-84.6058	0	2400	0	2400	
GHCND:USW00093820	LEXINGTON BLUEGRASS AIRPORT KY US	20081113	150	83	298.7	38.04083	-84.6058	0	2400	0	2400	
GHCND:USW00093820	LEXINGTON BLUEGRASS AIRPORT KY US	20081114	156	100	298.7	38.04083	-84.6058	0	2400	0	2400	
GHCND:USW00093820	LEXINGTON BLUEGRASS AIRPORT KY US	20081115	117	28	298.7	38.04083	-84.6058	0	2400	0	2400	
GHCND:USW00093820	LEXINGTON BLUEGRASS AIRPORT KY US	20081116	28	0	298.7	38.04083	-84.6058	0	2400	0	2400	
GHCND:USW00093820	LEXINGTON BLUEGRASS AIRPORT KY US	20081117	33	-17	298.7	38.04083	-84.6058	0	2400	0	2400	
GHCND:USW00093820	LEXINGTON BLUEGRASS AIRPORT KY US	20081118	28	-67	298.7	38.04083	-84.6058	0	2400	0	2400	
GHCND:USW00093820	LEXINGTON BLUEGRASS AIRPORT KY US	20081119	72	-78	298.7	38.04083	-84.6058	0	2400	0	2400	
GHCND:USW00093820	LEXINGTON BLUEGRASS AIRPORT KY US	20081120	44	-22	298.7	38.04083	-84.6058	0	2400	0	2400	
GHCND:USW00093820	LEXINGTON BLUEGRASS AIRPORT KY US	20081121	11	-50	298.7	38.04083	-84.6058	0	2400	0	2400	
GHCND:USW00093820	LEXINGTON BLUEGRASS AIRPORT KY US	20081122	6	-100	298.7	38.04083	-84.6058	0	2400	0	2400	
GHCND:USW00093820	LEXINGTON BLUEGRASS AIRPORT KY US	20081123	100	-61	298.7	38.04083	-84.6058	0	2400	0	2400	
GHCND:USW00093820	LEXINGTON BLUEGRASS AIRPORT KY US	20081124	94	0	298.7	38.04083	-84.6058	0	2400	0	2400	
GHCND:USW00093820	LEXINGTON BLUEGRASS AIRPORT KY US	20081125	50	-28	298.7	38.04083	-84.6058	0	2400	0	2400	
GHCND:USW00093820	LEXINGTON BLUEGRASS AIRPORT KY US	20081126	78	-50	298.7	38.04083	-84.6058	0	2400	0	2400	
GHCND:USW00093820	LEXINGTON BLUEGRASS AIRPORT KY US	20081127	128	-39	298.7	38.04083	-84.6058	0	2400	0	2400	
GHCND:USW00093820	LEXINGTON BLUEGRASS AIRPORT KY US	20081128	89	-11	298.7	38.04083	-84.6058	0	2400	0	2400	
GHCND:USW00093820	LEXINGTON BLUEGRASS AIRPORT KY US	20081129	72	-28	298.7	38.04083	-84.6058	0	2400	0	2400	
GHCND:USW00093820	LEXINGTON BLUEGRASS AIRPORT KY US	20081130	78	22	298.7	38.04083	-84.6058	0	2400	0	2400	
GHCND:USW00093820	LEXINGTON BLUEGRASS AIRPORT KY US	20081201	28	-6	298.7	38.04083	-84.6058	0	2400	0	2400	
GHCND:USW00093820	LEXINGTON BLUEGRASS AIRPORT KY US	20081202	6	-39	298.7	38.04083	-84.6058	0	2400	0	2400	
GHCND:USW00093820	LEXINGTON BLUEGRASS AIRPORT KY US	20081203	117	-17	298.7	38.04083	-84.6058	0	2400	0	2400	
GHCND:USW00093820	LEXINGTON BLUEGRASS AIRPORT KY US	20081204	89	-61	298.7	38.04083	-84.6058	0	2400	0	2400	
GHCND:USW00093820	LEXINGTON BLUEGRASS AIRPORT KY US	20081205	-22	-89	298.7	38.04083	-84.6058	0	2400	0	2400	
GHCND:USW00093820	LEXINGTON BLUEGRASS AIRPORT KY US	20081206	0	-83	298.7	38.04083	-84.6058	0	2400	0	2400	
GHCND:USW00093820	LEXINGTON BLUEGRASS AIRPORT KY US	20081207	-22	-72	298.7	38.04083	-84.6058	0	2400	0	2400	
GHCND:USW00093820	LEXINGTON BLUEGRASS AIRPORT KY US	20081208	100	-56	298.7	38.04083	-84.6058	0	2400	0	2400	
GHCND:USW00093820	LEXINGTON BLUEGRASS AIRPORT KY US	20081209	161	61	298.7	38.04083	-84.6058	0	2400	0	2400	
GHCND:USW00093820	LEXINGTON BLUEGRASS AIRPORT KY US	20081210	122	-6	298.7	38.04083	-84.6058	0	2400	0	2400	
GHCND:USW00093820	LEXINGTON BLUEGRASS AIRPORT KY US	20081211	6	-6	298.7	38.04083	-84.6058	0	2400	0	2400	
GHCND:USW00093820	LEXINGTON BLUEGRASS AIRPORT KY US	20081212	11	-50	298.7	38.04083	-84.6058	0	2400	0	2400	
GHCND:USW00093820	LEXINGTON BLUEGRASS AIRPORT KY US	20081213	44	-83	298.7	38.04083	-84.6058	0	2400	0	2400	
GHCND:USW00093820	LEXINGTON BLUEGRASS AIRPORT KY US	20081214	144	11	298.7	38.04083	-84.6058	0	2400	0	2400	
GHCND:USW00093820	LEXINGTON BLUEGRASS AIRPORT KY US	20081215	144	-44	298.7	38.04083	-84.6058	0	2400	0	2400	
GHCND:USW00093820	LEXINGTON BLUEGRASS AIRPORT KY US	20081216	28	-61	298.7	38.04083	-84.6058	0	2400	0	2400	
GHCND:USW00093820	LEXINGTON BLUEGRASS AIRPORT KY US	20081217	28	-11	298.7	38.04083	-84.6058	0	2400	0	2400	
GHCND:USW00093820	LEXINGTON BLUEGRASS AIRPORT KY US	20081218	33	-11	298.7	38.04083	-84.6058	0	2400	0	2400	
GHCND:USW00093820	LEXINGTON BLUEGRASS AIRPORT KY US	20081219	194	28	298.7	38.04083	-84.6058	0	2400	0	2400	
GHCND:USW00093820	LEXINGTON BLUEGRASS AIRPORT KY US	20081220	56	11	298.7	38.04083	-84.6058	0	2400	0	2400	
GHCND:USW00093820	LEXINGTON BLUEGRASS AIRPORT KY US	20081221	33	-150	298.7	38.04083	-84.6058	0	2400	0	2400	
GHCND:USW00093820	LEXINGTON BLUEGRASS AIRPORT KY US	20081222	-72	-161	298.7	38.04083	-84.6058	0	2400	0	2400	
GHCND:USW00093820	LEXINGTON BLUEGRASS AIRPORT KY US	20081223	56	-83	298.7	38.04083	-84.6058	0	2400	0	2400	
GHCND:USW00093820	LEXINGTON BLUEGRASS AIRPORT KY US	20081224	139	11	298.7	38.04083	-84.6058	0	2400	0	2400	
GHCND:USW00093820	LEXINGTON BLUEGRASS AIRPORT KY US	20081225	33	-44	298.7	38.04083	-84.6058	0	2400	0	2400	
GHCND:USW00093820	LEXINGTON BLUEGRASS AIRPORT KY US	20081226	156	-11	298.7	38.04083	-84.6058	0	2400	0	2400	
GHCND:USW00093820	LEXINGTON BLUEGRASS AIRPORT KY US	20081227	211	133	298.7	38.04083	-84.6058	0	2400	0	2400	
GHCND:USW00093820	LEXINGTON BLUEGRASS AIRPORT KY US	20081228	178	6	298.7	38.04083	-84.6058	0	2400	0	2400	
GHCND:USW00093820	LEXINGTON BLUEGRASS AIRPORT KY US	20081229	106	-28	298.7	38.04083	-84.6058	0	2400	0	2400	
GHCND:USW00093820	LEXINGTON BLUEGRASS AIRPORT KY US	20081230	133	-39	298.7	38.04083	-84.6058	0	2400	0	2400	
GHCND:USW00093820	LEXINGTON BLUEGRASS AIRPORT KY US	20081231	100	-94	298.7	38.04083	-84.6058	0	2400	0	2400	
GHCND:USW00093820	LEXINGTON BLUEGRASS AIRPORT KY US	20090101	61	-94	298.7	38.04083	-84.6058	0	2400	0	2400	
GHCND:USW00093820	LEXINGTON BLUEGRASS AIRPORT KY US	20090102	94	6	298.7	38.04083	-84.6058	0	2400	0	2400	
GHCND:USW00093820	LEXINGTON BLUEGRASS AIRPORT KY US	20090103	133	-6	298.7	38.04083	-84.6058	0	2400	0	2400	
GHCND:USW00093820	LEXINGTON BLUEGRASS AIRPORT KY US	20090104	144	28	298.7	38.04083	-84.6058	0	2400	0	2400	
GHCND:USW00093820	LEXINGTON BLUEGRASS AIRPORT KY US	20090105	28	-17	298.7	38.04083	-84.6058	0	2400	0	2400	
GHCND:USW00093820	LEXINGTON BLUEGRASS AIRPORT KY US	20090106	83	6	298.7	38.04083	-84.6058	0	2400	0	2400	
GHCND:USW00093820	LEXINGTON BLUEGRASS AIRPORT KY US	20090107	61	-17	298.7	38.04083	-84.6058	0	2400	0	2400	
GHCND:USW00093820	LEXINGTON BLUEGRASS AIRPORT KY US	20090108	-6	-56	298.7	38.04083	-84.6058	0	2400	0	2400	
GHCND:USW00093820	LEXINGTON BLUEGRASS AIRPORT KY US	20090109	61	-83	298.7	38.04083	-84.6058	0	2400	0	2400	
GHCND:USW00093820	LEXINGTON BLUEGRASS AIRPORT KY US	20090110	100	-6	298.7	38.04083	-84.6058	0	2400	0	2400	
GHCND:USW00093820	LEXINGTON BLUEGRASS AIRPORT KY US	20090111	-6	-28	298.7	38.04083	-84.6058	0	2400	0	2400	
GHCND:USW00093820	LEXINGTON BLUEGRASS AIRPORT KY US	20090112	33	-17	298.7	38.04083	-84.6058	0	2400	0	2400	
GHCND:USW00093820	LEXINGTON BLUEGRASS AIRPORT KY US	20090113	33	-72	298.7	38.04083	-84.6058	0	2400	0	2400	
GHCND:USW00093820	LEXINGTON BLUEGRASS AIRPORT KY US	20090114	28	-111	298.7	38.04083	-84.6058	0	2400	0	2400	
GHCND:USW00093820	LEXINGTON BLUEGRASS AIRPORT KY US	20090115	-78	-161	298.7	38.04083	-84.6058	0	2400	0	2400	
GHCND:USW00093820	LEXINGTON BLUEGRASS AIRPORT KY US	20090116	-89	-194	298.7	38.04083	-84.6058	0	2400	0	2400	
GHCND:USW00093820	LEXINGTON BLUEGRASS AIRPORT KY US	20090117	22	-139	298.7	38.04083	-84.6058	0	2400	0	2400	
GHCND:USW00093820	LEXINGTON BLUEGRASS AIRPORT KY US	20090118	22	-28	298.7	38.04083	-84.6058	0	2400	0	2400	
GHCND:USW00093820	LEXINGTON BLUEGRASS AIRPORT KY US	20090119	-22	-67	298.7	38.04083	-84.6058	0	2400	0	2400	
GHCND:USW00093820	LEXINGTON BLUEGRASS AIRPORT KY US	20090120	-56	-111	298.7	38.04083	-84.6058	0	2400	0	2400	

GHCND:USW00093820	LEXINGTON BLUEGRASS AIRPORT KY US	20090121	-6	-139	298.7	38.04083	-84.6058	0	2400	0	2400	
GHCND:USW00093820	LEXINGTON BLUEGRASS AIRPORT KY US	20090122	94	-56	298.7	38.04083	-84.6058	0	2400	0	2400	
GHCND:USW00093820	LEXINGTON BLUEGRASS AIRPORT KY US	20090123	156	6	298.7	38.04083	-84.6058	0	2400	0	2400	
GHCND:USW00093820	LEXINGTON BLUEGRASS AIRPORT KY US	20090124	6	-72	298.7	38.04083	-84.6058	0	2400	0	2400	
GHCND:USW00093820	LEXINGTON BLUEGRASS AIRPORT KY US	20090125	-33	-111	298.7	38.04083	-84.6058	0	2400	0	2400	
GHCND:USW00093820	LEXINGTON BLUEGRASS AIRPORT KY US	20090126	-33	-67	298.7	38.04083	-84.6058	0	2400	0	2400	
GHCND:USW00093820	LEXINGTON BLUEGRASS AIRPORT KY US	20090127	0	-50	298.7	38.04083	-84.6058	0	2400	0	2400	
GHCND:USW00093820	LEXINGTON BLUEGRASS AIRPORT KY US	20090128	0	-56	298.7	38.04083	-84.6058	0	2400	0	2400	
GHCND:USW00093820	LEXINGTON BLUEGRASS AIRPORT KY US	20090129	-39	-67	298.7	38.04083	-84.6058	0	2400	0	2400	
GHCND:USW00093820	LEXINGTON BLUEGRASS AIRPORT KY US	20090130	-22	-89	298.7	38.04083	-84.6058	0	2400	0	2400	
GHCND:USW00093820	LEXINGTON BLUEGRASS AIRPORT KY US	20090131	17	-150	298.7	38.04083	-84.6058	0	2400	0	2400	
GHCND:USW00093820	LEXINGTON BLUEGRASS AIRPORT KY US	20090201	122	17	298.7	38.04083	-84.6058	0	2400	0	2400	
GHCND:USW00093820	LEXINGTON BLUEGRASS AIRPORT KY US	20090202	33	-39	298.7	38.04083	-84.6058	0	2400	0	2400	
GHCND:USW00093820	LEXINGTON BLUEGRASS AIRPORT KY US	20090205	-28	-117	298.7	38.04083	-84.6058	0	2400	0	2400	
GHCND:USW00093820	LEXINGTON BLUEGRASS AIRPORT KY US	20090204	-78	-128	298.7	38.04083	-84.6058	0	2400	0	2400	
GHCND:USW00093820	LEXINGTON BLUEGRASS AIRPORT KY US	20090205	-28	-183	298.7	38.04083	-84.6058	0	2400	0	2400	
GHCND:USW00093820	LEXINGTON BLUEGRASS AIRPORT KY US	20090206	117	-39	298.7	38.04083	-84.6058	0	2400	0	2400	
GHCND:USW00093820	LEXINGTON BLUEGRASS AIRPORT KY US	20090207	156	56	298.7	38.04083	-84.6058	0	2400	0	2400	
GHCND:USW00093820	LEXINGTON BLUEGRASS AIRPORT KY US	20090208	167	50	298.7	38.04083	-84.6058	0	2400	0	2400	
GHCND:USW00093820	LEXINGTON BLUEGRASS AIRPORT KY US	20090209	206	39	298.7	38.04083	-84.6058	0	2400	0	2400	
GHCND:USW00093820	LEXINGTON BLUEGRASS AIRPORT KY US	20090210	156	117	298.7	38.04083	-84.6058	0	2400	0	2400	
GHCND:USW00093820	LEXINGTON BLUEGRASS AIRPORT KY US	20090211	189	89	298.7	38.04083	-84.6058	0	2400	0	2400	
GHCND:USW00093820	LEXINGTON BLUEGRASS AIRPORT KY US	20090212	117	33	298.7	38.04083	-84.6058	0	2400	0	2400	
GHCND:USW00093820	LEXINGTON BLUEGRASS AIRPORT KY US	20090213	78	-11	298.7	38.04083	-84.6058	0	2400	0	2400	
GHCND:USW00093820	LEXINGTON BLUEGRASS AIRPORT KY US	20090214	106	6	298.7	38.04083	-84.6058	0	2400	0	2400	
GHCND:USW00093820	LEXINGTON BLUEGRASS AIRPORT KY US	20090215	56	-22	298.7	38.04083	-84.6058	0	2400	0	2400	
GHCND:USW00093820	LEXINGTON BLUEGRASS AIRPORT KY US	20090216	33	-56	298.7	38.04083	-84.6058	0	2400	0	2400	
GHCND:USW00093820	LEXINGTON BLUEGRASS AIRPORT KY US	20090217	106	-50	298.7	38.04083	-84.6058	0	2400	0	2400	
GHCND:USW00093820	LEXINGTON BLUEGRASS AIRPORT KY US	20090218	178	39	298.7	38.04083	-84.6058	0	2400	0	2400	
GHCND:USW00093820	LEXINGTON BLUEGRASS AIRPORT KY US	20090219	33	-72	298.7	38.0408	-84.6058	0	2400	0	2400	
GHCND:USW00093820	LEXINGTON BLUEGRASS AIRPORT KY US	20090220	11	-94	298.7	38.0408	-84.6058	0	2400	0	2400	
GHCND:USW00093820	LEXINGTON BLUEGRASS AIRPORT KY US	20090221	111	-39	298.7	38.0408	-84.6058	0	2400	0	2400	
GHCND:USW00093820	LEXINGTON BLUEGRASS AIRPORT KY US	20090222	-28	-72	298.7	38.0408	-84.6058	0	2400	0	2400	
GHCND:USW00093820	LEXINGTON BLUEGRASS AIRPORT KY US	20090223	-6	-94	298.7	38.0408	-84.6058	0	2400	0	2400	
GHCND:USW00093820	LEXINGTON BLUEGRASS AIRPORT KY US	20090224	61	-78	298.7	38.0408	-84.6058	0	2400	0	2400	
GHCND:USW00093820	LEXINGTON BLUEGRASS AIRPORT KY US	20090225	150	6	298.7	38.0408	-84.6058	0	2400	0	2400	
GHCND:USW00093820	LEXINGTON BLUEGRASS AIRPORT KY US	20090226	178	72	298.7	38.0408	-84.6058	0	2400	0	2400	
GHCND:USW00093820	LEXINGTON BLUEGRASS AIRPORT KY US	20090227	161	11	298.7	38.0408	-84.6058	0	2400	0	2400	
GHCND:USW00093820	LEXINGTON BLUEGRASS AIRPORT KY US	20090228	17	-22	298.7	38.0408	-84.6058	0	2400	0	2400	
GHCND:USW00093820	LEXINGTON BLUEGRASS AIRPORT KY US	20090301	39	-56	298.7	38.0408	-84.6058	0	2400	0	2400	
GHCND:USW00093820	LEXINGTON BLUEGRASS AIRPORT KY US	20090302	-22	-106	298.7	38.0408	-84.6058	0	2400	0	2400	
GHCND:USW00093820	LEXINGTON BLUEGRASS AIRPORT KY US	20090303	0	-122	298.7	38.0408	-84.6058	0	2400	0	2400	
GHCND:USW00093820	LEXINGTON BLUEGRASS AIRPORT KY US	20090304	100	-56	298.7	38.0408	-84.6058	0	2400	0	2400	
GHCND:USW00093820	LEXINGTON BLUEGRASS AIRPORT KY US	20090305	183	22	298.7	38.0408	-84.6058	0	2400	0	2400	
GHCND:USW00093820	LEXINGTON BLUEGRASS AIRPORT KY US	20090306	167	122	298.7	38.0408	-84.6058	0	2400	0	2400	
GHCND:USW00093820	LEXINGTON BLUEGRASS AIRPORT KY US	20090307	222	117	298.7	38.0408	-84.6058	0	2400	0	2400	
GHCND:USW00093820	LEXINGTON BLUEGRASS AIRPORT KY US	20090308	211	133	298.7	38.0408	-84.6058	0	2400	0	2400	
GHCND:USW00093820	LEXINGTON BLUEGRASS AIRPORT KY US	20090309	167	33	298.7	38.0408	-84.6058	0	2400	0	2400	
GHCND:USW00093820	LEXINGTON BLUEGRASS AIRPORT KY US	20090310	244	111	298.7	38.0408	-84.6058	0	2400	0	2400	
GHCND:USW00093820	LEXINGTON BLUEGRASS AIRPORT KY US	20090311	206	6	298.7	38.0408	-84.6058	0	2400	0	2400	
GHCND:USW00093820	LEXINGTON BLUEGRASS AIRPORT KY US	20090312	11	-78	298.7	38.0408	-84.6058	0	2400	0	2400	
GHCND:USW00093820	LEXINGTON BLUEGRASS AIRPORT KY US	20090313	89	-11	298.7	38.0408	-84.6058	0	2400	0	2400	
GHCND:USW00093820	LEXINGTON BLUEGRASS AIRPORT KY US	20090314	67	33	298.7	38.0408	-84.6058	0	2400	0	2400	
GHCND:USW00093820	LEXINGTON BLUEGRASS AIRPORT KY US	20090315	122	61	298.7	38.0408	-84.6058	0	2400	0	2400	
GHCND:USW00093820	LEXINGTON BLUEGRASS AIRPORT KY US	20090316	161	83	298.7	38.0408	-84.6058	0	2400	0	2400	
GHCND:USW00093820	LEXINGTON BLUEGRASS AIRPORT KY US	20090317	194	72	298.7	38.0408	-84.6058	0	2400	0	2400	
GHCND:USW00093820	LEXINGTON BLUEGRASS AIRPORT KY US	20090318	222	78	298.7	38.0408	-84.6058	0	2400	0	2400	
GHCND:USW00093820	LEXINGTON BLUEGRASS AIRPORT KY US	20090319	144	39	298.7	38.0408	-84.6058	0	2400	0	2400	
GHCND:USW00093820	LEXINGTON BLUEGRASS AIRPORT KY US	20090320	94	-17	298.7	38.0408	-84.6058	0	2400	0	2400	
GHCND:USW00093820	LEXINGTON BLUEGRASS AIRPORT KY US	20090321	144	-17	298.7	38.0408	-84.6058	0	2400	0	2400	
GHCND:USW00093820	LEXINGTON BLUEGRASS AIRPORT KY US	20090322	183	6	298.7	38.0408	-84.6058	0	2400	0	2400	
GHCND:USW00093820	LEXINGTON BLUEGRASS AIRPORT KY US	20090323	200	89	298.7	38.0408	-84.6058	0	2400	0	2400	
GHCND:USW00093820	LEXINGTON BLUEGRASS AIRPORT KY US	20090324	228	94	298.7	38.0408	-84.6058	0	2400	0	2400	
GHCND:USW00093820	LEXINGTON BLUEGRASS AIRPORT KY US	20090325	172	133	298.7	38.0408	-84.6058	0	2400	0	2400	
GHCND:USW00093820	LEXINGTON BLUEGRASS AIRPORT KY US	20090326	144	67	298.7	38.0408	-84.6058	0	2400	0	2400	
GHCND:USW00093820	LEXINGTON BLUEGRASS AIRPORT KY US	20090327	144	61	298.7	38.0408	-84.6058	0	2400	0	2400	
GHCND:USW00093820	LEXINGTON BLUEGRASS AIRPORT KY US	20090328	189	72	298.7	38.0408	-84.6058	0	2400	0	2400	
GHCND:USW00093820	LEXINGTON BLUEGRASS AIRPORT KY US	20090329	94	28	298.7	38.0408	-84.6058	0	2400	0	2400	
GHCND:USW00093820	LEXINGTON BLUEGRASS AIRPORT KY US	20090330	133	-11	298.7	38.0408	-84.6058	0	2400	0	2400	
GHCND:USW00093820	LEXINGTON BLUEGRASS AIRPORT KY US	20090331	189	72	298.7	38.0408	-84.6058	0	2400	0	2400	
GHCND:USW00093820	LEXINGTON BLUEGRASS AIRPORT KY US	20090401	167	44	298.7	38.0408	-84.6058	0	2400	0	2400	
GHCND:USW00093820	LEXINGTON BLUEGRASS AIRPORT KY US	20090402	250	50	298.7	38.0408	-84.6058	0	2400	0	2400	
GHCND:USW00093820	LEXINGTON BLUEGRASS AIRPORT KY US	20090403	139	50	298.7	38.0408	-84.6058	0	2400	0	2400	
GHCND:USW00093820	LEXINGTON BLUEGRASS AIRPORT KY US	20090404	156	11	298.7	38.0408	-84.6058	0	2400	0	2400	
GHCND:USW00093820	LEXINGTON BLUEGRASS AIRPORT KY US	20090405	244	83	298.7	38.0408	-84.6058	0	2400	0	2400	
GHCND:USW00093820	LEXINGTON BLUEGRASS AIRPORT KY US	20090406	122	11	298.7	38.0408	-84.6058	0	2400	0	2400	
GHCND:USW00093820	LEXINGTON BLUEGRASS AIRPORT KY US	20090407	61	0	298.7	38.0408	-84.6058	0	2400	0	2400	
GHCND:USW00093820	LEXINGTON BLUEGRASS AIRPORT KY US	20090408	139	-11	298.7	38.0408	-84.6058	0	2400	0	2400	
GHCND:USW00093820	LEXINGTON BLUEGRASS AIRPORT KY US	20090409	178	6	298.7	38.0408	-84.6058	0	2400	0	2400	
GHCND:USW00093820	LEXINGTON BLUEGRASS AIRPORT KY US	20090410	167	100	298.7	38.0408	-84.6058	0	2400	0	2400	
GHCND:USW00093820	LEXINGTON BLUEGRASS AIRPORT KY US	20090411	144	50	298.7	38.0408	-84.6058	0	2400	0	2400	
GHCND:USW00093820	LEXINGTON BLUEGRASS AIRPORT KY US	20090412	144	11	298.7	38.0408	-84.6058	0	2400	0	2400	
GHCND:USW00093820	LEXINGTON BLUEGRASS AIRPORT KY US	20090413	211	94	298.7	38.0408	-84.6058	0	2400	0	2400	
GHCND:USW00093820	LEXINGTON BLUEGRASS AIRPORT KY US	20090414	139	67	298.7	38.0408	-84.6058	0	2400	0	2400	
GHCND:USW00093820	LEXINGTON BLUEGRASS AIRPORT KY US	20090415	83	56	298.7	38.0408	-84.6058	0	2400	0	2400	
GHCND:USW00093820	LEXINGTON BLUEGRASS AIRPORT KY US	20090416	161	67	298.7	38.0408	-84.6058	0	2400	0	2400	
GHCND:USW00093820	LEXINGTON BLUEGRASS AIRPORT KY US	20090417	217	44	298.7	38.0408	-84.6058	0	2400	0	2400	
GHCND:USW00093820	LEXINGTON BLUEGRASS AIRPORT KY US	20090418	233	50	298.7	38.0408	-84.6058	0	2400	0	2400	
GHCND:USW00093820	LEXINGTON BLUEGRASS AIRPORT KY US	20090419	161	117	298.7	38.0408	-84.6058	0	2400	0	2400	
GHCND:USW00093820	LEXINGTON BLUEGRASS AIRPORT KY US	20090420	144	72	298.7	38.0408	-84.6058	0	2400	0	2400	
GHCND:USW00093820	LEXINGTON BLUEGRASS AIRPORT KY US	20090421	106	39	298.7	38.0408	-84.6058	0	2400	0	2400	
GHCND:USW00093820	LEXINGTON BLUEGRASS AIRPORT KY US	20090422	172	28	298.7	38.0408	-84.6058	0	2400	0	2400	
GHCND:USW00093820	LEXINGTON BLUEGRASS AIRPORT KY US	20090423	217	61	298.7	38.0408	-84.6058	0	2400	0	2400	
GHCND:USW00093820	LEXINGTON BLUEGRASS AIRPORT KY US	20090424	283	150	298.7	38.0408	-84.6058	0	2400	0	2400	
GHCND:USW00093820	LEXINGTON BLUEGRASS AIRPORT KY US	20090425	289	161	298.7	38.0408	-84.6058	0	2400	0	2400	
GHCND:USW00093820	LEXINGTON BLUEGRASS AIRPORT KY US	20090426	294	156	298.7	38.0408	-84.6058	0	2400	0	2400	
GHCND:USW00093820	LEXINGTON BLUEGRASS AIRPORT KY US	20090427	283	178	298.7	38.0408	-84.6058	0	2400	0	2400	
GHCND:USW00093820	LEXINGTON BLUEGRASS AIRPORT KY US	20090428	222	156	298.7	38.0408	-84.6058	0	2400	0	2400	
GHCND:USW00093820	LEXINGTON BLUEGRASS AIRPORT KY US	20090429	250	167	298.7	38.0408	-84.6058	0	2400	0	2400	
GHCND:USW00093820	LEXINGTON BLUEGRASS AIRPORT KY US	20090430	228	172	298.7	38.0408	-84.6058	0	2400	0	2400	
GHCND:USW00093820	LEXINGTON BLUEGRASS AIRPORT KY US	20090501	228	128	298.7	38.0408	-84.6058	0	2400	0	2400	
GHCND:USW00093820	LEXINGTON BLUEGRASS AIRPORT KY US	20090502	144	111	298.7	38.0408	-84.6058	0	2400	0	2400	
GHCND:USW00093820	LEXINGTON BLUEGRASS AIRPORT KY US	20090503	150	111	298.7	38.0408	-84.6058	0	2400	0	2400	
GHCND:USW00093820	LEXINGTON BLUEGRASS AIRPORT KY US	20090504	178	111	298.7	38.0408	-84.6058	0	2400	0	2400	
GHCND:USW00093820	LEXINGTON BLUEGRASS AIRPORT KY US	20090505	206	128	298.7	38.0408	-84.6058	0	2400	0	2400	
GHCND:USW00093820	LEXINGTON BLUEGRASS AIRPORT KY US	20090506	183	139	298.7	38.0408	-84.6058	0	2400	0	2400	
GHCND:USW00093820	LEXINGTON BLUEGRASS AIRPORT KY US	20090507	228	150	298.7	38.0408	-84.6058	0	2400	0	2400	
GHCND:USW00093820	LEXINGTON BLUEGRASS AIRPORT KY US	20090508	239	144	298.7	38.0408	-84.6058	0	2400	0	2400	
GHCND:USW00093820	LEXINGTON BLUEGRASS AIRPORT KY US	20090509	222	117	298.7	38.0408	-84.6058	0	2400	0	2400	
GHCND:USW00093820	LEXINGTON BLUEGRASS AIRPORT KY US	20090510	211	89	298.7	38.0408	-84.6058	0	2400	0	2400	
GHCND:USW00093820	LEXINGTON BLUEGRASS AIRPORT KY US	20090511	200	111	298.7	38.0408	-84.6058	0	2400	0	2400	
GHCND:USW00093820	LEXINGTON BLUEGRASS AIRPORT KY US	20090512	211	67	298.7	38.0408	-84.6058	0	2400	0	2400	
GHCND:USW00093820	LEXINGTON BLUEGRASS AIRPORT KY US	20090513	228	122	298.7	38.0408	-84.6058	0	2400	0	2400	
GHCND:USW00093820	LEXINGTON BLUEGRASS AIRPORT KY US	20090514	228	150	298.7	38.0408	-84.6058	0	2400	0	2400	
GHCND:USW00093820	LEXINGTON BLUEGRASS AIRPORT KY US	20090515	267	133	298.7	38.0408	-84.6058	0	2400	0	2400	
GHCND:USW00093820	LEXINGTON BLUEGRASS AIRPORT KY US	20090516	256	133	298.7	38.0408	-84.6058	0	2400	0	2400	
GHCND:USW00093820	LEXINGTON BLUEGRASS AIRPORT KY US	20090517	161	78	298.7	38.0408	-84.6058	0	2400	0	2400	
GHCND:USW00093820	LEXINGTON BLUEGRASS AIRPORT KY US	20090518	178	44	298.7	38.0408	-84.6058	0	2400	0	2400	
GHCND:USW00093820	LEXINGTON BLUEGRASS AIRPORT KY US	20090519	228	44	298.7	38.0408	-84.6058	0	2400	0	2400	
GHCND:USW00093820	LEXINGTON BLUEGRASS AIRPORT KY US	20090520	256	94	298.7	38.0408	-84.6058	0	2400	0	2400	
GHCND:USW00093820	LEXINGTON BLUEGRASS AIRPORT KY US	20090521	283	128	298.7	38.0408	-84.6058	0	2400	0	2400	
GHCND:USW00093820	LEXINGTON BLUEGRASS AIRPORT KY US	20090522	294	167	298.7	38.0408	-84.6058	0	2400	0	2400	
GHCND:USW00093820	LEXINGTON BLUEGRASS AIRPORT KY US	20090523	294	161	298.7	38.0408	-84.6058	0	2400	0	2400	
GHCND:USW00093820	LEXINGTON BLUEGRASS AIRPORT KY US	20090524	267	178	298.7	38.0408	-84.6058	0	2400	0	2400	
GHCND:USW00093820	LEXINGTON BLUEGRASS AIRPORT KY US	20090525	256	189	298.7	38.0408	-84.6058	0	2400	0	2400	
GHCND:USW00093820	LEXINGTON BLUEGRASS AIRPORT KY US	20090526	272	189	298.7	38.0408	-84.6058	0	2400	0	2400	
GHCND:USW00093820	LEXINGTON BLUEGRASS AIRPORT KY US	20090527	272	194	298.7	38.0408	-84.6058	0	2400	0	2400	
GHCND:USW00093820	LEXINGTON BLUEGRASS AIRPORT KY US	20090528	261	183	298.7	38.0408	-84.6058	0	2400	0	2400	
GHCND:USW00093820	LEXINGTON BLUEGRASS AIRPORT KY US	20090529	239	156	298.7	38.0408	-84.6058	0	2400	0	2400	
GHCND:USW00093820	LEXINGTON BLUEGRASS AIRPORT KY US	20090530	261	144	298.7	38.0408	-84.6058	0	2400	0	2400	
GHCND:USW00093820	LEXINGTON BLUEGRASS AIRPORT KY US	20090531	256	156	298.7	38.0408	-84.6058	0	2400	0	2400	
GHCND:USW00093820	LEXINGTON BLUEGRASS AIRPORT KY US	20090601	306	133	298.7	38.0408	-84.6058	0	2400	0	2400	
GHCND:USW00093820	LEXINGTON BLUEGRASS AIRPORT KY US	20090602	317	183	298.7	38.0408	-84.6058	0	2400	0	2400	
GHCND:USW00093820	LEXINGTON BLUEGRASS AIRPORT KY US	20090603	244	156	298.7	38.0408	-84.6058	0	2400	0	2400	
GHCND:USW00093820	LEXINGTON BLUEGRASS AIRPORT KY US	20090604	156	128	298.7	38.0408	-84.6058	0	2400	0	2400	
GHCND:USW00093820	LEXINGTON BLUEGRASS AIRPORT KY US	20090605	233	117	298.7	38.0408	-84.6058	0	2400	0	2400	
GHCND:USW00093820	LEXINGTON BLUEGRASS AIRPORT KY US	20090606	256	94	298.7	38.0408	-84.6058	0	2400	0	2400	
GHCND:USW00093820	LEXINGTON BLUEGRASS AIRPORT KY US	20090607	289	150	298.7	38.0408	-84.6058	0	2400	0	2400	
GHCND:USW00093820	LEXINGTON BLUEGRASS AIRPORT KY US	20090608	300	189	298.7	38.0408	-84.6058	0	2400	0	2400	
GHCND:USW00093820	LEXINGTON BLUEGRASS AIRPORT KY US	20090609	306	200	298.7	38.0408	-84.6058	0	2400	0	2400	
GHCND:USW00093820	LEXINGTON BLUEGRASS AIRPORT KY US	20090610	250	183	298.7	38.0408	-84.6058	0	2400	0	2400	
GHCND:USW00093820	LEXINGTON BLUEGRASS AIRPORT KY US	20090611	250	189	298.7	38.0408	-84.6058	0	2400	0	2400	
GHCND:USW00093820	LEXINGTON BLUEGRASS AIRPORT KY US	20090612	233	178	298.7	38.0408	-84.6058	0	2400	0	2400	
GHCND:USW00093820	LEXINGTON BLUEGRASS AIRPORT KY US	20090613	272	156	298.7	38.0408	-84.6058	0	2400	0	2400	
GHCND:USW00093820	LEXINGTON BLUEGRASS AIRPORT KY US	20090614	283	167	298.7	38.0408	-84.6058	0	2400	0	2400	
GHCND:USW00093820	LEXINGTON BLUEGRASS AIRPORT KY US	20090615	261	194	298.7	38.0408	-84.6058	0	2400	0	2400	
GHCND:USW00093820	LEXINGTON BLUEGRASS AIRPORT KY US	20090616	272	194	298.7	38.0408	-84.6058	0	2400	0	2400	
GHCND:USW00093820	LEXINGTON BLUEGRASS AIRPORT KY US	20090617	300	183	298.7	38.0408	-84.6058	0	2400	0	2400	
GHCND:USW00093820	LEXINGTON BLUEGRASS AIRPORT KY US	20090618	272	200	298.7	38.0408	-84.6058	0	2400	0	2400	
GHCND:USW00093820	LEXINGTON BLUEGRASS AIRPORT KY US	20090619	328	222	298.7	38.0408	-84.6058	0	2400	0	2400	
GHCND:USW00093820	LEXINGTON BLUEGRASS AIRPORT KY US	20090620	322	217	298.7	38.0408	-84.6058	0	2400	0	2400	
GHCND:USW00093820	LEXINGTON BLUEGRASS AIRPORT KY US	20090621	300	206	298.7	38.0408	-84.6058	0	2400	0	2400	
GHCND:USW00093820	LEXINGTON BLUEGRASS AIRPORT KY US	20090622	294	228	298.7	38.0408	-84.6058	0	2400	0	2400	
GHCND:USW00093820	LEXINGTON BLUEGRASS AIRPORT KY US	20090623	306	189	298.7	38.0408	-84.6058	0	2400	0	2400	
GHCND:USW00093820	LEXINGTON BLUEGRASS AIRPORT KY US	20090624	317	178	298.7	38.0408	-84.6058	0	2400	0	2400	
GHCND:USW00093820	LEXINGTON BLUEGRASS AIRPORT KY US	20090625	333	200	298.7	38.0408	-84.6058	0	2400	0	2400	
GHCND:USW00093820	LEXINGTON BLUEGRASS AIRPORT KY US	20090626	311	189	298.7	38.0408	-84.6058	0	2400	0	2400	
GHCND:USW00093820	LEXINGTON BLUEGRASS AIRPORT KY US	20090627	322	206	298.7	38.0408	-84.6058	0	2400	0	2400	
GHCND:USW00093820	LEXINGTON BLUEGRASS AIRPORT KY US	20090628	306	200	298.7	38.0408	-84.6058	0	2400	0	2400	
GHCND:USW00093820	LEXINGTON BLUEGRASS AIRPORT KY US	20090629	289	161	298.7	38.0408	-84.6058	0	2400	0	2400	
GHCND:USW00093820	LEXINGTON BLUEGRASS AIRPORT KY US	20090630	261	178	298.7	38.0408	-84.6058	0	2400	0	2400	
GHCND:USW00093820	LEXINGTON BLUEGRASS AIRPORT KY US	20090701	228	167	298.7	38.0408	-84.6058	0	2400	0	2400	
GHCND:USW00093820	LEXINGTON BLUEGRASS AIRPORT KY US	20090702	222	161	298.7	38.0408	-84.6058	0	2400	0	2400	
GHCND:USW00093820	LEXINGTON BLUEGRASS AIRPORT KY US	20090703	261	161	298.7	38.0408	-84.6058	0	2400	0	2400	
GHCND:USW00093820	LEXINGTON BLUEGRASS AIRPORT KY US	20090704	239	156	298.7	38.0408	-84.6058	0	2400	0	2400	
GHCND:USW00093820	LEXINGTON BLUEGRASS AIRPORT KY US	20090705	222	178	298.7	38.0408	-84.6058	0	2400	0	2400	
GHCND:USW00093820	LEXINGTON BLUEGRASS AIRPORT KY US	20090706	283	150	298.7	38.0408	-84.6058	0	2400	0	2400	
GHCND:USW00093820	LEXINGTON BLUEGRASS AIRPORT KY US	20090707	300	156	298.7	38.0408	-84.6058	0	2400	0	2400	
GHCND:USW00093820	LEXINGTON BLUEGRASS AIRPORT KY US	20090708	283	178	298.7	38.0408	-84.6058	0	2400	0	2400	
GHCND:USW00093820	LEXINGTON BLUEGRASS AIRPORT KY US	20090709	306	189	298.7	38.0408	-84.6058	0	2400	0	2400	

GHCND:USW00093820	LEXINGTON BLUEGRASS AIRPORT KY US	20090710	300	206	298.7	38.0408	-84.6058	0	2400	0	2400	
GHCND:USW00093820	LEXINGTON BLUEGRASS AIRPORT KY US	20090711	289	222	298.7	38.0408	-84.6058	0	2400	0	2400	
GHCND:USW00093820	LEXINGTON BLUEGRASS AIRPORT KY US	20090712	294	211	298.7	38.0408	-84.6058	0	2400	0	2400	
GHCND:USW00093820	LEXINGTON BLUEGRASS AIRPORT KY US	20090713	289	172	298.7	38.0408	-84.6058	0	2400	0	2400	
GHCND:USW00093820	LEXINGTON BLUEGRASS AIRPORT KY US	20090714	300	161	298.7	38.0408	-84.6058	0	2400	0	2400	
GHCND:USW00093820	LEXINGTON BLUEGRASS AIRPORT KY US	20090715	267	211	298.7	38.0408	-84.6058	0	2400	0	2400	
GHCND:USW00093820	LEXINGTON BLUEGRASS AIRPORT KY US	20090716	294	217	298.7	38.0408	-84.6058	0	2400	0	2400	
GHCND:USW00093820	LEXINGTON BLUEGRASS AIRPORT KY US	20090717	250	156	298.7	38.0408	-84.6058	0	2400	0	2400	
GHCND:USW00093820	LEXINGTON BLUEGRASS AIRPORT KY US	20090718	206	133	298.7	38.0408	-84.6058	0	2400	0	2400	
GHCND:USW00093820	LEXINGTON BLUEGRASS AIRPORT KY US	20090719	233	122	298.7	38.0408	-84.6058	0	2400	0	2400	
GHCND:USW00093820	LEXINGTON BLUEGRASS AIRPORT KY US	20090720	261	122	298.7	38.0408	-84.6058	0	2400	0	2400	
GHCND:USW00093820	LEXINGTON BLUEGRASS AIRPORT KY US	20090721	289	133	298.7	38.0408	-84.6058	0	2400	0	2400	
GHCND:USW00093820	LEXINGTON BLUEGRASS AIRPORT KY US	20090722	228	189	298.7	38.0408	-84.6058	0	2400	0	2400	
GHCND:USW00093820	LEXINGTON BLUEGRASS AIRPORT KY US	20090723	256	183	298.7	38.0408	-84.6058	0	2400	0	2400	
GHCND:USW00093820	LEXINGTON BLUEGRASS AIRPORT KY US	20090724	272	161	298.7	38.0408	-84.6058	0	2400	0	2400	
GHCND:USW00093820	LEXINGTON BLUEGRASS AIRPORT KY US	20090725	289	200	298.7	38.0408	-84.6058	0	2400	0	2400	
GHCND:USW00093820	LEXINGTON BLUEGRASS AIRPORT KY US	20090726	278	194	298.7	38.0408	-84.6058	0	2400	0	2400	
GHCND:USW00093820	LEXINGTON BLUEGRASS AIRPORT KY US	20090727	289	172	298.7	38.0408	-84.6058	0	2400	0	2400	
GHCND:USW00093820	LEXINGTON BLUEGRASS AIRPORT KY US	20090728	278	189	298.7	38.0408	-84.6058	0	2400	0	2400	
GHCND:USW00093820	LEXINGTON BLUEGRASS AIRPORT KY US	20090729	267	206	298.7	38.0408	-84.6058	0	2400	0	2400	
GHCND:USW00093820	LEXINGTON BLUEGRASS AIRPORT KY US	20090730	278	200	298.7	38.0408	-84.6058	0	2400	0	2400	
GHCND:USW00093820	LEXINGTON BLUEGRASS AIRPORT KY US	20090731	267	189	298.7	38.0408	-84.6058	0	2400	0	2400	
GHCND:USW00093820	LEXINGTON BLUEGRASS AIRPORT KY US	20090801	283	172	298.7	38.0408	-84.6058	0	2400	0	2400	
GHCND:USW00093820	LEXINGTON BLUEGRASS AIRPORT KY US	20090802	256	178	298.7	38.0408	-84.6058	0	2400	0	2400	
GHCND:USW00093820	LEXINGTON BLUEGRASS AIRPORT KY US	20090803	272	150	298.7	38.0408	-84.6058	0	2400	0	2400	
GHCND:USW00093820	LEXINGTON BLUEGRASS AIRPORT KY US	20090804	222	183	298.7	38.0408	-84.6058	0	2400	0	2400	
GHCND:USW00093820	LEXINGTON BLUEGRASS AIRPORT KY US	20090805	261	183	298.7	38.0408	-84.6058	0	2400	0	2400	
GHCND:USW00093820	LEXINGTON BLUEGRASS AIRPORT KY US	20090806	278	172	298.7	38.0408	-84.6058	0	2400	0	2400	
GHCND:USW00093820	LEXINGTON BLUEGRASS AIRPORT KY US	20090807	272	144	298.7	38.0408	-84.6058	0	2400	0	2400	
GHCND:USW00093820	LEXINGTON BLUEGRASS AIRPORT KY US	20090808	317	200	298.7	38.0408	-84.6058	0	2400	0	2400	
GHCND:USW00093820	LEXINGTON BLUEGRASS AIRPORT KY US	20090809	328	200	298.7	38.0408	-84.6058	0	2400	0	2400	
GHCND:USW00093820	LEXINGTON BLUEGRASS AIRPORT KY US	20090810	328	211	298.7	38.0408	-84.6058	0	2400	0	2400	
GHCND:USW00093820	LEXINGTON BLUEGRASS AIRPORT KY US	20090811	289	200	298.7	38.0408	-84.6058	0	2400	0	2400	
GHCND:USW00093820	LEXINGTON BLUEGRASS AIRPORT KY US	20090812	294	189	298.7	38.0408	-84.6058	0	2400	0	2400	
GHCND:USW00093820	LEXINGTON BLUEGRASS AIRPORT KY US	20090813	294	183	298.7	38.0408	-84.6058	0	2400	0	2400	
GHCND:USW00093820	LEXINGTON BLUEGRASS AIRPORT KY US	20090814	300	161	298.7	38.0408	-84.6058	0	2400	0	2400	
GHCND:USW00093820	LEXINGTON BLUEGRASS AIRPORT KY US	20090815	311	183	298.7	38.0408	-84.6058	0	2400	0	2400	
GHCND:USW00093820	LEXINGTON BLUEGRASS AIRPORT KY US	20090816	317	217	298.7	38.0408	-84.6058	0	2400	0	2400	
GHCND:USW00093820	LEXINGTON BLUEGRASS AIRPORT KY US	20090817	311	211	298.7	38.0408	-84.6058	0	2400	0	2400	
GHCND:USW00093820	LEXINGTON BLUEGRASS AIRPORT KY US	20090818	267	211	298.7	38.0408	-84.6058	0	2400	0	2400	
GHCND:USW00093820	LEXINGTON BLUEGRASS AIRPORT KY US	20090819	306	211	298.7	38.0408	-84.6058	0	2400	0	2400	
GHCND:USW00093820	LEXINGTON BLUEGRASS AIRPORT KY US	20090820	283	211	298.7	38.0408	-84.6058	0	2400	0	2400	
GHCND:USW00093820	LEXINGTON BLUEGRASS AIRPORT KY US	20090821	261	194	298.7	38.0408	-84.6058	0	2400	0	2400	
GHCND:USW00093820	LEXINGTON BLUEGRASS AIRPORT KY US	20090822	222	150	298.7	38.0408	-84.6058	0	2400	0	2400	
GHCND:USW00093820	LEXINGTON BLUEGRASS AIRPORT KY US	20090823	228	156	298.7	38.0408	-84.6058	0	2400	0	2400	
GHCND:USW00093820	LEXINGTON BLUEGRASS AIRPORT KY US	20090824	256	133	298.7	38.0408	-84.6058	0	2400	0	2400	
GHCND:USW00093820	LEXINGTON BLUEGRASS AIRPORT KY US	20090825	294	144	298.7	38.0408	-84.6058	0	2400	0	2400	
GHCND:USW00093820	LEXINGTON BLUEGRASS AIRPORT KY US	20090826	306	183	298.7	38.0408	-84.6058	0	2400	0	2400	
GHCND:USW00093820	LEXINGTON BLUEGRASS AIRPORT KY US	20090827	311	194	298.7	38.0408	-84.6058	0	2400	0	2400	
GHCND:USW00093820	LEXINGTON BLUEGRASS AIRPORT KY US	20090828	256	206	298.7	38.0408	-84.6058	0	2400	0	2400	
GHCND:USW00093820	LEXINGTON BLUEGRASS AIRPORT KY US	20090829	261	172	298.7	38.0408	-84.6058	0	2400	0	2400	
GHCND:USW00093820	LEXINGTON BLUEGRASS AIRPORT KY US	20090830	233	139	298.7	38.0408	-84.6058	0	2400	0	2400	
GHCND:USW00093820	LEXINGTON BLUEGRASS AIRPORT KY US	20090831	222	111	298.7	38.0408	-84.6058	0	2400	0	2400	
GHCND:USW00093820	LEXINGTON BLUEGRASS AIRPORT KY US	20090901	239	111	298.7	38.0408	-84.6058	0	2400	0	2400	
GHCND:USW00093820	LEXINGTON BLUEGRASS AIRPORT KY US	20090902	272	144	298.7	38.0408	-84.6058	0	2400	0	2400	
GHCND:USW00093820	LEXINGTON BLUEGRASS AIRPORT KY US	20090903	272	161	298.7	38.0408	-84.6058	0	2400	0	2400	
GHCND:USW00093820	LEXINGTON BLUEGRASS AIRPORT KY US	20090904	261	161	298.7	38.0408	-84.6058	0	2400	0	2400	
GHCND:USW00093820	LEXINGTON BLUEGRASS AIRPORT KY US	20090905	278	156	298.7	38.0408	-84.6058	0	2400	0	2400	
GHCND:USW00093820	LEXINGTON BLUEGRASS AIRPORT KY US	20090906	267	156	298.7	38.0408	-84.6058	0	2400	0	2400	
GHCND:USW00093820	LEXINGTON BLUEGRASS AIRPORT KY US	20090907	250	167	298.7	38.0408	-84.6058	0	2400	0	2400	
GHCND:USW00093820	LEXINGTON BLUEGRASS AIRPORT KY US	20090908	272	172	298.7	38.0408	-84.6058	0	2400	0	2400	
GHCND:USW00093820	LEXINGTON BLUEGRASS AIRPORT KY US	20090909	278	161	298.7	38.0408	-84.6058	0	2400	0	2400	
GHCND:USW00093820	LEXINGTON BLUEGRASS AIRPORT KY US	20090910	267	167	298.7	38.0408	-84.6058	0	2400	0	2400	
GHCND:USW00093820	LEXINGTON BLUEGRASS AIRPORT KY US	20090911	272	161	298.7	38.0408	-84.6058	0	2400	0	2400	
GHCND:USW00093820	LEXINGTON BLUEGRASS AIRPORT KY US	20090912	250	128	298.7	38.0408	-84.6058	0	2400	0	2400	
GHCND:USW00093820	LEXINGTON BLUEGRASS AIRPORT KY US	20090913	261	139	298.7	38.0408	-84.6058	0	2400	0	2400	
GHCND:USW00093820	LEXINGTON BLUEGRASS AIRPORT KY US	20090914	278	133	298.7	38.0408	-84.6058	0	2400	0	2400	
GHCND:USW00093820	LEXINGTON BLUEGRASS AIRPORT KY US	20090915	267	144	298.7	38.0408	-84.6058	0	2400	0	2400	
GHCND:USW00093820	LEXINGTON BLUEGRASS AIRPORT KY US	20090916	278	156	298.7	38.0408	-84.6058	0	2400	0	2400	
GHCND:USW00093820	LEXINGTON BLUEGRASS AIRPORT KY US	20090917	261	139	298.7	38.0408	-84.6058	0	2400	0	2400	
GHCND:USW00093820	LEXINGTON BLUEGRASS AIRPORT KY US	20090918	256	178	298.7	38.0408	-84.6058	0	2400	0	2400	
GHCND:USW00093820	LEXINGTON BLUEGRASS AIRPORT KY US	20090919	256	167	298.7	38.0408	-84.6058	0	2400	0	2400	
GHCND:USW00093820	LEXINGTON BLUEGRASS AIRPORT KY US	20090920	244	183	298.7	38.0408	-84.6058	0	2400	0	2400	
GHCND:USW00093820	LEXINGTON BLUEGRASS AIRPORT KY US	20090921	239	100	298.7	38.0408	-84.6058	0	2400	0	2400	
GHCND:USW00093820	LEXINGTON BLUEGRASS AIRPORT KY US	20090922	272	194	298.7	38.0408	-84.6058	0	2400	0	2400	
GHCND:USW00093820	LEXINGTON BLUEGRASS AIRPORT KY US	20090923	250	206	298.7	38.0408	-84.6058	0	2400	0	2400	
GHCND:USW00093820	LEXINGTON BLUEGRASS AIRPORT KY US	20090924	267	200	298.7	38.0408	-84.6058	0	2400	0	2400	
GHCND:USW00093820	LEXINGTON BLUEGRASS AIRPORT KY US	20090925	244	189	298.7	38.0408	-84.6058	0	2400	0	2400	
GHCND:USW00093820	LEXINGTON BLUEGRASS AIRPORT KY US	20090926	217	161	298.7	38.0408	-84.6058	0	2400	0	2400	
GHCND:USW00093820	LEXINGTON BLUEGRASS AIRPORT KY US	20090927	200	150	298.7	38.0408	-84.6058	0	2400	0	2400	
GHCND:USW00093820	LEXINGTON BLUEGRASS AIRPORT KY US	20090928	206	122	298.7	38.0408	-84.6058	0	2400	0	2400	
GHCND:USW00093820	LEXINGTON BLUEGRASS AIRPORT KY US	20090929	139	89	298.7	38.0408	-84.6058	0	2400	0	2400	
GHCND:USW00093820	LEXINGTON BLUEGRASS AIRPORT KY US	20090930	161	89	298.7	38.0408	-84.6058	0	2400	0	2400	
GHCND:USW00093820	LEXINGTON BLUEGRASS AIRPORT KY US	20091001	183	56	298.7	38.0408	-84.6058	0	2400	0	2400	
GHCND:USW00093820	LEXINGTON BLUEGRASS AIRPORT KY US	20091002	194	111	298.7	38.0408	-84.6058	0	2400	0	2400	
GHCND:USW00093820	LEXINGTON BLUEGRASS AIRPORT KY US	20091003	189	89	298.7	38.0408	-84.6058	0	2400	0	2400	
GHCND:USW00093820	LEXINGTON BLUEGRASS AIRPORT KY US	20091004	167	72	298.7	38.0408	-84.6058	0	2400	0	2400	
GHCND:USW00093820	LEXINGTON BLUEGRASS AIRPORT KY US	20091005	200	61	298.7	38.0408	-84.6058	0	2400	0	2400	
GHCND:USW00093820	LEXINGTON BLUEGRASS AIRPORT KY US	20091006	189	111	298.7	38.0408	-84.6058	0	2400	0	2400	
GHCND:USW00093820	LEXINGTON BLUEGRASS AIRPORT KY US	20091007	172	78	298.7	38.0408	-84.6058	0	2400	0	2400	
GHCND:USW00093820	LEXINGTON BLUEGRASS AIRPORT KY US	20091008	172	78	298.7	38.0408	-84.6058	0	2400	0	2400	
GHCND:USW00093820	LEXINGTON BLUEGRASS AIRPORT KY US	20091009	200	128	298.7	38.0408	-84.6058	0	2400	0	2400	
GHCND:USW00093820	LEXINGTON BLUEGRASS AIRPORT KY US	20091010	128	67	298.7	38.0408	-84.6058	0	2400	0	2400	
GHCND:USW00093820	LEXINGTON BLUEGRASS AIRPORT KY US	20091011	156	44	298.7	38.0408	-84.6058	0	2400	0	2400	
GHCND:USW00093820	LEXINGTON BLUEGRASS AIRPORT KY US	20091012	189	78	298.7	38.0408	-84.6058	0	2400	0	2400	
GHCND:USW00093820	LEXINGTON BLUEGRASS AIRPORT KY US	20091013	161	100	298.7	38.0408	-84.6058	0	2400	0	2400	
GHCND:USW00093820	LEXINGTON BLUEGRASS AIRPORT KY US	20091014	100	50	298.7	38.0408	-84.6058	0	2400	0	2400	
GHCND:USW00093820	LEXINGTON BLUEGRASS AIRPORT KY US	20091015	100	67	298.7	38.0408	-84.6058	0	2400	0	2400	
GHCND:USW00093820	LEXINGTON BLUEGRASS AIRPORT KY US	20091016	89	50	298.7	38.0408	-84.6058	0	2400	0	2400	
GHCND:USW00093820	LEXINGTON BLUEGRASS AIRPORT KY US	20091017	83	33	298.7	38.0408	-84.6058	0	2400	0	2400	
GHCND:USW00093820	LEXINGTON BLUEGRASS AIRPORT KY US	20091018	111	-11	298.7	38.0408	-84.6058	0	2400	0	2400	
GHCND:USW00093820	LEXINGTON BLUEGRASS AIRPORT KY US	20091019	144	17	298.7	38.0408	-84.6058	0	2400	0	2400	
GHCND:USW00093820	LEXINGTON BLUEGRASS AIRPORT KY US	20091020	189	56	298.7	38.0408	-84.6058	0	2400	0	2400	
GHCND:USW00093820	LEXINGTON BLUEGRASS AIRPORT KY US	20091021	194	50	298.7	38.0408	-84.6058	0	2400	0	2400	
GHCND:USW00093820	LEXINGTON BLUEGRASS AIRPORT KY US	20091022	200	83	298.7	38.0408	-84.6058	0	2400	0	2400	
GHCND:USW00093820	LEXINGTON BLUEGRASS AIRPORT KY US	20091023	211	133	298.7	38.0408	-84.6058	0	2400	0	2400	
GHCND:USW00093820	LEXINGTON BLUEGRASS AIRPORT KY US	20091024	139	44	298.7	38.0408	-84.6058	0	2400	0	2400	
GHCND:USW00093820	LEXINGTON BLUEGRASS AIRPORT KY US	20091025	161	17	298.7	38.0408	-84.6058	0	2400	0	2400	
GHCND:USW00093820	LEXINGTON BLUEGRASS AIRPORT KY US	20091026	183	22	298.7	38.0408	-84.6058	0	2400	0	2400	
GHCND:USW00093820	LEXINGTON BLUEGRASS AIRPORT KY US	20091027	133	56	298.7	38.0408	-84.6058	0	2400	0	2400	
GHCND:USW00093820	LEXINGTON BLUEGRASS AIRPORT KY US	20091028	144	117	298.7	38.0408	-84.6058	0	2400	0	2400	
GHCND:USW00093820	LEXINGTON BLUEGRASS AIRPORT KY US	20091029	206	-94	298.7	38.0408	-84.6058	0	2400	0	2400	
GHCND:USW00093820	LEXINGTON BLUEGRASS AIRPORT KY US	20091030	261	167	298.7	38.0408	-84.6058	0	2400	0	2400	
GHCND:USW00093820	LEXINGTON BLUEGRASS AIRPORT KY US	20091031	178	39	298.7	38.0408	-84.6058	0	2400	0	2400	
GHCND:USW00093820	LEXINGTON BLUEGRASS AIRPORT KY US	20091101	117	11	298.7	38.0408	-84.6058	0	2400	0	2400	
GHCND:USW00093820	LEXINGTON BLUEGRASS AIRPORT KY US	20091102	156	6	298.7	38.0408	-84.6058	0	2400	0	2400	
GHCND:USW00093820	LEXINGTON BLUEGRASS AIRPORT KY US	20091103	122	0	298.7	38.0408	-84.6058	0	2400	0	2400	
GHCND:USW00093820	LEXINGTON BLUEGRASS AIRPORT KY US	20091104	128	-6	298.7	38.0408	-84.6058	0	2400	0	2400	
GHCND:USW00093820	LEXINGTON BLUEGRASS AIRPORT KY US	20091105	117	0	298.7	38.0408	-84.6058	0	2400	0	2400	
GHCND:USW00093820	LEXINGTON BLUEGRASS AIRPORT KY US	20091106	144	-17	298.7	38.0408	-84.6058	0	2400	0	2400	
GHCND:USW00093820	LEXINGTON BLUEGRASS AIRPORT KY US	20091107	206	78	298.7	38.0408	-84.6058	0	2400	0	2400	
GHCND:USW00093820	LEXINGTON BLUEGRASS AIRPORT KY US	20091108	211	83	298.7	38.0408	-84.6058	0	2400	0	2400	
GHCND:USW00093820	LEXINGTON BLUEGRASS AIRPORT KY US	20091109	206	83	298.7	38.0408	-84.6058	0	2400	0	2400	
GHCND:USW00093820	LEXINGTON BLUEGRASS AIRPORT KY US	20091110	172	94	298.7	38.0408	-84.6058	0	2400	0	2400	
GHCND:USW00093820	LEXINGTON BLUEGRASS AIRPORT KY US	20091111	144	56	298.7	38.0408	-84.6058	0	2400	0	2400	
GHCND:USW00093820	LEXINGTON BLUEGRASS AIRPORT KY US	20091112	133	17	298.7	38.0408	-84.6058	0	2400	0	2400	
GHCND:USW00093820	LEXINGTON BLUEGRASS AIRPORT KY US	20091113	167	17	298.7	38.0408	-84.6058	0	2400	0	2400	
GHCND:USW00093820	LEXINGTON BLUEGRASS AIRPORT KY US	20091114	194	39	298.7	38.0408	-84.6058	0	2400	0	2400	
GHCND:USW00093820	LEXINGTON BLUEGRASS AIRPORT KY US	20091115	206	56	298.7	38.0408	-84.6058	0	2400	0	2400	
GHCND:USW00093820	LEXINGTON BLUEGRASS AIRPORT KY US	20091116	183	72	298.7	38.0408	-84.6058	0	2400	0	2400	
GHCND:USW00093820	LEXINGTON BLUEGRASS AIRPORT KY US	20091117	133	83	298.7	38.0408	-84.6058	0	2400	0	2400	
GHCND:USW00093820	LEXINGTON BLUEGRASS AIRPORT KY US	20091118	94	61	298.7	38.0408	-84.6058	0	2400	0	2400	
GHCND:USW00093820	LEXINGTON BLUEGRASS AIRPORT KY US	20091119	94	50	298.7	38.0408	-84.6058	0	2400	0	2400	
GHCND:USW00093820	LEXINGTON BLUEGRASS AIRPORT KY US	20091120	139	0	298.7	38.0408	-84.6058	0	2400	0	2400	
GHCND:USW00093820	LEXINGTON BLUEGRASS AIRPORT KY US	20091121	144	22	298.7	38.0408	-84.6058	0	2400	0	2400	
GHCND:USW00093820	LEXINGTON BLUEGRASS AIRPORT KY US	20091122	139	39	298.7	38.0408	-84.6058	0	2400	0	2400	
GHCND:USW00093820	LEXINGTON BLUEGRASS AIRPORT KY US	20091123	100	83	298.7	38.0408	-84.6058	0	2400	0	2400	
GHCND:USW00093820	LEXINGTON BLUEGRASS AIRPORT KY US	20091124	128	89	298.7	38.0408	-84.6058	0	2400	0	2400	
GHCND:USW00093820	LEXINGTON BLUEGRASS AIRPORT KY US	20091125	117	72	298.7	38.0408	-84.6058	0	2400	0	2400	
GHCND:USW00093820	LEXINGTON BLUEGRASS AIRPORT KY US	20091126	89	11	298.7	38.0408	-84.6058	0	2400	0	2400	
GHCND:USW00093820	LEXINGTON BLUEGRASS AIRPORT KY US	20091127	50	-22	298.7	38.0408	-84.6058	0	2400	0	2400	
GHCND:USW00093820	LEXINGTON BLUEGRASS AIRPORT KY US	20091128	156	-72	298.7	38.0408	-84.6058	0	2400	0	2400	
GHCND:USW00093820	LEXINGTON BLUEGRASS AIRPORT KY US	20091129	150	61	298.7	38.0408	-84.6058	0	2400	0	2400	
GHCND:USW00093820	LEXINGTON BLUEGRASS AIRPORT KY US	20091130	106	-11	298.7	38.0408	-84.6058	0	2400	0	2400	
GHCND:USW00093820	LEXINGTON BLUEGRASS AIRPORT KY US	20091201	94	-22	298.7	38.0408	-84.6058	0	2400	0	2400	
GHCND:USW00093820	LEXINGTON BLUEGRASS AIRPORT KY US	20091202	128	28	298.7	38.0408	-84.6058	0	2400	0	2400	
GHCND:USW00093820	LEXINGTON BLUEGRASS AIRPORT KY US	20091203	83	11	298.7	38.0408	-84.6058	0	2400	0	2400	
GHCND:USW00093820	LEXINGTON BLUEGRASS AIRPORT KY US	20091204	28	-28	298.7	38.0408	-84.6058	0	2400	0	2400	
GHCND:USW00093820	LEXINGTON BLUEGRASS AIRPORT KY US	20091205	6	-67	298.7	38.0408	-84.6058	0	2400	0	2400	
GHCND:USW00093820	LEXINGTON BLUEGRASS AIRPORT KY US	20091206	17	-83	298.7	38.0408	-84.6058	0	2400	0	2400	
GHCND:USW00093820	LEXINGTON BLUEGRASS AIRPORT KY US	20091207	28	-11	298.7	38.0408	-84.6058	0	2400	0	2400	
GHCND:USW00093820	LEXINGTON BLUEGRASS AIRPORT KY US	20091208	100	11	298.7	38.0408	-84.6058	0	2400	0	2400	
GHCND:USW00093820	LEXINGTON BLUEGRASS AIRPORT KY US	20091209	128	-22	298.7	38.0408	-84.6058	0	2400	0	2400	
GHCND:USW00093820	LEXINGTON BLUEGRASS AIRPORT KY US	20091210	-22	-83	298.7	38.0408	-84.6058	0	2400	0	2400	
GHCND:USW00093820	LEXINGTON BLUEGRASS AIRPORT KY US	20091211	17	-89	298.7	38.0408	-84.6058	0	2400	0	2400	
GHCND:USW00093820	LEXINGTON BLUEGRASS AIRPORT KY US	20091212	50	-72	298.7	38.0408	-84.6058	0	2400	0	2400	
GHCND:USW00093820	LEXINGTON BLUEGRASS AIRPORT KY US	20091213	89	17	298.7	38.0408	-84.6058	0	2400	0	2400	
GHCND:USW00093820	LEXINGTON BLUEGRASS AIRPORT KY US	20091214	156	61	298.7	38.0408	-84.6058	0	2400	0	2400	
GHCND:USW00093820	LEXINGTON BLUEGRASS AIRPORT KY US	20091215	106	-33	298.7	38.0408	-84.6058	0	2400	0	2400	
GHCND:USW00093820	LEXINGTON BLUEGRASS AIRPORT KY US	20091216	11	-78	298.7	38.0408	-84.6058	0	2400	0	2400	
GHCND:USW00093820	LEXINGTON BLUEGRASS AIRPORT KY US	20091217	67	-67	298.7	38.0408	-84.6058	0	2400	0	2400	
GHCND:USW00093820	LEXINGTON BLUEGRASS AIRPORT KY US	20091218	50	0	298.7	38.0408	-84.6058	0	2400	0	2400	
GHCND:USW00093820	LEXINGTON BLUEGRASS AIRPORT KY US	20091219	17	0	298.7	38.0408	-84.6058	0	2400	0	2400	
GHCND:USW00093820	LEXINGTON BLUEGRASS AIRPORT KY US	20091220	6	-6	298.7	38.0408	-84.6058	0	2400	0	2400	
GHCND:USW00093820	LEXINGTON BLUEGRASS AIRPORT KY US	20091221	11	-11	298.7	38.0408	-84.6058	0	2400	0	2400	
GHCND:USW00093820	LEXINGTON BLUEGRASS AIRPORT KY US	20091222	78	-11	298.7	38.0408	-84.6058	0	2400	0	2400	
GHCND:USW00093820	LEXINGTON BLUEGRASS AIRPORT KY US	20091223	100	11	298.7	38.0408	-84.6058	0	2400	0	2400	
GHCND:USW00093820	LEXINGTON BLUEGRASS AIRPORT KY US	20091224	111	33	298.7	38.0408	-84.6058	0	2400	0	2400	
GHCND:USW00093820	LEXINGTON BLUEGRASS AIRPORT KY US	20091225	117	6	298.7	38.0408	-84.6058	0	2400	0	2400	
GHCND:USW00093820	LEXINGTON BLUEGRASS AIRPORT KY US	20091226	56	-28	298.7	38.0408	-84.6058	0	2400	0	2400	

GHCND:USW00093820	LEXINGTON BLUEGRASS AIRPORT KY US	20091227	61	-39	298.7	38.0408	-84.6058	0	2400	0	2400
GHCND:USW00093820	LEXINGTON BLUEGRASS AIRPORT KY US	20091228	-22	-72	298.7	38.0408	-84.6058	0	2400	0	2400
GHCND:USW00093820	LEXINGTON BLUEGRASS AIRPORT KY US	20091229	6	-67	298.7	38.0408	-84.6058	0	2400	0	2400
GHCND:USW00093820	LEXINGTON BLUEGRASS AIRPORT KY US	20091230	72	-28	298.7	38.0408	-84.6058	0	2400	0	2400
GHCND:USW00093820	LEXINGTON BLUEGRASS AIRPORT KY US	20091231	56	6	298.7	38.0408	-84.6058	0	2400	0	2400
GHCND:USW00093820	LEXINGTON BLUEGRASS AIRPORT KY US	20100101	11	-83	298.7	38.0408	-84.6058	0	2400	0	2400
GHCND:USW00093820	LEXINGTON BLUEGRASS AIRPORT KY US	20100102	-67	-111	298.7	38.0408	-84.6058	0	2400	0	2400
GHCND:USW00093820	LEXINGTON BLUEGRASS AIRPORT KY US	20100103	-50	-144	298.7	38.0408	-84.6058	0	2400	0	2400
GHCND:USW00093820	LEXINGTON BLUEGRASS AIRPORT KY US	20100104	-33	-83	298.7	38.0408	-84.6058	0	2400	0	2400
GHCND:USW00093820	LEXINGTON BLUEGRASS AIRPORT KY US	20100105	-61	-111	298.7	38.0408	-84.6058	0	2400	0	2400
GHCND:USW00093820	LEXINGTON BLUEGRASS AIRPORT KY US	20100106	-56	-111	298.7	38.0408	-84.6058	0	2400	0	2400
GHCND:USW00093820	LEXINGTON BLUEGRASS AIRPORT KY US	20100107	-28	-133	298.7	38.0408	-84.6058	0	2400	0	2400
GHCND:USW00093820	LEXINGTON BLUEGRASS AIRPORT KY US	20100108	-89	-144	298.7	38.0408	-84.6058	0	2400	0	2400
GHCND:USW00093820	LEXINGTON BLUEGRASS AIRPORT KY US	20100109	-56	-100	298.7	38.0408	-84.6058	0	2400	0	2400
GHCND:USW00093820	LEXINGTON BLUEGRASS AIRPORT KY US	20100110	-67	-128	298.7	38.0408	-84.6058	0	2400	0	2400
GHCND:USW00093820	LEXINGTON BLUEGRASS AIRPORT KY US	20100111	-22	-111	298.7	38.0408	-84.6058	0	2400	0	2400
GHCND:USW00093820	LEXINGTON BLUEGRASS AIRPORT KY US	20100112	-22	-78	298.7	38.0408	-84.6058	0	2400	0	2400
GHCND:USW00093820	LEXINGTON BLUEGRASS AIRPORT KY US	20100113	11	-106	298.7	38.0408	-84.6058	0	2400	0	2400
GHCND:USW00093820	LEXINGTON BLUEGRASS AIRPORT KY US	20100114	78	-44	298.7	38.0408	-84.6058	0	2400	0	2400
GHCND:USW00093820	LEXINGTON BLUEGRASS AIRPORT KY US	20100115	106	22	298.7	38.0408	-84.6058	0	2400	0	2400
GHCND:USW00093820	LEXINGTON BLUEGRASS AIRPORT KY US	20100116	122	0	298.7	38.0408	-84.6058	0	2400	0	2400
GHCND:USW00093820	LEXINGTON BLUEGRASS AIRPORT KY US	20100117	78	22	298.7	38.0408	-84.6058	0	2400	0	2400
GHCND:USW00093820	LEXINGTON BLUEGRASS AIRPORT KY US	20100118	56	-22	298.7	38.0408	-84.6058	0	2400	0	2400
GHCND:USW00093820	LEXINGTON BLUEGRASS AIRPORT KY US	20100119	111	11	298.7	38.0408	-84.6058	0	2400	0	2400
GHCND:USW00093820	LEXINGTON BLUEGRASS AIRPORT KY US	20100120	50	17	298.7	38.0408	-84.6058	0	2400	0	2400
GHCND:USW00093820	LEXINGTON BLUEGRASS AIRPORT KY US	20100121	89	17	298.7	38.0408	-84.6058	0	2400	0	2400
GHCND:USW00093820	LEXINGTON BLUEGRASS AIRPORT KY US	20100122	89	61	298.7	38.0408	-84.6058	0	2400	0	2400
GHCND:USW00093820	LEXINGTON BLUEGRASS AIRPORT KY US	20100123	117	61	298.7	38.0408	-84.6058	0	2400	0	2400
GHCND:USW00093820	LEXINGTON BLUEGRASS AIRPORT KY US	20100124	106	78	298.7	38.0408	-84.6058	0	2400	0	2400
GHCND:USW00093820	LEXINGTON BLUEGRASS AIRPORT KY US	20100125	94	0	298.7	38.0408	-84.6058	0	2400	0	2400
GHCND:USW00093820	LEXINGTON BLUEGRASS AIRPORT KY US	20100126	6	-56	298.7	38.0408	-84.6058	0	2400	0	2400
GHCND:USW00093820	LEXINGTON BLUEGRASS AIRPORT KY US	20100127	28	-78	298.7	38.0408	-84.6058	0	2400	0	2400
GHCND:USW00093820	LEXINGTON BLUEGRASS AIRPORT KY US	20100128	44	-72	298.7	38.0408	-84.6058	0	2400	0	2400
GHCND:USW00093820	LEXINGTON BLUEGRASS AIRPORT KY US	20100129	-61	-94	298.7	38.0408	-84.6058	0	2400	0	2400
GHCND:USW00093820	LEXINGTON BLUEGRASS AIRPORT KY US	20100130	-33	-117	298.7	38.0408	-84.6058	0	2400	0	2400
GHCND:USW00093820	LEXINGTON BLUEGRASS AIRPORT KY US	20100131	-11	-167	298.7	38.0408	-84.6058	0	2400	0	2400
GHCND:USW00093820	LEXINGTON BLUEGRASS AIRPORT KY US	20100201	39	-117	298.7	38.0408	-84.6058	0	2400	0	2400
GHCND:USW00093820	LEXINGTON BLUEGRASS AIRPORT KY US	20100202	56	-22	298.7	38.0408	-84.6058	0	2400	0	2400
GHCND:USW00093820	LEXINGTON BLUEGRASS AIRPORT KY US	20100203	39	-28	298.7	38.0408	-84.6058	0	2400	0	2400
GHCND:USW00093820	LEXINGTON BLUEGRASS AIRPORT KY US	20100204	33	-28	298.7	38.0408	-84.6058	0	2400	0	2400
GHCND:USW00093820	LEXINGTON BLUEGRASS AIRPORT KY US	20100205	50	6	298.7	38.0408	-84.6058	0	2400	0	2400
GHCND:USW00093820	LEXINGTON BLUEGRASS AIRPORT KY US	20100206	28	-61	298.7	38.0408	-84.6058	0	2400	0	2400
GHCND:USW00093820	LEXINGTON BLUEGRASS AIRPORT KY US	20100207	-33	-67	298.7	38.0408	-84.6058	0	2400	0	2400
GHCND:USW00093820	LEXINGTON BLUEGRASS AIRPORT KY US	20100208	-11	-83	298.7	38.0408	-84.6058	0	2400	0	2400
GHCND:USW00093820	LEXINGTON BLUEGRASS AIRPORT KY US	20100209	17	-106	298.7	38.0408	-84.6058	0	2400	0	2400
GHCND:USW00093820	LEXINGTON BLUEGRASS AIRPORT KY US	20100210	-22	-117	298.7	38.0408	-84.6058	0	2400	0	2400
GHCND:USW00093820	LEXINGTON BLUEGRASS AIRPORT KY US	20100211	-33	-94	298.7	38.0408	-84.6058	0	2400	0	2400
GHCND:USW00093820	LEXINGTON BLUEGRASS AIRPORT KY US	20100212	-11	-128	298.7	38.0408	-84.6058	0	2400	0	2400
GHCND:USW00093820	LEXINGTON BLUEGRASS AIRPORT KY US	20100213	-28	-78	298.7	38.0408	-84.6058	0	2400	0	2400
GHCND:USW00093820	LEXINGTON BLUEGRASS AIRPORT KY US	20100214	0	-94	298.7	38.0408	-84.6058	0	2400	0	2400
GHCND:USW00093820	LEXINGTON BLUEGRASS AIRPORT KY US	20100215	0	-78	298.7	38.0408	-84.6058	0	2400	0	2400
GHCND:USW00093820	LEXINGTON BLUEGRASS AIRPORT KY US	20100216	-33	-83	298.7	38.0408	-84.6058	0	2400	0	2400
GHCND:USW00093820	LEXINGTON BLUEGRASS AIRPORT KY US	20100217	-6	-44	298.7	38.0408	-84.6058	0	2400	0	2400
GHCND:USW00093820	LEXINGTON BLUEGRASS AIRPORT KY US	20100218	11	-56	298.7	38.0408	-84.6058	0	2400	0	2400
GHCND:USW00093820	LEXINGTON BLUEGRASS AIRPORT KY US	20100219	50	-78	298.7	38.0408	-84.6058	0	2400	0	2400
GHCND:USW00093820	LEXINGTON BLUEGRASS AIRPORT KY US	20100220	100	-33	298.7	38.0408	-84.6058	0	2400	0	2400
GHCND:USW00093820	LEXINGTON BLUEGRASS AIRPORT KY US	20100221	161	28	298.7	38.0408	-84.6058	0	2400	0	2400
GHCND:USW00093820	LEXINGTON BLUEGRASS AIRPORT KY US	20100222	106	22	298.7	38.0408	-84.6058	0	2400	0	2400
GHCND:USW00093820	LEXINGTON BLUEGRASS AIRPORT KY US	20100223	22	0	298.7	38.0408	-84.6058	0	2400	0	2400
GHCND:USW00093820	LEXINGTON BLUEGRASS AIRPORT KY US	20100224	17	-56	298.7	38.0408	-84.6058	0	2400	0	2400
GHCND:USW00093820	LEXINGTON BLUEGRASS AIRPORT KY US	20100225	-11	-67	298.7	38.0408	-84.6058	0	2400	0	2400
GHCND:USW00093820	LEXINGTON BLUEGRASS AIRPORT KY US	20100226	33	-67	298.7	38.0408	-84.6058	0	2400	0	2400
GHCND:USW00093820	LEXINGTON BLUEGRASS AIRPORT KY US	20100227	0	-33	298.7	38.0408	-84.6058	0	2400	0	2400
GHCND:USW00093820	LEXINGTON BLUEGRASS AIRPORT KY US	20100228	11	-11	298.7	38.0408	-84.6058	0	2400	0	2400
GHCND:USW00093820	LEXINGTON BLUEGRASS AIRPORT KY US	20100301	33	0	298.7	38.0408	-84.6058	0	2400	0	2400
GHCND:USW00093820	LEXINGTON BLUEGRASS AIRPORT KY US	20100302	39	-11	298.7	38.0408	-84.6058	0	2400	0	2400
GHCND:USW00093820	LEXINGTON BLUEGRASS AIRPORT KY US	20100303	28	-17	298.7	38.0408	-84.6058	0	2400	0	2400
GHCND:USW00093820	LEXINGTON BLUEGRASS AIRPORT KY US	20100304	72	-28	298.7	38.0408	-84.6058	0	2400	0	2400
GHCND:USW00093820	LEXINGTON BLUEGRASS AIRPORT KY US	20100305	94	-72	298.7	38.0408	-84.6058	0	2400	0	2400
GHCND:USW00093820	LEXINGTON BLUEGRASS AIRPORT KY US	20100306	94	-67	298.7	38.0408	-84.6058	0	2400	0	2400
GHCND:USW00093820	LEXINGTON BLUEGRASS AIRPORT KY US	20100307	133	-61	298.7	38.0408	-84.6058	0	2400	0	2400
GHCND:USW00093820	LEXINGTON BLUEGRASS AIRPORT KY US	20100308	172	39	298.7	38.0408	-84.6058	0	2400	0	2400
GHCND:USW00093820	LEXINGTON BLUEGRASS AIRPORT KY US	20100309	206	0	298.7	38.0408	-84.6058	0	2400	0	2400
GHCND:USW00093820	LEXINGTON BLUEGRASS AIRPORT KY US	20100310	194	100	298.7	38.0408	-84.6058	0	2400	0	2400
GHCND:USW00093820	LEXINGTON BLUEGRASS AIRPORT KY US	20100311	172	100	298.7	38.0408	-84.6058	0	2400	0	2400
GHCND:USW00093820	LEXINGTON BLUEGRASS AIRPORT KY US	20100312	172	89	298.7	38.0408	-84.6058	0	2400	0	2400
GHCND:USW00093820	LEXINGTON BLUEGRASS AIRPORT KY US	20100313	94	61	298.7	38.0408	-84.6058	0	2400	0	2400
GHCND:USW00093820	LEXINGTON BLUEGRASS AIRPORT KY US	20100314	78	44	298.7	38.0408	-84.6058	0	2400	0	2400
GHCND:USW00093820	LEXINGTON BLUEGRASS AIRPORT KY US	20100315	78	33	298.7	38.0408	-84.6058	0	2400	0	2400
GHCND:USW00093820	LEXINGTON BLUEGRASS AIRPORT KY US	20100316	117	56	298.7	38.0408	-84.6058	0	2400	0	2400
GHCND:USW00093820	LEXINGTON BLUEGRASS AIRPORT KY US	20100317	160	72	298.7	38.0408	-84.6058	0	2400	0	2400
GHCND:USW00093820	LEXINGTON BLUEGRASS AIRPORT KY US	20100318	183	33	298.7	38.0408	-84.6058	0	2400	0	2400
GHCND:USW00093820	LEXINGTON BLUEGRASS AIRPORT KY US	20100319	189	17	298.7	38.0408	-84.6058	0	2400	0	2400
GHCND:USW00093820	LEXINGTON BLUEGRASS AIRPORT KY US	20100320	200	67	298.7	38.0408	-84.6058	0	2400	0	2400
GHCND:USW00093820	LEXINGTON BLUEGRASS AIRPORT KY US	20100321	206	78	298.7	38.0408	-84.6058	0	2400	0	2400
GHCND:USW00093820	LEXINGTON BLUEGRASS AIRPORT KY US	20100322	89	33	298.7	38.0408	-84.6058	0	2400	0	2400
GHCND:USW00093820	LEXINGTON BLUEGRASS AIRPORT KY US	20100323	150	33	298.7	38.0408	-84.6058	0	2400	0	2400
GHCND:USW00093820	LEXINGTON BLUEGRASS AIRPORT KY US	20100324	194	33	298.7	38.0408	-84.6058	0	2400	0	2400
GHCND:USW00093820	LEXINGTON BLUEGRASS AIRPORT KY US	20100325	150	67	298.7	38.0408	-84.6058	0	2400	0	2400
GHCND:USW00093820	LEXINGTON BLUEGRASS AIRPORT KY US	20100326	89	-11	298.7	38.0408	-84.6058	0	2400	0	2400
GHCND:USW00093820	LEXINGTON BLUEGRASS AIRPORT KY US	20100327	183	-6	298.7	38.0408	-84.6058	0	2400	0	2400
GHCND:USW00093820	LEXINGTON BLUEGRASS AIRPORT KY US	20100328	144	83	298.7	38.0408	-84.6058	0	2400	0	2400
GHCND:USW00093820	LEXINGTON BLUEGRASS AIRPORT KY US	20100329	83	50	298.7	38.0408	-84.6058	0	2400	0	2400
GHCND:USW00093820	LEXINGTON BLUEGRASS AIRPORT KY US	20100330	144	33	298.7	38.0408	-84.6058	0	2400	0	2400
GHCND:USW00093820	LEXINGTON BLUEGRASS AIRPORT KY US	20100331	228	56	298.7	38.0408	-84.6058	0	2400	0	2400
GHCND:USW00093820	LEXINGTON BLUEGRASS AIRPORT KY US	20100401	267	117	298.7	38.0408	-84.6058	0	2400	0	2400
GHCND:USW00093820	LEXINGTON BLUEGRASS AIRPORT KY US	20100402	278	128	298.7	38.0408	-84.6058	0	2400	0	2400
GHCND:USW00093820	LEXINGTON BLUEGRASS AIRPORT KY US	20100403	211	83	298.7	38.0408	-84.6058	0	2400	0	2400
GHCND:USW00093820	LEXINGTON BLUEGRASS AIRPORT KY US	20100404	239	61	298.7	38.0408	-84.6058	0	2400	0	2400
GHCND:USW00093820	LEXINGTON BLUEGRASS AIRPORT KY US	20100405	272	144	298.7	38.0408	-84.6058	0	2400	0	2400
GHCND:USW00093820	LEXINGTON BLUEGRASS AIRPORT KY US	20100406	294	178	298.7	38.0408	-84.6058	0	2400	0	2400
GHCND:USW00093820	LEXINGTON BLUEGRASS AIRPORT KY US	20100407	244	167	298.7	38.0408	-84.6058	0	2400	0	2400
GHCND:USW00093820	LEXINGTON BLUEGRASS AIRPORT KY US	20100408	206	50	298.7	38.0408	-84.6058	0	2400	0	2400
GHCND:USW00093820	LEXINGTON BLUEGRASS AIRPORT KY US	20100409	139	33	298.7	38.0408	-84.6058	0	2400	0	2400
GHCND:USW00093820	LEXINGTON BLUEGRASS AIRPORT KY US	20100410	189	6	298.7	38.0408	-84.6058	0	2400	0	2400
GHCND:USW00093820	LEXINGTON BLUEGRASS AIRPORT KY US	20100411	233	50	298.7	38.0408	-84.6058	0	2400	0	2400
GHCND:USW00093820	LEXINGTON BLUEGRASS AIRPORT KY US	20100412	244	67	298.7	38.0408	-84.6058	0	2400	0	2400
GHCND:USW00093820	LEXINGTON BLUEGRASS AIRPORT KY US	20100413	267	94	298.7	38.0408	-84.6058	0	2400	0	2400
GHCND:USW00093820	LEXINGTON BLUEGRASS AIRPORT KY US	20100414	272	106	298.7	38.0408	-84.6058	0	2400	0	2400
GHCND:USW00093820	LEXINGTON BLUEGRASS AIRPORT KY US	20100415	289	128	298.7	38.0408	-84.6058	0	2400	0	2400
GHCND:USW00093820	LEXINGTON BLUEGRASS AIRPORT KY US	20100416	272	139	298.7	38.0408	-84.6058	0	2400	0	2400
GHCND:USW00093820	LEXINGTON BLUEGRASS AIRPORT KY US	20100417	161	61	298.7	38.0408	-84.6058	0	2400	0	2400
GHCND:USW00093820	LEXINGTON BLUEGRASS AIRPORT KY US	20100418	167	0	298.7	38.0408	-84.6058	0	2400	0	2400
GHCND:USW00093820	LEXINGTON BLUEGRASS AIRPORT KY US	20100419	178	28	298.7	38.0408	-84.6058	0	2400	0	2400
GHCND:USW00093820	LEXINGTON BLUEGRASS AIRPORT KY US	20100420	167	72	298.7	38.0408	-84.6058	0	2400	0	2400
GHCND:USW00093820	LEXINGTON BLUEGRASS AIRPORT KY US	20100421	211	67	298.7	38.0408	-84.6058	0	2400	0	2400
GHCND:USW00093820	LEXINGTON BLUEGRASS AIRPORT KY US	20100422	217	67	298.7	38.0408	-84.6058	0	2400	0	2400
GHCND:USW00093820	LEXINGTON BLUEGRASS AIRPORT KY US	20100423	200	117	298.7	38.0408	-84.6058	0	2400	0	2400
GHCND:USW00093820	LEXINGTON BLUEGRASS AIRPORT KY US	20100424	228	139	298.7	38.0408	-84.6058	0	2400	0	2400
GHCND:USW00093820	LEXINGTON BLUEGRASS AIRPORT KY US	20100425	217	122	298.7	38.0408	-84.6058	0	2400	0	2400
GHCND:USW00093820	LEXINGTON BLUEGRASS AIRPORT KY US	20100426	122	89	298.7	38.0408	-84.6058	0	2400	0	2400
GHCND:USW00093820	LEXINGTON BLUEGRASS AIRPORT KY US	20100427	144	61	298.7	38.0408	-84.6058	0	2400	0	2400
GHCND:USW00093820	LEXINGTON BLUEGRASS AIRPORT KY US	20100428	172	6	298.7	38.0408	-84.6058	0	2400	0	2400
GHCND:USW00093820	LEXINGTON BLUEGRASS AIRPORT KY US	20100429	222	44	298.7	38.0408	-84.6058	0	2400	0	2400
GHCND:USW00093820	LEXINGTON BLUEGRASS AIRPORT KY US	20100430	278	122	298.7	38.0408	-84.6058	0	2400	0	2400
GHCND:USW00093820	LEXINGTON BLUEGRASS AIRPORT KY US	20100501	211	161	298.7	38.0408	-84.6058	0	2400	0	2400
GHCND:USW00093820	LEXINGTON BLUEGRASS AIRPORT KY US	20100502	206	172	298.7	38.0408	-84.6058	0	2400	0	2400
GHCND:USW00093820	LEXINGTON BLUEGRASS AIRPORT KY US	20100503	244	161	298.7	38.0408	-84.6058	0	2400	0	2400
GHCND:USW00093820	LEXINGTON BLUEGRASS AIRPORT KY US	20100504	244	128	298.7	38.0408	-84.6058	0	2400	0	2400
GHCND:USW00093820	LEXINGTON BLUEGRASS AIRPORT KY US	20100505	278	139	298.7	38.0408	-84.6058	0	2400	0	2400
GHCND:USW00093820	LEXINGTON BLUEGRASS AIRPORT KY US	20100506	239	156	298.7	38.0408	-84.6058	0	2400	0	2400
GHCND:USW00093820	LEXINGTON BLUEGRASS AIRPORT KY US	20100507	294	139	298.7	38.0408	-84.6058	0	2400	0	2400
GHCND:USW00093820	LEXINGTON BLUEGRASS AIRPORT KY US	20100508	172	67	298.7	38.0408	-84.6058	0	2400	0	2400
GHCND:USW00093820	LEXINGTON BLUEGRASS AIRPORT KY US	20100509	150	39	298.7	38.0408	-84.6058	0	2400	0	2400
GHCND:USW00093820	LEXINGTON BLUEGRASS AIRPORT KY US	20100510	167	33	298.7	38.0408	-84.6058	0	2400	0	2400
GHCND:USW00093820	LEXINGTON BLUEGRASS AIRPORT KY US	20100511	217	117	298.7	38.0408	-84.6058	0	2400	0	2400
GHCND:USW00093820	LEXINGTON BLUEGRASS AIRPORT KY US	20100512	250	172	298.7	38.0408	-84.6058	0	2400	0	2400
GHCND:USW00093820	LEXINGTON BLUEGRASS AIRPORT KY US	20100513	283	167	298.7	38.0408	-84.6058	0	2400	0	2400
GHCND:USW00093820	LEXINGTON BLUEGRASS AIRPORT KY US	20100514	267	194	298.7	38.0408	-84.6058	0	2400	0	2400
GHCND:USW00093820	LEXINGTON BLUEGRASS AIRPORT KY US	20100515	261	150	298.7	38.0408	-84.6058	0	2400	0	2400
GHCND:USW00093820	LEXINGTON BLUEGRASS AIRPORT KY US	20100516	178	144	298.7	38.0408	-84.6058	0	2400	0	2400
GHCND:USW00093820	LEXINGTON BLUEGRASS AIRPORT KY US	20100517	206	144	298.7	38.0408	-84.6058	0	2400	0	2400
GHCND:USW00093820	LEXINGTON BLUEGRASS AIRPORT KY US	20100518	150	128	298.7	38.0408	-84.6058	0	2400	0	2400
GHCND:USW00093820	LEXINGTON BLUEGRASS AIRPORT KY US	20100519	172	106	298.7	38.0408	-84.6058	0	2400	0	2400
GHCND:USW00093820	LEXINGTON BLUEGRASS AIRPORT KY US	20100520	217	83	298.7	38.0408	-84.6058	0	2400	0	2400
GHCND:USW00093820	LEXINGTON BLUEGRASS AIRPORT KY US	20100521	239	161	298.7	38.0408	-84.6058	0	2400	0	2400
GHCND:USW00093820	LEXINGTON BLUEGRASS AIRPORT KY US	20100522	250	156	298.7	38.0408	-84.6058	0	2400	0	2400
GHCND:USW00093820	LEXINGTON BLUEGRASS AIRPORT KY US	20100523	294	139	298.7	38.0408	-84.6058	0	2400	0	2400
GHCND:USW00093820	LEXINGTON BLUEGRASS AIRPORT KY US	20100524	283	161	298.7	38.0408	-84.6058	0	2400	0	2400
GHCND:USW00093820	LEXINGTON BLUEGRASS AIRPORT KY US	20100525	283	189	298.7	38.0408	-84.6058	0	2400	0	2400
GHCND:USW00093820	LEXINGTON BLUEGRASS AIRPORT KY US	20100526	194	172	298.7	38.0408	-84.6058	0	2400	0	2400
GHCND:USW00093820	LEXINGTON BLUEGRASS AIRPORT KY US	20100527	317	172	298.7	38.0408	-84.6058	0	2400	0	2400
GHCND:USW00093820	LEXINGTON BLUEGRASS AIRPORT KY US	20100528	278	178	298.7	38.0408	-84.6058	0	2400	0	2400
GHCND:USW00093820	LEXINGTON BLUEGRASS AIRPORT KY US	20100529	300	161	298.7	38.0408	-84.6058	0	2400	0	2400
GHCND:USW00093820	LEXINGTON BLUEGRASS AIRPORT KY US	20100530	300	189	298.7	38.0408	-84.6058	0	2400	0	2400
GHCND:USW00093820	LEXINGTON BLUEGRASS AIRPORT KY US	20100531	278	200	298.7	38.0408	-84.6058	0	2400	0	2400
GHCND:USW00093820	LEXINGTON BLUEGRASS AIRPORT KY US	20100601	294	189	298.7	38.0408	-84.6058	0	2400	0	2400
GHCND:USW00093820	LEXINGTON BLUEGRASS AIRPORT KY US	20100602	306	200	298.7	38.0408	-84.6058	0	2400	0	2400
GHCND:USW00093820	LEXINGTON BLUEGRASS AIRPORT KY US	20100603	300	194	298.7	38.0408	-84.6058	0	2400	0	2400
GHCND:USW00093820	LEXINGTON BLUEGRASS AIRPORT KY US	20100604	283	183	298.7	38.0408	-84.6058	0	2400	0	2400
GHCND:USW00093820	LEXINGTON BLUEGRASS AIRPORT KY US	20100605	311	206	298.7	38.0408	-84.6058	0	2400	0	2400
GHCND:USW00093820	LEXINGTON BLUEGRASS AIRPORT KY US	20100606	261	172	298.7	38.0408	-84.6058	0	2400	0	2400
GHCND:USW00093820	LEXINGTON BLUEGRASS AIRPORT KY US	20100607	267	150	298.7	38.0408	-84.6058	0	2400	0	2400
GHCND:USW00093820	LEXINGTON BLUEGRASS AIRPORT KY US	20100608	278	161	298.7	38.0408	-84.6058	0	2400	0	2400
GHCND:USW00093820	LEXINGTON BLUEGRASS AIRPORT KY US	20100609	256	200	298.7	38.0408	-84.6058	0	2400	0	2400
GHCND:USW00093820	LEXINGTON BLUEGRASS AIRPORT KY US	20100610	294	200	298.7	38.0408	-84.6058	0	2400	0	2400
GHCND:USW00093820	LEXINGTON BLUEGRASS AIRPORT KY US	20100611	294	211	298.7	38.0408	-84.6058	0	2400	0	2400
GHCND:USW00093820	LEXINGTON BLUEGRASS AIRPORT KY US	20100612	311	211	298.7	38.0408	-84.6058	0	2400	0	2400
GHCND:USW00093820	LEXINGTON BLUEGRASS AIRPORT KY US	20100613	311	211	298.7	38.0408	-84.6058	0	2400	0	2400
GHCND:USW00093820	LEXINGTON BLUEGRASS AIRPORT KY US	20100614	322	200	298.7	38.0408	-84.6058	0	2400	0	2400

GHCND:USW00093820	LEXINGTON BLUEGRASS AIRPORT KY US	20100615	322	206	298.7	38.0408	-84.6058	0	2400	0	2400	
GHCND:USW00093820	LEXINGTON BLUEGRASS AIRPORT KY US	20100616	294	206	298.7	38.0408	-84.6058	0	2400	0	2400	
GHCND:USW00093820	LEXINGTON BLUEGRASS AIRPORT KY US	20100617	289	178	298.7	38.0408	-84.6058	0	2400	0	2400	
GHCND:USW00093820	LEXINGTON BLUEGRASS AIRPORT KY US	20100618	311	172	298.7	38.0408	-84.6058	0	2400	0	2400	
GHCND:USW00093820	LEXINGTON BLUEGRASS AIRPORT KY US	20100619	300	206	298.7	38.0408	-84.6058	0	2400	0	2400	
GHCND:USW00093820	LEXINGTON BLUEGRASS AIRPORT KY US	20100620	322	178	298.7	38.0408	-84.6058	0	2400	0	2400	
GHCND:USW00093820	LEXINGTON BLUEGRASS AIRPORT KY US	20100621	328	211	298.7	38.0408	-84.6058	0	2400	0	2400	
GHCND:USW00093820	LEXINGTON BLUEGRASS AIRPORT KY US	20100622	328	211	298.7	38.0408	-84.6058	0	2400	0	2400	
GHCND:USW00093820	LEXINGTON BLUEGRASS AIRPORT KY US	20100623	328	228	298.7	38.0408	-84.6058	0	2400	0	2400	
GHCND:USW00093820	LEXINGTON BLUEGRASS AIRPORT KY US	20100624	300	211	298.7	38.0408	-84.6058	0	2400	0	2400	
GHCND:USW00093820	LEXINGTON BLUEGRASS AIRPORT KY US	20100625	311	183	298.7	38.0408	-84.6058	0	2400	0	2400	
GHCND:USW00093820	LEXINGTON BLUEGRASS AIRPORT KY US	20100626	328	189	298.7	38.0408	-84.6058	0	2400	0	2400	
GHCND:USW00093820	LEXINGTON BLUEGRASS AIRPORT KY US	20100627	322	228	298.7	38.0408	-84.6058	0	2400	0	2400	
GHCND:USW00093820	LEXINGTON BLUEGRASS AIRPORT KY US	20100628	283	200	298.7	38.0408	-84.6058	0	2400	0	2400	
GHCND:USW00093820	LEXINGTON BLUEGRASS AIRPORT KY US	20100629	289	200	298.7	38.0408	-84.6058	0	2400	0	2400	
GHCND:USW00093820	LEXINGTON BLUEGRASS AIRPORT KY US	20100630	267	161	298.7	38.0408	-84.6058	0	2400	0	2400	
GHCND:USW00093820	LEXINGTON BLUEGRASS AIRPORT KY US	20100701	261	144	298.7	38.0408	-84.6058	0	2400	0	2400	
GHCND:USW00093820	LEXINGTON BLUEGRASS AIRPORT KY US	20100702	278	133	298.7	38.0408	-84.6058	0	2400	0	2400	
GHCND:USW00093820	LEXINGTON BLUEGRASS AIRPORT KY US	20100703	317	150	298.7	38.0408	-84.6058	0	2400	0	2400	
GHCND:USW00093820	LEXINGTON BLUEGRASS AIRPORT KY US	20100704	317	217	298.7	38.0408	-84.6058	0	2400	0	2400	
GHCND:USW00093820	LEXINGTON BLUEGRASS AIRPORT KY US	20100705	333	206	298.7	38.0408	-84.6058	0	2400	0	2400	
GHCND:USW00093820	LEXINGTON BLUEGRASS AIRPORT KY US	20100706	339	189	298.7	38.0408	-84.6058	0	2400	0	2400	
GHCND:USW00093820	LEXINGTON BLUEGRASS AIRPORT KY US	20100707	344	200	298.7	38.0408	-84.6058	0	2400	0	2400	
GHCND:USW00093820	LEXINGTON BLUEGRASS AIRPORT KY US	20100708	350	211	298.7	38.0408	-84.6058	0	2400	0	2400	
GHCND:USW00093820	LEXINGTON BLUEGRASS AIRPORT KY US	20100709	272	211	298.7	38.0408	-84.6058	0	2400	0	2400	
GHCND:USW00093820	LEXINGTON BLUEGRASS AIRPORT KY US	20100710	300	200	298.7	38.0408	-84.6058	0	2400	0	2400	
GHCND:USW00093820	LEXINGTON BLUEGRASS AIRPORT KY US	20100711	321	167	298.7	38.0408	-84.6058	0	2400	0	2400	
GHCND:USW00093820	LEXINGTON BLUEGRASS AIRPORT KY US	20100712	289	217	298.7	38.0408	-84.6058	0	2400	0	2400	
GHCND:USW00093820	LEXINGTON BLUEGRASS AIRPORT KY US	20100713	261	194	298.7	38.0408	-84.6058	0	2400	0	2400	
GHCND:USW00093820	LEXINGTON BLUEGRASS AIRPORT KY US	20100714	311	178	298.7	38.0408	-84.6058	0	2400	0	2400	
GHCND:USW00093820	LEXINGTON BLUEGRASS AIRPORT KY US	20100715	322	206	298.7	38.0408	-84.6058	0	2400	0	2400	
GHCND:USW00093820	LEXINGTON BLUEGRASS AIRPORT KY US	20100716	322	228	298.7	38.0408	-84.6058	0	2400	0	2400	
GHCND:USW00093820	LEXINGTON BLUEGRASS AIRPORT KY US	20100717	311	211	298.7	38.0408	-84.6058	0	2400	0	2400	
GHCND:USW00093820	LEXINGTON BLUEGRASS AIRPORT KY US	20100718	311	228	298.7	38.0408	-84.6058	0	2400	0	2400	
GHCND:USW00093820	LEXINGTON BLUEGRASS AIRPORT KY US	20100719	322	206	298.7	38.0408	-84.6058	0	2400	0	2400	
GHCND:USW00093820	LEXINGTON BLUEGRASS AIRPORT KY US	20100720	311	206	298.7	38.0408	-84.6058	0	2400	0	2400	
GHCND:USW00093820	LEXINGTON BLUEGRASS AIRPORT KY US	20100721	294	222	298.7	38.0408	-84.6058	0	2400	0	2400	
GHCND:USW00093820	LEXINGTON BLUEGRASS AIRPORT KY US	20100722	317	217	298.7	38.0408	-84.6058	0	2400	0	2400	
GHCND:USW00093820	LEXINGTON BLUEGRASS AIRPORT KY US	20100723	328	233	298.7	38.0408	-84.6058	0	2400	0	2400	
GHCND:USW00093820	LEXINGTON BLUEGRASS AIRPORT KY US	20100724	328	233	298.7	38.0408	-84.6058	0	2400	0	2400	
GHCND:USW00093820	LEXINGTON BLUEGRASS AIRPORT KY US	20100725	317	239	298.7	38.0408	-84.6058	0	2400	0	2400	
GHCND:USW00093820	LEXINGTON BLUEGRASS AIRPORT KY US	20100726	306	233	298.7	38.0408	-84.6058	0	2400	0	2400	
GHCND:USW00093820	LEXINGTON BLUEGRASS AIRPORT KY US	20100727	300	222	298.7	38.0408	-84.6058	0	2400	0	2400	
GHCND:USW00093820	LEXINGTON BLUEGRASS AIRPORT KY US	20100728	311	228	298.7	38.0408	-84.6058	0	2400	0	2400	
GHCND:USW00093820	LEXINGTON BLUEGRASS AIRPORT KY US	20100729	311	211	298.7	38.0408	-84.6058	0	2400	0	2400	
GHCND:USW00093820	LEXINGTON BLUEGRASS AIRPORT KY US	20100730	289	167	298.7	38.0408	-84.6058	0	2400	0	2400	
GHCND:USW00093820	LEXINGTON BLUEGRASS AIRPORT KY US	20100731	289	178	298.7	38.0408	-84.6058	0	2400	0	2400	
GHCND:USW00093820	LEXINGTON BLUEGRASS AIRPORT KY US	20100801	317	206	298.7	38.0408	-84.6058	0	2400	0	2400	
GHCND:USW00093820	LEXINGTON BLUEGRASS AIRPORT KY US	20100802	333	206	298.7	38.0408	-84.6058	0	2400	0	2400	
GHCND:USW00093820	LEXINGTON BLUEGRASS AIRPORT KY US	20100803	328	217	298.7	38.0408	-84.6058	0	2400	0	2400	
GHCND:USW00093820	LEXINGTON BLUEGRASS AIRPORT KY US	20100804	356	250	298.7	38.0408	-84.6058	0	2400	0	2400	
GHCND:USW00093820	LEXINGTON BLUEGRASS AIRPORT KY US	20100805	300	222	298.7	38.0408	-84.6058	0	2400	0	2400	
GHCND:USW00093820	LEXINGTON BLUEGRASS AIRPORT KY US	20100806	306	200	298.7	38.0408	-84.6058	0	2400	0	2400	
GHCND:USW00093820	LEXINGTON BLUEGRASS AIRPORT KY US	20100807	300	161	298.7	38.0408	-84.6058	0	2400	0	2400	
GHCND:USW00093820	LEXINGTON BLUEGRASS AIRPORT KY US	20100808	322	167	298.7	38.0408	-84.6058	0	2400	0	2400	
GHCND:USW00093820	LEXINGTON BLUEGRASS AIRPORT KY US	20100809	344	200	298.7	38.0408	-84.6058	0	2400	0	2400	
GHCND:USW00093820	LEXINGTON BLUEGRASS AIRPORT KY US	20100810	356	233	298.7	38.0408	-84.6058	0	2400	0	2400	
GHCND:USW00093820	LEXINGTON BLUEGRASS AIRPORT KY US	20100811	350	239	298.7	38.0408	-84.6058	0	2400	0	2400	
GHCND:USW00093820	LEXINGTON BLUEGRASS AIRPORT KY US	20100812	356	228	298.7	38.0408	-84.6058	0	2400	0	2400	
GHCND:USW00093820	LEXINGTON BLUEGRASS AIRPORT KY US	20100813	344	217	298.7	38.0408	-84.6058	0	2400	0	2400	
GHCND:USW00093820	LEXINGTON BLUEGRASS AIRPORT KY US	20100814	350	228	298.7	38.0408	-84.6058	0	2400	0	2400	
GHCND:USW00093820	LEXINGTON BLUEGRASS AIRPORT KY US	20100815	328	222	298.7	38.0408	-84.6058	0	2400	0	2400	
GHCND:USW00093820	LEXINGTON BLUEGRASS AIRPORT KY US	20100816	311	189	298.7	38.0408	-84.6058	0	2400	0	2400	
GHCND:USW00093820	LEXINGTON BLUEGRASS AIRPORT KY US	20100817	311	167	298.7	38.0408	-84.6058	0	2400	0	2400	
GHCND:USW00093820	LEXINGTON BLUEGRASS AIRPORT KY US	20100818	261	189	298.7	38.0408	-84.6058	0	2400	0	2400	
GHCND:USW00093820	LEXINGTON BLUEGRASS AIRPORT KY US	20100819	283	178	298.7	38.0408	-84.6058	0	2400	0	2400	
GHCND:USW00093820	LEXINGTON BLUEGRASS AIRPORT KY US	20100820	328	172	298.7	38.0408	-84.6058	0	2400	0	2400	
GHCND:USW00093820	LEXINGTON BLUEGRASS AIRPORT KY US	20100821	294	211	298.7	38.0408	-84.6058	0	2400	0	2400	
GHCND:USW00093820	LEXINGTON BLUEGRASS AIRPORT KY US	20100822	322	194	298.7	38.0408	-84.6058	0	2400	0	2400	
GHCND:USW00093820	LEXINGTON BLUEGRASS AIRPORT KY US	20100823	289	172	298.7	38.0408	-84.6058	0	2400	0	2400	
GHCND:USW00093820	LEXINGTON BLUEGRASS AIRPORT KY US	20100824	267	172	298.7	38.0408	-84.6058	0	2400	0	2400	
GHCND:USW00093820	LEXINGTON BLUEGRASS AIRPORT KY US	20100825	294	156	298.7	38.0408	-84.6058	0	2400	0	2400	
GHCND:USW00093820	LEXINGTON BLUEGRASS AIRPORT KY US	20100826	283	156	298.7	38.0408	-84.6058	0	2400	0	2400	
GHCND:USW00093820	LEXINGTON BLUEGRASS AIRPORT KY US	20100827	294	139	298.7	38.0408	-84.6058	0	2400	0	2400	
GHCND:USW00093820	LEXINGTON BLUEGRASS AIRPORT KY US	20100828	328	150	298.7	38.0408	-84.6058	0	2400	0	2400	
GHCND:USW00093820	LEXINGTON BLUEGRASS AIRPORT KY US	20100829	339	206	298.7	38.0408	-84.6058	0	2400	0	2400	
GHCND:USW00093820	LEXINGTON BLUEGRASS AIRPORT KY US	20100830	333	194	298.7	38.0408	-84.6058	0	2400	0	2400	
GHCND:USW00093820	LEXINGTON BLUEGRASS AIRPORT KY US	20100831	322	189	298.7	38.0408	-84.6058	0	2400	0	2400	
GHCND:USW00093820	LEXINGTON BLUEGRASS AIRPORT KY US	20100901	333	183	298.7	38.0408	-84.6058	0	2400	0	2400	
GHCND:USW00093820	LEXINGTON BLUEGRASS AIRPORT KY US	20100902	350	183	298.7	38.0408	-84.6058	0	2400	0	2400	
GHCND:USW00093820	LEXINGTON BLUEGRASS AIRPORT KY US	20100903	289	161	298.7	38.0408	-84.6058	0	2400	0	2400	
GHCND:USW00093820	LEXINGTON BLUEGRASS AIRPORT KY US	20100904	239	111	298.7	38.0408	-84.6058	0	2400	0	2400	
GHCND:USW00093820	LEXINGTON BLUEGRASS AIRPORT KY US	20100905	261	83	298.7	38.0408	-84.6058	0	2400	0	2400	
GHCND:USW00093820	LEXINGTON BLUEGRASS AIRPORT KY US	20100906	317	111	298.7	38.0408	-84.6058	0	2400	0	2400	
GHCND:USW00093820	LEXINGTON BLUEGRASS AIRPORT KY US	20100907	344	178	298.7	38.0408	-84.6058	0	2400	0	2400	
GHCND:USW00093820	LEXINGTON BLUEGRASS AIRPORT KY US	20100908	283	150	298.7	38.0408	-84.6058	0	2400	0	2400	
GHCND:USW00093820	LEXINGTON BLUEGRASS AIRPORT KY US	20100909	272	111	298.7	38.0408	-84.6058	0	2400	0	2400	
GHCND:USW00093820	LEXINGTON BLUEGRASS AIRPORT KY US	20100910	228	167	298.7	38.0408	-84.6058	0	2400	0	2400	
GHCND:USW00093820	LEXINGTON BLUEGRASS AIRPORT KY US	20100911	300	183	298.7	38.0408	-84.6058	0	2400	0	2400	
GHCND:USW00093820	LEXINGTON BLUEGRASS AIRPORT KY US	20100912	228	139	298.7	38.0408	-84.6058	0	2400	0	2400	
GHCND:USW00093820	LEXINGTON BLUEGRASS AIRPORT KY US	20100913	306	111	298.7	38.0408	-84.6058	0	2400	0	2400	
GHCND:USW00093820	LEXINGTON BLUEGRASS AIRPORT KY US	20100914	322	161	298.7	38.0408	-84.6058	0	2400	0	2400	
GHCND:USW00093820	LEXINGTON BLUEGRASS AIRPORT KY US	20100915	328	156	298.7	38.0408	-84.6058	0	2400	0	2400	
GHCND:USW00093820	LEXINGTON BLUEGRASS AIRPORT KY US	20100916	283	194	298.7	38.0408	-84.6058	0	2400	0	2400	
GHCND:USW00093820	LEXINGTON BLUEGRASS AIRPORT KY US	20100917	267	128	298.7	38.0408	-84.6058	0	2400	0	2400	
GHCND:USW00093820	LEXINGTON BLUEGRASS AIRPORT KY US	20100918	311	106	298.7	38.0408	-84.6058	0	2400	0	2400	
GHCND:USW00093820	LEXINGTON BLUEGRASS AIRPORT KY US	20100919	328	128	298.7	38.0408	-84.6058	0	2400	0	2400	
GHCND:USW00093820	LEXINGTON BLUEGRASS AIRPORT KY US	20100920	306	150	298.7	38.0408	-84.6058	0	2400	0	2400	
GHCND:USW00093820	LEXINGTON BLUEGRASS AIRPORT KY US	20100921	344	163	298.7	38.0408	-84.6058	0	2400	0	2400	
GHCND:USW00093820	LEXINGTON BLUEGRASS AIRPORT KY US	20100922	339	206	298.7	38.0408	-84.6058	0	2400	0	2400	
GHCND:USW00093820	LEXINGTON BLUEGRASS AIRPORT KY US	20100923	344	194	298.7	38.0408	-84.6058	0	2400	0	2400	
GHCND:USW00093820	LEXINGTON BLUEGRASS AIRPORT KY US	20100924	333	206	298.7	38.0408	-84.6058	0	2400	0	2400	
GHCND:USW00093820	LEXINGTON BLUEGRASS AIRPORT KY US	20100925	256	139	298.7	38.0408	-84.6058	0	2400	0	2400	
GHCND:USW00093820	LEXINGTON BLUEGRASS AIRPORT KY US	20100926	222	111	298.7	38.0408	-84.6058	0	2400	0	2400	
GHCND:USW00093820	LEXINGTON BLUEGRASS AIRPORT KY US	20100927	139	117	298.7	38.0408	-84.6058	0	2400	0	2400	
GHCND:USW00093820	LEXINGTON BLUEGRASS AIRPORT KY US	20100928	194	94	298.7	38.0408	-84.6058	0	2400	0	2400	
GHCND:USW00093820	LEXINGTON BLUEGRASS AIRPORT KY US	20100929	239	56	298.7	38.0408	-84.6058	0	2400	0	2400	
GHCND:USW00093820	LEXINGTON BLUEGRASS AIRPORT KY US	20100930	272	89	298.7	38.0408	-84.6058	0	2400	0	2400	
GHCND:USW00093820	LEXINGTON BLUEGRASS AIRPORT KY US	20101001	228	100	298.7	38.0408	-84.6058	0	2400	0	2400	
GHCND:USW00093820	LEXINGTON BLUEGRASS AIRPORT KY US	20101002	228	50	298.7	38.0408	-84.6058	0	2400	0	2400	
GHCND:USW00093820	LEXINGTON BLUEGRASS AIRPORT KY US	20101003	122	78	298.7	38.0408	-84.6058	0	2400	0	2400	
GHCND:USW00093820	LEXINGTON BLUEGRASS AIRPORT KY US	20101004	144	61	298.7	38.0408	-84.6058	0	2400	0	2400	
GHCND:USW00093820	LEXINGTON BLUEGRASS AIRPORT KY US	20101005	189	67	298.7	38.0408	-84.6058	0	2400	0	2400	
GHCND:USW00093820	LEXINGTON BLUEGRASS AIRPORT KY US	20101006	128	22	298.7	38.0408	-84.6058	0	2400	0	2400	
GHCND:USW00093820	LEXINGTON BLUEGRASS AIRPORT KY US	20101007	261	106	298.7	38.0408	-84.6058	0	2400	0	2400	
GHCND:USW00093820	LEXINGTON BLUEGRASS AIRPORT KY US	20101008	272	61	298.7	38.0408	-84.6058	0	2400	0	2400	
GHCND:USW00093820	LEXINGTON BLUEGRASS AIRPORT KY US	20101009	294	67	298.7	38.0408	-84.6058	0	2400	0	2400	
GHCND:USW00093820	LEXINGTON BLUEGRASS AIRPORT KY US	20101010	300	100	298.7	38.0408	-84.6058	0	2400	0	2400	
GHCND:USW00093820	LEXINGTON BLUEGRASS AIRPORT KY US	20101011	300	117	298.7	38.0408	-84.6058	0	2400	0	2400	
GHCND:USW00093820	LEXINGTON BLUEGRASS AIRPORT KY US	20101012	272	139	298.7	38.0408	-84.6058	0	2400	0	2400	
GHCND:USW00093820	LEXINGTON BLUEGRASS AIRPORT KY US	20101013	244	122	298.7	38.0408	-84.6058	0	2400	0	2400	
GHCND:USW00093820	LEXINGTON BLUEGRASS AIRPORT KY US	20101014	183	78	298.7	38.0408	-84.6058	0	2400	0	2400	
GHCND:USW00093820	LEXINGTON BLUEGRASS AIRPORT KY US	20101015	189	72	298.7	38.0408	-84.6058	0	2400	0	2400	
GHCND:USW00093820	LEXINGTON BLUEGRASS AIRPORT KY US	20101016	211	28	298.7	38.0408	-84.6058	0	2400	0	2400	
GHCND:USW00093820	LEXINGTON BLUEGRASS AIRPORT KY US	20101017	261	72	298.7	38.0408	-84.6058	0	2400	0	2400	
GHCND:USW00093820	LEXINGTON BLUEGRASS AIRPORT KY US	20101018	267	100	298.7	38.0408	-84.6058	0	2400	0	2400	
GHCND:USW00093820	LEXINGTON BLUEGRASS AIRPORT KY US	20101019	183	67	298.7	38.0408	-84.6058	0	2400	0	2400	
GHCND:USW00093820	LEXINGTON BLUEGRASS AIRPORT KY US	20101020	206	44	298.7	38.0408	-84.6058	0	2400	0	2400	
GHCND:USW00093820	LEXINGTON BLUEGRASS AIRPORT KY US	20101021	194	61	298.7	38.0408	-84.6058	0	2400	0	2400	
GHCND:USW00093820	LEXINGTON BLUEGRASS AIRPORT KY US	20101022	189	6	298.7	38.0408	-84.6058	0	2400	0	2400	
GHCND:USW00093820	LEXINGTON BLUEGRASS AIRPORT KY US	20101023	267	89	298.7	38.0408	-84.6058	0	2400	0	2400	
GHCND:USW00093820	LEXINGTON BLUEGRASS AIRPORT KY US	20101024	272	139	298.7	38.0408	-84.6058	0	2400	0	2400	
GHCND:USW00093820	LEXINGTON BLUEGRASS AIRPORT KY US	20101025	222	156	298.7	38.0408	-84.6058	0	2400	0	2400	
GHCND:USW00093820	LEXINGTON BLUEGRASS AIRPORT KY US	20101026	272	100	298.7	38.0408	-84.6058	0	2400	0	2400	
GHCND:USW00093820	LEXINGTON BLUEGRASS AIRPORT KY US	20101027	233	89	298.7	38.0408	-84.6058	0	2400	0	2400	
GHCND:USW00093820	LEXINGTON BLUEGRASS AIRPORT KY US	20101028	167	56	298.7	38.0408	-84.6058	0	2400	0	2400	
GHCND:USW00093820	LEXINGTON BLUEGRASS AIRPORT KY US	20101029	122	22	298.7	38.0408	-84.6058	0	2400	0	2400	
GHCND:USW00093820	LEXINGTON BLUEGRASS AIRPORT KY US	20101030	194	0	298.7	38.0408	-84.6058	0	2400	0	2400	
GHCND:USW00093820	LEXINGTON BLUEGRASS AIRPORT KY US	20101031	178	44	298.7	38.0408	-84.6058	0	2400	0	2400	
GHCND:USW00093820	LEXINGTON BLUEGRASS AIRPORT KY US	20101101	144	17	298.7	38.0408	-84.6058	0	2400	0	2400	
GHCND:USW00093820	LEXINGTON BLUEGRASS AIRPORT KY US	20101102	150	22	298.7	38.0408	-84.6058	0	2400	0	2400	
GHCND:USW00093820	LEXINGTON BLUEGRASS AIRPORT KY US	20101103	106	61	298.7	38.0408	-84.6058	0	2400	0	2400	
GHCND:USW00093820	LEXINGTON BLUEGRASS AIRPORT KY US	20101104	133	39	298.7	38.0408	-84.6058	0	2400	0	2400	
GHCND:USW00093820	LEXINGTON BLUEGRASS AIRPORT KY US	20101105	83	17	298.7	38.0408	-84.6058	0	2400	0	2400	
GHCND:USW00093820	LEXINGTON BLUEGRASS AIRPORT KY US	20101106	67	-22	298.7	38.0408	-84.6058	0	2400	0	2400	
GHCND:USW00093820	LEXINGTON BLUEGRASS AIRPORT KY US	20101107	122	-39	298.7	38.0408	-84.6058	0	2400	0	2400	
GHCND:USW00093820	LEXINGTON BLUEGRASS AIRPORT KY US	20101108	206	28	298.7	38.0408	-84.6058	0	2400	0	2400	
GHCND:USW00093820	LEXINGTON BLUEGRASS AIRPORT KY US	20101109	206	28	298.7	38.0408	-84.6058	0	2400	0	2400	
GHCND:USW00093820	LEXINGTON BLUEGRASS AIRPORT KY US	20101110	228	28	298.7	38.0408	-84.6058	0	2400	0	2400	
GHCND:USW00093820	LEXINGTON BLUEGRASS AIRPORT KY US	20101111	222	33	298.7	38.0408	-84.6058	0	2400	0	2400	
GHCND:USW00093820	LEXINGTON BLUEGRASS AIRPORT KY US	20101112	228	11	298.7	38.0408	-84.6058	0	2400	0	2400	
GHCND:USW00093820	LEXINGTON BLUEGRASS AIRPORT KY US	20101113	217	78	298.7	38.0408	-84.6058	0	2400	0	2400	
GHCND:USW00093820	LEXINGTON BLUEGRASS AIRPORT KY US	20101114	144	-6	298.7	38.0408	-84.6058	0	2400	0	2400	
GHCND:USW00093820	LEXINGTON BLUEGRASS AIRPORT KY US	20101115	83	-28	298.7	38.0408	-84.6058	0	2400	0	2400	
GHCND:USW00093820	LEXINGTON BLUEGRASS AIRPORT KY US	20101116	144	61	298.7	38.0408	-84.6058	0	2400	0	2400	
GHCND:USW00093820	LEXINGTON BLUEGRASS AIRPORT KY US	20101117	111	28	298.7	38.0408	-84.6058	0	2400	0	2400	
GHCND:USW00093820	LEXINGTON BLUEGRASS AIRPORT KY US	20101118	67	11	298.7	38.0408	-84.6058	0	2400	0	2400	
GHCND:USW00093820	LEXINGTON BLUEGRASS AIRPORT KY US	20101119	133	50	298.7	38.0408	-84.6058	0	2400	0	2400	
GHCND:USW00093820	LEXINGTON BLUEGRASS AIRPORT KY US	20101120	161	28	298.7	38.0408	-84.6058	0	2400	0	2400	
GHCND:USW00093820	LEXINGTON BLUEGRASS AIRPORT KY US	20101121	206	94	298.7	38.0408	-84.6058	0	2400	0	2400	
GHCND:USW00093820	LEXINGTON BLUEGRASS AIRPORT KY US	20101122	228	133	298.7	38.0408	-84.6058	0	2400	0	2400	
GHCND:USW00093820	LEXINGTON BLUEGRASS AIRPORT KY US	20101123	183	17	298.7	38.0408	-84.6058	0	2400	0	2400	
GHCND:USW00093820	LEXINGTON BLUEGRASS AIRPORT KY US	20101124	94	-6	298.7	38.0408	-84.6058	0	2400	0	2400	
GHCND:USW00093820	LEXINGTON BLUEGRASS AIRPORT KY US	20101125	189	50	298.7	38.0408	-84.6058	0	2400	0	2400	
GHCND:USW00093820	LEXINGTON BLUEGRASS AIRPORT KY US	20101126	50	-33	298.7	38.0408	-84.6058	0	2400	0	2400	
GHCND:USW00093820	LEXINGTON BLUEGRASS AIRPORT KY US	20101127	39	-33	298.7	38.0408	-84.6058	0	2400	0	2400	
GHCND:USW00093820	LEXINGTON BLUEGRASS AIRPORT KY US	20101128	89	-44	298.7	38.0408	-84.6058	0	2400	0	2400	
GHCND:USW00093820	LEXINGTON BLUEGRASS AIRPORT KY US	20101129	156	6	298.7	38.0408	-84.6058	0	2400	0	2400	
GHCND:USW00093820	LEXINGTON BLUEGRASS AIRPORT KY US	20101130	139	0	298.7	38.0408	-84.6058	0	2400	0	2400	
GHCND:USW00093820	LEXINGTON BLUEGRASS AIRPORT KY US	20101201	6	-44	298.7	38.0408	-84.6058	0	2400	0	2400	

GHCND:USW00093820	LEXINGTON BLUEGRASS AIRPORT KY US	20101202	11	-56	298.7	38.0408	-84.6058			0	2400		0	2400
GHCND:USW00093820	LEXINGTON BLUEGRASS AIRPORT KY US	20101203	33	-33	298.7	38.0408	-84.6058			0	2400		0	2400
GHCND:USW00093820	LEXINGTON BLUEGRASS AIRPORT KY US	20101204	0	-22	298.7	38.0408	-84.6058			0	2400		0	2400
GHCND:USW00093820	LEXINGTON BLUEGRASS AIRPORT KY US	20101205	-11	-56	298.7	38.0408	-84.6058			0	2400		0	2400
GHCND:USW00093820	LEXINGTON BLUEGRASS AIRPORT KY US	20101206	-56	-94	298.7	38.0408	-84.6058			0	2400		0	2400
GHCND:USW00093820	LEXINGTON BLUEGRASS AIRPORT KY US	20101207	-44	-117	298.7	38.0408	-84.6058			0	2400		0	2400
GHCND:USW00093820	LEXINGTON BLUEGRASS AIRPORT KY US	20101208	-39	-144	298.7	38.0408	-84.6058			0	2400		0	2400
GHCND:USW00093820	LEXINGTON BLUEGRASS AIRPORT KY US	20101209	11	-133	298.7	38.0408	-84.6058			0	2400		0	2400
GHCND:USW00093820	LEXINGTON BLUEGRASS AIRPORT KY US	20101210	83	-6	298.7	38.0408	-84.6058			0	2400		0	2400
GHCND:USW00093820	LEXINGTON BLUEGRASS AIRPORT KY US	20101211	94	6	298.7	38.0408	-84.6058			0	2400		0	2400
GHCND:USW00093820	LEXINGTON BLUEGRASS AIRPORT KY US	20101212	50	-67	298.7	38.0408	-84.6058			0	2400		0	2400
GHCND:USW00093820	LEXINGTON BLUEGRASS AIRPORT KY US	20101213	-50	-89	298.7	38.0408	-84.6058			0	2400		0	2400
GHCND:USW00093820	LEXINGTON BLUEGRASS AIRPORT KY US	20101214	-67	-167	298.7	38.0408	-84.6058			0	2400		0	2400
GHCND:USW00093820	LEXINGTON BLUEGRASS AIRPORT KY US	20101215	-33	-167	298.7	38.0408	-84.6058			0	2400		0	2400
GHCND:USW00093820	LEXINGTON BLUEGRASS AIRPORT KY US	20101216	0	-50	298.7	38.0408	-84.6058			0	2400		0	2400
GHCND:USW00093820	LEXINGTON BLUEGRASS AIRPORT KY US	20101217	-28	-50	298.7	38.0408	-84.6058			0	2400		0	2400
GHCND:USW00093820	LEXINGTON BLUEGRASS AIRPORT KY US	20101218	-22	-50	298.7	38.0408	-84.6058			0	2400		0	2400
GHCND:USW00093820	LEXINGTON BLUEGRASS AIRPORT KY US	20101219	-17	-72	298.7	38.0408	-84.6058			0	2400		0	2400
GHCND:USW00093820	LEXINGTON BLUEGRASS AIRPORT KY US	20101220	6	-39	298.7	38.0408	-84.6058			0	2400		0	2400
GHCND:USW00093820	LEXINGTON BLUEGRASS AIRPORT KY US	20101221	28	-6	298.7	38.0408	-84.6058			0	2400		0	2400
GHCND:USW00093820	LEXINGTON BLUEGRASS AIRPORT KY US	20101222	28	-33	298.7	38.0408	-84.6058			0	2400		0	2400
GHCND:USW00093820	LEXINGTON BLUEGRASS AIRPORT KY US	20101223	6	-50	298.7	38.0408	-84.6058			0	2400		0	2400
GHCND:USW00093820	LEXINGTON BLUEGRASS AIRPORT KY US	20101224	-6	-28	298.7	38.0408	-84.6058			0	2400		0	2400
GHCND:USW00093820	LEXINGTON BLUEGRASS AIRPORT KY US	20101225	-28	-44	298.7	38.0408	-84.6058			0	2400		0	2400
GHCND:USW00093820	LEXINGTON BLUEGRASS AIRPORT KY US	20101226	-28	-61	298.7	38.0408	-84.6058			0	2400		0	2400
GHCND:USW00093820	LEXINGTON BLUEGRASS AIRPORT KY US	20101227	-33	-100	298.7	38.0408	-84.6058			0	2400		0	2400
GHCND:USW00093820	LEXINGTON BLUEGRASS AIRPORT KY US	20101228	11	-100	298.7	38.0408	-84.6058			0	2400		0	2400
GHCND:USW00093820	LEXINGTON BLUEGRASS AIRPORT KY US	20101229	39	-22	298.7	38.0408	-84.6058			0	2400		0	2400
GHCND:USW00093820	LEXINGTON BLUEGRASS AIRPORT KY US	20101230	122	28	298.7	38.0408	-84.6058			0	2400		0	2400
GHCND:USW00093820	LEXINGTON BLUEGRASS AIRPORT KY US	20101231	172	72	298.7	38.0408	-84.6058			0	2400		0	2400
GHCND:USW00093820	LEXINGTON BLUEGRASS AIRPORT KY US	20110101	150	-17	298.7	38.0408	-84.6058	X	2400	X	2400			
GHCND:USW00093820	LEXINGTON BLUEGRASS AIRPORT KY US	20110102	0	-67	298.7	38.0408	-84.6058	X	2400	X	2400			
GHCND:USW00093820	LEXINGTON BLUEGRASS AIRPORT KY US	20110103	44	-78	298.7	38.0408	-84.6058	X	2400	X	2400			
GHCND:USW00093820	LEXINGTON BLUEGRASS AIRPORT KY US	20110104	72	-39	298.7	38.0408	-84.6058	X	2400	X	2400			
GHCND:USW00093820	LEXINGTON BLUEGRASS AIRPORT KY US	20110105	28	-89	298.7	38.0408	-84.6058	X	2400	X	2400			
GHCND:USW00093820	LEXINGTON BLUEGRASS AIRPORT KY US	20110106	50	-50	298.7	38.0408	-84.6058	X	2400	X	2400			
GHCND:USW00093820	LEXINGTON BLUEGRASS AIRPORT KY US	20110107	-6	-28	298.7	38.0408	-84.6058	X	2400	X	2400			
GHCND:USW00093820	LEXINGTON BLUEGRASS AIRPORT KY US	20110108	-28	-144	298.7	38.0408	-84.6058	X	2400	X	2400			
GHCND:USW00093820	LEXINGTON BLUEGRASS AIRPORT KY US	20110109	-28	-161	298.7	38.0408	-84.6058	X	2400	X	2400			
GHCND:USW00093820	LEXINGTON BLUEGRASS AIRPORT KY US	20110110	-22	-56	298.7	38.0408	-84.6058	X	2400	X	2400			
GHCND:USW00093820	LEXINGTON BLUEGRASS AIRPORT KY US	20110111	-6	-61	298.7	38.0408	-84.6058	X	2400	X	2400			
GHCND:USW00093820	LEXINGTON BLUEGRASS AIRPORT KY US	20110112	-56	-78	298.7	38.0408	-84.6058	X	2400	X	2400			
GHCND:USW00093820	LEXINGTON BLUEGRASS AIRPORT KY US	20110113	-44	-78	298.7	38.0408	-84.6058	X	2400	X	2400			
GHCND:USW00093820	LEXINGTON BLUEGRASS AIRPORT KY US	20110114	6	-83	298.7	38.0408	-84.6058	X	2400	X	2400			
GHCND:USW00093820	LEXINGTON BLUEGRASS AIRPORT KY US	20110115	50	-22	298.7	38.0408	-84.6058	X	2400	X	2400			
GHCND:USW00093820	LEXINGTON BLUEGRASS AIRPORT KY US	20110116	0	-33	298.7	38.0408	-84.6058	X	2400	X	2400			
GHCND:USW00093820	LEXINGTON BLUEGRASS AIRPORT KY US	20110117	44	-56	298.7	38.0408	-84.6058	X	2400	X	2400			
GHCND:USW00093820	LEXINGTON BLUEGRASS AIRPORT KY US	20110118	67	33	298.7	38.0408	-84.6058	X	2400	X	2400			
GHCND:USW00093820	LEXINGTON BLUEGRASS AIRPORT KY US	20110119	33	-6	298.7	38.0408	-84.6058	X	2400	X	2400			
GHCND:USW00093820	LEXINGTON BLUEGRASS AIRPORT KY US	20110120	6	-61	298.7	38.0408	-84.6058	X	2400	X	2400			
GHCND:USW00093820	LEXINGTON BLUEGRASS AIRPORT KY US	20110121	-61	-150	298.7	38.0408	-84.6058	X	2400	X	2400			
GHCND:USW00093820	LEXINGTON BLUEGRASS AIRPORT KY US	20110122	-44	-189	298.7	38.0408	-84.6058	X	2400	X	2400			
GHCND:USW00093820	LEXINGTON BLUEGRASS AIRPORT KY US	20110123	-44	-72	298.7	38.0408	-84.6058	X	2400	X	2400			
GHCND:USW00093820	LEXINGTON BLUEGRASS AIRPORT KY US	20110124	39	-67	298.7	38.0408	-84.6058	X	2400	X	2400			
GHCND:USW00093820	LEXINGTON BLUEGRASS AIRPORT KY US	20110125	61	11	298.7	38.0408	-84.6058	X	2400	X	2400			
GHCND:USW00093820	LEXINGTON BLUEGRASS AIRPORT KY US	20110126	11	-33	298.7	38.0408	-84.6058	X	2400	X	2400			
GHCND:USW00093820	LEXINGTON BLUEGRASS AIRPORT KY US	20110127	6	-33	298.7	38.0408	-84.6058	X	2400	X	2400			
GHCND:USW00093820	LEXINGTON BLUEGRASS AIRPORT KY US	20110128	17	-17	298.7	38.0408	-84.6058	X	2400	X	2400			
GHCND:USW00093820	LEXINGTON BLUEGRASS AIRPORT KY US	20110129	117	-11	298.7	38.0408	-84.6058	X	2400	X	2400			
GHCND:USW00093820	LEXINGTON BLUEGRASS AIRPORT KY US	20110130	83	-17	298.7	38.0408	-84.6058	X	2400	X	2400			
GHCND:USW00093820	LEXINGTON BLUEGRASS AIRPORT KY US	20110131	22	-22	298.7	38.0408	-84.6058	X	2400	X	2400			
GHCND:USW00093820	LEXINGTON BLUEGRASS AIRPORT KY US	20110201	122	22	298.7	38.0408	-84.6058	X	2400	X	2400			
GHCND:USW00093820	LEXINGTON BLUEGRASS AIRPORT KY US	20110202	122	-56	298.7	38.0408	-84.6058	X	2400	X	2400			
GHCND:USW00093820	LEXINGTON BLUEGRASS AIRPORT KY US	20110203	-22	-83	298.7	38.0408	-84.6058	X	2400	X	2400			
GHCND:USW00093820	LEXINGTON BLUEGRASS AIRPORT KY US	20110204	39	-72	298.7	38.0408	-84.6058	X	2400	X	2400			
GHCND:USW00093820	LEXINGTON BLUEGRASS AIRPORT KY US	20110205	39	-6	298.7	38.0408	-84.6058	X	2400	X	2400			
GHCND:USW00093820	LEXINGTON BLUEGRASS AIRPORT KY US	20110206	78	-6	298.7	38.0408	-84.6058	X	2400	X	2400			
GHCND:USW00093820	LEXINGTON BLUEGRASS AIRPORT KY US	20110207	44	-17	298.7	38.0408	-84.6058	X	2400	X	2400			
GHCND:USW00093820	LEXINGTON BLUEGRASS AIRPORT KY US	20110208	-17	-100	298.7	38.0408	-84.6058	X	2400	X	2400			
GHCND:USW00093820	LEXINGTON BLUEGRASS AIRPORT KY US	20110209	-50	-111	298.7	38.0408	-84.6058	X	2400	X	2400			
GHCND:USW00093820	LEXINGTON BLUEGRASS AIRPORT KY US	20110210	-50	-161	298.7	38.0408	-84.6058	X	2400	X	2400			
GHCND:USW00093820	LEXINGTON BLUEGRASS AIRPORT KY US	20110211	-11	-122	298.7	38.0408	-84.6058	X	2400	X	2400			
GHCND:USW00093820	LEXINGTON BLUEGRASS AIRPORT KY US	20110212	50	-44	298.7	38.0408	-84.6058	X	2400	X	2400			
GHCND:USW00093820	LEXINGTON BLUEGRASS AIRPORT KY US	20110213	133	0	298.7	38.0408	-84.6058	X	2400	X	2400			
GHCND:USW00093820	LEXINGTON BLUEGRASS AIRPORT KY US	20110214	100	6	298.7	38.0408	-84.6058	X	2400	X	2400			
GHCND:USW00093820	LEXINGTON BLUEGRASS AIRPORT KY US	20110215	89	-28	298.7	38.0408	-84.6058	X	2400	X	2400			
GHCND:USW00093820	LEXINGTON BLUEGRASS AIRPORT KY US	20110216	183	28	298.7	38.0408	-84.6058	X	2400	X	2400			
GHCND:USW00093820	LEXINGTON BLUEGRASS AIRPORT KY US	20110217	189	89	298.7	38.0408	-84.6058	X	2400	X	2400			
GHCND:USW00093820	LEXINGTON BLUEGRASS AIRPORT KY US	20110218	189	67	298.7	38.0408	-84.6058	X	2400	X	2400			
GHCND:USW00093820	LEXINGTON BLUEGRASS AIRPORT KY US	20110219	139	0	298.7	38.0408	-84.6058	X	2400	X	2400			
GHCND:USW00093820	LEXINGTON BLUEGRASS AIRPORT KY US	20110220	156	33	298.7	38.0408	-84.6058	X	2400	X	2400			
GHCND:USW00093820	LEXINGTON BLUEGRASS AIRPORT KY US	20110221	178	22	298.7	38.0408	-84.6058	X	2400	X	2400			
GHCND:USW00093820	LEXINGTON BLUEGRASS AIRPORT KY US	20110222	39	0	298.7	38.0408	-84.6058	X	2400	X	2400			
GHCND:USW00093820	LEXINGTON BLUEGRASS AIRPORT KY US	20110223	94	-17	298.7	38.0408	-84.6058	X	2400	X	2400			
GHCND:USW00093820	LEXINGTON BLUEGRASS AIRPORT KY US	20110224	106	50	298.7	38.0408	-84.6058	X	2400	X	2400			
GHCND:USW00093820	LEXINGTON BLUEGRASS AIRPORT KY US	20110225	106	0	298.7	38.0408	-84.6058	X	2400	X	2400			
GHCND:USW00093820	LEXINGTON BLUEGRASS AIRPORT KY US	20110226	67	-6	298.7	38.0408	-84.6058	X	2400	X	2400			
GHCND:USW00093820	LEXINGTON BLUEGRASS AIRPORT KY US	20110227	172	33	298.7	38.0408	-84.6058	X	2400	X	2400			
GHCND:USW00093820	LEXINGTON BLUEGRASS AIRPORT KY US	20110228	194	6	298.7	38.0408	-84.6058	X	2400	X	2400			
GHCND:USW00093820	LEXINGTON BLUEGRASS AIRPORT KY US	20110301	100	-17	298.7	38.0408	-84.6058	X	2400	X	2400			
GHCND:USW00093820	LEXINGTON BLUEGRASS AIRPORT KY US	20110302	139	6	298.7	38.0408	-84.6058	X	2400	X	2400			
GHCND:USW00093820	LEXINGTON BLUEGRASS AIRPORT KY US	20110303	150	0	298.7	38.0408	-84.6058	X	2400	X	2400			
GHCND:USW00093820	LEXINGTON BLUEGRASS AIRPORT KY US	20110304	200	100	298.7	38.0408	-84.6058	X	2400	X	2400			
GHCND:USW00093820	LEXINGTON BLUEGRASS AIRPORT KY US	20110305	139	28	298.7	38.0408	-84.6058	X	2400	X	2400			
GHCND:USW00093820	LEXINGTON BLUEGRASS AIRPORT KY US	20110306	33	0	298.7	38.0408	-84.6058	X	2400	X	2400			
GHCND:USW00093820	LEXINGTON BLUEGRASS AIRPORT KY US	20110307	72	-11	298.7	38.0408	-84.6058	X	2400	X	2400			
GHCND:USW00093820	LEXINGTON BLUEGRASS AIRPORT KY US	20110308	144	17	298.7	38.0408	-84.6058	X	2400	X	2400			
GHCND:USW00093820	LEXINGTON BLUEGRASS AIRPORT KY US	20110309	139	61	298.7	38.0408	-84.6058	X	2400	X	2400			
GHCND:USW00093820	LEXINGTON BLUEGRASS AIRPORT KY US	20110310	89	0	298.7	38.0408	-84.6058	X	2400	X	2400			
GHCND:USW00093820	LEXINGTON BLUEGRASS AIRPORT KY US	20110311	78	0	298.7	38.0408	-84.6058	X	2400	X	2400			
GHCND:USW00093820	LEXINGTON BLUEGRASS AIRPORT KY US	20110312	189	28	298.7	38.0408	-84.6058	X	2400	X	2400			
GHCND:USW00093820	LEXINGTON BLUEGRASS AIRPORT KY US	20110313	128	28	298.7	38.0408	-84.6058	X	2400	X	2400			
GHCND:USW00093820	LEXINGTON BLUEGRASS AIRPORT KY US	20110314	56	17	298.7	38.0408	-84.6058	X	2400	X	2400			
GHCND:USW00093820	LEXINGTON BLUEGRASS AIRPORT KY US	20110315	133	56	298.7	38.0408	-84.6058	X	2400	X	2400			
GHCND:USW00093820	LEXINGTON BLUEGRASS AIRPORT KY US	20110316	122	44	298.7	38.0408	-84.6058	X	2400	X	2400			
GHCND:USW00093820	LEXINGTON BLUEGRASS AIRPORT KY US	20110317	228	44	298.7	38.0408	-84.6058	X	2400	X	2400			
GHCND:USW00093820	LEXINGTON BLUEGRASS AIRPORT KY US	20110318	250	83	298.7	38.0408	-84.6058	X	2400	X	2400			
GHCND:USW00093820	LEXINGTON BLUEGRASS AIRPORT KY US	20110319	150	56	298.7	38.0408	-84.6058	X	2400	X	2400			
GHCND:USW00093820	LEXINGTON BLUEGRASS AIRPORT KY US	20110320	233	50	298.7	38.0408	-84.6058	X	2400	X	2400			
GHCND:USW00093820	LEXINGTON BLUEGRASS AIRPORT KY US	20110321	250	150	298.7	38.0408	-84.6058	X	2400	X	2400			
GHCND:USW00093820	LEXINGTON BLUEGRASS AIRPORT KY US	20110322	250	128	298.7	38.0408	-84.6058	X	2400	X	2400			
GHCND:USW00093820	LEXINGTON BLUEGRASS AIRPORT KY US	20110323	239	106	298.7	38.0408	-84.6058	X	2400	X	2400			
GHCND:USW00093820	LEXINGTON BLUEGRASS AIRPORT KY US	20110324	106	17	298.7	38.0408	-84.6058	X	2400	X	2400			
GHCND:USW00093820	LEXINGTON BLUEGRASS AIRPORT KY US	20110325	39	17	298.7	38.0408	-84.6058	X	2400	X	2400			
GHCND:USW00093820	LEXINGTON BLUEGRASS AIRPORT KY US	20110326	56	-11	298.7	38.0408	-84.6058	X	2400	X	2400			
GHCND:USW00093820	LEXINGTON BLUEGRASS AIRPORT KY US	20110327	67	-17	298.7	38.0408	-84.6058	X	2400	X	2400			
GHCND:USW00093820	LEXINGTON BLUEGRASS AIRPORT KY US	20110328	94	-11	298.7	38.0408	-84.6058	X	2400	X	2400			
GHCND:USW00093820	LEXINGTON BLUEGRASS AIRPORT KY US	20110329	72	0	298.7	38.0408	-84.6058	X	2400	X	2400			
GHCND:USW00093820	LEXINGTON BLUEGRASS AIRPORT KY US	20110330	44	11	298.7	38.0408	-84.6058	X	2400	X	2400			
GHCND:USW00093820	LEXINGTON BLUEGRASS AIRPORT KY US	20110331	61	-6	298.7	38.0408	-84.6058	X	2400	X	2400			
GHCND:USW00093820	LEXINGTON BLUEGRASS AIRPORT KY US	20110401	106	-17	298.7	38.0408	-84.6058	X	2400	X	2400			
GHCND:USW00093820	LEXINGTON BLUEGRASS AIRPORT KY US	20110402	150	17	298.7	38.0408	-84.6058	X	2400	X	2400			
GHCND:USW00093820	LEXINGTON BLUEGRASS AIRPORT KY US	20110403	244	39	298.7	38.0408	-84.6058	X	2400	X	2400			
GHCND:USW00093820	LEXINGTON BLUEGRASS AIRPORT KY US	20110404	217	56	298.7	38.0408	-84.6058	X	2400	X	2400			
GHCND:USW00093820	LEXINGTON BLUEGRASS AIRPORT KY US	20110405	117	83	298.7	38.0408	-84.6058	X	2400	X	2400			
GHCND:USW00093820	LEXINGTON BLUEGRASS AIRPORT KY US	20110406	206	33	298.7	38.0408	-84.6058	X	2400	X	2400			
GHCND:USW00093820	LEXINGTON BLUEGRASS AIRPORT KY US	20110407	222	94	298.7	38.0408	-84.6058	X	2400	X	2400			
GHCND:USW00093820	LEXINGTON BLUEGRASS AIRPORT KY US	20110408	261	144	298.7	38.0408	-84.6058	X	2400	X	2400			
GHCND:USW00093820	LEXINGTON BLUEGRASS AIRPORT KY US	20110409	239	122	298.7	38.0408	-84.6058	X	2400	X	2400			
GHCND:USW00093820	LEXINGTON BLUEGRASS AIRPORT KY US	20110410	283	150	298.7	38.0408	-84.6058	X	2400	X	2400			
GHCND:USW00093820	LEXINGTON BLUEGRASS AIRPORT KY US	20110411	244	139	298.7	38.0408	-84.6058	X	2400	X	2400			
GHCND:USW00093820	LEXINGTON BLUEGRASS AIRPORT KY US	20110412	144	61	298.7	38.0408	-84.6058	X	2400	X	2400			
GHCND:USW00093820	LEXINGTON BLUEGRASS AIRPORT KY US	20110413	172	17	298.7	38.0408	-84.6058	X	2400	X	2400			
GHCND:USW00093820	LEXINGTON BLUEGRASS AIRPORT KY US	20110414	206	44	298.7	38.0408	-84.6058	X	2400	X	2400			
GHCND:USW00093820	LEXINGTON BLUEGRASS AIRPORT KY US	20110415	194	106	298.7	38.0408	-84.6058	X	2400	X	2400			
GHCND:USW00093820	LEXINGTON BLUEGRASS AIRPORT KY US	20110416	139	50	298.7	38.0408	-84.6058	X	2400	X	2400			
GHCND:USW00093820	LEXINGTON BLUEGRASS AIRPORT KY US	20110417	189	33	298.7	38.0408	-84.6058	X	2400	X	2400			
GHCND:USW00093820	LEXINGTON BLUEGRASS AIRPORT KY US	20110418	228	106	298.7	38.0408	-84.6058	X	2400	X	2400			
GHCND:USW00093820	LEXINGTON BLUEGRASS AIRPORT KY US	20110419	267	167	298.7	38.0408	-84.6058	X	2400	X	2400			
GHCND:USW00093820	LEXINGTON BLUEGRASS AIRPORT KY US	20110420	239	83	298.7	38.0408	-84.6058	X	2400	X	2400			
GHCND:USW00093820	LEXINGTON BLUEGRASS AIRPORT KY US	20110421	150	44	298.7	38.0408	-84.6058	X	2400	X	2400			
GHCND:USW00093820	LEXINGTON BLUEGRASS AIRPORT KY US	20110422	211	94	298.7	38.0408	-84.6058	X	2400	X	2400			
GHCND:USW00093820	LEXINGTON BLUEGRASS AIRPORT KY US	20110423	228	139	298.7	38.0408	-84.6058	X	2400	X	2400			
GHCND:USW00093820	LEXINGTON BLUEGRASS AIRPORT KY US	20110424	211	144	298.7	38.0408	-84.6058	X	2400	X	2400			
GHCND:USW00093820	LEXINGTON BLUEGRASS AIRPORT KY US	20110425	256	156	298.7	38.0408	-84.6058	X	2400	X	2400			
GHCND:USW00093820	LEXINGTON BLUEGRASS AIRPORT KY US	20110426	211	150	298.7	38.0408	-84.6058	X	2400	X	2400			
GHCND:USW00093820	LEXINGTON BLUEGRASS AIRPORT KY US	20110427	222	144	298.7	38.0408	-84.6058	X	2400	X	2400			
GHCND:USW00093820	LEXINGTON BLUEGRASS AIRPORT KY US	20110428	178	72	298.7	38.0408	-84.6058	X	2400	X	2400			
GHCND:USW00093820	LEXINGTON BLUEGRASS AIRPORT KY US	20110429	167	83	298.7	38.0408	-84.6058	X	2400	X	2400			
GHCND:USW00093820	LEXINGTON BLUEGRASS AIRPORT KY US	20110430	239	89	298.7	38.0408	-84.6058	X	2400	X	2400			
GHCND:USW00093820	LEXINGTON BLUEGRASS AIRPORT KY US	20110501	222	150	298.7	38.0408	-84.6058	X	2400	X	2400			
GHCND:USW00093820	LEXINGTON BLUEGRASS AIRPORT KY US	20110502	228	100	298.7	38.0408	-84.6058	X	2400	X	2400			
GHCND:USW00093820	LEXINGTON BLUEGRASS AIRPORT KY US	20110503	111	61	298.7	38.0408	-84.6058	X	2400	X	2400			
GHCND:USW00093820	LEXINGTON BLUEGRASS AIRPORT KY US	20110504	122	33	298.7	38.0408	-84.6058	X	2400	X	2400			
GHCND:USW00093820	LEXINGTON BLUEGRASS AIRPORT KY US	20110505	161	6	298.7	38.0408	-84.6058	X	2400	X	2400			
GHCND:USW00093820	LEXINGTON BLUEGRASS AIRPORT KY US	20110506	183	78	298.7	38.0408	-84.6058	X	2400	X	2400			
GHCND:USW00093820	LEXINGTON BLUEGRASS AIRPORT KY US	20110507	178	78	298.7	38.0408	-84.6058	X	2400	X	2400			
GHCND:USW00093820	LEXINGTON BLUEGRASS AIRPORT KY US	20110508	233	139	298.7	38.0408	-84.6058	X	2400	X	2400			
GHCND:USW00093820	LEXINGTON BLUEGRASS AIRPORT KY US	20110509	272	122	298.7	38.0408	-84.6058	X	2400	X	2400			
GHCND:USW00093820	LEXINGTON BLUEGRASS AIRPORT KY US	20110510	283	167	298.7	38.0408	-84.6058	X	2400	X	2400			
GHCND:USW00093820	LEXINGTON BLUEGRASS AIRPORT KY US	20110511	300	189	298.7	38.0408	-84.6058	X	2400	X	2400			
GHCND:USW00093820	LEXINGTON BLUEGRASS AIRPORT KY US	20110512	300	194	298.7	38.0408	-84.6058	X	2400	X	2400			
GHCND:USW00093820	LEXINGTON BLUEGRASS AIRPORT KY US	20110513	256	172	298.7	38.0408	-84.6058	X	2400	X	2400			
GHCND:USW00093820	LEXINGTON BLUEGRASS AIRPORT KY US	20110514	206	128	298.7	38.0408	-84.6058	X	2400	X	2400			
GHCND:USW00093820	LEXINGTON BLUEGRASS AIRPORT KY US	20110515	128	106	298.7	38.0408	-84.6058	X	2400	X	2400			
GHCND:USW00093820	LEXINGTON BLUEGRASS AIRPORT KY US	20110516	111	72	298.7	38.0408	-84.6058	X	2400	X	2400			
GHCND:USW00093820	LEXINGTON BLUEGRASS AIRPORT KY US	20110517	100	61	298.7	38.0408	-84.6058	X	2400	X	2400			
GHCND:USW00093820	LEXINGTON BLUEGRASS AIRPORT KY US	20110518	128	89	298.7	38.0408	-84.6058	X	2400	X	2400			
GHCND:USW00093820	LEXINGTON BLUEGRASS AIRPORT KY US	20110519	211	117	298.7	38.0408	-84.6058	X	2400	X	2400			
GHCND:USW00093820	LEXINGTON BLUEGRASS AIRPORT KY US	20110520	256	100	298.7	38.0408	-84.6058	X	2400	X	2400			

GHCND:USW00093820	LEXINGTON BLUEGRASS AIRPORT KY US	20110521	283	150	298.7	38.0408	-84.6058	X	2400	X	2400	
GHCND:USW00093820	LEXINGTON BLUEGRASS AIRPORT KY US	20110522	289	172	298.7	38.0408	-84.6058	X	2400	X	2400	
GHCND:USW00093820	LEXINGTON BLUEGRASS AIRPORT KY US	20110523	283	167	298.7	38.0408	-84.6058	X	2400	X	2400	
GHCND:USW00093820	LEXINGTON BLUEGRASS AIRPORT KY US	20110524	239	156	298.7	38.0408	-84.6058	X	2400	X	2400	
GHCND:USW00093820	LEXINGTON BLUEGRASS AIRPORT KY US	20110525	294	178	298.7	38.0408	-84.6058	X	2400	X	2400	
GHCND:USW00093820	LEXINGTON BLUEGRASS AIRPORT KY US	20110526	233	150	298.7	38.0408	-84.6058	X	2400	X	2400	
GHCND:USW00093820	LEXINGTON BLUEGRASS AIRPORT KY US	20110527	189	128	298.7	38.0408	-84.6058	X	2400	X	2400	
GHCND:USW00093820	LEXINGTON BLUEGRASS AIRPORT KY US	20110528	256	106	298.7	38.0408	-84.6058	X	2400	X	2400	
GHCND:USW00093820	LEXINGTON BLUEGRASS AIRPORT KY US	20110529	311	183	298.7	38.0408	-84.6058	X	2400	X	2400	
GHCND:USW00093820	LEXINGTON BLUEGRASS AIRPORT KY US	20110530	317	200	298.7	38.0408	-84.6058	X	2400	X	2400	
GHCND:USW00093820	LEXINGTON BLUEGRASS AIRPORT KY US	20110531	328	217	298.7	38.0408	-84.6058	X	2400	X	2400	
GHCND:USW00093820	LEXINGTON BLUEGRASS AIRPORT KY US	20110601	311	189	298.7	38.0408	-84.6058	X	2400	X	2400	
GHCND:USW00093820	LEXINGTON BLUEGRASS AIRPORT KY US	20110602	289	144	298.7	38.0408	-84.6058	X	2400	X	2400	
GHCND:USW00093820	LEXINGTON BLUEGRASS AIRPORT KY US	20110603	283	178	298.7	38.0408	-84.6058	X	2400	X	2400	
GHCND:USW00093820	LEXINGTON BLUEGRASS AIRPORT KY US	20110604	328	156	298.7	38.0408	-84.6058	X	2400	X	2400	
GHCND:USW00093820	LEXINGTON BLUEGRASS AIRPORT KY US	20110605	300	189	298.7	38.0408	-84.6058	X	2400	X	2400	
GHCND:USW00093820	LEXINGTON BLUEGRASS AIRPORT KY US	20110606	311	167	298.7	38.0408	-84.6058	X	2400	X	2400	
GHCND:USW00093820	LEXINGTON BLUEGRASS AIRPORT KY US	20110607	328	194	298.7	38.0408	-84.6058	X	2400	X	2400	
GHCND:USW00093820	LEXINGTON BLUEGRASS AIRPORT KY US	20110608	339	217	298.7	38.0408	-84.6058	X	2400	X	2400	
GHCND:USW00093820	LEXINGTON BLUEGRASS AIRPORT KY US	20110609	328	211	298.7	38.0408	-84.6058	X	2400	X	2400	
GHCND:USW00093820	LEXINGTON BLUEGRASS AIRPORT KY US	20110610	333	200	298.7	38.0408	-84.6058	X	2400	X	2400	
GHCND:USW00093820	LEXINGTON BLUEGRASS AIRPORT KY US	20110611	311	194	298.7	38.0408	-84.6058	X	2400	X	2400	
GHCND:USW00093820	LEXINGTON BLUEGRASS AIRPORT KY US	20110612	272	161	298.7	38.0408	-84.6058	X	2400	X	2400	
GHCND:USW00093820	LEXINGTON BLUEGRASS AIRPORT KY US	20110613	250	144	298.7	38.0408	-84.6058	X	2400	X	2400	
GHCND:USW00093820	LEXINGTON BLUEGRASS AIRPORT KY US	20110614	250	111	298.7	38.0408	-84.6058	X	2400	X	2400	
GHCND:USW00093820	LEXINGTON BLUEGRASS AIRPORT KY US	20110615	222	144	298.7	38.0408	-84.6058	X	2400	X	2400	
GHCND:USW00093820	LEXINGTON BLUEGRASS AIRPORT KY US	20110616	283	178	298.7	38.0408	-84.6058	X	2400	X	2400	
GHCND:USW00093820	LEXINGTON BLUEGRASS AIRPORT KY US	20110617	294	189	298.7	38.0408	-84.6058	X	2400	X	2400	
GHCND:USW00093820	LEXINGTON BLUEGRASS AIRPORT KY US	20110618	261	189	298.7	38.0408	-84.6058	X	2400	X	2400	
GHCND:USW00093820	LEXINGTON BLUEGRASS AIRPORT KY US	20110619	261	178	298.7	38.0408	-84.6058	X	2400	X	2400	
GHCND:USW00093820	LEXINGTON BLUEGRASS AIRPORT KY US	20110620	261	183	298.7	38.0408	-84.6058	X	2400	X	2400	
GHCND:USW00093820	LEXINGTON BLUEGRASS AIRPORT KY US	20110621	306	211	298.7	38.0408	-84.6058	X	2400	X	2400	
GHCND:USW00093820	LEXINGTON BLUEGRASS AIRPORT KY US	20110622	256	194	298.7	38.0408	-84.6058	X	2400	X	2400	
GHCND:USW00093820	LEXINGTON BLUEGRASS AIRPORT KY US	20110623	283	189	298.7	38.0408	-84.6058	X	2400	X	2400	
GHCND:USW00093820	LEXINGTON BLUEGRASS AIRPORT KY US	20110624	250	161	298.7	38.0408	-84.6058	X	2400	X	2400	
GHCND:USW00093820	LEXINGTON BLUEGRASS AIRPORT KY US	20110625	261	139	298.7	38.0408	-84.6058	X	2400	X	2400	
GHCND:USW00093820	LEXINGTON BLUEGRASS AIRPORT KY US	20110626	228	178	298.7	38.0408	-84.6058	X	2400	X	2400	
GHCND:USW00093820	LEXINGTON BLUEGRASS AIRPORT KY US	20110627	289	172	298.7	38.0408	-84.6058	X	2400	X	2400	
GHCND:USW00093820	LEXINGTON BLUEGRASS AIRPORT KY US	20110628	289	189	298.7	38.0408	-84.6058	X	2400	X	2400	
GHCND:USW00093820	LEXINGTON BLUEGRASS AIRPORT KY US	20110629	272	150	298.7	38.0408	-84.6058	X	2400	X	2400	
GHCND:USW00093820	LEXINGTON BLUEGRASS AIRPORT KY US	20110630	300	139	298.7	38.0408	-84.6058	X	2400	X	2400	
GHCND:USW00093820	LEXINGTON BLUEGRASS AIRPORT KY US	20110701	306	167	298.7	38.0408	-84.6058	X	2400	X	2400	
GHCND:USW00093820	LEXINGTON BLUEGRASS AIRPORT KY US	20110702	311	189	298.7	38.0408	-84.6058	X	2400	X	2400	
GHCND:USW00093820	LEXINGTON BLUEGRASS AIRPORT KY US	20110703	328	200	298.7	38.0408	-84.6058	X	2400	X	2400	
GHCND:USW00093820	LEXINGTON BLUEGRASS AIRPORT KY US	20110704	283	189	298.7	38.0408	-84.6058	X	2400	X	2400	
GHCND:USW00093820	LEXINGTON BLUEGRASS AIRPORT KY US	20110705	317	183	298.7	38.0408	-84.6058	X	2400	X	2400	
GHCND:USW00093820	LEXINGTON BLUEGRASS AIRPORT KY US	20110706	306	194	298.7	38.0408	-84.6058	X	2400	X	2400	
GHCND:USW00093820	LEXINGTON BLUEGRASS AIRPORT KY US	20110707	328	194	298.7	38.0408	-84.6058	X	2400	X	2400	
GHCND:USW00093820	LEXINGTON BLUEGRASS AIRPORT KY US	20110708	267	206	298.7	38.0408	-84.6058	X	2400	X	2400	
GHCND:USW00093820	LEXINGTON BLUEGRASS AIRPORT KY US	20110709	294	178	298.7	38.0408	-84.6058	X	2400	X	2400	
GHCND:USW00093820	LEXINGTON BLUEGRASS AIRPORT KY US	20110710	328	172	298.7	38.0408	-84.6058	X	2400	X	2400	
GHCND:USW00093820	LEXINGTON BLUEGRASS AIRPORT KY US	20110711	344	217	298.7	38.0408	-84.6058	X	2400	X	2400	
GHCND:USW00093820	LEXINGTON BLUEGRASS AIRPORT KY US	20110712	333	217	298.7	38.0408	-84.6058	X	2400	X	2400	
GHCND:USW00093820	LEXINGTON BLUEGRASS AIRPORT KY US	20110713	317	200	298.7	38.0408	-84.6058	X	2400	X	2400	
GHCND:USW00093820	LEXINGTON BLUEGRASS AIRPORT KY US	20110714	283	189	298.7	38.0408	-84.6058	X	2400	X	2400	
GHCND:USW00093820	LEXINGTON BLUEGRASS AIRPORT KY US	20110715	311	183	298.7	38.0408	-84.6058	X	2400	X	2400	
GHCND:USW00093820	LEXINGTON BLUEGRASS AIRPORT KY US	20110716	294	222	298.7	38.0408	-84.6058	X	2400	X	2400	
GHCND:USW00093820	LEXINGTON BLUEGRASS AIRPORT KY US	20110717	278	211	298.7	38.0408	-84.6058	X	2400	X	2400	
GHCND:USW00093820	LEXINGTON BLUEGRASS AIRPORT KY US	20110718	306	211	298.7	38.0408	-84.6058	X	2400	X	2400	
GHCND:USW00093820	LEXINGTON BLUEGRASS AIRPORT KY US	20110719	317	233	298.7	38.0408	-84.6058	X	2400	X	2400	
GHCND:USW00093820	LEXINGTON BLUEGRASS AIRPORT KY US	20110720	344	217	298.7	38.0408	-84.6058	X	2400	X	2400	
GHCND:USW00093820	LEXINGTON BLUEGRASS AIRPORT KY US	20110721	344	244	298.7	38.0408	-84.6058	X	2400	X	2400	
GHCND:USW00093820	LEXINGTON BLUEGRASS AIRPORT KY US	20110722	322	233	298.7	38.0408	-84.6058	X	2400	X	2400	
GHCND:USW00093820	LEXINGTON BLUEGRASS AIRPORT KY US	20110723	339	239	298.7	38.0408	-84.6058	X	2400	X	2400	
GHCND:USW00093820	LEXINGTON BLUEGRASS AIRPORT KY US	20110724	339	228	298.7	38.0408	-84.6058	X	2400	X	2400	
GHCND:USW00093820	LEXINGTON BLUEGRASS AIRPORT KY US	20110725	311	222	298.7	38.0408	-84.6058	X	2400	X	2400	
GHCND:USW00093820	LEXINGTON BLUEGRASS AIRPORT KY US	20110726	322	211	298.7	38.0408	-84.6058	X	2400	X	2400	
GHCND:USW00093820	LEXINGTON BLUEGRASS AIRPORT KY US	20110727	344	217	298.7	38.0408	-84.6058	X	2400	X	2400	
GHCND:USW00093820	LEXINGTON BLUEGRASS AIRPORT KY US	20110728	344	217	298.7	38.0408	-84.6058	X	2400	X	2400	
GHCND:USW00093820	LEXINGTON BLUEGRASS AIRPORT KY US	20110729	333	233	298.7	38.0408	-84.6058	X	2400	X	2400	
GHCND:USW00093820	LEXINGTON BLUEGRASS AIRPORT KY US	20110730	322	228	298.7	38.0408	-84.6058	X	2400	X	2400	
GHCND:USW00093820	LEXINGTON BLUEGRASS AIRPORT KY US	20110731	322	217	298.7	38.0408	-84.6058	X	2400	X	2400	
GHCND:USW00093820	LEXINGTON BLUEGRASS AIRPORT KY US	20110801	333	189	298.7	38.0408	-84.6058	X	2400	X	2400	
GHCND:USW00093820	LEXINGTON BLUEGRASS AIRPORT KY US	20110802	333	206	298.7	38.0408	-84.6058	X	2400	X	2400	
GHCND:USW00093820	LEXINGTON BLUEGRASS AIRPORT KY US	20110803	311	200	298.7	38.0408	-84.6058	X	2400	X	2400	
GHCND:USW00093820	LEXINGTON BLUEGRASS AIRPORT KY US	20110804	311	206	298.7	38.0408	-84.6058	X	2400	X	2400	
GHCND:USW00093820	LEXINGTON BLUEGRASS AIRPORT KY US	20110805	317	200	298.7	38.0408	-84.6058	X	2400	X	2400	
GHCND:USW00093820	LEXINGTON BLUEGRASS AIRPORT KY US	20110806	294	228	298.7	38.0408	-84.6058	X	2400	X	2400	
GHCND:USW00093820	LEXINGTON BLUEGRASS AIRPORT KY US	20110807	306	222	298.7	38.0408	-84.6058	X	2400	X	2400	
GHCND:USW00093820	LEXINGTON BLUEGRASS AIRPORT KY US	20110808	322	217	298.7	38.0408	-84.6058	X	2400	X	2400	
GHCND:USW00093820	LEXINGTON BLUEGRASS AIRPORT KY US	20110809	289	217	298.7	38.0408	-84.6058	X	2400	X	2400	
GHCND:USW00093820	LEXINGTON BLUEGRASS AIRPORT KY US	20110810	289	189	298.7	38.0408	-84.6058	X	2400	X	2400	
GHCND:USW00093820	LEXINGTON BLUEGRASS AIRPORT KY US	20110811	267	161	298.7	38.0408	-84.6058	X	2400	X	2400	
GHCND:USW00093820	LEXINGTON BLUEGRASS AIRPORT KY US	20110812	289	139	298.7	38.0408	-84.6058	X	2400	X	2400	
GHCND:USW00093820	LEXINGTON BLUEGRASS AIRPORT KY US	20110813	300	178	298.7	38.0408	-84.6058	X	2400	X	2400	
GHCND:USW00093820	LEXINGTON BLUEGRASS AIRPORT KY US	20110814	256	178	298.7	38.0408	-84.6058	X	2400	X	2400	
GHCND:USW00093820	LEXINGTON BLUEGRASS AIRPORT KY US	20110815	261	167	298.7	38.0408	-84.6058	X	2400	X	2400	
GHCND:USW00093820	LEXINGTON BLUEGRASS AIRPORT KY US	20110816	289	139	298.7	38.0408	-84.6058	X	2400	X	2400	
GHCND:USW00093820	LEXINGTON BLUEGRASS AIRPORT KY US	20110817	294	150	298.7	38.0408	-84.6058	X	2400	X	2400	
GHCND:USW00093820	LEXINGTON BLUEGRASS AIRPORT KY US	20110818	311	183	298.7	38.0408	-84.6058	X	2400	X	2400	
GHCND:USW00093820	LEXINGTON BLUEGRASS AIRPORT KY US	20110819	283	183	298.7	38.0408	-84.6058	X	2400	X	2400	
GHCND:USW00093820	LEXINGTON BLUEGRASS AIRPORT KY US	20110820	317	172	298.7	38.0408	-84.6058	X	2400	X	2400	
GHCND:USW00093820	LEXINGTON BLUEGRASS AIRPORT KY US	20110821	306	217	298.7	38.0408	-84.6058	X	2400	X	2400	
GHCND:USW00093820	LEXINGTON BLUEGRASS AIRPORT KY US	20110822	283	167	298.7	38.0408	-84.6058	X	2400	X	2400	
GHCND:USW00093820	LEXINGTON BLUEGRASS AIRPORT KY US	20110823	294	144	298.7	38.0408	-84.6058	X	2400	X	2400	
GHCND:USW00093820	LEXINGTON BLUEGRASS AIRPORT KY US	20110824	333	200	298.7	38.0408	-84.6058	X	2400	X	2400	
GHCND:USW00093820	LEXINGTON BLUEGRASS AIRPORT KY US	20110825	300	206	298.7	38.0408	-84.6058	X	2400	X	2400	
GHCND:USW00093820	LEXINGTON BLUEGRASS AIRPORT KY US	20110826	300	172	298.7	38.0408	-84.6058	X	2400	X	2400	
GHCND:USW00093820	LEXINGTON BLUEGRASS AIRPORT KY US	20110827	294	156	298.7	38.0408	-84.6058	X	2400	X	2400	
GHCND:USW00093820	LEXINGTON BLUEGRASS AIRPORT KY US	20110828	283	167	298.7	38.0408	-84.6058	X	2400	X	2400	
GHCND:USW00093820	LEXINGTON BLUEGRASS AIRPORT KY US	20110829	283	150	298.7	38.0408	-84.6058	X	2400	X	2400	
GHCND:USW00093820	LEXINGTON BLUEGRASS AIRPORT KY US	20110830	300	111	298.7	38.0408	-84.6058	X	2400	X	2400	
GHCND:USW00093820	LEXINGTON BLUEGRASS AIRPORT KY US	20110831	333	194	298.7	38.0408	-84.6058	X	2400	X	2400	
GHCND:USW00093820	LEXINGTON BLUEGRASS AIRPORT KY US	20110901	356	211	298.7	38.0408	-84.6058	X	2400	X	2400	
GHCND:USW00093820	LEXINGTON BLUEGRASS AIRPORT KY US	20110902	367	222	298.7	38.0408	-84.6058	X	2400	X	2400	
GHCND:USW00093820	LEXINGTON BLUEGRASS AIRPORT KY US	20110903	367	206	298.7	38.0408	-84.6058	X	2400	X	2400	
GHCND:USW00093820	LEXINGTON BLUEGRASS AIRPORT KY US	20110904	311	189	298.7	38.0408	-84.6058	X	2400	X	2400	
GHCND:USW00093820	LEXINGTON BLUEGRASS AIRPORT KY US	20110905	211	139	298.7	38.0408	-84.6058	X	2400	X	2400	
GHCND:USW00093820	LEXINGTON BLUEGRASS AIRPORT KY US	20110906	161	128	298.7	38.0408	-84.6058	X	2400	X	2400	
GHCND:USW00093820	LEXINGTON BLUEGRASS AIRPORT KY US	20110907	161	144	298.7	38.0408	-84.6058	X	2400	X	2400	
GHCND:USW00093820	LEXINGTON BLUEGRASS AIRPORT KY US	20110908	167	133	298.7	38.0408	-84.6058	X	2400	X	2400	
GHCND:USW00093820	LEXINGTON BLUEGRASS AIRPORT KY US	20110909	211	150	298.7	38.0408	-84.6058	X	2400	X	2400	
GHCND:USW00093820	LEXINGTON BLUEGRASS AIRPORT KY US	20110910	256	156	298.7	38.0408	-84.6058	X	2400	X	2400	
GHCND:USW00093820	LEXINGTON BLUEGRASS AIRPORT KY US	20110911	239	167	298.7	38.0408	-84.6058	X	2400	X	2400	
GHCND:USW00093820	LEXINGTON BLUEGRASS AIRPORT KY US	20110912	272	144	298.7	38.0408	-84.6058	X	2400	X	2400	
GHCND:USW00093820	LEXINGTON BLUEGRASS AIRPORT KY US	20110913	289	156	298.7	38.0408	-84.6058	X	2400	X	2400	
GHCND:USW00093820	LEXINGTON BLUEGRASS AIRPORT KY US	20110914	300	144	298.7	38.0408	-84.6058	X	2400	X	2400	
GHCND:USW00093820	LEXINGTON BLUEGRASS AIRPORT KY US	20110915	183	83	298.7	38.0408	-84.6058	X	2400	X	2400	
GHCND:USW00093820	LEXINGTON BLUEGRASS AIRPORT KY US	20110916	183	72	298.7	38.0408	-84.6058	X	2400	X	2400	
GHCND:USW00093820	LEXINGTON BLUEGRASS AIRPORT KY US	20110917	228	83	298.7	38.0408	-84.6058	X	2400	X	2400	
GHCND:USW00093820	LEXINGTON BLUEGRASS AIRPORT KY US	20110918	233	133	298.7	38.0408	-84.6058	X	2400	X	2400	
GHCND:USW00093820	LEXINGTON BLUEGRASS AIRPORT KY US	20110919	194	172	298.7	38.0408	-84.6058	X	2400	X	2400	
GHCND:USW00093820	LEXINGTON BLUEGRASS AIRPORT KY US	20110920	233	172	298.7	38.0408	-84.6058	X	2400	X	2400	
GHCND:USW00093820	LEXINGTON BLUEGRASS AIRPORT KY US	20110921	244	172	298.7	38.0408	-84.6058	X	2400	X	2400	
GHCND:USW00093820	LEXINGTON BLUEGRASS AIRPORT KY US	20110922	267	139	298.7	38.0408	-84.6058	X	2400	X	2400	
GHCND:USW00093820	LEXINGTON BLUEGRASS AIRPORT KY US	20110923	178	106	298.7	38.0408	-84.6058	X	2400	X	2400	
GHCND:USW00093820	LEXINGTON BLUEGRASS AIRPORT KY US	20110924	200	89	298.7	38.0408	-84.6058	X	2400	X	2400	
GHCND:USW00093820	LEXINGTON BLUEGRASS AIRPORT KY US	20110925	256	139	298.7	38.0408	-84.6058	X	2400	X	2400	
GHCND:USW00093820	LEXINGTON BLUEGRASS AIRPORT KY US	20110926	222	106	298.7	38.0408	-84.6058	X	2400	X	2400	
GHCND:USW00093820	LEXINGTON BLUEGRASS AIRPORT KY US	20110927	222	106	298.7	38.0408	-84.6058	X	2400	X	2400	
GHCND:USW00093820	LEXINGTON BLUEGRASS AIRPORT KY US	20110928	206	94	298.7	38.0408	-84.6058	X	2400	X	2400	
GHCND:USW00093820	LEXINGTON BLUEGRASS AIRPORT KY US	20110929	239	100	298.7	38.0408	-84.6058	X	2400	X	2400	
GHCND:USW00093820	LEXINGTON BLUEGRASS AIRPORT KY US	20110930	172	72	298.7	38.0408	-84.6058	X	2400	X	2400	
GHCND:USW00093820	LEXINGTON BLUEGRASS AIRPORT KY US	20111001	122	33	298.7	38.0408	-84.6058	X	2400	X	2400	
GHCND:USW00093820	LEXINGTON BLUEGRASS AIRPORT KY US	20111002	167	22	298.7	38.0408	-84.6058	X	2400	X	2400	
GHCND:USW00093820	LEXINGTON BLUEGRASS AIRPORT KY US	20111003	200	50	298.7	38.0408	-84.6058	X	2400	X	2400	
GHCND:USW00093820	LEXINGTON BLUEGRASS AIRPORT KY US	20111004	233	55	298.7	38.0408	-84.6058	X	2400	X	2400	
GHCND:USW00093820	LEXINGTON BLUEGRASS AIRPORT KY US	20111005	250	89	298.7	38.0408	-84.6058	X	2400	X	2400	
GHCND:USW00093820	LEXINGTON BLUEGRASS AIRPORT KY US	20111006	272	111	298.7	38.0408	-84.6058	X	2400	X	2400	
GHCND:USW00093820	LEXINGTON BLUEGRASS AIRPORT KY US	20111007	272	89	298.7	38.0408	-84.6058	X	2400	X	2400	
GHCND:USW00093820	LEXINGTON BLUEGRASS AIRPORT KY US	20111008	261	122	298.7	38.0408	-84.6058	X	2400	X	2400	
GHCND:USW00093820	LEXINGTON BLUEGRASS AIRPORT KY US	20111009	233	83	298.7	38.0408	-84.6058	X	2400	X	2400	
GHCND:USW00093820	LEXINGTON BLUEGRASS AIRPORT KY US	20111010	267	122	298.7	38.0408	-84.6058	X	2400	X	2400	
GHCND:USW00093820	LEXINGTON BLUEGRASS AIRPORT KY US	20111011	222	133	298.7	38.0408	-84.6058	X	2400	X	2400	
GHCND:USW00093820	LEXINGTON BLUEGRASS AIRPORT KY US	20111012	194	139	298.7	38.0408	-84.6058	X	2400	X	2400	
GHCND:USW00093820	LEXINGTON BLUEGRASS AIRPORT KY US	20111013	183	139	298.7	38.0408	-84.6058	X	2400	X	2400	
GHCND:USW00093820	LEXINGTON BLUEGRASS AIRPORT KY US	20111014	194	100	298.7	38.0408	-84.6058	X	2400	X	2400	
GHCND:USW00093820	LEXINGTON BLUEGRASS AIRPORT KY US	20111015	178	67	298.7	38.0408	-84.6058	X	2400	X	2400	
GHCND:USW00093820	LEXINGTON BLUEGRASS AIRPORT KY US	20111016	256	78	298.7	38.0408	-84.6058	X	2400	X	2400	
GHCND:USW00093820	LEXINGTON BLUEGRASS AIRPORT KY US	20111017	206	106	298.7	38.0408	-84.6058	X	2400	X	2400	
GHCND:USW00093820	LEXINGTON BLUEGRASS AIRPORT KY US	20111018	211	83	298.7	38.0408	-84.6058	X	2400	X	2400	
GHCND:USW00093820	LEXINGTON BLUEGRASS AIRPORT KY US	20111019	100	50	298.7	38.0408	-84.6058	X	2400	X	2400	
GHCND:USW00093820	LEXINGTON BLUEGRASS AIRPORT KY US	20111020	67	39	298.7	38.0408	-84.6058	X	2400	X	2400	
GHCND:USW00093820	LEXINGTON BLUEGRASS AIRPORT KY US	20111021	139	17	298.7	38.0408	-84.6058	X	2400	X	2400	
GHCND:USW00093820	LEXINGTON BLUEGRASS AIRPORT KY US	20111022	156	0	298.7	38.0408	-84.6058	X	2400	X	2400	
GHCND:USW00093820	LEXINGTON BLUEGRASS AIRPORT KY US	20111023	172	33	298.7	38.0408	-84.6058	X	2400	X	2400	
GHCND:USW00093820	LEXINGTON BLUEGRASS AIRPORT KY US	20111024	206	72	298.7	38.0408	-84.6058	X	2400	X	2400	
GHCND:USW00093820	LEXINGTON BLUEGRASS AIRPORT KY US	20111025	217	33	298.7	38.0408	-84.6058	X	2400	X	2400	
GHCND:USW00093820	LEXINGTON BLUEGRASS AIRPORT KY US	20111026	178	128	298.7	38.0408	-84.6058	X	2400	X	2400	
GHCND:USW00093820	LEXINGTON BLUEGRASS AIRPORT KY US	20111027	161	39	298.7	38.0408	-84.6058	X	2400	X	2400	
GHCND:USW00093820	LEXINGTON BLUEGRASS AIRPORT KY US	20111028	50	11	298.7	38.0408	-84.6058	X	2400	X	2400	
GHCND:USW00093820	LEXINGTON BLUEGRASS AIRPORT KY US	20111029	128	-22	298.7	38.0408	-84.6058	X	2400	X	2400	
GHCND:USW00093820	LEXINGTON BLUEGRASS AIRPORT KY US	20111030	139	-22	298.7	38.0408	-84.6058	X	2400	X	2400	
GHCND:USW00093820	LEXINGTON BLUEGRASS AIRPORT KY US	20111031	150	17	298.7	38.0408	-84.6058	X	2400	X	2400	
GHCND:USW00093820	LEXINGTON BLUEGRASS AIRPORT KY US	20111101	178	-6	298.7	38.0408	-84.6058	X	2400	X	2400	
GHCND:USW00093820	LEXINGTON BLUEGRASS AIRPORT KY US	20111102	189	50	298.7	38.0408	-84.6058	X	2400	X	2400	
GHCND:USW00093820	LEXINGTON BLUEGRASS AIRPORT KY US	20111103	139	72	298.7	38.0408	-84.6058	X	2400	X	2400	
GHCND:USW00093820	LEXINGTON BLUEGRASS AIRPORT KY US	20111104	139	39	298.7	38.0408	-84.6058	X	2400	X	2400	
GHCND:USW00093820	LEXINGTON BLUEGRASS AIRPORT KY US	20111105	156	0	298.7	38.0408	-84.6058	X	2400	X	2400	
GHCND:USW00093820	LEXINGTON BLUEGRASS AIRPORT KY US	20111106	156	39	298.7	38.0408	-84.6058	X	2400	X	2400	

GHCND:USW00093820	LEXINGTON BLUEGRASS AIRPORT KY US	20111107	200	61	298.7	38.0408	-84.6058	X	2400	X	2400
GHCND:USW00093820	LEXINGTON BLUEGRASS AIRPORT KY US	20111108	211	89	298.7	38.0408	-84.6058	X	2400	X	2400
GHCND:USW00093820	LEXINGTON BLUEGRASS AIRPORT KY US	20111109	183	61	298.7	38.0408	-84.6058	X	2400	X	2400
GHCND:USW00093820	LEXINGTON BLUEGRASS AIRPORT KY US	20111110	106	6	298.7	38.0408	-84.6058	X	2400	X	2400
GHCND:USW00093820	LEXINGTON BLUEGRASS AIRPORT KY US	20111111	83	-28	298.7	38.0408	-84.6058	X	2400	X	2400
GHCND:USW00093820	LEXINGTON BLUEGRASS AIRPORT KY US	20111112	167	61	298.7	38.0408	-84.6058	X	2400	X	2400
GHCND:USW00093820	LEXINGTON BLUEGRASS AIRPORT KY US	20111113	200	111	298.7	38.0408	-84.6058	X	2400	X	2400
GHCND:USW00093820	LEXINGTON BLUEGRASS AIRPORT KY US	20111114	222	150	298.7	38.0408	-84.6058	X	2400	X	2400
GHCND:USW00093820	LEXINGTON BLUEGRASS AIRPORT KY US	20111115	156	117	298.7	38.0408	-84.6058	X	2400	X	2400
GHCND:USW00093820	LEXINGTON BLUEGRASS AIRPORT KY US	20111116	133	17	298.7	38.0408	-84.6058	X	2400	X	2400
GHCND:USW00093820	LEXINGTON BLUEGRASS AIRPORT KY US	20111117	72	-33	298.7	38.0408	-84.6058	X	2400	X	2400
GHCND:USW00093820	LEXINGTON BLUEGRASS AIRPORT KY US	20111118	94	-50	298.7	38.0408	-84.6058	X	2400	X	2400
GHCND:USW00093820	LEXINGTON BLUEGRASS AIRPORT KY US	20111119	172	39	298.7	38.0408	-84.6058	X	2400	X	2400
GHCND:USW00093820	LEXINGTON BLUEGRASS AIRPORT KY US	20111120	156	133	298.7	38.0408	-84.6058	X	2400	X	2400
GHCND:USW00093820	LEXINGTON BLUEGRASS AIRPORT KY US	20111121	167	122	298.7	38.0408	-84.6058	X	2400	X	2400
GHCND:USW00093820	LEXINGTON BLUEGRASS AIRPORT KY US	20111122	183	100	298.7	38.0408	-84.6058	X	2400	X	2400
GHCND:USW00093820	LEXINGTON BLUEGRASS AIRPORT KY US	20111123	106	50	298.7	38.0408	-84.6058	X	2400	X	2400
GHCND:USW00093820	LEXINGTON BLUEGRASS AIRPORT KY US	20111124	117	44	298.7	38.0408	-84.6058	X	2400	X	2400
GHCND:USW00093820	LEXINGTON BLUEGRASS AIRPORT KY US	20111125	167	39	298.7	38.0408	-84.6058	X	2400	X	2400
GHCND:USW00093820	LEXINGTON BLUEGRASS AIRPORT KY US	20111126	194	83	298.7	38.0408	-84.6058	X	2400	X	2400
GHCND:USW00093820	LEXINGTON BLUEGRASS AIRPORT KY US	20111127	167	61	298.7	38.0408	-84.6058	X	2400	X	2400
GHCND:USW00093820	LEXINGTON BLUEGRASS AIRPORT KY US	20111128	139	61	298.7	38.0408	-84.6058	X	2400	X	2400
GHCND:USW00093820	LEXINGTON BLUEGRASS AIRPORT KY US	20111129	78	11	298.7	38.0408	-84.6058	X	2400	X	2400
GHCND:USW00093820	LEXINGTON BLUEGRASS AIRPORT KY US	20111130	39	-22	298.7	38.0408	-84.6058	X	2400	X	2400
GHCND:USW00093820	LEXINGTON BLUEGRASS AIRPORT KY US	20111201	78	-44	298.7	38.0408	-84.6058	X	2400	X	2400
GHCND:USW00093820	LEXINGTON BLUEGRASS AIRPORT KY US	20111202	111	-33	298.7	38.0408	-84.6058	X	2400	X	2400
GHCND:USW00093820	LEXINGTON BLUEGRASS AIRPORT KY US	20111203	161	28	298.7	38.0408	-84.6058	X	2400	X	2400
GHCND:USW00093820	LEXINGTON BLUEGRASS AIRPORT KY US	20111204	161	83	298.7	38.0408	-84.6058	X	2400	X	2400
GHCND:USW00093820	LEXINGTON BLUEGRASS AIRPORT KY US	20111205	133	67	298.7	38.0408	-84.6058	X	2400	X	2400
GHCND:USW00093820	LEXINGTON BLUEGRASS AIRPORT KY US	20111206	67	22	298.7	38.0408	-84.6058	X	2400	X	2400
GHCND:USW00093820	LEXINGTON BLUEGRASS AIRPORT KY US	20111207	22	-28	298.7	38.0408	-84.6058	X	2400	X	2400
GHCND:USW00093820	LEXINGTON BLUEGRASS AIRPORT KY US	20111208	50	-44	298.7	38.0408	-84.6058	X	2400	X	2400
GHCND:USW00093820	LEXINGTON BLUEGRASS AIRPORT KY US	20111209	72	-33	298.7	38.0408	-84.6058	X	2400	X	2400
GHCND:USW00093820	LEXINGTON BLUEGRASS AIRPORT KY US	20111210	17	-61	298.7	38.0408	-84.6058	X	2400	X	2400
GHCND:USW00093820	LEXINGTON BLUEGRASS AIRPORT KY US	20111211	56	-83	298.7	38.0408	-84.6058	X	2400	X	2400
GHCND:USW00093820	LEXINGTON BLUEGRASS AIRPORT KY US	20111212	100	-33	298.7	38.0408	-84.6058	X	2400	X	2400
GHCND:USW00093820	LEXINGTON BLUEGRASS AIRPORT KY US	20111213	100	44	298.7	38.0408	-84.6058	X	2400	X	2400
GHCND:USW00093820	LEXINGTON BLUEGRASS AIRPORT KY US	20111214	178	78	298.7	38.0408	-84.6058	X	2400	X	2400
GHCND:USW00093820	LEXINGTON BLUEGRASS AIRPORT KY US	20111215	161	39	298.7	38.0408	-84.6058	X	2400	X	2400
GHCND:USW00093820	LEXINGTON BLUEGRASS AIRPORT KY US	20111216	39	6	298.7	38.0408	-84.6058	X	2400	X	2400
GHCND:USW00093820	LEXINGTON BLUEGRASS AIRPORT KY US	20111217	39	-11	298.7	38.0408	-84.6058	X	2400	X	2400
GHCND:USW00093820	LEXINGTON BLUEGRASS AIRPORT KY US	20111218	89	-33	298.7	38.0408	-84.6058	X	2400	X	2400
GHCND:USW00093820	LEXINGTON BLUEGRASS AIRPORT KY US	20111219	111	17	298.7	38.0408	-84.6058	X	2400	X	2400
GHCND:USW00093820	LEXINGTON BLUEGRASS AIRPORT KY US	20111220	133	33	298.7	38.0408	-84.6058	X	2400	X	2400
GHCND:USW00093820	LEXINGTON BLUEGRASS AIRPORT KY US	20111221	161	44	298.7	38.0408	-84.6058	X	2400	X	2400
GHCND:USW00093820	LEXINGTON BLUEGRASS AIRPORT KY US	20111222	78	28	298.7	38.0408	-84.6058	X	2400	X	2400
GHCND:USW00093820	LEXINGTON BLUEGRASS AIRPORT KY US	20111223	61	22	298.7	38.0408	-84.6058	X	2400	X	2400
GHCND:USW00093820	LEXINGTON BLUEGRASS AIRPORT KY US	20111224	61	-11	298.7	38.0408	-84.6058	X	2400	X	2400
GHCND:USW00093820	LEXINGTON BLUEGRASS AIRPORT KY US	20111225	100	-11	298.7	38.0408	-84.6058	X	2400	X	2400
GHCND:USW00093820	LEXINGTON BLUEGRASS AIRPORT KY US	20111226	67	-39	298.7	38.0408	-84.6058	X	2400	X	2400
GHCND:USW00093820	LEXINGTON BLUEGRASS AIRPORT KY US	20111227	61	11	298.7	38.0408	-84.6058	X	2400	X	2400
GHCND:USW00093820	LEXINGTON BLUEGRASS AIRPORT KY US	20111228	44	-6	298.7	38.0408	-84.6058	X	2400	X	2400
GHCND:USW00093820	LEXINGTON BLUEGRASS AIRPORT KY US	20111229	100	-6	298.7	38.0408	-84.6058	X	2400	X	2400
GHCND:USW00093820	LEXINGTON BLUEGRASS AIRPORT KY US	20111230	144	50	298.7	38.0408	-84.6058	X	2400	X	2400
GHCND:USW00093820	LEXINGTON BLUEGRASS AIRPORT KY US	20111231	100	44	298.7	38.0408	-84.6058	X	2400	X	2400
GHCND:USW00093820	LEXINGTON BLUEGRASS AIRPORT KY US	20120101	144	0	298.7	38.0408	-84.6058	X	2400	X	2400
GHCND:USW00093820	LEXINGTON BLUEGRASS AIRPORT KY US	20120102	6	-78	298.7	38.0408	-84.6058	X	2400	X	2400
GHCND:USW00093820	LEXINGTON BLUEGRASS AIRPORT KY US	20120103	-22	-100	298.7	38.0408	-84.6058	X	2400	X	2400
GHCND:USW00093820	LEXINGTON BLUEGRASS AIRPORT KY US	20120104	61	-72	298.7	38.0408	-84.6058	X	2400	X	2400
GHCND:USW00093820	LEXINGTON BLUEGRASS AIRPORT KY US	20120105	100	-33	298.7	38.0408	-84.6058	X	2400	X	2400
GHCND:USW00093820	LEXINGTON BLUEGRASS AIRPORT KY US	20120106	161	39	298.7	38.0408	-84.6058	X	2400	X	2400
GHCND:USW00093820	LEXINGTON BLUEGRASS AIRPORT KY US	20120107	128	-11	298.7	38.0408	-84.6058	X	2400	X	2400
GHCND:USW00093820	LEXINGTON BLUEGRASS AIRPORT KY US	20120108	89	-33	298.7	38.0408	-84.6058	X	2400	X	2400
GHCND:USW00093820	LEXINGTON BLUEGRASS AIRPORT KY US	20120109	100	6	298.7	38.0408	-84.6058	X	2400	X	2400
GHCND:USW00093820	LEXINGTON BLUEGRASS AIRPORT KY US	20120110	117	-33	298.7	38.0408	-84.6058	X	2400	X	2400
GHCND:USW00093820	LEXINGTON BLUEGRASS AIRPORT KY US	20120111	144	50	298.7	38.0408	-84.6058	X	2400	X	2400
GHCND:USW00093820	LEXINGTON BLUEGRASS AIRPORT KY US	20120112	78	-72	298.7	38.0408	-84.6058	X	2400	X	2400
GHCND:USW00093820	LEXINGTON BLUEGRASS AIRPORT KY US	20120113	-56	-94	298.7	38.0408	-84.6058	X	2400	X	2400
GHCND:USW00093820	LEXINGTON BLUEGRASS AIRPORT KY US	20120114	0	-100	298.7	38.0408	-84.6058	X	2400	X	2400
GHCND:USW00093820	LEXINGTON BLUEGRASS AIRPORT KY US	20120115	0	-56	298.7	38.0408	-84.6058	X	2400	X	2400
GHCND:USW00093820	LEXINGTON BLUEGRASS AIRPORT KY US	20120116	122	-72	298.7	38.0408	-84.6058	X	2400	X	2400
GHCND:USW00093820	LEXINGTON BLUEGRASS AIRPORT KY US	20120117	150	6	298.7	38.0408	-84.6058	X	2400	X	2400
GHCND:USW00093820	LEXINGTON BLUEGRASS AIRPORT KY US	20120118	6	-50	298.7	38.0408	-84.6058	X	2400	X	2400
GHCND:USW00093820	LEXINGTON BLUEGRASS AIRPORT KY US	20120119	44	-61	298.7	38.0408	-84.6058	X	2400	X	2400
GHCND:USW00093820	LEXINGTON BLUEGRASS AIRPORT KY US	20120120	72	-33	298.7	38.0408	-84.6058	X	2400	X	2400
GHCND:USW00093820	LEXINGTON BLUEGRASS AIRPORT KY US	20120121	78	-28	298.7	38.0408	-84.6058	X	2400	X	2400
GHCND:USW00093820	LEXINGTON BLUEGRASS AIRPORT KY US	20120122	133	-17	298.7	38.0408	-84.6058	X	2400	X	2400
GHCND:USW00093820	LEXINGTON BLUEGRASS AIRPORT KY US	20120123	161	28	298.7	38.0408	-84.6058	X	2400	X	2400
GHCND:USW00093820	LEXINGTON BLUEGRASS AIRPORT KY US	20120124	94	-28	298.7	38.0408	-84.6058	X	2400	X	2400
GHCND:USW00093820	LEXINGTON BLUEGRASS AIRPORT KY US	20120125	44	-33	298.7	38.0408	-84.6058	X	2400	X	2400
GHCND:USW00093820	LEXINGTON BLUEGRASS AIRPORT KY US	20120126	156	39	298.7	38.0408	-84.6058	X	2400	X	2400
GHCND:USW00093820	LEXINGTON BLUEGRASS AIRPORT KY US	20120127	72	11	298.7	38.0408	-84.6058	X	2400	X	2400
GHCND:USW00093820	LEXINGTON BLUEGRASS AIRPORT KY US	20120128	61	-28	298.7	38.0408	-84.6058	X	2400	X	2400
GHCND:USW00093820	LEXINGTON BLUEGRASS AIRPORT KY US	20120129	94	-39	298.7	38.0408	-84.6058	X	2400	X	2400
GHCND:USW00093820	LEXINGTON BLUEGRASS AIRPORT KY US	20120130	139	-39	298.7	38.0408	-84.6058	X	2400	X	2400
GHCND:USW00093820	LEXINGTON BLUEGRASS AIRPORT KY US	20120131	167	78	298.7	38.0408	-84.6058	X	2400	X	2400
GHCND:USW00093820	LEXINGTON BLUEGRASS AIRPORT KY US	20120201	156	94	298.7	38.0408	-84.6058	X	2400	X	2400
GHCND:USW00093820	LEXINGTON BLUEGRASS AIRPORT KY US	20120202	133	28	298.7	38.0408	-84.6058	X	2400	X	2400
GHCND:USW00093820	LEXINGTON BLUEGRASS AIRPORT KY US	20120203	139	0	298.7	38.0408	-84.6058	X	2400	X	2400
GHCND:USW00093820	LEXINGTON BLUEGRASS AIRPORT KY US	20120204	83	44	298.7	38.0408	-84.6058	X	2400	X	2400
GHCND:USW00093820	LEXINGTON BLUEGRASS AIRPORT KY US	20120205	56	-72	298.7	38.0408	-84.6058	X	2400	X	2400
GHCND:USW00093820	LEXINGTON BLUEGRASS AIRPORT KY US	20120206	89	-44	298.7	38.0408	-84.6058	X	2400	X	2400
GHCND:USW00093820	LEXINGTON BLUEGRASS AIRPORT KY US	20120207	94	-28	298.7	38.0408	-84.6058	X	2400	X	2400
GHCND:USW00093820	LEXINGTON BLUEGRASS AIRPORT KY US	20120208	22	-11	298.7	38.0408	-84.6058	X	2400	X	2400
GHCND:USW00093820	LEXINGTON BLUEGRASS AIRPORT KY US	20120209	17	-11	298.7	38.0408	-84.6058	X	2400	X	2400
GHCND:USW00093820	LEXINGTON BLUEGRASS AIRPORT KY US	20120210	17	-22	298.7	38.0408	-84.6058	X	2400	X	2400
GHCND:USW00093820	LEXINGTON BLUEGRASS AIRPORT KY US	20120211	0	-89	298.7	38.0408	-84.6058	X	2400	X	2400
GHCND:USW00093820	LEXINGTON BLUEGRASS AIRPORT KY US	20120212	17	-106	298.7	38.0408	-84.6058	X	2400	X	2400
GHCND:USW00093820	LEXINGTON BLUEGRASS AIRPORT KY US	20120213	33	-72	298.7	38.0408	-84.6058	X	2400	X	2400
GHCND:USW00093820	LEXINGTON BLUEGRASS AIRPORT KY US	20120214	39	0	298.7	38.0408	-84.6058	X	2400	X	2400
GHCND:USW00093820	LEXINGTON BLUEGRASS AIRPORT KY US	20120215	106	-17	298.7	38.0408	-84.6058	X	2400	X	2400
GHCND:USW00093820	LEXINGTON BLUEGRASS AIRPORT KY US	20120216	100	44	298.7	38.0408	-84.6058	X	2400	X	2400
GHCND:USW00093820	LEXINGTON BLUEGRASS AIRPORT KY US	20120217	106	0	298.7	38.0408	-84.6058	X	2400	X	2400
GHCND:USW00093820	LEXINGTON BLUEGRASS AIRPORT KY US	20120218	117	0	298.7	38.0408	-84.6058	X	2400	X	2400
GHCND:USW00093820	LEXINGTON BLUEGRASS AIRPORT KY US	20120219	33	-28	298.7	38.0408	-84.6058	X	2400	X	2400
GHCND:USW00093820	LEXINGTON BLUEGRASS AIRPORT KY US	20120220	78	-67	298.7	38.0408	-84.6058	X	2400	X	2400
GHCND:USW00093820	LEXINGTON BLUEGRASS AIRPORT KY US	20120221	122	0	298.7	38.0408	-84.6058	X	2400	X	2400
GHCND:USW00093820	LEXINGTON BLUEGRASS AIRPORT KY US	20120222	150	28	298.7	38.0408	-84.6058	X	2400	X	2400
GHCND:USW00093820	LEXINGTON BLUEGRASS AIRPORT KY US	20120223	206	44	298.7	38.0408	-84.6058	X	2400	X	2400
GHCND:USW00093820	LEXINGTON BLUEGRASS AIRPORT KY US	20120224	161	6	298.7	38.0408	-84.6058	X	2400	X	2400
GHCND:USW00093820	LEXINGTON BLUEGRASS AIRPORT KY US	20120225	39	-39	298.7	38.0408	-84.6058	X	2400	X	2400
GHCND:USW00093820	LEXINGTON BLUEGRASS AIRPORT KY US	20120226	122	-67	298.7	38.0408	-84.6058	X	2400	X	2400
GHCND:USW00093820	LEXINGTON BLUEGRASS AIRPORT KY US	20120227	167	33	298.7	38.0408	-84.6058	X	2400	X	2400
GHCND:USW00093820	LEXINGTON BLUEGRASS AIRPORT KY US	20120228	178	0	298.7	38.0408	-84.6058	X	2400	X	2400
GHCND:USW00093820	LEXINGTON BLUEGRASS AIRPORT KY US	20120229	178	128	298.7	38.0408	-84.6058	X	2400	X	2400
GHCND:USW00093820	LEXINGTON BLUEGRASS AIRPORT KY US	20120301	156	56	298.7	38.0408	-84.6058	X	2400	X	2400
GHCND:USW00093820	LEXINGTON BLUEGRASS AIRPORT KY US	20120302	222	61	298.7	38.0408	-84.6058	X	2400	X	2400
GHCND:USW00093820	LEXINGTON BLUEGRASS AIRPORT KY US	20120303	100	-6	298.7	38.0408	-84.6058	X	2400	X	2400
GHCND:USW00093820	LEXINGTON BLUEGRASS AIRPORT KY US	20120304	61	-33	298.7	38.0408	-84.6058	X	2400	X	2400
GHCND:USW00093820	LEXINGTON BLUEGRASS AIRPORT KY US	20120305	0	-50	298.7	38.0408	-84.6058	X	2400	X	2400
GHCND:USW00093820	LEXINGTON BLUEGRASS AIRPORT KY US	20120306	183	-44	298.7	38.0408	-84.6058	X	2400	X	2400
GHCND:USW00093820	LEXINGTON BLUEGRASS AIRPORT KY US	20120307	200	67	298.7	38.0408	-84.6058	X	2400	X	2400
GHCND:USW00093820	LEXINGTON BLUEGRASS AIRPORT KY US	20120308	150	28	298.7	38.0408	-84.6058	X	2400	X	2400
GHCND:USW00093820	LEXINGTON BLUEGRASS AIRPORT KY US	20120309	106	0	298.7	38.0408	-84.6058	X	2400	X	2400
GHCND:USW00093820	LEXINGTON BLUEGRASS AIRPORT KY US	20120310	122	-28	298.7	38.0408	-84.6058	X	2400	X	2400
GHCND:USW00093820	LEXINGTON BLUEGRASS AIRPORT KY US	20120311	194	39	298.7	38.0408	-84.6058	X	2400	X	2400
GHCND:USW00093820	LEXINGTON BLUEGRASS AIRPORT KY US	20120312	178	111	298.7	38.0408	-84.6058	X	2400	X	2400
GHCND:USW00093820	LEXINGTON BLUEGRASS AIRPORT KY US	20120313	233	133	298.7	38.0408	-84.6058	X	2400	X	2400
GHCND:USW00093820	LEXINGTON BLUEGRASS AIRPORT KY US	20120314	250	106	298.7	38.0408	-84.6058	X	2400	X	2400
GHCND:USW00093820	LEXINGTON BLUEGRASS AIRPORT KY US	20120315	256	144	298.7	38.0408	-84.6058	X	2400	X	2400
GHCND:USW00093820	LEXINGTON BLUEGRASS AIRPORT KY US	20120316	189	133	298.7	38.0408	-84.6058	X	2400	X	2400
GHCND:USW00093820	LEXINGTON BLUEGRASS AIRPORT KY US	20120317	233	139	298.7	38.0408	-84.6058	X	2400	X	2400
GHCND:USW00093820	LEXINGTON BLUEGRASS AIRPORT KY US	20120318	250	144	298.7	38.0408	-84.6058	X	2400	X	2400
GHCND:USW00093820	LEXINGTON BLUEGRASS AIRPORT KY US	20120319	261	150	298.7	38.0408	-84.6058	X	2400	X	2400
GHCND:USW00093820	LEXINGTON BLUEGRASS AIRPORT KY US	20120320	283	172	298.7	38.0408	-84.6058	X	2400	X	2400
GHCND:USW00093820	LEXINGTON BLUEGRASS AIRPORT KY US	20120321	278	161	298.7	38.0408	-84.6058	X	2400	X	2400
GHCND:USW00093820	LEXINGTON BLUEGRASS AIRPORT KY US	20120322	267	156	298.7	38.0408	-84.6058	X	2400	X	2400
GHCND:USW00093820	LEXINGTON BLUEGRASS AIRPORT KY US	20120323	222	133	298.7	38.0408	-84.6058	X	2400	X	2400
GHCND:USW00093820	LEXINGTON BLUEGRASS AIRPORT KY US	20120324	172	83	298.7	38.0408	-84.6058	X	2400	X	2400
GHCND:USW00093820	LEXINGTON BLUEGRASS AIRPORT KY US	20120325	206	61	298.7	38.0408	-84.6058	X	2400	X	2400
GHCND:USW00093820	LEXINGTON BLUEGRASS AIRPORT KY US	20120326	167	39	298.7	38.0408	-84.6058	X	2400	X	2400
GHCND:USW00093820	LEXINGTON BLUEGRASS AIRPORT KY US	20120327	194	22	298.7	38.0408	-84.6058	X	2400	X	2400
GHCND:USW00093820	LEXINGTON BLUEGRASS AIRPORT KY US	20120328	261	133	298.7	38.0408	-84.6058	X	2400	X	2400
GHCND:USW00093820	LEXINGTON BLUEGRASS AIRPORT KY US	20120329	194	78	298.7	38.0408	-84.6058	X	2400	X	2400
GHCND:USW00093820	LEXINGTON BLUEGRASS AIRPORT KY US	20120330	256	100	298.7	38.0408	-84.6058	X	2400	X	2400
GHCND:USW00093820	LEXINGTON BLUEGRASS AIRPORT KY US	20120331	161	61	298.7	38.0408	-84.6058	X	2400	X	2400
GHCND:USW00093820	LEXINGTON BLUEGRASS AIRPORT KY US	20120401	206	61	298.7	38.0408	-84.6058	X	2400	X	2400
GHCND:USW00093820	LEXINGTON BLUEGRASS AIRPORT KY US	20120402	206	128	298.7	38.0408	-84.6058	X	2400	X	2400
GHCND:USW00093820	LEXINGTON BLUEGRASS AIRPORT KY US	20120403	283	128	298.7	38.0408	-84.6058	X	2400	X	2400
GHCND:USW00093820	LEXINGTON BLUEGRASS AIRPORT KY US	20120404	244	133	298.7	38.0408	-84.6058	X	2400	X	2400
GHCND:USW00093820	LEXINGTON BLUEGRASS AIRPORT KY US	20120405	150	56	298.7	38.0408	-84.6058	X	2400	X	2400
GHCND:USW00093820	LEXINGTON BLUEGRASS AIRPORT KY US	20120406	150	11	298.7	38.0408	-84.6058	X	2400	X	2400
GHCND:USW00093820	LEXINGTON BLUEGRASS AIRPORT KY US	20120407	183	17	298.7	38.0408	-84.6058	X	2400	X	2400
GHCND:USW00093820	LEXINGTON BLUEGRASS AIRPORT KY US	20120408	183	61	298.7	38.0408	-84.6058	X	2400	X	2400
GHCND:USW00093820	LEXINGTON BLUEGRASS AIRPORT KY US	20120409	194	39	298.7	38.0408	-84.6058	X	2400	X	2400
GHCND:USW00093820	LEXINGTON BLUEGRASS AIRPORT KY US	20120410	144	17	298.7	38.0408	-84.6058	X	2400	X	2400
GHCND:USW00093820	LEXINGTON BLUEGRASS AIRPORT KY US	20120411	100	-11	298.7	38.0408	-84.6058	X	2400	X	2400
GHCND:USW00093820	LEXINGTON BLUEGRASS AIRPORT KY US	20120412	150	-17	298.7	38.0408	-84.6058	X	2400	X	2400
GHCND:USW00093820	LEXINGTON BLUEGRASS AIRPORT KY US	20120413	183	0	298.7	38.0408	-84.6058	X	2400	X	2400
GHCND:USW00093820	LEXINGTON BLUEGRASS AIRPORT KY US	20120414	233	111	298.7	38.0408	-84.6058	X	2400	X	2400
GHCND:USW00093820	LEXINGTON BLUEGRASS AIRPORT KY US	20120415	267	144	298.7	38.0408	-84.6058	X	2400	X	2400
GHCND:USW00093820	LEXINGTON BLUEGRASS AIRPORT KY US	20120416	233	117	298.7	38.0408	-84.6058	X	2400	X	2400
GHCND:USW00093820	LEXINGTON BLUEGRASS AIRPORT KY US	20120417	156	78	298.7	38.0408	-84.6058	X	2400	X	2400
GHCND:USW00093820	LEXINGTON BLUEGRASS AIRPORT KY US	20120418	206	89	298.7	38.0408	-84.6058	X	2400	X	2400
GHCND:USW00093820	LEXINGTON BLUEGRASS AIRPORT KY US	20120419	228	50	298.7	38.0408	-84.6058	X	2400	X	2400
GHCND:USW00093820	LEXINGTON BLUEGRASS AIRPORT KY US	20120420	244	111	298.7	38.0408	-84.6058	X	2400	X	2400
GHCND:USW00093820	LEXINGTON BLUEGRASS AIRPORT KY US	20120421	133	67	298.7	38.0408	-84.6058	X	2400	X	2400
GHCND:USW00093820	LEXINGTON BLUEGRASS AIRPORT KY US	20120422	100	33	298.7	38.0408	-84.6058	X	2400	X	2400
GHCND:USW00093820	LEXINGTON BLUEGRASS AIRPORT KY US	20120423	144	33	298.7	38.0408	-84.6058	X	2400	X	2400
GHCND:USW00093820	LEXINGTON BLUEGRASS AIRPORT KY US	20120424	172	22	298.7	38.0408	-84.6058	X	2400	X	2400

GHCND:USW00093820	LEXINGTON BLUEGRASS AIRPORT KY US	20120425	228	89	298.7	38.0408	-84.6058	X	2400	X	2400
GHCND:USW00093820	LEXINGTON BLUEGRASS AIRPORT KY US	20120426	261	94	298.7	38.0408	-84.6058	X	2400	X	2400
GHCND:USW00093820	LEXINGTON BLUEGRASS AIRPORT KY US	20120427	167	33	298.7	38.0408	-84.6058	X	2400	X	2400
GHCND:USW00093820	LEXINGTON BLUEGRASS AIRPORT KY US	20120428	250	89	298.7	38.0408	-84.6058	X	2400	X	2400
GHCND:USW00093820	LEXINGTON BLUEGRASS AIRPORT KY US	20120429	256	89	298.7	38.0408	-84.6058	X	2400	X	2400
GHCND:USW00093820	LEXINGTON BLUEGRASS AIRPORT KY US	20120430	278	156	298.7	38.0408	-84.6058	X	2400	X	2400
GHCND:USW00093820	LEXINGTON BLUEGRASS AIRPORT KY US	20120501	278	156	298.7	38.0408	-84.6058	X	2400	X	2400
GHCND:USW00093820	LEXINGTON BLUEGRASS AIRPORT KY US	20120502	300	189	298.7	38.0408	-84.6058	X	2400	X	2400
GHCND:USW00093820	LEXINGTON BLUEGRASS AIRPORT KY US	20120503	272	189	298.7	38.0408	-84.6058	X	2400	X	2400
GHCND:USW00093820	LEXINGTON BLUEGRASS AIRPORT KY US	20120504	289	183	298.7	38.0408	-84.6058	X	2400	X	2400
GHCND:USW00093820	LEXINGTON BLUEGRASS AIRPORT KY US	20120505	261	172	298.7	38.0408	-84.6058	X	2400	X	2400
GHCND:USW00093820	LEXINGTON BLUEGRASS AIRPORT KY US	20120506	283	139	298.7	38.0408	-84.6058	X	2400	X	2400
GHCND:USW00093820	LEXINGTON BLUEGRASS AIRPORT KY US	20120507	278	161	298.7	38.0408	-84.6058	X	2400	X	2400
GHCND:USW00093820	LEXINGTON BLUEGRASS AIRPORT KY US	20120508	228	161	298.7	38.0408	-84.6058	X	2400	X	2400
GHCND:USW00093820	LEXINGTON BLUEGRASS AIRPORT KY US	20120509	217	106	298.7	38.0408	-84.6058	X	2400	X	2400
GHCND:USW00093820	LEXINGTON BLUEGRASS AIRPORT KY US	20120510	200	67	298.7	38.0408	-84.6058	X	2400	X	2400
GHCND:USW00093820	LEXINGTON BLUEGRASS AIRPORT KY US	20120511	222	61	298.7	38.0408	-84.6058	X	2400	X	2400
GHCND:USW00093820	LEXINGTON BLUEGRASS AIRPORT KY US	20120512	222	100	298.7	38.0408	-84.6058	X	2400	X	2400
GHCND:USW00093820	LEXINGTON BLUEGRASS AIRPORT KY US	20120513	172	150	298.7	38.0408	-84.6058	X	2400	X	2400
GHCND:USW00093820	LEXINGTON BLUEGRASS AIRPORT KY US	20120514	211	133	298.7	38.0408	-84.6058	X	2400	X	2400
GHCND:USW00093820	LEXINGTON BLUEGRASS AIRPORT KY US	20120515	256	89	298.7	38.0408	-84.6058	X	2400	X	2400
GHCND:USW00093820	LEXINGTON BLUEGRASS AIRPORT KY US	20120516	272	128	298.7	38.0408	-84.6058	X	2400	X	2400
GHCND:USW00093820	LEXINGTON BLUEGRASS AIRPORT KY US	20120517	233	117	298.7	38.0408	-84.6058	X	2400	X	2400
GHCND:USW00093820	LEXINGTON BLUEGRASS AIRPORT KY US	20120518	272	100	298.7	38.0408	-84.6058	X	2400	X	2400
GHCND:USW00093820	LEXINGTON BLUEGRASS AIRPORT KY US	20120519	294	128	298.7	38.0408	-84.6058	X	2400	X	2400
GHCND:USW00093820	LEXINGTON BLUEGRASS AIRPORT KY US	20120520	300	144	298.7	38.0408	-84.6058	X	2400	X	2400
GHCND:USW00093820	LEXINGTON BLUEGRASS AIRPORT KY US	20120521	261	144	298.7	38.0408	-84.6058	X	2400	X	2400
GHCND:USW00093820	LEXINGTON BLUEGRASS AIRPORT KY US	20120522	233	150	298.7	38.0408	-84.6058	X	2400	X	2400
GHCND:USW00093820	LEXINGTON BLUEGRASS AIRPORT KY US	20120523	256	122	298.7	38.0408	-84.6058	X	2400	X	2400
GHCND:USW00093820	LEXINGTON BLUEGRASS AIRPORT KY US	20120524	283	161	298.7	38.0408	-84.6058	X	2400	X	2400
GHCND:USW00093820	LEXINGTON BLUEGRASS AIRPORT KY US	20120525	311	189	298.7	38.0408	-84.6058	X	2400	X	2400
GHCND:USW00093820	LEXINGTON BLUEGRASS AIRPORT KY US	20120526	322	183	298.7	38.0408	-84.6058	X	2400	X	2400
GHCND:USW00093820	LEXINGTON BLUEGRASS AIRPORT KY US	20120527	333	183	298.7	38.0408	-84.6058	X	2400	X	2400
GHCND:USW00093820	LEXINGTON BLUEGRASS AIRPORT KY US	20120528	322	211	298.7	38.0408	-84.6058	X	2400	X	2400
GHCND:USW00093820	LEXINGTON BLUEGRASS AIRPORT KY US	20120529	261	189	298.7	38.0408	-84.6058	X	2400	X	2400
GHCND:USW00093820	LEXINGTON BLUEGRASS AIRPORT KY US	20120530	289	133	298.7	38.0408	-84.6058	X	2400	X	2400
GHCND:USW00093820	LEXINGTON BLUEGRASS AIRPORT KY US	20120531	289	94	298.7	38.0408	-84.6058	X	2400	X	2400
GHCND:USW00093820	LEXINGTON BLUEGRASS AIRPORT KY US	20120601	178	106	298.7	38.0408	-84.6058	X	2400	X	2400
GHCND:USW00093820	LEXINGTON BLUEGRASS AIRPORT KY US	20120602	211	83	298.7	38.0408	-84.6058	X	2400	X	2400
GHCND:USW00093820	LEXINGTON BLUEGRASS AIRPORT KY US	20120603	267	128	298.7	38.0408	-84.6058	X	2400	X	2400
GHCND:USW00093820	LEXINGTON BLUEGRASS AIRPORT KY US	20120604	239	139	298.7	38.0408	-84.6058	X	2400	X	2400
GHCND:USW00093820	LEXINGTON BLUEGRASS AIRPORT KY US	20120605	239	111	298.7	38.0408	-84.6058	X	2400	X	2400
GHCND:USW00093820	LEXINGTON BLUEGRASS AIRPORT KY US	20120606	233	106	298.7	38.0408	-84.6058	X	2400	X	2400
GHCND:USW00093820	LEXINGTON BLUEGRASS AIRPORT KY US	20120607	267	94	298.7	38.0408	-84.6058	X	2400	X	2400
GHCND:USW00093820	LEXINGTON BLUEGRASS AIRPORT KY US	20120608	294	117	298.7	38.0408	-84.6058	X	2400	X	2400
GHCND:USW00093820	LEXINGTON BLUEGRASS AIRPORT KY US	20120609	306	133	298.7	38.0408	-84.6058	X	2400	X	2400
GHCND:USW00093820	LEXINGTON BLUEGRASS AIRPORT KY US	20120610	294	167	298.7	38.0408	-84.6058	X	2400	X	2400
GHCND:USW00093820	LEXINGTON BLUEGRASS AIRPORT KY US	20120611	272	189	298.7	38.0408	-84.6058	X	2400	X	2400
GHCND:USW00093820	LEXINGTON BLUEGRASS AIRPORT KY US	20120612	289	178	298.7	38.0408	-84.6058	X	2400	X	2400
GHCND:USW00093820	LEXINGTON BLUEGRASS AIRPORT KY US	20120613	267	128	298.7	38.0408	-84.6058	X	2400	X	2400
GHCND:USW00093820	LEXINGTON BLUEGRASS AIRPORT KY US	20120614	283	122	298.7	38.0408	-84.6058	X	2400	X	2400
GHCND:USW00093820	LEXINGTON BLUEGRASS AIRPORT KY US	20120615	311	139	298.7	38.0408	-84.6058	X	2400	X	2400
GHCND:USW00093820	LEXINGTON BLUEGRASS AIRPORT KY US	20120616	289	200	298.7	38.0408	-84.6058	X	2400	X	2400
GHCND:USW00093820	LEXINGTON BLUEGRASS AIRPORT KY US	20120617	261	200	298.7	38.0408	-84.6058	X	2400	X	2400
GHCND:USW00093820	LEXINGTON BLUEGRASS AIRPORT KY US	20120618	306	200	298.7	38.0408	-84.6058	X	2400	X	2400
GHCND:USW00093820	LEXINGTON BLUEGRASS AIRPORT KY US	20120619	322	194	298.7	38.0408	-84.6058	X	2400	X	2400
GHCND:USW00093820	LEXINGTON BLUEGRASS AIRPORT KY US	20120620	333	206	298.7	38.0408	-84.6058	X	2400	X	2400
GHCND:USW00093820	LEXINGTON BLUEGRASS AIRPORT KY US	20120621	328	183	298.7	38.0408	-84.6058	X	2400	X	2400
GHCND:USW00093820	LEXINGTON BLUEGRASS AIRPORT KY US	20120622	311	167	298.7	38.0408	-84.6058	X	2400	X	2400
GHCND:USW00093820	LEXINGTON BLUEGRASS AIRPORT KY US	20120623	322	156	298.7	38.0408	-84.6058	X	2400	X	2400
GHCND:USW00093820	LEXINGTON BLUEGRASS AIRPORT KY US	20120624	344	178	298.7	38.0408	-84.6058	X	2400	X	2400
GHCND:USW00093820	LEXINGTON BLUEGRASS AIRPORT KY US	20120625	322	178	298.7	38.0408	-84.6058	X	2400	X	2400
GHCND:USW00093820	LEXINGTON BLUEGRASS AIRPORT KY US	20120626	278	111	298.7	38.0408	-84.6058	X	2400	X	2400
GHCND:USW00093820	LEXINGTON BLUEGRASS AIRPORT KY US	20120627	322	106	298.7	38.0408	-84.6058	X	2400	X	2400
GHCND:USW00093820	LEXINGTON BLUEGRASS AIRPORT KY US	20120628	389	172	298.7	38.0408	-84.6058	X	2400	X	2400
GHCND:USW00093820	LEXINGTON BLUEGRASS AIRPORT KY US	20120629	389	217	298.7	38.0408	-84.6058	X	2400	X	2400
GHCND:USW00093820	LEXINGTON BLUEGRASS AIRPORT KY US	20120630	394	194	298.7	38.0408	-84.6058	X	2400	X	2400
GHCND:USW00093820	LEXINGTON BLUEGRASS AIRPORT KY US	20120701	394	206	298.7	38.0408	-84.6058	X	2400	X	2400
GHCND:USW00093820	LEXINGTON BLUEGRASS AIRPORT KY US	20120702	361	194	298.7	38.0408	-84.6058	X	2400	X	2400
GHCND:USW00093820	LEXINGTON BLUEGRASS AIRPORT KY US	20120703	350	200	298.7	38.0408	-84.6058	X	2400	X	2400
GHCND:USW00093820	LEXINGTON BLUEGRASS AIRPORT KY US	20120704	372	217	298.7	38.0408	-84.6058	X	2400	X	2400
GHCND:USW00093820	LEXINGTON BLUEGRASS AIRPORT KY US	20120705	372	222	298.7	38.0408	-84.6058	X	2400	X	2400
GHCND:USW00093820	LEXINGTON BLUEGRASS AIRPORT KY US	20120706	394	194	298.7	38.0408	-84.6058	X	2400	X	2400
GHCND:USW00093820	LEXINGTON BLUEGRASS AIRPORT KY US	20120707	406	228	298.7	38.0408	-84.6058	X	2400	X	2400
GHCND:USW00093820	LEXINGTON BLUEGRASS AIRPORT KY US	20120708	394	228	298.7	38.0408	-84.6058	X	2400	X	2400
GHCND:USW00093820	LEXINGTON BLUEGRASS AIRPORT KY US	20120709	272	206	298.7	38.0408	-84.6058	X	2400	X	2400
GHCND:USW00093820	LEXINGTON BLUEGRASS AIRPORT KY US	20120710	339	172	298.7	38.0408	-84.6058	X	2400	X	2400
GHCND:USW00093820	LEXINGTON BLUEGRASS AIRPORT KY US	20120711	350	183	298.7	38.0408	-84.6058	X	2400	X	2400
GHCND:USW00093820	LEXINGTON BLUEGRASS AIRPORT KY US	20120712	311	206	298.7	38.0408	-84.6058	X	2400	X	2400
GHCND:USW00093820	LEXINGTON BLUEGRASS AIRPORT KY US	20120713	244	206	298.7	38.0408	-84.6058	X	2400	X	2400
GHCND:USW00093820	LEXINGTON BLUEGRASS AIRPORT KY US	20120714	311	211	298.7	38.0408	-84.6058	X	2400	X	2400
GHCND:USW00093820	LEXINGTON BLUEGRASS AIRPORT KY US	20120715	306	206	298.7	38.0408	-84.6058	X	2400	X	2400
GHCND:USW00093820	LEXINGTON BLUEGRASS AIRPORT KY US	20120716	328	211	298.7	38.0408	-84.6058	X	2400	X	2400
GHCND:USW00093820	LEXINGTON BLUEGRASS AIRPORT KY US	20120717	344	233	298.7	38.0408	-84.6058	X	2400	X	2400
GHCND:USW00093820	LEXINGTON BLUEGRASS AIRPORT KY US	20120718	356	206	298.7	38.0408	-84.6058	X	2400	X	2400
GHCND:USW00093820	LEXINGTON BLUEGRASS AIRPORT KY US	20120719	339	200	298.7	38.0408	-84.6058	X	2400	X	2400
GHCND:USW00093820	LEXINGTON BLUEGRASS AIRPORT KY US	20120720	306	211	298.7	38.0408	-84.6058	X	2400	X	2400
GHCND:USW00093820	LEXINGTON BLUEGRASS AIRPORT KY US	20120721	289	189	298.7	38.0408	-84.6058	X	2400	X	2400
GHCND:USW00093820	LEXINGTON BLUEGRASS AIRPORT KY US	20120722	322	167	298.7	38.0408	-84.6058	X	2400	X	2400
GHCND:USW00093820	LEXINGTON BLUEGRASS AIRPORT KY US	20120723	339	228	298.7	38.0408	-84.6058	X	2400	X	2400
GHCND:USW00093820	LEXINGTON BLUEGRASS AIRPORT KY US	20120724	322	244	298.7	38.0408	-84.6058	X	2400	X	2400
GHCND:USW00093820	LEXINGTON BLUEGRASS AIRPORT KY US	20120725	356	228	298.7	38.0408	-84.6058	X	2400	X	2400
GHCND:USW00093820	LEXINGTON BLUEGRASS AIRPORT KY US	20120726	350	217	298.7	38.0408	-84.6058	X	2400	X	2400
GHCND:USW00093820	LEXINGTON BLUEGRASS AIRPORT KY US	20120727	317	178	298.7	38.0408	-84.6058	X	2400	X	2400
GHCND:USW00093820	LEXINGTON BLUEGRASS AIRPORT KY US	20120728	294	183	298.7	38.0408	-84.6058	X	2400	X	2400
GHCND:USW00093820	LEXINGTON BLUEGRASS AIRPORT KY US	20120729	300	167	298.7	38.0408	-84.6058	X	2400	X	2400
GHCND:USW00093820	LEXINGTON BLUEGRASS AIRPORT KY US	20120730	311	178	298.7	38.0408	-84.6058	X	2400	X	2400
GHCND:USW00093820	LEXINGTON BLUEGRASS AIRPORT KY US	20120731	328	194	298.7	38.0408	-84.6058	X	2400	X	2400
GHCND:USW00093820	LEXINGTON BLUEGRASS AIRPORT KY US	20120801	328	211	298.7	38.0408	-84.6058	X	2400	X	2400
GHCND:USW00093820	LEXINGTON BLUEGRASS AIRPORT KY US	20120802	339	194	298.7	38.0408	-84.6058	X	2400	X	2400
GHCND:USW00093820	LEXINGTON BLUEGRASS AIRPORT KY US	20120803	261	222	298.7	38.0408	-84.6058	X	2400	X	2400
GHCND:USW00093820	LEXINGTON BLUEGRASS AIRPORT KY US	20120804	317	228	298.7	38.0408	-84.6058	X	2400	X	2400
GHCND:USW00093820	LEXINGTON BLUEGRASS AIRPORT KY US	20120805	278	233	298.7	38.0408	-84.6058	X	2400	X	2400
GHCND:USW00093820	LEXINGTON BLUEGRASS AIRPORT KY US	20120806	300	217	298.7	38.0408	-84.6058	X	2400	X	2400
GHCND:USW00093820	LEXINGTON BLUEGRASS AIRPORT KY US	20120807	317	194	298.7	38.0408	-84.6058	X	2400	X	2400
GHCND:USW00093820	LEXINGTON BLUEGRASS AIRPORT KY US	20120808	328	206	298.7	38.0408	-84.6058	X	2400	X	2400
GHCND:USW00093820	LEXINGTON BLUEGRASS AIRPORT KY US	20120809	321	194	298.7	38.0408	-84.6058	X	2400	X	2400
GHCND:USW00093820	LEXINGTON BLUEGRASS AIRPORT KY US	20120810	256	172	298.7	38.0408	-84.6058	X	2400	X	2400
GHCND:USW00093820	LEXINGTON BLUEGRASS AIRPORT KY US	20120811	250	128	298.7	38.0408	-84.6058	X	2400	X	2400
GHCND:USW00093820	LEXINGTON BLUEGRASS AIRPORT KY US	20120812	267	117	298.7	38.0408	-84.6058	X	2400	X	2400
GHCND:USW00093820	LEXINGTON BLUEGRASS AIRPORT KY US	20120813	256	156	298.7	38.0408	-84.6058	X	2400	X	2400
GHCND:USW00093820	LEXINGTON BLUEGRASS AIRPORT KY US	20120814	278	194	298.7	38.0408	-84.6058	X	2400	X	2400
GHCND:USW00093820	LEXINGTON BLUEGRASS AIRPORT KY US	20120815	269	189	298.7	38.0408	-84.6058	X	2400	X	2400
GHCND:USW00093820	LEXINGTON BLUEGRASS AIRPORT KY US	20120816	300	156	298.7	38.0408	-84.6058	X	2400	X	2400
GHCND:USW00093820	LEXINGTON BLUEGRASS AIRPORT KY US	20120817	272	144	298.7	38.0408	-84.6058	X	2400	X	2400
GHCND:USW00093820	LEXINGTON BLUEGRASS AIRPORT KY US	20120818	272	133	298.7	38.0408	-84.6058	X	2400	X	2400
GHCND:USW00093820	LEXINGTON BLUEGRASS AIRPORT KY US	20120819	283	150	298.7	38.0408	-84.6058	X	2400	X	2400
GHCND:USW00093820	LEXINGTON BLUEGRASS AIRPORT KY US	20120820	272	111	298.7	38.0408	-84.6058	X	2400	X	2400
GHCND:USW00093820	LEXINGTON BLUEGRASS AIRPORT KY US	20120821	272	117	298.7	38.0408	-84.6058	X	2400	X	2400
GHCND:USW00093820	LEXINGTON BLUEGRASS AIRPORT KY US	20120822	283	111	298.7	38.0408	-84.6058	X	2400	X	2400
GHCND:USW00093820	LEXINGTON BLUEGRASS AIRPORT KY US	20120823	300	128	298.7	38.0408	-84.6058	X	2400	X	2400
GHCND:USW00093820	LEXINGTON BLUEGRASS AIRPORT KY US	20120824	322	150	298.7	38.0408	-84.6058	X	2400	X	2400
GHCND:USW00093820	LEXINGTON BLUEGRASS AIRPORT KY US	20120825	339	178	298.7	38.0408	-84.6058	X	2400	X	2400
GHCND:USW00093820	LEXINGTON BLUEGRASS AIRPORT KY US	20120826	322	167	298.7	38.0408	-84.6058	X	2400	X	2400
GHCND:USW00093820	LEXINGTON BLUEGRASS AIRPORT KY US	20120827	322	200	298.7	38.0408	-84.6058	X	2400	X	2400
GHCND:USW00093820	LEXINGTON BLUEGRASS AIRPORT KY US	20120828	317	189	298.7	38.0408	-84.6058	X	2400	X	2400
GHCND:USW00093820	LEXINGTON BLUEGRASS AIRPORT KY US	20120829	306	172	298.7	38.0408	-84.6058	X	2400	X	2400
GHCND:USW00093820	LEXINGTON BLUEGRASS AIRPORT KY US	20120830	328	178	298.7	38.0408	-84.6058	X	2400	X	2400
GHCND:USW00093820	LEXINGTON BLUEGRASS AIRPORT KY US	20120831	300	217	298.7	38.0408	-84.6058	X	2400	X	2400
GHCND:USW00093820	LEXINGTON BLUEGRASS AIRPORT KY US	20120901	322	233	298.7	38.0408	-84.6058	X	2400	X	2400
GHCND:USW00093820	LEXINGTON BLUEGRASS AIRPORT KY US	20120902	261	222	298.7	38.0408	-84.6058	X	2400	X	2400
GHCND:USW00093820	LEXINGTON BLUEGRASS AIRPORT KY US	20120903	267	217	298.7	38.0408	-84.6058	X	2400	X	2400
GHCND:USW00093820	LEXINGTON BLUEGRASS AIRPORT KY US	20120904	300	211	298.7	38.0408	-84.6058	X	2400	X	2400
GHCND:USW00093820	LEXINGTON BLUEGRASS AIRPORT KY US	20120905	311	194	298.7	38.0408	-84.6058	X	2400	X	2400
GHCND:USW00093820	LEXINGTON BLUEGRASS AIRPORT KY US	20120906	289	200	298.7	38.0408	-84.6058	X	2400	X	2400
GHCND:USW00093820	LEXINGTON BLUEGRASS AIRPORT KY US	20120907	311	194	298.7	38.0408	-84.6058	X	2400	X	2400
GHCND:USW00093820	LEXINGTON BLUEGRASS AIRPORT KY US	20120908	256	144	298.7	38.0408	-84.6058	X	2400	X	2400
GHCND:USW00093820	LEXINGTON BLUEGRASS AIRPORT KY US	20120909	244	106	298.7	38.0408	-84.6058	X	2400	X	2400
GHCND:USW00093820	LEXINGTON BLUEGRASS AIRPORT KY US	20120910	244	111	298.7	38.0408	-84.6058	X	2400	X	2400
GHCND:USW00093820	LEXINGTON BLUEGRASS AIRPORT KY US	20120911	261	94	298.7	38.0408	-84.6058	X	2400	X	2400
GHCND:USW00093820	LEXINGTON BLUEGRASS AIRPORT KY US	20120912	278	144	298.7	38.0408	-84.6058	X	2400	X	2400
GHCND:USW00093820	LEXINGTON BLUEGRASS AIRPORT KY US	20120913	283	167	298.7	38.0408	-84.6058	X	2400	X	2400
GHCND:USW00093820	LEXINGTON BLUEGRASS AIRPORT KY US	20120914	278	144	298.7	38.0408	-84.6058	X	2400	X	2400
GHCND:USW00093820	LEXINGTON BLUEGRASS AIRPORT KY US	20120915	239	117	298.7	38.0408	-84.6058	X	2400	X	2400
GHCND:USW00093820	LEXINGTON BLUEGRASS AIRPORT KY US	20120916	250	139	298.7	38.0408	-84.6058	X	2400	X	2400
GHCND:USW00093820	LEXINGTON BLUEGRASS AIRPORT KY US	20120917	206	156	298.7	38.0408	-84.6058	X	2400	X	2400
GHCND:USW00093820	LEXINGTON BLUEGRASS AIRPORT KY US	20120918	189	100	298.7	38.0408	-84.6058	X	2400	X	2400
GHCND:USW00093820	LEXINGTON BLUEGRASS AIRPORT KY US	20120919	200	50	298.7	38.0408	-84.6058	X	2400	X	2400
GHCND:USW00093820	LEXINGTON BLUEGRASS AIRPORT KY US	20120920	244	61	298.7	38.0408	-84.6058	X	2400	X	2400
GHCND:USW00093820	LEXINGTON BLUEGRASS AIRPORT KY US	20120921	244	133	298.7	38.0408	-84.6058	X	2400	X	2400
GHCND:USW00093820	LEXINGTON BLUEGRASS AIRPORT KY US	20120922	233	67	298.7	38.0408	-84.6058	X	2400	X	2400
GHCND:USW00093820	LEXINGTON BLUEGRASS AIRPORT KY US	20120923	172	22	298.7	38.0408	-84.6058	X	2400	X	2400
GHCND:USW00093820	LEXINGTON BLUEGRASS AIRPORT KY US	20120924	189	22	298.7	38.0408	-84.6058	X	2400	X	2400
GHCND:USW00093820	LEXINGTON BLUEGRASS AIRPORT KY US	20120925	211	100	298.7	38.0408	-84.6058	X	2400	X	2400
GHCND:USW00093820	LEXINGTON BLUEGRASS AIRPORT KY US	20120926	261	167	298.7	38.0408	-84.6058	X	2400	X	2400
GHCND:USW00093820	LEXINGTON BLUEGRASS AIRPORT KY US	20120927	244	172	298.7	38.0408	-84.6058	X	2400	X	2400
GHCND:USW00093820	LEXINGTON BLUEGRASS AIRPORT KY US	20120928	211	167	298.7	38.0408	-84.6058	X	2400	X	2400
GHCND:USW00093820	LEXINGTON BLUEGRASS AIRPORT KY US	20120929	222	100	298.7	38.0408	-84.6058	X	2400	X	2400
GHCND:USW00093820	LEXINGTON BLUEGRASS AIRPORT KY US	20120930	228	94	298.7	38.0408	-84.6058	X	2400	X	2400
GHCND:USW00093820	LEXINGTON BLUEGRASS AIRPORT KY US	20121001	167	133	298.7	38.0408	-84.6058	X	2400	X	2400
GHCND:USW00093820	LEXINGTON BLUEGRASS AIRPORT KY US	20121002	228	150	298.7	38.0408	-84.6058	X	2400	X	2400
GHCND:USW00093820	LEXINGTON BLUEGRASS AIRPORT KY US	20121003	217	117	298.7	38.0408	-84.6058	X	2400	X	2400
GHCND:USW00093820	LEXINGTON BLUEGRASS AIRPORT KY US	20121004	239	122	298.7	38.0408	-84.6058	X	2400	X	2400
GHCND:USW00093820	LEXINGTON BLUEGRASS AIRPORT KY US	20121005	244	89	298.7	38.0408	-84.6058	X	2400	X	2400
GHCND:USW00093820	LEXINGTON BLUEGRASS AIRPORT KY US	20121006	144	50	298.7	38.0408	-84.6058	X	2400	X	2400
GHCND:USW00093820	LEXINGTON BLUEGRASS AIRPORT KY US	20121007	128	33	298.7	38.0408	-84.6058	X	2400	X	2400
GHCND:USW00093820	LEXINGTON BLUEGRASS AIRPORT KY US	20121008	133	39	298.7	38.0408	-84.6058	X	2400	X	2400
GHCND:USW00093820	LEXINGTON BLUEGRASS AIRPORT KY US	20121009	156	17	298.7	38.0408	-84.6058	X	2400	X	2400
GHCND:USW00093820	LEXINGTON BLUEGRASS AIRPORT KY US	20121010	150	39	298.7	38.0408	-84.6058	X	2400	X	2400
GHCND:USW00093820	LEXINGTON BLUEGRASS AIRPORT KY US	20121011	172	-6	298.7	38.0408	-84.6058	X	2400	X	2400

GHCND:USW00093820	LEXINGTON BLUEGRASS AIRPORT KY US	20121012	189	39	298.7	38.0408	-84.6058	X	2400	X	2400
GHCND:USW00093820	LEXINGTON BLUEGRASS AIRPORT KY US	20121013	233	67	298.7	38.0408	-84.6058	X	2400	X	2400
GHCND:USW00093820	LEXINGTON BLUEGRASS AIRPORT KY US	20121014	278	150	298.7	38.0408	-84.6058	X	2400	X	2400
GHCND:USW00093820	LEXINGTON BLUEGRASS AIRPORT KY US	20121015	167	50	298.7	38.0408	-84.6058	X	2400	X	2400
GHCND:USW00093820	LEXINGTON BLUEGRASS AIRPORT KY US	20121016	189	17	298.7	38.0408	-84.6058	X	2400	X	2400
GHCND:USW00093820	LEXINGTON BLUEGRASS AIRPORT KY US	20121017	233	106	298.7	38.0408	-84.6058	X	2400	X	2400
GHCND:USW00093820	LEXINGTON BLUEGRASS AIRPORT KY US	20121018	178	106	298.7	38.0408	-84.6058	X	2400	X	2400
GHCND:USW00093820	LEXINGTON BLUEGRASS AIRPORT KY US	20121019	150	78	298.7	38.0408	-84.6058	X	2400	X	2400
GHCND:USW00093820	LEXINGTON BLUEGRASS AIRPORT KY US	20121020	122	56	298.7	38.0408	-84.6058	X	2400	X	2400
GHCND:USW00093820	LEXINGTON BLUEGRASS AIRPORT KY US	20121021	194	56	298.7	38.0408	-84.6058	X	2400	X	2400
GHCND:USW00093820	LEXINGTON BLUEGRASS AIRPORT KY US	20121022	239	122	298.7	38.0408	-84.6058	X	2400	X	2400
GHCND:USW00093820	LEXINGTON BLUEGRASS AIRPORT KY US	20121023	250	122	298.7	38.0408	-84.6058	X	2400	X	2400
GHCND:USW00093820	LEXINGTON BLUEGRASS AIRPORT KY US	20121024	250	122	298.7	38.0408	-84.6058	X	2400	X	2400
GHCND:USW00093820	LEXINGTON BLUEGRASS AIRPORT KY US	20121025	256	122	298.7	38.0408	-84.6058	X	2400	X	2400
GHCND:USW00093820	LEXINGTON BLUEGRASS AIRPORT KY US	20121026	167	72	298.7	38.0408	-84.6058	X	2400	X	2400
GHCND:USW00093820	LEXINGTON BLUEGRASS AIRPORT KY US	20121027	89	61	298.7	38.0408	-84.6058	X	2400	X	2400
GHCND:USW00093820	LEXINGTON BLUEGRASS AIRPORT KY US	20121028	83	56	298.7	38.0408	-84.6058	X	2400	X	2400
GHCND:USW00093820	LEXINGTON BLUEGRASS AIRPORT KY US	20121029	72	11	298.7	38.0408	-84.6058	X	2400	X	2400
GHCND:USW00093820	LEXINGTON BLUEGRASS AIRPORT KY US	20121030	61	28	298.7	38.0408	-84.6058	X	2400	X	2400
GHCND:USW00093820	LEXINGTON BLUEGRASS AIRPORT KY US	20121031	83	33	298.7	38.0408	-84.6058	X	2400	X	2400
GHCND:USW00093820	LEXINGTON BLUEGRASS AIRPORT KY US	20121101	122	6	298.7	38.0408	-84.6058	X	2400	X	2400
GHCND:USW00093820	LEXINGTON BLUEGRASS AIRPORT KY US	20121102	122	22	298.7	38.0408	-84.6058	X	2400	X	2400
GHCND:USW00093820	LEXINGTON BLUEGRASS AIRPORT KY US	20121103	94	-6	298.7	38.0408	-84.6058	X	2400	X	2400
GHCND:USW00093820	LEXINGTON BLUEGRASS AIRPORT KY US	20121104	106	6	298.7	38.0408	-84.6058	X	2400	X	2400
GHCND:USW00093820	LEXINGTON BLUEGRASS AIRPORT KY US	20121105	89	-39	298.7	38.0408	-84.6058	X	2400	X	2400
GHCND:USW00093820	LEXINGTON BLUEGRASS AIRPORT KY US	20121106	117	-11	298.7	38.0408	-84.6058	X	2400	X	2400
GHCND:USW00093820	LEXINGTON BLUEGRASS AIRPORT KY US	20121107	106	22	298.7	38.0408	-84.6058	X	2400	X	2400
GHCND:USW00093820	LEXINGTON BLUEGRASS AIRPORT KY US	20121108	111	-11	298.7	38.0408	-84.6058	X	2400	X	2400
GHCND:USW00093820	LEXINGTON BLUEGRASS AIRPORT KY US	20121109	156	-17	298.7	38.0408	-84.6058	X	2400	X	2400
GHCND:USW00093820	LEXINGTON BLUEGRASS AIRPORT KY US	20121110	211	78	298.7	38.0408	-84.6058	X	2400	X	2400
GHCND:USW00093820	LEXINGTON BLUEGRASS AIRPORT KY US	20121111	206	94	298.7	38.0408	-84.6058	X	2400	X	2400
GHCND:USW00093820	LEXINGTON BLUEGRASS AIRPORT KY US	20121112	172	-6	298.7	38.0408	-84.6058	X	2400	X	2400
GHCND:USW00093820	LEXINGTON BLUEGRASS AIRPORT KY US	20121113	72	-50	298.7	38.0408	-84.6058	X	2400	X	2400
GHCND:USW00093820	LEXINGTON BLUEGRASS AIRPORT KY US	20121114	67	-33	298.7	38.0408	-84.6058	X	2400	X	2400
GHCND:USW00093820	LEXINGTON BLUEGRASS AIRPORT KY US	20121115	100	-39	298.7	38.0408	-84.6058	X	2400	X	2400
GHCND:USW00093820	LEXINGTON BLUEGRASS AIRPORT KY US	20121116	111	-28	298.7	38.0408	-84.6058	X	2400	X	2400
GHCND:USW00093820	LEXINGTON BLUEGRASS AIRPORT KY US	20121117	144	-11	298.7	38.0408	-84.6058	X	2400	X	2400
GHCND:USW00093820	LEXINGTON BLUEGRASS AIRPORT KY US	20121118	172	11	298.7	38.0408	-84.6058	X	2400	X	2400
GHCND:USW00093820	LEXINGTON BLUEGRASS AIRPORT KY US	20121119	161	0	298.7	38.0408	-84.6058	X	2400	X	2400
GHCND:USW00093820	LEXINGTON BLUEGRASS AIRPORT KY US	20121120	172	39	298.7	38.0408	-84.6058	X	2400	X	2400
GHCND:USW00093820	LEXINGTON BLUEGRASS AIRPORT KY US	20121121	178	33	298.7	38.0408	-84.6058	X	2400	X	2400
GHCND:USW00093820	LEXINGTON BLUEGRASS AIRPORT KY US	20121122	189	6	298.7	38.0408	-84.6058	X	2400	X	2400
GHCND:USW00093820	LEXINGTON BLUEGRASS AIRPORT KY US	20121123	128	0	298.7	38.0408	-84.6058	X	2400	X	2400
GHCND:USW00093820	LEXINGTON BLUEGRASS AIRPORT KY US	20121124	22	-61	298.7	38.0408	-84.6058	X	2400	X	2400
GHCND:USW00093820	LEXINGTON BLUEGRASS AIRPORT KY US	20121125	111	-50	298.7	38.0408	-84.6058	X	2400	X	2400
GHCND:USW00093820	LEXINGTON BLUEGRASS AIRPORT KY US	20121126	100	11	298.7	38.0408	-84.6058	X	2400	X	2400
GHCND:USW00093820	LEXINGTON BLUEGRASS AIRPORT KY US	20121127	44	-17	298.7	38.0408	-84.6058	X	2400	X	2400
GHCND:USW00093820	LEXINGTON BLUEGRASS AIRPORT KY US	20121128	61	-39	298.7	38.0408	-84.6058	X	2400	X	2400
GHCND:USW00093820	LEXINGTON BLUEGRASS AIRPORT KY US	20121129	106	-56	298.7	38.0408	-84.6058	X	2400	X	2400
GHCND:USW00093820	LEXINGTON BLUEGRASS AIRPORT KY US	20121130	139	39	298.7	38.0408	-84.6058	X	2400	X	2400
GHCND:USW00093820	LEXINGTON BLUEGRASS AIRPORT KY US	20121201	172	72	298.7	38.0408	-84.6058	X	2400	X	2400
GHCND:USW00093820	LEXINGTON BLUEGRASS AIRPORT KY US	20121202	194	106	298.7	38.0408	-84.6058	X	2400	X	2400
GHCND:USW00093820	LEXINGTON BLUEGRASS AIRPORT KY US	20121203	211	133	298.7	38.0408	-84.6058	X	2400	X	2400
GHCND:USW00093820	LEXINGTON BLUEGRASS AIRPORT KY US	20121204	172	72	298.7	38.0408	-84.6058	X	2400	X	2400
GHCND:USW00093820	LEXINGTON BLUEGRASS AIRPORT KY US	20121205	128	6	298.7	38.0408	-84.6058	X	2400	X	2400
GHCND:USW00093820	LEXINGTON BLUEGRASS AIRPORT KY US	20121206	111	-17	298.7	38.0408	-84.6058	X	2400	X	2400
GHCND:USW00093820	LEXINGTON BLUEGRASS AIRPORT KY US	20121207	139	100	298.7	38.0408	-84.6058	X	2400	X	2400
GHCND:USW00093820	LEXINGTON BLUEGRASS AIRPORT KY US	20121208	156	106	298.7	38.0408	-84.6058	X	2400	X	2400
GHCND:USW00093820	LEXINGTON BLUEGRASS AIRPORT KY US	20121209	156	100	298.7	38.0408	-84.6058	X	2400	X	2400
GHCND:USW00093820	LEXINGTON BLUEGRASS AIRPORT KY US	20121210	156	-6	298.7	38.0408	-84.6058	X	2400	X	2400
GHCND:USW00093820	LEXINGTON BLUEGRASS AIRPORT KY US	20121211	11	-44	298.7	38.0408	-84.6058	X	2400	X	2400
GHCND:USW00093820	LEXINGTON BLUEGRASS AIRPORT KY US	20121212	61	-67	298.7	38.0408	-84.6058	X	2400	X	2400
GHCND:USW00093820	LEXINGTON BLUEGRASS AIRPORT KY US	20121213	83	-61	298.7	38.0408	-84.6058	X	2400	X	2400
GHCND:USW00093820	LEXINGTON BLUEGRASS AIRPORT KY US	20121214	172	-33	298.7	38.0408	-84.6058	X	2400	X	2400
GHCND:USW00093820	LEXINGTON BLUEGRASS AIRPORT KY US	20121215	133	44	298.7	38.0408	-84.6058	X	2400	X	2400
GHCND:USW00093820	LEXINGTON BLUEGRASS AIRPORT KY US	20121216	161	117	298.7	38.0408	-84.6058	X	2400	X	2400
GHCND:USW00093820	LEXINGTON BLUEGRASS AIRPORT KY US	20121217	150	61	298.7	38.0408	-84.6058	X	2400	X	2400
GHCND:USW00093820	LEXINGTON BLUEGRASS AIRPORT KY US	20121218	72	33	298.7	38.0408	-84.6058	X	2400	X	2400
GHCND:USW00093820	LEXINGTON BLUEGRASS AIRPORT KY US	20121219	117	28	298.7	38.0408	-84.6058	X	2400	X	2400
GHCND:USW00093820	LEXINGTON BLUEGRASS AIRPORT KY US	20121220	122	-11	298.7	38.0408	-84.6058	X	2400	X	2400
GHCND:USW00093820	LEXINGTON BLUEGRASS AIRPORT KY US	20121221	-11	-28	298.7	38.0408	-84.6058	X	2400	X	2400
GHCND:USW00093820	LEXINGTON BLUEGRASS AIRPORT KY US	20121222	17	-67	298.7	38.0408	-84.6058	X	2400	X	2400
GHCND:USW00093820	LEXINGTON BLUEGRASS AIRPORT KY US	20121223	94	-22	298.7	38.0408	-84.6058	X	2400	X	2400
GHCND:USW00093820	LEXINGTON BLUEGRASS AIRPORT KY US	20121224	94	28	298.7	38.0408	-84.6058	X	2400	X	2400
GHCND:USW00093820	LEXINGTON BLUEGRASS AIRPORT KY US	20121225	28	-6	298.7	38.0408	-84.6058	X	2400	X	2400
GHCND:USW00093820	LEXINGTON BLUEGRASS AIRPORT KY US	20121226	56	-17	298.7	38.0408	-84.6058	X	2400	X	2400
GHCND:USW00093820	LEXINGTON BLUEGRASS AIRPORT KY US	20121227	-6	-22	298.7	38.0408	-84.6058	X	2400	X	2400
GHCND:USW00093820	LEXINGTON BLUEGRASS AIRPORT KY US	20121228	28	-17	298.7	38.0408	-84.6058	X	2400	X	2400
GHCND:USW00093820	LEXINGTON BLUEGRASS AIRPORT KY US	20121229	6	-44	298.7	38.0408	-84.6058	X	2400	X	2400
GHCND:USW00093820	LEXINGTON BLUEGRASS AIRPORT KY US	20121230	-22	-56	298.7	38.0408	-84.6058	X	2400	X	2400
GHCND:USW00093820	LEXINGTON BLUEGRASS AIRPORT KY US	20121231	17	-50	298.7	38.0408	-84.6058	X	2400	X	2400
GHCND:USW00093820	LEXINGTON BLUEGRASS AIRPORT KY US	20130101	11	-6	298.7	38.0408	-84.6058	X	2400	X	2400
GHCND:USW00093820	LEXINGTON BLUEGRASS AIRPORT KY US	20130102	11	-50	298.7	38.0408	-84.6058	X	2400	X	2400
GHCND:USW00093820	LEXINGTON BLUEGRASS AIRPORT KY US	20130103	39	-72	298.7	38.0408	-84.6058	X	2400	X	2400
GHCND:USW00093820	LEXINGTON BLUEGRASS AIRPORT KY US	20130104	33	-44	298.7	38.0408	-84.6058	X	2400	X	2400
GHCND:USW00093820	LEXINGTON BLUEGRASS AIRPORT KY US	20130105	67	-50	298.7	38.0408	-84.6058	X	2400	X	2400
GHCND:USW00093820	LEXINGTON BLUEGRASS AIRPORT KY US	20130106	56	-39	298.7	38.0408	-84.6058	X	2400	X	2400
GHCND:USW00093820	LEXINGTON BLUEGRASS AIRPORT KY US	20130107	56	-56	298.7	38.0408	-84.6058	X	2400	X	2400
GHCND:USW00093820	LEXINGTON BLUEGRASS AIRPORT KY US	20130108	111	-17	298.7	38.0408	-84.6058	X	2400	X	2400
GHCND:USW00093820	LEXINGTON BLUEGRASS AIRPORT KY US	20130109	122	33	298.7	38.0408	-84.6058	X	2400	X	2400
GHCND:USW00093820	LEXINGTON BLUEGRASS AIRPORT KY US	20130110	117	39	298.7	38.0408	-84.6058	X	2400	X	2400
GHCND:USW00093820	LEXINGTON BLUEGRASS AIRPORT KY US	20130111	189	117	298.7	38.0408	-84.6058	X	2400	X	2400
GHCND:USW00093820	LEXINGTON BLUEGRASS AIRPORT KY US	20130112	183	128	298.7	38.0408	-84.6058	X	2400	X	2400
GHCND:USW00093820	LEXINGTON BLUEGRASS AIRPORT KY US	20130113	178	72	298.7	38.0408	-84.6058	X	2400	X	2400
GHCND:USW00093820	LEXINGTON BLUEGRASS AIRPORT KY US	20130114	22	-33	298.7	38.0408	-84.6058	X	2400	X	2400
GHCND:USW00093820	LEXINGTON BLUEGRASS AIRPORT KY US	20130115	0	-39	298.7	38.0408	-84.6058	X	2400	X	2400
GHCND:USW00093820	LEXINGTON BLUEGRASS AIRPORT KY US	20130116	0	-6	298.7	38.0408	-84.6058	X	2400	X	2400
GHCND:USW00093820	LEXINGTON BLUEGRASS AIRPORT KY US	20130117	39	-17	298.7	38.0408	-84.6058	X	2400	X	2400
GHCND:USW00093820	LEXINGTON BLUEGRASS AIRPORT KY US	20130118	44	-67	298.7	38.0408	-84.6058	X	2400	X	2400
GHCND:USW00093820	LEXINGTON BLUEGRASS AIRPORT KY US	20130119	122	0	298.7	38.0408	-84.6058	X	2400	X	2400
GHCND:USW00093820	LEXINGTON BLUEGRASS AIRPORT KY US	20130120	72	-33	298.7	38.0408	-84.6058	X	2400	X	2400
GHCND:USW00093820	LEXINGTON BLUEGRASS AIRPORT KY US	20130121	0	-100	298.7	38.0408	-84.6058	X	2400	X	2400
GHCND:USW00093820	LEXINGTON BLUEGRASS AIRPORT KY US	20130122	-61	-122	298.7	38.0408	-84.6058	X	2400	X	2400
GHCND:USW00093820	LEXINGTON BLUEGRASS AIRPORT KY US	20130123	6	-122	298.7	38.0408	-84.6058	X	2400	X	2400
GHCND:USW00093820	LEXINGTON BLUEGRASS AIRPORT KY US	20130124	-22	-94	298.7	38.0408	-84.6058	X	2400	X	2400
GHCND:USW00093820	LEXINGTON BLUEGRASS AIRPORT KY US	20130125	-28	-67	298.7	38.0408	-84.6058	X	2400	X	2400
GHCND:USW00093820	LEXINGTON BLUEGRASS AIRPORT KY US	20130126	22	-56	298.7	38.0408	-84.6058	X	2400	X	2400
GHCND:USW00093820	LEXINGTON BLUEGRASS AIRPORT KY US	20130127	72	-67	298.7	38.0408	-84.6058	X	2400	X	2400
GHCND:USW00093820	LEXINGTON BLUEGRASS AIRPORT KY US	20130128	122	50	298.7	38.0408	-84.6058	X	2400	X	2400
GHCND:USW00093820	LEXINGTON BLUEGRASS AIRPORT KY US	20130129	194	94	298.7	38.0408	-84.6058	X	2400	X	2400
GHCND:USW00093820	LEXINGTON BLUEGRASS AIRPORT KY US	20130130	194	6	298.7	38.0408	-84.6058	X	2400	X	2400
GHCND:USW00093820	LEXINGTON BLUEGRASS AIRPORT KY US	20130131	11	-67	298.7	38.0408	-84.6058	X	2400	X	2400
GHCND:USW00093820	LEXINGTON BLUEGRASS AIRPORT KY US	20130201	-67	-150	298.7	38.0408	-84.6058	X	2400	X	2400
GHCND:USW00093820	LEXINGTON BLUEGRASS AIRPORT KY US	20130202	0	-94	298.7	38.0408	-84.6058	X	2400	X	2400
GHCND:USW00093820	LEXINGTON BLUEGRASS AIRPORT KY US	20130203	-17	-67	298.7	38.0408	-84.6058	X	2400	X	2400
GHCND:USW00093820	LEXINGTON BLUEGRASS AIRPORT KY US	20130204	72	-106	298.7	38.0408	-84.6058	X	2400	X	2400
GHCND:USW00093820	LEXINGTON BLUEGRASS AIRPORT KY US	20130205	94	28	298.7	38.0408	-84.6058	X	2400	X	2400
GHCND:USW00093820	LEXINGTON BLUEGRASS AIRPORT KY US	20130206	83	-44	298.7	38.0408	-84.6058	X	2400	X	2400
GHCND:USW00093820	LEXINGTON BLUEGRASS AIRPORT KY US	20130207	172	22	298.7	38.0408	-84.6058	X	2400	X	2400
GHCND:USW00093820	LEXINGTON BLUEGRASS AIRPORT KY US	20130208	89	0	298.7	38.0408	-84.6058	X	2400	X	2400
GHCND:USW00093820	LEXINGTON BLUEGRASS AIRPORT KY US	20130209	61	-44	298.7	38.0408	-84.6058	X	2400	X	2400
GHCND:USW00093820	LEXINGTON BLUEGRASS AIRPORT KY US	20130210	144	17	298.7	38.0408	-84.6058	X	2400	X	2400
GHCND:USW00093820	LEXINGTON BLUEGRASS AIRPORT KY US	20130211	122	33	298.7	38.0408	-84.6058	X	2400	X	2400
GHCND:USW00093820	LEXINGTON BLUEGRASS AIRPORT KY US	20130212	94	-17	298.7	38.0408	-84.6058	X	2400	X	2400
GHCND:USW00093820	LEXINGTON BLUEGRASS AIRPORT KY US	20130213	33	-17	298.7	38.0408	-84.6058	X	2400	X	2400
GHCND:USW00093820	LEXINGTON BLUEGRASS AIRPORT KY US	20130214	122	-17	298.7	38.0408	-84.6058	X	2400	X	2400
GHCND:USW00093820	LEXINGTON BLUEGRASS AIRPORT KY US	20130215	56	-33	298.7	38.0408	-84.6058	X	2400	X	2400
GHCND:USW00093820	LEXINGTON BLUEGRASS AIRPORT KY US	20130216	11	-72	298.7	38.0408	-84.6058	X	2400	X	2400
GHCND:USW00093820	LEXINGTON BLUEGRASS AIRPORT KY US	20130217	22	-89	298.7	38.0408	-84.6058	X	2400	X	2400
GHCND:USW00093820	LEXINGTON BLUEGRASS AIRPORT KY US	20130218	156	-39	298.7	38.0408	-84.6058	X	2400	X	2400
GHCND:USW00093820	LEXINGTON BLUEGRASS AIRPORT KY US	20130219	83	-44	298.7	38.0408	-84.6058	X	2400	X	2400
GHCND:USW00093820	LEXINGTON BLUEGRASS AIRPORT KY US	20130220	0	-83	298.7	38.0408	-84.6058	X	2400	X	2400
GHCND:USW00093820	LEXINGTON BLUEGRASS AIRPORT KY US	20130221	28	-89	298.7	38.0408	-84.6058	X	2400	X	2400
GHCND:USW00093820	LEXINGTON BLUEGRASS AIRPORT KY US	20130222	150	-6	298.7	38.0408	-84.6058	X	2400	X	2400
GHCND:USW00093820	LEXINGTON BLUEGRASS AIRPORT KY US	20130223	83	-6	298.7	38.0408	-84.6058	X	2400	X	2400
GHCND:USW00093820	LEXINGTON BLUEGRASS AIRPORT KY US	20130224	78	-44	298.7	38.0408	-84.6058	X	2400	X	2400
GHCND:USW00093820	LEXINGTON BLUEGRASS AIRPORT KY US	20130225	94	-39	298.7	38.0408	-84.6058	X	2400	X	2400
GHCND:USW00093820	LEXINGTON BLUEGRASS AIRPORT KY US	20130226	122	33	298.7	38.0408	-84.6058	X	2400	X	2400
GHCND:USW00093820	LEXINGTON BLUEGRASS AIRPORT KY US	20130227	39	0	298.7	38.0408	-84.6058	X	2400	X	2400
GHCND:USW00093820	LEXINGTON BLUEGRASS AIRPORT KY US	20130228	11	-6	298.7	38.0408	-84.6058	X	2400	X	2400
GHCND:USW00093820	LEXINGTON BLUEGRASS AIRPORT KY US	20130501	28	0	298.7	38.0408	-84.6058	X	2400	X	2400
GHCND:USW00093820	LEXINGTON BLUEGRASS AIRPORT KY US	20130502	0	-33	298.7	38.0408	-84.6058	X	2400	X	2400
GHCND:USW00093820	LEXINGTON BLUEGRASS AIRPORT KY US	20130503	11	-50	298.7	38.0408	-84.6058	X	2400	X	2400
GHCND:USW00093820	LEXINGTON BLUEGRASS AIRPORT KY US	20130504	72	-61	298.7	38.0408	-84.6058	X	2400	X	2400
GHCND:USW00093820	LEXINGTON BLUEGRASS AIRPORT KY US	20130505	78	-17	298.7	38.0408	-84.6058	X	2400	X	2400
GHCND:USW00093820	LEXINGTON BLUEGRASS AIRPORT KY US	20130506	6	-17	298.7	38.0408	-84.6058	X	2400	X	2400
GHCND:USW00093820	LEXINGTON BLUEGRASS AIRPORT KY US	20130507	22	-6	298.7	38.0408	-84.6058	X	2400	X	2400
GHCND:USW00093820	LEXINGTON BLUEGRASS AIRPORT KY US	20130508	83	-17	298.7	38.0408	-84.6058	X	2400	X	2400
GHCND:USW00093820	LEXINGTON BLUEGRASS AIRPORT KY US	20130509	178	-6	298.7	38.0408	-84.6058	X	2400	X	2400
GHCND:USW00093820	LEXINGTON BLUEGRASS AIRPORT KY US	20130510	217	106	298.7	38.0408	-84.6058	X	2400	X	2400
GHCND:USW00093820	LEXINGTON BLUEGRASS AIRPORT KY US	20130511	172	33	298.7	38.0408	-84.6058	X	2400	X	2400
GHCND:USW00093820	LEXINGTON BLUEGRASS AIRPORT KY US	20130512	94	17	298.7	38.0408	-84.6058	X	2400	X	2400
GHCND:USW00093820	LEXINGTON BLUEGRASS AIRPORT KY US	20130513	33	-33	298.7	38.0408	-84.6058	X	2400	X	2400
GHCND:USW00093820	LEXINGTON BLUEGRASS AIRPORT KY US	20130514	83	-61	298.7	38.0408	-84.6058	X	2400	X	2400
GHCND:USW00093820	LEXINGTON BLUEGRASS AIRPORT KY US	20130515	156	0	298.7	38.0408	-84.6058	X	2400	X	2400
GHCND:USW00093820	LEXINGTON BLUEGRASS AIRPORT KY US	20130516	222	67	298.7	38.0408	-84.6058	X	2400	X	2400
GHCND:USW00093820	LEXINGTON BLUEGRASS AIRPORT KY US	20130517	67	17	298.7	38.0408	-84.6058	X	2400	X	2400
GHCND:USW00093820	LEXINGTON BLUEGRASS AIRPORT KY US	20130518	139	28	298.7	38.0408	-84.6058	X	2400	X	2400
GHCND:USW00093820	LEXINGTON BLUEGRASS AIRPORT KY US	20130519	89	11	298.7	38.0408	-84.6058	X	2400	X	2400
GHCND:USW00093820	LEXINGTON BLUEGRASS AIRPORT KY US	20130520	89	-56	298.7	38.0408	-84.6058	X	2400	X	2400
GHCND:USW00093820	LEXINGTON BLUEGRASS AIRPORT KY US	20130521	11	-72	298.7	38.0408	-84.6058	X	2400	X	2400
GHCND:USW00093820	LEXINGTON BLUEGRASS AIRPORT KY US	20130522	72	-72	298.7	38.0408	-84.6058	X	2400	X	2400
GHCND:USW00093820	LEXINGTON BLUEGRASS AIRPORT KY US	20130523	122	22	298.7	38.0408	-84.6058	X	2400	X	2400
GHCND:USW00093820	LEXINGTON BLUEGRASS AIRPORT KY US	20130524	61	17	298.7	38.0408	-84.6058	X	2400	X	2400
GHCND:USW00093820	LEXINGTON BLUEGRASS AIRPORT KY US	20130525	22	-6	298.7	38.0408	-84.6058	X	2400	X	2400
GHCND:USW00093820	LEXINGTON BLUEGRASS AIRPORT KY US	20130526	50	0	298.7	38.0408	-84.6058	X	2400	X	2400
GHCND:USW00093820	LEXINGTON BLUEGRASS AIRPORT KY US	20130527	67	-22	298.7	38.0408	-84.6058	X	2400	X	2400
GHCND:USW00093820	LEXINGTON BLUEGRASS AIRPORT KY US	20130528	106	-28	298.7	38.0408	-84.6058	X	2400	X	2400
GHCND:USW00093820	LEXINGTON BLUEGRASS AIRPORT KY US	20130529	133	-17	298.7	38.0408	-84.6058	X	2400	X	2400
GHCND:USW00093820	LEXINGTON BLUEGRASS AIRPORT KY US	20130530	161	-17	298.7	38.0408	-84.6058	X	2400	X	2400

GHCND:USW00093820	LEXINGTON BLUEGRASS AIRPORT KY US	20130331	156	72	298.7	38.0408	-84.6058	X	2400	X	2400
GHCND:USW00093820	LEXINGTON BLUEGRASS AIRPORT KY US	20130401	106	17	298.7	38.0408	-84.6058	W	2400	W	2400
GHCND:USW00093820	LEXINGTON BLUEGRASS AIRPORT KY US	20130402	100	-16	298.7	38.0408	-84.6058	W	2400	W	2400
GHCND:USW00093820	LEXINGTON BLUEGRASS AIRPORT KY US	20130403	106	-21	298.7	38.0408	-84.6058	W	2400	W	2400
GHCND:USW00093820	LEXINGTON BLUEGRASS AIRPORT KY US	20130404	111	22	298.7	38.0408	-84.6058	W	2400	W	2400
GHCND:USW00093820	LEXINGTON BLUEGRASS AIRPORT KY US	20130405	189	0	298.7	38.0408	-84.6058	W	2400	W	2400
GHCND:USW00093820	LEXINGTON BLUEGRASS AIRPORT KY US	20130406	211	50	298.7	38.0408	-84.6058	W	2400	W	2400
GHCND:USW00093820	LEXINGTON BLUEGRASS AIRPORT KY US	20130407	217	128	298.7	38.0408	-84.6058	W	2400	W	2400
GHCND:USW00093820	LEXINGTON BLUEGRASS AIRPORT KY US	20130408	250	128	298.7	38.0408	-84.6058	W	2400	W	2400
GHCND:USW00093820	LEXINGTON BLUEGRASS AIRPORT KY US	20130409	272	156	298.7	38.0408	-84.6058	W	2400	W	2400
GHCND:USW00093820	LEXINGTON BLUEGRASS AIRPORT KY US	20130410	289	167	298.7	38.0408	-84.6058	W	2400	W	2400
GHCND:USW00093820	LEXINGTON BLUEGRASS AIRPORT KY US	20130411	222	144	298.7	38.0408	-84.6058	W	2400	W	2400
GHCND:USW00093820	LEXINGTON BLUEGRASS AIRPORT KY US	20130412	150	50	298.7	38.0408	-84.6058	W	2400	W	2400
GHCND:USW00093820	LEXINGTON BLUEGRASS AIRPORT KY US	20130413	167	11	298.7	38.0408	-84.6058	W	2400	W	2400
GHCND:USW00093820	LEXINGTON BLUEGRASS AIRPORT KY US	20130414	228	44	298.7	38.0408	-84.6058	W	2400	W	2400
GHCND:USW00093820	LEXINGTON BLUEGRASS AIRPORT KY US	20130415	211	133	298.7	38.0408	-84.6058	W	2400	W	2400
GHCND:USW00093820	LEXINGTON BLUEGRASS AIRPORT KY US	20130416	272	144	298.7	38.0408	-84.6058	W	2400	W	2400
GHCND:USW00093820	LEXINGTON BLUEGRASS AIRPORT KY US	20130417	222	161	298.7	38.0408	-84.6058	W	2400	W	2400
GHCND:USW00093820	LEXINGTON BLUEGRASS AIRPORT KY US	20130418	278	172	298.7	38.0408	-84.6058	W	2400	W	2400
GHCND:USW00093820	LEXINGTON BLUEGRASS AIRPORT KY US	20130419	228	28	298.7	38.0408	-84.6058	W	2400	W	2400
GHCND:USW00093820	LEXINGTON BLUEGRASS AIRPORT KY US	20130420	133	11	298.7	38.0408	-84.6058	W	2400	W	2400
GHCND:USW00093820	LEXINGTON BLUEGRASS AIRPORT KY US	20130421	156	11	298.7	38.0408	-84.6058	W	2400	W	2400
GHCND:USW00093820	LEXINGTON BLUEGRASS AIRPORT KY US	20130422	211	44	298.7	38.0408	-84.6058	W	2400	W	2400
GHCND:USW00093820	LEXINGTON BLUEGRASS AIRPORT KY US	20130423	211	83	298.7	38.0408	-84.6058	W	2400	W	2400
GHCND:USW00093820	LEXINGTON BLUEGRASS AIRPORT KY US	20130424	167	39	298.7	38.0408	-84.6058	W	2400	W	2400
GHCND:USW00093820	LEXINGTON BLUEGRASS AIRPORT KY US	20130425	161	6	298.7	38.0408	-84.6058	W	2400	W	2400
GHCND:USW00093820	LEXINGTON BLUEGRASS AIRPORT KY US	20130426	161	50	298.7	38.0408	-84.6058	W	2400	W	2400
GHCND:USW00093820	LEXINGTON BLUEGRASS AIRPORT KY US	20130427	144	106	298.7	38.0408	-84.6058	W	2400	W	2400
GHCND:USW00093820	LEXINGTON BLUEGRASS AIRPORT KY US	20130428	200	106	298.7	38.0408	-84.6058	W	2400	W	2400
GHCND:USW00093820	LEXINGTON BLUEGRASS AIRPORT KY US	20130429	183	100	298.7	38.0408	-84.6058	W	2400	W	2400
GHCND:USW00093820	LEXINGTON BLUEGRASS AIRPORT KY US	20130430	256	94	298.7	38.0408	-84.6058	W	2400	W	2400
GHCND:USW00093820	LEXINGTON BLUEGRASS AIRPORT KY US	20130501	283	128	298.7	38.0408	-84.6058	W	2400	W	2400
GHCND:USW00093820	LEXINGTON BLUEGRASS AIRPORT KY US	20130502	250	144	298.7	38.0408	-84.6058	W	2400	W	2400
GHCND:USW00093820	LEXINGTON BLUEGRASS AIRPORT KY US	20130503	244	150	298.7	38.0408	-84.6058	W	2400	W	2400
GHCND:USW00093820	LEXINGTON BLUEGRASS AIRPORT KY US	20130504	211	122	298.7	38.0408	-84.6058	W	2400	W	2400
GHCND:USW00093820	LEXINGTON BLUEGRASS AIRPORT KY US	20130505	128	94	298.7	38.0408	-84.6058	W	2400	W	2400
GHCND:USW00093820	LEXINGTON BLUEGRASS AIRPORT KY US	20130506	200	111	298.7	38.0408	-84.6058	W	2400	W	2400
GHCND:USW00093820	LEXINGTON BLUEGRASS AIRPORT KY US	20130507	222	117	298.7	38.0408	-84.6058	W	2400	W	2400
GHCND:USW00093820	LEXINGTON BLUEGRASS AIRPORT KY US	20130508	239	128	298.7	38.0408	-84.6058	W	2400	W	2400
GHCND:USW00093820	LEXINGTON BLUEGRASS AIRPORT KY US	20130509	267	128	298.7	38.0408	-84.6058	W	2400	W	2400
GHCND:USW00093820	LEXINGTON BLUEGRASS AIRPORT KY US	20130510	206	167	298.7	38.0408	-84.6058	W	2400	W	2400
GHCND:USW00093820	LEXINGTON BLUEGRASS AIRPORT KY US	20130511	172	106	298.7	38.0408	-84.6058	W	2400	W	2400
GHCND:USW00093820	LEXINGTON BLUEGRASS AIRPORT KY US	20130512	156	44	298.7	38.0408	-84.6058	W	2400	W	2400
GHCND:USW00093820	LEXINGTON BLUEGRASS AIRPORT KY US	20130513	183	33	298.7	38.0408	-84.6058	W	2400	W	2400
GHCND:USW00093820	LEXINGTON BLUEGRASS AIRPORT KY US	20130514	272	56	298.7	38.0408	-84.6058	W	2400	W	2400
GHCND:USW00093820	LEXINGTON BLUEGRASS AIRPORT KY US	20130515	294	183	298.7	38.0408	-84.6058	W	2400	W	2400
GHCND:USW00093820	LEXINGTON BLUEGRASS AIRPORT KY US	20130516	233	156	298.7	38.0408	-84.6058	W	2400	W	2400
GHCND:USW00093820	LEXINGTON BLUEGRASS AIRPORT KY US	20130517	250	161	298.7	38.0408	-84.6058	W	2400	W	2400
GHCND:USW00093820	LEXINGTON BLUEGRASS AIRPORT KY US	20130518	250	183	298.7	38.0408	-84.6058	W	2400	W	2400
GHCND:USW00093820	LEXINGTON BLUEGRASS AIRPORT KY US	20130519	289	178	298.7	38.0408	-84.6058	W	2400	W	2400
GHCND:USW00093820	LEXINGTON BLUEGRASS AIRPORT KY US	20130520	289	178	298.7	38.0408	-84.6058	W	2400	W	2400
GHCND:USW00093820	LEXINGTON BLUEGRASS AIRPORT KY US	20130521	294	183	298.7	38.0408	-84.6058	W	2400	W	2400
GHCND:USW00093820	LEXINGTON BLUEGRASS AIRPORT KY US	20130522	250	172	298.7	38.0408	-84.6058	W	2400	W	2400
GHCND:USW00093820	LEXINGTON BLUEGRASS AIRPORT KY US	20130523	233	128	298.7	38.0408	-84.6058	W	2400	W	2400
GHCND:USW00093820	LEXINGTON BLUEGRASS AIRPORT KY US	20130524	194	94	298.7	38.0408	-84.6058	W	2400	W	2400
GHCND:USW00093820	LEXINGTON BLUEGRASS AIRPORT KY US	20130525	194	56	298.7	38.0408	-84.6058	W	2400	W	2400
GHCND:USW00093820	LEXINGTON BLUEGRASS AIRPORT KY US	20130526	228	117	298.7	38.0408	-84.6058	W	2400	W	2400
GHCND:USW00093820	LEXINGTON BLUEGRASS AIRPORT KY US	20130527	289	156	298.7	38.0408	-84.6058	W	2400	W	2400
GHCND:USW00093820	LEXINGTON BLUEGRASS AIRPORT KY US	20130528	300	200	298.7	38.0408	-84.6058	W	2400	W	2400
GHCND:USW00093820	LEXINGTON BLUEGRASS AIRPORT KY US	20130529	306	183	298.7	38.0408	-84.6058	W	2400	W	2400
GHCND:USW00093820	LEXINGTON BLUEGRASS AIRPORT KY US	20130530	311	194	298.7	38.0408	-84.6058	W	2400	W	2400
GHCND:USW00093820	LEXINGTON BLUEGRASS AIRPORT KY US	20130531	289	200	298.7	38.0408	-84.6058	W	2400	W	2400
GHCND:USW00093820	LEXINGTON BLUEGRASS AIRPORT KY US	20130601	289	206	298.7	38.0408	-84.6058	W	2400	W	2400
GHCND:USW00093820	LEXINGTON BLUEGRASS AIRPORT KY US	20130602	267	178	298.7	38.0408	-84.6058	W	2400	W	2400
GHCND:USW00093820	LEXINGTON BLUEGRASS AIRPORT KY US	20130603	244	144	298.7	38.0408	-84.6058	W	2400	W	2400
GHCND:USW00093820	LEXINGTON BLUEGRASS AIRPORT KY US	20130604	261	122	298.7	38.0408	-84.6058	W	2400	W	2400
GHCND:USW00093820	LEXINGTON BLUEGRASS AIRPORT KY US	20130605	283	150	298.7	38.0408	-84.6058	W	2400	W	2400
GHCND:USW00093820	LEXINGTON BLUEGRASS AIRPORT KY US	20130606	256	183	298.7	38.0408	-84.6058	W	2400	W	2400
GHCND:USW00093820	LEXINGTON BLUEGRASS AIRPORT KY US	20130607	261	172	298.7	38.0408	-84.6058	W	2400	W	2400
GHCND:USW00093820	LEXINGTON BLUEGRASS AIRPORT KY US	20130608	278	161	298.7	38.0408	-84.6058	W	2400	W	2400
GHCND:USW00093820	LEXINGTON BLUEGRASS AIRPORT KY US	20130609	272	161	298.7	38.0408	-84.6058	W	2400	W	2400
GHCND:USW00093820	LEXINGTON BLUEGRASS AIRPORT KY US	20130610	256	183	298.7	38.0408	-84.6058	W	2400	W	2400
GHCND:USW00093820	LEXINGTON BLUEGRASS AIRPORT KY US	20130611	283	167	298.7	38.0408	-84.6058	W	2400	W	2400
GHCND:USW00093820	LEXINGTON BLUEGRASS AIRPORT KY US	20130612	333	217	298.7	38.0408	-84.6058	W	2400	W	2400
GHCND:USW00093820	LEXINGTON BLUEGRASS AIRPORT KY US	20130613	278	178	298.7	38.0408	-84.6058	W	2400	W	2400
GHCND:USW00093820	LEXINGTON BLUEGRASS AIRPORT KY US	20130614	278	133	298.7	38.0408	-84.6058	W	2400	W	2400
GHCND:USW00093820	LEXINGTON BLUEGRASS AIRPORT KY US	20130615	289	150	298.7	38.0408	-84.6058	W	2400	W	2400
GHCND:USW00093820	LEXINGTON BLUEGRASS AIRPORT KY US	20130616	283	183	298.7	38.0408	-84.6058	W	2400	W	2400
GHCND:USW00093820	LEXINGTON BLUEGRASS AIRPORT KY US	20130617	306	188	298.7	38.0408	-84.6058	W	2400	W	2400
GHCND:USW00093820	LEXINGTON BLUEGRASS AIRPORT KY US	20130618	294	178	298.7	38.0408	-84.6058	W	2400	W	2400
GHCND:USW00093820	LEXINGTON BLUEGRASS AIRPORT KY US	20130619	278	167	298.7	38.0408	-84.6058	W	2400	W	2400
GHCND:USW00093820	LEXINGTON BLUEGRASS AIRPORT KY US	20130620	306	161	298.7	38.0408	-84.6058	W	2400	W	2400
GHCND:USW00093820	LEXINGTON BLUEGRASS AIRPORT KY US	20130621	306	172	298.7	38.0408	-84.6058	W	2400	W	2400
GHCND:USW00093820	LEXINGTON BLUEGRASS AIRPORT KY US	20130622	311	183	298.7	38.0408	-84.6058	W	2400	W	2400
GHCND:USW00093820	LEXINGTON BLUEGRASS AIRPORT KY US	20130623	311	194	298.7	38.0408	-84.6058	W	2400	W	2400
GHCND:USW00093820	LEXINGTON BLUEGRASS AIRPORT KY US	20130624	300	206	298.7	38.0408	-84.6058	W	2400	W	2400
GHCND:USW00093820	LEXINGTON BLUEGRASS AIRPORT KY US	20130625	322	200	298.7	38.0408	-84.6058	W	2400	W	2400
GHCND:USW00093820	LEXINGTON BLUEGRASS AIRPORT KY US	20130626	306	200	298.7	38.0408	-84.6058	W	2400	W	2400
GHCND:USW00093820	LEXINGTON BLUEGRASS AIRPORT KY US	20130627	306	200	298.7	38.0408	-84.6058	W	2400	W	2400
GHCND:USW00093820	LEXINGTON BLUEGRASS AIRPORT KY US	20130628	306	189	298.7	38.0408	-84.6058	W	2400	W	2400
GHCND:USW00093820	LEXINGTON BLUEGRASS AIRPORT KY US	20130629	283	178	298.7	38.0408	-84.6058	W	2400	W	2400
GHCND:USW00093820	LEXINGTON BLUEGRASS AIRPORT KY US	20130630	272	172	298.7	38.0408	-84.6058	W	2400	W	2400
GHCND:USW00093820	LEXINGTON BLUEGRASS AIRPORT KY US	20130701	272	167	298.7	38.0408	-84.6058	W	2400	W	2400
GHCND:USW00093820	LEXINGTON BLUEGRASS AIRPORT KY US	20130702	278	167	298.7	38.0408	-84.6058	W	2400	W	2400
GHCND:USW00093820	LEXINGTON BLUEGRASS AIRPORT KY US	20130703	256	200	298.7	38.0408	-84.6058	W	2400	W	2400
GHCND:USW00093820	LEXINGTON BLUEGRASS AIRPORT KY US	20130704	217	189	298.7	38.0408	-84.6058	W	2400	W	2400
GHCND:USW00093820	LEXINGTON BLUEGRASS AIRPORT KY US	20130705	239	189	298.7	38.0408	-84.6058	W	2400	W	2400
GHCND:USW00093820	LEXINGTON BLUEGRASS AIRPORT KY US	20130706	244	200	298.7	38.0408	-84.6058	W	2400	W	2400
GHCND:USW00093820	LEXINGTON BLUEGRASS AIRPORT KY US	20130707	283	194	298.7	38.0408	-84.6058	W	2400	W	2400
GHCND:USW00093820	LEXINGTON BLUEGRASS AIRPORT KY US	20130708	306	183	298.7	38.0408	-84.6058	W	2400	W	2400
GHCND:USW00093820	LEXINGTON BLUEGRASS AIRPORT KY US	20130709	317	228	298.7	38.0408	-84.6058	W	2400	W	2400
GHCND:USW00093820	LEXINGTON BLUEGRASS AIRPORT KY US	20130710	322	211	298.7	38.0408	-84.6058	W	2400	W	2400
GHCND:USW00093820	LEXINGTON BLUEGRASS AIRPORT KY US	20130711	294	194	298.7	38.0408	-84.6058	W	2400	W	2400
GHCND:USW00093820	LEXINGTON BLUEGRASS AIRPORT KY US	20130712	267	161	298.7	38.0408	-84.6058	W	2400	W	2400
GHCND:USW00093820	LEXINGTON BLUEGRASS AIRPORT KY US	20130713	272	172	298.7	38.0408	-84.6058	W	2400	W	2400
GHCND:USW00093820	LEXINGTON BLUEGRASS AIRPORT KY US	20130714	322	189	298.7	38.0408	-84.6058	W	2400	W	2400
GHCND:USW00093820	LEXINGTON BLUEGRASS AIRPORT KY US	20130715	322	222	298.7	38.0408	-84.6058	W	2400	W	2400
GHCND:USW00093820	LEXINGTON BLUEGRASS AIRPORT KY US	20130716	339	206	298.7	38.0408	-84.6058	W	2400	W	2400
GHCND:USW00093820	LEXINGTON BLUEGRASS AIRPORT KY US	20130717	350	222	298.7	38.0408	-84.6058	W	2400	W	2400
GHCND:USW00093820	LEXINGTON BLUEGRASS AIRPORT KY US	20130718	328	228	298.7	38.0408	-84.6058	W	2400	W	2400
GHCND:USW00093820	LEXINGTON BLUEGRASS AIRPORT KY US	20130719	328	217	298.7	38.0408	-84.6058	W	2400	W	2400
GHCND:USW00093820	LEXINGTON BLUEGRASS AIRPORT KY US	20130720	328	228	298.7	38.0408	-84.6058	W	2400	W	2400
GHCND:USW00093820	LEXINGTON BLUEGRASS AIRPORT KY US	20130721	306	217	298.7	38.0408	-84.6058	W	2400	W	2400
GHCND:USW00093820	LEXINGTON BLUEGRASS AIRPORT KY US	20130722	261	222	298.7	38.0408	-84.6058	W	2400	W	2400
GHCND:USW00093820	LEXINGTON BLUEGRASS AIRPORT KY US	20130723	306	200	298.7	38.0408	-84.6058	W	2400	W	2400
GHCND:USW00093820	LEXINGTON BLUEGRASS AIRPORT KY US	20130724	261	172	298.7	38.0408	-84.6058	W	2400	W	2400
GHCND:USW00093820	LEXINGTON BLUEGRASS AIRPORT KY US	20130725	261	156	298.7	38.0408	-84.6058	W	2400	W	2400
GHCND:USW00093820	LEXINGTON BLUEGRASS AIRPORT KY US	20130726	272	144	298.7	38.0408	-84.6058	W	2400	W	2400
GHCND:USW00093820	LEXINGTON BLUEGRASS AIRPORT KY US	20130727	256	178	298.7	38.0408	-84.6058	W	2400	W	2400
GHCND:USW00093820	LEXINGTON BLUEGRASS AIRPORT KY US	20130728	239	133	298.7	38.0408	-84.6058	W	2400	W	2400
GHCND:USW00093820	LEXINGTON BLUEGRASS AIRPORT KY US	20130729	267	122	298.7	38.0408	-84.6058	W	2400	W	2400
GHCND:USW00093820	LEXINGTON BLUEGRASS AIRPORT KY US	20130730	267	156	298.7	38.0408	-84.6058	W	2400	W	2400
GHCND:USW00093820	LEXINGTON BLUEGRASS AIRPORT KY US	20130731	233	178	298.7	38.0408	-84.6058	W	2400	W	2400
GHCND:USW00093820	LEXINGTON BLUEGRASS AIRPORT KY US	20130801	283	172	298.7	38.0408	-84.6058	W	2400	W	2400
GHCND:USW00093820	LEXINGTON BLUEGRASS AIRPORT KY US	20130802	283	161	298.7	38.0408	-84.6058	W	2400	W	2400
GHCND:USW00093820	LEXINGTON BLUEGRASS AIRPORT KY US	20130803	294	206	298.7	38.0408	-84.6058	W	2400	W	2400
GHCND:USW00093820	LEXINGTON BLUEGRASS AIRPORT KY US	20130804	272	156	298.7	38.0408	-84.6058	W	2400	W	2400
GHCND:USW00093820	LEXINGTON BLUEGRASS AIRPORT KY US	20130805	283	133	298.7	38.0408	-84.6058	W	2400	W	2400
GHCND:USW00093820	LEXINGTON BLUEGRASS AIRPORT KY US	20130806	289	206	298.7	38.0408	-84.6058	W	2400	W	2400
GHCND:USW00093820	LEXINGTON BLUEGRASS AIRPORT KY US	20130807	289	222	298.7	38.0408	-84.6058	W	2400	W	2400
GHCND:USW00093820	LEXINGTON BLUEGRASS AIRPORT KY US	20130808	289	222	298.7	38.0408	-84.6058	W	2400	W	2400
GHCND:USW00093820	LEXINGTON BLUEGRASS AIRPORT KY US	20130809	289	222	298.7	38.0408	-84.6058	W	2400	W	2400
GHCND:USW00093820	LEXINGTON BLUEGRASS AIRPORT KY US	20130810	283	222	298.7	38.0408	-84.6058	W	2400	W	2400
GHCND:USW00093820	LEXINGTON BLUEGRASS AIRPORT KY US	20130811	306	217	298.7	38.0408	-84.6058	W	2400	W	2400
GHCND:USW00093820	LEXINGTON BLUEGRASS AIRPORT KY US	20130812	278	194	298.7	38.0408	-84.6058	W	2400	W	2400
GHCND:USW00093820	LEXINGTON BLUEGRASS AIRPORT KY US	20130813	261	172	298.7	38.0408	-84.6058	W	2400	W	2400
GHCND:USW00093820	LEXINGTON BLUEGRASS AIRPORT KY US	20130814	228	117	298.7	38.0408	-84.6058	W	2400	W	2400
GHCND:USW00093820	LEXINGTON BLUEGRASS AIRPORT KY US	20130815	244	111	298.7	38.0408	-84.6058	W	2400	W	2400
GHCND:USW00093820	LEXINGTON BLUEGRASS AIRPORT KY US	20130816	267	144	298.7	38.0408	-84.6058	W	2400	W	2400
GHCND:USW00093820	LEXINGTON BLUEGRASS AIRPORT KY US	20130817	283	172	298.7	38.0408	-84.6058	W	2400	W	2400
GHCND:USW00093820	LEXINGTON BLUEGRASS AIRPORT KY US	20130818	272	161	298.7	38.0408	-84.6058	W	2400	W	2400
GHCND:USW00093820	LEXINGTON BLUEGRASS AIRPORT KY US	20130819	278	194	298.7	38.0408	-84.6058	W	2400	W	2400
GHCND:USW00093820	LEXINGTON BLUEGRASS AIRPORT KY US	20130820	300	189	298.7	38.0408	-84.6058	W	2400	W	2400
GHCND:USW00093820	LEXINGTON BLUEGRASS AIRPORT KY US	20130821	294	206	298.7	38.0408	-84.6058	W	2400	W	2400
GHCND:USW00093820	LEXINGTON BLUEGRASS AIRPORT KY US	20130822	306	206	298.7	38.0408	-84.6058	W	2400	W	2400
GHCND:USW00093820	LEXINGTON BLUEGRASS AIRPORT KY US	20130823	306	206	298.7	38.0408	-84.6058	W	2400	W	2400
GHCND:USW00093820	LEXINGTON BLUEGRASS AIRPORT KY US	20130824	311	178	298.7	38.0408	-84.6058	W	2400	W	2400
GHCND:USW00093820	LEXINGTON BLUEGRASS AIRPORT KY US	20130825	306	156	298.7	38.0408	-84.6058	W	2400	W	2400
GHCND:USW00093820	LEXINGTON BLUEGRASS AIRPORT KY US	20130826	311	194	298.7	38.0408	-84.6058	W	2400	W	2400
GHCND:USW00093820	LEXINGTON BLUEGRASS AIRPORT KY US	20130827	322	206	298.7	38.0408	-84.6058	W	2400	W	2400
GHCND:USW00093820	LEXINGTON BLUEGRASS AIRPORT KY US	20130828	328	217	298.7	38.0408	-84.6058	W	2400	W	2400
GHCND:USW00093820	LEXINGTON BLUEGRASS AIRPORT KY US	20130829	311	211	298.7	38.0408	-84.6058	W	2400	W	2400
GHCND:USW00093820	LEXINGTON BLUEGRASS AIRPORT KY US	20130830	322	189	298.7	38.0408	-84.6058	W	2400	W	2400
GHCND:USW00093820	LEXINGTON BLUEGRASS AIRPORT KY US	20130831	328	200	298.7	38.0408	-84.6058	W	2400	W	2400
GHCND:USW00093820	LEXINGTON BLUEGRASS AIRPORT KY US	20130901	294	200	298.7	38.0408	-84.6058	W	2400	W	2400
GHCND:USW00093820	LEXINGTON BLUEGRASS AIRPORT KY US	20130902	294	211	298.7	38.0408	-84.6058	W	2400	W	2400
GHCND:USW00093820	LEXINGTON BLUEGRASS AIRPORT KY US	20130903	267	150	298.7	38.0408	-84.6058	W	2400	W	2400
GHCND:USW00093820	LEXINGTON BLUEGRASS AIRPORT KY US	20130904	267	122	298.7	38.0408	-84.6058	W	2400	W	2400
GHCND:USW00093820	LEXINGTON BLUEGRASS AIRPORT KY US	20130905	283	144	298.7	38.0408	-84.6058	W	2400	W	2400
GHCND:USW00093820	LEXINGTON BLUEGRASS AIRPORT KY US	20130906	283	161	298.7	38.0408	-84.6058	W	2400	W	2400
GHCND:USW00093820	LEXINGTON BLUEGRASS AIRPORT KY US	20130907	294	150	298.7	38.0408	-84.6058	W	2400	W	2400
GHCND:USW00093820	LEXINGTON BLUEGRASS AIRPORT KY US	20130908	317	194	298.7	38.0408	-84.6058	W	2400	W	2400
GHCND:USW00093820	LEXINGTON BLUEGRASS AIRPORT KY US	20130909	322	200	298.7	38.0408	-84.6058	W	2400	W	2400
GHCND:USW00093820	LEXINGTON BLUEGRASS AIRPORT KY US	20130910	322	222	298.7	38.0408	-84.6058	W	2400	W	2400
GHCND:USW00093820	LEXINGTON BLUEGRASS AIRPORT KY US	20130911	322	217	298.7	38.0408	-84.6058	W	2400	W	2400
GHCND:USW00093820	LEXINGTON BLUEGRASS AIRPORT KY US	20130912	289	189	298.7	38.0408	-84.6058	W	2400	W	2400
GHCND:USW00093820	LEXINGTON BLUEGRASS AIRPORT KY US	20130913	217	111	298.7	38.0408	-84.6058	W	2400	W	2400
GHCND:USW00093820	LEXINGTON BLUEGRASS AIRPORT KY US	20130914	222	83	298.7	38.0408	-84.6058	W	2400	W	2400
GHCND:USW00093820	LEXINGTON BLUEGRASS AIRPORT KY US	20130915	267	94	298.7	38.0408	-84.6058	W	2400	W	2400
GHCND:USW00093820	LEXINGTON BLUEGRASS AIRPORT KY US	20130916	228	150	298.7	38.0408	-84.6058	W	2400	W	2400

GHCND:USW00093820	LEXINGTON BLUEGRASS AIRPORT KY US	20130917	156	122	298.7	38.0408	-84.6058	W	2400	W	2400
GHCND:USW00093820	LEXINGTON BLUEGRASS AIRPORT KY US	20130918	228	144	298.7	38.0408	-84.6058	W	2400	W	2400
GHCND:USW00093820	LEXINGTON BLUEGRASS AIRPORT KY US	20130919	272	183	298.7	38.0408	-84.6058	W	2400	W	2400
GHCND:USW00093820	LEXINGTON BLUEGRASS AIRPORT KY US	20130920	300	194	298.7	38.0408	-84.6058	W	2400	W	2400
GHCND:USW00093820	LEXINGTON BLUEGRASS AIRPORT KY US	20130921	228	133	298.7	38.0408	-84.6058	W	2400	W	2400
GHCND:USW00093820	LEXINGTON BLUEGRASS AIRPORT KY US	20130922	211	94	298.7	38.0408	-84.6058	W	2400	W	2400
GHCND:USW00093820	LEXINGTON BLUEGRASS AIRPORT KY US	20130923	228	94	298.7	38.0408	-84.6058	W	2400	W	2400
GHCND:USW00093820	LEXINGTON BLUEGRASS AIRPORT KY US	20130924	272	117	298.7	38.0408	-84.6058	W	2400	W	2400
GHCND:USW00093820	LEXINGTON BLUEGRASS AIRPORT KY US	20130925	261	172	298.7	38.0408	-84.6058	W	2400	W	2400
GHCND:USW00093820	LEXINGTON BLUEGRASS AIRPORT KY US	20130926	267	111	298.7	38.0408	-84.6058	W	2400	W	2400
GHCND:USW00093820	LEXINGTON BLUEGRASS AIRPORT KY US	20130927	272	106	298.7	38.0408	-84.6058	W	2400	W	2400
GHCND:USW00093820	LEXINGTON BLUEGRASS AIRPORT KY US	20130928	272	117	298.7	38.0408	-84.6058	W	2400	W	2400
GHCND:USW00093820	LEXINGTON BLUEGRASS AIRPORT KY US	20130929	233	156	298.7	38.0408	-84.6058	W	2400	W	2400
GHCND:USW00093820	LEXINGTON BLUEGRASS AIRPORT KY US	20130930	256	161	298.7	38.0408	-84.6058	W	2400	W	2400
GHCND:USW00093820	LEXINGTON BLUEGRASS AIRPORT KY US	20131001	267	128	298.7	38.0408	-84.6058	W	2400	W	2400
GHCND:USW00093820	LEXINGTON BLUEGRASS AIRPORT KY US	20131002	278	161	298.7	38.0408	-84.6058	W	2400	W	2400
GHCND:USW00093820	LEXINGTON BLUEGRASS AIRPORT KY US	20131003	278	194	298.7	38.0408	-84.6058	W	2400	W	2400
GHCND:USW00093820	LEXINGTON BLUEGRASS AIRPORT KY US	20131004	289	178	298.7	38.0408	-84.6058	W	2400	W	2400
GHCND:USW00093820	LEXINGTON BLUEGRASS AIRPORT KY US	20131005	289	206	298.7	38.0408	-84.6058	W	2400	W	2400
GHCND:USW00093820	LEXINGTON BLUEGRASS AIRPORT KY US	20131006	239	117	298.7	38.0408	-84.6058	W	2400	W	2400
GHCND:USW00093820	LEXINGTON BLUEGRASS AIRPORT KY US	20131007	178	78	298.7	38.0408	-84.6058	W	2400	W	2400
GHCND:USW00093820	LEXINGTON BLUEGRASS AIRPORT KY US	20131008	200	67	298.7	38.0408	-84.6058	W	2400	W	2400
GHCND:USW00093820	LEXINGTON BLUEGRASS AIRPORT KY US	20131009	239	94	298.7	38.0408	-84.6058	W	2400	W	2400
GHCND:USW00093820	LEXINGTON BLUEGRASS AIRPORT KY US	20131010	233	72	298.7	38.0408	-84.6058	W	2400	W	2400
GHCND:USW00093820	LEXINGTON BLUEGRASS AIRPORT KY US	20131011	250	89	298.7	38.0408	-84.6058	W	2400	W	2400
GHCND:USW00093820	LEXINGTON BLUEGRASS AIRPORT KY US	20131012	267	89	298.7	38.0408	-84.6058	W	2400	W	2400
GHCND:USW00093820	LEXINGTON BLUEGRASS AIRPORT KY US	20131013	256	100	298.7	38.0408	-84.6058	W	2400	W	2400
GHCND:USW00093820	LEXINGTON BLUEGRASS AIRPORT KY US	20131014	233	111	298.7	38.0408	-84.6058	W	2400	W	2400
GHCND:USW00093820	LEXINGTON BLUEGRASS AIRPORT KY US	20131015	222	161	298.7	38.0408	-84.6058	W	2400	W	2400
GHCND:USW00093820	LEXINGTON BLUEGRASS AIRPORT KY US	20131016	189	139	298.7	38.0408	-84.6058	W	2400	W	2400
GHCND:USW00093820	LEXINGTON BLUEGRASS AIRPORT KY US	20131017	144	72	298.7	38.0408	-84.6058	W	2400	W	2400
GHCND:USW00093820	LEXINGTON BLUEGRASS AIRPORT KY US	20131018	183	44	298.7	38.0408	-84.6058	W	2400	W	2400
GHCND:USW00093820	LEXINGTON BLUEGRASS AIRPORT KY US	20131019	117	39	298.7	38.0408	-84.6058	W	2400	W	2400
GHCND:USW00093820	LEXINGTON BLUEGRASS AIRPORT KY US	20131020	161	28	298.7	38.0408	-84.6058	W	2400	W	2400
GHCND:USW00093820	LEXINGTON BLUEGRASS AIRPORT KY US	20131021	200	50	298.7	38.0408	-84.6058	W	2400	W	2400
GHCND:USW00093820	LEXINGTON BLUEGRASS AIRPORT KY US	20131022	128	39	298.7	38.0408	-84.6058	W	2400	W	2400
GHCND:USW00093820	LEXINGTON BLUEGRASS AIRPORT KY US	20131023	89	28	298.7	38.0408	-84.6058	W	2400	W	2400
GHCND:USW00093820	LEXINGTON BLUEGRASS AIRPORT KY US	20131024	89	17	298.7	38.0408	-84.6058	W	2400	W	2400
GHCND:USW00093820	LEXINGTON BLUEGRASS AIRPORT KY US	20131025	94	-16	298.7	38.0408	-84.6058	W	2400	W	2400
GHCND:USW00093820	LEXINGTON BLUEGRASS AIRPORT KY US	20131026	128	-10	298.7	38.0408	-84.6058	W	2400	W	2400
GHCND:USW00093820	LEXINGTON BLUEGRASS AIRPORT KY US	20131027	167	11	298.7	38.0408	-84.6058	W	2400	W	2400
GHCND:USW00093820	LEXINGTON BLUEGRASS AIRPORT KY US	20131028	172	61	298.7	38.0408	-84.6058	W	2400	W	2400
GHCND:USW00093820	LEXINGTON BLUEGRASS AIRPORT KY US	20131029	161	39	298.7	38.0408	-84.6058	W	2400	W	2400
GHCND:USW00093820	LEXINGTON BLUEGRASS AIRPORT KY US	20131030	206	139	298.7	38.0408	-84.6058	W	2400	W	2400
GHCND:USW00093820	LEXINGTON BLUEGRASS AIRPORT KY US	20131031	211	144	298.7	38.0408	-84.6058	W	2400	W	2400
GHCND:USW00093820	LEXINGTON BLUEGRASS AIRPORT KY US	20131101	183	94	298.7	38.0408	-84.6058	W	2400	W	2400
GHCND:USW00093820	LEXINGTON BLUEGRASS AIRPORT KY US	20131102	144	56	298.7	38.0408	-84.6058	W	2400	W	2400
GHCND:USW00093820	LEXINGTON BLUEGRASS AIRPORT KY US	20131103	139	17	298.7	38.0408	-84.6058	W	2400	W	2400
GHCND:USW00093820	LEXINGTON BLUEGRASS AIRPORT KY US	20131104	167	50	298.7	38.0408	-84.6058	W	2400	W	2400
GHCND:USW00093820	LEXINGTON BLUEGRASS AIRPORT KY US	20131105	189	94	298.7	38.0408	-84.6058	W	2400	W	2400
GHCND:USW00093820	LEXINGTON BLUEGRASS AIRPORT KY US	20131106	217	106	298.7	38.0408	-84.6058	W	2400	W	2400
GHCND:USW00093820	LEXINGTON BLUEGRASS AIRPORT KY US	20131107	139	17	298.7	38.0408	-84.6058	W	2400	W	2400
GHCND:USW00093820	LEXINGTON BLUEGRASS AIRPORT KY US	20131108	117	0	298.7	38.0408	-84.6058	W	2400	W	2400
GHCND:USW00093820	LEXINGTON BLUEGRASS AIRPORT KY US	20131109	161	11	298.7	38.0408	-84.6058	W	2400	W	2400
GHCND:USW00093820	LEXINGTON BLUEGRASS AIRPORT KY US	20131110	128	11	298.7	38.0408	-84.6058	W	2400	W	2400
GHCND:USW00093820	LEXINGTON BLUEGRASS AIRPORT KY US	20131111	172	-5	298.7	38.0408	-84.6058	W	2400	W	2400
GHCND:USW00093820	LEXINGTON BLUEGRASS AIRPORT KY US	20131112	100	-43	298.7	38.0408	-84.6058	W	2400	W	2400
GHCND:USW00093820	LEXINGTON BLUEGRASS AIRPORT KY US	20131113	50	-66	298.7	38.0408	-84.6058	W	2400	W	2400
GHCND:USW00093820	LEXINGTON BLUEGRASS AIRPORT KY US	20131114	128	-27	298.7	38.0408	-84.6058	W	2400	W	2400
GHCND:USW00093820	LEXINGTON BLUEGRASS AIRPORT KY US	20131115	139	22	298.7	38.0408	-84.6058	W	2400	W	2400
GHCND:USW00093820	LEXINGTON BLUEGRASS AIRPORT KY US	20131116	172	67	298.7	38.0408	-84.6058	W	2400	W	2400
GHCND:USW00093820	LEXINGTON BLUEGRASS AIRPORT KY US	20131117	194	122	298.7	38.0408	-84.6058	W	2400	W	2400
GHCND:USW00093820	LEXINGTON BLUEGRASS AIRPORT KY US	20131118	139	28	298.7	38.0408	-84.6058	W	2400	W	2400
GHCND:USW00093820	LEXINGTON BLUEGRASS AIRPORT KY US	20131119	78	-5	298.7	38.0408	-84.6058	W	2400	W	2400
GHCND:USW00093820	LEXINGTON BLUEGRASS AIRPORT KY US	20131120	139	-21	298.7	38.0408	-84.6058	W	2400	W	2400
GHCND:USW00093820	LEXINGTON BLUEGRASS AIRPORT KY US	20131121	172	61	298.7	38.0408	-84.6058	W	2400	W	2400
GHCND:USW00093820	LEXINGTON BLUEGRASS AIRPORT KY US	20131122	144	50	298.7	38.0408	-84.6058	W	2400	W	2400
GHCND:USW00093820	LEXINGTON BLUEGRASS AIRPORT KY US	20131123	67	-49	298.7	38.0408	-84.6058	W	2400	W	2400
GHCND:USW00093820	LEXINGTON BLUEGRASS AIRPORT KY US	20131124	-10	-77	298.7	38.0408	-84.6058	W	2400	W	2400
GHCND:USW00093820	LEXINGTON BLUEGRASS AIRPORT KY US	20131125	61	-55	298.7	38.0408	-84.6058	W	2400	W	2400
GHCND:USW00093820	LEXINGTON BLUEGRASS AIRPORT KY US	20131126	22	0	298.7	38.0408	-84.6058	W	2400	W	2400
GHCND:USW00093820	LEXINGTON BLUEGRASS AIRPORT KY US	20131127	0	-66	298.7	38.0408	-84.6058	W	2400	W	2400
GHCND:USW00093820	LEXINGTON BLUEGRASS AIRPORT KY US	20131128	28	-93	298.7	38.0408	-84.6058	W	2400	W	2400
GHCND:USW00093820	LEXINGTON BLUEGRASS AIRPORT KY US	20131129	72	-66	298.7	38.0408	-84.6058	W	2400	W	2400
GHCND:USW00093820	LEXINGTON BLUEGRASS AIRPORT KY US	20131130	122	-10	298.7	38.0408	-84.6058	W	2400	W	2400
GHCND:USW00093820	LEXINGTON BLUEGRASS AIRPORT KY US	20131201	106	28	298.7	38.0408	-84.6058	W	2400	W	2400
GHCND:USW00093820	LEXINGTON BLUEGRASS AIRPORT KY US	20131202	133	17	298.7	38.0408	-84.6058	W	2400	W	2400
GHCND:USW00093820	LEXINGTON BLUEGRASS AIRPORT KY US	20131203	139	61	298.7	38.0408	-84.6058	W	2400	W	2400
GHCND:USW00093820	LEXINGTON BLUEGRASS AIRPORT KY US	20131204	200	100	298.7	38.0408	-84.6058	W	2400	W	2400
GHCND:USW00093820	LEXINGTON BLUEGRASS AIRPORT KY US	20131205	189	72	298.7	38.0408	-84.6058	W	2400	W	2400
GHCND:USW00093820	LEXINGTON BLUEGRASS AIRPORT KY US	20131206	22	-16	298.7	38.0408	-84.6058	W	2400	W	2400
GHCND:USW00093820	LEXINGTON BLUEGRASS AIRPORT KY US	20131207	-16	-43	298.7	38.0408	-84.6058	W	2400	W	2400
GHCND:USW00093820	LEXINGTON BLUEGRASS AIRPORT KY US	20131208	22	-43	298.7	38.0408	-84.6058	W	2400	W	2400
GHCND:USW00093820	LEXINGTON BLUEGRASS AIRPORT KY US	20131209	22	-21	298.7	38.0408	-84.6058	W	2400	W	2400
GHCND:USW00093820	LEXINGTON BLUEGRASS AIRPORT KY US	20131210	6	-49	298.7	38.0408	-84.6058	W	2400	W	2400
GHCND:USW00093820	LEXINGTON BLUEGRASS AIRPORT KY US	20131211	50	-71	298.7	38.0408	-84.6058	W	2400	W	2400
GHCND:USW00093820	LEXINGTON BLUEGRASS AIRPORT KY US	20131212	-5	-105	298.7	38.0408	-84.6058	W	2400	W	2400
GHCND:USW00093820	LEXINGTON BLUEGRASS AIRPORT KY US	20131213	72	-60	298.7	38.0408	-84.6058	W	2400	W	2400
GHCND:USW00093820	LEXINGTON BLUEGRASS AIRPORT KY US	20131214	78	17	298.7	38.0408	-84.6058	W	2400	W	2400
GHCND:USW00093820	LEXINGTON BLUEGRASS AIRPORT KY US	20131215	17	-16	298.7	38.0408	-84.6058	W	2400	W	2400
GHCND:USW00093820	LEXINGTON BLUEGRASS AIRPORT KY US	20131216	67	-10	298.7	38.0408	-84.6058	W	2400	W	2400
GHCND:USW00093820	LEXINGTON BLUEGRASS AIRPORT KY US	20131217	61	-21	298.7	38.0408	-84.6058	W	2400	W	2400
GHCND:USW00093820	LEXINGTON BLUEGRASS AIRPORT KY US	20131218	50	-43	298.7	38.0408	-84.6058	W	2400	W	2400
GHCND:USW00093820	LEXINGTON BLUEGRASS AIRPORT KY US	20131219	156	22	298.7	38.0408	-84.6058	W	2400	W	2400
GHCND:USW00093820	LEXINGTON BLUEGRASS AIRPORT KY US	20131220	161	106	298.7	38.0408	-84.6058	W	2400	W	2400
GHCND:USW00093820	LEXINGTON BLUEGRASS AIRPORT KY US	20131221	222	139	298.7	38.0408	-84.6058	W	2400	W	2400
GHCND:USW00093820	LEXINGTON BLUEGRASS AIRPORT KY US	20131222	156	56	298.7	38.0408	-84.6058	W	2400	W	2400
GHCND:USW00093820	LEXINGTON BLUEGRASS AIRPORT KY US	20131223	56	-27	298.7	38.0408	-84.6058	W	2400	W	2400
GHCND:USW00093820	LEXINGTON BLUEGRASS AIRPORT KY US	20131224	-27	-82	298.7	38.0408	-84.6058	W	2400	W	2400
GHCND:USW00093820	LEXINGTON BLUEGRASS AIRPORT KY US	20131225	50	-82	298.7	38.0408	-84.6058	W	2400	W	2400
GHCND:USW00093820	LEXINGTON BLUEGRASS AIRPORT KY US	20131226	61	-21	298.7	38.0408	-84.6058	W	2400	W	2400
GHCND:USW00093820	LEXINGTON BLUEGRASS AIRPORT KY US	20131227	100	-38	298.7	38.0408	-84.6058	W	2400	W	2400
GHCND:USW00093820	LEXINGTON BLUEGRASS AIRPORT KY US	20131228	100	-5	298.7	38.0408	-84.6058	W	2400	W	2400
GHCND:USW00093820	LEXINGTON BLUEGRASS AIRPORT KY US	20131229	78	6	298.7	38.0408	-84.6058	W	2400	W	2400
GHCND:USW00093820	LEXINGTON BLUEGRASS AIRPORT KY US	20131230	6	-43	298.7	38.0408	-84.6058	W	2400	W	2400
GHCND:USW00093820	LEXINGTON BLUEGRASS AIRPORT KY US	20131231	28	-55	298.7	38.0408	-84.6058	W	2400	W	2400
GHCND:USW00093820	LEXINGTON BLUEGRASS AIRPORT KY US	20140101	89	-16	298.7	38.0408	-84.6058	W	2400	W	2400
GHCND:USW00093820	LEXINGTON BLUEGRASS AIRPORT KY US	20140102	39	-93	298.7	38.0408	-84.6058	W	2400	W	2400
GHCND:USW00093820	LEXINGTON BLUEGRASS AIRPORT KY US	20140103	-66	-149	298.7	38.0408	-84.6058	W	2400	W	2400
GHCND:USW00093820	LEXINGTON BLUEGRASS AIRPORT KY US	20140104	67	-82	298.7	38.0408	-84.6058	W	2400	W	2400
GHCND:USW00093820	LEXINGTON BLUEGRASS AIRPORT KY US	20140105	133	-21	298.7	38.0408	-84.6058	W	2400	W	2400
GHCND:USW00093820	LEXINGTON BLUEGRASS AIRPORT KY US	20140106	-21	-199	298.7	38.0408	-84.6058	W	2400	W	2400
GHCND:USW00093820	LEXINGTON BLUEGRASS AIRPORT KY US	20140107	-116	-199	298.7	38.0408	-84.6058	W	2400	W	2400
GHCND:USW00093820	LEXINGTON BLUEGRASS AIRPORT KY US	20140108	0	-132	298.7	38.0408	-84.6058	W	2400	W	2400
GHCND:USW00093820	LEXINGTON BLUEGRASS AIRPORT KY US	20140109	56	-21	298.7	38.0408	-84.6058	W	2400	W	2400
GHCND:USW00093820	LEXINGTON BLUEGRASS AIRPORT KY US	20140110	128	33	298.7	38.0408	-84.6058	W	2400	W	2400
GHCND:USW00093820	LEXINGTON BLUEGRASS AIRPORT KY US	20140111	133	6	298.7	38.0408	-84.6058	W	2400	W	2400
GHCND:USW00093820	LEXINGTON BLUEGRASS AIRPORT KY US	20140112	100	-5	298.7	38.0408	-84.6058	W	2400	W	2400
GHCND:USW00093820	LEXINGTON BLUEGRASS AIRPORT KY US	20140113	106	56	298.7	38.0408	-84.6058	W	2400	W	2400
GHCND:USW00093820	LEXINGTON BLUEGRASS AIRPORT KY US	20140114	106	17	298.7	38.0408	-84.6058	W	2400	W	2400
GHCND:USW00093820	LEXINGTON BLUEGRASS AIRPORT KY US	20140115	28	-55	298.7	38.0408	-84.6058	W	2400	W	2400
GHCND:USW00093820	LEXINGTON BLUEGRASS AIRPORT KY US	20140116	22	-77	298.7	38.0408	-84.6058	W	2400	W	2400
GHCND:USW00093820	LEXINGTON BLUEGRASS AIRPORT KY US	20140117	11	-88	298.7	38.0408	-84.6058	W	2400	W	2400
GHCND:USW00093820	LEXINGTON BLUEGRASS AIRPORT KY US	20140118	22	-105	298.7	38.0408	-84.6058	W	2400	W	2400
GHCND:USW00093820	LEXINGTON BLUEGRASS AIRPORT KY US	20140119	33	-10	298.7	38.0408	-84.6058	W	2400	W	2400
GHCND:USW00093820	LEXINGTON BLUEGRASS AIRPORT KY US	20140120	111	11	298.7	38.0408	-84.6058	W	2400	W	2400
GHCND:USW00093820	LEXINGTON BLUEGRASS AIRPORT KY US	20140121	17	-160	298.7	38.0408	-84.6058	W	2400	W	2400
GHCND:USW00093820	LEXINGTON BLUEGRASS AIRPORT KY US	20140122	-71	-210	298.7	38.0408	-84.6058	W	2400	W	2400
GHCND:USW00093820	LEXINGTON BLUEGRASS AIRPORT KY US	20140123	-71	-166	298.7	38.0408	-84.6058	W	2400	W	2400
GHCND:USW00093820	LEXINGTON BLUEGRASS AIRPORT KY US	20140124	-43	-205	298.7	38.0408	-84.6058	W	2400	W	2400
GHCND:USW00093820	LEXINGTON BLUEGRASS AIRPORT KY US	20140125	22	-93	298.7	38.0408	-84.6058	W	2400	W	2400
GHCND:USW00093820	LEXINGTON BLUEGRASS AIRPORT KY US	20140126	94	-127	298.7	38.0408	-84.6058	W	2400	W	2400
GHCND:USW00093820	LEXINGTON BLUEGRASS AIRPORT KY US	20140127	83	-132	298.7	38.0408	-84.6058	W	2400	W	2400
GHCND:USW00093820	LEXINGTON BLUEGRASS AIRPORT KY US	20140128	-110	-166	298.7	38.0408	-84.6058	W	2400	W	2400
GHCND:USW00093820	LEXINGTON BLUEGRASS AIRPORT KY US	20140129	-43	-177	298.7	38.0408	-84.6058	W	2400	W	2400
GHCND:USW00093820	LEXINGTON BLUEGRASS AIRPORT KY US	20140130	33	-121	298.7	38.0408	-84.6058	W	2400	W	2400
GHCND:USW00093820	LEXINGTON BLUEGRASS AIRPORT KY US	20140131	56	-16	298.7	38.0408	-84.6058	W	2400	W	2400
GHCND:USW00093820	LEXINGTON BLUEGRASS AIRPORT KY US	20140201	172	50	298.7	38.0408	-84.6058	W	2400	W	2400
GHCND:USW00093820	LEXINGTON BLUEGRASS AIRPORT KY US	20140202	122	-10	298.7	38.0408	-84.6058	W	2400	W	2400
GHCND:USW00093820	LEXINGTON BLUEGRASS AIRPORT KY US	20140203	-5	-71	298.7	38.0408	-84.6058	W	2400	W	2400
GHCND:USW00093820	LEXINGTON BLUEGRASS AIRPORT KY US	20140204	11	-66	298.7	38.0408	-84.6058	W	2400	W	2400
GHCND:USW00093820	LEXINGTON BLUEGRASS AIRPORT KY US	20140205	17	-49	298.7	38.0408	-84.6058	W	2400	W	2400
GHCND:USW00093820	LEXINGTON BLUEGRASS AIRPORT KY US	20140206	-27	-77	298.7	38.0408	-84.6058	W	2400	W	2400
GHCND:USW00093820	LEXINGTON BLUEGRASS AIRPORT KY US	20140207	-55	-116	298.7	38.0408	-84.6058	W	2400	W	2400
GHCND:USW00093820	LEXINGTON BLUEGRASS AIRPORT KY US	20140208	-5	-77	298.7	38.0408	-84.6058	W	2400	W	2400
GHCND:USW00093820	LEXINGTON BLUEGRASS AIRPORT KY US	20140209	0	-98	298.7	38.0408	-84.6058	W	2400	W	2400
GHCND:USW00093820	LEXINGTON BLUEGRASS AIRPORT KY US	20140210	-38	-127	298.7	38.0408	-84.6058	W	2400	W	2400
GHCND:USW00093820	LEXINGTON BLUEGRASS AIRPORT KY US	20140211	-55	-155	298.7	38.0408	-84.6058	W	2400	W	2400
GHCND:USW00093820	LEXINGTON BLUEGRASS AIRPORT KY US	20140212	-10	-127	298.7	38.0408	-84.6058	W	2400	W	2400
GHCND:USW00093820	LEXINGTON BLUEGRASS AIRPORT KY US	20140213	50	-77	298.7	38.0408	-84.6058	W	2400	W	2400
GHCND:USW00093820	LEXINGTON BLUEGRASS AIRPORT KY US	20140214	61	-21	298.7	38.0408	-84.6058	W	2400	W	2400
GHCND:USW00093820	LEXINGTON BLUEGRASS AIRPORT KY US	20140215	-16	-66	298.7	38.0408	-84.6058	W	2400	W	2400
GHCND:USW00093820	LEXINGTON BLUEGRASS AIRPORT KY US	20140216	28	-32	298.7	38.0408	-84.6058	W	2400	W	2400
GHCND:USW00093820	LEXINGTON BLUEGRASS AIRPORT KY US	20140217	100	-49	298.7	38.0408	-84.6058	W	2400	W	2400
GHCND:USW00093820	LEXINGTON BLUEGRASS AIRPORT KY US	20140218	139	11	298.7	38.0408	-84.6058	W	2400	W	2400
GHCND:USW00093820	LEXINGTON BLUEGRASS AIRPORT KY US	20140219	139	72	298.7	38.0408	-84.6058	W	2400	W	2400
GHCND:USW00093820	LEXINGTON BLUEGRASS AIRPORT KY US	20140220	211	72	298.7	38.0408	-84.6058	W	2400	W	2400
GHCND:USW00093820	LEXINGTON BLUEGRASS AIRPORT KY US	20140221	156	28	298.7	38.0408	-84.6058	W	2400	W	2400
GHCND:USW00093820	LEXINGTON BLUEGRASS AIRPORT KY US	20140222	167	11	298.7	38.0408	-84.6058	W	2400	W	2400
GHCND:USW00093820	LEXINGTON BLUEGRASS AIRPORT KY US	20140223	106	-27	298.7	38.0408	-84.6058	W	2400	W	2400
GHCND:USW00093820	LEXINGTON BLUEGRASS AIRPORT KY US	20140224	39	-55	298.7	38.0408	-84.6058	W	2400	W	2400
GHCND:USW00093820	LEXINGTON BLUEGRASS AIRPORT KY US	20140225	44	-32	298.7	38.0408	-84.6058	W	2400	W	2400
GHCND:USW00093820	LEXINGTON BLUEGRASS AIRPORT KY US	20140226	-27	-82	298.7	38.0408	-84.6058	W	2400	W	2400
GHCND:USW00093820	LEXINGTON BLUEGRASS AIRPORT KY US	20140227	17	-88	298.7	38.0408	-84.6058	W	2400	W	2400
GHCND:USW00093820	LEXINGTON BLUEGRASS AIRPORT KY US	20140228	61	-99	298.7	38.0408	-84.6058	W	2400	W	2400
GHCND:USW00093820	LEXINGTON BLUEGRASS AIRPORT KY US	20140301	144	0	298.7	38.0408	-84.6058	W	2400	W	2400
GHCND:USW00093820	LEXINGTON BLUEGRASS AIRPORT KY US	20140302	106	-49	298.7	38.0408	-84.6058	W	2400	W	2400
GHCND:USW00093820	LEXINGTON BLUEGRASS AIRPORT KY US	20140303	-49	-127	298.7	38.0408	-84.6058	W	2400	W	2400
GHCND:USW00093820	LEXINGTON BLUEGRASS AIRPORT KY US	20140304	-5	-132	298.7	38.0408	-84.6058	W	2400	W	2400
GHCND:USW00093820	LEXINGTON BLUEGRASS AIRPORT KY US	20140305	44	-71	298.7	38.0408	-84.6058	W	2400	W	2400

GHCND:USW00093820	LEXINGTON BLUEGRASS AIRPORT KY US	20140306	67	-43	298.7	38.0408	-84.6058	W	2400	W	2400
GHCND:USW00093820	LEXINGTON BLUEGRASS AIRPORT KY US	20140307	144	-21	298.7	38.0408	-84.6058	W	2400	W	2400
GHCND:USW00093820	LEXINGTON BLUEGRASS AIRPORT KY US	20140308	161	11	298.7	38.0408	-84.6058	W	2400	W	2400
GHCND:USW00093820	LEXINGTON BLUEGRASS AIRPORT KY US	20140309	106	6	298.7	38.0408	-84.6058	W	2400	W	2400
GHCND:USW00093820	LEXINGTON BLUEGRASS AIRPORT KY US	20140310	189	22	298.7	38.0408	-84.6058	W	2400	W	2400
GHCND:USW00093820	LEXINGTON BLUEGRASS AIRPORT KY US	20140311	239	89	298.7	38.0408	-84.6058	W	2400	W	2400
GHCND:USW00093820	LEXINGTON BLUEGRASS AIRPORT KY US	20140312	172	-16	298.7	38.0408	-84.6058	W	2400	W	2400
GHCND:USW00093820	LEXINGTON BLUEGRASS AIRPORT KY US	20140313	44	-77	298.7	38.0408	-84.6058	W	2400	W	2400
GHCND:USW00093820	LEXINGTON BLUEGRASS AIRPORT KY US	20140314	172	6	298.7	38.0408	-84.6058	W	2400	W	2400
GHCND:USW00093820	LEXINGTON BLUEGRASS AIRPORT KY US	20140315	183	44	298.7	38.0408	-84.6058	W	2400	W	2400
GHCND:USW00093820	LEXINGTON BLUEGRASS AIRPORT KY US	20140316	83	-32	298.7	38.0408	-84.6058	W	2400	W	2400
GHCND:USW00093820	LEXINGTON BLUEGRASS AIRPORT KY US	20140317	61	-32	298.7	38.0408	-84.6058	W	2400	W	2400
GHCND:USW00093820	LEXINGTON BLUEGRASS AIRPORT KY US	20140318	117	39	298.7	38.0408	-84.6058	W	2400	W	2400
GHCND:USW00093820	LEXINGTON BLUEGRASS AIRPORT KY US	20140319	150	61	298.7	38.0408	-84.6058	W	2400	W	2400
GHCND:USW00093820	LEXINGTON BLUEGRASS AIRPORT KY US	20140320	139	-5	298.7	38.0408	-84.6058	W	2400	W	2400
GHCND:USW00093820	LEXINGTON BLUEGRASS AIRPORT KY US	20140321	206	44	298.7	38.0408	-84.6058	W	2400	W	2400
GHCND:USW00093820	LEXINGTON BLUEGRASS AIRPORT KY US	20140322	156	39	298.7	38.0408	-84.6058	W	2400	W	2400
GHCND:USW00093820	LEXINGTON BLUEGRASS AIRPORT KY US	20140323	78	-27	298.7	38.0408	-84.6058	W	2400	W	2400
GHCND:USW00093820	LEXINGTON BLUEGRASS AIRPORT KY US	20140324	67	-66	298.7	38.0408	-84.6058	W	2400	W	2400
GHCND:USW00093820	LEXINGTON BLUEGRASS AIRPORT KY US	20140325	33	-38	298.7	38.0408	-84.6058	W	2400	W	2400
GHCND:USW00093820	LEXINGTON BLUEGRASS AIRPORT KY US	20140326	50	-71	298.7	38.0408	-84.6058	W	2400	W	2400
GHCND:USW00093820	LEXINGTON BLUEGRASS AIRPORT KY US	20140327	167	0	298.7	38.0408	-84.6058	W	2400	W	2400
GHCND:USW00093820	LEXINGTON BLUEGRASS AIRPORT KY US	20140328	200	100	298.7	38.0408	-84.6058	W	2400	W	2400
GHCND:USW00093820	LEXINGTON BLUEGRASS AIRPORT KY US	20140329	111	28	298.7	38.0408	-84.6058	W	2400	W	2400
GHCND:USW00093820	LEXINGTON BLUEGRASS AIRPORT KY US	20140330	139	0	298.7	38.0408	-84.6058	W	2400	W	2400
GHCND:USW00093820	LEXINGTON BLUEGRASS AIRPORT KY US	20140331	200	0	298.7	38.0408	-84.6058	W	2400	W	2400
GHCND:USW00093820	LEXINGTON BLUEGRASS AIRPORT KY US	20140401	261	122	298.7	38.0408	-84.6058	W	2400	W	2400
GHCND:USW00093820	LEXINGTON BLUEGRASS AIRPORT KY US	20140402	239	89	298.7	38.0408	-84.6058	W	2400	W	2400
GHCND:USW00093820	LEXINGTON BLUEGRASS AIRPORT KY US	20140403	222	128	298.7	38.0408	-84.6058	W	2400	W	2400
GHCND:USW00093820	LEXINGTON BLUEGRASS AIRPORT KY US	20140404	189	67	298.7	38.0408	-84.6058	W	2400	W	2400
GHCND:USW00093820	LEXINGTON BLUEGRASS AIRPORT KY US	20140405	122	39	298.7	38.0408	-84.6058	W	2400	W	2400
GHCND:USW00093820	LEXINGTON BLUEGRASS AIRPORT KY US	20140406	172	28	298.7	38.0408	-84.6058	W	2400	W	2400
GHCND:USW00093820	LEXINGTON BLUEGRASS AIRPORT KY US	20140407	183	78	298.7	38.0408	-84.6058	W	2400	W	2400
GHCND:USW00093820	LEXINGTON BLUEGRASS AIRPORT KY US	20140408	167	67	298.7	38.0408	-84.6058	W	2400	W	2400
GHCND:USW00093820	LEXINGTON BLUEGRASS AIRPORT KY US	20140409	178	50	298.7	38.0408	-84.6058	W	2400	W	2400
GHCND:USW00093820	LEXINGTON BLUEGRASS AIRPORT KY US	20140410	239	61	298.7	38.0408	-84.6058	W	2400	W	2400
GHCND:USW00093820	LEXINGTON BLUEGRASS AIRPORT KY US	20140411	228	133	298.7	38.0408	-84.6058	W	2400	W	2400
GHCND:USW00093820	LEXINGTON BLUEGRASS AIRPORT KY US	20140412	261	106	298.7	38.0408	-84.6058	W	2400	W	2400
GHCND:USW00093820	LEXINGTON BLUEGRASS AIRPORT KY US	20140413	283	178	298.7	38.0408	-84.6058	W	2400	W	2400
GHCND:USW00093820	LEXINGTON BLUEGRASS AIRPORT KY US	20140414	228	78	298.7	38.0408	-84.6058	W	2400	W	2400
GHCND:USW00093820	LEXINGTON BLUEGRASS AIRPORT KY US	20140415	78	-16	298.7	38.0408	-84.6058	W	2400	W	2400
GHCND:USW00093820	LEXINGTON BLUEGRASS AIRPORT KY US	20140416	122	-27	298.7	38.0408	-84.6058	W	2400	W	2400
GHCND:USW00093820	LEXINGTON BLUEGRASS AIRPORT KY US	20140417	200	50	298.7	38.0408	-84.6058	W	2400	W	2400
GHCND:USW00093820	LEXINGTON BLUEGRASS AIRPORT KY US	20140418	217	72	298.7	38.0408	-84.6058	W	2400	W	2400
GHCND:USW00093820	LEXINGTON BLUEGRASS AIRPORT KY US	20140419	228	78	298.7	38.0408	-84.6058	W	2400	W	2400
GHCND:USW00093820	LEXINGTON BLUEGRASS AIRPORT KY US	20140420	244	78	298.7	38.0408	-84.6058	W	2400	W	2400
GHCND:USW00093820	LEXINGTON BLUEGRASS AIRPORT KY US	20140421	267	100	298.7	38.0408	-84.6058	W	2400	W	2400
GHCND:USW00093820	LEXINGTON BLUEGRASS AIRPORT KY US	20140422	228	83	298.7	38.0408	-84.6058	W	2400	W	2400
GHCND:USW00093820	LEXINGTON BLUEGRASS AIRPORT KY US	20140423	172	39	298.7	38.0408	-84.6058	W	2400	W	2400
GHCND:USW00093820	LEXINGTON BLUEGRASS AIRPORT KY US	20140424	228	83	298.7	38.0408	-84.6058	W	2400	W	2400
GHCND:USW00093820	LEXINGTON BLUEGRASS AIRPORT KY US	20140425	200	94	298.7	38.0408	-84.6058	W	2400	W	2400
GHCND:USW00093820	LEXINGTON BLUEGRASS AIRPORT KY US	20140426	250	94	298.7	38.0408	-84.6058	W	2400	W	2400
GHCND:USW00093820	LEXINGTON BLUEGRASS AIRPORT KY US	20140427	272	111	298.7	38.0408	-84.6058	W	2400	W	2400
GHCND:USW00093820	LEXINGTON BLUEGRASS AIRPORT KY US	20140428	200	167	298.7	38.0408	-84.6058	W	2400	W	2400
GHCND:USW00093820	LEXINGTON BLUEGRASS AIRPORT KY US	20140429	256	128	298.7	38.0408	-84.6058	W	2400	W	2400
GHCND:USW00093820	LEXINGTON BLUEGRASS AIRPORT KY US	20140430	189	111	298.7	38.0408	-84.6058	W	2400	W	2400
GHCND:USW00093820	LEXINGTON BLUEGRASS AIRPORT KY US	20140501	161	78	298.7	38.0408	-84.6058	W	2400	W	2400
GHCND:USW00093820	LEXINGTON BLUEGRASS AIRPORT KY US	20140502	161	61	298.7	38.0408	-84.6058	W	2400	W	2400
GHCND:USW00093820	LEXINGTON BLUEGRASS AIRPORT KY US	20140503	217	61	298.7	38.0408	-84.6058	W	2400	W	2400
GHCND:USW00093820	LEXINGTON BLUEGRASS AIRPORT KY US	20140504	261	100	298.7	38.0408	-84.6058	W	2400	W	2400
GHCND:USW00093820	LEXINGTON BLUEGRASS AIRPORT KY US	20140505	294	111	298.7	38.0408	-84.6058	W	2400	W	2400
GHCND:USW00093820	LEXINGTON BLUEGRASS AIRPORT KY US	20140506	283	111	298.7	38.0408	-84.6058	W	2400	W	2400
GHCND:USW00093820	LEXINGTON BLUEGRASS AIRPORT KY US	20140507	289	150	298.7	38.0408	-84.6058	W	2400	W	2400
GHCND:USW00093820	LEXINGTON BLUEGRASS AIRPORT KY US	20140508	294	167	298.7	38.0408	-84.6058	W	2400	W	2400
GHCND:USW00093820	LEXINGTON BLUEGRASS AIRPORT KY US	20140509	239	161	298.7	38.0408	-84.6058	W	2400	W	2400
GHCND:USW00093820	LEXINGTON BLUEGRASS AIRPORT KY US	20140510	239	144	298.7	38.0408	-84.6058	W	2400	W	2400
GHCND:USW00093820	LEXINGTON BLUEGRASS AIRPORT KY US	20140511	278	139	298.7	38.0408	-84.6058	W	2400	W	2400
GHCND:USW00093820	LEXINGTON BLUEGRASS AIRPORT KY US	20140512	300	194	298.7	38.0408	-84.6058	W	2400	W	2400
GHCND:USW00093820	LEXINGTON BLUEGRASS AIRPORT KY US	20140513	294	183	298.7	38.0408	-84.6058	W	2400	W	2400
GHCND:USW00093820	LEXINGTON BLUEGRASS AIRPORT KY US	20140514	267	167	298.7	38.0408	-84.6058	W	2400	W	2400
GHCND:USW00093820	LEXINGTON BLUEGRASS AIRPORT KY US	20140515	189	78	298.7	38.0408	-84.6058	W	2400	W	2400
GHCND:USW00093820	LEXINGTON BLUEGRASS AIRPORT KY US	20140516	150	50	298.7	38.0408	-84.6058	W	2400	W	2400
GHCND:USW00093820	LEXINGTON BLUEGRASS AIRPORT KY US	20140517	167	33	298.7	38.0408	-84.6058	W	2400	W	2400
GHCND:USW00093820	LEXINGTON BLUEGRASS AIRPORT KY US	20140518	189	39	298.7	38.0408	-84.6058	W	2400	W	2400
GHCND:USW00093820	LEXINGTON BLUEGRASS AIRPORT KY US	20140519	228	56	298.7	38.0408	-84.6058	W	2400	W	2400
GHCND:USW00093820	LEXINGTON BLUEGRASS AIRPORT KY US	20140520	278	144	298.7	38.0408	-84.6058	W	2400	W	2400
GHCND:USW00093820	LEXINGTON BLUEGRASS AIRPORT KY US	20140521	289	172	298.7	38.0408	-84.6058	W	2400	W	2400
GHCND:USW00093820	LEXINGTON BLUEGRASS AIRPORT KY US	20140522	289	172	298.7	38.0408	-84.6058	W	2400	W	2400
GHCND:USW00093820	LEXINGTON BLUEGRASS AIRPORT KY US	20140523	250	133	298.7	38.0408	-84.6058	W	2400	W	2400
GHCND:USW00093820	LEXINGTON BLUEGRASS AIRPORT KY US	20140524	261	111	298.7	38.0408	-84.6058	W	2400	W	2400
GHCND:USW00093820	LEXINGTON BLUEGRASS AIRPORT KY US	20140525	261	117	298.7	38.0408	-84.6058	W	2400	W	2400
GHCND:USW00093820	LEXINGTON BLUEGRASS AIRPORT KY US	20140526	306	144	298.7	38.0408	-84.6058	W	2400	W	2400
GHCND:USW00093820	LEXINGTON BLUEGRASS AIRPORT KY US	20140527	311	200	298.7	38.0408	-84.6058	W	2400	W	2400
GHCND:USW00093820	LEXINGTON BLUEGRASS AIRPORT KY US	20140528	278	183	298.7	38.0408	-84.6058	W	2400	W	2400
GHCND:USW00093820	LEXINGTON BLUEGRASS AIRPORT KY US	20140529	289	178	298.7	38.0408	-84.6058	W	2400	W	2400
GHCND:USW00093820	LEXINGTON BLUEGRASS AIRPORT KY US	20140530	294	183	298.7	38.0408	-84.6058	W	2400	W	2400
GHCND:USW00093820	LEXINGTON BLUEGRASS AIRPORT KY US	20140531	294	167	298.7	38.0408	-84.6058	W	2400	W	2400
GHCND:USW00093820	LEXINGTON BLUEGRASS AIRPORT KY US	20140601	300	156	298.7	38.0408	-84.6058	W	2400	W	2400
GHCND:USW00093820	LEXINGTON BLUEGRASS AIRPORT KY US	20140602	272	206	298.7	38.0408	-84.6058	W	2400	W	2400
GHCND:USW00093820	LEXINGTON BLUEGRASS AIRPORT KY US	20140603	294	206	298.7	38.0408	-84.6058	W	2400	W	2400
GHCND:USW00093820	LEXINGTON BLUEGRASS AIRPORT KY US	20140604	294	206	298.7	38.0408	-84.6058	W	2400	W	2400
GHCND:USW00093820	LEXINGTON BLUEGRASS AIRPORT KY US	20140605	261	161	298.7	38.0408	-84.6058	W	2400	W	2400
GHCND:USW00093820	LEXINGTON BLUEGRASS AIRPORT KY US	20140606	278	133	298.7	38.0408	-84.6058	W	2400	W	2400
GHCND:USW00093820	LEXINGTON BLUEGRASS AIRPORT KY US	20140607	283	133	298.7	38.0408	-84.6058	W	2400	W	2400
GHCND:USW00093820	LEXINGTON BLUEGRASS AIRPORT KY US	20140608	233	156	298.7	38.0408	-84.6058	W	2400	W	2400
GHCND:USW00093820	LEXINGTON BLUEGRASS AIRPORT KY US	20140609	239	128	298.7	38.0408	-84.6058	W	2400	W	2400
GHCND:USW00093820	LEXINGTON BLUEGRASS AIRPORT KY US	20140610	289	183	298.7	38.0408	-84.6058	W	2400	W	2400
GHCND:USW00093820	LEXINGTON BLUEGRASS AIRPORT KY US	20140611	261	189	298.7	38.0408	-84.6058	W	2400	W	2400
GHCND:USW00093820	LEXINGTON BLUEGRASS AIRPORT KY US	20140612	267	172	298.7	38.0408	-84.6058	W	2400	W	2400
GHCND:USW00093820	LEXINGTON BLUEGRASS AIRPORT KY US	20140613	250	161	298.7	38.0408	-84.6058	W	2400	W	2400
GHCND:USW00093820	LEXINGTON BLUEGRASS AIRPORT KY US	20140614	256	117	298.7	38.0408	-84.6058	W	2400	W	2400
GHCND:USW00093820	LEXINGTON BLUEGRASS AIRPORT KY US	20140615	306	156	298.7	38.0408	-84.6058	W	2400	W	2400
GHCND:USW00093820	LEXINGTON BLUEGRASS AIRPORT KY US	20140616	322	200	298.7	38.0408	-84.6058	W	2400	W	2400
GHCND:USW00093820	LEXINGTON BLUEGRASS AIRPORT KY US	20140617	322	206	298.7	38.0408	-84.6058	W	2400	W	2400
GHCND:USW00093820	LEXINGTON BLUEGRASS AIRPORT KY US	20140618	372	217	298.7	38.0408	-84.6058	W	2400	W	2400
GHCND:USW00093820	LEXINGTON BLUEGRASS AIRPORT KY US	20140619	372	217	298.7	38.0408	-84.6058	W	2400	W	2400
GHCND:USW00093820	LEXINGTON BLUEGRASS AIRPORT KY US	20140620	311	194	298.7	38.0408	-84.6058	W	2400	W	2400
GHCND:USW00093820	LEXINGTON BLUEGRASS AIRPORT KY US	20140621	306	200	298.7	38.0408	-84.6058	W	2400	W	2400
GHCND:USW00093820	LEXINGTON BLUEGRASS AIRPORT KY US	20140622	317	189	298.7	38.0408	-84.6058	W	2400	W	2400
GHCND:USW00093820	LEXINGTON BLUEGRASS AIRPORT KY US	20140623	328	206	298.7	38.0408	-84.6058	W	2400	W	2400
GHCND:USW00093820	LEXINGTON BLUEGRASS AIRPORT KY US	20140624	300	217	298.7	38.0408	-84.6058	W	2400	W	2400
GHCND:USW00093820	LEXINGTON BLUEGRASS AIRPORT KY US	20140625	294	227	298.7	38.0408	-84.6058	W	2400	W	2400
GHCND:USW00093820	LEXINGTON BLUEGRASS AIRPORT KY US	20140626	317	200	298.7	38.0408	-84.6058	W	2400	W	2400
GHCND:USW00093820	LEXINGTON BLUEGRASS AIRPORT KY US	20140627	322	200	298.7	38.0408	-84.6058	W	2400	W	2400
GHCND:USW00093820	LEXINGTON BLUEGRASS AIRPORT KY US	20140628	272	211	298.7	38.0408	-84.6058	W	2400	W	2400
GHCND:USW00093820	LEXINGTON BLUEGRASS AIRPORT KY US	20140629	294	217	298.7	38.0408	-84.6058	W	2400	W	2400
GHCND:USW00093820	LEXINGTON BLUEGRASS AIRPORT KY US	20140630	306	211	298.7	38.0408	-84.6058	W	2400	W	2400
GHCND:USW00093820	LEXINGTON BLUEGRASS AIRPORT KY US	20140701	322	211	298.7	38.0408	-84.6058	W	2400	W	2400
GHCND:USW00093820	LEXINGTON BLUEGRASS AIRPORT KY US	20140702	294	200	298.7	38.0408	-84.6058	W	2400	W	2400
GHCND:USW00093820	LEXINGTON BLUEGRASS AIRPORT KY US	20140703	244	167	298.7	38.0408	-84.6058	W	2400	W	2400
GHCND:USW00093820	LEXINGTON BLUEGRASS AIRPORT KY US	20140704	267	128	298.7	38.0408	-84.6058	W	2400	W	2400
GHCND:USW00093820	LEXINGTON BLUEGRASS AIRPORT KY US	20140705	278	156	298.7	38.0408	-84.6058	W	2400	W	2400
GHCND:USW00093820	LEXINGTON BLUEGRASS AIRPORT KY US	20140706	300	172	298.7	38.0408	-84.6058	W	2400	W	2400
GHCND:USW00093820	LEXINGTON BLUEGRASS AIRPORT KY US	20140707	317	200	298.7	38.0408	-84.6058	W	2400	W	2400
GHCND:USW00093820	LEXINGTON BLUEGRASS AIRPORT KY US	20140708	317	211	298.7	38.0408	-84.6058	W	2400	W	2400
GHCND:USW00093820	LEXINGTON BLUEGRASS AIRPORT KY US	20140709	306	194	298.7	38.0408	-84.6058	W	2400	W	2400
GHCND:USW00093820	LEXINGTON BLUEGRASS AIRPORT KY US	20140710	306	167	298.7	38.0408	-84.6058	W	2400	W	2400
GHCND:USW00093820	LEXINGTON BLUEGRASS AIRPORT KY US	20140711	322	156	298.7	38.0408	-84.6058	W	2400	W	2400
GHCND:USW00093820	LEXINGTON BLUEGRASS AIRPORT KY US	20140712	322	172	298.7	38.0408	-84.6058	W	2400	W	2400
GHCND:USW00093820	LEXINGTON BLUEGRASS AIRPORT KY US	20140713	339	222	298.7	38.0408	-84.6058	W	2400	W	2400
GHCND:USW00093820	LEXINGTON BLUEGRASS AIRPORT KY US	20140714	306	200	298.7	38.0408	-84.6058	W	2400	W	2400
GHCND:USW00093820	LEXINGTON BLUEGRASS AIRPORT KY US	20140715	256	150	298.7	38.0408	-84.6058	W	2400	W	2400
GHCND:USW00093820	LEXINGTON BLUEGRASS AIRPORT KY US	20140716	250	122	298.7	38.0408	-84.6058	W	2400	W	2400
GHCND:USW00093820	LEXINGTON BLUEGRASS AIRPORT KY US	20140717	267	122	298.7	38.0408	-84.6058	W	2400	W	2400
GHCND:USW00093820	LEXINGTON BLUEGRASS AIRPORT KY US	20140718	222	161	298.7	38.0408	-84.6058	W	2400	W	2400
GHCND:USW00093820	LEXINGTON BLUEGRASS AIRPORT KY US	20140719	244	178	298.7	38.0408	-84.6058	W	2400	W	2400
GHCND:USW00093820	LEXINGTON BLUEGRASS AIRPORT KY US	20140720	289	206	298.7	38.0408	-84.6058	W	2400	W	2400
GHCND:USW00093820	LEXINGTON BLUEGRASS AIRPORT KY US	20140721	322	189	298.7	38.0408	-84.6058	W	2400	W	2400
GHCND:USW00093820	LEXINGTON BLUEGRASS AIRPORT KY US	20140722	328	200	298.7	38.0408	-84.6058	W	2400	W	2400
GHCND:USW00093820	LEXINGTON BLUEGRASS AIRPORT KY US	20140723	306	222	298.7	38.0408	-84.6058	W	2400	W	2400
GHCND:USW00093820	LEXINGTON BLUEGRASS AIRPORT KY US	20140724	261	167	298.7	38.0408	-84.6058	W	2400	W	2400
GHCND:USW00093820	LEXINGTON BLUEGRASS AIRPORT KY US	20140725	283	128	298.7	38.0408	-84.6058	W	2400	W	2400
GHCND:USW00093820	LEXINGTON BLUEGRASS AIRPORT KY US	20140726	306	172	298.7	38.0408	-84.6058	W	2400	W	2400
GHCND:USW00093820	LEXINGTON BLUEGRASS AIRPORT KY US	20140727	306	200	298.7	38.0408	-84.6058	W	2400	W	2400
GHCND:USW00093820	LEXINGTON BLUEGRASS AIRPORT KY US	20140728	239	156	298.7	38.0408	-84.6058	W	2400	W	2400
GHCND:USW00093820	LEXINGTON BLUEGRASS AIRPORT KY US	20140729	239	106	298.7	38.0408	-84.6058	W	2400	W	2400
GHCND:USW00093820	LEXINGTON BLUEGRASS AIRPORT KY US	20140730	272	144	298.7	38.0408	-84.6058	W	2400	W	2400
GHCND:USW00093820	LEXINGTON BLUEGRASS AIRPORT KY US	20140731	283	144	298.7	38.0408	-84.6058	W	2400	W	2400
GHCND:USW00093820	LEXINGTON BLUEGRASS AIRPORT KY US	20140801	300	150	298.7	38.0408	-84.6058	W	2400	W	2400
GHCND:USW00093820	LEXINGTON BLUEGRASS AIRPORT KY US	20140802	289	167	298.7	38.0408	-84.6058	W	2400	W	2400
GHCND:USW00093820	LEXINGTON BLUEGRASS AIRPORT KY US	20140803	289	133	298.7	38.0408	-84.6058	W	2400	W	2400
GHCND:USW00093820	LEXINGTON BLUEGRASS AIRPORT KY US	20140804	300	156	298.7	38.0408	-84.6058	W	2400	W	2400
GHCND:USW00093820	LEXINGTON BLUEGRASS AIRPORT KY US	20140805	306	161	298.7	38.0408	-84.6058	W	2400	W	2400
GHCND:USW00093820	LEXINGTON BLUEGRASS AIRPORT KY US	20140806	306	189	298.7	38.0408	-84.6058	W	2400	W	2400
GHCND:USW00093820	LEXINGTON BLUEGRASS AIRPORT KY US	20140807	300	189	298.7	38.0408	-84.6058	W	2400	W	2400
GHCND:USW00093820	LEXINGTON BLUEGRASS AIRPORT KY US	20140808	233	206	298.7	38.0408	-84.6058	W	2400	W	2400
GHCND:USW00093820	LEXINGTON BLUEGRASS AIRPORT KY US	20140809	261	217	298.7	38.0408	-84.6058	W	2400	W	2400
GHCND:USW00093820	LEXINGTON BLUEGRASS AIRPORT KY US	20140810	283	217	298.7	38.0408	-84.6058	W	2400	W	2400
GHCND:USW00093820	LEXINGTON BLUEGRASS AIRPORT KY US	20140811	283	211	298.7	38.0408	-84.6058	W	2400	W	2400
GHCND:USW00093820	LEXINGTON BLUEGRASS AIRPORT KY US	20140812	267	178	298.7	38.0408	-84.6058	W	2400	W	2400
GHCND:USW00093820	LEXINGTON BLUEGRASS AIRPORT KY US	20140813	261	139	298.7	38.0408	-84.6058	W	2400	W	2400
GHCND:USW00093820	LEXINGTON BLUEGRASS AIRPORT KY US	20140814	289	150	298.7	38.0408	-84.6058	W	2400	W	2400
GHCND:USW00093820	LEXINGTON BLUEGRASS AIRPORT KY US	20140815	278	161	298.7	38.0408	-84.6058	W	2400	W	2400
GHCND:USW00093820	LEXINGTON BLUEGRASS AIRPORT KY US	20140816	283	144	298.7	38.0408	-84.6058	W	2400	W	2400
GHCND:USW00093820	LEXINGTON BLUEGRASS AIRPORT KY US	20140817	250	211	298.7	38.0408	-84.6058	W	2400	W	2400
GHCND:USW00093820	LEXINGTON BLUEGRASS AIRPORT KY US	20140818	272	217	298.7	38.0408	-84.6058	W	2400	W	2400
GHCND:USW00093820	LEXINGTON BLUEGRASS AIRPORT KY US	20140819	306	211	298.7	38.0408	-84.6058	W	2400	W	2400
GHCND:USW00093820	LEXINGTON BLUEGRASS AIRPORT KY US	20140820	322	194	298.7	38.0408	-84.6058	W	2400	W	2400
GHCND:USW00093820	LEXINGTON BLUEGRASS AIRPORT KY US	20140821	311	206	298.7	38.0408	-84.6058	W	2400	W	2400
GHCND:USW00093820	LEXINGTON BLUEGRASS AIRPORT KY US	20140822	328	228	298.7	38.0408	-84.6058	W	2400	W	2400

GHCND:USW00093820	LEXINGTON BLUEGRASS AIRPORT KY US	20140823	333	206	298.7	38.0408	-84.6058	W	2400	W	2400
GHCND:USW00093820	LEXINGTON BLUEGRASS AIRPORT KY US	20140824	328	222	298.7	38.0408	-84.6058	W	2400	W	2400
GHCND:USW00093820	LEXINGTON BLUEGRASS AIRPORT KY US	20140825	328	217	298.7	38.0408	-84.6058	W	2400	W	2400
GHCND:USW00093820	LEXINGTON BLUEGRASS AIRPORT KY US	20140826	317	209	298.7	38.0408	-84.6058	W	2400	W	2400
GHCND:USW00093820	LEXINGTON BLUEGRASS AIRPORT KY US	20140827	333	200	298.7	38.0408	-84.6058	W	2400	W	2400
GHCND:USW00093820	LEXINGTON BLUEGRASS AIRPORT KY US	20140828	306	211	298.7	38.0408	-84.6058	W	2400	W	2400
GHCND:USW00093820	LEXINGTON BLUEGRASS AIRPORT KY US	20140829	333	211	298.7	38.0408	-84.6058	W	2400	W	2400
GHCND:USW00093820	LEXINGTON BLUEGRASS AIRPORT KY US	20140830	322	222	298.7	38.0408	-84.6058	W	2400	W	2400
GHCND:USW00093820	LEXINGTON BLUEGRASS AIRPORT KY US	20140831	250	222	298.7	38.0408	-84.6058	W	2400	W	2400
GHCND:USW00093820	LEXINGTON BLUEGRASS AIRPORT KY US	20140901	300	233	298.7	38.0408	-84.6058	W	2400	W	2400
GHCND:USW00093820	LEXINGTON BLUEGRASS AIRPORT KY US	20140902	306	211	298.7	38.0408	-84.6058	W	2400	W	2400
GHCND:USW00093820	LEXINGTON BLUEGRASS AIRPORT KY US	20140903	294	206	298.7	38.0408	-84.6058	W	2400	W	2400
GHCND:USW00093820	LEXINGTON BLUEGRASS AIRPORT KY US	20140904	317	206	298.7	38.0408	-84.6058	W	2400	W	2400
GHCND:USW00093820	LEXINGTON BLUEGRASS AIRPORT KY US	20140905	328	217	298.7	38.0408	-84.6058	W	2400	W	2400
GHCND:USW00093820	LEXINGTON BLUEGRASS AIRPORT KY US	20140906	306	200	298.7	38.0408	-84.6058	W	2400	W	2400
GHCND:USW00093820	LEXINGTON BLUEGRASS AIRPORT KY US	20140907	261	156	298.7	38.0408	-84.6058	W	2400	W	2400
GHCND:USW00093820	LEXINGTON BLUEGRASS AIRPORT KY US	20140908	283	144	298.7	38.0408	-84.6058	W	2400	W	2400
GHCND:USW00093820	LEXINGTON BLUEGRASS AIRPORT KY US	20140909	289	172	298.7	38.0408	-84.6058	W	2400	W	2400
GHCND:USW00093820	LEXINGTON BLUEGRASS AIRPORT KY US	20140910	294	194	298.7	38.0408	-84.6058	W	2400	W	2400
GHCND:USW00093820	LEXINGTON BLUEGRASS AIRPORT KY US	20140911	256	172	298.7	38.0408	-84.6058	W	2400	W	2400
GHCND:USW00093820	LEXINGTON BLUEGRASS AIRPORT KY US	20140912	200	156	298.7	38.0408	-84.6058	W	2400	W	2400
GHCND:USW00093820	LEXINGTON BLUEGRASS AIRPORT KY US	20140913	200	111	298.7	38.0408	-84.6058	W	2400	W	2400
GHCND:USW00093820	LEXINGTON BLUEGRASS AIRPORT KY US	20140914	233	94	298.7	38.0408	-84.6058	W	2400	W	2400
GHCND:USW00093820	LEXINGTON BLUEGRASS AIRPORT KY US	20140915	256	100	298.7	38.0408	-84.6058	W	2400	W	2400
GHCND:USW00093820	LEXINGTON BLUEGRASS AIRPORT KY US	20140916	217	117	298.7	38.0408	-84.6058	W	2400	W	2400
GHCND:USW00093820	LEXINGTON BLUEGRASS AIRPORT KY US	20140917	222	111	298.7	38.0408	-84.6058	W	2400	W	2400
GHCND:USW00093820	LEXINGTON BLUEGRASS AIRPORT KY US	20140918	233	133	298.7	38.0408	-84.6058	W	2400	W	2400
GHCND:USW00093820	LEXINGTON BLUEGRASS AIRPORT KY US	20140919	261	117	298.7	38.0408	-84.6058	W	2400	W	2400
GHCND:USW00093820	LEXINGTON BLUEGRASS AIRPORT KY US	20140920	283	172	298.7	38.0408	-84.6058	W	2400	W	2400
GHCND:USW00093820	LEXINGTON BLUEGRASS AIRPORT KY US	20140921	269	139	298.7	38.0408	-84.6058	W	2400	W	2400
GHCND:USW00093820	LEXINGTON BLUEGRASS AIRPORT KY US	20140922	206	100	298.7	38.0408	-84.6058	W	2400	W	2400
GHCND:USW00093820	LEXINGTON BLUEGRASS AIRPORT KY US	20140923	233	67	298.7	38.0408	-84.6058	W	2400	W	2400
GHCND:USW00093820	LEXINGTON BLUEGRASS AIRPORT KY US	20140924	261	89	298.7	38.0408	-84.6058	W	2400	W	2400
GHCND:USW00093820	LEXINGTON BLUEGRASS AIRPORT KY US	20140925	278	83	298.7	38.0408	-84.6058	W	2400	W	2400
GHCND:USW00093820	LEXINGTON BLUEGRASS AIRPORT KY US	20140926	283	133	298.7	38.0408	-84.6058	W	2400	W	2400
GHCND:USW00093820	LEXINGTON BLUEGRASS AIRPORT KY US	20140927	294	150	298.7	38.0408	-84.6058	W	2400	W	2400
GHCND:USW00093820	LEXINGTON BLUEGRASS AIRPORT KY US	20140928	289	150	298.7	38.0408	-84.6058	W	2400	W	2400
GHCND:USW00093820	LEXINGTON BLUEGRASS AIRPORT KY US	20140929	289	150	298.7	38.0408	-84.6058	W	2400	W	2400
GHCND:USW00093820	LEXINGTON BLUEGRASS AIRPORT KY US	20140930	294	117	298.7	38.0408	-84.6058	W	2400	W	2400
GHCND:USW00093820	LEXINGTON BLUEGRASS AIRPORT KY US	20141001	283	133	298.7	38.0408	-84.6058	W	2400	W	2400
GHCND:USW00093820	LEXINGTON BLUEGRASS AIRPORT KY US	20141002	311	172	298.7	38.0408	-84.6058	W	2400	W	2400
GHCND:USW00093820	LEXINGTON BLUEGRASS AIRPORT KY US	20141003	239	89	298.7	38.0408	-84.6058	W	2400	W	2400
GHCND:USW00093820	LEXINGTON BLUEGRASS AIRPORT KY US	20141004	139	50	298.7	38.0408	-84.6058	W	2400	W	2400
GHCND:USW00093820	LEXINGTON BLUEGRASS AIRPORT KY US	20141005	194	33	298.7	38.0408	-84.6058	W	2400	W	2400
GHCND:USW00093820	LEXINGTON BLUEGRASS AIRPORT KY US	20141006	189	100	298.7	38.0408	-84.6058	W	2400	W	2400
GHCND:USW00093820	LEXINGTON BLUEGRASS AIRPORT KY US	20141007	233	111	298.7	38.0408	-84.6058	W	2400	W	2400
GHCND:USW00093820	LEXINGTON BLUEGRASS AIRPORT KY US	20141008	233	111	298.7	38.0408	-84.6058	W	2400	W	2400
GHCND:USW00093820	LEXINGTON BLUEGRASS AIRPORT KY US	20141009	222	89	298.7	38.0408	-84.6058	W	2400	W	2400
GHCND:USW00093820	LEXINGTON BLUEGRASS AIRPORT KY US	20141010	172	133	298.7	38.0408	-84.6058	W	2400	W	2400
GHCND:USW00093820	LEXINGTON BLUEGRASS AIRPORT KY US	20141011	144	117	298.7	38.0408	-84.6058	W	2400	W	2400
GHCND:USW00093820	LEXINGTON BLUEGRASS AIRPORT KY US	20141012	239	122	298.7	38.0408	-84.6058	W	2400	W	2400
GHCND:USW00093820	LEXINGTON BLUEGRASS AIRPORT KY US	20141013	267	194	298.7	38.0408	-84.6058	W	2400	W	2400
GHCND:USW00093820	LEXINGTON BLUEGRASS AIRPORT KY US	20141014	222	144	298.7	38.0408	-84.6058	W	2400	W	2400
GHCND:USW00093820	LEXINGTON BLUEGRASS AIRPORT KY US	20141015	161	133	298.7	38.0408	-84.6058	W	2400	W	2400
GHCND:USW00093820	LEXINGTON BLUEGRASS AIRPORT KY US	20141016	161	122	298.7	38.0408	-84.6058	W	2400	W	2400
GHCND:USW00093820	LEXINGTON BLUEGRASS AIRPORT KY US	20141017	233	106	298.7	38.0408	-84.6058	W	2400	W	2400
GHCND:USW00093820	LEXINGTON BLUEGRASS AIRPORT KY US	20141018	150	94	298.7	38.0408	-84.6058	W	2400	W	2400
GHCND:USW00093820	LEXINGTON BLUEGRASS AIRPORT KY US	20141019	167	72	298.7	38.0408	-84.6058	W	2400	W	2400
GHCND:USW00093820	LEXINGTON BLUEGRASS AIRPORT KY US	20141020	178	67	298.7	38.0408	-84.6058	W	2400	W	2400
GHCND:USW00093820	LEXINGTON BLUEGRASS AIRPORT KY US	20141021	156	89	298.7	38.0408	-84.6058	W	2400	W	2400
GHCND:USW00093820	LEXINGTON BLUEGRASS AIRPORT KY US	20141022	139	61	298.7	38.0408	-84.6058	W	2400	W	2400
GHCND:USW00093820	LEXINGTON BLUEGRASS AIRPORT KY US	20141023	172	78	298.7	38.0408	-84.6058	W	2400	W	2400
GHCND:USW00093820	LEXINGTON BLUEGRASS AIRPORT KY US	20141024	189	44	298.7	38.0408	-84.6058	W	2400	W	2400
GHCND:USW00093820	LEXINGTON BLUEGRASS AIRPORT KY US	20141025	233	67	298.7	38.0408	-84.6058	W	2400	W	2400
GHCND:USW00093820	LEXINGTON BLUEGRASS AIRPORT KY US	20141026	228	89	298.7	38.0408	-84.6058	W	2400	W	2400
GHCND:USW00093820	LEXINGTON BLUEGRASS AIRPORT KY US	20141027	283	106	298.7	38.0408	-84.6058	W	2400	W	2400
GHCND:USW00093820	LEXINGTON BLUEGRASS AIRPORT KY US	20141028	250	111	298.7	38.0408	-84.6058	W	2400	W	2400
GHCND:USW00093820	LEXINGTON BLUEGRASS AIRPORT KY US	20141029	183	67	298.7	38.0408	-84.6058	W	2400	W	2400
GHCND:USW00093820	LEXINGTON BLUEGRASS AIRPORT KY US	20141030	133	17	298.7	38.0408	-84.6058	W	2400	W	2400
GHCND:USW00093820	LEXINGTON BLUEGRASS AIRPORT KY US	20141031	94	22	298.7	38.0408	-84.6058	W	2400	W	2400
GHCND:USW00093820	LEXINGTON BLUEGRASS AIRPORT KY US	20141101	50	-10	298.7	38.0408	-84.6058	W	2400	W	2400
GHCND:USW00093820	LEXINGTON BLUEGRASS AIRPORT KY US	20141102	111	-27	298.7	38.0408	-84.6058	W	2400	W	2400
GHCND:USW00093820	LEXINGTON BLUEGRASS AIRPORT KY US	20141103	206	6	298.7	38.0408	-84.6058	W	2400	W	2400
GHCND:USW00093820	LEXINGTON BLUEGRASS AIRPORT KY US	20141104	183	100	298.7	38.0408	-84.6058	W	2400	W	2400
GHCND:USW00093820	LEXINGTON BLUEGRASS AIRPORT KY US	20141105	122	111	298.7	38.0408	-84.6058	W	2400	W	2400
GHCND:USW00093820	LEXINGTON BLUEGRASS AIRPORT KY US	20141106	117	50	298.7	38.0408	-84.6058	W	2400	W	2400
GHCND:USW00093820	LEXINGTON BLUEGRASS AIRPORT KY US	20141107	78	0	298.7	38.0408	-84.6058	W	2400	W	2400
GHCND:USW00093820	LEXINGTON BLUEGRASS AIRPORT KY US	20141108	128	0	298.7	38.0408	-84.6058	W	2400	W	2400
GHCND:USW00093820	LEXINGTON BLUEGRASS AIRPORT KY US	20141109	117	0	298.7	38.0408	-84.6058	W	2400	W	2400
GHCND:USW00093820	LEXINGTON BLUEGRASS AIRPORT KY US	20141110	183	28	298.7	38.0408	-84.6058	W	2400	W	2400
GHCND:USW00093820	LEXINGTON BLUEGRASS AIRPORT KY US	20141111	194	28	298.7	38.0408	-84.6058	W	2400	W	2400
GHCND:USW00093820	LEXINGTON BLUEGRASS AIRPORT KY US	20141112	28	11	298.7	38.0408	-84.6058	W	2400	W	2400
GHCND:USW00093820	LEXINGTON BLUEGRASS AIRPORT KY US	20141113	11	-38	298.7	38.0408	-84.6058	W	2400	W	2400
GHCND:USW00093820	LEXINGTON BLUEGRASS AIRPORT KY US	20141114	6	-88	298.7	38.0408	-84.6058	W	2400	W	2400
GHCND:USW00093820	LEXINGTON BLUEGRASS AIRPORT KY US	20141115	33	-99	298.7	38.0408	-84.6058	W	2400	W	2400
GHCND:USW00093820	LEXINGTON BLUEGRASS AIRPORT KY US	20141116	56	-5	298.7	38.0408	-84.6058	W	2400	W	2400
GHCND:USW00093820	LEXINGTON BLUEGRASS AIRPORT KY US	20141117	33	-77	298.7	38.0408	-84.6058	W	2400	W	2400
GHCND:USW00093820	LEXINGTON BLUEGRASS AIRPORT KY US	20141118	-55	-110	298.7	38.0408	-84.6058	W	2400	W	2400
GHCND:USW00093820	LEXINGTON BLUEGRASS AIRPORT KY US	20141119	33	-116	298.7	38.0408	-84.6058	W	2400	W	2400
GHCND:USW00093820	LEXINGTON BLUEGRASS AIRPORT KY US	20141120	11	-55	298.7	38.0408	-84.6058	W	2400	W	2400
GHCND:USW00093820	LEXINGTON BLUEGRASS AIRPORT KY US	20141121	39	-99	298.7	38.0408	-84.6058	W	2400	W	2400
GHCND:USW00093820	LEXINGTON BLUEGRASS AIRPORT KY US	20141122	172	0	298.7	38.0408	-84.6058	W	2400	W	2400
GHCND:USW00093820	LEXINGTON BLUEGRASS AIRPORT KY US	20141123	144	89	298.7	38.0408	-84.6058	W	2400	W	2400
GHCND:USW00093820	LEXINGTON BLUEGRASS AIRPORT KY US	20141124	172	39	298.7	38.0408	-84.6058	W	2400	W	2400
GHCND:USW00093820	LEXINGTON BLUEGRASS AIRPORT KY US	20141125	89	0	298.7	38.0408	-84.6058	W	2400	W	2400
GHCND:USW00093820	LEXINGTON BLUEGRASS AIRPORT KY US	20141126	67	-32	298.7	38.0408	-84.6058	W	2400	W	2400
GHCND:USW00093820	LEXINGTON BLUEGRASS AIRPORT KY US	20141127	11	-27	298.7	38.0408	-84.6058	W	2400	W	2400
GHCND:USW00093820	LEXINGTON BLUEGRASS AIRPORT KY US	20141128	22	-43	298.7	38.0408	-84.6058	W	2400	W	2400
GHCND:USW00093820	LEXINGTON BLUEGRASS AIRPORT KY US	20141129	139	6	298.7	38.0408	-84.6058	W	2400	W	2400
GHCND:USW00093820	LEXINGTON BLUEGRASS AIRPORT KY US	20141130	189	133	298.7	38.0408	-84.6058	W	2400	W	2400
GHCND:USW00093820	LEXINGTON BLUEGRASS AIRPORT KY US	20141201	167	11	298.7	38.0408	-84.6058	W	2400	W	2400
GHCND:USW00093820	LEXINGTON BLUEGRASS AIRPORT KY US	20141202	61	11	298.7	38.0408	-84.6058	W	2400	W	2400
GHCND:USW00093820	LEXINGTON BLUEGRASS AIRPORT KY US	20141203	50	-10	298.7	38.0408	-84.6058	W	2400	W	2400
GHCND:USW00093820	LEXINGTON BLUEGRASS AIRPORT KY US	20141204	50	-10	298.7	38.0408	-84.6058	W	2400	W	2400
GHCND:USW00093820	LEXINGTON BLUEGRASS AIRPORT KY US	20141205	139	50	298.7	38.0408	-84.6058	W	2400	W	2400
GHCND:USW00093820	LEXINGTON BLUEGRASS AIRPORT KY US	20141206	139	33	298.7	38.0408	-84.6058	W	2400	W	2400
GHCND:USW00093820	LEXINGTON BLUEGRASS AIRPORT KY US	20141207	67	-5	298.7	38.0408	-84.6058	W	2400	W	2400
GHCND:USW00093820	LEXINGTON BLUEGRASS AIRPORT KY US	20141208	89	6	298.7	38.0408	-84.6058	W	2400	W	2400
GHCND:USW00093820	LEXINGTON BLUEGRASS AIRPORT KY US	20141209	67	22	298.7	38.0408	-84.6058	W	2400	W	2400
GHCND:USW00093820	LEXINGTON BLUEGRASS AIRPORT KY US	20141210	28	-5	298.7	38.0408	-84.6058	W	2400	W	2400
GHCND:USW00093820	LEXINGTON BLUEGRASS AIRPORT KY US	20141211	44	-27	298.7	38.0408	-84.6058	W	2400	W	2400
GHCND:USW00093820	LEXINGTON BLUEGRASS AIRPORT KY US	20141212	67	-60	298.7	38.0408	-84.6058	W	2400	W	2400
GHCND:USW00093820	LEXINGTON BLUEGRASS AIRPORT KY US	20141213	67	22	298.7	38.0408	-84.6058	W	2400	W	2400
GHCND:USW00093820	LEXINGTON BLUEGRASS AIRPORT KY US	20141214	78	44	298.7	38.0408	-84.6058	W	2400	W	2400
GHCND:USW00093820	LEXINGTON BLUEGRASS AIRPORT KY US	20141215	111	44	298.7	38.0408	-84.6058	W	2400	W	2400
GHCND:USW00093820	LEXINGTON BLUEGRASS AIRPORT KY US	20141216	111	28	298.7	38.0408	-84.6058	W	2400	W	2400
GHCND:USW00093820	LEXINGTON BLUEGRASS AIRPORT KY US	20141217	28	-27	298.7	38.0408	-84.6058	W	2400	W	2400
GHCND:USW00093820	LEXINGTON BLUEGRASS AIRPORT KY US	20141218	0	-21	298.7	38.0408	-84.6058	W	2400	W	2400
GHCND:USW00093820	LEXINGTON BLUEGRASS AIRPORT KY US	20141219	11	-55	298.7	38.0408	-84.6058	W	2400	W	2400
GHCND:USW00093820	LEXINGTON BLUEGRASS AIRPORT KY US	20141220	22	-38	298.7	38.0408	-84.6058	W	2400	W	2400
GHCND:USW00093820	LEXINGTON BLUEGRASS AIRPORT KY US	20141221	56	-66	298.7	38.0408	-84.6058	W	2400	W	2400
GHCND:USW00093820	LEXINGTON BLUEGRASS AIRPORT KY US	20141222	128	11	298.7	38.0408	-84.6058	W	2400	W	2400
GHCND:USW00093820	LEXINGTON BLUEGRASS AIRPORT KY US	20141223	144	100	298.7	38.0408	-84.6058	W	2400	W	2400
GHCND:USW00093820	LEXINGTON BLUEGRASS AIRPORT KY US	20141224	156	33	298.7	38.0408	-84.6058	W	2400	W	2400
GHCND:USW00093820	LEXINGTON BLUEGRASS AIRPORT KY US	20141225	56	-5	298.7	38.0408	-84.6058	W	2400	W	2400
GHCND:USW00093820	LEXINGTON BLUEGRASS AIRPORT KY US	20141226	117	-10	298.7	38.0408	-84.6058	W	2400	W	2400
GHCND:USW00093820	LEXINGTON BLUEGRASS AIRPORT KY US	20141227	122	67	298.7	38.0408	-84.6058	W	2400	W	2400
GHCND:USW00093820	LEXINGTON BLUEGRASS AIRPORT KY US	20141228	83	0	298.7	38.0408	-84.6058	W	2400	W	2400
GHCND:USW00093820	LEXINGTON BLUEGRASS AIRPORT KY US	20141229	33	-27	298.7	38.0408	-84.6058	W	2400	W	2400
GHCND:USW00093820	LEXINGTON BLUEGRASS AIRPORT KY US	20141230	28	-55	298.7	38.0408	-84.6058	W	2400	W	2400
GHCND:USW00093820	LEXINGTON BLUEGRASS AIRPORT KY US	20141231	-10	-88	298.7	38.0408	-84.6058	W	2400	W	2400
GHCND:USW00093820	LEXINGTON BLUEGRASS AIRPORT KY US	20150101	39	-77	298.7	38.0408	-84.6058	W	2400	W	2400
GHCND:USW00093820	LEXINGTON BLUEGRASS AIRPORT KY US	20150102	33	11	298.7	38.0408	-84.6058	W	2400	W	2400
GHCND:USW00093820	LEXINGTON BLUEGRASS AIRPORT KY US	20150103	161	33	298.7	38.0408	-84.6058	W	2400	W	2400
GHCND:USW00093820	LEXINGTON BLUEGRASS AIRPORT KY US	20150104	150	-38	298.7	38.0408	-84.6058	W	2400	W	2400
GHCND:USW00093820	LEXINGTON BLUEGRASS AIRPORT KY US	20150105	-38	-93	298.7	38.0408	-84.6058	W	2400	W	2400
GHCND:USW00093820	LEXINGTON BLUEGRASS AIRPORT KY US	20150106	0	-55	298.7	38.0408	-84.6058	W	2400	W	2400
GHCND:USW00093820	LEXINGTON BLUEGRASS AIRPORT KY US	20150107	-55	-166	298.7	38.0408	-84.6058	W	2400	W	2400
GHCND:USW00093820	LEXINGTON BLUEGRASS AIRPORT KY US	20150108	-27	-182	298.7	38.0408	-84.6058	W	2400	W	2400
GHCND:USW00093820	LEXINGTON BLUEGRASS AIRPORT KY US	20150109	-27	-127	298.7	38.0408	-84.6058	W	2400	W	2400
GHCND:USW00093820	LEXINGTON BLUEGRASS AIRPORT KY US	20150110	-21	-160	298.7	38.0408	-84.6058	W	2400	W	2400
GHCND:USW00093820	LEXINGTON BLUEGRASS AIRPORT KY US	20150111	72	-77	298.7	38.0408	-84.6058	W	2400	W	2400
GHCND:USW00093820	LEXINGTON BLUEGRASS AIRPORT KY US	20150112	50	-10	298.7	38.0408	-84.6058	W	2400	W	2400
GHCND:USW00093820	LEXINGTON BLUEGRASS AIRPORT KY US	20150113	-10	-43	298.7	38.0408	-84.6058	W	2400	W	2400
GHCND:USW00093820	LEXINGTON BLUEGRASS AIRPORT KY US	20150114	-10	-49	298.7	38.0408	-84.6058	W	2400	W	2400
GHCND:USW00093820	LEXINGTON BLUEGRASS AIRPORT KY US	20150115	6	-43	298.7	38.0408	-84.6058	W	2400	W	2400
GHCND:USW00093820	LEXINGTON BLUEGRASS AIRPORT KY US	20150116	61	-55	298.7	38.0408	-84.6058	W	2400	W	2400
GHCND:USW00093820	LEXINGTON BLUEGRASS AIRPORT KY US	20150117	122	-16	298.7	38.0408	-84.6058	W	2400	W	2400
GHCND:USW00093820	LEXINGTON BLUEGRASS AIRPORT KY US	20150118	100	-10	298.7	38.0408	-84.6058	W	2400	W	2400
GHCND:USW00093820	LEXINGTON BLUEGRASS AIRPORT KY US	20150119	128	-38	298.7	38.0408	-84.6058	W	2400	W	2400
GHCND:USW00093820	LEXINGTON BLUEGRASS AIRPORT KY US	20150120	139	-10	298.7	38.0408	-84.6058	W	2400	W	2400
GHCND:USW00093820	LEXINGTON BLUEGRASS AIRPORT KY US	20150121	117	-16	298.7	38.0408	-84.6058	W	2400	W	2400
GHCND:USW00093820	LEXINGTON BLUEGRASS AIRPORT KY US	20150122	33	-38	298.7	38.0408	-84.6058	W	2400	W	2400
GHCND:USW00093820	LEXINGTON BLUEGRASS AIRPORT KY US	20150123	17	-10	298.7	38.0408	-84.6058	W	2400	W	2400
GHCND:USW00093820	LEXINGTON BLUEGRASS AIRPORT KY US	20150124	17	-55	298.7	38.0408	-84.6058	W	2400	W	2400
GHCND:USW00093820	LEXINGTON BLUEGRASS AIRPORT KY US	20150125	67	0	298.7	38.0408	-84.6058	W	2400	W	2400
GHCND:USW00093820	LEXINGTON BLUEGRASS AIRPORT KY US	20150126	44	-49	298.7	38.0408	-84.6058	W	2400	W	2400
GHCND:USW00093820	LEXINGTON BLUEGRASS AIRPORT KY US	20150127	11	-77	298.7	38.0408	-84.6058	W	2400	W	2400
GHCND:USW00093820	LEXINGTON BLUEGRASS AIRPORT KY US	20150128	28	-105	298.7	38.0408	-84.6058	W	2400	W	2400
GHCND:USW00093820	LEXINGTON BLUEGRASS AIRPORT KY US	20150129	117	0	298.7	38.0408	-84.6058	W	2400	W	2400
GHCND:USW00093820	LEXINGTON BLUEGRASS AIRPORT KY US	20150130	22	-55	298.7	38.0408	-84.6058	W	2400	W	2400
GHCND:USW00093820	LEXINGTON BLUEGRASS AIRPORT KY US	20150131	56	-77	298.7	38.0408	-84.6058	W	2400	W	2400
GHCND:USW00093820	LEXINGTON BLUEGRASS AIRPORT KY US	20150201	94	6	298.7	38.0408	-84.6058	W	2400	W	2400
GHCND:USW00093820	LEXINGTON BLUEGRASS AIRPORT KY US	20150202	67	-55	298.7	38.0408	-84.6058	W	2400	W	2400
GHCND:USW00093820	LEXINGTON BLUEGRASS AIRPORT KY US	20150203	28	-66	298.7	38.0408	-84.6058	W	2400	W	2400
GHCND:USW00093820	LEXINGTON BLUEGRASS AIRPORT KY US	20150204	111	-21	298.7	38.0408	-84.6058	W	2400	W	2400
GHCND:USW00093820	LEXINGTON BLUEGRASS AIRPORT KY US	20150205	-10	-93	298.7	38.0408	-84.6058	W	2400	W	2400
GHCND:USW00093820	LEXINGTON BLUEGRASS AIRPORT KY US	20150206	44	-110	298.7	38.0408	-84.6058	W	2400	W	2400
GHCND:USW00093820	LEXINGTON BLUEGRASS AIRPORT KY US	20150207	156	0	298.7	38.0408	-84.6058	W	2400	W	2400
GHCND:USW00093820	LEXINGTON BLUEGRASS AIRPORT KY US	20150208	133	89	298.7	38.0408	-84.6058	W	2400	W	2400

GHCND:USW00093820	LEXINGTON BLUEGRASS AIRPORT KY US	20150209	111	-32	298.7	38.0408	-84.6058	W	2400	W	2400	
GHCND:USW00093820	LEXINGTON BLUEGRASS AIRPORT KY US	20150210	0	-49	298.7	38.0408	-84.6058	W	2400	W	2400	
GHCND:USW00093820	LEXINGTON BLUEGRASS AIRPORT KY US	20150211	78	-71	298.7	38.0408	-84.6058	W	2400	W	2400	
GHCND:USW00093820	LEXINGTON BLUEGRASS AIRPORT KY US	20150212	17	-71	298.7	38.0408	-84.6058	W	2400	W	2400	
GHCND:USW00093820	LEXINGTON BLUEGRASS AIRPORT KY US	20150213	-5	-99	298.7	38.0408	-84.6058	W	2400	W	2400	
GHCND:USW00093820	LEXINGTON BLUEGRASS AIRPORT KY US	20150214	17	-127	298.7	38.0408	-84.6058	W	2400	W	2400	
GHCND:USW00093820	LEXINGTON BLUEGRASS AIRPORT KY US	20150215	-55	-155	298.7	38.0408	-84.6058	W	2400	W	2400	
GHCND:USW00093820	LEXINGTON BLUEGRASS AIRPORT KY US	20150216	-77	-132	298.7	38.0408	-84.6058	W	2400	W	2400	
GHCND:USW00093820	LEXINGTON BLUEGRASS AIRPORT KY US	20150217	-60	-182	298.7	38.0408	-84.6058	W	2400	W	2400	
GHCND:USW00093820	LEXINGTON BLUEGRASS AIRPORT KY US	20150218	-60	-171	298.7	38.0408	-84.6058	W	2400	W	2400	
GHCND:USW00093820	LEXINGTON BLUEGRASS AIRPORT KY US	20150219	-138	-221	298.7	38.0408	-84.6058	W	2400	W	2400	
GHCND:USW00093820	LEXINGTON BLUEGRASS AIRPORT KY US	20150220	-38	-277	298.7	38.0408	-84.6058	W	2400	W	2400	
GHCND:USW00093820	LEXINGTON BLUEGRASS AIRPORT KY US	20150221	22	-38	298.7	38.0408	-84.6058	W	2400	W	2400	
GHCND:USW00093820	LEXINGTON BLUEGRASS AIRPORT KY US	20150222	28	-21	298.7	38.0408	-84.6058	W	2400	W	2400	
GHCND:USW00093820	LEXINGTON BLUEGRASS AIRPORT KY US	20150223	-27	-143	298.7	38.0408	-84.6058	W	2400	W	2400	
GHCND:USW00093820	LEXINGTON BLUEGRASS AIRPORT KY US	20150224	-21	-149	298.7	38.0408	-84.6058	W	2400	W	2400	
GHCND:USW00093820	LEXINGTON BLUEGRASS AIRPORT KY US	20150225	17	-55	298.7	38.0408	-84.6058	W	2400	W	2400	
GHCND:USW00093820	LEXINGTON BLUEGRASS AIRPORT KY US	20150226	6	-93	298.7	38.0408	-84.6058	W	2400	W	2400	
GHCND:USW00093820	LEXINGTON BLUEGRASS AIRPORT KY US	20150227	-49	-138	298.7	38.0408	-84.6058	W	2400	W	2400	
GHCND:USW00093820	LEXINGTON BLUEGRASS AIRPORT KY US	20150228	11	-88	298.7	38.0408	-84.6058	W	2400	W	2400	
GHCND:USW00093820	LEXINGTON BLUEGRASS AIRPORT KY US	20150301	50	-5	298.7	38.0408	-84.6058	W	2400	W	2400	
GHCND:USW00093820	LEXINGTON BLUEGRASS AIRPORT KY US	20150302	28	-43	298.7	38.0408	-84.6058	W	2400	W	2400	
GHCND:USW00093820	LEXINGTON BLUEGRASS AIRPORT KY US	20150303	161	-27	298.7	38.0408	-84.6058	W	2400	W	2400	
GHCND:USW00093820	LEXINGTON BLUEGRASS AIRPORT KY US	20150304	100	-38	298.7	38.0408	-84.6058	W	2400	W	2400	
GHCND:USW00093820	LEXINGTON BLUEGRASS AIRPORT KY US	20150305	-38	-132	298.7	38.0408	-84.6058	W	2400	W	2400	
GHCND:USW00093820	LEXINGTON BLUEGRASS AIRPORT KY US	20150306	-38	-188	298.7	38.0408	-84.6058	W	2400	W	2400	
GHCND:USW00093820	LEXINGTON BLUEGRASS AIRPORT KY US	20150307	72	-66	298.7	38.0408	-84.6058	W	2400	W	2400	
GHCND:USW00093820	LEXINGTON BLUEGRASS AIRPORT KY US	20150308	106	-5	298.7	38.0408	-84.6058	W	2400	W	2400	
GHCND:USW00093820	LEXINGTON BLUEGRASS AIRPORT KY US	20150309	133	28	298.7	38.0408	-84.6058	W	2400	W	2400	
GHCND:USW00093820	LEXINGTON BLUEGRASS AIRPORT KY US	20150310	156	72	298.7	38.0408	-84.6058	W	2400	W	2400	
GHCND:USW00093820	LEXINGTON BLUEGRASS AIRPORT KY US	20150311	183	67	298.7	38.0408	-84.6058	W	2400	W	2400	
GHCND:USW00093820	LEXINGTON BLUEGRASS AIRPORT KY US	20150312	178	44	298.7	38.0408	-84.6058	W	2400	W	2400	
GHCND:USW00093820	LEXINGTON BLUEGRASS AIRPORT KY US	20150313	128	100	298.7	38.0408	-84.6058	W	2400	W	2400	
GHCND:USW00093820	LEXINGTON BLUEGRASS AIRPORT KY US	20150314	150	94	298.7	38.0408	-84.6058	W	2400	W	2400	
GHCND:USW00093820	LEXINGTON BLUEGRASS AIRPORT KY US	20150315	183	44	298.7	38.0408	-84.6058	W	2400	W	2400	
GHCND:USW00093820	LEXINGTON BLUEGRASS AIRPORT KY US	20150316	233	78	298.7	38.0408	-84.6058	W	2400	W	2400	
GHCND:USW00093820	LEXINGTON BLUEGRASS AIRPORT KY US	20150317	172	28	298.7	38.0408	-84.6058	W	2400	W	2400	
GHCND:USW00093820	LEXINGTON BLUEGRASS AIRPORT KY US	20150318	83	-32	298.7	38.0408	-84.6058	W	2400	W	2400	
GHCND:USW00093820	LEXINGTON BLUEGRASS AIRPORT KY US	20150319	83	39	298.7	38.0408	-84.6058	W	2400	W	2400	
GHCND:USW00093820	LEXINGTON BLUEGRASS AIRPORT KY US	20150320	94	61	298.7	38.0408	-84.6058	W	2400	W	2400	
GHCND:USW00093820	LEXINGTON BLUEGRASS AIRPORT KY US	20150321	183	39	298.7	38.0408	-84.6058	W	2400	W	2400	
GHCND:USW00093820	LEXINGTON BLUEGRASS AIRPORT KY US	20150322	144	39	298.7	38.0408	-84.6058	W	2400	W	2400	
GHCND:USW00093820	LEXINGTON BLUEGRASS AIRPORT KY US	20150323	150	-5	298.7	38.0408	-84.6058	W	2400	W	2400	
GHCND:USW00093820	LEXINGTON BLUEGRASS AIRPORT KY US	20150324	89	0	298.7	38.0408	-84.6058	W	2400	W	2400	
GHCND:USW00093820	LEXINGTON BLUEGRASS AIRPORT KY US	20150325	228	89	298.7	38.0408	-84.6058	W	2400	W	2400	
GHCND:USW00093820	LEXINGTON BLUEGRASS AIRPORT KY US	20150326	167	33	298.7	38.0408	-84.6058	W	2400	W	2400	
GHCND:USW00093820	LEXINGTON BLUEGRASS AIRPORT KY US	20150327	56	-32	298.7	38.0408	-84.6058	W	2400	W	2400	
GHCND:USW00093820	LEXINGTON BLUEGRASS AIRPORT KY US	20150328	50	-71	298.7	38.0408	-84.6058	W	2400	W	2400	
GHCND:USW00093820	LEXINGTON BLUEGRASS AIRPORT KY US	20150329	139	-49	298.7	38.0408	-84.6058	W	2400	W	2400	
GHCND:USW00093820	LEXINGTON BLUEGRASS AIRPORT KY US	20150330	161	56	298.7	38.0408	-84.6058	W	2400	W	2400	
GHCND:USW00093820	LEXINGTON BLUEGRASS AIRPORT KY US	20150331	233	56	298.7	38.0408	-84.6058	W	2400	W	2400	
GHCND:USW00093820	LEXINGTON BLUEGRASS AIRPORT KY US	20150401	189	11	298.7	38.0408	-84.6058	W	2400	W	2400	
GHCND:USW00093820	LEXINGTON BLUEGRASS AIRPORT KY US	20150402	222	111	298.7	38.0408	-84.6058	W	2400	W	2400	
GHCND:USW00093820	LEXINGTON BLUEGRASS AIRPORT KY US	20150403	200	78	298.7	38.0408	-84.6058	W	2400	W	2400	
GHCND:USW00093820	LEXINGTON BLUEGRASS AIRPORT KY US	20150404	122	17	298.7	38.0408	-84.6058	W	2400	W	2400	
GHCND:USW00093820	LEXINGTON BLUEGRASS AIRPORT KY US	20150405	172	11	298.7	38.0408	-84.6058	W	2400	W	2400	
GHCND:USW00093820	LEXINGTON BLUEGRASS AIRPORT KY US	20150406	206	94	298.7	38.0408	-84.6058	W	2400	W	2400	
GHCND:USW00093820	LEXINGTON BLUEGRASS AIRPORT KY US	20150407	217	133	298.7	38.0408	-84.6058	W	2400	W	2400	
GHCND:USW00093820	LEXINGTON BLUEGRASS AIRPORT KY US	20150408	256	133	298.7	38.0408	-84.6058	W	2400	W	2400	
GHCND:USW00093820	LEXINGTON BLUEGRASS AIRPORT KY US	20150409	278	167	298.7	38.0408	-84.6058	W	2400	W	2400	
GHCND:USW00093820	LEXINGTON BLUEGRASS AIRPORT KY US	20150410	228	83	298.7	38.0408	-84.6058	W	2400	W	2400	
GHCND:USW00093820	LEXINGTON BLUEGRASS AIRPORT KY US	20150411	172	44	298.7	38.0408	-84.6058	W	2400	W	2400	
GHCND:USW00093820	LEXINGTON BLUEGRASS AIRPORT KY US	20150412	239	56	298.7	38.0408	-84.6058	W	2400	W	2400	
GHCND:USW00093820	LEXINGTON BLUEGRASS AIRPORT KY US	20150413	250	144	298.7	38.0408	-84.6058	W	2400	W	2400	
GHCND:USW00093820	LEXINGTON BLUEGRASS AIRPORT KY US	20150414	178	111	298.7	38.0408	-84.6058	W	2400	W	2400	
GHCND:USW00093820	LEXINGTON BLUEGRASS AIRPORT KY US	20150415	156	111	298.7	38.0408	-84.6058	W	2400	W	2400	
GHCND:USW00093820	LEXINGTON BLUEGRASS AIRPORT KY US	20150416	217	133	298.7	38.0408	-84.6058	W	2400	W	2400	
GHCND:USW00093820	LEXINGTON BLUEGRASS AIRPORT KY US	20150417	228	139	298.7	38.0408	-84.6058	W	2400	W	2400	
GHCND:USW00093820	LEXINGTON BLUEGRASS AIRPORT KY US	20150418	250	111	298.7	38.0408	-84.6058	W	2400	W	2400	
GHCND:USW00093820	LEXINGTON BLUEGRASS AIRPORT KY US	20150419	217	150	298.7	38.0408	-84.6058	W	2400	W	2400	
GHCND:USW00093820	LEXINGTON BLUEGRASS AIRPORT KY US	20150420	172	94	298.7	38.0408	-84.6058	W	2400	W	2400	
GHCND:USW00093820	LEXINGTON BLUEGRASS AIRPORT KY US	20150421	178	50	298.7	38.0408	-84.6058	W	2400	W	2400	
GHCND:USW00093820	LEXINGTON BLUEGRASS AIRPORT KY US	20150422	156	50	298.7	38.0408	-84.6058	W	2400	W	2400	
GHCND:USW00093820	LEXINGTON BLUEGRASS AIRPORT KY US	20150423	150	6	298.7	38.0408	-84.6058	W	2400	W	2400	
GHCND:USW00093820	LEXINGTON BLUEGRASS AIRPORT KY US	20150424	161	-5	298.7	38.0408	-84.6058	W	2400	W	2400	
GHCND:USW00093820	LEXINGTON BLUEGRASS AIRPORT KY US	20150425	161	72	298.7	38.0408	-84.6058	W	2400	W	2400	
GHCND:USW00093820	LEXINGTON BLUEGRASS AIRPORT KY US	20150426	167	56	298.7	38.0408	-84.6058	W	2400	W	2400	
GHCND:USW00093820	LEXINGTON BLUEGRASS AIRPORT KY US	20150427	172	17	298.7	38.0408	-84.6058	W	2400	W	2400	
GHCND:USW00093820	LEXINGTON BLUEGRASS AIRPORT KY US	20150428	172	28	298.7	38.0408	-84.6058	W	2400	W	2400	
GHCND:USW00093820	LEXINGTON BLUEGRASS AIRPORT KY US	20150429	206	39	298.7	38.0408	-84.6058	W	2400	W	2400	
GHCND:USW00093820	LEXINGTON BLUEGRASS AIRPORT KY US	20150430	178	72	298.7	38.0408	-84.6058	W	2400	W	2400	
GHCND:USW00093820	LEXINGTON BLUEGRASS AIRPORT KY US	20150501	217	50	298.7	38.0408	-84.6058	W	2400	W	2400	
GHCND:USW00093820	LEXINGTON BLUEGRASS AIRPORT KY US	20150502	233	67	298.7	38.0408	-84.6058	W	2400	W	2400	
GHCND:USW00093820	LEXINGTON BLUEGRASS AIRPORT KY US	20150503	250	83	298.7	38.0408	-84.6058	W	2400	W	2400	
GHCND:USW00093820	LEXINGTON BLUEGRASS AIRPORT KY US	20150504	272	128	298.7	38.0408	-84.6058	W	2400	W	2400	
GHCND:USW00093820	LEXINGTON BLUEGRASS AIRPORT KY US	20150505	283	144	298.7	38.0408	-84.6058	W	2400	W	2400	
GHCND:USW00093820	LEXINGTON BLUEGRASS AIRPORT KY US	20150506	300	139	298.7	38.0408	-84.6058	W	2400	W	2400	
GHCND:USW00093820	LEXINGTON BLUEGRASS AIRPORT KY US	20150507	300	150	298.7	38.0408	-84.6058	W	2400	W	2400	
GHCND:USW00093820	LEXINGTON BLUEGRASS AIRPORT KY US	20150508	306	150	298.7	38.0408	-84.6058	W	2400	W	2400	
GHCND:USW00093820	LEXINGTON BLUEGRASS AIRPORT KY US	20150509	306	156	298.7	38.0408	-84.6058	W	2400	W	2400	
GHCND:USW00093820	LEXINGTON BLUEGRASS AIRPORT KY US	20150510	294	189	298.7	38.0408	-84.6058	W	2400	W	2400	
GHCND:USW00093820	LEXINGTON BLUEGRASS AIRPORT KY US	20150511	317	172	298.7	38.0408	-84.6058	W	2400	W	2400	
GHCND:USW00093820	LEXINGTON BLUEGRASS AIRPORT KY US	20150512	217	122	298.7	38.0408	-84.6058	W	2400	W	2400	
GHCND:USW00093820	LEXINGTON BLUEGRASS AIRPORT KY US	20150513	211	78	298.7	38.0408	-84.6058	W	2400	W	2400	
GHCND:USW00093820	LEXINGTON BLUEGRASS AIRPORT KY US	20150514	233	94	298.7	38.0408	-84.6058	W	2400	W	2400	
GHCND:USW00093820	LEXINGTON BLUEGRASS AIRPORT KY US	20150515	289	178	298.7	38.0408	-84.6058	W	2400	W	2400	
GHCND:USW00093820	LEXINGTON BLUEGRASS AIRPORT KY US	20150516	228	194	298.7	38.0408	-84.6058	W	2400	W	2400	
GHCND:USW00093820	LEXINGTON BLUEGRASS AIRPORT KY US	20150517	278	194	298.7	38.0408	-84.6058	W	2400	W	2400	
GHCND:USW00093820	LEXINGTON BLUEGRASS AIRPORT KY US	20150518	256	189	298.7	38.0408	-84.6058	W	2400	W	2400	
GHCND:USW00093820	LEXINGTON BLUEGRASS AIRPORT KY US	20150519	244	122	298.7	38.0408	-84.6058	W	2400	W	2400	
GHCND:USW00093820	LEXINGTON BLUEGRASS AIRPORT KY US	20150520	211	78	298.7	38.0408	-84.6058	W	2400	W	2400	
GHCND:USW00093820	LEXINGTON BLUEGRASS AIRPORT KY US	20150521	139	67	298.7	38.0408	-84.6058	W	2400	W	2400	
GHCND:USW00093820	LEXINGTON BLUEGRASS AIRPORT KY US	20150522	228	56	298.7	38.0408	-84.6058	W	2400	W	2400	
GHCND:USW00093820	LEXINGTON BLUEGRASS AIRPORT KY US	20150523	261	94	298.7	38.0408	-84.6058	W	2400	W	2400	
GHCND:USW00093820	LEXINGTON BLUEGRASS AIRPORT KY US	20150524	289	156	298.7	38.0408	-84.6058	W	2400	W	2400	
GHCND:USW00093820	LEXINGTON BLUEGRASS AIRPORT KY US	20150525	267	178	298.7	38.0408	-84.6058	W	2400	W	2400	
GHCND:USW00093820	LEXINGTON BLUEGRASS AIRPORT KY US	20150526	289	178	298.7	38.0408	-84.6058	W	2400	W	2400	
GHCND:USW00093820	LEXINGTON BLUEGRASS AIRPORT KY US	20150527	278	167	298.7	38.0408	-84.6058	W	2400	W	2400	
GHCND:USW00093820	LEXINGTON BLUEGRASS AIRPORT KY US	20150528	261	156	298.7	38.0408	-84.6058	W	2400	W	2400	
GHCND:USW00093820	LEXINGTON BLUEGRASS AIRPORT KY US	20150529	278	183	298.7	38.0408	-84.6058	W	2400	W	2400	
GHCND:USW00093820	LEXINGTON BLUEGRASS AIRPORT KY US	20150530	294	200	298.7	38.0408	-84.6058	W	2400	W	2400	
GHCND:USW00093820	LEXINGTON BLUEGRASS AIRPORT KY US	20150531	267	167	298.7	38.0408	-84.6058	W	2400	W	2400	
GHCND:USW00093820	LEXINGTON BLUEGRASS AIRPORT KY US	20150601	167	117	298.7	38.0408	-84.6058	W	2400	W	2400	
GHCND:USW00093820	LEXINGTON BLUEGRASS AIRPORT KY US	20150602	156	122	298.7	38.0408	-84.6058	W	2400	W	2400	
GHCND:USW00093820	LEXINGTON BLUEGRASS AIRPORT KY US	20150603	194	139	298.7	38.0408	-84.6058	W	2400	W	2400	
GHCND:USW00093820	LEXINGTON BLUEGRASS AIRPORT KY US	20150604	278	106	298.7	38.0408	-84.6058	W	2400	W	2400	
GHCND:USW00093820	LEXINGTON BLUEGRASS AIRPORT KY US	20150605	289	139	298.7	38.0408	-84.6058	W	2400	W	2400	
GHCND:USW00093820	LEXINGTON BLUEGRASS AIRPORT KY US	20150606	272	178	298.7	38.0408	-84.6058	W	2400	W	2400	
GHCND:USW00093820	LEXINGTON BLUEGRASS AIRPORT KY US	20150607	317	156	298.7	38.0408	-84.6058	W	2400	W	2400	
GHCND:USW00093820	LEXINGTON BLUEGRASS AIRPORT KY US	20150608	272	189	298.7	38.0408	-84.6058	W	2400	W	2400	
GHCND:USW00093820	LEXINGTON BLUEGRASS AIRPORT KY US	20150609	289	150	298.7	38.0408	-84.6058	W	2400	W	2400	
GHCND:USW00093820	LEXINGTON BLUEGRASS AIRPORT KY US	20150610	311	156	298.7	38.0408	-84.6058	W	2400	W	2400	
GHCND:USW00093820	LEXINGTON BLUEGRASS AIRPORT KY US	20150611	322	183	298.7	38.0408	-84.6058	W	2400	W	2400	
GHCND:USW00093820	LEXINGTON BLUEGRASS AIRPORT KY US	20150612	317	217	298.7	38.0408	-84.6058	W	2400	W	2400	
GHCND:USW00093820	LEXINGTON BLUEGRASS AIRPORT KY US	20150613	311	211	298.7	38.0408	-84.6058	W	2400	W	2400	
GHCND:USW00093820	LEXINGTON BLUEGRASS AIRPORT KY US	20150614	317	222	298.7	38.0408	-84.6058	W	2400	W	2400	
GHCND:USW00093820	LEXINGTON BLUEGRASS AIRPORT KY US	20150615	322	222	298.7	38.0408	-84.6058	W	2400	W	2400	
GHCND:USW00093820	LEXINGTON BLUEGRASS AIRPORT KY US	20150616	328	222	298.7	38.0408	-84.6058	W	2400	W	2400	
GHCND:USW00093820	LEXINGTON BLUEGRASS AIRPORT KY US	20150617	311	211	298.7	38.0408	-84.6058	W	2400	W	2400	
GHCND:USW00093820	LEXINGTON BLUEGRASS AIRPORT KY US	20150618	322	206	298.7	38.0408	-84.6058	W	2400	W	2400	
GHCND:USW00093820	LEXINGTON BLUEGRASS AIRPORT KY US	20150619	300	206	298.7	38.0408	-84.6058	W	2400	W	2400	
GHCND:USW00093820	LEXINGTON BLUEGRASS AIRPORT KY US	20150620	272	206	298.7	38.0408	-84.6058	W	2400	W	2400	
GHCND:USW00093820	LEXINGTON BLUEGRASS AIRPORT KY US	20150621	306	200	298.7	38.0408	-84.6058	W	2400	W	2400	
GHCND:USW00093820	LEXINGTON BLUEGRASS AIRPORT KY US	20150622	306	194	298.7	38.0408	-84.6058	W	2400	W	2400	
GHCND:USW00093820	LEXINGTON BLUEGRASS AIRPORT KY US	20150623	322	228	298.7	38.0408	-84.6058	W	2400	W	2400	
GHCND:USW00093820	LEXINGTON BLUEGRASS AIRPORT KY US	20150624	300	183	298.7	38.0408	-84.6058	W	2400	W	2400	
GHCND:USW00093820	LEXINGTON BLUEGRASS AIRPORT KY US	20150625	311	167	298.7	38.0408	-84.6058	W	2400	W	2400	
GHCND:USW00093820	LEXINGTON BLUEGRASS AIRPORT KY US	20150626	306	200	298.7	38.0408	-84.6058	W	2400	W	2400	
GHCND:USW00093820	LEXINGTON BLUEGRASS AIRPORT KY US	20150627	233	150	298.7	38.0408	-84.6058	W	2400	W	2400	
GHCND:USW00093820	LEXINGTON BLUEGRASS AIRPORT KY US	20150628	256	139	298.7	38.0408	-84.6058	W	2400	W	2400	
GHCND:USW00093820	LEXINGTON BLUEGRASS AIRPORT KY US	20150629	267	161	298.7	38.0408	-84.6058	W	2400	W	2400	
GHCND:USW00093820	LEXINGTON BLUEGRASS AIRPORT KY US	20150630	283	178	298.7	38.0408	-84.6058	W	2400	W	2400	
GHCND:USW00093820	LEXINGTON BLUEGRASS AIRPORT KY US	20150701	261	178	298.7	38.0408	-84.6058	W	2400	W	2400	
GHCND:USW00093820	LEXINGTON BLUEGRASS AIRPORT KY US	20150702	250	200	298.7	38.0408	-84.6058	W	2400	W	2400	
GHCND:USW00093820	LEXINGTON BLUEGRASS AIRPORT KY US	20150703	256	194	298.7	38.0408	-84.6058	W	2400	W	2400	
GHCND:USW00093820	LEXINGTON BLUEGRASS AIRPORT KY US	20150704	272	194	298.7	38.0408	-84.6058	W	2400	W	2400	
GHCND:USW00093820	LEXINGTON BLUEGRASS AIRPORT KY US	20150705	261	178	298.7	38.0408	-84.6058	W	2400	W	2400	
GHCND:USW00093820	LEXINGTON BLUEGRASS AIRPORT KY US	20150706	294	172	298.7	38.0408	-84.6058	W	2400	W	2400	
GHCND:USW00093820	LEXINGTON BLUEGRASS AIRPORT KY US	20150707	267	200	298.7	38.0408	-84.6058	W	2400	W	2400	
GHCND:USW00093820	LEXINGTON BLUEGRASS AIRPORT KY US	20150708	267	206	298.7	38.0408	-84.6058	W	2400	W	2400	
GHCND:USW00093820	LEXINGTON BLUEGRASS AIRPORT KY US	20150709	289	222	298.7	38.0408	-84.6058	W	2400	W	2400	
GHCND:USW00093820	LEXINGTON BLUEGRASS AIRPORT KY US	20150710	283	200	298.7	38.0408	-84.6058	W	2400	W	2400	
GHCND:USW00093820	LEXINGTON BLUEGRASS AIRPORT KY US	20150711	278	189	298.7	38.0408	-84.6058	W	2400	W	2400	
GHCND:USW00093820	LEXINGTON BLUEGRASS AIRPORT KY US	20150712	300	206	298.7	38.0408	-84.6058	W	2400	W	2400	
GHCND:USW00093820	LEXINGTON BLUEGRASS AIRPORT KY US	20150713	311	194	298.7	38.0408	-84.6058	W	2400	W	2400	
GHCND:USW00093820	LEXINGTON BLUEGRASS AIRPORT KY US	20150714	317	194	298.7	38.0408	-84.6058	W	2400	W	2400	
GHCND:USW00093820	LEXINGTON BLUEGRASS AIRPORT KY US	20150715	272	183	298.7	38.0408	-84.6058	W	2400	W	2400	
GHCND:USW00093820	LEXINGTON BLUEGRASS AIRPORT KY US	20150716	294	178	298.7	38.0408	-84.6058	W	2400	W	2400	
GHCND:USW00093820	LEXINGTON BLUEGRASS AIRPORT KY US	20150717	322	200	298.7	38.0408	-84.6058	W	2400	W	2400	
GHCND:USW00093820	LEXINGTON BLUEGRASS AIRPORT KY US	20150718	328	200	298.7	38.0408	-84.6058	W	2400	W	2400	
GHCND:USW00093820	LEXINGTON BLUEGRASS AIRPORT KY US	20150719	328	222	298.7	38.0408	-84.6058	W	2400	W	2400	
GHCND:USW00093820	LEXINGTON BLUEGRASS AIRPORT KY US	20150720	306	211	298.7	38.0408	-84.6058	W	2400	W	2400	
GHCND:USW00093820	LEXINGTON BLUEGRASS AIRPORT KY US	20150721	300	222	298.7	38.0408	-84.6058	W	2400	W	2400	
GHCND:USW00093820	LEXINGTON BLUEGRASS AIRPORT KY US	20150722	283	178	298.7	38.0408	-84.6058	W	2400	W	2400	
GHCND:USW00093820	LEXINGTON BLUEGRASS AIRPORT KY US	20150723	294	178	298.7	38.0408	-84.6058	W	2400	W	2400	
GHCND:USW00093820	LEXINGTON BLUEGRASS AIRPORT KY US	20150724	294	161	298.7	38.0408	-84.6058	W	2400	W	2400	
GHCND:USW00093820	LEXINGTON BLUEGRASS AIRPORT KY US	20150725	311	167	298.7	38.0408	-84.6058	W	2400	W	2400	
GHCND:USW00093820	LEXINGTON BLUEGRASS AIRPORT KY US	20150726	317	194	298.7	38.0408	-84.6058	W	2400	W	2400	
GHCND:USW00093820	LEXINGTON BLUEGRASS AIRPORT KY US	20150727	311	228	298.7	38.0408	-84.6058	W	2400	W	2400	
GHCND:USW00093820	LEXINGTON BLUEGRASS AIRPORT KY US	20150728	322	217	298.7	38.0408	-84.6058	W	2400	W	2400	

GHCND:USW00093820	LEXINGTON BLUEGRASS AIRPORT KY US	20150729	322	211	298.7	38.0408	-84.6058		W	2400		W	2400	
GHCND:USW00093820	LEXINGTON BLUEGRASS AIRPORT KY US	20150730	294	194	298.7	38.0408	-84.6058		W	2400		W	2400	
GHCND:USW00093820	LEXINGTON BLUEGRASS AIRPORT KY US	20150731	311	167	298.7	38.0408	-84.6058		W	2400		W	2400	
GHCND:USW00093820	LEXINGTON BLUEGRASS AIRPORT KY US	20150801	300	172	298.7	38.0408	-84.6058		W	2400		W	2400	
GHCND:USW00093820	LEXINGTON BLUEGRASS AIRPORT KY US	20150802	306	156	298.7	38.0408	-84.6058		W	2400		W	2400	
GHCND:USW00093820	LEXINGTON BLUEGRASS AIRPORT KY US	20150803	317	178	298.7	38.0408	-84.6058		W	2400		W	2400	
GHCND:USW00093820	LEXINGTON BLUEGRASS AIRPORT KY US	20150804	311	194	298.7	38.0408	-84.6058		W	2400		W	2400	
GHCND:USW00093820	LEXINGTON BLUEGRASS AIRPORT KY US	20150805	306	183	298.7	38.0408	-84.6058		W	2400		W	2400	
GHCND:USW00093820	LEXINGTON BLUEGRASS AIRPORT KY US	20150806	256	189	298.7	38.0408	-84.6058		W	2400		W	2400	
GHCND:USW00093820	LEXINGTON BLUEGRASS AIRPORT KY US	20150807	267	178	298.7	38.0408	-84.6058		W	2400		W	2400	
GHCND:USW00093820	LEXINGTON BLUEGRASS AIRPORT KY US	20150808	289	167	298.7	38.0408	-84.6058		W	2400		W	2400	
GHCND:USW00093820	LEXINGTON BLUEGRASS AIRPORT KY US	20150809	300	178	298.7	38.0408	-84.6058		W	2400		W	2400	
GHCND:USW00093820	LEXINGTON BLUEGRASS AIRPORT KY US	20150810	294	206	298.7	38.0408	-84.6058		W	2400		W	2400	
GHCND:USW00093820	LEXINGTON BLUEGRASS AIRPORT KY US	20150811	283	194	298.7	38.0408	-84.6058		W	2400		W	2400	
GHCND:USW00093820	LEXINGTON BLUEGRASS AIRPORT KY US	20150812	272	167	298.7	38.0408	-84.6058		W	2400		W	2400	
GHCND:USW00093820	LEXINGTON BLUEGRASS AIRPORT KY US	20150813	278	139	298.7	38.0408	-84.6058		W	2400		W	2400	
GHCND:USW00093820	LEXINGTON BLUEGRASS AIRPORT KY US	20150814	294	139	298.7	38.0408	-84.6058		W	2400		W	2400	
GHCND:USW00093820	LEXINGTON BLUEGRASS AIRPORT KY US	20150815	311	139	298.7	38.0408	-84.6058		W	2400		W	2400	
GHCND:USW00093820	LEXINGTON BLUEGRASS AIRPORT KY US	20150816	322	172	298.7	38.0408	-84.6058		W	2400		W	2400	
GHCND:USW00093820	LEXINGTON BLUEGRASS AIRPORT KY US	20150817	261	200	298.7	38.0408	-84.6058		W	2400		W	2400	
GHCND:USW00093820	LEXINGTON BLUEGRASS AIRPORT KY US	20150818	300	194	298.7	38.0408	-84.6058		W	2400		W	2400	
GHCND:USW00093820	LEXINGTON BLUEGRASS AIRPORT KY US	20150819	306	217	298.7	38.0408	-84.6058		W	2400		W	2400	
GHCND:USW00093820	LEXINGTON BLUEGRASS AIRPORT KY US	20150820	256	156	298.7	38.0408	-84.6058		W	2400		W	2400	
GHCND:USW00093820	LEXINGTON BLUEGRASS AIRPORT KY US	20150821	272	122	298.7	38.0408	-84.6058		W	2400		W	2400	
GHCND:USW00093820	LEXINGTON BLUEGRASS AIRPORT KY US	20150822	294	156	298.7	38.0408	-84.6058		W	2400		W	2400	
GHCND:USW00093820	LEXINGTON BLUEGRASS AIRPORT KY US	20150823	311	200	298.7	38.0408	-84.6058		W	2400		W	2400	
GHCND:USW00093820	LEXINGTON BLUEGRASS AIRPORT KY US	20150824	261	161	298.7	38.0408	-84.6058		W	2400		W	2400	
GHCND:USW00093820	LEXINGTON BLUEGRASS AIRPORT KY US	20150825	244	117	298.7	38.0408	-84.6058		W	2400		W	2400	
GHCND:USW00093820	LEXINGTON BLUEGRASS AIRPORT KY US	20150826	250	122	298.7	38.0408	-84.6058		W	2400		W	2400	
GHCND:USW00093820	LEXINGTON BLUEGRASS AIRPORT KY US	20150827	261	122	298.7	38.0408	-84.6058		W	2400		W	2400	
GHCND:USW00093820	LEXINGTON BLUEGRASS AIRPORT KY US	20150828	289	106	298.7	38.0408	-84.6058		W	2400		W	2400	
GHCND:USW00093820	LEXINGTON BLUEGRASS AIRPORT KY US	20150829	311	183	298.7	38.0408	-84.6058		W	2400		W	2400	
GHCND:USW00093820	LEXINGTON BLUEGRASS AIRPORT KY US	20150830	300	194	298.7	38.0408	-84.6058		W	2400		W	2400	
GHCND:USW00093820	LEXINGTON BLUEGRASS AIRPORT KY US	20150831	311	178	298.7	38.0408	-84.6058		W	2400		W	2400	
GHCND:USW00013897	NASHVILLE INTERNATIONAL AIRPORT TN US	19950816	361	256	179.8	36.11667	-86.6833		D	2400		D	2400	
GHCND:USW00013897	NASHVILLE INTERNATIONAL AIRPORT TN US	19950817	361	261	179.8	36.11667	-86.6833		D	2400		D	2400	
GHCND:USW00013897	NASHVILLE INTERNATIONAL AIRPORT TN US	19950818	367	250	179.8	36.11667	-86.6833		D	2400		D	2400	
GHCND:USW00013897	NASHVILLE INTERNATIONAL AIRPORT TN US	19950819	367	233	179.8	36.11667	-86.6833		D	2400		D	2400	
GHCND:USW00013897	NASHVILLE INTERNATIONAL AIRPORT TN US	19950820	344	233	179.8	36.11667	-86.6833		D	2400		D	2400	
GHCND:USW00013897	NASHVILLE INTERNATIONAL AIRPORT TN US	19950821	322	228	179.8	36.11667	-86.6833		D	2400		D	2400	
GHCND:USW00013897	NASHVILLE INTERNATIONAL AIRPORT TN US	19950822	328	211	179.8	36.11667	-86.6833		D	2400		D	2400	
GHCND:USW00013897	NASHVILLE INTERNATIONAL AIRPORT TN US	19950823	333	183	179.8	36.11667	-86.6833		D	2400		D	2400	
GHCND:USW00013897	NASHVILLE INTERNATIONAL AIRPORT TN US	19950824	339	194	179.8	36.11667	-86.6833		D	2400		D	2400	
GHCND:USW00013897	NASHVILLE INTERNATIONAL AIRPORT TN US	19950825	350	222	179.8	36.11667	-86.6833		D	2400		D	2400	
GHCND:USW00013897	NASHVILLE INTERNATIONAL AIRPORT TN US	19950826	344	239	179.8	36.11667	-86.6833		D	2400		D	2400	
GHCND:USW00013897	NASHVILLE INTERNATIONAL AIRPORT TN US	19950827	350	239	179.8	36.11667	-86.6833		D	2400		D	2400	
GHCND:USW00013897	NASHVILLE INTERNATIONAL AIRPORT TN US	19950828	350	233	179.8	36.11667	-86.6833		D	2400		D	2400	
GHCND:USW00013897	NASHVILLE INTERNATIONAL AIRPORT TN US	19950829	356	211	179.8	36.11667	-86.6833		D	2400		D	2400	
GHCND:USW00013897	NASHVILLE INTERNATIONAL AIRPORT TN US	19950830	372	217	179.8	36.11667	-86.6833		D	2400		D	2400	
GHCND:USW00013897	NASHVILLE INTERNATIONAL AIRPORT TN US	19950831	367	228	179.8	36.11667	-86.6833		D	2400		D	2400	
GHCND:USW00013897	NASHVILLE INTERNATIONAL AIRPORT TN US	19950901	350	211	179.8	36.11667	-86.6833		D	2400		D	2400	
GHCND:USW00013897	NASHVILLE INTERNATIONAL AIRPORT TN US	19950902	300	172	179.8	36.11667	-86.6833		D	2400		D	2400	
GHCND:USW00013897	NASHVILLE INTERNATIONAL AIRPORT TN US	19950903	317	133	179.8	36.11667	-86.6833		D	2400		D	2400	
GHCND:USW00013897	NASHVILLE INTERNATIONAL AIRPORT TN US	19950904	322	167	179.8	36.11667	-86.6833		D	2400		D	2400	
GHCND:USW00013897	NASHVILLE INTERNATIONAL AIRPORT TN US	19950905	328	167	179.8	36.11667	-86.6833		D	2400		D	2400	
GHCND:USW00013897	NASHVILLE INTERNATIONAL AIRPORT TN US	19950906	339	172	179.8	36.11667	-86.6833		D	2400		D	2400	
GHCND:USW00013897	NASHVILLE INTERNATIONAL AIRPORT TN US	19950907	317	167	179.8	36.11667	-86.6833		D	2400		D	2400	
GHCND:USW00013897	NASHVILLE INTERNATIONAL AIRPORT TN US	19950908	317	178	179.8	36.11667	-86.6833		D	2400		D	2400	
GHCND:USW00013897	NASHVILLE INTERNATIONAL AIRPORT TN US	19950909	222	194	179.8	36.11667	-86.6833		D	2400		D	2400	
GHCND:USW00013897	NASHVILLE INTERNATIONAL AIRPORT TN US	19950910	278	194	179.8	36.11667	-86.6833		D	2400		D	2400	
GHCND:USW00013897	NASHVILLE INTERNATIONAL AIRPORT TN US	19950911	328	172	179.8	36.11667	-86.6833		D	2400		D	2400	
GHCND:USW00013897	NASHVILLE INTERNATIONAL AIRPORT TN US	19950912	300	211	179.8	36.11667	-86.6833		D	2400		D	2400	
GHCND:USW00013897	NASHVILLE INTERNATIONAL AIRPORT TN US	19950913	244	200	179.8	36.11667	-86.6833		D	2400		D	2400	
GHCND:USW00013897	NASHVILLE INTERNATIONAL AIRPORT TN US	19950914	317	200	179.8	36.11667	-86.6833		D	2400		D	2400	
GHCND:USW00013897	NASHVILLE INTERNATIONAL AIRPORT TN US	19950915	294	189	179.8	36.11667	-86.6833		D	2400		D	2400	
GHCND:USW00013897	NASHVILLE INTERNATIONAL AIRPORT TN US	19950916	289	217	179.8	36.11667	-86.6833		D	2400		D	2400	
GHCND:USW00013897	NASHVILLE INTERNATIONAL AIRPORT TN US	19950917	278	189	179.8	36.11667	-86.6833		D	2400		D	2400	
GHCND:USW00013897	NASHVILLE INTERNATIONAL AIRPORT TN US	19950918	339	144	179.8	36.11667	-86.6833		D	2400		D	2400	
GHCND:USW00013897	NASHVILLE INTERNATIONAL AIRPORT TN US	19950919	283	128	179.8	36.11667	-86.6833		D	2400		D	2400	
GHCND:USW00013897	NASHVILLE INTERNATIONAL AIRPORT TN US	19950920	267	189	179.8	36.11667	-86.6833		D	2400		D	2400	
GHCND:USW00013897	NASHVILLE INTERNATIONAL AIRPORT TN US	19950921	261	150	179.8	36.11667	-86.6833		D	2400		D	2400	
GHCND:USW00013897	NASHVILLE INTERNATIONAL AIRPORT TN US	19950922	167	78	179.8	36.11667	-86.6833		D	2400		D	2400	
GHCND:USW00013897	NASHVILLE INTERNATIONAL AIRPORT TN US	19950923	206	78	179.8	36.11667	-86.6833		D	2400		D	2400	
GHCND:USW00013897	NASHVILLE INTERNATIONAL AIRPORT TN US	19950924	222	106	179.8	36.11667	-86.6833		D	2400		D	2400	
GHCND:USW00013897	NASHVILLE INTERNATIONAL AIRPORT TN US	19950925	222	122	179.8	36.11667	-86.6833		D	2400		D	2400	
GHCND:USW00013897	NASHVILLE INTERNATIONAL AIRPORT TN US	19950926	189	111	179.8	36.11667	-86.6833		D	2400		D	2400	
GHCND:USW00013897	NASHVILLE INTERNATIONAL AIRPORT TN US	19950927	244	100	179.8	36.11667	-86.6833		D	2400		D	2400	
GHCND:USW00013897	NASHVILLE INTERNATIONAL AIRPORT TN US	19950928	267	106	179.8	36.11667	-86.6833		D	2400		D	2400	
GHCND:USW00013897	NASHVILLE INTERNATIONAL AIRPORT TN US	19950929	272	122	179.8	36.11667	-86.6833		D	2400		D	2400	
GHCND:USW00013897	NASHVILLE INTERNATIONAL AIRPORT TN US	19950930	278	128	179.8	36.11667	-86.6833		D	2400		D	2400	
GHCND:USW00013897	NASHVILLE INTERNATIONAL AIRPORT TN US	19951001	267	156	179.8	36.11667	-86.6833		D	2400		D	2400	
GHCND:USW00013897	NASHVILLE INTERNATIONAL AIRPORT TN US	19951002	278	200	179.8	36.11667	-86.6833		D	2400		D	2400	
GHCND:USW00013897	NASHVILLE INTERNATIONAL AIRPORT TN US	19951003	211	183	179.8	36.11667	-86.6833		D	2400		D	2400	
GHCND:USW00013897	NASHVILLE INTERNATIONAL AIRPORT TN US	19951004	211	172	179.8	36.11667	-86.6833		D	2400		D	2400	
GHCND:USW00013897	NASHVILLE INTERNATIONAL AIRPORT TN US	19951005	267	178	179.8	36.11667	-86.6833		D	2400		D	2400	
GHCND:USW00013897	NASHVILLE INTERNATIONAL AIRPORT TN US	19951006	233	139	179.8	36.11667	-86.6833		D	2400		D	2400	
GHCND:USW00013897	NASHVILLE INTERNATIONAL AIRPORT TN US	19951007	194	94	179.8	36.11667	-86.6833		D	2400		D	2400	
GHCND:USW00013897	NASHVILLE INTERNATIONAL AIRPORT TN US	19951008	217	67	179.8	36.11667	-86.6833		D	2400		D	2400	
GHCND:USW00013897	NASHVILLE INTERNATIONAL AIRPORT TN US	19951009	250	72	179.8	36.11667	-86.6833		D	2400		D	2400	
GHCND:USW00013897	NASHVILLE INTERNATIONAL AIRPORT TN US	19951010	261	94	179.8	36.11667	-86.6833		D	2400		D	2400	
GHCND:USW00013897	NASHVILLE INTERNATIONAL AIRPORT TN US	19951011	267	106	179.8	36.11667	-86.6833		D	2400		D	2400	
GHCND:USW00013897	NASHVILLE INTERNATIONAL AIRPORT TN US	19951012	278	100	179.8	36.11667	-86.6833		D	2400		D	2400	
GHCND:USW00013897	NASHVILLE INTERNATIONAL AIRPORT TN US	19951013	228	178	179.8	36.11667	-86.6833		D	2400		D	2400	
GHCND:USW00013897	NASHVILLE INTERNATIONAL AIRPORT TN US	19951014	206	72	179.8	36.11667	-86.6833		D	2400		D	2400	
GHCND:USW00013897	NASHVILLE INTERNATIONAL AIRPORT TN US	19951015	200	33	179.8	36.11667	-86.6833		D	2400		D	2400	
GHCND:USW00013897	NASHVILLE INTERNATIONAL AIRPORT TN US	19951016	217	61	179.8	36.11667	-86.6833		D	2400		D	2400	
GHCND:USW00013897	NASHVILLE INTERNATIONAL AIRPORT TN US	19951017	244	44	179.8	36.11667	-86.6833		D	2400		D	2400	
GHCND:USW00013897	NASHVILLE INTERNATIONAL AIRPORT TN US	19951018	244	78	179.8	36.11667	-86.6833		D	2400		D	2400	
GHCND:USW00013897	NASHVILLE INTERNATIONAL AIRPORT TN US	19951019	256	100	179.8	36.11667	-86.6833		D	2400		D	2400	
GHCND:USW00013897	NASHVILLE INTERNATIONAL AIRPORT TN US	19951020	183	83	179.8	36.11667	-86.6833		D	2400		D	2400	
GHCND:USW00013897	NASHVILLE INTERNATIONAL AIRPORT TN US	19951021	156	44	179.8	36.11667	-86.6833		D	2400		D	2400	
GHCND:USW00013897	NASHVILLE INTERNATIONAL AIRPORT TN US	19951022	239	28	179.8	36.11667	-86.6833		D	2400		D	2400	
GHCND:USW00013897	NASHVILLE INTERNATIONAL AIRPORT TN US	19951023	239	94	179.8	36.11667	-86.6833		D	2400		D	2400	
GHCND:USW00013897	NASHVILLE INTERNATIONAL AIRPORT TN US	19951024	206	56	179.8	36.11667	-86.6833		D	2400		D	2400	
GHCND:USW00013897	NASHVILLE INTERNATIONAL AIRPORT TN US	19951025	183	22	179.8	36.11667	-86.6833		D	2400		D	2400	
GHCND:USW00013897	NASHVILLE INTERNATIONAL AIRPORT TN US	19951026	167	83	179.8	36.11667	-86.6833		D	2400		D	2400	
GHCND:USW00013897	NASHVILLE INTERNATIONAL AIRPORT TN US	19951027	167	122	179.8	36.11667	-86.6833		D	2400		D	2400	
GHCND:USW00013897	NASHVILLE INTERNATIONAL AIRPORT TN US	19951028	172	61	179.8	36.11667	-86.6833		D	2400		D	2400	
GHCND:USW00013897	NASHVILLE INTERNATIONAL AIRPORT TN US	19951029	167	11	179.8	36.11667	-86.6833		D	2400		D	2400	
GHCND:USW00013897	NASHVILLE INTERNATIONAL AIRPORT TN US	19951030	167	39	179.8	36.11667	-86.6833		D	2400		D	2400	
GHCND:USW00013897	NASHVILLE INTERNATIONAL AIRPORT TN US	19951031	183	117	179.8	36.11667	-86.6833		D	2400		D	2400	
GHCND:USW00013897	NASHVILLE INTERNATIONAL AIRPORT TN US	19951101	222	150	179.8	36.11667	-86.6833		D	2400		D	2400	
GHCND:USW00013897	NASHVILLE INTERNATIONAL AIRPORT TN US	19951102	250	78	179.8	36.11667	-86.6833		D	2400		D	2400	
GHCND:USW00013897	NASHVILLE INTERNATIONAL AIRPORT TN US	19951103	89	11	179.8	36.11667	-86.6833		D	2400		D	2400	
GHCND:USW00013897	NASHVILLE INTERNATIONAL AIRPORT TN US	19951104	89	-22	179.8	36.11667	-86.6833		D	2400		D	2400	
GHCND:USW00013897	NASHVILLE INTERNATIONAL AIRPORT TN US	19951105	56	-28	179.8	36.11667	-86.6833		D	2400		D	2400	
GHCND:USW00013897	NASHVILLE INTERNATIONAL AIRPORT TN US	19951106	122	0	179.8	36.11667	-86.6833		D	2400		D	2400	
GHCND:USW00013897	NASHVILLE INTERNATIONAL AIRPORT TN US	19951107	150	67	179.8	36.11667	-86.6833		D	2400		D	2400	
GHCND:USW00013897	NASHVILLE INTERNATIONAL AIRPORT TN US	19951108	67	-11	179.8	36.11667	-86.6833		D	2400		D	2400	
GHCND:USW00013897	NASHVILLE INTERNATIONAL AIRPORT TN US	19951109	133	-28	179.8	36.11667	-86.6833		D	2400		D	2400	
GHCND:USW00013897	NASHVILLE INTERNATIONAL AIRPORT TN US	19951110	172	72	179.8	36.11667	-86.6833		D	2400		D	2400	
GHCND:USW00013897	NASHVILLE INTERNATIONAL AIRPORT TN US	19951113	167	-22	179.8	36.11667	-86.6833		D	2400		D	2400	
GHCND:USW00013897	NASHVILLE INTERNATIONAL AIRPORT TN US	19951112	83	-56	179.8	36.11667	-86.6833		D	2400		D	2400	
GHCND:USW00013897	NASHVILLE INTERNATIONAL AIRPORT TN US	19951113	106	39	179.8	36.11667	-86.6833		D	2400		D	2400	
GHCND:USW00013897	NASHVILLE INTERNATIONAL AIRPORT TN US	19951114	39	-11	179.8	36.11667	-86.6833		D	2400		D	2400	
GHCND:USW00013897	NASHVILLE INTERNATIONAL AIRPORT TN US	19951115	61	-39	179.8	36.11667	-86.6833		D	2400		D	2400	
GHCND:USW00013897	NASHVILLE INTERNATIONAL AIRPORT TN US	19951116	83	-6	179.8	36.11667	-86.6833		D	2400		D	2400	
GHCND:USW00013897	NASHVILLE INTERNATIONAL AIRPORT TN US	19951117	172	-17	179.8	36.11667	-86.6833		D	2400		D	2400	
GHCND:USW00013897	NASHVILLE INTERNATIONAL AIRPORT TN US	19951118	178	39	179.8	36.11667	-86.6833		D	2400		D	2400	
GHCND:USW00013897	NASHVILLE INTERNATIONAL AIRPORT TN US	19951119	139	0	179.8	36.11667	-86.6833		D	2400		D	2400	
GHCND:USW00013897	NASHVILLE INTERNATIONAL AIRPORT TN US	19951120	194	6	179.8	36.11667	-86.6833		D	2400		D	2400	
GHCND:USW00013897	NASHVILLE INTERNATIONAL AIRPORT TN US	19951121	128	39	179.8	36.11667	-86.6833		D	2400		D	2400	
GHCND:USW00013897	NASHVILLE INTERNATIONAL AIRPORT TN US	19951122	111	-50	179.8	36.11667	-86.6833		D	2400		D	2400	
GHCND:USW00013897	NASHVILLE INTERNATIONAL AIRPORT TN US	19951123	117	11	179.8	36.11667	-86.6833		D	2400		D	2400	
GHCND:USW00013897	NASHVILLE INTERNATIONAL AIRPORT TN US	19951124	83	-28	179.8	36.11667	-86.6833		D	2400		D	2400	
GHCND:USW00013897	NASHVILLE INTERNATIONAL AIRPORT TN US	19951125	144	-50	179.8	36.11667	-86.6833		D	2400		D	2400	
GHCND:USW00013897	NASHVILLE INTERNATIONAL AIRPORT TN US	19951126	194	22	179.8	36.11667	-86.6833		D	2400		D	2400	
GHCND:USW00013897	NASHVILLE INTERNATIONAL AIRPORT TN US	19951127	189	89	179.8	36.11667	-86.6833		D	2400		D	2400	
GHCND:USW00013897	NASHVILLE INTERNATIONAL AIRPORT TN US	19951128	89	6	179.8	36.11667	-86.6833		D	2400		D	2400	
GHCND:USW00013897	NASHVILLE INTERNATIONAL AIRPORT TN US	19951129	61	-28	179.8	36.11667	-86.6833		D	2400		D	2400	
GHCND:USW00013897	NASHVILLE INTERNATIONAL AIRPORT TN US	19951130	122	-50	179.8	36.11667	-86.6833		D	2400		D	2400	
GHCND:USW00013897	NASHVILLE INTERNATIONAL AIRPORT TN US	19951201	189	50	179.8	36.11667	-86.6833		D	2400		D	2400	
GHCND:USW00013897	NASHVILLE INTERNATIONAL AIRPORT TN US	19951202	189	17	179.8	36.11667	-86.6833		D	2400		D	2400	
GHCND:USW00013897	NASHVILLE INTERNATIONAL AIRPORT TN US	19951203	189	100	179.8	36.11667	-86.6833		D	2400		D	2400	
GHCND:USW00013897	NASHVILLE INTERNATIONAL AIRPORT TN US	19951204	144	39	179.8	36.11667	-86.6833		D	2400		D	2400	
GHCND:USW00013897	NASHVILLE INTERNATIONAL AIRPORT TN US	19951205	167	78	179.8	36.11667	-86.6833		D	2400		D	2400	
GHCND:USW00013897	NASHVILLE INTERNATIONAL AIRPORT TN US	19951206	83	11	179.8	36.11667	-86.6833		D	2400		D	2400	
GHCND:USW00013897	NASHVILLE INTERNATIONAL AIRPORT TN US	19951207	61	-28	179.8	36.11667	-86.6833		D	2400		D	2400	
GHCND:USW00013897	NASHVILLE INTERNATIONAL AIRPORT TN US	19951208	67	-39	179.8	36.11667	-86.6833		D	2400		D	2400	
GHCND:USW00013897	NASHVILLE INTERNATIONAL AIRPORT TN US	19951209	44	-106	179.8	36.11667	-86.6833		D	2400		D	2400	
GHCND:USW00013897	NASHVILLE INTERNATIONAL AIRPORT TN US	19951210	-33	-128	179.8	36.11667	-86.6833		D	2400		D	2400	
GHCND:USW00013897	NASHVILLE INTERNATIONAL AIRPORT TN US	19951211	67	-94	179.8	36.11667	-86.6833		D	2400		D	2400	
GHCND:USW00013897	NASHVILLE INTERNATIONAL AIRPORT TN US	19951212	72	17	179.8	36.11667	-86.6833		D	2400		D	2400	
GHCND:USW00013897	NASHVILLE INTERNATIONAL AIRPORT TN US	19951213	172	61	179.8	36.11667	-86.6833		D	2400		D	2400	
GHCND:USW00013897	NASHVILLE INTERNATIONAL AIRPORT TN US	19951214	194	150	179.8	36.11667	-86.6833		D	2400		D	2400	
GHCND:USW00013897	NASHVILLE INTERNATIONAL AIRPORT TN US	19951215	217	78	179.8	36.11667	-86.6833		D	2400		D	2400	
GHCND:USW00013897	NASHVILLE INTERNATIONAL AIRPORT TN US	19951216	139	44	179.8	36.11667	-86.6833		D	2400		D	2400	
GHCND:USW00013897	NASHVILLE INTERNATIONAL AIRPORT TN US	19951217	133	50	179.8	36.11667	-86.6833		D	2400		D	2400	
GHCND:USW00013897	NASHVILLE INTERNATIONAL AIRPORT TN US	19951218	156	89	179.8	36.11667	-86.6833		D	2400		D	2400	
GHCND:USW00013897	NASHVILLE INTERNATIONAL AIRPORT TN US	19951219	139	-6	179.8	36.11667	-86.6833		D	2400		D	2400	
GHCND:USW00013897	NASHVILLE INTERNATIONAL AIRPORT TN US	19951220	33	-44	179.8	36.11667	-86.6833		D	2400		D	2400	
GHCND:USW00013897	NASHVILLE INTERNATIONAL AIRPORT TN US	19951221	-11	-56	179.8	36.11667	-86.6833		D	2400		D	2400	
GHCND:USW00013897	NASHVILLE INTERNATIONAL AIRPORT TN US	19951222	0	-33	179.8	36.11667	-86.6833		D	2400		D	2400	
GHCND:USW00013897	NASHVILLE INTERNATIONAL AIRPORT TN US	19951223	0	-33	179.8	36.11667	-86.6833		D	2400		D	2400	
GHCND:USW00013897	NASHVILLE INTERNATIONAL AIRPORT TN US	19951224	11	-44	179.8	36.11667	-86.6833		D	2400		D	2400	
GHCND:USW00013897	NASHVILLE INTERNATIONAL AIRPORT TN US	19951225	0	-56	179.8	36.11667	-86.6833		D	2400		D	2400	
GHCND:USW00013897	NASHVILLE INTERNATIONAL AIRPORT TN US	19951226	50	-67	179.8	36.11667	-86.6833		D	2400		D	2400	
GHCND:USW00013897	NASHVILLE INTERNATIONAL AIRPORT TN US	19951227	28	-22	179.8	36.11667	-86.6833		D	2400		D	2400	
GHCND:USW00013897	NASHVILLE INTERNATIONAL AIRPORT TN US	19951228	-6	-72	179.8	36.11667	-86.6833		D	2400		D	2400	
GHCND:USW00013897	NASHVILLE INTERNATIONAL AIRPORT TN US	19951229	67	-72	179.8	36.11667	-86.6833		D	2400		D	2400	

GHCND:USW00013897	NASHVILLE INTERNATIONAL AIRPORT TN US	19951230	117	-61	179.8	36.11667	-86.6833	0	2400	0	2400	
GHCND:USW00013897	NASHVILLE INTERNATIONAL AIRPORT TN US	19951231	89	44	179.8	36.11667	-86.6833	0	2400	0	2400	
GHCND:USW00013897	NASHVILLE INTERNATIONAL AIRPORT TN US	19960101	106	72	179.8	36.11667	-86.6833	0	2400	0	2400	
GHCND:USW00013897	NASHVILLE INTERNATIONAL AIRPORT TN US	19960102	100	6	179.8	36.11667	-86.6833	0	2400	0	2400	
GHCND:USW00013897	NASHVILLE INTERNATIONAL AIRPORT TN US	19960103	6	-44	179.8	36.11667	-86.6833	0	2400	0	2400	
GHCND:USW00013897	NASHVILLE INTERNATIONAL AIRPORT TN US	19960104	39	-28	179.8	36.11667	-86.6833	0	2400	0	2400	
GHCND:USW00013897	NASHVILLE INTERNATIONAL AIRPORT TN US	19960105	50	11	179.8	36.11667	-86.6833	0	2400	0	2400	
GHCND:USW00013897	NASHVILLE INTERNATIONAL AIRPORT TN US	19960106	11	-67	179.8	36.11667	-86.6833	0	2400	0	2400	
GHCND:USW00013897	NASHVILLE INTERNATIONAL AIRPORT TN US	19960107	-56	-83	179.8	36.11667	-86.6833	0	2400	0	2400	
GHCND:USW00013897	NASHVILLE INTERNATIONAL AIRPORT TN US	19960108	-28	-122	179.8	36.11667	-86.6833	0	2400	0	2400	
GHCND:USW00013897	NASHVILLE INTERNATIONAL AIRPORT TN US	19960109	78	-67	179.8	36.11667	-86.6833	0	2400	0	2400	
GHCND:USW00013897	NASHVILLE INTERNATIONAL AIRPORT TN US	19960110	61	-6	179.8	36.11667	-86.6833	0	2400	0	2400	
GHCND:USW00013897	NASHVILLE INTERNATIONAL AIRPORT TN US	19960111	56	-11	179.8	36.11667	-86.6833	0	2400	0	2400	
GHCND:USW00013897	NASHVILLE INTERNATIONAL AIRPORT TN US	19960112	72	0	179.8	36.11667	-86.6833	0	2400	0	2400	
GHCND:USW00013897	NASHVILLE INTERNATIONAL AIRPORT TN US	19960113	144	-39	179.8	36.11667	-86.6833	0	2400	0	2400	
GHCND:USW00013897	NASHVILLE INTERNATIONAL AIRPORT TN US	19960114	200	0	179.8	36.11667	-86.6833	0	2400	0	2400	
GHCND:USW00013897	NASHVILLE INTERNATIONAL AIRPORT TN US	19960115	167	28	179.8	36.11667	-86.6833	0	2400	0	2400	
GHCND:USW00013897	NASHVILLE INTERNATIONAL AIRPORT TN US	19960116	178	33	179.8	36.11667	-86.6833	0	2400	0	2400	
GHCND:USW00013897	NASHVILLE INTERNATIONAL AIRPORT TN US	19960117	178	111	179.8	36.11667	-86.6833	0	2400	0	2400	
GHCND:USW00013897	NASHVILLE INTERNATIONAL AIRPORT TN US	19960118	183	-61	179.8	36.11667	-86.6833	0	2400	0	2400	
GHCND:USW00013897	NASHVILLE INTERNATIONAL AIRPORT TN US	19960119	-56	-111	179.8	36.11667	-86.6833	0	2400	0	2400	
GHCND:USW00013897	NASHVILLE INTERNATIONAL AIRPORT TN US	19960120	72	-111	179.8	36.11667	-86.6833	0	2400	0	2400	
GHCND:USW00013897	NASHVILLE INTERNATIONAL AIRPORT TN US	19960121	39	-28	179.8	36.11667	-86.6833	0	2400	0	2400	
GHCND:USW00013897	NASHVILLE INTERNATIONAL AIRPORT TN US	19960122	106	-50	179.8	36.11667	-86.6833	0	2400	0	2400	
GHCND:USW00013897	NASHVILLE INTERNATIONAL AIRPORT TN US	19960123	150	61	179.8	36.11667	-86.6833	0	2400	0	2400	
GHCND:USW00013897	NASHVILLE INTERNATIONAL AIRPORT TN US	19960124	122	-50	179.8	36.11667	-86.6833	0	2400	0	2400	
GHCND:USW00013897	NASHVILLE INTERNATIONAL AIRPORT TN US	19960125	83	-72	179.8	36.11667	-86.6833	0	2400	0	2400	
GHCND:USW00013897	NASHVILLE INTERNATIONAL AIRPORT TN US	19960126	106	17	179.8	36.11667	-86.6833	0	2400	0	2400	
GHCND:USW00013897	NASHVILLE INTERNATIONAL AIRPORT TN US	19960127	83	-39	179.8	36.11667	-86.6833	0	2400	0	2400	
GHCND:USW00013897	NASHVILLE INTERNATIONAL AIRPORT TN US	19960128	72	-83	179.8	36.11667	-86.6833	0	2400	0	2400	
GHCND:USW00013897	NASHVILLE INTERNATIONAL AIRPORT TN US	19960129	72	22	179.8	36.11667	-86.6833	0	2400	0	2400	
GHCND:USW00013897	NASHVILLE INTERNATIONAL AIRPORT TN US	19960130	56	-44	179.8	36.11667	-86.6833	0	2400	0	2400	
GHCND:USW00013897	NASHVILLE INTERNATIONAL AIRPORT TN US	19960131	-39	-83	179.8	36.11667	-86.6833	0	2400	0	2400	
GHCND:USW00013897	NASHVILLE INTERNATIONAL AIRPORT TN US	19960201	-11	-67	179.8	36.11667	-86.6833	0	2400	0	2400	
GHCND:USW00013897	NASHVILLE INTERNATIONAL AIRPORT TN US	19960202	-67	-133	179.8	36.11667	-86.6833	0	2400	0	2400	
GHCND:USW00013897	NASHVILLE INTERNATIONAL AIRPORT TN US	19960203	-89	-172	179.8	36.11667	-86.6833	0	2400	0	2400	
GHCND:USW00013897	NASHVILLE INTERNATIONAL AIRPORT TN US	19960204	-100	-194	179.8	36.11667	-86.6833	0	2400	0	2400	
GHCND:USW00013897	NASHVILLE INTERNATIONAL AIRPORT TN US	19960205	-22	-194	179.8	36.11667	-86.6833	0	2400	0	2400	
GHCND:USW00013897	NASHVILLE INTERNATIONAL AIRPORT TN US	19960206	50	-78	179.8	36.11667	-86.6833	0	2400	0	2400	
GHCND:USW00013897	NASHVILLE INTERNATIONAL AIRPORT TN US	19960207	94	6	179.8	36.11667	-86.6833	0	2400	0	2400	
GHCND:USW00013897	NASHVILLE INTERNATIONAL AIRPORT TN US	19960208	144	94	179.8	36.11667	-86.6833	0	2400	0	2400	
GHCND:USW00013897	NASHVILLE INTERNATIONAL AIRPORT TN US	19960209	150	22	179.8	36.11667	-86.6833	0	2400	0	2400	
GHCND:USW00013897	NASHVILLE INTERNATIONAL AIRPORT TN US	19960210	183	11	179.8	36.11667	-86.6833	0	2400	0	2400	
GHCND:USW00013897	NASHVILLE INTERNATIONAL AIRPORT TN US	19960211	150	17	179.8	36.11667	-86.6833	0	2400	0	2400	
GHCND:USW00013897	NASHVILLE INTERNATIONAL AIRPORT TN US	19960212	50	-17	179.8	36.11667	-86.6833	0	2400	0	2400	
GHCND:USW00013897	NASHVILLE INTERNATIONAL AIRPORT TN US	19960213	117	-67	179.8	36.11667	-86.6833	0	2400	0	2400	
GHCND:USW00013897	NASHVILLE INTERNATIONAL AIRPORT TN US	19960214	172	61	179.8	36.11667	-86.6833	0	2400	0	2400	
GHCND:USW00013897	NASHVILLE INTERNATIONAL AIRPORT TN US	19960215	61	-17	179.8	36.11667	-86.6833	0	2400	0	2400	
GHCND:USW00013897	NASHVILLE INTERNATIONAL AIRPORT TN US	19960216	11	-56	179.8	36.11667	-86.6833	0	2400	0	2400	
GHCND:USW00013897	NASHVILLE INTERNATIONAL AIRPORT TN US	19960217	94	-100	179.8	36.11667	-86.6833	0	2400	0	2400	
GHCND:USW00013897	NASHVILLE INTERNATIONAL AIRPORT TN US	19960218	83	-33	179.8	36.11667	-86.6833	0	2400	0	2400	
GHCND:USW00013897	NASHVILLE INTERNATIONAL AIRPORT TN US	19960219	139	28	179.8	36.11667	-86.6833	0	2400	0	2400	
GHCND:USW00013897	NASHVILLE INTERNATIONAL AIRPORT TN US	19960220	150	100	179.8	36.11667	-86.6833	0	2400	0	2400	
GHCND:USW00013897	NASHVILLE INTERNATIONAL AIRPORT TN US	19960221	189	61	179.8	36.11667	-86.6833	0	2400	0	2400	
GHCND:USW00013897	NASHVILLE INTERNATIONAL AIRPORT TN US	19960222	178	106	179.8	36.11667	-86.6833	0	2400	0	2400	
GHCND:USW00013897	NASHVILLE INTERNATIONAL AIRPORT TN US	19960223	283	100	179.8	36.11667	-86.6833	0	2400	0	2400	
GHCND:USW00013897	NASHVILLE INTERNATIONAL AIRPORT TN US	19960224	183	22	179.8	36.11667	-86.6833	0	2400	0	2400	
GHCND:USW00013897	NASHVILLE INTERNATIONAL AIRPORT TN US	19960225	239	11	179.8	36.11667	-86.6833	0	2400	0	2400	
GHCND:USW00013897	NASHVILLE INTERNATIONAL AIRPORT TN US	19960226	244	139	179.8	36.11667	-86.6833	0	2400	0	2400	
GHCND:USW00013897	NASHVILLE INTERNATIONAL AIRPORT TN US	19960227	211	133	179.8	36.11667	-86.6833	0	2400	0	2400	
GHCND:USW00013897	NASHVILLE INTERNATIONAL AIRPORT TN US	19960228	133	-28	179.8	36.11667	-86.6833	0	2400	0	2400	
GHCND:USW00013897	NASHVILLE INTERNATIONAL AIRPORT TN US	19960229	39	-44	179.8	36.11667	-86.6833	0	2400	0	2400	
GHCND:USW00013897	NASHVILLE INTERNATIONAL AIRPORT TN US	19960301	89	-22	179.8	36.11667	-86.6833	0	2400	0	2400	
GHCND:USW00013897	NASHVILLE INTERNATIONAL AIRPORT TN US	19960302	133	0	179.8	36.11667	-86.6833	0	2400	0	2400	
GHCND:USW00013897	NASHVILLE INTERNATIONAL AIRPORT TN US	19960303	39	-39	179.8	36.11667	-86.6833	0	2400	0	2400	
GHCND:USW00013897	NASHVILLE INTERNATIONAL AIRPORT TN US	19960304	206	-44	179.8	36.11667	-86.6833	0	2400	0	2400	
GHCND:USW00013897	NASHVILLE INTERNATIONAL AIRPORT TN US	19960305	178	106	179.8	36.11667	-86.6833	0	2400	0	2400	
GHCND:USW00013897	NASHVILLE INTERNATIONAL AIRPORT TN US	19960306	189	28	179.8	36.11667	-86.6833	0	2400	0	2400	
GHCND:USW00013897	NASHVILLE INTERNATIONAL AIRPORT TN US	19960307	28	-72	179.8	36.11667	-86.6833	0	2400	0	2400	
GHCND:USW00013897	NASHVILLE INTERNATIONAL AIRPORT TN US	19960308	-56	-111	179.8	36.11667	-86.6833	0	2400	0	2400	
GHCND:USW00013897	NASHVILLE INTERNATIONAL AIRPORT TN US	19960309	22	-117	179.8	36.11667	-86.6833	0	2400	0	2400	
GHCND:USW00013897	NASHVILLE INTERNATIONAL AIRPORT TN US	19960310	78	-78	179.8	36.11667	-86.6833	0	2400	0	2400	
GHCND:USW00013897	NASHVILLE INTERNATIONAL AIRPORT TN US	19960311	117	-67	179.8	36.11667	-86.6833	0	2400	0	2400	
GHCND:USW00013897	NASHVILLE INTERNATIONAL AIRPORT TN US	19960312	167	-44	179.8	36.11667	-86.6833	0	2400	0	2400	
GHCND:USW00013897	NASHVILLE INTERNATIONAL AIRPORT TN US	19960313	211	0	179.8	36.11667	-86.6833	0	2400	0	2400	
GHCND:USW00013897	NASHVILLE INTERNATIONAL AIRPORT TN US	19960314	228	72	179.8	36.11667	-86.6833	0	2400	0	2400	
GHCND:USW00013897	NASHVILLE INTERNATIONAL AIRPORT TN US	19960315	217	111	179.8	36.11667	-86.6833	0	2400	0	2400	
GHCND:USW00013897	NASHVILLE INTERNATIONAL AIRPORT TN US	19960316	233	72	179.8	36.11667	-86.6833	0	2400	0	2400	
GHCND:USW00013897	NASHVILLE INTERNATIONAL AIRPORT TN US	19960317	178	72	179.8	36.11667	-86.6833	0	2400	0	2400	
GHCND:USW00013897	NASHVILLE INTERNATIONAL AIRPORT TN US	19960318	156	39	179.8	36.11667	-86.6833	0	2400	0	2400	
GHCND:USW00013897	NASHVILLE INTERNATIONAL AIRPORT TN US	19960319	50	6	179.8	36.11667	-86.6833	0	2400	0	2400	
GHCND:USW00013897	NASHVILLE INTERNATIONAL AIRPORT TN US	19960320	17	-11	179.8	36.11667	-86.6833	0	2400	0	2400	
GHCND:USW00013897	NASHVILLE INTERNATIONAL AIRPORT TN US	19960321	56	-11	179.8	36.11667	-86.6833	0	2400	0	2400	
GHCND:USW00013897	NASHVILLE INTERNATIONAL AIRPORT TN US	19960322	106	-39	179.8	36.11667	-86.6833	0	2400	0	2400	
GHCND:USW00013897	NASHVILLE INTERNATIONAL AIRPORT TN US	19960323	167	-39	179.8	36.11667	-86.6833	0	2400	0	2400	
GHCND:USW00013897	NASHVILLE INTERNATIONAL AIRPORT TN US	19960324	244	61	179.8	36.11667	-86.6833	0	2400	0	2400	
GHCND:USW00013897	NASHVILLE INTERNATIONAL AIRPORT TN US	19960325	194	39	179.8	36.11667	-86.6833	0	2400	0	2400	
GHCND:USW00013897	NASHVILLE INTERNATIONAL AIRPORT TN US	19960326	83	-17	179.8	36.11667	-86.6833	0	2400	0	2400	
GHCND:USW00013897	NASHVILLE INTERNATIONAL AIRPORT TN US	19960327	144	0	179.8	36.11667	-86.6833	0	2400	0	2400	
GHCND:USW00013897	NASHVILLE INTERNATIONAL AIRPORT TN US	19960328	117	78	179.8	36.11667	-86.6833	0	2400	0	2400	
GHCND:USW00013897	NASHVILLE INTERNATIONAL AIRPORT TN US	19960329	128	83	179.8	36.11667	-86.6833	0	2400	0	2400	
GHCND:USW00013897	NASHVILLE INTERNATIONAL AIRPORT TN US	19960330	233	78	179.8	36.11667	-86.6833	0	2400	0	2400	
GHCND:USW00013897	NASHVILLE INTERNATIONAL AIRPORT TN US	19960331	167	72	179.8	36.11667	-86.6833	0	2400	0	2400	
GHCND:USW00013897	NASHVILLE INTERNATIONAL AIRPORT TN US	19960401	133	39	179.8	36.11667	-86.6833	0	2400	0	2400	
GHCND:USW00013897	NASHVILLE INTERNATIONAL AIRPORT TN US	19960402	178	-6	179.8	36.11667	-86.6833	0	2400	0	2400	
GHCND:USW00013897	NASHVILLE INTERNATIONAL AIRPORT TN US	19960403	156	22	179.8	36.11667	-86.6833	0	2400	0	2400	
GHCND:USW00013897	NASHVILLE INTERNATIONAL AIRPORT TN US	19960404	200	44	179.8	36.11667	-86.6833	0	2400	0	2400	
GHCND:USW00013897	NASHVILLE INTERNATIONAL AIRPORT TN US	19960405	56	33	179.8	36.11667	-86.6833	0	2400	0	2400	
GHCND:USW00013897	NASHVILLE INTERNATIONAL AIRPORT TN US	19960406	94	11	179.8	36.11667	-86.6833	0	2400	0	2400	
GHCND:USW00013897	NASHVILLE INTERNATIONAL AIRPORT TN US	19960407	111	-6	179.8	36.11667	-86.6833	0	2400	0	2400	
GHCND:USW00013897	NASHVILLE INTERNATIONAL AIRPORT TN US	19960408	72	33	179.8	36.11667	-86.6833	0	2400	0	2400	
GHCND:USW00013897	NASHVILLE INTERNATIONAL AIRPORT TN US	19960409	122	-6	179.8	36.11667	-86.6833	0	2400	0	2400	
GHCND:USW00013897	NASHVILLE INTERNATIONAL AIRPORT TN US	19960410	167	-17	179.8	36.11667	-86.6833	0	2400	0	2400	
GHCND:USW00013897	NASHVILLE INTERNATIONAL AIRPORT TN US	19960411	244	0	179.8	36.11667	-86.6833	0	2400	0	2400	
GHCND:USW00013897	NASHVILLE INTERNATIONAL AIRPORT TN US	19960412	261	122	179.8	36.11667	-86.6833	0	2400	0	2400	
GHCND:USW00013897	NASHVILLE INTERNATIONAL AIRPORT TN US	19960413	194	83	179.8	36.11667	-86.6833	0	2400	0	2400	
GHCND:USW00013897	NASHVILLE INTERNATIONAL AIRPORT TN US	19960414	244	44	179.8	36.11667	-86.6833	0	2400	0	2400	
GHCND:USW00013897	NASHVILLE INTERNATIONAL AIRPORT TN US	19960415	200	61	179.8	36.11667	-86.6833	0	2400	0	2400	
GHCND:USW00013897	NASHVILLE INTERNATIONAL AIRPORT TN US	19960416	206	50	179.8	36.11667	-86.6833	0	2400	0	2400	
GHCND:USW00013897	NASHVILLE INTERNATIONAL AIRPORT TN US	19960417	261	50	179.8	36.11667	-86.6833	0	2400	0	2400	
GHCND:USW00013897	NASHVILLE INTERNATIONAL AIRPORT TN US	19960418	239	100	179.8	36.11667	-86.6833	0	2400	0	2400	
GHCND:USW00013897	NASHVILLE INTERNATIONAL AIRPORT TN US	19960419	239	178	179.8	36.11667	-86.6833	0	2400	0	2400	
GHCND:USW00013897	NASHVILLE INTERNATIONAL AIRPORT TN US	19960420	261	150	179.8	36.11667	-86.6833	0	2400	0	2400	
GHCND:USW00013897	NASHVILLE INTERNATIONAL AIRPORT TN US	19960421	239	144	179.8	36.11667	-86.6833	0	2400	0	2400	
GHCND:USW00013897	NASHVILLE INTERNATIONAL AIRPORT TN US	19960422	261	161	179.8	36.11667	-86.6833	0	2400	0	2400	
GHCND:USW00013897	NASHVILLE INTERNATIONAL AIRPORT TN US	19960423	178	78	179.8	36.11667	-86.6833	0	2400	0	2400	
GHCND:USW00013897	NASHVILLE INTERNATIONAL AIRPORT TN US	19960424	211	33	179.8	36.11667	-86.6833	0	2400	0	2400	
GHCND:USW00013897	NASHVILLE INTERNATIONAL AIRPORT TN US	19960425	261	122	179.8	36.11667	-86.6833	0	2400	0	2400	
GHCND:USW00013897	NASHVILLE INTERNATIONAL AIRPORT TN US	19960426	239	67	179.8	36.11667	-86.6833	0	2400	0	2400	
GHCND:USW00013897	NASHVILLE INTERNATIONAL AIRPORT TN US	19960427	200	33	179.8	36.11667	-86.6833	0	2400	0	2400	
GHCND:USW00013897	NASHVILLE INTERNATIONAL AIRPORT TN US	19960428	283	106	179.8	36.11667	-86.6833	0	2400	0	2400	
GHCND:USW00013897	NASHVILLE INTERNATIONAL AIRPORT TN US	19960429	256	89	179.8	36.11667	-86.6833	0	2400	0	2400	
GHCND:USW00013897	NASHVILLE INTERNATIONAL AIRPORT TN US	19960430	167	61	179.8	36.11667	-86.6833	0	2400	0	2400	
GHCND:USW00013897	NASHVILLE INTERNATIONAL AIRPORT TN US	19960501	244	67	179.8	36.11667	-86.6833	0	2400	0	2400	
GHCND:USW00013897	NASHVILLE INTERNATIONAL AIRPORT TN US	19960502	261	89	179.8	36.11667	-86.6833	0	2400	0	2400	
GHCND:USW00013897	NASHVILLE INTERNATIONAL AIRPORT TN US	19960503	283	144	179.8	36.11667	-86.6833	0	2400	0	2400	
GHCND:USW00013897	NASHVILLE INTERNATIONAL AIRPORT TN US	19960504	283	167	179.8	36.11667	-86.6833	0	2400	0	2400	
GHCND:USW00013897	NASHVILLE INTERNATIONAL AIRPORT TN US	19960505	300	200	179.8	36.11667	-86.6833	0	2400	0	2400	
GHCND:USW00013897	NASHVILLE INTERNATIONAL AIRPORT TN US	19960506	222	183	179.8	36.11667	-86.6833	0	2400	0	2400	
GHCND:USW00013897	NASHVILLE INTERNATIONAL AIRPORT TN US	19960507	239	183	179.8	36.11667	-86.6833	0	2400	0	2400	
GHCND:USW00013897	NASHVILLE INTERNATIONAL AIRPORT TN US	19960508	294	172	179.8	36.11667	-86.6833	0	2400	0	2400	
GHCND:USW00013897	NASHVILLE INTERNATIONAL AIRPORT TN US	19960509	306	161	179.8	36.11667	-86.6833	0	2400	0	2400	
GHCND:USW00013897	NASHVILLE INTERNATIONAL AIRPORT TN US	19960510	300	172	179.8	36.11667	-86.6833	0	2400	0	2400	
GHCND:USW00013897	NASHVILLE INTERNATIONAL AIRPORT TN US	19960511	233	117	179.8	36.11667	-86.6833	0	2400	0	2400	
GHCND:USW00013897	NASHVILLE INTERNATIONAL AIRPORT TN US	19960512	194	111	179.8	36.11667	-86.6833	0	2400	0	2400	
GHCND:USW00013897	NASHVILLE INTERNATIONAL AIRPORT TN US	19960513	161	83	179.8	36.11667	-86.6833	0	2400	0	2400	
GHCND:USW00013897	NASHVILLE INTERNATIONAL AIRPORT TN US	19960514	217	50	179.8	36.11667	-86.6833	0	2400	0	2400	
GHCND:USW00013897	NASHVILLE INTERNATIONAL AIRPORT TN US	19960515	272	156	179.8	36.11667	-86.6833	0	2400	0	2400	
GHCND:USW00013897	NASHVILLE INTERNATIONAL AIRPORT TN US	19960516	283	189	179.8	36.11667	-86.6833	0	2400	0	2400	
GHCND:USW00013897	NASHVILLE INTERNATIONAL AIRPORT TN US	19960517	317	172	179.8	36.11667	-86.6833	0	2400	0	2400	
GHCND:USW00013897	NASHVILLE INTERNATIONAL AIRPORT TN US	19960518	322	200	179.8	36.11667	-86.6833	0	2400	0	2400	
GHCND:USW00013897	NASHVILLE INTERNATIONAL AIRPORT TN US	19960519	317	217	179.8	36.11667	-86.6833	0	2400	0	2400	
GHCND:USW00013897	NASHVILLE INTERNATIONAL AIRPORT TN US	19960520	317	194	179.8	36.11667	-86.6833	0	2400	0	2400	
GHCND:USW00013897	NASHVILLE INTERNATIONAL AIRPORT TN US	19960521	300	189	179.8	36.11667	-86.6833	0	2400	0	2400	
GHCND:USW00013897	NASHVILLE INTERNATIONAL AIRPORT TN US	19960522	283	172	179.8	36.11667	-86.6833	0	2400	0	2400	
GHCND:USW00013897	NASHVILLE INTERNATIONAL AIRPORT TN US	19960523	317	133	179.8	36.11667	-86.6833	0	2400	0	2400	
GHCND:USW00013897	NASHVILLE INTERNATIONAL AIRPORT TN US	19960524	339	211	179.8	36.11667	-86.6833	0	2400	0	2400	
GHCND:USW00013897	NASHVILLE INTERNATIONAL AIRPORT TN US	19960525	328	211	179.8	36.11667	-86.6833	0	2400	0	2400	
GHCND:USW00013897	NASHVILLE INTERNATIONAL AIRPORT TN US	19960526	322	211	179.8	36.11667	-86.6833	0	2400	0	2400	
GHCND:USW00013897	NASHVILLE INTERNATIONAL AIRPORT TN US	19960527	311	183	179.8	36.11667	-86.6833	0	2400	0	2400	
GHCND:USW00013897	NASHVILLE INTERNATIONAL AIRPORT TN US	19960528	306	178	179.8	36.11667	-86.6833	0	2400	0	2400	
GHCND:USW00013897	NASHVILLE INTERNATIONAL AIRPORT TN US	19960529	250	167	179.8	36.11667	-86.6833	0	2400	0	2400	
GHCND:USW00013897	NASHVILLE INTERNATIONAL AIRPORT TN US	19960530	244	150	179.8	36.11667	-86.6833	0	2400	0	2400	
GHCND:USW00013897	NASHVILLE INTERNATIONAL AIRPORT TN US	19960531	267	122	179.8	36.11667	-86.6833	0	2400	0	2400	
GHCND:USW00013897	NASHVILLE INTERNATIONAL AIRPORT TN US	19960601	256	183	176.8	36.11667	-86.6833	0	2400	0	2400	
GHCND:USW00013897	NASHVILLE INTERNATIONAL AIRPORT TN US	19960602	217	178	176.8	36.11667	-86.6833	0	2400	0	2400	
GHCND:USW00013897	NASHVILLE INTERNATIONAL AIRPORT TN US	19960603	267	150	176.8	36.11667	-86.6833	0	2400	0	2400	
GHCND:USW00013897	NASHVILLE INTERNATIONAL AIRPORT TN US	19960604	250	139	176.8	36.11667	-86.6833	0	2400	0	2400	
GHCND:USW00013897	NASHVILLE INTERNATIONAL AIRPORT TN US	19960605	272	128	176.8	36.11667	-86.6833	0	2400	0	2400	
GHCND:USW00013897	NASHVILLE INTERNATIONAL AIRPORT TN US	19960606	300	172	176.8	36.11667	-86.6833	0	2400	0	2400	
GHCND:USW00013897	NASHVILLE INTERNATIONAL AIRPORT TN US	19960607	267	194	176.8	36.11667	-86.6833	0	2400	0	2400	
GHCND:USW00013897	NASHVILLE INTERNATIONAL AIRPORT TN US	19960608	228	172	176.8	36.11667	-86.6833	0	2400	0	2400	
GHCND:USW00013897	NASHVILLE INTERNATIONAL AIRPORT TN US	19960609	239	156	176.8	36.11667	-86.6833	0	2400	0	2400	
GHCND:USW00013897	NASHVILLE INTERNATIONAL AIRPORT TN US	19960610	244	139	176.8	36.11667	-86.6833	0	2400	0	2400	
GHCND:USW00013897	NASHVILLE INTERNATIONAL AIRPORT TN US	19960611	267	178	176.8	36.11667	-86.6833	0	2400	0	2400	
GHCND:USW00013897	NASHVILLE INTERNATIONAL AIRPORT TN US	19960612	283	178	176.8	36.11667	-86.6833	0	2400	0	2400	
GHCND:USW00013897	NASHVILLE INTERNATIONAL AIRPORT TN US	19960613	306	183	176.8	36.11667	-86.6833	0	2400	0	2400	
GHCND:USW00013897	NASHVILLE INTERNATIONAL AIRPORT TN US	19960614	311	206	176.8	36.11667	-86.6833	0	2400	0	2400	
GHCND:USW00013897	NASHVILLE INTERNATIONAL AIRPORT TN US	19960615	322	200	176.8	36.11667	-86.6833	0	2400	0	2400	
GHCND:USW00013897	NASHVILLE INTERNATIONAL AIRPORT TN US	19960616	333	200	176.8	36.11667	-86.6833	0	2400	0	2400	

GHCND:USW00013897	NASHVILLE INTERNATIONAL AIRPORT TN US	19960617	322	206	176.8	36.11667	-86.6833	0	2400	0	2400	
GHCND:USW00013897	NASHVILLE INTERNATIONAL AIRPORT TN US	19960618	322	211	176.8	36.11667	-86.6833	0	2400	0	2400	
GHCND:USW00013897	NASHVILLE INTERNATIONAL AIRPORT TN US	19960619	322	200	176.8	36.11667	-86.6833	0	2400	0	2400	
GHCND:USW00013897	NASHVILLE INTERNATIONAL AIRPORT TN US	19960620	322	200	176.8	36.11667	-86.6833	0	2400	0	2400	
GHCND:USW00013897	NASHVILLE INTERNATIONAL AIRPORT TN US	19960621	322	211	176.8	36.11667	-86.6833	0	2400	0	2400	
GHCND:USW00013897	NASHVILLE INTERNATIONAL AIRPORT TN US	19960622	333	217	176.8	36.11667	-86.6833	0	2400	0	2400	
GHCND:USW00013897	NASHVILLE INTERNATIONAL AIRPORT TN US	19960623	350	222	176.8	36.11667	-86.6833	0	2400	0	2400	
GHCND:USW00013897	NASHVILLE INTERNATIONAL AIRPORT TN US	19960624	328	233	176.8	36.11667	-86.6833	0	2400	0	2400	
GHCND:USW00013897	NASHVILLE INTERNATIONAL AIRPORT TN US	19960625	306	206	176.8	36.11667	-86.6833	0	2400	0	2400	
GHCND:USW00013897	NASHVILLE INTERNATIONAL AIRPORT TN US	19960626	283	183	176.8	36.11667	-86.6833	0	2400	0	2400	
GHCND:USW00013897	NASHVILLE INTERNATIONAL AIRPORT TN US	19960627	311	178	176.8	36.11667	-86.6833	0	2400	0	2400	
GHCND:USW00013897	NASHVILLE INTERNATIONAL AIRPORT TN US	19960628	328	194	176.8	36.11667	-86.6833	0	2400	0	2400	
GHCND:USW00013897	NASHVILLE INTERNATIONAL AIRPORT TN US	19960629	328	206	176.8	36.11667	-86.6833	0	2400	0	2400	
GHCND:USW00013897	NASHVILLE INTERNATIONAL AIRPORT TN US	19960630	344	217	176.8	36.11667	-86.6833	0	2400	0	2400	
GHCND:USW00013897	NASHVILLE INTERNATIONAL AIRPORT TN US	19960701	350	228	176.8	36.11667	-86.6833	0	2400	0	2400	
GHCND:USW00013897	NASHVILLE INTERNATIONAL AIRPORT TN US	19960702	339	244	176.8	36.11667	-86.6833	0	2400	0	2400	
GHCND:USW00013897	NASHVILLE INTERNATIONAL AIRPORT TN US	19960703	289	206	176.8	36.11667	-86.6833	0	2400	0	2400	
GHCND:USW00013897	NASHVILLE INTERNATIONAL AIRPORT TN US	19960704	283	144	176.8	36.11667	-86.6833	0	2400	0	2400	
GHCND:USW00013897	NASHVILLE INTERNATIONAL AIRPORT TN US	19960705	311	172	176.8	36.11667	-86.6833	0	2400	0	2400	
GHCND:USW00013897	NASHVILLE INTERNATIONAL AIRPORT TN US	19960706	339	172	176.8	36.11667	-86.6833	0	2400	0	2400	
GHCND:USW00013897	NASHVILLE INTERNATIONAL AIRPORT TN US	19960707	317	222	176.8	36.11667	-86.6833	0	2400	0	2400	
GHCND:USW00013897	NASHVILLE INTERNATIONAL AIRPORT TN US	19960708	267	211	176.8	36.11667	-86.6833	0	2400	0	2400	
GHCND:USW00013897	NASHVILLE INTERNATIONAL AIRPORT TN US	19960709	294	206	176.8	36.11667	-86.6833	0	2400	0	2400	
GHCND:USW00013897	NASHVILLE INTERNATIONAL AIRPORT TN US	19960710	283	183	176.8	36.11667	-86.6833	0	2400	0	2400	
GHCND:USW00013897	NASHVILLE INTERNATIONAL AIRPORT TN US	19960711	278	178	176.8	36.11667	-86.6833	0	2400	0	2400	
GHCND:USW00013897	NASHVILLE INTERNATIONAL AIRPORT TN US	19960712	306	194	176.8	36.11667	-86.6833	0	2400	0	2400	
GHCND:USW00013897	NASHVILLE INTERNATIONAL AIRPORT TN US	19960713	322	217	176.8	36.11667	-86.6833	0	2400	0	2400	
GHCND:USW00013897	NASHVILLE INTERNATIONAL AIRPORT TN US	19960714	311	222	176.8	36.11667	-86.6833	0	2400	0	2400	
GHCND:USW00013897	NASHVILLE INTERNATIONAL AIRPORT TN US	19960715	294	194	176.8	36.11667	-86.6833	0	2400	0	2400	
GHCND:USW00013897	NASHVILLE INTERNATIONAL AIRPORT TN US	19960716	322	183	176.8	36.11667	-86.6833	0	2400	0	2400	
GHCND:USW00013897	NASHVILLE INTERNATIONAL AIRPORT TN US	19960717	333	222	176.8	36.11667	-86.6833	0	2400	0	2400	
GHCND:USW00013897	NASHVILLE INTERNATIONAL AIRPORT TN US	19960718	333	244	176.8	36.11667	-86.6833	0	2400	0	2400	
GHCND:USW00013897	NASHVILLE INTERNATIONAL AIRPORT TN US	19960719	339	256	176.8	36.11667	-86.6833	0	2400	0	2400	
GHCND:USW00013897	NASHVILLE INTERNATIONAL AIRPORT TN US	19960720	272	222	176.8	36.11667	-86.6833	0	2400	0	2400	
GHCND:USW00013897	NASHVILLE INTERNATIONAL AIRPORT TN US	19960721	339	211	176.8	36.11667	-86.6833	0	2400	0	2400	
GHCND:USW00013897	NASHVILLE INTERNATIONAL AIRPORT TN US	19960722	311	217	176.8	36.11667	-86.6833	0	2400	0	2400	
GHCND:USW00013897	NASHVILLE INTERNATIONAL AIRPORT TN US	19960723	289	206	176.8	36.11667	-86.6833	0	2400	0	2400	
GHCND:USW00013897	NASHVILLE INTERNATIONAL AIRPORT TN US	19960724	306	189	176.8	36.11667	-86.6833	0	2400	0	2400	
GHCND:USW00013897	NASHVILLE INTERNATIONAL AIRPORT TN US	19960725	294	228	176.8	36.11667	-86.6833	0	2400	0	2400	
GHCND:USW00013897	NASHVILLE INTERNATIONAL AIRPORT TN US	19960726	289	178	176.8	36.11667	-86.6833	0	2400	0	2400	
GHCND:USW00013897	NASHVILLE INTERNATIONAL AIRPORT TN US	19960727	278	189	176.8	36.11667	-86.6833	0	2400	0	2400	
GHCND:USW00013897	NASHVILLE INTERNATIONAL AIRPORT TN US	19960728	283	206	176.8	36.11667	-86.6833	0	2400	0	2400	
GHCND:USW00013897	NASHVILLE INTERNATIONAL AIRPORT TN US	19960729	250	206	176.8	36.11667	-86.6833	0	2400	0	2400	
GHCND:USW00013897	NASHVILLE INTERNATIONAL AIRPORT TN US	19960730	256	200	176.8	36.11667	-86.6833	0	2400	0	2400	
GHCND:USW00013897	NASHVILLE INTERNATIONAL AIRPORT TN US	19960731	261	211	176.8	36.11667	-86.6833	0	2400	0	2400	
GHCND:USW00013897	NASHVILLE INTERNATIONAL AIRPORT TN US	19960801	278	178	176.8	36.11667	-86.6833	0	2400	0	2400	
GHCND:USW00013897	NASHVILLE INTERNATIONAL AIRPORT TN US	19960802	278	189	176.8	36.11667	-86.6833	0	2400	0	2400	
GHCND:USW00013897	NASHVILLE INTERNATIONAL AIRPORT TN US	19960803	306	183	176.8	36.11667	-86.6833	0	2400	0	2400	
GHCND:USW00013897	NASHVILLE INTERNATIONAL AIRPORT TN US	19960804	317	194	176.8	36.11667	-86.6833	0	2400	0	2400	
GHCND:USW00013897	NASHVILLE INTERNATIONAL AIRPORT TN US	19960805	317	217	176.8	36.11667	-86.6833	0	2400	0	2400	
GHCND:USW00013897	NASHVILLE INTERNATIONAL AIRPORT TN US	19960806	317	222	176.8	36.11667	-86.6833	0	2400	0	2400	
GHCND:USW00013897	NASHVILLE INTERNATIONAL AIRPORT TN US	19960807	322	228	176.8	36.11667	-86.6833	0	2400	0	2400	
GHCND:USW00013897	NASHVILLE INTERNATIONAL AIRPORT TN US	19960808	317	228	176.8	36.11667	-86.6833	0	2400	0	2400	
GHCND:USW00013897	NASHVILLE INTERNATIONAL AIRPORT TN US	19960809	283	206	176.8	36.11667	-86.6833	0	2400	0	2400	
GHCND:USW00013897	NASHVILLE INTERNATIONAL AIRPORT TN US	19960810	289	167	176.8	36.11667	-86.6833	0	2400	0	2400	
GHCND:USW00013897	NASHVILLE INTERNATIONAL AIRPORT TN US	19960811	272	200	176.8	36.11667	-86.6833	0	2400	0	2400	
GHCND:USW00013897	NASHVILLE INTERNATIONAL AIRPORT TN US	19960812	267	206	176.8	36.11667	-86.6833	0	2400	0	2400	
GHCND:USW00013897	NASHVILLE INTERNATIONAL AIRPORT TN US	19960813	283	194	176.8	36.11667	-86.6833	0	2400	0	2400	
GHCND:USW00013897	NASHVILLE INTERNATIONAL AIRPORT TN US	19960814	300	172	176.8	36.11667	-86.6833	0	2400	0	2400	
GHCND:USW00013897	NASHVILLE INTERNATIONAL AIRPORT TN US	19960815	311	183	176.8	36.11667	-86.6833	0	2400	0	2400	
GHCND:USW00013897	NASHVILLE INTERNATIONAL AIRPORT TN US	19960816	311	194	176.8	36.11667	-86.6833	0	2400	0	2400	
GHCND:USW00013897	NASHVILLE INTERNATIONAL AIRPORT TN US	19960817	311	194	176.8	36.11667	-86.6833	0	2400	0	2400	
GHCND:USW00013897	NASHVILLE INTERNATIONAL AIRPORT TN US	19960818	306	211	176.8	36.11667	-86.6833	0	2400	0	2400	
GHCND:USW00013897	NASHVILLE INTERNATIONAL AIRPORT TN US	19960819	322	194	176.8	36.11667	-86.6833	0	2400	0	2400	
GHCND:USW00013897	NASHVILLE INTERNATIONAL AIRPORT TN US	19960820	322	211	176.8	36.11667	-86.6833	0	2400	0	2400	
GHCND:USW00013897	NASHVILLE INTERNATIONAL AIRPORT TN US	19960821	317	222	176.8	36.11667	-86.6833	0	2400	0	2400	
GHCND:USW00013897	NASHVILLE INTERNATIONAL AIRPORT TN US	19960822	328	206	176.8	36.11667	-86.6833	0	2400	0	2400	
GHCND:USW00013897	NASHVILLE INTERNATIONAL AIRPORT TN US	19960823	328	217	176.8	36.11667	-86.6833	0	2400	0	2400	
GHCND:USW00013897	NASHVILLE INTERNATIONAL AIRPORT TN US	19960824	300	217	176.8	36.11667	-86.6833	0	2400	0	2400	
GHCND:USW00013897	NASHVILLE INTERNATIONAL AIRPORT TN US	19960825	306	211	176.8	36.11667	-86.6833	0	2400	0	2400	
GHCND:USW00013897	NASHVILLE INTERNATIONAL AIRPORT TN US	19960826	311	200	176.8	36.11667	-86.6833	0	2400	0	2400	
GHCND:USW00013897	NASHVILLE INTERNATIONAL AIRPORT TN US	19960827	289	194	176.8	36.11667	-86.6833	0	2400	0	2400	
GHCND:USW00013897	NASHVILLE INTERNATIONAL AIRPORT TN US	19960828	306	200	176.8	36.11667	-86.6833	0	2400	0	2400	
GHCND:USW00013897	NASHVILLE INTERNATIONAL AIRPORT TN US	19960829	311	206	176.8	36.11667	-86.6833	0	2400	0	2400	
GHCND:USW00013897	NASHVILLE INTERNATIONAL AIRPORT TN US	19960830	311	194	176.8	36.11667	-86.6833	0	2400	0	2400	
GHCND:USW00013897	NASHVILLE INTERNATIONAL AIRPORT TN US	19960831	289	200	176.8	36.11667	-86.6833	0	2400	0	2400	
GHCND:USW00013897	NASHVILLE INTERNATIONAL AIRPORT TN US	19960901	289	189	176.8	36.11667	-86.6833	0	2400	0	2400	
GHCND:USW00013897	NASHVILLE INTERNATIONAL AIRPORT TN US	19960902	261	194	176.8	36.11667	-86.6833	0	2400	0	2400	
GHCND:USW00013897	NASHVILLE INTERNATIONAL AIRPORT TN US	19960903	239	200	176.8	36.11667	-86.6833	0	2400	0	2400	
GHCND:USW00013897	NASHVILLE INTERNATIONAL AIRPORT TN US	19960904	283	189	176.8	36.11667	-86.6833	0	2400	0	2400	
GHCND:USW00013897	NASHVILLE INTERNATIONAL AIRPORT TN US	19960905	294	183	176.8	36.11667	-86.6833	0	2400	0	2400	
GHCND:USW00013897	NASHVILLE INTERNATIONAL AIRPORT TN US	19960906	300	200	176.8	36.11667	-86.6833	0	2400	0	2400	
GHCND:USW00013897	NASHVILLE INTERNATIONAL AIRPORT TN US	19960907	300	200	176.8	36.11667	-86.6833	0	2400	0	2400	
GHCND:USW00013897	NASHVILLE INTERNATIONAL AIRPORT TN US	19960908	311	189	176.8	36.11667	-86.6833	0	2400	0	2400	
GHCND:USW00013897	NASHVILLE INTERNATIONAL AIRPORT TN US	19960909	311	211	176.8	36.11667	-86.6833	0	2400	0	2400	
GHCND:USW00013897	NASHVILLE INTERNATIONAL AIRPORT TN US	19960910	306	217	176.8	36.11667	-86.6833	0	2400	0	2400	
GHCND:USW00013897	NASHVILLE INTERNATIONAL AIRPORT TN US	19960911	294	183	176.8	36.11667	-86.6833	0	2400	0	2400	
GHCND:USW00013897	NASHVILLE INTERNATIONAL AIRPORT TN US	19960912	294	156	176.8	36.11667	-86.6833	0	2400	0	2400	
GHCND:USW00013897	NASHVILLE INTERNATIONAL AIRPORT TN US	19960913	228	117	176.8	36.11667	-86.6833	0	2400	0	2400	
GHCND:USW00013897	NASHVILLE INTERNATIONAL AIRPORT TN US	19960914	344	89	176.8	36.11667	-86.6833	0	2400	0	2400	
GHCND:USW00013897	NASHVILLE INTERNATIONAL AIRPORT TN US	19960915	256	128	176.8	36.11667	-86.6833	0	2400	0	2400	
GHCND:USW00013897	NASHVILLE INTERNATIONAL AIRPORT TN US	19960916	278	172	176.8	36.11667	-86.6833	0	2400	0	2400	
GHCND:USW00013897	NASHVILLE INTERNATIONAL AIRPORT TN US	19960917	194	139	176.8	36.11667	-86.6833	0	2400	0	2400	
GHCND:USW00013897	NASHVILLE INTERNATIONAL AIRPORT TN US	19960918	139	122	176.8	36.11667	-86.6833	0	2400	0	2400	
GHCND:USW00013897	NASHVILLE INTERNATIONAL AIRPORT TN US	19960919	244	106	176.8	36.11667	-86.6833	0	2400	0	2400	
GHCND:USW00013897	NASHVILLE INTERNATIONAL AIRPORT TN US	19960920	250	117	176.8	36.11667	-86.6833	0	2400	0	2400	
GHCND:USW00013897	NASHVILLE INTERNATIONAL AIRPORT TN US	19960921	217	144	176.8	36.11667	-86.6833	0	2400	0	2400	
GHCND:USW00013897	NASHVILLE INTERNATIONAL AIRPORT TN US	19960922	278	117	176.8	36.11667	-86.6833	0	2400	0	2400	
GHCND:USW00013897	NASHVILLE INTERNATIONAL AIRPORT TN US	19960923	283	128	176.8	36.11667	-86.6833	0	2400	0	2400	
GHCND:USW00013897	NASHVILLE INTERNATIONAL AIRPORT TN US	19960924	256	167	176.8	36.11667	-86.6833	0	2400	0	2400	
GHCND:USW00013897	NASHVILLE INTERNATIONAL AIRPORT TN US	19960925	256	150	176.8	36.11667	-86.6833	0	2400	0	2400	
GHCND:USW00013897	NASHVILLE INTERNATIONAL AIRPORT TN US	19960926	278	183	176.8	36.11667	-86.6833	0	2400	0	2400	
GHCND:USW00013897	NASHVILLE INTERNATIONAL AIRPORT TN US	19960927	250	156	176.8	36.11667	-86.6833	0	2400	0	2400	
GHCND:USW00013897	NASHVILLE INTERNATIONAL AIRPORT TN US	19960928	200	94	176.8	36.11667	-86.6833	0	2400	0	2400	
GHCND:USW00013897	NASHVILLE INTERNATIONAL AIRPORT TN US	19960929	217	72	176.8	36.11667	-86.6833	0	2400	0	2400	
GHCND:USW00013897	NASHVILLE INTERNATIONAL AIRPORT TN US	19960930	256	72	176.8	36.11667	-86.6833	0	2400	0	2400	
GHCND:USW00013897	NASHVILLE INTERNATIONAL AIRPORT TN US	19961001	228	156	176.8	36.11667	-86.6833	0	2400	0	2400	
GHCND:USW00013897	NASHVILLE INTERNATIONAL AIRPORT TN US	19961002	250	189	176.8	36.11667	-86.6833	0	2400	0	2400	
GHCND:USW00013897	NASHVILLE INTERNATIONAL AIRPORT TN US	19961003	200	100	176.8	36.11667	-86.6833	0	2400	0	2400	
GHCND:USW00013897	NASHVILLE INTERNATIONAL AIRPORT TN US	19961004	211	83	176.8	36.11667	-86.6833	0	2400	0	2400	
GHCND:USW00013897	NASHVILLE INTERNATIONAL AIRPORT TN US	19961005	206	106	176.8	36.11667	-86.6833	0	2400	0	2400	
GHCND:USW00013897	NASHVILLE INTERNATIONAL AIRPORT TN US	19961006	233	94	176.8	36.11667	-86.6833	0	2400	0	2400	
GHCND:USW00013897	NASHVILLE INTERNATIONAL AIRPORT TN US	19961007	239	100	176.8	36.11667	-86.6833	0	2400	0	2400	
GHCND:USW00013897	NASHVILLE INTERNATIONAL AIRPORT TN US	19961008	200	111	176.8	36.11667	-86.6833	0	2400	0	2400	
GHCND:USW00013897	NASHVILLE INTERNATIONAL AIRPORT TN US	19961009	183	94	176.8	36.11667	-86.6833	0	2400	0	2400	
GHCND:USW00013897	NASHVILLE INTERNATIONAL AIRPORT TN US	19961010	172	83	176.8	36.11667	-86.6833	0	2400	0	2400	
GHCND:USW00013897	NASHVILLE INTERNATIONAL AIRPORT TN US	19961011	178	39	176.8	36.11667	-86.6833	0	2400	0	2400	
GHCND:USW00013897	NASHVILLE INTERNATIONAL AIRPORT TN US	19961012	217	33	176.8	36.11667	-86.6833	0	2400	0	2400	
GHCND:USW00013897	NASHVILLE INTERNATIONAL AIRPORT TN US	19961013	233	72	176.8	36.11667	-86.6833	0	2400	0	2400	
GHCND:USW00013897	NASHVILLE INTERNATIONAL AIRPORT TN US	19961014	256	78	176.8	36.11667	-86.6833	0	2400	0	2400	
GHCND:USW00013897	NASHVILLE INTERNATIONAL AIRPORT TN US	19961015	261	83	176.8	36.11667	-86.6833	0	2400	0	2400	
GHCND:USW00013897	NASHVILLE INTERNATIONAL AIRPORT TN US	19961016	256	128	176.8	36.11667	-86.6833	0	2400	0	2400	
GHCND:USW00013897	NASHVILLE INTERNATIONAL AIRPORT TN US	19961017	272	144	176.8	36.11667	-86.6833	0	2400	0	2400	
GHCND:USW00013897	NASHVILLE INTERNATIONAL AIRPORT TN US	19961018	222	72	176.8	36.11667	-86.6833	0	2400	0	2400	
GHCND:USW00013897	NASHVILLE INTERNATIONAL AIRPORT TN US	19961019	161	28	176.8	36.11667	-86.6833	0	2400	0	2400	
GHCND:USW00013897	NASHVILLE INTERNATIONAL AIRPORT TN US	19961020	189	6	176.8	36.11667	-86.6833	0	2400	0	2400	
GHCND:USW00013897	NASHVILLE INTERNATIONAL AIRPORT TN US	19961021	233	111	176.8	36.11667	-86.6833	0	2400	0	2400	
GHCND:USW00013897	NASHVILLE INTERNATIONAL AIRPORT TN US	19961022	244	89	176.8	36.11667	-86.6833	0	2400	0	2400	
GHCND:USW00013897	NASHVILLE INTERNATIONAL AIRPORT TN US	19961023	189	61	176.8	36.11667	-86.6833	0	2400	0	2400	
GHCND:USW00013897	NASHVILLE INTERNATIONAL AIRPORT TN US	19961024	200	44	176.8	36.11667	-86.6833	0	2400	0	2400	
GHCND:USW00013897	NASHVILLE INTERNATIONAL AIRPORT TN US	19961025	200	94	176.8	36.11667	-86.6833	0	2400	0	2400	
GHCND:USW00013897	NASHVILLE INTERNATIONAL AIRPORT TN US	19961026	217	100	176.8	36.11667	-86.6833	0	2400	0	2400	
GHCND:USW00013897	NASHVILLE INTERNATIONAL AIRPORT TN US	19961027	256	194	176.8	36.11667	-86.6833	0	2400	0	2400	
GHCND:USW00013897	NASHVILLE INTERNATIONAL AIRPORT TN US	19961028	222	189	176.8	36.11667	-86.6833	0	2400	0	2400	
GHCND:USW00013897	NASHVILLE INTERNATIONAL AIRPORT TN US	19961029	256	189	176.8	36.11667	-86.6833	0	2400	0	2400	
GHCND:USW00013897	NASHVILLE INTERNATIONAL AIRPORT TN US	19961030	222	133	176.8	36.11667	-86.6833	0	2400	0	2400	
GHCND:USW00013897	NASHVILLE INTERNATIONAL AIRPORT TN US	19961031	172	72	176.8	36.11667	-86.6833	0	2400	0	2400	
GHCND:USW00013897	NASHVILLE INTERNATIONAL AIRPORT TN US	19961101	78	44	176.8	36.11667	-86.6833	0	2400	0	2400	
GHCND:USW00013897	NASHVILLE INTERNATIONAL AIRPORT TN US	19961102	89	0	176.8	36.11667	-86.6833	0	2400	0	2400	
GHCND:USW00013897	NASHVILLE INTERNATIONAL AIRPORT TN US	19961103	94	-17	176.8	36.11667	-86.6833	0	2400	0	2400	
GHCND:USW00013897	NASHVILLE INTERNATIONAL AIRPORT TN US	19961104	161	-11	176.8	36.11667	-86.6833	0	2400	0	2400	
GHCND:USW00013897	NASHVILLE INTERNATIONAL AIRPORT TN US	19961105	217	106	176.8	36.11667	-86.6833	0	2400	0	2400	
GHCND:USW00013897	NASHVILLE INTERNATIONAL AIRPORT TN US	19961106	228	139	176.8	36.11667	-86.6833	0	2400	0	2400	
GHCND:USW00013897	NASHVILLE INTERNATIONAL AIRPORT TN US	19961107	228	78	176.8	36.11667	-86.6833	0	2400	0	2400	
GHCND:USW00013897	NASHVILLE INTERNATIONAL AIRPORT TN US	19961108	128	44	176.8	36.11667	-86.6833	0	2400	0	2400	
GHCND:USW00013897	NASHVILLE INTERNATIONAL AIRPORT TN US	19961109	94	6	176.8	36.11667	-86.6833	0	2400	0	2400	
GHCND:USW00013897	NASHVILLE INTERNATIONAL AIRPORT TN US	19961110	44	0	176.8	36.11667	-86.6833	0	2400	0	2400	
GHCND:USW00013897	NASHVILLE INTERNATIONAL AIRPORT TN US	19961111	56	-6	176.8	36.11667	-86.6833	0	2400	0	2400	
GHCND:USW00013897	NASHVILLE INTERNATIONAL AIRPORT TN US	19961112	61	-17	176.8	36.11667	-86.6833	0	2400	0	2400	
GHCND:USW00013897	NASHVILLE INTERNATIONAL AIRPORT TN US	19961113	61	22	176.8	36.11667	-86.6833	0	2400	0	2400	
GHCND:USW00013897	NASHVILLE INTERNATIONAL AIRPORT TN US	19961114	44	17	176.8	36.11667	-86.6833	0	2400	0	2400	
GHCND:USW00013897	NASHVILLE INTERNATIONAL AIRPORT TN US	19961115	144	6	176.8	36.11667	-86.6833	0	2400	0	2400	
GHCND:USW00013897	NASHVILLE INTERNATIONAL AIRPORT TN US	19961116	156	22	176.8	36.11667	-86.6833	0	2400	0	2400	
GHCND:USW00013897	NASHVILLE INTERNATIONAL AIRPORT TN US	19961117	139	111	176.8	36.11667	-86.6833	0	2400	0	2400	
GHCND:USW00013897	NASHVILLE INTERNATIONAL AIRPORT TN US	19961118	128	94	176.8	36.11667	-86.6833	0	2400	0	2400	
GHCND:USW00013897	NASHVILLE INTERNATIONAL AIRPORT TN US	19961119	128	72	176.8	36.11667	-86.6833	0	2400	0	2400	
GHCND:USW00013897	NASHVILLE INTERNATIONAL AIRPORT TN US	19961120	133	39	176.8	36.11667	-86.6833	0	2400	0	2400	
GHCND:USW00013897	NASHVILLE INTERNATIONAL AIRPORT TN US	19961121	133	44	176.8	36.11667	-86.6833	0	2400	0	2400	
GHCND:USW00013897	NASHVILLE INTERNATIONAL AIRPORT TN US	19961122	72	-11	176.8	36.11667	-86.6833	0	2400	0	2400	
GHCND:USW00013897	NASHVILLE INTERNATIONAL AIRPORT TN US	19961123	144	-28	176.8	36.11667	-86.6833	0	2400	0	2400	
GHCND:USW00013897	NASHVILLE INTERNATIONAL AIRPORT TN US	19961124	189	61	176.8	36.11667	-86.6833	0	2400	0	2400	
GHCND:USW00013897	NASHVILLE INTERNATIONAL AIRPORT TN US	19961125	172	78	176.8	36.11667	-86.6833	0	2400	0	2400	
GHCND:USW00013897	NASHVILLE INTERNATIONAL AIRPORT TN US	19961126	78	-17	176.8	36.11667	-86.6833	0	2400	0	2400	
GHCND:USW00013897	NASHVILLE INTERNATIONAL AIRPORT TN US	19961127	56	-39	176.8	36.11667	-86.6833	0	2400	0	2400	
GHCND:USW00013897	NASHVILLE INTERNATIONAL AIRPORT TN US	19961128	106	-50	176.8	36.11667	-86.6833	0	2400	0	2400	
GHCND:USW00013897	NASHVILLE INTERNATIONAL AIRPORT TN US	19961129	111	6	176.8	36.11667	-86.6833	0	2400	0	2400	
GHCND:USW00013897	NASHVILLE INTERNATIONAL AIRPORT TN US	19961130	183	94	176.8	36.11667	-86.6833	0	2400	0	2400	
GHCND:USW00013897	NASHVILLE INTERNATIONAL AIRPORT TN US	19961201	178	6	176.8	36.11667	-86.6833	0	2400	0	2400	
GHCND:USW00013897	NASHVILLE INTERNATIONAL AIRPORT TN US	19961202	111	-28	176.8	36.11667	-86.6833	0	2400	0	2400	
GHCND:USW00013897	NASHVILLE INTERNATIONAL AIRPORT TN US	19961203	139	50	176.8	36.11667	-86.6833	0	2400	0	2400	

GHCND:USW00013897	NASHVILLE INTERNATIONAL AIRPORT TN US	19961204	83	-17	176.8	36.11667	-86.6833	0	2400	0	2400	
GHCND:USW00013897	NASHVILLE INTERNATIONAL AIRPORT TN US	19961205	89	-6	176.8	36.11667	-86.6833	0	2400	0	2400	
GHCND:USW00013897	NASHVILLE INTERNATIONAL AIRPORT TN US	19961206	100	-17	176.8	36.11667	-86.6833	0	2400	0	2400	
GHCND:USW00013897	NASHVILLE INTERNATIONAL AIRPORT TN US	19961207	133	56	176.8	36.11667	-86.6833	0	2400	0	2400	
GHCND:USW00013897	NASHVILLE INTERNATIONAL AIRPORT TN US	19961208	100	0	176.8	36.11667	-86.6833	0	2400	0	2400	
GHCND:USW00013897	NASHVILLE INTERNATIONAL AIRPORT TN US	19961209	72	-50	176.8	36.11667	-86.6833	0	2400	0	2400	
GHCND:USW00013897	NASHVILLE INTERNATIONAL AIRPORT TN US	19961210	183	11	176.8	36.11667	-86.6833	0	2400	0	2400	
GHCND:USW00013897	NASHVILLE INTERNATIONAL AIRPORT TN US	19961211	217	167	176.8	36.11667	-86.6833	0	2400	0	2400	
GHCND:USW00013897	NASHVILLE INTERNATIONAL AIRPORT TN US	19961212	189	78	176.8	36.11667	-86.6833	0	2400	0	2400	
GHCND:USW00013897	NASHVILLE INTERNATIONAL AIRPORT TN US	19961213	111	33	176.8	36.11667	-86.6833	0	2400	0	2400	
GHCND:USW00013897	NASHVILLE INTERNATIONAL AIRPORT TN US	19961214	156	-6	176.8	36.11667	-86.6833	0	2400	0	2400	
GHCND:USW00013897	NASHVILLE INTERNATIONAL AIRPORT TN US	19961215	183	6	176.8	36.11667	-86.6833	0	2400	0	2400	
GHCND:USW00013897	NASHVILLE INTERNATIONAL AIRPORT TN US	19961216	111	61	176.8	36.11667	-86.6833	0	2400	0	2400	
GHCND:USW00013897	NASHVILLE INTERNATIONAL AIRPORT TN US	19961217	83	-6	176.8	36.11667	-86.6833	0	2400	0	2400	
GHCND:USW00013897	NASHVILLE INTERNATIONAL AIRPORT TN US	19961218	6	-56	176.8	36.11667	-86.6833	0	2400	0	2400	
GHCND:USW00013897	NASHVILLE INTERNATIONAL AIRPORT TN US	19961219	-50	-83	176.8	36.11667	-86.6833	0	2400	0	2400	
GHCND:USW00013897	NASHVILLE INTERNATIONAL AIRPORT TN US	19961220	-17	-100	176.8	36.11667	-86.6833	0	2400	0	2400	
GHCND:USW00013897	NASHVILLE INTERNATIONAL AIRPORT TN US	19961221	72	-33	176.8	36.11667	-86.6833	0	2400	0	2400	
GHCND:USW00013897	NASHVILLE INTERNATIONAL AIRPORT TN US	19961222	122	28	176.8	36.11667	-86.6833	0	2400	0	2400	
GHCND:USW00013897	NASHVILLE INTERNATIONAL AIRPORT TN US	19961223	189	100	176.8	36.11667	-86.6833	0	2400	0	2400	
GHCND:USW00013897	NASHVILLE INTERNATIONAL AIRPORT TN US	19961224	156	-56	176.8	36.11667	-86.6833	0	2400	0	2400	
GHCND:USW00013897	NASHVILLE INTERNATIONAL AIRPORT TN US	19961225	28	-72	176.8	36.11667	-86.6833	0	2400	0	2400	
GHCND:USW00013897	NASHVILLE INTERNATIONAL AIRPORT TN US	19961226	83	-28	176.8	36.11667	-86.6833	0	2400	0	2400	
GHCND:USW00013897	NASHVILLE INTERNATIONAL AIRPORT TN US	19961227	156	61	176.8	36.11667	-86.6833	0	2400	0	2400	
GHCND:USW00013897	NASHVILLE INTERNATIONAL AIRPORT TN US	19961228	200	144	176.8	36.11667	-86.6833	0	2400	0	2400	
GHCND:USW00013897	NASHVILLE INTERNATIONAL AIRPORT TN US	19961229	211	117	176.8	36.11667	-86.6833	0	2400	0	2400	
GHCND:USW00013897	NASHVILLE INTERNATIONAL AIRPORT TN US	19961230	161	100	176.8	36.11667	-86.6833	0	2400	0	2400	
GHCND:USW00013897	NASHVILLE INTERNATIONAL AIRPORT TN US	19961231	156	67	176.8	36.11667	-86.6833	0	2400	0	2400	
GHCND:USW00013897	NASHVILLE INTERNATIONAL AIRPORT TN US	19970101	172	67	176.8	36.11667	-86.6833	0	2400	0	2400	
GHCND:USW00013897	NASHVILLE INTERNATIONAL AIRPORT TN US	19970102	183	111	176.8	36.11667	-86.6833	0	2400	0	2400	
GHCND:USW00013897	NASHVILLE INTERNATIONAL AIRPORT TN US	19970103	211	150	176.8	36.11667	-86.6833	0	2400	0	2400	
GHCND:USW00013897	NASHVILLE INTERNATIONAL AIRPORT TN US	19970104	211	139	176.8	36.11667	-86.6833	0	2400	0	2400	
GHCND:USW00013897	NASHVILLE INTERNATIONAL AIRPORT TN US	19970105	150	61	176.8	36.11667	-86.6833	0	2400	0	2400	
GHCND:USW00013897	NASHVILLE INTERNATIONAL AIRPORT TN US	19970106	67	-22	176.8	36.11667	-86.6833	0	2400	0	2400	
GHCND:USW00013897	NASHVILLE INTERNATIONAL AIRPORT TN US	19970107	33	-39	176.8	36.11667	-86.6833	0	2400	0	2400	
GHCND:USW00013897	NASHVILLE INTERNATIONAL AIRPORT TN US	19970108	11	-22	176.8	36.11667	-86.6833	0	2400	0	2400	
GHCND:USW00013897	NASHVILLE INTERNATIONAL AIRPORT TN US	19970109	50	-11	176.8	36.11667	-86.6833	0	2400	0	2400	
GHCND:USW00013897	NASHVILLE INTERNATIONAL AIRPORT TN US	19970110	0	-111	176.8	36.11667	-86.6833	0	2400	0	2400	
GHCND:USW00013897	NASHVILLE INTERNATIONAL AIRPORT TN US	19970111	-78	-150	176.8	36.11667	-86.6833	0	2400	0	2400	
GHCND:USW00013897	NASHVILLE INTERNATIONAL AIRPORT TN US	19970112	-56	-139	176.8	36.11667	-86.6833	0	2400	0	2400	
GHCND:USW00013897	NASHVILLE INTERNATIONAL AIRPORT TN US	19970113	-56	-133	176.8	36.11667	-86.6833	0	2400	0	2400	
GHCND:USW00013897	NASHVILLE INTERNATIONAL AIRPORT TN US	19970114	-11	-122	176.8	36.11667	-86.6833	0	2400	0	2400	
GHCND:USW00013897	NASHVILLE INTERNATIONAL AIRPORT TN US	19970115	128	-67	176.8	36.11667	-86.6833	0	2400	0	2400	
GHCND:USW00013897	NASHVILLE INTERNATIONAL AIRPORT TN US	19970116	28	-111	176.8	36.11667	-86.6833	0	2400	0	2400	
GHCND:USW00013897	NASHVILLE INTERNATIONAL AIRPORT TN US	19970117	-33	-133	176.8	36.11667	-86.6833	0	2400	0	2400	
GHCND:USW00013897	NASHVILLE INTERNATIONAL AIRPORT TN US	19970118	-28	-150	176.8	36.11667	-86.6833	0	2400	0	2400	
GHCND:USW00013897	NASHVILLE INTERNATIONAL AIRPORT TN US	19970119	78	-39	176.8	36.11667	-86.6833	0	2400	0	2400	
GHCND:USW00013897	NASHVILLE INTERNATIONAL AIRPORT TN US	19970120	178	-44	176.8	36.11667	-86.6833	0	2400	0	2400	
GHCND:USW00013897	NASHVILLE INTERNATIONAL AIRPORT TN US	19970121	211	33	176.8	36.11667	-86.6833	0	2400	0	2400	
GHCND:USW00013897	NASHVILLE INTERNATIONAL AIRPORT TN US	19970122	150	83	176.8	36.11667	-86.6833	0	2400	0	2400	
GHCND:USW00013897	NASHVILLE INTERNATIONAL AIRPORT TN US	19970123	127	33	176.8	36.11667	-86.6833	0	2400	0	2400	
GHCND:USW00013897	NASHVILLE INTERNATIONAL AIRPORT TN US	19970124	183	50	176.8	36.11667	-86.6833	0	2400	0	2400	
GHCND:USW00013897	NASHVILLE INTERNATIONAL AIRPORT TN US	19970125	78	-39	176.8	36.11667	-86.6833	0	2400	0	2400	
GHCND:USW00013897	NASHVILLE INTERNATIONAL AIRPORT TN US	19970126	83	-56	176.8	36.11667	-86.6833	0	2400	0	2400	
GHCND:USW00013897	NASHVILLE INTERNATIONAL AIRPORT TN US	19970127	139	50	176.8	36.11667	-86.6833	0	2400	0	2400	
GHCND:USW00013897	NASHVILLE INTERNATIONAL AIRPORT TN US	19970128	50	-67	176.8	36.11667	-86.6833	0	2400	0	2400	
GHCND:USW00013897	NASHVILLE INTERNATIONAL AIRPORT TN US	19970129	78	-78	176.8	36.11667	-86.6833	0	2400	0	2400	
GHCND:USW00013897	NASHVILLE INTERNATIONAL AIRPORT TN US	19970130	100	-33	176.8	36.11667	-86.6833	0	2400	0	2400	
GHCND:USW00013897	NASHVILLE INTERNATIONAL AIRPORT TN US	19970131	150	-22	176.8	36.11667	-86.6833	0	2400	0	2400	
GHCND:USW00013897	NASHVILLE INTERNATIONAL AIRPORT TN US	19970201	189	0	176.8	36.11667	-86.6833	0	2400	0	2400	
GHCND:USW00013897	NASHVILLE INTERNATIONAL AIRPORT TN US	19970202	189	56	176.8	36.11667	-86.6833	0	2400	0	2400	
GHCND:USW00013897	NASHVILLE INTERNATIONAL AIRPORT TN US	19970203	150	106	176.8	36.11667	-86.6833	0	2400	0	2400	
GHCND:USW00013897	NASHVILLE INTERNATIONAL AIRPORT TN US	19970204	178	56	176.8	36.11667	-86.6833	0	2400	0	2400	
GHCND:USW00013897	NASHVILLE INTERNATIONAL AIRPORT TN US	19970205	56	11	176.8	36.11667	-86.6833	0	2400	0	2400	
GHCND:USW00013897	NASHVILLE INTERNATIONAL AIRPORT TN US	19970206	67	-11	176.8	36.11667	-86.6833	0	2400	0	2400	
GHCND:USW00013897	NASHVILLE INTERNATIONAL AIRPORT TN US	19970207	100	28	176.8	36.11667	-86.6833	0	2400	0	2400	
GHCND:USW00013897	NASHVILLE INTERNATIONAL AIRPORT TN US	19970208	44	0	176.8	36.11667	-86.6833	0	2400	0	2400	
GHCND:USW00013897	NASHVILLE INTERNATIONAL AIRPORT TN US	19970209	17	0	176.8	36.11667	-86.6833	0	2400	0	2400	
GHCND:USW00013897	NASHVILLE INTERNATIONAL AIRPORT TN US	19970210	22	0	176.8	36.11667	-86.6833	0	2400	0	2400	
GHCND:USW00013897	NASHVILLE INTERNATIONAL AIRPORT TN US	19970211	39	-22	176.8	36.11667	-86.6833	0	2400	0	2400	
GHCND:USW00013897	NASHVILLE INTERNATIONAL AIRPORT TN US	19970212	94	-39	176.8	36.11667	-86.6833	0	2400	0	2400	
GHCND:USW00013897	NASHVILLE INTERNATIONAL AIRPORT TN US	19970213	33	17	176.8	36.11667	-86.6833	0	2400	0	2400	
GHCND:USW00013897	NASHVILLE INTERNATIONAL AIRPORT TN US	19970214	56	6	176.8	36.11667	-86.6833	0	2400	0	2400	
GHCND:USW00013897	NASHVILLE INTERNATIONAL AIRPORT TN US	19970215	83	-39	176.8	36.11667	-86.6833	0	2400	0	2400	
GHCND:USW00013897	NASHVILLE INTERNATIONAL AIRPORT TN US	19970216	133	-33	176.8	36.11667	-86.6833	0	2400	0	2400	
GHCND:USW00013897	NASHVILLE INTERNATIONAL AIRPORT TN US	19970217	161	-28	176.8	36.11667	-86.6833	0	2400	0	2400	
GHCND:USW00013897	NASHVILLE INTERNATIONAL AIRPORT TN US	19970218	194	33	176.8	36.11667	-86.6833	0	2400	0	2400	
GHCND:USW00013897	NASHVILLE INTERNATIONAL AIRPORT TN US	19970219	189	83	176.8	36.11667	-86.6833	0	2400	0	2400	
GHCND:USW00013897	NASHVILLE INTERNATIONAL AIRPORT TN US	19970220	244	117	176.8	36.11667	-86.6833	0	2400	0	2400	
GHCND:USW00013897	NASHVILLE INTERNATIONAL AIRPORT TN US	19970221	222	83	176.8	36.11667	-86.6833	0	2400	0	2400	
GHCND:USW00013897	NASHVILLE INTERNATIONAL AIRPORT TN US	19970222	83	-22	176.8	36.11667	-86.6833	0	2400	0	2400	
GHCND:USW00013897	NASHVILLE INTERNATIONAL AIRPORT TN US	19970223	133	-50	176.8	36.11667	-86.6833	0	2400	0	2400	
GHCND:USW00013897	NASHVILLE INTERNATIONAL AIRPORT TN US	19970224	139	-17	176.8	36.11667	-86.6833	0	2400	0	2400	
GHCND:USW00013897	NASHVILLE INTERNATIONAL AIRPORT TN US	19970225	150	33	176.8	36.11667	-86.6833	0	2400	0	2400	
GHCND:USW00013897	NASHVILLE INTERNATIONAL AIRPORT TN US	19970226	194	83	176.8	36.11667	-86.6833	0	2400	0	2400	
GHCND:USW00013897	NASHVILLE INTERNATIONAL AIRPORT TN US	19970227	200	106	176.8	36.11667	-86.6833	0	2400	0	2400	
GHCND:USW00013897	NASHVILLE INTERNATIONAL AIRPORT TN US	19970228	200	94	176.8	36.11667	-86.6833	0	2400	0	2400	
GHCND:USW00013897	NASHVILLE INTERNATIONAL AIRPORT TN US	19970301	272	200	176.8	36.11667	-86.6833	0	2400	0	2400	
GHCND:USW00013897	NASHVILLE INTERNATIONAL AIRPORT TN US	19970302	233	83	176.8	36.11667	-86.6833	0	2400	0	2400	
GHCND:USW00013897	NASHVILLE INTERNATIONAL AIRPORT TN US	19970303	183	83	176.8	36.11667	-86.6833	0	2400	0	2400	
GHCND:USW00013897	NASHVILLE INTERNATIONAL AIRPORT TN US	19970304	200	89	176.8	36.11667	-86.6833	0	2400	0	2400	
GHCND:USW00013897	NASHVILLE INTERNATIONAL AIRPORT TN US	19970305	178	28	176.8	36.11667	-86.6833	0	2400	0	2400	
GHCND:USW00013897	NASHVILLE INTERNATIONAL AIRPORT TN US	19970306	128	6	176.8	36.11667	-86.6833	0	2400	0	2400	
GHCND:USW00013897	NASHVILLE INTERNATIONAL AIRPORT TN US	19970307	172	-11	176.8	36.11667	-86.6833	0	2400	0	2400	
GHCND:USW00013897	NASHVILLE INTERNATIONAL AIRPORT TN US	19970308	211	106	176.8	36.11667	-86.6833	0	2400	0	2400	
GHCND:USW00013897	NASHVILLE INTERNATIONAL AIRPORT TN US	19970309	244	89	176.8	36.11667	-86.6833	0	2400	0	2400	
GHCND:USW00013897	NASHVILLE INTERNATIONAL AIRPORT TN US	19970310	161	67	176.8	36.11667	-86.6833	0	2400	0	2400	
GHCND:USW00013897	NASHVILLE INTERNATIONAL AIRPORT TN US	19970311	217	44	176.8	36.11667	-86.6833	0	2400	0	2400	
GHCND:USW00013897	NASHVILLE INTERNATIONAL AIRPORT TN US	19970312	211	61	176.8	36.11667	-86.6833	0	2400	0	2400	
GHCND:USW00013897	NASHVILLE INTERNATIONAL AIRPORT TN US	19970313	194	106	176.8	36.11667	-86.6833	0	2400	0	2400	
GHCND:USW00013897	NASHVILLE INTERNATIONAL AIRPORT TN US	19970314	167	0	176.8	36.11667	-86.6833	0	2400	0	2400	
GHCND:USW00013897	NASHVILLE INTERNATIONAL AIRPORT TN US	19970315	56	-17	176.8	36.11667	-86.6833	0	2400	0	2400	
GHCND:USW00013897	NASHVILLE INTERNATIONAL AIRPORT TN US	19970316	94	-39	176.8	36.11667	-86.6833	0	2400	0	2400	
GHCND:USW00013897	NASHVILLE INTERNATIONAL AIRPORT TN US	19970317	122	17	176.8	36.11667	-86.6833	0	2400	0	2400	
GHCND:USW00013897	NASHVILLE INTERNATIONAL AIRPORT TN US	19970318	178	83	176.8	36.11667	-86.6833	0	2400	0	2400	
GHCND:USW00013897	NASHVILLE INTERNATIONAL AIRPORT TN US	19970319	144	56	176.8	36.11667	-86.6833	0	2400	0	2400	
GHCND:USW00013897	NASHVILLE INTERNATIONAL AIRPORT TN US	19970320	189	6	176.8	36.11667	-86.6833	0	2400	0	2400	
GHCND:USW00013897	NASHVILLE INTERNATIONAL AIRPORT TN US	19970321	244	39	176.8	36.11667	-86.6833	0	2400	0	2400	
GHCND:USW00013897	NASHVILLE INTERNATIONAL AIRPORT TN US	19970322	194	61	176.8	36.11667	-86.6833	0	2400	0	2400	
GHCND:USW00013897	NASHVILLE INTERNATIONAL AIRPORT TN US	19970323	161	22	176.8	36.11667	-86.6833	0	2400	0	2400	
GHCND:USW00013897	NASHVILLE INTERNATIONAL AIRPORT TN US	19970324	217	44	176.8	36.11667	-86.6833	0	2400	0	2400	
GHCND:USW00013897	NASHVILLE INTERNATIONAL AIRPORT TN US	19970325	239	72	176.8	36.11667	-86.6833	0	2400	0	2400	
GHCND:USW00013897	NASHVILLE INTERNATIONAL AIRPORT TN US	19970326	161	50	176.8	36.11667	-86.6833	0	2400	0	2400	
GHCND:USW00013897	NASHVILLE INTERNATIONAL AIRPORT TN US	19970327	217	17	176.8	36.11667	-86.6833	0	2400	0	2400	
GHCND:USW00013897	NASHVILLE INTERNATIONAL AIRPORT TN US	19970328	272	128	176.8	36.11667	-86.6833	0	2400	0	2400	
GHCND:USW00013897	NASHVILLE INTERNATIONAL AIRPORT TN US	19970329	206	106	176.8	36.11667	-86.6833	0	2400	0	2400	
GHCND:USW00013897	NASHVILLE INTERNATIONAL AIRPORT TN US	19970330	189	61	176.8	36.11667	-86.6833	0	2400	0	2400	
GHCND:USW00013897	NASHVILLE INTERNATIONAL AIRPORT TN US	19970331	144	39	176.8	36.11667	-86.6833	0	2400	0	2400	
GHCND:USW00013897	NASHVILLE INTERNATIONAL AIRPORT TN US	19970401	172	17	176.8	36.11667	-86.6833	0	2400	0	2400	
GHCND:USW00013897	NASHVILLE INTERNATIONAL AIRPORT TN US	19970402	211	28	176.8	36.11667	-86.6833	0	2400	0	2400	
GHCND:USW00013897	NASHVILLE INTERNATIONAL AIRPORT TN US	19970403	244	39	176.8	36.11667	-86.6833	0	2400	0	2400	
GHCND:USW00013897	NASHVILLE INTERNATIONAL AIRPORT TN US	19970404	217	83	176.8	36.11667	-86.6833	0	2400	0	2400	
GHCND:USW00013897	NASHVILLE INTERNATIONAL AIRPORT TN US	19970405	239	167	176.8	36.11667	-86.6833	0	2400	0	2400	
GHCND:USW00013897	NASHVILLE INTERNATIONAL AIRPORT TN US	19970406	261	128	176.8	36.11667	-86.6833	0	2400	0	2400	
GHCND:USW00013897	NASHVILLE INTERNATIONAL AIRPORT TN US	19970407	150	67	176.8	36.11667	-86.6833	0	2400	0	2400	
GHCND:USW00013897	NASHVILLE INTERNATIONAL AIRPORT TN US	19970408	161	28	176.8	36.11667	-86.6833	0	2400	0	2400	
GHCND:USW00013897	NASHVILLE INTERNATIONAL AIRPORT TN US	19970409	94	22	176.8	36.11667	-86.6833	0	2400	0	2400	
GHCND:USW00013897	NASHVILLE INTERNATIONAL AIRPORT TN US	19970410	161	0	176.8	36.11667	-86.6833	0	2400	0	2400	
GHCND:USW00013897	NASHVILLE INTERNATIONAL AIRPORT TN US	19970411	150	44	176.8	36.11667	-86.6833	0	2400	0	2400	
GHCND:USW00013897	NASHVILLE INTERNATIONAL AIRPORT TN US	19970412	206	61	176.8	36.11667	-86.6833	0	2400	0	2400	
GHCND:USW00013897	NASHVILLE INTERNATIONAL AIRPORT TN US	19970413	67	0	176.8	36.11667	-86.6833	0	2400	0	2400	
GHCND:USW00013897	NASHVILLE INTERNATIONAL AIRPORT TN US	19970414	150	-22	176.8	36.11667	-86.6833	0	2400	0	2400	
GHCND:USW00013897	NASHVILLE INTERNATIONAL AIRPORT TN US	19970415	189	0	176.8	36.11667	-86.6833	0	2400	0	2400	
GHCND:USW00013897	NASHVILLE INTERNATIONAL AIRPORT TN US	19970416	228	17	176.8	36.11667	-86.6833	0	2400	0	2400	
GHCND:USW00013897	NASHVILLE INTERNATIONAL AIRPORT TN US	19970417	111	44	176.8	36.11667	-86.6833	0	2400	0	2400	
GHCND:USW00013897	NASHVILLE INTERNATIONAL AIRPORT TN US	19970418	172	17	176.8	36.11667	-86.6833	0	2400	0	2400	
GHCND:USW00013897	NASHVILLE INTERNATIONAL AIRPORT TN US	19970419	239	89	176.8	36.11667	-86.6833	0	2400	0	2400	
GHCND:USW00013897	NASHVILLE INTERNATIONAL AIRPORT TN US	19970420	211	39	176.8	36.11667	-86.6833	0	2400	0	2400	
GHCND:USW00013897	NASHVILLE INTERNATIONAL AIRPORT TN US	19970421	183	100	176.8	36.11667	-86.6833	0	2400	0	2400	
GHCND:USW00013897	NASHVILLE INTERNATIONAL AIRPORT TN US	19970422	183	111	176.8	36.11667	-86.6833	0	2400	0	2400	
GHCND:USW00013897	NASHVILLE INTERNATIONAL AIRPORT TN US	19970423	178	100	176.8	36.11667	-86.6833	0	2400	0	2400	
GHCND:USW00013897	NASHVILLE INTERNATIONAL AIRPORT TN US	19970424	183	67	176.8	36.11667	-86.6833	0	2400	0	2400	
GHCND:USW00013897	NASHVILLE INTERNATIONAL AIRPORT TN US	19970425	194	61	176.8	36.11667	-86.6833	0	2400	0	2400	
GHCND:USW00013897	NASHVILLE INTERNATIONAL AIRPORT TN US	19970426	200	111	176.8	36.11667	-86.6833	0	2400	0	2400	
GHCND:USW00013897	NASHVILLE INTERNATIONAL AIRPORT TN US	19970427	172	117	176.8	36.11667	-86.6833	0	2400	0	2400	
GHCND:USW00013897	NASHVILLE INTERNATIONAL AIRPORT TN US	19970428	156	100	176.8	36.11667	-86.6833	0	2400	0	2400	
GHCND:USW00013897	NASHVILLE INTERNATIONAL AIRPORT TN US	19970429	217	67	176.8	36.11667	-86.6833	0	2400	0	2400	
GHCND:USW00013897	NASHVILLE INTERNATIONAL AIRPORT TN US	19970430	261	78	176.8	36.11667	-86.6833	0	2400	0	2400	
GHCND:USW00013897	NASHVILLE INTERNATIONAL AIRPORT TN US	19970501	206	106	176.8	36.11667	-86.6833	0	2400	0	2400	
GHCND:USW00013897	NASHVILLE INTERNATIONAL AIRPORT TN US	19970502	250	72	176.8	36.11667	-86.6833	0	2400	0	2400	
GHCND:USW00013897	NASHVILLE INTERNATIONAL AIRPORT TN US	19970503	189	83	176.8	36.11667	-86.6833	0	2400	0	2400	
GHCND:USW00013897	NASHVILLE INTERNATIONAL AIRPORT TN US	19970504	200	67	176.8	36.11667	-86.6833	0	2400	0	2400	
GHCND:USW00013897	NASHVILLE INTERNATIONAL AIRPORT TN US	19970505	228	44	176.8	36.11667	-86.6833	0	2400	0	2400	
GHCND:USW00013897	NASHVILLE INTERNATIONAL AIRPORT TN US	19970506	244	122	176.8	36.11667	-86.6833	0	2400	0	2400	
GHCND:USW00013897	NASHVILLE INTERNATIONAL AIRPORT TN US	19970507	244	67	176.8	36.11667	-86.6833	0	2400	0	2400	
GHCND:USW00013897	NASHVILLE INTERNATIONAL AIRPORT TN US	19970508	256	150	176.8	36.11667	-86.6833	0	2400	0	2400	
GHCND:USW00013897	NASHVILLE INTERNATIONAL AIRPORT TN US	19970509	194	122	176.8	36.11667	-86.6833	0	2400	0	2400	
GHCND:USW00013897	NASHVILLE INTERNATIONAL AIRPORT TN US	19970510	200	78	176.8	36.11667	-86.6833	0	2400	0	2400	
GHCND:USW00013897	NASHVILLE INTERNATIONAL AIRPORT TN US	19970511	233	50	176.8	36.11667	-86.6833	0	2400	0	2400	
GHCND:USW00013897	NASHVILLE INTERNATIONAL AIRPORT TN US	19970512	200	106	176.8	36.11667	-86.6833	0	2400	0	2400	
GHCND:USW00013897	NASHVILLE INTERNATIONAL AIRPORT TN US	19970513	211	50	176.8	36.11667	-86.6833	0	2400	0	2400	
GHCND:USW00013897	NASHVILLE INTERNATIONAL AIRPORT TN US	19970514	267	94	176.8	36.11667	-86.6833	0	2400	0	2400	
GHCND:USW00013897	NASHVILLE INTERNATIONAL AIRPORT TN US	19970515	217	56	176.8	36.11667	-86.6833	0	2400	0	2400	
GHCND:USW00013897	NASHVILLE INTERNATIONAL AIRPORT TN US	19970516	200	33	176.8	36.11667	-86.6833	0	2400	0	2400	
GHCND:USW00013897	NASHVILLE INTERNATIONAL AIRPORT TN US	19970517	278	61	176.8	36.11667	-86.6833	0	2400	0	2400	
GHCND:USW00013897	NASHVILLE INTERNATIONAL AIRPORT TN US	19970518	306	183	176.8	36.11667	-86.6833	0	2400	0	2400	
GHCND:USW00013897	NASHVILLE INTERNATIONAL AIRPORT TN US	19970519	272	178	176.8	36.11667	-86.6833	0	2400	0	2400	
GHCND:USW00013897	NASHVILLE INTERNATIONAL AIRPORT TN US	19970520	233	150	176.8	36.11667	-86.6833	0	2400	0	2400	
GHCND:USW00013897	NASHVILLE INTERNATIONAL AIRPORT TN US	19970521	206	106	176.8	36.11667	-86.6833	0	2400	0	2400	
GHCND:USW00013897	NASHVILLE INTERNATIONAL AIRPORT TN US	19970522	222	83	176.8	36.11667	-86.6833	0	2400	0	2400	

GHCND:USW00013897	NASHVILLE INTERNATIONAL AIRPORT TN US	19970523	278	106	176.8	36.11667	-86.6833	0	2400	0	2400	
GHCND:USW00013897	NASHVILLE INTERNATIONAL AIRPORT TN US	19970524	272	200	176.8	36.11667	-86.6833	0	2400	0	2400	
GHCND:USW00013897	NASHVILLE INTERNATIONAL AIRPORT TN US	19970525	244	194	176.8	36.11667	-86.6833	0	2400	0	2400	
GHCND:USW00013897	NASHVILLE INTERNATIONAL AIRPORT TN US	19970526	250	189	176.8	36.11667	-86.6833	0	2400	0	2400	
GHCND:USW00013897	NASHVILLE INTERNATIONAL AIRPORT TN US	19970527	233	183	176.8	36.11667	-86.6833	0	2400	0	2400	
GHCND:USW00013897	NASHVILLE INTERNATIONAL AIRPORT TN US	19970528	206	144	176.8	36.11667	-86.6833	0	2400	0	2400	
GHCND:USW00013897	NASHVILLE INTERNATIONAL AIRPORT TN US	19970529	217	133	176.8	36.11667	-86.6833	0	2400	0	2400	
GHCND:USW00013897	NASHVILLE INTERNATIONAL AIRPORT TN US	19970530	256	161	176.8	36.11667	-86.6833	0	2400	0	2400	
GHCND:USW00013897	NASHVILLE INTERNATIONAL AIRPORT TN US	19970531	194	161	176.8	36.11667	-86.6833	0	2400	0	2400	
GHCND:USW00013897	NASHVILLE INTERNATIONAL AIRPORT TN US	19970601	183	156	176.8	36.11667	-86.6833	0	2400	0	2400	
GHCND:USW00013897	NASHVILLE INTERNATIONAL AIRPORT TN US	19970602	239	150	176.8	36.11667	-86.6833	0	2400	0	2400	
GHCND:USW00013897	NASHVILLE INTERNATIONAL AIRPORT TN US	19970603	217	144	176.8	36.11667	-86.6833	0	2400	0	2400	
GHCND:USW00013897	NASHVILLE INTERNATIONAL AIRPORT TN US	19970604	222	156	176.8	36.11667	-86.6833	0	2400	0	2400	
GHCND:USW00013897	NASHVILLE INTERNATIONAL AIRPORT TN US	19970605	194	161	176.8	36.11667	-86.6833	0	2400	0	2400	
GHCND:USW00013897	NASHVILLE INTERNATIONAL AIRPORT TN US	19970606	200	150	176.8	36.11667	-86.6833	0	2400	0	2400	
GHCND:USW00013897	NASHVILLE INTERNATIONAL AIRPORT TN US	19970607	228	150	176.8	36.11667	-86.6833	0	2400	0	2400	
GHCND:USW00013897	NASHVILLE INTERNATIONAL AIRPORT TN US	19970608	244	161	176.8	36.11667	-86.6833	0	2400	0	2400	
GHCND:USW00013897	NASHVILLE INTERNATIONAL AIRPORT TN US	19970609	222	161	176.8	36.11667	-86.6833	0	2400	0	2400	
GHCND:USW00013897	NASHVILLE INTERNATIONAL AIRPORT TN US	19970610	217	161	176.8	36.11667	-86.6833	0	2400	0	2400	
GHCND:USW00013897	NASHVILLE INTERNATIONAL AIRPORT TN US	19970611	211	178	176.8	36.11667	-86.6833	0	2400	0	2400	
GHCND:USW00013897	NASHVILLE INTERNATIONAL AIRPORT TN US	19970612	283	178	176.8	36.11667	-86.6833	0	2400	0	2400	
GHCND:USW00013897	NASHVILLE INTERNATIONAL AIRPORT TN US	19970613	300	178	176.8	36.11667	-86.6833	0	2400	0	2400	
GHCND:USW00013897	NASHVILLE INTERNATIONAL AIRPORT TN US	19970614	239	178	176.8	36.11667	-86.6833	0	2400	0	2400	
GHCND:USW00013897	NASHVILLE INTERNATIONAL AIRPORT TN US	19970615	283	150	176.8	36.11667	-86.6833	0	2400	0	2400	
GHCND:USW00013897	NASHVILLE INTERNATIONAL AIRPORT TN US	19970616	267	178	176.8	36.11667	-86.6833	0	2400	0	2400	
GHCND:USW00013897	NASHVILLE INTERNATIONAL AIRPORT TN US	19970617	261	200	176.8	36.11667	-86.6833	0	2400	0	2400	
GHCND:USW00013897	NASHVILLE INTERNATIONAL AIRPORT TN US	19970618	289	200	176.8	36.11667	-86.6833	0	2400	0	2400	
GHCND:USW00013897	NASHVILLE INTERNATIONAL AIRPORT TN US	19970619	311	183	176.8	36.11667	-86.6833	0	2400	0	2400	
GHCND:USW00013897	NASHVILLE INTERNATIONAL AIRPORT TN US	19970620	311	150	176.8	36.11667	-86.6833	0	2400	0	2400	
GHCND:USW00013897	NASHVILLE INTERNATIONAL AIRPORT TN US	19970621	250	200	176.8	36.11667	-86.6833	0	2400	0	2400	
GHCND:USW00013897	NASHVILLE INTERNATIONAL AIRPORT TN US	19970622	311	200	176.8	36.11667	-86.6833	0	2400	0	2400	
GHCND:USW00013897	NASHVILLE INTERNATIONAL AIRPORT TN US	19970623	322	217	176.8	36.11667	-86.6833	0	2400	0	2400	
GHCND:USW00013897	NASHVILLE INTERNATIONAL AIRPORT TN US	19970624	328	222	176.8	36.11667	-86.6833	0	2400	0	2400	
GHCND:USW00013897	NASHVILLE INTERNATIONAL AIRPORT TN US	19970625	311	222	176.8	36.11667	-86.6833	0	2400	0	2400	
GHCND:USW00013897	NASHVILLE INTERNATIONAL AIRPORT TN US	19970626	283	217	176.8	36.11667	-86.6833	0	2400	0	2400	
GHCND:USW00013897	NASHVILLE INTERNATIONAL AIRPORT TN US	19970627	294	200	176.8	36.11667	-86.6833	0	2400	0	2400	
GHCND:USW00013897	NASHVILLE INTERNATIONAL AIRPORT TN US	19970628	278	200	176.8	36.11667	-86.6833	0	2400	0	2400	
GHCND:USW00013897	NASHVILLE INTERNATIONAL AIRPORT TN US	19970629	278	211	176.8	36.11667	-86.6833	0	2400	0	2400	
GHCND:USW00013897	NASHVILLE INTERNATIONAL AIRPORT TN US	19970630	289	217	176.8	36.11667	-86.6833	0	2400	0	2400	
GHCND:USW00013897	NASHVILLE INTERNATIONAL AIRPORT TN US	19970701	322	217	176.8	36.11667	-86.6833	0	2400	0	2400	
GHCND:USW00013897	NASHVILLE INTERNATIONAL AIRPORT TN US	19970702	333	228	176.8	36.11667	-86.6833	0	2400	0	2400	
GHCND:USW00013897	NASHVILLE INTERNATIONAL AIRPORT TN US	19970703	322	222	176.8	36.11667	-86.6833	0	2400	0	2400	
GHCND:USW00013897	NASHVILLE INTERNATIONAL AIRPORT TN US	19970704	300	194	176.8	36.11667	-86.6833	0	2400	0	2400	
GHCND:USW00013897	NASHVILLE INTERNATIONAL AIRPORT TN US	19970705	250	161	176.8	36.11667	-86.6833	0	2400	0	2400	
GHCND:USW00013897	NASHVILLE INTERNATIONAL AIRPORT TN US	19970706	272	139	176.8	36.11667	-86.6833	0	2400	0	2400	
GHCND:USW00013897	NASHVILLE INTERNATIONAL AIRPORT TN US	19970707	294	172	176.8	36.11667	-86.6833	0	2400	0	2400	
GHCND:USW00013897	NASHVILLE INTERNATIONAL AIRPORT TN US	19970708	317	189	176.8	36.11667	-86.6833	0	2400	0	2400	
GHCND:USW00013897	NASHVILLE INTERNATIONAL AIRPORT TN US	19970709	317	211	176.8	36.11667	-86.6833	0	2400	0	2400	
GHCND:USW00013897	NASHVILLE INTERNATIONAL AIRPORT TN US	19970710	294	200	176.8	36.11667	-86.6833	0	2400	0	2400	
GHCND:USW00013897	NASHVILLE INTERNATIONAL AIRPORT TN US	19970711	300	183	176.8	36.11667	-86.6833	0	2400	0	2400	
GHCND:USW00013897	NASHVILLE INTERNATIONAL AIRPORT TN US	19970712	322	178	176.8	36.11667	-86.6833	0	2400	0	2400	
GHCND:USW00013897	NASHVILLE INTERNATIONAL AIRPORT TN US	19970713	328	189	176.8	36.11667	-86.6833	0	2400	0	2400	
GHCND:USW00013897	NASHVILLE INTERNATIONAL AIRPORT TN US	19970714	333	206	176.8	36.11667	-86.6833	0	2400	0	2400	
GHCND:USW00013897	NASHVILLE INTERNATIONAL AIRPORT TN US	19970715	328	206	176.8	36.11667	-86.6833	0	2400	0	2400	
GHCND:USW00013897	NASHVILLE INTERNATIONAL AIRPORT TN US	19970716	328	222	176.8	36.11667	-86.6833	0	2400	0	2400	
GHCND:USW00013897	NASHVILLE INTERNATIONAL AIRPORT TN US	19970717	339	189	176.8	36.11667	-86.6833	0	2400	0	2400	
GHCND:USW00013897	NASHVILLE INTERNATIONAL AIRPORT TN US	19970718	339	194	176.8	36.11667	-86.6833	0	2400	0	2400	
GHCND:USW00013897	NASHVILLE INTERNATIONAL AIRPORT TN US	19970719	350	211	176.8	36.11667	-86.6833	0	2400	0	2400	
GHCND:USW00013897	NASHVILLE INTERNATIONAL AIRPORT TN US	19970720	350	233	176.8	36.11667	-86.6833	0	2400	0	2400	
GHCND:USW00013897	NASHVILLE INTERNATIONAL AIRPORT TN US	19970721	350	233	176.8	36.11667	-86.6833	0	2400	0	2400	
GHCND:USW00013897	NASHVILLE INTERNATIONAL AIRPORT TN US	19970722	333	239	176.8	36.11667	-86.6833	0	2400	0	2400	
GHCND:USW00013897	NASHVILLE INTERNATIONAL AIRPORT TN US	19970723	339	239	176.8	36.11667	-86.6833	0	2400	0	2400	
GHCND:USW00013897	NASHVILLE INTERNATIONAL AIRPORT TN US	19970724	322	233	176.8	36.11667	-86.6833	0	2400	0	2400	
GHCND:USW00013897	NASHVILLE INTERNATIONAL AIRPORT TN US	19970725	333	211	176.8	36.11667	-86.6833	0	2400	0	2400	
GHCND:USW00013897	NASHVILLE INTERNATIONAL AIRPORT TN US	19970726	350	211	176.8	36.11667	-86.6833	0	2400	0	2400	
GHCND:USW00013897	NASHVILLE INTERNATIONAL AIRPORT TN US	19970727	372	244	176.8	36.11667	-86.6833	0	2400	0	2400	
GHCND:USW00013897	NASHVILLE INTERNATIONAL AIRPORT TN US	19970728	361	228	176.8	36.11667	-86.6833	0	2400	0	2400	
GHCND:USW00013897	NASHVILLE INTERNATIONAL AIRPORT TN US	19970729	300	217	176.8	36.11667	-86.6833	0	2400	0	2400	
GHCND:USW00013897	NASHVILLE INTERNATIONAL AIRPORT TN US	19970730	300	228	176.8	36.11667	-86.6833	0	2400	0	2400	
GHCND:USW00013897	NASHVILLE INTERNATIONAL AIRPORT TN US	19970731	306	206	176.8	36.11667	-86.6833	0	2400	0	2400	
GHCND:USW00013897	NASHVILLE INTERNATIONAL AIRPORT TN US	19970801	300	189	176.8	36.11667	-86.6833	0	2400	0	2400	
GHCND:USW00013897	NASHVILLE INTERNATIONAL AIRPORT TN US	19970802	321	178	176.8	36.11667	-86.6833	0	2400	0	2400	
GHCND:USW00013897	NASHVILLE INTERNATIONAL AIRPORT TN US	19970803	322	189	176.8	36.11667	-86.6833	0	2400	0	2400	
GHCND:USW00013897	NASHVILLE INTERNATIONAL AIRPORT TN US	19970804	339	206	176.8	36.11667	-86.6833	0	2400	0	2400	
GHCND:USW00013897	NASHVILLE INTERNATIONAL AIRPORT TN US	19970805	300	217	176.8	36.11667	-86.6833	0	2400	0	2400	
GHCND:USW00013897	NASHVILLE INTERNATIONAL AIRPORT TN US	19970806	289	183	176.8	36.11667	-86.6833	0	2400	0	2400	
GHCND:USW00013897	NASHVILLE INTERNATIONAL AIRPORT TN US	19970807	294	172	176.8	36.11667	-86.6833	0	2400	0	2400	
GHCND:USW00013897	NASHVILLE INTERNATIONAL AIRPORT TN US	19970808	267	178	176.8	36.11667	-86.6833	0	2400	0	2400	
GHCND:USW00013897	NASHVILLE INTERNATIONAL AIRPORT TN US	19970809	217	172	176.8	36.11667	-86.6833	0	2400	0	2400	
GHCND:USW00013897	NASHVILLE INTERNATIONAL AIRPORT TN US	19970810	294	172	176.8	36.11667	-86.6833	0	2400	0	2400	
GHCND:USW00013897	NASHVILLE INTERNATIONAL AIRPORT TN US	19970811	306	200	176.8	36.11667	-86.6833	0	2400	0	2400	
GHCND:USW00013897	NASHVILLE INTERNATIONAL AIRPORT TN US	19970812	300	217	176.8	36.11667	-86.6833	0	2400	0	2400	
GHCND:USW00013897	NASHVILLE INTERNATIONAL AIRPORT TN US	19970813	306	222	176.8	36.11667	-86.6833	0	2400	0	2400	
GHCND:USW00013897	NASHVILLE INTERNATIONAL AIRPORT TN US	19970814	317	217	176.8	36.11667	-86.6833	0	2400	0	2400	
GHCND:USW00013897	NASHVILLE INTERNATIONAL AIRPORT TN US	19970815	328	222	176.8	36.11667	-86.6833	0	2400	0	2400	
GHCND:USW00013897	NASHVILLE INTERNATIONAL AIRPORT TN US	19970816	339	250	176.8	36.11667	-86.6833	0	2400	0	2400	
GHCND:USW00013897	NASHVILLE INTERNATIONAL AIRPORT TN US	19970817	339	233	176.8	36.11667	-86.6833	0	2400	0	2400	
GHCND:USW00013897	NASHVILLE INTERNATIONAL AIRPORT TN US	19970818	306	228	176.8	36.11667	-86.6833	0	2400	0	2400	
GHCND:USW00013897	NASHVILLE INTERNATIONAL AIRPORT TN US	19970819	317	211	176.8	36.11667	-86.6833	0	2400	0	2400	
GHCND:USW00013897	NASHVILLE INTERNATIONAL AIRPORT TN US	19970820	294	211	176.8	36.11667	-86.6833	0	2400	0	2400	
GHCND:USW00013897	NASHVILLE INTERNATIONAL AIRPORT TN US	19970821	283	183	176.8	36.11667	-86.6833	0	2400	0	2400	
GHCND:USW00013897	NASHVILLE INTERNATIONAL AIRPORT TN US	19970822	272	150	176.8	36.11667	-86.6833	0	2400	0	2400	
GHCND:USW00013897	NASHVILLE INTERNATIONAL AIRPORT TN US	19970823	261	156	176.8	36.11667	-86.6833	0	2400	0	2400	
GHCND:USW00013897	NASHVILLE INTERNATIONAL AIRPORT TN US	19970824	278	128	176.8	36.11667	-86.6833	0	2400	0	2400	
GHCND:USW00013897	NASHVILLE INTERNATIONAL AIRPORT TN US	19970825	283	150	176.8	36.11667	-86.6833	0	2400	0	2400	
GHCND:USW00013897	NASHVILLE INTERNATIONAL AIRPORT TN US	19970826	311	194	176.8	36.11667	-86.6833	0	2400	0	2400	
GHCND:USW00013897	NASHVILLE INTERNATIONAL AIRPORT TN US	19970827	328	200	176.8	36.11667	-86.6833	0	2400	0	2400	
GHCND:USW00013897	NASHVILLE INTERNATIONAL AIRPORT TN US	19970828	322	233	176.8	36.11667	-86.6833	0	2400	0	2400	
GHCND:USW00013897	NASHVILLE INTERNATIONAL AIRPORT TN US	19970829	322	200	176.8	36.11667	-86.6833	0	2400	0	2400	
GHCND:USW00013897	NASHVILLE INTERNATIONAL AIRPORT TN US	19970830	317	200	176.8	36.11667	-86.6833	0	2400	0	2400	
GHCND:USW00013897	NASHVILLE INTERNATIONAL AIRPORT TN US	19970831	322	217	176.8	36.11667	-86.6833	0	2400	0	2400	
GHCND:USW00013897	NASHVILLE INTERNATIONAL AIRPORT TN US	19970901	339	217	176.8	36.11667	-86.6833	0	2400	0	2400	
GHCND:USW00013897	NASHVILLE INTERNATIONAL AIRPORT TN US	19970902	339	217	176.8	36.11667	-86.6833	0	2400	0	2400	
GHCND:USW00013897	NASHVILLE INTERNATIONAL AIRPORT TN US	19970903	256	161	176.8	36.11667	-86.6833	0	2400	0	2400	
GHCND:USW00013897	NASHVILLE INTERNATIONAL AIRPORT TN US	19970904	239	128	176.8	36.11667	-86.6833	0	2400	0	2400	
GHCND:USW00013897	NASHVILLE INTERNATIONAL AIRPORT TN US	19970905	283	89	176.8	36.11667	-86.6833	0	2400	0	2400	
GHCND:USW00013897	NASHVILLE INTERNATIONAL AIRPORT TN US	19970906	294	156	176.8	36.11667	-86.6833	0	2400	0	2400	
GHCND:USW00013897	NASHVILLE INTERNATIONAL AIRPORT TN US	19970907	306	172	176.8	36.11667	-86.6833	0	2400	0	2400	
GHCND:USW00013897	NASHVILLE INTERNATIONAL AIRPORT TN US	19970908	283	200	176.8	36.11667	-86.6833	0	2400	0	2400	
GHCND:USW00013897	NASHVILLE INTERNATIONAL AIRPORT TN US	19970909	283	206	176.8	36.11667	-86.6833	0	2400	0	2400	
GHCND:USW00013897	NASHVILLE INTERNATIONAL AIRPORT TN US	19970910	261	183	176.8	36.11667	-86.6833	0	2400	0	2400	
GHCND:USW00013897	NASHVILLE INTERNATIONAL AIRPORT TN US	19970911	250	161	176.8	36.11667	-86.6833	0	2400	0	2400	
GHCND:USW00013897	NASHVILLE INTERNATIONAL AIRPORT TN US	19970912	267	117	176.8	36.11667	-86.6833	0	2400	0	2400	
GHCND:USW00013897	NASHVILLE INTERNATIONAL AIRPORT TN US	19970913	283	128	176.8	36.11667	-86.6833	0	2400	0	2400	
GHCND:USW00013897	NASHVILLE INTERNATIONAL AIRPORT TN US	19970914	283	156	176.8	36.11667	-86.6833	0	2400	0	2400	
GHCND:USW00013897	NASHVILLE INTERNATIONAL AIRPORT TN US	19970915	300	156	176.8	36.11667	-86.6833	0	2400	0	2400	
GHCND:USW00013897	NASHVILLE INTERNATIONAL AIRPORT TN US	19970916	322	172	176.8	36.11667	-86.6833	0	2400	0	2400	
GHCND:USW00013897	NASHVILLE INTERNATIONAL AIRPORT TN US	19970917	311	200	176.8	36.11667	-86.6833	0	2400	0	2400	
GHCND:USW00013897	NASHVILLE INTERNATIONAL AIRPORT TN US	19970918	311	183	176.8	36.11667	-86.6833	0	2400	0	2400	
GHCND:USW00013897	NASHVILLE INTERNATIONAL AIRPORT TN US	19970919	339	167	176.8	36.11667	-86.6833	0	2400	0	2400	
GHCND:USW00013897	NASHVILLE INTERNATIONAL AIRPORT TN US	19970920	306	211	176.8	36.11667	-86.6833	0	2400	0	2400	
GHCND:USW00013897	NASHVILLE INTERNATIONAL AIRPORT TN US	19970921	256	156	176.8	36.11667	-86.6833	0	2400	0	2400	
GHCND:USW00013897	NASHVILLE INTERNATIONAL AIRPORT TN US	19970922	283	128	176.8	36.11667	-86.6833	0	2400	0	2400	
GHCND:USW00013897	NASHVILLE INTERNATIONAL AIRPORT TN US	19970923	244	161	176.8	36.11667	-86.6833	0	2400	0	2400	
GHCND:USW00013897	NASHVILLE INTERNATIONAL AIRPORT TN US	19970924	206	161	176.8	36.11667	-86.6833	0	2400	0	2400	
GHCND:USW00013897	NASHVILLE INTERNATIONAL AIRPORT TN US	19970925	228	139	176.8	36.11667	-86.6833	0	2400	0	2400	
GHCND:USW00013897	NASHVILLE INTERNATIONAL AIRPORT TN US	19970926	267	111	176.8	36.11667	-86.6833	0	2400	0	2400	
GHCND:USW00013897	NASHVILLE INTERNATIONAL AIRPORT TN US	19970927	283	133	176.8	36.11667	-86.6833	0	2400	0	2400	
GHCND:USW00013897	NASHVILLE INTERNATIONAL AIRPORT TN US	19970928	278	167	176.8	36.11667	-86.6833	0	2400	0	2400	
GHCND:USW00013897	NASHVILLE INTERNATIONAL AIRPORT TN US	19970929	267	122	176.8	36.11667	-86.6833	0	2400	0	2400	
GHCND:USW00013897	NASHVILLE INTERNATIONAL AIRPORT TN US	19970930	278	172	176.8	36.11667	-86.6833	0	2400	0	2400	
GHCND:USW00013897	NASHVILLE INTERNATIONAL AIRPORT TN US	19971001	233	122	176.8	36.11667	-86.6833	0	2400	0	2400	
GHCND:USW00013897	NASHVILLE INTERNATIONAL AIRPORT TN US	19971002	228	78	176.8	36.11667	-86.6833	0	2400	0	2400	
GHCND:USW00013897	NASHVILLE INTERNATIONAL AIRPORT TN US	19971003	267	89	176.8	36.11667	-86.6833	0	2400	0	2400	
GHCND:USW00013897	NASHVILLE INTERNATIONAL AIRPORT TN US	19971004	278	128	176.8	36.11667	-86.6833	0	2400	0	2400	
GHCND:USW00013897	NASHVILLE INTERNATIONAL AIRPORT TN US	19971005	278	133	176.8	36.11667	-86.6833	0	2400	0	2400	
GHCND:USW00013897	NASHVILLE INTERNATIONAL AIRPORT TN US	19971006	283	133	176.8	36.11667	-86.6833	0	2400	0	2400	
GHCND:USW00013897	NASHVILLE INTERNATIONAL AIRPORT TN US	19971007	294	172	176.8	36.11667	-86.6833	0	2400	0	2400	
GHCND:USW00013897	NASHVILLE INTERNATIONAL AIRPORT TN US	19971008	300	178	176.8	36.11667	-86.6833	0	2400	0	2400	
GHCND:USW00013897	NASHVILLE INTERNATIONAL AIRPORT TN US	19971009	283	189	176.8	36.11667	-86.6833	0	2400	0	2400	
GHCND:USW00013897	NASHVILLE INTERNATIONAL AIRPORT TN US	19971010	283	194	176.8	36.11667	-86.6833	0	2400	0	2400	
GHCND:USW00013897	NASHVILLE INTERNATIONAL AIRPORT TN US	19971011	289	178	176.8	36.11667	-86.6833	0	2400	0	2400	
GHCND:USW00013897	NASHVILLE INTERNATIONAL AIRPORT TN US	19971012	289	172	176.8	36.11667	-86.6833	0	2400	0	2400	
GHCND:USW00013897	NASHVILLE INTERNATIONAL AIRPORT TN US	19971013	278	106	176.8	36.11667	-86.6833	0	2400	0	2400	
GHCND:USW00013897	NASHVILLE INTERNATIONAL AIRPORT TN US	19971014	178	89	176.8	36.11667	-86.6833	0	2400	0	2400	
GHCND:USW00013897	NASHVILLE INTERNATIONAL AIRPORT TN US	19971015	183	72	176.8	36.11667	-86.6833	0	2400	0	2400	
GHCND:USW00013897	NASHVILLE INTERNATIONAL AIRPORT TN US	19971016	178	56	176.8	36.11667	-86.6833	0	2400	0	2400	
GHCND:USW00013897	NASHVILLE INTERNATIONAL AIRPORT TN US	19971017	172	72	176.8	36.11667	-86.6833	0	2400	0	2400	
GHCND:USW00013897	NASHVILLE INTERNATIONAL AIRPORT TN US	19971018	172	56	176.8	36.11667	-86.6833	0	2400	0	2400	
GHCND:USW00013897	NASHVILLE INTERNATIONAL AIRPORT TN US	19971019	189	61	176.8	36.11667	-86.6833	0	2400	0	2400	
GHCND:USW00013897	NASHVILLE INTERNATIONAL AIRPORT TN US	19971020	211	56	176.8	36.11667	-86.6833	0	2400	0	2400	
GHCND:USW00013897	NASHVILLE INTERNATIONAL AIRPORT TN US	19971021	117	78	176.8	36.11667	-86.6833	0	2400	0	2400	
GHCND:USW00013897	NASHVILLE INTERNATIONAL AIRPORT TN US	19971022	133	17	176.8	36.11667	-86.6833	0	2400	0	2400	
GHCND:USW00013897	NASHVILLE INTERNATIONAL AIRPORT TN US	19971023	178	0	176.8	36.11667	-86.6833	0	2400	0	2400	
GHCND:USW00013897	NASHVILLE INTERNATIONAL AIRPORT TN US	19971024	189	100	176.8	36.11667	-86.6833	0	2400	0	2400	
GHCND:USW00013897	NASHVILLE INTERNATIONAL AIRPORT TN US	19971025	200	139	176.8	36.11667	-86.6833	0	2400	0	2400	
GHCND:USW00013897	NASHVILLE INTERNATIONAL AIRPORT TN US	19971026	222	78	176.8	36.11667	-86.6833	0	2400	0	2400	
GHCND:USW00013897	NASHVILLE INTERNATIONAL AIRPORT TN US	19971027	78	44	176.8	36.11667	-86.6833	0	2400	0	2400	
GHCND:USW00013897	NASHVILLE INTERNATIONAL AIRPORT TN US	19971028	128	6	176.8	36.11667	-86.6833	0	2400	0	2400	
GHCND:USW00013897	NASHVILLE INTERNATIONAL AIRPORT TN US	19971029	178	-6	176.8	36.11667	-86.6833	0	2400	0	2400	
GHCND:USW00013897	NASHVILLE INTERNATIONAL AIRPORT TN US	19971030	194	6	176.8	36.11667	-86.6833	0	2400	0	2400	
GHCND:USW00013897	NASHVILLE INTERNATIONAL AIRPORT TN US	19971031	222	72	176.8	36.11667	-86.6833	0	2400	0	2400	
GHCND:USW00013897	NASHVILLE INTERNATIONAL AIRPORT TN US	19971101	172	94	176.8	36.11667	-86.6833	0	2400	0	2400	
GHCND:USW00013897	NASHVILLE INTERNATIONAL AIRPORT TN US	19971102	150	44	176.8	36.11667	-86.6833	0	2400	0	2400	
GHCND:USW00013897	NASHVILLE INTERNATIONAL AIRPORT TN US	19971103	89	39	176.8	36.11667	-86.6833	0	2400	0	2400	
GHCND:USW00013897	NASHVILLE INTERNATIONAL AIRPORT TN US	19971104	106	6	176.8	36.11667	-86.6833	0	2400	0	2400	
GHCND:USW00013897	NASHVILLE INTERNATIONAL AIRPORT TN US	19971105	167	17	176.8	36.11667	-86.6833	0	2400	0	2400	
GHCND:USW00013897	NASHVILLE INTERNATIONAL AIRPORT TN US	19971106	106	72	176.8	36.11667	-86.6833	0	2400	0	2400	
GHCND:USW00013897	NASHVILLE INTERNATIONAL AIRPORT TN US	19971107	106	67	176.8	36.11667	-86.6833	0	2400	0	2400	
GHCND:USW00013897	NASHVILLE INTERNATIONAL AIRPORT TN US	19971108	133	61	176.8	36.11667	-86.6833	0	2400	0	2400	

GHCND:USW00013897	NASHVILLE INTERNATIONAL AIRPORT TN US	19971109	144	28	176.8	36.11667	-86.6833	0	2400	0	2400
GHCND:USW00013897	NASHVILLE INTERNATIONAL AIRPORT TN US	19971110	78	33	176.8	36.11667	-86.6833	0	2400	0	2400
GHCND:USW00013897	NASHVILLE INTERNATIONAL AIRPORT TN US	19971111	89	56	176.8	36.11667	-86.6833	0	2400	0	2400
GHCND:USW00013897	NASHVILLE INTERNATIONAL AIRPORT TN US	19971112	67	17	176.8	36.11667	-86.6833	0	2400	0	2400
GHCND:USW00013897	NASHVILLE INTERNATIONAL AIRPORT TN US	19971113	67	17	176.8	36.11667	-86.6833	0	2400	0	2400
GHCND:USW00013897	NASHVILLE INTERNATIONAL AIRPORT TN US	19971114	39	22	176.8	36.11667	-86.6833	0	2400	0	2400
GHCND:USW00013897	NASHVILLE INTERNATIONAL AIRPORT TN US	19971115	78	17	176.8	36.11667	-86.6833	0	2400	0	2400
GHCND:USW00013897	NASHVILLE INTERNATIONAL AIRPORT TN US	19971116	50	-28	176.8	36.11667	-86.6833	0	2400	0	2400
GHCND:USW00013897	NASHVILLE INTERNATIONAL AIRPORT TN US	19971117	50	-61	176.8	36.11667	-86.6833	0	2400	0	2400
GHCND:USW00013897	NASHVILLE INTERNATIONAL AIRPORT TN US	19971118	111	-67	176.8	36.11667	-86.6833	0	2400	0	2400
GHCND:USW00013897	NASHVILLE INTERNATIONAL AIRPORT TN US	19971119	139	-17	176.8	36.11667	-86.6833	0	2400	0	2400
GHCND:USW00013897	NASHVILLE INTERNATIONAL AIRPORT TN US	19971120	172	11	176.8	36.11667	-86.6833	0	2400	0	2400
GHCND:USW00013897	NASHVILLE INTERNATIONAL AIRPORT TN US	19971121	156	94	176.8	36.11667	-86.6833	0	2400	0	2400
GHCND:USW00013897	NASHVILLE INTERNATIONAL AIRPORT TN US	19971122	100	72	176.8	36.11667	-86.6833	0	2400	0	2400
GHCND:USW00013897	NASHVILLE INTERNATIONAL AIRPORT TN US	19971123	83	0	176.8	36.11667	-86.6833	0	2400	0	2400
GHCND:USW00013897	NASHVILLE INTERNATIONAL AIRPORT TN US	19971124	100	-17	176.8	36.11667	-86.6833	0	2400	0	2400
GHCND:USW00013897	NASHVILLE INTERNATIONAL AIRPORT TN US	19971125	161	-17	176.8	36.11667	-86.6833	0	2400	0	2400
GHCND:USW00013897	NASHVILLE INTERNATIONAL AIRPORT TN US	19971126	161	50	176.8	36.11667	-86.6833	0	2400	0	2400
GHCND:USW00013897	NASHVILLE INTERNATIONAL AIRPORT TN US	19971127	161	-28	176.8	36.11667	-86.6833	0	2400	0	2400
GHCND:USW00013897	NASHVILLE INTERNATIONAL AIRPORT TN US	19971128	217	111	176.8	36.11667	-86.6833	0	2400	0	2400
GHCND:USW00013897	NASHVILLE INTERNATIONAL AIRPORT TN US	19971129	189	117	176.8	36.11667	-86.6833	0	2400	0	2400
GHCND:USW00013897	NASHVILLE INTERNATIONAL AIRPORT TN US	19971130	194	83	176.8	36.11667	-86.6833	0	2400	0	2400
GHCND:USW00013897	NASHVILLE INTERNATIONAL AIRPORT TN US	19971201	111	17	176.8	36.11667	-86.6833	0	2400	0	2400
GHCND:USW00013897	NASHVILLE INTERNATIONAL AIRPORT TN US	19971202	100	17	176.8	36.11667	-86.6833	0	2400	0	2400
GHCND:USW00013897	NASHVILLE INTERNATIONAL AIRPORT TN US	19971203	128	78	176.8	36.11667	-86.6833	0	2400	0	2400
GHCND:USW00013897	NASHVILLE INTERNATIONAL AIRPORT TN US	19971204	106	33	176.8	36.11667	-86.6833	0	2400	0	2400
GHCND:USW00013897	NASHVILLE INTERNATIONAL AIRPORT TN US	19971205	50	-22	176.8	36.11667	-86.6833	0	2400	0	2400
GHCND:USW00013897	NASHVILLE INTERNATIONAL AIRPORT TN US	19971206	-6	-50	176.8	36.11667	-86.6833	0	2400	0	2400
GHCND:USW00013897	NASHVILLE INTERNATIONAL AIRPORT TN US	19971207	22	-33	176.8	36.11667	-86.6833	0	2400	0	2400
GHCND:USW00013897	NASHVILLE INTERNATIONAL AIRPORT TN US	19971208	39	-28	176.8	36.11667	-86.6833	0	2400	0	2400
GHCND:USW00013897	NASHVILLE INTERNATIONAL AIRPORT TN US	19971209	117	39	176.8	36.11667	-86.6833	0	2400	0	2400
GHCND:USW00013897	NASHVILLE INTERNATIONAL AIRPORT TN US	19971210	111	33	176.8	36.11667	-86.6833	0	2400	0	2400
GHCND:USW00013897	NASHVILLE INTERNATIONAL AIRPORT TN US	19971211	44	28	176.8	36.11667	-86.6833	0	2400	0	2400
GHCND:USW00013897	NASHVILLE INTERNATIONAL AIRPORT TN US	19971212	39	0	176.8	36.11667	-86.6833	0	2400	0	2400
GHCND:USW00013897	NASHVILLE INTERNATIONAL AIRPORT TN US	19971213	39	-28	176.8	36.11667	-86.6833	0	2400	0	2400
GHCND:USW00013897	NASHVILLE INTERNATIONAL AIRPORT TN US	19971214	67	-56	176.8	36.11667	-86.6833	0	2400	0	2400
GHCND:USW00013897	NASHVILLE INTERNATIONAL AIRPORT TN US	19971215	106	-61	176.8	36.11667	-86.6833	0	2400	0	2400
GHCND:USW00013897	NASHVILLE INTERNATIONAL AIRPORT TN US	19971216	139	-56	176.8	36.11667	-86.6833	0	2400	0	2400
GHCND:USW00013897	NASHVILLE INTERNATIONAL AIRPORT TN US	19971217	128	-17	176.8	36.11667	-86.6833	0	2400	0	2400
GHCND:USW00013897	NASHVILLE INTERNATIONAL AIRPORT TN US	19971218	150	-44	176.8	36.11667	-86.6833	0	2400	0	2400
GHCND:USW00013897	NASHVILLE INTERNATIONAL AIRPORT TN US	19971219	178	-11	176.8	36.11667	-86.6833	0	2400	0	2400
GHCND:USW00013897	NASHVILLE INTERNATIONAL AIRPORT TN US	19971220	172	33	176.8	36.11667	-86.6833	0	2400	0	2400
GHCND:USW00013897	NASHVILLE INTERNATIONAL AIRPORT TN US	19971221	117	11	176.8	36.11667	-86.6833	0	2400	0	2400
GHCND:USW00013897	NASHVILLE INTERNATIONAL AIRPORT TN US	19971222	144	67	176.8	36.11667	-86.6833	0	2400	0	2400
GHCND:USW00013897	NASHVILLE INTERNATIONAL AIRPORT TN US	19971223	83	61	176.8	36.11667	-86.6833	0	2400	0	2400
GHCND:USW00013897	NASHVILLE INTERNATIONAL AIRPORT TN US	19971224	161	61	176.8	36.11667	-86.6833	0	2400	0	2400
GHCND:USW00013897	NASHVILLE INTERNATIONAL AIRPORT TN US	19971225	83	44	176.8	36.11667	-86.6833	0	2400	0	2400
GHCND:USW00013897	NASHVILLE INTERNATIONAL AIRPORT TN US	19971226	56	11	176.8	36.11667	-86.6833	0	2400	0	2400
GHCND:USW00013897	NASHVILLE INTERNATIONAL AIRPORT TN US	19971227	28	-39	176.8	36.11667	-86.6833	0	2400	0	2400
GHCND:USW00013897	NASHVILLE INTERNATIONAL AIRPORT TN US	19971228	44	-72	176.8	36.11667	-86.6833	0	2400	0	2400
GHCND:USW00013897	NASHVILLE INTERNATIONAL AIRPORT TN US	19971229	22	-6	176.8	36.11667	-86.6833	0	2400	0	2400
GHCND:USW00013897	NASHVILLE INTERNATIONAL AIRPORT TN US	19971230	33	-11	176.8	36.11667	-86.6833	0	2400	0	2400
GHCND:USW00013897	NASHVILLE INTERNATIONAL AIRPORT TN US	19971231	22	-67	176.8	36.11667	-86.6833	0	2400	0	2400
GHCND:USW00013897	NASHVILLE INTERNATIONAL AIRPORT TN US	19980101	94	-78	176.8	36.11667	-86.6833	0	2400	0	2400
GHCND:USW00013897	NASHVILLE INTERNATIONAL AIRPORT TN US	19980102	144	17	176.8	36.11667	-86.6833	0	2400	0	2400
GHCND:USW00013897	NASHVILLE INTERNATIONAL AIRPORT TN US	19980103	194	100	176.8	36.11667	-86.6833	0	2400	0	2400
GHCND:USW00013897	NASHVILLE INTERNATIONAL AIRPORT TN US	19980104	206	67	176.8	36.11667	-86.6833	0	2400	0	2400
GHCND:USW00013897	NASHVILLE INTERNATIONAL AIRPORT TN US	19980105	172	106	176.8	36.11667	-86.6833	0	2400	0	2400
GHCND:USW00013897	NASHVILLE INTERNATIONAL AIRPORT TN US	19980106	206	150	176.8	36.11667	-86.6833	0	2400	0	2400
GHCND:USW00013897	NASHVILLE INTERNATIONAL AIRPORT TN US	19980107	172	161	176.8	36.11667	-86.6833	0	2400	0	2400
GHCND:USW00013897	NASHVILLE INTERNATIONAL AIRPORT TN US	19980108	178	67	176.8	36.11667	-86.6833	0	2400	0	2400
GHCND:USW00013897	NASHVILLE INTERNATIONAL AIRPORT TN US	19980109	67	22	176.8	36.11667	-86.6833	0	2400	0	2400
GHCND:USW00013897	NASHVILLE INTERNATIONAL AIRPORT TN US	19980110	61	33	176.8	36.11667	-86.6833	0	2400	0	2400
GHCND:USW00013897	NASHVILLE INTERNATIONAL AIRPORT TN US	19980111	86	39	176.8	36.11667	-86.6833	0	2400	0	2400
GHCND:USW00013897	NASHVILLE INTERNATIONAL AIRPORT TN US	19980112	161	72	176.8	36.11667	-86.6833	0	2400	0	2400
GHCND:USW00013897	NASHVILLE INTERNATIONAL AIRPORT TN US	19980113	117	6	176.8	36.11667	-86.6833	0	2400	0	2400
GHCND:USW00013897	NASHVILLE INTERNATIONAL AIRPORT TN US	19980114	111	-11	176.8	36.11667	-86.6833	0	2400	0	2400
GHCND:USW00013897	NASHVILLE INTERNATIONAL AIRPORT TN US	19980115	94	33	176.8	36.11667	-86.6833	0	2400	0	2400
GHCND:USW00013897	NASHVILLE INTERNATIONAL AIRPORT TN US	19980116	39	17	176.8	36.11667	-86.6833	0	2400	0	2400
GHCND:USW00013897	NASHVILLE INTERNATIONAL AIRPORT TN US	19980117	44	17	176.8	36.11667	-86.6833	0	2400	0	2400
GHCND:USW00013897	NASHVILLE INTERNATIONAL AIRPORT TN US	19980118	78	6	176.8	36.11667	-86.6833	0	2400	0	2400
GHCND:USW00013897	NASHVILLE INTERNATIONAL AIRPORT TN US	19980119	39	-22	176.8	36.11667	-86.6833	0	2400	0	2400
GHCND:USW00013897	NASHVILLE INTERNATIONAL AIRPORT TN US	19980120	72	-56	176.8	36.11667	-86.6833	0	2400	0	2400
GHCND:USW00013897	NASHVILLE INTERNATIONAL AIRPORT TN US	19980121	94	-6	176.8	36.11667	-86.6833	0	2400	0	2400
GHCND:USW00013897	NASHVILLE INTERNATIONAL AIRPORT TN US	19980122	94	50	176.8	36.11667	-86.6833	0	2400	0	2400
GHCND:USW00013897	NASHVILLE INTERNATIONAL AIRPORT TN US	19980123	50	17	176.8	36.11667	-86.6833	0	2400	0	2400
GHCND:USW00013897	NASHVILLE INTERNATIONAL AIRPORT TN US	19980124	33	11	176.8	36.11667	-86.6833	0	2400	0	2400
GHCND:USW00013897	NASHVILLE INTERNATIONAL AIRPORT TN US	19980125	72	0	176.8	36.11667	-86.6833	0	2400	0	2400
GHCND:USW00013897	NASHVILLE INTERNATIONAL AIRPORT TN US	19980126	117	17	176.8	36.11667	-86.6833	0	2400	0	2400
GHCND:USW00013897	NASHVILLE INTERNATIONAL AIRPORT TN US	19980127	122	56	176.8	36.11667	-86.6833	0	2400	0	2400
GHCND:USW00013897	NASHVILLE INTERNATIONAL AIRPORT TN US	19980128	150	83	176.8	36.11667	-86.6833	0	2400	0	2400
GHCND:USW00013897	NASHVILLE INTERNATIONAL AIRPORT TN US	19980129	156	83	176.8	36.11667	-86.6833	0	2400	0	2400
GHCND:USW00013897	NASHVILLE INTERNATIONAL AIRPORT TN US	19980130	111	6	176.8	36.11667	-86.6833	0	2400	0	2400
GHCND:USW00013897	NASHVILLE INTERNATIONAL AIRPORT TN US	19980131	106	-33	176.8	36.11667	-86.6833	0	2400	0	2400
GHCND:USW00013897	NASHVILLE INTERNATIONAL AIRPORT TN US	19980201	144	-17	176.8	36.11667	-86.6833	0	2400	0	2400
GHCND:USW00013897	NASHVILLE INTERNATIONAL AIRPORT TN US	19980202	133	72	176.8	36.11667	-86.6833	0	2400	0	2400
GHCND:USW00013897	NASHVILLE INTERNATIONAL AIRPORT TN US	19980203	94	6	176.8	36.11667	-86.6833	0	2400	0	2400
GHCND:USW00013897	NASHVILLE INTERNATIONAL AIRPORT TN US	19980204	28	-11	176.8	36.11667	-86.6833	0	2400	0	2400
GHCND:USW00013897	NASHVILLE INTERNATIONAL AIRPORT TN US	19980205	33	-11	176.8	36.11667	-86.6833	0	2400	0	2400
GHCND:USW00013897	NASHVILLE INTERNATIONAL AIRPORT TN US	19980206	22	0	176.8	36.11667	-86.6833	0	2400	0	2400
GHCND:USW00013897	NASHVILLE INTERNATIONAL AIRPORT TN US	19980207	44	11	176.8	36.11667	-86.6833	0	2400	0	2400
GHCND:USW00013897	NASHVILLE INTERNATIONAL AIRPORT TN US	19980208	100	6	176.8	36.11667	-86.6833	0	2400	0	2400
GHCND:USW00013897	NASHVILLE INTERNATIONAL AIRPORT TN US	19980209	133	11	176.8	36.11667	-86.6833	0	2400	0	2400
GHCND:USW00013897	NASHVILLE INTERNATIONAL AIRPORT TN US	19980210	111	28	176.8	36.11667	-86.6833	0	2400	0	2400
GHCND:USW00013897	NASHVILLE INTERNATIONAL AIRPORT TN US	19980211	122	50	176.8	36.11667	-86.6833	0	2400	0	2400
GHCND:USW00013897	NASHVILLE INTERNATIONAL AIRPORT TN US	19980212	61	39	176.8	36.11667	-86.6833	0	2400	0	2400
GHCND:USW00013897	NASHVILLE INTERNATIONAL AIRPORT TN US	19980213	83	44	176.8	36.11667	-86.6833	0	2400	0	2400
GHCND:USW00013897	NASHVILLE INTERNATIONAL AIRPORT TN US	19980214	117	-6	176.8	36.11667	-86.6833	0	2400	0	2400
GHCND:USW00013897	NASHVILLE INTERNATIONAL AIRPORT TN US	19980215	156	-11	176.8	36.11667	-86.6833	0	2400	0	2400
GHCND:USW00013897	NASHVILLE INTERNATIONAL AIRPORT TN US	19980216	161	78	176.8	36.11667	-86.6833	0	2400	0	2400
GHCND:USW00013897	NASHVILLE INTERNATIONAL AIRPORT TN US	19980217	133	67	176.8	36.11667	-86.6833	0	2400	0	2400
GHCND:USW00013897	NASHVILLE INTERNATIONAL AIRPORT TN US	19980218	83	61	176.8	36.11667	-86.6833	0	2400	0	2400
GHCND:USW00013897	NASHVILLE INTERNATIONAL AIRPORT TN US	19980219	133	78	176.8	36.11667	-86.6833	0	2400	0	2400
GHCND:USW00013897	NASHVILLE INTERNATIONAL AIRPORT TN US	19980220	111	67	176.8	36.11667	-86.6833	0	2400	0	2400
GHCND:USW00013897	NASHVILLE INTERNATIONAL AIRPORT TN US	19980221	150	50	176.8	36.11667	-86.6833	0	2400	0	2400
GHCND:USW00013897	NASHVILLE INTERNATIONAL AIRPORT TN US	19980222	122	28	176.8	36.11667	-86.6833	0	2400	0	2400
GHCND:USW00013897	NASHVILLE INTERNATIONAL AIRPORT TN US	19980223	139	61	176.8	36.11667	-86.6833	0	2400	0	2400
GHCND:USW00013897	NASHVILLE INTERNATIONAL AIRPORT TN US	19980224	200	6	176.8	36.11667	-86.6833	0	2400	0	2400
GHCND:USW00013897	NASHVILLE INTERNATIONAL AIRPORT TN US	19980225	211	22	176.8	36.11667	-86.6833	0	2400	0	2400
GHCND:USW00013897	NASHVILLE INTERNATIONAL AIRPORT TN US	19980226	222	83	176.8	36.11667	-86.6833	0	2400	0	2400
GHCND:USW00013897	NASHVILLE INTERNATIONAL AIRPORT TN US	19980227	178	94	176.8	36.11667	-86.6833	0	2400	0	2400
GHCND:USW00013897	NASHVILLE INTERNATIONAL AIRPORT TN US	19980228	183	44	176.8	36.11667	-86.6833	0	2400	0	2400
GHCND:USW00013897	NASHVILLE INTERNATIONAL AIRPORT TN US	19980301	117	6	176.8	36.11667	-86.6833	0	2400	0	2400
GHCND:USW00013897	NASHVILLE INTERNATIONAL AIRPORT TN US	19980302	50	6	176.8	36.11667	-86.6833	0	2400	0	2400
GHCND:USW00013897	NASHVILLE INTERNATIONAL AIRPORT TN US	19980303	50	-6	176.8	36.11667	-86.6833	0	2400	0	2400
GHCND:USW00013897	NASHVILLE INTERNATIONAL AIRPORT TN US	19980304	144	-6	176.8	36.11667	-86.6833	0	2400	0	2400
GHCND:USW00013897	NASHVILLE INTERNATIONAL AIRPORT TN US	19980305	122	67	176.8	36.11667	-86.6833	0	2400	0	2400
GHCND:USW00013897	NASHVILLE INTERNATIONAL AIRPORT TN US	19980306	144	72	176.8	36.11667	-86.6833	0	2400	0	2400
GHCND:USW00013897	NASHVILLE INTERNATIONAL AIRPORT TN US	19980307	150	106	176.8	36.11667	-86.6833	0	2400	0	2400
GHCND:USW00013897	NASHVILLE INTERNATIONAL AIRPORT TN US	19980308	228	94	176.8	36.11667	-86.6833	0	2400	0	2400
GHCND:USW00013897	NASHVILLE INTERNATIONAL AIRPORT TN US	19980309	94	-17	176.8	36.11667	-86.6833	0	2400	0	2400
GHCND:USW00013897	NASHVILLE INTERNATIONAL AIRPORT TN US	19980310	6	-50	176.8	36.11667	-86.6833	0	2400	0	2400
GHCND:USW00013897	NASHVILLE INTERNATIONAL AIRPORT TN US	19980311	6	-72	176.8	36.11667	-86.6833	0	2400	0	2400
GHCND:USW00013897	NASHVILLE INTERNATIONAL AIRPORT TN US	19980312	11	-94	176.8	36.11667	-86.6833	0	2400	0	2400
GHCND:USW00013897	NASHVILLE INTERNATIONAL AIRPORT TN US	19980313	100	-72	176.8	36.11667	-86.6833	0	2400	0	2400
GHCND:USW00013897	NASHVILLE INTERNATIONAL AIRPORT TN US	19980314	150	39	176.8	36.11667	-86.6833	0	2400	0	2400
GHCND:USW00013897	NASHVILLE INTERNATIONAL AIRPORT TN US	19980315	83	11	176.8	36.11667	-86.6833	0	2400	0	2400
GHCND:USW00013897	NASHVILLE INTERNATIONAL AIRPORT TN US	19980316	106	39	176.8	36.11667	-86.6833	0	2400	0	2400
GHCND:USW00013897	NASHVILLE INTERNATIONAL AIRPORT TN US	19980317	272	94	176.8	36.11667	-86.6833	0	2400	0	2400
GHCND:USW00013897	NASHVILLE INTERNATIONAL AIRPORT TN US	19980318	178	117	176.8	36.11667	-86.6833	0	2400	0	2400
GHCND:USW00013897	NASHVILLE INTERNATIONAL AIRPORT TN US	19980319	206	122	176.8	36.11667	-86.6833	0	2400	0	2400
GHCND:USW00013897	NASHVILLE INTERNATIONAL AIRPORT TN US	19980320	128	22	176.8	36.11667	-86.6833	0	2400	0	2400
GHCND:USW00013897	NASHVILLE INTERNATIONAL AIRPORT TN US	19980321	56	11	176.8	36.11667	-86.6833	0	2400	0	2400
GHCND:USW00013897	NASHVILLE INTERNATIONAL AIRPORT TN US	19980322	133	17	176.8	36.11667	-86.6833	0	2400	0	2400
GHCND:USW00013897	NASHVILLE INTERNATIONAL AIRPORT TN US	19980323	83	17	176.8	36.11667	-86.6833	0	2400	0	2400
GHCND:USW00013897	NASHVILLE INTERNATIONAL AIRPORT TN US	19980324	150	11	176.8	36.11667	-86.6833	0	2400	0	2400
GHCND:USW00013897	NASHVILLE INTERNATIONAL AIRPORT TN US	19980325	222	78	176.8	36.11667	-86.6833	0	2400	0	2400
GHCND:USW00013897	NASHVILLE INTERNATIONAL AIRPORT TN US	19980326	272	150	176.8	36.11667	-86.6833	0	2400	0	2400
GHCND:USW00013897	NASHVILLE INTERNATIONAL AIRPORT TN US	19980327	261	139	176.8	36.11667	-86.6833	0	2400	0	2400
GHCND:USW00013897	NASHVILLE INTERNATIONAL AIRPORT TN US	19980328	261	161	176.8	36.11667	-86.6833	0	2400	0	2400
GHCND:USW00013897	NASHVILLE INTERNATIONAL AIRPORT TN US	19980329	272	156	176.8	36.11667	-86.6833	0	2400	0	2400
GHCND:USW00013897	NASHVILLE INTERNATIONAL AIRPORT TN US	19980330	283	161	176.8	36.11667	-86.6833	0	2400	0	2400
GHCND:USW00013897	NASHVILLE INTERNATIONAL AIRPORT TN US	19980331	272	100	176.8	36.11667	-86.6833	0	2400	0	2400
GHCND:USW00013897	NASHVILLE INTERNATIONAL AIRPORT TN US	19980401	233	78	176.8	36.11667	-86.6833	0	2400	0	2400
GHCND:USW00013897	NASHVILLE INTERNATIONAL AIRPORT TN US	19980402	250	89	176.8	36.11667	-86.6833	0	2400	0	2400
GHCND:USW00013897	NASHVILLE INTERNATIONAL AIRPORT TN US	19980403	261	100	176.8	36.11667	-86.6833	0	2400	0	2400
GHCND:USW00013897	NASHVILLE INTERNATIONAL AIRPORT TN US	19980404	111	72	176.8	36.11667	-86.6833	0	2400	0	2400
GHCND:USW00013897	NASHVILLE INTERNATIONAL AIRPORT TN US	19980405	172	33	176.8	36.11667	-86.6833	0	2400	0	2400
GHCND:USW00013897	NASHVILLE INTERNATIONAL AIRPORT TN US	19980406	222	17	176.8	36.11667	-86.6833	0	2400	0	2400
GHCND:USW00013897	NASHVILLE INTERNATIONAL AIRPORT TN US	19980407	228	100	176.8	36.11667	-86.6833	0	2400	0	2400
GHCND:USW00013897	NASHVILLE INTERNATIONAL AIRPORT TN US	19980408	228	139	176.8	36.11667	-86.6833	0	2400	0	2400
GHCND:USW00013897	NASHVILLE INTERNATIONAL AIRPORT TN US	19980409	156	94	176.8	36.11667	-86.6833	0	2400	0	2400
GHCND:USW00013897	NASHVILLE INTERNATIONAL AIRPORT TN US	19980410	161	72	176.8	36.11667	-86.6833	0	2400	0	2400
GHCND:USW00013897	NASHVILLE INTERNATIONAL AIRPORT TN US	19980411	189	39	176.8	36.11667	-86.6833	0	2400	0	2400
GHCND:USW00013897	NASHVILLE INTERNATIONAL AIRPORT TN US	19980412	233	33	176.8	36.11667	-86.6833	0	2400	0	2400
GHCND:USW00013897	NASHVILLE INTERNATIONAL AIRPORT TN US	19980413	228	117	176.8	36.11667	-86.6833	0	2400	0	2400
GHCND:USW00013897	NASHVILLE INTERNATIONAL AIRPORT TN US	19980414	256	133	176.8	36.11667	-86.6833	0	2400	0	2400
GHCND:USW00013897	NASHVILLE INTERNATIONAL AIRPORT TN US	19980415	261	122	176.8	36.11667	-86.6833	0	2400	0	2400
GHCND:USW00013897	NASHVILLE INTERNATIONAL AIRPORT TN US	19980416	244	128	176.8	36.11667	-86.6833	0	2400	0	2400
GHCND:USW00013897	NASHVILLE INTERNATIONAL AIRPORT TN US	19980417	150	83	176.8	36.11667	-86.6833	0	2400	0	2400
GHCND:USW00013897	NASHVILLE INTERNATIONAL AIRPORT TN US	19980418	117	83	176.8	36.11667	-86.6833	0	2400	0	2400
GHCND:USW00013897	NASHVILLE INTERNATIONAL AIRPORT TN US	19980419	156	56	176.8	36.11667	-86.6833	0	2400	0	2400
GHCND:USW00013897	NASHVILLE INTERNATIONAL AIRPORT TN US	19980420	183	33	176.8	36.11667	-86.6833	0	2400	0	2400
GHCND:USW00013897	NASHVILLE INTERNATIONAL AIRPORT TN US	19980421	167	44	176.8	36.11667	-86.6833	0	2400	0	2400
GHCND:USW00013897	NASHVILLE INTERNATIONAL AIRPORT TN US	19980422	167	72	176.8	36.11667	-86.6833	0	2400	0	2400
GHCND:USW00013897	NASHVILLE INTERNATIONAL AIRPORT TN US	19980423	200	94	176.8	36.11667	-86.6833	0	2400	0	2400
GHCND:USW00013897	NASHVILLE INTERNATIONAL AIRPORT TN US	19980424	228	50	176.8	36.11667	-86.6833	0	2400	0	2400
GHCND:USW00013897	NASHVILLE INTERNATIONAL AIRPORT TN US	19980425	239	83	176.8	36.11667	-86.6833	0	2400	0	2400
GHCND:USW00013897	NASHVILLE INTERNATIONAL AIRPORT TN US	19980426	233	128	176.8	36.11667	-86.6833	0	2400	0	2400
GHCND:USW00013897	NASHVILLE INTERNATIONAL AIRPORT TN US	19980427	206	117	176.8	36.11667	-86.6833	0	2400	0	2400

GHCND:USW00013897	NASHVILLE INTERNATIONAL AIRPORT TN US	19980428	183	111	176.8	36.11667	-86.6833	0	2400	0	2400	
GHCND:USW00013897	NASHVILLE INTERNATIONAL AIRPORT TN US	19980429	183	144	176.8	36.11667	-86.6833	0	2400	0	2400	
GHCND:USW00013897	NASHVILLE INTERNATIONAL AIRPORT TN US	19980430	194	133	176.8	36.11667	-86.6833	0	2400	0	2400	
GHCND:USW00013897	NASHVILLE INTERNATIONAL AIRPORT TN US	19980501	183	106	176.8	36.11667	-86.6833	0	2400	0	2400	
GHCND:USW00013897	NASHVILLE INTERNATIONAL AIRPORT TN US	19980502	256	133	176.8	36.11667	-86.6833	0	2400	0	2400	
GHCND:USW00013897	NASHVILLE INTERNATIONAL AIRPORT TN US	19980503	211	117	176.8	36.11667	-86.6833	0	2400	0	2400	
GHCND:USW00013897	NASHVILLE INTERNATIONAL AIRPORT TN US	19980504	211	100	176.8	36.11667	-86.6833	0	2400	0	2400	
GHCND:USW00013897	NASHVILLE INTERNATIONAL AIRPORT TN US	19980505	244	89	176.8	36.11667	-86.6833	0	2400	0	2400	
GHCND:USW00013897	NASHVILLE INTERNATIONAL AIRPORT TN US	19980506	200	150	176.8	36.11667	-86.6833	0	2400	0	2400	
GHCND:USW00013897	NASHVILLE INTERNATIONAL AIRPORT TN US	19980507	278	172	176.8	36.11667	-86.6833	0	2400	0	2400	
GHCND:USW00013897	NASHVILLE INTERNATIONAL AIRPORT TN US	19980508	211	161	176.8	36.11667	-86.6833	0	2400	0	2400	
GHCND:USW00013897	NASHVILLE INTERNATIONAL AIRPORT TN US	19980509	222	150	176.8	36.11667	-86.6833	0	2400	0	2400	
GHCND:USW00013897	NASHVILLE INTERNATIONAL AIRPORT TN US	19980510	239	161	176.8	36.11667	-86.6833	0	2400	0	2400	
GHCND:USW00013897	NASHVILLE INTERNATIONAL AIRPORT TN US	19980511	261	139	176.8	36.11667	-86.6833	0	2400	0	2400	
GHCND:USW00013897	NASHVILLE INTERNATIONAL AIRPORT TN US	19980512	278	117	176.8	36.11667	-86.6833	0	2400	0	2400	
GHCND:USW00013897	NASHVILLE INTERNATIONAL AIRPORT TN US	19980513	317	161	176.8	36.11667	-86.6833	0	2400	0	2400	
GHCND:USW00013897	NASHVILLE INTERNATIONAL AIRPORT TN US	19980514	322	172	176.8	36.11667	-86.6833	0	2400	0	2400	
GHCND:USW00013897	NASHVILLE INTERNATIONAL AIRPORT TN US	19980515	289	183	176.8	36.11667	-86.6833	0	2400	0	2400	
GHCND:USW00013897	NASHVILLE INTERNATIONAL AIRPORT TN US	19980516	306	194	176.8	36.11667	-86.6833	0	2400	0	2400	
GHCND:USW00013897	NASHVILLE INTERNATIONAL AIRPORT TN US	19980517	306	156	176.8	36.11667	-86.6833	0	2400	0	2400	
GHCND:USW00013897	NASHVILLE INTERNATIONAL AIRPORT TN US	19980518	306	117	176.8	36.11667	-86.6833	0	2400	0	2400	
GHCND:USW00013897	NASHVILLE INTERNATIONAL AIRPORT TN US	19980519	322	144	176.8	36.11667	-86.6833	0	2400	0	2400	
GHCND:USW00013897	NASHVILLE INTERNATIONAL AIRPORT TN US	19980520	317	211	176.8	36.11667	-86.6833	0	2400	0	2400	
GHCND:USW00013897	NASHVILLE INTERNATIONAL AIRPORT TN US	19980521	317	194	176.8	36.11667	-86.6833	0	2400	0	2400	
GHCND:USW00013897	NASHVILLE INTERNATIONAL AIRPORT TN US	19980522	272	178	176.8	36.11667	-86.6833	0	2400	0	2400	
GHCND:USW00013897	NASHVILLE INTERNATIONAL AIRPORT TN US	19980523	317	217	176.8	36.11667	-86.6833	0	2400	0	2400	
GHCND:USW00013897	NASHVILLE INTERNATIONAL AIRPORT TN US	19980524	306	228	176.8	36.11667	-86.6833	0	2400	0	2400	
GHCND:USW00013897	NASHVILLE INTERNATIONAL AIRPORT TN US	19980525	294	189	176.8	36.11667	-86.6833	0	2400	0	2400	
GHCND:USW00013897	NASHVILLE INTERNATIONAL AIRPORT TN US	19980526	211	178	176.8	36.11667	-86.6833	0	2400	0	2400	
GHCND:USW00013897	NASHVILLE INTERNATIONAL AIRPORT TN US	19980527	278	183	176.8	36.11667	-86.6833	0	2400	0	2400	
GHCND:USW00013897	NASHVILLE INTERNATIONAL AIRPORT TN US	19980528	317	183	176.8	36.11667	-86.6833	0	2400	0	2400	
GHCND:USW00013897	NASHVILLE INTERNATIONAL AIRPORT TN US	19980529	267	194	176.8	36.11667	-86.6833	0	2400	0	2400	
GHCND:USW00013897	NASHVILLE INTERNATIONAL AIRPORT TN US	19980530	306	200	176.8	36.11667	-86.6833	0	2400	0	2400	
GHCND:USW00013897	NASHVILLE INTERNATIONAL AIRPORT TN US	19980531	328	211	176.8	36.11667	-86.6833	0	2400	0	2400	
GHCND:USW00013897	NASHVILLE INTERNATIONAL AIRPORT TN US	19980601	300	206	176.8	36.11667	-86.6833	0	2400	0	2400	
GHCND:USW00013897	NASHVILLE INTERNATIONAL AIRPORT TN US	19980602	344	206	176.8	36.11667	-86.6833	0	2400	0	2400	
GHCND:USW00013897	NASHVILLE INTERNATIONAL AIRPORT TN US	19980603	333	217	176.8	36.11667	-86.6833	0	2400	0	2400	
GHCND:USW00013897	NASHVILLE INTERNATIONAL AIRPORT TN US	19980604	239	194	176.8	36.11667	-86.6833	0	2400	0	2400	
GHCND:USW00013897	NASHVILLE INTERNATIONAL AIRPORT TN US	19980605	283	144	176.8	36.11667	-86.6833	0	2400	0	2400	
GHCND:USW00013897	NASHVILLE INTERNATIONAL AIRPORT TN US	19980606	211	128	176.8	36.11667	-86.6833	0	2400	0	2400	
GHCND:USW00013897	NASHVILLE INTERNATIONAL AIRPORT TN US	19980607	239	94	176.8	36.11667	-86.6833	0	2400	0	2400	
GHCND:USW00013897	NASHVILLE INTERNATIONAL AIRPORT TN US	19980608	239	122	176.8	36.11667	-86.6833	0	2400	0	2400	
GHCND:USW00013897	NASHVILLE INTERNATIONAL AIRPORT TN US	19980609	294	172	176.8	36.11667	-86.6833	0	2400	0	2400	
GHCND:USW00013897	NASHVILLE INTERNATIONAL AIRPORT TN US	19980610	283	206	176.8	36.11667	-86.6833	0	2400	0	2400	
GHCND:USW00013897	NASHVILLE INTERNATIONAL AIRPORT TN US	19980611	306	211	176.8	36.11667	-86.6833	0	2400	0	2400	
GHCND:USW00013897	NASHVILLE INTERNATIONAL AIRPORT TN US	19980612	328	222	176.8	36.11667	-86.6833	0	2400	0	2400	
GHCND:USW00013897	NASHVILLE INTERNATIONAL AIRPORT TN US	19980613	306	211	176.8	36.11667	-86.6833	0	2400	0	2400	
GHCND:USW00013897	NASHVILLE INTERNATIONAL AIRPORT TN US	19980614	294	194	176.8	36.11667	-86.6833	0	2400	0	2400	
GHCND:USW00013897	NASHVILLE INTERNATIONAL AIRPORT TN US	19980615	294	194	176.8	36.11667	-86.6833	0	2400	0	2400	
GHCND:USW00013897	NASHVILLE INTERNATIONAL AIRPORT TN US	19980616	278	189	176.8	36.11667	-86.6833	0	2400	0	2400	
GHCND:USW00013897	NASHVILLE INTERNATIONAL AIRPORT TN US	19980617	317	167	176.8	36.11667	-86.6833	0	2400	0	2400	
GHCND:USW00013897	NASHVILLE INTERNATIONAL AIRPORT TN US	19980618	333	217	176.8	36.11667	-86.6833	0	2400	0	2400	
GHCND:USW00013897	NASHVILLE INTERNATIONAL AIRPORT TN US	19980619	289	206	176.8	36.11667	-86.6833	0	2400	0	2400	
GHCND:USW00013897	NASHVILLE INTERNATIONAL AIRPORT TN US	19980620	322	194	176.8	36.11667	-86.6833	0	2400	0	2400	
GHCND:USW00013897	NASHVILLE INTERNATIONAL AIRPORT TN US	19980621	311	211	176.8	36.11667	-86.6833	0	2400	0	2400	
GHCND:USW00013897	NASHVILLE INTERNATIONAL AIRPORT TN US	19980622	339	233	176.8	36.11667	-86.6833	0	2400	0	2400	
GHCND:USW00013897	NASHVILLE INTERNATIONAL AIRPORT TN US	19980623	344	244	176.8	36.11667	-86.6833	0	2400	0	2400	
GHCND:USW00013897	NASHVILLE INTERNATIONAL AIRPORT TN US	19980624	344	233	176.8	36.11667	-86.6833	0	2400	0	2400	
GHCND:USW00013897	NASHVILLE INTERNATIONAL AIRPORT TN US	19980625	356	233	176.8	36.11667	-86.6833	0	2400	0	2400	
GHCND:USW00013897	NASHVILLE INTERNATIONAL AIRPORT TN US	19980626	344	244	176.8	36.11667	-86.6833	0	2400	0	2400	
GHCND:USW00013897	NASHVILLE INTERNATIONAL AIRPORT TN US	19980627	333	233	176.8	36.11667	-86.6833	0	2400	0	2400	
GHCND:USW00013897	NASHVILLE INTERNATIONAL AIRPORT TN US	19980628	333	239	176.8	36.11667	-86.6833	0	2400	0	2400	
GHCND:USW00013897	NASHVILLE INTERNATIONAL AIRPORT TN US	19980629	333	239	176.8	36.11667	-86.6833	0	2400	0	2400	
GHCND:USW00013897	NASHVILLE INTERNATIONAL AIRPORT TN US	19980630	317	200	176.8	36.11667	-86.6833	0	2400	0	2400	
GHCND:USW00013897	NASHVILLE INTERNATIONAL AIRPORT TN US	19980701	294	211	176.8	36.11667	-86.6833	0	2400	0	2400	
GHCND:USW00013897	NASHVILLE INTERNATIONAL AIRPORT TN US	19980702	311	194	176.8	36.11667	-86.6833	0	2400	0	2400	
GHCND:USW00013897	NASHVILLE INTERNATIONAL AIRPORT TN US	19980703	321	211	176.8	36.11667	-86.6833	0	2400	0	2400	
GHCND:USW00013897	NASHVILLE INTERNATIONAL AIRPORT TN US	19980704	322	222	176.8	36.11667	-86.6833	0	2400	0	2400	
GHCND:USW00013897	NASHVILLE INTERNATIONAL AIRPORT TN US	19980705	317	222	176.8	36.11667	-86.6833	0	2400	0	2400	
GHCND:USW00013897	NASHVILLE INTERNATIONAL AIRPORT TN US	19980706	317	211	176.8	36.11667	-86.6833	0	2400	0	2400	
GHCND:USW00013897	NASHVILLE INTERNATIONAL AIRPORT TN US	19980707	350	228	176.8	36.11667	-86.6833	0	2400	0	2400	
GHCND:USW00013897	NASHVILLE INTERNATIONAL AIRPORT TN US	19980708	317	250	176.8	36.11667	-86.6833	0	2400	0	2400	
GHCND:USW00013897	NASHVILLE INTERNATIONAL AIRPORT TN US	19980709	339	239	176.8	36.11667	-86.6833	0	2400	0	2400	
GHCND:USW00013897	NASHVILLE INTERNATIONAL AIRPORT TN US	19980710	331	233	176.8	36.11667	-86.6833	0	2400	0	2400	
GHCND:USW00013897	NASHVILLE INTERNATIONAL AIRPORT TN US	19980711	289	228	176.8	36.11667	-86.6833	0	2400	0	2400	
GHCND:USW00013897	NASHVILLE INTERNATIONAL AIRPORT TN US	19980712	317	217	176.8	36.11667	-86.6833	0	2400	0	2400	
GHCND:USW00013897	NASHVILLE INTERNATIONAL AIRPORT TN US	19980713	261	200	176.8	36.11667	-86.6833	0	2400	0	2400	
GHCND:USW00013897	NASHVILLE INTERNATIONAL AIRPORT TN US	19980714	256	206	176.8	36.11667	-86.6833	0	2400	0	2400	
GHCND:USW00013897	NASHVILLE INTERNATIONAL AIRPORT TN US	19980715	267	222	176.8	36.11667	-86.6833	0	2400	0	2400	
GHCND:USW00013897	NASHVILLE INTERNATIONAL AIRPORT TN US	19980716	294	228	176.8	36.11667	-86.6833	0	2400	0	2400	
GHCND:USW00013897	NASHVILLE INTERNATIONAL AIRPORT TN US	19980717	322	222	176.8	36.11667	-86.6833	0	2400	0	2400	
GHCND:USW00013897	NASHVILLE INTERNATIONAL AIRPORT TN US	19980718	328	211	176.8	36.11667	-86.6833	0	2400	0	2400	
GHCND:USW00013897	NASHVILLE INTERNATIONAL AIRPORT TN US	19980719	350	228	176.8	36.11667	-86.6833	0	2400	0	2400	
GHCND:USW00013897	NASHVILLE INTERNATIONAL AIRPORT TN US	19980720	339	244	176.8	36.11667	-86.6833	0	2400	0	2400	
GHCND:USW00013897	NASHVILLE INTERNATIONAL AIRPORT TN US	19980721	333	228	176.8	36.11667	-86.6833	0	2400	0	2400	
GHCND:USW00013897	NASHVILLE INTERNATIONAL AIRPORT TN US	19980722	333	233	176.8	36.11667	-86.6833	0	2400	0	2400	
GHCND:USW00013897	NASHVILLE INTERNATIONAL AIRPORT TN US	19980723	311	233	176.8	36.11667	-86.6833	0	2400	0	2400	
GHCND:USW00013897	NASHVILLE INTERNATIONAL AIRPORT TN US	19980724	272	222	176.8	36.11667	-86.6833	0	2400	0	2400	
GHCND:USW00013897	NASHVILLE INTERNATIONAL AIRPORT TN US	19980725	294	222	176.8	36.11667	-86.6833	0	2400	0	2400	
GHCND:USW00013897	NASHVILLE INTERNATIONAL AIRPORT TN US	19980726	283	222	176.8	36.11667	-86.6833	0	2400	0	2400	
GHCND:USW00013897	NASHVILLE INTERNATIONAL AIRPORT TN US	19980727	278	228	176.8	36.11667	-86.6833	0	2400	0	2400	
GHCND:USW00013897	NASHVILLE INTERNATIONAL AIRPORT TN US	19980728	294	217	176.8	36.11667	-86.6833	0	2400	0	2400	
GHCND:USW00013897	NASHVILLE INTERNATIONAL AIRPORT TN US	19980729	289	222	176.8	36.11667	-86.6833	0	2400	0	2400	
GHCND:USW00013897	NASHVILLE INTERNATIONAL AIRPORT TN US	19980730	306	228	176.8	36.11667	-86.6833	0	2400	0	2400	
GHCND:USW00013897	NASHVILLE INTERNATIONAL AIRPORT TN US	19980731	289	211	176.8	36.11667	-86.6833	0	2400	0	2400	
GHCND:USW00013897	NASHVILLE INTERNATIONAL AIRPORT TN US	19980801	289	189	176.8	36.11667	-86.6833	0	2400	0	2400	
GHCND:USW00013897	NASHVILLE INTERNATIONAL AIRPORT TN US	19980802	294	200	176.8	36.11667	-86.6833	0	2400	0	2400	
GHCND:USW00013897	NASHVILLE INTERNATIONAL AIRPORT TN US	19980803	306	206	176.8	36.11667	-86.6833	0	2400	0	2400	
GHCND:USW00013897	NASHVILLE INTERNATIONAL AIRPORT TN US	19980804	306	206	176.8	36.11667	-86.6833	0	2400	0	2400	
GHCND:USW00013897	NASHVILLE INTERNATIONAL AIRPORT TN US	19980805	317	200	176.8	36.11667	-86.6833	0	2400	0	2400	
GHCND:USW00013897	NASHVILLE INTERNATIONAL AIRPORT TN US	19980806	328	217	176.8	36.11667	-86.6833	0	2400	0	2400	
GHCND:USW00013897	NASHVILLE INTERNATIONAL AIRPORT TN US	19980807	323	228	176.8	36.11667	-86.6833	0	2400	0	2400	
GHCND:USW00013897	NASHVILLE INTERNATIONAL AIRPORT TN US	19980808	311	211	176.8	36.11667	-86.6833	0	2400	0	2400	
GHCND:USW00013897	NASHVILLE INTERNATIONAL AIRPORT TN US	19980809	300	217	176.8	36.11667	-86.6833	0	2400	0	2400	
GHCND:USW00013897	NASHVILLE INTERNATIONAL AIRPORT TN US	19980810	317	206	176.8	36.11667	-86.6833	0	2400	0	2400	
GHCND:USW00013897	NASHVILLE INTERNATIONAL AIRPORT TN US	19980811	306	222	176.8	36.11667	-86.6833	0	2400	0	2400	
GHCND:USW00013897	NASHVILLE INTERNATIONAL AIRPORT TN US	19980812	311	211	176.8	36.11667	-86.6833	0	2400	0	2400	
GHCND:USW00013897	NASHVILLE INTERNATIONAL AIRPORT TN US	19980813	317	211	176.8	36.11667	-86.6833	0	2400	0	2400	
GHCND:USW00013897	NASHVILLE INTERNATIONAL AIRPORT TN US	19980814	306	222	176.8	36.11667	-86.6833	0	2400	0	2400	
GHCND:USW00013897	NASHVILLE INTERNATIONAL AIRPORT TN US	19980815	300	217	176.8	36.11667	-86.6833	0	2400	0	2400	
GHCND:USW00013897	NASHVILLE INTERNATIONAL AIRPORT TN US	19980816	278	217	176.8	36.11667	-86.6833	0	2400	0	2400	
GHCND:USW00013897	NASHVILLE INTERNATIONAL AIRPORT TN US	19980817	317	194	176.8	36.11667	-86.6833	0	2400	0	2400	
GHCND:USW00013897	NASHVILLE INTERNATIONAL AIRPORT TN US	19980818	322	217	176.8	36.11667	-86.6833	0	2400	0	2400	
GHCND:USW00013897	NASHVILLE INTERNATIONAL AIRPORT TN US	19980819	322	211	176.8	36.11667	-86.6833	0	2400	0	2400	
GHCND:USW00013897	NASHVILLE INTERNATIONAL AIRPORT TN US	19980820	322	172	176.8	36.11667	-86.6833	0	2400	0	2400	
GHCND:USW00013897	NASHVILLE INTERNATIONAL AIRPORT TN US	19980821	322	211	176.8	36.11667	-86.6833	0	2400	0	2400	
GHCND:USW00013897	NASHVILLE INTERNATIONAL AIRPORT TN US	19980822	328	200	176.8	36.11667	-86.6833	0	2400	0	2400	
GHCND:USW00013897	NASHVILLE INTERNATIONAL AIRPORT TN US	19980823	328	206	176.8	36.11667	-86.6833	0	2400	0	2400	
GHCND:USW00013897	NASHVILLE INTERNATIONAL AIRPORT TN US	19980824	328	194	176.8	36.11667	-86.6833	0	2400	0	2400	
GHCND:USW00013897	NASHVILLE INTERNATIONAL AIRPORT TN US	19980825	344	194	176.8	36.11667	-86.6833	0	2400	0	2400	
GHCND:USW00013897	NASHVILLE INTERNATIONAL AIRPORT TN US	19980826	333	217	176.8	36.11667	-86.6833	0	2400	0	2400	
GHCND:USW00013897	NASHVILLE INTERNATIONAL AIRPORT TN US	19980827	328	194	176.8	36.11667	-86.6833	0	2400	0	2400	
GHCND:USW00013897	NASHVILLE INTERNATIONAL AIRPORT TN US	19980828	344	172	176.8	36.11667	-86.6833	0	2400	0	2400	
GHCND:USW00013897	NASHVILLE INTERNATIONAL AIRPORT TN US	19980829	333	239	176.8	36.11667	-86.6833	0	2400	0	2400	
GHCND:USW00013897	NASHVILLE INTERNATIONAL AIRPORT TN US	19980830	333	206	176.8	36.11667	-86.6833	0	2400	0	2400	
GHCND:USW00013897	NASHVILLE INTERNATIONAL AIRPORT TN US	19980831	339	183	176.8	36.11667	-86.6833	0	2400	0	2400	
GHCND:USW00013897	NASHVILLE INTERNATIONAL AIRPORT TN US	19980901	328	200	176.8	36.11667	-86.6833	0	2400	0	2400	
GHCND:USW00013897	NASHVILLE INTERNATIONAL AIRPORT TN US	19980902	322	206	176.8	36.11667	-86.6833	0	2400	0	2400	
GHCND:USW00013897	NASHVILLE INTERNATIONAL AIRPORT TN US	19980903	322	189	176.8	36.11667	-86.6833	0	2400	0	2400	
GHCND:USW00013897	NASHVILLE INTERNATIONAL AIRPORT TN US	19980904	350	161	176.8	36.11667	-86.6833	0	2400	0	2400	
GHCND:USW00013897	NASHVILLE INTERNATIONAL AIRPORT TN US	19980905	367	189	176.8	36.11667	-86.6833	0	2400	0	2400	
GHCND:USW00013897	NASHVILLE INTERNATIONAL AIRPORT TN US	19980906	372	189	176.8	36.11667	-86.6833	0	2400	0	2400	
GHCND:USW00013897	NASHVILLE INTERNATIONAL AIRPORT TN US	19980907	344	206	176.8	36.11667	-86.6833	0	2400	0	2400	
GHCND:USW00013897	NASHVILLE INTERNATIONAL AIRPORT TN US	19980908	278	167	176.8	36.11667	-86.6833	0	2400	0	2400	
GHCND:USW00013897	NASHVILLE INTERNATIONAL AIRPORT TN US	19980909	256	133	176.8	36.11667	-86.6833	0	2400	0	2400	
GHCND:USW00013897	NASHVILLE INTERNATIONAL AIRPORT TN US	19980910	289	89	176.8	36.11667	-86.6833	0	2400	0	2400	
GHCND:USW00013897	NASHVILLE INTERNATIONAL AIRPORT TN US	19980911	306	111	176.8	36.11667	-86.6833	0	2400	0	2400	
GHCND:USW00013897	NASHVILLE INTERNATIONAL AIRPORT TN US	19980912	328	122	176.8	36.11667	-86.6833	0	2400	0	2400	
GHCND:USW00013897	NASHVILLE INTERNATIONAL AIRPORT TN US	19980913	386	144	176.8	36.11667	-86.6833	0	2400	0	2400	
GHCND:USW00013897	NASHVILLE INTERNATIONAL AIRPORT TN US	19980914	344	189	176.8	36.11667	-86.6833	0	2400	0	2400	
GHCND:USW00013897	NASHVILLE INTERNATIONAL AIRPORT TN US	19980915	317	200	176.8	36.11667	-86.6833	0	2400	0	2400	
GHCND:USW00013897	NASHVILLE INTERNATIONAL AIRPORT TN US	19980916	339	194	176.8	36.11667	-86.6833	0	2400	0	2400	
GHCND:USW00013897	NASHVILLE INTERNATIONAL AIRPORT TN US	19980917	333	211	176.8	36.11667	-86.6833	0	2400	0	2400	
GHCND:USW00013897	NASHVILLE INTERNATIONAL AIRPORT TN US	19980918	339	217	176.8	36.11667	-86.6833	0	2400	0	2400	
GHCND:USW00013897	NASHVILLE INTERNATIONAL AIRPORT TN US	19980919	333	211	176.8	36.11667	-86.6833	0	2400	0	2400	
GHCND:USW00013897	NASHVILLE INTERNATIONAL AIRPORT TN US	19980920	350	222	176.8	36.11667	-86.6833	0	2400	0	2400	
GHCND:USW00013897	NASHVILLE INTERNATIONAL AIRPORT TN US	19980921	306	211	176.8	36.11667	-86.6833	0	2400	0	2400	
GHCND:USW00013897	NASHVILLE INTERNATIONAL AIRPORT TN US	19980922	306	211	176.8	36.11667	-86.6833	0	2400	0	2400	
GHCND:USW00013897	NASHVILLE INTERNATIONAL AIRPORT TN US	19980923	267	161	176.8	36.11667	-86.6833	0	2400	0	2400	
GHCND:USW00013897	NASHVILLE INTERNATIONAL AIRPORT TN US	19980924	306	100	176.8	36.11667	-86.6833	0	2400	0	2400	
GHCND:USW00013897	NASHVILLE INTERNATIONAL AIRPORT TN US	19980925	317	183	176.8	36.11667	-86.6833	0	2400	0	2400	
GHCND:USW00013897	NASHVILLE INTERNATIONAL AIRPORT TN US	19980926	322	161	176.8	36.11667	-86.6833	0	2400	0	2400	
GHCND:USW00013897	NASHVILLE INTERNATIONAL AIRPORT TN US	19980927	339	217	176.8	36.11667	-86.6833	0	2400	0	2400	
GHCND:USW00013897	NASHVILLE INTERNATIONAL AIRPORT TN US	19980928	333	217	176.8	36.11667	-86.6833	0	2400	0	2400	
GHCND:USW00013897	NASHVILLE INTERNATIONAL AIRPORT TN US	19980929	328	206	176.8	36.11667	-86.6833	0	2400	0	2400	
GHCND:USW00013897	NASHVILLE INTERNATIONAL AIRPORT TN US	19980930	322	194	176.8	36.11667	-86.6833	0	2400	0	2400	
GHCND:USW00013897	NASHVILLE INTERNATIONAL AIRPORT TN US	19981001	267	144	176.8	36.11667	-86.6833	0	2400	0	2400	
GHCND:USW00013897	NASHVILLE INTERNATIONAL AIRPORT TN US	19981002	278	111	176.8	36.11667	-86.6833	0	2400	0	2400	
GHCND:USW00013897	NASHVILLE INTERNATIONAL AIRPORT TN US	19981003	261	183	176.8	36.11667	-86.6833	0	2400	0	2400	
GHCND:USW00013897	NASHVILLE INTERNATIONAL AIRPORT TN US	19981004	300	189	176.8	36.11667	-86.6833	0	2400	0	2400	
GHCND:USW00013897	NASHVILLE INTERNATIONAL AIRPORT TN US	19981005	306	206	176.8	36.11667	-86.6833	0	2400	0	2400	
GHCND:USW00013897	NASHVILLE INTERNATIONAL AIRPORT TN US	19981006	289	217	176.8	36.11667	-86.6833	0	2400	0	2400	
GHCND:USW00013897	NASHVILLE INTERNATIONAL AIRPORT TN US	19981007	228	139	176.8	36.11667	-86.6833	0	2400	0	2400	
GHCND:USW00013897	NASHVILLE INTERNATIONAL AIRPORT TN US	19981008	183	111	176.8	36.11667	-86.6833	0	2400	0	2400	
GHCND:USW00013897	NASHVILLE INTERNATIONAL AIRPORT TN US	19981009	200	111	176.8	36.11667	-86.6833	0	2400	0	2400	
GHCND:USW00013897	NASHVILLE INTERNATIONAL AIRPORT TN US	19981010	228	78	176.8	36.11667	-86.6833	0	2400	0	2400	
GHCND:USW00013897	NASHVILLE INTERNATIONAL AIRPORT TN US	19981011	256	78	176.8	36.11667	-86.6833	0	2400	0	2400	
GHCND:USW00013897	NASHVILLE INTERNATIONAL AIRPORT TN US	19981012	256	94	176.8	36.11667	-86.6833	0	2400	0	2400	
GHCND:USW00013897	NASHVILLE INTERNATIONAL AIRPORT TN US	19981013	239	89	176.8	36.11667	-86.6833	0	2400	0	2400	
GHCND:USW00013897	NASHVILLE INTERNATIONAL AIRPORT TN US	19981014	228	67	176.8	36.11667	-86.6833	0	2400	0	2400	

GHCND:USW00013897	NASHVILLE INTERNATIONAL AIRPORT TN US	19981015	272	72	176.8	36.11667	-86.6833	0	2400	0	2400	
GHCND:USW00013897	NASHVILLE INTERNATIONAL AIRPORT TN US	19981016	278	117	176.8	36.11667	-86.6833	0	2400	0	2400	
GHCND:USW00013897	NASHVILLE INTERNATIONAL AIRPORT TN US	19981017	278	133	176.8	36.11667	-86.6833	0	2400	0	2400	
GHCND:USW00013897	NASHVILLE INTERNATIONAL AIRPORT TN US	19981018	261	156	176.8	36.11667	-86.6833	0	2400	0	2400	
GHCND:USW00013897	NASHVILLE INTERNATIONAL AIRPORT TN US	19981019	172	106	176.8	36.11667	-86.6833	0	2400	0	2400	
GHCND:USW00013897	NASHVILLE INTERNATIONAL AIRPORT TN US	19981020	217	83	176.8	36.11667	-86.6833	0	2400	0	2400	
GHCND:USW00013897	NASHVILLE INTERNATIONAL AIRPORT TN US	19981021	217	106	176.8	36.11667	-86.6833	0	2400	0	2400	
GHCND:USW00013897	NASHVILLE INTERNATIONAL AIRPORT TN US	19981022	156	56	176.8	36.11667	-86.6833	0	2400	0	2400	
GHCND:USW00013897	NASHVILLE INTERNATIONAL AIRPORT TN US	19981023	183	22	176.8	36.11667	-86.6833	0	2400	0	2400	
GHCND:USW00013897	NASHVILLE INTERNATIONAL AIRPORT TN US	19981024	222	11	176.8	36.11667	-86.6833	0	2400	0	2400	
GHCND:USW00013897	NASHVILLE INTERNATIONAL AIRPORT TN US	19981025	239	61	176.8	36.11667	-86.6833	0	2400	0	2400	
GHCND:USW00013897	NASHVILLE INTERNATIONAL AIRPORT TN US	19981026	244	39	176.8	36.11667	-86.6833	0	2400	0	2400	
GHCND:USW00013897	NASHVILLE INTERNATIONAL AIRPORT TN US	19981027	267	56	176.8	36.11667	-86.6833	0	2400	0	2400	
GHCND:USW00013897	NASHVILLE INTERNATIONAL AIRPORT TN US	19981028	261	83	176.8	36.11667	-86.6833	0	2400	0	2400	
GHCND:USW00013897	NASHVILLE INTERNATIONAL AIRPORT TN US	19981029	272	100	176.8	36.11667	-86.6833	0	2400	0	2400	
GHCND:USW00013897	NASHVILLE INTERNATIONAL AIRPORT TN US	19981030	272	156	176.8	36.11667	-86.6833	0	2400	0	2400	
GHCND:USW00013897	NASHVILLE INTERNATIONAL AIRPORT TN US	19981031	228	100	176.8	36.11667	-86.6833	0	2400	0	2400	
GHCND:USW00013897	NASHVILLE INTERNATIONAL AIRPORT TN US	19981101	239	72	176.8	36.11667	-86.6833	0	2400	0	2400	
GHCND:USW00013897	NASHVILLE INTERNATIONAL AIRPORT TN US	19981102	244	133	176.8	36.11667	-86.6833	0	2400	0	2400	
GHCND:USW00013897	NASHVILLE INTERNATIONAL AIRPORT TN US	19981103	183	78	176.8	36.11667	-86.6833	0	2400	0	2400	
GHCND:USW00013897	NASHVILLE INTERNATIONAL AIRPORT TN US	19981104	94	67	176.8	36.11667	-86.6833	0	2400	0	2400	
GHCND:USW00013897	NASHVILLE INTERNATIONAL AIRPORT TN US	19981105	106	17	176.8	36.11667	-86.6833	0	2400	0	2400	
GHCND:USW00013897	NASHVILLE INTERNATIONAL AIRPORT TN US	19981106	100	0	176.8	36.11667	-86.6833	0	2400	0	2400	
GHCND:USW00013897	NASHVILLE INTERNATIONAL AIRPORT TN US	19981107	139	-39	176.8	36.11667	-86.6833	0	2400	0	2400	
GHCND:USW00013897	NASHVILLE INTERNATIONAL AIRPORT TN US	19981108	100	67	176.8	36.11667	-86.6833	0	2400	0	2400	
GHCND:USW00013897	NASHVILLE INTERNATIONAL AIRPORT TN US	19981109	194	89	176.8	36.11667	-86.6833	0	2400	0	2400	
GHCND:USW00013897	NASHVILLE INTERNATIONAL AIRPORT TN US	19981110	206	100	176.8	36.11667	-86.6833	0	2400	0	2400	
GHCND:USW00013897	NASHVILLE INTERNATIONAL AIRPORT TN US	19981111	139	11	176.8	36.11667	-86.6833	0	2400	0	2400	
GHCND:USW00013897	NASHVILLE INTERNATIONAL AIRPORT TN US	19981112	133	-17	176.8	36.11667	-86.6833	0	2400	0	2400	
GHCND:USW00013897	NASHVILLE INTERNATIONAL AIRPORT TN US	19981113	161	50	176.8	36.11667	-86.6833	0	2400	0	2400	
GHCND:USW00013897	NASHVILLE INTERNATIONAL AIRPORT TN US	19981114	167	106	176.8	36.11667	-86.6833	0	2400	0	2400	
GHCND:USW00013897	NASHVILLE INTERNATIONAL AIRPORT TN US	19981115	178	50	176.8	36.11667	-86.6833	0	2400	0	2400	
GHCND:USW00013897	NASHVILLE INTERNATIONAL AIRPORT TN US	19981116	228	22	176.8	36.11667	-86.6833	0	2400	0	2400	
GHCND:USW00013897	NASHVILLE INTERNATIONAL AIRPORT TN US	19981117	144	50	176.8	36.11667	-86.6833	0	2400	0	2400	
GHCND:USW00013897	NASHVILLE INTERNATIONAL AIRPORT TN US	19981118	217	0	176.8	36.11667	-86.6833	0	2400	0	2400	
GHCND:USW00013897	NASHVILLE INTERNATIONAL AIRPORT TN US	19981119	200	122	176.8	36.11667	-86.6833	0	2400	0	2400	
GHCND:USW00013897	NASHVILLE INTERNATIONAL AIRPORT TN US	19981120	156	22	176.8	36.11667	-86.6833	0	2400	0	2400	
GHCND:USW00013897	NASHVILLE INTERNATIONAL AIRPORT TN US	19981121	133	0	176.8	36.11667	-86.6833	0	2400	0	2400	
GHCND:USW00013897	NASHVILLE INTERNATIONAL AIRPORT TN US	19981122	172	-28	176.8	36.11667	-86.6833	0	2400	0	2400	
GHCND:USW00013897	NASHVILLE INTERNATIONAL AIRPORT TN US	19981123	228	89	176.8	36.11667	-86.6833	0	2400	0	2400	
GHCND:USW00013897	NASHVILLE INTERNATIONAL AIRPORT TN US	19981124	200	56	176.8	36.11667	-86.6833	0	2400	0	2400	
GHCND:USW00013897	NASHVILLE INTERNATIONAL AIRPORT TN US	19981125	206	39	176.8	36.11667	-86.6833	0	2400	0	2400	
GHCND:USW00013897	NASHVILLE INTERNATIONAL AIRPORT TN US	19981126	183	39	176.8	36.11667	-86.6833	0	2400	0	2400	
GHCND:USW00013897	NASHVILLE INTERNATIONAL AIRPORT TN US	19981127	222	17	176.8	36.11667	-86.6833	0	2400	0	2400	
GHCND:USW00013897	NASHVILLE INTERNATIONAL AIRPORT TN US	19981128	228	22	176.8	36.11667	-86.6833	0	2400	0	2400	
GHCND:USW00013897	NASHVILLE INTERNATIONAL AIRPORT TN US	19981129	233	83	176.8	36.11667	-86.6833	0	2400	0	2400	
GHCND:USW00013897	NASHVILLE INTERNATIONAL AIRPORT TN US	19981130	211	94	176.8	36.11667	-86.6833	0	2400	0	2400	
GHCND:USW00013897	NASHVILLE INTERNATIONAL AIRPORT TN US	19981201	172	44	176.8	36.11667	-86.6833	0	2400	0	2400	
GHCND:USW00013897	NASHVILLE INTERNATIONAL AIRPORT TN US	19981202	222	22	176.8	36.11667	-86.6833	0	2400	0	2400	
GHCND:USW00013897	NASHVILLE INTERNATIONAL AIRPORT TN US	19981203	239	106	176.8	36.11667	-86.6833	0	2400	0	2400	
GHCND:USW00013897	NASHVILLE INTERNATIONAL AIRPORT TN US	19981204	250	100	176.8	36.11667	-86.6833	0	2400	0	2400	
GHCND:USW00013897	NASHVILLE INTERNATIONAL AIRPORT TN US	19981205	211	150	176.8	36.11667	-86.6833	0	2400	0	2400	
GHCND:USW00013897	NASHVILLE INTERNATIONAL AIRPORT TN US	19981206	244	133	176.8	36.11667	-86.6833	0	2400	0	2400	
GHCND:USW00013897	NASHVILLE INTERNATIONAL AIRPORT TN US	19981207	194	106	176.8	36.11667	-86.6833	0	2400	0	2400	
GHCND:USW00013897	NASHVILLE INTERNATIONAL AIRPORT TN US	19981208	106	56	176.8	36.11667	-86.6833	0	2400	0	2400	
GHCND:USW00013897	NASHVILLE INTERNATIONAL AIRPORT TN US	19981209	106	11	176.8	36.11667	-86.6833	0	2400	0	2400	
GHCND:USW00013897	NASHVILLE INTERNATIONAL AIRPORT TN US	19981210	67	-17	176.8	36.11667	-86.6833	0	2400	0	2400	
GHCND:USW00013897	NASHVILLE INTERNATIONAL AIRPORT TN US	19981211	94	50	176.8	36.11667	-86.6833	0	2400	0	2400	
GHCND:USW00013897	NASHVILLE INTERNATIONAL AIRPORT TN US	19981212	72	56	176.8	36.11667	-86.6833	0	2400	0	2400	
GHCND:USW00013897	NASHVILLE INTERNATIONAL AIRPORT TN US	19981213	89	50	176.8	36.11667	-86.6833	0	2400	0	2400	
GHCND:USW00013897	NASHVILLE INTERNATIONAL AIRPORT TN US	19981214	117	11	176.8	36.11667	-86.6833	0	2400	0	2400	
GHCND:USW00013897	NASHVILLE INTERNATIONAL AIRPORT TN US	19981215	111	-39	176.8	36.11667	-86.6833	0	2400	0	2400	
GHCND:USW00013897	NASHVILLE INTERNATIONAL AIRPORT TN US	19981216	150	-39	176.8	36.11667	-86.6833	0	2400	0	2400	
GHCND:USW00013897	NASHVILLE INTERNATIONAL AIRPORT TN US	19981217	67	-28	176.8	36.11667	-86.6833	0	2400	0	2400	
GHCND:USW00013897	NASHVILLE INTERNATIONAL AIRPORT TN US	19981218	111	-39	176.8	36.11667	-86.6833	0	2400	0	2400	
GHCND:USW00013897	NASHVILLE INTERNATIONAL AIRPORT TN US	19981219	117	56	176.8	36.11667	-86.6833	0	2400	0	2400	
GHCND:USW00013897	NASHVILLE INTERNATIONAL AIRPORT TN US	19981220	161	89	176.8	36.11667	-86.6833	0	2400	0	2400	
GHCND:USW00013897	NASHVILLE INTERNATIONAL AIRPORT TN US	19981221	206	17	176.8	36.11667	-86.6833	0	2400	0	2400	
GHCND:USW00013897	NASHVILLE INTERNATIONAL AIRPORT TN US	19981222	17	-67	176.8	36.11667	-86.6833	0	2400	0	2400	
GHCND:USW00013897	NASHVILLE INTERNATIONAL AIRPORT TN US	19981223	-39	-72	176.8	36.11667	-86.6833	0	2400	0	2400	
GHCND:USW00013897	NASHVILLE INTERNATIONAL AIRPORT TN US	19981224	-17	-56	176.8	36.11667	-86.6833	0	2400	0	2400	
GHCND:USW00013897	NASHVILLE INTERNATIONAL AIRPORT TN US	19981225	28	-72	176.8	36.11667	-86.6833	0	2400	0	2400	
GHCND:USW00013897	NASHVILLE INTERNATIONAL AIRPORT TN US	19981226	50	-44	176.8	36.11667	-86.6833	0	2400	0	2400	
GHCND:USW00013897	NASHVILLE INTERNATIONAL AIRPORT TN US	19981227	44	-44	176.8	36.11667	-86.6833	0	2400	0	2400	
GHCND:USW00013897	NASHVILLE INTERNATIONAL AIRPORT TN US	19981228	67	39	176.8	36.11667	-86.6833	0	2400	0	2400	
GHCND:USW00013897	NASHVILLE INTERNATIONAL AIRPORT TN US	19981229	89	-11	176.8	36.11667	-86.6833	0	2400	0	2400	
GHCND:USW00013897	NASHVILLE INTERNATIONAL AIRPORT TN US	19981230	-11	-67	176.8	36.11667	-86.6833	0	2400	0	2400	
GHCND:USW00013897	NASHVILLE INTERNATIONAL AIRPORT TN US	19981231	50	-61	176.8	36.11667	-86.6833	0	2400	0	2400	
GHCND:USW00013897	NASHVILLE INTERNATIONAL AIRPORT TN US	19990101	17	-78	176.8	36.11667	-86.6833	0	2400	0	2400	
GHCND:USW00013897	NASHVILLE INTERNATIONAL AIRPORT TN US	19990102	94	-33	176.8	36.11667	-86.6833	0	2400	0	2400	
GHCND:USW00013897	NASHVILLE INTERNATIONAL AIRPORT TN US	19990103	-33	-72	176.8	36.11667	-86.6833	0	2400	0	2400	
GHCND:USW00013897	NASHVILLE INTERNATIONAL AIRPORT TN US	19990104	-61	-89	176.8	36.11667	-86.6833	0	2400	0	2400	
GHCND:USW00013897	NASHVILLE INTERNATIONAL AIRPORT TN US	19990105	-22	-106	176.8	36.11667	-86.6833	0	2400	0	2400	
GHCND:USW00013897	NASHVILLE INTERNATIONAL AIRPORT TN US	19990106	28	-33	176.8	36.11667	-86.6833	0	2400	0	2400	
GHCND:USW00013897	NASHVILLE INTERNATIONAL AIRPORT TN US	19990107	33	-11	176.8	36.11667	-86.6833	0	2400	0	2400	
GHCND:USW00013897	NASHVILLE INTERNATIONAL AIRPORT TN US	19990108	144	17	176.8	36.11667	-86.6833	0	2400	0	2400	
GHCND:USW00013897	NASHVILLE INTERNATIONAL AIRPORT TN US	19990109	17	-89	176.8	36.11667	-86.6833	0	2400	0	2400	
GHCND:USW00013897	NASHVILLE INTERNATIONAL AIRPORT TN US	19990110	28	-94	176.8	36.11667	-86.6833	0	2400	0	2400	
GHCND:USW00013897	NASHVILLE INTERNATIONAL AIRPORT TN US	19990111	78	-72	176.8	36.11667	-86.6833	0	2400	0	2400	
GHCND:USW00013897	NASHVILLE INTERNATIONAL AIRPORT TN US	19990112	156	72	176.8	36.11667	-86.6833	0	2400	0	2400	
GHCND:USW00013897	NASHVILLE INTERNATIONAL AIRPORT TN US	19990113	150	56	176.8	36.11667	-86.6833	0	2400	0	2400	
GHCND:USW00013897	NASHVILLE INTERNATIONAL AIRPORT TN US	19990114	56	-22	176.8	36.11667	-86.6833	0	2400	0	2400	
GHCND:USW00013897	NASHVILLE INTERNATIONAL AIRPORT TN US	19990115	50	-33	176.8	36.11667	-86.6833	0	2400	0	2400	
GHCND:USW00013897	NASHVILLE INTERNATIONAL AIRPORT TN US	19990116	161	11	176.8	36.11667	-86.6833	0	2400	0	2400	
GHCND:USW00013897	NASHVILLE INTERNATIONAL AIRPORT TN US	19990117	172	17	176.8	36.11667	-86.6833	0	2400	0	2400	
GHCND:USW00013897	NASHVILLE INTERNATIONAL AIRPORT TN US	19990118	133	-11	176.8	36.11667	-86.6833	0	2400	0	2400	
GHCND:USW00013897	NASHVILLE INTERNATIONAL AIRPORT TN US	19990119	167	-28	176.8	36.11667	-86.6833	0	2400	0	2400	
GHCND:USW00013897	NASHVILLE INTERNATIONAL AIRPORT TN US	19990120	200	106	176.8	36.11667	-86.6833	0	2400	0	2400	
GHCND:USW00013897	NASHVILLE INTERNATIONAL AIRPORT TN US	19990121	228	128	176.8	36.11667	-86.6833	0	2400	0	2400	
GHCND:USW00013897	NASHVILLE INTERNATIONAL AIRPORT TN US	19990122	217	144	176.8	36.11667	-86.6833	0	2400	0	2400	
GHCND:USW00013897	NASHVILLE INTERNATIONAL AIRPORT TN US	19990123	172	67	176.8	36.11667	-86.6833	0	2400	0	2400	
GHCND:USW00013897	NASHVILLE INTERNATIONAL AIRPORT TN US	19990124	89	17	176.8	36.11667	-86.6833	0	2400	0	2400	
GHCND:USW00013897	NASHVILLE INTERNATIONAL AIRPORT TN US	19990125	133	22	176.8	36.11667	-86.6833	0	2400	0	2400	
GHCND:USW00013897	NASHVILLE INTERNATIONAL AIRPORT TN US	19990126	194	-6	176.8	36.11667	-86.6833	0	2400	0	2400	
GHCND:USW00013897	NASHVILLE INTERNATIONAL AIRPORT TN US	19990127	211	106	176.8	36.11667	-86.6833	0	2400	0	2400	
GHCND:USW00013897	NASHVILLE INTERNATIONAL AIRPORT TN US	19990128	194	94	176.8	36.11667	-86.6833	0	2400	0	2400	
GHCND:USW00013897	NASHVILLE INTERNATIONAL AIRPORT TN US	19990129	94	56	176.8	36.11667	-86.6833	0	2400	0	2400	
GHCND:USW00013897	NASHVILLE INTERNATIONAL AIRPORT TN US	19990130	122	72	176.8	36.11667	-86.6833	0	2400	0	2400	
GHCND:USW00013897	NASHVILLE INTERNATIONAL AIRPORT TN US	19990131	122	56	176.8	36.11667	-86.6833	0	2400	0	2400	
GHCND:USW00013897	NASHVILLE INTERNATIONAL AIRPORT TN US	19990201	83	56	176.8	36.11667	-86.6833	0	2400	0	2400	
GHCND:USW00013897	NASHVILLE INTERNATIONAL AIRPORT TN US	19990202	111	56	176.8	36.11667	-86.6833	0	2400	0	2400	
GHCND:USW00013897	NASHVILLE INTERNATIONAL AIRPORT TN US	19990203	139	-28	176.8	36.11667	-86.6833	0	2400	0	2400	
GHCND:USW00013897	NASHVILLE INTERNATIONAL AIRPORT TN US	19990204	150	28	176.8	36.11667	-86.6833	0	2400	0	2400	
GHCND:USW00013897	NASHVILLE INTERNATIONAL AIRPORT TN US	19990205	178	-33	176.8	36.11667	-86.6833	0	2400	0	2400	
GHCND:USW00013897	NASHVILLE INTERNATIONAL AIRPORT TN US	19990206	194	72	176.8	36.11667	-86.6833	0	2400	0	2400	
GHCND:USW00013897	NASHVILLE INTERNATIONAL AIRPORT TN US	19990207	194	61	176.8	36.11667	-86.6833	0	2400	0	2400	
GHCND:USW00013897	NASHVILLE INTERNATIONAL AIRPORT TN US	19990208	189	39	176.8	36.11667	-86.6833	0	2400	0	2400	
GHCND:USW00013897	NASHVILLE INTERNATIONAL AIRPORT TN US	19990209	206	94	176.8	36.11667	-86.6833	0	2400	0	2400	
GHCND:USW00013897	NASHVILLE INTERNATIONAL AIRPORT TN US	19990210	200	72	176.8	36.11667	-86.6833	0	2400	0	2400	
GHCND:USW00013897	NASHVILLE INTERNATIONAL AIRPORT TN US	19990211	228	111	176.8	36.11667	-86.6833	0	2400	0	2400	
GHCND:USW00013897	NASHVILLE INTERNATIONAL AIRPORT TN US	19990212	111	0	176.8	36.11667	-86.6833	0	2400	0	2400	
GHCND:USW00013897	NASHVILLE INTERNATIONAL AIRPORT TN US	19990213	22	-39	176.8	36.11667	-86.6833	0	2400	0	2400	
GHCND:USW00013897	NASHVILLE INTERNATIONAL AIRPORT TN US	19990214	83	-67	176.8	36.11667	-86.6833	0	2400	0	2400	
GHCND:USW00013897	NASHVILLE INTERNATIONAL AIRPORT TN US	19990215	150	-22	176.8	36.11667	-86.6833	0	2400	0	2400	
GHCND:USW00013897	NASHVILLE INTERNATIONAL AIRPORT TN US	19990216	183	22	176.8	36.11667	-86.6833	0	2400	0	2400	
GHCND:USW00013897	NASHVILLE INTERNATIONAL AIRPORT TN US	19990217	128	11	176.8	36.11667	-86.6833	0	2400	0	2400	
GHCND:USW00013897	NASHVILLE INTERNATIONAL AIRPORT TN US	19990218	122	-17	176.8	36.11667	-86.6833	0	2400	0	2400	
GHCND:USW00013897	NASHVILLE INTERNATIONAL AIRPORT TN US	19990219	111	28	176.8	36.11667	-86.6833	0	2400	0	2400	
GHCND:USW00013897	NASHVILLE INTERNATIONAL AIRPORT TN US	19990220	106	-6	176.8	36.11667	-86.6833	0	2400	0	2400	
GHCND:USW00013897	NASHVILLE INTERNATIONAL AIRPORT TN US	19990221	33	-28	176.8	36.11667	-86.6833	0	2400	0	2400	
GHCND:USW00013897	NASHVILLE INTERNATIONAL AIRPORT TN US	19990222	50	-56	176.8	36.11667	-86.6833	0	2400	0	2400	
GHCND:USW00013897	NASHVILLE INTERNATIONAL AIRPORT TN US	19990223	72	11	176.8	36.11667	-86.6833	0	2400	0	2400	
GHCND:USW00013897	NASHVILLE INTERNATIONAL AIRPORT TN US	19990224	50	0	176.8	36.11667	-86.6833	0	2400	0	2400	
GHCND:USW00013897	NASHVILLE INTERNATIONAL AIRPORT TN US	19990225	167	17	176.8	36.11667	-86.6833	0	2400	0	2400	
GHCND:USW00013897	NASHVILLE INTERNATIONAL AIRPORT TN US	19990226	172	-11	176.8	36.11667	-86.6833	0	2400	0	2400	
GHCND:USW00013897	NASHVILLE INTERNATIONAL AIRPORT TN US	19990227	167	122	176.8	36.11667	-86.6833	0	2400	0	2400	
GHCND:USW00013897	NASHVILLE INTERNATIONAL AIRPORT TN US	19990228	128	44	176.8	36.11667	-86.6833	0	2400	0	2400	
GHCND:USW00013897	NASHVILLE INTERNATIONAL AIRPORT TN US	19990301	128	17	176.8	36.11667	-86.6833	0	2400	0	2400	
GHCND:USW00013897	NASHVILLE INTERNATIONAL AIRPORT TN US	19990302	217	-6	176.8	36.11667	-86.6833	0	2400	0	2400	
GHCND:USW00013897	NASHVILLE INTERNATIONAL AIRPORT TN US	19990303	89	-6	176.8	36.11667	-86.6833	0	2400	0	2400	
GHCND:USW00013897	NASHVILLE INTERNATIONAL AIRPORT TN US	19990304	94	-44	176.8	36.11667	-86.6833	0	2400	0	2400	
GHCND:USW00013897	NASHVILLE INTERNATIONAL AIRPORT TN US	19990305	150	11	176.8	36.11667	-86.6833	0	2400	0	2400	
GHCND:USW00013897	NASHVILLE INTERNATIONAL AIRPORT TN US	19990306	144	6	176.8	36.11667	-86.6833	0	2400	0	2400	
GHCND:USW00013897	NASHVILLE INTERNATIONAL AIRPORT TN US	19990307	78	-6	176.8	36.11667	-86.6833	0	2400	0	2400	
GHCND:USW00013897	NASHVILLE INTERNATIONAL AIRPORT TN US	19990308	94	-6	176.8	36.11667	-86.6833	0	2400	0	2400	
GHCND:USW00013897	NASHVILLE INTERNATIONAL AIRPORT TN US	19990309	106	39	176.8	36.11667	-86.6833	0	2400	0	2400	
GHCND:USW00013897	NASHVILLE INTERNATIONAL AIRPORT TN US	19990310	44	17	176.8	36.11667	-86.6833	0	2400	0	2400	
GHCND:USW00013897	NASHVILLE INTERNATIONAL AIRPORT TN US	19990311	83	-11	176.8	36.11667	-86.6833	0	2400	0	2400	
GHCND:USW00013897	NASHVILLE INTERNATIONAL AIRPORT TN US	19990312	106	-33	176.8	36.11667	-86.6833	0	2400	0	2400	
GHCND:USW00013897	NASHVILLE INTERNATIONAL AIRPORT TN US	19990313	61	6	176.8	36.11667	-86.6833	0	2400	0	2400	
GHCND:USW00013897	NASHVILLE INTERNATIONAL AIRPORT TN US	19990314	56	6	176.8	36.11667	-86.6833	0	2400	0	2400	
GHCND:USW00013897	NASHVILLE INTERNATIONAL AIRPORT TN US	19990315	106	-17	176.8	36.11667	-86.6833	0	2400	0	2400	
GHCND:USW00013897	NASHVILLE INTERNATIONAL AIRPORT TN US	19990316	189	-22	176.8	36.11667	-86.6833	0	2400	0	2400	
GHCND:USW00013897	NASHVILLE INTERNATIONAL AIRPORT TN US	19990317	228	61	176.8	36.11667	-86.6833	0	2400	0	2400	
GHCND:USW00013897	NASHVILLE INTERNATIONAL AIRPORT TN US	19990318	172	78	176.8	36.11667	-86.6833	0	2400	0	2400	
GHCND:USW00013897	NASHVILLE INTERNATIONAL AIRPORT TN US	19990319	150	28	176.8	36.11667	-86.6833	0	2400	0	2400	
GHCND:USW00013897	NASHVILLE INTERNATIONAL AIRPORT TN US	19990320	139	39	176.8	36.11667	-86.6833	0	2400	0	2400	
GHCND:USW00013897	NASHVILLE INTERNATIONAL AIRPORT TN US	19990321	161	61	176.8	36.11667	-86.6833	0	2400	0	2400	
GHCND:USW00013897	NASHVILLE INTERNATIONAL AIRPORT TN US	19990322	161	-11	176.8	36.11667	-86.6833	0	2400	0	2400	
GHCND:USW00013897	NASHVILLE INTERNATIONAL AIRPORT TN US	19990323	183	67	176.8	36.11667	-86.6833	0	2400	0	2400	
GHCND:USW00013897	NASHVILLE INTERNATIONAL AIRPORT TN US	19990324	106	39	176.8	36.11667	-86.6833	0	2400	0	2400	
GHCND:USW00013897	NASHVILLE INTERNATIONAL AIRPORT TN US	19990325	133	28	176.8	36.11667	-86.6833	0	2400	0	2400	
GHCND:USW00013897	NASHVILLE INTERNATIONAL AIRPORT TN US	19990326	111	6	176.8	36.11667	-86.6833	0	2400	0	2400	
GHCND:USW00013897	NASHVILLE INTERNATIONAL AIRPORT TN US	19990327	150	6	176.8	36.11667	-86.6833	0	2400	0	2400	
GHCND:USW00013897	NASHVILLE INTERNATIONAL AIRPORT TN US	19990328	161	-6	176.8	36.11667	-86.6833	0	2400	0	2400	
GHCND:USW00013897	NASHVILLE INTERNATIONAL AIRPORT TN US	19990329	167	67	176.8	36.11667	-86.6833	0	2400	0	2400	
GHCND:USW00013897	NASHVILLE INTERNATIONAL AIRPORT TN US	19990330	206	33	176.8	36.11667	-86.6833	0	2400	0	2400	
GHCND:USW00013897	NASHVILLE INTERNATIONAL AIRPORT TN US	19990331	150	106	176.8	36.11667	-86.6833	0	2400	0	2400	
GHCND:USW00013897	NASHVILLE INTERNATIONAL AIRPORT TN US	19990401	183	94	176.8	36.11667	-86.6833	0	2400	0	2400	
GHCND:USW00013897	NASHVILLE INTERNATIONAL AIRPORT TN US	19990402	267	89	176.8	36.11667	-86.6833	0	2400	0	2400	

GHCND:USW00013897	NASHVILLE INTERNATIONAL AIRPORT TN US	19990403	294	167	176.8	36.11667	-86.6833	0	2400	0	2400	
GHCND:USW00013897	NASHVILLE INTERNATIONAL AIRPORT TN US	19990404	244	144	176.8	36.11667	-86.6833	0	2400	0	2400	
GHCND:USW00013897	NASHVILLE INTERNATIONAL AIRPORT TN US	19990405	283	117	176.8	36.11667	-86.6833	0	2400	0	2400	
GHCND:USW00013897	NASHVILLE INTERNATIONAL AIRPORT TN US	19990406	272	139	176.8	36.11667	-86.6833	0	2400	0	2400	
GHCND:USW00013897	NASHVILLE INTERNATIONAL AIRPORT TN US	19990407	272	89	176.8	36.11667	-86.6833	0	2400	0	2400	
GHCND:USW00013897	NASHVILLE INTERNATIONAL AIRPORT TN US	19990408	267	172	176.8	36.11667	-86.6833	0	2400	0	2400	
GHCND:USW00013897	NASHVILLE INTERNATIONAL AIRPORT TN US	19990409	294	150	176.8	36.11667	-86.6833	0	2400	0	2400	
GHCND:USW00013897	NASHVILLE INTERNATIONAL AIRPORT TN US	19990410	294	111	176.8	36.11667	-86.6833	0	2400	0	2400	
GHCND:USW00013897	NASHVILLE INTERNATIONAL AIRPORT TN US	19990411	261	128	176.8	36.11667	-86.6833	0	2400	0	2400	
GHCND:USW00013897	NASHVILLE INTERNATIONAL AIRPORT TN US	19990412	183	78	176.8	36.11667	-86.6833	0	2400	0	2400	
GHCND:USW00013897	NASHVILLE INTERNATIONAL AIRPORT TN US	19990413	169	56	176.8	36.11667	-86.6833	0	2400	0	2400	
GHCND:USW00013897	NASHVILLE INTERNATIONAL AIRPORT TN US	19990414	150	106	176.8	36.11667	-86.6833	0	2400	0	2400	
GHCND:USW00013897	NASHVILLE INTERNATIONAL AIRPORT TN US	19990415	189	83	176.8	36.11667	-86.6833	0	2400	0	2400	
GHCND:USW00013897	NASHVILLE INTERNATIONAL AIRPORT TN US	19990416	156	61	176.8	36.11667	-86.6833	0	2400	0	2400	
GHCND:USW00013897	NASHVILLE INTERNATIONAL AIRPORT TN US	19990417	111	50	176.8	36.11667	-86.6833	0	2400	0	2400	
GHCND:USW00013897	NASHVILLE INTERNATIONAL AIRPORT TN US	19990418	156	50	176.8	36.11667	-86.6833	0	2400	0	2400	
GHCND:USW00013897	NASHVILLE INTERNATIONAL AIRPORT TN US	19990419	233	56	176.8	36.11667	-86.6833	0	2400	0	2400	
GHCND:USW00013897	NASHVILLE INTERNATIONAL AIRPORT TN US	19990420	244	106	176.8	36.11667	-86.6833	0	2400	0	2400	
GHCND:USW00013897	NASHVILLE INTERNATIONAL AIRPORT TN US	19990421	283	122	176.8	36.11667	-86.6833	0	2400	0	2400	
GHCND:USW00013897	NASHVILLE INTERNATIONAL AIRPORT TN US	19990422	256	167	176.8	36.11667	-86.6833	0	2400	0	2400	
GHCND:USW00013897	NASHVILLE INTERNATIONAL AIRPORT TN US	19990423	283	144	176.8	36.11667	-86.6833	0	2400	0	2400	
GHCND:USW00013897	NASHVILLE INTERNATIONAL AIRPORT TN US	19990424	206	122	176.8	36.11667	-86.6833	0	2400	0	2400	
GHCND:USW00013897	NASHVILLE INTERNATIONAL AIRPORT TN US	19990425	206	106	176.8	36.11667	-86.6833	0	2400	0	2400	
GHCND:USW00013897	NASHVILLE INTERNATIONAL AIRPORT TN US	19990426	222	139	176.8	36.11667	-86.6833	0	2400	0	2400	
GHCND:USW00013897	NASHVILLE INTERNATIONAL AIRPORT TN US	19990427	250	161	176.8	36.11667	-86.6833	0	2400	0	2400	
GHCND:USW00013897	NASHVILLE INTERNATIONAL AIRPORT TN US	19990428	267	133	176.8	36.11667	-86.6833	0	2400	0	2400	
GHCND:USW00013897	NASHVILLE INTERNATIONAL AIRPORT TN US	19990429	167	94	176.8	36.11667	-86.6833	0	2400	0	2400	
GHCND:USW00013897	NASHVILLE INTERNATIONAL AIRPORT TN US	19990430	217	72	176.8	36.11667	-86.6833	0	2400	0	2400	
GHCND:USW00013897	NASHVILLE INTERNATIONAL AIRPORT TN US	19990501	239	67	176.8	36.11667	-86.6833	0	2400	0	2400	
GHCND:USW00013897	NASHVILLE INTERNATIONAL AIRPORT TN US	19990502	261	78	176.8	36.11667	-86.6833	0	2400	0	2400	
GHCND:USW00013897	NASHVILLE INTERNATIONAL AIRPORT TN US	19990503	267	94	176.8	36.11667	-86.6833	0	2400	0	2400	
GHCND:USW00013897	NASHVILLE INTERNATIONAL AIRPORT TN US	19990504	278	133	176.8	36.11667	-86.6833	0	2400	0	2400	
GHCND:USW00013897	NASHVILLE INTERNATIONAL AIRPORT TN US	19990505	244	167	176.8	36.11667	-86.6833	0	2400	0	2400	
GHCND:USW00013897	NASHVILLE INTERNATIONAL AIRPORT TN US	19990506	261	128	176.8	36.11667	-86.6833	0	2400	0	2400	
GHCND:USW00013897	NASHVILLE INTERNATIONAL AIRPORT TN US	19990507	244	106	176.8	36.11667	-86.6833	0	2400	0	2400	
GHCND:USW00013897	NASHVILLE INTERNATIONAL AIRPORT TN US	19990508	256	122	176.8	36.11667	-86.6833	0	2400	0	2400	
GHCND:USW00013897	NASHVILLE INTERNATIONAL AIRPORT TN US	19990509	256	106	176.8	36.11667	-86.6833	0	2400	0	2400	
GHCND:USW00013897	NASHVILLE INTERNATIONAL AIRPORT TN US	19990510	283	122	176.8	36.11667	-86.6833	0	2400	0	2400	
GHCND:USW00013897	NASHVILLE INTERNATIONAL AIRPORT TN US	19990511	283	150	176.8	36.11667	-86.6833	0	2400	0	2400	
GHCND:USW00013897	NASHVILLE INTERNATIONAL AIRPORT TN US	19990512	278	156	176.8	36.11667	-86.6833	0	2400	0	2400	
GHCND:USW00013897	NASHVILLE INTERNATIONAL AIRPORT TN US	19990513	211	156	176.8	36.11667	-86.6833	0	2400	0	2400	
GHCND:USW00013897	NASHVILLE INTERNATIONAL AIRPORT TN US	19990514	211	133	176.8	36.11667	-86.6833	0	2400	0	2400	
GHCND:USW00013897	NASHVILLE INTERNATIONAL AIRPORT TN US	19990515	267	111	176.8	36.11667	-86.6833	0	2400	0	2400	
GHCND:USW00013897	NASHVILLE INTERNATIONAL AIRPORT TN US	19990516	278	161	176.8	36.11667	-86.6833	0	2400	0	2400	
GHCND:USW00013897	NASHVILLE INTERNATIONAL AIRPORT TN US	19990517	289	161	176.8	36.11667	-86.6833	0	2400	0	2400	
GHCND:USW00013897	NASHVILLE INTERNATIONAL AIRPORT TN US	19990518	233	156	176.8	36.11667	-86.6833	0	2400	0	2400	
GHCND:USW00013897	NASHVILLE INTERNATIONAL AIRPORT TN US	19990519	250	133	176.8	36.11667	-86.6833	0	2400	0	2400	
GHCND:USW00013897	NASHVILLE INTERNATIONAL AIRPORT TN US	19990520	261	111	176.8	36.11667	-86.6833	0	2400	0	2400	
GHCND:USW00013897	NASHVILLE INTERNATIONAL AIRPORT TN US	19990521	289	139	176.8	36.11667	-86.6833	0	2400	0	2400	
GHCND:USW00013897	NASHVILLE INTERNATIONAL AIRPORT TN US	19990522	283	178	176.8	36.11667	-86.6833	0	2400	0	2400	
GHCND:USW00013897	NASHVILLE INTERNATIONAL AIRPORT TN US	19990523	294	144	176.8	36.11667	-86.6833	0	2400	0	2400	
GHCND:USW00013897	NASHVILLE INTERNATIONAL AIRPORT TN US	19990524	239	144	176.8	36.11667	-86.6833	0	2400	0	2400	
GHCND:USW00013897	NASHVILLE INTERNATIONAL AIRPORT TN US	19990525	239	156	176.8	36.11667	-86.6833	0	2400	0	2400	
GHCND:USW00013897	NASHVILLE INTERNATIONAL AIRPORT TN US	19990526	250	144	176.8	36.11667	-86.6833	0	2400	0	2400	
GHCND:USW00013897	NASHVILLE INTERNATIONAL AIRPORT TN US	19990527	256	106	176.8	36.11667	-86.6833	0	2400	0	2400	
GHCND:USW00013897	NASHVILLE INTERNATIONAL AIRPORT TN US	19990528	261	106	176.8	36.11667	-86.6833	0	2400	0	2400	
GHCND:USW00013897	NASHVILLE INTERNATIONAL AIRPORT TN US	19990529	300	117	176.8	36.11667	-86.6833	0	2400	0	2400	
GHCND:USW00013897	NASHVILLE INTERNATIONAL AIRPORT TN US	19990530	283	178	176.8	36.11667	-86.6833	0	2400	0	2400	
GHCND:USW00013897	NASHVILLE INTERNATIONAL AIRPORT TN US	19990531	256	194	176.8	36.11667	-86.6833	0	2400	0	2400	
GHCND:USW00013897	NASHVILLE INTERNATIONAL AIRPORT TN US	19990601	267	189	176.8	36.11667	-86.6833	0	2400	0	2400	
GHCND:USW00013897	NASHVILLE INTERNATIONAL AIRPORT TN US	19990602	300	217	176.8	36.11667	-86.6833	0	2400	0	2400	
GHCND:USW00013897	NASHVILLE INTERNATIONAL AIRPORT TN US	19990603	317	206	176.8	36.11667	-86.6833	0	2400	0	2400	
GHCND:USW00013897	NASHVILLE INTERNATIONAL AIRPORT TN US	19990604	311	194	176.8	36.11667	-86.6833	0	2400	0	2400	
GHCND:USW00013897	NASHVILLE INTERNATIONAL AIRPORT TN US	19990605	317	189	176.8	36.11667	-86.6833	0	2400	0	2400	
GHCND:USW00013897	NASHVILLE INTERNATIONAL AIRPORT TN US	19990606	317	211	176.8	36.11667	-86.6833	0	2400	0	2400	
GHCND:USW00013897	NASHVILLE INTERNATIONAL AIRPORT TN US	19990607	311	183	176.8	36.11667	-86.6833	0	2400	0	2400	
GHCND:USW00013897	NASHVILLE INTERNATIONAL AIRPORT TN US	19990608	322	194	176.8	36.11667	-86.6833	0	2400	0	2400	
GHCND:USW00013897	NASHVILLE INTERNATIONAL AIRPORT TN US	19990609	333	211	176.8	36.11667	-86.6833	0	2400	0	2400	
GHCND:USW00013897	NASHVILLE INTERNATIONAL AIRPORT TN US	19990610	339	200	176.8	36.11667	-86.6833	0	2400	0	2400	
GHCND:USW00013897	NASHVILLE INTERNATIONAL AIRPORT TN US	19990611	317	211	176.8	36.11667	-86.6833	0	2400	0	2400	
GHCND:USW00013897	NASHVILLE INTERNATIONAL AIRPORT TN US	19990612	317	211	176.8	36.11667	-86.6833	0	2400	0	2400	
GHCND:USW00013897	NASHVILLE INTERNATIONAL AIRPORT TN US	19990613	317	194	176.8	36.11667	-86.6833	0	2400	0	2400	
GHCND:USW00013897	NASHVILLE INTERNATIONAL AIRPORT TN US	19990614	267	211	176.8	36.11667	-86.6833	0	2400	0	2400	
GHCND:USW00013897	NASHVILLE INTERNATIONAL AIRPORT TN US	19990615	278	183	176.8	36.11667	-86.6833	0	2400	0	2400	
GHCND:USW00013897	NASHVILLE INTERNATIONAL AIRPORT TN US	19990616	267	178	176.8	36.11667	-86.6833	0	2400	0	2400	
GHCND:USW00013897	NASHVILLE INTERNATIONAL AIRPORT TN US	19990617	256	156	176.8	36.11667	-86.6833	0	2400	0	2400	
GHCND:USW00013897	NASHVILLE INTERNATIONAL AIRPORT TN US	19990618	267	139	176.8	36.11667	-86.6833	0	2400	0	2400	
GHCND:USW00013897	NASHVILLE INTERNATIONAL AIRPORT TN US	19990619	283	144	176.8	36.11667	-86.6833	0	2400	0	2400	
GHCND:USW00013897	NASHVILLE INTERNATIONAL AIRPORT TN US	19990620	294	178	176.8	36.11667	-86.6833	0	2400	0	2400	
GHCND:USW00013897	NASHVILLE INTERNATIONAL AIRPORT TN US	19990621	317	161	176.8	36.11667	-86.6833	0	2400	0	2400	
GHCND:USW00013897	NASHVILLE INTERNATIONAL AIRPORT TN US	19990622	317	178	176.8	36.11667	-86.6833	0	2400	0	2400	
GHCND:USW00013897	NASHVILLE INTERNATIONAL AIRPORT TN US	19990623	283	206	176.8	36.11667	-86.6833	0	2400	0	2400	
GHCND:USW00013897	NASHVILLE INTERNATIONAL AIRPORT TN US	19990624	278	217	176.8	36.11667	-86.6833	0	2400	0	2400	
GHCND:USW00013897	NASHVILLE INTERNATIONAL AIRPORT TN US	19990625	311	217	176.8	36.11667	-86.6833	0	2400	0	2400	
GHCND:USW00013897	NASHVILLE INTERNATIONAL AIRPORT TN US	19990626	283	233	176.8	36.11667	-86.6833	0	2400	0	2400	
GHCND:USW00013897	NASHVILLE INTERNATIONAL AIRPORT TN US	19990627	311	228	176.8	36.11667	-86.6833	0	2400	0	2400	
GHCND:USW00013897	NASHVILLE INTERNATIONAL AIRPORT TN US	19990628	278	217	176.8	36.11667	-86.6833	0	2400	0	2400	
GHCND:USW00013897	NASHVILLE INTERNATIONAL AIRPORT TN US	19990629	300	206	176.8	36.11667	-86.6833	0	2400	0	2400	
GHCND:USW00013897	NASHVILLE INTERNATIONAL AIRPORT TN US	19990630	306	183	176.8	36.11667	-86.6833	0	2400	0	2400	
GHCND:USW00013897	NASHVILLE INTERNATIONAL AIRPORT TN US	19990701	311	233	176.8	36.11667	-86.6833	0	2400	0	2400	
GHCND:USW00013897	NASHVILLE INTERNATIONAL AIRPORT TN US	19990702	306	228	176.8	36.11667	-86.6833	0	2400	0	2400	
GHCND:USW00013897	NASHVILLE INTERNATIONAL AIRPORT TN US	19990703	328	222	176.8	36.11667	-86.6833	0	2400	0	2400	
GHCND:USW00013897	NASHVILLE INTERNATIONAL AIRPORT TN US	19990704	333	222	176.8	36.11667	-86.6833	0	2400	0	2400	
GHCND:USW00013897	NASHVILLE INTERNATIONAL AIRPORT TN US	19990705	333	228	176.8	36.11667	-86.6833	0	2400	0	2400	
GHCND:USW00013897	NASHVILLE INTERNATIONAL AIRPORT TN US	19990706	339	233	176.8	36.11667	-86.6833	0	2400	0	2400	
GHCND:USW00013897	NASHVILLE INTERNATIONAL AIRPORT TN US	19990707	339	228	176.8	36.11667	-86.6833	0	2400	0	2400	
GHCND:USW00013897	NASHVILLE INTERNATIONAL AIRPORT TN US	19990708	344	217	176.8	36.11667	-86.6833	0	2400	0	2400	
GHCND:USW00013897	NASHVILLE INTERNATIONAL AIRPORT TN US	19990709	317	222	176.8	36.11667	-86.6833	0	2400	0	2400	
GHCND:USW00013897	NASHVILLE INTERNATIONAL AIRPORT TN US	19990710	311	217	176.8	36.11667	-86.6833	0	2400	0	2400	
GHCND:USW00013897	NASHVILLE INTERNATIONAL AIRPORT TN US	19990711	239	194	176.8	36.11667	-86.6833	0	2400	0	2400	
GHCND:USW00013897	NASHVILLE INTERNATIONAL AIRPORT TN US	19990712	283	206	176.8	36.11667	-86.6833	0	2400	0	2400	
GHCND:USW00013897	NASHVILLE INTERNATIONAL AIRPORT TN US	19990713	294	206	176.8	36.11667	-86.6833	0	2400	0	2400	
GHCND:USW00013897	NASHVILLE INTERNATIONAL AIRPORT TN US	19990714	294	211	176.8	36.11667	-86.6833	0	2400	0	2400	
GHCND:USW00013897	NASHVILLE INTERNATIONAL AIRPORT TN US	19990715	300	194	176.8	36.11667	-86.6833	0	2400	0	2400	
GHCND:USW00013897	NASHVILLE INTERNATIONAL AIRPORT TN US	19990716	311	200	176.8	36.11667	-86.6833	0	2400	0	2400	
GHCND:USW00013897	NASHVILLE INTERNATIONAL AIRPORT TN US	19990717	317	217	176.8	36.11667	-86.6833	0	2400	0	2400	
GHCND:USW00013897	NASHVILLE INTERNATIONAL AIRPORT TN US	19990718	317	233	176.8	36.11667	-86.6833	0	2400	0	2400	
GHCND:USW00013897	NASHVILLE INTERNATIONAL AIRPORT TN US	19990719	333	217	176.8	36.11667	-86.6833	0	2400	0	2400	
GHCND:USW00013897	NASHVILLE INTERNATIONAL AIRPORT TN US	19990720	339	239	176.8	36.11667	-86.6833	0	2400	0	2400	
GHCND:USW00013897	NASHVILLE INTERNATIONAL AIRPORT TN US	19990721	344	244	176.8	36.11667	-86.6833	0	2400	0	2400	
GHCND:USW00013897	NASHVILLE INTERNATIONAL AIRPORT TN US	19990722	350	239	176.8	36.11667	-86.6833	0	2400	0	2400	
GHCND:USW00013897	NASHVILLE INTERNATIONAL AIRPORT TN US	19990723	350	256	176.8	36.11667	-86.6833	0	2400	0	2400	
GHCND:USW00013897	NASHVILLE INTERNATIONAL AIRPORT TN US	19990724	333	233	176.8	36.11667	-86.6833	0	2400	0	2400	
GHCND:USW00013897	NASHVILLE INTERNATIONAL AIRPORT TN US	19990725	344	228	176.8	36.11667	-86.6833	0	2400	0	2400	
GHCND:USW00013897	NASHVILLE INTERNATIONAL AIRPORT TN US	19990726	356	228	176.8	36.11667	-86.6833	0	2400	0	2400	
GHCND:USW00013897	NASHVILLE INTERNATIONAL AIRPORT TN US	19990727	361	222	176.8	36.11667	-86.6833	0	2400	0	2400	
GHCND:USW00013897	NASHVILLE INTERNATIONAL AIRPORT TN US	19990728	356	233	176.8	36.11667	-86.6833	0	2400	0	2400	
GHCND:USW00013897	NASHVILLE INTERNATIONAL AIRPORT TN US	19990729	378	239	176.8	36.11667	-86.6833	0	2400	0	2400	
GHCND:USW00013897	NASHVILLE INTERNATIONAL AIRPORT TN US	19990730	383	244	176.8	36.11667	-86.6833	0	2400	0	2400	
GHCND:USW00013897	NASHVILLE INTERNATIONAL AIRPORT TN US	19990731	372	250	176.8	36.11667	-86.6833	0	2400	0	2400	
GHCND:USW00013897	NASHVILLE INTERNATIONAL AIRPORT TN US	19990801	361	250	176.8	36.11667	-86.6833	0	2400	0	2400	
GHCND:USW00013897	NASHVILLE INTERNATIONAL AIRPORT TN US	19990802	339	233	176.8	36.11667	-86.6833	0	2400	0	2400	
GHCND:USW00013897	NASHVILLE INTERNATIONAL AIRPORT TN US	19990803	322	211	176.8	36.11667	-86.6833	0	2400	0	2400	
GHCND:USW00013897	NASHVILLE INTERNATIONAL AIRPORT TN US	19990804	339	183	176.8	36.11667	-86.6833	0	2400	0	2400	
GHCND:USW00013897	NASHVILLE INTERNATIONAL AIRPORT TN US	19990805	328	211	176.8	36.11667	-86.6833	0	2400	0	2400	
GHCND:USW00013897	NASHVILLE INTERNATIONAL AIRPORT TN US	19990806	339	183	176.8	36.11667	-86.6833	0	2400	0	2400	
GHCND:USW00013897	NASHVILLE INTERNATIONAL AIRPORT TN US	19990807	361	189	176.8	36.11667	-86.6833	0	2400	0	2400	
GHCND:USW00013897	NASHVILLE INTERNATIONAL AIRPORT TN US	19990808	317	239	176.8	36.11667	-86.6833	0	2400	0	2400	
GHCND:USW00013897	NASHVILLE INTERNATIONAL AIRPORT TN US	19990809	322	222	176.8	36.11667	-86.6833	0	2400	0	2400	
GHCND:USW00013897	NASHVILLE INTERNATIONAL AIRPORT TN US	19990810	350	183	176.8	36.11667	-86.6833	0	2400	0	2400	
GHCND:USW00013897	NASHVILLE INTERNATIONAL AIRPORT TN US	19990811	344	211	176.8	36.11667	-86.6833	0	2400	0	2400	
GHCND:USW00013897	NASHVILLE INTERNATIONAL AIRPORT TN US	19990812	372	228	176.8	36.11667	-86.6833	0	2400	0	2400	
GHCND:USW00013897	NASHVILLE INTERNATIONAL AIRPORT TN US	19990813	361	222	176.8	36.11667	-86.6833	0	2400	0	2400	
GHCND:USW00013897	NASHVILLE INTERNATIONAL AIRPORT TN US	19990814	250	178	176.8	36.11667	-86.6833	0	2400	0	2400	
GHCND:USW00013897	NASHVILLE INTERNATIONAL AIRPORT TN US	19990815	278	156	176.8	36.11667	-86.6833	0	2400	0	2400	
GHCND:USW00013897	NASHVILLE INTERNATIONAL AIRPORT TN US	19990816	333	183	176.8	36.11667	-86.6833	0	2400	0	2400	
GHCND:USW00013897	NASHVILLE INTERNATIONAL AIRPORT TN US	19990817	361	194	176.8	36.11667	-86.6833	0	2400	0	2400	
GHCND:USW00013897	NASHVILLE INTERNATIONAL AIRPORT TN US	19990818	339	239	176.8	36.11667	-86.6833	0	2400	0	2400	
GHCND:USW00013897	NASHVILLE INTERNATIONAL AIRPORT TN US	19990819	372	194	176.8	36.11667	-86.6833	0	2400	0	2400	
GHCND:USW00013897	NASHVILLE INTERNATIONAL AIRPORT TN US	19990820	294	206	176.8	36.11667	-86.6833	0	2400	0	2400	
GHCND:USW00013897	NASHVILLE INTERNATIONAL AIRPORT TN US	19990821	311	183	176.8	36.11667	-86.6833	0	2400	0	2400	
GHCND:USW00013897	NASHVILLE INTERNATIONAL AIRPORT TN US	19990822	322	156	176.8	36.11667	-86.6833	0	2400	0	2400	
GHCND:USW00013897	NASHVILLE INTERNATIONAL AIRPORT TN US	19990823	322	183	176.8	36.11667	-86.6833	0	2400	0	2400	
GHCND:USW00013897	NASHVILLE INTERNATIONAL AIRPORT TN US	19990824	328	217	176.8	36.11667	-86.6833	0	2400	0	2400	
GHCND:USW00013897	NASHVILLE INTERNATIONAL AIRPORT TN US	19990825	311	200	176.8	36.11667	-86.6833	0	2400	0	2400	
GHCND:USW00013897	NASHVILLE INTERNATIONAL AIRPORT TN US	19990826	306	178	176.8	36.11667	-86.6833	0	2400	0	2400	
GHCND:USW00013897	NASHVILLE INTERNATIONAL AIRPORT TN US	19990827	317	189	176.8	36.11667	-86.6833	0	2400	0	2400	
GHCND:USW00013897	NASHVILLE INTERNATIONAL AIRPORT TN US	19990828	328	200	176.8	36.11667	-86.6833	0	2400	0	2400	
GHCND:USW00013897	NASHVILLE INTERNATIONAL AIRPORT TN US	19990829	339	211	176.8	36.11667	-86.6833	0	2400	0	2400	
GHCND:USW00013897	NASHVILLE INTERNATIONAL AIRPORT TN US	19990830	289	172	176.8	36.11667	-86.6833	0	2400	0	2400	
GHCND:USW00013897	NASHVILLE INTERNATIONAL AIRPORT TN US	19990831	322	139	176.8	36.11667	-86.6833	0	2400	0	2400	
GHCND:USW00013897	NASHVILLE INTERNATIONAL AIRPORT TN US	19990901	339	178	176.8	36.11667	-86.6833	0	2400	0	2400	
GHCND:USW00013897	NASHVILLE INTERNATIONAL AIRPORT TN US	19990902	344	178	176.8	36.11667	-86.6833	0	2400	0	2400	
GHCND:USW00013897	NASHVILLE INTERNATIONAL AIRPORT TN US	19990903	356	167	176.8	36.11667	-86.6833	0	2400	0	2400	
GHCND:USW00013897	NASHVILLE INTERNATIONAL AIRPORT TN US	19990904	356	211	176.8	36.11667	-86.6833	0	2400	0	2400	
GHCND:USW00013897	NASHVILLE INTERNATIONAL AIRPORT TN US	19990905	372	183	176.8	36.11667	-86.6833	0	2400	0	2400	
GHCND:USW00013897	NASHVILLE INTERNATIONAL AIRPORT TN US	19990906	333	189	176.8	36.11667	-86.6833	0	2400	0	2400	
GHCND:USW00013897	NASHVILLE INTERNATIONAL AIRPORT TN US	19990907	339	194	176.8	36.11667	-86.6833	0	2400	0	2400	
GHCND:USW00013897	NASHVILLE INTERNATIONAL AIRPORT TN US	19990908	361	161	176.8	36.11667	-86.6833	0	2400	0	2400	
GHCND:USW00013897	NASHVILLE INTERNATIONAL AIRPORT TN US	19990909	306	167	176.8	36.11667	-86.6833	0	2400	0	2400	
GHCND:USW00013897	NASHVILLE INTERNATIONAL AIRPORT TN US	19990910	311	117	176.8	36.11667	-86.6833	0	2400	0	2400	
GHCND:USW00013897	NASHVILLE INTERNATIONAL AIRPORT TN US	19990911	317	144	176.8	36.11667	-86.6833	0	2400	0	2400	
GHCND:USW00013897	NASHVILLE INTERNATIONAL AIRPORT TN US	19990912	328	206	176.8	36.11667	-86.6833	0	2400	0	2400	
GHCND:USW00013897	NASHVILLE INTERNATIONAL AIRPORT TN US	19990913	261	183	176.8	36.11667	-86.6833	0	2400	0	2400	
GHCND:USW00013897	NASHVILLE INTERNATIONAL AIRPORT TN US	19990914	278	128	176.8	36.11667	-86.6833	0	2400	0	2400	
GHCND:USW00013897	NASHVILLE INTERNATIONAL AIRPORT TN US	19990915	289	172	176.8	36.11667	-86.6833	0	2400	0	2400	
GHCND:USW00013897	NASHVILLE INTERNATIONAL AIRPORT TN US	19990916	261	144	176.8	36.11667	-86.6833	0	2400	0	2400	
GHCND:USW00013897	NASHVILLE INTERNATIONAL AIRPORT TN US	19990917	267	94	176.8	36.11667	-86.6833	0	2400	0	2400	
GHCND:USW00013897	NASHVILLE INTERNATIONAL AIRPORT TN US	19990918	283	83	176.8	36.11667	-86.6833	0	2400	0	2400	
GHCND:USW00013897	NASHVILLE INTERNATIONAL AIRPORT TN US	19990919	311	150	176.8	36.11667	-86.6833	0	2400	0	2400	

GHCND:USW00013897	NASHVILLE INTERNATIONAL AIRPORT TN US	19990920	278	167	176.8	36.11667	-86.6833	0	2400	0	2400	
GHCND:USW00013897	NASHVILLE INTERNATIONAL AIRPORT TN US	19990921	206	128	176.8	36.11667	-86.6833	0	2400	0	2400	
GHCND:USW00013897	NASHVILLE INTERNATIONAL AIRPORT TN US	19990922	228	89	176.8	36.11667	-86.6833	0	2400	0	2400	
GHCND:USW00013897	NASHVILLE INTERNATIONAL AIRPORT TN US	19990923	256	67	176.8	36.11667	-86.6833	0	2400	0	2400	
GHCND:USW00013897	NASHVILLE INTERNATIONAL AIRPORT TN US	19990924	183	117	176.8	36.11667	-86.6833	0	2400	0	2400	
GHCND:USW00013897	NASHVILLE INTERNATIONAL AIRPORT TN US	19990925	294	100	176.8	36.11667	-86.6833	0	2400	0	2400	
GHCND:USW00013897	NASHVILLE INTERNATIONAL AIRPORT TN US	19990926	300	122	176.8	36.11667	-86.6833	0	2400	0	2400	
GHCND:USW00013897	NASHVILLE INTERNATIONAL AIRPORT TN US	19990927	278	183	176.8	36.11667	-86.6833	0	2400	0	2400	
GHCND:USW00013897	NASHVILLE INTERNATIONAL AIRPORT TN US	19990928	317	200	176.8	36.11667	-86.6833	0	2400	0	2400	
GHCND:USW00013897	NASHVILLE INTERNATIONAL AIRPORT TN US	19990929	250	117	176.8	36.11667	-86.6833	0	2400	0	2400	
GHCND:USW00013897	NASHVILLE INTERNATIONAL AIRPORT TN US	19990930	211	72	176.8	36.11667	-86.6833	0	2400	0	2400	
GHCND:USW00013897	NASHVILLE INTERNATIONAL AIRPORT TN US	19991001	239	61	176.8	36.11667	-86.6833	0	2400	0	2400	
GHCND:USW00013897	NASHVILLE INTERNATIONAL AIRPORT TN US	19991002	261	83	176.8	36.11667	-86.6833	0	2400	0	2400	
GHCND:USW00013897	NASHVILLE INTERNATIONAL AIRPORT TN US	19991003	283	111	176.8	36.11667	-86.6833	0	2400	0	2400	
GHCND:USW00013897	NASHVILLE INTERNATIONAL AIRPORT TN US	19991004	217	106	176.8	36.11667	-86.6833	0	2400	0	2400	
GHCND:USW00013897	NASHVILLE INTERNATIONAL AIRPORT TN US	19991005	183	78	176.8	36.11667	-86.6833	0	2400	0	2400	
GHCND:USW00013897	NASHVILLE INTERNATIONAL AIRPORT TN US	19991006	293	39	176.8	36.11667	-86.6833	0	2400	0	2400	
GHCND:USW00013897	NASHVILLE INTERNATIONAL AIRPORT TN US	19991007	272	61	176.8	36.11667	-86.6833	0	2400	0	2400	
GHCND:USW00013897	NASHVILLE INTERNATIONAL AIRPORT TN US	19991008	289	161	176.8	36.11667	-86.6833	0	2400	0	2400	
GHCND:USW00013897	NASHVILLE INTERNATIONAL AIRPORT TN US	19991009	211	178	176.8	36.11667	-86.6833	0	2400	0	2400	
GHCND:USW00013897	NASHVILLE INTERNATIONAL AIRPORT TN US	19991010	250	167	176.8	36.11667	-86.6833	0	2400	0	2400	
GHCND:USW00013897	NASHVILLE INTERNATIONAL AIRPORT TN US	19991011	261	122	176.8	36.11667	-86.6833	0	2400	0	2400	
GHCND:USW00013897	NASHVILLE INTERNATIONAL AIRPORT TN US	19991012	278	133	176.8	36.11667	-86.6833	0	2400	0	2400	
GHCND:USW00013897	NASHVILLE INTERNATIONAL AIRPORT TN US	19991013	267	172	176.8	36.11667	-86.6833	0	2400	0	2400	
GHCND:USW00013897	NASHVILLE INTERNATIONAL AIRPORT TN US	19991014	194	89	176.8	36.11667	-86.6833	0	2400	0	2400	
GHCND:USW00013897	NASHVILLE INTERNATIONAL AIRPORT TN US	19991015	261	67	176.8	36.11667	-86.6833	0	2400	0	2400	
GHCND:USW00013897	NASHVILLE INTERNATIONAL AIRPORT TN US	19991016	267	122	176.8	36.11667	-86.6833	0	2400	0	2400	
GHCND:USW00013897	NASHVILLE INTERNATIONAL AIRPORT TN US	19991017	178	106	176.8	36.11667	-86.6833	0	2400	0	2400	
GHCND:USW00013897	NASHVILLE INTERNATIONAL AIRPORT TN US	19991018	167	67	176.8	36.11667	-86.6833	0	2400	0	2400	
GHCND:USW00013897	NASHVILLE INTERNATIONAL AIRPORT TN US	19991019	133	56	176.8	36.11667	-86.6833	0	2400	0	2400	
GHCND:USW00013897	NASHVILLE INTERNATIONAL AIRPORT TN US	19991020	183	33	176.8	36.11667	-86.6833	0	2400	0	2400	
GHCND:USW00013897	NASHVILLE INTERNATIONAL AIRPORT TN US	19991021	194	22	176.8	36.11667	-86.6833	0	2400	0	2400	
GHCND:USW00013897	NASHVILLE INTERNATIONAL AIRPORT TN US	19991022	217	89	176.8	36.11667	-86.6833	0	2400	0	2400	
GHCND:USW00013897	NASHVILLE INTERNATIONAL AIRPORT TN US	19991023	122	56	176.8	36.11667	-86.6833	0	2400	0	2400	
GHCND:USW00013897	NASHVILLE INTERNATIONAL AIRPORT TN US	19991024	144	11	176.8	36.11667	-86.6833	0	2400	0	2400	
GHCND:USW00013897	NASHVILLE INTERNATIONAL AIRPORT TN US	19991025	172	-11	176.8	36.11667	-86.6833	0	2400	0	2400	
GHCND:USW00013897	NASHVILLE INTERNATIONAL AIRPORT TN US	19991026	228	22	176.8	36.11667	-86.6833	0	2400	0	2400	
GHCND:USW00013897	NASHVILLE INTERNATIONAL AIRPORT TN US	19991027	244	56	176.8	36.11667	-86.6833	0	2400	0	2400	
GHCND:USW00013897	NASHVILLE INTERNATIONAL AIRPORT TN US	19991028	267	67	176.8	36.11667	-86.6833	0	2400	0	2400	
GHCND:USW00013897	NASHVILLE INTERNATIONAL AIRPORT TN US	19991029	256	89	176.8	36.11667	-86.6833	0	2400	0	2400	
GHCND:USW00013897	NASHVILLE INTERNATIONAL AIRPORT TN US	19991030	256	89	176.8	36.11667	-86.6833	0	2400	0	2400	
GHCND:USW00013897	NASHVILLE INTERNATIONAL AIRPORT TN US	19991031	278	106	176.8	36.11667	-86.6833	0	2400	0	2400	
GHCND:USW00013897	NASHVILLE INTERNATIONAL AIRPORT TN US	19991101	239	117	176.8	36.11667	-86.6833	0	2400	0	2400	
GHCND:USW00013897	NASHVILLE INTERNATIONAL AIRPORT TN US	19991102	156	39	176.8	36.11667	-86.6833	0	2400	0	2400	
GHCND:USW00013897	NASHVILLE INTERNATIONAL AIRPORT TN US	19991103	133	6	176.8	36.11667	-86.6833	0	2400	0	2400	
GHCND:USW00013897	NASHVILLE INTERNATIONAL AIRPORT TN US	19991104	183	-17	176.8	36.11667	-86.6833	0	2400	0	2400	
GHCND:USW00013897	NASHVILLE INTERNATIONAL AIRPORT TN US	19991105	222	44	176.8	36.11667	-86.6833	0	2400	0	2400	
GHCND:USW00013897	NASHVILLE INTERNATIONAL AIRPORT TN US	19991106	244	72	176.8	36.11667	-86.6833	0	2400	0	2400	
GHCND:USW00013897	NASHVILLE INTERNATIONAL AIRPORT TN US	19991107	256	83	176.8	36.11667	-86.6833	0	2400	0	2400	
GHCND:USW00013897	NASHVILLE INTERNATIONAL AIRPORT TN US	19991108	261	111	176.8	36.11667	-86.6833	0	2400	0	2400	
GHCND:USW00013897	NASHVILLE INTERNATIONAL AIRPORT TN US	19991109	244	100	176.8	36.11667	-86.6833	0	2400	0	2400	
GHCND:USW00013897	NASHVILLE INTERNATIONAL AIRPORT TN US	19991110	244	117	176.8	36.11667	-86.6833	0	2400	0	2400	
GHCND:USW00013897	NASHVILLE INTERNATIONAL AIRPORT TN US	19991111	189	94	176.8	36.11667	-86.6833	0	2400	0	2400	
GHCND:USW00013897	NASHVILLE INTERNATIONAL AIRPORT TN US	19991112	178	67	176.8	36.11667	-86.6833	0	2400	0	2400	
GHCND:USW00013897	NASHVILLE INTERNATIONAL AIRPORT TN US	19991113	244	56	176.8	36.11667	-86.6833	0	2400	0	2400	
GHCND:USW00013897	NASHVILLE INTERNATIONAL AIRPORT TN US	19991114	250	106	176.8	36.11667	-86.6833	0	2400	0	2400	
GHCND:USW00013897	NASHVILLE INTERNATIONAL AIRPORT TN US	19991115	144	44	176.8	36.11667	-86.6833	0	2400	0	2400	
GHCND:USW00013897	NASHVILLE INTERNATIONAL AIRPORT TN US	19991116	144	17	176.8	36.11667	-86.6833	0	2400	0	2400	
GHCND:USW00013897	NASHVILLE INTERNATIONAL AIRPORT TN US	19991117	139	-11	176.8	36.11667	-86.6833	0	2400	0	2400	
GHCND:USW00013897	NASHVILLE INTERNATIONAL AIRPORT TN US	19991118	189	6	176.8	36.11667	-86.6833	0	2400	0	2400	
GHCND:USW00013897	NASHVILLE INTERNATIONAL AIRPORT TN US	19991119	217	72	176.8	36.11667	-86.6833	0	2400	0	2400	
GHCND:USW00013897	NASHVILLE INTERNATIONAL AIRPORT TN US	19991120	172	106	176.8	36.11667	-86.6833	0	2400	0	2400	
GHCND:USW00013897	NASHVILLE INTERNATIONAL AIRPORT TN US	19991121	200	94	176.8	36.11667	-86.6833	0	2400	0	2400	
GHCND:USW00013897	NASHVILLE INTERNATIONAL AIRPORT TN US	19991122	211	111	176.8	36.11667	-86.6833	0	2400	0	2400	
GHCND:USW00013897	NASHVILLE INTERNATIONAL AIRPORT TN US	19991123	222	83	176.8	36.11667	-86.6833	0	2400	0	2400	
GHCND:USW00013897	NASHVILLE INTERNATIONAL AIRPORT TN US	19991124	172	78	176.8	36.11667	-86.6833	0	2400	0	2400	
GHCND:USW00013897	NASHVILLE INTERNATIONAL AIRPORT TN US	19991125	89	72	176.8	36.11667	-86.6833	0	2400	0	2400	
GHCND:USW00013897	NASHVILLE INTERNATIONAL AIRPORT TN US	19991126	117	22	176.8	36.11667	-86.6833	0	2400	0	2400	
GHCND:USW00013897	NASHVILLE INTERNATIONAL AIRPORT TN US	19991127	183	0	176.8	36.11667	-86.6833	0	2400	0	2400	
GHCND:USW00013897	NASHVILLE INTERNATIONAL AIRPORT TN US	19991128	167	39	176.8	36.11667	-86.6833	0	2400	0	2400	
GHCND:USW00013897	NASHVILLE INTERNATIONAL AIRPORT TN US	19991129	122	22	176.8	36.11667	-86.6833	0	2400	0	2400	
GHCND:USW00013897	NASHVILLE INTERNATIONAL AIRPORT TN US	19991130	72	-22	176.8	36.11667	-86.6833	0	2400	0	2400	
GHCND:USW00013897	NASHVILLE INTERNATIONAL AIRPORT TN US	19991201	111	-50	176.8	36.11667	-86.6833	0	2400	0	2400	
GHCND:USW00013897	NASHVILLE INTERNATIONAL AIRPORT TN US	19991202	167	-28	176.8	36.11667	-86.6833	0	2400	0	2400	
GHCND:USW00013897	NASHVILLE INTERNATIONAL AIRPORT TN US	19991203	156	83	176.8	36.11667	-86.6833	0	2400	0	2400	
GHCND:USW00013897	NASHVILLE INTERNATIONAL AIRPORT TN US	19991204	211	128	176.8	36.11667	-86.6833	0	2400	0	2400	
GHCND:USW00013897	NASHVILLE INTERNATIONAL AIRPORT TN US	19991205	161	94	176.8	36.11667	-86.6833	0	2400	0	2400	
GHCND:USW00013897	NASHVILLE INTERNATIONAL AIRPORT TN US	19991206	94	-22	176.8	36.11667	-86.6833	0	2400	0	2400	
GHCND:USW00013897	NASHVILLE INTERNATIONAL AIRPORT TN US	19991207	106	-39	176.8	36.11667	-86.6833	0	2400	0	2400	
GHCND:USW00013897	NASHVILLE INTERNATIONAL AIRPORT TN US	19991208	161	-6	176.8	36.11667	-86.6833	0	2400	0	2400	
GHCND:USW00013897	NASHVILLE INTERNATIONAL AIRPORT TN US	19991209	189	83	176.8	36.11667	-86.6833	0	2400	0	2400	
GHCND:USW00013897	NASHVILLE INTERNATIONAL AIRPORT TN US	19991210	150	26	176.8	36.11667	-86.6833	0	2400	0	2400	
GHCND:USW00013897	NASHVILLE INTERNATIONAL AIRPORT TN US	19991211	128	-6	176.8	36.11667	-86.6833	0	2400	0	2400	
GHCND:USW00013897	NASHVILLE INTERNATIONAL AIRPORT TN US	19991212	156	61	176.8	36.11667	-86.6833	0	2400	0	2400	
GHCND:USW00013897	NASHVILLE INTERNATIONAL AIRPORT TN US	19991213	111	72	176.8	36.11667	-86.6833	0	2400	0	2400	
GHCND:USW00013897	NASHVILLE INTERNATIONAL AIRPORT TN US	19991214	122	39	176.8	36.11667	-86.6833	0	2400	0	2400	
GHCND:USW00013897	NASHVILLE INTERNATIONAL AIRPORT TN US	19991215	100	44	176.8	36.11667	-86.6833	0	2400	0	2400	
GHCND:USW00013897	NASHVILLE INTERNATIONAL AIRPORT TN US	19991216	106	-17	176.8	36.11667	-86.6833	0	2400	0	2400	
GHCND:USW00013897	NASHVILLE INTERNATIONAL AIRPORT TN US	19991217	144	33	176.8	36.11667	-86.6833	0	2400	0	2400	
GHCND:USW00013897	NASHVILLE INTERNATIONAL AIRPORT TN US	19991218	144	33	176.8	36.11667	-86.6833	0	2400	0	2400	
GHCND:USW00013897	NASHVILLE INTERNATIONAL AIRPORT TN US	19991219	144	72	176.8	36.11667	-86.6833	0	2400	0	2400	
GHCND:USW00013897	NASHVILLE INTERNATIONAL AIRPORT TN US	19991220	139	6	176.8	36.11667	-86.6833	0	2400	0	2400	
GHCND:USW00013897	NASHVILLE INTERNATIONAL AIRPORT TN US	19991221	11	-33	176.8	36.11667	-86.6833	0	2400	0	2400	
GHCND:USW00013897	NASHVILLE INTERNATIONAL AIRPORT TN US	19991222	56	-67	176.8	36.11667	-86.6833	0	2400	0	2400	
GHCND:USW00013897	NASHVILLE INTERNATIONAL AIRPORT TN US	19991223	72	-56	176.8	36.11667	-86.6833	0	2400	0	2400	
GHCND:USW00013897	NASHVILLE INTERNATIONAL AIRPORT TN US	19991224	50	-50	176.8	36.11667	-86.6833	0	2400	0	2400	
GHCND:USW00013897	NASHVILLE INTERNATIONAL AIRPORT TN US	19991225	28	-78	176.8	36.11667	-86.6833	0	2400	0	2400	
GHCND:USW00013897	NASHVILLE INTERNATIONAL AIRPORT TN US	19991226	111	-33	176.8	36.11667	-86.6833	0	2400	0	2400	
GHCND:USW00013897	NASHVILLE INTERNATIONAL AIRPORT TN US	19991227	83	-44	176.8	36.11667	-86.6833	0	2400	0	2400	
GHCND:USW00013897	NASHVILLE INTERNATIONAL AIRPORT TN US	19991228	67	-39	176.8	36.11667	-86.6833	0	2400	0	2400	
GHCND:USW00013897	NASHVILLE INTERNATIONAL AIRPORT TN US	19991229	106	22	176.8	36.11667	-86.6833	0	2400	0	2400	
GHCND:USW00013897	NASHVILLE INTERNATIONAL AIRPORT TN US	19991230	178	0	176.8	36.11667	-86.6833	0	2400	0	2400	
GHCND:USW00013897	NASHVILLE INTERNATIONAL AIRPORT TN US	19991231	172	44	176.8	36.11667	-86.6833	0	2400	0	2400	
GHCND:USW00013897	NASHVILLE INTERNATIONAL AIRPORT TN US	20000101	167	56	176.8	36.11667	-86.6833	0	2400	0	2400	
GHCND:USW00013897	NASHVILLE INTERNATIONAL AIRPORT TN US	20000102	200	117	176.8	36.11667	-86.6833	0	2400	0	2400	
GHCND:USW00013897	NASHVILLE INTERNATIONAL AIRPORT TN US	20000103	222	161	176.8	36.11667	-86.6833	0	2400	0	2400	
GHCND:USW00013897	NASHVILLE INTERNATIONAL AIRPORT TN US	20000104	172	-6	176.8	36.11667	-86.6833	0	2400	0	2400	
GHCND:USW00013897	NASHVILLE INTERNATIONAL AIRPORT TN US	20000105	33	-28	176.8	36.11667	-86.6833	0	2400	0	2400	
GHCND:USW00013897	NASHVILLE INTERNATIONAL AIRPORT TN US	20000106	111	-44	176.8	36.11667	-86.6833	0	2400	0	2400	
GHCND:USW00013897	NASHVILLE INTERNATIONAL AIRPORT TN US	20000107	117	-33	176.8	36.11667	-86.6833	0	2400	0	2400	
GHCND:USW00013897	NASHVILLE INTERNATIONAL AIRPORT TN US	20000108	89	-22	176.8	36.11667	-86.6833	0	2400	0	2400	
GHCND:USW00013897	NASHVILLE INTERNATIONAL AIRPORT TN US	20000109	167	61	176.8	36.11667	-86.6833	0	2400	0	2400	
GHCND:USW00013897	NASHVILLE INTERNATIONAL AIRPORT TN US	20000110	167	100	176.8	36.11667	-86.6833	0	2400	0	2400	
GHCND:USW00013897	NASHVILLE INTERNATIONAL AIRPORT TN US	20000111	167	33	176.8	36.11667	-86.6833	0	2400	0	2400	
GHCND:USW00013897	NASHVILLE INTERNATIONAL AIRPORT TN US	20000112	172	-11	176.8	36.11667	-86.6833	0	2400	0	2400	
GHCND:USW00013897	NASHVILLE INTERNATIONAL AIRPORT TN US	20000113	172	-11	176.8	36.11667	-86.6833	0	2400	0	2400	
GHCND:USW00013897	NASHVILLE INTERNATIONAL AIRPORT TN US	20000114	44	-44	176.8	36.11667	-86.6833	0	2400	0	2400	
GHCND:USW00013897	NASHVILLE INTERNATIONAL AIRPORT TN US	20000115	144	-44	176.8	36.11667	-86.6833	0	2400	0	2400	
GHCND:USW00013897	NASHVILLE INTERNATIONAL AIRPORT TN US	20000116	133	61	176.8	36.11667	-86.6833	0	2400	0	2400	
GHCND:USW00013897	NASHVILLE INTERNATIONAL AIRPORT TN US	20000117	121	11	176.8	36.11667	-86.6833	0	2400	0	2400	
GHCND:USW00013897	NASHVILLE INTERNATIONAL AIRPORT TN US	20000118	121	11	176.8	36.11667	-86.6833	0	2400	0	2400	
GHCND:USW00013897	NASHVILLE INTERNATIONAL AIRPORT TN US	20000119	83	0	176.8	36.11667	-86.6833	0	2400	0	2400	
GHCND:USW00013897	NASHVILLE INTERNATIONAL AIRPORT TN US	20000120	67	-67	176.8	36.11667	-86.6833	0	2400	0	2400	
GHCND:USW00013897	NASHVILLE INTERNATIONAL AIRPORT TN US	20000121	6	-89	176.8	36.11667	-86.6833	0	2400	0	2400	
GHCND:USW00013897	NASHVILLE INTERNATIONAL AIRPORT TN US	20000122	11	-28	176.8	36.11667	-86.6833	0	2400	0	2400	
GHCND:USW00013897	NASHVILLE INTERNATIONAL AIRPORT TN US	20000123	22	0	176.8	36.11667	-86.6833	0	2400	0	2400	
GHCND:USW00013897	NASHVILLE INTERNATIONAL AIRPORT TN US	20000124	6	-78	176.8	36.11667	-86.6833	0	2400	0	2400	
GHCND:USW00013897	NASHVILLE INTERNATIONAL AIRPORT TN US	20000125	-28	-106	176.8	36.11667	-86.6833	0	2400	0	2400	
GHCND:USW00013897	NASHVILLE INTERNATIONAL AIRPORT TN US	20000126	-6	-89	176.8	36.11667	-86.6833	0	2400	0	2400	
GHCND:USW00013897	NASHVILLE INTERNATIONAL AIRPORT TN US	20000127	-6	-100	176.8	36.11667	-86.6833	0	2400	0	2400	
GHCND:USW00013897	NASHVILLE INTERNATIONAL AIRPORT TN US	20000128	33	-56	176.8	36.11667	-86.6833	0	2400	0	2400	
GHCND:USW00013897	NASHVILLE INTERNATIONAL AIRPORT TN US	20000129	33	0	176.8	36.11667	-86.6833	0	2400	0	2400	
GHCND:USW00013897	NASHVILLE INTERNATIONAL AIRPORT TN US	20000130	17	-28	176.8	36.11667	-86.6833	0	2400	0	2400	
GHCND:USW00013897	NASHVILLE INTERNATIONAL AIRPORT TN US	20000131	33	-33	176.8	36.11667	-86.6833	0	2400	0	2400	
GHCND:USW00013897	NASHVILLE INTERNATIONAL AIRPORT TN US	20000201	17	-61	176.8	36.11667	-86.6833	0	2400	0	2400	
GHCND:USW00013897	NASHVILLE INTERNATIONAL AIRPORT TN US	20000202	56	-67	176.8	36.11667	-86.6833	0	2400	0	2400	
GHCND:USW00013897	NASHVILLE INTERNATIONAL AIRPORT TN US	20000203	133	-56	176.8	36.11667	-86.6833	0	2400	0	2400	
GHCND:USW00013897	NASHVILLE INTERNATIONAL AIRPORT TN US	20000204	44	-6	176.8	36.11667	-86.6833	0	2400	0	2400	
GHCND:USW00013897	NASHVILLE INTERNATIONAL AIRPORT TN US	20000205	44	-44	176.8	36.11667	-86.6833	0	2400	0	2400	
GHCND:USW00013897	NASHVILLE INTERNATIONAL AIRPORT TN US	20000206	83	-83	176.8	36.11667	-86.6833	0	2400	0	2400	
GHCND:USW00013897	NASHVILLE INTERNATIONAL AIRPORT TN US	20000207	161	-22	176.8	36.11667	-86.6833	0	2400	0	2400	
GHCND:USW00013897	NASHVILLE INTERNATIONAL AIRPORT TN US	20000208	139	0	176.8	36.11667	-86.6833	0	2400	0	2400	
GHCND:USW00013897	NASHVILLE INTERNATIONAL AIRPORT TN US	20000209	172	-33	176.8	36.11667	-86.6833	0	2400	0	2400	
GHCND:USW00013897	NASHVILLE INTERNATIONAL AIRPORT TN US	20000210	211	61	176.8	36.11667	-86.6833	0	2400	0	2400	
GHCND:USW00013897	NASHVILLE INTERNATIONAL AIRPORT TN US	20000211	167	33	176.8	36.11667	-86.6833	0	2400	0	2400	
GHCND:USW00013897	NASHVILLE INTERNATIONAL AIRPORT TN US	20000212	56	22	176.8	36.11667	-86.6833	0	2400	0	2400	
GHCND:USW00013897	NASHVILLE INTERNATIONAL AIRPORT TN US	20000213	167	50	176.8	36.11667	-86.6833	0	2400	0	2400	
GHCND:USW00013897	NASHVILLE INTERNATIONAL AIRPORT TN US	20000214	128	22	176.8	36.11667	-86.6833	0	2400	0	2400	
GHCND:USW00013897	NASHVILLE INTERNATIONAL AIRPORT TN US	20000215	172	-17	176.8	36.11667	-86.6833	0	2400	0	2400	
GHCND:USW00013897	NASHVILLE INTERNATIONAL AIRPORT TN US	20000216	161	33	176.8	36.11667	-86.6833	0	2400	0	2400	
GHCND:USW00013897	NASHVILLE INTERNATIONAL AIRPORT TN US	20000217	94	11	176.8	36.11667	-86.6833	0	2400	0	2400	
GHCND:USW00013897	NASHVILLE INTERNATIONAL AIRPORT TN US	20000218	228	89	176.8	36.11667	-86.6833	0	2400	0	2400	
GHCND:USW00013897	NASHVILLE INTERNATIONAL AIRPORT TN US	20000219	89	22	176.8	36.11667	-86.6833	0	2400	0	2400	
GHCND:USW00013897	NASHVILLE INTERNATIONAL AIRPORT TN US	20000220	94	0	176.8	36.11667	-86.6833	0	2400	0	2400	
GHCND:USW00013897	NASHVILLE INTERNATIONAL AIRPORT TN US	20000221	150	-28	176.8	36.11667	-86.6833	0	2400	0	2400	
GHCND:USW00013897	NASHVILLE INTERNATIONAL AIRPORT TN US	20000222	200	83	176.8	36.11667	-86.6833	0	2400	0	2400	
GHCND:USW00013897	NASHVILLE INTERNATIONAL AIRPORT TN US	20000223	206	106	176.8	36.11667	-86.6833	0	2400	0	2400	
GHCND:USW00013897	NASHVILLE INTERNATIONAL AIRPORT TN US	20000224	228	117	176.8	36.11667	-86.6833	0	2400	0	2400	
GHCND:USW00013897	NASHVILLE INTERNATIONAL AIRPORT TN US	20000225	244	106	176.8	36.11667	-86.6833	0	2400	0	2400	
GHCND:USW00013897	NASHVILLE INTERNATIONAL AIRPORT TN US	20000226	244	122	176.8	36.11667	-86.6833	0	2400	0	2400	
GHCND:USW00013897	NASHVILLE INTERNATIONAL AIRPORT TN US	20000227	144	56	176.8	36.11667	-86.6833	0	2400	0	2400	
GHCND:USW00013897	NASHVILLE INTERNATIONAL AIRPORT TN US	20000228	167	0	176.8	36.11667	-86.6833	0	2400	0	2400	
GHCND:USW00013897	NASHVILLE INTERNATIONAL AIRPORT TN US	20000229	222	6	176.8	36.11667	-86.6833	0	2400	0	2400	
GHCND:USW00013897	NASHVILLE INTERNATIONAL AIRPORT TN US	20000301	206	83	176.8	36.11667	-86.6833	0	2400	0	2400	
GHCND:USW00013897	NASHVILLE INTERNATIONAL AIRPORT TN US	20000302	144	50	176.8	36.11667	-86.6833	0	2400	0	2400	
GHCND:USW00013897	NASHVILLE INTERNATIONAL AIRPORT TN US	20000303	156	61	176.8	36.11667	-86.6833	0	2400	0	2400	
GHCND:USW00013897	NASHVILLE INTERNATIONAL AIRPORT TN US	20000304	150	50	176.8	36.11667	-86.6833	0	2400	0	2400	
GHCND:USW00013897	NASHVILLE INTERNATIONAL AIRPORT TN US	20000305	183	-6	176.8	36.11667	-86.6833	0	2400	0	2400	
GHCND:USW00013897	NASHVILLE INTERNATIONAL AIRPORT TN US	20000306	228	0	176.8	36.11667	-86.6833	0	2400	0	2400	
GHCND:USW00013897	NASHVILLE INTERNATIONAL AIRPORT TN US	20000307	267	50	176.8	36.11667	-86.6833	0	2400	0	2400	

GHCND:USW00013897	NASHVILLE INTERNATIONAL AIRPORT TN US	20000308	167	94	176.8	36.11667	-86.6833	0	2400	0	2400	
GHCND:USW00013897	NASHVILLE INTERNATIONAL AIRPORT TN US	20000309	272	128	176.8	36.11667	-86.6833	0	2400	0	2400	
GHCND:USW00013897	NASHVILLE INTERNATIONAL AIRPORT TN US	20000310	172	83	176.8	36.11667	-86.6833	0	2400	0	2400	
GHCND:USW00013897	NASHVILLE INTERNATIONAL AIRPORT TN US	20000311	133	0	176.8	36.11667	-86.6833	0	2400	0	2400	
GHCND:USW00013897	NASHVILLE INTERNATIONAL AIRPORT TN US	20000312	100	-17	176.8	36.11667	-86.6833	0	2400	0	2400	
GHCND:USW00013897	NASHVILLE INTERNATIONAL AIRPORT TN US	20000313	144	6	176.8	36.11667	-86.6833	0	2400	0	2400	
GHCND:USW00013897	NASHVILLE INTERNATIONAL AIRPORT TN US	20000314	194	11	176.8	36.11667	-86.6833	0	2400	0	2400	
GHCND:USW00013897	NASHVILLE INTERNATIONAL AIRPORT TN US	20000315	222	67	176.8	36.11667	-86.6833	0	2400	0	2400	
GHCND:USW00013897	NASHVILLE INTERNATIONAL AIRPORT TN US	20000316	200	56	176.8	36.11667	-86.6833	0	2400	0	2400	
GHCND:USW00013897	NASHVILLE INTERNATIONAL AIRPORT TN US	20000317	122	39	176.8	36.11667	-86.6833	0	2400	0	2400	
GHCND:USW00013897	NASHVILLE INTERNATIONAL AIRPORT TN US	20000318	172	22	176.8	36.11667	-86.6833	0	2400	0	2400	
GHCND:USW00013897	NASHVILLE INTERNATIONAL AIRPORT TN US	20000319	111	83	176.8	36.11667	-86.6833	0	2400	0	2400	
GHCND:USW00013897	NASHVILLE INTERNATIONAL AIRPORT TN US	20000320	111	83	176.8	36.11667	-86.6833	0	2400	0	2400	
GHCND:USW00013897	NASHVILLE INTERNATIONAL AIRPORT TN US	20000321	161	50	176.8	36.11667	-86.6833	0	2400	0	2400	
GHCND:USW00013897	NASHVILLE INTERNATIONAL AIRPORT TN US	20000322	200	50	176.8	36.11667	-86.6833	0	2400	0	2400	
GHCND:USW00013897	NASHVILLE INTERNATIONAL AIRPORT TN US	20000323	233	61	176.8	36.11667	-86.6833	0	2400	0	2400	
GHCND:USW00013897	NASHVILLE INTERNATIONAL AIRPORT TN US	20000324	250	83	176.8	36.11667	-86.6833	0	2400	0	2400	
GHCND:USW00013897	NASHVILLE INTERNATIONAL AIRPORT TN US	20000325	256	139	176.8	36.11667	-86.6833	0	2400	0	2400	
GHCND:USW00013897	NASHVILLE INTERNATIONAL AIRPORT TN US	20000326	227	61	176.8	36.11667	-86.6833	0	2400	0	2400	
GHCND:USW00013897	NASHVILLE INTERNATIONAL AIRPORT TN US	20000327	172	67	176.8	36.11667	-86.6833	0	2400	0	2400	
GHCND:USW00013897	NASHVILLE INTERNATIONAL AIRPORT TN US	20000328	139	44	176.8	36.11667	-86.6833	0	2400	0	2400	
GHCND:USW00013897	NASHVILLE INTERNATIONAL AIRPORT TN US	20000329	89	11	176.8	36.11667	-86.6833	0	2400	0	2400	
GHCND:USW00013897	NASHVILLE INTERNATIONAL AIRPORT TN US	20000330	161	67	176.8	36.11667	-86.6833	0	2400	0	2400	
GHCND:USW00013897	NASHVILLE INTERNATIONAL AIRPORT TN US	20000331	200	61	176.8	36.11667	-86.6833	0	2400	0	2400	
GHCND:USW00013897	NASHVILLE INTERNATIONAL AIRPORT TN US	20000401	250	55	176.8	36.11667	-86.6833	0	2400	0	2400	
GHCND:USW00013897	NASHVILLE INTERNATIONAL AIRPORT TN US	20000402	217	150	176.8	36.11667	-86.6833	0	2400	0	2400	
GHCND:USW00013897	NASHVILLE INTERNATIONAL AIRPORT TN US	20000403	167	94	176.8	36.11667	-86.6833	0	2400	0	2400	
GHCND:USW00013897	NASHVILLE INTERNATIONAL AIRPORT TN US	20000404	117	22	176.8	36.11667	-86.6833	0	2400	0	2400	
GHCND:USW00013897	NASHVILLE INTERNATIONAL AIRPORT TN US	20000405	189	-17	176.8	36.11667	-86.6833	0	2400	0	2400	
GHCND:USW00013897	NASHVILLE INTERNATIONAL AIRPORT TN US	20000406	250	122	176.8	36.11667	-86.6833	0	2400	0	2400	
GHCND:USW00013897	NASHVILLE INTERNATIONAL AIRPORT TN US	20000407	233	156	176.8	36.11667	-86.6833	0	2400	0	2400	
GHCND:USW00013897	NASHVILLE INTERNATIONAL AIRPORT TN US	20000408	178	78	176.8	36.11667	-86.6833	0	2400	0	2400	
GHCND:USW00013897	NASHVILLE INTERNATIONAL AIRPORT TN US	20000409	178	-22	176.8	36.11667	-86.6833	0	2400	0	2400	
GHCND:USW00013897	NASHVILLE INTERNATIONAL AIRPORT TN US	20000410	200	22	176.8	36.11667	-86.6833	0	2400	0	2400	
GHCND:USW00013897	NASHVILLE INTERNATIONAL AIRPORT TN US	20000411	156	100	176.8	36.11667	-86.6833	0	2400	0	2400	
GHCND:USW00013897	NASHVILLE INTERNATIONAL AIRPORT TN US	20000412	133	67	176.8	36.11667	-86.6833	0	2400	0	2400	
GHCND:USW00013897	NASHVILLE INTERNATIONAL AIRPORT TN US	20000413	128	72	176.8	36.11667	-86.6833	0	2400	0	2400	
GHCND:USW00013897	NASHVILLE INTERNATIONAL AIRPORT TN US	20000414	194	111	176.8	36.11667	-86.6833	0	2400	0	2400	
GHCND:USW00013897	NASHVILLE INTERNATIONAL AIRPORT TN US	20000415	178	117	176.8	36.11667	-86.6833	0	2400	0	2400	
GHCND:USW00013897	NASHVILLE INTERNATIONAL AIRPORT TN US	20000416	244	89	176.8	36.11667	-86.6833	0	2400	0	2400	
GHCND:USW00013897	NASHVILLE INTERNATIONAL AIRPORT TN US	20000417	189	106	176.8	36.11667	-86.6833	0	2400	0	2400	
GHCND:USW00013897	NASHVILLE INTERNATIONAL AIRPORT TN US	20000418	167	83	176.8	36.11667	-86.6833	0	2400	0	2400	
GHCND:USW00013897	NASHVILLE INTERNATIONAL AIRPORT TN US	20000419	267	50	176.8	36.11667	-86.6833	0	2400	0	2400	
GHCND:USW00013897	NASHVILLE INTERNATIONAL AIRPORT TN US	20000420	256	144	176.8	36.11667	-86.6833	0	2400	0	2400	
GHCND:USW00013897	NASHVILLE INTERNATIONAL AIRPORT TN US	20000421	150	89	176.8	36.11667	-86.6833	0	2400	0	2400	
GHCND:USW00013897	NASHVILLE INTERNATIONAL AIRPORT TN US	20000422	200	67	176.8	36.11667	-86.6833	0	2400	0	2400	
GHCND:USW00013897	NASHVILLE INTERNATIONAL AIRPORT TN US	20000423	200	78	176.8	36.11667	-86.6833	0	2400	0	2400	
GHCND:USW00013897	NASHVILLE INTERNATIONAL AIRPORT TN US	20000424	144	111	176.8	36.11667	-86.6833	0	2400	0	2400	
GHCND:USW00013897	NASHVILLE INTERNATIONAL AIRPORT TN US	20000425	206	106	176.8	36.11667	-86.6833	0	2400	0	2400	
GHCND:USW00013897	NASHVILLE INTERNATIONAL AIRPORT TN US	20000426	217	78	176.8	36.11667	-86.6833	0	2400	0	2400	
GHCND:USW00013897	NASHVILLE INTERNATIONAL AIRPORT TN US	20000427	228	44	176.8	36.11667	-86.6833	0	2400	0	2400	
GHCND:USW00013897	NASHVILLE INTERNATIONAL AIRPORT TN US	20000428	217	78	176.8	36.11667	-86.6833	0	2400	0	2400	
GHCND:USW00013897	NASHVILLE INTERNATIONAL AIRPORT TN US	20000429	211	50	176.8	36.11667	-86.6833	0	2400	0	2400	
GHCND:USW00013897	NASHVILLE INTERNATIONAL AIRPORT TN US	20000430	244	61	176.8	36.11667	-86.6833	0	2400	0	2400	
GHCND:USW00013897	NASHVILLE INTERNATIONAL AIRPORT TN US	20000501	261	78	176.8	36.11667	-86.6833	0	2400	0	2400	
GHCND:USW00013897	NASHVILLE INTERNATIONAL AIRPORT TN US	20000502	261	161	176.8	36.11667	-86.6833	0	2400	0	2400	
GHCND:USW00013897	NASHVILLE INTERNATIONAL AIRPORT TN US	20000503	272	161	176.8	36.11667	-86.6833	0	2400	0	2400	
GHCND:USW00013897	NASHVILLE INTERNATIONAL AIRPORT TN US	20000504	250	150	176.8	36.11667	-86.6833	0	2400	0	2400	
GHCND:USW00013897	NASHVILLE INTERNATIONAL AIRPORT TN US	20000505	278	178	176.8	36.11667	-86.6833	0	2400	0	2400	
GHCND:USW00013897	NASHVILLE INTERNATIONAL AIRPORT TN US	20000506	289	156	176.8	36.11667	-86.6833	0	2400	0	2400	
GHCND:USW00013897	NASHVILLE INTERNATIONAL AIRPORT TN US	20000507	269	161	176.8	36.11667	-86.6833	0	2400	0	2400	
GHCND:USW00013897	NASHVILLE INTERNATIONAL AIRPORT TN US	20000508	289	183	176.8	36.11667	-86.6833	0	2400	0	2400	
GHCND:USW00013897	NASHVILLE INTERNATIONAL AIRPORT TN US	20000509	283	178	176.8	36.11667	-86.6833	0	2400	0	2400	
GHCND:USW00013897	NASHVILLE INTERNATIONAL AIRPORT TN US	20000510	222	133	176.8	36.11667	-86.6833	0	2400	0	2400	
GHCND:USW00013897	NASHVILLE INTERNATIONAL AIRPORT TN US	20000511	300	100	176.8	36.11667	-86.6833	0	2400	0	2400	
GHCND:USW00013897	NASHVILLE INTERNATIONAL AIRPORT TN US	20000512	289	228	176.8	36.11667	-86.6833	0	2400	0	2400	
GHCND:USW00013897	NASHVILLE INTERNATIONAL AIRPORT TN US	20000513	250	150	176.8	36.11667	-86.6833	0	2400	0	2400	
GHCND:USW00013897	NASHVILLE INTERNATIONAL AIRPORT TN US	20000514	206	111	176.8	36.11667	-86.6833	0	2400	0	2400	
GHCND:USW00013897	NASHVILLE INTERNATIONAL AIRPORT TN US	20000515	217	83	176.8	36.11667	-86.6833	0	2400	0	2400	
GHCND:USW00013897	NASHVILLE INTERNATIONAL AIRPORT TN US	20000516	272	117	176.8	36.11667	-86.6833	0	2400	0	2400	
GHCND:USW00013897	NASHVILLE INTERNATIONAL AIRPORT TN US	20000517	294	161	176.8	36.11667	-86.6833	0	2400	0	2400	
GHCND:USW00013897	NASHVILLE INTERNATIONAL AIRPORT TN US	20000518	311	217	176.8	36.11667	-86.6833	0	2400	0	2400	
GHCND:USW00013897	NASHVILLE INTERNATIONAL AIRPORT TN US	20000519	289	189	176.8	36.11667	-86.6833	0	2400	0	2400	
GHCND:USW00013897	NASHVILLE INTERNATIONAL AIRPORT TN US	20000520	206	150	176.8	36.11667	-86.6833	0	2400	0	2400	
GHCND:USW00013897	NASHVILLE INTERNATIONAL AIRPORT TN US	20000521	222	159	176.8	36.11667	-86.6833	0	2400	0	2400	
GHCND:USW00013897	NASHVILLE INTERNATIONAL AIRPORT TN US	20000522	272	117	176.8	36.11667	-86.6833	0	2400	0	2400	
GHCND:USW00013897	NASHVILLE INTERNATIONAL AIRPORT TN US	20000523	278	183	176.8	36.11667	-86.6833	0	2400	0	2400	
GHCND:USW00013897	NASHVILLE INTERNATIONAL AIRPORT TN US	20000524	283	206	176.8	36.11667	-86.6833	0	2400	0	2400	
GHCND:USW00013897	NASHVILLE INTERNATIONAL AIRPORT TN US	20000525	250	178	176.8	36.11667	-86.6833	0	2400	0	2400	
GHCND:USW00013897	NASHVILLE INTERNATIONAL AIRPORT TN US	20000526	244	156	176.8	36.11667	-86.6833	0	2400	0	2400	
GHCND:USW00013897	NASHVILLE INTERNATIONAL AIRPORT TN US	20000527	306	189	176.8	36.11667	-86.6833	0	2400	0	2400	
GHCND:USW00013897	NASHVILLE INTERNATIONAL AIRPORT TN US	20000528	256	167	176.8	36.11667	-86.6833	0	2400	0	2400	
GHCND:USW00013897	NASHVILLE INTERNATIONAL AIRPORT TN US	20000529	228	144	176.8	36.11667	-86.6833	0	2400	0	2400	
GHCND:USW00013897	NASHVILLE INTERNATIONAL AIRPORT TN US	20000530	272	122	176.8	36.11667	-86.6833	0	2400	0	2400	
GHCND:USW00013897	NASHVILLE INTERNATIONAL AIRPORT TN US	20000531	294	167	176.8	36.11667	-86.6833	0	2400	0	2400	
GHCND:USW00013897	NASHVILLE INTERNATIONAL AIRPORT TN US	20000601	311	178	176.8	36.11667	-86.6833	0	2400	0	2400	
GHCND:USW00013897	NASHVILLE INTERNATIONAL AIRPORT TN US	20000602	311	189	176.8	36.11667	-86.6833	0	2400	0	2400	
GHCND:USW00013897	NASHVILLE INTERNATIONAL AIRPORT TN US	20000603	278	200	176.8	36.11667	-86.6833	0	2400	0	2400	
GHCND:USW00013897	NASHVILLE INTERNATIONAL AIRPORT TN US	20000604	267	167	176.8	36.11667	-86.6833	0	2400	0	2400	
GHCND:USW00013897	NASHVILLE INTERNATIONAL AIRPORT TN US	20000605	267	150	176.8	36.11667	-86.6833	0	2400	0	2400	
GHCND:USW00013897	NASHVILLE INTERNATIONAL AIRPORT TN US	20000606	228	139	176.8	36.11667	-86.6833	0	2400	0	2400	
GHCND:USW00013897	NASHVILLE INTERNATIONAL AIRPORT TN US	20000607	256	111	176.8	36.11667	-86.6833	0	2400	0	2400	
GHCND:USW00013897	NASHVILLE INTERNATIONAL AIRPORT TN US	20000608	294	122	176.8	36.11667	-86.6833	0	2400	0	2400	
GHCND:USW00013897	NASHVILLE INTERNATIONAL AIRPORT TN US	20000609	317	167	176.8	36.11667	-86.6833	0	2400	0	2400	
GHCND:USW00013897	NASHVILLE INTERNATIONAL AIRPORT TN US	20000610	328	194	176.8	36.11667	-86.6833	0	2400	0	2400	
GHCND:USW00013897	NASHVILLE INTERNATIONAL AIRPORT TN US	20000611	322	206	176.8	36.11667	-86.6833	0	2400	0	2400	
GHCND:USW00013897	NASHVILLE INTERNATIONAL AIRPORT TN US	20000612	333	206	176.8	36.11667	-86.6833	0	2400	0	2400	
GHCND:USW00013897	NASHVILLE INTERNATIONAL AIRPORT TN US	20000613	339	206	176.8	36.11667	-86.6833	0	2400	0	2400	
GHCND:USW00013897	NASHVILLE INTERNATIONAL AIRPORT TN US	20000614	322	222	176.8	36.11667	-86.6833	0	2400	0	2400	
GHCND:USW00013897	NASHVILLE INTERNATIONAL AIRPORT TN US	20000615	300	222	176.8	36.11667	-86.6833	0	2400	0	2400	
GHCND:USW00013897	NASHVILLE INTERNATIONAL AIRPORT TN US	20000616	311	217	176.8	36.11667	-86.6833	0	2400	0	2400	
GHCND:USW00013897	NASHVILLE INTERNATIONAL AIRPORT TN US	20000617	294	206	176.8	36.11667	-86.6833	0	2400	0	2400	
GHCND:USW00013897	NASHVILLE INTERNATIONAL AIRPORT TN US	20000618	272	200	176.8	36.11667	-86.6833	0	2400	0	2400	
GHCND:USW00013897	NASHVILLE INTERNATIONAL AIRPORT TN US	20000619	294	222	176.8	36.11667	-86.6833	0	2400	0	2400	
GHCND:USW00013897	NASHVILLE INTERNATIONAL AIRPORT TN US	20000620	311	222	176.8	36.11667	-86.6833	0	2400	0	2400	
GHCND:USW00013897	NASHVILLE INTERNATIONAL AIRPORT TN US	20000621	317	228	176.8	36.11667	-86.6833	0	2400	0	2400	
GHCND:USW00013897	NASHVILLE INTERNATIONAL AIRPORT TN US	20000622	317	211	176.8	36.11667	-86.6833	0	2400	0	2400	
GHCND:USW00013897	NASHVILLE INTERNATIONAL AIRPORT TN US	20000623	333	178	176.8	36.11667	-86.6833	0	2400	0	2400	
GHCND:USW00013897	NASHVILLE INTERNATIONAL AIRPORT TN US	20000624	339	183	176.8	36.11667	-86.6833	0	2400	0	2400	
GHCND:USW00013897	NASHVILLE INTERNATIONAL AIRPORT TN US	20000625	333	233	176.8	36.11667	-86.6833	0	2400	0	2400	
GHCND:USW00013897	NASHVILLE INTERNATIONAL AIRPORT TN US	20000626	328	228	176.8	36.11667	-86.6833	0	2400	0	2400	
GHCND:USW00013897	NASHVILLE INTERNATIONAL AIRPORT TN US	20000627	289	200	176.8	36.11667	-86.6833	0	2400	0	2400	
GHCND:USW00013897	NASHVILLE INTERNATIONAL AIRPORT TN US	20000628	256	200	176.8	36.11667	-86.6833	0	2400	0	2400	
GHCND:USW00013897	NASHVILLE INTERNATIONAL AIRPORT TN US	20000629	283	183	176.8	36.11667	-86.6833	0	2400	0	2400	
GHCND:USW00013897	NASHVILLE INTERNATIONAL AIRPORT TN US	20000630	278	150	176.8	36.11667	-86.6833	0	2400	0	2400	
GHCND:USW00013897	NASHVILLE INTERNATIONAL AIRPORT TN US	20000701	306	178	176.8	36.11667	-86.6833	0	2400	0	2400	
GHCND:USW00013897	NASHVILLE INTERNATIONAL AIRPORT TN US	20000702	322	183	176.8	36.11667	-86.6833	0	2400	0	2400	
GHCND:USW00013897	NASHVILLE INTERNATIONAL AIRPORT TN US	20000703	333	206	176.8	36.11667	-86.6833	0	2400	0	2400	
GHCND:USW00013897	NASHVILLE INTERNATIONAL AIRPORT TN US	20000704	333	228	176.8	36.11667	-86.6833	0	2400	0	2400	
GHCND:USW00013897	NASHVILLE INTERNATIONAL AIRPORT TN US	20000705	317	239	176.8	36.11667	-86.6833	0	2400	0	2400	
GHCND:USW00013897	NASHVILLE INTERNATIONAL AIRPORT TN US	20000706	350	239	176.8	36.11667	-86.6833	0	2400	0	2400	
GHCND:USW00013897	NASHVILLE INTERNATIONAL AIRPORT TN US	20000707	333	228	176.8	36.11667	-86.6833	0	2400	0	2400	
GHCND:USW00013897	NASHVILLE INTERNATIONAL AIRPORT TN US	20000708	328	200	176.8	36.11667	-86.6833	0	2400	0	2400	
GHCND:USW00013897	NASHVILLE INTERNATIONAL AIRPORT TN US	20000709	350	222	176.8	36.11667	-86.6833	0	2400	0	2400	
GHCND:USW00013897	NASHVILLE INTERNATIONAL AIRPORT TN US	20000710	367	211	176.8	36.11667	-86.6833	0	2400	0	2400	
GHCND:USW00013897	NASHVILLE INTERNATIONAL AIRPORT TN US	20000711	356	256	176.8	36.11667	-86.6833	0	2400	0	2400	
GHCND:USW00013897	NASHVILLE INTERNATIONAL AIRPORT TN US	20000712	361	233	176.8	36.11667	-86.6833	0	2400	0	2400	
GHCND:USW00013897	NASHVILLE INTERNATIONAL AIRPORT TN US	20000713	339	217	176.8	36.11667	-86.6833	0	2400	0	2400	
GHCND:USW00013897	NASHVILLE INTERNATIONAL AIRPORT TN US	20000714	344	233	176.8	36.11667	-86.6833	0	2400	0	2400	
GHCND:USW00013897	NASHVILLE INTERNATIONAL AIRPORT TN US	20000715	339	233	176.8	36.11667	-86.6833	0	2400	0	2400	
GHCND:USW00013897	NASHVILLE INTERNATIONAL AIRPORT TN US	20000716	328	200	176.8	36.11667	-86.6833	0	2400	0	2400	
GHCND:USW00013897	NASHVILLE INTERNATIONAL AIRPORT TN US	20000717	322	172	176.8	36.11667	-86.6833	0	2400	0	2400	
GHCND:USW00013897	NASHVILLE INTERNATIONAL AIRPORT TN US	20000718	328	233	176.8	36.11667	-86.6833	0	2400	0	2400	
GHCND:USW00013897	NASHVILLE INTERNATIONAL AIRPORT TN US	20000719	339	222	176.8	36.11667	-86.6833	0	2400	0	2400	
GHCND:USW00013897	NASHVILLE INTERNATIONAL AIRPORT TN US	20000720	311	200	176.8	36.11667	-86.6833	0	2400	0	2400	
GHCND:USW00013897	NASHVILLE INTERNATIONAL AIRPORT TN US	20000721	289	194	176.8	36.11667	-86.6833	0	2400	0	2400	
GHCND:USW00013897	NASHVILLE INTERNATIONAL AIRPORT TN US	20000722	306	200	176.8	36.11667	-86.6833	0	2400	0	2400	
GHCND:USW00013897	NASHVILLE INTERNATIONAL AIRPORT TN US	20000723	283	206	176.8	36.11667	-86.6833	0	2400	0	2400	
GHCND:USW00013897	NASHVILLE INTERNATIONAL AIRPORT TN US	20000724	311	178	176.8	36.11667	-86.6833	0	2400	0	2400	
GHCND:USW00013897	NASHVILLE INTERNATIONAL AIRPORT TN US	20000725	322	156	176.8	36.11667	-86.6833	0	2400	0	2400	
GHCND:USW00013897	NASHVILLE INTERNATIONAL AIRPORT TN US	20000726	322	178	176.8	36.11667	-86.6833	0	2400	0	2400	
GHCND:USW00013897	NASHVILLE INTERNATIONAL AIRPORT TN US	20000727	350	200	176.8	36.11667	-86.6833	0	2400	0	2400	
GHCND:USW00013897	NASHVILLE INTERNATIONAL AIRPORT TN US	20000728	339	206	176.8	36.11667	-86.6833	0	2400	0	2400	
GHCND:USW00013897	NASHVILLE INTERNATIONAL AIRPORT TN US	20000729	328	217	176.8	36.11667	-86.6833	0	2400	0	2400	
GHCND:USW00013897	NASHVILLE INTERNATIONAL AIRPORT TN US	20000730	294	200	176.8	36.11667	-86.6833	0	2400	0	2400	
GHCND:USW00013897	NASHVILLE INTERNATIONAL AIRPORT TN US	20000731	317	206	176.8	36.11667	-86.6833	0	2400	0	2400	
GHCND:USW00013897	NASHVILLE INTERNATIONAL AIRPORT TN US	20000801	311	200	176.8	36.11667	-86.6833	0	2400	0	2400	
GHCND:USW00013897	NASHVILLE INTERNATIONAL AIRPORT TN US	20000802	322	206	176.8	36.11667	-86.6833	0	2400	0	2400	
GHCND:USW00013897	NASHVILLE INTERNATIONAL AIRPORT TN US	20000803	311	206	176.8	36.11667	-86.6833	0	2400	0	2400	
GHCND:USW00013897	NASHVILLE INTERNATIONAL AIRPORT TN US	20000804	311	206	176.8	36.11667	-86.6833	0	2400	0	2400	
GHCND:USW00013897	NASHVILLE INTERNATIONAL AIRPORT TN US	20000805	317	217	176.8	36.11667	-86.6833	0	2400	0	2400	
GHCND:USW00013897	NASHVILLE INTERNATIONAL AIRPORT TN US	20000806	350	244	176.8	36.11667	-86.6833	0	2400	0	2400	
GHCND:USW00013897	NASHVILLE INTERNATIONAL AIRPORT TN US	20000807	350	244	176.8	36.11667	-86.6833	0	2400	0	2400	
GHCND:USW00013897	NASHVILLE INTERNATIONAL AIRPORT TN US	20000808	339	233	176.8	36.11667	-86.6833	0	2400	0	2400	
GHCND:USW00013897	NASHVILLE INTERNATIONAL AIRPORT TN US	20000809	361	233	176.8	36.11667	-86.6833	0	2400	0	2400	
GHCND:USW00013897	NASHVILLE INTERNATIONAL AIRPORT TN US	20000810	356	244	176.8	36.11667	-86.6833	0	2400	0	2400	
GHCND:USW00013897	NASHVILLE INTERNATIONAL AIRPORT TN US	20000811	306	233	176.8	36.11667	-86.6833	0	2400	0	2400	
GHCND:USW00013897	NASHVILLE INTERNATIONAL AIRPORT TN US	20000812	294	189	176.8	36.11667	-86.6833	0	2400	0	2400	
GHCND:USW00013897	NASHVILLE INTERNATIONAL AIRPORT TN US	20000813	294	156	176.8	36.11667	-86.6833	0	2400	0	2400	
GHCND:USW00013897	NASHVILLE INTERNATIONAL AIRPORT TN US	20000814	317	172	176.8	36.11667	-86.6833	0	2400	0	2400	
GHCND:USW00013897	NASHVILLE INTERNATIONAL AIRPORT TN US	20000815	356	178	176.8	36.11667	-86.6833	0	2400	0	2400	
GHCND:USW00013897	NASHVILLE INTERNATIONAL AIRPORT TN US	20000816	372	211	176.8	36.11667	-86.6833	0	2400	0	2400	
GHCND:USW00013897	NASHVILLE INTERNATIONAL AIRPORT TN US	20000817	378	228	176.8	36.11667	-86.6833	0	2400	0	2400	
GHCND:USW00013897	NASHVILLE INTERNATIONAL AIRPORT TN US	20000818	306	217	176.8	36.11667	-86.6833	0	2400	0	2400	
GHCND:USW00013897	NASHVILLE INTERNATIONAL AIRPORT TN US	20000819	289	183	176.8	36.11667	-86.6833	0	2400	0	2400	
GHCND:USW00013897	NASHVILLE INTERNATIONAL AIRPORT TN US	20000820	283	183	176.8	36.11667	-86.6833	0	2400	0	2400	
GHCND:USW00013897	NASHVILLE INTERNATIONAL AIRPORT TN US	20000821	328	178	176.8	36.11667	-86.6833	0	2400	0	2400	
GHCND:USW00013897	NASHVILLE INTERNATIONAL AIRPORT TN US	20000822	326	194	176.8	36.11667	-86.6833	0	2400	0	2400	
GHCND:USW00013897	NASHVILLE INTERNATIONAL AIRPORT TN US	20000823	350	237	176.8	36.11667	-86.6833	0	2400	0	2400	
GHCND:USW00013897	NASHVILLE INTERNATIONAL AIRPORT TN US	20000824	300	211	176.8	36.11667	-86.6833	0	2400	0	2400	

GHCND:USW00013897	NASHVILLE INTERNATIONAL AIRPORT TN US	20000825	322	194	176.8	36.11667	-86.6833	0	2400	0	2400
GHCND:USW00013897	NASHVILLE INTERNATIONAL AIRPORT TN US	20000826	267	178	176.8	36.11667	-86.6833	0	2400	0	2400
GHCND:USW00013897	NASHVILLE INTERNATIONAL AIRPORT TN US	20000827	289	200	176.8	36.11667	-86.6833	0	2400	0	2400
GHCND:USW00013897	NASHVILLE INTERNATIONAL AIRPORT TN US	20000828	306	211	176.8	36.11667	-86.6833	0	2400	0	2400
GHCND:USW00013897	NASHVILLE INTERNATIONAL AIRPORT TN US	20000829	361	228	176.8	36.11667	-86.6833	0	2400	0	2400
GHCND:USW00013897	NASHVILLE INTERNATIONAL AIRPORT TN US	20000830	339	228	176.8	36.11667	-86.6833	0	2400	0	2400
GHCND:USW00013897	NASHVILLE INTERNATIONAL AIRPORT TN US	20000831	322	217	176.8	36.11667	-86.6833	0	2400	0	2400
GHCND:USW00013897	NASHVILLE INTERNATIONAL AIRPORT TN US	20000901	322	211	176.8	36.11667	-86.6833	0	2400	0	2400
GHCND:USW00013897	NASHVILLE INTERNATIONAL AIRPORT TN US	20000902	333	217	176.8	36.11667	-86.6833	0	2400	0	2400
GHCND:USW00013897	NASHVILLE INTERNATIONAL AIRPORT TN US	20000903	322	211	176.8	36.11667	-86.6833	0	2400	0	2400
GHCND:USW00013897	NASHVILLE INTERNATIONAL AIRPORT TN US	20000904	322	217	176.8	36.11667	-86.6833	0	2400	0	2400
GHCND:USW00013897	NASHVILLE INTERNATIONAL AIRPORT TN US	20000905	350	200	176.8	36.11667	-86.6833	0	2400	0	2400
GHCND:USW00013897	NASHVILLE INTERNATIONAL AIRPORT TN US	20000906	300	178	176.8	36.11667	-86.6833	0	2400	0	2400
GHCND:USW00013897	NASHVILLE INTERNATIONAL AIRPORT TN US	20000907	261	194	176.8	36.11667	-86.6833	0	2400	0	2400
GHCND:USW00013897	NASHVILLE INTERNATIONAL AIRPORT TN US	20000908	278	206	176.8	36.11667	-86.6833	0	2400	0	2400
GHCND:USW00013897	NASHVILLE INTERNATIONAL AIRPORT TN US	20000909	283	217	176.8	36.11667	-86.6833	0	2400	0	2400
GHCND:USW00013897	NASHVILLE INTERNATIONAL AIRPORT TN US	20000910	317	217	176.8	36.11667	-86.6833	0	2400	0	2400
GHCND:USW00013897	NASHVILLE INTERNATIONAL AIRPORT TN US	20000911	311	217	176.8	36.11667	-86.6833	0	2400	0	2400
GHCND:USW00013897	NASHVILLE INTERNATIONAL AIRPORT TN US	20000912	283	211	176.8	36.11667	-86.6833	0	2400	0	2400
GHCND:USW00013897	NASHVILLE INTERNATIONAL AIRPORT TN US	20000913	294	206	176.8	36.11667	-86.6833	0	2400	0	2400
GHCND:USW00013897	NASHVILLE INTERNATIONAL AIRPORT TN US	20000914	311	172	176.8	36.11667	-86.6833	0	2400	0	2400
GHCND:USW00013897	NASHVILLE INTERNATIONAL AIRPORT TN US	20000915	244	139	176.8	36.11667	-86.6833	0	2400	0	2400
GHCND:USW00013897	NASHVILLE INTERNATIONAL AIRPORT TN US	20000916	217	106	176.8	36.11667	-86.6833	0	2400	0	2400
GHCND:USW00013897	NASHVILLE INTERNATIONAL AIRPORT TN US	20000917	256	83	176.8	36.11667	-86.6833	0	2400	0	2400
GHCND:USW00013897	NASHVILLE INTERNATIONAL AIRPORT TN US	20000918	294	100	176.8	36.11667	-86.6833	0	2400	0	2400
GHCND:USW00013897	NASHVILLE INTERNATIONAL AIRPORT TN US	20000919	317	117	176.8	36.11667	-86.6833	0	2400	0	2400
GHCND:USW00013897	NASHVILLE INTERNATIONAL AIRPORT TN US	20000920	311	172	176.8	36.11667	-86.6833	0	2400	0	2400
GHCND:USW00013897	NASHVILLE INTERNATIONAL AIRPORT TN US	20000921	261	150	176.8	36.11667	-86.6833	0	2400	0	2400
GHCND:USW00013897	NASHVILLE INTERNATIONAL AIRPORT TN US	20000922	289	167	176.8	36.11667	-86.6833	0	2400	0	2400
GHCND:USW00013897	NASHVILLE INTERNATIONAL AIRPORT TN US	20000923	278	200	176.8	36.11667	-86.6833	0	2400	0	2400
GHCND:USW00013897	NASHVILLE INTERNATIONAL AIRPORT TN US	20000924	233	194	176.8	36.11667	-86.6833	0	2400	0	2400
GHCND:USW00013897	NASHVILLE INTERNATIONAL AIRPORT TN US	20000925	222	89	176.8	36.11667	-86.6833	0	2400	0	2400
GHCND:USW00013897	NASHVILLE INTERNATIONAL AIRPORT TN US	20000926	183	83	176.8	36.11667	-86.6833	0	2400	0	2400
GHCND:USW00013897	NASHVILLE INTERNATIONAL AIRPORT TN US	20000927	222	56	176.8	36.11667	-86.6833	0	2400	0	2400
GHCND:USW00013897	NASHVILLE INTERNATIONAL AIRPORT TN US	20000928	250	83	176.8	36.11667	-86.6833	0	2400	0	2400
GHCND:USW00013897	NASHVILLE INTERNATIONAL AIRPORT TN US	20000929	250	117	176.8	36.11667	-86.6833	0	2400	0	2400
GHCND:USW00013897	NASHVILLE INTERNATIONAL AIRPORT TN US	20000930	250	106	176.8	36.11667	-86.6833	0	2400	0	2400
GHCND:USW00013897	NASHVILLE INTERNATIONAL AIRPORT TN US	20001001	261	133	176.8	36.11667	-86.6833	0	2400	0	2400
GHCND:USW00013897	NASHVILLE INTERNATIONAL AIRPORT TN US	20001002	294	156	176.8	36.11667	-86.6833	0	2400	0	2400
GHCND:USW00013897	NASHVILLE INTERNATIONAL AIRPORT TN US	20001003	306	167	176.8	36.11667	-86.6833	0	2400	0	2400
GHCND:USW00013897	NASHVILLE INTERNATIONAL AIRPORT TN US	20001004	300	161	176.8	36.11667	-86.6833	0	2400	0	2400
GHCND:USW00013897	NASHVILLE INTERNATIONAL AIRPORT TN US	20001005	306	167	176.8	36.11667	-86.6833	0	2400	0	2400
GHCND:USW00013897	NASHVILLE INTERNATIONAL AIRPORT TN US	20001006	222	89	176.8	36.11667	-86.6833	0	2400	0	2400
GHCND:USW00013897	NASHVILLE INTERNATIONAL AIRPORT TN US	20001007	94	39	176.8	36.11667	-86.6833	0	2400	0	2400
GHCND:USW00013897	NASHVILLE INTERNATIONAL AIRPORT TN US	20001008	111	17	176.8	36.11667	-86.6833	0	2400	0	2400
GHCND:USW00013897	NASHVILLE INTERNATIONAL AIRPORT TN US	20001009	128	0	176.8	36.11667	-86.6833	0	2400	0	2400
GHCND:USW00013897	NASHVILLE INTERNATIONAL AIRPORT TN US	20001010	178	-11	176.8	36.11667	-86.6833	0	2400	0	2400
GHCND:USW00013897	NASHVILLE INTERNATIONAL AIRPORT TN US	20001011	211	0	176.8	36.11667	-86.6833	0	2400	0	2400
GHCND:USW00013897	NASHVILLE INTERNATIONAL AIRPORT TN US	20001012	250	22	176.8	36.11667	-86.6833	0	2400	0	2400
GHCND:USW00013897	NASHVILLE INTERNATIONAL AIRPORT TN US	20001013	272	33	176.8	36.11667	-86.6833	0	2400	0	2400
GHCND:USW00013897	NASHVILLE INTERNATIONAL AIRPORT TN US	20001014	267	78	176.8	36.11667	-86.6833	0	2400	0	2400
GHCND:USW00013897	NASHVILLE INTERNATIONAL AIRPORT TN US	20001015	278	83	176.8	36.11667	-86.6833	0	2400	0	2400
GHCND:USW00013897	NASHVILLE INTERNATIONAL AIRPORT TN US	20001016	272	122	176.8	36.11667	-86.6833	0	2400	0	2400
GHCND:USW00013897	NASHVILLE INTERNATIONAL AIRPORT TN US	20001017	244	167	176.8	36.11667	-86.6833	0	2400	0	2400
GHCND:USW00013897	NASHVILLE INTERNATIONAL AIRPORT TN US	20001018	228	128	176.8	36.11667	-86.6833	0	2400	0	2400
GHCND:USW00013897	NASHVILLE INTERNATIONAL AIRPORT TN US	20001019	239	67	176.8	36.11667	-86.6833	0	2400	0	2400
GHCND:USW00013897	NASHVILLE INTERNATIONAL AIRPORT TN US	20001020	272	100	176.8	36.11667	-86.6833	0	2400	0	2400
GHCND:USW00013897	NASHVILLE INTERNATIONAL AIRPORT TN US	20001021	228	161	176.8	36.11667	-86.6833	0	2400	0	2400
GHCND:USW00013897	NASHVILLE INTERNATIONAL AIRPORT TN US	20001022	272	156	176.8	36.11667	-86.6833	0	2400	0	2400
GHCND:USW00013897	NASHVILLE INTERNATIONAL AIRPORT TN US	20001023	294	161	176.8	36.11667	-86.6833	0	2400	0	2400
GHCND:USW00013897	NASHVILLE INTERNATIONAL AIRPORT TN US	20001024	294	122	176.8	36.11667	-86.6833	0	2400	0	2400
GHCND:USW00013897	NASHVILLE INTERNATIONAL AIRPORT TN US	20001025	283	128	176.8	36.11667	-86.6833	0	2400	0	2400
GHCND:USW00013897	NASHVILLE INTERNATIONAL AIRPORT TN US	20001026	283	144	176.8	36.11667	-86.6833	0	2400	0	2400
GHCND:USW00013897	NASHVILLE INTERNATIONAL AIRPORT TN US	20001027	278	150	176.8	36.11667	-86.6833	0	2400	0	2400
GHCND:USW00013897	NASHVILLE INTERNATIONAL AIRPORT TN US	20001028	267	139	176.8	36.11667	-86.6833	0	2400	0	2400
GHCND:USW00013897	NASHVILLE INTERNATIONAL AIRPORT TN US	20001029	239	100	176.8	36.11667	-86.6833	0	2400	0	2400
GHCND:USW00013897	NASHVILLE INTERNATIONAL AIRPORT TN US	20001030	239	128	176.8	36.11667	-86.6833	0	2400	0	2400
GHCND:USW00013897	NASHVILLE INTERNATIONAL AIRPORT TN US	20001031	267	161	176.8	36.11667	-86.6833	0	2400	0	2400
GHCND:USW00013897	NASHVILLE INTERNATIONAL AIRPORT TN US	20001101	289	139	176.8	36.11667	-86.6833	0	2400	0	2400
GHCND:USW00013897	NASHVILLE INTERNATIONAL AIRPORT TN US	20001102	278	144	176.8	36.11667	-86.6833	0	2400	0	2400
GHCND:USW00013897	NASHVILLE INTERNATIONAL AIRPORT TN US	20001103	250	156	176.8	36.11667	-86.6833	0	2400	0	2400
GHCND:USW00013897	NASHVILLE INTERNATIONAL AIRPORT TN US	20001104	172	94	176.8	36.11667	-86.6833	0	2400	0	2400
GHCND:USW00013897	NASHVILLE INTERNATIONAL AIRPORT TN US	20001105	194	50	176.8	36.11667	-86.6833	0	2400	0	2400
GHCND:USW00013897	NASHVILLE INTERNATIONAL AIRPORT TN US	20001106	172	111	176.8	36.11667	-86.6833	0	2400	0	2400
GHCND:USW00013897	NASHVILLE INTERNATIONAL AIRPORT TN US	20001107	250	144	176.8	36.11667	-86.6833	0	2400	0	2400
GHCND:USW00013897	NASHVILLE INTERNATIONAL AIRPORT TN US	20001108	200	139	176.8	36.11667	-86.6833	0	2400	0	2400
GHCND:USW00013897	NASHVILLE INTERNATIONAL AIRPORT TN US	20001109	222	56	176.8	36.11667	-86.6833	0	2400	0	2400
GHCND:USW00013897	NASHVILLE INTERNATIONAL AIRPORT TN US	20001110	56	39	176.8	36.11667	-86.6833	0	2400	0	2400
GHCND:USW00013897	NASHVILLE INTERNATIONAL AIRPORT TN US	20001111	133	33	176.8	36.11667	-86.6833	0	2400	0	2400
GHCND:USW00013897	NASHVILLE INTERNATIONAL AIRPORT TN US	20001112	167	0	176.8	36.11667	-86.6833	0	2400	0	2400
GHCND:USW00013897	NASHVILLE INTERNATIONAL AIRPORT TN US	20001113	128	39	176.8	36.11667	-86.6833	0	2400	0	2400
GHCND:USW00013897	NASHVILLE INTERNATIONAL AIRPORT TN US	20001114	83	0	176.8	36.11667	-86.6833	0	2400	0	2400
GHCND:USW00013897	NASHVILLE INTERNATIONAL AIRPORT TN US	20001115	89	-28	176.8	36.11667	-86.6833	0	2400	0	2400
GHCND:USW00013897	NASHVILLE INTERNATIONAL AIRPORT TN US	20001116	89	33	176.8	36.11667	-86.6833	0	2400	0	2400
GHCND:USW00013897	NASHVILLE INTERNATIONAL AIRPORT TN US	20001117	72	-39	176.8	36.11667	-86.6833	0	2400	0	2400
GHCND:USW00013897	NASHVILLE INTERNATIONAL AIRPORT TN US	20001118	11	-50	176.8	36.11667	-86.6833	0	2400	0	2400
GHCND:USW00013897	NASHVILLE INTERNATIONAL AIRPORT TN US	20001119	106	-6	176.8	36.11667	-86.6833	0	2400	0	2400
GHCND:USW00013897	NASHVILLE INTERNATIONAL AIRPORT TN US	20001120	72	-11	176.8	36.11667	-86.6833	0	2400	0	2400
GHCND:USW00013897	NASHVILLE INTERNATIONAL AIRPORT TN US	20001121	72	-56	176.8	36.11667	-86.6833	0	2400	0	2400
GHCND:USW00013897	NASHVILLE INTERNATIONAL AIRPORT TN US	20001122	122	-72	176.8	36.11667	-86.6833	0	2400	0	2400
GHCND:USW00013897	NASHVILLE INTERNATIONAL AIRPORT TN US	20001123	150	0	176.8	36.11667	-86.6833	0	2400	0	2400
GHCND:USW00013897	NASHVILLE INTERNATIONAL AIRPORT TN US	20001124	117	67	176.8	36.11667	-86.6833	0	2400	0	2400
GHCND:USW00013897	NASHVILLE INTERNATIONAL AIRPORT TN US	20001125	128	78	176.8	36.11667	-86.6833	0	2400	0	2400
GHCND:USW00013897	NASHVILLE INTERNATIONAL AIRPORT TN US	20001126	133	28	176.8	36.11667	-86.6833	0	2400	0	2400
GHCND:USW00013897	NASHVILLE INTERNATIONAL AIRPORT TN US	20001127	133	22	176.8	36.11667	-86.6833	0	2400	0	2400
GHCND:USW00013897	NASHVILLE INTERNATIONAL AIRPORT TN US	20001128	161	6	176.8	36.11667	-86.6833	0	2400	0	2400
GHCND:USW00013897	NASHVILLE INTERNATIONAL AIRPORT TN US	20001129	128	33	176.8	36.11667	-86.6833	0	2400	0	2400
GHCND:USW00013897	NASHVILLE INTERNATIONAL AIRPORT TN US	20001130	78	-17	176.8	36.11667	-86.6833	0	2400	0	2400
GHCND:USW00013897	NASHVILLE INTERNATIONAL AIRPORT TN US	20001201	67	-44	176.8	36.11667	-86.6833	0	2400	0	2400
GHCND:USW00013897	NASHVILLE INTERNATIONAL AIRPORT TN US	20001202	50	-11	176.8	36.11667	-86.6833	0	2400	0	2400
GHCND:USW00013897	NASHVILLE INTERNATIONAL AIRPORT TN US	20001203	-6	-17	176.8	36.11667	-86.6833	0	2400	0	2400
GHCND:USW00013897	NASHVILLE INTERNATIONAL AIRPORT TN US	20001204	33	-17	176.8	36.11667	-86.6833	0	2400	0	2400
GHCND:USW00013897	NASHVILLE INTERNATIONAL AIRPORT TN US	20001205	61	-39	176.8	36.11667	-86.6833	0	2400	0	2400
GHCND:USW00013897	NASHVILLE INTERNATIONAL AIRPORT TN US	20001206	6	-44	176.8	36.11667	-86.6833	0	2400	0	2400
GHCND:USW00013897	NASHVILLE INTERNATIONAL AIRPORT TN US	20001207	94	-39	176.8	36.11667	-86.6833	0	2400	0	2400
GHCND:USW00013897	NASHVILLE INTERNATIONAL AIRPORT TN US	20001208	106	-11	176.8	36.11667	-86.6833	0	2400	0	2400
GHCND:USW00013897	NASHVILLE INTERNATIONAL AIRPORT TN US	20001209	89	-39	176.8	36.11667	-86.6833	0	2400	0	2400
GHCND:USW00013897	NASHVILLE INTERNATIONAL AIRPORT TN US	20001210	122	33	176.8	36.11667	-86.6833	0	2400	0	2400
GHCND:USW00013897	NASHVILLE INTERNATIONAL AIRPORT TN US	20001211	150	-11	176.8	36.11667	-86.6833	0	2400	0	2400
GHCND:USW00013897	NASHVILLE INTERNATIONAL AIRPORT TN US	20001212	-11	-83	176.8	36.11667	-86.6833	0	2400	0	2400
GHCND:USW00013897	NASHVILLE INTERNATIONAL AIRPORT TN US	20001213	72	-56	176.8	36.11667	-86.6833	0	2400	0	2400
GHCND:USW00013897	NASHVILLE INTERNATIONAL AIRPORT TN US	20001214	61	0	176.8	36.11667	-86.6833	0	2400	0	2400
GHCND:USW00013897	NASHVILLE INTERNATIONAL AIRPORT TN US	20001215	100	0	176.8	36.11667	-86.6833	0	2400	0	2400
GHCND:USW00013897	NASHVILLE INTERNATIONAL AIRPORT TN US	20001216	144	6	176.8	36.11667	-86.6833	0	2400	0	2400
GHCND:USW00013897	NASHVILLE INTERNATIONAL AIRPORT TN US	20001217	6	-111	176.8	36.11667	-86.6833	0	2400	0	2400
GHCND:USW00013897	NASHVILLE INTERNATIONAL AIRPORT TN US	20001218	22	-106	176.8	36.11667	-86.6833	0	2400	0	2400
GHCND:USW00013897	NASHVILLE INTERNATIONAL AIRPORT TN US	20001219	-22	-94	176.8	36.11667	-86.6833	0	2400	0	2400
GHCND:USW00013897	NASHVILLE INTERNATIONAL AIRPORT TN US	20001220	-6	-117	176.8	36.11667	-86.6833	0	2400	0	2400
GHCND:USW00013897	NASHVILLE INTERNATIONAL AIRPORT TN US	20001221	17	-78	176.8	36.11667	-86.6833	0	2400	0	2400
GHCND:USW00013897	NASHVILLE INTERNATIONAL AIRPORT TN US	20001222	-33	-111	176.8	36.11667	-86.6833	0	2400	0	2400
GHCND:USW00013897	NASHVILLE INTERNATIONAL AIRPORT TN US	20001223	50	-111	176.8	36.11667	-86.6833	0	2400	0	2400
GHCND:USW00013897	NASHVILLE INTERNATIONAL AIRPORT TN US	20001224	33	-94	176.8	36.11667	-86.6833	0	2400	0	2400
GHCND:USW00013897	NASHVILLE INTERNATIONAL AIRPORT TN US	20001225	-11	-111	176.8	36.11667	-86.6833	0	2400	0	2400
GHCND:USW00013897	NASHVILLE INTERNATIONAL AIRPORT TN US	20001226	17	-28	176.8	36.11667	-86.6833	0	2400	0	2400
GHCND:USW00013897	NASHVILLE INTERNATIONAL AIRPORT TN US	20001227	50	-11	176.8	36.11667	-86.6833	0	2400	0	2400
GHCND:USW00013897	NASHVILLE INTERNATIONAL AIRPORT TN US	20001228	17	-39	176.8	36.11667	-86.6833	0	2400	0	2400
GHCND:USW00013897	NASHVILLE INTERNATIONAL AIRPORT TN US	20001229	-17	-78	176.8	36.11667	-86.6833	0	2400	0	2400
GHCND:USW00013897	NASHVILLE INTERNATIONAL AIRPORT TN US	20001230	-50	-78	176.8	36.11667	-86.6833	0	2400	0	2400
GHCND:USW00013897	NASHVILLE INTERNATIONAL AIRPORT TN US	20001231	-39	-56	176.8	36.11667	-86.6833	0	2400	0	2400
GHCND:USW00013897	NASHVILLE INTERNATIONAL AIRPORT TN US	20010101	-28	-89	176.8	36.11667	-86.6833	0	2400	0	2400
GHCND:USW00013897	NASHVILLE INTERNATIONAL AIRPORT TN US	20010102	-17	-106	176.8	36.11667	-86.6833	0	2400	0	2400
GHCND:USW00013897	NASHVILLE INTERNATIONAL AIRPORT TN US	20010103	17	-133	176.8	36.11667	-86.6833	0	2400	0	2400
GHCND:USW00013897	NASHVILLE INTERNATIONAL AIRPORT TN US	20010104	50	-78	176.8	36.11667	-86.6833	0	2400	0	2400
GHCND:USW00013897	NASHVILLE INTERNATIONAL AIRPORT TN US	20010105	100	-6	176.8	36.11667	-86.6833	0	2400	0	2400
GHCND:USW00013897	NASHVILLE INTERNATIONAL AIRPORT TN US	20010106	100	-56	176.8	36.11667	-86.6833	0	2400	0	2400
GHCND:USW00013897	NASHVILLE INTERNATIONAL AIRPORT TN US	20010107	128	-6	176.8	36.11667	-86.6833	0	2400	0	2400
GHCND:USW00013897	NASHVILLE INTERNATIONAL AIRPORT TN US	20010108	28	-28	176.8	36.11667	-86.6833	0	2400	0	2400
GHCND:USW00013897	NASHVILLE INTERNATIONAL AIRPORT TN US	20010109	17	-61	176.8	36.11667	-86.6833	0	2400	0	2400
GHCND:USW00013897	NASHVILLE INTERNATIONAL AIRPORT TN US	20010110	72	-89	176.8	36.11667	-86.6833	0	2400	0	2400
GHCND:USW00013897	NASHVILLE INTERNATIONAL AIRPORT TN US	20010111	78	-50	176.8	36.11667	-86.6833	0	2400	0	2400
GHCND:USW00013897	NASHVILLE INTERNATIONAL AIRPORT TN US	20010112	39	11	176.8	36.11667	-86.6833	0	2400	0	2400
GHCND:USW00013897	NASHVILLE INTERNATIONAL AIRPORT TN US	20010113	117	17	176.8	36.11667	-86.6833	0	2400	0	2400
GHCND:USW00013897	NASHVILLE INTERNATIONAL AIRPORT TN US	20010114	100	28	176.8	36.11667	-86.6833	0	2400	0	2400
GHCND:USW00013897	NASHVILLE INTERNATIONAL AIRPORT TN US	20010115	111	33	176.8	36.11667	-86.6833	0	2400	0	2400
GHCND:USW00013897	NASHVILLE INTERNATIONAL AIRPORT TN US	20010116	50	-11	176.8	36.11667	-86.6833	0	2400	0	2400
GHCND:USW00013897	NASHVILLE INTERNATIONAL AIRPORT TN US	20010117	56	0	176.8	36.11667	-86.6833	0	2400	0	2400
GHCND:USW00013897	NASHVILLE INTERNATIONAL AIRPORT TN US	20010118	50	28	176.8	36.11667	-86.6833	0	2400	0	2400
GHCND:USW00013897	NASHVILLE INTERNATIONAL AIRPORT TN US	20010119	44	0	176.8	36.11667	-86.6833	0	2400	0	2400
GHCND:USW00013897	NASHVILLE INTERNATIONAL AIRPORT TN US	20010120	0	-50	176.8	36.11667	-86.6833	0	2400	0	2400
GHCND:USW00013897	NASHVILLE INTERNATIONAL AIRPORT TN US	20010121	28	-83	176.8	36.11667	-86.6833	0	2400	0	2400
GHCND:USW00013897	NASHVILLE INTERNATIONAL AIRPORT TN US	20010122	72	-67	176.8	36.11667	-86.6833	0	2400	0	2400
GHCND:USW00013897	NASHVILLE INTERNATIONAL AIRPORT TN US	20010123	94	-67	176.8	36.11667	-86.6833	0	2400	0	2400
GHCND:USW00013897	NASHVILLE INTERNATIONAL AIRPORT TN US	20010124	94	-28	176.8	36.11667	-86.6833	0	2400	0	2400
GHCND:USW00013897	NASHVILLE INTERNATIONAL AIRPORT TN US	20010125	33	-56	176.8	36.11667	-86.6833	0	2400	0	2400
GHCND:USW00013897	NASHVILLE INTERNATIONAL AIRPORT TN US	20010126	56	-78	176.8	36.11667	-86.6833	0	2400	0	2400
GHCND:USW00013897	NASHVILLE INTERNATIONAL AIRPORT TN US	20010127	56	-59	176.8	36.11667	-86.6833	0	2400	0	2400
GHCND:USW00013897	NASHVILLE INTERNATIONAL AIRPORT TN US	20010128	94	-56	176.8	36.11667	-86.6833	0	2400	0	2400
GHCND:USW00013897	NASHVILLE INTERNATIONAL AIRPORT TN US	20010129	172	22	176.8	36.11667	-86.6833	0	2400	0	2400
GHCND:USW00013897	NASHVILLE INTERNATIONAL AIRPORT TN US	20010130	178	78	176.8	36.11667	-86.6833	0	2400	0	2400
GHCND:USW00013897	NASHVILLE INTERNATIONAL AIRPORT TN US	20010131	128	50	176.8	36.11667	-86.6833	0	2400	0	2400
GHCND:USW00013897	NASHVILLE INTERNATIONAL AIRPORT TN US	20010201	100	0	176.8	36.11667	-86.6833	0	2400	0	2400
GHCND:USW00013897	NASHVILLE INTERNATIONAL AIRPORT TN US	20010202	39	-67	176.8	36.11667	-86.6833	0	2400	0	2400
GHCND:USW00013897	NASHVILLE INTERNATIONAL AIRPORT TN US	20010203	89	-89	176.8	36.11667	-86.6833	0	2400	0	2400
GHCND:USW00013897	NASHVILLE INTERNATIONAL AIRPORT TN US	20010204	100	-22	176.8	36.11667	-86.6833	0	2400	0	2400
GHCND:USW00013897	NASHVILLE INTERNATIONAL AIRPORT TN US	20010205	83	-28	176.8	36.11667	-86.6833	0	2400	0	2400
GHCND:USW00013897	NASHVILLE INTERNATIONAL AIRPORT TN US	20010206	183	-39	176.8	36.11667	-86.6833	0	2400	0	2400
GHCND:USW00013897	NASHVILLE INTERNATIONAL AIRPORT TN US	20010207	211	61	176.8	36.11667	-86.6833	0	2400	0	2400
GHCND:USW00013897	NASHVILLE INTERNATIONAL AIRPORT TN US	20010208	228	78	176.8	36.11667	-86.6833	0	2400	0	2400
GHCND:USW00013897	NASHVILLE INTERNATIONAL AIRPORT TN US	20010209	217	33	176.8	36.11667	-86.6833	0	2400	0	2400
GHCND:USW00013897	NASHVILLE INTERNATIONAL AIRPORT TN US	20010210	33	-11	176.8	36.11667	-86.6833	0	2400	0	2400

GHCND:USW00013897	NASHVILLE INTERNATIONAL AIRPORT TN US	20010211	61	-33	176.8	36.11667	-86.6833	0	2400	0	2400	
GHCND:USW00013897	NASHVILLE INTERNATIONAL AIRPORT TN US	20010212	94	39	176.8	36.11667	-86.6833	0	2400	0	2400	
GHCND:USW00013897	NASHVILLE INTERNATIONAL AIRPORT TN US	20010213	122	78	176.8	36.11667	-86.6833	0	2400	0	2400	
GHCND:USW00013897	NASHVILLE INTERNATIONAL AIRPORT TN US	20010214	183	122	176.8	36.11667	-86.6833	0	2400	0	2400	
GHCND:USW00013897	NASHVILLE INTERNATIONAL AIRPORT TN US	20010215	156	139	176.8	36.11667	-86.6833	0	2400	0	2400	
GHCND:USW00013897	NASHVILLE INTERNATIONAL AIRPORT TN US	20010216	144	11	176.8	36.11667	-86.6833	0	2400	0	2400	
GHCND:USW00013897	NASHVILLE INTERNATIONAL AIRPORT TN US	20010217	28	-39	176.8	36.11667	-86.6833	0	2400	0	2400	
GHCND:USW00013897	NASHVILLE INTERNATIONAL AIRPORT TN US	20010218	39	-56	176.8	36.11667	-86.6833	0	2400	0	2400	
GHCND:USW00013897	NASHVILLE INTERNATIONAL AIRPORT TN US	20010219	161	-28	176.8	36.11667	-86.6833	0	2400	0	2400	
GHCND:USW00013897	NASHVILLE INTERNATIONAL AIRPORT TN US	20010220	189	33	176.8	36.11667	-86.6833	0	2400	0	2400	
GHCND:USW00013897	NASHVILLE INTERNATIONAL AIRPORT TN US	20010221	133	28	176.8	36.11667	-86.6833	0	2400	0	2400	
GHCND:USW00013897	NASHVILLE INTERNATIONAL AIRPORT TN US	20010222	39	6	176.8	36.11667	-86.6833	0	2400	0	2400	
GHCND:USW00013897	NASHVILLE INTERNATIONAL AIRPORT TN US	20010223	100	6	176.8	36.11667	-86.6833	0	2400	0	2400	
GHCND:USW00013897	NASHVILLE INTERNATIONAL AIRPORT TN US	20010224	194	61	176.8	36.11667	-86.6833	0	2400	0	2400	
GHCND:USW00013897	NASHVILLE INTERNATIONAL AIRPORT TN US	20010225	211	89	176.8	36.11667	-86.6833	0	2400	0	2400	
GHCND:USW00013897	NASHVILLE INTERNATIONAL AIRPORT TN US	20010226	139	28	176.8	36.11667	-86.6833	0	2400	0	2400	
GHCND:USW00013897	NASHVILLE INTERNATIONAL AIRPORT TN US	20010227	106	17	176.8	36.11667	-86.6833	0	2400	0	2400	
GHCND:USW00013897	NASHVILLE INTERNATIONAL AIRPORT TN US	20010228	106	33	176.8	36.11667	-86.6833	0	2400	0	2400	
GHCND:USW00013897	NASHVILLE INTERNATIONAL AIRPORT TN US	20010101	139	0	176.8	36.11667	-86.6833	0	2400	0	2400	
GHCND:USW00013897	NASHVILLE INTERNATIONAL AIRPORT TN US	20010102	128	67	176.8	36.11667	-86.6833	0	2400	0	2400	
GHCND:USW00013897	NASHVILLE INTERNATIONAL AIRPORT TN US	20010103	122	50	176.8	36.11667	-86.6833	0	2400	0	2400	
GHCND:USW00013897	NASHVILLE INTERNATIONAL AIRPORT TN US	20010104	89	28	176.8	36.11667	-86.6833	0	2400	0	2400	
GHCND:USW00013897	NASHVILLE INTERNATIONAL AIRPORT TN US	20010105	67	0	176.8	36.11667	-86.6833	0	2400	0	2400	
GHCND:USW00013897	NASHVILLE INTERNATIONAL AIRPORT TN US	20010106	78	-22	176.8	36.11667	-86.6833	0	2400	0	2400	
GHCND:USW00013897	NASHVILLE INTERNATIONAL AIRPORT TN US	20010107	111	-6	176.8	36.11667	-86.6833	0	2400	0	2400	
GHCND:USW00013897	NASHVILLE INTERNATIONAL AIRPORT TN US	20010108	156	-17	176.8	36.11667	-86.6833	0	2400	0	2400	
GHCND:USW00013897	NASHVILLE INTERNATIONAL AIRPORT TN US	20010109	89	-17	176.8	36.11667	-86.6833	0	2400	0	2400	
GHCND:USW00013897	NASHVILLE INTERNATIONAL AIRPORT TN US	20010110	139	-33	176.8	36.11667	-86.6833	0	2400	0	2400	
GHCND:USW00013897	NASHVILLE INTERNATIONAL AIRPORT TN US	20010911	194	0	176.8	36.11667	-86.6833	0	2400	0	2400	
GHCND:USW00013897	NASHVILLE INTERNATIONAL AIRPORT TN US	20010912	156	78	176.8	36.11667	-86.6833	0	2400	0	2400	
GHCND:USW00013897	NASHVILLE INTERNATIONAL AIRPORT TN US	20010913	183	83	176.8	36.11667	-86.6833	0	2400	0	2400	
GHCND:USW00013897	NASHVILLE INTERNATIONAL AIRPORT TN US	20010914	167	33	176.8	36.11667	-86.6833	0	2400	0	2400	
GHCND:USW00013897	NASHVILLE INTERNATIONAL AIRPORT TN US	20010915	167	89	176.8	36.11667	-86.6833	0	2400	0	2400	
GHCND:USW00013897	NASHVILLE INTERNATIONAL AIRPORT TN US	20010916	117	56	176.8	36.11667	-86.6833	0	2400	0	2400	
GHCND:USW00013897	NASHVILLE INTERNATIONAL AIRPORT TN US	20010917	56	28	176.8	36.11667	-86.6833	0	2400	0	2400	
GHCND:USW00013897	NASHVILLE INTERNATIONAL AIRPORT TN US	20010918	122	17	176.8	36.11667	-86.6833	0	2400	0	2400	
GHCND:USW00013897	NASHVILLE INTERNATIONAL AIRPORT TN US	20010919	161	6	176.8	36.11667	-86.6833	0	2400	0	2400	
GHCND:USW00013897	NASHVILLE INTERNATIONAL AIRPORT TN US	20010920	72	44	176.8	36.11667	-86.6833	0	2400	0	2400	
GHCND:USW00013897	NASHVILLE INTERNATIONAL AIRPORT TN US	20010921	144	39	176.8	36.11667	-86.6833	0	2400	0	2400	
GHCND:USW00013897	NASHVILLE INTERNATIONAL AIRPORT TN US	20010922	167	39	176.8	36.11667	-86.6833	0	2400	0	2400	
GHCND:USW00013897	NASHVILLE INTERNATIONAL AIRPORT TN US	20010923	189	0	176.8	36.11667	-86.6833	0	2400	0	2400	
GHCND:USW00013897	NASHVILLE INTERNATIONAL AIRPORT TN US	20010924	133	22	176.8	36.11667	-86.6833	0	2400	0	2400	
GHCND:USW00013897	NASHVILLE INTERNATIONAL AIRPORT TN US	20010925	89	-11	176.8	36.11667	-86.6833	0	2400	0	2400	
GHCND:USW00013897	NASHVILLE INTERNATIONAL AIRPORT TN US	20010926	67	-33	176.8	36.11667	-86.6833	0	2400	0	2400	
GHCND:USW00013897	NASHVILLE INTERNATIONAL AIRPORT TN US	20010927	94	-39	176.8	36.11667	-86.6833	0	2400	0	2400	
GHCND:USW00013897	NASHVILLE INTERNATIONAL AIRPORT TN US	20010928	139	-33	176.8	36.11667	-86.6833	0	2400	0	2400	
GHCND:USW00013897	NASHVILLE INTERNATIONAL AIRPORT TN US	20010929	133	72	176.8	36.11667	-86.6833	0	2400	0	2400	
GHCND:USW00013897	NASHVILLE INTERNATIONAL AIRPORT TN US	20010930	106	50	176.8	36.11667	-86.6833	0	2400	0	2400	
GHCND:USW00013897	NASHVILLE INTERNATIONAL AIRPORT TN US	20010931	128	83	176.8	36.11667	-86.6833	0	2400	0	2400	
GHCND:USW00013897	NASHVILLE INTERNATIONAL AIRPORT TN US	20010401	133	33	176.8	36.11667	-86.6833	0	2400	0	2400	
GHCND:USW00013897	NASHVILLE INTERNATIONAL AIRPORT TN US	20010402	206	61	176.8	36.11667	-86.6833	0	2400	0	2400	
GHCND:USW00013897	NASHVILLE INTERNATIONAL AIRPORT TN US	20010403	194	122	176.8	36.11667	-86.6833	0	2400	0	2400	
GHCND:USW00013897	NASHVILLE INTERNATIONAL AIRPORT TN US	20010404	222	139	176.8	36.11667	-86.6833	0	2400	0	2400	
GHCND:USW00013897	NASHVILLE INTERNATIONAL AIRPORT TN US	20010405	200	139	176.8	36.11667	-86.6833	0	2400	0	2400	
GHCND:USW00013897	NASHVILLE INTERNATIONAL AIRPORT TN US	20010406	283	144	176.8	36.11667	-86.6833	0	2400	0	2400	
GHCND:USW00013897	NASHVILLE INTERNATIONAL AIRPORT TN US	20010407	283	206	176.8	36.11667	-86.6833	0	2400	0	2400	
GHCND:USW00013897	NASHVILLE INTERNATIONAL AIRPORT TN US	20010408	283	183	176.8	36.11667	-86.6833	0	2400	0	2400	
GHCND:USW00013897	NASHVILLE INTERNATIONAL AIRPORT TN US	20010409	294	178	176.8	36.11667	-86.6833	0	2400	0	2400	
GHCND:USW00013897	NASHVILLE INTERNATIONAL AIRPORT TN US	20010410	311	183	176.8	36.11667	-86.6833	0	2400	0	2400	
GHCND:USW00013897	NASHVILLE INTERNATIONAL AIRPORT TN US	20010411	300	194	176.8	36.11667	-86.6833	0	2400	0	2400	
GHCND:USW00013897	NASHVILLE INTERNATIONAL AIRPORT TN US	20010412	267	150	176.8	36.11667	-86.6833	0	2400	0	2400	
GHCND:USW00013897	NASHVILLE INTERNATIONAL AIRPORT TN US	20010413	228	144	176.8	36.11667	-86.6833	0	2400	0	2400	
GHCND:USW00013897	NASHVILLE INTERNATIONAL AIRPORT TN US	20010414	228	106	176.8	36.11667	-86.6833	0	2400	0	2400	
GHCND:USW00013897	NASHVILLE INTERNATIONAL AIRPORT TN US	20010415	239	122	176.8	36.11667	-86.6833	0	2400	0	2400	
GHCND:USW00013897	NASHVILLE INTERNATIONAL AIRPORT TN US	20010416	178	94	176.8	36.11667	-86.6833	0	2400	0	2400	
GHCND:USW00013897	NASHVILLE INTERNATIONAL AIRPORT TN US	20010417	94	22	176.8	36.11667	-86.6833	0	2400	0	2400	
GHCND:USW00013897	NASHVILLE INTERNATIONAL AIRPORT TN US	20010418	150	17	176.8	36.11667	-86.6833	0	2400	0	2400	
GHCND:USW00013897	NASHVILLE INTERNATIONAL AIRPORT TN US	20010419	206	11	176.8	36.11667	-86.6833	0	2400	0	2400	
GHCND:USW00013897	NASHVILLE INTERNATIONAL AIRPORT TN US	20010420	217	128	176.8	36.11667	-86.6833	0	2400	0	2400	
GHCND:USW00013897	NASHVILLE INTERNATIONAL AIRPORT TN US	20010421	256	172	176.8	36.11667	-86.6833	0	2400	0	2400	
GHCND:USW00013897	NASHVILLE INTERNATIONAL AIRPORT TN US	20010422	278	144	176.8	36.11667	-86.6833	0	2400	0	2400	
GHCND:USW00013897	NASHVILLE INTERNATIONAL AIRPORT TN US	20010423	267	150	176.8	36.11667	-86.6833	0	2400	0	2400	
GHCND:USW00013897	NASHVILLE INTERNATIONAL AIRPORT TN US	20010424	183	100	176.8	36.11667	-86.6833	0	2400	0	2400	
GHCND:USW00013897	NASHVILLE INTERNATIONAL AIRPORT TN US	20010425	183	78	176.8	36.11667	-86.6833	0	2400	0	2400	
GHCND:USW00013897	NASHVILLE INTERNATIONAL AIRPORT TN US	20010426	222	50	176.8	36.11667	-86.6833	0	2400	0	2400	
GHCND:USW00013897	NASHVILLE INTERNATIONAL AIRPORT TN US	20010427	283	72	176.8	36.11667	-86.6833	0	2400	0	2400	
GHCND:USW00013897	NASHVILLE INTERNATIONAL AIRPORT TN US	20010428	283	133	176.8	36.11667	-86.6833	0	2400	0	2400	
GHCND:USW00013897	NASHVILLE INTERNATIONAL AIRPORT TN US	20010429	278	111	176.8	36.11667	-86.6833	0	2400	0	2400	
GHCND:USW00013897	NASHVILLE INTERNATIONAL AIRPORT TN US	20010430	267	144	176.8	36.11667	-86.6833	0	2400	0	2400	
GHCND:USW00013897	NASHVILLE INTERNATIONAL AIRPORT TN US	20010501	267	150	176.8	36.11667	-86.6833	0	2400	0	2400	
GHCND:USW00013897	NASHVILLE INTERNATIONAL AIRPORT TN US	20010502	283	133	176.8	36.11667	-86.6833	0	2400	0	2400	
GHCND:USW00013897	NASHVILLE INTERNATIONAL AIRPORT TN US	20010503	289	128	176.8	36.11667	-86.6833	0	2400	0	2400	
GHCND:USW00013897	NASHVILLE INTERNATIONAL AIRPORT TN US	20010504	294	122	176.8	36.11667	-86.6833	0	2400	0	2400	
GHCND:USW00013897	NASHVILLE INTERNATIONAL AIRPORT TN US	20010505	294	144	176.8	36.11667	-86.6833	0	2400	0	2400	
GHCND:USW00013897	NASHVILLE INTERNATIONAL AIRPORT TN US	20010506	294	167	176.8	36.11667	-86.6833	0	2400	0	2400	
GHCND:USW00013897	NASHVILLE INTERNATIONAL AIRPORT TN US	20010507	272	167	176.8	36.11667	-86.6833	0	2400	0	2400	
GHCND:USW00013897	NASHVILLE INTERNATIONAL AIRPORT TN US	20010508	228	156	176.8	36.11667	-86.6833	0	2400	0	2400	
GHCND:USW00013897	NASHVILLE INTERNATIONAL AIRPORT TN US	20010509	233	144	176.8	36.11667	-86.6833	0	2400	0	2400	
GHCND:USW00013897	NASHVILLE INTERNATIONAL AIRPORT TN US	20010510	261	139	176.8	36.11667	-86.6833	0	2400	0	2400	
GHCND:USW00013897	NASHVILLE INTERNATIONAL AIRPORT TN US	20010511	261	161	176.8	36.11667	-86.6833	0	2400	0	2400	
GHCND:USW00013897	NASHVILLE INTERNATIONAL AIRPORT TN US	20010512	250	156	176.8	36.11667	-86.6833	0	2400	0	2400	
GHCND:USW00013897	NASHVILLE INTERNATIONAL AIRPORT TN US	20010513	233	106	176.8	36.11667	-86.6833	0	2400	0	2400	
GHCND:USW00013897	NASHVILLE INTERNATIONAL AIRPORT TN US	20010514	261	100	176.8	36.11667	-86.6833	0	2400	0	2400	
GHCND:USW00013897	NASHVILLE INTERNATIONAL AIRPORT TN US	20010515	306	167	176.8	36.11667	-86.6833	0	2400	0	2400	
GHCND:USW00013897	NASHVILLE INTERNATIONAL AIRPORT TN US	20010516	306	194	176.8	36.11667	-86.6833	0	2400	0	2400	
GHCND:USW00013897	NASHVILLE INTERNATIONAL AIRPORT TN US	20010517	311	183	176.8	36.11667	-86.6833	0	2400	0	2400	
GHCND:USW00013897	NASHVILLE INTERNATIONAL AIRPORT TN US	20010518	311	200	176.8	36.11667	-86.6833	0	2400	0	2400	
GHCND:USW00013897	NASHVILLE INTERNATIONAL AIRPORT TN US	20010519	250	194	176.8	36.11667	-86.6833	0	2400	0	2400	
GHCND:USW00013897	NASHVILLE INTERNATIONAL AIRPORT TN US	20010520	283	172	176.8	36.11667	-86.6833	0	2400	0	2400	
GHCND:USW00013897	NASHVILLE INTERNATIONAL AIRPORT TN US	20010521	267	161	176.8	36.11667	-86.6833	0	2400	0	2400	
GHCND:USW00013897	NASHVILLE INTERNATIONAL AIRPORT TN US	20010522	233	106	176.8	36.11667	-86.6833	0	2400	0	2400	
GHCND:USW00013897	NASHVILLE INTERNATIONAL AIRPORT TN US	20010523	217	100	176.8	36.11667	-86.6833	0	2400	0	2400	
GHCND:USW00013897	NASHVILLE INTERNATIONAL AIRPORT TN US	20010524	206	133	176.8	36.11667	-86.6833	0	2400	0	2400	
GHCND:USW00013897	NASHVILLE INTERNATIONAL AIRPORT TN US	20010525	211	106	176.8	36.11667	-86.6833	0	2400	0	2400	
GHCND:USW00013897	NASHVILLE INTERNATIONAL AIRPORT TN US	20010526	244	106	176.8	36.11667	-86.6833	0	2400	0	2400	
GHCND:USW00013897	NASHVILLE INTERNATIONAL AIRPORT TN US	20010527	278	144	176.8	36.11667	-86.6833	0	2400	0	2400	
GHCND:USW00013897	NASHVILLE INTERNATIONAL AIRPORT TN US	20010528	211	150	176.8	36.11667	-86.6833	0	2400	0	2400	
GHCND:USW00013897	NASHVILLE INTERNATIONAL AIRPORT TN US	20010529	261	144	176.8	36.11667	-86.6833	0	2400	0	2400	
GHCND:USW00013897	NASHVILLE INTERNATIONAL AIRPORT TN US	20010530	256	161	176.8	36.11667	-86.6833	0	2400	0	2400	
GHCND:USW00013897	NASHVILLE INTERNATIONAL AIRPORT TN US	20010531	261	172	176.8	36.11667	-86.6833	0	2400	0	2400	
GHCND:USW00013897	NASHVILLE INTERNATIONAL AIRPORT TN US	20010601	206	122	176.8	36.11667	-86.6833	0	2400	0	2400	
GHCND:USW00013897	NASHVILLE INTERNATIONAL AIRPORT TN US	20010602	261	117	176.8	36.11667	-86.6833	0	2400	0	2400	
GHCND:USW00013897	NASHVILLE INTERNATIONAL AIRPORT TN US	20010603	194	128	176.8	36.11667	-86.6833	0	2400	0	2400	
GHCND:USW00013897	NASHVILLE INTERNATIONAL AIRPORT TN US	20010604	311	156	176.8	36.11667	-86.6833	0	2400	0	2400	
GHCND:USW00013897	NASHVILLE INTERNATIONAL AIRPORT TN US	20010605	294	178	176.8	36.11667	-86.6833	0	2400	0	2400	
GHCND:USW00013897	NASHVILLE INTERNATIONAL AIRPORT TN US	20010606	294	194	176.8	36.11667	-86.6833	0	2400	0	2400	
GHCND:USW00013897	NASHVILLE INTERNATIONAL AIRPORT TN US	20010607	244	194	176.8	36.11667	-86.6833	0	2400	0	2400	
GHCND:USW00013897	NASHVILLE INTERNATIONAL AIRPORT TN US	20010608	283	194	176.8	36.11667	-86.6833	0	2400	0	2400	
GHCND:USW00013897	NASHVILLE INTERNATIONAL AIRPORT TN US	20010609	278	178	176.8	36.11667	-86.6833	0	2400	0	2400	
GHCND:USW00013897	NASHVILLE INTERNATIONAL AIRPORT TN US	20010610	283	144	176.8	36.11667	-86.6833	0	2400	0	2400	
GHCND:USW00013897	NASHVILLE INTERNATIONAL AIRPORT TN US	20010611	294	156	176.8	36.11667	-86.6833	0	2400	0	2400	
GHCND:USW00013897	NASHVILLE INTERNATIONAL AIRPORT TN US	20010612	317	172	176.8	36.11667	-86.6833	0	2400	0	2400	
GHCND:USW00013897	NASHVILLE INTERNATIONAL AIRPORT TN US	20010613	328	194	176.8	36.11667	-86.6833	0	2400	0	2400	
GHCND:USW00013897	NASHVILLE INTERNATIONAL AIRPORT TN US	20010614	322	211	176.8	36.11667	-86.6833	0	2400	0	2400	
GHCND:USW00013897	NASHVILLE INTERNATIONAL AIRPORT TN US	20010615	311	183	176.8	36.11667	-86.6833	0	2400	0	2400	
GHCND:USW00013897	NASHVILLE INTERNATIONAL AIRPORT TN US	20010616	300	189	176.8	36.11667	-86.6833	0	2400	0	2400	
GHCND:USW00013897	NASHVILLE INTERNATIONAL AIRPORT TN US	20010617	322	167	176.8	36.11667	-86.6833	0	2400	0	2400	
GHCND:USW00013897	NASHVILLE INTERNATIONAL AIRPORT TN US	20010618	328	189	176.8	36.11667	-86.6833	0	2400	0	2400	
GHCND:USW00013897	NASHVILLE INTERNATIONAL AIRPORT TN US	20010619	322	200	176.8	36.11667	-86.6833	0	2400	0	2400	
GHCND:USW00013897	NASHVILLE INTERNATIONAL AIRPORT TN US	20010620	311	200	176.8	36.11667	-86.6833	0	2400	0	2400	
GHCND:USW00013897	NASHVILLE INTERNATIONAL AIRPORT TN US	20010621	317	194	176.8	36.11667	-86.6833	0	2400	0	2400	
GHCND:USW00013897	NASHVILLE INTERNATIONAL AIRPORT TN US	20010622	239	161	176.8	36.11667	-86.6833	0	2400	0	2400	
GHCND:USW00013897	NASHVILLE INTERNATIONAL AIRPORT TN US	20010623	272	144	176.8	36.11667	-86.6833	0	2400	0	2400	
GHCND:USW00013897	NASHVILLE INTERNATIONAL AIRPORT TN US	20010624	283	161	176.8	36.11667	-86.6833	0	2400	0	2400	
GHCND:USW00013897	NASHVILLE INTERNATIONAL AIRPORT TN US	20010625	294	172	176.8	36.11667	-86.6833	0	2400	0	2400	
GHCND:USW00013897	NASHVILLE INTERNATIONAL AIRPORT TN US	20010626	283	156	176.8	36.11667	-86.6833	0	2400	0	2400	
GHCND:USW00013897	NASHVILLE INTERNATIONAL AIRPORT TN US	20010627	283	161	176.8	36.11667	-86.6833	0	2400	0	2400	
GHCND:USW00013897	NASHVILLE INTERNATIONAL AIRPORT TN US	20010628	278	178	176.8	36.11667	-86.6833	0	2400	0	2400	
GHCND:USW00013897	NASHVILLE INTERNATIONAL AIRPORT TN US	20010629	272	189	176.8	36.11667	-86.6833	0	2400	0	2400	
GHCND:USW00013897	NASHVILLE INTERNATIONAL AIRPORT TN US	20010630	289	194	176.8	36.11667	-86.6833	0	2400	0	2400	
GHCND:USW00013897	NASHVILLE INTERNATIONAL AIRPORT TN US	20010701	306	183	176.8	36.11667	-86.6833	0	2400	0	2400	
GHCND:USW00013897	NASHVILLE INTERNATIONAL AIRPORT TN US	20010702	306	211	176.8	36.11667	-86.6833	0	2400	0	2400	
GHCND:USW00013897	NASHVILLE INTERNATIONAL AIRPORT TN US	20010703	328	211	176.8	36.11667	-86.6833	0	2400	0	2400	
GHCND:USW00013897	NASHVILLE INTERNATIONAL AIRPORT TN US	20010704	317	206	176.8	36.11667	-86.6833	0	2400	0	2400	
GHCND:USW00013897	NASHVILLE INTERNATIONAL AIRPORT TN US	20010705	278	194	176.8	36.11667	-86.6833	0	2400	0	2400	
GHCND:USW00013897	NASHVILLE INTERNATIONAL AIRPORT TN US	20010706	300	194	176.8	36.11667	-86.6833	0	2400	0	2400	
GHCND:USW00013897	NASHVILLE INTERNATIONAL AIRPORT TN US	20010707	328	167	176.8	36.11667	-86.6833	0	2400	0	2400	
GHCND:USW00013897	NASHVILLE INTERNATIONAL AIRPORT TN US	20010708	350	250	176.8	36.11667	-86.6833	0	2400	0	2400	
GHCND:USW00013897	NASHVILLE INTERNATIONAL AIRPORT TN US	20010709	333	239	176.8	36.11667	-86.6833	0	2400	0	2400	
GHCND:USW00013897	NASHVILLE INTERNATIONAL AIRPORT TN US	20010710	339	228	176.8	36.11667	-86.6833	0	2400	0	2400	
GHCND:USW00013897	NASHVILLE INTERNATIONAL AIRPORT TN US	20010711	328	228	176.8	36.11667	-86.6833	0	2400	0	2400	
GHCND:USW00013897	NASHVILLE INTERNATIONAL AIRPORT TN US	20010712	306	200	176.8	36.11667	-86.6833	0	2400	0	2400	
GHCND:USW00013897	NASHVILLE INTERNATIONAL AIRPORT TN US	20010713	300	194	176.8	36.11667	-86.6833	0	2400	0	2400	
GHCND:USW00013897	NASHVILLE INTERNATIONAL AIRPORT TN US	20010714	294	178	176.8	36.11667	-86.6833	0	2400	0	2400	
GHCND:USW00013897	NASHVILLE INTERNATIONAL AIRPORT TN US	20010715	306	167	176.8	36.11667	-86.6833	0	2400	0	2400	
GHCND:USW00013897	NASHVILLE INTERNATIONAL AIRPORT TN US	20010716	311	189	176.8	36.11667	-86.6833	0	2400	0	2400	
GHCND:USW00013897	NASHVILLE INTERNATIONAL AIRPORT TN US	20010717	317	211	176.8	36.11667	-86.6833	0	2400	0	2400	
GHCND:USW00013897	NASHVILLE INTERNATIONAL AIRPORT TN US	20010718	311	228	176.8	36.11667	-86.6833	0	2400	0	2400	
GHCND:USW00013897	NASHVILLE INTERNATIONAL AIRPORT TN US	20010719	317	211	176.8	36.11667	-86.6833	0	2400	0	2400	
GHCND:USW00013897	NASHVILLE INTERNATIONAL AIRPORT TN US	20010720	300	233	176.8	36.11667	-86.6833	0	2400	0	2400	
GHCND:USW00013897	NASHVILLE INTERNATIONAL AIRPORT TN US	20010721	300	228	176.8	36.11667	-86.6833	0	2400	0	2400	
GHCND:USW00013897	NASHVILLE INTERNATIONAL AIRPORT TN US	20010722	328	211	176.8	36.11667	-86.6833	0	2400	0	2400	
GHCND:USW00013897	NASHVILLE INTERNATIONAL AIRPORT TN US	20010723	339	222	176.8	36.11667	-86.6833	0	2400	0	2400	
GHCND:USW00013897	NASHVILLE INTERNATIONAL AIRPORT TN US	20010724	333	233	176.8	36.11667	-86.6833	0	2400	0	2400	
GHCND:USW00013897	NASHVILLE INTERNATIONAL AIRPORT TN US	20010725	317	228	176.8	36.11667	-86.6833	0	2400	0	2400	
GHCND:USW00013897	NASHVILLE INTERNATIONAL AIRPORT TN US	20010726	306	228	176.8	36.11667	-86.6833	0	2400	0	2400	
GHCND:USW00013897	NASHVILLE INTERNATIONAL AIRPORT TN US	20010727	317	233	176.8	36.11667	-86.6833	0	2400	0	2400	
GHCND:USW00013897	NASHVILLE INTERNATIONAL AIRPORT TN US	20010728	311	239	176.8	36.11667	-86.6833	0	2400	0	2400	
GHCND:USW00013897	NASHVILLE INTERNATIONAL AIRPORT TN US	20010729	306	250	176.8	36.11667	-86.6833	0	2400	0	2400	
GHCND:USW00013897	NASHVILLE INTERNATIONAL AIRPORT TN US	20010730	333	228	176.8	36.11667	-86.6833	0	2400	0	2400	

GHCND:USW00013897	NASHVILLE INTERNATIONAL AIRPORT TN US	20010731	344	228	176.8	36.11667	-86.6833	0	2400	0	2400
GHCND:USW00013897	NASHVILLE INTERNATIONAL AIRPORT TN US	20010801	333	228	176.8	36.11667	-86.6833	0	2400	0	2400
GHCND:USW00013897	NASHVILLE INTERNATIONAL AIRPORT TN US	20010802	333	228	176.8	36.11667	-86.6833	0	2400	0	2400
GHCND:USW00013897	NASHVILLE INTERNATIONAL AIRPORT TN US	20010803	306	228	176.8	36.11667	-86.6833	0	2400	0	2400
GHCND:USW00013897	NASHVILLE INTERNATIONAL AIRPORT TN US	20010804	317	222	176.8	36.11667	-86.6833	0	2400	0	2400
GHCND:USW00013897	NASHVILLE INTERNATIONAL AIRPORT TN US	20010805	322	228	176.8	36.11667	-86.6833	0	2400	0	2400
GHCND:USW00013897	NASHVILLE INTERNATIONAL AIRPORT TN US	20010806	328	222	176.8	36.11667	-86.6833	0	2400	0	2400
GHCND:USW00013897	NASHVILLE INTERNATIONAL AIRPORT TN US	20010807	317	239	176.8	36.11667	-86.6833	0	2400	0	2400
GHCND:USW00013897	NASHVILLE INTERNATIONAL AIRPORT TN US	20010808	322	239	176.8	36.11667	-86.6833	0	2400	0	2400
GHCND:USW00013897	NASHVILLE INTERNATIONAL AIRPORT TN US	20010809	283	233	176.8	36.11667	-86.6833	0	2400	0	2400
GHCND:USW00013897	NASHVILLE INTERNATIONAL AIRPORT TN US	20010810	289	228	176.8	36.11667	-86.6833	0	2400	0	2400
GHCND:USW00013897	NASHVILLE INTERNATIONAL AIRPORT TN US	20010811	311	228	176.8	36.11667	-86.6833	0	2400	0	2400
GHCND:USW00013897	NASHVILLE INTERNATIONAL AIRPORT TN US	20010812	300	228	176.8	36.11667	-86.6833	0	2400	0	2400
GHCND:USW00013897	NASHVILLE INTERNATIONAL AIRPORT TN US	20010813	311	206	176.8	36.11667	-86.6833	0	2400	0	2400
GHCND:USW00013897	NASHVILLE INTERNATIONAL AIRPORT TN US	20010814	306	194	176.8	36.11667	-86.6833	0	2400	0	2400
GHCND:USW00013897	NASHVILLE INTERNATIONAL AIRPORT TN US	20010815	311	183	176.8	36.11667	-86.6833	0	2400	0	2400
GHCND:USW00013897	NASHVILLE INTERNATIONAL AIRPORT TN US	20010816	311	194	176.8	36.11667	-86.6833	0	2400	0	2400
GHCND:USW00013897	NASHVILLE INTERNATIONAL AIRPORT TN US	20010817	300	200	176.8	36.11667	-86.6833	0	2400	0	2400
GHCND:USW00013897	NASHVILLE INTERNATIONAL AIRPORT TN US	20010818	294	206	176.8	36.11667	-86.6833	0	2400	0	2400
GHCND:USW00013897	NASHVILLE INTERNATIONAL AIRPORT TN US	20010819	294	211	176.8	36.11667	-86.6833	0	2400	0	2400
GHCND:USW00013897	NASHVILLE INTERNATIONAL AIRPORT TN US	20010820	283	167	176.8	36.11667	-86.6833	0	2400	0	2400
GHCND:USW00013897	NASHVILLE INTERNATIONAL AIRPORT TN US	20010821	300	156	176.8	36.11667	-86.6833	0	2400	0	2400
GHCND:USW00013897	NASHVILLE INTERNATIONAL AIRPORT TN US	20010822	333	194	176.8	36.11667	-86.6833	0	2400	0	2400
GHCND:USW00013897	NASHVILLE INTERNATIONAL AIRPORT TN US	20010823	339	239	176.8	36.11667	-86.6833	0	2400	0	2400
GHCND:USW00013897	NASHVILLE INTERNATIONAL AIRPORT TN US	20010824	306	217	176.8	36.11667	-86.6833	0	2400	0	2400
GHCND:USW00013897	NASHVILLE INTERNATIONAL AIRPORT TN US	20010825	328	211	176.8	36.11667	-86.6833	0	2400	0	2400
GHCND:USW00013897	NASHVILLE INTERNATIONAL AIRPORT TN US	20010826	322	211	176.8	36.11667	-86.6833	0	2400	0	2400
GHCND:USW00013897	NASHVILLE INTERNATIONAL AIRPORT TN US	20010827	289	211	176.8	36.11667	-86.6833	0	2400	0	2400
GHCND:USW00013897	NASHVILLE INTERNATIONAL AIRPORT TN US	20010828	300	217	176.8	36.11667	-86.6833	0	2400	0	2400
GHCND:USW00013897	NASHVILLE INTERNATIONAL AIRPORT TN US	20010829	311	211	176.8	36.11667	-86.6833	0	2400	0	2400
GHCND:USW00013897	NASHVILLE INTERNATIONAL AIRPORT TN US	20010830	278	206	176.8	36.11667	-86.6833	0	2400	0	2400
GHCND:USW00013897	NASHVILLE INTERNATIONAL AIRPORT TN US	20010831	250	206	176.8	36.11667	-86.6833	0	2400	0	2400
GHCND:USW00013897	NASHVILLE INTERNATIONAL AIRPORT TN US	20010901	267	206	176.8	36.11667	-86.6833	0	2400	0	2400
GHCND:USW00013897	NASHVILLE INTERNATIONAL AIRPORT TN US	20010902	261	206	176.8	36.11667	-86.6833	0	2400	0	2400
GHCND:USW00013897	NASHVILLE INTERNATIONAL AIRPORT TN US	20010903	256	217	176.8	36.11667	-86.6833	0	2400	0	2400
GHCND:USW00013897	NASHVILLE INTERNATIONAL AIRPORT TN US	20010904	306	200	176.8	36.11667	-86.6833	0	2400	0	2400
GHCND:USW00013897	NASHVILLE INTERNATIONAL AIRPORT TN US	20010905	328	200	176.8	36.11667	-86.6833	0	2400	0	2400
GHCND:USW00013897	NASHVILLE INTERNATIONAL AIRPORT TN US	20010906	333	217	176.8	36.11667	-86.6833	0	2400	0	2400
GHCND:USW00013897	NASHVILLE INTERNATIONAL AIRPORT TN US	20010907	311	222	176.8	36.11667	-86.6833	0	2400	0	2400
GHCND:USW00013897	NASHVILLE INTERNATIONAL AIRPORT TN US	20010908	311	228	176.8	36.11667	-86.6833	0	2400	0	2400
GHCND:USW00013897	NASHVILLE INTERNATIONAL AIRPORT TN US	20010909	306	206	176.8	36.11667	-86.6833	0	2400	0	2400
GHCND:USW00013897	NASHVILLE INTERNATIONAL AIRPORT TN US	20010910	272	167	176.8	36.11667	-86.6833	0	2400	0	2400
GHCND:USW00013897	NASHVILLE INTERNATIONAL AIRPORT TN US	20010911	294	144	176.8	36.11667	-86.6833	0	2400	0	2400
GHCND:USW00013897	NASHVILLE INTERNATIONAL AIRPORT TN US	20010912	322	139	176.8	36.11667	-86.6833	0	2400	0	2400
GHCND:USW00013897	NASHVILLE INTERNATIONAL AIRPORT TN US	20010913	311	189	176.8	36.11667	-86.6833	0	2400	0	2400
GHCND:USW00013897	NASHVILLE INTERNATIONAL AIRPORT TN US	20010914	256	150	176.8	36.11667	-86.6833	0	2400	0	2400
GHCND:USW00013897	NASHVILLE INTERNATIONAL AIRPORT TN US	20010915	256	122	176.8	36.11667	-86.6833	0	2400	0	2400
GHCND:USW00013897	NASHVILLE INTERNATIONAL AIRPORT TN US	20010916	272	139	176.8	36.11667	-86.6833	0	2400	0	2400
GHCND:USW00013897	NASHVILLE INTERNATIONAL AIRPORT TN US	20010917	278	167	176.8	36.11667	-86.6833	0	2400	0	2400
GHCND:USW00013897	NASHVILLE INTERNATIONAL AIRPORT TN US	20010918	294	150	182.9	36.12528	-86.6764	0	2400	0	2400
GHCND:USW00013897	NASHVILLE INTERNATIONAL AIRPORT TN US	20010919	261	189	182.9	36.12528	-86.6764	0	2400	0	2400
GHCND:USW00013897	NASHVILLE INTERNATIONAL AIRPORT TN US	20010920	261	156	182.9	36.12528	-86.6764	0	2400	0	2400
GHCND:USW00013897	NASHVILLE INTERNATIONAL AIRPORT TN US	20010921	289	128	182.9	36.12528	-86.6764	0	2400	0	2400
GHCND:USW00013897	NASHVILLE INTERNATIONAL AIRPORT TN US	20010922	289	167	182.9	36.12528	-86.6764	0	2400	0	2400
GHCND:USW00013897	NASHVILLE INTERNATIONAL AIRPORT TN US	20010923	306	139	182.9	36.12528	-86.6764	0	2400	0	2400
GHCND:USW00013897	NASHVILLE INTERNATIONAL AIRPORT TN US	20010924	178	106	182.9	36.12528	-86.6764	0	2400	0	2400
GHCND:USW00013897	NASHVILLE INTERNATIONAL AIRPORT TN US	20010925	178	67	182.9	36.12528	-86.6764	0	2400	0	2400
GHCND:USW00013897	NASHVILLE INTERNATIONAL AIRPORT TN US	20010926	206	33	182.9	36.12528	-86.6764	0	2400	0	2400
GHCND:USW00013897	NASHVILLE INTERNATIONAL AIRPORT TN US	20010927	250	56	182.9	36.12528	-86.6764	0	2400	0	2400
GHCND:USW00013897	NASHVILLE INTERNATIONAL AIRPORT TN US	20010928	217	100	182.9	36.12528	-86.6764	0	2400	0	2400
GHCND:USW00013897	NASHVILLE INTERNATIONAL AIRPORT TN US	20010929	228	94	182.9	36.12528	-86.6764	0	2400	0	2400
GHCND:USW00013897	NASHVILLE INTERNATIONAL AIRPORT TN US	20010930	250	78	182.9	36.12528	-86.6764	0	2400	0	2400
GHCND:USW00013897	NASHVILLE INTERNATIONAL AIRPORT TN US	20011001	267	72	182.9	36.12528	-86.6764	0	2400	0	2400
GHCND:USW00013897	NASHVILLE INTERNATIONAL AIRPORT TN US	20011002	272	89	182.9	36.12528	-86.6764	0	2400	0	2400
GHCND:USW00013897	NASHVILLE INTERNATIONAL AIRPORT TN US	20011003	278	111	182.9	36.12528	-86.6764	0	2400	0	2400
GHCND:USW00013897	NASHVILLE INTERNATIONAL AIRPORT TN US	20011004	267	128	182.9	36.12528	-86.6764	0	2400	0	2400
GHCND:USW00013897	NASHVILLE INTERNATIONAL AIRPORT TN US	20011005	272	100	182.9	36.12528	-86.6764	0	2400	0	2400
GHCND:USW00013897	NASHVILLE INTERNATIONAL AIRPORT TN US	20011006	167	72	182.9	36.12528	-86.6764	0	2400	0	2400
GHCND:USW00013897	NASHVILLE INTERNATIONAL AIRPORT TN US	20011007	189	28	182.9	36.12528	-86.6764	0	2400	0	2400
GHCND:USW00013897	NASHVILLE INTERNATIONAL AIRPORT TN US	20011008	222	33	182.9	36.12528	-86.6764	0	2400	0	2400
GHCND:USW00013897	NASHVILLE INTERNATIONAL AIRPORT TN US	20011009	222	83	182.9	36.12528	-86.6764	0	2400	0	2400
GHCND:USW00013897	NASHVILLE INTERNATIONAL AIRPORT TN US	20011010	256	111	182.9	36.12528	-86.6764	0	2400	0	2400
GHCND:USW00013897	NASHVILLE INTERNATIONAL AIRPORT TN US	20011011	211	172	182.9	36.12528	-86.6764	0	2400	0	2400
GHCND:USW00013897	NASHVILLE INTERNATIONAL AIRPORT TN US	20011012	222	183	182.9	36.12528	-86.6764	0	2400	0	2400
GHCND:USW00013897	NASHVILLE INTERNATIONAL AIRPORT TN US	20011013	250	172	182.9	36.12528	-86.6764	0	2400	0	2400
GHCND:USW00013897	NASHVILLE INTERNATIONAL AIRPORT TN US	20011014	217	117	182.9	36.12528	-86.6764	0	2400	0	2400
GHCND:USW00013897	NASHVILLE INTERNATIONAL AIRPORT TN US	20011015	217	67	182.9	36.12528	-86.6764	0	2400	0	2400
GHCND:USW00013897	NASHVILLE INTERNATIONAL AIRPORT TN US	20011016	183	56	182.9	36.12528	-86.6764	0	2400	0	2400
GHCND:USW00013897	NASHVILLE INTERNATIONAL AIRPORT TN US	20011017	144	17	182.9	36.12528	-86.6764	0	2400	0	2400
GHCND:USW00013897	NASHVILLE INTERNATIONAL AIRPORT TN US	20011018	200	17	182.9	36.12528	-86.6764	0	2400	0	2400
GHCND:USW00013897	NASHVILLE INTERNATIONAL AIRPORT TN US	20011019	200	72	182.9	36.12528	-86.6764	0	2400	0	2400
GHCND:USW00013897	NASHVILLE INTERNATIONAL AIRPORT TN US	20011020	233	67	182.9	36.12528	-86.6764	0	2400	0	2400
GHCND:USW00013897	NASHVILLE INTERNATIONAL AIRPORT TN US	20011021	256	78	182.9	36.12528	-86.6764	0	2400	0	2400
GHCND:USW00013897	NASHVILLE INTERNATIONAL AIRPORT TN US	20011022	267	111	182.9	36.12528	-86.6764	0	2400	0	2400
GHCND:USW00013897	NASHVILLE INTERNATIONAL AIRPORT TN US	20011023	278	172	182.9	36.12528	-86.6764	0	2400	0	2400
GHCND:USW00013897	NASHVILLE INTERNATIONAL AIRPORT TN US	20011024	267	111	182.9	36.12528	-86.6764	0	2400	0	2400
GHCND:USW00013897	NASHVILLE INTERNATIONAL AIRPORT TN US	20011025	194	89	182.9	36.12528	-86.6764	0	2400	0	2400
GHCND:USW00013897	NASHVILLE INTERNATIONAL AIRPORT TN US	20011026	150	44	182.9	36.12528	-86.6764	0	2400	0	2400
GHCND:USW00013897	NASHVILLE INTERNATIONAL AIRPORT TN US	20011027	106	11	182.9	36.12528	-86.6764	0	2400	0	2400
GHCND:USW00013897	NASHVILLE INTERNATIONAL AIRPORT TN US	20011028	128	-17	182.9	36.12528	-86.6764	0	2400	0	2400
GHCND:USW00013897	NASHVILLE INTERNATIONAL AIRPORT TN US	20011029	183	-6	182.9	36.12528	-86.6764	0	2400	0	2400
GHCND:USW00013897	NASHVILLE INTERNATIONAL AIRPORT TN US	20011030	194	17	182.9	36.12528	-86.6764	0	2400	0	2400
GHCND:USW00013897	NASHVILLE INTERNATIONAL AIRPORT TN US	20011031	228	22	182.9	36.12528	-86.6764	0	2400	0	2400
GHCND:USW00013897	NASHVILLE INTERNATIONAL AIRPORT TN US	20011101	233	94	182.9	36.12528	-86.6764	0	2400	0	2400
GHCND:USW00013897	NASHVILLE INTERNATIONAL AIRPORT TN US	20011102	261	122	182.9	36.12528	-86.6764	0	2400	0	2400
GHCND:USW00013897	NASHVILLE INTERNATIONAL AIRPORT TN US	20011103	222	100	182.9	36.12528	-86.6764	0	2400	0	2400
GHCND:USW00013897	NASHVILLE INTERNATIONAL AIRPORT TN US	20011104	222	61	182.9	36.12528	-86.6764	0	2400	0	2400
GHCND:USW00013897	NASHVILLE INTERNATIONAL AIRPORT TN US	20011105	189	56	182.9	36.12528	-86.6764	0	2400	0	2400
GHCND:USW00013897	NASHVILLE INTERNATIONAL AIRPORT TN US	20011106	194	6	182.9	36.12528	-86.6764	0	2400	0	2400
GHCND:USW00013897	NASHVILLE INTERNATIONAL AIRPORT TN US	20011107	222	6	182.9	36.12528	-86.6764	0	2400	0	2400
GHCND:USW00013897	NASHVILLE INTERNATIONAL AIRPORT TN US	20011108	228	22	182.9	36.12528	-86.6764	0	2400	0	2400
GHCND:USW00013897	NASHVILLE INTERNATIONAL AIRPORT TN US	20011109	167	39	182.9	36.12528	-86.6764	0	2400	0	2400
GHCND:USW00013897	NASHVILLE INTERNATIONAL AIRPORT TN US	20011110	189	-11	182.9	36.12528	-86.6764	0	2400	0	2400
GHCND:USW00013897	NASHVILLE INTERNATIONAL AIRPORT TN US	20011111	183	50	182.9	36.12528	-86.6764	0	2400	0	2400
GHCND:USW00013897	NASHVILLE INTERNATIONAL AIRPORT TN US	20011112	178	28	182.9	36.12528	-86.6764	0	2400	0	2400
GHCND:USW00013897	NASHVILLE INTERNATIONAL AIRPORT TN US	20011113	200	33	182.9	36.12528	-86.6764	0	2400	0	2400
GHCND:USW00013897	NASHVILLE INTERNATIONAL AIRPORT TN US	20011114	206	50	182.9	36.12528	-86.6764	0	2400	0	2400
GHCND:USW00013897	NASHVILLE INTERNATIONAL AIRPORT TN US	20011115	206	28	182.9	36.12528	-86.6764	0	2400	0	2400
GHCND:USW00013897	NASHVILLE INTERNATIONAL AIRPORT TN US	20011116	217	17	182.9	36.12528	-86.6764	0	2400	0	2400
GHCND:USW00013897	NASHVILLE INTERNATIONAL AIRPORT TN US	20011117	228	56	182.9	36.12528	-86.6764	0	2400	0	2400
GHCND:USW00013897	NASHVILLE INTERNATIONAL AIRPORT TN US	20011118	233	56	182.9	36.12528	-86.6764	0	2400	0	2400
GHCND:USW00013897	NASHVILLE INTERNATIONAL AIRPORT TN US	20011119	200	72	182.9	36.12528	-86.6764	0	2400	0	2400
GHCND:USW00013897	NASHVILLE INTERNATIONAL AIRPORT TN US	20011120	94	-11	182.9	36.12528	-86.6764	0	2400	0	2400
GHCND:USW00013897	NASHVILLE INTERNATIONAL AIRPORT TN US	20011121	139	-44	182.9	36.12528	-86.6764	0	2400	0	2400
GHCND:USW00013897	NASHVILLE INTERNATIONAL AIRPORT TN US	20011122	167	-6	182.9	36.12528	-86.6764	0	2400	0	2400
GHCND:USW00013897	NASHVILLE INTERNATIONAL AIRPORT TN US	20011123	183	78	182.9	36.12528	-86.6764	0	2400	0	2400
GHCND:USW00013897	NASHVILLE INTERNATIONAL AIRPORT TN US	20011124	194	150	182.9	36.12528	-86.6764	0	2400	0	2400
GHCND:USW00013897	NASHVILLE INTERNATIONAL AIRPORT TN US	20011125	183	67	182.9	36.12528	-86.6764	0	2400	0	2400
GHCND:USW00013897	NASHVILLE INTERNATIONAL AIRPORT TN US	20011126	228	22	182.9	36.12528	-86.6764	0	2400	0	2400
GHCND:USW00013897	NASHVILLE INTERNATIONAL AIRPORT TN US	20011127	211	144	182.9	36.12528	-86.6764	0	2400	0	2400
GHCND:USW00013897	NASHVILLE INTERNATIONAL AIRPORT TN US	20011128	194	94	182.9	36.12528	-86.6764	0	2400	0	2400
GHCND:USW00013897	NASHVILLE INTERNATIONAL AIRPORT TN US	20011129	194	122	182.9	36.12528	-86.6764	0	2400	0	2400
GHCND:USW00013897	NASHVILLE INTERNATIONAL AIRPORT TN US	20011130	122	44	182.9	36.12528	-86.6764	0	2400	0	2400
GHCND:USW00013897	NASHVILLE INTERNATIONAL AIRPORT TN US	20011201	139	28	182.9	36.12528	-86.6764	0	2400	0	2400
GHCND:USW00013897	NASHVILLE INTERNATIONAL AIRPORT TN US	20011202	167	17	182.9	36.12528	-86.6764	0	2400	0	2400
GHCND:USW00013897	NASHVILLE INTERNATIONAL AIRPORT TN US	20011203	206	0	182.9	36.12528	-86.6764	0	2400	0	2400
GHCND:USW00013897	NASHVILLE INTERNATIONAL AIRPORT TN US	20011204	222	72	182.9	36.12528	-86.6764	0	2400	0	2400
GHCND:USW00013897	NASHVILLE INTERNATIONAL AIRPORT TN US	20011205	222	83	182.9	36.12528	-86.6764	0	2400	0	2400
GHCND:USW00013897	NASHVILLE INTERNATIONAL AIRPORT TN US	20011206	222	111	182.9	36.12528	-86.6764	0	2400	0	2400
GHCND:USW00013897	NASHVILLE INTERNATIONAL AIRPORT TN US	20011207	161	133	182.9	36.12528	-86.6764	0	2400	0	2400
GHCND:USW00013897	NASHVILLE INTERNATIONAL AIRPORT TN US	20011208	167	72	182.9	36.12528	-86.6764	0	2400	0	2400
GHCND:USW00013897	NASHVILLE INTERNATIONAL AIRPORT TN US	20011209	83	33	182.9	36.12528	-86.6764	0	2400	0	2400
GHCND:USW00013897	NASHVILLE INTERNATIONAL AIRPORT TN US	20011210	78	11	182.9	36.12528	-86.6764	0	2400	0	2400
GHCND:USW00013897	NASHVILLE INTERNATIONAL AIRPORT TN US	20011211	106	39	182.9	36.12528	-86.6764	0	2400	0	2400
GHCND:USW00013897	NASHVILLE INTERNATIONAL AIRPORT TN US	20011212	161	78	182.9	36.12528	-86.6764	0	2400	0	2400
GHCND:USW00013897	NASHVILLE INTERNATIONAL AIRPORT TN US	20011213	172	128	182.9	36.12528	-86.6764	0	2400	0	2400
GHCND:USW00013897	NASHVILLE INTERNATIONAL AIRPORT TN US	20011214	167	89	182.9	36.12528	-86.6764	0	2400	0	2400
GHCND:USW00013897	NASHVILLE INTERNATIONAL AIRPORT TN US	20011215	139	50	182.9	36.12528	-86.6764	0	2400	0	2400
GHCND:USW00013897	NASHVILLE INTERNATIONAL AIRPORT TN US	20011216	178	89	182.9	36.12528	-86.6764	0	2400	0	2400
GHCND:USW00013897	NASHVILLE INTERNATIONAL AIRPORT TN US	20011217	172	94	182.9	36.12528	-86.6764	0	2400	0	2400
GHCND:USW00013897	NASHVILLE INTERNATIONAL AIRPORT TN US	20011218	133	22	182.9	36.12528	-86.6764	0	2400	0	2400
GHCND:USW00013897	NASHVILLE INTERNATIONAL AIRPORT TN US	20011219	122	11	182.9	36.12528	-86.6764	0	2400	0	2400
GHCND:USW00013897	NASHVILLE INTERNATIONAL AIRPORT TN US	20011220	94	-22	182.9	36.12528	-86.6764	0	2400	0	2400
GHCND:USW00013897	NASHVILLE INTERNATIONAL AIRPORT TN US	20011221	122	-39	182.9	36.12528	-86.6764	0	2400	0	2400
GHCND:USW00013897	NASHVILLE INTERNATIONAL AIRPORT TN US	20011222	172	-11	182.9	36.12528	-86.6764	0	2400	0	2400
GHCND:USW00013897	NASHVILLE INTERNATIONAL AIRPORT TN US	20011223	200	22	182.9	36.12528	-86.6764	0	2400	0	2400
GHCND:USW00013897	NASHVILLE INTERNATIONAL AIRPORT TN US	20011224	44	-22	182.9	36.12528	-86.6764	0	2400	0	2400
GHCND:USW00013897	NASHVILLE INTERNATIONAL AIRPORT TN US	20011225	6	-83	182.9	36.12528	-86.6764	0	2400	0	2400
GHCND:USW00013897	NASHVILLE INTERNATIONAL AIRPORT TN US	20011226	28	-94	182.9	36.12528	-86.6764	0	2400	0	2400
GHCND:USW00013897	NASHVILLE INTERNATIONAL AIRPORT TN US	20011227	67	-56	182.9	36.12528	-86.6764	0	2400	0	2400
GHCND:USW00013897	NASHVILLE INTERNATIONAL AIRPORT TN US	20011228	100	-22	182.9	36.12528	-86.6764	0	2400	0	2400
GHCND:USW00013897	NASHVILLE INTERNATIONAL AIRPORT TN US	20011229	67	-61	182.9	36.12528	-86.6764	0	2400	0	2400
GHCND:USW00013897	NASHVILLE INTERNATIONAL AIRPORT TN US	20011230	0	-83	182.9	36.12528	-86.6764	0	2400	0	2400
GHCND:USW00013897	NASHVILLE INTERNATIONAL AIRPORT TN US	20011231	0	-67	182.9	36.12528	-86.6764	0	2400	0	2400
GHCND:USW00013897	NASHVILLE INTERNATIONAL AIRPORT TN US	20020101	6	-83	182.9	36.12528	-86.6764	0	2400	0	2400
GHCND:USW00013897	NASHVILLE INTERNATIONAL AIRPORT TN US	20020102	33	-72	182.9	36.12528	-86.6764	0	2400	0	2400
GHCND:USW00013897	NASHVILLE INTERNATIONAL AIRPORT TN US	20020103	-6	-78	182.9	36.12528	-86.6764	0	2400	0	2400
GHCND:USW00013897	NASHVILLE INTERNATIONAL AIRPORT TN US	20020104	44	-117	182.9	36.12528	-86.6764	0	2400	0	2400
GHCND:USW00013897	NASHVILLE INTERNATIONAL AIRPORT TN US	20020105	94	-72	182.9	36.12528	-86.6764	0	2400	0	2400
GHCND:USW00013897	NASHVILLE INTERNATIONAL AIRPORT TN US	20020106	44	0	182.9	36.12528	-86.6764	0	2400	0	2400
GHCND:USW00013897	NASHVILLE INTERNATIONAL AIRPORT TN US	20020107	28	-28	182.9	36.12528	-86.6764	0	2400	0	2400
GHCND:USW00013897	NASHVILLE INTERNATIONAL AIRPORT TN US	20020108	78	-72	182.9	36.12528	-86.6764	0	2400	0	2400
GHCND:USW00013897	NASHVILLE INTERNATIONAL AIRPORT TN US	20020109	161	28	182.9	36.12528	-86.6764	0	2400	0	2400
GHCND:USW00013897	NASHVILLE INTERNATIONAL AIRPORT TN US	20020110	161	85	182.9	36.12528	-86.6764	0	2400	0	2400
GHCND:USW00013897	NASHVILLE INTERNATIONAL AIRPORT TN US	20020111	94	-17	182.9	36.12528	-86.6764	0	2400	0	2400
GHCND:USW00013897	NASHVILLE INTERNATIONAL AIRPORT TN US	20020112	111	-44	182.9	36.12528	-86.6764	0	2400	0	2400
GHCND:USW00013897	NASHVILLE INTERNATIONAL AIRPORT TN US	20020113	122	-22	182.9	36.12528	-86.6764	0	2400	0	2400
GHCND:USW00013897	NASHVILLE INTERNATIONAL AIRPORT TN US	20020114	150	33	182.9	36.12528	-86.6764	0	2400	0	2400
GHCND:USW00013897	NASHVILLE INTERNATIONAL AIRPORT TN US	20020115	94	-22	182.9	36.12528	-86.6764	0	2400	0	2400
GHCND:USW00013897	NASHVILLE INTERNATIONAL AIRPORT TN US	20020116	122	-39	182.9	36.12528	-86.6764	0	2400	0	2400

GHCND:USW00013897	NASHVILLE INTERNATIONAL AIRPORT TN US	20020117	100	6	182.9	36.12528	-86.6764	0	2400	0	2400	
GHCND:USW00013897	NASHVILLE INTERNATIONAL AIRPORT TN US	20020118	67	-17	182.9	36.12528	-86.6764	0	2400	0	2400	
GHCND:USW00013897	NASHVILLE INTERNATIONAL AIRPORT TN US	20020119	28	0	182.9	36.12528	-86.6764	0	2400	0	2400	
GHCND:USW00013897	NASHVILLE INTERNATIONAL AIRPORT TN US	20020120	72	-6	182.9	36.12528	-86.6764	0	2400	0	2400	
GHCND:USW00013897	NASHVILLE INTERNATIONAL AIRPORT TN US	20020121	128	-11	182.9	36.12528	-86.6764	0	2400	0	2400	
GHCND:USW00013897	NASHVILLE INTERNATIONAL AIRPORT TN US	20020122	156	-28	182.9	36.12528	-86.6764	0	2400	0	2400	
GHCND:USW00013897	NASHVILLE INTERNATIONAL AIRPORT TN US	20020123	189	72	182.9	36.12528	-86.6764	0	2400	0	2400	
GHCND:USW00013897	NASHVILLE INTERNATIONAL AIRPORT TN US	20020124	194	33	182.9	36.12528	-86.6764	0	2400	0	2400	
GHCND:USW00013897	NASHVILLE INTERNATIONAL AIRPORT TN US	20020125	83	-17	182.9	36.12528	-86.6764	0	2400	0	2400	
GHCND:USW00013897	NASHVILLE INTERNATIONAL AIRPORT TN US	20020126	139	-39	182.9	36.12528	-86.6764	0	2400	0	2400	
GHCND:USW00013897	NASHVILLE INTERNATIONAL AIRPORT TN US	20020127	172	-11	182.9	36.12528	-86.6764	0	2400	0	2400	
GHCND:USW00013897	NASHVILLE INTERNATIONAL AIRPORT TN US	20020128	178	56	182.9	36.12528	-86.6764	0	2400	0	2400	
GHCND:USW00013897	NASHVILLE INTERNATIONAL AIRPORT TN US	20020129	217	172	182.9	36.12528	-86.6764	0	2400	0	2400	
GHCND:USW00013897	NASHVILLE INTERNATIONAL AIRPORT TN US	20020130	211	156	182.9	36.12528	-86.6764	0	2400	0	2400	
GHCND:USW00013897	NASHVILLE INTERNATIONAL AIRPORT TN US	20020131	228	150	182.9	36.12528	-86.6764	0	2400	0	2400	
GHCND:USW00013897	NASHVILLE INTERNATIONAL AIRPORT TN US	20020201	189	17	182.9	36.12528	-86.6764	0	2400	0	2400	
GHCND:USW00013897	NASHVILLE INTERNATIONAL AIRPORT TN US	20020202	67	-6	182.9	36.12528	-86.6764	0	2400	0	2400	
GHCND:USW00013897	NASHVILLE INTERNATIONAL AIRPORT TN US	20020203	44	22	182.9	36.12528	-86.6764	0	2400	0	2400	
GHCND:USW00013897	NASHVILLE INTERNATIONAL AIRPORT TN US	20020204	28	-33	182.9	36.12528	-86.6764	0	2400	0	2400	
GHCND:USW00013897	NASHVILLE INTERNATIONAL AIRPORT TN US	20020205	17	-44	182.9	36.12528	-86.6764	0	2400	0	2400	
GHCND:USW00013897	NASHVILLE INTERNATIONAL AIRPORT TN US	20020206	17	-11	182.9	36.12528	-86.6764	0	2400	0	2400	
GHCND:USW00013897	NASHVILLE INTERNATIONAL AIRPORT TN US	20020207	50	-17	182.9	36.12528	-86.6764	0	2400	0	2400	
GHCND:USW00013897	NASHVILLE INTERNATIONAL AIRPORT TN US	20020208	133	-44	182.9	36.12528	-86.6764	0	2400	0	2400	
GHCND:USW00013897	NASHVILLE INTERNATIONAL AIRPORT TN US	20020209	172	-17	182.9	36.12528	-86.6764	0	2400	0	2400	
GHCND:USW00013897	NASHVILLE INTERNATIONAL AIRPORT TN US	20020210	133	39	182.9	36.12528	-86.6764	0	2400	0	2400	
GHCND:USW00013897	NASHVILLE INTERNATIONAL AIRPORT TN US	20020211	83	-11	182.9	36.12528	-86.6764	0	2400	0	2400	
GHCND:USW00013897	NASHVILLE INTERNATIONAL AIRPORT TN US	20020212	144	-33	182.9	36.12528	-86.6764	0	2400	0	2400	
GHCND:USW00013897	NASHVILLE INTERNATIONAL AIRPORT TN US	20020213	83	6	182.9	36.12528	-86.6764	0	2400	0	2400	
GHCND:USW00013897	NASHVILLE INTERNATIONAL AIRPORT TN US	20020214	111	-50	182.9	36.12528	-86.6764	0	2400	0	2400	
GHCND:USW00013897	NASHVILLE INTERNATIONAL AIRPORT TN US	20020215	144	6	182.9	36.12528	-86.6764	0	2400	0	2400	
GHCND:USW00013897	NASHVILLE INTERNATIONAL AIRPORT TN US	20020216	139	6	182.9	36.12528	-86.6764	0	2400	0	2400	
GHCND:USW00013897	NASHVILLE INTERNATIONAL AIRPORT TN US	20020217	106	0	182.9	36.12528	-86.6764	0	2400	0	2400	
GHCND:USW00013897	NASHVILLE INTERNATIONAL AIRPORT TN US	20020218	167	-33	182.9	36.12528	-86.6764	0	2400	0	2400	
GHCND:USW00013897	NASHVILLE INTERNATIONAL AIRPORT TN US	20020219	161	50	182.9	36.12528	-86.6764	0	2400	0	2400	
GHCND:USW00013897	NASHVILLE INTERNATIONAL AIRPORT TN US	20020220	189	72	182.9	36.12528	-86.6764	0	2400	0	2400	
GHCND:USW00013897	NASHVILLE INTERNATIONAL AIRPORT TN US	20020221	167	39	182.9	36.12528	-86.6764	0	2400	0	2400	
GHCND:USW00013897	NASHVILLE INTERNATIONAL AIRPORT TN US	20020222	61	-22	182.9	36.12528	-86.6764	0	2400	0	2400	
GHCND:USW00013897	NASHVILLE INTERNATIONAL AIRPORT TN US	20020223	106	-39	182.9	36.12528	-86.6764	0	2400	0	2400	
GHCND:USW00013897	NASHVILLE INTERNATIONAL AIRPORT TN US	20020224	178	-33	182.9	36.12528	-86.6764	0	2400	0	2400	
GHCND:USW00013897	NASHVILLE INTERNATIONAL AIRPORT TN US	20020225	194	44	182.9	36.12528	-86.6764	0	2400	0	2400	
GHCND:USW00013897	NASHVILLE INTERNATIONAL AIRPORT TN US	20020226	78	-72	182.9	36.12528	-86.6764	0	2400	0	2400	
GHCND:USW00013897	NASHVILLE INTERNATIONAL AIRPORT TN US	20020227	-22	-88	182.9	36.12528	-86.6764	0	2400	0	2400	
GHCND:USW00013897	NASHVILLE INTERNATIONAL AIRPORT TN US	20020228	67	-94	182.9	36.12528	-86.6764	0	2400	0	2400	
GHCND:USW00013897	NASHVILLE INTERNATIONAL AIRPORT TN US	20020301	139	-44	182.9	36.12528	-86.6764	0	2400	0	2400	
GHCND:USW00013897	NASHVILLE INTERNATIONAL AIRPORT TN US	20020302	139	44	182.9	36.12528	-86.6764	0	2400	0	2400	
GHCND:USW00013897	NASHVILLE INTERNATIONAL AIRPORT TN US	20020303	44	-61	182.9	36.12528	-86.6764	0	2400	0	2400	
GHCND:USW00013897	NASHVILLE INTERNATIONAL AIRPORT TN US	20020304	11	-100	182.9	36.12528	-86.6764	0	2400	0	2400	
GHCND:USW00013897	NASHVILLE INTERNATIONAL AIRPORT TN US	20020305	144	-44	182.9	36.12528	-86.6764	0	2400	0	2400	
GHCND:USW00013897	NASHVILLE INTERNATIONAL AIRPORT TN US	20020306	178	17	182.9	36.12528	-86.6764	0	2400	0	2400	
GHCND:USW00013897	NASHVILLE INTERNATIONAL AIRPORT TN US	20020307	206	78	182.9	36.12528	-86.6764	0	2400	0	2400	
GHCND:USW00013897	NASHVILLE INTERNATIONAL AIRPORT TN US	20020308	239	83	182.9	36.12528	-86.6764	0	2400	0	2400	
GHCND:USW00013897	NASHVILLE INTERNATIONAL AIRPORT TN US	20020309	183	17	182.9	36.12528	-86.6764	0	2400	0	2400	
GHCND:USW00013897	NASHVILLE INTERNATIONAL AIRPORT TN US	20020310	100	-11	182.9	36.12528	-86.6764	0	2400	0	2400	
GHCND:USW00013897	NASHVILLE INTERNATIONAL AIRPORT TN US	20020311	172	-22	182.9	36.12528	-86.6764	0	2400	0	2400	
GHCND:USW00013897	NASHVILLE INTERNATIONAL AIRPORT TN US	20020312	117	83	182.9	36.12528	-86.6764	0	2400	0	2400	
GHCND:USW00013897	NASHVILLE INTERNATIONAL AIRPORT TN US	20020313	144	50	182.9	36.12528	-86.6764	0	2400	0	2400	
GHCND:USW00013897	NASHVILLE INTERNATIONAL AIRPORT TN US	20020314	222	28	182.9	36.12528	-86.6764	0	2400	0	2400	
GHCND:USW00013897	NASHVILLE INTERNATIONAL AIRPORT TN US	20020315	267	150	182.9	36.12528	-86.6764	0	2400	0	2400	
GHCND:USW00013897	NASHVILLE INTERNATIONAL AIRPORT TN US	20020316	211	83	182.9	36.12528	-86.6764	0	2400	0	2400	
GHCND:USW00013897	NASHVILLE INTERNATIONAL AIRPORT TN US	20020317	200	83	182.9	36.12528	-86.6764	0	2400	0	2400	
GHCND:USW00013897	NASHVILLE INTERNATIONAL AIRPORT TN US	20020318	156	122	182.9	36.12528	-86.6764	0	2400	0	2400	
GHCND:USW00013897	NASHVILLE INTERNATIONAL AIRPORT TN US	20020319	189	122	182.9	36.12528	-86.6764	0	2400	0	2400	
GHCND:USW00013897	NASHVILLE INTERNATIONAL AIRPORT TN US	20020320	194	100	182.9	36.12528	-86.6764	0	2400	0	2400	
GHCND:USW00013897	NASHVILLE INTERNATIONAL AIRPORT TN US	20020321	139	-28	182.9	36.12528	-86.6764	0	2400	0	2400	
GHCND:USW00013897	NASHVILLE INTERNATIONAL AIRPORT TN US	20020322	50	-56	182.9	36.12528	-86.6764	0	2400	0	2400	
GHCND:USW00013897	NASHVILLE INTERNATIONAL AIRPORT TN US	20020323	133	-56	182.9	36.12528	-86.6764	0	2400	0	2400	
GHCND:USW00013897	NASHVILLE INTERNATIONAL AIRPORT TN US	20020324	211	6	182.9	36.12528	-86.6764	0	2400	0	2400	
GHCND:USW00013897	NASHVILLE INTERNATIONAL AIRPORT TN US	20020325	233	72	182.9	36.12528	-86.6764	0	2400	0	2400	
GHCND:USW00013897	NASHVILLE INTERNATIONAL AIRPORT TN US	20020326	200	22	182.9	36.12528	-86.6764	0	2400	0	2400	
GHCND:USW00013897	NASHVILLE INTERNATIONAL AIRPORT TN US	20020327	89	17	182.9	36.12528	-86.6764	0	2400	0	2400	
GHCND:USW00013897	NASHVILLE INTERNATIONAL AIRPORT TN US	20020328	217	-6	182.9	36.12528	-86.6764	0	2400	0	2400	
GHCND:USW00013897	NASHVILLE INTERNATIONAL AIRPORT TN US	20020329	256	122	182.9	36.12528	-86.6764	0	2400	0	2400	
GHCND:USW00013897	NASHVILLE INTERNATIONAL AIRPORT TN US	20020330	128	94	182.9	36.12528	-86.6764	0	2400	0	2400	
GHCND:USW00013897	NASHVILLE INTERNATIONAL AIRPORT TN US	20020331	117	50	182.9	36.12528	-86.6764	0	2400	0	2400	
GHCND:USW00013897	NASHVILLE INTERNATIONAL AIRPORT TN US	20020401	183	39	182.9	36.12528	-86.6764	0	2400	0	2400	
GHCND:USW00013897	NASHVILLE INTERNATIONAL AIRPORT TN US	20020402	261	72	182.9	36.12528	-86.6764	0	2400	0	2400	
GHCND:USW00013897	NASHVILLE INTERNATIONAL AIRPORT TN US	20020403	111	28	182.9	36.12528	-86.6764	0	2400	0	2400	
GHCND:USW00013897	NASHVILLE INTERNATIONAL AIRPORT TN US	20020404	122	11	182.9	36.12528	-86.6764	0	2400	0	2400	
GHCND:USW00013897	NASHVILLE INTERNATIONAL AIRPORT TN US	20020405	128	17	182.9	36.12528	-86.6764	0	2400	0	2400	
GHCND:USW00013897	NASHVILLE INTERNATIONAL AIRPORT TN US	20020406	139	0	182.9	36.12528	-86.6764	0	2400	0	2400	
GHCND:USW00013897	NASHVILLE INTERNATIONAL AIRPORT TN US	20020407	217	-6	182.9	36.12528	-86.6764	0	2400	0	2400	
GHCND:USW00013897	NASHVILLE INTERNATIONAL AIRPORT TN US	20020408	233	128	182.9	36.12528	-86.6764	0	2400	0	2400	
GHCND:USW00013897	NASHVILLE INTERNATIONAL AIRPORT TN US	20020409	206	100	182.9	36.12528	-86.6764	0	2400	0	2400	
GHCND:USW00013897	NASHVILLE INTERNATIONAL AIRPORT TN US	20020410	228	72	182.9	36.12528	-86.6764	0	2400	0	2400	
GHCND:USW00013897	NASHVILLE INTERNATIONAL AIRPORT TN US	20020411	256	89	182.9	36.12528	-86.6764	0	2400	0	2400	
GHCND:USW00013897	NASHVILLE INTERNATIONAL AIRPORT TN US	20020412	233	156	182.9	36.12528	-86.6764	0	2400	0	2400	
GHCND:USW00013897	NASHVILLE INTERNATIONAL AIRPORT TN US	20020413	261	161	182.9	36.12528	-86.6764	0	2400	0	2400	
GHCND:USW00013897	NASHVILLE INTERNATIONAL AIRPORT TN US	20020414	244	172	182.9	36.12528	-86.6764	0	2400	0	2400	
GHCND:USW00013897	NASHVILLE INTERNATIONAL AIRPORT TN US	20020415	294	150	182.9	36.12528	-86.6764	0	2400	0	2400	
GHCND:USW00013897	NASHVILLE INTERNATIONAL AIRPORT TN US	20020416	294	161	182.9	36.12528	-86.6764	0	2400	0	2400	
GHCND:USW00013897	NASHVILLE INTERNATIONAL AIRPORT TN US	20020417	300	178	182.9	36.12528	-86.6764	0	2400	0	2400	
GHCND:USW00013897	NASHVILLE INTERNATIONAL AIRPORT TN US	20020418	306	167	182.9	36.12528	-86.6764	0	2400	0	2400	
GHCND:USW00013897	NASHVILLE INTERNATIONAL AIRPORT TN US	20020419	300	200	182.9	36.12528	-86.6764	0	2400	0	2400	
GHCND:USW00013897	NASHVILLE INTERNATIONAL AIRPORT TN US	20020420	306	194	182.9	36.12528	-86.6764	0	2400	0	2400	
GHCND:USW00013897	NASHVILLE INTERNATIONAL AIRPORT TN US	20020421	311	178	182.9	36.12528	-86.6764	0	2400	0	2400	
GHCND:USW00013897	NASHVILLE INTERNATIONAL AIRPORT TN US	20020422	200	100	182.9	36.12528	-86.6764	0	2400	0	2400	
GHCND:USW00013897	NASHVILLE INTERNATIONAL AIRPORT TN US	20020423	200	67	182.9	36.12528	-86.6764	0	2400	0	2400	
GHCND:USW00013897	NASHVILLE INTERNATIONAL AIRPORT TN US	20020424	233	128	182.9	36.12528	-86.6764	0	2400	0	2400	
GHCND:USW00013897	NASHVILLE INTERNATIONAL AIRPORT TN US	20020425	178	72	182.9	36.12528	-86.6764	0	2400	0	2400	
GHCND:USW00013897	NASHVILLE INTERNATIONAL AIRPORT TN US	20020426	161	50	182.9	36.12528	-86.6764	0	2400	0	2400	
GHCND:USW00013897	NASHVILLE INTERNATIONAL AIRPORT TN US	20020427	233	111	182.9	36.12528	-86.6764	0	2400	0	2400	
GHCND:USW00013897	NASHVILLE INTERNATIONAL AIRPORT TN US	20020428	289	128	182.9	36.12528	-86.6764	0	2400	0	2400	
GHCND:USW00013897	NASHVILLE INTERNATIONAL AIRPORT TN US	20020429	217	83	182.9	36.12528	-86.6764	0	2400	0	2400	
GHCND:USW00013897	NASHVILLE INTERNATIONAL AIRPORT TN US	20020430	244	106	182.9	36.12528	-86.6764	0	2400	0	2400	
GHCND:USW00013897	NASHVILLE INTERNATIONAL AIRPORT TN US	20020501	250	167	182.9	36.12528	-86.6764	0	2400	0	2400	
GHCND:USW00013897	NASHVILLE INTERNATIONAL AIRPORT TN US	20020502	250	122	182.9	36.12528	-86.6764	0	2400	0	2400	
GHCND:USW00013897	NASHVILLE INTERNATIONAL AIRPORT TN US	20020503	150	111	182.9	36.12528	-86.6764	0	2400	0	2400	
GHCND:USW00013897	NASHVILLE INTERNATIONAL AIRPORT TN US	20020504	189	106	182.9	36.12528	-86.6764	0	2400	0	2400	
GHCND:USW00013897	NASHVILLE INTERNATIONAL AIRPORT TN US	20020505	256	111	182.9	36.12528	-86.6764	0	2400	0	2400	
GHCND:USW00013897	NASHVILLE INTERNATIONAL AIRPORT TN US	20020506	256	156	182.9	36.12528	-86.6764	0	2400	0	2400	
GHCND:USW00013897	NASHVILLE INTERNATIONAL AIRPORT TN US	20020507	300	194	182.9	36.12528	-86.6764	0	2400	0	2400	
GHCND:USW00013897	NASHVILLE INTERNATIONAL AIRPORT TN US	20020508	294	183	182.9	36.12528	-86.6764	0	2400	0	2400	
GHCND:USW00013897	NASHVILLE INTERNATIONAL AIRPORT TN US	20020509	244	178	182.9	36.12528	-86.6764	0	2400	0	2400	
GHCND:USW00013897	NASHVILLE INTERNATIONAL AIRPORT TN US	20020510	278	128	182.9	36.12528	-86.6764	0	2400	0	2400	
GHCND:USW00013897	NASHVILLE INTERNATIONAL AIRPORT TN US	20020511	294	217	182.9	36.12528	-86.6764	0	2400	0	2400	
GHCND:USW00013897	NASHVILLE INTERNATIONAL AIRPORT TN US	20020512	289	217	182.9	36.12528	-86.6764	0	2400	0	2400	
GHCND:USW00013897	NASHVILLE INTERNATIONAL AIRPORT TN US	20020513	244	78	182.9	36.12528	-86.6764	0	2400	0	2400	
GHCND:USW00013897	NASHVILLE INTERNATIONAL AIRPORT TN US	20020514	222	61	182.9	36.12528	-86.6764	0	2400	0	2400	
GHCND:USW00013897	NASHVILLE INTERNATIONAL AIRPORT TN US	20020515	244	72	182.9	36.12528	-86.6764	0	2400	0	2400	
GHCND:USW00013897	NASHVILLE INTERNATIONAL AIRPORT TN US	20020516	272	139	182.9	36.12528	-86.6764	0	2400	0	2400	
GHCND:USW00013897	NASHVILLE INTERNATIONAL AIRPORT TN US	20020517	267	100	182.9	36.12528	-86.6764	0	2400	0	2400	
GHCND:USW00013897	NASHVILLE INTERNATIONAL AIRPORT TN US	20020518	161	83	182.9	36.12528	-86.6764	0	2400	0	2400	
GHCND:USW00013897	NASHVILLE INTERNATIONAL AIRPORT TN US	20020519	183	61	182.9	36.12528	-86.6764	0	2400	0	2400	
GHCND:USW00013897	NASHVILLE INTERNATIONAL AIRPORT TN US	20020520	189	67	182.9	36.12528	-86.6764	0	2400	0	2400	
GHCND:USW00013897	NASHVILLE INTERNATIONAL AIRPORT TN US	20020521	172	83	182.9	36.12528	-86.6764	0	2400	0	2400	
GHCND:USW00013897	NASHVILLE INTERNATIONAL AIRPORT TN US	20020522	217	50	182.9	36.12528	-86.6764	0	2400	0	2400	
GHCND:USW00013897	NASHVILLE INTERNATIONAL AIRPORT TN US	20020523	244	83	182.9	36.12528	-86.6764	0	2400	0	2400	
GHCND:USW00013897	NASHVILLE INTERNATIONAL AIRPORT TN US	20020524	272	117	182.9	36.12528	-86.6764	0	2400	0	2400	
GHCND:USW00013897	NASHVILLE INTERNATIONAL AIRPORT TN US	20020525	289	128	182.9	36.12528	-86.6764	0	2400	0	2400	
GHCND:USW00013897	NASHVILLE INTERNATIONAL AIRPORT TN US	20020526	261	172	182.9	36.12528	-86.6764	0	2400	0	2400	
GHCND:USW00013897	NASHVILLE INTERNATIONAL AIRPORT TN US	20020527	294	156	182.9	36.12528	-86.6764	0	2400	0	2400	
GHCND:USW00013897	NASHVILLE INTERNATIONAL AIRPORT TN US	20020528	283	167	182.9	36.12528	-86.6764	0	2400	0	2400	
GHCND:USW00013897	NASHVILLE INTERNATIONAL AIRPORT TN US	20020529	294	183	182.9	36.12528	-86.6764	0	2400	0	2400	
GHCND:USW00013897	NASHVILLE INTERNATIONAL AIRPORT TN US	20020530	283	189	182.9	36.12528	-86.6764	0	2400	0	2400	
GHCND:USW00013897	NASHVILLE INTERNATIONAL AIRPORT TN US	20020531	311	172	182.9	36.12528	-86.6764	0	2400	0	2400	
GHCND:USW00013897	NASHVILLE INTERNATIONAL AIRPORT TN US	20020601	317	189	182.9	36.12528	-86.6764	0	2400	0	2400	
GHCND:USW00013897	NASHVILLE INTERNATIONAL AIRPORT TN US	20020602	322	211	182.9	36.12528	-86.6764	0	2400	0	2400	
GHCND:USW00013897	NASHVILLE INTERNATIONAL AIRPORT TN US	20020603	333	206	182.9	36.12528	-86.6764	0	2400	0	2400	
GHCND:USW00013897	NASHVILLE INTERNATIONAL AIRPORT TN US	20020604	344	211	182.9	36.12528	-86.6764	0	2400	0	2400	
GHCND:USW00013897	NASHVILLE INTERNATIONAL AIRPORT TN US	20020605	322	200	182.9	36.12528	-86.6764	0	2400	0	2400	
GHCND:USW00013897	NASHVILLE INTERNATIONAL AIRPORT TN US	20020606	250	167	182.9	36.12528	-86.6764	0	2400	0	2400	
GHCND:USW00013897	NASHVILLE INTERNATIONAL AIRPORT TN US	20020607	278	156	182.9	36.12528	-86.6764	0	2400	0	2400	
GHCND:USW00013897	NASHVILLE INTERNATIONAL AIRPORT TN US	20020608	306	172	182.9	36.12528	-86.6764	0	2400	0	2400	
GHCND:USW00013897	NASHVILLE INTERNATIONAL AIRPORT TN US	20020609	300	189	182.9	36.12528	-86.6764	0	2400	0	2400	
GHCND:USW00013897	NASHVILLE INTERNATIONAL AIRPORT TN US	20020610	322	172	182.9	36.12528	-86.6764	0	2400	0	2400	
GHCND:USW00013897	NASHVILLE INTERNATIONAL AIRPORT TN US	20020611	306	194	182.9	36.12528	-86.6764	0	2400	0	2400	
GHCND:USW00013897	NASHVILLE INTERNATIONAL AIRPORT TN US	20020612	322	211	182.9	36.12528	-86.6764	0	2400	0	2400	
GHCND:USW00013897	NASHVILLE INTERNATIONAL AIRPORT TN US	20020613	306	222	182.9	36.12528	-86.6764	0	2400	0	2400	
GHCND:USW00013897	NASHVILLE INTERNATIONAL AIRPORT TN US	20020614	261	194	182.9	36.12528	-86.6764	0	2400	0	2400	
GHCND:USW00013897	NASHVILLE INTERNATIONAL AIRPORT TN US	20020615	267	156	182.9	36.12528	-86.6764	0	2400	0	2400	
GHCND:USW00013897	NASHVILLE INTERNATIONAL AIRPORT TN US	20020616	261	139	182.9	36.12528	-86.6764	0	2400	0	2400	
GHCND:USW00013897	NASHVILLE INTERNATIONAL AIRPORT TN US	20020617	289	150	182.9	36.12528	-86.6764	0	2400	0	2400	
GHCND:USW00013897	NASHVILLE INTERNATIONAL AIRPORT TN US	20020618	311	172	182.9	36.12528	-86.6764	0	2400	0	2400	
GHCND:USW00013897	NASHVILLE INTERNATIONAL AIRPORT TN US	20020619	311	178	182.9	36.12528	-86.6764	0	2400	0	2400	
GHCND:USW00013897	NASHVILLE INTERNATIONAL AIRPORT TN US	20020620	339	194	182.9	36.12528	-86.6764	0	2400	0	2400	
GHCND:USW00013897	NASHVILLE INTERNATIONAL AIRPORT TN US	20020621	333	194	182.9	36.12528	-86.6764	0	2400	0	2400	
GHCND:USW00013897	NASHVILLE INTERNATIONAL AIRPORT TN US	20020622	322	178	182.9	36.12528	-86.6764	0	2400	0	2400	
GHCND:USW00013897	NASHVILLE INTERNATIONAL AIRPORT TN US	20020623	322	211	182.9	36.12528	-86.6764	0	2400	0	2400	
GHCND:USW00013897	NASHVILLE INTERNATIONAL AIRPORT TN US	20020624	328	211	182.9	36.12528	-86.6764	0	2400	0	2400	
GHCND:USW00013897	NASHVILLE INTERNATIONAL AIRPORT TN US	20020625	283	211	182.9	36.12528	-86.6764	0	2400	0	2400	
GHCND:USW00013897	NASHVILLE INTERNATIONAL AIRPORT TN US	20020626	322	217	182.9	36.12528	-86.6764	0	2400	0	2400	
GHCND:USW00013897	NASHVILLE INTERNATIONAL AIRPORT TN US	20020627	283	211	182.9	36.12528	-86.6764	0	2400	0	2400	
GHCND:USW00013897	NASHVILLE INTERNATIONAL AIRPORT TN US	20020628	306	206	182.9	36.12528	-86.6764	0	2400	0	2400	
GHCND:USW00013897	NASHVILLE INTERNATIONAL AIRPORT TN US	20020629	317	217	182.9	36.12528	-86.6764	0	2400	0	2400	
GHCND:USW00013897	NASHVILLE INTERNATIONAL AIRPORT TN US	20020630	339	217	182.9	36.12528	-86.6764	0	2400	0	2400	
GHCND:USW00013897	NASHVILLE INTERNATIONAL AIRPORT TN US	20020701	339	211	182.9	36.12528	-86.6764	0	2400	0	2400	
GHCND:USW00013897	NASHVILLE INTERNATIONAL AIRPORT TN US	20020702	333	222	182.9	36.12528	-86.6764	0	2400	0	2400	
GHCND:USW00013897	NASHVILLE INTERNATIONAL AIRPORT TN US	20020703	294	206	182.9	36.12528	-86.6764	0	2400	0	2400	
GHCND:USW00013897	NASHVILLE INTERNATIONAL AIRPORT TN US	20020704	339	194	182.9	36.12528	-86.6764	0	2400	0	2400	
GHCND:USW00013897	NASHVILLE INTERNATIONAL AIRPORT TN US	20020705	350	238	182.9	36.12528	-86.6764	0	2400	0	2400	

GHCND:USW00013897	NASHVILLE INTERNATIONAL AIRPORT TN US	20200706	328	233	182.9	36.1252	-86.6764	0	2400	0	2400	
GHCND:USW00013897	NASHVILLE INTERNATIONAL AIRPORT TN US	20200707	333	200	182.9	36.1252	-86.6764	0	2400	0	2400	
GHCND:USW00013897	NASHVILLE INTERNATIONAL AIRPORT TN US	20200708	339	217	182.9	36.1252	-86.6764	0	2400	0	2400	
GHCND:USW00013897	NASHVILLE INTERNATIONAL AIRPORT TN US	20200709	306	222	182.9	36.1252	-86.6764	0	2400	0	2400	
GHCND:USW00013897	NASHVILLE INTERNATIONAL AIRPORT TN US	20200710	339	217	182.9	36.1252	-86.6764	0	2400	0	2400	
GHCND:USW00013897	NASHVILLE INTERNATIONAL AIRPORT TN US	20200711	294	217	182.9	36.1252	-86.6764	0	2400	0	2400	
GHCND:USW00013897	NASHVILLE INTERNATIONAL AIRPORT TN US	20200712	278	206	182.9	36.1252	-86.6764	0	2400	0	2400	
GHCND:USW00013897	NASHVILLE INTERNATIONAL AIRPORT TN US	20200713	272	211	182.9	36.1252	-86.6764	0	2400	0	2400	
GHCND:USW00013897	NASHVILLE INTERNATIONAL AIRPORT TN US	20200714	289	206	182.9	36.1252	-86.6764	0	2400	0	2400	
GHCND:USW00013897	NASHVILLE INTERNATIONAL AIRPORT TN US	20200715	311	206	182.9	36.1252	-86.6764	0	2400	0	2400	
GHCND:USW00013897	NASHVILLE INTERNATIONAL AIRPORT TN US	20200716	317	217	182.9	36.1252	-86.6764	0	2400	0	2400	
GHCND:USW00013897	NASHVILLE INTERNATIONAL AIRPORT TN US	20200717	311	222	182.9	36.1252	-86.6764	0	2400	0	2400	
GHCND:USW00013897	NASHVILLE INTERNATIONAL AIRPORT TN US	20200718	300	217	182.9	36.1252	-86.6764	0	2400	0	2400	
GHCND:USW00013897	NASHVILLE INTERNATIONAL AIRPORT TN US	20200719	300	211	182.9	36.1252	-86.6764	0	2400	0	2400	
GHCND:USW00013897	NASHVILLE INTERNATIONAL AIRPORT TN US	20200720	311	217	182.9	36.1252	-86.6764	0	2400	0	2400	
GHCND:USW00013897	NASHVILLE INTERNATIONAL AIRPORT TN US	20200721	328	228	182.9	36.1252	-86.6764	0	2400	0	2400	
GHCND:USW00013897	NASHVILLE INTERNATIONAL AIRPORT TN US	20200722	311	228	182.9	36.1252	-86.6764	0	2400	0	2400	
GHCND:USW00013897	NASHVILLE INTERNATIONAL AIRPORT TN US	20200723	322	217	182.9	36.1252	-86.6764	0	2400	0	2400	
GHCND:USW00013897	NASHVILLE INTERNATIONAL AIRPORT TN US	20200724	306	211	182.9	36.1252	-86.6764	0	2400	0	2400	
GHCND:USW00013897	NASHVILLE INTERNATIONAL AIRPORT TN US	20200725	328	228	182.9	36.1252	-86.6764	0	2400	0	2400	
GHCND:USW00013897	NASHVILLE INTERNATIONAL AIRPORT TN US	20200726	317	222	182.9	36.1252	-86.6764	0	2400	0	2400	
GHCND:USW00013897	NASHVILLE INTERNATIONAL AIRPORT TN US	20200727	328	228	182.9	36.1252	-86.6764	0	2400	0	2400	
GHCND:USW00013897	NASHVILLE INTERNATIONAL AIRPORT TN US	20200728	322	233	182.9	36.1252	-86.6764	0	2400	0	2400	
GHCND:USW00013897	NASHVILLE INTERNATIONAL AIRPORT TN US	20200729	328	233	182.9	36.1252	-86.6764	0	2400	0	2400	
GHCND:USW00013897	NASHVILLE INTERNATIONAL AIRPORT TN US	20200730	322	222	182.9	36.1252	-86.6764	0	2400	0	2400	
GHCND:USW00013897	NASHVILLE INTERNATIONAL AIRPORT TN US	20200731	322	211	182.9	36.1252	-86.6764	0	2400	0	2400	
GHCND:USW00013897	NASHVILLE INTERNATIONAL AIRPORT TN US	20200801	333	233	182.9	36.1252	-86.6764	0	2400	0	2400	
GHCND:USW00013897	NASHVILLE INTERNATIONAL AIRPORT TN US	20200802	344	217	182.9	36.1252	-86.6764	0	2400	0	2400	
GHCND:USW00013897	NASHVILLE INTERNATIONAL AIRPORT TN US	20200803	356	239	182.9	36.1252	-86.6764	0	2400	0	2400	
GHCND:USW00013897	NASHVILLE INTERNATIONAL AIRPORT TN US	20200804	356	233	182.9	36.1252	-86.6764	0	2400	0	2400	
GHCND:USW00013897	NASHVILLE INTERNATIONAL AIRPORT TN US	20200805	361	233	182.9	36.1252	-86.6764	0	2400	0	2400	
GHCND:USW00013897	NASHVILLE INTERNATIONAL AIRPORT TN US	20200806	322	211	182.9	36.1252	-86.6764	0	2400	0	2400	
GHCND:USW00013897	NASHVILLE INTERNATIONAL AIRPORT TN US	20200807	306	178	182.9	36.1252	-86.6764	0	2400	0	2400	
GHCND:USW00013897	NASHVILLE INTERNATIONAL AIRPORT TN US	20200808	317	167	182.9	36.1252	-86.6764	0	2400	0	2400	
GHCND:USW00013897	NASHVILLE INTERNATIONAL AIRPORT TN US	20200809	328	189	182.9	36.1252	-86.6764	0	2400	0	2400	
GHCND:USW00013897	NASHVILLE INTERNATIONAL AIRPORT TN US	20200810	328	189	182.9	36.1252	-86.6764	0	2400	0	2400	
GHCND:USW00013897	NASHVILLE INTERNATIONAL AIRPORT TN US	20200811	317	211	182.9	36.1252	-86.6764	0	2400	0	2400	
GHCND:USW00013897	NASHVILLE INTERNATIONAL AIRPORT TN US	20200812	344	200	182.9	36.1252	-86.6764	0	2400	0	2400	
GHCND:USW00013897	NASHVILLE INTERNATIONAL AIRPORT TN US	20200813	333	194	182.9	36.1252	-86.6764	0	2400	0	2400	
GHCND:USW00013897	NASHVILLE INTERNATIONAL AIRPORT TN US	20200814	328	211	182.9	36.1252	-86.6764	0	2400	0	2400	
GHCND:USW00013897	NASHVILLE INTERNATIONAL AIRPORT TN US	20200815	294	206	182.9	36.1252	-86.6764	0	2400	0	2400	
GHCND:USW00013897	NASHVILLE INTERNATIONAL AIRPORT TN US	20200816	272	217	182.9	36.1252	-86.6764	0	2400	0	2400	
GHCND:USW00013897	NASHVILLE INTERNATIONAL AIRPORT TN US	20200817	311	211	182.9	36.1252	-86.6764	0	2400	0	2400	
GHCND:USW00013897	NASHVILLE INTERNATIONAL AIRPORT TN US	20200818	328	222	182.9	36.1252	-86.6764	0	2400	0	2400	
GHCND:USW00013897	NASHVILLE INTERNATIONAL AIRPORT TN US	20200819	328	206	182.9	36.1252	-86.6764	0	2400	0	2400	
GHCND:USW00013897	NASHVILLE INTERNATIONAL AIRPORT TN US	20200820	333	228	182.9	36.1252	-86.6764	0	2400	0	2400	
GHCND:USW00013897	NASHVILLE INTERNATIONAL AIRPORT TN US	20200821	344	228	182.9	36.1252	-86.6764	0	2400	0	2400	
GHCND:USW00013897	NASHVILLE INTERNATIONAL AIRPORT TN US	20200822	339	228	182.9	36.1252	-86.6764	0	2400	0	2400	
GHCND:USW00013897	NASHVILLE INTERNATIONAL AIRPORT TN US	20200823	328	222	182.9	36.1252	-86.6764	0	2400	0	2400	
GHCND:USW00013897	NASHVILLE INTERNATIONAL AIRPORT TN US	20200824	328	228	182.9	36.1252	-86.6764	0	2400	0	2400	
GHCND:USW00013897	NASHVILLE INTERNATIONAL AIRPORT TN US	20200825	306	228	182.9	36.1252	-86.6764	0	2400	0	2400	
GHCND:USW00013897	NASHVILLE INTERNATIONAL AIRPORT TN US	20200826	294	206	182.9	36.1252	-86.6764	0	2400	0	2400	
GHCND:USW00013897	NASHVILLE INTERNATIONAL AIRPORT TN US	20200827	294	194	182.9	36.1252	-86.6764	0	2400	0	2400	
GHCND:USW00013897	NASHVILLE INTERNATIONAL AIRPORT TN US	20200828	300	189	182.9	36.1252	-86.6764	0	2400	0	2400	
GHCND:USW00013897	NASHVILLE INTERNATIONAL AIRPORT TN US	20200829	311	194	182.9	36.1252	-86.6764	0	2400	0	2400	
GHCND:USW00013897	NASHVILLE INTERNATIONAL AIRPORT TN US	20200830	306	194	182.9	36.1252	-86.6764	0	2400	0	2400	
GHCND:USW00013897	NASHVILLE INTERNATIONAL AIRPORT TN US	20200831	317	206	182.9	36.1252	-86.6764	0	2400	0	2400	
GHCND:USW00013897	NASHVILLE INTERNATIONAL AIRPORT TN US	20200901	311	200	182.9	36.1252	-86.6764	0	2400	0	2400	
GHCND:USW00013897	NASHVILLE INTERNATIONAL AIRPORT TN US	20200902	322	194	182.9	36.1252	-86.6764	0	2400	0	2400	
GHCND:USW00013897	NASHVILLE INTERNATIONAL AIRPORT TN US	20200903	339	206	182.9	36.1252	-86.6764	0	2400	0	2400	
GHCND:USW00013897	NASHVILLE INTERNATIONAL AIRPORT TN US	20200904	350	211	182.9	36.1252	-86.6764	0	2400	0	2400	
GHCND:USW00013897	NASHVILLE INTERNATIONAL AIRPORT TN US	20200905	333	194	182.9	36.1252	-86.6764	0	2400	0	2400	
GHCND:USW00013897	NASHVILLE INTERNATIONAL AIRPORT TN US	20200906	339	167	182.9	36.1252	-86.6764	0	2400	0	2400	
GHCND:USW00013897	NASHVILLE INTERNATIONAL AIRPORT TN US	20200907	339	200	182.9	36.1252	-86.6764	0	2400	0	2400	
GHCND:USW00013897	NASHVILLE INTERNATIONAL AIRPORT TN US	20200908	328	183	182.9	36.1252	-86.6764	0	2400	0	2400	
GHCND:USW00013897	NASHVILLE INTERNATIONAL AIRPORT TN US	20200909	344	189	182.9	36.1252	-86.6764	0	2400	0	2400	
GHCND:USW00013897	NASHVILLE INTERNATIONAL AIRPORT TN US	20200910	350	200	182.9	36.1252	-86.6764	0	2400	0	2400	
GHCND:USW00013897	NASHVILLE INTERNATIONAL AIRPORT TN US	20200911	300	194	182.9	36.1252	-86.6764	0	2400	0	2400	
GHCND:USW00013897	NASHVILLE INTERNATIONAL AIRPORT TN US	20200912	300	156	182.9	36.1252	-86.6764	0	2400	0	2400	
GHCND:USW00013897	NASHVILLE INTERNATIONAL AIRPORT TN US	20200913	317	183	182.9	36.1252	-86.6764	0	2400	0	2400	
GHCND:USW00013897	NASHVILLE INTERNATIONAL AIRPORT TN US	20200914	306	217	182.9	36.1252	-86.6764	0	2400	0	2400	
GHCND:USW00013897	NASHVILLE INTERNATIONAL AIRPORT TN US	20200915	289	200	182.9	36.1252	-86.6764	0	2400	0	2400	
GHCND:USW00013897	NASHVILLE INTERNATIONAL AIRPORT TN US	20200916	300	194	182.9	36.1252	-86.6764	0	2400	0	2400	
GHCND:USW00013897	NASHVILLE INTERNATIONAL AIRPORT TN US	20200917	272	211	182.9	36.1252	-86.6764	0	2400	0	2400	
GHCND:USW00013897	NASHVILLE INTERNATIONAL AIRPORT TN US	20200918	294	206	182.9	36.1252	-86.6764	0	2400	0	2400	
GHCND:USW00013897	NASHVILLE INTERNATIONAL AIRPORT TN US	20200919	311	222	182.9	36.1252	-86.6764	0	2400	0	2400	
GHCND:USW00013897	NASHVILLE INTERNATIONAL AIRPORT TN US	20200920	311	183	182.9	36.1252	-86.6764	0	2400	0	2400	
GHCND:USW00013897	NASHVILLE INTERNATIONAL AIRPORT TN US	20200921	261	189	182.9	36.1252	-86.6764	0	2400	0	2400	
GHCND:USW00013897	NASHVILLE INTERNATIONAL AIRPORT TN US	20200922	267	156	182.9	36.1252	-86.6764	0	2400	0	2400	
GHCND:USW00013897	NASHVILLE INTERNATIONAL AIRPORT TN US	20200923	250	122	182.9	36.1252	-86.6764	0	2400	0	2400	
GHCND:USW00013897	NASHVILLE INTERNATIONAL AIRPORT TN US	20200924	250	94	182.9	36.1252	-86.6764	0	2400	0	2400	
GHCND:USW00013897	NASHVILLE INTERNATIONAL AIRPORT TN US	20200925	194	167	182.9	36.1252	-86.6764	0	2400	0	2400	
GHCND:USW00013897	NASHVILLE INTERNATIONAL AIRPORT TN US	20200926	211	178	182.9	36.1252	-86.6764	0	2400	0	2400	
GHCND:USW00013897	NASHVILLE INTERNATIONAL AIRPORT TN US	20200927	244	178	182.9	36.1252	-86.6764	0	2400	0	2400	
GHCND:USW00013897	NASHVILLE INTERNATIONAL AIRPORT TN US	20200928	272	156	182.9	36.1252	-86.6764	0	2400	0	2400	
GHCND:USW00013897	NASHVILLE INTERNATIONAL AIRPORT TN US	20200929	283	133	182.9	36.1252	-86.6764	0	2400	0	2400	
GHCND:USW00013897	NASHVILLE INTERNATIONAL AIRPORT TN US	20200930	272	189	182.9	36.1252	-86.6764	0	2400	0	2400	
GHCND:USW00013897	NASHVILLE INTERNATIONAL AIRPORT TN US	20201001	239	194	182.9	36.1252	-86.6764	0	2400	0	2400	
GHCND:USW00013897	NASHVILLE INTERNATIONAL AIRPORT TN US	20201002	300	189	182.9	36.1252	-86.6764	0	2400	0	2400	
GHCND:USW00013897	NASHVILLE INTERNATIONAL AIRPORT TN US	20201003	294	200	182.9	36.1252	-86.6764	0	2400	0	2400	
GHCND:USW00013897	NASHVILLE INTERNATIONAL AIRPORT TN US	20201004	283	217	182.9	36.1252	-86.6764	0	2400	0	2400	
GHCND:USW00013897	NASHVILLE INTERNATIONAL AIRPORT TN US	20201005	239	128	182.9	36.1252	-86.6764	0	2400	0	2400	
GHCND:USW00013897	NASHVILLE INTERNATIONAL AIRPORT TN US	20201006	272	106	182.9	36.1252	-86.6764	0	2400	0	2400	
GHCND:USW00013897	NASHVILLE INTERNATIONAL AIRPORT TN US	20201007	211	117	182.9	36.1252	-86.6764	0	2400	0	2400	
GHCND:USW00013897	NASHVILLE INTERNATIONAL AIRPORT TN US	20201008	228	106	182.9	36.1252	-86.6764	0	2400	0	2400	
GHCND:USW00013897	NASHVILLE INTERNATIONAL AIRPORT TN US	20201009	200	167	182.9	36.1252	-86.6764	0	2400	0	2400	
GHCND:USW00013897	NASHVILLE INTERNATIONAL AIRPORT TN US	20201010	194	128	182.9	36.1252	-86.6764	0	2400	0	2400	
GHCND:USW00013897	NASHVILLE INTERNATIONAL AIRPORT TN US	20201011	239	189	182.9	36.1252	-86.6764	0	2400	0	2400	
GHCND:USW00013897	NASHVILLE INTERNATIONAL AIRPORT TN US	20201012	256	178	182.9	36.1252	-86.6764	0	2400	0	2400	
GHCND:USW00013897	NASHVILLE INTERNATIONAL AIRPORT TN US	20201013	183	83	182.9	36.1252	-86.6764	0	2400	0	2400	
GHCND:USW00013897	NASHVILLE INTERNATIONAL AIRPORT TN US	20201014	194	61	182.9	36.1252	-86.6764	0	2400	0	2400	
GHCND:USW00013897	NASHVILLE INTERNATIONAL AIRPORT TN US	20201015	161	106	182.9	36.1252	-86.6764	0	2400	0	2400	
GHCND:USW00013897	NASHVILLE INTERNATIONAL AIRPORT TN US	20201016	161	67	182.9	36.1252	-86.6764	0	2400	0	2400	
GHCND:USW00013897	NASHVILLE INTERNATIONAL AIRPORT TN US	20201017	172	44	182.9	36.1252	-86.6764	0	2400	0	2400	
GHCND:USW00013897	NASHVILLE INTERNATIONAL AIRPORT TN US	20201018	206	39	182.9	36.1252	-86.6764	0	2400	0	2400	
GHCND:USW00013897	NASHVILLE INTERNATIONAL AIRPORT TN US	20201019	178	133	182.9	36.1252	-86.6764	0	2400	0	2400	
GHCND:USW00013897	NASHVILLE INTERNATIONAL AIRPORT TN US	20201020	150	111	182.9	36.1252	-86.6764	0	2400	0	2400	
GHCND:USW00013897	NASHVILLE INTERNATIONAL AIRPORT TN US	20201021	155	94	182.9	36.1252	-86.6764	0	2400	0	2400	
GHCND:USW00013897	NASHVILLE INTERNATIONAL AIRPORT TN US	20201022	200	78	182.9	36.1252	-86.6764	0	2400	0	2400	
GHCND:USW00013897	NASHVILLE INTERNATIONAL AIRPORT TN US	20201023	222	72	182.9	36.1252	-86.6764	0	2400	0	2400	
GHCND:USW00013897	NASHVILLE INTERNATIONAL AIRPORT TN US	20201024	178	122	182.9	36.1252	-86.6764	0	2400	0	2400	
GHCND:USW00013897	NASHVILLE INTERNATIONAL AIRPORT TN US	20201025	183	150	182.9	36.1252	-86.6764	0	2400	0	2400	
GHCND:USW00013897	NASHVILLE INTERNATIONAL AIRPORT TN US	20201026	194	144	182.9	36.1252	-86.6764	0	2400	0	2400	
GHCND:USW00013897	NASHVILLE INTERNATIONAL AIRPORT TN US	20201027	183	128	182.9	36.1252	-86.6764	0	2400	0	2400	
GHCND:USW00013897	NASHVILLE INTERNATIONAL AIRPORT TN US	20201028	178	122	182.9	36.1252	-86.6764	0	2400	0	2400	
GHCND:USW00013897	NASHVILLE INTERNATIONAL AIRPORT TN US	20201029	228	117	182.9	36.1252	-86.6764	0	2400	0	2400	
GHCND:USW00013897	NASHVILLE INTERNATIONAL AIRPORT TN US	20201030	117	89	182.9	36.1252	-86.6764	0	2400	0	2400	
GHCND:USW00013897	NASHVILLE INTERNATIONAL AIRPORT TN US	20201031	117	78	182.9	36.1252	-86.6764	0	2400	0	2400	
GHCND:USW00013897	NASHVILLE INTERNATIONAL AIRPORT TN US	20201101	100	39	182.9	36.1252	-86.6764	0	2400	0	2400	
GHCND:USW00013897	NASHVILLE INTERNATIONAL AIRPORT TN US	20201102	100	0	182.9	36.1252	-86.6764	0	2400	0	2400	
GHCND:USW00013897	NASHVILLE INTERNATIONAL AIRPORT TN US	20201103	83	56	182.9	36.1252	-86.6764	0	2400	0	2400	
GHCND:USW00013897	NASHVILLE INTERNATIONAL AIRPORT TN US	20201104	106	78	182.9	36.1252	-86.6764	0	2400	0	2400	
GHCND:USW00013897	NASHVILLE INTERNATIONAL AIRPORT TN US	20201105	161	83	182.9	36.1252	-86.6764	0	2400	0	2400	
GHCND:USW00013897	NASHVILLE INTERNATIONAL AIRPORT TN US	20201106	94	28	182.9	36.1252	-86.6764	0	2400	0	2400	
GHCND:USW00013897	NASHVILLE INTERNATIONAL AIRPORT TN US	20201107	167	6	182.9	36.1252	-86.6764	0	2400	0	2400	
GHCND:USW00013897	NASHVILLE INTERNATIONAL AIRPORT TN US	20201108	189	72	182.9	36.1252	-86.6764	0	2400	0	2400	
GHCND:USW00013897	NASHVILLE INTERNATIONAL AIRPORT TN US	20201109	217	117	182.9	36.1252	-86.6764	0	2400	0	2400	
GHCND:USW00013897	NASHVILLE INTERNATIONAL AIRPORT TN US	20201110	272	133	182.9	36.1252	-86.6764	0	2400	0	2400	
GHCND:USW00013897	NASHVILLE INTERNATIONAL AIRPORT TN US	20201111	194	89	182.9	36.1252	-86.6764	0	2400	0	2400	
GHCND:USW00013897	NASHVILLE INTERNATIONAL AIRPORT TN US	20201112	117	50	182.9	36.1252	-86.6764	0	2400	0	2400	
GHCND:USW00013897	NASHVILLE INTERNATIONAL AIRPORT TN US	20201113	150	6	182.9	36.1252	-86.6764	0	2400	0	2400	
GHCND:USW00013897	NASHVILLE INTERNATIONAL AIRPORT TN US	20201114	156	17	182.9	36.1252	-86.6764	0	2400	0	2400	
GHCND:USW00013897	NASHVILLE INTERNATIONAL AIRPORT TN US	20201115	122	83	182.9	36.1252	-86.6764	0	2400	0	2400	
GHCND:USW00013897	NASHVILLE INTERNATIONAL AIRPORT TN US	20201116	89	33	182.9	36.1252	-86.6764	0	2400	0	2400	
GHCND:USW00013897	NASHVILLE INTERNATIONAL AIRPORT TN US	20201117	72	-22	182.9	36.1252	-86.6764	0	2400	0	2400	
GHCND:USW00013897	NASHVILLE INTERNATIONAL AIRPORT TN US	20201118	167	-28	182.9	36.1252	-86.6764	0	2400	0	2400	
GHCND:USW00013897	NASHVILLE INTERNATIONAL AIRPORT TN US	20201119	167	61	182.9	36.1252	-86.6764	0	2400	0	2400	
GHCND:USW00013897	NASHVILLE INTERNATIONAL AIRPORT TN US	20201120	172	39	182.9	36.1252	-86.6764	0	2400	0	2400	
GHCND:USW00013897	NASHVILLE INTERNATIONAL AIRPORT TN US	20201121	178	56	182.9	36.1252	-86.6764	0	2400	0	2400	
GHCND:USW00013897	NASHVILLE INTERNATIONAL AIRPORT TN US	20201122	50	-17	182.9	36.1252	-86.6764	0	2400	0	2400	
GHCND:USW00013897	NASHVILLE INTERNATIONAL AIRPORT TN US	20201123	122	-39	182.9	36.1252	-86.6764	0	2400	0	2400	
GHCND:USW00013897	NASHVILLE INTERNATIONAL AIRPORT TN US	20201124	178	6	182.9	36.1252	-86.6764	0	2400	0	2400	
GHCND:USW00013897	NASHVILLE INTERNATIONAL AIRPORT TN US	20201125	94	28	182.9	36.1252	-86.6764	0	2400	0	2400	
GHCND:USW00013897	NASHVILLE INTERNATIONAL AIRPORT TN US	20201126	44	11	182.9	36.1252	-86.6764	0	2400	0	2400	
GHCND:USW00013897	NASHVILLE INTERNATIONAL AIRPORT TN US	20201127	28	0	182.9	36.1252	-86.6764	0	2400	0	2400	
GHCND:USW00013897	NASHVILLE INTERNATIONAL AIRPORT TN US	20201128	56	-22	182.9	36.1252	-86.6764	0	2400	0	2400	
GHCND:USW00013897	NASHVILLE INTERNATIONAL AIRPORT TN US	20201129	156	-6	182.9	36.1252	-86.6764	0	2400	0	2400	
GHCND:USW00013897	NASHVILLE INTERNATIONAL AIRPORT TN US	20201130	117	-22	182.9	36.1252	-86.6764	0	2400	0	2400	
GHCND:USW00013897	NASHVILLE INTERNATIONAL AIRPORT TN US	20201201	39	-50	182.9	36.1252	-86.6764	0	2400	0	2400	
GHCND:USW00013897	NASHVILLE INTERNATIONAL AIRPORT TN US	20201202	89	-22	182.9	36.1252	-86.6764	0	2400	0	2400	
GHCND:USW00013897	NASHVILLE INTERNATIONAL AIRPORT TN US	20201203	39	-6	182.9	36.1252	-86.6764	0	2400	0	2400	
GHCND:USW00013897	NASHVILLE INTERNATIONAL AIRPORT TN US	20201204	39	-11	182.9	36.1252	-86.6764	0	2400	0	2400	
GHCND:USW00013897	NASHVILLE INTERNATIONAL AIRPORT TN US	20201205	39	-39	182.9	36.1252	-86.6764	0	2400	0	2400	
GHCND:USW00013897	NASHVILLE INTERNATIONAL AIRPORT TN US	20201206	28	-61	182.9	36.1252	-86.6764	0	2400	0	2400	
GHCND:USW00013897	NASHVILLE INTERNATIONAL AIRPORT TN US	20201207	83	-67	182.9	36.1252	-86.6764	0	2400	0	2400	
GHCND:USW00013897	NASHVILLE INTERNATIONAL AIRPORT TN US	20201208	94	-44	182.9	36.1252	-86.6764	0	2400	0	2400	
GHCND:USW00013897	NASHVILLE INTERNATIONAL AIRPORT TN US	20201209	106	-28	182.9	36.1252	-86.6764	0	2400	0	2400	
GHCND:USW00013897	NASHVILLE INTERNATIONAL AIRPORT TN US	20201210	56	22	182.9	36.1252	-86.6764	0	2400	0	2400	
GHCND:USW00013897	NASHVILLE INTERNATIONAL AIRPORT TN US	20201211	33	11	182.9	36.1252	-86.6764	0	2400	0	2400	
GHCND:USW00013897	NASHVILLE INTERNATIONAL AIRPORT TN US	20201212	50	28	182.9	36.1252	-86.6764	0	2400	0	2400	
GHCND:USW00013897	NASHVILLE INTERNATIONAL AIRPORT TN US	20201213	72	22	182.9	36.1252	-86.6764	0	2400	0	2400	
GHCND:USW00013897	NASHVILLE INTERNATIONAL AIRPORT TN US	20201214	83	-11	182.9	36.1252	-86.6764	0	2400	0	2400	
GHCND:USW00013897	NASHVILLE INTERNATIONAL AIRPORT TN US	20201215	144	-33	182.9	36.1252	-86.6764	0	2400	0	2400	
GHCND:USW00013897	NASHVILLE INTERNATIONAL AIRPORT TN US	20201216	172	17	182.9	36.1252	-86.6764	0	2400	0	2400	
GHCND:USW00013897	NASHVILLE INTERNATIONAL AIRPORT TN US	20201217	167	111	182.9	36.1252	-86.6764	0	2400	0	2400	
GHCND:USW00013897	NASHVILLE INTERNATIONAL AIRPORT TN US	20201218	172	89	182.9	36.1252	-86.6764	0	2400	0	2400	
GHCND:USW00013897	NASHVILLE INTERNATIONAL AIRPORT TN US	20201219	156	72	182.9	36.1252	-86.6764	0	2400	0	2400	
GHCND:USW00013897	NASHVILLE INTERNATIONAL AIRPORT TN US	20201220	111	22	182.9	36.1252	-86.6764	0	2400	0	2400	
GHCND:USW00013897	NASHVILLE INTERNATIONAL AIRPORT TN US	20201221	128	6	182.9	36.1252	-86.6764	0	2400	0	2400	
GHCND:USW00013897	NASHVILLE INTERNATIONAL AIRPORT TN US	20201222	117	33	182.9	36.1252	-86.6764	0	2400	0	2400	

GHCND:USW00013897	NASHVILLE INTERNATIONAL AIRPORT TN US	20021223	94	-22	182.9	36.12528	-86.6764	0	2400	0	2400
GHCND:USW00013897	NASHVILLE INTERNATIONAL AIRPORT TN US	20021224	72	-6	182.9	36.12528	-86.6764	0	2400	0	2400
GHCND:USW00013897	NASHVILLE INTERNATIONAL AIRPORT TN US	20021225	-6	-22	182.9	36.12528	-86.6764	0	2400	0	2400
GHCND:USW00013897	NASHVILLE INTERNATIONAL AIRPORT TN US	20021226	28	-39	182.9	36.12528	-86.6764	0	2400	0	2400
GHCND:USW00013897	NASHVILLE INTERNATIONAL AIRPORT TN US	20021227	61	-67	182.9	36.12528	-86.6764	0	2400	0	2400
GHCND:USW00013897	NASHVILLE INTERNATIONAL AIRPORT TN US	20021228	128	-22	182.9	36.12528	-86.6764	0	2400	0	2400
GHCND:USW00013897	NASHVILLE INTERNATIONAL AIRPORT TN US	20021229	161	0	182.9	36.12528	-86.6764	0	2400	0	2400
GHCND:USW00013897	NASHVILLE INTERNATIONAL AIRPORT TN US	20021230	161	78	182.9	36.12528	-86.6764	0	2400	0	2400
GHCND:USW00013897	NASHVILLE INTERNATIONAL AIRPORT TN US	20021231	150	106	182.9	36.12528	-86.6764	0	2400	0	2400
GHCND:USW00013897	NASHVILLE INTERNATIONAL AIRPORT TN US	20030101	128	56	182.9	36.12528	-86.6764	0	2400	0	2400
GHCND:USW00013897	NASHVILLE INTERNATIONAL AIRPORT TN US	20030102	83	11	182.9	36.12528	-86.6764	0	2400	0	2400
GHCND:USW00013897	NASHVILLE INTERNATIONAL AIRPORT TN US	20030103	11	-17	182.9	36.12528	-86.6764	0	2400	0	2400
GHCND:USW00013897	NASHVILLE INTERNATIONAL AIRPORT TN US	20030104	72	56	182.9	36.12528	-86.6764	0	2400	0	2400
GHCND:USW00013897	NASHVILLE INTERNATIONAL AIRPORT TN US	20030105	122	44	182.9	36.12528	-86.6764	0	2400	0	2400
GHCND:USW00013897	NASHVILLE INTERNATIONAL AIRPORT TN US	20030106	56	-11	182.9	36.12528	-86.6764	0	2400	0	2400
GHCND:USW00013897	NASHVILLE INTERNATIONAL AIRPORT TN US	20030107	78	33	182.9	36.12528	-86.6764	0	2400	0	2400
GHCND:USW00013897	NASHVILLE INTERNATIONAL AIRPORT TN US	20030108	167	33	182.9	36.12528	-86.6764	0	2400	0	2400
GHCND:USW00013897	NASHVILLE INTERNATIONAL AIRPORT TN US	20030109	178	44	182.9	36.12528	-86.6764	0	2400	0	2400
GHCND:USW00013897	NASHVILLE INTERNATIONAL AIRPORT TN US	20030110	44	-22	182.9	36.12528	-86.6764	0	2400	0	2400
GHCND:USW00013897	NASHVILLE INTERNATIONAL AIRPORT TN US	20030111	17	-56	182.9	36.12528	-86.6764	0	2400	0	2400
GHCND:USW00013897	NASHVILLE INTERNATIONAL AIRPORT TN US	20030112	11	-67	182.9	36.12528	-86.6764	0	2400	0	2400
GHCND:USW00013897	NASHVILLE INTERNATIONAL AIRPORT TN US	20030113	83	-50	182.9	36.12528	-86.6764	0	2400	0	2400
GHCND:USW00013897	NASHVILLE INTERNATIONAL AIRPORT TN US	20030114	56	-33	182.9	36.12528	-86.6764	0	2400	0	2400
GHCND:USW00013897	NASHVILLE INTERNATIONAL AIRPORT TN US	20030115	6	-67	182.9	36.12528	-86.6764	0	2400	0	2400
GHCND:USW00013897	NASHVILLE INTERNATIONAL AIRPORT TN US	20030116	0	-39	182.9	36.12528	-86.6764	0	2400	0	2400
GHCND:USW00013897	NASHVILLE INTERNATIONAL AIRPORT TN US	20030117	-39	-128	182.9	36.12528	-86.6764	0	2400	0	2400
GHCND:USW00013897	NASHVILLE INTERNATIONAL AIRPORT TN US	20030118	-33	-172	182.9	36.12528	-86.6764	0	2400	0	2400
GHCND:USW00013897	NASHVILLE INTERNATIONAL AIRPORT TN US	20030119	50	-89	182.9	36.12528	-86.6764	0	2400	0	2400
GHCND:USW00013897	NASHVILLE INTERNATIONAL AIRPORT TN US	20030120	144	33	182.9	36.12528	-86.6764	0	2400	0	2400
GHCND:USW00013897	NASHVILLE INTERNATIONAL AIRPORT TN US	20030121	89	-22	182.9	36.12528	-86.6764	0	2400	0	2400
GHCND:USW00013897	NASHVILLE INTERNATIONAL AIRPORT TN US	20030122	11	-89	182.9	36.12528	-86.6764	0	2400	0	2400
GHCND:USW00013897	NASHVILLE INTERNATIONAL AIRPORT TN US	20030123	-89	-150	182.9	36.12528	-86.6764	0	2400	0	2400
GHCND:USW00013897	NASHVILLE INTERNATIONAL AIRPORT TN US	20030124	-56	-167	182.9	36.12528	-86.6764	0	2400	0	2400
GHCND:USW00013897	NASHVILLE INTERNATIONAL AIRPORT TN US	20030125	17	-67	182.9	36.12528	-86.6764	0	2400	0	2400
GHCND:USW00013897	NASHVILLE INTERNATIONAL AIRPORT TN US	20030126	50	-89	182.9	36.12528	-86.6764	0	2400	0	2400
GHCND:USW00013897	NASHVILLE INTERNATIONAL AIRPORT TN US	20030127	0	-122	182.9	36.12528	-86.6764	0	2400	0	2400
GHCND:USW00013897	NASHVILLE INTERNATIONAL AIRPORT TN US	20030128	94	-17	182.9	36.12528	-86.6764	0	2400	0	2400
GHCND:USW00013897	NASHVILLE INTERNATIONAL AIRPORT TN US	20030129	106	22	182.9	36.12528	-86.6764	0	2400	0	2400
GHCND:USW00013897	NASHVILLE INTERNATIONAL AIRPORT TN US	20030130	72	-11	182.9	36.12528	-86.6764	0	2400	0	2400
GHCND:USW00013897	NASHVILLE INTERNATIONAL AIRPORT TN US	20030131	83	-17	182.9	36.12528	-86.6764	0	2400	0	2400
GHCND:USW00013897	NASHVILLE INTERNATIONAL AIRPORT TN US	20030201	100	28	182.9	36.12528	-86.6764	0	2400	0	2400
GHCND:USW00013897	NASHVILLE INTERNATIONAL AIRPORT TN US	20030202	217	17	182.9	36.12528	-86.6764	0	2400	0	2400
GHCND:USW00013897	NASHVILLE INTERNATIONAL AIRPORT TN US	20030203	150	78	182.9	36.12528	-86.6764	0	2400	0	2400
GHCND:USW00013897	NASHVILLE INTERNATIONAL AIRPORT TN US	20030204	78	-6	182.9	36.12528	-86.6764	0	2400	0	2400
GHCND:USW00013897	NASHVILLE INTERNATIONAL AIRPORT TN US	20030205	44	-39	182.9	36.12528	-86.6764	0	2400	0	2400
GHCND:USW00013897	NASHVILLE INTERNATIONAL AIRPORT TN US	20030206	39	0	182.9	36.12528	-86.6764	0	2400	0	2400
GHCND:USW00013897	NASHVILLE INTERNATIONAL AIRPORT TN US	20030207	11	-78	182.9	36.12528	-86.6764	0	2400	0	2400
GHCND:USW00013897	NASHVILLE INTERNATIONAL AIRPORT TN US	20030208	0	-117	182.9	36.12528	-86.6764	0	2400	0	2400
GHCND:USW00013897	NASHVILLE INTERNATIONAL AIRPORT TN US	20030209	44	-50	182.9	36.12528	-86.6764	0	2400	0	2400
GHCND:USW00013897	NASHVILLE INTERNATIONAL AIRPORT TN US	20030210	22	-6	182.9	36.12528	-86.6764	0	2400	0	2400
GHCND:USW00013897	NASHVILLE INTERNATIONAL AIRPORT TN US	20030211	117	-22	182.9	36.12528	-86.6764	0	2400	0	2400
GHCND:USW00013897	NASHVILLE INTERNATIONAL AIRPORT TN US	20030212	78	-28	182.9	36.12528	-86.6764	0	2400	0	2400
GHCND:USW00013897	NASHVILLE INTERNATIONAL AIRPORT TN US	20030213	144	-56	182.9	36.12528	-86.6764	0	2400	0	2400
GHCND:USW00013897	NASHVILLE INTERNATIONAL AIRPORT TN US	20030214	144	44	182.9	36.12528	-86.6764	0	2400	0	2400
GHCND:USW00013897	NASHVILLE INTERNATIONAL AIRPORT TN US	20030215	156	89	182.9	36.12528	-86.6764	0	2400	0	2400
GHCND:USW00013897	NASHVILLE INTERNATIONAL AIRPORT TN US	20030216	39	-17	182.9	36.12528	-86.6764	0	2400	0	2400
GHCND:USW00013897	NASHVILLE INTERNATIONAL AIRPORT TN US	20030217	-17	-28	182.9	36.12528	-86.6764	0	2400	0	2400
GHCND:USW00013897	NASHVILLE INTERNATIONAL AIRPORT TN US	20030218	22	-22	182.9	36.12528	-86.6764	0	2400	0	2400
GHCND:USW00013897	NASHVILLE INTERNATIONAL AIRPORT TN US	20030219	67	0	182.9	36.12528	-86.6764	0	2400	0	2400
GHCND:USW00013897	NASHVILLE INTERNATIONAL AIRPORT TN US	20030220	72	39	182.9	36.12528	-86.6764	0	2400	0	2400
GHCND:USW00013897	NASHVILLE INTERNATIONAL AIRPORT TN US	20030221	128	67	182.9	36.12528	-86.6764	0	2400	0	2400
GHCND:USW00013897	NASHVILLE INTERNATIONAL AIRPORT TN US	20030222	172	0	182.9	36.12528	-86.6764	0	2400	0	2400
GHCND:USW00013897	NASHVILLE INTERNATIONAL AIRPORT TN US	20030223	28	0	182.9	36.12528	-86.6764	0	2400	0	2400
GHCND:USW00013897	NASHVILLE INTERNATIONAL AIRPORT TN US	20030224	83	-22	182.9	36.12528	-86.6764	0	2400	0	2400
GHCND:USW00013897	NASHVILLE INTERNATIONAL AIRPORT TN US	20030225	-6	-61	182.9	36.12528	-86.6764	0	2400	0	2400
GHCND:USW00013897	NASHVILLE INTERNATIONAL AIRPORT TN US	20030226	17	-22	182.9	36.12528	-86.6764	0	2400	0	2400
GHCND:USW00013897	NASHVILLE INTERNATIONAL AIRPORT TN US	20030227	44	17	182.9	36.12528	-86.6764	0	2400	0	2400
GHCND:USW00013897	NASHVILLE INTERNATIONAL AIRPORT TN US	20030228	78	28	182.9	36.12528	-86.6764	0	2400	0	2400
GHCND:USW00013897	NASHVILLE INTERNATIONAL AIRPORT TN US	20030301	117	44	182.9	36.12528	-86.6764	0	2400	0	2400
GHCND:USW00013897	NASHVILLE INTERNATIONAL AIRPORT TN US	20030302	83	6	182.9	36.12528	-86.6764	0	2400	0	2400
GHCND:USW00013897	NASHVILLE INTERNATIONAL AIRPORT TN US	20030303	89	-39	182.9	36.12528	-86.6764	0	2400	0	2400
GHCND:USW00013897	NASHVILLE INTERNATIONAL AIRPORT TN US	20030304	172	-17	182.9	36.12528	-86.6764	0	2400	0	2400
GHCND:USW00013897	NASHVILLE INTERNATIONAL AIRPORT TN US	20030305	178	94	182.9	36.12528	-86.6764	0	2400	0	2400
GHCND:USW00013897	NASHVILLE INTERNATIONAL AIRPORT TN US	20030306	94	11	182.9	36.12528	-86.6764	0	2400	0	2400
GHCND:USW00013897	NASHVILLE INTERNATIONAL AIRPORT TN US	20030307	167	6	182.9	36.12528	-86.6764	0	2400	0	2400
GHCND:USW00013897	NASHVILLE INTERNATIONAL AIRPORT TN US	20030308	222	11	182.9	36.12528	-86.6764	0	2400	0	2400
GHCND:USW00013897	NASHVILLE INTERNATIONAL AIRPORT TN US	20030309	156	-6	182.9	36.12528	-86.6764	0	2400	0	2400
GHCND:USW00013897	NASHVILLE INTERNATIONAL AIRPORT TN US	20030310	72	-39	182.9	36.12528	-86.6764	0	2400	0	2400
GHCND:USW00013897	NASHVILLE INTERNATIONAL AIRPORT TN US	20030311	156	28	182.9	36.12528	-86.6764	0	2400	0	2400
GHCND:USW00013897	NASHVILLE INTERNATIONAL AIRPORT TN US	20030312	244	39	182.9	36.12528	-86.6764	0	2400	0	2400
GHCND:USW00013897	NASHVILLE INTERNATIONAL AIRPORT TN US	20030313	217	100	182.9	36.12528	-86.6764	0	2400	0	2400
GHCND:USW00013897	NASHVILLE INTERNATIONAL AIRPORT TN US	20030314	133	72	182.9	36.12528	-86.6764	0	2400	0	2400
GHCND:USW00013897	NASHVILLE INTERNATIONAL AIRPORT TN US	20030315	194	89	182.9	36.12528	-86.6764	0	2400	0	2400
GHCND:USW00013897	NASHVILLE INTERNATIONAL AIRPORT TN US	20030316	206	67	182.9	36.12528	-86.6764	0	2400	0	2400
GHCND:USW00013897	NASHVILLE INTERNATIONAL AIRPORT TN US	20030317	189	100	182.9	36.12528	-86.6764	0	2400	0	2400
GHCND:USW00013897	NASHVILLE INTERNATIONAL AIRPORT TN US	20030318	183	139	182.9	36.12528	-86.6764	0	2400	0	2400
GHCND:USW00013897	NASHVILLE INTERNATIONAL AIRPORT TN US	20030319	239	117	182.9	36.12528	-86.6764	0	2400	0	2400
GHCND:USW00013897	NASHVILLE INTERNATIONAL AIRPORT TN US	20030320	250	111	182.9	36.12528	-86.6764	0	2400	0	2400
GHCND:USW00013897	NASHVILLE INTERNATIONAL AIRPORT TN US	20030321	150	106	182.9	36.12528	-86.6764	0	2400	0	2400
GHCND:USW00013897	NASHVILLE INTERNATIONAL AIRPORT TN US	20030322	194	78	182.9	36.12528	-86.6764	0	2400	0	2400
GHCND:USW00013897	NASHVILLE INTERNATIONAL AIRPORT TN US	20030323	206	44	182.9	36.12528	-86.6764	0	2400	0	2400
GHCND:USW00013897	NASHVILLE INTERNATIONAL AIRPORT TN US	20030324	239	56	182.9	36.12528	-86.6764	0	2400	0	2400
GHCND:USW00013897	NASHVILLE INTERNATIONAL AIRPORT TN US	20030325	244	94	182.9	36.12528	-86.6764	0	2400	0	2400
GHCND:USW00013897	NASHVILLE INTERNATIONAL AIRPORT TN US	20030326	172	72	182.9	36.12528	-86.6764	0	2400	0	2400
GHCND:USW00013897	NASHVILLE INTERNATIONAL AIRPORT TN US	20030327	250	32	182.9	36.12528	-86.6764	0	2400	0	2400
GHCND:USW00013897	NASHVILLE INTERNATIONAL AIRPORT TN US	20030328	239	89	182.9	36.12528	-86.6764	0	2400	0	2400
GHCND:USW00013897	NASHVILLE INTERNATIONAL AIRPORT TN US	20030329	111	44	182.9	36.12528	-86.6764	0	2400	0	2400
GHCND:USW00013897	NASHVILLE INTERNATIONAL AIRPORT TN US	20030330	67	-6	182.9	36.12528	-86.6764	0	2400	0	2400
GHCND:USW00013897	NASHVILLE INTERNATIONAL AIRPORT TN US	20030331	144	-28	182.9	36.12528	-86.6764	0	2400	0	2400
GHCND:USW00013897	NASHVILLE INTERNATIONAL AIRPORT TN US	20030401	239	100	182.9	36.12528	-86.6764	0	2400	0	2400
GHCND:USW00013897	NASHVILLE INTERNATIONAL AIRPORT TN US	20030402	233	133	182.9	36.12528	-86.6764	0	2400	0	2400
GHCND:USW00013897	NASHVILLE INTERNATIONAL AIRPORT TN US	20030403	233	133	182.9	36.12528	-86.6764	0	2400	0	2400
GHCND:USW00013897	NASHVILLE INTERNATIONAL AIRPORT TN US	20030404	250	156	182.9	36.12528	-86.6764	0	2400	0	2400
GHCND:USW00013897	NASHVILLE INTERNATIONAL AIRPORT TN US	20030405	200	56	182.9	36.12528	-86.6764	0	2400	0	2400
GHCND:USW00013897	NASHVILLE INTERNATIONAL AIRPORT TN US	20030406	128	44	182.9	36.12528	-86.6764	0	2400	0	2400
GHCND:USW00013897	NASHVILLE INTERNATIONAL AIRPORT TN US	20030407	256	122	182.9	36.12528	-86.6764	0	2400	0	2400
GHCND:USW00013897	NASHVILLE INTERNATIONAL AIRPORT TN US	20030408	156	78	182.9	36.12528	-86.6764	0	2400	0	2400
GHCND:USW00013897	NASHVILLE INTERNATIONAL AIRPORT TN US	20030409	78	17	182.9	36.12528	-86.6764	0	2400	0	2400
GHCND:USW00013897	NASHVILLE INTERNATIONAL AIRPORT TN US	20030410	117	22	182.9	36.12528	-86.6764	0	2400	0	2400
GHCND:USW00013897	NASHVILLE INTERNATIONAL AIRPORT TN US	20030411	200	50	182.9	36.12528	-86.6764	0	2400	0	2400
GHCND:USW00013897	NASHVILLE INTERNATIONAL AIRPORT TN US	20030412	256	39	182.9	36.12528	-86.6764	0	2400	0	2400
GHCND:USW00013897	NASHVILLE INTERNATIONAL AIRPORT TN US	20030413	239	72	182.9	36.12528	-86.6764	0	2400	0	2400
GHCND:USW00013897	NASHVILLE INTERNATIONAL AIRPORT TN US	20030414	289	89	182.9	36.12528	-86.6764	0	2400	0	2400
GHCND:USW00013897	NASHVILLE INTERNATIONAL AIRPORT TN US	20030415	289	117	182.9	36.12528	-86.6764	0	2400	0	2400
GHCND:USW00013897	NASHVILLE INTERNATIONAL AIRPORT TN US	20030416	267	150	182.9	36.12528	-86.6764	0	2400	0	2400
GHCND:USW00013897	NASHVILLE INTERNATIONAL AIRPORT TN US	20030417	222	150	182.9	36.12528	-86.6764	0	2400	0	2400
GHCND:USW00013897	NASHVILLE INTERNATIONAL AIRPORT TN US	20030418	233	128	182.9	36.12528	-86.6764	0	2400	0	2400
GHCND:USW00013897	NASHVILLE INTERNATIONAL AIRPORT TN US	20030419	261	111	182.9	36.12528	-86.6764	0	2400	0	2400
GHCND:USW00013897	NASHVILLE INTERNATIONAL AIRPORT TN US	20030420	261	178	182.9	36.12528	-86.6764	0	2400	0	2400
GHCND:USW00013897	NASHVILLE INTERNATIONAL AIRPORT TN US	20030421	217	128	182.9	36.12528	-86.6764	0	2400	0	2400
GHCND:USW00013897	NASHVILLE INTERNATIONAL AIRPORT TN US	20030422	183	100	182.9	36.12528	-86.6764	0	2400	0	2400
GHCND:USW00013897	NASHVILLE INTERNATIONAL AIRPORT TN US	20030423	200	50	182.9	36.12528	-86.6764	0	2400	0	2400
GHCND:USW00013897	NASHVILLE INTERNATIONAL AIRPORT TN US	20030424	178	78	182.9	36.12528	-86.6764	0	2400	0	2400
GHCND:USW00013897	NASHVILLE INTERNATIONAL AIRPORT TN US	20030425	211	133	182.9	36.12528	-86.6764	0	2400	0	2400
GHCND:USW00013897	NASHVILLE INTERNATIONAL AIRPORT TN US	20030426	189	106	182.9	36.12528	-86.6764	0	2400	0	2400
GHCND:USW00013897	NASHVILLE INTERNATIONAL AIRPORT TN US	20030427	244	78	182.9	36.12528	-86.6764	0	2400	0	2400
GHCND:USW00013897	NASHVILLE INTERNATIONAL AIRPORT TN US	20030428	278	89	182.9	36.12528	-86.6764	0	2400	0	2400
GHCND:USW00013897	NASHVILLE INTERNATIONAL AIRPORT TN US	20030429	294	156	182.9	36.12528	-86.6764	0	2400	0	2400
GHCND:USW00013897	NASHVILLE INTERNATIONAL AIRPORT TN US	20030430	283	167	182.9	36.12528	-86.6764	0	2400	0	2400
GHCND:USW00013897	NASHVILLE INTERNATIONAL AIRPORT TN US	20030501	289	144	182.9	36.12528	-86.6764	0	2400	0	2400
GHCND:USW00013897	NASHVILLE INTERNATIONAL AIRPORT TN US	20030502	256	150	182.9	36.12528	-86.6764	0	2400	0	2400
GHCND:USW00013897	NASHVILLE INTERNATIONAL AIRPORT TN US	20030503	211	128	182.9	36.12528	-86.6764	0	2400	0	2400
GHCND:USW00013897	NASHVILLE INTERNATIONAL AIRPORT TN US	20030504	250	106	182.9	36.12528	-86.6764	0	2400	0	2400
GHCND:USW00013897	NASHVILLE INTERNATIONAL AIRPORT TN US	20030505	261	156	182.9	36.12528	-86.6764	0	2400	0	2400
GHCND:USW00013897	NASHVILLE INTERNATIONAL AIRPORT TN US	20030506	244	167	182.9	36.12528	-86.6764	0	2400	0	2400
GHCND:USW00013897	NASHVILLE INTERNATIONAL AIRPORT TN US	20030507	239	167	182.9	36.12528	-86.6764	0	2400	0	2400
GHCND:USW00013897	NASHVILLE INTERNATIONAL AIRPORT TN US	20030508	261	183	182.9	36.12528	-86.6764	0	2400	0	2400
GHCND:USW00013897	NASHVILLE INTERNATIONAL AIRPORT TN US	20030509	300	211	182.9	36.12528	-86.6764	0	2400	0	2400
GHCND:USW00013897	NASHVILLE INTERNATIONAL AIRPORT TN US	20030510	300	211	182.9	36.12528	-86.6764	0	2400	0	2400
GHCND:USW00013897	NASHVILLE INTERNATIONAL AIRPORT TN US	20030511	261	161	182.9	36.12528	-86.6764	0	2400	0	2400
GHCND:USW00013897	NASHVILLE INTERNATIONAL AIRPORT TN US	20030512	222	128	182.9	36.12528	-86.6764	0	2400	0	2400
GHCND:USW00013897	NASHVILLE INTERNATIONAL AIRPORT TN US	20030513	250	94	182.9	36.12528	-86.6764	0	2400	0	2400
GHCND:USW00013897	NASHVILLE INTERNATIONAL AIRPORT TN US	20030514	217	161	182.9	36.12528	-86.6764	0	2400	0	2400
GHCND:USW00013897	NASHVILLE INTERNATIONAL AIRPORT TN US	20030515	272	161	182.9	36.12528	-86.6764	0	2400	0	2400
GHCND:USW00013897	NASHVILLE INTERNATIONAL AIRPORT TN US	20030516	283	161	182.9	36.12528	-86.6764	0	2400	0	2400
GHCND:USW00013897	NASHVILLE INTERNATIONAL AIRPORT TN US	20030517	222	183	182.9	36.12528	-86.6764	0	2400	0	2400
GHCND:USW00013897	NASHVILLE INTERNATIONAL AIRPORT TN US	20030518	256	178	182.9	36.12528	-86.6764	0	2400	0	2400
GHCND:USW00013897	NASHVILLE INTERNATIONAL AIRPORT TN US	20030519	244	161	182.9	36.12528	-86.6764	0	2400	0	2400
GHCND:USW00013897	NASHVILLE INTERNATIONAL AIRPORT TN US	20030520	200	156	182.9	36.12528	-86.6764	0	2400	0	2400
GHCND:USW00013897	NASHVILLE INTERNATIONAL AIRPORT TN US	20030521	178	133	182.9	36.12528	-86.6764	0	2400	0	2400
GHCND:USW00013897	NASHVILLE INTERNATIONAL AIRPORT TN US	20030522	217	144	182.9	36.12528	-86.6764	0	2400	0	2400
GHCND:USW00013897	NASHVILLE INTERNATIONAL AIRPORT TN US	20030523	233	122	182.9	36.12528	-86.6764	0	2400	0	2400
GHCND:USW00013897	NASHVILLE INTERNATIONAL AIRPORT TN US	20030524	233	111	182.9	36.12528	-86.6764	0	2400	0	2400
GHCND:USW00013897	NASHVILLE INTERNATIONAL AIRPORT TN US	20030525	178	122	182.9	36.12528	-86.6764	0	2400	0	2400
GHCND:USW00013897	NASHVILLE INTERNATIONAL AIRPORT TN US	20030526	217	111	182.9	36.12528	-86.6764	0	2400	0	2400
GHCND:USW00013897	NASHVILLE INTERNATIONAL AIRPORT TN US	20030527	250	122	182.9	36.12528	-86.6764	0	2400	0	2400
GHCND:USW00013897	NASHVILLE INTERNATIONAL AIRPORT TN US	20030528	267	111	182.9	36.12528	-86.6764	0	2400	0	2400
GHCND:USW00013897	NASHVILLE INTERNATIONAL AIRPORT TN US	20030529	233	150	182.9	36.12528	-86.6764	0	2400	0	2400
GHCND:USW00013897	NASHVILLE INTERNATIONAL AIRPORT TN US	20030530	267	128	182.9	36.12528	-86.6764	0	2400	0	2400
GHCND:USW00013897	NASHVILLE INTERNATIONAL AIRPORT TN US	20030531	239	161	182.9	36.12528	-86.6764	0	2400	0	2400
GHCND:USW00013897	NASHVILLE INTERNATIONAL AIRPORT TN US	20030601	228	122	182.9	36.12528	-86.6764	0	2400	0	2400
GHCND:USW00013897	NASHVILLE INTERNATIONAL AIRPORT TN US	20030602	206	131	182.9	36.12528	-86.6764	0	2400	0	2400
GHCND:USW00013897	NASHVILLE INTERNATIONAL AIRPORT TN US	20030603	261	156	182.9	36.12528	-86.6764	0	2400	0	2400
GHCND:USW00013897	NASHVILLE INTERNATIONAL AIRPORT TN US	20030604	206	122	182.9	36.12528	-86.6764	0	2400	0	2400
GHCND:USW00013897	NASHVILLE INTERNATIONAL AIRPORT TN US	20030605	250	117	182.9	36.12528	-86.6764	0	2400	0	2400
GHCND:USW00013897	NASHVILLE INTERNATIONAL AIRPORT TN US	20030606	267	144	182.9	36.12528	-86.6764	0	2400	0	2400
GHCND:USW00013897	NASHVILLE INTERNATIONAL AIRPORT TN US	20030607	244	172	182.9	36.12528	-86.6764	0	2400	0	2400
GHCND:USW00013897	NASHVILLE INTERNATIONAL AIRPORT TN US	20030608	283	161	182.9	36.12528	-86.6764	0	2400	0	2400
GHCND:USW00013897	NASHVILLE INTERNATIONAL AIRPORT TN US	20030609	278	139	182.9	36.12528	-86.6764	0	2400	0	2400
GHCND:USW00013897	NASHVILLE INTERNATIONAL AIRPORT TN US	20030610	283	139	182.9	36.12528	-86.6764	0	2400	0	2400

GHCND:USW00013897	NASHVILLE INTERNATIONAL AIRPORT TN US	20030611	283	189	182.9	36.12528	-86.6764	0	2400	0	2400
GHCND:USW00013897	NASHVILLE INTERNATIONAL AIRPORT TN US	20030612	272	194	182.9	36.12528	-86.6764	0	2400	0	2400
GHCND:USW00013897	NASHVILLE INTERNATIONAL AIRPORT TN US	20030613	294	194	182.9	36.12528	-86.6764	0	2400	0	2400
GHCND:USW00013897	NASHVILLE INTERNATIONAL AIRPORT TN US	20030614	278	211	182.9	36.12528	-86.6764	0	2400	0	2400
GHCND:USW00013897	NASHVILLE INTERNATIONAL AIRPORT TN US	20030615	278	206	182.9	36.12528	-86.6764	0	2400	0	2400
GHCND:USW00013897	NASHVILLE INTERNATIONAL AIRPORT TN US	20030616	289	200	182.9	36.12528	-86.6764	0	2400	0	2400
GHCND:USW00013897	NASHVILLE INTERNATIONAL AIRPORT TN US	20030617	283	183	182.9	36.12528	-86.6764	0	2400	0	2400
GHCND:USW00013897	NASHVILLE INTERNATIONAL AIRPORT TN US	20030618	256	217	182.9	36.12528	-86.6764	0	2400	0	2400
GHCND:USW00013897	NASHVILLE INTERNATIONAL AIRPORT TN US	20030619	289	200	182.9	36.12528	-86.6764	0	2400	0	2400
GHCND:USW00013897	NASHVILLE INTERNATIONAL AIRPORT TN US	20030620	256	156	182.9	36.12528	-86.6764	0	2400	0	2400
GHCND:USW00013897	NASHVILLE INTERNATIONAL AIRPORT TN US	20030621	272	139	182.9	36.12528	-86.6764	0	2400	0	2400
GHCND:USW00013897	NASHVILLE INTERNATIONAL AIRPORT TN US	20030622	283	139	182.9	36.12528	-86.6764	0	2400	0	2400
GHCND:USW00013897	NASHVILLE INTERNATIONAL AIRPORT TN US	20030623	306	167	182.9	36.12528	-86.6764	0	2400	0	2400
GHCND:USW00013897	NASHVILLE INTERNATIONAL AIRPORT TN US	20030624	317	183	182.9	36.12528	-86.6764	0	2400	0	2400
GHCND:USW00013897	NASHVILLE INTERNATIONAL AIRPORT TN US	20030625	322	194	182.9	36.12528	-86.6764	0	2400	0	2400
GHCND:USW00013897	NASHVILLE INTERNATIONAL AIRPORT TN US	20030626	306	206	182.9	36.12528	-86.6764	0	2400	0	2400
GHCND:USW00013897	NASHVILLE INTERNATIONAL AIRPORT TN US	20030627	267	178	182.9	36.12528	-86.6764	0	2400	0	2400
GHCND:USW00013897	NASHVILLE INTERNATIONAL AIRPORT TN US	20030628	289	161	182.9	36.12528	-86.6764	0	2400	0	2400
GHCND:USW00013897	NASHVILLE INTERNATIONAL AIRPORT TN US	20030629	311	167	182.9	36.12528	-86.6764	0	2400	0	2400
GHCND:USW00013897	NASHVILLE INTERNATIONAL AIRPORT TN US	20030630	267	206	182.9	36.12528	-86.6764	0	2400	0	2400
GHCND:USW00013897	NASHVILLE INTERNATIONAL AIRPORT TN US	20030701	256	206	182.9	36.12528	-86.6764	0	2400	0	2400
GHCND:USW00013897	NASHVILLE INTERNATIONAL AIRPORT TN US	20030702	294	200	182.9	36.12528	-86.6764	0	2400	0	2400
GHCND:USW00013897	NASHVILLE INTERNATIONAL AIRPORT TN US	20030703	311	200	182.9	36.12528	-86.6764	0	2400	0	2400
GHCND:USW00013897	NASHVILLE INTERNATIONAL AIRPORT TN US	20030704	328	211	182.9	36.12528	-86.6764	0	2400	0	2400
GHCND:USW00013897	NASHVILLE INTERNATIONAL AIRPORT TN US	20030705	306	217	182.9	36.12528	-86.6764	0	2400	0	2400
GHCND:USW00013897	NASHVILLE INTERNATIONAL AIRPORT TN US	20030706	289	228	182.9	36.12528	-86.6764	0	2400	0	2400
GHCND:USW00013897	NASHVILLE INTERNATIONAL AIRPORT TN US	20030707	317	222	182.9	36.12528	-86.6764	0	2400	0	2400
GHCND:USW00013897	NASHVILLE INTERNATIONAL AIRPORT TN US	20030708	328	217	182.9	36.12528	-86.6764	0	2400	0	2400
GHCND:USW00013897	NASHVILLE INTERNATIONAL AIRPORT TN US	20030709	322	233	182.9	36.12528	-86.6764	0	2400	0	2400
GHCND:USW00013897	NASHVILLE INTERNATIONAL AIRPORT TN US	20030710	311	222	182.9	36.12528	-86.6764	0	2400	0	2400
GHCND:USW00013897	NASHVILLE INTERNATIONAL AIRPORT TN US	20030711	306	222	182.9	36.12528	-86.6764	0	2400	0	2400
GHCND:USW00013897	NASHVILLE INTERNATIONAL AIRPORT TN US	20030712	300	194	182.9	36.12528	-86.6764	0	2400	0	2400
GHCND:USW00013897	NASHVILLE INTERNATIONAL AIRPORT TN US	20030713	289	206	182.9	36.12528	-86.6764	0	2400	0	2400
GHCND:USW00013897	NASHVILLE INTERNATIONAL AIRPORT TN US	20030714	317	194	182.9	36.12528	-86.6764	0	2400	0	2400
GHCND:USW00013897	NASHVILLE INTERNATIONAL AIRPORT TN US	20030715	322	211	182.9	36.12528	-86.6764	0	2400	0	2400
GHCND:USW00013897	NASHVILLE INTERNATIONAL AIRPORT TN US	20030716	333	239	182.9	36.12528	-86.6764	0	2400	0	2400
GHCND:USW00013897	NASHVILLE INTERNATIONAL AIRPORT TN US	20030717	322	194	182.9	36.12528	-86.6764	0	2400	0	2400
GHCND:USW00013897	NASHVILLE INTERNATIONAL AIRPORT TN US	20030718	306	200	182.9	36.12528	-86.6764	0	2400	0	2400
GHCND:USW00013897	NASHVILLE INTERNATIONAL AIRPORT TN US	20030719	322	217	182.9	36.12528	-86.6764	0	2400	0	2400
GHCND:USW00013897	NASHVILLE INTERNATIONAL AIRPORT TN US	20030720	328	200	182.9	36.12528	-86.6764	0	2400	0	2400
GHCND:USW00013897	NASHVILLE INTERNATIONAL AIRPORT TN US	20030721	333	222	182.9	36.12528	-86.6764	0	2400	0	2400
GHCND:USW00013897	NASHVILLE INTERNATIONAL AIRPORT TN US	20030722	267	200	182.9	36.12528	-86.6764	0	2400	0	2400
GHCND:USW00013897	NASHVILLE INTERNATIONAL AIRPORT TN US	20030723	278	178	182.9	36.12528	-86.6764	0	2400	0	2400
GHCND:USW00013897	NASHVILLE INTERNATIONAL AIRPORT TN US	20030724	283	156	182.9	36.12528	-86.6764	0	2400	0	2400
GHCND:USW00013897	NASHVILLE INTERNATIONAL AIRPORT TN US	20030725	306	161	182.9	36.12528	-86.6764	0	2400	0	2400
GHCND:USW00013897	NASHVILLE INTERNATIONAL AIRPORT TN US	20030726	311	194	182.9	36.12528	-86.6764	0	2400	0	2400
GHCND:USW00013897	NASHVILLE INTERNATIONAL AIRPORT TN US	20030727	333	200	182.9	36.12528	-86.6764	0	2400	0	2400
GHCND:USW00013897	NASHVILLE INTERNATIONAL AIRPORT TN US	20030728	344	211	182.9	36.12528	-86.6764	0	2400	0	2400
GHCND:USW00013897	NASHVILLE INTERNATIONAL AIRPORT TN US	20030729	278	211	182.9	36.12528	-86.6764	0	2400	0	2400
GHCND:USW00013897	NASHVILLE INTERNATIONAL AIRPORT TN US	20030730	294	217	182.9	36.12528	-86.6764	0	2400	0	2400
GHCND:USW00013897	NASHVILLE INTERNATIONAL AIRPORT TN US	20030731	283	217	182.9	36.12528	-86.6764	0	2400	0	2400
GHCND:USW00013897	NASHVILLE INTERNATIONAL AIRPORT TN US	20030801	322	222	182.9	36.12528	-86.6764	0	2400	0	2400
GHCND:USW00013897	NASHVILLE INTERNATIONAL AIRPORT TN US	20030802	306	231	182.9	36.12528	-86.6764	0	2400	0	2400
GHCND:USW00013897	NASHVILLE INTERNATIONAL AIRPORT TN US	20030803	289	206	182.9	36.12528	-86.6764	0	2400	0	2400
GHCND:USW00013897	NASHVILLE INTERNATIONAL AIRPORT TN US	20030804	289	189	182.9	36.12528	-86.6764	0	2400	0	2400
GHCND:USW00013897	NASHVILLE INTERNATIONAL AIRPORT TN US	20030805	311	194	182.9	36.12528	-86.6764	0	2400	0	2400
GHCND:USW00013897	NASHVILLE INTERNATIONAL AIRPORT TN US	20030806	278	222	182.9	36.12528	-86.6764	0	2400	0	2400
GHCND:USW00013897	NASHVILLE INTERNATIONAL AIRPORT TN US	20030807	300	200	182.9	36.12528	-86.6764	0	2400	0	2400
GHCND:USW00013897	NASHVILLE INTERNATIONAL AIRPORT TN US	20030808	294	200	182.9	36.12528	-86.6764	0	2400	0	2400
GHCND:USW00013897	NASHVILLE INTERNATIONAL AIRPORT TN US	20030809	300	194	182.9	36.12528	-86.6764	0	2400	0	2400
GHCND:USW00013897	NASHVILLE INTERNATIONAL AIRPORT TN US	20030810	294	194	182.9	36.12528	-86.6764	0	2400	0	2400
GHCND:USW00013897	NASHVILLE INTERNATIONAL AIRPORT TN US	20030811	289	194	182.9	36.12528	-86.6764	0	2400	0	2400
GHCND:USW00013897	NASHVILLE INTERNATIONAL AIRPORT TN US	20030812	300	183	182.9	36.12528	-86.6764	0	2400	0	2400
GHCND:USW00013897	NASHVILLE INTERNATIONAL AIRPORT TN US	20030813	306	211	182.9	36.12528	-86.6764	0	2400	0	2400
GHCND:USW00013897	NASHVILLE INTERNATIONAL AIRPORT TN US	20030814	322	211	182.9	36.12528	-86.6764	0	2400	0	2400
GHCND:USW00013897	NASHVILLE INTERNATIONAL AIRPORT TN US	20030815	328	239	182.9	36.12528	-86.6764	0	2400	0	2400
GHCND:USW00013897	NASHVILLE INTERNATIONAL AIRPORT TN US	20030816	328	233	182.9	36.12528	-86.6764	0	2400	0	2400
GHCND:USW00013897	NASHVILLE INTERNATIONAL AIRPORT TN US	20030817	339	228	182.9	36.12528	-86.6764	0	2400	0	2400
GHCND:USW00013897	NASHVILLE INTERNATIONAL AIRPORT TN US	20030818	328	228	182.9	36.12528	-86.6764	0	2400	0	2400
GHCND:USW00013897	NASHVILLE INTERNATIONAL AIRPORT TN US	20030819	328	222	182.9	36.12528	-86.6764	0	2400	0	2400
GHCND:USW00013897	NASHVILLE INTERNATIONAL AIRPORT TN US	20030820	328	228	182.9	36.12528	-86.6764	0	2400	0	2400
GHCND:USW00013897	NASHVILLE INTERNATIONAL AIRPORT TN US	20030821	333	228	182.9	36.12528	-86.6764	0	2400	0	2400
GHCND:USW00013897	NASHVILLE INTERNATIONAL AIRPORT TN US	20030822	333	206	182.9	36.12528	-86.6764	0	2400	0	2400
GHCND:USW00013897	NASHVILLE INTERNATIONAL AIRPORT TN US	20030823	311	200	182.9	36.12528	-86.6764	0	2400	0	2400
GHCND:USW00013897	NASHVILLE INTERNATIONAL AIRPORT TN US	20030824	306	211	182.9	36.12528	-86.6764	0	2400	0	2400
GHCND:USW00013897	NASHVILLE INTERNATIONAL AIRPORT TN US	20030825	333	194	182.9	36.12528	-86.6764	0	2400	0	2400
GHCND:USW00013897	NASHVILLE INTERNATIONAL AIRPORT TN US	20030826	339	217	182.9	36.12528	-86.6764	0	2400	0	2400
GHCND:USW00013897	NASHVILLE INTERNATIONAL AIRPORT TN US	20030827	322	222	182.9	36.12528	-86.6764	0	2400	0	2400
GHCND:USW00013897	NASHVILLE INTERNATIONAL AIRPORT TN US	20030828	300	206	182.9	36.12528	-86.6764	0	2400	0	2400
GHCND:USW00013897	NASHVILLE INTERNATIONAL AIRPORT TN US	20030829	328	217	182.9	36.12528	-86.6764	0	2400	0	2400
GHCND:USW00013897	NASHVILLE INTERNATIONAL AIRPORT TN US	20030830	317	228	182.9	36.12528	-86.6764	0	2400	0	2400
GHCND:USW00013897	NASHVILLE INTERNATIONAL AIRPORT TN US	20030831	322	228	182.9	36.12528	-86.6764	0	2400	0	2400
GHCND:USW00013897	NASHVILLE INTERNATIONAL AIRPORT TN US	20030901	322	217	182.9	36.12528	-86.6764	0	2400	0	2400
GHCND:USW00013897	NASHVILLE INTERNATIONAL AIRPORT TN US	20030902	294	222	182.9	36.12528	-86.6764	0	2400	0	2400
GHCND:USW00013897	NASHVILLE INTERNATIONAL AIRPORT TN US	20030903	267	222	182.9	36.12528	-86.6764	0	2400	0	2400
GHCND:USW00013897	NASHVILLE INTERNATIONAL AIRPORT TN US	20030904	289	183	182.9	36.12528	-86.6764	0	2400	0	2400
GHCND:USW00013897	NASHVILLE INTERNATIONAL AIRPORT TN US	20030905	261	161	182.9	36.12528	-86.6764	0	2400	0	2400
GHCND:USW00013897	NASHVILLE INTERNATIONAL AIRPORT TN US	20030906	272	161	182.9	36.12528	-86.6764	0	2400	0	2400
GHCND:USW00013897	NASHVILLE INTERNATIONAL AIRPORT TN US	20030907	261	172	182.9	36.12528	-86.6764	0	2400	0	2400
GHCND:USW00013897	NASHVILLE INTERNATIONAL AIRPORT TN US	20030908	278	156	182.9	36.12528	-86.6764	0	2400	0	2400
GHCND:USW00013897	NASHVILLE INTERNATIONAL AIRPORT TN US	20030909	289	167	182.9	36.12528	-86.6764	0	2400	0	2400
GHCND:USW00013897	NASHVILLE INTERNATIONAL AIRPORT TN US	20030910	294	183	182.9	36.12528	-86.6764	0	2400	0	2400
GHCND:USW00013897	NASHVILLE INTERNATIONAL AIRPORT TN US	20030911	283	183	182.9	36.12528	-86.6764	0	2400	0	2400
GHCND:USW00013897	NASHVILLE INTERNATIONAL AIRPORT TN US	20030912	289	172	182.9	36.12528	-86.6764	0	2400	0	2400
GHCND:USW00013897	NASHVILLE INTERNATIONAL AIRPORT TN US	20030913	306	161	182.9	36.12528	-86.6764	0	2400	0	2400
GHCND:USW00013897	NASHVILLE INTERNATIONAL AIRPORT TN US	20030914	278	206	182.9	36.12528	-86.6764	0	2400	0	2400
GHCND:USW00013897	NASHVILLE INTERNATIONAL AIRPORT TN US	20030915	261	133	182.9	36.12528	-86.6764	0	2400	0	2400
GHCND:USW00013897	NASHVILLE INTERNATIONAL AIRPORT TN US	20030916	272	111	182.9	36.12528	-86.6764	0	2400	0	2400
GHCND:USW00013897	NASHVILLE INTERNATIONAL AIRPORT TN US	20030917	283	150	182.9	36.12528	-86.6764	0	2400	0	2400
GHCND:USW00013897	NASHVILLE INTERNATIONAL AIRPORT TN US	20030918	289	167	182.9	36.12528	-86.6764	0	2400	0	2400
GHCND:USW00013897	NASHVILLE INTERNATIONAL AIRPORT TN US	20030919	283	150	182.9	36.12528	-86.6764	0	2400	0	2400
GHCND:USW00013897	NASHVILLE INTERNATIONAL AIRPORT TN US	20030920	261	150	182.9	36.12528	-86.6764	0	2400	0	2400
GHCND:USW00013897	NASHVILLE INTERNATIONAL AIRPORT TN US	20030921	283	167	182.9	36.12528	-86.6764	0	2400	0	2400
GHCND:USW00013897	NASHVILLE INTERNATIONAL AIRPORT TN US	20030922	256	172	182.9	36.12528	-86.6764	0	2400	0	2400
GHCND:USW00013897	NASHVILLE INTERNATIONAL AIRPORT TN US	20030923	244	128	182.9	36.12528	-86.6764	0	2400	0	2400
GHCND:USW00013897	NASHVILLE INTERNATIONAL AIRPORT TN US	20030924	272	100	182.9	36.12528	-86.6764	0	2400	0	2400
GHCND:USW00013897	NASHVILLE INTERNATIONAL AIRPORT TN US	20030925	261	139	182.9	36.12528	-86.6764	0	2400	0	2400
GHCND:USW00013897	NASHVILLE INTERNATIONAL AIRPORT TN US	20030926	289	150	182.9	36.12528	-86.6764	0	2400	0	2400
GHCND:USW00013897	NASHVILLE INTERNATIONAL AIRPORT TN US	20030927	239	150	182.9	36.12528	-86.6764	0	2400	0	2400
GHCND:USW00013897	NASHVILLE INTERNATIONAL AIRPORT TN US	20030928	194	100	182.9	36.12528	-86.6764	0	2400	0	2400
GHCND:USW00013897	NASHVILLE INTERNATIONAL AIRPORT TN US	20030929	183	72	182.9	36.12528	-86.6764	0	2400	0	2400
GHCND:USW00013897	NASHVILLE INTERNATIONAL AIRPORT TN US	20030930	206	50	182.9	36.12528	-86.6764	0	2400	0	2400
GHCND:USW00013897	NASHVILLE INTERNATIONAL AIRPORT TN US	20031001	161	61	182.9	36.12528	-86.6764	0	2400	0	2400
GHCND:USW00013897	NASHVILLE INTERNATIONAL AIRPORT TN US	20031002	161	33	182.9	36.12528	-86.6764	0	2400	0	2400
GHCND:USW00013897	NASHVILLE INTERNATIONAL AIRPORT TN US	20031003	200	17	182.9	36.12528	-86.6764	0	2400	0	2400
GHCND:USW00013897	NASHVILLE INTERNATIONAL AIRPORT TN US	20031004	233	111	182.9	36.12528	-86.6764	0	2400	0	2400
GHCND:USW00013897	NASHVILLE INTERNATIONAL AIRPORT TN US	20031005	189	89	182.9	36.12528	-86.6764	0	2400	0	2400
GHCND:USW00013897	NASHVILLE INTERNATIONAL AIRPORT TN US	20031006	233	122	182.9	36.12528	-86.6764	0	2400	0	2400
GHCND:USW00013897	NASHVILLE INTERNATIONAL AIRPORT TN US	20031007	261	111	182.9	36.12528	-86.6764	0	2400	0	2400
GHCND:USW00013897	NASHVILLE INTERNATIONAL AIRPORT TN US	20031008	256	128	182.9	36.12528	-86.6764	0	2400	0	2400
GHCND:USW00013897	NASHVILLE INTERNATIONAL AIRPORT TN US	20031009	256	128	182.9	36.12528	-86.6764	0	2400	0	2400
GHCND:USW00013897	NASHVILLE INTERNATIONAL AIRPORT TN US	20031010	211	172	182.9	36.12528	-86.6764	0	2400	0	2400
GHCND:USW00013897	NASHVILLE INTERNATIONAL AIRPORT TN US	20031011	250	150	182.9	36.12528	-86.6764	0	2400	0	2400
GHCND:USW00013897	NASHVILLE INTERNATIONAL AIRPORT TN US	20031012	233	144	182.9	36.12528	-86.6764	0	2400	0	2400
GHCND:USW00013897	NASHVILLE INTERNATIONAL AIRPORT TN US	20031013	250	139	182.9	36.12528	-86.6764	0	2400	0	2400
GHCND:USW00013897	NASHVILLE INTERNATIONAL AIRPORT TN US	20031014	200	117	182.9	36.12528	-86.6764	0	2400	0	2400
GHCND:USW00013897	NASHVILLE INTERNATIONAL AIRPORT TN US	20031015	211	89	182.9	36.12528	-86.6764	0	2400	0	2400
GHCND:USW00013897	NASHVILLE INTERNATIONAL AIRPORT TN US	20031016	228	56	182.9	36.12528	-86.6764	0	2400	0	2400
GHCND:USW00013897	NASHVILLE INTERNATIONAL AIRPORT TN US	20031017	172	94	182.9	36.12528	-86.6764	0	2400	0	2400
GHCND:USW00013897	NASHVILLE INTERNATIONAL AIRPORT TN US	20031018	200	83	182.9	36.12528	-86.6764	0	2400	0	2400
GHCND:USW00013897	NASHVILLE INTERNATIONAL AIRPORT TN US	20031019	256	67	182.9	36.12528	-86.6764	0	2400	0	2400
GHCND:USW00013897	NASHVILLE INTERNATIONAL AIRPORT TN US	20031020	267	94	182.9	36.12528	-86.6764	0	2400	0	2400
GHCND:USW00013897	NASHVILLE INTERNATIONAL AIRPORT TN US	20031021	267	156	182.9	36.12528	-86.6764	0	2400	0	2400
GHCND:USW00013897	NASHVILLE INTERNATIONAL AIRPORT TN US	20031022	233	94	182.9	36.12528	-86.6764	0	2400	0	2400
GHCND:USW00013897	NASHVILLE INTERNATIONAL AIRPORT TN US	20031023	250	67	182.9	36.12528	-86.6764	0	2400	0	2400
GHCND:USW00013897	NASHVILLE INTERNATIONAL AIRPORT TN US	20031024	239	72	182.9	36.12528	-86.6764	0	2400	0	2400
GHCND:USW00013897	NASHVILLE INTERNATIONAL AIRPORT TN US	20031025	239	150	182.9	36.12528	-86.6764	0	2400	0	2400
GHCND:USW00013897	NASHVILLE INTERNATIONAL AIRPORT TN US	20031026	167	89	182.9	36.12528	-86.6764	0	2400	0	2400
GHCND:USW00013897	NASHVILLE INTERNATIONAL AIRPORT TN US	20031027	144	83	182.9	36.12528	-86.6764	0	2400	0	2400
GHCND:USW00013897	NASHVILLE INTERNATIONAL AIRPORT TN US	20031028	150	44	182.9	36.12528	-86.6764	0	2400	0	2400
GHCND:USW00013897	NASHVILLE INTERNATIONAL AIRPORT TN US	20031029	194	67	182.9	36.12528	-86.6764	0	2400	0	2400
GHCND:USW00013897	NASHVILLE INTERNATIONAL AIRPORT TN US	20031030	256	94	182.9	36.12528	-86.6764	0	2400	0	2400
GHCND:USW00013897	NASHVILLE INTERNATIONAL AIRPORT TN US	20031031	256	133	182.9	36.12528	-86.6764	0	2400	0	2400
GHCND:USW00013897	NASHVILLE INTERNATIONAL AIRPORT TN US	20031101	267	117	182.9	36.12528	-86.6764	0	2400	0	2400
GHCND:USW00013897	NASHVILLE INTERNATIONAL AIRPORT TN US	20031102	267	106	182.9	36.12528	-86.6764	0	2400	0	2400
GHCND:USW00013897	NASHVILLE INTERNATIONAL AIRPORT TN US	20031103	278	100	182.9	36.12528	-86.6764	0	2400	0	2400
GHCND:USW00013897	NASHVILLE INTERNATIONAL AIRPORT TN US	20031104	256	106	182.9	36.12528	-86.6764	0	2400	0	2400
GHCND:USW00013897	NASHVILLE INTERNATIONAL AIRPORT TN US	20031105	222	144	182.9	36.12528	-86.6764	0	2400	0	2400
GHCND:USW00013897	NASHVILLE INTERNATIONAL AIRPORT TN US	20031106	144	89	182.9	36.12528	-86.6764	0	2400	0	2400
GHCND:USW00013897	NASHVILLE INTERNATIONAL AIRPORT TN US	20031107	100	67	182.9	36.12528	-86.6764	0	2400	0	2400
GHCND:USW00013897	NASHVILLE INTERNATIONAL AIRPORT TN US	20031108	133	39	182.9	36.12528	-86.6764	0	2400	0	2400
GHCND:USW00013897	NASHVILLE INTERNATIONAL AIRPORT TN US	20031109	150	17	182.9	36.12528	-86.6764	0	2400	0	2400
GHCND:USW00013897	NASHVILLE INTERNATIONAL AIRPORT TN US	20031110	189	44	182.9	36.12528	-86.6764	0	2400	0	2400
GHCND:USW00013897	NASHVILLE INTERNATIONAL AIRPORT TN US	20031111	228	144	182.9	36.12528	-86.6764	0	2400	0	2400
GHCND:USW00013897	NASHVILLE INTERNATIONAL AIRPORT TN US	20031112	217	106	182.9	36.12528	-86.6764	0	2400	0	2400
GHCND:USW00013897	NASHVILLE INTERNATIONAL AIRPORT TN US	20031113	106	28	182.9	36.12528	-86.6764	0	2400	0	2400
GHCND:USW00013897	NASHVILLE INTERNATIONAL AIRPORT TN US	20031114	111	-22	182.9	36.12528	-86.6764	0	2400	0	2400
GHCND:USW00013897	NASHVILLE INTERNATIONAL AIRPORT TN US	20031115	117	56	182.9	36.12528	-86.6764	0	2400	0	2400
GHCND:USW00013897	NASHVILLE INTERNATIONAL AIRPORT TN US	20031116	167	106	182.9	36.12528	-86.6764	0	2400	0	2400
GHCND:USW00013897	NASHVILLE INTERNATIONAL AIRPORT TN US	20031117	206	122	182.9	36.12528	-86.6764	0	2400	0	2400
GHCND:USW00013897	NASHVILLE INTERNATIONAL AIRPORT TN US	20031118	206	161	182.9	36.12528	-86.6764	0	2400	0	2400
GHCND:USW00013897	NASHVILLE INTERNATIONAL AIRPORT TN US	20031119	167	94	182.9	36.12528	-86.6764	0	2400	0	2400
GHCND:USW00013897	NASHVILLE INTERNATIONAL AIRPORT TN US	20031120	217	33	182.9	36.12528	-86.6764	0	2400	0	2400
GHCND:USW00013897	NASHVILLE INTERNATIONAL AIRPORT TN US	20031121	222	50	182.9	36.12528	-86.6764	0	2400	0	2400
GHCND:USW00013897	NASHVILLE INTERNATIONAL AIRPORT TN US	20031122	228	89	182.9	36.12528	-86.6764	0	2400	0	2400
GHCND:USW00013897	NASHVILLE INTERNATIONAL AIRPORT TN US	20031123	228	94	182.9	36.12528	-86.6764	0	2400	0	2400
GHCND:USW00013897	NASHVILLE INTERNATIONAL AIRPORT TN US	20031124	100	-28	182.9	36.12528	-86.6764	0	2400	0	2400
GHCND:USW00013897	NASHVILLE INTERNATIONAL AIRPORT TN US	20031125	83	-44	182.9	36.12528	-86.6764	0	2400	0	2400
GHCND:USW00013897	NASHVILLE INTERNATIONAL AIRPORT TN US	20031126	133	28	182.9	36.12528	-86.6764	0	2400	0	2400
GHCND:USW00013897	NASHVILLE INTERNATIONAL AIRPORT TN US	20031127	139	111	182.9	36.12528	-86.6764	0	2400	0	2400

GHCND:USW00013897	NASHVILLE INTERNATIONAL AIRPORT TN US	20031128	111	0	182.9	36.12528	-86.6764	0	2400	0	2400	
GHCND:USW00013897	NASHVILLE INTERNATIONAL AIRPORT TN US	20031129	67	-11	182.9	36.12528	-86.6764	0	2400	0	2400	
GHCND:USW00013897	NASHVILLE INTERNATIONAL AIRPORT TN US	20031130	150	22	182.9	36.12528	-86.6764	0	2400	0	2400	
GHCND:USW00013897	NASHVILLE INTERNATIONAL AIRPORT TN US	20031201	100	-11	182.9	36.12528	-86.6764	0	2400	0	2400	
GHCND:USW00013897	NASHVILLE INTERNATIONAL AIRPORT TN US	20031202	94	-28	182.9	36.12528	-86.6764	0	2400	0	2400	
GHCND:USW00013897	NASHVILLE INTERNATIONAL AIRPORT TN US	20031203	139	33	182.9	36.12528	-86.6764	0	2400	0	2400	
GHCND:USW00013897	NASHVILLE INTERNATIONAL AIRPORT TN US	20031204	72	50	182.9	36.12528	-86.6764	0	2400	0	2400	
GHCND:USW00013897	NASHVILLE INTERNATIONAL AIRPORT TN US	20031205	67	22	182.9	36.12528	-86.6764	0	2400	0	2400	
GHCND:USW00013897	NASHVILLE INTERNATIONAL AIRPORT TN US	20031206	67	-28	182.9	36.12528	-86.6764	0	2400	0	2400	
GHCND:USW00013897	NASHVILLE INTERNATIONAL AIRPORT TN US	20031207	100	-44	182.9	36.12528	-86.6764	0	2400	0	2400	
GHCND:USW00013897	NASHVILLE INTERNATIONAL AIRPORT TN US	20031208	133	-28	182.9	36.12528	-86.6764	0	2400	0	2400	
GHCND:USW00013897	NASHVILLE INTERNATIONAL AIRPORT TN US	20031209	172	94	182.9	36.12528	-86.6764	0	2400	0	2400	
GHCND:USW00013897	NASHVILLE INTERNATIONAL AIRPORT TN US	20031210	133	11	182.9	36.12528	-86.6764	0	2400	0	2400	
GHCND:USW00013897	NASHVILLE INTERNATIONAL AIRPORT TN US	20031211	61	-17	182.9	36.12528	-86.6764	0	2400	0	2400	
GHCND:USW00013897	NASHVILLE INTERNATIONAL AIRPORT TN US	20031212	50	-39	182.9	36.12528	-86.6764	0	2400	0	2400	
GHCND:USW00013897	NASHVILLE INTERNATIONAL AIRPORT TN US	20031213	39	0	182.9	36.12528	-86.6764	0	2400	0	2400	
GHCND:USW00013897	NASHVILLE INTERNATIONAL AIRPORT TN US	20031214	83	6	182.9	36.12528	-86.6764	0	2400	0	2400	
GHCND:USW00013897	NASHVILLE INTERNATIONAL AIRPORT TN US	20031215	94	-6	182.9	36.12528	-86.6764	0	2400	0	2400	
GHCND:USW00013897	NASHVILLE INTERNATIONAL AIRPORT TN US	20031216	139	17	182.9	36.12528	-86.6764	0	2400	0	2400	
GHCND:USW00013897	NASHVILLE INTERNATIONAL AIRPORT TN US	20031217	56	-17	182.9	36.12528	-86.6764	0	2400	0	2400	
GHCND:USW00013897	NASHVILLE INTERNATIONAL AIRPORT TN US	20031218	78	22	182.9	36.12528	-86.6764	0	2400	0	2400	
GHCND:USW00013897	NASHVILLE INTERNATIONAL AIRPORT TN US	20031219	28	-17	182.9	36.12528	-86.6764	0	2400	0	2400	
GHCND:USW00013897	NASHVILLE INTERNATIONAL AIRPORT TN US	20031220	28	-50	182.9	36.12528	-86.6764	0	2400	0	2400	
GHCND:USW00013897	NASHVILLE INTERNATIONAL AIRPORT TN US	20031221	117	-56	182.9	36.12528	-86.6764	0	2400	0	2400	
GHCND:USW00013897	NASHVILLE INTERNATIONAL AIRPORT TN US	20031222	161	61	182.9	36.12528	-86.6764	0	2400	0	2400	
GHCND:USW00013897	NASHVILLE INTERNATIONAL AIRPORT TN US	20031223	122	6	182.9	36.12528	-86.6764	0	2400	0	2400	
GHCND:USW00013897	NASHVILLE INTERNATIONAL AIRPORT TN US	20031224	28	-6	182.9	36.12528	-86.6764	0	2400	0	2400	
GHCND:USW00013897	NASHVILLE INTERNATIONAL AIRPORT TN US	20031225	56	-39	182.9	36.12528	-86.6764	0	2400	0	2400	
GHCND:USW00013897	NASHVILLE INTERNATIONAL AIRPORT TN US	20031226	100	-50	182.9	36.12528	-86.6764	0	2400	0	2400	
GHCND:USW00013897	NASHVILLE INTERNATIONAL AIRPORT TN US	20031227	167	-33	182.9	36.12528	-86.6764	0	2400	0	2400	
GHCND:USW00013897	NASHVILLE INTERNATIONAL AIRPORT TN US	20031228	178	0	182.9	36.12528	-86.6764	0	2400	0	2400	
GHCND:USW00013897	NASHVILLE INTERNATIONAL AIRPORT TN US	20031229	150	56	182.9	36.12528	-86.6764	0	2400	0	2400	
GHCND:USW00013897	NASHVILLE INTERNATIONAL AIRPORT TN US	20031230	100	-22	182.9	36.12528	-86.6764	0	2400	0	2400	
GHCND:USW00013897	NASHVILLE INTERNATIONAL AIRPORT TN US	20031231	133	-33	182.9	36.12528	-86.6764	0	2400	0	2400	
GHCND:USW00013897	NASHVILLE INTERNATIONAL AIRPORT TN US	20040101	161	11	182.9	36.12528	-86.6764	0	2400	0	2400	
GHCND:USW00013897	NASHVILLE INTERNATIONAL AIRPORT TN US	20040102	189	94	182.9	36.12528	-86.6764	0	2400	0	2400	
GHCND:USW00013897	NASHVILLE INTERNATIONAL AIRPORT TN US	20040103	228	178	182.9	36.12528	-86.6764	0	2400	0	2400	
GHCND:USW00013897	NASHVILLE INTERNATIONAL AIRPORT TN US	20040104	239	117	182.9	36.12528	-86.6764	0	2400	0	2400	
GHCND:USW00013897	NASHVILLE INTERNATIONAL AIRPORT TN US	20040105	117	0	182.9	36.12528	-86.6764	0	2400	0	2400	
GHCND:USW00013897	NASHVILLE INTERNATIONAL AIRPORT TN US	20040106	0	-83	182.9	36.12528	-86.6764	0	2400	0	2400	
GHCND:USW00013897	NASHVILLE INTERNATIONAL AIRPORT TN US	20040107	-6	-100	182.9	36.12528	-86.6764	0	2400	0	2400	
GHCND:USW00013897	NASHVILLE INTERNATIONAL AIRPORT TN US	20040108	39	-28	182.9	36.12528	-86.6764	0	2400	0	2400	
GHCND:USW00013897	NASHVILLE INTERNATIONAL AIRPORT TN US	20040109	6	-11	182.9	36.12528	-86.6764	0	2400	0	2400	
GHCND:USW00013897	NASHVILLE INTERNATIONAL AIRPORT TN US	20040110	11	-61	182.9	36.12528	-86.6764	0	2400	0	2400	
GHCND:USW00013897	NASHVILLE INTERNATIONAL AIRPORT TN US	20040111	94	-72	182.9	36.12528	-86.6764	0	2400	0	2400	
GHCND:USW00013897	NASHVILLE INTERNATIONAL AIRPORT TN US	20040112	144	44	182.9	36.12528	-86.6764	0	2400	0	2400	
GHCND:USW00013897	NASHVILLE INTERNATIONAL AIRPORT TN US	20040113	144	-17	182.9	36.12528	-86.6764	0	2400	0	2400	
GHCND:USW00013897	NASHVILLE INTERNATIONAL AIRPORT TN US	20040114	133	-39	182.9	36.12528	-86.6764	0	2400	0	2400	
GHCND:USW00013897	NASHVILLE INTERNATIONAL AIRPORT TN US	20040115	67	-22	182.9	36.12528	-86.6764	0	2400	0	2400	
GHCND:USW00013897	NASHVILLE INTERNATIONAL AIRPORT TN US	20040116	117	-33	182.9	36.12528	-86.6764	0	2400	0	2400	
GHCND:USW00013897	NASHVILLE INTERNATIONAL AIRPORT TN US	20040117	117	56	182.9	36.12528	-86.6764	0	2400	0	2400	
GHCND:USW00013897	NASHVILLE INTERNATIONAL AIRPORT TN US	20040118	83	-28	182.9	36.12528	-86.6764	0	2400	0	2400	
GHCND:USW00013897	NASHVILLE INTERNATIONAL AIRPORT TN US	20040119	-28	-67	182.9	36.12528	-86.6764	0	2400	0	2400	
GHCND:USW00013897	NASHVILLE INTERNATIONAL AIRPORT TN US	20040120	17	-83	182.9	36.12528	-86.6764	0	2400	0	2400	
GHCND:USW00013897	NASHVILLE INTERNATIONAL AIRPORT TN US	20040121	50	-39	182.9	36.12528	-86.6764	0	2400	0	2400	
GHCND:USW00013897	NASHVILLE INTERNATIONAL AIRPORT TN US	20040122	83	-50	182.9	36.12528	-86.6764	0	2400	0	2400	
GHCND:USW00013897	NASHVILLE INTERNATIONAL AIRPORT TN US	20040123	78	-94	182.9	36.12528	-86.6764	0	2400	0	2400	
GHCND:USW00013897	NASHVILLE INTERNATIONAL AIRPORT TN US	20040124	133	22	182.9	36.12528	-86.6764	0	2400	0	2400	
GHCND:USW00013897	NASHVILLE INTERNATIONAL AIRPORT TN US	20040125	189	6	182.9	36.12528	-86.6764	0	2400	0	2400	
GHCND:USW00013897	NASHVILLE INTERNATIONAL AIRPORT TN US	20040126	150	89	182.9	36.12528	-86.6764	0	2400	0	2400	
GHCND:USW00013897	NASHVILLE INTERNATIONAL AIRPORT TN US	20040127	100	-44	182.9	36.12528	-86.6764	0	2400	0	2400	
GHCND:USW00013897	NASHVILLE INTERNATIONAL AIRPORT TN US	20040128	28	-78	182.9	36.12528	-86.6764	0	2400	0	2400	
GHCND:USW00013897	NASHVILLE INTERNATIONAL AIRPORT TN US	20040129	111	-50	182.9	36.12528	-86.6764	0	2400	0	2400	
GHCND:USW00013897	NASHVILLE INTERNATIONAL AIRPORT TN US	20040130	39	-89	182.9	36.12528	-86.6764	0	2400	0	2400	
GHCND:USW00013897	NASHVILLE INTERNATIONAL AIRPORT TN US	20040131	17	-117	182.9	36.12528	-86.6764	0	2400	0	2400	
GHCND:USW00013897	NASHVILLE INTERNATIONAL AIRPORT TN US	20040201	128	-72	182.9	36.12528	-86.6764	0	2400	0	2400	
GHCND:USW00013897	NASHVILLE INTERNATIONAL AIRPORT TN US	20040202	89	50	182.9	36.12528	-86.6764	0	2400	0	2400	
GHCND:USW00013897	NASHVILLE INTERNATIONAL AIRPORT TN US	20040203	72	28	182.9	36.12528	-86.6764	0	2400	0	2400	
GHCND:USW00013897	NASHVILLE INTERNATIONAL AIRPORT TN US	20040204	72	-39	182.9	36.12528	-86.6764	0	2400	0	2400	
GHCND:USW00013897	NASHVILLE INTERNATIONAL AIRPORT TN US	20040205	122	11	182.9	36.12528	-86.6764	0	2400	0	2400	
GHCND:USW00013897	NASHVILLE INTERNATIONAL AIRPORT TN US	20040206	111	0	182.9	36.12528	-86.6764	0	2400	0	2400	
GHCND:USW00013897	NASHVILLE INTERNATIONAL AIRPORT TN US	20040207	6	-33	182.9	36.12528	-86.6764	0	2400	0	2400	
GHCND:USW00013897	NASHVILLE INTERNATIONAL AIRPORT TN US	20040208	44	-56	182.9	36.12528	-86.6764	0	2400	0	2400	
GHCND:USW00013897	NASHVILLE INTERNATIONAL AIRPORT TN US	20040209	72	-17	182.9	36.12528	-86.6764	0	2400	0	2400	
GHCND:USW00013897	NASHVILLE INTERNATIONAL AIRPORT TN US	20040210	89	17	182.9	36.12528	-86.6764	0	2400	0	2400	
GHCND:USW00013897	NASHVILLE INTERNATIONAL AIRPORT TN US	20040211	106	-6	182.9	36.12528	-86.6764	0	2400	0	2400	
GHCND:USW00013897	NASHVILLE INTERNATIONAL AIRPORT TN US	20040212	83	-6	182.9	36.12528	-86.6764	0	2400	0	2400	
GHCND:USW00013897	NASHVILLE INTERNATIONAL AIRPORT TN US	20040213	56	-50	182.9	36.12528	-86.6764	0	2400	0	2400	
GHCND:USW00013897	NASHVILLE INTERNATIONAL AIRPORT TN US	20040214	89	6	182.9	36.12528	-86.6764	0	2400	0	2400	
GHCND:USW00013897	NASHVILLE INTERNATIONAL AIRPORT TN US	20040215	50	-17	182.9	36.12528	-86.6764	0	2400	0	2400	
GHCND:USW00013897	NASHVILLE INTERNATIONAL AIRPORT TN US	20040216	61	-50	182.9	36.12528	-86.6764	0	2400	0	2400	
GHCND:USW00013897	NASHVILLE INTERNATIONAL AIRPORT TN US	20040217	106	33	182.9	36.12528	-86.6764	0	2400	0	2400	
GHCND:USW00013897	NASHVILLE INTERNATIONAL AIRPORT TN US	20040218	117	-33	182.9	36.12528	-86.6764	0	2400	0	2400	
GHCND:USW00013897	NASHVILLE INTERNATIONAL AIRPORT TN US	20040219	172	-11	182.9	36.12528	-86.6764	0	2400	0	2400	
GHCND:USW00013897	NASHVILLE INTERNATIONAL AIRPORT TN US	20040220	178	78	182.9	36.12528	-86.6764	0	2400	0	2400	
GHCND:USW00013897	NASHVILLE INTERNATIONAL AIRPORT TN US	20040221	106	17	182.9	36.12528	-86.6764	0	2400	0	2400	
GHCND:USW00013897	NASHVILLE INTERNATIONAL AIRPORT TN US	20040222	122	-17	182.9	36.12528	-86.6764	0	2400	0	2400	
GHCND:USW00013897	NASHVILLE INTERNATIONAL AIRPORT TN US	20040223	144	22	182.9	36.12528	-86.6764	0	2400	0	2400	
GHCND:USW00013897	NASHVILLE INTERNATIONAL AIRPORT TN US	20040224	144	44	182.9	36.12528	-86.6764	0	2400	0	2400	
GHCND:USW00013897	NASHVILLE INTERNATIONAL AIRPORT TN US	20040225	94	11	182.9	36.12528	-86.6764	0	2400	0	2400	
GHCND:USW00013897	NASHVILLE INTERNATIONAL AIRPORT TN US	20040226	67	11	182.9	36.12528	-86.6764	0	2400	0	2400	
GHCND:USW00013897	NASHVILLE INTERNATIONAL AIRPORT TN US	20040227	94	-6	182.9	36.12528	-86.6764	0	2400	0	2400	
GHCND:USW00013897	NASHVILLE INTERNATIONAL AIRPORT TN US	20040228	167	-39	182.9	36.12528	-86.6764	0	2400	0	2400	
GHCND:USW00013897	NASHVILLE INTERNATIONAL AIRPORT TN US	20040229	189	39	182.9	36.12528	-86.6764	0	2400	0	2400	
GHCND:USW00013897	NASHVILLE INTERNATIONAL AIRPORT TN US	20040301	161	111	182.9	36.12528	-86.6764	0	2400	0	2400	
GHCND:USW00013897	NASHVILLE INTERNATIONAL AIRPORT TN US	20040302	200	78	182.9	36.12528	-86.6764	0	2400	0	2400	
GHCND:USW00013897	NASHVILLE INTERNATIONAL AIRPORT TN US	20040303	178	78	182.9	36.12528	-86.6764	0	2400	0	2400	
GHCND:USW00013897	NASHVILLE INTERNATIONAL AIRPORT TN US	20040304	244	139	182.9	36.12528	-86.6764	0	2400	0	2400	
GHCND:USW00013897	NASHVILLE INTERNATIONAL AIRPORT TN US	20040305	211	122	182.9	36.12528	-86.6764	0	2400	0	2400	
GHCND:USW00013897	NASHVILLE INTERNATIONAL AIRPORT TN US	20040306	161	61	182.9	36.12528	-86.6764	0	2400	0	2400	
GHCND:USW00013897	NASHVILLE INTERNATIONAL AIRPORT TN US	20040307	183	22	182.9	36.12528	-86.6764	0	2400	0	2400	
GHCND:USW00013897	NASHVILLE INTERNATIONAL AIRPORT TN US	20040308	133	33	182.9	36.12528	-86.6764	0	2400	0	2400	
GHCND:USW00013897	NASHVILLE INTERNATIONAL AIRPORT TN US	20040309	100	11	182.9	36.12528	-86.6764	0	2400	0	2400	
GHCND:USW00013897	NASHVILLE INTERNATIONAL AIRPORT TN US	20040310	111	-22	182.9	36.12528	-86.6764	0	2400	0	2400	
GHCND:USW00013897	NASHVILLE INTERNATIONAL AIRPORT TN US	20040311	161	6	182.9	36.12528	-86.6764	0	2400	0	2400	
GHCND:USW00013897	NASHVILLE INTERNATIONAL AIRPORT TN US	20040312	106	17	182.9	36.12528	-86.6764	0	2400	0	2400	
GHCND:USW00013897	NASHVILLE INTERNATIONAL AIRPORT TN US	20040313	144	-6	182.9	36.12528	-86.6764	0	2400	0	2400	
GHCND:USW00013897	NASHVILLE INTERNATIONAL AIRPORT TN US	20040314	128	61	182.9	36.12528	-86.6764	0	2400	0	2400	
GHCND:USW00013897	NASHVILLE INTERNATIONAL AIRPORT TN US	20040315	144	44	182.9	36.12528	-86.6764	0	2400	0	2400	
GHCND:USW00013897	NASHVILLE INTERNATIONAL AIRPORT TN US	20040316	156	61	182.9	36.12528	-86.6764	0	2400	0	2400	
GHCND:USW00013897	NASHVILLE INTERNATIONAL AIRPORT TN US	20040317	156	50	182.9	36.12528	-86.6764	0	2400	0	2400	
GHCND:USW00013897	NASHVILLE INTERNATIONAL AIRPORT TN US	20040318	206	83	182.9	36.12528	-86.6764	0	2400	0	2400	
GHCND:USW00013897	NASHVILLE INTERNATIONAL AIRPORT TN US	20040319	200	72	182.9	36.12528	-86.6764	0	2400	0	2400	
GHCND:USW00013897	NASHVILLE INTERNATIONAL AIRPORT TN US	20040320	261	94	182.9	36.12528	-86.6764	0	2400	0	2400	
GHCND:USW00013897	NASHVILLE INTERNATIONAL AIRPORT TN US	20040321	133	11	182.9	36.12528	-86.6764	0	2400	0	2400	
GHCND:USW00013897	NASHVILLE INTERNATIONAL AIRPORT TN US	20040322	89	-11	182.9	36.12528	-86.6764	0	2400	0	2400	
GHCND:USW00013897	NASHVILLE INTERNATIONAL AIRPORT TN US	20040323	161	-22	182.9	36.12528	-86.6764	0	2400	0	2400	
GHCND:USW00013897	NASHVILLE INTERNATIONAL AIRPORT TN US	20040324	217	94	182.9	36.12528	-86.6764	0	2400	0	2400	
GHCND:USW00013897	NASHVILLE INTERNATIONAL AIRPORT TN US	20040325	244	94	182.9	36.12528	-86.6764	0	2400	0	2400	
GHCND:USW00013897	NASHVILLE INTERNATIONAL AIRPORT TN US	20040326	244	150	182.9	36.12528	-86.6764	0	2400	0	2400	
GHCND:USW00013897	NASHVILLE INTERNATIONAL AIRPORT TN US	20040327	267	128	182.9	36.12528	-86.6764	0	2400	0	2400	
GHCND:USW00013897	NASHVILLE INTERNATIONAL AIRPORT TN US	20040328	267	122	182.9	36.12528	-86.6764	0	2400	0	2400	
GHCND:USW00013897	NASHVILLE INTERNATIONAL AIRPORT TN US	20040329	200	94	182.9	36.12528	-86.6764	0	2400	0	2400	
GHCND:USW00013897	NASHVILLE INTERNATIONAL AIRPORT TN US	20040330	172	56	182.9	36.12528	-86.6764	0	2400	0	2400	
GHCND:USW00013897	NASHVILLE INTERNATIONAL AIRPORT TN US	20040331	89	44	182.9	36.12528	-86.6764	0	2400	0	2400	
GHCND:USW00013897	NASHVILLE INTERNATIONAL AIRPORT TN US	20040401	133	50	182.9	36.12528	-86.6764	0	2400	0	2400	
GHCND:USW00013897	NASHVILLE INTERNATIONAL AIRPORT TN US	20040402	167	44	182.9	36.12528	-86.6764	0	2400	0	2400	
GHCND:USW00013897	NASHVILLE INTERNATIONAL AIRPORT TN US	20040403	189	67	182.9	36.12528	-86.6764	0	2400	0	2400	
GHCND:USW00013897	NASHVILLE INTERNATIONAL AIRPORT TN US	20040404	133	61	182.9	36.12528	-86.6764	0	2400	0	2400	
GHCND:USW00013897	NASHVILLE INTERNATIONAL AIRPORT TN US	20040405	150	39	182.9	36.12528	-86.6764	0	2400	0	2400	
GHCND:USW00013897	NASHVILLE INTERNATIONAL AIRPORT TN US	20040406	222	33	182.9	36.12528	-86.6764	0	2400	0	2400	
GHCND:USW00013897	NASHVILLE INTERNATIONAL AIRPORT TN US	20040407	244	67	182.9	36.12528	-86.6764	0	2400	0	2400	
GHCND:USW00013897	NASHVILLE INTERNATIONAL AIRPORT TN US	20040408	250	122	182.9	36.12528	-86.6764	0	2400	0	2400	
GHCND:USW00013897	NASHVILLE INTERNATIONAL AIRPORT TN US	20040409	211	89	182.9	36.12528	-86.6764	0	2400	0	2400	
GHCND:USW00013897	NASHVILLE INTERNATIONAL AIRPORT TN US	20040410	167	100	182.9	36.12528	-86.6764	0	2400	0	2400	
GHCND:USW00013897	NASHVILLE INTERNATIONAL AIRPORT TN US	20040411	150	106	182.9	36.12528	-86.6764	0	2400	0	2400	
GHCND:USW00013897	NASHVILLE INTERNATIONAL AIRPORT TN US	20040412	111	67	182.9	36.12528	-86.6764	0	2400	0	2400	
GHCND:USW00013897	NASHVILLE INTERNATIONAL AIRPORT TN US	20040413	67	17	182.9	36.12528	-86.6764	0	2400	0	2400	
GHCND:USW00013897	NASHVILLE INTERNATIONAL AIRPORT TN US	20040414	161	22	182.9	36.12528	-86.6764	0	2400	0	2400	
GHCND:USW00013897	NASHVILLE INTERNATIONAL AIRPORT TN US	20040415	222	17	182.9	36.12528	-86.6764	0	2400	0	2400	
GHCND:USW00013897	NASHVILLE INTERNATIONAL AIRPORT TN US	20040416	256	78	182.9	36.12528	-86.6764	0	2400	0	2400	
GHCND:USW00013897	NASHVILLE INTERNATIONAL AIRPORT TN US	20040417	272	111	182.9	36.12528	-86.6764	0	2400	0	2400	
GHCND:USW00013897	NASHVILLE INTERNATIONAL AIRPORT TN US	20040418	283	122	182.9	36.12528	-86.6764	0	2400	0	2400	
GHCND:USW00013897	NASHVILLE INTERNATIONAL AIRPORT TN US	20040419	267	161	182.9	36.12528	-86.6764	0	2400	0	2400	
GHCND:USW00013897	NASHVILLE INTERNATIONAL AIRPORT TN US	20040420	267	161	182.9	36.12528	-86.6764	0	2400	0	2400	
GHCND:USW00013897	NASHVILLE INTERNATIONAL AIRPORT TN US	20040421	217	150	182.9	36.12528	-86.6764	0	2400	0	2400	
GHCND:USW00013897	NASHVILLE INTERNATIONAL AIRPORT TN US	20040422	228	150	182.9	36.12528	-86.6764	0	2400	0	2400	
GHCND:USW00013897	NASHVILLE INTERNATIONAL AIRPORT TN US	20040423	233	156	182.9	36.12528	-86.6764	0	2400	0	2400	
GHCND:USW00013897	NASHVILLE INTERNATIONAL AIRPORT TN US	20040424	283	167	182.9	36.12528	-86.6764	0	2400	0	2400	
GHCND:USW00013897	NASHVILLE INTERNATIONAL AIRPORT TN US	20040425	244	150	182.9	36.12528	-86.6764	0	2400	0	2400	
GHCND:USW00013897	NASHVILLE INTERNATIONAL AIRPORT TN US	20040426	206	111	182.9	36.12528	-86.6764	0	2400	0	2400	
GHCND:USW00013897	NASHVILLE INTERNATIONAL AIRPORT TN US	20040427	200	72	182.9	36.12528	-86.6764	0	2400	0	2400	
GHCND:USW00013897	NASHVILLE INTERNATIONAL AIRPORT TN US	20040428	244	50	182.9	36.12528	-86.6764	0	2400	0	2400	
GHCND:USW00013897	NASHVILLE INTERNATIONAL AIRPORT TN US	20040429	256	122	182.9	36.12528	-86.6764	0	2400	0	2400	
GHCND:USW00013897	NASHVILLE INTERNATIONAL AIRPORT TN US	20040430	244	167	182.9	36.12528	-86.6764	0	2400	0	2400	
GHCND:USW00013897	NASHVILLE INTERNATIONAL AIRPORT TN US	20040501	256	139	182.9	36.12528	-86.6764	0	2400	0	2400	
GHCND:USW00013897	NASHVILLE INTERNATIONAL AIRPORT TN US	20040502	167	67	182.9	36.12528	-86.6764	0	2400	0	2400	
GHCND:USW00013897	NASHVILLE INTERNATIONAL AIRPORT TN US	20040503	139	61	182.9	36.12528	-86.6764	0	2400	0	2400	
GHCND:USW00013897	NASHVILLE INTERNATIONAL AIRPORT TN US	20040504	200	33	182.9	36.12528	-86.6764	0	2400	0	2400	
GHCND:USW00013897	NASHVILLE INTERNATIONAL AIRPORT TN US	20040505	283	117	182.9	36.12528	-86.6764	0	2400	0	2400	
GHCND:USW00013897	NASHVILLE INTERNATIONAL AIRPORT TN US	20040506	294	144	182.9	36.12528	-86.6764	0	2400	0	2400	
GHCND:USW00013897	NASHVILLE INTERNATIONAL AIRPORT TN US	20040507	300	133	182.9	36.12528	-86.6764	0	2400	0	2400	
GHCND:USW00013897	NASHVILLE INTERNATIONAL AIRPORT TN US	20040508	311	144	182.9	36.12528	-86.6764	0	2400	0	2400	
GHCND:USW00013897	NASHVILLE INTERNATIONAL AIRPORT TN US	20040509	300	161	182.9	36.12528	-86.6764	0	2400	0	2400	
GHCND:USW00013897	NASHVILLE INTERNATIONAL AIRPORT TN US	20040510	278	172	182.9	36.12528	-86.6764	0	2400	0	2400	
GHCND:USW00013897	NASHVILLE INTERNATIONAL AIRPORT TN US	20040511	289	167	182.9	36.12528	-86.6764	0	2400	0	2400	
GHCND:USW00013897	NASHVILLE INTERNATIONAL AIRPORT TN US	20040512	278	167	182.9	36.12528	-86.6764	0	2400	0	2400	
GHCND:USW00013897	NASHVILLE INTERNATIONAL AIRPORT TN US	20040513	250	194	182.9	36.12528	-86.6764	0	2400	0	2400	
GHCND:USW00013897	NASHVILLE INTERNATIONAL AIRPORT TN US	20040514	278	189	182.9	36.12528	-86.6764	0	2400	0	2400	
GHCND:USW00013897	NASHVILLE INTERNATIONAL AIRPORT TN US	20040515	228	167	182.9	36.12528	-86.6764	0	2400	0	2400	

GHCND:USW00013897	NASHVILLE INTERNATIONAL AIRPORT TN US	20040516	261	167	182.9	36.12528	-86.6764	0	2400	0	2400
GHCND:USW00013897	NASHVILLE INTERNATIONAL AIRPORT TN US	20040517	289	169	182.9	36.12528	-86.6764	0	2400	0	2400
GHCND:USW00013897	NASHVILLE INTERNATIONAL AIRPORT TN US	20040518	267	178	182.9	36.12528	-86.6764	0	2400	0	2400
GHCND:USW00013897	NASHVILLE INTERNATIONAL AIRPORT TN US	20040519	289	178	182.9	36.12528	-86.6764	0	2400	0	2400
GHCND:USW00013897	NASHVILLE INTERNATIONAL AIRPORT TN US	20040520	306	189	182.9	36.12528	-86.6764	0	2400	0	2400
GHCND:USW00013897	NASHVILLE INTERNATIONAL AIRPORT TN US	20040521	311	200	182.9	36.12528	-86.6764	0	2400	0	2400
GHCND:USW00013897	NASHVILLE INTERNATIONAL AIRPORT TN US	20040522	311	200	182.9	36.12528	-86.6764	0	2400	0	2400
GHCND:USW00013897	NASHVILLE INTERNATIONAL AIRPORT TN US	20040523	289	200	182.9	36.12528	-86.6764	0	2400	0	2400
GHCND:USW00013897	NASHVILLE INTERNATIONAL AIRPORT TN US	20040524	300	211	182.9	36.12528	-86.6764	0	2400	0	2400
GHCND:USW00013897	NASHVILLE INTERNATIONAL AIRPORT TN US	20040525	306	200	182.9	36.12528	-86.6764	0	2400	0	2400
GHCND:USW00013897	NASHVILLE INTERNATIONAL AIRPORT TN US	20040526	294	222	182.9	36.12528	-86.6764	0	2400	0	2400
GHCND:USW00013897	NASHVILLE INTERNATIONAL AIRPORT TN US	20040527	289	193	182.9	36.12528	-86.6764	0	2400	0	2400
GHCND:USW00013897	NASHVILLE INTERNATIONAL AIRPORT TN US	20040528	256	200	182.9	36.12528	-86.6764	0	2400	0	2400
GHCND:USW00013897	NASHVILLE INTERNATIONAL AIRPORT TN US	20040529	283	178	182.9	36.12528	-86.6764	0	2400	0	2400
GHCND:USW00013897	NASHVILLE INTERNATIONAL AIRPORT TN US	20040530	311	194	182.9	36.12528	-86.6764	0	2400	0	2400
GHCND:USW00013897	NASHVILLE INTERNATIONAL AIRPORT TN US	20040531	278	189	182.9	36.12528	-86.6764	0	2400	0	2400
GHCND:USW00013897	NASHVILLE INTERNATIONAL AIRPORT TN US	20040601	300	156	182.9	36.12528	-86.6764	0	2400	0	2400
GHCND:USW00013897	NASHVILLE INTERNATIONAL AIRPORT TN US	20040602	300	178	182.9	36.12528	-86.6764	0	2400	0	2400
GHCND:USW00013897	NASHVILLE INTERNATIONAL AIRPORT TN US	20040603	228	172	182.9	36.12528	-86.6764	0	2400	0	2400
GHCND:USW00013897	NASHVILLE INTERNATIONAL AIRPORT TN US	20040604	161	150	182.9	36.12528	-86.6764	0	2400	0	2400
GHCND:USW00013897	NASHVILLE INTERNATIONAL AIRPORT TN US	20040605	267	167	182.9	36.12528	-86.6764	0	2400	0	2400
GHCND:USW00013897	NASHVILLE INTERNATIONAL AIRPORT TN US	20040606	272	167	182.9	36.12528	-86.6764	0	2400	0	2400
GHCND:USW00013897	NASHVILLE INTERNATIONAL AIRPORT TN US	20040607	289	178	182.9	36.12528	-86.6764	0	2400	0	2400
GHCND:USW00013897	NASHVILLE INTERNATIONAL AIRPORT TN US	20040608	300	194	182.9	36.12528	-86.6764	0	2400	0	2400
GHCND:USW00013897	NASHVILLE INTERNATIONAL AIRPORT TN US	20040609	311	211	182.9	36.12528	-86.6764	0	2400	0	2400
GHCND:USW00013897	NASHVILLE INTERNATIONAL AIRPORT TN US	20040610	322	222	182.9	36.12528	-86.6764	0	2400	0	2400
GHCND:USW00013897	NASHVILLE INTERNATIONAL AIRPORT TN US	20040611	328	217	182.9	36.12528	-86.6764	0	2400	0	2400
GHCND:USW00013897	NASHVILLE INTERNATIONAL AIRPORT TN US	20040612	333	206	182.9	36.12528	-86.6764	0	2400	0	2400
GHCND:USW00013897	NASHVILLE INTERNATIONAL AIRPORT TN US	20040613	317	200	182.9	36.12528	-86.6764	0	2400	0	2400
GHCND:USW00013897	NASHVILLE INTERNATIONAL AIRPORT TN US	20040614	300	211	182.9	36.12528	-86.6764	0	2400	0	2400
GHCND:USW00013897	NASHVILLE INTERNATIONAL AIRPORT TN US	20040615	283	222	182.9	36.12528	-86.6764	0	2400	0	2400
GHCND:USW00013897	NASHVILLE INTERNATIONAL AIRPORT TN US	20040616	317	228	182.9	36.12528	-86.6764	0	2400	0	2400
GHCND:USW00013897	NASHVILLE INTERNATIONAL AIRPORT TN US	20040617	289	222	182.9	36.12528	-86.6764	0	2400	0	2400
GHCND:USW00013897	NASHVILLE INTERNATIONAL AIRPORT TN US	20040618	311	217	182.9	36.12528	-86.6764	0	2400	0	2400
GHCND:USW00013897	NASHVILLE INTERNATIONAL AIRPORT TN US	20040619	283	206	182.9	36.12528	-86.6764	0	2400	0	2400
GHCND:USW00013897	NASHVILLE INTERNATIONAL AIRPORT TN US	20040620	278	178	182.9	36.12528	-86.6764	0	2400	0	2400
GHCND:USW00013897	NASHVILLE INTERNATIONAL AIRPORT TN US	20040621	300	189	182.9	36.12528	-86.6764	0	2400	0	2400
GHCND:USW00013897	NASHVILLE INTERNATIONAL AIRPORT TN US	20040622	300	217	182.9	36.12528	-86.6764	0	2400	0	2400
GHCND:USW00013897	NASHVILLE INTERNATIONAL AIRPORT TN US	20040623	256	194	182.9	36.12528	-86.6764	0	2400	0	2400
GHCND:USW00013897	NASHVILLE INTERNATIONAL AIRPORT TN US	20040624	289	200	182.9	36.12528	-86.6764	0	2400	0	2400
GHCND:USW00013897	NASHVILLE INTERNATIONAL AIRPORT TN US	20040625	256	211	182.9	36.12528	-86.6764	0	2400	0	2400
GHCND:USW00013897	NASHVILLE INTERNATIONAL AIRPORT TN US	20040626	261	189	182.9	36.12528	-86.6764	0	2400	0	2400
GHCND:USW00013897	NASHVILLE INTERNATIONAL AIRPORT TN US	20040627	278	178	182.9	36.12528	-86.6764	0	2400	0	2400
GHCND:USW00013897	NASHVILLE INTERNATIONAL AIRPORT TN US	20040628	294	178	182.9	36.12528	-86.6764	0	2400	0	2400
GHCND:USW00013897	NASHVILLE INTERNATIONAL AIRPORT TN US	20040629	283	189	182.9	36.12528	-86.6764	0	2400	0	2400
GHCND:USW00013897	NASHVILLE INTERNATIONAL AIRPORT TN US	20040630	267	206	182.9	36.12528	-86.6764	0	2400	0	2400
GHCND:USW00013897	NASHVILLE INTERNATIONAL AIRPORT TN US	20040701	250	206	182.9	36.12528	-86.6764	0	2400	0	2400
GHCND:USW00013897	NASHVILLE INTERNATIONAL AIRPORT TN US	20040702	294	200	182.9	36.12528	-86.6764	0	2400	0	2400
GHCND:USW00013897	NASHVILLE INTERNATIONAL AIRPORT TN US	20040703	300	206	182.9	36.12528	-86.6764	0	2400	0	2400
GHCND:USW00013897	NASHVILLE INTERNATIONAL AIRPORT TN US	20040704	328	217	182.9	36.12528	-86.6764	0	2400	0	2400
GHCND:USW00013897	NASHVILLE INTERNATIONAL AIRPORT TN US	20040705	322	206	182.9	36.12528	-86.6764	0	2400	0	2400
GHCND:USW00013897	NASHVILLE INTERNATIONAL AIRPORT TN US	20040706	328	194	182.9	36.12528	-86.6764	0	2400	0	2400
GHCND:USW00013897	NASHVILLE INTERNATIONAL AIRPORT TN US	20040707	283	194	182.9	36.12528	-86.6764	0	2400	0	2400
GHCND:USW00013897	NASHVILLE INTERNATIONAL AIRPORT TN US	20040708	306	194	182.9	36.12528	-86.6764	0	2400	0	2400
GHCND:USW00013897	NASHVILLE INTERNATIONAL AIRPORT TN US	20040709	322	211	182.9	36.12528	-86.6764	0	2400	0	2400
GHCND:USW00013897	NASHVILLE INTERNATIONAL AIRPORT TN US	20040710	311	233	182.9	36.12528	-86.6764	0	2400	0	2400
GHCND:USW00013897	NASHVILLE INTERNATIONAL AIRPORT TN US	20040711	294	222	182.9	36.12528	-86.6764	0	2400	0	2400
GHCND:USW00013897	NASHVILLE INTERNATIONAL AIRPORT TN US	20040712	333	183	182.9	36.12528	-86.6764	0	2400	0	2400
GHCND:USW00013897	NASHVILLE INTERNATIONAL AIRPORT TN US	20040713	344	194	182.9	36.12528	-86.6764	0	2400	0	2400
GHCND:USW00013897	NASHVILLE INTERNATIONAL AIRPORT TN US	20040714	322	200	182.9	36.12528	-86.6764	0	2400	0	2400
GHCND:USW00013897	NASHVILLE INTERNATIONAL AIRPORT TN US	20040715	294	189	182.9	36.12528	-86.6764	0	2400	0	2400
GHCND:USW00013897	NASHVILLE INTERNATIONAL AIRPORT TN US	20040716	283	189	182.9	36.12528	-86.6764	0	2400	0	2400
GHCND:USW00013897	NASHVILLE INTERNATIONAL AIRPORT TN US	20040717	294	206	182.9	36.12528	-86.6764	0	2400	0	2400
GHCND:USW00013897	NASHVILLE INTERNATIONAL AIRPORT TN US	20040718	294	206	182.9	36.12528	-86.6764	0	2400	0	2400
GHCND:USW00013897	NASHVILLE INTERNATIONAL AIRPORT TN US	20040719	294	183	182.9	36.12528	-86.6764	0	2400	0	2400
GHCND:USW00013897	NASHVILLE INTERNATIONAL AIRPORT TN US	20040720	311	178	182.9	36.12528	-86.6764	0	2400	0	2400
GHCND:USW00013897	NASHVILLE INTERNATIONAL AIRPORT TN US	20040721	317	189	182.9	36.12528	-86.6764	0	2400	0	2400
GHCND:USW00013897	NASHVILLE INTERNATIONAL AIRPORT TN US	20040722	328	217	182.9	36.12528	-86.6764	0	2400	0	2400
GHCND:USW00013897	NASHVILLE INTERNATIONAL AIRPORT TN US	20040723	233	211	182.9	36.12528	-86.6764	0	2400	0	2400
GHCND:USW00013897	NASHVILLE INTERNATIONAL AIRPORT TN US	20040724	311	228	182.9	36.12528	-86.6764	0	2400	0	2400
GHCND:USW00013897	NASHVILLE INTERNATIONAL AIRPORT TN US	20040725	294	211	182.9	36.12528	-86.6764	0	2400	0	2400
GHCND:USW00013897	NASHVILLE INTERNATIONAL AIRPORT TN US	20040726	250	194	182.9	36.12528	-86.6764	0	2400	0	2400
GHCND:USW00013897	NASHVILLE INTERNATIONAL AIRPORT TN US	20040727	278	189	182.9	36.12528	-86.6764	0	2400	0	2400
GHCND:USW00013897	NASHVILLE INTERNATIONAL AIRPORT TN US	20040728	289	150	182.9	36.12528	-86.6764	0	2400	0	2400
GHCND:USW00013897	NASHVILLE INTERNATIONAL AIRPORT TN US	20040729	311	183	182.9	36.12528	-86.6764	0	2400	0	2400
GHCND:USW00013897	NASHVILLE INTERNATIONAL AIRPORT TN US	20040730	328	206	182.9	36.12528	-86.6764	0	2400	0	2400
GHCND:USW00013897	NASHVILLE INTERNATIONAL AIRPORT TN US	20040731	306	228	182.9	36.12528	-86.6764	0	2400	0	2400
GHCND:USW00013897	NASHVILLE INTERNATIONAL AIRPORT TN US	20040801	317	217	182.9	36.12528	-86.6764	0	2400	0	2400
GHCND:USW00013897	NASHVILLE INTERNATIONAL AIRPORT TN US	20040802	328	211	182.9	36.12528	-86.6764	0	2400	0	2400
GHCND:USW00013897	NASHVILLE INTERNATIONAL AIRPORT TN US	20040803	339	200	182.9	36.12528	-86.6764	0	2400	0	2400
GHCND:USW00013897	NASHVILLE INTERNATIONAL AIRPORT TN US	20040804	339	206	182.9	36.12528	-86.6764	0	2400	0	2400
GHCND:USW00013897	NASHVILLE INTERNATIONAL AIRPORT TN US	20040805	261	194	182.9	36.12528	-86.6764	0	2400	0	2400
GHCND:USW00013897	NASHVILLE INTERNATIONAL AIRPORT TN US	20040806	261	167	182.9	36.12528	-86.6764	0	2400	0	2400
GHCND:USW00013897	NASHVILLE INTERNATIONAL AIRPORT TN US	20040807	278	133	182.9	36.12528	-86.6764	0	2400	0	2400
GHCND:USW00013897	NASHVILLE INTERNATIONAL AIRPORT TN US	20040808	300	167	182.9	36.12528	-86.6764	0	2400	0	2400
GHCND:USW00013897	NASHVILLE INTERNATIONAL AIRPORT TN US	20040809	300	189	182.9	36.12528	-86.6764	0	2400	0	2400
GHCND:USW00013897	NASHVILLE INTERNATIONAL AIRPORT TN US	20040810	317	172	182.9	36.12528	-86.6764	0	2400	0	2400
GHCND:USW00013897	NASHVILLE INTERNATIONAL AIRPORT TN US	20040811	283	172	182.9	36.12528	-86.6764	0	2400	0	2400
GHCND:USW00013897	NASHVILLE INTERNATIONAL AIRPORT TN US	20040812	233	144	182.9	36.12528	-86.6764	0	2400	0	2400
GHCND:USW00013897	NASHVILLE INTERNATIONAL AIRPORT TN US	20040813	217	117	182.9	36.12528	-86.6764	0	2400	0	2400
GHCND:USW00013897	NASHVILLE INTERNATIONAL AIRPORT TN US	20040814	256	122	182.9	36.12528	-86.6764	0	2400	0	2400
GHCND:USW00013897	NASHVILLE INTERNATIONAL AIRPORT TN US	20040815	272	117	182.9	36.12528	-86.6764	0	2400	0	2400
GHCND:USW00013897	NASHVILLE INTERNATIONAL AIRPORT TN US	20040816	283	122	182.9	36.12528	-86.6764	0	2400	0	2400
GHCND:USW00013897	NASHVILLE INTERNATIONAL AIRPORT TN US	20040817	289	156	182.9	36.12528	-86.6764	0	2400	0	2400
GHCND:USW00013897	NASHVILLE INTERNATIONAL AIRPORT TN US	20040818	322	161	182.9	36.1252	-86.6763	0	2400	0	2400
GHCND:USW00013897	NASHVILLE INTERNATIONAL AIRPORT TN US	20040819	333	211	182.9	36.1252	-86.6763	0	2400	0	2400
GHCND:USW00013897	NASHVILLE INTERNATIONAL AIRPORT TN US	20040820	272	206	182.9	36.1252	-86.6763	0	2400	0	2400
GHCND:USW00013897	NASHVILLE INTERNATIONAL AIRPORT TN US	20040821	244	183	182.9	36.1252	-86.6763	0	2400	0	2400
GHCND:USW00013897	NASHVILLE INTERNATIONAL AIRPORT TN US	20040822	289	161	182.9	36.1252	-86.6763	0	2400	0	2400
GHCND:USW00013897	NASHVILLE INTERNATIONAL AIRPORT TN US	20040823	300	183	182.9	36.1252	-86.6763	0	2400	0	2400
GHCND:USW00013897	NASHVILLE INTERNATIONAL AIRPORT TN US	20040824	300	211	182.9	36.1252	-86.6763	0	2400	0	2400
GHCND:USW00013897	NASHVILLE INTERNATIONAL AIRPORT TN US	20040825	328	217	182.9	36.1252	-86.6763	0	2400	0	2400
GHCND:USW00013897	NASHVILLE INTERNATIONAL AIRPORT TN US	20040826	317	222	182.9	36.1252	-86.6763	0	2400	0	2400
GHCND:USW00013897	NASHVILLE INTERNATIONAL AIRPORT TN US	20040827	328	222	182.9	36.1252	-86.6763	0	2400	0	2400
GHCND:USW00013897	NASHVILLE INTERNATIONAL AIRPORT TN US	20040828	283	211	182.9	36.1252	-86.6763	0	2400	0	2400
GHCND:USW00013897	NASHVILLE INTERNATIONAL AIRPORT TN US	20040829	278	211	182.9	36.1252	-86.6763	0	2400	0	2400
GHCND:USW00013897	NASHVILLE INTERNATIONAL AIRPORT TN US	20040830	261	206	182.9	36.1252	-86.6763	0	2400	0	2400
GHCND:USW00013897	NASHVILLE INTERNATIONAL AIRPORT TN US	20040831	278	194	182.9	36.1252	-86.6763	0	2400	0	2400
GHCND:USW00013897	NASHVILLE INTERNATIONAL AIRPORT TN US	20040901	300	189	182.9	36.1252	-86.6763	0	2400	0	2400
GHCND:USW00013897	NASHVILLE INTERNATIONAL AIRPORT TN US	20040902	278	200	182.9	36.1252	-86.6763	0	2400	0	2400
GHCND:USW00013897	NASHVILLE INTERNATIONAL AIRPORT TN US	20040903	272	211	182.9	36.1252	-86.6763	0	2400	0	2400
GHCND:USW00013897	NASHVILLE INTERNATIONAL AIRPORT TN US	20040904	289	222	182.9	36.1252	-86.6763	0	2400	0	2400
GHCND:USW00013897	NASHVILLE INTERNATIONAL AIRPORT TN US	20040905	306	189	182.9	36.1252	-86.6763	0	2400	0	2400
GHCND:USW00013897	NASHVILLE INTERNATIONAL AIRPORT TN US	20040906	328	194	182.9	36.1252	-86.6763	0	2400	0	2400
GHCND:USW00013897	NASHVILLE INTERNATIONAL AIRPORT TN US	20040907	267	217	182.9	36.1252	-86.6763	0	2400	0	2400
GHCND:USW00013897	NASHVILLE INTERNATIONAL AIRPORT TN US	20040908	250	194	182.9	36.1252	-86.6763	0	2400	0	2400
GHCND:USW00013897	NASHVILLE INTERNATIONAL AIRPORT TN US	20040909	261	172	182.9	36.1252	-86.6763	0	2400	0	2400
GHCND:USW00013897	NASHVILLE INTERNATIONAL AIRPORT TN US	20040910	289	161	182.9	36.1252	-86.6763	0	2400	0	2400
GHCND:USW00013897	NASHVILLE INTERNATIONAL AIRPORT TN US	20040911	311	178	182.9	36.1252	-86.6763	0	2400	0	2400
GHCND:USW00013897	NASHVILLE INTERNATIONAL AIRPORT TN US	20040912	267	183	182.9	36.1252	-86.6763	0	2400	0	2400
GHCND:USW00013897	NASHVILLE INTERNATIONAL AIRPORT TN US	20040913	294	189	182.9	36.1252	-86.6763	0	2400	0	2400
GHCND:USW00013897	NASHVILLE INTERNATIONAL AIRPORT TN US	20040914	289	194	182.9	36.1252	-86.6763	0	2400	0	2400
GHCND:USW00013897	NASHVILLE INTERNATIONAL AIRPORT TN US	20040915	306	178	182.9	36.1252	-86.6763	0	2400	0	2400
GHCND:USW00013897	NASHVILLE INTERNATIONAL AIRPORT TN US	20040916	239	206	182.9	36.1252	-86.6763	0	2400	0	2400
GHCND:USW00013897	NASHVILLE INTERNATIONAL AIRPORT TN US	20040917	267	172	182.9	36.1252	-86.6763	0	2400	0	2400
GHCND:USW00013897	NASHVILLE INTERNATIONAL AIRPORT TN US	20040918	261	139	182.9	36.1252	-86.6763	0	2400	0	2400
GHCND:USW00013897	NASHVILLE INTERNATIONAL AIRPORT TN US	20040919	267	106	182.9	36.1252	-86.6763	0	2400	0	2400
GHCND:USW00013897	NASHVILLE INTERNATIONAL AIRPORT TN US	20040920	272	100	182.9	36.1252	-86.6763	0	2400	0	2400
GHCND:USW00013897	NASHVILLE INTERNATIONAL AIRPORT TN US	20040921	261	172	182.9	36.1252	-86.6763	0	2400	0	2400
GHCND:USW00013897	NASHVILLE INTERNATIONAL AIRPORT TN US	20040922	283	128	182.9	36.1252	-86.6763	0	2400	0	2400
GHCND:USW00013897	NASHVILLE INTERNATIONAL AIRPORT TN US	20040923	294	144	182.9	36.1252	-86.6763	0	2400	0	2400
GHCND:USW00013897	NASHVILLE INTERNATIONAL AIRPORT TN US	20040924	306	150	182.9	36.1252	-86.6763	0	2400	0	2400
GHCND:USW00013897	NASHVILLE INTERNATIONAL AIRPORT TN US	20040925	300	183	182.9	36.1252	-86.6763	0	2400	0	2400
GHCND:USW00013897	NASHVILLE INTERNATIONAL AIRPORT TN US	20040926	278	172	182.9	36.1252	-86.6763	0	2400	0	2400
GHCND:USW00013897	NASHVILLE INTERNATIONAL AIRPORT TN US	20040927	272	156	182.9	36.1252	-86.6763	0	2400	0	2400
GHCND:USW00013897	NASHVILLE INTERNATIONAL AIRPORT TN US	20040928	267	167	182.9	36.1252	-86.6763	0	2400	0	2400
GHCND:USW00013897	NASHVILLE INTERNATIONAL AIRPORT TN US	20040929	217	133	182.9	36.1252	-86.6763	0	2400	0	2400
GHCND:USW00013897	NASHVILLE INTERNATIONAL AIRPORT TN US	20040930	233	100	182.9	36.1252	-86.6763	0	2400	0	2400
GHCND:USW00013897	NASHVILLE INTERNATIONAL AIRPORT TN US	20041001	256	100	182.9	36.1252	-86.6763	0	2400	0	2400
GHCND:USW00013897	NASHVILLE INTERNATIONAL AIRPORT TN US	20041002	233	144	182.9	36.1252	-86.6763	0	2400	0	2400
GHCND:USW00013897	NASHVILLE INTERNATIONAL AIRPORT TN US	20041003	244	106	182.9	36.1252	-86.6763	0	2400	0	2400
GHCND:USW00013897	NASHVILLE INTERNATIONAL AIRPORT TN US	20041004	278	83	182.9	36.1252	-86.6763	0	2400	0	2400
GHCND:USW00013897	NASHVILLE INTERNATIONAL AIRPORT TN US	20041005	233	100	182.9	36.1252	-86.6763	0	2400	0	2400
GHCND:USW00013897	NASHVILLE INTERNATIONAL AIRPORT TN US	20041006	256	67	182.9	36.1252	-86.6763	0	2400	0	2400
GHCND:USW00013897	NASHVILLE INTERNATIONAL AIRPORT TN US	20041007	272	111	182.9	36.1252	-86.6763	0	2400	0	2400
GHCND:USW00013897	NASHVILLE INTERNATIONAL AIRPORT TN US	20041008	228	133	182.9	36.1252	-86.6763	0	2400	0	2400
GHCND:USW00013897	NASHVILLE INTERNATIONAL AIRPORT TN US	20041009	217	144	182.9	36.1252	-86.6763	0	2400	0	2400
GHCND:USW00013897	NASHVILLE INTERNATIONAL AIRPORT TN US	20041010	256	178	182.9	36.1252	-86.6763	0	2400	0	2400
GHCND:USW00013897	NASHVILLE INTERNATIONAL AIRPORT TN US	20041011	228	156	182.9	36.1252	-86.6763	0	2400	0	2400
GHCND:USW00013897	NASHVILLE INTERNATIONAL AIRPORT TN US	20041012	239	161	182.9	36.1252	-86.6763	0	2400	0	2400
GHCND:USW00013897	NASHVILLE INTERNATIONAL AIRPORT TN US	20041013	161	128	182.9	36.1252	-86.6763	0	2400	0	2400
GHCND:USW00013897	NASHVILLE INTERNATIONAL AIRPORT TN US	20041014	172	72	182.9	36.1252	-86.6763	0	2400	0	2400
GHCND:USW00013897	NASHVILLE INTERNATIONAL AIRPORT TN US	20041015	167	72	182.9	36.1252	-86.6763	0	2400	0	2400
GHCND:USW00013897	NASHVILLE INTERNATIONAL AIRPORT TN US	20041016	167	72	182.9	36.1252	-86.6763	0	2400	0	2400
GHCND:USW00013897	NASHVILLE INTERNATIONAL AIRPORT TN US	20041017	200	44	182.9	36.1252	-86.6763	0	2400	0	2400
GHCND:USW00013897	NASHVILLE INTERNATIONAL AIRPORT TN US	20041018	217	139	182.9	36.1252	-86.6763	0	2400	0	2400
GHCND:USW00013897	NASHVILLE INTERNATIONAL AIRPORT TN US	20041019	233	172	182.9	36.1252	-86.6763	0	2400	0	2400
GHCND:USW00013897	NASHVILLE INTERNATIONAL AIRPORT TN US	20041020	211	161	182.9	36.1252	-86.6763	0	2400	0	2400
GHCND:USW00013897	NASHVILLE INTERNATIONAL AIRPORT TN US	20041021	228	133	182.9	36.1252	-86.6763	0	2400	0	2400
GHCND:USW00013897	NASHVILLE INTERNATIONAL AIRPORT TN US	20041022	206	133	182.9	36.1252	-86.6763	0	2400	0	2400
GHCND:USW00013897	NASHVILLE INTERNATIONAL AIRPORT TN US	20041023	206	167	182.9	36.1252	-86.6763	0	2400	0	2400
GHCND:USW00013897	NASHVILLE INTERNATIONAL AIRPORT TN US	20041024	261	122	182.9	36.1252	-86.6763	0	2400	0	2400
GHCND:USW00013897	NASHVILLE INTERNATIONAL AIRPORT TN US	20041025	272	106	182.9	36.1252	-86.6763	0	2400	0	2400
GHCND:USW00013897	NASHVILLE INTERNATIONAL AIRPORT TN US	20041026	328	150	182.9	36.1252	-86.6763	0	2400	0	2400
GHCND:USW00013897	NASHVILLE INTERNATIONAL AIRPORT TN US	20041027	244	189	182.9	36.1252	-86.6763	0	2400	0	2400
GHCND:USW00013897	NASHVILLE INTERNATIONAL AIRPORT TN US	20041028	233	178	182.9	36.1252	-86.6763	0	2400	0	2400
GHCND:USW00013897	NASHVILLE INTERNATIONAL AIRPORT TN US	20041029	272	183	182.9	36.1252	-86.6763	0	2400	0	2400
GHCND:USW00013897	NASHVILLE INTERNATIONAL AIRPORT TN US	20041030	283	194	182.9	36.1252	-86.6763	0	2400	0	2400
GHCND:USW00013897	NASHVILLE INTERNATIONAL AIRPORT TN US	20041031	228	139	182.9	36.1252	-86.6763	0	2400	0	2400
GHCND:USW00013897	NASHVILLE INTERNATIONAL AIRPORT TN US	20041101	278	183	182.9	36.1252	-86.6763	0	2400	0	2400

GHCND:USW00013897	NASHVILLE INTERNATIONAL AIRPORT TN US	20041102	244	139	182.9	36.1252	-86.6763	0	2400	0	2400
GHCND:USW00013897	NASHVILLE INTERNATIONAL AIRPORT TN US	20041103	189	133	182.9	36.1252	-86.6763	0	2400	0	2400
GHCND:USW00013897	NASHVILLE INTERNATIONAL AIRPORT TN US	20041104	200	106	182.9	36.1252	-86.6763	0	2400	0	2400
GHCND:USW00013897	NASHVILLE INTERNATIONAL AIRPORT TN US	20041105	161	44	182.9	36.1252	-86.6763	0	2400	0	2400
GHCND:USW00013897	NASHVILLE INTERNATIONAL AIRPORT TN US	20041106	211	28	182.9	36.1252	-86.6763	0	2400	0	2400
GHCND:USW00013897	NASHVILLE INTERNATIONAL AIRPORT TN US	20041107	244	78	182.9	36.1252	-86.6763	0	2400	0	2400
GHCND:USW00013897	NASHVILLE INTERNATIONAL AIRPORT TN US	20041108	150	61	182.9	36.1252	-86.6763	0	2400	0	2400
GHCND:USW00013897	NASHVILLE INTERNATIONAL AIRPORT TN US	20041109	172	33	182.9	36.1252	-86.6763	0	2400	0	2400
GHCND:USW00013897	NASHVILLE INTERNATIONAL AIRPORT TN US	20041110	189	50	182.9	36.1252	-86.6763	0	2400	0	2400
GHCND:USW00013897	NASHVILLE INTERNATIONAL AIRPORT TN US	20041111	161	117	182.9	36.1252	-86.6763	0	2400	0	2400
GHCND:USW00013897	NASHVILLE INTERNATIONAL AIRPORT TN US	20041112	144	78	182.9	36.1252	-86.6763	0	2400	0	2400
GHCND:USW00013897	NASHVILLE INTERNATIONAL AIRPORT TN US	20041113	144	33	182.9	36.1252	-86.6763	0	2400	0	2400
GHCND:USW00013897	NASHVILLE INTERNATIONAL AIRPORT TN US	20041114	172	28	182.9	36.1252	-86.6763	0	2400	0	2400
GHCND:USW00013897	NASHVILLE INTERNATIONAL AIRPORT TN US	20041115	167	-11	182.9	36.1252	-86.6763	0	2400	0	2400
GHCND:USW00013897	NASHVILLE INTERNATIONAL AIRPORT TN US	20041116	167	33	182.9	36.1252	-86.6763	0	2400	0	2400
GHCND:USW00013897	NASHVILLE INTERNATIONAL AIRPORT TN US	20041117	178	106	182.9	36.1252	-86.6763	0	2400	0	2400
GHCND:USW00013897	NASHVILLE INTERNATIONAL AIRPORT TN US	20041118	172	89	182.9	36.1252	-86.6763	0	2400	0	2400
GHCND:USW00013897	NASHVILLE INTERNATIONAL AIRPORT TN US	20041119	139	122	182.9	36.1252	-86.6763	0	2400	0	2400
GHCND:USW00013897	NASHVILLE INTERNATIONAL AIRPORT TN US	20041120	161	111	182.9	36.1252	-86.6763	0	2400	0	2400
GHCND:USW00013897	NASHVILLE INTERNATIONAL AIRPORT TN US	20041121	144	94	182.9	36.1252	-86.6763	0	2400	0	2400
GHCND:USW00013897	NASHVILLE INTERNATIONAL AIRPORT TN US	20041122	156	100	182.9	36.1252	-86.6763	0	2400	0	2400
GHCND:USW00013897	NASHVILLE INTERNATIONAL AIRPORT TN US	20041123	161	133	182.9	36.1252	-86.6763	0	2400	0	2400
GHCND:USW00013897	NASHVILLE INTERNATIONAL AIRPORT TN US	20041124	211	44	182.9	36.1252	-86.6763	0	2400	0	2400
GHCND:USW00013897	NASHVILLE INTERNATIONAL AIRPORT TN US	20041125	89	0	182.9	36.1252	-86.6763	0	2400	0	2400
GHCND:USW00013897	NASHVILLE INTERNATIONAL AIRPORT TN US	20041126	139	-11	182.9	36.1252	-86.6763	0	2400	0	2400
GHCND:USW00013897	NASHVILLE INTERNATIONAL AIRPORT TN US	20041127	94	72	182.9	36.1252	-86.6763	0	2400	0	2400
GHCND:USW00013897	NASHVILLE INTERNATIONAL AIRPORT TN US	20041128	100	33	182.9	36.1252	-86.6763	0	2400	0	2400
GHCND:USW00013897	NASHVILLE INTERNATIONAL AIRPORT TN US	20041129	144	44	182.9	36.1252	-86.6763	0	2400	0	2400
GHCND:USW00013897	NASHVILLE INTERNATIONAL AIRPORT TN US	20041130	167	78	182.9	36.1252	-86.6763	0	2400	0	2400
GHCND:USW00013897	NASHVILLE INTERNATIONAL AIRPORT TN US	20041201	94	-6	182.9	36.1252	-86.6763	0	2400	0	2400
GHCND:USW00013897	NASHVILLE INTERNATIONAL AIRPORT TN US	20041202	117	-28	182.9	36.1252	-86.6763	0	2400	0	2400
GHCND:USW00013897	NASHVILLE INTERNATIONAL AIRPORT TN US	20041203	111	-22	182.9	36.1252	-86.6763	0	2400	0	2400
GHCND:USW00013897	NASHVILLE INTERNATIONAL AIRPORT TN US	20041204	144	-22	182.9	36.1252	-86.6763	0	2400	0	2400
GHCND:USW00013897	NASHVILLE INTERNATIONAL AIRPORT TN US	20041205	139	-6	182.9	36.1252	-86.6763	0	2400	0	2400
GHCND:USW00013897	NASHVILLE INTERNATIONAL AIRPORT TN US	20041206	183	122	182.9	36.1252	-86.6763	0	2400	0	2400
GHCND:USW00013897	NASHVILLE INTERNATIONAL AIRPORT TN US	20041207	200	72	182.9	36.1252	-86.6763	0	2400	0	2400
GHCND:USW00013897	NASHVILLE INTERNATIONAL AIRPORT TN US	20041208	150	44	182.9	36.1252	-86.6763	0	2400	0	2400
GHCND:USW00013897	NASHVILLE INTERNATIONAL AIRPORT TN US	20041209	156	89	182.9	36.1252	-86.6763	0	2400	0	2400
GHCND:USW00013897	NASHVILLE INTERNATIONAL AIRPORT TN US	20041210	133	50	182.9	36.1252	-86.6763	0	2400	0	2400
GHCND:USW00013897	NASHVILLE INTERNATIONAL AIRPORT TN US	20041211	61	44	182.9	36.1252	-86.6763	0	2400	0	2400
GHCND:USW00013897	NASHVILLE INTERNATIONAL AIRPORT TN US	20041212	117	11	182.9	36.1252	-86.6763	0	2400	0	2400
GHCND:USW00013897	NASHVILLE INTERNATIONAL AIRPORT TN US	20041213	83	0	182.9	36.1252	-86.6763	0	2400	0	2400
GHCND:USW00013897	NASHVILLE INTERNATIONAL AIRPORT TN US	20041214	0	-50	182.9	36.1252	-86.6763	0	2400	0	2400
GHCND:USW00013897	NASHVILLE INTERNATIONAL AIRPORT TN US	20041215	50	-72	182.9	36.1252	-86.6763	0	2400	0	2400
GHCND:USW00013897	NASHVILLE INTERNATIONAL AIRPORT TN US	20041216	100	-67	182.9	36.1252	-86.6763	0	2400	0	2400
GHCND:USW00013897	NASHVILLE INTERNATIONAL AIRPORT TN US	20041217	111	-39	182.9	36.1252	-86.6763	0	2400	0	2400
GHCND:USW00013897	NASHVILLE INTERNATIONAL AIRPORT TN US	20041218	128	-39	182.9	36.1252	-86.6763	0	2400	0	2400
GHCND:USW00013897	NASHVILLE INTERNATIONAL AIRPORT TN US	20041219	50	-94	182.9	36.1252	-86.6763	0	2400	0	2400
GHCND:USW00013897	NASHVILLE INTERNATIONAL AIRPORT TN US	20041220	39	-94	182.9	36.1252	-86.6763	0	2400	0	2400
GHCND:USW00013897	NASHVILLE INTERNATIONAL AIRPORT TN US	20041221	133	33	182.9	36.1252	-86.6763	0	2400	0	2400
GHCND:USW00013897	NASHVILLE INTERNATIONAL AIRPORT TN US	20041222	117	-6	182.9	36.1252	-86.6763	0	2400	0	2400
GHCND:USW00013897	NASHVILLE INTERNATIONAL AIRPORT TN US	20041223	0	-89	182.9	36.1252	-86.6763	0	2400	0	2400
GHCND:USW00013897	NASHVILLE INTERNATIONAL AIRPORT TN US	20041224	-39	-100	182.9	36.1252	-86.6763	0	2400	0	2400
GHCND:USW00013897	NASHVILLE INTERNATIONAL AIRPORT TN US	20041225	11	-106	182.9	36.1252	-86.6763	0	2400	0	2400
GHCND:USW00013897	NASHVILLE INTERNATIONAL AIRPORT TN US	20041226	39	-72	182.9	36.1252	-86.6763	0	2400	0	2400
GHCND:USW00013897	NASHVILLE INTERNATIONAL AIRPORT TN US	20041227	39	-61	182.9	36.1252	-86.6763	0	2400	0	2400
GHCND:USW00013897	NASHVILLE INTERNATIONAL AIRPORT TN US	20041228	122	-50	182.9	36.1252	-86.6763	0	2400	0	2400
GHCND:USW00013897	NASHVILLE INTERNATIONAL AIRPORT TN US	20041229	139	33	182.9	36.1252	-86.6763	0	2400	0	2400
GHCND:USW00013897	NASHVILLE INTERNATIONAL AIRPORT TN US	20041230	183	78	182.9	36.1252	-86.6763	0	2400	0	2400
GHCND:USW00013897	NASHVILLE INTERNATIONAL AIRPORT TN US	20041231	194	100	182.9	36.1252	-86.6763	0	2400	0	2400
GHCND:USW00013897	NASHVILLE INTERNATIONAL AIRPORT TN US	20050101	206	100	182.9	36.1252	-86.6763	0	2400	0	2400
GHCND:USW00013897	NASHVILLE INTERNATIONAL AIRPORT TN US	20050102	183	128	182.9	36.1252	-86.6763	0	2400	0	2400
GHCND:USW00013897	NASHVILLE INTERNATIONAL AIRPORT TN US	20050103	178	117	182.9	36.1252	-86.6763	0	2400	0	2400
GHCND:USW00013897	NASHVILLE INTERNATIONAL AIRPORT TN US	20050104	172	122	182.9	36.1252	-86.6763	0	2400	0	2400
GHCND:USW00013897	NASHVILLE INTERNATIONAL AIRPORT TN US	20050105	178	133	182.9	36.1252	-86.6763	0	2400	0	2400
GHCND:USW00013897	NASHVILLE INTERNATIONAL AIRPORT TN US	20050106	178	72	182.9	36.1252	-86.6763	0	2400	0	2400
GHCND:USW00013897	NASHVILLE INTERNATIONAL AIRPORT TN US	20050107	94	17	182.9	36.1252	-86.6763	0	2400	0	2400
GHCND:USW00013897	NASHVILLE INTERNATIONAL AIRPORT TN US	20050108	106	44	182.9	36.1252	-86.6763	0	2400	0	2400
GHCND:USW00013897	NASHVILLE INTERNATIONAL AIRPORT TN US	20050109	139	28	182.9	36.1252	-86.6763	0	2400	0	2400
GHCND:USW00013897	NASHVILLE INTERNATIONAL AIRPORT TN US	20050110	150	106	182.9	36.1252	-86.6763	0	2400	0	2400
GHCND:USW00013897	NASHVILLE INTERNATIONAL AIRPORT TN US	20050111	178	144	182.9	36.1252	-86.6763	0	2400	0	2400
GHCND:USW00013897	NASHVILLE INTERNATIONAL AIRPORT TN US	20050112	194	156	182.9	36.1252	-86.6763	0	2400	0	2400
GHCND:USW00013897	NASHVILLE INTERNATIONAL AIRPORT TN US	20050113	189	33	182.9	36.1252	-86.6763	0	2400	0	2400
GHCND:USW00013897	NASHVILLE INTERNATIONAL AIRPORT TN US	20050114	39	-11	182.9	36.1252	-86.6763	0	2400	0	2400
GHCND:USW00013897	NASHVILLE INTERNATIONAL AIRPORT TN US	20050115	72	-22	182.9	36.1252	-86.6763	0	2400	0	2400
GHCND:USW00013897	NASHVILLE INTERNATIONAL AIRPORT TN US	20050116	6	-67	182.9	36.1252	-86.6763	0	2400	0	2400
GHCND:USW00013897	NASHVILLE INTERNATIONAL AIRPORT TN US	20050117	-22	-100	182.9	36.1252	-86.6763	0	2400	0	2400
GHCND:USW00013897	NASHVILLE INTERNATIONAL AIRPORT TN US	20050118	-6	-106	182.9	36.1252	-86.6763	0	2400	0	2400
GHCND:USW00013897	NASHVILLE INTERNATIONAL AIRPORT TN US	20050119	111	-33	182.9	36.1252	-86.6763	0	2400	0	2400
GHCND:USW00013897	NASHVILLE INTERNATIONAL AIRPORT TN US	20050120	144	-39	182.9	36.1252	-86.6763	0	2400	0	2400
GHCND:USW00013897	NASHVILLE INTERNATIONAL AIRPORT TN US	20050121	111	0	182.9	36.1252	-86.6763	0	2400	0	2400
GHCND:USW00013897	NASHVILLE INTERNATIONAL AIRPORT TN US	20050122	139	-72	182.9	36.1252	-86.6763	0	2400	0	2400
GHCND:USW00013897	NASHVILLE INTERNATIONAL AIRPORT TN US	20050123	-17	-94	182.9	36.1252	-86.6763	0	2400	0	2400
GHCND:USW00013897	NASHVILLE INTERNATIONAL AIRPORT TN US	20050124	94	-89	182.9	36.1252	-86.6763	0	2400	0	2400
GHCND:USW00013897	NASHVILLE INTERNATIONAL AIRPORT TN US	20050125	150	-28	182.9	36.1252	-86.6763	0	2400	0	2400
GHCND:USW00013897	NASHVILLE INTERNATIONAL AIRPORT TN US	20050126	133	28	182.9	36.1252	-86.6763	0	2400	0	2400
GHCND:USW00013897	NASHVILLE INTERNATIONAL AIRPORT TN US	20050127	50	-11	182.9	36.1252	-86.6763	0	2400	0	2400
GHCND:USW00013897	NASHVILLE INTERNATIONAL AIRPORT TN US	20050128	94	-22	182.9	36.1252	-86.6763	0	2400	0	2400
GHCND:USW00013897	NASHVILLE INTERNATIONAL AIRPORT TN US	20050129	39	6	182.9	36.1252	-86.6763	0	2400	0	2400
GHCND:USW00013897	NASHVILLE INTERNATIONAL AIRPORT TN US	20050130	33	17	182.9	36.1252	-86.6763	0	2400	0	2400
GHCND:USW00013897	NASHVILLE INTERNATIONAL AIRPORT TN US	20050131	56	22	182.9	36.1252	-86.6763	0	2400	0	2400
GHCND:USW00013897	NASHVILLE INTERNATIONAL AIRPORT TN US	20050201	72	33	182.9	36.1252	-86.6763	0	2400	0	2400
GHCND:USW00013897	NASHVILLE INTERNATIONAL AIRPORT TN US	20050202	67	39	182.9	36.1252	-86.6763	0	2400	0	2400
GHCND:USW00013897	NASHVILLE INTERNATIONAL AIRPORT TN US	20050203	56	6	182.9	36.1252	-86.6763	0	2400	0	2400
GHCND:USW00013897	NASHVILLE INTERNATIONAL AIRPORT TN US	20050204	111	-28	182.9	36.1252	-86.6763	0	2400	0	2400
GHCND:USW00013897	NASHVILLE INTERNATIONAL AIRPORT TN US	20050205	156	-17	182.9	36.1252	-86.6763	0	2400	0	2400
GHCND:USW00013897	NASHVILLE INTERNATIONAL AIRPORT TN US	20050206	172	22	182.9	36.1252	-86.6763	0	2400	0	2400
GHCND:USW00013897	NASHVILLE INTERNATIONAL AIRPORT TN US	20050207	139	61	182.9	36.1252	-86.6763	0	2400	0	2400
GHCND:USW00013897	NASHVILLE INTERNATIONAL AIRPORT TN US	20050208	178	89	182.9	36.1252	-86.6763	0	2400	0	2400
GHCND:USW00013897	NASHVILLE INTERNATIONAL AIRPORT TN US	20050209	111	28	182.9	36.1252	-86.6763	0	2400	0	2400
GHCND:USW00013897	NASHVILLE INTERNATIONAL AIRPORT TN US	20050210	33	-39	182.9	36.1252	-86.6763	0	2400	0	2400
GHCND:USW00013897	NASHVILLE INTERNATIONAL AIRPORT TN US	20050211	117	-67	182.9	36.1252	-86.6763	0	2400	0	2400
GHCND:USW00013897	NASHVILLE INTERNATIONAL AIRPORT TN US	20050212	172	-22	182.9	36.1252	-86.6763	0	2400	0	2400
GHCND:USW00013897	NASHVILLE INTERNATIONAL AIRPORT TN US	20050213	133	72	182.9	36.1252	-86.6763	0	2400	0	2400
GHCND:USW00013897	NASHVILLE INTERNATIONAL AIRPORT TN US	20050214	200	67	182.9	36.1252	-86.6763	0	2400	0	2400
GHCND:USW00013897	NASHVILLE INTERNATIONAL AIRPORT TN US	20050215	206	33	182.9	36.1252	-86.6763	0	2400	0	2400
GHCND:USW00013897	NASHVILLE INTERNATIONAL AIRPORT TN US	20050216	167	44	182.9	36.1252	-86.6763	0	2400	0	2400
GHCND:USW00013897	NASHVILLE INTERNATIONAL AIRPORT TN US	20050217	94	0	182.9	36.1252	-86.6763	0	2400	0	2400
GHCND:USW00013897	NASHVILLE INTERNATIONAL AIRPORT TN US	20050218	139	-39	182.9	36.1252	-86.6763	0	2400	0	2400
GHCND:USW00013897	NASHVILLE INTERNATIONAL AIRPORT TN US	20050219	83	6	182.9	36.1252	-86.6763	0	2400	0	2400
GHCND:USW00013897	NASHVILLE INTERNATIONAL AIRPORT TN US	20050220	111	56	182.9	36.1252	-86.6763	0	2400	0	2400
GHCND:USW00013897	NASHVILLE INTERNATIONAL AIRPORT TN US	20050221	206	72	182.9	36.1252	-86.6763	0	2400	0	2400
GHCND:USW00013897	NASHVILLE INTERNATIONAL AIRPORT TN US	20050222	139	39	182.9	36.1252	-86.6763	0	2400	0	2400
GHCND:USW00013897	NASHVILLE INTERNATIONAL AIRPORT TN US	20050223	111	33	182.9	36.1252	-86.6763	0	2400	0	2400
GHCND:USW00013897	NASHVILLE INTERNATIONAL AIRPORT TN US	20050224	67	28	182.9	36.1252	-86.6763	0	2400	0	2400
GHCND:USW00013897	NASHVILLE INTERNATIONAL AIRPORT TN US	20050225	100	0	182.9	36.1252	-86.6763	0	2400	0	2400
GHCND:USW00013897	NASHVILLE INTERNATIONAL AIRPORT TN US	20050226	161	-22	182.9	36.1252	-86.6763	0	2400	0	2400
GHCND:USW00013897	NASHVILLE INTERNATIONAL AIRPORT TN US	20050227	139	11	182.9	36.1252	-86.6763	0	2400	0	2400
GHCND:USW00013897	NASHVILLE INTERNATIONAL AIRPORT TN US	20050228	78	0	182.9	36.1252	-86.6763	0	2400	0	2400
GHCND:USW00013897	NASHVILLE INTERNATIONAL AIRPORT TN US	20050301	22	-28	182.9	36.1252	-86.6763	0	2400	0	2400
GHCND:USW00013897	NASHVILLE INTERNATIONAL AIRPORT TN US	20050302	89	-72	182.9	36.1252	-86.6763	0	2400	0	2400
GHCND:USW00013897	NASHVILLE INTERNATIONAL AIRPORT TN US	20050303	122	-28	182.9	36.1252	-86.6763	0	2400	0	2400
GHCND:USW00013897	NASHVILLE INTERNATIONAL AIRPORT TN US	20050304	183	-17	182.9	36.1252	-86.6763	0	2400	0	2400
GHCND:USW00013897	NASHVILLE INTERNATIONAL AIRPORT TN US	20050305	139	28	182.9	36.1252	-86.6763	0	2400	0	2400
GHCND:USW00013897	NASHVILLE INTERNATIONAL AIRPORT TN US	20050306	172	-11	182.9	36.1252	-86.6763	0	2400	0	2400
GHCND:USW00013897	NASHVILLE INTERNATIONAL AIRPORT TN US	20050307	161	39	182.9	36.1252	-86.6763	0	2400	0	2400
GHCND:USW00013897	NASHVILLE INTERNATIONAL AIRPORT TN US	20050308	78	-11	182.9	36.1252	-86.6763	0	2400	0	2400
GHCND:USW00013897	NASHVILLE INTERNATIONAL AIRPORT TN US	20050309	83	-39	182.9	36.1252	-86.6763	0	2400	0	2400
GHCND:USW00013897	NASHVILLE INTERNATIONAL AIRPORT TN US	20050310	117	-28	182.9	36.1252	-86.6763	0	2400	0	2400
GHCND:USW00013897	NASHVILLE INTERNATIONAL AIRPORT TN US	20050311	94	44	182.9	36.1252	-86.6763	0	2400	0	2400
GHCND:USW00013897	NASHVILLE INTERNATIONAL AIRPORT TN US	20050312	244	50	182.9	36.1252	-86.6763	0	2400	0	2400
GHCND:USW00013897	NASHVILLE INTERNATIONAL AIRPORT TN US	20050313	128	33	182.9	36.1252	-86.6763	0	2400	0	2400
GHCND:USW00013897	NASHVILLE INTERNATIONAL AIRPORT TN US	20050314	117	-6	182.9	36.1252	-86.6763	0	2400	0	2400
GHCND:USW00013897	NASHVILLE INTERNATIONAL AIRPORT TN US	20050315	100	0	182.9	36.1252	-86.6763	0	2400	0	2400
GHCND:USW00013897	NASHVILLE INTERNATIONAL AIRPORT TN US	20050316	67	6	182.9	36.1252	-86.6763	0	2400	0	2400
GHCND:USW00013897	NASHVILLE INTERNATIONAL AIRPORT TN US	20050317	139	22	182.9	36.1252	-86.6763	0	2400	0	2400
GHCND:USW00013897	NASHVILLE INTERNATIONAL AIRPORT TN US	20050318	144	-22	182.9	36.1252	-86.6763	0	2400	0	2400
GHCND:USW00013897	NASHVILLE INTERNATIONAL AIRPORT TN US	20050319	139	61	182.9	36.1252	-86.6763	0	2400	0	2400
GHCND:USW00013897	NASHVILLE INTERNATIONAL AIRPORT TN US	20050320	161	39	182.9	36.1252	-86.6763	0	2400	0	2400
GHCND:USW00013897	NASHVILLE INTERNATIONAL AIRPORT TN US	20050321	194	44	182.9	36.1252	-86.6763	0	2400	0	2400
GHCND:USW00013897	NASHVILLE INTERNATIONAL AIRPORT TN US	20050322	189	100	182.9	36.1252	-86.6763	0	2400	0	2400
GHCND:USW00013897	NASHVILLE INTERNATIONAL AIRPORT TN US	20050323	133	72	182.9	36.1252	-86.6763	0	2400	0	2400
GHCND:USW00013897	NASHVILLE INTERNATIONAL AIRPORT TN US	20050324	117	67	182.9	36.1252	-86.6763	0	2400	0	2400
GHCND:USW00013897	NASHVILLE INTERNATIONAL AIRPORT TN US	20050325	250	78	182.9	36.1252	-86.6763	0	2400	0	2400
GHCND:USW00013897	NASHVILLE INTERNATIONAL AIRPORT TN US	20050326	200	106	182.9	36.1252	-86.6763	0	2400	0	2400
GHCND:USW00013897	NASHVILLE INTERNATIONAL AIRPORT TN US	20050327	122	89	182.9	36.1252	-86.6763	0	2400	0	2400
GHCND:USW00013897	NASHVILLE INTERNATIONAL AIRPORT TN US	20050328	100	39	182.9	36.1252	-86.6763	0	2400	0	2400
GHCND:USW00013897	NASHVILLE INTERNATIONAL AIRPORT TN US	20050329	228	11	182.9	36.1252	-86.6763	0	2400	0	2400
GHCND:USW00013897	NASHVILLE INTERNATIONAL AIRPORT TN US	20050330	250	78	182.9	36.1252	-86.6763	0	2400	0	2400
GHCND:USW00013897	NASHVILLE INTERNATIONAL AIRPORT TN US	20050331	228	111	182.9	36.1252	-86.6763	0	2400	0	2400
GHCND:USW00013897	NASHVILLE INTERNATIONAL AIRPORT TN US	20050401	139	83	182.9	36.1252	-86.6763	0	2400	0	2400
GHCND:USW00013897	NASHVILLE INTERNATIONAL AIRPORT TN US	20050402	133	50	182.9	36.1252	-86.6763	0	2400	0	2400
GHCND:USW00013897	NASHVILLE INTERNATIONAL AIRPORT TN US	20050403	211	61	182.9	36.1252	-86.6763	0	2400	0	2400
GHCND:USW00013897	NASHVILLE INTERNATIONAL AIRPORT TN US	20050404	256	56	182.9	36.1252	-86.6763	0	2400	0	2400
GHCND:USW00013897	NASHVILLE INTERNATIONAL AIRPORT TN US	20050405	261	111	182.9	36.1252	-86.6763	0	2400	0	2400
GHCND:USW00013897	NASHVILLE INTERNATIONAL AIRPORT TN US	20050406	189	128	182.9	36.1252	-86.6763	0	2400	0	2400
GHCND:USW00013897	NASHVILLE INTERNATIONAL AIRPORT TN US	20050407	211	133	182.9	36.1252	-86.6763	0	2400	0	2400
GHCND:USW00013897	NASHVILLE INTERNATIONAL AIRPORT TN US	20050408	194	133	182.9	36.1252	-86.6763	0	2400	0	2400
GHCND:USW00013897	NASHVILLE INTERNATIONAL AIRPORT TN US	20050409	261	94	182.9	36.1252	-86.6763	0	2400	0	2400
GHCND:USW00013897	NASHVILLE INTERNATIONAL AIRPORT TN US	20050410	267	128	182.9	36.1252	-86.6763	0	2400	0	2400
GHCND:USW00013897	NASHVILLE INTERNATIONAL AIRPORT TN US	20050411	233	156	182.9	36.1252	-86.6763	0	2400	0	2400
GHCND:USW00013897	NASHVILLE INTERNATIONAL AIRPORT TN US	20050412	233	122	182.9	36.1252	-86.6763	0	2400	0	2400
GHCND:USW00013897	NASHVILLE INTERNATIONAL AIRPORT TN US	20050413	189	172	182.9	36.1252	-86.6763	0	2400	0	2400
GHCND:USW00013897	NASHVILLE INTERNATIONAL AIRPORT TN US	20050414	211	94	182.9	36.1252	-86.6763	0	2400	0	2400
GHCND:USW00013897	NASHVILLE INTERNATIONAL AIRPORT TN US	20050415	233	94	182.9	36.1252	-86.6763	0	2400	0	2400
GHCND:USW00013897	NASHVILLE INTERNATIONAL AIRPORT TN US	20050416	250	67	182.9	36.1252	-86.6763	0	2400	0	2400
GHCND:USW00013897	NASHVILLE INTERNATIONAL AIRPORT TN US	20050417	261	83	182.9	36.1252	-86.6763	0	2400	0	2400
GHCND:USW00013897	NASHVILLE INTERNATIONAL AIRPORT TN US	20050418	267	144	182.9	36.1252	-86.6763	0	2400	0	2400
GHCND:USW00013897	NASHVILLE INTERNATIONAL AIRPORT TN US	20050419	267	117	182.9	36.1252	-86.6763	0	2400	0	2400
GHCND:USW00013897	NASHVILLE INTERNATIONAL AIRPORT TN US	20050420	267	128	182.9	36.1252	-86.6763	0	2400	0	2400

GHCND:USW00013897	NASHVILLE INTERNATIONAL AIRPORT TN US	20050421	283	178	182.9	36.1252	-86.6763	0	2400	0	2400	
GHCND:USW00013897	NASHVILLE INTERNATIONAL AIRPORT TN US	20050422	267	122	182.9	36.1252	-86.6763	0	2400	0	2400	
GHCND:USW00013897	NASHVILLE INTERNATIONAL AIRPORT TN US	20050423	122	28	182.9	36.1252	-86.6763	0	2400	0	2400	
GHCND:USW00013897	NASHVILLE INTERNATIONAL AIRPORT TN US	20050424	133	22	182.9	36.1252	-86.6763	0	2400	0	2400	
GHCND:USW00013897	NASHVILLE INTERNATIONAL AIRPORT TN US	20050425	194	28	182.9	36.1252	-86.6763	0	2400	0	2400	
GHCND:USW00013897	NASHVILLE INTERNATIONAL AIRPORT TN US	20050426	144	89	182.9	36.1252	-86.6763	0	2400	0	2400	
GHCND:USW00013897	NASHVILLE INTERNATIONAL AIRPORT TN US	20050427	167	61	182.9	36.1252	-86.6763	0	2400	0	2400	
GHCND:USW00013897	NASHVILLE INTERNATIONAL AIRPORT TN US	20050428	167	44	182.9	36.1252	-86.6763	0	2400	0	2400	
GHCND:USW00013897	NASHVILLE INTERNATIONAL AIRPORT TN US	20050429	189	122	182.9	36.1252	-86.6763	0	2400	0	2400	
GHCND:USW00013897	NASHVILLE INTERNATIONAL AIRPORT TN US	20050430	144	61	182.9	36.1252	-86.6763	0	2400	0	2400	
GHCND:USW00013897	NASHVILLE INTERNATIONAL AIRPORT TN US	20050501	189	33	182.9	36.1252	-86.6763	0	2400	0	2400	
GHCND:USW00013897	NASHVILLE INTERNATIONAL AIRPORT TN US	20050502	172	78	182.9	36.1252	-86.6763	0	2400	0	2400	
GHCND:USW00013897	NASHVILLE INTERNATIONAL AIRPORT TN US	20050503	178	28	182.9	36.1252	-86.6763	0	2400	0	2400	
GHCND:USW00013897	NASHVILLE INTERNATIONAL AIRPORT TN US	20050504	189	33	182.9	36.1252	-86.6763	0	2400	0	2400	
GHCND:USW00013897	NASHVILLE INTERNATIONAL AIRPORT TN US	20050505	222	83	182.9	36.1252	-86.6763	0	2400	0	2400	
GHCND:USW00013897	NASHVILLE INTERNATIONAL AIRPORT TN US	20050506	233	83	182.9	36.1252	-86.6763	0	2400	0	2400	
GHCND:USW00013897	NASHVILLE INTERNATIONAL AIRPORT TN US	20050507	261	78	182.9	36.1252	-86.6763	0	2400	0	2400	
GHCND:USW00013897	NASHVILLE INTERNATIONAL AIRPORT TN US	20050508	278	100	182.9	36.1252	-86.6763	0	2400	0	2400	
GHCND:USW00013897	NASHVILLE INTERNATIONAL AIRPORT TN US	20050509	272	133	182.9	36.1252	-86.6763	0	2400	0	2400	
GHCND:USW00013897	NASHVILLE INTERNATIONAL AIRPORT TN US	20050510	289	150	182.9	36.1252	-86.6763	0	2400	0	2400	
GHCND:USW00013897	NASHVILLE INTERNATIONAL AIRPORT TN US	20050511	306	156	182.9	36.1252	-86.6763	0	2400	0	2400	
GHCND:USW00013897	NASHVILLE INTERNATIONAL AIRPORT TN US	20050512	322	172	182.9	36.1252	-86.6763	0	2400	0	2400	
GHCND:USW00013897	NASHVILLE INTERNATIONAL AIRPORT TN US	20050513	300	178	182.9	36.1252	-86.6763	0	2400	0	2400	
GHCND:USW00013897	NASHVILLE INTERNATIONAL AIRPORT TN US	20050514	261	178	182.9	36.1252	-86.6763	0	2400	0	2400	
GHCND:USW00013897	NASHVILLE INTERNATIONAL AIRPORT TN US	20050515	211	117	182.9	36.1252	-86.6763	0	2400	0	2400	
GHCND:USW00013897	NASHVILLE INTERNATIONAL AIRPORT TN US	20050516	194	94	182.9	36.1252	-86.6763	0	2400	0	2400	
GHCND:USW00013897	NASHVILLE INTERNATIONAL AIRPORT TN US	20050517	244	100	182.9	36.1252	-86.6763	0	2400	0	2400	
GHCND:USW00013897	NASHVILLE INTERNATIONAL AIRPORT TN US	20050518	289	100	182.9	36.1252	-86.6763	0	2400	0	2400	
GHCND:USW00013897	NASHVILLE INTERNATIONAL AIRPORT TN US	20050519	294	167	182.9	36.1252	-86.6763	0	2400	0	2400	
GHCND:USW00013897	NASHVILLE INTERNATIONAL AIRPORT TN US	20050520	278	183	182.9	36.1252	-86.6763	0	2400	0	2400	
GHCND:USW00013897	NASHVILLE INTERNATIONAL AIRPORT TN US	20050521	244	150	182.9	36.1252	-86.6763	0	2400	0	2400	
GHCND:USW00013897	NASHVILLE INTERNATIONAL AIRPORT TN US	20050522	272	139	182.9	36.1252	-86.6763	0	2400	0	2400	
GHCND:USW00013897	NASHVILLE INTERNATIONAL AIRPORT TN US	20050523	278	189	182.9	36.1252	-86.6763	0	2400	0	2400	
GHCND:USW00013897	NASHVILLE INTERNATIONAL AIRPORT TN US	20050524	239	144	182.9	36.1252	-86.6763	0	2400	0	2400	
GHCND:USW00013897	NASHVILLE INTERNATIONAL AIRPORT TN US	20050525	222	117	182.9	36.1252	-86.6763	0	2400	0	2400	
GHCND:USW00013897	NASHVILLE INTERNATIONAL AIRPORT TN US	20050526	255	106	182.9	36.1252	-86.6763	0	2400	0	2400	
GHCND:USW00013897	NASHVILLE INTERNATIONAL AIRPORT TN US	20050527	278	161	182.9	36.1252	-86.6763	0	2400	0	2400	
GHCND:USW00013897	NASHVILLE INTERNATIONAL AIRPORT TN US	20050528	278	156	182.9	36.1252	-86.6763	0	2400	0	2400	
GHCND:USW00013897	NASHVILLE INTERNATIONAL AIRPORT TN US	20050529	261	150	182.9	36.1252	-86.6763	0	2400	0	2400	
GHCND:USW00013897	NASHVILLE INTERNATIONAL AIRPORT TN US	20050530	283	133	182.9	36.1252	-86.6763	0	2400	0	2400	
GHCND:USW00013897	NASHVILLE INTERNATIONAL AIRPORT TN US	20050531	283	167	182.9	36.1252	-86.6763	0	2400	0	2400	
GHCND:USW00013897	NASHVILLE INTERNATIONAL AIRPORT TN US	20050601	222	178	182.9	36.1252	-86.6763	0	2400	0	2400	
GHCND:USW00013897	NASHVILLE INTERNATIONAL AIRPORT TN US	20050602	222	172	182.9	36.1252	-86.6763	0	2400	0	2400	
GHCND:USW00013897	NASHVILLE INTERNATIONAL AIRPORT TN US	20050603	272	194	182.9	36.1252	-86.6763	0	2400	0	2400	
GHCND:USW00013897	NASHVILLE INTERNATIONAL AIRPORT TN US	20050604	322	161	182.9	36.1252	-86.6763	0	2400	0	2400	
GHCND:USW00013897	NASHVILLE INTERNATIONAL AIRPORT TN US	20050605	333	211	182.9	36.1252	-86.6763	0	2400	0	2400	
GHCND:USW00013897	NASHVILLE INTERNATIONAL AIRPORT TN US	20050606	328	189	182.9	36.1252	-86.6763	0	2400	0	2400	
GHCND:USW00013897	NASHVILLE INTERNATIONAL AIRPORT TN US	20050607	306	178	182.9	36.1252	-86.6763	0	2400	0	2400	
GHCND:USW00013897	NASHVILLE INTERNATIONAL AIRPORT TN US	20050608	317	206	182.9	36.1252	-86.6763	0	2400	0	2400	
GHCND:USW00013897	NASHVILLE INTERNATIONAL AIRPORT TN US	20050609	311	200	182.9	36.1252	-86.6763	0	2400	0	2400	
GHCND:USW00013897	NASHVILLE INTERNATIONAL AIRPORT TN US	20050610	322	217	182.9	36.1252	-86.6763	0	2400	0	2400	
GHCND:USW00013897	NASHVILLE INTERNATIONAL AIRPORT TN US	20050611	244	211	182.9	36.1252	-86.6763	0	2400	0	2400	
GHCND:USW00013897	NASHVILLE INTERNATIONAL AIRPORT TN US	20050612	244	211	182.9	36.1252	-86.6763	0	2400	0	2400	
GHCND:USW00013897	NASHVILLE INTERNATIONAL AIRPORT TN US	20050613	322	211	182.9	36.1252	-86.6763	0	2400	0	2400	
GHCND:USW00013897	NASHVILLE INTERNATIONAL AIRPORT TN US	20050614	333	222	182.9	36.1252	-86.6763	0	2400	0	2400	
GHCND:USW00013897	NASHVILLE INTERNATIONAL AIRPORT TN US	20050615	300	189	182.9	36.1252	-86.6763	0	2400	0	2400	
GHCND:USW00013897	NASHVILLE INTERNATIONAL AIRPORT TN US	20050616	278	189	182.9	36.1252	-86.6763	0	2400	0	2400	
GHCND:USW00013897	NASHVILLE INTERNATIONAL AIRPORT TN US	20050617	272	144	182.9	36.1252	-86.6763	0	2400	0	2400	
GHCND:USW00013897	NASHVILLE INTERNATIONAL AIRPORT TN US	20050618	261	172	182.9	36.1252	-86.6763	0	2400	0	2400	
GHCND:USW00013897	NASHVILLE INTERNATIONAL AIRPORT TN US	20050619	294	167	182.9	36.1252	-86.6763	0	2400	0	2400	
GHCND:USW00013897	NASHVILLE INTERNATIONAL AIRPORT TN US	20050620	300	189	182.9	36.1252	-86.6763	0	2400	0	2400	
GHCND:USW00013897	NASHVILLE INTERNATIONAL AIRPORT TN US	20050621	300	172	182.9	36.1252	-86.6763	0	2400	0	2400	
GHCND:USW00013897	NASHVILLE INTERNATIONAL AIRPORT TN US	20050622	317	167	182.9	36.1252	-86.6763	0	2400	0	2400	
GHCND:USW00013897	NASHVILLE INTERNATIONAL AIRPORT TN US	20050623	339	211	182.9	36.1252	-86.6763	0	2400	0	2400	
GHCND:USW00013897	NASHVILLE INTERNATIONAL AIRPORT TN US	20050624	344	183	182.9	36.1252	-86.6763	0	2400	0	2400	
GHCND:USW00013897	NASHVILLE INTERNATIONAL AIRPORT TN US	20050625	328	206	182.9	36.1252	-86.6763	0	2400	0	2400	
GHCND:USW00013897	NASHVILLE INTERNATIONAL AIRPORT TN US	20050626	306	222	182.9	36.1252	-86.6763	0	2400	0	2400	
GHCND:USW00013897	NASHVILLE INTERNATIONAL AIRPORT TN US	20050627	333	222	182.9	36.1252	-86.6763	0	2400	0	2400	
GHCND:USW00013897	NASHVILLE INTERNATIONAL AIRPORT TN US	20050628	328	211	182.9	36.1252	-86.6763	0	2400	0	2400	
GHCND:USW00013897	NASHVILLE INTERNATIONAL AIRPORT TN US	20050629	344	217	182.9	36.1252	-86.6763	0	2400	0	2400	
GHCND:USW00013897	NASHVILLE INTERNATIONAL AIRPORT TN US	20050630	356	228	182.9	36.1252	-86.6763	0	2400	0	2400	
GHCND:USW00013897	NASHVILLE INTERNATIONAL AIRPORT TN US	20050701	328	239	182.9	36.1252	-86.6763	0	2400	0	2400	
GHCND:USW00013897	NASHVILLE INTERNATIONAL AIRPORT TN US	20050702	333	228	182.9	36.1252	-86.6763	0	2400	0	2400	
GHCND:USW00013897	NASHVILLE INTERNATIONAL AIRPORT TN US	20050703	344	217	182.9	36.1252	-86.6763	0	2400	0	2400	
GHCND:USW00013897	NASHVILLE INTERNATIONAL AIRPORT TN US	20050704	356	228	182.9	36.1252	-86.6763	0	2400	0	2400	
GHCND:USW00013897	NASHVILLE INTERNATIONAL AIRPORT TN US	20050705	311	222	182.9	36.1252	-86.6763	0	2400	0	2400	
GHCND:USW00013897	NASHVILLE INTERNATIONAL AIRPORT TN US	20050706	306	228	182.9	36.1252	-86.6763	0	2400	0	2400	
GHCND:USW00013897	NASHVILLE INTERNATIONAL AIRPORT TN US	20050707	333	211	182.9	36.1252	-86.6763	0	2400	0	2400	
GHCND:USW00013897	NASHVILLE INTERNATIONAL AIRPORT TN US	20050708	322	206	182.9	36.1252	-86.6763	0	2400	0	2400	
GHCND:USW00013897	NASHVILLE INTERNATIONAL AIRPORT TN US	20050709	344	211	182.9	36.1252	-86.6763	0	2400	0	2400	
GHCND:USW00013897	NASHVILLE INTERNATIONAL AIRPORT TN US	20050710	344	221	182.9	36.1252	-86.6763	0	2400	0	2400	
GHCND:USW00013897	NASHVILLE INTERNATIONAL AIRPORT TN US	20050711	261	217	182.9	36.1252	-86.6763	0	2400	0	2400	
GHCND:USW00013897	NASHVILLE INTERNATIONAL AIRPORT TN US	20050712	306	206	182.9	36.1252	-86.6763	0	2400	0	2400	
GHCND:USW00013897	NASHVILLE INTERNATIONAL AIRPORT TN US	20050713	261	206	182.9	36.1252	-86.6763	0	2400	0	2400	
GHCND:USW00013897	NASHVILLE INTERNATIONAL AIRPORT TN US	20050714	306	228	182.9	36.1252	-86.6763	0	2400	0	2400	
GHCND:USW00013897	NASHVILLE INTERNATIONAL AIRPORT TN US	20050715	294	228	182.9	36.1252	-86.6763	0	2400	0	2400	
GHCND:USW00013897	NASHVILLE INTERNATIONAL AIRPORT TN US	20050716	294	228	182.9	36.1252	-86.6763	0	2400	0	2400	
GHCND:USW00013897	NASHVILLE INTERNATIONAL AIRPORT TN US	20050717	322	233	182.9	36.1252	-86.6763	0	2400	0	2400	
GHCND:USW00013897	NASHVILLE INTERNATIONAL AIRPORT TN US	20050718	333	233	182.9	36.1252	-86.6763	0	2400	0	2400	
GHCND:USW00013897	NASHVILLE INTERNATIONAL AIRPORT TN US	20050719	306	228	182.9	36.1252	-86.6763	0	2400	0	2400	
GHCND:USW00013897	NASHVILLE INTERNATIONAL AIRPORT TN US	20050720	328	228	182.9	36.1252	-86.6763	0	2400	0	2400	
GHCND:USW00013897	NASHVILLE INTERNATIONAL AIRPORT TN US	20050721	344	222	182.9	36.1252	-86.6763	0	2400	0	2400	
GHCND:USW00013897	NASHVILLE INTERNATIONAL AIRPORT TN US	20050722	339	217	182.9	36.1252	-86.6763	0	2400	0	2400	
GHCND:USW00013897	NASHVILLE INTERNATIONAL AIRPORT TN US	20050723	339	244	182.9	36.1252	-86.6763	0	2400	0	2400	
GHCND:USW00013897	NASHVILLE INTERNATIONAL AIRPORT TN US	20050724	344	228	182.9	36.1252	-86.6763	0	2400	0	2400	
GHCND:USW00013897	NASHVILLE INTERNATIONAL AIRPORT TN US	20050725	356	239	182.9	36.1252	-86.6763	0	2400	0	2400	
GHCND:USW00013897	NASHVILLE INTERNATIONAL AIRPORT TN US	20050726	350	244	182.9	36.1252	-86.6763	0	2400	0	2400	
GHCND:USW00013897	NASHVILLE INTERNATIONAL AIRPORT TN US	20050727	328	222	182.9	36.1252	-86.6763	0	2400	0	2400	
GHCND:USW00013897	NASHVILLE INTERNATIONAL AIRPORT TN US	20050728	283	206	182.9	36.1252	-86.6763	0	2400	0	2400	
GHCND:USW00013897	NASHVILLE INTERNATIONAL AIRPORT TN US	20050729	311	194	182.9	36.1252	-86.6763	0	2400	0	2400	
GHCND:USW00013897	NASHVILLE INTERNATIONAL AIRPORT TN US	20050730	333	211	182.9	36.1252	-86.6763	0	2400	0	2400	
GHCND:USW00013897	NASHVILLE INTERNATIONAL AIRPORT TN US	20050731	339	217	182.9	36.1252	-86.6763	0	2400	0	2400	
GHCND:USW00013897	NASHVILLE INTERNATIONAL AIRPORT TN US	20050801	339	222	182.9	36.1252	-86.6763	0	2400	0	2400	
GHCND:USW00013897	NASHVILLE INTERNATIONAL AIRPORT TN US	20050802	333	217	182.9	36.1252	-86.6763	0	2400	0	2400	
GHCND:USW00013897	NASHVILLE INTERNATIONAL AIRPORT TN US	20050803	356	206	182.9	36.1252	-86.6763	0	2400	0	2400	
GHCND:USW00013897	NASHVILLE INTERNATIONAL AIRPORT TN US	20050804	356	217	182.9	36.1252	-86.6763	0	2400	0	2400	
GHCND:USW00013897	NASHVILLE INTERNATIONAL AIRPORT TN US	20050805	356	222	182.9	36.1252	-86.6763	0	2400	0	2400	
GHCND:USW00013897	NASHVILLE INTERNATIONAL AIRPORT TN US	20050806	350	217	182.9	36.1252	-86.6763	0	2400	0	2400	
GHCND:USW00013897	NASHVILLE INTERNATIONAL AIRPORT TN US	20050807	328	200	182.9	36.1252	-86.6763	0	2400	0	2400	
GHCND:USW00013897	NASHVILLE INTERNATIONAL AIRPORT TN US	20050808	311	211	182.9	36.1252	-86.6763	0	2400	0	2400	
GHCND:USW00013897	NASHVILLE INTERNATIONAL AIRPORT TN US	20050809	344	217	182.9	36.1252	-86.6763	0	2400	0	2400	
GHCND:USW00013897	NASHVILLE INTERNATIONAL AIRPORT TN US	20050810	367	222	182.9	36.1252	-86.6763	0	2400	0	2400	
GHCND:USW00013897	NASHVILLE INTERNATIONAL AIRPORT TN US	20050811	367	228	182.9	36.1252	-86.6763	0	2400	0	2400	
GHCND:USW00013897	NASHVILLE INTERNATIONAL AIRPORT TN US	20050812	367	222	182.9	36.1252	-86.6763	0	2400	0	2400	
GHCND:USW00013897	NASHVILLE INTERNATIONAL AIRPORT TN US	20050813	361	239	182.9	36.1252	-86.6763	0	2400	0	2400	
GHCND:USW00013897	NASHVILLE INTERNATIONAL AIRPORT TN US	20050814	361	211	182.9	36.1252	-86.6763	0	2400	0	2400	
GHCND:USW00013897	NASHVILLE INTERNATIONAL AIRPORT TN US	20050815	356	217	182.9	36.1252	-86.6763	0	2400	0	2400	
GHCND:USW00013897	NASHVILLE INTERNATIONAL AIRPORT TN US	20050816	350	222	182.9	36.1252	-86.6763	0	2400	0	2400	
GHCND:USW00013897	NASHVILLE INTERNATIONAL AIRPORT TN US	20050817	333	228	182.9	36.1252	-86.6763	0	2400	0	2400	
GHCND:USW00013897	NASHVILLE INTERNATIONAL AIRPORT TN US	20050818	339	222	182.9	36.1252	-86.6763	0	2400	0	2400	
GHCND:USW00013897	NASHVILLE INTERNATIONAL AIRPORT TN US	20050819	361	244	182.9	36.1252	-86.6763	0	2400	0	2400	
GHCND:USW00013897	NASHVILLE INTERNATIONAL AIRPORT TN US	20050820	367	250	182.9	36.1252	-86.6763	0	2400	0	2400	
GHCND:USW00013897	NASHVILLE INTERNATIONAL AIRPORT TN US	20050821	350	256	182.9	36.1252	-86.6763	0	2400	0	2400	
GHCND:USW00013897	NASHVILLE INTERNATIONAL AIRPORT TN US	20050822	311	244	182.9	36.1252	-86.6763	0	2400	0	2400	
GHCND:USW00013897	NASHVILLE INTERNATIONAL AIRPORT TN US	20050823	328	228	182.9	36.1252	-86.6763	0	2400	0	2400	
GHCND:USW00013897	NASHVILLE INTERNATIONAL AIRPORT TN US	20050824	333	211	182.9	36.1252	-86.6763	0	2400	0	2400	
GHCND:USW00013897	NASHVILLE INTERNATIONAL AIRPORT TN US	20050825	311	228	182.9	36.1252	-86.6763	0	2400	0	2400	
GHCND:USW00013897	NASHVILLE INTERNATIONAL AIRPORT TN US	20050826	283	222	182.9	36.1252	-86.6763	0	2400	0	2400	
GHCND:USW00013897	NASHVILLE INTERNATIONAL AIRPORT TN US	20050827	289	222	182.9	36.1252	-86.6763	0	2400	0	2400	
GHCND:USW00013897	NASHVILLE INTERNATIONAL AIRPORT TN US	20050828	300	217	182.9	36.1252	-86.6763	0	2400	0	2400	
GHCND:USW00013897	NASHVILLE INTERNATIONAL AIRPORT TN US	20050829	339	211	182.9	36.1252	-86.6763	0	2400	0	2400	
GHCND:USW00013897	NASHVILLE INTERNATIONAL AIRPORT TN US	20050830	350	206	182.9	36.1252	-86.6763	0	2400	0	2400	
GHCND:USW00013897	NASHVILLE INTERNATIONAL AIRPORT TN US	20050831	300	172	182.9	36.1252	-86.6763	0	2400	0	2400	
GHCND:USW00013897	NASHVILLE INTERNATIONAL AIRPORT TN US	20050901	317	178	182.9	36.1252	-86.6763	0	2400	0	2400	
GHCND:USW00013897	NASHVILLE INTERNATIONAL AIRPORT TN US	20050902	311	194	182.9	36.1252	-86.6763	0	2400	0	2400	
GHCND:USW00013897	NASHVILLE INTERNATIONAL AIRPORT TN US	20050903	311	161	182.9	36.1252	-86.6763	0	2400	0	2400	
GHCND:USW00013897	NASHVILLE INTERNATIONAL AIRPORT TN US	20050904	289	167	182.9	36.1252	-86.6763	0	2400	0	2400	
GHCND:USW00013897	NASHVILLE INTERNATIONAL AIRPORT TN US	20050905	306	172	182.9	36.1252	-86.6763	0	2400	0	2400	
GHCND:USW00013897	NASHVILLE INTERNATIONAL AIRPORT TN US	20050906	300	183	182.9	36.1252	-86.6763	0	2400	0	2400	
GHCND:USW00013897	NASHVILLE INTERNATIONAL AIRPORT TN US	20050907	300	178	182.9	36.1252	-86.6763	0	2400	0	2400	
GHCND:USW00013897	NASHVILLE INTERNATIONAL AIRPORT TN US	20050908	294	167	182.9	36.1252	-86.6763	0	2400	0	2400	
GHCND:USW00013897	NASHVILLE INTERNATIONAL AIRPORT TN US	20050909	306	167	182.9	36.1252	-86.6763	0	2400	0	2400	
GHCND:USW00013897	NASHVILLE INTERNATIONAL AIRPORT TN US	20050910	317	200	182.9	36.1252	-86.6763	0	2400	0	2400	
GHCND:USW00013897	NASHVILLE INTERNATIONAL AIRPORT TN US	20050911	322	183	182.9	36.1252	-86.6763	0	2400	0	2400	
GHCND:USW00013897	NASHVILLE INTERNATIONAL AIRPORT TN US	20050912	317	183	182.9	36.1252	-86.6763	0	2400	0	2400	
GHCND:USW00013897	NASHVILLE INTERNATIONAL AIRPORT TN US	20050913	311	183	182.9	36.1252	-86.6763	0	2400	0	2400	
GHCND:USW00013897	NASHVILLE INTERNATIONAL AIRPORT TN US	20050914	317	183	182.9	36.1252	-86.6763	0	2400	0	2400	
GHCND:USW00013897	NASHVILLE INTERNATIONAL AIRPORT TN US	20050915	311	194	182.9	36.1252	-86.6763	0	2400	0	2400	
GHCND:USW00013897	NASHVILLE INTERNATIONAL AIRPORT TN US	20050916	306	200	182.9	36.1252	-86.6763	0	2400	0	2400	
GHCND:USW00013897	NASHVILLE INTERNATIONAL AIRPORT TN US	20050917	239	161	182.9	36.1252	-86.6763	0	2400	0	2400	
GHCND:USW00013897	NASHVILLE INTERNATIONAL AIRPORT TN US	20050918	272	139	182.9	36.1252	-86.6763	0	2400	0	2400	
GHCND:USW00013897	NASHVILLE INTERNATIONAL AIRPORT TN US	20050919	322	156	182.9	36.1252	-86.6763	0	2400	0	2400	
GHCND:USW00013897	NASHVILLE INTERNATIONAL AIRPORT TN US	20050920	328	194	182.9	36.1252	-86.6763	0	2400	0	2400	
GHCND:USW00013897	NASHVILLE INTERNATIONAL AIRPORT TN US	20050921	328	200	182.9	36.1252	-86.6763	0	2400	0	2400	
GHCND:USW00013897	NASHVILLE INTERNATIONAL AIRPORT TN US	20050922	328	200	182.9	36.1252	-86.6763	0	2400	0	2400	
GHCND:USW00013897	NASHVILLE INTERNATIONAL AIRPORT TN US	20050923	317	200	182.9	36.1252	-86.6763	0	2400	0	2400	
GHCND:USW00013897	NASHVILLE INTERNATIONAL AIRPORT TN US	20050924	317	200	182.9	36.1252	-86.6763	0	2400	0	2400	
GHCND:USW00013897	NASHVILLE INTERNATIONAL AIRPORT TN US	20050925	294	217	182.9	36.1252	-86.6763	0	2400	0	2400	
GHCND:USW00013897	NASHVILLE INTERNATIONAL AIRPORT TN US	20050926	289	211	182.9	36.1252	-86.6763	0	2400	0	2400	
GHCND:USW00013897	NASHVILLE INTERNATIONAL AIRPORT TN US	20050927	278	183	182.9	36.1252	-86.6763	0	2400	0	2400	
GHCND:USW00013897	NASHVILLE INTERNATIONAL AIRPORT TN US	20050928	300	144	182.9	36.1252	-86.6763	0	2400	0	2400	
GHCND:USW00013897	NASHVILLE INTERNATIONAL AIRPORT TN US	20050929	244	128	182.9	36.1252	-86.6763	0	2400	0	2400	
GHCND:USW00013897	NASHVILLE INTERNATIONAL AIRPORT TN US	20050930	244	100	182.9	36.1252	-86.6763	0	2400	0	2400	
GHCND:USW00013897	NASHVILLE INTERNATIONAL AIRPORT TN US	20051001	294	133	182.9	36.1252	-86.6763	0	2400	0	2400	
GHCND:USW00013897	NASHVILLE INTERNATIONAL AIRPORT TN US	20051002	300	189	182.9	36.1252	-86.6763	0	2400	0	2400	
GHCND:USW00013897	NASHVILLE INTERNATIONAL AIRPORT TN US	20051003	306	194	182.9	36.1252	-86.6763	0	2400	0	2400	
GHCND:USW00013897	NASHVILLE INTERNATIONAL AIRPORT TN US	20051004	300	172	182.9	36.1252	-86.6763	0	2400	0	2400	
GHCND:USW00013897	NASHVILLE INTERNATIONAL AIRPORT TN US	20051005	300	167	182.9	36.1252	-86.6763	0	2400	0	2400	
GHCND:USW00013897	NASHVILLE INTERNATIONAL AIRPORT TN US	20051006	278	156	182.9	36.1252	-86.6763	0	2400	0	2400	
GHCND:USW00013897	NASHVILLE INTERNATIONAL AIRPORT TN US	20051007	161	111	182.9	36.1252	-86.6763	0	2400	0	2400	

GHCND:USW00013897	NASHVILLE INTERNATIONAL AIRPORT TN US	20051008	161	111	182.9	36.1252	-86.6763	0	2400	0	2400
GHCND:USW00013897	NASHVILLE INTERNATIONAL AIRPORT TN US	20051009	156	122	182.9	36.1252	-86.6763	0	2400	0	2400
GHCND:USW00013897	NASHVILLE INTERNATIONAL AIRPORT TN US	20051010	183	133	182.9	36.1252	-86.6763	0	2400	0	2400
GHCND:USW00013897	NASHVILLE INTERNATIONAL AIRPORT TN US	20051011	200	144	182.9	36.1252	-86.6763	0	2400	0	2400
GHCND:USW00013897	NASHVILLE INTERNATIONAL AIRPORT TN US	20051012	261	122	182.9	36.1252	-86.6763	0	2400	0	2400
GHCND:USW00013897	NASHVILLE INTERNATIONAL AIRPORT TN US	20051013	256	128	182.9	36.1252	-86.6763	0	2400	0	2400
GHCND:USW00013897	NASHVILLE INTERNATIONAL AIRPORT TN US	20051014	256	128	182.9	36.1252	-86.6763	0	2400	0	2400
GHCND:USW00013897	NASHVILLE INTERNATIONAL AIRPORT TN US	20051015	278	94	182.9	36.1252	-86.6763	0	2400	0	2400
GHCND:USW00013897	NASHVILLE INTERNATIONAL AIRPORT TN US	20051016	239	67	182.9	36.1252	-86.6763	0	2400	0	2400
GHCND:USW00013897	NASHVILLE INTERNATIONAL AIRPORT TN US	20051017	250	50	182.9	36.1252	-86.6763	0	2400	0	2400
GHCND:USW00013897	NASHVILLE INTERNATIONAL AIRPORT TN US	20051018	289	128	182.9	36.1252	-86.6763	0	2400	0	2400
GHCND:USW00013897	NASHVILLE INTERNATIONAL AIRPORT TN US	20051019	317	144	182.9	36.1252	-86.6763	0	2400	0	2400
GHCND:USW00013897	NASHVILLE INTERNATIONAL AIRPORT TN US	20051020	289	167	182.9	36.1252	-86.6763	0	2400	0	2400
GHCND:USW00013897	NASHVILLE INTERNATIONAL AIRPORT TN US	20051021	233	117	182.9	36.1252	-86.6763	0	2400	0	2400
GHCND:USW00013897	NASHVILLE INTERNATIONAL AIRPORT TN US	20051022	183	78	182.9	36.1252	-86.6763	0	2400	0	2400
GHCND:USW00013897	NASHVILLE INTERNATIONAL AIRPORT TN US	20051023	144	50	182.9	36.1252	-86.6763	0	2400	0	2400
GHCND:USW00013897	NASHVILLE INTERNATIONAL AIRPORT TN US	20051024	106	33	182.9	36.1252	-86.6763	0	2400	0	2400
GHCND:USW00013897	NASHVILLE INTERNATIONAL AIRPORT TN US	20051025	128	61	182.9	36.1252	-86.6763	0	2400	0	2400
GHCND:USW00013897	NASHVILLE INTERNATIONAL AIRPORT TN US	20051026	150	39	182.9	36.1252	-86.6763	0	2400	0	2400
GHCND:USW00013897	NASHVILLE INTERNATIONAL AIRPORT TN US	20051027	144	17	182.9	36.1252	-86.6763	0	2400	0	2400
GHCND:USW00013897	NASHVILLE INTERNATIONAL AIRPORT TN US	20051028	156	6	182.9	36.1252	-86.6763	0	2400	0	2400
GHCND:USW00013897	NASHVILLE INTERNATIONAL AIRPORT TN US	20051029	167	-11	182.9	36.1252	-86.6763	0	2400	0	2400
GHCND:USW00013897	NASHVILLE INTERNATIONAL AIRPORT TN US	20051030	217	-6	182.9	36.1252	-86.6763	0	2400	0	2400
GHCND:USW00013897	NASHVILLE INTERNATIONAL AIRPORT TN US	20051031	228	33	182.9	36.1252	-86.6763	0	2400	0	2400
GHCND:USW00013897	NASHVILLE INTERNATIONAL AIRPORT TN US	20051101	172	61	182.9	36.1252	-86.6763	0	2400	0	2400
GHCND:USW00013897	NASHVILLE INTERNATIONAL AIRPORT TN US	20051102	217	17	182.9	36.1252	-86.6763	0	2400	0	2400
GHCND:USW00013897	NASHVILLE INTERNATIONAL AIRPORT TN US	20051103	233	33	182.9	36.1252	-86.6763	0	2400	0	2400
GHCND:USW00013897	NASHVILLE INTERNATIONAL AIRPORT TN US	20051104	228	122	182.9	36.1252	-86.6763	0	2400	0	2400
GHCND:USW00013897	NASHVILLE INTERNATIONAL AIRPORT TN US	20051105	261	178	182.9	36.1252	-86.6763	0	2400	0	2400
GHCND:USW00013897	NASHVILLE INTERNATIONAL AIRPORT TN US	20051106	244	89	182.9	36.1252	-86.6763	0	2400	0	2400
GHCND:USW00013897	NASHVILLE INTERNATIONAL AIRPORT TN US	20051107	244	50	182.9	36.1252	-86.6763	0	2400	0	2400
GHCND:USW00013897	NASHVILLE INTERNATIONAL AIRPORT TN US	20051108	283	139	182.9	36.1252	-86.6763	0	2400	0	2400
GHCND:USW00013897	NASHVILLE INTERNATIONAL AIRPORT TN US	20051109	272	128	182.9	36.1252	-86.6763	0	2400	0	2400
GHCND:USW00013897	NASHVILLE INTERNATIONAL AIRPORT TN US	20051110	144	28	182.9	36.1252	-86.6763	0	2400	0	2400
GHCND:USW00013897	NASHVILLE INTERNATIONAL AIRPORT TN US	20051111	178	-6	182.9	36.1252	-86.6763	0	2400	0	2400
GHCND:USW00013897	NASHVILLE INTERNATIONAL AIRPORT TN US	20051112	217	28	182.9	36.1252	-86.6763	0	2400	0	2400
GHCND:USW00013897	NASHVILLE INTERNATIONAL AIRPORT TN US	20051113	206	144	182.9	36.1252	-86.6763	0	2400	0	2400
GHCND:USW00013897	NASHVILLE INTERNATIONAL AIRPORT TN US	20051114	189	128	182.9	36.1252	-86.6763	0	2400	0	2400
GHCND:USW00013897	NASHVILLE INTERNATIONAL AIRPORT TN US	20051115	228	106	182.9	36.1252	-86.6763	0	2400	0	2400
GHCND:USW00013897	NASHVILLE INTERNATIONAL AIRPORT TN US	20051116	106	0	182.9	36.1252	-86.6763	0	2400	0	2400
GHCND:USW00013897	NASHVILLE INTERNATIONAL AIRPORT TN US	20051117	50	-33	182.9	36.1252	-86.6763	0	2400	0	2400
GHCND:USW00013897	NASHVILLE INTERNATIONAL AIRPORT TN US	20051118	106	-33	182.9	36.1252	-86.6763	0	2400	0	2400
GHCND:USW00013897	NASHVILLE INTERNATIONAL AIRPORT TN US	20051119	133	-28	182.9	36.1252	-86.6763	0	2400	0	2400
GHCND:USW00013897	NASHVILLE INTERNATIONAL AIRPORT TN US	20051120	161	0	182.9	36.1252	-86.6763	0	2400	0	2400
GHCND:USW00013897	NASHVILLE INTERNATIONAL AIRPORT TN US	20051121	83	50	182.9	36.1252	-86.6763	0	2400	0	2400
GHCND:USW00013897	NASHVILLE INTERNATIONAL AIRPORT TN US	20051122	94	17	182.9	36.1252	-86.6763	0	2400	0	2400
GHCND:USW00013897	NASHVILLE INTERNATIONAL AIRPORT TN US	20051123	172	-17	182.9	36.1252	-86.6763	0	2400	0	2400
GHCND:USW00013897	NASHVILLE INTERNATIONAL AIRPORT TN US	20051124	128	-17	182.9	36.1252	-86.6763	0	2400	0	2400
GHCND:USW00013897	NASHVILLE INTERNATIONAL AIRPORT TN US	20051125	39	-50	182.9	36.1252	-86.6763	0	2400	0	2400
GHCND:USW00013897	NASHVILLE INTERNATIONAL AIRPORT TN US	20051126	200	-28	182.9	36.1252	-86.6763	0	2400	0	2400
GHCND:USW00013897	NASHVILLE INTERNATIONAL AIRPORT TN US	20051127	272	117	182.9	36.1252	-86.6763	0	2400	0	2400
GHCND:USW00013897	NASHVILLE INTERNATIONAL AIRPORT TN US	20051128	217	89	182.9	36.1252	-86.6763	0	2400	0	2400
GHCND:USW00013897	NASHVILLE INTERNATIONAL AIRPORT TN US	20051129	89	0	182.9	36.1252	-86.6763	0	2400	0	2400
GHCND:USW00013897	NASHVILLE INTERNATIONAL AIRPORT TN US	20051130	72	-22	182.9	36.1252	-86.6763	0	2400	0	2400
GHCND:USW00013897	NASHVILLE INTERNATIONAL AIRPORT TN US	20051201	111	-22	182.9	36.1252	-86.6763	0	2400	0	2400
GHCND:USW00013897	NASHVILLE INTERNATIONAL AIRPORT TN US	20051202	44	-44	182.9	36.1252	-86.6763	0	2400	0	2400
GHCND:USW00013897	NASHVILLE INTERNATIONAL AIRPORT TN US	20051203	161	6	182.9	36.1252	-86.6763	0	2400	0	2400
GHCND:USW00013897	NASHVILLE INTERNATIONAL AIRPORT TN US	20051204	156	11	182.9	36.1252	-86.6763	0	2400	0	2400
GHCND:USW00013897	NASHVILLE INTERNATIONAL AIRPORT TN US	20051205	11	-61	182.9	36.1252	-86.6763	0	2400	0	2400
GHCND:USW00013897	NASHVILLE INTERNATIONAL AIRPORT TN US	20051206	61	-83	182.9	36.1252	-86.6763	0	2400	0	2400
GHCND:USW00013897	NASHVILLE INTERNATIONAL AIRPORT TN US	20051207	44	-50	182.9	36.1252	-86.6763	0	2400	0	2400
GHCND:USW00013897	NASHVILLE INTERNATIONAL AIRPORT TN US	20051208	67	-11	182.9	36.1252	-86.6763	0	2400	0	2400
GHCND:USW00013897	NASHVILLE INTERNATIONAL AIRPORT TN US	20051209	111	-72	182.9	36.1252	-86.6763	0	2400	0	2400
GHCND:USW00013897	NASHVILLE INTERNATIONAL AIRPORT TN US	20051210	61	-94	182.9	36.1252	-86.6763	0	2400	0	2400
GHCND:USW00013897	NASHVILLE INTERNATIONAL AIRPORT TN US	20051211	72	28	182.9	36.1252	-86.6763	0	2400	0	2400
GHCND:USW00013897	NASHVILLE INTERNATIONAL AIRPORT TN US	20051212	83	28	182.9	36.1252	-86.6763	0	2400	0	2400
GHCND:USW00013897	NASHVILLE INTERNATIONAL AIRPORT TN US	20051213	50	0	182.9	36.1252	-86.6763	0	2400	0	2400
GHCND:USW00013897	NASHVILLE INTERNATIONAL AIRPORT TN US	20051214	78	6	182.9	36.1252	-86.6763	0	2400	0	2400
GHCND:USW00013897	NASHVILLE INTERNATIONAL AIRPORT TN US	20051215	72	6	182.9	36.1252	-86.6763	0	2400	0	2400
GHCND:USW00013897	NASHVILLE INTERNATIONAL AIRPORT TN US	20051216	72	0	182.9	36.1252	-86.6763	0	2400	0	2400
GHCND:USW00013897	NASHVILLE INTERNATIONAL AIRPORT TN US	20051217	89	0	182.9	36.1252	-86.6763	0	2400	0	2400
GHCND:USW00013897	NASHVILLE INTERNATIONAL AIRPORT TN US	20051218	94	-28	182.9	36.1252	-86.6763	0	2400	0	2400
GHCND:USW00013897	NASHVILLE INTERNATIONAL AIRPORT TN US	20051219	11	-56	182.9	36.1252	-86.6763	0	2400	0	2400
GHCND:USW00013897	NASHVILLE INTERNATIONAL AIRPORT TN US	20051220	22	-78	182.9	36.1252	-86.6763	0	2400	0	2400
GHCND:USW00013897	NASHVILLE INTERNATIONAL AIRPORT TN US	20051221	50	-89	182.9	36.1252	-86.6763	0	2400	0	2400
GHCND:USW00013897	NASHVILLE INTERNATIONAL AIRPORT TN US	20051222	78	-72	182.9	36.1252	-86.6763	0	2400	0	2400
GHCND:USW00013897	NASHVILLE INTERNATIONAL AIRPORT TN US	20051223	128	-33	182.9	36.1252	-86.6763	0	2400	0	2400
GHCND:USW00013897	NASHVILLE INTERNATIONAL AIRPORT TN US	20051224	106	11	182.9	36.1252	-86.6763	0	2400	0	2400
GHCND:USW00013897	NASHVILLE INTERNATIONAL AIRPORT TN US	20051225	100	33	182.9	36.1252	-86.6763	0	2400	0	2400
GHCND:USW00013897	NASHVILLE INTERNATIONAL AIRPORT TN US	20051226	39	-6	182.9	36.1252	-86.6763	0	2400	0	2400
GHCND:USW00013897	NASHVILLE INTERNATIONAL AIRPORT TN US	20051227	178	-28	182.9	36.1252	-86.6763	0	2400	0	2400
GHCND:USW00013897	NASHVILLE INTERNATIONAL AIRPORT TN US	20051228	172	50	182.9	36.1252	-86.6763	0	2400	0	2400
GHCND:USW00013897	NASHVILLE INTERNATIONAL AIRPORT TN US	20051229	50	28	182.9	36.1252	-86.6763	0	2400	0	2400
GHCND:USW00013897	NASHVILLE INTERNATIONAL AIRPORT TN US	20051230	111	28	182.9	36.1252	-86.6763	0	2400	0	2400
GHCND:USW00013897	NASHVILLE INTERNATIONAL AIRPORT TN US	20051231	133	11	182.9	36.1252	-86.6763	0	2400	0	2400
GHCND:USW00013897	NASHVILLE INTERNATIONAL AIRPORT TN US	20060101	194	-6	182.9	36.1252	-86.6763	0	2400	0	2400
GHCND:USW00013897	NASHVILLE INTERNATIONAL AIRPORT TN US	20060102	239	100	182.9	36.1252	-86.6763	0	2400	0	2400
GHCND:USW00013897	NASHVILLE INTERNATIONAL AIRPORT TN US	20060103	100	28	182.9	36.1252	-86.6763	0	2400	0	2400
GHCND:USW00013897	NASHVILLE INTERNATIONAL AIRPORT TN US	20060104	206	11	182.9	36.1252	-86.6763	0	2400	0	2400
GHCND:USW00013897	NASHVILLE INTERNATIONAL AIRPORT TN US	20060105	61	28	182.9	36.1252	-86.6763	0	2400	0	2400
GHCND:USW00013897	NASHVILLE INTERNATIONAL AIRPORT TN US	20060106	28	-6	182.9	36.1252	-86.6763	0	2400	0	2400
GHCND:USW00013897	NASHVILLE INTERNATIONAL AIRPORT TN US	20060107	106	-6	182.9	36.1252	-86.6763	0	2400	0	2400
GHCND:USW00013897	NASHVILLE INTERNATIONAL AIRPORT TN US	20060108	206	33	182.9	36.1252	-86.6763	0	2400	0	2400
GHCND:USW00013897	NASHVILLE INTERNATIONAL AIRPORT TN US	20060109	167	83	182.9	36.1252	-86.6763	0	2400	0	2400
GHCND:USW00013897	NASHVILLE INTERNATIONAL AIRPORT TN US	20060110	189	67	182.9	36.1252	-86.6763	0	2400	0	2400
GHCND:USW00013897	NASHVILLE INTERNATIONAL AIRPORT TN US	20060111	122	39	182.9	36.1252	-86.6763	0	2400	0	2400
GHCND:USW00013897	NASHVILLE INTERNATIONAL AIRPORT TN US	20060112	183	-17	182.9	36.1252	-86.6763	0	2400	0	2400
GHCND:USW00013897	NASHVILLE INTERNATIONAL AIRPORT TN US	20060113	150	11	182.9	36.1252	-86.6763	0	2400	0	2400
GHCND:USW00013897	NASHVILLE INTERNATIONAL AIRPORT TN US	20060114	44	-22	182.9	36.1252	-86.6763	0	2400	0	2400
GHCND:USW00013897	NASHVILLE INTERNATIONAL AIRPORT TN US	20060115	83	-50	182.9	36.1252	-86.6763	0	2400	0	2400
GHCND:USW00013897	NASHVILLE INTERNATIONAL AIRPORT TN US	20060116	156	83	182.9	36.1252	-86.6763	0	2400	0	2400
GHCND:USW00013897	NASHVILLE INTERNATIONAL AIRPORT TN US	20060117	144	44	182.9	36.1252	-86.6763	0	2400	0	2400
GHCND:USW00013897	NASHVILLE INTERNATIONAL AIRPORT TN US	20060118	100	-22	182.9	36.1252	-86.6763	0	2400	0	2400
GHCND:USW00013897	NASHVILLE INTERNATIONAL AIRPORT TN US	20060119	178	50	182.9	36.1252	-86.6763	0	2400	0	2400
GHCND:USW00013897	NASHVILLE INTERNATIONAL AIRPORT TN US	20060120	183	89	182.9	36.1252	-86.6763	0	2400	0	2400
GHCND:USW00013897	NASHVILLE INTERNATIONAL AIRPORT TN US	20060121	150	28	182.9	36.1252	-86.6763	0	2400	0	2400
GHCND:USW00013897	NASHVILLE INTERNATIONAL AIRPORT TN US	20060122	100	28	182.9	36.1252	-86.6763	0	2400	0	2400
GHCND:USW00013897	NASHVILLE INTERNATIONAL AIRPORT TN US	20060123	78	39	182.9	36.1252	-86.6763	0	2400	0	2400
GHCND:USW00013897	NASHVILLE INTERNATIONAL AIRPORT TN US	20060124	150	-22	182.9	36.1252	-86.6763	0	2400	0	2400
GHCND:USW00013897	NASHVILLE INTERNATIONAL AIRPORT TN US	20060125	89	11	182.9	36.1252	-86.6763	0	2400	0	2400
GHCND:USW00013897	NASHVILLE INTERNATIONAL AIRPORT TN US	20060126	89	-44	182.9	36.1252	-86.6763	0	2400	0	2400
GHCND:USW00013897	NASHVILLE INTERNATIONAL AIRPORT TN US	20060127	139	-17	182.9	36.1252	-86.6763	0	2400	0	2400
GHCND:USW00013897	NASHVILLE INTERNATIONAL AIRPORT TN US	20060128	183	56	182.9	36.1252	-86.6763	0	2400	0	2400
GHCND:USW00013897	NASHVILLE INTERNATIONAL AIRPORT TN US	20060129	178	72	182.9	36.1252	-86.6763	0	2400	0	2400
GHCND:USW00013897	NASHVILLE INTERNATIONAL AIRPORT TN US	20060130	111	22	182.9	36.1252	-86.6763	0	2400	0	2400
GHCND:USW00013897	NASHVILLE INTERNATIONAL AIRPORT TN US	20060131	106	-6	182.9	36.1252	-86.6763	0	2400	0	2400
GHCND:USW00013897	NASHVILLE INTERNATIONAL AIRPORT TN US	20060201	156	-11	182.9	36.1252	-86.6763	0	2400	0	2400
GHCND:USW00013897	NASHVILLE INTERNATIONAL AIRPORT TN US	20060202	128	56	182.9	36.1252	-86.6763	0	2400	0	2400
GHCND:USW00013897	NASHVILLE INTERNATIONAL AIRPORT TN US	20060203	133	56	182.9	36.1252	-86.6763	0	2400	0	2400
GHCND:USW00013897	NASHVILLE INTERNATIONAL AIRPORT TN US	20060204	56	-11	182.9	36.1252	-86.6763	0	2400	0	2400
GHCND:USW00013897	NASHVILLE INTERNATIONAL AIRPORT TN US	20060205	50	-33	182.9	36.1252	-86.6763	0	2400	0	2400
GHCND:USW00013897	NASHVILLE INTERNATIONAL AIRPORT TN US	20060206	83	-17	182.9	36.1252	-86.6763	0	2400	0	2400
GHCND:USW00013897	NASHVILLE INTERNATIONAL AIRPORT TN US	20060207	89	-22	182.9	36.1252	-86.6763	0	2400	0	2400
GHCND:USW00013897	NASHVILLE INTERNATIONAL AIRPORT TN US	20060208	67	-22	182.9	36.1252	-86.6763	0	2400	0	2400
GHCND:USW00013897	NASHVILLE INTERNATIONAL AIRPORT TN US	20060209	44	-33	182.9	36.1252	-86.6763	0	2400	0	2400
GHCND:USW00013897	NASHVILLE INTERNATIONAL AIRPORT TN US	20060210	89	-39	182.9	36.1252	-86.6763	0	2400	0	2400
GHCND:USW00013897	NASHVILLE INTERNATIONAL AIRPORT TN US	20060211	50	0	182.9	36.1252	-86.6763	0	2400	0	2400
GHCND:USW00013897	NASHVILLE INTERNATIONAL AIRPORT TN US	20060212	22	-22	182.9	36.1252	-86.6763	0	2400	0	2400
GHCND:USW00013897	NASHVILLE INTERNATIONAL AIRPORT TN US	20060213	44	-39	182.9	36.1252	-86.6763	0	2400	0	2400
GHCND:USW00013897	NASHVILLE INTERNATIONAL AIRPORT TN US	20060214	144	0	182.9	36.1252	-86.6763	0	2400	0	2400
GHCND:USW00013897	NASHVILLE INTERNATIONAL AIRPORT TN US	20060215	183	28	182.9	36.1252	-86.6763	0	2400	0	2400
GHCND:USW00013897	NASHVILLE INTERNATIONAL AIRPORT TN US	20060216	211	139	182.9	36.1252	-86.6763	0	2400	0	2400
GHCND:USW00013897	NASHVILLE INTERNATIONAL AIRPORT TN US	20060217	194	6	182.9	36.1252	-86.6763	0	2400	0	2400
GHCND:USW00013897	NASHVILLE INTERNATIONAL AIRPORT TN US	20060218	11	-106	182.9	36.1252	-86.6763	0	2400	0	2400
GHCND:USW00013897	NASHVILLE INTERNATIONAL AIRPORT TN US	20060219	-33	-111	182.9	36.1252	-86.6763	0	2400	0	2400
GHCND:USW00013897	NASHVILLE INTERNATIONAL AIRPORT TN US	20060220	39	-50	182.9	36.1252	-86.6763	0	2400	0	2400
GHCND:USW00013897	NASHVILLE INTERNATIONAL AIRPORT TN US	20060221	100	11	182.9	36.1252	-86.6763	0	2400	0	2400
GHCND:USW00013897	NASHVILLE INTERNATIONAL AIRPORT TN US	20060222	78	44	182.9	36.1252	-86.6763	0	2400	0	2400
GHCND:USW00013897	NASHVILLE INTERNATIONAL AIRPORT TN US	20060223	156	11	182.9	36.1252	-86.6763	0	2400	0	2400
GHCND:USW00013897	NASHVILLE INTERNATIONAL AIRPORT TN US	20060224	167	-11	182.9	36.1252	-86.6763	0	2400	0	2400
GHCND:USW00013897	NASHVILLE INTERNATIONAL AIRPORT TN US	20060225	178	28	182.9	36.1252	-86.6763	0	2400	0	2400
GHCND:USW00013897	NASHVILLE INTERNATIONAL AIRPORT TN US	20060226	67	-33	182.9	36.1252	-86.6763	0	2400	0	2400
GHCND:USW00013897	NASHVILLE INTERNATIONAL AIRPORT TN US	20060227	150	-50	182.9	36.1252	-86.6763	0	2400	0	2400
GHCND:USW00013897	NASHVILLE INTERNATIONAL AIRPORT TN US	20060228	211	61	182.9	36.1252	-86.6763	0	2400	0	2400
GHCND:USW00013897	NASHVILLE INTERNATIONAL AIRPORT TN US	20060301	233	111	182.9	36.1252	-86.6763	0	2400	0	2400
GHCND:USW00013897	NASHVILLE INTERNATIONAL AIRPORT TN US	20060302	217	44	182.9	36.1252	-86.6763	0	2400	0	2400
GHCND:USW00013897	NASHVILLE INTERNATIONAL AIRPORT TN US	20060303	100	11	182.9	36.1252	-86.6763	0	2400	0	2400
GHCND:USW00013897	NASHVILLE INTERNATIONAL AIRPORT TN US	20060304	128	-6	182.9	36.1252	-86.6763	0	2400	0	2400
GHCND:USW00013897	NASHVILLE INTERNATIONAL AIRPORT TN US	20060305	144	6	182.9	36.1252	-86.6763	0	2400	0	2400
GHCND:USW00013897	NASHVILLE INTERNATIONAL AIRPORT TN US	20060306	156	44	182.9	36.1252	-86.6763	0	2400	0	2400
GHCND:USW00013897	NASHVILLE INTERNATIONAL AIRPORT TN US	20060307	111	28	182.9	36.1252	-86.6763	0	2400	0	2400
GHCND:USW00013897	NASHVILLE INTERNATIONAL AIRPORT TN US	20060308	222	39	182.9	36.1252	-86.6763	0	2400	0	2400
GHCND:USW00013897	NASHVILLE INTERNATIONAL AIRPORT TN US	20060309	206	122	182.9	36.1252	-86.6763	0	2400	0	2400
GHCND:USW00013897	NASHVILLE INTERNATIONAL AIRPORT TN US	20060310	217	94	182.9	36.1252	-86.6763	0	2400	0	2400
GHCND:USW00013897	NASHVILLE INTERNATIONAL AIRPORT TN US	20060311	267	128	182.9	36.1252	-86.6763	0	2400	0	2400
GHCND:USW00013897	NASHVILLE INTERNATIONAL AIRPORT TN US	20060312	283	206	182.9	36.1252	-86.6763	0	2400	0	2400
GHCND:USW00013897	NASHVILLE INTERNATIONAL AIRPORT TN US	20060313	244	83	182.9	36.1252	-86.6763	0	2400	0	2400
GHCND:USW00013897	NASHVILLE INTERNATIONAL AIRPORT TN US	20060314	133	44	182.9	36.1252	-86.6763	0	2400	0	2400
GHCND:USW00013897	NASHVILLE INTERNATIONAL AIRPORT TN US	20060315	178	0	182.9	36.1252	-86.6763	0	2400	0	2400
GHCND:USW00013897	NASHVILLE INTERNATIONAL AIRPORT TN US	20060316	211	83	182.9	36.1252	-86.6763	0	2400	0	2400
GHCND:USW00013897	NASHVILLE INTERNATIONAL AIRPORT TN US	20060317	144	44	182.9	36.1252	-86.6763	0	2400	0	2400
GHCND:USW00013897	NASHVILLE INTERNATIONAL AIRPORT TN US	20060318	128	28	182.9	36.1252	-86.6763	0	2400	0	2400
GHCND:USW00013897	NASHVILLE INTERNATIONAL AIRPORT TN US	20060319	100	39	182.9	36.1252	-86.6763	0	2400	0	2400
GHCND:USW00013897	NASHVILLE INTERNATIONAL AIRPORT TN US	20060320	67	22	182.9	36.1252	-86.6763	0	2400	0	2400
GHCND:USW00013897	NASHVILLE INTERNATIONAL AIRPORT TN US	20060321	111	6	182.9	36.1252	-86.6763	0	2400	0	2400
GHCND:USW00013897	NASHVILLE INTERNATIONAL AIRPORT TN US	20060322	83	-17	182.9	36.1252	-86.6763	0	2400	0	2400
GHCND:USW00013897	NASHVILLE INTERNATIONAL AIRPORT TN US	20060323	100	6	182.9	36.1252	-86.6763	0	2400	0	2400
GHCND:USW00013897	NASHVILLE INTERNATIONAL AIRPORT TN US	20060324	89	11	182.9	36.1252	-86.6763	0	2400	0	2400
GHCND:USW00013897	NASHVILLE INTERNATIONAL AIRPORT TN US	20060325	89	0	182.9	36.1252	-86.6763	0	2400	0	2400
GHCND:USW00013897	NASHVILLE INTERNATIONAL AIRPORT TN US	20060326	100	-11	182.9	36.1252	-86.6763	0	2400	0	2400

GHCND:USW00013897	NASHVILLE INTERNATIONAL AIRPORT TN US	20060327	183	-22	182.9	36.1252	-86.6763	0	2400	0	2400
GHCND:USW00013897	NASHVILLE INTERNATIONAL AIRPORT TN US	20060328	194	83	182.9	36.1252	-86.6763	0	2400	0	2400
GHCND:USW00013897	NASHVILLE INTERNATIONAL AIRPORT TN US	20060329	189	44	182.9	36.1252	-86.6763	0	2400	0	2400
GHCND:USW00013897	NASHVILLE INTERNATIONAL AIRPORT TN US	20060330	267	44	182.9	36.1252	-86.6763	0	2400	0	2400
GHCND:USW00013897	NASHVILLE INTERNATIONAL AIRPORT TN US	20060331	222	139	182.9	36.1252	-86.6763	0	2400	0	2400
GHCND:USW00013897	NASHVILLE INTERNATIONAL AIRPORT TN US	20060401	272	139	182.9	36.1252	-86.6763	0	2400	0	2400
GHCND:USW00013897	NASHVILLE INTERNATIONAL AIRPORT TN US	20060402	278	122	182.9	36.1252	-86.6763	0	2400	0	2400
GHCND:USW00013897	NASHVILLE INTERNATIONAL AIRPORT TN US	20060403	200	72	182.9	36.1252	-86.6763	0	2400	0	2400
GHCND:USW00013897	NASHVILLE INTERNATIONAL AIRPORT TN US	20060404	183	56	182.9	36.1252	-86.6763	0	2400	0	2400
GHCND:USW00013897	NASHVILLE INTERNATIONAL AIRPORT TN US	20060405	217	28	182.9	36.1252	-86.6763	0	2400	0	2400
GHCND:USW00013897	NASHVILLE INTERNATIONAL AIRPORT TN US	20060406	261	100	182.9	36.1252	-86.6763	0	2400	0	2400
GHCND:USW00013897	NASHVILLE INTERNATIONAL AIRPORT TN US	20060407	244	150	182.9	36.1252	-86.6763	0	2400	0	2400
GHCND:USW00013897	NASHVILLE INTERNATIONAL AIRPORT TN US	20060408	156	61	182.9	36.1252	-86.6763	0	2400	0	2400
GHCND:USW00013897	NASHVILLE INTERNATIONAL AIRPORT TN US	20060409	172	22	182.9	36.1252	-86.6763	0	2400	0	2400
GHCND:USW00013897	NASHVILLE INTERNATIONAL AIRPORT TN US	20060410	233	28	182.9	36.1252	-86.6763	0	2400	0	2400
GHCND:USW00013897	NASHVILLE INTERNATIONAL AIRPORT TN US	20060411	250	89	182.9	36.1252	-86.6763	0	2400	0	2400
GHCND:USW00013897	NASHVILLE INTERNATIONAL AIRPORT TN US	20060412	278	167	182.9	36.1252	-86.6763	0	2400	0	2400
GHCND:USW00013897	NASHVILLE INTERNATIONAL AIRPORT TN US	20060413	289	167	182.9	36.1252	-86.6763	0	2400	0	2400
GHCND:USW00013897	NASHVILLE INTERNATIONAL AIRPORT TN US	20060414	311	161	182.9	36.1252	-86.6763	0	2400	0	2400
GHCND:USW00013897	NASHVILLE INTERNATIONAL AIRPORT TN US	20060415	289	206	182.9	36.1252	-86.6763	0	2400	0	2400
GHCND:USW00013897	NASHVILLE INTERNATIONAL AIRPORT TN US	20060416	267	189	182.9	36.1252	-86.6763	0	2400	0	2400
GHCND:USW00013897	NASHVILLE INTERNATIONAL AIRPORT TN US	20060417	278	172	182.9	36.1252	-86.6763	0	2400	0	2400
GHCND:USW00013897	NASHVILLE INTERNATIONAL AIRPORT TN US	20060418	300	139	182.9	36.1252	-86.6763	0	2400	0	2400
GHCND:USW00013897	NASHVILLE INTERNATIONAL AIRPORT TN US	20060419	311	194	182.9	36.1252	-86.6763	0	2400	0	2400
GHCND:USW00013897	NASHVILLE INTERNATIONAL AIRPORT TN US	20060420	228	178	182.9	36.1252	-86.6763	0	2400	0	2400
GHCND:USW00013897	NASHVILLE INTERNATIONAL AIRPORT TN US	20060421	222	167	182.9	36.1252	-86.6763	0	2400	0	2400
GHCND:USW00013897	NASHVILLE INTERNATIONAL AIRPORT TN US	20060422	261	144	182.9	36.1252	-86.6763	0	2400	0	2400
GHCND:USW00013897	NASHVILLE INTERNATIONAL AIRPORT TN US	20060423	278	178	182.9	36.1252	-86.6763	0	2400	0	2400
GHCND:USW00013897	NASHVILLE INTERNATIONAL AIRPORT TN US	20060424	244	167	182.9	36.1252	-86.6763	0	2400	0	2400
GHCND:USW00013897	NASHVILLE INTERNATIONAL AIRPORT TN US	20060425	256	167	182.9	36.1252	-86.6763	0	2400	0	2400
GHCND:USW00013897	NASHVILLE INTERNATIONAL AIRPORT TN US	20060426	172	111	182.9	36.1252	-86.6763	0	2400	0	2400
GHCND:USW00013897	NASHVILLE INTERNATIONAL AIRPORT TN US	20060427	211	67	182.9	36.1252	-86.6763	0	2400	0	2400
GHCND:USW00013897	NASHVILLE INTERNATIONAL AIRPORT TN US	20060428	239	56	182.9	36.1252	-86.6763	0	2400	0	2400
GHCND:USW00013897	NASHVILLE INTERNATIONAL AIRPORT TN US	20060429	233	150	182.9	36.1252	-86.6763	0	2400	0	2400
GHCND:USW00013897	NASHVILLE INTERNATIONAL AIRPORT TN US	20060430	183	106	182.9	36.1252	-86.6763	0	2400	0	2400
GHCND:USW00013897	NASHVILLE INTERNATIONAL AIRPORT TN US	20060501	239	83	182.9	36.1252	-86.6763	0	2400	0	2400
GHCND:USW00013897	NASHVILLE INTERNATIONAL AIRPORT TN US	20060502	228	139	182.9	36.1252	-86.6763	0	2400	0	2400
GHCND:USW00013897	NASHVILLE INTERNATIONAL AIRPORT TN US	20060503	289	156	182.9	36.1252	-86.6763	0	2400	0	2400
GHCND:USW00013897	NASHVILLE INTERNATIONAL AIRPORT TN US	20060504	239	161	182.9	36.1252	-86.6763	0	2400	0	2400
GHCND:USW00013897	NASHVILLE INTERNATIONAL AIRPORT TN US	20060505	211	144	182.9	36.1252	-86.6763	0	2400	0	2400
GHCND:USW00013897	NASHVILLE INTERNATIONAL AIRPORT TN US	20060506	211	111	182.9	36.1252	-86.6763	0	2400	0	2400
GHCND:USW00013897	NASHVILLE INTERNATIONAL AIRPORT TN US	20060507	167	139	182.9	36.1252	-86.6763	0	2400	0	2400
GHCND:USW00013897	NASHVILLE INTERNATIONAL AIRPORT TN US	20060508	206	128	182.9	36.1252	-86.6763	0	2400	0	2400
GHCND:USW00013897	NASHVILLE INTERNATIONAL AIRPORT TN US	20060509	228	111	182.9	36.1252	-86.6763	0	2400	0	2400
GHCND:USW00013897	NASHVILLE INTERNATIONAL AIRPORT TN US	20060510	233	156	182.9	36.1252	-86.6763	0	2400	0	2400
GHCND:USW00013897	NASHVILLE INTERNATIONAL AIRPORT TN US	20060511	211	100	182.9	36.1252	-86.6763	0	2400	0	2400
GHCND:USW00013897	NASHVILLE INTERNATIONAL AIRPORT TN US	20060512	211	100	182.9	36.1252	-86.6763	0	2400	0	2400
GHCND:USW00013897	NASHVILLE INTERNATIONAL AIRPORT TN US	20060513	250	94	182.9	36.1252	-86.6763	0	2400	0	2400
GHCND:USW00013897	NASHVILLE INTERNATIONAL AIRPORT TN US	20060514	161	72	182.9	36.1252	-86.6763	0	2400	0	2400
GHCND:USW00013897	NASHVILLE INTERNATIONAL AIRPORT TN US	20060515	150	78	182.9	36.1252	-86.6763	0	2400	0	2400
GHCND:USW00013897	NASHVILLE INTERNATIONAL AIRPORT TN US	20060516	200	100	182.9	36.1252	-86.6763	0	2400	0	2400
GHCND:USW00013897	NASHVILLE INTERNATIONAL AIRPORT TN US	20060517	217	100	182.9	36.1252	-86.6763	0	2400	0	2400
GHCND:USW00013897	NASHVILLE INTERNATIONAL AIRPORT TN US	20060518	239	128	182.9	36.1252	-86.6763	0	2400	0	2400
GHCND:USW00013897	NASHVILLE INTERNATIONAL AIRPORT TN US	20060519	239	78	182.9	36.1252	-86.6763	0	2400	0	2400
GHCND:USW00013897	NASHVILLE INTERNATIONAL AIRPORT TN US	20060520	267	172	182.9	36.1252	-86.6763	0	2400	0	2400
GHCND:USW00013897	NASHVILLE INTERNATIONAL AIRPORT TN US	20060521	233	161	182.9	36.1252	-86.6763	0	2400	0	2400
GHCND:USW00013897	NASHVILLE INTERNATIONAL AIRPORT TN US	20060522	233	139	182.9	36.1252	-86.6763	0	2400	0	2400
GHCND:USW00013897	NASHVILLE INTERNATIONAL AIRPORT TN US	20060523	261	133	182.9	36.1252	-86.6763	0	2400	0	2400
GHCND:USW00013897	NASHVILLE INTERNATIONAL AIRPORT TN US	20060524	300	106	182.9	36.1252	-86.6763	0	2400	0	2400
GHCND:USW00013897	NASHVILLE INTERNATIONAL AIRPORT TN US	20060525	311	183	182.9	36.1252	-86.6763	0	2400	0	2400
GHCND:USW00013897	NASHVILLE INTERNATIONAL AIRPORT TN US	20060526	317	194	182.9	36.1252	-86.6763	0	2400	0	2400
GHCND:USW00013897	NASHVILLE INTERNATIONAL AIRPORT TN US	20060527	317	200	182.9	36.1252	-86.6763	0	2400	0	2400
GHCND:USW00013897	NASHVILLE INTERNATIONAL AIRPORT TN US	20060528	306	194	182.9	36.1252	-86.6763	0	2400	0	2400
GHCND:USW00013897	NASHVILLE INTERNATIONAL AIRPORT TN US	20060529	328	189	182.9	36.1252	-86.6763	0	2400	0	2400
GHCND:USW00013897	NASHVILLE INTERNATIONAL AIRPORT TN US	20060530	328	211	182.9	36.1252	-86.6763	0	2400	0	2400
GHCND:USW00013897	NASHVILLE INTERNATIONAL AIRPORT TN US	20060531	328	206	182.9	36.1252	-86.6763	0	2400	0	2400
GHCND:USW00013897	NASHVILLE INTERNATIONAL AIRPORT TN US	20060601	317	200	182.9	36.1252	-86.6763	0	2400	0	2400
GHCND:USW00013897	NASHVILLE INTERNATIONAL AIRPORT TN US	20060602	250	172	182.9	36.1252	-86.6763	0	2400	0	2400
GHCND:USW00013897	NASHVILLE INTERNATIONAL AIRPORT TN US	20060603	289	150	182.9	36.1252	-86.6763	0	2400	0	2400
GHCND:USW00013897	NASHVILLE INTERNATIONAL AIRPORT TN US	20060604	278	156	182.9	36.1252	-86.6763	0	2400	0	2400
GHCND:USW00013897	NASHVILLE INTERNATIONAL AIRPORT TN US	20060605	261	150	182.9	36.1252	-86.6763	0	2400	0	2400
GHCND:USW00013897	NASHVILLE INTERNATIONAL AIRPORT TN US	20060606	283	117	182.9	36.1252	-86.6763	0	2400	0	2400
GHCND:USW00013897	NASHVILLE INTERNATIONAL AIRPORT TN US	20060607	289	133	182.9	36.1252	-86.6763	0	2400	0	2400
GHCND:USW00013897	NASHVILLE INTERNATIONAL AIRPORT TN US	20060608	300	189	182.9	36.1252	-86.6763	0	2400	0	2400
GHCND:USW00013897	NASHVILLE INTERNATIONAL AIRPORT TN US	20060609	317	156	182.9	36.1252	-86.6763	0	2400	0	2400
GHCND:USW00013897	NASHVILLE INTERNATIONAL AIRPORT TN US	20060610	333	206	182.9	36.1252	-86.6763	0	2400	0	2400
GHCND:USW00013897	NASHVILLE INTERNATIONAL AIRPORT TN US	20060611	333	206	182.9	36.1252	-86.6763	0	2400	0	2400
GHCND:USW00013897	NASHVILLE INTERNATIONAL AIRPORT TN US	20060612	244	172	182.9	36.1252	-86.6763	0	2400	0	2400
GHCND:USW00013897	NASHVILLE INTERNATIONAL AIRPORT TN US	20060613	278	161	182.9	36.1252	-86.6763	0	2400	0	2400
GHCND:USW00013897	NASHVILLE INTERNATIONAL AIRPORT TN US	20060614	294	172	182.9	36.1252	-86.6763	0	2400	0	2400
GHCND:USW00013897	NASHVILLE INTERNATIONAL AIRPORT TN US	20060615	306	161	182.9	36.11889	-86.6892	0	2400	0	2400
GHCND:USW00013897	NASHVILLE INTERNATIONAL AIRPORT TN US	20060616	322	178	182.9	36.11889	-86.6892	0	2400	0	2400
GHCND:USW00013897	NASHVILLE INTERNATIONAL AIRPORT TN US	20060617	322	200	182.9	36.11889	-86.6892	0	2400	0	2400
GHCND:USW00013897	NASHVILLE INTERNATIONAL AIRPORT TN US	20060618	306	194	182.9	36.11889	-86.6892	0	2400	0	2400
GHCND:USW00013897	NASHVILLE INTERNATIONAL AIRPORT TN US	20060619	283	194	182.9	36.11889	-86.6892	0	2400	0	2400
GHCND:USW00013897	NASHVILLE INTERNATIONAL AIRPORT TN US	20060620	333	194	182.9	36.11889	-86.6892	0	2400	0	2400
GHCND:USW00013897	NASHVILLE INTERNATIONAL AIRPORT TN US	20060621	344	228	182.9	36.11889	-86.6892	0	2400	0	2400
GHCND:USW00013897	NASHVILLE INTERNATIONAL AIRPORT TN US	20060622	350	233	182.9	36.11889	-86.6892	0	2400	0	2400
GHCND:USW00013897	NASHVILLE INTERNATIONAL AIRPORT TN US	20060623	317	222	182.9	36.11889	-86.6892	0	2400	0	2400
GHCND:USW00013897	NASHVILLE INTERNATIONAL AIRPORT TN US	20060624	283	206	182.9	36.11889	-86.6892	0	2400	0	2400
GHCND:USW00013897	NASHVILLE INTERNATIONAL AIRPORT TN US	20060625	311	217	182.9	36.11889	-86.6892	0	2400	0	2400
GHCND:USW00013897	NASHVILLE INTERNATIONAL AIRPORT TN US	20060626	300	189	182.9	36.11889	-86.6892	0	2400	0	2400
GHCND:USW00013897	NASHVILLE INTERNATIONAL AIRPORT TN US	20060627	294	183	182.9	36.11889	-86.6892	0	2400	0	2400
GHCND:USW00013897	NASHVILLE INTERNATIONAL AIRPORT TN US	20060628	300	167	182.9	36.11889	-86.6892	0	2400	0	2400
GHCND:USW00013897	NASHVILLE INTERNATIONAL AIRPORT TN US	20060629	322	167	182.9	36.11889	-86.6892	0	2400	0	2400
GHCND:USW00013897	NASHVILLE INTERNATIONAL AIRPORT TN US	20060630	339	194	182.9	36.11889	-86.6892	0	2400	0	2400
GHCND:USW00013897	NASHVILLE INTERNATIONAL AIRPORT TN US	20060701	344	200	182.9	36.11889	-86.6892	0	2400	0	2400
GHCND:USW00013897	NASHVILLE INTERNATIONAL AIRPORT TN US	20060702	361	206	182.9	36.11889	-86.6892	0	2400	0	2400
GHCND:USW00013897	NASHVILLE INTERNATIONAL AIRPORT TN US	20060703	356	233	182.9	36.11889	-86.6892	0	2400	0	2400
GHCND:USW00013897	NASHVILLE INTERNATIONAL AIRPORT TN US	20060704	339	233	182.9	36.11889	-86.6892	0	2400	0	2400
GHCND:USW00013897	NASHVILLE INTERNATIONAL AIRPORT TN US	20060705	261	211	182.9	36.11889	-86.6892	0	2400	0	2400
GHCND:USW00013897	NASHVILLE INTERNATIONAL AIRPORT TN US	20060706	272	172	182.9	36.11889	-86.6892	0	2400	0	2400
GHCND:USW00013897	NASHVILLE INTERNATIONAL AIRPORT TN US	20060707	289	161	182.9	36.11889	-86.6892	0	2400	0	2400
GHCND:USW00013897	NASHVILLE INTERNATIONAL AIRPORT TN US	20060708	300	178	182.9	36.11889	-86.6892	0	2400	0	2400
GHCND:USW00013897	NASHVILLE INTERNATIONAL AIRPORT TN US	20060709	306	200	182.9	36.11889	-86.6892	0	2400	0	2400
GHCND:USW00013897	NASHVILLE INTERNATIONAL AIRPORT TN US	20060710	283	200	182.9	36.11889	-86.6892	0	2400	0	2400
GHCND:USW00013897	NASHVILLE INTERNATIONAL AIRPORT TN US	20060711	328	228	182.9	36.11889	-86.6892	0	2400	0	2400
GHCND:USW00013897	NASHVILLE INTERNATIONAL AIRPORT TN US	20060712	333	239	182.9	36.11889	-86.6892	0	2400	0	2400
GHCND:USW00013897	NASHVILLE INTERNATIONAL AIRPORT TN US	20060713	333	228	182.9	36.11889	-86.6892	0	2400	0	2400
GHCND:USW00013897	NASHVILLE INTERNATIONAL AIRPORT TN US	20060714	350	233	182.9	36.11889	-86.6892	0	2400	0	2400
GHCND:USW00013897	NASHVILLE INTERNATIONAL AIRPORT TN US	20060715	328	244	182.9	36.11889	-86.6892	0	2400	0	2400
GHCND:USW00013897	NASHVILLE INTERNATIONAL AIRPORT TN US	20060716	350	239	182.9	36.11889	-86.6892	0	2400	0	2400
GHCND:USW00013897	NASHVILLE INTERNATIONAL AIRPORT TN US	20060717	356	222	182.9	36.11889	-86.6892	0	2400	0	2400
GHCND:USW00013897	NASHVILLE INTERNATIONAL AIRPORT TN US	20060718	361	239	182.9	36.11889	-86.6892	0	2400	0	2400
GHCND:USW00013897	NASHVILLE INTERNATIONAL AIRPORT TN US	20060719	376	233	182.9	36.11889	-86.6892	0	2400	0	2400
GHCND:USW00013897	NASHVILLE INTERNATIONAL AIRPORT TN US	20060720	372	233	182.9	36.11889	-86.6892	0	2400	0	2400
GHCND:USW00013897	NASHVILLE INTERNATIONAL AIRPORT TN US	20060721	361	211	182.9	36.11889	-86.6892	0	2400	0	2400
GHCND:USW00013897	NASHVILLE INTERNATIONAL AIRPORT TN US	20060722	278	189	182.9	36.11889	-86.6892	0	2400	0	2400
GHCND:USW00013897	NASHVILLE INTERNATIONAL AIRPORT TN US	20060723	300	183	182.9	36.11889	-86.6892	0	2400	0	2400
GHCND:USW00013897	NASHVILLE INTERNATIONAL AIRPORT TN US	20060724	377	183	182.9	36.11889	-86.6892	0	2400	0	2400
GHCND:USW00013897	NASHVILLE INTERNATIONAL AIRPORT TN US	20060725	333	200	182.9	36.11889	-86.6892	0	2400	0	2400
GHCND:USW00013897	NASHVILLE INTERNATIONAL AIRPORT TN US	20060726	339	206	182.9	36.11889	-86.6892	0	2400	0	2400
GHCND:USW00013897	NASHVILLE INTERNATIONAL AIRPORT TN US	20060727	344	239	182.9	36.11889	-86.6892	0	2400	0	2400
GHCND:USW00013897	NASHVILLE INTERNATIONAL AIRPORT TN US	20060728	321	217	182.9	36.11889	-86.6892	0	2400	0	2400
GHCND:USW00013897	NASHVILLE INTERNATIONAL AIRPORT TN US	20060729	278	222	182.9	36.11889	-86.6892	0	2400	0	2400
GHCND:USW00013897	NASHVILLE INTERNATIONAL AIRPORT TN US	20060730	328	206	182.9	36.11889	-86.6892	0	2400	0	2400
GHCND:USW00013897	NASHVILLE INTERNATIONAL AIRPORT TN US	20060731	344	222	182.9	36.11889	-86.6892	0	2400	0	2400
GHCND:USW00013897	NASHVILLE INTERNATIONAL AIRPORT TN US	20060801	356	233	182.9	36.11889	-86.6892	0	2400	0	2400
GHCND:USW00013897	NASHVILLE INTERNATIONAL AIRPORT TN US	20060802	356	244	182.9	36.11889	-86.6892	0	2400	0	2400
GHCND:USW00013897	NASHVILLE INTERNATIONAL AIRPORT TN US	20060803	356	250	182.9	36.11889	-86.6892	0	2400	0	2400
GHCND:USW00013897	NASHVILLE INTERNATIONAL AIRPORT TN US	20060804	328	228	182.9	36.11889	-86.6892	0	2400	0	2400
GHCND:USW00013897	NASHVILLE INTERNATIONAL AIRPORT TN US	20060805	322	222	182.9	36.11889	-86.6892	0	2400	0	2400
GHCND:USW00013897	NASHVILLE INTERNATIONAL AIRPORT TN US	20060806	344	233	182.9	36.11889	-86.6892	0	2400	0	2400
GHCND:USW00013897	NASHVILLE INTERNATIONAL AIRPORT TN US	20060807	350	244	182.9	36.11889	-86.6892	0	2400	0	2400
GHCND:USW00013897	NASHVILLE INTERNATIONAL AIRPORT TN US	20060808	361	239	182.9	36.11889	-86.6892	0	2400	0	2400
GHCND:USW00013897	NASHVILLE INTERNATIONAL AIRPORT TN US	20060809	350	233	182.9	36.11889	-86.6892	0	2400	0	2400
GHCND:USW00013897	NASHVILLE INTERNATIONAL AIRPORT TN US	20060810	367	222	182.9	36.11889	-86.6892	0	2400	0	2400
GHCND:USW00013897	NASHVILLE INTERNATIONAL AIRPORT TN US	20060811	272	217	182.9	36.11889	-86.6892	0	2400	0	2400
GHCND:USW00013897	NASHVILLE INTERNATIONAL AIRPORT TN US	20060812	306	211	182.9	36.11889	-86.6892	0	2400	0	2400
GHCND:USW00013897	NASHVILLE INTERNATIONAL AIRPORT TN US	20060813	289	228	182.9	36.11889	-86.6892	0	2400	0	2400
GHCND:USW00013897	NASHVILLE INTERNATIONAL AIRPORT TN US	20060814	333	222	182.9	36.11889	-86.6892	0	2400	0	2400
GHCND:USW00013897	NASHVILLE INTERNATIONAL AIRPORT TN US	20060815	317	239	182.9	36.11889	-86.6892	0	2400	0	2400
GHCND:USW00013897	NASHVILLE INTERNATIONAL AIRPORT TN US	20060816	328	228	182.9	36.11889	-86.6892	0	2400	0	2400
GHCND:USW00013897	NASHVILLE INTERNATIONAL AIRPORT TN US	20060817	344	211	182.9	36.11889	-86.6892	0	2400	0	2400
GHCND:USW00013897	NASHVILLE INTERNATIONAL AIRPORT TN US	20060818	350	244	182.9	36.11889	-86.6892	0	2400	0	2400
GHCND:USW00013897	NASHVILLE INTERNATIONAL AIRPORT TN US	20060819	350	250	182.9	36.11889	-86.6892	0	2400	0	2400
GHCND:USW00013897	NASHVILLE INTERNATIONAL AIRPORT TN US	20060820	311	250	182.9	36.11889	-86.6892	0	2400	0	2400
GHCND:USW00013897	NASHVILLE INTERNATIONAL AIRPORT TN US	20060821	328	222	182.9	36.11889	-86.6892	0	2400	0	2400
GHCND:USW00013897	NASHVILLE INTERNATIONAL AIRPORT TN US	20060822	317	233	182.9	36.11889	-86.6892	0	2400	0	2400
GHCND:USW00013897	NASHVILLE INTERNATIONAL AIRPORT TN US	20060823	317	211	182.9	36.11889	-86.6892	0	2400	0	2400
GHCND:USW00013897	NASHVILLE INTERNATIONAL AIRPORT TN US	20060824	328	178	182.9	36.11889	-86.6892	0	2400	0	2400
GHCND:USW00013897	NASHVILLE INTERNATIONAL AIRPORT TN US	20060825	344	200	182.9	36.11889	-86.6892	0	2400	0	2400
GHCND:USW00013897	NASHVILLE INTERNATIONAL AIRPORT TN US	20060826	339	239	182.9	36.11889	-86.6892	0	2400	0	2400
GHCND:USW00013897	NASHVILLE INTERNATIONAL AIRPORT TN US	20060827	356	244	182.9	36.11889	-86.6892	0	2400	0	2400
GHCND:USW00013897	NASHVILLE INTERNATIONAL AIRPORT TN US	20060828	344	239	182.9	36.11889	-86.6892	0	2400	0	2400
GHCND:USW00013897	NASHVILLE INTERNATIONAL AIRPORT TN US	20060829	322	233	182.9	36.11889	-86.6892	0	2400	0	2400
GHCND:USW00013897	NASHVILLE INTERNATIONAL AIRPORT TN US	20060830	283	178	182.9	36.11889	-86.6892	0	2400	0	2400
GHCND:USW00013897	NASHVILLE INTERNATIONAL AIRPORT TN US	20060831	300	200	182.9	36.11889	-86.6892	0	2400	0	2400
GHCND:USW00013897	NASHVILLE INTERNATIONAL AIRPORT TN US	20060901	289	211	182.9	36.11889	-86.6892	0	2400	0	2400
GHCND:USW00013897	NASHVILLE INTERNATIONAL AIRPORT TN US	20060902	244	194	182.9	36.11889	-86.6892	0	2400	0	2400
GHCND:USW00013897	NASHVILLE INTERNATIONAL AIRPORT TN US	20060903	244	183	182.9	36.11889	-86.6892	0	2400	0	2400
GHCND:USW00013897	NASHVILLE INTERNATIONAL AIRPORT TN US	20060904	278	183	182.9	36.11889	-86.6892	0	2400	0	2400
GHCND:USW00013897	NASHVILLE INTERNATIONAL AIRPORT TN US	20060905	294	189	182.9	36.11889	-86.6892	0	2400	0	2400
GHCND:USW00013897	NASHVILLE INTERNATIONAL AIRPORT TN US	20060906	283	183	182.9	36.11889	-86.6892	0	2400	0	2400
GHCND:USW00013897	NASHVILLE INTERNATIONAL AIRPORT TN US	20060907	306	183	182.9	36.11889	-86.6892	0	2400	0	2400
GHCND:USW00013897	NASHVILLE INTERNATIONAL AIRPORT TN US	20060908	311	178	182.9	36.11889	-86.6892	0	2400	0	2400
GHCND:USW00013897	NASHVILLE INTERNATIONAL AIRPORT TN US	20060909	311	206	182.9	36.11889	-86.6892	0	2400	0	2400
GHCND:USW00013897	NASHVILLE INTERNATIONAL AIRPORT TN US	20060910	317	217	182.9	36.11889	-86.6892	0	2400	0	2400
GHCND:USW00013897	NASHVILLE INTERNATIONAL AIRPORT TN US	20060911	328	189	182.9	36.11889	-86.6892	0	2400	0	2400
GHCND:USW00013897	NASHVILLE INTERNATIONAL AIRPORT TN US	20060912	261	200	182.9	36.11889	-86.6892	0	2400	0	2400

GHCND:USW00013897	NASHVILLE INTERNATIONAL AIRPORT TN US	20060913	250	178	182.9	36.11889	-86.6892	0	2400	0	2400	
GHCND:USW00013897	NASHVILLE INTERNATIONAL AIRPORT TN US	20060914	244	150	182.9	36.11889	-86.6892	0	2400	0	2400	
GHCND:USW00013897	NASHVILLE INTERNATIONAL AIRPORT TN US	20060915	289	139	182.9	36.11889	-86.6892	0	2400	0	2400	
GHCND:USW00013897	NASHVILLE INTERNATIONAL AIRPORT TN US	20060916	321	150	182.9	36.11889	-86.6892	0	2400	0	2400	
GHCND:USW00013897	NASHVILLE INTERNATIONAL AIRPORT TN US	20060917	328	161	182.9	36.11889	-86.6892	0	2400	0	2400	
GHCND:USW00013897	NASHVILLE INTERNATIONAL AIRPORT TN US	20060918	278	172	182.9	36.11889	-86.6892	0	2400	0	2400	
GHCND:USW00013897	NASHVILLE INTERNATIONAL AIRPORT TN US	20060919	256	133	182.9	36.11889	-86.6892	0	2400	0	2400	
GHCND:USW00013897	NASHVILLE INTERNATIONAL AIRPORT TN US	20060920	217	117	182.9	36.11889	-86.6892	0	2400	0	2400	
GHCND:USW00013897	NASHVILLE INTERNATIONAL AIRPORT TN US	20060921	250	100	182.9	36.11889	-86.6892	0	2400	0	2400	
GHCND:USW00013897	NASHVILLE INTERNATIONAL AIRPORT TN US	20060922	300	183	182.9	36.11889	-86.6892	0	2400	0	2400	
GHCND:USW00013897	NASHVILLE INTERNATIONAL AIRPORT TN US	20060923	322	206	182.9	36.11889	-86.6892	0	2400	0	2400	
GHCND:USW00013897	NASHVILLE INTERNATIONAL AIRPORT TN US	20060924	256	167	182.9	36.11889	-86.6892	0	2400	0	2400	
GHCND:USW00013897	NASHVILLE INTERNATIONAL AIRPORT TN US	20060925	239	133	182.9	36.11889	-86.6892	0	2400	0	2400	
GHCND:USW00013897	NASHVILLE INTERNATIONAL AIRPORT TN US	20060926	256	111	182.9	36.11889	-86.6892	0	2400	0	2400	
GHCND:USW00013897	NASHVILLE INTERNATIONAL AIRPORT TN US	20060927	289	144	182.9	36.11889	-86.6892	0	2400	0	2400	
GHCND:USW00013897	NASHVILLE INTERNATIONAL AIRPORT TN US	20060928	211	111	182.9	36.11889	-86.6892	0	2400	0	2400	
GHCND:USW00013897	NASHVILLE INTERNATIONAL AIRPORT TN US	20060929	211	78	182.9	36.11889	-86.6892	0	2400	0	2400	
GHCND:USW00013897	NASHVILLE INTERNATIONAL AIRPORT TN US	20060930	267	150	182.9	36.11889	-86.6892	0	2400	0	2400	
GHCND:USW00013897	NASHVILLE INTERNATIONAL AIRPORT TN US	20061001	283	144	182.9	36.11889	-86.6892	0	2400	0	2400	
GHCND:USW00013897	NASHVILLE INTERNATIONAL AIRPORT TN US	20061002	283	122	182.9	36.11889	-86.6892	0	2400	0	2400	
GHCND:USW00013897	NASHVILLE INTERNATIONAL AIRPORT TN US	20061003	306	150	182.9	36.11889	-86.6892	0	2400	0	2400	
GHCND:USW00013897	NASHVILLE INTERNATIONAL AIRPORT TN US	20061004	317	167	182.9	36.11889	-86.6892	0	2400	0	2400	
GHCND:USW00013897	NASHVILLE INTERNATIONAL AIRPORT TN US	20061005	278	156	182.9	36.11889	-86.6892	0	2400	0	2400	
GHCND:USW00013897	NASHVILLE INTERNATIONAL AIRPORT TN US	20061006	211	111	182.9	36.11889	-86.6892	0	2400	0	2400	
GHCND:USW00013897	NASHVILLE INTERNATIONAL AIRPORT TN US	20061007	222	89	182.9	36.11889	-86.6892	0	2400	0	2400	
GHCND:USW00013897	NASHVILLE INTERNATIONAL AIRPORT TN US	20061008	256	106	182.9	36.11889	-86.6892	0	2400	0	2400	
GHCND:USW00013897	NASHVILLE INTERNATIONAL AIRPORT TN US	20061009	283	122	182.9	36.11889	-86.6892	0	2400	0	2400	
GHCND:USW00013897	NASHVILLE INTERNATIONAL AIRPORT TN US	20061010	267	139	182.9	36.11889	-86.6892	0	2400	0	2400	
GHCND:USW00013897	NASHVILLE INTERNATIONAL AIRPORT TN US	20061011	250	139	182.9	36.11889	-86.6892	0	2400	0	2400	
GHCND:USW00013897	NASHVILLE INTERNATIONAL AIRPORT TN US	20061012	139	22	182.9	36.11889	-86.6892	0	2400	0	2400	
GHCND:USW00013897	NASHVILLE INTERNATIONAL AIRPORT TN US	20061013	167	6	182.9	36.11889	-86.6892	0	2400	0	2400	
GHCND:USW00013897	NASHVILLE INTERNATIONAL AIRPORT TN US	20061014	189	33	182.9	36.11889	-86.6892	0	2400	0	2400	
GHCND:USW00013897	NASHVILLE INTERNATIONAL AIRPORT TN US	20061015	211	17	182.9	36.11889	-86.6892	0	2400	0	2400	
GHCND:USW00013897	NASHVILLE INTERNATIONAL AIRPORT TN US	20061016	167	111	182.9	36.11889	-86.6892	0	2400	0	2400	
GHCND:USW00013897	NASHVILLE INTERNATIONAL AIRPORT TN US	20061017	256	161	182.9	36.11889	-86.6892	0	2400	0	2400	
GHCND:USW00013897	NASHVILLE INTERNATIONAL AIRPORT TN US	20061018	278	178	182.9	36.11889	-86.6892	0	2400	0	2400	
GHCND:USW00013897	NASHVILLE INTERNATIONAL AIRPORT TN US	20061019	217	78	182.9	36.11889	-86.6892	0	2400	0	2400	
GHCND:USW00013897	NASHVILLE INTERNATIONAL AIRPORT TN US	20061020	122	44	182.9	36.11889	-86.6892	0	2400	0	2400	
GHCND:USW00013897	NASHVILLE INTERNATIONAL AIRPORT TN US	20061021	200	28	182.9	36.11889	-86.6892	0	2400	0	2400	
GHCND:USW00013897	NASHVILLE INTERNATIONAL AIRPORT TN US	20061022	156	67	182.9	36.11889	-86.6892	0	2400	0	2400	
GHCND:USW00013897	NASHVILLE INTERNATIONAL AIRPORT TN US	20061023	122	50	182.9	36.11889	-86.6892	0	2400	0	2400	
GHCND:USW00013897	NASHVILLE INTERNATIONAL AIRPORT TN US	20061024	117	11	182.9	36.11889	-86.6892	0	2400	0	2400	
GHCND:USW00013897	NASHVILLE INTERNATIONAL AIRPORT TN US	20061025	144	17	182.9	36.11889	-86.6892	0	2400	0	2400	
GHCND:USW00013897	NASHVILLE INTERNATIONAL AIRPORT TN US	20061026	128	94	182.9	36.11889	-86.6892	0	2400	0	2400	
GHCND:USW00013897	NASHVILLE INTERNATIONAL AIRPORT TN US	20061027	194	94	182.9	36.11889	-86.6892	0	2400	0	2400	
GHCND:USW00013897	NASHVILLE INTERNATIONAL AIRPORT TN US	20061028	167	78	182.9	36.11889	-86.6892	0	2400	0	2400	
GHCND:USW00013897	NASHVILLE INTERNATIONAL AIRPORT TN US	20061029	244	78	182.9	36.11889	-86.6892	0	2400	0	2400	
GHCND:USW00013897	NASHVILLE INTERNATIONAL AIRPORT TN US	20061030	244	78	182.9	36.11889	-86.6892	0	2400	0	2400	
GHCND:USW00013897	NASHVILLE INTERNATIONAL AIRPORT TN US	20061031	228	128	182.9	36.11889	-86.6892	0	2400	0	2400	
GHCND:USW00013897	NASHVILLE INTERNATIONAL AIRPORT TN US	20061101	133	44	182.9	36.11889	-86.6892	0	2400	0	2400	
GHCND:USW00013897	NASHVILLE INTERNATIONAL AIRPORT TN US	20061102	111	11	182.9	36.11889	-86.6892	0	2400	0	2400	
GHCND:USW00013897	NASHVILLE INTERNATIONAL AIRPORT TN US	20061103	128	-22	182.9	36.11889	-86.6892	0	2400	0	2400	
GHCND:USW00013897	NASHVILLE INTERNATIONAL AIRPORT TN US	20061104	167	-17	182.9	36.11889	-86.6892	0	2400	0	2400	
GHCND:USW00013897	NASHVILLE INTERNATIONAL AIRPORT TN US	20061105	172	72	182.9	36.11889	-86.6892	0	2400	0	2400	
GHCND:USW00013897	NASHVILLE INTERNATIONAL AIRPORT TN US	20061106	200	94	182.9	36.11889	-86.6892	0	2400	0	2400	
GHCND:USW00013897	NASHVILLE INTERNATIONAL AIRPORT TN US	20061107	144	117	182.9	36.11889	-86.6892	0	2400	0	2400	
GHCND:USW00013897	NASHVILLE INTERNATIONAL AIRPORT TN US	20061108	167	72	182.9	36.11889	-86.6892	0	2400	0	2400	
GHCND:USW00013897	NASHVILLE INTERNATIONAL AIRPORT TN US	20061109	261	67	182.9	36.11889	-86.6892	0	2400	0	2400	
GHCND:USW00013897	NASHVILLE INTERNATIONAL AIRPORT TN US	20061110	267	111	182.9	36.11889	-86.6892	0	2400	0	2400	
GHCND:USW00013897	NASHVILLE INTERNATIONAL AIRPORT TN US	20061111	222	61	182.9	36.11889	-86.6892	0	2400	0	2400	
GHCND:USW00013897	NASHVILLE INTERNATIONAL AIRPORT TN US	20061112	106	22	182.9	36.11889	-86.6892	0	2400	0	2400	
GHCND:USW00013897	NASHVILLE INTERNATIONAL AIRPORT TN US	20061113	111	0	182.9	36.11889	-86.6892	0	2400	0	2400	
GHCND:USW00013897	NASHVILLE INTERNATIONAL AIRPORT TN US	20061114	133	6	182.9	36.11889	-86.6892	0	2400	0	2400	
GHCND:USW00013897	NASHVILLE INTERNATIONAL AIRPORT TN US	20061115	172	117	182.9	36.11889	-86.6892	0	2400	0	2400	
GHCND:USW00013897	NASHVILLE INTERNATIONAL AIRPORT TN US	20061116	117	61	182.9	36.11889	-86.6892	0	2400	0	2400	
GHCND:USW00013897	NASHVILLE INTERNATIONAL AIRPORT TN US	20061117	122	11	182.9	36.11889	-86.6892	0	2400	0	2400	
GHCND:USW00013897	NASHVILLE INTERNATIONAL AIRPORT TN US	20061118	144	39	182.9	36.11889	-86.6892	0	2400	0	2400	
GHCND:USW00013897	NASHVILLE INTERNATIONAL AIRPORT TN US	20061119	83	44	182.9	36.11889	-86.6892	0	2400	0	2400	
GHCND:USW00013897	NASHVILLE INTERNATIONAL AIRPORT TN US	20061120	83	22	182.9	36.11889	-86.6892	0	2400	0	2400	
GHCND:USW00013897	NASHVILLE INTERNATIONAL AIRPORT TN US	20061121	117	-11	182.9	36.11889	-86.6892	0	2400	0	2400	
GHCND:USW00013897	NASHVILLE INTERNATIONAL AIRPORT TN US	20061122	150	0	182.9	36.11889	-86.6892	0	2400	0	2400	
GHCND:USW00013897	NASHVILLE INTERNATIONAL AIRPORT TN US	20061123	178	-11	182.9	36.11889	-86.6892	0	2400	0	2400	
GHCND:USW00013897	NASHVILLE INTERNATIONAL AIRPORT TN US	20061124	217	0	182.9	36.11889	-86.6892	0	2400	0	2400	
GHCND:USW00013897	NASHVILLE INTERNATIONAL AIRPORT TN US	20061125	228	28	182.9	36.11889	-86.6892	0	2400	0	2400	
GHCND:USW00013897	NASHVILLE INTERNATIONAL AIRPORT TN US	20061126	222	44	182.9	36.11889	-86.6892	0	2400	0	2400	
GHCND:USW00013897	NASHVILLE INTERNATIONAL AIRPORT TN US	20061127	217	39	182.9	36.11889	-86.6892	0	2400	0	2400	
GHCND:USW00013897	NASHVILLE INTERNATIONAL AIRPORT TN US	20061128	206	67	182.9	36.11889	-86.6892	0	2400	0	2400	
GHCND:USW00013897	NASHVILLE INTERNATIONAL AIRPORT TN US	20061129	239	172	182.9	36.11889	-86.6892	0	2400	0	2400	
GHCND:USW00013897	NASHVILLE INTERNATIONAL AIRPORT TN US	20061130	244	167	182.9	36.11889	-86.6892	0	2400	0	2400	
GHCND:USW00013897	NASHVILLE INTERNATIONAL AIRPORT TN US	20061201	206	0	182.9	36.11889	-86.6892	0	2400	0	2400	
GHCND:USW00013897	NASHVILLE INTERNATIONAL AIRPORT TN US	20061202	83	-17	182.9	36.11889	-86.6892	0	2400	0	2400	
GHCND:USW00013897	NASHVILLE INTERNATIONAL AIRPORT TN US	20061203	61	-39	182.9	36.11889	-86.6892	0	2400	0	2400	
GHCND:USW00013897	NASHVILLE INTERNATIONAL AIRPORT TN US	20061204	33	-72	182.9	36.11889	-86.6892	0	2400	0	2400	
GHCND:USW00013897	NASHVILLE INTERNATIONAL AIRPORT TN US	20061205	106	-39	182.9	36.11889	-86.6892	0	2400	0	2400	
GHCND:USW00013897	NASHVILLE INTERNATIONAL AIRPORT TN US	20061206	128	-6	182.9	36.11889	-86.6892	0	2400	0	2400	
GHCND:USW00013897	NASHVILLE INTERNATIONAL AIRPORT TN US	20061207	61	-67	182.9	36.11889	-86.6892	0	2400	0	2400	
GHCND:USW00013897	NASHVILLE INTERNATIONAL AIRPORT TN US	20061208	0	-83	182.9	36.11889	-86.6892	0	2400	0	2400	
GHCND:USW00013897	NASHVILLE INTERNATIONAL AIRPORT TN US	20061209	94	-78	182.9	36.11889	-86.6892	0	2400	0	2400	
GHCND:USW00013897	NASHVILLE INTERNATIONAL AIRPORT TN US	20061210	139	-28	182.9	36.11889	-86.6892	0	2400	0	2400	
GHCND:USW00013897	NASHVILLE INTERNATIONAL AIRPORT TN US	20061211	200	6	182.9	36.11889	-86.6892	0	2400	0	2400	
GHCND:USW00013897	NASHVILLE INTERNATIONAL AIRPORT TN US	20061212	156	100	182.9	36.11889	-86.6892	0	2400	0	2400	
GHCND:USW00013897	NASHVILLE INTERNATIONAL AIRPORT TN US	20061213	183	50	182.9	36.11889	-86.6892	0	2400	0	2400	
GHCND:USW00013897	NASHVILLE INTERNATIONAL AIRPORT TN US	20061214	189	33	182.9	36.11889	-86.6892	0	2400	0	2400	
GHCND:USW00013897	NASHVILLE INTERNATIONAL AIRPORT TN US	20061215	200	72	182.9	36.11889	-86.6892	0	2400	0	2400	
GHCND:USW00013897	NASHVILLE INTERNATIONAL AIRPORT TN US	20061216	217	44	182.9	36.11889	-86.6892	0	2400	0	2400	
GHCND:USW00013897	NASHVILLE INTERNATIONAL AIRPORT TN US	20061217	222	78	182.9	36.11889	-86.6892	0	2400	0	2400	
GHCND:USW00013897	NASHVILLE INTERNATIONAL AIRPORT TN US	20061218	272	83	182.9	36.11889	-86.6892	0	2400	0	2400	
GHCND:USW00013897	NASHVILLE INTERNATIONAL AIRPORT TN US	20061219	150	67	182.9	36.11889	-86.6892	0	2400	0	2400	
GHCND:USW00013897	NASHVILLE INTERNATIONAL AIRPORT TN US	20061220	161	61	182.9	36.11889	-86.6892	0	2400	0	2400	
GHCND:USW00013897	NASHVILLE INTERNATIONAL AIRPORT TN US	20061221	161	100	182.9	36.11889	-86.6892	0	2400	0	2400	
GHCND:USW00013897	NASHVILLE INTERNATIONAL AIRPORT TN US	20061222	156	89	182.9	36.11889	-86.6892	0	2400	0	2400	
GHCND:USW00013897	NASHVILLE INTERNATIONAL AIRPORT TN US	20061223	128	22	182.9	36.11889	-86.6892	0	2400	0	2400	
GHCND:USW00013897	NASHVILLE INTERNATIONAL AIRPORT TN US	20061224	128	-6	182.9	36.11889	-86.6892	0	2400	0	2400	
GHCND:USW00013897	NASHVILLE INTERNATIONAL AIRPORT TN US	20061225	111	44	182.9	36.11889	-86.6892	0	2400	0	2400	
GHCND:USW00013897	NASHVILLE INTERNATIONAL AIRPORT TN US	20061226	44	17	182.9	36.11889	-86.6892	0	2400	0	2400	
GHCND:USW00013897	NASHVILLE INTERNATIONAL AIRPORT TN US	20061227	100	-28	182.9	36.11889	-86.6892	0	2400	0	2400	
GHCND:USW00013897	NASHVILLE INTERNATIONAL AIRPORT TN US	20061228	156	0	182.9	36.11889	-86.6892	0	2400	0	2400	
GHCND:USW00013897	NASHVILLE INTERNATIONAL AIRPORT TN US	20061229	189	28	182.9	36.11889	-86.6892	0	2400	0	2400	
GHCND:USW00013897	NASHVILLE INTERNATIONAL AIRPORT TN US	20061230	183	67	182.9	36.11889	-86.6892	0	2400	0	2400	
GHCND:USW00013897	NASHVILLE INTERNATIONAL AIRPORT TN US	20061231	189	106	182.9	36.11889	-86.6892	0	2400	0	2400	
GHCND:USW00013897	NASHVILLE INTERNATIONAL AIRPORT TN US	20070101	106	44	182.9	36.11889	-86.6892	0	2400	0	2400	
GHCND:USW00013897	NASHVILLE INTERNATIONAL AIRPORT TN US	20070102	111	-6	182.9	36.11889	-86.6892	0	2400	0	2400	
GHCND:USW00013897	NASHVILLE INTERNATIONAL AIRPORT TN US	20070103	144	-22	182.9	36.11889	-86.6892	0	2400	0	2400	
GHCND:USW00013897	NASHVILLE INTERNATIONAL AIRPORT TN US	20070104	178	39	182.9	36.11889	-86.6892	0	2400	0	2400	
GHCND:USW00013897	NASHVILLE INTERNATIONAL AIRPORT TN US	20070105	206	106	182.9	36.11889	-86.6892	0	2400	0	2400	
GHCND:USW00013897	NASHVILLE INTERNATIONAL AIRPORT TN US	20070106	156	94	182.9	36.11889	-86.6892	0	2400	0	2400	
GHCND:USW00013897	NASHVILLE INTERNATIONAL AIRPORT TN US	20070107	122	83	182.9	36.11889	-86.6892	0	2400	0	2400	
GHCND:USW00013897	NASHVILLE INTERNATIONAL AIRPORT TN US	20070108	94	28	182.9	36.11889	-86.6892	0	2400	0	2400	
GHCND:USW00013897	NASHVILLE INTERNATIONAL AIRPORT TN US	20070109	94	22	182.9	36.11889	-86.6892	0	2400	0	2400	
GHCND:USW00013897	NASHVILLE INTERNATIONAL AIRPORT TN US	20070110	83	-39	182.9	36.11889	-86.6892	0	2400	0	2400	
GHCND:USW00013897	NASHVILLE INTERNATIONAL AIRPORT TN US	20070111	144	-11	182.9	36.11889	-86.6892	0	2400	0	2400	
GHCND:USW00013897	NASHVILLE INTERNATIONAL AIRPORT TN US	20070112	167	133	182.9	36.11889	-86.6892	0	2400	0	2400	
GHCND:USW00013897	NASHVILLE INTERNATIONAL AIRPORT TN US	20070113	217	150	182.9	36.11889	-86.6892	0	2400	0	2400	
GHCND:USW00013897	NASHVILLE INTERNATIONAL AIRPORT TN US	20070114	211	150	182.9	36.11889	-86.6892	0	2400	0	2400	
GHCND:USW00013897	NASHVILLE INTERNATIONAL AIRPORT TN US	20070115	200	33	182.9	36.11889	-86.6892	0	2400	0	2400	
GHCND:USW00013897	NASHVILLE INTERNATIONAL AIRPORT TN US	20070116	33	-39	182.9	36.11889	-86.6892	0	2400	0	2400	
GHCND:USW00013897	NASHVILLE INTERNATIONAL AIRPORT TN US	20070117	39	-39	182.9	36.11889	-86.6892	0	2400	0	2400	
GHCND:USW00013897	NASHVILLE INTERNATIONAL AIRPORT TN US	20070118	72	11	182.9	36.11889	-86.6892	0	2400	0	2400	
GHCND:USW00013897	NASHVILLE INTERNATIONAL AIRPORT TN US	20070119	56	-11	182.9	36.11889	-86.6892	0	2400	0	2400	
GHCND:USW00013897	NASHVILLE INTERNATIONAL AIRPORT TN US	20070120	61	-22	182.9	36.11889	-86.6892	0	2400	0	2400	
GHCND:USW00013897	NASHVILLE INTERNATIONAL AIRPORT TN US	20070121	72	22	182.9	36.11889	-86.6892	0	2400	0	2400	
GHCND:USW00013897	NASHVILLE INTERNATIONAL AIRPORT TN US	20070122	72	11	182.9	36.11889	-86.6892	0	2400	0	2400	
GHCND:USW00013897	NASHVILLE INTERNATIONAL AIRPORT TN US	20070123	44	-33	182.9	36.11889	-86.6892	0	2400	0	2400	
GHCND:USW00013897	NASHVILLE INTERNATIONAL AIRPORT TN US	20070124	83	-44	182.9	36.11889	-86.6892	0	2400	0	2400	
GHCND:USW00013897	NASHVILLE INTERNATIONAL AIRPORT TN US	20070125	50	-17	182.9	36.11889	-86.6892	0	2400	0	2400	
GHCND:USW00013897	NASHVILLE INTERNATIONAL AIRPORT TN US	20070126	106	-67	182.9	36.11889	-86.6892	0	2400	0	2400	
GHCND:USW00013897	NASHVILLE INTERNATIONAL AIRPORT TN US	20070127	139	0	182.9	36.11889	-86.6892	0	2400	0	2400	
GHCND:USW00013897	NASHVILLE INTERNATIONAL AIRPORT TN US	20070128	17	-78	182.9	36.11889	-86.6892	0	2400	0	2400	
GHCND:USW00013897	NASHVILLE INTERNATIONAL AIRPORT TN US	20070129	28	-117	182.9	36.11889	-86.6892	0	2400	0	2400	
GHCND:USW00013897	NASHVILLE INTERNATIONAL AIRPORT TN US	20070130	44	-83	182.9	36.11889	-86.6892	0	2400	0	2400	
GHCND:USW00013897	NASHVILLE INTERNATIONAL AIRPORT TN US	20070131	-6	-111	182.9	36.11889	-86.6892	0	2400	0	2400	
GHCND:USW00013897	NASHVILLE INTERNATIONAL AIRPORT TN US	20070201	33	-17	182.9	36.11889	-86.6892	0	2400	0	2400	
GHCND:USW00013897	NASHVILLE INTERNATIONAL AIRPORT TN US	20070202	17	-39	182.9	36.11889	-86.6892	0	2400	0	2400	
GHCND:USW00013897	NASHVILLE INTERNATIONAL AIRPORT TN US	20070203	56	-89	182.9	36.11889	-86.6892	0	2400	0	2400	
GHCND:USW00013897	NASHVILLE INTERNATIONAL AIRPORT TN US	20070204	6	-72	182.9	36.11889	-86.6892	0	2400	0	2400	
GHCND:USW00013897	NASHVILLE INTERNATIONAL AIRPORT TN US	20070205	-22	-83	182.9	36.11889	-86.6892	0	2400	0	2400	
GHCND:USW00013897	NASHVILLE INTERNATIONAL AIRPORT TN US	20070206	122	-61	182.9	36.11889	-86.6892	0	2400	0	2400	
GHCND:USW00013897	NASHVILLE INTERNATIONAL AIRPORT TN US	20070207	122	-28	182.9	36.11889	-86.6892	0	2400	0	2400	
GHCND:USW00013897	NASHVILLE INTERNATIONAL AIRPORT TN US	20070208	11	-44	182.9	36.11889	-86.6892	0	2400	0	2400	
GHCND:USW00013897	NASHVILLE INTERNATIONAL AIRPORT TN US	20070209	0	-61	182.9	36.11889	-86.6892	0	2400	0	2400	
GHCND:USW00013897	NASHVILLE INTERNATIONAL AIRPORT TN US	20070210	28	-56	182.9	36.11889	-86.6892	0	2400	0	2400	
GHCND:USW00013897	NASHVILLE INTERNATIONAL AIRPORT TN US	20070211	83	-33	182.9	36.11889	-86.6892	0	2400	0	2400	
GHCND:USW00013897	NASHVILLE INTERNATIONAL AIRPORT TN US	20070212	122	6	182.9	36.11889	-86.6892	0	2400	0	2400	
GHCND:USW00013897	NASHVILLE INTERNATIONAL AIRPORT TN US	20070213	139	-28	182.9	36.11889	-86.6892	0	2400	0	2400	
GHCND:USW00013897	NASHVILLE INTERNATIONAL AIRPORT TN US	20070214	-28	-67	182.9	36.11889	-86.6892	0	2400	0	2400	
GHCND:USW00013897	NASHVILLE INTERNATIONAL AIRPORT TN US	20070215	-11	-83	182.9	36.11889	-86.6892	0	2400	0	2400	
GHCND:USW00013897	NASHVILLE INTERNATIONAL AIRPORT TN US	20070216	6	-106	182.9	36.11889	-86.6892	0	2400	0	2400	
GHCND:USW00013897	NASHVILLE INTERNATIONAL AIRPORT TN US	20070217	22	-44	182.9	36.11889	-86.6892	0	2400	0	2400	
GHCND:USW00013897	NASHVILLE INTERNATIONAL AIRPORT TN US	20070218	50	-61	182.9	36.11889	-86.6892	0	2400	0	2400	
GHCND:USW00013897	NASHVILLE INTERNATIONAL AIRPORT TN US	20070219	139	-56	182.9	36.11889	-86.6892	0	2400	0	2400	
GHCND:USW00013897	NASHVILLE INTERNATIONAL AIRPORT TN US	20070220	178	100	182.9	36.11889	-86.6892	0	2400	0	2400	
GHCND:USW00013897	NASHVILLE INTERNATIONAL AIRPORT TN US	20070221	222	89	182.9	36.11889	-86.6892	0	2400	0	2400	
GHCND:USW00013897	NASHVILLE INTERNATIONAL AIRPORT TN US	20070222	167	50	182.9	36.11889	-86.6892	0	2400	0	2400	
GHCND:USW00013897	NASHVILLE INTERNATIONAL AIRPORT TN US	20070223	128	-6	182.9	36.11889	-86.6892	0	2400	0	2400	
GHCND:USW00013897	NASHVILLE INTERNATIONAL AIRPORT TN US	20070224	150	11	182.9	36.11889	-86.6892	0	2400	0	2400	
GHCND:USW00013897	NASHVILLE INTERNATIONAL AIRPORT TN US	20070225	122	56	182.9	36.11889	-86.6892	0	2400	0	2400	
GHCND:USW00013897	NASHVILLE INTERNATIONAL AIRPORT TN US	20070226	122	-6	182.9	36.11889	-86.6892	0	2400	0	2400	
GHCND:USW00013897	NASHVILLE INTERNATIONAL AIRPORT TN US	20070227	156	0	182.9	36.11889	-86.6892	0	2400	0	2400	
GHCND:USW00013897	NASHVILLE INTERNATIONAL AIRPORT TN US	20070228	239	-6	182.9	36.11889	-86.6892	0	2400	0	2400	
GHCND:USW00013897	NASHVILLE INTERNATIONAL AIRPORT TN US	20070301	178	72	182.9	36.11889	-86.6892	0	2400	0	2400	

GHCND:USW00013897	NASHVILLE INTERNATIONAL AIRPORT TN US	20070302	161	11	182.9	36.11889	-86.6892	0	2400	0	2400	
GHCND:USW00013897	NASHVILLE INTERNATIONAL AIRPORT TN US	20070303	111	-11	182.9	36.11889	-86.6892	0	2400	0	2400	
GHCND:USW00013897	NASHVILLE INTERNATIONAL AIRPORT TN US	20070304	83	-22	182.9	36.11889	-86.6892	0	2400	0	2400	
GHCND:USW00013897	NASHVILLE INTERNATIONAL AIRPORT TN US	20070305	172	-33	182.9	36.11889	-86.6892	0	2400	0	2400	
GHCND:USW00013897	NASHVILLE INTERNATIONAL AIRPORT TN US	20070306	144	11	182.9	36.11889	-86.6892	0	2400	0	2400	
GHCND:USW00013897	NASHVILLE INTERNATIONAL AIRPORT TN US	20070307	217	33	182.9	36.11889	-86.6892	0	2400	0	2400	
GHCND:USW00013897	NASHVILLE INTERNATIONAL AIRPORT TN US	20070308	200	22	182.9	36.11889	-86.6892	0	2400	0	2400	
GHCND:USW00013897	NASHVILLE INTERNATIONAL AIRPORT TN US	20070309	239	39	182.9	36.11889	-86.6892	0	2400	0	2400	
GHCND:USW00013897	NASHVILLE INTERNATIONAL AIRPORT TN US	20070310	222	117	182.9	36.11889	-86.6892	0	2400	0	2400	
GHCND:USW00013897	NASHVILLE INTERNATIONAL AIRPORT TN US	20070311	200	72	182.9	36.11889	-86.6892	0	2400	0	2400	
GHCND:USW00013897	NASHVILLE INTERNATIONAL AIRPORT TN US	20070312	250	22	182.9	36.11889	-86.6892	0	2400	0	2400	
GHCND:USW00013897	NASHVILLE INTERNATIONAL AIRPORT TN US	20070313	267	106	182.9	36.11889	-86.6892	0	2400	0	2400	
GHCND:USW00013897	NASHVILLE INTERNATIONAL AIRPORT TN US	20070314	250	161	182.9	36.11889	-86.6892	0	2400	0	2400	
GHCND:USW00013897	NASHVILLE INTERNATIONAL AIRPORT TN US	20070315	222	67	182.9	36.11889	-86.6892	0	2400	0	2400	
GHCND:USW00013897	NASHVILLE INTERNATIONAL AIRPORT TN US	20070316	117	22	182.9	36.11889	-86.6892	0	2400	0	2400	
GHCND:USW00013897	NASHVILLE INTERNATIONAL AIRPORT TN US	20070317	89	-11	182.9	36.11889	-86.6892	0	2400	0	2400	
GHCND:USW00013897	NASHVILLE INTERNATIONAL AIRPORT TN US	20070318	117	-11	182.9	36.11889	-86.6892	0	2400	0	2400	
GHCND:USW00013897	NASHVILLE INTERNATIONAL AIRPORT TN US	20070319	211	33	182.9	36.11889	-86.6892	0	2400	0	2400	
GHCND:USW00013897	NASHVILLE INTERNATIONAL AIRPORT TN US	20070320	217	128	182.9	36.11889	-86.6892	0	2400	0	2400	
GHCND:USW00013897	NASHVILLE INTERNATIONAL AIRPORT TN US	20070321	267	94	182.9	36.11889	-86.6892	0	2400	0	2400	
GHCND:USW00013897	NASHVILLE INTERNATIONAL AIRPORT TN US	20070322	250	139	182.9	36.11889	-86.6892	0	2400	0	2400	
GHCND:USW00013897	NASHVILLE INTERNATIONAL AIRPORT TN US	20070323	272	122	182.9	36.11889	-86.6892	0	2400	0	2400	
GHCND:USW00013897	NASHVILLE INTERNATIONAL AIRPORT TN US	20070324	289	144	182.9	36.11889	-86.6892	0	2400	0	2400	
GHCND:USW00013897	NASHVILLE INTERNATIONAL AIRPORT TN US	20070325	300	117	182.9	36.11889	-86.6892	0	2400	0	2400	
GHCND:USW00013897	NASHVILLE INTERNATIONAL AIRPORT TN US	20070326	300	150	182.9	36.11889	-86.6892	0	2400	0	2400	
GHCND:USW00013897	NASHVILLE INTERNATIONAL AIRPORT TN US	20070327	283	150	182.9	36.11889	-86.6892	0	2400	0	2400	
GHCND:USW00013897	NASHVILLE INTERNATIONAL AIRPORT TN US	20070328	217	172	182.9	36.11889	-86.6892	0	2400	0	2400	
GHCND:USW00013897	NASHVILLE INTERNATIONAL AIRPORT TN US	20070329	283	156	182.9	36.11889	-86.6892	0	2400	0	2400	
GHCND:USW00013897	NASHVILLE INTERNATIONAL AIRPORT TN US	20070330	261	172	182.9	36.11889	-86.6892	0	2400	0	2400	
GHCND:USW00013897	NASHVILLE INTERNATIONAL AIRPORT TN US	20070331	256	144	182.9	36.11889	-86.6892	0	2400	0	2400	
GHCND:USW00013897	NASHVILLE INTERNATIONAL AIRPORT TN US	20070401	283	178	182.9	36.11889	-86.6892	0	2400	0	2400	
GHCND:USW00013897	NASHVILLE INTERNATIONAL AIRPORT TN US	20070402	267	150	182.9	36.11889	-86.6892	0	2400	0	2400	
GHCND:USW00013897	NASHVILLE INTERNATIONAL AIRPORT TN US	20070403	289	144	182.9	36.11889	-86.6892	0	2400	0	2400	
GHCND:USW00013897	NASHVILLE INTERNATIONAL AIRPORT TN US	20070404	156	33	182.9	36.11889	-86.6892	0	2400	0	2400	
GHCND:USW00013897	NASHVILLE INTERNATIONAL AIRPORT TN US	20070405	94	6	182.9	36.11889	-86.6892	0	2400	0	2400	
GHCND:USW00013897	NASHVILLE INTERNATIONAL AIRPORT TN US	20070406	89	-17	182.9	36.11889	-86.6892	0	2400	0	2400	
GHCND:USW00013897	NASHVILLE INTERNATIONAL AIRPORT TN US	20070407	67	-28	182.9	36.11889	-86.6892	0	2400	0	2400	
GHCND:USW00013897	NASHVILLE INTERNATIONAL AIRPORT TN US	20070408	106	-50	182.9	36.11889	-86.6892	0	2400	0	2400	
GHCND:USW00013897	NASHVILLE INTERNATIONAL AIRPORT TN US	20070409	139	0	182.9	36.11889	-86.6892	0	2400	0	2400	
GHCND:USW00013897	NASHVILLE INTERNATIONAL AIRPORT TN US	20070410	183	0	182.9	36.11889	-86.6892	0	2400	0	2400	
GHCND:USW00013897	NASHVILLE INTERNATIONAL AIRPORT TN US	20070411	217	111	182.9	36.11889	-86.6892	0	2400	0	2400	
GHCND:USW00013897	NASHVILLE INTERNATIONAL AIRPORT TN US	20070412	161	56	182.9	36.11889	-86.6892	0	2400	0	2400	
GHCND:USW00013897	NASHVILLE INTERNATIONAL AIRPORT TN US	20070413	122	44	182.9	36.11889	-86.6892	0	2400	0	2400	
GHCND:USW00013897	NASHVILLE INTERNATIONAL AIRPORT TN US	20070414	189	61	182.9	36.11889	-86.6892	0	2400	0	2400	
GHCND:USW00013897	NASHVILLE INTERNATIONAL AIRPORT TN US	20070415	128	22	182.9	36.11889	-86.6892	0	2400	0	2400	
GHCND:USW00013897	NASHVILLE INTERNATIONAL AIRPORT TN US	20070416	211	67	182.9	36.11889	-86.6892	0	2400	0	2400	
GHCND:USW00013897	NASHVILLE INTERNATIONAL AIRPORT TN US	20070417	228	83	182.9	36.11889	-86.6892	0	2400	0	2400	
GHCND:USW00013897	NASHVILLE INTERNATIONAL AIRPORT TN US	20070418	222	117	182.9	36.11889	-86.6892	0	2400	0	2400	
GHCND:USW00013897	NASHVILLE INTERNATIONAL AIRPORT TN US	20070419	178	94	182.9	36.11889	-86.6892	0	2400	0	2400	
GHCND:USW00013897	NASHVILLE INTERNATIONAL AIRPORT TN US	20070420	217	56	182.9	36.11889	-86.6892	0	2400	0	2400	
GHCND:USW00013897	NASHVILLE INTERNATIONAL AIRPORT TN US	20070421	256	72	182.9	36.11889	-86.6892	0	2400	0	2400	
GHCND:USW00013897	NASHVILLE INTERNATIONAL AIRPORT TN US	20070422	267	100	182.9	36.11889	-86.6892	0	2400	0	2400	
GHCND:USW00013897	NASHVILLE INTERNATIONAL AIRPORT TN US	20070423	261	161	182.9	36.11889	-86.6892	0	2400	0	2400	
GHCND:USW00013897	NASHVILLE INTERNATIONAL AIRPORT TN US	20070424	250	183	182.9	36.11889	-86.6892	0	2400	0	2400	
GHCND:USW00013897	NASHVILLE INTERNATIONAL AIRPORT TN US	20070425	267	172	182.9	36.11889	-86.6892	0	2400	0	2400	
GHCND:USW00013897	NASHVILLE INTERNATIONAL AIRPORT TN US	20070426	250	156	182.9	36.11889	-86.6892	0	2400	0	2400	
GHCND:USW00013897	NASHVILLE INTERNATIONAL AIRPORT TN US	20070427	183	106	182.9	36.11889	-86.6892	0	2400	0	2400	
GHCND:USW00013897	NASHVILLE INTERNATIONAL AIRPORT TN US	20070428	244	100	182.9	36.11889	-86.6892	0	2400	0	2400	
GHCND:USW00013897	NASHVILLE INTERNATIONAL AIRPORT TN US	20070429	283	111	182.9	36.11889	-86.6892	0	2400	0	2400	
GHCND:USW00013897	NASHVILLE INTERNATIONAL AIRPORT TN US	20070430	306	122	182.9	36.11889	-86.6892	0	2400	0	2400	
GHCND:USW00013897	NASHVILLE INTERNATIONAL AIRPORT TN US	20070501	311	139	182.9	36.11889	-86.6892	0	2400	0	2400	
GHCND:USW00013897	NASHVILLE INTERNATIONAL AIRPORT TN US	20070502	300	167	182.9	36.11889	-86.6892	0	2400	0	2400	
GHCND:USW00013897	NASHVILLE INTERNATIONAL AIRPORT TN US	20070503	261	183	182.9	36.11889	-86.6892	0	2400	0	2400	
GHCND:USW00013897	NASHVILLE INTERNATIONAL AIRPORT TN US	20070504	256	183	182.9	36.11889	-86.6892	0	2400	0	2400	
GHCND:USW00013897	NASHVILLE INTERNATIONAL AIRPORT TN US	20070505	256	178	182.9	36.11889	-86.6892	0	2400	0	2400	
GHCND:USW00013897	NASHVILLE INTERNATIONAL AIRPORT TN US	20070506	267	167	182.9	36.11889	-86.6892	0	2400	0	2400	
GHCND:USW00013897	NASHVILLE INTERNATIONAL AIRPORT TN US	20070507	261	139	182.9	36.11889	-86.6892	0	2400	0	2400	
GHCND:USW00013897	NASHVILLE INTERNATIONAL AIRPORT TN US	20070508	294	128	182.9	36.11889	-86.6892	0	2400	0	2400	
GHCND:USW00013897	NASHVILLE INTERNATIONAL AIRPORT TN US	20070509	300	144	182.9	36.11889	-86.6892	0	2400	0	2400	
GHCND:USW00013897	NASHVILLE INTERNATIONAL AIRPORT TN US	20070510	317	183	182.9	36.11889	-86.6892	0	2400	0	2400	
GHCND:USW00013897	NASHVILLE INTERNATIONAL AIRPORT TN US	20070511	306	189	182.9	36.11889	-86.6892	0	2400	0	2400	
GHCND:USW00013897	NASHVILLE INTERNATIONAL AIRPORT TN US	20070512	306	172	182.9	36.11889	-86.6892	0	2400	0	2400	
GHCND:USW00013897	NASHVILLE INTERNATIONAL AIRPORT TN US	20070513	261	167	182.9	36.11889	-86.6892	0	2400	0	2400	
GHCND:USW00013897	NASHVILLE INTERNATIONAL AIRPORT TN US	20070514	283	117	182.9	36.11889	-86.6892	0	2400	0	2400	
GHCND:USW00013897	NASHVILLE INTERNATIONAL AIRPORT TN US	20070515	282	178	182.9	36.11889	-86.6892	0	2400	0	2400	
GHCND:USW00013897	NASHVILLE INTERNATIONAL AIRPORT TN US	20070516	217	139	182.9	36.11889	-86.6892	0	2400	0	2400	
GHCND:USW00013897	NASHVILLE INTERNATIONAL AIRPORT TN US	20070517	222	89	182.9	36.11889	-86.6892	0	2400	0	2400	
GHCND:USW00013897	NASHVILLE INTERNATIONAL AIRPORT TN US	20070518	206	94	182.9	36.11889	-86.6892	0	2400	0	2400	
GHCND:USW00013897	NASHVILLE INTERNATIONAL AIRPORT TN US	20070519	239	83	182.9	36.11889	-86.6892	0	2400	0	2400	
GHCND:USW00013897	NASHVILLE INTERNATIONAL AIRPORT TN US	20070520	272	78	182.9	36.11889	-86.6892	0	2400	0	2400	
GHCND:USW00013897	NASHVILLE INTERNATIONAL AIRPORT TN US	20070521	289	106	182.9	36.11889	-86.6892	0	2400	0	2400	
GHCND:USW00013897	NASHVILLE INTERNATIONAL AIRPORT TN US	20070522	311	122	182.9	36.11889	-86.6892	0	2400	0	2400	
GHCND:USW00013897	NASHVILLE INTERNATIONAL AIRPORT TN US	20070523	306	167	182.9	36.11889	-86.6892	0	2400	0	2400	
GHCND:USW00013897	NASHVILLE INTERNATIONAL AIRPORT TN US	20070524	300	183	182.9	36.11889	-86.6892	0	2400	0	2400	
GHCND:USW00013897	NASHVILLE INTERNATIONAL AIRPORT TN US	20070525	300	150	182.9	36.11889	-86.6892	0	2400	0	2400	
GHCND:USW00013897	NASHVILLE INTERNATIONAL AIRPORT TN US	20070526	306	161	182.9	36.11889	-86.6892	0	2400	0	2400	
GHCND:USW00013897	NASHVILLE INTERNATIONAL AIRPORT TN US	20070527	300	156	182.9	36.11889	-86.6892	0	2400	0	2400	
GHCND:USW00013897	NASHVILLE INTERNATIONAL AIRPORT TN US	20070528	317	178	182.9	36.11889	-86.6892	0	2400	0	2400	
GHCND:USW00013897	NASHVILLE INTERNATIONAL AIRPORT TN US	20070529	317	178	182.9	36.11889	-86.6892	0	2400	0	2400	
GHCND:USW00013897	NASHVILLE INTERNATIONAL AIRPORT TN US	20070530	317	183	182.9	36.11889	-86.6892	0	2400	0	2400	
GHCND:USW00013897	NASHVILLE INTERNATIONAL AIRPORT TN US	20070531	311	194	182.9	36.11889	-86.6892	0	2400	0	2400	
GHCND:USW00013897	NASHVILLE INTERNATIONAL AIRPORT TN US	20070601	317	172	182.9	36.11889	-86.6892	0	2400	0	2400	
GHCND:USW00013897	NASHVILLE INTERNATIONAL AIRPORT TN US	20070602	306	211	182.9	36.11889	-86.6892	0	2400	0	2400	
GHCND:USW00013897	NASHVILLE INTERNATIONAL AIRPORT TN US	20070603	306	194	182.9	36.11889	-86.6892	0	2400	0	2400	
GHCND:USW00013897	NASHVILLE INTERNATIONAL AIRPORT TN US	20070604	289	194	182.9	36.11889	-86.6892	0	2400	0	2400	
GHCND:USW00013897	NASHVILLE INTERNATIONAL AIRPORT TN US	20070605	300	161	182.9	36.11889	-86.6892	0	2400	0	2400	
GHCND:USW00013897	NASHVILLE INTERNATIONAL AIRPORT TN US	20070606	328	156	182.9	36.11889	-86.6892	0	2400	0	2400	
GHCND:USW00013897	NASHVILLE INTERNATIONAL AIRPORT TN US	20070607	328	194	182.9	36.11889	-86.6892	0	2400	0	2400	
GHCND:USW00013897	NASHVILLE INTERNATIONAL AIRPORT TN US	20070608	317	206	182.9	36.11889	-86.6892	0	2400	0	2400	
GHCND:USW00013897	NASHVILLE INTERNATIONAL AIRPORT TN US	20070609	306	206	182.9	36.11889	-86.6892	0	2400	0	2400	
GHCND:USW00013897	NASHVILLE INTERNATIONAL AIRPORT TN US	20070610	306	183	182.9	36.11889	-86.6892	0	2400	0	2400	
GHCND:USW00013897	NASHVILLE INTERNATIONAL AIRPORT TN US	20070611	267	206	182.9	36.11889	-86.6892	0	2400	0	2400	
GHCND:USW00013897	NASHVILLE INTERNATIONAL AIRPORT TN US	20070612	311	178	182.9	36.11889	-86.6892	0	2400	0	2400	
GHCND:USW00013897	NASHVILLE INTERNATIONAL AIRPORT TN US	20070613	328	161	182.9	36.11889	-86.6892	0	2400	0	2400	
GHCND:USW00013897	NASHVILLE INTERNATIONAL AIRPORT TN US	20070614	333	194	182.9	36.11889	-86.6892	0	2400	0	2400	
GHCND:USW00013897	NASHVILLE INTERNATIONAL AIRPORT TN US	20070615	339	183	182.9	36.11889	-86.6892	0	2400	0	2400	
GHCND:USW00013897	NASHVILLE INTERNATIONAL AIRPORT TN US	20070616	333	189	182.9	36.11889	-86.6892	0	2400	0	2400	
GHCND:USW00013897	NASHVILLE INTERNATIONAL AIRPORT TN US	20070617	350	167	182.9	36.11889	-86.6892	0	2400	0	2400	
GHCND:USW00013897	NASHVILLE INTERNATIONAL AIRPORT TN US	20070618	322	211	182.9	36.11889	-86.6892	0	2400	0	2400	
GHCND:USW00013897	NASHVILLE INTERNATIONAL AIRPORT TN US	20070619	272	211	182.9	36.11889	-86.6892	0	2400	0	2400	
GHCND:USW00013897	NASHVILLE INTERNATIONAL AIRPORT TN US	20070620	311	194	182.9	36.11889	-86.6892	0	2400	0	2400	
GHCND:USW00013897	NASHVILLE INTERNATIONAL AIRPORT TN US	20070621	317	150	182.9	36.11889	-86.6892	0	2400	0	2400	
GHCND:USW00013897	NASHVILLE INTERNATIONAL AIRPORT TN US	20070622	328	161	182.9	36.11889	-86.6892	0	2400	0	2400	
GHCND:USW00013897	NASHVILLE INTERNATIONAL AIRPORT TN US	20070623	339	206	182.9	36.11889	-86.6892	0	2400	0	2400	
GHCND:USW00013897	NASHVILLE INTERNATIONAL AIRPORT TN US	20070624	333	200	182.9	36.11889	-86.6892	0	2400	0	2400	
GHCND:USW00013897	NASHVILLE INTERNATIONAL AIRPORT TN US	20070625	317	211	182.9	36.11889	-86.6892	0	2400	0	2400	
GHCND:USW00013897	NASHVILLE INTERNATIONAL AIRPORT TN US	20070626	328	211	182.9	36.11889	-86.6892	0	2400	0	2400	
GHCND:USW00013897	NASHVILLE INTERNATIONAL AIRPORT TN US	20070627	333	211	182.9	36.11889	-86.6892	0	2400	0	2400	
GHCND:USW00013897	NASHVILLE INTERNATIONAL AIRPORT TN US	20070628	317	211	182.9	36.11889	-86.6892	0	2400	0	2400	
GHCND:USW00013897	NASHVILLE INTERNATIONAL AIRPORT TN US	20070629	328	222	182.9	36.11889	-86.6892	0	2400	0	2400	
GHCND:USW00013897	NASHVILLE INTERNATIONAL AIRPORT TN US	20070630	328	222	182.9	36.11889	-86.6892	0	2400	0	2400	
GHCND:USW00013897	NASHVILLE INTERNATIONAL AIRPORT TN US	20070701	294	217	182.9	36.11889	-86.6892	0	2400	0	2400	
GHCND:USW00013897	NASHVILLE INTERNATIONAL AIRPORT TN US	20070702	300	194	182.9	36.11889	-86.6892	0	2400	0	2400	
GHCND:USW00013897	NASHVILLE INTERNATIONAL AIRPORT TN US	20070703	311	183	182.9	36.11889	-86.6892	0	2400	0	2400	
GHCND:USW00013897	NASHVILLE INTERNATIONAL AIRPORT TN US	20070704	317	211	182.9	36.11889	-86.6892	0	2400	0	2400	
GHCND:USW00013897	NASHVILLE INTERNATIONAL AIRPORT TN US	20070705	333	233	182.9	36.11889	-86.6892	0	2400	0	2400	
GHCND:USW00013897	NASHVILLE INTERNATIONAL AIRPORT TN US	20070706	333	228	182.9	36.11889	-86.6892	0	2400	0	2400	
GHCND:USW00013897	NASHVILLE INTERNATIONAL AIRPORT TN US	20070707	317	222	182.9	36.11889	-86.6892	0	2400	0	2400	
GHCND:USW00013897	NASHVILLE INTERNATIONAL AIRPORT TN US	20070708	339	217	182.9	36.11889	-86.6892	0	2400	0	2400	
GHCND:USW00013897	NASHVILLE INTERNATIONAL AIRPORT TN US	20070709	339	222	182.9	36.11889	-86.6892	0	2400	0	2400	
GHCND:USW00013897	NASHVILLE INTERNATIONAL AIRPORT TN US	20070710	300	217	182.9	36.11889	-86.6892	0	2400	0	2400	
GHCND:USW00013897	NASHVILLE INTERNATIONAL AIRPORT TN US	20070711	317	222	182.9	36.11889	-86.6892	0	2400	0	2400	
GHCND:USW00013897	NASHVILLE INTERNATIONAL AIRPORT TN US	20070712	294	178	182.9	36.11889	-86.6892	0	2400	0	2400	
GHCND:USW00013897	NASHVILLE INTERNATIONAL AIRPORT TN US	20070713	294	211	182.9	36.11889	-86.6892	0	2400	0	2400	
GHCND:USW00013897	NASHVILLE INTERNATIONAL AIRPORT TN US	20070714	328	189	182.9	36.11889	-86.6892	0	2400	0	2400	
GHCND:USW00013897	NASHVILLE INTERNATIONAL AIRPORT TN US	20070715	328	217	182.9	36.11889	-86.6892	0	2400	0	2400	
GHCND:USW00013897	NASHVILLE INTERNATIONAL AIRPORT TN US	20070716	328	228	182.9	36.11889	-86.6892	0	2400	0	2400	
GHCND:USW00013897	NASHVILLE INTERNATIONAL AIRPORT TN US	20070717	333	217	182.9	36.11889	-86.6892	0	2400	0	2400	
GHCND:USW00013897	NASHVILLE INTERNATIONAL AIRPORT TN US	20070718	344	233	182.9	36.11889	-86.6892	0	2400	0	2400	
GHCND:USW00013897	NASHVILLE INTERNATIONAL AIRPORT TN US	20070719	350	228	182.9	36.11889	-86.6892	0	2400	0	2400	
GHCND:USW00013897	NASHVILLE INTERNATIONAL AIRPORT TN US	20070720	311	211	182.9	36.11889	-86.6892	0	2400	0	2400	
GHCND:USW00013897	NASHVILLE INTERNATIONAL AIRPORT TN US	20070721	300	183	182.9	36.11889	-86.6892	0	2400	0	2400	
GHCND:USW00013897	NASHVILLE INTERNATIONAL AIRPORT TN US	20070722	306	167	182.9	36.11889	-86.6892	0	2400	0	2400	
GHCND:USW00013897	NASHVILLE INTERNATIONAL AIRPORT TN US	20070723	311	172	182.9	36.11889	-86.6892	0	2400	0	2400	
GHCND:USW00013897	NASHVILLE INTERNATIONAL AIRPORT TN US	20070724	322	194	182.9	36.11889	-86.6892	0	2400	0	2400	
GHCND:USW00013897	NASHVILLE INTERNATIONAL AIRPORT TN US	20070725	311	206	182.9	36.11889	-86.6892	0	2400	0	2400	
GHCND:USW00013897	NASHVILLE INTERNATIONAL AIRPORT TN US	20070726	333	189	182.9	36.11889	-86.6892	0	2400	0	2400	
GHCND:USW00013897	NASHVILLE INTERNATIONAL AIRPORT TN US	20070727	322	228	182.9	36.11889	-86.6892	0	2400	0	2400	
GHCND:USW00013897	NASHVILLE INTERNATIONAL AIRPORT TN US	20070728	339	233	182.9	36.11889	-86.6892	0	2400	0	2400	
GHCND:USW00013897	NASHVILLE INTERNATIONAL AIRPORT TN US	20070729	322	217	182.9	36.11889	-86.6892	0	2400	0	2400	
GHCND:USW00013897	NASHVILLE INTERNATIONAL AIRPORT TN US	20070730	339	239	182.9	36.11889	-86.6892	0	2400	0	2400	
GHCND:USW00013897	NASHVILLE INTERNATIONAL AIRPORT TN US	20070731	344	239	182.9	36.11889	-86.6892	0	2400	0	2400	
GHCND:USW00013897	NASHVILLE INTERNATIONAL AIRPORT TN US	20070801	339	233	182.9	36.11889	-86.6892	0	2400	0	2400	
GHCND:USW00013897	NASHVILLE INTERNATIONAL AIRPORT TN US	20070802	350	217	182.9	36.11889	-86.6892	0	2400	0	2400	
GHCND:USW00013897	NASHVILLE INTERNATIONAL AIRPORT TN US	20070803	361	233	182.9	36.11889	-86.6892	0	2400	0	2400	
GHCND:USW00013897	NASHVILLE INTERNATIONAL AIRPORT TN US	20070804	356	239	182.9	36.11889	-86.6892	0	2400	0	2400	
GHCND:USW00013897	NASHVILLE INTERNATIONAL AIRPORT TN US	20070805	372	239	182.9	36.11889	-86.6892	0	2400	0	2400	
GHCND:USW00013897	NASHVILLE INTERNATIONAL AIRPORT TN US	20070806	372	250	182.9	36.11889	-86.6892	0	2400	0	2400	
GHCND:USW00013897	NASHVILLE INTERNATIONAL AIRPORT TN US	20070807	378	261	182.9	36.11889	-86.6892	0	2400	0	2400	
GHCND:USW00013897	NASHVILLE INTERNATIONAL AIRPORT TN US	20070808	378	250	182.9	36.11889	-86.6892	0	2400	0	2400	
GHCND:USW00013897	NASHVILLE INTERNATIONAL AIRPORT TN US	20070809	400	272	182.9	36.11889	-86.6892	0	2400	0	2400	
GHCND:USW00013897	NASHVILLE INTERNATIONAL AIRPORT TN US	20070810	378	278	182.9	36.11889	-86.6892	0	2400	0	2400	
GHCND:USW00013897	NASHVILLE INTERNATIONAL AIRPORT TN US	20070811	372	250	182.9	36.11889	-86.6892	0	2400	0	2400	
GHCND:USW00013897	NASHVILLE INTERNATIONAL AIRPORT TN US	20070812	383	228	182.9	36.11889	-86.6892	0	2400	0	2400	
GHCND:USW00013897	NASHVILLE INTERNATIONAL AIRPORT TN US	20070813	378	206	182.9	36.11889	-86.6892	0	2400	0	2400	
GHCND:USW00013897	NASHVILLE INTERNATIONAL AIRPORT TN US	20070814	383	228	182.9	36.11889	-86.6892	0	2400	0	2400	
GHCND:USW00013897	NASHVILLE INTERNATIONAL AIRPORT TN US	20070815	400	228	182.9	36.11889	-86.6892	0	2400	0	2400	
GHCND:USW00013897	NASHVILLE INTERNATIONAL AIRPORT TN US	20070816	411	244	182.9	36.11889	-86.6892	0	2400	0	2400	
GHCND:USW00013897	NASHVILLE INTERNATIONAL AIRPORT TN US	20070817	383	272	182.9	36.11889	-86.6892	0	2400	0	2400	
GHCND:USW00013897	NASHVILLE INTERNATIONAL AIRPORT TN US	20070818	378	228	182.9	36.11889	-86.6892	0	2400	0	2400	

GHCND:USW00013897	NASHVILLE INTERNATIONAL AIRPORT TN US	20070819	372	244	182.9	36.11889	-86.6892	0	2400	0	2400	
GHCND:USW00013897	NASHVILLE INTERNATIONAL AIRPORT TN US	20070820	361	233	182.9	36.11889	-86.6892	0	2400	0	2400	
GHCND:USW00013897	NASHVILLE INTERNATIONAL AIRPORT TN US	20070821	378	272	182.9	36.11889	-86.6892	0	2400	0	2400	
GHCND:USW00013897	NASHVILLE INTERNATIONAL AIRPORT TN US	20070822	389	244	182.9	36.11889	-86.6892	0	2400	0	2400	
GHCND:USW00013897	NASHVILLE INTERNATIONAL AIRPORT TN US	20070823	394	256	182.9	36.11889	-86.6892	0	2400	0	2400	
GHCND:USW00013897	NASHVILLE INTERNATIONAL AIRPORT TN US	20070824	389	239	182.9	36.11889	-86.6892	0	2400	0	2400	
GHCND:USW00013897	NASHVILLE INTERNATIONAL AIRPORT TN US	20070825	372	228	182.9	36.11889	-86.6892	0	2400	0	2400	
GHCND:USW00013897	NASHVILLE INTERNATIONAL AIRPORT TN US	20070826	344	228	182.9	36.11889	-86.6892	0	2400	0	2400	
GHCND:USW00013897	NASHVILLE INTERNATIONAL AIRPORT TN US	20070827	372	228	182.9	36.11889	-86.6892	0	2400	0	2400	
GHCND:USW00013897	NASHVILLE INTERNATIONAL AIRPORT TN US	20070828	361	244	182.9	36.11889	-86.6892	0	2400	0	2400	
GHCND:USW00013897	NASHVILLE INTERNATIONAL AIRPORT TN US	20070829	311	233	182.9	36.11889	-86.6892	0	2400	0	2400	
GHCND:USW00013897	NASHVILLE INTERNATIONAL AIRPORT TN US	20070830	339	217	182.9	36.11889	-86.6892	0	2400	0	2400	
GHCND:USW00013897	NASHVILLE INTERNATIONAL AIRPORT TN US	20070831	322	222	182.9	36.11889	-86.6892	0	2400	0	2400	
GHCND:USW00013897	NASHVILLE INTERNATIONAL AIRPORT TN US	20070901	333	211	182.9	36.11889	-86.6892	0	2400	0	2400	
GHCND:USW00013897	NASHVILLE INTERNATIONAL AIRPORT TN US	20070902	333	228	182.9	36.11889	-86.6892	0	2400	0	2400	
GHCND:USW00013897	NASHVILLE INTERNATIONAL AIRPORT TN US	20070903	339	217	182.9	36.11889	-86.6892	0	2400	0	2400	
GHCND:USW00013897	NASHVILLE INTERNATIONAL AIRPORT TN US	20070904	356	222	182.9	36.11889	-86.6892	0	2400	0	2400	
GHCND:USW00013897	NASHVILLE INTERNATIONAL AIRPORT TN US	20070905	333	217	182.9	36.11889	-86.6892	0	2400	0	2400	
GHCND:USW00013897	NASHVILLE INTERNATIONAL AIRPORT TN US	20070906	311	233	182.9	36.11889	-86.6892	0	2400	0	2400	
GHCND:USW00013897	NASHVILLE INTERNATIONAL AIRPORT TN US	20070907	339	233	182.9	36.11889	-86.6892	0	2400	0	2400	
GHCND:USW00013897	NASHVILLE INTERNATIONAL AIRPORT TN US	20070908	300	233	182.9	36.11889	-86.6892	0	2400	0	2400	
GHCND:USW00013897	NASHVILLE INTERNATIONAL AIRPORT TN US	20070909	283	228	182.9	36.11889	-86.6892	0	2400	0	2400	
GHCND:USW00013897	NASHVILLE INTERNATIONAL AIRPORT TN US	20070910	300	222	182.9	36.11889	-86.6892	0	2400	0	2400	
GHCND:USW00013897	NASHVILLE INTERNATIONAL AIRPORT TN US	20070911	233	161	182.9	36.11889	-86.6892	0	2400	0	2400	
GHCND:USW00013897	NASHVILLE INTERNATIONAL AIRPORT TN US	20070912	283	139	182.9	36.11889	-86.6892	0	2400	0	2400	
GHCND:USW00013897	NASHVILLE INTERNATIONAL AIRPORT TN US	20070913	289	144	182.9	36.11889	-86.6892	0	2400	0	2400	
GHCND:USW00013897	NASHVILLE INTERNATIONAL AIRPORT TN US	20070914	283	194	182.9	36.11889	-86.6892	0	2400	0	2400	
GHCND:USW00013897	NASHVILLE INTERNATIONAL AIRPORT TN US	20070915	228	133	182.9	36.11889	-86.6892	0	2400	0	2400	
GHCND:USW00013897	NASHVILLE INTERNATIONAL AIRPORT TN US	20070916	267	100	182.9	36.11889	-86.6892	0	2400	0	2400	
GHCND:USW00013897	NASHVILLE INTERNATIONAL AIRPORT TN US	20070917	294	122	182.9	36.11889	-86.6892	0	2400	0	2400	
GHCND:USW00013897	NASHVILLE INTERNATIONAL AIRPORT TN US	20070918	294	156	182.9	36.11889	-86.6892	0	2400	0	2400	
GHCND:USW00013897	NASHVILLE INTERNATIONAL AIRPORT TN US	20070919	300	161	182.9	36.11889	-86.6892	0	2400	0	2400	
GHCND:USW00013897	NASHVILLE INTERNATIONAL AIRPORT TN US	20070920	317	156	182.9	36.11889	-86.6892	0	2400	0	2400	
GHCND:USW00013897	NASHVILLE INTERNATIONAL AIRPORT TN US	20070921	306	156	182.9	36.11889	-86.6892	0	2400	0	2400	
GHCND:USW00013897	NASHVILLE INTERNATIONAL AIRPORT TN US	20070922	328	194	182.9	36.11889	-86.6892	0	2400	0	2400	
GHCND:USW00013897	NASHVILLE INTERNATIONAL AIRPORT TN US	20070923	339	206	182.9	36.11889	-86.6892	0	2400	0	2400	
GHCND:USW00013897	NASHVILLE INTERNATIONAL AIRPORT TN US	20070924	333	217	182.9	36.11889	-86.6892	0	2400	0	2400	
GHCND:USW00013897	NASHVILLE INTERNATIONAL AIRPORT TN US	20070925	333	211	182.9	36.11889	-86.6892	0	2400	0	2400	
GHCND:USW00013897	NASHVILLE INTERNATIONAL AIRPORT TN US	20070926	294	206	182.9	36.11889	-86.6892	0	2400	0	2400	
GHCND:USW00013897	NASHVILLE INTERNATIONAL AIRPORT TN US	20070927	283	206	182.9	36.11889	-86.6892	0	2400	0	2400	
GHCND:USW00013897	NASHVILLE INTERNATIONAL AIRPORT TN US	20070928	289	161	182.9	36.11889	-86.6892	0	2400	0	2400	
GHCND:USW00013897	NASHVILLE INTERNATIONAL AIRPORT TN US	20070929	289	206	182.9	36.11889	-86.6892	0	2400	0	2400	
GHCND:USW00013897	NASHVILLE INTERNATIONAL AIRPORT TN US	20070930	283	128	182.9	36.11889	-86.6892	0	2400	0	2400	
GHCND:USW00013897	NASHVILLE INTERNATIONAL AIRPORT TN US	20071001	267	122	182.9	36.11889	-86.6892	0	2400	0	2400	
GHCND:USW00013897	NASHVILLE INTERNATIONAL AIRPORT TN US	20071002	289	161	182.9	36.11889	-86.6892	0	2400	0	2400	
GHCND:USW00013897	NASHVILLE INTERNATIONAL AIRPORT TN US	20071003	289	156	182.9	36.11889	-86.6892	0	2400	0	2400	
GHCND:USW00013897	NASHVILLE INTERNATIONAL AIRPORT TN US	20071004	294	217	182.9	36.11889	-86.6892	0	2400	0	2400	
GHCND:USW00013897	NASHVILLE INTERNATIONAL AIRPORT TN US	20071005	306	211	182.9	36.11889	-86.6892	0	2400	0	2400	
GHCND:USW00013897	NASHVILLE INTERNATIONAL AIRPORT TN US	20071006	317	194	182.9	36.11889	-86.6892	0	2400	0	2400	
GHCND:USW00013897	NASHVILLE INTERNATIONAL AIRPORT TN US	20071007	322	189	182.9	36.11889	-86.6892	0	2400	0	2400	
GHCND:USW00013897	NASHVILLE INTERNATIONAL AIRPORT TN US	20071008	322	183	182.9	36.11889	-86.6892	0	2400	0	2400	
GHCND:USW00013897	NASHVILLE INTERNATIONAL AIRPORT TN US	20071009	272	172	182.9	36.11889	-86.6892	0	2400	0	2400	
GHCND:USW00013897	NASHVILLE INTERNATIONAL AIRPORT TN US	20071010	239	111	182.9	36.11889	-86.6892	0	2400	0	2400	
GHCND:USW00013897	NASHVILLE INTERNATIONAL AIRPORT TN US	20071011	194	72	182.9	36.11889	-86.6892	0	2400	0	2400	
GHCND:USW00013897	NASHVILLE INTERNATIONAL AIRPORT TN US	20071012	217	78	182.9	36.11889	-86.6892	0	2400	0	2400	
GHCND:USW00013897	NASHVILLE INTERNATIONAL AIRPORT TN US	20071013	272	72	182.9	36.11889	-86.6892	0	2400	0	2400	
GHCND:USW00013897	NASHVILLE INTERNATIONAL AIRPORT TN US	20071014	278	100	182.9	36.11889	-86.6892	0	2400	0	2400	
GHCND:USW00013897	NASHVILLE INTERNATIONAL AIRPORT TN US	20071015	289	111	182.9	36.11889	-86.6892	0	2400	0	2400	
GHCND:USW00013897	NASHVILLE INTERNATIONAL AIRPORT TN US	20071016	261	183	182.9	36.11889	-86.6892	0	2400	0	2400	
GHCND:USW00013897	NASHVILLE INTERNATIONAL AIRPORT TN US	20071017	300	189	182.9	36.11889	-86.6892	0	2400	0	2400	
GHCND:USW00013897	NASHVILLE INTERNATIONAL AIRPORT TN US	20071018	267	178	182.9	36.11889	-86.6892	0	2400	0	2400	
GHCND:USW00013897	NASHVILLE INTERNATIONAL AIRPORT TN US	20071019	239	161	182.9	36.11889	-86.6892	0	2400	0	2400	
GHCND:USW00013897	NASHVILLE INTERNATIONAL AIRPORT TN US	20071020	239	89	182.9	36.11889	-86.6892	0	2400	0	2400	
GHCND:USW00013897	NASHVILLE INTERNATIONAL AIRPORT TN US	20071021	272	89	182.9	36.11889	-86.6892	0	2400	0	2400	
GHCND:USW00013897	NASHVILLE INTERNATIONAL AIRPORT TN US	20071022	217	150	182.9	36.11889	-86.6892	0	2400	0	2400	
GHCND:USW00013897	NASHVILLE INTERNATIONAL AIRPORT TN US	20071023	222	128	182.9	36.11889	-86.6892	0	2400	0	2400	
GHCND:USW00013897	NASHVILLE INTERNATIONAL AIRPORT TN US	20071024	156	100	182.9	36.11889	-86.6892	0	2400	0	2400	
GHCND:USW00013897	NASHVILLE INTERNATIONAL AIRPORT TN US	20071025	161	106	182.9	36.11889	-86.6892	0	2400	0	2400	
GHCND:USW00013897	NASHVILLE INTERNATIONAL AIRPORT TN US	20071026	133	83	182.9	36.11889	-86.6892	0	2400	0	2400	
GHCND:USW00013897	NASHVILLE INTERNATIONAL AIRPORT TN US	20071027	172	83	182.9	36.11889	-86.6892	0	2400	0	2400	
GHCND:USW00013897	NASHVILLE INTERNATIONAL AIRPORT TN US	20071028	178	72	182.9	36.11889	-86.6892	0	2400	0	2400	
GHCND:USW00013897	NASHVILLE INTERNATIONAL AIRPORT TN US	20071029	194	44	182.9	36.11889	-86.6892	0	2400	0	2400	
GHCND:USW00013897	NASHVILLE INTERNATIONAL AIRPORT TN US	20071030	200	44	182.9	36.11889	-86.6892	0	2400	0	2400	
GHCND:USW00013897	NASHVILLE INTERNATIONAL AIRPORT TN US	20071031	233	61	182.9	36.11889	-86.6892	0	2400	0	2400	
GHCND:USW00013897	NASHVILLE INTERNATIONAL AIRPORT TN US	20071101	178	78	182.9	36.11889	-86.6892	0	2400	0	2400	
GHCND:USW00013897	NASHVILLE INTERNATIONAL AIRPORT TN US	20071102	194	17	182.9	36.11889	-86.6892	0	2400	0	2400	
GHCND:USW00013897	NASHVILLE INTERNATIONAL AIRPORT TN US	20071103	189	11	182.9	36.11889	-86.6892	0	2400	0	2400	
GHCND:USW00013897	NASHVILLE INTERNATIONAL AIRPORT TN US	20071104	206	22	182.9	36.11889	-86.6892	0	2400	0	2400	
GHCND:USW00013897	NASHVILLE INTERNATIONAL AIRPORT TN US	20071105	239	28	182.9	36.11889	-86.6892	0	2400	0	2400	
GHCND:USW00013897	NASHVILLE INTERNATIONAL AIRPORT TN US	20071106	106	33	182.9	36.11889	-86.6892	0	2400	0	2400	
GHCND:USW00013897	NASHVILLE INTERNATIONAL AIRPORT TN US	20071107	106	-6	182.9	36.11889	-86.6892	0	2400	0	2400	
GHCND:USW00013897	NASHVILLE INTERNATIONAL AIRPORT TN US	20071108	139	6	182.9	36.11889	-86.6892	0	2400	0	2400	
GHCND:USW00013897	NASHVILLE INTERNATIONAL AIRPORT TN US	20071109	206	56	182.9	36.11889	-86.6892	0	2400	0	2400	
GHCND:USW00013897	NASHVILLE INTERNATIONAL AIRPORT TN US	20071110	133	28	182.9	36.11889	-86.6892	0	2400	0	2400	
GHCND:USW00013897	NASHVILLE INTERNATIONAL AIRPORT TN US	20071111	189	11	182.9	36.11889	-86.6892	0	2400	0	2400	
GHCND:USW00013897	NASHVILLE INTERNATIONAL AIRPORT TN US	20071112	200	122	182.9	36.11889	-86.6892	0	2400	0	2400	
GHCND:USW00013897	NASHVILLE INTERNATIONAL AIRPORT TN US	20071113	206	128	182.9	36.11889	-86.6892	0	2400	0	2400	
GHCND:USW00013897	NASHVILLE INTERNATIONAL AIRPORT TN US	20071114	239	100	182.9	36.11889	-86.6892	0	2400	0	2400	
GHCND:USW00013897	NASHVILLE INTERNATIONAL AIRPORT TN US	20071115	106	6	182.9	36.11889	-86.6892	0	2400	0	2400	
GHCND:USW00013897	NASHVILLE INTERNATIONAL AIRPORT TN US	20071116	111	-22	182.9	36.11889	-86.6892	0	2400	0	2400	
GHCND:USW00013897	NASHVILLE INTERNATIONAL AIRPORT TN US	20071117	172	11	182.9	36.11889	-86.6892	0	2400	0	2400	
GHCND:USW00013897	NASHVILLE INTERNATIONAL AIRPORT TN US	20071118	183	61	182.9	36.11889	-86.6892	0	2400	0	2400	
GHCND:USW00013897	NASHVILLE INTERNATIONAL AIRPORT TN US	20071119	194	111	182.9	36.11889	-86.6892	0	2400	0	2400	
GHCND:USW00013897	NASHVILLE INTERNATIONAL AIRPORT TN US	20071120	217	94	182.9	36.11889	-86.6892	0	2400	0	2400	
GHCND:USW00013897	NASHVILLE INTERNATIONAL AIRPORT TN US	20071121	217	144	182.9	36.11889	-86.6892	0	2400	0	2400	
GHCND:USW00013897	NASHVILLE INTERNATIONAL AIRPORT TN US	20071122	167	17	182.9	36.11889	-86.6892	0	2400	0	2400	
GHCND:USW00013897	NASHVILLE INTERNATIONAL AIRPORT TN US	20071123	39	-11	182.9	36.11889	-86.6892	0	2400	0	2400	
GHCND:USW00013897	NASHVILLE INTERNATIONAL AIRPORT TN US	20071124	72	-33	182.9	36.11889	-86.6892	0	2400	0	2400	
GHCND:USW00013897	NASHVILLE INTERNATIONAL AIRPORT TN US	20071125	122	50	182.9	36.11889	-86.6892	0	2400	0	2400	
GHCND:USW00013897	NASHVILLE INTERNATIONAL AIRPORT TN US	20071126	161	61	182.9	36.11889	-86.6892	0	2400	0	2400	
GHCND:USW00013897	NASHVILLE INTERNATIONAL AIRPORT TN US	20071127	122	0	182.9	36.11889	-86.6892	0	2400	0	2400	
GHCND:USW00013897	NASHVILLE INTERNATIONAL AIRPORT TN US	20071128	167	-6	182.9	36.11889	-86.6892	0	2400	0	2400	
GHCND:USW00013897	NASHVILLE INTERNATIONAL AIRPORT TN US	20071129	111	11	182.9	36.11889	-86.6892	0	2400	0	2400	
GHCND:USW00013897	NASHVILLE INTERNATIONAL AIRPORT TN US	20071130	133	-33	182.9	36.11889	-86.6892	0	2400	0	2400	
GHCND:USW00013897	NASHVILLE INTERNATIONAL AIRPORT TN US	20071201	156	28	182.9	36.11889	-86.6892	0	2400	0	2400	
GHCND:USW00013897	NASHVILLE INTERNATIONAL AIRPORT TN US	20071202	194	56	182.9	36.11889	-86.6892	0	2400	0	2400	
GHCND:USW00013897	NASHVILLE INTERNATIONAL AIRPORT TN US	20071203	56	-17	182.9	36.11889	-86.6892	0	2400	0	2400	
GHCND:USW00013897	NASHVILLE INTERNATIONAL AIRPORT TN US	20071204	111	-39	182.9	36.11889	-86.6892	0	2400	0	2400	
GHCND:USW00013897	NASHVILLE INTERNATIONAL AIRPORT TN US	20071205	144	-11	182.9	36.11889	-86.6892	0	2400	0	2400	
GHCND:USW00013897	NASHVILLE INTERNATIONAL AIRPORT TN US	20071206	67	-22	182.9	36.11889	-86.6892	0	2400	0	2400	
GHCND:USW00013897	NASHVILLE INTERNATIONAL AIRPORT TN US	20071207	128	56	182.9	36.11889	-86.6892	0	2400	0	2400	
GHCND:USW00013897	NASHVILLE INTERNATIONAL AIRPORT TN US	20071208	178	106	182.9	36.11889	-86.6892	0	2400	0	2400	
GHCND:USW00013897	NASHVILLE INTERNATIONAL AIRPORT TN US	20071209	228	150	182.9	36.11889	-86.6892	0	2400	0	2400	
GHCND:USW00013897	NASHVILLE INTERNATIONAL AIRPORT TN US	20071210	211	117	182.9	36.11889	-86.6892	0	2400	0	2400	
GHCND:USW00013897	NASHVILLE INTERNATIONAL AIRPORT TN US	20071211	244	100	182.9	36.11889	-86.6892	0	2400	0	2400	
GHCND:USW00013897	NASHVILLE INTERNATIONAL AIRPORT TN US	20071212	194	100	182.9	36.11889	-86.6892	0	2400	0	2400	
GHCND:USW00013897	NASHVILLE INTERNATIONAL AIRPORT TN US	20071213	133	44	182.9	36.11889	-86.6892	0	2400	0	2400	
GHCND:USW00013897	NASHVILLE INTERNATIONAL AIRPORT TN US	20071214	44	17	182.9	36.11889	-86.6892	0	2400	0	2400	
GHCND:USW00013897	NASHVILLE INTERNATIONAL AIRPORT TN US	20071215	100	22	182.9	36.11889	-86.6892	0	2400	0	2400	
GHCND:USW00013897	NASHVILLE INTERNATIONAL AIRPORT TN US	20071216	56	-17	182.9	36.11889	-86.6892	0	2400	0	2400	
GHCND:USW00013897	NASHVILLE INTERNATIONAL AIRPORT TN US	20071217	83	-56	182.9	36.11889	-86.6892	0	2400	0	2400	
GHCND:USW00013897	NASHVILLE INTERNATIONAL AIRPORT TN US	20071218	111	-28	182.9	36.11889	-86.6892	0	2400	0	2400	
GHCND:USW00013897	NASHVILLE INTERNATIONAL AIRPORT TN US	20071219	150	44	182.9	36.11889	-86.6892	0	2400	0	2400	
GHCND:USW00013897	NASHVILLE INTERNATIONAL AIRPORT TN US	20071220	111	39	182.9	36.11889	-86.6892	0	2400	0	2400	
GHCND:USW00013897	NASHVILLE INTERNATIONAL AIRPORT TN US	20071221	172	94	182.9	36.11889	-86.6892	0	2400	0	2400	
GHCND:USW00013897	NASHVILLE INTERNATIONAL AIRPORT TN US	20071222	150	78	182.9	36.11889	-86.6892	0	2400	0	2400	
GHCND:USW00013897	NASHVILLE INTERNATIONAL AIRPORT TN US	20071223	122	11	182.9	36.11889	-86.6892	0	2400	0	2400	
GHCND:USW00013897	NASHVILLE INTERNATIONAL AIRPORT TN US	20071224	83	-22	182.9	36.11889	-86.6892	0	2400	0	2400	
GHCND:USW00013897	NASHVILLE INTERNATIONAL AIRPORT TN US	20071225	100	-39	182.9	36.11889	-86.6892	0	2400	0	2400	
GHCND:USW00013897	NASHVILLE INTERNATIONAL AIRPORT TN US	20071226	128	0	182.9	36.11889	-86.6892	0	2400	0	2400	
GHCND:USW00013897	NASHVILLE INTERNATIONAL AIRPORT TN US	20071227	89	56	182.9	36.11889	-86.6892	0	2400	0	2400	
GHCND:USW00013897	NASHVILLE INTERNATIONAL AIRPORT TN US	20071228	117	56	182.9	36.11889	-86.6892	0	2400	0	2400	
GHCND:USW00013897	NASHVILLE INTERNATIONAL AIRPORT TN US	20071229	100	17	182.9	36.11889	-86.6892	0	2400	0	2400	
GHCND:USW00013897	NASHVILLE INTERNATIONAL AIRPORT TN US	20071230	100	-6	182.9	36.11889	-86.6892	0	2400	0	2400	
GHCND:USW00013897	NASHVILLE INTERNATIONAL AIRPORT TN US	20071231	139	-22	182.9	36.11889	-86.6892	0	2400	0	2400	
GHCND:USW00013897	NASHVILLE INTERNATIONAL AIRPORT TN US	20080101	50	-56	182.9	36.11889	-86.6892	0	2400	0	2400	
GHCND:USW00013897	NASHVILLE INTERNATIONAL AIRPORT TN US	20080102	-39	-89	182.9	36.11889	-86.6892	0	2400	0	2400	
GHCND:USW00013897	NASHVILLE INTERNATIONAL AIRPORT TN US	20080103	6	-117	182.9	36.11889	-86.6892	0	2400	0	2400	
GHCND:USW00013897	NASHVILLE INTERNATIONAL AIRPORT TN US	20080104	89	-72	182.9	36.11889	-86.6892	0	2400	0	2400	
GHCND:USW00013897	NASHVILLE INTERNATIONAL AIRPORT TN US	20080105	128	56	182.9	36.11889	-86.6892	0	2400	0	2400	
GHCND:USW00013897	NASHVILLE INTERNATIONAL AIRPORT TN US	20080106	183	106	182.9	36.11889	-86.6892	0	2400	0	2400	
GHCND:USW00013897	NASHVILLE INTERNATIONAL AIRPORT TN US	20080107	217	139	182.9	36.11889	-86.6892	0	2400	0	2400	
GHCND:USW00013897	NASHVILLE INTERNATIONAL AIRPORT TN US	20080108	211	106	182.9	36.11889	-86.6892	0	2400	0	2400	
GHCND:USW00013897	NASHVILLE INTERNATIONAL AIRPORT TN US	20080109	122	50	182.9	36.11889	-86.6892	0	2400	0	2400	
GHCND:USW00013897	NASHVILLE INTERNATIONAL AIRPORT TN US	20080110	189	56	182.9	36.11889	-86.6892	0	2400	0	2400	
GHCND:USW00013897	NASHVILLE INTERNATIONAL AIRPORT TN US	20080111	89	22	182.9	36.11889	-86.6892	0	2400	0	2400	
GHCND:USW00013897	NASHVILLE INTERNATIONAL AIRPORT TN US	20080112	111	-17	182.9	36.11889	-86.6892	0	2400	0	2400	
GHCND:USW00013897	NASHVILLE INTERNATIONAL AIRPORT TN US	20080113	100	0	182.9	36.11889	-86.6892	0	2400	0	2400	
GHCND:USW00013897	NASHVILLE INTERNATIONAL AIRPORT TN US	20080114	56	-33	182.9	36.11889	-86.6892	0	2400	0	2400	
GHCND:USW00013897	NASHVILLE INTERNATIONAL AIRPORT TN US	20080115	39	-44	182.9	36.11889	-86.6892	0	2400	0	2400	
GHCND:USW00013897	NASHVILLE INTERNATIONAL AIRPORT TN US	20080116	61	-44	182.9	36.11889	-86.6892	0	2400	0	2400	
GHCND:USW00013897	NASHVILLE INTERNATIONAL AIRPORT TN US	20080117	56	11	182.9	36.11889	-86.6892	0	2400	0	2400	
GHCND:USW00013897	NASHVILLE INTERNATIONAL AIRPORT TN US	20080118	39	-28	182.9	36.11889	-86.6892	0	2400	0	2400	
GHCND:USW00013897	NASHVILLE INTERNATIONAL AIRPORT TN US	20080119	11	-94	182.9	36.11889	-86.6892	0	2400	0	2400	
GHCND:USW00013897	NASHVILLE INTERNATIONAL AIRPORT TN US	20080120	-33	-117	182.9	36.11889	-86.6892	0	2400	0	2400	
GHCND:USW00013897	NASHVILLE INTERNATIONAL AIRPORT TN US	20080121	61	-100	182.9	36.11889	-86.6892	0	2400	0	2400	
GHCND:USW00013897	NASHVILLE INTERNATIONAL AIRPORT TN US	20080122	50	-6	182.9	36.11889	-86.6892	0	2400	0	2400	
GHCND:USW00013897	NASHVILLE INTERNATIONAL AIRPORT TN US	20080123	28	-22	182.9	36.11889	-86.6892	0	2400	0	2400	
GHCND:USW00013897	NASHVILLE INTERNATIONAL AIRPORT TN US	20080124	6	-100	182.9	36.11889	-86.6892	0	2400	0	2400	
GHCND:USW00013897	NASHVILLE INTERNATIONAL AIRPORT TN US	20080125	11	-117	182.9	36.11889	-86.6892	0	2400	0	2400	
GHCND:USW00013897	NASHVILLE INTERNATIONAL AIRPORT TN US	20080126	39	-6	182.9	36.11889	-86.6892	0	2400	0	2400	
GHCND:USW00013897	NASHVILLE INTERNATIONAL AIRPORT TN US	20080127	117	-22	182.9	36.11889	-86.6892	0	2400	0	2400	
GHCND:USW00013897	NASHVILLE INTERNATIONAL AIRPORT TN US	20080128	133	-56	182.9	36.11889	-86.6892	0	2400	0	2400	
GHCND:USW00013897	NASHVILLE INTERNATIONAL AIRPORT TN US	20080129	167	-11	182.9	36.11889	-86.6892	0	2400	0	2400	
GHCND:USW00013897	NASHVILLE INTERNATIONAL AIRPORT TN US	20080130	39	-50	182.9	36.11889	-86.6892	0	2400	0	2400	
GHCND:USW00013897	NASHVILLE INTERNATIONAL AIRPORT TN US	20080131	72	-39	182.9	36.11889	-86.6892	0	2400	0	2400	
GHCND:USW00013897	NASHVILLE INTERNATIONAL AIRPORT TN US	20080201	72	-33	182.9	36.11889	-86.6892	0	2400	0	2400	
GHCND:USW00013897	NASHVILLE INTERNATIONAL AIRPORT TN US	20080202	133	-44	182.9	36.11889	-86.6892	0	2400	0	2400	
GHCND:USW00013897	NASHVILLE INTERNATIONAL AIRPORT TN US	20080203	133	44	182.9	36.11889	-86.6892	0	2400	0	2400	
GHCND:USW00013897	NASHVILLE INTERNATIONAL AIRPORT TN US	20080204	189	122	182.9	36.11889	-86.6892	0	2400	0	2400	

GHCND:USW00013897	NASHVILLE INTERNATIONAL AIRPORT TN US	20080205	222	172	182.9	36.11889	-86.6892	0	2400	0	2400	
GHCND:USW00013897	NASHVILLE INTERNATIONAL AIRPORT TN US	20080206	217	28	182.9	36.11889	-86.6892	0	2400	0	2400	
GHCND:USW00013897	NASHVILLE INTERNATIONAL AIRPORT TN US	20080207	89	22	182.9	36.11889	-86.6892	0	2400	0	2400	
GHCND:USW00013897	NASHVILLE INTERNATIONAL AIRPORT TN US	20080208	128	11	182.9	36.11889	-86.6892	0	2400	0	2400	
GHCND:USW00013897	NASHVILLE INTERNATIONAL AIRPORT TN US	20080209	144	56	182.9	36.11889	-86.6892	0	2400	0	2400	
GHCND:USW00013897	NASHVILLE INTERNATIONAL AIRPORT TN US	20080210	89	-56	182.9	36.11889	-86.6892	0	2400	0	2400	
GHCND:USW00013897	NASHVILLE INTERNATIONAL AIRPORT TN US	20080211	83	-61	182.9	36.11889	-86.6892	0	2400	0	2400	
GHCND:USW00013897	NASHVILLE INTERNATIONAL AIRPORT TN US	20080212	139	-28	182.9	36.11889	-86.6892	0	2400	0	2400	
GHCND:USW00013897	NASHVILLE INTERNATIONAL AIRPORT TN US	20080213	-28	-56	182.9	36.11889	-86.6892	0	2400	0	2400	
GHCND:USW00013897	NASHVILLE INTERNATIONAL AIRPORT TN US	20080214	100	-72	182.9	36.11889	-86.6892	0	2400	0	2400	
GHCND:USW00013897	NASHVILLE INTERNATIONAL AIRPORT TN US	20080215	156	39	182.9	36.11889	-86.6892	0	2400	0	2400	
GHCND:USW00013897	NASHVILLE INTERNATIONAL AIRPORT TN US	20080216	128	33	182.9	36.11889	-86.6892	0	2400	0	2400	
GHCND:USW00013897	NASHVILLE INTERNATIONAL AIRPORT TN US	20080217	211	72	182.9	36.11889	-86.6892	0	2400	0	2400	
GHCND:USW00013897	NASHVILLE INTERNATIONAL AIRPORT TN US	20080218	100	18	182.9	36.11889	-86.6892	0	2400	0	2400	
GHCND:USW00013897	NASHVILLE INTERNATIONAL AIRPORT TN US	20080219	67	-6	182.9	36.11889	-86.6892	0	2400	0	2400	
GHCND:USW00013897	NASHVILLE INTERNATIONAL AIRPORT TN US	20080220	144	-22	182.9	36.11889	-86.6892	0	2400	0	2400	
GHCND:USW00013897	NASHVILLE INTERNATIONAL AIRPORT TN US	20080221	100	-33	182.9	36.11889	-86.6892	0	2400	0	2400	
GHCND:USW00013897	NASHVILLE INTERNATIONAL AIRPORT TN US	20080222	122	11	182.9	36.11889	-86.6892	0	2400	0	2400	
GHCND:USW00013897	NASHVILLE INTERNATIONAL AIRPORT TN US	20080223	44	-6	182.9	36.11889	-86.6892	0	2400	0	2400	
GHCND:USW00013897	NASHVILLE INTERNATIONAL AIRPORT TN US	20080224	67	17	182.9	36.11889	-86.6892	0	2400	0	2400	
GHCND:USW00013897	NASHVILLE INTERNATIONAL AIRPORT TN US	20080225	139	33	182.9	36.11889	-86.6892	0	2400	0	2400	
GHCND:USW00013897	NASHVILLE INTERNATIONAL AIRPORT TN US	20080226	144	-22	182.9	36.11889	-86.6892	0	2400	0	2400	
GHCND:USW00013897	NASHVILLE INTERNATIONAL AIRPORT TN US	20080227	6	-50	182.9	36.11889	-86.6892	0	2400	0	2400	
GHCND:USW00013897	NASHVILLE INTERNATIONAL AIRPORT TN US	20080228	94	-67	182.9	36.11889	-86.6892	0	2400	0	2400	
GHCND:USW00013897	NASHVILLE INTERNATIONAL AIRPORT TN US	20080229	111	50	182.9	36.11889	-86.6892	0	2400	0	2400	
GHCND:USW00013897	NASHVILLE INTERNATIONAL AIRPORT TN US	20080301	156	0	182.9	36.11889	-86.6892	0	2400	0	2400	
GHCND:USW00013897	NASHVILLE INTERNATIONAL AIRPORT TN US	20080302	233	33	182.9	36.11889	-86.6892	0	2400	0	2400	
GHCND:USW00013897	NASHVILLE INTERNATIONAL AIRPORT TN US	20080303	233	94	182.9	36.11889	-86.6892	0	2400	0	2400	
GHCND:USW00013897	NASHVILLE INTERNATIONAL AIRPORT TN US	20080304	178	0	182.9	36.11889	-86.6892	0	2400	0	2400	
GHCND:USW00013897	NASHVILLE INTERNATIONAL AIRPORT TN US	20080305	94	0	182.9	36.11889	-86.6892	0	2400	0	2400	
GHCND:USW00013897	NASHVILLE INTERNATIONAL AIRPORT TN US	20080306	144	-6	182.9	36.11889	-86.6892	0	2400	0	2400	
GHCND:USW00013897	NASHVILLE INTERNATIONAL AIRPORT TN US	20080307	33	-22	182.9	36.11889	-86.6892	0	2400	0	2400	
GHCND:USW00013897	NASHVILLE INTERNATIONAL AIRPORT TN US	20080308	28	-44	182.9	36.11889	-86.6892	0	2400	0	2400	
GHCND:USW00013897	NASHVILLE INTERNATIONAL AIRPORT TN US	20080309	117	-50	182.9	36.11889	-86.6892	0	2400	0	2400	
GHCND:USW00013897	NASHVILLE INTERNATIONAL AIRPORT TN US	20080310	172	0	182.9	36.11889	-86.6892	0	2400	0	2400	
GHCND:USW00013897	NASHVILLE INTERNATIONAL AIRPORT TN US	20080311	133	17	182.9	36.11889	-86.6892	0	2400	0	2400	
GHCND:USW00013897	NASHVILLE INTERNATIONAL AIRPORT TN US	20080312	222	0	182.9	36.11889	-86.6892	0	2400	0	2400	
GHCND:USW00013897	NASHVILLE INTERNATIONAL AIRPORT TN US	20080313	233	100	182.9	36.11889	-86.6892	0	2400	0	2400	
GHCND:USW00013897	NASHVILLE INTERNATIONAL AIRPORT TN US	20080314	178	89	182.9	36.11889	-86.6892	0	2400	0	2400	
GHCND:USW00013897	NASHVILLE INTERNATIONAL AIRPORT TN US	20080315	167	61	182.9	36.11889	-86.6892	0	2400	0	2400	
GHCND:USW00013897	NASHVILLE INTERNATIONAL AIRPORT TN US	20080316	133	33	182.9	36.11889	-86.6892	0	2400	0	2400	
GHCND:USW00013897	NASHVILLE INTERNATIONAL AIRPORT TN US	20080317	206	61	182.9	36.11889	-86.6892	0	2400	0	2400	
GHCND:USW00013897	NASHVILLE INTERNATIONAL AIRPORT TN US	20080318	217	144	182.9	36.11889	-86.6892	0	2400	0	2400	
GHCND:USW00013897	NASHVILLE INTERNATIONAL AIRPORT TN US	20080319	206	39	182.9	36.11889	-86.6892	0	2400	0	2400	
GHCND:USW00013897	NASHVILLE INTERNATIONAL AIRPORT TN US	20080320	161	22	182.9	36.11889	-86.6892	0	2400	0	2400	
GHCND:USW00013897	NASHVILLE INTERNATIONAL AIRPORT TN US	20080321	211	22	182.9	36.11889	-86.6892	0	2400	0	2400	
GHCND:USW00013897	NASHVILLE INTERNATIONAL AIRPORT TN US	20080322	161	39	182.9	36.11889	-86.6892	0	2400	0	2400	
GHCND:USW00013897	NASHVILLE INTERNATIONAL AIRPORT TN US	20080323	100	17	182.9	36.11889	-86.6892	0	2400	0	2400	
GHCND:USW00013897	NASHVILLE INTERNATIONAL AIRPORT TN US	20080324	72	-17	182.9	36.11889	-86.6892	0	2400	0	2400	
GHCND:USW00013897	NASHVILLE INTERNATIONAL AIRPORT TN US	20080325	172	-33	182.9	36.11889	-86.6892	0	2400	0	2400	
GHCND:USW00013897	NASHVILLE INTERNATIONAL AIRPORT TN US	20080326	211	106	182.9	36.11889	-86.6892	0	2400	0	2400	
GHCND:USW00013897	NASHVILLE INTERNATIONAL AIRPORT TN US	20080327	233	156	182.9	36.11889	-86.6892	0	2400	0	2400	
GHCND:USW00013897	NASHVILLE INTERNATIONAL AIRPORT TN US	20080328	194	61	182.9	36.11889	-86.6892	0	2400	0	2400	
GHCND:USW00013897	NASHVILLE INTERNATIONAL AIRPORT TN US	20080329	111	50	182.9	36.11889	-86.6892	0	2400	0	2400	
GHCND:USW00013897	NASHVILLE INTERNATIONAL AIRPORT TN US	20080330	172	94	182.9	36.11889	-86.6892	0	2400	0	2400	
GHCND:USW00013897	NASHVILLE INTERNATIONAL AIRPORT TN US	20080331	222	106	182.9	36.11889	-86.6892	0	2400	0	2400	
GHCND:USW00013897	NASHVILLE INTERNATIONAL AIRPORT TN US	20080401	178	67	182.9	36.11889	-86.6892	0	2400	0	2400	
GHCND:USW00013897	NASHVILLE INTERNATIONAL AIRPORT TN US	20080402	161	44	182.9	36.11889	-86.6892	0	2400	0	2400	
GHCND:USW00013897	NASHVILLE INTERNATIONAL AIRPORT TN US	20080403	172	78	182.9	36.11889	-86.6892	0	2400	0	2400	
GHCND:USW00013897	NASHVILLE INTERNATIONAL AIRPORT TN US	20080404	161	78	182.9	36.11889	-86.6892	0	2400	0	2400	
GHCND:USW00013897	NASHVILLE INTERNATIONAL AIRPORT TN US	20080405	117	72	182.9	36.11889	-86.6892	0	2400	0	2400	
GHCND:USW00013897	NASHVILLE INTERNATIONAL AIRPORT TN US	20080406	206	83	182.9	36.11889	-86.6892	0	2400	0	2400	
GHCND:USW00013897	NASHVILLE INTERNATIONAL AIRPORT TN US	20080407	250	83	182.9	36.11889	-86.6892	0	2400	0	2400	
GHCND:USW00013897	NASHVILLE INTERNATIONAL AIRPORT TN US	20080408	228	139	182.9	36.11889	-86.6892	0	2400	0	2400	
GHCND:USW00013897	NASHVILLE INTERNATIONAL AIRPORT TN US	20080409	233	156	182.9	36.11889	-86.6892	0	2400	0	2400	
GHCND:USW00013897	NASHVILLE INTERNATIONAL AIRPORT TN US	20080410	272	144	182.9	36.11889	-86.6892	0	2400	0	2400	
GHCND:USW00013897	NASHVILLE INTERNATIONAL AIRPORT TN US	20080411	239	133	182.9	36.11889	-86.6892	0	2400	0	2400	
GHCND:USW00013897	NASHVILLE INTERNATIONAL AIRPORT TN US	20080412	150	67	182.9	36.11889	-86.6892	0	2400	0	2400	
GHCND:USW00013897	NASHVILLE INTERNATIONAL AIRPORT TN US	20080413	83	39	182.9	36.11889	-86.6892	0	2400	0	2400	
GHCND:USW00013897	NASHVILLE INTERNATIONAL AIRPORT TN US	20080414	94	39	182.9	36.11889	-86.6892	0	2400	0	2400	
GHCND:USW00013897	NASHVILLE INTERNATIONAL AIRPORT TN US	20080415	161	-6	182.9	36.11889	-86.6892	0	2400	0	2400	
GHCND:USW00013897	NASHVILLE INTERNATIONAL AIRPORT TN US	20080416	217	72	182.9	36.11889	-86.6892	0	2400	0	2400	
GHCND:USW00013897	NASHVILLE INTERNATIONAL AIRPORT TN US	20080417	244	61	182.9	36.11889	-86.6892	0	2400	0	2400	
GHCND:USW00013897	NASHVILLE INTERNATIONAL AIRPORT TN US	20080418	250	83	182.9	36.11889	-86.6892	0	2400	0	2400	
GHCND:USW00013897	NASHVILLE INTERNATIONAL AIRPORT TN US	20080419	161	83	182.9	36.11889	-86.6892	0	2400	0	2400	
GHCND:USW00013897	NASHVILLE INTERNATIONAL AIRPORT TN US	20080420	206	83	182.9	36.11889	-86.6892	0	2400	0	2400	
GHCND:USW00013897	NASHVILLE INTERNATIONAL AIRPORT TN US	20080421	239	83	182.9	36.11889	-86.6892	0	2400	0	2400	
GHCND:USW00013897	NASHVILLE INTERNATIONAL AIRPORT TN US	20080422	272	100	182.9	36.11889	-86.6892	0	2400	0	2400	
GHCND:USW00013897	NASHVILLE INTERNATIONAL AIRPORT TN US	20080423	283	139	182.9	36.11889	-86.6892	0	2400	0	2400	
GHCND:USW00013897	NASHVILLE INTERNATIONAL AIRPORT TN US	20080424	278	144	182.9	36.11889	-86.6892	0	2400	0	2400	
GHCND:USW00013897	NASHVILLE INTERNATIONAL AIRPORT TN US	20080425	289	144	182.9	36.11889	-86.6892	0	2400	0	2400	
GHCND:USW00013897	NASHVILLE INTERNATIONAL AIRPORT TN US	20080426	228	133	182.9	36.11889	-86.6892	0	2400	0	2400	
GHCND:USW00013897	NASHVILLE INTERNATIONAL AIRPORT TN US	20080427	200	117	182.9	36.11889	-86.6892	0	2400	0	2400	
GHCND:USW00013897	NASHVILLE INTERNATIONAL AIRPORT TN US	20080428	178	61	182.9	36.11889	-86.6892	0	2400	0	2400	
GHCND:USW00013897	NASHVILLE INTERNATIONAL AIRPORT TN US	20080429	156	33	182.9	36.11889	-86.6892	0	2400	0	2400	
GHCND:USW00013897	NASHVILLE INTERNATIONAL AIRPORT TN US	20080430	250	44	182.9	36.11889	-86.6892	0	2400	0	2400	
GHCND:USW00013897	NASHVILLE INTERNATIONAL AIRPORT TN US	20080501	250	128	182.9	36.11889	-86.6892	0	2400	0	2400	
GHCND:USW00013897	NASHVILLE INTERNATIONAL AIRPORT TN US	20080502	239	167	182.9	36.11889	-86.6892	0	2400	0	2400	
GHCND:USW00013897	NASHVILLE INTERNATIONAL AIRPORT TN US	20080503	250	100	182.9	36.11889	-86.6892	0	2400	0	2400	
GHCND:USW00013897	NASHVILLE INTERNATIONAL AIRPORT TN US	20080504	206	72	182.9	36.11889	-86.6892	0	2400	0	2400	
GHCND:USW00013897	NASHVILLE INTERNATIONAL AIRPORT TN US	20080505	244	83	182.9	36.11889	-86.6892	0	2400	0	2400	
GHCND:USW00013897	NASHVILLE INTERNATIONAL AIRPORT TN US	20080506	261	89	182.9	36.11889	-86.6892	0	2400	0	2400	
GHCND:USW00013897	NASHVILLE INTERNATIONAL AIRPORT TN US	20080507	278	150	182.9	36.11889	-86.6892	0	2400	0	2400	
GHCND:USW00013897	NASHVILLE INTERNATIONAL AIRPORT TN US	20080508	222	172	182.9	36.11889	-86.6892	0	2400	0	2400	
GHCND:USW00013897	NASHVILLE INTERNATIONAL AIRPORT TN US	20080509	256	150	182.9	36.11889	-86.6892	0	2400	0	2400	
GHCND:USW00013897	NASHVILLE INTERNATIONAL AIRPORT TN US	20080510	244	150	182.9	36.11889	-86.6892	0	2400	0	2400	
GHCND:USW00013897	NASHVILLE INTERNATIONAL AIRPORT TN US	20080511	183	117	182.9	36.11889	-86.6892	0	2400	0	2400	
GHCND:USW00013897	NASHVILLE INTERNATIONAL AIRPORT TN US	20080512	211	89	182.9	36.11889	-86.6892	0	2400	0	2400	
GHCND:USW00013897	NASHVILLE INTERNATIONAL AIRPORT TN US	20080513	222	72	182.9	36.11889	-86.6892	0	2400	0	2400	
GHCND:USW00013897	NASHVILLE INTERNATIONAL AIRPORT TN US	20080514	211	128	182.9	36.11889	-86.6892	0	2400	0	2400	
GHCND:USW00013897	NASHVILLE INTERNATIONAL AIRPORT TN US	20080515	222	144	182.9	36.11889	-86.6892	0	2400	0	2400	
GHCND:USW00013897	NASHVILLE INTERNATIONAL AIRPORT TN US	20080516	172	94	182.9	36.11889	-86.6892	0	2400	0	2400	
GHCND:USW00013897	NASHVILLE INTERNATIONAL AIRPORT TN US	20080517	250	72	182.9	36.11889	-86.6892	0	2400	0	2400	
GHCND:USW00013897	NASHVILLE INTERNATIONAL AIRPORT TN US	20080518	250	117	182.9	36.11889	-86.6892	0	2400	0	2400	
GHCND:USW00013897	NASHVILLE INTERNATIONAL AIRPORT TN US	20080519	283	83	182.9	36.11889	-86.6892	0	2400	0	2400	
GHCND:USW00013897	NASHVILLE INTERNATIONAL AIRPORT TN US	20080520	272	161	182.9	36.11889	-86.6892	0	2400	0	2400	
GHCND:USW00013897	NASHVILLE INTERNATIONAL AIRPORT TN US	20080521	239	122	182.9	36.11889	-86.6892	0	2400	0	2400	
GHCND:USW00013897	NASHVILLE INTERNATIONAL AIRPORT TN US	20080522	272	122	182.9	36.11889	-86.6892	0	2400	0	2400	
GHCND:USW00013897	NASHVILLE INTERNATIONAL AIRPORT TN US	20080523	306	172	182.9	36.11889	-86.6892	0	2400	0	2400	
GHCND:USW00013897	NASHVILLE INTERNATIONAL AIRPORT TN US	20080524	272	167	182.9	36.11889	-86.6892	0	2400	0	2400	
GHCND:USW00013897	NASHVILLE INTERNATIONAL AIRPORT TN US	20080525	306	144	182.9	36.11889	-86.6892	0	2400	0	2400	
GHCND:USW00013897	NASHVILLE INTERNATIONAL AIRPORT TN US	20080526	300	189	182.9	36.11889	-86.6892	0	2400	0	2400	
GHCND:USW00013897	NASHVILLE INTERNATIONAL AIRPORT TN US	20080527	267	183	182.9	36.11889	-86.6892	0	2400	0	2400	
GHCND:USW00013897	NASHVILLE INTERNATIONAL AIRPORT TN US	20080528	211	167	182.9	36.11889	-86.6892	0	2400	0	2400	
GHCND:USW00013897	NASHVILLE INTERNATIONAL AIRPORT TN US	20080529	283	156	182.9	36.11889	-86.6892	0	2400	0	2400	
GHCND:USW00013897	NASHVILLE INTERNATIONAL AIRPORT TN US	20080530	306	183	182.9	36.11889	-86.6892	0	2400	0	2400	
GHCND:USW00013897	NASHVILLE INTERNATIONAL AIRPORT TN US	20080531	317	222	182.9	36.11889	-86.6892	0	2400	0	2400	
GHCND:USW00013897	NASHVILLE INTERNATIONAL AIRPORT TN US	20080601	360	194	182.9	36.11889	-86.6892	0	2400	0	2400	
GHCND:USW00013897	NASHVILLE INTERNATIONAL AIRPORT TN US	20080602	306	178	182.9	36.11889	-86.6892	0	2400	0	2400	
GHCND:USW00013897	NASHVILLE INTERNATIONAL AIRPORT TN US	20080603	322	206	182.9	36.11889	-86.6892	0	2400	0	2400	
GHCND:USW00013897	NASHVILLE INTERNATIONAL AIRPORT TN US	20080604	322	231	182.9	36.11889	-86.6892	0	2400	0	2400	
GHCND:USW00013897	NASHVILLE INTERNATIONAL AIRPORT TN US	20080605	328	239	182.9	36.11889	-86.6892	0	2400	0	2400	
GHCND:USW00013897	NASHVILLE INTERNATIONAL AIRPORT TN US	20080606	333	222	182.9	36.11889	-86.6892	0	2400	0	2400	
GHCND:USW00013897	NASHVILLE INTERNATIONAL AIRPORT TN US	20080607	344	222	182.9	36.11889	-86.6892	0	2400	0	2400	
GHCND:USW00013897	NASHVILLE INTERNATIONAL AIRPORT TN US	20080608	344	217	182.9	36.11889	-86.6892	0	2400	0	2400	
GHCND:USW00013897	NASHVILLE INTERNATIONAL AIRPORT TN US	20080609	339	222	182.9	36.11889	-86.6892	0	2400	0	2400	
GHCND:USW00013897	NASHVILLE INTERNATIONAL AIRPORT TN US	20080610	300	222	182.9	36.11889	-86.6892	0	2400	0	2400	
GHCND:USW00013897	NASHVILLE INTERNATIONAL AIRPORT TN US	20080611	322	206	182.9	36.11889	-86.6892	0	2400	0	2400	
GHCND:USW00013897	NASHVILLE INTERNATIONAL AIRPORT TN US	20080612	333	228	182.9	36.11889	-86.6892	0	2400	0	2400	
GHCND:USW00013897	NASHVILLE INTERNATIONAL AIRPORT TN US	20080613	300	200	182.9	36.11889	-86.6892	0	2400	0	2400	
GHCND:USW00013897	NASHVILLE INTERNATIONAL AIRPORT TN US	20080614	267	194	182.9	36.11889	-86.6892	0	2400	0	2400	
GHCND:USW00013897	NASHVILLE INTERNATIONAL AIRPORT TN US	20080615	317	183	182.9	36.11889	-86.6892	0	2400	0	2400	
GHCND:USW00013897	NASHVILLE INTERNATIONAL AIRPORT TN US	20080616	333	183	182.9	36.11889	-86.6892	0	2400	0	2400	
GHCND:USW00013897	NASHVILLE INTERNATIONAL AIRPORT TN US	20080617	272	189	182.9	36.11889	-86.6892	0	2400	0	2400	
GHCND:USW00013897	NASHVILLE INTERNATIONAL AIRPORT TN US	20080618	278	133	182.9	36.11889	-86.6892	0	2400	0	2400	
GHCND:USW00013897	NASHVILLE INTERNATIONAL AIRPORT TN US	20080619	300	139	182.9	36.11889	-86.6892	0	2400	0	2400	
GHCND:USW00013897	NASHVILLE INTERNATIONAL AIRPORT TN US	20080620	278	172	182.9	36.11889	-86.6892	0	2400	0	2400	
GHCND:USW00013897	NASHVILLE INTERNATIONAL AIRPORT TN US	20080621	294	200	182.9	36.11889	-86.6892	0	2400	0	2400	
GHCND:USW00013897	NASHVILLE INTERNATIONAL AIRPORT TN US	20080622	311	183	182.9	36.11889	-86.6892	0	2400	0	2400	
GHCND:USW00013897	NASHVILLE INTERNATIONAL AIRPORT TN US	20080623	311	172	182.9	36.11889	-86.6892	0	2400	0	2400	
GHCND:USW00013897	NASHVILLE INTERNATIONAL AIRPORT TN US	20080624	317	178	182.9	36.11889	-86.6892	0	2400	0	2400	
GHCND:USW00013897	NASHVILLE INTERNATIONAL AIRPORT TN US	20080625	344	183	182.9	36.11889	-86.6892	0	2400	0	2400	
GHCND:USW00013897	NASHVILLE INTERNATIONAL AIRPORT TN US	20080626	328	211	182.9	36.11889	-86.6892	0	2400	0	2400	
GHCND:USW00013897	NASHVILLE INTERNATIONAL AIRPORT TN US	20080627	333	239	182.9	36.11889	-86.6892	0	2400	0	2400	
GHCND:USW00013897	NASHVILLE INTERNATIONAL AIRPORT TN US	20080628	328	222	182.9	36.11889	-86.6892	0	2400	0	2400	
GHCND:USW00013897	NASHVILLE INTERNATIONAL AIRPORT TN US	20080629	294	211	182.9	36.11889	-86.6892	0	2400	0	2400	
GHCND:USW00013897	NASHVILLE INTERNATIONAL AIRPORT TN US	20080630	278	183	182.9	36.11889	-86.6892	0	2400	0	2400	
GHCND:USW00013897	NASHVILLE INTERNATIONAL AIRPORT TN US	20080701	300	156	182.9	36.11889	-86.6892	0	2400	0	2400	
GHCND:USW00013897	NASHVILLE INTERNATIONAL AIRPORT TN US	20080702	311	172	182.9	36.11889	-86.6892	0	2400	0	2400	
GHCND:USW00013897	NASHVILLE INTERNATIONAL AIRPORT TN US	20080703	317	178	182.9	36.11889	-86.6892	0	2400	0	2400	
GHCND:USW00013897	NASHVILLE INTERNATIONAL AIRPORT TN US	20080704	306	211	182.9	36.11889	-86.6892	0	2400	0	2400	
GHCND:USW00013897	NASHVILLE INTERNATIONAL AIRPORT TN US	20080705	306	217	182.9	36.11889	-86.6892	0	2400	0	2400	
GHCND:USW00013897	NASHVILLE INTERNATIONAL AIRPORT TN US	20080706	322	189	182.9	36.11889	-86.6892	0	2400	0	2400	
GHCND:USW00013897	NASHVILLE INTERNATIONAL AIRPORT TN US	20080707	328	206	182.9	36.11889	-86.6892	0	2400	0	2400	
GHCND:USW00013897	NASHVILLE INTERNATIONAL AIRPORT TN US	20080708	350	239	182.9	36.11889	-86.6892	0	2400	0	2400	
GHCND:USW00013897	NASHVILLE INTERNATIONAL AIRPORT TN US	20080709	311	217	182.9	36.11889	-86.6892	0	2400	0	2400	
GHCND:USW00013897	NASHVILLE INTERNATIONAL AIRPORT TN US	20080710	300	217	182.9	36.11889	-86.6892	0	2400	0	2400	
GHCND:USW00013897	NASHVILLE INTERNATIONAL AIRPORT TN US	20080711	328	217	182.9	36.11889	-86.6892	0	2400	0	2400	
GHCND:USW00013897	NASHVILLE INTERNATIONAL AIRPORT TN US	20080712	344	222	182.9	36.11889	-86.6892	0	2400	0	2400	
GHCND:USW00013897	NASHVILLE INTERNATIONAL AIRPORT TN US	20080713	289	189	182.9	36.11889	-86.6892	0	2400	0	2400	
GHCND:USW00013897	NASHVILLE INTERNATIONAL AIRPORT TN US	20080714	300	172	182.9	36.11889	-86.6892	0	2400	0	2400	
GHCND:USW00013897	NASHVILLE INTERNATIONAL AIRPORT TN US	20080715	317	172	182.9	36.11889	-86.6892	0	2400	0	2400	
GHCND:USW00013897	NASHVILLE INTERNATIONAL AIRPORT TN US	20080716	322	178	182.9	36.11889	-86.6892	0	2400	0	2400	
GHCND:USW00013897	NASHVILLE INTERNATIONAL AIRPORT TN US	20080717	328	183	182.9	36.11889	-86.6892	0	2400	0	2400	
GHCND:USW00013897	NASHVILLE INTERNATIONAL AIRPORT TN US	20080718	322	206	182.9	36.11889	-86.6892	0	2400	0	2400	
GHCND:USW00013897	NASHVILLE INTERNATIONAL AIRPORT TN US	20080719	339	200	182.9	36.11889	-86.6892	0	2400	0	2400	
GHCND:USW00013897	NASHVILLE INTERNATIONAL AIRPORT TN US	20080720	344	233	182.9	36.11889	-86.6892	0	2400	0	2400	
GHCND:USW00013897	NASHVILLE INTERNATIONAL AIRPORT TN US	20080721	361	239	182.9	36.11889	-86.6892	0	2400	0	2400	
GHCND:USW00013897	NASHVILLE INTERNATIONAL AIRPORT TN US	20080722	328	233	182.9	36.11889	-86.6892	0	2400	0	2400	
GHCND:USW00013897	NASHVILLE INTERNATIONAL AIRPORT TN US	20080723	317	222	182.9	36.11889	-86.6892	0	2400	0	2400	

GHCND:USW00013897	NASHVILLE INTERNATIONAL AIRPORT TN US	20060724	300	178	182.9	36.11889	-86.6892	0	2400	0	2400	
GHCND:USW00013897	NASHVILLE INTERNATIONAL AIRPORT TN US	20060725	278	172	182.9	36.11889	-86.6892	0	2400	0	2400	
GHCND:USW00013897	NASHVILLE INTERNATIONAL AIRPORT TN US	20060726	322	228	182.9	36.11889	-86.6892	0	2400	0	2400	
GHCND:USW00013897	NASHVILLE INTERNATIONAL AIRPORT TN US	20060727	339	233	182.9	36.11889	-86.6892	0	2400	0	2400	
GHCND:USW00013897	NASHVILLE INTERNATIONAL AIRPORT TN US	20060728	333	228	182.9	36.11889	-86.6892	0	2400	0	2400	
GHCND:USW00013897	NASHVILLE INTERNATIONAL AIRPORT TN US	20060729	350	233	182.9	36.11889	-86.6892	0	2400	0	2400	
GHCND:USW00013897	NASHVILLE INTERNATIONAL AIRPORT TN US	20060730	350	228	182.9	36.11889	-86.6892	0	2400	0	2400	
GHCND:USW00013897	NASHVILLE INTERNATIONAL AIRPORT TN US	20060731	311	233	182.9	36.11889	-86.6892	0	2400	0	2400	
GHCND:USW00013897	NASHVILLE INTERNATIONAL AIRPORT TN US	20060801	328	228	182.9	36.11889	-86.6892	0	2400	0	2400	
GHCND:USW00013897	NASHVILLE INTERNATIONAL AIRPORT TN US	20060802	350	244	182.9	36.11889	-86.6892	0	2400	0	2400	
GHCND:USW00013897	NASHVILLE INTERNATIONAL AIRPORT TN US	20060803	322	222	182.9	36.11889	-86.6892	0	2400	0	2400	
GHCND:USW00013897	NASHVILLE INTERNATIONAL AIRPORT TN US	20060804	356	200	182.9	36.11889	-86.6892	0	2400	0	2400	
GHCND:USW00013897	NASHVILLE INTERNATIONAL AIRPORT TN US	20060805	361	228	182.9	36.11889	-86.6892	0	2400	0	2400	
GHCND:USW00013897	NASHVILLE INTERNATIONAL AIRPORT TN US	20060806	350	233	182.9	36.11889	-86.6892	0	2400	0	2400	
GHCND:USW00013897	NASHVILLE INTERNATIONAL AIRPORT TN US	20060807	306	222	182.9	36.11889	-86.6892	0	2400	0	2400	
GHCND:USW00013897	NASHVILLE INTERNATIONAL AIRPORT TN US	20060808	294	194	182.9	36.11889	-86.6892	0	2400	0	2400	
GHCND:USW00013897	NASHVILLE INTERNATIONAL AIRPORT TN US	20060809	300	178	182.9	36.11889	-86.6892	0	2400	0	2400	
GHCND:USW00013897	NASHVILLE INTERNATIONAL AIRPORT TN US	20060810	306	161	182.9	36.11889	-86.6892	0	2400	0	2400	
GHCND:USW00013897	NASHVILLE INTERNATIONAL AIRPORT TN US	20060811	294	183	182.9	36.11889	-86.6892	0	2400	0	2400	
GHCND:USW00013897	NASHVILLE INTERNATIONAL AIRPORT TN US	20060812	289	167	182.9	36.11889	-86.6892	0	2400	0	2400	
GHCND:USW00013897	NASHVILLE INTERNATIONAL AIRPORT TN US	20060813	311	206	182.9	36.11889	-86.6892	0	2400	0	2400	
GHCND:USW00013897	NASHVILLE INTERNATIONAL AIRPORT TN US	20060814	306	189	182.9	36.11889	-86.6892	0	2400	0	2400	
GHCND:USW00013897	NASHVILLE INTERNATIONAL AIRPORT TN US	20060815	289	183	182.9	36.11889	-86.6892	0	2400	0	2400	
GHCND:USW00013897	NASHVILLE INTERNATIONAL AIRPORT TN US	20060816	306	206	182.9	36.11889	-86.6892	0	2400	0	2400	
GHCND:USW00013897	NASHVILLE INTERNATIONAL AIRPORT TN US	20060817	311	156	182.9	36.11889	-86.6892	0	2400	0	2400	
GHCND:USW00013897	NASHVILLE INTERNATIONAL AIRPORT TN US	20060818	333	183	182.9	36.11889	-86.6892	0	2400	0	2400	
GHCND:USW00013897	NASHVILLE INTERNATIONAL AIRPORT TN US	20060819	333	200	182.9	36.11889	-86.6892	0	2400	0	2400	
GHCND:USW00013897	NASHVILLE INTERNATIONAL AIRPORT TN US	20060820	350	211	182.9	36.11889	-86.6892	0	2400	0	2400	
GHCND:USW00013897	NASHVILLE INTERNATIONAL AIRPORT TN US	20060821	317	222	182.9	36.11889	-86.6892	0	2400	0	2400	
GHCND:USW00013897	NASHVILLE INTERNATIONAL AIRPORT TN US	20060822	350	222	182.9	36.11889	-86.6892	0	2400	0	2400	
GHCND:USW00013897	NASHVILLE INTERNATIONAL AIRPORT TN US	20060823	328	239	182.9	36.11889	-86.6892	0	2400	0	2400	
GHCND:USW00013897	NASHVILLE INTERNATIONAL AIRPORT TN US	20060824	289	228	182.9	36.11889	-86.6892	0	2400	0	2400	
GHCND:USW00013897	NASHVILLE INTERNATIONAL AIRPORT TN US	20060825	278	217	182.9	36.11889	-86.6892	0	2400	0	2400	
GHCND:USW00013897	NASHVILLE INTERNATIONAL AIRPORT TN US	20060826	250	211	182.9	36.11889	-86.6892	0	2400	0	2400	
GHCND:USW00013897	NASHVILLE INTERNATIONAL AIRPORT TN US	20060827	272	206	182.9	36.11889	-86.6892	0	2400	0	2400	
GHCND:USW00013897	NASHVILLE INTERNATIONAL AIRPORT TN US	20060828	322	189	182.9	36.11889	-86.6892	0	2400	0	2400	
GHCND:USW00013897	NASHVILLE INTERNATIONAL AIRPORT TN US	20060829	322	206	182.9	36.11889	-86.6892	0	2400	0	2400	
GHCND:USW00013897	NASHVILLE INTERNATIONAL AIRPORT TN US	20060830	328	206	182.9	36.11889	-86.6892	0	2400	0	2400	
GHCND:USW00013897	NASHVILLE INTERNATIONAL AIRPORT TN US	20060831	344	228	182.9	36.11889	-86.6892	0	2400	0	2400	
GHCND:USW00013897	NASHVILLE INTERNATIONAL AIRPORT TN US	20060901	333	233	182.9	36.11889	-86.6892	0	2400	0	2400	
GHCND:USW00013897	NASHVILLE INTERNATIONAL AIRPORT TN US	20060902	322	239	182.9	36.11889	-86.6892	0	2400	0	2400	
GHCND:USW00013897	NASHVILLE INTERNATIONAL AIRPORT TN US	20060903	317	217	182.9	36.11889	-86.6892	0	2400	0	2400	
GHCND:USW00013897	NASHVILLE INTERNATIONAL AIRPORT TN US	20060904	306	206	182.9	36.11889	-86.6892	0	2400	0	2400	
GHCND:USW00013897	NASHVILLE INTERNATIONAL AIRPORT TN US	20060905	256	200	182.9	36.11889	-86.6892	0	2400	0	2400	
GHCND:USW00013897	NASHVILLE INTERNATIONAL AIRPORT TN US	20060906	244	178	182.9	36.11889	-86.6892	0	2400	0	2400	
GHCND:USW00013897	NASHVILLE INTERNATIONAL AIRPORT TN US	20060907	300	156	182.9	36.11889	-86.6892	0	2400	0	2400	
GHCND:USW00013897	NASHVILLE INTERNATIONAL AIRPORT TN US	20060908	322	189	182.9	36.11889	-86.6892	0	2400	0	2400	
GHCND:USW00013897	NASHVILLE INTERNATIONAL AIRPORT TN US	20060909	272	189	182.9	36.11889	-86.6892	0	2400	0	2400	
GHCND:USW00013897	NASHVILLE INTERNATIONAL AIRPORT TN US	20060910	311	189	182.9	36.11889	-86.6892	0	2400	0	2400	
GHCND:USW00013897	NASHVILLE INTERNATIONAL AIRPORT TN US	20060911	311	222	182.9	36.11889	-86.6892	0	2400	0	2400	
GHCND:USW00013897	NASHVILLE INTERNATIONAL AIRPORT TN US	20060912	317	222	182.9	36.11889	-86.6892	0	2400	0	2400	
GHCND:USW00013897	NASHVILLE INTERNATIONAL AIRPORT TN US	20060913	328	228	182.9	36.11889	-86.6892	0	2400	0	2400	
GHCND:USW00013897	NASHVILLE INTERNATIONAL AIRPORT TN US	20060914	272	200	182.9	36.11889	-86.6892	0	2400	0	2400	
GHCND:USW00013897	NASHVILLE INTERNATIONAL AIRPORT TN US	20060915	228	156	182.9	36.11889	-86.6892	0	2400	0	2400	
GHCND:USW00013897	NASHVILLE INTERNATIONAL AIRPORT TN US	20060916	250	144	182.9	36.11889	-86.6892	0	2400	0	2400	
GHCND:USW00013897	NASHVILLE INTERNATIONAL AIRPORT TN US	20060917	278	150	182.9	36.11889	-86.6892	0	2400	0	2400	
GHCND:USW00013897	NASHVILLE INTERNATIONAL AIRPORT TN US	20060918	306	133	182.9	36.11889	-86.6892	0	2400	0	2400	
GHCND:USW00013897	NASHVILLE INTERNATIONAL AIRPORT TN US	20060919	283	144	182.9	36.11889	-86.6892	0	2400	0	2400	
GHCND:USW00013897	NASHVILLE INTERNATIONAL AIRPORT TN US	20060920	256	178	182.9	36.11889	-86.6892	0	2400	0	2400	
GHCND:USW00013897	NASHVILLE INTERNATIONAL AIRPORT TN US	20060921	294	161	182.9	36.11889	-86.6892	0	2400	0	2400	
GHCND:USW00013897	NASHVILLE INTERNATIONAL AIRPORT TN US	20060922	311	156	182.9	36.11889	-86.6892	0	2400	0	2400	
GHCND:USW00013897	NASHVILLE INTERNATIONAL AIRPORT TN US	20060923	311	150	182.9	36.11889	-86.6892	0	2400	0	2400	
GHCND:USW00013897	NASHVILLE INTERNATIONAL AIRPORT TN US	20060924	300	139	182.9	36.11889	-86.6892	0	2400	0	2400	
GHCND:USW00013897	NASHVILLE INTERNATIONAL AIRPORT TN US	20060925	300	111	182.9	36.11889	-86.6892	0	2400	0	2400	
GHCND:USW00013897	NASHVILLE INTERNATIONAL AIRPORT TN US	20060926	272	139	182.9	36.11889	-86.6892	0	2400	0	2400	
GHCND:USW00013897	NASHVILLE INTERNATIONAL AIRPORT TN US	20060927	289	172	182.9	36.11889	-86.6892	0	2400	0	2400	
GHCND:USW00013897	NASHVILLE INTERNATIONAL AIRPORT TN US	20060928	294	172	182.9	36.11889	-86.6892	0	2400	0	2400	
GHCND:USW00013897	NASHVILLE INTERNATIONAL AIRPORT TN US	20060929	300	117	182.9	36.11889	-86.6892	0	2400	0	2400	
GHCND:USW00013897	NASHVILLE INTERNATIONAL AIRPORT TN US	20060930	256	144	182.9	36.11889	-86.6892	0	2400	0	2400	
GHCND:USW00013897	NASHVILLE INTERNATIONAL AIRPORT TN US	20061001	228	106	182.9	36.11889	-86.6892	0	2400	0	2400	
GHCND:USW00013897	NASHVILLE INTERNATIONAL AIRPORT TN US	20061002	222	78	182.9	36.11889	-86.6892	0	2400	0	2400	
GHCND:USW00013897	NASHVILLE INTERNATIONAL AIRPORT TN US	20061003	250	61	182.9	36.11889	-86.6892	0	2400	0	2400	
GHCND:USW00013897	NASHVILLE INTERNATIONAL AIRPORT TN US	20061004	278	72	182.9	36.11889	-86.6892	0	2400	0	2400	
GHCND:USW00013897	NASHVILLE INTERNATIONAL AIRPORT TN US	20061005	294	100	182.9	36.11889	-86.6892	0	2400	0	2400	
GHCND:USW00013897	NASHVILLE INTERNATIONAL AIRPORT TN US	20061006	300	128	182.9	36.11889	-86.6892	0	2400	0	2400	
GHCND:USW00013897	NASHVILLE INTERNATIONAL AIRPORT TN US	20061007	233	161	182.9	36.11889	-86.6892	0	2400	0	2400	
GHCND:USW00013897	NASHVILLE INTERNATIONAL AIRPORT TN US	20061008	250	172	182.9	36.11889	-86.6892	0	2400	0	2400	
GHCND:USW00013897	NASHVILLE INTERNATIONAL AIRPORT TN US	20061009	256	150	182.9	36.11889	-86.6892	0	2400	0	2400	
GHCND:USW00013897	NASHVILLE INTERNATIONAL AIRPORT TN US	20061010	283	122	182.9	36.11889	-86.6892	0	2400	0	2400	
GHCND:USW00013897	NASHVILLE INTERNATIONAL AIRPORT TN US	20061011	294	167	182.9	36.11889	-86.6892	0	2400	0	2400	
GHCND:USW00013897	NASHVILLE INTERNATIONAL AIRPORT TN US	20061012	289	167	182.9	36.11889	-86.6892	0	2400	0	2400	
GHCND:USW00013897	NASHVILLE INTERNATIONAL AIRPORT TN US	20061013	267	167	182.9	36.11889	-86.6892	0	2400	0	2400	
GHCND:USW00013897	NASHVILLE INTERNATIONAL AIRPORT TN US	20061014	283	172	182.9	36.11889	-86.6892	0	2400	0	2400	
GHCND:USW00013897	NASHVILLE INTERNATIONAL AIRPORT TN US	20061015	272	156	182.9	36.11889	-86.6892	0	2400	0	2400	
GHCND:USW00013897	NASHVILLE INTERNATIONAL AIRPORT TN US	20061016	211	122	182.9	36.11889	-86.6892	0	2400	0	2400	
GHCND:USW00013897	NASHVILLE INTERNATIONAL AIRPORT TN US	20061017	189	106	182.9	36.11889	-86.6892	0	2400	0	2400	
GHCND:USW00013897	NASHVILLE INTERNATIONAL AIRPORT TN US	20061018	183	72	182.9	36.11889	-86.6892	0	2400	0	2400	
GHCND:USW00013897	NASHVILLE INTERNATIONAL AIRPORT TN US	20061019	189	39	182.9	36.11889	-86.6892	0	2400	0	2400	
GHCND:USW00013897	NASHVILLE INTERNATIONAL AIRPORT TN US	20061020	206	33	182.9	36.11889	-86.6892	0	2400	0	2400	
GHCND:USW00013897	NASHVILLE INTERNATIONAL AIRPORT TN US	20061021	178	83	182.9	36.11889	-86.6892	0	2400	0	2400	
GHCND:USW00013897	NASHVILLE INTERNATIONAL AIRPORT TN US	20061022	206	56	182.9	36.11889	-86.6892	0	2400	0	2400	
GHCND:USW00013897	NASHVILLE INTERNATIONAL AIRPORT TN US	20061023	200	89	182.9	36.11889	-86.6892	0	2400	0	2400	
GHCND:USW00013897	NASHVILLE INTERNATIONAL AIRPORT TN US	20061024	128	100	182.9	36.11889	-86.6892	0	2400	0	2400	
GHCND:USW00013897	NASHVILLE INTERNATIONAL AIRPORT TN US	20061025	167	56	182.9	36.11889	-86.6892	0	2400	0	2400	
GHCND:USW00013897	NASHVILLE INTERNATIONAL AIRPORT TN US	20061026	228	50	182.9	36.11889	-86.6892	0	2400	0	2400	
GHCND:USW00013897	NASHVILLE INTERNATIONAL AIRPORT TN US	20061027	111	44	182.9	36.11889	-86.6892	0	2400	0	2400	
GHCND:USW00013897	NASHVILLE INTERNATIONAL AIRPORT TN US	20061028	106	72	182.9	36.11889	-86.6892	0	2400	0	2400	
GHCND:USW00013897	NASHVILLE INTERNATIONAL AIRPORT TN US	20061029	156	-17	182.9	36.11889	-86.6892	0	2400	0	2400	
GHCND:USW00013897	NASHVILLE INTERNATIONAL AIRPORT TN US	20061030	194	6	182.9	36.11889	-86.6892	0	2400	0	2400	
GHCND:USW00013897	NASHVILLE INTERNATIONAL AIRPORT TN US	20061031	211	17	182.9	36.11889	-86.6892	0	2400	0	2400	
GHCND:USW00013897	NASHVILLE INTERNATIONAL AIRPORT TN US	20061101	222	39	182.9	36.11889	-86.6892	0	2400	0	2400	
GHCND:USW00013897	NASHVILLE INTERNATIONAL AIRPORT TN US	20061102	228	39	182.9	36.11889	-86.6892	0	2400	0	2400	
GHCND:USW00013897	NASHVILLE INTERNATIONAL AIRPORT TN US	20061103	239	56	182.9	36.11889	-86.6892	0	2400	0	2400	
GHCND:USW00013897	NASHVILLE INTERNATIONAL AIRPORT TN US	20061104	239	50	182.9	36.11889	-86.6892	0	2400	0	2400	
GHCND:USW00013897	NASHVILLE INTERNATIONAL AIRPORT TN US	20061105	244	44	182.9	36.11889	-86.6892	0	2400	0	2400	
GHCND:USW00013897	NASHVILLE INTERNATIONAL AIRPORT TN US	20061106	239	56	182.9	36.11889	-86.6892	0	2400	0	2400	
GHCND:USW00013897	NASHVILLE INTERNATIONAL AIRPORT TN US	20061107	178	61	182.9	36.11889	-86.6892	0	2400	0	2400	
GHCND:USW00013897	NASHVILLE INTERNATIONAL AIRPORT TN US	20061108	150	39	182.9	36.11889	-86.6892	0	2400	0	2400	
GHCND:USW00013897	NASHVILLE INTERNATIONAL AIRPORT TN US	20061109	78	33	182.9	36.11889	-86.6892	0	2400	0	2400	
GHCND:USW00013897	NASHVILLE INTERNATIONAL AIRPORT TN US	20061110	117	-17	182.9	36.11889	-86.6892	0	2400	0	2400	
GHCND:USW00013897	NASHVILLE INTERNATIONAL AIRPORT TN US	20061111	133	61	182.9	36.11889	-86.6892	0	2400	0	2400	
GHCND:USW00013897	NASHVILLE INTERNATIONAL AIRPORT TN US	20061112	133	100	182.9	36.11889	-86.6892	0	2400	0	2400	
GHCND:USW00013897	NASHVILLE INTERNATIONAL AIRPORT TN US	20061113	167	100	182.9	36.11889	-86.6892	0	2400	0	2400	
GHCND:USW00013897	NASHVILLE INTERNATIONAL AIRPORT TN US	20061114	178	89	182.9	36.11889	-86.6892	0	2400	0	2400	
GHCND:USW00013897	NASHVILLE INTERNATIONAL AIRPORT TN US	20061115	111	33	182.9	36.11889	-86.6892	0	2400	0	2400	
GHCND:USW00013897	NASHVILLE INTERNATIONAL AIRPORT TN US	20061116	83	17	182.9	36.11889	-86.6892	0	2400	0	2400	
GHCND:USW00013897	NASHVILLE INTERNATIONAL AIRPORT TN US	20061117	94	17	182.9	36.11889	-86.6892	0	2400	0	2400	
GHCND:USW00013897	NASHVILLE INTERNATIONAL AIRPORT TN US	20061118	56	-39	182.9	36.11889	-86.6892	0	2400	0	2400	
GHCND:USW00013897	NASHVILLE INTERNATIONAL AIRPORT TN US	20061119	106	-56	182.9	36.11889	-86.6892	0	2400	0	2400	
GHCND:USW00013897	NASHVILLE INTERNATIONAL AIRPORT TN US	20061120	89	0	182.9	36.11889	-86.6892	0	2400	0	2400	
GHCND:USW00013897	NASHVILLE INTERNATIONAL AIRPORT TN US	20061121	78	-50	182.9	36.11889	-86.6892	0	2400	0	2400	
GHCND:USW00013897	NASHVILLE INTERNATIONAL AIRPORT TN US	20061122	50	-78	182.9	36.11889	-86.6892	0	2400	0	2400	
GHCND:USW00013897	NASHVILLE INTERNATIONAL AIRPORT TN US	20061123	122	-39	182.9	36.11889	-86.6892	0	2400	0	2400	
GHCND:USW00013897	NASHVILLE INTERNATIONAL AIRPORT TN US	20061124	128	72	182.9	36.11889	-86.6892	0	2400	0	2400	
GHCND:USW00013897	NASHVILLE INTERNATIONAL AIRPORT TN US	20061125	78	-22	182.9	36.11889	-86.6892	0	2400	0	2400	
GHCND:USW00013897	NASHVILLE INTERNATIONAL AIRPORT TN US	20061126	161	-39	182.9	36.11889	-86.6892	0	2400	0	2400	
GHCND:USW00013897	NASHVILLE INTERNATIONAL AIRPORT TN US	20061127	167	11	182.9	36.11889	-86.6892	0	2400	0	2400	
GHCND:USW00013897	NASHVILLE INTERNATIONAL AIRPORT TN US	20061128	117	33	182.9	36.11889	-86.6892	0	2400	0	2400	
GHCND:USW00013897	NASHVILLE INTERNATIONAL AIRPORT TN US	20061129	122	56	182.9	36.11889	-86.6892	0	2400	0	2400	
GHCND:USW00013897	NASHVILLE INTERNATIONAL AIRPORT TN US	20061130	100	28	182.9	36.11889	-86.6892	0	2400	0	2400	
GHCND:USW00013897	NASHVILLE INTERNATIONAL AIRPORT TN US	20061201	33	17	182.9	36.11889	-86.6892	0	2400	0	2400	
GHCND:USW00013897	NASHVILLE INTERNATIONAL AIRPORT TN US	20061202	72	-44	182.9	36.11889	-86.6892	0	2400	0	2400	
GHCND:USW00013897	NASHVILLE INTERNATIONAL AIRPORT TN US	20061203	156	-17	182.9	36.11889	-86.6892	0	2400	0	2400	
GHCND:USW00013897	NASHVILLE INTERNATIONAL AIRPORT TN US	20061204	122	-33	182.9	36.11889	-86.6892	0	2400	0	2400	
GHCND:USW00013897	NASHVILLE INTERNATIONAL AIRPORT TN US	20061205	11	-67	182.9	36.11889	-86.6892	0	2400	0	2400	
GHCND:USW00013897	NASHVILLE INTERNATIONAL AIRPORT TN US	20061206	61	-61	182.9	36.11889	-86.6892	0	2400	0	2400	
GHCND:USW00013897	NASHVILLE INTERNATIONAL AIRPORT TN US	20061207	17	-61	182.9	36.11889	-86.6892	0	2400	0	2400	
GHCND:USW00013897	NASHVILLE INTERNATIONAL AIRPORT TN US	20061208	117	-33	182.9	36.11889	-86.6892	0	2400	0	2400	
GHCND:USW00013897	NASHVILLE INTERNATIONAL AIRPORT TN US	20061209	150	100	182.9	36.11889	-86.6892	0	2400	0	2400	
GHCND:USW00013897	NASHVILLE INTERNATIONAL AIRPORT TN US	20061210	128	33	182.9	36.11889	-86.6892	0	2400	0	2400	
GHCND:USW00013897	NASHVILLE INTERNATIONAL AIRPORT TN US	20061211	33	-6	182.9	36.11889	-86.6892	0	2400	0	2400	
GHCND:USW00013897	NASHVILLE INTERNATIONAL AIRPORT TN US	20061212	61	-28	182.9	36.11889	-86.6892	0	2400	0	2400	
GHCND:USW00013897	NASHVILLE INTERNATIONAL AIRPORT TN US	20061213	72	-56	182.9	36.11889	-86.6892	0	2400	0	2400	
GHCND:USW00013897	NASHVILLE INTERNATIONAL AIRPORT TN US	20061214	144	33	182.9	36.11889	-86.6892	0	2400	0	2400	
GHCND:USW00013897	NASHVILLE INTERNATIONAL AIRPORT TN US	20061215	144	-17	182.9	36.11889	-86.6892	0	2400	0	2400	
GHCND:USW00013897	NASHVILLE INTERNATIONAL AIRPORT TN US	20061216	72	-22	182.9	36.11889	-86.6892	0	2400	0	2400	
GHCND:USW00013897	NASHVILLE INTERNATIONAL AIRPORT TN US	20061217	67	22	182.9	36.11889	-86.6892	0	2400	0	2400	
GHCND:USW00013897	NASHVILLE INTERNATIONAL AIRPORT TN US	20061218	94	28	182.9	36.11889	-86.6892	0	2400	0	2400	
GHCND:USW00013897	NASHVILLE INTERNATIONAL AIRPORT TN US	20061219	228	44	182.9	36.11889	-86.6892	0	2400	0	2400	
GHCND:USW00013897	NASHVILLE INTERNATIONAL AIRPORT TN US	20061220	128	22	182.9	36.11889	-86.6892	0	2400	0	2400	
GHCND:USW00013897	NASHVILLE INTERNATIONAL AIRPORT TN US	20061221	28	-94	182.9	36.11889	-86.6892	0	2400	0	2400	
GHCND:USW00013897	NASHVILLE INTERNATIONAL AIRPORT TN US	20061222	-39	-128	182.9	36.11889	-86.6892	0	2400	0	2400	
GHCND:USW00013897	NASHVILLE INTERNATIONAL AIRPORT TN US	20061223	100	-44	182.9	36.11889	-86.6892	0	2400	0	2400	
GHCND:USW00013897	NASHVILLE INTERNATIONAL AIRPORT TN US	20061224	167	44	182.9	36.11889	-86.6892	0	2400	0	2400	
GHCND:USW00013897	NASHVILLE INTERNATIONAL AIRPORT TN US	20061225	89	-6	182.9	36.11889	-86.6892	0	2400	0	2400	
GHCND:USW00013897	NASHVILLE INTERNATIONAL AIRPORT TN US	20061226	189	39	182.9	36.11889	-86.6892	0	2400	0	2400	
GHCND:USW00013897	NASHVILLE INTERNATIONAL AIRPORT TN US	20061227	211	161	182.9	36.11889	-86.6892	0	2400	0	2400	
GHCND:USW00013897	NASHVILLE INTERNATIONAL AIRPORT TN US	20061228	172	6	182.9	36.11889	-86.6892	0	2400	0	2400	
GHCND:USW00013897	NASHVILLE INTERNATIONAL AIRPORT TN US	20061229	139	-33	182.9	36.11889	-86.6892	0	2400	0	2400	
GHCND:USW00013897	NASHVILLE INTERNATIONAL AIRPORT TN US	20061230	172	-22	182.9	36.11889	-86.6892	0	2400	0	2400	
GHCND:USW00013897	NASHVILLE INTERNATIONAL AIRPORT TN US	20061231	111	-44	182.9	36.11889	-86.6892	0	2400	0	2400	
GHCND:USW00013897	NASHVILLE INTERNATIONAL AIRPORT TN US	20090101	106	-61	182.9	36.11889	-86.6892	0	2400	0	2400	
GHCND:USW00013897	NASHVILLE INTERNATIONAL AIRPORT TN US	20090102	144	44	182.9	36.11889	-86.6892	0	2400	0	2400	
GHCND:USW00013897	NASHVILLE INTERNATIONAL AIRPORT TN US	20090103	172	67	182.9	36.11889	-86.6892	0	2400	0	2400	
GHCND:USW00013897	NASHVILLE INTERNATIONAL AIRPORT TN US	20090104	172	33	182.9	36.11889	-86.6892	0	2400	0	2400	
GHCND:USW00013897	NASHVILLE INTERNATIONAL AIRPORT TN US	20090105	44	0	182.9	36.11889	-86.6892	0	2400	0	2400	
GHCND:USW00013897	NASHVILLE INTERNATIONAL AIRPORT TN US	20090106	89	33	182.9	36.11889	-86.6892	0	2400	0	2400	
GHCND:USW00013897	NASHVILLE INTERNATIONAL AIRPORT TN US	20090107	89	22	182.9	36.11889	-86.6892	0	2400	0	2400	
GHCND:USW00013897	NASHVILLE INTERNATIONAL AIRPORT TN US	20090108	72	-28	182.9	36.11889	-86.6892	0	2400	0	2400	
GHCND:USW00013897	NASHVILLE INTERNATIONAL AIRPORT TN US	20090109	144	-44	182.9	36.11889	-86.6892	0	2400	0	2400	

GHCND:USW00013897	NASHVILLE INTERNATIONAL AIRPORT TN US	20090110	161	11	182.9	36.11889	-86.6892	0	2400	0	2400
GHCND:USW00013897	NASHVILLE INTERNATIONAL AIRPORT TN US	20090111	22	-33	182.9	36.11889	-86.6892	0	2400	0	2400
GHCND:USW00013897	NASHVILLE INTERNATIONAL AIRPORT TN US	20090112	67	-50	182.9	36.11889	-86.6892	0	2400	0	2400
GHCND:USW00013897	NASHVILLE INTERNATIONAL AIRPORT TN US	20090113	61	-67	182.9	36.11889	-86.6892	0	2400	0	2400
GHCND:USW00013897	NASHVILLE INTERNATIONAL AIRPORT TN US	20090114	89	-89	182.9	36.11889	-86.6892	0	2400	0	2400
GHCND:USW00013897	NASHVILLE INTERNATIONAL AIRPORT TN US	20090115	-61	-128	182.9	36.11889	-86.6892	0	2400	0	2400
GHCND:USW00013897	NASHVILLE INTERNATIONAL AIRPORT TN US	20090116	-67	-150	182.9	36.11889	-86.6892	0	2400	0	2400
GHCND:USW00013897	NASHVILLE INTERNATIONAL AIRPORT TN US	20090117	39	-100	182.9	36.11889	-86.6892	0	2400	0	2400
GHCND:USW00013897	NASHVILLE INTERNATIONAL AIRPORT TN US	20090118	100	17	182.9	36.11889	-86.6892	0	2400	0	2400
GHCND:USW00013897	NASHVILLE INTERNATIONAL AIRPORT TN US	20090119	28	-50	182.9	36.11889	-86.6892	0	2400	0	2400
GHCND:USW00013897	NASHVILLE INTERNATIONAL AIRPORT TN US	20090120	-17	-72	182.9	36.11889	-86.6892	0	2400	0	2400
GHCND:USW00013897	NASHVILLE INTERNATIONAL AIRPORT TN US	20090121	39	-100	182.9	36.11889	-86.6892	0	2400	0	2400
GHCND:USW00013897	NASHVILLE INTERNATIONAL AIRPORT TN US	20090122	133	-56	182.9	36.11889	-86.6892	0	2400	0	2400
GHCND:USW00013897	NASHVILLE INTERNATIONAL AIRPORT TN US	20090123	161	22	182.9	36.11889	-86.6892	0	2400	0	2400
GHCND:USW00013897	NASHVILLE INTERNATIONAL AIRPORT TN US	20090124	56	-44	182.9	36.11889	-86.6892	0	2400	0	2400
GHCND:USW00013897	NASHVILLE INTERNATIONAL AIRPORT TN US	20090125	17	-67	182.9	36.11889	-86.6892	0	2400	0	2400
GHCND:USW00013897	NASHVILLE INTERNATIONAL AIRPORT TN US	20090126	39	-22	182.9	36.11889	-86.6892	0	2400	0	2400
GHCND:USW00013897	NASHVILLE INTERNATIONAL AIRPORT TN US	20090127	44	-6	182.9	36.11889	-86.6892	0	2400	0	2400
GHCND:USW00013897	NASHVILLE INTERNATIONAL AIRPORT TN US	20090128	28	-28	182.9	36.11889	-86.6892	0	2400	0	2400
GHCND:USW00013897	NASHVILLE INTERNATIONAL AIRPORT TN US	20090129	17	-39	182.9	36.11889	-86.6892	0	2400	0	2400
GHCND:USW00013897	NASHVILLE INTERNATIONAL AIRPORT TN US	20090130	67	-33	182.9	36.11889	-86.6892	0	2400	0	2400
GHCND:USW00013897	NASHVILLE INTERNATIONAL AIRPORT TN US	20090131	111	-61	182.9	36.11889	-86.6892	0	2400	0	2400
GHCND:USW00013857	NASHVILLE INTERNATIONAL AIRPORT TN US	20090201	178	6	182.9	36.11889	-86.6892	0	2400	0	2400
GHCND:USW00013857	NASHVILLE INTERNATIONAL AIRPORT TN US	20090202	78	-39	182.9	36.11889	-86.6892	0	2400	0	2400
GHCND:USW00013857	NASHVILLE INTERNATIONAL AIRPORT TN US	20090203	44	-83	182.9	36.11889	-86.6892	0	2400	0	2400
GHCND:USW00013857	NASHVILLE INTERNATIONAL AIRPORT TN US	20090204	-22	-94	182.9	36.11889	-86.6892	0	2400	0	2400
GHCND:USW00013857	NASHVILLE INTERNATIONAL AIRPORT TN US	20090205	44	-122	182.9	36.11889	-86.6892	0	2400	0	2400
GHCND:USW00013857	NASHVILLE INTERNATIONAL AIRPORT TN US	20090206	183	0	182.9	36.11889	-86.6892	0	2400	0	2400
GHCND:USW00013857	NASHVILLE INTERNATIONAL AIRPORT TN US	20090207	194	78	182.9	36.11889	-86.6892	0	2400	0	2400
GHCND:USW00013857	NASHVILLE INTERNATIONAL AIRPORT TN US	20090208	228	128	182.9	36.11889	-86.6892	0	2400	0	2400
GHCND:USW00013857	NASHVILLE INTERNATIONAL AIRPORT TN US	20090209	217	94	182.9	36.11889	-86.6892	0	2400	0	2400
GHCND:USW00013857	NASHVILLE INTERNATIONAL AIRPORT TN US	20090210	189	139	182.9	36.11889	-86.6892	0	2400	0	2400
GHCND:USW00013857	NASHVILLE INTERNATIONAL AIRPORT TN US	20090211	194	117	182.9	36.11889	-86.6892	0	2400	0	2400
GHCND:USW00013857	NASHVILLE INTERNATIONAL AIRPORT TN US	20090212	167	22	182.9	36.11889	-86.6892	0	2400	0	2400
GHCND:USW00013857	NASHVILLE INTERNATIONAL AIRPORT TN US	20090213	161	11	182.9	36.11889	-86.6892	0	2400	0	2400
GHCND:USW00013857	NASHVILLE INTERNATIONAL AIRPORT TN US	20090214	139	11	182.9	36.11889	-86.6892	0	2400	0	2400
GHCND:USW00013857	NASHVILLE INTERNATIONAL AIRPORT TN US	20090215	78	6	182.9	36.11889	-86.6892	0	2400	0	2400
GHCND:USW00013857	NASHVILLE INTERNATIONAL AIRPORT TN US	20090216	72	-33	182.9	36.11889	-86.6892	0	2400	0	2400
GHCND:USW00013857	NASHVILLE INTERNATIONAL AIRPORT TN US	20090217	100	-50	182.9	36.11889	-86.6892	0	2400	0	2400
GHCND:USW00013857	NASHVILLE INTERNATIONAL AIRPORT TN US	20090218	228	67	182.9	36.11889	-86.6892	0	2400	0	2400
GHCND:USW00013867	NASHVILLE INTERNATIONAL AIRPORT TN US	20090219	72	-33	182.9	36.11889	-86.6892	0	2400	0	2400
GHCND:USW00013867	NASHVILLE INTERNATIONAL AIRPORT TN US	20090220	67	-83	182.9	36.11889	-86.6892	0	2400	0	2400
GHCND:USW00013867	NASHVILLE INTERNATIONAL AIRPORT TN US	20090221	144	-22	182.9	36.11889	-86.6892	0	2400	0	2400
GHCND:USW00013867	NASHVILLE INTERNATIONAL AIRPORT TN US	20090222	33	-39	182.9	36.11889	-86.6892	0	2400	0	2400
GHCND:USW00013867	NASHVILLE INTERNATIONAL AIRPORT TN US	20090223	56	-61	182.9	36.11889	-86.6892	0	2400	0	2400
GHCND:USW00013867	NASHVILLE INTERNATIONAL AIRPORT TN US	20090224	106	-44	182.9	36.11889	-86.6892	0	2400	0	2400
GHCND:USW00013867	NASHVILLE INTERNATIONAL AIRPORT TN US	20090225	111	44	182.9	36.11889	-86.6892	0	2400	0	2400
GHCND:USW00013857	NASHVILLE INTERNATIONAL AIRPORT TN US	20090226	206	100	182.9	36.11889	-86.6892	0	2400	0	2400
GHCND:USW00013897	NASHVILLE INTERNATIONAL AIRPORT TN US	20090227	178	61	182.9	36.11889	-86.6892	0	2400	0	2400
GHCND:USW00013897	NASHVILLE INTERNATIONAL AIRPORT TN US	20090228	61	-6	182.9	36.11889	-86.6892	0	2400	0	2400
GHCND:USW00013897	NASHVILLE INTERNATIONAL AIRPORT TN US	20090301	56	-28	182.9	36.11889	-86.6892	0	2400	0	2400
GHCND:USW00013897	NASHVILLE INTERNATIONAL AIRPORT TN US	20090302	22	-56	182.9	36.11889	-86.6892	0	2400	0	2400
GHCND:USW00013897	NASHVILLE INTERNATIONAL AIRPORT TN US	20090303	28	-83	182.9	36.11889	-86.6892	0	2400	0	2400
GHCND:USW00013897	NASHVILLE INTERNATIONAL AIRPORT TN US	20090304	144	-33	182.9	36.11889	-86.6892	0	2400	0	2400
GHCND:USW00013897	NASHVILLE INTERNATIONAL AIRPORT TN US	20090305	189	50	182.9	36.11889	-86.6892	0	2400	0	2400
GHCND:USW00013897	NASHVILLE INTERNATIONAL AIRPORT TN US	20090306	222	117	182.9	36.11889	-86.6892	0	2400	0	2400
GHCND:USW00013897	NASHVILLE INTERNATIONAL AIRPORT TN US	20090307	244	100	182.9	36.11889	-86.6892	0	2400	0	2400
GHCND:USW00013897	NASHVILLE INTERNATIONAL AIRPORT TN US	20090308	233	150	182.9	36.11889	-86.6892	0	2400	0	2400
GHCND:USW00013897	NASHVILLE INTERNATIONAL AIRPORT TN US	20090309	239	89	182.9	36.11889	-86.6892	0	2400	0	2400
GHCND:USW00013897	NASHVILLE INTERNATIONAL AIRPORT TN US	20090310	267	150	182.9	36.11889	-86.6892	0	2400	0	2400
GHCND:USW00013897	NASHVILLE INTERNATIONAL AIRPORT TN US	20090311	206	39	182.9	36.11889	-86.6892	0	2400	0	2400
GHCND:USW00013897	NASHVILLE INTERNATIONAL AIRPORT TN US	20090312	39	0	182.9	36.11889	-86.6892	0	2400	0	2400
GHCND:USW00013897	NASHVILLE INTERNATIONAL AIRPORT TN US	20090313	44	6	182.9	36.11889	-86.6892	0	2400	0	2400
GHCND:USW00013897	NASHVILLE INTERNATIONAL AIRPORT TN US	20090314	106	39	182.9	36.11889	-86.6892	0	2400	0	2400
GHCND:USW00013897	NASHVILLE INTERNATIONAL AIRPORT TN US	20090315	156	89	182.9	36.11889	-86.6892	0	2400	0	2400
GHCND:USW00013897	NASHVILLE INTERNATIONAL AIRPORT TN US	20090316	183	78	182.9	36.11889	-86.6892	0	2400	0	2400
GHCND:USW00013897	NASHVILLE INTERNATIONAL AIRPORT TN US	20090317	211	28	182.9	36.11889	-86.6892	0	2400	0	2400
GHCND:USW00013897	NASHVILLE INTERNATIONAL AIRPORT TN US	20090318	239	50	182.9	36.11889	-86.6892	0	2400	0	2400
GHCND:USW00013897	NASHVILLE INTERNATIONAL AIRPORT TN US	20090319	167	78	182.9	36.11889	-86.6892	0	2400	0	2400
GHCND:USW00013897	NASHVILLE INTERNATIONAL AIRPORT TN US	20090320	144	33	182.9	36.11889	-86.6892	0	2400	0	2400
GHCND:USW00013897	NASHVILLE INTERNATIONAL AIRPORT TN US	20090321	167	-11	182.9	36.11889	-86.6892	0	2400	0	2400
GHCND:USW00013897	NASHVILLE INTERNATIONAL AIRPORT TN US	20090322	222	28	182.9	36.11889	-86.6892	0	2400	0	2400
GHCND:USW00013897	NASHVILLE INTERNATIONAL AIRPORT TN US	20090323	233	106	182.9	36.11889	-86.6892	0	2400	0	2400
GHCND:USW00013897	NASHVILLE INTERNATIONAL AIRPORT TN US	20090324	239	100	182.9	36.11889	-86.6892	0	2400	0	2400
GHCND:USW00013897	NASHVILLE INTERNATIONAL AIRPORT TN US	20090325	167	122	182.9	36.11889	-86.6892	0	2400	0	2400
GHCND:USW00013897	NASHVILLE INTERNATIONAL AIRPORT TN US	20090326	200	117	182.9	36.11889	-86.6892	0	2400	0	2400
GHCND:USW00013897	NASHVILLE INTERNATIONAL AIRPORT TN US	20090327	172	106	182.9	36.11889	-86.6892	0	2400	0	2400
GHCND:USW00013897	NASHVILLE INTERNATIONAL AIRPORT TN US	20090328	244	83	182.9	36.11889	-86.6892	0	2400	0	2400
GHCND:USW00013897	NASHVILLE INTERNATIONAL AIRPORT TN US	20090329	89	17	182.9	36.11889	-86.6892	0	2400	0	2400
GHCND:USW00013897	NASHVILLE INTERNATIONAL AIRPORT TN US	20090330	183	6	182.9	36.11889	-86.6892	0	2400	0	2400
GHCND:USW00013897	NASHVILLE INTERNATIONAL AIRPORT TN US	20090331	194	100	182.9	36.11889	-86.6892	0	2400	0	2400
GHCND:USW00013897	NASHVILLE INTERNATIONAL AIRPORT TN US	20090401	200	28	182.9	36.11889	-86.6892	0	2400	0	2400
GHCND:USW00013897	NASHVILLE INTERNATIONAL AIRPORT TN US	20090402	256	61	182.9	36.11889	-86.6892	0	2400	0	2400
GHCND:USW00013897	NASHVILLE INTERNATIONAL AIRPORT TN US	20090403	150	67	182.9	36.11889	-86.6892	0	2400	0	2400
GHCND:USW00013897	NASHVILLE INTERNATIONAL AIRPORT TN US	20090404	200	28	182.9	36.11889	-86.6892	0	2400	0	2400
GHCND:USW00013897	NASHVILLE INTERNATIONAL AIRPORT TN US	20090405	233	78	182.9	36.11889	-86.6892	0	2400	0	2400
GHCND:USW00013897	NASHVILLE INTERNATIONAL AIRPORT TN US	20090406	83	17	182.9	36.11889	-86.6892	0	2400	0	2400
GHCND:USW00013897	NASHVILLE INTERNATIONAL AIRPORT TN US	20090407	106	11	182.9	36.11889	-86.6892	0	2400	0	2400
GHCND:USW00013897	NASHVILLE INTERNATIONAL AIRPORT TN US	20090408	211	33	182.9	36.11889	-86.6892	0	2400	0	2400
GHCND:USW00013897	NASHVILLE INTERNATIONAL AIRPORT TN US	20090409	222	22	182.9	36.11889	-86.6892	0	2400	0	2400
GHCND:USW00013897	NASHVILLE INTERNATIONAL AIRPORT TN US	20090410	189	94	182.9	36.11889	-86.6892	0	2400	0	2400
GHCND:USW00013897	NASHVILLE INTERNATIONAL AIRPORT TN US	20090411	172	67	182.9	36.11889	-86.6892	0	2400	0	2400
GHCND:USW00013897	NASHVILLE INTERNATIONAL AIRPORT TN US	20090412	206	50	182.9	36.11889	-86.6892	0	2400	0	2400
GHCND:USW00013897	NASHVILLE INTERNATIONAL AIRPORT TN US	20090413	244	133	182.9	36.11889	-86.6892	0	2400	0	2400
GHCND:USW00013897	NASHVILLE INTERNATIONAL AIRPORT TN US	20090414	133	83	182.9	36.11889	-86.6892	0	2400	0	2400
GHCND:USW00013897	NASHVILLE INTERNATIONAL AIRPORT TN US	20090415	122	78	182.9	36.11889	-86.6892	0	2400	0	2400
GHCND:USW00013897	NASHVILLE INTERNATIONAL AIRPORT TN US	20090416	178	56	182.9	36.11889	-86.6892	0	2400	0	2400
GHCND:USW00013897	NASHVILLE INTERNATIONAL AIRPORT TN US	20090417	244	56	182.9	36.11889	-86.6892	0	2400	0	2400
GHCND:USW00013897	NASHVILLE INTERNATIONAL AIRPORT TN US	20090418	222	78	182.9	36.11889	-86.6892	0	2400	0	2400
GHCND:USW00013897	NASHVILLE INTERNATIONAL AIRPORT TN US	20090419	172	128	182.9	36.11889	-86.6892	0	2400	0	2400
GHCND:USW00013897	NASHVILLE INTERNATIONAL AIRPORT TN US	20090420	194	100	182.9	36.11889	-86.6892	0	2400	0	2400
GHCND:USW00013897	NASHVILLE INTERNATIONAL AIRPORT TN US	20090421	172	50	182.9	36.11889	-86.6892	0	2400	0	2400
GHCND:USW00013897	NASHVILLE INTERNATIONAL AIRPORT TN US	20090422	228	28	182.9	36.11889	-86.6892	0	2400	0	2400
GHCND:USW00013897	NASHVILLE INTERNATIONAL AIRPORT TN US	20090423	283	78	182.9	36.11889	-86.6892	0	2400	0	2400
GHCND:USW00013897	NASHVILLE INTERNATIONAL AIRPORT TN US	20090424	306	178	182.9	36.11889	-86.6892	0	2400	0	2400
GHCND:USW00013897	NASHVILLE INTERNATIONAL AIRPORT TN US	20090425	306	172	182.9	36.11889	-86.6892	0	2400	0	2400
GHCND:USW00013897	NASHVILLE INTERNATIONAL AIRPORT TN US	20090426	300	133	182.9	36.11889	-86.6892	0	2400	0	2400
GHCND:USW00013897	NASHVILLE INTERNATIONAL AIRPORT TN US	20090427	294	156	182.9	36.11889	-86.6892	0	2400	0	2400
GHCND:USW00013897	NASHVILLE INTERNATIONAL AIRPORT TN US	20090428	261	178	182.9	36.11889	-86.6892	0	2400	0	2400
GHCND:USW00013897	NASHVILLE INTERNATIONAL AIRPORT TN US	20090429	272	172	182.9	36.11889	-86.6892	0	2400	0	2400
GHCND:USW00013897	NASHVILLE INTERNATIONAL AIRPORT TN US	20090430	261	167	182.9	36.11889	-86.6892	0	2400	0	2400
GHCND:USW00013897	NASHVILLE INTERNATIONAL AIRPORT TN US	20090501	206	161	182.9	36.11889	-86.6892	0	2400	0	2400
GHCND:USW00013897	NASHVILLE INTERNATIONAL AIRPORT TN US	20090502	178	150	182.9	36.11889	-86.6892	0	2400	0	2400
GHCND:USW00013897	NASHVILLE INTERNATIONAL AIRPORT TN US	20090503	178	144	182.9	36.11889	-86.6892	0	2400	0	2400
GHCND:USW00013897	NASHVILLE INTERNATIONAL AIRPORT TN US	20090504	172	133	182.9	36.11889	-86.6892	0	2400	0	2400
GHCND:USW00013897	NASHVILLE INTERNATIONAL AIRPORT TN US	20090505	217	144	182.9	36.11889	-86.6892	0	2400	0	2400
GHCND:USW00013897	NASHVILLE INTERNATIONAL AIRPORT TN US	20090506	211	144	182.9	36.11889	-86.6892	0	2400	0	2400
GHCND:USW00013897	NASHVILLE INTERNATIONAL AIRPORT TN US	20090507	278	167	182.9	36.11889	-86.6892	0	2400	0	2400
GHCND:USW00013897	NASHVILLE INTERNATIONAL AIRPORT TN US	20090508	278	172	182.9	36.11889	-86.6892	0	2400	0	2400
GHCND:USW00013897	NASHVILLE INTERNATIONAL AIRPORT TN US	20090509	239	161	182.9	36.11889	-86.6892	0	2400	0	2400
GHCND:USW00013897	NASHVILLE INTERNATIONAL AIRPORT TN US	20090510	206	122	182.9	36.11889	-86.6892	0	2400	0	2400
GHCND:USW00013897	NASHVILLE INTERNATIONAL AIRPORT TN US	20090511	211	117	182.9	36.11889	-86.6892	0	2400	0	2400
GHCND:USW00013897	NASHVILLE INTERNATIONAL AIRPORT TN US	20090512	250	94	182.9	36.11889	-86.6892	0	2400	0	2400
GHCND:USW00013897	NASHVILLE INTERNATIONAL AIRPORT TN US	20090513	244	172	182.9	36.11889	-86.6892	0	2400	0	2400
GHCND:USW00013897	NASHVILLE INTERNATIONAL AIRPORT TN US	20090514	267	178	182.9	36.11889	-86.6892	0	2400	0	2400
GHCND:USW00013897	NASHVILLE INTERNATIONAL AIRPORT TN US	20090515	283	167	182.9	36.11889	-86.6892	0	2400	0	2400
GHCND:USW00013897	NASHVILLE INTERNATIONAL AIRPORT TN US	20090516	261	161	182.9	36.11889	-86.6892	0	2400	0	2400
GHCND:USW00013897	NASHVILLE INTERNATIONAL AIRPORT TN US	20090517	183	100	182.9	36.11889	-86.6892	0	2400	0	2400
GHCND:USW00013897	NASHVILLE INTERNATIONAL AIRPORT TN US	20090518	211	67	182.9	36.11889	-86.6892	0	2400	0	2400
GHCND:USW00013897	NASHVILLE INTERNATIONAL AIRPORT TN US	20090519	244	61	182.9	36.11889	-86.6892	0	2400	0	2400
GHCND:USW00013897	NASHVILLE INTERNATIONAL AIRPORT TN US	20090520	278	83	182.9	36.11889	-86.6892	0	2400	0	2400
GHCND:USW00013897	NASHVILLE INTERNATIONAL AIRPORT TN US	20090521	294	150	182.9	36.11889	-86.6892	0	2400	0	2400
GHCND:USW00013897	NASHVILLE INTERNATIONAL AIRPORT TN US	20090522	278	194	182.9	36.11889	-86.6892	0	2400	0	2400
GHCND:USW00013897	NASHVILLE INTERNATIONAL AIRPORT TN US	20090523	278	178	182.9	36.11889	-86.6892	0	2400	0	2400
GHCND:USW00013897	NASHVILLE INTERNATIONAL AIRPORT TN US	20090524	261	189	182.9	36.11889	-86.6892	0	2400	0	2400
GHCND:USW00013897	NASHVILLE INTERNATIONAL AIRPORT TN US	20090525	283	200	182.9	36.11889	-86.6892	0	2400	0	2400
GHCND:USW00013897	NASHVILLE INTERNATIONAL AIRPORT TN US	20090526	283	178	182.9	36.11889	-86.6892	0	2400	0	2400
GHCND:USW00013897	NASHVILLE INTERNATIONAL AIRPORT TN US	20090527	283	189	182.9	36.11889	-86.6892	0	2400	0	2400
GHCND:USW00013897	NASHVILLE INTERNATIONAL AIRPORT TN US	20090528	278	183	182.9	36.11889	-86.6892	0	2400	0	2400
GHCND:USW00013897	NASHVILLE INTERNATIONAL AIRPORT TN US	20090529	278	161	182.9	36.11889	-86.6892	0	2400	0	2400
GHCND:USW00013897	NASHVILLE INTERNATIONAL AIRPORT TN US	20090530	294	172	182.9	36.11889	-86.6892	0	2400	0	2400
GHCND:USW00013897	NASHVILLE INTERNATIONAL AIRPORT TN US	20090531	306	172	182.9	36.11889	-86.6892	0	2400	0	2400
GHCND:USW00013857	NASHVILLE INTERNATIONAL AIRPORT TN US	20090601	322	150	182.9	36.11889	-86.6892	0	2400	0	2400
GHCND:USW00013857	NASHVILLE INTERNATIONAL AIRPORT TN US	20090602	317	194	182.9	36.11889	-86.6892	0	2400	0	2400
GHCND:USW00013857	NASHVILLE INTERNATIONAL AIRPORT TN US	20090603	311	189	182.9	36.11889	-86.6892	0	2400	0	2400
GHCND:USW00013857	NASHVILLE INTERNATIONAL AIRPORT TN US	20090604	222	150	182.9	36.11889	-86.6892	0	2400	0	2400
GHCND:USW00013857	NASHVILLE INTERNATIONAL AIRPORT TN US	20090605	250	139	182.9	36.11889	-86.6892	0	2400	0	2400
GHCND:USW00013897	NASHVILLE INTERNATIONAL AIRPORT TN US	20090606	272	106	182.9	36.11889	-86.6892	0	2400	0	2400
GHCND:USW00013897	NASHVILLE INTERNATIONAL AIRPORT TN US	20090607	300	144	182.9	36.11889	-86.6892	0	2400	0	2400
GHCND:USW00013897	NASHVILLE INTERNATIONAL AIRPORT TN US	20090608	306	183	182.9	36.11889	-86.6892	0	2400	0	2400
GHCND:USW00013897	NASHVILLE INTERNATIONAL AIRPORT TN US	20090609	311	211	182.9	36.11889	-86.6892	0	2400	0	2400
GHCND:USW00013897	NASHVILLE INTERNATIONAL AIRPORT TN US	20090610	306	211	182.9	36.11889	-86.6892	0	2400	0	2400
GHCND:USW00013897	NASHVILLE INTERNATIONAL AIRPORT TN US	20090611	283	189	182.9	36.11889	-86.6892	0	2400	0	2400
GHCND:USW00013897	NASHVILLE INTERNATIONAL AIRPORT TN US	20090612	289	189	182.9	36.11889	-86.6892	0	2400	0	2400
GHCND:USW00013897	NASHVILLE INTERNATIONAL AIRPORT TN US	20090613	294	194	182.9	36.11889	-86.6892	0	2400	0	2400
GHCND:USW00013897	NASHVILLE INTERNATIONAL AIRPORT TN US	20090614	294	200	182.9	36.11889	-86.6892	0	2400	0	2400
GHCND:USW00013897	NASHVILLE INTERNATIONAL AIRPORT TN US	20090615	289	200	182.9	36.11889	-86.6892	0	2400	0	2400
GHCND:USW00013897	NASHVILLE INTERNATIONAL AIRPORT TN US	20090616	306	200	182.9	36.11889	-86.6892	0	2400	0	2400
GHCND:USW00013897	NASHVILLE INTERNATIONAL AIRPORT TN US	20090617	339	228	182.9	36.11889	-86.6892	0	2400	0	2400
GHCND:USW00013897	NASHVILLE INTERNATIONAL AIRPORT TN US	20090618	328	222	182.9	36.11889	-86.6892	0	2400	0	2400
GHCND:USW00013897	NASHVILLE INTERNATIONAL AIRPORT TN US	20090619	339	233	182.9	36.11889	-86.6892	0	2400	0	2400
GHCND:USW00013897	NASHVILLE INTERNATIONAL AIRPORT TN US	20090620	344	250	182.9	36.11889	-86.6892	0	2400	0	2400
GHCND:USW00013897	NASHVILLE INTERNATIONAL AIRPORT TN US	20090621	344	261	182.9	36.11889	-86.6892	0	2400	0	2400
GHCND:USW00013897	NASHVILLE INTERNATIONAL AIRPORT TN US	20090622	350	211	182.9	36.11889	-86.6892	0	2400	0	2400
GHCND:USW00013897	NASHVILLE INTERNATIONAL AIRPORT TN US	20090623	328	217	182.9	36.11889	-86.6892	0	2400	0	2400
GHCND:USW00013897	NASHVILLE INTERNATIONAL AIRPORT TN US	20090624	322	211	182.9	36.11889	-86.6892	0	2400	0	2400
GHCND:USW00013897	NASHVILLE INTERNATIONAL AIRPORT TN US	20090625	339	206	182.9	36.11889	-86.6892	0	2400	0	2400
GHCND:USW00013897	NASHVILLE INTERNATIONAL AIRPORT TN US	20090626	344	222	182.9	36.11889	-86.6892	0	2400	0	2400
GHCND:USW00013897	NASHVILLE INTERNATIONAL AIRPORT TN US	20090627	350	239	182.9	36.11889	-86.6892	0	2400	0	2400
GHCND:USW00013897	NASHVILLE INTERNATIONAL AIRPORT TN US	20090628	333	233	182.9	36.11889	-86.6892	0	2400	0	2400

GHCND:USW00013897	NASHVILLE INTERNATIONAL AIRPORT TN US	20090628	311	167	182.9	36.11889	-86.6892	0	2400	0	2400	
GHCND:USW00013897	NASHVILLE INTERNATIONAL AIRPORT TN US	20090630	317	211	182.9	36.11889	-86.6892	0	2400	0	2400	
GHCND:USW00013897	NASHVILLE INTERNATIONAL AIRPORT TN US	20090701	289	206	182.9	36.11889	-86.6892	0	2400	0	2400	
GHCND:USW00013897	NASHVILLE INTERNATIONAL AIRPORT TN US	20090702	283	200	182.9	36.11889	-86.6892	0	2400	0	2400	
GHCND:USW00013897	NASHVILLE INTERNATIONAL AIRPORT TN US	20090703	294	172	182.9	36.11889	-86.6892	0	2400	0	2400	
GHCND:USW00013897	NASHVILLE INTERNATIONAL AIRPORT TN US	20090704	317	178	182.9	36.11889	-86.6892	0	2400	0	2400	
GHCND:USW00013897	NASHVILLE INTERNATIONAL AIRPORT TN US	20090705	306	211	182.9	36.11889	-86.6892	0	2400	0	2400	
GHCND:USW00013897	NASHVILLE INTERNATIONAL AIRPORT TN US	20090706	283	211	182.9	36.11889	-86.6892	0	2400	0	2400	
GHCND:USW00013897	NASHVILLE INTERNATIONAL AIRPORT TN US	20090707	306	189	182.9	36.11889	-86.6892	0	2400	0	2400	
GHCND:USW00013897	NASHVILLE INTERNATIONAL AIRPORT TN US	20090708	317	183	182.9	36.11889	-86.6892	0	2400	0	2400	
GHCND:USW00013897	NASHVILLE INTERNATIONAL AIRPORT TN US	20090709	322	206	182.9	36.11889	-86.6892	0	2400	0	2400	
GHCND:USW00013897	NASHVILLE INTERNATIONAL AIRPORT TN US	20090710	311	211	182.9	36.11889	-86.6892	0	2400	0	2400	
GHCND:USW00013897	NASHVILLE INTERNATIONAL AIRPORT TN US	20090711	267	211	182.9	36.11889	-86.6892	0	2400	0	2400	
GHCND:USW00013897	NASHVILLE INTERNATIONAL AIRPORT TN US	20090712	322	206	182.9	36.11889	-86.6892	0	2400	0	2400	
GHCND:USW00013897	NASHVILLE INTERNATIONAL AIRPORT TN US	20090713	294	206	182.9	36.11889	-86.6892	0	2400	0	2400	
GHCND:USW00013897	NASHVILLE INTERNATIONAL AIRPORT TN US	20090714	317	178	182.9	36.11889	-86.6892	0	2400	0	2400	
GHCND:USW00013897	NASHVILLE INTERNATIONAL AIRPORT TN US	20090715	333	211	182.9	36.11889	-86.6892	0	2400	0	2400	
GHCND:USW00013897	NASHVILLE INTERNATIONAL AIRPORT TN US	20090716	289	211	182.9	36.11889	-86.6892	0	2400	0	2400	
GHCND:USW00013897	NASHVILLE INTERNATIONAL AIRPORT TN US	20090717	294	183	182.9	36.11889	-86.6892	0	2400	0	2400	
GHCND:USW00013897	NASHVILLE INTERNATIONAL AIRPORT TN US	20090718	244	156	182.9	36.11889	-86.6892	0	2400	0	2400	
GHCND:USW00013897	NASHVILLE INTERNATIONAL AIRPORT TN US	20090719	250	139	182.9	36.11889	-86.6892	0	2400	0	2400	
GHCND:USW00013897	NASHVILLE INTERNATIONAL AIRPORT TN US	20090720	272	150	182.9	36.11889	-86.6892	0	2400	0	2400	
GHCND:USW00013897	NASHVILLE INTERNATIONAL AIRPORT TN US	20090721	283	144	182.9	36.11889	-86.6892	0	2400	0	2400	
GHCND:USW00013897	NASHVILLE INTERNATIONAL AIRPORT TN US	20090722	244	200	182.9	36.11889	-86.6892	0	2400	0	2400	
GHCND:USW00013897	NASHVILLE INTERNATIONAL AIRPORT TN US	20090723	289	172	182.9	36.11889	-86.6892	0	2400	0	2400	
GHCND:USW00013897	NASHVILLE INTERNATIONAL AIRPORT TN US	20090724	306	172	182.9	36.11889	-86.6892	0	2400	0	2400	
GHCND:USW00013897	NASHVILLE INTERNATIONAL AIRPORT TN US	20090725	322	200	182.9	36.11889	-86.6892	0	2400	0	2400	
GHCND:USW00013897	NASHVILLE INTERNATIONAL AIRPORT TN US	20090726	294	217	182.9	36.11889	-86.6892	0	2400	0	2400	
GHCND:USW00013897	NASHVILLE INTERNATIONAL AIRPORT TN US	20090727	317	194	182.9	36.11889	-86.6892	0	2400	0	2400	
GHCND:USW00013897	NASHVILLE INTERNATIONAL AIRPORT TN US	20090728	344	206	182.9	36.11889	-86.6892	0	2400	0	2400	
GHCND:USW00013897	NASHVILLE INTERNATIONAL AIRPORT TN US	20090729	300	217	182.9	36.11889	-86.6892	0	2400	0	2400	
GHCND:USW00013897	NASHVILLE INTERNATIONAL AIRPORT TN US	20090730	289	217	182.9	36.11889	-86.6892	0	2400	0	2400	
GHCND:USW00013897	NASHVILLE INTERNATIONAL AIRPORT TN US	20090731	306	200	182.9	36.11889	-86.6892	0	2400	0	2400	
GHCND:USW00013897	NASHVILLE INTERNATIONAL AIRPORT TN US	20090801	294	183	182.9	36.11889	-86.6892	0	2400	0	2400	
GHCND:USW00013897	NASHVILLE INTERNATIONAL AIRPORT TN US	20090802	294	194	182.9	36.11889	-86.6892	0	2400	0	2400	
GHCND:USW00013897	NASHVILLE INTERNATIONAL AIRPORT TN US	20090803	317	178	182.9	36.11889	-86.6892	0	2400	0	2400	
GHCND:USW00013897	NASHVILLE INTERNATIONAL AIRPORT TN US	20090804	339	200	182.9	36.11889	-86.6892	0	2400	0	2400	
GHCND:USW00013897	NASHVILLE INTERNATIONAL AIRPORT TN US	20090805	294	194	182.9	36.11889	-86.6892	0	2400	0	2400	
GHCND:USW00013897	NASHVILLE INTERNATIONAL AIRPORT TN US	20090806	311	200	182.9	36.11889	-86.6892	0	2400	0	2400	
GHCND:USW00013897	NASHVILLE INTERNATIONAL AIRPORT TN US	20090807	322	200	182.9	36.11889	-86.6892	0	2400	0	2400	
GHCND:USW00013897	NASHVILLE INTERNATIONAL AIRPORT TN US	20090808	333	211	182.9	36.11889	-86.6892	0	2400	0	2400	
GHCND:USW00013897	NASHVILLE INTERNATIONAL AIRPORT TN US	20090809	339	228	182.9	36.11889	-86.6892	0	2400	0	2400	
GHCND:USW00013897	NASHVILLE INTERNATIONAL AIRPORT TN US	20090810	333	233	182.9	36.11889	-86.6892	0	2400	0	2400	
GHCND:USW00013897	NASHVILLE INTERNATIONAL AIRPORT TN US	20090811	317	222	182.9	36.11889	-86.6892	0	2400	0	2400	
GHCND:USW00013897	NASHVILLE INTERNATIONAL AIRPORT TN US	20090812	306	217	182.9	36.11889	-86.6892	0	2400	0	2400	
GHCND:USW00013897	NASHVILLE INTERNATIONAL AIRPORT TN US	20090813	322	183	182.9	36.11889	-86.6892	0	2400	0	2400	
GHCND:USW00013897	NASHVILLE INTERNATIONAL AIRPORT TN US	20090814	339	206	182.9	36.11889	-86.6892	0	2400	0	2400	
GHCND:USW00013897	NASHVILLE INTERNATIONAL AIRPORT TN US	20090815	344	217	182.9	36.11889	-86.6892	0	2400	0	2400	
GHCND:USW00013897	NASHVILLE INTERNATIONAL AIRPORT TN US	20090816	328	222	182.9	36.11889	-86.6892	0	2400	0	2400	
GHCND:USW00013897	NASHVILLE INTERNATIONAL AIRPORT TN US	20090817	317	222	182.9	36.11889	-86.6892	0	2400	0	2400	
GHCND:USW00013897	NASHVILLE INTERNATIONAL AIRPORT TN US	20090818	289	217	182.9	36.11889	-86.6892	0	2400	0	2400	
GHCND:USW00013897	NASHVILLE INTERNATIONAL AIRPORT TN US	20090819	322	217	182.9	36.11889	-86.6892	0	2400	0	2400	
GHCND:USW00013897	NASHVILLE INTERNATIONAL AIRPORT TN US	20090820	283	217	182.9	36.11889	-86.6892	0	2400	0	2400	
GHCND:USW00013897	NASHVILLE INTERNATIONAL AIRPORT TN US	20090821	300	211	182.9	36.11889	-86.6892	0	2400	0	2400	
GHCND:USW00013897	NASHVILLE INTERNATIONAL AIRPORT TN US	20090822	244	178	182.9	36.11889	-86.6892	0	2400	0	2400	
GHCND:USW00013897	NASHVILLE INTERNATIONAL AIRPORT TN US	20090823	228	156	182.9	36.11889	-86.6892	0	2400	0	2400	
GHCND:USW00013897	NASHVILLE INTERNATIONAL AIRPORT TN US	20090824	283	144	182.9	36.11889	-86.6892	0	2400	0	2400	
GHCND:USW00013897	NASHVILLE INTERNATIONAL AIRPORT TN US	20090825	317	167	182.9	36.11889	-86.6892	0	2400	0	2400	
GHCND:USW00013897	NASHVILLE INTERNATIONAL AIRPORT TN US	20090826	317	183	182.9	36.11889	-86.6892	0	2400	0	2400	
GHCND:USW00013897	NASHVILLE INTERNATIONAL AIRPORT TN US	20090827	322	200	182.9	36.11889	-86.6892	0	2400	0	2400	
GHCND:USW00013897	NASHVILLE INTERNATIONAL AIRPORT TN US	20090828	278	206	182.9	36.11889	-86.6892	0	2400	0	2400	
GHCND:USW00013897	NASHVILLE INTERNATIONAL AIRPORT TN US	20090829	294	188	182.9	36.11889	-86.6892	0	2400	0	2400	
GHCND:USW00013897	NASHVILLE INTERNATIONAL AIRPORT TN US	20090830	261	161	182.9	36.11889	-86.6892	0	2400	0	2400	
GHCND:USW00013897	NASHVILLE INTERNATIONAL AIRPORT TN US	20090831	256	144	182.9	36.11889	-86.6892	0	2400	0	2400	
GHCND:USW00013897	NASHVILLE INTERNATIONAL AIRPORT TN US	20090901	278	133	182.9	36.11889	-86.6892	0	2400	0	2400	
GHCND:USW00013897	NASHVILLE INTERNATIONAL AIRPORT TN US	20090902	250	172	182.9	36.11889	-86.6892	0	2400	0	2400	
GHCND:USW00013897	NASHVILLE INTERNATIONAL AIRPORT TN US	20090903	272	172	182.9	36.11889	-86.6892	0	2400	0	2400	
GHCND:USW00013897	NASHVILLE INTERNATIONAL AIRPORT TN US	20090904	294	161	182.9	36.11889	-86.6892	0	2400	0	2400	
GHCND:USW00013897	NASHVILLE INTERNATIONAL AIRPORT TN US	20090905	289	172	182.9	36.11889	-86.6892	0	2400	0	2400	
GHCND:USW00013897	NASHVILLE INTERNATIONAL AIRPORT TN US	20090906	306	189	182.9	36.11889	-86.6892	0	2400	0	2400	
GHCND:USW00013897	NASHVILLE INTERNATIONAL AIRPORT TN US	20090907	306	189	182.9	36.11889	-86.6892	0	2400	0	2400	
GHCND:USW00013897	NASHVILLE INTERNATIONAL AIRPORT TN US	20090908	306	178	182.9	36.11889	-86.6892	0	2400	0	2400	
GHCND:USW00013897	NASHVILLE INTERNATIONAL AIRPORT TN US	20090909	300	189	182.9	36.11889	-86.6892	0	2400	0	2400	
GHCND:USW00013897	NASHVILLE INTERNATIONAL AIRPORT TN US	20090910	289	172	182.9	36.11889	-86.6892	0	2400	0	2400	
GHCND:USW00013897	NASHVILLE INTERNATIONAL AIRPORT TN US	20090911	289	189	182.9	36.11889	-86.6892	0	2400	0	2400	
GHCND:USW00013897	NASHVILLE INTERNATIONAL AIRPORT TN US	20090912	294	189	182.9	36.11889	-86.6892	0	2400	0	2400	
GHCND:USW00013897	NASHVILLE INTERNATIONAL AIRPORT TN US	20090913	289	161	182.9	36.11889	-86.6892	0	2400	0	2400	
GHCND:USW00013897	NASHVILLE INTERNATIONAL AIRPORT TN US	20090914	283	183	182.9	36.11889	-86.6892	0	2400	0	2400	
GHCND:USW00013897	NASHVILLE INTERNATIONAL AIRPORT TN US	20090915	267	211	182.9	36.11889	-86.6892	0	2400	0	2400	
GHCND:USW00013897	NASHVILLE INTERNATIONAL AIRPORT TN US	20090916	222	206	182.9	36.11889	-86.6892	0	2400	0	2400	
GHCND:USW00013897	NASHVILLE INTERNATIONAL AIRPORT TN US	20090917	233	200	182.9	36.11889	-86.6892	0	2400	0	2400	
GHCND:USW00013897	NASHVILLE INTERNATIONAL AIRPORT TN US	20090918	278	200	182.9	36.11889	-86.6892	0	2400	0	2400	
GHCND:USW00013897	NASHVILLE INTERNATIONAL AIRPORT TN US	20090919	272	211	182.9	36.11889	-86.6892	0	2400	0	2400	
GHCND:USW00013897	NASHVILLE INTERNATIONAL AIRPORT TN US	20090920	272	206	182.9	36.11889	-86.6892	0	2400	0	2400	
GHCND:USW00013897	NASHVILLE INTERNATIONAL AIRPORT TN US	20090921	261	200	182.9	36.11889	-86.6892	0	2400	0	2400	
GHCND:USW00013897	NASHVILLE INTERNATIONAL AIRPORT TN US	20090922	278	200	182.9	36.11889	-86.6892	0	2400	0	2400	
GHCND:USW00013897	NASHVILLE INTERNATIONAL AIRPORT TN US	20090923	261	206	182.9	36.11889	-86.6892	0	2400	0	2400	
GHCND:USW00013897	NASHVILLE INTERNATIONAL AIRPORT TN US	20090924	289	217	182.9	36.11889	-86.6892	0	2400	0	2400	
GHCND:USW00013897	NASHVILLE INTERNATIONAL AIRPORT TN US	20090925	267	217	182.9	36.11889	-86.6892	0	2400	0	2400	
GHCND:USW00013897	NASHVILLE INTERNATIONAL AIRPORT TN US	20090926	256	161	182.9	36.11889	-86.6892	0	2400	0	2400	
GHCND:USW00013897	NASHVILLE INTERNATIONAL AIRPORT TN US	20090927	250	133	182.9	36.11889	-86.6892	0	2400	0	2400	
GHCND:USW00013897	NASHVILLE INTERNATIONAL AIRPORT TN US	20090928	233	128	182.9	36.11889	-86.6892	0	2400	0	2400	
GHCND:USW00013897	NASHVILLE INTERNATIONAL AIRPORT TN US	20090929	206	100	182.9	36.11889	-86.6892	0	2400	0	2400	
GHCND:USW00013897	NASHVILLE INTERNATIONAL AIRPORT TN US	20090930	217	83	182.9	36.11889	-86.6892	0	2400	0	2400	
GHCND:USW00013897	NASHVILLE INTERNATIONAL AIRPORT TN US	20091001	244	94	182.9	36.11889	-86.6892	0	2400	0	2400	
GHCND:USW00013897	NASHVILLE INTERNATIONAL AIRPORT TN US	20091002	222	139	182.9	36.11889	-86.6892	0	2400	0	2400	
GHCND:USW00013897	NASHVILLE INTERNATIONAL AIRPORT TN US	20091003	222	89	182.9	36.11889	-86.6892	0	2400	0	2400	
GHCND:USW00013897	NASHVILLE INTERNATIONAL AIRPORT TN US	20091004	139	94	182.9	36.11889	-86.6892	0	2400	0	2400	
GHCND:USW00013897	NASHVILLE INTERNATIONAL AIRPORT TN US	20091005	183	117	182.9	36.11889	-86.6892	0	2400	0	2400	
GHCND:USW00013897	NASHVILLE INTERNATIONAL AIRPORT TN US	20091006	211	161	182.9	36.11889	-86.6892	0	2400	0	2400	
GHCND:USW00013897	NASHVILLE INTERNATIONAL AIRPORT TN US	20091007	206	100	182.9	36.11889	-86.6892	0	2400	0	2400	
GHCND:USW00013897	NASHVILLE INTERNATIONAL AIRPORT TN US	20091008	278	89	182.9	36.11889	-86.6892	0	2400	0	2400	
GHCND:USW00013897	NASHVILLE INTERNATIONAL AIRPORT TN US	20091009	300	139	182.9	36.11889	-86.6892	0	2400	0	2400	
GHCND:USW00013897	NASHVILLE INTERNATIONAL AIRPORT TN US	20091010	144	100	182.9	36.11889	-86.6892	0	2400	0	2400	
GHCND:USW00013897	NASHVILLE INTERNATIONAL AIRPORT TN US	20091011	189	67	182.9	36.11889	-86.6892	0	2400	0	2400	
GHCND:USW00013897	NASHVILLE INTERNATIONAL AIRPORT TN US	20091012	211	117	182.9	36.11889	-86.6892	0	2400	0	2400	
GHCND:USW00013897	NASHVILLE INTERNATIONAL AIRPORT TN US	20091013	189	150	182.9	36.11889	-86.6892	0	2400	0	2400	
GHCND:USW00013897	NASHVILLE INTERNATIONAL AIRPORT TN US	20091014	206	128	182.9	36.11889	-86.6892	0	2400	0	2400	
GHCND:USW00013897	NASHVILLE INTERNATIONAL AIRPORT TN US	20091015	144	94	182.9	36.11889	-86.6892	0	2400	0	2400	
GHCND:USW00013897	NASHVILLE INTERNATIONAL AIRPORT TN US	20091016	94	61	182.9	36.11889	-86.6892	0	2400	0	2400	
GHCND:USW00013897	NASHVILLE INTERNATIONAL AIRPORT TN US	20091017	100	39	182.9	36.11889	-86.6892	0	2400	0	2400	
GHCND:USW00013897	NASHVILLE INTERNATIONAL AIRPORT TN US	20091018	133	17	182.9	36.11889	-86.6892	0	2400	0	2400	
GHCND:USW00013897	NASHVILLE INTERNATIONAL AIRPORT TN US	20091019	178	6	182.9	36.11889	-86.6892	0	2400	0	2400	
GHCND:USW00013897	NASHVILLE INTERNATIONAL AIRPORT TN US	20091020	211	44	182.9	36.11889	-86.6892	0	2400	0	2400	
GHCND:USW00013897	NASHVILLE INTERNATIONAL AIRPORT TN US	20091021	206	50	182.9	36.11889	-86.6892	0	2400	0	2400	
GHCND:USW00013897	NASHVILLE INTERNATIONAL AIRPORT TN US	20091022	244	122	182.9	36.11889	-86.6892	0	2400	0	2400	
GHCND:USW00013897	NASHVILLE INTERNATIONAL AIRPORT TN US	20091023	217	128	182.9	36.11889	-86.6892	0	2400	0	2400	
GHCND:USW00013897	NASHVILLE INTERNATIONAL AIRPORT TN US	20091024	150	50	182.9	36.11889	-86.6892	0	2400	0	2400	
GHCND:USW00013897	NASHVILLE INTERNATIONAL AIRPORT TN US	20091025	189	17	182.9	36.11889	-86.6892	0	2400	0	2400	
GHCND:USW00013897	NASHVILLE INTERNATIONAL AIRPORT TN US	20091026	206	33	182.9	36.11889	-86.6892	0	2400	0	2400	
GHCND:USW00013897	NASHVILLE INTERNATIONAL AIRPORT TN US	20091027	150	117	182.9	36.11889	-86.6892	0	2400	0	2400	
GHCND:USW00013897	NASHVILLE INTERNATIONAL AIRPORT TN US	20091028	156	89	182.9	36.11889	-86.6892	0	2400	0	2400	
GHCND:USW00013897	NASHVILLE INTERNATIONAL AIRPORT TN US	20091029	194	67	182.9	36.11889	-86.6892	0	2400	0	2400	
GHCND:USW00013897	NASHVILLE INTERNATIONAL AIRPORT TN US	20091030	139	139	182.9	36.11889	-86.6892	0	2400	0	2400	
GHCND:USW00013897	NASHVILLE INTERNATIONAL AIRPORT TN US	20091031	133	50	182.9	36.11889	-86.6892	0	2400	0	2400	
GHCND:USW00013897	NASHVILLE INTERNATIONAL AIRPORT TN US	20091101	161	28	182.9	36.11889	-86.6892	0	2400	0	2400	
GHCND:USW00013897	NASHVILLE INTERNATIONAL AIRPORT TN US	20091102	200	17	182.9	36.11889	-86.6892	0	2400	0	2400	
GHCND:USW00013897	NASHVILLE INTERNATIONAL AIRPORT TN US	20091103	167	33	182.9	36.11889	-86.6892	0	2400	0	2400	
GHCND:USW00013897	NASHVILLE INTERNATIONAL AIRPORT TN US	20091104	211	11	182.9	36.11889	-86.6892	0	2400	0	2400	
GHCND:USW00013897	NASHVILLE INTERNATIONAL AIRPORT TN US	20091105	167	28	182.9	36.11889	-86.6892	0	2400	0	2400	
GHCND:USW00013897	NASHVILLE INTERNATIONAL AIRPORT TN US	20091106	189	11	182.9	36.11889	-86.6892	0	2400	0	2400	
GHCND:USW00013897	NASHVILLE INTERNATIONAL AIRPORT TN US	20091107	233	78	182.9	36.11889	-86.6892	0	2400	0	2400	
GHCND:USW00013897	NASHVILLE INTERNATIONAL AIRPORT TN US	20091108	233	61	182.9	36.11889	-86.6892	0	2400	0	2400	
GHCND:USW00013897	NASHVILLE INTERNATIONAL AIRPORT TN US	20091109	211	100	182.9	36.11889	-86.6892	0	2400	0	2400	
GHCND:USW00013897	NASHVILLE INTERNATIONAL AIRPORT TN US	20091110	178	117	182.9	36.11889	-86.6892	0	2400	0	2400	
GHCND:USW00013897	NASHVILLE INTERNATIONAL AIRPORT TN US	20091111	178	67	182.9	36.11889	-86.6892	0	2400	0	2400	
GHCND:USW00013897	NASHVILLE INTERNATIONAL AIRPORT TN US	20091112	167	28	182.9	36.11889	-86.6892	0	2400	0	2400	
GHCND:USW00013897	NASHVILLE INTERNATIONAL AIRPORT TN US	20091113	200	17	182.9	36.11889	-86.6892	0	2400	0	2400	
GHCND:USW00013897	NASHVILLE INTERNATIONAL AIRPORT TN US	20091114	211	33	182.9	36.11889	-86.6892	0	2400	0	2400	
GHCND:USW00013897	NASHVILLE INTERNATIONAL AIRPORT TN US	20091115	222	56	182.9	36.11889	-86.6892	0	2400	0	2400	
GHCND:USW00013897	NASHVILLE INTERNATIONAL AIRPORT TN US	20091116	211	67	182.9	36.11889	-86.6892	0	2400	0	2400	
GHCND:USW00013897	NASHVILLE INTERNATIONAL AIRPORT TN US	20091117	150	50	182.9	36.11889	-86.6892	0	2400	0	2400	
GHCND:USW00013897	NASHVILLE INTERNATIONAL AIRPORT TN US	20091118	100	50	182.9	36.11889	-86.6892	0	2400	0	2400	
GHCND:USW00013897	NASHVILLE INTERNATIONAL AIRPORT TN US	20091119	150	44	182.9	36.11889	-86.6892	0	2400	0	2400	
GHCND:USW00013897	NASHVILLE INTERNATIONAL AIRPORT TN US	20091120	172	17	182.9	36.11889	-86.6892	0	2400	0	2400	
GHCND:USW00013897	NASHVILLE INTERNATIONAL AIRPORT TN US	20091121	183	28	182.9	36.11889	-86.6892	0	2400	0	2400	
GHCND:USW00013897	NASHVILLE INTERNATIONAL AIRPORT TN US	20091122	128	61	182.9	36.11889	-86.6892	0	2400	0	2400	
GHCND:USW00013897	NASHVILLE INTERNATIONAL AIRPORT TN US	20091123	117	94	182.9	36.11889	-86.6892	0	2400	0	2400	
GHCND:USW00013897	NASHVILLE INTERNATIONAL AIRPORT TN US	20091124	150	100	182.9	36.11889	-86.6892	0	2400	0	2400	
GHCND:USW00013897	NASHVILLE INTERNATIONAL AIRPORT TN US	20091125	144	61	182.9	36.11889	-86.6892	0	2400	0	2400	
GHCND:USW00013897	NASHVILLE INTERNATIONAL AIRPORT TN US	20091126	83	22	182.9	36.11889	-86.6892	0	2400	0	2400	
GHCND:USW00013897	NASHVILLE INTERNATIONAL AIRPORT TN US	20091127	111	-17	182.9	36.11889	-86.6892	0	2400	0	2400	
GHCND:USW00013897	NASHVILLE INTERNATIONAL AIRPORT TN US	20091128	200	-11	182.9	36.11889	-86.6892	0	2400	0	2400	
GHCND:USW00013897	NASHVILLE INTERNATIONAL AIRPORT TN US	20091129	156	78	182.9	36.11889	-86.6892	0	2400	0	2400	
GHCND:USW00013897	NASHVILLE INTERNATIONAL AIRPORT TN US	20091130	217	-11	182.9	36.11889	-86.6892	0	2400	0	2400	
GHCND:USW00013897	NASHVILLE INTERNATIONAL AIRPORT TN US	20091201	122	-33	182.9	36.11889	-86.6892	0	2400	0	2400	
GHCND:USW00013897	NASHVILLE INTERNATIONAL AIRPORT TN US	20091202	139	56	182.9	36.11889	-86.6892	0	2400	0	2400	
GHCND:USW00013897	NASHVILLE INTERNATIONAL AIRPORT TN US	20091203	50	22	182.9	36.11889	-86.6892	0	2400	0	2400	
GHCND:USW00013897	NASHVILLE INTERNATIONAL AIRPORT TN US	20091204	39	-11	182.9	36.11889	-86.6892	0	2400	0	2400	
GHCND:USW00013897	NASHVILLE INTERNATIONAL AIRPORT TN US	20091205	39	-50	182.9	36.11889	-86.6892	0	2400	0	2400	
GHCND:USW00013897	NASHVILLE INTERNATIONAL AIRPORT TN US	20091206	50	-61	182.9	36.11889	-86.6892	0	2400	0	2400	
GHCND:USW00013897	NASHVILLE INTERNATIONAL AIRPORT TN US	20091207	78	17	182.9	36.11889	-86.6892	0	2400	0	2400	
GHCND:USW00013897	NASHVILLE INTERNATIONAL AIRPORT TN US	20091208	139	50	182.9	36.11889	-86.6892	0	2400	0	2400	
GHCND:USW00013897	NASHVILLE INTERNATIONAL AIRPORT TN US	20091209	161	-17	182.9	36.11889	-86.6892	0	2400	0	2400	
GHCND:USW00013897	NASHVILLE INTERNATIONAL AIRPORT TN US	20091210	11	-56	182.9	36.11889	-86.6892	0	2400	0	2400	
GHCND:USW00013897	NASHVILLE INTERNATIONAL AIRPORT TN US	20091211	33	-94	182.9	36.11889	-86.6892	0	2400	0	2400	
GHCND:USW00013897	NASHVILLE INTERNATIONAL AIRPORT TN US	20091212	83	-50	182.9	36.11889	-86.6892	0	2400	0	2400	
GHCND:USW00013897	NASHVILLE INTERNATIONAL AIRPORT TN US	20091213	122	72	182.9	36.11889	-86.6892	0	2400	0	2400	
GHCND:USW00013897	NASHVILLE INTERNATIONAL AIRPORT TN US	20091214	189	106	182.9	36.11889	-86.6892	0	2400	0	2400	
GHCND:USW00013897	NASHVILLE INTERNATIONAL AIRPORT TN US	20091215	122	-22	182.9	36.11889	-86.6892	0	2400	0	2400	

GHCND:USW00013897	NASHVILLE INTERNATIONAL AIRPORT TN US	20091216	28	-39	182.9	36.11889	-86.6892	0	2400	0	2400
GHCND:USW00013897	NASHVILLE INTERNATIONAL AIRPORT TN US	20091217	94	-44	182.9	36.11889	-86.6892	0	2400	0	2400
GHCND:USW00013897	NASHVILLE INTERNATIONAL AIRPORT TN US	20091218	67	33	182.9	36.11889	-86.6892	0	2400	0	2400
GHCND:USW00013897	NASHVILLE INTERNATIONAL AIRPORT TN US	20091219	50	6	182.9	36.11889	-86.6892	0	2400	0	2400
GHCND:USW00013897	NASHVILLE INTERNATIONAL AIRPORT TN US	20091220	28	-17	182.9	36.11889	-86.6892	0	2400	0	2400
GHCND:USW00013897	NASHVILLE INTERNATIONAL AIRPORT TN US	20091221	94	-39	182.9	36.11889	-86.6892	0	2400	0	2400
GHCND:USW00013897	NASHVILLE INTERNATIONAL AIRPORT TN US	20091222	139	-33	182.9	36.11889	-86.6892	0	2400	0	2400
GHCND:USW00013897	NASHVILLE INTERNATIONAL AIRPORT TN US	20091223	133	56	182.9	36.11889	-86.6892	0	2400	0	2400
GHCND:USW00013897	NASHVILLE INTERNATIONAL AIRPORT TN US	20091224	167	89	182.9	36.11889	-86.6892	0	2400	0	2400
GHCND:USW00013897	NASHVILLE INTERNATIONAL AIRPORT TN US	20091225	117	-17	182.9	36.11889	-86.6892	0	2400	0	2400
GHCND:USW00013897	NASHVILLE INTERNATIONAL AIRPORT TN US	20091226	94	-39	182.9	36.11889	-86.6892	0	2400	0	2400
GHCND:USW00013897	NASHVILLE INTERNATIONAL AIRPORT TN US	20091227	67	-28	182.9	36.11889	-86.6892	0	2400	0	2400
GHCND:USW00013897	NASHVILLE INTERNATIONAL AIRPORT TN US	20091228	33	-56	182.9	36.11889	-86.6892	0	2400	0	2400
GHCND:USW00013897	NASHVILLE INTERNATIONAL AIRPORT TN US	20091229	39	-28	182.9	36.11889	-86.6892	0	2400	0	2400
GHCND:USW00013897	NASHVILLE INTERNATIONAL AIRPORT TN US	20091230	94	-6	182.9	36.11889	-86.6892	0	2400	0	2400
GHCND:USW00013897	NASHVILLE INTERNATIONAL AIRPORT TN US	20091231	78	28	182.9	36.11889	-86.6892	0	2400	0	2400
GHCND:USW00013897	NASHVILLE INTERNATIONAL AIRPORT TN US	20100101	28	-56	182.9	36.11889	-86.6892	0	2400	0	2400
GHCND:USW00013897	NASHVILLE INTERNATIONAL AIRPORT TN US	20100102	-28	-94	182.9	36.11889	-86.6892	0	2400	0	2400
GHCND:USW00013897	NASHVILLE INTERNATIONAL AIRPORT TN US	20100103	-33	-100	182.9	36.11889	-86.6892	0	2400	0	2400
GHCND:USW00013897	NASHVILLE INTERNATIONAL AIRPORT TN US	20100104	-17	-111	182.9	36.11889	-86.6892	0	2400	0	2400
GHCND:USW00013897	NASHVILLE INTERNATIONAL AIRPORT TN US	20100105	-22	-106	182.9	36.11889	-86.6892	0	2400	0	2400
GHCND:USW00013897	NASHVILLE INTERNATIONAL AIRPORT TN US	20100106	11	-111	182.9	36.11889	-86.6892	0	2400	0	2400
GHCND:USW00013897	NASHVILLE INTERNATIONAL AIRPORT TN US	20100107	-6	-100	182.9	36.11889	-86.6892	0	2400	0	2400
GHCND:USW00013897	NASHVILLE INTERNATIONAL AIRPORT TN US	20100108	-78	-106	182.9	36.11889	-86.6892	0	2400	0	2400
GHCND:USW00013897	NASHVILLE INTERNATIONAL AIRPORT TN US	20100109	-56	-100	182.9	36.11889	-86.6892	0	2400	0	2400
GHCND:USW00013897	NASHVILLE INTERNATIONAL AIRPORT TN US	20100110	-22	-133	182.9	36.11889	-86.6892	0	2400	0	2400
GHCND:USW00013897	NASHVILLE INTERNATIONAL AIRPORT TN US	20100111	44	-100	182.9	36.11889	-86.6892	0	2400	0	2400
GHCND:USW00013897	NASHVILLE INTERNATIONAL AIRPORT TN US	20100112	0	-67	182.9	36.11889	-86.6892	0	2400	0	2400
GHCND:USW00013897	NASHVILLE INTERNATIONAL AIRPORT TN US	20100113	56	-100	182.9	36.11889	-86.6892	0	2400	0	2400
GHCND:USW00013897	NASHVILLE INTERNATIONAL AIRPORT TN US	20100114	106	-78	182.9	36.11889	-86.6892	0	2400	0	2400
GHCND:USW00013897	NASHVILLE INTERNATIONAL AIRPORT TN US	20100115	150	-11	182.9	36.11889	-86.6892	0	2400	0	2400
GHCND:USW00013897	NASHVILLE INTERNATIONAL AIRPORT TN US	20100116	111	0	182.9	36.11889	-86.6892	0	2400	0	2400
GHCND:USW00013897	NASHVILLE INTERNATIONAL AIRPORT TN US	20100117	122	28	182.9	36.11889	-86.6892	0	2400	0	2400
GHCND:USW00013897	NASHVILLE INTERNATIONAL AIRPORT TN US	20100118	144	-22	182.9	36.11889	-86.6892	0	2400	0	2400
GHCND:USW00013897	NASHVILLE INTERNATIONAL AIRPORT TN US	20100119	167	39	182.9	36.11889	-86.6892	0	2400	0	2400
GHCND:USW00013897	NASHVILLE INTERNATIONAL AIRPORT TN US	20100120	133	100	182.9	36.11889	-86.6892	0	2400	0	2400
GHCND:USW00013897	NASHVILLE INTERNATIONAL AIRPORT TN US	20100121	167	94	182.9	36.11889	-86.6892	0	2400	0	2400
GHCND:USW00013897	NASHVILLE INTERNATIONAL AIRPORT TN US	20100122	117	67	182.9	36.11889	-86.6892	0	2400	0	2400
GHCND:USW00013897	NASHVILLE INTERNATIONAL AIRPORT TN US	20100123	139	61	182.9	36.11889	-86.6892	0	2400	0	2400
GHCND:USW00013897	NASHVILLE INTERNATIONAL AIRPORT TN US	20100124	133	83	182.9	36.11889	-86.6892	0	2400	0	2400
GHCND:USW00013897	NASHVILLE INTERNATIONAL AIRPORT TN US	20100125	83	11	182.9	36.11889	-86.6892	0	2400	0	2400
GHCND:USW00013897	NASHVILLE INTERNATIONAL AIRPORT TN US	20100126	72	-33	182.9	36.11889	-86.6892	0	2400	0	2400
GHCND:USW00013897	NASHVILLE INTERNATIONAL AIRPORT TN US	20100127	67	-61	182.9	36.11889	-86.6892	0	2400	0	2400
GHCND:USW00013897	NASHVILLE INTERNATIONAL AIRPORT TN US	20100128	83	-17	182.9	36.11889	-86.6892	0	2400	0	2400
GHCND:USW00013897	NASHVILLE INTERNATIONAL AIRPORT TN US	20100129	-17	-44	182.9	36.11889	-86.6892	0	2400	0	2400
GHCND:USW00013897	NASHVILLE INTERNATIONAL AIRPORT TN US	20100130	-33	-72	182.9	36.11889	-86.6892	0	2400	0	2400
GHCND:USW00013897	NASHVILLE INTERNATIONAL AIRPORT TN US	20100131	39	-122	182.9	36.11889	-86.6892	0	2400	0	2400
GHCND:USW00013897	NASHVILLE INTERNATIONAL AIRPORT TN US	20100201	61	-83	182.9	36.11889	-86.6892	0	2400	0	2400
GHCND:USW00013897	NASHVILLE INTERNATIONAL AIRPORT TN US	20100202	83	11	182.9	36.11889	-86.6892	0	2400	0	2400
GHCND:USW00013897	NASHVILLE INTERNATIONAL AIRPORT TN US	20100203	78	0	182.9	36.11889	-86.6892	0	2400	0	2400
GHCND:USW00013897	NASHVILLE INTERNATIONAL AIRPORT TN US	20100204	61	0	182.9	36.11889	-86.6892	0	2400	0	2400
GHCND:USW00013897	NASHVILLE INTERNATIONAL AIRPORT TN US	20100205	72	33	182.9	36.11889	-86.6892	0	2400	0	2400
GHCND:USW00013897	NASHVILLE INTERNATIONAL AIRPORT TN US	20100206	39	-11	182.9	36.11889	-86.6892	0	2400	0	2400
GHCND:USW00013897	NASHVILLE INTERNATIONAL AIRPORT TN US	20100207	11	-55	182.9	36.11889	-86.6892	0	2400	0	2400
GHCND:USW00013897	NASHVILLE INTERNATIONAL AIRPORT TN US	20100208	17	-55	182.9	36.11889	-86.6892	0	2400	0	2400
GHCND:USW00013897	NASHVILLE INTERNATIONAL AIRPORT TN US	20100209	17	-61	182.9	36.11889	-86.6892	0	2400	0	2400
GHCND:USW00013897	NASHVILLE INTERNATIONAL AIRPORT TN US	20100210	17	-61	182.9	36.11889	-86.6892	0	2400	0	2400
GHCND:USW00013897	NASHVILLE INTERNATIONAL AIRPORT TN US	20100211	28	-67	182.9	36.11889	-86.6892	0	2400	0	2400
GHCND:USW00013897	NASHVILLE INTERNATIONAL AIRPORT TN US	20100212	17	-44	182.9	36.11889	-86.6892	0	2400	0	2400
GHCND:USW00013897	NASHVILLE INTERNATIONAL AIRPORT TN US	20100213	22	-22	182.9	36.11889	-86.6892	0	2400	0	2400
GHCND:USW00013897	NASHVILLE INTERNATIONAL AIRPORT TN US	20100214	33	-6	182.9	36.11889	-86.6892	0	2400	0	2400
GHCND:USW00013897	NASHVILLE INTERNATIONAL AIRPORT TN US	20100215	28	-56	182.9	36.11889	-86.6892	0	2400	0	2400
GHCND:USW00013897	NASHVILLE INTERNATIONAL AIRPORT TN US	20100216	-11	-56	182.9	36.11889	-86.6892	0	2400	0	2400
GHCND:USW00013897	NASHVILLE INTERNATIONAL AIRPORT TN US	20100217	39	-50	182.9	36.11889	-86.6892	0	2400	0	2400
GHCND:USW00013897	NASHVILLE INTERNATIONAL AIRPORT TN US	20100218	94	-44	182.9	36.11889	-86.6892	0	2400	0	2400
GHCND:USW00013897	NASHVILLE INTERNATIONAL AIRPORT TN US	20100219	111	-50	182.9	36.11889	-86.6892	0	2400	0	2400
GHCND:USW00013897	NASHVILLE INTERNATIONAL AIRPORT TN US	20100220	167	-28	182.9	36.11889	-86.6892	0	2400	0	2400
GHCND:USW00013897	NASHVILLE INTERNATIONAL AIRPORT TN US	20100221	194	11	182.9	36.11889	-86.6892	0	2400	0	2400
GHCND:USW00013897	NASHVILLE INTERNATIONAL AIRPORT TN US	20100222	206	28	182.9	36.11889	-86.6892	0	2400	0	2400
GHCND:USW00013897	NASHVILLE INTERNATIONAL AIRPORT TN US	20100223	28	6	182.9	36.11889	-86.6892	0	2400	0	2400
GHCND:USW00013897	NASHVILLE INTERNATIONAL AIRPORT TN US	20100224	22	-44	182.9	36.11889	-86.6892	0	2400	0	2400
GHCND:USW00013897	NASHVILLE INTERNATIONAL AIRPORT TN US	20100225	39	-61	182.9	36.11889	-86.6892	0	2400	0	2400
GHCND:USW00013897	NASHVILLE INTERNATIONAL AIRPORT TN US	20100226	72	-67	182.9	36.11889	-86.6892	0	2400	0	2400
GHCND:USW00013897	NASHVILLE INTERNATIONAL AIRPORT TN US	20100227	94	-33	182.9	36.11889	-86.6892	0	2400	0	2400
GHCND:USW00013897	NASHVILLE INTERNATIONAL AIRPORT TN US	20100228	72	0	182.9	36.11889	-86.6892	0	2400	0	2400
GHCND:USW00013897	NASHVILLE INTERNATIONAL AIRPORT TN US	20100301	72	-17	182.9	36.11889	-86.6892	0	2400	0	2400
GHCND:USW00013897	NASHVILLE INTERNATIONAL AIRPORT TN US	20100302	61	11	182.9	36.11889	-86.6892	0	2400	0	2400
GHCND:USW00013897	NASHVILLE INTERNATIONAL AIRPORT TN US	20100303	22	-6	182.9	36.11889	-86.6892	0	2400	0	2400
GHCND:USW00013897	NASHVILLE INTERNATIONAL AIRPORT TN US	20100304	106	-11	182.9	36.11889	-86.6892	0	2400	0	2400
GHCND:USW00013897	NASHVILLE INTERNATIONAL AIRPORT TN US	20100305	106	-44	182.9	36.11889	-86.6892	0	2400	0	2400
GHCND:USW00013897	NASHVILLE INTERNATIONAL AIRPORT TN US	20100306	133	-50	182.9	36.11889	-86.6892	0	2400	0	2400
GHCND:USW00013897	NASHVILLE INTERNATIONAL AIRPORT TN US	20100507	172	-33	182.9	36.11889	-86.6892	0	2400	0	2400
GHCND:USW00013897	NASHVILLE INTERNATIONAL AIRPORT TN US	20100508	228	67	182.9	36.11889	-86.6892	0	2400	0	2400
GHCND:USW00013897	NASHVILLE INTERNATIONAL AIRPORT TN US	20100509	167	50	182.9	36.11889	-86.6892	0	2400	0	2400
GHCND:USW00013897	NASHVILLE INTERNATIONAL AIRPORT TN US	20100510	200	117	182.9	36.11889	-86.6892	0	2400	0	2400
GHCND:USW00013897	NASHVILLE INTERNATIONAL AIRPORT TN US	20100511	206	94	182.9	36.11889	-86.6892	0	2400	0	2400
GHCND:USW00013897	NASHVILLE INTERNATIONAL AIRPORT TN US	20100512	167	72	182.9	36.11889	-86.6892	0	2400	0	2400
GHCND:USW00013897	NASHVILLE INTERNATIONAL AIRPORT TN US	20100513	89	56	182.9	36.11889	-86.6892	0	2400	0	2400
GHCND:USW00013897	NASHVILLE INTERNATIONAL AIRPORT TN US	20100514	94	61	182.9	36.11889	-86.6892	0	2400	0	2400
GHCND:USW00013897	NASHVILLE INTERNATIONAL AIRPORT TN US	20100515	100	61	182.9	36.11889	-86.6892	0	2400	0	2400
GHCND:USW00013897	NASHVILLE INTERNATIONAL AIRPORT TN US	20100516	111	67	182.9	36.11889	-86.6892	0	2400	0	2400
GHCND:USW00013897	NASHVILLE INTERNATIONAL AIRPORT TN US	20100517	117	78	182.9	36.11889	-86.6892	0	2400	0	2400
GHCND:USW00013897	NASHVILLE INTERNATIONAL AIRPORT TN US	20100518	189	44	182.9	36.11889	-86.6892	0	2400	0	2400
GHCND:USW00013897	NASHVILLE INTERNATIONAL AIRPORT TN US	20100519	206	17	182.9	36.11889	-86.6892	0	2400	0	2400
GHCND:USW00013897	NASHVILLE INTERNATIONAL AIRPORT TN US	20100520	211	50	182.9	36.11889	-86.6892	0	2400	0	2400
GHCND:USW00013897	NASHVILLE INTERNATIONAL AIRPORT TN US	20100521	122	33	182.9	36.11889	-86.6892	0	2400	0	2400
GHCND:USW00013897	NASHVILLE INTERNATIONAL AIRPORT TN US	20100522	72	11	182.9	36.11889	-86.6892	0	2400	0	2400
GHCND:USW00013897	NASHVILLE INTERNATIONAL AIRPORT TN US	20100523	194	56	182.9	36.11889	-86.6892	0	2400	0	2400
GHCND:USW00013897	NASHVILLE INTERNATIONAL AIRPORT TN US	20100524	228	50	182.9	36.11889	-86.6892	0	2400	0	2400
GHCND:USW00013897	NASHVILLE INTERNATIONAL AIRPORT TN US	20100525	144	67	182.9	36.11889	-86.6892	0	2400	0	2400
GHCND:USW00013897	NASHVILLE INTERNATIONAL AIRPORT TN US	20100526	128	39	182.9	36.11889	-86.6892	0	2400	0	2400
GHCND:USW00013897	NASHVILLE INTERNATIONAL AIRPORT TN US	20100527	206	11	182.9	36.11889	-86.6892	0	2400	0	2400
GHCND:USW00013897	NASHVILLE INTERNATIONAL AIRPORT TN US	20100528	156	83	182.9	36.11889	-86.6892	0	2400	0	2400
GHCND:USW00013897	NASHVILLE INTERNATIONAL AIRPORT TN US	20100529	161	50	182.9	36.11889	-86.6892	0	2400	0	2400
GHCND:USW00013897	NASHVILLE INTERNATIONAL AIRPORT TN US	20100530	189	28	182.9	36.11889	-86.6892	0	2400	0	2400
GHCND:USW00013897	NASHVILLE INTERNATIONAL AIRPORT TN US	20100531	256	44	182.9	36.11889	-86.6892	0	2400	0	2400
GHCND:USW00013897	NASHVILLE INTERNATIONAL AIRPORT TN US	20100401	289	111	182.9	36.11889	-86.6892	0	2400	0	2400
GHCND:USW00013897	NASHVILLE INTERNATIONAL AIRPORT TN US	20100402	289	111	182.9	36.11889	-86.6892	0	2400	0	2400
GHCND:USW00013897	NASHVILLE INTERNATIONAL AIRPORT TN US	20100403	233	106	182.9	36.11889	-86.6892	0	2400	0	2400
GHCND:USW00013897	NASHVILLE INTERNATIONAL AIRPORT TN US	20100404	267	78	182.9	36.11889	-86.6892	0	2400	0	2400
GHCND:USW00013897	NASHVILLE INTERNATIONAL AIRPORT TN US	20100405	306	189	182.9	36.11889	-86.6892	0	2400	0	2400
GHCND:USW00013897	NASHVILLE INTERNATIONAL AIRPORT TN US	20100406	306	167	182.9	36.11889	-86.6892	0	2400	0	2400
GHCND:USW00013897	NASHVILLE INTERNATIONAL AIRPORT TN US	20100407	256	167	182.9	36.11889	-86.6892	0	2400	0	2400
GHCND:USW00013897	NASHVILLE INTERNATIONAL AIRPORT TN US	20100408	172	61	182.9	36.11889	-86.6892	0	2400	0	2400
GHCND:USW00013897	NASHVILLE INTERNATIONAL AIRPORT TN US	20100409	194	28	182.9	36.11889	-86.6892	0	2400	0	2400
GHCND:USW00013897	NASHVILLE INTERNATIONAL AIRPORT TN US	20100410	228	28	182.9	36.11889	-86.6892	0	2400	0	2400
GHCND:USW00013897	NASHVILLE INTERNATIONAL AIRPORT TN US	20100411	256	50	182.9	36.11889	-86.6892	0	2400	0	2400
GHCND:USW00013897	NASHVILLE INTERNATIONAL AIRPORT TN US	20100412	272	72	182.9	36.11889	-86.6892	0	2400	0	2400
GHCND:USW00013897	NASHVILLE INTERNATIONAL AIRPORT TN US	20100413	294	83	182.9	36.11889	-86.6892	0	2400	0	2400
GHCND:USW00013897	NASHVILLE INTERNATIONAL AIRPORT TN US	20100414	300	106	182.9	36.11889	-86.6892	0	2400	0	2400
GHCND:USW00013897	NASHVILLE INTERNATIONAL AIRPORT TN US	20100415	294	117	182.9	36.11889	-86.6892	0	2400	0	2400
GHCND:USW00013897	NASHVILLE INTERNATIONAL AIRPORT TN US	20100416	289	133	182.9	36.11889	-86.6892	0	2400	0	2400
GHCND:USW00013897	NASHVILLE INTERNATIONAL AIRPORT TN US	20100417	211	94	182.9	36.11889	-86.6892	0	2400	0	2400
GHCND:USW00013897	NASHVILLE INTERNATIONAL AIRPORT TN US	20100418	200	61	182.9	36.11889	-86.6892	0	2400	0	2400
GHCND:USW00013897	NASHVILLE INTERNATIONAL AIRPORT TN US	20100419	200	72	182.9	36.11889	-86.6892	0	2400	0	2400
GHCND:USW00013897	NASHVILLE INTERNATIONAL AIRPORT TN US	20100420	206	89	182.9	36.11889	-86.6892	0	2400	0	2400
GHCND:USW00013897	NASHVILLE INTERNATIONAL AIRPORT TN US	20100421	233	56	182.9	36.11889	-86.6892	0	2400	0	2400
GHCND:USW00013897	NASHVILLE INTERNATIONAL AIRPORT TN US	20100422	244	83	182.9	36.11889	-86.6892	0	2400	0	2400
GHCND:USW00013897	NASHVILLE INTERNATIONAL AIRPORT TN US	20100423	283	128	182.9	36.11889	-86.6892	0	2400	0	2400
GHCND:USW00013897	NASHVILLE INTERNATIONAL AIRPORT TN US	20100424	211	144	182.9	36.11889	-86.6892	0	2400	0	2400
GHCND:USW00013897	NASHVILLE INTERNATIONAL AIRPORT TN US	20100425	239	133	182.9	36.11889	-86.6892	0	2400	0	2400
GHCND:USW00013897	NASHVILLE INTERNATIONAL AIRPORT TN US	20100426	161	122	182.9	36.11889	-86.6892	0	2400	0	2400
GHCND:USW00013897	NASHVILLE INTERNATIONAL AIRPORT TN US	20100427	156	67	182.9	36.11889	-86.6892	0	2400	0	2400
GHCND:USW00013897	NASHVILLE INTERNATIONAL AIRPORT TN US	20100428	206	56	182.9	36.11889	-86.6892	0	2400	0	2400
GHCND:USW00013897	NASHVILLE INTERNATIONAL AIRPORT TN US	20100429	244	67	182.9	36.11889	-86.6892	0	2400	0	2400
GHCND:USW00013897	NASHVILLE INTERNATIONAL AIRPORT TN US	20100430	278	167	182.9	36.11889	-86.6892	0	2400	0	2400
GHCND:USW00013897	NASHVILLE INTERNATIONAL AIRPORT TN US	20100501	228	172	182.9	36.11889	-86.6892	0	2400	0	2400
GHCND:USW00013897	NASHVILLE INTERNATIONAL AIRPORT TN US	20100502	239	189	182.9	36.11889	-86.6892	0	2400	0	2400
GHCND:USW00013897	NASHVILLE INTERNATIONAL AIRPORT TN US	20100503	272	133	182.9	36.11889	-86.6892	0	2400	0	2400
GHCND:USW00013897	NASHVILLE INTERNATIONAL AIRPORT TN US	20100504	289	122	182.9	36.11889	-86.6892	0	2400	0	2400
GHCND:USW00013897	NASHVILLE INTERNATIONAL AIRPORT TN US	20100505	300	133	182.9	36.11889	-86.6892	0	2400	0	2400
GHCND:USW00013897	NASHVILLE INTERNATIONAL AIRPORT TN US	20100506	280	172	182.9	36.11889	-86.6892	0	2400	0	2400
GHCND:USW00013897	NASHVILLE INTERNATIONAL AIRPORT TN US	20100507	331	167	182.9	36.11889	-86.6892	0	2400	0	2400
GHCND:USW00013897	NASHVILLE INTERNATIONAL AIRPORT TN US	20100508	200	94	182.9	36.11889	-86.6892	0	2400	0	2400
GHCND:USW00013897	NASHVILLE INTERNATIONAL AIRPORT TN US	20100509	178	61	182.9	36.11889	-86.6892	0	2400	0	2400
GHCND:USW00013897	NASHVILLE INTERNATIONAL AIRPORT TN US	20100510	139	78	182.9	36.11889	-86.6892	0	2400	0	2400
GHCND:USW00013897	NASHVILLE INTERNATIONAL AIRPORT TN US	20100511	256	122	182.9	36.11889	-86.6892	0	2400	0	2400
GHCND:USW00013897	NASHVILLE INTERNATIONAL AIRPORT TN US	20100512	278	194	182.9	36.11889	-86.6892	0	2400	0	2400
GHCND:USW00013897	NASHVILLE INTERNATIONAL AIRPORT TN US	20100513	300	278	182.9	36.11889	-86.6892	0	2400	0	2400
GHCND:USW00013897	NASHVILLE INTERNATIONAL AIRPORT TN US	20100514	311	172	182.9	36.11889	-86.6892	0	2400	0	2400
GHCND:USW00013897	NASHVILLE INTERNATIONAL AIRPORT TN US	20100515	283	161	182.9	36.11889	-86.6892	0	2400	0	2400
GHCND:USW00013897	NASHVILLE INTERNATIONAL AIRPORT TN US	20100516	228	183	182.9	36.11889	-86.6892	0	2400	0	2400
GHCND:USW00013897	NASHVILLE INTERNATIONAL AIRPORT TN US	20100517	261	161	182.9	36.11889	-86.6892	0	2400	0	2400
GHCND:USW00013897	NASHVILLE INTERNATIONAL AIRPORT TN US	20100518	172	117	182.9	36.11889	-86.6892	0	2400	0	2400
GHCND:USW00013897	NASHVILLE INTERNATIONAL AIRPORT TN US	20100519	239	100	182.9	36.11889	-86.6892	0	2400	0	2400
GHCND:USW00013897	NASHVILLE INTERNATIONAL AIRPORT TN US	20100520	239	117	182.9	36.11889	-86.6892	0	2400	0	2400
GHCND:USW00013897	NASHVILLE INTERNATIONAL AIRPORT TN US	20100521	272	178	182.9	36.11889	-86.6892	0	2400	0	2400
GHCND:USW00013897	NASHVILLE INTERNATIONAL AIRPORT TN US	20100522	300	178	182.9	36.11889	-86.6892	0	2400	0	2400
GHCND:USW00013897	NASHVILLE INTERNATIONAL AIRPORT TN US	20100523	328	172	182.9	36.11889	-86.6892	0	2400	0	2400
GHCND:USW00013897	NASHVILLE INTERNATIONAL AIRPORT TN US	20100524	311	194	182.9	36.11889	-86.6892	0	2400	0	2400
GHCND:USW00013897	NASHVILLE INTERNATIONAL AIRPORT TN US	20100525	294	189	182.9	36.11889	-86.6892	0	2400	0	2400
GHCND:USW00013897	NASHVILLE INTERNATIONAL AIRPORT TN US	20100526	311	172	182.9	36.11889	-86.6892	0	2400	0	2400
GHCND:USW00013897	NASHVILLE INTERNATIONAL AIRPORT TN US	20100527	317	183	182.9	36.11889	-86.6892	0	2400	0	2400
GHCND:USW00013897	NASHVILLE INTERNATIONAL AIRPORT TN US	20100528	306	189	182.9	36.11889	-86.6892	0	2400	0	2400
GHCND:USW00013897	NASHVILLE INTERNATIONAL AIRPORT TN US	20100529	294	178	182.9	36.11889	-86.6892	0	2400	0	2400
GHCND:USW00013897	NASHVILLE INTERNATIONAL AIRPORT TN US	20100530	289	189	182.9	36.11889	-86.6892	0	2400	0	2400
GHCND:USW00013897	NASHVILLE INTERNATIONAL AIRPORT TN US	20100531	283	189	182.9	36.11889	-86.6892	0	2400	0	2400
GHCND:USW00013897	NASHVILLE INTERNATIONAL AIRPORT TN US	20100601	328	194	182.9	36.11889	-86.6892	0	2400	0	2400
GHCND:USW00013897	NASHVILLE INTERNATIONAL AIRPORT TN US	20100602	322	189	182.9	36.11889	-86.6892	0	2400	0	2400
GHCND:USW00013897	NASHVILLE INTERNATIONAL AIRPORT TN US	20100603	322	183	182.9	36.11889	-86.6892	0	2400	0	2400

GHCND:USW00013897	NASHVILLE INTERNATIONAL AIRPORT TN US	20100604	317	200	182.9	36.11889	-86.6892	0	2400	0	2400
GHCND:USW00013897	NASHVILLE INTERNATIONAL AIRPORT TN US	20100605	322	194	182.9	36.11889	-86.6892	0	2400	0	2400
GHCND:USW00013897	NASHVILLE INTERNATIONAL AIRPORT TN US	20100606	300	172	182.9	36.11889	-86.6892	0	2400	0	2400
GHCND:USW00013897	NASHVILLE INTERNATIONAL AIRPORT TN US	20100607	306	150	182.9	36.11889	-86.6892	0	2400	0	2400
GHCND:USW00013897	NASHVILLE INTERNATIONAL AIRPORT TN US	20100608	317	183	182.9	36.11889	-86.6892	0	2400	0	2400
GHCND:USW00013897	NASHVILLE INTERNATIONAL AIRPORT TN US	20100609	311	211	182.9	36.11889	-86.6892	0	2400	0	2400
GHCND:USW00013897	NASHVILLE INTERNATIONAL AIRPORT TN US	20100610	311	211	182.9	36.11889	-86.6892	0	2400	0	2400
GHCND:USW00013897	NASHVILLE INTERNATIONAL AIRPORT TN US	20100611	328	228	182.9	36.11889	-86.6892	0	2400	0	2400
GHCND:USW00013897	NASHVILLE INTERNATIONAL AIRPORT TN US	20100612	344	244	182.9	36.11889	-86.6892	0	2400	0	2400
GHCND:USW00013897	NASHVILLE INTERNATIONAL AIRPORT TN US	20100613	350	250	182.9	36.11889	-86.6892	0	2400	0	2400
GHCND:USW00013897	NASHVILLE INTERNATIONAL AIRPORT TN US	20100614	344	233	182.9	36.11889	-86.6892	0	2400	0	2400
GHCND:USW00013897	NASHVILLE INTERNATIONAL AIRPORT TN US	20100615	350	228	182.9	36.11889	-86.6892	0	2400	0	2400
GHCND:USW00013897	NASHVILLE INTERNATIONAL AIRPORT TN US	20100616	339	222	182.9	36.11889	-86.6892	0	2400	0	2400
GHCND:USW00013897	NASHVILLE INTERNATIONAL AIRPORT TN US	20100617	306	206	182.9	36.11889	-86.6892	0	2400	0	2400
GHCND:USW00013897	NASHVILLE INTERNATIONAL AIRPORT TN US	20100618	339	200	182.9	36.11889	-86.6892	0	2400	0	2400
GHCND:USW00013897	NASHVILLE INTERNATIONAL AIRPORT TN US	20100619	339	233	182.9	36.11889	-86.6892	0	2400	0	2400
GHCND:USW00013897	NASHVILLE INTERNATIONAL AIRPORT TN US	20100620	350	217	182.9	36.11889	-86.6892	0	2400	0	2400
GHCND:USW00013897	NASHVILLE INTERNATIONAL AIRPORT TN US	20100621	356	211	182.9	36.11889	-86.6892	0	2400	0	2400
GHCND:USW00013897	NASHVILLE INTERNATIONAL AIRPORT TN US	20100622	356	222	182.9	36.11889	-86.6892	0	2400	0	2400
GHCND:USW00013897	NASHVILLE INTERNATIONAL AIRPORT TN US	20100623	350	239	182.9	36.11889	-86.6892	0	2400	0	2400
GHCND:USW00013897	NASHVILLE INTERNATIONAL AIRPORT TN US	20100624	344	239	182.9	36.11889	-86.6892	0	2400	0	2400
GHCND:USW00013897	NASHVILLE INTERNATIONAL AIRPORT TN US	20100625	344	222	182.9	36.11889	-86.6892	0	2400	0	2400
GHCND:USW00013897	NASHVILLE INTERNATIONAL AIRPORT TN US	20100626	322	211	182.9	36.11889	-86.6892	0	2400	0	2400
GHCND:USW00013897	NASHVILLE INTERNATIONAL AIRPORT TN US	20100627	339	217	182.9	36.11889	-86.6892	0	2400	0	2400
GHCND:USW00013897	NASHVILLE INTERNATIONAL AIRPORT TN US	20100628	344	233	182.9	36.11889	-86.6892	0	2400	0	2400
GHCND:USW00013897	NASHVILLE INTERNATIONAL AIRPORT TN US	20100629	317	217	182.9	36.11889	-86.6892	0	2400	0	2400
GHCND:USW00013897	NASHVILLE INTERNATIONAL AIRPORT TN US	20100630	306	206	182.9	36.11889	-86.6892	0	2400	0	2400
GHCND:USW00013897	NASHVILLE INTERNATIONAL AIRPORT TN US	20100701	300	178	182.9	36.11889	-86.6892	0	2400	0	2400
GHCND:USW00013897	NASHVILLE INTERNATIONAL AIRPORT TN US	20100702	317	156	182.9	36.11889	-86.6892	0	2400	0	2400
GHCND:USW00013897	NASHVILLE INTERNATIONAL AIRPORT TN US	20100703	311	211	182.9	36.11889	-86.6892	0	2400	0	2400
GHCND:USW00013897	NASHVILLE INTERNATIONAL AIRPORT TN US	20100704	333	211	182.9	36.11889	-86.6892	0	2400	0	2400
GHCND:USW00013897	NASHVILLE INTERNATIONAL AIRPORT TN US	20100705	333	194	182.9	36.11889	-86.6892	0	2400	0	2400
GHCND:USW00013897	NASHVILLE INTERNATIONAL AIRPORT TN US	20100706	344	211	182.9	36.11889	-86.6892	0	2400	0	2400
GHCND:USW00013897	NASHVILLE INTERNATIONAL AIRPORT TN US	20100707	361	211	182.9	36.11889	-86.6892	0	2400	0	2400
GHCND:USW00013897	NASHVILLE INTERNATIONAL AIRPORT TN US	20100708	367	239	182.9	36.11889	-86.6892	0	2400	0	2400
GHCND:USW00013897	NASHVILLE INTERNATIONAL AIRPORT TN US	20100709	372	239	182.9	36.11889	-86.6892	0	2400	0	2400
GHCND:USW00013897	NASHVILLE INTERNATIONAL AIRPORT TN US	20100710	326	211	182.9	36.11889	-86.6892	0	2400	0	2400
GHCND:USW00013897	NASHVILLE INTERNATIONAL AIRPORT TN US	20100711	333	200	182.9	36.11889	-86.6892	0	2400	0	2400
GHCND:USW00013897	NASHVILLE INTERNATIONAL AIRPORT TN US	20100712	317	217	182.9	36.11889	-86.6892	0	2400	0	2400
GHCND:USW00013897	NASHVILLE INTERNATIONAL AIRPORT TN US	20100713	306	211	182.9	36.11889	-86.6892	0	2400	0	2400
GHCND:USW00013897	NASHVILLE INTERNATIONAL AIRPORT TN US	20100714	344	228	182.9	36.11889	-86.6892	0	2400	0	2400
GHCND:USW00013897	NASHVILLE INTERNATIONAL AIRPORT TN US	20100715	344	228	182.9	36.11889	-86.6892	0	2400	0	2400
GHCND:USW00013897	NASHVILLE INTERNATIONAL AIRPORT TN US	20100716	350	228	182.9	36.11889	-86.6892	0	2400	0	2400
GHCND:USW00013897	NASHVILLE INTERNATIONAL AIRPORT TN US	20100717	317	233	182.9	36.11889	-86.6892	0	2400	0	2400
GHCND:USW00013897	NASHVILLE INTERNATIONAL AIRPORT TN US	20100718	328	228	182.9	36.11889	-86.6892	0	2400	0	2400
GHCND:USW00013897	NASHVILLE INTERNATIONAL AIRPORT TN US	20100719	339	239	182.9	36.11889	-86.6892	0	2400	0	2400
GHCND:USW00013897	NASHVILLE INTERNATIONAL AIRPORT TN US	20100720	339	233	182.9	36.11889	-86.6892	0	2400	0	2400
GHCND:USW00013897	NASHVILLE INTERNATIONAL AIRPORT TN US	20100721	344	244	182.9	36.11889	-86.6892	0	2400	0	2400
GHCND:USW00013897	NASHVILLE INTERNATIONAL AIRPORT TN US	20100722	356	239	182.9	36.11889	-86.6892	0	2400	0	2400
GHCND:USW00013897	NASHVILLE INTERNATIONAL AIRPORT TN US	20100723	356	239	182.9	36.11889	-86.6892	0	2400	0	2400
GHCND:USW00013897	NASHVILLE INTERNATIONAL AIRPORT TN US	20100724	361	228	182.9	36.11889	-86.6892	0	2400	0	2400
GHCND:USW00013897	NASHVILLE INTERNATIONAL AIRPORT TN US	20100725	356	244	182.9	36.11889	-86.6892	0	2400	0	2400
GHCND:USW00013897	NASHVILLE INTERNATIONAL AIRPORT TN US	20100726	344	233	182.9	36.11889	-86.6892	0	2400	0	2400
GHCND:USW00013897	NASHVILLE INTERNATIONAL AIRPORT TN US	20100727	322	233	182.9	36.11889	-86.6892	0	2400	0	2400
GHCND:USW00013897	NASHVILLE INTERNATIONAL AIRPORT TN US	20100728	350	233	182.9	36.11889	-86.6892	0	2400	0	2400
GHCND:USW00013897	NASHVILLE INTERNATIONAL AIRPORT TN US	20100729	350	250	182.9	36.11889	-86.6892	0	2400	0	2400
GHCND:USW00013897	NASHVILLE INTERNATIONAL AIRPORT TN US	20100730	344	233	182.9	36.11889	-86.6892	0	2400	0	2400
GHCND:USW00013897	NASHVILLE INTERNATIONAL AIRPORT TN US	20100731	328	233	182.9	36.11889	-86.6892	0	2400	0	2400
GHCND:USW00013897	NASHVILLE INTERNATIONAL AIRPORT TN US	20100801	333	233	182.9	36.11889	-86.6892	0	2400	0	2400
GHCND:USW00013897	NASHVILLE INTERNATIONAL AIRPORT TN US	20100802	356	222	182.9	36.11889	-86.6892	0	2400	0	2400
GHCND:USW00013897	NASHVILLE INTERNATIONAL AIRPORT TN US	20100803	372	222	182.9	36.11889	-86.6892	0	2400	0	2400
GHCND:USW00013897	NASHVILLE INTERNATIONAL AIRPORT TN US	20100804	383	244	182.9	36.11889	-86.6892	0	2400	0	2400
GHCND:USW00013897	NASHVILLE INTERNATIONAL AIRPORT TN US	20100805	367	250	182.9	36.11889	-86.6892	0	2400	0	2400
GHCND:USW00013897	NASHVILLE INTERNATIONAL AIRPORT TN US	20100806	339	228	182.9	36.11889	-86.6892	0	2400	0	2400
GHCND:USW00013897	NASHVILLE INTERNATIONAL AIRPORT TN US	20100807	333	194	182.9	36.11889	-86.6892	0	2400	0	2400
GHCND:USW00013897	NASHVILLE INTERNATIONAL AIRPORT TN US	20100808	356	206	182.9	36.11889	-86.6892	0	2400	0	2400
GHCND:USW00013897	NASHVILLE INTERNATIONAL AIRPORT TN US	20100809	361	244	182.9	36.11889	-86.6892	0	2400	0	2400
GHCND:USW00013897	NASHVILLE INTERNATIONAL AIRPORT TN US	20100810	356	244	182.9	36.11889	-86.6892	0	2400	0	2400
GHCND:USW00013897	NASHVILLE INTERNATIONAL AIRPORT TN US	20100811	367	244	182.9	36.11889	-86.6892	0	2400	0	2400
GHCND:USW00013897	NASHVILLE INTERNATIONAL AIRPORT TN US	20100812	372	239	182.9	36.11889	-86.6892	0	2400	0	2400
GHCND:USW00013897	NASHVILLE INTERNATIONAL AIRPORT TN US	20100813	372	228	182.9	36.11889	-86.6892	0	2400	0	2400
GHCND:USW00013897	NASHVILLE INTERNATIONAL AIRPORT TN US	20100814	367	244	182.9	36.11889	-86.6892	0	2400	0	2400
GHCND:USW00013897	NASHVILLE INTERNATIONAL AIRPORT TN US	20100815	333	233	182.9	36.11889	-86.6892	0	2400	0	2400
GHCND:USW00013897	NASHVILLE INTERNATIONAL AIRPORT TN US	20100816	322	239	182.9	36.11889	-86.6892	0	2400	0	2400
GHCND:USW00013897	NASHVILLE INTERNATIONAL AIRPORT TN US	20100817	328	222	182.9	36.11889	-86.6892	0	2400	0	2400
GHCND:USW00013897	NASHVILLE INTERNATIONAL AIRPORT TN US	20100818	289	217	182.9	36.11889	-86.6892	0	2400	0	2400
GHCND:USW00013897	NASHVILLE INTERNATIONAL AIRPORT TN US	20100819	317	217	182.9	36.11889	-86.6892	0	2400	0	2400
GHCND:USW00013897	NASHVILLE INTERNATIONAL AIRPORT TN US	20100820	339	189	182.9	36.11889	-86.6892	0	2400	0	2400
GHCND:USW00013897	NASHVILLE INTERNATIONAL AIRPORT TN US	20100821	339	222	182.9	36.11889	-86.6892	0	2400	0	2400
GHCND:USW00013897	NASHVILLE INTERNATIONAL AIRPORT TN US	20100822	328	228	182.9	36.11889	-86.6892	0	2400	0	2400
GHCND:USW00013897	NASHVILLE INTERNATIONAL AIRPORT TN US	20100823	311	211	182.9	36.11889	-86.6892	0	2400	0	2400
GHCND:USW00013897	NASHVILLE INTERNATIONAL AIRPORT TN US	20100824	311	189	182.9	36.11889	-86.6892	0	2400	0	2400
GHCND:USW00013897	NASHVILLE INTERNATIONAL AIRPORT TN US	20100825	294	194	182.9	36.11889	-86.6892	0	2400	0	2400
GHCND:USW00013897	NASHVILLE INTERNATIONAL AIRPORT TN US	20100826	300	189	182.9	36.11889	-86.6892	0	2400	0	2400
GHCND:USW00013897	NASHVILLE INTERNATIONAL AIRPORT TN US	20100827	306	161	182.9	36.11889	-86.6892	0	2400	0	2400
GHCND:USW00013897	NASHVILLE INTERNATIONAL AIRPORT TN US	20100828	339	206	182.9	36.11889	-86.6892	0	2400	0	2400
GHCND:USW00013897	NASHVILLE INTERNATIONAL AIRPORT TN US	20100829	322	222	182.9	36.11889	-86.6892	0	2400	0	2400
GHCND:USW00013897	NASHVILLE INTERNATIONAL AIRPORT TN US	20100830	311	200	182.9	36.11889	-86.6892	0	2400	0	2400
GHCND:USW00013897	NASHVILLE INTERNATIONAL AIRPORT TN US	20100831	317	183	182.9	36.11889	-86.6892	0	2400	0	2400
GHCND:USW00013897	NASHVILLE INTERNATIONAL AIRPORT TN US	20100901	328	183	182.9	36.11889	-86.6892	0	2400	0	2400
GHCND:USW00013897	NASHVILLE INTERNATIONAL AIRPORT TN US	20100902	339	178	182.9	36.11889	-86.6892	0	2400	0	2400
GHCND:USW00013897	NASHVILLE INTERNATIONAL AIRPORT TN US	20100903	283	189	182.9	36.11889	-86.6892	0	2400	0	2400
GHCND:USW00013897	NASHVILLE INTERNATIONAL AIRPORT TN US	20100904	267	122	182.9	36.11889	-86.6892	0	2400	0	2400
GHCND:USW00013897	NASHVILLE INTERNATIONAL AIRPORT TN US	20100905	267	100	182.9	36.11889	-86.6892	0	2400	0	2400
GHCND:USW00013897	NASHVILLE INTERNATIONAL AIRPORT TN US	20100906	322	122	182.9	36.11889	-86.6892	0	2400	0	2400
GHCND:USW00013897	NASHVILLE INTERNATIONAL AIRPORT TN US	20100907	344	172	182.9	36.11889	-86.6892	0	2400	0	2400
GHCND:USW00013897	NASHVILLE INTERNATIONAL AIRPORT TN US	20100908	378	211	182.9	36.11889	-86.6892	0	2400	0	2400
GHCND:USW00013897	NASHVILLE INTERNATIONAL AIRPORT TN US	20100909	256	194	182.9	36.11889	-86.6892	0	2400	0	2400
GHCND:USW00013897	NASHVILLE INTERNATIONAL AIRPORT TN US	20100910	250	189	182.9	36.11889	-86.6892	0	2400	0	2400
GHCND:USW00013897	NASHVILLE INTERNATIONAL AIRPORT TN US	20100911	333	206	182.9	36.11889	-86.6892	0	2400	0	2400
GHCND:USW00013897	NASHVILLE INTERNATIONAL AIRPORT TN US	20100912	283	150	182.9	36.11889	-86.6892	0	2400	0	2400
GHCND:USW00013897	NASHVILLE INTERNATIONAL AIRPORT TN US	20100913	294	172	182.9	36.11889	-86.6892	0	2400	0	2400
GHCND:USW00013897	NASHVILLE INTERNATIONAL AIRPORT TN US	20100914	322	133	182.9	36.11889	-86.6892	0	2400	0	2400
GHCND:USW00013897	NASHVILLE INTERNATIONAL AIRPORT TN US	20100915	339	183	182.9	36.11889	-86.6892	0	2400	0	2400
GHCND:USW00013897	NASHVILLE INTERNATIONAL AIRPORT TN US	20100916	317	228	182.9	36.11889	-86.6892	0	2400	0	2400
GHCND:USW00013897	NASHVILLE INTERNATIONAL AIRPORT TN US	20100917	294	167	182.9	36.11889	-86.6892	0	2400	0	2400
GHCND:USW00013897	NASHVILLE INTERNATIONAL AIRPORT TN US	20100918	311	133	182.9	36.11889	-86.6892	0	2400	0	2400
GHCND:USW00013897	NASHVILLE INTERNATIONAL AIRPORT TN US	20100919	333	150	182.9	36.11889	-86.6892	0	2400	0	2400
GHCND:USW00013897	NASHVILLE INTERNATIONAL AIRPORT TN US	20100920	328	178	182.9	36.11889	-86.6892	0	2400	0	2400
GHCND:USW00013897	NASHVILLE INTERNATIONAL AIRPORT TN US	20100921	350	183	182.9	36.11889	-86.6892	0	2400	0	2400
GHCND:USW00013897	NASHVILLE INTERNATIONAL AIRPORT TN US	20100922	344	200	182.9	36.11889	-86.6892	0	2400	0	2400
GHCND:USW00013897	NASHVILLE INTERNATIONAL AIRPORT TN US	20100923	344	194	182.9	36.11889	-86.6892	0	2400	0	2400
GHCND:USW00013897	NASHVILLE INTERNATIONAL AIRPORT TN US	20100924	339	200	182.9	36.11889	-86.6892	0	2400	0	2400
GHCND:USW00013897	NASHVILLE INTERNATIONAL AIRPORT TN US	20100925	372	167	182.9	36.11889	-86.6892	0	2400	0	2400
GHCND:USW00013897	NASHVILLE INTERNATIONAL AIRPORT TN US	20100926	250	144	182.9	36.11889	-86.6892	0	2400	0	2400
GHCND:USW00013897	NASHVILLE INTERNATIONAL AIRPORT TN US	20100927	272	122	182.9	36.11889	-86.6892	0	2400	0	2400
GHCND:USW00013897	NASHVILLE INTERNATIONAL AIRPORT TN US	20100928	283	100	182.9	36.11889	-86.6892	0	2400	0	2400
GHCND:USW00013897	NASHVILLE INTERNATIONAL AIRPORT TN US	20100929	256	83	182.9	36.11889	-86.6892	0	2400	0	2400
GHCND:USW00013897	NASHVILLE INTERNATIONAL AIRPORT TN US	20100930	283	122	182.9	36.11889	-86.6892	0	2400	0	2400
GHCND:USW00013897	NASHVILLE INTERNATIONAL AIRPORT TN US	20101001	250	106	182.9	36.11889	-86.6892	0	2400	0	2400
GHCND:USW00013897	NASHVILLE INTERNATIONAL AIRPORT TN US	20101002	250	56	182.9	36.11889	-86.6892	0	2400	0	2400
GHCND:USW00013897	NASHVILLE INTERNATIONAL AIRPORT TN US	20101003	156	67	182.9	36.11889	-86.6892	0	2400	0	2400
GHCND:USW00013897	NASHVILLE INTERNATIONAL AIRPORT TN US	20101004	172	50	182.9	36.11889	-86.6892	0	2400	0	2400
GHCND:USW00013897	NASHVILLE INTERNATIONAL AIRPORT TN US	20101005	211	39	182.9	36.11889	-86.6892	0	2400	0	2400
GHCND:USW00013897	NASHVILLE INTERNATIONAL AIRPORT TN US	20101006	239	33	182.9	36.11889	-86.6892	0	2400	0	2400
GHCND:USW00013897	NASHVILLE INTERNATIONAL AIRPORT TN US	20101007	294	72	182.9	36.11889	-86.6892	0	2400	0	2400
GHCND:USW00013897	NASHVILLE INTERNATIONAL AIRPORT TN US	20101008	300	100	182.9	36.11889	-86.6892	0	2400	0	2400
GHCND:USW00013897	NASHVILLE INTERNATIONAL AIRPORT TN US	20101009	306	94	182.9	36.11889	-86.6892	0	2400	0	2400
GHCND:USW00013897	NASHVILLE INTERNATIONAL AIRPORT TN US	20101010	311	89	182.9	36.11889	-86.6892	0	2400	0	2400
GHCND:USW00013897	NASHVILLE INTERNATIONAL AIRPORT TN US	20101011	311	100	182.9	36.11889	-86.6892	0	2400	0	2400
GHCND:USW00013897	NASHVILLE INTERNATIONAL AIRPORT TN US	20101012	256	150	182.9	36.11889	-86.6892	0	2400	0	2400
GHCND:USW00013897	NASHVILLE INTERNATIONAL AIRPORT TN US	20101013	250	150	182.9	36.11889	-86.6892	0	2400	0	2400
GHCND:USW00013897	NASHVILLE INTERNATIONAL AIRPORT TN US	20101014	211	72	182.9	36.11889	-86.6892	0	2400	0	2400
GHCND:USW00013897	NASHVILLE INTERNATIONAL AIRPORT TN US	20101015	228	78	182.9	36.11889	-86.6892	0	2400	0	2400
GHCND:USW00013897	NASHVILLE INTERNATIONAL AIRPORT TN US	20101016	233	39	182.9	36.11889	-86.6892	0	2400	0	2400
GHCND:USW00013897	NASHVILLE INTERNATIONAL AIRPORT TN US	20101017	283	44	182.9	36.11889	-86.6892	0	2400	0	2400
GHCND:USW00013897	NASHVILLE INTERNATIONAL AIRPORT TN US	20101018	283	111	182.9	36.11889	-86.6892	0	2400	0	2400
GHCND:USW00013897	NASHVILLE INTERNATIONAL AIRPORT TN US	20101019	217	117	182.9	36.11889	-86.6892	0	2400	0	2400
GHCND:USW00013897	NASHVILLE INTERNATIONAL AIRPORT TN US	20101020	222	94	182.9	36.11889	-86.6892	0	2400	0	2400
GHCND:USW00013897	NASHVILLE INTERNATIONAL AIRPORT TN US	20101021	256	78	182.9	36.11889	-86.6892	0	2400	0	2400
GHCND:USW00013897	NASHVILLE INTERNATIONAL AIRPORT TN US	20101022	244	39	182.9	36.11889	-86.6892	0	2400	0	2400
GHCND:USW00013897	NASHVILLE INTERNATIONAL AIRPORT TN US	20101023	261	67	182.9	36.11889	-86.6892	0	2400	0	2400
GHCND:USW00013897	NASHVILLE INTERNATIONAL AIRPORT TN US	20101024	267	156	182.9	36.11889	-86.6892	0	2400	0	2400
GHCND:USW00013897	NASHVILLE INTERNATIONAL AIRPORT TN US	20101025	239	150	182.9	36.11889	-86.6892	0	2400	0	2400
GHCND:USW00013897	NASHVILLE INTERNATIONAL AIRPORT TN US	20101026	272	133	182.9	36.11889	-86.6892	0	2400	0	2400
GHCND:USW00013897	NASHVILLE INTERNATIONAL AIRPORT TN US	20101027	261	139	182.9	36.11889	-86.6892	0	2400	0	2400
GHCND:USW00013897	NASHVILLE INTERNATIONAL AIRPORT TN US	20101028	189	56	182.9	36.11889	-86.6892	0	2400	0	2400
GHCND:USW00013897	NASHVILLE INTERNATIONAL AIRPORT TN US	20101029	161	28	182.9	36.11889	-86.6892	0	2400	0	2400
GHCND:USW00013897	NASHVILLE INTERNATIONAL AIRPORT TN US	20101030	217	-6	182.9	36.11889	-86.6892	0	2400	0	2400
GHCND:USW00013897	NASHVILLE INTERNATIONAL AIRPORT TN US	20101031	233	50	182.9	36.11889	-86.6892	0	2400	0	2400
GHCND:USW00013897	NASHVILLE INTERNATIONAL AIRPORT TN US	20101101	211	83	182.9	36.11889	-86.6892	0	2400	0	2400
GHCND:USW00013897	NASHVILLE INTERNATIONAL AIRPORT TN US	20101102	217	83	182.9	36.11889	-86.6892	0	2400	0	2400
GHCND:USW00013897	NASHVILLE INTERNATIONAL AIRPORT TN US	20101103	150	111	182.9	36.11889	-86.6892	0	2400	0	2400
GHCND:USW00013897	NASHVILLE INTERNATIONAL AIRPORT TN US	20101104	144	67	182.9	36.11889	-86.6892	0	2400	0	2400
GHCND:USW00013897	NASHVILLE INTERNATIONAL AIRPORT TN US	20101105	94	22	182.9	36.11889	-86.6892	0	2400	0	2400
GHCND:USW00013897	NASHVILLE INTERNATIONAL AIRPORT TN US	20101106	100	-22	182.9	36.11889	-86.6892	0	2400	0	2400
GHCND:USW00013897	NASHVILLE INTERNATIONAL AIRPORT TN US	20101107	150	-22	182.9	36.11889	-86.6892	0	2400	0	2400
GHCND:USW00013897	NASHVILLE INTERNATIONAL AIRPORT TN US	20101108	217	0	182.9	36.11889	-86.6892	0	2400	0	2400
GHCND:USW00013897	NASHVILLE INTERNATIONAL AIRPORT TN US	20101109	228	22	182.9	36.11889	-86.6892	0	2400	0	2400
GHCND:USW00013897	NASHVILLE INTERNATIONAL AIRPORT TN US	20101110	239	33	182.9	36.11889	-86.6892	0	2400	0	2400
GHCND:USW00013897	NASHVILLE INTERNATIONAL AIRPORT TN US	20101111	250	33	182.9	36.11889	-86.6892	0	2400	0	2400
GHCND:USW00013897	NASHVILLE INTERNATIONAL AIRPORT TN US	20101112	244	33	182.9	36.11889	-86.6892	0	2400	0	2400
GHCND:USW00013897	NASHVILLE INTERNATIONAL AIRPORT TN US	20101113	233	78	182.9	36.11889	-86.6892	0	2400	0	2400
GHCND:USW00013897	NASHVILLE INTERNATIONAL AIRPORT TN US	20101114	139	28	182.9	36.11889	-86.6892	0	2400	0	2400
GHCND:USW00013897	NASHVILLE INTERNATIONAL AIRPORT TN US	20101115	83	28	182.9	36.11889	-86.6892	0	2400	0	2400
GHCND:USW00013897	NASHVILLE INTERNATIONAL AIRPORT TN US	20101116	139	50	182.9	36.11889	-86.6892	0	2400	0	2400
GHCND:USW00013897	NASHVILLE INTERNATIONAL AIRPORT TN US	20101117	122	44	182.9	36.11889	-86.6892	0	2400	0	2400
GHCND:USW00013897	NASHVILLE INTERNATIONAL AIRPORT TN US	20101118	156	50	182.9	36.11889	-86.6892	0	2400	0	2400
GHCND:USW00013897	NASHVILLE INTERNATIONAL AIRPORT TN US	20101119	156	67	182.9	36.11889	-86.6892	0	2400	0	2400
GHCND:USW00013897	NASHVILLE INTERNATIONAL AIRPORT TN US	20101120	211	39	182.9	36.11889	-86.6892	0	2400	0	2400

GHCND:USW00013897	NASHVILLE INTERNATIONAL AIRPORT TN US	20101121	217	83	182.9	36.11889	-86.6892		0	2400		0	2400
GHCND:USW00013897	NASHVILLE INTERNATIONAL AIRPORT TN US	20101122	239	117	182.9	36.11889	-86.6892		0	2400		0	2400
GHCND:USW00013897	NASHVILLE INTERNATIONAL AIRPORT TN US	20101123	200	67	182.9	36.11889	-86.6892		0	2400		0	2400
GHCND:USW00013897	NASHVILLE INTERNATIONAL AIRPORT TN US	20101124	178	39	182.9	36.11889	-86.6892		0	2400		0	2400
GHCND:USW00013897	NASHVILLE INTERNATIONAL AIRPORT TN US	20101125	222	50	182.9	36.11889	-86.6892		0	2400		0	2400
GHCND:USW00013897	NASHVILLE INTERNATIONAL AIRPORT TN US	20101126	50	-22	182.9	36.11889	-86.6892		0	2400		0	2400
GHCND:USW00013897	NASHVILLE INTERNATIONAL AIRPORT TN US	20101127	111	-22	182.9	36.11889	-86.6892		0	2400		0	2400
GHCND:USW00013897	NASHVILLE INTERNATIONAL AIRPORT TN US	20101128	122	-33	182.9	36.11889	-86.6892		0	2400		0	2400
GHCND:USW00013897	NASHVILLE INTERNATIONAL AIRPORT TN US	20101129	178	33	182.9	36.11889	-86.6892		0	2400		0	2400
GHCND:USW00013897	NASHVILLE INTERNATIONAL AIRPORT TN US	20101130	144	11	182.9	36.11889	-86.6892		0	2400		0	2400
GHCND:USW00013897	NASHVILLE INTERNATIONAL AIRPORT TN US	20101201	61	-33	182.9	36.11889	-86.6892		0	2400		0	2400
GHCND:USW00013897	NASHVILLE INTERNATIONAL AIRPORT TN US	20101202	72	-44	182.9	36.11889	-86.6892		0	2400		0	2400
GHCND:USW00013897	NASHVILLE INTERNATIONAL AIRPORT TN US	20101203	117	-22	182.9	36.11889	-86.6892		0	2400		0	2400
GHCND:USW00013897	NASHVILLE INTERNATIONAL AIRPORT TN US	20101204	150	17	182.9	36.11889	-86.6892		0	2400		0	2400
GHCND:USW00013897	NASHVILLE INTERNATIONAL AIRPORT TN US	20101205	11	-28	182.9	36.11889	-86.6892		0	2400		0	2400
GHCND:USW00013897	NASHVILLE INTERNATIONAL AIRPORT TN US	20101206	0	-61	182.9	36.11889	-86.6892		0	2400		0	2400
GHCND:USW00013897	NASHVILLE INTERNATIONAL AIRPORT TN US	20101207	0	-67	182.9	36.11889	-86.6892		0	2400		0	2400
GHCND:USW00013897	NASHVILLE INTERNATIONAL AIRPORT TN US	20101208	11	-72	182.9	36.11889	-86.6892		0	2400		0	2400
GHCND:USW00013897	NASHVILLE INTERNATIONAL AIRPORT TN US	20101209	67	-100	182.9	36.11889	-86.6892		0	2400		0	2400
GHCND:USW00013897	NASHVILLE INTERNATIONAL AIRPORT TN US	20101210	94	-6	182.9	36.11889	-86.6892		0	2400		0	2400
GHCND:USW00013897	NASHVILLE INTERNATIONAL AIRPORT TN US	20101211	106	61	182.9	36.11889	-86.6892		0	2400		0	2400
GHCND:USW00013897	NASHVILLE INTERNATIONAL AIRPORT TN US	20101212	61	-78	182.9	36.11889	-86.6892		0	2400		0	2400
GHCND:USW00013897	NASHVILLE INTERNATIONAL AIRPORT TN US	20101213	-56	-117	182.9	36.11889	-86.6892		0	2400		0	2400
GHCND:USW00013897	NASHVILLE INTERNATIONAL AIRPORT TN US	20101214	-22	-133	182.9	36.11889	-86.6892		0	2400		0	2400
GHCND:USW00013897	NASHVILLE INTERNATIONAL AIRPORT TN US	20101215	17	-89	182.9	36.11889	-86.6892		0	2400		0	2400
GHCND:USW00013897	NASHVILLE INTERNATIONAL AIRPORT TN US	20101216	122	0	182.9	36.11889	-86.6892		0	2400		0	2400
GHCND:USW00013897	NASHVILLE INTERNATIONAL AIRPORT TN US	20101217	11	-11	182.9	36.11889	-86.6892		0	2400		0	2400
GHCND:USW00013897	NASHVILLE INTERNATIONAL AIRPORT TN US	20101218	44	-28	182.9	36.11889	-86.6892		0	2400		0	2400
GHCND:USW00013897	NASHVILLE INTERNATIONAL AIRPORT TN US	20101219	56	-67	182.9	36.11889	-86.6892		0	2400		0	2400
GHCND:USW00013897	NASHVILLE INTERNATIONAL AIRPORT TN US	20101220	89	-61	182.9	36.11889	-86.6892		0	2400		0	2400
GHCND:USW00013897	NASHVILLE INTERNATIONAL AIRPORT TN US	20101221	111	72	182.9	36.11889	-86.6892		0	2400		0	2400
GHCND:USW00013897	NASHVILLE INTERNATIONAL AIRPORT TN US	20101222	89	-6	182.9	36.11889	-86.6892		0	2400		0	2400
GHCND:USW00013897	NASHVILLE INTERNATIONAL AIRPORT TN US	20101223	50	-22	182.9	36.11889	-86.6892		0	2400		0	2400
GHCND:USW00013897	NASHVILLE INTERNATIONAL AIRPORT TN US	20101224	39	-33	182.9	36.11889	-86.6892		0	2400		0	2400
GHCND:USW00013897	NASHVILLE INTERNATIONAL AIRPORT TN US	20101225	0	-22	182.9	36.11889	-86.6892		0	2400		0	2400
GHCND:USW00013897	NASHVILLE INTERNATIONAL AIRPORT TN US	20101226	-11	-39	182.9	36.11889	-86.6892		0	2400		0	2400
GHCND:USW00013897	NASHVILLE INTERNATIONAL AIRPORT TN US	20101227	11	-72	182.9	36.11889	-86.6892		0	2400		0	2400
GHCND:USW00013897	NASHVILLE INTERNATIONAL AIRPORT TN US	20101228	61	-100	182.9	36.11889	-86.6892		0	2400		0	2400
GHCND:USW00013897	NASHVILLE INTERNATIONAL AIRPORT TN US	20101229	67	-11	182.9	36.11889	-86.6892		0	2400		0	2400
GHCND:USW00013897	NASHVILLE INTERNATIONAL AIRPORT TN US	20101230	133	56	182.9	36.11889	-86.6892		0	2400		0	2400
GHCND:USW00013897	NASHVILLE INTERNATIONAL AIRPORT TN US	20101231	200	117	182.9	36.11889	-86.6892		0	2400		0	2400
GHCND:USW00013897	NASHVILLE INTERNATIONAL AIRPORT TN US	20110101	156	-11	182.9	36.11889	-86.6892	X		2400	X		2400
GHCND:USW00013897	NASHVILLE INTERNATIONAL AIRPORT TN US	20110102	39	-61	182.9	36.11889	-86.6892	X		2400	X		2400
GHCND:USW00013897	NASHVILLE INTERNATIONAL AIRPORT TN US	20110103	72	-78	182.9	36.11889	-86.6892	X		2400	X		2400
GHCND:USW00013897	NASHVILLE INTERNATIONAL AIRPORT TN US	20110104	172	-6	182.9	36.11889	-86.6892	X		2400	X		2400
GHCND:USW00013897	NASHVILLE INTERNATIONAL AIRPORT TN US	20110105	28	-17	182.9	36.11889	-86.6892	X		2400	X		2400
GHCND:USW00013897	NASHVILLE INTERNATIONAL AIRPORT TN US	20110106	89	-39	182.9	36.11889	-86.6892	X		2400	X		2400
GHCND:USW00013897	NASHVILLE INTERNATIONAL AIRPORT TN US	20110107	89	-6	182.9	36.11889	-86.6892	X		2400	X		2400
GHCND:USW00013897	NASHVILLE INTERNATIONAL AIRPORT TN US	20110108	17	-89	182.9	36.11889	-86.6892	X		2400	X		2400
GHCND:USW00013897	NASHVILLE INTERNATIONAL AIRPORT TN US	20110109	-11	-106	182.9	36.11889	-86.6892	X		2400	X		2400
GHCND:USW00013897	NASHVILLE INTERNATIONAL AIRPORT TN US	20110110	-6	-39	182.9	36.11889	-86.6892	X		2400	X		2400
GHCND:USW00013897	NASHVILLE INTERNATIONAL AIRPORT TN US	20110111	6	-39	182.9	36.11889	-86.6892	X		2400	X		2400
GHCND:USW00013897	NASHVILLE INTERNATIONAL AIRPORT TN US	20110112	-28	-61	182.9	36.11889	-86.6892	X		2400	X		2400
GHCND:USW00013897	NASHVILLE INTERNATIONAL AIRPORT TN US	20110113	-17	-100	182.9	36.11889	-86.6892	X		2400	X		2400
GHCND:USW00013897	NASHVILLE INTERNATIONAL AIRPORT TN US	20110114	28	-100	182.9	36.11889	-86.6892	X		2400	X		2400
GHCND:USW00013897	NASHVILLE INTERNATIONAL AIRPORT TN US	20110115	89	-44	182.9	36.11889	-86.6892	X		2400	X		2400
GHCND:USW00013897	NASHVILLE INTERNATIONAL AIRPORT TN US	20110116	78	-22	182.9	36.11889	-86.6892	X		2400	X		2400
GHCND:USW00013897	NASHVILLE INTERNATIONAL AIRPORT TN US	20110117	89	0	182.9	36.11889	-86.6892	X		2400	X		2400
GHCND:USW00013897	NASHVILLE INTERNATIONAL AIRPORT TN US	20110118	83	28	182.9	36.11889	-86.6892	X		2400	X		2400
GHCND:USW00013897	NASHVILLE INTERNATIONAL AIRPORT TN US	20110119	28	0	182.9	36.11889	-86.6892	X		2400	X		2400
GHCND:USW00013897	NASHVILLE INTERNATIONAL AIRPORT TN US	20110120	11	-61	182.9	36.11889	-86.6892	X		2400	X		2400
GHCND:USW00013897	NASHVILLE INTERNATIONAL AIRPORT TN US	20110121	-33	-83	182.9	36.11889	-86.6892	X		2400	X		2400
GHCND:USW00013897	NASHVILLE INTERNATIONAL AIRPORT TN US	20110122	22	-83	182.9	36.11889	-86.6892	X		2400	X		2400
GHCND:USW00013897	NASHVILLE INTERNATIONAL AIRPORT TN US	20110123	61	-39	182.9	36.11889	-86.6892	X		2400	X		2400
GHCND:USW00013897	NASHVILLE INTERNATIONAL AIRPORT TN US	20110124	100	11	182.9	36.11889	-86.6892	X		2400	X		2400
GHCND:USW00013897	NASHVILLE INTERNATIONAL AIRPORT TN US	20110125	72	17	182.9	36.11889	-86.6892	X		2400	X		2400
GHCND:USW00013897	NASHVILLE INTERNATIONAL AIRPORT TN US	20110126	17	-22	182.9	36.11889	-86.6892	X		2400	X		2400
GHCND:USW00013897	NASHVILLE INTERNATIONAL AIRPORT TN US	20110127	83	-61	182.9	36.11889	-86.6892	X		2400	X		2400
GHCND:USW00013897	NASHVILLE INTERNATIONAL AIRPORT TN US	20110128	100	-6	182.9	36.11889	-86.6892	X		2400	X		2400
GHCND:USW00013897	NASHVILLE INTERNATIONAL AIRPORT TN US	20110129	189	-17	182.9	36.11889	-86.6892	X		2400	X		2400
GHCND:USW00013897	NASHVILLE INTERNATIONAL AIRPORT TN US	20110130	183	11	182.9	36.11889	-86.6892	X		2400	X		2400
GHCND:USW00013897	NASHVILLE INTERNATIONAL AIRPORT TN US	20110131	128	56	182.9	36.11889	-86.6892	X		2400	X		2400
GHCND:USW00013897	NASHVILLE INTERNATIONAL AIRPORT TN US	20110201	133	33	182.9	36.11889	-86.6892	X		2400	X		2400
GHCND:USW00013897	NASHVILLE INTERNATIONAL AIRPORT TN US	20110202	28	-56	182.9	36.11889	-86.6892	X		2400	X		2400
GHCND:USW00013897	NASHVILLE INTERNATIONAL AIRPORT TN US	20110203	0	-61	182.9	36.11889	-86.6892	X		2400	X		2400
GHCND:USW00013897	NASHVILLE INTERNATIONAL AIRPORT TN US	20110204	44	-22	182.9	36.11889	-86.6892	X		2400	X		2400
GHCND:USW00013897	NASHVILLE INTERNATIONAL AIRPORT TN US	20110205	44	0	182.9	36.11889	-86.6892	X		2400	X		2400
GHCND:USW00013897	NASHVILLE INTERNATIONAL AIRPORT TN US	20110206	117	-33	182.9	36.11889	-86.6892	X		2400	X		2400
GHCND:USW00013897	NASHVILLE INTERNATIONAL AIRPORT TN US	20110207	72	-11	182.9	36.11889	-86.6892	X		2400	X		2400
GHCND:USW00013897	NASHVILLE INTERNATIONAL AIRPORT TN US	20110208	-11	-72	182.9	36.11889	-86.6892	X		2400	X		2400
GHCND:USW00013897	NASHVILLE INTERNATIONAL AIRPORT TN US	20110209	-17	-89	182.9	36.11889	-86.6892	X		2400	X		2400
GHCND:USW00013897	NASHVILLE INTERNATIONAL AIRPORT TN US	20110210	0	-128	182.9	36.11889	-86.6892	Z		2400	X		2400
GHCND:USW00013897	NASHVILLE INTERNATIONAL AIRPORT TN US	20110211	44	-139	182.9	36.11889	-86.6892	X		2400	X		2400
GHCND:USW00013897	NASHVILLE INTERNATIONAL AIRPORT TN US	20110212	111	-17	182.9	36.11889	-86.6892	X		2400	X		2400
GHCND:USW00013897	NASHVILLE INTERNATIONAL AIRPORT TN US	20110213	183	0	182.9	36.11889	-86.6892	X		2400	X		2400
GHCND:USW00013897	NASHVILLE INTERNATIONAL AIRPORT TN US	20110214	178	39	182.9	36.11889	-86.6892	X		2400	X		2400
GHCND:USW00013897	NASHVILLE INTERNATIONAL AIRPORT TN US	20110215	144	6	182.9	36.11889	-86.6892	X		2400	X		2400
GHCND:USW00013897	NASHVILLE INTERNATIONAL AIRPORT TN US	20110216	206	61	182.9	36.11889	-86.6892	X		2400	X		2400
GHCND:USW00013897	NASHVILLE INTERNATIONAL AIRPORT TN US	20110217	172	67	182.9	36.11889	-86.6892	X		2400	X		2400
GHCND:USW00013897	NASHVILLE INTERNATIONAL AIRPORT TN US	20110218	206	89	182.9	36.11889	-86.6892	X		2400	X		2400
GHCND:USW00013897	NASHVILLE INTERNATIONAL AIRPORT TN US	20110219	117	56	182.9	36.11889	-86.6892	X		2400	X		2400
GHCND:USW00013897	NASHVILLE INTERNATIONAL AIRPORT TN US	20110220	228	78	182.9	36.11889	-86.6892	X		2400	X		2400
GHCND:USW00013897	NASHVILLE INTERNATIONAL AIRPORT TN US	20110221	200	94	182.9	36.11889	-86.6892	X		2400	X		2400
GHCND:USW00013897	NASHVILLE INTERNATIONAL AIRPORT TN US	20110222	111	6	182.9	36.11889	-86.6892	X		2400	X		2400
GHCND:USW00013897	NASHVILLE INTERNATIONAL AIRPORT TN US	20110223	133	-6	182.9	36.11889	-86.6892	X		2400	X		2400
GHCND:USW00013897	NASHVILLE INTERNATIONAL AIRPORT TN US	20110224	200	106	182.9	36.11889	-86.6892	X		2400	X		2400
GHCND:USW00013897	NASHVILLE INTERNATIONAL AIRPORT TN US	20110225	161	28	182.9	36.11889	-86.6892	X		2400	X		2400
GHCND:USW00013897	NASHVILLE INTERNATIONAL AIRPORT TN US	20110226	167	-17	182.9	36.11889	-86.6892	X		2400	X		2400
GHCND:USW00013897	NASHVILLE INTERNATIONAL AIRPORT TN US	20110227	239	144	182.9	36.11889	-86.6892	X		2400	X		2400
GHCND:USW00013897	NASHVILLE INTERNATIONAL AIRPORT TN US	20110228	222	33	182.9	36.11889	-86.6892	X		2400	X		2400
GHCND:USW00013897	NASHVILLE INTERNATIONAL AIRPORT TN US	20110301	150	11	182.9	36.11889	-86.6892	X		2400	X		2400
GHCND:USW00013897	NASHVILLE INTERNATIONAL AIRPORT TN US	20110302	183	-6	182.9	36.11889	-86.6892	X		2400	X		2400
GHCND:USW00013897	NASHVILLE INTERNATIONAL AIRPORT TN US	20110303	217	17	182.9	36.11889	-86.6892	X		2400	X		2400
GHCND:USW00013897	NASHVILLE INTERNATIONAL AIRPORT TN US	20110304	200	128	182.9	36.11889	-86.6892	X		2400	X		2400
GHCND:USW00013897	NASHVILLE INTERNATIONAL AIRPORT TN US	20110305	139	33	182.9	36.11889	-86.6892	X		2400	X		2400
GHCND:USW00013897	NASHVILLE INTERNATIONAL AIRPORT TN US	20110306	33	17	182.9	36.11889	-86.6892	X		2400	X		2400
GHCND:USW00013897	NASHVILLE INTERNATIONAL AIRPORT TN US	20110307	94	28	182.9	36.11889	-86.6892	X		2400	X		2400
GHCND:USW00013897	NASHVILLE INTERNATIONAL AIRPORT TN US	20110308	139	44	182.9	36.11889	-86.6892	X		2400	X		2400
GHCND:USW00013897	NASHVILLE INTERNATIONAL AIRPORT TN US	20110309	189	61	182.9	36.11889	-86.6892	X		2400	X		2400
GHCND:USW00013897	NASHVILLE INTERNATIONAL AIRPORT TN US	20110310	67	39	182.9	36.11889	-86.6892	X		2400	X		2400
GHCND:USW00013897	NASHVILLE INTERNATIONAL AIRPORT TN US	20110311	139	11	182.9	36.11889	-86.6892	X		2400	X		2400
GHCND:USW00013897	NASHVILLE INTERNATIONAL AIRPORT TN US	20110312	233	61	182.9	36.11889	-86.6892	X		2400	X		2400
GHCND:USW00013897	NASHVILLE INTERNATIONAL AIRPORT TN US	20110313	156	83	182.9	36.11889	-86.6892	X		2400	X		2400
GHCND:USW00013897	NASHVILLE INTERNATIONAL AIRPORT TN US	20110314	128	67	182.9	36.11889	-86.6892	X		2400	X		2400
GHCND:USW00013897	NASHVILLE INTERNATIONAL AIRPORT TN US	20110315	128	61	182.9	36.11889	-86.6892	X		2400	X		2400
GHCND:USW00013897	NASHVILLE INTERNATIONAL AIRPORT TN US	20110316	172	61	182.9	36.11889	-86.6892	X		2400	X		2400
GHCND:USW00013897	NASHVILLE INTERNATIONAL AIRPORT TN US	20110317	256	44	182.9	36.11889	-86.6892	X		2400	X		2400
GHCND:USW00013897	NASHVILLE INTERNATIONAL AIRPORT TN US	20110318	278	178	182.9	36.11889	-86.6892	X		2400	X		2400
GHCND:USW00013897	NASHVILLE INTERNATIONAL AIRPORT TN US	20110319	211	117	182.9	36.11889	-86.6892	X		2400	X		2400
GHCND:USW00013897	NASHVILLE INTERNATIONAL AIRPORT TN US	20110320	278	89	182.9	36.11889	-86.6892	X		2400	X		2400
GHCND:USW00013897	NASHVILLE INTERNATIONAL AIRPORT TN US	20110321	267	139	182.9	36.11889	-86.6892	X		2400	X		2400
GHCND:USW00013897	NASHVILLE INTERNATIONAL AIRPORT TN US	20110322	289	122	182.9	36.11889	-86.6892	X		2400	X		2400
GHCND:USW00013897	NASHVILLE INTERNATIONAL AIRPORT TN US	20110323	222	111	182.9	36.11889	-86.6892	X		2400	X		2400
GHCND:USW00013897	NASHVILLE INTERNATIONAL AIRPORT TN US	20110324	111	22	182.9	36.11889	-86.6892	X		2400	X		2400
GHCND:USW00013897	NASHVILLE INTERNATIONAL AIRPORT TN US	20110325	78	-6	182.9	36.11889	-86.6892	X		2400	X		2400
GHCND:USW00013897	NASHVILLE INTERNATIONAL AIRPORT TN US	20110326	111	39	182.9	36.11889	-86.6892	X		2400	X		2400
GHCND:USW00013897	NASHVILLE INTERNATIONAL AIRPORT TN US	20110327	78	17	182.9	36.11889	-86.6892	X		2400	X		2400
GHCND:USW00013897	NASHVILLE INTERNATIONAL AIRPORT TN US	20110328	133	28	182.9	36.11889	-86.6892	X		2400	X		2400
GHCND:USW00013897	NASHVILLE INTERNATIONAL AIRPORT TN US	20110329	167	39	182.9	36.11889	-86.6892	X		2400	X		2400
GHCND:USW00013897	NASHVILLE INTERNATIONAL AIRPORT TN US	20110330	61	39	182.9	36.11889	-86.6892	X		2400	X		2400
GHCND:USW00013897	NASHVILLE INTERNATIONAL AIRPORT TN US	20110331	83	33	182.9	36.11889	-86.6892	X		2400	X		2400
GHCND:USW00013897	NASHVILLE INTERNATIONAL AIRPORT TN US	20110401	139	39	182.9	36.11889	-86.6892	X		2400	X		2400
GHCND:USW00013897	NASHVILLE INTERNATIONAL AIRPORT TN US	20110402	206	67	182.9	36.11889	-86.6892	X		2400	X		2400
GHCND:USW00013897	NASHVILLE INTERNATIONAL AIRPORT TN US	20110403	278	44	182.9	36.11889	-86.6892	X		2400	X		2400
GHCND:USW00013897	NASHVILLE INTERNATIONAL AIRPORT TN US	20110404	228	67	182.9	36.11889	-86.6892	X		2400	X		2400
GHCND:USW00013897	NASHVILLE INTERNATIONAL AIRPORT TN US	20110405	144	39	182.9	36.11889	-86.6892	X		2400	X		2400
GHCND:USW00013897	NASHVILLE INTERNATIONAL AIRPORT TN US	20110406	222	28	182.9	36.11889	-86.6892	X		2400	X		2400
GHCND:USW00013897	NASHVILLE INTERNATIONAL AIRPORT TN US	20110407	244	117	182.9	36.11889	-86.6892	X		2400	X		2400
GHCND:USW00013897	NASHVILLE INTERNATIONAL AIRPORT TN US	20110408	289	156	182.9	36.11889	-86.6892	X		2400	X		2400
GHCND:USW00013897	NASHVILLE INTERNATIONAL AIRPORT TN US	20110409	328	183	182.9	36.11889	-86.6892	X		2400	X		2400
GHCND:USW00013897	NASHVILLE INTERNATIONAL AIRPORT TN US	20110410	300	172	182.9	36.11889	-86.6892	X		2400	X		2400
GHCND:USW00013897	NASHVILLE INTERNATIONAL AIRPORT TN US	20110411	261	172	182.9	36.11889	-86.6892	X		2400	X		2400
GHCND:USW00013897	NASHVILLE INTERNATIONAL AIRPORT TN US	20110412	206	94	182.9	36.11889	-86.6892	X		2400	X		2400
GHCND:USW00013897	NASHVILLE INTERNATIONAL AIRPORT TN US	20110413	222	56	182.9	36.11889	-86.6892	X		2400	X		2400
GHCND:USW00013897	NASHVILLE INTERNATIONAL AIRPORT TN US	20110414	244	72	182.9	36.11889	-86.6892	X		2400	X		2400
GHCND:USW00013897	NASHVILLE INTERNATIONAL AIRPORT TN US	20110415	161	122	182.9	36.11889	-86.6892	X		2400	X		2400
GHCND:USW00013897	NASHVILLE INTERNATIONAL AIRPORT TN US	20110416	128	39	182.9	36.11889	-86.6892	X		2400	X		2400
GHCND:USW00013897	NASHVILLE INTERNATIONAL AIRPORT TN US	20110417	222	17	182.9	36.11889	-86.6892	X		2400	X		2400
GHCND:USW00013897	NASHVILLE INTERNATIONAL AIRPORT TN US	20110418	250	111	182.9	36.11889	-86.6892	X		2400	X		2400
GHCND:USW00013897	NASHVILLE INTERNATIONAL AIRPORT TN US	20110419	300	206	182.9	36.11889	-86.6892	X		2400	X		2400
GHCND:USW00013897	NASHVILLE INTERNATIONAL AIRPORT TN US	20110420	239	100	182.9	36.11889	-86.6892	X		2400	X		2400
GHCND:USW00013897	NASHVILLE INTERNATIONAL AIRPORT TN US	20110421	189	83	182.9	36.11889	-86.6892	X		2400	X		2400
GHCND:USW00013897	NASHVILLE INTERNATIONAL AIRPORT TN US	20110422	278	128	182.9	36.11889	-86.6892	X		2400	X		2400
GHCND:USW00013897	NASHVILLE INTERNATIONAL AIRPORT TN US	20110423	283	200	182.9	36.11889	-86.6892	X		2400	X		2400
GHCND:USW00013897	NASHVILLE INTERNATIONAL AIRPORT TN US	20110424	272	172	182.9	36.11889	-86.6892	X		2400	X		2400
GHCND:USW00013897	NASHVILLE INTERNATIONAL AIRPORT TN US	20110425	283	172	182.9	36.11889	-86.6892	X		2400	X		2400
GHCND:USW00013897	NASHVILLE INTERNATIONAL AIRPORT TN US	20110426	267	144	182.9	36.11889	-86.6892	X		2400	X		2400
GHCND:USW00013897	NASHVILLE INTERNATIONAL AIRPORT TN US	20110427	217	133	182.9	36.11889	-86.6892	X		2400	X		2400
GHCND:USW00013897	NASHVILLE INTERNATIONAL AIRPORT TN US	20110428	206	94	182.9	36.11889	-86.6892	X		2400	X		2400
GHCND:USW00013897	NASHVILLE INTERNATIONAL AIRPORT TN US	20110429	244	100	182.9	36.11889	-86.6892	X		2400	X		2400
GHCND:USW00013897	NASHVILLE INTERNATIONAL AIRPORT TN US	20110430	261	94	182.9	36.11889	-86.6892	X		2400	X		2400
GHCND:USW00013897	NASHVILLE INTERNATIONAL AIRPORT TN US	20110501	233	167	182.9	36.11889	-86.6892	X		2400	X		2400
GHCND:USW00013897	NASHVILLE INTERNATIONAL AIRPORT TN US	20110502	267	117	182.9	36.11889	-86.6892	X		2400	X		2400
GHCND:USW00013897	NASHVILLE INTERNATIONAL AIRPORT TN US	20110503	144	67	182.9	36.11889	-86.6892	X		2400	X		2400
GHCND:USW00013897	NASHVILLE INTERNATIONAL AIRPORT TN US	20110504	167	50	182.9	36.11889	-86.6892	X		2400	X		2400
GHCND:USW00013897	NASHVILLE INTERNATIONAL AIRPORT TN US	20110505	200	33	182.9	36.11889	-86.6892	X		2400	X		2400
GHCND:USW00013897	NASHVILLE INTERNATIONAL AIRPORT TN US	20110506	222	100	182.9	36.11889	-86.6892	X		2400	X		2400
GHCND:USW00013897	NASHVILLE INTERNATIONAL AIRPORT TN US	20110507	222	72	182.9	36.11889	-86.6892	X		2400	X		2400
GHCND:USW00013897	NASHVILLE INTERNATIONAL AIRPORT TN US	20110508	300	144	182.9	36.11889	-86.6892	X		2400	X		2400
GHCND:USW00013897	NASHVILLE INTERNATIONAL AIRPORT TN US	20110509	300	172	182.9	36.11889	-86.6892	X		2400	X		2400

GHCND:USW00013897	NASHVILLE INTERNATIONAL AIRPORT TN US	20110510	317	183	182.9	36.11889	-86.6892	X	2400	X	2400	
GHCND:USW00013897	NASHVILLE INTERNATIONAL AIRPORT TN US	20110511	317	183	182.9	36.11889	-86.6892	X	2400	X	2400	
GHCND:USW00013897	NASHVILLE INTERNATIONAL AIRPORT TN US	20110512	317	178	182.9	36.11889	-86.6892	X	2400	X	2400	
GHCND:USW00013897	NASHVILLE INTERNATIONAL AIRPORT TN US	20110513	228	156	182.9	36.11889	-86.6892	X	2400	X	2400	
GHCND:USW00013897	NASHVILLE INTERNATIONAL AIRPORT TN US	20110514	189	122	182.9	36.11889	-86.6892	X	2400	X	2400	
GHCND:USW00013897	NASHVILLE INTERNATIONAL AIRPORT TN US	20110515	139	111	182.9	36.11889	-86.6892	X	2400	X	2400	
GHCND:USW00013897	NASHVILLE INTERNATIONAL AIRPORT TN US	20110516	144	94	182.9	36.11889	-86.6892	X	2400	X	2400	
GHCND:USW00013897	NASHVILLE INTERNATIONAL AIRPORT TN US	20110517	156	83	182.9	36.11889	-86.6892	X	2400	X	2400	
GHCND:USW00013897	NASHVILLE INTERNATIONAL AIRPORT TN US	20110518	183	89	182.9	36.11889	-86.6892	X	2400	X	2400	
GHCND:USW00013897	NASHVILLE INTERNATIONAL AIRPORT TN US	20110519	261	133	182.9	36.11889	-86.6892	X	2400	X	2400	
GHCND:USW00013897	NASHVILLE INTERNATIONAL AIRPORT TN US	20110520	289	144	182.9	36.11889	-86.6892	X	2400	X	2400	
GHCND:USW00013897	NASHVILLE INTERNATIONAL AIRPORT TN US	20110521	311	161	182.9	36.11889	-86.6892	X	2400	X	2400	
GHCND:USW00013897	NASHVILLE INTERNATIONAL AIRPORT TN US	20110522	294	172	182.9	36.11889	-86.6892	X	2400	X	2400	
GHCND:USW00013897	NASHVILLE INTERNATIONAL AIRPORT TN US	20110523	289	172	182.9	36.11889	-86.6892	X	2400	X	2400	
GHCND:USW00013897	NASHVILLE INTERNATIONAL AIRPORT TN US	20110524	294	183	182.9	36.11889	-86.6892	X	2400	X	2400	
GHCND:USW00013897	NASHVILLE INTERNATIONAL AIRPORT TN US	20110525	306	172	182.9	36.11889	-86.6892	X	2400	X	2400	
GHCND:USW00013897	NASHVILLE INTERNATIONAL AIRPORT TN US	20110526	261	156	182.9	36.11889	-86.6892	X	2400	X	2400	
GHCND:USW00013897	NASHVILLE INTERNATIONAL AIRPORT TN US	20110527	200	139	182.9	36.11889	-86.6892	X	2400	X	2400	
GHCND:USW00013897	NASHVILLE INTERNATIONAL AIRPORT TN US	20110528	300	111	182.9	36.11889	-86.6892	X	2400	X	2400	
GHCND:USW00013897	NASHVILLE INTERNATIONAL AIRPORT TN US	20110529	333	194	182.9	36.11889	-86.6892	X	2400	X	2400	
GHCND:USW00013897	NASHVILLE INTERNATIONAL AIRPORT TN US	20110530	339	194	182.9	36.11889	-86.6892	X	2400	X	2400	
GHCND:USW00013897	NASHVILLE INTERNATIONAL AIRPORT TN US	20110531	344	211	182.9	36.11889	-86.6892	X	2400	X	2400	
GHCND:USW00013897	NASHVILLE INTERNATIONAL AIRPORT TN US	20110601	344	211	182.9	36.11889	-86.6892	X	2400	X	2400	
GHCND:USW00013897	NASHVILLE INTERNATIONAL AIRPORT TN US	20110602	339	211	182.9	36.11889	-86.6892	X	2400	X	2400	
GHCND:USW00013897	NASHVILLE INTERNATIONAL AIRPORT TN US	20110603	344	211	182.9	36.11889	-86.6892	X	2400	X	2400	
GHCND:USW00013897	NASHVILLE INTERNATIONAL AIRPORT TN US	20110604	356	206	182.9	36.11889	-86.6892	X	2400	X	2400	
GHCND:USW00013897	NASHVILLE INTERNATIONAL AIRPORT TN US	20110605	361	211	182.9	36.11889	-86.6892	X	2400	X	2400	
GHCND:USW00013897	NASHVILLE INTERNATIONAL AIRPORT TN US	20110606	339	183	182.9	36.11889	-86.6892	X	2400	X	2400	
GHCND:USW00013897	NASHVILLE INTERNATIONAL AIRPORT TN US	20110607	356	206	182.9	36.11889	-86.6892	X	2400	X	2400	
GHCND:USW00013897	NASHVILLE INTERNATIONAL AIRPORT TN US	20110608	356	217	182.9	36.11889	-86.6892	X	2400	X	2400	
GHCND:USW00013897	NASHVILLE INTERNATIONAL AIRPORT TN US	20110609	350	222	182.9	36.11889	-86.6892	X	2400	X	2400	
GHCND:USW00013897	NASHVILLE INTERNATIONAL AIRPORT TN US	20110610	350	206	182.9	36.11889	-86.6892	X	2400	X	2400	
GHCND:USW00013897	NASHVILLE INTERNATIONAL AIRPORT TN US	20110611	344	211	182.9	36.11889	-86.6892	X	2400	X	2400	
GHCND:USW00013897	NASHVILLE INTERNATIONAL AIRPORT TN US	20110612	317	200	182.9	36.11889	-86.6892	X	2400	X	2400	
GHCND:USW00013897	NASHVILLE INTERNATIONAL AIRPORT TN US	20110613	317	194	182.9	36.11889	-86.6892	X	2400	X	2400	
GHCND:USW00013897	NASHVILLE INTERNATIONAL AIRPORT TN US	20110614	283	189	182.9	36.11889	-86.6892	X	2400	X	2400	
GHCND:USW00013897	NASHVILLE INTERNATIONAL AIRPORT TN US	20110615	300	178	182.9	36.11889	-86.6892	X	2400	X	2400	
GHCND:USW00013897	NASHVILLE INTERNATIONAL AIRPORT TN US	20110616	328	167	182.9	36.11889	-86.6892	X	2400	X	2400	
GHCND:USW00013897	NASHVILLE INTERNATIONAL AIRPORT TN US	20110617	294	200	182.9	36.11889	-86.6892	X	2400	X	2400	
GHCND:USW00013897	NASHVILLE INTERNATIONAL AIRPORT TN US	20110618	250	206	182.9	36.11889	-86.6892	X	2400	X	2400	
GHCND:USW00013897	NASHVILLE INTERNATIONAL AIRPORT TN US	20110619	322	200	182.9	36.11889	-86.6892	X	2400	X	2400	
GHCND:USW00013897	NASHVILLE INTERNATIONAL AIRPORT TN US	20110620	339	211	182.9	36.11889	-86.6892	X	2400	X	2400	
GHCND:USW00013897	NASHVILLE INTERNATIONAL AIRPORT TN US	20110621	306	200	182.9	36.11889	-86.6892	X	2400	X	2400	
GHCND:USW00013897	NASHVILLE INTERNATIONAL AIRPORT TN US	20110622	267	206	182.9	36.11889	-86.6892	X	2400	X	2400	
GHCND:USW00013897	NASHVILLE INTERNATIONAL AIRPORT TN US	20110623	317	217	182.9	36.11889	-86.6892	X	2400	X	2400	
GHCND:USW00013897	NASHVILLE INTERNATIONAL AIRPORT TN US	20110624	306	194	182.9	36.11889	-86.6892	X	2400	X	2400	
GHCND:USW00013897	NASHVILLE INTERNATIONAL AIRPORT TN US	20110625	306	178	182.9	36.11889	-86.6892	X	2400	X	2400	
GHCND:USW00013897	NASHVILLE INTERNATIONAL AIRPORT TN US	20110626	244	189	182.9	36.11889	-86.6892	X	2400	X	2400	
GHCND:USW00013897	NASHVILLE INTERNATIONAL AIRPORT TN US	20110627	328	189	182.9	36.11889	-86.6892	X	2400	X	2400	
GHCND:USW00013897	NASHVILLE INTERNATIONAL AIRPORT TN US	20110628	283	189	182.9	36.11889	-86.6892	X	2400	X	2400	
GHCND:USW00013897	NASHVILLE INTERNATIONAL AIRPORT TN US	20110629	311	178	182.9	36.11889	-86.6892	X	2400	X	2400	
GHCND:USW00013897	NASHVILLE INTERNATIONAL AIRPORT TN US	20110630	317	167	182.9	36.11889	-86.6892	X	2400	X	2400	
GHCND:USW00013897	NASHVILLE INTERNATIONAL AIRPORT TN US	20110701	328	172	182.9	36.11889	-86.6892	X	2400	X	2400	
GHCND:USW00013897	NASHVILLE INTERNATIONAL AIRPORT TN US	20110702	339	189	182.9	36.11889	-86.6892	X	2400	X	2400	
GHCND:USW00013897	NASHVILLE INTERNATIONAL AIRPORT TN US	20110703	344	217	182.9	36.11889	-86.6892	X	2400	X	2400	
GHCND:USW00013897	NASHVILLE INTERNATIONAL AIRPORT TN US	20110704	317	217	182.9	36.11889	-86.6892	X	2400	X	2400	
GHCND:USW00013897	NASHVILLE INTERNATIONAL AIRPORT TN US	20110705	333	211	182.9	36.11889	-86.6892	X	2400	X	2400	
GHCND:USW00013897	NASHVILLE INTERNATIONAL AIRPORT TN US	20110706	344	211	182.9	36.11889	-86.6892	X	2400	X	2400	
GHCND:USW00013897	NASHVILLE INTERNATIONAL AIRPORT TN US	20110707	322	211	182.9	36.11889	-86.6892	X	2400	X	2400	
GHCND:USW00013897	NASHVILLE INTERNATIONAL AIRPORT TN US	20110708	289	217	182.9	36.11889	-86.6892	X	2400	X	2400	
GHCND:USW00013897	NASHVILLE INTERNATIONAL AIRPORT TN US	20110709	328	217	182.9	36.11889	-86.6892	X	2400	X	2400	
GHCND:USW00013897	NASHVILLE INTERNATIONAL AIRPORT TN US	20110710	356	217	182.9	36.11889	-86.6892	X	2400	X	2400	
GHCND:USW00013897	NASHVILLE INTERNATIONAL AIRPORT TN US	20110711	378	250	182.9	36.11889	-86.6892	X	2400	X	2400	
GHCND:USW00013897	NASHVILLE INTERNATIONAL AIRPORT TN US	20110712	372	261	182.9	36.11889	-86.6892	X	2400	X	2400	
GHCND:USW00013897	NASHVILLE INTERNATIONAL AIRPORT TN US	20110713	344	233	182.9	36.11889	-86.6892	X	2400	X	2400	
GHCND:USW00013897	NASHVILLE INTERNATIONAL AIRPORT TN US	20110714	333	244	182.9	36.11889	-86.6892	X	2400	X	2400	
GHCND:USW00013897	NASHVILLE INTERNATIONAL AIRPORT TN US	20110715	322	233	182.9	36.11889	-86.6892	X	2400	X	2400	
GHCND:USW00013897	NASHVILLE INTERNATIONAL AIRPORT TN US	20110716	333	228	182.9	36.11889	-86.6892	X	2400	X	2400	
GHCND:USW00013897	NASHVILLE INTERNATIONAL AIRPORT TN US	20110717	322	211	182.9	36.11889	-86.6892	X	2400	X	2400	
GHCND:USW00013897	NASHVILLE INTERNATIONAL AIRPORT TN US	20110718	333	217	182.9	36.11889	-86.6892	X	2400	X	2400	
GHCND:USW00013897	NASHVILLE INTERNATIONAL AIRPORT TN US	20110719	350	222	182.9	36.11889	-86.6892	X	2400	X	2400	
GHCND:USW00013897	NASHVILLE INTERNATIONAL AIRPORT TN US	20110720	361	244	182.9	36.11889	-86.6892	X	2400	X	2400	
GHCND:USW00013897	NASHVILLE INTERNATIONAL AIRPORT TN US	20110721	356	233	182.9	36.11889	-86.6892	X	2400	X	2400	
GHCND:USW00013897	NASHVILLE INTERNATIONAL AIRPORT TN US	20110722	344	228	182.9	36.11889	-86.6892	X	2400	X	2400	
GHCND:USW00013897	NASHVILLE INTERNATIONAL AIRPORT TN US	20110723	339	233	182.9	36.11889	-86.6892	X	2400	X	2400	
GHCND:USW00013897	NASHVILLE INTERNATIONAL AIRPORT TN US	20110724	339	239	182.9	36.11889	-86.6892	X	2400	X	2400	
GHCND:USW00013897	NASHVILLE INTERNATIONAL AIRPORT TN US	20110725	339	244	182.9	36.11889	-86.6892	X	2400	Z	2400	
GHCND:USW00013897	NASHVILLE INTERNATIONAL AIRPORT TN US	20110726	356	233	182.9	36.11889	-86.6892	X	2400	X	2400	
GHCND:USW00013897	NASHVILLE INTERNATIONAL AIRPORT TN US	20110727	372	228	182.9	36.11889	-86.6892	X	2400	X	2400	
GHCND:USW00013897	NASHVILLE INTERNATIONAL AIRPORT TN US	20110728	356	233	182.9	36.11889	-86.6892	X	2400	X	2400	
GHCND:USW00013897	NASHVILLE INTERNATIONAL AIRPORT TN US	20110729	333	244	182.9	36.11889	-86.6892	X	2400	X	2400	
GHCND:USW00013897	NASHVILLE INTERNATIONAL AIRPORT TN US	20110730	311	239	182.9	36.11889	-86.6892	X	2400	X	2400	
GHCND:USW00013897	NASHVILLE INTERNATIONAL AIRPORT TN US	20110731	350	239	182.9	36.11889	-86.6892	X	2400	X	2400	
GHCND:USW00013897	NASHVILLE INTERNATIONAL AIRPORT TN US	20110801	350	233	182.9	36.11889	-86.6892	X	2400	X	2400	
GHCND:USW00013897	NASHVILLE INTERNATIONAL AIRPORT TN US	20110802	367	200	182.9	36.11889	-86.6892	X	2400	X	2400	
GHCND:USW00013897	NASHVILLE INTERNATIONAL AIRPORT TN US	20110803	389	222	182.9	36.11889	-86.6892	X	2400	X	2400	
GHCND:USW00013897	NASHVILLE INTERNATIONAL AIRPORT TN US	20110804	350	239	182.9	36.11889	-86.6892	X	2400	X	2400	
GHCND:USW00013897	NASHVILLE INTERNATIONAL AIRPORT TN US	20110805	306	228	182.9	36.11889	-86.6892	X	2400	X	2400	
GHCND:USW00013897	NASHVILLE INTERNATIONAL AIRPORT TN US	20110806	278	239	182.9	36.11889	-86.6892	X	2400	X	2400	
GHCND:USW00013897	NASHVILLE INTERNATIONAL AIRPORT TN US	20110807	350	233	182.9	36.11889	-86.6892	X	2400	X	2400	
GHCND:USW00013897	NASHVILLE INTERNATIONAL AIRPORT TN US	20110808	350	233	182.9	36.11889	-86.6892	X	2400	X	2400	
GHCND:USW00013897	NASHVILLE INTERNATIONAL AIRPORT TN US	20110809	333	217	182.9	36.11889	-86.6892	X	2400	X	2400	
GHCND:USW00013897	NASHVILLE INTERNATIONAL AIRPORT TN US	20110810	328	189	182.9	36.11889	-86.6892	X	2400	X	2400	
GHCND:USW00013897	NASHVILLE INTERNATIONAL AIRPORT TN US	20110811	317	211	182.9	36.11889	-86.6892	X	2400	X	2400	
GHCND:USW00013897	NASHVILLE INTERNATIONAL AIRPORT TN US	20110812	333	194	182.9	36.11889	-86.6892	X	2400	X	2400	
GHCND:USW00013897	NASHVILLE INTERNATIONAL AIRPORT TN US	20110813	333	211	182.9	36.11889	-86.6892	X	2400	X	2400	
GHCND:USW00013897	NASHVILLE INTERNATIONAL AIRPORT TN US	20110814	300	206	182.9	36.11889	-86.6892	X	2400	X	2400	
GHCND:USW00013897	NASHVILLE INTERNATIONAL AIRPORT TN US	20110815	294	178	182.9	36.11889	-86.6892	X	2400	X	2400	
GHCND:USW00013897	NASHVILLE INTERNATIONAL AIRPORT TN US	20110816	311	172	182.9	36.11889	-86.6892	X	2400	X	2400	
GHCND:USW00013897	NASHVILLE INTERNATIONAL AIRPORT TN US	20110817	328	172	182.9	36.11889	-86.6892	X	2400	X	2400	
GHCND:USW00013897	NASHVILLE INTERNATIONAL AIRPORT TN US	20110818	350	194	182.9	36.11889	-86.6892	X	2400	X	2400	
GHCND:USW00013897	NASHVILLE INTERNATIONAL AIRPORT TN US	20110819	317	183	182.9	36.11889	-86.6892	X	2400	X	2400	
GHCND:USW00013897	NASHVILLE INTERNATIONAL AIRPORT TN US	20110820	344	206	182.9	36.11889	-86.6892	X	2400	X	2400	
GHCND:USW00013897	NASHVILLE INTERNATIONAL AIRPORT TN US	20110821	344	217	182.9	36.11889	-86.6892	X	2400	X	2400	
GHCND:USW00013897	NASHVILLE INTERNATIONAL AIRPORT TN US	20110822	322	217	182.9	36.11889	-86.6892	X	2400	X	2400	
GHCND:USW00013897	NASHVILLE INTERNATIONAL AIRPORT TN US	20110823	333	172	182.9	36.11889	-86.6892	X	2400	X	2400	
GHCND:USW00013897	NASHVILLE INTERNATIONAL AIRPORT TN US	20110824	356	211	182.9	36.11889	-86.6892	X	2400	X	2400	
GHCND:USW00013897	NASHVILLE INTERNATIONAL AIRPORT TN US	20110825	361	222	182.9	36.11889	-86.6892	X	2400	X	2400	
GHCND:USW00013897	NASHVILLE INTERNATIONAL AIRPORT TN US	20110826	339	217	182.9	36.11889	-86.6892	X	2400	X	2400	
GHCND:USW00013897	NASHVILLE INTERNATIONAL AIRPORT TN US	20110827	328	194	182.9	36.11889	-86.6892	X	2400	X	2400	
GHCND:USW00013897	NASHVILLE INTERNATIONAL AIRPORT TN US	20110828	322	206	182.9	36.11889	-86.6892	X	2400	X	2400	
GHCND:USW00013897	NASHVILLE INTERNATIONAL AIRPORT TN US	20110829	322	178	182.9	36.11889	-86.6892	X	2400	X	2400	
GHCND:USW00013897	NASHVILLE INTERNATIONAL AIRPORT TN US	20110830	333	167	182.9	36.11889	-86.6892	X	2400	X	2400	
GHCND:USW00013897	NASHVILLE INTERNATIONAL AIRPORT TN US	20110831	350	189	182.9	36.11889	-86.6892	X	2400	X	2400	
GHCND:USW00013897	NASHVILLE INTERNATIONAL AIRPORT TN US	20110901	367	222	182.9	36.11889	-86.6892	X	2400	X	2400	
GHCND:USW00013897	NASHVILLE INTERNATIONAL AIRPORT TN US	20110902	372	211	182.9	36.11889	-86.6892	X	2400	X	2400	
GHCND:USW00013897	NASHVILLE INTERNATIONAL AIRPORT TN US	20110903	372	228	182.9	36.11889	-86.6892	X	2400	X	2400	
GHCND:USW00013897	NASHVILLE INTERNATIONAL AIRPORT TN US	20110904	278	200	182.9	36.11889	-86.6892	X	2400	X	2400	
GHCND:USW00013897	NASHVILLE INTERNATIONAL AIRPORT TN US	20110905	206	139	182.9	36.11889	-86.6892	X	2400	X	2400	
GHCND:USW00013897	NASHVILLE INTERNATIONAL AIRPORT TN US	20110906	150	133	182.9	36.11889	-86.6892	X	2400	X	2400	
GHCND:USW00013897	NASHVILLE INTERNATIONAL AIRPORT TN US	20110907	211	150	182.9	36.11889	-86.6892	X	2400	X	2400	
GHCND:USW00013897	NASHVILLE INTERNATIONAL AIRPORT TN US	20110908	206	122	182.9	36.11889	-86.6892	X	2400	X	2400	
GHCND:USW00013897	NASHVILLE INTERNATIONAL AIRPORT TN US	20110909	272	128	182.9	36.11889	-86.6892	X	2400	X	2400	
GHCND:USW00013897	NASHVILLE INTERNATIONAL AIRPORT TN US	20110910	283	128	182.9	36.11889	-86.6892	X	2400	X	2400	
GHCND:USW00013897	NASHVILLE INTERNATIONAL AIRPORT TN US	20110911	278	150	182.9	36.11889	-86.6892	X	2400	X	2400	
GHCND:USW00013897	NASHVILLE INTERNATIONAL AIRPORT TN US	20110912	300	150	182.9	36.11889	-86.6892	X	2400	X	2400	
GHCND:USW00013897	NASHVILLE INTERNATIONAL AIRPORT TN US	20110913	317	156	182.9	36.11889	-86.6892	X	2400	X	2400	
GHCND:USW00013897	NASHVILLE INTERNATIONAL AIRPORT TN US	20110914	306	156	182.9	36.11889	-86.6892	X	2400	X	2400	
GHCND:USW00013897	NASHVILLE INTERNATIONAL AIRPORT TN US	20110915	206	111	182.9	36.11889	-86.6892	X	2400	X	2400	
GHCND:USW00013897	NASHVILLE INTERNATIONAL AIRPORT TN US	20110916	222	106	182.9	36.11889	-86.6892	X	2400	X	2400	
GHCND:USW00013897	NASHVILLE INTERNATIONAL AIRPORT TN US	20110917	272	150	182.9	36.11889	-86.6892	X	2400	X	2400	
GHCND:USW00013897	NASHVILLE INTERNATIONAL AIRPORT TN US	20110918	278	167	182.9	36.11889	-86.6892	X	2400	X	2400	
GHCND:USW00013897	NASHVILLE INTERNATIONAL AIRPORT TN US	20110919	217	172	182.9	36.11889	-86.6892	X	2400	X	2400	
GHCND:USW00013897	NASHVILLE INTERNATIONAL AIRPORT TN US	20110920	256	178	182.9	36.11889	-86.6892	X	2400	X	2400	
GHCND:USW00013897	NASHVILLE INTERNATIONAL AIRPORT TN US	20110921	278	172	182.9	36.11889	-86.6892	X	2400	X	2400	
GHCND:USW00013897	NASHVILLE INTERNATIONAL AIRPORT TN US	20110922	294	156	182.9	36.11889	-86.6892	X	2400	X	2400	
GHCND:USW00013897	NASHVILLE INTERNATIONAL AIRPORT TN US	20110923	217	106	182.9	36.11889	-86.6892	X	2400	X	2400	
GHCND:USW00013897	NASHVILLE INTERNATIONAL AIRPORT TN US	20110924	244	94	182.9	36.11889	-86.6892	X	2400	X	2400	
GHCND:USW00013897	NASHVILLE INTERNATIONAL AIRPORT TN US	20110925	272	150	182.9	36.11889	-86.6892	X	2400	X	2400	
GHCND:USW00013897	NASHVILLE INTERNATIONAL AIRPORT TN US	20110926	244	106	182.9	36.11889	-86.6892	X	2400	X	2400	
GHCND:USW00013897	NASHVILLE INTERNATIONAL AIRPORT TN US	20110927	261	89	182.9	36.11889	-86.6892	X	2400	X	2400	
GHCND:USW00013897	NASHVILLE INTERNATIONAL AIRPORT TN US	20110928	267	144	182.9	36.11889	-86.6892	X	2400	X	2400	
GHCND:USW00013897	NASHVILLE INTERNATIONAL AIRPORT TN US	20110929	289	156	182.9	36.11889	-86.6892	X	2400	X	2400	
GHCND:USW00013897	NASHVILLE INTERNATIONAL AIRPORT TN US	20110930	211	100	182.9	36.11889	-86.6892	X	2400	X	2400	
GHCND:USW00013897	NASHVILLE INTERNATIONAL AIRPORT TN US	20111001	172	72	182.9	36.11889	-86.6892	X	2400	X	2400	
GHCND:USW00013897	NASHVILLE INTERNATIONAL AIRPORT TN US	20111002	194	44	182.9	36.11889	-86.6892	X	2400	X	2400	
GHCND:USW00013897	NASHVILLE INTERNATIONAL AIRPORT TN US	20111003	233	50	182.9	36.11889	-86.6892	X	2400	X	2400	
GHCND:USW00013897	NASHVILLE INTERNATIONAL AIRPORT TN US	20111004	261	72	182.9	36.11889	-86.6892	X	2400	X	2400	
GHCND:USW00013897	NASHVILLE INTERNATIONAL AIRPORT TN US	20111005	278	89	182.9	36.11889	-86.6892	X	2400	X	2400	
GHCND:USW00013897	NASHVILLE INTERNATIONAL AIRPORT TN US	20111006	283	106	182.9	36.11889	-86.6892	X	2400	X	2400	
GHCND:USW00013897	NASHVILLE INTERNATIONAL AIRPORT TN US	20111007	272	128	182.9	36.11889	-86.6892	X	2400	X	2400	
GHCND:USW00013897	NASHVILLE INTERNATIONAL AIRPORT TN US	20111008	267	128	182.9	36.11889	-86.6892	X	2400	X	2400	
GHCND:USW00013897	NASHVILLE INTERNATIONAL AIRPORT TN US	20111009	239	106	182.9	36.11889	-86.6892	X	2400	X	2400	
GHCND:USW00013897	NASHVILLE INTERNATIONAL AIRPORT TN US	20111010	272	150	182.9	36.11889	-86.6892	X	2400	X	2400	
GHCND:USW00013897	NASHVILLE INTERNATIONAL AIRPORT TN US	20111011	200	144	182.9	36.11889	-86.6892	X	2400	X	2400	
GHCND:USW00013897	NASHVILLE INTERNATIONAL AIRPORT TN US	20111012	228	133	182.9	36.11889	-86.6892	X	2400	X	2400	
GHCND:USW00013897	NASHVILLE INTERNATIONAL AIRPORT TN US	20111013	211	156	182.9	36.11889	-86.6892	X	2400	X	2400	
GHCND:USW00013897	NASHVILLE INTERNATIONAL AIRPORT TN US	20111014	244	94	182.9	36.11889	-86.6892	X	2400	X	2400	
GHCND:USW00013897	NASHVILLE INTERNATIONAL AIRPORT TN US	20111015	228	89	182.9	36.11889	-86.6892	X	2400	X	2400	
GHCND:USW00013897	NASHVILLE INTERNATIONAL AIRPORT TN US	20111016	289	61	182.9	36.11889	-86.6892	X	2400	X	2400	
GHCND:USW00013897	NASHVILLE INTERNATIONAL AIRPORT TN US	20111017	267	139	182.9	36.11889	-86.6892	X	2400	X	2400	
GHCND:USW00013897	NASHVILLE INTERNATIONAL AIRPORT TN US	20111018	256	78	182.9	36.11889	-86.6892	X	2400	X	2400	
GHCND:USW00013897	NASHVILLE INTERNATIONAL AIRPORT TN US	20111019	83	67	182.9	36.11889	-86.6892	X	2400	X	2400	
GHCND:USW00013897	NASHVILLE INTERNATIONAL AIRPORT TN US	20111020	144	67	182.9	36.11889	-86.6892	X	2400	X	2400	
GHCND:USW00013897	NASHVILLE INTERNATIONAL AIRPORT TN US	20111021	172	33	182.9	36.11889	-86.6892	X	2400	X	2400	
GHCND:USW00013897	NASHVILLE INTERNATIONAL AIRPORT TN US	20111022	200	11	182.9	36.11889	-86.6892	X	2400	X	2400	
GHCND:USW00013897	NASHVILLE INTERNATIONAL AIRPORT TN US	20111023	211	39	182.9	36.11889	-86.6892	X	2400	X	2400	
GHCND:USW00013897	NASHVILLE INTERNATIONAL AIRPORT TN US	20111024	244	56	182.9	36.11889	-86.6892	X	2400	X	2400	
GHCND:USW00013897	NASHVILLE INTERNATIONAL AIRPORT TN US	20111025	256	50	182.9	36.11889	-86.6892	X	2400	X	2400	
GHCND:USW00013897	NASHVILLE INTERNATIONAL AIRPORT TN US	20111026	256	117	182.9	36.11889	-86.6892	X	2400	X	2400	

GHCND:USW00013897	NASHVILLE INTERNATIONAL AIRPORT TN US	20111027	194	89	182.9	36.11889	-86.6892	X	2400	X	2400
GHCND:USW00013897	NASHVILLE INTERNATIONAL AIRPORT TN US	20111028	89	28	182.9	36.11889	-86.6892	X	2400	X	2400
GHCND:USW00013897	NASHVILLE INTERNATIONAL AIRPORT TN US	20111029	156	-11	182.9	36.11889	-86.6892	X	2400	X	2400
GHCND:USW00013897	NASHVILLE INTERNATIONAL AIRPORT TN US	20111030	167	-6	182.9	36.11889	-86.6892	X	2400	X	2400
GHCND:USW00013897	NASHVILLE INTERNATIONAL AIRPORT TN US	20111031	194	33	182.9	36.11889	-86.6892	X	2400	X	2400
GHCND:USW00013897	NASHVILLE INTERNATIONAL AIRPORT TN US	20111101	206	11	182.9	36.11889	-86.6892	X	2400	X	2400
GHCND:USW00013897	NASHVILLE INTERNATIONAL AIRPORT TN US	20111102	206	39	182.9	36.11889	-86.6892	X	2400	X	2400
GHCND:USW00013897	NASHVILLE INTERNATIONAL AIRPORT TN US	20111103	139	56	182.9	36.11889	-86.6892	X	2400	X	2400
GHCND:USW00013897	NASHVILLE INTERNATIONAL AIRPORT TN US	20111104	144	56	182.9	36.11889	-86.6892	X	2400	X	2400
GHCND:USW00013897	NASHVILLE INTERNATIONAL AIRPORT TN US	20111105	194	17	182.9	36.11889	-86.6892	X	2400	X	2400
GHCND:USW00013897	NASHVILLE INTERNATIONAL AIRPORT TN US	20111106	189	39	182.9	36.11889	-86.6892	X	2400	X	2400
GHCND:USW00013897	NASHVILLE INTERNATIONAL AIRPORT TN US	20111107	228	67	182.9	36.11889	-86.6892	X	2400	X	2400
GHCND:USW00013897	NASHVILLE INTERNATIONAL AIRPORT TN US	20111108	233	83	182.9	36.11889	-86.6892	X	2400	X	2400
GHCND:USW00013897	NASHVILLE INTERNATIONAL AIRPORT TN US	20111109	189	67	182.9	36.11889	-86.6892	X	2400	X	2400
GHCND:USW00013897	NASHVILLE INTERNATIONAL AIRPORT TN US	20111130	122	-17	182.9	36.11889	-86.6892	X	2400	X	2400
GHCND:USW00013897	NASHVILLE INTERNATIONAL AIRPORT TN US	20111131	144	-39	182.9	36.11889	-86.6892	X	2400	X	2400
GHCND:USW00013897	NASHVILLE INTERNATIONAL AIRPORT TN US	20111132	167	22	182.9	36.11889	-86.6892	X	2400	X	2400
GHCND:USW00013897	NASHVILLE INTERNATIONAL AIRPORT TN US	20111133	228	139	182.9	36.11889	-86.6892	X	2400	X	2400
GHCND:USW00013897	NASHVILLE INTERNATIONAL AIRPORT TN US	20111134	256	178	182.9	36.11889	-86.6892	X	2400	X	2400
GHCND:USW00013897	NASHVILLE INTERNATIONAL AIRPORT TN US	20111135	217	144	182.9	36.11889	-86.6892	X	2400	X	2400
GHCND:USW00013897	NASHVILLE INTERNATIONAL AIRPORT TN US	20111136	189	56	182.9	36.11889	-86.6892	X	2400	X	2400
GHCND:USW00013897	NASHVILLE INTERNATIONAL AIRPORT TN US	20111137	100	-17	182.9	36.11889	-86.6892	X	2400	X	2400
GHCND:USW00013897	NASHVILLE INTERNATIONAL AIRPORT TN US	20111138	133	-39	182.9	36.11889	-86.6892	X	2400	X	2400
GHCND:USW00013897	NASHVILLE INTERNATIONAL AIRPORT TN US	20111139	194	50	182.9	36.11889	-86.6892	X	2400	X	2400
GHCND:USW00013897	NASHVILLE INTERNATIONAL AIRPORT TN US	20111120	178	150	182.9	36.11889	-86.6892	X	2400	X	2400
GHCND:USW00013897	NASHVILLE INTERNATIONAL AIRPORT TN US	20111121	183	161	182.9	36.11889	-86.6892	X	2400	X	2400
GHCND:USW00013897	NASHVILLE INTERNATIONAL AIRPORT TN US	20111122	194	111	182.9	36.11889	-86.6892	X	2400	X	2400
GHCND:USW00013897	NASHVILLE INTERNATIONAL AIRPORT TN US	20111123	111	83	182.9	36.11889	-86.6892	X	2400	X	2400
GHCND:USW00013897	NASHVILLE INTERNATIONAL AIRPORT TN US	20111124	150	72	182.9	36.11889	-86.6892	X	2400	X	2400
GHCND:USW00013897	NASHVILLE INTERNATIONAL AIRPORT TN US	20111125	194	6	182.9	36.11889	-86.6892	X	2400	X	2400
GHCND:USW00013897	NASHVILLE INTERNATIONAL AIRPORT TN US	20111126	228	100	182.9	36.11889	-86.6892	X	2400	X	2400
GHCND:USW00013897	NASHVILLE INTERNATIONAL AIRPORT TN US	20111127	178	50	182.9	36.11889	-86.6892	X	2400	X	2400
GHCND:USW00013897	NASHVILLE INTERNATIONAL AIRPORT TN US	20111128	61	17	182.9	36.11889	-86.6892	X	2400	X	2400
GHCND:USW00013897	NASHVILLE INTERNATIONAL AIRPORT TN US	20111129	44	11	182.9	36.11889	-86.6892	X	2400	X	2400
GHCND:USW00013897	NASHVILLE INTERNATIONAL AIRPORT TN US	20111130	72	-22	182.9	36.11889	-86.6892	X	2400	X	2400
GHCND:USW00013897	NASHVILLE INTERNATIONAL AIRPORT TN US	20111201	117	-39	182.9	36.11889	-86.6892	X	2400	X	2400
GHCND:USW00013897	NASHVILLE INTERNATIONAL AIRPORT TN US	20111202	150	-28	182.9	36.11889	-86.6892	X	2400	X	2400
GHCND:USW00013897	NASHVILLE INTERNATIONAL AIRPORT TN US	20111203	183	28	182.9	36.11889	-86.6892	X	2400	X	2400
GHCND:USW00013897	NASHVILLE INTERNATIONAL AIRPORT TN US	20111204	194	117	182.9	36.11889	-86.6892	X	2400	X	2400
GHCND:USW00013897	NASHVILLE INTERNATIONAL AIRPORT TN US	20111205	167	56	182.9	36.11889	-86.6892	X	2400	X	2400
GHCND:USW00013897	NASHVILLE INTERNATIONAL AIRPORT TN US	20111206	67	44	182.9	36.11889	-86.6892	X	2400	X	2400
GHCND:USW00013897	NASHVILLE INTERNATIONAL AIRPORT TN US	20111207	56	-11	182.9	36.11889	-86.6892	X	2400	X	2400
GHCND:USW00013897	NASHVILLE INTERNATIONAL AIRPORT TN US	20111208	72	-39	182.9	36.11889	-86.6892	X	2400	X	2400
GHCND:USW00013897	NASHVILLE INTERNATIONAL AIRPORT TN US	20111209	94	-50	182.9	36.11889	-86.6892	X	2400	X	2400
GHCND:USW00013897	NASHVILLE INTERNATIONAL AIRPORT TN US	20111210	56	-33	182.9	36.11889	-86.6892	X	2400	X	2400
GHCND:USW00013897	NASHVILLE INTERNATIONAL AIRPORT TN US	20111211	89	-72	182.9	36.11889	-86.6892	X	2400	X	2400
GHCND:USW00013897	NASHVILLE INTERNATIONAL AIRPORT TN US	20111212	72	-44	182.9	36.11889	-86.6892	X	2400	X	2400
GHCND:USW00013897	NASHVILLE INTERNATIONAL AIRPORT TN US	20111213	106	67	182.9	36.11889	-86.6892	X	2400	X	2400
GHCND:USW00013897	NASHVILLE INTERNATIONAL AIRPORT TN US	20111214	217	44	182.9	36.11889	-86.6892	X	2400	X	2400
GHCND:USW00013897	NASHVILLE INTERNATIONAL AIRPORT TN US	20111215	183	78	182.9	36.11889	-86.6892	X	2400	X	2400
GHCND:USW00013897	NASHVILLE INTERNATIONAL AIRPORT TN US	20111216	78	17	182.9	36.11889	-86.6892	X	2400	X	2400
GHCND:USW00013897	NASHVILLE INTERNATIONAL AIRPORT TN US	20111217	83	-11	182.9	36.11889	-86.6892	X	2400	X	2400
GHCND:USW00013897	NASHVILLE INTERNATIONAL AIRPORT TN US	20111218	128	-39	182.9	36.11889	-86.6892	X	2400	X	2400
GHCND:USW00013897	NASHVILLE INTERNATIONAL AIRPORT TN US	20111219	139	17	182.9	36.11889	-86.6892	X	2400	X	2400
GHCND:USW00013897	NASHVILLE INTERNATIONAL AIRPORT TN US	20111220	167	39	182.9	36.11889	-86.6892	X	2400	X	2400
GHCND:USW00013897	NASHVILLE INTERNATIONAL AIRPORT TN US	20111221	167	67	182.9	36.11889	-86.6892	X	2400	X	2400
GHCND:USW00013897	NASHVILLE INTERNATIONAL AIRPORT TN US	20111222	83	61	182.9	36.11889	-86.6892	X	2400	X	2400
GHCND:USW00013897	NASHVILLE INTERNATIONAL AIRPORT TN US	20111223	67	44	182.9	36.11889	-86.6892	X	2400	X	2400
GHCND:USW00013897	NASHVILLE INTERNATIONAL AIRPORT TN US	20111224	100	17	182.9	36.11889	-86.6892	X	2400	X	2400
GHCND:USW00013897	NASHVILLE INTERNATIONAL AIRPORT TN US	20111725	144	17	182.9	36.11889	-86.6892	X	2400	X	2400
GHCND:USW00013897	NASHVILLE INTERNATIONAL AIRPORT TN US	20111226	72	-6	182.9	36.11889	-86.6892	X	2400	X	2400
GHCND:USW00013897	NASHVILLE INTERNATIONAL AIRPORT TN US	20111227	78	39	182.9	36.11889	-86.6892	X	2400	X	2400
GHCND:USW00013897	NASHVILLE INTERNATIONAL AIRPORT TN US	20111228	83	-22	182.9	36.11889	-86.6892	X	2400	X	2400
GHCND:USW00013897	NASHVILLE INTERNATIONAL AIRPORT TN US	20111229	128	-22	182.9	36.11889	-86.6892	X	2400	X	2400
GHCND:USW00013897	NASHVILLE INTERNATIONAL AIRPORT TN US	20111230	150	72	182.9	36.11889	-86.6892	X	2400	X	2400
GHCND:USW00013897	NASHVILLE INTERNATIONAL AIRPORT TN US	20111231	156	22	182.9	36.11889	-86.6892	X	2400	X	2400
GHCND:USW00013897	NASHVILLE INTERNATIONAL AIRPORT TN US	20120101	161	33	182.9	36.11889	-86.6892	X	2400	X	2400
GHCND:USW00013897	NASHVILLE INTERNATIONAL AIRPORT TN US	20120102	33	-56	182.9	36.11889	-86.6892	X	2400	X	2400
GHCND:USW00013897	NASHVILLE INTERNATIONAL AIRPORT TN US	20120103	17	-67	182.9	36.11889	-86.6892	X	2400	X	2400
GHCND:USW00013897	NASHVILLE INTERNATIONAL AIRPORT TN US	20120104	122	-67	182.9	36.11889	-86.6892	X	2400	X	2400
GHCND:USW00013897	NASHVILLE INTERNATIONAL AIRPORT TN US	20120105	139	-22	182.9	36.11889	-86.6892	X	2400	X	2400
GHCND:USW00013897	NASHVILLE INTERNATIONAL AIRPORT TN US	20120106	194	0	182.9	36.11889	-86.6892	X	2400	X	2400
GHCND:USW00013897	NASHVILLE INTERNATIONAL AIRPORT TN US	20120107	167	61	182.9	36.11889	-86.6892	X	2400	X	2400
GHCND:USW00013897	NASHVILLE INTERNATIONAL AIRPORT TN US	20120108	106	72	182.9	36.11889	-86.6892	X	2400	X	2400
GHCND:USW00013897	NASHVILLE INTERNATIONAL AIRPORT TN US	20120109	128	61	182.9	36.11889	-86.6892	X	2400	X	2400
GHCND:USW00013897	NASHVILLE INTERNATIONAL AIRPORT TN US	20120110	111	44	182.9	36.11889	-86.6892	X	2400	X	2400
GHCND:USW00013897	NASHVILLE INTERNATIONAL AIRPORT TN US	20120111	161	78	182.9	36.11889	-86.6892	X	2400	X	2400
GHCND:USW00013897	NASHVILLE INTERNATIONAL AIRPORT TN US	20120112	83	-33	182.9	36.11889	-86.6892	X	2400	X	2400
GHCND:USW00013897	NASHVILLE INTERNATIONAL AIRPORT TN US	20120113	22	-50	182.9	36.11889	-86.6892	X	2400	X	2400
GHCND:USW00013897	NASHVILLE INTERNATIONAL AIRPORT TN US	20120114	106	-67	182.9	36.11889	-86.6892	X	2400	X	2400
GHCND:USW00013897	NASHVILLE INTERNATIONAL AIRPORT TN US	20120115	83	-50	182.9	36.11889	-86.6892	X	2400	X	2400
GHCND:USW00013897	NASHVILLE INTERNATIONAL AIRPORT TN US	20120116	150	56	182.9	36.11889	-86.6892	X	2400	X	2400
GHCND:USW00013897	NASHVILLE INTERNATIONAL AIRPORT TN US	20120117	172	6	182.9	36.11889	-86.6892	X	2400	X	2400
GHCND:USW00013897	NASHVILLE INTERNATIONAL AIRPORT TN US	20120118	28	-44	182.9	36.11889	-86.6892	X	2400	X	2400
GHCND:USW00013897	NASHVILLE INTERNATIONAL AIRPORT TN US	20120119	106	-44	182.9	36.11889	-86.6892	X	2400	X	2400
GHCND:USW00013897	NASHVILLE INTERNATIONAL AIRPORT TN US	20120120	172	33	182.9	36.11889	-86.6892	X	2400	X	2400
GHCND:USW00013897	NASHVILLE INTERNATIONAL AIRPORT TN US	20120121	189	72	182.9	36.11889	-86.6892	X	2400	X	2400
GHCND:USW00013897	NASHVILLE INTERNATIONAL AIRPORT TN US	20120122	161	22	182.9	36.11889	-86.6892	X	2400	X	2400
GHCND:USW00013897	NASHVILLE INTERNATIONAL AIRPORT TN US	20120123	161	22	182.9	36.11889	-86.6892	X	2400	X	2400
GHCND:USW00013897	NASHVILLE INTERNATIONAL AIRPORT TN US	20120124	139	-6	182.9	36.11889	-86.6892	X	2400	X	2400
GHCND:USW00013897	NASHVILLE INTERNATIONAL AIRPORT TN US	20120125	89	11	182.9	36.11889	-86.6892	X	2400	X	2400
GHCND:USW00013897	NASHVILLE INTERNATIONAL AIRPORT TN US	20120126	161	61	182.9	36.11889	-86.6892	X	2400	X	2400
GHCND:USW00013897	NASHVILLE INTERNATIONAL AIRPORT TN US	20120127	100	17	182.9	36.11889	-86.6892	X	2400	X	2400
GHCND:USW00013897	NASHVILLE INTERNATIONAL AIRPORT TN US	20120128	94	-28	182.9	36.11889	-86.6892	X	2400	X	2400
GHCND:USW00013897	NASHVILLE INTERNATIONAL AIRPORT TN US	20120129	128	-56	182.9	36.11889	-86.6892	X	2400	X	2400
GHCND:USW00013897	NASHVILLE INTERNATIONAL AIRPORT TN US	20120130	172	0	182.9	36.11889	-86.6892	X	2400	X	2400
GHCND:USW00013897	NASHVILLE INTERNATIONAL AIRPORT TN US	20120131	189	89	182.9	36.11889	-86.6892	X	2400	X	2400
GHCND:USW00013897	NASHVILLE INTERNATIONAL AIRPORT TN US	20120101	183	111	182.9	36.11889	-86.6892	X	2400	X	2400
GHCND:USW00013897	NASHVILLE INTERNATIONAL AIRPORT TN US	20120202	172	39	182.9	36.11889	-86.6892	X	2400	X	2400
GHCND:USW00013897	NASHVILLE INTERNATIONAL AIRPORT TN US	20120203	172	0	182.9	36.11889	-86.6892	X	2400	X	2400
GHCND:USW00013897	NASHVILLE INTERNATIONAL AIRPORT TN US	20120204	144	100	182.9	36.11889	-86.6892	X	2400	X	2400
GHCND:USW00013897	NASHVILLE INTERNATIONAL AIRPORT TN US	20120205	133	72	182.9	36.11889	-86.6892	X	2400	X	2400
GHCND:USW00013897	NASHVILLE INTERNATIONAL AIRPORT TN US	20120206	100	11	182.9	36.11889	-86.6892	X	2400	X	2400
GHCND:USW00013897	NASHVILLE INTERNATIONAL AIRPORT TN US	20120207	128	-28	182.9	36.11889	-86.6892	X	2400	X	2400
GHCND:USW00013897	NASHVILLE INTERNATIONAL AIRPORT TN US	20120208	83	22	182.9	36.11889	-86.6892	X	2400	X	2400
GHCND:USW00013897	NASHVILLE INTERNATIONAL AIRPORT TN US	20120209	72	-6	182.9	36.11889	-86.6892	X	2400	X	2400
GHCND:USW00013897	NASHVILLE INTERNATIONAL AIRPORT TN US	20120210	39	-28	182.9	36.11889	-86.6892	X	2400	X	2400
GHCND:USW00013897	NASHVILLE INTERNATIONAL AIRPORT TN US	20120211	22	-67	182.9	36.11889	-86.6892	X	2400	X	2400
GHCND:USW00013897	NASHVILLE INTERNATIONAL AIRPORT TN US	20120212	39	-78	182.9	36.11889	-86.6892	X	2400	X	2400
GHCND:USW00013897	NASHVILLE INTERNATIONAL AIRPORT TN US	20120213	44	-78	182.9	36.11889	-86.6892	X	2400	X	2400
GHCND:USW00013897	NASHVILLE INTERNATIONAL AIRPORT TN US	20120214	61	22	182.9	36.11889	-86.6892	X	2400	X	2400
GHCND:USW00013897	NASHVILLE INTERNATIONAL AIRPORT TN US	20120215	156	44	182.9	36.11889	-86.6892	X	2400	X	2400
GHCND:USW00013897	NASHVILLE INTERNATIONAL AIRPORT TN US	20120216	156	61	182.9	36.11889	-86.6892	X	2400	X	2400
GHCND:USW00013897	NASHVILLE INTERNATIONAL AIRPORT TN US	20120217	139	22	182.9	36.11889	-86.6892	X	2400	X	2400
GHCND:USW00013897	NASHVILLE INTERNATIONAL AIRPORT TN US	20120218	128	39	182.9	36.11889	-86.6892	X	2400	X	2400
GHCND:USW00013897	NASHVILLE INTERNATIONAL AIRPORT TN US	20120219	83	-6	182.9	36.11889	-86.6892	X	2400	Z	2400
GHCND:USW00013897	NASHVILLE INTERNATIONAL AIRPORT TN US	20120220	117	-44	182.9	36.11889	-86.6892	X	2400	X	2400
GHCND:USW00013897	NASHVILLE INTERNATIONAL AIRPORT TN US	20120221	167	39	182.9	36.11889	-86.6892	X	2400	X	2400
GHCND:USW00013897	NASHVILLE INTERNATIONAL AIRPORT TN US	20120222	144	17	182.9	36.11889	-86.6892	X	2400	X	2400
GHCND:USW00013897	NASHVILLE INTERNATIONAL AIRPORT TN US	20120223	250	72	182.9	36.11889	-86.6892	X	2400	X	2400
GHCND:USW00013897	NASHVILLE INTERNATIONAL AIRPORT TN US	20120224	206	22	182.9	36.11889	-86.6892	X	2400	X	2400
GHCND:USW00013897	NASHVILLE INTERNATIONAL AIRPORT TN US	20120225	106	-22	182.9	36.11889	-86.6892	X	2400	X	2400
GHCND:USW00013897	NASHVILLE INTERNATIONAL AIRPORT TN US	20120226	161	-39	182.9	36.11889	-86.6892	X	2400	X	2400
GHCND:USW00013897	NASHVILLE INTERNATIONAL AIRPORT TN US	20120227	211	56	182.9	36.11889	-86.6892	X	2400	X	2400
GHCND:USW00013897	NASHVILLE INTERNATIONAL AIRPORT TN US	20120228	217	33	182.9	36.11889	-86.6892	X	2400	X	2400
GHCND:USW00013897	NASHVILLE INTERNATIONAL AIRPORT TN US	20120229	222	150	182.9	36.11889	-86.6892	X	2400	X	2400
GHCND:USW00013897	NASHVILLE INTERNATIONAL AIRPORT TN US	20120201	211	44	182.9	36.11889	-86.6892	X	2400	X	2400
GHCND:USW00013897	NASHVILLE INTERNATIONAL AIRPORT TN US	20120302	272	61	182.9	36.11889	-86.6892	X	2400	X	2400
GHCND:USW00013897	NASHVILLE INTERNATIONAL AIRPORT TN US	20120303	139	6	182.9	36.11889	-86.6892	X	2400	X	2400
GHCND:USW00013897	NASHVILLE INTERNATIONAL AIRPORT TN US	20120304	117	-22	182.9	36.11889	-86.6892	X	2400	X	2400
GHCND:USW00013897	NASHVILLE INTERNATIONAL AIRPORT TN US	20120305	111	11	182.9	36.11889	-86.6892	X	2400	X	2400
GHCND:USW00013897	NASHVILLE INTERNATIONAL AIRPORT TN US	20120306	200	-6	182.9	36.11889	-86.6892	X	2400	X	2400
GHCND:USW00013897	NASHVILLE INTERNATIONAL AIRPORT TN US	20120307	211	100	182.9	36.11889	-86.6892	X	2400	X	2400
GHCND:USW00013897	NASHVILLE INTERNATIONAL AIRPORT TN US	20120308	172	50	182.9	36.11889	-86.6892	X	2400	X	2400
GHCND:USW00013897	NASHVILLE INTERNATIONAL AIRPORT TN US	20120309	156	28	182.9	36.11889	-86.6892	X	2400	X	2400
GHCND:USW00013897	NASHVILLE INTERNATIONAL AIRPORT TN US	20120310	183	6	182.9	36.11889	-86.6892	X	2400	X	2400
GHCND:USW00013897	NASHVILLE INTERNATIONAL AIRPORT TN US	20120311	211	28	182.9	36.11889	-86.6892	X	2400	X	2400
GHCND:USW00013897	NASHVILLE INTERNATIONAL AIRPORT TN US	20120312	211	150	182.9	36.11889	-86.6892	X	2400	X	2400
GHCND:USW00013897	NASHVILLE INTERNATIONAL AIRPORT TN US	20120313	272	139	182.9	36.11889	-86.6892	X	2400	X	2400
GHCND:USW00013897	NASHVILLE INTERNATIONAL AIRPORT TN US	20120314	283	122	182.9	36.11889	-86.6892	X	2400	X	2400
GHCND:USW00013897	NASHVILLE INTERNATIONAL AIRPORT TN US	20120315	278	144	182.9	36.11889	-86.6892	X	2400	X	2400
GHCND:USW00013897	NASHVILLE INTERNATIONAL AIRPORT TN US	20120316	228	128	182.9	36.11889	-86.6892	X	2400	X	2400
GHCND:USW00013897	NASHVILLE INTERNATIONAL AIRPORT TN US	20120317	261	122	182.9	36.11889	-86.6892	X	2400	X	2400
GHCND:USW00013897	NASHVILLE INTERNATIONAL AIRPORT TN US	20120318	272	128	182.9	36.11889	-86.6892	X	2400	X	2400
GHCND:USW00013897	NASHVILLE INTERNATIONAL AIRPORT TN US	20120319	278	133	182.9	36.11889	-86.6892	X	2400	X	2400
GHCND:USW00013897	NASHVILLE INTERNATIONAL AIRPORT TN US	20120320	289	156	182.9	36.11889	-86.6892	X	2400	X	2400
GHCND:USW00013897	NASHVILLE INTERNATIONAL AIRPORT TN US	20120321	272	161	182.9	36.11889	-86.6892	X	2400	X	2400
GHCND:USW00013897	NASHVILLE INTERNATIONAL AIRPORT TN US	20120322	228	161	182.9	36.11889	-86.6892	X	2400	X	2400
GHCND:USW00013897	NASHVILLE INTERNATIONAL AIRPORT TN US	20120323	261	139	182.9	36.11889	-86.6892	X	2400	X	2400
GHCND:USW00013897	NASHVILLE INTERNATIONAL AIRPORT TN US	20120324	161	78	182.9	36.11889	-86.6892	X	2400	X	2400
GHCND:USW00013897	NASHVILLE INTERNATIONAL AIRPORT TN US	20120325	233	72	182.9	36.11889	-86.6892	X	2400	X	2400
GHCND:USW00013897	NASHVILLE INTERNATIONAL AIRPORT TN US	20120326	250	100	182.9	36.11889	-86.6892	X	2400	X	2400
GHCND:USW00013897	NASHVILLE INTERNATIONAL AIRPORT TN US	20120327	267	89	182.9	36.11889	-86.6892	X	2400	X	2400
GHCND:USW00013897	NASHVILLE INTERNATIONAL AIRPORT TN US	20120328	294	133	182.9	36.11889	-86.6892	X	2400	X	2400
GHCND:USW00013897	NASHVILLE INTERNATIONAL AIRPORT TN US	20120329	283	161	182.9	36.11889	-86.6892	X	2400	X	2400
GHCND:USW00013897	NASHVILLE INTERNATIONAL AIRPORT TN US	20120330	250	144	182.9	36.11889	-86.6892	X	2400	X	2400
GHCND:USW00013897	NASHVILLE INTERNATIONAL AIRPORT TN US	20120331	278	139	182.9	36.11889	-86.6892	X	2400	X	2400
GHCND:USW00013897	NASHVILLE INTERNATIONAL AIRPORT TN US	20120401	294	117	182.9	36.11889	-86.6892	X	2400	X	2400
GHCND:USW00013897	NASHVILLE INTERNATIONAL AIRPORT TN US	20120402	306	167	182.9	36.11889	-86.6892	X	2400	X	2400
GHCND:USW00013897	NASHVILLE INTERNATIONAL AIRPORT TN US	20120403	300	172	182.9	36.11889	-86.6892	X	2400	X	2400
GHCND:USW00013897	NASHVILLE INTERNATIONAL AIRPORT TN US	20120404	283	156	182.9	36.11889	-86.6892	X	2400	X	2400
GHCND:USW00013897	NASHVILLE INTERNATIONAL AIRPORT TN US	20120405	244	100	182.9	36.11889	-86.6892	X	2400	X	2400
GHCND:USW00013897	NASHVILLE INTERNATIONAL AIRPORT TN US	20120406	189	61	182.9	36.11889	-86.6892	X	2400	X	2400
GHCND:USW00013897	NASHVILLE INTERNATIONAL AIRPORT TN US	20120407	233	50	182.9	36.11889	-86.6892	X	2400	X	2400
GHCND:USW00013897	NASHVILLE INTERNATIONAL AIRPORT TN US	20120408	217	83	182.9	36.11889	-86.6892	X	2400	X	2400
GHCND:USW00013897	NASHVILLE INTERNATIONAL AIRPORT TN US	20120409	233	33	182.9	36.11889	-86.6892	X	2400	X	2400
GHCND:USW00013897	NASHVILLE INTERNATIONAL AIRPORT TN US	20120410	206	67	182.9	36.11889	-86.6892	X	2400	X	2400
GHCND:USW00013897	NASHVILLE INTERNATIONAL AIRPORT TN US	20120411	150	22	182.9	36.11889	-86.6892	X	2400	X	2400
GHCND:USW00013897	NASHVILLE INTERNATIONAL AIRPORT TN US	20120412	178	6	182.9	36.11889	-86.6892	X	2400	X	2400
GHCND:USW00013897	NASHVILLE INTERNATIONAL AIRPORT TN US	20120413	222	22	182.9	36.11889	-86.6892	X	2400	X	2400

GHCND:USW00013897	NASHVILLE INTERNATIONAL AIRPORT TN US	20120414	261	111	182.9	36.11889	-86.6892	X	2400	X	2400
GHCND:USW00013897	NASHVILLE INTERNATIONAL AIRPORT TN US	20120415	261	156	182.9	36.11889	-86.6892	X	2400	X	2400
GHCND:USW00013897	NASHVILLE INTERNATIONAL AIRPORT TN US	20120416	228	150	182.9	36.11889	-86.6892	X	2400	X	2400
GHCND:USW00013897	NASHVILLE INTERNATIONAL AIRPORT TN US	20120417	161	122	182.9	36.11889	-86.6892	X	2400	X	2400
GHCND:USW00013897	NASHVILLE INTERNATIONAL AIRPORT TN US	20120418	228	89	182.9	36.11889	-86.6892	X	2400	X	2400
GHCND:USW00013897	NASHVILLE INTERNATIONAL AIRPORT TN US	20120419	250	72	182.9	36.11889	-86.6892	X	2400	X	2400
GHCND:USW00013897	NASHVILLE INTERNATIONAL AIRPORT TN US	20120420	250	111	182.9	36.11889	-86.6892	X	2400	X	2400
GHCND:USW00013897	NASHVILLE INTERNATIONAL AIRPORT TN US	20120421	122	89	182.9	36.11889	-86.6892	X	2400	X	2400
GHCND:USW00013897	NASHVILLE INTERNATIONAL AIRPORT TN US	20120422	161	56	182.9	36.11889	-86.6892	X	2400	X	2400
GHCND:USW00013897	NASHVILLE INTERNATIONAL AIRPORT TN US	20120423	161	50	182.9	36.11889	-86.6892	X	2400	X	2400
GHCND:USW00013897	NASHVILLE INTERNATIONAL AIRPORT TN US	20120424	206	72	182.9	36.11889	-86.6892	X	2400	X	2400
GHCND:USW00013897	NASHVILLE INTERNATIONAL AIRPORT TN US	20120425	289	133	182.9	36.11889	-86.6892	X	2400	X	2400
GHCND:USW00013897	NASHVILLE INTERNATIONAL AIRPORT TN US	20120426	267	167	182.9	36.11889	-86.6892	X	2400	X	2400
GHCND:USW00013897	NASHVILLE INTERNATIONAL AIRPORT TN US	20120427	228	106	182.9	36.11889	-86.6892	X	2400	X	2400
GHCND:USW00013897	NASHVILLE INTERNATIONAL AIRPORT TN US	20120428	283	128	182.9	36.11889	-86.6892	X	2400	X	2400
GHCND:USW00013897	NASHVILLE INTERNATIONAL AIRPORT TN US	20120429	300	161	182.9	36.11889	-86.6892	X	2400	X	2400
GHCND:USW00013897	NASHVILLE INTERNATIONAL AIRPORT TN US	20120430	300	156	182.9	36.11889	-86.6892	X	2400	X	2400
GHCND:USW00013897	NASHVILLE INTERNATIONAL AIRPORT TN US	20120501	311	189	182.9	36.11889	-86.6892	X	2400	X	2400
GHCND:USW00013897	NASHVILLE INTERNATIONAL AIRPORT TN US	20120502	317	178	182.9	36.11889	-86.6892	X	2400	X	2400
GHCND:USW00013897	NASHVILLE INTERNATIONAL AIRPORT TN US	20120503	244	189	182.9	36.11889	-86.6892	X	2400	X	2400
GHCND:USW00013897	NASHVILLE INTERNATIONAL AIRPORT TN US	20120504	306	189	182.9	36.11889	-86.6892	X	2400	X	2400
GHCND:USW00013897	NASHVILLE INTERNATIONAL AIRPORT TN US	20120505	311	183	182.9	36.11889	-86.6892	X	2400	X	2400
GHCND:USW00013897	NASHVILLE INTERNATIONAL AIRPORT TN US	20120506	328	178	182.9	36.11889	-86.6892	X	2400	X	2400
GHCND:USW00013897	NASHVILLE INTERNATIONAL AIRPORT TN US	20120507	278	167	182.9	36.11889	-86.6892	X	2400	X	2400
GHCND:USW00013897	NASHVILLE INTERNATIONAL AIRPORT TN US	20120508	261	183	182.9	36.11889	-86.6892	X	2400	X	2400
GHCND:USW00013897	NASHVILLE INTERNATIONAL AIRPORT TN US	20120509	256	128	182.9	36.11889	-86.6892	X	2400	X	2400
GHCND:USW00013897	NASHVILLE INTERNATIONAL AIRPORT TN US	20120510	239	94	182.9	36.11889	-86.6892	X	2400	X	2400
GHCND:USW00013897	NASHVILLE INTERNATIONAL AIRPORT TN US	20120511	261	83	182.9	36.11889	-86.6892	X	2400	X	2400
GHCND:USW00013897	NASHVILLE INTERNATIONAL AIRPORT TN US	20120512	306	150	182.9	36.11889	-86.6892	X	2400	X	2400
GHCND:USW00013897	NASHVILLE INTERNATIONAL AIRPORT TN US	20120513	200	172	182.9	36.11889	-86.6892	X	2400	X	2400
GHCND:USW00013897	NASHVILLE INTERNATIONAL AIRPORT TN US	20120514	244	156	182.9	36.11889	-86.6892	X	2400	X	2400
GHCND:USW00013897	NASHVILLE INTERNATIONAL AIRPORT TN US	20120515	278	139	182.9	36.11889	-86.6892	X	2400	X	2400
GHCND:USW00013897	NASHVILLE INTERNATIONAL AIRPORT TN US	20120516	294	133	182.9	36.11889	-86.6892	X	2400	X	2400
GHCND:USW00013897	NASHVILLE INTERNATIONAL AIRPORT TN US	20120517	300	133	182.9	36.11889	-86.6892	X	2400	X	2400
GHCND:USW00013897	NASHVILLE INTERNATIONAL AIRPORT TN US	20120518	317	161	182.9	36.11889	-86.6892	X	2400	X	2400
GHCND:USW00013897	NASHVILLE INTERNATIONAL AIRPORT TN US	20120519	306	167	182.9	36.11889	-86.6892	X	2400	X	2400
GHCND:USW00013897	NASHVILLE INTERNATIONAL AIRPORT TN US	20120520	327	150	182.9	36.11889	-86.6892	X	2400	X	2400
GHCND:USW00013897	NASHVILLE INTERNATIONAL AIRPORT TN US	20120521	289	172	182.9	36.11889	-86.6892	X	2400	X	2400
GHCND:USW00013897	NASHVILLE INTERNATIONAL AIRPORT TN US	20120522	256	144	182.9	36.11889	-86.6892	X	2400	X	2400
GHCND:USW00013897	NASHVILLE INTERNATIONAL AIRPORT TN US	20120523	289	117	182.9	36.11889	-86.6892	X	2400	X	2400
GHCND:USW00013897	NASHVILLE INTERNATIONAL AIRPORT TN US	20120524	328	139	182.9	36.11889	-86.6892	X	2400	X	2400
GHCND:USW00013897	NASHVILLE INTERNATIONAL AIRPORT TN US	20120525	333	183	182.9	36.11889	-86.6892	X	2400	X	2400
GHCND:USW00013897	NASHVILLE INTERNATIONAL AIRPORT TN US	20120526	350	172	182.9	36.11889	-86.6892	X	2400	X	2400
GHCND:USW00013897	NASHVILLE INTERNATIONAL AIRPORT TN US	20120527	350	200	182.9	36.11889	-86.6892	X	2400	X	2400
GHCND:USW00013897	NASHVILLE INTERNATIONAL AIRPORT TN US	20120528	339	217	182.9	36.11889	-86.6892	X	2400	X	2400
GHCND:USW00013897	NASHVILLE INTERNATIONAL AIRPORT TN US	20120529	322	183	182.9	36.11889	-86.6892	X	2400	X	2400
GHCND:USW00013897	NASHVILLE INTERNATIONAL AIRPORT TN US	20120530	322	161	182.9	36.11889	-86.6892	X	2400	X	2400
GHCND:USW00013897	NASHVILLE INTERNATIONAL AIRPORT TN US	20120531	317	172	182.9	36.11889	-86.6892	X	2400	X	2400
GHCND:USW00013897	NASHVILLE INTERNATIONAL AIRPORT TN US	20120601	200	111	182.9	36.11889	-86.6892	X	2400	X	2400
GHCND:USW00013897	NASHVILLE INTERNATIONAL AIRPORT TN US	20120602	256	89	182.9	36.11889	-86.6892	X	2400	X	2400
GHCND:USW00013897	NASHVILLE INTERNATIONAL AIRPORT TN US	20120603	311	139	182.9	36.11889	-86.6892	X	2400	X	2400
GHCND:USW00013897	NASHVILLE INTERNATIONAL AIRPORT TN US	20120604	300	183	182.9	36.11889	-86.6892	X	2400	X	2400
GHCND:USW00013897	NASHVILLE INTERNATIONAL AIRPORT TN US	20120605	272	167	182.9	36.11889	-86.6892	X	2400	X	2400
GHCND:USW00013897	NASHVILLE INTERNATIONAL AIRPORT TN US	20120606	267	133	182.9	36.11889	-86.6892	X	2400	X	2400
GHCND:USW00013897	NASHVILLE INTERNATIONAL AIRPORT TN US	20120607	278	133	182.9	36.11889	-86.6892	X	2400	X	2400
GHCND:USW00013897	NASHVILLE INTERNATIONAL AIRPORT TN US	20120608	311	139	182.9	36.11889	-86.6892	X	2400	X	2400
GHCND:USW00013897	NASHVILLE INTERNATIONAL AIRPORT TN US	20120609	311	161	182.9	36.11889	-86.6892	X	2400	X	2400
GHCND:USW00013897	NASHVILLE INTERNATIONAL AIRPORT TN US	20120610	150	200	182.9	36.11889	-86.6892	X	2400	X	2400
GHCND:USW00013897	NASHVILLE INTERNATIONAL AIRPORT TN US	20120611	306	189	182.9	36.11889	-86.6892	X	2400	X	2400
GHCND:USW00013897	NASHVILLE INTERNATIONAL AIRPORT TN US	20120612	294	183	182.9	36.11889	-86.6892	X	2400	X	2400
GHCND:USW00013897	NASHVILLE INTERNATIONAL AIRPORT TN US	20120613	311	144	182.9	36.11889	-86.6892	X	2400	X	2400
GHCND:USW00013897	NASHVILLE INTERNATIONAL AIRPORT TN US	20120614	339	156	182.9	36.11889	-86.6892	X	2400	X	2400
GHCND:USW00013897	NASHVILLE INTERNATIONAL AIRPORT TN US	20120615	339	200	182.9	36.11889	-86.6892	X	2400	X	2400
GHCND:USW00013897	NASHVILLE INTERNATIONAL AIRPORT TN US	20120616	317	200	182.9	36.11889	-86.6892	X	2400	X	2400
GHCND:USW00013897	NASHVILLE INTERNATIONAL AIRPORT TN US	20120617	317	200	182.9	36.11889	-86.6892	X	2400	X	2400
GHCND:USW00013897	NASHVILLE INTERNATIONAL AIRPORT TN US	20120618	333	178	182.9	36.11889	-86.6892	X	2400	X	2400
GHCND:USW00013897	NASHVILLE INTERNATIONAL AIRPORT TN US	20120619	339	206	182.9	36.11889	-86.6892	X	2400	X	2400
GHCND:USW00013897	NASHVILLE INTERNATIONAL AIRPORT TN US	20120620	356	186	182.9	36.11889	-86.6892	X	2400	X	2400
GHCND:USW00013897	NASHVILLE INTERNATIONAL AIRPORT TN US	20120621	344	211	182.9	36.11889	-86.6892	X	2400	X	2400
GHCND:USW00013897	NASHVILLE INTERNATIONAL AIRPORT TN US	20120622	344	222	182.9	36.11889	-86.6892	X	2400	X	2400
GHCND:USW00013897	NASHVILLE INTERNATIONAL AIRPORT TN US	20120623	350	189	182.9	36.11889	-86.6892	X	2400	X	2400
GHCND:USW00013897	NASHVILLE INTERNATIONAL AIRPORT TN US	20120624	367	183	182.9	36.11889	-86.6892	X	2400	X	2400
GHCND:USW00013897	NASHVILLE INTERNATIONAL AIRPORT TN US	20120625	367	200	182.9	36.11889	-86.6892	X	2400	X	2400
GHCND:USW00013897	NASHVILLE INTERNATIONAL AIRPORT TN US	20120626	311	189	182.9	36.11889	-86.6892	X	2400	X	2400
GHCND:USW00013897	NASHVILLE INTERNATIONAL AIRPORT TN US	20120627	361	161	182.9	36.11889	-86.6892	X	2400	X	2400
GHCND:USW00013897	NASHVILLE INTERNATIONAL AIRPORT TN US	20120628	406	178	182.9	36.11889	-86.6892	X	2400	X	2400
GHCND:USW00013897	NASHVILLE INTERNATIONAL AIRPORT TN US	20120629	428	211	182.9	36.11889	-86.6892	X	2400	X	2400
GHCND:USW00013897	NASHVILLE INTERNATIONAL AIRPORT TN US	20120630	417	267	182.9	36.11889	-86.6892	X	2400	X	2400
GHCND:USW00013897	NASHVILLE INTERNATIONAL AIRPORT TN US	20120701	406	272	182.9	36.11889	-86.6892	X	2400	X	2400
GHCND:USW00013897	NASHVILLE INTERNATIONAL AIRPORT TN US	20120702	372	250	182.9	36.11889	-86.6892	X	2400	X	2400
GHCND:USW00013897	NASHVILLE INTERNATIONAL AIRPORT TN US	20120703	372	222	182.9	36.11889	-86.6892	X	2400	X	2400
GHCND:USW00013897	NASHVILLE INTERNATIONAL AIRPORT TN US	20120704	394	233	182.9	36.11889	-86.6892	X	2400	X	2400
GHCND:USW00013897	NASHVILLE INTERNATIONAL AIRPORT TN US	20120705	400	233	182.9	36.11889	-86.6892	X	2400	X	2400
GHCND:USW00013897	NASHVILLE INTERNATIONAL AIRPORT TN US	20120706	406	222	182.9	36.11889	-86.6892	X	2400	X	2400
GHCND:USW00013897	NASHVILLE INTERNATIONAL AIRPORT TN US	20120707	400	233	182.9	36.11889	-86.6892	X	2400	X	2400
GHCND:USW00013897	NASHVILLE INTERNATIONAL AIRPORT TN US	20120708	378	228	182.9	36.11889	-86.6892	X	2400	X	2400
GHCND:USW00013897	NASHVILLE INTERNATIONAL AIRPORT TN US	20120709	333	228	182.9	36.11889	-86.6892	X	2400	X	2400
GHCND:USW00013897	NASHVILLE INTERNATIONAL AIRPORT TN US	20120710	272	217	182.9	36.11889	-86.6892	X	2400	X	2400
GHCND:USW00013897	NASHVILLE INTERNATIONAL AIRPORT TN US	20120711	294	228	182.9	36.11889	-86.6892	X	2400	X	2400
GHCND:USW00013897	NASHVILLE INTERNATIONAL AIRPORT TN US	20120712	233	211	182.9	36.11889	-86.6892	X	2400	X	2400
GHCND:USW00013897	NASHVILLE INTERNATIONAL AIRPORT TN US	20120713	306	217	182.9	36.11889	-86.6892	X	2400	X	2400
GHCND:USW00013897	NASHVILLE INTERNATIONAL AIRPORT TN US	20120714	300	217	182.9	36.11889	-86.6892	X	2400	X	2400
GHCND:USW00013897	NASHVILLE INTERNATIONAL AIRPORT TN US	20120715	344	211	182.9	36.11889	-86.6892	X	2400	X	2400
GHCND:USW00013897	NASHVILLE INTERNATIONAL AIRPORT TN US	20120716	356	217	182.9	36.11889	-86.6892	X	2400	X	2400
GHCND:USW00013897	NASHVILLE INTERNATIONAL AIRPORT TN US	20120717	350	222	182.9	36.11889	-86.6892	X	2400	X	2400
GHCND:USW00013897	NASHVILLE INTERNATIONAL AIRPORT TN US	20120718	350	239	182.9	36.11889	-86.6892	X	2400	X	2400
GHCND:USW00013897	NASHVILLE INTERNATIONAL AIRPORT TN US	20120719	356	211	182.9	36.11889	-86.6892	X	2400	X	2400
GHCND:USW00013897	NASHVILLE INTERNATIONAL AIRPORT TN US	20120720	328	211	182.9	36.11889	-86.6892	X	2400	X	2400
GHCND:USW00013897	NASHVILLE INTERNATIONAL AIRPORT TN US	20120721	317	228	182.9	36.11889	-86.6892	X	2400	X	2400
GHCND:USW00013897	NASHVILLE INTERNATIONAL AIRPORT TN US	20120722	317	233	182.9	36.11889	-86.6892	X	2400	X	2400
GHCND:USW00013897	NASHVILLE INTERNATIONAL AIRPORT TN US	20120723	339	228	182.9	36.11889	-86.6892	X	2400	X	2400
GHCND:USW00013897	NASHVILLE INTERNATIONAL AIRPORT TN US	20120724	344	244	182.9	36.11889	-86.6892	X	2400	X	2400
GHCND:USW00013897	NASHVILLE INTERNATIONAL AIRPORT TN US	20120725	356	256	182.9	36.11889	-86.6892	X	2400	X	2400
GHCND:USW00013897	NASHVILLE INTERNATIONAL AIRPORT TN US	20120726	350	250	182.9	36.11889	-86.6892	X	2400	X	2400
GHCND:USW00013897	NASHVILLE INTERNATIONAL AIRPORT TN US	20120727	350	228	182.9	36.11889	-86.6892	X	2400	X	2400
GHCND:USW00013897	NASHVILLE INTERNATIONAL AIRPORT TN US	20120728	339	228	182.9	36.11889	-86.6892	X	2400	X	2400
GHCND:USW00013897	NASHVILLE INTERNATIONAL AIRPORT TN US	20120729	317	206	182.9	36.11889	-86.6892	X	2400	X	2400
GHCND:USW00013897	NASHVILLE INTERNATIONAL AIRPORT TN US	20120730	333	200	182.9	36.11889	-86.6892	X	2400	X	2400
GHCND:USW00013897	NASHVILLE INTERNATIONAL AIRPORT TN US	20120731	350	239	182.9	36.11889	-86.6892	X	2400	X	2400
GHCND:USW00013897	NASHVILLE INTERNATIONAL AIRPORT TN US	20120801	361	228	182.9	36.11889	-86.6892	X	2400	X	2400
GHCND:USW00013897	NASHVILLE INTERNATIONAL AIRPORT TN US	20120802	372	217	182.9	36.11889	-86.6892	X	2400	X	2400
GHCND:USW00013897	NASHVILLE INTERNATIONAL AIRPORT TN US	20120803	317	283	182.9	36.11889	-86.6892	X	2400	X	2400
GHCND:USW00013897	NASHVILLE INTERNATIONAL AIRPORT TN US	20120804	344	250	182.9	36.11889	-86.6892	X	2400	X	2400
GHCND:USW00013897	NASHVILLE INTERNATIONAL AIRPORT TN US	20120805	289	239	182.9	36.11889	-86.6892	X	2400	X	2400
GHCND:USW00013897	NASHVILLE INTERNATIONAL AIRPORT TN US	20120806	322	228	182.9	36.11889	-86.6892	X	2400	X	2400
GHCND:USW00013897	NASHVILLE INTERNATIONAL AIRPORT TN US	20120807	339	228	182.9	36.11889	-86.6892	X	2400	X	2400
GHCND:USW00013897	NASHVILLE INTERNATIONAL AIRPORT TN US	20120808	350	206	182.9	36.11889	-86.6892	X	2400	X	2400
GHCND:USW00013897	NASHVILLE INTERNATIONAL AIRPORT TN US	20120809	300	211	182.9	36.11889	-86.6892	X	2400	X	2400
GHCND:USW00013897	NASHVILLE INTERNATIONAL AIRPORT TN US	20120810	300	189	182.9	36.11889	-86.6892	X	2400	X	2400
GHCND:USW00013897	NASHVILLE INTERNATIONAL AIRPORT TN US	20120811	278	161	182.9	36.11889	-86.6892	X	2400	X	2400
GHCND:USW00013897	NASHVILLE INTERNATIONAL AIRPORT TN US	20120812	294	139	182.9	36.11889	-86.6892	X	2400	X	2400
GHCND:USW00013897	NASHVILLE INTERNATIONAL AIRPORT TN US	20120813	250	167	182.9	36.11889	-86.6892	X	2400	X	2400
GHCND:USW00013897	NASHVILLE INTERNATIONAL AIRPORT TN US	20120814	294	200	182.9	36.11889	-86.6892	X	2400	X	2400
GHCND:USW00013897	NASHVILLE INTERNATIONAL AIRPORT TN US	20120815	300	194	182.9	36.11889	-86.6892	X	2400	X	2400
GHCND:USW00013897	NASHVILLE INTERNATIONAL AIRPORT TN US	20120816	328	178	182.9	36.11889	-86.6892	X	2400	X	2400
GHCND:USW00013897	NASHVILLE INTERNATIONAL AIRPORT TN US	20120817	256	189	182.9	36.11889	-86.6892	X	2400	X	2400
GHCND:USW00013897	NASHVILLE INTERNATIONAL AIRPORT TN US	20120818	289	183	182.9	36.11889	-86.6892	X	2400	X	2400
GHCND:USW00013897	NASHVILLE INTERNATIONAL AIRPORT TN US	20120819	294	167	182.9	36.11889	-86.6892	X	2400	X	2400
GHCND:USW00013897	NASHVILLE INTERNATIONAL AIRPORT TN US	20120820	289	139	182.9	36.11889	-86.6892	X	2400	X	2400
GHCND:USW00013897	NASHVILLE INTERNATIONAL AIRPORT TN US	20120821	300	133	182.9	36.11889	-86.6892	X	2400	X	2400
GHCND:USW00013897	NASHVILLE INTERNATIONAL AIRPORT TN US	20120822	322	150	182.9	36.11889	-86.6892	X	2400	X	2400
GHCND:USW00013897	NASHVILLE INTERNATIONAL AIRPORT TN US	20120823	333	172	182.9	36.11889	-86.6892	X	2400	X	2400
GHCND:USW00013897	NASHVILLE INTERNATIONAL AIRPORT TN US	20120824	333	178	182.9	36.11889	-86.6892	X	2400	X	2400
GHCND:USW00013897	NASHVILLE INTERNATIONAL AIRPORT TN US	20120825	317	200	182.9	36.11889	-86.6892	X	2400	X	2400
GHCND:USW00013897	NASHVILLE INTERNATIONAL AIRPORT TN US	20120826	322	183	182.9	36.11889	-86.6892	X	2400	X	2400
GHCND:USW00013897	NASHVILLE INTERNATIONAL AIRPORT TN US	20120827	339	194	182.9	36.11889	-86.6892	X	2400	X	2400
GHCND:USW00013897	NASHVILLE INTERNATIONAL AIRPORT TN US	20120828	322	222	182.9	36.11889	-86.6892	X	2400	X	2400
GHCND:USW00013897	NASHVILLE INTERNATIONAL AIRPORT TN US	20120829	328	211	182.9	36.11889	-86.6892	X	2400	X	2400
GHCND:USW00013897	NASHVILLE INTERNATIONAL AIRPORT TN US	20120830	317	222	182.9	36.11889	-86.6892	X	2400	X	2400
GHCND:USW00013897	NASHVILLE INTERNATIONAL AIRPORT TN US	20120831	311	250	182.9	36.11889	-86.6892	X	2400	X	2400
GHCND:USW00013897	NASHVILLE INTERNATIONAL AIRPORT TN US	20120901	328	244	182.9	36.11889	-86.6892	X	2400	X	2400
GHCND:USW00013897	NASHVILLE INTERNATIONAL AIRPORT TN US	20120902	289	217	182.9	36.11889	-86.6892	X	2400	X	2400
GHCND:USW00013897	NASHVILLE INTERNATIONAL AIRPORT TN US	20120903	261	228	182.9	36.11889	-86.6892	X	2400	X	2400
GHCND:USW00013897	NASHVILLE INTERNATIONAL AIRPORT TN US	20120904	328	239	182.9	36.11889	-86.6892	X	2400	X	2400
GHCND:USW00013897	NASHVILLE INTERNATIONAL AIRPORT TN US	20120905	328	211	182.9	36.11889	-86.6892	X	2400	X	2400
GHCND:USW00013897	NASHVILLE INTERNATIONAL AIRPORT TN US	20120906	328	200	182.9	36.11889	-86.6892	X	2400	X	2400
GHCND:USW00013897	NASHVILLE INTERNATIONAL AIRPORT TN US	20120907	333	200	182.9	36.11889	-86.6892	X	2400	X	2400
GHCND:USW00013897	NASHVILLE INTERNATIONAL AIRPORT TN US	20120908	261	139	182.9	36.11889	-86.6892	X	2400	X	2400
GHCND:USW00013897	NASHVILLE INTERNATIONAL AIRPORT TN US	20120909	272	117	182.9	36.11889	-86.6892	X	2400	X	2400
GHCND:USW00013897	NASHVILLE INTERNATIONAL AIRPORT TN US	20120910	222	128	182.9	36.11889	-86.6892	X	2400	X	2400
GHCND:USW00013897	NASHVILLE INTERNATIONAL AIRPORT TN US	20120911	294	139	182.9	36.11889	-86.6892	X	2400	X	2400
GHCND:USW00013897	NASHVILLE INTERNATIONAL AIRPORT TN US	20120912	289	172	182.9	36.11889	-86.6892	X	2400	X	2400
GHCND:USW00013897	NASHVILLE INTERNATIONAL AIRPORT TN US	20120913	289	167	182.9	36.11889	-86.6892	X	2400	X	2400
GHCND:USW00013897	NASHVILLE INTERNATIONAL AIRPORT TN US	20120914	294	150	182.9	36.11889	-86.6892	X	2400	X	2400
GHCND:USW00013897	NASHVILLE INTERNATIONAL AIRPORT TN US	20120915	278	183	182.9	36.11889	-86.6892	X	2400	X	2400
GHCND:USW00013897	NASHVILLE INTERNATIONAL AIRPORT TN US	20120916	289	194	182.9	36.11889	-86.6892	X	2400	X	2400
GHCND:USW00013897	NASHVILLE INTERNATIONAL AIRPORT TN US	20120917	222	200	182.9	36.11889	-86.6892	X	2400	X	2400
GHCND:USW00013897	NASHVILLE INTERNATIONAL AIRPORT TN US	20120918	222	111	182.9	36.11889	-86.6892	X	2400	X	2400
GHCND:USW00013897	NASHVILLE INTERNATIONAL AIRPORT TN US	20120919	228	78	182.9	36.11889	-86.6892	X	2400	X	2400
GHCND:USW00013897	NASHVILLE INTERNATIONAL AIRPORT TN US	20120920	272	83	182.9	36.11889	-86.6892	X	2400	X	2400
GHCND:USW00013897	NASHVILLE INTERNATIONAL AIRPORT TN US	20120921	278	122	182.9	36.11889	-86.6892	X	2400	X	2400
GHCND:USW00013897	NASHVILLE INTERNATIONAL AIRPORT TN US	20120922	272	139	182.9	36.11889	-86.6892	X	2400	X	2400
GHCND:USW00013897	NASHVILLE INTERNATIONAL AIRPORT TN US	20120923	217	89	182.9	36.11889	-86.6892	X	2400	X	2400
GHCND:USW00013897	NASHVILLE INTERNATIONAL AIRPORT TN US	20120924	228	56	182.9	36.11889	-86.6892	X	2400	X	2400
GHCND:USW00013897	NASHVILLE INTERNATIONAL AIRPORT TN US	20120925	272	111	182.9	36.11889	-86.6892	X	2400	X	2400
GHCND:USW00013897	NASHVILLE INTERNATIONAL AIRPORT TN US	20120926	289	172	182.9	36.11889	-86.6892	X	2400	X	2400
GHCND:USW00013897	NASHVILLE INTERNATIONAL AIRPORT TN US	20120927	294	172	182.9	36.11889	-86.6892	X	2400	X	2400
GHCND:USW00013897	NASHVILLE INTERNATIONAL AIRPORT TN US	20120928	256	183	182.9	36.11889	-86.6892	X	2400	X	2400
GHCND:USW00013897	NASHVILLE INTERNATIONAL AIRPORT TN US	20120929	250	156	182.9	36.11889	-86.6892	X	2400	X	2400
GHCND:USW00013897	NASHVILLE INTERNATIONAL AIRPORT TN US	20120930	228	122	182.9	36.11889	-86.6892	X	2400	X	2400

GHCND:USW00013897	NASHVILLE INTERNATIONAL AIRPORT TN US	20121001	217	139	182.9	36.11889	-86.6892	X	2400	X	2400	
GHCND:USW00013897	NASHVILLE INTERNATIONAL AIRPORT TN US	20121002	189	128	182.9	36.11889	-86.6892	X	2400	X	2400	
GHCND:USW00013897	NASHVILLE INTERNATIONAL AIRPORT TN US	20121003	244	106	182.9	36.11889	-86.6892	X	2400	X	2400	
GHCND:USW00013897	NASHVILLE INTERNATIONAL AIRPORT TN US	20121004	272	128	182.9	36.11889	-86.6892	X	2400	X	2400	
GHCND:USW00013897	NASHVILLE INTERNATIONAL AIRPORT TN US	20121005	278	106	182.9	36.11889	-86.6892	X	2400	X	2400	
GHCND:USW00013897	NASHVILLE INTERNATIONAL AIRPORT TN US	20121006	167	72	182.9	36.11889	-86.6892	X	2400	X	2400	
GHCND:USW00013897	NASHVILLE INTERNATIONAL AIRPORT TN US	20121007	161	83	182.9	36.11889	-86.6892	X	2400	X	2400	
GHCND:USW00013897	NASHVILLE INTERNATIONAL AIRPORT TN US	20121008	167	61	182.9	36.11889	-86.6892	X	2400	X	2400	
GHCND:USW00013897	NASHVILLE INTERNATIONAL AIRPORT TN US	20121009	189	33	182.9	36.11889	-86.6892	X	2400	X	2400	
GHCND:USW00013897	NASHVILLE INTERNATIONAL AIRPORT TN US	20121010	189	61	182.9	36.11889	-86.6892	X	2400	X	2400	
GHCND:USW00013897	NASHVILLE INTERNATIONAL AIRPORT TN US	20121011	206	33	182.9	36.11889	-86.6892	X	2400	X	2400	
GHCND:USW00013897	NASHVILLE INTERNATIONAL AIRPORT TN US	20121012	167	111	182.9	36.11889	-86.6892	X	2400	X	2400	
GHCND:USW00013897	NASHVILLE INTERNATIONAL AIRPORT TN US	20121013	261	122	182.9	36.11889	-86.6892	X	2400	X	2400	
GHCND:USW00013897	NASHVILLE INTERNATIONAL AIRPORT TN US	20121014	244	172	182.9	36.11889	-86.6892	X	2400	X	2400	
GHCND:USW00013897	NASHVILLE INTERNATIONAL AIRPORT TN US	20121015	222	89	182.9	36.11889	-86.6892	X	2400	X	2400	
GHCND:USW00013897	NASHVILLE INTERNATIONAL AIRPORT TN US	20121016	239	61	182.9	36.11889	-86.6892	X	2400	X	2400	
GHCND:USW00013897	NASHVILLE INTERNATIONAL AIRPORT TN US	20121017	256	100	182.9	36.11889	-86.6892	X	2400	X	2400	
GHCND:USW00013897	NASHVILLE INTERNATIONAL AIRPORT TN US	20121018	211	78	182.9	36.11889	-86.6892	X	2400	X	2400	
GHCND:USW00013897	NASHVILLE INTERNATIONAL AIRPORT TN US	20121019	189	72	182.9	36.11889	-86.6892	X	2400	X	2400	
GHCND:USW00013897	NASHVILLE INTERNATIONAL AIRPORT TN US	20121020	183	78	182.9	36.11889	-86.6892	X	2400	X	2400	
GHCND:USW00013897	NASHVILLE INTERNATIONAL AIRPORT TN US	20121021	256	56	182.9	36.11889	-86.6892	X	2400	X	2400	
GHCND:USW00013897	NASHVILLE INTERNATIONAL AIRPORT TN US	20121022	278	139	182.9	36.11889	-86.6892	X	2400	X	2400	
GHCND:USW00013897	NASHVILLE INTERNATIONAL AIRPORT TN US	20121023	267	117	182.9	36.11889	-86.6892	X	2400	X	2400	
GHCND:USW00013897	NASHVILLE INTERNATIONAL AIRPORT TN US	20121024	272	94	182.9	36.11889	-86.6892	X	2400	X	2400	
GHCND:USW00013897	NASHVILLE INTERNATIONAL AIRPORT TN US	20121025	272	111	182.9	36.11889	-86.6892	X	2400	X	2400	
GHCND:USW00013897	NASHVILLE INTERNATIONAL AIRPORT TN US	20121026	172	72	182.9	36.11889	-86.6892	X	2400	X	2400	
GHCND:USW00013897	NASHVILLE INTERNATIONAL AIRPORT TN US	20121027	117	61	182.9	36.11889	-86.6892	X	2400	X	2400	
GHCND:USW00013897	NASHVILLE INTERNATIONAL AIRPORT TN US	20121028	150	56	182.9	36.11889	-86.6892	X	2400	X	2400	
GHCND:USW00013897	NASHVILLE INTERNATIONAL AIRPORT TN US	20121029	133	22	182.9	36.11889	-86.6892	X	2400	X	2400	
GHCND:USW00013897	NASHVILLE INTERNATIONAL AIRPORT TN US	20121030	139	50	182.9	36.11889	-86.6892	X	2400	X	2400	
GHCND:USW00013897	NASHVILLE INTERNATIONAL AIRPORT TN US	20121031	156	17	182.9	36.11889	-86.6892	X	2400	X	2400	
GHCND:USW00013897	NASHVILLE INTERNATIONAL AIRPORT TN US	20121101	172	-22	182.9	36.11889	-86.6892	X	2400	X	2400	
GHCND:USW00013897	NASHVILLE INTERNATIONAL AIRPORT TN US	20121102	211	61	182.9	36.11889	-86.6892	X	2400	X	2400	
GHCND:USW00013897	NASHVILLE INTERNATIONAL AIRPORT TN US	20121103	278	33	182.9	36.11889	-86.6892	X	2400	X	2400	
GHCND:USW00013897	NASHVILLE INTERNATIONAL AIRPORT TN US	20121104	144	28	182.9	36.11889	-86.6892	X	2400	X	2400	
GHCND:USW00013897	NASHVILLE INTERNATIONAL AIRPORT TN US	20121105	222	17	182.9	36.11889	-86.6892	X	2400	X	2400	
GHCND:USW00013897	NASHVILLE INTERNATIONAL AIRPORT TN US	20121106	111	44	182.9	36.11889	-86.6892	X	2400	X	2400	
GHCND:USW00013897	NASHVILLE INTERNATIONAL AIRPORT TN US	20121107	117	50	182.9	36.11889	-86.6892	X	2400	X	2400	
GHCND:USW00013897	NASHVILLE INTERNATIONAL AIRPORT TN US	20121108	139	6	182.9	36.11889	-86.6892	X	2400	X	2400	
GHCND:USW00013897	NASHVILLE INTERNATIONAL AIRPORT TN US	20121109	200	0	182.9	36.11889	-86.6892	X	2400	X	2400	
GHCND:USW00013897	NASHVILLE INTERNATIONAL AIRPORT TN US	20121110	228	44	182.9	36.11889	-86.6892	X	2400	X	2400	
GHCND:USW00013897	NASHVILLE INTERNATIONAL AIRPORT TN US	20121111	222	94	182.9	36.11889	-86.6892	X	2400	X	2400	
GHCND:USW00013897	NASHVILLE INTERNATIONAL AIRPORT TN US	20121112	189	0	182.9	36.11889	-86.6892	X	2400	X	2400	
GHCND:USW00013897	NASHVILLE INTERNATIONAL AIRPORT TN US	20121113	106	-22	182.9	36.11889	-86.6892	X	2400	X	2400	
GHCND:USW00013897	NASHVILLE INTERNATIONAL AIRPORT TN US	20121114	117	0	182.9	36.11889	-86.6892	X	2400	X	2400	
GHCND:USW00013897	NASHVILLE INTERNATIONAL AIRPORT TN US	20121115	144	-28	182.9	36.11889	-86.6892	X	2400	X	2400	
GHCND:USW00013897	NASHVILLE INTERNATIONAL AIRPORT TN US	20121116	150	-6	182.9	36.11889	-86.6892	X	2400	X	2400	
GHCND:USW00013897	NASHVILLE INTERNATIONAL AIRPORT TN US	20121117	167	-11	182.9	36.11889	-86.6892	X	2400	X	2400	
GHCND:USW00013897	NASHVILLE INTERNATIONAL AIRPORT TN US	20121118	183	-17	182.9	36.11889	-86.6892	X	2400	X	2400	
GHCND:USW00013897	NASHVILLE INTERNATIONAL AIRPORT TN US	20121119	194	0	182.9	36.11889	-86.6892	X	2400	X	2400	
GHCND:USW00013897	NASHVILLE INTERNATIONAL AIRPORT TN US	20121120	200	89	182.9	36.11889	-86.6892	X	2400	X	2400	
GHCND:USW00013897	NASHVILLE INTERNATIONAL AIRPORT TN US	20121121	194	61	182.9	36.11889	-86.6892	X	2400	X	2400	
GHCND:USW00013897	NASHVILLE INTERNATIONAL AIRPORT TN US	20121122	200	17	182.9	36.11889	-86.6892	X	2400	X	2400	
GHCND:USW00013897	NASHVILLE INTERNATIONAL AIRPORT TN US	20121123	150	22	182.9	36.11889	-86.6892	X	2400	X	2400	
GHCND:USW00013897	NASHVILLE INTERNATIONAL AIRPORT TN US	20121124	61	-28	182.9	36.11889	-86.6892	X	2400	X	2400	
GHCND:USW00013897	NASHVILLE INTERNATIONAL AIRPORT TN US	20121125	150	-44	182.9	36.11889	-86.6892	X	2400	X	2400	
GHCND:USW00013897	NASHVILLE INTERNATIONAL AIRPORT TN US	20121126	172	44	182.9	36.11889	-86.6892	X	2400	X	2400	
GHCND:USW00013897	NASHVILLE INTERNATIONAL AIRPORT TN US	20121127	72	17	182.9	36.11889	-86.6892	X	2400	X	2400	
GHCND:USW00013897	NASHVILLE INTERNATIONAL AIRPORT TN US	20121128	100	-22	182.9	36.11889	-86.6892	X	2400	X	2400	
GHCND:USW00013897	NASHVILLE INTERNATIONAL AIRPORT TN US	20121129	150	-28	182.9	36.11889	-86.6892	X	2400	X	2400	
GHCND:USW00013897	NASHVILLE INTERNATIONAL AIRPORT TN US	20121130	167	-6	182.9	36.11889	-86.6892	X	2400	X	2400	
GHCND:USW00013897	NASHVILLE INTERNATIONAL AIRPORT TN US	20121201	206	39	182.9	36.11889	-86.6892	X	2400	X	2400	
GHCND:USW00013897	NASHVILLE INTERNATIONAL AIRPORT TN US	20121202	217	117	182.9	36.11889	-86.6892	X	2400	X	2400	
GHCND:USW00013897	NASHVILLE INTERNATIONAL AIRPORT TN US	20121203	239	144	182.9	36.11889	-86.6892	X	2400	X	2400	
GHCND:USW00013897	NASHVILLE INTERNATIONAL AIRPORT TN US	20121204	194	133	182.9	36.11889	-86.6892	X	2400	X	2400	
GHCND:USW00013897	NASHVILLE INTERNATIONAL AIRPORT TN US	20121205	178	67	182.9	36.11889	-86.6892	X	2400	X	2400	
GHCND:USW00013897	NASHVILLE INTERNATIONAL AIRPORT TN US	20121206	161	50	182.9	36.11889	-86.6892	X	2400	X	2400	
GHCND:USW00013897	NASHVILLE INTERNATIONAL AIRPORT TN US	20121207	172	122	182.9	36.11889	-86.6892	X	2400	X	2400	
GHCND:USW00013897	NASHVILLE INTERNATIONAL AIRPORT TN US	20121208	178	139	182.9	36.11889	-86.6892	X	2400	X	2400	
GHCND:USW00013897	NASHVILLE INTERNATIONAL AIRPORT TN US	20121209	211	139	182.9	36.11889	-86.6892	X	2400	X	2400	
GHCND:USW00013897	NASHVILLE INTERNATIONAL AIRPORT TN US	20121210	172	6	182.9	36.11889	-86.6892	X	2400	X	2400	
GHCND:USW00013897	NASHVILLE INTERNATIONAL AIRPORT TN US	20121211	56	-22	182.9	36.11889	-86.6892	X	2400	X	2400	
GHCND:USW00013897	NASHVILLE INTERNATIONAL AIRPORT TN US	20121212	100	-44	182.9	36.11889	-86.6892	X	2400	X	2400	
GHCND:USW00013897	NASHVILLE INTERNATIONAL AIRPORT TN US	20121213	122	-50	182.9	36.11889	-86.6892	X	2400	X	2400	
GHCND:USW00013897	NASHVILLE INTERNATIONAL AIRPORT TN US	20121214	150	-33	182.9	36.11889	-86.6892	X	2400	X	2400	
GHCND:USW00013897	NASHVILLE INTERNATIONAL AIRPORT TN US	20121215	167	72	182.9	36.11889	-86.6892	X	2400	X	2400	
GHCND:USW00013897	NASHVILLE INTERNATIONAL AIRPORT TN US	20121216	172	111	182.9	36.11889	-86.6892	X	2400	X	2400	
GHCND:USW00013897	NASHVILLE INTERNATIONAL AIRPORT TN US	20121217	183	83	182.9	36.11889	-86.6892	X	2400	X	2400	
GHCND:USW00013897	NASHVILLE INTERNATIONAL AIRPORT TN US	20121218	144	67	182.9	36.11889	-86.6892	X	2400	X	2400	
GHCND:USW00013897	NASHVILLE INTERNATIONAL AIRPORT TN US	20121219	189	28	182.9	36.11889	-86.6892	X	2400	X	2400	
GHCND:USW00013897	NASHVILLE INTERNATIONAL AIRPORT TN US	20121220	156	22	182.9	36.11889	-86.6892	X	2400	X	2400	
GHCND:USW00013897	NASHVILLE INTERNATIONAL AIRPORT TN US	20121221	61	-6	182.9	36.11889	-86.6892	X	2400	X	2400	
GHCND:USW00013897	NASHVILLE INTERNATIONAL AIRPORT TN US	20121222	94	-56	182.9	36.11889	-86.6892	X	2400	X	2400	
GHCND:USW00013897	NASHVILLE INTERNATIONAL AIRPORT TN US	20121223	131	11	182.9	36.11889	-86.6892	X	2400	X	2400	
GHCND:USW00013897	NASHVILLE INTERNATIONAL AIRPORT TN US	20121224	167	50	182.9	36.11889	-86.6892	X	2400	X	2400	
GHCND:USW00013897	NASHVILLE INTERNATIONAL AIRPORT TN US	20121225	50	11	182.9	36.11889	-86.6892	X	2400	X	2400	
GHCND:USW00013897	NASHVILLE INTERNATIONAL AIRPORT TN US	20121226	67	6	182.9	36.11889	-86.6892	X	2400	X	2400	
GHCND:USW00013897	NASHVILLE INTERNATIONAL AIRPORT TN US	20121227	22	6	182.9	36.11889	-86.6892	X	2400	X	2400	
GHCND:USW00013897	NASHVILLE INTERNATIONAL AIRPORT TN US	20121228	39	6	182.9	36.11889	-86.6892	X	2400	X	2400	
GHCND:USW00013897	NASHVILLE INTERNATIONAL AIRPORT TN US	20121229	39	-22	182.9	36.11889	-86.6892	X	2400	X	2400	
GHCND:USW00013897	NASHVILLE INTERNATIONAL AIRPORT TN US	20121230	50	-56	182.9	36.11889	-86.6892	X	2400	X	2400	
GHCND:USW00013897	NASHVILLE INTERNATIONAL AIRPORT TN US	20121231	61	-28	182.9	36.11889	-86.6892	X	2400	X	2400	
GHCND:USW00013897	NASHVILLE INTERNATIONAL AIRPORT TN US	20130101	56	6	182.9	36.11889	-86.6892	X	2400	X	2400	
GHCND:USW00013897	NASHVILLE INTERNATIONAL AIRPORT TN US	20130102	17	-28	182.9	36.11889	-86.6892	X	2400	X	2400	
GHCND:USW00013897	NASHVILLE INTERNATIONAL AIRPORT TN US	20130103	72	-39	182.9	36.11889	-86.6892	X	2400	X	2400	
GHCND:USW00013897	NASHVILLE INTERNATIONAL AIRPORT TN US	20130104	89	-61	182.9	36.11889	-86.6892	X	2400	X	2400	
GHCND:USW00013897	NASHVILLE INTERNATIONAL AIRPORT TN US	20130105	83	-56	182.9	36.11889	-86.6892	X	2400	X	2400	
GHCND:USW00013897	NASHVILLE INTERNATIONAL AIRPORT TN US	20130106	106	-17	182.9	36.11889	-86.6892	X	2400	X	2400	
GHCND:USW00013897	NASHVILLE INTERNATIONAL AIRPORT TN US	20130107	94	-50	182.9	36.11889	-86.6892	X	2400	X	2400	
GHCND:USW00013897	NASHVILLE INTERNATIONAL AIRPORT TN US	20130108	156	-28	182.9	36.11889	-86.6892	X	2400	X	2400	
GHCND:USW00013897	NASHVILLE INTERNATIONAL AIRPORT TN US	20130109	122	94	182.9	36.11889	-86.6892	X	2400	X	2400	
GHCND:USW00013897	NASHVILLE INTERNATIONAL AIRPORT TN US	20130110	183	111	182.9	36.11889	-86.6892	X	2400	X	2400	
GHCND:USW00013897	NASHVILLE INTERNATIONAL AIRPORT TN US	20130111	217	156	182.9	36.11889	-86.6892	X	2400	X	2400	
GHCND:USW00013897	NASHVILLE INTERNATIONAL AIRPORT TN US	20130112	211	183	182.9	36.11889	-86.6892	X	2400	X	2400	
GHCND:USW00013897	NASHVILLE INTERNATIONAL AIRPORT TN US	20130113	200	72	182.9	36.11889	-86.6892	X	2400	X	2400	
GHCND:USW00013897	NASHVILLE INTERNATIONAL AIRPORT TN US	20130114	22	-22	182.9	36.11889	-86.6892	X	2400	X	2400	
GHCND:USW00013897	NASHVILLE INTERNATIONAL AIRPORT TN US	20130115	17	-11	182.9	36.11889	-86.6892	X	2400	X	2400	
GHCND:USW00013897	NASHVILLE INTERNATIONAL AIRPORT TN US	20130116	22	6	182.9	36.11889	-86.6892	X	2400	X	2400	
GHCND:USW00013897	NASHVILLE INTERNATIONAL AIRPORT TN US	20130117	83	6	182.9	36.11889	-86.6892	X	2400	X	2400	
GHCND:USW00013897	NASHVILLE INTERNATIONAL AIRPORT TN US	20130118	106	-33	182.9	36.11889	-86.6892	X	2400	X	2400	
GHCND:USW00013897	NASHVILLE INTERNATIONAL AIRPORT TN US	20130119	139	-22	182.9	36.11889	-86.6892	X	2400	X	2400	
GHCND:USW00013897	NASHVILLE INTERNATIONAL AIRPORT TN US	20130120	128	6	182.9	36.11889	-86.6892	X	2400	X	2400	
GHCND:USW00013897	NASHVILLE INTERNATIONAL AIRPORT TN US	20130121	44	-44	182.9	36.11889	-86.6892	X	2400	X	2400	
GHCND:USW00013897	NASHVILLE INTERNATIONAL AIRPORT TN US	20130122	-6	-78	182.9	36.11889	-86.6892	X	2400	X	2400	
GHCND:USW00013897	NASHVILLE INTERNATIONAL AIRPORT TN US	20130123	117	-50	182.9	36.11889	-86.6892	X	2400	X	2400	
GHCND:USW00013897	NASHVILLE INTERNATIONAL AIRPORT TN US	20130124	61	-22	182.9	36.11889	-86.6892	X	2400	X	2400	
GHCND:USW00013897	NASHVILLE INTERNATIONAL AIRPORT TN US	20130125	33	-11	182.9	36.11889	-86.6892	X	2400	X	2400	
GHCND:USW00013897	NASHVILLE INTERNATIONAL AIRPORT TN US	20130126	94	-17	182.9	36.11889	-86.6892	X	2400	X	2400	
GHCND:USW00013897	NASHVILLE INTERNATIONAL AIRPORT TN US	20130127	106	-22	182.9	36.11889	-86.6892	X	2400	X	2400	
GHCND:USW00013897	NASHVILLE INTERNATIONAL AIRPORT TN US	20130128	156	89	182.9	36.11889	-86.6892	X	2400	X	2400	
GHCND:USW00013897	NASHVILLE INTERNATIONAL AIRPORT TN US	20130129	211	122	182.9	36.11889	-86.6892	X	2400	X	2400	
GHCND:USW00013897	NASHVILLE INTERNATIONAL AIRPORT TN US	20130130	228	22	182.9	36.11889	-86.6892	X	2400	X	2400	
GHCND:USW00013897	NASHVILLE INTERNATIONAL AIRPORT TN US	20130131	83	-6	182.9	36.11889	-86.6892	X	2400	X	2400	
GHCND:USW00013897	NASHVILLE INTERNATIONAL AIRPORT TN US	20130201	-6	-83	182.9	36.11889	-86.6892	X	2400	X	2400	
GHCND:USW00013897	NASHVILLE INTERNATIONAL AIRPORT TN US	20130202	67	-50	182.9	36.11889	-86.6892	X	2400	X	2400	
GHCND:USW00013897	NASHVILLE INTERNATIONAL AIRPORT TN US	20130203	89	-72	182.9	36.11889	-86.6892	X	2400	X	2400	
GHCND:USW00013897	NASHVILLE INTERNATIONAL AIRPORT TN US	20130204	150	-28	182.9	36.11889	-86.6892	X	2400	X	2400	
GHCND:USW00013897	NASHVILLE INTERNATIONAL AIRPORT TN US	20130205	178	50	182.9	36.11889	-86.6892	X	2400	X	2400	
GHCND:USW00013897	NASHVILLE INTERNATIONAL AIRPORT TN US	20130206	159	17	182.9	36.11889	-86.6892	X	2400	X	2400	
GHCND:USW00013897	NASHVILLE INTERNATIONAL AIRPORT TN US	20130207	178	50	182.9	36.11889	-86.6892	X	2400	X	2400	
GHCND:USW00013897	NASHVILLE INTERNATIONAL AIRPORT TN US	20130208	111	17	182.9	36.11889	-86.6892	X	2400	X	2400	
GHCND:USW00013897	NASHVILLE INTERNATIONAL AIRPORT TN US	20130209	117	11	182.9	36.11889	-86.6892	X	2400	X	2400	
GHCND:USW00013897	NASHVILLE INTERNATIONAL AIRPORT TN US	20130210	156	83	182.9	36.11889	-86.6892	X	2400	X	2400	
GHCND:USW00013897	NASHVILLE INTERNATIONAL AIRPORT TN US	20130211	150	50	182.9	36.11889	-86.6892	X	2400	X	2400	
GHCND:USW00013897	NASHVILLE INTERNATIONAL AIRPORT TN US	20130212	117	17	182.9	36.11889	-86.6892	X	2400	X	2400	
GHCND:USW00013897	NASHVILLE INTERNATIONAL AIRPORT TN US	20130213	67	6	182.9	36.11889	-86.6892	X	2400	X	2400	
GHCND:USW00013897	NASHVILLE INTERNATIONAL AIRPORT TN US	20130214	167	-11	182.9	36.11889	-86.6892	X	2400	X	2400	
GHCND:USW00013897	NASHVILLE INTERNATIONAL AIRPORT TN US	20130215	111	-6	182.9	36.11889	-86.6892	X	2400	X	2400	
GHCND:USW00013897	NASHVILLE INTERNATIONAL AIRPORT TN US	20130216	50	-44	182.9	36.11889	-86.6892	X	2400	X	2400	
GHCND:USW00013897	NASHVILLE INTERNATIONAL AIRPORT TN US	20130217	89	-72	182.9	36.11889	-86.6892	X	2400	X	2400	
GHCND:USW00013897	NASHVILLE INTERNATIONAL AIRPORT TN US	20130218	172	11	182.9	36.11889	-86.6892	X	2400	X	2400	
GHCND:USW00013897	NASHVILLE INTERNATIONAL AIRPORT TN US	20130219	94	11	182.9	36.11889	-86.6892	X	2400	X	2400	
GHCND:USW00013897	NASHVILLE INTERNATIONAL AIRPORT TN US	20130220	22	-44	182.9	36.11889	-86.6892	X	2400	X	2400	
GHCND:USW00013897	NASHVILLE INTERNATIONAL AIRPORT TN US	20130221	89	-39	182.9	36.11889	-86.6892	X	2400	X	2400	
GHCND:USW00013897	NASHVILLE INTERNATIONAL AIRPORT TN US	20130222	167	67	182.9	36.11889	-86.6892	X	2400	X	2400	
GHCND:USW00013897	NASHVILLE INTERNATIONAL AIRPORT TN US	20130223	122	22	182.9	36.11889	-86.6892	X	2400	X	2400	
GHCND:USW00013897	NASHVILLE INTERNATIONAL AIRPORT TN US	20130224	128	-11	182.9	36.11889	-86.6892	X	2400	X	2400	
GHCND:USW00013897	NASHVILLE INTERNATIONAL AIRPORT TN US	20130225	189	11	182.9	36.11889	-86.6892	X	2400	X	2400	
GHCND:USW00013897	NASHVILLE INTERNATIONAL AIRPORT TN US	20130226	122	39	182.9	36.11889	-86.6892	X	2400	X	2400	
GHCND:USW00013897	NASHVILLE INTERNATIONAL AIRPORT TN US	20130227	50	39	182.9	36.11889	-86.6892	X	2400	X	2400	
GHCND:USW00013897	NASHVILLE INTERNATIONAL AIRPORT TN US	20130228	50	11	182.9	36.11889	-86.6892	X	2400	X	2400	
GHCND:USW00013897	NASHVILLE INTERNATIONAL AIRPORT TN US	20130301	44	6	182.9	36.11889	-86.6892	X	2400	X	2400	
GHCND:USW00013897	NASHVILLE INTERNATIONAL AIRPORT TN US	20130302	17	-11	182.9	36.11889	-86.6892	X	2400	X	2400	
GHCND:USW00013897	NASHVILLE INTERNATIONAL AIRPORT TN US	20130303	67	-39	182.9	36.11889	-86.6892	X	2400	X	2400	
GHCND:USW00013897	NASHVILLE INTERNATIONAL AIRPORT TN US	20130304	144	6	182.9	36.11889	-86.6892	X	2400	X	2400	
GHCND:USW00013897	NASHVILLE INTERNATIONAL AIRPORT TN US	20130305	133	6	182.9	36.11889	-86.6892	X	2400	X	2400	
GHCND:USW00013897	NASHVILLE INTERNATIONAL AIRPORT TN US	20130306	56	-11	182.9	36.11889	-86.6892	X	2400	X	2400	
GHCND:USW00013897	NASHVILLE INTERNATIONAL AIRPORT TN US	20130307	67	-11	182.9	36.11889	-86.6892	X	2400	X	2400	
GHCND:USW00013897	NASHVILLE INTERNATIONAL AIRPORT TN US	20130308	144	-28	182.9	36.11889	-86.6892	X	2400	X	2400	
GHCND:USW00013897	NASHVILLE INTERNATIONAL AIRPORT TN US	20130309	200	33	182.9	36.11889	-86.6892	X	2400	X	2400	
GHCND:USW00013897	NASHVILLE INTERNATIONAL AIRPORT TN US	20130310	222	133	182.9	36.11889	-86.6892	X	2400	X	2400	
GHCND:USW00013897	NASHVILLE INTERNATIONAL AIRPORT TN US	20130311	161	44	182.9	36.11889	-86.6892	X	2400	X	2400	
GHCND:USW00013897	NASHVILLE INTERNATIONAL AIRPORT TN US	20130312	133	22	182.9	36.11889	-86.6892	X	2400	X	2400	
GHCND:USW00013897	NASHVILLE INTERNATIONAL AIRPORT TN US	20130313	72	-22	182.9	36.11889	-86.6892	X	2400	X	2400	
GHCND:USW00013897	NASHVILLE INTERNATIONAL AIRPORT TN US	20130314	111	-50	182.9	36.11889	-86.6892	X	2400	X	2400	
GHCND:USW00013897	NASHVILLE INTERNATIONAL AIRPORT TN US	20130315	244	6	182.9	36.11889	-86.6892	X	2400	X	2400	
GHCND:USW00013897	NASHVILLE INTERNATIONAL AIRPORT TN US	20130316	256	117	182.9	36.11889	-86.6892	X	2400	X	2400	
GHCND:USW00013897	NASHVILLE INTERNATIONAL AIRPORT TN US	20130317	172	89	182.9	36.11889	-86.6892	X	2400	X	2400	
GHCND:USW00013897	NASHVILLE INTERNATIONAL AIRPORT TN US	20130318	183	61	182.9	36.11889	-86.6892	X	2400	X	2400	
GHCND:USW00013897	NASHVILLE INTERNATIONAL AIRPORT TN US	20130319	133	11	182.9	36.11889	-86.6892	X	2400	X	2400	

GHCND:USW00013897	NASHVILLE INTERNATIONAL AIRPORT TN US	20130320	128	-28	182.9	36.11889	-86.6892	X	2400	X	2400
GHCND:USW00013897	NASHVILLE INTERNATIONAL AIRPORT TN US	20130321	72	-56	182.9	36.11889	-86.6892	X	2400	X	2400
GHCND:USW00013897	NASHVILLE INTERNATIONAL AIRPORT TN US	20130322	83	0	182.9	36.11889	-86.6892	X	2400	X	2400
GHCND:USW00013897	NASHVILLE INTERNATIONAL AIRPORT TN US	20130323	128	50	182.9	36.11889	-86.6892	X	2400	X	2400
GHCND:USW00013897	NASHVILLE INTERNATIONAL AIRPORT TN US	20130324	156	22	182.9	36.11889	-86.6892	X	2400	X	2400
GHCND:USW00013897	NASHVILLE INTERNATIONAL AIRPORT TN US	20130325	39	6	182.9	36.11889	-86.6892	X	2400	X	2400
GHCND:USW00013897	NASHVILLE INTERNATIONAL AIRPORT TN US	20130326	44	0	182.9	36.11889	-86.6892	X	2400	X	2400
GHCND:USW00013897	NASHVILLE INTERNATIONAL AIRPORT TN US	20130327	117	-22	182.9	36.11889	-86.6892	X	2400	X	2400
GHCND:USW00013897	NASHVILLE INTERNATIONAL AIRPORT TN US	20130328	167	6	182.9	36.11889	-86.6892	X	2400	X	2400
GHCND:USW00013897	NASHVILLE INTERNATIONAL AIRPORT TN US	20130329	106	67	182.9	36.11889	-86.6892	X	2400	X	2400
GHCND:USW00013897	NASHVILLE INTERNATIONAL AIRPORT TN US	20130330	156	78	182.9	36.11889	-86.6892	X	2400	X	2400
GHCND:USW00013897	NASHVILLE INTERNATIONAL AIRPORT TN US	20130331	144	50	182.9	36.11889	-86.6892	X	2400	X	2400
GHCND:USW00013897	NASHVILLE INTERNATIONAL AIRPORT TN US	20130401	172	44	182.9	36.11889	-86.6892	W	2400	W	2400
GHCND:USW00013897	NASHVILLE INTERNATIONAL AIRPORT TN US	20130402	111	28	182.9	36.11889	-86.6892	W	2400	W	2400
GHCND:USW00013897	NASHVILLE INTERNATIONAL AIRPORT TN US	20130403	133	11	182.9	36.11889	-86.6892	W	2400	W	2400
GHCND:USW00013897	NASHVILLE INTERNATIONAL AIRPORT TN US	20130404	83	56	182.9	36.11889	-86.6892	W	2400	W	2400
GHCND:USW00013897	NASHVILLE INTERNATIONAL AIRPORT TN US	20130405	200	61	182.9	36.11889	-86.6892	W	2400	W	2400
GHCND:USW00013897	NASHVILLE INTERNATIONAL AIRPORT TN US	20130406	233	44	182.9	36.11889	-86.6892	W	2400	W	2400
GHCND:USW00013897	NASHVILLE INTERNATIONAL AIRPORT TN US	20130407	244	106	182.9	36.11889	-86.6892	W	2400	W	2400
GHCND:USW00013897	NASHVILLE INTERNATIONAL AIRPORT TN US	20130408	261	106	182.9	36.11889	-86.6892	W	2400	W	2400
GHCND:USW00013897	NASHVILLE INTERNATIONAL AIRPORT TN US	20130409	256	150	182.9	36.11889	-86.6892	W	2400	W	2400
GHCND:USW00013897	NASHVILLE INTERNATIONAL AIRPORT TN US	20130410	300	167	182.9	36.11889	-86.6892	W	2400	W	2400
GHCND:USW00013897	NASHVILLE INTERNATIONAL AIRPORT TN US	20130411	239	100	182.9	36.11889	-86.6892	W	2400	W	2400
GHCND:USW00013897	NASHVILLE INTERNATIONAL AIRPORT TN US	20130412	189	61	182.9	36.11889	-86.6892	W	2400	W	2400
GHCND:USW00013897	NASHVILLE INTERNATIONAL AIRPORT TN US	20130413	211	50	182.9	36.11889	-86.6892	W	2400	W	2400
GHCND:USW00013897	NASHVILLE INTERNATIONAL AIRPORT TN US	20130414	233	83	182.9	36.11889	-86.6892	W	2400	W	2400
GHCND:USW00013897	NASHVILLE INTERNATIONAL AIRPORT TN US	20130415	272	133	182.9	36.11889	-86.6892	W	2400	W	2400
GHCND:USW00013897	NASHVILLE INTERNATIONAL AIRPORT TN US	20130416	272	178	182.9	36.11889	-86.6892	W	2400	W	2400
GHCND:USW00013897	NASHVILLE INTERNATIONAL AIRPORT TN US	20130417	311	189	182.9	36.11889	-86.6892	W	2400	W	2400
GHCND:USW00013897	NASHVILLE INTERNATIONAL AIRPORT TN US	20130418	383	194	182.9	36.11889	-86.6892	W	2400	W	2400
GHCND:USW00013897	NASHVILLE INTERNATIONAL AIRPORT TN US	20130419	200	22	182.9	36.11889	-86.6892	W	2400	W	2400
GHCND:USW00013897	NASHVILLE INTERNATIONAL AIRPORT TN US	20130420	172	17	182.9	36.11889	-86.6892	W	2400	W	2400
GHCND:USW00013897	NASHVILLE INTERNATIONAL AIRPORT TN US	20130421	206	39	182.9	36.11889	-86.6892	W	2400	W	2400
GHCND:USW00013897	NASHVILLE INTERNATIONAL AIRPORT TN US	20130422	233	56	182.9	36.11889	-86.6892	W	2400	W	2400
GHCND:USW00013897	NASHVILLE INTERNATIONAL AIRPORT TN US	20130423	244	94	182.9	36.11889	-86.6892	W	2400	W	2400
GHCND:USW00013897	NASHVILLE INTERNATIONAL AIRPORT TN US	20130424	194	78	182.9	36.11889	-86.6892	W	2400	W	2400
GHCND:USW00013897	NASHVILLE INTERNATIONAL AIRPORT TN US	20130425	194	22	182.9	36.11889	-86.6892	W	2400	W	2400
GHCND:USW00013897	NASHVILLE INTERNATIONAL AIRPORT TN US	20130426	172	56	182.9	36.11889	-86.6892	W	2400	W	2400
GHCND:USW00013897	NASHVILLE INTERNATIONAL AIRPORT TN US	20130427	161	106	182.9	36.11889	-86.6892	W	2400	W	2400
GHCND:USW00013897	NASHVILLE INTERNATIONAL AIRPORT TN US	20130428	211	133	182.9	36.11889	-86.6892	W	2400	W	2400
GHCND:USW00013897	NASHVILLE INTERNATIONAL AIRPORT TN US	20130429	233	100	182.9	36.11889	-86.6892	W	2400	W	2400
GHCND:USW00013897	NASHVILLE INTERNATIONAL AIRPORT TN US	20130430	267	100	182.9	36.11889	-86.6892	W	2400	W	2400
GHCND:USW00013897	NASHVILLE INTERNATIONAL AIRPORT TN US	20130501	267	133	182.9	36.11889	-86.6892	W	2400	W	2400
GHCND:USW00013897	NASHVILLE INTERNATIONAL AIRPORT TN US	20130502	250	150	182.9	36.11889	-86.6892	W	2400	W	2400
GHCND:USW00013897	NASHVILLE INTERNATIONAL AIRPORT TN US	20130503	239	100	182.9	36.11889	-86.6892	W	2400	W	2400
GHCND:USW00013897	NASHVILLE INTERNATIONAL AIRPORT TN US	20130504	100	67	182.9	36.11889	-86.6892	W	2400	W	2400
GHCND:USW00013897	NASHVILLE INTERNATIONAL AIRPORT TN US	20130505	161	78	182.9	36.11889	-86.6892	W	2400	W	2400
GHCND:USW00013897	NASHVILLE INTERNATIONAL AIRPORT TN US	20130506	189	78	182.9	36.11889	-86.6892	W	2400	W	2400
GHCND:USW00013897	NASHVILLE INTERNATIONAL AIRPORT TN US	20130507	228	78	182.9	36.11889	-86.6892	W	2400	W	2400
GHCND:USW00013897	NASHVILLE INTERNATIONAL AIRPORT TN US	20130508	267	106	182.9	36.11889	-86.6892	W	2400	W	2400
GHCND:USW00013897	NASHVILLE INTERNATIONAL AIRPORT TN US	20130509	278	122	182.9	36.11889	-86.6892	W	2400	W	2400
GHCND:USW00013897	NASHVILLE INTERNATIONAL AIRPORT TN US	20130510	233	172	182.9	36.11889	-86.6892	W	2400	W	2400
GHCND:USW00013897	NASHVILLE INTERNATIONAL AIRPORT TN US	20130511	200	133	182.9	36.11889	-86.6892	W	2400	W	2400
GHCND:USW00013897	NASHVILLE INTERNATIONAL AIRPORT TN US	20130512	183	61	182.9	36.11889	-86.6892	W	2400	W	2400
GHCND:USW00013897	NASHVILLE INTERNATIONAL AIRPORT TN US	20130513	217	39	182.9	36.11889	-86.6892	W	2400	W	2400
GHCND:USW00013897	NASHVILLE INTERNATIONAL AIRPORT TN US	20130514	300	83	182.9	36.11889	-86.6892	W	2400	W	2400
GHCND:USW00013897	NASHVILLE INTERNATIONAL AIRPORT TN US	20130515	300	156	182.9	36.11889	-86.6892	W	2400	W	2400
GHCND:USW00013897	NASHVILLE INTERNATIONAL AIRPORT TN US	20130516	294	178	182.9	36.11889	-86.6892	W	2400	W	2400
GHCND:USW00013897	NASHVILLE INTERNATIONAL AIRPORT TN US	20130517	211	172	182.9	36.11889	-86.6892	W	2400	W	2400
GHCND:USW00013897	NASHVILLE INTERNATIONAL AIRPORT TN US	20130518	294	183	182.9	36.11889	-86.6892	W	2400	W	2400
GHCND:USW00013897	NASHVILLE INTERNATIONAL AIRPORT TN US	20130519	317	200	182.9	36.11889	-86.6892	W	2400	W	2400
GHCND:USW00013897	NASHVILLE INTERNATIONAL AIRPORT TN US	20130520	289	172	182.9	36.11889	-86.6892	W	2400	W	2400
GHCND:USW00013897	NASHVILLE INTERNATIONAL AIRPORT TN US	20130521	300	178	182.9	36.11889	-86.6892	W	2400	W	2400
GHCND:USW00013897	NASHVILLE INTERNATIONAL AIRPORT TN US	20130522	278	172	182.9	36.11889	-86.6892	W	2400	W	2400
GHCND:USW00013897	NASHVILLE INTERNATIONAL AIRPORT TN US	20130523	256	161	182.9	36.11889	-86.6892	W	2400	W	2400
GHCND:USW00013897	NASHVILLE INTERNATIONAL AIRPORT TN US	20130524	222	122	182.9	36.11889	-86.6892	W	2400	W	2400
GHCND:USW00013897	NASHVILLE INTERNATIONAL AIRPORT TN US	20130525	261	89	182.9	36.11889	-86.6892	W	2400	W	2400
GHCND:USW00013897	NASHVILLE INTERNATIONAL AIRPORT TN US	20130526	289	111	182.9	36.11889	-86.6892	W	2400	W	2400
GHCND:USW00013897	NASHVILLE INTERNATIONAL AIRPORT TN US	20130527	311	139	182.9	36.11889	-86.6892	W	2400	W	2400
GHCND:USW00013897	NASHVILLE INTERNATIONAL AIRPORT TN US	20130528	311	172	182.9	36.11889	-86.6892	W	2400	W	2400
GHCND:USW00013897	NASHVILLE INTERNATIONAL AIRPORT TN US	20130529	317	189	182.9	36.11889	-86.6892	W	2400	W	2400
GHCND:USW00013897	NASHVILLE INTERNATIONAL AIRPORT TN US	20130530	306	211	182.9	36.11889	-86.6892	W	2400	W	2400
GHCND:USW00013897	NASHVILLE INTERNATIONAL AIRPORT TN US	20130531	300	222	182.9	36.11889	-86.6892	W	2400	W	2400
GHCND:USW00013897	NASHVILLE INTERNATIONAL AIRPORT TN US	20130601	306	200	182.9	36.11889	-86.6892	W	2400	W	2400
GHCND:USW00013897	NASHVILLE INTERNATIONAL AIRPORT TN US	20130602	267	183	182.9	36.11889	-86.6892	W	2400	W	2400
GHCND:USW00013897	NASHVILLE INTERNATIONAL AIRPORT TN US	20130603	261	156	182.9	36.11889	-86.6892	W	2400	W	2400
GHCND:USW00013897	NASHVILLE INTERNATIONAL AIRPORT TN US	20130604	289	133	182.9	36.11889	-86.6892	W	2400	W	2400
GHCND:USW00013897	NASHVILLE INTERNATIONAL AIRPORT TN US	20130605	272	172	182.9	36.11889	-86.6892	W	2400	W	2400
GHCND:USW00013897	NASHVILLE INTERNATIONAL AIRPORT TN US	20130606	283	200	182.9	36.11889	-86.6892	W	2400	W	2400
GHCND:USW00013897	NASHVILLE INTERNATIONAL AIRPORT TN US	20130607	278	189	182.9	36.11889	-86.6892	W	2400	W	2400
GHCND:USW00013897	NASHVILLE INTERNATIONAL AIRPORT TN US	20130608	289	178	182.9	36.11889	-86.6892	W	2400	W	2400
GHCND:USW00013897	NASHVILLE INTERNATIONAL AIRPORT TN US	20130609	283	172	182.9	36.11889	-86.6892	W	2400	W	2400
GHCND:USW00013897	NASHVILLE INTERNATIONAL AIRPORT TN US	20130610	300	194	182.9	36.11889	-86.6892	W	2400	W	2400
GHCND:USW00013897	NASHVILLE INTERNATIONAL AIRPORT TN US	20130611	339	200	182.9	36.11889	-86.6892	W	2400	W	2400
GHCND:USW00013897	NASHVILLE INTERNATIONAL AIRPORT TN US	20130612	339	256	182.9	36.11889	-86.6892	W	2400	W	2400
GHCND:USW00013897	NASHVILLE INTERNATIONAL AIRPORT TN US	20130613	322	206	182.9	36.11889	-86.6892	W	2400	W	2400
GHCND:USW00013897	NASHVILLE INTERNATIONAL AIRPORT TN US	20130614	289	156	182.9	36.11889	-86.6892	W	2400	W	2400
GHCND:USW00013897	NASHVILLE INTERNATIONAL AIRPORT TN US	20130615	322	167	182.9	36.11889	-86.6892	W	2400	W	2400
GHCND:USW00013897	NASHVILLE INTERNATIONAL AIRPORT TN US	20130616	311	200	182.9	36.11889	-86.6892	W	2400	W	2400
GHCND:USW00013897	NASHVILLE INTERNATIONAL AIRPORT TN US	20130617	311	206	182.9	36.11889	-86.6892	W	2400	W	2400
GHCND:USW00013897	NASHVILLE INTERNATIONAL AIRPORT TN US	20130618	289	200	182.9	36.11889	-86.6892	W	2400	W	2400
GHCND:USW00013897	NASHVILLE INTERNATIONAL AIRPORT TN US	20130619	322	194	182.9	36.11889	-86.6892	W	2400	W	2400
GHCND:USW00013897	NASHVILLE INTERNATIONAL AIRPORT TN US	20130620	311	189	182.9	36.11889	-86.6892	W	2400	W	2400
GHCND:USW00013897	NASHVILLE INTERNATIONAL AIRPORT TN US	20130621	311	183	182.9	36.11889	-86.6892	W	2400	W	2400
GHCND:USW00013897	NASHVILLE INTERNATIONAL AIRPORT TN US	20130622	328	200	182.9	36.11889	-86.6892	W	2400	W	2400
GHCND:USW00013897	NASHVILLE INTERNATIONAL AIRPORT TN US	20130623	322	200	182.9	36.11889	-86.6892	W	2400	W	2400
GHCND:USW00013897	NASHVILLE INTERNATIONAL AIRPORT TN US	20130624	339	206	182.9	36.11889	-86.6892	W	2400	W	2400
GHCND:USW00013897	NASHVILLE INTERNATIONAL AIRPORT TN US	20130625	339	206	182.9	36.11889	-86.6892	W	2400	W	2400
GHCND:USW00013897	NASHVILLE INTERNATIONAL AIRPORT TN US	20130626	339	228	182.9	36.11889	-86.6892	W	2400	W	2400
GHCND:USW00013897	NASHVILLE INTERNATIONAL AIRPORT TN US	20130627	356	228	182.9	36.11889	-86.6892	W	2400	W	2400
GHCND:USW00013897	NASHVILLE INTERNATIONAL AIRPORT TN US	20130628	339	222	182.9	36.11889	-86.6892	W	2400	W	2400
GHCND:USW00013897	NASHVILLE INTERNATIONAL AIRPORT TN US	20130629	322	183	182.9	36.11889	-86.6892	W	2400	W	2400
GHCND:USW00013897	NASHVILLE INTERNATIONAL AIRPORT TN US	20130630	294	161	182.9	36.11889	-86.6892	W	2400	W	2400
GHCND:USW00013897	NASHVILLE INTERNATIONAL AIRPORT TN US	20130701	289	194	182.9	36.11889	-86.6892	W	2400	W	2400
GHCND:USW00013897	NASHVILLE INTERNATIONAL AIRPORT TN US	20130702	289	178	182.9	36.11889	-86.6892	W	2400	W	2400
GHCND:USW00013897	NASHVILLE INTERNATIONAL AIRPORT TN US	20130703	294	178	182.9	36.11889	-86.6892	W	2400	W	2400
GHCND:USW00013897	NASHVILLE INTERNATIONAL AIRPORT TN US	20130704	217	194	182.9	36.11889	-86.6892	W	2400	W	2400
GHCND:USW00013897	NASHVILLE INTERNATIONAL AIRPORT TN US	20130705	261	200	182.9	36.11889	-86.6892	W	2400	W	2400
GHCND:USW00013897	NASHVILLE INTERNATIONAL AIRPORT TN US	20130706	244	194	182.9	36.11889	-86.6892	W	2400	W	2400
GHCND:USW00013897	NASHVILLE INTERNATIONAL AIRPORT TN US	20130707	317	194	182.9	36.11889	-86.6892	W	2400	W	2400
GHCND:USW00013897	NASHVILLE INTERNATIONAL AIRPORT TN US	20130708	317	211	182.9	36.11889	-86.6892	W	2400	W	2400
GHCND:USW00013897	NASHVILLE INTERNATIONAL AIRPORT TN US	20130709	350	222	182.9	36.11889	-86.6892	W	2400	W	2400
GHCND:USW00013897	NASHVILLE INTERNATIONAL AIRPORT TN US	20130710	350	222	182.9	36.11889	-86.6892	W	2400	W	2400
GHCND:USW00013897	NASHVILLE INTERNATIONAL AIRPORT TN US	20130711	317	211	182.9	36.11889	-86.6892	W	2400	W	2400
GHCND:USW00013897	NASHVILLE INTERNATIONAL AIRPORT TN US	20130712	300	194	182.9	36.11889	-86.6892	W	2400	W	2400
GHCND:USW00013897	NASHVILLE INTERNATIONAL AIRPORT TN US	20130713	306	172	182.9	36.11889	-86.6892	W	2400	W	2400
GHCND:USW00013897	NASHVILLE INTERNATIONAL AIRPORT TN US	20130714	322	217	182.9	36.11889	-86.6892	W	2400	W	2400
GHCND:USW00013897	NASHVILLE INTERNATIONAL AIRPORT TN US	20130715	328	228	182.9	36.11889	-86.6892	W	2400	W	2400
GHCND:USW00013897	NASHVILLE INTERNATIONAL AIRPORT TN US	20130716	344	222	182.9	36.11889	-86.6892	W	2400	W	2400
GHCND:USW00013897	NASHVILLE INTERNATIONAL AIRPORT TN US	20130717	361	233	182.9	36.11889	-86.6892	W	2400	W	2400
GHCND:USW00013897	NASHVILLE INTERNATIONAL AIRPORT TN US	20130718	339	228	182.9	36.11889	-86.6892	W	2400	W	2400
GHCND:USW00013897	NASHVILLE INTERNATIONAL AIRPORT TN US	20130719	339	222	182.9	36.11889	-86.6892	W	2400	W	2400
GHCND:USW00013897	NASHVILLE INTERNATIONAL AIRPORT TN US	20130720	344	222	182.9	36.11889	-86.6892	W	2400	W	2400
GHCND:USW00013897	NASHVILLE INTERNATIONAL AIRPORT TN US	20130721	322	217	182.9	36.11889	-86.6892	W	2400	W	2400
GHCND:USW00013897	NASHVILLE INTERNATIONAL AIRPORT TN US	20130722	261	222	182.9	36.11889	-86.6892	W	2400	W	2400
GHCND:USW00013897	NASHVILLE INTERNATIONAL AIRPORT TN US	20130723	333	211	182.9	36.11889	-86.6892	W	2400	W	2400
GHCND:USW00013897	NASHVILLE INTERNATIONAL AIRPORT TN US	20130724	317	200	182.9	36.11889	-86.6892	W	2400	W	2400
GHCND:USW00013897	NASHVILLE INTERNATIONAL AIRPORT TN US	20130725	306	178	182.9	36.11889	-86.6892	W	2400	W	2400
GHCND:USW00013897	NASHVILLE INTERNATIONAL AIRPORT TN US	20130726	317	172	182.9	36.11889	-86.6892	W	2400	W	2400
GHCND:USW00013897	NASHVILLE INTERNATIONAL AIRPORT TN US	20130727	306	200	182.9	36.11889	-86.6892	W	2400	W	2400
GHCND:USW00013897	NASHVILLE INTERNATIONAL AIRPORT TN US	20130728	272	167	182.9	36.11889	-86.6892	W	2400	W	2400
GHCND:USW00013897	NASHVILLE INTERNATIONAL AIRPORT TN US	20130729	278	156	182.9	36.11889	-86.6892	W	2400	W	2400
GHCND:USW00013897	NASHVILLE INTERNATIONAL AIRPORT TN US	20130730	294	178	182.9	36.11889	-86.6892	W	2400	W	2400
GHCND:USW00013897	NASHVILLE INTERNATIONAL AIRPORT TN US	20130731	289	206	182.9	36.11889	-86.6892	W	2400	W	2400
GHCND:USW00013897	NASHVILLE INTERNATIONAL AIRPORT TN US	20130801	306	200	182.9	36.11889	-86.6892	W	2400	W	2400
GHCND:USW00013897	NASHVILLE INTERNATIONAL AIRPORT TN US	20130802	317	172	182.9	36.11889	-86.6892	W	2400	W	2400
GHCND:USW00013897	NASHVILLE INTERNATIONAL AIRPORT TN US	20130803	278	206	182.9	36.11889	-86.6892	W	2400	W	2400
GHCND:USW00013897	NASHVILLE INTERNATIONAL AIRPORT TN US	20130804	306	211	182.9	36.11889	-86.6892	W	2400	W	2400
GHCND:USW00013897	NASHVILLE INTERNATIONAL AIRPORT TN US	20130805	300	178	182.9	36.11889	-86.6892	W	2400	W	2400
GHCND:USW00013897	NASHVILLE INTERNATIONAL AIRPORT TN US	20130806	283	217	182.9	36.11889	-86.6892	W	2400	W	2400
GHCND:USW00013897	NASHVILLE INTERNATIONAL AIRPORT TN US	20130807	283	228	182.9	36.11889	-86.6892	W	2400	W	2400
GHCND:USW00013897	NASHVILLE INTERNATIONAL AIRPORT TN US	20130808	261	217	182.9	36.11889	-86.6892	W	2400	W	2400
GHCND:USW00013897	NASHVILLE INTERNATIONAL AIRPORT TN US	20130809	322	222	182.9	36.11889	-86.6892	W	2400	W	2400
GHCND:USW00013897	NASHVILLE INTERNATIONAL AIRPORT TN US	20130810	328	217	182.9	36.11889	-86.6892	W	2400	W	2400
GHCND:USW00013897	NASHVILLE INTERNATIONAL AIRPORT TN US	20130811	317	239	182.9	36.11889	-86.6892	W	2400	W	2400
GHCND:USW00013897	NASHVILLE INTERNATIONAL AIRPORT TN US	20130812	294	222	182.9	36.11889	-86.6892	W	2400	W	2400
GHCND:USW00013897	NASHVILLE INTERNATIONAL AIRPORT TN US	20130813	306	211	182.9	36.11889	-86.6892	W	2400	W	2400
GHCND:USW00013897	NASHVILLE INTERNATIONAL AIRPORT TN US	20130814	261	161	182.9	36.11889	-86.6892	W	2400	W	2400
GHCND:USW00013897	NASHVILLE INTERNATIONAL AIRPORT TN US	20130815	283	144	182.9	36.11889	-86.6892	W	2400	W	2400
GHCND:USW00013897	NASHVILLE INTERNATIONAL AIRPORT TN US	20130816	261	183	182.9	36.11889	-86.6892	W	2400	W	2400
GHCND:USW00013897	NASHVILLE INTERNATIONAL AIRPORT TN US	20130817	261	200	182.9	36.11889	-86.6892	W	2400	W	2400
GHCND:USW00013897	NASHVILLE INTERNATIONAL AIRPORT TN US	20130818	267	200	182.9	36.11889	-86.6892	W	2400	W	2400
GHCND:USW00013897	NASHVILLE INTERNATIONAL AIRPORT TN US	20130819	300	200	182.9	36.11889	-86.6892	W	2400	W	2400
GHCND:USW00013897	NASHVILLE INTERNATIONAL AIRPORT TN US	20130820	300	222	182.9	36.11889	-86.6892	W	2400	W	2400
GHCND:USW00013897	NASHVILLE INTERNATIONAL AIRPORT TN US	20130821	306	211	182.9	36.11889	-86.6892	W	2400	W	2400
GHCND:USW00013897	NASHVILLE INTERNATIONAL AIRPORT TN US	20130822	333	206	182.9	36.11889	-86.6892	W	2400	W	2400
GHCND:USW00013897	NASHVILLE INTERNATIONAL AIRPORT TN US	20130823	322	211	182.9	36.11889	-86.6892	W	2400	W	2400
GHCND:USW00013897	NASHVILLE INTERNATIONAL AIRPORT TN US	20130824	322	206	182.9	36.11889	-86.6892	W	2400	W	2400
GHCND:USW00013897	NASHVILLE INTERNATIONAL AIRPORT TN US	20130825	311	206	182.9	36.11889	-86.6892	W	2400	W	2400
GHCND:USW00013897	NASHVILLE INTERNATIONAL AIRPORT TN US	20130826	317	183	182.9	36.11889	-86.6892	W	2400	W	2400
GHCND:USW00013897	NASHVILLE INTERNATIONAL AIRPORT TN US	20130827	322	183	182.9	36.11889	-86.6892	W	2400	W	2400
GHCND:USW00013897	NASHVILLE INTERNATIONAL AIRPORT TN US	20130828	339	206	182.9	36.11889	-86.6892	W	2400	W	2400
GHCND:USW00013897	NASHVILLE INTERNATIONAL AIRPORT TN US	20130829	350	233	182.9	36.11889	-86.6892	W	2400	W	2400
GHCND:USW00013897	NASHVILLE INTERNATIONAL AIRPORT TN US	20130830	356	239	182.9	36.11889	-86.6892	W	2400	W	2400
GHCND:USW00013897	NASHVILLE INTERNATIONAL AIRPORT TN US	20130831	350	222	182.9	36.11889	-86.6892	W	2400	W	2400
GHCND:USW00013897	NASHVILLE INTERNATIONAL AIRPORT TN US	20130901	289	206	182.9	36.11889	-86.6892	W	2400	W	2400
GHCND:USW00013897	NASHVILLE INTERNATIONAL AIRPORT TN US	20130902	311	211	182.9	36.11889	-86.6892	W	2400	W	2400
GHCND:USW00013897	NASHVILLE INTERNATIONAL AIRPORT TN US	20130903	306	206	182.9	36.11889	-86.6892	W	2400	W	2400
GHCND:USW00013897	NASHVILLE INTERNATIONAL AIRPORT TN US	20130904	300	172	182.9	36.11889	-86.6892	W	2400	W	2400
GHCND:USW00013897	NASHVILLE INTERNATIONAL AIRPORT TN US	20130905	300	156	182.9	36.11889	-86.6892	W	2400	W	2400

GHCND:USW00013897	NASHVILLE INTERNATIONAL AIRPORT TN US	20130906	317	172	182.9	36.11889	-86.6892	W	2400	W	2400
GHCND:USW00013897	NASHVILLE INTERNATIONAL AIRPORT TN US	20130907	333	172	182.9	36.11889	-86.6892	W	2400	W	2400
GHCND:USW00013897	NASHVILLE INTERNATIONAL AIRPORT TN US	20130908	328	206	182.9	36.11889	-86.6892	W	2400	W	2400
GHCND:USW00013897	NASHVILLE INTERNATIONAL AIRPORT TN US	20130909	344	222	182.9	36.11889	-86.6892	W	2400	W	2400
GHCND:USW00013897	NASHVILLE INTERNATIONAL AIRPORT TN US	20130910	339	217	182.9	36.11889	-86.6892	W	2400	W	2400
GHCND:USW00013897	NASHVILLE INTERNATIONAL AIRPORT TN US	20130911	322	211	182.9	36.11889	-86.6892	W	2400	W	2400
GHCND:USW00013897	NASHVILLE INTERNATIONAL AIRPORT TN US	20130912	311	217	182.9	36.11889	-86.6892	W	2400	W	2400
GHCND:USW00013897	NASHVILLE INTERNATIONAL AIRPORT TN US	20130913	261	144	182.9	36.11889	-86.6892	W	2400	W	2400
GHCND:USW00013897	NASHVILLE INTERNATIONAL AIRPORT TN US	20130914	244	111	182.9	36.11889	-86.6892	W	2400	W	2400
GHCND:USW00013897	NASHVILLE INTERNATIONAL AIRPORT TN US	20130915	294	111	182.9	36.11889	-86.6892	W	2400	W	2400
GHCND:USW00013897	NASHVILLE INTERNATIONAL AIRPORT TN US	20130916	283	144	182.9	36.11889	-86.6892	W	2400	W	2400
GHCND:USW00013897	NASHVILLE INTERNATIONAL AIRPORT TN US	20130917	283	172	182.9	36.11889	-86.6892	W	2400	W	2400
GHCND:USW00013897	NASHVILLE INTERNATIONAL AIRPORT TN US	20130918	289	194	182.9	36.11889	-86.6892	W	2400	W	2400
GHCND:USW00013897	NASHVILLE INTERNATIONAL AIRPORT TN US	20130919	311	189	182.9	36.11889	-86.6892	W	2400	W	2400
GHCND:USW00013897	NASHVILLE INTERNATIONAL AIRPORT TN US	20130920	311	189	182.9	36.11889	-86.6892	W	2400	W	2400
GHCND:USW00013897	NASHVILLE INTERNATIONAL AIRPORT TN US	20130921	244	139	182.9	36.11889	-86.6892	W	2400	W	2400
GHCND:USW00013897	NASHVILLE INTERNATIONAL AIRPORT TN US	20130922	250	106	182.9	36.11889	-86.6892	W	2400	W	2400
GHCND:USW00013897	NASHVILLE INTERNATIONAL AIRPORT TN US	20130923	272	111	182.9	36.11889	-86.6892	W	2400	W	2400
GHCND:USW00013897	NASHVILLE INTERNATIONAL AIRPORT TN US	20130924	278	150	182.9	36.11889	-86.6892	W	2400	W	2400
GHCND:USW00013897	NASHVILLE INTERNATIONAL AIRPORT TN US	20130925	228	178	182.9	36.11889	-86.6892	W	2400	W	2400
GHCND:USW00013897	NASHVILLE INTERNATIONAL AIRPORT TN US	20130926	278	156	182.9	36.11889	-86.6892	W	2400	W	2400
GHCND:USW00013897	NASHVILLE INTERNATIONAL AIRPORT TN US	20130927	283	128	182.9	36.11889	-86.6892	W	2400	W	2400
GHCND:USW00013897	NASHVILLE INTERNATIONAL AIRPORT TN US	20130928	272	144	182.9	36.11889	-86.6892	W	2400	W	2400
GHCND:USW00013897	NASHVILLE INTERNATIONAL AIRPORT TN US	20130929	239	144	182.9	36.11889	-86.6892	W	2400	W	2400
GHCND:USW00013897	NASHVILLE INTERNATIONAL AIRPORT TN US	20130930	256	156	182.9	36.11889	-86.6892	W	2400	W	2400
GHCND:USW00013897	NASHVILLE INTERNATIONAL AIRPORT TN US	20131001	294	178	182.9	36.11889	-86.6892	W	2400	W	2400
GHCND:USW00013897	NASHVILLE INTERNATIONAL AIRPORT TN US	20131002	261	211	182.9	36.11889	-86.6892	W	2400	W	2400
GHCND:USW00013897	NASHVILLE INTERNATIONAL AIRPORT TN US	20131003	306	189	182.9	36.11889	-86.6892	W	2400	W	2400
GHCND:USW00013897	NASHVILLE INTERNATIONAL AIRPORT TN US	20131004	300	178	182.9	36.11889	-86.6892	W	2400	W	2400
GHCND:USW00013897	NASHVILLE INTERNATIONAL AIRPORT TN US	20131005	317	194	182.9	36.11889	-86.6892	W	2400	W	2400
GHCND:USW00013897	NASHVILLE INTERNATIONAL AIRPORT TN US	20131006	239	128	182.9	36.11889	-86.6892	W	2400	W	2400
GHCND:USW00013897	NASHVILLE INTERNATIONAL AIRPORT TN US	20131007	206	83	182.9	36.11889	-86.6892	W	2400	W	2400
GHCND:USW00013897	NASHVILLE INTERNATIONAL AIRPORT TN US	20131008	228	83	182.9	36.11889	-86.6892	W	2400	W	2400
GHCND:USW00013897	NASHVILLE INTERNATIONAL AIRPORT TN US	20131009	261	111	182.9	36.11889	-86.6892	W	2400	W	2400
GHCND:USW00013897	NASHVILLE INTERNATIONAL AIRPORT TN US	20131010	278	144	182.9	36.11889	-86.6892	W	2400	W	2400
GHCND:USW00013897	NASHVILLE INTERNATIONAL AIRPORT TN US	20131011	278	122	182.9	36.11889	-86.6892	W	2400	W	2400
GHCND:USW00013897	NASHVILLE INTERNATIONAL AIRPORT TN US	20131012	272	111	182.9	36.11889	-86.6892	W	2400	W	2400
GHCND:USW00013897	NASHVILLE INTERNATIONAL AIRPORT TN US	20131013	278	156	182.9	36.11889	-86.6892	W	2400	W	2400
GHCND:USW00013897	NASHVILLE INTERNATIONAL AIRPORT TN US	20131014	267	144	182.9	36.11889	-86.6892	W	2400	W	2400
GHCND:USW00013897	NASHVILLE INTERNATIONAL AIRPORT TN US	20131015	239	161	182.9	36.11889	-86.6892	W	2400	W	2400
GHCND:USW00013897	NASHVILLE INTERNATIONAL AIRPORT TN US	20131016	211	161	182.9	36.11889	-86.6892	W	2400	W	2400
GHCND:USW00013897	NASHVILLE INTERNATIONAL AIRPORT TN US	20131017	183	94	182.9	36.11889	-86.6892	W	2400	W	2400
GHCND:USW00013897	NASHVILLE INTERNATIONAL AIRPORT TN US	20131018	189	72	182.9	36.11889	-86.6892	W	2400	W	2400
GHCND:USW00013897	NASHVILLE INTERNATIONAL AIRPORT TN US	20131019	144	44	182.9	36.11889	-86.6892	W	2400	W	2400
GHCND:USW00013897	NASHVILLE INTERNATIONAL AIRPORT TN US	20131020	178	17	182.9	36.11889	-86.6892	W	2400	W	2400
GHCND:USW00013897	NASHVILLE INTERNATIONAL AIRPORT TN US	20131021	222	39	182.9	36.11889	-86.6892	W	2400	W	2400
GHCND:USW00013897	NASHVILLE INTERNATIONAL AIRPORT TN US	20131022	167	89	182.9	36.11889	-86.6892	W	2400	W	2400
GHCND:USW00013897	NASHVILLE INTERNATIONAL AIRPORT TN US	20131023	128	44	182.9	36.11889	-86.6892	W	2400	W	2400
GHCND:USW00013897	NASHVILLE INTERNATIONAL AIRPORT TN US	20131024	128	11	182.9	36.11889	-86.6892	W	2400	W	2400
GHCND:USW00013897	NASHVILLE INTERNATIONAL AIRPORT TN US	20131025	117	-10	182.9	36.11889	-86.6892	W	2400	W	2400
GHCND:USW00013897	NASHVILLE INTERNATIONAL AIRPORT TN US	20131026	167	-21	182.9	36.11889	-86.6892	W	2400	W	2400
GHCND:USW00013897	NASHVILLE INTERNATIONAL AIRPORT TN US	20131027	178	106	182.9	36.11889	-86.6892	W	2400	W	2400
GHCND:USW00013897	NASHVILLE INTERNATIONAL AIRPORT TN US	20131028	189	106	182.9	36.11889	-86.6892	W	2400	W	2400
GHCND:USW00013897	NASHVILLE INTERNATIONAL AIRPORT TN US	20131029	211	111	182.9	36.11889	-86.6892	W	2400	W	2400
GHCND:USW00013897	NASHVILLE INTERNATIONAL AIRPORT TN US	20131030	267	144	182.9	36.11889	-86.6892	W	2400	W	2400
GHCND:USW00013897	NASHVILLE INTERNATIONAL AIRPORT TN US	20131031	217	167	182.9	36.11889	-86.6892	W	2400	W	2400
GHCND:USW00013897	NASHVILLE INTERNATIONAL AIRPORT TN US	20131101	217	89	182.9	36.11889	-86.6892	W	2400	W	2400
GHCND:USW00013897	NASHVILLE INTERNATIONAL AIRPORT TN US	20131102	178	61	182.9	36.11889	-86.6892	W	2400	W	2400
GHCND:USW00013897	NASHVILLE INTERNATIONAL AIRPORT TN US	20131103	150	22	182.9	36.11889	-86.6892	W	2400	W	2400
GHCND:USW00013897	NASHVILLE INTERNATIONAL AIRPORT TN US	20131104	189	28	182.9	36.11889	-86.6892	W	2400	W	2400
GHCND:USW00013897	NASHVILLE INTERNATIONAL AIRPORT TN US	20131105	217	89	182.9	36.11889	-86.6892	W	2400	W	2400
GHCND:USW00013897	NASHVILLE INTERNATIONAL AIRPORT TN US	20131106	239	94	182.9	36.11889	-86.6892	W	2400	W	2400
GHCND:USW00013897	NASHVILLE INTERNATIONAL AIRPORT TN US	20131107	133	22	182.9	36.11889	-86.6892	W	2400	W	2400
GHCND:USW00013897	NASHVILLE INTERNATIONAL AIRPORT TN US	20131108	144	-10	182.9	36.11889	-86.6892	W	2400	W	2400
GHCND:USW00013897	NASHVILLE INTERNATIONAL AIRPORT TN US	20131109	161	-5	182.9	36.11889	-86.6892	W	2400	W	2400
GHCND:USW00013897	NASHVILLE INTERNATIONAL AIRPORT TN US	20131110	194	33	182.9	36.11889	-86.6892	W	2400	W	2400
GHCND:USW00013897	NASHVILLE INTERNATIONAL AIRPORT TN US	20131111	211	-5	182.9	36.11889	-86.6892	W	2400	W	2400
GHCND:USW00013897	NASHVILLE INTERNATIONAL AIRPORT TN US	20131112	139	-76	182.9	36.11889	-86.6892	W	2400	W	2400
GHCND:USW00013897	NASHVILLE INTERNATIONAL AIRPORT TN US	20131113	78	-38	182.9	36.11889	-86.6892	W	2400	W	2400
GHCND:USW00013897	NASHVILLE INTERNATIONAL AIRPORT TN US	20131114	150	-49	182.9	36.11889	-86.6892	W	2400	W	2400
GHCND:USW00013897	NASHVILLE INTERNATIONAL AIRPORT TN US	20131115	139	28	182.9	36.11889	-86.6892	W	2400	W	2400
GHCND:USW00013897	NASHVILLE INTERNATIONAL AIRPORT TN US	20131116	178	100	182.9	36.11889	-86.6892	W	2400	W	2400
GHCND:USW00013897	NASHVILLE INTERNATIONAL AIRPORT TN US	20131117	217	156	182.9	36.11889	-86.6892	W	2400	W	2400
GHCND:USW00013897	NASHVILLE INTERNATIONAL AIRPORT TN US	20131118	172	67	182.9	36.11889	-86.6892	W	2400	W	2400
GHCND:USW00013897	NASHVILLE INTERNATIONAL AIRPORT TN US	20131119	111	28	182.9	36.11889	-86.6892	W	2400	W	2400
GHCND:USW00013897	NASHVILLE INTERNATIONAL AIRPORT TN US	20131120	167	-5	182.9	36.11889	-86.6892	W	2400	W	2400
GHCND:USW00013897	NASHVILLE INTERNATIONAL AIRPORT TN US	20131121	189	67	182.9	36.11889	-86.6892	W	2400	W	2400
GHCND:USW00013897	NASHVILLE INTERNATIONAL AIRPORT TN US	20131122	156	78	182.9	36.11889	-86.6892	W	2400	W	2400
GHCND:USW00013897	NASHVILLE INTERNATIONAL AIRPORT TN US	20131123	83	-38	182.9	36.11889	-86.6892	W	2400	W	2400
GHCND:USW00013897	NASHVILLE INTERNATIONAL AIRPORT TN US	20131124	22	-66	182.9	36.11889	-86.6892	W	2400	W	2400
GHCND:USW00013897	NASHVILLE INTERNATIONAL AIRPORT TN US	20131125	50	-21	182.9	36.11889	-86.6892	W	2400	W	2400
GHCND:USW00013897	NASHVILLE INTERNATIONAL AIRPORT TN US	20131126	39	11	182.9	36.11889	-86.6892	W	2400	W	2400
GHCND:USW00013897	NASHVILLE INTERNATIONAL AIRPORT TN US	20131127	17	-60	182.9	36.11889	-86.6892	W	2400	W	2400
GHCND:USW00013897	NASHVILLE INTERNATIONAL AIRPORT TN US	20131128	72	-88	182.9	36.11889	-86.6892	W	2400	W	2400
GHCND:USW00013897	NASHVILLE INTERNATIONAL AIRPORT TN US	20131129	111	-49	182.9	36.11889	-86.6892	W	2400	W	2400
GHCND:USW00013897	NASHVILLE INTERNATIONAL AIRPORT TN US	20131130	150	-27	182.9	36.11889	-86.6892	W	2400	W	2400
GHCND:USW00013897	NASHVILLE INTERNATIONAL AIRPORT TN US	20131201	122	39	182.9	36.11889	-86.6892	W	2400	W	2400
GHCND:USW00013897	NASHVILLE INTERNATIONAL AIRPORT TN US	20131202	133	83	182.9	36.11889	-86.6892	W	2400	W	2400
GHCND:USW00013897	NASHVILLE INTERNATIONAL AIRPORT TN US	20131203	150	83	182.9	36.11889	-86.6892	W	2400	W	2400
GHCND:USW00013897	NASHVILLE INTERNATIONAL AIRPORT TN US	20131204	244	139	182.9	36.11889	-86.6892	W	2400	W	2400
GHCND:USW00013897	NASHVILLE INTERNATIONAL AIRPORT TN US	20131205	206	22	182.9	36.11889	-86.6892	W	2400	W	2400
GHCND:USW00013897	NASHVILLE INTERNATIONAL AIRPORT TN US	20131206	28	-5	182.9	36.11889	-86.6892	W	2400	W	2400
GHCND:USW00013897	NASHVILLE INTERNATIONAL AIRPORT TN US	20131207	0	-27	182.9	36.11889	-86.6892	W	2400	W	2400
GHCND:USW00013897	NASHVILLE INTERNATIONAL AIRPORT TN US	20131208	67	0	182.9	36.11889	-86.6892	W	2400	W	2400
GHCND:USW00013897	NASHVILLE INTERNATIONAL AIRPORT TN US	20131209	39	-10	182.9	36.11889	-86.6892	W	2400	W	2400
GHCND:USW00013897	NASHVILLE INTERNATIONAL AIRPORT TN US	20131210	56	-32	182.9	36.11889	-86.6892	W	2400	W	2400
GHCND:USW00013897	NASHVILLE INTERNATIONAL AIRPORT TN US	20131211	89	-66	182.9	36.11889	-86.6892	W	2400	W	2400
GHCND:USW00013897	NASHVILLE INTERNATIONAL AIRPORT TN US	20131212	33	-77	182.9	36.11889	-86.6892	W	2400	W	2400
GHCND:USW00013897	NASHVILLE INTERNATIONAL AIRPORT TN US	20131213	78	-66	182.9	36.11889	-86.6892	W	2400	W	2400
GHCND:USW00013897	NASHVILLE INTERNATIONAL AIRPORT TN US	20131214	100	22	182.9	36.11889	-86.6892	W	2400	W	2400
GHCND:USW00013897	NASHVILLE INTERNATIONAL AIRPORT TN US	20131215	22	-21	182.9	36.11889	-86.6892	W	2400	W	2400
GHCND:USW00013897	NASHVILLE INTERNATIONAL AIRPORT TN US	20131216	133	-32	182.9	36.11889	-86.6892	W	2400	W	2400
GHCND:USW00013897	NASHVILLE INTERNATIONAL AIRPORT TN US	20131217	150	17	182.9	36.11889	-86.6892	W	2400	W	2400
GHCND:USW00013897	NASHVILLE INTERNATIONAL AIRPORT TN US	20131218	111	-49	182.9	36.11889	-86.6892	W	2400	W	2400
GHCND:USW00013897	NASHVILLE INTERNATIONAL AIRPORT TN US	20131219	178	17	182.9	36.11889	-86.6892	W	2400	W	2400
GHCND:USW00013897	NASHVILLE INTERNATIONAL AIRPORT TN US	20131220	178	117	182.9	36.11889	-86.6892	W	2400	W	2400
GHCND:USW00013897	NASHVILLE INTERNATIONAL AIRPORT TN US	20131221	239	167	182.9	36.11889	-86.6892	W	2400	W	2400
GHCND:USW00013897	NASHVILLE INTERNATIONAL AIRPORT TN US	20131222	167	61	182.9	36.11889	-86.6892	W	2400	W	2400
GHCND:USW00013897	NASHVILLE INTERNATIONAL AIRPORT TN US	20131223	61	-21	182.9	36.11889	-86.6892	W	2400	W	2400
GHCND:USW00013897	NASHVILLE INTERNATIONAL AIRPORT TN US	20131224	6	-49	182.9	36.11889	-86.6892	W	2400	W	2400
GHCND:USW00013897	NASHVILLE INTERNATIONAL AIRPORT TN US	20131225	83	-77	182.9	36.11889	-86.6892	W	2400	W	2400
GHCND:USW00013897	NASHVILLE INTERNATIONAL AIRPORT TN US	20131226	78	-27	182.9	36.11889	-86.6892	W	2400	W	2400
GHCND:USW00013897	NASHVILLE INTERNATIONAL AIRPORT TN US	20131227	128	-60	182.9	36.11889	-86.6892	W	2400	W	2400
GHCND:USW00013897	NASHVILLE INTERNATIONAL AIRPORT TN US	20131228	78	-32	182.9	36.11889	-86.6892	W	2400	W	2400
GHCND:USW00013897	NASHVILLE INTERNATIONAL AIRPORT TN US	20131229	128	11	182.9	36.11889	-86.6892	W	2400	W	2400
GHCND:USW00013897	NASHVILLE INTERNATIONAL AIRPORT TN US	20131230	11	-27	182.9	36.11889	-86.6892	W	2400	W	2400
GHCND:USW00013897	NASHVILLE INTERNATIONAL AIRPORT TN US	20131231	67	-55	182.9	36.11889	-86.6892	W	2400	W	2400
GHCND:USW00013897	NASHVILLE INTERNATIONAL AIRPORT TN US	20140101	111	-66	182.9	36.11889	-86.6892	W	2400	W	2400
GHCND:USW00013897	NASHVILLE INTERNATIONAL AIRPORT TN US	20140102	78	-66	182.9	36.11889	-86.6892	W	2400	W	2400
GHCND:USW00013897	NASHVILLE INTERNATIONAL AIRPORT TN US	20140103	-21	-99	182.9	36.11889	-86.6892	W	2400	W	2400
GHCND:USW00013897	NASHVILLE INTERNATIONAL AIRPORT TN US	20140104	78	-71	182.9	36.11889	-86.6892	W	2400	W	2400
GHCND:USW00013897	NASHVILLE INTERNATIONAL AIRPORT TN US	20140105	144	-66	182.9	36.11889	-86.6892	W	2400	W	2400
GHCND:USW00013897	NASHVILLE INTERNATIONAL AIRPORT TN US	20140106	-66	-155	182.9	36.11889	-86.6892	W	2400	W	2400
GHCND:USW00013897	NASHVILLE INTERNATIONAL AIRPORT TN US	20140107	-60	-166	182.9	36.11889	-86.6892	W	2400	W	2400
GHCND:USW00013897	NASHVILLE INTERNATIONAL AIRPORT TN US	20140108	50	-99	182.9	36.11889	-86.6892	W	2400	W	2400
GHCND:USW00013897	NASHVILLE INTERNATIONAL AIRPORT TN US	20140109	72	-5	182.9	36.11889	-86.6892	W	2400	W	2400
GHCND:USW00013897	NASHVILLE INTERNATIONAL AIRPORT TN US	20140110	144	72	182.9	36.11889	-86.6892	W	2400	W	2400
GHCND:USW00013897	NASHVILLE INTERNATIONAL AIRPORT TN US	20140111	144	39	182.9	36.11889	-86.6892	W	2400	W	2400
GHCND:USW00013897	NASHVILLE INTERNATIONAL AIRPORT TN US	20140112	144	0	182.9	36.11889	-86.6892	W	2400	W	2400
GHCND:USW00013897	NASHVILLE INTERNATIONAL AIRPORT TN US	20140113	117	83	182.9	36.11889	-86.6892	W	2400	W	2400
GHCND:USW00013897	NASHVILLE INTERNATIONAL AIRPORT TN US	20140114	144	11	182.9	36.11889	-86.6892	W	2400	W	2400
GHCND:USW00013897	NASHVILLE INTERNATIONAL AIRPORT TN US	20140115	56	-43	182.9	36.11889	-86.6892	W	2400	W	2400
GHCND:USW00013897	NASHVILLE INTERNATIONAL AIRPORT TN US	20140116	89	-77	182.9	36.11889	-86.6892	W	2400	W	2400
GHCND:USW00013897	NASHVILLE INTERNATIONAL AIRPORT TN US	20140117	83	-43	182.9	36.11889	-86.6892	W	2400	W	2400
GHCND:USW00013897	NASHVILLE INTERNATIONAL AIRPORT TN US	20140118	89	-88	182.9	36.11889	-86.6892	W	2400	W	2400
GHCND:USW00013897	NASHVILLE INTERNATIONAL AIRPORT TN US	20140119	94	22	182.9	36.11889	-86.6892	W	2400	W	2400
GHCND:USW00013897	NASHVILLE INTERNATIONAL AIRPORT TN US	20140120	172	28	182.9	36.11889	-86.6892	W	2400	W	2400
GHCND:USW00013897	NASHVILLE INTERNATIONAL AIRPORT TN US	20140121	72	-99	182.9	36.11889	-86.6892	W	2400	W	2400
GHCND:USW00013897	NASHVILLE INTERNATIONAL AIRPORT TN US	20140122	-5	-130	182.9	36.11889	-86.6892	W	2400	W	2400
GHCND:USW00013897	NASHVILLE INTERNATIONAL AIRPORT TN US	20140123	-55	-127	182.9	36.11889	-86.6892	W	2400	W	2400
GHCND:USW00013897	NASHVILLE INTERNATIONAL AIRPORT TN US	20140124	-16	-155	182.9	36.11889	-86.6892	W	2400	W	2400
GHCND:USW00013897	NASHVILLE INTERNATIONAL AIRPORT TN US	20140125	89	-38	182.9	36.11889	-86.6892	W	2400	W	2400
GHCND:USW00013897	NASHVILLE INTERNATIONAL AIRPORT TN US	20140126	178	-71	182.9	36.11889	-86.6892	W	2400	W	2400
GHCND:USW00013897	NASHVILLE INTERNATIONAL AIRPORT TN US	20140127	106	-88	182.9	36.11889	-86.6892	W	2400	W	2400
GHCND:USW00013897	NASHVILLE INTERNATIONAL AIRPORT TN US	20140128	-71	-127	182.9	36.11889	-86.6892	W	2400	W	2400
GHCND:USW00013897	NASHVILLE INTERNATIONAL AIRPORT TN US	20140129	-16	-105	182.9	36.11889	-86.6892	W	2400	W	2400
GHCND:USW00013897	NASHVILLE INTERNATIONAL AIRPORT TN US	20140130	61	-143	182.9	36.11889	-86.6892	W	2400	W	2400
GHCND:USW00013897	NASHVILLE INTERNATIONAL AIRPORT TN US	20140131	106	0	182.9	36.11889	-86.6892	W	2400	W	2400
GHCND:USW00013897	NASHVILLE INTERNATIONAL AIRPORT TN US	20140201	167	67	182.9	36.11889	-86.6892	W	2400	W	2400
GHCND:USW00013897	NASHVILLE INTERNATIONAL AIRPORT TN US	20140202	150	11	182.9	36.11889	-86.6892	W	2400	W	2400
GHCND:USW00013897	NASHVILLE INTERNATIONAL AIRPORT TN US	20140203	11	-10	182.9	36.11889	-86.6892	W	2400	W	2400
GHCND:USW00013897	NASHVILLE INTERNATIONAL AIRPORT TN US	20140204	50	0	182.9	36.11889	-86.6892	W	2400	W	2400
GHCND:USW00013897	NASHVILLE INTERNATIONAL AIRPORT TN US	20140205	44	-27	182.9	36.11889	-86.6892	W	2400	W	2400
GHCND:USW00013897	NASHVILLE INTERNATIONAL AIRPORT TN US	20140206	-21	-71	182.9	36.11889	-86.6892	W	2400	W	2400
GHCND:USW00013897	NASHVILLE INTERNATIONAL AIRPORT TN US	20140207	-16	-88	182.9	36.11889	-86.6892	W	2400	W	2400
GHCND:USW00013897	NASHVILLE INTERNATIONAL AIRPORT TN US	20140208	56	-32	182.9	36.11889	-86.6892	W	2400	W	2400
GHCND:USW00013897	NASHVILLE INTERNATIONAL AIRPORT TN US	20140209	39	-5	182.9	36.11889	-86.6892	W	2400	W	2400
GHCND:USW00013897	NASHVILLE INTERNATIONAL AIRPORT TN US	20140210	17	-55	182.9	36.11889	-86.6892	W	2400	W	2400
GHCND:USW00013897	NASHVILLE INTERNATIONAL AIRPORT TN US	20140211	39	-82	182.9	36.11889	-86.6892	W	2400	W	2400
GHCND:USW00013897	NASHVILLE INTERNATIONAL AIRPORT TN US	20140212	33	-49	182.9	36.11889	-86.6892	W	2400	W	2400
GHCND:USW00013897	NASHVILLE INTERNATIONAL AIRPORT TN US	20140213	117	-32	182.9	36.11889	-86.6892	W	2400	W	2400
GHCND:USW00013897	NASHVILLE INTERNATIONAL AIRPORT TN US	20140214	117	-21	182.9	36.11889	-86.6892	W	2400	W	2400
GHCND:USW00013897	NASHVILLE INTERNATIONAL AIRPORT TN US	20140215	33	-60	182.9	36.11889	-86.6892	W	2400	W	2400
GHCND:USW00013897	NASHVILLE INTERNATIONAL AIRPORT TN US	20140216	133	-16	182.9	36.11889	-86.6892	W	2400	W	2400
GHCND:USW00013897	NASHVILLE INTERNATIONAL AIRPORT TN US	20140217	178	-5	182.9	36.11889	-86.6892	W	2400	W	2400
GHCND:USW00013897	NASHVILLE INTERNATIONAL AIRPORT TN US	20140218	183	-21	182.9	36.11889	-86.6892	W	2400	W	2400
GHCND:USW00013897	NASHVILLE INTERNATIONAL AIRPORT TN US	20140219	206	117	182.9	36.11889	-86.6892	W	2400	W	2400
GHCND:USW00013897	NASHVILLE INTERNATIONAL AIRPORT TN US	20140220	256	106	182.9	36.11889	-86.6892	W	2400	W	2400
GHCND:USW00013897	NASHVILLE INTERNATIONAL AIRPORT TN US	20140221	144	17	182.9	36.11889	-86.6892	W	2400	W	2400
GHCND:USW00013897	NASHVILLE INTERNATIONAL AIRPORT TN US	20140222	200	-5	182.9	36.11889	-86.6892	W	2400	W	2400

GHCND:USW00013897	NASHVILLE INTERNATIONAL AIRPORT TN US	20140223	206	-17	182.9	36.11889	-86.6892	W	2400	W	2400
GHCND:USW00013897	NASHVILLE INTERNATIONAL AIRPORT TN US	20140224	94	-27	182.9	36.11889	-86.6892	W	2400	W	2400
GHCND:USW00013897	NASHVILLE INTERNATIONAL AIRPORT TN US	20140225	94	0	182.9	36.11889	-86.6892	W	2400	W	2400
GHCND:USW00013897	NASHVILLE INTERNATIONAL AIRPORT TN US	20140226	11	-60	182.9	36.11889	-86.6892	W	2400	W	2400
GHCND:USW00013897	NASHVILLE INTERNATIONAL AIRPORT TN US	20140227	67	-88	182.9	36.11889	-86.6892	W	2400	W	2400
GHCND:USW00013897	NASHVILLE INTERNATIONAL AIRPORT TN US	20140228	128	-60	182.9	36.11889	-86.6892	W	2400	W	2400
GHCND:USW00013897	NASHVILLE INTERNATIONAL AIRPORT TN US	20140301	150	61	182.9	36.11889	-86.6892	W	2400	W	2400
GHCND:USW00013897	NASHVILLE INTERNATIONAL AIRPORT TN US	20140302	189	0	182.9	36.11889	-86.6892	W	2400	W	2400
GHCND:USW00013897	NASHVILLE INTERNATIONAL AIRPORT TN US	20140303	6	-71	182.9	36.11889	-86.6892	W	2400	W	2400
GHCND:USW00013897	NASHVILLE INTERNATIONAL AIRPORT TN US	20140304	33	-71	182.9	36.11889	-86.6892	W	2400	W	2400
GHCND:USW00013897	NASHVILLE INTERNATIONAL AIRPORT TN US	20140305	56	-10	182.9	36.11889	-86.6892	W	2400	W	2400
GHCND:USW00013897	NASHVILLE INTERNATIONAL AIRPORT TN US	20140306	111	-21	182.9	36.11889	-86.6892	W	2400	W	2400
GHCND:USW00013897	NASHVILLE INTERNATIONAL AIRPORT TN US	20140307	178	-27	182.9	36.11889	-86.6892	W	2400	W	2400
GHCND:USW00013897	NASHVILLE INTERNATIONAL AIRPORT TN US	20140308	206	6	182.9	36.11889	-86.6892	W	2400	W	2400
GHCND:USW00013897	NASHVILLE INTERNATIONAL AIRPORT TN US	20140309	156	28	182.9	36.11889	-86.6892	W	2400	W	2400
GHCND:USW00013897	NASHVILLE INTERNATIONAL AIRPORT TN US	20140310	222	39	182.9	36.11889	-86.6892	W	2400	W	2400
GHCND:USW00013897	NASHVILLE INTERNATIONAL AIRPORT TN US	20140311	261	72	182.9	36.11889	-86.6892	W	2400	W	2400
GHCND:USW00013897	NASHVILLE INTERNATIONAL AIRPORT TN US	20140312	189	11	182.9	36.11889	-86.6892	W	2400	W	2400
GHCND:USW00013897	NASHVILLE INTERNATIONAL AIRPORT TN US	20140313	117	-10	182.9	36.11889	-86.6892	W	2400	W	2400
GHCND:USW00013897	NASHVILLE INTERNATIONAL AIRPORT TN US	20140314	194	22	182.9	36.11889	-86.6892	W	2400	W	2400
GHCND:USW00013897	NASHVILLE INTERNATIONAL AIRPORT TN US	20140315	200	72	182.9	36.11889	-86.6892	W	2400	W	2400
GHCND:USW00013897	NASHVILLE INTERNATIONAL AIRPORT TN US	20140316	128	11	182.9	36.11889	-86.6892	W	2400	W	2400
GHCND:USW00013897	NASHVILLE INTERNATIONAL AIRPORT TN US	20140317	56	-5	182.9	36.11889	-86.6892	W	2400	W	2400
GHCND:USW00013897	NASHVILLE INTERNATIONAL AIRPORT TN US	20140318	133	28	182.9	36.11889	-86.6892	W	2400	W	2400
GHCND:USW00013897	NASHVILLE INTERNATIONAL AIRPORT TN US	20140319	194	72	182.9	36.11889	-86.6892	W	2400	W	2400
GHCND:USW00013897	NASHVILLE INTERNATIONAL AIRPORT TN US	20140320	172	11	182.9	36.11889	-86.6892	W	2400	W	2400
GHCND:USW00013897	NASHVILLE INTERNATIONAL AIRPORT TN US	20140321	211	11	182.9	36.11889	-86.6892	W	2400	W	2400
GHCND:USW00013897	NASHVILLE INTERNATIONAL AIRPORT TN US	20140322	194	94	182.9	36.11889	-86.6892	W	2400	W	2400
GHCND:USW00013897	NASHVILLE INTERNATIONAL AIRPORT TN US	20140323	122	17	182.9	36.11889	-86.6892	W	2400	W	2400
GHCND:USW00013897	NASHVILLE INTERNATIONAL AIRPORT TN US	20140324	122	-16	182.9	36.11889	-86.6892	W	2400	W	2400
GHCND:USW00013897	NASHVILLE INTERNATIONAL AIRPORT TN US	20140325	67	-10	182.9	36.11889	-86.6892	W	2400	W	2400
GHCND:USW00013897	NASHVILLE INTERNATIONAL AIRPORT TN US	20140326	94	-38	182.9	36.11889	-86.6892	W	2400	W	2400
GHCND:USW00013897	NASHVILLE INTERNATIONAL AIRPORT TN US	20140327	189	39	182.9	36.11889	-86.6892	W	2400	W	2400
GHCND:USW00013897	NASHVILLE INTERNATIONAL AIRPORT TN US	20140328	200	128	182.9	36.11889	-86.6892	W	2400	W	2400
GHCND:USW00013897	NASHVILLE INTERNATIONAL AIRPORT TN US	20140329	156	56	182.9	36.11889	-86.6892	W	2400	W	2400
GHCND:USW00013897	NASHVILLE INTERNATIONAL AIRPORT TN US	20140330	172	39	182.9	36.11889	-86.6892	W	2400	W	2400
GHCND:USW00013897	NASHVILLE INTERNATIONAL AIRPORT TN US	20140331	239	11	182.9	36.11889	-86.6892	W	2400	W	2400
GHCND:USW00013897	NASHVILLE INTERNATIONAL AIRPORT TN US	20140401	278	139	182.9	36.11889	-86.6892	W	2400	W	2400
GHCND:USW00013897	NASHVILLE INTERNATIONAL AIRPORT TN US	20140402	267	128	182.9	36.11889	-86.6892	W	2400	W	2400
GHCND:USW00013897	NASHVILLE INTERNATIONAL AIRPORT TN US	20140403	256	161	182.9	36.11889	-86.6892	W	2400	W	2400
GHCND:USW00013897	NASHVILLE INTERNATIONAL AIRPORT TN US	20140404	217	78	182.9	36.11889	-86.6892	W	2400	W	2400
GHCND:USW00013897	NASHVILLE INTERNATIONAL AIRPORT TN US	20140405	144	67	182.9	36.11889	-86.6892	W	2400	W	2400
GHCND:USW00013897	NASHVILLE INTERNATIONAL AIRPORT TN US	20140406	189	39	182.9	36.11889	-86.6892	W	2400	W	2400
GHCND:USW00013897	NASHVILLE INTERNATIONAL AIRPORT TN US	20140407	200	83	182.9	36.11889	-86.6892	W	2400	W	2400
GHCND:USW00013897	NASHVILLE INTERNATIONAL AIRPORT TN US	20140408	189	44	182.9	36.11889	-86.6892	W	2400	W	2400
GHCND:USW00013897	NASHVILLE INTERNATIONAL AIRPORT TN US	20140409	206	67	182.9	36.11889	-86.6892	W	2400	W	2400
GHCND:USW00013897	NASHVILLE INTERNATIONAL AIRPORT TN US	20140410	250	50	182.9	36.11889	-86.6892	W	2400	W	2400
GHCND:USW00013897	NASHVILLE INTERNATIONAL AIRPORT TN US	20140411	256	139	182.9	36.11889	-86.6892	W	2400	W	2400
GHCND:USW00013897	NASHVILLE INTERNATIONAL AIRPORT TN US	20140412	267	106	182.9	36.11889	-86.6892	W	2400	W	2400
GHCND:USW00013897	NASHVILLE INTERNATIONAL AIRPORT TN US	20140413	278	167	182.9	36.11889	-86.6892	W	2400	W	2400
GHCND:USW00013897	NASHVILLE INTERNATIONAL AIRPORT TN US	20140414	233	67	182.9	36.11889	-86.6892	W	2400	W	2400
GHCND:USW00013897	NASHVILLE INTERNATIONAL AIRPORT TN US	20140415	89	22	182.9	36.11889	-86.6892	W	2400	W	2400
GHCND:USW00013897	NASHVILLE INTERNATIONAL AIRPORT TN US	20140416	167	-5	182.9	36.11889	-86.6892	W	2400	W	2400
GHCND:USW00013897	NASHVILLE INTERNATIONAL AIRPORT TN US	20140417	206	61	182.9	36.11889	-86.6892	W	2400	W	2400
GHCND:USW00013897	NASHVILLE INTERNATIONAL AIRPORT TN US	20140418	206	111	182.9	36.11889	-86.6892	W	2400	W	2400
GHCND:USW00013897	NASHVILLE INTERNATIONAL AIRPORT TN US	20140419	256	89	182.9	36.11889	-86.6892	W	2400	W	2400
GHCND:USW00013897	NASHVILLE INTERNATIONAL AIRPORT TN US	20140420	278	72	182.9	36.11889	-86.6892	W	2400	W	2400
GHCND:USW00013897	NASHVILLE INTERNATIONAL AIRPORT TN US	20140421	272	100	182.9	36.11889	-86.6892	W	2400	W	2400
GHCND:USW00013897	NASHVILLE INTERNATIONAL AIRPORT TN US	20140422	267	128	182.9	36.11889	-86.6892	W	2400	W	2400
GHCND:USW00013897	NASHVILLE INTERNATIONAL AIRPORT TN US	20140423	217	83	182.9	36.11889	-86.6892	W	2400	W	2400
GHCND:USW00013897	NASHVILLE INTERNATIONAL AIRPORT TN US	20140424	278	50	182.9	36.11889	-86.6892	W	2400	W	2400
GHCND:USW00013897	NASHVILLE INTERNATIONAL AIRPORT TN US	20140425	233	100	182.9	36.11889	-86.6892	W	2400	W	2400
GHCND:USW00013897	NASHVILLE INTERNATIONAL AIRPORT TN US	20140426	283	72	182.9	36.11889	-86.6892	W	2400	W	2400
GHCND:USW00013897	NASHVILLE INTERNATIONAL AIRPORT TN US	20140427	272	122	182.9	36.11889	-86.6892	W	2400	W	2400
GHCND:USW00013897	NASHVILLE INTERNATIONAL AIRPORT TN US	20140428	217	167	182.9	36.11889	-86.6892	W	2400	W	2400
GHCND:USW00013897	NASHVILLE INTERNATIONAL AIRPORT TN US	20140429	272	133	182.9	36.11889	-86.6892	W	2400	W	2400
GHCND:USW00013897	NASHVILLE INTERNATIONAL AIRPORT TN US	20140430	222	111	182.9	36.11889	-86.6892	W	2400	W	2400
GHCND:USW00013897	NASHVILLE INTERNATIONAL AIRPORT TN US	20140501	194	78	182.9	36.11889	-86.6892	W	2400	W	2400
GHCND:USW00013897	NASHVILLE INTERNATIONAL AIRPORT TN US	20140502	200	61	182.9	36.11889	-86.6892	W	2400	W	2400
GHCND:USW00013897	NASHVILLE INTERNATIONAL AIRPORT TN US	20140503	261	67	182.9	36.11889	-86.6892	W	2400	W	2400
GHCND:USW00013897	NASHVILLE INTERNATIONAL AIRPORT TN US	20140504	311	106	182.9	36.11889	-86.6892	W	2400	W	2400
GHCND:USW00013897	NASHVILLE INTERNATIONAL AIRPORT TN US	20140505	311	150	182.9	36.11889	-86.6892	W	2400	W	2400
GHCND:USW00013897	NASHVILLE INTERNATIONAL AIRPORT TN US	20140506	306	150	182.9	36.11889	-86.6892	W	2400	W	2400
GHCND:USW00013897	NASHVILLE INTERNATIONAL AIRPORT TN US	20140507	306	139	182.9	36.11889	-86.6892	W	2400	W	2400
GHCND:USW00013897	NASHVILLE INTERNATIONAL AIRPORT TN US	20140508	300	161	182.9	36.11889	-86.6892	W	2400	W	2400
GHCND:USW00013897	NASHVILLE INTERNATIONAL AIRPORT TN US	20140509	239	189	182.9	36.11889	-86.6892	W	2400	W	2400
GHCND:USW00013897	NASHVILLE INTERNATIONAL AIRPORT TN US	20140510	289	172	182.9	36.11889	-86.6892	W	2400	W	2400
GHCND:USW00013897	NASHVILLE INTERNATIONAL AIRPORT TN US	20140511	300	172	182.9	36.11889	-86.6892	W	2400	W	2400
GHCND:USW00013897	NASHVILLE INTERNATIONAL AIRPORT TN US	20140512	317	200	182.9	36.11889	-86.6892	W	2400	W	2400
GHCND:USW00013897	NASHVILLE INTERNATIONAL AIRPORT TN US	20140513	317	200	182.9	36.11889	-86.6892	W	2400	W	2400
GHCND:USW00013897	NASHVILLE INTERNATIONAL AIRPORT TN US	20140514	250	122	182.9	36.11889	-86.6892	W	2400	W	2400
GHCND:USW00013897	NASHVILLE INTERNATIONAL AIRPORT TN US	20140515	172	100	182.9	36.11889	-86.6892	W	2400	W	2400
GHCND:USW00013897	NASHVILLE INTERNATIONAL AIRPORT TN US	20140516	178	89	182.9	36.11889	-86.6892	W	2400	W	2400
GHCND:USW00013897	NASHVILLE INTERNATIONAL AIRPORT TN US	20140517	178	94	182.9	36.11889	-86.6892	W	2400	W	2400
GHCND:USW00013897	NASHVILLE INTERNATIONAL AIRPORT TN US	20140518	228	100	182.9	36.11889	-86.6892	W	2400	W	2400
GHCND:USW00013897	NASHVILLE INTERNATIONAL AIRPORT TN US	20140519	261	78	182.9	36.11889	-86.6892	W	2400	W	2400
GHCND:USW00013897	NASHVILLE INTERNATIONAL AIRPORT TN US	20140520	294	161	182.9	36.11889	-86.6892	W	2400	W	2400
GHCND:USW00013897	NASHVILLE INTERNATIONAL AIRPORT TN US	20140521	306	172	182.9	36.11889	-86.6892	W	2400	W	2400
GHCND:USW00013897	NASHVILLE INTERNATIONAL AIRPORT TN US	20140522	317	189	182.9	36.11889	-86.6892	W	2400	W	2400
GHCND:USW00013897	NASHVILLE INTERNATIONAL AIRPORT TN US	20140523	311	194	182.9	36.11889	-86.6892	W	2400	W	2400
GHCND:USW00013897	NASHVILLE INTERNATIONAL AIRPORT TN US	20140524	283	183	182.9	36.11889	-86.6892	W	2400	W	2400
GHCND:USW00013897	NASHVILLE INTERNATIONAL AIRPORT TN US	20140525	289	172	182.9	36.11889	-86.6892	W	2400	W	2400
GHCND:USW00013897	NASHVILLE INTERNATIONAL AIRPORT TN US	20140526	322	172	182.9	36.11889	-86.6892	W	2400	W	2400
GHCND:USW00013897	NASHVILLE INTERNATIONAL AIRPORT TN US	20140527	311	194	182.9	36.11889	-86.6892	W	2400	W	2400
GHCND:USW00013897	NASHVILLE INTERNATIONAL AIRPORT TN US	20140528	300	189	182.9	36.11889	-86.6892	W	2400	W	2400
GHCND:USW00013897	NASHVILLE INTERNATIONAL AIRPORT TN US	20140529	294	178	182.9	36.11889	-86.6892	W	2400	W	2400
GHCND:USW00013897	NASHVILLE INTERNATIONAL AIRPORT TN US	20140530	317	194	182.9	36.11889	-86.6892	W	2400	W	2400
GHCND:USW00013897	NASHVILLE INTERNATIONAL AIRPORT TN US	20140531	328	194	182.9	36.11889	-86.6892	W	2400	W	2400
GHCND:USW00013897	NASHVILLE INTERNATIONAL AIRPORT TN US	20140601	311	217	182.9	36.11889	-86.6892	W	2400	W	2400
GHCND:USW00013897	NASHVILLE INTERNATIONAL AIRPORT TN US	20140602	283	211	182.9	36.11889	-86.6892	W	2400	W	2400
GHCND:USW00013897	NASHVILLE INTERNATIONAL AIRPORT TN US	20140603	317	217	182.9	36.11889	-86.6892	W	2400	W	2400
GHCND:USW00013897	NASHVILLE INTERNATIONAL AIRPORT TN US	20140604	317	217	182.9	36.11889	-86.6892	W	2400	W	2400
GHCND:USW00013897	NASHVILLE INTERNATIONAL AIRPORT TN US	20140605	239	194	182.9	36.11889	-86.6892	W	2400	W	2400
GHCND:USW00013897	NASHVILLE INTERNATIONAL AIRPORT TN US	20140606	300	172	182.9	36.11889	-86.6892	W	2400	W	2400
GHCND:USW00013897	NASHVILLE INTERNATIONAL AIRPORT TN US	20140607	317	200	182.9	36.11889	-86.6892	W	2400	W	2400
GHCND:USW00013897	NASHVILLE INTERNATIONAL AIRPORT TN US	20140608	267	194	182.9	36.11889	-86.6892	W	2400	W	2400
GHCND:USW00013897	NASHVILLE INTERNATIONAL AIRPORT TN US	20140609	256	183	182.9	36.11889	-86.6892	W	2400	W	2400
GHCND:USW00013897	NASHVILLE INTERNATIONAL AIRPORT TN US	20140610	250	183	182.9	36.11889	-86.6892	W	2400	W	2400
GHCND:USW00013897	NASHVILLE INTERNATIONAL AIRPORT TN US	20140611	272	200	182.9	36.11889	-86.6892	W	2400	W	2400
GHCND:USW00013897	NASHVILLE INTERNATIONAL AIRPORT TN US	20140612	311	178	182.9	36.11889	-86.6892	W	2400	W	2400
GHCND:USW00013897	NASHVILLE INTERNATIONAL AIRPORT TN US	20140613	261	178	182.9	36.11889	-86.6892	W	2400	W	2400
GHCND:USW00013897	NASHVILLE INTERNATIONAL AIRPORT TN US	20140614	289	128	182.9	36.11889	-86.6892	W	2400	W	2400
GHCND:USW00013897	NASHVILLE INTERNATIONAL AIRPORT TN US	20140615	333	172	182.9	36.11889	-86.6892	W	2400	W	2400
GHCND:USW00013897	NASHVILLE INTERNATIONAL AIRPORT TN US	20140616	339	194	182.9	36.11889	-86.6892	W	2400	W	2400
GHCND:USW00013897	NASHVILLE INTERNATIONAL AIRPORT TN US	20140617	344	211	182.9	36.11889	-86.6892	W	2400	W	2400
GHCND:USW00013897	NASHVILLE INTERNATIONAL AIRPORT TN US	20140618	350	217	182.9	36.11889	-86.6892	W	2400	W	2400
GHCND:USW00013897	NASHVILLE INTERNATIONAL AIRPORT TN US	20140619	344	228	182.9	36.11889	-86.6892	W	2400	W	2400
GHCND:USW00013897	NASHVILLE INTERNATIONAL AIRPORT TN US	20140620	339	217	182.9	36.11889	-86.6892	W	2400	W	2400
GHCND:USW00013897	NASHVILLE INTERNATIONAL AIRPORT TN US	20140621	344	211	182.9	36.11889	-86.6892	W	2400	W	2400
GHCND:USW00013897	NASHVILLE INTERNATIONAL AIRPORT TN US	20140622	344	211	182.9	36.11889	-86.6892	W	2400	W	2400
GHCND:USW00013897	NASHVILLE INTERNATIONAL AIRPORT TN US	20140623	328	211	182.9	36.11889	-86.6892	W	2400	W	2400
GHCND:USW00013897	NASHVILLE INTERNATIONAL AIRPORT TN US	20140624	300	222	182.9	36.11889	-86.6892	W	2400	W	2400
GHCND:USW00013897	NASHVILLE INTERNATIONAL AIRPORT TN US	20140625	328	217	182.9	36.11889	-86.6892	W	2400	W	2400
GHCND:USW00013897	NASHVILLE INTERNATIONAL AIRPORT TN US	20140626	311	200	182.9	36.11889	-86.6892	W	2400	W	2400
GHCND:USW00013897	NASHVILLE INTERNATIONAL AIRPORT TN US	20140627	289	228	182.9	36.11889	-86.6892	W	2400	W	2400
GHCND:USW00013897	NASHVILLE INTERNATIONAL AIRPORT TN US	20140628	317	217	182.9	36.11889	-86.6892	W	2400	W	2400
GHCND:USW00013897	NASHVILLE INTERNATIONAL AIRPORT TN US	20140629	294	211	182.9	36.11889	-86.6892	W	2400	W	2400
GHCND:USW00013897	NASHVILLE INTERNATIONAL AIRPORT TN US	20140630	339	217	182.9	36.11889	-86.6892	W	2400	W	2400
GHCND:USW00013897	NASHVILLE INTERNATIONAL AIRPORT TN US	20140701	344	206	182.9	36.11889	-86.6892	W	2400	W	2400
GHCND:USW00013897	NASHVILLE INTERNATIONAL AIRPORT TN US	20140702	328	194	182.9	36.11889	-86.6892	W	2400	W	2400
GHCND:USW00013897	NASHVILLE INTERNATIONAL AIRPORT TN US	20140703	283	183	182.9	36.11889	-86.6892	W	2400	W	2400
GHCND:USW00013897	NASHVILLE INTERNATIONAL AIRPORT TN US	20140704	269	167	182.9	36.11889	-86.6892	W	2400	W	2400
GHCND:USW00013897	NASHVILLE INTERNATIONAL AIRPORT TN US	20140705	317	133	182.9	36.11889	-86.6892	W	2400	W	2400
GHCND:USW00013897	NASHVILLE INTERNATIONAL AIRPORT TN US	20140706	322	178	182.9	36.11889	-86.6892	W	2400	W	2400
GHCND:USW00013897	NASHVILLE INTERNATIONAL AIRPORT TN US	20140707	328	189	182.9	36.11889	-86.6892	W	2400	W	2400
GHCND:USW00013897	NASHVILLE INTERNATIONAL AIRPORT TN US	20140708	322	239	182.9	36.11889	-86.6892	W	2400	W	2400
GHCND:USW00013897	NASHVILLE INTERNATIONAL AIRPORT TN US	20140709	311	228	182.9	36.11889	-86.6892	W	2400	W	2400
GHCND:USW00013897	NASHVILLE INTERNATIONAL AIRPORT TN US	20140710	328	189	182.9	36.11889	-86.6892	W	2400	W	2400
GHCND:USW00013897	NASHVILLE INTERNATIONAL AIRPORT TN US	20140711	339	189	182.9	36.11889	-86.6892	W	2400	W	2400
GHCND:USW00013897	NASHVILLE INTERNATIONAL AIRPORT TN US	20140712	350	194	182.9	36.11889	-86.6892	W	2400	W	2400
GHCND:USW00013897	NASHVILLE INTERNATIONAL AIRPORT TN US	20140713	350	222	182.9	36.11889	-86.6892	W	2400	W	2400
GHCND:USW00013897	NASHVILLE INTERNATIONAL AIRPORT TN US	20140714	333	217	182.9	36.11889	-86.6892	W	2400	W	2400
GHCND:USW00013897	NASHVILLE INTERNATIONAL AIRPORT TN US	20140715	283	178	182.9	36.11889	-86.6892	W	2400	W	2400
GHCND:USW00013897	NASHVILLE INTERNATIONAL AIRPORT TN US	20140716	267	139	182.9	36.11889	-86.6892	W	2400	W	2400
GHCND:USW00013897	NASHVILLE INTERNATIONAL AIRPORT TN US	20140717	283	139	182.9	36.11889	-86.6892	W	2400	W	2400
GHCND:USW00013897	NASHVILLE INTERNATIONAL AIRPORT TN US	20140718	211	178	182.9	36.11889	-86.6892	W	2400	W	2400
GHCND:USW00013897	NASHVILLE INTERNATIONAL AIRPORT TN US	20140719	256	183	182.9	36.11889	-86.6892	W	2400	W	2400
GHCND:USW00013897	NASHVILLE INTERNATIONAL AIRPORT TN US	20140720	300	211	182.9	36.11889	-86.6892	W	2400	W	2400
GHCND:USW00013897	NASHVILLE INTERNATIONAL AIRPORT TN US	20140721	333	189	182.9	36.11889	-86.6892	W	2400	W	2400
GHCND:USW00013897	NASHVILLE INTERNATIONAL AIRPORT TN US	20140722	333	222	182.9	36.11889	-86.6892	W	2400	W	2400
GHCND:USW00013897	NASHVILLE INTERNATIONAL AIRPORT TN US	20140723	333	222	182.9	36.11889	-86.6892	W	2400	W	2400
GHCND:USW00013897	NASHVILLE INTERNATIONAL AIRPORT TN US	20140724	300	200	182.9	36.11889	-86.6892	W	2400	W	2400
GHCND:USW00013897	NASHVILLE INTERNATIONAL AIRPORT TN US	20140725	306	167	182.9	36.11889	-86.6892	W	2400	W	2400
GHCND:USW00013897	NASHVILLE INTERNATIONAL AIRPORT TN US	20140726	328	183	182.9	36.11889	-86.6892	W	2400	W	2400
GHCND:USW00013897	NASHVILLE INTERNATIONAL AIRPORT TN US	20140727	344	239	182.9	36.11889	-86.6892	W	2400	W	2400
GHCND:USW00013897	NASHVILLE INTERNATIONAL AIRPORT TN US	20140728	294	194	182.9	36.11889	-86.6892	W	2400	W	2400
GHCND:USW00013897	NASHVILLE INTERNATIONAL AIRPORT TN US	20140729	272	161	182.9	36.11889	-86.6892	W	2400	W	2400
GHCND:USW00013897	NASHVILLE INTERNATIONAL AIRPORT TN US	20140730	289	144	182.9	36.11889	-86.6892	W	2400	W	2400
GHCND:USW00013897	NASHVILLE INTERNATIONAL AIRPORT TN US	20140731	306	161	182.9	36.11889	-86.6892	W	2400	W	2400
GHCND:USW00013897	NASHVILLE INTERNATIONAL AIRPORT TN US	20140801	311	167	182.9	36.11889	-86.6892	W	2400	W	2400
GHCND:USW00013897	NASHVILLE INTERNATIONAL AIRPORT TN US	20140802	328	194	182.9	36.11889	-86.6892	W	2400	W	2400
GHCND:USW00013897	NASHVILLE INTERNATIONAL AIRPORT TN US	20140803	328	189	182.9	36.11889	-86.6892	W	2400	W	2400
GHCND:USW00013897	NASHVILLE INTERNATIONAL AIRPORT TN US	20140804	333	189	182.9	36.11889	-86.6892	W	2400	W	2400
GHCND:USW00013897	NASHVILLE INTERNATIONAL AIRPORT TN US	20140805	328	172	182.9	36.11889	-86.6892	W	2400	W	2400
GHCND:USW00013897	NASHVILLE INTERNATIONAL AIRPORT TN US	20140806	361	206	182.9	36.11889	-86.6892	W	2400	W	2400
GHCND:USW00013897	NASHVILLE INTERNATIONAL AIRPORT TN US	20140807	339	217	182.9	36.11889	-86.6892	W	2400	W	2400
GHCND:USW00013897	NASHVILLE INTERNATIONAL AIRPORT TN US	20140808	306	217	182.9	36.11889	-86.6892	W	2400	W	2400
GHCND:USW00013897	NASHVILLE INTERNATIONAL AIRPORT TN US	20140809	333	211	182.9	36.11889	-86.6892	W	2400	W	2400
GHCND:USW00013897	NASHVILLE INTERNATIONAL AIRPORT TN US	20140810	333	222	182.9	36.11889	-86.6892	W	2400	W	2400
GHCND:USW00013897	NASHVILLE INTERNATIONAL AIRPORT TN US	20140811	322	233	182.9	36.11889	-86.6892	W	2400	W	2400

GHCND:USW00013897	NASHVILLE INTERNATIONAL AIRPORT TN US	20140812	306	194	182.9	36.11889	-86.6892	W	2400	W 2400
GHCND:USW00013897	NASHVILLE INTERNATIONAL AIRPORT TN US	20140813	283	156	182.9	36.11889	-86.6892	W	2400	W 2400
GHCND:USW00013897	NASHVILLE INTERNATIONAL AIRPORT TN US	20140814	300	150	182.9	36.11889	-86.6892	W	2400	W 2400
GHCND:USW00013897	NASHVILLE INTERNATIONAL AIRPORT TN US	20140815	317	167	182.9	36.11889	-86.6892	W	2400	W 2400
GHCND:USW00013897	NASHVILLE INTERNATIONAL AIRPORT TN US	20140816	311	194	182.9	36.11889	-86.6892	W	2400	W 2400
GHCND:USW00013897	NASHVILLE INTERNATIONAL AIRPORT TN US	20140817	283	217	182.9	36.11889	-86.6892	W	2400	W 2400
GHCND:USW00013897	NASHVILLE INTERNATIONAL AIRPORT TN US	20140818	289	222	182.9	36.11889	-86.6892	W	2400	W 2400
GHCND:USW00013897	NASHVILLE INTERNATIONAL AIRPORT TN US	20140819	328	222	182.9	36.11889	-86.6892	W	2400	W 2400
GHCND:USW00013897	NASHVILLE INTERNATIONAL AIRPORT TN US	20140820	350	217	182.9	36.11889	-86.6892	W	2400	W 2400
GHCND:USW00013897	NASHVILLE INTERNATIONAL AIRPORT TN US	20140821	344	211	182.9	36.11889	-86.6892	W	2400	W 2400
GHCND:USW00013897	NASHVILLE INTERNATIONAL AIRPORT TN US	20140822	344	228	182.9	36.11889	-86.6892	W	2400	W 2400
GHCND:USW00013897	NASHVILLE INTERNATIONAL AIRPORT TN US	20140823	356	233	182.9	36.11889	-86.6892	W	2400	W 2400
GHCND:USW00013897	NASHVILLE INTERNATIONAL AIRPORT TN US	20140824	333	222	182.9	36.11889	-86.6892	W	2400	W 2400
GHCND:USW00013897	NASHVILLE INTERNATIONAL AIRPORT TN US	20140825	328	239	182.9	36.11889	-86.6892	W	2400	W 2400
GHCND:USW00013897	NASHVILLE INTERNATIONAL AIRPORT TN US	20140826	317	228	182.9	36.11889	-86.6892	W	2400	W 2400
GHCND:USW00013897	NASHVILLE INTERNATIONAL AIRPORT TN US	20140827	333	217	182.9	36.11889	-86.6892	W	2400	W 2400
GHCND:USW00013897	NASHVILLE INTERNATIONAL AIRPORT TN US	20140828	344	217	182.9	36.11889	-86.6892	W	2400	W 2400
GHCND:USW00013897	NASHVILLE INTERNATIONAL AIRPORT TN US	20140829	344	217	182.9	36.11889	-86.6892	W	2400	W 2400
GHCND:USW00013897	NASHVILLE INTERNATIONAL AIRPORT TN US	20140830	294	211	182.9	36.11889	-86.6892	W	2400	W 2400
GHCND:USW00013897	NASHVILLE INTERNATIONAL AIRPORT TN US	20140831	289	217	182.9	36.11889	-86.6892	W	2400	W 2400
GHCND:USW00013897	NASHVILLE INTERNATIONAL AIRPORT TN US	20140901	328	228	182.9	36.11889	-86.6892	W	2400	W 2400
GHCND:USW00013897	NASHVILLE INTERNATIONAL AIRPORT TN US	20140902	333	217	182.9	36.11889	-86.6892	W	2400	W 2400
GHCND:USW00013897	NASHVILLE INTERNATIONAL AIRPORT TN US	20140903	322	222	182.9	36.11889	-86.6892	W	2400	W 2400
GHCND:USW00013897	NASHVILLE INTERNATIONAL AIRPORT TN US	20140904	322	211	182.9	36.11889	-86.6892	W	2400	W 2400
GHCND:USW00013897	NASHVILLE INTERNATIONAL AIRPORT TN US	20140905	339	222	182.9	36.11889	-86.6892	W	2400	W 2400
GHCND:USW00013897	NASHVILLE INTERNATIONAL AIRPORT TN US	20140906	333	217	182.9	36.11889	-86.6892	W	2400	W 2400
GHCND:USW00013897	NASHVILLE INTERNATIONAL AIRPORT TN US	20140907	244	194	182.9	36.11889	-86.6892	W	2400	W 2400
GHCND:USW00013897	NASHVILLE INTERNATIONAL AIRPORT TN US	20140908	278	189	182.9	36.11889	-86.6892	W	2400	W 2400
GHCND:USW00013897	NASHVILLE INTERNATIONAL AIRPORT TN US	20140909	327	183	182.9	36.11889	-86.6892	W	2400	W 2400
GHCND:USW00013897	NASHVILLE INTERNATIONAL AIRPORT TN US	20140910	317	228	182.9	36.11889	-86.6892	W	2400	W 2400
GHCND:USW00013897	NASHVILLE INTERNATIONAL AIRPORT TN US	20140911	278	200	182.9	36.11889	-86.6892	W	2400	W 2400
GHCND:USW00013897	NASHVILLE INTERNATIONAL AIRPORT TN US	20140912	244	178	182.9	36.11889	-86.6892	W	2400	W 2400
GHCND:USW00013897	NASHVILLE INTERNATIONAL AIRPORT TN US	20140913	200	139	182.9	36.11889	-86.6892	W	2400	W 2400
GHCND:USW00013897	NASHVILLE INTERNATIONAL AIRPORT TN US	20140914	267	117	182.9	36.11889	-86.6892	W	2400	W 2400
GHCND:USW00013897	NASHVILLE INTERNATIONAL AIRPORT TN US	20140915	261	178	182.9	36.11889	-86.6892	W	2400	W 2400
GHCND:USW00013897	NASHVILLE INTERNATIONAL AIRPORT TN US	20140916	239	156	182.9	36.11889	-86.6892	W	2400	W 2400
GHCND:USW00013897	NASHVILLE INTERNATIONAL AIRPORT TN US	20140917	231	128	182.9	36.11889	-86.6892	W	2400	W 2400
GHCND:USW00013897	NASHVILLE INTERNATIONAL AIRPORT TN US	20140918	256	150	182.9	36.11889	-86.6892	W	2400	W 2400
GHCND:USW00013897	NASHVILLE INTERNATIONAL AIRPORT TN US	20140919	306	150	182.9	36.11889	-86.6892	W	2400	W 2400
GHCND:USW00013897	NASHVILLE INTERNATIONAL AIRPORT TN US	20140920	311	194	182.9	36.11889	-86.6892	W	2400	W 2400
GHCND:USW00013897	NASHVILLE INTERNATIONAL AIRPORT TN US	20140921	311	172	182.9	36.11889	-86.6892	W	2400	W 2400
GHCND:USW00013897	NASHVILLE INTERNATIONAL AIRPORT TN US	20140922	244	128	182.9	36.11889	-86.6892	W	2400	W 2400
GHCND:USW00013897	NASHVILLE INTERNATIONAL AIRPORT TN US	20140923	256	94	182.9	36.11889	-86.6892	W	2400	W 2400
GHCND:USW00013897	NASHVILLE INTERNATIONAL AIRPORT TN US	20140924	283	100	182.9	36.11889	-86.6892	W	2400	W 2400
GHCND:USW00013897	NASHVILLE INTERNATIONAL AIRPORT TN US	20140925	294	122	182.9	36.11889	-86.6892	W	2400	W 2400
GHCND:USW00013897	NASHVILLE INTERNATIONAL AIRPORT TN US	20140926	300	144	182.9	36.11889	-86.6892	W	2400	W 2400
GHCND:USW00013897	NASHVILLE INTERNATIONAL AIRPORT TN US	20140927	289	172	182.9	36.11889	-86.6892	W	2400	W 2400
GHCND:USW00013897	NASHVILLE INTERNATIONAL AIRPORT TN US	20140928	272	172	182.9	36.11889	-86.6892	W	2400	W 2400
GHCND:USW00013897	NASHVILLE INTERNATIONAL AIRPORT TN US	20140929	311	161	182.9	36.11889	-86.6892	W	2400	W 2400
GHCND:USW00013897	NASHVILLE INTERNATIONAL AIRPORT TN US	20140930	311	144	182.9	36.11889	-86.6892	W	2400	W 2400
GHCND:USW00013897	NASHVILLE INTERNATIONAL AIRPORT TN US	20141001	311	139	182.9	36.11889	-86.6892	W	2400	W 2400
GHCND:USW00013897	NASHVILLE INTERNATIONAL AIRPORT TN US	20141002	322	167	182.9	36.11889	-86.6892	W	2400	W 2400
GHCND:USW00013897	NASHVILLE INTERNATIONAL AIRPORT TN US	20141003	256	94	182.9	36.11889	-86.6892	W	2400	W 2400
GHCND:USW00013897	NASHVILLE INTERNATIONAL AIRPORT TN US	20141004	161	39	182.9	36.11889	-86.6892	W	2400	W 2400
GHCND:USW00013897	NASHVILLE INTERNATIONAL AIRPORT TN US	20141005	233	28	182.9	36.11889	-86.6892	W	2400	W 2400
GHCND:USW00013897	NASHVILLE INTERNATIONAL AIRPORT TN US	20141006	244	150	182.9	36.11889	-86.6892	W	2400	W 2400
GHCND:USW00013897	NASHVILLE INTERNATIONAL AIRPORT TN US	20141007	261	144	182.9	36.11889	-86.6892	W	2400	W 2400
GHCND:USW00013897	NASHVILLE INTERNATIONAL AIRPORT TN US	20141008	269	150	182.9	36.11889	-86.6892	W	2400	W 2400
GHCND:USW00013897	NASHVILLE INTERNATIONAL AIRPORT TN US	20141009	272	144	182.9	36.11889	-86.6892	W	2400	W 2400
GHCND:USW00013897	NASHVILLE INTERNATIONAL AIRPORT TN US	20141010	217	100	182.9	36.11889	-86.6892	W	2400	W 2400
GHCND:USW00013897	NASHVILLE INTERNATIONAL AIRPORT TN US	20141011	194	144	182.9	36.11889	-86.6892	W	2400	W 2400
GHCND:USW00013897	NASHVILLE INTERNATIONAL AIRPORT TN US	20141012	250	144	182.9	36.11889	-86.6892	W	2400	W 2400
GHCND:USW00013897	NASHVILLE INTERNATIONAL AIRPORT TN US	20141013	272	178	182.9	36.11889	-86.6892	W	2400	W 2400
GHCND:USW00013897	NASHVILLE INTERNATIONAL AIRPORT TN US	20141014	206	133	182.9	36.11889	-86.6892	W	2400	W 2400
GHCND:USW00013897	NASHVILLE INTERNATIONAL AIRPORT TN US	20141015	139	122	182.9	36.11889	-86.6892	W	2400	W 2400
GHCND:USW00013897	NASHVILLE INTERNATIONAL AIRPORT TN US	20141016	167	83	182.9	36.11889	-86.6892	W	2400	W 2400
GHCND:USW00013897	NASHVILLE INTERNATIONAL AIRPORT TN US	20141017	267	83	182.9	36.11889	-86.6892	W	2400	W 2400
GHCND:USW00013897	NASHVILLE INTERNATIONAL AIRPORT TN US	20141018	189	89	182.9	36.11889	-86.6892	W	2400	W 2400
GHCND:USW00013897	NASHVILLE INTERNATIONAL AIRPORT TN US	20141019	189	67	182.9	36.11889	-86.6892	W	2400	W 2400
GHCND:USW00013897	NASHVILLE INTERNATIONAL AIRPORT TN US	20141020	206	56	182.9	36.11889	-86.6892	W	2400	W 2400
GHCND:USW00013897	NASHVILLE INTERNATIONAL AIRPORT TN US	20141021	228	78	182.9	36.11889	-86.6892	W	2400	W 2400
GHCND:USW00013897	NASHVILLE INTERNATIONAL AIRPORT TN US	20141022	178	67	182.9	36.11889	-86.6892	W	2400	W 2400
GHCND:USW00013897	NASHVILLE INTERNATIONAL AIRPORT TN US	20141023	194	44	182.9	36.11889	-86.6892	W	2400	W 2400
GHCND:USW00013897	NASHVILLE INTERNATIONAL AIRPORT TN US	20141024	222	72	182.9	36.11889	-86.6892	W	2400	W 2400
GHCND:USW00013897	NASHVILLE INTERNATIONAL AIRPORT TN US	20141025	272	67	182.9	36.11889	-86.6892	W	2400	W 2400
GHCND:USW00013897	NASHVILLE INTERNATIONAL AIRPORT TN US	20141026	278	117	182.9	36.11889	-86.6892	W	2400	W 2400
GHCND:USW00013897	NASHVILLE INTERNATIONAL AIRPORT TN US	20141027	289	139	182.9	36.11889	-86.6892	W	2400	W 2400
GHCND:USW00013897	NASHVILLE INTERNATIONAL AIRPORT TN US	20141028	244	117	182.9	36.11889	-86.6892	W	2400	W 2400
GHCND:USW00013897	NASHVILLE INTERNATIONAL AIRPORT TN US	20141029	206	78	182.9	36.11889	-86.6892	W	2400	W 2400
GHCND:USW00013897	NASHVILLE INTERNATIONAL AIRPORT TN US	20141030	178	39	182.9	36.11889	-86.6892	W	2400	W 2400
GHCND:USW00013897	NASHVILLE INTERNATIONAL AIRPORT TN US	20141031	111	44	182.9	36.11889	-86.6892	W	2400	W 2400
GHCND:USW00013897	NASHVILLE INTERNATIONAL AIRPORT TN US	20141101	100	11	182.9	36.11889	-86.6892	W	2400	W 2400
GHCND:USW00013897	NASHVILLE INTERNATIONAL AIRPORT TN US	20141102	128	-27	182.9	36.11889	-86.6892	W	2400	W 2400
GHCND:USW00013897	NASHVILLE INTERNATIONAL AIRPORT TN US	20141103	206	11	182.9	36.11889	-86.6892	W	2400	W 2400
GHCND:USW00013897	NASHVILLE INTERNATIONAL AIRPORT TN US	20141104	228	83	182.9	36.11889	-86.6892	W	2400	W 2400
GHCND:USW00013897	NASHVILLE INTERNATIONAL AIRPORT TN US	20141105	167	111	182.9	36.11889	-86.6892	W	2400	W 2400
GHCND:USW00013897	NASHVILLE INTERNATIONAL AIRPORT TN US	20141106	167	67	182.9	36.11889	-86.6892	W	2400	W 2400
GHCND:USW00013897	NASHVILLE INTERNATIONAL AIRPORT TN US	20141107	133	28	182.9	36.11889	-86.6892	W	2400	W 2400
GHCND:USW00013897	NASHVILLE INTERNATIONAL AIRPORT TN US	20141108	144	22	182.9	36.11889	-86.6892	W	2400	W 2400
GHCND:USW00013897	NASHVILLE INTERNATIONAL AIRPORT TN US	20141109	156	11	182.9	36.11889	-86.6892	W	2400	W 2400
GHCND:USW00013897	NASHVILLE INTERNATIONAL AIRPORT TN US	20141110	206	0	182.9	36.11889	-86.6892	W	2400	W 2400
GHCND:USW00013897	NASHVILLE INTERNATIONAL AIRPORT TN US	20141111	217	33	182.9	36.11889	-86.6892	W	2400	W 2400
GHCND:USW00013897	NASHVILLE INTERNATIONAL AIRPORT TN US	20141112	33	11	182.9	36.11889	-86.6892	W	2400	W 2400
GHCND:USW00013897	NASHVILLE INTERNATIONAL AIRPORT TN US	20141113	39	-32	182.9	36.11889	-86.6892	W	2400	W 2400
GHCND:USW00013897	NASHVILLE INTERNATIONAL AIRPORT TN US	20141114	28	-55	182.9	36.11889	-86.6892	W	2400	W 2400
GHCND:USW00013897	NASHVILLE INTERNATIONAL AIRPORT TN US	20141115	83	-55	182.9	36.11889	-86.6892	W	2400	W 2400
GHCND:USW00013897	NASHVILLE INTERNATIONAL AIRPORT TN US	20141116	67	33	182.9	36.11889	-86.6892	W	2400	W 2400
GHCND:USW00013897	NASHVILLE INTERNATIONAL AIRPORT TN US	20141117	44	-49	182.9	36.11889	-86.6892	W	2400	W 2400
GHCND:USW00013897	NASHVILLE INTERNATIONAL AIRPORT TN US	20141118	6	-71	182.9	36.11889	-86.6892	W	2400	W 2400
GHCND:USW00013897	NASHVILLE INTERNATIONAL AIRPORT TN US	20141119	128	-77	182.9	36.11889	-86.6892	W	2400	W 2400
GHCND:USW00013897	NASHVILLE INTERNATIONAL AIRPORT TN US	20141120	94	-16	182.9	36.11889	-86.6892	W	2400	W 2400
GHCND:USW00013897	NASHVILLE INTERNATIONAL AIRPORT TN US	20141121	111	-21	182.9	36.11889	-86.6892	W	2400	W 2400
GHCND:USW00013897	NASHVILLE INTERNATIONAL AIRPORT TN US	20141122	189	61	182.9	36.11889	-86.6892	W	2400	W 2400
GHCND:USW00013897	NASHVILLE INTERNATIONAL AIRPORT TN US	20141123	167	111	182.9	36.11889	-86.6892	W	2400	W 2400
GHCND:USW00013897	NASHVILLE INTERNATIONAL AIRPORT TN US	20141124	172	33	182.9	36.11889	-86.6892	W	2400	W 2400
GHCND:USW00013897	NASHVILLE INTERNATIONAL AIRPORT TN US	20141125	111	6	182.9	36.11889	-86.6892	W	2400	W 2400
GHCND:USW00013897	NASHVILLE INTERNATIONAL AIRPORT TN US	20141126	106	-21	182.9	36.11889	-86.6892	W	2400	W 2400
GHCND:USW00013897	NASHVILLE INTERNATIONAL AIRPORT TN US	20141127	50	-27	182.9	36.11889	-86.6892	W	2400	W 2400
GHCND:USW00013897	NASHVILLE INTERNATIONAL AIRPORT TN US	20141128	89	-55	182.9	36.11889	-86.6892	W	2400	W 2400
GHCND:USW00013897	NASHVILLE INTERNATIONAL AIRPORT TN US	20141129	150	39	182.9	36.11889	-86.6892	W	2400	W 2400
GHCND:USW00013897	NASHVILLE INTERNATIONAL AIRPORT TN US	20141130	211	144	182.9	36.11889	-86.6892	W	2400	W 2400
GHCND:USW00013897	NASHVILLE INTERNATIONAL AIRPORT TN US	20141201	172	44	182.9	36.11889	-86.6892	W	2400	W 2400
GHCND:USW00013897	NASHVILLE INTERNATIONAL AIRPORT TN US	20141202	94	50	182.9	36.11889	-86.6892	W	2400	W 2400
GHCND:USW00013897	NASHVILLE INTERNATIONAL AIRPORT TN US	20141203	94	61	182.9	36.11889	-86.6892	W	2400	W 2400
GHCND:USW00013897	NASHVILLE INTERNATIONAL AIRPORT TN US	20141204	100	56	182.9	36.11889	-86.6892	W	2400	W 2400
GHCND:USW00013897	NASHVILLE INTERNATIONAL AIRPORT TN US	20141205	200	89	182.9	36.11889	-86.6892	W	2400	W 2400
GHCND:USW00013897	NASHVILLE INTERNATIONAL AIRPORT TN US	20141206	167	56	182.9	36.11889	-86.6892	W	2400	W 2400
GHCND:USW00013897	NASHVILLE INTERNATIONAL AIRPORT TN US	20141207	100	44	182.9	36.11889	-86.6892	W	2400	W 2400
GHCND:USW00013897	NASHVILLE INTERNATIONAL AIRPORT TN US	20141208	128	39	182.9	36.11889	-86.6892	W	2400	W 2400
GHCND:USW00013897	NASHVILLE INTERNATIONAL AIRPORT TN US	20141209	83	39	182.9	36.11889	-86.6892	W	2400	W 2400
GHCND:USW00013897	NASHVILLE INTERNATIONAL AIRPORT TN US	20141210	61	6	182.9	36.11889	-86.6892	W	2400	W 2400
GHCND:USW00013897	NASHVILLE INTERNATIONAL AIRPORT TN US	20141211	61	-21	182.9	36.11889	-86.6892	W	2400	W 2400
GHCND:USW00013897	NASHVILLE INTERNATIONAL AIRPORT TN US	20141212	100	-55	182.9	36.11889	-86.6892	W	2400	W 2400
GHCND:USW00013897	NASHVILLE INTERNATIONAL AIRPORT TN US	20141213	78	-21	182.9	36.11889	-86.6892	W	2400	W 2400
GHCND:USW00013897	NASHVILLE INTERNATIONAL AIRPORT TN US	20141214	111	17	182.9	36.11889	-86.6892	W	2400	W 2400
GHCND:USW00013897	NASHVILLE INTERNATIONAL AIRPORT TN US	20141215	128	-16	182.9	36.11889	-86.6892	W	2400	W 2400
GHCND:USW00013897	NASHVILLE INTERNATIONAL AIRPORT TN US	20141216	128	56	182.9	36.11889	-86.6892	W	2400	W 2400
GHCND:USW00013897	NASHVILLE INTERNATIONAL AIRPORT TN US	20141217	56	0	182.9	36.11889	-86.6892	W	2400	W 2400
GHCND:USW00013897	NASHVILLE INTERNATIONAL AIRPORT TN US	20141218	39	6	182.9	36.11889	-86.6892	W	2400	W 2400
GHCND:USW00013897	NASHVILLE INTERNATIONAL AIRPORT TN US	20141219	50	17	182.9	36.11889	-86.6892	W	2400	W 2400
GHCND:USW00013897	NASHVILLE INTERNATIONAL AIRPORT TN US	20141220	78	-16	182.9	36.11889	-86.6892	W	2400	W 2400
GHCND:USW00013897	NASHVILLE INTERNATIONAL AIRPORT TN US	20141221	122	-38	182.9	36.11889	-86.6892	W	2400	W 2400
GHCND:USW00013897	NASHVILLE INTERNATIONAL AIRPORT TN US	20141222	122	56	182.9	36.11889	-86.6892	W	2400	W 2400
GHCND:USW00013897	NASHVILLE INTERNATIONAL AIRPORT TN US	20141223	139	117	182.9	36.11889	-86.6892	W	2400	W 2400
GHCND:USW00013897	NASHVILLE INTERNATIONAL AIRPORT TN US	20141224	133	56	182.9	36.11889	-86.6892	W	2400	W 2400
GHCND:USW00013897	NASHVILLE INTERNATIONAL AIRPORT TN US	20141225	100	17	182.9	36.11889	-86.6892	W	2400	W 2400
GHCND:USW00013897	NASHVILLE INTERNATIONAL AIRPORT TN US	20141226	128	-5	182.9	36.11889	-86.6892	W	2400	W 2400
GHCND:USW00013897	NASHVILLE INTERNATIONAL AIRPORT TN US	20141227	150	83	182.9	36.11889	-86.6892	W	2400	W 2400
GHCND:USW00013897	NASHVILLE INTERNATIONAL AIRPORT TN US	20141228	100	28	182.9	36.11889	-86.6892	W	2400	W 2400
GHCND:USW00013897	NASHVILLE INTERNATIONAL AIRPORT TN US	20141229	44	28	182.9	36.11889	-86.6892	W	2400	W 2400
GHCND:USW00013897	NASHVILLE INTERNATIONAL AIRPORT TN US	20141230	61	-16	182.9	36.11889	-86.6892	W	2400	W 2400
GHCND:USW00013897	NASHVILLE INTERNATIONAL AIRPORT TN US	20141231	11	-43	182.9	36.11889	-86.6892	W	2400	W 2400
GHCND:USW00013897	NASHVILLE INTERNATIONAL AIRPORT TN US	20150101	50	-55	182.9	36.11889	-86.6892	W	2400	W 2400
GHCND:USW00013897	NASHVILLE INTERNATIONAL AIRPORT TN US	20150102	67	33	182.9	36.11889	-86.6892	W	2400	W 2400
GHCND:USW00013897	NASHVILLE INTERNATIONAL AIRPORT TN US	20150103	172	67	182.9	36.11889	-86.6892	W	2400	W 2400
GHCND:USW00013897	NASHVILLE INTERNATIONAL AIRPORT TN US	20150104	172	-21	182.9	36.11889	-86.6892	W	2400	W 2400
GHCND:USW00013897	NASHVILLE INTERNATIONAL AIRPORT TN US	20150105	6	-66	182.9	36.11889	-86.6892	W	2400	W 2400
GHCND:USW00013897	NASHVILLE INTERNATIONAL AIRPORT TN US	20150106	61	-49	182.9	36.11889	-86.6892	W	2400	W 2400
GHCND:USW00013897	NASHVILLE INTERNATIONAL AIRPORT TN US	20150107	-27	-138	182.9	36.11889	-86.6892	W	2400	W 2400
GHCND:USW00013897	NASHVILLE INTERNATIONAL AIRPORT TN US	20150108	-10	-155	182.9	36.11889	-86.6892	W	2400	W 2400
GHCND:USW00013897	NASHVILLE INTERNATIONAL AIRPORT TN US	20150109	17	-82	182.9	36.11889	-86.6892	W	2400	W 2400
GHCND:USW00013897	NASHVILLE INTERNATIONAL AIRPORT TN US	20150110	22	-121	182.9	36.11889	-86.6892	W	2400	W 2400
GHCND:USW00013897	NASHVILLE INTERNATIONAL AIRPORT TN US	20150111	67	-27	182.9	36.11889	-86.6892	W	2400	W 2400
GHCND:USW00013897	NASHVILLE INTERNATIONAL AIRPORT TN US	20150112	83	11	182.9	36.11889	-86.6892	W	2400	W 2400
GHCND:USW00013897	NASHVILLE INTERNATIONAL AIRPORT TN US	20150113	11	-16	182.9	36.11889	-86.6892	W	2400	W 2400
GHCND:USW00013897	NASHVILLE INTERNATIONAL AIRPORT TN US	20150114	39	-27	182.9	36.11889	-86.6892	W	2400	W 2400
GHCND:USW00013897	NASHVILLE INTERNATIONAL AIRPORT TN US	20150115	44	-27	182.9	36.11889	-86.6892	W	2400	W 2400
GHCND:USW00013897	NASHVILLE INTERNATIONAL AIRPORT TN US	20150116	128	-49	182.9	36.11889	-86.6892	W	2400	W 2400
GHCND:USW00013897	NASHVILLE INTERNATIONAL AIRPORT TN US	20150117	150	-21	182.9	36.11889	-86.6892	W	2400	W 2400
GHCND:USW00013897	NASHVILLE INTERNATIONAL AIRPORT TN US	20150118	156	22	182.9	36.11889	-86.6892	W	2400	W 2400
GHCND:USW00013897	NASHVILLE INTERNATIONAL AIRPORT TN US	20150119	194	6	182.9	36.11889	-86.6892	W	2400	W 2400
GHCND:USW00013897	NASHVILLE INTERNATIONAL AIRPORT TN US	20150120	178	50	182.9	36.11889	-86.6892	W	2400	W 2400
GHCND:USW00013897	NASHVILLE INTERNATIONAL AIRPORT TN US	20150121	150	6	182.9	36.11889	-86.6892	W	2400	W 2400
GHCND:USW00013897	NASHVILLE INTERNATIONAL AIRPORT TN US	20150122	72	6	182.9	36.11889	-86.6892	W	2400	W 2400
GHCND:USW00013897	NASHVILLE INTERNATIONAL AIRPORT TN US	20150123	33	6	182.9	36.11889	-86.6892	W	2400	W 2400
GHCND:USW00013897	NASHVILLE INTERNATIONAL AIRPORT TN US	20150124	100	-21	182.9	36.11889	-86.6892	W	2400	W 2400
GHCND:USW00013897	NASHVILLE INTERNATIONAL AIRPORT TN US	20150125	139	-5	182.9	36.11889	-86.6892	W	2400	W 2400
GHCND:USW00013897	NASHVILLE INTERNATIONAL AIRPORT TN US	20150126	67	6	182.9	36.11889	-86.6892	W	2400	W 2400
GHCND:USW00013897	NASHVILLE INTERNATIONAL AIRPORT TN US	20150127	56	0	182.9	36.11889	-86.6892	W	2400	W 2400
GHCND:USW00013897	NASHVILLE INTERNATIONAL AIRPORT TN US	20150128	106	-10	182.9	36.11889	-86.6892	W	2400	W 2400

GHCND:USW00013897	NASHVILLE INTERNATIONAL AIRPORT TN US	20150129	194	44	182.9	36.11889	-86.6892	W	2400	W	2400
GHCND:USW00013897	NASHVILLE INTERNATIONAL AIRPORT TN US	20150130	83	-5	182.9	36.11889	-86.6892	W	2400	W	2400
GHCND:USW00013897	NASHVILLE INTERNATIONAL AIRPORT TN US	20150131	83	-49	182.9	36.11889	-86.6892	W	2400	W	2400
GHCND:USW00013897	NASHVILLE INTERNATIONAL AIRPORT TN US	20150201	133	56	182.9	36.11889	-86.6892	W	2400	W	2400
GHCND:USW00013897	NASHVILLE INTERNATIONAL AIRPORT TN US	20150202	78	-43	182.9	36.11889	-86.6892	W	2400	W	2400
GHCND:USW00013897	NASHVILLE INTERNATIONAL AIRPORT TN US	20150203	72	-77	182.9	36.11889	-86.6892	W	2400	W	2400
GHCND:USW00013897	NASHVILLE INTERNATIONAL AIRPORT TN US	20150204	122	-27	182.9	36.11889	-86.6892	W	2400	W	2400
GHCND:USW00013897	NASHVILLE INTERNATIONAL AIRPORT TN US	20150205	28	-60	182.9	36.11889	-86.6892	W	2400	W	2400
GHCND:USW00013897	NASHVILLE INTERNATIONAL AIRPORT TN US	20150206	117	-88	182.9	36.11889	-86.6892	W	2400	W	2400
GHCND:USW00013897	NASHVILLE INTERNATIONAL AIRPORT TN US	20150207	183	-21	182.9	36.11889	-86.6892	W	2400	W	2400
GHCND:USW00013897	NASHVILLE INTERNATIONAL AIRPORT TN US	20150208	167	100	182.9	36.11889	-86.6892	W	2400	W	2400
GHCND:USW00013897	NASHVILLE INTERNATIONAL AIRPORT TN US	20150209	150	6	182.9	36.11889	-86.6892	W	2400	W	2400
GHCND:USW00013897	NASHVILLE INTERNATIONAL AIRPORT TN US	20150210	67	-10	182.9	36.11889	-86.6892	W	2400	W	2400
GHCND:USW00013897	NASHVILLE INTERNATIONAL AIRPORT TN US	20150211	122	-49	182.9	36.11889	-86.6892	W	2400	W	2400
GHCND:USW00013897	NASHVILLE INTERNATIONAL AIRPORT TN US	20150212	39	-60	182.9	36.11889	-86.6892	W	2400	W	2400
GHCND:USW00013897	NASHVILLE INTERNATIONAL AIRPORT TN US	20150213	33	-77	182.9	36.11889	-86.6892	W	2400	W	2400
GHCND:USW00013897	NASHVILLE INTERNATIONAL AIRPORT TN US	20150214	111	-88	182.9	36.11889	-86.6892	W	2400	W	2400
GHCND:USW00013897	NASHVILLE INTERNATIONAL AIRPORT TN US	20150215	-27	-105	182.9	36.11889	-86.6892	W	2400	W	2400
GHCND:USW00013897	NASHVILLE INTERNATIONAL AIRPORT TN US	20150216	-5	-82	182.9	36.11889	-86.6892	W	2400	W	2400
GHCND:USW00013897	NASHVILLE INTERNATIONAL AIRPORT TN US	20150217	-21	-99	182.9	36.11889	-86.6892	W	2400	W	2400
GHCND:USW00013897	NASHVILLE INTERNATIONAL AIRPORT TN US	20150218	-27	-127	182.9	36.11889	-86.6892	W	2400	W	2400
GHCND:USW00013897	NASHVILLE INTERNATIONAL AIRPORT TN US	20150219	-66	-149	182.9	36.11889	-86.6892	W	2400	W	2400
GHCND:USW00013897	NASHVILLE INTERNATIONAL AIRPORT TN US	20150220	-5	-121	182.9	36.11889	-86.6892	W	2400	W	2400
GHCND:USW00013897	NASHVILLE INTERNATIONAL AIRPORT TN US	20150221	78	-5	182.9	36.11889	-86.6892	W	2400	W	2400
GHCND:USW00013897	NASHVILLE INTERNATIONAL AIRPORT TN US	20150222	61	-10	182.9	36.11889	-86.6892	W	2400	W	2400
GHCND:USW00013897	NASHVILLE INTERNATIONAL AIRPORT TN US	20150223	-5	-60	182.9	36.11889	-86.6892	W	2400	W	2400
GHCND:USW00013897	NASHVILLE INTERNATIONAL AIRPORT TN US	20150224	22	-55	182.9	36.11889	-86.6892	W	2400	W	2400
GHCND:USW00013897	NASHVILLE INTERNATIONAL AIRPORT TN US	20150225	33	-71	182.9	36.11889	-86.6892	W	2400	W	2400
GHCND:USW00013897	NASHVILLE INTERNATIONAL AIRPORT TN US	20150226	78	-32	182.9	36.11889	-86.6892	W	2400	W	2400
GHCND:USW00013897	NASHVILLE INTERNATIONAL AIRPORT TN US	20150227	6	-71	182.9	36.11889	-86.6892	W	2400	W	2400
GHCND:USW00013897	NASHVILLE INTERNATIONAL AIRPORT TN US	20150228	100	-38	182.9	36.11889	-86.6892	W	2400	W	2400
GHCND:USW00013897	NASHVILLE INTERNATIONAL AIRPORT TN US	20150301	111	33	182.9	36.11889	-86.6892	W	2400	W	2400
GHCND:USW00013897	NASHVILLE INTERNATIONAL AIRPORT TN US	20150302	100	0	182.9	36.11889	-86.6892	W	2400	W	2400
GHCND:USW00013897	NASHVILLE INTERNATIONAL AIRPORT TN US	20150303	183	61	182.9	36.11889	-86.6892	W	2400	W	2400
GHCND:USW00013897	NASHVILLE INTERNATIONAL AIRPORT TN US	20150304	183	-27	182.9	36.11889	-86.6892	W	2400	W	2400
GHCND:USW00013897	NASHVILLE INTERNATIONAL AIRPORT TN US	20150305	-27	-93	182.9	36.11889	-86.6892	W	2400	W	2400
GHCND:USW00013897	NASHVILLE INTERNATIONAL AIRPORT TN US	20150306	28	-127	182.9	36.11889	-86.6892	W	2400	W	2400
GHCND:USW00013897	NASHVILLE INTERNATIONAL AIRPORT TN US	20150307	161	-55	182.9	36.11889	-86.6892	W	2400	W	2400
GHCND:USW00013897	NASHVILLE INTERNATIONAL AIRPORT TN US	20150308	183	-5	182.9	36.11889	-86.6892	W	2400	W	2400
GHCND:USW00013897	NASHVILLE INTERNATIONAL AIRPORT TN US	20150309	156	67	182.9	36.11889	-86.6892	W	2400	W	2400
GHCND:USW00013897	NASHVILLE INTERNATIONAL AIRPORT TN US	20150310	200	106	182.9	36.11889	-86.6892	W	2400	W	2400
GHCND:USW00013897	NASHVILLE INTERNATIONAL AIRPORT TN US	20150311	150	72	182.9	36.11889	-86.6892	W	2400	W	2400
GHCND:USW00013897	NASHVILLE INTERNATIONAL AIRPORT TN US	20150312	206	56	182.9	36.11889	-86.6892	W	2400	W	2400
GHCND:USW00013897	NASHVILLE INTERNATIONAL AIRPORT TN US	20150313	150	122	182.9	36.11889	-86.6892	W	2400	W	2400
GHCND:USW00013897	NASHVILLE INTERNATIONAL AIRPORT TN US	20150314	161	111	182.9	36.11889	-86.6892	W	2400	W	2400
GHCND:USW00013897	NASHVILLE INTERNATIONAL AIRPORT TN US	20150315	222	61	182.9	36.11889	-86.6892	W	2400	W	2400
GHCND:USW00013897	NASHVILLE INTERNATIONAL AIRPORT TN US	20150316	267	33	182.9	36.11889	-86.6892	W	2400	W	2400
GHCND:USW00013897	NASHVILLE INTERNATIONAL AIRPORT TN US	20150317	233	83	182.9	36.11889	-86.6892	W	2400	W	2400
GHCND:USW00013897	NASHVILLE INTERNATIONAL AIRPORT TN US	20150318	117	56	182.9	36.11889	-86.6892	W	2400	W	2400
GHCND:USW00013897	NASHVILLE INTERNATIONAL AIRPORT TN US	20150319	117	61	182.9	36.11889	-86.6892	W	2400	W	2400
GHCND:USW00013897	NASHVILLE INTERNATIONAL AIRPORT TN US	20150320	139	94	182.9	36.11889	-86.6892	W	2400	W	2400
GHCND:USW00013897	NASHVILLE INTERNATIONAL AIRPORT TN US	20150321	183	56	182.9	36.11889	-86.6892	W	2400	W	2400
GHCND:USW00013897	NASHVILLE INTERNATIONAL AIRPORT TN US	20150322	172	94	182.9	36.11889	-86.6892	W	2400	W	2400
GHCND:USW00013897	NASHVILLE INTERNATIONAL AIRPORT TN US	20150323	239	61	182.9	36.11889	-86.6892	W	2400	W	2400
GHCND:USW00013897	NASHVILLE INTERNATIONAL AIRPORT TN US	20150324	250	78	182.9	36.11889	-86.6892	W	2400	W	2400
GHCND:USW00013897	NASHVILLE INTERNATIONAL AIRPORT TN US	20150325	250	139	182.9	36.11889	-86.6892	W	2400	W	2400
GHCND:USW00013897	NASHVILLE INTERNATIONAL AIRPORT TN US	20150326	194	50	182.9	36.11889	-86.6892	W	2400	W	2400
GHCND:USW00013897	NASHVILLE INTERNATIONAL AIRPORT TN US	20150327	100	6	182.9	36.11889	-86.6892	W	2400	W	2400
GHCND:USW00013897	NASHVILLE INTERNATIONAL AIRPORT TN US	20150328	89	-27	182.9	36.11889	-86.6892	W	2400	W	2400
GHCND:USW00013897	NASHVILLE INTERNATIONAL AIRPORT TN US	20150329	178	-43	182.9	36.11889	-86.6892	W	2400	W	2400
GHCND:USW00013897	NASHVILLE INTERNATIONAL AIRPORT TN US	20150330	211	72	182.9	36.11889	-86.6892	W	2400	W	2400
GHCND:USW00013897	NASHVILLE INTERNATIONAL AIRPORT TN US	20150331	278	39	182.9	36.11889	-86.6892	W	2400	W	2400
GHCND:USW00013897	NASHVILLE INTERNATIONAL AIRPORT TN US	20150401	244	94	182.9	36.11889	-86.6892	W	2400	W	2400
GHCND:USW00013897	NASHVILLE INTERNATIONAL AIRPORT TN US	20150402	256	167	182.9	36.11889	-86.6892	W	2400	W	2400
GHCND:USW00013897	NASHVILLE INTERNATIONAL AIRPORT TN US	20150403	261	100	182.9	36.11889	-86.6892	W	2400	W	2400
GHCND:USW00013897	NASHVILLE INTERNATIONAL AIRPORT TN US	20150404	161	44	182.9	36.11889	-86.6892	W	2400	W	2400
GHCND:USW00013897	NASHVILLE INTERNATIONAL AIRPORT TN US	20150405	206	11	182.9	36.11889	-86.6892	W	2400	W	2400
GHCND:USW00013897	NASHVILLE INTERNATIONAL AIRPORT TN US	20150406	194	139	182.9	36.11889	-86.6892	W	2400	W	2400
GHCND:USW00013897	NASHVILLE INTERNATIONAL AIRPORT TN US	20150407	244	167	182.9	36.11889	-86.6892	W	2400	W	2400
GHCND:USW00013897	NASHVILLE INTERNATIONAL AIRPORT TN US	20150408	294	172	182.9	36.11889	-86.6892	W	2400	W	2400
GHCND:USW00013897	NASHVILLE INTERNATIONAL AIRPORT TN US	20150409	272	206	182.9	36.11889	-86.6892	W	2400	W	2400
GHCND:USW00013897	NASHVILLE INTERNATIONAL AIRPORT TN US	20150410	244	89	182.9	36.11889	-86.6892	W	2400	W	2400
GHCND:USW00013897	NASHVILLE INTERNATIONAL AIRPORT TN US	20150411	228	61	182.9	36.11889	-86.6892	W	2400	W	2400
GHCND:USW00013897	NASHVILLE INTERNATIONAL AIRPORT TN US	20150412	283	83	182.9	36.11889	-86.6892	W	2400	W	2400
GHCND:USW00013897	NASHVILLE INTERNATIONAL AIRPORT TN US	20150413	217	172	182.9	36.11889	-86.6892	W	2400	W	2400
GHCND:USW00013897	NASHVILLE INTERNATIONAL AIRPORT TN US	20150414	211	139	182.9	36.11889	-86.6892	W	2400	W	2400
GHCND:USW00013897	NASHVILLE INTERNATIONAL AIRPORT TN US	20150415	239	133	182.9	36.11889	-86.6892	W	2400	W	2400
GHCND:USW00013897	NASHVILLE INTERNATIONAL AIRPORT TN US	20150416	211	144	182.9	36.11889	-86.6892	W	2400	W	2400
GHCND:USW00013897	NASHVILLE INTERNATIONAL AIRPORT TN US	20150417	222	144	182.9	36.11889	-86.6892	W	2400	W	2400
GHCND:USW00013897	NASHVILLE INTERNATIONAL AIRPORT TN US	20150418	272	128	182.9	36.11889	-86.6892	W	2400	W	2400
GHCND:USW00013897	NASHVILLE INTERNATIONAL AIRPORT TN US	20150419	244	156	182.9	36.11889	-86.6892	W	2400	W	2400
GHCND:USW00013897	NASHVILLE INTERNATIONAL AIRPORT TN US	20150420	178	100	182.9	36.11889	-86.6892	W	2400	W	2400
GHCND:USW00013897	NASHVILLE INTERNATIONAL AIRPORT TN US	20150421	217	50	182.9	36.11889	-86.6892	W	2400	W	2400
GHCND:USW00013897	NASHVILLE INTERNATIONAL AIRPORT TN US	20150422	211	100	182.9	36.11889	-86.6892	W	2400	W	2400
GHCND:USW00013897	NASHVILLE INTERNATIONAL AIRPORT TN US	20150423	200	67	182.9	36.11889	-86.6892	W	2400	W	2400
GHCND:USW00013897	NASHVILLE INTERNATIONAL AIRPORT TN US	20150424	194	44	182.9	36.11889	-86.6892	W	2400	W	2400
GHCND:USW00013897	NASHVILLE INTERNATIONAL AIRPORT TN US	20150425	289	122	182.9	36.11889	-86.6892	W	2400	W	2400
GHCND:USW00013897	NASHVILLE INTERNATIONAL AIRPORT TN US	20150426	161	94	182.9	36.11889	-86.6892	W	2400	W	2400
GHCND:USW00013897	NASHVILLE INTERNATIONAL AIRPORT TN US	20150427	200	61	182.9	36.11889	-86.6892	W	2400	W	2400
GHCND:USW00013897	NASHVILLE INTERNATIONAL AIRPORT TN US	20150428	194	72	182.9	36.11889	-86.6892	W	2400	W	2400
GHCND:USW00013897	NASHVILLE INTERNATIONAL AIRPORT TN US	20150429	228	83	182.9	36.11889	-86.6892	W	2400	W	2400
GHCND:USW00013897	NASHVILLE INTERNATIONAL AIRPORT TN US	20150430	233	83	182.9	36.11889	-86.6892	W	2400	W	2400
GHCND:USW00013897	NASHVILLE INTERNATIONAL AIRPORT TN US	20150501	217	67	182.9	36.11889	-86.6892	W	2400	W	2400
GHCND:USW00013897	NASHVILLE INTERNATIONAL AIRPORT TN US	20150502	261	83	182.9	36.11889	-86.6892	W	2400	W	2400
GHCND:USW00013897	NASHVILLE INTERNATIONAL AIRPORT TN US	20150503	272	100	182.9	36.11889	-86.6892	W	2400	W	2400
GHCND:USW00013897	NASHVILLE INTERNATIONAL AIRPORT TN US	20150504	194	117	182.9	36.11889	-86.6892	W	2400	W	2400
GHCND:USW00013897	NASHVILLE INTERNATIONAL AIRPORT TN US	20150505	306	133	182.9	36.11889	-86.6892	W	2400	W	2400
GHCND:USW00013897	NASHVILLE INTERNATIONAL AIRPORT TN US	20150506	306	150	182.9	36.11889	-86.6892	W	2400	W	2400
GHCND:USW00013897	NASHVILLE INTERNATIONAL AIRPORT TN US	20150507	311	139	182.9	36.11889	-86.6892	W	2400	W	2400
GHCND:USW00013897	NASHVILLE INTERNATIONAL AIRPORT TN US	20150508	322	139	182.9	36.11889	-86.6892	W	2400	W	2400
GHCND:USW00013897	NASHVILLE INTERNATIONAL AIRPORT TN US	20150509	317	183	182.9	36.11889	-86.6892	W	2400	W	2400
GHCND:USW00013897	NASHVILLE INTERNATIONAL AIRPORT TN US	20150510	333	189	182.9	36.11889	-86.6892	W	2400	W	2400
GHCND:USW00013897	NASHVILLE INTERNATIONAL AIRPORT TN US	20150511	306	194	182.9	36.11889	-86.6892	W	2400	W	2400
GHCND:USW00013897	NASHVILLE INTERNATIONAL AIRPORT TN US	20150512	256	144	182.9	36.11889	-86.6892	W	2400	W	2400
GHCND:USW00013897	NASHVILLE INTERNATIONAL AIRPORT TN US	20150513	267	111	182.9	36.11889	-86.6892	W	2400	W	2400
GHCND:USW00013897	NASHVILLE INTERNATIONAL AIRPORT TN US	20150514	278	117	182.9	36.11889	-86.6892	W	2400	W	2400
GHCND:USW00013897	NASHVILLE INTERNATIONAL AIRPORT TN US	20150515	289	206	182.9	36.11889	-86.6892	W	2400	W	2400
GHCND:USW00013897	NASHVILLE INTERNATIONAL AIRPORT TN US	20150516	272	206	182.9	36.11889	-86.6892	W	2400	W	2400
GHCND:USW00013897	NASHVILLE INTERNATIONAL AIRPORT TN US	20150517	300	200	182.9	36.11889	-86.6892	W	2400	W	2400
GHCND:USW00013897	NASHVILLE INTERNATIONAL AIRPORT TN US	20150518	289	194	182.9	36.11889	-86.6892	W	2400	W	2400
GHCND:USW00013897	NASHVILLE INTERNATIONAL AIRPORT TN US	20150519	278	161	182.9	36.11889	-86.6892	W	2400	W	2400
GHCND:USW00013897	NASHVILLE INTERNATIONAL AIRPORT TN US	20150520	278	128	182.9	36.11889	-86.6892	W	2400	W	2400
GHCND:USW00013897	NASHVILLE INTERNATIONAL AIRPORT TN US	20150521	167	89	182.9	36.11889	-86.6892	W	2400	W	2400
GHCND:USW00013897	NASHVILLE INTERNATIONAL AIRPORT TN US	20150522	244	67	182.9	36.11889	-86.6892	W	2400	W	2400
GHCND:USW00013897	NASHVILLE INTERNATIONAL AIRPORT TN US	20150523	278	106	182.9	36.11889	-86.6892	W	2400	W	2400
GHCND:USW00013897	NASHVILLE INTERNATIONAL AIRPORT TN US	20150524	300	156	182.9	36.11889	-86.6892	W	2400	W	2400
GHCND:USW00013897	NASHVILLE INTERNATIONAL AIRPORT TN US	20150525	228	189	182.9	36.11889	-86.6892	W	2400	W	2400
GHCND:USW00013897	NASHVILLE INTERNATIONAL AIRPORT TN US	20150526	267	183	182.9	36.11889	-86.6892	W	2400	W	2400
GHCND:USW00013897	NASHVILLE INTERNATIONAL AIRPORT TN US	20150527	278	194	182.9	36.11889	-86.6892	W	2400	W	2400
GHCND:USW00013897	NASHVILLE INTERNATIONAL AIRPORT TN US	20150528	294	194	182.9	36.11889	-86.6892	W	2400	W	2400
GHCND:USW00013897	NASHVILLE INTERNATIONAL AIRPORT TN US	20150529	294	189	182.9	36.11889	-86.6892	W	2400	W	2400
GHCND:USW00013897	NASHVILLE INTERNATIONAL AIRPORT TN US	20150530	294	200	182.9	36.11889	-86.6892	W	2400	W	2400
GHCND:USW00013897	NASHVILLE INTERNATIONAL AIRPORT TN US	20150531	289	183	182.9	36.11889	-86.6892	W	2400	W	2400
GHCND:USW00013897	NASHVILLE INTERNATIONAL AIRPORT TN US	20150601	222	167	182.9	36.11889	-86.6892	W	2400	W	2400
GHCND:USW00013897	NASHVILLE INTERNATIONAL AIRPORT TN US	20150602	206	161	182.9	36.11889	-86.6892	W	2400	W	2400
GHCND:USW00013897	NASHVILLE INTERNATIONAL AIRPORT TN US	20150603	250	144	182.9	36.11889	-86.6892	W	2400	W	2400
GHCND:USW00013897	NASHVILLE INTERNATIONAL AIRPORT TN US	20150604	300	144	182.9	36.11889	-86.6892	W	2400	W	2400
GHCND:USW00013897	NASHVILLE INTERNATIONAL AIRPORT TN US	20150605	311	172	182.9	36.11889	-86.6892	W	2400	W	2400
GHCND:USW00013897	NASHVILLE INTERNATIONAL AIRPORT TN US	20150606	328	178	182.9	36.11889	-86.6892	W	2400	W	2400
GHCND:USW00013897	NASHVILLE INTERNATIONAL AIRPORT TN US	20150607	328	194	182.9	36.11889	-86.6892	W	2400	W	2400
GHCND:USW00013897	NASHVILLE INTERNATIONAL AIRPORT TN US	20150608	300	200	182.9	36.11889	-86.6892	W	2400	W	2400
GHCND:USW00013897	NASHVILLE INTERNATIONAL AIRPORT TN US	20150609	322	183	182.9	36.11889	-86.6892	W	2400	W	2400
GHCND:USW00013897	NASHVILLE INTERNATIONAL AIRPORT TN US	20150610	322	156	182.9	36.11889	-86.6892	W	2400	W	2400
GHCND:USW00013897	NASHVILLE INTERNATIONAL AIRPORT TN US	20150611	328	194	182.9	36.11889	-86.6892	W	2400	W	2400
GHCND:USW00013897	NASHVILLE INTERNATIONAL AIRPORT TN US	20150612	300	211	182.9	36.11889	-86.6892	W	2400	W	2400
GHCND:USW00013897	NASHVILLE INTERNATIONAL AIRPORT TN US	20150613	322	211	182.9	36.11889	-86.6892	W	2400	W	2400
GHCND:USW00013897	NASHVILLE INTERNATIONAL AIRPORT TN US	20150614	328	211	182.9	36.11889	-86.6892	W	2400	W	2400
GHCND:USW00013897	NASHVILLE INTERNATIONAL AIRPORT TN US	20150615	339	217	182.9	36.11889	-86.6892	W	2400	W	2400
GHCND:USW00013897	NASHVILLE INTERNATIONAL AIRPORT TN US	20150616	344	233	182.9	36.11889	-86.6892	W	2400	W	2400
GHCND:USW00013897	NASHVILLE INTERNATIONAL AIRPORT TN US	20150617	350	228	182.9	36.11889	-86.6892	W	2400	W	2400
GHCND:USW00013897	NASHVILLE INTERNATIONAL AIRPORT TN US	20150618	333	228	182.9	36.11889	-86.6892	W	2400	W	2400
GHCND:USW00013897	NASHVILLE INTERNATIONAL AIRPORT TN US	20150619	322	228	182.9	36.11889	-86.6892	W	2400	W	2400
GHCND:USW00013897	NASHVILLE INTERNATIONAL AIRPORT TN US	20150620	306	228	182.9	36.11889	-86.6892	W	2400	W	2400
GHCND:USW00013897	NASHVILLE INTERNATIONAL AIRPORT TN US	20150621	333	228	182.9	36.11889	-86.6892	W	2400	W	2400
GHCND:USW00013897	NASHVILLE INTERNATIONAL AIRPORT TN US	20150622	333	222	182.9	36.11889	-86.6892	W	2400	W	2400
GHCND:USW00013897	NASHVILLE INTERNATIONAL AIRPORT TN US	20150623	344	222	182.9	36.11889	-86.6892	W	2400	W	2400
GHCND:USW00013897	NASHVILLE INTERNATIONAL AIRPORT TN US	20150624	328	217	182.9	36.11889	-86.6892	W	2400	W	2400
GHCND:USW00013897	NASHVILLE INTERNATIONAL AIRPORT TN US	20150625	344	217	182.9	36.11889	-86.6892	W	2400	W	2400
GHCND:USW00013897	NASHVILLE INTERNATIONAL AIRPORT TN US	20150626	339	217	182.9	36.11889	-86.6892	W	2400	W	2400
GHCND:USW00013897	NASHVILLE INTERNATIONAL AIRPORT TN US	20150627	272	200	182.9	36.11889	-86.6892	W	2400	W	2400
GHCND:USW00013897	NASHVILLE INTERNATIONAL AIRPORT TN US	20150628	289	156	182.9	36.11889	-86.6892	W	2400	W	2400
GHCND:USW00013897	NASHVILLE INTERNATIONAL AIRPORT TN US	20150629	300	183	182.9	36.11889	-86.6892	W	2400	W	2400
GHCND:USW00013897	NASHVILLE INTERNATIONAL AIRPORT TN US	20150630	300	206	182.9	36.11889	-86.6892	W	2400	W	2400
GHCND:USW00013897	NASHVILLE INTERNATIONAL AIRPORT TN US	20150701	250	200	182.9	36.11889	-86.6892	W	2400	W	2400
GHCND:USW00013897	NASHVILLE INTERNATIONAL AIRPORT TN US	20150702	289	206	182.9	36.11889	-86.6892	W	2400	W	2400
GHCND:USW00013897	NASHVILLE INTERNATIONAL AIRPORT TN US	20150703	283	211	182.9	36.11889	-86.6892	W	2400	W	2400
GHCND:USW00013897	NASHVILLE INTERNATIONAL AIRPORT TN US	20150704	278	200	182.9	36.11889	-86.6892	W	2400	W	2400
GHCND:USW00013897	NASHVILLE INTERNATIONAL AIRPORT TN US	20150705	300	200	182.9	36.11889	-86.6892	W	2400	W	2400
GHCND:USW00013897	NASHVILLE INTERNATIONAL AIRPORT TN US	20150706	306	206	182.9	36.11889	-86.6892	W	2400	W	2400
GHCND:USW00013897	NASHVILLE INTERNATIONAL AIRPORT TN US	20150707	317	217	182.9	36.11889	-86.6892	W	2400	W	2400
GHCND:USW00013897	NASHVILLE INTERNATIONAL AIRPORT TN US	20150708	322	217	182.9	36.11889	-86.6892	W	2400	W	2400
GHCND:USW00013897	NASHVILLE INTERNATIONAL AIRPORT TN US	20150709	333	233	182.9	36.11889	-86.6892	W	2400	W	2400
GHCND:USW00013897	NASHVILLE INTERNATIONAL AIRPORT TN US	20150710	339	217	182.9	36.11889	-86.6892	W	2400	W	2400
GHCND:USW00013897	NASHVILLE INTERNATIONAL AIRPORT TN US	20150711	344	228	182.9	36.11889	-86.6892	W	2400	W	2400
GHCND:USW00013897	NASHVILLE INTERNATIONAL AIRPORT TN US	20150712	339	233	182.9	36.11889	-86.6892	W	2400	W	2400
GHCND:USW00013897	NASHVILLE INTERNATIONAL AIRPORT TN US	20150713	339	233	182.9	36.11889	-86.6892	W	2400	W	2400
GHCND:USW00013897	NASHVILLE INTERNATIONAL AIRPORT TN US	20150714	333	228	182.9	36.11889	-86.6892	W	2400	W	2400
GHCND:USW00013897	NASHVILLE INTERNATIONAL AIRPORT TN US	20150715	322	217	182.9	36.11889	-86.6892	W	2400	W	2400
GHCND:USW00013897	NASHVILLE INTERNATIONAL AIRPORT TN US	20150716	317	211	182.9	36.11889	-86.6892	W	2400	W	2400
GHCND:USW00013897	NASHVILLE INTERNATIONAL AIRPORT TN US	20150717	344	217	182.9	36.11889	-86.6892	W	2400	W	2400

GHCND:USW00013897	NASHVILLE INTERNATIONAL AIRPORT TN US	20150718	344	239	182.9	36.11889	-86.6892	W	2400	W	2400
GHCND:USW00013897	NASHVILLE INTERNATIONAL AIRPORT TN US	20150719	350	244	182.9	36.11889	-86.6892	W	2400	W	2400
GHCND:USW00013897	NASHVILLE INTERNATIONAL AIRPORT TN US	20150720	350	250	182.9	36.11889	-86.6892	W	2400	W	2400
GHCND:USW00013897	NASHVILLE INTERNATIONAL AIRPORT TN US	20150721	333	228	182.9	36.11889	-86.6892	W	2400	W	2400
GHCND:USW00013897	NASHVILLE INTERNATIONAL AIRPORT TN US	20150722	294	222	182.9	36.11889	-86.6892	W	2400	W	2400
GHCND:USW00013897	NASHVILLE INTERNATIONAL AIRPORT TN US	20150723	294	228	182.9	36.11889	-86.6892	W	2400	W	2400
GHCND:USW00013897	NASHVILLE INTERNATIONAL AIRPORT TN US	20150724	328	211	182.9	36.11889	-86.6892	W	2400	W	2400
GHCND:USW00013897	NASHVILLE INTERNATIONAL AIRPORT TN US	20150725	333	200	182.9	36.11889	-86.6892	W	2400	W	2400
GHCND:USW00013897	NASHVILLE INTERNATIONAL AIRPORT TN US	20150726	333	211	182.9	36.11889	-86.6892	W	2400	W	2400
GHCND:USW00013897	NASHVILLE INTERNATIONAL AIRPORT TN US	20150727	344	233	182.9	36.11889	-86.6892	W	2400	W	2400
GHCND:USW00013897	NASHVILLE INTERNATIONAL AIRPORT TN US	20150728	356	228	182.9	36.11889	-86.6892	W	2400	W	2400
GHCND:USW00013897	NASHVILLE INTERNATIONAL AIRPORT TN US	20150729	350	228	182.9	36.11889	-86.6892	W	2400	W	2400
GHCND:USW00013897	NASHVILLE INTERNATIONAL AIRPORT TN US	20150730	317	222	182.9	36.11889	-86.6892	W	2400	W	2400
GHCND:USW00013897	NASHVILLE INTERNATIONAL AIRPORT TN US	20150731	328	183	182.9	36.11889	-86.6892	W	2400	W	2400
GHCND:USW00013897	NASHVILLE INTERNATIONAL AIRPORT TN US	20150801	339	189	182.9	36.11889	-86.6892	W	2400	W	2400
GHCND:USW00013897	NASHVILLE INTERNATIONAL AIRPORT TN US	20150802	328	172	182.9	36.11889	-86.6892	W	2400	W	2400
GHCND:USW00013897	NASHVILLE INTERNATIONAL AIRPORT TN US	20150803	356	183	182.9	36.11889	-86.6892	W	2400	W	2400
GHCND:USW00013897	NASHVILLE INTERNATIONAL AIRPORT TN US	20150804	361	222	182.9	36.11889	-86.6892	W	2400	W	2400
GHCND:USW00013897	NASHVILLE INTERNATIONAL AIRPORT TN US	20150805	333	222	182.9	36.11889	-86.6892	W	2400	W	2400
GHCND:USW00013897	NASHVILLE INTERNATIONAL AIRPORT TN US	20150806	272	211	182.9	36.11889	-86.6892	W	2400	W	2400
GHCND:USW00013897	NASHVILLE INTERNATIONAL AIRPORT TN US	20150807	289	206	182.9	36.11889	-86.6892	W	2400	W	2400
GHCND:USW00013897	NASHVILLE INTERNATIONAL AIRPORT TN US	20150808	311	189	182.9	36.11889	-86.6892	W	2400	W	2400
GHCND:USW00013897	NASHVILLE INTERNATIONAL AIRPORT TN US	20150809	344	200	182.9	36.11889	-86.6892	W	2400	W	2400
GHCND:USW00013897	NASHVILLE INTERNATIONAL AIRPORT TN US	20150810	339	228	182.9	36.11889	-86.6892	W	2400	W	2400
GHCND:USW00013897	NASHVILLE INTERNATIONAL AIRPORT TN US	20150811	322	239	182.9	36.11889	-86.6892	W	2400	W	2400
GHCND:USW00013897	NASHVILLE INTERNATIONAL AIRPORT TN US	20150812	311	200	182.9	36.11889	-86.6892	W	2400	W	2400
GHCND:USW00013897	NASHVILLE INTERNATIONAL AIRPORT TN US	20150813	306	161	182.9	36.11889	-86.6892	W	2400	W	2400
GHCND:USW00013897	NASHVILLE INTERNATIONAL AIRPORT TN US	20150814	317	178	182.9	36.11889	-86.6892	W	2400	W	2400
GHCND:USW00013897	NASHVILLE INTERNATIONAL AIRPORT TN US	20150815	300	211	182.9	36.11889	-86.6892	W	2400	W	2400
GHCND:USW00013897	NASHVILLE INTERNATIONAL AIRPORT TN US	20150816	300	206	182.9	36.11889	-86.6892	W	2400	W	2400
GHCND:USW00013897	NASHVILLE INTERNATIONAL AIRPORT TN US	20150817	250	222	182.9	36.11889	-86.6892	W	2400	W	2400
GHCND:USW00013897	NASHVILLE INTERNATIONAL AIRPORT TN US	20150818	311	222	182.9	36.11889	-86.6892	W	2400	W	2400
GHCND:USW00013897	NASHVILLE INTERNATIONAL AIRPORT TN US	20150819	322	222	182.9	36.11889	-86.6892	W	2400	W	2400
GHCND:USW00013897	NASHVILLE INTERNATIONAL AIRPORT TN US	20150820	289	183	182.9	36.11889	-86.6892	W	2400	W	2400
GHCND:USW00013897	NASHVILLE INTERNATIONAL AIRPORT TN US	20150821	289	161	182.9	36.11889	-86.6892	W	2400	W	2400
GHCND:USW00013897	NASHVILLE INTERNATIONAL AIRPORT TN US	20150822	317	183	182.9	36.11889	-86.6892	W	2400	W	2400
GHCND:USW00013897	NASHVILLE INTERNATIONAL AIRPORT TN US	20150823	328	217	182.9	36.11889	-86.6892	W	2400	W	2400
GHCND:USW00013897	NASHVILLE INTERNATIONAL AIRPORT TN US	20150824	289	178	182.9	36.11889	-86.6892	W	2400	W	2400
GHCND:USW00013897	NASHVILLE INTERNATIONAL AIRPORT TN US	20150825	283	139	182.9	36.11889	-86.6892	W	2400	W	2400
GHCND:USW00013897	NASHVILLE INTERNATIONAL AIRPORT TN US	20150826	283	199	182.9	36.11889	-86.6892	W	2400	W	2400
GHCND:USW00013897	NASHVILLE INTERNATIONAL AIRPORT TN US	20150827	289	144	182.9	36.11889	-86.6892	W	2400	W	2400
GHCND:USW00013897	NASHVILLE INTERNATIONAL AIRPORT TN US	20150828	322	167	182.9	36.11889	-86.6892	W	2400	W	2400
GHCND:USW00013897	NASHVILLE INTERNATIONAL AIRPORT TN US	20150829	317	211	182.9	36.11889	-86.6892	W	2400	W	2400
GHCND:USW00013897	NASHVILLE INTERNATIONAL AIRPORT TN US	20150830	272	200	182.9	36.11889	-86.6892	W	2400	W	2400
GHCND:USW00013897	NASHVILLE INTERNATIONAL AIRPORT TN US	20150831	311	183	182.9	36.11889	-86.6892	W	2400	W	2400
GHCND:USW00093821	LOUISVILLE INTERNATIONAL AIRPORT KY US	19950816	344	261	146.6	38.17722	-85.7297	0	2400	0	2400
GHCND:USW00093821	LOUISVILLE INTERNATIONAL AIRPORT KY US	19950817	350	256	146.6	38.17722	-85.7297	0	2400	0	2400
GHCND:USW00093821	LOUISVILLE INTERNATIONAL AIRPORT KY US	19950818	356	250	146.6	38.17722	-85.7297	0	2400	0	2400
GHCND:USW00093821	LOUISVILLE INTERNATIONAL AIRPORT KY US	19950819	339	239	146.6	38.17722	-85.7297	0	2400	0	2400
GHCND:USW00093821	LOUISVILLE INTERNATIONAL AIRPORT KY US	19950820	333	233	146.6	38.17722	-85.7297	0	2400	0	2400
GHCND:USW00093821	LOUISVILLE INTERNATIONAL AIRPORT KY US	19950821	333	239	146.6	38.17722	-85.7297	0	2400	0	2400
GHCND:USW00093821	LOUISVILLE INTERNATIONAL AIRPORT KY US	19950822	311	206	146.6	38.17722	-85.7297	0	2400	0	2400
GHCND:USW00093821	LOUISVILLE INTERNATIONAL AIRPORT KY US	19950823	300	172	146.6	38.17722	-85.7297	0	2400	0	2400
GHCND:USW00093821	LOUISVILLE INTERNATIONAL AIRPORT KY US	19950824	328	178	146.6	38.17722	-85.7297	0	2400	0	2400
GHCND:USW00093821	LOUISVILLE INTERNATIONAL AIRPORT KY US	19950825	333	206	146.6	38.17722	-85.7297	0	2400	0	2400
GHCND:USW00093821	LOUISVILLE INTERNATIONAL AIRPORT KY US	19950826	328	206	146.6	38.17722	-85.7297	0	2400	0	2400
GHCND:USW00093821	LOUISVILLE INTERNATIONAL AIRPORT KY US	19950827	333	217	146.6	38.17722	-85.7297	0	2400	0	2400
GHCND:USW00093821	LOUISVILLE INTERNATIONAL AIRPORT KY US	19950828	328	222	146.6	38.17722	-85.7297	0	2400	0	2400
GHCND:USW00093821	LOUISVILLE INTERNATIONAL AIRPORT KY US	19950829	339	217	146.6	38.17722	-85.7297	0	2400	0	2400
GHCND:USW00093821	LOUISVILLE INTERNATIONAL AIRPORT KY US	19950830	356	233	146.6	38.17722	-85.7297	0	2400	0	2400
GHCND:USW00093821	LOUISVILLE INTERNATIONAL AIRPORT KY US	19950831	356	233	146.6	38.17722	-85.7297	0	2400	0	2400
GHCND:USW00093821	LOUISVILLE INTERNATIONAL AIRPORT KY US	19950901	289	222	146.6	38.17722	-85.7297	0	2400	0	2400
GHCND:USW00093821	LOUISVILLE INTERNATIONAL AIRPORT KY US	19950902	289	156	146.6	38.17722	-85.7297	0	2400	0	2400
GHCND:USW00093821	LOUISVILLE INTERNATIONAL AIRPORT KY US	19950903	306	144	146.6	38.17722	-85.7297	0	2400	0	2400
GHCND:USW00093821	LOUISVILLE INTERNATIONAL AIRPORT KY US	19950904	322	156	146.6	38.17722	-85.7297	0	2400	0	2400
GHCND:USW00093821	LOUISVILLE INTERNATIONAL AIRPORT KY US	19950905	333	172	146.6	38.17722	-85.7297	0	2400	0	2400
GHCND:USW00093821	LOUISVILLE INTERNATIONAL AIRPORT KY US	19950906	328	172	146.6	38.17722	-85.7297	0	2400	0	2400
GHCND:USW00093821	LOUISVILLE INTERNATIONAL AIRPORT KY US	19950907	278	178	146.6	38.17722	-85.7297	0	2400	0	2400
GHCND:USW00093821	LOUISVILLE INTERNATIONAL AIRPORT KY US	19950908	283	194	146.6	38.17722	-85.7297	0	2400	0	2400
GHCND:USW00093821	LOUISVILLE INTERNATIONAL AIRPORT KY US	19950909	217	178	146.6	38.17722	-85.7297	0	2400	0	2400
GHCND:USW00093821	LOUISVILLE INTERNATIONAL AIRPORT KY US	19950910	267	167	146.6	38.17722	-85.7297	0	2400	0	2400
GHCND:USW00093821	LOUISVILLE INTERNATIONAL AIRPORT KY US	19950911	289	128	146.6	38.17722	-85.7297	0	2400	0	2400
GHCND:USW00093821	LOUISVILLE INTERNATIONAL AIRPORT KY US	19950912	300	217	146.6	38.17722	-85.7297	0	2400	0	2400
GHCND:USW00093821	LOUISVILLE INTERNATIONAL AIRPORT KY US	19950913	311	217	146.6	38.17722	-85.7297	0	2400	0	2400
GHCND:USW00093821	LOUISVILLE INTERNATIONAL AIRPORT KY US	19950914	328	194	146.6	38.17722	-85.7297	0	2400	0	2400
GHCND:USW00093821	LOUISVILLE INTERNATIONAL AIRPORT KY US	19950915	256	172	146.6	38.17722	-85.7297	0	2400	0	2400
GHCND:USW00093821	LOUISVILLE INTERNATIONAL AIRPORT KY US	19950916	206	189	146.6	38.17722	-85.7297	0	2400	0	2400
GHCND:USW00093821	LOUISVILLE INTERNATIONAL AIRPORT KY US	19950917	261	156	146.6	38.17722	-85.7297	0	2400	0	2400
GHCND:USW00093821	LOUISVILLE INTERNATIONAL AIRPORT KY US	19950918	228	100	146.6	38.17722	-85.7297	0	2400	0	2400
GHCND:USW00093821	LOUISVILLE INTERNATIONAL AIRPORT KY US	19950919	267	122	146.6	38.17722	-85.7297	0	2400	0	2400
GHCND:USW00093821	LOUISVILLE INTERNATIONAL AIRPORT KY US	19950920	222	178	146.6	38.17722	-85.7297	0	2400	0	2400
GHCND:USW00093821	LOUISVILLE INTERNATIONAL AIRPORT KY US	19950921	239	139	146.6	38.17722	-85.7297	0	2400	0	2400
GHCND:USW00093821	LOUISVILLE INTERNATIONAL AIRPORT KY US	19950922	167	78	146.6	38.17722	-85.7297	0	2400	0	2400
GHCND:USW00093821	LOUISVILLE INTERNATIONAL AIRPORT KY US	19950923	172	39	146.6	38.17722	-85.7297	0	2400	0	2400
GHCND:USW00093821	LOUISVILLE INTERNATIONAL AIRPORT KY US	19950924	206	50	146.6	38.17722	-85.7297	0	2400	0	2400
GHCND:USW00093821	LOUISVILLE INTERNATIONAL AIRPORT KY US	19950925	183	83	146.6	38.17722	-85.7297	0	2400	0	2400
GHCND:USW00093821	LOUISVILLE INTERNATIONAL AIRPORT KY US	19950926	233	122	146.6	38.17722	-85.7297	0	2400	0	2400
GHCND:USW00093821	LOUISVILLE INTERNATIONAL AIRPORT KY US	19950927	256	106	146.6	38.17722	-85.7297	0	2400	0	2400
GHCND:USW00093821	LOUISVILLE INTERNATIONAL AIRPORT KY US	19950928	267	111	146.6	38.17722	-85.7297	0	2400	0	2400
GHCND:USW00093821	LOUISVILLE INTERNATIONAL AIRPORT KY US	19950929	278	111	146.6	38.17722	-85.7297	0	2400	0	2400
GHCND:USW00093821	LOUISVILLE INTERNATIONAL AIRPORT KY US	19950930	272	133	146.6	38.17722	-85.7297	0	2400	0	2400
GHCND:USW00093821	LOUISVILLE INTERNATIONAL AIRPORT KY US	19951001	250	167	146.6	38.17722	-85.7297	0	2400	0	2400
GHCND:USW00093821	LOUISVILLE INTERNATIONAL AIRPORT KY US	19951002	267	139	146.6	38.17722	-85.7297	0	2400	0	2400
GHCND:USW00093821	LOUISVILLE INTERNATIONAL AIRPORT KY US	19951003	217	161	146.6	38.17722	-85.7297	0	2400	0	2400
GHCND:USW00093821	LOUISVILLE INTERNATIONAL AIRPORT KY US	19951004	206	128	146.6	38.17722	-85.7297	0	2400	0	2400
GHCND:USW00093821	LOUISVILLE INTERNATIONAL AIRPORT KY US	19951005	217	167	146.6	38.17722	-85.7297	0	2400	0	2400
GHCND:USW00093821	LOUISVILLE INTERNATIONAL AIRPORT KY US	19951006	233	167	146.6	38.17722	-85.7297	0	2400	0	2400
GHCND:USW00093821	LOUISVILLE INTERNATIONAL AIRPORT KY US	19951007	189	111	146.6	38.17722	-85.7297	0	2400	0	2400
GHCND:USW00093821	LOUISVILLE INTERNATIONAL AIRPORT KY US	19951008	206	72	146.6	38.17722	-85.7297	0	2400	0	2400
GHCND:USW00093821	LOUISVILLE INTERNATIONAL AIRPORT KY US	19951009	233	83	146.6	38.17722	-85.7297	0	2400	0	2400
GHCND:USW00093821	LOUISVILLE INTERNATIONAL AIRPORT KY US	19951010	256	100	146.6	38.17722	-85.7297	0	2400	0	2400
GHCND:USW00093821	LOUISVILLE INTERNATIONAL AIRPORT KY US	19951011	272	117	146.6	38.17722	-85.7297	0	2400	0	2400
GHCND:USW00093821	LOUISVILLE INTERNATIONAL AIRPORT KY US	19951012	283	111	146.6	38.17722	-85.7297	0	2400	0	2400
GHCND:USW00093821	LOUISVILLE INTERNATIONAL AIRPORT KY US	19951013	256	117	146.6	38.17722	-85.7297	0	2400	0	2400
GHCND:USW00093821	LOUISVILLE INTERNATIONAL AIRPORT KY US	19951014	206	83	146.6	38.17722	-85.7297	0	2400	0	2400
GHCND:USW00093821	LOUISVILLE INTERNATIONAL AIRPORT KY US	19951015	183	56	146.6	38.17722	-85.7297	0	2400	0	2400
GHCND:USW00093821	LOUISVILLE INTERNATIONAL AIRPORT KY US	19951016	189	44	146.6	38.17722	-85.7297	0	2400	0	2400
GHCND:USW00093821	LOUISVILLE INTERNATIONAL AIRPORT KY US	19951017	222	44	146.6	38.17722	-85.7297	0	2400	0	2400
GHCND:USW00093821	LOUISVILLE INTERNATIONAL AIRPORT KY US	19951018	244	100	146.6	38.17722	-85.7297	0	2400	0	2400
GHCND:USW00093821	LOUISVILLE INTERNATIONAL AIRPORT KY US	19951019	250	111	146.6	38.17722	-85.7297	0	2400	0	2400
GHCND:USW00093821	LOUISVILLE INTERNATIONAL AIRPORT KY US	19951020	189	72	146.6	38.17722	-85.7297	0	2400	0	2400
GHCND:USW00093821	LOUISVILLE INTERNATIONAL AIRPORT KY US	19951021	100	39	146.6	38.17722	-85.7297	0	2400	0	2400
GHCND:USW00093821	LOUISVILLE INTERNATIONAL AIRPORT KY US	19951022	233	33	146.6	38.17722	-85.7297	0	2400	0	2400
GHCND:USW00093821	LOUISVILLE INTERNATIONAL AIRPORT KY US	19951023	233	100	146.6	38.17722	-85.7297	0	2400	0	2400
GHCND:USW00093821	LOUISVILLE INTERNATIONAL AIRPORT KY US	19951024	200	61	146.6	38.17722	-85.7297	0	2400	0	2400
GHCND:USW00093821	LOUISVILLE INTERNATIONAL AIRPORT KY US	19951025	161	22	146.6	38.17722	-85.7297	0	2400	0	2400
GHCND:USW00093821	LOUISVILLE INTERNATIONAL AIRPORT KY US	19951026	172	89	146.6	38.17722	-85.7297	0	2400	0	2400
GHCND:USW00093821	LOUISVILLE INTERNATIONAL AIRPORT KY US	19951027	183	106	146.6	38.17722	-85.7297	0	2400	0	2400
GHCND:USW00093821	LOUISVILLE INTERNATIONAL AIRPORT KY US	19951028	117	89	146.6	38.17722	-85.7297	0	2400	0	2400
GHCND:USW00093821	LOUISVILLE INTERNATIONAL AIRPORT KY US	19951029	167	39	146.6	38.17722	-85.7297	0	2400	0	2400
GHCND:USW00093821	LOUISVILLE INTERNATIONAL AIRPORT KY US	19951030	144	67	146.6	38.17722	-85.7297	0	2400	0	2400
GHCND:USW00093821	LOUISVILLE INTERNATIONAL AIRPORT KY US	19951031	206	106	146.6	38.17722	-85.7297	0	2400	0	2400
GHCND:USW00093821	LOUISVILLE INTERNATIONAL AIRPORT KY US	19951101	200	144	146.6	38.17722	-85.7297	0	2400	0	2400
GHCND:USW00093821	LOUISVILLE INTERNATIONAL AIRPORT KY US	19951102	233	72	146.6	38.17722	-85.7297	0	2400	0	2400
GHCND:USW00093821	LOUISVILLE INTERNATIONAL AIRPORT KY US	19951103	72	-6	146.6	38.17722	-85.7297	0	2400	0	2400
GHCND:USW00093821	LOUISVILLE INTERNATIONAL AIRPORT KY US	19951104	50	-28	146.6	38.17722	-85.7297	0	2400	0	2400
GHCND:USW00093821	LOUISVILLE INTERNATIONAL AIRPORT KY US	19951105	22	-44	146.6	38.17722	-85.7297	0	2400	0	2400
GHCND:USW00093821	LOUISVILLE INTERNATIONAL AIRPORT KY US	19951106	111	-28	146.6	38.17722	-85.7297	0	2400	0	2400
GHCND:USW00093821	LOUISVILLE INTERNATIONAL AIRPORT KY US	19951107	122	50	146.6	38.17722	-85.7297	0	2400	0	2400
GHCND:USW00093821	LOUISVILLE INTERNATIONAL AIRPORT KY US	19951108	50	-22	146.6	38.17722	-85.7297	0	2400	0	2400
GHCND:USW00093821	LOUISVILLE INTERNATIONAL AIRPORT KY US	19951109	100	-39	146.6	38.17722	-85.7297	0	2400	0	2400
GHCND:USW00093821	LOUISVILLE INTERNATIONAL AIRPORT KY US	19951110	161	94	146.6	38.17722	-85.7297	0	2400	0	2400
GHCND:USW00093821	LOUISVILLE INTERNATIONAL AIRPORT KY US	19951111	156	-44	146.6	38.17722	-85.7297	0	2400	0	2400
GHCND:USW00093821	LOUISVILLE INTERNATIONAL AIRPORT KY US	19951112	50	-72	146.6	38.17722	-85.7297	0	2400	0	2400
GHCND:USW00093821	LOUISVILLE INTERNATIONAL AIRPORT KY US	19951113	72	11	146.6	38.17722	-85.7297	0	2400	0	2400
GHCND:USW00093821	LOUISVILLE INTERNATIONAL AIRPORT KY US	19951114	33	-22	146.6	38.17722	-85.7297	0	2400	0	2400
GHCND:USW00093821	LOUISVILLE INTERNATIONAL AIRPORT KY US	19951115	61	-39	146.6	38.17722	-85.7297	0	2400	0	2400
GHCND:USW00093821	LOUISVILLE INTERNATIONAL AIRPORT KY US	19951116	61	6	146.6	38.17722	-85.7297	0	2400	0	2400
GHCND:USW00093821	LOUISVILLE INTERNATIONAL AIRPORT KY US	19951117	144	33	146.6	38.17722	-85.7297	0	2400	0	2400
GHCND:USW00093821	LOUISVILLE INTERNATIONAL AIRPORT KY US	19951118	127	50	146.6	38.17722	-85.7297	0	2400	0	2400
GHCND:USW00093821	LOUISVILLE INTERNATIONAL AIRPORT KY US	19951119	111	33	146.6	38.17722	-85.7297	0	2400	0	2400
GHCND:USW00093821	LOUISVILLE INTERNATIONAL AIRPORT KY US	19951120	161	22	146.6	38.17722	-85.7297	0	2400	0	2400
GHCND:USW00093821	LOUISVILLE INTERNATIONAL AIRPORT KY US	19951121	94	0	146.6	38.17722	-85.7297	0	2400	0	2400
GHCND:USW00093821	LOUISVILLE INTERNATIONAL AIRPORT KY US	19951122	83	-50	146.6	38.17722	-85.7297	0	2400	0	2400
GHCND:USW00093821	LOUISVILLE INTERNATIONAL AIRPORT KY US	19951123	89	0	146.6	38.17722	-85.7297	0	2400	0	2400
GHCND:USW00093821	LOUISVILLE INTERNATIONAL AIRPORT KY US	19951124	56	-28	146.6	38.17722	-85.7297	0	2400	0	2400
GHCND:USW00093821	LOUISVILLE INTERNATIONAL AIRPORT KY US	19951125	122	-33	146.6	38.17722	-85.7297	0	2400	0	2400
GHCND:USW00093821	LOUISVILLE INTERNATIONAL AIRPORT KY US	19951126	194	33	146.6	38.17722	-85.7297	0	2400	0	2400
GHCND:USW00093821	LOUISVILLE INTERNATIONAL AIRPORT KY US	19951127	172	61	146.6	38.17722	-85.7297	0	2400	0	2400
GHCND:USW00093821	LOUISVILLE INTERNATIONAL AIRPORT KY US	19951128	61	11	146.6	38.17722	-85.7297	0	2400	0	2400
GHCND:USW00093821	LOUISVILLE INTERNATIONAL AIRPORT KY US	19951129	56	-11	146.6	38.17722	-85.7297	0	2400	0	2400
GHCND:USW00093821	LOUISVILLE INTERNATIONAL AIRPORT KY US	19951130	100	-33	146.6	38.17722	-85.7297	0	2400	0	2400
GHCND:USW00093821	LOUISVILLE INTERNATIONAL AIRPORT KY US	19951201	178	72	146.6	38.17722	-85.7297	0	2400	0	2400
GHCND:USW00093821	LOUISVILLE INTERNATIONAL AIRPORT KY US	19951202	172	11	146.6	38.17722	-85.7297	0	2400	0	2400
GHCND:USW00093821	LOUISVILLE INTERNATIONAL AIRPORT KY US	19951203	150	72	146.6	38.17722	-85.7297	0	2400	0	2400
GHCND:USW00093821	LOUISVILLE INTERNATIONAL AIRPORT KY US	19951204	117	6	146.6	38.17722	-85.7297	0	2400	0	2400
GHCND:USW00093821	LOUISVILLE INTERNATIONAL AIRPORT KY US	19951205	156	22	146.6	38.17722	-85.7297	0	2400	0	2400
GHCND:USW00093821	LOUISVILLE INTERNATIONAL AIRPORT KY US	19951206	44	-28	146.6	38.17722	-85.7297	0	2400	0	2400
GHCND:USW00093821	LOUISVILLE INTERNATIONAL AIRPORT KY US	19951207	44	-44	146.6	38.17722	-85.7297	0	2400	0	2400
GHCND:USW00093821	LOUISVILLE INTERNATIONAL AIRPORT KY US	19951208	28	-44	146.6	38.17722	-85.7297	0	2400	0	2400
GHCND:USW00093821	LOUISVILLE INTERNATIONAL AIRPORT KY US	19951209	11	-150	146.6	38.17722	-85.7297	0	2400	0	2400
GHCND:USW00093821	LOUISVILLE INTERNATIONAL AIRPORT KY US	19951210	-72	-156	146.6	38.17722	-85.7297	0	2400	0	2400
GHCND:USW00093821	LOUISVILLE INTERNATIONAL AIRPORT KY US	19951211	-6	-83	146.6	38.17722	-85.7297	0	2400	0	2400
GHCND:USW00093821	LOUISVILLE INTERNATIONAL AIRPORT KY US	19951212	44	-22	146.6	38.17722	-85.7297	0	2400	0	2400
GHCND:USW00093821	LOUISVILLE INTERNATIONAL AIRPORT KY US	19951213	122	17	146.6	38.17722	-85.7297	0	2400	0	2400
GHCND:USW00093821	LOUISVILLE INTERNATIONAL AIRPORT KY US	19951214	211	122	146.6	38.17722	-85.7297	0	2400	0	2400
GHCND:USW00093821	LOUISVILLE INTERNATIONAL AIRPORT KY US	19951215	150	61	146.6	38.17722	-85.7297	0	2400	0	2400
GHCND:USW00093821	LOUISVILLE INTERNATIONAL AIRPORT KY US	19951216	111	17	146.6	38.17722	-85.7297	0	2400	0	2400
GHCND:USW00093821	LOUISVILLE INTERNATIONAL AIRPORT KY US	19951217	78	11	146.6	38.17722	-85.7297	0	2400	0	2400
GHCND:USW00093821	LOUISVILLE INTERNATIONAL AIRPORT KY US	19951218	67	44	146.6	38.17722	-85.7297	0	2400	0	2400

GHCND:USW00093821	LOUISVILLE INTERNATIONAL AIRPORT KY US	19951219	56	-39	146.6	38.17722	-85.7297		0	2400	0	2400
GHCND:USW00093821	LOUISVILLE INTERNATIONAL AIRPORT KY US	19951220	-6	-67	146.6	38.17722	-85.7297		0	2400	0	2400
GHCND:USW00093821	LOUISVILLE INTERNATIONAL AIRPORT KY US	19951221	-22	-44	146.6	38.17722	-85.7297		0	2400	0	2400
GHCND:USW00093821	LOUISVILLE INTERNATIONAL AIRPORT KY US	19951222	11	-33	146.6	38.17722	-85.7297		0	2400	0	2400
GHCND:USW00093821	LOUISVILLE INTERNATIONAL AIRPORT KY US	19951223	-28	-61	146.6	38.17722	-85.7297		0	2400	0	2400
GHCND:USW00093821	LOUISVILLE INTERNATIONAL AIRPORT KY US	19951224	-11	-61	146.6	38.17722	-85.7297		0	2400	0	2400
GHCND:USW00093821	LOUISVILLE INTERNATIONAL AIRPORT KY US	19951225	-6	-61	146.6	38.17722	-85.7297		0	2400	0	2400
GHCND:USW00093821	LOUISVILLE INTERNATIONAL AIRPORT KY US	19951226	6	-83	146.6	38.17722	-85.7297		0	2400	0	2400
GHCND:USW00093821	LOUISVILLE INTERNATIONAL AIRPORT KY US	19951227	6	-56	146.6	38.17722	-85.7297		0	2400	0	2400
GHCND:USW00093821	LOUISVILLE INTERNATIONAL AIRPORT KY US	19951228	-6	-50	146.6	38.17722	-85.7297		0	2400	0	2400
GHCND:USW00093821	LOUISVILLE INTERNATIONAL AIRPORT KY US	19951229	44	-61	146.6	38.17722	-85.7297		0	2400	0	2400
GHCND:USW00093821	LOUISVILLE INTERNATIONAL AIRPORT KY US	19951230	94	-56	146.6	38.17722	-85.7297		0	2400	0	2400
GHCND:USW00093821	LOUISVILLE INTERNATIONAL AIRPORT KY US	19951231	72	44	146.6	38.17722	-85.7297		0	2400	0	2400
GHCND:USW00093821	LOUISVILLE INTERNATIONAL AIRPORT KY US	19960101	89	61	146.6	38.17722	-85.7297		0	2400	0	2400
GHCND:USW00093821	LOUISVILLE INTERNATIONAL AIRPORT KY US	19960102	67	-39	146.6	38.17722	-85.7297		0	2400	0	2400
GHCND:USW00093821	LOUISVILLE INTERNATIONAL AIRPORT KY US	19960103	-39	-72	146.6	38.17722	-85.7297		0	2400	0	2400
GHCND:USW00093821	LOUISVILLE INTERNATIONAL AIRPORT KY US	19960104	0	-61	146.6	38.17722	-85.7297		0	2400	0	2400
GHCND:USW00093821	LOUISVILLE INTERNATIONAL AIRPORT KY US	19960105	-6	-44	146.6	38.17722	-85.7297		0	2400	0	2400
GHCND:USW00093821	LOUISVILLE INTERNATIONAL AIRPORT KY US	19960106	-44	-78	146.6	38.17722	-85.7297		0	2400	0	2400
GHCND:USW00093821	LOUISVILLE INTERNATIONAL AIRPORT KY US	19960107	-72	-83	146.6	38.17722	-85.7297		0	2400	0	2400
GHCND:USW00093821	LOUISVILLE INTERNATIONAL AIRPORT KY US	19960108	-44	-144	146.6	38.17722	-85.7297		0	2400	0	2400
GHCND:USW00093821	LOUISVILLE INTERNATIONAL AIRPORT KY US	19960109	22	-67	146.6	38.17722	-85.7297		0	2400	0	2400
GHCND:USW00093821	LOUISVILLE INTERNATIONAL AIRPORT KY US	19960110	17	-33	146.6	38.17722	-85.7297		0	2400	0	2400
GHCND:USW00093821	LOUISVILLE INTERNATIONAL AIRPORT KY US	19960111	17	-28	146.6	38.17722	-85.7297		0	2400	0	2400
GHCND:USW00093821	LOUISVILLE INTERNATIONAL AIRPORT KY US	19960112	-6	-39	146.6	38.17722	-85.7297		0	2400	0	2400
GHCND:USW00093821	LOUISVILLE INTERNATIONAL AIRPORT KY US	19960113	56	-11	146.6	38.17722	-85.7297		0	2400	0	2400
GHCND:USW00093821	LOUISVILLE INTERNATIONAL AIRPORT KY US	19960114	122	-6	146.6	38.17722	-85.7297		0	2400	0	2400
GHCND:USW00093821	LOUISVILLE INTERNATIONAL AIRPORT KY US	19960115	28	-11	146.6	38.17722	-85.7297		0	2400	0	2400
GHCND:USW00093821	LOUISVILLE INTERNATIONAL AIRPORT KY US	19960116	150	-6	146.6	38.17722	-85.7297		0	2400	0	2400
GHCND:USW00093821	LOUISVILLE INTERNATIONAL AIRPORT KY US	19960117	178	122	146.6	38.17722	-85.7297		0	2400	0	2400
GHCND:USW00093821	LOUISVILLE INTERNATIONAL AIRPORT KY US	19960118	206	-39	146.6	38.17722	-85.7297		0	2400	0	2400
GHCND:USW00093821	LOUISVILLE INTERNATIONAL AIRPORT KY US	19960119	-39	-122	146.6	38.17722	-85.7297		0	2400	0	2400
GHCND:USW00093821	LOUISVILLE INTERNATIONAL AIRPORT KY US	19960120	-11	-100	146.6	38.17722	-85.7297		0	2400	0	2400
GHCND:USW00093821	LOUISVILLE INTERNATIONAL AIRPORT KY US	19960121	61	-39	146.6	38.17722	-85.7297		0	2400	0	2400
GHCND:USW00093821	LOUISVILLE INTERNATIONAL AIRPORT KY US	19960122	94	-17	146.6	38.17722	-85.7297		0	2400	0	2400
GHCND:USW00093821	LOUISVILLE INTERNATIONAL AIRPORT KY US	19960123	89	50	146.6	38.17722	-85.7297		0	2400	0	2400
GHCND:USW00093821	LOUISVILLE INTERNATIONAL AIRPORT KY US	19960124	100	-50	146.6	38.17722	-85.7297		0	2400	0	2400
GHCND:USW00093821	LOUISVILLE INTERNATIONAL AIRPORT KY US	19960125	50	-78	146.6	38.17722	-85.7297		0	2400	0	2400
GHCND:USW00093821	LOUISVILLE INTERNATIONAL AIRPORT KY US	19960126	106	11	146.6	38.17722	-85.7297		0	2400	0	2400
GHCND:USW00093821	LOUISVILLE INTERNATIONAL AIRPORT KY US	19960127	106	-50	146.6	38.17722	-85.7297		0	2400	0	2400
GHCND:USW00093821	LOUISVILLE INTERNATIONAL AIRPORT KY US	19960128	39	-78	146.6	38.17722	-85.7297		0	2400	0	2400
GHCND:USW00093821	LOUISVILLE INTERNATIONAL AIRPORT KY US	19960129	106	0	146.6	38.17722	-85.7297		0	2400	0	2400
GHCND:USW00093821	LOUISVILLE INTERNATIONAL AIRPORT KY US	19960130	0	-72	146.6	38.17722	-85.7297		0	2400	0	2400
GHCND:USW00093821	LOUISVILLE INTERNATIONAL AIRPORT KY US	19960131	-56	-111	146.6	38.17722	-85.7297		0	2400	0	2400
GHCND:USW00093821	LOUISVILLE INTERNATIONAL AIRPORT KY US	19960201	-78	-100	146.6	38.17722	-85.7297		0	2400	0	2400
GHCND:USW00093821	LOUISVILLE INTERNATIONAL AIRPORT KY US	19960202	-89	-156	146.6	38.17722	-85.7297		0	2400	0	2400
GHCND:USW00093821	LOUISVILLE INTERNATIONAL AIRPORT KY US	19960203	-122	-178	146.6	38.17722	-85.7297		0	2400	0	2400
GHCND:USW00093821	LOUISVILLE INTERNATIONAL AIRPORT KY US	19960204	-122	-206	146.6	38.17722	-85.7297		0	2400	0	2400
GHCND:USW00093821	LOUISVILLE INTERNATIONAL AIRPORT KY US	19960205	-11	-172	146.6	38.17722	-85.7297		0	2400	0	2400
GHCND:USW00093821	LOUISVILLE INTERNATIONAL AIRPORT KY US	19960206	28	-89	146.6	38.17722	-85.7297		0	2400	0	2400
GHCND:USW00093821	LOUISVILLE INTERNATIONAL AIRPORT KY US	19960207	61	6	146.6	38.17722	-85.7297		0	2400	0	2400
GHCND:USW00093821	LOUISVILLE INTERNATIONAL AIRPORT KY US	19960208	111	61	146.6	38.17722	-85.7297		0	2400	0	2400
GHCND:USW00093821	LOUISVILLE INTERNATIONAL AIRPORT KY US	19960209	128	11	146.6	38.17722	-85.7297		0	2400	0	2400
GHCND:USW00093821	LOUISVILLE INTERNATIONAL AIRPORT KY US	19960210	200	28	146.6	38.17722	-85.7297		0	2400	0	2400
GHCND:USW00093821	LOUISVILLE INTERNATIONAL AIRPORT KY US	19960211	89	-6	146.6	38.17722	-85.7297		0	2400	0	2400
GHCND:USW00093821	LOUISVILLE INTERNATIONAL AIRPORT KY US	19960212	6	-22	146.6	38.17722	-85.7297		0	2400	0	2400
GHCND:USW00093821	LOUISVILLE INTERNATIONAL AIRPORT KY US	19960213	89	-28	146.6	38.17722	-85.7297		0	2400	0	2400
GHCND:USW00093821	LOUISVILLE INTERNATIONAL AIRPORT KY US	19960214	111	28	146.6	38.17722	-85.7297		0	2400	0	2400
GHCND:USW00093821	LOUISVILLE INTERNATIONAL AIRPORT KY US	19960215	28	-33	146.6	38.17722	-85.7297		0	2400	0	2400
GHCND:USW00093821	LOUISVILLE INTERNATIONAL AIRPORT KY US	19960216	6	-61	146.6	38.17722	-85.7297		0	2400	0	2400
GHCND:USW00093821	LOUISVILLE INTERNATIONAL AIRPORT KY US	19960217	50	-72	146.6	38.17722	-85.7297		0	2400	0	2400
GHCND:USW00093821	LOUISVILLE INTERNATIONAL AIRPORT KY US	19960218	33	-61	146.6	38.17722	-85.7297		0	2400	0	2400
GHCND:USW00093821	LOUISVILLE INTERNATIONAL AIRPORT KY US	19960219	89	11	146.6	38.17722	-85.7297		0	2400	0	2400
GHCND:USW00093821	LOUISVILLE INTERNATIONAL AIRPORT KY US	19960220	150	83	146.6	38.17722	-85.7297		0	2400	0	2400
GHCND:USW00093821	LOUISVILLE INTERNATIONAL AIRPORT KY US	19960221	161	83	146.6	38.17722	-85.7297		0	2400	0	2400
GHCND:USW00093821	LOUISVILLE INTERNATIONAL AIRPORT KY US	19960222	183	83	146.6	38.17722	-85.7297		0	2400	0	2400
GHCND:USW00093821	LOUISVILLE INTERNATIONAL AIRPORT KY US	19960223	250	100	146.6	38.17722	-85.7297		0	2400	0	2400
GHCND:USW00093821	LOUISVILLE INTERNATIONAL AIRPORT KY US	19960224	178	44	146.6	38.17722	-85.7297		0	2400	0	2400
GHCND:USW00093821	LOUISVILLE INTERNATIONAL AIRPORT KY US	19960225	217	44	146.6	38.17722	-85.7297		0	2400	0	2400
GHCND:USW00093821	LOUISVILLE INTERNATIONAL AIRPORT KY US	19960226	194	144	146.6	38.17722	-85.7297		0	2400	0	2400
GHCND:USW00093821	LOUISVILLE INTERNATIONAL AIRPORT KY US	19960227	222	100	146.6	38.17722	-85.7297		0	2400	0	2400
GHCND:USW00093821	LOUISVILLE INTERNATIONAL AIRPORT KY US	19960228	100	6	146.6	38.17722	-85.7297	5	0	2400	0	2400
GHCND:USW00093821	LOUISVILLE INTERNATIONAL AIRPORT KY US	19960229	11	-67	146.6	38.17722	-85.7297		0	2400	0	2400
GHCND:USW00093821	LOUISVILLE INTERNATIONAL AIRPORT KY US	19960301	61	-61	146.6	38.17722	-85.7297		0	2400	0	2400
GHCND:USW00093821	LOUISVILLE INTERNATIONAL AIRPORT KY US	19960302	78	-33	146.6	38.17722	-85.7297		0	2400	0	2400
GHCND:USW00093821	LOUISVILLE INTERNATIONAL AIRPORT KY US	19960303	-11	-89	146.6	38.17722	-85.7297		0	2400	0	2400
GHCND:USW00093821	LOUISVILLE INTERNATIONAL AIRPORT KY US	19960304	144	-50	146.6	38.17722	-85.7297		0	2400	0	2400
GHCND:USW00093821	LOUISVILLE INTERNATIONAL AIRPORT KY US	19960305	167	111	146.6	38.17722	-85.7297		0	2400	0	2400
GHCND:USW00093821	LOUISVILLE INTERNATIONAL AIRPORT KY US	19960306	128	0	146.6	38.17722	-85.7297		0	2400	0	2400
GHCND:USW00093821	LOUISVILLE INTERNATIONAL AIRPORT KY US	19960307	0	-72	146.6	38.17722	-85.7297		0	2400	0	2400
GHCND:USW00093821	LOUISVILLE INTERNATIONAL AIRPORT KY US	19960308	-72	-111	146.6	38.17722	-85.7297		0	2400	0	2400
GHCND:USW00093821	LOUISVILLE INTERNATIONAL AIRPORT KY US	19960309	-11	-106	146.6	38.17722	-85.7297		0	2400	0	2400
GHCND:USW00093821	LOUISVILLE INTERNATIONAL AIRPORT KY US	19960310	44	-72	146.6	38.17722	-85.7297		0	2400	0	2400
GHCND:USW00093821	LOUISVILLE INTERNATIONAL AIRPORT KY US	19960311	106	-44	146.6	38.17722	-85.7297		0	2400	0	2400
GHCND:USW00093821	LOUISVILLE INTERNATIONAL AIRPORT KY US	19960312	144	-28	146.6	38.17722	-85.7297		0	2400	0	2400
GHCND:USW00093821	LOUISVILLE INTERNATIONAL AIRPORT KY US	19960313	200	17	146.6	38.17722	-85.7297		0	2400	0	2400
GHCND:USW00093821	LOUISVILLE INTERNATIONAL AIRPORT KY US	19960314	228	111	146.6	38.17722	-85.7297		0	2400	0	2400
GHCND:USW00093821	LOUISVILLE INTERNATIONAL AIRPORT KY US	19960315	189	94	146.6	38.17722	-85.7297		0	2400	0	2400
GHCND:USW00093821	LOUISVILLE INTERNATIONAL AIRPORT KY US	19960316	111	33	146.6	38.17722	-85.7297		0	2400	0	2400
GHCND:USW00093821	LOUISVILLE INTERNATIONAL AIRPORT KY US	19960317	144	44	146.6	38.17722	-85.7297		0	2400	0	2400
GHCND:USW00093821	LOUISVILLE INTERNATIONAL AIRPORT KY US	19960318	139	28	146.6	38.17722	-85.7297		0	2400	0	2400
GHCND:USW00093821	LOUISVILLE INTERNATIONAL AIRPORT KY US	19960319	83	6	146.6	38.17722	-85.7297		0	2400	0	2400
GHCND:USW00093821	LOUISVILLE INTERNATIONAL AIRPORT KY US	19960320	11	-11	146.6	38.17722	-85.7297		0	2400	0	2400
GHCND:USW00093821	LOUISVILLE INTERNATIONAL AIRPORT KY US	19960321	11	-33	146.6	38.17722	-85.7297		0	2400	0	2400
GHCND:USW00093821	LOUISVILLE INTERNATIONAL AIRPORT KY US	19960322	72	-39	146.6	38.17722	-85.7297		0	2400	0	2400
GHCND:USW00093821	LOUISVILLE INTERNATIONAL AIRPORT KY US	19960323	122	-33	146.6	38.17722	-85.7297		0	2400	0	2400
GHCND:USW00093821	LOUISVILLE INTERNATIONAL AIRPORT KY US	19960324	228	89	146.6	38.17722	-85.7297		0	2400	0	2400
GHCND:USW00093821	LOUISVILLE INTERNATIONAL AIRPORT KY US	19960325	189	0	146.6	38.17722	-85.7297		0	2400	0	2400
GHCND:USW00093821	LOUISVILLE INTERNATIONAL AIRPORT KY US	19960326	50	-39	146.6	38.17722	-85.7297		0	2400	0	2400
GHCND:USW00093821	LOUISVILLE INTERNATIONAL AIRPORT KY US	19960327	106	-22	146.6	38.17722	-85.7297		0	2400	0	2400
GHCND:USW00093821	LOUISVILLE INTERNATIONAL AIRPORT KY US	19960328	78	33	146.6	38.17722	-85.7297		0	2400	0	2400
GHCND:USW00093821	LOUISVILLE INTERNATIONAL AIRPORT KY US	19960329	117	67	146.6	38.17722	-85.7297		0	2400	0	2400
GHCND:USW00093821	LOUISVILLE INTERNATIONAL AIRPORT KY US	19960330	167	89	146.6	38.17722	-85.7297		0	2400	0	2400
GHCND:USW00093821	LOUISVILLE INTERNATIONAL AIRPORT KY US	19960331	261	78	146.6	38.17722	-85.7297		0	2400	0	2400
GHCND:USW00093821	LOUISVILLE INTERNATIONAL AIRPORT KY US	19960401	106	28	146.6	38.17722	-85.7297		0	2400	0	2400
GHCND:USW00093821	LOUISVILLE INTERNATIONAL AIRPORT KY US	19960402	161	11	146.6	38.17722	-85.7297		0	2400	0	2400
GHCND:USW00093821	LOUISVILLE INTERNATIONAL AIRPORT KY US	19960403	250	72	146.6	38.17722	-85.7297		0	2400	0	2400
GHCND:USW00093821	LOUISVILLE INTERNATIONAL AIRPORT KY US	19960404	189	39	146.6	38.17722	-85.7297		0	2400	0	2400
GHCND:USW00093821	LOUISVILLE INTERNATIONAL AIRPORT KY US	19960405	50	11	146.6	38.17722	-85.7297		0	2400	0	2400
GHCND:USW00093821	LOUISVILLE INTERNATIONAL AIRPORT KY US	19960406	100	-6	146.6	38.17722	-85.7297		0	2400	0	2400
GHCND:USW00093821	LOUISVILLE INTERNATIONAL AIRPORT KY US	19960407	106	-22	146.6	38.17722	-85.7297		0	2400	0	2400
GHCND:USW00093821	LOUISVILLE INTERNATIONAL AIRPORT KY US	19960408	83	17	146.6	38.17722	-85.7297		0	2400	0	2400
GHCND:USW00093821	LOUISVILLE INTERNATIONAL AIRPORT KY US	19960409	78	-6	146.6	38.17722	-85.7297		0	2400	0	2400
GHCND:USW00093821	LOUISVILLE INTERNATIONAL AIRPORT KY US	19960410	161	-6	146.6	38.17722	-85.7297		0	2400	0	2400
GHCND:USW00093821	LOUISVILLE INTERNATIONAL AIRPORT KY US	19960411	239	39	146.6	38.17722	-85.7297		0	2400	0	2400
GHCND:USW00093821	LOUISVILLE INTERNATIONAL AIRPORT KY US	19960412	283	150	146.6	38.17722	-85.7297		0	2400	0	2400
GHCND:USW00093821	LOUISVILLE INTERNATIONAL AIRPORT KY US	19960413	211	78	146.6	38.17722	-85.7297		0	2400	0	2400
GHCND:USW00093821	LOUISVILLE INTERNATIONAL AIRPORT KY US	19960414	144	50	146.6	38.17722	-85.7297		0	2400	0	2400
GHCND:USW00093821	LOUISVILLE INTERNATIONAL AIRPORT KY US	19960415	172	39	146.6	38.17722	-85.7297		0	2400	0	2400
GHCND:USW00093821	LOUISVILLE INTERNATIONAL AIRPORT KY US	19960416	193	39	146.6	38.17722	-85.7297		0	2400	0	2400
GHCND:USW00093821	LOUISVILLE INTERNATIONAL AIRPORT KY US	19960417	211	11	146.6	38.17722	-85.7297		0	2400	0	2400
GHCND:USW00093821	LOUISVILLE INTERNATIONAL AIRPORT KY US	19960418	256	100	146.6	38.17722	-85.7297		0	2400	0	2400
GHCND:USW00093821	LOUISVILLE INTERNATIONAL AIRPORT KY US	19960419	244	167	146.6	38.17722	-85.7297		0	2400	0	2400
GHCND:USW00093821	LOUISVILLE INTERNATIONAL AIRPORT KY US	19960420	244	150	146.6	38.17722	-85.7297		0	2400	0	2400
GHCND:USW00093821	LOUISVILLE INTERNATIONAL AIRPORT KY US	19960421	244	117	146.6	38.17722	-85.7297		0	2400	0	2400
GHCND:USW00093821	LOUISVILLE INTERNATIONAL AIRPORT KY US	19960422	244	156	146.6	38.17722	-85.7297		0	2400	0	2400
GHCND:USW00093821	LOUISVILLE INTERNATIONAL AIRPORT KY US	19960423	167	61	146.6	38.17722	-85.7297		0	2400	0	2400
GHCND:USW00093821	LOUISVILLE INTERNATIONAL AIRPORT KY US	19960424	189	28	146.6	38.17722	-85.7297		0	2400	0	2400
GHCND:USW00093821	LOUISVILLE INTERNATIONAL AIRPORT KY US	19960425	256	133	146.6	38.17722	-85.7297		0	2400	0	2400
GHCND:USW00093821	LOUISVILLE INTERNATIONAL AIRPORT KY US	19960426	183	44	146.6	38.17722	-85.7297		0	2400	0	2400
GHCND:USW00093821	LOUISVILLE INTERNATIONAL AIRPORT KY US	19960427	178	22	146.6	38.17722	-85.7297		0	2400	0	2400
GHCND:USW00093821	LOUISVILLE INTERNATIONAL AIRPORT KY US	19960428	144	100	146.6	38.17722	-85.7297		0	2400	0	2400
GHCND:USW00093821	LOUISVILLE INTERNATIONAL AIRPORT KY US	19960429	239	111	146.6	38.17722	-85.7297		0	2400	0	2400
GHCND:USW00093821	LOUISVILLE INTERNATIONAL AIRPORT KY US	19960430	144	50	146.6	38.17722	-85.7297		0	2400	0	2400
GHCND:USW00093821	LOUISVILLE INTERNATIONAL AIRPORT KY US	19960501	206	83	146.6	38.17722	-85.7297		0	2400	0	2400
GHCND:USW00093821	LOUISVILLE INTERNATIONAL AIRPORT KY US	19960502	228	78	146.6	38.17722	-85.7297		0	2400	0	2400
GHCND:USW00093821	LOUISVILLE INTERNATIONAL AIRPORT KY US	19960503	267	139	146.6	38.17722	-85.7297		0	2400	0	2400
GHCND:USW00093821	LOUISVILLE INTERNATIONAL AIRPORT KY US	19960504	267	161	146.6	38.17722	-85.7297		0	2400	0	2400
GHCND:USW00093821	LOUISVILLE INTERNATIONAL AIRPORT KY US	19960505	272	167	146.6	38.17722	-85.7297		0	2400	0	2400
GHCND:USW00093821	LOUISVILLE INTERNATIONAL AIRPORT KY US	19960506	189	144	146.6	38.17722	-85.7297		0	2400	0	2400
GHCND:USW00093821	LOUISVILLE INTERNATIONAL AIRPORT KY US	19960507	228	150	146.6	38.17722	-85.7297		0	2400	0	2400
GHCND:USW00093821	LOUISVILLE INTERNATIONAL AIRPORT KY US	19960508	278	183	146.6	38.17722	-85.7297		0	2400	0	2400
GHCND:USW00093821	LOUISVILLE INTERNATIONAL AIRPORT KY US	19960509	300	167	146.6	38.17722	-85.7297		0	2400	0	2400
GHCND:USW00093821	LOUISVILLE INTERNATIONAL AIRPORT KY US	19960510	300	189	146.6	38.17722	-85.7297		0	2400	0	2400
GHCND:USW00093821	LOUISVILLE INTERNATIONAL AIRPORT KY US	19960511	194	100	146.6	38.17722	-85.7297		0	2400	0	2400
GHCND:USW00093821	LOUISVILLE INTERNATIONAL AIRPORT KY US	19960512	156	72	146.6	38.17722	-85.7297		0	2400	0	2400
GHCND:USW00093821	LOUISVILLE INTERNATIONAL AIRPORT KY US	19960513	133	61	146.6	38.17722	-85.7297		0	2400	0	2400
GHCND:USW00093821	LOUISVILLE INTERNATIONAL AIRPORT KY US	19960514	194	28	146.6	38.17722	-85.7297		0	2400	0	2400
GHCND:USW00093821	LOUISVILLE INTERNATIONAL AIRPORT KY US	19960515	244	117	146.6	38.17722	-85.7297		0	2400	0	2400
GHCND:USW00093821	LOUISVILLE INTERNATIONAL AIRPORT KY US	19960516	278	211	146.6	38.17722	-85.7297		0	2400	0	2400
GHCND:USW00093821	LOUISVILLE INTERNATIONAL AIRPORT KY US	19960517	311	206	146.6	38.17722	-85.7297		0	2400	0	2400
GHCND:USW00093821	LOUISVILLE INTERNATIONAL AIRPORT KY US	19960518	322	211	146.6	38.17722	-85.7297		0	2400	0	2400
GHCND:USW00093821	LOUISVILLE INTERNATIONAL AIRPORT KY US	19960519	322	217	146.6	38.17722	-85.7297		0	2400	0	2400
GHCND:USW00093821	LOUISVILLE INTERNATIONAL AIRPORT KY US	19960520	311	228	146.6	38.17722	-85.7297		0	2400	0	2400
GHCND:USW00093821	LOUISVILLE INTERNATIONAL AIRPORT KY US	19960521	267	183	146.6	38.17722	-85.7297		0	2400	0	2400
GHCND:USW00093821	LOUISVILLE INTERNATIONAL AIRPORT KY US	19960522	278	150	146.6	38.17722	-85.7297		0	2400	0	2400
GHCND:USW00093821	LOUISVILLE INTERNATIONAL AIRPORT KY US	19960523	300	144	146.6	38.17722	-85.7297		0	2400	0	2400
GHCND:USW00093821	LOUISVILLE INTERNATIONAL AIRPORT KY US	19960524	328	194	146.6	38.17722	-85.7297		0	2400	0	2400
GHCND:USW00093821	LOUISVILLE INTERNATIONAL AIRPORT KY US	19960525	272	167	146.6	38.17722	-85.7297		0	2400	0	2400
GHCND:USW00093821	LOUISVILLE INTERNATIONAL AIRPORT KY US	19960526	267	183	146.6	38.17722	-85.7297		0	2400	0	2400
GHCND:USW00093821	LOUISVILLE INTERNATIONAL AIRPORT KY US	19960527	244	178	146.6	38.17722	-85.7297		0	2400	0	2400
GHCND:USW00093821	LOUISVILLE INTERNATIONAL AIRPORT KY US	19960528	283	178	146.6	38.17722	-85.7297		0	2400	0	2400
GHCND:USW00093821	LOUISVILLE INTERNATIONAL AIRPORT KY US	19960529	194	150	146.6	38.17722	-85.7297		0	2400	0	2400
GHCND:USW00093821	LOUISVILLE INTERNATIONAL AIRPORT KY US	19960530	222	111	146.6	38.17722	-85.7297		0	2400	0	2400
GHCND:USW00093821	LOUISVILLE INTERNATIONAL AIRPORT KY US	19960531	256	106	146.6	38.17722	-85.7297		0	2400	0	2400
GHCND:USW00093821	LOUISVILLE INTERNATIONAL AIRPORT KY US	19960601	239	167	146.6	38.17722	-85.7297		0	2400	0	2400
GHCND:USW00093821	LOUISVILLE INTERNATIONAL AIRPORT KY US	19960602	222	161	146.6	38.17722	-85.7297		0	2400	0	2400
GHCND:USW00093821	LOUISVILLE INTERNATIONAL AIRPORT KY US	19960603	261	156	146.6	38.17722	-85.7297		0	2400	0	2400
GHCND:USW00093821	LOUISVILLE INTERNATIONAL AIRPORT KY US	19960604	217	128	146.6	38.17722	-85.7297		0	2400	0	2400
GHCND:USW00093821	LOUISVILLE INTERNATIONAL AIRPORT KY US	19960605	256	117	146.6	38.17722	-85.7297		0	2400	0	2400

GHCND:USW00093821	LOUISVILLE INTERNATIONAL AIRPORT KY US	19960606	289	183	146.6	38.17722	-85.7297	0	2400	0	2400
GHCND:USW00093821	LOUISVILLE INTERNATIONAL AIRPORT KY US	19960607	222	172	146.6	38.17722	-85.7297	0	2400	0	2400
GHCND:USW00093821	LOUISVILLE INTERNATIONAL AIRPORT KY US	19960608	206	167	146.6	38.17722	-85.7297	0	2400	0	2400
GHCND:USW00093821	LOUISVILLE INTERNATIONAL AIRPORT KY US	19960609	250	167	146.6	38.17722	-85.7297	0	2400	0	2400
GHCND:USW00093821	LOUISVILLE INTERNATIONAL AIRPORT KY US	19960610	233	161	146.6	38.17722	-85.7297	0	2400	0	2400
GHCND:USW00093821	LOUISVILLE INTERNATIONAL AIRPORT KY US	19960611	250	167	146.6	38.17722	-85.7297	0	2400	0	2400
GHCND:USW00093821	LOUISVILLE INTERNATIONAL AIRPORT KY US	19960612	272	178	146.6	38.17722	-85.7297	0	2400	0	2400
GHCND:USW00093821	LOUISVILLE INTERNATIONAL AIRPORT KY US	19960613	294	178	146.6	38.17722	-85.7297	0	2400	0	2400
GHCND:USW00093821	LOUISVILLE INTERNATIONAL AIRPORT KY US	19960614	311	194	146.6	38.17722	-85.7297	0	2400	0	2400
GHCND:USW00093821	LOUISVILLE INTERNATIONAL AIRPORT KY US	19960615	328	189	146.6	38.17722	-85.7297	0	2400	0	2400
GHCND:USW00093821	LOUISVILLE INTERNATIONAL AIRPORT KY US	19960616	322	206	146.6	38.17722	-85.7297	0	2400	0	2400
GHCND:USW00093821	LOUISVILLE INTERNATIONAL AIRPORT KY US	19960617	317	217	146.6	38.17722	-85.7297	0	2400	0	2400
GHCND:USW00093821	LOUISVILLE INTERNATIONAL AIRPORT KY US	19960618	294	233	146.6	38.17722	-85.7297	0	2400	0	2400
GHCND:USW00093821	LOUISVILLE INTERNATIONAL AIRPORT KY US	19960619	311	211	146.6	38.17722	-85.7297	0	2400	0	2400
GHCND:USW00093821	LOUISVILLE INTERNATIONAL AIRPORT KY US	19960620	306	206	146.6	38.17722	-85.7297	0	2400	0	2400
GHCND:USW00093821	LOUISVILLE INTERNATIONAL AIRPORT KY US	19960621	311	211	146.6	38.17722	-85.7297	0	2400	0	2400
GHCND:USW00093821	LOUISVILLE INTERNATIONAL AIRPORT KY US	19960622	333	233	146.6	38.17722	-85.7297	0	2400	0	2400
GHCND:USW00093821	LOUISVILLE INTERNATIONAL AIRPORT KY US	19960623	339	233	146.6	38.17722	-85.7297	0	2400	0	2400
GHCND:USW00093821	LOUISVILLE INTERNATIONAL AIRPORT KY US	19960624	333	244	146.6	38.17722	-85.7297	0	2400	0	2400
GHCND:USW00093821	LOUISVILLE INTERNATIONAL AIRPORT KY US	19960625	256	189	146.6	38.17722	-85.7297	0	2400	0	2400
GHCND:USW00093821	LOUISVILLE INTERNATIONAL AIRPORT KY US	19960626	272	178	146.6	38.17722	-85.7297	0	2400	0	2400
GHCND:USW00093821	LOUISVILLE INTERNATIONAL AIRPORT KY US	19960627	300	167	146.6	38.17722	-85.7297	0	2400	0	2400
GHCND:USW00093821	LOUISVILLE INTERNATIONAL AIRPORT KY US	19960628	322	189	146.6	38.17722	-85.7297	0	2400	0	2400
GHCND:USW00093821	LOUISVILLE INTERNATIONAL AIRPORT KY US	19960629	328	211	146.6	38.17722	-85.7297	0	2400	0	2400
GHCND:USW00093821	LOUISVILLE INTERNATIONAL AIRPORT KY US	19960630	344	233	146.6	38.17722	-85.7297	0	2400	0	2400
GHCND:USW00093821	LOUISVILLE INTERNATIONAL AIRPORT KY US	19960701	344	233	146.6	38.17722	-85.7297	0	2400	0	2400
GHCND:USW00093821	LOUISVILLE INTERNATIONAL AIRPORT KY US	19960702	328	217	146.6	38.17722	-85.7297	0	2400	0	2400
GHCND:USW00093821	LOUISVILLE INTERNATIONAL AIRPORT KY US	19960703	267	172	146.6	38.17722	-85.7297	0	2400	0	2400
GHCND:USW00093821	LOUISVILLE INTERNATIONAL AIRPORT KY US	19960704	267	150	146.6	38.17722	-85.7297	0	2400	0	2400
GHCND:USW00093821	LOUISVILLE INTERNATIONAL AIRPORT KY US	19960705	283	161	146.6	38.17722	-85.7297	0	2400	0	2400
GHCND:USW00093821	LOUISVILLE INTERNATIONAL AIRPORT KY US	19960706	311	161	146.6	38.17722	-85.7297	0	2400	0	2400
GHCND:USW00093821	LOUISVILLE INTERNATIONAL AIRPORT KY US	19960707	328	211	146.6	38.17722	-85.7297	0	2400	0	2400
GHCND:USW00093821	LOUISVILLE INTERNATIONAL AIRPORT KY US	19960708	294	211	146.6	38.17722	-85.7297	0	2400	0	2400
GHCND:USW00093821	LOUISVILLE INTERNATIONAL AIRPORT KY US	19960709	267	189	146.6	38.17722	-85.7297	0	2400	0	2400
GHCND:USW00093821	LOUISVILLE INTERNATIONAL AIRPORT KY US	19960710	261	161	146.6	38.17722	-85.7297	0	2400	0	2400
GHCND:USW00093821	LOUISVILLE INTERNATIONAL AIRPORT KY US	19960711	278	167	146.6	38.17722	-85.7297	0	2400	0	2400
GHCND:USW00093821	LOUISVILLE INTERNATIONAL AIRPORT KY US	19960712	306	194	146.6	38.17722	-85.7297	0	2400	0	2400
GHCND:USW00093821	LOUISVILLE INTERNATIONAL AIRPORT KY US	19960713	306	217	146.6	38.17722	-85.7297	0	2400	0	2400
GHCND:USW00093821	LOUISVILLE INTERNATIONAL AIRPORT KY US	19960714	300	194	146.6	38.17722	-85.7297	0	2400	0	2400
GHCND:USW00093821	LOUISVILLE INTERNATIONAL AIRPORT KY US	19960715	278	206	146.6	38.17722	-85.7297	0	2400	0	2400
GHCND:USW00093821	LOUISVILLE INTERNATIONAL AIRPORT KY US	19960716	306	194	146.6	38.17722	-85.7297	0	2400	0	2400
GHCND:USW00093821	LOUISVILLE INTERNATIONAL AIRPORT KY US	19960717	311	200	146.6	38.17722	-85.7297	0	2400	0	2400
GHCND:USW00093821	LOUISVILLE INTERNATIONAL AIRPORT KY US	19960718	322	244	146.6	38.17722	-85.7297	0	2400	0	2400
GHCND:USW00093821	LOUISVILLE INTERNATIONAL AIRPORT KY US	19960719	306	250	146.6	38.17722	-85.7297	0	2400	0	2400
GHCND:USW00093821	LOUISVILLE INTERNATIONAL AIRPORT KY US	19960720	272	222	146.6	38.17722	-85.7297	0	2400	0	2400
GHCND:USW00093821	LOUISVILLE INTERNATIONAL AIRPORT KY US	19960721	289	206	146.6	38.17722	-85.7297	0	2400	0	2400
GHCND:USW00093821	LOUISVILLE INTERNATIONAL AIRPORT KY US	19960722	250	200	146.6	38.17722	-85.7297	0	2400	0	2400
GHCND:USW00093821	LOUISVILLE INTERNATIONAL AIRPORT KY US	19960723	289	172	146.6	38.17722	-85.7297	0	2400	0	2400
GHCND:USW00093821	LOUISVILLE INTERNATIONAL AIRPORT KY US	19960724	306	194	146.6	38.17722	-85.7297	0	2400	0	2400
GHCND:USW00093821	LOUISVILLE INTERNATIONAL AIRPORT KY US	19960725	283	206	146.6	38.17722	-85.7297	0	2400	0	2400
GHCND:USW00093821	LOUISVILLE INTERNATIONAL AIRPORT KY US	19960726	272	172	146.6	38.17722	-85.7297	0	2400	0	2400
GHCND:USW00093821	LOUISVILLE INTERNATIONAL AIRPORT KY US	19960727	289	178	146.6	38.17722	-85.7297	0	2400	0	2400
GHCND:USW00093821	LOUISVILLE INTERNATIONAL AIRPORT KY US	19960728	278	200	146.6	38.17722	-85.7297	0	2400	0	2400
GHCND:USW00093821	LOUISVILLE INTERNATIONAL AIRPORT KY US	19960730	261	206	146.6	38.17722	-85.7297	0	2400	0	2400
GHCND:USW00093821	LOUISVILLE INTERNATIONAL AIRPORT KY US	19960731	278	189	146.6	38.17722	-85.7297	0	2400	0	2400
GHCND:USW00093821	LOUISVILLE INTERNATIONAL AIRPORT KY US	19960801	283	161	146.6	38.17722	-85.7297	0	2400	0	2400
GHCND:USW00093821	LOUISVILLE INTERNATIONAL AIRPORT KY US	19960802	278	189	146.6	38.17722	-85.7297	0	2400	0	2400
GHCND:USW00093821	LOUISVILLE INTERNATIONAL AIRPORT KY US	19960803	289	183	146.6	38.17722	-85.7297	0	2400	0	2400
GHCND:USW00093821	LOUISVILLE INTERNATIONAL AIRPORT KY US	19960804	311	194	146.6	38.17722	-85.7297	0	2400	0	2400
GHCND:USW00093821	LOUISVILLE INTERNATIONAL AIRPORT KY US	19960805	328	217	146.6	38.17722	-85.7297	0	2400	0	2400
GHCND:USW00093821	LOUISVILLE INTERNATIONAL AIRPORT KY US	19960806	333	233	146.6	38.17722	-85.7297	0	2400	0	2400
GHCND:USW00093821	LOUISVILLE INTERNATIONAL AIRPORT KY US	19960807	339	233	146.6	38.17722	-85.7297	0	2400	0	2400
GHCND:USW00093821	LOUISVILLE INTERNATIONAL AIRPORT KY US	19960808	333	217	146.6	38.17722	-85.7297	0	2400	0	2400
GHCND:USW00093821	LOUISVILLE INTERNATIONAL AIRPORT KY US	19960809	278	178	146.6	38.17722	-85.7297	0	2400	0	2400
GHCND:USW00093821	LOUISVILLE INTERNATIONAL AIRPORT KY US	19960810	283	172	146.6	38.17722	-85.7297	0	2400	0	2400
GHCND:USW00093821	LOUISVILLE INTERNATIONAL AIRPORT KY US	19960811	256	200	146.6	38.17722	-85.7297	0	2400	0	2400
GHCND:USW00093821	LOUISVILLE INTERNATIONAL AIRPORT KY US	19960812	272	194	146.6	38.17722	-85.7297	0	2400	0	2400
GHCND:USW00093821	LOUISVILLE INTERNATIONAL AIRPORT KY US	19960813	294	189	146.6	38.17722	-85.7297	0	2400	0	2400
GHCND:USW00093821	LOUISVILLE INTERNATIONAL AIRPORT KY US	19960814	311	189	146.6	38.17722	-85.7297	0	2400	0	2400
GHCND:USW00093821	LOUISVILLE INTERNATIONAL AIRPORT KY US	19960815	283	200	146.6	38.17722	-85.7297	0	2400	0	2400
GHCND:USW00093821	LOUISVILLE INTERNATIONAL AIRPORT KY US	19960816	311	211	146.6	38.17722	-85.7297	0	2400	0	2400
GHCND:USW00093821	LOUISVILLE INTERNATIONAL AIRPORT KY US	19960817	289	200	146.6	38.17722	-85.7297	0	2400	0	2400
GHCND:USW00093821	LOUISVILLE INTERNATIONAL AIRPORT KY US	19960818	328	217	146.6	38.17722	-85.7297	0	2400	0	2400
GHCND:USW00093821	LOUISVILLE INTERNATIONAL AIRPORT KY US	19960820	333	227	146.6	38.17722	-85.7297	0	2400	0	2400
GHCND:USW00093821	LOUISVILLE INTERNATIONAL AIRPORT KY US	19960821	322	228	146.6	38.17722	-85.7297	0	2400	0	2400
GHCND:USW00093821	LOUISVILLE INTERNATIONAL AIRPORT KY US	19960822	322	211	146.6	38.17722	-85.7297	0	2400	0	2400
GHCND:USW00093821	LOUISVILLE INTERNATIONAL AIRPORT KY US	19960823	339	222	146.6	38.17722	-85.7297	0	2400	0	2400
GHCND:USW00093821	LOUISVILLE INTERNATIONAL AIRPORT KY US	19960824	267	194	146.6	38.17722	-85.7297	0	2400	0	2400
GHCND:USW00093821	LOUISVILLE INTERNATIONAL AIRPORT KY US	19960825	289	161	146.6	38.17722	-85.7297	0	2400	0	2400
GHCND:USW00093821	LOUISVILLE INTERNATIONAL AIRPORT KY US	19960826	294	161	146.6	38.17722	-85.7297	0	2400	0	2400
GHCND:USW00093821	LOUISVILLE INTERNATIONAL AIRPORT KY US	19960827	278	200	146.6	38.17722	-85.7297	0	2400	0	2400
GHCND:USW00093821	LOUISVILLE INTERNATIONAL AIRPORT KY US	19960828	306	178	146.6	38.17722	-85.7297	0	2400	0	2400
GHCND:USW00093821	LOUISVILLE INTERNATIONAL AIRPORT KY US	19960829	306	200	146.6	38.17722	-85.7297	0	2400	0	2400
GHCND:USW00093821	LOUISVILLE INTERNATIONAL AIRPORT KY US	19960830	306	200	146.6	38.17722	-85.7297	0	2400	0	2400
GHCND:USW00093821	LOUISVILLE INTERNATIONAL AIRPORT KY US	19960903	267	206	146.6	38.17722	-85.7297	0	2400	0	2400
GHCND:USW00093821	LOUISVILLE INTERNATIONAL AIRPORT KY US	19960904	278	211	146.6	38.17722	-85.7297	0	2400	0	2400
GHCND:USW00093821	LOUISVILLE INTERNATIONAL AIRPORT KY US	19960905	317	206	146.6	38.17722	-85.7297	0	2400	0	2400
GHCND:USW00093821	LOUISVILLE INTERNATIONAL AIRPORT KY US	19960906	322	200	146.6	38.17722	-85.7297	0	2400	0	2400
GHCND:USW00093821	LOUISVILLE INTERNATIONAL AIRPORT KY US	19960907	289	206	146.6	38.17722	-85.7297	0	2400	0	2400
GHCND:USW00093821	LOUISVILLE INTERNATIONAL AIRPORT KY US	19960908	311	189	146.6	38.17722	-85.7297	0	2400	0	2400
GHCND:USW00093821	LOUISVILLE INTERNATIONAL AIRPORT KY US	19960909	294	200	146.6	38.17722	-85.7297	0	2400	0	2400
GHCND:USW00093821	LOUISVILLE INTERNATIONAL AIRPORT KY US	19960910	294	194	146.6	38.17722	-85.7297	0	2400	0	2400
GHCND:USW00093821	LOUISVILLE INTERNATIONAL AIRPORT KY US	19960911	300	178	146.6	38.17722	-85.7297	0	2400	0	2400
GHCND:USW00093821	LOUISVILLE INTERNATIONAL AIRPORT KY US	19960912	244	139	146.6	38.17722	-85.7297	0	2400	0	2400
GHCND:USW00093821	LOUISVILLE INTERNATIONAL AIRPORT KY US	19960913	200	122	146.6	38.17722	-85.7297	0	2400	0	2400
GHCND:USW00093821	LOUISVILLE INTERNATIONAL AIRPORT KY US	19960914	222	94	146.6	38.17722	-85.7297	0	2400	0	2400
GHCND:USW00093821	LOUISVILLE INTERNATIONAL AIRPORT KY US	19960915	228	83	146.6	38.17722	-85.7297	0	2400	0	2400
GHCND:USW00093821	LOUISVILLE INTERNATIONAL AIRPORT KY US	19960916	261	150	146.6	38.17722	-85.7297	0	2400	0	2400
GHCND:USW00093821	LOUISVILLE INTERNATIONAL AIRPORT KY US	19960917	228	144	146.6	38.17722	-85.7297	0	2400	0	2400
GHCND:USW00093821	LOUISVILLE INTERNATIONAL AIRPORT KY US	19960918	233	117	146.6	38.17722	-85.7297	0	2400	0	2400
GHCND:USW00093821	LOUISVILLE INTERNATIONAL AIRPORT KY US	19960919	244	117	146.6	38.17722	-85.7297	0	2400	0	2400
GHCND:USW00093821	LOUISVILLE INTERNATIONAL AIRPORT KY US	19960920	256	117	146.6	38.17722	-85.7297	0	2400	0	2400
GHCND:USW00093821	LOUISVILLE INTERNATIONAL AIRPORT KY US	19960921	194	139	146.6	38.17722	-85.7297	0	2400	0	2400
GHCND:USW00093821	LOUISVILLE INTERNATIONAL AIRPORT KY US	19960922	256	122	146.6	38.17722	-85.7297	0	2400	0	2400
GHCND:USW00093821	LOUISVILLE INTERNATIONAL AIRPORT KY US	19960923	261	128	146.6	38.17722	-85.7297	0	2400	0	2400
GHCND:USW00093821	LOUISVILLE INTERNATIONAL AIRPORT KY US	19960924	217	144	146.6	38.17722	-85.7297	0	2400	0	2400
GHCND:USW00093821	LOUISVILLE INTERNATIONAL AIRPORT KY US	19960925	228	111	146.6	38.17722	-85.7297	0	2400	0	2400
GHCND:USW00093821	LOUISVILLE INTERNATIONAL AIRPORT KY US	19960926	272	144	146.6	38.17722	-85.7297	0	2400	0	2400
GHCND:USW00093821	LOUISVILLE INTERNATIONAL AIRPORT KY US	19960927	244	150	146.6	38.17722	-85.7297	0	2400	0	2400
GHCND:USW00093821	LOUISVILLE INTERNATIONAL AIRPORT KY US	19960928	200	100	146.6	38.17722	-85.7297	0	2400	0	2400
GHCND:USW00093821	LOUISVILLE INTERNATIONAL AIRPORT KY US	19960929	222	83	146.6	38.17722	-85.7297	0	2400	0	2400
GHCND:USW00093821	LOUISVILLE INTERNATIONAL AIRPORT KY US	19960930	250	94	146.6	38.17722	-85.7297	0	2400	0	2400
GHCND:USW00093821	LOUISVILLE INTERNATIONAL AIRPORT KY US	19961001	244	133	146.6	38.17722	-85.7297	0	2400	0	2400
GHCND:USW00093821	LOUISVILLE INTERNATIONAL AIRPORT KY US	19961002	261	161	146.6	38.17722	-85.7297	0	2400	0	2400
GHCND:USW00093821	LOUISVILLE INTERNATIONAL AIRPORT KY US	19961003	167	89	146.6	38.17722	-85.7297	0	2400	0	2400
GHCND:USW00093821	LOUISVILLE INTERNATIONAL AIRPORT KY US	19961004	183	67	146.6	38.17722	-85.7297	0	2400	0	2400
GHCND:USW00093821	LOUISVILLE INTERNATIONAL AIRPORT KY US	19961005	222	67	146.6	38.17722	-85.7297	0	2400	0	2400
GHCND:USW00093821	LOUISVILLE INTERNATIONAL AIRPORT KY US	19961006	233	100	146.6	38.17722	-85.7297	0	2400	0	2400
GHCND:USW00093821	LOUISVILLE INTERNATIONAL AIRPORT KY US	19961007	250	89	146.6	38.17722	-85.7297	0	2400	0	2400
GHCND:USW00093821	LOUISVILLE INTERNATIONAL AIRPORT KY US	19961008	206	111	146.6	38.17722	-85.7297	0	2400	0	2400
GHCND:USW00093821	LOUISVILLE INTERNATIONAL AIRPORT KY US	19961009	161	94	146.6	38.17722	-85.7297	0	2400	0	2400
GHCND:USW00093821	LOUISVILLE INTERNATIONAL AIRPORT KY US	19961010	172	94	146.6	38.17722	-85.7297	0	2400	0	2400
GHCND:USW00093821	LOUISVILLE INTERNATIONAL AIRPORT KY US	19961011	167	56	146.6	38.17722	-85.7297	0	2400	0	2400
GHCND:USW00093821	LOUISVILLE INTERNATIONAL AIRPORT KY US	19961012	228	56	146.6	38.17722	-85.7297	0	2400	0	2400
GHCND:USW00093821	LOUISVILLE INTERNATIONAL AIRPORT KY US	19961013	244	100	146.6	38.17722	-85.7297	0	2400	0	2400
GHCND:USW00093821	LOUISVILLE INTERNATIONAL AIRPORT KY US	19961014	267	128	146.6	38.17722	-85.7297	0	2400	0	2400
GHCND:USW00093821	LOUISVILLE INTERNATIONAL AIRPORT KY US	19961015	261	128	146.6	38.17722	-85.7297	0	2400	0	2400
GHCND:USW00093821	LOUISVILLE INTERNATIONAL AIRPORT KY US	19961016	244	128	146.6	38.17722	-85.7297	0	2400	0	2400
GHCND:USW00093821	LOUISVILLE INTERNATIONAL AIRPORT KY US	19961017	272	122	146.6	38.17722	-85.7297	0	2400	0	2400
GHCND:USW00093821	LOUISVILLE INTERNATIONAL AIRPORT KY US	19961018	167	61	146.6	38.17722	-85.7297	0	2400	0	2400
GHCND:USW00093821	LOUISVILLE INTERNATIONAL AIRPORT KY US	19961019	144	22	146.6	38.17722	-85.7297	0	2400	0	2400
GHCND:USW00093821	LOUISVILLE INTERNATIONAL AIRPORT KY US	19961020	183	17	146.6	38.17722	-85.7297	0	2400	0	2400
GHCND:USW00093821	LOUISVILLE INTERNATIONAL AIRPORT KY US	19961021	172	72	146.6	38.17722	-85.7297	0	2400	0	2400
GHCND:USW00093821	LOUISVILLE INTERNATIONAL AIRPORT KY US	19961022	250	122	146.6	38.17722	-85.7297	0	2400	0	2400
GHCND:USW00093821	LOUISVILLE INTERNATIONAL AIRPORT KY US	19961023	139	67	146.6	38.17722	-85.7297	0	2400	0	2400
GHCND:USW00093821	LOUISVILLE INTERNATIONAL AIRPORT KY US	19961024	178	78	146.6	38.17722	-85.7297	0	2400	0	2400
GHCND:USW00093821	LOUISVILLE INTERNATIONAL AIRPORT KY US	19961025	156	83	146.6	38.17722	-85.7297	0	2400	0	2400
GHCND:USW00093821	LOUISVILLE INTERNATIONAL AIRPORT KY US	19961026	183	117	146.6	38.17722	-85.7297	0	2400	0	2400
GHCND:USW00093821	LOUISVILLE INTERNATIONAL AIRPORT KY US	19961027	233	167	146.6	38.17722	-85.7297	0	2400	0	2400
GHCND:USW00093821	LOUISVILLE INTERNATIONAL AIRPORT KY US	19961028	117	122	146.6	38.17722	-85.7297	0	2400	0	2400
GHCND:USW00093821	LOUISVILLE INTERNATIONAL AIRPORT KY US	19961029	233	111	146.6	38.17722	-85.7297	0	2400	0	2400
GHCND:USW00093821	LOUISVILLE INTERNATIONAL AIRPORT KY US	19961030	233	100	146.6	38.17722	-85.7297	0	2400	0	2400
GHCND:USW00093821	LOUISVILLE INTERNATIONAL AIRPORT KY US	19961031	111	28	146.6	38.17722	-85.7297	0	2400	0	2400
GHCND:USW00093821	LOUISVILLE INTERNATIONAL AIRPORT KY US	19961101	106	22	146.6	38.17722	-85.7297	0	2400	0	2400
GHCND:USW00093821	LOUISVILLE INTERNATIONAL AIRPORT KY US	19961102	61	-22	146.6	38.17722	-85.7297	0	2400	0	2400
GHCND:USW00093821	LOUISVILLE INTERNATIONAL AIRPORT KY US	19961103	83	-39	146.6	38.17722	-85.7297	0	2400	0	2400
GHCND:USW00093821	LOUISVILLE INTERNATIONAL AIRPORT KY US	19961104	150	-6	146.6	38.17722	-85.7297	0	2400	0	2400
GHCND:USW00093821	LOUISVILLE INTERNATIONAL AIRPORT KY US	19961105	194	100	146.6	38.17722	-85.7297	0	2400	0	2400
GHCND:USW00093821	LOUISVILLE INTERNATIONAL AIRPORT KY US	19961106	206	106	146.6	38.17722	-85.7297	0	2400	0	2400
GHCND:USW00093821	LOUISVILLE INTERNATIONAL AIRPORT KY US	19961107	239	67	146.6	38.17722	-85.7297	0	2400	0	2400
GHCND:USW00093821	LOUISVILLE INTERNATIONAL AIRPORT KY US	19961108	133	39	146.6	38.17722	-85.7297	0	2400	0	2400
GHCND:USW00093821	LOUISVILLE INTERNATIONAL AIRPORT KY US	19961109	61	11	146.6	38.17722	-85.7297	0	2400	0	2400
GHCND:USW00093821	LOUISVILLE INTERNATIONAL AIRPORT KY US	19961110	39	-11	146.6	38.17722	-85.7297	0	2400	0	2400
GHCND:USW00093821	LOUISVILLE INTERNATIONAL AIRPORT KY US	19961111	22	-22	146.6	38.17722	-85.7297	0	2400	0	2400
GHCND:USW00093821	LOUISVILLE INTERNATIONAL AIRPORT KY US	19961112	50	-28	146.6	38.17722	-85.7297	0	2400	0	2400
GHCND:USW00093821	LOUISVILLE INTERNATIONAL AIRPORT KY US	19961113	33	0	146.6	38.17722	-85.7297	0	2400	0	2400
GHCND:USW00093821	LOUISVILLE INTERNATIONAL AIRPORT KY US	19961114	44	-11	146.6	38.17722	-85.7297	0	2400	0	2400
GHCND:USW00093821	LOUISVILLE INTERNATIONAL AIRPORT KY US	19961115	89	-28	146.6	38.17722	-85.7297	0	2400	0	2400
GHCND:USW00093821	LOUISVILLE INTERNATIONAL AIRPORT KY US	19961116	150	22	146.6	38.17722	-85.7297	0	2400	0	2400
GHCND:USW00093821	LOUISVILLE INTERNATIONAL AIRPORT KY US	19961117	150	94	146.6	38.17722	-85.7297	0	2400	0	2400
GHCND:USW00093821	LOUISVILLE INTERNATIONAL AIRPORT KY US	19961118	111	22	146.6	38.17722	-85.7297	0	2400	0	2400
GHCND:USW00093821	LOUISVILLE INTERNATIONAL AIRPORT KY US	19961119	78	11	146.6	38.17722	-85.7297	0	2400	0	2400
GHCND:USW00093821	LOUISVILLE INTERNATIONAL AIRPORT KY US	19961120	78	22	146.6	38.17722	-85.7297	0	2400	0	2400
GHCND:USW00093821	LOUISVILLE INTERNATIONAL AIRPORT KY US	19961121	56	6	146.6	38.17722	-85.7297	0	2400	0	2400
GHCND:USW00093821	LOUISVILLE INTERNATIONAL AIRPORT KY US	19961122	33	-6	146.6	38.17722	-85.7297	0	2400	0	2400
GHCND:USW00093821	LOUISVILLE INTERNATIONAL AIRPORT KY US	19961123	117	-22	146.6	38.17722	-85.7297	0	2400	0	2400
GHCND:USW00093821	LOUISVILLE INTERNATIONAL AIRPORT KY US	19961124	133	72	146.6	38.17722	-85.7297	0	2400	0	2400
GHCND:USW00093821	LOUISVILLE INTERNATIONAL AIRPORT KY US	19961125	106	39	146.6	38.17722	-85.7297	0	2400	0	2400
GHCND:USW00093821	LOUISVILLE INTERNATIONAL AIRPORT KY US	19961126	39	-22	146.6	38.17722	-85.7297	0	2400	0	2400
GHCND:USW00093821	LOUISVILLE INTERNATIONAL AIRPORT KY US	19961127	28	-50	146.6	38.17722	-85.7297	0	2400	0	2400

GHCND:USW00093821	LOUISVILLE INTERNATIONAL AIRPORT KY US	19961128	72	-38	146.6	38.17722	-85.7297	0	2400	0	2400
GHCND:USW00093821	LOUISVILLE INTERNATIONAL AIRPORT KY US	19961129	100	-22	146.6	38.17722	-85.7297	0	2400	0	2400
GHCND:USW00093821	LOUISVILLE INTERNATIONAL AIRPORT KY US	19961130	139	67	146.6	38.17722	-85.7297	0	2400	0	2400
GHCND:USW00093821	LOUISVILLE INTERNATIONAL AIRPORT KY US	19961201	172	0	146.6	38.17722	-85.7297	0	2400	0	2400
GHCND:USW00093821	LOUISVILLE INTERNATIONAL AIRPORT KY US	19961202	100	-17	146.6	38.17722	-85.7297	0	2400	0	2400
GHCND:USW00093821	LOUISVILLE INTERNATIONAL AIRPORT KY US	19961203	83	17	146.6	38.17722	-85.7297	0	2400	0	2400
GHCND:USW00093821	LOUISVILLE INTERNATIONAL AIRPORT KY US	19961204	56	-33	146.6	38.17722	-85.7297	0	2400	0	2400
GHCND:USW00093821	LOUISVILLE INTERNATIONAL AIRPORT KY US	19961205	56	0	146.6	38.17722	-85.7297	0	2400	0	2400
GHCND:USW00093821	LOUISVILLE INTERNATIONAL AIRPORT KY US	19961206	139	-6	146.6	38.17722	-85.7297	0	2400	0	2400
GHCND:USW00093821	LOUISVILLE INTERNATIONAL AIRPORT KY US	19961207	117	33	146.6	38.17722	-85.7297	0	2400	0	2400
GHCND:USW00093821	LOUISVILLE INTERNATIONAL AIRPORT KY US	19961208	50	-6	146.6	38.17722	-85.7297	0	2400	0	2400
GHCND:USW00093821	LOUISVILLE INTERNATIONAL AIRPORT KY US	19961209	28	-39	146.6	38.17722	-85.7297	0	2400	0	2400
GHCND:USW00093821	LOUISVILLE INTERNATIONAL AIRPORT KY US	19961210	167	-6	146.6	38.17722	-85.7297	0	2400	0	2400
GHCND:USW00093821	LOUISVILLE INTERNATIONAL AIRPORT KY US	19961211	206	144	146.6	38.17722	-85.7297	0	2400	0	2400
GHCND:USW00093821	LOUISVILLE INTERNATIONAL AIRPORT KY US	19961212	150	61	146.6	38.17722	-85.7297	0	2400	0	2400
GHCND:USW00093821	LOUISVILLE INTERNATIONAL AIRPORT KY US	19961213	83	22	146.6	38.17722	-85.7297	0	2400	0	2400
GHCND:USW00093821	LOUISVILLE INTERNATIONAL AIRPORT KY US	19961214	111	-6	146.6	38.17722	-85.7297	0	2400	0	2400
GHCND:USW00093821	LOUISVILLE INTERNATIONAL AIRPORT KY US	19961215	167	17	146.6	38.17722	-85.7297	0	2400	0	2400
GHCND:USW00093821	LOUISVILLE INTERNATIONAL AIRPORT KY US	19961216	72	28	146.6	38.17722	-85.7297	0	2400	0	2400
GHCND:USW00093821	LOUISVILLE INTERNATIONAL AIRPORT KY US	19961217	56	-6	146.6	38.17722	-85.7297	0	2400	0	2400
GHCND:USW00093821	LOUISVILLE INTERNATIONAL AIRPORT KY US	19961218	-6	-78	146.6	38.17722	-85.7297	0	2400	0	2400
GHCND:USW00093821	LOUISVILLE INTERNATIONAL AIRPORT KY US	19961219	-56	-100	146.6	38.17722	-85.7297	0	2400	0	2400
GHCND:USW00093821	LOUISVILLE INTERNATIONAL AIRPORT KY US	19961220	-56	-117	146.6	38.17722	-85.7297	0	2400	0	2400
GHCND:USW00093821	LOUISVILLE INTERNATIONAL AIRPORT KY US	19961221	50	-89	146.6	38.17722	-85.7297	0	2400	0	2400
GHCND:USW00093821	LOUISVILLE INTERNATIONAL AIRPORT KY US	19961222	100	33	146.6	38.17722	-85.7297	0	2400	0	2400
GHCND:USW00093821	LOUISVILLE INTERNATIONAL AIRPORT KY US	19961223	167	89	146.6	38.17722	-85.7297	0	2400	0	2400
GHCND:USW00093821	LOUISVILLE INTERNATIONAL AIRPORT KY US	19961224	133	-61	146.6	38.17722	-85.7297	0	2400	0	2400
GHCND:USW00093821	LOUISVILLE INTERNATIONAL AIRPORT KY US	19961225	-6	-56	146.6	38.17722	-85.7297	0	2400	0	2400
GHCND:USW00093821	LOUISVILLE INTERNATIONAL AIRPORT KY US	19961226	78	-33	146.6	38.17722	-85.7297	0	2400	0	2400
GHCND:USW00093821	LOUISVILLE INTERNATIONAL AIRPORT KY US	19961227	133	33	146.6	38.17722	-85.7297	0	2400	0	2400
GHCND:USW00093821	LOUISVILLE INTERNATIONAL AIRPORT KY US	19961228	200	133	146.6	38.17722	-85.7297	0	2400	0	2400
GHCND:USW00093821	LOUISVILLE INTERNATIONAL AIRPORT KY US	19961229	183	39	146.6	38.17722	-85.7297	0	2400	0	2400
GHCND:USW00093821	LOUISVILLE INTERNATIONAL AIRPORT KY US	19961230	89	22	146.6	38.17722	-85.7297	0	2400	0	2400
GHCND:USW00093821	LOUISVILLE INTERNATIONAL AIRPORT KY US	19961231	122	83	146.6	38.17722	-85.7297	0	2400	0	2400
GHCND:USW00093821	LOUISVILLE INTERNATIONAL AIRPORT KY US	19970101	122	72	146.6	38.17722	-85.7297	0	2400	0	2400
GHCND:USW00093821	LOUISVILLE INTERNATIONAL AIRPORT KY US	19970102	172	111	146.6	38.17722	-85.7297	0	2400	0	2400
GHCND:USW00093821	LOUISVILLE INTERNATIONAL AIRPORT KY US	19970103	211	144	146.6	38.17722	-85.7297	0	2400	0	2400
GHCND:USW00093821	LOUISVILLE INTERNATIONAL AIRPORT KY US	19970104	200	133	146.6	38.17722	-85.7297	0	2400	0	2400
GHCND:USW00093821	LOUISVILLE INTERNATIONAL AIRPORT KY US	19970105	144	28	146.6	38.17722	-85.7297	0	2400	0	2400
GHCND:USW00093821	LOUISVILLE INTERNATIONAL AIRPORT KY US	19970106	33	-50	146.6	38.17722	-85.7297	0	2400	0	2400
GHCND:USW00093821	LOUISVILLE INTERNATIONAL AIRPORT KY US	19970107	17	-61	146.6	38.17722	-85.7297	0	2400	0	2400
GHCND:USW00093821	LOUISVILLE INTERNATIONAL AIRPORT KY US	19970108	-6	-56	146.6	38.17722	-85.7297	0	2400	0	2400
GHCND:USW00093821	LOUISVILLE INTERNATIONAL AIRPORT KY US	19970109	17	-28	146.6	38.17722	-85.7297	0	2400	0	2400
GHCND:USW00093821	LOUISVILLE INTERNATIONAL AIRPORT KY US	19970110	-11	-161	146.6	38.17722	-85.7297	0	2400	0	2400
GHCND:USW00093821	LOUISVILLE INTERNATIONAL AIRPORT KY US	19970111	-117	-172	146.6	38.17722	-85.7297	0	2400	0	2400
GHCND:USW00093821	LOUISVILLE INTERNATIONAL AIRPORT KY US	19970112	-78	-167	146.6	38.17722	-85.7297	0	2400	0	2400
GHCND:USW00093821	LOUISVILLE INTERNATIONAL AIRPORT KY US	19970113	-89	-161	146.6	38.17722	-85.7297	0	2400	0	2400
GHCND:USW00093821	LOUISVILLE INTERNATIONAL AIRPORT KY US	19970114	-28	-144	146.6	38.17722	-85.7297	0	2400	0	2400
GHCND:USW00093821	LOUISVILLE INTERNATIONAL AIRPORT KY US	19970115	89	-72	146.6	38.17722	-85.7297	0	2400	0	2400
GHCND:USW00093821	LOUISVILLE INTERNATIONAL AIRPORT KY US	19970116	17	-139	146.6	38.17722	-85.7297	0	2400	0	2400
GHCND:USW00093821	LOUISVILLE INTERNATIONAL AIRPORT KY US	19970117	-67	-150	146.6	38.17722	-85.7297	0	2400	0	2400
GHCND:USW00093821	LOUISVILLE INTERNATIONAL AIRPORT KY US	19970118	-61	-139	146.6	38.17722	-85.7297	0	2400	0	2400
GHCND:USW00093821	LOUISVILLE INTERNATIONAL AIRPORT KY US	19970119	-6	-78	146.6	38.17722	-85.7297	0	2400	0	2400
GHCND:USW00093821	LOUISVILLE INTERNATIONAL AIRPORT KY US	19970120	111	-28	146.6	38.17722	-85.7297	0	2400	0	2400
GHCND:USW00093821	LOUISVILLE INTERNATIONAL AIRPORT KY US	19970121	156	-17	146.6	38.17722	-85.7297	0	2400	0	2400
GHCND:USW00093821	LOUISVILLE INTERNATIONAL AIRPORT KY US	19970122	149	61	146.6	38.17722	-85.7297	0	2400	0	2400
GHCND:USW00093821	LOUISVILLE INTERNATIONAL AIRPORT KY US	19970123	72	-17	146.6	38.17722	-85.7297	0	2400	0	2400
GHCND:USW00093821	LOUISVILLE INTERNATIONAL AIRPORT KY US	19970124	89	0	146.6	38.17722	-85.7297	0	2400	0	2400
GHCND:USW00093821	LOUISVILLE INTERNATIONAL AIRPORT KY US	19970125	33	-78	146.6	38.17722	-85.7297	0	2400	0	2400
GHCND:USW00093821	LOUISVILLE INTERNATIONAL AIRPORT KY US	19970126	17	-78	146.6	38.17722	-85.7297	0	2400	0	2400
GHCND:USW00093821	LOUISVILLE INTERNATIONAL AIRPORT KY US	19970127	106	11	146.6	38.17722	-85.7297	0	2400	0	2400
GHCND:USW00093821	LOUISVILLE INTERNATIONAL AIRPORT KY US	19970128	22	-83	146.6	38.17722	-85.7297	0	2400	0	2400
GHCND:USW00093821	LOUISVILLE INTERNATIONAL AIRPORT KY US	19970129	22	-94	146.6	38.17722	-85.7297	0	2400	0	2400
GHCND:USW00093821	LOUISVILLE INTERNATIONAL AIRPORT KY US	19970130	67	-61	146.6	38.17722	-85.7297	0	2400	0	2400
GHCND:USW00093821	LOUISVILLE INTERNATIONAL AIRPORT KY US	19970131	150	17	146.6	38.17722	-85.7297	0	2400	0	2400
GHCND:USW00093821	LOUISVILLE INTERNATIONAL AIRPORT KY US	19970201	100	11	146.6	38.17722	-85.7297	0	2400	0	2400
GHCND:USW00093821	LOUISVILLE INTERNATIONAL AIRPORT KY US	19970202	167	39	146.6	38.17722	-85.7297	0	2400	0	2400
GHCND:USW00093821	LOUISVILLE INTERNATIONAL AIRPORT KY US	19970203	78	22	146.6	38.17722	-85.7297	0	2400	0	2400
GHCND:USW00093821	LOUISVILLE INTERNATIONAL AIRPORT KY US	19970204	156	33	146.6	38.17722	-85.7297	0	2400	0	2400
GHCND:USW00093821	LOUISVILLE INTERNATIONAL AIRPORT KY US	19970205	39	6	146.6	38.17722	-85.7297	0	2400	0	2400
GHCND:USW00093821	LOUISVILLE INTERNATIONAL AIRPORT KY US	19970206	39	6	146.6	38.17722	-85.7297	0	2400	0	2400
GHCND:USW00093821	LOUISVILLE INTERNATIONAL AIRPORT KY US	19970207	72	6	146.6	38.17722	-85.7297	0	2400	0	2400
GHCND:USW00093821	LOUISVILLE INTERNATIONAL AIRPORT KY US	19970208	11	-6	146.6	38.17722	-85.7297	0	2400	0	2400
GHCND:USW00093821	LOUISVILLE INTERNATIONAL AIRPORT KY US	19970209	6	-17	146.6	38.17722	-85.7297	0	2400	0	2400
GHCND:USW00093821	LOUISVILLE INTERNATIONAL AIRPORT KY US	19970210	22	-6	146.6	38.17722	-85.7297	0	2400	0	2400
GHCND:USW00093821	LOUISVILLE INTERNATIONAL AIRPORT KY US	19970211	39	-6	146.6	38.17722	-85.7297	0	2400	0	2400
GHCND:USW00093821	LOUISVILLE INTERNATIONAL AIRPORT KY US	19970212	33	-22	146.6	38.17722	-85.7297	0	2400	0	2400
GHCND:USW00093821	LOUISVILLE INTERNATIONAL AIRPORT KY US	19970213	17	-28	146.6	38.17722	-85.7297	0	2400	0	2400
GHCND:USW00093821	LOUISVILLE INTERNATIONAL AIRPORT KY US	19970214	22	-11	146.6	38.17722	-85.7297	0	2400	0	2400
GHCND:USW00093821	LOUISVILLE INTERNATIONAL AIRPORT KY US	19970215	50	-22	146.6	38.17722	-85.7297	0	2400	0	2400
GHCND:USW00093821	LOUISVILLE INTERNATIONAL AIRPORT KY US	19970216	89	-22	146.6	38.17722	-85.7297	0	2400	0	2400
GHCND:USW00093821	LOUISVILLE INTERNATIONAL AIRPORT KY US	19970217	117	-44	146.6	38.17722	-85.7297	0	2400	0	2400
GHCND:USW00093821	LOUISVILLE INTERNATIONAL AIRPORT KY US	19970218	200	39	146.6	38.17722	-85.7297	0	2400	0	2400
GHCND:USW00093821	LOUISVILLE INTERNATIONAL AIRPORT KY US	19970219	172	106	146.6	38.17722	-85.7297	0	2400	0	2400
GHCND:USW00093821	LOUISVILLE INTERNATIONAL AIRPORT KY US	19970220	239	89	146.6	38.17722	-85.7297	0	2400	0	2400
GHCND:USW00093821	LOUISVILLE INTERNATIONAL AIRPORT KY US	19970221	206	67	146.6	38.17722	-85.7297	0	2400	0	2400
GHCND:USW00093821	LOUISVILLE INTERNATIONAL AIRPORT KY US	19970222	67	-11	146.6	38.17722	-85.7297	0	2400	0	2400
GHCND:USW00093821	LOUISVILLE INTERNATIONAL AIRPORT KY US	19970223	122	-33	146.6	38.17722	-85.7297	0	2400	0	2400
GHCND:USW00093821	LOUISVILLE INTERNATIONAL AIRPORT KY US	19970224	111	-6	146.6	38.17722	-85.7297	0	2400	0	2400
GHCND:USW00093821	LOUISVILLE INTERNATIONAL AIRPORT KY US	19970225	111	-11	146.6	38.17722	-85.7297	0	2400	0	2400
GHCND:USW00093821	LOUISVILLE INTERNATIONAL AIRPORT KY US	19970226	172	50	146.6	38.17722	-85.7297	0	2400	0	2400
GHCND:USW00093821	LOUISVILLE INTERNATIONAL AIRPORT KY US	19970227	183	72	146.6	38.17722	-85.7297	0	2400	0	2400
GHCND:USW00093821	LOUISVILLE INTERNATIONAL AIRPORT KY US	19970228	194	39	146.6	38.17722	-85.7297	0	2400	0	2400
GHCND:USW00093821	LOUISVILLE INTERNATIONAL AIRPORT KY US	19970301	183	156	146.6	38.17722	-85.7297	0	2400	0	2400
GHCND:USW00093821	LOUISVILLE INTERNATIONAL AIRPORT KY US	19970302	183	50	146.6	38.17722	-85.7297	0	2400	0	2400
GHCND:USW00093821	LOUISVILLE INTERNATIONAL AIRPORT KY US	19970303	67	33	146.6	38.17722	-85.7297	0	2400	0	2400
GHCND:USW00093821	LOUISVILLE INTERNATIONAL AIRPORT KY US	19970304	139	61	146.6	38.17722	-85.7297	0	2400	0	2400
GHCND:USW00093821	LOUISVILLE INTERNATIONAL AIRPORT KY US	19970305	128	33	146.6	38.17722	-85.7297	0	2400	0	2400
GHCND:USW00093821	LOUISVILLE INTERNATIONAL AIRPORT KY US	19970306	89	0	146.6	38.17722	-85.7297	0	2400	0	2400
GHCND:USW00093821	LOUISVILLE INTERNATIONAL AIRPORT KY US	19970307	150	-6	146.6	38.17722	-85.7297	0	2400	0	2400
GHCND:USW00093821	LOUISVILLE INTERNATIONAL AIRPORT KY US	19970308	194	106	146.6	38.17722	-85.7297	0	2400	0	2400
GHCND:USW00093821	LOUISVILLE INTERNATIONAL AIRPORT KY US	19970309	144	67	146.6	38.17722	-85.7297	0	2400	0	2400
GHCND:USW00093821	LOUISVILLE INTERNATIONAL AIRPORT KY US	19970310	144	22	146.6	38.17722	-85.7297	0	2400	0	2400
GHCND:USW00093821	LOUISVILLE INTERNATIONAL AIRPORT KY US	19970311	206	56	146.6	38.17722	-85.7297	0	2400	0	2400
GHCND:USW00093821	LOUISVILLE INTERNATIONAL AIRPORT KY US	19970312	156	39	146.6	38.17722	-85.7297	0	2400	0	2400
GHCND:USW00093821	LOUISVILLE INTERNATIONAL AIRPORT KY US	19970313	150	78	146.6	38.17722	-85.7297	0	2400	0	2400
GHCND:USW00093821	LOUISVILLE INTERNATIONAL AIRPORT KY US	19970314	167	-11	146.6	38.17722	-85.7297	0	2400	0	2400
GHCND:USW00093821	LOUISVILLE INTERNATIONAL AIRPORT KY US	19970315	39	-33	146.6	38.17722	-85.7297	0	2400	0	2400
GHCND:USW00093821	LOUISVILLE INTERNATIONAL AIRPORT KY US	19970316	72	-50	146.6	38.17722	-85.7297	0	2400	0	2400
GHCND:USW00093821	LOUISVILLE INTERNATIONAL AIRPORT KY US	19970317	94	28	146.6	38.17722	-85.7297	0	2400	0	2400
GHCND:USW00093821	LOUISVILLE INTERNATIONAL AIRPORT KY US	19970318	117	67	146.6	38.17722	-85.7297	0	2400	0	2400
GHCND:USW00093821	LOUISVILLE INTERNATIONAL AIRPORT KY US	19970319	133	28	146.6	38.17722	-85.7297	0	2400	0	2400
GHCND:USW00093821	LOUISVILLE INTERNATIONAL AIRPORT KY US	19970320	194	39	146.6	38.17722	-85.7297	0	2400	0	2400
GHCND:USW00093821	LOUISVILLE INTERNATIONAL AIRPORT KY US	19970321	250	67	146.6	38.17722	-85.7297	0	2400	0	2400
GHCND:USW00093821	LOUISVILLE INTERNATIONAL AIRPORT KY US	19970322	194	61	146.6	38.17722	-85.7297	0	2400	0	2400
GHCND:USW00093821	LOUISVILLE INTERNATIONAL AIRPORT KY US	19970323	144	11	146.6	38.17722	-85.7297	0	2400	0	2400
GHCND:USW00093821	LOUISVILLE INTERNATIONAL AIRPORT KY US	19970324	167	6	146.6	38.17722	-85.7297	0	2400	0	2400
GHCND:USW00093821	LOUISVILLE INTERNATIONAL AIRPORT KY US	19970325	217	67	146.6	38.17722	-85.7297	0	2400	0	2400
GHCND:USW00093821	LOUISVILLE INTERNATIONAL AIRPORT KY US	19970326	144	33	146.6	38.17722	-85.7297	0	2400	0	2400
GHCND:USW00093821	LOUISVILLE INTERNATIONAL AIRPORT KY US	19970327	222	39	146.6	38.17722	-85.7297	0	2400	0	2400
GHCND:USW00093821	LOUISVILLE INTERNATIONAL AIRPORT KY US	19970328	217	111	146.6	38.17722	-85.7297	0	2400	0	2400
GHCND:USW00093821	LOUISVILLE INTERNATIONAL AIRPORT KY US	19970329	144	94	146.6	38.17722	-85.7297	0	2400	0	2400
GHCND:USW00093821	LOUISVILLE INTERNATIONAL AIRPORT KY US	19970330	117	56	146.6	38.17722	-85.7297	0	2400	0	2400
GHCND:USW00093821	LOUISVILLE INTERNATIONAL AIRPORT KY US	19970331	122	39	146.6	38.17722	-85.7297	0	2400	0	2400
GHCND:USW00093821	LOUISVILLE INTERNATIONAL AIRPORT KY US	19970401	167	11	146.6	38.17722	-85.7297	0	2400	0	2400
GHCND:USW00093821	LOUISVILLE INTERNATIONAL AIRPORT KY US	19970402	206	33	146.6	38.17722	-85.7297	0	2400	0	2400
GHCND:USW00093821	LOUISVILLE INTERNATIONAL AIRPORT KY US	19970403	239	44	146.6	38.17722	-85.7297	0	2400	0	2400
GHCND:USW00093821	LOUISVILLE INTERNATIONAL AIRPORT KY US	19970404	244	100	146.6	38.17722	-85.7297	0	2400	0	2400
GHCND:USW00093821	LOUISVILLE INTERNATIONAL AIRPORT KY US	19970405	228	144	146.6	38.17722	-85.7297	0	2400	0	2400
GHCND:USW00093821	LOUISVILLE INTERNATIONAL AIRPORT KY US	19970406	256	94	146.6	38.17722	-85.7297	0	2400	0	2400
GHCND:USW00093821	LOUISVILLE INTERNATIONAL AIRPORT KY US	19970407	122	28	146.6	38.17722	-85.7297	0	2400	0	2400
GHCND:USW00093821	LOUISVILLE INTERNATIONAL AIRPORT KY US	19970408	167	11	146.6	38.17722	-85.7297	0	2400	0	2400
GHCND:USW00093821	LOUISVILLE INTERNATIONAL AIRPORT KY US	19970409	67	-39	146.6	38.17722	-85.7297	0	2400	0	2400
GHCND:USW00093821	LOUISVILLE INTERNATIONAL AIRPORT KY US	19970410	117	-6	146.6	38.17722	-85.7297	0	2400	0	2400
GHCND:USW00093821	LOUISVILLE INTERNATIONAL AIRPORT KY US	19970411	239	50	146.6	38.17722	-85.7297	0	2400	0	2400
GHCND:USW00093821	LOUISVILLE INTERNATIONAL AIRPORT KY US	19970412	178	50	146.6	38.17722	-85.7297	0	2400	0	2400
GHCND:USW00093821	LOUISVILLE INTERNATIONAL AIRPORT KY US	19970413	72	28	146.6	38.17722	-85.7297	0	2400	0	2400
GHCND:USW00093821	LOUISVILLE INTERNATIONAL AIRPORT KY US	19970414	144	6	146.6	38.17722	-85.7297	0	2400	0	2400
GHCND:USW00093821	LOUISVILLE INTERNATIONAL AIRPORT KY US	19970415	183	22	146.6	38.17722	-85.7297	0	2400	0	2400
GHCND:USW00093821	LOUISVILLE INTERNATIONAL AIRPORT KY US	19970416	183	50	146.6	38.17722	-85.7297	0	2400	0	2400
GHCND:USW00093821	LOUISVILLE INTERNATIONAL AIRPORT KY US	19970417	83	11	146.6	38.17722	-85.7297	0	2400	0	2400
GHCND:USW00093821	LOUISVILLE INTERNATIONAL AIRPORT KY US	19970418	161	0	146.6	38.17722	-85.7297	0	2400	0	2400
GHCND:USW00093821	LOUISVILLE INTERNATIONAL AIRPORT KY US	19970419	139	72	146.6	38.17722	-85.7297	0	2400	0	2400
GHCND:USW00093821	LOUISVILLE INTERNATIONAL AIRPORT KY US	19970420	178	39	146.6	38.17722	-85.7297	0	2400	0	2400
GHCND:USW00093821	LOUISVILLE INTERNATIONAL AIRPORT KY US	19970421	150	100	146.6	38.17722	-85.7297	0	2400	0	2400
GHCND:USW00093821	LOUISVILLE INTERNATIONAL AIRPORT KY US	19970422	178	78	146.6	38.17722	-85.7297	0	2400	0	2400
GHCND:USW00093821	LOUISVILLE INTERNATIONAL AIRPORT KY US	19970423	156	67	146.6	38.17722	-85.7297	0	2400	0	2400
GHCND:USW00093821	LOUISVILLE INTERNATIONAL AIRPORT KY US	19970424	183	78	146.6	38.17722	-85.7297	0	2400	0	2400
GHCND:USW00093821	LOUISVILLE INTERNATIONAL AIRPORT KY US	19970425	194	61	146.6	38.17722	-85.7297	0	2400	0	2400
GHCND:USW00093821	LOUISVILLE INTERNATIONAL AIRPORT KY US	19970426	206	78	146.6	38.17722	-85.7297	0	2400	0	2400
GHCND:USW00093821	LOUISVILLE INTERNATIONAL AIRPORT KY US	19970427	167	100	146.6	38.17722	-85.7297	0	2400	0	2400
GHCND:USW00093821	LOUISVILLE INTERNATIONAL AIRPORT KY US	19970428	183	100	146.6	38.17722	-85.7297	0	2400	0	2400
GHCND:USW00093821	LOUISVILLE INTERNATIONAL AIRPORT KY US	19970429	217	72	146.6	38.17722	-85.7297	0	2400	0	2400
GHCND:USW00093821	LOUISVILLE INTERNATIONAL AIRPORT KY US	19970430	278	94	146.6	38.17722	-85.7297	0	2400	0	2400
GHCND:USW00093821	LOUISVILLE INTERNATIONAL AIRPORT KY US	19970501	156	89	146.6	38.17722	-85.7297	0	2400	0	2400
GHCND:USW00093821	LOUISVILLE INTERNATIONAL AIRPORT KY US	19970502	244	100	146.6	38.17722	-85.7297	0	2400	0	2400
GHCND:USW00093821	LOUISVILLE INTERNATIONAL AIRPORT KY US	19970503	167	89	146.6	38.17722	-85.7297	0	2400	0	2400
GHCND:USW00093821	LOUISVILLE INTERNATIONAL AIRPORT KY US	19970504	194	72	146.6	38.17722	-85.7297	0	2400	0	2400
GHCND:USW00093821	LOUISVILLE INTERNATIONAL AIRPORT KY US	19970505	222	67	146.6	38.17722	-85.7297	0	2400	0	2400
GHCND:USW00093821	LOUISVILLE INTERNATIONAL AIRPORT KY US	19970506	211	117	146.6	38.17722	-85.7297	0	2400	0	2400
GHCND:USW00093821	LOUISVILLE INTERNATIONAL AIRPORT KY US	19970507	233	83	146.6	38.17722	-85.7297	0	2400	0	2400
GHCND:USW00093821	LOUISVILLE INTERNATIONAL AIRPORT KY US	19970508	200	133	146.6	38.17722	-85.7297	0	2400	0	2400
GHCND:USW00093821	LOUISVILLE INTERNATIONAL AIRPORT KY US	19970509	178	83	146.6	38.17722	-85.7297	0	2400	0	2400
GHCND:USW00093821	LOUISVILLE INTERNATIONAL AIRPORT KY US	19970510	189	50	146.6	38.17722	-85.7297	0	2400	0	2400
GHCND:USW00093821	LOUISVILLE INTERNATIONAL AIRPORT KY US	19970511	233	61	146.6	38.17722	-85.7297	0	2400	0	2400
GHCND:USW00093821	LOUISVILLE INTERNATIONAL AIRPORT KY US	19970512	183	111	146.6	38.17722	-85.7297	0	2400	0	2400
GHCND:USW00093821	LOUISVILLE INTERNATIONAL AIRPORT KY US	19970513	194	61	146.6	38.17722	-85.7297	0	2400	0	2400
GHCND:USW00093821	LOUISVILLE INTERNATIONAL AIRPORT KY US	19970514	244	100	146.6	38.17722	-85.7297	0	2400	0	2400
GHCND:USW00093821	LOUISVILLE INTERNATIONAL AIRPORT KY US	19970515	183	67	146.6	38.17722	-85.7297	0	2400	0	2400
GHCND:USW00093821	LOUISVILLE INTERNATIONAL AIRPORT KY US	19970516	183	28	146.6	38.17722	-85.7297	0	2400	0	2400

GHCND:USW00093821	LOUISVILLE INTERNATIONAL AIRPORT KY US	19970517	256	128	146.6	38.17722	-85.7297	0	2400	0	2400
GHCND:USW00093821	LOUISVILLE INTERNATIONAL AIRPORT KY US	19970518	306	172	146.6	38.17722	-85.7297	0	2400	0	2400
GHCND:USW00093821	LOUISVILLE INTERNATIONAL AIRPORT KY US	19970519	289	167	146.6	38.17722	-85.7297	0	2400	0	2400
GHCND:USW00093821	LOUISVILLE INTERNATIONAL AIRPORT KY US	19970520	211	128	146.6	38.17722	-85.7297	0	2400	0	2400
GHCND:USW00093821	LOUISVILLE INTERNATIONAL AIRPORT KY US	19970521	189	94	146.6	38.17722	-85.7297	0	2400	0	2400
GHCND:USW00093821	LOUISVILLE INTERNATIONAL AIRPORT KY US	19970522	211	78	146.6	38.17722	-85.7297	0	2400	0	2400
GHCND:USW00093821	LOUISVILLE INTERNATIONAL AIRPORT KY US	19970523	244	117	146.6	38.17722	-85.7297	0	2400	0	2400
GHCND:USW00093821	LOUISVILLE INTERNATIONAL AIRPORT KY US	19970524	272	150	146.6	38.17722	-85.7297	0	2400	0	2400
GHCND:USW00093821	LOUISVILLE INTERNATIONAL AIRPORT KY US	19970525	261	200	146.6	38.17722	-85.7297	0	2400	0	2400
GHCND:USW00093821	LOUISVILLE INTERNATIONAL AIRPORT KY US	19970526	211	144	146.6	38.17722	-85.7297	0	2400	0	2400
GHCND:USW00093821	LOUISVILLE INTERNATIONAL AIRPORT KY US	19970527	217	133	146.6	38.17722	-85.7297	0	2400	0	2400
GHCND:USW00093821	LOUISVILLE INTERNATIONAL AIRPORT KY US	19970528	178	156	146.6	38.17722	-85.7297	0	2400	0	2400
GHCND:USW00093821	LOUISVILLE INTERNATIONAL AIRPORT KY US	19970529	200	139	146.6	38.17722	-85.7297	0	2400	0	2400
GHCND:USW00093821	LOUISVILLE INTERNATIONAL AIRPORT KY US	19970530	222	150	146.6	38.17722	-85.7297	0	2400	0	2400
GHCND:USW00093821	LOUISVILLE INTERNATIONAL AIRPORT KY US	19970531	206	161	146.6	38.17722	-85.7297	0	2400	0	2400
GHCND:USW00093821	LOUISVILLE INTERNATIONAL AIRPORT KY US	19970601	217	156	146.6	38.17722	-85.7297	0	2400	0	2400
GHCND:USW00093821	LOUISVILLE INTERNATIONAL AIRPORT KY US	19970602	261	139	146.6	38.17722	-85.7297	0	2400	0	2400
GHCND:USW00093821	LOUISVILLE INTERNATIONAL AIRPORT KY US	19970603	222	167	146.6	38.17722	-85.7297	0	2400	0	2400
GHCND:USW00093821	LOUISVILLE INTERNATIONAL AIRPORT KY US	19970604	183	139	146.6	38.17722	-85.7297	0	2400	0	2400
GHCND:USW00093821	LOUISVILLE INTERNATIONAL AIRPORT KY US	19970605	189	133	146.6	38.17722	-85.7297	0	2400	0	2400
GHCND:USW00093821	LOUISVILLE INTERNATIONAL AIRPORT KY US	19970606	194	156	146.6	38.17722	-85.7297	0	2400	0	2400
GHCND:USW00093821	LOUISVILLE INTERNATIONAL AIRPORT KY US	19970607	194	144	146.6	38.17722	-85.7297	0	2400	0	2400
GHCND:USW00093821	LOUISVILLE INTERNATIONAL AIRPORT KY US	19970608	194	156	146.6	38.17722	-85.7297	0	2400	0	2400
GHCND:USW00093821	LOUISVILLE INTERNATIONAL AIRPORT KY US	19970609	217	167	146.6	38.17722	-85.7297	0	2400	0	2400
GHCND:USW00093821	LOUISVILLE INTERNATIONAL AIRPORT KY US	19970610	250	163	146.6	38.17722	-85.7297	0	2400	0	2400
GHCND:USW00093821	LOUISVILLE INTERNATIONAL AIRPORT KY US	19970611	228	189	146.6	38.17722	-85.7297	0	2400	0	2400
GHCND:USW00093821	LOUISVILLE INTERNATIONAL AIRPORT KY US	19970612	272	189	146.6	38.17722	-85.7297	0	2400	0	2400
GHCND:USW00093821	LOUISVILLE INTERNATIONAL AIRPORT KY US	19970613	283	189	146.6	38.17722	-85.7297	0	2400	0	2400
GHCND:USW00093821	LOUISVILLE INTERNATIONAL AIRPORT KY US	19970614	267	172	146.6	38.17722	-85.7297	0	2400	0	2400
GHCND:USW00093821	LOUISVILLE INTERNATIONAL AIRPORT KY US	19970615	272	133	146.6	38.17722	-85.7297	0	2400	0	2400
GHCND:USW00093821	LOUISVILLE INTERNATIONAL AIRPORT KY US	19970616	256	183	146.6	38.17722	-85.7297	0	2400	0	2400
GHCND:USW00093821	LOUISVILLE INTERNATIONAL AIRPORT KY US	19970617	250	189	146.6	38.17722	-85.7297	0	2400	0	2400
GHCND:USW00093821	LOUISVILLE INTERNATIONAL AIRPORT KY US	19970618	261	200	146.6	38.17722	-85.7297	0	2400	0	2400
GHCND:USW00093821	LOUISVILLE INTERNATIONAL AIRPORT KY US	19970619	311	200	146.6	38.17722	-85.7297	0	2400	0	2400
GHCND:USW00093821	LOUISVILLE INTERNATIONAL AIRPORT KY US	19970620	311	211	146.6	38.17722	-85.7297	0	2400	0	2400
GHCND:USW00093821	LOUISVILLE INTERNATIONAL AIRPORT KY US	19970621	300	217	146.6	38.17722	-85.7297	0	2400	0	2400
GHCND:USW00093821	LOUISVILLE INTERNATIONAL AIRPORT KY US	19970622	306	211	146.6	38.17722	-85.7297	0	2400	0	2400
GHCND:USW00093821	LOUISVILLE INTERNATIONAL AIRPORT KY US	19970623	322	217	146.6	38.17722	-85.7297	0	2400	0	2400
GHCND:USW00093821	LOUISVILLE INTERNATIONAL AIRPORT KY US	19970624	333	222	146.6	38.17722	-85.7297	0	2400	0	2400
GHCND:USW00093821	LOUISVILLE INTERNATIONAL AIRPORT KY US	19970625	322	250	146.6	38.17722	-85.7297	0	2400	0	2400
GHCND:USW00093821	LOUISVILLE INTERNATIONAL AIRPORT KY US	19970626	294	228	146.6	38.17722	-85.7297	0	2400	0	2400
GHCND:USW00093821	LOUISVILLE INTERNATIONAL AIRPORT KY US	19970627	306	194	146.6	38.17722	-85.7297	0	2400	0	2400
GHCND:USW00093821	LOUISVILLE INTERNATIONAL AIRPORT KY US	19970628	306	206	146.6	38.17722	-85.7297	0	2400	0	2400
GHCND:USW00093821	LOUISVILLE INTERNATIONAL AIRPORT KY US	19970629	250	211	146.6	38.17722	-85.7297	0	2400	0	2400
GHCND:USW00093821	LOUISVILLE INTERNATIONAL AIRPORT KY US	19970630	289	211	146.6	38.17722	-85.7297	0	2400	0	2400
GHCND:USW00093821	LOUISVILLE INTERNATIONAL AIRPORT KY US	19970701	311	222	146.6	38.17722	-85.7297	0	2400	0	2400
GHCND:USW00093821	LOUISVILLE INTERNATIONAL AIRPORT KY US	19970702	339	228	146.6	38.17722	-85.7297	0	2400	0	2400
GHCND:USW00093821	LOUISVILLE INTERNATIONAL AIRPORT KY US	19970703	306	211	146.6	38.17722	-85.7297	0	2400	0	2400
GHCND:USW00093821	LOUISVILLE INTERNATIONAL AIRPORT KY US	19970704	250	172	146.6	38.17722	-85.7297	0	2400	0	2400
GHCND:USW00093821	LOUISVILLE INTERNATIONAL AIRPORT KY US	19970705	244	150	146.6	38.17722	-85.7297	0	2400	0	2400
GHCND:USW00093821	LOUISVILLE INTERNATIONAL AIRPORT KY US	19970706	267	144	146.6	38.17722	-85.7297	0	2400	0	2400
GHCND:USW00093821	LOUISVILLE INTERNATIONAL AIRPORT KY US	19970707	300	167	146.6	38.17722	-85.7297	0	2400	0	2400
GHCND:USW00093821	LOUISVILLE INTERNATIONAL AIRPORT KY US	19970708	311	189	146.6	38.17722	-85.7297	0	2400	0	2400
GHCND:USW00093821	LOUISVILLE INTERNATIONAL AIRPORT KY US	19970709	300	206	146.6	38.17722	-85.7297	0	2400	0	2400
GHCND:USW00093821	LOUISVILLE INTERNATIONAL AIRPORT KY US	19970710	278	167	146.6	38.17722	-85.7297	0	2400	0	2400
GHCND:USW00093821	LOUISVILLE INTERNATIONAL AIRPORT KY US	19970711	294	156	146.6	38.17722	-85.7297	0	2400	0	2400
GHCND:USW00093821	LOUISVILLE INTERNATIONAL AIRPORT KY US	19970712	311	189	146.6	38.17722	-85.7297	0	2400	0	2400
GHCND:USW00093821	LOUISVILLE INTERNATIONAL AIRPORT KY US	19970713	328	189	146.6	38.17722	-85.7297	0	2400	0	2400
GHCND:USW00093821	LOUISVILLE INTERNATIONAL AIRPORT KY US	19970714	333	206	146.6	38.17722	-85.7297	0	2400	0	2400
GHCND:USW00093821	LOUISVILLE INTERNATIONAL AIRPORT KY US	19970715	317	200	146.6	38.17722	-85.7297	0	2400	0	2400
GHCND:USW00093821	LOUISVILLE INTERNATIONAL AIRPORT KY US	19970716	328	211	146.6	38.17722	-85.7297	0	2400	0	2400
GHCND:USW00093821	LOUISVILLE INTERNATIONAL AIRPORT KY US	19970717	328	217	146.6	38.17722	-85.7297	0	2400	0	2400
GHCND:USW00093821	LOUISVILLE INTERNATIONAL AIRPORT KY US	19970718	333	217	146.6	38.17722	-85.7297	0	2400	0	2400
GHCND:USW00093821	LOUISVILLE INTERNATIONAL AIRPORT KY US	19970719	333	239	146.6	38.17722	-85.7297	0	2400	0	2400
GHCND:USW00093821	LOUISVILLE INTERNATIONAL AIRPORT KY US	19970720	339	222	146.6	38.17722	-85.7297	0	2400	0	2400
GHCND:USW00093821	LOUISVILLE INTERNATIONAL AIRPORT KY US	19970721	344	233	146.6	38.17722	-85.7297	0	2400	0	2400
GHCND:USW00093821	LOUISVILLE INTERNATIONAL AIRPORT KY US	19970722	294	228	146.6	38.17722	-85.7297	0	2400	0	2400
GHCND:USW00093821	LOUISVILLE INTERNATIONAL AIRPORT KY US	19970723	328	233	146.6	38.17722	-85.7297	0	2400	0	2400
GHCND:USW00093821	LOUISVILLE INTERNATIONAL AIRPORT KY US	19970724	306	233	146.6	38.17722	-85.7297	0	2400	0	2400
GHCND:USW00093821	LOUISVILLE INTERNATIONAL AIRPORT KY US	19970725	328	222	146.6	38.17722	-85.7297	0	2400	0	2400
GHCND:USW00093821	LOUISVILLE INTERNATIONAL AIRPORT KY US	19970726	367	217	146.6	38.17722	-85.7297	0	2400	0	2400
GHCND:USW00093821	LOUISVILLE INTERNATIONAL AIRPORT KY US	19970727	361	261	146.6	38.17722	-85.7297	0	2400	0	2400
GHCND:USW00093821	LOUISVILLE INTERNATIONAL AIRPORT KY US	19970728	344	239	146.6	38.17722	-85.7297	0	2400	0	2400
GHCND:USW00093821	LOUISVILLE INTERNATIONAL AIRPORT KY US	19970729	311	233	146.6	38.17722	-85.7297	0	2400	0	2400
GHCND:USW00093821	LOUISVILLE INTERNATIONAL AIRPORT KY US	19970730	289	194	146.6	38.17722	-85.7297	0	2400	0	2400
GHCND:USW00093821	LOUISVILLE INTERNATIONAL AIRPORT KY US	19970731	306	167	146.6	38.17722	-85.7297	0	2400	0	2400
GHCND:USW00093821	LOUISVILLE INTERNATIONAL AIRPORT KY US	19970801	306	178	146.6	38.17722	-85.7297	0	2400	0	2400
GHCND:USW00093821	LOUISVILLE INTERNATIONAL AIRPORT KY US	19970802	317	183	146.6	38.17722	-85.7297	0	2400	0	2400
GHCND:USW00093821	LOUISVILLE INTERNATIONAL AIRPORT KY US	19970803	333	228	146.6	38.17722	-85.7297	0	2400	0	2400
GHCND:USW00093821	LOUISVILLE INTERNATIONAL AIRPORT KY US	19970804	333	259	146.6	38.17722	-85.7297	0	2400	0	2400
GHCND:USW00093821	LOUISVILLE INTERNATIONAL AIRPORT KY US	19970805	289	194	146.6	38.17722	-85.7297	0	2400	0	2400
GHCND:USW00093821	LOUISVILLE INTERNATIONAL AIRPORT KY US	19970806	267	161	146.6	38.17722	-85.7297	0	2400	0	2400
GHCND:USW00093821	LOUISVILLE INTERNATIONAL AIRPORT KY US	19970807	289	139	146.6	38.17722	-85.7297	0	2400	0	2400
GHCND:USW00093821	LOUISVILLE INTERNATIONAL AIRPORT KY US	19970808	306	167	146.6	38.17722	-85.7297	0	2400	0	2400
GHCND:USW00093821	LOUISVILLE INTERNATIONAL AIRPORT KY US	19970809	217	183	146.6	38.17722	-85.7297	0	2400	0	2400
GHCND:USW00093821	LOUISVILLE INTERNATIONAL AIRPORT KY US	19970810	261	189	146.6	38.17722	-85.7297	0	2400	0	2400
GHCND:USW00093821	LOUISVILLE INTERNATIONAL AIRPORT KY US	19970811	317	206	146.6	38.17722	-85.7297	0	2400	0	2400
GHCND:USW00093821	LOUISVILLE INTERNATIONAL AIRPORT KY US	19970812	294	233	146.6	38.17722	-85.7297	0	2400	0	2400
GHCND:USW00093821	LOUISVILLE INTERNATIONAL AIRPORT KY US	19970813	289	217	146.6	38.17722	-85.7297	0	2400	0	2400
GHCND:USW00093821	LOUISVILLE INTERNATIONAL AIRPORT KY US	19970814	294	206	146.6	38.17722	-85.7297	0	2400	0	2400
GHCND:USW00093821	LOUISVILLE INTERNATIONAL AIRPORT KY US	19970815	322	239	146.6	38.17722	-85.7297	0	2400	0	2400
GHCND:USW00093821	LOUISVILLE INTERNATIONAL AIRPORT KY US	19970816	339	256	146.6	38.17722	-85.7297	0	2400	0	2400
GHCND:USW00093821	LOUISVILLE INTERNATIONAL AIRPORT KY US	19970817	328	233	146.6	38.17722	-85.7297	0	2400	0	2400
GHCND:USW00093821	LOUISVILLE INTERNATIONAL AIRPORT KY US	19970818	294	206	146.6	38.17722	-85.7297	0	2400	0	2400
GHCND:USW00093821	LOUISVILLE INTERNATIONAL AIRPORT KY US	19970819	256	194	146.6	38.17722	-85.7297	0	2400	0	2400
GHCND:USW00093821	LOUISVILLE INTERNATIONAL AIRPORT KY US	19970820	328	194	146.6	38.17722	-85.7297	0	2400	0	2400
GHCND:USW00093821	LOUISVILLE INTERNATIONAL AIRPORT KY US	19970821	250	167	146.6	38.17722	-85.7297	0	2400	0	2400
GHCND:USW00093821	LOUISVILLE INTERNATIONAL AIRPORT KY US	19970822	244	139	146.6	38.17722	-85.7297	0	2400	0	2400
GHCND:USW00093821	LOUISVILLE INTERNATIONAL AIRPORT KY US	19970823	250	122	146.6	38.17722	-85.7297	0	2400	0	2400
GHCND:USW00093821	LOUISVILLE INTERNATIONAL AIRPORT KY US	19970824	261	133	146.6	38.17722	-85.7297	0	2400	0	2400
GHCND:USW00093821	LOUISVILLE INTERNATIONAL AIRPORT KY US	19970825	250	172	146.6	38.17722	-85.7297	0	2400	0	2400
GHCND:USW00093821	LOUISVILLE INTERNATIONAL AIRPORT KY US	19970826	300	200	146.6	38.17722	-85.7297	0	2400	0	2400
GHCND:USW00093821	LOUISVILLE INTERNATIONAL AIRPORT KY US	19970827	311	217	146.6	38.17722	-85.7297	0	2400	0	2400
GHCND:USW00093821	LOUISVILLE INTERNATIONAL AIRPORT KY US	19970828	317	239	146.6	38.17722	-85.7297	0	2400	0	2400
GHCND:USW00093821	LOUISVILLE INTERNATIONAL AIRPORT KY US	19970829	283	194	146.6	38.17722	-85.7297	0	2400	0	2400
GHCND:USW00093821	LOUISVILLE INTERNATIONAL AIRPORT KY US	19970830	289	167	146.6	38.17722	-85.7297	0	2400	0	2400
GHCND:USW00093821	LOUISVILLE INTERNATIONAL AIRPORT KY US	19970831	306	194	146.6	38.17722	-85.7297	0	2400	0	2400
GHCND:USW00093821	LOUISVILLE INTERNATIONAL AIRPORT KY US	19970901	328	222	146.6	38.17722	-85.7297	0	2400	0	2400
GHCND:USW00093821	LOUISVILLE INTERNATIONAL AIRPORT KY US	19970902	333	211	146.6	38.17722	-85.7297	0	2400	0	2400
GHCND:USW00093821	LOUISVILLE INTERNATIONAL AIRPORT KY US	19970903	239	156	146.6	38.17722	-85.7297	0	2400	0	2400
GHCND:USW00093821	LOUISVILLE INTERNATIONAL AIRPORT KY US	19970904	228	106	146.6	38.17722	-85.7297	0	2400	0	2400
GHCND:USW00093821	LOUISVILLE INTERNATIONAL AIRPORT KY US	19970905	261	106	146.6	38.17722	-85.7297	0	2400	0	2400
GHCND:USW00093821	LOUISVILLE INTERNATIONAL AIRPORT KY US	19970906	280	133	146.6	38.17722	-85.7297	0	2400	0	2400
GHCND:USW00093821	LOUISVILLE INTERNATIONAL AIRPORT KY US	19970907	306	161	146.6	38.17722	-85.7297	0	2400	0	2400
GHCND:USW00093821	LOUISVILLE INTERNATIONAL AIRPORT KY US	19970908	300	194	146.6	38.17722	-85.7297	0	2400	0	2400
GHCND:USW00093821	LOUISVILLE INTERNATIONAL AIRPORT KY US	19970909	256	194	146.6	38.17722	-85.7297	0	2400	0	2400
GHCND:USW00093821	LOUISVILLE INTERNATIONAL AIRPORT KY US	19970910	267	172	146.6	38.17722	-85.7297	0	2400	0	2400
GHCND:USW00093821	LOUISVILLE INTERNATIONAL AIRPORT KY US	19970911	256	144	146.6	38.17722	-85.7297	0	2400	0	2400
GHCND:USW00093821	LOUISVILLE INTERNATIONAL AIRPORT KY US	19970912	250	122	146.6	38.17722	-85.7297	0	2400	0	2400
GHCND:USW00093821	LOUISVILLE INTERNATIONAL AIRPORT KY US	19970913	267	133	146.6	38.17722	-85.7297	0	2400	0	2400
GHCND:USW00093821	LOUISVILLE INTERNATIONAL AIRPORT KY US	19970914	283	161	146.6	38.17722	-85.7297	0	2400	0	2400
GHCND:USW00093821	LOUISVILLE INTERNATIONAL AIRPORT KY US	19970915	283	183	146.6	38.17722	-85.7297	0	2400	0	2400
GHCND:USW00093821	LOUISVILLE INTERNATIONAL AIRPORT KY US	19970916	311	200	146.6	38.17722	-85.7297	0	2400	0	2400
GHCND:USW00093821	LOUISVILLE INTERNATIONAL AIRPORT KY US	19970917	267	206	146.6	38.17722	-85.7297	0	2400	0	2400
GHCND:USW00093821	LOUISVILLE INTERNATIONAL AIRPORT KY US	19970918	300	156	146.6	38.17722	-85.7297	0	2400	0	2400
GHCND:USW00093821	LOUISVILLE INTERNATIONAL AIRPORT KY US	19970919	339	144	146.6	38.17722	-85.7297	0	2400	0	2400
GHCND:USW00093821	LOUISVILLE INTERNATIONAL AIRPORT KY US	19970920	294	172	146.6	38.17722	-85.7297	0	2400	0	2400
GHCND:USW00093821	LOUISVILLE INTERNATIONAL AIRPORT KY US	19970921	239	172	146.6	38.17722	-85.7297	0	2400	0	2400
GHCND:USW00093821	LOUISVILLE INTERNATIONAL AIRPORT KY US	19970922	233	111	146.6	38.17722	-85.7297	0	2400	0	2400
GHCND:USW00093821	LOUISVILLE INTERNATIONAL AIRPORT KY US	19970923	200	144	146.6	38.17722	-85.7297	0	2400	0	2400
GHCND:USW00093821	LOUISVILLE INTERNATIONAL AIRPORT KY US	19970924	206	139	146.6	38.17722	-85.7297	0	2400	0	2400
GHCND:USW00093821	LOUISVILLE INTERNATIONAL AIRPORT KY US	19970925	261	122	146.6	38.17722	-85.7297	0	2400	0	2400
GHCND:USW00093821	LOUISVILLE INTERNATIONAL AIRPORT KY US	19970926	267	133	146.6	38.17722	-85.7297	0	2400	0	2400
GHCND:USW00093821	LOUISVILLE INTERNATIONAL AIRPORT KY US	19970927	272	133	146.6	38.17722	-85.7297	0	2400	0	2400
GHCND:USW00093821	LOUISVILLE INTERNATIONAL AIRPORT KY US	19970928	289	139	146.6	38.17722	-85.7297	0	2400	0	2400
GHCND:USW00093821	LOUISVILLE INTERNATIONAL AIRPORT KY US	19970929	278	128	146.6	38.17722	-85.7297	0	2400	0	2400
GHCND:USW00093821	LOUISVILLE INTERNATIONAL AIRPORT KY US	19970930	261	156	146.6	38.17722	-85.7297	0	2400	0	2400
GHCND:USW00093821	LOUISVILLE INTERNATIONAL AIRPORT KY US	19971001	211	106	146.6	38.17722	-85.7297	0	2400	0	2400
GHCND:USW00093821	LOUISVILLE INTERNATIONAL AIRPORT KY US	19971002	222	67	146.6	38.17722	-85.7297	0	2400	0	2400
GHCND:USW00093821	LOUISVILLE INTERNATIONAL AIRPORT KY US	19971003	283	111	146.6	38.17722	-85.7297	0	2400	0	2400
GHCND:USW00093821	LOUISVILLE INTERNATIONAL AIRPORT KY US	19971004	306	161	146.6	38.17722	-85.7297	0	2400	0	2400
GHCND:USW00093821	LOUISVILLE INTERNATIONAL AIRPORT KY US	19971005	300	167	146.6	38.17722	-85.7297	0	2400	0	2400
GHCND:USW00093821	LOUISVILLE INTERNATIONAL AIRPORT KY US	19971006	300	156	146.6	38.17722	-85.7297	0	2400	0	2400
GHCND:USW00093821	LOUISVILLE INTERNATIONAL AIRPORT KY US	19971007	294	167	146.6	38.17722	-85.7297	0	2400	0	2400
GHCND:USW00093821	LOUISVILLE INTERNATIONAL AIRPORT KY US	19971008	306	167	146.6	38.17722	-85.7297	0	2400	0	2400
GHCND:USW00093821	LOUISVILLE INTERNATIONAL AIRPORT KY US	19971009	289	194	146.6	38.17722	-85.7297	0	2400	0	2400
GHCND:USW00093821	LOUISVILLE INTERNATIONAL AIRPORT KY US	19971010	256	183	146.6	38.17722	-85.7297	0	2400	0	2400
GHCND:USW00093821	LOUISVILLE INTERNATIONAL AIRPORT KY US	19971011	289	128	146.6	38.17722	-85.7297	0	2400	0	2400
GHCND:USW00093821	LOUISVILLE INTERNATIONAL AIRPORT KY US	19971012	306	150	146.6	38.17722	-85.7297	0	2400	0	2400
GHCND:USW00093821	LOUISVILLE INTERNATIONAL AIRPORT KY US	19971013	267	190	146.6	38.17722	-85.7297	0	2400	0	2400
GHCND:USW00093821	LOUISVILLE INTERNATIONAL AIRPORT KY US	19971014	178	83	146.6	38.17722	-85.7297	0	2400	0	2400
GHCND:USW00093821	LOUISVILLE INTERNATIONAL AIRPORT KY US	19971015	161	50	146.6	38.17722	-85.7297	0	2400	0	2400
GHCND:USW00093821	LOUISVILLE INTERNATIONAL AIRPORT KY US	19971016	167	67	146.6	38.17722	-85.7297	0	2400	0	2400
GHCND:USW00093821	LOUISVILLE INTERNATIONAL AIRPORT KY US	19971017	156	61	146.6	38.17722	-85.7297	0	2400	0	2400
GHCND:USW00093821	LOUISVILLE INTERNATIONAL AIRPORT KY US	19971018	172	50	146.6	38.17722	-85.7297	0	2400	0	2400
GHCND:USW00093821	LOUISVILLE INTERNATIONAL AIRPORT KY US	19971019	194	44	146.6	38.17722	-85.7297	0	2400	0	2400
GHCND:USW00093821	LOUISVILLE INTERNATIONAL AIRPORT KY US	19971020	189	78	146.6	38.17722	-85.7297	0	2400	0	2400
GHCND:USW00093821	LOUISVILLE INTERNATIONAL AIRPORT KY US	19971021	161	67	146.6	38.17722	-85.7297	0	2400	0	2400
GHCND:USW00093821	LOUISVILLE INTERNATIONAL AIRPORT KY US	19971022	117	6	146.6	38.17722	-85.7297	0	2400	0	2400
GHCND:USW00093821	LOUISVILLE INTERNATIONAL AIRPORT KY US	19971023	139	-11	146.6	38.17722	-85.7297	0	2400	0	2400
GHCND:USW00093821	LOUISVILLE INTERNATIONAL AIRPORT KY US	19971024	111	67	146.6	38.17722	-85.7297	0	2400	0	2400
GHCND:USW00093821	LOUISVILLE INTERNATIONAL AIRPORT KY US	19971025	128	100	146.6	38.17722	-85.7297	0	2400	0	2400
GHCND:USW00093821	LOUISVILLE INTERNATIONAL AIRPORT KY US	19971026	167	72	146.6	38.17722	-85.7297	0	2400	0	2400
GHCND:USW00093821	LOUISVILLE INTERNATIONAL AIRPORT KY US	19971027	83	72	146.6	38.17722	-85.7297	0	2400	0	2400
GHCND:USW00093821	LOUISVILLE INTERNATIONAL AIRPORT KY US	19971028	111	-5	146.6	38.17722	-85.7297	0	2400	0	2400
GHCND:USW00093821	LOUISVILLE INTERNATIONAL AIRPORT KY US	19971029	172	28	146.6	38.17722	-85.7297	0	2400	0	2400
GHCND:USW00093821	LOUISVILLE INTERNATIONAL AIRPORT KY US	19971030	200	39	146.6	38.17722	-85.7297	0	2400	0	2400
GHCND:USW00093821	LOUISVILLE INTERNATIONAL AIRPORT KY US	19971031	217	100	146.6	38.17722	-85.7297	0	2400	0	2400
GHCND:USW00093821	LOUISVILLE INTERNATIONAL AIRPORT KY US	19971101	161	67	146.6	38.17722	-85.7297	0	2400	0	2400
GHCND:USW00093821	LOUISVILLE INTERNATIONAL AIRPORT KY US	19971102	122	39	146.6	38.17722	-85.7297	0	2400	0	2400

GHCND:USW00093821	LOUISVILLE INTERNATIONAL AIRPORT KY US	19971103	67	28	146.6	38.17722	-85.7297	0	2400	0	2400
GHCND:USW00093821	LOUISVILLE INTERNATIONAL AIRPORT KY US	19971104	56	28	146.6	38.17722	-85.7297	0	2400	0	2400
GHCND:USW00093821	LOUISVILLE INTERNATIONAL AIRPORT KY US	19971105	144	28	146.6	38.17722	-85.7297	0	2400	0	2400
GHCND:USW00093821	LOUISVILLE INTERNATIONAL AIRPORT KY US	19971106	106	78	146.6	38.17722	-85.7297	0	2400	0	2400
GHCND:USW00093821	LOUISVILLE INTERNATIONAL AIRPORT KY US	19971107	122	67	146.6	38.17722	-85.7297	0	2400	0	2400
GHCND:USW00093821	LOUISVILLE INTERNATIONAL AIRPORT KY US	19971108	139	44	146.6	38.17722	-85.7297	0	2400	0	2400
GHCND:USW00093821	LOUISVILLE INTERNATIONAL AIRPORT KY US	19971109	128	17	146.6	38.17722	-85.7297	0	2400	0	2400
GHCND:USW00093821	LOUISVILLE INTERNATIONAL AIRPORT KY US	19971110	94	56	146.6	38.17722	-85.7297	0	2400	0	2400
GHCND:USW00093821	LOUISVILLE INTERNATIONAL AIRPORT KY US	19971111	94	44	146.6	38.17722	-85.7297	0	2400	0	2400
GHCND:USW00093821	LOUISVILLE INTERNATIONAL AIRPORT KY US	19971112	44	6	146.6	38.17722	-85.7297	0	2400	0	2400
GHCND:USW00093821	LOUISVILLE INTERNATIONAL AIRPORT KY US	19971113	50	11	146.6	38.17722	-85.7297	0	2400	0	2400
GHCND:USW00093821	LOUISVILLE INTERNATIONAL AIRPORT KY US	19971114	28	11	146.6	38.17722	-85.7297	0	2400	0	2400
GHCND:USW00093821	LOUISVILLE INTERNATIONAL AIRPORT KY US	19971115	33	-11	146.6	38.17722	-85.7297	0	2400	0	2400
GHCND:USW00093821	LOUISVILLE INTERNATIONAL AIRPORT KY US	19971116	22	-39	146.6	38.17722	-85.7297	0	2400	0	2400
GHCND:USW00093821	LOUISVILLE INTERNATIONAL AIRPORT KY US	19971117	39	-67	146.6	38.17722	-85.7297	0	2400	0	2400
GHCND:USW00093821	LOUISVILLE INTERNATIONAL AIRPORT KY US	19971118	94	-56	146.6	38.17722	-85.7297	0	2400	0	2400
GHCND:USW00093821	LOUISVILLE INTERNATIONAL AIRPORT KY US	19971119	144	-11	146.6	38.17722	-85.7297	0	2400	0	2400
GHCND:USW00093821	LOUISVILLE INTERNATIONAL AIRPORT KY US	19971120	139	22	146.6	38.17722	-85.7297	0	2400	0	2400
GHCND:USW00093821	LOUISVILLE INTERNATIONAL AIRPORT KY US	19971121	100	72	146.6	38.17722	-85.7297	0	2400	0	2400
GHCND:USW00093821	LOUISVILLE INTERNATIONAL AIRPORT KY US	19971122	78	50	146.6	38.17722	-85.7297	0	2400	0	2400
GHCND:USW00093821	LOUISVILLE INTERNATIONAL AIRPORT KY US	19971123	72	-11	146.6	38.17722	-85.7297	0	2400	0	2400
GHCND:USW00093821	LOUISVILLE INTERNATIONAL AIRPORT KY US	19971124	83	-22	146.6	38.17722	-85.7297	0	2400	0	2400
GHCND:USW00093821	LOUISVILLE INTERNATIONAL AIRPORT KY US	19971125	156	-6	146.6	38.17722	-85.7297	0	2400	0	2400
GHCND:USW00093821	LOUISVILLE INTERNATIONAL AIRPORT KY US	19971126	172	61	146.6	38.17722	-85.7297	0	2400	0	2400
GHCND:USW00093821	LOUISVILLE INTERNATIONAL AIRPORT KY US	19971127	133	-11	146.6	38.17722	-85.7297	0	2400	0	2400
GHCND:USW00093821	LOUISVILLE INTERNATIONAL AIRPORT KY US	19971128	211	122	146.6	38.17722	-85.7297	0	2400	0	2400
GHCND:USW00093821	LOUISVILLE INTERNATIONAL AIRPORT KY US	19971129	178	117	146.6	38.17722	-85.7297	0	2400	0	2400
GHCND:USW00093821	LOUISVILLE INTERNATIONAL AIRPORT KY US	19971130	144	89	146.6	38.17722	-85.7297	0	2400	0	2400
GHCND:USW00093821	LOUISVILLE INTERNATIONAL AIRPORT KY US	19971201	83	17	146.6	38.17722	-85.7297	0	2400	0	2400
GHCND:USW00093821	LOUISVILLE INTERNATIONAL AIRPORT KY US	19971202	89	0	146.6	38.17722	-85.7297	0	2400	0	2400
GHCND:USW00093821	LOUISVILLE INTERNATIONAL AIRPORT KY US	19971203	133	56	146.6	38.17722	-85.7297	0	2400	0	2400
GHCND:USW00093821	LOUISVILLE INTERNATIONAL AIRPORT KY US	19971204	78	17	146.6	38.17722	-85.7297	0	2400	0	2400
GHCND:USW00093821	LOUISVILLE INTERNATIONAL AIRPORT KY US	19971205	17	-50	146.6	38.17722	-85.7297	0	2400	0	2400
GHCND:USW00093821	LOUISVILLE INTERNATIONAL AIRPORT KY US	19971206	-22	-56	146.6	38.17722	-85.7297	0	2400	0	2400
GHCND:USW00093821	LOUISVILLE INTERNATIONAL AIRPORT KY US	19971207	11	-28	146.6	38.17722	-85.7297	0	2400	0	2400
GHCND:USW00093821	LOUISVILLE INTERNATIONAL AIRPORT KY US	19971208	11	-22	146.6	38.17722	-85.7297	0	2400	0	2400
GHCND:USW00093821	LOUISVILLE INTERNATIONAL AIRPORT KY US	19971209	72	6	146.6	38.17722	-85.7297	0	2400	0	2400
GHCND:USW00093821	LOUISVILLE INTERNATIONAL AIRPORT KY US	19971210	83	28	146.6	38.17722	-85.7297	0	2400	0	2400
GHCND:USW00093821	LOUISVILLE INTERNATIONAL AIRPORT KY US	19971211	33	22	146.6	38.17722	-85.7297	0	2400	0	2400
GHCND:USW00093821	LOUISVILLE INTERNATIONAL AIRPORT KY US	19971212	39	-11	146.6	38.17722	-85.7297	0	2400	0	2400
GHCND:USW00093821	LOUISVILLE INTERNATIONAL AIRPORT KY US	19971213	89	-22	146.6	38.17722	-85.7297	0	2400	0	2400
GHCND:USW00093821	LOUISVILLE INTERNATIONAL AIRPORT KY US	19971214	61	-44	146.6	38.17722	-85.7297	0	2400	0	2400
GHCND:USW00093821	LOUISVILLE INTERNATIONAL AIRPORT KY US	19971215	89	-50	146.6	38.17722	-85.7297	0	2400	0	2400
GHCND:USW00093821	LOUISVILLE INTERNATIONAL AIRPORT KY US	19971216	122	-39	146.6	38.17722	-85.7297	0	2400	0	2400
GHCND:USW00093821	LOUISVILLE INTERNATIONAL AIRPORT KY US	19971217	111	-6	146.6	38.17722	-85.7297	0	2400	0	2400
GHCND:USW00093821	LOUISVILLE INTERNATIONAL AIRPORT KY US	19971218	122	-22	146.6	38.17722	-85.7297	0	2400	0	2400
GHCND:USW00093821	LOUISVILLE INTERNATIONAL AIRPORT KY US	19971219	156	6	146.6	38.17722	-85.7297	0	2400	0	2400
GHCND:USW00093821	LOUISVILLE INTERNATIONAL AIRPORT KY US	19971220	117	39	146.6	38.17722	-85.7297	0	2400	0	2400
GHCND:USW00093821	LOUISVILLE INTERNATIONAL AIRPORT KY US	19971221	72	22	146.6	38.17722	-85.7297	0	2400	0	2400
GHCND:USW00093821	LOUISVILLE INTERNATIONAL AIRPORT KY US	19971222	122	56	146.6	38.17722	-85.7297	0	2400	0	2400
GHCND:USW00093821	LOUISVILLE INTERNATIONAL AIRPORT KY US	19971223	72	44	146.6	38.17722	-85.7297	0	2400	0	2400
GHCND:USW00093821	LOUISVILLE INTERNATIONAL AIRPORT KY US	19971224	111	50	146.6	38.17722	-85.7297	0	2400	0	2400
GHCND:USW00093821	LOUISVILLE INTERNATIONAL AIRPORT KY US	19971225	78	28	146.6	38.17722	-85.7297	0	2400	0	2400
GHCND:USW00093821	LOUISVILLE INTERNATIONAL AIRPORT KY US	19971226	28	6	146.6	38.17722	-85.7297	0	2400	0	2400
GHCND:USW00093821	LOUISVILLE INTERNATIONAL AIRPORT KY US	19971227	22	-17	146.6	38.17722	-85.7297	0	2400	0	2400
GHCND:USW00093821	LOUISVILLE INTERNATIONAL AIRPORT KY US	19971228	28	-56	146.6	38.17722	-85.7297	0	2400	0	2400
GHCND:USW00093821	LOUISVILLE INTERNATIONAL AIRPORT KY US	19971229	6	-28	146.6	38.17722	-85.7297	0	2400	0	2400
GHCND:USW00093821	LOUISVILLE INTERNATIONAL AIRPORT KY US	19971230	6	-39	146.6	38.17722	-85.7297	0	2400	0	2400
GHCND:USW00093821	LOUISVILLE INTERNATIONAL AIRPORT KY US	19971231	-22	-78	146.6	38.17722	-85.7297	0	2400	0	2400
GHCND:USW00093821	LOUISVILLE INTERNATIONAL AIRPORT KY US	19980101	67	-94	146.6	38.17722	-85.7297	0	2400	0	2400
GHCND:USW00093821	LOUISVILLE INTERNATIONAL AIRPORT KY US	19980102	133	56	146.6	38.17722	-85.7297	0	2400	0	2400
GHCND:USW00093821	LOUISVILLE INTERNATIONAL AIRPORT KY US	19980103	167	111	146.6	38.17722	-85.7297	0	2400	0	2400
GHCND:USW00093821	LOUISVILLE INTERNATIONAL AIRPORT KY US	19980104	194	94	146.6	38.17722	-85.7297	0	2400	0	2400
GHCND:USW00093821	LOUISVILLE INTERNATIONAL AIRPORT KY US	19980105	161	106	146.6	38.17722	-85.7297	0	2400	0	2400
GHCND:USW00093821	LOUISVILLE INTERNATIONAL AIRPORT KY US	19980106	189	144	146.6	38.17722	-85.7297	0	2400	0	2400
GHCND:USW00093821	LOUISVILLE INTERNATIONAL AIRPORT KY US	19980107	178	122	146.6	38.17722	-85.7297	0	2400	0	2400
GHCND:USW00093821	LOUISVILLE INTERNATIONAL AIRPORT KY US	19980108	144	67	146.6	38.17722	-85.7297	0	2400	0	2400
GHCND:USW00093821	LOUISVILLE INTERNATIONAL AIRPORT KY US	19980109	67	22	146.6	38.17722	-85.7297	0	2400	0	2400
GHCND:USW00093821	LOUISVILLE INTERNATIONAL AIRPORT KY US	19980110	50	17	146.6	38.17722	-85.7297	0	2400	0	2400
GHCND:USW00093821	LOUISVILLE INTERNATIONAL AIRPORT KY US	19980111	44	0	146.6	38.17722	-85.7297	0	2400	0	2400
GHCND:USW00093821	LOUISVILLE INTERNATIONAL AIRPORT KY US	19980112	150	39	146.6	38.17722	-85.7297	0	2400	0	2400
GHCND:USW00093821	LOUISVILLE INTERNATIONAL AIRPORT KY US	19980113	106	-22	146.6	38.17722	-85.7297	0	2400	0	2400
GHCND:USW00093821	LOUISVILLE INTERNATIONAL AIRPORT KY US	19980114	78	-39	146.6	38.17722	-85.7297	0	2400	0	2400
GHCND:USW00093821	LOUISVILLE INTERNATIONAL AIRPORT KY US	19980115	72	11	146.6	38.17722	-85.7297	0	2400	0	2400
GHCND:USW00093821	LOUISVILLE INTERNATIONAL AIRPORT KY US	19980116	33	6	146.6	38.17722	-85.7297	0	2400	0	2400
GHCND:USW00093821	LOUISVILLE INTERNATIONAL AIRPORT KY US	19980117	22	-6	146.6	38.17722	-85.7297	0	2400	0	2400
GHCND:USW00093821	LOUISVILLE INTERNATIONAL AIRPORT KY US	19980118	67	-6	146.6	38.17722	-85.7297	0	2400	0	2400
GHCND:USW00093821	LOUISVILLE INTERNATIONAL AIRPORT KY US	19980119	28	-28	146.6	38.17722	-85.7297	0	2400	0	2400
GHCND:USW00093821	LOUISVILLE INTERNATIONAL AIRPORT KY US	19980120	39	-50	146.6	38.17722	-85.7297	0	2400	0	2400
GHCND:USW00093821	LOUISVILLE INTERNATIONAL AIRPORT KY US	19980121	83	11	146.6	38.17722	-85.7297	0	2400	0	2400
GHCND:USW00093821	LOUISVILLE INTERNATIONAL AIRPORT KY US	19980122	100	67	146.6	38.17722	-85.7297	0	2400	0	2400
GHCND:USW00093821	LOUISVILLE INTERNATIONAL AIRPORT KY US	19980123	83	11	146.6	38.17722	-85.7297	0	2400	0	2400
GHCND:USW00093821	LOUISVILLE INTERNATIONAL AIRPORT KY US	19980124	17	6	146.6	38.17722	-85.7297	0	2400	0	2400
GHCND:USW00093821	LOUISVILLE INTERNATIONAL AIRPORT KY US	19980125	39	0	146.6	38.17722	-85.7297	0	2400	0	2400
GHCND:USW00093821	LOUISVILLE INTERNATIONAL AIRPORT KY US	19980126	100	-17	146.6	38.17722	-85.7297	0	2400	0	2400
GHCND:USW00093821	LOUISVILLE INTERNATIONAL AIRPORT KY US	19980127	122	83	146.6	38.17722	-85.7297	0	2400	0	2400
GHCND:USW00093821	LOUISVILLE INTERNATIONAL AIRPORT KY US	19980128	139	-6	146.6	38.17722	-85.7297	0	2400	0	2400
GHCND:USW00093821	LOUISVILLE INTERNATIONAL AIRPORT KY US	19980129	89	44	146.6	38.17722	-85.7297	0	2400	0	2400
GHCND:USW00093821	LOUISVILLE INTERNATIONAL AIRPORT KY US	19980130	44	6	146.6	38.17722	-85.7297	0	2400	0	2400
GHCND:USW00093821	LOUISVILLE INTERNATIONAL AIRPORT KY US	19980131	78	-22	146.6	38.17722	-85.7297	0	2400	0	2400
GHCND:USW00093821	LOUISVILLE INTERNATIONAL AIRPORT KY US	19980201	133	-22	146.6	38.17722	-85.7297	0	2400	0	2400
GHCND:USW00093821	LOUISVILLE INTERNATIONAL AIRPORT KY US	19980202	139	67	146.6	38.17722	-85.7297	0	2400	0	2400
GHCND:USW00093821	LOUISVILLE INTERNATIONAL AIRPORT KY US	19980203	67	33	146.6	38.17722	-85.7297	0	2400	0	2400
GHCND:USW00093821	LOUISVILLE INTERNATIONAL AIRPORT KY US	19980204	44	-17	146.6	38.17722	-85.7297	0	2400	0	2400
GHCND:USW00093821	LOUISVILLE INTERNATIONAL AIRPORT KY US	19980205	0	-17	146.6	38.17722	-85.7297	0	2400	0	2400
GHCND:USW00093821	LOUISVILLE INTERNATIONAL AIRPORT KY US	19980206	6	-13	146.6	38.17722	-85.7297	0	2400	0	2400
GHCND:USW00093821	LOUISVILLE INTERNATIONAL AIRPORT KY US	19980207	44	-6	146.6	38.17722	-85.7297	0	2400	0	2400
GHCND:USW00093821	LOUISVILLE INTERNATIONAL AIRPORT KY US	19980208	72	-78	146.6	38.17722	-85.7297	0	2400	0	2400
GHCND:USW00093821	LOUISVILLE INTERNATIONAL AIRPORT KY US	19980209	100	-11	146.6	38.17722	-85.7297	0	2400	0	2400
GHCND:USW00093821	LOUISVILLE INTERNATIONAL AIRPORT KY US	19980210	83	6	146.6	38.17722	-85.7297	0	2400	0	2400
GHCND:USW00093821	LOUISVILLE INTERNATIONAL AIRPORT KY US	19980211	100	44	146.6	38.17722	-85.7297	0	2400	0	2400
GHCND:USW00093821	LOUISVILLE INTERNATIONAL AIRPORT KY US	19980212	56	39	146.6	38.17722	-85.7297	0	2400	0	2400
GHCND:USW00093821	LOUISVILLE INTERNATIONAL AIRPORT KY US	19980213	72	17	146.6	38.17722	-85.7297	0	2400	0	2400
GHCND:USW00093821	LOUISVILLE INTERNATIONAL AIRPORT KY US	19980214	106	-17	146.6	38.17722	-85.7297	0	2400	0	2400
GHCND:USW00093821	LOUISVILLE INTERNATIONAL AIRPORT KY US	19980215	139	6	146.6	38.17722	-85.7297	0	2400	0	2400
GHCND:USW00093821	LOUISVILLE INTERNATIONAL AIRPORT KY US	19980216	156	50	146.6	38.17722	-85.7297	0	2400	0	2400
GHCND:USW00093821	LOUISVILLE INTERNATIONAL AIRPORT KY US	19980217	133	78	146.6	38.17722	-85.7297	0	2400	0	2400
GHCND:USW00093821	LOUISVILLE INTERNATIONAL AIRPORT KY US	19980218	83	61	146.6	38.17722	-85.7297	0	2400	0	2400
GHCND:USW00093821	LOUISVILLE INTERNATIONAL AIRPORT KY US	19980219	83	56	146.6	38.17722	-85.7297	0	2400	0	2400
GHCND:USW00093821	LOUISVILLE INTERNATIONAL AIRPORT KY US	19980220	78	56	146.6	38.17722	-85.7297	0	2400	0	2400
GHCND:USW00093821	LOUISVILLE INTERNATIONAL AIRPORT KY US	19980221	94	56	146.6	38.17722	-85.7297	0	2400	0	2400
GHCND:USW00093821	LOUISVILLE INTERNATIONAL AIRPORT KY US	19980222	117	22	146.6	38.17722	-85.7297	0	2400	0	2400
GHCND:USW00093821	LOUISVILLE INTERNATIONAL AIRPORT KY US	19980223	111	39	146.6	38.17722	-85.7297	0	2400	0	2400
GHCND:USW00093821	LOUISVILLE INTERNATIONAL AIRPORT KY US	19980224	172	17	146.6	38.17722	-85.7297	0	2400	0	2400
GHCND:USW00093821	LOUISVILLE INTERNATIONAL AIRPORT KY US	19980225	167	11	146.6	38.17722	-85.7297	0	2400	0	2400
GHCND:USW00093821	LOUISVILLE INTERNATIONAL AIRPORT KY US	19980226	211	78	146.6	38.17722	-85.7297	0	2400	0	2400
GHCND:USW00093821	LOUISVILLE INTERNATIONAL AIRPORT KY US	19980227	178	83	146.6	38.17722	-85.7297	0	2400	0	2400
GHCND:USW00093821	LOUISVILLE INTERNATIONAL AIRPORT KY US	19980228	167	39	146.6	38.17722	-85.7297	0	2400	0	2400
GHCND:USW00093821	LOUISVILLE INTERNATIONAL AIRPORT KY US	19980301	72	17	146.6	38.17722	-85.7297	0	2400	0	2400
GHCND:USW00093821	LOUISVILLE INTERNATIONAL AIRPORT KY US	19980302	39	0	146.6	38.17722	-85.7297	0	2400	0	2400
GHCND:USW00093821	LOUISVILLE INTERNATIONAL AIRPORT KY US	19980303	44	-11	146.6	38.17722	-85.7297	0	2400	0	2400
GHCND:USW00093821	LOUISVILLE INTERNATIONAL AIRPORT KY US	19980304	94	6	146.6	38.17722	-85.7297	0	2400	0	2400
GHCND:USW00093821	LOUISVILLE INTERNATIONAL AIRPORT KY US	19980305	72	-17	146.6	38.17722	-85.7297	0	2400	0	2400
GHCND:USW00093821	LOUISVILLE INTERNATIONAL AIRPORT KY US	19980306	144	17	146.6	38.17722	-85.7297	0	2400	0	2400
GHCND:USW00093821	LOUISVILLE INTERNATIONAL AIRPORT KY US	19980307	133	78	146.6	38.17722	-85.7297	0	2400	0	2400
GHCND:USW00093821	LOUISVILLE INTERNATIONAL AIRPORT KY US	19980308	233	106	146.6	38.17722	-85.7297	0	2400	0	2400
GHCND:USW00093821	LOUISVILLE INTERNATIONAL AIRPORT KY US	19980309	133	-22	146.6	38.17722	-85.7297	0	2400	0	2400
GHCND:USW00093821	LOUISVILLE INTERNATIONAL AIRPORT KY US	19980310	-6	-56	146.6	38.17722	-85.7297	0	2400	0	2400
GHCND:USW00093821	LOUISVILLE INTERNATIONAL AIRPORT KY US	19980311	-39	-72	146.6	38.17722	-85.7297	0	2400	0	2400
GHCND:USW00093821	LOUISVILLE INTERNATIONAL AIRPORT KY US	19980312	6	-106	146.6	38.17722	-85.7297	0	2400	0	2400
GHCND:USW00093821	LOUISVILLE INTERNATIONAL AIRPORT KY US	19980313	83	-67	146.6	38.17722	-85.7297	0	2400	0	2400
GHCND:USW00093821	LOUISVILLE INTERNATIONAL AIRPORT KY US	19980314	89	6	146.6	38.17722	-85.7297	0	2400	0	2400
GHCND:USW00093821	LOUISVILLE INTERNATIONAL AIRPORT KY US	19980315	78	-33	146.6	38.17722	-85.7297	0	2400	0	2400
GHCND:USW00093821	LOUISVILLE INTERNATIONAL AIRPORT KY US	19980316	117	22	146.6	38.17722	-85.7297	0	2400	0	2400
GHCND:USW00093821	LOUISVILLE INTERNATIONAL AIRPORT KY US	19980317	161	56	146.6	38.17722	-85.7297	0	2400	0	2400
GHCND:USW00093821	LOUISVILLE INTERNATIONAL AIRPORT KY US	19980318	172	122	146.6	38.17722	-85.7297	0	2400	0	2400
GHCND:USW00093821	LOUISVILLE INTERNATIONAL AIRPORT KY US	19980319	194	94	146.6	38.17722	-85.7297	0	2400	0	2400
GHCND:USW00093821	LOUISVILLE INTERNATIONAL AIRPORT KY US	19980320	144	50	146.6	38.17722	-85.7297	0	2400	0	2400
GHCND:USW00093821	LOUISVILLE INTERNATIONAL AIRPORT KY US	19980321	50	11	146.6	38.17722	-85.7297	0	2400	0	2400
GHCND:USW00093821	LOUISVILLE INTERNATIONAL AIRPORT KY US	19980322	100	28	146.6	38.17722	-85.7297	0	2400	0	2400
GHCND:USW00093821	LOUISVILLE INTERNATIONAL AIRPORT KY US	19980323	106	0	146.6	38.17722	-85.7297	0	2400	0	2400
GHCND:USW00093821	LOUISVILLE INTERNATIONAL AIRPORT KY US	19980324	117	6	146.6	38.17722	-85.7297	0	2400	0	2400
GHCND:USW00093821	LOUISVILLE INTERNATIONAL AIRPORT KY US	19980325	228	56	146.6	38.17722	-85.7297	0	2400	0	2400
GHCND:USW00093821	LOUISVILLE INTERNATIONAL AIRPORT KY US	19980326	256	172	146.6	38.17722	-85.7297	0	2400	0	2400
GHCND:USW00093821	LOUISVILLE INTERNATIONAL AIRPORT KY US	19980327	261	189	146.6	38.17722	-85.7297	0	2400	0	2400
GHCND:USW00093821	LOUISVILLE INTERNATIONAL AIRPORT KY US	19980328	267	200	146.6	38.17722	-85.7297	0	2400	0	2400
GHCND:USW00093821	LOUISVILLE INTERNATIONAL AIRPORT KY US	19980329	283	183	146.6	38.17722	-85.7297	0	2400	0	2400
GHCND:USW00093821	LOUISVILLE INTERNATIONAL AIRPORT KY US	19980330	283	189	146.6	38.17722	-85.7297	0	2400	0	2400
GHCND:USW00093821	LOUISVILLE INTERNATIONAL AIRPORT KY US	19980331	278	106	146.6	38.17722	-85.7297	0	2400	0	2400
GHCND:USW00093821	LOUISVILLE INTERNATIONAL AIRPORT KY US	19980401	194	100	146.6	38.17722	-85.7297	0	2400	0	2400
GHCND:USW00093821	LOUISVILLE INTERNATIONAL AIRPORT KY US	19980402	189	44	146.6	38.17722	-85.7297	0	2400	0	2400
GHCND:USW00093821	LOUISVILLE INTERNATIONAL AIRPORT KY US	19980403	156	78	146.6	38.17722	-85.7297	0	2400	0	2400
GHCND:USW00093821	LOUISVILLE INTERNATIONAL AIRPORT KY US	19980404	89	39	146.6	38.17722	-85.7297	0	2400	0	2400
GHCND:USW00093821	LOUISVILLE INTERNATIONAL AIRPORT KY US	19980405	156	11	146.6	38.17722	-85.7297	0	2400	0	2400
GHCND:USW00093821	LOUISVILLE INTERNATIONAL AIRPORT KY US	19980406	194	28	146.6	38.17722	-85.7297	0	2400	0	2400
GHCND:USW00093821	LOUISVILLE INTERNATIONAL AIRPORT KY US	19980407	239	100	146.6	38.17722	-85.7297	0	2400	0	2400
GHCND:USW00093821	LOUISVILLE INTERNATIONAL AIRPORT KY US	19980408	228	156	146.6	38.17722	-85.7297	0	2400	0	2400
GHCND:USW00093821	LOUISVILLE INTERNATIONAL AIRPORT KY US	19980409	161	72	146.6	38.17722	-85.7297	0	2400	0	2400
GHCND:USW00093821	LOUISVILLE INTERNATIONAL AIRPORT KY US	19980410	156	61	146.6	38.17722	-85.7297	0	2400	0	2400
GHCND:USW00093821	LOUISVILLE INTERNATIONAL AIRPORT KY US	19980411	189	22	146.6	38.17722	-85.7297	0	2400	0	2400
GHCND:USW00093821	LOUISVILLE INTERNATIONAL AIRPORT KY US	19980412	217	56	146.6	38.17722	-85.7297	0	2400	0	2400
GHCND:USW00093821	LOUISVILLE INTERNATIONAL AIRPORT KY US	19980413	228	128	146.6	38.17722	-85.7297	0	2400	0	2400
GHCND:USW00093821	LOUISVILLE INTERNATIONAL AIRPORT KY US	19980414	233	139	146.6	38.17722	-85.7297	0	2400	0	2400
GHCND:USW00093821	LOUISVILLE INTERNATIONAL AIRPORT KY US	19980415	233	111	146.6	38.17722	-85.7297	0	2400	0	2400
GHCND:USW00093821	LOUISVILLE INTERNATIONAL AIRPORT KY US	19980416	217	122	146.6	38.17722	-85.7297	0	2400	0	2400
GHCND:USW00093821	LOUISVILLE INTERNATIONAL AIRPORT KY US	19980417	144	72	146.6	38.17722	-85.7297	0	2400	0	2400
GHCND:USW00093821	LOUISVILLE INTERNATIONAL AIRPORT KY US	19980418	133	72	146.6	38.17722	-85.7297	0	2400	0	2400
GHCND:USW00093821	LOUISVILLE INTERNATIONAL AIRPORT KY US	19980419	117	67	146.6	38.17722	-85.7297	0	2400	0	2400
GHCND:USW00093821	LOUISVILLE INTERNATIONAL AIRPORT KY US	19980420	183	33	146.6	38.17722	-85.7297	0	2400	0	2400
GHCND:USW00093821	LOUISVILLE INTERNATIONAL AIRPORT KY US	19980421	150	83	146.6	38.17722	-85.7297	0	2400	0	2400

GHCND:USW00093821	LOUISVILLE INTERNATIONAL AIRPORT KY US	19980422	144	94	146.6	38.17722	-85.7297	0	2400	0	2400
GHCND:USW00093821	LOUISVILLE INTERNATIONAL AIRPORT KY US	19980423	206	78	146.6	38.17722	-85.7297	0	2400	0	2400
GHCND:USW00093821	LOUISVILLE INTERNATIONAL AIRPORT KY US	19980424	233	106	146.6	38.17722	-85.7297	0	2400	0	2400
GHCND:USW00093821	LOUISVILLE INTERNATIONAL AIRPORT KY US	19980425	206	94	146.6	38.17722	-85.7297	0	2400	0	2400
GHCND:USW00093821	LOUISVILLE INTERNATIONAL AIRPORT KY US	19980426	233	139	146.6	38.17722	-85.7297	0	2400	0	2400
GHCND:USW00093821	LOUISVILLE INTERNATIONAL AIRPORT KY US	19980427	150	94	146.6	38.17722	-85.7297	0	2400	0	2400
GHCND:USW00093821	LOUISVILLE INTERNATIONAL AIRPORT KY US	19980428	172	83	146.6	38.17722	-85.7297	0	2400	0	2400
GHCND:USW00093821	LOUISVILLE INTERNATIONAL AIRPORT KY US	19980429	161	122	146.6	38.17722	-85.7297	0	2400	0	2400
GHCND:USW00093821	LOUISVILLE INTERNATIONAL AIRPORT KY US	19980430	189	144	146.6	38.17722	-85.7297	0	2400	0	2400
GHCND:USW00093821	LOUISVILLE INTERNATIONAL AIRPORT KY US	19980501	189	111	146.6	38.17722	-85.7297	0	2400	0	2400
GHCND:USW00093821	LOUISVILLE INTERNATIONAL AIRPORT KY US	19980502	239	111	146.6	38.17722	-85.7297	0	2400	0	2400
GHCND:USW00093821	LOUISVILLE INTERNATIONAL AIRPORT KY US	19980503	189	111	146.6	38.17722	-85.7297	0	2400	0	2400
GHCND:USW00093821	LOUISVILLE INTERNATIONAL AIRPORT KY US	19980504	183	100	146.6	38.17722	-85.7297	0	2400	0	2400
GHCND:USW00093821	LOUISVILLE INTERNATIONAL AIRPORT KY US	19980505	239	89	146.6	38.17722	-85.7297	0	2400	0	2400
GHCND:USW00093821	LOUISVILLE INTERNATIONAL AIRPORT KY US	19980506	222	122	146.6	38.17722	-85.7297	0	2400	0	2400
GHCND:USW00093821	LOUISVILLE INTERNATIONAL AIRPORT KY US	19980507	244	167	146.6	38.17722	-85.7297	0	2400	0	2400
GHCND:USW00093821	LOUISVILLE INTERNATIONAL AIRPORT KY US	19980508	200	156	146.6	38.17722	-85.7297	0	2400	0	2400
GHCND:USW00093821	LOUISVILLE INTERNATIONAL AIRPORT KY US	19980509	211	144	146.6	38.17722	-85.7297	0	2400	0	2400
GHCND:USW00093821	LOUISVILLE INTERNATIONAL AIRPORT KY US	19980510	244	161	146.6	38.17722	-85.7297	0	2400	0	2400
GHCND:USW00093821	LOUISVILLE INTERNATIONAL AIRPORT KY US	19980511	250	133	146.6	38.17722	-85.7297	0	2400	0	2400
GHCND:USW00093821	LOUISVILLE INTERNATIONAL AIRPORT KY US	19980512	267	122	146.6	38.17722	-85.7297	0	2400	0	2400
GHCND:USW00093821	LOUISVILLE INTERNATIONAL AIRPORT KY US	19980513	211	183	146.6	38.17722	-85.7297	0	2400	0	2400
GHCND:USW00093821	LOUISVILLE INTERNATIONAL AIRPORT KY US	19980514	322	189	146.6	38.17722	-85.7297	0	2400	0	2400
GHCND:USW00093821	LOUISVILLE INTERNATIONAL AIRPORT KY US	19980515	306	194	146.6	38.17722	-85.7297	0	2400	0	2400
GHCND:USW00093821	LOUISVILLE INTERNATIONAL AIRPORT KY US	19980516	294	200	146.6	38.17722	-85.7297	0	2400	0	2400
GHCND:USW00093821	LOUISVILLE INTERNATIONAL AIRPORT KY US	19980517	294	156	146.6	38.17722	-85.7297	0	2400	0	2400
GHCND:USW00093821	LOUISVILLE INTERNATIONAL AIRPORT KY US	19980518	306	139	146.6	38.17722	-85.7297	0	2400	0	2400
GHCND:USW00093821	LOUISVILLE INTERNATIONAL AIRPORT KY US	19980519	322	172	146.6	38.17722	-85.7297	0	2400	0	2400
GHCND:USW00093821	LOUISVILLE INTERNATIONAL AIRPORT KY US	19980520	294	183	146.6	38.17722	-85.7297	0	2400	0	2400
GHCND:USW00093821	LOUISVILLE INTERNATIONAL AIRPORT KY US	19980521	289	189	146.6	38.17722	-85.7297	0	2400	0	2400
GHCND:USW00093821	LOUISVILLE INTERNATIONAL AIRPORT KY US	19980522	217	167	146.6	38.17722	-85.7297	0	2400	0	2400
GHCND:USW00093821	LOUISVILLE INTERNATIONAL AIRPORT KY US	19980523	289	172	146.6	38.17722	-85.7297	0	2400	0	2400
GHCND:USW00093821	LOUISVILLE INTERNATIONAL AIRPORT KY US	19980524	294	189	146.6	38.17722	-85.7297	0	2400	0	2400
GHCND:USW00093821	LOUISVILLE INTERNATIONAL AIRPORT KY US	19980525	256	172	146.6	38.17722	-85.7297	0	2400	0	2400
GHCND:USW00093821	LOUISVILLE INTERNATIONAL AIRPORT KY US	19980526	239	172	146.6	38.17722	-85.7297	0	2400	0	2400
GHCND:USW00093821	LOUISVILLE INTERNATIONAL AIRPORT KY US	19980527	261	183	146.6	38.17722	-85.7297	0	2400	0	2400
GHCND:USW00093821	LOUISVILLE INTERNATIONAL AIRPORT KY US	19980528	300	172	146.6	38.17722	-85.7297	0	2400	0	2400
GHCND:USW00093821	LOUISVILLE INTERNATIONAL AIRPORT KY US	19980529	317	189	146.6	38.17722	-85.7297	0	2400	0	2400
GHCND:USW00093821	LOUISVILLE INTERNATIONAL AIRPORT KY US	19980530	311	217	146.6	38.17722	-85.7297	0	2400	0	2400
GHCND:USW00093821	LOUISVILLE INTERNATIONAL AIRPORT KY US	19980531	306	222	146.6	38.17722	-85.7297	0	2400	0	2400
GHCND:USW00093821	LOUISVILLE INTERNATIONAL AIRPORT KY US	19980601	272	183	146.6	38.17722	-85.7297	0	2400	0	2400
GHCND:USW00093821	LOUISVILLE INTERNATIONAL AIRPORT KY US	19980602	322	189	146.6	38.17722	-85.7297	0	2400	0	2400
GHCND:USW00093821	LOUISVILLE INTERNATIONAL AIRPORT KY US	19980603	256	183	146.6	38.17722	-85.7297	0	2400	0	2400
GHCND:USW00093821	LOUISVILLE INTERNATIONAL AIRPORT KY US	19980604	189	156	146.6	38.17722	-85.7297	0	2400	0	2400
GHCND:USW00093821	LOUISVILLE INTERNATIONAL AIRPORT KY US	19980605	217	122	146.6	38.17722	-85.7297	0	2400	0	2400
GHCND:USW00093821	LOUISVILLE INTERNATIONAL AIRPORT KY US	19980606	200	94	146.6	38.17722	-85.7297	0	2400	0	2400
GHCND:USW00093821	LOUISVILLE INTERNATIONAL AIRPORT KY US	19980607	222	94	146.6	38.17722	-85.7297	0	2400	0	2400
GHCND:USW00093821	LOUISVILLE INTERNATIONAL AIRPORT KY US	19980608	200	156	146.6	38.17722	-85.7297	0	2400	0	2400
GHCND:USW00093821	LOUISVILLE INTERNATIONAL AIRPORT KY US	19980609	267	156	146.6	38.17722	-85.7297	0	2400	0	2400
GHCND:USW00093821	LOUISVILLE INTERNATIONAL AIRPORT KY US	19980610	306	211	146.6	38.17722	-85.7297	0	2400	0	2400
GHCND:USW00093821	LOUISVILLE INTERNATIONAL AIRPORT KY US	19980611	306	217	146.6	38.17722	-85.7297	0	2400	0	2400
GHCND:USW00093821	LOUISVILLE INTERNATIONAL AIRPORT KY US	19980612	322	194	146.6	38.17722	-85.7297	0	2400	0	2400
GHCND:USW00093821	LOUISVILLE INTERNATIONAL AIRPORT KY US	19980613	267	194	146.6	38.17722	-85.7297	0	2400	0	2400
GHCND:USW00093821	LOUISVILLE INTERNATIONAL AIRPORT KY US	19980614	244	178	146.6	38.17722	-85.7297	0	2400	0	2400
GHCND:USW00093821	LOUISVILLE INTERNATIONAL AIRPORT KY US	19980615	250	167	146.6	38.17722	-85.7297	0	2400	0	2400
GHCND:USW00093821	LOUISVILLE INTERNATIONAL AIRPORT KY US	19980616	256	178	146.6	38.17722	-85.7297	0	2400	0	2400
GHCND:USW00093821	LOUISVILLE INTERNATIONAL AIRPORT KY US	19980617	300	183	146.6	38.17722	-85.7297	0	2400	0	2400
GHCND:USW00093821	LOUISVILLE INTERNATIONAL AIRPORT KY US	19980618	339	211	146.6	38.17722	-85.7297	0	2400	0	2400
GHCND:USW00093821	LOUISVILLE INTERNATIONAL AIRPORT KY US	19980619	294	200	146.6	38.17722	-85.7297	0	2400	0	2400
GHCND:USW00093821	LOUISVILLE INTERNATIONAL AIRPORT KY US	19980620	300	211	146.6	38.17722	-85.7297	0	2400	0	2400
GHCND:USW00093821	LOUISVILLE INTERNATIONAL AIRPORT KY US	19980621	300	211	146.6	38.17722	-85.7297	0	2400	0	2400
GHCND:USW00093821	LOUISVILLE INTERNATIONAL AIRPORT KY US	19980622	322	211	146.6	38.17722	-85.7297	0	2400	0	2400
GHCND:USW00093821	LOUISVILLE INTERNATIONAL AIRPORT KY US	19980623	322	206	146.6	38.17722	-85.7297	0	2400	0	2400
GHCND:USW00093821	LOUISVILLE INTERNATIONAL AIRPORT KY US	19980624	339	233	146.6	38.17722	-85.7297	0	2400	0	2400
GHCND:USW00093821	LOUISVILLE INTERNATIONAL AIRPORT KY US	19980625	339	239	146.6	38.17722	-85.7297	0	2400	0	2400
GHCND:USW00093821	LOUISVILLE INTERNATIONAL AIRPORT KY US	19980626	339	261	146.6	38.17722	-85.7297	0	2400	0	2400
GHCND:USW00093821	LOUISVILLE INTERNATIONAL AIRPORT KY US	19980627	333	256	146.6	38.17722	-85.7297	0	2400	0	2400
GHCND:USW00093821	LOUISVILLE INTERNATIONAL AIRPORT KY US	19980628	333	250	146.6	38.17722	-85.7297	0	2400	0	2400
GHCND:USW00093821	LOUISVILLE INTERNATIONAL AIRPORT KY US	19980629	311	206	146.6	38.17722	-85.7297	0	2400	0	2400
GHCND:USW00093821	LOUISVILLE INTERNATIONAL AIRPORT KY US	19980630	294	211	146.6	38.17722	-85.7297	0	2400	0	2400
GHCND:USW00093821	LOUISVILLE INTERNATIONAL AIRPORT KY US	19980701	294	211	146.6	38.17722	-85.7297	0	2400	0	2400
GHCND:USW00093821	LOUISVILLE INTERNATIONAL AIRPORT KY US	19980702	306	211	146.6	38.17722	-85.7297	0	2400	0	2400
GHCND:USW00093821	LOUISVILLE INTERNATIONAL AIRPORT KY US	19980703	317	189	146.6	38.17722	-85.7297	0	2400	0	2400
GHCND:USW00093821	LOUISVILLE INTERNATIONAL AIRPORT KY US	19980704	306	233	146.6	38.17722	-85.7297	0	2400	0	2400
GHCND:USW00093821	LOUISVILLE INTERNATIONAL AIRPORT KY US	19980705	294	211	146.6	38.17722	-85.7297	0	2400	0	2400
GHCND:USW00093821	LOUISVILLE INTERNATIONAL AIRPORT KY US	19980706	306	200	146.6	38.17722	-85.7297	0	2400	0	2400
GHCND:USW00093821	LOUISVILLE INTERNATIONAL AIRPORT KY US	19980707	272	228	146.6	38.17722	-85.7297	0	2400	0	2400
GHCND:USW00093821	LOUISVILLE INTERNATIONAL AIRPORT KY US	19980708	306	228	146.6	38.17722	-85.7297	0	2400	0	2400
GHCND:USW00093821	LOUISVILLE INTERNATIONAL AIRPORT KY US	19980709	317	239	146.6	38.17722	-85.7297	0	2400	0	2400
GHCND:USW00093821	LOUISVILLE INTERNATIONAL AIRPORT KY US	19980710	311	233	146.6	38.17722	-85.7297	0	2400	0	2400
GHCND:USW00093821	LOUISVILLE INTERNATIONAL AIRPORT KY US	19980711	289	211	146.6	38.17722	-85.7297	0	2400	0	2400
GHCND:USW00093821	LOUISVILLE INTERNATIONAL AIRPORT KY US	19980712	300	178	146.6	38.17722	-85.7297	0	2400	0	2400
GHCND:USW00093821	LOUISVILLE INTERNATIONAL AIRPORT KY US	19980713	306	206	146.6	38.17722	-85.7297	0	2400	0	2400
GHCND:USW00093821	LOUISVILLE INTERNATIONAL AIRPORT KY US	19980714	244	222	146.6	38.17722	-85.7297	0	2400	0	2400
GHCND:USW00093821	LOUISVILLE INTERNATIONAL AIRPORT KY US	19980715	244	217	146.6	38.17722	-85.7297	0	2400	0	2400
GHCND:USW00093821	LOUISVILLE INTERNATIONAL AIRPORT KY US	19980716	289	228	146.6	38.17722	-85.7297	0	2400	0	2400
GHCND:USW00093821	LOUISVILLE INTERNATIONAL AIRPORT KY US	19980717	311	222	146.6	38.17722	-85.7297	0	2400	0	2400
GHCND:USW00093821	LOUISVILLE INTERNATIONAL AIRPORT KY US	19980718	306	217	146.6	38.17722	-85.7297	0	2400	0	2400
GHCND:USW00093821	LOUISVILLE INTERNATIONAL AIRPORT KY US	19980719	350	256	146.6	38.17722	-85.7297	0	2400	0	2400
GHCND:USW00093821	LOUISVILLE INTERNATIONAL AIRPORT KY US	19980720	306	206	146.6	38.17722	-85.7297	0	2400	0	2400
GHCND:USW00093821	LOUISVILLE INTERNATIONAL AIRPORT KY US	19980721	339	244	146.6	38.17722	-85.7297	0	2400	0	2400
GHCND:USW00093821	LOUISVILLE INTERNATIONAL AIRPORT KY US	19980722	328	250	146.6	38.17722	-85.7297	0	2400	0	2400
GHCND:USW00093821	LOUISVILLE INTERNATIONAL AIRPORT KY US	19980723	294	239	146.6	38.17722	-85.7297	0	2400	0	2400
GHCND:USW00093821	LOUISVILLE INTERNATIONAL AIRPORT KY US	19980724	289	211	146.6	38.17722	-85.7297	0	2400	0	2400
GHCND:USW00093821	LOUISVILLE INTERNATIONAL AIRPORT KY US	19980725	283	189	146.6	38.17722	-85.7297	0	2400	0	2400
GHCND:USW00093821	LOUISVILLE INTERNATIONAL AIRPORT KY US	19980726	261	183	146.6	38.17722	-85.7297	0	2400	0	2400
GHCND:USW00093821	LOUISVILLE INTERNATIONAL AIRPORT KY US	19980727	289	217	146.6	38.17722	-85.7297	0	2400	0	2400
GHCND:USW00093821	LOUISVILLE INTERNATIONAL AIRPORT KY US	19980728	300	200	146.6	38.17722	-85.7297	0	2400	0	2400
GHCND:USW00093821	LOUISVILLE INTERNATIONAL AIRPORT KY US	19980729	311	211	146.6	38.17722	-85.7297	0	2400	0	2400
GHCND:USW00093821	LOUISVILLE INTERNATIONAL AIRPORT KY US	19980730	272	206	146.6	38.17722	-85.7297	0	2400	0	2400
GHCND:USW00093821	LOUISVILLE INTERNATIONAL AIRPORT KY US	19980731	289	200	146.6	38.17722	-85.7297	0	2400	0	2400
GHCND:USW00093821	LOUISVILLE INTERNATIONAL AIRPORT KY US	19980801	283	200	146.6	38.17722	-85.7297	0	2400	0	2400
GHCND:USW00093821	LOUISVILLE INTERNATIONAL AIRPORT KY US	19980802	300	178	146.6	38.17722	-85.7297	0	2400	0	2400
GHCND:USW00093821	LOUISVILLE INTERNATIONAL AIRPORT KY US	19980803	311	206	146.6	38.17722	-85.7297	0	2400	0	2400
GHCND:USW00093821	LOUISVILLE INTERNATIONAL AIRPORT KY US	19980804	289	228	146.6	38.17722	-85.7297	0	2400	0	2400
GHCND:USW00093821	LOUISVILLE INTERNATIONAL AIRPORT KY US	19980805	311	239	146.6	38.17722	-85.7297	0	2400	0	2400
GHCND:USW00093821	LOUISVILLE INTERNATIONAL AIRPORT KY US	19980806	328	222	146.6	38.17722	-85.7297	0	2400	0	2400
GHCND:USW00093821	LOUISVILLE INTERNATIONAL AIRPORT KY US	19980807	328	228	146.6	38.17722	-85.7297	0	2400	0	2400
GHCND:USW00093821	LOUISVILLE INTERNATIONAL AIRPORT KY US	19980808	322	222	146.6	38.17722	-85.7297	0	2400	0	2400
GHCND:USW00093821	LOUISVILLE INTERNATIONAL AIRPORT KY US	19980809	289	228	146.6	38.17722	-85.7297	0	2400	0	2400
GHCND:USW00093821	LOUISVILLE INTERNATIONAL AIRPORT KY US	19980810	306	211	146.6	38.17722	-85.7297	0	2400	0	2400
GHCND:USW00093821	LOUISVILLE INTERNATIONAL AIRPORT KY US	19980811	311	228	146.6	38.17722	-85.7297	0	2400	0	2400
GHCND:USW00093821	LOUISVILLE INTERNATIONAL AIRPORT KY US	19980812	294	206	146.6	38.17722	-85.7297	0	2400	0	2400
GHCND:USW00093821	LOUISVILLE INTERNATIONAL AIRPORT KY US	19980813	294	206	146.6	38.17722	-85.7297	0	2400	0	2400
GHCND:USW00093821	LOUISVILLE INTERNATIONAL AIRPORT KY US	19980814	294	222	146.6	38.17722	-85.7297	0	2400	0	2400
GHCND:USW00093821	LOUISVILLE INTERNATIONAL AIRPORT KY US	19980815	294	189	146.6	38.17722	-85.7297	0	2400	0	2400
GHCND:USW00093821	LOUISVILLE INTERNATIONAL AIRPORT KY US	19980816	300	217	146.6	38.17722	-85.7297	0	2400	0	2400
GHCND:USW00093821	LOUISVILLE INTERNATIONAL AIRPORT KY US	19980817	311	217	146.6	38.17722	-85.7297	0	2400	0	2400
GHCND:USW00093821	LOUISVILLE INTERNATIONAL AIRPORT KY US	19980818	317	239	146.6	38.17722	-85.7297	0	2400	0	2400
GHCND:USW00093821	LOUISVILLE INTERNATIONAL AIRPORT KY US	19980819	294	211	146.6	38.17722	-85.7297	0	2400	0	2400
GHCND:USW00093821	LOUISVILLE INTERNATIONAL AIRPORT KY US	19980820	306	161	146.6	38.17722	-85.7297	0	2400	0	2400
GHCND:USW00093821	LOUISVILLE INTERNATIONAL AIRPORT KY US	19980821	322	172	146.6	38.17722	-85.7297	0	2400	0	2400
GHCND:USW00093821	LOUISVILLE INTERNATIONAL AIRPORT KY US	19980822	322	211	146.6	38.17722	-85.7297	0	2400	0	2400
GHCND:USW00093821	LOUISVILLE INTERNATIONAL AIRPORT KY US	19980823	328	217	146.6	38.17722	-85.7297	0	2400	0	2400
GHCND:USW00093821	LOUISVILLE INTERNATIONAL AIRPORT KY US	19980824	333	206	146.6	38.17722	-85.7297	0	2400	0	2400
GHCND:USW00093821	LOUISVILLE INTERNATIONAL AIRPORT KY US	19980825	350	239	146.6	38.17722	-85.7297	0	2400	0	2400
GHCND:USW00093821	LOUISVILLE INTERNATIONAL AIRPORT KY US	19980826	317	217	146.6	38.17722	-85.7297	0	2400	0	2400
GHCND:USW00093821	LOUISVILLE INTERNATIONAL AIRPORT KY US	19980827	311	183	146.6	38.17722	-85.7297	0	2400	0	2400
GHCND:USW00093821	LOUISVILLE INTERNATIONAL AIRPORT KY US	19980828	322	200	146.6	38.17722	-85.7297	0	2400	0	2400
GHCND:USW00093821	LOUISVILLE INTERNATIONAL AIRPORT KY US	19980829	283	217	146.6	38.17722	-85.7297	0	2400	0	2400
GHCND:USW00093821	LOUISVILLE INTERNATIONAL AIRPORT KY US	19980830	317	189	146.6	38.17722	-85.7297	0	2400	0	2400
GHCND:USW00093821	LOUISVILLE INTERNATIONAL AIRPORT KY US	19980831	311	211	146.6	38.17722	-85.7297	0	2400	0	2400
GHCND:USW00093821	LOUISVILLE INTERNATIONAL AIRPORT KY US	19980901	289	172	146.6	38.17722	-85.7297	0	2400	0	2400
GHCND:USW00093821	LOUISVILLE INTERNATIONAL AIRPORT KY US	19980902	300	183	146.6	38.17722	-85.7297	0	2400	0	2400
GHCND:USW00093821	LOUISVILLE INTERNATIONAL AIRPORT KY US	19980903	311	150	146.6	38.17722	-85.7297	0	2400	0	2400
GHCND:USW00093821	LOUISVILLE INTERNATIONAL AIRPORT KY US	19980904	322	183	146.6	38.17722	-85.7297	0	2400	0	2400
GHCND:USW00093821	LOUISVILLE INTERNATIONAL AIRPORT KY US	19980905	344	233	146.6	38.17722	-85.7297	0	2400	0	2400
GHCND:USW00093821	LOUISVILLE INTERNATIONAL AIRPORT KY US	19980906	361	217	146.6	38.17722	-85.7297	0	2400	0	2400
GHCND:USW00093821	LOUISVILLE INTERNATIONAL AIRPORT KY US	19980907	350	211	146.6	38.17722	-85.7297	0	2400	0	2400
GHCND:USW00093821	LOUISVILLE INTERNATIONAL AIRPORT KY US	19980908	250	156	146.6	38.17722	-85.7297	0	2400	0	2400
GHCND:USW00093821	LOUISVILLE INTERNATIONAL AIRPORT KY US	19980909	250	122	146.6	38.17722	-85.7297	0	2400	0	2400
GHCND:USW00093821	LOUISVILLE INTERNATIONAL AIRPORT KY US	19980910	272	111	146.6	38.17722	-85.7297	0	2400	0	2400
GHCND:USW00093821	LOUISVILLE INTERNATIONAL AIRPORT KY US	19980911	306	128	146.6	38.17722	-85.7297	0	2400	0	2400
GHCND:USW00093821	LOUISVILLE INTERNATIONAL AIRPORT KY US	19980912	322	144	146.6	38.17722	-85.7297	0	2400	0	2400
GHCND:USW00093821	LOUISVILLE INTERNATIONAL AIRPORT KY US	19980913	339	167	146.6	38.17722	-85.7297	0	2400	0	2400
GHCND:USW00093821	LOUISVILLE INTERNATIONAL AIRPORT KY US	19980914	339	206	146.6	38.17722	-85.7297	0	2400	0	2400
GHCND:USW00093821	LOUISVILLE INTERNATIONAL AIRPORT KY US	19980915	311	228	146.6	38.17722	-85.7297	0	2400	0	2400
GHCND:USW00093821	LOUISVILLE INTERNATIONAL AIRPORT KY US	19980916	322	206	146.6	38.17722	-85.7297	0	2400	0	2400
GHCND:USW00093821	LOUISVILLE INTERNATIONAL AIRPORT KY US	19980917	278	222	146.6	38.17722	-85.7297	0	2400	0	2400
GHCND:USW00093821	LOUISVILLE INTERNATIONAL AIRPORT KY US	19980918	317	217	146.6	38.17722	-85.7297	0	2400	0	2400
GHCND:USW00093821	LOUISVILLE INTERNATIONAL AIRPORT KY US	19980919	317	206	146.6	38.17722	-85.7297	0	2400	0	2400
GHCND:USW00093821	LOUISVILLE INTERNATIONAL AIRPORT KY US	19980920	322	217	146.6	38.17722	-85.7297	0	2400	0	2400
GHCND:USW00093821	LOUISVILLE INTERNATIONAL AIRPORT KY US	19980921	278	228	146.6	38.17722	-85.7297	0	2400	0	2400
GHCND:USW00093821	LOUISVILLE INTERNATIONAL AIRPORT KY US	19980922	283	183	146.6	38.17722	-85.7297	0	2400	0	2400
GHCND:USW00093821	LOUISVILLE INTERNATIONAL AIRPORT KY US	19980923	239	128	146.6	38.17722	-85.7297	0	2400	0	2400
GHCND:USW00093821	LOUISVILLE INTERNATIONAL AIRPORT KY US	19980924	289	111	146.6	38.17722	-85.7297	0	2400	0	2400
GHCND:USW00093821	LOUISVILLE INTERNATIONAL AIRPORT KY US	19980925	300	206	146.6	38.17722	-85.7297	0	2400	0	2400
GHCND:USW00093821	LOUISVILLE INTERNATIONAL AIRPORT KY US	19980926	333	206	146.6	38.17722	-85.7297	0	2400	0	2400
GHCND:USW00093821	LOUISVILLE INTERNATIONAL AIRPORT KY US	19980927	339	200	146.6	38.17722	-85.7297	0	2400	0	2400
GHCND:USW00093821	LOUISVILLE INTERNATIONAL AIRPORT KY US	19980928	317	200	146.6	38.17722	-85.7297	0	2400	0	2400
GHCND:USW00093821	LOUISVILLE INTERNATIONAL AIRPORT KY US	19980929	328	167	146.6	38.17722	-85.7297	0	2400	0	2400
GHCND:USW00093821	LOUISVILLE INTERNATIONAL AIRPORT KY US	19980930	311	189	146.6	38.17722	-85.7297	0	2400	0	2400
GHCND:USW00093821	LOUISVILLE INTERNATIONAL AIRPORT KY US	19981001	250	139	146.6	38.17722	-85.7297	0	2400	0	2400
GHCND:USW00093821	LOUISVILLE INTERNATIONAL AIRPORT KY US	19981002	222	111	146.6	38.17722	-85.7297	0	2400	0	2400
GHCND:USW00093821	LOUISVILLE INTERNATIONAL AIRPORT KY US	19981003	228	133	146.6	38.17722	-85.7297	0	2400	0	2400
GHCND:USW00093821	LOUISVILLE INTERNATIONAL AIRPORT KY US	19981004	217	144	146.6	38.17722	-85.7297	0	2400	0	2400
GHCND:USW00093821	LOUISVILLE INTERNATIONAL AIRPORT KY US	19981005	311	178	146.6	38.17722	-85.7297	0	2400	0	2400
GHCND:USW00093821	LOUISVILLE INTERNATIONAL AIRPORT KY US	19981006	306	233	146.6	38.17722	-85.7297	0	2400	0	2400
GHCND:USW00093821	LOUISVILLE INTERNATIONAL AIRPORT KY US	19981007	250	133	146.6	38.17722	-85.7297	0	2400	0	2400
GHCND:USW00093821	LOUISVILLE INTERNATIONAL AIRPORT KY US	19981008	183	128	146.6	38.17722	-85.7297	0	2400	0	2400

GHCND:USW00093821	LOUISVILLE INTERNATIONAL AIRPORT KY US	19981009	194	106	146.6	38.17722	-85.7297	0	2400	0	2400
GHCND:USW00093821	LOUISVILLE INTERNATIONAL AIRPORT KY US	19981010	228	94	146.6	38.17722	-85.7297	0	2400	0	2400
GHCND:USW00093821	LOUISVILLE INTERNATIONAL AIRPORT KY US	19981011	244	106	146.6	38.17722	-85.7297	0	2400	0	2400
GHCND:USW00093821	LOUISVILLE INTERNATIONAL AIRPORT KY US	19981012	256	111	146.6	38.17722	-85.7297	0	2400	0	2400
GHCND:USW00093821	LOUISVILLE INTERNATIONAL AIRPORT KY US	19981013	222	117	146.6	38.17722	-85.7297	0	2400	0	2400
GHCND:USW00093821	LOUISVILLE INTERNATIONAL AIRPORT KY US	19981014	194	78	146.6	38.17722	-85.7297	0	2400	0	2400
GHCND:USW00093821	LOUISVILLE INTERNATIONAL AIRPORT KY US	19981015	244	83	146.6	38.17722	-85.7297	0	2400	0	2400
GHCND:USW00093821	LOUISVILLE INTERNATIONAL AIRPORT KY US	19981016	289	122	146.6	38.17722	-85.7297	0	2400	0	2400
GHCND:USW00093821	LOUISVILLE INTERNATIONAL AIRPORT KY US	19981017	278	156	146.6	38.17722	-85.7297	0	2400	0	2400
GHCND:USW00093821	LOUISVILLE INTERNATIONAL AIRPORT KY US	19981018	239	156	146.6	38.17722	-85.7297	0	2400	0	2400
GHCND:USW00093821	LOUISVILLE INTERNATIONAL AIRPORT KY US	19981019	189	100	146.6	38.17722	-85.7297	0	2400	0	2400
GHCND:USW00093821	LOUISVILLE INTERNATIONAL AIRPORT KY US	19981020	206	67	146.6	38.17722	-85.7297	0	2400	0	2400
GHCND:USW00093821	LOUISVILLE INTERNATIONAL AIRPORT KY US	19981021	139	61	146.6	38.17722	-85.7297	0	2400	0	2400
GHCND:USW00093821	LOUISVILLE INTERNATIONAL AIRPORT KY US	19981022	139	33	146.6	38.17722	-85.7297	0	2400	0	2400
GHCND:USW00093821	LOUISVILLE INTERNATIONAL AIRPORT KY US	19981023	172	22	146.6	38.17722	-85.7297	0	2400	0	2400
GHCND:USW00093821	LOUISVILLE INTERNATIONAL AIRPORT KY US	19981024	211	22	146.6	38.17722	-85.7297	0	2400	0	2400
GHCND:USW00093821	LOUISVILLE INTERNATIONAL AIRPORT KY US	19981025	233	72	146.6	38.17722	-85.7297	0	2400	0	2400
GHCND:USW00093821	LOUISVILLE INTERNATIONAL AIRPORT KY US	19981026	239	67	146.6	38.17722	-85.7297	0	2400	0	2400
GHCND:USW00093821	LOUISVILLE INTERNATIONAL AIRPORT KY US	19981027	250	83	146.6	38.17722	-85.7297	0	2400	0	2400
GHCND:USW00093821	LOUISVILLE INTERNATIONAL AIRPORT KY US	19981028	244	122	146.6	38.17722	-85.7297	0	2400	0	2400
GHCND:USW00093821	LOUISVILLE INTERNATIONAL AIRPORT KY US	19981029	250	128	146.6	38.17722	-85.7297	0	2400	0	2400
GHCND:USW00093821	LOUISVILLE INTERNATIONAL AIRPORT KY US	19981030	272	167	146.6	38.17722	-85.7297	0	2400	0	2400
GHCND:USW00093821	LOUISVILLE INTERNATIONAL AIRPORT KY US	19981031	206	156	146.6	38.17722	-85.7297	0	2400	0	2400
GHCND:USW00093821	LOUISVILLE INTERNATIONAL AIRPORT KY US	19981101	222	122	146.6	38.17722	-85.7297	0	2400	0	2400
GHCND:USW00093821	LOUISVILLE INTERNATIONAL AIRPORT KY US	19981102	172	106	146.6	38.17722	-85.7297	0	2400	0	2400
GHCND:USW00093821	LOUISVILLE INTERNATIONAL AIRPORT KY US	19981103	111	56	146.6	38.17722	-85.7297	0	2400	0	2400
GHCND:USW00093821	LOUISVILLE INTERNATIONAL AIRPORT KY US	19981104	100	33	146.6	38.17722	-85.7297	0	2400	0	2400
GHCND:USW00093821	LOUISVILLE INTERNATIONAL AIRPORT KY US	19981105	100	-6	146.6	38.17722	-85.7297	0	2400	0	2400
GHCND:USW00093821	LOUISVILLE INTERNATIONAL AIRPORT KY US	19981106	106	17	146.6	38.17722	-85.7297	0	2400	0	2400
GHCND:USW00093821	LOUISVILLE INTERNATIONAL AIRPORT KY US	19981107	117	0	146.6	38.17722	-85.7297	0	2400	0	2400
GHCND:USW00093821	LOUISVILLE INTERNATIONAL AIRPORT KY US	19981108	131	72	146.6	38.17722	-85.7297	0	2400	0	2400
GHCND:USW00093821	LOUISVILLE INTERNATIONAL AIRPORT KY US	19981109	144	56	146.6	38.17722	-85.7297	0	2400	0	2400
GHCND:USW00093821	LOUISVILLE INTERNATIONAL AIRPORT KY US	19981110	217	111	146.6	38.17722	-85.7297	0	2400	0	2400
GHCND:USW00093821	LOUISVILLE INTERNATIONAL AIRPORT KY US	19981111	122	39	146.6	38.17722	-85.7297	0	2400	0	2400
GHCND:USW00093821	LOUISVILLE INTERNATIONAL AIRPORT KY US	19981112	139	-6	146.6	38.17722	-85.7297	0	2400	0	2400
GHCND:USW00093821	LOUISVILLE INTERNATIONAL AIRPORT KY US	19981113	156	61	146.6	38.17722	-85.7297	0	2400	0	2400
GHCND:USW00093821	LOUISVILLE INTERNATIONAL AIRPORT KY US	19981114	144	78	146.6	38.17722	-85.7297	0	2400	0	2400
GHCND:USW00093821	LOUISVILLE INTERNATIONAL AIRPORT KY US	19981115	156	61	146.6	38.17722	-85.7297	0	2400	0	2400
GHCND:USW00093821	LOUISVILLE INTERNATIONAL AIRPORT KY US	19981116	206	28	146.6	38.17722	-85.7297	0	2400	0	2400
GHCND:USW00093821	LOUISVILLE INTERNATIONAL AIRPORT KY US	19981117	128	61	146.6	38.17722	-85.7297	0	2400	0	2400
GHCND:USW00093821	LOUISVILLE INTERNATIONAL AIRPORT KY US	19981118	194	28	146.6	38.17722	-85.7297	0	2400	0	2400
GHCND:USW00093821	LOUISVILLE INTERNATIONAL AIRPORT KY US	19981119	167	117	146.6	38.17722	-85.7297	0	2400	0	2400
GHCND:USW00093821	LOUISVILLE INTERNATIONAL AIRPORT KY US	19981120	117	39	146.6	38.17722	-85.7297	0	2400	0	2400
GHCND:USW00093821	LOUISVILLE INTERNATIONAL AIRPORT KY US	19981121	100	6	146.6	38.17722	-85.7297	0	2400	0	2400
GHCND:USW00093821	LOUISVILLE INTERNATIONAL AIRPORT KY US	19981122	167	-6	146.6	38.17722	-85.7297	0	2400	0	2400
GHCND:USW00093821	LOUISVILLE INTERNATIONAL AIRPORT KY US	19981123	183	100	146.6	38.17722	-85.7297	0	2400	0	2400
GHCND:USW00093821	LOUISVILLE INTERNATIONAL AIRPORT KY US	19981124	167	39	146.6	38.17722	-85.7297	0	2400	0	2400
GHCND:USW00093821	LOUISVILLE INTERNATIONAL AIRPORT KY US	19981125	183	39	146.6	38.17722	-85.7297	0	2400	0	2400
GHCND:USW00093821	LOUISVILLE INTERNATIONAL AIRPORT KY US	19981126	167	50	146.6	38.17722	-85.7297	0	2400	0	2400
GHCND:USW00093821	LOUISVILLE INTERNATIONAL AIRPORT KY US	19981127	200	56	146.6	38.17722	-85.7297	0	2400	0	2400
GHCND:USW00093821	LOUISVILLE INTERNATIONAL AIRPORT KY US	19981128	217	50	146.6	38.17722	-85.7297	0	2400	0	2400
GHCND:USW00093821	LOUISVILLE INTERNATIONAL AIRPORT KY US	19981129	222	122	146.6	38.17722	-85.7297	0	2400	0	2400
GHCND:USW00093821	LOUISVILLE INTERNATIONAL AIRPORT KY US	19981130	211	150	146.6	38.17722	-85.7297	0	2400	0	2400
GHCND:USW00093821	LOUISVILLE INTERNATIONAL AIRPORT KY US	19981201	167	67	146.6	38.17722	-85.7297	0	2400	0	2400
GHCND:USW00093821	LOUISVILLE INTERNATIONAL AIRPORT KY US	19981202	211	39	146.6	38.17722	-85.7297	0	2400	0	2400
GHCND:USW00093821	LOUISVILLE INTERNATIONAL AIRPORT KY US	19981203	233	139	146.6	38.17722	-85.7297	0	2400	0	2400
GHCND:USW00093821	LOUISVILLE INTERNATIONAL AIRPORT KY US	19981204	228	156	146.6	38.17722	-85.7297	0	2400	0	2400
GHCND:USW00093821	LOUISVILLE INTERNATIONAL AIRPORT KY US	19981205	200	139	146.6	38.17722	-85.7297	0	2400	0	2400
GHCND:USW00093821	LOUISVILLE INTERNATIONAL AIRPORT KY US	19981206	233	178	146.6	38.17722	-85.7297	0	2400	0	2400
GHCND:USW00093821	LOUISVILLE INTERNATIONAL AIRPORT KY US	19981207	217	89	146.6	38.17722	-85.7297	0	2400	0	2400
GHCND:USW00093821	LOUISVILLE INTERNATIONAL AIRPORT KY US	19981208	94	22	146.6	38.17722	-85.7297	0	2400	0	2400
GHCND:USW00093821	LOUISVILLE INTERNATIONAL AIRPORT KY US	19981209	94	0	146.6	38.17722	-85.7297	0	2400	0	2400
GHCND:USW00093821	LOUISVILLE INTERNATIONAL AIRPORT KY US	19981210	72	-6	146.6	38.17722	-85.7297	0	2400	0	2400
GHCND:USW00093821	LOUISVILLE INTERNATIONAL AIRPORT KY US	19981211	100	-6	146.6	38.17722	-85.7297	0	2400	0	2400
GHCND:USW00093821	LOUISVILLE INTERNATIONAL AIRPORT KY US	19981212	89	50	146.6	38.17722	-85.7297	0	2400	0	2400
GHCND:USW00093821	LOUISVILLE INTERNATIONAL AIRPORT KY US	19981213	83	22	146.6	38.17722	-85.7297	0	2400	0	2400
GHCND:USW00093821	LOUISVILLE INTERNATIONAL AIRPORT KY US	19981214	94	6	146.6	38.17722	-85.7297	0	2400	0	2400
GHCND:USW00093821	LOUISVILLE INTERNATIONAL AIRPORT KY US	19981215	111	-28	146.6	38.17722	-85.7297	0	2400	0	2400
GHCND:USW00093821	LOUISVILLE INTERNATIONAL AIRPORT KY US	19981216	89	-17	146.6	38.17722	-85.7297	0	2400	0	2400
GHCND:USW00093821	LOUISVILLE INTERNATIONAL AIRPORT KY US	19981217	56	-6	146.6	38.17722	-85.7297	0	2400	0	2400
GHCND:USW00093821	LOUISVILLE INTERNATIONAL AIRPORT KY US	19981218	94	-17	146.6	38.17722	-85.7297	0	2400	0	2400
GHCND:USW00093821	LOUISVILLE INTERNATIONAL AIRPORT KY US	19981219	94	61	146.6	38.17722	-85.7297	0	2400	0	2400
GHCND:USW00093821	LOUISVILLE INTERNATIONAL AIRPORT KY US	19981220	106	72	146.6	38.17722	-85.7297	0	2400	0	2400
GHCND:USW00093821	LOUISVILLE INTERNATIONAL AIRPORT KY US	19981221	183	11	146.6	38.17722	-85.7297	0	2400	0	2400
GHCND:USW00093821	LOUISVILLE INTERNATIONAL AIRPORT KY US	19981222	11	-89	146.6	38.17722	-85.7297	0	2400	0	2400
GHCND:USW00093821	LOUISVILLE INTERNATIONAL AIRPORT KY US	19981223	-50	-94	146.6	38.17722	-85.7297	0	2400	0	2400
GHCND:USW00093821	LOUISVILLE INTERNATIONAL AIRPORT KY US	19981224	0	-56	146.6	38.17722	-85.7297	0	2400	0	2400
GHCND:USW00093821	LOUISVILLE INTERNATIONAL AIRPORT KY US	19981225	28	-94	146.6	38.17722	-85.7297	0	2400	0	2400
GHCND:USW00093821	LOUISVILLE INTERNATIONAL AIRPORT KY US	19981226	50	-61	146.6	38.17722	-85.7297	0	2400	0	2400
GHCND:USW00093821	LOUISVILLE INTERNATIONAL AIRPORT KY US	19981227	61	-22	146.6	38.17722	-85.7297	0	2400	0	2400
GHCND:USW00093821	LOUISVILLE INTERNATIONAL AIRPORT KY US	19981228	67	33	146.6	38.17722	-85.7297	0	2400	0	2400
GHCND:USW00093821	LOUISVILLE INTERNATIONAL AIRPORT KY US	19981229	72	-17	146.6	38.17722	-85.7297	0	2400	0	2400
GHCND:USW00093821	LOUISVILLE INTERNATIONAL AIRPORT KY US	19981230	-17	-83	146.6	38.17722	-85.7297	0	2400	0	2400
GHCND:USW00093821	LOUISVILLE INTERNATIONAL AIRPORT KY US	19981231	-17	-89	146.6	38.17722	-85.7297	0	2400	0	2400
GHCND:USW00093821	LOUISVILLE INTERNATIONAL AIRPORT KY US	19990101	-33	-106	146.6	38.17722	-85.7297	0	2400	0	2400
GHCND:USW00093821	LOUISVILLE INTERNATIONAL AIRPORT KY US	19990102	56	-50	146.6	38.17722	-85.7297	0	2400	0	2400
GHCND:USW00093821	LOUISVILLE INTERNATIONAL AIRPORT KY US	19990103	-50	-94	146.6	38.17722	-85.7297	0	2400	0	2400
GHCND:USW00093821	LOUISVILLE INTERNATIONAL AIRPORT KY US	19990104	-78	-139	146.6	38.17722	-85.7297	0	2400	0	2400
GHCND:USW00093821	LOUISVILLE INTERNATIONAL AIRPORT KY US	19990105	-44	-156	146.6	38.17722	-85.7297	0	2400	0	2400
GHCND:USW00093821	LOUISVILLE INTERNATIONAL AIRPORT KY US	19990106	28	-44	146.6	38.17722	-85.7297	0	2400	0	2400
GHCND:USW00093821	LOUISVILLE INTERNATIONAL AIRPORT KY US	19990107	0	-72	146.6	38.17722	-85.7297	0	2400	0	2400
GHCND:USW00093821	LOUISVILLE INTERNATIONAL AIRPORT KY US	19990108	17	-44	146.6	38.17722	-85.7297	0	2400	0	2400
GHCND:USW00093821	LOUISVILLE INTERNATIONAL AIRPORT KY US	19990109	0	-117	146.6	38.17722	-85.7297	0	2400	0	2400
GHCND:USW00093821	LOUISVILLE INTERNATIONAL AIRPORT KY US	19990110	-28	-128	146.6	38.17722	-85.7297	0	2400	0	2400
GHCND:USW00093821	LOUISVILLE INTERNATIONAL AIRPORT KY US	19990111	67	-83	146.6	38.17722	-85.7297	0	2400	0	2400
GHCND:USW00093821	LOUISVILLE INTERNATIONAL AIRPORT KY US	19990112	128	50	146.6	38.17722	-85.7297	0	2400	0	2400
GHCND:USW00093821	LOUISVILLE INTERNATIONAL AIRPORT KY US	19990113	133	-6	146.6	38.17722	-85.7297	0	2400	0	2400
GHCND:USW00093821	LOUISVILLE INTERNATIONAL AIRPORT KY US	19990114	-6	-56	146.6	38.17722	-85.7297	0	2400	0	2400
GHCND:USW00093821	LOUISVILLE INTERNATIONAL AIRPORT KY US	19990115	22	-67	146.6	38.17722	-85.7297	0	2400	0	2400
GHCND:USW00093821	LOUISVILLE INTERNATIONAL AIRPORT KY US	19990116	128	17	146.6	38.17722	-85.7297	0	2400	0	2400
GHCND:USW00093821	LOUISVILLE INTERNATIONAL AIRPORT KY US	19990117	144	6	146.6	38.17722	-85.7297	0	2400	0	2400
GHCND:USW00093821	LOUISVILLE INTERNATIONAL AIRPORT KY US	19990118	106	28	146.6	38.17722	-85.7297	0	2400	0	2400
GHCND:USW00093821	LOUISVILLE INTERNATIONAL AIRPORT KY US	19990119	106	-11	146.6	38.17722	-85.7297	0	2400	0	2400
GHCND:USW00093821	LOUISVILLE INTERNATIONAL AIRPORT KY US	19990120	161	39	146.6	38.17722	-85.7297	0	2400	0	2400
GHCND:USW00093821	LOUISVILLE INTERNATIONAL AIRPORT KY US	19990121	172	83	146.6	38.17722	-85.7297	0	2400	0	2400
GHCND:USW00093821	LOUISVILLE INTERNATIONAL AIRPORT KY US	19990122	200	128	146.6	38.17722	-85.7297	0	2400	0	2400
GHCND:USW00093821	LOUISVILLE INTERNATIONAL AIRPORT KY US	19990123	183	50	146.6	38.17722	-85.7297	0	2400	0	2400
GHCND:USW00093821	LOUISVILLE INTERNATIONAL AIRPORT KY US	19990124	56	6	146.6	38.17722	-85.7297	0	2400	0	2400
GHCND:USW00093821	LOUISVILLE INTERNATIONAL AIRPORT KY US	19990125	72	-6	146.6	38.17722	-85.7297	0	2400	0	2400
GHCND:USW00093821	LOUISVILLE INTERNATIONAL AIRPORT KY US	19990126	128	-11	146.6	38.17722	-85.7297	0	2400	0	2400
GHCND:USW00093821	LOUISVILLE INTERNATIONAL AIRPORT KY US	19990127	200	61	146.6	38.17722	-85.7297	0	2400	0	2400
GHCND:USW00093821	LOUISVILLE INTERNATIONAL AIRPORT KY US	19990128	167	22	146.6	38.17722	-85.7297	0	2400	0	2400
GHCND:USW00093821	LOUISVILLE INTERNATIONAL AIRPORT KY US	19990129	67	11	146.6	38.17722	-85.7297	0	2400	0	2400
GHCND:USW00093821	LOUISVILLE INTERNATIONAL AIRPORT KY US	19990130	106	6	146.6	38.17722	-85.7297	0	2400	0	2400
GHCND:USW00093821	LOUISVILLE INTERNATIONAL AIRPORT KY US	19990131	78	50	146.6	38.17722	-85.7297	0	2400	0	2400
GHCND:USW00093821	LOUISVILLE INTERNATIONAL AIRPORT KY US	19990201	83	56	146.6	38.17722	-85.7297	0	2400	0	2400
GHCND:USW00093821	LOUISVILLE INTERNATIONAL AIRPORT KY US	19990202	94	22	146.6	38.17722	-85.7297	0	2400	0	2400
GHCND:USW00093821	LOUISVILLE INTERNATIONAL AIRPORT KY US	19990203	111	-22	146.6	38.17722	-85.7297	0	2400	0	2400
GHCND:USW00093821	LOUISVILLE INTERNATIONAL AIRPORT KY US	19990204	111	6	146.6	38.17722	-85.7297	0	2400	0	2400
GHCND:USW00093821	LOUISVILLE INTERNATIONAL AIRPORT KY US	19990205	133	-22	146.6	38.17722	-85.7297	0	2400	0	2400
GHCND:USW00093821	LOUISVILLE INTERNATIONAL AIRPORT KY US	19990206	194	111	146.6	38.17722	-85.7297	0	2400	0	2400
GHCND:USW00093821	LOUISVILLE INTERNATIONAL AIRPORT KY US	19990207	167	56	146.6	38.17722	-85.7297	0	2400	0	2400
GHCND:USW00093821	LOUISVILLE INTERNATIONAL AIRPORT KY US	19990208	139	33	146.6	38.17722	-85.7297	0	2400	0	2400
GHCND:USW00093821	LOUISVILLE INTERNATIONAL AIRPORT KY US	19990209	189	67	146.6	38.17722	-85.7297	0	2400	0	2400
GHCND:USW00093821	LOUISVILLE INTERNATIONAL AIRPORT KY US	19990210	194	17	146.6	38.17722	-85.7297	0	2400	0	2400
GHCND:USW00093821	LOUISVILLE INTERNATIONAL AIRPORT KY US	19990211	239	100	146.6	38.17722	-85.7297	0	2400	0	2400
GHCND:USW00093821	LOUISVILLE INTERNATIONAL AIRPORT KY US	19990212	100	-22	146.6	38.17722	-85.7297	0	2400	0	2400
GHCND:USW00093821	LOUISVILLE INTERNATIONAL AIRPORT KY US	19990213	6	-67	146.6	38.17722	-85.7297	0	2400	0	2400
GHCND:USW00093821	LOUISVILLE INTERNATIONAL AIRPORT KY US	19990214	67	-67	146.6	38.17722	-85.7297	0	2400	0	2400
GHCND:USW00093821	LOUISVILLE INTERNATIONAL AIRPORT KY US	19990215	144	-17	146.6	38.17722	-85.7297	0	2400	0	2400
GHCND:USW00093821	LOUISVILLE INTERNATIONAL AIRPORT KY US	19990216	172	72	146.6	38.17722	-85.7297	0	2400	0	2400
GHCND:USW00093821	LOUISVILLE INTERNATIONAL AIRPORT KY US	19990217	72	17	146.6	38.17722	-85.7297	0	2400	0	2400
GHCND:USW00093821	LOUISVILLE INTERNATIONAL AIRPORT KY US	19990218	67	-17	146.6	38.17722	-85.7297	0	2400	0	2400
GHCND:USW00093821	LOUISVILLE INTERNATIONAL AIRPORT KY US	19990219	83	-11	146.6	38.17722	-85.7297	0	2400	0	2400
GHCND:USW00093821	LOUISVILLE INTERNATIONAL AIRPORT KY US	19990220	39	-22	146.6	38.17722	-85.7297	0	2400	0	2400
GHCND:USW00093821	LOUISVILLE INTERNATIONAL AIRPORT KY US	19990221	22	-28	146.6	38.17722	-85.7297	0	2400	0	2400
GHCND:USW00093821	LOUISVILLE INTERNATIONAL AIRPORT KY US	19990222	28	-61	146.6	38.17722	-85.7297	0	2400	0	2400
GHCND:USW00093821	LOUISVILLE INTERNATIONAL AIRPORT KY US	19990223	39	-22	146.6	38.17722	-85.7297	0	2400	0	2400
GHCND:USW00093821	LOUISVILLE INTERNATIONAL AIRPORT KY US	19990224	39	11	146.6	38.17722	-85.7297	0	2400	0	2400
GHCND:USW00093821	LOUISVILLE INTERNATIONAL AIRPORT KY US	19990225	106	0	146.6	38.17722	-85.7297	0	2400	0	2400
GHCND:USW00093821	LOUISVILLE INTERNATIONAL AIRPORT KY US	19990226	106	-28	146.6	38.17722	-85.7297	0	2400	0	2400
GHCND:USW00093821	LOUISVILLE INTERNATIONAL AIRPORT KY US	19990227	167	67	146.6	38.17722	-85.7297	0	2400	0	2400
GHCND:USW00093821	LOUISVILLE INTERNATIONAL AIRPORT KY US	19990228	111	39	146.6	38.17722	-85.7297	0	2400	0	2400
GHCND:USW00093821	LOUISVILLE INTERNATIONAL AIRPORT KY US	19990301	106	28	146.6	38.17722	-85.7297	0	2400	0	2400
GHCND:USW00093821	LOUISVILLE INTERNATIONAL AIRPORT KY US	19990302	183	0	146.6	38.17722	-85.7297	0	2400	0	2400
GHCND:USW00093821	LOUISVILLE INTERNATIONAL AIRPORT KY US	19990303	78	-17	146.6	38.17722	-85.7297	0	2400	0	2400
GHCND:USW00093821	LOUISVILLE INTERNATIONAL AIRPORT KY US	19990304	78	-33	146.6	38.17722	-85.7297	0	2400	0	2400
GHCND:USW00093821	LOUISVILLE INTERNATIONAL AIRPORT KY US	19990305	156	11	146.6	38.17722	-85.7297	0	2400	0	2400
GHCND:USW00093821	LOUISVILLE INTERNATIONAL AIRPORT KY US	19990306	83	-6	146.6	38.17722	-85.7297	0	2400	0	2400
GHCND:USW00093821	LOUISVILLE INTERNATIONAL AIRPORT KY US	19990307	33	-56	146.6	38.17722	-85.7297	0	2400	0	2400
GHCND:USW00093821	LOUISVILLE INTERNATIONAL AIRPORT KY US	19990308	39	-39	146.6	38.17722	-85.7297	0	2400	0	2400
GHCND:USW00093821	LOUISVILLE INTERNATIONAL AIRPORT KY US	19990309	78	6	146.6	38.17722	-85.7297	0	2400	0	2400
GHCND:USW00093821	LOUISVILLE INTERNATIONAL AIRPORT KY US	19990310	22	-28	146.6	38.17722	-85.7297	0	2400	0	2400
GHCND:USW00093821	LOUISVILLE INTERNATIONAL AIRPORT KY US	19990311	50	-50	146.6	38.17722	-85.7297	0	2400	0	2400
GHCND:USW00093821	LOUISVILLE INTERNATIONAL AIRPORT KY US	19990312	89	-50	146.6	38.17722	-85.7297	0	2400	0	2400
GHCND:USW00093821	LOUISVILLE INTERNATIONAL AIRPORT KY US	19990313	50	0	146.6	38.17722	-85.7297	0	2400	0	2400
GHCND:USW00093821	LOUISVILLE INTERNATIONAL AIRPORT KY US	19990314	22	-6	146.6	38.17722	-85.7297	0	2400	0	2400
GHCND:USW00093821	LOUISVILLE INTERNATIONAL AIRPORT KY US	19990315	83	-33	146.6	38.17722	-85.7297	0	2400	0	2400
GHCND:USW00093821	LOUISVILLE INTERNATIONAL AIRPORT KY US	19990316	172	-28	146.6	38.17722	-85.7297	0	2400	0	2400
GHCND:USW00093821	LOUISVILLE INTERNATIONAL AIRPORT KY US	19990317	239	83	146.6	38.17722	-85.7297	0	2400	0	2400
GHCND:USW00093821	LOUISVILLE INTERNATIONAL AIRPORT KY US	19990318	172	56	146.6	38.17722	-85.7297	0	2400	0	2400
GHCND:USW00093821	LOUISVILLE INTERNATIONAL AIRPORT KY US	19990319	117	11	146.6	38.17722	-85.7297	0	2400	0	2400
GHCND:USW00093821	LOUISVILLE INTERNATIONAL AIRPORT KY US	19990320	156	28	146.6	38.17722	-85.7297	0	2400	0	2400
GHCND:USW00093821	LOUISVILLE INTERNATIONAL AIRPORT KY US	19990321	139	50	146.6	38.17722	-85.7297	0	2400	0	2400
GHCND:USW00093821	LOUISVILLE INTERNATIONAL AIRPORT KY US	19990322	117	0	146.6	38.17722	-85.7297	0	2400	0	2400
GHCND:USW00093821	LOUISVILLE INTERNATIONAL AIRPORT KY US	19990323	78	33	146.6	38.17722	-85.7297	0	2400	0	2400
GHCND:USW00093821	LOUISVILLE INTERNATIONAL AIRPORT KY US	19990324	161	56	146.6	38.17722	-85.7297	0	2400	0	2400
GHCND:USW00093821	LOUISVILLE INTERNATIONAL AIRPORT KY US	19990325	111	0	146.6	38.17722	-85.7297	0	2400	0	2400
GHCND:USW00093821	LOUISVILLE INTERNATIONAL AIRPORT KY US	19990326	89	-11	146.6	38.17722	-85.7297	0	2400	0	2400
GHCND:USW00093821	LOUISVILLE INTERNATIONAL AIRPORT KY US	19990327	133	0	146.6	38.17722	-85.7297	0	2400	0	2400

GHCND:USW00093821	LOUISVILLE INTERNATIONAL AIRPORT KY US	19990328	178	6	146.6	38.17722	-85.7297	0	2400	0	2400
GHCND:USW00093821	LOUISVILLE INTERNATIONAL AIRPORT KY US	19990329	189	89	146.6	38.17722	-85.7297	0	2400	0	2400
GHCND:USW00093821	LOUISVILLE INTERNATIONAL AIRPORT KY US	19990330	211	22	146.6	38.17722	-85.7297	0	2400	0	2400
GHCND:USW00093821	LOUISVILLE INTERNATIONAL AIRPORT KY US	19990331	167	78	146.6	38.17722	-85.7297	0	2400	0	2400
GHCND:USW00093821	LOUISVILLE INTERNATIONAL AIRPORT KY US	19990401	189	122	146.6	38.17722	-85.7297	0	2400	0	2400
GHCND:USW00093821	LOUISVILLE INTERNATIONAL AIRPORT KY US	19990402	244	122	146.6	38.17722	-85.7297	0	2400	0	2400
GHCND:USW00093821	LOUISVILLE INTERNATIONAL AIRPORT KY US	19990403	206	156	146.6	38.17722	-85.7297	0	2400	0	2400
GHCND:USW00093821	LOUISVILLE INTERNATIONAL AIRPORT KY US	19990404	239	139	146.6	38.17722	-85.7297	0	2400	0	2400
GHCND:USW00093821	LOUISVILLE INTERNATIONAL AIRPORT KY US	19990405	156	89	146.6	38.17722	-85.7297	0	2400	0	2400
GHCND:USW00093821	LOUISVILLE INTERNATIONAL AIRPORT KY US	19990406	239	133	146.6	38.17722	-85.7297	0	2400	0	2400
GHCND:USW00093821	LOUISVILLE INTERNATIONAL AIRPORT KY US	19990407	244	83	146.6	38.17722	-85.7297	0	2400	0	2400
GHCND:USW00093821	LOUISVILLE INTERNATIONAL AIRPORT KY US	19990408	239	139	146.6	38.17722	-85.7297	0	2400	0	2400
GHCND:USW00093821	LOUISVILLE INTERNATIONAL AIRPORT KY US	19990409	244	122	146.6	38.17722	-85.7297	0	2400	0	2400
GHCND:USW00093821	LOUISVILLE INTERNATIONAL AIRPORT KY US	19990410	200	72	146.6	38.17722	-85.7297	0	2400	0	2400
GHCND:USW00093821	LOUISVILLE INTERNATIONAL AIRPORT KY US	19990411	217	100	146.6	38.17722	-85.7297	0	2400	0	2400
GHCND:USW00093821	LOUISVILLE INTERNATIONAL AIRPORT KY US	19990412	117	56	146.6	38.17722	-85.7297	0	2400	0	2400
GHCND:USW00093821	LOUISVILLE INTERNATIONAL AIRPORT KY US	19990413	178	78	146.6	38.17722	-85.7297	0	2400	0	2400
GHCND:USW00093821	LOUISVILLE INTERNATIONAL AIRPORT KY US	19990414	189	67	146.6	38.17722	-85.7297	0	2400	0	2400
GHCND:USW00093821	LOUISVILLE INTERNATIONAL AIRPORT KY US	19990415	167	83	146.6	38.17722	-85.7297	0	2400	0	2400
GHCND:USW00093821	LOUISVILLE INTERNATIONAL AIRPORT KY US	19990416	106	67	146.6	38.17722	-85.7297	0	2400	0	2400
GHCND:USW00093821	LOUISVILLE INTERNATIONAL AIRPORT KY US	19990417	78	50	146.6	38.17722	-85.7297	0	2400	0	2400
GHCND:USW00093821	LOUISVILLE INTERNATIONAL AIRPORT KY US	19990418	139	56	146.6	38.17722	-85.7297	0	2400	0	2400
GHCND:USW00093821	LOUISVILLE INTERNATIONAL AIRPORT KY US	19990419	161	56	146.6	38.17722	-85.7297	0	2400	0	2400
GHCND:USW00093821	LOUISVILLE INTERNATIONAL AIRPORT KY US	19990420	206	50	146.6	38.17722	-85.7297	0	2400	0	2400
GHCND:USW00093821	LOUISVILLE INTERNATIONAL AIRPORT KY US	19990421	278	139	146.6	38.17722	-85.7297	0	2400	0	2400
GHCND:USW00093821	LOUISVILLE INTERNATIONAL AIRPORT KY US	19990422	250	194	146.6	38.17722	-85.7297	0	2400	0	2400
GHCND:USW00093821	LOUISVILLE INTERNATIONAL AIRPORT KY US	19990423	278	106	146.6	38.17722	-85.7297	0	2400	0	2400
GHCND:USW00093821	LOUISVILLE INTERNATIONAL AIRPORT KY US	19990424	194	78	146.6	38.17722	-85.7297	0	2400	0	2400
GHCND:USW00093821	LOUISVILLE INTERNATIONAL AIRPORT KY US	19990425	211	56	146.6	38.17722	-85.7297	0	2400	0	2400
GHCND:USW00093821	LOUISVILLE INTERNATIONAL AIRPORT KY US	19990426	161	100	146.6	38.17722	-85.7297	0	2400	0	2400
GHCND:USW00093821	LOUISVILLE INTERNATIONAL AIRPORT KY US	19990427	217	150	146.6	38.17722	-85.7297	0	2400	0	2400
GHCND:USW00093821	LOUISVILLE INTERNATIONAL AIRPORT KY US	19990428	233	144	146.6	38.17722	-85.7297	0	2400	0	2400
GHCND:USW00093821	LOUISVILLE INTERNATIONAL AIRPORT KY US	19990429	217	117	146.6	38.17722	-85.7297	0	2400	0	2400
GHCND:USW00093821	LOUISVILLE INTERNATIONAL AIRPORT KY US	19990430	233	78	146.6	38.17722	-85.7297	0	2400	0	2400
GHCND:USW00093821	LOUISVILLE INTERNATIONAL AIRPORT KY US	19990501	244	89	146.6	38.17722	-85.7297	0	2400	0	2400
GHCND:USW00093821	LOUISVILLE INTERNATIONAL AIRPORT KY US	19990502	250	100	146.6	38.17722	-85.7297	0	2400	0	2400
GHCND:USW00093821	LOUISVILLE INTERNATIONAL AIRPORT KY US	19990503	267	94	146.6	38.17722	-85.7297	0	2400	0	2400
GHCND:USW00093821	LOUISVILLE INTERNATIONAL AIRPORT KY US	19990504	278	156	146.6	38.17722	-85.7297	0	2400	0	2400
GHCND:USW00093821	LOUISVILLE INTERNATIONAL AIRPORT KY US	19990505	261	172	146.6	38.17722	-85.7297	0	2400	0	2400
GHCND:USW00093821	LOUISVILLE INTERNATIONAL AIRPORT KY US	19990506	228	150	146.6	38.17722	-85.7297	0	2400	0	2400
GHCND:USW00093821	LOUISVILLE INTERNATIONAL AIRPORT KY US	19990507	244	122	146.6	38.17722	-85.7297	0	2400	0	2400
GHCND:USW00093821	LOUISVILLE INTERNATIONAL AIRPORT KY US	19990508	228	133	146.6	38.17722	-85.7297	0	2400	0	2400
GHCND:USW00093821	LOUISVILLE INTERNATIONAL AIRPORT KY US	19990509	261	128	146.6	38.17722	-85.7297	0	2400	0	2400
GHCND:USW00093821	LOUISVILLE INTERNATIONAL AIRPORT KY US	19990510	278	144	146.6	38.17722	-85.7297	0	2400	0	2400
GHCND:USW00093821	LOUISVILLE INTERNATIONAL AIRPORT KY US	19990511	300	161	146.6	38.17722	-85.7297	0	2400	0	2400
GHCND:USW00093821	LOUISVILLE INTERNATIONAL AIRPORT KY US	19990512	278	172	146.6	38.17722	-85.7297	0	2400	0	2400
GHCND:USW00093821	LOUISVILLE INTERNATIONAL AIRPORT KY US	19990513	222	161	146.6	38.17722	-85.7297	0	2400	0	2400
GHCND:USW00093821	LOUISVILLE INTERNATIONAL AIRPORT KY US	19990514	211	150	146.6	38.17722	-85.7297	0	2400	0	2400
GHCND:USW00093821	LOUISVILLE INTERNATIONAL AIRPORT KY US	19990515	261	144	146.6	38.17722	-85.7297	0	2400	0	2400
GHCND:USW00093821	LOUISVILLE INTERNATIONAL AIRPORT KY US	19990516	289	167	146.6	38.17722	-85.7297	0	2400	0	2400
GHCND:USW00093821	LOUISVILLE INTERNATIONAL AIRPORT KY US	19990517	300	183	146.6	38.17722	-85.7297	0	2400	0	2400
GHCND:USW00093821	LOUISVILLE INTERNATIONAL AIRPORT KY US	19990518	233	161	146.6	38.17722	-85.7297	0	2400	0	2400
GHCND:USW00093821	LOUISVILLE INTERNATIONAL AIRPORT KY US	19990519	250	117	146.6	38.17722	-85.7297	0	2400	0	2400
GHCND:USW00093821	LOUISVILLE INTERNATIONAL AIRPORT KY US	19990520	261	128	146.6	38.17722	-85.7297	0	2400	0	2400
GHCND:USW00093821	LOUISVILLE INTERNATIONAL AIRPORT KY US	19990521	283	133	146.6	38.17722	-85.7297	0	2400	0	2400
GHCND:USW00093821	LOUISVILLE INTERNATIONAL AIRPORT KY US	19990522	239	178	146.6	38.17722	-85.7297	0	2400	0	2400
GHCND:USW00093821	LOUISVILLE INTERNATIONAL AIRPORT KY US	19990523	256	150	146.6	38.17722	-85.7297	0	2400	0	2400
GHCND:USW00093821	LOUISVILLE INTERNATIONAL AIRPORT KY US	19990524	194	111	146.6	38.17722	-85.7297	0	2400	0	2400
GHCND:USW00093821	LOUISVILLE INTERNATIONAL AIRPORT KY US	19990525	222	89	146.6	38.17722	-85.7297	0	2400	0	2400
GHCND:USW00093821	LOUISVILLE INTERNATIONAL AIRPORT KY US	19990526	233	122	146.6	38.17722	-85.7297	0	2400	0	2400
GHCND:USW00093821	LOUISVILLE INTERNATIONAL AIRPORT KY US	19990527	256	100	146.6	38.17722	-85.7297	0	2400	0	2400
GHCND:USW00093821	LOUISVILLE INTERNATIONAL AIRPORT KY US	19990528	278	100	146.6	38.17722	-85.7297	0	2400	0	2400
GHCND:USW00093821	LOUISVILLE INTERNATIONAL AIRPORT KY US	19990529	294	133	146.6	38.17722	-85.7297	0	2400	0	2400
GHCND:USW00093821	LOUISVILLE INTERNATIONAL AIRPORT KY US	19990530	289	172	146.6	38.17722	-85.7297	0	2400	0	2400
GHCND:USW00093821	LOUISVILLE INTERNATIONAL AIRPORT KY US	19990531	239	194	146.6	38.17722	-85.7297	0	2400	0	2400
GHCND:USW00093821	LOUISVILLE INTERNATIONAL AIRPORT KY US	19990601	283	206	146.6	38.17722	-85.7297	0	2400	0	2400
GHCND:USW00093821	LOUISVILLE INTERNATIONAL AIRPORT KY US	19990602	283	194	146.6	38.17722	-85.7297	0	2400	0	2400
GHCND:USW00093821	LOUISVILLE INTERNATIONAL AIRPORT KY US	19990603	272	167	146.6	38.17722	-85.7297	0	2400	0	2400
GHCND:USW00093821	LOUISVILLE INTERNATIONAL AIRPORT KY US	19990604	289	200	146.6	38.17722	-85.7297	0	2400	0	2400
GHCND:USW00093821	LOUISVILLE INTERNATIONAL AIRPORT KY US	19990605	300	200	146.6	38.17722	-85.7297	0	2400	0	2400
GHCND:USW00093821	LOUISVILLE INTERNATIONAL AIRPORT KY US	19990606	322	211	146.6	38.17722	-85.7297	0	2400	0	2400
GHCND:USW00093821	LOUISVILLE INTERNATIONAL AIRPORT KY US	19990607	306	228	146.6	38.17722	-85.7297	0	2400	0	2400
GHCND:USW00093821	LOUISVILLE INTERNATIONAL AIRPORT KY US	19990608	333	238	146.6	38.17722	-85.7297	0	2400	0	2400
GHCND:USW00093821	LOUISVILLE INTERNATIONAL AIRPORT KY US	19990609	333	228	146.6	38.17722	-85.7297	0	2400	0	2400
GHCND:USW00093821	LOUISVILLE INTERNATIONAL AIRPORT KY US	19990610	339	217	146.6	38.17722	-85.7297	0	2400	0	2400
GHCND:USW00093821	LOUISVILLE INTERNATIONAL AIRPORT KY US	19990611	322	222	146.6	38.17722	-85.7297	0	2400	0	2400
GHCND:USW00093821	LOUISVILLE INTERNATIONAL AIRPORT KY US	19990612	328	228	146.6	38.17722	-85.7297	0	2400	0	2400
GHCND:USW00093821	LOUISVILLE INTERNATIONAL AIRPORT KY US	19990613	317	206	146.6	38.17722	-85.7297	0	2400	0	2400
GHCND:USW00093821	LOUISVILLE INTERNATIONAL AIRPORT KY US	19990614	278	211	146.6	38.17722	-85.7297	0	2400	0	2400
GHCND:USW00093821	LOUISVILLE INTERNATIONAL AIRPORT KY US	19990615	250	167	146.6	38.17722	-85.7297	0	2400	0	2400
GHCND:USW00093821	LOUISVILLE INTERNATIONAL AIRPORT KY US	19990616	250	139	146.6	38.17722	-85.7297	0	2400	0	2400
GHCND:USW00093821	LOUISVILLE INTERNATIONAL AIRPORT KY US	19990617	239	156	146.6	38.17722	-85.7297	0	2400	0	2400
GHCND:USW00093821	LOUISVILLE INTERNATIONAL AIRPORT KY US	19990618	244	122	146.6	38.17722	-85.7297	0	2400	0	2400
GHCND:USW00093821	LOUISVILLE INTERNATIONAL AIRPORT KY US	19990619	272	150	146.6	38.17722	-85.7297	0	2400	0	2400
GHCND:USW00093821	LOUISVILLE INTERNATIONAL AIRPORT KY US	19990620	294	200	146.6	38.17722	-85.7297	0	2400	0	2400
GHCND:USW00093821	LOUISVILLE INTERNATIONAL AIRPORT KY US	19990621	317	211	146.6	38.17722	-85.7297	0	2400	0	2400
GHCND:USW00093821	LOUISVILLE INTERNATIONAL AIRPORT KY US	19990622	317	206	146.6	38.17722	-85.7297	0	2400	0	2400
GHCND:USW00093821	LOUISVILLE INTERNATIONAL AIRPORT KY US	19990623	317	200	146.6	38.17722	-85.7297	0	2400	0	2400
GHCND:USW00093821	LOUISVILLE INTERNATIONAL AIRPORT KY US	19990624	267	211	146.6	38.17722	-85.7297	0	2400	0	2400
GHCND:USW00093821	LOUISVILLE INTERNATIONAL AIRPORT KY US	19990625	294	222	146.6	38.17722	-85.7297	0	2400	0	2400
GHCND:USW00093821	LOUISVILLE INTERNATIONAL AIRPORT KY US	19990626	311	228	146.6	38.17722	-85.7297	0	2400	0	2400
GHCND:USW00093821	LOUISVILLE INTERNATIONAL AIRPORT KY US	19990627	289	233	146.6	38.17722	-85.7297	0	2400	0	2400
GHCND:USW00093821	LOUISVILLE INTERNATIONAL AIRPORT KY US	19990628	289	217	146.6	38.17722	-85.7297	0	2400	0	2400
GHCND:USW00093821	LOUISVILLE INTERNATIONAL AIRPORT KY US	19990629	267	200	146.6	38.17722	-85.7297	0	2400	0	2400
GHCND:USW00093821	LOUISVILLE INTERNATIONAL AIRPORT KY US	19990630	278	167	146.6	38.17722	-85.7297	0	2400	0	2400
GHCND:USW00093821	LOUISVILLE INTERNATIONAL AIRPORT KY US	19990701	294	217	146.6	38.17722	-85.7297	0	2400	0	2400
GHCND:USW00093821	LOUISVILLE INTERNATIONAL AIRPORT KY US	19990702	317	228	146.6	38.17722	-85.7297	0	2400	0	2400
GHCND:USW00093821	LOUISVILLE INTERNATIONAL AIRPORT KY US	19990703	339	244	146.6	38.17722	-85.7297	0	2400	0	2400
GHCND:USW00093821	LOUISVILLE INTERNATIONAL AIRPORT KY US	19990704	344	256	146.6	38.17722	-85.7297	0	2400	0	2400
GHCND:USW00093821	LOUISVILLE INTERNATIONAL AIRPORT KY US	19990705	339	256	146.6	38.17722	-85.7297	0	2400	0	2400
GHCND:USW00093821	LOUISVILLE INTERNATIONAL AIRPORT KY US	19990706	344	250	146.6	38.17722	-85.7297	0	2400	0	2400
GHCND:USW00093821	LOUISVILLE INTERNATIONAL AIRPORT KY US	19990707	317	228	146.6	38.17722	-85.7297	0	2400	0	2400
GHCND:USW00093821	LOUISVILLE INTERNATIONAL AIRPORT KY US	19990708	317	194	146.6	38.17722	-85.7297	0	2400	0	2400
GHCND:USW00093821	LOUISVILLE INTERNATIONAL AIRPORT KY US	19990709	333	222	146.6	38.17722	-85.7297	0	2400	0	2400
GHCND:USW00093821	LOUISVILLE INTERNATIONAL AIRPORT KY US	19990710	272	194	146.6	38.17722	-85.7297	0	2400	0	2400
GHCND:USW00093821	LOUISVILLE INTERNATIONAL AIRPORT KY US	19990711	272	161	146.6	38.17722	-85.7297	0	2400	0	2400
GHCND:USW00093821	LOUISVILLE INTERNATIONAL AIRPORT KY US	19990712	289	172	146.6	38.17722	-85.7297	0	2400	0	2400
GHCND:USW00093821	LOUISVILLE INTERNATIONAL AIRPORT KY US	19990713	294	194	146.6	38.17722	-85.7297	0	2400	0	2400
GHCND:USW00093821	LOUISVILLE INTERNATIONAL AIRPORT KY US	19990714	311	200	146.6	38.17722	-85.7297	0	2400	0	2400
GHCND:USW00093821	LOUISVILLE INTERNATIONAL AIRPORT KY US	19990715	317	211	146.6	38.17722	-85.7297	0	2400	0	2400
GHCND:USW00093821	LOUISVILLE INTERNATIONAL AIRPORT KY US	19990716	328	217	146.6	38.17722	-85.7297	0	2400	0	2400
GHCND:USW00093821	LOUISVILLE INTERNATIONAL AIRPORT KY US	19990717	333	228	146.6	38.17722	-85.7297	0	2400	0	2400
GHCND:USW00093821	LOUISVILLE INTERNATIONAL AIRPORT KY US	19990718	339	233	146.6	38.17722	-85.7297	0	2400	0	2400
GHCND:USW00093821	LOUISVILLE INTERNATIONAL AIRPORT KY US	19990719	344	217	146.6	38.17722	-85.7297	0	2400	0	2400
GHCND:USW00093821	LOUISVILLE INTERNATIONAL AIRPORT KY US	19990720	350	256	146.6	38.17722	-85.7297	0	2400	0	2400
GHCND:USW00093821	LOUISVILLE INTERNATIONAL AIRPORT KY US	19990721	356	244	146.6	38.17722	-85.7297	0	2400	0	2400
GHCND:USW00093821	LOUISVILLE INTERNATIONAL AIRPORT KY US	19990722	367	250	146.6	38.17722	-85.7297	0	2400	0	2400
GHCND:USW00093821	LOUISVILLE INTERNATIONAL AIRPORT KY US	19990723	367	261	146.6	38.17722	-85.7297	0	2400	0	2400
GHCND:USW00093821	LOUISVILLE INTERNATIONAL AIRPORT KY US	19990724	361	267	146.6	38.17722	-85.7297	0	2400	0	2400
GHCND:USW00093821	LOUISVILLE INTERNATIONAL AIRPORT KY US	19990725	378	233	146.6	38.17722	-85.7297	0	2400	0	2400
GHCND:USW00093821	LOUISVILLE INTERNATIONAL AIRPORT KY US	19990726	361	233	146.6	38.17722	-85.7297	0	2400	0	2400
GHCND:USW00093821	LOUISVILLE INTERNATIONAL AIRPORT KY US	19990727	350	250	146.6	38.17722	-85.7297	0	2400	0	2400
GHCND:USW00093821	LOUISVILLE INTERNATIONAL AIRPORT KY US	19990728	356	250	146.6	38.17722	-85.7297	0	2400	0	2400
GHCND:USW00093821	LOUISVILLE INTERNATIONAL AIRPORT KY US	19990729	389	256	146.6	38.17722	-85.7297	0	2400	0	2400
GHCND:USW00093821	LOUISVILLE INTERNATIONAL AIRPORT KY US	19990730	411	272	146.6	38.17722	-85.7297	0	2400	0	2400
GHCND:USW00093821	LOUISVILLE INTERNATIONAL AIRPORT KY US	19990731	389	272	146.6	38.17722	-85.7297	0	2400	0	2400
GHCND:USW00093821	LOUISVILLE INTERNATIONAL AIRPORT KY US	19990801	339	261	146.6	38.17722	-85.7297	0	2400	0	2400
GHCND:USW00093821	LOUISVILLE INTERNATIONAL AIRPORT KY US	19990802	328	211	146.6	38.17722	-85.7297	0	2400	0	2400
GHCND:USW00093821	LOUISVILLE INTERNATIONAL AIRPORT KY US	19990803	317	183	146.6	38.17722	-85.7297	0	2400	0	2400
GHCND:USW00093821	LOUISVILLE INTERNATIONAL AIRPORT KY US	19990804	333	200	146.6	38.17722	-85.7297	0	2400	0	2400
GHCND:USW00093821	LOUISVILLE INTERNATIONAL AIRPORT KY US	19990805	322	217	146.6	38.17722	-85.7297	0	2400	0	2400
GHCND:USW00093821	LOUISVILLE INTERNATIONAL AIRPORT KY US	19990806	328	200	146.6	38.17722	-85.7297	0	2400	0	2400
GHCND:USW00093821	LOUISVILLE INTERNATIONAL AIRPORT KY US	19990807	361	194	146.6	38.17722	-85.7297	0	2400	0	2400
GHCND:USW00093821	LOUISVILLE INTERNATIONAL AIRPORT KY US	19990808	283	222	146.6	38.17722	-85.7297	0	2400	0	2400
GHCND:USW00093821	LOUISVILLE INTERNATIONAL AIRPORT KY US	19990809	294	194	146.6	38.17722	-85.7297	0	2400	0	2400
GHCND:USW00093821	LOUISVILLE INTERNATIONAL AIRPORT KY US	19990810	328	178	146.6	38.17722	-85.7297	0	2400	0	2400
GHCND:USW00093821	LOUISVILLE INTERNATIONAL AIRPORT KY US	19990811	344	222	146.6	38.17722	-85.7297	0	2400	0	2400
GHCND:USW00093821	LOUISVILLE INTERNATIONAL AIRPORT KY US	19990812	350	233	146.6	38.17722	-85.7297	0	2400	0	2400
GHCND:USW00093821	LOUISVILLE INTERNATIONAL AIRPORT KY US	19990813	372	211	146.6	38.17722	-85.7297	0	2400	0	2400
GHCND:USW00093821	LOUISVILLE INTERNATIONAL AIRPORT KY US	19990814	239	189	146.6	38.17722	-85.7297	0	2400	0	2400
GHCND:USW00093821	LOUISVILLE INTERNATIONAL AIRPORT KY US	19990815	300	167	146.6	38.17722	-85.7297	0	2400	0	2400
GHCND:USW00093821	LOUISVILLE INTERNATIONAL AIRPORT KY US	19990816	339	172	146.6	38.17722	-85.7297	0	2400	0	2400
GHCND:USW00093821	LOUISVILLE INTERNATIONAL AIRPORT KY US	19990817	372	194	146.6	38.17722	-85.7297	0	2400	0	2400
GHCND:USW00093821	LOUISVILLE INTERNATIONAL AIRPORT KY US	19990818	344	206	146.6	38.17722	-85.7297	0	2400	0	2400
GHCND:USW00093821	LOUISVILLE INTERNATIONAL AIRPORT KY US	19990819	317	200	146.6	38.17722	-85.7297	0	2400	0	2400
GHCND:USW00093821	LOUISVILLE INTERNATIONAL AIRPORT KY US	19990820	294	178	146.6	38.17722	-85.7297	0	2400	0	2400
GHCND:USW00093821	LOUISVILLE INTERNATIONAL AIRPORT KY US	19990821	306	161	146.6	38.17722	-85.7297	0	2400	0	2400
GHCND:USW00093821	LOUISVILLE INTERNATIONAL AIRPORT KY US	19990822	328	167	146.6	38.17722	-85.7297	0	2400	0	2400
GHCND:USW00093821	LOUISVILLE INTERNATIONAL AIRPORT KY US	19990823	356	194	146.6	38.17722	-85.7297	0	2400	0	2400
GHCND:USW00093821	LOUISVILLE INTERNATIONAL AIRPORT KY US	19990824	294	200	146.6	38.17722	-85.7297	0	2400	0	2400
GHCND:USW00093821	LOUISVILLE INTERNATIONAL AIRPORT KY US	19990825	283	178	146.6	38.17722	-85.7297	0	2400	0	2400
GHCND:USW00093821	LOUISVILLE INTERNATIONAL AIRPORT KY US	19990826	294	178	146.6	38.17722	-85.7297	0	2400	0	2400
GHCND:USW00093821	LOUISVILLE INTERNATIONAL AIRPORT KY US	19990827	322	194	146.6	38.17722	-85.7297	0	2400	0	2400
GHCND:USW00093821	LOUISVILLE INTERNATIONAL AIRPORT KY US	19990828	344	200	146.6	38.17722	-85.7297	0	2400	0	2400
GHCND:USW00093821	LOUISVILLE INTERNATIONAL AIRPORT KY US	19990829	356	217	146.6	38.17722	-85.7297	0	2400	0	2400
GHCND:USW00093821	LOUISVILLE INTERNATIONAL AIRPORT KY US	19990830	278	156	146.6	38.17722	-85.7297	0	2400	0	2400
GHCND:USW00093821	LOUISVILLE INTERNATIONAL AIRPORT KY US	19990831	322	139	146.6	38.17722	-85.7297	0	2400	0	2400
GHCND:USW00093821	LOUISVILLE INTERNATIONAL AIRPORT KY US	19990901	344	172	146.6	38.17722	-85.7297	0	2400	0	2400
GHCND:USW00093821	LOUISVILLE INTERNATIONAL AIRPORT KY US	19990902	356	178	146.6	38.17722	-85.7297	0	2400	0	2400
GHCND:USW00093821	LOUISVILLE INTERNATIONAL AIRPORT KY US	19990903	367	200	146.6	38.17722	-85.7297	0	2400	0	2400
GHCND:USW00093821	LOUISVILLE INTERNATIONAL AIRPORT KY US	19990904	372	206	146.6	38.17722	-85.7297	0	2400	0	2400
GHCND:USW00093821	LOUISVILLE INTERNATIONAL AIRPORT KY US	19990905	367	200	146.6	38.17722	-85.7297	0	2400	0	2400
GHCND:USW00093821	LOUISVILLE INTERNATIONAL AIRPORT KY US	19990906	361	211	146.6	38.17722	-85.7297	0	2400	0	2400
GHCND:USW00093821	LOUISVILLE INTERNATIONAL AIRPORT KY US	19990907	317	178	146.6	38.17722	-85.7297	0	2400	0	2400
GHCND:USW00093821	LOUISVILLE INTERNATIONAL AIRPORT KY US	19990908	350	161	146.6	38.17722	-85.7297	0	2400	0	2400
GHCND:USW00093821	LOUISVILLE INTERNATIONAL AIRPORT KY US	19990909	294	178	146.6	38.17722	-85.7297	0	2400	0	2400
GHCND:USW00093821	LOUISVILLE INTERNATIONAL AIRPORT KY US	19990910	289	133	146.6	38.17722	-85.7297	0	2400	0	2400
GHCND:USW00093821	LOUISVILLE INTERNATIONAL AIRPORT KY US	19990911	322	156	146.6	38.17722	-85.7297	0	2400	0	2400
GHCND:USW00093821	LOUISVILLE INTERNATIONAL AIRPORT KY US	19990912	344	172	146.6	38.17722	-85.7297	0	2400	0	2400
GHCND:USW00093821	LOUISVILLE INTERNATIONAL AIRPORT KY US	19990913	261	156	146.6	38.17722	-85.7297	0	2400	0	2400

GHCND:USW00093821	LOUISVILLE INTERNATIONAL AIRPORT KY US	19990914	261	106	146.6	38.17722	-85.7297	0	2400	0	2400
GHCND:USW00093821	LOUISVILLE INTERNATIONAL AIRPORT KY US	19990915	283	106	146.6	38.17722	-85.7297	0	2400	0	2400
GHCND:USW00093821	LOUISVILLE INTERNATIONAL AIRPORT KY US	19990916	244	128	146.6	38.17722	-85.7297	0	2400	0	2400
GHCND:USW00093821	LOUISVILLE INTERNATIONAL AIRPORT KY US	19990917	256	106	146.6	38.17722	-85.7297	0	2400	0	2400
GHCND:USW00093821	LOUISVILLE INTERNATIONAL AIRPORT KY US	19990918	267	111	146.6	38.17722	-85.7297	0	2400	0	2400
GHCND:USW00093821	LOUISVILLE INTERNATIONAL AIRPORT KY US	19990919	317	128	146.6	38.17722	-85.7297	0	2400	0	2400
GHCND:USW00093821	LOUISVILLE INTERNATIONAL AIRPORT KY US	19990920	256	172	146.6	38.17722	-85.7297	0	2400	0	2400
GHCND:USW00093821	LOUISVILLE INTERNATIONAL AIRPORT KY US	19990921	206	122	146.6	38.17722	-85.7297	0	2400	0	2400
GHCND:USW00093821	LOUISVILLE INTERNATIONAL AIRPORT KY US	19990922	228	72	146.6	38.17722	-85.7297	0	2400	0	2400
GHCND:USW00093821	LOUISVILLE INTERNATIONAL AIRPORT KY US	19990923	272	72	146.6	38.17722	-85.7297	0	2400	0	2400
GHCND:USW00093821	LOUISVILLE INTERNATIONAL AIRPORT KY US	19990924	306	139	146.6	38.17722	-85.7297	0	2400	0	2400
GHCND:USW00093821	LOUISVILLE INTERNATIONAL AIRPORT KY US	19990925	322	139	146.6	38.17722	-85.7297	0	2400	0	2400
GHCND:USW00093821	LOUISVILLE INTERNATIONAL AIRPORT KY US	19990926	311	139	146.6	38.17722	-85.7297	0	2400	0	2400
GHCND:USW00093821	LOUISVILLE INTERNATIONAL AIRPORT KY US	19990927	311	183	146.6	38.17722	-85.7297	0	2400	0	2400
GHCND:USW00093821	LOUISVILLE INTERNATIONAL AIRPORT KY US	19990928	317	194	146.6	38.17722	-85.7297	0	2400	0	2400
GHCND:USW00093821	LOUISVILLE INTERNATIONAL AIRPORT KY US	19990929	233	111	146.6	38.17722	-85.7297	0	2400	0	2400
GHCND:USW00093821	LOUISVILLE INTERNATIONAL AIRPORT KY US	19990930	211	78	146.6	38.17722	-85.7297	0	2400	0	2400
GHCND:USW00093821	LOUISVILLE INTERNATIONAL AIRPORT KY US	19991001	256	78	146.6	38.17722	-85.7297	0	2400	0	2400
GHCND:USW00093821	LOUISVILLE INTERNATIONAL AIRPORT KY US	19991002	267	100	146.6	38.17722	-85.7297	0	2400	0	2400
GHCND:USW00093821	LOUISVILLE INTERNATIONAL AIRPORT KY US	19991003	278	111	146.6	38.17722	-85.7297	0	2400	0	2400
GHCND:USW00093821	LOUISVILLE INTERNATIONAL AIRPORT KY US	19991004	172	94	146.6	38.17722	-85.7297	0	2400	0	2400
GHCND:USW00093821	LOUISVILLE INTERNATIONAL AIRPORT KY US	19991005	183	94	146.6	38.17722	-85.7297	0	2400	0	2400
GHCND:USW00093821	LOUISVILLE INTERNATIONAL AIRPORT KY US	19991006	233	67	146.6	38.17722	-85.7297	0	2400	0	2400
GHCND:USW00093821	LOUISVILLE INTERNATIONAL AIRPORT KY US	19991007	250	100	146.6	38.17722	-85.7297	0	2400	0	2400
GHCND:USW00093821	LOUISVILLE INTERNATIONAL AIRPORT KY US	19991008	272	144	146.6	38.17722	-85.7297	0	2400	0	2400
GHCND:USW00093821	LOUISVILLE INTERNATIONAL AIRPORT KY US	19991009	206	172	146.6	38.17722	-85.7297	0	2400	0	2400
GHCND:USW00093821	LOUISVILLE INTERNATIONAL AIRPORT KY US	19991010	211	156	146.6	38.17722	-85.7297	0	2400	0	2400
GHCND:USW00093821	LOUISVILLE INTERNATIONAL AIRPORT KY US	19991011	194	128	146.6	38.17722	-85.7297	0	2400	0	2400
GHCND:USW00093821	LOUISVILLE INTERNATIONAL AIRPORT KY US	19991012	250	94	146.6	38.17722	-85.7297	0	2400	0	2400
GHCND:USW00093821	LOUISVILLE INTERNATIONAL AIRPORT KY US	19991013	272	106	146.6	38.17722	-85.7297	0	2400	0	2400
GHCND:USW00093821	LOUISVILLE INTERNATIONAL AIRPORT KY US	19991014	172	72	146.6	38.17722	-85.7297	0	2400	0	2400
GHCND:USW00093821	LOUISVILLE INTERNATIONAL AIRPORT KY US	19991015	256	78	146.6	38.17722	-85.7297	0	2400	0	2400
GHCND:USW00093821	LOUISVILLE INTERNATIONAL AIRPORT KY US	19991016	267	133	146.6	38.17722	-85.7297	0	2400	0	2400
GHCND:USW00093821	LOUISVILLE INTERNATIONAL AIRPORT KY US	19991017	183	106	146.6	38.17722	-85.7297	0	2400	0	2400
GHCND:USW00093821	LOUISVILLE INTERNATIONAL AIRPORT KY US	19991018	144	50	146.6	38.17722	-85.7297	0	2400	0	2400
GHCND:USW00093821	LOUISVILLE INTERNATIONAL AIRPORT KY US	19991019	111	56	146.6	38.17722	-85.7297	0	2400	0	2400
GHCND:USW00093821	LOUISVILLE INTERNATIONAL AIRPORT KY US	19991020	183	28	146.6	38.17722	-85.7297	0	2400	0	2400
GHCND:USW00093821	LOUISVILLE INTERNATIONAL AIRPORT KY US	19991021	189	22	146.6	38.17722	-85.7297	0	2400	0	2400
GHCND:USW00093821	LOUISVILLE INTERNATIONAL AIRPORT KY US	19991022	183	94	146.6	38.17722	-85.7297	0	2400	0	2400
GHCND:USW00093821	LOUISVILLE INTERNATIONAL AIRPORT KY US	19991023	128	44	146.6	38.17722	-85.7297	0	2400	0	2400
GHCND:USW00093821	LOUISVILLE INTERNATIONAL AIRPORT KY US	19991024	117	33	146.6	38.17722	-85.7297	0	2400	0	2400
GHCND:USW00093821	LOUISVILLE INTERNATIONAL AIRPORT KY US	19991025	172	6	146.6	38.17722	-85.7297	0	2400	0	2400
GHCND:USW00093821	LOUISVILLE INTERNATIONAL AIRPORT KY US	19991026	217	44	146.6	38.17722	-85.7297	0	2400	0	2400
GHCND:USW00093821	LOUISVILLE INTERNATIONAL AIRPORT KY US	19991027	217	67	146.6	38.17722	-85.7297	0	2400	0	2400
GHCND:USW00093821	LOUISVILLE INTERNATIONAL AIRPORT KY US	19991028	261	56	146.6	38.17722	-85.7297	0	2400	0	2400
GHCND:USW00093821	LOUISVILLE INTERNATIONAL AIRPORT KY US	19991029	261	106	146.6	38.17722	-85.7297	0	2400	0	2400
GHCND:USW00093821	LOUISVILLE INTERNATIONAL AIRPORT KY US	19991030	244	111	146.6	38.17722	-85.7297	0	2400	0	2400
GHCND:USW00093821	LOUISVILLE INTERNATIONAL AIRPORT KY US	19991031	244	122	146.6	38.17722	-85.7297	0	2400	0	2400
GHCND:USW00093821	LOUISVILLE INTERNATIONAL AIRPORT KY US	19991101	256	139	146.6	38.17722	-85.7297	0	2400	0	2400
GHCND:USW00093821	LOUISVILLE INTERNATIONAL AIRPORT KY US	19991102	183	28	146.6	38.17722	-85.7297	0	2400	0	2400
GHCND:USW00093821	LOUISVILLE INTERNATIONAL AIRPORT KY US	19991103	100	-6	146.6	38.17722	-85.7297	0	2400	0	2400
GHCND:USW00093821	LOUISVILLE INTERNATIONAL AIRPORT KY US	19991104	178	6	146.6	38.17722	-85.7297	0	2400	0	2400
GHCND:USW00093821	LOUISVILLE INTERNATIONAL AIRPORT KY US	19991105	222	100	146.6	38.17722	-85.7297	0	2400	0	2400
GHCND:USW00093821	LOUISVILLE INTERNATIONAL AIRPORT KY US	19991106	239	133	146.6	38.17722	-85.7297	0	2400	0	2400
GHCND:USW00093821	LOUISVILLE INTERNATIONAL AIRPORT KY US	19991107	167	106	146.6	38.17722	-85.7297	0	2400	0	2400
GHCND:USW00093821	LOUISVILLE INTERNATIONAL AIRPORT KY US	19991108	250	83	146.6	38.17722	-85.7297	0	2400	0	2400
GHCND:USW00093821	LOUISVILLE INTERNATIONAL AIRPORT KY US	19991109	244	111	146.6	38.17722	-85.7297	0	2400	0	2400
GHCND:USW00093821	LOUISVILLE INTERNATIONAL AIRPORT KY US	19991110	233	150	146.6	38.17722	-85.7297	0	2400	0	2400
GHCND:USW00093821	LOUISVILLE INTERNATIONAL AIRPORT KY US	19991111	178	100	146.6	38.17722	-85.7297	0	2400	0	2400
GHCND:USW00093821	LOUISVILLE INTERNATIONAL AIRPORT KY US	19991112	172	89	146.6	38.17722	-85.7297	0	2400	0	2400
GHCND:USW00093821	LOUISVILLE INTERNATIONAL AIRPORT KY US	19991113	228	83	146.6	38.17722	-85.7297	0	2400	0	2400
GHCND:USW00093821	LOUISVILLE INTERNATIONAL AIRPORT KY US	19991114	217	67	146.6	38.17722	-85.7297	0	2400	0	2400
GHCND:USW00093821	LOUISVILLE INTERNATIONAL AIRPORT KY US	19991115	122	17	146.6	38.17722	-85.7297	0	2400	0	2400
GHCND:USW00093821	LOUISVILLE INTERNATIONAL AIRPORT KY US	19991116	122	17	146.6	38.17722	-85.7297	0	2400	0	2400
GHCND:USW00093821	LOUISVILLE INTERNATIONAL AIRPORT KY US	19991117	94	-11	146.6	38.17722	-85.7297	0	2400	0	2400
GHCND:USW00093821	LOUISVILLE INTERNATIONAL AIRPORT KY US	19991118	194	6	146.6	38.17722	-85.7297	0	2400	0	2400
GHCND:USW00093821	LOUISVILLE INTERNATIONAL AIRPORT KY US	19991119	211	94	146.6	38.17722	-85.7297	0	2400	0	2400
GHCND:USW00093821	LOUISVILLE INTERNATIONAL AIRPORT KY US	19991120	139	83	146.6	38.17722	-85.7297	0	2400	0	2400
GHCND:USW00093821	LOUISVILLE INTERNATIONAL AIRPORT KY US	19991121	194	94	146.6	38.17722	-85.7297	0	2400	0	2400
GHCND:USW00093821	LOUISVILLE INTERNATIONAL AIRPORT KY US	19991122	222	111	146.6	38.17722	-85.7297	0	2400	0	2400
GHCND:USW00093821	LOUISVILLE INTERNATIONAL AIRPORT KY US	19991123	239	100	146.6	38.17722	-85.7297	0	2400	0	2400
GHCND:USW00093821	LOUISVILLE INTERNATIONAL AIRPORT KY US	19991124	189	56	146.6	38.17722	-85.7297	0	2400	0	2400
GHCND:USW00093821	LOUISVILLE INTERNATIONAL AIRPORT KY US	19991125	94	33	146.6	38.17722	-85.7297	0	2400	0	2400
GHCND:USW00093821	LOUISVILLE INTERNATIONAL AIRPORT KY US	19991126	106	61	146.6	38.17722	-85.7297	0	2400	0	2400
GHCND:USW00093821	LOUISVILLE INTERNATIONAL AIRPORT KY US	19991127	167	33	146.6	38.17722	-85.7297	0	2400	0	2400
GHCND:USW00093821	LOUISVILLE INTERNATIONAL AIRPORT KY US	19991128	111	44	146.6	38.17722	-85.7297	0	2400	0	2400
GHCND:USW00093821	LOUISVILLE INTERNATIONAL AIRPORT KY US	19991129	94	6	146.6	38.17722	-85.7297	0	2400	0	2400
GHCND:USW00093821	LOUISVILLE INTERNATIONAL AIRPORT KY US	19991130	61	-22	146.6	38.17722	-85.7297	0	2400	0	2400
GHCND:USW00093821	LOUISVILLE INTERNATIONAL AIRPORT KY US	19991201	78	-39	146.6	38.17722	-85.7297	0	2400	0	2400
GHCND:USW00093821	LOUISVILLE INTERNATIONAL AIRPORT KY US	19991202	156	-6	146.6	38.17722	-85.7297	0	2400	0	2400
GHCND:USW00093821	LOUISVILLE INTERNATIONAL AIRPORT KY US	19991203	161	111	146.6	38.17722	-85.7297	0	2400	0	2400
GHCND:USW00093821	LOUISVILLE INTERNATIONAL AIRPORT KY US	19991204	178	133	146.6	38.17722	-85.7297	0	2400	0	2400
GHCND:USW00093821	LOUISVILLE INTERNATIONAL AIRPORT KY US	19991205	161	83	146.6	38.17722	-85.7297	0	2400	0	2400
GHCND:USW00093821	LOUISVILLE INTERNATIONAL AIRPORT KY US	19991206	83	-6	146.6	38.17722	-85.7297	0	2400	0	2400
GHCND:USW00093821	LOUISVILLE INTERNATIONAL AIRPORT KY US	19991207	83	-33	146.6	38.17722	-85.7297	0	2400	0	2400
GHCND:USW00093821	LOUISVILLE INTERNATIONAL AIRPORT KY US	19991208	139	-22	146.6	38.17722	-85.7297	0	2400	0	2400
GHCND:USW00093821	LOUISVILLE INTERNATIONAL AIRPORT KY US	19991209	161	39	146.6	38.17722	-85.7297	0	2400	0	2400
GHCND:USW00093821	LOUISVILLE INTERNATIONAL AIRPORT KY US	19991210	128	22	146.6	38.17722	-85.7297	0	2400	0	2400
GHCND:USW00093821	LOUISVILLE INTERNATIONAL AIRPORT KY US	19991211	94	-6	146.6	38.17722	-85.7297	0	2400	0	2400
GHCND:USW00093821	LOUISVILLE INTERNATIONAL AIRPORT KY US	19991212	78	33	146.6	38.17722	-85.7297	0	2400	0	2400
GHCND:USW00093821	LOUISVILLE INTERNATIONAL AIRPORT KY US	19991213	78	61	146.6	38.17722	-85.7297	0	2400	0	2400
GHCND:USW00093821	LOUISVILLE INTERNATIONAL AIRPORT KY US	19991214	94	17	146.6	38.17722	-85.7297	0	2400	0	2400
GHCND:USW00093821	LOUISVILLE INTERNATIONAL AIRPORT KY US	19991215	94	11	146.6	38.17722	-85.7297	0	2400	0	2400
GHCND:USW00093821	LOUISVILLE INTERNATIONAL AIRPORT KY US	19991216	67	0	146.6	38.17722	-85.7297	0	2400	0	2400
GHCND:USW00093821	LOUISVILLE INTERNATIONAL AIRPORT KY US	19991217	139	6	146.6	38.17722	-85.7297	0	2400	0	2400
GHCND:USW00093821	LOUISVILLE INTERNATIONAL AIRPORT KY US	19991218	67	-6	146.6	38.17722	-85.7297	0	2400	0	2400
GHCND:USW00093821	LOUISVILLE INTERNATIONAL AIRPORT KY US	19991219	78	-17	146.6	38.17722	-85.7297	0	2400	0	2400
GHCND:USW00093821	LOUISVILLE INTERNATIONAL AIRPORT KY US	19991220	94	-22	146.6	38.17722	-85.7297	0	2400	0	2400
GHCND:USW00093821	LOUISVILLE INTERNATIONAL AIRPORT KY US	19991221	-17	-56	146.6	38.17722	-85.7297	0	2400	0	2400
GHCND:USW00093821	LOUISVILLE INTERNATIONAL AIRPORT KY US	19991222	33	-78	146.6	38.17722	-85.7297	0	2400	0	2400
GHCND:USW00093821	LOUISVILLE INTERNATIONAL AIRPORT KY US	19991223	11	-44	146.6	38.17722	-85.7297	0	2400	0	2400
GHCND:USW00093821	LOUISVILLE INTERNATIONAL AIRPORT KY US	19991224	-22	-100	146.6	38.17722	-85.7297	0	2400	0	2400
GHCND:USW00093821	LOUISVILLE INTERNATIONAL AIRPORT KY US	19991225	-22	-144	146.6	38.17722	-85.7297	0	2400	0	2400
GHCND:USW00093821	LOUISVILLE INTERNATIONAL AIRPORT KY US	19991226	50	-33	146.6	38.17722	-85.7297	0	2400	0	2400
GHCND:USW00093821	LOUISVILLE INTERNATIONAL AIRPORT KY US	19991227	-6	-56	146.6	38.17722	-85.7297	0	2400	0	2400
GHCND:USW00093821	LOUISVILLE INTERNATIONAL AIRPORT KY US	19991228	28	-56	146.6	38.17722	-85.7297	0	2400	0	2400
GHCND:USW00093821	LOUISVILLE INTERNATIONAL AIRPORT KY US	19991229	67	-22	146.6	38.17722	-85.7297	0	2400	0	2400
GHCND:USW00093821	LOUISVILLE INTERNATIONAL AIRPORT KY US	19991230	139	44	146.6	38.17722	-85.7297	0	2400	0	2400
GHCND:USW00093821	LOUISVILLE INTERNATIONAL AIRPORT KY US	19991231	122	6	146.6	38.17722	-85.7297	0	2400	0	2400
GHCND:USW00093821	LOUISVILLE INTERNATIONAL AIRPORT KY US	20000101	161	0	146.6	38.17722	-85.7297	0	2400	0	2400
GHCND:USW00093821	LOUISVILLE INTERNATIONAL AIRPORT KY US	20000102	189	117	146.6	38.17722	-85.7297	0	2400	0	2400
GHCND:USW00093821	LOUISVILLE INTERNATIONAL AIRPORT KY US	20000103	211	128	146.6	38.17722	-85.7297	0	2400	0	2400
GHCND:USW00093821	LOUISVILLE INTERNATIONAL AIRPORT KY US	20000104	139	-17	146.6	38.17722	-85.7297	0	2400	0	2400
GHCND:USW00093821	LOUISVILLE INTERNATIONAL AIRPORT KY US	20000105	11	-28	146.6	38.17722	-85.7297	0	2400	0	2400
GHCND:USW00093821	LOUISVILLE INTERNATIONAL AIRPORT KY US	20000106	89	-44	146.6	38.17722	-85.7297	0	2400	0	2400
GHCND:USW00093821	LOUISVILLE INTERNATIONAL AIRPORT KY US	20000107	83	-11	146.6	38.17722	-85.7297	0	2400	0	2400
GHCND:USW00093821	LOUISVILLE INTERNATIONAL AIRPORT KY US	20000108	61	-39	146.6	38.17722	-85.7297	0	2400	0	2400
GHCND:USW00093821	LOUISVILLE INTERNATIONAL AIRPORT KY US	20000109	100	39	146.6	38.17722	-85.7297	0	2400	0	2400
GHCND:USW00093821	LOUISVILLE INTERNATIONAL AIRPORT KY US	20000110	133	44	146.6	38.17722	-85.7297	0	2400	0	2400
GHCND:USW00093821	LOUISVILLE INTERNATIONAL AIRPORT KY US	20000111	122	22	146.6	38.17722	-85.7297	0	2400	0	2400
GHCND:USW00093821	LOUISVILLE INTERNATIONAL AIRPORT KY US	20000112	150	-11	146.6	38.17722	-85.7297	0	2400	0	2400
GHCND:USW00093821	LOUISVILLE INTERNATIONAL AIRPORT KY US	20000113	150	-17	146.6	38.17722	-85.7297	0	2400	0	2400
GHCND:USW00093821	LOUISVILLE INTERNATIONAL AIRPORT KY US	20000114	22	-56	146.6	38.17722	-85.7297	0	2400	0	2400
GHCND:USW00093821	LOUISVILLE INTERNATIONAL AIRPORT KY US	20000115	122	-39	146.6	38.17722	-85.7297	0	2400	0	2400
GHCND:USW00093821	LOUISVILLE INTERNATIONAL AIRPORT KY US	20000116	139	17	146.6	38.17722	-85.7297	0	2400	0	2400
GHCND:USW00093821	LOUISVILLE INTERNATIONAL AIRPORT KY US	20000117	17	-44	146.6	38.17722	-85.7297	0	2400	0	2400
GHCND:USW00093821	LOUISVILLE INTERNATIONAL AIRPORT KY US	20000118	0	-28	146.6	38.17722	-85.7297	0	2400	0	2400
GHCND:USW00093821	LOUISVILLE INTERNATIONAL AIRPORT KY US	20000119	11	-33	146.6	38.17722	-85.7297	0	2400	0	2400
GHCND:USW00093821	LOUISVILLE INTERNATIONAL AIRPORT KY US	20000120	17	-100	146.6	38.17722	-85.7297	0	2400	0	2400
GHCND:USW00093821	LOUISVILLE INTERNATIONAL AIRPORT KY US	20000121	-39	-139	146.6	38.17722	-85.7297	0	2400	0	2400
GHCND:USW00093821	LOUISVILLE INTERNATIONAL AIRPORT KY US	20000122	-6	-72	146.6	38.17722	-85.7297	0	2400	0	2400
GHCND:USW00093821	LOUISVILLE INTERNATIONAL AIRPORT KY US	20000123	11	-22	146.6	38.17722	-85.7297	0	2400	0	2400
GHCND:USW00093821	LOUISVILLE INTERNATIONAL AIRPORT KY US	20000124	-22	-111	146.6	38.17722	-85.7297	0	2400	0	2400
GHCND:USW00093821	LOUISVILLE INTERNATIONAL AIRPORT KY US	20000125	-44	-117	146.6	38.17722	-85.7297	0	2400	0	2400
GHCND:USW00093821	LOUISVILLE INTERNATIONAL AIRPORT KY US	20000126	-22	-89	146.6	38.17722	-85.7297	0	2400	0	2400
GHCND:USW00093821	LOUISVILLE INTERNATIONAL AIRPORT KY US	20000127	-33	-122	146.6	38.17722	-85.7297	0	2400	0	2400
GHCND:USW00093821	LOUISVILLE INTERNATIONAL AIRPORT KY US	20000128	-11	-106	146.6	38.17722	-85.7297	0	2400	0	2400
GHCND:USW00093821	LOUISVILLE INTERNATIONAL AIRPORT KY US	20000129	11	-39	146.6	38.17722	-85.7297	0	2400	0	2400
GHCND:USW00093821	LOUISVILLE INTERNATIONAL AIRPORT KY US	20000130	11	-28	146.6	38.17722	-85.7297	0	2400	0	2400
GHCND:USW00093821	LOUISVILLE INTERNATIONAL AIRPORT KY US	20000131	11	-33	146.6	38.17722	-85.7297	0	2400	0	2400
GHCND:USW00093821	LOUISVILLE INTERNATIONAL AIRPORT KY US	20000201	33	-39	146.6	38.17722	-85.7297	0	2400	0	2400
GHCND:USW00093821	LOUISVILLE INTERNATIONAL AIRPORT KY US	20000202	28	-78	146.6	38.17722	-85.7297	0	2400	0	2400
GHCND:USW00093821	LOUISVILLE INTERNATIONAL AIRPORT KY US	20000203	78	6	146.6	38.17722	-85.7297	0	2400	0	2400
GHCND:USW00093821	LOUISVILLE INTERNATIONAL AIRPORT KY US	20000204	22	-11	146.6	38.17722	-85.7297	0	2400	0	2400
GHCND:USW00093821	LOUISVILLE INTERNATIONAL AIRPORT KY US	20000205	39	-67	146.6	38.17722	-85.7297	0	2400	0	2400
GHCND:USW00093821	LOUISVILLE INTERNATIONAL AIRPORT KY US	20000206	67	-50	146.6	38.17722	-85.7297	0	2400	0	2400
GHCND:USW00093821	LOUISVILLE INTERNATIONAL AIRPORT KY US	20000207	122	6	146.6	38.17722	-85.7297	0	2400	0	2400
GHCND:USW00093821	LOUISVILLE INTERNATIONAL AIRPORT KY US	20000208	106	-33	146.6	38.17722	-85.7297	0	2400	0	2400
GHCND:USW00093821	LOUISVILLE INTERNATIONAL AIRPORT KY US	20000209	156	-22	146.6	38.17722	-85.7297	0	2400	0	2400
GHCND:USW00093821	LOUISVILLE INTERNATIONAL AIRPORT KY US	20000210	194	72	146.6	38.17722	-85.7297	0	2400	0	2400
GHCND:USW00093821	LOUISVILLE INTERNATIONAL AIRPORT KY US	20000211	139	22	146.6	38.17722	-85.7297	0	2400	0	2400
GHCND:USW00093821	LOUISVILLE INTERNATIONAL AIRPORT KY US	20000212	89	-6	146.6	38.17722	-85.7297	0	2400	0	2400
GHCND:USW00093821	LOUISVILLE INTERNATIONAL AIRPORT KY US	20000213	111	28	146.6	38.17722	-85.7297	0	2400	0	2400
GHCND:USW00093821	LOUISVILLE INTERNATIONAL AIRPORT KY US	20000214	100	22	146.6	38.17722	-85.7297	0	2400	0	2400
GHCND:USW00093821	LOUISVILLE INTERNATIONAL AIRPORT KY US	20000215	133	17	146.6	38.17722	-85.7297	0	2400	0	2400
GHCND:USW00093821	LOUISVILLE INTERNATIONAL AIRPORT KY US	20000216	144	0	146.6	38.17722	-85.7297	0	2400	0	2400
GHCND:USW00093821	LOUISVILLE INTERNATIONAL AIRPORT KY US	20000217	72	-22	146.6	38.17722	-85.7297	0	2400	0	2400
GHCND:USW00093821	LOUISVILLE INTERNATIONAL AIRPORT KY US	20000218	161	39	146.6	38.17722	-85.7297	0	2400	0	2400
GHCND:USW00093821	LOUISVILLE INTERNATIONAL AIRPORT KY US	20000219	56	17	146.6	38.17722	-85.7297	0	2400	0	2400
GHCND:USW00093821	LOUISVILLE INTERNATIONAL AIRPORT KY US	20000220	83	6	146.6	38.17722	-85.7297	0	2400	0	2400
GHCND:USW00093821	LOUISVILLE INTERNATIONAL AIRPORT KY US	20000221	133	-28	146.6	38.17722	-85.7297	0	2400	0	2400
GHCND:USW00093821	LOUISVILLE INTERNATIONAL AIRPORT KY US	20000222	156	72	146.6	38.17722	-85.7297	0	2400	0	2400
GHCND:USW00093821	LOUISVILLE INTERNATIONAL AIRPORT KY US	20000223	211	100	146.6	38.17722	-85.7297	0	2400	0	2400
GHCND:USW00093821	LOUISVILLE INTERNATIONAL AIRPORT KY US	20000224	217	106	146.6	38.17722	-85.7297	0	2400	0	2400
GHCND:USW00093821	LOUISVILLE INTERNATIONAL AIRPORT KY US	20000225	250	150	146.6	38.17722	-85.7297	0	2400	0	2400
GHCND:USW00093821	LOUISVILLE INTERNATIONAL AIRPORT KY US	20000226	250	133	146.6	38.17722	-85.7297	0	2400	0	2400
GHCND:USW00093821	LOUISVILLE INTERNATIONAL AIRPORT KY US	20000227	139	56	146.6	38.17722	-85.7297	0	2400	0	2400
GHCND:USW00093821	LOUISVILLE INTERNATIONAL AIRPORT KY US	20000228	156	11	146.6	38.17722	-85.7297	0	2400	0	2400
GHCND:USW00093821	LOUISVILLE INTERNATIONAL AIRPORT KY US	20000229	211	39	146.6	38.17722	-85.7297	0	2400	0	2400
GHCND:USW00093821	LOUISVILLE INTERNATIONAL AIRPORT KY US	20000301	189	56	146.6	38.17722	-85.7297	0	2400	0	2400

GHCND:USW00093821	LOUISVILLE INTERNATIONAL AIRPORT KY US	20000302	128	28	146.6	38.17722	-85.7297	0	2400	0	2400
GHCND:USW00093821	LOUISVILLE INTERNATIONAL AIRPORT KY US	20000303	61	22	146.6	38.17722	-85.7297	0	2400	0	2400
GHCND:USW00093821	LOUISVILLE INTERNATIONAL AIRPORT KY US	20000304	150	22	146.6	38.17722	-85.7297	0	2400	0	2400
GHCND:USW00093821	LOUISVILLE INTERNATIONAL AIRPORT KY US	20000305	194	22	146.6	38.17722	-85.7297	0	2400	0	2400
GHCND:USW00093821	LOUISVILLE INTERNATIONAL AIRPORT KY US	20000306	217	33	146.6	38.17722	-85.7297	0	2400	0	2400
GHCND:USW00093821	LOUISVILLE INTERNATIONAL AIRPORT KY US	20000307	272	78	146.6	38.17722	-85.7297	0	2400	0	2400
GHCND:USW00093821	LOUISVILLE INTERNATIONAL AIRPORT KY US	20000308	272	117	146.6	38.17722	-85.7297	0	2400	0	2400
GHCND:USW00093821	LOUISVILLE INTERNATIONAL AIRPORT KY US	20000309	233	89	146.6	38.17722	-85.7297	0	2400	0	2400
GHCND:USW00093821	LOUISVILLE INTERNATIONAL AIRPORT KY US	20000310	161	56	146.6	38.17722	-85.7297	0	2400	0	2400
GHCND:USW00093821	LOUISVILLE INTERNATIONAL AIRPORT KY US	20000311	83	-6	146.6	38.17722	-85.7297	0	2400	0	2400
GHCND:USW00093821	LOUISVILLE INTERNATIONAL AIRPORT KY US	20000312	78	-28	146.6	38.17722	-85.7297	0	2400	0	2400
GHCND:USW00093821	LOUISVILLE INTERNATIONAL AIRPORT KY US	20000313	111	-6	146.6	38.17722	-85.7297	0	2400	0	2400
GHCND:USW00093821	LOUISVILLE INTERNATIONAL AIRPORT KY US	20000314	178	44	146.6	38.17722	-85.7297	0	2400	0	2400
GHCND:USW00093821	LOUISVILLE INTERNATIONAL AIRPORT KY US	20000315	222	72	146.6	38.17722	-85.7297	0	2400	0	2400
GHCND:USW00093821	LOUISVILLE INTERNATIONAL AIRPORT KY US	20000316	161	33	146.6	38.17722	-85.7297	0	2400	0	2400
GHCND:USW00093821	LOUISVILLE INTERNATIONAL AIRPORT KY US	20000317	83	6	146.6	38.17722	-85.7297	0	2400	0	2400
GHCND:USW00093821	LOUISVILLE INTERNATIONAL AIRPORT KY US	20000318	139	-11	146.6	38.17722	-85.7297	0	2400	0	2400
GHCND:USW00093821	LOUISVILLE INTERNATIONAL AIRPORT KY US	20000319	133	94	146.6	38.17722	-85.7297	0	2400	0	2400
GHCND:USW00093821	LOUISVILLE INTERNATIONAL AIRPORT KY US	20000320	144	61	146.6	38.17722	-85.7297	0	2400	0	2400
GHCND:USW00093821	LOUISVILLE INTERNATIONAL AIRPORT KY US	20000321	128	67	146.6	38.17722	-85.7297	0	2400	0	2400
GHCND:USW00093821	LOUISVILLE INTERNATIONAL AIRPORT KY US	20000322	178	44	146.6	38.17722	-85.7297	0	2400	0	2400
GHCND:USW00093821	LOUISVILLE INTERNATIONAL AIRPORT KY US	20000323	200	61	146.6	38.17722	-85.7297	0	2400	0	2400
GHCND:USW00093821	LOUISVILLE INTERNATIONAL AIRPORT KY US	20000324	250	89	146.6	38.17722	-85.7297	0	2400	0	2400
GHCND:USW00093821	LOUISVILLE INTERNATIONAL AIRPORT KY US	20000325	228	128	146.6	38.17722	-85.7297	0	2400	0	2400
GHCND:USW00093821	LOUISVILLE INTERNATIONAL AIRPORT KY US	20000326	211	67	146.6	38.17722	-85.7297	0	2400	0	2400
GHCND:USW00093821	LOUISVILLE INTERNATIONAL AIRPORT KY US	20000327	172	89	146.6	38.17722	-85.7297	0	2400	0	2400
GHCND:USW00093821	LOUISVILLE INTERNATIONAL AIRPORT KY US	20000328	111	39	146.6	38.17722	-85.7297	0	2400	0	2400
GHCND:USW00093821	LOUISVILLE INTERNATIONAL AIRPORT KY US	20000329	144	17	146.6	38.17722	-85.7297	0	2400	0	2400
GHCND:USW00093821	LOUISVILLE INTERNATIONAL AIRPORT KY US	20000330	161	72	146.6	38.17722	-85.7297	0	2400	0	2400
GHCND:USW00093821	LOUISVILLE INTERNATIONAL AIRPORT KY US	20000331	183	22	146.6	38.17722	-85.7297	0	2400	0	2400
GHCND:USW00093821	LOUISVILLE INTERNATIONAL AIRPORT KY US	20000401	244	44	146.6	38.17722	-85.7297	0	2400	0	2400
GHCND:USW00093821	LOUISVILLE INTERNATIONAL AIRPORT KY US	20000402	178	144	146.6	38.17722	-85.7297	0	2400	0	2400
GHCND:USW00093821	LOUISVILLE INTERNATIONAL AIRPORT KY US	20000403	172	94	146.6	38.17722	-85.7297	0	2400	0	2400
GHCND:USW00093821	LOUISVILLE INTERNATIONAL AIRPORT KY US	20000404	94	44	146.6	38.17722	-85.7297	0	2400	0	2400
GHCND:USW00093821	LOUISVILLE INTERNATIONAL AIRPORT KY US	20000405	167	22	146.6	38.17722	-85.7297	0	2400	0	2400
GHCND:USW00093821	LOUISVILLE INTERNATIONAL AIRPORT KY US	20000406	222	139	146.6	38.17722	-85.7297	0	2400	0	2400
GHCND:USW00093821	LOUISVILLE INTERNATIONAL AIRPORT KY US	20000407	222	117	146.6	38.17722	-85.7297	0	2400	0	2400
GHCND:USW00093821	LOUISVILLE INTERNATIONAL AIRPORT KY US	20000408	133	17	146.6	38.17722	-85.7297	0	2400	0	2400
GHCND:USW00093821	LOUISVILLE INTERNATIONAL AIRPORT KY US	20000409	167	-11	146.6	38.17722	-85.7297	0	2400	0	2400
GHCND:USW00093821	LOUISVILLE INTERNATIONAL AIRPORT KY US	20000410	206	50	146.6	38.17722	-85.7297	0	2400	0	2400
GHCND:USW00093821	LOUISVILLE INTERNATIONAL AIRPORT KY US	20000411	172	72	146.6	38.17722	-85.7297	0	2400	0	2400
GHCND:USW00093821	LOUISVILLE INTERNATIONAL AIRPORT KY US	20000412	128	17	146.6	38.17722	-85.7297	0	2400	0	2400
GHCND:USW00093821	LOUISVILLE INTERNATIONAL AIRPORT KY US	20000413	167	44	146.6	38.17722	-85.7297	0	2400	0	2400
GHCND:USW00093821	LOUISVILLE INTERNATIONAL AIRPORT KY US	20000414	217	83	146.6	38.17722	-85.7297	0	2400	0	2400
GHCND:USW00093821	LOUISVILLE INTERNATIONAL AIRPORT KY US	20000415	233	111	146.6	38.17722	-85.7297	0	2400	0	2400
GHCND:USW00093821	LOUISVILLE INTERNATIONAL AIRPORT KY US	20000416	228	117	146.6	38.17722	-85.7297	0	2400	0	2400
GHCND:USW00093821	LOUISVILLE INTERNATIONAL AIRPORT KY US	20000417	183	89	146.6	38.17722	-85.7297	0	2400	0	2400
GHCND:USW00093821	LOUISVILLE INTERNATIONAL AIRPORT KY US	20000418	150	89	146.6	38.17722	-85.7297	0	2400	0	2400
GHCND:USW00093821	LOUISVILLE INTERNATIONAL AIRPORT KY US	20000419	228	128	146.6	38.17722	-85.7297	0	2400	0	2400
GHCND:USW00093821	LOUISVILLE INTERNATIONAL AIRPORT KY US	20000420	261	100	146.6	38.17722	-85.7297	0	2400	0	2400
GHCND:USW00093821	LOUISVILLE INTERNATIONAL AIRPORT KY US	20000421	128	67	146.6	38.17722	-85.7297	0	2400	0	2400
GHCND:USW00093821	LOUISVILLE INTERNATIONAL AIRPORT KY US	20000422	194	44	146.6	38.17722	-85.7297	0	2400	0	2400
GHCND:USW00093821	LOUISVILLE INTERNATIONAL AIRPORT KY US	20000423	206	50	146.6	38.17722	-85.7297	0	2400	0	2400
GHCND:USW00093821	LOUISVILLE INTERNATIONAL AIRPORT KY US	20000424	183	122	146.6	38.17722	-85.7297	0	2400	0	2400
GHCND:USW00093821	LOUISVILLE INTERNATIONAL AIRPORT KY US	20000425	206	89	146.6	38.17722	-85.7297	0	2400	0	2400
GHCND:USW00093821	LOUISVILLE INTERNATIONAL AIRPORT KY US	20000426	194	61	146.6	38.17722	-85.7297	0	2400	0	2400
GHCND:USW00093821	LOUISVILLE INTERNATIONAL AIRPORT KY US	20000427	211	33	146.6	38.17722	-85.7297	0	2400	0	2400
GHCND:USW00093821	LOUISVILLE INTERNATIONAL AIRPORT KY US	20000428	222	78	146.6	38.17722	-85.7297	0	2400	0	2400
GHCND:USW00093821	LOUISVILLE INTERNATIONAL AIRPORT KY US	20000429	217	72	146.6	38.17722	-85.7297	0	2400	0	2400
GHCND:USW00093821	LOUISVILLE INTERNATIONAL AIRPORT KY US	20000430	250	78	146.6	38.17722	-85.7297	0	2400	0	2400
GHCND:USW00093821	LOUISVILLE INTERNATIONAL AIRPORT KY US	20000501	261	100	146.6	38.17722	-85.7297	0	2400	0	2400
GHCND:USW00093821	LOUISVILLE INTERNATIONAL AIRPORT KY US	20000502	244	122	146.6	38.17722	-85.7297	0	2400	0	2400
GHCND:USW00093821	LOUISVILLE INTERNATIONAL AIRPORT KY US	20000503	278	128	146.6	38.17722	-85.7297	0	2400	0	2400
GHCND:USW00093821	LOUISVILLE INTERNATIONAL AIRPORT KY US	20000504	261	161	146.6	38.17722	-85.7297	0	2400	0	2400
GHCND:USW00093821	LOUISVILLE INTERNATIONAL AIRPORT KY US	20000505	278	178	146.6	38.17722	-85.7297	0	2400	0	2400
GHCND:USW00093821	LOUISVILLE INTERNATIONAL AIRPORT KY US	20000506	294	172	146.6	38.17722	-85.7297	0	2400	0	2400
GHCND:USW00093821	LOUISVILLE INTERNATIONAL AIRPORT KY US	20000507	300	183	146.6	38.17722	-85.7297	0	2400	0	2400
GHCND:USW00093821	LOUISVILLE INTERNATIONAL AIRPORT KY US	20000508	300	228	146.6	38.17722	-85.7297	0	2400	0	2400
GHCND:USW00093821	LOUISVILLE INTERNATIONAL AIRPORT KY US	20000509	306	206	146.6	38.17722	-85.7297	0	2400	0	2400
GHCND:USW00093821	LOUISVILLE INTERNATIONAL AIRPORT KY US	20000510	228	133	146.6	38.17722	-85.7297	0	2400	0	2400
GHCND:USW00093821	LOUISVILLE INTERNATIONAL AIRPORT KY US	20000511	306	122	146.6	38.17722	-85.7297	0	2400	0	2400
GHCND:USW00093821	LOUISVILLE INTERNATIONAL AIRPORT KY US	20000512	294	244	146.6	38.17722	-85.7297	0	2400	0	2400
GHCND:USW00093821	LOUISVILLE INTERNATIONAL AIRPORT KY US	20000513	261	128	146.6	38.17722	-85.7297	0	2400	0	2400
GHCND:USW00093821	LOUISVILLE INTERNATIONAL AIRPORT KY US	20000514	189	83	146.6	38.17722	-85.7297	0	2400	0	2400
GHCND:USW00093821	LOUISVILLE INTERNATIONAL AIRPORT KY US	20000515	233	83	146.6	38.17722	-85.7297	0	2400	0	2400
GHCND:USW00093821	LOUISVILLE INTERNATIONAL AIRPORT KY US	20000516	250	106	146.6	38.17722	-85.7297	0	2400	0	2400
GHCND:USW00093821	LOUISVILLE INTERNATIONAL AIRPORT KY US	20000517	256	172	146.6	38.17722	-85.7297	0	2400	0	2400
GHCND:USW00093821	LOUISVILLE INTERNATIONAL AIRPORT KY US	20000518	294	228	146.6	38.17722	-85.7297	0	2400	0	2400
GHCND:USW00093821	LOUISVILLE INTERNATIONAL AIRPORT KY US	20000519	256	156	146.6	38.17722	-85.7297	0	2400	0	2400
GHCND:USW00093821	LOUISVILLE INTERNATIONAL AIRPORT KY US	20000520	156	117	146.6	38.17722	-85.7297	0	2400	0	2400
GHCND:USW00093821	LOUISVILLE INTERNATIONAL AIRPORT KY US	20000521	206	117	146.6	38.17722	-85.7297	0	2400	0	2400
GHCND:USW00093821	LOUISVILLE INTERNATIONAL AIRPORT KY US	20000522	261	128	146.6	38.17722	-85.7297	0	2400	0	2400
GHCND:USW00093821	LOUISVILLE INTERNATIONAL AIRPORT KY US	20000523	233	172	146.6	38.17722	-85.7297	0	2400	0	2400
GHCND:USW00093821	LOUISVILLE INTERNATIONAL AIRPORT KY US	20000524	311	183	146.6	38.17722	-85.7297	0	2400	0	2400
GHCND:USW00093821	LOUISVILLE INTERNATIONAL AIRPORT KY US	20000525	256	167	146.6	38.17722	-85.7297	0	2400	0	2400
GHCND:USW00093821	LOUISVILLE INTERNATIONAL AIRPORT KY US	20000526	239	117	146.6	38.17722	-85.7297	0	2400	0	2400
GHCND:USW00093821	LOUISVILLE INTERNATIONAL AIRPORT KY US	20000527	272	194	146.6	38.17722	-85.7297	0	2400	0	2400
GHCND:USW00093821	LOUISVILLE INTERNATIONAL AIRPORT KY US	20000528	222	150	146.6	38.17722	-85.7297	0	2400	0	2400
GHCND:USW00093821	LOUISVILLE INTERNATIONAL AIRPORT KY US	20000529	244	150	146.6	38.17722	-85.7297	0	2400	0	2400
GHCND:USW00093821	LOUISVILLE INTERNATIONAL AIRPORT KY US	20000530	267	128	146.6	38.17722	-85.7297	0	2400	0	2400
GHCND:USW00093821	LOUISVILLE INTERNATIONAL AIRPORT KY US	20000531	300	178	146.6	38.17722	-85.7297	0	2400	0	2400
GHCND:USW00093821	LOUISVILLE INTERNATIONAL AIRPORT KY US	20000601	311	200	146.6	38.17722	-85.7297	0	2400	0	2400
GHCND:USW00093821	LOUISVILLE INTERNATIONAL AIRPORT KY US	20000602	322	206	146.6	38.17722	-85.7297	0	2400	0	2400
GHCND:USW00093821	LOUISVILLE INTERNATIONAL AIRPORT KY US	20000603	250	144	146.6	38.17722	-85.7297	0	2400	0	2400
GHCND:USW00093821	LOUISVILLE INTERNATIONAL AIRPORT KY US	20000604	272	139	146.6	38.17722	-85.7297	0	2400	0	2400
GHCND:USW00093821	LOUISVILLE INTERNATIONAL AIRPORT KY US	20000605	244	144	146.6	38.17722	-85.7297	0	2400	0	2400
GHCND:USW00093821	LOUISVILLE INTERNATIONAL AIRPORT KY US	20000606	228	117	146.6	38.17722	-85.7297	0	2400	0	2400
GHCND:USW00093821	LOUISVILLE INTERNATIONAL AIRPORT KY US	20000607	261	100	146.6	38.17722	-85.7297	0	2400	0	2400
GHCND:USW00093821	LOUISVILLE INTERNATIONAL AIRPORT KY US	20000608	294	133	146.6	38.17722	-85.7297	0	2400	0	2400
GHCND:USW00093821	LOUISVILLE INTERNATIONAL AIRPORT KY US	20000609	317	172	146.6	38.17722	-85.7297	0	2400	0	2400
GHCND:USW00093821	LOUISVILLE INTERNATIONAL AIRPORT KY US	20000610	333	200	146.6	38.17722	-85.7297	0	2400	0	2400
GHCND:USW00093821	LOUISVILLE INTERNATIONAL AIRPORT KY US	20000611	333	222	146.6	38.17722	-85.7297	0	2400	0	2400
GHCND:USW00093821	LOUISVILLE INTERNATIONAL AIRPORT KY US	20000612	344	211	146.6	38.17722	-85.7297	0	2400	0	2400
GHCND:USW00093821	LOUISVILLE INTERNATIONAL AIRPORT KY US	20000613	344	239	146.6	38.17722	-85.7297	0	2400	0	2400
GHCND:USW00093821	LOUISVILLE INTERNATIONAL AIRPORT KY US	20000614	322	233	146.6	38.17722	-85.7297	0	2400	0	2400
GHCND:USW00093821	LOUISVILLE INTERNATIONAL AIRPORT KY US	20000615	283	206	146.6	38.17722	-85.7297	0	2400	0	2400
GHCND:USW00093821	LOUISVILLE INTERNATIONAL AIRPORT KY US	20000616	317	228	146.6	38.17722	-85.7297	0	2400	0	2400
GHCND:USW00093821	LOUISVILLE INTERNATIONAL AIRPORT KY US	20000617	272	206	146.6	38.17722	-85.7297	0	2400	0	2400
GHCND:USW00093821	LOUISVILLE INTERNATIONAL AIRPORT KY US	20000618	228	200	146.6	38.17722	-85.7297	0	2400	0	2400
GHCND:USW00093821	LOUISVILLE INTERNATIONAL AIRPORT KY US	20000619	267	194	146.6	38.17722	-85.7297	0	2400	0	2400
GHCND:USW00093821	LOUISVILLE INTERNATIONAL AIRPORT KY US	20000620	317	200	146.6	38.17722	-85.7297	0	2400	0	2400
GHCND:USW00093821	LOUISVILLE INTERNATIONAL AIRPORT KY US	20000621	267	211	146.6	38.17722	-85.7297	0	2400	0	2400
GHCND:USW00093821	LOUISVILLE INTERNATIONAL AIRPORT KY US	20000622	311	189	146.6	38.17722	-85.7297	0	2400	0	2400
GHCND:USW00093821	LOUISVILLE INTERNATIONAL AIRPORT KY US	20000623	322	211	146.6	38.17722	-85.7297	0	2400	0	2400
GHCND:USW00093821	LOUISVILLE INTERNATIONAL AIRPORT KY US	20000624	322	217	146.6	38.17722	-85.7297	0	2400	0	2400
GHCND:USW00093821	LOUISVILLE INTERNATIONAL AIRPORT KY US	20000625	300	211	146.6	38.17722	-85.7297	0	2400	0	2400
GHCND:USW00093821	LOUISVILLE INTERNATIONAL AIRPORT KY US	20000626	317	211	146.6	38.17722	-85.7297	0	2400	0	2400
GHCND:USW00093821	LOUISVILLE INTERNATIONAL AIRPORT KY US	20000627	239	172	146.6	38.17722	-85.7297	0	2400	0	2400
GHCND:USW00093821	LOUISVILLE INTERNATIONAL AIRPORT KY US	20000628	239	178	146.6	38.17722	-85.7297	0	2400	0	2400
GHCND:USW00093821	LOUISVILLE INTERNATIONAL AIRPORT KY US	20000629	272	167	146.6	38.17722	-85.7297	0	2400	0	2400
GHCND:USW00093821	LOUISVILLE INTERNATIONAL AIRPORT KY US	20000630	261	161	146.6	38.17722	-85.7297	0	2400	0	2400
GHCND:USW00093821	LOUISVILLE INTERNATIONAL AIRPORT KY US	20000701	289	167	146.6	38.17722	-85.7297	0	2400	0	2400
GHCND:USW00093821	LOUISVILLE INTERNATIONAL AIRPORT KY US	20000702	317	183	146.6	38.17722	-85.7297	0	2400	0	2400
GHCND:USW00093821	LOUISVILLE INTERNATIONAL AIRPORT KY US	20000703	317	222	146.6	38.17722	-85.7297	0	2400	0	2400
GHCND:USW00093821	LOUISVILLE INTERNATIONAL AIRPORT KY US	20000704	322	228	146.6	38.17722	-85.7297	0	2400	0	2400
GHCND:USW00093821	LOUISVILLE INTERNATIONAL AIRPORT KY US	20000705	289	239	146.6	38.17722	-85.7297	0	2400	0	2400
GHCND:USW00093821	LOUISVILLE INTERNATIONAL AIRPORT KY US	20000706	328	233	146.6	38.17722	-85.7297	0	2400	0	2400
GHCND:USW00093821	LOUISVILLE INTERNATIONAL AIRPORT KY US	20000707	289	211	146.6	38.17722	-85.7297	0	2400	0	2400
GHCND:USW00093821	LOUISVILLE INTERNATIONAL AIRPORT KY US	20000708	306	178	146.6	38.17722	-85.7297	0	2400	0	2400
GHCND:USW00093821	LOUISVILLE INTERNATIONAL AIRPORT KY US	20000709	322	206	146.6	38.17722	-85.7297	0	2400	0	2400
GHCND:USW00093821	LOUISVILLE INTERNATIONAL AIRPORT KY US	20000710	328	228	146.6	38.17722	-85.7297	0	2400	0	2400
GHCND:USW00093821	LOUISVILLE INTERNATIONAL AIRPORT KY US	20000711	306	233	146.6	38.17722	-85.7297	0	2400	0	2400
GHCND:USW00093821	LOUISVILLE INTERNATIONAL AIRPORT KY US	20000712	300	233	146.6	38.17722	-85.7297	0	2400	0	2400
GHCND:USW00093821	LOUISVILLE INTERNATIONAL AIRPORT KY US	20000713	317	233	146.6	38.17722	-85.7297	0	2400	0	2400
GHCND:USW00093821	LOUISVILLE INTERNATIONAL AIRPORT KY US	20000714	317	206	146.6	38.17722	-85.7297	0	2400	0	2400
GHCND:USW00093821	LOUISVILLE INTERNATIONAL AIRPORT KY US	20000715	300	206	146.6	38.17722	-85.7297	0	2400	0	2400
GHCND:USW00093821	LOUISVILLE INTERNATIONAL AIRPORT KY US	20000716	283	178	146.6	38.17722	-85.7297	0	2400	0	2400
GHCND:USW00093821	LOUISVILLE INTERNATIONAL AIRPORT KY US	20000717	294	189	146.6	38.17722	-85.7297	0	2400	0	2400
GHCND:USW00093821	LOUISVILLE INTERNATIONAL AIRPORT KY US	20000718	306	228	146.6	38.17722	-85.7297	0	2400	0	2400
GHCND:USW00093821	LOUISVILLE INTERNATIONAL AIRPORT KY US	20000719	267	211	146.6	38.17722	-85.7297	0	2400	0	2400
GHCND:USW00093821	LOUISVILLE INTERNATIONAL AIRPORT KY US	20000720	267	183	146.6	38.17722	-85.7297	0	2400	0	2400
GHCND:USW00093821	LOUISVILLE INTERNATIONAL AIRPORT KY US	20000721	278	178	146.6	38.17722	-85.7297	0	2400	0	2400
GHCND:USW00093821	LOUISVILLE INTERNATIONAL AIRPORT KY US	20000722	267	161	146.6	38.17722	-85.7297	0	2400	0	2400
GHCND:USW00093821	LOUISVILLE INTERNATIONAL AIRPORT KY US	20000723	272	172	146.6	38.17722	-85.7297	0	2400	0	2400
GHCND:USW00093821	LOUISVILLE INTERNATIONAL AIRPORT KY US	20000724	283	167	146.6	38.17722	-85.7297	0	2400	0	2400
GHCND:USW00093821	LOUISVILLE INTERNATIONAL AIRPORT KY US	20000725	294	167	146.6	38.17722	-85.7297	0	2400	0	2400
GHCND:USW00093821	LOUISVILLE INTERNATIONAL AIRPORT KY US	20000726	306	206	146.6	38.17722	-85.7297	0	2400	0	2400
GHCND:USW00093821	LOUISVILLE INTERNATIONAL AIRPORT KY US	20000727	317	189	146.6	38.17722	-85.7297	0	2400	0	2400
GHCND:USW00093821	LOUISVILLE INTERNATIONAL AIRPORT KY US	20000728	300	206	146.6	38.17722	-85.7297	0	2400	0	2400
GHCND:USW00093821	LOUISVILLE INTERNATIONAL AIRPORT KY US	20000729	244	206	146.6	38.17722	-85.7297	0	2400	0	2400
GHCND:USW00093821	LOUISVILLE INTERNATIONAL AIRPORT KY US	20000730	250	217	146.6	38.17722	-85.7297	0	2400	0	2400
GHCND:USW00093821	LOUISVILLE INTERNATIONAL AIRPORT KY US	20000731	294	206	146.6	38.17722	-85.7297	0	2400	0	2400
GHCND:USW00093821	LOUISVILLE INTERNATIONAL AIRPORT KY US	20000801	300	194	146.6	38.17722	-85.7297	0	2400	0	2400
GHCND:USW00093821	LOUISVILLE INTERNATIONAL AIRPORT KY US	20000802	311	211	146.6	38.17722	-85.7297	0	2400	0	2400
GHCND:USW00093821	LOUISVILLE INTERNATIONAL AIRPORT KY US	20000803	306	194	146.6	38.17722	-85.7297	0	2400	0	2400
GHCND:USW00093821	LOUISVILLE INTERNATIONAL AIRPORT KY US	20000804	289	217	146.6	38.17722	-85.7297	0	2400	0	2400
GHCND:USW00093821	LOUISVILLE INTERNATIONAL AIRPORT KY US	20000805	283	183	146.6	38.17722	-85.7297	0	2400	0	2400
GHCND:USW00093821	LOUISVILLE INTERNATIONAL AIRPORT KY US	20000806	339	244	146.6	38.17722	-85.7297	0	2400	0	2400
GHCND:USW00093821	LOUISVILLE INTERNATIONAL AIRPORT KY US	20000807	306	233	146.6	38.17722	-85.7297	0	2400	0	2400
GHCND:USW00093821	LOUISVILLE INTERNATIONAL AIRPORT KY US	20000808	283	222	146.6	38.17722	-85.7297	0	2400	0	2400
GHCND:USW00093821	LOUISVILLE INTERNATIONAL AIRPORT KY US	20000809	356	228	146.6	38.17722	-85.7297	0	2400	0	2400
GHCND:USW00093821	LOUISVILLE INTERNATIONAL AIRPORT KY US	20000810	306	222	146.6	38.17722	-85.7297	0	2400	0	2400
GHCND:USW00093821	LOUISVILLE INTERNATIONAL AIRPORT KY US	20000811	294	200	146.6	38.17722	-85.7297	0	2400	0	2400
GHCND:USW00093821	LOUISVILLE INTERNATIONAL AIRPORT KY US	20000812	283	178	146.6	38.17722	-85.7297	0	2400	0	2400
GHCND:USW00093821	LOUISVILLE INTERNATIONAL AIRPORT KY US	20000813	278	167	146.6	38.17722	-85.7297	0	2400	0	2400
GHCND:USW00093821	LOUISVILLE INTERNATIONAL AIRPORT KY US	20000814	311	172	146.6	38.17722	-85.7297	0	2400	0	2400
GHCND:USW00093821	LOUISVILLE INTERNATIONAL AIRPORT KY US	20000815	339	200	146.6	38.17722	-85.7297	0	2400	0	2400
GHCND:USW00093821	LOUISVILLE INTERNATIONAL AIRPORT KY US	20000816	328	228	146.6	38.17722	-85.7297	0	2400	0	2400
GHCND:USW00093821	LOUISVILLE INTERNATIONAL AIRPORT KY US	20000817	356	189	146.6	38.17722	-85.7297	0	2400	0	2400
GHCND:USW00093821	LOUISVILLE INTERNATIONAL AIRPORT KY US	20000818	278	206	146.6	38.17722	-85.7297	0	2400	0	2400

GHCND:USW00093821	LOUISVILLE INTERNATIONAL AIRPORT KY US	20000819	283	167	146.6	38.17722	-85.7297	0	2400	0	2400
GHCND:USW00093821	LOUISVILLE INTERNATIONAL AIRPORT KY US	20000820	278	167	146.6	38.17722	-85.7297	0	2400	0	2400
GHCND:USW00093821	LOUISVILLE INTERNATIONAL AIRPORT KY US	20000821	289	161	146.6	38.17722	-85.7297	0	2400	0	2400
GHCND:USW00093821	LOUISVILLE INTERNATIONAL AIRPORT KY US	20000822	294	200	146.6	38.17722	-85.7297	0	2400	0	2400
GHCND:USW00093821	LOUISVILLE INTERNATIONAL AIRPORT KY US	20000823	272	211	146.6	38.17722	-85.7297	0	2400	0	2400
GHCND:USW00093821	LOUISVILLE INTERNATIONAL AIRPORT KY US	20000824	267	206	146.6	38.17722	-85.7297	0	2400	0	2400
GHCND:USW00093821	LOUISVILLE INTERNATIONAL AIRPORT KY US	20000825	294	189	146.6	38.17722	-85.7297	0	2400	0	2400
GHCND:USW00093821	LOUISVILLE INTERNATIONAL AIRPORT KY US	20000826	283	183	146.6	38.17722	-85.7297	0	2400	0	2400
GHCND:USW00093821	LOUISVILLE INTERNATIONAL AIRPORT KY US	20000827	272	200	146.6	38.17722	-85.7297	0	2400	0	2400
GHCND:USW00093821	LOUISVILLE INTERNATIONAL AIRPORT KY US	20000828	300	194	146.6	38.17722	-85.7297	0	2400	0	2400
GHCND:USW00093821	LOUISVILLE INTERNATIONAL AIRPORT KY US	20000829	306	206	146.6	38.17722	-85.7297	0	2400	0	2400
GHCND:USW00093821	LOUISVILLE INTERNATIONAL AIRPORT KY US	20000830	322	222	146.6	38.17722	-85.7297	0	2400	0	2400
GHCND:USW00093821	LOUISVILLE INTERNATIONAL AIRPORT KY US	20000831	322	211	146.6	38.17722	-85.7297	0	2400	0	2400
GHCND:USW00093821	LOUISVILLE INTERNATIONAL AIRPORT KY US	20000901	294	233	146.6	38.17722	-85.7297	0	2400	0	2400
GHCND:USW00093821	LOUISVILLE INTERNATIONAL AIRPORT KY US	20000902	328	222	146.6	38.17722	-85.7297	0	2400	0	2400
GHCND:USW00093821	LOUISVILLE INTERNATIONAL AIRPORT KY US	20000903	317	211	146.6	38.17722	-85.7297	0	2400	0	2400
GHCND:USW00093821	LOUISVILLE INTERNATIONAL AIRPORT KY US	20000904	278	206	146.6	38.17722	-85.7297	0	2400	0	2400
GHCND:USW00093821	LOUISVILLE INTERNATIONAL AIRPORT KY US	20000905	233	172	146.6	38.17722	-85.7297	0	2400	0	2400
GHCND:USW00093821	LOUISVILLE INTERNATIONAL AIRPORT KY US	20000906	283	156	146.6	38.17722	-85.7297	0	2400	0	2400
GHCND:USW00093821	LOUISVILLE INTERNATIONAL AIRPORT KY US	20000907	294	167	146.6	38.17722	-85.7297	0	2400	0	2400
GHCND:USW00093821	LOUISVILLE INTERNATIONAL AIRPORT KY US	20000908	250	231	146.6	38.17722	-85.7297	0	2400	0	2400
GHCND:USW00093821	LOUISVILLE INTERNATIONAL AIRPORT KY US	20000909	278	211	146.6	38.17722	-85.7297	0	2400	0	2400
GHCND:USW00093821	LOUISVILLE INTERNATIONAL AIRPORT KY US	20000910	267	222	146.6	38.17722	-85.7297	0	2400	0	2400
GHCND:USW00093821	LOUISVILLE INTERNATIONAL AIRPORT KY US	20000911	233	194	146.6	38.17722	-85.7297	0	2400	0	2400
GHCND:USW00093821	LOUISVILLE INTERNATIONAL AIRPORT KY US	20000912	278	194	146.6	38.17722	-85.7297	0	2400	0	2400
GHCND:USW00093821	LOUISVILLE INTERNATIONAL AIRPORT KY US	20000913	272	161	146.6	38.17722	-85.7297	0	2400	0	2400
GHCND:USW00093821	LOUISVILLE INTERNATIONAL AIRPORT KY US	20000914	261	122	146.6	38.17722	-85.7297	0	2400	0	2400
GHCND:USW00093821	LOUISVILLE INTERNATIONAL AIRPORT KY US	20000915	217	128	146.6	38.17722	-85.7297	0	2400	0	2400
GHCND:USW00093821	LOUISVILLE INTERNATIONAL AIRPORT KY US	20000916	194	94	146.6	38.17722	-85.7297	0	2400	0	2400
GHCND:USW00093821	LOUISVILLE INTERNATIONAL AIRPORT KY US	20000917	233	72	146.6	38.17722	-85.7297	0	2400	0	2400
GHCND:USW00093821	LOUISVILLE INTERNATIONAL AIRPORT KY US	20000918	272	106	146.6	38.17722	-85.7297	0	2400	0	2400
GHCND:USW00093821	LOUISVILLE INTERNATIONAL AIRPORT KY US	20000919	294	122	146.6	38.17722	-85.7297	0	2400	0	2400
GHCND:USW00093821	LOUISVILLE INTERNATIONAL AIRPORT KY US	20000920	300	133	146.6	38.17722	-85.7297	0	2400	0	2400
GHCND:USW00093821	LOUISVILLE INTERNATIONAL AIRPORT KY US	20000921	311	122	146.6	38.17722	-85.7297	0	2400	0	2400
GHCND:USW00093821	LOUISVILLE INTERNATIONAL AIRPORT KY US	20000922	267	111	146.6	38.17722	-85.7297	0	2400	0	2400
GHCND:USW00093821	LOUISVILLE INTERNATIONAL AIRPORT KY US	20000923	261	217	146.6	38.17722	-85.7297	0	2400	0	2400
GHCND:USW00093821	LOUISVILLE INTERNATIONAL AIRPORT KY US	20000924	222	150	146.6	38.17722	-85.7297	0	2400	0	2400
GHCND:USW00093821	LOUISVILLE INTERNATIONAL AIRPORT KY US	20000925	150	89	146.6	38.17722	-85.7297	0	2400	0	2400
GHCND:USW00093821	LOUISVILLE INTERNATIONAL AIRPORT KY US	20000926	189	78	146.6	38.17722	-85.7297	0	2400	0	2400
GHCND:USW00093821	LOUISVILLE INTERNATIONAL AIRPORT KY US	20000927	211	67	146.6	38.17722	-85.7297	0	2400	0	2400
GHCND:USW00093821	LOUISVILLE INTERNATIONAL AIRPORT KY US	20000928	194	89	146.6	38.17722	-85.7297	0	2400	0	2400
GHCND:USW00093821	LOUISVILLE INTERNATIONAL AIRPORT KY US	20000929	217	78	146.6	38.17722	-85.7297	0	2400	0	2400
GHCND:USW00093821	LOUISVILLE INTERNATIONAL AIRPORT KY US	20000930	244	94	146.6	38.17722	-85.7297	0	2400	0	2400
GHCND:USW00093821	LOUISVILLE INTERNATIONAL AIRPORT KY US	20001001	267	117	146.6	38.17722	-85.7297	0	2400	0	2400
GHCND:USW00093821	LOUISVILLE INTERNATIONAL AIRPORT KY US	20001002	283	161	146.6	38.17722	-85.7297	0	2400	0	2400
GHCND:USW00093821	LOUISVILLE INTERNATIONAL AIRPORT KY US	20001003	289	189	146.6	38.17722	-85.7297	0	2400	0	2400
GHCND:USW00093821	LOUISVILLE INTERNATIONAL AIRPORT KY US	20001004	289	183	146.6	38.17722	-85.7297	0	2400	0	2400
GHCND:USW00093821	LOUISVILLE INTERNATIONAL AIRPORT KY US	20001005	289	183	146.6	38.17722	-85.7297	0	2400	0	2400
GHCND:USW00093821	LOUISVILLE INTERNATIONAL AIRPORT KY US	20001006	183	67	146.6	38.17722	-85.7297	0	2400	0	2400
GHCND:USW00093821	LOUISVILLE INTERNATIONAL AIRPORT KY US	20001007	106	22	146.6	38.17722	-85.7297	0	2400	0	2400
GHCND:USW00093821	LOUISVILLE INTERNATIONAL AIRPORT KY US	20001008	100	6	146.6	38.17722	-85.7297	0	2400	0	2400
GHCND:USW00093821	LOUISVILLE INTERNATIONAL AIRPORT KY US	20001009	128	0	146.6	38.17722	-85.7297	0	2400	0	2400
GHCND:USW00093821	LOUISVILLE INTERNATIONAL AIRPORT KY US	20001010	172	17	146.6	38.17722	-85.7297	0	2400	0	2400
GHCND:USW00093821	LOUISVILLE INTERNATIONAL AIRPORT KY US	20001011	206	28	146.6	38.17722	-85.7297	0	2400	0	2400
GHCND:USW00093821	LOUISVILLE INTERNATIONAL AIRPORT KY US	20001012	222	39	146.6	38.17722	-85.7297	0	2400	0	2400
GHCND:USW00093821	LOUISVILLE INTERNATIONAL AIRPORT KY US	20001013	256	50	146.6	38.17722	-85.7297	0	2400	0	2400
GHCND:USW00093821	LOUISVILLE INTERNATIONAL AIRPORT KY US	20001014	256	94	146.6	38.17722	-85.7297	0	2400	0	2400
GHCND:USW00093821	LOUISVILLE INTERNATIONAL AIRPORT KY US	20001015	244	133	146.6	38.17722	-85.7297	0	2400	0	2400
GHCND:USW00093821	LOUISVILLE INTERNATIONAL AIRPORT KY US	20001016	222	133	146.6	38.17722	-85.7297	0	2400	0	2400
GHCND:USW00093821	LOUISVILLE INTERNATIONAL AIRPORT KY US	20001017	178	133	146.6	38.17722	-85.7297	0	2400	0	2400
GHCND:USW00093821	LOUISVILLE INTERNATIONAL AIRPORT KY US	20001018	206	94	146.6	38.17722	-85.7297	0	2400	0	2400
GHCND:USW00093821	LOUISVILLE INTERNATIONAL AIRPORT KY US	20001019	228	72	146.6	38.17722	-85.7297	0	2400	0	2400
GHCND:USW00093821	LOUISVILLE INTERNATIONAL AIRPORT KY US	20001020	250	78	146.6	38.17722	-85.7297	0	2400	0	2400
GHCND:USW00093821	LOUISVILLE INTERNATIONAL AIRPORT KY US	20001021	200	133	146.6	38.17722	-85.7297	0	2400	0	2400
GHCND:USW00093821	LOUISVILLE INTERNATIONAL AIRPORT KY US	20001022	256	128	146.6	38.17722	-85.7297	0	2400	0	2400
GHCND:USW00093821	LOUISVILLE INTERNATIONAL AIRPORT KY US	20001023	272	156	146.6	38.17722	-85.7297	0	2400	0	2400
GHCND:USW00093821	LOUISVILLE INTERNATIONAL AIRPORT KY US	20001024	228	167	146.6	38.17722	-85.7297	0	2400	0	2400
GHCND:USW00093821	LOUISVILLE INTERNATIONAL AIRPORT KY US	20001025	261	150	146.6	38.17722	-85.7297	0	2400	0	2400
GHCND:USW00093821	LOUISVILLE INTERNATIONAL AIRPORT KY US	20001026	272	139	146.6	38.17722	-85.7297	0	2400	0	2400
GHCND:USW00093821	LOUISVILLE INTERNATIONAL AIRPORT KY US	20001027	272	150	146.6	38.17722	-85.7297	0	2400	0	2400
GHCND:USW00093821	LOUISVILLE INTERNATIONAL AIRPORT KY US	20001028	200	100	146.6	38.17722	-85.7297	0	2400	0	2400
GHCND:USW00093821	LOUISVILLE INTERNATIONAL AIRPORT KY US	20001029	189	44	146.6	38.17722	-85.7297	0	2400	0	2400
GHCND:USW00093821	LOUISVILLE INTERNATIONAL AIRPORT KY US	20001030	206	39	146.6	38.17722	-85.7297	0	2400	0	2400
GHCND:USW00093821	LOUISVILLE INTERNATIONAL AIRPORT KY US	20001031	233	100	146.6	38.17722	-85.7297	0	2400	0	2400
GHCND:USW00093821	LOUISVILLE INTERNATIONAL AIRPORT KY US	20001101	244	117	146.6	38.17722	-85.7297	0	2400	0	2400
GHCND:USW00093821	LOUISVILLE INTERNATIONAL AIRPORT KY US	20001102	267	122	146.6	38.17722	-85.7297	0	2400	0	2400
GHCND:USW00093821	LOUISVILLE INTERNATIONAL AIRPORT KY US	20001103	206	150	146.6	38.17722	-85.7297	0	2400	0	2400
GHCND:USW00093821	LOUISVILLE INTERNATIONAL AIRPORT KY US	20001104	156	72	146.6	38.17722	-85.7297	0	2400	0	2400
GHCND:USW00093821	LOUISVILLE INTERNATIONAL AIRPORT KY US	20001105	156	39	146.6	38.17722	-85.7297	0	2400	0	2400
GHCND:USW00093821	LOUISVILLE INTERNATIONAL AIRPORT KY US	20001106	144	61	146.6	38.17722	-85.7297	0	2400	0	2400
GHCND:USW00093821	LOUISVILLE INTERNATIONAL AIRPORT KY US	20001107	222	139	146.6	38.17722	-85.7297	0	2400	0	2400
GHCND:USW00093821	LOUISVILLE INTERNATIONAL AIRPORT KY US	20001108	150	122	146.6	38.17722	-85.7297	0	2400	0	2400
GHCND:USW00093821	LOUISVILLE INTERNATIONAL AIRPORT KY US	20001109	211	56	146.6	38.17722	-85.7297	0	2400	0	2400
GHCND:USW00093821	LOUISVILLE INTERNATIONAL AIRPORT KY US	20001110	61	33	146.6	38.17722	-85.7297	0	2400	0	2400
GHCND:USW00093821	LOUISVILLE INTERNATIONAL AIRPORT KY US	20001111	122	56	146.6	38.17722	-85.7297	0	2400	0	2400
GHCND:USW00093821	LOUISVILLE INTERNATIONAL AIRPORT KY US	20001112	139	17	146.6	38.17722	-85.7297	0	2400	0	2400
GHCND:USW00093821	LOUISVILLE INTERNATIONAL AIRPORT KY US	20001113	106	17	146.6	38.17722	-85.7297	0	2400	0	2400
GHCND:USW00093821	LOUISVILLE INTERNATIONAL AIRPORT KY US	20001114	44	6	146.6	38.17722	-85.7297	0	2400	0	2400
GHCND:USW00093821	LOUISVILLE INTERNATIONAL AIRPORT KY US	20001115	83	0	146.6	38.17722	-85.7297	0	2400	0	2400
GHCND:USW00093821	LOUISVILLE INTERNATIONAL AIRPORT KY US	20001116	111	22	146.6	38.17722	-85.7297	0	2400	0	2400
GHCND:USW00093821	LOUISVILLE INTERNATIONAL AIRPORT KY US	20001117	22	-17	146.6	38.17722	-85.7297	0	2400	0	2400
GHCND:USW00093821	LOUISVILLE INTERNATIONAL AIRPORT KY US	20001118	28	-50	146.6	38.17722	-85.7297	0	2400	0	2400
GHCND:USW00093821	LOUISVILLE INTERNATIONAL AIRPORT KY US	20001119	83	-39	146.6	38.17722	-85.7297	0	2400	0	2400
GHCND:USW00093821	LOUISVILLE INTERNATIONAL AIRPORT KY US	20001120	67	-22	146.6	38.17722	-85.7297	0	2400	0	2400
GHCND:USW00093821	LOUISVILLE INTERNATIONAL AIRPORT KY US	20001121	-6	-56	146.6	38.17722	-85.7297	0	2400	0	2400
GHCND:USW00093821	LOUISVILLE INTERNATIONAL AIRPORT KY US	20001122	67	-78	146.6	38.17722	-85.7297	0	2400	0	2400
GHCND:USW00093821	LOUISVILLE INTERNATIONAL AIRPORT KY US	20001123	78	-28	146.6	38.17722	-85.7297	0	2400	0	2400
GHCND:USW00093821	LOUISVILLE INTERNATIONAL AIRPORT KY US	20001124	106	-17	146.6	38.17722	-85.7297	0	2400	0	2400
GHCND:USW00093821	LOUISVILLE INTERNATIONAL AIRPORT KY US	20001125	117	61	146.6	38.17722	-85.7297	0	2400	0	2400
GHCND:USW00093821	LOUISVILLE INTERNATIONAL AIRPORT KY US	20001126	83	44	146.6	38.17722	-85.7297	0	2400	0	2400
GHCND:USW00093821	LOUISVILLE INTERNATIONAL AIRPORT KY US	20001127	56	-6	146.6	38.17722	-85.7297	0	2400	0	2400
GHCND:USW00093821	LOUISVILLE INTERNATIONAL AIRPORT KY US	20001128	106	-17	146.6	38.17722	-85.7297	0	2400	0	2400
GHCND:USW00093821	LOUISVILLE INTERNATIONAL AIRPORT KY US	20001129	100	11	146.6	38.17722	-85.7297	0	2400	0	2400
GHCND:USW00093821	LOUISVILLE INTERNATIONAL AIRPORT KY US	20001130	50	-11	146.6	38.17722	-85.7297	0	2400	0	2400
GHCND:USW00093821	LOUISVILLE INTERNATIONAL AIRPORT KY US	20001201	56	0	146.6	38.17722	-85.7297	0	2400	0	2400
GHCND:USW00093821	LOUISVILLE INTERNATIONAL AIRPORT KY US	20001202	33	-17	146.6	38.17722	-85.7297	0	2400	0	2400
GHCND:USW00093821	LOUISVILLE INTERNATIONAL AIRPORT KY US	20001203	33	-39	146.6	38.17722	-85.7297	0	2400	0	2400
GHCND:USW00093821	LOUISVILLE INTERNATIONAL AIRPORT KY US	20001204	0	-67	146.6	38.17722	-85.7297	0	2400	0	2400
GHCND:USW00093821	LOUISVILLE INTERNATIONAL AIRPORT KY US	20001205	28	-50	146.6	38.17722	-85.7297	0	2400	0	2400
GHCND:USW00093821	LOUISVILLE INTERNATIONAL AIRPORT KY US	20001206	-6	-61	146.6	38.17722	-85.7297	0	2400	0	2400
GHCND:USW00093821	LOUISVILLE INTERNATIONAL AIRPORT KY US	20001207	72	-22	146.6	38.17722	-85.7297	0	2400	0	2400
GHCND:USW00093821	LOUISVILLE INTERNATIONAL AIRPORT KY US	20001208	56	-33	146.6	38.17722	-85.7297	0	2400	0	2400
GHCND:USW00093821	LOUISVILLE INTERNATIONAL AIRPORT KY US	20001209	56	-50	146.6	38.17722	-85.7297	0	2400	0	2400
GHCND:USW00093821	LOUISVILLE INTERNATIONAL AIRPORT KY US	20001210	100	6	146.6	38.17722	-85.7297	0	2400	0	2400
GHCND:USW00093821	LOUISVILLE INTERNATIONAL AIRPORT KY US	20001211	144	-67	146.6	38.17722	-85.7297	0	2400	0	2400
GHCND:USW00093821	LOUISVILLE INTERNATIONAL AIRPORT KY US	20001212	-50	-78	146.6	38.17722	-85.7297	0	2400	0	2400
GHCND:USW00093821	LOUISVILLE INTERNATIONAL AIRPORT KY US	20001213	6	-56	146.6	38.17722	-85.7297	0	2400	0	2400
GHCND:USW00093821	LOUISVILLE INTERNATIONAL AIRPORT KY US	20001214	11	-22	146.6	38.17722	-85.7297	0	2400	0	2400
GHCND:USW00093821	LOUISVILLE INTERNATIONAL AIRPORT KY US	20001215	50	-22	146.6	38.17722	-85.7297	0	2400	0	2400
GHCND:USW00093821	LOUISVILLE INTERNATIONAL AIRPORT KY US	20001216	128	6	146.6	38.17722	-85.7297	0	2400	0	2400
GHCND:USW00093821	LOUISVILLE INTERNATIONAL AIRPORT KY US	20001217	6	-133	146.6	38.17722	-85.7297	0	2400	0	2400
GHCND:USW00093821	LOUISVILLE INTERNATIONAL AIRPORT KY US	20001218	-11	-122	146.6	38.17722	-85.7297	0	2400	0	2400
GHCND:USW00093821	LOUISVILLE INTERNATIONAL AIRPORT KY US	20001219	-50	-122	146.6	38.17722	-85.7297	0	2400	0	2400
GHCND:USW00093821	LOUISVILLE INTERNATIONAL AIRPORT KY US	20001220	-50	-128	146.6	38.17722	-85.7297	0	2400	0	2400
GHCND:USW00093821	LOUISVILLE INTERNATIONAL AIRPORT KY US	20001221	-11	-128	146.6	38.17722	-85.7297	0	2400	0	2400
GHCND:USW00093821	LOUISVILLE INTERNATIONAL AIRPORT KY US	20001222	-89	-150	146.6	38.17722	-85.7297	0	2400	0	2400
GHCND:USW00093821	LOUISVILLE INTERNATIONAL AIRPORT KY US	20001223	6	-144	146.6	38.17722	-85.7297	0	2400	0	2400
GHCND:USW00093821	LOUISVILLE INTERNATIONAL AIRPORT KY US	20001224	6	-128	146.6	38.17722	-85.7297	0	2400	0	2400
GHCND:USW00093821	LOUISVILLE INTERNATIONAL AIRPORT KY US	20001225	-44	-156	146.6	38.17722	-85.7297	0	2400	0	2400
GHCND:USW00093821	LOUISVILLE INTERNATIONAL AIRPORT KY US	20001226	-39	-94	146.6	38.17722	-85.7297	0	2400	0	2400
GHCND:USW00093821	LOUISVILLE INTERNATIONAL AIRPORT KY US	20001227	-17	-50	146.6	38.17722	-85.7297	0	2400	0	2400
GHCND:USW00093821	LOUISVILLE INTERNATIONAL AIRPORT KY US	20001228	-33	-94	146.6	38.17722	-85.7297	0	2400	0	2400
GHCND:USW00093821	LOUISVILLE INTERNATIONAL AIRPORT KY US	20001229	-44	-89	146.6	38.17722	-85.7297	0	2400	0	2400
GHCND:USW00093821	LOUISVILLE INTERNATIONAL AIRPORT KY US	20001230	-61	-100	146.6	38.17722	-85.7297	0	2400	0	2400
GHCND:USW00093821	LOUISVILLE INTERNATIONAL AIRPORT KY US	20001231	-33	-67	146.6	38.17722	-85.7297	0	2400	0	2400
GHCND:USW00093821	LOUISVILLE INTERNATIONAL AIRPORT KY US	20010101	-22	-72	146.6	38.17722	-85.7297	0	2400	0	2400
GHCND:USW00093821	LOUISVILLE INTERNATIONAL AIRPORT KY US	20010102	-28	-111	146.6	38.17722	-85.7297	0	2400	0	2400
GHCND:USW00093821	LOUISVILLE INTERNATIONAL AIRPORT KY US	20010103	-17	-144	146.6	38.17722	-85.7297	0	2400	0	2400
GHCND:USW00093821	LOUISVILLE INTERNATIONAL AIRPORT KY US	20010104	17	-28	146.6	38.17722	-85.7297	0	2400	0	2400
GHCND:USW00093821	LOUISVILLE INTERNATIONAL AIRPORT KY US	20010105	61	0	146.6	38.17722	-85.7297	0	2400	0	2400
GHCND:USW00093821	LOUISVILLE INTERNATIONAL AIRPORT KY US	20010106	61	-44	146.6	38.17722	-85.7297	0	2400	0	2400
GHCND:USW00093821	LOUISVILLE INTERNATIONAL AIRPORT KY US	20010107	89	-6	146.6	38.17722	-85.7297	0	2400	0	2400
GHCND:USW00093821	LOUISVILLE INTERNATIONAL AIRPORT KY US	20010108	17	-33	146.6	38.17722	-85.7297	0	2400	0	2400
GHCND:USW00093821	LOUISVILLE INTERNATIONAL AIRPORT KY US	20010109	11	-67	146.6	38.17722	-85.7297	0	2400	0	2400
GHCND:USW00093821	LOUISVILLE INTERNATIONAL AIRPORT KY US	20010110	56	-72	146.6	38.17722	-85.7297	0	2400	0	2400
GHCND:USW00093821	LOUISVILLE INTERNATIONAL AIRPORT KY US	20010111	50	-67	146.6	38.17722	-85.7297	0	2400	0	2400
GHCND:USW00093821	LOUISVILLE INTERNATIONAL AIRPORT KY US	20010112	94	0	146.6	38.17722	-85.7297	0	2400	0	2400
GHCND:USW00093821	LOUISVILLE INTERNATIONAL AIRPORT KY US	20010113	117	-33	146.6	38.17722	-85.7297	0	2400	0	2400
GHCND:USW00093821	LOUISVILLE INTERNATIONAL AIRPORT KY US	20010114	94	0	146.6	38.17722	-85.7297	0	2400	0	2400
GHCND:USW00093821	LOUISVILLE INTERNATIONAL AIRPORT KY US	20010115	89	6	146.6	38.17722	-85.7297	0	2400	0	2400
GHCND:USW00093821	LOUISVILLE INTERNATIONAL AIRPORT KY US	20010116	33	6	146.6	38.17722	-85.7297	0	2400	0	2400
GHCND:USW00093821	LOUISVILLE INTERNATIONAL AIRPORT KY US	20010117	28	0	146.6	38.17722	-85.7297	0	2400	0	2400
GHCND:USW00093821	LOUISVILLE INTERNATIONAL AIRPORT KY US	20010118	72	11	146.6	38.17722	-85.7297	0	2400	0	2400
GHCND:USW00093821	LOUISVILLE INTERNATIONAL AIRPORT KY US	20010119	33	-6	146.6	38.17722	-85.7297	0	2400	0	2400
GHCND:USW00093821	LOUISVILLE INTERNATIONAL AIRPORT KY US	20010120	-6	-28	146.6	38.17722	-85.7297	0	2400	0	2400
GHCND:USW00093821	LOUISVILLE INTERNATIONAL AIRPORT KY US	20010121	-11	-117	146.6	38.17722	-85.7297	0	2400	0	2400
GHCND:USW00093821	LOUISVILLE INTERNATIONAL AIRPORT KY US	20010122	39	-78	146.6	38.17722	-85.7297	0	2400	0	2400
GHCND:USW00093821	LOUISVILLE INTERNATIONAL AIRPORT KY US	20010123	72	-67	146.6	38.17722	-85.7297	0	2400	0	2400
GHCND:USW00093821	LOUISVILLE INTERNATIONAL AIRPORT KY US	20010124	78	-33	146.6	38.17722	-85.7297	0	2400	0	2400
GHCND:USW00093821	LOUISVILLE INTERNATIONAL AIRPORT KY US	20010125	22	-61	146.6	38.17722	-85.7297	0	2400	0	2400
GHCND:USW00093821	LOUISVILLE INTERNATIONAL AIRPORT KY US	20010126	78	-56	146.6	38.17722	-85.7297	0	2400	0	2400
GHCND:USW00093821	LOUISVILLE INTERNATIONAL AIRPORT KY US	20010127	39	-33	146.6	38.17722	-85.7297	0	2400	0	2400
GHCND:USW00093821	LOUISVILLE INTERNATIONAL AIRPORT KY US	20010128	22	-50	146.6	38.17722	-85.7297	0	2400	0	2400
GHCND:USW00093821	LOUISVILLE INTERNATIONAL AIRPORT KY US	20010129	156	0	146.6	38.17722	-85.7297	0	2400	0	2400
GHCND:USW00093821	LOUISVILLE INTERNATIONAL AIRPORT KY US	20010130	122	39	146.6	38.17722	-85.7297	0	2400	0	2400
GHCND:USW00093821	LOUISVILLE INTERNATIONAL AIRPORT KY US	20010131	44	17	146.6	38.17722	-85.7297	0	2400	0	2400
GHCND:USW00093821	LOUISVILLE INTERNATIONAL AIRPORT KY US	20010201	78	0	146.6	38.17722	-85.7297	0	2400	0	2400
GHCND:USW00093821	LOUISVILLE INTERNATIONAL AIRPORT KY US	20010202	28	-94	146.6	38.17722	-85.7297	0	2400	0	2400
GHCND:USW00093821	LOUISVILLE INTERNATIONAL AIRPORT KY US	20010203	61	-83	146.6	38.17722	-85.7297	0	2400	0	2400
GHCND:USW00093821	LOUISVILLE INTERNATIONAL AIRPORT KY US	20010204	78	6	146.6	38.17722	-85.7297	0	2400	0	2400

GHCND:USW00093821	LOUISVILLE INTERNATIONAL AIRPORT KY US	20010205	44	-6	146.6	38.17722	-85.7297	0	2400	0	2400
GHCND:USW00093821	LOUISVILLE INTERNATIONAL AIRPORT KY US	20010206	122	-6	146.6	38.17722	-85.7297	0	2400	0	2400
GHCND:USW00093821	LOUISVILLE INTERNATIONAL AIRPORT KY US	20010207	133	17	146.6	38.17722	-85.7297	0	2400	0	2400
GHCND:USW00093821	LOUISVILLE INTERNATIONAL AIRPORT KY US	20010208	211	56	146.6	38.17722	-85.7297	0	2400	0	2400
GHCND:USW00093821	LOUISVILLE INTERNATIONAL AIRPORT KY US	20010209	211	17	146.6	38.17722	-85.7297	0	2400	0	2400
GHCND:USW00093821	LOUISVILLE INTERNATIONAL AIRPORT KY US	20010210	28	-28	146.6	38.17722	-85.7297	0	2400	0	2400
GHCND:USW00093821	LOUISVILLE INTERNATIONAL AIRPORT KY US	20010211	39	-50	146.6	38.17722	-85.7297	0	2400	0	2400
GHCND:USW00093821	LOUISVILLE INTERNATIONAL AIRPORT KY US	20010212	111	0	146.6	38.17722	-85.7297	0	2400	0	2400
GHCND:USW00093821	LOUISVILLE INTERNATIONAL AIRPORT KY US	20010213	106	44	146.6	38.17722	-85.7297	0	2400	0	2400
GHCND:USW00093821	LOUISVILLE INTERNATIONAL AIRPORT KY US	20010214	167	100	146.6	38.17722	-85.7297	0	2400	0	2400
GHCND:USW00093821	LOUISVILLE INTERNATIONAL AIRPORT KY US	20010215	161	67	146.6	38.17722	-85.7297	0	2400	0	2400
GHCND:USW00093821	LOUISVILLE INTERNATIONAL AIRPORT KY US	20010216	83	6	146.6	38.17722	-85.7297	0	2400	0	2400
GHCND:USW00093821	LOUISVILLE INTERNATIONAL AIRPORT KY US	20010217	6	-56	146.6	38.17722	-85.7297	0	2400	0	2400
GHCND:USW00093821	LOUISVILLE INTERNATIONAL AIRPORT KY US	20010218	17	-83	146.6	38.17722	-85.7297	0	2400	0	2400
GHCND:USW00093821	LOUISVILLE INTERNATIONAL AIRPORT KY US	20010219	139	-22	146.6	38.17722	-85.7297	0	2400	0	2400
GHCND:USW00093821	LOUISVILLE INTERNATIONAL AIRPORT KY US	20010220	144	83	146.6	38.17722	-85.7297	0	2400	0	2400
GHCND:USW00093821	LOUISVILLE INTERNATIONAL AIRPORT KY US	20010221	83	-11	146.6	38.17722	-85.7297	0	2400	0	2400
GHCND:USW00093821	LOUISVILLE INTERNATIONAL AIRPORT KY US	20010222	11	-28	146.6	38.17722	-85.7297	0	2400	0	2400
GHCND:USW00093821	LOUISVILLE INTERNATIONAL AIRPORT KY US	20010223	72	-6	146.6	38.17722	-85.7297	0	2400	0	2400
GHCND:USW00093821	LOUISVILLE INTERNATIONAL AIRPORT KY US	20010224	211	50	146.6	38.17722	-85.7297	0	2400	0	2400
GHCND:USW00093821	LOUISVILLE INTERNATIONAL AIRPORT KY US	20010225	183	50	146.6	38.17722	-85.7297	0	2400	0	2400
GHCND:USW00093821	LOUISVILLE INTERNATIONAL AIRPORT KY US	20010226	106	0	146.6	38.17722	-85.7297	0	2400	0	2400
GHCND:USW00093821	LOUISVILLE INTERNATIONAL AIRPORT KY US	20010227	78	17	146.6	38.17722	-85.7297	0	2400	0	2400
GHCND:USW00093821	LOUISVILLE INTERNATIONAL AIRPORT KY US	20010228	67	-11	146.6	38.17722	-85.7297	0	2400	0	2400
GHCND:USW00093821	LOUISVILLE INTERNATIONAL AIRPORT KY US	20010301	89	-39	146.6	38.17722	-85.7297	0	2400	0	2400
GHCND:USW00093821	LOUISVILLE INTERNATIONAL AIRPORT KY US	20010302	89	44	146.6	38.17722	-85.7297	0	2400	0	2400
GHCND:USW00093821	LOUISVILLE INTERNATIONAL AIRPORT KY US	20010303	100	28	146.6	38.17722	-85.7297	0	2400	0	2400
GHCND:USW00093821	LOUISVILLE INTERNATIONAL AIRPORT KY US	20010304	83	22	146.6	38.17722	-85.7297	0	2400	0	2400
GHCND:USW00093821	LOUISVILLE INTERNATIONAL AIRPORT KY US	20010305	39	-17	146.6	38.17722	-85.7297	0	2400	0	2400
GHCND:USW00093821	LOUISVILLE INTERNATIONAL AIRPORT KY US	20010306	56	-33	146.6	38.17722	-85.7297	0	2400	0	2400
GHCND:USW00093821	LOUISVILLE INTERNATIONAL AIRPORT KY US	20010307	94	-28	146.6	38.17722	-85.7297	0	2400	0	2400
GHCND:USW00093821	LOUISVILLE INTERNATIONAL AIRPORT KY US	20010308	89	-11	146.6	38.17722	-85.7297	0	2400	0	2400
GHCND:USW00093821	LOUISVILLE INTERNATIONAL AIRPORT KY US	20010309	72	-33	146.6	38.17722	-85.7297	0	2400	0	2400
GHCND:USW00093821	LOUISVILLE INTERNATIONAL AIRPORT KY US	20010310	122	-33	146.6	38.17722	-85.7297	0	2400	0	2400
GHCND:USW00093821	LOUISVILLE INTERNATIONAL AIRPORT KY US	20010311	189	22	146.6	38.17722	-85.7297	0	2400	0	2400
GHCND:USW00093821	LOUISVILLE INTERNATIONAL AIRPORT KY US	20010312	156	39	146.6	38.17722	-85.7297	0	2400	0	2400
GHCND:USW00093821	LOUISVILLE INTERNATIONAL AIRPORT KY US	20010313	161	61	146.6	38.17722	-85.7297	0	2400	0	2400
GHCND:USW00093821	LOUISVILLE INTERNATIONAL AIRPORT KY US	20010314	167	17	146.6	38.17722	-85.7297	0	2400	0	2400
GHCND:USW00093821	LOUISVILLE INTERNATIONAL AIRPORT KY US	20010315	122	72	146.6	38.17722	-85.7297	0	2400	0	2400
GHCND:USW00093821	LOUISVILLE INTERNATIONAL AIRPORT KY US	20010316	128	50	146.6	38.17722	-85.7297	0	2400	0	2400
GHCND:USW00093821	LOUISVILLE INTERNATIONAL AIRPORT KY US	20010317	50	22	146.6	38.17722	-85.7297	0	2400	0	2400
GHCND:USW00093821	LOUISVILLE INTERNATIONAL AIRPORT KY US	20010318	111	-11	146.6	38.17722	-85.7297	0	2400	0	2400
GHCND:USW00093821	LOUISVILLE INTERNATIONAL AIRPORT KY US	20010319	133	6	146.6	38.17722	-85.7297	0	2400	0	2400
GHCND:USW00093821	LOUISVILLE INTERNATIONAL AIRPORT KY US	20010320	111	50	146.6	38.17722	-85.7297	0	2400	0	2400
GHCND:USW00093821	LOUISVILLE INTERNATIONAL AIRPORT KY US	20010321	144	50	146.6	38.17722	-85.7297	0	2400	0	2400
GHCND:USW00093821	LOUISVILLE INTERNATIONAL AIRPORT KY US	20010322	156	28	146.6	38.17722	-85.7297	0	2400	0	2400
GHCND:USW00093821	LOUISVILLE INTERNATIONAL AIRPORT KY US	20010323	183	39	146.6	38.17722	-85.7297	0	2400	0	2400
GHCND:USW00093821	LOUISVILLE INTERNATIONAL AIRPORT KY US	20010324	117	6	146.6	38.17722	-85.7297	0	2400	0	2400
GHCND:USW00093821	LOUISVILLE INTERNATIONAL AIRPORT KY US	20010325	50	-33	146.6	38.17722	-85.7297	0	2400	0	2400
GHCND:USW00093821	LOUISVILLE INTERNATIONAL AIRPORT KY US	20010326	39	-56	146.6	38.17722	-85.7297	0	2400	0	2400
GHCND:USW00093821	LOUISVILLE INTERNATIONAL AIRPORT KY US	20010327	78	-50	146.6	38.17722	-85.7297	0	2400	0	2400
GHCND:USW00093821	LOUISVILLE INTERNATIONAL AIRPORT KY US	20010328	139	-28	146.6	38.17722	-85.7297	0	2400	0	2400
GHCND:USW00093821	LOUISVILLE INTERNATIONAL AIRPORT KY US	20010329	122	61	146.6	38.17722	-85.7297	0	2400	0	2400
GHCND:USW00093821	LOUISVILLE INTERNATIONAL AIRPORT KY US	20010330	122	33	146.6	38.17722	-85.7297	0	2400	0	2400
GHCND:USW00093821	LOUISVILLE INTERNATIONAL AIRPORT KY US	20010331	128	72	146.6	38.17722	-85.7297	0	2400	0	2400
GHCND:USW00093821	LOUISVILLE INTERNATIONAL AIRPORT KY US	20010401	122	17	146.6	38.17722	-85.7297	0	2400	0	2400
GHCND:USW00093821	LOUISVILLE INTERNATIONAL AIRPORT KY US	20010402	172	44	146.6	38.17722	-85.7297	0	2400	0	2400
GHCND:USW00093821	LOUISVILLE INTERNATIONAL AIRPORT KY US	20010403	183	100	146.6	38.17722	-85.7297	0	2400	0	2400
GHCND:USW00093821	LOUISVILLE INTERNATIONAL AIRPORT KY US	20010404	189	72	146.6	38.17722	-85.7297	0	2400	0	2400
GHCND:USW00093821	LOUISVILLE INTERNATIONAL AIRPORT KY US	20010405	239	78	146.6	38.17722	-85.7297	0	2400	0	2400
GHCND:USW00093821	LOUISVILLE INTERNATIONAL AIRPORT KY US	20010406	289	178	146.6	38.17722	-85.7297	0	2400	0	2400
GHCND:USW00093821	LOUISVILLE INTERNATIONAL AIRPORT KY US	20010407	306	217	146.6	38.17722	-85.7297	0	2400	0	2400
GHCND:USW00093821	LOUISVILLE INTERNATIONAL AIRPORT KY US	20010408	294	211	146.6	38.17722	-85.7297	0	2400	0	2400
GHCND:USW00093821	LOUISVILLE INTERNATIONAL AIRPORT KY US	20010409	300	200	146.6	38.17722	-85.7297	0	2400	0	2400
GHCND:USW00093821	LOUISVILLE INTERNATIONAL AIRPORT KY US	20010410	278	194	146.6	38.17722	-85.7297	0	2400	0	2400
GHCND:USW00093821	LOUISVILLE INTERNATIONAL AIRPORT KY US	20010411	294	189	146.6	38.17722	-85.7297	0	2400	0	2400
GHCND:USW00093821	LOUISVILLE INTERNATIONAL AIRPORT KY US	20010412	283	183	146.6	38.17722	-85.7297	0	2400	0	2400
GHCND:USW00093821	LOUISVILLE INTERNATIONAL AIRPORT KY US	20010413	233	139	146.6	38.17722	-85.7297	0	2400	0	2400
GHCND:USW00093821	LOUISVILLE INTERNATIONAL AIRPORT KY US	20010414	256	94	146.6	38.17722	-85.7297	0	2400	0	2400
GHCND:USW00093821	LOUISVILLE INTERNATIONAL AIRPORT KY US	20010415	206	78	146.6	38.17722	-85.7297	0	2400	0	2400
GHCND:USW00093821	LOUISVILLE INTERNATIONAL AIRPORT KY US	20010416	139	56	146.6	38.17722	-85.7297	0	2400	0	2400
GHCND:USW00093821	LOUISVILLE INTERNATIONAL AIRPORT KY US	20010417	72	0	146.6	38.17722	-85.7297	0	2400	0	2400
GHCND:USW00093821	LOUISVILLE INTERNATIONAL AIRPORT KY US	20010418	144	-17	146.6	38.17722	-85.7297	0	2400	0	2400
GHCND:USW00093821	LOUISVILLE INTERNATIONAL AIRPORT KY US	20010419	206	22	146.6	38.17722	-85.7297	0	2400	0	2400
GHCND:USW00093821	LOUISVILLE INTERNATIONAL AIRPORT KY US	20010420	200	111	146.6	38.17722	-85.7297	0	2400	0	2400
GHCND:USW00093821	LOUISVILLE INTERNATIONAL AIRPORT KY US	20010421	244	189	146.6	38.17722	-85.7297	0	2400	0	2400
GHCND:USW00093821	LOUISVILLE INTERNATIONAL AIRPORT KY US	20010422	283	189	146.6	38.17722	-85.7297	0	2400	0	2400
GHCND:USW00093821	LOUISVILLE INTERNATIONAL AIRPORT KY US	20010423	283	156	146.6	38.17722	-85.7297	0	2400	0	2400
GHCND:USW00093821	LOUISVILLE INTERNATIONAL AIRPORT KY US	20010424	183	72	146.6	38.17722	-85.7297	0	2400	0	2400
GHCND:USW00093821	LOUISVILLE INTERNATIONAL AIRPORT KY US	20010425	183	50	146.6	38.17722	-85.7297	0	2400	0	2400
GHCND:USW00093821	LOUISVILLE INTERNATIONAL AIRPORT KY US	20010426	217	50	146.6	38.17722	-85.7297	0	2400	0	2400
GHCND:USW00093821	LOUISVILLE INTERNATIONAL AIRPORT KY US	20010427	278	89	146.6	38.17722	-85.7297	0	2400	0	2400
GHCND:USW00093821	LOUISVILLE INTERNATIONAL AIRPORT KY US	20010428	233	128	146.6	38.17722	-85.7297	0	2400	0	2400
GHCND:USW00093821	LOUISVILLE INTERNATIONAL AIRPORT KY US	20010429	250	72	146.6	38.17722	-85.7297	0	2400	0	2400
GHCND:USW00093821	LOUISVILLE INTERNATIONAL AIRPORT KY US	20010430	289	89	146.6	38.17722	-85.7297	0	2400	0	2400
GHCND:USW00093821	LOUISVILLE INTERNATIONAL AIRPORT KY US	20010501	272	172	146.6	38.17722	-85.7297	0	2400	0	2400
GHCND:USW00093821	LOUISVILLE INTERNATIONAL AIRPORT KY US	20010502	283	144	146.6	38.17722	-85.7297	0	2400	0	2400
GHCND:USW00093821	LOUISVILLE INTERNATIONAL AIRPORT KY US	20010503	294	150	146.6	38.17722	-85.7297	0	2400	0	2400
GHCND:USW00093821	LOUISVILLE INTERNATIONAL AIRPORT KY US	20010504	300	156	146.6	38.17722	-85.7297	0	2400	0	2400
GHCND:USW00093821	LOUISVILLE INTERNATIONAL AIRPORT KY US	20010505	300	156	146.6	38.17722	-85.7297	0	2400	0	2400
GHCND:USW00093821	LOUISVILLE INTERNATIONAL AIRPORT KY US	20010506	311	189	146.6	38.17722	-85.7297	0	2400	0	2400
GHCND:USW00093821	LOUISVILLE INTERNATIONAL AIRPORT KY US	20010507	267	161	146.6	38.17722	-85.7297	0	2400	0	2400
GHCND:USW00093821	LOUISVILLE INTERNATIONAL AIRPORT KY US	20010508	239	156	146.6	38.17722	-85.7297	0	2400	0	2400
GHCND:USW00093821	LOUISVILLE INTERNATIONAL AIRPORT KY US	20010509	256	122	146.6	38.17722	-85.7297	0	2400	0	2400
GHCND:USW00093821	LOUISVILLE INTERNATIONAL AIRPORT KY US	20010510	267	150	146.6	38.17722	-85.7297	0	2400	0	2400
GHCND:USW00093821	LOUISVILLE INTERNATIONAL AIRPORT KY US	20010511	289	178	146.6	38.17722	-85.7297	0	2400	0	2400
GHCND:USW00093821	LOUISVILLE INTERNATIONAL AIRPORT KY US	20010512	217	139	146.6	38.17722	-85.7297	0	2400	0	2400
GHCND:USW00093821	LOUISVILLE INTERNATIONAL AIRPORT KY US	20010513	222	89	146.6	38.17722	-85.7297	0	2400	0	2400
GHCND:USW00093821	LOUISVILLE INTERNATIONAL AIRPORT KY US	20010514	228	117	146.6	38.17722	-85.7297	0	2400	0	2400
GHCND:USW00093821	LOUISVILLE INTERNATIONAL AIRPORT KY US	20010515	306	167	146.6	38.17722	-85.7297	0	2400	0	2400
GHCND:USW00093821	LOUISVILLE INTERNATIONAL AIRPORT KY US	20010516	300	211	146.6	38.17722	-85.7297	0	2400	0	2400
GHCND:USW00093821	LOUISVILLE INTERNATIONAL AIRPORT KY US	20010517	283	228	146.6	38.17722	-85.7297	0	2400	0	2400
GHCND:USW00093821	LOUISVILLE INTERNATIONAL AIRPORT KY US	20010518	289	206	146.6	38.17722	-85.7297	0	2400	0	2400
GHCND:USW00093821	LOUISVILLE INTERNATIONAL AIRPORT KY US	20010519	250	194	146.6	38.17722	-85.7297	0	2400	0	2400
GHCND:USW00093821	LOUISVILLE INTERNATIONAL AIRPORT KY US	20010520	272	189	146.6	38.17722	-85.7297	0	2400	0	2400
GHCND:USW00093821	LOUISVILLE INTERNATIONAL AIRPORT KY US	20010521	256	161	146.6	38.17722	-85.7297	0	2400	0	2400
GHCND:USW00093821	LOUISVILLE INTERNATIONAL AIRPORT KY US	20010522	211	128	146.6	38.17722	-85.7297	0	2400	0	2400
GHCND:USW00093821	LOUISVILLE INTERNATIONAL AIRPORT KY US	20010523	200	111	146.6	38.17722	-85.7297	0	2400	0	2400
GHCND:USW00093821	LOUISVILLE INTERNATIONAL AIRPORT KY US	20010524	211	117	146.6	38.17722	-85.7297	0	2400	0	2400
GHCND:USW00093821	LOUISVILLE INTERNATIONAL AIRPORT KY US	20010525	178	89	146.6	38.17722	-85.7297	0	2400	0	2400
GHCND:USW00093821	LOUISVILLE INTERNATIONAL AIRPORT KY US	20010526	233	117	146.6	38.17722	-85.7297	0	2400	0	2400
GHCND:USW00093821	LOUISVILLE INTERNATIONAL AIRPORT KY US	20010527	217	117	146.6	38.17722	-85.7297	0	2400	0	2400
GHCND:USW00093821	LOUISVILLE INTERNATIONAL AIRPORT KY US	20010528	244	117	146.6	38.17722	-85.7297	0	2400	0	2400
GHCND:USW00093821	LOUISVILLE INTERNATIONAL AIRPORT KY US	20010529	261	189	146.6	38.17722	-85.7297	0	2400	0	2400
GHCND:USW00093821	LOUISVILLE INTERNATIONAL AIRPORT KY US	20010530	256	150	146.6	38.17722	-85.7297	0	2400	0	2400
GHCND:USW00093821	LOUISVILLE INTERNATIONAL AIRPORT KY US	20010531	239	144	146.6	38.17722	-85.7297	0	2400	0	2400
GHCND:USW00093821	LOUISVILLE INTERNATIONAL AIRPORT KY US	20010601	200	128	146.6	38.17722	-85.7297	0	2400	0	2400
GHCND:USW00093821	LOUISVILLE INTERNATIONAL AIRPORT KY US	20010602	239	217	146.6	38.17722	-85.7297	0	2400	0	2400
GHCND:USW00093821	LOUISVILLE INTERNATIONAL AIRPORT KY US	20010603	217	100	146.6	38.17722	-85.7297	0	2400	0	2400
GHCND:USW00093821	LOUISVILLE INTERNATIONAL AIRPORT KY US	20010604	217	144	146.6	38.17722	-85.7297	0	2400	0	2400
GHCND:USW00093821	LOUISVILLE INTERNATIONAL AIRPORT KY US	20010605	300	178	146.6	38.17722	-85.7297	0	2400	0	2400
GHCND:USW00093821	LOUISVILLE INTERNATIONAL AIRPORT KY US	20010606	300	200	146.6	38.17722	-85.7297	0	2400	0	2400
GHCND:USW00093821	LOUISVILLE INTERNATIONAL AIRPORT KY US	20010607	278	211	146.6	38.17722	-85.7297	0	2400	0	2400
GHCND:USW00093821	LOUISVILLE INTERNATIONAL AIRPORT KY US	20010608	272	178	146.6	38.17722	-85.7297	0	2400	0	2400
GHCND:USW00093821	LOUISVILLE INTERNATIONAL AIRPORT KY US	20010609	272	156	146.6	38.17722	-85.7297	0	2400	0	2400
GHCND:USW00093821	LOUISVILLE INTERNATIONAL AIRPORT KY US	20010610	283	150	146.6	38.17722	-85.7297	0	2400	0	2400
GHCND:USW00093821	LOUISVILLE INTERNATIONAL AIRPORT KY US	20010611	311	172	146.6	38.17722	-85.7297	0	2400	0	2400
GHCND:USW00093821	LOUISVILLE INTERNATIONAL AIRPORT KY US	20010612	317	211	146.6	38.17722	-85.7297	0	2400	0	2400
GHCND:USW00093821	LOUISVILLE INTERNATIONAL AIRPORT KY US	20010613	328	228	146.6	38.17722	-85.7297	0	2400	0	2400
GHCND:USW00093821	LOUISVILLE INTERNATIONAL AIRPORT KY US	20010614	333	222	146.6	38.17722	-85.7297	0	2400	0	2400
GHCND:USW00093821	LOUISVILLE INTERNATIONAL AIRPORT KY US	20010615	322	211	146.6	38.17722	-85.7297	0	2400	0	2400
GHCND:USW00093821	LOUISVILLE INTERNATIONAL AIRPORT KY US	20010616	294	189	146.6	38.17722	-85.7297	0	2400	0	2400
GHCND:USW00093821	LOUISVILLE INTERNATIONAL AIRPORT KY US	20010617	311	194	146.6	38.17722	-85.7297	0	2400	0	2400
GHCND:USW00093821	LOUISVILLE INTERNATIONAL AIRPORT KY US	20010618	322	183	146.6	38.17722	-85.7297	0	2400	0	2400
GHCND:USW00093821	LOUISVILLE INTERNATIONAL AIRPORT KY US	20010619	328	183	146.6	38.17722	-85.7297	0	2400	0	2400
GHCND:USW00093821	LOUISVILLE INTERNATIONAL AIRPORT KY US	20010620	272	206	146.6	38.17722	-85.7297	0	2400	0	2400
GHCND:USW00093821	LOUISVILLE INTERNATIONAL AIRPORT KY US	20010621	300	206	146.6	38.17722	-85.7297	0	2400	0	2400
GHCND:USW00093821	LOUISVILLE INTERNATIONAL AIRPORT KY US	20010622	239	167	146.6	38.17722	-85.7297	0	2400	0	2400
GHCND:USW00093821	LOUISVILLE INTERNATIONAL AIRPORT KY US	20010623	250	156	146.6	38.17722	-85.7297	0	2400	0	2400
GHCND:USW00093821	LOUISVILLE INTERNATIONAL AIRPORT KY US	20010624	278	156	146.6	38.17722	-85.7297	0	2400	0	2400
GHCND:USW00093821	LOUISVILLE INTERNATIONAL AIRPORT KY US	20010625	294	167	146.6	38.17722	-85.7297	0	2400	0	2400
GHCND:USW00093821	LOUISVILLE INTERNATIONAL AIRPORT KY US	20010626	289	194	146.6	38.17722	-85.7297	0	2400	0	2400
GHCND:USW00093821	LOUISVILLE INTERNATIONAL AIRPORT KY US	20010627	294	178	146.6	38.17722	-85.7297	0	2400	0	2400
GHCND:USW00093821	LOUISVILLE INTERNATIONAL AIRPORT KY US	20010628	289	189	146.6	38.17722	-85.7297	0	2400	0	2400
GHCND:USW00093821	LOUISVILLE INTERNATIONAL AIRPORT KY US	20010629	306	194	146.6	38.17722	-85.7297	0	2400	0	2400
GHCND:USW00093821	LOUISVILLE INTERNATIONAL AIRPORT KY US	20010630	306	200	146.6	38.17722	-85.7297	0	2400	0	2400
GHCND:USW00093821	LOUISVILLE INTERNATIONAL AIRPORT KY US	20010701	306	206	146.6	38.17722	-85.7297	0	2400	0	2400
GHCND:USW00093821	LOUISVILLE INTERNATIONAL AIRPORT KY US	20010702	272	139	146.6	38.17722	-85.7297	0	2400	0	2400
GHCND:USW00093821	LOUISVILLE INTERNATIONAL AIRPORT KY US	20010703	317	178	146.6	38.17722	-85.7297	0	2400	0	2400
GHCND:USW00093821	LOUISVILLE INTERNATIONAL AIRPORT KY US	20010704	300	217	146.6	38.17722	-85.7297	0	2400	0	2400
GHCND:USW00093821	LOUISVILLE INTERNATIONAL AIRPORT KY US	20010705	317	200	146.6	38.17722	-85.7297	0	2400	0	2400
GHCND:USW00093821	LOUISVILLE INTERNATIONAL AIRPORT KY US	20010706	289	150	146.6	38.17722	-85.7297	0	2400	0	2400
GHCND:USW00093821	LOUISVILLE INTERNATIONAL AIRPORT KY US	20010707	311	172	146.6	38.17722	-85.7297	0	2400	0	2400
GHCND:USW00093821	LOUISVILLE INTERNATIONAL AIRPORT KY US	20010708	356	222	146.6	38.17722	-85.7297	0	2400	0	2400
GHCND:USW00093821	LOUISVILLE INTERNATIONAL AIRPORT KY US	20010709	317	222	146.6	38.17722	-85.7297	0	2400	0	2400
GHCND:USW00093821	LOUISVILLE INTERNATIONAL AIRPORT KY US	20010710	339	239	146.6	38.17722	-85.7297	0	2400	0	2400
GHCND:USW00093821	LOUISVILLE INTERNATIONAL AIRPORT KY US	20010711	294	206	146.6	38.17722	-85.7297	0	2400	0	2400
GHCND:USW00093821	LOUISVILLE INTERNATIONAL AIRPORT KY US	20010712	267	161	146.6	38.17722	-85.7297	0	2400	0	2400
GHCND:USW00093821	LOUISVILLE INTERNATIONAL AIRPORT KY US	20010713	289	167	146.6	38.17722	-85.7297	0	2400	0	2400
GHCND:USW00093821	LOUISVILLE INTERNATIONAL AIRPORT KY US	20010714	294	172	146.6	38.17722	-85.7297	0	2400	0	2400
GHCND:USW00093821	LOUISVILLE INTERNATIONAL AIRPORT KY US	20010715	311	156	146.6	38.17722	-85.7297	0	2400	0	2400
GHCND:USW00093821	LOUISVILLE INTERNATIONAL AIRPORT KY US	20010716	322	189	146.6	38.17722	-85.7297	0	2400	0	2400
GHCND:USW00093821	LOUISVILLE INTERNATIONAL AIRPORT KY US	20010717	328	233	146.6	38.17722	-85.7297	0	2400	0	2400
GHCND:USW00093821	LOUISVILLE INTERNATIONAL AIRPORT KY US	20010718	300	217	146.6	38.17722	-85.7297	0	2400	0	2400
GHCND:USW00093821	LOUISVILLE INTERNATIONAL AIRPORT KY US	20010719	328	244	146.6	38.17722	-85.7297	0	2400	0	2400
GHCND:USW00093821	LOUISVILLE INTERNATIONAL AIRPORT KY US	20010720	317	217	146.6	38.17722	-85.7297	0	2400	0	2400
GHCND:USW00093821	LOUISVILLE INTERNATIONAL AIRPORT KY US	20010721	328	228	146.6	38.17722	-85.7297	0	2400	0	2400
GHCND:USW00093821	LOUISVILLE INTERNATIONAL AIRPORT KY US	20010722	328	239	146.6	38.17722	-85.7297	0	2400	0	2400
GHCND:USW00093821	LOUISVILLE INTERNATIONAL AIRPORT KY US	20010723	328	233	146.6	38.17722	-85.7297	0	2400	0	2400
GHCND:USW00093821	LOUISVILLE INTERNATIONAL AIRPORT KY US	20010724	333	239	146.6	38.17722	-85.7297	0	2400	0	2400

GHCND:USW00093821	LOUISVILLE INTERNATIONAL AIRPORT KY US	20010725	333	233	146.6	38.17722	-85.7297	0	2400	0	2400
GHCND:USW00093821	LOUISVILLE INTERNATIONAL AIRPORT KY US	20010726	283	233	146.6	38.17722	-85.7297	0	2400	0	2400
GHCND:USW00093821	LOUISVILLE INTERNATIONAL AIRPORT KY US	20010727	283	217	146.6	38.17722	-85.7297	0	2400	0	2400
GHCND:USW00093821	LOUISVILLE INTERNATIONAL AIRPORT KY US	20010728	294	228	146.6	38.17722	-85.7297	0	2400	0	2400
GHCND:USW00093821	LOUISVILLE INTERNATIONAL AIRPORT KY US	20010729	311	239	146.6	38.17722	-85.7297	0	2400	0	2400
GHCND:USW00093821	LOUISVILLE INTERNATIONAL AIRPORT KY US	20010730	333	222	146.6	38.17722	-85.7297	0	2400	0	2400
GHCND:USW00093821	LOUISVILLE INTERNATIONAL AIRPORT KY US	20010731	339	217	146.6	38.17722	-85.7297	0	2400	0	2400
GHCND:USW00093821	LOUISVILLE INTERNATIONAL AIRPORT KY US	20010801	339	233	146.6	38.17722	-85.7297	0	2400	0	2400
GHCND:USW00093821	LOUISVILLE INTERNATIONAL AIRPORT KY US	20010802	339	239	146.6	38.17722	-85.7297	0	2400	0	2400
GHCND:USW00093821	LOUISVILLE INTERNATIONAL AIRPORT KY US	20010803	311	233	146.6	38.17722	-85.7297	0	2400	0	2400
GHCND:USW00093821	LOUISVILLE INTERNATIONAL AIRPORT KY US	20010804	317	222	146.6	38.17722	-85.7297	0	2400	0	2400
GHCND:USW00093821	LOUISVILLE INTERNATIONAL AIRPORT KY US	20010805	328	206	146.6	38.17722	-85.7297	0	2400	0	2400
GHCND:USW00093821	LOUISVILLE INTERNATIONAL AIRPORT KY US	20010806	333	239	146.6	38.17722	-85.7297	0	2400	0	2400
GHCND:USW00093821	LOUISVILLE INTERNATIONAL AIRPORT KY US	20010807	339	239	146.6	38.17722	-85.7297	0	2400	0	2400
GHCND:USW00093821	LOUISVILLE INTERNATIONAL AIRPORT KY US	20010808	339	244	146.6	38.17722	-85.7297	0	2400	0	2400
GHCND:USW00093821	LOUISVILLE INTERNATIONAL AIRPORT KY US	20010809	311	239	146.6	38.17722	-85.7297	0	2400	0	2400
GHCND:USW00093821	LOUISVILLE INTERNATIONAL AIRPORT KY US	20010810	311	244	146.6	38.17722	-85.7297	0	2400	0	2400
GHCND:USW00093821	LOUISVILLE INTERNATIONAL AIRPORT KY US	20010811	289	228	146.6	38.17722	-85.7297	0	2400	0	2400
GHCND:USW00093821	LOUISVILLE INTERNATIONAL AIRPORT KY US	20010812	306	222	146.6	38.17722	-85.7297	0	2400	0	2400
GHCND:USW00093821	LOUISVILLE INTERNATIONAL AIRPORT KY US	20010813	311	194	146.6	38.17722	-85.7297	0	2400	0	2400
GHCND:USW00093821	LOUISVILLE INTERNATIONAL AIRPORT KY US	20010814	294	183	146.6	38.17722	-85.7297	0	2400	0	2400
GHCND:USW00093821	LOUISVILLE INTERNATIONAL AIRPORT KY US	20010815	311	200	146.6	38.17722	-85.7297	0	2400	0	2400
GHCND:USW00093821	LOUISVILLE INTERNATIONAL AIRPORT KY US	20010816	300	200	146.6	38.17722	-85.7297	0	2400	0	2400
GHCND:USW00093821	LOUISVILLE INTERNATIONAL AIRPORT KY US	20010817	289	178	146.6	38.17722	-85.7297	0	2400	0	2400
GHCND:USW00093821	LOUISVILLE INTERNATIONAL AIRPORT KY US	20010818	306	189	146.6	38.17722	-85.7297	0	2400	0	2400
GHCND:USW00093821	LOUISVILLE INTERNATIONAL AIRPORT KY US	20010819	267	189	146.6	38.17722	-85.7297	0	2400	0	2400
GHCND:USW00093821	LOUISVILLE INTERNATIONAL AIRPORT KY US	20010820	278	161	146.6	38.17722	-85.7297	0	2400	0	2400
GHCND:USW00093821	LOUISVILLE INTERNATIONAL AIRPORT KY US	20010821	294	156	146.6	38.17722	-85.7297	0	2400	0	2400
GHCND:USW00093821	LOUISVILLE INTERNATIONAL AIRPORT KY US	20010822	339	194	146.6	38.17722	-85.7297	0	2400	0	2400
GHCND:USW00093821	LOUISVILLE INTERNATIONAL AIRPORT KY US	20010823	333	244	146.6	38.17722	-85.7297	0	2400	0	2400
GHCND:USW00093821	LOUISVILLE INTERNATIONAL AIRPORT KY US	20010824	300	217	146.6	38.17722	-85.7297	0	2400	0	2400
GHCND:USW00093821	LOUISVILLE INTERNATIONAL AIRPORT KY US	20010825	333	233	146.6	38.17722	-85.7297	0	2400	0	2400
GHCND:USW00093821	LOUISVILLE INTERNATIONAL AIRPORT KY US	20010826	317	217	146.6	38.17722	-85.7297	0	2400	0	2400
GHCND:USW00093821	LOUISVILLE INTERNATIONAL AIRPORT KY US	20010827	294	211	146.6	38.17722	-85.7297	0	2400	0	2400
GHCND:USW00093821	LOUISVILLE INTERNATIONAL AIRPORT KY US	20010828	306	200	146.6	38.17722	-85.7297	0	2400	0	2400
GHCND:USW00093821	LOUISVILLE INTERNATIONAL AIRPORT KY US	20010829	317	222	146.6	38.17722	-85.7297	0	2400	0	2400
GHCND:USW00093821	LOUISVILLE INTERNATIONAL AIRPORT KY US	20010830	306	222	146.6	38.17722	-85.7297	0	2400	0	2400
GHCND:USW00093821	LOUISVILLE INTERNATIONAL AIRPORT KY US	20010831	250	217	146.6	38.17722	-85.7297	0	2400	0	2400
GHCND:USW00093821	LOUISVILLE INTERNATIONAL AIRPORT KY US	20010901	278	178	146.6	38.17722	-85.7297	0	2400	0	2400
GHCND:USW00093821	LOUISVILLE INTERNATIONAL AIRPORT KY US	20010902	294	172	146.6	38.17722	-85.7297	0	2400	0	2400
GHCND:USW00093821	LOUISVILLE INTERNATIONAL AIRPORT KY US	20010903	272	217	146.6	38.17722	-85.7297	0	2400	0	2400
GHCND:USW00093821	LOUISVILLE INTERNATIONAL AIRPORT KY US	20010904	317	222	146.6	38.17722	-85.7297	0	2400	0	2400
GHCND:USW00093821	LOUISVILLE INTERNATIONAL AIRPORT KY US	20010905	311	211	146.6	38.17722	-85.7297	0	2400	0	2400
GHCND:USW00093821	LOUISVILLE INTERNATIONAL AIRPORT KY US	20010906	333	183	146.6	38.17722	-85.7297	0	2400	0	2400
GHCND:USW00093821	LOUISVILLE INTERNATIONAL AIRPORT KY US	20010907	306	211	146.6	38.17722	-85.7297	0	2400	0	2400
GHCND:USW00093821	LOUISVILLE INTERNATIONAL AIRPORT KY US	20010908	317	217	146.6	38.17722	-85.7297	0	2400	0	2400
GHCND:USW00093821	LOUISVILLE INTERNATIONAL AIRPORT KY US	20010909	306	189	146.6	38.17722	-85.7297	0	2400	0	2400
GHCND:USW00093821	LOUISVILLE INTERNATIONAL AIRPORT KY US	20010910	256	144	146.6	38.17722	-85.7297	0	2400	0	2400
GHCND:USW00093821	LOUISVILLE INTERNATIONAL AIRPORT KY US	20010911	283	144	146.6	38.17722	-85.7297	0	2400	0	2400
GHCND:USW00093821	LOUISVILLE INTERNATIONAL AIRPORT KY US	20010912	294	156	146.6	38.17722	-85.7297	0	2400	0	2400
GHCND:USW00093821	LOUISVILLE INTERNATIONAL AIRPORT KY US	20010913	294	150	146.6	38.17722	-85.7297	0	2400	0	2400
GHCND:USW00093821	LOUISVILLE INTERNATIONAL AIRPORT KY US	20010914	222	150	146.6	38.17722	-85.7297	0	2400	0	2400
GHCND:USW00093821	LOUISVILLE INTERNATIONAL AIRPORT KY US	20010915	239	106	146.6	38.17722	-85.7297	0	2400	0	2400
GHCND:USW00093821	LOUISVILLE INTERNATIONAL AIRPORT KY US	20010916	256	117	146.6	38.17722	-85.7297	0	2400	0	2400
GHCND:USW00093821	LOUISVILLE INTERNATIONAL AIRPORT KY US	20010917	267	139	146.6	38.17722	-85.7297	0	2400	0	2400
GHCND:USW00093821	LOUISVILLE INTERNATIONAL AIRPORT KY US	20010918	256	183	146.6	38.17722	-85.7297	0	2400	0	2400
GHCND:USW00093821	LOUISVILLE INTERNATIONAL AIRPORT KY US	20010919	233	178	146.6	38.17722	-85.7297	0	2400	0	2400
GHCND:USW00093821	LOUISVILLE INTERNATIONAL AIRPORT KY US	20010920	250	150	146.6	38.17722	-85.7297	0	2400	0	2400
GHCND:USW00093821	LOUISVILLE INTERNATIONAL AIRPORT KY US	20010921	261	161	146.6	38.17722	-85.7297	0	2400	0	2400
GHCND:USW00093821	LOUISVILLE INTERNATIONAL AIRPORT KY US	20010922	267	150	146.6	38.17722	-85.7297	0	2400	0	2400
GHCND:USW00093821	LOUISVILLE INTERNATIONAL AIRPORT KY US	20010923	294	144	146.6	38.17722	-85.7297	0	2400	0	2400
GHCND:USW00093821	LOUISVILLE INTERNATIONAL AIRPORT KY US	20010924	189	100	146.6	38.17722	-85.7297	0	2400	0	2400
GHCND:USW00093821	LOUISVILLE INTERNATIONAL AIRPORT KY US	20010925	139	67	146.6	38.17722	-85.7297	0	2400	0	2400
GHCND:USW00093821	LOUISVILLE INTERNATIONAL AIRPORT KY US	20010926	200	61	146.6	38.17722	-85.7297	0	2400	0	2400
GHCND:USW00093821	LOUISVILLE INTERNATIONAL AIRPORT KY US	20010927	233	100	146.6	38.17722	-85.7297	0	2400	0	2400
GHCND:USW00093821	LOUISVILLE INTERNATIONAL AIRPORT KY US	20010928	200	83	146.6	38.17722	-85.7297	0	2400	0	2400
GHCND:USW00093821	LOUISVILLE INTERNATIONAL AIRPORT KY US	20010929	211	83	146.6	38.17722	-85.7297	0	2400	0	2400
GHCND:USW00093821	LOUISVILLE INTERNATIONAL AIRPORT KY US	20010930	228	89	146.6	38.17722	-85.7297	0	2400	0	2400
GHCND:USW00093821	LOUISVILLE INTERNATIONAL AIRPORT KY US	20011001	250	94	146.6	38.17722	-85.7297	0	2400	0	2400
GHCND:USW00093821	LOUISVILLE INTERNATIONAL AIRPORT KY US	20011002	267	122	146.6	38.17722	-85.7297	0	2400	0	2400
GHCND:USW00093821	LOUISVILLE INTERNATIONAL AIRPORT KY US	20011003	272	150	146.6	38.17722	-85.7297	0	2400	0	2400
GHCND:USW00093821	LOUISVILLE INTERNATIONAL AIRPORT KY US	20011004	272	150	146.6	38.17722	-85.7297	0	2400	0	2400
GHCND:USW00093821	LOUISVILLE INTERNATIONAL AIRPORT KY US	20011005	244	89	146.6	38.17722	-85.7297	0	2400	0	2400
GHCND:USW00093821	LOUISVILLE INTERNATIONAL AIRPORT KY US	20011006	167	50	146.6	38.17722	-85.7297	0	2400	0	2400
GHCND:USW00093821	LOUISVILLE INTERNATIONAL AIRPORT KY US	20011007	172	33	146.6	38.17722	-85.7297	0	2400	0	2400
GHCND:USW00093821	LOUISVILLE INTERNATIONAL AIRPORT KY US	20011008	200	56	146.6	38.17722	-85.7297	0	2400	0	2400
GHCND:USW00093821	LOUISVILLE INTERNATIONAL AIRPORT KY US	20011009	222	72	146.6	38.17722	-85.7297	0	2400	0	2400
GHCND:USW00093821	LOUISVILLE INTERNATIONAL AIRPORT KY US	20011010	261	128	146.6	38.17722	-85.7297	0	2400	0	2400
GHCND:USW00093821	LOUISVILLE INTERNATIONAL AIRPORT KY US	20011011	233	128	146.6	38.17722	-85.7297	0	2400	0	2400
GHCND:USW00093821	LOUISVILLE INTERNATIONAL AIRPORT KY US	20011012	244	183	146.6	38.17722	-85.7297	0	2400	0	2400
GHCND:USW00093821	LOUISVILLE INTERNATIONAL AIRPORT KY US	20011013	256	183	146.6	38.17722	-85.7297	0	2400	0	2400
GHCND:USW00093821	LOUISVILLE INTERNATIONAL AIRPORT KY US	20011014	206	117	146.6	38.17722	-85.7297	0	2400	0	2400
GHCND:USW00093821	LOUISVILLE INTERNATIONAL AIRPORT KY US	20011015	206	78	146.6	38.17722	-85.7297	0	2400	0	2400
GHCND:USW00093821	LOUISVILLE INTERNATIONAL AIRPORT KY US	20011016	144	56	146.6	38.17722	-85.7297	0	2400	0	2400
GHCND:USW00093821	LOUISVILLE INTERNATIONAL AIRPORT KY US	20011017	139	28	146.6	38.17722	-85.7297	0	2400	0	2400
GHCND:USW00093821	LOUISVILLE INTERNATIONAL AIRPORT KY US	20011018	189	17	146.6	38.17722	-85.7297	0	2400	0	2400
GHCND:USW00093821	LOUISVILLE INTERNATIONAL AIRPORT KY US	20011019	206	94	146.6	38.17722	-85.7297	0	2400	0	2400
GHCND:USW00093821	LOUISVILLE INTERNATIONAL AIRPORT KY US	20011020	233	100	146.6	38.17722	-85.7297	0	2400	0	2400
GHCND:USW00093821	LOUISVILLE INTERNATIONAL AIRPORT KY US	20011021	250	106	146.6	38.17722	-85.7297	0	2400	0	2400
GHCND:USW00093821	LOUISVILLE INTERNATIONAL AIRPORT KY US	20011022	261	117	146.6	38.17722	-85.7297	0	2400	0	2400
GHCND:USW00093821	LOUISVILLE INTERNATIONAL AIRPORT KY US	20011023	256	172	146.6	38.17722	-85.7297	0	2400	0	2400
GHCND:USW00093821	LOUISVILLE INTERNATIONAL AIRPORT KY US	20011024	261	111	146.6	38.17722	-85.7297	0	2400	0	2400
GHCND:USW00093821	LOUISVILLE INTERNATIONAL AIRPORT KY US	20011025	161	78	146.6	38.17722	-85.7297	0	2400	0	2400
GHCND:USW00093821	LOUISVILLE INTERNATIONAL AIRPORT KY US	20011026	100	39	146.6	38.17722	-85.7297	0	2400	0	2400
GHCND:USW00093821	LOUISVILLE INTERNATIONAL AIRPORT KY US	20011027	106	17	146.6	38.17722	-85.7297	0	2400	0	2400
GHCND:USW00093821	LOUISVILLE INTERNATIONAL AIRPORT KY US	20011028	128	-6	146.6	38.17722	-85.7297	0	2400	0	2400
GHCND:USW00093821	LOUISVILLE INTERNATIONAL AIRPORT KY US	20011029	183	11	146.6	38.17722	-85.7297	0	2400	0	2400
GHCND:USW00093821	LOUISVILLE INTERNATIONAL AIRPORT KY US	20011030	194	50	146.6	38.17722	-85.7297	0	2400	0	2400
GHCND:USW00093821	LOUISVILLE INTERNATIONAL AIRPORT KY US	20011031	228	56	146.6	38.17722	-85.7297	0	2400	0	2400
GHCND:USW00093821	LOUISVILLE INTERNATIONAL AIRPORT KY US	20011101	239	128	146.6	38.17722	-85.7297	0	2400	0	2400
GHCND:USW00093821	LOUISVILLE INTERNATIONAL AIRPORT KY US	20011102	228	144	146.6	38.17722	-85.7297	0	2400	0	2400
GHCND:USW00093821	LOUISVILLE INTERNATIONAL AIRPORT KY US	20011103	194	78	146.6	38.17722	-85.7297	0	2400	0	2400
GHCND:USW00093821	LOUISVILLE INTERNATIONAL AIRPORT KY US	20011104	222	39	146.6	38.17722	-85.7297	0	2400	0	2400
GHCND:USW00093821	LOUISVILLE INTERNATIONAL AIRPORT KY US	20011105	150	44	146.6	38.17722	-85.7297	0	2400	0	2400
GHCND:USW00093821	LOUISVILLE INTERNATIONAL AIRPORT KY US	20011106	167	28	146.6	38.17722	-85.7297	0	2400	0	2400
GHCND:USW00093821	LOUISVILLE INTERNATIONAL AIRPORT KY US	20011107	206	22	146.6	38.17722	-85.7297	0	2400	0	2400
GHCND:USW00093821	LOUISVILLE INTERNATIONAL AIRPORT KY US	20011108	233	50	146.6	38.17722	-85.7297	0	2400	0	2400
GHCND:USW00093821	LOUISVILLE INTERNATIONAL AIRPORT KY US	20011109	144	39	146.6	38.17722	-85.7297	0	2400	0	2400
GHCND:USW00093821	LOUISVILLE INTERNATIONAL AIRPORT KY US	20011110	189	22	146.6	38.17722	-85.7297	0	2400	0	2400
GHCND:USW00093821	LOUISVILLE INTERNATIONAL AIRPORT KY US	20011111	139	39	146.6	38.17722	-85.7297	0	2400	0	2400
GHCND:USW00093821	LOUISVILLE INTERNATIONAL AIRPORT KY US	20011112	167	22	146.6	38.17722	-85.7297	0	2400	0	2400
GHCND:USW00093821	LOUISVILLE INTERNATIONAL AIRPORT KY US	20011113	194	33	146.6	38.17722	-85.7297	0	2400	0	2400
GHCND:USW00093821	LOUISVILLE INTERNATIONAL AIRPORT KY US	20011114	200	72	146.6	38.17722	-85.7297	0	2400	0	2400
GHCND:USW00093821	LOUISVILLE INTERNATIONAL AIRPORT KY US	20011115	211	50	146.6	38.17722	-85.7297	0	2400	0	2400
GHCND:USW00093821	LOUISVILLE INTERNATIONAL AIRPORT KY US	20011116	228	72	146.6	38.17722	-85.7297	0	2400	0	2400
GHCND:USW00093821	LOUISVILLE INTERNATIONAL AIRPORT KY US	20011117	228	89	146.6	38.17722	-85.7297	0	2400	0	2400
GHCND:USW00093821	LOUISVILLE INTERNATIONAL AIRPORT KY US	20011118	228	78	146.6	38.17722	-85.7297	0	2400	0	2400
GHCND:USW00093821	LOUISVILLE INTERNATIONAL AIRPORT KY US	20011119	161	44	146.6	38.17722	-85.7297	0	2400	0	2400
GHCND:USW00093821	LOUISVILLE INTERNATIONAL AIRPORT KY US	20011120	83	-6	146.6	38.17722	-85.7297	0	2400	0	2400
GHCND:USW00093821	LOUISVILLE INTERNATIONAL AIRPORT KY US	20011121	128	-17	146.6	38.17722	-85.7297	0	2400	0	2400
GHCND:USW00093821	LOUISVILLE INTERNATIONAL AIRPORT KY US	20011122	156	17	146.6	38.17722	-85.7297	0	2400	0	2400
GHCND:USW00093821	LOUISVILLE INTERNATIONAL AIRPORT KY US	20011123	206	56	146.6	38.17722	-85.7297	0	2400	0	2400
GHCND:USW00093821	LOUISVILLE INTERNATIONAL AIRPORT KY US	20011124	200	139	146.6	38.17722	-85.7297	0	2400	0	2400
GHCND:USW00093821	LOUISVILLE INTERNATIONAL AIRPORT KY US	20011125	172	67	146.6	38.17722	-85.7297	0	2400	0	2400
GHCND:USW00093821	LOUISVILLE INTERNATIONAL AIRPORT KY US	20011126	189	33	146.6	38.17722	-85.7297	0	2400	0	2400
GHCND:USW00093821	LOUISVILLE INTERNATIONAL AIRPORT KY US	20011127	189	89	146.6	38.17722	-85.7297	0	2400	0	2400
GHCND:USW00093821	LOUISVILLE INTERNATIONAL AIRPORT KY US	20011128	89	44	146.6	38.17722	-85.7297	0	2400	0	2400
GHCND:USW00093821	LOUISVILLE INTERNATIONAL AIRPORT KY US	20011129	178	78	146.6	38.17722	-85.7297	0	2400	0	2400
GHCND:USW00093821	LOUISVILLE INTERNATIONAL AIRPORT KY US	20011130	167	67	146.6	38.17722	-85.7297	0	2400	0	2400
GHCND:USW00093821	LOUISVILLE INTERNATIONAL AIRPORT KY US	20011201	94	39	146.6	38.17722	-85.7297	0	2400	0	2400
GHCND:USW00093821	LOUISVILLE INTERNATIONAL AIRPORT KY US	20011202	150	33	146.6	38.17722	-85.7297	0	2400	0	2400
GHCND:USW00093821	LOUISVILLE INTERNATIONAL AIRPORT KY US	20011203	200	22	146.6	38.17722	-85.7297	0	2400	0	2400
GHCND:USW00093821	LOUISVILLE INTERNATIONAL AIRPORT KY US	20011204	206	89	146.6	38.17722	-85.7297	0	2400	0	2400
GHCND:USW00093821	LOUISVILLE INTERNATIONAL AIRPORT KY US	20011205	228	94	146.6	38.17722	-85.7297	0	2400	0	2400
GHCND:USW00093821	LOUISVILLE INTERNATIONAL AIRPORT KY US	20011206	178	100	146.6	38.17722	-85.7297	0	2400	0	2400
GHCND:USW00093821	LOUISVILLE INTERNATIONAL AIRPORT KY US	20011207	144	61	146.6	38.17722	-85.7297	0	2400	0	2400
GHCND:USW00093821	LOUISVILLE INTERNATIONAL AIRPORT KY US	20011208	111	50	146.6	38.17722	-85.7297	0	2400	0	2400
GHCND:USW00093821	LOUISVILLE INTERNATIONAL AIRPORT KY US	20011209	72	11	146.6	38.17722	-85.7297	0	2400	0	2400
GHCND:USW00093821	LOUISVILLE INTERNATIONAL AIRPORT KY US	20011210	78	-11	146.6	38.17722	-85.7297	0	2400	0	2400
GHCND:USW00093821	LOUISVILLE INTERNATIONAL AIRPORT KY US	20011211	139	0	146.6	38.17722	-85.7297	0	2400	0	2400
GHCND:USW00093821	LOUISVILLE INTERNATIONAL AIRPORT KY US	20011212	133	72	146.6	38.17722	-85.7297	0	2400	0	2400
GHCND:USW00093821	LOUISVILLE INTERNATIONAL AIRPORT KY US	20011213	167	111	146.6	38.17722	-85.7297	0	2400	0	2400
GHCND:USW00093821	LOUISVILLE INTERNATIONAL AIRPORT KY US	20011214	167	67	146.6	38.17722	-85.7297	0	2400	0	2400
GHCND:USW00093821	LOUISVILLE INTERNATIONAL AIRPORT KY US	20011215	100	67	146.6	38.17722	-85.7297	0	2400	0	2400
GHCND:USW00093821	LOUISVILLE INTERNATIONAL AIRPORT KY US	20011216	111	72	146.6	38.17722	-85.7297	0	2400	0	2400
GHCND:USW00093821	LOUISVILLE INTERNATIONAL AIRPORT KY US	20011217	172	89	146.6	38.17722	-85.7297	0	2400	0	2400
GHCND:USW00093821	LOUISVILLE INTERNATIONAL AIRPORT KY US	20011218	106	28	146.6	38.17722	-85.7297	0	2400	0	2400
GHCND:USW00093821	LOUISVILLE INTERNATIONAL AIRPORT KY US	20011219	117	6	146.6	38.17722	-85.7297	0	2400	0	2400
GHCND:USW00093821	LOUISVILLE INTERNATIONAL AIRPORT KY US	20011220	83	-17	146.6	38.17722	-85.7297	0	2400	0	2400
GHCND:USW00093821	LOUISVILLE INTERNATIONAL AIRPORT KY US	20011221	111	-17	146.6	38.17722	-85.7297	0	2400	0	2400
GHCND:USW00093821	LOUISVILLE INTERNATIONAL AIRPORT KY US	20011222	150	-6	146.6	38.17722	-85.7297	0	2400	0	2400
GHCND:USW00093821	LOUISVILLE INTERNATIONAL AIRPORT KY US	20011223	89	-6	146.6	38.17722	-85.7297	0	2400	0	2400
GHCND:USW00093821	LOUISVILLE INTERNATIONAL AIRPORT KY US	20011224	28	-33	146.6	38.17722	-85.7297	0	2400	0	2400
GHCND:USW00093821	LOUISVILLE INTERNATIONAL AIRPORT KY US	20011225	-11	-61	146.6	38.17722	-85.7297	0	2400	0	2400
GHCND:USW00093821	LOUISVILLE INTERNATIONAL AIRPORT KY US	20011226	6	-83	146.6	38.17722	-85.7297	0	2400	0	2400
GHCND:USW00093821	LOUISVILLE INTERNATIONAL AIRPORT KY US	20011227	17	-50	146.6	38.17722	-85.7297	0	2400	0	2400
GHCND:USW00093821	LOUISVILLE INTERNATIONAL AIRPORT KY US	20011228	78	0	146.6	38.17722	-85.7297	0	2400	0	2400
GHCND:USW00093821	LOUISVILLE INTERNATIONAL AIRPORT KY US	20011229	22	-78	146.6	38.17722	-85.7297	0	2400	0	2400
GHCND:USW00093821	LOUISVILLE INTERNATIONAL AIRPORT KY US	20011230	-28	-106	146.6	38.17722	-85.7297	0	2400	0	2400
GHCND:USW00093821	LOUISVILLE INTERNATIONAL AIRPORT KY US	20011231	-28	-94	146.6	38.17722	-85.7297	0	2400	0	2400
GHCND:USW00093821	LOUISVILLE INTERNATIONAL AIRPORT KY US	20020101	-6	-94	146.6	38.17722	-85.7297	0	2400	0	2400
GHCND:USW00093821	LOUISVILLE INTERNATIONAL AIRPORT KY US	20020102	11	-89	146.6	38.17722	-85.7297	0	2400	0	2400
GHCND:USW00093821	LOUISVILLE INTERNATIONAL AIRPORT KY US	20020103	17	-67	146.6	38.17722	-85.7297	0	2400	0	2400
GHCND:USW00093821	LOUISVILLE INTERNATIONAL AIRPORT KY US	20020104	39	-78	146.6	38.17722	-85.7297	0	2400	0	2400
GHCND:USW00093821	LOUISVILLE INTERNATIONAL AIRPORT KY US	20020105	67	-11	146.6	38.17722	-85.7297	0	2400	0	2400
GHCND:USW00093821	LOUISVILLE INTERNATIONAL AIRPORT KY US	20020106	39	0	146.6	38.17722	-85.7297	0	2400	0	2400
GHCND:USW00093821	LOUISVILLE INTERNATIONAL AIRPORT KY US	20020107	17	-33	146.6	38.17722	-85.7297	0	2400	0	2400
GHCND:USW00093821	LOUISVILLE INTERNATIONAL AIRPORT KY US	20020108	61	-50	146.6	38.17722	-85.7297	0	2400	0	2400
GHCND:USW00093821	LOUISVILLE INTERNATIONAL AIRPORT KY US	20020109	144	28	146.6	38.17722	-85.7297	0	2400	0	2400
GHCND:USW00093821	LOUISVILLE INTERNATIONAL AIRPORT KY US	20020110	150	72	146.6	38.17722	-85.7297	0	2400	0	2400

GHCND:USW00093821	LOUISVILLE INTERNATIONAL AIRPORT KY US	20020111	72	0	146.6	38.17722	-85.7297	0	2400	0	2400
GHCND:USW00093821	LOUISVILLE INTERNATIONAL AIRPORT KY US	20020112	106	-33	146.6	38.17722	-85.7297	0	2400	0	2400
GHCND:USW00093821	LOUISVILLE INTERNATIONAL AIRPORT KY US	20020113	89	-17	146.6	38.17722	-85.7297	0	2400	0	2400
GHCND:USW00093821	LOUISVILLE INTERNATIONAL AIRPORT KY US	20020114	122	44	146.6	38.17722	-85.7297	0	2400	0	2400
GHCND:USW00093821	LOUISVILLE INTERNATIONAL AIRPORT KY US	20020115	78	-11	146.6	38.17722	-85.7297	0	2400	0	2400
GHCND:USW00093821	LOUISVILLE INTERNATIONAL AIRPORT KY US	20020116	100	-33	146.6	38.17722	-85.7297	0	2400	0	2400
GHCND:USW00093821	LOUISVILLE INTERNATIONAL AIRPORT KY US	20020117	100	-6	146.6	38.17722	-85.7297	0	2400	0	2400
GHCND:USW00093821	LOUISVILLE INTERNATIONAL AIRPORT KY US	20020118	61	-44	146.6	38.17722	-85.7297	0	2400	0	2400
GHCND:USW00093821	LOUISVILLE INTERNATIONAL AIRPORT KY US	20020119	17	-28	146.6	38.17722	-85.7297	0	2400	0	2400
GHCND:USW00093821	LOUISVILLE INTERNATIONAL AIRPORT KY US	20020120	11	-50	146.6	38.17722	-85.7297	0	2400	0	2400
GHCND:USW00093821	LOUISVILLE INTERNATIONAL AIRPORT KY US	20020121	94	11	146.6	38.17722	-85.7297	0	2400	0	2400
GHCND:USW00093821	LOUISVILLE INTERNATIONAL AIRPORT KY US	20020122	128	11	146.6	38.17722	-85.7297	0	2400	0	2400
GHCND:USW00093821	LOUISVILLE INTERNATIONAL AIRPORT KY US	20020123	182	83	146.6	38.17722	-85.7297	0	2400	0	2400
GHCND:USW00093821	LOUISVILLE INTERNATIONAL AIRPORT KY US	20020124	156	22	146.6	38.17722	-85.7297	0	2400	0	2400
GHCND:USW00093821	LOUISVILLE INTERNATIONAL AIRPORT KY US	20020125	89	-17	146.6	38.17722	-85.7297	0	2400	0	2400
GHCND:USW00093821	LOUISVILLE INTERNATIONAL AIRPORT KY US	20020126	128	-22	146.6	38.17722	-85.7297	0	2400	0	2400
GHCND:USW00093821	LOUISVILLE INTERNATIONAL AIRPORT KY US	20020127	161	-6	146.6	38.17722	-85.7297	0	2400	0	2400
GHCND:USW00093821	LOUISVILLE INTERNATIONAL AIRPORT KY US	20020128	200	56	146.6	38.17722	-85.7297	0	2400	0	2400
GHCND:USW00093821	LOUISVILLE INTERNATIONAL AIRPORT KY US	20020129	211	156	146.6	38.17722	-85.7297	0	2400	0	2400
GHCND:USW00093821	LOUISVILLE INTERNATIONAL AIRPORT KY US	20020130	200	106	146.6	38.17722	-85.7297	0	2400	0	2400
GHCND:USW00093821	LOUISVILLE INTERNATIONAL AIRPORT KY US	20020131	200	100	146.6	38.17722	-85.7297	0	2400	0	2400
GHCND:USW00093821	LOUISVILLE INTERNATIONAL AIRPORT KY US	20020201	150	6	146.6	38.17722	-85.7297	0	2400	0	2400
GHCND:USW00093821	LOUISVILLE INTERNATIONAL AIRPORT KY US	20020202	44	-6	146.6	38.17722	-85.7297	0	2400	0	2400
GHCND:USW00093821	LOUISVILLE INTERNATIONAL AIRPORT KY US	20020203	78	6	146.6	38.17722	-85.7297	0	2400	0	2400
GHCND:USW00093821	LOUISVILLE INTERNATIONAL AIRPORT KY US	20020204	33	-28	146.6	38.17722	-85.7297	0	2400	0	2400
GHCND:USW00093821	LOUISVILLE INTERNATIONAL AIRPORT KY US	20020205	28	-39	146.6	38.17722	-85.7297	0	2400	0	2400
GHCND:USW00093821	LOUISVILLE INTERNATIONAL AIRPORT KY US	20020206	17	-11	146.6	38.17722	-85.7297	0	2400	0	2400
GHCND:USW00093821	LOUISVILLE INTERNATIONAL AIRPORT KY US	20020207	111	6	146.6	38.17722	-85.7297	0	2400	0	2400
GHCND:USW00093821	LOUISVILLE INTERNATIONAL AIRPORT KY US	20020208	150	-17	146.6	38.17722	-85.7297	0	2400	0	2400
GHCND:USW00093821	LOUISVILLE INTERNATIONAL AIRPORT KY US	20020209	183	-6	146.6	38.17722	-85.7297	0	2400	0	2400
GHCND:USW00093821	LOUISVILLE INTERNATIONAL AIRPORT KY US	20020210	133	33	146.6	38.17722	-85.7297	0	2400	0	2400
GHCND:USW00093821	LOUISVILLE INTERNATIONAL AIRPORT KY US	20020211	72	0	146.6	38.17722	-85.7297	0	2400	0	2400
GHCND:USW00093821	LOUISVILLE INTERNATIONAL AIRPORT KY US	20020212	122	22	146.6	38.17722	-85.7297	0	2400	0	2400
GHCND:USW00093821	LOUISVILLE INTERNATIONAL AIRPORT KY US	20020213	67	-6	146.6	38.17722	-85.7297	0	2400	0	2400
GHCND:USW00093821	LOUISVILLE INTERNATIONAL AIRPORT KY US	20020214	100	-44	146.6	38.17722	-85.7297	0	2400	0	2400
GHCND:USW00093821	LOUISVILLE INTERNATIONAL AIRPORT KY US	20020215	144	33	146.6	38.17722	-85.7297	0	2400	0	2400
GHCND:USW00093821	LOUISVILLE INTERNATIONAL AIRPORT KY US	20020216	150	17	146.6	38.17722	-85.7297	0	2400	0	2400
GHCND:USW00093821	LOUISVILLE INTERNATIONAL AIRPORT KY US	20020217	83	0	146.6	38.17722	-85.7297	0	2400	0	2400
GHCND:USW00093821	LOUISVILLE INTERNATIONAL AIRPORT KY US	20020218	133	-28	146.6	38.17722	-85.7297	0	2400	0	2400
GHCND:USW00093821	LOUISVILLE INTERNATIONAL AIRPORT KY US	20020219	161	39	146.6	38.17722	-85.7297	0	2400	0	2400
GHCND:USW00093821	LOUISVILLE INTERNATIONAL AIRPORT KY US	20020220	178	83	146.6	38.17722	-85.7297	0	2400	0	2400
GHCND:USW00093821	LOUISVILLE INTERNATIONAL AIRPORT KY US	20020221	94	28	146.6	38.17722	-85.7297	0	2400	0	2400
GHCND:USW00093821	LOUISVILLE INTERNATIONAL AIRPORT KY US	20020222	33	-17	146.6	38.17722	-85.7297	0	2400	0	2400
GHCND:USW00093821	LOUISVILLE INTERNATIONAL AIRPORT KY US	20020223	89	-50	146.6	38.17722	-85.7297	0	2400	0	2400
GHCND:USW00093821	LOUISVILLE INTERNATIONAL AIRPORT KY US	20020224	167	-17	146.6	38.17722	-85.7297	0	2400	0	2400
GHCND:USW00093821	LOUISVILLE INTERNATIONAL AIRPORT KY US	20020225	200	78	146.6	38.17722	-85.7297	0	2400	0	2400
GHCND:USW00093821	LOUISVILLE INTERNATIONAL AIRPORT KY US	20020226	78	-72	146.6	38.17722	-85.7297	0	2400	0	2400
GHCND:USW00093821	LOUISVILLE INTERNATIONAL AIRPORT KY US	20020227	-33	-83	146.6	38.17722	-85.7297	0	2400	0	2400
GHCND:USW00093821	LOUISVILLE INTERNATIONAL AIRPORT KY US	20020228	50	-89	146.6	38.17722	-85.7297	0	2400	0	2400
GHCND:USW00093821	LOUISVILLE INTERNATIONAL AIRPORT KY US	20020301	111	-33	146.6	38.17722	-85.7297	0	2400	0	2400
GHCND:USW00093821	LOUISVILLE INTERNATIONAL AIRPORT KY US	20020302	100	50	146.6	38.17722	-85.7297	0	2400	0	2400
GHCND:USW00093821	LOUISVILLE INTERNATIONAL AIRPORT KY US	20020303	50	-89	146.6	38.17722	-85.7297	0	2400	0	2400
GHCND:USW00093821	LOUISVILLE INTERNATIONAL AIRPORT KY US	20020304	-11	-117	146.6	38.17722	-85.7297	0	2400	0	2400
GHCND:USW00093821	LOUISVILLE INTERNATIONAL AIRPORT KY US	20020305	128	-11	146.6	38.17722	-85.7297	0	2400	0	2400
GHCND:USW00093821	LOUISVILLE INTERNATIONAL AIRPORT KY US	20020306	178	61	146.6	38.17722	-85.7297	0	2400	0	2400
GHCND:USW00093821	LOUISVILLE INTERNATIONAL AIRPORT KY US	20020307	211	117	146.6	38.17722	-85.7297	0	2400	0	2400
GHCND:USW00093821	LOUISVILLE INTERNATIONAL AIRPORT KY US	20020308	239	106	146.6	38.17722	-85.7297	0	2400	0	2400
GHCND:USW00093821	LOUISVILLE INTERNATIONAL AIRPORT KY US	20020309	194	-6	146.6	38.17722	-85.7297	0	2400	0	2400
GHCND:USW00093821	LOUISVILLE INTERNATIONAL AIRPORT KY US	20020310	67	-22	146.6	38.17722	-85.7297	0	2400	0	2400
GHCND:USW00093821	LOUISVILLE INTERNATIONAL AIRPORT KY US	20020311	122	-28	146.6	38.17722	-85.7297	0	2400	0	2400
GHCND:USW00093821	LOUISVILLE INTERNATIONAL AIRPORT KY US	20020312	133	67	146.6	38.17722	-85.7297	0	2400	0	2400
GHCND:USW00093821	LOUISVILLE INTERNATIONAL AIRPORT KY US	20020313	172	94	146.6	38.17722	-85.7297	0	2400	0	2400
GHCND:USW00093821	LOUISVILLE INTERNATIONAL AIRPORT KY US	20020314	206	56	146.6	38.17722	-85.7297	0	2400	0	2400
GHCND:USW00093821	LOUISVILLE INTERNATIONAL AIRPORT KY US	20020315	200	89	146.6	38.17722	-85.7297	0	2400	0	2400
GHCND:USW00093821	LOUISVILLE INTERNATIONAL AIRPORT KY US	20020316	94	44	146.6	38.17722	-85.7297	0	2400	0	2400
GHCND:USW00093821	LOUISVILLE INTERNATIONAL AIRPORT KY US	20020317	100	44	146.6	38.17722	-85.7297	0	2400	0	2400
GHCND:USW00093821	LOUISVILLE INTERNATIONAL AIRPORT KY US	20020318	117	89	146.6	38.17722	-85.7297	0	2400	0	2400
GHCND:USW00093821	LOUISVILLE INTERNATIONAL AIRPORT KY US	20020319	111	89	146.6	38.17722	-85.7297	0	2400	0	2400
GHCND:USW00093821	LOUISVILLE INTERNATIONAL AIRPORT KY US	20020320	111	67	146.6	38.17722	-85.7297	0	2400	0	2400
GHCND:USW00093821	LOUISVILLE INTERNATIONAL AIRPORT KY US	20020321	106	-44	146.6	38.17722	-85.7297	0	2400	0	2400
GHCND:USW00093821	LOUISVILLE INTERNATIONAL AIRPORT KY US	20020322	28	-72	146.6	38.17722	-85.7297	0	2400	0	2400
GHCND:USW00093821	LOUISVILLE INTERNATIONAL AIRPORT KY US	20020323	111	-33	146.6	38.17722	-85.7297	0	2400	0	2400
GHCND:USW00093821	LOUISVILLE INTERNATIONAL AIRPORT KY US	20020324	206	11	146.6	38.17722	-85.7297	0	2400	0	2400
GHCND:USW00093821	LOUISVILLE INTERNATIONAL AIRPORT KY US	20020325	144	33	146.6	38.17722	-85.7297	0	2400	0	2400
GHCND:USW00093821	LOUISVILLE INTERNATIONAL AIRPORT KY US	20020326	61	6	146.6	38.17722	-85.7297	0	2400	0	2400
GHCND:USW00093821	LOUISVILLE INTERNATIONAL AIRPORT KY US	20020327	89	0	146.6	38.17722	-85.7297	0	2400	0	2400
GHCND:USW00093821	LOUISVILLE INTERNATIONAL AIRPORT KY US	20020328	172	11	146.6	38.17722	-85.7297	0	2400	0	2400
GHCND:USW00093821	LOUISVILLE INTERNATIONAL AIRPORT KY US	20020329	222	67	146.6	38.17722	-85.7297	0	2400	0	2400
GHCND:USW00093821	LOUISVILLE INTERNATIONAL AIRPORT KY US	20020330	161	44	146.6	38.17722	-85.7297	0	2400	0	2400
GHCND:USW00093821	LOUISVILLE INTERNATIONAL AIRPORT KY US	20020331	150	78	146.6	38.17722	-85.7297	0	2400	0	2400
GHCND:USW00093821	LOUISVILLE INTERNATIONAL AIRPORT KY US	20020401	161	28	146.6	38.17722	-85.7297	0	2400	0	2400
GHCND:USW00093821	LOUISVILLE INTERNATIONAL AIRPORT KY US	20020402	267	83	146.6	38.17722	-85.7297	0	2400	0	2400
GHCND:USW00093821	LOUISVILLE INTERNATIONAL AIRPORT KY US	20020403	89	33	146.6	38.17722	-85.7297	0	2400	0	2400
GHCND:USW00093821	LOUISVILLE INTERNATIONAL AIRPORT KY US	20020404	100	0	146.6	38.17722	-85.7297	0	2400	0	2400
GHCND:USW00093821	LOUISVILLE INTERNATIONAL AIRPORT KY US	20020405	117	0	146.6	38.17722	-85.7297	0	2400	0	2400
GHCND:USW00093821	LOUISVILLE INTERNATIONAL AIRPORT KY US	20020406	100	17	146.6	38.17722	-85.7297	0	2400	0	2400
GHCND:USW00093821	LOUISVILLE INTERNATIONAL AIRPORT KY US	20020407	211	6	146.6	38.17722	-85.7297	0	2400	0	2400
GHCND:USW00093821	LOUISVILLE INTERNATIONAL AIRPORT KY US	20020408	233	144	146.6	38.17722	-85.7297	0	2400	0	2400
GHCND:USW00093821	LOUISVILLE INTERNATIONAL AIRPORT KY US	20020409	178	78	146.6	38.17722	-85.7297	0	2400	0	2400
GHCND:USW00093821	LOUISVILLE INTERNATIONAL AIRPORT KY US	20020410	194	56	146.6	38.17722	-85.7297	0	2400	0	2400
GHCND:USW00093821	LOUISVILLE INTERNATIONAL AIRPORT KY US	20020411	283	83	146.6	38.17722	-85.7297	0	2400	0	2400
GHCND:USW00093821	LOUISVILLE INTERNATIONAL AIRPORT KY US	20020412	244	172	146.6	38.17722	-85.7297	0	2400	0	2400
GHCND:USW00093821	LOUISVILLE INTERNATIONAL AIRPORT KY US	20020413	228	150	146.6	38.17722	-85.7297	0	2400	0	2400
GHCND:USW00093821	LOUISVILLE INTERNATIONAL AIRPORT KY US	20020414	217	167	146.6	38.17722	-85.7297	0	2400	0	2400
GHCND:USW00093821	LOUISVILLE INTERNATIONAL AIRPORT KY US	20020415	294	183	146.6	38.17722	-85.7297	0	2400	0	2400
GHCND:USW00093821	LOUISVILLE INTERNATIONAL AIRPORT KY US	20020416	300	189	146.6	38.17722	-85.7297	0	2400	0	2400
GHCND:USW00093821	LOUISVILLE INTERNATIONAL AIRPORT KY US	20020417	294	200	146.6	38.17722	-85.7297	0	2400	0	2400
GHCND:USW00093821	LOUISVILLE INTERNATIONAL AIRPORT KY US	20020418	311	167	146.6	38.17722	-85.7297	0	2400	0	2400
GHCND:USW00093821	LOUISVILLE INTERNATIONAL AIRPORT KY US	20020419	300	194	146.6	38.17722	-85.7297	0	2400	0	2400
GHCND:USW00093821	LOUISVILLE INTERNATIONAL AIRPORT KY US	20020420	250	194	146.6	38.17722	-85.7297	0	2400	0	2400
GHCND:USW00093821	LOUISVILLE INTERNATIONAL AIRPORT KY US	20020421	283	150	146.6	38.17722	-85.7297	0	2400	0	2400
GHCND:USW00093821	LOUISVILLE INTERNATIONAL AIRPORT KY US	20020422	156	78	146.6	38.17722	-85.7297	0	2400	0	2400
GHCND:USW00093821	LOUISVILLE INTERNATIONAL AIRPORT KY US	20020423	189	44	146.6	38.17722	-85.7297	0	2400	0	2400
GHCND:USW00093821	LOUISVILLE INTERNATIONAL AIRPORT KY US	20020424	217	89	146.6	38.17722	-85.7297	0	2400	0	2400
GHCND:USW00093821	LOUISVILLE INTERNATIONAL AIRPORT KY US	20020425	172	72	146.6	38.17722	-85.7297	0	2400	0	2400
GHCND:USW00093821	LOUISVILLE INTERNATIONAL AIRPORT KY US	20020426	183	100	146.6	38.17722	-85.7297	0	2400	0	2400
GHCND:USW00093821	LOUISVILLE INTERNATIONAL AIRPORT KY US	20020427	189	100	146.6	38.17722	-85.7297	0	2400	0	2400
GHCND:USW00093821	LOUISVILLE INTERNATIONAL AIRPORT KY US	20020428	267	94	146.6	38.17722	-85.7297	0	2400	0	2400
GHCND:USW00093821	LOUISVILLE INTERNATIONAL AIRPORT KY US	20020429	189	89	146.6	38.17722	-85.7297	0	2400	0	2400
GHCND:USW00093821	LOUISVILLE INTERNATIONAL AIRPORT KY US	20020430	250	89	146.6	38.17722	-85.7297	0	2400	0	2400
GHCND:USW00093821	LOUISVILLE INTERNATIONAL AIRPORT KY US	20020501	244	144	146.6	38.17722	-85.7297	0	2400	0	2400
GHCND:USW00093821	LOUISVILLE INTERNATIONAL AIRPORT KY US	20020502	239	94	146.6	38.17722	-85.7297	0	2400	0	2400
GHCND:USW00093821	LOUISVILLE INTERNATIONAL AIRPORT KY US	20020503	178	78	146.6	38.17722	-85.7297	0	2400	0	2400
GHCND:USW00093821	LOUISVILLE INTERNATIONAL AIRPORT KY US	20020504	217	117	146.6	38.17722	-85.7297	0	2400	0	2400
GHCND:USW00093821	LOUISVILLE INTERNATIONAL AIRPORT KY US	20020505	250	94	146.6	38.17722	-85.7297	0	2400	0	2400
GHCND:USW00093821	LOUISVILLE INTERNATIONAL AIRPORT KY US	20020506	222	150	146.6	38.17722	-85.7297	0	2400	0	2400
GHCND:USW00093821	LOUISVILLE INTERNATIONAL AIRPORT KY US	20020507	256	183	146.6	38.17722	-85.7297	0	2400	0	2400
GHCND:USW00093821	LOUISVILLE INTERNATIONAL AIRPORT KY US	20020508	294	200	146.6	38.17722	-85.7297	0	2400	0	2400
GHCND:USW00093821	LOUISVILLE INTERNATIONAL AIRPORT KY US	20020509	244	139	146.6	38.17722	-85.7297	0	2400	0	2400
GHCND:USW00093821	LOUISVILLE INTERNATIONAL AIRPORT KY US	20020510	200	106	146.6	38.17722	-85.7297	0	2400	0	2400
GHCND:USW00093821	LOUISVILLE INTERNATIONAL AIRPORT KY US	20020511	278	128	146.6	38.17722	-85.7297	0	2400	0	2400
GHCND:USW00093821	LOUISVILLE INTERNATIONAL AIRPORT KY US	20020512	278	178	146.6	38.17722	-85.7297	0	2400	0	2400
GHCND:USW00093821	LOUISVILLE INTERNATIONAL AIRPORT KY US	20020513	183	89	146.6	38.17722	-85.7297	0	2400	0	2400
GHCND:USW00093821	LOUISVILLE INTERNATIONAL AIRPORT KY US	20020514	200	89	146.6	38.17722	-85.7297	0	2400	0	2400
GHCND:USW00093821	LOUISVILLE INTERNATIONAL AIRPORT KY US	20020515	233	83	146.6	38.17722	-85.7297	0	2400	0	2400
GHCND:USW00093821	LOUISVILLE INTERNATIONAL AIRPORT KY US	20020516	267	144	146.6	38.17722	-85.7297	0	2400	0	2400
GHCND:USW00093821	LOUISVILLE INTERNATIONAL AIRPORT KY US	20020517	206	83	146.6	38.17722	-85.7297	0	2400	0	2400
GHCND:USW00093821	LOUISVILLE INTERNATIONAL AIRPORT KY US	20020518	156	78	146.6	38.17722	-85.7297	0	2400	0	2400
GHCND:USW00093821	LOUISVILLE INTERNATIONAL AIRPORT KY US	20020519	172	39	146.6	38.17722	-85.7297	0	2400	0	2400
GHCND:USW00093821	LOUISVILLE INTERNATIONAL AIRPORT KY US	20020520	150	72	146.6	38.17722	-85.7297	0	2400	0	2400
GHCND:USW00093821	LOUISVILLE INTERNATIONAL AIRPORT KY US	20020521	150	55	146.6	38.17722	-85.7297	0	2400	0	2400
GHCND:USW00093821	LOUISVILLE INTERNATIONAL AIRPORT KY US	20020522	206	44	146.6	38.17722	-85.7297	0	2400	0	2400
GHCND:USW00093821	LOUISVILLE INTERNATIONAL AIRPORT KY US	20020523	256	89	146.6	38.17722	-85.7297	0	2400	0	2400
GHCND:USW00093821	LOUISVILLE INTERNATIONAL AIRPORT KY US	20020524	272	172	146.6	38.17722	-85.7297	0	2400	0	2400
GHCND:USW00093821	LOUISVILLE INTERNATIONAL AIRPORT KY US	20020525	289	167	146.6	38.17722	-85.7297	0	2400	0	2400
GHCND:USW00093821	LOUISVILLE INTERNATIONAL AIRPORT KY US	20020526	244	139	146.6	38.17722	-85.7297	0	2400	0	2400
GHCND:USW00093821	LOUISVILLE INTERNATIONAL AIRPORT KY US	20020527	294	161	146.6	38.17722	-85.7297	0	2400	0	2400
GHCND:USW00093821	LOUISVILLE INTERNATIONAL AIRPORT KY US	20020528	283	194	146.6	38.17722	-85.7297	0	2400	0	2400
GHCND:USW00093821	LOUISVILLE INTERNATIONAL AIRPORT KY US	20020529	289	200	146.6	38.17722	-85.7297	0	2400	0	2400
GHCND:USW00093821	LOUISVILLE INTERNATIONAL AIRPORT KY US	20020530	294	189	146.6	38.17722	-85.7297	0	2400	0	2400
GHCND:USW00093821	LOUISVILLE INTERNATIONAL AIRPORT KY US	20020531	311	200	146.6	38.17722	-85.7297	0	2400	0	2400
GHCND:USW00093821	LOUISVILLE INTERNATIONAL AIRPORT KY US	20020601	322	239	146.6	38.17722	-85.7297	0	2400	0	2400
GHCND:USW00093821	LOUISVILLE INTERNATIONAL AIRPORT KY US	20020602	333	222	146.6	38.17722	-85.7297	0	2400	0	2400
GHCND:USW00093821	LOUISVILLE INTERNATIONAL AIRPORT KY US	20020603	333	211	146.6	38.17722	-85.7297	0	2400	0	2400
GHCND:USW00093821	LOUISVILLE INTERNATIONAL AIRPORT KY US	20020604	339	239	146.6	38.17722	-85.7297	0	2400	0	2400
GHCND:USW00093821	LOUISVILLE INTERNATIONAL AIRPORT KY US	20020605	322	217	146.6	38.17722	-85.7297	0	2400	0	2400
GHCND:USW00093821	LOUISVILLE INTERNATIONAL AIRPORT KY US	20020606	222	172	146.6	38.17722	-85.7297	0	2400	0	2400
GHCND:USW00093821	LOUISVILLE INTERNATIONAL AIRPORT KY US	20020607	239	139	146.6	38.17722	-85.7297	0	2400	0	2400
GHCND:USW00093821	LOUISVILLE INTERNATIONAL AIRPORT KY US	20020608	306	156	146.6	38.17722	-85.7297	0	2400	0	2400
GHCND:USW00093821	LOUISVILLE INTERNATIONAL AIRPORT KY US	20020609	311	222	146.6	38.17722	-85.7297	0	2400	0	2400
GHCND:USW00093821	LOUISVILLE INTERNATIONAL AIRPORT KY US	20020610	317	206	146.6	38.17722	-85.7297	0	2400	0	2400
GHCND:USW00093821	LOUISVILLE INTERNATIONAL AIRPORT KY US	20020611	300	222	146.6	38.17722	-85.7297	0	2400	0	2400
GHCND:USW00093821	LOUISVILLE INTERNATIONAL AIRPORT KY US	20020612	306	222	146.6	38.17722	-85.7297	0	2400	0	2400
GHCND:USW00093821	LOUISVILLE INTERNATIONAL AIRPORT KY US	20020613	300	217	146.6	38.17722	-85.7297	0	2400	0	2400
GHCND:USW00093821	LOUISVILLE INTERNATIONAL AIRPORT KY US	20020614	256	167	146.6	38.17722	-85.7297	0	2400	0	2400
GHCND:USW00093821	LOUISVILLE INTERNATIONAL AIRPORT KY US	20020615	261	150	146.6	38.17722	-85.7297	0	2400	0	2400
GHCND:USW00093821	LOUISVILLE INTERNATIONAL AIRPORT KY US	20020616	250	183	146.6	38.17722	-85.7297	0	2400	0	2400
GHCND:USW00093821	LOUISVILLE INTERNATIONAL AIRPORT KY US	20020617	272	139	146.6	38.17722	-85.7297	0	2400	0	2400
GHCND:USW00093821	LOUISVILLE INTERNATIONAL AIRPORT KY US	20020618	289	156	146.6	38.17722	-85.7297	0	2400	0	2400
GHCND:USW00093821	LOUISVILLE INTERNATIONAL AIRPORT KY US	20020619	317	194	146.6	38.17722	-85.7297	0	2400	0	2400
GHCND:USW00093821	LOUISVILLE INTERNATIONAL AIRPORT KY US	20020620	328	217	146.6	38.17722	-85.7297	0	2400	0	2400
GHCND:USW00093821	LOUISVILLE INTERNATIONAL AIRPORT KY US	20020621	339	211	146.6	38.17722	-85.7297	0	2400	0	2400
GHCND:USW00093821	LOUISVILLE INTERNATIONAL AIRPORT KY US	20020622	322	233	146.6	38.17722	-85.7297	0	2400	0	2400
GHCND:USW00093821	LOUISVILLE INTERNATIONAL AIRPORT KY US	20020623	322	206	146.6	38.17722	-85.7297	0	2400	0	2400
GHCND:USW00093821	LOUISVILLE INTERNATIONAL AIRPORT KY US	20020624	322	239	146.6	38.17722	-85.7297	0	2400	0	2400
GHCND:USW00093821	LOUISVILLE INTERNATIONAL AIRPORT KY US	20020625	322	233	146.6	38.17722	-85.7297	0	2400	0	2400
GHCND:USW00093821	LOUISVILLE INTERNATIONAL AIRPORT KY US	20020626	322	228	146.6	38.17722	-85.7297	0	2400	0	2400
GHCND:USW00093821	LOUISVILLE INTERNATIONAL AIRPORT KY US	20020627	317	217	146.6	38.17722	-85.7297	0	2400	0	2400
GHCND:USW00093821	LOUISVILLE INTERNATIONAL AIRPORT KY US	20020628	306	228	146.6	38.17722	-85.7297	0	2400	0	2400
GHCND:USW00093821	LOUISVILLE INTERNATIONAL AIRPORT KY US	20020629	328	228	146.6	38.17722	-85.7297	0	2400	0	2400

GHCND:USW00093821	LOUISVILLE INTERNATIONAL AIRPORT KY US	20020630	339	239	146.6	38.17722	-85.7297	0	2400	0	2400
GHCND:USW00093821	LOUISVILLE INTERNATIONAL AIRPORT KY US	20020701	350	244	146.6	38.17722	-85.7297	0	2400	0	2400
GHCND:USW00093821	LOUISVILLE INTERNATIONAL AIRPORT KY US	20020702	350	250	146.6	38.17722	-85.7297	0	2400	0	2400
GHCND:USW00093821	LOUISVILLE INTERNATIONAL AIRPORT KY US	20020703	356	244	146.6	38.17722	-85.7297	0	2400	0	2400
GHCND:USW00093821	LOUISVILLE INTERNATIONAL AIRPORT KY US	20020704	356	244	146.6	38.17722	-85.7297	0	2400	0	2400
GHCND:USW00093821	LOUISVILLE INTERNATIONAL AIRPORT KY US	20020705	356	256	146.6	38.17722	-85.7297	0	2400	0	2400
GHCND:USW00093821	LOUISVILLE INTERNATIONAL AIRPORT KY US	20020706	311	178	146.6	38.17722	-85.7297	0	2400	0	2400
GHCND:USW00093821	LOUISVILLE INTERNATIONAL AIRPORT KY US	20020707	322	200	146.6	38.17722	-85.7297	0	2400	0	2400
GHCND:USW00093821	LOUISVILLE INTERNATIONAL AIRPORT KY US	20020708	344	211	146.6	38.17722	-85.7297	0	2400	0	2400
GHCND:USW00093821	LOUISVILLE INTERNATIONAL AIRPORT KY US	20020709	339	217	146.6	38.17722	-85.7297	0	2400	0	2400
GHCND:USW00093821	LOUISVILLE INTERNATIONAL AIRPORT KY US	20020710	300	217	146.6	38.17722	-85.7297	0	2400	0	2400
GHCND:USW00093821	LOUISVILLE INTERNATIONAL AIRPORT KY US	20020711	294	200	146.6	38.17722	-85.7297	0	2400	0	2400
GHCND:USW00093821	LOUISVILLE INTERNATIONAL AIRPORT KY US	20020712	289	194	146.6	38.17722	-85.7297	0	2400	0	2400
GHCND:USW00093821	LOUISVILLE INTERNATIONAL AIRPORT KY US	20020713	267	211	146.6	38.17722	-85.7297	0	2400	0	2400
GHCND:USW00093821	LOUISVILLE INTERNATIONAL AIRPORT KY US	20020714	294	189	146.6	38.17722	-85.7297	0	2400	0	2400
GHCND:USW00093821	LOUISVILLE INTERNATIONAL AIRPORT KY US	20020715	317	194	146.6	38.17722	-85.7297	0	2400	0	2400
GHCND:USW00093821	LOUISVILLE INTERNATIONAL AIRPORT KY US	20020716	328	217	146.6	38.17722	-85.7297	0	2400	0	2400
GHCND:USW00093821	LOUISVILLE INTERNATIONAL AIRPORT KY US	20020717	317	233	146.6	38.17722	-85.7297	0	2400	0	2400
GHCND:USW00093821	LOUISVILLE INTERNATIONAL AIRPORT KY US	20020718	317	228	146.6	38.17722	-85.7297	0	2400	0	2400
GHCND:USW00093821	LOUISVILLE INTERNATIONAL AIRPORT KY US	20020719	317	217	146.6	38.17722	-85.7297	0	2400	0	2400
GHCND:USW00093821	LOUISVILLE INTERNATIONAL AIRPORT KY US	20020720	322	233	146.6	38.17722	-85.7297	0	2400	0	2400
GHCND:USW00093821	LOUISVILLE INTERNATIONAL AIRPORT KY US	20020721	344	222	146.6	38.17722	-85.7297	0	2400	0	2400
GHCND:USW00093821	LOUISVILLE INTERNATIONAL AIRPORT KY US	20020722	328	244	146.6	38.17722	-85.7297	0	2400	0	2400
GHCND:USW00093821	LOUISVILLE INTERNATIONAL AIRPORT KY US	20020723	294	239	146.6	38.17722	-85.7297	0	2400	0	2400
GHCND:USW00093821	LOUISVILLE INTERNATIONAL AIRPORT KY US	20020724	317	222	146.6	38.17722	-85.7297	0	2400	0	2400
GHCND:USW00093821	LOUISVILLE INTERNATIONAL AIRPORT KY US	20020725	328	206	146.6	38.17722	-85.7297	0	2400	0	2400
GHCND:USW00093821	LOUISVILLE INTERNATIONAL AIRPORT KY US	20020726	317	228	146.6	38.17722	-85.7297	0	2400	0	2400
GHCND:USW00093821	LOUISVILLE INTERNATIONAL AIRPORT KY US	20020727	344	256	146.6	38.17722	-85.7297	0	2400	0	2400
GHCND:USW00093821	LOUISVILLE INTERNATIONAL AIRPORT KY US	20020728	350	256	146.6	38.17722	-85.7297	0	2400	0	2400
GHCND:USW00093821	LOUISVILLE INTERNATIONAL AIRPORT KY US	20020729	361	217	146.6	38.17722	-85.7297	0	2400	0	2400
GHCND:USW00093821	LOUISVILLE INTERNATIONAL AIRPORT KY US	20020730	333	233	146.6	38.17722	-85.7297	0	2400	0	2400
GHCND:USW00093821	LOUISVILLE INTERNATIONAL AIRPORT KY US	20020731	339	222	146.6	38.17722	-85.7297	0	2400	0	2400
GHCND:USW00093821	LOUISVILLE INTERNATIONAL AIRPORT KY US	20020801	361	228	146.6	38.17722	-85.7297	0	2400	0	2400
GHCND:USW00093821	LOUISVILLE INTERNATIONAL AIRPORT KY US	20020802	356	244	146.6	38.17722	-85.7297	0	2400	0	2400
GHCND:USW00093821	LOUISVILLE INTERNATIONAL AIRPORT KY US	20020803	378	239	146.6	38.17722	-85.7297	0	2400	0	2400
GHCND:USW00093821	LOUISVILLE INTERNATIONAL AIRPORT KY US	20020804	383	233	146.6	38.17722	-85.7297	0	2400	0	2400
GHCND:USW00093821	LOUISVILLE INTERNATIONAL AIRPORT KY US	20020805	378	233	146.6	38.17722	-85.7297	0	2400	0	2400
GHCND:USW00093821	LOUISVILLE INTERNATIONAL AIRPORT KY US	20020806	306	217	146.6	38.17722	-85.7297	0	2400	0	2400
GHCND:USW00093821	LOUISVILLE INTERNATIONAL AIRPORT KY US	20020807	300	167	146.6	38.17722	-85.7297	0	2400	0	2400
GHCND:USW00093821	LOUISVILLE INTERNATIONAL AIRPORT KY US	20020808	306	172	146.6	38.17722	-85.7297	0	2400	0	2400
GHCND:USW00093821	LOUISVILLE INTERNATIONAL AIRPORT KY US	20020809	328	172	146.6	38.17722	-85.7297	0	2400	0	2400
GHCND:USW00093821	LOUISVILLE INTERNATIONAL AIRPORT KY US	20020810	350	183	146.6	38.17722	-85.7297	0	2400	0	2400
GHCND:USW00093821	LOUISVILLE INTERNATIONAL AIRPORT KY US	20020811	328	217	146.6	38.17722	-85.7297	0	2400	0	2400
GHCND:USW00093821	LOUISVILLE INTERNATIONAL AIRPORT KY US	20020812	350	217	146.6	38.17722	-85.7297	0	2400	0	2400
GHCND:USW00093821	LOUISVILLE INTERNATIONAL AIRPORT KY US	20020813	350	217	146.6	38.17722	-85.7297	0	2400	0	2400
GHCND:USW00093821	LOUISVILLE INTERNATIONAL AIRPORT KY US	20020814	294	211	146.6	38.17722	-85.7297	0	2400	0	2400
GHCND:USW00093821	LOUISVILLE INTERNATIONAL AIRPORT KY US	20020815	333	222	146.6	38.17722	-85.7297	0	2400	0	2400
GHCND:USW00093821	LOUISVILLE INTERNATIONAL AIRPORT KY US	20020816	322	239	146.6	38.17722	-85.7297	0	2400	0	2400
GHCND:USW00093821	LOUISVILLE INTERNATIONAL AIRPORT KY US	20020817	300	228	146.6	38.17722	-85.7297	0	2400	0	2400
GHCND:USW00093821	LOUISVILLE INTERNATIONAL AIRPORT KY US	20020818	306	233	146.6	38.17722	-85.7297	0	2400	0	2400
GHCND:USW00093821	LOUISVILLE INTERNATIONAL AIRPORT KY US	20020819	278	222	146.6	38.17722	-85.7297	0	2400	0	2400
GHCND:USW00093821	LOUISVILLE INTERNATIONAL AIRPORT KY US	20020820	322	206	146.6	38.17722	-85.7297	0	2400	0	2400
GHCND:USW00093821	LOUISVILLE INTERNATIONAL AIRPORT KY US	20020821	344	211	146.6	38.17722	-85.7297	0	2400	0	2400
GHCND:USW00093821	LOUISVILLE INTERNATIONAL AIRPORT KY US	20020822	367	233	146.6	38.17722	-85.7297	0	2400	0	2400
GHCND:USW00093821	LOUISVILLE INTERNATIONAL AIRPORT KY US	20020823	356	244	146.6	38.17722	-85.7297	0	2400	0	2400
GHCND:USW00093821	LOUISVILLE INTERNATIONAL AIRPORT KY US	20020824	328	233	146.6	38.17722	-85.7297	0	2400	0	2400
GHCND:USW00093821	LOUISVILLE INTERNATIONAL AIRPORT KY US	20020825	311	222	146.6	38.17722	-85.7297	0	2400	0	2400
GHCND:USW00093821	LOUISVILLE INTERNATIONAL AIRPORT KY US	20020826	289	211	146.6	38.17722	-85.7297	0	2400	0	2400
GHCND:USW00093821	LOUISVILLE INTERNATIONAL AIRPORT KY US	20020827	306	206	146.6	38.17722	-85.7297	0	2400	0	2400
GHCND:USW00093821	LOUISVILLE INTERNATIONAL AIRPORT KY US	20020828	283	189	146.6	38.17722	-85.7297	0	2400	0	2400
GHCND:USW00093821	LOUISVILLE INTERNATIONAL AIRPORT KY US	20020829	311	189	146.6	38.17722	-85.7297	0	2400	0	2400
GHCND:USW00093821	LOUISVILLE INTERNATIONAL AIRPORT KY US	20020830	322	194	146.6	38.17722	-85.7297	0	2400	0	2400
GHCND:USW00093821	LOUISVILLE INTERNATIONAL AIRPORT KY US	20020831	344	194	146.6	38.17722	-85.7297	0	2400	0	2400
GHCND:USW00093821	LOUISVILLE INTERNATIONAL AIRPORT KY US	20020901	328	211	146.6	38.17722	-85.7297	0	2400	0	2400
GHCND:USW00093821	LOUISVILLE INTERNATIONAL AIRPORT KY US	20020902	333	211	146.6	38.17722	-85.7297	0	2400	0	2400
GHCND:USW00093821	LOUISVILLE INTERNATIONAL AIRPORT KY US	20020903	361	228	146.6	38.17722	-85.7297	0	2400	0	2400
GHCND:USW00093821	LOUISVILLE INTERNATIONAL AIRPORT KY US	20020904	333	217	146.6	38.17722	-85.7297	0	2400	0	2400
GHCND:USW00093821	LOUISVILLE INTERNATIONAL AIRPORT KY US	20020905	339-	172	146.6	38.17722	-85.7297	0	2400	0	2400
GHCND:USW00093821	LOUISVILLE INTERNATIONAL AIRPORT KY US	20020906	350	172	146.6	38.17722	-85.7297	0	2400	0	2400
GHCND:USW00093821	LOUISVILLE INTERNATIONAL AIRPORT KY US	20020907	350	217	146.6	38.17722	-85.7297	0	2400	0	2400
GHCND:USW00093821	LOUISVILLE INTERNATIONAL AIRPORT KY US	20020908	361	206	146.6	38.17722	-85.7297	0	2400	0	2400
GHCND:USW00093821	LOUISVILLE INTERNATIONAL AIRPORT KY US	20020909	367	217	146.6	38.17722	-85.7297	0	2400	0	2400
GHCND:USW00093821	LOUISVILLE INTERNATIONAL AIRPORT KY US	20020910	367	217	146.6	38.17722	-85.7297	0	2400	0	2400
GHCND:USW00093821	LOUISVILLE INTERNATIONAL AIRPORT KY US	20020911	283	194	146.6	38.17722	-85.7297	0	2400	0	2400
GHCND:USW00093821	LOUISVILLE INTERNATIONAL AIRPORT KY US	20020912	289	150	146.6	38.17722	-85.7297	0	2400	0	2400
GHCND:USW00093821	LOUISVILLE INTERNATIONAL AIRPORT KY US	20020913	317	161	146.6	38.17722	-85.7297	0	2400	0	2400
GHCND:USW00093821	LOUISVILLE INTERNATIONAL AIRPORT KY US	20020914	278	222	146.6	38.17722	-85.7297	0	2400	0	2400
GHCND:USW00093821	LOUISVILLE INTERNATIONAL AIRPORT KY US	20020915	261	194	146.6	38.17722	-85.7297	0	2400	2	2400
GHCND:USW00093821	LOUISVILLE INTERNATIONAL AIRPORT KY US	20020916	289	194	146.6	38.17722	-85.7297	0	2400	0	2400
GHCND:USW00093821	LOUISVILLE INTERNATIONAL AIRPORT KY US	20020917	272	194	146.6	38.17722	-85.7297	0	2400	0	2400
GHCND:USW00093821	LOUISVILLE INTERNATIONAL AIRPORT KY US	20020918	300	200	146.6	38.17722	-85.7297	0	2400	0	2400
GHCND:USW00093821	LOUISVILLE INTERNATIONAL AIRPORT KY US	20020919	322	228	146.6	38.17722	-85.7297	0	2400	0	2400
GHCND:USW00093821	LOUISVILLE INTERNATIONAL AIRPORT KY US	20020920	337	183	146.6	38.17722	-85.7297	0	2400	0	2400
GHCND:USW00093821	LOUISVILLE INTERNATIONAL AIRPORT KY US	20020921	267	172	146.6	38.17722	-85.7297	0	2400	0	2400
GHCND:USW00093821	LOUISVILLE INTERNATIONAL AIRPORT KY US	20020922	256	139	146.6	38.17722	-85.7297	0	2400	0	2400
GHCND:USW00093821	LOUISVILLE INTERNATIONAL AIRPORT KY US	20020923	239	111	146.6	38.17722	-85.7297	0	2400	0	2400
GHCND:USW00093821	LOUISVILLE INTERNATIONAL AIRPORT KY US	20020924	261	117	146.6	38.17722	-85.7297	0	2400	0	2400
GHCND:USW00093821	LOUISVILLE INTERNATIONAL AIRPORT KY US	20020925	233	139	146.6	38.17722	-85.7297	0	2400	0	2400
GHCND:USW00093821	LOUISVILLE INTERNATIONAL AIRPORT KY US	20020926	194	172	146.6	38.17722	-85.7297	0	2400	0	2400
GHCND:USW00093821	LOUISVILLE INTERNATIONAL AIRPORT KY US	20020927	250	178	146.6	38.17722	-85.7297	0	2400	0	2400
GHCND:USW00093821	LOUISVILLE INTERNATIONAL AIRPORT KY US	20020928	261	150	146.6	38.17722	-85.7297	0	2400	0	2400
GHCND:USW00093821	LOUISVILLE INTERNATIONAL AIRPORT KY US	20020929	278	139	146.6	38.17722	-85.7297	0	2400	0	2400
GHCND:USW00093821	LOUISVILLE INTERNATIONAL AIRPORT KY US	20020930	278	161	146.6	38.17722	-85.7297	0	2400	0	2400
GHCND:USW00093821	LOUISVILLE INTERNATIONAL AIRPORT KY US	20021001	283	211	146.6	38.17722	-85.7297	0	2400	0	2400
GHCND:USW00093821	LOUISVILLE INTERNATIONAL AIRPORT KY US	20021002	294	206	146.6	38.17722	-85.7297	0	2400	0	2400
GHCND:USW00093821	LOUISVILLE INTERNATIONAL AIRPORT KY US	20021003	306	211	146.6	38.17722	-85.7297	0	2400	0	2400
GHCND:USW00093821	LOUISVILLE INTERNATIONAL AIRPORT KY US	20021004	261	189	146.6	38.17722	-85.7297	0	2400	0	2400
GHCND:USW00093821	LOUISVILLE INTERNATIONAL AIRPORT KY US	20021005	211	117	146.6	38.17722	-85.7297	0	2400	0	2400
GHCND:USW00093821	LOUISVILLE INTERNATIONAL AIRPORT KY US	20021006	233	106	146.6	38.17722	-85.7297	0	2400	0	2400
GHCND:USW00093821	LOUISVILLE INTERNATIONAL AIRPORT KY US	20021007	183	100	146.6	38.17722	-85.7297	0	2400	0	2400
GHCND:USW00093821	LOUISVILLE INTERNATIONAL AIRPORT KY US	20021008	200	83	146.6	38.17722	-85.7297	0	2400	0	2400
GHCND:USW00093821	LOUISVILLE INTERNATIONAL AIRPORT KY US	20021009	211	133	146.6	38.17722	-85.7297	0	2400	0	2400
GHCND:USW00093821	LOUISVILLE INTERNATIONAL AIRPORT KY US	20021010	167	144	146.6	38.17722	-85.7297	0	2400	0	2400
GHCND:USW00093821	LOUISVILLE INTERNATIONAL AIRPORT KY US	20021011	206	161	146.6	38.17722	-85.7297	0	2400	0	2400
GHCND:USW00093821	LOUISVILLE INTERNATIONAL AIRPORT KY US	20021012	250	167	146.6	38.17722	-85.7297	0	2400	0	2400
GHCND:USW00093821	LOUISVILLE INTERNATIONAL AIRPORT KY US	20021013	172	72	146.6	38.17722	-85.7297	0	2400	0	2400
GHCND:USW00093821	LOUISVILLE INTERNATIONAL AIRPORT KY US	20021014	161	39	146.6	38.17722	-85.7297	0	2400	0	2400
GHCND:USW00093821	LOUISVILLE INTERNATIONAL AIRPORT KY US	20021015	150	89	146.6	38.17722	-85.7297	0	2400	0	2400
GHCND:USW00093821	LOUISVILLE INTERNATIONAL AIRPORT KY US	20021016	133	67	146.6	38.17722	-85.7297	0	2400	0	2400
GHCND:USW00093821	LOUISVILLE INTERNATIONAL AIRPORT KY US	20021017	139	67	146.6	38.17722	-85.7297	0	2400	0	2400
GHCND:USW00093821	LOUISVILLE INTERNATIONAL AIRPORT KY US	20021018	194	61	146.6	38.17722	-85.7297	0	2400	0	2400
GHCND:USW00093821	LOUISVILLE INTERNATIONAL AIRPORT KY US	20021019	172	117	146.6	38.17722	-85.7297	0	2400	0	2400
GHCND:USW00093821	LOUISVILLE INTERNATIONAL AIRPORT KY US	20021020	144	72	146.6	38.17722	-85.7297	0	2400	0	2400
GHCND:USW00093821	LOUISVILLE INTERNATIONAL AIRPORT KY US	20021021	172	83	146.6	38.17722	-85.7297	0	2400	0	2400
GHCND:USW00093821	LOUISVILLE INTERNATIONAL AIRPORT KY US	20021022	194	56	146.6	38.17722	-85.7297	0	2400	0	2400
GHCND:USW00093821	LOUISVILLE INTERNATIONAL AIRPORT KY US	20021023	178	61	146.6	38.17722	-85.7297	0	2400	0	2400
GHCND:USW00093821	LOUISVILLE INTERNATIONAL AIRPORT KY US	20021024	172	83	146.6	38.17722	-85.7297	0	2400	0	2400
GHCND:USW00093821	LOUISVILLE INTERNATIONAL AIRPORT KY US	20021025	178	100	146.6	38.17722	-85.7297	0	2400	0	2400
GHCND:USW00093821	LOUISVILLE INTERNATIONAL AIRPORT KY US	20021026	172	117	146.6	38.17722	-85.7297	0	2400	0	2400
GHCND:USW00093821	LOUISVILLE INTERNATIONAL AIRPORT KY US	20021027	167	100	146.6	38.17722	-85.7297	0	2400	0	2400
GHCND:USW00093821	LOUISVILLE INTERNATIONAL AIRPORT KY US	20021028	156	94	146.6	38.17722	-85.7297	0	2400	0	2400
GHCND:USW00093821	LOUISVILLE INTERNATIONAL AIRPORT KY US	20021029	133	67	146.6	38.17722	-85.7297	0	2400	0	2400
GHCND:USW00093821	LOUISVILLE INTERNATIONAL AIRPORT KY US	20021030	78	50	146.6	38.17722	-85.7297	0	2400	0	2400
GHCND:USW00093821	LOUISVILLE INTERNATIONAL AIRPORT KY US	20021031	89	67	146.6	38.17722	-85.7297	0	2400	0	2400
GHCND:USW00093821	LOUISVILLE INTERNATIONAL AIRPORT KY US	20021101	94	6	146.6	38.17722	-85.7297	0	2400	0	2400
GHCND:USW00093821	LOUISVILLE INTERNATIONAL AIRPORT KY US	20021102	94	-11	146.6	38.17722	-85.7297	0	2400	0	2400
GHCND:USW00093821	LOUISVILLE INTERNATIONAL AIRPORT KY US	20021103	83	39	146.6	38.17722	-85.7297	0	2400	0	2400
GHCND:USW00093821	LOUISVILLE INTERNATIONAL AIRPORT KY US	20021104	89	67	146.6	38.17722	-85.7297	0	2400	0	2400
GHCND:USW00093821	LOUISVILLE INTERNATIONAL AIRPORT KY US	20021105	106	78	146.6	38.17722	-85.7297	0	2400	0	2400
GHCND:USW00093821	LOUISVILLE INTERNATIONAL AIRPORT KY US	20021106	83	56	146.6	38.17722	-85.7297	0	2400	0	2400
GHCND:USW00093821	LOUISVILLE INTERNATIONAL AIRPORT KY US	20021107	150	28	146.6	38.17722	-85.7297	0	2400	0	2400
GHCND:USW00093821	LOUISVILLE INTERNATIONAL AIRPORT KY US	20021108	200	83	146.6	38.17722	-85.7297	0	2400	0	2400
GHCND:USW00093821	LOUISVILLE INTERNATIONAL AIRPORT KY US	20021109	217	144	146.6	38.17722	-85.7297	0	2400	0	2400
GHCND:USW00093821	LOUISVILLE INTERNATIONAL AIRPORT KY US	20021110	261	133	146.6	38.17722	-85.7297	0	2400	0	2400
GHCND:USW00093821	LOUISVILLE INTERNATIONAL AIRPORT KY US	20021111	161	67	146.6	38.17722	-85.7297	0	2400	0	2400
GHCND:USW00093821	LOUISVILLE INTERNATIONAL AIRPORT KY US	20021112	83	33	146.6	38.17722	-85.7297	0	2400	0	2400
GHCND:USW00093821	LOUISVILLE INTERNATIONAL AIRPORT KY US	20021113	144	28	146.6	38.17722	-85.7297	0	2400	0	2400
GHCND:USW00093821	LOUISVILLE INTERNATIONAL AIRPORT KY US	20021114	161	61	146.6	38.17722	-85.7297	0	2400	0	2400
GHCND:USW00093821	LOUISVILLE INTERNATIONAL AIRPORT KY US	20021115	117	50	146.6	38.17722	-85.7297	0	2400	0	2400
GHCND:USW00093821	LOUISVILLE INTERNATIONAL AIRPORT KY US	20021116	50	28	146.6	38.17722	-85.7297	0	2400	0	2400
GHCND:USW00093821	LOUISVILLE INTERNATIONAL AIRPORT KY US	20021117	50	0	146.6	38.17722	-85.7297	0	2400	0	2400
GHCND:USW00093821	LOUISVILLE INTERNATIONAL AIRPORT KY US	20021118	128	-28	146.6	38.17722	-85.7297	0	2400	0	2400
GHCND:USW00093821	LOUISVILLE INTERNATIONAL AIRPORT KY US	20021119	144	39	146.6	38.17722	-85.7297	0	2400	0	2400
GHCND:USW00093821	LOUISVILLE INTERNATIONAL AIRPORT KY US	20021120	161	11	146.6	38.17722	-85.7297	0	2400	0	2400
GHCND:USW00093821	LOUISVILLE INTERNATIONAL AIRPORT KY US	20021121	139	44	146.6	38.17722	-85.7297	0	2400	0	2400
GHCND:USW00093821	LOUISVILLE INTERNATIONAL AIRPORT KY US	20021122	56	28	146.6	38.17722	-85.7297	0	2400	0	2400
GHCND:USW00093821	LOUISVILLE INTERNATIONAL AIRPORT KY US	20021123	111	-17	146.6	38.17722	-85.7297	0	2400	0	2400
GHCND:USW00093821	LOUISVILLE INTERNATIONAL AIRPORT KY US	20021124	172	11	146.6	38.17722	-85.7297	0	2400	0	2400
GHCND:USW00093821	LOUISVILLE INTERNATIONAL AIRPORT KY US	20021125	100	17	146.6	38.17722	-85.7297	0	2400	0	2400
GHCND:USW00093821	LOUISVILLE INTERNATIONAL AIRPORT KY US	20021126	28	-6	146.6	38.17722	-85.7297	0	2400	0	2400
GHCND:USW00093821	LOUISVILLE INTERNATIONAL AIRPORT KY US	20021127	44	-22	146.6	38.17722	-85.7297	0	2400	0	2400
GHCND:USW00093821	LOUISVILLE INTERNATIONAL AIRPORT KY US	20021128	33	-44	146.6	38.17722	-85.7297	0	2400	0	2400
GHCND:USW00093821	LOUISVILLE INTERNATIONAL AIRPORT KY US	20021129	156	11	146.6	38.17722	-85.7297	0	2400	0	2400
GHCND:USW00093821	LOUISVILLE INTERNATIONAL AIRPORT KY US	20021130	117	-33	146.6	38.17722	-85.7297	0	2400	0	2400
GHCND:USW00093821	LOUISVILLE INTERNATIONAL AIRPORT KY US	20021201	22	-72	146.6	38.17722	-85.7297	0	2400	0	2400
GHCND:USW00093821	LOUISVILLE INTERNATIONAL AIRPORT KY US	20021202	100	-6	146.6	38.17722	-85.7297	0	2400	0	2400
GHCND:USW00093821	LOUISVILLE INTERNATIONAL AIRPORT KY US	20021203	33	-28	146.6	38.17722	-85.7297	0	2400	0	2400
GHCND:USW00093821	LOUISVILLE INTERNATIONAL AIRPORT KY US	20021204	-22	-39	146.6	38.17722	-85.7297	0	2400	0	2400
GHCND:USW00093821	LOUISVILLE INTERNATIONAL AIRPORT KY US	20021205	0	-61	146.6	38.17722	-85.7297	0	2400	0	2400
GHCND:USW00093821	LOUISVILLE INTERNATIONAL AIRPORT KY US	20021206	-17	-94	146.6	38.17722	-85.7297	0	2400	0	2400
GHCND:USW00093821	LOUISVILLE INTERNATIONAL AIRPORT KY US	20021207	50	-78	146.6	38.17722	-85.7297	0	2400	0	2400
GHCND:USW00093821	LOUISVILLE INTERNATIONAL AIRPORT KY US	20021208	78	-22	146.6	38.17722	-85.7297	0	2400	0	2400
GHCND:USW00093821	LOUISVILLE INTERNATIONAL AIRPORT KY US	20021209	61	-50	146.6	38.17722	-85.7297	0	2400	0	2400
GHCND:USW00093821	LOUISVILLE INTERNATIONAL AIRPORT KY US	20021210	44	-6	146.6	38.17722	-85.7297	0	2400	0	2400
GHCND:USW00093821	LOUISVILLE INTERNATIONAL AIRPORT KY US	20021211	28	11	146.6	38.17722	-85.7297	0	2400	0	2400
GHCND:USW00093821	LOUISVILLE INTERNATIONAL AIRPORT KY US	20021212	44	22	146.6	38.17722	-85.7297	0	2400	0	2400
GHCND:USW00093821	LOUISVILLE INTERNATIONAL AIRPORT KY US	20021213	39	22	146.6	38.17722	-85.7297	0	2400	0	2400
GHCND:USW00093821	LOUISVILLE INTERNATIONAL AIRPORT KY US	20021214	50	-6	146.6	38.17722	-85.7297	0	2400	0	2400
GHCND:USW00093821	LOUISVILLE INTERNATIONAL AIRPORT KY US	20021215	111	-22	146.6	38.17722	-85.7297	0	2400	0	2400
GHCND:USW00093821	LOUISVILLE INTERNATIONAL AIRPORT KY US	20021216	83	22	146.6	38.17722	-85.7297	0	2400	0	2400

GHCND:USW00093821	LOUISVILLE INTERNATIONAL AIRPORT KY US	20021217	139	44	146.6	38.17722	-85.7297	0	2400	0	2400
GHCND:USW00093821	LOUISVILLE INTERNATIONAL AIRPORT KY US	20021218	172	111	146.6	38.17722	-85.7297	0	2400	0	2400
GHCND:USW00093821	LOUISVILLE INTERNATIONAL AIRPORT KY US	20021219	150	61	146.6	38.17722	-85.7297	0	2400	0	2400
GHCND:USW00093821	LOUISVILLE INTERNATIONAL AIRPORT KY US	20021220	89	33	146.6	38.17722	-85.7297	0	2400	0	2400
GHCND:USW00093821	LOUISVILLE INTERNATIONAL AIRPORT KY US	20021221	111	28	146.6	38.17722	-85.7297	0	2400	0	2400
GHCND:USW00093821	LOUISVILLE INTERNATIONAL AIRPORT KY US	20021222	94	11	146.6	38.17722	-85.7297	0	2400	0	2400
GHCND:USW00093821	LOUISVILLE INTERNATIONAL AIRPORT KY US	20021223	78	-6	146.6	38.17722	-85.7297	0	2400	0	2400
GHCND:USW00093821	LOUISVILLE INTERNATIONAL AIRPORT KY US	20021224	28	0	146.6	38.17722	-85.7297	0	2400	0	2400
GHCND:USW00093821	LOUISVILLE INTERNATIONAL AIRPORT KY US	20021225	11	-22	146.6	38.17722	-85.7297	0	2400	0	2400
GHCND:USW00093821	LOUISVILLE INTERNATIONAL AIRPORT KY US	20021226	-11	-28	146.6	38.17722	-85.7297	0	2400	0	2400
GHCND:USW00093821	LOUISVILLE INTERNATIONAL AIRPORT KY US	20021227	33	-28	146.6	38.17722	-85.7297	0	2400	0	2400
GHCND:USW00093821	LOUISVILLE INTERNATIONAL AIRPORT KY US	20021228	117	-11	146.6	38.17722	-85.7297	0	2400	0	2400
GHCND:USW00093821	LOUISVILLE INTERNATIONAL AIRPORT KY US	20021229	144	11	146.6	38.17722	-85.7297	0	2400	0	2400
GHCND:USW00093821	LOUISVILLE INTERNATIONAL AIRPORT KY US	20021230	150	94	146.6	38.17722	-85.7297	0	2400	0	2400
GHCND:USW00093821	LOUISVILLE INTERNATIONAL AIRPORT KY US	20021231	139	89	146.6	38.17722	-85.7297	0	2400	0	2400
GHCND:USW00093821	LOUISVILLE INTERNATIONAL AIRPORT KY US	20030101	89	22	146.6	38.17722	-85.7297	0	2400	0	2400
GHCND:USW00093821	LOUISVILLE INTERNATIONAL AIRPORT KY US	20030102	33	6	146.6	38.17722	-85.7297	0	2400	0	2400
GHCND:USW00093821	LOUISVILLE INTERNATIONAL AIRPORT KY US	20030103	11	-11	146.6	38.17722	-85.7297	0	2400	0	2400
GHCND:USW00093821	LOUISVILLE INTERNATIONAL AIRPORT KY US	20030104	39	-39	146.6	38.17722	-85.7297	0	2400	0	2400
GHCND:USW00093821	LOUISVILLE INTERNATIONAL AIRPORT KY US	20030105	67	28	146.6	38.17722	-85.7297	0	2400	0	2400
GHCND:USW00093821	LOUISVILLE INTERNATIONAL AIRPORT KY US	20030106	61	-28	146.6	38.17722	-85.7297	0	2400	0	2400
GHCND:USW00093821	LOUISVILLE INTERNATIONAL AIRPORT KY US	20030107	56	-39	146.6	38.17722	-85.7297	0	2400	0	2400
GHCND:USW00093821	LOUISVILLE INTERNATIONAL AIRPORT KY US	20030108	139	39	146.6	38.17722	-85.7297	0	2400	0	2400
GHCND:USW00093821	LOUISVILLE INTERNATIONAL AIRPORT KY US	20030109	133	28	146.6	38.17722	-85.7297	0	2400	0	2400
GHCND:USW00093821	LOUISVILLE INTERNATIONAL AIRPORT KY US	20030110	33	-50	146.6	38.17722	-85.7297	0	2400	0	2400
GHCND:USW00093821	LOUISVILLE INTERNATIONAL AIRPORT KY US	20030111	-11	-78	146.6	38.17722	-85.7297	0	2400	0	2400
GHCND:USW00093821	LOUISVILLE INTERNATIONAL AIRPORT KY US	20030112	0	-89	146.6	38.17722	-85.7297	0	2400	0	2400
GHCND:USW00093821	LOUISVILLE INTERNATIONAL AIRPORT KY US	20030113	50	-33	146.6	38.17722	-85.7297	0	2400	0	2400
GHCND:USW00093821	LOUISVILLE INTERNATIONAL AIRPORT KY US	20030114	6	-72	146.6	38.17722	-85.7297	0	2400	0	2400
GHCND:USW00093821	LOUISVILLE INTERNATIONAL AIRPORT KY US	20030115	6	-94	146.6	38.17722	-85.7297	0	2400	0	2400
GHCND:USW00093821	LOUISVILLE INTERNATIONAL AIRPORT KY US	20030116	0	-56	146.6	38.17722	-85.7297	0	2400	0	2400
GHCND:USW00093821	LOUISVILLE INTERNATIONAL AIRPORT KY US	20030117	-28	-111	146.6	38.17722	-85.7297	0	2400	0	2400
GHCND:USW00093821	LOUISVILLE INTERNATIONAL AIRPORT KY US	20030118	-39	-122	146.6	38.17722	-85.7297	0	2400	0	2400
GHCND:USW00093821	LOUISVILLE INTERNATIONAL AIRPORT KY US	20030119	44	-89	146.6	38.17722	-85.7297	0	2400	0	2400
GHCND:USW00093821	LOUISVILLE INTERNATIONAL AIRPORT KY US	20030120	50	-17	146.6	38.17722	-85.7297	0	2400	0	2400
GHCND:USW00093821	LOUISVILLE INTERNATIONAL AIRPORT KY US	20030121	6	-56	146.6	38.17722	-85.7297	0	2400	0	2400
GHCND:USW00093821	LOUISVILLE INTERNATIONAL AIRPORT KY US	20030122	-39	-100	146.6	38.17722	-85.7297	0	2400	0	2400
GHCND:USW00093821	LOUISVILLE INTERNATIONAL AIRPORT KY US	20030123	-100	-150	146.6	38.17722	-85.7297	0	2400	0	2400
GHCND:USW00093821	LOUISVILLE INTERNATIONAL AIRPORT KY US	20030124	-56	-167	146.6	38.17722	-85.7297	0	2400	0	2400
GHCND:USW00093821	LOUISVILLE INTERNATIONAL AIRPORT KY US	20030125	6	-83	146.6	38.17722	-85.7297	0	2400	0	2400
GHCND:USW00093821	LOUISVILLE INTERNATIONAL AIRPORT KY US	20030126	-17	-117	146.6	38.17722	-85.7297	0	2400	0	2400
GHCND:USW00093821	LOUISVILLE INTERNATIONAL AIRPORT KY US	20030127	-56	-144	146.6	38.17722	-85.7297	0	2400	0	2400
GHCND:USW00093821	LOUISVILLE INTERNATIONAL AIRPORT KY US	20030128	67	-78	146.6	38.17722	-85.7297	0	2400	0	2400
GHCND:USW00093821	LOUISVILLE INTERNATIONAL AIRPORT KY US	20030129	61	0	146.6	38.17722	-85.7297	0	2400	0	2400
GHCND:USW00093821	LOUISVILLE INTERNATIONAL AIRPORT KY US	20030130	17	-28	146.6	38.17722	-85.7297	0	2400	0	2400
GHCND:USW00093821	LOUISVILLE INTERNATIONAL AIRPORT KY US	20030131	44	-28	146.6	38.17722	-85.7297	0	2400	0	2400
GHCND:USW00093821	LOUISVILLE INTERNATIONAL AIRPORT KY US	20030201	33	17	146.6	38.17722	-85.7297	0	2400	0	2400
GHCND:USW00093821	LOUISVILLE INTERNATIONAL AIRPORT KY US	20030202	172	-6	146.6	38.17722	-85.7297	0	2400	0	2400
GHCND:USW00093821	LOUISVILLE INTERNATIONAL AIRPORT KY US	20030203	156	56	146.6	38.17722	-85.7297	0	2400	0	2400
GHCND:USW00093821	LOUISVILLE INTERNATIONAL AIRPORT KY US	20030204	56	-39	146.6	38.17722	-85.7297	0	2400	0	2400
GHCND:USW00093821	LOUISVILLE INTERNATIONAL AIRPORT KY US	20030205	22	-72	146.6	38.17722	-85.7297	0	2400	0	2400
GHCND:USW00093821	LOUISVILLE INTERNATIONAL AIRPORT KY US	20030206	39	-28	146.6	38.17722	-85.7297	0	2400	0	2400
GHCND:USW00093821	LOUISVILLE INTERNATIONAL AIRPORT KY US	20030207	-6	-106	146.6	38.17722	-85.7297	0	2400	0	2400
GHCND:USW00093821	LOUISVILLE INTERNATIONAL AIRPORT KY US	20030208	-6	-133	146.6	38.17722	-85.7297	0	2400	0	2400
GHCND:USW00093821	LOUISVILLE INTERNATIONAL AIRPORT KY US	20030209	44	-39	146.6	38.17722	-85.7297	0	2400	0	2400
GHCND:USW00093821	LOUISVILLE INTERNATIONAL AIRPORT KY US	20030210	28	-22	146.6	38.17722	-85.7297	0	2400	0	2400
GHCND:USW00093821	LOUISVILLE INTERNATIONAL AIRPORT KY US	20030211	50	-44	146.6	38.17722	-85.7297	0	2400	0	2400
GHCND:USW00093821	LOUISVILLE INTERNATIONAL AIRPORT KY US	20030212	56	-67	146.6	38.17722	-85.7297	0	2400	0	2400
GHCND:USW00093821	LOUISVILLE INTERNATIONAL AIRPORT KY US	20030213	100	-56	146.6	38.17722	-85.7297	0	2400	0	2400
GHCND:USW00093821	LOUISVILLE INTERNATIONAL AIRPORT KY US	20030214	61	6	146.6	38.17722	-85.7297	0	2400	0	2400
GHCND:USW00093821	LOUISVILLE INTERNATIONAL AIRPORT KY US	20030215	50	-22	146.6	38.17722	-85.7297	0	2400	0	2400
GHCND:USW00093821	LOUISVILLE INTERNATIONAL AIRPORT KY US	20030216	-17	-89	146.6	38.17722	-85.7297	0	2400	0	2400
GHCND:USW00093821	LOUISVILLE INTERNATIONAL AIRPORT KY US	20030217	-28	-50	146.6	38.17722	-85.7297	0	2400	0	2400
GHCND:USW00093821	LOUISVILLE INTERNATIONAL AIRPORT KY US	20030218	6	-33	146.6	38.17722	-85.7297	0	2400	0	2400
GHCND:USW00093821	LOUISVILLE INTERNATIONAL AIRPORT KY US	20030219	28	0	146.6	38.17722	-85.7297	0	2400	0	2400
GHCND:USW00093821	LOUISVILLE INTERNATIONAL AIRPORT KY US	20030220	61	-22	146.6	38.17722	-85.7297	0	2400	0	2400
GHCND:USW00093821	LOUISVILLE INTERNATIONAL AIRPORT KY US	20030221	67	28	146.6	38.17722	-85.7297	0	2400	0	2400
GHCND:USW00093821	LOUISVILLE INTERNATIONAL AIRPORT KY US	20030222	67	6	146.6	38.17722	-85.7297	0	2400	0	2400
GHCND:USW00093821	LOUISVILLE INTERNATIONAL AIRPORT KY US	20030223	6	-22	146.6	38.17722	-85.7297	0	2400	0	2400
GHCND:USW00093821	LOUISVILLE INTERNATIONAL AIRPORT KY US	20030224	0	-61	146.6	38.17722	-85.7297	0	2400	0	2400
GHCND:USW00093821	LOUISVILLE INTERNATIONAL AIRPORT KY US	20030225	-28	-89	146.6	38.17722	-85.7297	0	2400	0	2400
GHCND:USW00093821	LOUISVILLE INTERNATIONAL AIRPORT KY US	20030226	-6	-56	146.6	38.17722	-85.7297	0	2400	0	2400
GHCND:USW00093821	LOUISVILLE INTERNATIONAL AIRPORT KY US	20030227	39	-17	146.6	38.17722	-85.7297	0	2400	0	2400
GHCND:USW00093821	LOUISVILLE INTERNATIONAL AIRPORT KY US	20030228	56	0	146.6	38.17722	-85.7297	0	2400	0	2400
GHCND:USW00093821	LOUISVILLE INTERNATIONAL AIRPORT KY US	20030301	89	39	146.6	38.17722	-85.7297	0	2400	0	2400
GHCND:USW00093821	LOUISVILLE INTERNATIONAL AIRPORT KY US	20030302	56	-17	146.6	38.17722	-85.7297	0	2400	0	2400
GHCND:USW00093821	LOUISVILLE INTERNATIONAL AIRPORT KY US	20030303	61	-56	146.6	38.17722	-85.7297	0	2400	0	2400
GHCND:USW00093821	LOUISVILLE INTERNATIONAL AIRPORT KY US	20030304	167	-11	146.6	38.17722	-85.7297	0	2400	0	2400
GHCND:USW00093821	LOUISVILLE INTERNATIONAL AIRPORT KY US	20030305	139	17	146.6	38.17722	-85.7297	0	2400	0	2400
GHCND:USW00093821	LOUISVILLE INTERNATIONAL AIRPORT KY US	20030306	28	-17	146.6	38.17722	-85.7297	0	2400	0	2400
GHCND:USW00093821	LOUISVILLE INTERNATIONAL AIRPORT KY US	20030307	128	-17	146.6	38.17722	-85.7297	0	2400	0	2400
GHCND:USW00093821	LOUISVILLE INTERNATIONAL AIRPORT KY US	20030308	228	-6	146.6	38.17722	-85.7297	0	2400	0	2400
GHCND:USW00093821	LOUISVILLE INTERNATIONAL AIRPORT KY US	20030309	117	-33	146.6	38.17722	-85.7297	0	2400	0	2400
GHCND:USW00093821	LOUISVILLE INTERNATIONAL AIRPORT KY US	20030310	22	-72	146.6	38.17722	-85.7297	0	2400	0	2400
GHCND:USW00093821	LOUISVILLE INTERNATIONAL AIRPORT KY US	20030311	122	-17	146.6	38.17722	-85.7297	0	2400	0	2400
GHCND:USW00093821	LOUISVILLE INTERNATIONAL AIRPORT KY US	20030312	194	50	146.6	38.17722	-85.7297	0	2400	0	2400
GHCND:USW00093821	LOUISVILLE INTERNATIONAL AIRPORT KY US	20030313	150	33	146.6	38.17722	-85.7297	0	2400	0	2400
GHCND:USW00093821	LOUISVILLE INTERNATIONAL AIRPORT KY US	20030314	128	6	146.6	38.17722	-85.7297	0	2400	0	2400
GHCND:USW00093821	LOUISVILLE INTERNATIONAL AIRPORT KY US	20030315	211	56	146.6	38.17722	-85.7297	0	2400	0	2400
GHCND:USW00093821	LOUISVILLE INTERNATIONAL AIRPORT KY US	20030316	239	72	146.6	38.17722	-85.7297	0	2400	0	2400
GHCND:USW00093821	LOUISVILLE INTERNATIONAL AIRPORT KY US	20030317	228	100	146.6	38.17722	-85.7297	0	2400	0	2400
GHCND:USW00093821	LOUISVILLE INTERNATIONAL AIRPORT KY US	20030318	200	144	146.6	38.17722	-85.7297	0	2400	0	2400
GHCND:USW00093821	LOUISVILLE INTERNATIONAL AIRPORT KY US	20030319	200	128	146.6	38.17722	-85.7297	0	2400	0	2400
GHCND:USW00093821	LOUISVILLE INTERNATIONAL AIRPORT KY US	20030320	228	122	146.6	38.17722	-85.7297	0	2400	0	2400
GHCND:USW00093821	LOUISVILLE INTERNATIONAL AIRPORT KY US	20030321	144	78	146.6	38.17722	-85.7297	0	2400	0	2400
GHCND:USW00093821	LOUISVILLE INTERNATIONAL AIRPORT KY US	20030322	183	39	146.6	38.17722	-85.7297	0	2400	0	2400
GHCND:USW00093821	LOUISVILLE INTERNATIONAL AIRPORT KY US	20030323	200	44	146.6	38.17722	-85.7297	0	2400	0	2400
GHCND:USW00093821	LOUISVILLE INTERNATIONAL AIRPORT KY US	20030324	244	78	146.6	38.17722	-85.7297	0	2400	0	2400
GHCND:USW00093821	LOUISVILLE INTERNATIONAL AIRPORT KY US	20030325	250	100	146.6	38.17722	-85.7297	0	2400	0	2400
GHCND:USW00093821	LOUISVILLE INTERNATIONAL AIRPORT KY US	20030326	183	83	146.6	38.17722	-85.7297	0	2400	0	2400
GHCND:USW00093821	LOUISVILLE INTERNATIONAL AIRPORT KY US	20030327	228	61	146.6	38.17722	-85.7297	0	2400	0	2400
GHCND:USW00093821	LOUISVILLE INTERNATIONAL AIRPORT KY US	20030328	250	89	146.6	38.17722	-85.7297	0	2400	0	2400
GHCND:USW00093821	LOUISVILLE INTERNATIONAL AIRPORT KY US	20030329	106	17	146.6	38.17722	-85.7297	0	2400	0	2400
GHCND:USW00093821	LOUISVILLE INTERNATIONAL AIRPORT KY US	20030330	67	0	146.6	38.17722	-85.7297	0	2400	0	2400
GHCND:USW00093821	LOUISVILLE INTERNATIONAL AIRPORT KY US	20030331	139	-6	146.6	38.17722	-85.7297	0	2400	0	2400
GHCND:USW00093821	LOUISVILLE INTERNATIONAL AIRPORT KY US	20030401	256	111	146.6	38.17722	-85.7297	0	2400	0	2400
GHCND:USW00093821	LOUISVILLE INTERNATIONAL AIRPORT KY US	20030402	244	144	146.6	38.17722	-85.7297	0	2400	0	2400
GHCND:USW00093821	LOUISVILLE INTERNATIONAL AIRPORT KY US	20030403	250	156	146.6	38.17722	-85.7297	0	2400	0	2400
GHCND:USW00093821	LOUISVILLE INTERNATIONAL AIRPORT KY US	20030404	250	189	146.6	38.17722	-85.7297	0	2400	0	2400
GHCND:USW00093821	LOUISVILLE INTERNATIONAL AIRPORT KY US	20030405	194	33	146.6	38.17722	-85.7297	0	2400	0	2400
GHCND:USW00093821	LOUISVILLE INTERNATIONAL AIRPORT KY US	20030406	72	17	146.6	38.17722	-85.7297	0	2400	0	2400
GHCND:USW00093821	LOUISVILLE INTERNATIONAL AIRPORT KY US	20030407	206	61	146.6	38.17722	-85.7297	0	2400	0	2400
GHCND:USW00093821	LOUISVILLE INTERNATIONAL AIRPORT KY US	20030408	128	44	146.6	38.17722	-85.7297	0	2400	0	2400
GHCND:USW00093821	LOUISVILLE INTERNATIONAL AIRPORT KY US	20030409	56	22	146.6	38.17722	-85.7297	0	2400	0	2400
GHCND:USW00093821	LOUISVILLE INTERNATIONAL AIRPORT KY US	20030410	150	28	146.6	38.17722	-85.7297	0	2400	0	2400
GHCND:USW00093821	LOUISVILLE INTERNATIONAL AIRPORT KY US	20030411	200	33	146.6	38.17722	-85.7297	0	2400	0	2400
GHCND:USW00093821	LOUISVILLE INTERNATIONAL AIRPORT KY US	20030412	222	56	146.6	38.17722	-85.7297	0	2400	0	2400
GHCND:USW00093821	LOUISVILLE INTERNATIONAL AIRPORT KY US	20030413	211	56	146.6	38.17722	-85.7297	0	2400	0	2400
GHCND:USW00093821	LOUISVILLE INTERNATIONAL AIRPORT KY US	20030414	278	78	146.6	38.17722	-85.7297	0	2400	0	2400
GHCND:USW00093821	LOUISVILLE INTERNATIONAL AIRPORT KY US	20030415	289	133	146.6	38.17722	-85.7297	0	2400	0	2400
GHCND:USW00093821	LOUISVILLE INTERNATIONAL AIRPORT KY US	20030416	267	161	146.6	38.17722	-85.7297	0	2400	0	2400
GHCND:USW00093821	LOUISVILLE INTERNATIONAL AIRPORT KY US	20030417	206	139	146.6	38.17722	-85.7297	0	2400	0	2400
GHCND:USW00093821	LOUISVILLE INTERNATIONAL AIRPORT KY US	20030418	189	133	146.6	38.17722	-85.7297	0	2400	0	2400
GHCND:USW00093821	LOUISVILLE INTERNATIONAL AIRPORT KY US	20030419	278	117	146.6	38.17722	-85.7297	0	2400	0	2400
GHCND:USW00093821	LOUISVILLE INTERNATIONAL AIRPORT KY US	20030420	256	144	146.6	38.17722	-85.7297	0	2400	0	2400
GHCND:USW00093821	LOUISVILLE INTERNATIONAL AIRPORT KY US	20030421	172	106	146.6	38.17722	-85.7297	0	2400	0	2400
GHCND:USW00093821	LOUISVILLE INTERNATIONAL AIRPORT KY US	20030422	128	78	146.6	38.17722	-85.7297	0	2400	0	2400
GHCND:USW00093821	LOUISVILLE INTERNATIONAL AIRPORT KY US	20030423	189	28	146.6	38.17722	-85.7297	0	2400	0	2400
GHCND:USW00093821	LOUISVILLE INTERNATIONAL AIRPORT KY US	20030424	272	83	146.6	38.17722	-85.7297	0	2400	0	2400
GHCND:USW00093821	LOUISVILLE INTERNATIONAL AIRPORT KY US	20030425	194	100	146.6	38.17722	-85.7297	0	2400	0	2400
GHCND:USW00093821	LOUISVILLE INTERNATIONAL AIRPORT KY US	20030426	211	94	146.6	38.17722	-85.7297	0	2400	0	2400
GHCND:USW00093821	LOUISVILLE INTERNATIONAL AIRPORT KY US	20030427	228	72	146.6	38.17722	-85.7297	0	2400	0	2400
GHCND:USW00093821	LOUISVILLE INTERNATIONAL AIRPORT KY US	20030428	267	83	146.6	38.17722	-85.7297	0	2400	0	2400
GHCND:USW00093821	LOUISVILLE INTERNATIONAL AIRPORT KY US	20030429	267	122	146.6	38.17722	-85.7297	0	2400	0	2400
GHCND:USW00093821	LOUISVILLE INTERNATIONAL AIRPORT KY US	20030430	283	178	146.6	38.17722	-85.7297	0	2400	0	2400
GHCND:USW00093821	LOUISVILLE INTERNATIONAL AIRPORT KY US	20030501	283	161	146.6	38.17722	-85.7297	0	2400	0	2400
GHCND:USW00093821	LOUISVILLE INTERNATIONAL AIRPORT KY US	20030502	233	144	146.6	38.17722	-85.7297	0	2400	0	2400
GHCND:USW00093821	LOUISVILLE INTERNATIONAL AIRPORT KY US	20030503	194	122	146.6	38.17722	-85.7297	0	2400	0	2400
GHCND:USW00093821	LOUISVILLE INTERNATIONAL AIRPORT KY US	20030504	178	83	146.6	38.17722	-85.7297	0	2400	0	2400
GHCND:USW00093821	LOUISVILLE INTERNATIONAL AIRPORT KY US	20030505	289	144	146.6	38.17722	-85.7297	0	2400	0	2400
GHCND:USW00093821	LOUISVILLE INTERNATIONAL AIRPORT KY US	20030506	261	189	146.6	38.17722	-85.7297	0	2400	0	2400
GHCND:USW00093821	LOUISVILLE INTERNATIONAL AIRPORT KY US	20030507	228	172	146.6	38.17722	-85.7297	0	2400	0	2400
GHCND:USW00093821	LOUISVILLE INTERNATIONAL AIRPORT KY US	20030508	261	167	146.6	38.17722	-85.7297	0	2400	0	2400
GHCND:USW00093821	LOUISVILLE INTERNATIONAL AIRPORT KY US	20030509	278	194	146.6	38.17722	-85.7297	0	2400	0	2400
GHCND:USW00093821	LOUISVILLE INTERNATIONAL AIRPORT KY US	20030510	300	217	146.6	38.17722	-85.7297	0	2400	0	2400
GHCND:USW00093821	LOUISVILLE INTERNATIONAL AIRPORT KY US	20030511	261	150	146.6	38.17722	-85.7297	0	2400	0	2400
GHCND:USW00093821	LOUISVILLE INTERNATIONAL AIRPORT KY US	20030512	206	133	146.6	38.17722	-85.7297	0	2400	0	2400
GHCND:USW00093821	LOUISVILLE INTERNATIONAL AIRPORT KY US	20030513	233	106	146.6	38.17722	-85.7297	0	2400	0	2400
GHCND:USW00093821	LOUISVILLE INTERNATIONAL AIRPORT KY US	20030514	244	133	146.6	38.17722	-85.7297	0	2400	0	2400
GHCND:USW00093821	LOUISVILLE INTERNATIONAL AIRPORT KY US	20030515	211	144	146.6	38.17722	-85.7297	0	2400	0	2400
GHCND:USW00093821	LOUISVILLE INTERNATIONAL AIRPORT KY US	20030516	250	122	146.6	38.17722	-85.7297	0	2400	0	2400
GHCND:USW00093821	LOUISVILLE INTERNATIONAL AIRPORT KY US	20030517	239	178	146.6	38.17722	-85.7297	0	2400	0	2400
GHCND:USW00093821	LOUISVILLE INTERNATIONAL AIRPORT KY US	20030518	244	183	146.6	38.17722	-85.7297	0	2400	0	2400
GHCND:USW00093821	LOUISVILLE INTERNATIONAL AIRPORT KY US	20030519	267	183	146.6	38.17722	-85.7297	0	2400	0	2400
GHCND:USW00093821	LOUISVILLE INTERNATIONAL AIRPORT KY US	20030520	222	128	146.6	38.17722	-85.7297	0	2400	0	2400
GHCND:USW00093821	LOUISVILLE INTERNATIONAL AIRPORT KY US	20030521	183	106	146.6	38.17722	-85.7297	0	2400	0	2400
GHCND:USW00093821	LOUISVILLE INTERNATIONAL AIRPORT KY US	20030522	217	122	146.6	38.17722	-85.7297	0	2400	0	2400
GHCND:USW00093821	LOUISVILLE INTERNATIONAL AIRPORT KY US	20030523	228	106	146.6	38.17722	-85.7297	0	2400	0	2400
GHCND:USW00093821	LOUISVILLE INTERNATIONAL AIRPORT KY US	20030524	217	100	146.6	38.17722	-85.7297	0	2400	0	2400
GHCND:USW00093821	LOUISVILLE INTERNATIONAL AIRPORT KY US	20030525	167	122	146.6	38.17722	-85.7297	0	2400	0	2400
GHCND:USW00093821	LOUISVILLE INTERNATIONAL AIRPORT KY US	20030526	211	94	146.6	38.17722	-85.7297	0	2400	0	2400
GHCND:USW00093821	LOUISVILLE INTERNATIONAL AIRPORT KY US	20030527	239	139	146.6	38.17722	-85.7297	0	2400	0	2400
GHCND:USW00093821	LOUISVILLE INTERNATIONAL AIRPORT KY US	20030528	272	133	146.6	38.17722	-85.7297	0	2400	0	2400
GHCND:USW00093821	LOUISVILLE INTERNATIONAL AIRPORT KY US	20030529	239	150	146.6	38.17722	-85.7297	0	2400	0	2400
GHCND:USW00093821	LOUISVILLE INTERNATIONAL AIRPORT KY US	20030530	244	117	146.6	38.17722	-85.7297	0	2400	0	2400
GHCND:USW00093821	LOUISVILLE INTERNATIONAL AIRPORT KY US	20030531	211	139	146.6	38.17722	-85.7297	0	2400	0	2400
GHCND:USW00093821	LOUISVILLE INTERNATIONAL AIRPORT KY US	20030601	200	117	146.6	38.17722	-85.7297	0	2400	0	2400
GHCND:USW00093821	LOUISVILLE INTERNATIONAL AIRPORT KY US	20030602	211	106	146.6	38.17722	-85.7297	0	2400	0	2400
GHCND:USW00093821	LOUISVILLE INTERNATIONAL AIRPORT KY US	20030603	206	133	146.6	38.17722	-85.7297	0	2400	0	2400
GHCND:USW00093821	LOUISVILLE INTERNATIONAL AIRPORT KY US	20030604	194	133	146.6	38.17722	-85.7297	0	2400	0	2400

GHCND:USW00093821	LOUISVILLE INTERNATIONAL AIRPORT KY US	20030605	250	106	146.6	38.17722	-85.7297	0	2400	0	2400
GHCND:USW00093821	LOUISVILLE INTERNATIONAL AIRPORT KY US	20030606	261	133	146.6	38.17722	-85.7297	0	2400	0	2400
GHCND:USW00093821	LOUISVILLE INTERNATIONAL AIRPORT KY US	20030607	261	172	146.6	38.17722	-85.7297	0	2400	0	2400
GHCND:USW00093821	LOUISVILLE INTERNATIONAL AIRPORT KY US	20030608	261	172	146.6	38.17722	-85.7297	0	2400	0	2400
GHCND:USW00093821	LOUISVILLE INTERNATIONAL AIRPORT KY US	20030609	267	161	146.6	38.17722	-85.7297	0	2400	0	2400
GHCND:USW00093821	LOUISVILLE INTERNATIONAL AIRPORT KY US	20030610	261	156	146.6	38.17722	-85.7297	0	2400	0	2400
GHCND:USW00093821	LOUISVILLE INTERNATIONAL AIRPORT KY US	20030611	261	194	146.6	38.17722	-85.7297	0	2400	0	2400
GHCND:USW00093821	LOUISVILLE INTERNATIONAL AIRPORT KY US	20030612	278	200	146.6	38.17722	-85.7297	0	2400	0	2400
GHCND:USW00093821	LOUISVILLE INTERNATIONAL AIRPORT KY US	20030613	272	206	146.6	38.17722	-85.7297	0	2400	0	2400
GHCND:USW00093821	LOUISVILLE INTERNATIONAL AIRPORT KY US	20030614	283	206	146.6	38.17722	-85.7297	0	2400	0	2400
GHCND:USW00093821	LOUISVILLE INTERNATIONAL AIRPORT KY US	20030615	278	211	146.6	38.17722	-85.7297	0	2400	0	2400
GHCND:USW00093821	LOUISVILLE INTERNATIONAL AIRPORT KY US	20030616	283	206	146.6	38.17722	-85.7297	0	2400	0	2400
GHCND:USW00093821	LOUISVILLE INTERNATIONAL AIRPORT KY US	20030617	278	194	146.6	38.17722	-85.7297	0	2400	0	2400
GHCND:USW00093821	LOUISVILLE INTERNATIONAL AIRPORT KY US	20030618	283	183	146.6	38.17722	-85.7297	0	2400	0	2400
GHCND:USW00093821	LOUISVILLE INTERNATIONAL AIRPORT KY US	20030619	250	194	146.6	38.17722	-85.7297	0	2400	0	2400
GHCND:USW00093821	LOUISVILLE INTERNATIONAL AIRPORT KY US	20030620	244	139	146.6	38.17722	-85.7297	0	2400	0	2400
GHCND:USW00093821	LOUISVILLE INTERNATIONAL AIRPORT KY US	20030621	267	122	146.6	38.17722	-85.7297	0	2400	0	2400
GHCND:USW00093821	LOUISVILLE INTERNATIONAL AIRPORT KY US	20030622	289	139	146.6	38.17722	-85.7297	0	2400	0	2400
GHCND:USW00093821	LOUISVILLE INTERNATIONAL AIRPORT KY US	20030623	306	161	146.6	38.17722	-85.7297	0	2400	0	2400
GHCND:USW00093821	LOUISVILLE INTERNATIONAL AIRPORT KY US	20030624	317	167	146.6	38.17722	-85.7297	0	2400	0	2400
GHCND:USW00093821	LOUISVILLE INTERNATIONAL AIRPORT KY US	20030625	322	189	146.6	38.17722	-85.7297	0	2400	0	2400
GHCND:USW00093821	LOUISVILLE INTERNATIONAL AIRPORT KY US	20030626	300	189	146.6	38.17722	-85.7297	0	2400	0	2400
GHCND:USW00093821	LOUISVILLE INTERNATIONAL AIRPORT KY US	20030627	267	167	146.6	38.17722	-85.7297	0	2400	0	2400
GHCND:USW00093821	LOUISVILLE INTERNATIONAL AIRPORT KY US	20030628	283	156	146.6	38.17722	-85.7297	0	2400	0	2400
GHCND:USW00093821	LOUISVILLE INTERNATIONAL AIRPORT KY US	20030629	300	172	146.6	38.17722	-85.7297	0	2400	0	2400
GHCND:USW00093821	LOUISVILLE INTERNATIONAL AIRPORT KY US	20030630	311	194	146.6	38.17722	-85.7297	0	2400	0	2400
GHCND:USW00093821	LOUISVILLE INTERNATIONAL AIRPORT KY US	20030701	278	206	146.6	38.17722	-85.7297	0	2400	0	2400
GHCND:USW00093821	LOUISVILLE INTERNATIONAL AIRPORT KY US	20030702	306	200	146.6	38.17722	-85.7297	0	2400	0	2400
GHCND:USW00093821	LOUISVILLE INTERNATIONAL AIRPORT KY US	20030703	322	217	146.6	38.17722	-85.7297	0	2400	0	2400
GHCND:USW00093821	LOUISVILLE INTERNATIONAL AIRPORT KY US	20030704	333	228	146.6	38.17722	-85.7297	0	2400	0	2400
GHCND:USW00093821	LOUISVILLE INTERNATIONAL AIRPORT KY US	20030705	333	228	146.6	38.17722	-85.7297	0	2400	0	2400
GHCND:USW00093821	LOUISVILLE INTERNATIONAL AIRPORT KY US	20030706	311	228	146.6	38.17722	-85.7297	0	2400	0	2400
GHCND:USW00093821	LOUISVILLE INTERNATIONAL AIRPORT KY US	20030707	328	233	146.6	38.17722	-85.7297	0	2400	0	2400
GHCND:USW00093821	LOUISVILLE INTERNATIONAL AIRPORT KY US	20030708	328	250	146.6	38.17722	-85.7297	0	2400	0	2400
GHCND:USW00093821	LOUISVILLE INTERNATIONAL AIRPORT KY US	20030709	328	222	146.6	38.17722	-85.7297	0	2400	0	2400
GHCND:USW00093821	LOUISVILLE INTERNATIONAL AIRPORT KY US	20030710	294	211	146.6	38.17722	-85.7297	0	2400	0	2400
GHCND:USW00093821	LOUISVILLE INTERNATIONAL AIRPORT KY US	20030711	283	183	146.6	38.17722	-85.7297	0	2400	0	2400
GHCND:USW00093821	LOUISVILLE INTERNATIONAL AIRPORT KY US	20030712	294	189	146.6	38.17722	-85.7297	0	2400	0	2400
GHCND:USW00093821	LOUISVILLE INTERNATIONAL AIRPORT KY US	20030713	300	183	146.6	38.17722	-85.7297	0	2400	0	2400
GHCND:USW00093821	LOUISVILLE INTERNATIONAL AIRPORT KY US	20030714	306	189	146.6	38.17722	-85.7297	0	2400	0	2400
GHCND:USW00093821	LOUISVILLE INTERNATIONAL AIRPORT KY US	20030715	306	211	146.6	38.17722	-85.7297	0	2400	0	2400
GHCND:USW00093821	LOUISVILLE INTERNATIONAL AIRPORT KY US	20030716	311	222	146.6	38.17722	-85.7297	0	2400	0	2400
GHCND:USW00093821	LOUISVILLE INTERNATIONAL AIRPORT KY US	20030717	306	200	146.6	38.17722	-85.7297	0	2400	0	2400
GHCND:USW00093821	LOUISVILLE INTERNATIONAL AIRPORT KY US	20030718	278	222	146.6	38.17722	-85.7297	0	2400	0	2400
GHCND:USW00093821	LOUISVILLE INTERNATIONAL AIRPORT KY US	20030719	289	206	146.6	38.17722	-85.7297	0	2400	0	2400
GHCND:USW00093821	LOUISVILLE INTERNATIONAL AIRPORT KY US	20030720	317	183	146.6	38.17722	-85.7297	0	2400	0	2400
GHCND:USW00093821	LOUISVILLE INTERNATIONAL AIRPORT KY US	20030721	267	200	146.6	38.17722	-85.7297	0	2400	0	2400
GHCND:USW00093821	LOUISVILLE INTERNATIONAL AIRPORT KY US	20030722	272	189	146.6	38.17722	-85.7297	0	2400	0	2400
GHCND:USW00093821	LOUISVILLE INTERNATIONAL AIRPORT KY US	20030723	256	172	146.6	38.17722	-85.7297	0	2400	0	2400
GHCND:USW00093821	LOUISVILLE INTERNATIONAL AIRPORT KY US	20030724	294	161	146.6	38.17722	-85.7297	0	2400	0	2400
GHCND:USW00093821	LOUISVILLE INTERNATIONAL AIRPORT KY US	20030725	300	172	146.6	38.17722	-85.7297	0	2400	0	2400
GHCND:USW00093821	LOUISVILLE INTERNATIONAL AIRPORT KY US	20030726	311	183	146.6	38.17722	-85.7297	0	2400	0	2400
GHCND:USW00093821	LOUISVILLE INTERNATIONAL AIRPORT KY US	20030727	328	211	146.6	38.17722	-85.7297	0	2400	0	2400
GHCND:USW00093821	LOUISVILLE INTERNATIONAL AIRPORT KY US	20030728	283	211	146.6	38.17722	-85.7297	0	2400	0	2400
GHCND:USW00093821	LOUISVILLE INTERNATIONAL AIRPORT KY US	20030729	289	206	146.6	38.17722	-85.7297	0	2400	0	2400
GHCND:USW00093821	LOUISVILLE INTERNATIONAL AIRPORT KY US	20030730	306	178	146.6	38.17722	-85.7297	0	2400	0	2400
GHCND:USW00093821	LOUISVILLE INTERNATIONAL AIRPORT KY US	20030731	294	211	146.6	38.17722	-85.7297	0	2400	0	2400
GHCND:USW00093821	LOUISVILLE INTERNATIONAL AIRPORT KY US	20030801	317	211	146.6	38.17722	-85.7297	0	2400	0	2400
GHCND:USW00093821	LOUISVILLE INTERNATIONAL AIRPORT KY US	20030802	267	206	146.6	38.17722	-85.7297	0	2400	0	2400
GHCND:USW00093821	LOUISVILLE INTERNATIONAL AIRPORT KY US	20030803	283	194	146.6	38.17722	-85.7297	0	2400	0	2400
GHCND:USW00093821	LOUISVILLE INTERNATIONAL AIRPORT KY US	20030804	283	194	146.6	38.17722	-85.7297	0	2400	0	2400
GHCND:USW00093821	LOUISVILLE INTERNATIONAL AIRPORT KY US	20030805	289	189	146.6	38.17722	-85.7297	0	2400	0	2400
GHCND:USW00093821	LOUISVILLE INTERNATIONAL AIRPORT KY US	20030806	272	211	146.6	38.17722	-85.7297	0	2400	0	2400
GHCND:USW00093821	LOUISVILLE INTERNATIONAL AIRPORT KY US	20030807	294	200	146.6	38.17722	-85.7297	0	2400	0	2400
GHCND:USW00093821	LOUISVILLE INTERNATIONAL AIRPORT KY US	20030808	300	189	146.6	38.17722	-85.7297	0	2400	0	2400
GHCND:USW00093821	LOUISVILLE INTERNATIONAL AIRPORT KY US	20030809	300	200	146.6	38.17722	-85.7297	0	2400	0	2400
GHCND:USW00093821	LOUISVILLE INTERNATIONAL AIRPORT KY US	20030810	278	189	146.6	38.17722	-85.7297	0	2400	0	2400
GHCND:USW00093821	LOUISVILLE INTERNATIONAL AIRPORT KY US	20030811	272	200	146.6	38.17722	-85.7297	0	2400	0	2400
GHCND:USW00093821	LOUISVILLE INTERNATIONAL AIRPORT KY US	20030812	289	178	146.6	38.17722	-85.7297	0	2400	0	2400
GHCND:USW00093821	LOUISVILLE INTERNATIONAL AIRPORT KY US	20030813	300	206	146.6	38.17722	-85.7297	0	2400	0	2400
GHCND:USW00093821	LOUISVILLE INTERNATIONAL AIRPORT KY US	20030814	322	233	146.6	38.17722	-85.7297	0	2400	0	2400
GHCND:USW00093821	LOUISVILLE INTERNATIONAL AIRPORT KY US	20030815	328	233	146.6	38.17722	-85.7297	0	2400	0	2400
GHCND:USW00093821	LOUISVILLE INTERNATIONAL AIRPORT KY US	20030816	322	233	146.6	38.17722	-85.7297	0	2400	0	2400
GHCND:USW00093821	LOUISVILLE INTERNATIONAL AIRPORT KY US	20030817	339	222	146.6	38.17722	-85.7297	0	2400	0	2400
GHCND:USW00093821	LOUISVILLE INTERNATIONAL AIRPORT KY US	20030818	311	183	146.6	38.17722	-85.7297	0	2400	0	2400
GHCND:USW00093821	LOUISVILLE INTERNATIONAL AIRPORT KY US	20030819	306	172	146.6	38.17722	-85.7297	0	2400	0	2400
GHCND:USW00093821	LOUISVILLE INTERNATIONAL AIRPORT KY US	20030820	322	194	146.6	38.17722	-85.7297	0	2400	0	2400
GHCND:USW00093821	LOUISVILLE INTERNATIONAL AIRPORT KY US	20030821	328	244	146.6	38.17722	-85.7297	0	2400	0	2400
GHCND:USW00093821	LOUISVILLE INTERNATIONAL AIRPORT KY US	20030822	333	211	146.6	38.17722	-85.7297	0	2400	0	2400
GHCND:USW00093821	LOUISVILLE INTERNATIONAL AIRPORT KY US	20030823	294	211	146.6	38.17722	-85.7297	0	2400	0	2400
GHCND:USW00093821	LOUISVILLE INTERNATIONAL AIRPORT KY US	20030824	300	172	146.6	38.17722	-85.7297	0	2400	0	2400
GHCND:USW00093821	LOUISVILLE INTERNATIONAL AIRPORT KY US	20030825	311	194	146.6	38.17722	-85.7297	0	2400	0	2400
GHCND:USW00093821	LOUISVILLE INTERNATIONAL AIRPORT KY US	20030826	328	228	146.6	38.17722	-85.7297	0	2400	0	2400
GHCND:USW00093821	LOUISVILLE INTERNATIONAL AIRPORT KY US	20030827	339	239	146.6	38.17722	-85.7297	0	2400	0	2400
GHCND:USW00093821	LOUISVILLE INTERNATIONAL AIRPORT KY US	20030828	311	228	146.6	38.17722	-85.7297	0	2400	0	2400
GHCND:USW00093821	LOUISVILLE INTERNATIONAL AIRPORT KY US	20030829	317	228	146.6	38.17722	-85.7297	0	2400	0	2400
GHCND:USW00093821	LOUISVILLE INTERNATIONAL AIRPORT KY US	20030830	267	217	146.6	38.17722	-85.7297	0	2400	0	2400
GHCND:USW00093821	LOUISVILLE INTERNATIONAL AIRPORT KY US	20030831	300	211	146.6	38.17722	-85.7297	0	2400	0	2400
GHCND:USW00093821	LOUISVILLE INTERNATIONAL AIRPORT KY US	20030901	317	217	146.6	38.17722	-85.7297	0	2400	0	2400
GHCND:USW00093821	LOUISVILLE INTERNATIONAL AIRPORT KY US	20030902	239	222	146.6	38.17722	-85.7297	0	2400	0	2400
GHCND:USW00093821	LOUISVILLE INTERNATIONAL AIRPORT KY US	20030903	278	217	146.6	38.17722	-85.7297	0	2400	0	2400
GHCND:USW00093821	LOUISVILLE INTERNATIONAL AIRPORT KY US	20030904	261	189	146.6	38.17722	-85.7297	0	2400	0	2400
GHCND:USW00093821	LOUISVILLE INTERNATIONAL AIRPORT KY US	20030905	244	139	146.6	38.17722	-85.7297	0	2400	0	2400
GHCND:USW00093821	LOUISVILLE INTERNATIONAL AIRPORT KY US	20030906	250	133	146.6	38.17722	-85.7297	0	2400	0	2400
GHCND:USW00093821	LOUISVILLE INTERNATIONAL AIRPORT KY US	20030907	239	156	146.6	38.17722	-85.7297	0	2400	0	2400
GHCND:USW00093821	LOUISVILLE INTERNATIONAL AIRPORT KY US	20030908	261	172	146.6	38.17722	-85.7297	0	2400	0	2400
GHCND:USW00093821	LOUISVILLE INTERNATIONAL AIRPORT KY US	20030909	283	167	146.6	38.17722	-85.7297	0	2400	0	2400
GHCND:USW00093821	LOUISVILLE INTERNATIONAL AIRPORT KY US	20030910	294	178	146.6	38.17722	-85.7297	0	2400	0	2400
GHCND:USW00093821	LOUISVILLE INTERNATIONAL AIRPORT KY US	20030911	289	183	146.6	38.17722	-85.7297	0	2400	0	2400
GHCND:USW00093821	LOUISVILLE INTERNATIONAL AIRPORT KY US	20030912	289	167	146.6	38.17722	-85.7297	0	2400	0	2400
GHCND:USW00093821	LOUISVILLE INTERNATIONAL AIRPORT KY US	20030913	289	183	146.6	38.17722	-85.7297	0	2400	0	2400
GHCND:USW00093821	LOUISVILLE INTERNATIONAL AIRPORT KY US	20030914	261	189	146.6	38.17722	-85.7297	0	2400	0	2400
GHCND:USW00093821	LOUISVILLE INTERNATIONAL AIRPORT KY US	20030915	256	150	146.6	38.17722	-85.7297	0	2400	0	2400
GHCND:USW00093821	LOUISVILLE INTERNATIONAL AIRPORT KY US	20030916	272	122	146.6	38.17722	-85.7297	0	2400	0	2400
GHCND:USW00093821	LOUISVILLE INTERNATIONAL AIRPORT KY US	20030917	272	139	146.6	38.17722	-85.7297	0	2400	0	2400
GHCND:USW00093821	LOUISVILLE INTERNATIONAL AIRPORT KY US	20030918	272	144	146.6	38.17722	-85.7297	0	2400	0	2400
GHCND:USW00093821	LOUISVILLE INTERNATIONAL AIRPORT KY US	20030919	317	128	146.6	38.17722	-85.7297	0	2400	0	2400
GHCND:USW00093821	LOUISVILLE INTERNATIONAL AIRPORT KY US	20030920	233	89	146.6	38.17722	-85.7297	0	2400	0	2400
GHCND:USW00093821	LOUISVILLE INTERNATIONAL AIRPORT KY US	20030921	250	122	146.6	38.17722	-85.7297	0	2400	0	2400
GHCND:USW00093821	LOUISVILLE INTERNATIONAL AIRPORT KY US	20030922	244	161	146.6	38.17722	-85.7297	0	2400	0	2400
GHCND:USW00093821	LOUISVILLE INTERNATIONAL AIRPORT KY US	20030923	217	133	146.6	38.17722	-85.7297	0	2400	0	2400
GHCND:USW00093821	LOUISVILLE INTERNATIONAL AIRPORT KY US	20030924	267	106	146.6	38.17722	-85.7297	0	2400	0	2400
GHCND:USW00093821	LOUISVILLE INTERNATIONAL AIRPORT KY US	20030925	228	139	146.6	38.17722	-85.7297	0	2400	0	2400
GHCND:USW00093821	LOUISVILLE INTERNATIONAL AIRPORT KY US	20030926	272	106	146.6	38.17722	-85.7297	0	2400	0	2400
GHCND:USW00093821	LOUISVILLE INTERNATIONAL AIRPORT KY US	20030927	244	144	146.6	38.17722	-85.7297	0	2400	0	2400
GHCND:USW00093821	LOUISVILLE INTERNATIONAL AIRPORT KY US	20030928	161	94	146.6	38.17722	-85.7297	0	2400	0	2400
GHCND:USW00093821	LOUISVILLE INTERNATIONAL AIRPORT KY US	20030929	167	72	146.6	38.17722	-85.7297	0	2400	0	2400
GHCND:USW00093821	LOUISVILLE INTERNATIONAL AIRPORT KY US	20030930	194	67	146.6	38.17722	-85.7297	0	2400	0	2400
GHCND:USW00093821	LOUISVILLE INTERNATIONAL AIRPORT KY US	20031001	161	56	146.6	38.17722	-85.7297	0	2400	0	2400
GHCND:USW00093821	LOUISVILLE INTERNATIONAL AIRPORT KY US	20031002	133	39	146.6	38.17722	-85.7297	0	2400	0	2400
GHCND:USW00093821	LOUISVILLE INTERNATIONAL AIRPORT KY US	20031003	183	28	146.6	38.17722	-85.7297	0	2400	0	2400
GHCND:USW00093821	LOUISVILLE INTERNATIONAL AIRPORT KY US	20031004	183	89	146.6	38.17722	-85.7297	0	2400	0	2400
GHCND:USW00093821	LOUISVILLE INTERNATIONAL AIRPORT KY US	20031005	217	72	146.6	38.17722	-85.7297	0	2400	0	2400
GHCND:USW00093821	LOUISVILLE INTERNATIONAL AIRPORT KY US	20031006	233	89	146.6	38.17722	-85.7297	0	2400	0	2400
GHCND:USW00093821	LOUISVILLE INTERNATIONAL AIRPORT KY US	20031007	244	111	146.6	38.17722	-85.7297	0	2400	0	2400
GHCND:USW00093821	LOUISVILLE INTERNATIONAL AIRPORT KY US	20031008	250	106	146.6	38.17722	-85.7297	0	2400	0	2400
GHCND:USW00093821	LOUISVILLE INTERNATIONAL AIRPORT KY US	20031009	244	122	146.6	38.17722	-85.7297	0	2400	0	2400
GHCND:USW00093821	LOUISVILLE INTERNATIONAL AIRPORT KY US	20031010	222	167	146.6	38.17722	-85.7297	0	2400	0	2400
GHCND:USW00093821	LOUISVILLE INTERNATIONAL AIRPORT KY US	20031011	244	150	146.6	38.17722	-85.7297	0	2400	0	2400
GHCND:USW00093821	LOUISVILLE INTERNATIONAL AIRPORT KY US	20031012	217	111	146.6	38.17722	-85.7297	0	2400	0	2400
GHCND:USW00093821	LOUISVILLE INTERNATIONAL AIRPORT KY US	20031013	217	83	146.6	38.17722	-85.7297	0	2400	0	2400
GHCND:USW00093821	LOUISVILLE INTERNATIONAL AIRPORT KY US	20031014	167	100	146.6	38.17722	-85.7297	0	2400	0	2400
GHCND:USW00093821	LOUISVILLE INTERNATIONAL AIRPORT KY US	20031015	183	67	146.6	38.17722	-85.7297	0	2400	0	2400
GHCND:USW00093821	LOUISVILLE INTERNATIONAL AIRPORT KY US	20031016	217	67	146.6	38.17722	-85.7297	0	2400	0	2400
GHCND:USW00093821	LOUISVILLE INTERNATIONAL AIRPORT KY US	20031017	144	89	146.6	38.17722	-85.7297	0	2400	0	2400
GHCND:USW00093821	LOUISVILLE INTERNATIONAL AIRPORT KY US	20031018	189	61	146.6	38.17722	-85.7297	0	2400	0	2400
GHCND:USW00093821	LOUISVILLE INTERNATIONAL AIRPORT KY US	20031019	244	83	146.6	38.17722	-85.7297	0	2400	0	2400
GHCND:USW00093821	LOUISVILLE INTERNATIONAL AIRPORT KY US	20031020	267	100	146.6	38.17722	-85.7297	0	2400	0	2400
GHCND:USW00093821	LOUISVILLE INTERNATIONAL AIRPORT KY US	20031021	244	161	146.6	38.17722	-85.7297	0	2400	0	2400
GHCND:USW00093821	LOUISVILLE INTERNATIONAL AIRPORT KY US	20031022	167	89	146.6	38.17722	-85.7297	0	2400	0	2400
GHCND:USW00093821	LOUISVILLE INTERNATIONAL AIRPORT KY US	20031023	183	89	146.6	38.17722	-85.7297	0	2400	0	2400
GHCND:USW00093821	LOUISVILLE INTERNATIONAL AIRPORT KY US	20031024	189	50	146.6	38.17722	-85.7297	0	2400	0	2400
GHCND:USW00093821	LOUISVILLE INTERNATIONAL AIRPORT KY US	20031025	244	117	146.6	38.17722	-85.7297	0	2400	0	2400
GHCND:USW00093821	LOUISVILLE INTERNATIONAL AIRPORT KY US	20031026	139	83	146.6	38.17722	-85.7297	0	2400	0	2400
GHCND:USW00093821	LOUISVILLE INTERNATIONAL AIRPORT KY US	20031027	139	50	146.6	38.17722	-85.7297	0	2400	0	2400
GHCND:USW00093821	LOUISVILLE INTERNATIONAL AIRPORT KY US	20031028	117	61	146.6	38.17722	-85.7297	0	2400	0	2400
GHCND:USW00093821	LOUISVILLE INTERNATIONAL AIRPORT KY US	20031029	156	72	146.6	38.17722	-85.7297	0	2400	0	2400
GHCND:USW00093821	LOUISVILLE INTERNATIONAL AIRPORT KY US	20031030	261	83	146.6	38.17722	-85.7297	0	2400	0	2400
GHCND:USW00093821	LOUISVILLE INTERNATIONAL AIRPORT KY US	20031031	261	194	146.6	38.17722	-85.7297	0	2400	0	2400
GHCND:USW00093821	LOUISVILLE INTERNATIONAL AIRPORT KY US	20031101	244	172	148.7	38.18111	-85.7392	0	2400	0	2400
GHCND:USW00093821	LOUISVILLE INTERNATIONAL AIRPORT KY US	20031102	261	133	148.7	38.18111	-85.7392	0	2400	0	2400
GHCND:USW00093821	LOUISVILLE INTERNATIONAL AIRPORT KY US	20031103	278	128	148.7	38.18111	-85.7392	0	2400	0	2400
GHCND:USW00093821	LOUISVILLE INTERNATIONAL AIRPORT KY US	20031104	272	128	148.7	38.18111	-85.7392	0	2400	0	2400
GHCND:USW00093821	LOUISVILLE INTERNATIONAL AIRPORT KY US	20031105	222	106	148.7	38.18111	-85.7392	0	2400	0	2400
GHCND:USW00093821	LOUISVILLE INTERNATIONAL AIRPORT KY US	20031106	117	78	148.7	38.18111	-85.7392	0	2400	0	2400
GHCND:USW00093821	LOUISVILLE INTERNATIONAL AIRPORT KY US	20031107	100	33	148.7	38.18111	-85.7392	0	2400	0	2400
GHCND:USW00093821	LOUISVILLE INTERNATIONAL AIRPORT KY US	20031108	94	6	148.7	38.18111	-85.7392	0	2400	0	2400
GHCND:USW00093821	LOUISVILLE INTERNATIONAL AIRPORT KY US	20031109	111	-6	148.7	38.18111	-85.7392	0	2400	0	2400
GHCND:USW00093821	LOUISVILLE INTERNATIONAL AIRPORT KY US	20031110	183	44	148.7	38.18111	-85.7392	0	2400	0	2400
GHCND:USW00093821	LOUISVILLE INTERNATIONAL AIRPORT KY US	20031111	206	144	148.7	38.18111	-85.7392	0	2400	0	2400
GHCND:USW00093821	LOUISVILLE INTERNATIONAL AIRPORT KY US	20031112	200	72	148.7	38.18111	-85.7392	0	2400	0	2400
GHCND:USW00093821	LOUISVILLE INTERNATIONAL AIRPORT KY US	20031113	83	11	148.7	38.18111	-85.7392	0	2400	0	2400
GHCND:USW00093821	LOUISVILLE INTERNATIONAL AIRPORT KY US	20031114	89	0	148.7	38.18111	-85.7392	0	2400	0	2400
GHCND:USW00093821	LOUISVILLE INTERNATIONAL AIRPORT KY US	20031115	89	44	148.7	38.18111	-85.7392	0	2400	0	2400
GHCND:USW00093821	LOUISVILLE INTERNATIONAL AIRPORT KY US	20031116	144	67	148.7	38.18111	-85.7392	0	2400	0	2400
GHCND:USW00093821	LOUISVILLE INTERNATIONAL AIRPORT KY US	20031117	194	61	148.7	38.18111	-85.7392	0	2400	0	2400
GHCND:USW00093821	LOUISVILLE INTERNATIONAL AIRPORT KY US	20031118	217	167	148.7	38.18111	-85.7392	0	2400	0	2400
GHCND:USW00093821	LOUISVILLE INTERNATIONAL AIRPORT KY US	20031119	172	89	148.7	38.18111	-85.7392	0	2400	0	2400
GHCND:USW00093821	LOUISVILLE INTERNATIONAL AIRPORT KY US	20031120	206	50	148.7	38.18111	-85.7392	0	2400	0	2400
GHCND:USW00093821	LOUISVILLE INTERNATIONAL AIRPORT KY US	20031121	222	83	148.7	38.18111	-85.7392	0	2400	0	2400

GHCND:USW00093821	LOUISVILLE INTERNATIONAL AIRPORT KY US	20031122	222	122	148.7	38.18111	-85.7392	0	2400	0	2400
GHCND:USW00093821	LOUISVILLE INTERNATIONAL AIRPORT KY US	20031123	217	128	148.7	38.18111	-85.7392	0	2400	0	2400
GHCND:USW00093821	LOUISVILLE INTERNATIONAL AIRPORT KY US	20031124	128	-17	148.7	38.18111	-85.7392	0	2400	0	2400
GHCND:USW00093821	LOUISVILLE INTERNATIONAL AIRPORT KY US	20031125	72	-28	148.7	38.18111	-85.7392	0	2400	0	2400
GHCND:USW00093821	LOUISVILLE INTERNATIONAL AIRPORT KY US	20031126	183	28	148.7	38.18111	-85.7392	0	2400	0	2400
GHCND:USW00093821	LOUISVILLE INTERNATIONAL AIRPORT KY US	20031127	139	89	148.7	38.18111	-85.7392	0	2400	0	2400
GHCND:USW00093821	LOUISVILLE INTERNATIONAL AIRPORT KY US	20031128	100	-6	148.7	38.18111	-85.7392	0	2400	0	2400
GHCND:USW00093821	LOUISVILLE INTERNATIONAL AIRPORT KY US	20031129	50	-6	148.7	38.18111	-85.7392	0	2400	0	2400
GHCND:USW00093821	LOUISVILLE INTERNATIONAL AIRPORT KY US	20031130	150	39	148.7	38.18111	-85.7392	0	2400	0	2400
GHCND:USW00093821	LOUISVILLE INTERNATIONAL AIRPORT KY US	20031201	106	11	148.7	38.18111	-85.7392	0	2400	0	2400
GHCND:USW00093821	LOUISVILLE INTERNATIONAL AIRPORT KY US	20031202	67	-6	148.7	38.18111	-85.7392	0	2400	0	2400
GHCND:USW00093821	LOUISVILLE INTERNATIONAL AIRPORT KY US	20031203	100	33	148.7	38.18111	-85.7392	0	2400	0	2400
GHCND:USW00093821	LOUISVILLE INTERNATIONAL AIRPORT KY US	20031204	78	33	148.7	38.18111	-85.7392	0	2400	0	2400
GHCND:USW00093821	LOUISVILLE INTERNATIONAL AIRPORT KY US	20031205	78	28	148.7	38.18111	-85.7392	0	2400	0	2400
GHCND:USW00093821	LOUISVILLE INTERNATIONAL AIRPORT KY US	20031206	89	6	148.7	38.18111	-85.7392	0	2400	0	2400
GHCND:USW00093821	LOUISVILLE INTERNATIONAL AIRPORT KY US	20031207	78	-17	148.7	38.18111	-85.7392	0	2400	0	2400
GHCND:USW00093821	LOUISVILLE INTERNATIONAL AIRPORT KY US	20031208	128	0	148.7	38.18111	-85.7392	0	2400	0	2400
GHCND:USW00093821	LOUISVILLE INTERNATIONAL AIRPORT KY US	20031209	150	117	148.7	38.18111	-85.7392	0	2400	0	2400
GHCND:USW00093821	LOUISVILLE INTERNATIONAL AIRPORT KY US	20031210	117	28	148.7	38.18111	-85.7392	0	2400	0	2400
GHCND:USW00093821	LOUISVILLE INTERNATIONAL AIRPORT KY US	20031211	28	-28	148.7	38.18111	-85.7392	0	2400	0	2400
GHCND:USW00093821	LOUISVILLE INTERNATIONAL AIRPORT KY US	20031212	22	-56	148.7	38.18111	-85.7392	0	2400	0	2400
GHCND:USW00093821	LOUISVILLE INTERNATIONAL AIRPORT KY US	20031213	0	-22	148.7	38.18111	-85.7392	0	2400	0	2400
GHCND:USW00093821	LOUISVILLE INTERNATIONAL AIRPORT KY US	20031214	11	-11	148.7	38.18111	-85.7392	0	2400	0	2400
GHCND:USW00093821	LOUISVILLE INTERNATIONAL AIRPORT KY US	20031215	67	-11	148.7	38.18111	-85.7392	0	2400	0	2400
GHCND:USW00093821	LOUISVILLE INTERNATIONAL AIRPORT KY US	20031216	117	11	148.7	38.18111	-85.7392	0	2400	0	2400
GHCND:USW00093821	LOUISVILLE INTERNATIONAL AIRPORT KY US	20031217	22	-6	148.7	38.18111	-85.7392	0	2400	0	2400
GHCND:USW00093821	LOUISVILLE INTERNATIONAL AIRPORT KY US	20031218	39	-6	148.7	38.18111	-85.7392	0	2400	0	2400
GHCND:USW00093821	LOUISVILLE INTERNATIONAL AIRPORT KY US	20031219	17	-28	148.7	38.18111	-85.7392	0	2400	0	2400
GHCND:USW00093821	LOUISVILLE INTERNATIONAL AIRPORT KY US	20031220	11	-72	148.7	38.18111	-85.7392	0	2400	0	2400
GHCND:USW00093821	LOUISVILLE INTERNATIONAL AIRPORT KY US	20031221	111	-39	148.7	38.18111	-85.7392	0	2400	0	2400
GHCND:USW00093821	LOUISVILLE INTERNATIONAL AIRPORT KY US	20031222	133	78	148.7	38.18111	-85.7392	0	2400	0	2400
GHCND:USW00093821	LOUISVILLE INTERNATIONAL AIRPORT KY US	20031223	128	17	148.7	38.18111	-85.7392	0	2400	0	2400
GHCND:USW00093821	LOUISVILLE INTERNATIONAL AIRPORT KY US	20031224	22	-11	148.7	38.18111	-85.7392	0	2400	0	2400
GHCND:USW00093821	LOUISVILLE INTERNATIONAL AIRPORT KY US	20031225	44	-28	148.7	38.18111	-85.7392	0	2400	0	2400
GHCND:USW00093821	LOUISVILLE INTERNATIONAL AIRPORT KY US	20031226	83	-44	148.7	38.18111	-85.7392	0	2400	0	2400
GHCND:USW00093821	LOUISVILLE INTERNATIONAL AIRPORT KY US	20031227	133	-22	148.7	38.18111	-85.7392	0	2400	0	2400
GHCND:USW00093821	LOUISVILLE INTERNATIONAL AIRPORT KY US	20031228	183	6	148.7	38.18111	-85.7392	0	2400	0	2400
GHCND:USW00093821	LOUISVILLE INTERNATIONAL AIRPORT KY US	20031229	150	44	148.7	38.18111	-85.7392	0	2400	0	2400
GHCND:USW00093821	LOUISVILLE INTERNATIONAL AIRPORT KY US	20031230	89	0	148.7	38.18111	-85.7392	0	2400	0	2400
GHCND:USW00093821	LOUISVILLE INTERNATIONAL AIRPORT KY US	20031231	133	-6	148.7	38.18111	-85.7392	0	2400	0	2400
GHCND:USW00093821	LOUISVILLE INTERNATIONAL AIRPORT KY US	20040101	139	0	148.7	38.18111	-85.7392	0	2400	0	2400
GHCND:USW00093821	LOUISVILLE INTERNATIONAL AIRPORT KY US	20040102	183	111	148.7	38.18111	-85.7392	0	2400	0	2400
GHCND:USW00093821	LOUISVILLE INTERNATIONAL AIRPORT KY US	20040103	206	161	148.7	38.18111	-85.7392	0	2400	0	2400
GHCND:USW00093821	LOUISVILLE INTERNATIONAL AIRPORT KY US	20040104	206	72	148.7	38.18111	-85.7392	0	2400	0	2400
GHCND:USW00093821	LOUISVILLE INTERNATIONAL AIRPORT KY US	20040105	94	-6	148.7	38.18111	-85.7392	0	2400	0	2400
GHCND:USW00093821	LOUISVILLE INTERNATIONAL AIRPORT KY US	20040106	0	-100	148.7	38.18111	-85.7392	0	2400	0	2400
GHCND:USW00093821	LOUISVILLE INTERNATIONAL AIRPORT KY US	20040107	-6	-94	148.7	38.18111	-85.7392	0	2400	0	2400
GHCND:USW00093821	LOUISVILLE INTERNATIONAL AIRPORT KY US	20040108	28	-33	148.7	38.18111	-85.7392	0	2400	0	2400
GHCND:USW00093821	LOUISVILLE INTERNATIONAL AIRPORT KY US	20040109	0	-28	148.7	38.18111	-85.7392	0	2400	0	2400
GHCND:USW00093821	LOUISVILLE INTERNATIONAL AIRPORT KY US	20040110	-22	-78	148.7	38.18111	-85.7392	0	2400	0	2400
GHCND:USW00093821	LOUISVILLE INTERNATIONAL AIRPORT KY US	20040111	78	-67	148.7	38.18111	-85.7392	0	2400	0	2400
GHCND:USW00093821	LOUISVILLE INTERNATIONAL AIRPORT KY US	20040112	100	0	148.7	38.18111	-85.7392	0	2400	0	2400
GHCND:USW00093821	LOUISVILLE INTERNATIONAL AIRPORT KY US	20040113	89	-17	148.7	38.18111	-85.7392	0	2400	0	2400
GHCND:USW00093821	LOUISVILLE INTERNATIONAL AIRPORT KY US	20040114	111	-50	148.7	38.18111	-85.7392	0	2400	0	2400
GHCND:USW00093821	LOUISVILLE INTERNATIONAL AIRPORT KY US	20040115	39	-28	148.7	38.18111	-85.7392	0	2400	0	2400
GHCND:USW00093821	LOUISVILLE INTERNATIONAL AIRPORT KY US	20040116	61	-33	148.7	38.18111	-85.7392	0	2400	0	2400
GHCND:USW00093821	LOUISVILLE INTERNATIONAL AIRPORT KY US	20040117	67	17	148.7	38.18111	-85.7392	0	2400	0	2400
GHCND:USW00093821	LOUISVILLE INTERNATIONAL AIRPORT KY US	20040118	72	-39	148.7	38.18111	-85.7392	0	2400	0	2400
GHCND:USW00093821	LOUISVILLE INTERNATIONAL AIRPORT KY US	20040119	-22	-67	148.7	38.18111	-85.7392	0	2400	0	2400
GHCND:USW00093821	LOUISVILLE INTERNATIONAL AIRPORT KY US	20040120	0	-78	148.7	38.18111	-85.7392	0	2400	0	2400
GHCND:USW00093821	LOUISVILLE INTERNATIONAL AIRPORT KY US	20040121	50	-33	148.7	38.18111	-85.7392	0	2400	0	2400
GHCND:USW00093821	LOUISVILLE INTERNATIONAL AIRPORT KY US	20040122	28	-89	148.7	38.18111	-85.7392	0	2400	0	2400
GHCND:USW00093821	LOUISVILLE INTERNATIONAL AIRPORT KY US	20040123	50	-106	148.7	38.18111	-85.7392	0	2400	0	2400
GHCND:USW00093821	LOUISVILLE INTERNATIONAL AIRPORT KY US	20040124	50	-33	148.7	38.18111	-85.7392	0	2400	0	2400
GHCND:USW00093821	LOUISVILLE INTERNATIONAL AIRPORT KY US	20040125	0	-56	148.7	38.18111	-85.7392	0	2400	0	2400
GHCND:USW00093821	LOUISVILLE INTERNATIONAL AIRPORT KY US	20040126	72	0	148.7	38.18111	-85.7392	0	2400	0	2400
GHCND:USW00093821	LOUISVILLE INTERNATIONAL AIRPORT KY US	20040127	44	-61	148.7	38.18111	-85.7392	0	2400	0	2400
GHCND:USW00093821	LOUISVILLE INTERNATIONAL AIRPORT KY US	20040128	-6	-106	148.7	38.18111	-85.7392	0	2400	0	2400
GHCND:USW00093821	LOUISVILLE INTERNATIONAL AIRPORT KY US	20040129	56	-78	148.7	38.18111	-85.7392	0	2400	0	2400
GHCND:USW00093821	LOUISVILLE INTERNATIONAL AIRPORT KY US	20040130	-78	-161	148.7	38.18111	-85.7392	0	2400	0	2400
GHCND:USW00093821	LOUISVILLE INTERNATIONAL AIRPORT KY US	20040131	-50	-183	148.7	38.18111	-85.7392	0	2400	0	2400
GHCND:USW00093821	LOUISVILLE INTERNATIONAL AIRPORT KY US	20040201	56	-94	148.7	38.18111	-85.7392	0	2400	0	2400
GHCND:USW00093821	LOUISVILLE INTERNATIONAL AIRPORT KY US	20040202	72	-6	148.7	38.18111	-85.7392	0	2400	0	2400
GHCND:USW00093821	LOUISVILLE INTERNATIONAL AIRPORT KY US	20040203	72	-17	148.7	38.18111	-85.7392	0	2400	0	2400
GHCND:USW00093821	LOUISVILLE INTERNATIONAL AIRPORT KY US	20040204	50	-44	148.7	38.18111	-85.7392	0	2400	0	2400
GHCND:USW00093821	LOUISVILLE INTERNATIONAL AIRPORT KY US	20040205	50	0	148.7	38.18111	-85.7392	0	2400	0	2400
GHCND:USW00093821	LOUISVILLE INTERNATIONAL AIRPORT KY US	20040206	72	-6	148.7	38.18111	-85.7392	0	2400	0	2400
GHCND:USW00093821	LOUISVILLE INTERNATIONAL AIRPORT KY US	20040207	-6	-39	148.7	38.18111	-85.7392	0	2400	0	2400
GHCND:USW00093821	LOUISVILLE INTERNATIONAL AIRPORT KY US	20040208	22	-50	148.7	38.18111	-85.7392	0	2400	0	2400
GHCND:USW00093821	LOUISVILLE INTERNATIONAL AIRPORT KY US	20040209	39	-22	148.7	38.18111	-85.7392	0	2400	0	2400
GHCND:USW00093821	LOUISVILLE INTERNATIONAL AIRPORT KY US	20040210	94	-6	148.7	38.18111	-85.7392	0	2400	0	2400
GHCND:USW00093821	LOUISVILLE INTERNATIONAL AIRPORT KY US	20040211	94	-39	148.7	38.18111	-85.7392	0	2400	0	2400
GHCND:USW00093821	LOUISVILLE INTERNATIONAL AIRPORT KY US	20040212	67	-28	148.7	38.18111	-85.7392	0	2400	0	2400
GHCND:USW00093821	LOUISVILLE INTERNATIONAL AIRPORT KY US	20040213	11	-39	148.7	38.18111	-85.7392	0	2400	0	2400
GHCND:USW00093821	LOUISVILLE INTERNATIONAL AIRPORT KY US	20040214	94	-33	148.7	38.18111	-85.7392	0	2400	0	2400
GHCND:USW00093821	LOUISVILLE INTERNATIONAL AIRPORT KY US	20040215	28	-39	148.7	38.18111	-85.7392	0	2400	0	2400
GHCND:USW00093821	LOUISVILLE INTERNATIONAL AIRPORT KY US	20040216	56	-67	148.7	38.18111	-85.7392	0	2400	0	2400
GHCND:USW00093821	LOUISVILLE INTERNATIONAL AIRPORT KY US	20040217	94	-17	148.7	38.18111	-85.7392	0	2400	0	2400
GHCND:USW00093821	LOUISVILLE INTERNATIONAL AIRPORT KY US	20040218	111	-33	148.7	38.18111	-85.7392	0	2400	0	2400
GHCND:USW00093821	LOUISVILLE INTERNATIONAL AIRPORT KY US	20040219	189	17	148.7	38.18111	-85.7392	0	2400	0	2400
GHCND:USW00093821	LOUISVILLE INTERNATIONAL AIRPORT KY US	20040220	150	61	148.7	38.18111	-85.7392	0	2400	0	2400
GHCND:USW00093821	LOUISVILLE INTERNATIONAL AIRPORT KY US	20040221	61	33	148.7	38.18111	-85.7392	0	2400	0	2400
GHCND:USW00093821	LOUISVILLE INTERNATIONAL AIRPORT KY US	20040222	106	22	148.7	38.18111	-85.7392	0	2400	0	2400
GHCND:USW00093821	LOUISVILLE INTERNATIONAL AIRPORT KY US	20040223	144	0	148.7	38.18111	-85.7392	0	2400	0	2400
GHCND:USW00093821	LOUISVILLE INTERNATIONAL AIRPORT KY US	20040224	206	22	148.7	38.18111	-85.7392	0	2400	0	2400
GHCND:USW00093821	LOUISVILLE INTERNATIONAL AIRPORT KY US	20040225	94	-6	148.7	38.18111	-85.7392	0	2400	0	2400
GHCND:USW00093821	LOUISVILLE INTERNATIONAL AIRPORT KY US	20040226	100	22	148.7	38.18111	-85.7392	0	2400	0	2400
GHCND:USW00093821	LOUISVILLE INTERNATIONAL AIRPORT KY US	20040227	139	11	148.7	38.18111	-85.7392	0	2400	0	2400
GHCND:USW00093821	LOUISVILLE INTERNATIONAL AIRPORT KY US	20040228	172	17	148.7	38.18111	-85.7392	0	2400	0	2400
GHCND:USW00093821	LOUISVILLE INTERNATIONAL AIRPORT KY US	20040229	200	39	148.7	38.18111	-85.7392	0	2400	0	2400
GHCND:USW00093821	LOUISVILLE INTERNATIONAL AIRPORT KY US	20040301	156	117	148.7	38.18111	-85.7392	0	2400	0	2400
GHCND:USW00093821	LOUISVILLE INTERNATIONAL AIRPORT KY US	20040302	183	94	148.7	38.18111	-85.7392	0	2400	0	2400
GHCND:USW00093821	LOUISVILLE INTERNATIONAL AIRPORT KY US	20040303	106	61	148.7	38.18111	-85.7392	0	2400	0	2400
GHCND:USW00093821	LOUISVILLE INTERNATIONAL AIRPORT KY US	20040304	239	106	148.7	38.18111	-85.7392	0	2400	0	2400
GHCND:USW00093821	LOUISVILLE INTERNATIONAL AIRPORT KY US	20040305	217	122	148.7	38.18111	-85.7392	0	2400	0	2400
GHCND:USW00093821	LOUISVILLE INTERNATIONAL AIRPORT KY US	20040306	144	61	148.7	38.18111	-85.7392	0	2400	0	2400
GHCND:USW00093821	LOUISVILLE INTERNATIONAL AIRPORT KY US	20040307	144	33	148.7	38.18111	-85.7392	0	2400	0	2400
GHCND:USW00093821	LOUISVILLE INTERNATIONAL AIRPORT KY US	20040308	94	22	148.7	38.18111	-85.7392	0	2400	0	2400
GHCND:USW00093821	LOUISVILLE INTERNATIONAL AIRPORT KY US	20040309	100	11	148.7	38.18111	-85.7392	0	2400	0	2400
GHCND:USW00093821	LOUISVILLE INTERNATIONAL AIRPORT KY US	20040310	111	-17	148.7	38.18111	-85.7392	0	2400	0	2400
GHCND:USW00093821	LOUISVILLE INTERNATIONAL AIRPORT KY US	20040311	144	17	148.7	38.18111	-85.7392	0	2400	0	2400
GHCND:USW00093821	LOUISVILLE INTERNATIONAL AIRPORT KY US	20040312	78	-39	148.7	38.18111	-85.7392	0	2400	0	2400
GHCND:USW00093821	LOUISVILLE INTERNATIONAL AIRPORT KY US	20040313	111	-22	148.7	38.18111	-85.7392	0	2400	0	2400
GHCND:USW00093821	LOUISVILLE INTERNATIONAL AIRPORT KY US	20040314	133	56	148.7	38.18111	-85.7392	0	2400	0	2400
GHCND:USW00093821	LOUISVILLE INTERNATIONAL AIRPORT KY US	20040315	150	6	148.7	38.18111	-85.7392	0	2400	0	2400
GHCND:USW00093821	LOUISVILLE INTERNATIONAL AIRPORT KY US	20040316	72	17	148.7	38.18111	-85.7392	0	2400	0	2400
GHCND:USW00093821	LOUISVILLE INTERNATIONAL AIRPORT KY US	20040317	117	17	148.7	38.18111	-85.7392	0	2400	0	2400
GHCND:USW00093821	LOUISVILLE INTERNATIONAL AIRPORT KY US	20040318	206	56	148.7	38.18111	-85.7392	0	2400	0	2400
GHCND:USW00093821	LOUISVILLE INTERNATIONAL AIRPORT KY US	20040319	156	33	148.7	38.18111	-85.7392	0	2400	0	2400
GHCND:USW00093821	LOUISVILLE INTERNATIONAL AIRPORT KY US	20040320	217	78	148.7	38.18111	-85.7392	0	2400	0	2400
GHCND:USW00093821	LOUISVILLE INTERNATIONAL AIRPORT KY US	20040321	106	0	148.7	38.18111	-85.7392	0	2400	0	2400
GHCND:USW00093821	LOUISVILLE INTERNATIONAL AIRPORT KY US	20040322	61	-28	148.7	38.18111	-85.7392	0	2400	0	2400
GHCND:USW00093821	LOUISVILLE INTERNATIONAL AIRPORT KY US	20040323	161	-22	148.7	38.18111	-85.7392	0	2400	0	2400
GHCND:USW00093821	LOUISVILLE INTERNATIONAL AIRPORT KY US	20040324	272	94	148.7	38.18111	-85.7392	0	2400	0	2400
GHCND:USW00093821	LOUISVILLE INTERNATIONAL AIRPORT KY US	20040325	250	150	148.7	38.18111	-85.7392	0	2400	0	2400
GHCND:USW00093821	LOUISVILLE INTERNATIONAL AIRPORT KY US	20040326	256	183	148.7	38.18111	-85.7392	0	2400	0	2400
GHCND:USW00093821	LOUISVILLE INTERNATIONAL AIRPORT KY US	20040327	244	156	148.7	38.18111	-85.7392	0	2400	0	2400
GHCND:USW00093821	LOUISVILLE INTERNATIONAL AIRPORT KY US	20040328	283	139	148.7	38.18111	-85.7392	0	2400	0	2400
GHCND:USW00093821	LOUISVILLE INTERNATIONAL AIRPORT KY US	20040329	217	100	148.7	38.18111	-85.7392	0	2400	0	2400
GHCND:USW00093821	LOUISVILLE INTERNATIONAL AIRPORT KY US	20040330	133	83	148.7	38.18111	-85.7392	0	2400	0	2400
GHCND:USW00093821	LOUISVILLE INTERNATIONAL AIRPORT KY US	20040331	94	50	148.7	38.18111	-85.7392	0	2400	0	2400
GHCND:USW00093821	LOUISVILLE INTERNATIONAL AIRPORT KY US	20040401	144	28	148.7	38.18111	-85.7392	0	2400	0	2400
GHCND:USW00093821	LOUISVILLE INTERNATIONAL AIRPORT KY US	20040402	167	44	148.7	38.18111	-85.7392	0	2400	0	2400
GHCND:USW00093821	LOUISVILLE INTERNATIONAL AIRPORT KY US	20040403	189	44	148.7	38.18111	-85.7392	0	2400	0	2400
GHCND:USW00093821	LOUISVILLE INTERNATIONAL AIRPORT KY US	20040404	128	28	148.7	38.18111	-85.7392	0	2400	0	2400
GHCND:USW00093821	LOUISVILLE INTERNATIONAL AIRPORT KY US	20040405	144	22	148.7	38.18111	-85.7392	0	2400	0	2400
GHCND:USW00093821	LOUISVILLE INTERNATIONAL AIRPORT KY US	20040406	211	28	148.7	38.18111	-85.7392	0	2400	0	2400
GHCND:USW00093821	LOUISVILLE INTERNATIONAL AIRPORT KY US	20040407	256	128	148.7	38.18111	-85.7392	0	2400	0	2400
GHCND:USW00093821	LOUISVILLE INTERNATIONAL AIRPORT KY US	20040408	239	117	148.7	38.18111	-85.7392	0	2400	0	2400
GHCND:USW00093821	LOUISVILLE INTERNATIONAL AIRPORT KY US	20040409	189	67	148.7	38.18111	-85.7392	0	2400	0	2400
GHCND:USW00093821	LOUISVILLE INTERNATIONAL AIRPORT KY US	20040410	183	106	148.7	38.18111	-85.7392	0	2400	0	2400
GHCND:USW00093821	LOUISVILLE INTERNATIONAL AIRPORT KY US	20040411	178	106	148.7	38.18111	-85.7392	0	2400	0	2400
GHCND:USW00093821	LOUISVILLE INTERNATIONAL AIRPORT KY US	20040412	111	61	148.7	38.18111	-85.7392	0	2400	0	2400
GHCND:USW00093821	LOUISVILLE INTERNATIONAL AIRPORT KY US	20040413	61	22	148.7	38.18111	-85.7392	0	2400	0	2400
GHCND:USW00093821	LOUISVILLE INTERNATIONAL AIRPORT KY US	20040414	172	22	148.7	38.18111	-85.7392	0	2400	0	2400
GHCND:USW00093821	LOUISVILLE INTERNATIONAL AIRPORT KY US	20040415	228	44	148.7	38.18111	-85.7392	0	2400	0	2400
GHCND:USW00093821	LOUISVILLE INTERNATIONAL AIRPORT KY US	20040416	267	122	148.7	38.18111	-85.7392	0	2400	0	2400
GHCND:USW00093821	LOUISVILLE INTERNATIONAL AIRPORT KY US	20040417	283	133	148.7	38.18111	-85.7392	0	2400	0	2400
GHCND:USW00093821	LOUISVILLE INTERNATIONAL AIRPORT KY US	20040418	300	167	148.7	38.18111	-85.7392	0	2400	0	2400
GHCND:USW00093821	LOUISVILLE INTERNATIONAL AIRPORT KY US	20040419	239	189	148.7	38.18111	-85.7392	0	2400	0	2400
GHCND:USW00093821	LOUISVILLE INTERNATIONAL AIRPORT KY US	20040420	261	167	148.7	38.18111	-85.7392	0	2400	0	2400
GHCND:USW00093821	LOUISVILLE INTERNATIONAL AIRPORT KY US	20040421	222	150	148.7	38.18111	-85.7392	0	2400	0	2400
GHCND:USW00093821	LOUISVILLE INTERNATIONAL AIRPORT KY US	20040422	228	133	148.7	38.18111	-85.7392	0	2400	0	2400
GHCND:USW00093821	LOUISVILLE INTERNATIONAL AIRPORT KY US	20040423	206	133	148.7	38.18111	-85.7392	0	2400	0	2400
GHCND:USW00093821	LOUISVILLE INTERNATIONAL AIRPORT KY US	20040424	228	117	148.7	38.18111	-85.7392	0	2400	0	2400
GHCND:USW00093821	LOUISVILLE INTERNATIONAL AIRPORT KY US	20040425	250	144	148.7	38.18111	-85.7392	0	2400	0	2400
GHCND:USW00093821	LOUISVILLE INTERNATIONAL AIRPORT KY US	20040426	206	94	148.7	38.18111	-85.7392	0	2400	0	2400
GHCND:USW00093821	LOUISVILLE INTERNATIONAL AIRPORT KY US	20040427	156	72	148.7	38.18111	-85.7392	0	2400	0	2400
GHCND:USW00093821	LOUISVILLE INTERNATIONAL AIRPORT KY US	20040428	250	50	148.7	38.18111	-85.7392	0	2400	0	2400
GHCND:USW00093821	LOUISVILLE INTERNATIONAL AIRPORT KY US	20040429	272	133	148.7	38.18111	-85.7392	0	2400	0	2400
GHCND:USW00093821	LOUISVILLE INTERNATIONAL AIRPORT KY US	20040430	239	161	148.7	38.18111	-85.7392	0	2400	0	2400
GHCND:USW00093821	LOUISVILLE INTERNATIONAL AIRPORT KY US	20040501	256	128	148.7	38.18111	-85.7392	0	2400	0	2400
GHCND:USW00093821	LOUISVILLE INTERNATIONAL AIRPORT KY US	20040502	144	89	148.7	38.18111	-85.7392	0	2400	0	2400
GHCND:USW00093821	LOUISVILLE INTERNATIONAL AIRPORT KY US	20040503	150	56	148.7	38.18111	-85.7392	0	2400	0	2400
GHCND:USW00093821	LOUISVILLE INTERNATIONAL AIRPORT KY US	20040504	200	44	148.7	38.18111	-85.7392	0	2400	0	2400
GHCND:USW00093821	LOUISVILLE INTERNATIONAL AIRPORT KY US	20040505	272	122	148.7	38.18111	-85.7392	0	2400	0	2400
GHCND:USW00093821	LOUISVILLE INTERNATIONAL AIRPORT KY US	20040506	294	156	148.7	38.18111	-85.7392	0	2400	0	2400
GHCND:USW00093821	LOUISVILLE INTERNATIONAL AIRPORT KY US	20040507	294	183	148.7	38.18111	-85.7392	0	2400	0	2400
GHCND:USW00093821	LOUISVILLE INTERNATIONAL AIRPORT KY US	20040508	300	150	148.7	38.18111	-85.7392	0	2400	0	2400
GHCND:USW00093821	LOUISVILLE INTERNATIONAL AIRPORT KY US	20040509	306	172	148.7	38.18111	-85.7392	0	2400	0	2400

GHCND:USW00093821	LOUISVILLE INTERNATIONAL AIRPORT KY US	20040510	294	183	148.7	38.18111	-85.7392	0	2400	0	2400
GHCND:USW00093821	LOUISVILLE INTERNATIONAL AIRPORT KY US	20040511	283	194	148.7	38.18111	-85.7392	0	2400	0	2400
GHCND:USW00093821	LOUISVILLE INTERNATIONAL AIRPORT KY US	20040512	294	183	148.7	38.18111	-85.7392	0	2400	0	2400
GHCND:USW00093821	LOUISVILLE INTERNATIONAL AIRPORT KY US	20040513	250	206	148.7	38.18111	-85.7392	0	2400	0	2400
GHCND:USW00093821	LOUISVILLE INTERNATIONAL AIRPORT KY US	20040514	267	183	148.7	38.18111	-85.7392	0	2400	0	2400
GHCND:USW00093821	LOUISVILLE INTERNATIONAL AIRPORT KY US	20040515	183	144	148.7	38.18111	-85.7392	0	2400	0	2400
GHCND:USW00093821	LOUISVILLE INTERNATIONAL AIRPORT KY US	20040516	244	144	148.7	38.18111	-85.7392	0	2400	0	2400
GHCND:USW00093821	LOUISVILLE INTERNATIONAL AIRPORT KY US	20040517	289	167	148.7	38.18111	-85.7392	0	2400	0	2400
GHCND:USW00093821	LOUISVILLE INTERNATIONAL AIRPORT KY US	20040518	300	206	148.7	38.18111	-85.7392	0	2400	0	2400
GHCND:USW00093821	LOUISVILLE INTERNATIONAL AIRPORT KY US	20040519	278	206	148.7	38.18111	-85.7392	0	2400	0	2400
GHCND:USW00093821	LOUISVILLE INTERNATIONAL AIRPORT KY US	20040520	306	211	148.7	38.18111	-85.7392	0	2400	0	2400
GHCND:USW00093821	LOUISVILLE INTERNATIONAL AIRPORT KY US	20040521	306	233	148.7	38.18111	-85.7392	0	2400	0	2400
GHCND:USW00093821	LOUISVILLE INTERNATIONAL AIRPORT KY US	20040522	311	228	148.7	38.18111	-85.7392	0	2400	0	2400
GHCND:USW00093821	LOUISVILLE INTERNATIONAL AIRPORT KY US	20040523	306	228	148.7	38.18111	-85.7392	0	2400	0	2400
GHCND:USW00093821	LOUISVILLE INTERNATIONAL AIRPORT KY US	20040524	300	206	148.7	38.18111	-85.7392	0	2400	0	2400
GHCND:USW00093821	LOUISVILLE INTERNATIONAL AIRPORT KY US	20040525	300	194	148.7	38.18111	-85.7392	0	2400	0	2400
GHCND:USW00093821	LOUISVILLE INTERNATIONAL AIRPORT KY US	20040526	239	172	148.7	38.18111	-85.7392	0	2400	0	2400
GHCND:USW00093821	LOUISVILLE INTERNATIONAL AIRPORT KY US	20040527	300	172	148.7	38.18111	-85.7392	0	2400	0	2400
GHCND:USW00093821	LOUISVILLE INTERNATIONAL AIRPORT KY US	20040528	278	172	148.7	38.18111	-85.7392	0	2400	0	2400
GHCND:USW00093821	LOUISVILLE INTERNATIONAL AIRPORT KY US	20040529	278	161	148.7	38.18111	-85.7392	0	2400	0	2400
GHCND:USW00093821	LOUISVILLE INTERNATIONAL AIRPORT KY US	20040530	289	200	148.7	38.18111	-85.7392	0	2400	0	2400
GHCND:USW00093821	LOUISVILLE INTERNATIONAL AIRPORT KY US	20040601	272	172	148.7	38.18111	-85.7392	0	2400	0	2400
GHCND:USW00093821	LOUISVILLE INTERNATIONAL AIRPORT KY US	20040602	272	156	148.7	38.18111	-85.7392	0	2400	0	2400
GHCND:USW00093821	LOUISVILLE INTERNATIONAL AIRPORT KY US	20040603	261	161	148.7	38.18111	-85.7392	0	2400	0	2400
GHCND:USW00093821	LOUISVILLE INTERNATIONAL AIRPORT KY US	20040604	261	183	148.7	38.18111	-85.7392	0	2400	0	2400
GHCND:USW00093821	LOUISVILLE INTERNATIONAL AIRPORT KY US	20040605	261	150	148.7	38.18111	-85.7392	0	2400	0	2400
GHCND:USW00093821	LOUISVILLE INTERNATIONAL AIRPORT KY US	20040606	278	183	148.7	38.18111	-85.7392	0	2400	0	2400
GHCND:USW00093821	LOUISVILLE INTERNATIONAL AIRPORT KY US	20040607	306	183	148.7	38.18111	-85.7392	0	2400	0	2400
GHCND:USW00093821	LOUISVILLE INTERNATIONAL AIRPORT KY US	20040608	322	217	148.7	38.18111	-85.7392	0	2400	0	2400
GHCND:USW00093821	LOUISVILLE INTERNATIONAL AIRPORT KY US	20040609	317	217	148.7	38.18111	-85.7392	0	2400	0	2400
GHCND:USW00093821	LOUISVILLE INTERNATIONAL AIRPORT KY US	20040610	322	217	148.7	38.18111	-85.7392	0	2400	0	2400
GHCND:USW00093821	LOUISVILLE INTERNATIONAL AIRPORT KY US	20040611	333	256	148.7	38.18111	-85.7392	0	2400	0	2400
GHCND:USW00093821	LOUISVILLE INTERNATIONAL AIRPORT KY US	20040612	278	217	148.7	38.18111	-85.7392	0	2400	0	2400
GHCND:USW00093821	LOUISVILLE INTERNATIONAL AIRPORT KY US	20040613	322	206	148.7	38.18111	-85.7392	0	2400	0	2400
GHCND:USW00093821	LOUISVILLE INTERNATIONAL AIRPORT KY US	20040614	317	222	148.7	38.18111	-85.7392	0	2400	0	2400
GHCND:USW00093821	LOUISVILLE INTERNATIONAL AIRPORT KY US	20040615	300	233	148.7	38.18111	-85.7392	0	2400	0	2400
GHCND:USW00093821	LOUISVILLE INTERNATIONAL AIRPORT KY US	20040616	311	233	148.7	38.18111	-85.7392	0	2400	0	2400
GHCND:USW00093821	LOUISVILLE INTERNATIONAL AIRPORT KY US	20040617	317	239	148.7	38.18111	-85.7392	0	2400	0	2400
GHCND:USW00093821	LOUISVILLE INTERNATIONAL AIRPORT KY US	20040618	317	222	148.7	38.18111	-85.7392	0	2400	0	2400
GHCND:USW00093821	LOUISVILLE INTERNATIONAL AIRPORT KY US	20040619	272	183	148.7	38.18111	-85.7392	0	2400	0	2400
GHCND:USW00093821	LOUISVILLE INTERNATIONAL AIRPORT KY US	20040620	272	144	148.7	38.18111	-85.7392	0	2400	0	2400
GHCND:USW00093821	LOUISVILLE INTERNATIONAL AIRPORT KY US	20040621	294	183	148.7	38.18111	-85.7392	0	2400	0	2400
GHCND:USW00093821	LOUISVILLE INTERNATIONAL AIRPORT KY US	20040622	300	222	148.7	38.18111	-85.7392	0	2400	0	2400
GHCND:USW00093821	LOUISVILLE INTERNATIONAL AIRPORT KY US	20040623	289	189	148.7	38.18111	-85.7392	0	2400	0	2400
GHCND:USW00093821	LOUISVILLE INTERNATIONAL AIRPORT KY US	20040624	300	178	148.7	38.18111	-85.7392	0	2400	0	2400
GHCND:USW00093821	LOUISVILLE INTERNATIONAL AIRPORT KY US	20040625	261	200	148.7	38.18111	-85.7392	0	2400	0	2400
GHCND:USW00093821	LOUISVILLE INTERNATIONAL AIRPORT KY US	20040626	267	189	148.7	38.18111	-85.7392	0	2400	0	2400
GHCND:USW00093821	LOUISVILLE INTERNATIONAL AIRPORT KY US	20040627	283	156	148.7	38.18111	-85.7392	0	2400	0	2400
GHCND:USW00093821	LOUISVILLE INTERNATIONAL AIRPORT KY US	20040628	283	189	148.7	38.18111	-85.7392	0	2400	0	2400
GHCND:USW00093821	LOUISVILLE INTERNATIONAL AIRPORT KY US	20040629	300	189	148.7	38.18111	-85.7392	0	2400	0	2400
GHCND:USW00093821	LOUISVILLE INTERNATIONAL AIRPORT KY US	20040630	306	206	148.7	38.18111	-85.7392	0	2400	0	2400
GHCND:USW00093821	LOUISVILLE INTERNATIONAL AIRPORT KY US	20040701	306	211	148.7	38.18111	-85.7392	0	2400	0	2400
GHCND:USW00093821	LOUISVILLE INTERNATIONAL AIRPORT KY US	20040702	306	228	148.7	38.18111	-85.7392	0	2400	0	2400
GHCND:USW00093821	LOUISVILLE INTERNATIONAL AIRPORT KY US	20040703	333	228	148.7	38.18111	-85.7392	0	2400	0	2400
GHCND:USW00093821	LOUISVILLE INTERNATIONAL AIRPORT KY US	20040704	335	222	148.7	38.18111	-85.7392	0	2400	0	2400
GHCND:USW00093821	LOUISVILLE INTERNATIONAL AIRPORT KY US	20040705	322	211	148.7	38.18111	-85.7392	0	2400	0	2400
GHCND:USW00093821	LOUISVILLE INTERNATIONAL AIRPORT KY US	20040706	328	200	148.7	38.18111	-85.7392	0	2400	0	2400
GHCND:USW00093821	LOUISVILLE INTERNATIONAL AIRPORT KY US	20040707	289	206	148.7	38.18111	-85.7392	0	2400	0	2400
GHCND:USW00093821	LOUISVILLE INTERNATIONAL AIRPORT KY US	20040708	289	183	148.7	38.18111	-85.7392	0	2400	0	2400
GHCND:USW00093821	LOUISVILLE INTERNATIONAL AIRPORT KY US	20040709	328	217	148.7	38.18111	-85.7392	0	2400	0	2400
GHCND:USW00093821	LOUISVILLE INTERNATIONAL AIRPORT KY US	20040710	333	217	148.7	38.18111	-85.7392	0	2400	0	2400
GHCND:USW00093821	LOUISVILLE INTERNATIONAL AIRPORT KY US	20040711	317	233	148.7	38.18111	-85.7392	0	2400	0	2400
GHCND:USW00093821	LOUISVILLE INTERNATIONAL AIRPORT KY US	20040712	317	222	148.7	38.18111	-85.7392	0	2400	0	2400
GHCND:USW00093821	LOUISVILLE INTERNATIONAL AIRPORT KY US	20040713	333	206	148.7	38.18111	-85.7392	0	2400	0	2400
GHCND:USW00093821	LOUISVILLE INTERNATIONAL AIRPORT KY US	20040714	294	200	148.7	38.18111	-85.7392	0	2400	0	2400
GHCND:USW00093821	LOUISVILLE INTERNATIONAL AIRPORT KY US	20040715	300	194	148.7	38.18111	-85.7392	0	2400	0	2400
GHCND:USW00093821	LOUISVILLE INTERNATIONAL AIRPORT KY US	20040716	300	200	148.7	38.18111	-85.7392	0	2400	0	2400
GHCND:USW00093821	LOUISVILLE INTERNATIONAL AIRPORT KY US	20040717	289	189	148.7	38.18111	-85.7392	0	2400	0	2400
GHCND:USW00093821	LOUISVILLE INTERNATIONAL AIRPORT KY US	20040718	278	194	148.7	38.18111	-85.7392	0	2400	0	2400
GHCND:USW00093821	LOUISVILLE INTERNATIONAL AIRPORT KY US	20040719	300	200	148.7	38.18111	-85.7392	0	2400	0	2400
GHCND:USW00093821	LOUISVILLE INTERNATIONAL AIRPORT KY US	20040720	311	200	148.7	38.18111	-85.7392	0	2400	0	2400
GHCND:USW00093821	LOUISVILLE INTERNATIONAL AIRPORT KY US	20040721	322	217	148.7	38.18111	-85.7392	0	2400	0	2400
GHCND:USW00093821	LOUISVILLE INTERNATIONAL AIRPORT KY US	20040722	339	228	148.7	38.18111	-85.7392	0	2400	0	2400
GHCND:USW00093821	LOUISVILLE INTERNATIONAL AIRPORT KY US	20040723	289	222	148.7	38.18111	-85.7392	0	2400	0	2400
GHCND:USW00093821	LOUISVILLE INTERNATIONAL AIRPORT KY US	20040724	278	194	148.7	38.18111	-85.7392	0	2400	0	2400
GHCND:USW00093821	LOUISVILLE INTERNATIONAL AIRPORT KY US	20040725	256	189	148.7	38.18111	-85.7392	0	2400	0	2400
GHCND:USW00093821	LOUISVILLE INTERNATIONAL AIRPORT KY US	20040726	217	178	148.7	38.18111	-85.7392	0	2400	0	2400
GHCND:USW00093821	LOUISVILLE INTERNATIONAL AIRPORT KY US	20040727	261	178	148.7	38.18111	-85.7392	0	2400	0	2400
GHCND:USW00093821	LOUISVILLE INTERNATIONAL AIRPORT KY US	20040728	278	161	148.7	38.18111	-85.7392	0	2400	0	2400
GHCND:USW00093821	LOUISVILLE INTERNATIONAL AIRPORT KY US	20040729	283	194	148.7	38.18111	-85.7392	0	2400	0	2400
GHCND:USW00093821	LOUISVILLE INTERNATIONAL AIRPORT KY US	20040730	300	222	148.7	38.18111	-85.7392	0	2400	0	2400
GHCND:USW00093821	LOUISVILLE INTERNATIONAL AIRPORT KY US	20040731	294	222	148.7	38.18111	-85.7392	0	2400	0	2400
GHCND:USW00093821	LOUISVILLE INTERNATIONAL AIRPORT KY US	20040801	317	206	148.7	38.18111	-85.7392	0	2400	0	2400
GHCND:USW00093821	LOUISVILLE INTERNATIONAL AIRPORT KY US	20040802	328	211	148.7	38.18111	-85.7392	0	2400	0	2400
GHCND:USW00093821	LOUISVILLE INTERNATIONAL AIRPORT KY US	20040803	333	222	148.7	38.18111	-85.7392	0	2400	0	2400
GHCND:USW00093821	LOUISVILLE INTERNATIONAL AIRPORT KY US	20040804	328	233	148.7	38.18111	-85.7392	0	2400	0	2400
GHCND:USW00093821	LOUISVILLE INTERNATIONAL AIRPORT KY US	20040805	283	206	148.7	38.18111	-85.7392	0	2400	0	2400
GHCND:USW00093821	LOUISVILLE INTERNATIONAL AIRPORT KY US	20040806	250	167	148.7	38.18111	-85.7392	0	2400	0	2400
GHCND:USW00093821	LOUISVILLE INTERNATIONAL AIRPORT KY US	20040807	272	144	148.7	38.18111	-85.7392	0	2400	0	2400
GHCND:USW00093821	LOUISVILLE INTERNATIONAL AIRPORT KY US	20040808	289	161	148.7	38.18111	-85.7392	0	2400	0	2400
GHCND:USW00093821	LOUISVILLE INTERNATIONAL AIRPORT KY US	20040809	300	194	148.7	38.18111	-85.7392	0	2400	0	2400
GHCND:USW00093821	LOUISVILLE INTERNATIONAL AIRPORT KY US	20040810	300	231	148.7	38.18111	-85.7392	0	2400	0	2400
GHCND:USW00093821	LOUISVILLE INTERNATIONAL AIRPORT KY US	20040811	239	156	148.7	38.18111	-85.7392	0	2400	0	2400
GHCND:USW00093821	LOUISVILLE INTERNATIONAL AIRPORT KY US	20040812	217	150	148.7	38.18111	-85.7392	0	2400	0	2400
GHCND:USW00093821	LOUISVILLE INTERNATIONAL AIRPORT KY US	20040813	211	144	148.7	38.18111	-85.7392	0	2400	0	2400
GHCND:USW00093821	LOUISVILLE INTERNATIONAL AIRPORT KY US	20040814	239	122	148.7	38.18111	-85.7392	0	2400	0	2400
GHCND:USW00093821	LOUISVILLE INTERNATIONAL AIRPORT KY US	20040815	261	122	148.7	38.18111	-85.7392	0	2400	0	2400
GHCND:USW00093821	LOUISVILLE INTERNATIONAL AIRPORT KY US	20040816	272	139	148.7	38.18111	-85.7392	0	2400	0	2400
GHCND:USW00093821	LOUISVILLE INTERNATIONAL AIRPORT KY US	20040817	278	139	148.7	38.18111	-85.7392	0	2400	0	2400
GHCND:USW00093821	LOUISVILLE INTERNATIONAL AIRPORT KY US	20040818	311	183	148.7	38.18111	-85.7392	0	2400	0	2400
GHCND:USW00093821	LOUISVILLE INTERNATIONAL AIRPORT KY US	20040819	333	233	148.7	38.18111	-85.7392	0	2400	0	2400
GHCND:USW00093821	LOUISVILLE INTERNATIONAL AIRPORT KY US	20040820	261	217	148.7	38.18111	-85.7392	0	2400	0	2400
GHCND:USW00093821	LOUISVILLE INTERNATIONAL AIRPORT KY US	20040821	267	172	148.7	38.18111	-85.7392	0	2400	0	2400
GHCND:USW00093821	LOUISVILLE INTERNATIONAL AIRPORT KY US	20040822	289	156	148.7	38.18111	-85.7392	0	2400	0	2400
GHCND:USW00093821	LOUISVILLE INTERNATIONAL AIRPORT KY US	20040823	294	178	148.7	38.18111	-85.7392	0	2400	0	2400
GHCND:USW00093821	LOUISVILLE INTERNATIONAL AIRPORT KY US	20040824	306	217	148.7	38.18111	-85.7392	0	2400	0	2400
GHCND:USW00093821	LOUISVILLE INTERNATIONAL AIRPORT KY US	20040825	317	222	148.7	38.18111	-85.7392	0	2400	0	2400
GHCND:USW00093821	LOUISVILLE INTERNATIONAL AIRPORT KY US	20040826	256	217	148.7	38.18111	-85.7392	0	2400	0	2400
GHCND:USW00093821	LOUISVILLE INTERNATIONAL AIRPORT KY US	20040827	322	239	148.7	38.18111	-85.7392	0	2400	0	2400
GHCND:USW00093821	LOUISVILLE INTERNATIONAL AIRPORT KY US	20040828	328	233	148.7	38.18111	-85.7392	0	2400	0	2400
GHCND:USW00093821	LOUISVILLE INTERNATIONAL AIRPORT KY US	20040829	267	211	148.7	38.18111	-85.7392	0	2400	0	2400
GHCND:USW00093821	LOUISVILLE INTERNATIONAL AIRPORT KY US	20040830	244	189	148.7	38.18111	-85.7392	0	2400	0	2400
GHCND:USW00093821	LOUISVILLE INTERNATIONAL AIRPORT KY US	20040831	278	167	148.7	38.18111	-85.7392	0	2400	0	2400
GHCND:USW00093821	LOUISVILLE INTERNATIONAL AIRPORT KY US	20040901	283	161	148.7	38.18111	-85.7392	0	2400	0	2400
GHCND:USW00093821	LOUISVILLE INTERNATIONAL AIRPORT KY US	20040902	272	172	148.7	38.18111	-85.7392	0	2400	0	2400
GHCND:USW00093821	LOUISVILLE INTERNATIONAL AIRPORT KY US	20040903	267	211	148.7	38.18111	-85.7392	0	2400	0	2400
GHCND:USW00093821	LOUISVILLE INTERNATIONAL AIRPORT KY US	20040904	306	200	148.7	38.18111	-85.7392	0	2400	0	2400
GHCND:USW00093821	LOUISVILLE INTERNATIONAL AIRPORT KY US	20040905	311	206	148.7	38.18111	-85.7392	0	2400	0	2400
GHCND:USW00093821	LOUISVILLE INTERNATIONAL AIRPORT KY US	20040906	317	194	148.7	38.18111	-85.7392	0	2400	0	2400
GHCND:USW00093821	LOUISVILLE INTERNATIONAL AIRPORT KY US	20040907	250	206	148.7	38.18111	-85.7392	0	2400	0	2400
GHCND:USW00093821	LOUISVILLE INTERNATIONAL AIRPORT KY US	20040908	239	194	148.7	38.18111	-85.7392	0	2400	0	2400
GHCND:USW00093821	LOUISVILLE INTERNATIONAL AIRPORT KY US	20040909	267	172	148.7	38.18111	-85.7392	0	2400	0	2400
GHCND:USW00093821	LOUISVILLE INTERNATIONAL AIRPORT KY US	20040910	289	161	148.7	38.18111	-85.7392	0	2400	0	2400
GHCND:USW00093821	LOUISVILLE INTERNATIONAL AIRPORT KY US	20040911	294	167	148.7	38.18111	-85.7392	0	2400	0	2400
GHCND:USW00093821	LOUISVILLE INTERNATIONAL AIRPORT KY US	20040912	269	200	148.7	38.18111	-85.7392	0	2400	0	2400
GHCND:USW00093821	LOUISVILLE INTERNATIONAL AIRPORT KY US	20040913	306	194	148.7	38.18111	-85.7392	0	2400	0	2400
GHCND:USW00093821	LOUISVILLE INTERNATIONAL AIRPORT KY US	20040914	294	189	148.7	38.18111	-85.7392	0	2400	0	2400
GHCND:USW00093821	LOUISVILLE INTERNATIONAL AIRPORT KY US	20040915	311	178	148.7	38.18111	-85.7392	0	2400	0	2400
GHCND:USW00093821	LOUISVILLE INTERNATIONAL AIRPORT KY US	20040916	278	211	148.7	38.18111	-85.7392	0	2400	0	2400
GHCND:USW00093821	LOUISVILLE INTERNATIONAL AIRPORT KY US	20040917	256	161	148.7	38.18111	-85.7392	0	2400	0	2400
GHCND:USW00093821	LOUISVILLE INTERNATIONAL AIRPORT KY US	20040918	272	122	148.7	38.18111	-85.7392	0	2400	0	2400
GHCND:USW00093821	LOUISVILLE INTERNATIONAL AIRPORT KY US	20040919	261	117	148.7	38.18121	-85.7392	0	2400	0	2400
GHCND:USW00093821	LOUISVILLE INTERNATIONAL AIRPORT KY US	20040920	283	122	148.7	38.18121	-85.7392	0	2400	0	2400
GHCND:USW00093821	LOUISVILLE INTERNATIONAL AIRPORT KY US	20040921	328	128	148.7	38.18121	-85.7392	0	2400	0	2400
GHCND:USW00093821	LOUISVILLE INTERNATIONAL AIRPORT KY US	20040922	306	139	148.7	38.18121	-85.7392	0	2400	0	2400
GHCND:USW00093821	LOUISVILLE INTERNATIONAL AIRPORT KY US	20040923	311	161	148.7	38.18121	-85.7392	0	2400	0	2400
GHCND:USW00093821	LOUISVILLE INTERNATIONAL AIRPORT KY US	20040924	306	167	148.7	38.18121	-85.7392	0	2400	0	2400
GHCND:USW00093821	LOUISVILLE INTERNATIONAL AIRPORT KY US	20040925	261	172	148.7	38.18121	-85.7392	0	2400	0	2400
GHCND:USW00093821	LOUISVILLE INTERNATIONAL AIRPORT KY US	20040926	261	128	148.7	38.18111	-85.7392	0	2400	0	2400
GHCND:USW00093821	LOUISVILLE INTERNATIONAL AIRPORT KY US	20040927	267	139	148.7	38.18111	-85.7392	0	2400	0	2400
GHCND:USW00093821	LOUISVILLE INTERNATIONAL AIRPORT KY US	20040928	272	161	148.7	38.18111	-85.7392	0	2400	0	2400
GHCND:USW00093821	LOUISVILLE INTERNATIONAL AIRPORT KY US	20040929	189	122	148.7	38.18111	-85.7392	0	2400	0	2400
GHCND:USW00093821	LOUISVILLE INTERNATIONAL AIRPORT KY US	20040930	233	100	148.7	38.18111	-85.7392	0	2400	0	2400
GHCND:USW00093821	LOUISVILLE INTERNATIONAL AIRPORT KY US	20041001	261	106	148.7	38.18111	-85.7392	0	2400	0	2400
GHCND:USW00093821	LOUISVILLE INTERNATIONAL AIRPORT KY US	20041002	211	100	148.7	38.18111	-85.7392	0	2400	0	2400
GHCND:USW00093821	LOUISVILLE INTERNATIONAL AIRPORT KY US	20041003	222	61	148.7	38.18111	-85.7392	0	2400	0	2400
GHCND:USW00093821	LOUISVILLE INTERNATIONAL AIRPORT KY US	20041004	261	89	148.7	38.18111	-85.7392	0	2400	0	2400
GHCND:USW00093821	LOUISVILLE INTERNATIONAL AIRPORT KY US	20041005	200	61	148.7	38.18111	-85.7392	0	2400	0	2400
GHCND:USW00093821	LOUISVILLE INTERNATIONAL AIRPORT KY US	20041006	233	56	148.7	38.18111	-85.7392	0	2400	0	2400
GHCND:USW00093821	LOUISVILLE INTERNATIONAL AIRPORT KY US	20041007	267	83	148.7	38.18111	-85.7392	0	2400	0	2400
GHCND:USW00093821	LOUISVILLE INTERNATIONAL AIRPORT KY US	20041008	244	144	148.7	38.18111	-85.7392	0	2400	0	2400
GHCND:USW00093821	LOUISVILLE INTERNATIONAL AIRPORT KY US	20041009	244	144	148.7	38.18111	-85.7392	0	2400	0	2400
GHCND:USW00093821	LOUISVILLE INTERNATIONAL AIRPORT KY US	20041010	239	133	148.7	38.18111	-85.7392	0	2400	0	2400
GHCND:USW00093821	LOUISVILLE INTERNATIONAL AIRPORT KY US	20041011	211	100	148.7	38.18111	-85.7392	0	2400	0	2400
GHCND:USW00093821	LOUISVILLE INTERNATIONAL AIRPORT KY US	20041012	183	139	148.7	38.18111	-85.7392	0	2400	0	2400
GHCND:USW00093821	LOUISVILLE INTERNATIONAL AIRPORT KY US	20041013	167	122	148.7	38.18111	-85.7392	0	2400	0	2400
GHCND:USW00093821	LOUISVILLE INTERNATIONAL AIRPORT KY US	20041014	172	111	148.7	38.18111	-85.7392	0	2400	0	2400
GHCND:USW00093821	LOUISVILLE INTERNATIONAL AIRPORT KY US	20041015	139	78	148.7	38.18111	-85.7392	0	2400	0	2400
GHCND:USW00093821	LOUISVILLE INTERNATIONAL AIRPORT KY US	20041016	144	72	148.7	38.18111	-85.7392	0	2400	0	2400
GHCND:USW00093821	LOUISVILLE INTERNATIONAL AIRPORT KY US	20041017	178	89	148.7	38.18111	-85.7392	0	2400	0	2400
GHCND:USW00093821	LOUISVILLE INTERNATIONAL AIRPORT KY US	20041018	194	89	148.7	38.18111	-85.7392	0	2400	0	2400
GHCND:USW00093821	LOUISVILLE INTERNATIONAL AIRPORT KY US	20041019	239	156	148.7	38.18111	-85.7392	0	2400	0	2400
GHCND:USW00093821	LOUISVILLE INTERNATIONAL AIRPORT KY US	20041020	183	139	148.7	38.18111	-85.7392	0	2400	0	2400
GHCND:USW00093821	LOUISVILLE INTERNATIONAL AIRPORT KY US	20041021	167	139	148.7	38.18111	-85.7392	0	2400	0	2400
GHCND:USW00093821	LOUISVILLE INTERNATIONAL AIRPORT KY US	20041022	183	144	148.7	38.18111	-85.7392	0	2400	0	2400
GHCND:USW00093821	LOUISVILLE INTERNATIONAL AIRPORT KY US	20041023	189	139	148.7	38.18111	-85.7392	0	2400	0	2400
GHCND:USW00093821	LOUISVILLE INTERNATIONAL AIRPORT KY US	20041024	228	122	148.7	38.18111	-85.7392	0	2400	0	2400
GHCND:USW00093821	LOUISVILLE INTERNATIONAL AIRPORT KY US	20041025	244	89	148.7	38.18111	-85.7392	0	2400	0	2400
GHCND:USW00093821	LOUISVILLE INTERNATIONAL AIRPORT KY US	20041026	228	106	148.7	38.18111	-85.7392	0	2400	0	2400

GHCND:USW00093821	LOUISVILLE INTERNATIONAL AIRPORT KY US	20041027	233	150	148.7	38.18111	-85.7392	0	2400	0	2400
GHCND:USW00093821	LOUISVILLE INTERNATIONAL AIRPORT KY US	20041028	194	150	148.7	38.18111	-85.7392	0	2400	0	2400
GHCND:USW00093821	LOUISVILLE INTERNATIONAL AIRPORT KY US	20041029	272	178	148.7	38.18111	-85.7392	0	2400	0	2400
GHCND:USW00093821	LOUISVILLE INTERNATIONAL AIRPORT KY US	20041030	272	161	148.7	38.18111	-85.7392	0	2400	0	2400
GHCND:USW00093821	LOUISVILLE INTERNATIONAL AIRPORT KY US	20041031	194	117	148.7	38.18111	-85.7392	0	2400	0	2400
GHCND:USW00093821	LOUISVILLE INTERNATIONAL AIRPORT KY US	20041101	256	133	148.7	38.18111	-85.7392	0	2400	0	2400
GHCND:USW00093821	LOUISVILLE INTERNATIONAL AIRPORT KY US	20041102	239	117	148.7	38.18111	-85.7392	0	2400	0	2400
GHCND:USW00093821	LOUISVILLE INTERNATIONAL AIRPORT KY US	20041103	122	106	148.7	38.18111	-85.7392	0	2400	0	2400
GHCND:USW00093821	LOUISVILLE INTERNATIONAL AIRPORT KY US	20041104	144	94	148.7	38.18111	-85.7392	0	2400	0	2400
GHCND:USW00093821	LOUISVILLE INTERNATIONAL AIRPORT KY US	20041105	139	44	148.7	38.18111	-85.7392	0	2400	0	2400
GHCND:USW00093821	LOUISVILLE INTERNATIONAL AIRPORT KY US	20041106	200	72	148.7	38.18111	-85.7392	0	2400	0	2400
GHCND:USW00093821	LOUISVILLE INTERNATIONAL AIRPORT KY US	20041107	233	83	148.7	38.18111	-85.7392	0	2400	0	2400
GHCND:USW00093821	LOUISVILLE INTERNATIONAL AIRPORT KY US	20041108	128	50	148.7	38.18111	-85.7392	0	2400	0	2400
GHCND:USW00093821	LOUISVILLE INTERNATIONAL AIRPORT KY US	20041109	139	17	148.7	38.18111	-85.7392	0	2400	0	2400
GHCND:USW00093821	LOUISVILLE INTERNATIONAL AIRPORT KY US	20041110	194	44	148.7	38.18111	-85.7392	0	2400	0	2400
GHCND:USW00093821	LOUISVILLE INTERNATIONAL AIRPORT KY US	20041111	122	89	148.7	38.18111	-85.7392	0	2400	0	2400
GHCND:USW00093821	LOUISVILLE INTERNATIONAL AIRPORT KY US	20041112	122	44	148.7	38.18111	-85.7392	0	2400	0	2400
GHCND:USW00093821	LOUISVILLE INTERNATIONAL AIRPORT KY US	20041113	122	17	148.7	38.18111	-85.7392	0	2400	0	2400
GHCND:USW00093821	LOUISVILLE INTERNATIONAL AIRPORT KY US	20041114	139	11	148.7	38.18111	-85.7392	0	2400	0	2400
GHCND:USW00093821	LOUISVILLE INTERNATIONAL AIRPORT KY US	20041115	156	6	148.7	38.18111	-85.7392	0	2400	0	2400
GHCND:USW00093821	LOUISVILLE INTERNATIONAL AIRPORT KY US	20041116	144	78	148.7	38.18111	-85.7392	0	2400	0	2400
GHCND:USW00093821	LOUISVILLE INTERNATIONAL AIRPORT KY US	20041117	161	106	148.7	38.18111	-85.7392	0	2400	0	2400
GHCND:USW00093821	LOUISVILLE INTERNATIONAL AIRPORT KY US	20041118	183	111	148.7	38.18111	-85.7392	0	2400	0	2400
GHCND:USW00093821	LOUISVILLE INTERNATIONAL AIRPORT KY US	20041119	156	133	148.7	38.18111	-85.7392	0	2400	0	2400
GHCND:USW00093821	LOUISVILLE INTERNATIONAL AIRPORT KY US	20041120	156	128	148.7	38.18111	-85.7392	0	2400	0	2400
GHCND:USW00093821	LOUISVILLE INTERNATIONAL AIRPORT KY US	20041121	133	100	148.7	38.18111	-85.7392	0	2400	0	2400
GHCND:USW00093821	LOUISVILLE INTERNATIONAL AIRPORT KY US	20041122	122	100	148.7	38.18111	-85.7392	0	2400	0	2400
GHCND:USW00093821	LOUISVILLE INTERNATIONAL AIRPORT KY US	20041123	133	100	148.7	38.18111	-85.7392	0	2400	0	2400
GHCND:USW00093821	LOUISVILLE INTERNATIONAL AIRPORT KY US	20041124	194	39	148.7	38.18111	-85.7392	0	2400	0	2400
GHCND:USW00093821	LOUISVILLE INTERNATIONAL AIRPORT KY US	20041125	72	6	148.7	38.18111	-85.7392	0	2400	0	2400
GHCND:USW00093821	LOUISVILLE INTERNATIONAL AIRPORT KY US	20041126	139	-6	148.7	38.18111	-85.7392	0	2400	0	2400
GHCND:USW00093821	LOUISVILLE INTERNATIONAL AIRPORT KY US	20041127	111	61	148.7	38.18111	-85.7392	0	2400	0	2400
GHCND:USW00093821	LOUISVILLE INTERNATIONAL AIRPORT KY US	20041128	83	44	148.7	38.18111	-85.7392	0	2400	0	2400
GHCND:USW00093821	LOUISVILLE INTERNATIONAL AIRPORT KY US	20041129	89	44	148.7	38.18111	-85.7392	0	2400	0	2400
GHCND:USW00093821	LOUISVILLE INTERNATIONAL AIRPORT KY US	20041130	122	61	148.7	38.18111	-85.7392	0	2400	0	2400
GHCND:USW00093821	LOUISVILLE INTERNATIONAL AIRPORT KY US	20041201	83	22	148.7	38.18111	-85.7392	0	2400	0	2400
GHCND:USW00093821	LOUISVILLE INTERNATIONAL AIRPORT KY US	20041202	100	-11	148.7	38.18111	-85.7392	0	2400	0	2400
GHCND:USW00093821	LOUISVILLE INTERNATIONAL AIRPORT KY US	20041203	89	0	148.7	38.18111	-85.7392	0	2400	0	2400
GHCND:USW00093821	LOUISVILLE INTERNATIONAL AIRPORT KY US	20041204	128	-22	148.7	38.18111	-85.7392	0	2400	0	2400
GHCND:USW00093821	LOUISVILLE INTERNATIONAL AIRPORT KY US	20041205	144	22	148.7	38.18111	-85.7392	0	2400	0	2400
GHCND:USW00093821	LOUISVILLE INTERNATIONAL AIRPORT KY US	20041206	172	78	148.7	38.18111	-85.7392	0	2400	0	2400
GHCND:USW00093821	LOUISVILLE INTERNATIONAL AIRPORT KY US	20041207	200	72	148.7	38.18111	-85.7392	0	2400	0	2400
GHCND:USW00093821	LOUISVILLE INTERNATIONAL AIRPORT KY US	20041208	94	17	148.7	38.18111	-85.7392	0	2400	0	2400
GHCND:USW00093821	LOUISVILLE INTERNATIONAL AIRPORT KY US	20041209	111	56	148.7	38.18111	-85.7392	0	2400	0	2400
GHCND:USW00093821	LOUISVILLE INTERNATIONAL AIRPORT KY US	20041210	123	67	148.7	38.18111	-85.7392	0	2400	0	2400
GHCND:USW00093821	LOUISVILLE INTERNATIONAL AIRPORT KY US	20041211	67	28	148.7	38.18111	-85.7392	0	2400	0	2400
GHCND:USW00093821	LOUISVILLE INTERNATIONAL AIRPORT KY US	20041212	94	17	148.7	38.18111	-85.7392	0	2400	0	2400
GHCND:USW00093821	LOUISVILLE INTERNATIONAL AIRPORT KY US	20041213	67	-33	148.7	38.18111	-85.7392	0	2400	0	2400
GHCND:USW00093821	LOUISVILLE INTERNATIONAL AIRPORT KY US	20041214	-17	-50	148.7	38.18111	-85.7392	0	2400	0	2400
GHCND:USW00093821	LOUISVILLE INTERNATIONAL AIRPORT KY US	20041215	28	-72	148.7	38.18111	-85.7392	0	2400	0	2400
GHCND:USW00093821	LOUISVILLE INTERNATIONAL AIRPORT KY US	20041216	83	-50	148.7	38.18111	-85.7392	0	2400	0	2400
GHCND:USW00093821	LOUISVILLE INTERNATIONAL AIRPORT KY US	20041217	78	-22	148.7	38.18111	-85.7392	0	2400	0	2400
GHCND:USW00093821	LOUISVILLE INTERNATIONAL AIRPORT KY US	20041218	111	-39	148.7	38.18111	-85.7392	0	2400	0	2400
GHCND:USW00093821	LOUISVILLE INTERNATIONAL AIRPORT KY US	20041219	56	-106	148.7	38.18111	-85.7392	0	2400	0	2400
GHCND:USW00093821	LOUISVILLE INTERNATIONAL AIRPORT KY US	20041220	0	-111	148.7	38.18111	-85.7392	0	2400	0	2400
GHCND:USW00093821	LOUISVILLE INTERNATIONAL AIRPORT KY US	20041221	111	0	148.7	38.18111	-85.7392	0	2400	0	2400
GHCND:USW00093821	LOUISVILLE INTERNATIONAL AIRPORT KY US	20041222	72	-61	148.7	38.18111	-85.7392	0	2400	0	2400
GHCND:USW00093821	LOUISVILLE INTERNATIONAL AIRPORT KY US	20041223	-50	-111	148.7	38.18111	-85.7392	0	2400	0	2400
GHCND:USW00093821	LOUISVILLE INTERNATIONAL AIRPORT KY US	20041224	-78	-144	148.7	38.18111	-85.7392	0	2400	0	2400
GHCND:USW00093821	LOUISVILLE INTERNATIONAL AIRPORT KY US	20041225	-33	-167	148.7	38.18111	-85.7392	0	2400	0	2400
GHCND:USW00093821	LOUISVILLE INTERNATIONAL AIRPORT KY US	20041226	-11	-83	148.7	38.18111	-85.7392	0	2400	0	2400
GHCND:USW00093821	LOUISVILLE INTERNATIONAL AIRPORT KY US	20041227	-17	-106	148.7	38.18111	-85.7392	0	2400	0	2400
GHCND:USW00093821	LOUISVILLE INTERNATIONAL AIRPORT KY US	20041228	78	-72	148.7	38.18111	-85.7392	0	2400	0	2400
GHCND:USW00093821	LOUISVILLE INTERNATIONAL AIRPORT KY US	20041229	100	50	148.7	38.18111	-85.7392	0	2400	0	2400
GHCND:USW00093821	LOUISVILLE INTERNATIONAL AIRPORT KY US	20041230	133	50	148.7	38.18111	-85.7392	0	2400	0	2400
GHCND:USW00093821	LOUISVILLE INTERNATIONAL AIRPORT KY US	20041231	144	117	148.7	38.18111	-85.7392	0	2400	0	2400
GHCND:USW00093821	LOUISVILLE INTERNATIONAL AIRPORT KY US	20050101	150	106	148.7	38.18111	-85.7392	0	2400	0	2400
GHCND:USW00093821	LOUISVILLE INTERNATIONAL AIRPORT KY US	20050102	161	106	148.7	38.18111	-85.7392	0	2400	0	2400
GHCND:USW00093821	LOUISVILLE INTERNATIONAL AIRPORT KY US	20050103	167	139	148.7	38.18111	-85.7392	0	2400	0	2400
GHCND:USW00093821	LOUISVILLE INTERNATIONAL AIRPORT KY US	20050104	161	100	148.7	38.18111	-85.7392	0	2400	0	2400
GHCND:USW00093821	LOUISVILLE INTERNATIONAL AIRPORT KY US	20050105	178	56	148.7	38.18111	-85.7392	0	2400	0	2400
GHCND:USW00093821	LOUISVILLE INTERNATIONAL AIRPORT KY US	20050106	61	-6	148.7	38.18111	-85.7392	0	2400	0	2400
GHCND:USW00093821	LOUISVILLE INTERNATIONAL AIRPORT KY US	20050107	39	-6	148.7	38.18111	-85.7392	0	2400	0	2400
GHCND:USW00093821	LOUISVILLE INTERNATIONAL AIRPORT KY US	20050108	44	22	148.7	38.18111	-85.7392	0	2400	0	2400
GHCND:USW00093821	LOUISVILLE INTERNATIONAL AIRPORT KY US	20050109	111	33	148.7	38.18111	-85.7392	0	2400	0	2400
GHCND:USW00093821	LOUISVILLE INTERNATIONAL AIRPORT KY US	20050110	94	72	148.7	38.18111	-85.7392	0	2400	0	2400
GHCND:USW00093821	LOUISVILLE INTERNATIONAL AIRPORT KY US	20050111	189	83	148.7	38.18111	-85.7392	0	2400	0	2400
GHCND:USW00093821	LOUISVILLE INTERNATIONAL AIRPORT KY US	20050112	211	167	148.7	38.18111	-85.7392	0	2400	0	2400
GHCND:USW00093821	LOUISVILLE INTERNATIONAL AIRPORT KY US	20050113	194	33	148.7	38.18111	-85.7392	0	2400	0	2400
GHCND:USW00093821	LOUISVILLE INTERNATIONAL AIRPORT KY US	20050114	33	-28	148.7	38.18111	-85.7392	0	2400	0	2400
GHCND:USW00093821	LOUISVILLE INTERNATIONAL AIRPORT KY US	20050115	28	-39	148.7	38.18111	-85.7392	0	2400	0	2400
GHCND:USW00093821	LOUISVILLE INTERNATIONAL AIRPORT KY US	20050116	-11	-89	148.7	38.18111	-85.7392	0	2400	0	2400
GHCND:USW00093821	LOUISVILLE INTERNATIONAL AIRPORT KY US	20050117	-44	-122	148.7	38.18111	-85.7392	0	2400	0	2400
GHCND:USW00093821	LOUISVILLE INTERNATIONAL AIRPORT KY US	20050118	-28	-122	148.7	38.18111	-85.7392	0	2400	0	2400
GHCND:USW00093821	LOUISVILLE INTERNATIONAL AIRPORT KY US	20050119	39	-39	148.7	38.18111	-85.7392	0	2400	0	2400
GHCND:USW00093821	LOUISVILLE INTERNATIONAL AIRPORT KY US	20050120	44	6	148.7	38.18111	-85.7392	0	2400	0	2400
GHCND:USW00093821	LOUISVILLE INTERNATIONAL AIRPORT KY US	20050121	11	-44	148.7	38.18111	-85.7392	0	2400	0	2400
GHCND:USW00093821	LOUISVILLE INTERNATIONAL AIRPORT KY US	20050122	22	-83	148.7	38.18111	-85.7392	0	2400	0	2400
GHCND:USW00093821	LOUISVILLE INTERNATIONAL AIRPORT KY US	20050123	-44	-111	148.7	38.18111	-85.7392	0	2400	0	2400
GHCND:USW00093821	LOUISVILLE INTERNATIONAL AIRPORT KY US	20050124	56	-100	148.7	38.18111	-85.7392	0	2400	0	2400
GHCND:USW00093821	LOUISVILLE INTERNATIONAL AIRPORT KY US	20050125	139	-33	148.7	38.18111	-85.7392	0	2400	0	2400
GHCND:USW00093821	LOUISVILLE INTERNATIONAL AIRPORT KY US	20050126	106	6	148.7	38.18111	-85.7392	0	2400	0	2400
GHCND:USW00093821	LOUISVILLE INTERNATIONAL AIRPORT KY US	20050127	6	-67	148.7	38.18111	-85.7392	0	2400	0	2400
GHCND:USW00093821	LOUISVILLE INTERNATIONAL AIRPORT KY US	20050128	28	-72	148.7	38.18111	-85.7392	0	2400	0	2400
GHCND:USW00093821	LOUISVILLE INTERNATIONAL AIRPORT KY US	20050129	22	0	148.7	38.18111	-85.7392	0	2400	0	2400
GHCND:USW00093821	LOUISVILLE INTERNATIONAL AIRPORT KY US	20050130	28	6	148.7	38.18111	-85.7392	0	2400	0	2400
GHCND:USW00093821	LOUISVILLE INTERNATIONAL AIRPORT KY US	20050131	44	11	148.7	38.18111	-85.7392	0	2400	0	2400
GHCND:USW00093821	LOUISVILLE INTERNATIONAL AIRPORT KY US	20050201	78	0	148.7	38.18111	-85.7392	0	2400	0	2400
GHCND:USW00093821	LOUISVILLE INTERNATIONAL AIRPORT KY US	20050202	44	-6	148.7	38.18111	-85.7392	0	2400	0	2400
GHCND:USW00093821	LOUISVILLE INTERNATIONAL AIRPORT KY US	20050203	89	6	148.7	38.18111	-85.7392	0	2400	0	2400
GHCND:USW00093821	LOUISVILLE INTERNATIONAL AIRPORT KY US	20050204	117	-28	148.7	38.18111	-85.7392	0	2400	0	2400
GHCND:USW00093821	LOUISVILLE INTERNATIONAL AIRPORT KY US	20050205	150	-11	148.7	38.18111	-85.7392	0	2400	0	2400
GHCND:USW00093821	LOUISVILLE INTERNATIONAL AIRPORT KY US	20050206	150	22	148.7	38.18111	-85.7392	0	2400	0	2400
GHCND:USW00093821	LOUISVILLE INTERNATIONAL AIRPORT KY US	20050207	106	72	148.7	38.18111	-85.7392	0	2400	0	2400
GHCND:USW00093821	LOUISVILLE INTERNATIONAL AIRPORT KY US	20050208	133	72	148.7	38.18111	-85.7392	0	2400	0	2400
GHCND:USW00093821	LOUISVILLE INTERNATIONAL AIRPORT KY US	20050209	78	6	148.7	38.18111	-85.7392	0	2400	0	2400
GHCND:USW00093821	LOUISVILLE INTERNATIONAL AIRPORT KY US	20050210	6	-44	148.7	38.18111	-85.7392	0	2400	0	2400
GHCND:USW00093821	LOUISVILLE INTERNATIONAL AIRPORT KY US	20050211	83	-44	148.7	38.18111	-85.7392	0	2400	0	2400
GHCND:USW00093821	LOUISVILLE INTERNATIONAL AIRPORT KY US	20050212	150	-17	148.7	38.18111	-85.7392	0	2400	0	2400
GHCND:USW00093821	LOUISVILLE INTERNATIONAL AIRPORT KY US	20050213	122	50	148.7	38.18111	-85.7392	0	2400	0	2400
GHCND:USW00093821	LOUISVILLE INTERNATIONAL AIRPORT KY US	20050214	133	67	148.7	38.18111	-85.7392	0	2400	0	2400
GHCND:USW00093821	LOUISVILLE INTERNATIONAL AIRPORT KY US	20050215	217	61	148.7	38.18111	-85.7392	0	2400	0	2400
GHCND:USW00093821	LOUISVILLE INTERNATIONAL AIRPORT KY US	20050216	167	11	148.7	38.18111	-85.7392	0	2400	0	2400
GHCND:USW00093821	LOUISVILLE INTERNATIONAL AIRPORT KY US	20050217	56	-28	148.7	38.18111	-85.7392	0	2400	0	2400
GHCND:USW00093821	LOUISVILLE INTERNATIONAL AIRPORT KY US	20050218	72	-28	148.7	38.18111	-85.7392	0	2400	0	2400
GHCND:USW00093821	LOUISVILLE INTERNATIONAL AIRPORT KY US	20050219	50	-44	148.7	38.18111	-85.7392	0	2400	0	2400
GHCND:USW00093821	LOUISVILLE INTERNATIONAL AIRPORT KY US	20050220	111	28	148.7	38.18111	-85.7392	0	2400	0	2400
GHCND:USW00093821	LOUISVILLE INTERNATIONAL AIRPORT KY US	20050221	117	44	148.7	38.18111	-85.7392	0	2400	0	2400
GHCND:USW00093821	LOUISVILLE INTERNATIONAL AIRPORT KY US	20050222	67	33	148.7	38.18111	-85.7392	0	2400	0	2400
GHCND:USW00093821	LOUISVILLE INTERNATIONAL AIRPORT KY US	20050223	67	6	148.7	38.18111	-85.7392	0	2400	0	2400
GHCND:USW00093821	LOUISVILLE INTERNATIONAL AIRPORT KY US	20050224	22	-6	148.7	38.18111	-85.7392	0	2400	0	2400
GHCND:USW00093821	LOUISVILLE INTERNATIONAL AIRPORT KY US	20050225	78	-39	148.7	38.18111	-85.7392	0	2400	0	2400
GHCND:USW00093821	LOUISVILLE INTERNATIONAL AIRPORT KY US	20050226	133	-6	148.7	38.18111	-85.7392	0	2400	0	2400
GHCND:USW00093821	LOUISVILLE INTERNATIONAL AIRPORT KY US	20050227	122	6	148.7	38.18111	-85.7392	0	2400	0	2400
GHCND:USW00093821	LOUISVILLE INTERNATIONAL AIRPORT KY US	20050228	78	-17	148.7	38.18111	-85.7392	0	2400	0	2400
GHCND:USW00093821	LOUISVILLE INTERNATIONAL AIRPORT KY US	20050301	11	-39	148.7	38.18111	-85.7392	0	2400	0	2400
GHCND:USW00093821	LOUISVILLE INTERNATIONAL AIRPORT KY US	20050302	50	-56	148.7	38.18111	-85.7392	0	2400	0	2400
GHCND:USW00093821	LOUISVILLE INTERNATIONAL AIRPORT KY US	20050303	61	-50	148.7	38.18111	-85.7392	0	2400	0	2400
GHCND:USW00093821	LOUISVILLE INTERNATIONAL AIRPORT KY US	20050304	161	-6	148.7	38.18111	-85.7392	0	2400	0	2400
GHCND:USW00093821	LOUISVILLE INTERNATIONAL AIRPORT KY US	20050305	106	28	148.7	38.18111	-85.7392	0	2400	0	2400
GHCND:USW00093821	LOUISVILLE INTERNATIONAL AIRPORT KY US	20050306	167	-6	148.7	38.18111	-85.7392	0	2400	0	2400
GHCND:USW00093821	LOUISVILLE INTERNATIONAL AIRPORT KY US	20050307	167	50	148.7	38.18111	-85.7392	0	2400	0	2400
GHCND:USW00093821	LOUISVILLE INTERNATIONAL AIRPORT KY US	20050308	50	-22	148.7	38.18111	-85.7392	0	2400	0	2400
GHCND:USW00093821	LOUISVILLE INTERNATIONAL AIRPORT KY US	20050309	67	-44	148.7	38.18111	-85.7392	0	2400	0	2400
GHCND:USW00093821	LOUISVILLE INTERNATIONAL AIRPORT KY US	20050310	83	-50	148.7	38.18111	-85.7392	0	2400	0	2400
GHCND:USW00093821	LOUISVILLE INTERNATIONAL AIRPORT KY US	20050311	56	6	148.7	38.18111	-85.7392	0	2400	0	2400
GHCND:USW00093821	LOUISVILLE INTERNATIONAL AIRPORT KY US	20050312	100	6	148.7	38.18111	-85.7392	0	2400	0	2400
GHCND:USW00093821	LOUISVILLE INTERNATIONAL AIRPORT KY US	20050313	50	-17	148.7	38.18111	-85.7392	0	2400	0	2400
GHCND:USW00093821	LOUISVILLE INTERNATIONAL AIRPORT KY US	20050314	94	-56	148.7	38.18111	-85.7392	0	2400	0	2400
GHCND:USW00093821	LOUISVILLE INTERNATIONAL AIRPORT KY US	20050315	89	-22	148.7	38.18111	-85.7392	0	2400	0	2400
GHCND:USW00093821	LOUISVILLE INTERNATIONAL AIRPORT KY US	20050316	78	28	148.7	38.18111	-85.7392	0	2400	0	2400
GHCND:USW00093821	LOUISVILLE INTERNATIONAL AIRPORT KY US	20050317	133	28	148.7	38.18111	-85.7392	0	2400	0	2400
GHCND:USW00093821	LOUISVILLE INTERNATIONAL AIRPORT KY US	20050318	161	11	148.7	38.18111	-85.7392	0	2400	0	2400
GHCND:USW00093821	LOUISVILLE INTERNATIONAL AIRPORT KY US	20050319	133	44	148.7	38.18111	-85.7392	0	2400	0	2400
GHCND:USW00093821	LOUISVILLE INTERNATIONAL AIRPORT KY US	20050320	128	6	148.7	38.18111	-85.7392	0	2400	0	2400
GHCND:USW00093821	LOUISVILLE INTERNATIONAL AIRPORT KY US	20050321	133	6	148.7	38.18111	-85.7392	0	2400	0	2400
GHCND:USW00093821	LOUISVILLE INTERNATIONAL AIRPORT KY US	20050322	106	22	148.7	38.18111	-85.7392	0	2400	0	2400
GHCND:USW00093821	LOUISVILLE INTERNATIONAL AIRPORT KY US	20050323	83	33	148.7	38.18111	-85.7392	0	2400	0	2400
GHCND:USW00093821	LOUISVILLE INTERNATIONAL AIRPORT KY US	20050324	100	22	148.7	38.18111	-85.7392	0	2400	0	2400
GHCND:USW00093821	LOUISVILLE INTERNATIONAL AIRPORT KY US	20050325	172	61	148.7	38.18111	-85.7392	0	2400	0	2400
GHCND:USW00093821	LOUISVILLE INTERNATIONAL AIRPORT KY US	20050326	133	83	148.7	38.18111	-85.7392	0	2400	0	2400
GHCND:USW00093821	LOUISVILLE INTERNATIONAL AIRPORT KY US	20050327	94	67	148.7	38.18111	-85.7392	0	2400	0	2400
GHCND:USW00093821	LOUISVILLE INTERNATIONAL AIRPORT KY US	20050328	117	67	148.7	38.18111	-85.7392	0	2400	0	2400
GHCND:USW00093821	LOUISVILLE INTERNATIONAL AIRPORT KY US	20050329	206	28	148.7	38.18111	-85.7392	0	2400	0	2400
GHCND:USW00093821	LOUISVILLE INTERNATIONAL AIRPORT KY US	20050330	256	94	148.7	38.18111	-85.7392	0	2400	0	2400
GHCND:USW00093821	LOUISVILLE INTERNATIONAL AIRPORT KY US	20050331	217	111	148.7	38.18111	-85.7392	0	2400	0	2400
GHCND:USW00093821	LOUISVILLE INTERNATIONAL AIRPORT KY US	20050401	128	78	148.7	38.18111	-85.7392	0	2400	0	2400
GHCND:USW00093821	LOUISVILLE INTERNATIONAL AIRPORT KY US	20050402	144	56	148.7	38.18111	-85.7392	0	2400	0	2400
GHCND:USW00093821	LOUISVILLE INTERNATIONAL AIRPORT KY US	20050403	194	33	148.7	38.18111	-85.7392	0	2400	0	2400
GHCND:USW00093821	LOUISVILLE INTERNATIONAL AIRPORT KY US	20050404	261	67	148.7	38.18111	-85.7392	0	2400	0	2400
GHCND:USW00093821	LOUISVILLE INTERNATIONAL AIRPORT KY US	20050405	267	117	148.7	38.18111	-85.7392	0	2400	0	2400
GHCND:USW00093821	LOUISVILLE INTERNATIONAL AIRPORT KY US	20050406	244	139	148.7	38.18111	-85.7392	0	2400	0	2400
GHCND:USW00093821	LOUISVILLE INTERNATIONAL AIRPORT KY US	20050407	200	150	148.7	38.18111	-85.7392	0	2400	0	2400
GHCND:USW00093821	LOUISVILLE INTERNATIONAL AIRPORT KY US	20050408	228	111	148.7	38.18111	-85.7392	0	2400	0	2400
GHCND:USW00093821	LOUISVILLE INTERNATIONAL AIRPORT KY US	20050409	256	78	148.7	38.18111	-85.7392	0	2400	0	2400
GHCND:USW00093821	LOUISVILLE INTERNATIONAL AIRPORT KY US	20050410	283	128	148.7	38.18111	-85.7392	0	2400	0	2400
GHCND:USW00093821	LOUISVILLE INTERNATIONAL AIRPORT KY US	20050411	278	178	148.7	38.18111	-85.7392	0	2400	0	2400
GHCND:USW00093821	LOUISVILLE INTERNATIONAL AIRPORT KY US	20050412	200	128	148.7	38.18111	-85.7392	0	2400	0	2400
GHCND:USW00093821	LOUISVILLE INTERNATIONAL AIRPORT KY US	20050413	139	94	148.7	38.18111	-85.7392	0	2400	0	2400
GHCND:USW00093821	LOUISVILLE INTERNATIONAL AIRPORT KY US	20050414	206	50	148.7	38.18111	-85.7392	0	2400	0	2400

GHCND:USW00093821	LOUISVILLE INTERNATIONAL AIRPORT KY US	20050415	217	67	148.7	38.18111	-85.7392	0	2400	0	2400
GHCND:USW00093821	LOUISVILLE INTERNATIONAL AIRPORT KY US	20050416	244	78	148.7	38.18111	-85.7392	0	2400	0	2400
GHCND:USW00093821	LOUISVILLE INTERNATIONAL AIRPORT KY US	20050417	261	100	148.7	38.18111	-85.7392	0	2400	0	2400
GHCND:USW00093821	LOUISVILLE INTERNATIONAL AIRPORT KY US	20050418	272	122	148.7	38.18111	-85.7392	0	2400	0	2400
GHCND:USW00093821	LOUISVILLE INTERNATIONAL AIRPORT KY US	20050419	272	144	148.7	38.18111	-85.7392	0	2400	0	2400
GHCND:USW00093821	LOUISVILLE INTERNATIONAL AIRPORT KY US	20050420	267	128	148.7	38.18111	-85.7392	0	2400	0	2400
GHCND:USW00093821	LOUISVILLE INTERNATIONAL AIRPORT KY US	20050421	244	144	148.7	38.18111	-85.7392	0	2400	0	2400
GHCND:USW00093821	LOUISVILLE INTERNATIONAL AIRPORT KY US	20050422	244	111	148.7	38.18111	-85.7392	0	2400	0	2400
GHCND:USW00093821	LOUISVILLE INTERNATIONAL AIRPORT KY US	20050423	111	22	148.7	38.18111	-85.7392	0	2400	0	2400
GHCND:USW00093821	LOUISVILLE INTERNATIONAL AIRPORT KY US	20050424	117	11	148.7	38.18111	-85.7392	0	2400	0	2400
GHCND:USW00093821	LOUISVILLE INTERNATIONAL AIRPORT KY US	20050425	189	61	148.7	38.18111	-85.7392	0	2400	0	2400
GHCND:USW00093821	LOUISVILLE INTERNATIONAL AIRPORT KY US	20050426	139	78	148.7	38.18111	-85.7392	0	2400	0	2400
GHCND:USW00093821	LOUISVILLE INTERNATIONAL AIRPORT KY US	20050427	144	61	148.7	38.18111	-85.7392	0	2400	0	2400
GHCND:USW00093821	LOUISVILLE INTERNATIONAL AIRPORT KY US	20050428	156	44	148.7	38.18111	-85.7392	0	2400	0	2400
GHCND:USW00093821	LOUISVILLE INTERNATIONAL AIRPORT KY US	20050429	139	94	148.7	38.18111	-85.7392	0	2400	0	2400
GHCND:USW00093821	LOUISVILLE INTERNATIONAL AIRPORT KY US	20050430	144	67	148.7	38.18111	-85.7392	0	2400	0	2400
GHCND:USW00093821	LOUISVILLE INTERNATIONAL AIRPORT KY US	20050501	178	28	148.7	38.18111	-85.7392	0	2400	0	2400
GHCND:USW00093821	LOUISVILLE INTERNATIONAL AIRPORT KY US	20050502	133	50	148.7	38.18111	-85.7392	0	2400	0	2400
GHCND:USW00093821	LOUISVILLE INTERNATIONAL AIRPORT KY US	20050503	139	28	148.7	38.18111	-85.7392	0	2400	0	2400
GHCND:USW00093821	LOUISVILLE INTERNATIONAL AIRPORT KY US	20050504	183	33	148.7	38.18111	-85.7392	0	2400	0	2400
GHCND:USW00093821	LOUISVILLE INTERNATIONAL AIRPORT KY US	20050505	217	67	148.7	38.18111	-85.7392	0	2400	0	2400
GHCND:USW00093821	LOUISVILLE INTERNATIONAL AIRPORT KY US	20050506	228	78	148.7	38.18111	-85.7392	0	2400	0	2400
GHCND:USW00093821	LOUISVILLE INTERNATIONAL AIRPORT KY US	20050507	272	94	148.7	38.18111	-85.7392	0	2400	0	2400
GHCND:USW00093821	LOUISVILLE INTERNATIONAL AIRPORT KY US	20050508	283	139	148.7	38.18111	-85.7392	0	2400	0	2400
GHCND:USW00093821	LOUISVILLE INTERNATIONAL AIRPORT KY US	20050509	283	150	148.7	38.18111	-85.7392	0	2400	0	2400
GHCND:USW00093821	LOUISVILLE INTERNATIONAL AIRPORT KY US	20050510	278	172	148.7	38.18111	-85.7392	0	2400	0	2400
GHCND:USW00093821	LOUISVILLE INTERNATIONAL AIRPORT KY US	20050511	300	178	148.7	38.18111	-85.7392	0	2400	0	2400
GHCND:USW00093821	LOUISVILLE INTERNATIONAL AIRPORT KY US	20050512	261	178	148.7	38.18111	-85.7392	0	2400	0	2400
GHCND:USW00093821	LOUISVILLE INTERNATIONAL AIRPORT KY US	20050513	311	150	148.7	38.18111	-85.7392	0	2400	0	2400
GHCND:USW00093821	LOUISVILLE INTERNATIONAL AIRPORT KY US	20050514	250	144	148.7	38.18111	-85.7392	0	2400	0	2400
GHCND:USW00093821	LOUISVILLE INTERNATIONAL AIRPORT KY US	20050515	172	111	148.7	38.18111	-85.7392	0	2400	0	2400
GHCND:USW00093821	LOUISVILLE INTERNATIONAL AIRPORT KY US	20050516	194	89	148.7	38.18111	-85.7392	0	2400	0	2400
GHCND:USW00093821	LOUISVILLE INTERNATIONAL AIRPORT KY US	20050517	228	94	148.7	38.18111	-85.7392	0	2400	0	2400
GHCND:USW00093821	LOUISVILLE INTERNATIONAL AIRPORT KY US	20050518	272	111	148.7	38.18111	-85.7392	0	2400	0	2400
GHCND:USW00093821	LOUISVILLE INTERNATIONAL AIRPORT KY US	20050519	278	161	148.7	38.18111	-85.7392	0	2400	0	2400
GHCND:USW00093821	LOUISVILLE INTERNATIONAL AIRPORT KY US	20050520	233	156	148.7	38.18111	-85.7392	0	2400	0	2400
GHCND:USW00093821	LOUISVILLE INTERNATIONAL AIRPORT KY US	20050521	250	133	148.7	38.18111	-85.7392	0	2400	0	2400
GHCND:USW00093821	LOUISVILLE INTERNATIONAL AIRPORT KY US	20050522	256	144	148.7	38.18111	-85.7392	0	2400	0	2400
GHCND:USW00093821	LOUISVILLE INTERNATIONAL AIRPORT KY US	20050523	278	150	148.7	38.18111	-85.7392	0	2400	0	2400
GHCND:USW00093821	LOUISVILLE INTERNATIONAL AIRPORT KY US	20050524	222	133	148.7	38.18111	-85.7392	0	2400	0	2400
GHCND:USW00093821	LOUISVILLE INTERNATIONAL AIRPORT KY US	20050525	217	117	148.7	38.18111	-85.7392	0	2400	0	2400
GHCND:USW00093821	LOUISVILLE INTERNATIONAL AIRPORT KY US	20050526	250	117	148.7	38.18111	-85.7392	0	2400	0	2400
GHCND:USW00093821	LOUISVILLE INTERNATIONAL AIRPORT KY US	20050527	267	150	148.7	38.18111	-85.7392	0	2400	0	2400
GHCND:USW00093821	LOUISVILLE INTERNATIONAL AIRPORT KY US	20050528	250	133	148.7	38.18111	-85.7392	0	2400	0	2400
GHCND:USW00093821	LOUISVILLE INTERNATIONAL AIRPORT KY US	20050529	267	139	148.7	38.18111	-85.7392	0	2400	0	2400
GHCND:USW00093821	LOUISVILLE INTERNATIONAL AIRPORT KY US	20050530	239	167	148.7	38.18111	-85.7392	0	2400	0	2400
GHCND:USW00093821	LOUISVILLE INTERNATIONAL AIRPORT KY US	20050531	267	144	148.7	38.18111	-85.7392	0	2400	0	2400
GHCND:USW00093821	LOUISVILLE INTERNATIONAL AIRPORT KY US	20050601	267	156	148.7	38.18111	-85.7392	0	2400	0	2400
GHCND:USW00093821	LOUISVILLE INTERNATIONAL AIRPORT KY US	20050602	211	150	148.7	38.18111	-85.7392	0	2400	0	2400
GHCND:USW00093821	LOUISVILLE INTERNATIONAL AIRPORT KY US	20050603	244	189	148.7	38.18111	-85.7392	0	2400	0	2400
GHCND:USW00093821	LOUISVILLE INTERNATIONAL AIRPORT KY US	20050604	289	172	148.7	38.18111	-85.7392	0	2400	0	2400
GHCND:USW00093821	LOUISVILLE INTERNATIONAL AIRPORT KY US	20050605	328	206	148.7	38.18111	-85.7392	0	2400	0	2400
GHCND:USW00093821	LOUISVILLE INTERNATIONAL AIRPORT KY US	20050606	328	233	148.7	38.18111	-85.7392	0	2400	0	2400
GHCND:USW00093821	LOUISVILLE INTERNATIONAL AIRPORT KY US	20050607	306	206	148.7	38.18111	-85.7392	0	2400	0	2400
GHCND:USW00093821	LOUISVILLE INTERNATIONAL AIRPORT KY US	20050608	317	211	148.7	38.18111	-85.7392	0	2400	0	2400
GHCND:USW00093821	LOUISVILLE INTERNATIONAL AIRPORT KY US	20050609	317	217	148.7	38.18111	-85.7392	0	2400	0	2400
GHCND:USW00093821	LOUISVILLE INTERNATIONAL AIRPORT KY US	20050610	306	233	148.7	38.18111	-85.7392	0	2400	0	2400
GHCND:USW00093821	LOUISVILLE INTERNATIONAL AIRPORT KY US	20050611	272	228	148.7	38.18111	-85.7392	0	2400	0	2400
GHCND:USW00093821	LOUISVILLE INTERNATIONAL AIRPORT KY US	20050612	294	206	148.7	38.18111	-85.7392	0	2400	0	2400
GHCND:USW00093821	LOUISVILLE INTERNATIONAL AIRPORT KY US	20050613	306	217	148.7	38.18111	-85.7392	0	2400	0	2400
GHCND:USW00093821	LOUISVILLE INTERNATIONAL AIRPORT KY US	20050614	317	217	148.7	38.18111	-85.7392	0	2400	0	2400
GHCND:USW00093821	LOUISVILLE INTERNATIONAL AIRPORT KY US	20050615	289	206	148.7	38.18111	-85.7392	0	2400	0	2400
GHCND:USW00093821	LOUISVILLE INTERNATIONAL AIRPORT KY US	20050616	256	178	148.7	38.18111	-85.7392	0	2400	0	2400
GHCND:USW00093821	LOUISVILLE INTERNATIONAL AIRPORT KY US	20050617	272	139	148.7	38.18111	-85.7392	0	2400	0	2400
GHCND:USW00093821	LOUISVILLE INTERNATIONAL AIRPORT KY US	20050618	250	156	148.7	38.18111	-85.7392	0	2400	0	2400
GHCND:USW00093821	LOUISVILLE INTERNATIONAL AIRPORT KY US	20050619	278	156	148.7	38.18111	-85.7392	0	2400	0	2400
GHCND:USW00093821	LOUISVILLE INTERNATIONAL AIRPORT KY US	20050620	283	167	148.7	38.18111	-85.7392	0	2400	0	2400
GHCND:USW00093821	LOUISVILLE INTERNATIONAL AIRPORT KY US	20050621	294	161	148.7	38.18111	-85.7392	0	2400	0	2400
GHCND:USW00093821	LOUISVILLE INTERNATIONAL AIRPORT KY US	20050622	322	217	148.7	38.18111	-85.7392	0	2400	0	2400
GHCND:USW00093821	LOUISVILLE INTERNATIONAL AIRPORT KY US	20050623	328	178	148.7	38.18111	-85.7392	0	2400	0	2400
GHCND:USW00093821	LOUISVILLE INTERNATIONAL AIRPORT KY US	20050624	339	183	148.7	38.18111	-85.7392	0	2400	0	2400
GHCND:USW00093821	LOUISVILLE INTERNATIONAL AIRPORT KY US	20050625	344	206	148.7	38.18111	-85.7392	0	2400	0	2400
GHCND:USW00093821	LOUISVILLE INTERNATIONAL AIRPORT KY US	20050626	350	228	148.7	38.18111	-85.7392	0	2400	0	2400
GHCND:USW00093821	LOUISVILLE INTERNATIONAL AIRPORT KY US	20050627	333	250	148.7	38.18111	-85.7392	0	2400	0	2400
GHCND:USW00093821	LOUISVILLE INTERNATIONAL AIRPORT KY US	20050628	333	211	148.7	38.18111	-85.7392	0	2400	0	2400
GHCND:USW00093821	LOUISVILLE INTERNATIONAL AIRPORT KY US	20050629	333	233	148.7	38.18111	-85.7392	0	2400	0	2400
GHCND:USW00093821	LOUISVILLE INTERNATIONAL AIRPORT KY US	20050630	344	228	148.7	38.18111	-85.7392	0	2400	0	2400
GHCND:USW00093821	LOUISVILLE INTERNATIONAL AIRPORT KY US	20050701	311	217	148.7	38.18111	-85.7392	0	2400	0	2400
GHCND:USW00093821	LOUISVILLE INTERNATIONAL AIRPORT KY US	20050702	300	183	148.7	38.18111	-85.7392	0	2400	0	2400
GHCND:USW00093821	LOUISVILLE INTERNATIONAL AIRPORT KY US	20050703	322	194	148.7	38.18111	-85.7392	0	2400	0	2400
GHCND:USW00093821	LOUISVILLE INTERNATIONAL AIRPORT KY US	20050704	333	211	148.7	38.18111	-85.7392	0	2400	0	2400
GHCND:USW00093821	LOUISVILLE INTERNATIONAL AIRPORT KY US	20050705	294	222	148.7	38.18111	-85.7392	0	2400	0	2400
GHCND:USW00093821	LOUISVILLE INTERNATIONAL AIRPORT KY US	20050706	311	217	148.7	38.18111	-85.7392	0	2400	0	2400
GHCND:USW00093821	LOUISVILLE INTERNATIONAL AIRPORT KY US	20050707	328	206	148.7	38.18111	-85.7392	0	2400	0	2400
GHCND:USW00093821	LOUISVILLE INTERNATIONAL AIRPORT KY US	20050708	328	211	148.7	38.18111	-85.7392	0	2400	0	2400
GHCND:USW00093821	LOUISVILLE INTERNATIONAL AIRPORT KY US	20050709	328	206	148.7	38.18111	-85.7392	0	2400	0	2400
GHCND:USW00093821	LOUISVILLE INTERNATIONAL AIRPORT KY US	20050710	344	194	148.7	38.18111	-85.7392	0	2400	0	2400
GHCND:USW00093821	LOUISVILLE INTERNATIONAL AIRPORT KY US	20050711	272	233	148.7	38.18111	-85.7392	0	2400	0	2400
GHCND:USW00093821	LOUISVILLE INTERNATIONAL AIRPORT KY US	20050712	244	194	148.7	38.18111	-85.7392	0	2400	0	2400
GHCND:USW00093821	LOUISVILLE INTERNATIONAL AIRPORT KY US	20050713	233	200	148.7	38.18111	-85.7392	0	2400	0	2400
GHCND:USW00093821	LOUISVILLE INTERNATIONAL AIRPORT KY US	20050714	272	211	148.7	38.18111	-85.7392	0	2400	0	2400
GHCND:USW00093821	LOUISVILLE INTERNATIONAL AIRPORT KY US	20050715	294	228	148.7	38.18111	-85.7392	0	2400	0	2400
GHCND:USW00093821	LOUISVILLE INTERNATIONAL AIRPORT KY US	20050716	294	228	148.7	38.18111	-85.7392	0	2400	0	2400
GHCND:USW00093821	LOUISVILLE INTERNATIONAL AIRPORT KY US	20050717	294	233	148.7	38.18111	-85.7392	0	2400	0	2400
GHCND:USW00093821	LOUISVILLE INTERNATIONAL AIRPORT KY US	20050718	322	228	148.7	38.18111	-85.7392	0	2400	0	2400
GHCND:USW00093821	LOUISVILLE INTERNATIONAL AIRPORT KY US	20050719	322	244	148.7	38.18111	-85.7392	0	2400	0	2400
GHCND:USW00093821	LOUISVILLE INTERNATIONAL AIRPORT KY US	20050720	322	239	148.7	38.18111	-85.7392	0	2400	0	2400
GHCND:USW00093821	LOUISVILLE INTERNATIONAL AIRPORT KY US	20050721	359	250	148.7	38.18111	-85.7392	0	2400	0	2400
GHCND:USW00093821	LOUISVILLE INTERNATIONAL AIRPORT KY US	20050722	311	206	148.7	38.18111	-85.7392	0	2400	0	2400
GHCND:USW00093821	LOUISVILLE INTERNATIONAL AIRPORT KY US	20050723	339	228	148.7	38.18111	-85.7392	0	2400	0	2400
GHCND:USW00093821	LOUISVILLE INTERNATIONAL AIRPORT KY US	20050724	350	233	148.7	38.18111	-85.7392	0	2400	0	2400
GHCND:USW00093821	LOUISVILLE INTERNATIONAL AIRPORT KY US	20050725	367	233	148.7	38.18111	-85.7392	0	2400	0	2400
GHCND:USW00093821	LOUISVILLE INTERNATIONAL AIRPORT KY US	20050726	361	261	148.7	38.18111	-85.7392	0	2400	0	2400
GHCND:USW00093821	LOUISVILLE INTERNATIONAL AIRPORT KY US	20050727	306	211	148.7	38.18111	-85.7392	0	2400	0	2400
GHCND:USW00093821	LOUISVILLE INTERNATIONAL AIRPORT KY US	20050728	289	183	148.7	38.18111	-85.7392	0	2400	0	2400
GHCND:USW00093821	LOUISVILLE INTERNATIONAL AIRPORT KY US	20050729	300	178	148.7	38.18111	-85.7392	0	2400	0	2400
GHCND:USW00093821	LOUISVILLE INTERNATIONAL AIRPORT KY US	20050730	328	183	148.7	38.18111	-85.7392	0	2400	0	2400
GHCND:USW00093821	LOUISVILLE INTERNATIONAL AIRPORT KY US	20050731	333	194	148.7	38.18111	-85.7392	0	2400	0	2400
GHCND:USW00093821	LOUISVILLE INTERNATIONAL AIRPORT KY US	20050801	356	222	148.7	38.18111	-85.7392	0	2400	0	2400
GHCND:USW00093821	LOUISVILLE INTERNATIONAL AIRPORT KY US	20050802	361	217	148.7	38.18111	-85.7392	0	2400	0	2400
GHCND:USW00093821	LOUISVILLE INTERNATIONAL AIRPORT KY US	20050803	356	222	148.7	38.18111	-85.7392	0	2400	0	2400
GHCND:USW00093821	LOUISVILLE INTERNATIONAL AIRPORT KY US	20050804	361	228	148.7	38.18111	-85.7392	0	2400	0	2400
GHCND:USW00093821	LOUISVILLE INTERNATIONAL AIRPORT KY US	20050805	344	233	148.7	38.18111	-85.7392	0	2400	0	2400
GHCND:USW00093821	LOUISVILLE INTERNATIONAL AIRPORT KY US	20050806	322	233	148.7	38.18111	-85.7392	0	2400	0	2400
GHCND:USW00093821	LOUISVILLE INTERNATIONAL AIRPORT KY US	20050807	333	228	148.7	38.18111	-85.7392	0	2400	0	2400
GHCND:USW00093821	LOUISVILLE INTERNATIONAL AIRPORT KY US	20050808	333	217	148.7	38.18111	-85.7392	0	2400	0	2400
GHCND:USW00093821	LOUISVILLE INTERNATIONAL AIRPORT KY US	20050809	344	217	148.7	38.18111	-85.7392	0	2400	0	2400
GHCND:USW00093821	LOUISVILLE INTERNATIONAL AIRPORT KY US	20050810	344	228	148.7	38.18111	-85.7392	0	2400	0	2400
GHCND:USW00093821	LOUISVILLE INTERNATIONAL AIRPORT KY US	20050811	356	239	148.7	38.18111	-85.7392	0	2400	0	2400
GHCND:USW00093821	LOUISVILLE INTERNATIONAL AIRPORT KY US	20050812	361	239	148.7	38.18111	-85.7392	0	2400	0	2400
GHCND:USW00093821	LOUISVILLE INTERNATIONAL AIRPORT KY US	20050813	361	222	148.7	38.18111	-85.7392	0	2400	0	2400
GHCND:USW00093821	LOUISVILLE INTERNATIONAL AIRPORT KY US	20050814	333	211	148.7	38.18111	-85.7392	0	2400	0	2400
GHCND:USW00093821	LOUISVILLE INTERNATIONAL AIRPORT KY US	20050815	300	222	148.7	38.18111	-85.7392	0	2400	0	2400
GHCND:USW00093821	LOUISVILLE INTERNATIONAL AIRPORT KY US	20050816	272	228	148.7	38.18111	-85.7392	0	2400	0	2400
GHCND:USW00093821	LOUISVILLE INTERNATIONAL AIRPORT KY US	20050817	300	222	148.7	38.18111	-85.7392	0	2400	0	2400
GHCND:USW00093821	LOUISVILLE INTERNATIONAL AIRPORT KY US	20050818	289	233	148.7	38.18111	-85.7392	0	2400	0	2400
GHCND:USW00093821	LOUISVILLE INTERNATIONAL AIRPORT KY US	20050819	339	222	148.7	38.18111	-85.7392	0	2400	0	2400
GHCND:USW00093821	LOUISVILLE INTERNATIONAL AIRPORT KY US	20050820	356	244	148.7	38.18111	-85.7392	0	2400	0	2400
GHCND:USW00093821	LOUISVILLE INTERNATIONAL AIRPORT KY US	20050821	333	228	148.7	38.18111	-85.7392	0	2400	0	2400
GHCND:USW00093821	LOUISVILLE INTERNATIONAL AIRPORT KY US	20050822	322	211	148.7	38.18111	-85.7392	0	2400	0	2400
GHCND:USW00093821	LOUISVILLE INTERNATIONAL AIRPORT KY US	20050823	289	183	148.7	38.18111	-85.7392	0	2400	0	2400
GHCND:USW00093821	LOUISVILLE INTERNATIONAL AIRPORT KY US	20050824	311	178	148.7	38.18111	-85.7392	0	2400	0	2400
GHCND:USW00093821	LOUISVILLE INTERNATIONAL AIRPORT KY US	20050825	339	183	148.7	38.18111	-85.7392	0	2400	0	2400
GHCND:USW00093821	LOUISVILLE INTERNATIONAL AIRPORT KY US	20050826	300	222	148.7	38.18111	-85.7392	0	2400	0	2400
GHCND:USW00093821	LOUISVILLE INTERNATIONAL AIRPORT KY US	20050827	306	228	148.7	38.18111	-85.7392	0	2400	0	2400
GHCND:USW00093821	LOUISVILLE INTERNATIONAL AIRPORT KY US	20050828	322	211	148.7	38.18111	-85.7392	0	2400	0	2400
GHCND:USW00093821	LOUISVILLE INTERNATIONAL AIRPORT KY US	20050829	244	217	148.7	38.18111	-85.7392	0	2400	0	2400
GHCND:USW00093821	LOUISVILLE INTERNATIONAL AIRPORT KY US	20050830	233	206	148.7	38.18111	-85.7392	0	2400	0	2400
GHCND:USW00093821	LOUISVILLE INTERNATIONAL AIRPORT KY US	20050831	289	189	148.7	38.18111	-85.7392	0	2400	0	2400
GHCND:USW00093821	LOUISVILLE INTERNATIONAL AIRPORT KY US	20050901	306	183	148.7	38.18111	-85.7392	0	2400	0	2400
GHCND:USW00093821	LOUISVILLE INTERNATIONAL AIRPORT KY US	20050902	306	189	148.7	38.18111	-85.7392	0	2400	0	2400
GHCND:USW00093821	LOUISVILLE INTERNATIONAL AIRPORT KY US	20050903	289	172	148.7	38.18111	-85.7392	0	2400	0	2400
GHCND:USW00093821	LOUISVILLE INTERNATIONAL AIRPORT KY US	20050904	283	167	148.7	38.18111	-85.7392	0	2400	0	2400
GHCND:USW00093821	LOUISVILLE INTERNATIONAL AIRPORT KY US	20050905	289	156	148.7	38.18111	-85.7392	0	2400	0	2400
GHCND:USW00093821	LOUISVILLE INTERNATIONAL AIRPORT KY US	20050906	300	178	148.7	38.18111	-85.7392	0	2400	0	2400
GHCND:USW00093821	LOUISVILLE INTERNATIONAL AIRPORT KY US	20050907	300	194	148.7	38.18111	-85.7392	0	2400	0	2400
GHCND:USW00093821	LOUISVILLE INTERNATIONAL AIRPORT KY US	20050908	300	167	148.7	38.18111	-85.7392	0	2400	0	2400
GHCND:USW00093821	LOUISVILLE INTERNATIONAL AIRPORT KY US	20050909	311	206	148.7	38.18111	-85.7392	0	2400	0	2400
GHCND:USW00093821	LOUISVILLE INTERNATIONAL AIRPORT KY US	20050910	311	211	148.7	38.18111	-85.7392	0	2400	0	2400
GHCND:USW00093821	LOUISVILLE INTERNATIONAL AIRPORT KY US	20050911	322	194	148.7	38.18111	-85.7392	0	2400	0	2400
GHCND:USW00093821	LOUISVILLE INTERNATIONAL AIRPORT KY US	20050912	317	183	148.7	38.18111	-85.7392	0	2400	0	2400
GHCND:USW00093821	LOUISVILLE INTERNATIONAL AIRPORT KY US	20050913	306	189	148.7	38.18111	-85.7392	0	2400	0	2400
GHCND:USW00093821	LOUISVILLE INTERNATIONAL AIRPORT KY US	20050914	300	206	148.7	38.18111	-85.7392	0	2400	0	2400
GHCND:USW00093821	LOUISVILLE INTERNATIONAL AIRPORT KY US	20050915	294	206	148.7	38.18111	-85.7392	0	2400	0	2400
GHCND:USW00093821	LOUISVILLE INTERNATIONAL AIRPORT KY US	20050916	289	200	148.7	38.18111	-85.7392	0	2400	0	2400
GHCND:USW00093821	LOUISVILLE INTERNATIONAL AIRPORT KY US	20050917	239	172	148.7	38.18111	-85.7392	0	2400	0	2400
GHCND:USW00093821	LOUISVILLE INTERNATIONAL AIRPORT KY US	20050918	261	161	148.7	38.18111	-85.7392	0	2400	0	2400
GHCND:USW00093821	LOUISVILLE INTERNATIONAL AIRPORT KY US	20050919	317	167	148.7	38.18111	-85.7392	0	2400	0	2400
GHCND:USW00093821	LOUISVILLE INTERNATIONAL AIRPORT KY US	20050920	272	194	148.7	38.18111	-85.7392	0	2400	0	2400
GHCND:USW00093821	LOUISVILLE INTERNATIONAL AIRPORT KY US	20050921	294	189	148.7	38.18111	-85.7392	0	2400	0	2400
GHCND:USW00093821	LOUISVILLE INTERNATIONAL AIRPORT KY US	20050922	322	183	148.7	38.18111	-85.7392	0	2400	0	2400
GHCND:USW00093821	LOUISVILLE INTERNATIONAL AIRPORT KY US	20050923	322	228	148.7	38.18111	-85.7392	0	2400	0	2400
GHCND:USW00093821	LOUISVILLE INTERNATIONAL AIRPORT KY US	20050924	317	206	148.7	38.18111	-85.7392	0	2400	0	2400
GHCND:USW00093821	LOUISVILLE INTERNATIONAL AIRPORT KY US	20050925	244	211	148.7	38.18111	-85.7392	0	2400	0	2400
GHCND:USW00093821	LOUISVILLE INTERNATIONAL AIRPORT KY US	20050926	261	189	148.7	38.18111	-85.7392	0	2400	0	2400
GHCND:USW00093821	LOUISVILLE INTERNATIONAL AIRPORT KY US	20050927	261	156	148.7	38.18111	-85.7392	0	2400	0	2400
GHCND:USW00093821	LOUISVILLE INTERNATIONAL AIRPORT KY US	20050928	294	144	148.7	38.18111	-85.7392	0	2400	0	2400
GHCND:USW00093821	LOUISVILLE INTERNATIONAL AIRPORT KY US	20050929	211	111	148.7	38.18111	-85.7392	0	2400	0	2400
GHCND:USW00093821	LOUISVILLE INTERNATIONAL AIRPORT KY US	20050930	228	89	148.7	38.18111	-85.7392	0	2400	0	2400
GHCND:USW00093821	LOUISVILLE INTERNATIONAL AIRPORT KY US	20051001	272	106	148.7	38.18111	-85.7392	0	2400	0	2400

GHCND:USW00093821	LOUISVILLE INTERNATIONAL AIRPORT KY US	20051002	300	178	148.7	38.18111	-85.7392	0	2400	0	2400
GHCND:USW00093821	LOUISVILLE INTERNATIONAL AIRPORT KY US	20051003	306	183	148.7	38.18111	-85.7392	0	2400	0	2400
GHCND:USW00093821	LOUISVILLE INTERNATIONAL AIRPORT KY US	20051004	306	183	148.7	38.18111	-85.7392	0	2400	0	2400
GHCND:USW00093821	LOUISVILLE INTERNATIONAL AIRPORT KY US	20051005	300	172	148.7	38.18111	-85.7392	0	2400	0	2400
GHCND:USW00093821	LOUISVILLE INTERNATIONAL AIRPORT KY US	20051006	294	167	148.7	38.18111	-85.7392	0	2400	0	2400
GHCND:USW00093821	LOUISVILLE INTERNATIONAL AIRPORT KY US	20051007	172	106	148.7	38.18111	-85.7392	0	2400	0	2400
GHCND:USW00093821	LOUISVILLE INTERNATIONAL AIRPORT KY US	20051008	183	100	148.7	38.18111	-85.7392	0	2400	0	2400
GHCND:USW00093821	LOUISVILLE INTERNATIONAL AIRPORT KY US	20051009	144	106	148.7	38.18111	-85.7392	0	2400	0	2400
GHCND:USW00093821	LOUISVILLE INTERNATIONAL AIRPORT KY US	20051010	167	122	148.7	38.18111	-85.7392	0	2400	0	2400
GHCND:USW00093821	LOUISVILLE INTERNATIONAL AIRPORT KY US	20051011	228	150	148.7	38.18111	-85.7392	0	2400	0	2400
GHCND:USW00093821	LOUISVILLE INTERNATIONAL AIRPORT KY US	20051012	233	156	148.7	38.18111	-85.7392	0	2400	0	2400
GHCND:USW00093821	LOUISVILLE INTERNATIONAL AIRPORT KY US	20051013	239	144	148.7	38.18111	-85.7392	0	2400	0	2400
GHCND:USW00093821	LOUISVILLE INTERNATIONAL AIRPORT KY US	20051014	244	139	148.7	38.18111	-85.7392	0	2400	0	2400
GHCND:USW00093821	LOUISVILLE INTERNATIONAL AIRPORT KY US	20051015	250	122	148.7	38.18111	-85.7392	0	2400	0	2400
GHCND:USW00093821	LOUISVILLE INTERNATIONAL AIRPORT KY US	20051016	206	67	148.7	38.18111	-85.7392	0	2400	0	2400
GHCND:USW00093821	LOUISVILLE INTERNATIONAL AIRPORT KY US	20051017	239	61	148.7	38.18111	-85.7392	0	2400	0	2400
GHCND:USW00093821	LOUISVILLE INTERNATIONAL AIRPORT KY US	20051018	261	133	148.7	38.18111	-85.7392	0	2400	0	2400
GHCND:USW00093821	LOUISVILLE INTERNATIONAL AIRPORT KY US	20051019	311	100	148.7	38.18111	-85.7392	0	2400	0	2400
GHCND:USW00093821	LOUISVILLE INTERNATIONAL AIRPORT KY US	20051020	272	150	148.7	38.18111	-85.7392	0	2400	0	2400
GHCND:USW00093821	LOUISVILLE INTERNATIONAL AIRPORT KY US	20051021	194	100	148.7	38.18111	-85.7392	0	2400	0	2400
GHCND:USW00093821	LOUISVILLE INTERNATIONAL AIRPORT KY US	20051022	172	89	148.7	38.18111	-85.7392	0	2400	0	2400
GHCND:USW00093821	LOUISVILLE INTERNATIONAL AIRPORT KY US	20051023	122	39	148.7	38.18111	-85.7392	0	2400	0	2400
GHCND:USW00093821	LOUISVILLE INTERNATIONAL AIRPORT KY US	20051024	106	28	148.7	38.18111	-85.7392	0	2400	0	2400
GHCND:USW00093821	LOUISVILLE INTERNATIONAL AIRPORT KY US	20051025	133	56	148.7	38.18111	-85.7392	0	2400	0	2400
GHCND:USW00093821	LOUISVILLE INTERNATIONAL AIRPORT KY US	20051026	139	28	148.7	38.18111	-85.7392	0	2400	0	2400
GHCND:USW00093821	LOUISVILLE INTERNATIONAL AIRPORT KY US	20051027	133	61	148.7	38.18111	-85.7392	0	2400	0	2400
GHCND:USW00093821	LOUISVILLE INTERNATIONAL AIRPORT KY US	20051028	133	28	148.7	38.18111	-85.7392	0	2400	0	2400
GHCND:USW00093821	LOUISVILLE INTERNATIONAL AIRPORT KY US	20051029	150	6	148.7	38.18111	-85.7392	0	2400	0	2400
GHCND:USW00093821	LOUISVILLE INTERNATIONAL AIRPORT KY US	20051030	200	6	148.7	38.18111	-85.7392	0	2400	0	2400
GHCND:USW00093821	LOUISVILLE INTERNATIONAL AIRPORT KY US	20051031	222	78	148.7	38.18111	-85.7392	0	2400	0	2400
GHCND:USW00093821	LOUISVILLE INTERNATIONAL AIRPORT KY US	20051101	156	61	148.7	38.18111	-85.7392	0	2400	0	2400
GHCND:USW00093821	LOUISVILLE INTERNATIONAL AIRPORT KY US	20051102	206	28	148.7	38.18111	-85.7392	0	2400	0	2400
GHCND:USW00093821	LOUISVILLE INTERNATIONAL AIRPORT KY US	20051103	239	83	148.7	38.18111	-85.7392	0	2400	0	2400
GHCND:USW00093821	LOUISVILLE INTERNATIONAL AIRPORT KY US	20051104	211	156	148.7	38.18111	-85.7392	0	2400	0	2400
GHCND:USW00093821	LOUISVILLE INTERNATIONAL AIRPORT KY US	20051105	256	150	148.7	38.18111	-85.7392	0	2400	0	2400
GHCND:USW00093821	LOUISVILLE INTERNATIONAL AIRPORT KY US	20051106	217	94	148.7	38.18111	-85.7392	0	2400	0	2400
GHCND:USW00093821	LOUISVILLE INTERNATIONAL AIRPORT KY US	20051107	194	56	148.7	38.18111	-85.7392	0	2400	0	2400
GHCND:USW00093821	LOUISVILLE INTERNATIONAL AIRPORT KY US	20051108	250	128	148.7	38.18111	-85.7392	0	2400	0	2400
GHCND:USW00093821	LOUISVILLE INTERNATIONAL AIRPORT KY US	20051109	250	117	148.7	38.18111	-85.7392	0	2400	0	2400
GHCND:USW00093821	LOUISVILLE INTERNATIONAL AIRPORT KY US	20051110	128	28	148.7	38.18111	-85.7392	0	2400	0	2400
GHCND:USW00093821	LOUISVILLE INTERNATIONAL AIRPORT KY US	20051111	161	-6	148.7	38.18111	-85.7392	0	2400	0	2400
GHCND:USW00093821	LOUISVILLE INTERNATIONAL AIRPORT KY US	20051112	217	44	148.7	38.18111	-85.7392	0	2400	0	2400
GHCND:USW00093821	LOUISVILLE INTERNATIONAL AIRPORT KY US	20051113	189	117	148.7	38.18111	-85.7392	0	2400	0	2400
GHCND:USW00093821	LOUISVILLE INTERNATIONAL AIRPORT KY US	20051114	156	67	148.7	38.18111	-85.7392	0	2400	0	2400
GHCND:USW00093821	LOUISVILLE INTERNATIONAL AIRPORT KY US	20051115	222	100	148.7	38.18111	-85.7392	0	2400	0	2400
GHCND:USW00093821	LOUISVILLE INTERNATIONAL AIRPORT KY US	20051116	100	-11	148.7	38.18111	-85.7392	0	2400	0	2400
GHCND:USW00093821	LOUISVILLE INTERNATIONAL AIRPORT KY US	20051117	22	-50	148.7	38.18111	-85.7392	0	2400	0	2400
GHCND:USW00093821	LOUISVILLE INTERNATIONAL AIRPORT KY US	20051118	94	-56	148.7	38.18111	-85.7392	0	2400	0	2400
GHCND:USW00093821	LOUISVILLE INTERNATIONAL AIRPORT KY US	20051119	139	-11	148.7	38.18111	-85.7392	0	2400	0	2400
GHCND:USW00093821	LOUISVILLE INTERNATIONAL AIRPORT KY US	20051120	156	22	148.7	38.18111	-85.7392	0	2400	0	2400
GHCND:USW00093821	LOUISVILLE INTERNATIONAL AIRPORT KY US	20051121	89	0	148.7	38.18111	-85.7392	0	2400	0	2400
GHCND:USW00093821	LOUISVILLE INTERNATIONAL AIRPORT KY US	20051122	89	0	148.7	38.18111	-85.7392	0	2400	0	2400
GHCND:USW00093821	LOUISVILLE INTERNATIONAL AIRPORT KY US	20051123	122	0	148.7	38.18111	-85.7392	0	2400	0	2400
GHCND:USW00093821	LOUISVILLE INTERNATIONAL AIRPORT KY US	20051124	100	-67	148.7	38.18111	-85.7392	0	2400	0	2400
GHCND:USW00093821	LOUISVILLE INTERNATIONAL AIRPORT KY US	20051125	6	-78	148.7	38.18111	-85.7392	0	2400	0	2400
GHCND:USW00093821	LOUISVILLE INTERNATIONAL AIRPORT KY US	20051126	122	-39	148.7	38.18111	-85.7392	0	2400	0	2400
GHCND:USW00093821	LOUISVILLE INTERNATIONAL AIRPORT KY US	20051127	156	94	148.7	38.18111	-85.7392	0	2400	0	2400
GHCND:USW00093821	LOUISVILLE INTERNATIONAL AIRPORT KY US	20051128	217	106	148.7	38.18111	-85.7392	0	2400	0	2400
GHCND:USW00093821	LOUISVILLE INTERNATIONAL AIRPORT KY US	20051129	111	22	148.7	38.18111	-85.7392	0	2400	0	2400
GHCND:USW00093821	LOUISVILLE INTERNATIONAL AIRPORT KY US	20051130	61	-11	148.7	38.18111	-85.7392	0	2400	0	2400
GHCND:USW00093821	LOUISVILLE INTERNATIONAL AIRPORT KY US	20051201	67	-17	148.7	38.18111	-85.7392	0	2400	0	2400
GHCND:USW00093821	LOUISVILLE INTERNATIONAL AIRPORT KY US	20051202	11	-61	148.7	38.18111	-85.7392	0	2400	0	2400
GHCND:USW00093821	LOUISVILLE INTERNATIONAL AIRPORT KY US	20051203	33	-11	148.7	38.18111	-85.7392	0	2400	0	2400
GHCND:USW00093821	LOUISVILLE INTERNATIONAL AIRPORT KY US	20051204	33	-11	148.7	38.18111	-85.7392	0	2400	0	2400
GHCND:USW00093821	LOUISVILLE INTERNATIONAL AIRPORT KY US	20051205	0	-61	148.7	38.18111	-85.7392	0	2400	0	2400
GHCND:USW00093821	LOUISVILLE INTERNATIONAL AIRPORT KY US	20051206	-6	-83	148.7	38.18111	-85.7392	0	2400	0	2400
GHCND:USW00093821	LOUISVILLE INTERNATIONAL AIRPORT KY US	20051207	6	-72	148.7	38.18111	-85.7392	0	2400	0	2400
GHCND:USW00093821	LOUISVILLE INTERNATIONAL AIRPORT KY US	20051208	11	-50	148.7	38.18111	-85.7392	0	2400	0	2400
GHCND:USW00093821	LOUISVILLE INTERNATIONAL AIRPORT KY US	20051209	-50	-106	148.7	38.18111	-85.7392	0	2400	0	2400
GHCND:USW00093821	LOUISVILLE INTERNATIONAL AIRPORT KY US	20051210	22	-67	148.7	38.18111	-85.7392	0	2400	0	2400
GHCND:USW00093821	LOUISVILLE INTERNATIONAL AIRPORT KY US	20051211	44	17	148.7	38.18111	-85.7392	0	2400	0	2400
GHCND:USW00093821	LOUISVILLE INTERNATIONAL AIRPORT KY US	20051212	22	-22	148.7	38.18111	-85.7392	0	2400	0	2400
GHCND:USW00093821	LOUISVILLE INTERNATIONAL AIRPORT KY US	20051213	39	-22	148.7	38.18111	-85.7392	0	2400	0	2400
GHCND:USW00093821	LOUISVILLE INTERNATIONAL AIRPORT KY US	20051214	67	-6	148.7	38.18111	-85.7392	0	2400	0	2400
GHCND:USW00093821	LOUISVILLE INTERNATIONAL AIRPORT KY US	20051215	67	22	148.7	38.18111	-85.7392	0	2400	0	2400
GHCND:USW00093821	LOUISVILLE INTERNATIONAL AIRPORT KY US	20051216	50	-6	148.7	38.18111	-85.7392	0	2400	0	2400
GHCND:USW00093821	LOUISVILLE INTERNATIONAL AIRPORT KY US	20051217	56	-39	148.7	38.18111	-85.7392	0	2400	0	2400
GHCND:USW00093821	LOUISVILLE INTERNATIONAL AIRPORT KY US	20051218	44	-22	148.7	38.18111	-85.7392	0	2400	0	2400
GHCND:USW00093821	LOUISVILLE INTERNATIONAL AIRPORT KY US	20051219	-17	-89	148.7	38.18111	-85.7392	0	2400	0	2400
GHCND:USW00093821	LOUISVILLE INTERNATIONAL AIRPORT KY US	20051220	6	-94	148.7	38.18111	-85.7392	0	2400	0	2400
GHCND:USW00093821	LOUISVILLE INTERNATIONAL AIRPORT KY US	20051221	39	-89	148.7	38.18111	-85.7392	0	2400	0	2400
GHCND:USW00093821	LOUISVILLE INTERNATIONAL AIRPORT KY US	20051222	61	-61	148.7	38.18111	-85.7392	0	2400	0	2400
GHCND:USW00093821	LOUISVILLE INTERNATIONAL AIRPORT KY US	20051223	122	17	148.7	38.18111	-85.7392	0	2400	0	2400
GHCND:USW00093821	LOUISVILLE INTERNATIONAL AIRPORT KY US	20051224	106	33	148.7	38.18111	-85.7392	0	2400	0	2400
GHCND:USW00093821	LOUISVILLE INTERNATIONAL AIRPORT KY US	20051225	83	17	148.7	38.18111	-85.7392	0	2400	0	2400
GHCND:USW00093821	LOUISVILLE INTERNATIONAL AIRPORT KY US	20051226	28	11	148.7	38.18111	-85.7392	0	2400	0	2400
GHCND:USW00093821	LOUISVILLE INTERNATIONAL AIRPORT KY US	20051227	139	-6	148.7	38.18111	-85.7392	0	2400	0	2400
GHCND:USW00093821	LOUISVILLE INTERNATIONAL AIRPORT KY US	20051228	161	33	148.7	38.18111	-85.7392	0	2400	0	2400
GHCND:USW00093821	LOUISVILLE INTERNATIONAL AIRPORT KY US	20051229	39	22	148.7	38.18111	-85.7392	0	2400	0	2400
GHCND:USW00093821	LOUISVILLE INTERNATIONAL AIRPORT KY US	20051230	78	28	148.7	38.18111	-85.7392	0	2400	0	2400
GHCND:USW00093821	LOUISVILLE INTERNATIONAL AIRPORT KY US	20051231	100	6	148.7	38.18111	-85.7392	0	2400	0	2400
GHCND:USW00093821	LOUISVILLE INTERNATIONAL AIRPORT KY US	20060101	156	-6	148.7	38.18111	-85.7392	0	2400	0	2400
GHCND:USW00093821	LOUISVILLE INTERNATIONAL AIRPORT KY US	20060102	222	94	148.7	38.18111	-85.7392	0	2400	0	2400
GHCND:USW00093821	LOUISVILLE INTERNATIONAL AIRPORT KY US	20060103	94	67	148.7	38.18111	-85.7392	0	2400	0	2400
GHCND:USW00093821	LOUISVILLE INTERNATIONAL AIRPORT KY US	20060104	161	56	148.7	38.18111	-85.7392	0	2400	0	2400
GHCND:USW00093821	LOUISVILLE INTERNATIONAL AIRPORT KY US	20060105	56	11	148.7	38.18111	-85.7392	0	2400	0	2400
GHCND:USW00093821	LOUISVILLE INTERNATIONAL AIRPORT KY US	20060106	22	0	148.7	38.18111	-85.7392	0	2400	0	2400
GHCND:USW00093821	LOUISVILLE INTERNATIONAL AIRPORT KY US	20060107	83	-11	148.7	38.18111	-85.7392	0	2400	0	2400
GHCND:USW00093821	LOUISVILLE INTERNATIONAL AIRPORT KY US	20060108	189	17	148.7	38.18111	-85.7392	0	2400	0	2400
GHCND:USW00093821	LOUISVILLE INTERNATIONAL AIRPORT KY US	20060109	172	28	148.7	38.18111	-85.7392	0	2400	0	2400
GHCND:USW00093821	LOUISVILLE INTERNATIONAL AIRPORT KY US	20060110	106	11	148.7	38.18111	-85.7392	0	2400	0	2400
GHCND:USW00093821	LOUISVILLE INTERNATIONAL AIRPORT KY US	20060111	100	39	148.7	38.18111	-85.7392	0	2400	0	2400
GHCND:USW00093821	LOUISVILLE INTERNATIONAL AIRPORT KY US	20060112	150	17	148.7	38.18111	-85.7392	0	2400	0	2400
GHCND:USW00093821	LOUISVILLE INTERNATIONAL AIRPORT KY US	20060113	144	11	148.7	38.18111	-85.7392	0	2400	0	2400
GHCND:USW00093821	LOUISVILLE INTERNATIONAL AIRPORT KY US	20060114	56	-11	148.7	38.18111	-85.7392	0	2400	0	2400
GHCND:USW00093821	LOUISVILLE INTERNATIONAL AIRPORT KY US	20060115	67	-39	148.7	38.18111	-85.7392	0	2400	0	2400
GHCND:USW00093821	LOUISVILLE INTERNATIONAL AIRPORT KY US	20060116	150	6	148.7	38.18111	-85.7392	0	2400	0	2400
GHCND:USW00093821	LOUISVILLE INTERNATIONAL AIRPORT KY US	20060117	139	-17	148.7	38.18111	-85.7392	0	2400	0	2400
GHCND:USW00093821	LOUISVILLE INTERNATIONAL AIRPORT KY US	20060118	28	-22	148.7	38.18111	-85.7392	0	2400	0	2400
GHCND:USW00093821	LOUISVILLE INTERNATIONAL AIRPORT KY US	20060119	172	11	148.7	38.18111	-85.7392	0	2400	0	2400
GHCND:USW00093821	LOUISVILLE INTERNATIONAL AIRPORT KY US	20060120	183	122	148.7	38.18111	-85.7392	0	2400	0	2400
GHCND:USW00093821	LOUISVILLE INTERNATIONAL AIRPORT KY US	20060121	144	39	148.7	38.18111	-85.7392	0	2400	0	2400
GHCND:USW00093821	LOUISVILLE INTERNATIONAL AIRPORT KY US	20060122	44	22	148.7	38.18111	-85.7392	0	2400	0	2400
GHCND:USW00093821	LOUISVILLE INTERNATIONAL AIRPORT KY US	20060123	94	6	148.7	38.18111	-85.7392	0	2400	0	2400
GHCND:USW00093821	LOUISVILLE INTERNATIONAL AIRPORT KY US	20060124	122	-6	148.7	38.18111	-85.7392	0	2400	0	2400
GHCND:USW00093821	LOUISVILLE INTERNATIONAL AIRPORT KY US	20060125	56	-17	148.7	38.18111	-85.7392	0	2400	0	2400
GHCND:USW00093821	LOUISVILLE INTERNATIONAL AIRPORT KY US	20060126	67	-44	148.7	38.18111	-85.7392	0	2400	0	2400
GHCND:USW00093821	LOUISVILLE INTERNATIONAL AIRPORT KY US	20060127	133	-22	148.7	38.18111	-85.7392	0	2400	0	2400
GHCND:USW00093821	LOUISVILLE INTERNATIONAL AIRPORT KY US	20060128	172	78	148.7	38.18111	-85.7392	0	2400	0	2400
GHCND:USW00093821	LOUISVILLE INTERNATIONAL AIRPORT KY US	20060129	150	89	148.7	38.18111	-85.7392	0	2400	0	2400
GHCND:USW00093821	LOUISVILLE INTERNATIONAL AIRPORT KY US	20060130	106	28	148.7	38.18111	-85.7392	0	2400	0	2400
GHCND:USW00093821	LOUISVILLE INTERNATIONAL AIRPORT KY US	20060131	78	6	148.7	38.18111	-85.7392	0	2400	0	2400
GHCND:USW00093821	LOUISVILLE INTERNATIONAL AIRPORT KY US	20060201	167	-11	148.7	38.18111	-85.7392	0	2400	0	2400
GHCND:USW00093821	LOUISVILLE INTERNATIONAL AIRPORT KY US	20060202	128	67	148.7	38.18111	-85.7392	0	2400	0	2400
GHCND:USW00093821	LOUISVILLE INTERNATIONAL AIRPORT KY US	20060203	133	67	148.7	38.18111	-85.7392	0	2400	0	2400
GHCND:USW00093821	LOUISVILLE INTERNATIONAL AIRPORT KY US	20060204	94	-28	148.7	38.18111	-85.7392	0	2400	0	2400
GHCND:USW00093821	LOUISVILLE INTERNATIONAL AIRPORT KY US	20060205	-28	-56	148.7	38.18111	-85.7392	0	2400	0	2400
GHCND:USW00093821	LOUISVILLE INTERNATIONAL AIRPORT KY US	20060206	44	-56	148.7	38.18111	-85.7392	0	2400	0	2400
GHCND:USW00093821	LOUISVILLE INTERNATIONAL AIRPORT KY US	20060207	50	-50	148.7	38.18111	-85.7392	0	2400	0	2400
GHCND:USW00093821	LOUISVILLE INTERNATIONAL AIRPORT KY US	20060208	50	-17	148.7	38.18111	-85.7392	0	2400	0	2400
GHCND:USW00093821	LOUISVILLE INTERNATIONAL AIRPORT KY US	20060209	28	-56	148.7	38.18111	-85.7392	0	2400	0	2400
GHCND:USW00093821	LOUISVILLE INTERNATIONAL AIRPORT KY US	20060210	56	-33	148.7	38.18111	-85.7392	0	2400	0	2400
GHCND:USW00093821	LOUISVILLE INTERNATIONAL AIRPORT KY US	20060211	67	0	148.7	38.18111	-85.7392	0	2400	0	2400
GHCND:USW00093821	LOUISVILLE INTERNATIONAL AIRPORT KY US	20060212	17	-50	148.7	38.18111	-85.7392	0	2400	0	2400
GHCND:USW00093821	LOUISVILLE INTERNATIONAL AIRPORT KY US	20060213	33	-56	148.7	38.18111	-85.7392	0	2400	0	2400
GHCND:USW00093821	LOUISVILLE INTERNATIONAL AIRPORT KY US	20060214	150	6	148.7	38.18111	-85.7392	0	2400	0	2400
GHCND:USW00093821	LOUISVILLE INTERNATIONAL AIRPORT KY US	20060215	167	33	148.7	38.18111	-85.7392	0	2400	0	2400
GHCND:USW00093821	LOUISVILLE INTERNATIONAL AIRPORT KY US	20060216	200	122	148.7	38.18111	-85.7392	0	2400	0	2400
GHCND:USW00093821	LOUISVILLE INTERNATIONAL AIRPORT KY US	20060217	122	-17	148.7	38.18111	-85.7392	0	2400	0	2400
GHCND:USW00093821	LOUISVILLE INTERNATIONAL AIRPORT KY US	20060218	-17	-111	148.7	38.18111	-85.7392	0	2400	0	2400
GHCND:USW00093821	LOUISVILLE INTERNATIONAL AIRPORT KY US	20060219	-44	-128	148.7	38.18111	-85.7392	0	2400	0	2400
GHCND:USW00093821	LOUISVILLE INTERNATIONAL AIRPORT KY US	20060220	-6	-61	148.7	38.18111	-85.7392	0	2400	0	2400
GHCND:USW00093821	LOUISVILLE INTERNATIONAL AIRPORT KY US	20060221	89	-28	148.7	38.18111	-85.7392	0	2400	0	2400
GHCND:USW00093821	LOUISVILLE INTERNATIONAL AIRPORT KY US	20060222	61	22	148.7	38.18111	-85.7392	0	2400	0	2400
GHCND:USW00093821	LOUISVILLE INTERNATIONAL AIRPORT KY US	20060223	133	-6	148.7	38.18111	-85.7392	0	2400	0	2400
GHCND:USW00093821	LOUISVILLE INTERNATIONAL AIRPORT KY US	20060224	122	0	148.7	38.18111	-85.7392	0	2400	0	2400
GHCND:USW00093821	LOUISVILLE INTERNATIONAL AIRPORT KY US	20060225	144	-11	148.7	38.18111	-85.7392	0	2400	0	2400
GHCND:USW00093821	LOUISVILLE INTERNATIONAL AIRPORT KY US	20060226	44	-56	148.7	38.18111	-85.7392	0	2400	0	2400
GHCND:USW00093821	LOUISVILLE INTERNATIONAL AIRPORT KY US	20060227	133	-33	148.7	38.18111	-85.7392	0	2400	0	2400
GHCND:USW00093821	LOUISVILLE INTERNATIONAL AIRPORT KY US	20060228	178	39	148.7	38.18111	-85.7392	0	2400	0	2400
GHCND:USW00093821	LOUISVILLE INTERNATIONAL AIRPORT KY US	20060301	233	94	148.7	38.18111	-85.7392	0	2400	0	2400
GHCND:USW00093821	LOUISVILLE INTERNATIONAL AIRPORT KY US	20060302	200	44	148.7	38.18111	-85.7392	0	2400	0	2400
GHCND:USW00093821	LOUISVILLE INTERNATIONAL AIRPORT KY US	20060303	83	11	148.7	38.18111	-85.7392	0	2400	0	2400
GHCND:USW00093821	LOUISVILLE INTERNATIONAL AIRPORT KY US	20060304	83	-28	148.7	38.18111	-85.7392	0	2400	0	2400
GHCND:USW00093821	LOUISVILLE INTERNATIONAL AIRPORT KY US	20060305	78	-22	148.7	38.18111	-85.7392	0	2400	0	2400
GHCND:USW00093821	LOUISVILLE INTERNATIONAL AIRPORT KY US	20060306	72	33	148.7	38.18111	-85.7392	0	2400	0	2400
GHCND:USW00093821	LOUISVILLE INTERNATIONAL AIRPORT KY US	20060307	111	-11	148.7	38.18111	-85.7392	0	2400	0	2400
GHCND:USW00093821	LOUISVILLE INTERNATIONAL AIRPORT KY US	20060308	178	50	148.7	38.18111	-85.7392	0	2400	0	2400
GHCND:USW00093821	LOUISVILLE INTERNATIONAL AIRPORT KY US	20060309	200	117	148.7	38.18111	-85.7392	0	2400	0	2400
GHCND:USW00093821	LOUISVILLE INTERNATIONAL AIRPORT KY US	20060310	150	89	148.7	38.18111	-85.7392	0	2400	0	2400
GHCND:USW00093821	LOUISVILLE INTERNATIONAL AIRPORT KY US	20060311	156	83	148.7	38.18111	-85.7392	0	2400	0	2400
GHCND:USW00093821	LOUISVILLE INTERNATIONAL AIRPORT KY US	20060312	206	139	148.7	38.18111	-85.7392	0	2400	0	2400
GHCND:USW00093821	LOUISVILLE INTERNATIONAL AIRPORT KY US	20060313	222	61	148.7	38.18111	-85.7392	0	2400	0	2400
GHCND:USW00093821	LOUISVILLE INTERNATIONAL AIRPORT KY US	20060314	106	17	148.7	38.18111	-85.7392	0	2400	0	2400
GHCND:USW00093821	LOUISVILLE INTERNATIONAL AIRPORT KY US	20060315	139	22	148.7	38.18111	-85.7392	0	2400	0	2400
GHCND:USW00093821	LOUISVILLE INTERNATIONAL AIRPORT KY US	20060316	194	61	148.7	38.18111	-85.7392	0	2400	0	2400
GHCND:USW00093821	LOUISVILLE INTERNATIONAL AIRPORT KY US	20060317	139	33	148.7	38.18111	-85.7392	0	2400	0	2400
GHCND:USW00093821	LOUISVILLE INTERNATIONAL AIRPORT KY US	20060318	94	-11	148.7	38.18111	-85.7392	0	2400	0	2400
GHCND:USW00093821	LOUISVILLE INTERNATIONAL AIRPORT KY US	20060319	83	-11	148.7	38.18111	-85.7392	0	2400	0	2400
GHCND:USW00093821	LOUISVILLE INTERNATIONAL AIRPORT KY US	20060320	78	39	148.7	38.18111	-85.7392	0	2400	0	2400

GHCND:USW00093821	LOUISVILLE INTERNATIONAL AIRPORT KY US	20060321	61	-44	148.7	38.18111	-85.7392	0	2400	0	2400
GHCND:USW00093821	LOUISVILLE INTERNATIONAL AIRPORT KY US	20060322	72	-61	148.7	38.18111	-85.7392	0	2400	0	2400
GHCND:USW00093821	LOUISVILLE INTERNATIONAL AIRPORT KY US	20060323	89	-17	148.7	38.18111	-85.7392	0	2400	0	2400
GHCND:USW00093821	LOUISVILLE INTERNATIONAL AIRPORT KY US	20060324	94	6	148.7	38.18111	-85.7392	0	2400	0	2400
GHCND:USW00093821	LOUISVILLE INTERNATIONAL AIRPORT KY US	20060325	83	17	148.7	38.18111	-85.7392	0	2400	0	2400
GHCND:USW00093821	LOUISVILLE INTERNATIONAL AIRPORT KY US	20060326	106	-11	148.7	38.18111	-85.7392	0	2400	0	2400
GHCND:USW00093821	LOUISVILLE INTERNATIONAL AIRPORT KY US	20060327	144	-6	148.7	38.18111	-85.7392	0	2400	0	2400
GHCND:USW00093821	LOUISVILLE INTERNATIONAL AIRPORT KY US	20060328	111	83	148.7	38.18111	-85.7392	0	2400	0	2400
GHCND:USW00093821	LOUISVILLE INTERNATIONAL AIRPORT KY US	20060329	156	44	148.7	38.18111	-85.7392	0	2400	0	2400
GHCND:USW00093821	LOUISVILLE INTERNATIONAL AIRPORT KY US	20060330	250	44	148.7	38.18111	-85.7392	0	2400	0	2400
GHCND:USW00093821	LOUISVILLE INTERNATIONAL AIRPORT KY US	20060331	194	133	148.7	38.18111	-85.7392	0	2400	0	2400
GHCND:USW00093821	LOUISVILLE INTERNATIONAL AIRPORT KY US	20060401	206	94	148.7	38.18111	-85.7392	0	2400	0	2400
GHCND:USW00093821	LOUISVILLE INTERNATIONAL AIRPORT KY US	20060402	228	72	148.7	38.18111	-85.7392	0	2400	0	2400
GHCND:USW00093821	LOUISVILLE INTERNATIONAL AIRPORT KY US	20060403	167	67	148.7	38.18111	-85.7392	0	2400	0	2400
GHCND:USW00093821	LOUISVILLE INTERNATIONAL AIRPORT KY US	20060404	161	39	148.7	38.18111	-85.7392	0	2400	0	2400
GHCND:USW00093821	LOUISVILLE INTERNATIONAL AIRPORT KY US	20060405	194	50	148.7	38.18111	-85.7392	0	2400	0	2400
GHCND:USW00093821	LOUISVILLE INTERNATIONAL AIRPORT KY US	20060406	150	89	148.7	38.18111	-85.7392	0	2400	0	2400
GHCND:USW00093821	LOUISVILLE INTERNATIONAL AIRPORT KY US	20060407	272	122	148.7	38.18111	-85.7392	0	2400	0	2400
GHCND:USW00093821	LOUISVILLE INTERNATIONAL AIRPORT KY US	20060408	150	56	148.7	38.18111	-85.7392	0	2400	0	2400
GHCND:USW00093821	LOUISVILLE INTERNATIONAL AIRPORT KY US	20060409	150	22	148.7	38.18111	-85.7392	0	2400	0	2400
GHCND:USW00093821	LOUISVILLE INTERNATIONAL AIRPORT KY US	20060410	217	39	148.7	38.18111	-85.7392	0	2400	0	2400
GHCND:USW00093821	LOUISVILLE INTERNATIONAL AIRPORT KY US	20060411	256	83	148.7	38.18111	-85.7392	0	2400	0	2400
GHCND:USW00093821	LOUISVILLE INTERNATIONAL AIRPORT KY US	20060412	272	183	148.7	38.18111	-85.7392	0	2400	0	2400
GHCND:USW00093821	LOUISVILLE INTERNATIONAL AIRPORT KY US	20060413	294	150	148.7	38.18111	-85.7392	0	2400	0	2400
GHCND:USW00093821	LOUISVILLE INTERNATIONAL AIRPORT KY US	20060414	311	183	148.7	38.18111	-85.7392	0	2400	0	2400
GHCND:USW00093821	LOUISVILLE INTERNATIONAL AIRPORT KY US	20060415	300	206	148.7	38.18111	-85.7392	0	2400	0	2400
GHCND:USW00093821	LOUISVILLE INTERNATIONAL AIRPORT KY US	20060416	250	161	148.7	38.18111	-85.7392	0	2400	0	2400
GHCND:USW00093821	LOUISVILLE INTERNATIONAL AIRPORT KY US	20060417	206	139	148.7	38.18111	-85.7392	0	2400	0	2400
GHCND:USW00093821	LOUISVILLE INTERNATIONAL AIRPORT KY US	20060418	233	83	148.7	38.18111	-85.7392	0	2400	0	2400
GHCND:USW00093821	LOUISVILLE INTERNATIONAL AIRPORT KY US	20060419	261	122	148.7	38.18111	-85.7392	0	2400	0	2400
GHCND:USW00093821	LOUISVILLE INTERNATIONAL AIRPORT KY US	20060420	189	128	148.7	38.18111	-85.7392	0	2400	0	2400
GHCND:USW00093821	LOUISVILLE INTERNATIONAL AIRPORT KY US	20060421	189	156	148.7	38.18111	-85.7392	0	2400	0	2400
GHCND:USW00093821	LOUISVILLE INTERNATIONAL AIRPORT KY US	20060422	250	117	148.7	38.18111	-85.7392	0	2400	0	2400
GHCND:USW00093821	LOUISVILLE INTERNATIONAL AIRPORT KY US	20060423	239	133	148.7	38.18111	-85.7392	0	2400	0	2400
GHCND:USW00093821	LOUISVILLE INTERNATIONAL AIRPORT KY US	20060424	250	139	148.7	38.18111	-85.7392	0	2400	0	2400
GHCND:USW00093821	LOUISVILLE INTERNATIONAL AIRPORT KY US	20060425	217	111	148.7	38.18111	-85.7392	0	2400	0	2400
GHCND:USW00093821	LOUISVILLE INTERNATIONAL AIRPORT KY US	20060426	178	61	148.7	38.18111	-85.7392	0	2400	0	2400
GHCND:USW00093821	LOUISVILLE INTERNATIONAL AIRPORT KY US	20060427	217	61	148.7	38.18111	-85.7392	0	2400	0	2400
GHCND:USW00093821	LOUISVILLE INTERNATIONAL AIRPORT KY US	20060428	239	83	148.7	38.18111	-85.7392	0	2400	0	2400
GHCND:USW00093821	LOUISVILLE INTERNATIONAL AIRPORT KY US	20060429	189	122	148.7	38.18111	-85.7392	0	2400	0	2400
GHCND:USW00093821	LOUISVILLE INTERNATIONAL AIRPORT KY US	20060430	183	122	148.7	38.18111	-85.7392	0	2400	0	2400
GHCND:USW00093821	LOUISVILLE INTERNATIONAL AIRPORT KY US	20060501	222	111	148.7	38.18111	-85.7392	0	2400	0	2400
GHCND:USW00093821	LOUISVILLE INTERNATIONAL AIRPORT KY US	20060502	228	139	148.7	38.18111	-85.7392	0	2400	0	2400
GHCND:USW00093821	LOUISVILLE INTERNATIONAL AIRPORT KY US	20060503	261	111	148.7	38.18111	-85.7392	0	2400	0	2400
GHCND:USW00093821	LOUISVILLE INTERNATIONAL AIRPORT KY US	20060504	250	167	148.7	38.18111	-85.7392	0	2400	0	2400
GHCND:USW00093821	LOUISVILLE INTERNATIONAL AIRPORT KY US	20060505	233	144	148.7	38.18111	-85.7392	0	2400	0	2400
GHCND:USW00093821	LOUISVILLE INTERNATIONAL AIRPORT KY US	20060506	200	111	148.7	38.18111	-85.7392	0	2400	0	2400
GHCND:USW00093821	LOUISVILLE INTERNATIONAL AIRPORT KY US	20060507	189	128	148.7	38.18111	-85.7392	0	2400	0	2400
GHCND:USW00093821	LOUISVILLE INTERNATIONAL AIRPORT KY US	20060508	206	89	148.7	38.18111	-85.7392	0	2400	0	2400
GHCND:USW00093821	LOUISVILLE INTERNATIONAL AIRPORT KY US	20060509	244	106	148.7	38.18111	-85.7392	0	2400	0	2400
GHCND:USW00093821	LOUISVILLE INTERNATIONAL AIRPORT KY US	20060510	217	167	148.7	38.18111	-85.7392	0	2400	0	2400
GHCND:USW00093821	LOUISVILLE INTERNATIONAL AIRPORT KY US	20060511	183	100	148.7	38.18111	-85.7392	0	2400	0	2400
GHCND:USW00093821	LOUISVILLE INTERNATIONAL AIRPORT KY US	20060512	156	106	148.7	38.18111	-85.7392	0	2400	0	2400
GHCND:USW00093821	LOUISVILLE INTERNATIONAL AIRPORT KY US	20060513	194	100	148.7	38.18111	-85.7392	0	2400	0	2400
GHCND:USW00093821	LOUISVILLE INTERNATIONAL AIRPORT KY US	20060514	144	89	148.7	38.18111	-85.7392	0	2400	0	2400
GHCND:USW00093821	LOUISVILLE INTERNATIONAL AIRPORT KY US	20060515	128	89	148.7	38.18111	-85.7392	0	2400	0	2400
GHCND:USW00093821	LOUISVILLE INTERNATIONAL AIRPORT KY US	20060516	194	83	148.7	38.18111	-85.7392	0	2400	0	2400
GHCND:USW00093821	LOUISVILLE INTERNATIONAL AIRPORT KY US	20060517	217	89	148.7	38.18111	-85.7392	0	2400	0	2400
GHCND:USW00093821	LOUISVILLE INTERNATIONAL AIRPORT KY US	20060518	211	100	148.7	38.18111	-85.7392	0	2400	0	2400
GHCND:USW00093821	LOUISVILLE INTERNATIONAL AIRPORT KY US	20060519	222	89	148.7	38.18111	-85.7392	0	2400	0	2400
GHCND:USW00093821	LOUISVILLE INTERNATIONAL AIRPORT KY US	20060520	222	117	148.7	38.18111	-85.7392	0	2400	0	2400
GHCND:USW00093821	LOUISVILLE INTERNATIONAL AIRPORT KY US	20060521	267	100	148.7	38.18111	-85.7392	0	2400	0	2400
GHCND:USW00093821	LOUISVILLE INTERNATIONAL AIRPORT KY US	20060522	222	111	148.7	38.18111	-85.7392	0	2400	0	2400
GHCND:USW00093821	LOUISVILLE INTERNATIONAL AIRPORT KY US	20060523	239	83	148.7	38.18111	-85.7392	0	2400	0	2400
GHCND:USW00093821	LOUISVILLE INTERNATIONAL AIRPORT KY US	20060524	278	100	148.7	38.18111	-85.7392	0	2400	0	2400
GHCND:USW00093821	LOUISVILLE INTERNATIONAL AIRPORT KY US	20060525	306	172	148.7	38.18111	-85.7392	0	2400	0	2400
GHCND:USW00093821	LOUISVILLE INTERNATIONAL AIRPORT KY US	20060526	289	194	148.7	38.18111	-85.7392	0	2400	0	2400
GHCND:USW00093821	LOUISVILLE INTERNATIONAL AIRPORT KY US	20060527	317	194	148.7	38.18111	-85.7392	0	2400	0	2400
GHCND:USW00093821	LOUISVILLE INTERNATIONAL AIRPORT KY US	20060528	322	211	148.7	38.18111	-85.7392	0	2400	0	2400
GHCND:USW00093821	LOUISVILLE INTERNATIONAL AIRPORT KY US	20060529	322	206	148.7	38.18111	-85.7392	0	2400	0	2400
GHCND:USW00093821	LOUISVILLE INTERNATIONAL AIRPORT KY US	20060530	328	222	148.7	38.18111	-85.7392	0	2400	0	2400
GHCND:USW00093821	LOUISVILLE INTERNATIONAL AIRPORT KY US	20060531	317	211	148.7	38.18111	-85.7392	0	2400	0	2400
GHCND:USW00093821	LOUISVILLE INTERNATIONAL AIRPORT KY US	20060601	289	206	148.7	38.18111	-85.7392	0	2400	0	2400
GHCND:USW00093821	LOUISVILLE INTERNATIONAL AIRPORT KY US	20060602	272	167	148.7	38.18111	-85.7392	0	2400	0	2400
GHCND:USW00093821	LOUISVILLE INTERNATIONAL AIRPORT KY US	20060603	272	150	148.7	38.18111	-85.7392	0	2400	0	2400
GHCND:USW00093821	LOUISVILLE INTERNATIONAL AIRPORT KY US	20060604	256	167	148.7	38.18111	-85.7392	0	2400	0	2400
GHCND:USW00093821	LOUISVILLE INTERNATIONAL AIRPORT KY US	20060605	261	128	148.7	38.18111	-85.7392	0	2400	0	2400
GHCND:USW00093821	LOUISVILLE INTERNATIONAL AIRPORT KY US	20060606	278	139	148.7	38.18111	-85.7392	0	2400	0	2400
GHCND:USW00093821	LOUISVILLE INTERNATIONAL AIRPORT KY US	20060607	250	183	148.7	38.18111	-85.7392	0	2400	0	2400
GHCND:USW00093821	LOUISVILLE INTERNATIONAL AIRPORT KY US	20060608	267	167	148.7	38.18111	-85.7392	0	2400	0	2400
GHCND:USW00093821	LOUISVILLE INTERNATIONAL AIRPORT KY US	20060609	300	178	148.7	38.18111	-85.7392	0	2400	0	2400
GHCND:USW00093821	LOUISVILLE INTERNATIONAL AIRPORT KY US	20060610	283	178	148.7	38.18111	-85.7392	0	2400	0	2400
GHCND:USW00093821	LOUISVILLE INTERNATIONAL AIRPORT KY US	20060611	239	167	148.7	38.18111	-85.7392	0	2400	0	2400
GHCND:USW00093821	LOUISVILLE INTERNATIONAL AIRPORT KY US	20060612	250	167	148.7	38.18111	-85.7392	0	2400	0	2400
GHCND:USW00093821	LOUISVILLE INTERNATIONAL AIRPORT KY US	20060613	256	144	148.7	38.18111	-85.7392	0	2400	0	2400
GHCND:USW00093821	LOUISVILLE INTERNATIONAL AIRPORT KY US	20060614	278	161	148.7	38.18111	-85.7392	0	2400	0	2400
GHCND:USW00093821	LOUISVILLE INTERNATIONAL AIRPORT KY US	20060615	294	178	148.7	38.18111	-85.7392	0	2400	0	2400
GHCND:USW00093821	LOUISVILLE INTERNATIONAL AIRPORT KY US	20060616	300	183	148.7	38.18111	-85.7392	0	2400	0	2400
GHCND:USW00093821	LOUISVILLE INTERNATIONAL AIRPORT KY US	20060617	322	183	148.7	38.18111	-85.7392	0	2400	0	2400
GHCND:USW00093821	LOUISVILLE INTERNATIONAL AIRPORT KY US	20060618	267	211	148.7	38.18111	-85.7392	0	2400	0	2400
GHCND:USW00093821	LOUISVILLE INTERNATIONAL AIRPORT KY US	20060619	294	189	148.7	38.18111	-85.7392	0	2400	0	2400
GHCND:USW00093821	LOUISVILLE INTERNATIONAL AIRPORT KY US	20060620	322	194	148.7	38.18111	-85.7392	0	2400	0	2400
GHCND:USW00093821	LOUISVILLE INTERNATIONAL AIRPORT KY US	20060621	328	239	148.7	38.18111	-85.7392	0	2400	0	2400
GHCND:USW00093821	LOUISVILLE INTERNATIONAL AIRPORT KY US	20060622	339	217	148.7	38.18111	-85.7392	0	2400	0	2400
GHCND:USW00093821	LOUISVILLE INTERNATIONAL AIRPORT KY US	20060623	283	211	148.7	38.18111	-85.7392	0	2400	0	2400
GHCND:USW00093821	LOUISVILLE INTERNATIONAL AIRPORT KY US	20060624	289	200	148.7	38.18111	-85.7392	0	2400	0	2400
GHCND:USW00093821	LOUISVILLE INTERNATIONAL AIRPORT KY US	20060625	300	206	148.7	38.18111	-85.7392	0	2400	0	2400
GHCND:USW00093821	LOUISVILLE INTERNATIONAL AIRPORT KY US	20060626	300	194	148.7	38.18111	-85.7392	0	2400	0	2400
GHCND:USW00093821	LOUISVILLE INTERNATIONAL AIRPORT KY US	20060627	283	178	148.7	38.18111	-85.7392	0	2400	0	2400
GHCND:USW00093821	LOUISVILLE INTERNATIONAL AIRPORT KY US	20060628	294	189	148.7	38.18111	-85.7392	0	2400	0	2400
GHCND:USW00093821	LOUISVILLE INTERNATIONAL AIRPORT KY US	20060629	283	183	148.7	38.18111	-85.7392	0	2400	0	2400
GHCND:USW00093821	LOUISVILLE INTERNATIONAL AIRPORT KY US	20060630	278	167	148.7	38.18111	-85.7392	0	2400	0	2400
GHCND:USW00093821	LOUISVILLE INTERNATIONAL AIRPORT KY US	20060701	328	200	148.7	38.18111	-85.7392	0	2400	0	2400
GHCND:USW00093821	LOUISVILLE INTERNATIONAL AIRPORT KY US	20060702	344	228	148.7	38.18111	-85.7392	0	2400	0	2400
GHCND:USW00093821	LOUISVILLE INTERNATIONAL AIRPORT KY US	20060703	339	239	148.7	38.18111	-85.7392	0	2400	0	2400
GHCND:USW00093821	LOUISVILLE INTERNATIONAL AIRPORT KY US	20060704	328	222	148.7	38.18111	-85.7392	0	2400	0	2400
GHCND:USW00093821	LOUISVILLE INTERNATIONAL AIRPORT KY US	20060705	272	189	148.7	38.18111	-85.7392	0	2400	0	2400
GHCND:USW00093821	LOUISVILLE INTERNATIONAL AIRPORT KY US	20060706	267	150	148.7	38.18111	-85.7392	0	2400	0	2400
GHCND:USW00093821	LOUISVILLE INTERNATIONAL AIRPORT KY US	20060707	278	161	148.7	38.18111	-85.7392	0	2400	0	2400
GHCND:USW00093821	LOUISVILLE INTERNATIONAL AIRPORT KY US	20060708	283	167	148.7	38.18111	-85.7392	0	2400	0	2400
GHCND:USW00093821	LOUISVILLE INTERNATIONAL AIRPORT KY US	20060709	289	183	148.7	38.18111	-85.7392	0	2400	0	2400
GHCND:USW00093821	LOUISVILLE INTERNATIONAL AIRPORT KY US	20060710	317	194	148.7	38.18111	-85.7392	0	2400	0	2400
GHCND:USW00093821	LOUISVILLE INTERNATIONAL AIRPORT KY US	20060711	300	222	148.7	38.18111	-85.7392	0	2400	0	2400
GHCND:USW00093821	LOUISVILLE INTERNATIONAL AIRPORT KY US	20060712	283	228	148.7	38.18111	-85.7392	0	2400	0	2400
GHCND:USW00093821	LOUISVILLE INTERNATIONAL AIRPORT KY US	20060713	317	233	148.7	38.18111	-85.7392	0	2400	0	2400
GHCND:USW00093821	LOUISVILLE INTERNATIONAL AIRPORT KY US	20060714	339	233	148.7	38.18111	-85.7392	0	2400	0	2400
GHCND:USW00093821	LOUISVILLE INTERNATIONAL AIRPORT KY US	20060715	328	228	148.7	38.18111	-85.7392	0	2400	0	2400
GHCND:USW00093821	LOUISVILLE INTERNATIONAL AIRPORT KY US	20060716	344	228	148.7	38.18111	-85.7392	0	2400	0	2400
GHCND:USW00093821	LOUISVILLE INTERNATIONAL AIRPORT KY US	20060717	333	233	148.7	38.18111	-85.7392	0	2400	0	2400
GHCND:USW00093821	LOUISVILLE INTERNATIONAL AIRPORT KY US	20060718	339	250	148.7	38.18111	-85.7392	0	2400	0	2400
GHCND:USW00093821	LOUISVILLE INTERNATIONAL AIRPORT KY US	20060719	339	250	148.7	38.18111	-85.7392	0	2400	0	2400
GHCND:USW00093821	LOUISVILLE INTERNATIONAL AIRPORT KY US	20060720	306	256	148.7	38.18111	-85.7392	0	2400	0	2400
GHCND:USW00093821	LOUISVILLE INTERNATIONAL AIRPORT KY US	20060721	300	217	148.7	38.18111	-85.7392	0	2400	0	2400
GHCND:USW00093821	LOUISVILLE INTERNATIONAL AIRPORT KY US	20060722	278	200	148.7	38.18111	-85.7392	0	2400	0	2400
GHCND:USW00093821	LOUISVILLE INTERNATIONAL AIRPORT KY US	20060723	283	183	148.7	38.18111	-85.7392	0	2400	0	2400
GHCND:USW00093821	LOUISVILLE INTERNATIONAL AIRPORT KY US	20060724	300	183	148.7	38.18111	-85.7392	0	2400	0	2400
GHCND:USW00093821	LOUISVILLE INTERNATIONAL AIRPORT KY US	20060725	306	189	148.7	38.18111	-85.7392	0	2400	0	2400
GHCND:USW00093821	LOUISVILLE INTERNATIONAL AIRPORT KY US	20060726	322	200	148.7	38.18111	-85.7392	0	2400	0	2400
GHCND:USW00093821	LOUISVILLE INTERNATIONAL AIRPORT KY US	20060727	317	244	148.7	38.18111	-85.7392	0	2400	0	2400
GHCND:USW00093821	LOUISVILLE INTERNATIONAL AIRPORT KY US	20060728	289	222	148.7	38.18111	-85.7392	0	2400	0	2400
GHCND:USW00093821	LOUISVILLE INTERNATIONAL AIRPORT KY US	20060729	311	222	148.7	38.18111	-85.7392	0	2400	0	2400
GHCND:USW00093821	LOUISVILLE INTERNATIONAL AIRPORT KY US	20060730	322	239	148.7	38.18111	-85.7392	0	2400	0	2400
GHCND:USW00093821	LOUISVILLE INTERNATIONAL AIRPORT KY US	20060731	339	244	148.7	38.18111	-85.7392	0	2400	0	2400
GHCND:USW00093821	LOUISVILLE INTERNATIONAL AIRPORT KY US	20060801	344	256	148.7	38.18111	-85.7392	0	2400	0	2400
GHCND:USW00093821	LOUISVILLE INTERNATIONAL AIRPORT KY US	20060802	350	256	148.7	38.18111	-85.7392	0	2400	0	2400
GHCND:USW00093821	LOUISVILLE INTERNATIONAL AIRPORT KY US	20060803	344	256	148.7	38.18111	-85.7392	0	2400	0	2400
GHCND:USW00093821	LOUISVILLE INTERNATIONAL AIRPORT KY US	20060804	317	228	148.7	38.18111	-85.7392	0	2400	0	2400
GHCND:USW00093821	LOUISVILLE INTERNATIONAL AIRPORT KY US	20060805	328	194	148.7	38.18111	-85.7392	0	2400	0	2400
GHCND:USW00093821	LOUISVILLE INTERNATIONAL AIRPORT KY US	20060806	344	228	148.7	38.18111	-85.7392	0	2400	0	2400
GHCND:USW00093821	LOUISVILLE INTERNATIONAL AIRPORT KY US	20060807	350	256	148.7	38.18111	-85.7392	0	2400	0	2400
GHCND:USW00093821	LOUISVILLE INTERNATIONAL AIRPORT KY US	20060808	289	233	148.7	38.18111	-85.7392	0	2400	0	2400
GHCND:USW00093821	LOUISVILLE INTERNATIONAL AIRPORT KY US	20060809	283	233	148.7	38.18111	-85.7392	0	2400	0	2400
GHCND:USW00093821	LOUISVILLE INTERNATIONAL AIRPORT KY US	20060810	350	222	148.7	38.18111	-85.7392	0	2400	0	2400
GHCND:USW00093821	LOUISVILLE INTERNATIONAL AIRPORT KY US	20060811	272	217	148.7	38.18111	-85.7392	0	2400	0	2400
GHCND:USW00093821	LOUISVILLE INTERNATIONAL AIRPORT KY US	20060812	300	194	148.7	38.18111	-85.7392	0	2400	0	2400
GHCND:USW00093821	LOUISVILLE INTERNATIONAL AIRPORT KY US	20060813	306	189	148.7	38.18111	-85.7392	0	2400	0	2400
GHCND:USW00093821	LOUISVILLE INTERNATIONAL AIRPORT KY US	20060814	306	228	148.7	38.18111	-85.7392	0	2400	0	2400
GHCND:USW00093821	LOUISVILLE INTERNATIONAL AIRPORT KY US	20060815	289	211	148.7	38.18111	-85.7392	0	2400	0	2400
GHCND:USW00093821	LOUISVILLE INTERNATIONAL AIRPORT KY US	20060816	300	178	148.7	38.18111	-85.7392	0	2400	0	2400
GHCND:USW00093821	LOUISVILLE INTERNATIONAL AIRPORT KY US	20060817	328	200	148.7	38.18111	-85.7392	0	2400	0	2400
GHCND:USW00093821	LOUISVILLE INTERNATIONAL AIRPORT KY US	20060818	328	244	148.7	38.18111	-85.7392	0	2400	0	2400
GHCND:USW00093821	LOUISVILLE INTERNATIONAL AIRPORT KY US	20060819	317	233	148.7	38.18111	-85.7392	0	2400	0	2400
GHCND:USW00093821	LOUISVILLE INTERNATIONAL AIRPORT KY US	20060820	289	206	148.7	38.18111	-85.7392	0	2400	0	2400
GHCND:USW00093821	LOUISVILLE INTERNATIONAL AIRPORT KY US	20060821	283	178	148.7	38.18111	-85.7392	0	2400	0	2400
GHCND:USW00093821	LOUISVILLE INTERNATIONAL AIRPORT KY US	20060822	300	189	148.7	38.18111	-85.7392	0	2400	0	2400
GHCND:USW00093821	LOUISVILLE INTERNATIONAL AIRPORT KY US	20060823	300	183	148.7	38.18111	-85.7392	0	2400	0	2400
GHCND:USW00093821	LOUISVILLE INTERNATIONAL AIRPORT KY US	20060824	306	189	148.7	38.18111	-85.7392	0	2400	0	2400
GHCND:USW00093821	LOUISVILLE INTERNATIONAL AIRPORT KY US	20060825	322	200	148.7	38.18111	-85.7392	0	2400	0	2400
GHCND:USW00093821	LOUISVILLE INTERNATIONAL AIRPORT KY US	20060826	317	228	148.7	38.18111	-85.7392	0	2400	0	2400
GHCND:USW00093821	LOUISVILLE INTERNATIONAL AIRPORT KY US	20060827	328	244	148.7	38.18111	-85.7392	0	2400	0	2400
GHCND:USW00093821	LOUISVILLE INTERNATIONAL AIRPORT KY US	20060828	300	233	148.7	38.18111	-85.7392	0	2400	0	2400
GHCND:USW00093821	LOUISVILLE INTERNATIONAL AIRPORT KY US	20060829	283	222	148.7	38.18111	-85.7392	0	2400	0	2400
GHCND:USW00093821	LOUISVILLE INTERNATIONAL AIRPORT KY US	20060830	244	206	148.7	38.18111	-85.7392	0	2400	0	2400
GHCND:USW00093821	LOUISVILLE INTERNATIONAL AIRPORT KY US	20060831	250	206	148.7	38.18111	-85.7392	0	2400	0	2400
GHCND:USW00093821	LOUISVILLE INTERNATIONAL AIRPORT KY US	20060901	233	172	148.7	38.18111	-85.7392	0	2400	0	2400
GHCND:USW00093821	LOUISVILLE INTERNATIONAL AIRPORT KY US	20060902	200	156	148.7	38.18111	-85.7392	0	2400	0	2400
GHCND:USW00093821	LOUISVILLE INTERNATIONAL AIRPORT KY US	20060903	256	161	148.7	38.18111	-85.7392	0	2400	0	2400
GHCND:USW00093821	LOUISVILLE INTERNATIONAL AIRPORT KY US	20060904	228	144	148.7	38.18111	-85.7392	0	2400	0	2400
GHCND:USW00093821	LOUISVILLE INTERNATIONAL AIRPORT KY US	20060905	261	144	148.7	38.18111	-85.7392	0	2400	0	2400
GHCND:USW00093821	LOUISVILLE INTERNATIONAL AIRPORT KY US	20060906	267	161	148.7	38.18111	-85.7392	0	2400	0	2400

GHCND:USW00093821	LOUISVILLE INTERNATIONAL AIRPORT KY US	20060907	272	156	148.7	38.18111	-85.7392	0	2400	0	2400
GHCND:USW00093821	LOUISVILLE INTERNATIONAL AIRPORT KY US	20060908	294	156	148.7	38.18111	-85.7392	0	2400	0	2400
GHCND:USW00093821	LOUISVILLE INTERNATIONAL AIRPORT KY US	20060909	300	172	148.7	38.18111	-85.7392	0	2400	0	2400
GHCND:USW00093821	LOUISVILLE INTERNATIONAL AIRPORT KY US	20060910	294	189	148.7	38.18111	-85.7392	0	2400	0	2400
GHCND:USW00093821	LOUISVILLE INTERNATIONAL AIRPORT KY US	20060911	283	194	148.7	38.18111	-85.7392	0	2400	0	2400
GHCND:USW00093821	LOUISVILLE INTERNATIONAL AIRPORT KY US	20060912	226	189	148.7	38.18111	-85.7392	0	2400	0	2400
GHCND:USW00093821	LOUISVILLE INTERNATIONAL AIRPORT KY US	20060913	211	167	148.7	38.18111	-85.7392	0	2400	0	2400
GHCND:USW00093821	LOUISVILLE INTERNATIONAL AIRPORT KY US	20060914	239	167	148.7	38.18111	-85.7392	0	2400	0	2400
GHCND:USW00093821	LOUISVILLE INTERNATIONAL AIRPORT KY US	20060915	272	161	148.7	38.18111	-85.7392	0	2400	0	2400
GHCND:USW00093821	LOUISVILLE INTERNATIONAL AIRPORT KY US	20060916	278	156	148.7	38.18111	-85.7392	0	2400	0	2400
GHCND:USW00093821	LOUISVILLE INTERNATIONAL AIRPORT KY US	20060917	300	161	148.7	38.18111	-85.7392	0	2400	0	2400
GHCND:USW00093821	LOUISVILLE INTERNATIONAL AIRPORT KY US	20060918	339	144	148.7	38.18111	-85.7392	0	2400	0	2400
GHCND:USW00093821	LOUISVILLE INTERNATIONAL AIRPORT KY US	20060919	200	128	148.7	38.18111	-85.7392	0	2400	0	2400
GHCND:USW00093821	LOUISVILLE INTERNATIONAL AIRPORT KY US	20060920	156	89	148.7	38.18111	-85.7392	0	2400	0	2400
GHCND:USW00093821	LOUISVILLE INTERNATIONAL AIRPORT KY US	20060921	206	78	148.7	38.18111	-85.7392	0	2400	0	2400
GHCND:USW00093821	LOUISVILLE INTERNATIONAL AIRPORT KY US	20060922	217	150	148.7	38.18111	-85.7392	0	2400	0	2400
GHCND:USW00093821	LOUISVILLE INTERNATIONAL AIRPORT KY US	20060923	222	183	148.7	38.18111	-85.7392	0	2400	0	2400
GHCND:USW00093821	LOUISVILLE INTERNATIONAL AIRPORT KY US	20060924	233	144	148.7	38.18111	-85.7392	0	2400	0	2400
GHCND:USW00093821	LOUISVILLE INTERNATIONAL AIRPORT KY US	20060925	217	133	148.7	38.18111	-85.7392	0	2400	0	2400
GHCND:USW00093821	LOUISVILLE INTERNATIONAL AIRPORT KY US	20060926	244	106	148.7	38.18111	-85.7392	0	2400	0	2400
GHCND:USW00093821	LOUISVILLE INTERNATIONAL AIRPORT KY US	20060927	267	128	148.7	38.18111	-85.7392	0	2400	0	2400
GHCND:USW00093821	LOUISVILLE INTERNATIONAL AIRPORT KY US	20060928	189	94	148.7	38.18111	-85.7392	0	2400	0	2400
GHCND:USW00093821	LOUISVILLE INTERNATIONAL AIRPORT KY US	20060929	183	83	148.7	38.18111	-85.7392	0	2400	0	2400
GHCND:USW00093821	LOUISVILLE INTERNATIONAL AIRPORT KY US	20060930	200	122	148.7	38.18111	-85.7392	0	2400	0	2400
GHCND:USW00093821	LOUISVILLE INTERNATIONAL AIRPORT KY US	20061001	256	100	148.7	38.18111	-85.7392	0	2400	0	2400
GHCND:USW00093821	LOUISVILLE INTERNATIONAL AIRPORT KY US	20061002	272	128	148.7	38.18111	-85.7392	0	2400	0	2400
GHCND:USW00093821	LOUISVILLE INTERNATIONAL AIRPORT KY US	20061003	283	172	148.7	38.18111	-85.7392	0	2400	0	2400
GHCND:USW00093821	LOUISVILLE INTERNATIONAL AIRPORT KY US	20061004	306	189	148.7	38.18111	-85.7392	0	2400	0	2400
GHCND:USW00093821	LOUISVILLE INTERNATIONAL AIRPORT KY US	20061005	244	122	148.7	38.18111	-85.7392	0	2400	0	2400
GHCND:USW00093821	LOUISVILLE INTERNATIONAL AIRPORT KY US	20061006	189	72	148.7	38.18111	-85.7392	0	2400	0	2400
GHCND:USW00093821	LOUISVILLE INTERNATIONAL AIRPORT KY US	20061007	206	72	148.7	38.18111	-85.7392	0	2400	0	2400
GHCND:USW00093821	LOUISVILLE INTERNATIONAL AIRPORT KY US	20061008	250	94	148.7	38.18111	-85.7392	0	2400	0	2400
GHCND:USW00093821	LOUISVILLE INTERNATIONAL AIRPORT KY US	20061009	272	133	148.7	38.18111	-85.7392	0	2400	0	2400
GHCND:USW00093821	LOUISVILLE INTERNATIONAL AIRPORT KY US	20061010	250	144	148.7	38.18111	-85.7392	0	2400	0	2400
GHCND:USW00093821	LOUISVILLE INTERNATIONAL AIRPORT KY US	20061011	217	94	148.7	38.18111	-85.7392	0	2400	0	2400
GHCND:USW00093821	LOUISVILLE INTERNATIONAL AIRPORT KY US	20061012	100	22	148.7	38.18111	-85.7392	0	2400	0	2400
GHCND:USW00093821	LOUISVILLE INTERNATIONAL AIRPORT KY US	20061013	139	22	148.7	38.18111	-85.7392	0	2400	0	2400
GHCND:USW00093821	LOUISVILLE INTERNATIONAL AIRPORT KY US	20061014	144	39	148.7	38.18111	-85.7392	0	2400	0	2400
GHCND:USW00093821	LOUISVILLE INTERNATIONAL AIRPORT KY US	20061015	156	11	148.7	38.18111	-85.7392	0	2400	0	2400
GHCND:USW00093821	LOUISVILLE INTERNATIONAL AIRPORT KY US	20061016	222	100	148.7	38.18111	-85.7392	0	2400	0	2400
GHCND:USW00093821	LOUISVILLE INTERNATIONAL AIRPORT KY US	20061017	217	128	148.7	38.18111	-85.7392	0	2400	0	2400
GHCND:USW00093821	LOUISVILLE INTERNATIONAL AIRPORT KY US	20061018	217	144	148.7	38.18111	-85.7392	0	2400	0	2400
GHCND:USW00093821	LOUISVILLE INTERNATIONAL AIRPORT KY US	20061019	172	72	148.7	38.18111	-85.7392	0	2400	0	2400
GHCND:USW00093821	LOUISVILLE INTERNATIONAL AIRPORT KY US	20061020	117	50	148.7	38.18111	-85.7392	0	2400	0	2400
GHCND:USW00093821	LOUISVILLE INTERNATIONAL AIRPORT KY US	20061021	167	28	148.7	38.18111	-85.7392	0	2400	0	2400
GHCND:USW00093821	LOUISVILLE INTERNATIONAL AIRPORT KY US	20061022	133	39	148.7	38.18111	-85.7392	0	2400	0	2400
GHCND:USW00093821	LOUISVILLE INTERNATIONAL AIRPORT KY US	20061023	72	22	148.7	38.18111	-85.7392	0	2400	0	2400
GHCND:USW00093821	LOUISVILLE INTERNATIONAL AIRPORT KY US	20061024	100	17	148.7	38.18111	-85.7392	0	2400	0	2400
GHCND:USW00093821	LOUISVILLE INTERNATIONAL AIRPORT KY US	20061025	106	6	148.7	38.18111	-85.7392	0	2400	0	2400
GHCND:USW00093821	LOUISVILLE INTERNATIONAL AIRPORT KY US	20061026	100	72	148.7	38.18111	-85.7392	0	2400	0	2400
GHCND:USW00093821	LOUISVILLE INTERNATIONAL AIRPORT KY US	20061027	133	94	148.7	38.18111	-85.7392	0	2400	0	2400
GHCND:USW00093821	LOUISVILLE INTERNATIONAL AIRPORT KY US	20061028	133	67	148.7	38.18111	-85.7392	0	2400	0	2400
GHCND:USW00093821	LOUISVILLE INTERNATIONAL AIRPORT KY US	20061029	194	44	148.7	38.18111	-85.7392	0	2400	0	2400
GHCND:USW00093821	LOUISVILLE INTERNATIONAL AIRPORT KY US	20061030	239	78	148.7	38.18111	-85.7392	0	2400	0	2400
GHCND:USW00093821	LOUISVILLE INTERNATIONAL AIRPORT KY US	20061031	183	94	148.7	38.18111	-85.7392	0	2400	0	2400
GHCND:USW00093821	LOUISVILLE INTERNATIONAL AIRPORT KY US	20061101	100	28	148.7	38.18111	-85.7392	0	2400	0	2400
GHCND:USW00093821	LOUISVILLE INTERNATIONAL AIRPORT KY US	20061102	83	-17	148.7	38.18111	-85.7392	0	2400	0	2400
GHCND:USW00093821	LOUISVILLE INTERNATIONAL AIRPORT KY US	20061103	94	-33	148.7	38.18111	-85.7392	0	2400	0	2400
GHCND:USW00093821	LOUISVILLE INTERNATIONAL AIRPORT KY US	20061104	122	-11	148.7	38.18111	-85.7392	0	2400	0	2400
GHCND:USW00093821	LOUISVILLE INTERNATIONAL AIRPORT KY US	20061105	139	61	148.7	38.18111	-85.7392	0	2400	0	2400
GHCND:USW00093821	LOUISVILLE INTERNATIONAL AIRPORT KY US	20061106	167	83	148.7	38.18111	-85.7392	0	2400	0	2400
GHCND:USW00093821	LOUISVILLE INTERNATIONAL AIRPORT KY US	20061107	133	111	148.7	38.18111	-85.7392	0	2400	0	2400
GHCND:USW00093821	LOUISVILLE INTERNATIONAL AIRPORT KY US	20061108	150	89	148.7	38.18111	-85.7392	0	2400	0	2400
GHCND:USW00093821	LOUISVILLE INTERNATIONAL AIRPORT KY US	20061109	233	67	148.7	38.18111	-85.7392	0	2400	0	2400
GHCND:USW00093821	LOUISVILLE INTERNATIONAL AIRPORT KY US	20061110	256	106	148.7	38.18111	-85.7392	0	2400	0	2400
GHCND:USW00093821	LOUISVILLE INTERNATIONAL AIRPORT KY US	20061111	211	50	148.7	38.18111	-85.7392	0	2400	0	2400
GHCND:USW00093821	LOUISVILLE INTERNATIONAL AIRPORT KY US	20061112	83	22	148.7	38.18111	-85.7392	0	2400	0	2400
GHCND:USW00093821	LOUISVILLE INTERNATIONAL AIRPORT KY US	20061113	100	28	148.7	38.18111	-85.7392	0	2400	0	2400
GHCND:USW00093821	LOUISVILLE INTERNATIONAL AIRPORT KY US	20061114	122	11	148.7	38.18111	-85.7392	0	2400	0	2400
GHCND:USW00093821	LOUISVILLE INTERNATIONAL AIRPORT KY US	20061115	117	83	148.7	38.18111	-85.7392	0	2400	0	2400
GHCND:USW00093821	LOUISVILLE INTERNATIONAL AIRPORT KY US	20061116	133	56	148.7	38.18111	-85.7392	0	2400	0	2400
GHCND:USW00093821	LOUISVILLE INTERNATIONAL AIRPORT KY US	20061117	89	17	148.7	38.18111	-85.7392	0	2400	0	2400
GHCND:USW00093821	LOUISVILLE INTERNATIONAL AIRPORT KY US	20061118	100	28	148.7	38.18111	-85.7392	0	2400	0	2400
GHCND:USW00093821	LOUISVILLE INTERNATIONAL AIRPORT KY US	20061119	67	28	148.7	38.18111	-85.7392	0	2400	0	2400
GHCND:USW00093821	LOUISVILLE INTERNATIONAL AIRPORT KY US	20061120	78	6	148.7	38.18111	-85.7392	0	2400	0	2400
GHCND:USW00093821	LOUISVILLE INTERNATIONAL AIRPORT KY US	20061121	100	-28	148.7	38.18111	-85.7392	0	2400	0	2400
GHCND:USW00093821	LOUISVILLE INTERNATIONAL AIRPORT KY US	20061122	139	-17	148.7	38.18111	-85.7392	0	2400	0	2400
GHCND:USW00093821	LOUISVILLE INTERNATIONAL AIRPORT KY US	20061123	150	-11	148.7	38.18111	-85.7392	0	2400	0	2400
GHCND:USW00093821	LOUISVILLE INTERNATIONAL AIRPORT KY US	20061124	194	-6	148.7	38.18111	-85.7392	0	2400	0	2400
GHCND:USW00093821	LOUISVILLE INTERNATIONAL AIRPORT KY US	20061125	233	28	148.7	38.18111	-85.7392	0	2400	0	2400
GHCND:USW00093821	LOUISVILLE INTERNATIONAL AIRPORT KY US	20061126	233	67	148.7	38.18111	-85.7392	0	2400	0	2400
GHCND:USW00093821	LOUISVILLE INTERNATIONAL AIRPORT KY US	20061127	194	72	148.7	38.18111	-85.7392	0	2400	0	2400
GHCND:USW00093821	LOUISVILLE INTERNATIONAL AIRPORT KY US	20061128	194	72	148.7	38.18111	-85.7392	0	2400	0	2400
GHCND:USW00093821	LOUISVILLE INTERNATIONAL AIRPORT KY US	20061129	222	167	148.7	38.18111	-85.7392	0	2400	0	2400
GHCND:USW00093821	LOUISVILLE INTERNATIONAL AIRPORT KY US	20061130	239	117	148.7	38.18111	-85.7392	0	2400	0	2400
GHCND:USW00093821	LOUISVILLE INTERNATIONAL AIRPORT KY US	20061201	189	-11	148.7	38.18111	-85.7392	0	2400	0	2400
GHCND:USW00093821	LOUISVILLE INTERNATIONAL AIRPORT KY US	20061202	61	-33	148.7	38.18111	-85.7392	0	2400	0	2400
GHCND:USW00093821	LOUISVILLE INTERNATIONAL AIRPORT KY US	20061203	22	-61	148.7	38.18111	-85.7392	0	2400	0	2400
GHCND:USW00093821	LOUISVILLE INTERNATIONAL AIRPORT KY US	20061204	6	-89	148.7	38.18111	-85.7392	0	2400	0	2400
GHCND:USW00093821	LOUISVILLE INTERNATIONAL AIRPORT KY US	20061205	67	-39	148.7	38.18111	-85.7392	0	2400	0	2400
GHCND:USW00093821	LOUISVILLE INTERNATIONAL AIRPORT KY US	20061206	111	6	148.7	38.18111	-85.7392	0	2400	0	2400
GHCND:USW00093821	LOUISVILLE INTERNATIONAL AIRPORT KY US	20061207	28	-83	148.7	38.18111	-85.7392	0	2400	0	2400
GHCND:USW00093821	LOUISVILLE INTERNATIONAL AIRPORT KY US	20061208	-17	-117	148.7	38.18111	-85.7392	0	2400	0	2400
GHCND:USW00093821	LOUISVILLE INTERNATIONAL AIRPORT KY US	20061209	72	-78	148.7	38.18111	-85.7392	0	2400	0	2400
GHCND:USW00093821	LOUISVILLE INTERNATIONAL AIRPORT KY US	20061210	122	-11	148.7	38.18111	-85.7392	0	2400	0	2400
GHCND:USW00093821	LOUISVILLE INTERNATIONAL AIRPORT KY US	20061211	172	6	148.7	38.18111	-85.7392	0	2400	0	2400
GHCND:USW00093821	LOUISVILLE INTERNATIONAL AIRPORT KY US	20061212	133	100	148.7	38.18111	-85.7392	0	2400	0	2400
GHCND:USW00093821	LOUISVILLE INTERNATIONAL AIRPORT KY US	20061213	161	67	148.7	38.18111	-85.7392	0	2400	0	2400
GHCND:USW00093821	LOUISVILLE INTERNATIONAL AIRPORT KY US	20061214	172	44	148.7	38.18111	-85.7392	0	2400	0	2400
GHCND:USW00093821	LOUISVILLE INTERNATIONAL AIRPORT KY US	20061215	161	56	148.7	38.18111	-85.7392	0	2400	0	2400
GHCND:USW00093821	LOUISVILLE INTERNATIONAL AIRPORT KY US	20061216	178	28	148.7	38.18111	-85.7392	0	2400	0	2400
GHCND:USW00093821	LOUISVILLE INTERNATIONAL AIRPORT KY US	20061217	211	139	148.7	38.18111	-85.7392	0	2400	0	2400
GHCND:USW00093821	LOUISVILLE INTERNATIONAL AIRPORT KY US	20061218	161	89	148.7	38.18111	-85.7392	0	2400	0	2400
GHCND:USW00093821	LOUISVILLE INTERNATIONAL AIRPORT KY US	20061219	94	11	148.7	38.18111	-85.7392	0	2400	0	2400
GHCND:USW00093821	LOUISVILLE INTERNATIONAL AIRPORT KY US	20061220	111	-6	148.7	38.18111	-85.7392	0	2400	0	2400
GHCND:USW00093821	LOUISVILLE INTERNATIONAL AIRPORT KY US	20061221	133	94	148.7	38.18111	-85.7392	0	2400	0	2400
GHCND:USW00093821	LOUISVILLE INTERNATIONAL AIRPORT KY US	20061222	144	67	148.7	38.18111	-85.7392	0	2400	0	2400
GHCND:USW00093821	LOUISVILLE INTERNATIONAL AIRPORT KY US	20061223	89	28	148.7	38.18111	-85.7392	0	2400	0	2400
GHCND:USW00093821	LOUISVILLE INTERNATIONAL AIRPORT KY US	20061224	56	-11	148.7	38.18111	-85.7392	0	2400	0	2400
GHCND:USW00093821	LOUISVILLE INTERNATIONAL AIRPORT KY US	20061225	56	28	148.7	38.18111	-85.7392	0	2400	0	2400
GHCND:USW00093821	LOUISVILLE INTERNATIONAL AIRPORT KY US	20061226	39	11	148.7	38.18111	-85.7392	0	2400	0	2400
GHCND:USW00093821	LOUISVILLE INTERNATIONAL AIRPORT KY US	20061227	78	-17	148.7	38.18111	-85.7392	0	2400	0	2400
GHCND:USW00093821	LOUISVILLE INTERNATIONAL AIRPORT KY US	20061228	133	11	148.7	38.18111	-85.7392	0	2400	0	2400
GHCND:USW00093821	LOUISVILLE INTERNATIONAL AIRPORT KY US	20061229	156	17	148.7	38.18111	-85.7392	0	2400	0	2400
GHCND:USW00093821	LOUISVILLE INTERNATIONAL AIRPORT KY US	20061230	144	28	148.7	38.18111	-85.7392	0	2400	0	2400
GHCND:USW00093821	LOUISVILLE INTERNATIONAL AIRPORT KY US	20061231	183	100	148.7	38.18111	-85.7392	0	2400	0	2400
GHCND:USW00093821	LOUISVILLE INTERNATIONAL AIRPORT KY US	20070101	100	28	148.7	38.18111	-85.7392	0	2400	0	2400
GHCND:USW00093821	LOUISVILLE INTERNATIONAL AIRPORT KY US	20070102	89	0	148.7	38.18111	-85.7392	0	2400	0	2400
GHCND:USW00093821	LOUISVILLE INTERNATIONAL AIRPORT KY US	20070103	133	-17	148.7	38.18111	-85.7392	0	2400	0	2400
GHCND:USW00093821	LOUISVILLE INTERNATIONAL AIRPORT KY US	20070104	161	50	148.7	38.18111	-85.7392	0	2400	0	2400
GHCND:USW00093821	LOUISVILLE INTERNATIONAL AIRPORT KY US	20070105	200	133	148.7	38.18111	-85.7392	0	2400	0	2400
GHCND:USW00093821	LOUISVILLE INTERNATIONAL AIRPORT KY US	20070106	133	44	148.7	38.18111	-85.7392	0	2400	0	2400
GHCND:USW00093821	LOUISVILLE INTERNATIONAL AIRPORT KY US	20070107	78	22	148.7	38.18111	-85.7392	0	2400	0	2400
GHCND:USW00093821	LOUISVILLE INTERNATIONAL AIRPORT KY US	20070108	67	6	148.7	38.18111	-85.7392	0	2400	0	2400
GHCND:USW00093821	LOUISVILLE INTERNATIONAL AIRPORT KY US	20070109	61	-11	148.7	38.18111	-85.7392	0	2400	0	2400
GHCND:USW00093821	LOUISVILLE INTERNATIONAL AIRPORT KY US	20070110	56	-44	148.7	38.18111	-85.7392	0	2400	0	2400
GHCND:USW00093821	LOUISVILLE INTERNATIONAL AIRPORT KY US	20070111	117	-17	148.7	38.18111	-85.7392	0	2400	0	2400
GHCND:USW00093821	LOUISVILLE INTERNATIONAL AIRPORT KY US	20070112	156	117	148.7	38.18111	-85.7392	0	2400	0	2400
GHCND:USW00093821	LOUISVILLE INTERNATIONAL AIRPORT KY US	20070113	161	111	148.7	38.18111	-85.7392	0	2400	0	2400
GHCND:USW00093821	LOUISVILLE INTERNATIONAL AIRPORT KY US	20070114	172	100	148.7	38.18111	-85.7392	0	2400	0	2400
GHCND:USW00093821	LOUISVILLE INTERNATIONAL AIRPORT KY US	20070115	183	11	148.7	38.18111	-85.7392	0	2400	0	2400
GHCND:USW00093821	LOUISVILLE INTERNATIONAL AIRPORT KY US	20070116	11	-28	148.7	38.18111	-85.7392	0	2400	0	2400
GHCND:USW00093821	LOUISVILLE INTERNATIONAL AIRPORT KY US	20070117	28	-50	148.7	38.18111	-85.7392	0	2400	0	2400
GHCND:USW00093821	LOUISVILLE INTERNATIONAL AIRPORT KY US	20070118	78	-11	148.7	38.18111	-85.7392	0	2400	0	2400
GHCND:USW00093821	LOUISVILLE INTERNATIONAL AIRPORT KY US	20070119	50	-6	148.7	38.18111	-85.7392	0	2400	0	2400
GHCND:USW00093821	LOUISVILLE INTERNATIONAL AIRPORT KY US	20070120	50	-39	148.7	38.18111	-85.7392	0	2400	0	2400
GHCND:USW00093821	LOUISVILLE INTERNATIONAL AIRPORT KY US	20070121	56	0	148.7	38.18111	-85.7392	0	2400	0	2400
GHCND:USW00093821	LOUISVILLE INTERNATIONAL AIRPORT KY US	20070122	50	-6	148.7	38.18111	-85.7392	0	2400	0	2400
GHCND:USW00093821	LOUISVILLE INTERNATIONAL AIRPORT KY US	20070123	28	-11	148.7	38.18111	-85.7392	0	2400	0	2400
GHCND:USW00093821	LOUISVILLE INTERNATIONAL AIRPORT KY US	20070124	44	0	148.7	38.18111	-85.7392	0	2400	0	2400
GHCND:USW00093821	LOUISVILLE INTERNATIONAL AIRPORT KY US	20070125	28	-50	148.7	38.18111	-85.7392	0	2400	0	2400
GHCND:USW00093821	LOUISVILLE INTERNATIONAL AIRPORT KY US	20070126	94	-67	148.7	38.18111	-85.7392	0	2400	0	2400
GHCND:USW00093821	LOUISVILLE INTERNATIONAL AIRPORT KY US	20070127	117	-6	148.7	38.18111	-85.7392	0	2400	0	2400
GHCND:USW00093821	LOUISVILLE INTERNATIONAL AIRPORT KY US	20070128	-6	-94	148.7	38.18111	-85.7392	0	2400	0	2400
GHCND:USW00093821	LOUISVILLE INTERNATIONAL AIRPORT KY US	20070129	6	-100	148.7	38.18111	-85.7392	0	2400	0	2400
GHCND:USW00093821	LOUISVILLE INTERNATIONAL AIRPORT KY US	20070130	6	-100	148.7	38.18111	-85.7392	0	2400	0	2400
GHCND:USW00093821	LOUISVILLE INTERNATIONAL AIRPORT KY US	20070131	-17	-111	148.7	38.18111	-85.7392	0	2400	0	2400
GHCND:USW00093821	LOUISVILLE INTERNATIONAL AIRPORT KY US	20070201	-11	-39	148.7	38.18111	-85.7392	0	2400	0	2400
GHCND:USW00093821	LOUISVILLE INTERNATIONAL AIRPORT KY US	20070202	-6	-89	148.7	38.18111	-85.7392	0	2400	0	2400
GHCND:USW00093821	LOUISVILLE INTERNATIONAL AIRPORT KY US	20070203	-6	-100	148.7	38.18111	-85.7392	0	2400	0	2400
GHCND:USW00093821	LOUISVILLE INTERNATIONAL AIRPORT KY US	20070204	-33	-111	148.7	38.18111	-85.7392	0	2400	0	2400
GHCND:USW00093821	LOUISVILLE INTERNATIONAL AIRPORT KY US	20070205	-78	-150	148.7	38.18111	-85.7392	0	2400	0	2400
GHCND:USW00093821	LOUISVILLE INTERNATIONAL AIRPORT KY US	20070206	-22	-117	148.7	38.18111	-85.7392	0	2400	0	2400
GHCND:USW00093821	LOUISVILLE INTERNATIONAL AIRPORT KY US	20070207	-28	-94	148.7	38.18111	-85.7392	0	2400	0	2400
GHCND:USW00093821	LOUISVILLE INTERNATIONAL AIRPORT KY US	20070208	-6	-100	148.7	38.18111	-85.7392	0	2400	0	2400
GHCND:USW00093821	LOUISVILLE INTERNATIONAL AIRPORT KY US	20070209	-6	-94	148.7	38.18111	-85.7392	0	2400	0	2400
GHCND:USW00093821	LOUISVILLE INTERNATIONAL AIRPORT KY US	20070210	0	-106	148.7	38.18111	-85.7392	0	2400	0	2400
GHCND:USW00093821	LOUISVILLE INTERNATIONAL AIRPORT KY US	20070211	39	-78	148.7	38.18111	-85.7392	0	2400	0	2400
GHCND:USW00093821	LOUISVILLE INTERNATIONAL AIRPORT KY US	20070212	44	-28	148.7	38.18111	-85.7392	0	2400	0	2400
GHCND:USW00093821	LOUISVILLE INTERNATIONAL AIRPORT KY US	20070213	33	-67	148.7	38.18111	-85.7392	0	2400	0	2400
GHCND:USW00093821	LOUISVILLE INTERNATIONAL AIRPORT KY US	20070214	-22	-83	148.7	38.18111	-85.7392	0	2400	0	2400
GHCND:USW00093821	LOUISVILLE INTERNATIONAL AIRPORT KY US	20070215	-22	-94	148.7	38.18111	-85.7392	0	2400	0	2400
GHCND:USW00093821	LOUISVILLE INTERNATIONAL AIRPORT KY US	20070216	-17	-133	148.7	38.18111	-85.7392	0	2400	0	2400
GHCND:USW00093821	LOUISVILLE INTERNATIONAL AIRPORT KY US	20070217	6	-61	148.7	38.18111	-85.7392	0	2400	0	2400
GHCND:USW00093821	LOUISVILLE INTERNATIONAL AIRPORT KY US	20070218	0	-89	148.7	38.18111	-85.7392	0	2400	0	2400
GHCND:USW00093821	LOUISVILLE INTERNATIONAL AIRPORT KY US	20070219	117	-61	148.7	38.18111	-85.7392	0	2400	0	2400
GHCND:USW00093821	LOUISVILLE INTERNATIONAL AIRPORT KY US	20070220	172	78	148.7	38.18111	-85.7392	0	2400	0	2400
GHCND:USW00093821	LOUISVILLE INTERNATIONAL AIRPORT KY US	20070221	89	22	148.7	38.18111	-85.7392	0	2400	0	2400
GHCND:USW00093821	LOUISVILLE INTERNATIONAL AIRPORT KY US	20070222	122	6	148.7	38.18111	-85.7392	0	2400	0	2400
GHCND:USW00093821	LOUISVILLE INTERNATIONAL AIRPORT KY US	20070223	83	-22	148.7	38.18111	-85.7392	0	2400	0	2400

GHCND:USW00093821	LOUISVILLE INTERNATIONAL AIRPORT KY US	20070224	72	-11	148.7	38.18111	-85.7392	0	2400	0	2400
GHCND:USW00093821	LOUISVILLE INTERNATIONAL AIRPORT KY US	20070225	122	33	148.7	38.18111	-85.7392	0	2400	0	2400
GHCND:USW00093821	LOUISVILLE INTERNATIONAL AIRPORT KY US	20070226	94	11	148.7	38.18111	-85.7392	0	2400	0	2400
GHCND:USW00093821	LOUISVILLE INTERNATIONAL AIRPORT KY US	20070227	106	-17	148.7	38.18111	-85.7392	0	2400	0	2400
GHCND:USW00093821	LOUISVILLE INTERNATIONAL AIRPORT KY US	20070228	133	-17	148.7	38.18111	-85.7392	0	2400	0	2400
GHCND:USW00093821	LOUISVILLE INTERNATIONAL AIRPORT KY US	20070301	167	56	148.7	38.18111	-85.7392	0	2400	0	2400
GHCND:USW00093821	LOUISVILLE INTERNATIONAL AIRPORT KY US	20070302	139	39	148.7	38.18111	-85.7392	0	2400	0	2400
GHCND:USW00093821	LOUISVILLE INTERNATIONAL AIRPORT KY US	20070303	72	-33	148.7	38.18111	-85.7392	0	2400	0	2400
GHCND:USW00093821	LOUISVILLE INTERNATIONAL AIRPORT KY US	20070304	33	-44	148.7	38.18111	-85.7392	0	2400	0	2400
GHCND:USW00093821	LOUISVILLE INTERNATIONAL AIRPORT KY US	20070305	133	-11	148.7	38.18111	-85.7392	0	2400	0	2400
GHCND:USW00093821	LOUISVILLE INTERNATIONAL AIRPORT KY US	20070306	56	-44	148.7	38.18111	-85.7392	0	2400	0	2400
GHCND:USW00093821	LOUISVILLE INTERNATIONAL AIRPORT KY US	20070307	178	11	148.7	38.18111	-85.7392	0	2400	0	2400
GHCND:USW00093821	LOUISVILLE INTERNATIONAL AIRPORT KY US	20070308	139	-28	148.7	38.18111	-85.7392	0	2400	0	2400
GHCND:USW00093821	LOUISVILLE INTERNATIONAL AIRPORT KY US	20070309	228	6	148.7	38.18111	-85.7392	0	2400	0	2400
GHCND:USW00093821	LOUISVILLE INTERNATIONAL AIRPORT KY US	20070310	183	89	148.7	38.18111	-85.7392	0	2400	0	2400
GHCND:USW00093821	LOUISVILLE INTERNATIONAL AIRPORT KY US	20070311	167	28	148.7	38.18111	-85.7392	0	2400	0	2400
GHCND:USW00093821	LOUISVILLE INTERNATIONAL AIRPORT KY US	20070312	222	28	148.7	38.18111	-85.7392	0	2400	0	2400
GHCND:USW00093821	LOUISVILLE INTERNATIONAL AIRPORT KY US	20070313	272	117	148.7	38.18111	-85.7392	0	2400	0	2400
GHCND:USW00093821	LOUISVILLE INTERNATIONAL AIRPORT KY US	20070314	244	156	148.7	38.18111	-85.7392	0	2400	0	2400
GHCND:USW00093821	LOUISVILLE INTERNATIONAL AIRPORT KY US	20070315	183	39	148.7	38.18111	-85.7392	0	2400	0	2400
GHCND:USW00093821	LOUISVILLE INTERNATIONAL AIRPORT KY US	20070316	100	17	148.7	38.18111	-85.7392	0	2400	0	2400
GHCND:USW00093821	LOUISVILLE INTERNATIONAL AIRPORT KY US	20070317	78	-28	148.7	38.18111	-85.7392	0	2400	0	2400
GHCND:USW00093821	LOUISVILLE INTERNATIONAL AIRPORT KY US	20070318	89	-28	148.7	38.18111	-85.7392	0	2400	0	2400
GHCND:USW00093821	LOUISVILLE INTERNATIONAL AIRPORT KY US	20070319	156	17	148.7	38.18111	-85.7392	0	2400	0	2400
GHCND:USW00093821	LOUISVILLE INTERNATIONAL AIRPORT KY US	20070320	167	111	148.7	38.18111	-85.7392	0	2400	0	2400
GHCND:USW00093821	LOUISVILLE INTERNATIONAL AIRPORT KY US	20070321	261	122	148.7	38.18111	-85.7392	0	2400	0	2400
GHCND:USW00093821	LOUISVILLE INTERNATIONAL AIRPORT KY US	20070322	211	161	148.7	38.18111	-85.7392	0	2400	0	2400
GHCND:USW00093821	LOUISVILLE INTERNATIONAL AIRPORT KY US	20070323	256	156	148.7	38.18111	-85.7392	0	2400	0	2400
GHCND:USW00093821	LOUISVILLE INTERNATIONAL AIRPORT KY US	20070324	278	150	148.7	38.18111	-85.7392	0	2400	0	2400
GHCND:USW00093821	LOUISVILLE INTERNATIONAL AIRPORT KY US	20070325	294	133	148.7	38.18111	-85.7392	0	2400	0	2400
GHCND:USW00093821	LOUISVILLE INTERNATIONAL AIRPORT KY US	20070326	289	161	148.7	38.18111	-85.7392	0	2400	0	2400
GHCND:USW00093821	LOUISVILLE INTERNATIONAL AIRPORT KY US	20070327	283	161	148.7	38.18111	-85.7392	0	2400	0	2400
GHCND:USW00093821	LOUISVILLE INTERNATIONAL AIRPORT KY US	20070328	228	167	148.7	38.18111	-85.7392	0	2400	0	2400
GHCND:USW00093821	LOUISVILLE INTERNATIONAL AIRPORT KY US	20070329	217	161	148.7	38.18111	-85.7392	0	2400	0	2400
GHCND:USW00093821	LOUISVILLE INTERNATIONAL AIRPORT KY US	20070330	261	128	148.7	38.18111	-85.7392	0	2400	0	2400
GHCND:USW00093821	LOUISVILLE INTERNATIONAL AIRPORT KY US	20070331	256	172	148.7	38.18111	-85.7392	0	2400	0	2400
GHCND:USW00093821	LOUISVILLE INTERNATIONAL AIRPORT KY US	20070401	250	161	148.7	38.18111	-85.7392	0	2400	0	2400
GHCND:USW00093821	LOUISVILLE INTERNATIONAL AIRPORT KY US	20070402	261	144	148.7	38.18111	-85.7392	0	2400	0	2400
GHCND:USW00093821	LOUISVILLE INTERNATIONAL AIRPORT KY US	20070403	289	133	148.7	38.18111	-85.7392	0	2400	0	2400
GHCND:USW00093821	LOUISVILLE INTERNATIONAL AIRPORT KY US	20070404	167	17	148.7	38.18111	-85.7392	0	2400	0	2400
GHCND:USW00093821	LOUISVILLE INTERNATIONAL AIRPORT KY US	20070405	56	0	148.7	38.18111	-85.7392	0	2400	0	2400
GHCND:USW00093821	LOUISVILLE INTERNATIONAL AIRPORT KY US	20070406	50	-22	148.7	38.18111	-85.7392	0	2400	0	2400
GHCND:USW00093821	LOUISVILLE INTERNATIONAL AIRPORT KY US	20070407	28	-39	148.7	38.18111	-85.7392	0	2400	0	2400
GHCND:USW00093821	LOUISVILLE INTERNATIONAL AIRPORT KY US	20070408	67	-28	148.7	38.18111	-85.7392	0	2400	0	2400
GHCND:USW00093821	LOUISVILLE INTERNATIONAL AIRPORT KY US	20070409	117	-28	148.7	38.18111	-85.7392	0	2400	0	2400
GHCND:USW00093821	LOUISVILLE INTERNATIONAL AIRPORT KY US	20070410	150	-6	148.7	38.18111	-85.7392	0	2400	0	2400
GHCND:USW00093821	LOUISVILLE INTERNATIONAL AIRPORT KY US	20070411	172	83	148.7	38.18111	-85.7392	0	2400	0	2400
GHCND:USW00093821	LOUISVILLE INTERNATIONAL AIRPORT KY US	20070412	117	50	148.7	38.18111	-85.7392	0	2400	0	2400
GHCND:USW00093821	LOUISVILLE INTERNATIONAL AIRPORT KY US	20070413	133	28	148.7	38.18111	-85.7392	0	2400	0	2400
GHCND:USW00093821	LOUISVILLE INTERNATIONAL AIRPORT KY US	20070414	100	39	148.7	38.18111	-85.7392	0	2400	0	2400
GHCND:USW00093821	LOUISVILLE INTERNATIONAL AIRPORT KY US	20070415	122	28	148.7	38.18111	-85.7392	0	2400	0	2400
GHCND:USW00093821	LOUISVILLE INTERNATIONAL AIRPORT KY US	20070416	172	56	148.7	38.18111	-85.7392	0	2400	0	2400
GHCND:USW00093821	LOUISVILLE INTERNATIONAL AIRPORT KY US	20070417	228	39	148.7	38.18111	-85.7392	0	2400	0	2400
GHCND:USW00093821	LOUISVILLE INTERNATIONAL AIRPORT KY US	20070418	222	100	148.7	38.18111	-85.7392	0	2400	0	2400
GHCND:USW00093821	LOUISVILLE INTERNATIONAL AIRPORT KY US	20070419	128	61	148.7	38.18111	-85.7392	0	2400	0	2400
GHCND:USW00093821	LOUISVILLE INTERNATIONAL AIRPORT KY US	20070420	217	56	148.7	38.18111	-85.7392	0	2400	0	2400
GHCND:USW00093821	LOUISVILLE INTERNATIONAL AIRPORT KY US	20070421	250	78	148.7	38.18111	-85.7392	0	2400	0	2400
GHCND:USW00093821	LOUISVILLE INTERNATIONAL AIRPORT KY US	20070422	278	106	148.7	38.18111	-85.7392	0	2400	0	2400
GHCND:USW00093821	LOUISVILLE INTERNATIONAL AIRPORT KY US	20070423	250	194	148.7	38.18111	-85.7392	0	2400	0	2400
GHCND:USW00093821	LOUISVILLE INTERNATIONAL AIRPORT KY US	20070424	278	167	148.7	38.18111	-85.7392	0	2400	0	2400
GHCND:USW00093821	LOUISVILLE INTERNATIONAL AIRPORT KY US	20070425	261	194	148.7	38.18111	-85.7392	0	2400	0	2400
GHCND:USW00093821	LOUISVILLE INTERNATIONAL AIRPORT KY US	20070426	222	167	148.7	38.18111	-85.7392	0	2400	0	2400
GHCND:USW00093821	LOUISVILLE INTERNATIONAL AIRPORT KY US	20070427	167	111	148.7	38.18111	-85.7392	0	2400	0	2400
GHCND:USW00093821	LOUISVILLE INTERNATIONAL AIRPORT KY US	20070428	244	111	148.7	38.18111	-85.7392	0	2400	0	2400
GHCND:USW00093821	LOUISVILLE INTERNATIONAL AIRPORT KY US	20070429	272	122	148.7	38.18111	-85.7392	0	2400	0	2400
GHCND:USW00093821	LOUISVILLE INTERNATIONAL AIRPORT KY US	20070430	317	144	148.7	38.18111	-85.7392	0	2400	0	2400
GHCND:USW00093821	LOUISVILLE INTERNATIONAL AIRPORT KY US	20070501	294	194	148.7	38.18111	-85.7392	0	2400	0	2400
GHCND:USW00093821	LOUISVILLE INTERNATIONAL AIRPORT KY US	20070502	272	172	148.7	38.18111	-85.7392	0	2400	0	2400
GHCND:USW00093821	LOUISVILLE INTERNATIONAL AIRPORT KY US	20070503	178	144	148.7	38.18111	-85.7392	0	2400	0	2400
GHCND:USW00093821	LOUISVILLE INTERNATIONAL AIRPORT KY US	20070504	228	161	148.7	38.18111	-85.7392	0	2400	0	2400
GHCND:USW00093821	LOUISVILLE INTERNATIONAL AIRPORT KY US	20070505	256	167	148.7	38.18111	-85.7392	0	2400	0	2400
GHCND:USW00093821	LOUISVILLE INTERNATIONAL AIRPORT KY US	20070506	239	144	148.7	38.18111	-85.7392	0	2400	0	2400
GHCND:USW00093821	LOUISVILLE INTERNATIONAL AIRPORT KY US	20070507	267	106	148.7	38.18111	-85.7392	0	2400	0	2400
GHCND:USW00093821	LOUISVILLE INTERNATIONAL AIRPORT KY US	20070508	294	144	148.7	38.18111	-85.7392	0	2400	0	2400
GHCND:USW00093821	LOUISVILLE INTERNATIONAL AIRPORT KY US	20070509	294	167	148.7	38.18111	-85.7392	0	2400	0	2400
GHCND:USW00093821	LOUISVILLE INTERNATIONAL AIRPORT KY US	20070510	306	194	148.7	38.18111	-85.7392	0	2400	0	2400
GHCND:USW00093821	LOUISVILLE INTERNATIONAL AIRPORT KY US	20070511	278	200	148.7	38.18111	-85.7392	0	2400	0	2400
GHCND:USW00093821	LOUISVILLE INTERNATIONAL AIRPORT KY US	20070512	306	172	148.7	38.18111	-85.7392	0	2400	0	2400
GHCND:USW00093821	LOUISVILLE INTERNATIONAL AIRPORT KY US	20070513	233	122	148.7	38.18111	-85.7392	0	2400	0	2400
GHCND:USW00093821	LOUISVILLE INTERNATIONAL AIRPORT KY US	20070514	283	106	148.7	38.18111	-85.7392	0	2400	0	2400
GHCND:USW00093821	LOUISVILLE INTERNATIONAL AIRPORT KY US	20070515	300	183	148.7	38.18111	-85.7392	0	2400	0	2400
GHCND:USW00093821	LOUISVILLE INTERNATIONAL AIRPORT KY US	20070516	206	122	148.7	38.18111	-85.7392	0	2400	0	2400
GHCND:USW00093821	LOUISVILLE INTERNATIONAL AIRPORT KY US	20070517	183	106	148.7	38.18111	-85.7392	0	2400	0	2400
GHCND:USW00093821	LOUISVILLE INTERNATIONAL AIRPORT KY US	20070518	206	78	148.7	38.18111	-85.7392	0	2400	0	2400
GHCND:USW00093821	LOUISVILLE INTERNATIONAL AIRPORT KY US	20070519	239	72	148.7	38.18111	-85.7392	0	2400	0	2400
GHCND:USW00093821	LOUISVILLE INTERNATIONAL AIRPORT KY US	20070520	167	100	148.7	38.18111	-85.7392	0	2400	0	2400
GHCND:USW00093821	LOUISVILLE INTERNATIONAL AIRPORT KY US	20070521	283	122	148.7	38.18111	-85.7392	0	2400	0	2400
GHCND:USW00093821	LOUISVILLE INTERNATIONAL AIRPORT KY US	20070522	306	128	148.7	38.18111	-85.7392	0	2400	0	2400
GHCND:USW00093821	LOUISVILLE INTERNATIONAL AIRPORT KY US	20070523	311	172	148.7	38.18111	-85.7392	0	2400	0	2400
GHCND:USW00093821	LOUISVILLE INTERNATIONAL AIRPORT KY US	20070524	300	183	148.7	38.18111	-85.7392	0	2400	0	2400
GHCND:USW00093821	LOUISVILLE INTERNATIONAL AIRPORT KY US	20070525	300	178	148.7	38.18111	-85.7392	0	2400	0	2400
GHCND:USW00093821	LOUISVILLE INTERNATIONAL AIRPORT KY US	20070526	306	172	148.7	38.18111	-85.7392	0	2400	0	2400
GHCND:USW00093821	LOUISVILLE INTERNATIONAL AIRPORT KY US	20070527	311	183	148.7	38.18111	-85.7392	0	2400	0	2400
GHCND:USW00093821	LOUISVILLE INTERNATIONAL AIRPORT KY US	20070528	311	189	148.7	38.18111	-85.7392	0	2400	0	2400
GHCND:USW00093821	LOUISVILLE INTERNATIONAL AIRPORT KY US	20070529	311	200	148.7	38.18111	-85.7392	0	2400	0	2400
GHCND:USW00093821	LOUISVILLE INTERNATIONAL AIRPORT KY US	20070530	322	194	148.7	38.18111	-85.7392	0	2400	0	2400
GHCND:USW00093821	LOUISVILLE INTERNATIONAL AIRPORT KY US	20070531	294	183	148.7	38.18111	-85.7392	0	2400	0	2400
GHCND:USW00093821	LOUISVILLE INTERNATIONAL AIRPORT KY US	20070601	322	206	148.7	38.18111	-85.7392	0	2400	0	2400
GHCND:USW00093821	LOUISVILLE INTERNATIONAL AIRPORT KY US	20070602	311	206	148.7	38.18111	-85.7392	0	2400	0	2400
GHCND:USW00093821	LOUISVILLE INTERNATIONAL AIRPORT KY US	20070603	300	206	148.7	38.18111	-85.7392	0	2400	0	2400
GHCND:USW00093821	LOUISVILLE INTERNATIONAL AIRPORT KY US	20070604	278	178	148.7	38.18111	-85.7392	0	2400	0	2400
GHCND:USW00093821	LOUISVILLE INTERNATIONAL AIRPORT KY US	20070605	283	161	148.7	38.18111	-85.7392	0	2400	0	2400
GHCND:USW00093821	LOUISVILLE INTERNATIONAL AIRPORT KY US	20070606	289	150	148.7	38.18111	-85.7392	0	2400	0	2400
GHCND:USW00093821	LOUISVILLE INTERNATIONAL AIRPORT KY US	20070607	333	200	148.7	38.18111	-85.7392	0	2400	0	2400
GHCND:USW00093821	LOUISVILLE INTERNATIONAL AIRPORT KY US	20070608	300	222	148.7	38.18111	-85.7392	0	2400	0	2400
GHCND:USW00093821	LOUISVILLE INTERNATIONAL AIRPORT KY US	20070609	289	172	148.7	38.18111	-85.7392	0	2400	0	2400
GHCND:USW00093821	LOUISVILLE INTERNATIONAL AIRPORT KY US	20070610	283	156	148.7	38.18111	-85.7392	0	2400	0	2400
GHCND:USW00093821	LOUISVILLE INTERNATIONAL AIRPORT KY US	20070611	311	200	148.7	38.18111	-85.7392	0	2400	0	2400
GHCND:USW00093821	LOUISVILLE INTERNATIONAL AIRPORT KY US	20070612	306	178	148.7	38.18111	-85.7392	0	2400	0	2400
GHCND:USW00093821	LOUISVILLE INTERNATIONAL AIRPORT KY US	20070613	328	178	148.7	38.18111	-85.7392	0	2400	0	2400
GHCND:USW00093821	LOUISVILLE INTERNATIONAL AIRPORT KY US	20070614	333	222	148.7	38.18111	-85.7392	0	2400	0	2400
GHCND:USW00093821	LOUISVILLE INTERNATIONAL AIRPORT KY US	20070615	317	200	148.7	38.18111	-85.7392	0	2400	0	2400
GHCND:USW00093821	LOUISVILLE INTERNATIONAL AIRPORT KY US	20070616	333	172	148.7	38.18111	-85.7392	0	2400	0	2400
GHCND:USW00093821	LOUISVILLE INTERNATIONAL AIRPORT KY US	20070617	350	200	148.7	38.18111	-85.7392	0	2400	0	2400
GHCND:USW00093821	LOUISVILLE INTERNATIONAL AIRPORT KY US	20070618	322	211	148.7	38.18111	-85.7392	0	2400	0	2400
GHCND:USW00093821	LOUISVILLE INTERNATIONAL AIRPORT KY US	20070619	283	211	148.7	38.18111	-85.7392	0	2400	0	2400
GHCND:USW00093821	LOUISVILLE INTERNATIONAL AIRPORT KY US	20070620	294	178	148.7	38.18111	-85.7392	0	2400	0	2400
GHCND:USW00093821	LOUISVILLE INTERNATIONAL AIRPORT KY US	20070621	322	167	148.7	38.18111	-85.7392	0	2400	0	2400
GHCND:USW00093821	LOUISVILLE INTERNATIONAL AIRPORT KY US	20070622	283	206	148.7	38.18111	-85.7392	0	2400	0	2400
GHCND:USW00093821	LOUISVILLE INTERNATIONAL AIRPORT KY US	20070623	283	183	148.7	38.18111	-85.7392	0	2400	0	2400
GHCND:USW00093821	LOUISVILLE INTERNATIONAL AIRPORT KY US	20070624	256	206	148.7	38.18111	-85.7392	0	2400	0	2400
GHCND:USW00093821	LOUISVILLE INTERNATIONAL AIRPORT KY US	20070625	311	211	148.7	38.18111	-85.7392	0	2400	0	2400
GHCND:USW00093821	LOUISVILLE INTERNATIONAL AIRPORT KY US	20070626	328	217	148.7	38.18111	-85.7392	0	2400	0	2400
GHCND:USW00093821	LOUISVILLE INTERNATIONAL AIRPORT KY US	20070627	328	222	148.7	38.18111	-85.7392	0	2400	0	2400
GHCND:USW00093821	LOUISVILLE INTERNATIONAL AIRPORT KY US	20070628	328	222	148.7	38.18111	-85.7392	0	2400	0	2400
GHCND:USW00093821	LOUISVILLE INTERNATIONAL AIRPORT KY US	20070629	300	217	148.7	38.18111	-85.7392	0	2400	0	2400
GHCND:USW00093821	LOUISVILLE INTERNATIONAL AIRPORT KY US	20070630	294	222	148.7	38.18111	-85.7392	0	2400	0	2400
GHCND:USW00093821	LOUISVILLE INTERNATIONAL AIRPORT KY US	20070701	289	211	148.7	38.18111	-85.7392	0	2400	0	2400
GHCND:USW00093821	LOUISVILLE INTERNATIONAL AIRPORT KY US	20070702	289	167	148.7	38.18111	-85.7392	0	2400	0	2400
GHCND:USW00093821	LOUISVILLE INTERNATIONAL AIRPORT KY US	20070703	322	161	148.7	38.18111	-85.7392	0	2400	0	2400
GHCND:USW00093821	LOUISVILLE INTERNATIONAL AIRPORT KY US	20070704	322	222	148.7	38.18111	-85.7392	0	2400	0	2400
GHCND:USW00093821	LOUISVILLE INTERNATIONAL AIRPORT KY US	20070705	311	211	148.7	38.18111	-85.7392	0	2400	0	2400
GHCND:USW00093821	LOUISVILLE INTERNATIONAL AIRPORT KY US	20070706	328	200	148.7	38.18111	-85.7392	0	2400	0	2400
GHCND:USW00093821	LOUISVILLE INTERNATIONAL AIRPORT KY US	20070707	328	211	148.7	38.18111	-85.7392	0	2400	0	2400
GHCND:USW00093821	LOUISVILLE INTERNATIONAL AIRPORT KY US	20070708	333	206	148.7	38.18111	-85.7392	0	2400	0	2400
GHCND:USW00093821	LOUISVILLE INTERNATIONAL AIRPORT KY US	20070709	339	200	148.7	38.18111	-85.7392	0	2400	0	2400
GHCND:USW00093821	LOUISVILLE INTERNATIONAL AIRPORT KY US	20070710	300	228	148.7	38.18111	-85.7392	0	2400	0	2400
GHCND:USW00093821	LOUISVILLE INTERNATIONAL AIRPORT KY US	20070711	294	194	148.7	38.18111	-85.7392	0	2400	0	2400
GHCND:USW00093821	LOUISVILLE INTERNATIONAL AIRPORT KY US	20070712	278	167	148.7	38.18111	-85.7392	0	2400	0	2400
GHCND:USW00093821	LOUISVILLE INTERNATIONAL AIRPORT KY US	20070713	283	200	148.7	38.18111	-85.7392	0	2400	0	2400
GHCND:USW00093821	LOUISVILLE INTERNATIONAL AIRPORT KY US	20070714	317	183	148.7	38.18111	-85.7392	0	2400	0	2400
GHCND:USW00093821	LOUISVILLE INTERNATIONAL AIRPORT KY US	20070715	333	222	148.7	38.18111	-85.7392	0	2400	0	2400
GHCND:USW00093821	LOUISVILLE INTERNATIONAL AIRPORT KY US	20070716	322	194	148.7	38.18111	-85.7392	0	2400	0	2400
GHCND:USW00093821	LOUISVILLE INTERNATIONAL AIRPORT KY US	20070717	339	217	148.7	38.18111	-85.7392	0	2400	0	2400
GHCND:USW00093821	LOUISVILLE INTERNATIONAL AIRPORT KY US	20070718	328	222	148.7	38.18111	-85.7392	0	2400	0	2400
GHCND:USW00093821	LOUISVILLE INTERNATIONAL AIRPORT KY US	20070719	339	217	148.7	38.18111	-85.7392	0	2400	0	2400
GHCND:USW00093821	LOUISVILLE INTERNATIONAL AIRPORT KY US	20070720	278	167	148.7	38.18111	-85.7392	0	2400	0	2400
GHCND:USW00093821	LOUISVILLE INTERNATIONAL AIRPORT KY US	20070721	272	161	148.7	38.18111	-85.7392	0	2400	0	2400
GHCND:USW00093821	LOUISVILLE INTERNATIONAL AIRPORT KY US	20070722	283	150	148.7	38.18111	-85.7392	0	2400	0	2400
GHCND:USW00093821	LOUISVILLE INTERNATIONAL AIRPORT KY US	20070723	294	167	148.7	38.18111	-85.7392	0	2400	0	2400
GHCND:USW00093821	LOUISVILLE INTERNATIONAL AIRPORT KY US	20070724	283	178	148.7	38.18111	-85.7392	0	2400	0	2400
GHCND:USW00093821	LOUISVILLE INTERNATIONAL AIRPORT KY US	20070725	306	172	148.7	38.18111	-85.7392	0	2400	0	2400
GHCND:USW00093821	LOUISVILLE INTERNATIONAL AIRPORT KY US	20070726	317	206	148.7	38.18111	-85.7392	0	2400	0	2400
GHCND:USW00093821	LOUISVILLE INTERNATIONAL AIRPORT KY US	20070727	311	217	148.7	38.18111	-85.7392	0	2400	0	2400
GHCND:USW00093821	LOUISVILLE INTERNATIONAL AIRPORT KY US	20070728	267	222	148.7	38.18111	-85.7392	0	2400	0	2400
GHCND:USW00093821	LOUISVILLE INTERNATIONAL AIRPORT KY US	20070729	311	222	148.7	38.18111	-85.7392	0	2400	0	2400
GHCND:USW00093821	LOUISVILLE INTERNATIONAL AIRPORT KY US	20070730	328	217	148.7	38.18111	-85.7392	0	2400	0	2400
GHCND:USW00093821	LOUISVILLE INTERNATIONAL AIRPORT KY US	20070731	333	211	148.7	38.18111	-85.7392	0	2400	0	2400
GHCND:USW00093821	LOUISVILLE INTERNATIONAL AIRPORT KY US	20070801	344	211	148.7	38.18111	-85.7392	0	2400	0	2400
GHCND:USW00093821	LOUISVILLE INTERNATIONAL AIRPORT KY US	20070802	356	222	148.7	38.18111	-85.7392	0	2400	0	2400
GHCND:USW00093821	LOUISVILLE INTERNATIONAL AIRPORT KY US	20070803	350	244	148.7	38.18111	-85.7392	0	2400	0	2400
GHCND:USW00093821	LOUISVILLE INTERNATIONAL AIRPORT KY US	20070804	356	244	148.7	38.18111	-85.7392	0	2400	0	2400
GHCND:USW00093821	LOUISVILLE INTERNATIONAL AIRPORT KY US	20070805	361	239	148.7	38.18111	-85.7392	0	2400	0	2400
GHCND:USW00093821	LOUISVILLE INTERNATIONAL AIRPORT KY US	20070806	372	267	148.7	38.18111	-85.7392	0	2400	0	2400
GHCND:USW00093821	LOUISVILLE INTERNATIONAL AIRPORT KY US	20070807	383	272	148.7	38.18111	-85.7392	0	2400	0	2400
GHCND:USW00093821	LOUISVILLE INTERNATIONAL AIRPORT KY US	20070808	389	272	148.7	38.18111	-85.7392	0	2400	0	2400
GHCND:USW00093821	LOUISVILLE INTERNATIONAL AIRPORT KY US	20070809	389	278	148.7	38.18111	-85.7392	0	2400	0	2400
GHCND:USW00093821	LOUISVILLE INTERNATIONAL AIRPORT KY US	20070810	361	283	148.7	38.18111	-85.7392	0	2400	0	2400
GHCND:USW00093821	LOUISVILLE INTERNATIONAL AIRPORT KY US	20070811	356	228	148.7	38.18111	-85.7392	0	2400	0	2400
GHCND:USW00093821	LOUISVILLE INTERNATIONAL AIRPORT KY US	20070812	372	222	148.7	38.18111	-85.7392	0	2400	0	2400

GHCND:USW00093821	LOUISVILLE INTERNATIONAL AIRPORT KY US	20070813	372	244	148.7	38.18111	-85.7392	0	2400	0	2400
GHCND:USW00093821	LOUISVILLE INTERNATIONAL AIRPORT KY US	20070814	356	194	148.7	38.18111	-85.7392	0	2400	0	2400
GHCND:USW00093821	LOUISVILLE INTERNATIONAL AIRPORT KY US	20070815	394	239	148.7	38.18111	-85.7392	0	2400	0	2400
GHCND:USW00093821	LOUISVILLE INTERNATIONAL AIRPORT KY US	20070816	406	222	148.7	38.18111	-85.7392	0	2400	0	2400
GHCND:USW00093821	LOUISVILLE INTERNATIONAL AIRPORT KY US	20070817	333	222	148.7	38.18111	-85.7392	0	2400	0	2400
GHCND:USW00093821	LOUISVILLE INTERNATIONAL AIRPORT KY US	20070818	322	194	148.7	38.18111	-85.7392	0	2400	0	2400
GHCND:USW00093821	LOUISVILLE INTERNATIONAL AIRPORT KY US	20070819	356	211	148.7	38.18111	-85.7392	0	2400	0	2400
GHCND:USW00093821	LOUISVILLE INTERNATIONAL AIRPORT KY US	20070820	367	239	148.7	38.18111	-85.7392	0	2400	0	2400
GHCND:USW00093821	LOUISVILLE INTERNATIONAL AIRPORT KY US	20070821	311	233	148.7	38.18111	-85.7392	0	2400	0	2400
GHCND:USW00093821	LOUISVILLE INTERNATIONAL AIRPORT KY US	20070822	367	244	148.7	38.18111	-85.7392	0	2400	0	2400
GHCND:USW00093821	LOUISVILLE INTERNATIONAL AIRPORT KY US	20070823	372	256	148.7	38.18111	-85.7392	0	2400	0	2400
GHCND:USW00093821	LOUISVILLE INTERNATIONAL AIRPORT KY US	20070824	372	250	148.7	38.18111	-85.7392	0	2400	0	2400
GHCND:USW00093821	LOUISVILLE INTERNATIONAL AIRPORT KY US	20070825	317	244	148.7	38.18111	-85.7392	0	2400	0	2400
GHCND:USW00093821	LOUISVILLE INTERNATIONAL AIRPORT KY US	20070826	317	217	148.7	38.18111	-85.7392	0	2400	0	2400
GHCND:USW00093821	LOUISVILLE INTERNATIONAL AIRPORT KY US	20070827	339	200	148.7	38.18111	-85.7392	0	2400	0	2400
GHCND:USW00093821	LOUISVILLE INTERNATIONAL AIRPORT KY US	20070828	367	228	148.7	38.18111	-85.7392	0	2400	0	2400
GHCND:USW00093821	LOUISVILLE INTERNATIONAL AIRPORT KY US	20070829	356	222	148.7	38.18111	-85.7392	0	2400	0	2400
GHCND:USW00093821	LOUISVILLE INTERNATIONAL AIRPORT KY US	20070830	317	222	148.7	38.18111	-85.7392	0	2400	0	2400
GHCND:USW00093821	LOUISVILLE INTERNATIONAL AIRPORT KY US	20070831	306	194	148.7	38.18111	-85.7392	0	2400	0	2400
GHCND:USW00093821	LOUISVILLE INTERNATIONAL AIRPORT KY US	20070901	317	167	148.7	38.18111	-85.7392	0	2400	0	2400
GHCND:USW00093821	LOUISVILLE INTERNATIONAL AIRPORT KY US	20070902	339	189	148.7	38.18111	-85.7392	0	2400	0	2400
GHCND:USW00093821	LOUISVILLE INTERNATIONAL AIRPORT KY US	20070903	361	217	148.7	38.18111	-85.7392	0	2400	0	2400
GHCND:USW00093821	LOUISVILLE INTERNATIONAL AIRPORT KY US	20070904	367	189	148.7	38.18111	-85.7392	0	2400	0	2400
GHCND:USW00093821	LOUISVILLE INTERNATIONAL AIRPORT KY US	20070905	372	206	148.7	38.18111	-85.7392	0	2400	0	2400
GHCND:USW00093821	LOUISVILLE INTERNATIONAL AIRPORT KY US	20070906	328	250	148.7	38.18111	-85.7392	0	2400	0	2400
GHCND:USW00093821	LOUISVILLE INTERNATIONAL AIRPORT KY US	20070907	339	250	148.7	38.18111	-85.7392	0	2400	0	2400
GHCND:USW00093821	LOUISVILLE INTERNATIONAL AIRPORT KY US	20070908	322	250	148.7	38.18111	-85.7392	0	2400	0	2400
GHCND:USW00093821	LOUISVILLE INTERNATIONAL AIRPORT KY US	20070909	289	228	148.7	38.18111	-85.7392	0	2400	0	2400
GHCND:USW00093821	LOUISVILLE INTERNATIONAL AIRPORT KY US	20070910	300	211	148.7	38.18111	-85.7392	0	2400	0	2400
GHCND:USW00093821	LOUISVILLE INTERNATIONAL AIRPORT KY US	20070911	261	189	148.7	38.18111	-85.7392	0	2400	0	2400
GHCND:USW00093821	LOUISVILLE INTERNATIONAL AIRPORT KY US	20070912	278	150	148.7	38.18111	-85.7392	0	2400	0	2400
GHCND:USW00093821	LOUISVILLE INTERNATIONAL AIRPORT KY US	20070913	294	133	148.7	38.18111	-85.7392	0	2400	0	2400
GHCND:USW00093821	LOUISVILLE INTERNATIONAL AIRPORT KY US	20070914	311	178	148.7	38.18111	-85.7392	0	2400	0	2400
GHCND:USW00093821	LOUISVILLE INTERNATIONAL AIRPORT KY US	20070915	222	111	148.7	38.18111	-85.7392	0	2400	0	2400
GHCND:USW00093821	LOUISVILLE INTERNATIONAL AIRPORT KY US	20070916	250	117	148.7	38.18111	-85.7392	0	2400	0	2400
GHCND:USW00093821	LOUISVILLE INTERNATIONAL AIRPORT KY US	20070917	294	117	148.7	38.18111	-85.7392	0	2400	0	2400
GHCND:USW00093821	LOUISVILLE INTERNATIONAL AIRPORT KY US	20070918	311	167	148.7	38.18111	-85.7392	0	2400	0	2400
GHCND:USW00093821	LOUISVILLE INTERNATIONAL AIRPORT KY US	20070919	317	167	148.7	38.18111	-85.7392	0	2400	0	2400
GHCND:USW00093821	LOUISVILLE INTERNATIONAL AIRPORT KY US	20070920	339	167	148.7	38.18111	-85.7392	0	2400	0	2400
GHCND:USW00093821	LOUISVILLE INTERNATIONAL AIRPORT KY US	20070921	333	167	148.7	38.18111	-85.7392	0	2400	0	2400
GHCND:USW00093821	LOUISVILLE INTERNATIONAL AIRPORT KY US	20070922	339	211	148.7	38.18111	-85.7392	0	2400	0	2400
GHCND:USW00093821	LOUISVILLE INTERNATIONAL AIRPORT KY US	20070923	356	211	148.7	38.18111	-85.7392	0	2400	0	2400
GHCND:USW00093821	LOUISVILLE INTERNATIONAL AIRPORT KY US	20070924	350	217	148.7	38.18111	-85.7392	0	2400	0	2400
GHCND:USW00093821	LOUISVILLE INTERNATIONAL AIRPORT KY US	20070925	350	233	148.7	38.18111	-85.7392	0	2400	0	2400
GHCND:USW00093821	LOUISVILLE INTERNATIONAL AIRPORT KY US	20070926	250	217	148.7	38.18111	-85.7392	0	2400	0	2400
GHCND:USW00093821	LOUISVILLE INTERNATIONAL AIRPORT KY US	20070927	250	183	148.7	38.18111	-85.7392	0	2400	0	2400
GHCND:USW00093821	LOUISVILLE INTERNATIONAL AIRPORT KY US	20070928	278	150	148.7	38.18111	-85.7392	0	2400	0	2400
GHCND:USW00093821	LOUISVILLE INTERNATIONAL AIRPORT KY US	20070929	278	128	148.7	38.18111	-85.7392	0	2400	0	2400
GHCND:USW00093821	LOUISVILLE INTERNATIONAL AIRPORT KY US	20070930	294	128	148.7	38.18111	-85.7392	0	2400	0	2400
GHCND:USW00093821	LOUISVILLE INTERNATIONAL AIRPORT KY US	20071001	289	178	148.7	38.18111	-85.7392	0	2400	0	2400
GHCND:USW00093821	LOUISVILLE INTERNATIONAL AIRPORT KY US	20071002	300	167	148.7	38.18111	-85.7392	0	2400	0	2400
GHCND:USW00093821	LOUISVILLE INTERNATIONAL AIRPORT KY US	20071003	278	183	148.7	38.18111	-85.7392	0	2400	0	2400
GHCND:USW00093821	LOUISVILLE INTERNATIONAL AIRPORT KY US	20071004	306	189	148.7	38.18111	-85.7392	0	2400	0	2400
GHCND:USW00093821	LOUISVILLE INTERNATIONAL AIRPORT KY US	20071005	311	228	148.7	38.18111	-85.7392	0	2400	0	2400
GHCND:USW00093821	LOUISVILLE INTERNATIONAL AIRPORT KY US	20071006	328	211	148.7	38.18111	-85.7392	0	2400	0	2400
GHCND:USW00093821	LOUISVILLE INTERNATIONAL AIRPORT KY US	20071007	339	206	148.7	38.18111	-85.7392	0	2400	0	2400
GHCND:USW00093821	LOUISVILLE INTERNATIONAL AIRPORT KY US	20071008	339	206	148.7	38.18111	-85.7392	0	2400	0	2400
GHCND:USW00093821	LOUISVILLE INTERNATIONAL AIRPORT KY US	20071009	278	200	148.7	38.18111	-85.7392	0	2400	0	2400
GHCND:USW00093821	LOUISVILLE INTERNATIONAL AIRPORT KY US	20071010	206	94	148.7	38.18111	-85.7392	0	2400	0	2400
GHCND:USW00093821	LOUISVILLE INTERNATIONAL AIRPORT KY US	20071011	189	89	148.7	38.18111	-85.7392	0	2400	0	2400
GHCND:USW00093821	LOUISVILLE INTERNATIONAL AIRPORT KY US	20071012	189	106	148.7	38.18111	-85.7392	0	2400	0	2400
GHCND:USW00093821	LOUISVILLE INTERNATIONAL AIRPORT KY US	20071013	222	72	148.7	38.18111	-85.7392	0	2400	0	2400
GHCND:USW00093821	LOUISVILLE INTERNATIONAL AIRPORT KY US	20071014	261	139	148.7	38.18111	-85.7392	0	2400	0	2400
GHCND:USW00093821	LOUISVILLE INTERNATIONAL AIRPORT KY US	20071015	283	139	148.7	38.18111	-85.7392	0	2400	0	2400
GHCND:USW00093821	LOUISVILLE INTERNATIONAL AIRPORT KY US	20071016	250	172	148.7	38.18111	-85.7392	0	2400	0	2400
GHCND:USW00093821	LOUISVILLE INTERNATIONAL AIRPORT KY US	20071017	294	178	148.7	38.18111	-85.7392	0	2400	0	2400
GHCND:USW00093821	LOUISVILLE INTERNATIONAL AIRPORT KY US	20071018	283	189	148.7	38.18111	-85.7392	0	2400	0	2400
GHCND:USW00093821	LOUISVILLE INTERNATIONAL AIRPORT KY US	20071019	206	150	148.7	38.18111	-85.7392	0	2400	0	2400
GHCND:USW00093821	LOUISVILLE INTERNATIONAL AIRPORT KY US	20071020	239	111	148.7	38.18111	-85.7392	0	2400	0	2400
GHCND:USW00093821	LOUISVILLE INTERNATIONAL AIRPORT KY US	20071021	278	117	148.7	38.18111	-85.7392	0	2400	0	2400
GHCND:USW00093821	LOUISVILLE INTERNATIONAL AIRPORT KY US	20071022	211	144	148.7	38.18111	-85.7392	0	2400	0	2400
GHCND:USW00093821	LOUISVILLE INTERNATIONAL AIRPORT KY US	20071023	206	122	148.7	38.18111	-85.7392	0	2400	0	2400
GHCND:USW00093821	LOUISVILLE INTERNATIONAL AIRPORT KY US	20071024	122	111	148.7	38.18111	-85.7392	0	2400	0	2400
GHCND:USW00093821	LOUISVILLE INTERNATIONAL AIRPORT KY US	20071025	144	106	148.7	38.18111	-85.7392	0	2400	0	2400
GHCND:USW00093821	LOUISVILLE INTERNATIONAL AIRPORT KY US	20071026	211	100	148.7	38.18111	-85.7392	0	2400	0	2400
GHCND:USW00093821	LOUISVILLE INTERNATIONAL AIRPORT KY US	20071027	150	117	148.7	38.18111	-85.7392	0	2400	0	2400
GHCND:USW00093821	LOUISVILLE INTERNATIONAL AIRPORT KY US	20071028	161	61	148.7	38.18111	-85.7392	0	2400	0	2400
GHCND:USW00093821	LOUISVILLE INTERNATIONAL AIRPORT KY US	20071029	178	28	148.7	38.18111	-85.7392	0	2400	0	2400
GHCND:USW00093821	LOUISVILLE INTERNATIONAL AIRPORT KY US	20071030	200	28	148.7	38.18111	-85.7392	0	2400	0	2400
GHCND:USW00093821	LOUISVILLE INTERNATIONAL AIRPORT KY US	20071031	228	61	148.7	38.18111	-85.7392	0	2400	0	2400
GHCND:USW00093821	LOUISVILLE INTERNATIONAL AIRPORT KY US	20071101	172	72	148.7	38.18111	-85.7392	0	2400	0	2400
GHCND:USW00093821	LOUISVILLE INTERNATIONAL AIRPORT KY US	20071102	178	28	148.7	38.18111	-85.7392	0	2400	0	2400
GHCND:USW00093821	LOUISVILLE INTERNATIONAL AIRPORT KY US	20071103	172	28	148.7	38.18111	-85.7392	0	2400	0	2400
GHCND:USW00093821	LOUISVILLE INTERNATIONAL AIRPORT KY US	20071104	167	33	148.7	38.18111	-85.7392	0	2400	0	2400
GHCND:USW00093821	LOUISVILLE INTERNATIONAL AIRPORT KY US	20071105	217	50	148.7	38.18111	-85.7392	0	2400	0	2400
GHCND:USW00093821	LOUISVILLE INTERNATIONAL AIRPORT KY US	20071106	94	17	148.7	38.18111	-85.7392	0	2400	0	2400
GHCND:USW00093821	LOUISVILLE INTERNATIONAL AIRPORT KY US	20071107	94	0	148.7	38.18111	-85.7392	0	2400	0	2400
GHCND:USW00093821	LOUISVILLE INTERNATIONAL AIRPORT KY US	20071108	133	22	148.7	38.18111	-85.7392	0	2400	0	2400
GHCND:USW00093821	LOUISVILLE INTERNATIONAL AIRPORT KY US	20071109	172	67	148.7	38.18111	-85.7392	0	2400	0	2400
GHCND:USW00093821	LOUISVILLE INTERNATIONAL AIRPORT KY US	20071110	128	17	148.7	38.18111	-85.7392	0	2400	0	2400
GHCND:USW00093821	LOUISVILLE INTERNATIONAL AIRPORT KY US	20071111	161	39	148.7	38.18111	-85.7392	0	2400	0	2400
GHCND:USW00093821	LOUISVILLE INTERNATIONAL AIRPORT KY US	20071112	228	122	148.7	38.18111	-85.7392	0	2400	0	2400
GHCND:USW00093821	LOUISVILLE INTERNATIONAL AIRPORT KY US	20071113	167	139	148.7	38.18111	-85.7392	0	2400	0	2400
GHCND:USW00093821	LOUISVILLE INTERNATIONAL AIRPORT KY US	20071114	206	106	148.7	38.18111	-85.7392	0	2400	0	2400
GHCND:USW00093821	LOUISVILLE INTERNATIONAL AIRPORT KY US	20071115	106	17	148.7	38.18111	-85.7392	0	2400	0	2400
GHCND:USW00093821	LOUISVILLE INTERNATIONAL AIRPORT KY US	20071116	94	-11	148.7	38.18111	-85.7392	0	2400	0	2400
GHCND:USW00093821	LOUISVILLE INTERNATIONAL AIRPORT KY US	20071117	161	17	148.7	38.18111	-85.7392	0	2400	0	2400
GHCND:USW00093821	LOUISVILLE INTERNATIONAL AIRPORT KY US	20071118	122	39	148.7	38.18111	-85.7392	0	2400	0	2400
GHCND:USW00093821	LOUISVILLE INTERNATIONAL AIRPORT KY US	20071119	183	83	148.7	38.18111	-85.7392	0	2400	0	2400
GHCND:USW00093821	LOUISVILLE INTERNATIONAL AIRPORT KY US	20071120	222	156	148.7	38.18111	-85.7392	0	2400	0	2400
GHCND:USW00093821	LOUISVILLE INTERNATIONAL AIRPORT KY US	20071121	200	172	148.7	38.18111	-85.7392	0	2400	0	2400
GHCND:USW00093821	LOUISVILLE INTERNATIONAL AIRPORT KY US	20071122	189	11	148.7	38.18111	-85.7392	0	2400	0	2400
GHCND:USW00093821	LOUISVILLE INTERNATIONAL AIRPORT KY US	20071123	50	-22	148.7	38.18111	-85.7392	0	2400	0	2400
GHCND:USW00093821	LOUISVILLE INTERNATIONAL AIRPORT KY US	20071124	56	-28	148.7	38.18111	-85.7392	0	2400	0	2400
GHCND:USW00093821	LOUISVILLE INTERNATIONAL AIRPORT KY US	20071125	111	0	148.7	38.18111	-85.7392	0	2400	0	2400
GHCND:USW00093821	LOUISVILLE INTERNATIONAL AIRPORT KY US	20071126	156	56	148.7	38.18111	-85.7392	0	2400	0	2400
GHCND:USW00093821	LOUISVILLE INTERNATIONAL AIRPORT KY US	20071127	106	17	148.7	38.18111	-85.7392	0	2400	0	2400
GHCND:USW00093821	LOUISVILLE INTERNATIONAL AIRPORT KY US	20071128	139	-6	148.7	38.18111	-85.7392	0	2400	0	2400
GHCND:USW00093821	LOUISVILLE INTERNATIONAL AIRPORT KY US	20071129	117	0	148.7	38.18111	-85.7392	0	2400	0	2400
GHCND:USW00093821	LOUISVILLE INTERNATIONAL AIRPORT KY US	20071130	117	-33	148.7	38.18111	-85.7392	0	2400	0	2400
GHCND:USW00093821	LOUISVILLE INTERNATIONAL AIRPORT KY US	20071201	67	-11	148.7	38.18111	-85.7392	0	2400	0	2400
GHCND:USW00093821	LOUISVILLE INTERNATIONAL AIRPORT KY US	20071202	161	28	148.7	38.18111	-85.7392	0	2400	0	2400
GHCND:USW00093821	LOUISVILLE INTERNATIONAL AIRPORT KY US	20071203	39	-17	148.7	38.18111	-85.7392	0	2400	0	2400
GHCND:USW00093821	LOUISVILLE INTERNATIONAL AIRPORT KY US	20071204	56	-28	148.7	38.18111	-85.7392	0	2400	0	2400
GHCND:USW00093821	LOUISVILLE INTERNATIONAL AIRPORT KY US	20071205	83	-17	148.7	38.18111	-85.7392	0	2400	0	2400
GHCND:USW00093821	LOUISVILLE INTERNATIONAL AIRPORT KY US	20071206	22	-56	148.7	38.18111	-85.7392	0	2400	0	2400
GHCND:USW00093821	LOUISVILLE INTERNATIONAL AIRPORT KY US	20071207	78	11	148.7	38.18111	-85.7392	0	2400	0	2400
GHCND:USW00093821	LOUISVILLE INTERNATIONAL AIRPORT KY US	20071208	72	50	148.7	38.18111	-85.7392	0	2400	0	2400
GHCND:USW00093821	LOUISVILLE INTERNATIONAL AIRPORT KY US	20071209	128	61	148.7	38.18111	-85.7392	0	2400	0	2400
GHCND:USW00093821	LOUISVILLE INTERNATIONAL AIRPORT KY US	20071210	117	61	148.7	38.18111	-85.7392	0	2400	0	2400
GHCND:USW00093821	LOUISVILLE INTERNATIONAL AIRPORT KY US	20071211	233	72	148.7	38.18111	-85.7392	0	2400	0	2400
GHCND:USW00093821	LOUISVILLE INTERNATIONAL AIRPORT KY US	20071212	200	67	148.7	38.18111	-85.7392	0	2400	0	2400
GHCND:USW00093821	LOUISVILLE INTERNATIONAL AIRPORT KY US	20071213	83	28	148.7	38.18111	-85.7392	0	2400	0	2400
GHCND:USW00093821	LOUISVILLE INTERNATIONAL AIRPORT KY US	20071214	56	11	148.7	38.18111	-85.7392	0	2400	0	2400
GHCND:USW00093821	LOUISVILLE INTERNATIONAL AIRPORT KY US	20071215	44	6	148.7	38.18111	-85.7392	0	2400	0	2400
GHCND:USW00093821	LOUISVILLE INTERNATIONAL AIRPORT KY US	20071216	61	-39	148.7	38.18111	-85.7392	0	2400	0	2400
GHCND:USW00093821	LOUISVILLE INTERNATIONAL AIRPORT KY US	20071217	22	-33	148.7	38.18111	-85.7392	0	2400	0	2400
GHCND:USW00093821	LOUISVILLE INTERNATIONAL AIRPORT KY US	20071218	106	-28	148.7	38.18111	-85.7392	0	2400	0	2400
GHCND:USW00093821	LOUISVILLE INTERNATIONAL AIRPORT KY US	20071219	122	33	148.7	38.18111	-85.7392	0	2400	0	2400
GHCND:USW00093821	LOUISVILLE INTERNATIONAL AIRPORT KY US	20071220	100	22	148.7	38.18111	-85.7392	0	2400	0	2400
GHCND:USW00093821	LOUISVILLE INTERNATIONAL AIRPORT KY US	20071221	144	78	148.7	38.18111	-85.7392	0	2400	0	2400
GHCND:USW00093821	LOUISVILLE INTERNATIONAL AIRPORT KY US	20071222	167	83	148.7	38.18111	-85.7392	0	2400	0	2400
GHCND:USW00093821	LOUISVILLE INTERNATIONAL AIRPORT KY US	20071223	150	6	148.7	38.18111	-85.7392	0	2400	0	2400
GHCND:USW00093821	LOUISVILLE INTERNATIONAL AIRPORT KY US	20071224	67	-11	148.7	38.18111	-85.7392	0	2400	0	2400
GHCND:USW00093821	LOUISVILLE INTERNATIONAL AIRPORT KY US	20071225	100	-22	148.7	38.18111	-85.7392	0	2400	0	2400
GHCND:USW00093821	LOUISVILLE INTERNATIONAL AIRPORT KY US	20071226	122	-6	148.7	38.18111	-85.7392	0	2400	0	2400
GHCND:USW00093821	LOUISVILLE INTERNATIONAL AIRPORT KY US	20071227	89	39	148.7	38.18111	-85.7392	0	2400	0	2400
GHCND:USW00093821	LOUISVILLE INTERNATIONAL AIRPORT KY US	20071228	94	39	148.7	38.18111	-85.7392	0	2400	0	2400
GHCND:USW00093821	LOUISVILLE INTERNATIONAL AIRPORT KY US	20071229	67	0	148.7	38.18111	-85.7392	0	2400	0	2400
GHCND:USW00093821	LOUISVILLE INTERNATIONAL AIRPORT KY US	20071230	61	-22	148.7	38.18111	-85.7392	0	2400	0	2400
GHCND:USW00093821	LOUISVILLE INTERNATIONAL AIRPORT KY US	20071231	117	-17	148.7	38.18111	-85.7392	0	2400	0	2400
GHCND:USW00093821	LOUISVILLE INTERNATIONAL AIRPORT KY US	20080101	28	-83	148.7	38.18111	-85.7392	0	2400	0	2400
GHCND:USW00093821	LOUISVILLE INTERNATIONAL AIRPORT KY US	20080102	-61	-122	148.7	38.18111	-85.7392	0	2400	0	2400
GHCND:USW00093821	LOUISVILLE INTERNATIONAL AIRPORT KY US	20080103	-11	-100	148.7	38.18111	-85.7392	0	2400	0	2400
GHCND:USW00093821	LOUISVILLE INTERNATIONAL AIRPORT KY US	20080104	78	-56	148.7	38.18111	-85.7392	0	2400	0	2400
GHCND:USW00093821	LOUISVILLE INTERNATIONAL AIRPORT KY US	20080105	106	44	148.7	38.18111	-85.7392	0	2400	0	2400
GHCND:USW00093821	LOUISVILLE INTERNATIONAL AIRPORT KY US	20080106	178	100	148.7	38.18111	-85.7392	0	2400	0	2400
GHCND:USW00093821	LOUISVILLE INTERNATIONAL AIRPORT KY US	20080107	217	172	148.7	38.18111	-85.7392	0	2400	0	2400
GHCND:USW00093821	LOUISVILLE INTERNATIONAL AIRPORT KY US	20080108	211	111	148.7	38.18111	-85.7392	0	2400	0	2400
GHCND:USW00093821	LOUISVILLE INTERNATIONAL AIRPORT KY US	20080109	111	50	148.7	38.18111	-85.7392	0	2400	0	2400
GHCND:USW00093821	LOUISVILLE INTERNATIONAL AIRPORT KY US	20080110	150	33	148.7	38.18111	-85.7392	0	2400	0	2400
GHCND:USW00093821	LOUISVILLE INTERNATIONAL AIRPORT KY US	20080111	106	28	148.7	38.18111	-85.7392	0	2400	0	2400
GHCND:USW00093821	LOUISVILLE INTERNATIONAL AIRPORT KY US	20080112	100	-17	148.7	38.18111	-85.7392	0	2400	0	2400
GHCND:USW00093821	LOUISVILLE INTERNATIONAL AIRPORT KY US	20080113	61	0	148.7	38.18111	-85.7392	0	2400	0	2400
GHCND:USW00093821	LOUISVILLE INTERNATIONAL AIRPORT KY US	20080114	6	-22	148.7	38.18111	-85.7392	0	2400	0	2400
GHCND:USW00093821	LOUISVILLE INTERNATIONAL AIRPORT KY US	20080115	11	-72	148.7	38.18111	-85.7392	0	2400	0	2400
GHCND:USW00093821	LOUISVILLE INTERNATIONAL AIRPORT KY US	20080116	39	-50	148.7	38.18111	-85.7392	0	2400	0	2400
GHCND:USW00093821	LOUISVILLE INTERNATIONAL AIRPORT KY US	20080117	50	6	148.7	38.18111	-85.7392	0	2400	0	2400
GHCND:USW00093821	LOUISVILLE INTERNATIONAL AIRPORT KY US	20080118	22	-28	148.7	38.18111	-85.7392	0	2400	0	2400
GHCND:USW00093821	LOUISVILLE INTERNATIONAL AIRPORT KY US	20080119	-6	-106	148.7	38.18111	-85.7392	0	2400	0	2400
GHCND:USW00093821	LOUISVILLE INTERNATIONAL AIRPORT KY US	20080120	-56	-139	148.7	38.18111	-85.7392	0	2400	0	2400
GHCND:USW00093821	LOUISVILLE INTERNATIONAL AIRPORT KY US	20080121	39	-106	148.7	38.18111	-85.7392	0	2400	0	2400
GHCND:USW00093821	LOUISVILLE INTERNATIONAL AIRPORT KY US	20080122	39	-61	148.7	38.18111	-85.7392	0	2400	0	2400
GHCND:USW00093821	LOUISVILLE INTERNATIONAL AIRPORT KY US	20080123	22	-89	148.7	38.18111	-85.7392	0	2400	0	2400
GHCND:USW00093821	LOUISVILLE INTERNATIONAL AIRPORT KY US	20080124	-17	-111	148.7	38.18111	-85.7392	0	2400	0	2400
GHCND:USW00093821	LOUISVILLE INTERNATIONAL AIRPORT KY US	20080125	-6	-117	148.7	38.18111	-85.7392	0	2400	0	2400
GHCND:USW00093821	LOUISVILLE INTERNATIONAL AIRPORT KY US	20080126	22	-11	148.7	38.18111	-85.7392	0	2400	0	2400
GHCND:USW00093821	LOUISVILLE INTERNATIONAL AIRPORT KY US	20080127	89	-11	148.7	38.18111	-85.7392	0	2400	0	2400
GHCND:USW00093821	LOUISVILLE INTERNATIONAL AIRPORT KY US	20080128	122	-11	148.7	38.18111	-85.7392	0	2400	0	2400
GHCND:USW00093821	LOUISVILLE INTERNATIONAL AIRPORT KY US	20080129	161	-28	148.7	38.18111	-85.7392	0	2400	0	2400

GHCND:USW00093821	LOUISVILLE INTERNATIONAL AIRPORT KY US	20080130	0	-78	148.7	38.18111	-85.7392	0	2400	0	2400
GHCND:USW00093821	LOUISVILLE INTERNATIONAL AIRPORT KY US	20080131	39	-44	148.7	38.18111	-85.7392	0	2400	0	2400
GHCND:USW00093821	LOUISVILLE INTERNATIONAL AIRPORT KY US	20080201	67	-17	148.7	38.18111	-85.7392	0	2400	0	2400
GHCND:USW00093821	LOUISVILLE INTERNATIONAL AIRPORT KY US	20080202	117	-39	148.7	38.18111	-85.7392	0	2400	0	2400
GHCND:USW00093821	LOUISVILLE INTERNATIONAL AIRPORT KY US	20080203	128	-6	148.7	38.18111	-85.7392	0	2400	0	2400
GHCND:USW00093821	LOUISVILLE INTERNATIONAL AIRPORT KY US	20080204	194	100	148.7	38.18111	-85.7392	0	2400	0	2400
GHCND:USW00093821	LOUISVILLE INTERNATIONAL AIRPORT KY US	20080205	211	144	148.7	38.18111	-85.7392	0	2400	0	2400
GHCND:USW00093821	LOUISVILLE INTERNATIONAL AIRPORT KY US	20080206	211	28	148.7	38.18111	-85.7392	0	2400	0	2400
GHCND:USW00093821	LOUISVILLE INTERNATIONAL AIRPORT KY US	20080207	33	-22	148.7	38.18111	-85.7392	0	2400	0	2400
GHCND:USW00093821	LOUISVILLE INTERNATIONAL AIRPORT KY US	20080208	106	11	148.7	38.18111	-85.7392	0	2400	0	2400
GHCND:USW00093821	LOUISVILLE INTERNATIONAL AIRPORT KY US	20080209	128	50	148.7	38.18111	-85.7392	0	2400	0	2400
GHCND:USW00093821	LOUISVILLE INTERNATIONAL AIRPORT KY US	20080210	83	-83	148.7	38.18111	-85.7392	0	2400	0	2400
GHCND:USW00093821	LOUISVILLE INTERNATIONAL AIRPORT KY US	20080211	-39	-94	148.7	38.18111	-85.7392	0	2400	0	2400
GHCND:USW00093821	LOUISVILLE INTERNATIONAL AIRPORT KY US	20080212	28	-39	148.7	38.18111	-85.7392	0	2400	0	2400
GHCND:USW00093821	LOUISVILLE INTERNATIONAL AIRPORT KY US	20080213	-28	-56	148.7	38.18111	-85.7392	0	2400	0	2400
GHCND:USW00093821	LOUISVILLE INTERNATIONAL AIRPORT KY US	20080214	61	-50	148.7	38.18111	-85.7392	0	2400	0	2400
GHCND:USW00093821	LOUISVILLE INTERNATIONAL AIRPORT KY US	20080215	67	22	148.7	38.18111	-85.7392	0	2400	0	2400
GHCND:USW00093821	LOUISVILLE INTERNATIONAL AIRPORT KY US	20080216	83	-17	148.7	38.18111	-85.7392	0	2400	0	2400
GHCND:USW00093821	LOUISVILLE INTERNATIONAL AIRPORT KY US	20080217	189	56	148.7	38.18111	-85.7392	0	2400	0	2400
GHCND:USW00093821	LOUISVILLE INTERNATIONAL AIRPORT KY US	20080218	72	-6	148.7	38.18111	-85.7392	0	2400	0	2400
GHCND:USW00093821	LOUISVILLE INTERNATIONAL AIRPORT KY US	20080219	11	-61	148.7	38.18111	-85.7392	0	2400	0	2400
GHCND:USW00093821	LOUISVILLE INTERNATIONAL AIRPORT KY US	20080220	28	-61	148.7	38.18111	-85.7392	0	2400	0	2400
GHCND:USW00093821	LOUISVILLE INTERNATIONAL AIRPORT KY US	20080221	6	-72	148.7	38.18111	-85.7392	0	2400	0	2400
GHCND:USW00093821	LOUISVILLE INTERNATIONAL AIRPORT KY US	20080222	17	0	148.7	38.18111	-85.7392	0	2400	0	2400
GHCND:USW00093821	LOUISVILLE INTERNATIONAL AIRPORT KY US	20080223	28	-11	148.7	38.18111	-85.7392	0	2400	0	2400
GHCND:USW00093821	LOUISVILLE INTERNATIONAL AIRPORT KY US	20080224	22	-6	148.7	38.18111	-85.7392	0	2400	0	2400
GHCND:USW00093821	LOUISVILLE INTERNATIONAL AIRPORT KY US	20080225	50	11	148.7	38.18111	-85.7392	0	2400	0	2400
GHCND:USW00093821	LOUISVILLE INTERNATIONAL AIRPORT KY US	20080226	61	-33	148.7	38.18111	-85.7392	0	2400	0	2400
GHCND:USW00093821	LOUISVILLE INTERNATIONAL AIRPORT KY US	20080227	-11	-50	148.7	38.18111	-85.7392	0	2400	0	2400
GHCND:USW00093821	LOUISVILLE INTERNATIONAL AIRPORT KY US	20080228	56	-44	148.7	38.18111	-85.7392	0	2400	0	2400
GHCND:USW00093821	LOUISVILLE INTERNATIONAL AIRPORT KY US	20080229	117	22	148.7	38.18111	-85.7392	0	2400	0	2400
GHCND:USW00093821	LOUISVILLE INTERNATIONAL AIRPORT KY US	20080301	128	17	148.7	38.18111	-85.7392	0	2400	0	2400
GHCND:USW00093821	LOUISVILLE INTERNATIONAL AIRPORT KY US	20080302	217	28	148.7	38.18111	-85.7392	0	2400	0	2400
GHCND:USW00093821	LOUISVILLE INTERNATIONAL AIRPORT KY US	20080303	228	50	148.7	38.18111	-85.7392	0	2400	0	2400
GHCND:USW00093821	LOUISVILLE INTERNATIONAL AIRPORT KY US	20080304	72	22	148.7	38.18111	-85.7392	0	2400	0	2400
GHCND:USW00093821	LOUISVILLE INTERNATIONAL AIRPORT KY US	20080305	83	6	148.7	38.18111	-85.7392	0	2400	0	2400
GHCND:USW00093821	LOUISVILLE INTERNATIONAL AIRPORT KY US	20080306	122	0	148.7	38.18111	-85.7392	0	2400	0	2400
GHCND:USW00093821	LOUISVILLE INTERNATIONAL AIRPORT KY US	20080307	17	-44	148.7	38.18111	-85.7392	0	2400	0	2400
GHCND:USW00093821	LOUISVILLE INTERNATIONAL AIRPORT KY US	20080308	-11	-67	148.7	38.18111	-85.7392	0	2400	0	2400
GHCND:USW00093821	LOUISVILLE INTERNATIONAL AIRPORT KY US	20080309	72	33	148.7	38.18111	-85.7392	0	2400	0	2400
GHCND:USW00093821	LOUISVILLE INTERNATIONAL AIRPORT KY US	20080310	100	6	148.7	38.18111	-85.7392	0	2400	0	2400
GHCND:USW00093821	LOUISVILLE INTERNATIONAL AIRPORT KY US	20080311	83	-28	148.7	38.18111	-85.7392	0	2400	0	2400
GHCND:USW00093821	LOUISVILLE INTERNATIONAL AIRPORT KY US	20080312	178	44	148.7	38.18111	-85.7392	0	2400	0	2400
GHCND:USW00093821	LOUISVILLE INTERNATIONAL AIRPORT KY US	20080313	194	83	148.7	38.18111	-85.7392	0	2400	0	2400
GHCND:USW00093821	LOUISVILLE INTERNATIONAL AIRPORT KY US	20080314	117	61	148.7	38.18111	-85.7392	0	2400	0	2400
GHCND:USW00093821	LOUISVILLE INTERNATIONAL AIRPORT KY US	20080315	83	33	148.7	38.18111	-85.7392	0	2400	0	2400
GHCND:USW00093821	LOUISVILLE INTERNATIONAL AIRPORT KY US	20080316	100	50	148.7	38.18111	-85.7392	0	2400	0	2400
GHCND:USW00093821	LOUISVILLE INTERNATIONAL AIRPORT KY US	20080317	139	39	148.7	38.18111	-85.7392	0	2400	0	2400
GHCND:USW00093821	LOUISVILLE INTERNATIONAL AIRPORT KY US	20080318	178	94	148.7	38.18111	-85.7392	0	2400	0	2400
GHCND:USW00093821	LOUISVILLE INTERNATIONAL AIRPORT KY US	20080319	122	33	148.7	38.18111	-85.7392	0	2400	0	2400
GHCND:USW00093821	LOUISVILLE INTERNATIONAL AIRPORT KY US	20080320	144	11	148.7	38.18111	-85.7392	0	2400	0	2400
GHCND:USW00093821	LOUISVILLE INTERNATIONAL AIRPORT KY US	20080321	211	22	148.7	38.18111	-85.7392	0	2400	0	2400
GHCND:USW00093821	LOUISVILLE INTERNATIONAL AIRPORT KY US	20080322	156	28	148.7	38.18111	-85.7392	0	2400	0	2400
GHCND:USW00093821	LOUISVILLE INTERNATIONAL AIRPORT KY US	20080323	72	-6	148.7	38.18111	-85.7392	0	2400	0	2400
GHCND:USW00093821	LOUISVILLE INTERNATIONAL AIRPORT KY US	20080324	78	-11	148.7	38.18111	-85.7392	0	2400	0	2400
GHCND:USW00093821	LOUISVILLE INTERNATIONAL AIRPORT KY US	20080325	167	-6	148.7	38.18111	-85.7392	0	2400	0	2400
GHCND:USW00093821	LOUISVILLE INTERNATIONAL AIRPORT KY US	20080326	206	94	148.7	38.18111	-85.7392	0	2400	0	2400
GHCND:USW00093821	LOUISVILLE INTERNATIONAL AIRPORT KY US	20080327	194	94	148.7	38.18111	-85.7392	0	2400	0	2400
GHCND:USW00093821	LOUISVILLE INTERNATIONAL AIRPORT KY US	20080328	194	50	148.7	38.18111	-85.7392	0	2400	0	2400
GHCND:USW00093821	LOUISVILLE INTERNATIONAL AIRPORT KY US	20080329	117	17	148.7	38.18111	-85.7392	0	2400	0	2400
GHCND:USW00093821	LOUISVILLE INTERNATIONAL AIRPORT KY US	20080330	161	89	148.7	38.18111	-85.7392	0	2400	0	2400
GHCND:USW00093821	LOUISVILLE INTERNATIONAL AIRPORT KY US	20080331	206	133	148.7	38.18111	-85.7392	0	2400	0	2400
GHCND:USW00093821	LOUISVILLE INTERNATIONAL AIRPORT KY US	20080401	161	72	148.7	38.18111	-85.7392	0	2400	0	2400
GHCND:USW00093821	LOUISVILLE INTERNATIONAL AIRPORT KY US	20080402	139	44	148.7	38.18111	-85.7392	0	2400	0	2400
GHCND:USW00093821	LOUISVILLE INTERNATIONAL AIRPORT KY US	20080403	150	61	148.7	38.18111	-85.7392	0	2400	0	2400
GHCND:USW00093821	LOUISVILLE INTERNATIONAL AIRPORT KY US	20080404	167	78	148.7	38.18111	-85.7392	0	2400	0	2400
GHCND:USW00093821	LOUISVILLE INTERNATIONAL AIRPORT KY US	20080405	156	50	148.7	38.18111	-85.7392	0	2400	0	2400
GHCND:USW00093821	LOUISVILLE INTERNATIONAL AIRPORT KY US	20080406	211	44	148.7	38.18111	-85.7392	0	2400	0	2400
GHCND:USW00093821	LOUISVILLE INTERNATIONAL AIRPORT KY US	20080407	244	89	148.7	38.18111	-85.7392	0	2400	0	2400
GHCND:USW00093821	LOUISVILLE INTERNATIONAL AIRPORT KY US	20080408	244	117	148.7	38.18111	-85.7392	0	2400	0	2400
GHCND:USW00093821	LOUISVILLE INTERNATIONAL AIRPORT KY US	20080409	233	139	148.7	38.18111	-85.7392	0	2400	0	2400
GHCND:USW00093821	LOUISVILLE INTERNATIONAL AIRPORT KY US	20080410	267	150	148.7	38.18111	-85.7392	0	2400	0	2400
GHCND:USW00093821	LOUISVILLE INTERNATIONAL AIRPORT KY US	20080411	250	122	148.7	38.18111	-85.7392	0	2400	0	2400
GHCND:USW00093821	LOUISVILLE INTERNATIONAL AIRPORT KY US	20080412	122	50	148.7	38.18111	-85.7392	0	2400	0	2400
GHCND:USW00093821	LOUISVILLE INTERNATIONAL AIRPORT KY US	20080413	78	44	148.7	38.18111	-85.7392	0	2400	0	2400
GHCND:USW00093821	LOUISVILLE INTERNATIONAL AIRPORT KY US	20080414	117	39	148.7	38.18111	-85.7392	0	2400	0	2400
GHCND:USW00093821	LOUISVILLE INTERNATIONAL AIRPORT KY US	20080415	161	28	148.7	38.18111	-85.7392	0	2400	0	2400
GHCND:USW00093821	LOUISVILLE INTERNATIONAL AIRPORT KY US	20080416	222	44	148.7	38.18111	-85.7392	0	2400	0	2400
GHCND:USW00093821	LOUISVILLE INTERNATIONAL AIRPORT KY US	20080417	250	100	148.7	38.18111	-85.7392	0	2400	0	2400
GHCND:USW00093821	LOUISVILLE INTERNATIONAL AIRPORT KY US	20080418	261	111	148.7	38.18111	-85.7392	0	2400	0	2400
GHCND:USW00093821	LOUISVILLE INTERNATIONAL AIRPORT KY US	20080419	161	100	148.7	38.18111	-85.7392	0	2400	0	2400
GHCND:USW00093821	LOUISVILLE INTERNATIONAL AIRPORT KY US	20080420	167	83	148.7	38.18111	-85.7392	0	2400	0	2400
GHCND:USW00093821	LOUISVILLE INTERNATIONAL AIRPORT KY US	20080421	233	94	148.7	38.18111	-85.7392	0	2400	0	2400
GHCND:USW00093821	LOUISVILLE INTERNATIONAL AIRPORT KY US	20080422	272	117	148.7	38.18111	-85.7392	0	2400	0	2400
GHCND:USW00093821	LOUISVILLE INTERNATIONAL AIRPORT KY US	20080423	289	144	148.7	38.18111	-85.7392	0	2400	0	2400
GHCND:USW00093821	LOUISVILLE INTERNATIONAL AIRPORT KY US	20080424	278	144	148.7	38.18111	-85.7392	0	2400	0	2400
GHCND:USW00093821	LOUISVILLE INTERNATIONAL AIRPORT KY US	20080425	289	183	148.7	38.18111	-85.7392	0	2400	0	2400
GHCND:USW00093821	LOUISVILLE INTERNATIONAL AIRPORT KY US	20080426	250	122	148.7	38.18111	-85.7392	0	2400	0	2400
GHCND:USW00093821	LOUISVILLE INTERNATIONAL AIRPORT KY US	20080427	206	83	148.7	38.18111	-85.7392	0	2400	0	2400
GHCND:USW00093821	LOUISVILLE INTERNATIONAL AIRPORT KY US	20080428	161	50	148.7	38.18111	-85.7392	0	2400	0	2400
GHCND:USW00093821	LOUISVILLE INTERNATIONAL AIRPORT KY US	20080429	128	39	148.7	38.18111	-85.7392	0	2400	0	2400
GHCND:USW00093821	LOUISVILLE INTERNATIONAL AIRPORT KY US	20080430	211	33	148.7	38.18111	-85.7392	0	2400	0	2400
GHCND:USW00093821	LOUISVILLE INTERNATIONAL AIRPORT KY US	20080501	267	139	148.7	38.18111	-85.7392	0	2400	0	2400
GHCND:USW00093821	LOUISVILLE INTERNATIONAL AIRPORT KY US	20080502	261	161	148.7	38.18111	-85.7392	0	2400	0	2400
GHCND:USW00093821	LOUISVILLE INTERNATIONAL AIRPORT KY US	20080503	239	100	148.7	38.18111	-85.7392	0	2400	0	2400
GHCND:USW00093821	LOUISVILLE INTERNATIONAL AIRPORT KY US	20080504	206	67	148.7	38.18111	-85.7392	0	2400	0	2400
GHCND:USW00093821	LOUISVILLE INTERNATIONAL AIRPORT KY US	20080505	244	89	148.7	38.18111	-85.7392	0	2400	0	2400
GHCND:USW00093821	LOUISVILLE INTERNATIONAL AIRPORT KY US	20080506	267	111	148.7	38.18111	-85.7392	0	2400	0	2400
GHCND:USW00093821	LOUISVILLE INTERNATIONAL AIRPORT KY US	20080507	261	172	148.7	38.18111	-85.7392	0	2400	0	2400
GHCND:USW00093821	LOUISVILLE INTERNATIONAL AIRPORT KY US	20080508	200	167	148.7	38.18111	-85.7392	0	2400	0	2400
GHCND:USW00093821	LOUISVILLE INTERNATIONAL AIRPORT KY US	20080509	178	139	148.7	38.18111	-85.7392	0	2400	0	2400
GHCND:USW00093821	LOUISVILLE INTERNATIONAL AIRPORT KY US	20080510	222	117	148.7	38.18111	-85.7392	0	2400	0	2400
GHCND:USW00093821	LOUISVILLE INTERNATIONAL AIRPORT KY US	20080511	178	111	148.7	38.18111	-85.7392	0	2400	0	2400
GHCND:USW00093821	LOUISVILLE INTERNATIONAL AIRPORT KY US	20080512	206	94	148.7	38.18111	-85.7392	0	2400	0	2400
GHCND:USW00093821	LOUISVILLE INTERNATIONAL AIRPORT KY US	20080513	217	89	148.7	38.18111	-85.7392	0	2400	0	2400
GHCND:USW00093821	LOUISVILLE INTERNATIONAL AIRPORT KY US	20080514	189	139	148.7	38.18111	-85.7392	0	2400	0	2400
GHCND:USW00093821	LOUISVILLE INTERNATIONAL AIRPORT KY US	20080515	183	139	148.7	38.18111	-85.7392	0	2400	0	2400
GHCND:USW00093821	LOUISVILLE INTERNATIONAL AIRPORT KY US	20080516	206	111	148.7	38.18111	-85.7392	0	2400	0	2400
GHCND:USW00093821	LOUISVILLE INTERNATIONAL AIRPORT KY US	20080517	261	100	148.7	38.18111	-85.7392	0	2400	0	2400
GHCND:USW00093821	LOUISVILLE INTERNATIONAL AIRPORT KY US	20080518	228	128	148.7	38.18111	-85.7392	0	2400	0	2400
GHCND:USW00093821	LOUISVILLE INTERNATIONAL AIRPORT KY US	20080519	217	89	148.7	38.18111	-85.7392	0	2400	0	2400
GHCND:USW00093821	LOUISVILLE INTERNATIONAL AIRPORT KY US	20080520	200	111	148.7	38.18111	-85.7392	0	2400	0	2400
GHCND:USW00093821	LOUISVILLE INTERNATIONAL AIRPORT KY US	20080521	222	100	148.7	38.18111	-85.7392	0	2400	0	2400
GHCND:USW00093821	LOUISVILLE INTERNATIONAL AIRPORT KY US	20080522	244	94	148.7	38.18111	-85.7392	0	2400	0	2400
GHCND:USW00093821	LOUISVILLE INTERNATIONAL AIRPORT KY US	20080523	233	144	148.7	38.18111	-85.7392	0	2400	0	2400
GHCND:USW00093821	LOUISVILLE INTERNATIONAL AIRPORT KY US	20080524	244	139	148.7	38.18111	-85.7392	0	2400	0	2400
GHCND:USW00093821	LOUISVILLE INTERNATIONAL AIRPORT KY US	20080525	283	111	148.7	38.18111	-85.7392	0	2400	0	2400
GHCND:USW00093821	LOUISVILLE INTERNATIONAL AIRPORT KY US	20080526	278	200	148.7	38.18111	-85.7392	0	2400	0	2400
GHCND:USW00093821	LOUISVILLE INTERNATIONAL AIRPORT KY US	20080527	300	167	148.7	38.18111	-85.7392	0	2400	0	2400
GHCND:USW00093821	LOUISVILLE INTERNATIONAL AIRPORT KY US	20080528	239	122	148.7	38.18111	-85.7392	0	2400	0	2400
GHCND:USW00093821	LOUISVILLE INTERNATIONAL AIRPORT KY US	20080529	278	111	148.7	38.18111	-85.7392	0	2400	0	2400
GHCND:USW00093821	LOUISVILLE INTERNATIONAL AIRPORT KY US	20080530	300	161	148.7	38.18111	-85.7392	0	2400	0	2400
GHCND:USW00093821	LOUISVILLE INTERNATIONAL AIRPORT KY US	20080531	311	228	148.7	38.18111	-85.7392	0	2400	0	2400
GHCND:USW00093821	LOUISVILLE INTERNATIONAL AIRPORT KY US	20080601	300	194	148.7	38.18111	-85.7392	0	2400	0	2400
GHCND:USW00093821	LOUISVILLE INTERNATIONAL AIRPORT KY US	20080602	311	194	148.7	38.18111	-85.7392	0	2400	0	2400
GHCND:USW00093821	LOUISVILLE INTERNATIONAL AIRPORT KY US	20080603	311	211	148.7	38.18111	-85.7392	0	2400	0	2400
GHCND:USW00093821	LOUISVILLE INTERNATIONAL AIRPORT KY US	20080604	322	261	148.7	38.18111	-85.7392	0	2400	0	2400
GHCND:USW00093821	LOUISVILLE INTERNATIONAL AIRPORT KY US	20080605	339	244	148.7	38.18111	-85.7392	0	2400	0	2400
GHCND:USW00093821	LOUISVILLE INTERNATIONAL AIRPORT KY US	20080606	344	244	148.7	38.18111	-85.7392	0	2400	0	2400
GHCND:USW00093821	LOUISVILLE INTERNATIONAL AIRPORT KY US	20080607	333	256	148.7	38.18111	-85.7392	0	2400	0	2400
GHCND:USW00093821	LOUISVILLE INTERNATIONAL AIRPORT KY US	20080608	344	244	148.7	38.18111	-85.7392	0	2400	0	2400
GHCND:USW00093821	LOUISVILLE INTERNATIONAL AIRPORT KY US	20080609	350	256	148.7	38.18111	-85.7392	0	2400	0	2400
GHCND:USW00093821	LOUISVILLE INTERNATIONAL AIRPORT KY US	20080610	300	217	148.7	38.18111	-85.7392	0	2400	0	2400
GHCND:USW00093821	LOUISVILLE INTERNATIONAL AIRPORT KY US	20080611	322	167	148.7	38.18111	-85.7392	0	2400	0	2400
GHCND:USW00093821	LOUISVILLE INTERNATIONAL AIRPORT KY US	20080612	339	228	148.7	38.18111	-85.7392	0	2400	0	2400
GHCND:USW00093821	LOUISVILLE INTERNATIONAL AIRPORT KY US	20080613	322	211	148.7	38.18111	-85.7392	0	2400	0	2400
GHCND:USW00093821	LOUISVILLE INTERNATIONAL AIRPORT KY US	20080614	294	211	148.7	38.18111	-85.7392	0	2400	0	2400
GHCND:USW00093821	LOUISVILLE INTERNATIONAL AIRPORT KY US	20080615	322	211	148.7	38.18111	-85.7392	0	2400	0	2400
GHCND:USW00093821	LOUISVILLE INTERNATIONAL AIRPORT KY US	20080616	306	217	148.7	38.18111	-85.7392	0	2400	0	2400
GHCND:USW00093821	LOUISVILLE INTERNATIONAL AIRPORT KY US	20080617	267	156	148.7	38.18111	-85.7392	0	2400	0	2400
GHCND:USW00093821	LOUISVILLE INTERNATIONAL AIRPORT KY US	20080618	278	161	148.7	38.18111	-85.7392	0	2400	0	2400
GHCND:USW00093821	LOUISVILLE INTERNATIONAL AIRPORT KY US	20080619	300	167	148.7	38.18111	-85.7392	0	2400	0	2400
GHCND:USW00093821	LOUISVILLE INTERNATIONAL AIRPORT KY US	20080620	256	194	148.7	38.18111	-85.7392	0	2400	0	2400
GHCND:USW00093821	LOUISVILLE INTERNATIONAL AIRPORT KY US	20080621	300	206	148.7	38.18111	-85.7392	0	2400	0	2400
GHCND:USW00093821	LOUISVILLE INTERNATIONAL AIRPORT KY US	20080622	306	189	148.7	38.18111	-85.7392	0	2400	0	2400
GHCND:USW00093821	LOUISVILLE INTERNATIONAL AIRPORT KY US	20080623	294	161	148.7	38.18111	-85.7392	0	2400	0	2400
GHCND:USW00093821	LOUISVILLE INTERNATIONAL AIRPORT KY US	20080624	300	178	148.7	38.18111	-85.7392	0	2400	0	2400
GHCND:USW00093821	LOUISVILLE INTERNATIONAL AIRPORT KY US	20080625	333	194	148.7	38.18111	-85.7392	0	2400	0	2400
GHCND:USW00093821	LOUISVILLE INTERNATIONAL AIRPORT KY US	20080626	339	222	148.7	38.18111	-85.7392	0	2400	0	2400
GHCND:USW00093821	LOUISVILLE INTERNATIONAL AIRPORT KY US	20080627	306	211	148.7	38.18111	-85.7392	0	2400	0	2400
GHCND:USW00093821	LOUISVILLE INTERNATIONAL AIRPORT KY US	20080628	317	206	148.7	38.18111	-85.7392	0	2400	0	2400
GHCND:USW00093821	LOUISVILLE INTERNATIONAL AIRPORT KY US	20080629	289	200	148.7	38.18111	-85.7392	0	2400	0	2400
GHCND:USW00093821	LOUISVILLE INTERNATIONAL AIRPORT KY US	20080630	272	183	148.7	38.18111	-85.7392	0	2400	0	2400
GHCND:USW00093821	LOUISVILLE INTERNATIONAL AIRPORT KY US	20080701	294	161	148.7	38.18111	-85.7392	0	2400	0	2400
GHCND:USW00093821	LOUISVILLE INTERNATIONAL AIRPORT KY US	20080702	317	183	148.7	38.18111	-85.7392	0	2400	0	2400
GHCND:USW00093821	LOUISVILLE INTERNATIONAL AIRPORT KY US	20080703	272	272	148.7	38.18111	-85.7392	0	2400	0	2400
GHCND:USW00093821	LOUISVILLE INTERNATIONAL AIRPORT KY US	20080704	278	211	148.7	38.18111	-85.7392	0	2400	0	2400
GHCND:USW00093821	LOUISVILLE INTERNATIONAL AIRPORT KY US	20080705	289	217	148.7	38.18111	-85.7392	0	2400	0	2400
GHCND:USW00093821	LOUISVILLE INTERNATIONAL AIRPORT KY US	20080706	306	206	148.7	38.18111	-85.7392	0	2400	0	2400
GHCND:USW00093821	LOUISVILLE INTERNATIONAL AIRPORT KY US	20080707	261	200	148.7	38.18111	-85.7392	0	2400	0	2400
GHCND:USW00093821	LOUISVILLE INTERNATIONAL AIRPORT KY US	20080708	339	228	148.7	38.18111	-85.7392	0	2400	0	2400
GHCND:USW00093821	LOUISVILLE INTERNATIONAL AIRPORT KY US	20080709	289	228	148.7	38.18111	-85.7392	0	2400	0	2400
GHCND:USW00093821	LOUISVILLE INTERNATIONAL AIRPORT KY US	20080710	311	206	148.7	38.18111	-85.7392	0	2400	0	2400
GHCND:USW00093821	LOUISVILLE INTERNATIONAL AIRPORT KY US	20080711	333	194	148.7	38.18111	-85.7392	0	2400	0	2400
GHCND:USW00093821	LOUISVILLE INTERNATIONAL AIRPORT KY US	20080712	344	233	148.7	38.18111	-85.7392	0	2400	0	2400
GHCND:USW00093821	LOUISVILLE INTERNATIONAL AIRPORT KY US	20080713	300	222	148.7	38.18111	-85.7392	0	2400	0	2400
GHCND:USW00093821	LOUISVILLE INTERNATIONAL AIRPORT KY US	20080714	311	183	148.7	38.18111	-85.7392	0	2400	0	2400
GHCND:USW00093821	LOUISVILLE INTERNATIONAL AIRPORT KY US	20080715	333	189	148.7	38.18111	-85.7392	0	2400	0	2400
GHCND:USW00093821	LOUISVILLE INTERNATIONAL AIRPORT KY US	20080716	339	206	148.7	38.18111	-85.7392	0	2400	0	2400
GHCND:USW00093821	LOUISVILLE INTERNATIONAL AIRPORT KY US	20080717	344	222	148.7	38.18111	-85.7392	0	2400	0	2400

GHCND:USW00093821	LOUISVILLE INTERNATIONAL AIRPORT KY US	20080718	350	217	148.7	38.18111	-85.7392	0	2400	0	2400
GHCND:USW00093821	LOUISVILLE INTERNATIONAL AIRPORT KY US	20080719	356	228	148.7	38.18111	-85.7392	0	2400	0	2400
GHCND:USW00093821	LOUISVILLE INTERNATIONAL AIRPORT KY US	20080720	361	233	148.7	38.18111	-85.7392	0	2400	0	2400
GHCND:USW00093821	LOUISVILLE INTERNATIONAL AIRPORT KY US	20080721	339	233	148.7	38.18111	-85.7392	0	2400	0	2400
GHCND:USW00093821	LOUISVILLE INTERNATIONAL AIRPORT KY US	20080722	322	211	148.7	38.18111	-85.7392	0	2400	0	2400
GHCND:USW00093821	LOUISVILLE INTERNATIONAL AIRPORT KY US	20080723	289	211	148.7	38.18111	-85.7392	0	2400	0	2400
GHCND:USW00093821	LOUISVILLE INTERNATIONAL AIRPORT KY US	20080724	300	183	148.7	38.18111	-85.7392	0	2400	0	2400
GHCND:USW00093821	LOUISVILLE INTERNATIONAL AIRPORT KY US	20080725	283	228	148.7	38.18111	-85.7392	0	2400	0	2400
GHCND:USW00093821	LOUISVILLE INTERNATIONAL AIRPORT KY US	20080726	339	222	148.7	38.18111	-85.7392	0	2400	0	2400
GHCND:USW00093821	LOUISVILLE INTERNATIONAL AIRPORT KY US	20080727	339	222	148.7	38.18111	-85.7392	0	2400	0	2400
GHCND:USW00093821	LOUISVILLE INTERNATIONAL AIRPORT KY US	20080728	322	206	148.7	38.18111	-85.7392	0	2400	0	2400
GHCND:USW00093821	LOUISVILLE INTERNATIONAL AIRPORT KY US	20080729	350	233	148.7	38.18111	-85.7392	0	2400	0	2400
GHCND:USW00093821	LOUISVILLE INTERNATIONAL AIRPORT KY US	20080730	322	228	148.7	38.18111	-85.7392	0	2400	0	2400
GHCND:USW00093821	LOUISVILLE INTERNATIONAL AIRPORT KY US	20080731	328	233	148.7	38.18111	-85.7392	0	2400	0	2400
GHCND:USW00093821	LOUISVILLE INTERNATIONAL AIRPORT KY US	20080801	339	233	148.7	38.18111	-85.7392	0	2400	0	2400
GHCND:USW00093821	LOUISVILLE INTERNATIONAL AIRPORT KY US	20080802	339	244	148.7	38.18111	-85.7392	0	2400	0	2400
GHCND:USW00093821	LOUISVILLE INTERNATIONAL AIRPORT KY US	20080803	317	200	148.7	38.18111	-85.7392	0	2400	0	2400
GHCND:USW00093821	LOUISVILLE INTERNATIONAL AIRPORT KY US	20080804	333	217	148.7	38.18111	-85.7392	0	2400	0	2400
GHCND:USW00093821	LOUISVILLE INTERNATIONAL AIRPORT KY US	20080805	328	244	148.7	38.18111	-85.7392	0	2400	0	2400
GHCND:USW00093821	LOUISVILLE INTERNATIONAL AIRPORT KY US	20080806	317	228	148.7	38.18111	-85.7392	0	2400	0	2400
GHCND:USW00093821	LOUISVILLE INTERNATIONAL AIRPORT KY US	20080807	311	233	148.7	38.18111	-85.7392	0	2400	0	2400
GHCND:USW00093821	LOUISVILLE INTERNATIONAL AIRPORT KY US	20080808	289	183	148.7	38.18111	-85.7392	0	2400	0	2400
GHCND:USW00093821	LOUISVILLE INTERNATIONAL AIRPORT KY US	20080809	283	172	148.7	38.18111	-85.7392	0	2400	0	2400
GHCND:USW00093821	LOUISVILLE INTERNATIONAL AIRPORT KY US	20080810	300	189	148.7	38.18111	-85.7392	0	2400	0	2400
GHCND:USW00093821	LOUISVILLE INTERNATIONAL AIRPORT KY US	20080811	278	156	148.7	38.18111	-85.7392	0	2400	0	2400
GHCND:USW00093821	LOUISVILLE INTERNATIONAL AIRPORT KY US	20080812	294	167	148.7	38.18111	-85.7392	0	2400	0	2400
GHCND:USW00093821	LOUISVILLE INTERNATIONAL AIRPORT KY US	20080813	306	183	148.7	38.18111	-85.7392	0	2400	0	2400
GHCND:USW00093821	LOUISVILLE INTERNATIONAL AIRPORT KY US	20080814	300	183	148.7	38.18111	-85.7392	0	2400	0	2400
GHCND:USW00093821	LOUISVILLE INTERNATIONAL AIRPORT KY US	20080815	300	189	148.7	38.18111	-85.7392	0	2400	0	2400
GHCND:USW00093821	LOUISVILLE INTERNATIONAL AIRPORT KY US	20080816	294	167	148.7	38.18111	-85.7392	0	2400	0	2400
GHCND:USW00093821	LOUISVILLE INTERNATIONAL AIRPORT KY US	20080817	306	172	148.7	38.18111	-85.7392	0	2400	0	2400
GHCND:USW00093821	LOUISVILLE INTERNATIONAL AIRPORT KY US	20080818	317	178	148.7	38.18111	-85.7392	0	2400	0	2400
GHCND:USW00093821	LOUISVILLE INTERNATIONAL AIRPORT KY US	20080819	333	183	148.7	38.18111	-85.7392	0	2400	0	2400
GHCND:USW00093821	LOUISVILLE INTERNATIONAL AIRPORT KY US	20080820	350	194	148.7	38.18111	-85.7392	0	2400	0	2400
GHCND:USW00093821	LOUISVILLE INTERNATIONAL AIRPORT KY US	20080821	339	239	148.7	38.18111	-85.7392	0	2400	0	2400
GHCND:USW00093821	LOUISVILLE INTERNATIONAL AIRPORT KY US	20080822	350	244	148.7	38.18111	-85.7392	0	2400	0	2400
GHCND:USW00093821	LOUISVILLE INTERNATIONAL AIRPORT KY US	20080823	361	228	148.7	38.18111	-85.7392	0	2400	0	2400
GHCND:USW00093821	LOUISVILLE INTERNATIONAL AIRPORT KY US	20080824	344	233	148.7	38.18111	-85.7392	0	2400	0	2400
GHCND:USW00093821	LOUISVILLE INTERNATIONAL AIRPORT KY US	20080825	278	206	148.7	38.18111	-85.7392	0	2400	0	2400
GHCND:USW00093821	LOUISVILLE INTERNATIONAL AIRPORT KY US	20080826	306	194	148.7	38.18111	-85.7392	0	2400	0	2400
GHCND:USW00093821	LOUISVILLE INTERNATIONAL AIRPORT KY US	20080827	278	217	148.7	38.18111	-85.7392	0	2400	0	2400
GHCND:USW00093821	LOUISVILLE INTERNATIONAL AIRPORT KY US	20080828	339	189	148.7	38.18111	-85.7392	0	2400	0	2400
GHCND:USW00093821	LOUISVILLE INTERNATIONAL AIRPORT KY US	20080829	344	217	148.7	38.18111	-85.7392	0	2400	0	2400
GHCND:USW00093821	LOUISVILLE INTERNATIONAL AIRPORT KY US	20080830	328	206	148.7	38.18111	-85.7392	0	2400	0	2400
GHCND:USW00093821	LOUISVILLE INTERNATIONAL AIRPORT KY US	20080831	339	206	148.7	38.18111	-85.7392	0	2400	0	2400
GHCND:USW00093821	LOUISVILLE INTERNATIONAL AIRPORT KY US	20080901	361	194	148.7	38.18111	-85.7392	0	2400	0	2400
GHCND:USW00093821	LOUISVILLE INTERNATIONAL AIRPORT KY US	20080902	344	239	148.7	38.18111	-85.7392	0	2400	0	2400
GHCND:USW00093821	LOUISVILLE INTERNATIONAL AIRPORT KY US	20080903	328	239	148.7	38.18111	-85.7392	0	2400	0	2400
GHCND:USW00093821	LOUISVILLE INTERNATIONAL AIRPORT KY US	20080904	311	222	148.7	38.18111	-85.7392	0	2400	0	2400
GHCND:USW00093821	LOUISVILLE INTERNATIONAL AIRPORT KY US	20080905	244	200	148.7	38.18111	-85.7392	0	2400	0	2400
GHCND:USW00093821	LOUISVILLE INTERNATIONAL AIRPORT KY US	20080906	278	189	148.7	38.18111	-85.7392	0	2400	0	2400
GHCND:USW00093821	LOUISVILLE INTERNATIONAL AIRPORT KY US	20080907	278	172	148.7	38.18111	-85.7392	0	2400	0	2400
GHCND:USW00093821	LOUISVILLE INTERNATIONAL AIRPORT KY US	20080908	306	178	148.7	38.18111	-85.7392	0	2400	0	2400
GHCND:USW00093821	LOUISVILLE INTERNATIONAL AIRPORT KY US	20080909	239	167	148.7	38.18111	-85.7392	0	2400	0	2400
GHCND:USW00093821	LOUISVILLE INTERNATIONAL AIRPORT KY US	20080910	278	150	148.7	38.18111	-85.7392	0	2400	0	2400
GHCND:USW00093821	LOUISVILLE INTERNATIONAL AIRPORT KY US	20080911	289	167	148.7	38.18111	-85.7392	0	2400	0	2400
GHCND:USW00093821	LOUISVILLE INTERNATIONAL AIRPORT KY US	20080912	317	233	148.7	38.18111	-85.7392	0	2400	0	2400
GHCND:USW00093821	LOUISVILLE INTERNATIONAL AIRPORT KY US	20080913	344	239	148.7	38.18111	-85.7392	0	2400	0	2400
GHCND:USW00093821	LOUISVILLE INTERNATIONAL AIRPORT KY US	20080914	306	172	148.7	38.18111	-85.7392	0	2400	0	2400
GHCND:USW00093821	LOUISVILLE INTERNATIONAL AIRPORT KY US	20080915	217	156	148.7	38.18111	-85.7392	0	2400	0	2400
GHCND:USW00093821	LOUISVILLE INTERNATIONAL AIRPORT KY US	20080916	261	139	148.7	38.18111	-85.7392	0	2400	0	2400
GHCND:USW00093821	LOUISVILLE INTERNATIONAL AIRPORT KY US	20080917	272	133	148.7	38.18111	-85.7392	0	2400	0	2400
GHCND:USW00093821	LOUISVILLE INTERNATIONAL AIRPORT KY US	20080918	306	144	148.7	38.18111	-85.7392	0	2400	0	2400
GHCND:USW00093821	LOUISVILLE INTERNATIONAL AIRPORT KY US	20080919	294	156	148.7	38.18111	-85.7392	0	2400	0	2400
GHCND:USW00093821	LOUISVILLE INTERNATIONAL AIRPORT KY US	20080920	294	183	148.7	38.18111	-85.7392	0	2400	0	2400
GHCND:USW00093821	LOUISVILLE INTERNATIONAL AIRPORT KY US	20080921	311	178	148.7	38.18111	-85.7392	0	2400	0	2400
GHCND:USW00093821	LOUISVILLE INTERNATIONAL AIRPORT KY US	20080922	317	156	148.7	38.18111	-85.7392	0	2400	0	2400
GHCND:USW00093821	LOUISVILLE INTERNATIONAL AIRPORT KY US	20080923	322	161	148.7	38.18111	-85.7392	0	2400	0	2400
GHCND:USW00093821	LOUISVILLE INTERNATIONAL AIRPORT KY US	20080924	311	167	148.7	38.18111	-85.7392	0	2400	0	2400
GHCND:USW00093821	LOUISVILLE INTERNATIONAL AIRPORT KY US	20080925	294	139	148.7	38.18111	-85.7392	0	2400	0	2400
GHCND:USW00093821	LOUISVILLE INTERNATIONAL AIRPORT KY US	20080926	283	144	148.7	38.18111	-85.7392	0	2400	0	2400
GHCND:USW00093821	LOUISVILLE INTERNATIONAL AIRPORT KY US	20080927	233	167	148.7	38.18111	-85.7392	0	2400	0	2400
GHCND:USW00093821	LOUISVILLE INTERNATIONAL AIRPORT KY US	20080928	278	139	148.7	38.18111	-85.7392	0	2400	0	2400
GHCND:USW00093821	LOUISVILLE INTERNATIONAL AIRPORT KY US	20080929	294	133	148.7	38.18111	-85.7392	0	2400	0	2400
GHCND:USW00093821	LOUISVILLE INTERNATIONAL AIRPORT KY US	20080930	233	139	148.7	38.18111	-85.7392	0	2400	0	2400
GHCND:USW00093821	LOUISVILLE INTERNATIONAL AIRPORT KY US	20081001	200	89	148.7	38.18111	-85.7392	0	2400	0	2400
GHCND:USW00093821	LOUISVILLE INTERNATIONAL AIRPORT KY US	20081002	194	67	148.7	38.18111	-85.7392	0	2400	0	2400
GHCND:USW00093821	LOUISVILLE INTERNATIONAL AIRPORT KY US	20081003	228	72	148.7	38.18111	-85.7392	0	2400	0	2400
GHCND:USW00093821	LOUISVILLE INTERNATIONAL AIRPORT KY US	20081004	261	89	148.7	38.18111	-85.7392	0	2400	0	2400
GHCND:USW00093821	LOUISVILLE INTERNATIONAL AIRPORT KY US	20081005	289	106	148.7	38.18111	-85.7392	0	2400	0	2400
GHCND:USW00093821	LOUISVILLE INTERNATIONAL AIRPORT KY US	20081006	300	133	148.7	38.18111	-85.7392	0	2400	0	2400
GHCND:USW00093821	LOUISVILLE INTERNATIONAL AIRPORT KY US	20081007	267	161	148.7	38.18111	-85.7392	0	2400	0	2400
GHCND:USW00093821	LOUISVILLE INTERNATIONAL AIRPORT KY US	20081008	222	133	148.7	38.18111	-85.7392	0	2400	0	2400
GHCND:USW00093821	LOUISVILLE INTERNATIONAL AIRPORT KY US	20081009	244	100	148.7	38.18111	-85.7392	0	2400	0	2400
GHCND:USW00093821	LOUISVILLE INTERNATIONAL AIRPORT KY US	20081010	283	106	148.7	38.18111	-85.7392	0	2400	0	2400
GHCND:USW00093821	LOUISVILLE INTERNATIONAL AIRPORT KY US	20081011	300	156	148.7	38.18111	-85.7392	0	2400	0	2400
GHCND:USW00093821	LOUISVILLE INTERNATIONAL AIRPORT KY US	20081012	306	144	148.7	38.18111	-85.7392	0	2400	0	2400
GHCND:USW00093821	LOUISVILLE INTERNATIONAL AIRPORT KY US	20081013	283	156	148.7	38.18111	-85.7392	0	2400	0	2400
GHCND:USW00093821	LOUISVILLE INTERNATIONAL AIRPORT KY US	20081014	278	189	148.7	38.18111	-85.7392	0	2400	0	2400
GHCND:USW00093821	LOUISVILLE INTERNATIONAL AIRPORT KY US	20081015	289	167	148.7	38.18111	-85.7392	0	2400	0	2400
GHCND:USW00093821	LOUISVILLE INTERNATIONAL AIRPORT KY US	20081016	228	172	148.7	38.18111	-85.7392	0	2400	0	2400
GHCND:USW00093821	LOUISVILLE INTERNATIONAL AIRPORT KY US	20081017	178	83	148.7	38.18111	-85.7392	0	2400	0	2400
GHCND:USW00093821	LOUISVILLE INTERNATIONAL AIRPORT KY US	20081018	178	89	148.7	38.18111	-85.7392	0	2400	0	2400
GHCND:USW00093821	LOUISVILLE INTERNATIONAL AIRPORT KY US	20081019	178	50	148.7	38.18111	-85.7392	0	2400	0	2400
GHCND:USW00093821	LOUISVILLE INTERNATIONAL AIRPORT KY US	20081020	211	39	148.7	38.18111	-85.7392	0	2400	0	2400
GHCND:USW00093821	LOUISVILLE INTERNATIONAL AIRPORT KY US	20081021	172	100	148.7	38.18111	-85.7392	0	2400	0	2400
GHCND:USW00093821	LOUISVILLE INTERNATIONAL AIRPORT KY US	20081022	161	50	148.7	38.18111	-85.7392	0	2400	0	2400
GHCND:USW00093821	LOUISVILLE INTERNATIONAL AIRPORT KY US	20081023	228	56	148.7	38.18111	-85.7392	0	2400	0	2400
GHCND:USW00093821	LOUISVILLE INTERNATIONAL AIRPORT KY US	20081024	172	89	148.7	38.18111	-85.7392	0	2400	0	2400
GHCND:USW00093821	LOUISVILLE INTERNATIONAL AIRPORT KY US	20081025	156	83	148.7	38.18111	-85.7392	0	2400	0	2400
GHCND:USW00093821	LOUISVILLE INTERNATIONAL AIRPORT KY US	20081026	194	72	148.7	38.18111	-85.7392	0	2400	0	2400
GHCND:USW00093821	LOUISVILLE INTERNATIONAL AIRPORT KY US	20081027	89	39	148.7	38.18111	-85.7392	0	2400	0	2400
GHCND:USW00093821	LOUISVILLE INTERNATIONAL AIRPORT KY US	20081028	100	6	148.7	38.18111	-85.7392	0	2400	0	2400
GHCND:USW00093821	LOUISVILLE INTERNATIONAL AIRPORT KY US	20081029	150	11	148.7	38.18111	-85.7392	0	2400	0	2400
GHCND:USW00093821	LOUISVILLE INTERNATIONAL AIRPORT KY US	20081030	183	6	148.7	38.18111	-85.7392	0	2400	0	2400
GHCND:USW00093821	LOUISVILLE INTERNATIONAL AIRPORT KY US	20081031	217	44	148.7	38.18111	-85.7392	0	2400	0	2400
GHCND:USW00093821	LOUISVILLE INTERNATIONAL AIRPORT KY US	20081101	233	72	148.7	38.18111	-85.7392	0	2400	0	2400
GHCND:USW00093821	LOUISVILLE INTERNATIONAL AIRPORT KY US	20081102	233	83	148.7	38.18111	-85.7392	0	2400	0	2400
GHCND:USW00093821	LOUISVILLE INTERNATIONAL AIRPORT KY US	20081103	244	72	148.7	38.18111	-85.7392	0	2400	0	2400
GHCND:USW00093821	LOUISVILLE INTERNATIONAL AIRPORT KY US	20081104	244	72	148.7	38.18111	-85.7392	0	2400	0	2400
GHCND:USW00093821	LOUISVILLE INTERNATIONAL AIRPORT KY US	20081105	244	67	148.7	38.18111	-85.7392	0	2400	0	2400
GHCND:USW00093821	LOUISVILLE INTERNATIONAL AIRPORT KY US	20081106	244	72	148.7	38.18111	-85.7392	0	2400	0	2400
GHCND:USW00093821	LOUISVILLE INTERNATIONAL AIRPORT KY US	20081107	200	78	148.7	38.18111	-85.7392	0	2400	0	2400
GHCND:USW00093821	LOUISVILLE INTERNATIONAL AIRPORT KY US	20081108	128	61	148.7	38.18111	-85.7392	0	2400	0	2400
GHCND:USW00093821	LOUISVILLE INTERNATIONAL AIRPORT KY US	20081109	67	33	148.7	38.18111	-85.7392	0	2400	0	2400
GHCND:USW00093821	LOUISVILLE INTERNATIONAL AIRPORT KY US	20081110	94	6	148.7	38.18111	-85.7392	0	2400	0	2400
GHCND:USW00093821	LOUISVILLE INTERNATIONAL AIRPORT KY US	20081111	72	33	148.7	38.18111	-85.7392	0	2400	0	2400
GHCND:USW00093821	LOUISVILLE INTERNATIONAL AIRPORT KY US	20081112	144	67	148.7	38.18111	-85.7392	0	2400	0	2400
GHCND:USW00093821	LOUISVILLE INTERNATIONAL AIRPORT KY US	20081113	178	106	148.7	38.18111	-85.7392	0	2400	0	2400
GHCND:USW00093821	LOUISVILLE INTERNATIONAL AIRPORT KY US	20081114	183	106	148.7	38.18111	-85.7392	0	2400	0	2400
GHCND:USW00093821	LOUISVILLE INTERNATIONAL AIRPORT KY US	20081115	117	33	148.7	38.18111	-85.7392	0	2400	0	2400
GHCND:USW00093821	LOUISVILLE INTERNATIONAL AIRPORT KY US	20081116	61	22	148.7	38.18111	-85.7392	0	2400	0	2400
GHCND:USW00093821	LOUISVILLE INTERNATIONAL AIRPORT KY US	20081117	61	-11	148.7	38.18111	-85.7392	0	2400	0	2400
GHCND:USW00093821	LOUISVILLE INTERNATIONAL AIRPORT KY US	20081118	50	-28	148.7	38.18111	-85.7392	0	2400	0	2400
GHCND:USW00093821	LOUISVILLE INTERNATIONAL AIRPORT KY US	20081119	89	-44	148.7	38.18111	-85.7392	0	2400	0	2400
GHCND:USW00093821	LOUISVILLE INTERNATIONAL AIRPORT KY US	20081120	56	-6	148.7	38.18111	-85.7392	0	2400	0	2400
GHCND:USW00093821	LOUISVILLE INTERNATIONAL AIRPORT KY US	20081121	22	-44	148.7	38.18111	-85.7392	0	2400	0	2400
GHCND:USW00093821	LOUISVILLE INTERNATIONAL AIRPORT KY US	20081122	22	-72	148.7	38.18111	-85.7392	0	2400	0	2400
GHCND:USW00093821	LOUISVILLE INTERNATIONAL AIRPORT KY US	20081123	106	-56	148.7	38.18111	-85.7392	0	2400	0	2400
GHCND:USW00093821	LOUISVILLE INTERNATIONAL AIRPORT KY US	20081124	106	28	148.7	38.18111	-85.7392	0	2400	0	2400
GHCND:USW00093821	LOUISVILLE INTERNATIONAL AIRPORT KY US	20081125	72	-6	148.7	38.18111	-85.7392	0	2400	0	2400
GHCND:USW00093821	LOUISVILLE INTERNATIONAL AIRPORT KY US	20081126	100	-39	148.7	38.18111	-85.7392	0	2400	0	2400
GHCND:USW00093821	LOUISVILLE INTERNATIONAL AIRPORT KY US	20081127	139	-28	148.7	38.18111	-85.7392	0	2400	0	2400
GHCND:USW00093821	LOUISVILLE INTERNATIONAL AIRPORT KY US	20081128	111	11	148.7	38.18111	-85.7392	0	2400	0	2400
GHCND:USW00093821	LOUISVILLE INTERNATIONAL AIRPORT KY US	20081129	106	-11	148.7	38.18111	-85.7392	0	2400	0	2400
GHCND:USW00093821	LOUISVILLE INTERNATIONAL AIRPORT KY US	20081130	67	22	148.7	38.18111	-85.7392	0	2400	0	2400
GHCND:USW00093821	LOUISVILLE INTERNATIONAL AIRPORT KY US	20081201	39	-6	148.7	38.18111	-85.7392	0	2400	0	2400
GHCND:USW00093821	LOUISVILLE INTERNATIONAL AIRPORT KY US	20081202	39	-22	148.7	38.18111	-85.7392	0	2400	0	2400
GHCND:USW00093821	LOUISVILLE INTERNATIONAL AIRPORT KY US	20081203	122	-11	148.7	38.18111	-85.7392	0	2400	0	2400
GHCND:USW00093821	LOUISVILLE INTERNATIONAL AIRPORT KY US	20081204	83	-44	148.7	38.18111	-85.7392	0	2400	0	2400
GHCND:USW00093821	LOUISVILLE INTERNATIONAL AIRPORT KY US	20081205	-17	-72	148.7	38.18111	-85.7392	0	2400	0	2400
GHCND:USW00093821	LOUISVILLE INTERNATIONAL AIRPORT KY US	20081206	22	-61	148.7	38.18111	-85.7392	0	2400	0	2400
GHCND:USW00093821	LOUISVILLE INTERNATIONAL AIRPORT KY US	20081207	-11	-78	148.7	38.18111	-85.7392	0	2400	0	2400
GHCND:USW00093821	LOUISVILLE INTERNATIONAL AIRPORT KY US	20081208	106	-28	148.7	38.18111	-85.7392	0	2400	0	2400
GHCND:USW00093821	LOUISVILLE INTERNATIONAL AIRPORT KY US	20081209	144	100	148.7	38.18111	-85.7392	0	2400	0	2400
GHCND:USW00093821	LOUISVILLE INTERNATIONAL AIRPORT KY US	20081210	139	17	148.7	38.18111	-85.7392	0	2400	0	2400
GHCND:USW00093821	LOUISVILLE INTERNATIONAL AIRPORT KY US	20081211	22	-11	148.7	38.18111	-85.7392	0	2400	0	2400
GHCND:USW00093821	LOUISVILLE INTERNATIONAL AIRPORT KY US	20081212	17	-44	148.7	38.18111	-85.7392	0	2400	0	2400
GHCND:USW00093821	LOUISVILLE INTERNATIONAL AIRPORT KY US	20081213	56	-67	148.7	38.18111	-85.7392	0	2400	0	2400
GHCND:USW00093821	LOUISVILLE INTERNATIONAL AIRPORT KY US	20081214	150	50	148.7	38.18111	-85.7392	0	2400	0	2400
GHCND:USW00093821	LOUISVILLE INTERNATIONAL AIRPORT KY US	20081215	156	-44	148.7	38.18111	-85.7392	0	2400	0	2400
GHCND:USW00093821	LOUISVILLE INTERNATIONAL AIRPORT KY US	20081216	0	-50	148.7	38.18111	-85.7392	0	2400	0	2400
GHCND:USW00093821	LOUISVILLE INTERNATIONAL AIRPORT KY US	20081217	11	-11	148.7	38.18111	-85.7392	0	2400	0	2400
GHCND:USW00093821	LOUISVILLE INTERNATIONAL AIRPORT KY US	20081218	33	-6	148.7	38.18111	-85.7392	0	2400	0	2400
GHCND:USW00093821	LOUISVILLE INTERNATIONAL AIRPORT KY US	20081219	206	28	148.7	38.18111	-85.7392	0	2400	0	2400
GHCND:USW00093821	LOUISVILLE INTERNATIONAL AIRPORT KY US	20081220	44	17	148.7	38.18111	-85.7392	0	2400	0	2400
GHCND:USW00093821	LOUISVILLE INTERNATIONAL AIRPORT KY US	20081221	33	-139	148.7	38.18111	-85.7392	0	2400	0	2400
GHCND:USW00093821	LOUISVILLE INTERNATIONAL AIRPORT KY US	20081222	-61	-150	148.7	38.18111	-85.7392	0	2400	0	2400
GHCND:USW00093821	LOUISVILLE INTERNATIONAL AIRPORT KY US	20081223	67	-67	148.7	38.18111	-85.7392	0	2400	0	2400
GHCND:USW00093821	LOUISVILLE INTERNATIONAL AIRPORT KY US	20081224	144	6	148.7	38.18111	-85.7392	0	2400	0	2400
GHCND:USW00093821	LOUISVILLE INTERNATIONAL AIRPORT KY US	20081225	33	-44	148.7	38.18111	-85.7392	0	2400	0	2400
GHCND:USW00093821	LOUISVILLE INTERNATIONAL AIRPORT KY US	20081226	178	-11	148.7	38.18111	-85.7392	0	2400	0	2400
GHCND:USW00093821	LOUISVILLE INTERNATIONAL AIRPORT KY US	20081227	217	161	148.7	38.18111	-85.7392	0	2400	0	2400
GHCND:USW00093821	LOUISVILLE INTERNATIONAL AIRPORT KY US	20081228	189	6	148.7	38.18111	-85.7392	0	2400	0	2400
GHCND:USW00093821	LOUISVILLE INTERNATIONAL AIRPORT KY US	20081229	133	-22	148.7	38.18111	-85.7392	0	2400	0	2400
GHCND:USW00093821	LOUISVILLE INTERNATIONAL AIRPORT KY US	20081230	156	0	148.7	38.18111	-85.7392	0	2400	0	2400
GHCND:USW00093821	LOUISVILLE INTERNATIONAL AIRPORT KY US	20081231	94	-50	148.7	38.18111	-85.7392	0	2400	0	2400
GHCND:USW00093821	LOUISVILLE INTERNATIONAL AIRPORT KY US	20090101	61	-78	148.7	38.18111	-85.7392	0	2400	0	2400
GHCND:USW00093821	LOUISVILLE INTERNATIONAL AIRPORT KY US	20090102	94	6	148.7	38.18111	-85.7392	0	2400	0	2400
GHCND:USW00093821	LOUISVILLE INTERNATIONAL AIRPORT KY US	20090103	128	0	148.7	38.18111	-85.7392	0	2400	0	2400

GHCND:USW00093821	LOUISVILLE INTERNATIONAL AIRPORT KY US	20090104	161	17	148.7	38.18111	-85.7392	0	2400	0	2400
GHCND:USW00093821	LOUISVILLE INTERNATIONAL AIRPORT KY US	20090105	22	-28	148.7	38.18111	-85.7392	0	2400	0	2400
GHCND:USW00093821	LOUISVILLE INTERNATIONAL AIRPORT KY US	20090106	50	6	148.7	38.18111	-85.7392	0	2400	0	2400
GHCND:USW00093821	LOUISVILLE INTERNATIONAL AIRPORT KY US	20090107	50	-6	148.7	38.18111	-85.7392	0	2400	0	2400
GHCND:USW00093821	LOUISVILLE INTERNATIONAL AIRPORT KY US	20090108	11	-56	148.7	38.18111	-85.7392	0	2400	0	2400
GHCND:USW00093821	LOUISVILLE INTERNATIONAL AIRPORT KY US	20090109	83	-67	148.7	38.18111	-85.7392	0	2400	0	2400
GHCND:USW00093821	LOUISVILLE INTERNATIONAL AIRPORT KY US	20090110	106	0	148.7	38.18111	-85.7392	0	2400	0	2400
GHCND:USW00093821	LOUISVILLE INTERNATIONAL AIRPORT KY US	20090111	6	-11	148.7	38.18111	-85.7392	0	2400	0	2400
GHCND:USW00093821	LOUISVILLE INTERNATIONAL AIRPORT KY US	20090112	44	-22	148.7	38.18111	-85.7392	0	2400	0	2400
GHCND:USW00093821	LOUISVILLE INTERNATIONAL AIRPORT KY US	20090113	56	-94	148.7	38.18111	-85.7392	0	2400	0	2400
GHCND:USW00093821	LOUISVILLE INTERNATIONAL AIRPORT KY US	20090114	44	-94	148.7	38.18111	-85.7392	0	2400	0	2400
GHCND:USW00093821	LOUISVILLE INTERNATIONAL AIRPORT KY US	20090115	-94	-156	148.7	38.18111	-85.7392	0	2400	0	2400
GHCND:USW00093821	LOUISVILLE INTERNATIONAL AIRPORT KY US	20090116	-78	-183	148.7	38.18111	-85.7392	0	2400	0	2400
GHCND:USW00093821	LOUISVILLE INTERNATIONAL AIRPORT KY US	20090117	39	-128	148.7	38.18111	-85.7392	0	2400	0	2400
GHCND:USW00093821	LOUISVILLE INTERNATIONAL AIRPORT KY US	20090118	33	-17	148.7	38.18111	-85.7392	0	2400	0	2400
GHCND:USW00093821	LOUISVILLE INTERNATIONAL AIRPORT KY US	20090119	-17	-78	148.7	38.18111	-85.7392	0	2400	0	2400
GHCND:USW00093821	LOUISVILLE INTERNATIONAL AIRPORT KY US	20090120	-22	-106	148.7	38.18111	-85.7392	0	2400	0	2400
GHCND:USW00093821	LOUISVILLE INTERNATIONAL AIRPORT KY US	20090121	17	-106	148.7	38.18111	-85.7392	0	2400	0	2400
GHCND:USW00093821	LOUISVILLE INTERNATIONAL AIRPORT KY US	20090122	117	-33	148.7	38.18111	-85.7392	0	2400	0	2400
GHCND:USW00093821	LOUISVILLE INTERNATIONAL AIRPORT KY US	20090123	161	6	148.7	38.18111	-85.7392	0	2400	0	2400
GHCND:USW00093821	LOUISVILLE INTERNATIONAL AIRPORT KY US	20090124	72	-56	148.7	38.18111	-85.7392	0	2400	0	2400
GHCND:USW00093821	LOUISVILLE INTERNATIONAL AIRPORT KY US	20090125	-44	-94	148.7	38.18111	-85.7392	0	2400	0	2400
GHCND:USW00093821	LOUISVILLE INTERNATIONAL AIRPORT KY US	20090126	-22	-67	148.7	38.18111	-85.7392	0	2400	0	2400
GHCND:USW00093821	LOUISVILLE INTERNATIONAL AIRPORT KY US	20090127	0	-44	148.7	38.18111	-85.7392	0	2400	0	2400
GHCND:USW00093821	LOUISVILLE INTERNATIONAL AIRPORT KY US	20090128	6	-56	148.7	38.18111	-85.7392	0	2400	0	2400
GHCND:USW00093821	LOUISVILLE INTERNATIONAL AIRPORT KY US	20090129	-17	-56	148.7	38.18111	-85.7392	0	2400	0	2400
GHCND:USW00093821	LOUISVILLE INTERNATIONAL AIRPORT KY US	20090130	-11	-72	148.7	38.18111	-85.7392	0	2400	0	2400
GHCND:USW00093821	LOUISVILLE INTERNATIONAL AIRPORT KY US	20090131	56	-117	148.7	38.18111	-85.7392	0	2400	0	2400
GHCND:USW00093821	LOUISVILLE INTERNATIONAL AIRPORT KY US	20090201	122	33	148.7	38.18111	-85.7392	0	2400	0	2400
GHCND:USW00093821	LOUISVILLE INTERNATIONAL AIRPORT KY US	20090202	56	-28	148.7	38.18111	-85.7392	0	2400	0	2400
GHCND:USW00093821	LOUISVILLE INTERNATIONAL AIRPORT KY US	20090203	-22	-100	148.7	38.18111	-85.7392	0	2400	0	2400
GHCND:USW00093821	LOUISVILLE INTERNATIONAL AIRPORT KY US	20090204	-50	-117	148.7	38.18111	-85.7392	0	2400	0	2400
GHCND:USW00093821	LOUISVILLE INTERNATIONAL AIRPORT KY US	20090205	6	-133	148.7	38.18111	-85.7392	0	2400	0	2400
GHCND:USW00093821	LOUISVILLE INTERNATIONAL AIRPORT KY US	20090206	139	0	148.7	38.18111	-85.7392	0	2400	0	2400
GHCND:USW00093821	LOUISVILLE INTERNATIONAL AIRPORT KY US	20090207	178	106	148.7	38.18111	-85.7392	0	2400	0	2400
GHCND:USW00093821	LOUISVILLE INTERNATIONAL AIRPORT KY US	20090208	183	61	148.7	38.18111	-85.7392	0	2400	0	2400
GHCND:USW00093821	LOUISVILLE INTERNATIONAL AIRPORT KY US	20090209	211	39	148.7	38.18111	-85.7392	0	2400	0	2400
GHCND:USW00093821	LOUISVILLE INTERNATIONAL AIRPORT KY US	20090210	178	128	148.7	38.18111	-85.7392	0	2400	0	2400
GHCND:USW00093821	LOUISVILLE INTERNATIONAL AIRPORT KY US	20090211	189	83	148.7	38.18111	-85.7392	0	2400	0	2400
GHCND:USW00093821	LOUISVILLE INTERNATIONAL AIRPORT KY US	20090212	128	33	148.7	38.18111	-85.7392	0	2400	0	2400
GHCND:USW00093821	LOUISVILLE INTERNATIONAL AIRPORT KY US	20090213	83	17	148.7	38.18111	-85.7392	0	2400	0	2400
GHCND:USW00093821	LOUISVILLE INTERNATIONAL AIRPORT KY US	20090214	89	22	148.7	38.18111	-85.7392	0	2400	0	2400
GHCND:USW00093821	LOUISVILLE INTERNATIONAL AIRPORT KY US	20090215	67	-11	148.7	38.18111	-85.7392	0	2400	0	2400
GHCND:USW00093821	LOUISVILLE INTERNATIONAL AIRPORT KY US	20090216	44	-33	148.7	38.18111	-85.7392	0	2400	0	2400
GHCND:USW00093821	LOUISVILLE INTERNATIONAL AIRPORT KY US	20090217	106	-44	148.7	38.18111	-85.7392	0	2400	0	2400
GHCND:USW00093821	LOUISVILLE INTERNATIONAL AIRPORT KY US	20090218	183	33	148.7	38.18111	-85.7392	0	2400	0	2400
GHCND:USW00093821	LOUISVILLE INTERNATIONAL AIRPORT KY US	20090219	33	-61	148.7	38.1811	-85.7391	0	2400	0	2400
GHCND:USW00093821	LOUISVILLE INTERNATIONAL AIRPORT KY US	20090220	28	-72	148.7	38.1811	-85.7391	0	2400	0	2400
GHCND:USW00093821	LOUISVILLE INTERNATIONAL AIRPORT KY US	20090221	100	-33	148.7	38.1811	-85.7391	0	2400	0	2400
GHCND:USW00093821	LOUISVILLE INTERNATIONAL AIRPORT KY US	20090222	-11	-56	148.7	38.1811	-85.7391	0	2400	0	2400
GHCND:USW00093821	LOUISVILLE INTERNATIONAL AIRPORT KY US	20090223	17	-78	148.7	38.1811	-85.7391	0	2400	0	2400
GHCND:USW00093821	LOUISVILLE INTERNATIONAL AIRPORT KY US	20090224	72	-44	148.7	38.1811	-85.7391	0	2400	0	2400
GHCND:USW00093821	LOUISVILLE INTERNATIONAL AIRPORT KY US	20090225	156	17	148.7	38.1811	-85.7391	0	2400	0	2400
GHCND:USW00093821	LOUISVILLE INTERNATIONAL AIRPORT KY US	20090226	189	94	148.7	38.1811	-85.7391	0	2400	0	2400
GHCND:USW00093821	LOUISVILLE INTERNATIONAL AIRPORT KY US	20090227	183	17	148.7	38.1811	-85.7391	0	2400	0	2400
GHCND:USW00093821	LOUISVILLE INTERNATIONAL AIRPORT KY US	20090228	22	-6	148.7	38.1811	-85.7391	0	2400	0	2400
GHCND:USW00093821	LOUISVILLE INTERNATIONAL AIRPORT KY US	20090301	44	-50	148.7	38.1811	-85.7391	0	2400	0	2400
GHCND:USW00093821	LOUISVILLE INTERNATIONAL AIRPORT KY US	20090302	-6	-83	148.7	38.1811	-85.7391	0	2400	0	2400
GHCND:USW00093821	LOUISVILLE INTERNATIONAL AIRPORT KY US	20090303	6	-89	148.7	38.1811	-85.7391	0	2400	0	2400
GHCND:USW00093821	LOUISVILLE INTERNATIONAL AIRPORT KY US	20090304	122	-28	148.7	38.1811	-85.7391	0	2400	0	2400
GHCND:USW00093821	LOUISVILLE INTERNATIONAL AIRPORT KY US	20090305	200	33	148.7	38.1811	-85.7391	0	2400	0	2400
GHCND:USW00093821	LOUISVILLE INTERNATIONAL AIRPORT KY US	20090306	183	144	148.7	38.1811	-85.7391	0	2400	0	2400
GHCND:USW00093821	LOUISVILLE INTERNATIONAL AIRPORT KY US	20090307	244	128	148.7	38.1811	-85.7391	0	2400	0	2400
GHCND:USW00093821	LOUISVILLE INTERNATIONAL AIRPORT KY US	20090308	217	122	148.7	38.1811	-85.7391	0	2400	0	2400
GHCND:USW00093821	LOUISVILLE INTERNATIONAL AIRPORT KY US	20090309	172	39	148.7	38.1811	-85.7391	0	2400	0	2400
GHCND:USW00093821	LOUISVILLE INTERNATIONAL AIRPORT KY US	20090310	256	111	148.7	38.1811	-85.7391	0	2400	0	2400
GHCND:USW00093821	LOUISVILLE INTERNATIONAL AIRPORT KY US	20090311	222	11	148.7	38.1811	-85.7391	0	2400	0	2400
GHCND:USW00093821	LOUISVILLE INTERNATIONAL AIRPORT KY US	20090312	28	-17	148.7	38.1811	-85.7391	0	2400	0	2400
GHCND:USW00093821	LOUISVILLE INTERNATIONAL AIRPORT KY US	20090313	106	6	148.7	38.1811	-85.7391	0	2400	0	2400
GHCND:USW00093821	LOUISVILLE INTERNATIONAL AIRPORT KY US	20090314	83	39	148.7	38.1811	-85.7391	0	2400	0	2400
GHCND:USW00093821	LOUISVILLE INTERNATIONAL AIRPORT KY US	20090315	144	72	148.7	38.1811	-85.7391	0	2400	0	2400
GHCND:USW00093821	LOUISVILLE INTERNATIONAL AIRPORT KY US	20090316	178	111	148.7	38.1811	-85.7391	0	2400	0	2400
GHCND:USW00093821	LOUISVILLE INTERNATIONAL AIRPORT KY US	20090317	228	56	148.7	38.1811	-85.7391	0	2400	0	2400
GHCND:USW00093821	LOUISVILLE INTERNATIONAL AIRPORT KY US	20090318	244	83	148.7	38.1811	-85.7391	0	2400	0	2400
GHCND:USW00093821	LOUISVILLE INTERNATIONAL AIRPORT KY US	20090319	161	61	148.7	38.1811	-85.7391	0	2400	0	2400
GHCND:USW00093821	LOUISVILLE INTERNATIONAL AIRPORT KY US	20090320	111	6	148.7	38.1811	-85.7391	0	2400	0	2400
GHCND:USW00093821	LOUISVILLE INTERNATIONAL AIRPORT KY US	20090321	161	17	148.7	38.1811	-85.7391	0	2400	0	2400
GHCND:USW00093821	LOUISVILLE INTERNATIONAL AIRPORT KY US	20090322	209	33	148.7	38.1811	-85.7391	0	2400	0	2400
GHCND:USW00093821	LOUISVILLE INTERNATIONAL AIRPORT KY US	20090323	211	111	148.7	38.1811	-85.7391	0	2400	0	2400
GHCND:USW00093821	LOUISVILLE INTERNATIONAL AIRPORT KY US	20090324	239	100	148.7	38.1811	-85.7391	0	2400	0	2400
GHCND:USW00093821	LOUISVILLE INTERNATIONAL AIRPORT KY US	20090325	178	106	148.7	38.1811	-85.7391	0	2400	0	2400
GHCND:USW00093821	LOUISVILLE INTERNATIONAL AIRPORT KY US	20090326	161	83	148.7	38.1811	-85.7391	0	2400	0	2400
GHCND:USW00093821	LOUISVILLE INTERNATIONAL AIRPORT KY US	20090327	167	78	148.7	38.1811	-85.7391	0	2400	0	2400
GHCND:USW00093821	LOUISVILLE INTERNATIONAL AIRPORT KY US	20090328	178	72	148.7	38.1811	-85.7391	0	2400	0	2400
GHCND:USW00093821	LOUISVILLE INTERNATIONAL AIRPORT KY US	20090329	72	28	148.7	38.1811	-85.7391	0	2400	0	2400
GHCND:USW00093821	LOUISVILLE INTERNATIONAL AIRPORT KY US	20090330	156	0	148.7	38.1811	-85.7391	0	2400	0	2400
GHCND:USW00093821	LOUISVILLE INTERNATIONAL AIRPORT KY US	20090331	183	83	148.7	38.1811	-85.7391	0	2400	0	2400
GHCND:USW00093821	LOUISVILLE INTERNATIONAL AIRPORT KY US	20090401	183	50	148.7	38.1811	-85.7391	0	2400	0	2400
GHCND:USW00093821	LOUISVILLE INTERNATIONAL AIRPORT KY US	20090402	244	67	148.7	38.1811	-85.7391	0	2400	0	2400
GHCND:USW00093821	LOUISVILLE INTERNATIONAL AIRPORT KY US	20090403	156	72	148.7	38.1811	-85.7391	0	2400	0	2400
GHCND:USW00093821	LOUISVILLE INTERNATIONAL AIRPORT KY US	20090404	178	28	148.7	38.1811	-85.7391	0	2400	0	2400
GHCND:USW00093821	LOUISVILLE INTERNATIONAL AIRPORT KY US	20090405	244	94	148.7	38.1811	-85.7391	0	2400	0	2400
GHCND:USW00093821	LOUISVILLE INTERNATIONAL AIRPORT KY US	20090406	111	22	148.7	38.1811	-85.7391	0	2400	0	2400
GHCND:USW00093821	LOUISVILLE INTERNATIONAL AIRPORT KY US	20090407	89	17	148.7	38.1811	-85.7391	0	2400	0	2400
GHCND:USW00093821	LOUISVILLE INTERNATIONAL AIRPORT KY US	20090408	161	17	148.7	38.1811	-85.7391	0	2400	0	2400
GHCND:USW00093821	LOUISVILLE INTERNATIONAL AIRPORT KY US	20090409	194	22	148.7	38.1811	-85.7391	0	2400	0	2400
GHCND:USW00093821	LOUISVILLE INTERNATIONAL AIRPORT KY US	20090410	172	100	148.7	38.1811	-85.7391	0	2400	0	2400
GHCND:USW00093821	LOUISVILLE INTERNATIONAL AIRPORT KY US	20090411	156	67	148.7	38.1811	-85.7391	0	2400	0	2400
GHCND:USW00093821	LOUISVILLE INTERNATIONAL AIRPORT KY US	20090412	161	39	148.7	38.1811	-85.7391	0	2400	0	2400
GHCND:USW00093821	LOUISVILLE INTERNATIONAL AIRPORT KY US	20090413	217	83	148.7	38.1811	-85.7391	0	2400	0	2400
GHCND:USW00093821	LOUISVILLE INTERNATIONAL AIRPORT KY US	20090414	183	72	148.7	38.1811	-85.7391	0	2400	0	2400
GHCND:USW00093821	LOUISVILLE INTERNATIONAL AIRPORT KY US	20090415	100	61	148.7	38.1811	-85.7391	0	2400	0	2400
GHCND:USW00093821	LOUISVILLE INTERNATIONAL AIRPORT KY US	20090416	178	83	148.7	38.1811	-85.7391	0	2400	0	2400
GHCND:USW00093821	LOUISVILLE INTERNATIONAL AIRPORT KY US	20090417	239	50	148.7	38.1811	-85.7391	0	2400	0	2400
GHCND:USW00093821	LOUISVILLE INTERNATIONAL AIRPORT KY US	20090418	256	89	148.7	38.1811	-85.7391	0	2400	0	2400
GHCND:USW00093821	LOUISVILLE INTERNATIONAL AIRPORT KY US	20090419	183	128	148.7	38.1811	-85.7391	0	2400	0	2400
GHCND:USW00093821	LOUISVILLE INTERNATIONAL AIRPORT KY US	20090420	172	94	148.7	38.1811	-85.7391	0	2400	0	2400
GHCND:USW00093821	LOUISVILLE INTERNATIONAL AIRPORT KY US	20090421	117	61	148.7	38.1811	-85.7391	0	2400	0	2400
GHCND:USW00093821	LOUISVILLE INTERNATIONAL AIRPORT KY US	20090422	200	44	148.7	38.1811	-85.7391	0	2400	0	2400
GHCND:USW00093821	LOUISVILLE INTERNATIONAL AIRPORT KY US	20090423	222	72	148.7	38.1811	-85.7391	0	2400	0	2400
GHCND:USW00093821	LOUISVILLE INTERNATIONAL AIRPORT KY US	20090424	306	167	148.7	38.1811	-85.7391	0	2400	0	2400
GHCND:USW00093821	LOUISVILLE INTERNATIONAL AIRPORT KY US	20090425	306	211	148.7	38.1811	-85.7391	0	2400	0	2400
GHCND:USW00093821	LOUISVILLE INTERNATIONAL AIRPORT KY US	20090426	311	167	148.7	38.1811	-85.7391	0	2400	0	2400
GHCND:USW00093821	LOUISVILLE INTERNATIONAL AIRPORT KY US	20090427	300	206	148.7	38.1811	-85.7391	0	2400	0	2400
GHCND:USW00093821	LOUISVILLE INTERNATIONAL AIRPORT KY US	20090428	244	172	148.7	38.1811	-85.7391	0	2400	0	2400
GHCND:USW00093821	LOUISVILLE INTERNATIONAL AIRPORT KY US	20090429	256	178	148.7	38.1811	-85.7391	0	2400	0	2400
GHCND:USW00093821	LOUISVILLE INTERNATIONAL AIRPORT KY US	20090430	256	178	148.7	38.1811	-85.7391	0	2400	0	2400
GHCND:USW00093821	LOUISVILLE INTERNATIONAL AIRPORT KY US	20090501	244	117	148.7	38.1811	-85.7391	0	2400	0	2400
GHCND:USW00093821	LOUISVILLE INTERNATIONAL AIRPORT KY US	20090502	167	106	148.7	38.1811	-85.7391	0	2400	0	2400
GHCND:USW00093821	LOUISVILLE INTERNATIONAL AIRPORT KY US	20090503	183	128	148.7	38.1811	-85.7391	0	2400	0	2400
GHCND:USW00093821	LOUISVILLE INTERNATIONAL AIRPORT KY US	20090504	189	128	148.7	38.1811	-85.7391	0	2400	0	2400
GHCND:USW00093821	LOUISVILLE INTERNATIONAL AIRPORT KY US	20090505	233	144	148.7	38.1811	-85.7391	0	2400	0	2400
GHCND:USW00093821	LOUISVILLE INTERNATIONAL AIRPORT KY US	20090506	183	156	148.7	38.1811	-85.7391	0	2400	0	2400
GHCND:USW00093821	LOUISVILLE INTERNATIONAL AIRPORT KY US	20090507	239	144	148.7	38.1811	-85.7391	0	2400	0	2400
GHCND:USW00093821	LOUISVILLE INTERNATIONAL AIRPORT KY US	20090508	278	172	148.7	38.1811	-85.7391	0	2400	0	2400
GHCND:USW00093821	LOUISVILLE INTERNATIONAL AIRPORT KY US	20090509	222	139	148.7	38.1811	-85.7391	0	2400	0	2400
GHCND:USW00093821	LOUISVILLE INTERNATIONAL AIRPORT KY US	20090510	222	106	148.7	38.1811	-85.7391	0	2400	0	2400
GHCND:USW00093821	LOUISVILLE INTERNATIONAL AIRPORT KY US	20090511	272	122	148.7	38.1811	-85.7391	0	2400	0	2400
GHCND:USW00093821	LOUISVILLE INTERNATIONAL AIRPORT KY US	20090512	222	89	148.7	38.1811	-85.7391	0	2400	0	2400
GHCND:USW00093821	LOUISVILLE INTERNATIONAL AIRPORT KY US	20090513	244	144	148.7	38.1811	-85.7391	0	2400	0	2400
GHCND:USW00093821	LOUISVILLE INTERNATIONAL AIRPORT KY US	20090514	239	167	148.7	38.1811	-85.7391	0	2400	0	2400
GHCND:USW00093821	LOUISVILLE INTERNATIONAL AIRPORT KY US	20090515	289	133	148.7	38.1811	-85.7391	0	2400	0	2400
GHCND:USW00093821	LOUISVILLE INTERNATIONAL AIRPORT KY US	20090516	256	139	148.7	38.1811	-85.7391	0	2400	0	2400
GHCND:USW00093821	LOUISVILLE INTERNATIONAL AIRPORT KY US	20090517	183	106	148.7	38.1811	-85.7391	0	2400	0	2400
GHCND:USW00093821	LOUISVILLE INTERNATIONAL AIRPORT KY US	20090518	200	61	148.7	38.1811	-85.7391	0	2400	0	2400
GHCND:USW00093821	LOUISVILLE INTERNATIONAL AIRPORT KY US	20090519	250	83	148.7	38.1811	-85.7391	0	2400	0	2400
GHCND:USW00093821	LOUISVILLE INTERNATIONAL AIRPORT KY US	20090520	278	106	148.7	38.1811	-85.7391	0	2400	0	2400
GHCND:USW00093821	LOUISVILLE INTERNATIONAL AIRPORT KY US	20090521	294	139	148.7	38.1811	-85.7391	0	2400	0	2400
GHCND:USW00093821	LOUISVILLE INTERNATIONAL AIRPORT KY US	20090522	306	161	148.7	38.1811	-85.7391	0	2400	0	2400
GHCND:USW00093821	LOUISVILLE INTERNATIONAL AIRPORT KY US	20090523	300	183	148.7	38.1811	-85.7391	0	2400	0	2400
GHCND:USW00093821	LOUISVILLE INTERNATIONAL AIRPORT KY US	20090524	278	194	148.7	38.1811	-85.7391	0	2400	0	2400
GHCND:USW00093821	LOUISVILLE INTERNATIONAL AIRPORT KY US	20090525	267	211	148.7	38.1811	-85.7391	0	2400	0	2400
GHCND:USW00093821	LOUISVILLE INTERNATIONAL AIRPORT KY US	20090526	283	189	148.7	38.1811	-85.7391	0	2400	0	2400
GHCND:USW00093821	LOUISVILLE INTERNATIONAL AIRPORT KY US	20090527	272	194	148.7	38.1811	-85.7391	0	2400	0	2400
GHCND:USW00093821	LOUISVILLE INTERNATIONAL AIRPORT KY US	20090528	272	189	148.7	38.1811	-85.7391	0	2400	0	2400
GHCND:USW00093821	LOUISVILLE INTERNATIONAL AIRPORT KY US	20090529	244	161	148.7	38.1811	-85.7391	0	2400	0	2400
GHCND:USW00093821	LOUISVILLE INTERNATIONAL AIRPORT KY US	20090530	267	167	148.7	38.1811	-85.7391	0	2400	0	2400
GHCND:USW00093821	LOUISVILLE INTERNATIONAL AIRPORT KY US	20090531	267	178	148.7	38.1811	-85.7391	0	2400	0	2400
GHCND:USW00093821	LOUISVILLE INTERNATIONAL AIRPORT KY US	20090601	317	150	148.7	38.1811	-85.7391	0	2400	0	2400
GHCND:USW00093821	LOUISVILLE INTERNATIONAL AIRPORT KY US	20090602	317	200	148.7	38.1811	-85.7391	0	2400	0	2400
GHCND:USW00093821	LOUISVILLE INTERNATIONAL AIRPORT KY US	20090603	267	161	148.7	38.1811	-85.7391	0	2400	0	2400
GHCND:USW00093821	LOUISVILLE INTERNATIONAL AIRPORT KY US	20090604	167	133	148.7	38.1811	-85.7391	0	2400	0	2400
GHCND:USW00093821	LOUISVILLE INTERNATIONAL AIRPORT KY US	20090605	244	111	148.7	38.1811	-85.7391	0	2400	0	2400
GHCND:USW00093821	LOUISVILLE INTERNATIONAL AIRPORT KY US	20090606	267	111	148.7	38.1811	-85.7391	0	2400	0	2400
GHCND:USW00093821	LOUISVILLE INTERNATIONAL AIRPORT KY US	20090607	289	150	148.7	38.1811	-85.7391	0	2400	0	2400
GHCND:USW00093821	LOUISVILLE INTERNATIONAL AIRPORT KY US	20090608	289	194	148.7	38.1811	-85.7391	0	2400	0	2400
GHCND:USW00093821	LOUISVILLE INTERNATIONAL AIRPORT KY US	20090609	300	206	148.7	38.1811	-85.7391	0	2400	0	2400
GHCND:USW00093821	LOUISVILLE INTERNATIONAL AIRPORT KY US	20090610	256	194	148.7	38.1811	-85.7391	0	2400	0	2400
GHCND:USW00093821	LOUISVILLE INTERNATIONAL AIRPORT KY US	20090611	278	189	148.7	38.1811	-85.7391	0	2400	0	2400
GHCND:USW00093821	LOUISVILLE INTERNATIONAL AIRPORT KY US	20090612	244	189	148.7	38.1811	-85.7391	0	2400	0	2400
GHCND:USW00093821	LOUISVILLE INTERNATIONAL AIRPORT KY US	20090613	278	172	148.7	38.1811	-85.7391	0	2400	0	2400
GHCND:USW00093821	LOUISVILLE INTERNATIONAL AIRPORT KY US	20090614	289	189	148.7	38.1811	-85.7391	0	2400	0	2400
GHCND:USW00093821	LOUISVILLE INTERNATIONAL AIRPORT KY US	20090615	272	200	148.7	38.1811	-85.7391	0	2400	0	2400
GHCND:USW00093821	LOUISVILLE INTERNATIONAL AIRPORT KY US	20090616	272	200	148.7	38.1811	-85.7391	0	2400	0	2400
GHCND:USW00093821	LOUISVILLE INTERNATIONAL AIRPORT KY US	20090617	322	189	148.7	38.1811	-85.7391	0	2400	0	2400
GHCND:USW00093821	LOUISVILLE INTERNATIONAL AIRPORT KY US	20090618	289	183	148.7	38.1811	-85.7391	0	2400	0	2400
GHCND:USW00093821	LOUISVILLE INTERNATIONAL AIRPORT KY US	20090619	328	228	148.7	38.1811	-85.7391	0	2400	0	2400
GHCND:USW00093821	LOUISVILLE INTERNATIONAL AIRPORT KY US	20090620	322	236	148.7	38.1811	-85.7391	0	2400	0	2400
GHCND:USW00093821	LOUISVILLE INTERNATIONAL AIRPORT KY US	20090621	311	239	148.7	38.1811	-85.7391	0	2400	0	2400
GHCND:USW00093821	LOUISVILLE INTERNATIONAL AIRPORT KY US	20090622	322	211	148.7	38.1811	-85.7391	0	2400	0	2400

GHCND:USW00093821	LOUISVILLE INTERNATIONAL AIRPORT KY US	20090623	317	233	148.7	38.1811	-85.7391	0	2400	0	2400
GHCND:USW00093821	LOUISVILLE INTERNATIONAL AIRPORT KY US	20090624	328	217	148.7	38.1811	-85.7391	0	2400	0	2400
GHCND:USW00093821	LOUISVILLE INTERNATIONAL AIRPORT KY US	20090625	333	239	148.7	38.1811	-85.7391	0	2400	0	2400
GHCND:USW00093821	LOUISVILLE INTERNATIONAL AIRPORT KY US	20090626	333	211	148.7	38.1811	-85.7391	0	2400	0	2400
GHCND:USW00093821	LOUISVILLE INTERNATIONAL AIRPORT KY US	20090627	328	233	148.7	38.1811	-85.7391	0	2400	0	2400
GHCND:USW00093821	LOUISVILLE INTERNATIONAL AIRPORT KY US	20090628	306	206	148.7	38.1811	-85.7391	0	2400	0	2400
GHCND:USW00093821	LOUISVILLE INTERNATIONAL AIRPORT KY US	20090629	300	189	148.7	38.1811	-85.7391	0	2400	0	2400
GHCND:USW00093821	LOUISVILLE INTERNATIONAL AIRPORT KY US	20090630	267	189	148.7	38.1811	-85.7391	0	2400	0	2400
GHCND:USW00093821	LOUISVILLE INTERNATIONAL AIRPORT KY US	20090701	228	167	148.7	38.1811	-85.7391	0	2400	0	2400
GHCND:USW00093821	LOUISVILLE INTERNATIONAL AIRPORT KY US	20090702	217	183	148.7	38.1811	-85.7391	0	2400	0	2400
GHCND:USW00093821	LOUISVILLE INTERNATIONAL AIRPORT KY US	20090703	267	167	148.7	38.1811	-85.7391	0	2400	0	2400
GHCND:USW00093821	LOUISVILLE INTERNATIONAL AIRPORT KY US	20090704	228	189	148.7	38.1811	-85.7391	0	2400	0	2400
GHCND:USW00093821	LOUISVILLE INTERNATIONAL AIRPORT KY US	20090705	233	183	148.7	38.1811	-85.7391	0	2400	0	2400
GHCND:USW00093821	LOUISVILLE INTERNATIONAL AIRPORT KY US	20090706	289	167	148.7	38.1811	-85.7391	0	2400	0	2400
GHCND:USW00093821	LOUISVILLE INTERNATIONAL AIRPORT KY US	20090707	300	178	148.7	38.1811	-85.7391	0	2400	0	2400
GHCND:USW00093821	LOUISVILLE INTERNATIONAL AIRPORT KY US	20090708	300	189	148.7	38.1811	-85.7391	0	2400	0	2400
GHCND:USW00093821	LOUISVILLE INTERNATIONAL AIRPORT KY US	20090709	306	211	148.7	38.1811	-85.7391	0	2400	0	2400
GHCND:USW00093821	LOUISVILLE INTERNATIONAL AIRPORT KY US	20090710	317	211	148.7	38.1811	-85.7391	0	2400	0	2400
GHCND:USW00093821	LOUISVILLE INTERNATIONAL AIRPORT KY US	20090711	289	239	148.7	38.1811	-85.7391	0	2400	0	2400
GHCND:USW00093821	LOUISVILLE INTERNATIONAL AIRPORT KY US	20090712	300	217	148.7	38.1811	-85.7391	0	2400	0	2400
GHCND:USW00093821	LOUISVILLE INTERNATIONAL AIRPORT KY US	20090713	294	194	148.7	38.1811	-85.7391	0	2400	0	2400
GHCND:USW00093821	LOUISVILLE INTERNATIONAL AIRPORT KY US	20090714	294	178	148.7	38.1811	-85.7391	0	2400	0	2400
GHCND:USW00093821	LOUISVILLE INTERNATIONAL AIRPORT KY US	20090715	278	211	148.7	38.1811	-85.7391	0	2400	0	2400
GHCND:USW00093821	LOUISVILLE INTERNATIONAL AIRPORT KY US	20090716	294	233	148.7	38.1811	-85.7391	0	2400	0	2400
GHCND:USW00093821	LOUISVILLE INTERNATIONAL AIRPORT KY US	20090717	256	183	148.7	38.1811	-85.7391	0	2400	0	2400
GHCND:USW00093821	LOUISVILLE INTERNATIONAL AIRPORT KY US	20090718	211	156	148.7	38.1811	-85.7391	0	2400	0	2400
GHCND:USW00093821	LOUISVILLE INTERNATIONAL AIRPORT KY US	20090719	228	133	148.7	38.1811	-85.7391	0	2400	0	2400
GHCND:USW00093821	LOUISVILLE INTERNATIONAL AIRPORT KY US	20090720	267	144	148.7	38.1811	-85.7391	0	2400	0	2400
GHCND:USW00093821	LOUISVILLE INTERNATIONAL AIRPORT KY US	20090721	272	156	148.7	38.1811	-85.7391	0	2400	0	2400
GHCND:USW00093821	LOUISVILLE INTERNATIONAL AIRPORT KY US	20090722	228	183	148.7	38.1811	-85.7391	0	2400	0	2400
GHCND:USW00093821	LOUISVILLE INTERNATIONAL AIRPORT KY US	20090723	272	194	148.7	38.1811	-85.7391	0	2400	0	2400
GHCND:USW00093821	LOUISVILLE INTERNATIONAL AIRPORT KY US	20090724	283	178	148.7	38.1811	-85.7391	0	2400	0	2400
GHCND:USW00093821	LOUISVILLE INTERNATIONAL AIRPORT KY US	20090725	289	189	148.7	38.1811	-85.7391	0	2400	0	2400
GHCND:USW00093821	LOUISVILLE INTERNATIONAL AIRPORT KY US	20090726	289	200	148.7	38.1811	-85.7391	0	2400	0	2400
GHCND:USW00093821	LOUISVILLE INTERNATIONAL AIRPORT KY US	20090727	294	183	148.7	38.1811	-85.7391	0	2400	0	2400
GHCND:USW00093821	LOUISVILLE INTERNATIONAL AIRPORT KY US	20090728	278	200	148.7	38.1811	-85.7391	0	2400	0	2400
GHCND:USW00093821	LOUISVILLE INTERNATIONAL AIRPORT KY US	20090729	278	200	148.7	38.1811	-85.7391	0	2400	0	2400
GHCND:USW00093821	LOUISVILLE INTERNATIONAL AIRPORT KY US	20090730	289	200	148.7	38.1811	-85.7391	0	2400	0	2400
GHCND:USW00093821	LOUISVILLE INTERNATIONAL AIRPORT KY US	20090731	283	200	148.7	38.1811	-85.7391	0	2400	0	2400
GHCND:USW00093821	LOUISVILLE INTERNATIONAL AIRPORT KY US	20090801	283	189	148.7	38.1811	-85.7391	0	2400	0	2400
GHCND:USW00093821	LOUISVILLE INTERNATIONAL AIRPORT KY US	20090802	267	194	148.7	38.1811	-85.7391	0	2400	0	2400
GHCND:USW00093821	LOUISVILLE INTERNATIONAL AIRPORT KY US	20090803	289	161	148.7	38.1811	-85.7391	0	2400	0	2400
GHCND:USW00093821	LOUISVILLE INTERNATIONAL AIRPORT KY US	20090804	244	189	148.7	38.1811	-85.7391	0	2400	0	2400
GHCND:USW00093821	LOUISVILLE INTERNATIONAL AIRPORT KY US	20090805	278	194	148.7	38.1811	-85.7391	0	2400	0	2400
GHCND:USW00093821	LOUISVILLE INTERNATIONAL AIRPORT KY US	20090806	283	194	148.7	38.1811	-85.7391	0	2400	0	2400
GHCND:USW00093821	LOUISVILLE INTERNATIONAL AIRPORT KY US	20090807	278	178	148.7	38.1811	-85.7391	0	2400	0	2400
GHCND:USW00093821	LOUISVILLE INTERNATIONAL AIRPORT KY US	20090808	317	200	148.7	38.1811	-85.7391	0	2400	0	2400
GHCND:USW00093821	LOUISVILLE INTERNATIONAL AIRPORT KY US	20090809	328	228	148.7	38.1811	-85.7391	0	2400	0	2400
GHCND:USW00093821	LOUISVILLE INTERNATIONAL AIRPORT KY US	20090810	328	222	148.7	38.1811	-85.7391	0	2400	0	2400
GHCND:USW00093821	LOUISVILLE INTERNATIONAL AIRPORT KY US	20090811	300	211	148.7	38.1811	-85.7391	0	2400	0	2400
GHCND:USW00093821	LOUISVILLE INTERNATIONAL AIRPORT KY US	20090812	294	200	148.7	38.1811	-85.7391	0	2400	0	2400
GHCND:USW00093821	LOUISVILLE INTERNATIONAL AIRPORT KY US	20090813	306	200	148.7	38.1811	-85.7391	0	2400	0	2400
GHCND:USW00093821	LOUISVILLE INTERNATIONAL AIRPORT KY US	20090814	306	200	148.7	38.1811	-85.7391	0	2400	0	2400
GHCND:USW00093821	LOUISVILLE INTERNATIONAL AIRPORT KY US	20090815	322	217	148.7	38.1811	-85.7391	0	2400	0	2400
GHCND:USW00093821	LOUISVILLE INTERNATIONAL AIRPORT KY US	20090816	328	228	148.7	38.1811	-85.7391	0	2400	0	2400
GHCND:USW00093821	LOUISVILLE INTERNATIONAL AIRPORT KY US	20090817	317	228	148.7	38.1811	-85.7391	0	2400	0	2400
GHCND:USW00093821	LOUISVILLE INTERNATIONAL AIRPORT KY US	20090818	306	233	148.7	38.1811	-85.7391	0	2400	0	2400
GHCND:USW00093821	LOUISVILLE INTERNATIONAL AIRPORT KY US	20090819	317	233	148.7	38.1811	-85.7391	0	2400	0	2400
GHCND:USW00093821	LOUISVILLE INTERNATIONAL AIRPORT KY US	20090820	306	222	148.7	38.1811	-85.7391	0	2400	0	2400
GHCND:USW00093821	LOUISVILLE INTERNATIONAL AIRPORT KY US	20090821	283	189	148.7	38.1811	-85.7391	0	2400	0	2400
GHCND:USW00093821	LOUISVILLE INTERNATIONAL AIRPORT KY US	20090822	239	172	148.7	38.1811	-85.7391	0	2400	0	2400
GHCND:USW00093821	LOUISVILLE INTERNATIONAL AIRPORT KY US	20090823	250	161	148.7	38.1811	-85.7391	0	2400	0	2400
GHCND:USW00093821	LOUISVILLE INTERNATIONAL AIRPORT KY US	20090824	261	139	148.7	38.1811	-85.7391	0	2400	0	2400
GHCND:USW00093821	LOUISVILLE INTERNATIONAL AIRPORT KY US	20090825	300	161	148.7	38.1811	-85.7391	0	2400	0	2400
GHCND:USW00093821	LOUISVILLE INTERNATIONAL AIRPORT KY US	20090826	317	194	148.7	38.1811	-85.7391	0	2400	0	2400
GHCND:USW00093821	LOUISVILLE INTERNATIONAL AIRPORT KY US	20090827	322	206	148.7	38.1811	-85.7391	0	2400	0	2400
GHCND:USW00093821	LOUISVILLE INTERNATIONAL AIRPORT KY US	20090828	294	206	148.7	38.1811	-85.7391	0	2400	0	2400
GHCND:USW00093821	LOUISVILLE INTERNATIONAL AIRPORT KY US	20090829	272	194	148.7	38.1811	-85.7391	0	2400	0	2400
GHCND:USW00093821	LOUISVILLE INTERNATIONAL AIRPORT KY US	20090830	244	150	148.7	38.1811	-85.7391	0	2400	0	2400
GHCND:USW00093821	LOUISVILLE INTERNATIONAL AIRPORT KY US	20090831	239	128	148.7	38.1811	-85.7391	0	2400	0	2400
GHCND:USW00093821	LOUISVILLE INTERNATIONAL AIRPORT KY US	20090901	250	117	148.7	38.1811	-85.7391	0	2400	0	2400
GHCND:USW00093821	LOUISVILLE INTERNATIONAL AIRPORT KY US	20090902	278	144	148.7	38.1811	-85.7391	0	2400	0	2400
GHCND:USW00093821	LOUISVILLE INTERNATIONAL AIRPORT KY US	20090903	278	189	148.7	38.1811	-85.7391	0	2400	0	2400
GHCND:USW00093821	LOUISVILLE INTERNATIONAL AIRPORT KY US	20090904	289	183	148.7	38.1811	-85.7391	0	2400	0	2400
GHCND:USW00093821	LOUISVILLE INTERNATIONAL AIRPORT KY US	20090905	300	172	148.7	38.1811	-85.7391	0	2400	0	2400
GHCND:USW00093821	LOUISVILLE INTERNATIONAL AIRPORT KY US	20090906	272	194	148.7	38.1811	-85.7391	0	2400	0	2400
GHCND:USW00093821	LOUISVILLE INTERNATIONAL AIRPORT KY US	20090907	272	189	148.7	38.1811	-85.7391	0	2400	0	2400
GHCND:USW00093821	LOUISVILLE INTERNATIONAL AIRPORT KY US	20090908	278	178	148.7	38.1811	-85.7391	0	2400	0	2400
GHCND:USW00093821	LOUISVILLE INTERNATIONAL AIRPORT KY US	20090909	289	183	148.7	38.1811	-85.7391	0	2400	0	2400
GHCND:USW00093821	LOUISVILLE INTERNATIONAL AIRPORT KY US	20090910	278	172	148.7	38.1811	-85.7391	0	2400	0	2400
GHCND:USW00093821	LOUISVILLE INTERNATIONAL AIRPORT KY US	20090911	294	183	148.7	38.1811	-85.7391	0	2400	0	2400
GHCND:USW00093821	LOUISVILLE INTERNATIONAL AIRPORT KY US	20090912	272	156	148.7	38.1811	-85.7391	0	2400	0	2400
GHCND:USW00093821	LOUISVILLE INTERNATIONAL AIRPORT KY US	20090913	278	144	148.7	38.1811	-85.7391	0	2400	0	2400
GHCND:USW00093821	LOUISVILLE INTERNATIONAL AIRPORT KY US	20090914	300	139	148.7	38.1811	-85.7391	0	2400	0	2400
GHCND:USW00093821	LOUISVILLE INTERNATIONAL AIRPORT KY US	20090915	289	161	148.7	38.1811	-85.7391	0	2400	0	2400
GHCND:USW00093821	LOUISVILLE INTERNATIONAL AIRPORT KY US	20090916	300	183	148.7	38.1811	-85.7391	0	2400	0	2400
GHCND:USW00093821	LOUISVILLE INTERNATIONAL AIRPORT KY US	20090917	278	150	148.7	38.1811	-85.7391	0	2400	0	2400
GHCND:USW00093821	LOUISVILLE INTERNATIONAL AIRPORT KY US	20090918	261	183	148.7	38.1811	-85.7391	0	2400	0	2400
GHCND:USW00093821	LOUISVILLE INTERNATIONAL AIRPORT KY US	20090919	278	183	148.7	38.1811	-85.7391	0	2400	0	2400
GHCND:USW00093821	LOUISVILLE INTERNATIONAL AIRPORT KY US	20090920	250	194	148.7	38.1811	-85.7391	0	2400	0	2400
GHCND:USW00093821	LOUISVILLE INTERNATIONAL AIRPORT KY US	20090921	272	206	148.7	38.1811	-85.7391	0	2400	0	2400
GHCND:USW00093821	LOUISVILLE INTERNATIONAL AIRPORT KY US	20090922	294	206	148.7	38.1811	-85.7391	0	2400	0	2400
GHCND:USW00093821	LOUISVILLE INTERNATIONAL AIRPORT KY US	20090923	250	211	148.7	38.1811	-85.7391	0	2400	0	2400
GHCND:USW00093821	LOUISVILLE INTERNATIONAL AIRPORT KY US	20090924	244	206	148.7	38.1811	-85.7391	0	2400	0	2400
GHCND:USW00093821	LOUISVILLE INTERNATIONAL AIRPORT KY US	20090925	250	200	148.7	38.1811	-85.7391	0	2400	0	2400
GHCND:USW00093821	LOUISVILLE INTERNATIONAL AIRPORT KY US	20090926	244	161	148.7	38.1811	-85.7391	0	2400	0	2400
GHCND:USW00093821	LOUISVILLE INTERNATIONAL AIRPORT KY US	20090927	233	139	148.7	38.1811	-85.7391	0	2400	0	2400
GHCND:USW00093821	LOUISVILLE INTERNATIONAL AIRPORT KY US	20090928	222	139	148.7	38.1811	-85.7391	0	2400	0	2400
GHCND:USW00093821	LOUISVILLE INTERNATIONAL AIRPORT KY US	20090929	144	100	148.7	38.1811	-85.7391	0	2400	0	2400
GHCND:USW00093821	LOUISVILLE INTERNATIONAL AIRPORT KY US	20090930	189	106	148.7	38.1811	-85.7391	0	2400	0	2400
GHCND:USW00093821	LOUISVILLE INTERNATIONAL AIRPORT KY US	20091001	200	94	148.7	38.1811	-85.7391	0	2400	0	2400
GHCND:USW00093821	LOUISVILLE INTERNATIONAL AIRPORT KY US	20091002	206	144	148.7	38.1811	-85.7391	0	2400	0	2400
GHCND:USW00093821	LOUISVILLE INTERNATIONAL AIRPORT KY US	20091003	189	117	148.7	38.1811	-85.7391	0	2400	0	2400
GHCND:USW00093821	LOUISVILLE INTERNATIONAL AIRPORT KY US	20091004	178	89	148.7	38.1811	-85.7391	0	2400	0	2400
GHCND:USW00093821	LOUISVILLE INTERNATIONAL AIRPORT KY US	20091005	217	83	148.7	38.1811	-85.7391	0	2400	0	2400
GHCND:USW00093821	LOUISVILLE INTERNATIONAL AIRPORT KY US	20091006	189	117	148.7	38.1811	-85.7391	0	2400	0	2400
GHCND:USW00093821	LOUISVILLE INTERNATIONAL AIRPORT KY US	20091007	183	89	148.7	38.1811	-85.7391	0	2400	0	2400
GHCND:USW00093821	LOUISVILLE INTERNATIONAL AIRPORT KY US	20091008	167	94	148.7	38.1811	-85.7391	0	2400	0	2400
GHCND:USW00093821	LOUISVILLE INTERNATIONAL AIRPORT KY US	20091009	194	128	148.7	38.1811	-85.7391	0	2400	0	2400
GHCND:USW00093821	LOUISVILLE INTERNATIONAL AIRPORT KY US	20091010	161	83	148.7	38.1811	-85.7391	0	2400	0	2400
GHCND:USW00093821	LOUISVILLE INTERNATIONAL AIRPORT KY US	20091011	167	56	148.7	38.1811	-85.7391	0	2400	0	2400
GHCND:USW00093821	LOUISVILLE INTERNATIONAL AIRPORT KY US	20091012	194	78	148.7	38.1811	-85.7391	0	2400	0	2400
GHCND:USW00093821	LOUISVILLE INTERNATIONAL AIRPORT KY US	20091013	167	117	148.7	38.1811	-85.7391	0	2400	0	2400
GHCND:USW00093821	LOUISVILLE INTERNATIONAL AIRPORT KY US	20091014	117	67	148.7	38.1811	-85.7391	0	2400	0	2400
GHCND:USW00093821	LOUISVILLE INTERNATIONAL AIRPORT KY US	20091015	106	78	148.7	38.1811	-85.7391	0	2400	0	2400
GHCND:USW00093821	LOUISVILLE INTERNATIONAL AIRPORT KY US	20091016	83	61	148.7	38.1811	-85.7391	0	2400	0	2400
GHCND:USW00093821	LOUISVILLE INTERNATIONAL AIRPORT KY US	20091017	111	44	148.7	38.1811	-85.7391	0	2400	0	2400
GHCND:USW00093821	LOUISVILLE INTERNATIONAL AIRPORT KY US	20091018	139	6	148.7	38.1811	-85.7391	0	2400	0	2400
GHCND:USW00093821	LOUISVILLE INTERNATIONAL AIRPORT KY US	20091019	172	22	148.7	38.1811	-85.7391	0	2400	0	2400
GHCND:USW00093821	LOUISVILLE INTERNATIONAL AIRPORT KY US	20091020	211	61	148.7	38.1811	-85.7391	0	2400	0	2400
GHCND:USW00093821	LOUISVILLE INTERNATIONAL AIRPORT KY US	20091021	200	67	148.7	38.1811	-85.7391	0	2400	0	2400
GHCND:USW00093821	LOUISVILLE INTERNATIONAL AIRPORT KY US	20091022	206	100	148.7	38.1811	-85.7391	0	2400	0	2400
GHCND:USW00093821	LOUISVILLE INTERNATIONAL AIRPORT KY US	20091023	228	144	148.7	38.1811	-85.7391	0	2400	0	2400
GHCND:USW00093821	LOUISVILLE INTERNATIONAL AIRPORT KY US	20091024	150	61	148.7	38.1811	-85.7391	0	2400	0	2400
GHCND:USW00093821	LOUISVILLE INTERNATIONAL AIRPORT KY US	20091025	178	33	148.7	38.1811	-85.7391	0	2400	0	2400
GHCND:USW00093821	LOUISVILLE INTERNATIONAL AIRPORT KY US	20091026	206	44	148.7	38.1811	-85.7391	0	2400	0	2400
GHCND:USW00093821	LOUISVILLE INTERNATIONAL AIRPORT KY US	20091027	128	83	148.7	38.1811	-85.7391	0	2400	0	2400
GHCND:USW00093821	LOUISVILLE INTERNATIONAL AIRPORT KY US	20091028	156	122	148.7	38.1811	-85.7391	0	2400	0	2400
GHCND:USW00093821	LOUISVILLE INTERNATIONAL AIRPORT KY US	20091029	200	83	148.7	38.1811	-85.7391	0	2400	0	2400
GHCND:USW00093821	LOUISVILLE INTERNATIONAL AIRPORT KY US	20091030	272	122	148.7	38.1811	-85.7391	0	2400	0	2400
GHCND:USW00093821	LOUISVILLE INTERNATIONAL AIRPORT KY US	20091031	122	56	148.7	38.1811	-85.7391	0	2400	0	2400
GHCND:USW00093821	LOUISVILLE INTERNATIONAL AIRPORT KY US	20091101	133	28	148.7	38.1811	-85.7391	0	2400	0	2400
GHCND:USW00093821	LOUISVILLE INTERNATIONAL AIRPORT KY US	20091102	183	33	148.7	38.1811	-85.7391	0	2400	0	2400
GHCND:USW00093821	LOUISVILLE INTERNATIONAL AIRPORT KY US	20091103	144	39	148.7	38.1811	-85.7391	0	2400	0	2400
GHCND:USW00093821	LOUISVILLE INTERNATIONAL AIRPORT KY US	20091104	172	33	148.7	38.1811	-85.7391	0	2400	0	2400
GHCND:USW00093821	LOUISVILLE INTERNATIONAL AIRPORT KY US	20091105	139	33	148.7	38.1811	-85.7391	0	2400	0	2400
GHCND:USW00093821	LOUISVILLE INTERNATIONAL AIRPORT KY US	20091106	167	11	148.7	38.1811	-85.7391	0	2400	0	2400
GHCND:USW00093821	LOUISVILLE INTERNATIONAL AIRPORT KY US	20091107	233	89	148.7	38.1811	-85.7391	0	2400	0	2400
GHCND:USW00093821	LOUISVILLE INTERNATIONAL AIRPORT KY US	20091108	233	100	148.7	38.1811	-85.7391	0	2400	0	2400
GHCND:USW00093821	LOUISVILLE INTERNATIONAL AIRPORT KY US	20091109	233	100	148.7	38.1811	-85.7391	0	2400	0	2400
GHCND:USW00093821	LOUISVILLE INTERNATIONAL AIRPORT KY US	20091110	200	117	148.7	38.1811	-85.7391	0	2400	0	2400
GHCND:USW00093821	LOUISVILLE INTERNATIONAL AIRPORT KY US	20091111	167	67	148.7	38.1811	-85.7391	0	2400	0	2400
GHCND:USW00093821	LOUISVILLE INTERNATIONAL AIRPORT KY US	20091112	156	22	148.7	38.1811	-85.7391	0	2400	0	2400
GHCND:USW00093821	LOUISVILLE INTERNATIONAL AIRPORT KY US	20091113	172	22	148.7	38.1811	-85.7391	0	2400	0	2400
GHCND:USW00093821	LOUISVILLE INTERNATIONAL AIRPORT KY US	20091114	206	44	148.7	38.1811	-85.7391	0	2400	0	2400
GHCND:USW00093821	LOUISVILLE INTERNATIONAL AIRPORT KY US	20091115	178	83	148.7	38.1811	-85.7391	0	2400	0	2400
GHCND:USW00093821	LOUISVILLE INTERNATIONAL AIRPORT KY US	20091116	194	94	148.7	38.1811	-85.7391	0	2400	0	2400
GHCND:USW00093821	LOUISVILLE INTERNATIONAL AIRPORT KY US	20091117	128	78	148.7	38.1811	-85.7391	0	2400	0	2400
GHCND:USW00093821	LOUISVILLE INTERNATIONAL AIRPORT KY US	20091118	122	72	148.7	38.1811	-85.7391	0	2400	0	2400
GHCND:USW00093821	LOUISVILLE INTERNATIONAL AIRPORT KY US	20091119	122	72	148.7	38.1811	-85.7391	0	2400	0	2400
GHCND:USW00093821	LOUISVILLE INTERNATIONAL AIRPORT KY US	20091120	150	33	148.7	38.1811	-85.7391	0	2400	0	2400
GHCND:USW00093821	LOUISVILLE INTERNATIONAL AIRPORT KY US	20091121	167	44	148.7	38.1811	-85.7391	0	2400	0	2400
GHCND:USW00093821	LOUISVILLE INTERNATIONAL AIRPORT KY US	20091122	156	33	148.7	38.1811	-85.7391	0	2400	0	2400
GHCND:USW00093821	LOUISVILLE INTERNATIONAL AIRPORT KY US	20091123	133	89	148.7	38.1811	-85.7391	0	2400	0	2400
GHCND:USW00093821	LOUISVILLE INTERNATIONAL AIRPORT KY US	20091124	150	106	148.7	38.1811	-85.7391	0	2400	0	2400
GHCND:USW00093821	LOUISVILLE INTERNATIONAL AIRPORT KY US	20091125	122	72	148.7	38.1811	-85.7391	0	2400	0	2400
GHCND:USW00093821	LOUISVILLE INTERNATIONAL AIRPORT KY US	20091126	94	22	148.7	38.1811	-85.7391	0	2400	0	2400
GHCND:USW00093821	LOUISVILLE INTERNATIONAL AIRPORT KY US	20091127	67	11	148.7	38.1811	-85.7391	0	2400	0	2400
GHCND:USW00093821	LOUISVILLE INTERNATIONAL AIRPORT KY US	20091128	172	-6	148.7	38.1811	-85.7391	0	2400	0	2400
GHCND:USW00093821	LOUISVILLE INTERNATIONAL AIRPORT KY US	20091129	156	78	148.7	38.1811	-85.7391	0	2400	0	2400
GHCND:USW00093821	LOUISVILLE INTERNATIONAL AIRPORT KY US	20091130	117	6	148.7	38.1811	-85.7391	0	2400	0	2400
GHCND:USW00093821	LOUISVILLE INTERNATIONAL AIRPORT KY US	20091201	111	-11	148.7	38.1811	-85.7391	0	2400	0	2400
GHCND:USW00093821	LOUISVILLE INTERNATIONAL AIRPORT KY US	20091202	100	33	148.7	38.1811	-85.7391	0	2400	0	2400
GHCND:USW00093821	LOUISVILLE INTERNATIONAL AIRPORT KY US	20091203	61	17	148.7	38.1811	-85.7391	0	2400	0	2400
GHCND:USW00093821	LOUISVILLE INTERNATIONAL AIRPORT KY US	20091204	33	-33	148.7	38.1811	-85.7391	0	2400	0	2400
GHCND:USW00093821	LOUISVILLE INTERNATIONAL AIRPORT KY US	20091205	17	-39	148.7	38.1811	-85.7391	0	2400	0	2400
GHCND:USW00093821	LOUISVILLE INTERNATIONAL AIRPORT KY US	20091206	33	-67	148.7	38.1811	-85.7391	0	2400	0	2400
GHCND:USW00093821	LOUISVILLE INTERNATIONAL AIRPORT KY US	20091207	44	-17	148.7	38.1811	-85.7391	0	2400	0	2400
GHCND:USW00093821	LOUISVILLE INTERNATIONAL AIRPORT KY US	20091208	100	22	148.7	38.1811	-85.7391	0	2400	0	2400
GHCND:USW00093821	LOUISVILLE INTERNATIONAL AIRPORT KY US	20091209	144	-39	148.7	38.1811	-85.7391	0	2400	0	2400

GHCND:USW00093821	LOUISVILLE INTERNATIONAL AIRPORT KY US	20091210	-22	-61	148.7	38.1811	-85.7391	0	2400	0	2400
GHCND:USW00093821	LOUISVILLE INTERNATIONAL AIRPORT KY US	20091211	33	-61	148.7	38.1811	-85.7391	0	2400	0	2400
GHCND:USW00093821	LOUISVILLE INTERNATIONAL AIRPORT KY US	20091212	72	-67	148.7	38.1811	-85.7391	0	2400	0	2400
GHCND:USW00093821	LOUISVILLE INTERNATIONAL AIRPORT KY US	20091213	83	39	148.7	38.1811	-85.7391	0	2400	0	2400
GHCND:USW00093821	LOUISVILLE INTERNATIONAL AIRPORT KY US	20091214	178	67	148.7	38.1811	-85.7391	0	2400	0	2400
GHCND:USW00093821	LOUISVILLE INTERNATIONAL AIRPORT KY US	20091215	100	-44	148.7	38.1811	-85.7391	0	2400	0	2400
GHCND:USW00093821	LOUISVILLE INTERNATIONAL AIRPORT KY US	20091216	17	-72	148.7	38.1811	-85.7391	0	2400	0	2400
GHCND:USW00093821	LOUISVILLE INTERNATIONAL AIRPORT KY US	20091217	83	-44	148.7	38.1811	-85.7391	0	2400	0	2400
GHCND:USW00093821	LOUISVILLE INTERNATIONAL AIRPORT KY US	20091218	61	6	148.7	38.1811	-85.7391	0	2400	0	2400
GHCND:USW00093821	LOUISVILLE INTERNATIONAL AIRPORT KY US	20091219	44	6	148.7	38.1811	-85.7391	0	2400	0	2400
GHCND:USW00093821	LOUISVILLE INTERNATIONAL AIRPORT KY US	20091220	28	0	148.7	38.1811	-85.7391	0	2400	0	2400
GHCND:USW00093821	LOUISVILLE INTERNATIONAL AIRPORT KY US	20091221	22	0	148.7	38.1811	-85.7391	0	2400	0	2400
GHCND:USW00093821	LOUISVILLE INTERNATIONAL AIRPORT KY US	20091222	94	11	148.7	38.1811	-85.7391	0	2400	0	2400
GHCND:USW00093821	LOUISVILLE INTERNATIONAL AIRPORT KY US	20091223	111	39	148.7	38.1811	-85.7391	0	2400	0	2400
GHCND:USW00093821	LOUISVILLE INTERNATIONAL AIRPORT KY US	20091224	133	61	148.7	38.1811	-85.7391	0	2400	0	2400
GHCND:USW00093821	LOUISVILLE INTERNATIONAL AIRPORT KY US	20091225	111	11	148.7	38.1811	-85.7391	0	2400	0	2400
GHCND:USW00093821	LOUISVILLE INTERNATIONAL AIRPORT KY US	20091226	61	-17	148.7	38.1811	-85.7391	0	2400	0	2400
GHCND:USW00093821	LOUISVILLE INTERNATIONAL AIRPORT KY US	20091227	39	-56	148.7	38.1811	-85.7391	0	2400	0	2400
GHCND:USW00093821	LOUISVILLE INTERNATIONAL AIRPORT KY US	20091228	0	-61	148.7	38.1811	-85.7391	0	2400	0	2400
GHCND:USW00093821	LOUISVILLE INTERNATIONAL AIRPORT KY US	20091229	17	-56	148.7	38.1811	-85.7391	0	2400	0	2400
GHCND:USW00093821	LOUISVILLE INTERNATIONAL AIRPORT KY US	20091230	67	-17	148.7	38.1811	-85.7391	0	2400	0	2400
GHCND:USW00093821	LOUISVILLE INTERNATIONAL AIRPORT KY US	20091231	61	-6	148.7	38.1811	-85.7391	0	2400	0	2400
GHCND:USW00093821	LOUISVILLE INTERNATIONAL AIRPORT KY US	20100101	-6	-80	148.7	38.1811	-85.7391	0	2400	0	2400
GHCND:USW00093821	LOUISVILLE INTERNATIONAL AIRPORT KY US	20100102	-44	-111	148.7	38.1811	-85.7391	0	2400	0	2400
GHCND:USW00093821	LOUISVILLE INTERNATIONAL AIRPORT KY US	20100103	-28	-139	148.7	38.1811	-85.7391	0	2400	0	2400
GHCND:USW00093821	LOUISVILLE INTERNATIONAL AIRPORT KY US	20100104	-33	-89	148.7	38.1811	-85.7391	0	2400	0	2400
GHCND:USW00093821	LOUISVILLE INTERNATIONAL AIRPORT KY US	20100105	-39	-111	148.7	38.1811	-85.7391	0	2400	0	2400
GHCND:USW00093821	LOUISVILLE INTERNATIONAL AIRPORT KY US	20100106	-44	-89	148.7	38.1811	-85.7391	0	2400	0	2400
GHCND:USW00093821	LOUISVILLE INTERNATIONAL AIRPORT KY US	20100107	-17	-117	148.7	38.1811	-85.7391	0	2400	0	2400
GHCND:USW00093821	LOUISVILLE INTERNATIONAL AIRPORT KY US	20100108	-72	-117	148.7	38.1811	-85.7391	0	2400	0	2400
GHCND:USW00093821	LOUISVILLE INTERNATIONAL AIRPORT KY US	20100109	-44	-89	148.7	38.1811	-85.7391	0	2400	0	2400
GHCND:USW00093821	LOUISVILLE INTERNATIONAL AIRPORT KY US	20100110	-39	-83	148.7	38.1811	-85.7391	0	2400	0	2400
GHCND:USW00093821	LOUISVILLE INTERNATIONAL AIRPORT KY US	20100111	-17	-78	148.7	38.1811	-85.7391	0	2400	0	2400
GHCND:USW00093821	LOUISVILLE INTERNATIONAL AIRPORT KY US	20100112	6	-67	148.7	38.1811	-85.7391	0	2400	0	2400
GHCND:USW00093821	LOUISVILLE INTERNATIONAL AIRPORT KY US	20100113	39	-83	148.7	38.1811	-85.7391	0	2400	0	2400
GHCND:USW00093821	LOUISVILLE INTERNATIONAL AIRPORT KY US	20100114	106	-50	148.7	38.1811	-85.7391	0	2400	0	2400
GHCND:USW00093821	LOUISVILLE INTERNATIONAL AIRPORT KY US	20100115	106	50	148.7	38.1811	-85.7391	0	2400	0	2400
GHCND:USW00093821	LOUISVILLE INTERNATIONAL AIRPORT KY US	20100116	139	28	148.7	38.1811	-85.7391	0	2400	0	2400
GHCND:USW00093821	LOUISVILLE INTERNATIONAL AIRPORT KY US	20100117	78	22	148.7	38.1811	-85.7391	0	2400	0	2400
GHCND:USW00093821	LOUISVILLE INTERNATIONAL AIRPORT KY US	20100118	28	-11	148.7	38.1811	-85.7391	0	2400	0	2400
GHCND:USW00093821	LOUISVILLE INTERNATIONAL AIRPORT KY US	20100119	94	-11	148.7	38.1811	-85.7391	0	2400	0	2400
GHCND:USW00093821	LOUISVILLE INTERNATIONAL AIRPORT KY US	20100120	44	28	148.7	38.1811	-85.7391	0	2400	0	2400
GHCND:USW00093821	LOUISVILLE INTERNATIONAL AIRPORT KY US	20100121	83	28	148.7	38.1811	-85.7391	0	2400	0	2400
GHCND:USW00093821	LOUISVILLE INTERNATIONAL AIRPORT KY US	20100122	78	61	148.7	38.1811	-85.7391	0	2400	0	2400
GHCND:USW00093821	LOUISVILLE INTERNATIONAL AIRPORT KY US	20100123	128	61	148.7	38.1811	-85.7391	0	2400	0	2400
GHCND:USW00093821	LOUISVILLE INTERNATIONAL AIRPORT KY US	20100124	122	72	148.7	38.1811	-85.7391	0	2400	0	2400
GHCND:USW00093821	LOUISVILLE INTERNATIONAL AIRPORT KY US	20100125	67	6	148.7	38.1811	-85.7391	0	2400	0	2400
GHCND:USW00093821	LOUISVILLE INTERNATIONAL AIRPORT KY US	20100126	17	-50	148.7	38.1811	-85.7391	0	2400	0	2400
GHCND:USW00093821	LOUISVILLE INTERNATIONAL AIRPORT KY US	20100127	44	-61	148.7	38.1811	-85.7391	0	2400	0	2400
GHCND:USW00093821	LOUISVILLE INTERNATIONAL AIRPORT KY US	20100128	50	-67	148.7	38.1811	-85.7391	0	2400	0	2400
GHCND:USW00093821	LOUISVILLE INTERNATIONAL AIRPORT KY US	20100129	-50	-83	148.7	38.1811	-85.7391	0	2400	0	2400
GHCND:USW00093821	LOUISVILLE INTERNATIONAL AIRPORT KY US	20100130	-6	-83	148.7	38.1811	-85.7391	0	2400	0	2400
GHCND:USW00093821	LOUISVILLE INTERNATIONAL AIRPORT KY US	20100131	6	-133	148.7	38.1811	-85.7391	0	2400	0	2400
GHCND:USW00093821	LOUISVILLE INTERNATIONAL AIRPORT KY US	20100201	50	-78	148.7	38.1811	-85.7391	0	2400	0	2400
GHCND:USW00093821	LOUISVILLE INTERNATIONAL AIRPORT KY US	20100202	72	-6	148.7	38.1811	-85.7391	0	2400	0	2400
GHCND:USW00093821	LOUISVILLE INTERNATIONAL AIRPORT KY US	20100203	61	-22	148.7	38.1811	-85.7391	0	2400	0	2400
GHCND:USW00093821	LOUISVILLE INTERNATIONAL AIRPORT KY US	20100204	56	-28	148.7	38.1811	-85.7391	0	2400	0	2400
GHCND:USW00093821	LOUISVILLE INTERNATIONAL AIRPORT KY US	20100205	39	6	148.7	38.1811	-85.7391	0	2400	0	2400
GHCND:USW00093821	LOUISVILLE INTERNATIONAL AIRPORT KY US	20100206	6	-56	148.7	38.1811	-85.7391	0	2400	0	2400
GHCND:USW00093821	LOUISVILLE INTERNATIONAL AIRPORT KY US	20100207	-33	-83	148.7	38.1811	-85.7391	0	2400	0	2400
GHCND:USW00093821	LOUISVILLE INTERNATIONAL AIRPORT KY US	20100208	-6	-67	148.7	38.1811	-85.7391	0	2400	0	2400
GHCND:USW00093821	LOUISVILLE INTERNATIONAL AIRPORT KY US	20100209	0	-100	148.7	38.1811	-85.7391	0	2400	0	2400
GHCND:USW00093821	LOUISVILLE INTERNATIONAL AIRPORT KY US	20100210	-17	-106	148.7	38.1811	-85.7391	0	2400	0	2400
GHCND:USW00093821	LOUISVILLE INTERNATIONAL AIRPORT KY US	20100211	0	-61	148.7	38.1811	-85.7391	0	2400	0	2400
GHCND:USW00093821	LOUISVILLE INTERNATIONAL AIRPORT KY US	20100212	6	-100	148.7	38.1811	-85.7391	0	2400	0	2400
GHCND:USW00093821	LOUISVILLE INTERNATIONAL AIRPORT KY US	20100213	-11	-56	148.7	38.1811	-85.7391	0	2400	0	2400
GHCND:USW00093821	LOUISVILLE INTERNATIONAL AIRPORT KY US	20100214	11	-89	148.7	38.1811	-85.7391	0	2400	0	2400
GHCND:USW00093821	LOUISVILLE INTERNATIONAL AIRPORT KY US	20100215	0	-67	148.7	38.1811	-85.7391	0	2400	0	2400
GHCND:USW00093821	LOUISVILLE INTERNATIONAL AIRPORT KY US	20100216	-17	-67	148.7	38.1811	-85.7391	0	2400	0	2400
GHCND:USW00093821	LOUISVILLE INTERNATIONAL AIRPORT KY US	20100217	0	-44	148.7	38.1811	-85.7391	0	2400	0	2400
GHCND:USW00093821	LOUISVILLE INTERNATIONAL AIRPORT KY US	20100218	28	-61	148.7	38.1811	-85.7391	0	2400	0	2400
GHCND:USW00093821	LOUISVILLE INTERNATIONAL AIRPORT KY US	20100219	72	-56	148.7	38.1811	-85.7391	0	2400	0	2400
GHCND:USW00093821	LOUISVILLE INTERNATIONAL AIRPORT KY US	20100220	122	0	148.7	38.1811	-85.7391	0	2400	0	2400
GHCND:USW00093821	LOUISVILLE INTERNATIONAL AIRPORT KY US	20100221	172	28	148.7	38.1811	-85.7391	0	2400	0	2400
GHCND:USW00093821	LOUISVILLE INTERNATIONAL AIRPORT KY US	20100222	133	22	148.7	38.1811	-85.7391	0	2400	0	2400
GHCND:USW00093821	LOUISVILLE INTERNATIONAL AIRPORT KY US	20100223	33	6	148.7	38.1811	-85.7391	0	2400	0	2400
GHCND:USW00093821	LOUISVILLE INTERNATIONAL AIRPORT KY US	20100224	6	-44	148.7	38.1811	-85.7391	0	2400	0	2400
GHCND:USW00093821	LOUISVILLE INTERNATIONAL AIRPORT KY US	20100225	17	-50	148.7	38.1811	-85.7391	0	2400	0	2400
GHCND:USW00093821	LOUISVILLE INTERNATIONAL AIRPORT KY US	20100226	50	-61	148.7	38.1811	-85.7391	0	2400	0	2400
GHCND:USW00093821	LOUISVILLE INTERNATIONAL AIRPORT KY US	20100227	22	-28	148.7	38.1811	-85.7391	0	2400	0	2400
GHCND:USW00093821	LOUISVILLE INTERNATIONAL AIRPORT KY US	20100228	39	0	148.7	38.1811	-85.7391	0	2400	0	2400
GHCND:USW00093821	LOUISVILLE INTERNATIONAL AIRPORT KY US	20100301	50	22	148.7	38.1811	-85.7391	0	2400	0	2400
GHCND:USW00093821	LOUISVILLE INTERNATIONAL AIRPORT KY US	20100302	61	-17	148.7	38.1811	-85.7391	0	2400	0	2400
GHCND:USW00093821	LOUISVILLE INTERNATIONAL AIRPORT KY US	20100303	39	-22	148.7	38.1811	-85.7391	0	2400	0	2400
GHCND:USW00093821	LOUISVILLE INTERNATIONAL AIRPORT KY US	20100304	94	-28	148.7	38.1811	-85.7391	0	2400	0	2400
GHCND:USW00093821	LOUISVILLE INTERNATIONAL AIRPORT KY US	20100305	106	-33	148.7	38.1811	-85.7391	0	2400	0	2400
GHCND:USW00093821	LOUISVILLE INTERNATIONAL AIRPORT KY US	20100306	111	-28	148.7	38.1811	-85.7391	0	2400	0	2400
GHCND:USW00093821	LOUISVILLE INTERNATIONAL AIRPORT KY US	20100307	161	-28	148.7	38.1811	-85.7391	0	2400	0	2400
GHCND:USW00093821	LOUISVILLE INTERNATIONAL AIRPORT KY US	20100308	178	39	148.7	38.1811	-85.7391	0	2400	0	2400
GHCND:USW00093821	LOUISVILLE INTERNATIONAL AIRPORT KY US	20100309	189	33	148.7	38.1811	-85.7391	0	2400	0	2400
GHCND:USW00093821	LOUISVILLE INTERNATIONAL AIRPORT KY US	20100310	222	122	148.7	38.1811	-85.7391	0	2400	0	2400
GHCND:USW00093821	LOUISVILLE INTERNATIONAL AIRPORT KY US	20100311	206	117	148.7	38.1811	-85.7391	0	2400	0	2400
GHCND:USW00093821	LOUISVILLE INTERNATIONAL AIRPORT KY US	20100312	133	83	148.7	38.1811	-85.7391	0	2400	0	2400
GHCND:USW00093821	LOUISVILLE INTERNATIONAL AIRPORT KY US	20100313	106	72	148.7	38.1811	-85.7391	0	2400	0	2400
GHCND:USW00093821	LOUISVILLE INTERNATIONAL AIRPORT KY US	20100314	72	44	148.7	38.1811	-85.7391	0	2400	0	2400
GHCND:USW00093821	LOUISVILLE INTERNATIONAL AIRPORT KY US	20100315	100	56	148.7	38.1811	-85.7391	0	2400	0	2400
GHCND:USW00093821	LOUISVILLE INTERNATIONAL AIRPORT KY US	20100316	156	67	148.7	38.1811	-85.7391	0	2400	0	2400
GHCND:USW00093821	LOUISVILLE INTERNATIONAL AIRPORT KY US	20100317	161	94	148.7	38.1811	-85.7391	0	2400	0	2400
GHCND:USW00093821	LOUISVILLE INTERNATIONAL AIRPORT KY US	20100318	200	44	148.7	38.1811	-85.7391	0	2400	0	2400
GHCND:USW00093821	LOUISVILLE INTERNATIONAL AIRPORT KY US	20100319	206	44	148.7	38.1811	-85.7391	0	2400	0	2400
GHCND:USW00093821	LOUISVILLE INTERNATIONAL AIRPORT KY US	20100320	211	61	148.7	38.1811	-85.7391	0	2400	0	2400
GHCND:USW00093821	LOUISVILLE INTERNATIONAL AIRPORT KY US	20100321	206	89	148.7	38.1811	-85.7391	0	2400	0	2400
GHCND:USW00093821	LOUISVILLE INTERNATIONAL AIRPORT KY US	20100322	106	50	148.7	38.1811	-85.7391	0	2400	0	2400
GHCND:USW00093821	LOUISVILLE INTERNATIONAL AIRPORT KY US	20100323	161	39	148.7	38.1811	-85.7391	0	2400	0	2400
GHCND:USW00093821	LOUISVILLE INTERNATIONAL AIRPORT KY US	20100324	211	56	148.7	38.1811	-85.7391	0	2400	0	2400
GHCND:USW00093821	LOUISVILLE INTERNATIONAL AIRPORT KY US	20100325	161	56	148.7	38.1811	-85.7391	0	2400	0	2400
GHCND:USW00093821	LOUISVILLE INTERNATIONAL AIRPORT KY US	20100326	100	6	148.7	38.1811	-85.7391	0	2400	0	2400
GHCND:USW00093821	LOUISVILLE INTERNATIONAL AIRPORT KY US	20100327	189	0	148.7	38.1811	-85.7391	0	2400	0	2400
GHCND:USW00093821	LOUISVILLE INTERNATIONAL AIRPORT KY US	20100328	156	83	148.7	38.1811	-85.7391	0	2400	0	2400
GHCND:USW00093821	LOUISVILLE INTERNATIONAL AIRPORT KY US	20100329	128	39	148.7	38.1811	-85.7391	0	2400	0	2400
GHCND:USW00093821	LOUISVILLE INTERNATIONAL AIRPORT KY US	20100330	178	22	148.7	38.1811	-85.7391	0	2400	0	2400
GHCND:USW00093821	LOUISVILLE INTERNATIONAL AIRPORT KY US	20100331	261	61	148.7	38.1811	-85.7391	0	2400	0	2400
GHCND:USW00093821	LOUISVILLE INTERNATIONAL AIRPORT KY US	20100401	289	128	148.7	38.1811	-85.7391	0	2400	0	2400
GHCND:USW00093821	LOUISVILLE INTERNATIONAL AIRPORT KY US	20100402	294	150	148.7	38.1811	-85.7391	0	2400	0	2400
GHCND:USW00093821	LOUISVILLE INTERNATIONAL AIRPORT KY US	20100403	217	117	148.7	38.1811	-85.7391	0	2400	0	2400
GHCND:USW00093821	LOUISVILLE INTERNATIONAL AIRPORT KY US	20100404	261	78	148.7	38.1811	-85.7391	0	2400	0	2400
GHCND:USW00093821	LOUISVILLE INTERNATIONAL AIRPORT KY US	20100405	294	172	148.7	38.1811	-85.7391	0	2400	0	2400
GHCND:USW00093821	LOUISVILLE INTERNATIONAL AIRPORT KY US	20100406	306	200	148.7	38.1811	-85.7391	0	2400	0	2400
GHCND:USW00093821	LOUISVILLE INTERNATIONAL AIRPORT KY US	20100407	256	161	148.7	38.1811	-85.7391	0	2400	0	2400
GHCND:USW00093821	LOUISVILLE INTERNATIONAL AIRPORT KY US	20100408	161	78	148.7	38.1811	-85.7391	0	2400	0	2400
GHCND:USW00093821	LOUISVILLE INTERNATIONAL AIRPORT KY US	20100409	161	56	148.7	38.1811	-85.7391	0	2400	0	2400
GHCND:USW00093821	LOUISVILLE INTERNATIONAL AIRPORT KY US	20100410	217	39	148.7	38.1811	-85.7391	0	2400	0	2400
GHCND:USW00093821	LOUISVILLE INTERNATIONAL AIRPORT KY US	20100411	250	67	148.7	38.1811	-85.7391	0	2400	0	2400
GHCND:USW00093821	LOUISVILLE INTERNATIONAL AIRPORT KY US	20100412	261	100	148.7	38.1811	-85.7391	0	2400	0	2400
GHCND:USW00093821	LOUISVILLE INTERNATIONAL AIRPORT KY US	20100413	283	111	148.7	38.1811	-85.7391	0	2400	0	2400
GHCND:USW00093821	LOUISVILLE INTERNATIONAL AIRPORT KY US	20100414	289	128	148.7	38.1811	-85.7391	0	2400	0	2400
GHCND:USW00093821	LOUISVILLE INTERNATIONAL AIRPORT KY US	20100415	300	150	148.7	38.1811	-85.7391	0	2400	0	2400
GHCND:USW00093821	LOUISVILLE INTERNATIONAL AIRPORT KY US	20100416	283	150	148.7	38.1811	-85.7391	0	2400	0	2400
GHCND:USW00093821	LOUISVILLE INTERNATIONAL AIRPORT KY US	20100417	183	83	148.7	38.1811	-85.7391	0	2400	0	2400
GHCND:USW00093821	LOUISVILLE INTERNATIONAL AIRPORT KY US	20100418	172	99	148.7	38.1811	-85.7391	0	2400	0	2400
GHCND:USW00093821	LOUISVILLE INTERNATIONAL AIRPORT KY US	20100419	194	56	148.7	38.1811	-85.7391	0	2400	0	2400
GHCND:USW00093821	LOUISVILLE INTERNATIONAL AIRPORT KY US	20100420	194	100	148.7	38.1811	-85.7391	0	2400	0	2400
GHCND:USW00093821	LOUISVILLE INTERNATIONAL AIRPORT KY US	20100421	222	72	148.7	38.1811	-85.7391	0	2400	0	2400
GHCND:USW00093821	LOUISVILLE INTERNATIONAL AIRPORT KY US	20100422	233	94	148.7	38.1811	-85.7391	0	2400	0	2400
GHCND:USW00093821	LOUISVILLE INTERNATIONAL AIRPORT KY US	20100423	228	144	148.7	38.1811	-85.7391	0	2400	0	2400
GHCND:USW00093821	LOUISVILLE INTERNATIONAL AIRPORT KY US	20100424	222	150	148.7	38.1811	-85.7391	0	2400	0	2400
GHCND:USW00093821	LOUISVILLE INTERNATIONAL AIRPORT KY US	20100425	211	133	148.7	38.1811	-85.7391	0	2400	0	2400
GHCND:USW00093821	LOUISVILLE INTERNATIONAL AIRPORT KY US	20100426	133	117	148.7	38.1811	-85.7391	0	2400	0	2400
GHCND:USW00093821	LOUISVILLE INTERNATIONAL AIRPORT KY US	20100427	167	78	148.7	38.1811	-85.7391	0	2400	0	2400
GHCND:USW00093821	LOUISVILLE INTERNATIONAL AIRPORT KY US	20100428	189	33	148.7	38.1811	-85.7391	0	2400	0	2400
GHCND:USW00093821	LOUISVILLE INTERNATIONAL AIRPORT KY US	20100429	239	72	148.7	38.1811	-85.7391	0	2400	0	2400
GHCND:USW00093821	LOUISVILLE INTERNATIONAL AIRPORT KY US	20100430	283	156	148.7	38.1811	-85.7391	0	2400	0	2400
GHCND:USW00093821	LOUISVILLE INTERNATIONAL AIRPORT KY US	20100501	239	172	148.7	38.1811	-85.7391	0	2400	0	2400
GHCND:USW00093821	LOUISVILLE INTERNATIONAL AIRPORT KY US	20100502	221	183	148.7	38.1811	-85.7391	0	2400	0	2400
GHCND:USW00093821	LOUISVILLE INTERNATIONAL AIRPORT KY US	20100503	256	150	148.7	38.1811	-85.7391	0	2400	0	2400
GHCND:USW00093821	LOUISVILLE INTERNATIONAL AIRPORT KY US	20100504	261	144	148.7	38.1811	-85.7391	0	2400	0	2400
GHCND:USW00093821	LOUISVILLE INTERNATIONAL AIRPORT KY US	20100505	306	139	148.7	38.1811	-85.7391	0	2400	0	2400
GHCND:USW00093821	LOUISVILLE INTERNATIONAL AIRPORT KY US	20100506	261	172	148.7	38.1811	-85.7391	0	2400	0	2400
GHCND:USW00093821	LOUISVILLE INTERNATIONAL AIRPORT KY US	20100507	311	156	148.7	38.1811	-85.7391	0	2400	0	2400
GHCND:USW00093821	LOUISVILLE INTERNATIONAL AIRPORT KY US	20100508	161	89	148.7	38.1811	-85.7391	0	2400	0	2400
GHCND:USW00093821	LOUISVILLE INTERNATIONAL AIRPORT KY US	20100509	172	56	148.7	38.1811	-85.7391	0	2400	0	2400
GHCND:USW00093821	LOUISVILLE INTERNATIONAL AIRPORT KY US	20100510	183	78	148.7	38.1811	-85.7391	0	2400	0	2400
GHCND:USW00093821	LOUISVILLE INTERNATIONAL AIRPORT KY US	20100511	256	133	148.7	38.1811	-85.7391	0	2400	0	2400
GHCND:USW00093821	LOUISVILLE INTERNATIONAL AIRPORT KY US	20100512	272	189	148.7	38.1811	-85.7391	0	2400	0	2400
GHCND:USW00093821	LOUISVILLE INTERNATIONAL AIRPORT KY US	20100513	294	200	148.7	38.1811	-85.7391	0	2400	0	2400
GHCND:USW00093821	LOUISVILLE INTERNATIONAL AIRPORT KY US	20100514	278	194	148.7	38.1811	-85.7391	0	2400	0	2400
GHCND:USW00093821	LOUISVILLE INTERNATIONAL AIRPORT KY US	20100515	261	161	148.7	38.1811	-85.7391	0	2400	0	2400
GHCND:USW00093821	LOUISVILLE INTERNATIONAL AIRPORT KY US	20100516	200	167	148.7	38.1811	-85.7391	0	2400	0	2400
GHCND:USW00093821	LOUISVILLE INTERNATIONAL AIRPORT KY US	20100517	222	156	148.7	38.1811	-85.7391	0	2400	0	2400
GHCND:USW00093821	LOUISVILLE INTERNATIONAL AIRPORT KY US	20100518	183	144	148.7	38.1811	-85.7391	0	2400	0	2400
GHCND:USW00093821	LOUISVILLE INTERNATIONAL AIRPORT KY US	20100519	189	139	148.7	38.1811	-85.7391	0	2400	0	2400
GHCND:USW00093821	LOUISVILLE INTERNATIONAL AIRPORT KY US	20100520	222	128	148.7	38.1811	-85.7391	0	2400	0	2400
GHCND:USW00093821	LOUISVILLE INTERNATIONAL AIRPORT KY US	20100521	267	172	148.7	38.1811	-85.7391	0	2400	0	2400
GHCND:USW00093821	LOUISVILLE INTERNATIONAL AIRPORT KY US	20100522	272	167	148.7	38.1811	-85.7391	0	2400	0	2400
GHCND:USW00093821	LOUISVILLE INTERNATIONAL AIRPORT KY US	20100523	322	167	148.7	38.1811	-85.7391	0	2400	0	2400
GHCND:USW00093821	LOUISVILLE INTERNATIONAL AIRPORT KY US	20100524	317	211	148.7	38.1811	-85.7391	0	2400	0	2400
GHCND:USW00093821	LOUISVILLE INTERNATIONAL AIRPORT KY US	20100525	306	206	148.7	38.1811	-85.7391	0	2400	0	2400
GHCND:USW00093821	LOUISVILLE INTERNATIONAL AIRPORT KY US	20100526	317	206	148.7	38.1811	-85.7391	0	2400	0	2400
GHCND:USW00093821	LOUISVILLE INTERNATIONAL AIRPORT KY US	20100527	333	194	148.7	38.1811	-85.7391	0	2400	0	2400
GHCND:USW00093821	LOUISVILLE INTERNATIONAL AIRPORT KY US	20100528	311	217	148.7	38.1811	-85.7391	0	2400	0	2400

GHCND:USW00093821	LOUISVILLE INTERNATIONAL AIRPORT KY US	20100529	322	206	148.7	38.1811	-85.7391	0	2400	0	2400
GHCND:USW00093821	LOUISVILLE INTERNATIONAL AIRPORT KY US	20100530	322	217	148.7	38.1811	-85.7391	0	2400	0	2400
GHCND:USW00093821	LOUISVILLE INTERNATIONAL AIRPORT KY US	20100531	294	222	148.7	38.1811	-85.7391	0	2400	0	2400
GHCND:USW00093821	LOUISVILLE INTERNATIONAL AIRPORT KY US	20100601	322	211	148.7	38.1811	-85.7391	0	2400	0	2400
GHCND:USW00093821	LOUISVILLE INTERNATIONAL AIRPORT KY US	20100602	317	222	148.7	38.1811	-85.7391	0	2400	0	2400
GHCND:USW00093821	LOUISVILLE INTERNATIONAL AIRPORT KY US	20100603	311	206	148.7	38.1811	-85.7391	0	2400	0	2400
GHCND:USW00093821	LOUISVILLE INTERNATIONAL AIRPORT KY US	20100604	322	206	148.7	38.1811	-85.7391	0	2400	0	2400
GHCND:USW00093821	LOUISVILLE INTERNATIONAL AIRPORT KY US	20100605	322	239	148.7	38.1811	-85.7391	0	2400	0	2400
GHCND:USW00093821	LOUISVILLE INTERNATIONAL AIRPORT KY US	20100606	278	211	148.7	38.1811	-85.7391	0	2400	0	2400
GHCND:USW00093821	LOUISVILLE INTERNATIONAL AIRPORT KY US	20100607	289	178	148.7	38.1811	-85.7391	0	2400	0	2400
GHCND:USW00093821	LOUISVILLE INTERNATIONAL AIRPORT KY US	20100608	300	211	148.7	38.1811	-85.7391	0	2400	0	2400
GHCND:USW00093821	LOUISVILLE INTERNATIONAL AIRPORT KY US	20100609	283	222	148.7	38.1811	-85.7391	0	2400	0	2400
GHCND:USW00093821	LOUISVILLE INTERNATIONAL AIRPORT KY US	20100610	311	206	148.7	38.1811	-85.7391	0	2400	0	2400
GHCND:USW00093821	LOUISVILLE INTERNATIONAL AIRPORT KY US	20100611	311	239	148.7	38.1811	-85.7391	0	2400	0	2400
GHCND:USW00093821	LOUISVILLE INTERNATIONAL AIRPORT KY US	20100612	339	233	148.7	38.1811	-85.7391	0	2400	0	2400
GHCND:USW00093821	LOUISVILLE INTERNATIONAL AIRPORT KY US	20100613	333	233	148.7	38.1811	-85.7391	0	2400	0	2400
GHCND:USW00093821	LOUISVILLE INTERNATIONAL AIRPORT KY US	20100614	344	228	148.7	38.1811	-85.7391	0	2400	0	2400
GHCND:USW00093821	LOUISVILLE INTERNATIONAL AIRPORT KY US	20100615	344	228	148.7	38.1811	-85.7391	0	2400	0	2400
GHCND:USW00093821	LOUISVILLE INTERNATIONAL AIRPORT KY US	20100616	317	222	148.7	38.1811	-85.7391	0	2400	0	2400
GHCND:USW00093821	LOUISVILLE INTERNATIONAL AIRPORT KY US	20100617	322	206	148.7	38.1811	-85.7391	0	2400	0	2400
GHCND:USW00093821	LOUISVILLE INTERNATIONAL AIRPORT KY US	20100618	339	228	148.7	38.1811	-85.7391	0	2400	0	2400
GHCND:USW00093821	LOUISVILLE INTERNATIONAL AIRPORT KY US	20100619	322	217	148.7	38.1811	-85.7391	0	2400	0	2400
GHCND:USW00093821	LOUISVILLE INTERNATIONAL AIRPORT KY US	20100620	344	217	148.7	38.1811	-85.7391	0	2400	0	2400
GHCND:USW00093821	LOUISVILLE INTERNATIONAL AIRPORT KY US	20100621	350	267	148.7	38.1811	-85.7391	0	2400	0	2400
GHCND:USW00093821	LOUISVILLE INTERNATIONAL AIRPORT KY US	20100622	339	244	148.7	38.1811	-85.7391	0	2400	0	2400
GHCND:USW00093821	LOUISVILLE INTERNATIONAL AIRPORT KY US	20100623	344	267	148.7	38.1811	-85.7391	0	2400	0	2400
GHCND:USW00093821	LOUISVILLE INTERNATIONAL AIRPORT KY US	20100624	322	244	148.7	38.1811	-85.7391	0	2400	0	2400
GHCND:USW00093821	LOUISVILLE INTERNATIONAL AIRPORT KY US	20100625	328	211	148.7	38.1811	-85.7391	0	2400	0	2400
GHCND:USW00093821	LOUISVILLE INTERNATIONAL AIRPORT KY US	20100626	350	228	148.7	38.1811	-85.7391	0	2400	0	2400
GHCND:USW00093821	LOUISVILLE INTERNATIONAL AIRPORT KY US	20100627	344	261	148.7	38.1811	-85.7391	0	2400	0	2400
GHCND:USW00093821	LOUISVILLE INTERNATIONAL AIRPORT KY US	20100628	317	228	148.7	38.1811	-85.7391	0	2400	0	2400
GHCND:USW00093821	LOUISVILLE INTERNATIONAL AIRPORT KY US	20100629	306	211	148.7	38.1811	-85.7391	0	2400	0	2400
GHCND:USW00093821	LOUISVILLE INTERNATIONAL AIRPORT KY US	20100630	283	183	148.7	38.1811	-85.7391	0	2400	0	2400
GHCND:USW00093821	LOUISVILLE INTERNATIONAL AIRPORT KY US	20100701	283	172	148.7	38.1811	-85.7391	0	2400	0	2400
GHCND:USW00093821	LOUISVILLE INTERNATIONAL AIRPORT KY US	20100702	300	178	148.7	38.1811	-85.7391	0	2400	0	2400
GHCND:USW00093821	LOUISVILLE INTERNATIONAL AIRPORT KY US	20100703	333	189	148.7	38.1811	-85.7391	0	2400	0	2400
GHCND:USW00093821	LOUISVILLE INTERNATIONAL AIRPORT KY US	20100704	339	244	148.7	38.1811	-85.7391	0	2400	0	2400
GHCND:USW00093821	LOUISVILLE INTERNATIONAL AIRPORT KY US	20100705	344	233	148.7	38.1811	-85.7391	0	2400	0	2400
GHCND:USW00093821	LOUISVILLE INTERNATIONAL AIRPORT KY US	20100706	356	222	148.7	38.1811	-85.7391	0	2400	0	2400
GHCND:USW00093821	LOUISVILLE INTERNATIONAL AIRPORT KY US	20100707	361	239	148.7	38.1811	-85.7391	0	2400	0	2400
GHCND:USW00093821	LOUISVILLE INTERNATIONAL AIRPORT KY US	20100708	356	250	148.7	38.1811	-85.7391	0	2400	0	2400
GHCND:USW00093821	LOUISVILLE INTERNATIONAL AIRPORT KY US	20100709	306	239	148.7	38.1811	-85.7391	0	2400	0	2400
GHCND:USW00093821	LOUISVILLE INTERNATIONAL AIRPORT KY US	20100710	322	228	148.7	38.1811	-85.7391	0	2400	0	2400
GHCND:USW00093821	LOUISVILLE INTERNATIONAL AIRPORT KY US	20100711	339	222	148.7	38.1811	-85.7391	0	2400	0	2400
GHCND:USW00093821	LOUISVILLE INTERNATIONAL AIRPORT KY US	20100712	311	233	148.7	38.1811	-85.7391	0	2400	0	2400
GHCND:USW00093821	LOUISVILLE INTERNATIONAL AIRPORT KY US	20100713	311	211	148.7	38.1811	-85.7391	0	2400	0	2400
GHCND:USW00093821	LOUISVILLE INTERNATIONAL AIRPORT KY US	20100714	344	228	148.7	38.1811	-85.7391	0	2400	0	2400
GHCND:USW00093821	LOUISVILLE INTERNATIONAL AIRPORT KY US	20100715	356	244	148.7	38.1811	-85.7391	0	2400	0	2400
GHCND:USW00093821	LOUISVILLE INTERNATIONAL AIRPORT KY US	20100716	350	250	148.7	38.1811	-85.7391	0	2400	0	2400
GHCND:USW00093821	LOUISVILLE INTERNATIONAL AIRPORT KY US	20100717	339	233	148.7	38.1811	-85.7391	0	2400	0	2400
GHCND:USW00093821	LOUISVILLE INTERNATIONAL AIRPORT KY US	20100718	328	244	148.7	38.1811	-85.7391	0	2400	0	2400
GHCND:USW00093821	LOUISVILLE INTERNATIONAL AIRPORT KY US	20100719	339	278	148.7	38.1811	-85.7391	0	2400	0	2400
GHCND:USW00093821	LOUISVILLE INTERNATIONAL AIRPORT KY US	20100720	328	222	148.7	38.1811	-85.7391	0	2400	0	2400
GHCND:USW00093821	LOUISVILLE INTERNATIONAL AIRPORT KY US	20100721	322	239	148.7	38.1811	-85.7391	0	2400	0	2400
GHCND:USW00093821	LOUISVILLE INTERNATIONAL AIRPORT KY US	20100722	344	244	148.7	38.1811	-85.7391	0	2400	0	2400
GHCND:USW00093821	LOUISVILLE INTERNATIONAL AIRPORT KY US	20100723	356	272	148.7	38.1811	-85.7391	0	2400	0	2400
GHCND:USW00093821	LOUISVILLE INTERNATIONAL AIRPORT KY US	20100724	356	267	148.7	38.1811	-85.7391	0	2400	0	2400
GHCND:USW00093821	LOUISVILLE INTERNATIONAL AIRPORT KY US	20100725	344	278	148.7	38.1811	-85.7391	0	2400	0	2400
GHCND:USW00093821	LOUISVILLE INTERNATIONAL AIRPORT KY US	20100726	322	256	148.7	38.1811	-85.7391	0	2400	0	2400
GHCND:USW00093821	LOUISVILLE INTERNATIONAL AIRPORT KY US	20100727	333	256	148.7	38.1811	-85.7391	0	2400	0	2400
GHCND:USW00093821	LOUISVILLE INTERNATIONAL AIRPORT KY US	20100728	339	256	148.7	38.1811	-85.7391	0	2400	0	2400
GHCND:USW00093821	LOUISVILLE INTERNATIONAL AIRPORT KY US	20100729	339	244	148.7	38.1811	-85.7391	0	2400	0	2400
GHCND:USW00093821	LOUISVILLE INTERNATIONAL AIRPORT KY US	20100730	306	194	148.7	38.1811	-85.7391	0	2400	0	2400
GHCND:USW00093821	LOUISVILLE INTERNATIONAL AIRPORT KY US	20100731	317	189	148.7	38.1811	-85.7391	0	2400	0	2400
GHCND:USW00093821	LOUISVILLE INTERNATIONAL AIRPORT KY US	20100801	333	222	148.7	38.1811	-85.7391	0	2400	0	2400
GHCND:USW00093821	LOUISVILLE INTERNATIONAL AIRPORT KY US	20100802	350	233	148.7	38.1811	-85.7391	0	2400	0	2400
GHCND:USW00093821	LOUISVILLE INTERNATIONAL AIRPORT KY US	20100803	350	239	148.7	38.1811	-85.7391	0	2400	0	2400
GHCND:USW00093821	LOUISVILLE INTERNATIONAL AIRPORT KY US	20100804	389	283	148.7	38.1811	-85.7391	0	2400	0	2400
GHCND:USW00093821	LOUISVILLE INTERNATIONAL AIRPORT KY US	20100805	328	244	148.7	38.1811	-85.7391	0	2400	0	2400
GHCND:USW00093821	LOUISVILLE INTERNATIONAL AIRPORT KY US	20100806	322	228	148.7	38.1811	-85.7391	0	2400	0	2400
GHCND:USW00093821	LOUISVILLE INTERNATIONAL AIRPORT KY US	20100807	322	200	148.7	38.1811	-85.7391	0	2400	0	2400
GHCND:USW00093821	LOUISVILLE INTERNATIONAL AIRPORT KY US	20100808	339	206	148.7	38.1811	-85.7391	0	2400	0	2400
GHCND:USW00093821	LOUISVILLE INTERNATIONAL AIRPORT KY US	20100809	372	228	148.7	38.1811	-85.7391	0	2400	0	2400
GHCND:USW00093821	LOUISVILLE INTERNATIONAL AIRPORT KY US	20100810	378	272	148.7	38.1811	-85.7391	0	2400	0	2400
GHCND:USW00093821	LOUISVILLE INTERNATIONAL AIRPORT KY US	20100811	356	272	148.7	38.1811	-85.7391	0	2400	0	2400
GHCND:USW00093821	LOUISVILLE INTERNATIONAL AIRPORT KY US	20100812	378	256	148.7	38.1811	-85.7391	0	2400	0	2400
GHCND:USW00093821	LOUISVILLE INTERNATIONAL AIRPORT KY US	20100813	378	261	148.7	38.1811	-85.7391	0	2400	0	2400
GHCND:USW00093821	LOUISVILLE INTERNATIONAL AIRPORT KY US	20100814	372	250	148.7	38.1811	-85.7391	0	2400	0	2400
GHCND:USW00093821	LOUISVILLE INTERNATIONAL AIRPORT KY US	20100815	356	244	148.7	38.1811	-85.7391	0	2400	0	2400
GHCND:USW00093821	LOUISVILLE INTERNATIONAL AIRPORT KY US	20100816	311	228	148.7	38.1811	-85.7391	0	2400	0	2400
GHCND:USW00093821	LOUISVILLE INTERNATIONAL AIRPORT KY US	20100817	317	200	148.7	38.1811	-85.7391	0	2400	0	2400
GHCND:USW00093821	LOUISVILLE INTERNATIONAL AIRPORT KY US	20100818	311	233	148.7	38.1811	-85.7391	0	2400	0	2400
GHCND:USW00093821	LOUISVILLE INTERNATIONAL AIRPORT KY US	20100819	328	211	148.7	38.1811	-85.7391	0	2400	0	2400
GHCND:USW00093821	LOUISVILLE INTERNATIONAL AIRPORT KY US	20100820	344	217	148.7	38.1811	-85.7391	0	2400	0	2400
GHCND:USW00093821	LOUISVILLE INTERNATIONAL AIRPORT KY US	20100821	322	233	148.7	38.1811	-85.7391	0	2400	0	2400
GHCND:USW00093821	LOUISVILLE INTERNATIONAL AIRPORT KY US	20100822	328	239	148.7	38.1811	-85.7391	0	2400	0	2400
GHCND:USW00093821	LOUISVILLE INTERNATIONAL AIRPORT KY US	20100823	306	206	148.7	38.1811	-85.7391	0	2400	0	2400
GHCND:USW00093821	LOUISVILLE INTERNATIONAL AIRPORT KY US	20100824	294	206	148.7	38.1811	-85.7391	0	2400	0	2400
GHCND:USW00093821	LOUISVILLE INTERNATIONAL AIRPORT KY US	20100825	317	206	148.7	38.1811	-85.7391	0	2400	0	2400
GHCND:USW00093821	LOUISVILLE INTERNATIONAL AIRPORT KY US	20100826	283	178	148.7	38.1811	-85.7391	0	2400	0	2400
GHCND:USW00093821	LOUISVILLE INTERNATIONAL AIRPORT KY US	20100827	306	161	148.7	38.1811	-85.7391	0	2400	0	2400
GHCND:USW00093821	LOUISVILLE INTERNATIONAL AIRPORT KY US	20100828	350	178	148.7	38.1811	-85.7391	0	2400	0	2400
GHCND:USW00093821	LOUISVILLE INTERNATIONAL AIRPORT KY US	20100829	356	228	148.7	38.1811	-85.7391	0	2400	0	2400
GHCND:USW00093821	LOUISVILLE INTERNATIONAL AIRPORT KY US	20100830	350	244	148.7	38.1811	-85.7391	0	2400	0	2400
GHCND:USW00093821	LOUISVILLE INTERNATIONAL AIRPORT KY US	20100831	333	217	148.7	38.1811	-85.7391	0	2400	0	2400
GHCND:USW00093821	LOUISVILLE INTERNATIONAL AIRPORT KY US	20100901	350	211	148.7	38.1811	-85.7391	0	2400	0	2400
GHCND:USW00093821	LOUISVILLE INTERNATIONAL AIRPORT KY US	20100902	367	211	148.7	38.1811	-85.7391	0	2400	0	2400
GHCND:USW00093821	LOUISVILLE INTERNATIONAL AIRPORT KY US	20100903	294	183	148.7	38.1811	-85.7391	0	2400	0	2400
GHCND:USW00093821	LOUISVILLE INTERNATIONAL AIRPORT KY US	20100904	256	150	148.7	38.1811	-85.7391	0	2400	0	2400
GHCND:USW00093821	LOUISVILLE INTERNATIONAL AIRPORT KY US	20100905	278	111	148.7	38.1811	-85.7391	0	2400	0	2400
GHCND:USW00093821	LOUISVILLE INTERNATIONAL AIRPORT KY US	20100906	339	144	148.7	38.1811	-85.7391	0	2400	0	2400
GHCND:USW00093821	LOUISVILLE INTERNATIONAL AIRPORT KY US	20100907	367	200	148.7	38.1811	-85.7391	0	2400	0	2400
GHCND:USW00093821	LOUISVILLE INTERNATIONAL AIRPORT KY US	20100908	306	194	148.7	38.1811	-85.7391	0	2400	0	2400
GHCND:USW00093821	LOUISVILLE INTERNATIONAL AIRPORT KY US	20100909	289	150	148.7	38.1811	-85.7391	0	2400	0	2400
GHCND:USW00093821	LOUISVILLE INTERNATIONAL AIRPORT KY US	20100910	239	167	148.7	38.1811	-85.7391	0	2400	0	2400
GHCND:USW00093821	LOUISVILLE INTERNATIONAL AIRPORT KY US	20100911	289	194	148.7	38.1811	-85.7391	0	2400	0	2400
GHCND:USW00093821	LOUISVILLE INTERNATIONAL AIRPORT KY US	20100912	294	167	148.7	38.1811	-85.7391	0	2400	0	2400
GHCND:USW00093821	LOUISVILLE INTERNATIONAL AIRPORT KY US	20100913	333	144	148.7	38.1811	-85.7391	0	2400	0	2400
GHCND:USW00093821	LOUISVILLE INTERNATIONAL AIRPORT KY US	20100914	333	194	148.7	38.1811	-85.7391	0	2400	0	2400
GHCND:USW00093821	LOUISVILLE INTERNATIONAL AIRPORT KY US	20100915	350	172	148.7	38.1811	-85.7391	0	2400	0	2400
GHCND:USW00093821	LOUISVILLE INTERNATIONAL AIRPORT KY US	20100916	317	211	148.7	38.1811	-85.7391	0	2400	0	2400
GHCND:USW00093821	LOUISVILLE INTERNATIONAL AIRPORT KY US	20100917	278	156	148.7	38.1811	-85.7391	0	2400	0	2400
GHCND:USW00093821	LOUISVILLE INTERNATIONAL AIRPORT KY US	20100918	339	150	148.7	38.1811	-85.7391	0	2400	0	2400
GHCND:USW00093821	LOUISVILLE INTERNATIONAL AIRPORT KY US	20100919	333	178	148.7	38.1811	-85.7391	0	2400	0	2400
GHCND:USW00093821	LOUISVILLE INTERNATIONAL AIRPORT KY US	20100920	333	189	148.7	38.1811	-85.7391	0	2400	0	2400
GHCND:USW00093821	LOUISVILLE INTERNATIONAL AIRPORT KY US	20100921	367	206	148.7	38.1811	-85.7391	0	2400	0	2400
GHCND:USW00093821	LOUISVILLE INTERNATIONAL AIRPORT KY US	20100922	372	228	148.7	38.1811	-85.7391	0	2400	0	2400
GHCND:USW00093821	LOUISVILLE INTERNATIONAL AIRPORT KY US	20100923	361	206	148.7	38.1811	-85.7391	0	2400	0	2400
GHCND:USW00093821	LOUISVILLE INTERNATIONAL AIRPORT KY US	20100924	356	211	148.7	38.1811	-85.7391	0	2400	0	2400
GHCND:USW00093821	LOUISVILLE INTERNATIONAL AIRPORT KY US	20100925	283	150	148.7	38.1811	-85.7391	0	2400	0	2400
GHCND:USW00093821	LOUISVILLE INTERNATIONAL AIRPORT KY US	20100926	244	133	148.7	38.1811	-85.7391	0	2400	0	2400
GHCND:USW00093821	LOUISVILLE INTERNATIONAL AIRPORT KY US	20100927	233	117	148.7	38.1811	-85.7391	0	2400	0	2400
GHCND:USW00093821	LOUISVILLE INTERNATIONAL AIRPORT KY US	20100928	239	117	148.7	38.1811	-85.7391	0	2400	0	2400
GHCND:USW00093821	LOUISVILLE INTERNATIONAL AIRPORT KY US	20100929	267	106	148.7	38.1811	-85.7391	0	2400	0	2400
GHCND:USW00093821	LOUISVILLE INTERNATIONAL AIRPORT KY US	20100930	300	111	148.7	38.1811	-85.7391	0	2400	0	2400
GHCND:USW00093821	LOUISVILLE INTERNATIONAL AIRPORT KY US	20101001	244	122	148.7	38.1811	-85.7391	0	2400	0	2400
GHCND:USW00093821	LOUISVILLE INTERNATIONAL AIRPORT KY US	20101002	250	83	148.7	38.1811	-85.7391	0	2400	0	2400
GHCND:USW00093821	LOUISVILLE INTERNATIONAL AIRPORT KY US	20101003	172	89	148.7	38.1811	-85.7391	0	2400	0	2400
GHCND:USW00093821	LOUISVILLE INTERNATIONAL AIRPORT KY US	20101004	183	78	148.7	38.1811	-85.7391	0	2400	0	2400
GHCND:USW00093821	LOUISVILLE INTERNATIONAL AIRPORT KY US	20101005	211	67	148.7	38.1811	-85.7391	0	2400	0	2400
GHCND:USW00093821	LOUISVILLE INTERNATIONAL AIRPORT KY US	20101006	256	78	148.7	38.1811	-85.7391	0	2400	0	2400
GHCND:USW00093821	LOUISVILLE INTERNATIONAL AIRPORT KY US	20101007	289	144	148.7	38.1811	-85.7391	0	2400	0	2400
GHCND:USW00093821	LOUISVILLE INTERNATIONAL AIRPORT KY US	20101008	306	106	148.7	38.1811	-85.7391	0	2400	0	2400
GHCND:USW00093821	LOUISVILLE INTERNATIONAL AIRPORT KY US	20101009	317	100	148.7	38.1811	-85.7391	0	2400	0	2400
GHCND:USW00093821	LOUISVILLE INTERNATIONAL AIRPORT KY US	20101010	328	111	148.7	38.1811	-85.7391	0	2400	0	2400
GHCND:USW00093821	LOUISVILLE INTERNATIONAL AIRPORT KY US	20101011	322	128	148.7	38.1811	-85.7391	0	2400	0	2400
GHCND:USW00093821	LOUISVILLE INTERNATIONAL AIRPORT KY US	20101012	283	167	148.7	38.1811	-85.7391	0	2400	0	2400
GHCND:USW00093821	LOUISVILLE INTERNATIONAL AIRPORT KY US	20101013	261	150	148.7	38.1811	-85.7391	0	2400	0	2400
GHCND:USW00093821	LOUISVILLE INTERNATIONAL AIRPORT KY US	20101014	211	94	148.7	38.1811	-85.7391	0	2400	0	2400
GHCND:USW00093821	LOUISVILLE INTERNATIONAL AIRPORT KY US	20101015	217	117	148.7	38.1811	-85.7391	0	2400	0	2400
GHCND:USW00093821	LOUISVILLE INTERNATIONAL AIRPORT KY US	20101016	233	67	148.7	38.1811	-85.7391	0	2400	0	2400
GHCND:USW00093821	LOUISVILLE INTERNATIONAL AIRPORT KY US	20101017	294	89	148.7	38.1811	-85.7391	0	2400	0	2400
GHCND:USW00093821	LOUISVILLE INTERNATIONAL AIRPORT KY US	20101018	283	128	148.7	38.1811	-85.7391	0	2400	0	2400
GHCND:USW00093821	LOUISVILLE INTERNATIONAL AIRPORT KY US	20101019	206	117	148.7	38.1811	-85.7391	0	2400	0	2400
GHCND:USW00093821	LOUISVILLE INTERNATIONAL AIRPORT KY US	20101020	228	72	148.7	38.1811	-85.7391	0	2400	0	2400
GHCND:USW00093821	LOUISVILLE INTERNATIONAL AIRPORT KY US	20101021	217	100	148.7	38.1811	-85.7391	0	2400	0	2400
GHCND:USW00093821	LOUISVILLE INTERNATIONAL AIRPORT KY US	20101022	217	44	148.7	38.1811	-85.7391	0	2400	0	2400
GHCND:USW00093821	LOUISVILLE INTERNATIONAL AIRPORT KY US	20101023	272	100	148.7	38.1811	-85.7391	0	2400	0	2400
GHCND:USW00093821	LOUISVILLE INTERNATIONAL AIRPORT KY US	20101024	278	178	148.7	38.1811	-85.7391	0	2400	0	2400
GHCND:USW00093821	LOUISVILLE INTERNATIONAL AIRPORT KY US	20101025	250	172	148.7	38.1811	-85.7391	0	2400	0	2400
GHCND:USW00093821	LOUISVILLE INTERNATIONAL AIRPORT KY US	20101026	267	106	148.7	38.1811	-85.7391	0	2400	0	2400
GHCND:USW00093821	LOUISVILLE INTERNATIONAL AIRPORT KY US	20101027	256	100	148.7	38.1811	-85.7391	0	2400	0	2400
GHCND:USW00093821	LOUISVILLE INTERNATIONAL AIRPORT KY US	20101028	200	83	148.7	38.1811	-85.7391	0	2400	0	2400
GHCND:USW00093821	LOUISVILLE INTERNATIONAL AIRPORT KY US	20101029	150	22	148.7	38.1811	-85.7391	0	2400	0	2400
GHCND:USW00093821	LOUISVILLE INTERNATIONAL AIRPORT KY US	20101030	211	17	148.7	38.1811	-85.7391	0	2400	0	2400
GHCND:USW00093821	LOUISVILLE INTERNATIONAL AIRPORT KY US	20101031	194	72	148.7	38.1811	-85.7391	0	2400	0	2400
GHCND:USW00093821	LOUISVILLE INTERNATIONAL AIRPORT KY US	20101101	161	50	148.7	38.1811	-85.7391	0	2400	0	2400
GHCND:USW00093821	LOUISVILLE INTERNATIONAL AIRPORT KY US	20101102	167	50	148.7	38.1811	-85.7391	0	2400	0	2400
GHCND:USW00093821	LOUISVILLE INTERNATIONAL AIRPORT KY US	20101103	122	89	148.7	38.1811	-85.7391	0	2400	0	2400
GHCND:USW00093821	LOUISVILLE INTERNATIONAL AIRPORT KY US	20101104	150	56	148.7	38.1811	-85.7391	0	2400	0	2400
GHCND:USW00093821	LOUISVILLE INTERNATIONAL AIRPORT KY US	20101105	100	28	148.7	38.1811	-85.7391	0	2400	0	2400
GHCND:USW00093821	LOUISVILLE INTERNATIONAL AIRPORT KY US	20101106	100	-6	148.7	38.1811	-85.7391	0	2400	0	2400
GHCND:USW00093821	LOUISVILLE INTERNATIONAL AIRPORT KY US	20101107	150	-11	148.7	38.1811	-85.7391	0	2400	0	2400
GHCND:USW00093821	LOUISVILLE INTERNATIONAL AIRPORT KY US	20101108	228	39	148.7	38.1811	-85.7391	0	2400	0	2400
GHCND:USW00093821	LOUISVILLE INTERNATIONAL AIRPORT KY US	20101109	244	50	148.7	38.1811	-85.7391	0	2400	0	2400
GHCND:USW00093821	LOUISVILLE INTERNATIONAL AIRPORT KY US	20101110	239	56	148.7	38.1811	-85.7391	0	2400	0	2400
GHCND:USW00093821	LOUISVILLE INTERNATIONAL AIRPORT KY US	20101111	250	56	148.7	38.1811	-85.7391	0	2400	0	2400
GHCND:USW00093821	LOUISVILLE INTERNATIONAL AIRPORT KY US	20101112	244	50	148.7	38.1811	-85.7391	0	2400	0	2400
GHCND:USW00093821	LOUISVILLE INTERNATIONAL AIRPORT KY US	20101113	233	83	148.7	38.1811	-85.7391	0	2400	0	2400
GHCND:USW00093821	LOUISVILLE INTERNATIONAL AIRPORT KY US	20101114	128	28	148.7	38.1811	-85.7391	0	2400	0	2400

GHCND:USW00093821	LOUISVILLE INTERNATIONAL AIRPORT KY US	20101115	100	0	148.7	38.1811	-85.7391			D	2400			0	2400
GHCND:USW00093821	LOUISVILLE INTERNATIONAL AIRPORT KY US	20101116	94	61	148.7	38.1811	-85.7391			D	2400			0	2400
GHCND:USW00093821	LOUISVILLE INTERNATIONAL AIRPORT KY US	20101117	139	56	148.7	38.1811	-85.7391			D	2400			0	2400
GHCND:USW00093821	LOUISVILLE INTERNATIONAL AIRPORT KY US	20101118	83	61	148.7	38.1811	-85.7391			D	2400			0	2400
GHCND:USW00093821	LOUISVILLE INTERNATIONAL AIRPORT KY US	20101119	133	67	148.7	38.1811	-85.7391			D	2400			0	2400
GHCND:USW00093821	LOUISVILLE INTERNATIONAL AIRPORT KY US	20101120	172	33	148.7	38.1811	-85.7391			D	2400			0	2400
GHCND:USW00093821	LOUISVILLE INTERNATIONAL AIRPORT KY US	20101121	217	100	148.7	38.1811	-85.7391			D	2400			0	2400
GHCND:USW00093821	LOUISVILLE INTERNATIONAL AIRPORT KY US	20101122	244	172	148.7	38.1811	-85.7391			D	2400			0	2400
GHCND:USW00093821	LOUISVILLE INTERNATIONAL AIRPORT KY US	20101123	217	39	148.7	38.1811	-85.7391			D	2400			0	2400
GHCND:USW00093821	LOUISVILLE INTERNATIONAL AIRPORT KY US	20101124	83	17	148.7	38.1811	-85.7391			D	2400			0	2400
GHCND:USW00093821	LOUISVILLE INTERNATIONAL AIRPORT KY US	20101125	194	6	148.7	38.1811	-85.7391			D	2400			0	2400
GHCND:USW00093821	LOUISVILLE INTERNATIONAL AIRPORT KY US	20101126	44	-28	148.7	38.1811	-85.7391			D	2400			0	2400
GHCND:USW00093821	LOUISVILLE INTERNATIONAL AIRPORT KY US	20101127	83	0	148.7	38.1811	-85.7391			D	2400			0	2400
GHCND:USW00093821	LOUISVILLE INTERNATIONAL AIRPORT KY US	20101128	106	-28	148.7	38.1811	-85.7391			D	2400			0	2400
GHCND:USW00093821	LOUISVILLE INTERNATIONAL AIRPORT KY US	20101129	178	17	148.7	38.1811	-85.7391			D	2400			0	2400
GHCND:USW00093821	LOUISVILLE INTERNATIONAL AIRPORT KY US	20101130	150	11	148.7	38.1811	-85.7391			D	2400			0	2400
GHCND:USW00093821	LOUISVILLE INTERNATIONAL AIRPORT KY US	20101201	17	-17	148.7	38.1811	-85.7391			D	2400			0	2400
GHCND:USW00093821	LOUISVILLE INTERNATIONAL AIRPORT KY US	20101202	28	-28	148.7	38.1811	-85.7391			D	2400			0	2400
GHCND:USW00093821	LOUISVILLE INTERNATIONAL AIRPORT KY US	20101203	56	-22	148.7	38.1811	-85.7391			D	2400			0	2400
GHCND:USW00093821	LOUISVILLE INTERNATIONAL AIRPORT KY US	20101204	17	-6	148.7	38.1811	-85.7391			D	2400			0	2400
GHCND:USW00093821	LOUISVILLE INTERNATIONAL AIRPORT KY US	20101205	6	-33	148.7	38.1811	-85.7391			D	2400			0	2400
GHCND:USW00093821	LOUISVILLE INTERNATIONAL AIRPORT KY US	20101206	-33	-78	148.7	38.1811	-85.7391			D	2400			0	2400
GHCND:USW00093821	LOUISVILLE INTERNATIONAL AIRPORT KY US	20101207	-11	-94	148.7	38.1811	-85.7391			D	2400			0	2400
GHCND:USW00093821	LOUISVILLE INTERNATIONAL AIRPORT KY US	20101208	6	-106	148.7	38.1811	-85.7391			D	2400			0	2400
GHCND:USW00093821	LOUISVILLE INTERNATIONAL AIRPORT KY US	20101209	33	-89	148.7	38.1811	-85.7391			D	2400			0	2400
GHCND:USW00093821	LOUISVILLE INTERNATIONAL AIRPORT KY US	20101210	111	11	148.7	38.1811	-85.7391			D	2400			0	2400
GHCND:USW00093821	LOUISVILLE INTERNATIONAL AIRPORT KY US	20101211	111	11	148.7	38.1811	-85.7391			D	2400			0	2400
GHCND:USW00093821	LOUISVILLE INTERNATIONAL AIRPORT KY US	20101212	67	-56	148.7	38.1811	-85.7391			D	2400			0	2400
GHCND:USW00093821	LOUISVILLE INTERNATIONAL AIRPORT KY US	20101213	-50	-94	148.7	38.1811	-85.7391			D	2400			0	2400
GHCND:USW00093821	LOUISVILLE INTERNATIONAL AIRPORT KY US	20101214	-39	-144	148.7	38.1811	-85.7391			D	2400			0	2400
GHCND:USW00093821	LOUISVILLE INTERNATIONAL AIRPORT KY US	20101215	-22	-117	148.7	38.1811	-85.7391			D	2400			0	2400
GHCND:USW00093821	LOUISVILLE INTERNATIONAL AIRPORT KY US	20101216	0	-28	148.7	38.1811	-85.7391			D	2400			0	2400
GHCND:USW00093821	LOUISVILLE INTERNATIONAL AIRPORT KY US	20101217	-17	-33	148.7	38.1811	-85.7391			D	2400			0	2400
GHCND:USW00093821	LOUISVILLE INTERNATIONAL AIRPORT KY US	20101218	-11	-61	148.7	38.1811	-85.7391			D	2400			0	2400
GHCND:USW00093821	LOUISVILLE INTERNATIONAL AIRPORT KY US	20101219	0	-61	148.7	38.1811	-85.7391			D	2400			0	2400
GHCND:USW00093821	LOUISVILLE INTERNATIONAL AIRPORT KY US	20101220	28	-22	148.7	38.1811	-85.7391			D	2400			0	2400
GHCND:USW00093821	LOUISVILLE INTERNATIONAL AIRPORT KY US	20101221	44	11	148.7	38.1811	-85.7391			D	2400			0	2400
GHCND:USW00093821	LOUISVILLE INTERNATIONAL AIRPORT KY US	20101222	28	-22	148.7	38.1811	-85.7391			D	2400			0	2400
GHCND:USW00093821	LOUISVILLE INTERNATIONAL AIRPORT KY US	20101223	50	-44	148.7	38.1811	-85.7391			D	2400			0	2400
GHCND:USW00093821	LOUISVILLE INTERNATIONAL AIRPORT KY US	20101224	17	-17	148.7	38.1811	-85.7391			D	2400			0	2400
GHCND:USW00093821	LOUISVILLE INTERNATIONAL AIRPORT KY US	20101225	-6	-22	148.7	38.1811	-85.7391			D	2400			0	2400
GHCND:USW00093821	LOUISVILLE INTERNATIONAL AIRPORT KY US	20101226	-11	-44	148.7	38.1811	-85.7391			D	2400			0	2400
GHCND:USW00093821	LOUISVILLE INTERNATIONAL AIRPORT KY US	20101227	-6	-67	148.7	38.1811	-85.7391			D	2400			0	2400
GHCND:USW00093821	LOUISVILLE INTERNATIONAL AIRPORT KY US	20101228	39	-89	148.7	38.1811	-85.7391			D	2400			0	2400
GHCND:USW00093821	LOUISVILLE INTERNATIONAL AIRPORT KY US	20101229	39	-28	148.7	38.1811	-85.7391			D	2400			0	2400
GHCND:USW00093821	LOUISVILLE INTERNATIONAL AIRPORT KY US	20101230	133	39	148.7	38.1811	-85.7391			D	2400			0	2400
GHCND:USW00093821	LOUISVILLE INTERNATIONAL AIRPORT KY US	20101231	200	111	148.7	38.1811	-85.7391			D	2400			0	2400
GHCND:USW00093821	LOUISVILLE INTERNATIONAL AIRPORT KY US	20110101	167	-28	148.7	38.1811	-85.7391	X	2400	X	2400				
GHCND:USW00093821	LOUISVILLE INTERNATIONAL AIRPORT KY US	20110102	17	-56	148.7	38.1811	-85.7391	X	2400	X	2400				
GHCND:USW00093821	LOUISVILLE INTERNATIONAL AIRPORT KY US	20110103	61	-72	148.7	38.1811	-85.7391	X	2400	X	2400				
GHCND:USW00093821	LOUISVILLE INTERNATIONAL AIRPORT KY US	20110104	83	-33	148.7	38.1811	-85.7391	X	2400	X	2400				
GHCND:USW00093821	LOUISVILLE INTERNATIONAL AIRPORT KY US	20110105	33	-61	148.7	38.1811	-85.7391	X	2400	X	2400				
GHCND:USW00093821	LOUISVILLE INTERNATIONAL AIRPORT KY US	20110106	67	-28	148.7	38.1811	-85.7391	X	2400	X	2400				
GHCND:USW00093821	LOUISVILLE INTERNATIONAL AIRPORT KY US	20110107	11	-28	148.7	38.1811	-85.7391	X	2400	X	2400				
GHCND:USW00093821	LOUISVILLE INTERNATIONAL AIRPORT KY US	20110108	-28	-111	148.7	38.1811	-85.7391	X	2400	X	2400				
GHCND:USW00093821	LOUISVILLE INTERNATIONAL AIRPORT KY US	20110109	0	-122	148.7	38.1811	-85.7391	X	2400	X	2400				
GHCND:USW00093821	LOUISVILLE INTERNATIONAL AIRPORT KY US	20110110	6	-39	148.7	38.1811	-85.7391	X	2400	X	2400				
GHCND:USW00093821	LOUISVILLE INTERNATIONAL AIRPORT KY US	20110111	-6	-56	148.7	38.1811	-85.7391	X	2400	X	2400				
GHCND:USW00093821	LOUISVILLE INTERNATIONAL AIRPORT KY US	20110112	-44	-72	148.7	38.1811	-85.7391	X	2400	X	2400				
GHCND:USW00093821	LOUISVILLE INTERNATIONAL AIRPORT KY US	20110113	-33	-72	148.7	38.1811	-85.7391	X	2400	X	2400				
GHCND:USW00093821	LOUISVILLE INTERNATIONAL AIRPORT KY US	20110114	33	-61	148.7	38.1811	-85.7391	X	2400	X	2400				
GHCND:USW00093821	LOUISVILLE INTERNATIONAL AIRPORT KY US	20110115	72	-11	148.7	38.1811	-85.7391	X	2400	X	2400				
GHCND:USW00093821	LOUISVILLE INTERNATIONAL AIRPORT KY US	20110116	11	-22	148.7	38.1811	-85.7391	X	2400	X	2400				
GHCND:USW00093821	LOUISVILLE INTERNATIONAL AIRPORT KY US	20110117	56	-44	148.7	38.1811	-85.7391	X	2400	X	2400				
GHCND:USW00093821	LOUISVILLE INTERNATIONAL AIRPORT KY US	20110118	78	28	148.7	38.1811	-85.7391	X	2400	X	2400				
GHCND:USW00093821	LOUISVILLE INTERNATIONAL AIRPORT KY US	20110119	28	0	148.7	38.1811	-85.7391	X	2400	X	2400				
GHCND:USW00093821	LOUISVILLE INTERNATIONAL AIRPORT KY US	20110120	0	-56	148.7	38.1811	-85.7391	X	2400	X	2400				
GHCND:USW00093821	LOUISVILLE INTERNATIONAL AIRPORT KY US	20110121	-56	-133	148.7	38.1811	-85.7391	X	2400	X	2400				
GHCND:USW00093821	LOUISVILLE INTERNATIONAL AIRPORT KY US	20110122	-22	-144	148.7	38.1811	-85.7391	X	2400	X	2400				
GHCND:USW00093821	LOUISVILLE INTERNATIONAL AIRPORT KY US	20110123	-22	-44	148.7	38.1811	-85.7391	X	2400	X	2400				
GHCND:USW00093821	LOUISVILLE INTERNATIONAL AIRPORT KY US	20110124	44	-44	148.7	38.1811	-85.7391	X	2400	X	2400				
GHCND:USW00093821	LOUISVILLE INTERNATIONAL AIRPORT KY US	20110125	61	6	148.7	38.1811	-85.7391	X	2400	X	2400				
GHCND:USW00093821	LOUISVILLE INTERNATIONAL AIRPORT KY US	20110126	6	-22	148.7	38.1811	-85.7391	X	2400	X	2400				
GHCND:USW00093821	LOUISVILLE INTERNATIONAL AIRPORT KY US	20110127	28	-17	148.7	38.1811	-85.7391	X	2400	X	2400				
GHCND:USW00093821	LOUISVILLE INTERNATIONAL AIRPORT KY US	20110128	56	-6	148.7	38.1811	-85.7391	X	2400	X	2400				
GHCND:USW00093821	LOUISVILLE INTERNATIONAL AIRPORT KY US	20110129	133	-17	148.7	38.1811	-85.7391	X	2400	X	2400				
GHCND:USW00093821	LOUISVILLE INTERNATIONAL AIRPORT KY US	20110130	100	-6	148.7	38.1811	-85.7391	X	2400	X	2400				
GHCND:USW00093821	LOUISVILLE INTERNATIONAL AIRPORT KY US	20110131	33	-11	148.7	38.1811	-85.7391	X	2400	X	2400				
GHCND:USW00093821	LOUISVILLE INTERNATIONAL AIRPORT KY US	20110201	122	17	148.7	38.1811	-85.7391	X	2400	X	2400				
GHCND:USW00093821	LOUISVILLE INTERNATIONAL AIRPORT KY US	20110202	100	-50	148.7	38.1811	-85.7391	X	2400	X	2400				
GHCND:USW00093821	LOUISVILLE INTERNATIONAL AIRPORT KY US	20110203	-6	-67	148.7	38.1811	-85.7391	X	2400	X	2400				
GHCND:USW00093821	LOUISVILLE INTERNATIONAL AIRPORT KY US	20110204	44	-61	148.7	38.1811	-85.7391	X	2400	X	2400				
GHCND:USW00093821	LOUISVILLE INTERNATIONAL AIRPORT KY US	20110205	44	6	148.7	38.1811	-85.7391	X	2400	X	2400				
GHCND:USW00093821	LOUISVILLE INTERNATIONAL AIRPORT KY US	20110206	100	0	148.7	38.1811	-85.7391	X	2400	X	2400				
GHCND:USW00093821	LOUISVILLE INTERNATIONAL AIRPORT KY US	20110207	56	-11	148.7	38.1811	-85.7391	X	2400	X	2400				
GHCND:USW00093821	LOUISVILLE INTERNATIONAL AIRPORT KY US	20110208	-11	-78	148.7	38.1811	-85.7391	X	2400	X	2400				
GHCND:USW00093821	LOUISVILLE INTERNATIONAL AIRPORT KY US	20110209	-44	-89	148.7	38.1811	-85.7391	X	2400	X	2400				
GHCND:USW00093821	LOUISVILLE INTERNATIONAL AIRPORT KY US	20110210	-11	-122	148.7	38.1811	-85.7391	X	2400	X	2400				
GHCND:USW00093821	LOUISVILLE INTERNATIONAL AIRPORT KY US	20110211	33	-100	148.7	38.1811	-85.7391	X	2400	X	2400				
GHCND:USW00093821	LOUISVILLE INTERNATIONAL AIRPORT KY US	20110212	94	-22	148.7	38.1811	-85.7391	X	2400	X	2400				
GHCND:USW00093821	LOUISVILLE INTERNATIONAL AIRPORT KY US	20110213	161	6	148.7	38.1811	-85.7391	X	2400	X	2400				
GHCND:USW00093821	LOUISVILLE INTERNATIONAL AIRPORT KY US	20110214	122	28	148.7	38.1811	-85.7391	X	2400	X	2400				
GHCND:USW00093821	LOUISVILLE INTERNATIONAL AIRPORT KY US	20110215	122	-11	148.7	38.1811	-85.7391	X	2400	X	2400				
GHCND:USW00093821	LOUISVILLE INTERNATIONAL AIRPORT KY US	20110216	211	33	148.7	38.1811	-85.7391	X	2400	X	2400				
GHCND:USW00093821	LOUISVILLE INTERNATIONAL AIRPORT KY US	20110217	183	117	148.7	38.1811	-85.7391	X	2400	X	2400				
GHCND:USW00093821	LOUISVILLE INTERNATIONAL AIRPORT KY US	20110218	217	61	148.7	38.1811	-85.7391	X	2400	X	2400				
GHCND:USW00093821	LOUISVILLE INTERNATIONAL AIRPORT KY US	20110219	156	11	148.7	38.1811	-85.7391	X	2400	X	2400				
GHCND:USW00093821	LOUISVILLE INTERNATIONAL AIRPORT KY US	20110220	194	50	148.7	38.1811	-85.7391	X	2400	X	2400				
GHCND:USW00093821	LOUISVILLE INTERNATIONAL AIRPORT KY US	20110221	200	39	148.7	38.1811	-85.7391	X	2400	X	2400				
GHCND:USW00093821	LOUISVILLE INTERNATIONAL AIRPORT KY US	20110222	67	11	148.7	38.1811	-85.7391	X	2400	X	2400				
GHCND:USW00093821	LOUISVILLE INTERNATIONAL AIRPORT KY US	20110223	111	-17	148.7	38.1811	-85.7391	X	2400	X	2400				
GHCND:USW00093821	LOUISVILLE INTERNATIONAL AIRPORT KY US	20110224	100	56	148.7	38.1811	-85.7391	X	2400	X	2400				
GHCND:USW00093821	LOUISVILLE INTERNATIONAL AIRPORT KY US	20110225	61	11	148.7	38.1811	-85.7391	X	2400	X	2400				
GHCND:USW00093821	LOUISVILLE INTERNATIONAL AIRPORT KY US	20110226	56	11	148.7	38.1811	-85.7391	X	2400	X	2400				
GHCND:USW00093821	LOUISVILLE INTERNATIONAL AIRPORT KY US	20110227	200	28	148.7	38.1811	-85.7391	X	2400	X	2400				
GHCND:USW00093821	LOUISVILLE INTERNATIONAL AIRPORT KY US	20110228	217	11	148.7	38.1811	-85.7391	X	2400	X	2400				
GHCND:USW00093821	LOUISVILLE INTERNATIONAL AIRPORT KY US	20110301	117	-6	148.7	38.1811	-85.7391	X	2400	X	2400				
GHCND:USW00093821	LOUISVILLE INTERNATIONAL AIRPORT KY US	20110302	144	0	148.7	38.1811	-85.7391	X	2400	X	2400				
GHCND:USW00093821	LOUISVILLE INTERNATIONAL AIRPORT KY US	20110303	167	17	148.7	38.1811	-85.7391	X	2400	X	2400				
GHCND:USW00093821	LOUISVILLE INTERNATIONAL AIRPORT KY US	20110304	183	111	148.7	38.1811	-85.7391	X	2400	X	2400				
GHCND:USW00093821	LOUISVILLE INTERNATIONAL AIRPORT KY US	20110305	144	33	148.7	38.1811	-85.7391	X	2400	X	2400				
GHCND:USW00093821	LOUISVILLE INTERNATIONAL AIRPORT KY US	20110306	50	17	148.7	38.1811	-85.7391	X	2400	X	2400				
GHCND:USW00093821	LOUISVILLE INTERNATIONAL AIRPORT KY US	20110307	83	11	148.7	38.1811	-85.7391	X	2400	X	2400				
GHCND:USW00093821	LOUISVILLE INTERNATIONAL AIRPORT KY US	20110308	156	39	148.7	38.1811	-85.7391	X	2400	X	2400				
GHCND:USW00093821	LOUISVILLE INTERNATIONAL AIRPORT KY US	20110309	139	78	148.7	38.1811	-85.7391	X	2400	X	2400				
GHCND:USW00093821	LOUISVILLE INTERNATIONAL AIRPORT KY US	20110310	83	28	148.7	38.1811	-85.7391	X	2400	X	2400				
GHCND:USW00093821	LOUISVILLE INTERNATIONAL AIRPORT KY US	20110311	106	11	148.7	38.1811	-85.7391	X	2400	X	2400				
GHCND:USW00093821	LOUISVILLE INTERNATIONAL AIRPORT KY US	20110312	211	61	148.7	38.1811	-85.7391	X	2400	X	2400				
GHCND:USW00093821	LOUISVILLE INTERNATIONAL AIRPORT KY US	20110313	133	39	148.7	38.1811	-85.7391	X	2400	X	2400				
GHCND:USW00093821	LOUISVILLE INTERNATIONAL AIRPORT KY US	20110314	72	39	148.7	38.1811	-85.7391	X	2400	X	2400				
GHCND:USW00093821	LOUISVILLE INTERNATIONAL AIRPORT KY US	20110315	106	61	148.7	38.1811	-85.7391	X	2400	X	2400				
GHCND:USW00093821	LOUISVILLE INTERNATIONAL AIRPORT KY US	20110316	161	56	148.7	38.1811	-85.7391	X	2400	X	2400				
GHCND:USW00093821	LOUISVILLE INTERNATIONAL AIRPORT KY US	20110317	256	61	148.7	38.1811	-85.7391	X	2400	X	2400				
GHCND:USW00093821	LOUISVILLE INTERNATIONAL AIRPORT KY US	20110318	261	100	148.7	38.1811	-85.7391	X	2400	X	2400				
GHCND:USW00093821	LOUISVILLE INTERNATIONAL AIRPORT KY US	20110319	172	78	148.7	38.1811	-85.7391	X	2400	X	2400				
GHCND:USW00093821	LOUISVILLE INTERNATIONAL AIRPORT KY US	20110320	261	94	148.7	38.1811	-85.7391	X	2400	X	2400				
GHCND:USW00093821	LOUISVILLE INTERNATIONAL AIRPORT KY US	20110321	278	194	148.7	38.1811	-85.7391	X	2400	X	2400				
GHCND:USW00093821	LOUISVILLE INTERNATIONAL AIRPORT KY US	20110322	272	144	148.7	38.1811	-85.7391	X	2400	X	2400				
GHCND:USW00093821	LOUISVILLE INTERNATIONAL AIRPORT KY US	20110323	261	111	148.7	38.1811	-85.7391	X	2400	X	2400				
GHCND:USW00093821	LOUISVILLE INTERNATIONAL AIRPORT KY US	20110324	111	33	148.7	38.1811	-85.7391	X	2400	X	2400				
GHCND:USW00093821	LOUISVILLE INTERNATIONAL AIRPORT KY US	20110325	67	33	148.7	38.1811	-85.7391	X	2400	X	2400				
GHCND:USW00093821	LOUISVILLE INTERNATIONAL AIRPORT KY US	20110326	83	0	148.7	38.1811	-85.7391	X	2400	X	2400				
GHCND:USW00093821	LOUISVILLE INTERNATIONAL AIRPORT KY US	20110327	94	-6	148.7	38.1811	-85.7391	X	2400	X	2400				
GHCND:USW00093821	LOUISVILLE INTERNATIONAL AIRPORT KY US	20110328	117	17	148.7	38.1811	-85.7391	X	2400	X	2400				
GHCND:USW00093821	LOUISVILLE INTERNATIONAL AIRPORT KY US	20110329	100	44	148.7	38.1811	-85.7391	X	2400	X	2400				
GHCND:USW00093821	LOUISVILLE INTERNATIONAL AIRPORT KY US	20110330	72	22	148.7	38.1811	-85.7391	X	2400	X	2400				
GHCND:USW00093821	LOUISVILLE INTERNATIONAL AIRPORT KY US	20110331	100	17	148.7	38.1811	-85.7391	X	2400	X	2400				
GHCND:USW00093821	LOUISVILLE INTERNATIONAL AIRPORT KY US	20110401	139	11	148.7	38.1811	-85.7391	X	2400	X	2400				
GHCND:USW00093821	LOUISVILLE INTERNATIONAL AIRPORT KY US	20110402	178	44	148.7	38.1811	-85.7391	X	2400	X	2400				
GHCND:USW00093821	LOUISVILLE INTERNATIONAL AIRPORT KY US	20110403	272	61	148.7	38.1811	-85.7391	X	2400	X	2400				
GHCND:USW00093821	LOUISVILLE INTERNATIONAL AIRPORT KY US	20110404	244	72	148.7	38.1811	-85.7391	X	2400	X	2400				
GHCND:USW00093821	LOUISVILLE INTERNATIONAL AIRPORT KY US	20110405	139	50	148.7	38.1811	-85.7391	X	2400	X	2400				
GHCND:USW00093821	LOUISVILLE INTERNATIONAL AIRPORT KY US	20110406	233	50	148.7	38.1811	-85.7391	X	2400	X	2400				
GHCND:USW00093821	LOUISVILLE INTERNATIONAL AIRPORT KY US	20110407	244	106	148.7	38.1811	-85.7391	X	2400	X	2400				
GHCND:USW00093821	LOUISVILLE INTERNATIONAL AIRPORT KY US	20110408	294	178	148.7	38.1811	-85.7391	X	2400	X	2400				
GHCND:USW00093821	LOUISVILLE INTERNATIONAL AIRPORT KY US	20110409	278	167	148.7	38.1811	-85.7391	X	2400	X	2400				
GHCND:USW00093821	LOUISVILLE INTERNATIONAL AIRPORT KY US	20110410	322	167	148.7	38.1811	-85.7391	X	2400	X	2400				
GHCND:USW00093821	LOUISVILLE INTERNATIONAL AIRPORT KY US	20110411	256	144	148.7	38.1811	-85.7391	X	2400	X	2400				
GHCND:USW00093821	LOUISVILLE INTERNATIONAL AIRPORT KY US	20110412	178	100	148.7	38.1811	-85.7391	X	2400	X	2400				
GHCND:USW00093821	LOUISVILLE INTERNATIONAL AIRPORT KY US	20110413	211	67	148.7	38.1811	-85.7391	X	2400	X	2400				
GHCND:USW00093821	LOUISVILLE INTERNATIONAL AIRPORT KY US	20110414	228	78	148.7	38.1811	-85.7391	X	2400	X	2400				
GHCND:USW00093821	LOUISVILLE INTERNATIONAL AIRPORT KY US	20110415	200	133	148.7	38.1811	-85.7391	X	2400	X	2400				
GHCND:USW00093821	LOUISVILLE INTERNATIONAL AIRPORT KY US	20110416	156	61	148.7	38.1811	-85.7391	X	2400	X	2400				
GHCND:USW00093821	LOUISVILLE INTERNATIONAL AIRPORT KY US	20110417	228	56	148.7	38.1811	-85.7391	X	2400	X	2400				
GHCND:USW00093821	LOUISVILLE INTERNATIONAL AIRPORT KY US	20110418	261	156	148.7	38.1811	-85.7391	X	2400	X	2400				
GHCND:USW00093821	LOUISVILLE INTERNATIONAL AIRPORT KY US	20110419	289	183	148.7	38.1811	-85.7391	X	2400	X	2400				
GHCND:USW00093821	LOUISVILLE INTERNATIONAL AIRPORT KY US	20110420	183	89	148.7	38.1811	-85.7391	X	2400	X	2400				
GHCND:USW00093821	LOUISVILLE INTERNATIONAL AIRPORT KY US	20110421	178	61	148.7	38.1811	-85.7391	X	2400	X	2400				
GHCND:USW00093821	LOUISVILLE INTERNATIONAL AIRPORT KY US	20110422	228	111	148.7	38.1811	-85.7391	X	2400	X	2400				
GHCND:USW00093821	LOUISVILLE INTERNATIONAL AIRPORT KY US	20110423	222	161	148.7	38.1811	-85.7391	X	2400	X	2400				
GHCND:USW00093821	LOUISVILLE INTERNATIONAL AIRPORT KY US	20110424	222	150	148.7	38.1811	-85.7391	X	2400	X	2400				
GHCND:USW00093821	LOUISVILLE INTERNATIONAL AIRPORT KY US	20110425	256	167	148.7	38.1811	-85.7391	X	2400	X	2400				
GHCND:USW00093821	LOUISVILLE INTERNATIONAL AIRPORT KY US	20110426	239	167	148.7	38.1811	-85.7391	X	2400	X	2400				
GHCND:USW00093821	LOUISVILLE INTERNATIONAL AIRPORT KY US	20110427	217	144	148.7	38.1811	-85.7391	X	2400	X	2400				
GHCND:USW00093821	LOUISVILLE INTERNATIONAL AIRPORT KY US	20110428	206	83	148.7	38.1811	-85.7391	X	2400	X	2400				
GHCND:USW00093821	LOUISVILLE INTERNATIONAL AIRPORT KY US	20110429	206	111	148.7	38.1811	-85.7391	X	2400	X	2400				
GHCND:USW00093821	LOUISVILLE INTERNATIONAL AIRPORT KY US	20110430	261	106	148.7	38.1811	-85.7391	X	2400	X	2400				
GHCND:USW00093821	LOUISVILLE INTERNATIONAL AIRPORT KY US	20110501	239	172	148.7	38.1811	-85.7391	X	2400	X	2400				
GHCND:USW00093821	LOUISVILLE INTERNATIONAL AIRPORT KY US	20110502	178	89	148.7	38.1811	-85.7391	X	2400	X	2400				
GHCND:USW00093821	LOUISVILLE INTERNATIONAL AIRPORT KY US	20110503	156	83	148.7	38.1811	-85.7391	X	2400	X	2400				

GHCND:USW00093821	LOUISVILLE INTERNATIONAL AIRPORT KY US	20110504	144	44	148.7	38.1811	-85.7391	Z	2400	X	2400
GHCND:USW00093821	LOUISVILLE INTERNATIONAL AIRPORT KY US	20110505	189	44	148.7	38.1811	-85.7391	X	2400	X	2400
GHCND:USW00093821	LOUISVILLE INTERNATIONAL AIRPORT KY US	20110506	217	100	148.7	38.1811	-85.7391	X	2400	X	2400
GHCND:USW00093821	LOUISVILLE INTERNATIONAL AIRPORT KY US	20110507	222	106	148.7	38.1811	-85.7391	X	2400	X	2400
GHCND:USW00093821	LOUISVILLE INTERNATIONAL AIRPORT KY US	20110508	267	150	148.7	38.1811	-85.7391	X	2400	Z	2400
GHCND:USW00093821	LOUISVILLE INTERNATIONAL AIRPORT KY US	20110509	289	156	148.7	38.1811	-85.7391	X	2400	X	2400
GHCND:USW00093821	LOUISVILLE INTERNATIONAL AIRPORT KY US	20110510	300	189	148.7	38.1811	-85.7391	X	2400	X	2400
GHCND:USW00093821	LOUISVILLE INTERNATIONAL AIRPORT KY US	20110511	322	200	148.7	38.1811	-85.7391	X	2400	X	2400
GHCND:USW00093821	LOUISVILLE INTERNATIONAL AIRPORT KY US	20110512	311	211	148.7	38.1811	-85.7391	X	2400	X	2400
GHCND:USW00093821	LOUISVILLE INTERNATIONAL AIRPORT KY US	20110513	267	189	148.7	38.1811	-85.7391	X	2400	X	2400
GHCND:USW00093821	LOUISVILLE INTERNATIONAL AIRPORT KY US	20110514	233	139	148.7	38.1811	-85.7391	X	2400	X	2400
GHCND:USW00093821	LOUISVILLE INTERNATIONAL AIRPORT KY US	20110515	139	122	148.7	38.1811	-85.7391	X	2400	X	2400
GHCND:USW00093821	LOUISVILLE INTERNATIONAL AIRPORT KY US	20110516	161	100	148.7	38.1811	-85.7391	X	2400	X	2400
GHCND:USW00093821	LOUISVILLE INTERNATIONAL AIRPORT KY US	20110517	128	94	148.7	38.1811	-85.7391	X	2400	X	2400
GHCND:USW00093821	LOUISVILLE INTERNATIONAL AIRPORT KY US	20110518	150	106	148.7	38.1811	-85.7391	X	2400	X	2400
GHCND:USW00093821	LOUISVILLE INTERNATIONAL AIRPORT KY US	20110519	244	133	148.7	38.1811	-85.7391	X	2400	X	2400
GHCND:USW00093821	LOUISVILLE INTERNATIONAL AIRPORT KY US	20110520	272	167	148.7	38.1811	-85.7391	X	2400	X	2400
GHCND:USW00093821	LOUISVILLE INTERNATIONAL AIRPORT KY US	20110521	306	183	148.7	38.1811	-85.7391	X	2400	X	2400
GHCND:USW00093821	LOUISVILLE INTERNATIONAL AIRPORT KY US	20110522	311	178	148.7	38.1811	-85.7391	X	2400	X	2400
GHCND:USW00093821	LOUISVILLE INTERNATIONAL AIRPORT KY US	20110523	311	183	148.7	38.1811	-85.7391	X	2400	X	2400
GHCND:USW00093821	LOUISVILLE INTERNATIONAL AIRPORT KY US	20110524	272	183	148.7	38.1811	-85.7391	X	2400	X	2400
GHCND:USW00093821	LOUISVILLE INTERNATIONAL AIRPORT KY US	20110525	317	172	148.7	38.1811	-85.7391	X	2400	X	2400
GHCND:USW00093821	LOUISVILLE INTERNATIONAL AIRPORT KY US	20110526	256	144	148.7	38.1811	-85.7391	X	2400	X	2400
GHCND:USW00093821	LOUISVILLE INTERNATIONAL AIRPORT KY US	20110527	167	133	148.7	38.1811	-85.7391	X	2400	X	2400
GHCND:USW00093821	LOUISVILLE INTERNATIONAL AIRPORT KY US	20110528	278	139	148.7	38.1811	-85.7391	X	2400	X	2400
GHCND:USW00093821	LOUISVILLE INTERNATIONAL AIRPORT KY US	20110529	339	206	148.7	38.1811	-85.7391	X	2400	X	2400
GHCND:USW00093821	LOUISVILLE INTERNATIONAL AIRPORT KY US	20110530	344	233	148.7	38.1811	-85.7391	X	2400	X	2400
GHCND:USW00093821	LOUISVILLE INTERNATIONAL AIRPORT KY US	20110531	344	239	148.7	38.1811	-85.7391	X	2400	X	2400
GHCND:USW00093821	LOUISVILLE INTERNATIONAL AIRPORT KY US	20110601	333	239	148.7	38.1811	-85.7391	X	2400	X	2400
GHCND:USW00093821	LOUISVILLE INTERNATIONAL AIRPORT KY US	20110602	317	194	148.7	38.1811	-85.7391	X	2400	Z	2400
GHCND:USW00093821	LOUISVILLE INTERNATIONAL AIRPORT KY US	20110603	306	211	148.7	38.1811	-85.7391	X	2400	X	2400
GHCND:USW00093821	LOUISVILLE INTERNATIONAL AIRPORT KY US	20110604	350	200	148.7	38.1811	-85.7391	X	2400	X	2400
GHCND:USW00093821	LOUISVILLE INTERNATIONAL AIRPORT KY US	20110605	300	211	148.7	38.1811	-85.7391	X	2400	X	2400
GHCND:USW00093821	LOUISVILLE INTERNATIONAL AIRPORT KY US	20110606	328	194	148.7	38.1811	-85.7391	X	2400	X	2400
GHCND:USW00093821	LOUISVILLE INTERNATIONAL AIRPORT KY US	20110607	339	211	148.7	38.1811	-85.7391	X	2400	X	2400
GHCND:USW00093821	LOUISVILLE INTERNATIONAL AIRPORT KY US	20110608	344	233	148.7	38.1811	-85.7391	X	2400	X	2400
GHCND:USW00093821	LOUISVILLE INTERNATIONAL AIRPORT KY US	20110609	339	239	148.7	38.1811	-85.7391	X	2400	X	2400
GHCND:USW00093821	LOUISVILLE INTERNATIONAL AIRPORT KY US	20110610	344	239	148.7	38.1811	-85.7391	X	2400	X	2400
GHCND:USW00093821	LOUISVILLE INTERNATIONAL AIRPORT KY US	20110611	311	206	148.7	38.1811	-85.7391	X	2400	X	2400
GHCND:USW00093821	LOUISVILLE INTERNATIONAL AIRPORT KY US	20110612	272	206	148.7	38.1811	-85.7391	X	2400	X	2400
GHCND:USW00093821	LOUISVILLE INTERNATIONAL AIRPORT KY US	20110613	272	178	148.7	38.1811	-85.7391	X	2400	X	2400
GHCND:USW00093821	LOUISVILLE INTERNATIONAL AIRPORT KY US	20110614	256	183	148.7	38.1811	-85.7391	X	2400	X	2400
GHCND:USW00093821	LOUISVILLE INTERNATIONAL AIRPORT KY US	20110615	261	161	148.7	38.1811	-85.7391	X	2400	X	2400
GHCND:USW00093821	LOUISVILLE INTERNATIONAL AIRPORT KY US	20110616	311	189	148.7	38.1811	-85.7391	X	2400	X	2400
GHCND:USW00093821	LOUISVILLE INTERNATIONAL AIRPORT KY US	20110617	311	206	148.7	38.1811	-85.7391	X	2400	X	2400
GHCND:USW00093821	LOUISVILLE INTERNATIONAL AIRPORT KY US	20110618	267	194	148.7	38.1811	-85.7391	X	2400	X	2400
GHCND:USW00093821	LOUISVILLE INTERNATIONAL AIRPORT KY US	20110619	278	189	148.7	38.1811	-85.7391	X	2400	X	2400
GHCND:USW00093821	LOUISVILLE INTERNATIONAL AIRPORT KY US	20110620	328	211	148.7	38.1811	-85.7391	X	2400	X	2400
GHCND:USW00093821	LOUISVILLE INTERNATIONAL AIRPORT KY US	20110621	317	222	148.7	38.1811	-85.7391	X	2400	X	2400
GHCND:USW00093821	LOUISVILLE INTERNATIONAL AIRPORT KY US	20110622	289	189	148.7	38.1811	-85.7391	X	2400	X	2400
GHCND:USW00093821	LOUISVILLE INTERNATIONAL AIRPORT KY US	20110623	294	200	148.7	38.1811	-85.7391	X	2400	X	2400
GHCND:USW00093821	LOUISVILLE INTERNATIONAL AIRPORT KY US	20110624	256	194	148.7	38.1811	-85.7391	X	2400	X	2400
GHCND:USW00093821	LOUISVILLE INTERNATIONAL AIRPORT KY US	20110625	289	172	148.7	38.1811	-85.7391	X	2400	X	2400
GHCND:USW00093821	LOUISVILLE INTERNATIONAL AIRPORT KY US	20110626	250	194	148.7	38.1811	-85.7391	X	2400	X	2400
GHCND:USW00093821	LOUISVILLE INTERNATIONAL AIRPORT KY US	20110627	294	200	148.7	38.1811	-85.7391	X	2400	X	2400
GHCND:USW00093821	LOUISVILLE INTERNATIONAL AIRPORT KY US	20110628	300	222	148.7	38.1811	-85.7391	X	2400	X	2400
GHCND:USW00093821	LOUISVILLE INTERNATIONAL AIRPORT KY US	20110629	300	183	148.7	38.1811	-85.7391	X	2400	X	2400
GHCND:USW00093821	LOUISVILLE INTERNATIONAL AIRPORT KY US	20110630	311	178	148.7	38.1811	-85.7391	X	2400	X	2400
GHCND:USW00093821	LOUISVILLE INTERNATIONAL AIRPORT KY US	20110701	311	211	148.7	38.1811	-85.7391	X	2400	X	2400
GHCND:USW00093821	LOUISVILLE INTERNATIONAL AIRPORT KY US	20110702	328	222	148.7	38.1811	-85.7391	X	2400	X	2400
GHCND:USW00093821	LOUISVILLE INTERNATIONAL AIRPORT KY US	20110703	328	222	148.7	38.1811	-85.7391	X	2400	X	2400
GHCND:USW00093821	LOUISVILLE INTERNATIONAL AIRPORT KY US	20110704	300	217	148.7	38.1811	-85.7391	X	2400	X	2400
GHCND:USW00093821	LOUISVILLE INTERNATIONAL AIRPORT KY US	20110705	317	228	148.7	38.1811	-85.7391	X	2400	X	2400
GHCND:USW00093821	LOUISVILLE INTERNATIONAL AIRPORT KY US	20110706	322	228	148.7	38.1811	-85.7391	X	2400	X	2400
GHCND:USW00093821	LOUISVILLE INTERNATIONAL AIRPORT KY US	20110707	328	222	148.7	38.1811	-85.7391	X	2400	X	2400
GHCND:USW00093821	LOUISVILLE INTERNATIONAL AIRPORT KY US	20110708	289	228	148.7	38.1811	-85.7391	X	2400	X	2400
GHCND:USW00093821	LOUISVILLE INTERNATIONAL AIRPORT KY US	20110709	317	217	148.7	38.1811	-85.7391	X	2400	X	2400
GHCND:USW00093821	LOUISVILLE INTERNATIONAL AIRPORT KY US	20110710	333	217	148.7	38.1811	-85.7391	X	2400	X	2400
GHCND:USW00093821	LOUISVILLE INTERNATIONAL AIRPORT KY US	20110711	361	250	148.7	38.1811	-85.7391	X	2400	X	2400
GHCND:USW00093821	LOUISVILLE INTERNATIONAL AIRPORT KY US	20110712	361	222	148.7	38.1811	-85.7391	X	2400	X	2400
GHCND:USW00093821	LOUISVILLE INTERNATIONAL AIRPORT KY US	20110713	328	228	148.7	38.1811	-85.7391	X	2400	X	2400
GHCND:USW00093821	LOUISVILLE INTERNATIONAL AIRPORT KY US	20110714	306	222	148.7	38.1811	-85.7391	X	2400	X	2400
GHCND:USW00093821	LOUISVILLE INTERNATIONAL AIRPORT KY US	20110715	322	206	148.7	38.1811	-85.7391	X	2400	X	2400
GHCND:USW00093821	LOUISVILLE INTERNATIONAL AIRPORT KY US	20110716	311	228	148.7	38.1811	-85.7391	X	2400	X	2400
GHCND:USW00093821	LOUISVILLE INTERNATIONAL AIRPORT KY US	20110717	322	244	148.7	38.1811	-85.7391	X	2400	X	2400
GHCND:USW00093821	LOUISVILLE INTERNATIONAL AIRPORT KY US	20110718	339	244	148.7	38.1811	-85.7391	X	2400	X	2400
GHCND:USW00093821	LOUISVILLE INTERNATIONAL AIRPORT KY US	20110719	344	228	148.7	38.1811	-85.7391	X	2400	X	2400
GHCND:USW00093821	LOUISVILLE INTERNATIONAL AIRPORT KY US	20110720	350	228	148.7	38.1811	-85.7391	X	2400	X	2400
GHCND:USW00093821	LOUISVILLE INTERNATIONAL AIRPORT KY US	20110721	356	272	148.7	38.1811	-85.7391	X	2400	X	2400
GHCND:USW00093821	LOUISVILLE INTERNATIONAL AIRPORT KY US	20110722	350	250	148.7	38.1811	-85.7391	X	2400	X	2400
GHCND:USW00093821	LOUISVILLE INTERNATIONAL AIRPORT KY US	20110723	344	272	148.7	38.1811	-85.7391	X	2400	X	2400
GHCND:USW00093821	LOUISVILLE INTERNATIONAL AIRPORT KY US	20110724	344	261	148.7	38.1811	-85.7391	X	2400	X	2400
GHCND:USW00093821	LOUISVILLE INTERNATIONAL AIRPORT KY US	20110725	328	256	148.7	38.1811	-85.7391	X	2400	X	2400
GHCND:USW00093821	LOUISVILLE INTERNATIONAL AIRPORT KY US	20110726	344	233	148.7	38.1811	-85.7391	X	2400	X	2400
GHCND:USW00093821	LOUISVILLE INTERNATIONAL AIRPORT KY US	20110727	344	250	148.7	38.1811	-85.7391	X	2400	X	2400
GHCND:USW00093821	LOUISVILLE INTERNATIONAL AIRPORT KY US	20110728	367	250	148.7	38.1811	-85.7391	X	2400	X	2400
GHCND:USW00093821	LOUISVILLE INTERNATIONAL AIRPORT KY US	20110729	350	261	148.7	38.1811	-85.7391	X	2400	X	2400
GHCND:USW00093821	LOUISVILLE INTERNATIONAL AIRPORT KY US	20110730	344	250	148.7	38.1811	-85.7391	X	2400	X	2400
GHCND:USW00093821	LOUISVILLE INTERNATIONAL AIRPORT KY US	20110731	356	239	148.7	38.1811	-85.7391	X	2400	X	2400
GHCND:USW00093821	LOUISVILLE INTERNATIONAL AIRPORT KY US	20110801	356	228	148.7	38.1811	-85.7391	X	2400	X	2400
GHCND:USW00093821	LOUISVILLE INTERNATIONAL AIRPORT KY US	20110802	356	233	148.7	38.1811	-85.7391	X	2400	X	2400
GHCND:USW00093821	LOUISVILLE INTERNATIONAL AIRPORT KY US	20110803	356	261	148.7	38.1811	-85.7391	X	2400	X	2400
GHCND:USW00093821	LOUISVILLE INTERNATIONAL AIRPORT KY US	20110804	339	217	148.7	38.1811	-85.7391	X	2400	X	2400
GHCND:USW00093821	LOUISVILLE INTERNATIONAL AIRPORT KY US	20110805	322	222	148.7	38.1811	-85.7391	X	2400	X	2400
GHCND:USW00093821	LOUISVILLE INTERNATIONAL AIRPORT KY US	20110806	300	250	148.7	38.1811	-85.7391	X	2400	X	2400
GHCND:USW00093821	LOUISVILLE INTERNATIONAL AIRPORT KY US	20110807	339	233	148.7	38.1811	-85.7391	X	2400	X	2400
GHCND:USW00093821	LOUISVILLE INTERNATIONAL AIRPORT KY US	20110808	333	228	148.7	38.1811	-85.7391	X	2400	X	2400
GHCND:USW00093821	LOUISVILLE INTERNATIONAL AIRPORT KY US	20110809	317	228	148.7	38.1811	-85.7391	X	2400	X	2400
GHCND:USW00093821	LOUISVILLE INTERNATIONAL AIRPORT KY US	20110810	306	217	148.7	38.1811	-85.7391	X	2400	Z	2400
GHCND:USW00093821	LOUISVILLE INTERNATIONAL AIRPORT KY US	20110811	283	183	148.7	38.1811	-85.7391	X	2400	X	2400
GHCND:USW00093821	LOUISVILLE INTERNATIONAL AIRPORT KY US	20110812	300	172	148.7	38.1811	-85.7391	X	2400	X	2400
GHCND:USW00093821	LOUISVILLE INTERNATIONAL AIRPORT KY US	20110813	311	189	148.7	38.1811	-85.7391	X	2400	X	2400
GHCND:USW00093821	LOUISVILLE INTERNATIONAL AIRPORT KY US	20110814	272	194	148.7	38.1811	-85.7391	X	2400	X	2400
GHCND:USW00093821	LOUISVILLE INTERNATIONAL AIRPORT KY US	20110815	283	189	148.7	38.1811	-85.7391	X	2400	X	2400
GHCND:USW00093821	LOUISVILLE INTERNATIONAL AIRPORT KY US	20110816	289	178	148.7	38.1811	-85.7391	X	2400	X	2400
GHCND:USW00093821	LOUISVILLE INTERNATIONAL AIRPORT KY US	20110817	317	183	148.7	38.1811	-85.7391	X	2400	X	2400
GHCND:USW00093821	LOUISVILLE INTERNATIONAL AIRPORT KY US	20110818	333	211	148.7	38.1811	-85.7391	X	2400	X	2400
GHCND:USW00093821	LOUISVILLE INTERNATIONAL AIRPORT KY US	20110819	289	211	148.7	38.1811	-85.7391	X	2400	X	2400
GHCND:USW00093821	LOUISVILLE INTERNATIONAL AIRPORT KY US	20110820	328	206	148.7	38.1811	-85.7391	X	2400	X	2400
GHCND:USW00093821	LOUISVILLE INTERNATIONAL AIRPORT KY US	20110821	333	233	148.7	38.1811	-85.7391	X	2400	X	2400
GHCND:USW00093821	LOUISVILLE INTERNATIONAL AIRPORT KY US	20110822	306	194	148.7	38.1811	-85.7391	X	2400	X	2400
GHCND:USW00093821	LOUISVILLE INTERNATIONAL AIRPORT KY US	20110823	322	178	148.7	38.1811	-85.7391	X	2400	X	2400
GHCND:USW00093821	LOUISVILLE INTERNATIONAL AIRPORT KY US	20110824	361	228	148.7	38.1811	-85.7391	X	2400	X	2400
GHCND:USW00093821	LOUISVILLE INTERNATIONAL AIRPORT KY US	20110825	328	239	148.7	38.1811	-85.7391	X	2400	X	2400
GHCND:USW00093821	LOUISVILLE INTERNATIONAL AIRPORT KY US	20110826	317	194	148.7	38.1811	-85.7391	X	2400	X	2400
GHCND:USW00093821	LOUISVILLE INTERNATIONAL AIRPORT KY US	20110827	322	189	148.7	38.1811	-85.7391	X	2400	X	2400
GHCND:USW00093821	LOUISVILLE INTERNATIONAL AIRPORT KY US	20110828	311	211	148.7	38.1811	-85.7391	X	2400	X	2400
GHCND:USW00093821	LOUISVILLE INTERNATIONAL AIRPORT KY US	20110829	306	178	148.7	38.1811	-85.7391	X	2400	X	2400
GHCND:USW00093821	LOUISVILLE INTERNATIONAL AIRPORT KY US	20110830	311	156	148.7	38.1811	-85.7391	X	2400	X	2400
GHCND:USW00093821	LOUISVILLE INTERNATIONAL AIRPORT KY US	20110831	356	194	148.7	38.1811	-85.7391	X	2400	X	2400
GHCND:USW00093821	LOUISVILLE INTERNATIONAL AIRPORT KY US	20110901	378	233	148.7	38.1811	-85.7391	X	2400	X	2400
GHCND:USW00093821	LOUISVILLE INTERNATIONAL AIRPORT KY US	20110902	383	239	148.7	38.1811	-85.7391	X	2400	X	2400
GHCND:USW00093821	LOUISVILLE INTERNATIONAL AIRPORT KY US	20110903	389	239	148.7	38.1811	-85.7391	X	2400	X	2400
GHCND:USW00093821	LOUISVILLE INTERNATIONAL AIRPORT KY US	20110904	394	206	148.7	38.1811	-85.7391	X	2400	X	2400
GHCND:USW00093821	LOUISVILLE INTERNATIONAL AIRPORT KY US	20110905	206	161	148.7	38.1811	-85.7391	X	2400	X	2400
GHCND:USW00093821	LOUISVILLE INTERNATIONAL AIRPORT KY US	20110906	189	133	148.7	38.1811	-85.7391	X	2400	X	2400
GHCND:USW00093821	LOUISVILLE INTERNATIONAL AIRPORT KY US	20110907	183	144	148.7	38.1811	-85.7391	X	2400	X	2400
GHCND:USW00093821	LOUISVILLE INTERNATIONAL AIRPORT KY US	20110908	172	139	148.7	38.1811	-85.7391	X	2400	X	2400
GHCND:USW00093821	LOUISVILLE INTERNATIONAL AIRPORT KY US	20110909	206	156	148.7	38.1811	-85.7391	X	2400	X	2400
GHCND:USW00093821	LOUISVILLE INTERNATIONAL AIRPORT KY US	20110910	272	156	148.7	38.1811	-85.7391	X	2400	X	2400
GHCND:USW00093821	LOUISVILLE INTERNATIONAL AIRPORT KY US	20110911	278	161	148.7	38.1811	-85.7391	X	2400	X	2400
GHCND:USW00093821	LOUISVILLE INTERNATIONAL AIRPORT KY US	20110912	300	161	148.7	38.1811	-85.7391	X	2400	X	2400
GHCND:USW00093821	LOUISVILLE INTERNATIONAL AIRPORT KY US	20110913	339	172	148.7	38.1811	-85.7391	X	2400	X	2400
GHCND:USW00093821	LOUISVILLE INTERNATIONAL AIRPORT KY US	20110914	300	156	148.7	38.1811	-85.7391	X	2400	X	2400
GHCND:USW00093821	LOUISVILLE INTERNATIONAL AIRPORT KY US	20110915	250	106	148.7	38.1811	-85.7391	X	2400	X	2400
GHCND:USW00093821	LOUISVILLE INTERNATIONAL AIRPORT KY US	20110916	217	106	148.7	38.1811	-85.7391	X	2400	X	2400
GHCND:USW00093821	LOUISVILLE INTERNATIONAL AIRPORT KY US	20110917	256	111	148.7	38.1811	-85.7391	X	2400	X	2400
GHCND:USW00093821	LOUISVILLE INTERNATIONAL AIRPORT KY US	20110918	250	156	148.7	38.1811	-85.7391	X	2400	X	2400
GHCND:USW00093821	LOUISVILLE INTERNATIONAL AIRPORT KY US	20110919	200	183	148.7	38.1811	-85.7391	X	2400	X	2400
GHCND:USW00093821	LOUISVILLE INTERNATIONAL AIRPORT KY US	20110920	239	183	148.7	38.1811	-85.7391	X	2400	X	2400
GHCND:USW00093821	LOUISVILLE INTERNATIONAL AIRPORT KY US	20110921	272	200	148.7	38.1811	-85.7391	X	2400	X	2400
GHCND:USW00093821	LOUISVILLE INTERNATIONAL AIRPORT KY US	20110922	267	150	148.7	38.1811	-85.7391	X	2400	X	2400
GHCND:USW00093821	LOUISVILLE INTERNATIONAL AIRPORT KY US	20110923	222	122	148.7	38.1811	-85.7391	X	2400	X	2400
GHCND:USW00093821	LOUISVILLE INTERNATIONAL AIRPORT KY US	20110924	206	117	148.7	38.1811	-85.7391	X	2400	X	2400
GHCND:USW00093821	LOUISVILLE INTERNATIONAL AIRPORT KY US	20110925	217	150	148.7	38.1811	-85.7391	X	2400	X	2400
GHCND:USW00093821	LOUISVILLE INTERNATIONAL AIRPORT KY US	20110926	217	139	148.7	38.1811	-85.7391	X	2400	X	2400
GHCND:USW00093821	LOUISVILLE INTERNATIONAL AIRPORT KY US	20110927	222	133	148.7	38.1811	-85.7391	X	2400	X	2400
GHCND:USW00093821	LOUISVILLE INTERNATIONAL AIRPORT KY US	20110928	222	111	148.7	38.1811	-85.7391	X	2400	X	2400
GHCND:USW00093821	LOUISVILLE INTERNATIONAL AIRPORT KY US	20110929	272	122	148.7	38.1811	-85.7391	X	2400	X	2400
GHCND:USW00093821	LOUISVILLE INTERNATIONAL AIRPORT KY US	20110930	189	100	148.7	38.1811	-85.7391	X	2400	X	2400
GHCND:USW00093821	LOUISVILLE INTERNATIONAL AIRPORT KY US	20111001	172	61	148.7	38.1811	-85.7391	X	2400	X	2400
GHCND:USW00093821	LOUISVILLE INTERNATIONAL AIRPORT KY US	20111002	200	50	148.7	38.1811	-85.7391	X	2400	X	2400
GHCND:USW00093821	LOUISVILLE INTERNATIONAL AIRPORT KY US	20111003	239	67	148.7	38.1811	-85.7391	X	2400	X	2400
GHCND:USW00093821	LOUISVILLE INTERNATIONAL AIRPORT KY US	20111004	261	94	148.7	38.1811	-85.7391	X	2400	X	2400
GHCND:USW00093821	LOUISVILLE INTERNATIONAL AIRPORT KY US	20111005	278	100	148.7	38.1811	-85.7391	X	2400	X	2400
GHCND:USW00093821	LOUISVILLE INTERNATIONAL AIRPORT KY US	20111006	294	144	148.7	38.1811	-85.7391	X	2400	X	2400
GHCND:USW00093821	LOUISVILLE INTERNATIONAL AIRPORT KY US	20111007	294	128	148.7	38.1811	-85.7391	X	2400	X	2400
GHCND:USW00093821	LOUISVILLE INTERNATIONAL AIRPORT KY US	20111008	278	139	148.7	38.1811	-85.7391	X	2400	X	2400
GHCND:USW00093821	LOUISVILLE INTERNATIONAL AIRPORT KY US	20111009	244	122	148.7	38.1811	-85.7391	X	2400	X	2400
GHCND:USW00093821	LOUISVILLE INTERNATIONAL AIRPORT KY US	20111010	278	144	148.7	38.1811	-85.7391	X	2400	X	2400
GHCND:USW00093821	LOUISVILLE INTERNATIONAL AIRPORT KY US	20111011	239	133	148.7	38.1811	-85.7391	X	2400	X	2400
GHCND:USW00093821	LOUISVILLE INTERNATIONAL AIRPORT KY US	20111012	222	161	148.7	38.1811	-85.7391	X	2400	X	2400
GHCND:USW00093821	LOUISVILLE INTERNATIONAL AIRPORT KY US	20111013	206	150	148.7	38.1811	-85.7391	X	2400	X	2400
GHCND:USW00093821	LOUISVILLE INTERNATIONAL AIRPORT KY US	20111014	217	111	148.7	38.1811	-85.7391	X	2400	X	2400
GHCND:USW00093821	LOUISVILLE INTERNATIONAL AIRPORT KY US	20111015	194	100	148.7	38.1811	-85.7391	X	2400	X	2400
GHCND:USW00093821	LOUISVILLE INTERNATIONAL AIRPORT KY US	20111016	189	89	148.7	38.1811	-85.7391	X	2400	X	2400
GHCND:USW00093821	LOUISVILLE INTERNATIONAL AIRPORT KY US	20111017	211	111	148.7	38.1811	-85.7391	X	2400	X	2400
GHCND:USW00093821	LOUISVILLE INTERNATIONAL AIRPORT KY US	20111018	161	89	148.7	38.1811	-85.7391	X	2400	X	2400
GHCND:USW00093821	LOUISVILLE INTERNATIONAL AIRPORT KY US	20111019	94	50	148.7	38.1811	-85.7391	X	2400	X	2400
GHCND:USW00093821	LOUISVILLE INTERNATIONAL AIRPORT KY US	20111020	89	50	148.7	38.1811	-85.7391	X	2400	X	2400

GHCND:USW00093821	LOUISVILLE INTERNATIONAL AIRPORT KY US	20111021	161	39	148.7	38.1811	-85.7391	X	2400	X	2400
GHCND:USW00093821	LOUISVILLE INTERNATIONAL AIRPORT KY US	20111022	183	22	148.7	38.1811	-85.7391	X	2400	X	2400
GHCND:USW00093821	LOUISVILLE INTERNATIONAL AIRPORT KY US	20111023	183	44	148.7	38.1811	-85.7391	X	2400	X	2400
GHCND:USW00093821	LOUISVILLE INTERNATIONAL AIRPORT KY US	20111024	222	78	148.7	38.1811	-85.7391	X	2400	X	2400
GHCND:USW00093821	LOUISVILLE INTERNATIONAL AIRPORT KY US	20111025	250	50	148.7	38.1811	-85.7391	X	2400	X	2400
GHCND:USW00093821	LOUISVILLE INTERNATIONAL AIRPORT KY US	20111026	194	139	148.7	38.1811	-85.7391	X	2400	X	2400
GHCND:USW00093821	LOUISVILLE INTERNATIONAL AIRPORT KY US	20111027	139	61	148.7	38.1811	-85.7391	X	2400	X	2400
GHCND:USW00093821	LOUISVILLE INTERNATIONAL AIRPORT KY US	20111028	106	28	148.7	38.1811	-85.7391	X	2400	X	2400
GHCND:USW00093821	LOUISVILLE INTERNATIONAL AIRPORT KY US	20111029	156	-6	148.7	38.1811	-85.7391	X	2400	X	2400
GHCND:USW00093821	LOUISVILLE INTERNATIONAL AIRPORT KY US	20111030	167	0	148.7	38.1811	-85.7391	X	2400	X	2400
GHCND:USW00093821	LOUISVILLE INTERNATIONAL AIRPORT KY US	20111031	178	61	148.7	38.1811	-85.7391	X	2400	X	2400
GHCND:USW00093821	LOUISVILLE INTERNATIONAL AIRPORT KY US	20111101	211	17	148.7	38.1811	-85.7391	X	2400	X	2400
GHCND:USW00093821	LOUISVILLE INTERNATIONAL AIRPORT KY US	20111102	217	61	148.7	38.1811	-85.7391	X	2400	X	2400
GHCND:USW00093821	LOUISVILLE INTERNATIONAL AIRPORT KY US	20111103	128	78	148.7	38.1811	-85.7391	X	2400	X	2400
GHCND:USW00093821	LOUISVILLE INTERNATIONAL AIRPORT KY US	20111104	156	72	148.7	38.1811	-85.7391	X	2400	X	2400
GHCND:USW00093821	LOUISVILLE INTERNATIONAL AIRPORT KY US	20111105	167	17	148.7	38.1811	-85.7391	X	2400	X	2400
GHCND:USW00093821	LOUISVILLE INTERNATIONAL AIRPORT KY US	20111106	178	50	148.7	38.1811	-85.7391	X	2400	X	2400
GHCND:USW00093821	LOUISVILLE INTERNATIONAL AIRPORT KY US	20111107	222	72	148.7	38.1811	-85.7391	X	2400	X	2400
GHCND:USW00093821	LOUISVILLE INTERNATIONAL AIRPORT KY US	20111108	239	100	148.7	38.1811	-85.7391	X	2400	X	2400
GHCND:USW00093821	LOUISVILLE INTERNATIONAL AIRPORT KY US	20111109	194	72	148.7	38.1811	-85.7391	X	2400	X	2400
GHCND:USW00093821	LOUISVILLE INTERNATIONAL AIRPORT KY US	20111110	106	28	148.7	38.1811	-85.7391	X	2400	X	2400
GHCND:USW00093821	LOUISVILLE INTERNATIONAL AIRPORT KY US	20111111	111	-6	148.7	38.1811	-85.7391	X	2400	X	2400
GHCND:USW00093821	LOUISVILLE INTERNATIONAL AIRPORT KY US	20111112	183	83	148.7	38.1811	-85.7391	X	2400	X	2400
GHCND:USW00093821	LOUISVILLE INTERNATIONAL AIRPORT KY US	20111113	222	135	148.7	38.1811	-85.7391	X	2400	X	2400
GHCND:USW00093821	LOUISVILLE INTERNATIONAL AIRPORT KY US	20111114	244	156	148.7	38.1811	-85.7391	X	2400	X	2400
GHCND:USW00093821	LOUISVILLE INTERNATIONAL AIRPORT KY US	20111115	167	122	148.7	38.1811	-85.7391	X	2400	X	2400
GHCND:USW00093821	LOUISVILLE INTERNATIONAL AIRPORT KY US	20111116	144	44	148.7	38.1811	-85.7391	X	2400	X	2400
GHCND:USW00093821	LOUISVILLE INTERNATIONAL AIRPORT KY US	20111117	89	-6	148.7	38.1811	-85.7391	X	2400	X	2400
GHCND:USW00093821	LOUISVILLE INTERNATIONAL AIRPORT KY US	20111118	111	-28	148.7	38.1811	-85.7391	X	2400	X	2400
GHCND:USW00093821	LOUISVILLE INTERNATIONAL AIRPORT KY US	20111119	189	61	148.7	38.1811	-85.7391	X	2400	X	2400
GHCND:USW00093821	LOUISVILLE INTERNATIONAL AIRPORT KY US	20111120	178	111	148.7	38.1811	-85.7391	X	2400	X	2400
GHCND:USW00093821	LOUISVILLE INTERNATIONAL AIRPORT KY US	20111121	161	111	148.7	38.1811	-85.7391	X	2400	X	2400
GHCND:USW00093821	LOUISVILLE INTERNATIONAL AIRPORT KY US	20111122	194	89	148.7	38.1811	-85.7391	X	2400	X	2400
GHCND:USW00093821	LOUISVILLE INTERNATIONAL AIRPORT KY US	20111123	100	72	148.7	38.1811	-85.7391	X	2400	X	2400
GHCND:USW00093821	LOUISVILLE INTERNATIONAL AIRPORT KY US	20111124	106	39	148.7	38.1811	-85.7391	X	2400	X	2400
GHCND:USW00093821	LOUISVILLE INTERNATIONAL AIRPORT KY US	20111125	183	28	148.7	38.1811	-85.7391	X	2400	X	2400
GHCND:USW00093821	LOUISVILLE INTERNATIONAL AIRPORT KY US	20111126	217	83	148.7	38.1811	-85.7391	X	2400	X	2400
GHCND:USW00093821	LOUISVILLE INTERNATIONAL AIRPORT KY US	20111127	183	61	148.7	38.1811	-85.7391	X	2400	X	2400
GHCND:USW00093821	LOUISVILLE INTERNATIONAL AIRPORT KY US	20111128	100	56	148.7	38.1811	-85.7391	X	2400	X	2400
GHCND:USW00093821	LOUISVILLE INTERNATIONAL AIRPORT KY US	20111129	78	22	148.7	38.1811	-85.7391	X	2400	X	2400
GHCND:USW00093821	LOUISVILLE INTERNATIONAL AIRPORT KY US	20111130	72	6	148.7	38.1811	-85.7391	X	2400	X	2400
GHCND:USW00093821	LOUISVILLE INTERNATIONAL AIRPORT KY US	20111201	94	-28	148.7	38.1811	-85.7391	X	2400	X	2400
GHCND:USW00093821	LOUISVILLE INTERNATIONAL AIRPORT KY US	20111202	122	-6	148.7	38.1811	-85.7391	X	2400	X	2400
GHCND:USW00093821	LOUISVILLE INTERNATIONAL AIRPORT KY US	20111203	172	28	148.7	38.1811	-85.7391	X	2400	X	2400
GHCND:USW00093821	LOUISVILLE INTERNATIONAL AIRPORT KY US	20111204	156	100	148.7	38.1811	-85.7391	X	2400	X	2400
GHCND:USW00093821	LOUISVILLE INTERNATIONAL AIRPORT KY US	20111205	111	61	148.7	38.1811	-85.7391	X	2400	X	2400
GHCND:USW00093821	LOUISVILLE INTERNATIONAL AIRPORT KY US	20111206	61	28	148.7	38.1811	-85.7391	X	2400	X	2400
GHCND:USW00093821	LOUISVILLE INTERNATIONAL AIRPORT KY US	20111207	56	-6	148.7	38.1811	-85.7391	X	2400	X	2400
GHCND:USW00093821	LOUISVILLE INTERNATIONAL AIRPORT KY US	20111208	78	-28	148.7	38.1811	-85.7391	X	2400	X	2400
GHCND:USW00093821	LOUISVILLE INTERNATIONAL AIRPORT KY US	20111209	89	-22	148.7	38.1811	-85.7391	X	2400	X	2400
GHCND:USW00093821	LOUISVILLE INTERNATIONAL AIRPORT KY US	20111210	28	-50	148.7	38.1811	-85.7391	X	2400	X	2400
GHCND:USW00093821	LOUISVILLE INTERNATIONAL AIRPORT KY US	20111211	61	-67	148.7	38.1811	-85.7391	X	2400	X	2400
GHCND:USW00093821	LOUISVILLE INTERNATIONAL AIRPORT KY US	20111212	111	-33	148.7	38.1811	-85.7391	X	2400	X	2400
GHCND:USW00093821	LOUISVILLE INTERNATIONAL AIRPORT KY US	20111213	111	28	148.7	38.1811	-85.7391	X	2400	X	2400
GHCND:USW00093821	LOUISVILLE INTERNATIONAL AIRPORT KY US	20111214	189	83	148.7	38.1811	-85.7391	X	2400	X	2400
GHCND:USW00093821	LOUISVILLE INTERNATIONAL AIRPORT KY US	20111215	183	44	148.7	38.1811	-85.7391	X	2400	X	2400
GHCND:USW00093821	LOUISVILLE INTERNATIONAL AIRPORT KY US	20111216	50	0	148.7	38.1811	-85.7391	X	2400	X	2400
GHCND:USW00093821	LOUISVILLE INTERNATIONAL AIRPORT KY US	20111217	61	-28	148.7	38.1811	-85.7391	X	2400	X	2400
GHCND:USW00093821	LOUISVILLE INTERNATIONAL AIRPORT KY US	20111218	117	-22	148.7	38.1811	-85.7391	X	2400	X	2400
GHCND:USW00093821	LOUISVILLE INTERNATIONAL AIRPORT KY US	20111219	122	56	148.7	38.1811	-85.7391	X	2400	X	2400
GHCND:USW00093821	LOUISVILLE INTERNATIONAL AIRPORT KY US	20111220	156	56	148.7	38.1811	-85.7391	X	2400	X	2400
GHCND:USW00093821	LOUISVILLE INTERNATIONAL AIRPORT KY US	20111221	167	94	148.7	38.1811	-85.7391	X	2400	X	2400
GHCND:USW00093821	LOUISVILLE INTERNATIONAL AIRPORT KY US	20111222	94	67	148.7	38.1811	-85.7391	X	2400	X	2400
GHCND:USW00093821	LOUISVILLE INTERNATIONAL AIRPORT KY US	20111223	72	22	148.7	38.1811	-85.7391	X	2400	X	2400
GHCND:USW00093821	LOUISVILLE INTERNATIONAL AIRPORT KY US	20111224	67	-6	148.7	38.1811	-85.7391	X	2400	X	2400
GHCND:USW00093821	LOUISVILLE INTERNATIONAL AIRPORT KY US	20111225	122	11	148.7	38.1811	-85.7391	X	2400	X	2400
GHCND:USW00093821	LOUISVILLE INTERNATIONAL AIRPORT KY US	20111226	72	-17	148.7	38.1811	-85.7391	X	2400	X	2400
GHCND:USW00093821	LOUISVILLE INTERNATIONAL AIRPORT KY US	20111227	50	17	148.7	38.1811	-85.7391	X	2400	X	2400
GHCND:USW00093821	LOUISVILLE INTERNATIONAL AIRPORT KY US	20111228	61	-6	148.7	38.1811	-85.7391	X	2400	X	2400
GHCND:USW00093821	LOUISVILLE INTERNATIONAL AIRPORT KY US	20111229	139	6	148.7	38.1811	-85.7391	X	2400	X	2400
GHCND:USW00093821	LOUISVILLE INTERNATIONAL AIRPORT KY US	20111230	156	83	148.7	38.1811	-85.7391	X	2400	X	2400
GHCND:USW00093821	LOUISVILLE INTERNATIONAL AIRPORT KY US	20111231	111	56	148.7	38.1811	-85.7391	X	2400	X	2400
GHCND:USW00093821	LOUISVILLE INTERNATIONAL AIRPORT KY US	20120101	150	6	148.7	38.1811	-85.7391	X	2400	X	2400
GHCND:USW00093821	LOUISVILLE INTERNATIONAL AIRPORT KY US	20120102	11	-67	148.7	38.1811	-85.7391	X	2400	X	2400
GHCND:USW00093821	LOUISVILLE INTERNATIONAL AIRPORT KY US	20120103	-6	-83	148.7	38.1811	-85.7391	X	2400	X	2400
GHCND:USW00093821	LOUISVILLE INTERNATIONAL AIRPORT KY US	20120104	89	-39	148.7	38.1811	-85.7391	X	2400	X	2400
GHCND:USW00093821	LOUISVILLE INTERNATIONAL AIRPORT KY US	20120105	133	-11	148.7	38.1811	-85.7391	X	2400	X	2400
GHCND:USW00093821	LOUISVILLE INTERNATIONAL AIRPORT KY US	20120106	178	61	148.7	38.1811	-85.7391	X	2400	X	2400
GHCND:USW00093821	LOUISVILLE INTERNATIONAL AIRPORT KY US	20120107	144	28	148.7	38.1811	-85.7391	X	2400	X	2400
GHCND:USW00093821	LOUISVILLE INTERNATIONAL AIRPORT KY US	20120108	106	-17	148.7	38.1811	-85.7391	X	2400	X	2400
GHCND:USW00093821	LOUISVILLE INTERNATIONAL AIRPORT KY US	20120109	122	28	148.7	38.1811	-85.7391	X	2400	X	2400
GHCND:USW00093821	LOUISVILLE INTERNATIONAL AIRPORT KY US	20120110	133	-11	148.7	38.1811	-85.7391	X	2400	X	2400
GHCND:USW00093821	LOUISVILLE INTERNATIONAL AIRPORT KY US	20120111	117	61	148.7	38.1811	-85.7391	X	2400	X	2400
GHCND:USW00093821	LOUISVILLE INTERNATIONAL AIRPORT KY US	20120112	78	-72	148.7	38.1811	-85.7391	X	2400	X	2400
GHCND:USW00093821	LOUISVILLE INTERNATIONAL AIRPORT KY US	20120113	-44	-83	148.7	38.1811	-85.7391	X	2400	X	2400
GHCND:USW00093821	LOUISVILLE INTERNATIONAL AIRPORT KY US	20120114	6	-83	148.7	38.1811	-85.7391	X	2400	X	2400
GHCND:USW00093821	LOUISVILLE INTERNATIONAL AIRPORT KY US	20120115	28	-67	148.7	38.1811	-85.7391	X	2400	X	2400
GHCND:USW00093821	LOUISVILLE INTERNATIONAL AIRPORT KY US	20120116	150	-22	148.7	38.1811	-85.7391	X	2400	X	2400
GHCND:USW00093821	LOUISVILLE INTERNATIONAL AIRPORT KY US	20120117	172	0	148.7	38.1811	-85.7391	X	2400	X	2400
GHCND:USW00093821	LOUISVILLE INTERNATIONAL AIRPORT KY US	20120118	22	-22	148.7	38.1811	-85.7391	X	2400	X	2400
GHCND:USW00093821	LOUISVILLE INTERNATIONAL AIRPORT KY US	20120119	61	-33	148.7	38.1811	-85.7391	X	2400	X	2400
GHCND:USW00093821	LOUISVILLE INTERNATIONAL AIRPORT KY US	20120120	28	-33	148.7	38.1811	-85.7391	X	2400	X	2400
GHCND:USW00093821	LOUISVILLE INTERNATIONAL AIRPORT KY US	20120121	11	-22	148.7	38.1811	-85.7391	X	2400	X	2400
GHCND:USW00093821	LOUISVILLE INTERNATIONAL AIRPORT KY US	20120122	150	-17	148.7	38.1811	-85.7391	X	2400	X	2400
GHCND:USW00093821	LOUISVILLE INTERNATIONAL AIRPORT KY US	20120123	156	56	148.7	38.1811	-85.7391	X	2400	X	2400
GHCND:USW00093821	LOUISVILLE INTERNATIONAL AIRPORT KY US	20120124	78	-11	148.7	38.1811	-85.7391	X	2400	X	2400
GHCND:USW00093821	LOUISVILLE INTERNATIONAL AIRPORT KY US	20120125	44	-11	148.7	38.1811	-85.7391	X	2400	X	2400
GHCND:USW00093821	LOUISVILLE INTERNATIONAL AIRPORT KY US	20120126	144	39	148.7	38.1811	-85.7391	X	2400	X	2400
GHCND:USW00093821	LOUISVILLE INTERNATIONAL AIRPORT KY US	20120127	44	22	148.7	38.1811	-85.7391	X	2400	X	2400
GHCND:USW00093821	LOUISVILLE INTERNATIONAL AIRPORT KY US	20120128	72	0	148.7	38.1811	-85.7391	X	2400	X	2400
GHCND:USW00093821	LOUISVILLE INTERNATIONAL AIRPORT KY US	20120129	111	-28	148.7	38.1811	-85.7391	X	2400	X	2400
GHCND:USW00093821	LOUISVILLE INTERNATIONAL AIRPORT KY US	20120130	161	-17	148.7	38.1811	-85.7391	X	2400	X	2400
GHCND:USW00093821	LOUISVILLE INTERNATIONAL AIRPORT KY US	20120131	172	100	148.7	38.1811	-85.7391	X	2400	X	2400
GHCND:USW00093821	LOUISVILLE INTERNATIONAL AIRPORT KY US	20120201	183	106	148.7	38.1811	-85.7391	X	2400	X	2400
GHCND:USW00093821	LOUISVILLE INTERNATIONAL AIRPORT KY US	20120202	150	39	148.7	38.1811	-85.7391	X	2400	X	2400
GHCND:USW00093821	LOUISVILLE INTERNATIONAL AIRPORT KY US	20120203	161	17	148.7	38.1811	-85.7391	X	2400	X	2400
GHCND:USW00093821	LOUISVILLE INTERNATIONAL AIRPORT KY US	20120204	111	61	148.7	38.1811	-85.7391	X	2400	X	2400
GHCND:USW00093821	LOUISVILLE INTERNATIONAL AIRPORT KY US	20120205	89	0	148.7	38.1811	-85.7391	X	2400	X	2400
GHCND:USW00093821	LOUISVILLE INTERNATIONAL AIRPORT KY US	20120206	111	-22	148.7	38.1811	-85.7391	X	2400	X	2400
GHCND:USW00093821	LOUISVILLE INTERNATIONAL AIRPORT KY US	20120207	122	-17	148.7	38.1811	-85.7391	X	2400	X	2400
GHCND:USW00093821	LOUISVILLE INTERNATIONAL AIRPORT KY US	20120208	39	0	148.7	38.1811	-85.7391	X	2400	X	2400
GHCND:USW00093821	LOUISVILLE INTERNATIONAL AIRPORT KY US	20120209	33	-6	148.7	38.1811	-85.7391	X	2400	X	2400
GHCND:USW00093821	LOUISVILLE INTERNATIONAL AIRPORT KY US	20120210	28	0	148.7	38.1811	-85.7391	X	2400	X	2400
GHCND:USW00093821	LOUISVILLE INTERNATIONAL AIRPORT KY US	20120211	11	-72	148.7	38.1811	-85.7391	X	2400	X	2400
GHCND:USW00093821	LOUISVILLE INTERNATIONAL AIRPORT KY US	20120212	33	-83	148.7	38.1811	-85.7391	X	2400	X	2400
GHCND:USW00093821	LOUISVILLE INTERNATIONAL AIRPORT KY US	20120213	33	-61	148.7	38.1811	-85.7391	X	2400	X	2400
GHCND:USW00093821	LOUISVILLE INTERNATIONAL AIRPORT KY US	20120214	39	0	148.7	38.1811	-85.7391	X	2400	X	2400
GHCND:USW00093821	LOUISVILLE INTERNATIONAL AIRPORT KY US	20120215	106	6	148.7	38.1811	-85.7391	X	2400	X	2400
GHCND:USW00093821	LOUISVILLE INTERNATIONAL AIRPORT KY US	20120216	106	39	148.7	38.1811	-85.7391	X	2400	X	2400
GHCND:USW00093821	LOUISVILLE INTERNATIONAL AIRPORT KY US	20120217	122	-6	148.7	38.1811	-85.7391	X	2400	X	2400
GHCND:USW00093821	LOUISVILLE INTERNATIONAL AIRPORT KY US	20120218	117	6	148.7	38.1811	-85.7391	X	2400	X	2400
GHCND:USW00093821	LOUISVILLE INTERNATIONAL AIRPORT KY US	20120219	56	-17	148.7	38.1811	-85.7391	X	2400	X	2400
GHCND:USW00093821	LOUISVILLE INTERNATIONAL AIRPORT KY US	20120220	100	-44	148.7	38.1811	-85.7391	X	2400	X	2400
GHCND:USW00093821	LOUISVILLE INTERNATIONAL AIRPORT KY US	20120221	117	22	148.7	38.1811	-85.7391	X	2400	X	2400
GHCND:USW00093821	LOUISVILLE INTERNATIONAL AIRPORT KY US	20120222	161	33	148.7	38.1811	-85.7391	X	2400	X	2400
GHCND:USW00093821	LOUISVILLE INTERNATIONAL AIRPORT KY US	20120223	211	44	148.7	38.1811	-85.7391	X	2400	X	2400
GHCND:USW00093821	LOUISVILLE INTERNATIONAL AIRPORT KY US	20120224	150	17	148.7	38.1811	-85.7391	X	2400	X	2400
GHCND:USW00093821	LOUISVILLE INTERNATIONAL AIRPORT KY US	20120225	50	-17	148.7	38.1811	-85.7391	X	2400	X	2400
GHCND:USW00093821	LOUISVILLE INTERNATIONAL AIRPORT KY US	20120226	133	-44	148.7	38.1811	-85.7391	X	2400	X	2400
GHCND:USW00093821	LOUISVILLE INTERNATIONAL AIRPORT KY US	20120227	172	50	148.7	38.1811	-85.7391	X	2400	X	2400
GHCND:USW00093821	LOUISVILLE INTERNATIONAL AIRPORT KY US	20120228	194	11	148.7	38.1811	-85.7391	X	2400	X	2400
GHCND:USW00093821	LOUISVILLE INTERNATIONAL AIRPORT KY US	20120229	211	133	148.7	38.1811	-85.7391	X	2400	X	2400
GHCND:USW00093821	LOUISVILLE INTERNATIONAL AIRPORT KY US	20120301	167	67	148.7	38.1811	-85.7391	X	2400	X	2400
GHCND:USW00093821	LOUISVILLE INTERNATIONAL AIRPORT KY US	20120302	233	44	148.7	38.1811	-85.7391	X	2400	X	2400
GHCND:USW00093821	LOUISVILLE INTERNATIONAL AIRPORT KY US	20120303	111	-6	148.7	38.1811	-85.7391	X	2400	X	2400
GHCND:USW00093821	LOUISVILLE INTERNATIONAL AIRPORT KY US	20120304	89	-17	148.7	38.1811	-85.7391	X	2400	X	2400
GHCND:USW00093821	LOUISVILLE INTERNATIONAL AIRPORT KY US	20120305	28	-22	148.7	38.1811	-85.7391	X	2400	X	2400
GHCND:USW00093821	LOUISVILLE INTERNATIONAL AIRPORT KY US	20120306	211	-17	148.7	38.1811	-85.7391	X	2400	X	2400
GHCND:USW00093821	LOUISVILLE INTERNATIONAL AIRPORT KY US	20120307	217	106	148.7	38.1811	-85.7391	X	2400	X	2400
GHCND:USW00093821	LOUISVILLE INTERNATIONAL AIRPORT KY US	20120308	178	39	148.7	38.1811	-85.7391	X	2400	X	2400
GHCND:USW00093821	LOUISVILLE INTERNATIONAL AIRPORT KY US	20120309	128	22	148.7	38.1811	-85.7391	X	2400	X	2400
GHCND:USW00093821	LOUISVILLE INTERNATIONAL AIRPORT KY US	20120310	139	-6	148.7	38.1811	-85.7391	X	2400	X	2400
GHCND:USW00093821	LOUISVILLE INTERNATIONAL AIRPORT KY US	20120311	217	17	148.7	38.1811	-85.7391	X	2400	X	2400
GHCND:USW00093821	LOUISVILLE INTERNATIONAL AIRPORT KY US	20120312	189	133	148.7	38.1811	-85.7391	X	2400	X	2400
GHCND:USW00093821	LOUISVILLE INTERNATIONAL AIRPORT KY US	20120313	256	161	148.7	38.1811	-85.7391	X	2400	X	2400
GHCND:USW00093821	LOUISVILLE INTERNATIONAL AIRPORT KY US	20120314	278	117	148.7	38.1811	-85.7391	X	2400	X	2400
GHCND:USW00093821	LOUISVILLE INTERNATIONAL AIRPORT KY US	20120315	283	156	148.7	38.1811	-85.7391	X	2400	X	2400
GHCND:USW00093821	LOUISVILLE INTERNATIONAL AIRPORT KY US	20120316	200	133	148.7	38.1811	-85.7391	X	2400	X	2400
GHCND:USW00093821	LOUISVILLE INTERNATIONAL AIRPORT KY US	20120317	256	128	148.7	38.1811	-85.7391	X	2400	X	2400
GHCND:USW00093821	LOUISVILLE INTERNATIONAL AIRPORT KY US	20120318	278	144	148.7	38.1811	-85.7391	X	2400	X	2400
GHCND:USW00093821	LOUISVILLE INTERNATIONAL AIRPORT KY US	20120319	289	161	148.7	38.1811	-85.7391	X	2400	X	2400
GHCND:USW00093821	LOUISVILLE INTERNATIONAL AIRPORT KY US	20120320	294	183	148.7	38.1811	-85.7391	X	2400	X	2400
GHCND:USW00093821	LOUISVILLE INTERNATIONAL AIRPORT KY US	20120321	294	178	148.7	38.1811	-85.7391	X	2400	X	2400
GHCND:USW00093821	LOUISVILLE INTERNATIONAL AIRPORT KY US	20120322	272	178	148.7	38.1811	-85.7391	X	2400	X	2400
GHCND:USW00093821	LOUISVILLE INTERNATIONAL AIRPORT KY US	20120323	239	139	148.7	38.1811	-85.7391	X	2400	X	2400
GHCND:USW00093821	LOUISVILLE INTERNATIONAL AIRPORT KY US	20120324	183	106	148.7	38.1811	-85.7391	X	2400	X	2400
GHCND:USW00093821	LOUISVILLE INTERNATIONAL AIRPORT KY US	20120325	217	100	148.7	38.1811	-85.7391	X	2400	X	2400
GHCND:USW00093821	LOUISVILLE INTERNATIONAL AIRPORT KY US	20120326	200	89	148.7	38.1811	-85.7391	X	2400	X	2400
GHCND:USW00093821	LOUISVILLE INTERNATIONAL AIRPORT KY US	20120327	217	44	148.7	38.1811	-85.7391	X	2400	X	2400
GHCND:USW00093821	LOUISVILLE INTERNATIONAL AIRPORT KY US	20120328	272	156	148.7	38.1811	-85.7391	X	2400	X	2400
GHCND:USW00093821	LOUISVILLE INTERNATIONAL AIRPORT KY US	20120329	228	111	148.7	38.1811	-85.7391	X	2400	X	2400
GHCND:USW00093821	LOUISVILLE INTERNATIONAL AIRPORT KY US	20120330	283	122	148.7	38.1811	-85.7391	X	2400	X	2400
GHCND:USW00093821	LOUISVILLE INTERNATIONAL AIRPORT KY US	20120331	194	100	148.7	38.1811	-85.7391	X	2400	X	2400
GHCND:USW00093821	LOUISVILLE INTERNATIONAL AIRPORT KY US	20120401	250	94	148.7	38.1811	-85.7391	X	2400	X	2400
GHCND:USW00093821	LOUISVILLE INTERNATIONAL AIRPORT KY US	20120402	222	161	148.7	38.1811	-85.7391	X	2400	X	2400
GHCND:USW00093821	LOUISVILLE INTERNATIONAL AIRPORT KY US	20120403	294	144	148.7	38.1811	-85.7391	X	2400	X	2400
GHCND:USW00093821	LOUISVILLE INTERNATIONAL AIRPORT KY US	20120404	272	144	148.7	38.1811	-85.7391	X	2400	X	2400
GHCND:USW00093821	LOUISVILLE INTERNATIONAL AIRPORT KY US	20120405	178	72	148.7	38.1811	-85.7391	X	2400	X	2400
GHCND:USW00093821	LOUISVILLE INTERNATIONAL AIRPORT KY US	20120406	172	33	148.7	38.1811	-85.7391	X	2400	X	2400
GHCND:USW00093821	LOUISVILLE INTERNATIONAL AIRPORT KY US	20120407	206	50	148.7	38.1811	-85.7391	X	2400	X	2400

GHCND:USW00093821	LOUISVILLE INTERNATIONAL AIRPORT KY US	20120408	200	100	148.7	38.1811	-85.7391	X	2400	X	2400
GHCND:USW00093821	LOUISVILLE INTERNATIONAL AIRPORT KY US	20120409	206	67	148.7	38.1811	-85.7391	X	2400	X	2400
GHCND:USW00093821	LOUISVILLE INTERNATIONAL AIRPORT KY US	20120410	161	67	148.7	38.1811	-85.7391	X	2400	X	2400
GHCND:USW00093821	LOUISVILLE INTERNATIONAL AIRPORT KY US	20120411	133	17	148.7	38.1811	-85.7391	X	2400	X	2400
GHCND:USW00093821	LOUISVILLE INTERNATIONAL AIRPORT KY US	20120412	167	11	148.7	38.1811	-85.7391	X	2400	X	2400
GHCND:USW00093821	LOUISVILLE INTERNATIONAL AIRPORT KY US	20120413	194	44	148.7	38.1811	-85.7391	X	2400	X	2400
GHCND:USW00093821	LOUISVILLE INTERNATIONAL AIRPORT KY US	20120414	244	122	148.7	38.1811	-85.7391	X	2400	X	2400
GHCND:USW00093821	LOUISVILLE INTERNATIONAL AIRPORT KY US	20120415	278	167	148.7	38.1811	-85.7391	X	2400	X	2400
GHCND:USW00093821	LOUISVILLE INTERNATIONAL AIRPORT KY US	20120416	228	128	148.7	38.1811	-85.7391	X	2400	X	2400
GHCND:USW00093821	LOUISVILLE INTERNATIONAL AIRPORT KY US	20120417	178	106	148.7	38.1811	-85.7391	X	2400	X	2400
GHCND:USW00093821	LOUISVILLE INTERNATIONAL AIRPORT KY US	20120418	217	78	148.7	38.1811	-85.7391	X	2400	X	2400
GHCND:USW00093821	LOUISVILLE INTERNATIONAL AIRPORT KY US	20120419	244	78	148.7	38.1811	-85.7391	X	2400	X	2400
GHCND:USW00093821	LOUISVILLE INTERNATIONAL AIRPORT KY US	20120420	261	111	148.7	38.1811	-85.7391	X	2400	X	2400
GHCND:USW00093821	LOUISVILLE INTERNATIONAL AIRPORT KY US	20120421	111	78	148.7	38.1811	-85.7391	X	2400	X	2400
GHCND:USW00093821	LOUISVILLE INTERNATIONAL AIRPORT KY US	20120422	150	56	148.7	38.1811	-85.7391	X	2400	X	2400
GHCND:USW00093821	LOUISVILLE INTERNATIONAL AIRPORT KY US	20120423	172	39	148.7	38.1811	-85.7391	X	2400	X	2400
GHCND:USW00093821	LOUISVILLE INTERNATIONAL AIRPORT KY US	20120424	183	67	148.7	38.1811	-85.7391	X	2400	X	2400
GHCND:USW00093821	LOUISVILLE INTERNATIONAL AIRPORT KY US	20120425	250	100	148.7	38.1811	-85.7391	X	2400	X	2400
GHCND:USW00093821	LOUISVILLE INTERNATIONAL AIRPORT KY US	20120426	283	111	148.7	38.1811	-85.7391	X	2400	X	2400
GHCND:USW00093821	LOUISVILLE INTERNATIONAL AIRPORT KY US	20120427	183	50	148.7	38.1811	-85.7391	X	2400	X	2400
GHCND:USW00093821	LOUISVILLE INTERNATIONAL AIRPORT KY US	20120428	272	106	148.7	38.1811	-85.7391	X	2400	X	2400
GHCND:USW00093821	LOUISVILLE INTERNATIONAL AIRPORT KY US	20120429	261	106	148.7	38.1811	-85.7391	X	2400	X	2400
GHCND:USW00093821	LOUISVILLE INTERNATIONAL AIRPORT KY US	20120430	289	167	148.7	38.1811	-85.7391	X	2400	X	2400
GHCND:USW00093821	LOUISVILLE INTERNATIONAL AIRPORT KY US	20120501	294	178	148.7	38.1811	-85.7391	X	2400	X	2400
GHCND:USW00093821	LOUISVILLE INTERNATIONAL AIRPORT KY US	20120502	317	217	148.7	38.1811	-85.7391	X	2400	X	2400
GHCND:USW00093821	LOUISVILLE INTERNATIONAL AIRPORT KY US	20120503	289	200	148.7	38.1811	-85.7391	X	2400	X	2400
GHCND:USW00093821	LOUISVILLE INTERNATIONAL AIRPORT KY US	20120504	300	194	148.7	38.1811	-85.7391	X	2400	X	2400
GHCND:USW00093821	LOUISVILLE INTERNATIONAL AIRPORT KY US	20120505	283	183	148.7	38.1811	-85.7391	X	2400	X	2400
GHCND:USW00093821	LOUISVILLE INTERNATIONAL AIRPORT KY US	20120506	306	200	148.7	38.1811	-85.7391	X	2400	X	2400
GHCND:USW00093821	LOUISVILLE INTERNATIONAL AIRPORT KY US	20120507	294	189	148.7	38.1811	-85.7391	X	2400	X	2400
GHCND:USW00093821	LOUISVILLE INTERNATIONAL AIRPORT KY US	20120508	244	161	148.7	38.1811	-85.7391	X	2400	X	2400
GHCND:USW00093821	LOUISVILLE INTERNATIONAL AIRPORT KY US	20120509	228	133	148.7	38.1811	-85.7391	X	2400	X	2400
GHCND:USW00093821	LOUISVILLE INTERNATIONAL AIRPORT KY US	20120510	211	100	148.7	38.1811	-85.7391	X	2400	X	2400
GHCND:USW00093821	LOUISVILLE INTERNATIONAL AIRPORT KY US	20120511	244	100	148.7	38.1811	-85.7391	X	2400	X	2400
GHCND:USW00093821	LOUISVILLE INTERNATIONAL AIRPORT KY US	20120512	233	144	148.7	38.1811	-85.7391	X	2400	X	2400
GHCND:USW00093821	LOUISVILLE INTERNATIONAL AIRPORT KY US	20120513	178	156	148.7	38.1811	-85.7391	X	2400	X	2400
GHCND:USW00093821	LOUISVILLE INTERNATIONAL AIRPORT KY US	20120514	239	161	148.7	38.1811	-85.7391	X	2400	X	2400
GHCND:USW00093821	LOUISVILLE INTERNATIONAL AIRPORT KY US	20120515	267	139	148.7	38.1811	-85.7391	X	2400	X	2400
GHCND:USW00093821	LOUISVILLE INTERNATIONAL AIRPORT KY US	20120516	283	150	148.7	38.1811	-85.7391	X	2400	X	2400
GHCND:USW00093821	LOUISVILLE INTERNATIONAL AIRPORT KY US	20120517	250	144	148.7	38.1811	-85.7391	X	2400	X	2400
GHCND:USW00093821	LOUISVILLE INTERNATIONAL AIRPORT KY US	20120518	289	122	148.7	38.1811	-85.7391	X	2400	X	2400
GHCND:USW00093821	LOUISVILLE INTERNATIONAL AIRPORT KY US	20120519	311	178	148.7	38.1811	-85.7391	X	2400	X	2400
GHCND:USW00093821	LOUISVILLE INTERNATIONAL AIRPORT KY US	20120520	317	189	148.7	38.1811	-85.7391	X	2400	X	2400
GHCND:USW00093821	LOUISVILLE INTERNATIONAL AIRPORT KY US	20120521	267	178	148.7	38.1811	-85.7391	X	2400	X	2400
GHCND:USW00093821	LOUISVILLE INTERNATIONAL AIRPORT KY US	20120522	261	144	148.7	38.1811	-85.7391	X	2400	X	2400
GHCND:USW00093821	LOUISVILLE INTERNATIONAL AIRPORT KY US	20120523	283	156	148.7	38.1811	-85.7391	X	2400	X	2400
GHCND:USW00093821	LOUISVILLE INTERNATIONAL AIRPORT KY US	20120524	300	178	148.7	38.1811	-85.7391	X	2400	X	2400
GHCND:USW00093821	LOUISVILLE INTERNATIONAL AIRPORT KY US	20120525	328	228	148.7	38.1811	-85.7391	X	2400	X	2400
GHCND:USW00093821	LOUISVILLE INTERNATIONAL AIRPORT KY US	20120526	328	211	148.7	38.1811	-85.7391	X	2400	X	2400
GHCND:USW00093821	LOUISVILLE INTERNATIONAL AIRPORT KY US	20120527	339	217	148.7	38.1811	-85.7391	X	2400	X	2400
GHCND:USW00093821	LOUISVILLE INTERNATIONAL AIRPORT KY US	20120528	333	228	148.7	38.1811	-85.7391	X	2400	X	2400
GHCND:USW00093821	LOUISVILLE INTERNATIONAL AIRPORT KY US	20120529	294	200	148.7	38.1811	-85.7391	X	2400	X	2400
GHCND:USW00093821	LOUISVILLE INTERNATIONAL AIRPORT KY US	20120530	283	172	148.7	38.1811	-85.7391	X	2400	X	2400
GHCND:USW00093821	LOUISVILLE INTERNATIONAL AIRPORT KY US	20120531	289	144	148.7	38.1811	-85.7391	X	2400	X	2400
GHCND:USW00093821	LOUISVILLE INTERNATIONAL AIRPORT KY US	20120601	194	128	148.7	38.1811	-85.7391	X	2400	X	2400
GHCND:USW00093821	LOUISVILLE INTERNATIONAL AIRPORT KY US	20120602	228	106	148.7	38.1811	-85.7391	X	2400	X	2400
GHCND:USW00093821	LOUISVILLE INTERNATIONAL AIRPORT KY US	20120603	289	144	148.7	38.1811	-85.7391	X	2400	X	2400
GHCND:USW00093821	LOUISVILLE INTERNATIONAL AIRPORT KY US	20120604	233	167	148.7	38.1811	-85.7391	X	2400	X	2400
GHCND:USW00093821	LOUISVILLE INTERNATIONAL AIRPORT KY US	20120605	256	139	148.7	38.1811	-85.7391	X	2400	X	2400
GHCND:USW00093821	LOUISVILLE INTERNATIONAL AIRPORT KY US	20120606	239	122	148.7	38.1811	-85.7391	X	2400	X	2400
GHCND:USW00093821	LOUISVILLE INTERNATIONAL AIRPORT KY US	20120607	278	139	148.7	38.1811	-85.7391	X	2400	X	2400
GHCND:USW00093821	LOUISVILLE INTERNATIONAL AIRPORT KY US	20120608	300	150	148.7	38.1811	-85.7391	X	2400	X	2400
GHCND:USW00093821	LOUISVILLE INTERNATIONAL AIRPORT KY US	20120609	311	167	148.7	38.1811	-85.7391	X	2400	X	2400
GHCND:USW00093821	LOUISVILLE INTERNATIONAL AIRPORT KY US	20120610	289	206	148.7	38.1811	-85.7391	X	2400	X	2400
GHCND:USW00093821	LOUISVILLE INTERNATIONAL AIRPORT KY US	20120611	294	211	148.7	38.1811	-85.7391	X	2400	X	2400
GHCND:USW00093821	LOUISVILLE INTERNATIONAL AIRPORT KY US	20120612	300	200	148.7	38.1811	-85.7391	X	2400	X	2400
GHCND:USW00093821	LOUISVILLE INTERNATIONAL AIRPORT KY US	20120613	283	156	148.7	38.1811	-85.7391	X	2400	X	2400
GHCND:USW00093821	LOUISVILLE INTERNATIONAL AIRPORT KY US	20120614	294	161	148.7	38.1811	-85.7391	X	2400	X	2400
GHCND:USW00093821	LOUISVILLE INTERNATIONAL AIRPORT KY US	20120615	328	167	148.7	38.1811	-85.7391	X	2400	X	2400
GHCND:USW00093821	LOUISVILLE INTERNATIONAL AIRPORT KY US	20120616	322	217	148.7	38.1811	-85.7391	X	2400	X	2400
GHCND:USW00093821	LOUISVILLE INTERNATIONAL AIRPORT KY US	20120617	278	222	148.7	38.1811	-85.7391	X	2400	X	2400
GHCND:USW00093821	LOUISVILLE INTERNATIONAL AIRPORT KY US	20120618	322	217	148.7	38.1811	-85.7391	X	2400	X	2400
GHCND:USW00093821	LOUISVILLE INTERNATIONAL AIRPORT KY US	20120619	333	217	148.7	38.1811	-85.7391	X	2400	X	2400
GHCND:USW00093821	LOUISVILLE INTERNATIONAL AIRPORT KY US	20120620	333	217	148.7	38.1811	-85.7391	X	2400	X	2400
GHCND:USW00093821	LOUISVILLE INTERNATIONAL AIRPORT KY US	20120621	333	228	148.7	38.1811	-85.7391	X	2400	X	2400
GHCND:USW00093821	LOUISVILLE INTERNATIONAL AIRPORT KY US	20120622	317	228	148.7	38.1811	-85.7391	X	2400	X	2400
GHCND:USW00093821	LOUISVILLE INTERNATIONAL AIRPORT KY US	20120623	322	194	148.7	38.1811	-85.7391	X	2400	X	2400
GHCND:USW00093821	LOUISVILLE INTERNATIONAL AIRPORT KY US	20120624	344	228	148.7	38.1811	-85.7391	X	2400	X	2400
GHCND:USW00093821	LOUISVILLE INTERNATIONAL AIRPORT KY US	20120625	328	222	148.7	38.1811	-85.7391	X	2400	X	2400
GHCND:USW00093821	LOUISVILLE INTERNATIONAL AIRPORT KY US	20120626	283	161	148.7	38.1811	-85.7391	X	2400	X	2400
GHCND:USW00093821	LOUISVILLE INTERNATIONAL AIRPORT KY US	20120627	322	178	148.7	38.1811	-85.7391	X	2400	X	2400
GHCND:USW00093821	LOUISVILLE INTERNATIONAL AIRPORT KY US	20120628	394	194	148.7	38.1811	-85.7391	X	2400	X	2400
GHCND:USW00093821	LOUISVILLE INTERNATIONAL AIRPORT KY US	20120629	406	256	148.7	38.1811	-85.7391	X	2400	X	2400
GHCND:USW00093821	LOUISVILLE INTERNATIONAL AIRPORT KY US	20120630	400	239	148.7	38.1811	-85.7391	X	2400	X	2400
GHCND:USW00093821	LOUISVILLE INTERNATIONAL AIRPORT KY US	20120701	394	233	148.7	38.1811	-85.7391	X	2400	X	2400
GHCND:USW00093821	LOUISVILLE INTERNATIONAL AIRPORT KY US	20120702	378	228	148.7	38.1811	-85.7391	X	2400	X	2400
GHCND:USW00093821	LOUISVILLE INTERNATIONAL AIRPORT KY US	20120703	361	228	148.7	38.1811	-85.7391	X	2400	X	2400
GHCND:USW00093821	LOUISVILLE INTERNATIONAL AIRPORT KY US	20120704	389	244	148.7	38.1811	-85.7391	X	2400	X	2400
GHCND:USW00093821	LOUISVILLE INTERNATIONAL AIRPORT KY US	20120705	400	256	148.7	38.1811	-85.7391	X	2400	X	2400
GHCND:USW00093821	LOUISVILLE INTERNATIONAL AIRPORT KY US	20120706	394	244	148.7	38.1811	-85.7391	X	2400	X	2400
GHCND:USW00093821	LOUISVILLE INTERNATIONAL AIRPORT KY US	20120707	411	267	148.7	38.1811	-85.7391	X	2400	X	2400
GHCND:USW00093821	LOUISVILLE INTERNATIONAL AIRPORT KY US	20120708	361	228	148.7	38.1811	-85.7391	X	2400	X	2400
GHCND:USW00093821	LOUISVILLE INTERNATIONAL AIRPORT KY US	20120709	300	228	148.7	38.1811	-85.7391	X	2400	X	2400
GHCND:USW00093821	LOUISVILLE INTERNATIONAL AIRPORT KY US	20120710	350	211	148.7	38.1811	-85.7391	X	2400	X	2400
GHCND:USW00093821	LOUISVILLE INTERNATIONAL AIRPORT KY US	20120711	356	222	148.7	38.1811	-85.7391	X	2400	X	2400
GHCND:USW00093821	LOUISVILLE INTERNATIONAL AIRPORT KY US	20120712	317	228	148.7	38.1811	-85.7391	X	2400	X	2400
GHCND:USW00093821	LOUISVILLE INTERNATIONAL AIRPORT KY US	20120713	280	217	148.7	38.1811	-85.7391	X	2400	X	2400
GHCND:USW00093821	LOUISVILLE INTERNATIONAL AIRPORT KY US	20120714	317	222	148.7	38.1811	-85.7391	X	2400	X	2400
GHCND:USW00093821	LOUISVILLE INTERNATIONAL AIRPORT KY US	20120715	339	228	148.7	38.1811	-85.7391	X	2400	X	2400
GHCND:USW00093821	LOUISVILLE INTERNATIONAL AIRPORT KY US	20120716	344	239	148.7	38.1811	-85.7391	X	2400	X	2400
GHCND:USW00093821	LOUISVILLE INTERNATIONAL AIRPORT KY US	20120717	361	250	148.7	38.1811	-85.7391	X	2400	X	2400
GHCND:USW00093821	LOUISVILLE INTERNATIONAL AIRPORT KY US	20120718	372	239	148.7	38.1811	-85.7391	X	2400	X	2400
GHCND:USW00093821	LOUISVILLE INTERNATIONAL AIRPORT KY US	20120719	372	228	148.7	38.1811	-85.7391	X	2400	X	2400
GHCND:USW00093821	LOUISVILLE INTERNATIONAL AIRPORT KY US	20120720	317	228	148.7	38.1811	-85.7391	X	2400	X	2400
GHCND:USW00093821	LOUISVILLE INTERNATIONAL AIRPORT KY US	20120721	311	194	148.7	38.1811	-85.7391	X	2400	X	2400
GHCND:USW00093821	LOUISVILLE INTERNATIONAL AIRPORT KY US	20120722	344	206	148.7	38.1811	-85.7391	X	2400	X	2400
GHCND:USW00093821	LOUISVILLE INTERNATIONAL AIRPORT KY US	20120723	361	250	148.7	38.1811	-85.7391	X	2400	X	2400
GHCND:USW00093821	LOUISVILLE INTERNATIONAL AIRPORT KY US	20120724	372	244	148.7	38.1811	-85.7391	X	2400	X	2400
GHCND:USW00093821	LOUISVILLE INTERNATIONAL AIRPORT KY US	20120725	378	256	148.7	38.1811	-85.7391	X	2400	X	2400
GHCND:USW00093821	LOUISVILLE INTERNATIONAL AIRPORT KY US	20120726	372	250	148.7	38.1811	-85.7391	X	2400	X	2400
GHCND:USW00093821	LOUISVILLE INTERNATIONAL AIRPORT KY US	20120727	356	217	148.7	38.1811	-85.7391	X	2400	X	2400
GHCND:USW00093821	LOUISVILLE INTERNATIONAL AIRPORT KY US	20120728	317	206	148.7	38.1811	-85.7391	X	2400	X	2400
GHCND:USW00093821	LOUISVILLE INTERNATIONAL AIRPORT KY US	20120729	317	200	148.7	38.1811	-85.7391	X	2400	X	2400
GHCND:USW00093821	LOUISVILLE INTERNATIONAL AIRPORT KY US	20120730	328	211	148.7	38.1811	-85.7391	X	2400	X	2400
GHCND:USW00093821	LOUISVILLE INTERNATIONAL AIRPORT KY US	20120731	356	233	148.7	38.1811	-85.7391	X	2400	X	2400
GHCND:USW00093821	LOUISVILLE INTERNATIONAL AIRPORT KY US	20120801	350	239	148.7	38.1811	-85.7391	X	2400	X	2400
GHCND:USW00093821	LOUISVILLE INTERNATIONAL AIRPORT KY US	20120802	361	200	148.7	38.1811	-85.7391	X	2400	X	2400
GHCND:USW00093821	LOUISVILLE INTERNATIONAL AIRPORT KY US	20120803	294	228	148.7	38.1811	-85.7391	X	2400	X	2400
GHCND:USW00093821	LOUISVILLE INTERNATIONAL AIRPORT KY US	20120804	328	250	148.7	38.1811	-85.7391	X	2400	X	2400
GHCND:USW00093821	LOUISVILLE INTERNATIONAL AIRPORT KY US	20120805	311	239	148.7	38.1811	-85.7391	X	2400	X	2400
GHCND:USW00093821	LOUISVILLE INTERNATIONAL AIRPORT KY US	20120806	333	222	148.7	38.1811	-85.7391	X	2400	X	2400
GHCND:USW00093821	LOUISVILLE INTERNATIONAL AIRPORT KY US	20120807	350	222	148.7	38.1811	-85.7391	X	2400	X	2400
GHCND:USW00093821	LOUISVILLE INTERNATIONAL AIRPORT KY US	20120808	356	217	148.7	38.1811	-85.7391	X	2400	X	2400
GHCND:USW00093821	LOUISVILLE INTERNATIONAL AIRPORT KY US	20120809	322	239	148.7	38.1811	-85.7391	X	2400	X	2400
GHCND:USW00093821	LOUISVILLE INTERNATIONAL AIRPORT KY US	20120810	278	200	148.7	38.1811	-85.7391	X	2400	X	2400
GHCND:USW00093821	LOUISVILLE INTERNATIONAL AIRPORT KY US	20120811	289	150	148.7	38.1811	-85.7391	X	2400	X	2400
GHCND:USW00093821	LOUISVILLE INTERNATIONAL AIRPORT KY US	20120812	306	144	148.7	38.1811	-85.7391	X	2400	X	2400
GHCND:USW00093821	LOUISVILLE INTERNATIONAL AIRPORT KY US	20120813	256	189	148.7	38.1811	-85.7391	X	2400	X	2400
GHCND:USW00093821	LOUISVILLE INTERNATIONAL AIRPORT KY US	20120814	294	211	148.7	38.1811	-85.7391	X	2400	X	2400
GHCND:USW00093821	LOUISVILLE INTERNATIONAL AIRPORT KY US	20120815	317	194	148.7	38.1811	-85.7391	X	2400	X	2400
GHCND:USW00093821	LOUISVILLE INTERNATIONAL AIRPORT KY US	20120816	328	183	148.7	38.1811	-85.7391	X	2400	X	2400
GHCND:USW00093821	LOUISVILLE INTERNATIONAL AIRPORT KY US	20120817	289	194	148.7	38.1811	-85.7391	X	2400	X	2400
GHCND:USW00093821	LOUISVILLE INTERNATIONAL AIRPORT KY US	20120818	283	156	148.7	38.1811	-85.7391	X	2400	X	2400
GHCND:USW00093821	LOUISVILLE INTERNATIONAL AIRPORT KY US	20120819	289	161	148.7	38.1811	-85.7391	X	2400	X	2400
GHCND:USW00093821	LOUISVILLE INTERNATIONAL AIRPORT KY US	20120820	294	156	148.7	38.1811	-85.7391	X	2400	X	2400
GHCND:USW00093821	LOUISVILLE INTERNATIONAL AIRPORT KY US	20120821	289	167	148.7	38.1811	-85.7391	X	2400	X	2400
GHCND:USW00093821	LOUISVILLE INTERNATIONAL AIRPORT KY US	20120822	306	156	148.7	38.1811	-85.7391	X	2400	X	2400
GHCND:USW00093821	LOUISVILLE INTERNATIONAL AIRPORT KY US	20120823	328	167	148.7	38.1811	-85.7391	X	2400	X	2400
GHCND:USW00093821	LOUISVILLE INTERNATIONAL AIRPORT KY US	20120824	350	178	148.7	38.1811	-85.7391	X	2400	X	2400
GHCND:USW00093821	LOUISVILLE INTERNATIONAL AIRPORT KY US	20120825	344	200	148.7	38.1811	-85.7391	X	2400	X	2400
GHCND:USW00093821	LOUISVILLE INTERNATIONAL AIRPORT KY US	20120826	333	206	148.7	38.1811	-85.7391	X	2400	X	2400
GHCND:USW00093821	LOUISVILLE INTERNATIONAL AIRPORT KY US	20120827	333	228	148.7	38.1811	-85.7391	X	2400	X	2400
GHCND:USW00093821	LOUISVILLE INTERNATIONAL AIRPORT KY US	20120828	333	211	148.7	38.1811	-85.7391	X	2400	X	2400
GHCND:USW00093821	LOUISVILLE INTERNATIONAL AIRPORT KY US	20120829	333	194	148.7	38.1811	-85.7391	X	2400	X	2400
GHCND:USW00093821	LOUISVILLE INTERNATIONAL AIRPORT KY US	20120830	344	189	148.7	38.1811	-85.7391	X	2400	X	2400
GHCND:USW00093821	LOUISVILLE INTERNATIONAL AIRPORT KY US	20120831	328	239	148.7	38.1811	-85.7391	X	2400	X	2400
GHCND:USW00093821	LOUISVILLE INTERNATIONAL AIRPORT KY US	20120901	311	233	148.7	38.1811	-85.7391	X	2400	X	2400
GHCND:USW00093821	LOUISVILLE INTERNATIONAL AIRPORT KY US	20120902	267	233	148.7	38.1811	-85.7391	X	2400	X	2400
GHCND:USW00093821	LOUISVILLE INTERNATIONAL AIRPORT KY US	20120903	283	239	148.7	38.1811	-85.7391	X	2400	X	2400
GHCND:USW00093821	LOUISVILLE INTERNATIONAL AIRPORT KY US	20120904	322	233	148.7	38.1811	-85.7391	X	2400	X	2400
GHCND:USW00093821	LOUISVILLE INTERNATIONAL AIRPORT KY US	20120905	333	211	148.7	38.1811	-85.7391	X	2400	X	2400
GHCND:USW00093821	LOUISVILLE INTERNATIONAL AIRPORT KY US	20120906	311	206	148.7	38.1811	-85.7391	X	2400	X	2400
GHCND:USW00093821	LOUISVILLE INTERNATIONAL AIRPORT KY US	20120907	328	200	148.7	38.1811	-85.7391	X	2400	X	2400
GHCND:USW00093821	LOUISVILLE INTERNATIONAL AIRPORT KY US	20120908	249	156	148.7	38.1811	-85.7391	X	2400	X	2400
GHCND:USW00093821	LOUISVILLE INTERNATIONAL AIRPORT KY US	20120909	261	139	148.7	38.1811	-85.7391	X	2400	X	2400
GHCND:USW00093821	LOUISVILLE INTERNATIONAL AIRPORT KY US	20120910	267	144	148.7	38.1811	-85.7391	X	2400	X	2400
GHCND:USW00093821	LOUISVILLE INTERNATIONAL AIRPORT KY US	20120911	278	150	148.7	38.1811	-85.7391	X	2400	X	2400
GHCND:USW00093821	LOUISVILLE INTERNATIONAL AIRPORT KY US	20120912	289	167	148.7	38.1811	-85.7391	X	2400	X	2400
GHCND:USW00093821	LOUISVILLE INTERNATIONAL AIRPORT KY US	20120913	289	183	148.7	38.1811	-85.7391	X	2400	X	2400
GHCND:USW00093821	LOUISVILLE INTERNATIONAL AIRPORT KY US	20120914	289	167	148.7	38.1811	-85.7391	X	2400	X	2400
GHCND:USW00093821	LOUISVILLE INTERNATIONAL AIRPORT KY US	20120915	250	128	148.7	38.1811	-85.7391	X	2400	X	2400
GHCND:USW00093821	LOUISVILLE INTERNATIONAL AIRPORT KY US	20120916	261	156	148.7	38.1811	-85.7391	X	2400	X	2400
GHCND:USW00093821	LOUISVILLE INTERNATIONAL AIRPORT KY US	20120917	211	194	148.7	38.1811	-85.7391	X	2400	X	2400
GHCND:USW00093821	LOUISVILLE INTERNATIONAL AIRPORT KY US	20120918	217	122	148.7	38.1811	-85.7391	X	2400	X	2400
GHCND:USW00093821	LOUISVILLE INTERNATIONAL AIRPORT KY US	20120919	217	72	148.7	38.1811	-85.7391	X	2400	X	2400
GHCND:USW00093821	LOUISVILLE INTERNATIONAL AIRPORT KY US	20120920	261	94	148.7	38.1811	-85.7391	X	2400	X	2400
GHCND:USW00093821	LOUISVILLE INTERNATIONAL AIRPORT KY US	20120921	256	144	148.7	38.1811	-85.7391	X	2400	X	2400
GHCND:USW00093821	LOUISVILLE INTERNATIONAL AIRPORT KY US	20120922	244	100	148.7	38.1811	-85.7391	X	2400	X	2400
GHCND:USW00093821	LOUISVILLE INTERNATIONAL AIRPORT KY US	20120923	194	56	148.7	38.1811	-85.7391	X	2400	X	2400
GHCND:USW00093821	LOUISVILLE INTERNATIONAL AIRPORT KY US	20120924	211	56	148.7	38.1811	-85.7391	X	2400	X	2400

GHCND:USW00093821	LOUISVILLE INTERNATIONAL AIRPORT KY US	20120925	239	128	148.7	38.1811	-85.7391	X	2400	X	2400
GHCND:USW00093821	LOUISVILLE INTERNATIONAL AIRPORT KY US	20120926	272	178	148.7	38.1811	-85.7391	X	2400	X	2400
GHCND:USW00093821	LOUISVILLE INTERNATIONAL AIRPORT KY US	20120927	256	183	148.7	38.1811	-85.7391	X	2400	X	2400
GHCND:USW00093821	LOUISVILLE INTERNATIONAL AIRPORT KY US	20120928	261	167	148.7	38.1811	-85.7391	X	2400	X	2400
GHCND:USW00093821	LOUISVILLE INTERNATIONAL AIRPORT KY US	20120929	244	117	148.7	38.1811	-85.7391	X	2400	X	2400
GHCND:USW00093821	LOUISVILLE INTERNATIONAL AIRPORT KY US	20120930	239	117	148.7	38.1811	-85.7391	X	2400	X	2400
GHCND:USW00093821	LOUISVILLE INTERNATIONAL AIRPORT KY US	20121001	183	139	148.7	38.1811	-85.7391	X	2400	X	2400
GHCND:USW00093821	LOUISVILLE INTERNATIONAL AIRPORT KY US	20121002	206	156	148.7	38.1811	-85.7391	X	2400	X	2400
GHCND:USW00093821	LOUISVILLE INTERNATIONAL AIRPORT KY US	20121003	244	128	148.7	38.1811	-85.7391	X	2400	X	2400
GHCND:USW00093821	LOUISVILLE INTERNATIONAL AIRPORT KY US	20121004	261	133	148.7	38.1811	-85.7391	X	2400	X	2400
GHCND:USW00093821	LOUISVILLE INTERNATIONAL AIRPORT KY US	20121005	250	72	148.7	38.1811	-85.7391	X	2400	X	2400
GHCND:USW00093821	LOUISVILLE INTERNATIONAL AIRPORT KY US	20121006	150	44	148.7	38.1811	-85.7391	X	2400	X	2400
GHCND:USW00093821	LOUISVILLE INTERNATIONAL AIRPORT KY US	20121007	144	44	148.7	38.1811	-85.7391	X	2400	X	2400
GHCND:USW00093821	LOUISVILLE INTERNATIONAL AIRPORT KY US	20121008	150	50	148.7	38.1811	-85.7391	X	2400	X	2400
GHCND:USW00093821	LOUISVILLE INTERNATIONAL AIRPORT KY US	20121009	183	39	148.7	38.1811	-85.7391	X	2400	X	2400
GHCND:USW00093821	LOUISVILLE INTERNATIONAL AIRPORT KY US	20121010	156	44	148.7	38.1811	-85.7391	X	2400	X	2400
GHCND:USW00093821	LOUISVILLE INTERNATIONAL AIRPORT KY US	20121011	178	17	148.7	38.1811	-85.7391	X	2400	X	2400
GHCND:USW00093821	LOUISVILLE INTERNATIONAL AIRPORT KY US	20121012	200	83	148.7	38.1811	-85.7391	X	2400	X	2400
GHCND:USW00093821	LOUISVILLE INTERNATIONAL AIRPORT KY US	20121013	239	67	148.7	38.1811	-85.7391	X	2400	X	2400
GHCND:USW00093821	LOUISVILLE INTERNATIONAL AIRPORT KY US	20121014	250	150	148.7	38.1811	-85.7391	X	2400	X	2400
GHCND:USW00093821	LOUISVILLE INTERNATIONAL AIRPORT KY US	20121015	189	83	148.7	38.1811	-85.7391	X	2400	X	2400
GHCND:USW00093821	LOUISVILLE INTERNATIONAL AIRPORT KY US	20121016	211	56	148.7	38.1811	-85.7391	X	2400	X	2400
GHCND:USW00093821	LOUISVILLE INTERNATIONAL AIRPORT KY US	20121017	250	111	148.7	38.1811	-85.7391	X	2400	X	2400
GHCND:USW00093821	LOUISVILLE INTERNATIONAL AIRPORT KY US	20121018	206	117	148.7	38.1811	-85.7391	X	2400	X	2400
GHCND:USW00093821	LOUISVILLE INTERNATIONAL AIRPORT KY US	20121019	144	94	148.7	38.1811	-85.7391	X	2400	X	2400
GHCND:USW00093821	LOUISVILLE INTERNATIONAL AIRPORT KY US	20121020	133	83	148.7	38.1811	-85.7391	X	2400	X	2400
GHCND:USW00093821	LOUISVILLE INTERNATIONAL AIRPORT KY US	20121021	233	56	148.7	38.1811	-85.7391	X	2400	X	2400
GHCND:USW00093821	LOUISVILLE INTERNATIONAL AIRPORT KY US	20121022	267	139	148.7	38.1811	-85.7391	X	2400	X	2400
GHCND:USW00093821	LOUISVILLE INTERNATIONAL AIRPORT KY US	20121023	272	156	148.7	38.1811	-85.7391	X	2400	X	2400
GHCND:USW00093821	LOUISVILLE INTERNATIONAL AIRPORT KY US	20121024	272	161	148.7	38.1811	-85.7391	X	2400	X	2400
GHCND:USW00093821	LOUISVILLE INTERNATIONAL AIRPORT KY US	20121025	272	133	148.7	38.1811	-85.7391	X	2400	X	2400
GHCND:USW00093821	LOUISVILLE INTERNATIONAL AIRPORT KY US	20121026	211	72	148.7	38.1811	-85.7391	X	2400	X	2400
GHCND:USW00093821	LOUISVILLE INTERNATIONAL AIRPORT KY US	20121027	133	61	148.7	38.1811	-85.7391	X	2400	X	2400
GHCND:USW00093821	LOUISVILLE INTERNATIONAL AIRPORT KY US	20121028	111	55	148.7	38.1811	-85.7391	X	2400	X	2400
GHCND:USW00093821	LOUISVILLE INTERNATIONAL AIRPORT KY US	20121029	139	39	148.7	38.1811	-85.7391	X	2400	X	2400
GHCND:USW00093821	LOUISVILLE INTERNATIONAL AIRPORT KY US	20121030	78	50	148.7	38.1811	-85.7391	X	2400	X	2400
GHCND:USW00093821	LOUISVILLE INTERNATIONAL AIRPORT KY US	20121031	122	33	148.7	38.1811	-85.7391	X	2400	X	2400
GHCND:USW00093821	LOUISVILLE INTERNATIONAL AIRPORT KY US	20121101	150	11	148.7	38.1811	-85.7391	X	2400	X	2400
GHCND:USW00093821	LOUISVILLE INTERNATIONAL AIRPORT KY US	20121102	139	61	148.7	38.1811	-85.7391	X	2400	X	2400
GHCND:USW00093821	LOUISVILLE INTERNATIONAL AIRPORT KY US	20121103	100	39	148.7	38.1811	-85.7391	X	2400	X	2400
GHCND:USW00093821	LOUISVILLE INTERNATIONAL AIRPORT KY US	20121104	122	17	148.7	38.1811	-85.7391	X	2400	X	2400
GHCND:USW00093821	LOUISVILLE INTERNATIONAL AIRPORT KY US	20121105	106	-6	148.7	38.1811	-85.7391	X	2400	X	2400
GHCND:USW00093821	LOUISVILLE INTERNATIONAL AIRPORT KY US	20121106	122	22	148.7	38.1811	-85.7391	X	2400	X	2400
GHCND:USW00093821	LOUISVILLE INTERNATIONAL AIRPORT KY US	20121107	100	39	148.7	38.1811	-85.7391	X	2400	X	2400
GHCND:USW00093821	LOUISVILLE INTERNATIONAL AIRPORT KY US	20121108	133	11	148.7	38.1811	-85.7391	X	2400	X	2400
GHCND:USW00093821	LOUISVILLE INTERNATIONAL AIRPORT KY US	20121109	183	6	148.7	38.1811	-85.7391	X	2400	X	2400
GHCND:USW00093821	LOUISVILLE INTERNATIONAL AIRPORT KY US	20121110	233	89	148.7	38.1811	-85.7391	X	2400	X	2400
GHCND:USW00093821	LOUISVILLE INTERNATIONAL AIRPORT KY US	20121111	222	117	148.7	38.1811	-85.7391	X	2400	X	2400
GHCND:USW00093821	LOUISVILLE INTERNATIONAL AIRPORT KY US	20121112	183	11	148.7	38.1811	-85.7391	X	2400	X	2400
GHCND:USW00093821	LOUISVILLE INTERNATIONAL AIRPORT KY US	20121113	94	-17	148.7	38.1811	-85.7391	X	2400	X	2400
GHCND:USW00093821	LOUISVILLE INTERNATIONAL AIRPORT KY US	20121114	94	-11	148.7	38.1811	-85.7391	X	2400	X	2400
GHCND:USW00093821	LOUISVILLE INTERNATIONAL AIRPORT KY US	20121115	106	-17	148.7	38.1811	-85.7391	X	2400	X	2400
GHCND:USW00093821	LOUISVILLE INTERNATIONAL AIRPORT KY US	20121116	122	-6	148.7	38.1811	-85.7391	X	2400	X	2400
GHCND:USW00093821	LOUISVILLE INTERNATIONAL AIRPORT KY US	20121117	161	-6	148.7	38.1811	-85.7391	X	2400	X	2400
GHCND:USW00093821	LOUISVILLE INTERNATIONAL AIRPORT KY US	20121118	183	0	148.7	38.1811	-85.7391	X	2400	X	2400
GHCND:USW00093821	LOUISVILLE INTERNATIONAL AIRPORT KY US	20121119	178	17	148.7	38.1811	-85.7391	X	2400	X	2400
GHCND:USW00093821	LOUISVILLE INTERNATIONAL AIRPORT KY US	20121120	183	61	148.7	38.1811	-85.7391	X	2400	X	2400
GHCND:USW00093821	LOUISVILLE INTERNATIONAL AIRPORT KY US	20121121	183	67	148.7	38.1811	-85.7391	X	2400	X	2400
GHCND:USW00093821	LOUISVILLE INTERNATIONAL AIRPORT KY US	20121122	200	28	148.7	38.1811	-85.7391	X	2400	X	2400
GHCND:USW00093821	LOUISVILLE INTERNATIONAL AIRPORT KY US	20121123	150	0	148.7	38.1811	-85.7391	X	2400	X	2400
GHCND:USW00093821	LOUISVILLE INTERNATIONAL AIRPORT KY US	20121124	83	-44	148.7	38.1811	-85.7391	X	2400	X	2400
GHCND:USW00093821	LOUISVILLE INTERNATIONAL AIRPORT KY US	20121125	133	-22	148.7	38.1811	-85.7391	X	2400	X	2400
GHCND:USW00093821	LOUISVILLE INTERNATIONAL AIRPORT KY US	20121126	100	-6	148.7	38.1811	-85.7391	X	2400	X	2400
GHCND:USW00093821	LOUISVILLE INTERNATIONAL AIRPORT KY US	20121127	78	-11	148.7	38.1811	-85.7391	X	2400	X	2400
GHCND:USW00093821	LOUISVILLE INTERNATIONAL AIRPORT KY US	20121128	89	-28	148.7	38.1811	-85.7391	X	2400	X	2400
GHCND:USW00093821	LOUISVILLE INTERNATIONAL AIRPORT KY US	20121129	122	-28	148.7	38.1811	-85.7391	X	2400	X	2400
GHCND:USW00093821	LOUISVILLE INTERNATIONAL AIRPORT KY US	20121130	161	72	148.7	38.1811	-85.7391	X	2400	X	2400
GHCND:USW00093821	LOUISVILLE INTERNATIONAL AIRPORT KY US	20121201	189	89	148.7	38.1811	-85.7391	X	2400	X	2400
GHCND:USW00093821	LOUISVILLE INTERNATIONAL AIRPORT KY US	20121202	189	150	148.7	38.1811	-85.7391	X	2400	X	2400
GHCND:USW00093821	LOUISVILLE INTERNATIONAL AIRPORT KY US	20121203	239	172	148.7	38.1811	-85.7391	X	2400	X	2400
GHCND:USW00093821	LOUISVILLE INTERNATIONAL AIRPORT KY US	20121204	194	89	148.7	38.1811	-85.7391	X	2400	X	2400
GHCND:USW00093821	LOUISVILLE INTERNATIONAL AIRPORT KY US	20121205	139	39	148.7	38.1811	-85.7391	X	2400	X	2400
GHCND:USW00093821	LOUISVILLE INTERNATIONAL AIRPORT KY US	20121206	106	6	148.7	38.1811	-85.7391	X	2400	X	2400
GHCND:USW00093821	LOUISVILLE INTERNATIONAL AIRPORT KY US	20121207	144	100	148.7	38.1811	-85.7391	X	2400	X	2400
GHCND:USW00093821	LOUISVILLE INTERNATIONAL AIRPORT KY US	20121208	156	100	148.7	38.1811	-85.7391	X	2400	X	2400
GHCND:USW00093821	LOUISVILLE INTERNATIONAL AIRPORT KY US	20121209	189	100	148.7	38.1811	-85.7391	X	2400	X	2400
GHCND:USW00093821	LOUISVILLE INTERNATIONAL AIRPORT KY US	20121210	144	6	148.7	38.1811	-85.7391	X	2400	X	2400
GHCND:USW00093821	LOUISVILLE INTERNATIONAL AIRPORT KY US	20121211	39	-17	148.7	38.1811	-85.7391	X	2400	X	2400
GHCND:USW00093821	LOUISVILLE INTERNATIONAL AIRPORT KY US	20121212	83	-39	148.7	38.1811	-85.7391	X	2400	X	2400
GHCND:USW00093821	LOUISVILLE INTERNATIONAL AIRPORT KY US	20121213	100	-33	148.7	38.1811	-85.7391	X	2400	X	2400
GHCND:USW00093821	LOUISVILLE INTERNATIONAL AIRPORT KY US	20121214	139	-17	148.7	38.1811	-85.7391	X	2400	X	2400
GHCND:USW00093821	LOUISVILLE INTERNATIONAL AIRPORT KY US	20121215	156	61	148.7	38.1811	-85.7391	X	2400	X	2400
GHCND:USW00093821	LOUISVILLE INTERNATIONAL AIRPORT KY US	20121216	178	139	148.7	38.1811	-85.7391	X	2400	X	2400
GHCND:USW00093821	LOUISVILLE INTERNATIONAL AIRPORT KY US	20121217	167	83	148.7	38.1811	-85.7391	X	2400	X	2400
GHCND:USW00093821	LOUISVILLE INTERNATIONAL AIRPORT KY US	20121218	100	44	148.7	38.1811	-85.7391	X	2400	X	2400
GHCND:USW00093821	LOUISVILLE INTERNATIONAL AIRPORT KY US	20121219	117	33	148.7	38.1811	-85.7391	X	2400	X	2400
GHCND:USW00093821	LOUISVILLE INTERNATIONAL AIRPORT KY US	20121220	139	0	148.7	38.1811	-85.7391	X	2400	X	2400
GHCND:USW00093821	LOUISVILLE INTERNATIONAL AIRPORT KY US	20121221	28	-28	148.7	38.1811	-85.7391	X	2400	X	2400
GHCND:USW00093821	LOUISVILLE INTERNATIONAL AIRPORT KY US	20121222	44	-61	148.7	38.1811	-85.7391	X	2400	X	2400
GHCND:USW00093821	LOUISVILLE INTERNATIONAL AIRPORT KY US	20121223	128	-17	148.7	38.1811	-85.7391	X	2400	X	2400
GHCND:USW00093821	LOUISVILLE INTERNATIONAL AIRPORT KY US	20121224	111	11	148.7	38.1811	-85.7391	X	2400	X	2400
GHCND:USW00093821	LOUISVILLE INTERNATIONAL AIRPORT KY US	20121225	83	11	148.7	38.1811	-85.7391	X	2400	X	2400
GHCND:USW00093821	LOUISVILLE INTERNATIONAL AIRPORT KY US	20121226	17	0	148.7	38.1811	-85.7391	X	2400	X	2400
GHCND:USW00093821	LOUISVILLE INTERNATIONAL AIRPORT KY US	20121227	22	-22	148.7	38.1811	-85.7391	X	2400	X	2400
GHCND:USW00093821	LOUISVILLE INTERNATIONAL AIRPORT KY US	20121228	33	0	148.7	38.1811	-85.7391	X	2400	X	2400
GHCND:USW00093821	LOUISVILLE INTERNATIONAL AIRPORT KY US	20121229	11	-28	148.7	38.1811	-85.7391	X	2400	X	2400
GHCND:USW00093821	LOUISVILLE INTERNATIONAL AIRPORT KY US	20121230	11	-67	148.7	38.1811	-85.7391	X	2400	X	2400
GHCND:USW00093821	LOUISVILLE INTERNATIONAL AIRPORT KY US	20121231	39	-22	148.7	38.1811	-85.7391	X	2400	X	2400
GHCND:USW00093821	LOUISVILLE INTERNATIONAL AIRPORT KY US	20130101	28	-6	148.7	38.1811	-85.7391	X	2400	X	2400
GHCND:USW00093821	LOUISVILLE INTERNATIONAL AIRPORT KY US	20130102	17	-44	148.7	38.1811	-85.7391	X	2400	X	2400
GHCND:USW00093821	LOUISVILLE INTERNATIONAL AIRPORT KY US	20130103	50	-61	148.7	38.1811	-85.7391	X	2400	X	2400
GHCND:USW00093821	LOUISVILLE INTERNATIONAL AIRPORT KY US	20130104	50	-22	148.7	38.1811	-85.7391	X	2400	X	2400
GHCND:USW00093821	LOUISVILLE INTERNATIONAL AIRPORT KY US	20130105	78	-44	148.7	38.1811	-85.7391	X	2400	X	2400
GHCND:USW00093821	LOUISVILLE INTERNATIONAL AIRPORT KY US	20130106	56	-28	148.7	38.1811	-85.7391	X	2400	X	2400
GHCND:USW00093821	LOUISVILLE INTERNATIONAL AIRPORT KY US	20130107	67	-56	148.7	38.1811	-85.7391	X	2400	X	2400
GHCND:USW00093821	LOUISVILLE INTERNATIONAL AIRPORT KY US	20130108	128	-39	148.7	38.1811	-85.7391	X	2400	X	2400
GHCND:USW00093821	LOUISVILLE INTERNATIONAL AIRPORT KY US	20130109	156	50	148.7	38.1811	-85.7391	X	2400	X	2400
GHCND:USW00093821	LOUISVILLE INTERNATIONAL AIRPORT KY US	20130110	122	61	148.7	38.1811	-85.7391	X	2400	X	2400
GHCND:USW00093821	LOUISVILLE INTERNATIONAL AIRPORT KY US	20130111	200	122	148.7	38.1811	-85.7391	X	2400	X	2400
GHCND:USW00093821	LOUISVILLE INTERNATIONAL AIRPORT KY US	20130112	206	150	148.7	38.1811	-85.7391	X	2400	X	2400
GHCND:USW00093821	LOUISVILLE INTERNATIONAL AIRPORT KY US	20130113	206	6	148.7	38.1811	-85.7391	X	2400	X	2400
GHCND:USW00093821	LOUISVILLE INTERNATIONAL AIRPORT KY US	20130114	6	-33	148.7	38.1811	-85.7391	X	2400	X	2400
GHCND:USW00093821	LOUISVILLE INTERNATIONAL AIRPORT KY US	20130115	6	-44	148.7	38.1811	-85.7391	X	2400	X	2400
GHCND:USW00093821	LOUISVILLE INTERNATIONAL AIRPORT KY US	20130116	11	-6	148.7	38.1811	-85.7391	X	2400	X	2400
GHCND:USW00093821	LOUISVILLE INTERNATIONAL AIRPORT KY US	20130117	83	-11	148.7	38.1811	-85.7391	X	2400	X	2400
GHCND:USW00093821	LOUISVILLE INTERNATIONAL AIRPORT KY US	20130118	72	-39	148.7	38.1811	-85.7391	X	2400	X	2400
GHCND:USW00093821	LOUISVILLE INTERNATIONAL AIRPORT KY US	20130119	139	44	148.7	38.1811	-85.7391	X	2400	X	2400
GHCND:USW00093821	LOUISVILLE INTERNATIONAL AIRPORT KY US	20130120	94	-28	148.7	38.1811	-85.7391	X	2400	X	2400
GHCND:USW00093821	LOUISVILLE INTERNATIONAL AIRPORT KY US	20130121	0	-89	148.7	38.1811	-85.7391	X	2400	X	2400
GHCND:USW00093821	LOUISVILLE INTERNATIONAL AIRPORT KY US	20130122	-50	-117	148.7	38.1811	-85.7391	X	2400	X	2400
GHCND:USW00093821	LOUISVILLE INTERNATIONAL AIRPORT KY US	20130123	39	-94	148.7	38.1811	-85.7391	X	2400	X	2400
GHCND:USW00093821	LOUISVILLE INTERNATIONAL AIRPORT KY US	20130124	0	-61	148.7	38.1811	-85.7391	X	2400	X	2400
GHCND:USW00093821	LOUISVILLE INTERNATIONAL AIRPORT KY US	20130125	-17	-50	148.7	38.1811	-85.7391	X	2400	X	2400
GHCND:USW00093821	LOUISVILLE INTERNATIONAL AIRPORT KY US	20130126	39	-56	148.7	38.1811	-85.7391	X	2400	X	2400
GHCND:USW00093821	LOUISVILLE INTERNATIONAL AIRPORT KY US	20130127	83	-44	148.7	38.1811	-85.7391	X	2400	X	2400
GHCND:USW00093821	LOUISVILLE INTERNATIONAL AIRPORT KY US	20130128	150	83	148.7	38.1811	-85.7391	X	2400	X	2400
GHCND:USW00093821	LOUISVILLE INTERNATIONAL AIRPORT KY US	20130129	194	128	148.7	38.1811	-85.7391	X	2400	X	2400
GHCND:USW00093821	LOUISVILLE INTERNATIONAL AIRPORT KY US	20130130	217	6	148.7	38.1811	-85.7391	X	2400	X	2400
GHCND:USW00093821	LOUISVILLE INTERNATIONAL AIRPORT KY US	20130131	28	-72	148.7	38.1811	-85.7391	X	2400	X	2400
GHCND:USW00093821	LOUISVILLE INTERNATIONAL AIRPORT KY US	20130201	-61	-128	148.7	38.1811	-85.7391	X	2400	X	2400
GHCND:USW00093821	LOUISVILLE INTERNATIONAL AIRPORT KY US	20130202	22	-67	148.7	38.1811	-85.7391	X	2400	X	2400
GHCND:USW00093821	LOUISVILLE INTERNATIONAL AIRPORT KY US	20130203	0	-39	148.7	38.1811	-85.7391	X	2400	X	2400
GHCND:USW00093821	LOUISVILLE INTERNATIONAL AIRPORT KY US	20130204	89	-67	148.7	38.1811	-85.7391	X	2400	X	2400
GHCND:USW00093821	LOUISVILLE INTERNATIONAL AIRPORT KY US	20130205	106	17	148.7	38.1811	-85.7391	X	2400	X	2400
GHCND:USW00093821	LOUISVILLE INTERNATIONAL AIRPORT KY US	20130206	72	-17	148.7	38.1811	-85.7391	X	2400	X	2400
GHCND:USW00093821	LOUISVILLE INTERNATIONAL AIRPORT KY US	20130207	194	11	148.7	38.1811	-85.7391	X	2400	X	2400
GHCND:USW00093821	LOUISVILLE INTERNATIONAL AIRPORT KY US	20130208	128	11	148.7	38.1811	-85.7391	X	2400	X	2400
GHCND:USW00093821	LOUISVILLE INTERNATIONAL AIRPORT KY US	20130209	83	-28	148.7	38.1811	-85.7391	X	2400	X	2400
GHCND:USW00093821	LOUISVILLE INTERNATIONAL AIRPORT KY US	20130210	150	28	148.7	38.1811	-85.7391	X	2400	X	2400
GHCND:USW00093821	LOUISVILLE INTERNATIONAL AIRPORT KY US	20130211	133	44	148.7	38.1811	-85.7391	X	2400	X	2400
GHCND:USW00093821	LOUISVILLE INTERNATIONAL AIRPORT KY US	20130212	106	6	148.7	38.1811	-85.7391	X	2400	X	2400
GHCND:USW00093821	LOUISVILLE INTERNATIONAL AIRPORT KY US	20130213	67	0	148.7	38.1811	-85.7391	X	2400	X	2400
GHCND:USW00093821	LOUISVILLE INTERNATIONAL AIRPORT KY US	20130214	144	22	148.7	38.1811	-85.7391	X	2400	X	2400
GHCND:USW00093821	LOUISVILLE INTERNATIONAL AIRPORT KY US	20130215	78	-17	148.7	38.1811	-85.7391	X	2400	X	2400
GHCND:USW00093821	LOUISVILLE INTERNATIONAL AIRPORT KY US	20130216	28	-50	148.7	38.1811	-85.7391	X	2400	X	2400
GHCND:USW00093821	LOUISVILLE INTERNATIONAL AIRPORT KY US	20130217	44	-67	148.7	38.1811	-85.7391	X	2400	X	2400
GHCND:USW00093821	LOUISVILLE INTERNATIONAL AIRPORT KY US	20130218	172	-17	148.7	38.1811	-85.7391	X	2400	X	2400
GHCND:USW00093821	LOUISVILLE INTERNATIONAL AIRPORT KY US	20130219	89	-39	148.7	38.1811	-85.7391	X	2400	X	2400
GHCND:USW00093821	LOUISVILLE INTERNATIONAL AIRPORT KY US	20130220	11	-67	148.7	38.1811	-85.7391	X	2400	X	2400
GHCND:USW00093821	LOUISVILLE INTERNATIONAL AIRPORT KY US	20130221	39	-61	148.7	38.1811	-85.7391	X	2400	X	2400
GHCND:USW00093821	LOUISVILLE INTERNATIONAL AIRPORT KY US	20130222	100	6	148.7	38.1811	-85.7391	X	2400	X	2400
GHCND:USW00093821	LOUISVILLE INTERNATIONAL AIRPORT KY US	20130223	89	-17	148.7	38.1811	-85.7391	X	2400	X	2400
GHCND:USW00093821	LOUISVILLE INTERNATIONAL AIRPORT KY US	20130224	100	-44	148.7	38.1811	-85.7391	X	2400	X	2400
GHCND:USW00093821	LOUISVILLE INTERNATIONAL AIRPORT KY US	20130225	117	-11	148.7	38.1811	-85.7391	X	2400	X	2400
GHCND:USW00093821	LOUISVILLE INTERNATIONAL AIRPORT KY US	20130226	106	50	148.7	38.1811	-85.7391	X	2400	X	2400
GHCND:USW00093821	LOUISVILLE INTERNATIONAL AIRPORT KY US	20130227	50	11	148.7	38.1811	-85.7391	X	2400	X	2400
GHCND:USW00093821	LOUISVILLE INTERNATIONAL AIRPORT KY US	20130228	33	11	148.7	38.1811	-85.7391	X	2400	X	2400
GHCND:USW00093821	LOUISVILLE INTERNATIONAL AIRPORT KY US	20130301	39	6	148.7	38.1811	-85.7391	X	2400	X	2400
GHCND:USW00093821	LOUISVILLE INTERNATIONAL AIRPORT KY US	20130302	11	-17	148.7	38.1811	-85.7391	X	2400	X	2400
GHCND:USW00093821	LOUISVILLE INTERNATIONAL AIRPORT KY US	20130303	44	-33	148.7	38.1811	-85.7391	X	2400	X	2400
GHCND:USW00093821	LOUISVILLE INTERNATIONAL AIRPORT KY US	20130304	72	-50	148.7	38.1811	-85.7391	X	2400	X	2400
GHCND:USW00093821	LOUISVILLE INTERNATIONAL AIRPORT KY US	20130305	89	-6	148.7	38.1811	-85.7391	X	2400	X	2400
GHCND:USW00093821	LOUISVILLE INTERNATIONAL AIRPORT KY US	20130306	17	-6	148.7	38.1811	-85.7391	X	2400	X	2400
GHCND:USW00093821	LOUISVILLE INTERNATIONAL AIRPORT KY US	20130307	39	0	148.7	38.1811	-85.7391	X	2400	X	2400
GHCND:USW00093821	LOUISVILLE INTERNATIONAL AIRPORT KY US	20130308	100	-11	148.7	38.1811	-85.7391	X	2400	X	2400
GHCND:USW00093821	LOUISVILLE INTERNATIONAL AIRPORT KY US	20130309	172	11	148.7	38.1811	-85.7391	X	2400	X	2400
GHCND:USW00093821	LOUISVILLE INTERNATIONAL AIRPORT KY US	20130310	217	111	148.7	38.1811	-85.7391	X	2400	X	2400
GHCND:USW00093821	LOUISVILLE INTERNATIONAL AIRPORT KY US	20130311	139	33	148.7	38.1811	-85.7391	X	2400	X	2400
GHCND:USW00093821	LOUISVILLE INTERNATIONAL AIRPORT KY US	20130312	106	22	148.7	38.1811	-85.7391	X	2400	X	2400
GHCND:USW00093821	LOUISVILLE INTERNATIONAL AIRPORT KY US	20130313	33	-22	148.7	38.1811	-85.7391	X	2400	X	2400

GHCND:USW00093821	LOUISVILLE INTERNATIONAL AIRPORT KY US	20130514	89	-44	148.7	38.1811	-85.7391	X	2400	X	2400
GHCND:USW00093821	LOUISVILLE INTERNATIONAL AIRPORT KY US	20130515	178	6	148.7	38.1811	-85.7391	X	2400	X	2400
GHCND:USW00093821	LOUISVILLE INTERNATIONAL AIRPORT KY US	20130516	228	61	148.7	38.1811	-85.7391	X	2400	X	2400
GHCND:USW00093821	LOUISVILLE INTERNATIONAL AIRPORT KY US	20130517	61	11	148.7	38.1811	-85.7391	X	2400	X	2400
GHCND:USW00093821	LOUISVILLE INTERNATIONAL AIRPORT KY US	20130518	117	28	148.7	38.1811	-85.7391	X	2400	X	2400
GHCND:USW00093821	LOUISVILLE INTERNATIONAL AIRPORT KY US	20130519	94	-6	148.7	38.1811	-85.7391	X	2400	X	2400
GHCND:USW00093821	LOUISVILLE INTERNATIONAL AIRPORT KY US	20130520	72	-39	148.7	38.1811	-85.7391	X	2400	X	2400
GHCND:USW00093821	LOUISVILLE INTERNATIONAL AIRPORT KY US	20130521	22	-61	148.7	38.1811	-85.7391	X	2400	X	2400
GHCND:USW00093821	LOUISVILLE INTERNATIONAL AIRPORT KY US	20130522	72	-44	148.7	38.1811	-85.7391	X	2400	X	2400
GHCND:USW00093821	LOUISVILLE INTERNATIONAL AIRPORT KY US	20130523	139	39	148.7	38.1811	-85.7391	X	2400	X	2400
GHCND:USW00093821	LOUISVILLE INTERNATIONAL AIRPORT KY US	20130524	83	17	148.7	38.1811	-85.7391	X	2400	X	2400
GHCND:USW00093821	LOUISVILLE INTERNATIONAL AIRPORT KY US	20130525	33	0	148.7	38.1811	-85.7391	X	2400	X	2400
GHCND:USW00093821	LOUISVILLE INTERNATIONAL AIRPORT KY US	20130526	61	6	148.7	38.1811	-85.7391	X	2400	X	2400
GHCND:USW00093821	LOUISVILLE INTERNATIONAL AIRPORT KY US	20130527	89	-17	148.7	38.1811	-85.7391	X	2400	X	2400
GHCND:USW00093821	LOUISVILLE INTERNATIONAL AIRPORT KY US	20130528	122	-17	148.7	38.1811	-85.7391	X	2400	X	2400
GHCND:USW00093821	LOUISVILLE INTERNATIONAL AIRPORT KY US	20130529	150	17	148.7	38.1811	-85.7391	X	2400	X	2400
GHCND:USW00093821	LOUISVILLE INTERNATIONAL AIRPORT KY US	20130530	167	11	148.7	38.1811	-85.7391	X	2400	X	2400
GHCND:USW00093821	LOUISVILLE INTERNATIONAL AIRPORT KY US	20130531	172	94	148.7	38.1811	-85.7391	X	2400	X	2400
GHCND:USW00093821	LOUISVILLE INTERNATIONAL AIRPORT KY US	20130401	122	28	148.7	38.1811	-85.7391	W	2400	W	2400
GHCND:USW00093821	LOUISVILLE INTERNATIONAL AIRPORT KY US	20130402	111	-10	148.7	38.1811	-85.7391	W	2400	W	2400
GHCND:USW00093821	LOUISVILLE INTERNATIONAL AIRPORT KY US	20130403	122	0	148.7	38.1811	-85.7391	W	2400	W	2400
GHCND:USW00093821	LOUISVILLE INTERNATIONAL AIRPORT KY US	20130404	122	39	148.7	38.1811	-85.7391	W	2400	W	2400
GHCND:USW00093821	LOUISVILLE INTERNATIONAL AIRPORT KY US	20130405	200	11	148.7	38.1811	-85.7391	W	2400	W	2400
GHCND:USW00093821	LOUISVILLE INTERNATIONAL AIRPORT KY US	20130406	233	67	148.7	38.1811	-85.7391	W	2400	W	2400
GHCND:USW00093821	LOUISVILLE INTERNATIONAL AIRPORT KY US	20130407	233	161	148.7	38.1811	-85.7391	W	2400	W	2400
GHCND:USW00093821	LOUISVILLE INTERNATIONAL AIRPORT KY US	20130408	239	133	148.7	38.1811	-85.7391	W	2400	W	2400
GHCND:USW00093821	LOUISVILLE INTERNATIONAL AIRPORT KY US	20130409	289	167	148.7	38.1811	-85.7391	W	2400	W	2400
GHCND:USW00093821	LOUISVILLE INTERNATIONAL AIRPORT KY US	20130410	300	161	148.7	38.1811	-85.7391	W	2400	W	2400
GHCND:USW00093821	LOUISVILLE INTERNATIONAL AIRPORT KY US	20130411	256	122	148.7	38.1811	-85.7391	W	2400	W	2400
GHCND:USW00093821	LOUISVILLE INTERNATIONAL AIRPORT KY US	20130412	139	50	148.7	38.1811	-85.7391	W	2400	W	2400
GHCND:USW00093821	LOUISVILLE INTERNATIONAL AIRPORT KY US	20130413	172	28	148.7	38.1811	-85.7391	W	2400	W	2400
GHCND:USW00093821	LOUISVILLE INTERNATIONAL AIRPORT KY US	20130414	244	61	148.7	38.1811	-85.7391	W	2400	W	2400
GHCND:USW00093821	LOUISVILLE INTERNATIONAL AIRPORT KY US	20130415	228	150	148.7	38.1811	-85.7391	W	2400	W	2400
GHCND:USW00093821	LOUISVILLE INTERNATIONAL AIRPORT KY US	20130416	283	156	148.7	38.1811	-85.7391	W	2400	W	2400
GHCND:USW00093821	LOUISVILLE INTERNATIONAL AIRPORT KY US	20130417	256	167	148.7	38.1811	-85.7391	W	2400	W	2400
GHCND:USW00093821	LOUISVILLE INTERNATIONAL AIRPORT KY US	20130418	289	183	148.7	38.1811	-85.7391	W	2400	W	2400
GHCND:USW00093821	LOUISVILLE INTERNATIONAL AIRPORT KY US	20130419	239	50	148.7	38.1811	-85.7391	W	2400	W	2400
GHCND:USW00093821	LOUISVILLE INTERNATIONAL AIRPORT KY US	20130420	144	28	148.7	38.1811	-85.7391	W	2400	W	2400
GHCND:USW00093821	LOUISVILLE INTERNATIONAL AIRPORT KY US	20130421	167	44	148.7	38.1811	-85.7391	W	2400	W	2400
GHCND:USW00093821	LOUISVILLE INTERNATIONAL AIRPORT KY US	20130422	228	50	148.7	38.1811	-85.7391	W	2400	W	2400
GHCND:USW00093821	LOUISVILLE INTERNATIONAL AIRPORT KY US	20130423	222	106	148.7	38.1811	-85.7391	W	2400	W	2400
GHCND:USW00093821	LOUISVILLE INTERNATIONAL AIRPORT KY US	20130424	206	50	148.7	38.1811	-85.7391	W	2400	W	2400
GHCND:USW00093821	LOUISVILLE INTERNATIONAL AIRPORT KY US	20130425	172	17	148.7	38.1811	-85.7391	W	2400	W	2400
GHCND:USW00093821	LOUISVILLE INTERNATIONAL AIRPORT KY US	20130426	178	56	148.7	38.1811	-85.7391	W	2400	W	2400
GHCND:USW00093821	LOUISVILLE INTERNATIONAL AIRPORT KY US	20130427	156	117	148.7	38.1811	-85.7391	W	2400	W	2400
GHCND:USW00093821	LOUISVILLE INTERNATIONAL AIRPORT KY US	20130428	200	128	148.7	38.1811	-85.7391	W	2400	W	2400
GHCND:USW00093821	LOUISVILLE INTERNATIONAL AIRPORT KY US	20130429	200	139	148.7	38.1811	-85.7391	W	2400	W	2400
GHCND:USW00093821	LOUISVILLE INTERNATIONAL AIRPORT KY US	20130430	272	100	148.7	38.1811	-85.7391	W	2400	W	2400
GHCND:USW00093821	LOUISVILLE INTERNATIONAL AIRPORT KY US	20130501	294	133	148.7	38.1811	-85.7391	W	2400	W	2400
GHCND:USW00093821	LOUISVILLE INTERNATIONAL AIRPORT KY US	20130502	250	167	148.7	38.1811	-85.7391	W	2400	W	2400
GHCND:USW00093821	LOUISVILLE INTERNATIONAL AIRPORT KY US	20130503	256	172	148.7	38.1811	-85.7391	W	2400	W	2400
GHCND:USW00093821	LOUISVILLE INTERNATIONAL AIRPORT KY US	20130504	178	117	148.7	38.1811	-85.7391	W	2400	W	2400
GHCND:USW00093821	LOUISVILLE INTERNATIONAL AIRPORT KY US	20130505	133	111	148.7	38.1811	-85.7391	W	2400	W	2400
GHCND:USW00093821	LOUISVILLE INTERNATIONAL AIRPORT KY US	20130506	211	122	148.7	38.1811	-85.7391	W	2400	W	2400
GHCND:USW00093821	LOUISVILLE INTERNATIONAL AIRPORT KY US	20130507	244	139	148.7	38.1811	-85.7391	W	2400	W	2400
GHCND:USW00093821	LOUISVILLE INTERNATIONAL AIRPORT KY US	20130508	267	139	148.7	38.1811	-85.7391	W	2400	W	2400
GHCND:USW00093821	LOUISVILLE INTERNATIONAL AIRPORT KY US	20130509	278	156	148.7	38.1811	-85.7391	W	2400	W	2400
GHCND:USW00093821	LOUISVILLE INTERNATIONAL AIRPORT KY US	20130510	222	172	148.7	38.1811	-85.7391	W	2400	W	2400
GHCND:USW00093821	LOUISVILLE INTERNATIONAL AIRPORT KY US	20130511	183	111	148.7	38.1811	-85.7391	W	2400	W	2400
GHCND:USW00093821	LOUISVILLE INTERNATIONAL AIRPORT KY US	20130512	161	56	148.7	38.1811	-85.7391	W	2400	W	2400
GHCND:USW00093821	LOUISVILLE INTERNATIONAL AIRPORT KY US	20130513	200	56	148.7	38.1811	-85.7391	W	2400	W	2400
GHCND:USW00093821	LOUISVILLE INTERNATIONAL AIRPORT KY US	20130514	294	89	148.7	38.1811	-85.7391	W	2400	W	2400
GHCND:USW00093821	LOUISVILLE INTERNATIONAL AIRPORT KY US	20130515	311	211	148.7	38.1811	-85.7391	W	2400	W	2400
GHCND:USW00093821	LOUISVILLE INTERNATIONAL AIRPORT KY US	20130516	250	194	148.7	38.1811	-85.7391	W	2400	W	2400
GHCND:USW00093821	LOUISVILLE INTERNATIONAL AIRPORT KY US	20130517	256	178	148.7	38.1811	-85.7391	W	2400	W	2400
GHCND:USW00093821	LOUISVILLE INTERNATIONAL AIRPORT KY US	20130518	267	194	148.7	38.1811	-85.7391	W	2400	W	2400
GHCND:USW00093821	LOUISVILLE INTERNATIONAL AIRPORT KY US	20130519	206	183	148.7	38.1811	-85.7391	W	2400	W	2400
GHCND:USW00093821	LOUISVILLE INTERNATIONAL AIRPORT KY US	20130520	294	194	148.7	38.1811	-85.7391	W	2400	W	2400
GHCND:USW00093821	LOUISVILLE INTERNATIONAL AIRPORT KY US	20130521	300	211	148.7	38.1811	-85.7391	W	2400	W	2400
GHCND:USW00093821	LOUISVILLE INTERNATIONAL AIRPORT KY US	20130522	267	189	148.7	38.1811	-85.7391	W	2400	W	2400
GHCND:USW00093821	LOUISVILLE INTERNATIONAL AIRPORT KY US	20130523	222	128	148.7	38.1811	-85.7391	W	2400	W	2400
GHCND:USW00093821	LOUISVILLE INTERNATIONAL AIRPORT KY US	20130524	211	106	148.7	38.1811	-85.7391	W	2400	W	2400
GHCND:USW00093821	LOUISVILLE INTERNATIONAL AIRPORT KY US	20130525	228	83	148.7	38.1811	-85.7391	W	2400	W	2400
GHCND:USW00093821	LOUISVILLE INTERNATIONAL AIRPORT KY US	20130526	239	133	148.7	38.1811	-85.7391	W	2400	W	2400
GHCND:USW00093821	LOUISVILLE INTERNATIONAL AIRPORT KY US	20130527	300	161	148.7	38.1811	-85.7391	W	2400	W	2400
GHCND:USW00093821	LOUISVILLE INTERNATIONAL AIRPORT KY US	20130528	306	228	148.7	38.1811	-85.7391	W	2400	W	2400
GHCND:USW00093821	LOUISVILLE INTERNATIONAL AIRPORT KY US	20130529	317	211	148.7	38.1811	-85.7391	W	2400	W	2400
GHCND:USW00093821	LOUISVILLE INTERNATIONAL AIRPORT KY US	20130530	317	217	148.7	38.1811	-85.7391	W	2400	W	2400
GHCND:USW00093821	LOUISVILLE INTERNATIONAL AIRPORT KY US	20130531	272	228	148.7	38.1811	-85.7391	W	2400	W	2400
GHCND:USW00093821	LOUISVILLE INTERNATIONAL AIRPORT KY US	20130601	256	183	148.7	38.1811	-85.7391	W	2400	W	2400
GHCND:USW00093821	LOUISVILLE INTERNATIONAL AIRPORT KY US	20130602	267	178	148.7	38.1811	-85.7391	W	2400	W	2400
GHCND:USW00093821	LOUISVILLE INTERNATIONAL AIRPORT KY US	20130603	233	161	148.7	38.1811	-85.7391	W	2400	W	2400
GHCND:USW00093821	LOUISVILLE INTERNATIONAL AIRPORT KY US	20130604	261	128	148.7	38.1811	-85.7391	W	2400	W	2400
GHCND:USW00093821	LOUISVILLE INTERNATIONAL AIRPORT KY US	20130605	300	167	148.7	38.1811	-85.7391	W	2400	W	2400
GHCND:USW00093821	LOUISVILLE INTERNATIONAL AIRPORT KY US	20130606	272	206	148.7	38.1811	-85.7391	W	2400	W	2400
GHCND:USW00093821	LOUISVILLE INTERNATIONAL AIRPORT KY US	20130607	278	183	148.7	38.1811	-85.7391	W	2400	W	2400
GHCND:USW00093821	LOUISVILLE INTERNATIONAL AIRPORT KY US	20130608	278	194	148.7	38.1811	-85.7391	W	2400	W	2400
GHCND:USW00093821	LOUISVILLE INTERNATIONAL AIRPORT KY US	20130609	278	178	148.7	38.1811	-85.7391	W	2400	W	2400
GHCND:USW00093821	LOUISVILLE INTERNATIONAL AIRPORT KY US	20130610	256	194	148.7	38.1811	-85.7391	W	2400	W	2400
GHCND:USW00093821	LOUISVILLE INTERNATIONAL AIRPORT KY US	20130611	306	183	148.7	38.1811	-85.7391	W	2400	W	2400
GHCND:USW00093821	LOUISVILLE INTERNATIONAL AIRPORT KY US	20130612	339	250	148.7	38.1811	-85.7391	W	2400	W	2400
GHCND:USW00093821	LOUISVILLE INTERNATIONAL AIRPORT KY US	20130613	289	200	148.7	38.1811	-85.7391	W	2400	W	2400
GHCND:USW00093821	LOUISVILLE INTERNATIONAL AIRPORT KY US	20130614	294	156	148.7	38.1811	-85.7391	W	2400	W	2400
GHCND:USW00093821	LOUISVILLE INTERNATIONAL AIRPORT KY US	20130615	306	183	148.7	38.1811	-85.7391	W	2400	W	2400
GHCND:USW00093821	LOUISVILLE INTERNATIONAL AIRPORT KY US	20130616	294	206	148.7	38.1811	-85.7391	W	2400	W	2400
GHCND:USW00093821	LOUISVILLE INTERNATIONAL AIRPORT KY US	20130617	322	200	148.7	38.1811	-85.7391	W	2400	W	2400
GHCND:USW00093821	LOUISVILLE INTERNATIONAL AIRPORT KY US	20130618	311	194	148.7	38.1811	-85.7391	W	2400	W	2400
GHCND:USW00093821	LOUISVILLE INTERNATIONAL AIRPORT KY US	20130619	294	183	148.7	38.1811	-85.7391	W	2400	W	2400
GHCND:USW00093821	LOUISVILLE INTERNATIONAL AIRPORT KY US	20130620	311	194	148.7	38.1811	-85.7391	W	2400	W	2400
GHCND:USW00093821	LOUISVILLE INTERNATIONAL AIRPORT KY US	20130621	322	200	148.7	38.1811	-85.7391	W	2400	W	2400
GHCND:USW00093821	LOUISVILLE INTERNATIONAL AIRPORT KY US	20130622	328	211	148.7	38.1811	-85.7391	W	2400	W	2400
GHCND:USW00093821	LOUISVILLE INTERNATIONAL AIRPORT KY US	20130623	317	211	148.7	38.1811	-85.7391	W	2400	W	2400
GHCND:USW00093821	LOUISVILLE INTERNATIONAL AIRPORT KY US	20130624	278	222	148.7	38.1811	-85.7391	W	2400	W	2400
GHCND:USW00093821	LOUISVILLE INTERNATIONAL AIRPORT KY US	20130625	339	211	148.7	38.1811	-85.7391	W	2400	W	2400
GHCND:USW00093821	LOUISVILLE INTERNATIONAL AIRPORT KY US	20130626	311	206	148.7	38.1811	-85.7391	W	2400	W	2400
GHCND:USW00093821	LOUISVILLE INTERNATIONAL AIRPORT KY US	20130627	328	211	148.7	38.1811	-85.7391	W	2400	W	2400
GHCND:USW00093821	LOUISVILLE INTERNATIONAL AIRPORT KY US	20130628	317	228	148.7	38.1811	-85.7391	W	2400	W	2400
GHCND:USW00093821	LOUISVILLE INTERNATIONAL AIRPORT KY US	20130629	289	183	148.7	38.1811	-85.7391	W	2400	W	2400
GHCND:USW00093821	LOUISVILLE INTERNATIONAL AIRPORT KY US	20130630	278	183	148.7	38.1811	-85.7391	W	2400	W	2400
GHCND:USW00093821	LOUISVILLE INTERNATIONAL AIRPORT KY US	20130701	283	178	148.7	38.1811	-85.7391	W	2400	W	2400
GHCND:USW00093821	LOUISVILLE INTERNATIONAL AIRPORT KY US	20130702	283	178	148.7	38.1811	-85.7391	W	2400	W	2400
GHCND:USW00093821	LOUISVILLE INTERNATIONAL AIRPORT KY US	20130703	289	186	148.7	38.1811	-85.7391	W	2400	W	2400
GHCND:USW00093821	LOUISVILLE INTERNATIONAL AIRPORT KY US	20130704	333	200	148.7	38.1811	-85.7391	W	2400	W	2400
GHCND:USW00093821	LOUISVILLE INTERNATIONAL AIRPORT KY US	20130705	267	194	148.7	38.1811	-85.7391	W	2400	W	2400
GHCND:USW00093821	LOUISVILLE INTERNATIONAL AIRPORT KY US	20130706	339	200	148.7	38.1811	-85.7391	W	2400	W	2400
GHCND:USW00093821	LOUISVILLE INTERNATIONAL AIRPORT KY US	20130707	306	194	148.7	38.1811	-85.7391	W	2400	W	2400
GHCND:USW00093821	LOUISVILLE INTERNATIONAL AIRPORT KY US	20130708	322	206	148.7	38.1811	-85.7391	W	2400	W	2400
GHCND:USW00093821	LOUISVILLE INTERNATIONAL AIRPORT KY US	20130709	328	250	148.7	38.1811	-85.7391	W	2400	W	2400
GHCND:USW00093821	LOUISVILLE INTERNATIONAL AIRPORT KY US	20130710	328	217	148.7	38.1811	-85.7391	W	2400	W	2400
GHCND:USW00093821	LOUISVILLE INTERNATIONAL AIRPORT KY US	20130711	294	206	148.7	38.1811	-85.7391	W	2400	W	2400
GHCND:USW00093821	LOUISVILLE INTERNATIONAL AIRPORT KY US	20130712	283	172	148.7	38.1811	-85.7391	W	2400	W	2400
GHCND:USW00093821	LOUISVILLE INTERNATIONAL AIRPORT KY US	20130713	294	178	148.7	38.1811	-85.7391	W	2400	W	2400
GHCND:USW00093821	LOUISVILLE INTERNATIONAL AIRPORT KY US	20130714	333	211	148.7	38.1811	-85.7391	W	2400	W	2400
GHCND:USW00093821	LOUISVILLE INTERNATIONAL AIRPORT KY US	20130715	333	233	148.7	38.1811	-85.7391	W	2400	W	2400
GHCND:USW00093821	LOUISVILLE INTERNATIONAL AIRPORT KY US	20130716	344	233	148.7	38.1811	-85.7391	W	2400	W	2400
GHCND:USW00093821	LOUISVILLE INTERNATIONAL AIRPORT KY US	20130717	350	250	148.7	38.1811	-85.7391	W	2400	W	2400
GHCND:USW00093821	LOUISVILLE INTERNATIONAL AIRPORT KY US	20130718	333	256	148.7	38.1811	-85.7391	W	2400	W	2400
GHCND:USW00093821	LOUISVILLE INTERNATIONAL AIRPORT KY US	20130719	333	244	148.7	38.1811	-85.7391	W	2400	W	2400
GHCND:USW00093821	LOUISVILLE INTERNATIONAL AIRPORT KY US	20130720	328	244	148.7	38.1811	-85.7391	W	2400	W	2400
GHCND:USW00093821	LOUISVILLE INTERNATIONAL AIRPORT KY US	20130721	322	222	148.7	38.1811	-85.7391	W	2400	W	2400
GHCND:USW00093821	LOUISVILLE INTERNATIONAL AIRPORT KY US	20130722	283	222	148.7	38.1811	-85.7391	W	2400	W	2400
GHCND:USW00093821	LOUISVILLE INTERNATIONAL AIRPORT KY US	20130723	317	228	148.7	38.1811	-85.7391	W	2400	W	2400
GHCND:USW00093821	LOUISVILLE INTERNATIONAL AIRPORT KY US	20130724	272	178	148.7	38.1811	-85.7391	W	2400	W	2400
GHCND:USW00093821	LOUISVILLE INTERNATIONAL AIRPORT KY US	20130725	272	161	148.7	38.1811	-85.7391	W	2400	W	2400
GHCND:USW00093821	LOUISVILLE INTERNATIONAL AIRPORT KY US	20130726	283	172	148.7	38.1811	-85.7391	W	2400	W	2400
GHCND:USW00093821	LOUISVILLE INTERNATIONAL AIRPORT KY US	20130727	267	189	148.7	38.1811	-85.7391	W	2400	W	2400
GHCND:USW00093821	LOUISVILLE INTERNATIONAL AIRPORT KY US	20130728	250	133	148.7	38.1811	-85.7391	W	2400	W	2400
GHCND:USW00093821	LOUISVILLE INTERNATIONAL AIRPORT KY US	20130729	283	150	148.7	38.1811	-85.7391	W	2400	W	2400
GHCND:USW00093821	LOUISVILLE INTERNATIONAL AIRPORT KY US	20130730	267	189	148.7	38.1811	-85.7391	W	2400	W	2400
GHCND:USW00093821	LOUISVILLE INTERNATIONAL AIRPORT KY US	20130731	256	194	148.7	38.1811	-85.7391	W	2400	W	2400
GHCND:USW00093821	LOUISVILLE INTERNATIONAL AIRPORT KY US	20130801	294	200	148.7	38.1811	-85.7391	W	2400	W	2400
GHCND:USW00093821	LOUISVILLE INTERNATIONAL AIRPORT KY US	20130802	300	183	148.7	38.1811	-85.7391	W	2400	W	2400
GHCND:USW00093821	LOUISVILLE INTERNATIONAL AIRPORT KY US	20130803	300	222	148.7	38.1811	-85.7391	W	2400	W	2400
GHCND:USW00093821	LOUISVILLE INTERNATIONAL AIRPORT KY US	20130804	272	183	148.7	38.1811	-85.7391	W	2400	W	2400
GHCND:USW00093821	LOUISVILLE INTERNATIONAL AIRPORT KY US	20130805	289	161	148.7	38.1811	-85.7391	W	2400	W	2400
GHCND:USW00093821	LOUISVILLE INTERNATIONAL AIRPORT KY US	20130806	289	222	148.7	38.1811	-85.7391	W	2400	W	2400
GHCND:USW00093821	LOUISVILLE INTERNATIONAL AIRPORT KY US	20130807	300	228	148.7	38.1811	-85.7391	W	2400	W	2400
GHCND:USW00093821	LOUISVILLE INTERNATIONAL AIRPORT KY US	20130808	311	239	148.7	38.1811	-85.7391	W	2400	W	2400
GHCND:USW00093821	LOUISVILLE INTERNATIONAL AIRPORT KY US	20130809	294	239	148.7	38.1811	-85.7391	W	2400	W	2400
GHCND:USW00093821	LOUISVILLE INTERNATIONAL AIRPORT KY US	20130810	278	233	148.7	38.1811	-85.7391	W	2400	W	2400
GHCND:USW00093821	LOUISVILLE INTERNATIONAL AIRPORT KY US	20130811	322	228	148.7	38.1811	-85.7391	W	2400	W	2400
GHCND:USW00093821	LOUISVILLE INTERNATIONAL AIRPORT KY US	20130812	294	211	148.7	38.1811	-85.7391	W	2400	W	2400
GHCND:USW00093821	LOUISVILLE INTERNATIONAL AIRPORT KY US	20130813	283	178	148.7	38.1811	-85.7391	W	2400	W	2400
GHCND:USW00093821	LOUISVILLE INTERNATIONAL AIRPORT KY US	20130814	244	133	148.7	38.1811	-85.7391	W	2400	W	2400
GHCND:USW00093821	LOUISVILLE INTERNATIONAL AIRPORT KY US	20130815	256	122	148.7	38.1811	-85.7391	W	2400	W	2400
GHCND:USW00093821	LOUISVILLE INTERNATIONAL AIRPORT KY US	20130816	278	144	148.7	38.1811	-85.7391	W	2400	W	2400
GHCND:USW00093821	LOUISVILLE INTERNATIONAL AIRPORT KY US	20130817	289	189	148.7	38.1811	-85.7391	W	2400	W	2400
GHCND:USW00093821	LOUISVILLE INTERNATIONAL AIRPORT KY US	20130818	294	178	148.7	38.1811	-85.7391	W	2400	W	2400
GHCND:USW00093821	LOUISVILLE INTERNATIONAL AIRPORT KY US	20130819	300	200	148.7	38.1811	-85.7391	W	2400	W	2400
GHCND:USW00093821	LOUISVILLE INTERNATIONAL AIRPORT KY US	20130820	300	200	148.7	38.1811	-85.7391	W	2400	W	2400
GHCND:USW00093821	LOUISVILLE INTERNATIONAL AIRPORT KY US	20130821	322	206	148.7	38.1811	-85.7391	W	2400	W	2400
GHCND:USW00093821	LOUISVILLE INTERNATIONAL AIRPORT KY US	20130822	322	228	148.7	38.1811	-85.7391	W	2400	W	2400
GHCND:USW00093821	LOUISVILLE INTERNATIONAL AIRPORT KY US	20130823	317	222	148.7	38.1811	-85.7391	W	2400	W	2400
GHCND:USW00093821	LOUISVILLE INTERNATIONAL AIRPORT KY US	20130824	322	189	148.7	38.1811	-85.7391	W	2400	W	2400
GHCND:USW00093821	LOUISVILLE INTERNATIONAL AIRPORT KY US	20130825	328	189	148.7	38.1811	-85.7391	W	2400	W	2400
GHCND:USW00093821	LOUISVILLE INTERNATIONAL AIRPORT KY US	20130826	322	217	148.7	38.1811	-85.7391	W	2400	W	2400
GHCND:USW00093821	LOUISVILLE INTERNATIONAL AIRPORT KY US	20130827	339	233	148.7	38.1811	-85.7391	W	2400	W	2400
GHCND:USW00093821	LOUISVILLE INTERNATIONAL AIRPORT KY US	20130828	356	239	148.7	38.1811	-85.7391	W	2400	W	2400
GHCND:USW00093821	LOUISVILLE INTERNATIONAL AIRPORT KY US	20130829	344	239	148.7	38.1811	-85.7391	W	2400	W	2400
GHCND:USW00093821	LOUISVILLE INTERNATIONAL AIRPORT KY US	20130830	350	228	148.7	38.1811	-85.7391	W	2400	W	2400

GHCND:USW00093821	LOUISVILLE INTERNATIONAL AIRPORT KY US	20130831	350	217	148.7	38.1811	-85.7391	W	2400	W	2400
GHCND:USW00093821	LOUISVILLE INTERNATIONAL AIRPORT KY US	20130901	311	211	148.7	38.1811	-85.7391	W	2400	W	2400
GHCND:USW00093821	LOUISVILLE INTERNATIONAL AIRPORT KY US	20130902	311	222	148.7	38.1811	-85.7391	W	2400	W	2400
GHCND:USW00093821	LOUISVILLE INTERNATIONAL AIRPORT KY US	20130903	278	183	148.7	38.1811	-85.7391	W	2400	W	2400
GHCND:USW00093821	LOUISVILLE INTERNATIONAL AIRPORT KY US	20130904	289	161	148.7	38.1811	-85.7391	W	2400	W	2400
GHCND:USW00093821	LOUISVILLE INTERNATIONAL AIRPORT KY US	20130905	306	178	148.7	38.1811	-85.7391	W	2400	W	2400
GHCND:USW00093821	LOUISVILLE INTERNATIONAL AIRPORT KY US	20130906	306	189	148.7	38.1811	-85.7391	W	2400	W	2400
GHCND:USW00093821	LOUISVILLE INTERNATIONAL AIRPORT KY US	20130907	306	183	148.7	38.1811	-85.7391	W	2400	W	2400
GHCND:USW00093821	LOUISVILLE INTERNATIONAL AIRPORT KY US	20130908	328	228	148.7	38.1811	-85.7391	W	2400	W	2400
GHCND:USW00093821	LOUISVILLE INTERNATIONAL AIRPORT KY US	20130909	333	217	148.7	38.1811	-85.7391	W	2400	W	2400
GHCND:USW00093821	LOUISVILLE INTERNATIONAL AIRPORT KY US	20130910	339	239	148.7	38.1811	-85.7391	W	2400	W	2400
GHCND:USW00093821	LOUISVILLE INTERNATIONAL AIRPORT KY US	20130911	322	222	148.7	38.1811	-85.7391	W	2400	W	2400
GHCND:USW00093821	LOUISVILLE INTERNATIONAL AIRPORT KY US	20130912	283	217	148.7	38.1811	-85.7391	W	2400	W	2400
GHCND:USW00093821	LOUISVILLE INTERNATIONAL AIRPORT KY US	20130913	228	144	148.7	38.1811	-85.7391	W	2400	W	2400
GHCND:USW00093821	LOUISVILLE INTERNATIONAL AIRPORT KY US	20130914	239	100	148.7	38.1811	-85.7391	W	2400	W	2400
GHCND:USW00093821	LOUISVILLE INTERNATIONAL AIRPORT KY US	20130915	272	111	148.7	38.1811	-85.7391	W	2400	W	2400
GHCND:USW00093821	LOUISVILLE INTERNATIONAL AIRPORT KY US	20130916	239	178	148.7	38.1811	-85.7391	W	2400	W	2400
GHCND:USW00093821	LOUISVILLE INTERNATIONAL AIRPORT KY US	20130917	261	139	148.7	38.1811	-85.7391	W	2400	W	2400
GHCND:USW00093821	LOUISVILLE INTERNATIONAL AIRPORT KY US	20130918	261	172	148.7	38.1811	-85.7391	W	2400	W	2400
GHCND:USW00093821	LOUISVILLE INTERNATIONAL AIRPORT KY US	20130919	294	194	148.7	38.1811	-85.7391	W	2400	W	2400
GHCND:USW00093821	LOUISVILLE INTERNATIONAL AIRPORT KY US	20130920	306	200	148.7	38.1811	-85.7391	W	2400	W	2400
GHCND:USW00093821	LOUISVILLE INTERNATIONAL AIRPORT KY US	20130921	239	144	148.7	38.1811	-85.7391	W	2400	W	2400
GHCND:USW00093821	LOUISVILLE INTERNATIONAL AIRPORT KY US	20130922	228	117	148.7	38.1811	-85.7391	W	2400	W	2400
GHCND:USW00093821	LOUISVILLE INTERNATIONAL AIRPORT KY US	20130923	239	111	148.7	38.1811	-85.7391	W	2400	W	2400
GHCND:USW00093821	LOUISVILLE INTERNATIONAL AIRPORT KY US	20130924	272	128	148.7	38.1811	-85.7391	W	2400	W	2400
GHCND:USW00093821	LOUISVILLE INTERNATIONAL AIRPORT KY US	20130925	267	178	148.7	38.1811	-85.7391	W	2400	W	2400
GHCND:USW00093821	LOUISVILLE INTERNATIONAL AIRPORT KY US	20130926	272	144	148.7	38.1811	-85.7391	W	2400	W	2400
GHCND:USW00093821	LOUISVILLE INTERNATIONAL AIRPORT KY US	20130927	283	139	148.7	38.1811	-85.7391	W	2400	W	2400
GHCND:USW00093821	LOUISVILLE INTERNATIONAL AIRPORT KY US	20130928	283	139	148.7	38.1811	-85.7391	W	2400	W	2400
GHCND:USW00093821	LOUISVILLE INTERNATIONAL AIRPORT KY US	20130929	300	156	148.7	38.1811	-85.7391	W	2400	W	2400
GHCND:USW00093821	LOUISVILLE INTERNATIONAL AIRPORT KY US	20130930	256	178	148.7	38.1811	-85.7391	W	2400	W	2400
GHCND:USW00093821	LOUISVILLE INTERNATIONAL AIRPORT KY US	20131001	278	161	148.7	38.1811	-85.7391	W	2400	W	2400
GHCND:USW00093821	LOUISVILLE INTERNATIONAL AIRPORT KY US	20131002	272	189	148.7	38.1811	-85.7391	W	2400	W	2400
GHCND:USW00093821	LOUISVILLE INTERNATIONAL AIRPORT KY US	20131003	289	206	148.7	38.1811	-85.7391	W	2400	W	2400
GHCND:USW00093821	LOUISVILLE INTERNATIONAL AIRPORT KY US	20131004	300	194	148.7	38.1811	-85.7391	W	2400	W	2400
GHCND:USW00093821	LOUISVILLE INTERNATIONAL AIRPORT KY US	20131005	239	200	148.7	38.1811	-85.7391	W	2400	W	2400
GHCND:USW00093821	LOUISVILLE INTERNATIONAL AIRPORT KY US	20131006	228	117	148.7	38.1811	-85.7391	W	2400	W	2400
GHCND:USW00093821	LOUISVILLE INTERNATIONAL AIRPORT KY US	20131007	189	94	148.7	38.1811	-85.7391	W	2400	W	2400
GHCND:USW00093821	LOUISVILLE INTERNATIONAL AIRPORT KY US	20131008	217	83	148.7	38.1811	-85.7391	W	2400	W	2400
GHCND:USW00093821	LOUISVILLE INTERNATIONAL AIRPORT KY US	20131009	250	94	148.7	38.1811	-85.7391	W	2400	W	2400
GHCND:USW00093821	LOUISVILLE INTERNATIONAL AIRPORT KY US	20131010	244	117	148.7	38.1811	-85.7391	W	2400	W	2400
GHCND:USW00093821	LOUISVILLE INTERNATIONAL AIRPORT KY US	20131011	261	131	148.7	38.1811	-85.7391	W	2400	W	2400
GHCND:USW00093821	LOUISVILLE INTERNATIONAL AIRPORT KY US	20131012	272	117	148.7	38.1811	-85.7391	W	2400	W	2400
GHCND:USW00093821	LOUISVILLE INTERNATIONAL AIRPORT KY US	20131013	256	144	148.7	38.1811	-85.7391	W	2400	W	2400
GHCND:USW00093821	LOUISVILLE INTERNATIONAL AIRPORT KY US	20131014	239	94	148.7	38.1811	-85.7391	W	2400	W	2400
GHCND:USW00093821	LOUISVILLE INTERNATIONAL AIRPORT KY US	20131015	228	139	148.7	38.1811	-85.7391	W	2400	W	2400
GHCND:USW00093821	LOUISVILLE INTERNATIONAL AIRPORT KY US	20131016	200	117	148.7	38.1811	-85.7391	W	2400	W	2400
GHCND:USW00093821	LOUISVILLE INTERNATIONAL AIRPORT KY US	20131017	172	83	148.7	38.1811	-85.7391	W	2400	W	2400
GHCND:USW00093821	LOUISVILLE INTERNATIONAL AIRPORT KY US	20131018	200	67	148.7	38.1811	-85.7391	W	2400	W	2400
GHCND:USW00093821	LOUISVILLE INTERNATIONAL AIRPORT KY US	20131019	128	50	148.7	38.1811	-85.7391	W	2400	W	2400
GHCND:USW00093821	LOUISVILLE INTERNATIONAL AIRPORT KY US	20131020	172	33	148.7	38.1811	-85.7391	W	2400	W	2400
GHCND:USW00093821	LOUISVILLE INTERNATIONAL AIRPORT KY US	20131021	211	56	148.7	38.1811	-85.7391	W	2400	W	2400
GHCND:USW00093821	LOUISVILLE INTERNATIONAL AIRPORT KY US	20131022	144	39	148.7	38.1811	-85.7391	W	2400	W	2400
GHCND:USW00093821	LOUISVILLE INTERNATIONAL AIRPORT KY US	20131023	111	39	148.7	38.1811	-85.7391	W	2400	W	2400
GHCND:USW00093821	LOUISVILLE INTERNATIONAL AIRPORT KY US	20131024	89	11	148.7	38.1811	-85.7391	W	2400	W	2400
GHCND:USW00093821	LOUISVILLE INTERNATIONAL AIRPORT KY US	20131025	106	-10	148.7	38.1811	-85.7391	W	2400	W	2400
GHCND:USW00093821	LOUISVILLE INTERNATIONAL AIRPORT KY US	20131026	144	-5	148.7	38.1811	-85.7391	W	2400	W	2400
GHCND:USW00093821	LOUISVILLE INTERNATIONAL AIRPORT KY US	20131027	172	22	148.7	38.1811	-85.7391	W	2400	W	2400
GHCND:USW00093821	LOUISVILLE INTERNATIONAL AIRPORT KY US	20131028	200	50	148.7	38.1811	-85.7391	W	2400	W	2400
GHCND:USW00093821	LOUISVILLE INTERNATIONAL AIRPORT KY US	20131029	144	56	148.7	38.1811	-85.7391	W	2400	W	2400
GHCND:USW00093821	LOUISVILLE INTERNATIONAL AIRPORT KY US	20131030	211	139	148.7	38.1811	-85.7391	W	2400	W	2400
GHCND:USW00093821	LOUISVILLE INTERNATIONAL AIRPORT KY US	20131031	211	150	148.7	38.1811	-85.7391	W	2400	W	2400
GHCND:USW00093821	LOUISVILLE INTERNATIONAL AIRPORT KY US	20131101	206	100	148.7	38.1811	-85.7391	W	2400	W	2400
GHCND:USW00093821	LOUISVILLE INTERNATIONAL AIRPORT KY US	20131102	161	61	148.7	38.1811	-85.7391	W	2400	W	2400
GHCND:USW00093821	LOUISVILLE INTERNATIONAL AIRPORT KY US	20131103	139	33	148.7	38.1811	-85.7391	W	2400	W	2400
GHCND:USW00093821	LOUISVILLE INTERNATIONAL AIRPORT KY US	20131104	178	56	148.7	38.1811	-85.7391	W	2400	W	2400
GHCND:USW00093821	LOUISVILLE INTERNATIONAL AIRPORT KY US	20131105	178	100	148.7	38.1811	-85.7391	W	2400	W	2400
GHCND:USW00093821	LOUISVILLE INTERNATIONAL AIRPORT KY US	20131106	206	78	148.7	38.1811	-85.7391	W	2400	W	2400
GHCND:USW00093821	LOUISVILLE INTERNATIONAL AIRPORT KY US	20131107	117	33	148.7	38.1811	-85.7391	W	2400	W	2400
GHCND:USW00093821	LOUISVILLE INTERNATIONAL AIRPORT KY US	20131108	128	0	148.7	38.1811	-85.7391	W	2400	W	2400
GHCND:USW00093821	LOUISVILLE INTERNATIONAL AIRPORT KY US	20131109	178	17	148.7	38.1811	-85.7391	W	2400	W	2400
GHCND:USW00093821	LOUISVILLE INTERNATIONAL AIRPORT KY US	20131110	144	28	148.7	38.1811	-85.7391	W	2400	W	2400
GHCND:USW00093821	LOUISVILLE INTERNATIONAL AIRPORT KY US	20131111	189	11	148.7	38.1811	-85.7391	W	2400	W	2400
GHCND:USW00093821	LOUISVILLE INTERNATIONAL AIRPORT KY US	20131112	67	-10	148.7	38.1811	-85.7391	W	2400	W	2400
GHCND:USW00093821	LOUISVILLE INTERNATIONAL AIRPORT KY US	20131113	61	-43	148.7	38.1811	-85.7391	W	2400	W	2400
GHCND:USW00093821	LOUISVILLE INTERNATIONAL AIRPORT KY US	20131114	139	-21	148.7	38.1811	-85.7391	W	2400	W	2400
GHCND:USW00093821	LOUISVILLE INTERNATIONAL AIRPORT KY US	20131115	133	33	148.7	38.1811	-85.7391	W	2400	W	2400
GHCND:USW00093821	LOUISVILLE INTERNATIONAL AIRPORT KY US	20131116	178	83	148.7	38.1811	-85.7391	W	2400	W	2400
GHCND:USW00093821	LOUISVILLE INTERNATIONAL AIRPORT KY US	20131117	206	106	148.7	38.1811	-85.7391	W	2400	W	2400
GHCND:USW00093821	LOUISVILLE INTERNATIONAL AIRPORT KY US	20131118	139	56	148.7	38.1811	-85.7391	W	2400	W	2400
GHCND:USW00093821	LOUISVILLE INTERNATIONAL AIRPORT KY US	20131119	83	11	148.7	38.1811	-85.7391	W	2400	W	2400
GHCND:USW00093821	LOUISVILLE INTERNATIONAL AIRPORT KY US	20131120	133	-5	148.7	38.1811	-85.7391	W	2400	W	2400
GHCND:USW00093821	LOUISVILLE INTERNATIONAL AIRPORT KY US	20131121	183	61	148.7	38.1811	-85.7391	W	2400	W	2400
GHCND:USW00093821	LOUISVILLE INTERNATIONAL AIRPORT KY US	20131122	150	56	148.7	38.1811	-85.7391	W	2400	W	2400
GHCND:USW00093821	LOUISVILLE INTERNATIONAL AIRPORT KY US	20131123	78	-38	148.7	38.1811	-85.7391	W	2400	W	2400
GHCND:USW00093821	LOUISVILLE INTERNATIONAL AIRPORT KY US	20131124	0	-66	148.7	38.1811	-85.7391	W	2400	W	2400
GHCND:USW00093821	LOUISVILLE INTERNATIONAL AIRPORT KY US	20131125	56	-32	148.7	38.1811	-85.7391	W	2400	W	2400
GHCND:USW00093821	LOUISVILLE INTERNATIONAL AIRPORT KY US	20131126	28	11	148.7	38.1811	-85.7391	W	2400	W	2400
GHCND:USW00093821	LOUISVILLE INTERNATIONAL AIRPORT KY US	20131127	22	-60	148.7	38.1811	-85.7391	W	2400	W	2400
GHCND:USW00093821	LOUISVILLE INTERNATIONAL AIRPORT KY US	20131128	44	-66	148.7	38.1811	-85.7391	W	2400	W	2400
GHCND:USW00093821	LOUISVILLE INTERNATIONAL AIRPORT KY US	20131129	83	-43	148.7	38.1811	-85.7391	W	2400	W	2400
GHCND:USW00093821	LOUISVILLE INTERNATIONAL AIRPORT KY US	20131130	139	-21	148.7	38.1811	-85.7391	W	2400	W	2400
GHCND:USW00093821	LOUISVILLE INTERNATIONAL AIRPORT KY US	20131201	133	61	148.7	38.1811	-85.7391	W	2400	W	2400
GHCND:USW00093821	LOUISVILLE INTERNATIONAL AIRPORT KY US	20131202	144	33	148.7	38.1811	-85.7391	W	2400	W	2400
GHCND:USW00093821	LOUISVILLE INTERNATIONAL AIRPORT KY US	20131203	150	56	148.7	38.1811	-85.7391	W	2400	W	2400
GHCND:USW00093821	LOUISVILLE INTERNATIONAL AIRPORT KY US	20131204	217	100	148.7	38.1811	-85.7391	W	2400	W	2400
GHCND:USW00093821	LOUISVILLE INTERNATIONAL AIRPORT KY US	20131205	211	11	148.7	38.1811	-85.7391	W	2400	W	2400
GHCND:USW00093821	LOUISVILLE INTERNATIONAL AIRPORT KY US	20131206	17	-21	148.7	38.1811	-85.7391	W	2400	W	2400
GHCND:USW00093821	LOUISVILLE INTERNATIONAL AIRPORT KY US	20131207	-21	-71	148.7	38.1811	-85.7391	W	2400	W	2400
GHCND:USW00093821	LOUISVILLE INTERNATIONAL AIRPORT KY US	20131208	11	-43	148.7	38.1811	-85.7391	W	2400	W	2400
GHCND:USW00093821	LOUISVILLE INTERNATIONAL AIRPORT KY US	20131209	11	-27	148.7	38.1811	-85.7391	W	2400	W	2400
GHCND:USW00093821	LOUISVILLE INTERNATIONAL AIRPORT KY US	20131210	0	-55	148.7	38.1811	-85.7391	W	2400	W	2400
GHCND:USW00093821	LOUISVILLE INTERNATIONAL AIRPORT KY US	20131211	33	-66	148.7	38.1811	-85.7391	W	2400	W	2400
GHCND:USW00093821	LOUISVILLE INTERNATIONAL AIRPORT KY US	20131212	-10	-110	148.7	38.1811	-85.7391	W	2400	W	2400
GHCND:USW00093821	LOUISVILLE INTERNATIONAL AIRPORT KY US	20131213	67	-49	148.7	38.1811	-85.7391	W	2400	W	2400
GHCND:USW00093821	LOUISVILLE INTERNATIONAL AIRPORT KY US	20131214	56	17	148.7	38.1811	-85.7391	W	2400	W	2400
GHCND:USW00093821	LOUISVILLE INTERNATIONAL AIRPORT KY US	20131215	17	-21	148.7	38.1811	-85.7391	W	2400	W	2400
GHCND:USW00093821	LOUISVILLE INTERNATIONAL AIRPORT KY US	20131216	78	0	148.7	38.1811	-85.7391	W	2400	W	2400
GHCND:USW00093821	LOUISVILLE INTERNATIONAL AIRPORT KY US	20131217	72	-10	148.7	38.1811	-85.7391	W	2400	W	2400
GHCND:USW00093821	LOUISVILLE INTERNATIONAL AIRPORT KY US	20131218	72	-38	148.7	38.1811	-85.7391	W	2400	W	2400
GHCND:USW00093821	LOUISVILLE INTERNATIONAL AIRPORT KY US	20131219	172	56	148.7	38.1811	-85.7391	W	2400	W	2400
GHCND:USW00093821	LOUISVILLE INTERNATIONAL AIRPORT KY US	20131220	178	111	148.7	38.1811	-85.7391	W	2400	W	2400
GHCND:USW00093821	LOUISVILLE INTERNATIONAL AIRPORT KY US	20131221	211	156	148.7	38.1811	-85.7391	W	2400	W	2400
GHCND:USW00093821	LOUISVILLE INTERNATIONAL AIRPORT KY US	20131222	172	33	148.7	38.1811	-85.7391	W	2400	W	2400
GHCND:USW00093821	LOUISVILLE INTERNATIONAL AIRPORT KY US	20131223	33	-21	148.7	38.1811	-85.7391	W	2400	W	2400
GHCND:USW00093821	LOUISVILLE INTERNATIONAL AIRPORT KY US	20131224	-21	-88	148.7	38.1811	-85.7391	W	2400	W	2400
GHCND:USW00093821	LOUISVILLE INTERNATIONAL AIRPORT KY US	20131225	56	-71	148.7	38.1811	-85.7391	W	2400	W	2400
GHCND:USW00093821	LOUISVILLE INTERNATIONAL AIRPORT KY US	20131226	67	-10	148.7	38.1811	-85.7391	W	2400	W	2400
GHCND:USW00093821	LOUISVILLE INTERNATIONAL AIRPORT KY US	20131227	111	-32	148.7	38.1811	-85.7391	W	2400	W	2400
GHCND:USW00093821	LOUISVILLE INTERNATIONAL AIRPORT KY US	20131228	111	-5	148.7	38.1811	-85.7391	W	2400	W	2400
GHCND:USW00093821	LOUISVILLE INTERNATIONAL AIRPORT KY US	20131229	94	0	148.7	38.1811	-85.7391	W	2400	W	2400
GHCND:USW00093821	LOUISVILLE INTERNATIONAL AIRPORT KY US	20131230	0	-43	148.7	38.1811	-85.7391	W	2400	W	2400
GHCND:USW00093821	LOUISVILLE INTERNATIONAL AIRPORT KY US	20131231	44	-43	148.7	38.1811	-85.7391	W	2400	W	2400
GHCND:USW00093821	LOUISVILLE INTERNATIONAL AIRPORT KY US	20140101	94	-16	148.7	38.1811	-85.7391	W	2400	W	2400
GHCND:USW00093821	LOUISVILLE INTERNATIONAL AIRPORT KY US	20140102	50	-88	148.7	38.1811	-85.7391	W	2400	W	2400
GHCND:USW00093821	LOUISVILLE INTERNATIONAL AIRPORT KY US	20140103	-38	-110	148.7	38.1811	-85.7391	W	2400	W	2400
GHCND:USW00093821	LOUISVILLE INTERNATIONAL AIRPORT KY US	20140104	61	-77	148.7	38.1811	-85.7391	W	2400	W	2400
GHCND:USW00093821	LOUISVILLE INTERNATIONAL AIRPORT KY US	20140105	133	-71	148.7	38.1811	-85.7391	W	2400	W	2400
GHCND:USW00093821	LOUISVILLE INTERNATIONAL AIRPORT KY US	20140106	-71	-155	148.7	38.1811	-85.7391	W	2400	W	2400
GHCND:USW00093821	LOUISVILLE INTERNATIONAL AIRPORT KY US	20140107	-88	-188	148.7	38.1811	-85.7391	W	2400	W	2400
GHCND:USW00093821	LOUISVILLE INTERNATIONAL AIRPORT KY US	20140108	17	-116	148.7	38.1811	-85.7391	W	2400	W	2400
GHCND:USW00093821	LOUISVILLE INTERNATIONAL AIRPORT KY US	20140109	56	-16	148.7	38.1811	-85.7391	W	2400	W	2400
GHCND:USW00093821	LOUISVILLE INTERNATIONAL AIRPORT KY US	20140110	128	17	148.7	38.1811	-85.7391	W	2400	W	2400
GHCND:USW00093821	LOUISVILLE INTERNATIONAL AIRPORT KY US	20140111	122	28	148.7	38.1811	-85.7391	W	2400	W	2400
GHCND:USW00093821	LOUISVILLE INTERNATIONAL AIRPORT KY US	20140112	111	6	148.7	38.1811	-85.7391	W	2400	W	2400
GHCND:USW00093821	LOUISVILLE INTERNATIONAL AIRPORT KY US	20140113	122	78	148.7	38.1811	-85.7391	W	2400	W	2400
GHCND:USW00093821	LOUISVILLE INTERNATIONAL AIRPORT KY US	20140114	122	-5	148.7	38.1811	-85.7391	W	2400	W	2400
GHCND:USW00093821	LOUISVILLE INTERNATIONAL AIRPORT KY US	20140115	17	-55	148.7	38.1811	-85.7391	W	2400	W	2400
GHCND:USW00093821	LOUISVILLE INTERNATIONAL AIRPORT KY US	20140116	28	-66	148.7	38.1811	-85.7391	W	2400	W	2400
GHCND:USW00093821	LOUISVILLE INTERNATIONAL AIRPORT KY US	20140117	22	-88	148.7	38.1811	-85.7391	W	2400	W	2400
GHCND:USW00093821	LOUISVILLE INTERNATIONAL AIRPORT KY US	20140118	22	-82	148.7	38.1811	-85.7391	W	2400	W	2400
GHCND:USW00093821	LOUISVILLE INTERNATIONAL AIRPORT KY US	20140119	44	-32	148.7	38.1811	-85.7391	W	2400	W	2400
GHCND:USW00093821	LOUISVILLE INTERNATIONAL AIRPORT KY US	20140120	117	28	148.7	38.1811	-85.7391	W	2400	W	2400
GHCND:USW00093821	LOUISVILLE INTERNATIONAL AIRPORT KY US	20140121	33	-127	148.7	38.1811	-85.7391	W	2400	W	2400
GHCND:USW00093821	LOUISVILLE INTERNATIONAL AIRPORT KY US	20140122	-55	-149	148.7	38.1811	-85.7391	W	2400	W	2400
GHCND:USW00093821	LOUISVILLE INTERNATIONAL AIRPORT KY US	20140123	-55	-149	148.7	38.1811	-85.7391	W	2400	W	2400
GHCND:USW00093821	LOUISVILLE INTERNATIONAL AIRPORT KY US	20140124	-38	-166	148.7	38.1811	-85.7391	W	2400	W	2400
GHCND:USW00093821	LOUISVILLE INTERNATIONAL AIRPORT KY US	20140125	44	-77	148.7	38.1811	-85.7391	W	2400	W	2400
GHCND:USW00093821	LOUISVILLE INTERNATIONAL AIRPORT KY US	20140126	117	-82	148.7	38.1811	-85.7391	W	2400	W	2400
GHCND:USW00093821	LOUISVILLE INTERNATIONAL AIRPORT KY US	20140127	100	-121	148.7	38.1811	-85.7391	W	2400	W	2400
GHCND:USW00093821	LOUISVILLE INTERNATIONAL AIRPORT KY US	20140128	-93	-160	148.7	38.1811	-85.7391	W	2400	W	2400
GHCND:USW00093821	LOUISVILLE INTERNATIONAL AIRPORT KY US	20140129	-71	-155	148.7	38.1811	-85.7391	W	2400	W	2400
GHCND:USW00093821	LOUISVILLE INTERNATIONAL AIRPORT KY US	20140130	39	-110	148.7	38.1811	-85.7391	W	2400	W	2400
GHCND:USW00093821	LOUISVILLE INTERNATIONAL AIRPORT KY US	20140131	72	0	148.7	38.1811	-85.7391	W	2400	W	2400
GHCND:USW00093821	LOUISVILLE INTERNATIONAL AIRPORT KY US	20140201	172	44	148.7	38.1811	-85.7391	W	2400	W	2400
GHCND:USW00093821	LOUISVILLE INTERNATIONAL AIRPORT KY US	20140202	122	-16	148.7	38.1811	-85.7391	W	2400	W	2400
GHCND:USW00093821	LOUISVILLE INTERNATIONAL AIRPORT KY US	20140203	22	-38	148.7	38.1811	-85.7391	W	2400	W	2400
GHCND:USW00093821	LOUISVILLE INTERNATIONAL AIRPORT KY US	20140204	6	-38	148.7	38.1811	-85.7391	W	2400	W	2400
GHCND:USW00093821	LOUISVILLE INTERNATIONAL AIRPORT KY US	20140205	11	-32	148.7	38.1811	-85.7391	W	2400	W	2400
GHCND:USW00093821	LOUISVILLE INTERNATIONAL AIRPORT KY US	20140206	-27	-116	148.7	38.1811	-85.7391	W	2400	W	2400
GHCND:USW00093821	LOUISVILLE INTERNATIONAL AIRPORT KY US	20140207	-49	-143	148.7	38.1811	-85.7391	W	2400	W	2400
GHCND:USW00093821	LOUISVILLE INTERNATIONAL AIRPORT KY US	20140208	-16	-77	148.7	38.1811	-85.7391	W	2400	W	2400
GHCND:USW00093821	LOUISVILLE INTERNATIONAL AIRPORT KY US	20140209	6	-43	148.7	38.1811	-85.7391	W	2400	W	2400
GHCND:USW00093821	LOUISVILLE INTERNATIONAL AIRPORT KY US	20140210	-32	-99	148.7	38.1811	-85.7391	W	2400	W	2400
GHCND:USW00093821	LOUISVILLE INTERNATIONAL AIRPORT KY US	20140211	-27	-143	148.7	38.1811	-85.7391	W	2400	W	2400
GHCND:USW00093821	LOUISVILLE INTERNATIONAL AIRPORT KY US	20140212	83	-110	148.7	38.1811	-85.7391	W	2400	W	2400
GHCND:USW00093821	LOUISVILLE INTERNATIONAL AIRPORT KY US	20140213	61	-71	148.7	38.1811	-85.7391	W	2400	W	2400
GHCND:USW00093821	LOUISVILLE INTERNATIONAL AIRPORT KY US	20140214	44	-32	148.7	38.1811	-85.7391	W	2400	W	2400
GHCND:USW00093821	LOUISVILLE INTERNATIONAL AIRPORT KY US	20140215	-5	-71	148.7	38.1811	-85.7391	W	2400	W	2400
GHCND:USW00093821	LOUISVILLE INTERNATIONAL AIRPORT KY US	20140216	39	-32	148.7	38.1811	-85.7391	W	2400	W	2400

GHCND:USW00093821	LOUISVILLE INTERNATIONAL AIRPORT KY US	20140217	72	-38	148.7	38.1811	-85.7391	W	2400	W	2400
GHCND:USW00093821	LOUISVILLE INTERNATIONAL AIRPORT KY US	20140218	144	17	148.7	38.1811	-85.7391	W	2400	W	2400
GHCND:USW00093821	LOUISVILLE INTERNATIONAL AIRPORT KY US	20140219	144	78	148.7	38.1811	-85.7391	W	2400	W	2400
GHCND:USW00093821	LOUISVILLE INTERNATIONAL AIRPORT KY US	20140220	222	67	148.7	38.1811	-85.7391	W	2400	W	2400
GHCND:USW00093821	LOUISVILLE INTERNATIONAL AIRPORT KY US	20140221	106	44	148.7	38.1811	-85.7391	W	2400	W	2400
GHCND:USW00093821	LOUISVILLE INTERNATIONAL AIRPORT KY US	20140222	178	28	148.7	38.1811	-85.7391	W	2400	W	2400
GHCND:USW00093821	LOUISVILLE INTERNATIONAL AIRPORT KY US	20140223	67	-21	148.7	38.1811	-85.7391	W	2400	W	2400
GHCND:USW00093821	LOUISVILLE INTERNATIONAL AIRPORT KY US	20140224	56	-55	148.7	38.1811	-85.7391	W	2400	W	2400
GHCND:USW00093821	LOUISVILLE INTERNATIONAL AIRPORT KY US	20140225	39	-27	148.7	38.1811	-85.7391	W	2400	W	2400
GHCND:USW00093821	LOUISVILLE INTERNATIONAL AIRPORT KY US	20140226	-16	-82	148.7	38.1811	-85.7391	W	2400	W	2400
GHCND:USW00093821	LOUISVILLE INTERNATIONAL AIRPORT KY US	20140227	11	-66	148.7	38.1811	-85.7391	W	2400	W	2400
GHCND:USW00093821	LOUISVILLE INTERNATIONAL AIRPORT KY US	20140228	72	-82	148.7	38.1811	-85.7391	W	2400	W	2400
GHCND:USW00093821	LOUISVILLE INTERNATIONAL AIRPORT KY US	20140301	139	22	148.7	38.1811	-85.7391	W	2400	W	2400
GHCND:USW00093821	LOUISVILLE INTERNATIONAL AIRPORT KY US	20140302	94	-60	148.7	38.1811	-85.7391	W	2400	W	2400
GHCND:USW00093821	LOUISVILLE INTERNATIONAL AIRPORT KY US	20140303	-38	-88	148.7	38.1811	-85.7391	W	2400	W	2400
GHCND:USW00093821	LOUISVILLE INTERNATIONAL AIRPORT KY US	20140304	22	-99	148.7	38.1811	-85.7391	W	2400	W	2400
GHCND:USW00093821	LOUISVILLE INTERNATIONAL AIRPORT KY US	20140305	67	-49	148.7	38.1811	-85.7391	W	2400	W	2400
GHCND:USW00093821	LOUISVILLE INTERNATIONAL AIRPORT KY US	20140306	94	-32	148.7	38.1811	-85.7391	W	2400	W	2400
GHCND:USW00093821	LOUISVILLE INTERNATIONAL AIRPORT KY US	20140307	167	-21	148.7	38.1811	-85.7391	W	2400	W	2400
GHCND:USW00093821	LOUISVILLE INTERNATIONAL AIRPORT KY US	20140308	172	22	148.7	38.1811	-85.7391	W	2400	W	2400
GHCND:USW00093821	LOUISVILLE INTERNATIONAL AIRPORT KY US	20140309	111	-21	148.7	38.1811	-85.7391	W	2400	W	2400
GHCND:USW00093821	LOUISVILLE INTERNATIONAL AIRPORT KY US	20140310	211	33	148.7	38.1811	-85.7391	W	2400	W	2400
GHCND:USW00093821	LOUISVILLE INTERNATIONAL AIRPORT KY US	20140311	250	106	148.7	38.1811	-85.7391	W	2400	W	2400
GHCND:USW00093821	LOUISVILLE INTERNATIONAL AIRPORT KY US	20140312	194	-5	148.7	38.1811	-85.7391	W	2400	W	2400
GHCND:USW00093821	LOUISVILLE INTERNATIONAL AIRPORT KY US	20140313	72	-55	148.7	38.1811	-85.7391	W	2400	W	2400
GHCND:USW00093821	LOUISVILLE INTERNATIONAL AIRPORT KY US	20140314	183	22	148.7	38.1811	-85.7391	W	2400	W	2400
GHCND:USW00093821	LOUISVILLE INTERNATIONAL AIRPORT KY US	20140315	194	50	148.7	38.1811	-85.7391	W	2400	W	2400
GHCND:USW00093821	LOUISVILLE INTERNATIONAL AIRPORT KY US	20140316	106	-10	148.7	38.1811	-85.7391	W	2400	W	2400
GHCND:USW00093821	LOUISVILLE INTERNATIONAL AIRPORT KY US	20140317	78	-16	148.7	38.1811	-85.7391	W	2400	W	2400
GHCND:USW00093821	LOUISVILLE INTERNATIONAL AIRPORT KY US	20140318	117	17	148.7	38.1811	-85.7391	W	2400	W	2400
GHCND:USW00093821	LOUISVILLE INTERNATIONAL AIRPORT KY US	20140319	144	67	148.7	38.1811	-85.7391	W	2400	W	2400
GHCND:USW00093821	LOUISVILLE INTERNATIONAL AIRPORT KY US	20140320	156	-5	148.7	38.1811	-85.7391	W	2400	W	2400
GHCND:USW00093821	LOUISVILLE INTERNATIONAL AIRPORT KY US	20140321	228	50	148.7	38.1811	-85.7391	W	2400	W	2400
GHCND:USW00093821	LOUISVILLE INTERNATIONAL AIRPORT KY US	20140322	156	50	148.7	38.1811	-85.7391	W	2400	W	2400
GHCND:USW00093821	LOUISVILLE INTERNATIONAL AIRPORT KY US	20140323	89	0	148.7	38.1811	-85.7391	W	2400	W	2400
GHCND:USW00093821	LOUISVILLE INTERNATIONAL AIRPORT KY US	20140324	78	-27	148.7	38.1811	-85.7391	W	2400	W	2400
GHCND:USW00093821	LOUISVILLE INTERNATIONAL AIRPORT KY US	20140325	44	-21	148.7	38.1811	-85.7391	W	2400	W	2400
GHCND:USW00093821	LOUISVILLE INTERNATIONAL AIRPORT KY US	20140326	78	-66	148.7	38.1811	-85.7391	W	2400	W	2400
GHCND:USW00093821	LOUISVILLE INTERNATIONAL AIRPORT KY US	20140327	167	17	148.7	38.1811	-85.7391	W	2400	W	2400
GHCND:USW00093821	LOUISVILLE INTERNATIONAL AIRPORT KY US	20140328	200	100	148.7	38.1811	-85.7391	W	2400	W	2400
GHCND:USW00093821	LOUISVILLE INTERNATIONAL AIRPORT KY US	20140329	106	39	148.7	38.1811	-85.7391	W	2400	W	2400
GHCND:USW00093821	LOUISVILLE INTERNATIONAL AIRPORT KY US	20140330	156	6	148.7	38.1811	-85.7391	W	2400	W	2400
GHCND:USW00093821	LOUISVILLE INTERNATIONAL AIRPORT KY US	20140331	217	22	148.7	38.1811	-85.7391	W	2400	W	2400
GHCND:USW00093821	LOUISVILLE INTERNATIONAL AIRPORT KY US	20140401	267	128	148.7	38.1811	-85.7391	W	2400	W	2400
GHCND:USW00093821	LOUISVILLE INTERNATIONAL AIRPORT KY US	20140402	189	106	148.7	38.1811	-85.7391	W	2400	W	2400
GHCND:USW00093821	LOUISVILLE INTERNATIONAL AIRPORT KY US	20140403	206	122	148.7	38.1811	-85.7391	W	2400	W	2400
GHCND:USW00093821	LOUISVILLE INTERNATIONAL AIRPORT KY US	20140404	183	72	148.7	38.1811	-85.7391	W	2400	W	2400
GHCND:USW00093821	LOUISVILLE INTERNATIONAL AIRPORT KY US	20140405	128	28	148.7	38.1811	-85.7391	W	2400	W	2400
GHCND:USW00093821	LOUISVILLE INTERNATIONAL AIRPORT KY US	20140406	172	39	148.7	38.1811	-85.7391	W	2400	W	2400
GHCND:USW00093821	LOUISVILLE INTERNATIONAL AIRPORT KY US	20140407	156	78	148.7	38.1811	-85.7391	W	2400	W	2400
GHCND:USW00093821	LOUISVILLE INTERNATIONAL AIRPORT KY US	20140408	172	67	148.7	38.1811	-85.7391	W	2400	W	2400
GHCND:USW00093821	LOUISVILLE INTERNATIONAL AIRPORT KY US	20140409	194	50	148.7	38.1811	-85.7391	W	2400	W	2400
GHCND:USW00093821	LOUISVILLE INTERNATIONAL AIRPORT KY US	20140410	261	67	148.7	38.1811	-85.7391	W	2400	W	2400
GHCND:USW00093821	LOUISVILLE INTERNATIONAL AIRPORT KY US	20140411	250	150	148.7	38.1811	-85.7391	W	2400	W	2400
GHCND:USW00093821	LOUISVILLE INTERNATIONAL AIRPORT KY US	20140412	272	122	148.7	38.1811	-85.7391	W	2400	W	2400
GHCND:USW00093821	LOUISVILLE INTERNATIONAL AIRPORT KY US	20140413	289	206	148.7	38.1811	-85.7391	W	2400	W	2400
GHCND:USW00093821	LOUISVILLE INTERNATIONAL AIRPORT KY US	20140414	239	50	148.7	38.1811	-85.7391	W	2400	W	2400
GHCND:USW00093821	LOUISVILLE INTERNATIONAL AIRPORT KY US	20140415	83	11	148.7	38.1811	-85.7391	W	2400	W	2400
GHCND:USW00093821	LOUISVILLE INTERNATIONAL AIRPORT KY US	20140416	128	-5	148.7	38.1811	-85.7391	W	2400	W	2400
GHCND:USW00093821	LOUISVILLE INTERNATIONAL AIRPORT KY US	20140417	206	44	148.7	38.1811	-85.7391	W	2400	W	2400
GHCND:USW00093821	LOUISVILLE INTERNATIONAL AIRPORT KY US	20140418	233	83	148.7	38.1811	-85.7391	W	2400	W	2400
GHCND:USW00093821	LOUISVILLE INTERNATIONAL AIRPORT KY US	20140419	239	94	148.7	38.1811	-85.7391	W	2400	W	2400
GHCND:USW00093821	LOUISVILLE INTERNATIONAL AIRPORT KY US	20140420	267	94	148.7	38.1811	-85.7391	W	2400	W	2400
GHCND:USW00093821	LOUISVILLE INTERNATIONAL AIRPORT KY US	20140421	272	122	148.7	38.1811	-85.7391	W	2400	W	2400
GHCND:USW00093821	LOUISVILLE INTERNATIONAL AIRPORT KY US	20140422	239	111	148.7	38.1811	-85.7391	W	2400	W	2400
GHCND:USW00093821	LOUISVILLE INTERNATIONAL AIRPORT KY US	20140423	183	72	148.7	38.1811	-85.7391	W	2400	W	2400
GHCND:USW00093821	LOUISVILLE INTERNATIONAL AIRPORT KY US	20140424	239	106	148.7	38.1811	-85.7391	W	2400	W	2400
GHCND:USW00093821	LOUISVILLE INTERNATIONAL AIRPORT KY US	20140425	222	139	148.7	38.1811	-85.7391	W	2400	W	2400
GHCND:USW00093821	LOUISVILLE INTERNATIONAL AIRPORT KY US	20140426	272	94	148.7	38.1811	-85.7391	W	2400	W	2400
GHCND:USW00093821	LOUISVILLE INTERNATIONAL AIRPORT KY US	20140427	283	128	148.7	38.1811	-85.7391	W	2400	W	2400
GHCND:USW00093821	LOUISVILLE INTERNATIONAL AIRPORT KY US	20140428	206	172	148.7	38.1811	-85.7391	W	2400	W	2400
GHCND:USW00093821	LOUISVILLE INTERNATIONAL AIRPORT KY US	20140429	256	133	148.7	38.1811	-85.7391	W	2400	W	2400
GHCND:USW00093821	LOUISVILLE INTERNATIONAL AIRPORT KY US	20140430	217	106	148.7	38.1811	-85.7391	W	2400	W	2400
GHCND:USW00093821	LOUISVILLE INTERNATIONAL AIRPORT KY US	20140501	172	83	148.7	38.1811	-85.7391	W	2400	W	2400
GHCND:USW00093821	LOUISVILLE INTERNATIONAL AIRPORT KY US	20140502	167	83	148.7	38.1811	-85.7391	W	2400	W	2400
GHCND:USW00093821	LOUISVILLE INTERNATIONAL AIRPORT KY US	20140503	228	72	148.7	38.1811	-85.7391	W	2400	W	2400
GHCND:USW00093821	LOUISVILLE INTERNATIONAL AIRPORT KY US	20140504	283	111	148.7	38.1811	-85.7391	W	2400	W	2400
GHCND:USW00093821	LOUISVILLE INTERNATIONAL AIRPORT KY US	20140505	317	122	148.7	38.1811	-85.7391	W	2400	W	2400
GHCND:USW00093821	LOUISVILLE INTERNATIONAL AIRPORT KY US	20140506	300	139	148.7	38.1811	-85.7391	W	2400	W	2400
GHCND:USW00093821	LOUISVILLE INTERNATIONAL AIRPORT KY US	20140507	300	189	148.7	38.1811	-85.7391	W	2400	W	2400
GHCND:USW00093821	LOUISVILLE INTERNATIONAL AIRPORT KY US	20140508	306	211	148.7	38.1811	-85.7391	W	2400	W	2400
GHCND:USW00093821	LOUISVILLE INTERNATIONAL AIRPORT KY US	20140509	256	172	148.7	38.1811	-85.7391	W	2400	W	2400
GHCND:USW00093821	LOUISVILLE INTERNATIONAL AIRPORT KY US	20140510	239	156	148.7	38.1811	-85.7391	W	2400	W	2400
GHCND:USW00093821	LOUISVILLE INTERNATIONAL AIRPORT KY US	20140511	278	167	148.7	38.1811	-85.7391	W	2400	W	2400
GHCND:USW00093821	LOUISVILLE INTERNATIONAL AIRPORT KY US	20140512	311	200	148.7	38.1811	-85.7391	W	2400	W	2400
GHCND:USW00093821	LOUISVILLE INTERNATIONAL AIRPORT KY US	20140513	311	200	148.7	38.1811	-85.7391	W	2400	W	2400
GHCND:USW00093821	LOUISVILLE INTERNATIONAL AIRPORT KY US	20140514	211	161	148.7	38.1811	-85.7391	W	2400	W	2400
GHCND:USW00093821	LOUISVILLE INTERNATIONAL AIRPORT KY US	20140515	183	100	148.7	38.1811	-85.7391	W	2400	W	2400
GHCND:USW00093821	LOUISVILLE INTERNATIONAL AIRPORT KY US	20140516	167	67	148.7	38.1811	-85.7391	W	2400	W	2400
GHCND:USW00093821	LOUISVILLE INTERNATIONAL AIRPORT KY US	20140517	172	61	148.7	38.1811	-85.7391	W	2400	W	2400
GHCND:USW00093821	LOUISVILLE INTERNATIONAL AIRPORT KY US	20140518	200	67	148.7	38.1811	-85.7391	W	2400	W	2400
GHCND:USW00093821	LOUISVILLE INTERNATIONAL AIRPORT KY US	20140519	239	89	148.7	38.1811	-85.7391	W	2400	W	2400
GHCND:USW00093821	LOUISVILLE INTERNATIONAL AIRPORT KY US	20140520	294	150	148.7	38.1811	-85.7391	W	2400	W	2400
GHCND:USW00093821	LOUISVILLE INTERNATIONAL AIRPORT KY US	20140521	294	189	148.7	38.1811	-85.7391	W	2400	W	2400
GHCND:USW00093821	LOUISVILLE INTERNATIONAL AIRPORT KY US	20140522	306	178	148.7	38.1811	-85.7391	W	2400	W	2400
GHCND:USW00093821	LOUISVILLE INTERNATIONAL AIRPORT KY US	20140523	256	178	148.7	38.1811	-85.7391	W	2400	W	2400
GHCND:USW00093821	LOUISVILLE INTERNATIONAL AIRPORT KY US	20140524	272	139	148.7	38.1811	-85.7391	W	2400	W	2400
GHCND:USW00093821	LOUISVILLE INTERNATIONAL AIRPORT KY US	20140525	250	167	148.7	38.1811	-85.7391	W	2400	W	2400
GHCND:USW00093821	LOUISVILLE INTERNATIONAL AIRPORT KY US	20140526	306	161	148.7	38.1811	-85.7391	W	2400	W	2400
GHCND:USW00093821	LOUISVILLE INTERNATIONAL AIRPORT KY US	20140527	317	211	148.7	38.1811	-85.7391	W	2400	W	2400
GHCND:USW00093821	LOUISVILLE INTERNATIONAL AIRPORT KY US	20140528	294	206	148.7	38.1811	-85.7391	W	2400	W	2400
GHCND:USW00093821	LOUISVILLE INTERNATIONAL AIRPORT KY US	20140529	300	206	148.7	38.1811	-85.7391	W	2400	W	2400
GHCND:USW00093821	LOUISVILLE INTERNATIONAL AIRPORT KY US	20140530	300	211	148.7	38.1811	-85.7391	W	2400	W	2400
GHCND:USW00093821	LOUISVILLE INTERNATIONAL AIRPORT KY US	20140531	300	200	148.7	38.1811	-85.7391	W	2400	W	2400
GHCND:USW00093821	LOUISVILLE INTERNATIONAL AIRPORT KY US	20140601	311	183	148.7	38.1811	-85.7391	W	2400	W	2400
GHCND:USW00093821	LOUISVILLE INTERNATIONAL AIRPORT KY US	20140602	283	222	148.7	38.1811	-85.7391	W	2400	W	2400
GHCND:USW00093821	LOUISVILLE INTERNATIONAL AIRPORT KY US	20140603	300	222	148.7	38.1811	-85.7391	W	2400	W	2400
GHCND:USW00093821	LOUISVILLE INTERNATIONAL AIRPORT KY US	20140604	306	222	148.7	38.1811	-85.7391	W	2400	W	2400
GHCND:USW00093821	LOUISVILLE INTERNATIONAL AIRPORT KY US	20140605	256	183	148.7	38.1811	-85.7391	W	2400	W	2400
GHCND:USW00093821	LOUISVILLE INTERNATIONAL AIRPORT KY US	20140606	289	161	148.7	38.1811	-85.7391	W	2400	W	2400
GHCND:USW00093821	LOUISVILLE INTERNATIONAL AIRPORT KY US	20140607	289	172	148.7	38.1811	-85.7391	W	2400	W	2400
GHCND:USW00093821	LOUISVILLE INTERNATIONAL AIRPORT KY US	20140608	256	183	148.7	38.1811	-85.7391	W	2400	W	2400
GHCND:USW00093821	LOUISVILLE INTERNATIONAL AIRPORT KY US	20140609	250	183	148.7	38.1811	-85.7391	W	2400	W	2400
GHCND:USW00093821	LOUISVILLE INTERNATIONAL AIRPORT KY US	20140610	272	194	148.7	38.1811	-85.7391	W	2400	W	2400
GHCND:USW00093821	LOUISVILLE INTERNATIONAL AIRPORT KY US	20140611	256	200	148.7	38.1811	-85.7391	W	2400	W	2400
GHCND:USW00093821	LOUISVILLE INTERNATIONAL AIRPORT KY US	20140612	289	178	148.7	38.1811	-85.7391	W	2400	W	2400
GHCND:USW00093821	LOUISVILLE INTERNATIONAL AIRPORT KY US	20140613	267	183	148.7	38.1811	-85.7391	W	2400	W	2400
GHCND:USW00093821	LOUISVILLE INTERNATIONAL AIRPORT KY US	20140614	267	155	148.7	38.1811	-85.7391	W	2400	W	2400
GHCND:USW00093821	LOUISVILLE INTERNATIONAL AIRPORT KY US	20140615	317	161	148.7	38.1811	-85.7391	W	2400	W	2400
GHCND:USW00093821	LOUISVILLE INTERNATIONAL AIRPORT KY US	20140616	322	222	148.7	38.1811	-85.7391	W	2400	W	2400
GHCND:USW00093821	LOUISVILLE INTERNATIONAL AIRPORT KY US	20140617	333	222	148.7	38.1811	-85.7391	W	2400	W	2400
GHCND:USW00093821	LOUISVILLE INTERNATIONAL AIRPORT KY US	20140618	339	244	148.7	38.1811	-85.7391	W	2400	W	2400
GHCND:USW00093821	LOUISVILLE INTERNATIONAL AIRPORT KY US	20140619	344	250	148.7	38.1811	-85.7391	W	2400	W	2400
GHCND:USW00093821	LOUISVILLE INTERNATIONAL AIRPORT KY US	20140620	328	228	148.7	38.1811	-85.7391	W	2400	W	2400
GHCND:USW00093821	LOUISVILLE INTERNATIONAL AIRPORT KY US	20140621	328	222	148.7	38.1811	-85.7391	W	2400	W	2400
GHCND:USW00093821	LOUISVILLE INTERNATIONAL AIRPORT KY US	20140622	328	211	148.7	38.1811	-85.7391	W	2400	W	2400
GHCND:USW00093821	LOUISVILLE INTERNATIONAL AIRPORT KY US	20140623	344	228	148.7	38.1811	-85.7391	W	2400	W	2400
GHCND:USW00093821	LOUISVILLE INTERNATIONAL AIRPORT KY US	20140624	311	222	148.7	38.1811	-85.7391	W	2400	W	2400
GHCND:USW00093821	LOUISVILLE INTERNATIONAL AIRPORT KY US	20140625	317	222	148.7	38.1811	-85.7391	W	2400	W	2400
GHCND:USW00093821	LOUISVILLE INTERNATIONAL AIRPORT KY US	20140626	328	222	148.7	38.1811	-85.7391	W	2400	W	2400
GHCND:USW00093821	LOUISVILLE INTERNATIONAL AIRPORT KY US	20140627	333	211	148.7	38.1811	-85.7391	W	2400	W	2400
GHCND:USW00093821	LOUISVILLE INTERNATIONAL AIRPORT KY US	20140628	306	228	148.7	38.1811	-85.7391	W	2400	W	2400
GHCND:USW00093821	LOUISVILLE INTERNATIONAL AIRPORT KY US	20140629	300	228	148.7	38.1811	-85.7391	W	2400	W	2400
GHCND:USW00093821	LOUISVILLE INTERNATIONAL AIRPORT KY US	20140630	333	217	148.7	38.1811	-85.7391	W	2400	W	2400
GHCND:USW00093821	LOUISVILLE INTERNATIONAL AIRPORT KY US	20140701	339	111	148.7	38.1811	-85.7391	W	2400	W	2400
GHCND:USW00093821	LOUISVILLE INTERNATIONAL AIRPORT KY US	20140702	311	200	148.7	38.1811	-85.7391	W	2400	W	2400
GHCND:USW00093821	LOUISVILLE INTERNATIONAL AIRPORT KY US	20140703	250	161	148.7	38.1811	-85.7391	W	2400	W	2400
GHCND:USW00093821	LOUISVILLE INTERNATIONAL AIRPORT KY US	20140704	278	144	148.7	38.1811	-85.7391	W	2400	W	2400
GHCND:USW00093821	LOUISVILLE INTERNATIONAL AIRPORT KY US	20140705	289	150	148.7	38.1811	-85.7391	W	2400	W	2400
GHCND:USW00093821	LOUISVILLE INTERNATIONAL AIRPORT KY US	20140706	311	189	148.7	38.1811	-85.7391	W	2400	W	2400
GHCND:USW00093821	LOUISVILLE INTERNATIONAL AIRPORT KY US	20140707	339	222	148.7	38.1811	-85.7391	W	2400	W	2400
GHCND:USW00093821	LOUISVILLE INTERNATIONAL AIRPORT KY US	20140708	311	233	148.7	38.1811	-85.7391	W	2400	W	2400
GHCND:USW00093821	LOUISVILLE INTERNATIONAL AIRPORT KY US	20140709	317	211	148.7	38.1811	-85.7391	W	2400	W	2400
GHCND:USW00093821	LOUISVILLE INTERNATIONAL AIRPORT KY US	20140710	317	206	148.7	38.1811	-85.7391	W	2400	W	2400
GHCND:USW00093821	LOUISVILLE INTERNATIONAL AIRPORT KY US	20140711	328	183	148.7	38.1811	-85.7391	W	2400	W	2400
GHCND:USW00093821	LOUISVILLE INTERNATIONAL AIRPORT KY US	20140712	322	200	148.7	38.1811	-85.7391	W	2400	W	2400
GHCND:USW00093821	LOUISVILLE INTERNATIONAL AIRPORT KY US	20140713	361	228	148.7	38.1811	-85.7391	W	2400	W	2400
GHCND:USW00093821	LOUISVILLE INTERNATIONAL AIRPORT KY US	20140714	306	206	148.7	38.1811	-85.7391	W	2400	W	2400
GHCND:USW00093821	LOUISVILLE INTERNATIONAL AIRPORT KY US	20140715	261	172	148.7	38.1811	-85.7391	W	2400	W	2400
GHCND:USW00093821	LOUISVILLE INTERNATIONAL AIRPORT KY US	20140716	256	144	148.7	38.1811	-85.7391	W	2400	W	2400
GHCND:USW00093821	LOUISVILLE INTERNATIONAL AIRPORT KY US	20140717	272	156	148.7	38.1811	-85.7391	W	2400	W	2400
GHCND:USW00093821	LOUISVILLE INTERNATIONAL AIRPORT KY US	20140718	228	172	148.7	38.1811	-85.7391	W	2400	W	2400
GHCND:USW00093821	LOUISVILLE INTERNATIONAL AIRPORT KY US	20140719	250	183	148.7	38.1811	-85.7391	W	2400	W	2400
GHCND:USW00093821	LOUISVILLE INTERNATIONAL AIRPORT KY US	20140720	300	211	148.7	38.1811	-85.7391	W	2400	W	2400
GHCND:USW00093821	LOUISVILLE INTERNATIONAL AIRPORT KY US	20140721	322	206	148.7	38.1811	-85.7391	W	2400	W	2400
GHCND:USW00093821	LOUISVILLE INTERNATIONAL AIRPORT KY US	20140722	344	211	148.7	38.1811	-85.7391	W	2400	W	2400
GHCND:USW00093821	LOUISVILLE INTERNATIONAL AIRPORT KY US	20140723	311	228	148.7	38.1811	-85.7391	W	2400	W	2400
GHCND:USW00093821	LOUISVILLE INTERNATIONAL AIRPORT KY US	20140724	278	200	148.7	38.1811	-85.7391	W	2400	W	2400
GHCND:USW00093821	LOUISVILLE INTERNATIONAL AIRPORT KY US	20140725	300	156	148.7	38.1811	-85.7391	W	2400	W	2400
GHCND:USW00093821	LOUISVILLE INTERNATIONAL AIRPORT KY US	20140726	344	194	148.7	38.1811	-85.7391	W	2400	W	2400
GHCND:USW00093821	LOUISVILLE INTERNATIONAL AIRPORT KY US	20140727	328	211	148.7	38.1811	-85.7391	W	2400	W	2400
GHCND:USW00093821	LOUISVILLE INTERNATIONAL AIRPORT KY US	20140728	261	172	148.7	38.1811	-85.7391	W	2400	W	2400
GHCND:USW00093821	LOUISVILLE INTERNATIONAL AIRPORT KY US	20140729	261	122	148.7	38.1811	-85.7391	W	2400	W	2400
GHCND:USW00093821	LOUISVILLE INTERNATIONAL AIRPORT KY US	20140730	283	167	148.7	38.1811	-85.7391	W	2400	W	2400
GHCND:USW00093821	LOUISVILLE INTERNATIONAL AIRPORT KY US	20140731	300	178	148.7	38.1811	-85.7391	W	2400	W	2400
GHCND:USW00093821	LOUISVILLE INTERNATIONAL AIRPORT KY US	20140801	317	178	148.7	38.1811	-85.7391	W	2400	W	2400
GHCND:USW00093821	LOUISVILLE INTERNATIONAL AIRPORT KY US	20140802	300	200	148.7	38.1811	-85.7391	W	2400	W	2400
GHCND:USW00093821	LOUISVILLE INTERNATIONAL AIRPORT KY US	20140803	306	189	148.7	38.1811	-85.7391	W	2400	W	2400
GHCND:USW00093821	LOUISVILLE INTERNATIONAL AIRPORT KY US	20140804	322	189	148.7	38.1811	-85.7391	W	2400	W	2400
GHCND:USW00093821	LOUISVILLE INTERNATIONAL AIRPORT KY US	20140805	311	194	148.7	38.1811	-85.7391	W	2400	W	2400

GHCND:USW00093821	LOUISVILLE INTERNATIONAL AIRPORT KY US	20140806	322	211	148.7	38.1811	-85.7391	W	2400	W	2400
GHCND:USW00093821	LOUISVILLE INTERNATIONAL AIRPORT KY US	20140807	289	222	148.7	38.1811	-85.7391	W	2400	W	2400
GHCND:USW00093821	LOUISVILLE INTERNATIONAL AIRPORT KY US	20140808	244	200	148.7	38.1811	-85.7391	W	2400	W	2400
GHCND:USW00093821	LOUISVILLE INTERNATIONAL AIRPORT KY US	20140809	294	222	148.7	38.1811	-85.7391	W	2400	W	2400
GHCND:USW00093821	LOUISVILLE INTERNATIONAL AIRPORT KY US	20140810	317	233	148.7	38.1811	-85.7391	W	2400	W	2400
GHCND:USW00093821	LOUISVILLE INTERNATIONAL AIRPORT KY US	20140811	311	228	148.7	38.1811	-85.7391	W	2400	W	2400
GHCND:USW00093821	LOUISVILLE INTERNATIONAL AIRPORT KY US	20140812	272	183	148.7	38.1811	-85.7391	W	2400	W	2400
GHCND:USW00093821	LOUISVILLE INTERNATIONAL AIRPORT KY US	20140813	283	156	148.7	38.1811	-85.7391	W	2400	W	2400
GHCND:USW00093821	LOUISVILLE INTERNATIONAL AIRPORT KY US	20140814	294	172	148.7	38.1811	-85.7391	W	2400	W	2400
GHCND:USW00093821	LOUISVILLE INTERNATIONAL AIRPORT KY US	20140815	289	161	148.7	38.1811	-85.7391	W	2400	W	2400
GHCND:USW00093821	LOUISVILLE INTERNATIONAL AIRPORT KY US	20140816	283	183	148.7	38.1811	-85.7391	W	2400	W	2400
GHCND:USW00093821	LOUISVILLE INTERNATIONAL AIRPORT KY US	20140817	244	206	148.7	38.1811	-85.7391	W	2400	W	2400
GHCND:USW00093821	LOUISVILLE INTERNATIONAL AIRPORT KY US	20140818	283	222	148.7	38.1811	-85.7391	W	2400	W	2400
GHCND:USW00093821	LOUISVILLE INTERNATIONAL AIRPORT KY US	20140819	317	217	148.7	38.1811	-85.7391	W	2400	W	2400
GHCND:USW00093821	LOUISVILLE INTERNATIONAL AIRPORT KY US	20140820	333	217	148.7	38.1811	-85.7391	W	2400	W	2400
GHCND:USW00093821	LOUISVILLE INTERNATIONAL AIRPORT KY US	20140821	322	222	148.7	38.1811	-85.7391	W	2400	W	2400
GHCND:USW00093821	LOUISVILLE INTERNATIONAL AIRPORT KY US	20140822	322	233	148.7	38.1811	-85.7391	W	2400	W	2400
GHCND:USW00093821	LOUISVILLE INTERNATIONAL AIRPORT KY US	20140823	328	228	148.7	38.1811	-85.7391	W	2400	W	2400
GHCND:USW00093821	LOUISVILLE INTERNATIONAL AIRPORT KY US	20140824	328	222	148.7	38.1811	-85.7391	W	2400	W	2400
GHCND:USW00093821	LOUISVILLE INTERNATIONAL AIRPORT KY US	20140825	344	244	148.7	38.1811	-85.7391	W	2400	W	2400
GHCND:USW00093821	LOUISVILLE INTERNATIONAL AIRPORT KY US	20140826	344	239	148.7	38.1811	-85.7391	W	2400	W	2400
GHCND:USW00093821	LOUISVILLE INTERNATIONAL AIRPORT KY US	20140827	344	233	148.7	38.1811	-85.7391	W	2400	W	2400
GHCND:USW00093821	LOUISVILLE INTERNATIONAL AIRPORT KY US	20140828	333	233	148.7	38.1811	-85.7391	W	2400	W	2400
GHCND:USW00093821	LOUISVILLE INTERNATIONAL AIRPORT KY US	20140829	339	228	148.7	38.1811	-85.7391	W	2400	W	2400
GHCND:USW00093821	LOUISVILLE INTERNATIONAL AIRPORT KY US	20140830	306	217	148.7	38.1811	-85.7391	W	2400	W	2400
GHCND:USW00093821	LOUISVILLE INTERNATIONAL AIRPORT KY US	20140831	261	228	148.7	38.1811	-85.7391	W	2400	W	2400
GHCND:USW00093821	LOUISVILLE INTERNATIONAL AIRPORT KY US	20140901	317	239	148.7	38.1811	-85.7391	W	2400	W	2400
GHCND:USW00093821	LOUISVILLE INTERNATIONAL AIRPORT KY US	20140902	317	211	148.7	38.1811	-85.7391	W	2400	W	2400
GHCND:USW00093821	LOUISVILLE INTERNATIONAL AIRPORT KY US	20140903	322	222	148.7	38.1811	-85.7391	W	2400	W	2400
GHCND:USW00093821	LOUISVILLE INTERNATIONAL AIRPORT KY US	20140904	333	217	148.7	38.1811	-85.7391	W	2400	W	2400
GHCND:USW00093821	LOUISVILLE INTERNATIONAL AIRPORT KY US	20140905	339	233	148.7	38.1811	-85.7391	W	2400	W	2400
GHCND:USW00093821	LOUISVILLE INTERNATIONAL AIRPORT KY US	20140906	306	206	148.7	38.1811	-85.7391	W	2400	W	2400
GHCND:USW00093821	LOUISVILLE INTERNATIONAL AIRPORT KY US	20140907	278	167	148.7	38.1811	-85.7391	W	2400	W	2400
GHCND:USW00093821	LOUISVILLE INTERNATIONAL AIRPORT KY US	20140908	294	150	148.7	38.1811	-85.7391	W	2400	W	2400
GHCND:USW00093821	LOUISVILLE INTERNATIONAL AIRPORT KY US	20140909	294	167	148.7	38.1811	-85.7391	W	2400	W	2400
GHCND:USW00093821	LOUISVILLE INTERNATIONAL AIRPORT KY US	20140910	300	211	148.7	38.1811	-85.7391	W	2400	W	2400
GHCND:USW00093821	LOUISVILLE INTERNATIONAL AIRPORT KY US	20140911	261	156	148.7	38.1811	-85.7391	W	2400	W	2400
GHCND:USW00093821	LOUISVILLE INTERNATIONAL AIRPORT KY US	20140912	206	156	148.7	38.1811	-85.7391	W	2400	W	2400
GHCND:USW00093821	LOUISVILLE INTERNATIONAL AIRPORT KY US	20140913	200	128	148.7	38.1811	-85.7391	W	2400	W	2400
GHCND:USW00093821	LOUISVILLE INTERNATIONAL AIRPORT KY US	20140914	239	100	148.7	38.1811	-85.7391	W	2400	W	2400
GHCND:USW00093821	LOUISVILLE INTERNATIONAL AIRPORT KY US	20140915	244	117	148.7	38.1811	-85.7391	W	2400	W	2400
GHCND:USW00093821	LOUISVILLE INTERNATIONAL AIRPORT KY US	20140916	217	133	148.7	38.1811	-85.7391	W	2400	W	2400
GHCND:USW00093821	LOUISVILLE INTERNATIONAL AIRPORT KY US	20140917	226	117	148.7	38.1811	-85.7391	W	2400	W	2400
GHCND:USW00093821	LOUISVILLE INTERNATIONAL AIRPORT KY US	20140918	244	139	148.7	38.1811	-85.7391	W	2400	W	2400
GHCND:USW00093821	LOUISVILLE INTERNATIONAL AIRPORT KY US	20140919	267	122	148.7	38.1811	-85.7391	W	2400	W	2400
GHCND:USW00093821	LOUISVILLE INTERNATIONAL AIRPORT KY US	20140920	269	167	148.7	38.1811	-85.7391	W	2400	W	2400
GHCND:USW00093821	LOUISVILLE INTERNATIONAL AIRPORT KY US	20140921	278	156	148.7	38.1811	-85.7391	W	2400	W	2400
GHCND:USW00093821	LOUISVILLE INTERNATIONAL AIRPORT KY US	20140922	211	122	148.7	38.1811	-85.7391	W	2400	W	2400
GHCND:USW00093821	LOUISVILLE INTERNATIONAL AIRPORT KY US	20140923	244	100	148.7	38.1811	-85.7391	W	2400	W	2400
GHCND:USW00093821	LOUISVILLE INTERNATIONAL AIRPORT KY US	20140924	272	106	148.7	38.1811	-85.7391	W	2400	W	2400
GHCND:USW00093821	LOUISVILLE INTERNATIONAL AIRPORT KY US	20140925	278	133	148.7	38.1811	-85.7391	W	2400	W	2400
GHCND:USW00093821	LOUISVILLE INTERNATIONAL AIRPORT KY US	20140926	294	150	148.7	38.1811	-85.7391	W	2400	W	2400
GHCND:USW00093821	LOUISVILLE INTERNATIONAL AIRPORT KY US	20140927	300	156	148.7	38.1811	-85.7391	W	2400	W	2400
GHCND:USW00093821	LOUISVILLE INTERNATIONAL AIRPORT KY US	20140928	294	183	148.7	38.1811	-85.7391	W	2400	W	2400
GHCND:USW00093821	LOUISVILLE INTERNATIONAL AIRPORT KY US	20140929	300	183	148.7	38.1811	-85.7391	W	2400	W	2400
GHCND:USW00093821	LOUISVILLE INTERNATIONAL AIRPORT KY US	20140930	300	144	148.7	38.1811	-85.7391	W	2400	W	2400
GHCND:USW00093821	LOUISVILLE INTERNATIONAL AIRPORT KY US	20141001	300	144	148.7	38.1811	-85.7391	W	2400	W	2400
GHCND:USW00093821	LOUISVILLE INTERNATIONAL AIRPORT KY US	20141002	311	172	148.7	38.1811	-85.7391	W	2400	W	2400
GHCND:USW00093821	LOUISVILLE INTERNATIONAL AIRPORT KY US	20141003	261	100	148.7	38.1811	-85.7391	W	2400	W	2400
GHCND:USW00093821	LOUISVILLE INTERNATIONAL AIRPORT KY US	20141004	156	61	148.7	38.1811	-85.7391	W	2400	W	2400
GHCND:USW00093821	LOUISVILLE INTERNATIONAL AIRPORT KY US	20141005	194	33	148.7	38.1811	-85.7391	W	2400	W	2400
GHCND:USW00093821	LOUISVILLE INTERNATIONAL AIRPORT KY US	20141006	217	117	148.7	38.1811	-85.7391	W	2400	W	2400
GHCND:USW00093821	LOUISVILLE INTERNATIONAL AIRPORT KY US	20141007	244	117	148.7	38.1811	-85.7391	W	2400	W	2400
GHCND:USW00093821	LOUISVILLE INTERNATIONAL AIRPORT KY US	20141008	239	117	148.7	38.1811	-85.7391	W	2400	W	2400
GHCND:USW00093821	LOUISVILLE INTERNATIONAL AIRPORT KY US	20141009	222	117	148.7	38.1811	-85.7391	W	2400	W	2400
GHCND:USW00093821	LOUISVILLE INTERNATIONAL AIRPORT KY US	20141010	161	117	148.7	38.1811	-85.7391	W	2400	W	2400
GHCND:USW00093821	LOUISVILLE INTERNATIONAL AIRPORT KY US	20141011	150	111	148.7	38.1811	-85.7391	W	2400	W	2400
GHCND:USW00093821	LOUISVILLE INTERNATIONAL AIRPORT KY US	20141012	222	122	148.7	38.1811	-85.7391	W	2400	W	2400
GHCND:USW00093821	LOUISVILLE INTERNATIONAL AIRPORT KY US	20141013	261	183	148.7	38.1811	-85.7391	W	2400	W	2400
GHCND:USW00093821	LOUISVILLE INTERNATIONAL AIRPORT KY US	20141014	211	150	148.7	38.1811	-85.7391	W	2400	W	2400
GHCND:USW00093821	LOUISVILLE INTERNATIONAL AIRPORT KY US	20141015	150	128	148.7	38.1811	-85.7391	W	2400	W	2400
GHCND:USW00093821	LOUISVILLE INTERNATIONAL AIRPORT KY US	20141016	161	122	148.7	38.1811	-85.7391	W	2400	W	2400
GHCND:USW00093821	LOUISVILLE INTERNATIONAL AIRPORT KY US	20141017	239	100	148.7	38.1811	-85.7391	W	2400	W	2400
GHCND:USW00093821	LOUISVILLE INTERNATIONAL AIRPORT KY US	20141018	161	100	148.7	38.1811	-85.7391	W	2400	W	2400
GHCND:USW00093821	LOUISVILLE INTERNATIONAL AIRPORT KY US	20141019	167	89	148.7	38.1811	-85.7391	W	2400	W	2400
GHCND:USW00093821	LOUISVILLE INTERNATIONAL AIRPORT KY US	20141020	206	78	148.7	38.1811	-85.7391	W	2400	W	2400
GHCND:USW00093821	LOUISVILLE INTERNATIONAL AIRPORT KY US	20141021	178	89	148.7	38.1811	-85.7391	W	2400	W	2400
GHCND:USW00093821	LOUISVILLE INTERNATIONAL AIRPORT KY US	20141022	167	67	148.7	38.1811	-85.7391	W	2400	W	2400
GHCND:USW00093821	LOUISVILLE INTERNATIONAL AIRPORT KY US	20141023	178	44	148.7	38.1811	-85.7391	W	2400	W	2400
GHCND:USW00093821	LOUISVILLE INTERNATIONAL AIRPORT KY US	20141024	200	56	148.7	38.1811	-85.7391	W	2400	W	2400
GHCND:USW00093821	LOUISVILLE INTERNATIONAL AIRPORT KY US	20141025	250	89	148.7	38.1811	-85.7391	W	2400	W	2400
GHCND:USW00093821	LOUISVILLE INTERNATIONAL AIRPORT KY US	20141026	244	100	148.7	38.1811	-85.7391	W	2400	W	2400
GHCND:USW00093821	LOUISVILLE INTERNATIONAL AIRPORT KY US	20141027	294	117	148.7	38.1811	-85.7391	W	2400	W	2400
GHCND:USW00093821	LOUISVILLE INTERNATIONAL AIRPORT KY US	20141028	228	144	148.7	38.1811	-85.7391	W	2400	W	2400
GHCND:USW00093821	LOUISVILLE INTERNATIONAL AIRPORT KY US	20141029	178	78	148.7	38.1811	-85.7391	W	2400	W	2400
GHCND:USW00093821	LOUISVILLE INTERNATIONAL AIRPORT KY US	20141030	150	33	148.7	38.1811	-85.7391	W	2400	W	2400
GHCND:USW00093821	LOUISVILLE INTERNATIONAL AIRPORT KY US	20141031	111	22	148.7	38.1811	-85.7391	W	2400	W	2400
GHCND:USW00093821	LOUISVILLE INTERNATIONAL AIRPORT KY US	20141101	78	17	148.7	38.1811	-85.7391	W	2400	W	2400
GHCND:USW00093821	LOUISVILLE INTERNATIONAL AIRPORT KY US	20141102	117	-10	148.7	38.1811	-85.7391	W	2400	W	2400
GHCND:USW00093821	LOUISVILLE INTERNATIONAL AIRPORT KY US	20141103	200	39	148.7	38.1811	-85.7391	W	2400	W	2400
GHCND:USW00093821	LOUISVILLE INTERNATIONAL AIRPORT KY US	20141104	189	117	148.7	38.1811	-85.7391	W	2400	W	2400
GHCND:USW00093821	LOUISVILLE INTERNATIONAL AIRPORT KY US	20141105	144	111	148.7	38.1811	-85.7391	W	2400	W	2400
GHCND:USW00093821	LOUISVILLE INTERNATIONAL AIRPORT KY US	20141106	133	67	148.7	38.1811	-85.7391	W	2400	W	2400
GHCND:USW00093821	LOUISVILLE INTERNATIONAL AIRPORT KY US	20141107	111	39	148.7	38.1811	-85.7391	W	2400	W	2400
GHCND:USW00093821	LOUISVILLE INTERNATIONAL AIRPORT KY US	20141108	144	17	148.7	38.1811	-85.7391	W	2400	W	2400
GHCND:USW00093821	LOUISVILLE INTERNATIONAL AIRPORT KY US	20141109	139	22	148.7	38.1811	-85.7391	W	2400	W	2400
GHCND:USW00093821	LOUISVILLE INTERNATIONAL AIRPORT KY US	20141110	189	28	148.7	38.1811	-85.7391	W	2400	W	2400
GHCND:USW00093821	LOUISVILLE INTERNATIONAL AIRPORT KY US	20141111	183	28	148.7	38.1811	-85.7391	W	2400	W	2400
GHCND:USW00093821	LOUISVILLE INTERNATIONAL AIRPORT KY US	20141112	50	6	148.7	38.1811	-85.7391	W	2400	W	2400
GHCND:USW00093821	LOUISVILLE INTERNATIONAL AIRPORT KY US	20141113	6	-38	148.7	38.1811	-85.7391	W	2400	W	2400
GHCND:USW00093821	LOUISVILLE INTERNATIONAL AIRPORT KY US	20141114	22	-55	148.7	38.1811	-85.7391	W	2400	W	2400
GHCND:USW00093821	LOUISVILLE INTERNATIONAL AIRPORT KY US	20141115	50	-55	148.7	38.1811	-85.7391	W	2400	W	2400
GHCND:USW00093821	LOUISVILLE INTERNATIONAL AIRPORT KY US	20141116	61	11	148.7	38.1811	-85.7391	W	2400	W	2400
GHCND:USW00093821	LOUISVILLE INTERNATIONAL AIRPORT KY US	20141117	11	-71	148.7	38.1811	-85.7391	W	2400	W	2400
GHCND:USW00093821	LOUISVILLE INTERNATIONAL AIRPORT KY US	20141118	-38	-88	148.7	38.1811	-85.7391	W	2400	W	2400
GHCND:USW00093821	LOUISVILLE INTERNATIONAL AIRPORT KY US	20141119	94	-88	148.7	38.1811	-85.7391	W	2400	W	2400
GHCND:USW00093821	LOUISVILLE INTERNATIONAL AIRPORT KY US	20141120	22	-55	148.7	38.1811	-85.7391	W	2400	W	2400
GHCND:USW00093821	LOUISVILLE INTERNATIONAL AIRPORT KY US	20141121	56	-66	148.7	38.1811	-85.7391	W	2400	W	2400
GHCND:USW00093821	LOUISVILLE INTERNATIONAL AIRPORT KY US	20141122	183	22	148.7	38.1811	-85.7391	W	2400	W	2400
GHCND:USW00093821	LOUISVILLE INTERNATIONAL AIRPORT KY US	20141123	161	89	148.7	38.1811	-85.7391	W	2400	W	2400
GHCND:USW00093821	LOUISVILLE INTERNATIONAL AIRPORT KY US	20141124	172	44	148.7	38.1811	-85.7391	W	2400	W	2400
GHCND:USW00093821	LOUISVILLE INTERNATIONAL AIRPORT KY US	20141125	89	50	148.7	38.1811	-85.7391	W	2400	W	2400
GHCND:USW00093821	LOUISVILLE INTERNATIONAL AIRPORT KY US	20141126	78	-32	148.7	38.1811	-85.7391	W	2400	W	2400
GHCND:USW00093821	LOUISVILLE INTERNATIONAL AIRPORT KY US	20141127	28	-10	148.7	38.1811	-85.7391	W	2400	W	2400
GHCND:USW00093821	LOUISVILLE INTERNATIONAL AIRPORT KY US	20141128	44	-38	148.7	38.1811	-85.7391	W	2400	W	2400
GHCND:USW00093821	LOUISVILLE INTERNATIONAL AIRPORT KY US	20141129	156	11	148.7	38.1811	-85.7391	W	2400	W	2400
GHCND:USW00093821	LOUISVILLE INTERNATIONAL AIRPORT KY US	20141130	222	150	148.7	38.1811	-85.7391	W	2400	W	2400
GHCND:USW00093821	LOUISVILLE INTERNATIONAL AIRPORT KY US	20141201	189	17	148.7	38.1811	-85.7391	W	2400	W	2400
GHCND:USW00093821	LOUISVILLE INTERNATIONAL AIRPORT KY US	20141202	50	22	148.7	38.1811	-85.7391	W	2400	W	2400
GHCND:USW00093821	LOUISVILLE INTERNATIONAL AIRPORT KY US	20141203	72	22	148.7	38.1811	-85.7391	W	2400	W	2400
GHCND:USW00093821	LOUISVILLE INTERNATIONAL AIRPORT KY US	20141204	50	11	148.7	38.1811	-85.7391	W	2400	W	2400
GHCND:USW00093821	LOUISVILLE INTERNATIONAL AIRPORT KY US	20141205	150	50	148.7	38.1811	-85.7391	W	2400	W	2400
GHCND:USW00093821	LOUISVILLE INTERNATIONAL AIRPORT KY US	20141206	156	50	148.7	38.1811	-85.7391	W	2400	W	2400
GHCND:USW00093821	LOUISVILLE INTERNATIONAL AIRPORT KY US	20141207	83	11	148.7	38.1811	-85.7391	W	2400	W	2400
GHCND:USW00093821	LOUISVILLE INTERNATIONAL AIRPORT KY US	20141208	106	17	148.7	38.1811	-85.7391	W	2400	W	2400
GHCND:USW00093821	LOUISVILLE INTERNATIONAL AIRPORT KY US	20141209	72	33	148.7	38.1811	-85.7391	W	2400	W	2400
GHCND:USW00093821	LOUISVILLE INTERNATIONAL AIRPORT KY US	20141210	44	11	148.7	38.1811	-85.7391	W	2400	W	2400
GHCND:USW00093821	LOUISVILLE INTERNATIONAL AIRPORT KY US	20141211	67	-16	148.7	38.1811	-85.7391	W	2400	W	2400
GHCND:USW00093821	LOUISVILLE INTERNATIONAL AIRPORT KY US	20141212	72	-38	148.7	38.1811	-85.7391	W	2400	W	2400
GHCND:USW00093821	LOUISVILLE INTERNATIONAL AIRPORT KY US	20141213	89	50	148.7	38.1811	-85.7391	W	2400	W	2400
GHCND:USW00093821	LOUISVILLE INTERNATIONAL AIRPORT KY US	20141214	94	67	148.7	38.1811	-85.7391	W	2400	W	2400
GHCND:USW00093821	LOUISVILLE INTERNATIONAL AIRPORT KY US	20141215	122	50	148.7	38.1811	-85.7391	W	2400	W	2400
GHCND:USW00093821	LOUISVILLE INTERNATIONAL AIRPORT KY US	20141216	133	28	148.7	38.1811	-85.7391	W	2400	W	2400
GHCND:USW00093821	LOUISVILLE INTERNATIONAL AIRPORT KY US	20141217	28	-5	148.7	38.1811	-85.7391	W	2400	W	2400
GHCND:USW00093821	LOUISVILLE INTERNATIONAL AIRPORT KY US	20141218	11	-16	148.7	38.1811	-85.7391	W	2400	W	2400
GHCND:USW00093821	LOUISVILLE INTERNATIONAL AIRPORT KY US	20141219	28	-27	148.7	38.1811	-85.7391	W	2400	W	2400
GHCND:USW00093821	LOUISVILLE INTERNATIONAL AIRPORT KY US	20141220	39	-16	148.7	38.1811	-85.7391	W	2400	W	2400
GHCND:USW00093821	LOUISVILLE INTERNATIONAL AIRPORT KY US	20141221	67	-38	148.7	38.1811	-85.7391	W	2400	W	2400
GHCND:USW00093821	LOUISVILLE INTERNATIONAL AIRPORT KY US	20141222	122	11	148.7	38.1811	-85.7391	W	2400	W	2400
GHCND:USW00093821	LOUISVILLE INTERNATIONAL AIRPORT KY US	20141223	139	111	148.7	38.1811	-85.7391	W	2400	W	2400
GHCND:USW00093821	LOUISVILLE INTERNATIONAL AIRPORT KY US	20141224	144	44	148.7	38.1811	-85.7391	W	2400	W	2400
GHCND:USW00093821	LOUISVILLE INTERNATIONAL AIRPORT KY US	20141225	78	11	148.7	38.1811	-85.7391	W	2400	W	2400
GHCND:USW00093821	LOUISVILLE INTERNATIONAL AIRPORT KY US	20141226	139	0	148.7	38.1811	-85.7391	W	2400	W	2400
GHCND:USW00093821	LOUISVILLE INTERNATIONAL AIRPORT KY US	20141227	117	83	148.7	38.1811	-85.7391	W	2400	W	2400
GHCND:USW00093821	LOUISVILLE INTERNATIONAL AIRPORT KY US	20141228	94	17	148.7	38.1811	-85.7391	W	2400	W	2400
GHCND:USW00093821	LOUISVILLE INTERNATIONAL AIRPORT KY US	20141229	50	0	148.7	38.1811	-85.7391	W	2400	W	2400
GHCND:USW00093821	LOUISVILLE INTERNATIONAL AIRPORT KY US	20141230	44	-32	148.7	38.1811	-85.7391	W	2400	W	2400
GHCND:USW00093821	LOUISVILLE INTERNATIONAL AIRPORT KY US	20145231	0	-82	148.7	38.1811	-85.7391	W	2400	W	2400
GHCND:USW00093821	LOUISVILLE INTERNATIONAL AIRPORT KY US	20150101	50	-49	148.7	38.1811	-85.7391	W	2400	W	2400
GHCND:USW00093821	LOUISVILLE INTERNATIONAL AIRPORT KY US	20150102	39	17	148.7	38.1811	-85.7391	W	2400	W	2400
GHCND:USW00093821	LOUISVILLE INTERNATIONAL AIRPORT KY US	20150103	172	33	148.7	38.1811	-85.7391	W	2400	W	2400
GHCND:USW00093821	LOUISVILLE INTERNATIONAL AIRPORT KY US	20150104	167	-43	148.7	38.1811	-85.7391	W	2400	W	2400
GHCND:USW00093821	LOUISVILLE INTERNATIONAL AIRPORT KY US	20150105	-27	-88	148.7	38.1811	-85.7391	W	2400	W	2400
GHCND:USW00093821	LOUISVILLE INTERNATIONAL AIRPORT KY US	20150106	17	-55	148.7	38.1811	-85.7391	W	2400	W	2400
GHCND:USW00093821	LOUISVILLE INTERNATIONAL AIRPORT KY US	20150107	-55	-155	148.7	38.1811	-85.7391	W	2400	W	2400
GHCND:USW00093821	LOUISVILLE INTERNATIONAL AIRPORT KY US	20150108	-21	-171	148.7	38.1811	-85.7391	W	2400	W	2400
GHCND:USW00093821	LOUISVILLE INTERNATIONAL AIRPORT KY US	20150109	-21	-110	148.7	38.1811	-85.7391	W	2400	W	2400
GHCND:USW00093821	LOUISVILLE INTERNATIONAL AIRPORT KY US	20150110	-21	-132	148.7	38.1811	-85.7391	W	2400	W	2400
GHCND:USW00093821	LOUISVILLE INTERNATIONAL AIRPORT KY US	20150111	72	-71	148.7	38.1811	-85.7391	W	2400	W	2400
GHCND:USW00093821	LOUISVILLE INTERNATIONAL AIRPORT KY US	20150112	39	-10	148.7	38.1811	-85.7391	W	2400	W	2400
GHCND:USW00093821	LOUISVILLE INTERNATIONAL AIRPORT KY US	20150113	-5	-38	148.7	38.1811	-85.7391	W	2400	W	2400
GHCND:USW00093821	LOUISVILLE INTERNATIONAL AIRPORT KY US	20150114	11	-32	148.7	38.1811	-85.7391	W	2400	W	2400
GHCND:USW00093821	LOUISVILLE INTERNATIONAL AIRPORT KY US	20150115	39	-16	148.7	38.1811	-85.7391	W	2400	W	2400
GHCND:USW00093821	LOUISVILLE INTERNATIONAL AIRPORT KY US	20150116	94	-32	148.7	38.1811	-85.7391	W	2400	W	2400
GHCND:USW00093821	LOUISVILLE INTERNATIONAL AIRPORT KY US	20150117	139	-10	148.7	38.1811	-85.7391	W	2400	W	2400
GHCND:USW00093821	LOUISVILLE INTERNATIONAL AIRPORT KY US	20150118	117	17	148.7	38.1811	-85.7391	W	2400	W	2400
GHCND:USW00093821	LOUISVILLE INTERNATIONAL AIRPORT KY US	20150119	144	-10	148.7	38.1811	-85.7391	W	2400	W	2400
GHCND:USW00093821	LOUISVILLE INTERNATIONAL AIRPORT KY US	20150120	156	0	148.7	38.1811	-85.7391	W	2400	W	2400
GHCND:USW00093821	LOUISVILLE INTERNATIONAL AIRPORT KY US	20150121	139	0	148.7	38.1811	-85.7391	W	2400	W	2400
GHCND:USW00093821	LOUISVILLE INTERNATIONAL AIRPORT KY US	20150122	50	-5	148.7	38.1811	-85.7391	W	2400	W	2400

GHCND:USW00093821	LOUISVILLE INTERNATIONAL AIRPORT KY US	20150123	39	6	148.7	38.1811	-85.7391	W	2400	W	2400
GHCND:USW00093821	LOUISVILLE INTERNATIONAL AIRPORT KY US	20150124	78	-32	148.7	38.1811	-85.7391	W	2400	W	2400
GHCND:USW00093821	LOUISVILLE INTERNATIONAL AIRPORT KY US	20150125	72	22	148.7	38.1811	-85.7391	W	2400	W	2400
GHCND:USW00093821	LOUISVILLE INTERNATIONAL AIRPORT KY US	20150126	28	-32	148.7	38.1811	-85.7391	W	2400	W	2400
GHCND:USW00093821	LOUISVILLE INTERNATIONAL AIRPORT KY US	20150127	22	-32	148.7	38.1811	-85.7391	W	2400	W	2400
GHCND:USW00093821	LOUISVILLE INTERNATIONAL AIRPORT KY US	20150128	50	-66	148.7	38.1811	-85.7391	W	2400	W	2400
GHCND:USW00093821	LOUISVILLE INTERNATIONAL AIRPORT KY US	20150129	128	11	148.7	38.1811	-85.7391	W	2400	W	2400
GHCND:USW00093821	LOUISVILLE INTERNATIONAL AIRPORT KY US	20150130	50	-21	148.7	38.1811	-85.7391	W	2400	W	2400
GHCND:USW00093821	LOUISVILLE INTERNATIONAL AIRPORT KY US	20150131	61	-60	148.7	38.1811	-85.7391	W	2400	W	2400
GHCND:USW00093821	LOUISVILLE INTERNATIONAL AIRPORT KY US	20150201	106	28	148.7	38.1811	-85.7391	W	2400	W	2400
GHCND:USW00093821	LOUISVILLE INTERNATIONAL AIRPORT KY US	20150202	61	-43	148.7	38.1811	-85.7391	W	2400	W	2400
GHCND:USW00093821	LOUISVILLE INTERNATIONAL AIRPORT KY US	20150203	50	-55	148.7	38.1811	-85.7391	W	2400	W	2400
GHCND:USW00093821	LOUISVILLE INTERNATIONAL AIRPORT KY US	20150204	122	-21	148.7	38.1811	-85.7391	W	2400	W	2400
GHCND:USW00093821	LOUISVILLE INTERNATIONAL AIRPORT KY US	20150205	-10	-88	148.7	38.1811	-85.7391	W	2400	W	2400
GHCND:USW00093821	LOUISVILLE INTERNATIONAL AIRPORT KY US	20150206	72	-88	148.7	38.1811	-85.7391	W	2400	W	2400
GHCND:USW00093821	LOUISVILLE INTERNATIONAL AIRPORT KY US	20150207	178	11	148.7	38.1811	-85.7391	W	2400	W	2400
GHCND:USW00093821	LOUISVILLE INTERNATIONAL AIRPORT KY US	20150208	150	100	148.7	38.1811	-85.7391	W	2400	W	2400
GHCND:USW00093821	LOUISVILLE INTERNATIONAL AIRPORT KY US	20150209	117	-10	148.7	38.1811	-85.7391	W	2400	W	2400
GHCND:USW00093821	LOUISVILLE INTERNATIONAL AIRPORT KY US	20150210	61	-16	148.7	38.1811	-85.7391	W	2400	W	2400
GHCND:USW00093821	LOUISVILLE INTERNATIONAL AIRPORT KY US	20150211	106	-32	148.7	38.1811	-85.7391	W	2400	W	2400
GHCND:USW00093821	LOUISVILLE INTERNATIONAL AIRPORT KY US	20150212	11	-66	148.7	38.1811	-85.7391	W	2400	W	2400
GHCND:USW00093821	LOUISVILLE INTERNATIONAL AIRPORT KY US	20150213	22	-88	148.7	38.1811	-85.7391	W	2400	W	2400
GHCND:USW00093821	LOUISVILLE INTERNATIONAL AIRPORT KY US	20150214	33	-110	148.7	38.1811	-85.7391	W	2400	W	2400
GHCND:USW00093821	LOUISVILLE INTERNATIONAL AIRPORT KY US	20150215	-49	-132	148.7	38.1811	-85.7391	W	2400	W	2400
GHCND:USW00093821	LOUISVILLE INTERNATIONAL AIRPORT KY US	20150216	-73	-116	148.7	38.1811	-85.7391	W	2400	W	2400
GHCND:USW00093821	LOUISVILLE INTERNATIONAL AIRPORT KY US	20150217	-32	-260	148.7	38.1811	-85.7391	W	2400	W	2400
GHCND:USW00093821	LOUISVILLE INTERNATIONAL AIRPORT KY US	20150218	-43	-155	148.7	38.1811	-85.7391	W	2400	W	2400
GHCND:USW00093821	LOUISVILLE INTERNATIONAL AIRPORT KY US	20150219	-116	-193	148.7	38.1811	-85.7391	W	2400	W	2400
GHCND:USW00093821	LOUISVILLE INTERNATIONAL AIRPORT KY US	20150220	-38	-210	148.7	38.1811	-85.7391	W	2400	W	2400
GHCND:USW00093821	LOUISVILLE INTERNATIONAL AIRPORT KY US	20150221	33	-43	148.7	38.1811	-85.7391	W	2400	W	2400
GHCND:USW00093821	LOUISVILLE INTERNATIONAL AIRPORT KY US	20150222	17	-49	148.7	38.1811	-85.7391	W	2400	W	2400
GHCND:USW00093821	LOUISVILLE INTERNATIONAL AIRPORT KY US	20150223	-38	-105	148.7	38.1811	-85.7391	W	2400	W	2400
GHCND:USW00093821	LOUISVILLE INTERNATIONAL AIRPORT KY US	20150224	0	-121	148.7	38.1811	-85.7391	W	2400	W	2400
GHCND:USW00093821	LOUISVILLE INTERNATIONAL AIRPORT KY US	20150225	33	-49	148.7	38.1811	-85.7391	W	2400	W	2400
GHCND:USW00093821	LOUISVILLE INTERNATIONAL AIRPORT KY US	20150226	11	-77	148.7	38.1811	-85.7391	W	2400	W	2400
GHCND:USW00093821	LOUISVILLE INTERNATIONAL AIRPORT KY US	20150227	-27	-105	148.7	38.1811	-85.7391	W	2400	W	2400
GHCND:USW00093821	LOUISVILLE INTERNATIONAL AIRPORT KY US	20150228	22	-77	148.7	38.1811	-85.7391	W	2400	W	2400
GHCND:USW00093821	LOUISVILLE INTERNATIONAL AIRPORT KY US	20150301	56	-10	148.7	38.1811	-85.7391	W	2400	W	2400
GHCND:USW00093821	LOUISVILLE INTERNATIONAL AIRPORT KY US	20150302	50	-38	148.7	38.1811	-85.7391	W	2400	W	2400
GHCND:USW00093821	LOUISVILLE INTERNATIONAL AIRPORT KY US	20150303	172	-5	148.7	38.1811	-85.7391	W	2400	W	2400
GHCND:USW00093821	LOUISVILLE INTERNATIONAL AIRPORT KY US	20150304	83	-49	148.7	38.1811	-85.7391	W	2400	W	2400
GHCND:USW00093821	LOUISVILLE INTERNATIONAL AIRPORT KY US	20150305	-16	-93	148.7	38.1811	-85.7391	W	2400	W	2400
GHCND:USW00093821	LOUISVILLE INTERNATIONAL AIRPORT KY US	20150306	0	-132	148.7	38.1811	-85.7391	W	2400	W	2400
GHCND:USW00093821	LOUISVILLE INTERNATIONAL AIRPORT KY US	20150307	94	-38	148.7	38.1811	-85.7391	W	2400	W	2400
GHCND:USW00093821	LOUISVILLE INTERNATIONAL AIRPORT KY US	20150308	128	0	148.7	38.1811	-85.7391	W	2400	W	2400
GHCND:USW00093821	LOUISVILLE INTERNATIONAL AIRPORT KY US	20150309	222	56	148.7	38.1811	-85.7391	W	2400	W	2400
GHCND:USW00093821	LOUISVILLE INTERNATIONAL AIRPORT KY US	20150310	133	78	148.7	38.1811	-85.7391	W	2400	W	2400
GHCND:USW00093821	LOUISVILLE INTERNATIONAL AIRPORT KY US	20150311	200	83	148.7	38.1811	-85.7391	W	2400	W	2400
GHCND:USW00093821	LOUISVILLE INTERNATIONAL AIRPORT KY US	20150312	189	56	148.7	38.1811	-85.7391	W	2400	W	2400
GHCND:USW00093821	LOUISVILLE INTERNATIONAL AIRPORT KY US	20150313	144	117	148.7	38.1811	-85.7391	W	2400	W	2400
GHCND:USW00093821	LOUISVILLE INTERNATIONAL AIRPORT KY US	20150314	178	106	148.7	38.1811	-85.7391	W	2400	W	2400
GHCND:USW00093821	LOUISVILLE INTERNATIONAL AIRPORT KY US	20150315	211	44	148.7	38.1811	-85.7391	W	2400	W	2400
GHCND:USW00093821	LOUISVILLE INTERNATIONAL AIRPORT KY US	20150316	256	117	148.7	38.1811	-85.7391	W	2400	W	2400
GHCND:USW00093821	LOUISVILLE INTERNATIONAL AIRPORT KY US	20150317	178	44	148.7	38.1811	-85.7391	W	2400	W	2400
GHCND:USW00093821	LOUISVILLE INTERNATIONAL AIRPORT KY US	20150318	100	0	148.7	38.1811	-85.7391	W	2400	W	2400
GHCND:USW00093821	LOUISVILLE INTERNATIONAL AIRPORT KY US	20150319	100	50	148.7	38.1811	-85.7391	W	2400	W	2400
GHCND:USW00093821	LOUISVILLE INTERNATIONAL AIRPORT KY US	20150320	111	67	148.7	38.1811	-85.7391	W	2400	W	2400
GHCND:USW00093821	LOUISVILLE INTERNATIONAL AIRPORT KY US	20150321	217	50	148.7	38.1811	-85.7391	W	2400	W	2400
GHCND:USW00093821	LOUISVILLE INTERNATIONAL AIRPORT KY US	20150322	161	67	148.7	38.1811	-85.7391	W	2400	W	2400
GHCND:USW00093821	LOUISVILLE INTERNATIONAL AIRPORT KY US	20150323	172	28	148.7	38.1811	-85.7391	W	2400	W	2400
GHCND:USW00093821	LOUISVILLE INTERNATIONAL AIRPORT KY US	20150324	94	22	148.7	38.1811	-85.7391	W	2400	W	2400
GHCND:USW00093821	LOUISVILLE INTERNATIONAL AIRPORT KY US	20150325	250	83	148.7	38.1811	-85.7391	W	2400	W	2400
GHCND:USW00093821	LOUISVILLE INTERNATIONAL AIRPORT KY US	20150326	150	44	148.7	38.1811	-85.7391	W	2400	W	2400
GHCND:USW00093821	LOUISVILLE INTERNATIONAL AIRPORT KY US	20150327	56	-10	148.7	38.1811	-85.7391	W	2400	W	2400
GHCND:USW00093821	LOUISVILLE INTERNATIONAL AIRPORT KY US	20150328	61	-49	148.7	38.1811	-85.7391	W	2400	W	2400
GHCND:USW00093821	LOUISVILLE INTERNATIONAL AIRPORT KY US	20150329	150	-32	148.7	38.1811	-85.7391	W	2400	W	2400
GHCND:USW00093821	LOUISVILLE INTERNATIONAL AIRPORT KY US	20150330	183	67	148.7	38.1811	-85.7391	W	2400	W	2400
GHCND:USW00093821	LOUISVILLE INTERNATIONAL AIRPORT KY US	20150331	250	78	148.7	38.1811	-85.7391	W	2400	W	2400
GHCND:USW00093821	LOUISVILLE INTERNATIONAL AIRPORT KY US	20150401	211	61	148.7	38.1811	-85.7391	W	2400	W	2400
GHCND:USW00093821	LOUISVILLE INTERNATIONAL AIRPORT KY US	20150402	239	122	148.7	38.1811	-85.7391	W	2400	W	2400
GHCND:USW00093821	LOUISVILLE INTERNATIONAL AIRPORT KY US	20150403	211	89	148.7	38.1811	-85.7391	W	2400	W	2400
GHCND:USW00093821	LOUISVILLE INTERNATIONAL AIRPORT KY US	20150404	144	33	148.7	38.1811	-85.7391	W	2400	W	2400
GHCND:USW00093821	LOUISVILLE INTERNATIONAL AIRPORT KY US	20150405	189	22	148.7	38.1811	-85.7391	W	2400	W	2400
GHCND:USW00093821	LOUISVILLE INTERNATIONAL AIRPORT KY US	20150406	228	111	148.7	38.1811	-85.7391	W	2400	W	2400
GHCND:USW00093821	LOUISVILLE INTERNATIONAL AIRPORT KY US	20150407	256	150	148.7	38.1811	-85.7391	W	2400	W	2400
GHCND:USW00093821	LOUISVILLE INTERNATIONAL AIRPORT KY US	20150408	278	150	148.7	38.1811	-85.7391	W	2400	W	2400
GHCND:USW00093821	LOUISVILLE INTERNATIONAL AIRPORT KY US	20150409	289	194	148.7	38.1811	-85.7391	W	2400	W	2400
GHCND:USW00093821	LOUISVILLE INTERNATIONAL AIRPORT KY US	20150410	244	117	148.7	38.1811	-85.7391	W	2400	W	2400
GHCND:USW00093821	LOUISVILLE INTERNATIONAL AIRPORT KY US	20150411	194	72	148.7	38.1811	-85.7391	W	2400	W	2400
GHCND:USW00093821	LOUISVILLE INTERNATIONAL AIRPORT KY US	20150412	261	89	148.7	38.1811	-85.7391	W	2400	W	2400
GHCND:USW00093821	LOUISVILLE INTERNATIONAL AIRPORT KY US	20150413	272	161	148.7	38.1811	-85.7391	W	2400	W	2400
GHCND:USW00093821	LOUISVILLE INTERNATIONAL AIRPORT KY US	20150414	183	117	148.7	38.1811	-85.7391	W	2400	W	2400
GHCND:USW00093821	LOUISVILLE INTERNATIONAL AIRPORT KY US	20150415	167	139	148.7	38.1811	-85.7391	W	2400	W	2400
GHCND:USW00093821	LOUISVILLE INTERNATIONAL AIRPORT KY US	20150416	244	144	148.7	38.1811	-85.7391	W	2400	W	2400
GHCND:USW00093821	LOUISVILLE INTERNATIONAL AIRPORT KY US	20150417	256	172	148.7	38.1811	-85.7391	W	2400	W	2400
GHCND:USW00093821	LOUISVILLE INTERNATIONAL AIRPORT KY US	20150418	272	133	148.7	38.1811	-85.7391	W	2400	W	2400
GHCND:USW00093821	LOUISVILLE INTERNATIONAL AIRPORT KY US	20150419	228	156	148.7	38.1811	-85.7391	W	2400	W	2400
GHCND:USW00093821	LOUISVILLE INTERNATIONAL AIRPORT KY US	20150420	172	100	148.7	38.1811	-85.7391	W	2400	W	2400
GHCND:USW00093821	LOUISVILLE INTERNATIONAL AIRPORT KY US	20150421	200	78	148.7	38.1811	-85.7391	W	2400	W	2400
GHCND:USW00093821	LOUISVILLE INTERNATIONAL AIRPORT KY US	20150422	161	72	148.7	38.1811	-85.7391	W	2400	W	2400
GHCND:USW00093821	LOUISVILLE INTERNATIONAL AIRPORT KY US	20150423	172	39	148.7	38.1811	-85.7391	W	2400	W	2400
GHCND:USW00093821	LOUISVILLE INTERNATIONAL AIRPORT KY US	20150424	183	33	148.7	38.1811	-85.7391	W	2400	W	2400
GHCND:USW00093821	LOUISVILLE INTERNATIONAL AIRPORT KY US	20150425	172	83	148.7	38.1811	-85.7391	W	2400	W	2400
GHCND:USW00093821	LOUISVILLE INTERNATIONAL AIRPORT KY US	20150426	183	78	148.7	38.1811	-85.7391	W	2400	W	2400
GHCND:USW00093821	LOUISVILLE INTERNATIONAL AIRPORT KY US	20150427	200	56	148.7	38.1811	-85.7391	W	2400	W	2400
GHCND:USW00093821	LOUISVILLE INTERNATIONAL AIRPORT KY US	20150428	189	67	148.7	38.1811	-85.7391	W	2400	W	2400
GHCND:USW00093821	LOUISVILLE INTERNATIONAL AIRPORT KY US	20150429	217	72	148.7	38.1811	-85.7391	W	2400	W	2400
GHCND:USW00093821	LOUISVILLE INTERNATIONAL AIRPORT KY US	20150430	189	83	148.7	38.1811	-85.7391	W	2400	W	2400
GHCND:USW00093821	LOUISVILLE INTERNATIONAL AIRPORT KY US	20150501	228	72	148.7	38.1811	-85.7391	W	2400	W	2400
GHCND:USW00093821	LOUISVILLE INTERNATIONAL AIRPORT KY US	20150502	261	111	148.7	38.1811	-85.7391	W	2400	W	2400
GHCND:USW00093821	LOUISVILLE INTERNATIONAL AIRPORT KY US	20150503	272	117	148.7	38.1811	-85.7391	W	2400	W	2400
GHCND:USW00093821	LOUISVILLE INTERNATIONAL AIRPORT KY US	20150504	294	144	148.7	38.1811	-85.7391	W	2400	W	2400
GHCND:USW00093821	LOUISVILLE INTERNATIONAL AIRPORT KY US	20150505	300	167	148.7	38.1811	-85.7391	W	2400	W	2400
GHCND:USW00093821	LOUISVILLE INTERNATIONAL AIRPORT KY US	20150506	311	161	148.7	38.1811	-85.7391	W	2400	W	2400
GHCND:USW00093821	LOUISVILLE INTERNATIONAL AIRPORT KY US	20150507	311	172	148.7	38.1811	-85.7391	W	2400	W	2400
GHCND:USW00093821	LOUISVILLE INTERNATIONAL AIRPORT KY US	20150508	311	172	148.7	38.1811	-85.7391	W	2400	W	2400
GHCND:USW00093821	LOUISVILLE INTERNATIONAL AIRPORT KY US	20150509	306	200	148.7	38.1811	-85.7391	W	2400	W	2400
GHCND:USW00093821	LOUISVILLE INTERNATIONAL AIRPORT KY US	20150510	300	200	148.7	38.1811	-85.7391	W	2400	W	2400
GHCND:USW00093821	LOUISVILLE INTERNATIONAL AIRPORT KY US	20150511	311	194	148.7	38.1811	-85.7391	W	2400	W	2400
GHCND:USW00093821	LOUISVILLE INTERNATIONAL AIRPORT KY US	20150512	228	144	148.7	38.1811	-85.7391	W	2400	W	2400
GHCND:USW00093821	LOUISVILLE INTERNATIONAL AIRPORT KY US	20150513	222	111	148.7	38.1811	-85.7391	W	2400	W	2400
GHCND:USW00093821	LOUISVILLE INTERNATIONAL AIRPORT KY US	20150514	244	122	148.7	38.1811	-85.7391	W	2400	W	2400
GHCND:USW00093821	LOUISVILLE INTERNATIONAL AIRPORT KY US	20150515	306	189	148.7	38.1811	-85.7391	W	2400	W	2400
GHCND:USW00093821	LOUISVILLE INTERNATIONAL AIRPORT KY US	20150516	239	211	148.7	38.1811	-85.7391	W	2400	W	2400
GHCND:USW00093821	LOUISVILLE INTERNATIONAL AIRPORT KY US	20150517	283	200	148.7	38.1811	-85.7391	W	2400	W	2400
GHCND:USW00093821	LOUISVILLE INTERNATIONAL AIRPORT KY US	20150518	256	211	148.7	38.1811	-85.7391	W	2400	W	2400
GHCND:USW00093821	LOUISVILLE INTERNATIONAL AIRPORT KY US	20150519	244	156	148.7	38.1811	-85.7391	W	2400	W	2400
GHCND:USW00093821	LOUISVILLE INTERNATIONAL AIRPORT KY US	20150520	206	100	148.7	38.1811	-85.7391	W	2400	W	2400
GHCND:USW00093821	LOUISVILLE INTERNATIONAL AIRPORT KY US	20150521	167	106	148.7	38.1811	-85.7391	W	2400	W	2400
GHCND:USW00093821	LOUISVILLE INTERNATIONAL AIRPORT KY US	20150522	250	89	148.7	38.1811	-85.7391	W	2400	W	2400
GHCND:USW00093821	LOUISVILLE INTERNATIONAL AIRPORT KY US	20150523	267	133	148.7	38.1811	-85.7391	W	2400	W	2400
GHCND:USW00093821	LOUISVILLE INTERNATIONAL AIRPORT KY US	20150524	300	167	148.7	38.1811	-85.7391	W	2400	W	2400
GHCND:USW00093821	LOUISVILLE INTERNATIONAL AIRPORT KY US	20150525	250	194	148.7	38.1811	-85.7391	W	2400	W	2400
GHCND:USW00093821	LOUISVILLE INTERNATIONAL AIRPORT KY US	20150526	289	189	148.7	38.1811	-85.7391	W	2400	W	2400
GHCND:USW00093821	LOUISVILLE INTERNATIONAL AIRPORT KY US	20150527	272	194	148.7	38.1811	-85.7391	W	2400	W	2400
GHCND:USW00093821	LOUISVILLE INTERNATIONAL AIRPORT KY US	20150528	294	189	148.7	38.1811	-85.7391	W	2400	W	2400
GHCND:USW00093821	LOUISVILLE INTERNATIONAL AIRPORT KY US	20150529	283	194	148.7	38.1811	-85.7391	W	2400	W	2400
GHCND:USW00093821	LOUISVILLE INTERNATIONAL AIRPORT KY US	20150530	306	211	148.7	38.1811	-85.7391	W	2400	W	2400
GHCND:USW00093821	LOUISVILLE INTERNATIONAL AIRPORT KY US	20150531	322	172	148.7	38.1811	-85.7391	W	2400	W	2400
GHCND:USW00093821	LOUISVILLE INTERNATIONAL AIRPORT KY US	20150601	178	139	148.7	38.1811	-85.7391	W	2400	W	2400
GHCND:USW00093821	LOUISVILLE INTERNATIONAL AIRPORT KY US	20150602	200	139	148.7	38.1811	-85.7391	W	2400	W	2400
GHCND:USW00093821	LOUISVILLE INTERNATIONAL AIRPORT KY US	20150603	222	161	148.7	38.1811	-85.7391	W	2400	W	2400
GHCND:USW00093821	LOUISVILLE INTERNATIONAL AIRPORT KY US	20150604	289	144	148.7	38.1811	-85.7391	W	2400	W	2400
GHCND:USW00093821	LOUISVILLE INTERNATIONAL AIRPORT KY US	20150605	306	161	148.7	38.1811	-85.7391	W	2400	W	2400
GHCND:USW00093821	LOUISVILLE INTERNATIONAL AIRPORT KY US	20150606	300	194	148.7	38.1811	-85.7391	W	2400	W	2400
GHCND:USW00093821	LOUISVILLE INTERNATIONAL AIRPORT KY US	20150607	322	183	148.7	38.1811	-85.7391	W	2400	W	2400
GHCND:USW00093821	LOUISVILLE INTERNATIONAL AIRPORT KY US	20150608	278	211	148.7	38.1811	-85.7391	W	2400	W	2400
GHCND:USW00093821	LOUISVILLE INTERNATIONAL AIRPORT KY US	20150609	317	200	148.7	38.1811	-85.7391	W	2400	W	2400
GHCND:USW00093821	LOUISVILLE INTERNATIONAL AIRPORT KY US	20150610	333	183	148.7	38.1811	-85.7391	W	2400	W	2400
GHCND:USW00093821	LOUISVILLE INTERNATIONAL AIRPORT KY US	20150611	339	211	148.7	38.1811	-85.7391	W	2400	W	2400
GHCND:USW00093821	LOUISVILLE INTERNATIONAL AIRPORT KY US	20150612	333	244	148.7	38.1811	-85.7391	W	2400	W	2400
GHCND:USW00093821	LOUISVILLE INTERNATIONAL AIRPORT KY US	20150613	322	239	148.7	38.1811	-85.7391	W	2400	W	2400
GHCND:USW00093821	LOUISVILLE INTERNATIONAL AIRPORT KY US	20150614	333	250	148.7	38.1811	-85.7391	W	2400	W	2400
GHCND:USW00093821	LOUISVILLE INTERNATIONAL AIRPORT KY US	20150615	344	256	148.7	38.1811	-85.7391	W	2400	W	2400
GHCND:USW00093821	LOUISVILLE INTERNATIONAL AIRPORT KY US	20150616	328	233	148.7	38.1811	-85.7391	W	2400	W	2400
GHCND:USW00093821	LOUISVILLE INTERNATIONAL AIRPORT KY US	20150617	322	228	148.7	38.1811	-85.7391	W	2400	W	2400
GHCND:USW00093821	LOUISVILLE INTERNATIONAL AIRPORT KY US	20150618	328	222	148.7	38.1811	-85.7391	W	2400	W	2400
GHCND:USW00093821	LOUISVILLE INTERNATIONAL AIRPORT KY US	20150619	300	222	148.7	38.1811	-85.7391	W	2400	W	2400
GHCND:USW00093821	LOUISVILLE INTERNATIONAL AIRPORT KY US	20150620	294	222	148.7	38.1811	-85.7391	W	2400	W	2400
GHCND:USW00093821	LOUISVILLE INTERNATIONAL AIRPORT KY US	20150621	322	222	148.7	38.1811	-85.7391	W	2400	W	2400
GHCND:USW00093821	LOUISVILLE INTERNATIONAL AIRPORT KY US	20150622	322	211	148.7	38.1811	-85.7391	W	2400	W	2400
GHCND:USW00093821	LOUISVILLE INTERNATIONAL AIRPORT KY US	20150623	333	250	148.7	38.1811	-85.7391	W	2400	W	2400
GHCND:USW00093821	LOUISVILLE INTERNATIONAL AIRPORT KY US	20150624	311	211	148.7	38.1811	-85.7391	W	2400	W	2400
GHCND:USW00093821	LOUISVILLE INTERNATIONAL AIRPORT KY US	20150625	322	206	148.7	38.1811	-85.7391	W	2400	W	2400
GHCND:USW00093821	LOUISVILLE INTERNATIONAL AIRPORT KY US	20150626	311	206	148.7	38.1811	-85.7391	W	2400	W	2400
GHCND:USW00093821	LOUISVILLE INTERNATIONAL AIRPORT KY US	20150627	261	178	148.7	38.1811	-85.7391	W	2400	W	2400
GHCND:USW00093821	LOUISVILLE INTERNATIONAL AIRPORT KY US	20150628	272	150	148.7	38.1811	-85.7391	W	2400	W	2400
GHCND:USW00093821	LOUISVILLE INTERNATIONAL AIRPORT KY US	20150629	294	200	148.7	38.1811	-85.7391	W	2400	W	2400
GHCND:USW00093821	LOUISVILLE INTERNATIONAL AIRPORT KY US	20150630	300	200	148.7	38.1811	-85.7391	W	2400	W	2400
GHCND:USW00093821	LOUISVILLE INTERNATIONAL AIRPORT KY US	20150701	267	200	148.7	38.1811	-85.7391	W	2400	W	2400
GHCND:USW00093821	LOUISVILLE INTERNATIONAL AIRPORT KY US	20150702	278	211	148.7	38.1811	-85.7391	W	2400	W	2400
GHCND:USW00093821	LOUISVILLE INTERNATIONAL AIRPORT KY US	20150703	267	222	148.7	38.1811	-85.7391	W	2400	W	2400
GHCND:USW00093821	LOUISVILLE INTERNATIONAL AIRPORT KY US	20150704	294	206	148.7	38.1811	-85.7391	W	2400	W	2400
GHCND:USW00093821	LOUISVILLE INTERNATIONAL AIRPORT KY US	20150705	278	217	148.7	38.1811	-85.7391	W	2400	W	2400
GHCND:USW00093821	LOUISVILLE INTERNATIONAL AIRPORT KY US	20150706	311	194	148.7	38.1811	-85.7391	W	2400	W	2400
GHCND:USW00093821	LOUISVILLE INTERNATIONAL AIRPORT KY US	20150707	272	222	148.7	38.1811	-85.7391	W	2400	W	2400
GHCND:USW00093821	LOUISVILLE INTERNATIONAL AIRPORT KY US	20150708	283	206	148.7	38.1811	-85.7391	W	2400	W	2400
GHCND:USW00093821	LOUISVILLE INTERNATIONAL AIRPORT KY US	20150709	289	233	148.7	38.1811	-85.7391	W	2400	W	2400
GHCND:USW00093821	LOUISVILLE INTERNATIONAL AIRPORT KY US	20150710	289	206	148.7	38.1811	-85.7391	W	2400	W	2400
GHCND:USW00093821	LOUISVILLE INTERNATIONAL AIRPORT KY US	20150711	306	194	148.7	38.1811	-85.7391	W	2400	W	2400

GHCND:USW00093821	LOUISVILLE INTERNATIONAL AIRPORT KY US	20150712	328	222	148.7	38.1811	-85.7391	W	2400	W	2400
GHCND:USW00093821	LOUISVILLE INTERNATIONAL AIRPORT KY US	20150713	333	222	148.7	38.1811	-85.7391	W	2400	W	2400
GHCND:USW00093821	LOUISVILLE INTERNATIONAL AIRPORT KY US	20150714	344	211	148.7	38.1811	-85.7391	W	2400	W	2400
GHCND:USW00093821	LOUISVILLE INTERNATIONAL AIRPORT KY US	20150715	283	206	148.7	38.1811	-85.7391	W	2400	W	2400
GHCND:USW00093821	LOUISVILLE INTERNATIONAL AIRPORT KY US	20150716	306	206	148.7	38.1811	-85.7391	W	2400	W	2400
GHCND:USW00093821	LOUISVILLE INTERNATIONAL AIRPORT KY US	20150717	339	211	148.7	38.1811	-85.7391	W	2400	W	2400
GHCND:USW00093821	LOUISVILLE INTERNATIONAL AIRPORT KY US	20150718	344	217	148.7	38.1811	-85.7391	W	2400	W	2400
GHCND:USW00093821	LOUISVILLE INTERNATIONAL AIRPORT KY US	20150719	339	256	148.7	38.1811	-85.7391	W	2400	W	2400
GHCND:USW00093821	LOUISVILLE INTERNATIONAL AIRPORT KY US	20150720	306	239	148.7	38.1811	-85.7391	W	2400	W	2400
GHCND:USW00093821	LOUISVILLE INTERNATIONAL AIRPORT KY US	20150721	317	233	148.7	38.1811	-85.7391	W	2400	W	2400
GHCND:USW00093821	LOUISVILLE INTERNATIONAL AIRPORT KY US	20150722	300	194	148.7	38.1811	-85.7391	W	2400	W	2400
GHCND:USW00093821	LOUISVILLE INTERNATIONAL AIRPORT KY US	20150723	311	211	148.7	38.1811	-85.7391	W	2400	W	2400
GHCND:USW00093821	LOUISVILLE INTERNATIONAL AIRPORT KY US	20150724	317	200	148.7	38.1811	-85.7391	W	2400	W	2400
GHCND:USW00093821	LOUISVILLE INTERNATIONAL AIRPORT KY US	20150725	322	200	148.7	38.1811	-85.7391	W	2400	W	2400
GHCND:USW00093821	LOUISVILLE INTERNATIONAL AIRPORT KY US	20150726	328	228	148.7	38.1811	-85.7391	W	2400	W	2400
GHCND:USW00093821	LOUISVILLE INTERNATIONAL AIRPORT KY US	20150727	328	239	148.7	38.1811	-85.7391	W	2400	W	2400
GHCND:USW00093821	LOUISVILLE INTERNATIONAL AIRPORT KY US	20150728	350	261	148.7	38.1811	-85.7391	W	2400	W	2400
GHCND:USW00093821	LOUISVILLE INTERNATIONAL AIRPORT KY US	20150729	350	250	148.7	38.1811	-85.7391	W	2400	W	2400
GHCND:USW00093821	LOUISVILLE INTERNATIONAL AIRPORT KY US	20150730	317	222	148.7	38.1811	-85.7391	W	2400	W	2400
GHCND:USW00093821	LOUISVILLE INTERNATIONAL AIRPORT KY US	20150731	328	200	148.7	38.1811	-85.7391	W	2400	W	2400
GHCND:USW00093821	LOUISVILLE INTERNATIONAL AIRPORT KY US	20150801	317	217	148.7	38.1811	-85.7391	W	2400	W	2400
GHCND:USW00093821	LOUISVILLE INTERNATIONAL AIRPORT KY US	20150802	322	189	148.7	38.1811	-85.7391	W	2400	W	2400
GHCND:USW00093821	LOUISVILLE INTERNATIONAL AIRPORT KY US	20150803	339	222	148.7	38.1811	-85.7391	W	2400	W	2400
GHCND:USW00093821	LOUISVILLE INTERNATIONAL AIRPORT KY US	20150804	322	206	148.7	38.1811	-85.7391	W	2400	W	2400
GHCND:USW00093821	LOUISVILLE INTERNATIONAL AIRPORT KY US	20150805	317	217	148.7	38.1811	-85.7391	W	2400	W	2400
GHCND:USW00093821	LOUISVILLE INTERNATIONAL AIRPORT KY US	20150806	256	206	148.7	38.1811	-85.7391	W	2400	W	2400
GHCND:USW00093821	LOUISVILLE INTERNATIONAL AIRPORT KY US	20150807	278	194	148.7	38.1811	-85.7391	W	2400	W	2400
GHCND:USW00093821	LOUISVILLE INTERNATIONAL AIRPORT KY US	20150808	311	194	148.7	38.1811	-85.7391	W	2400	W	2400
GHCND:USW00093821	LOUISVILLE INTERNATIONAL AIRPORT KY US	20150809	306	211	148.7	38.1811	-85.7391	W	2400	W	2400
GHCND:USW00093821	LOUISVILLE INTERNATIONAL AIRPORT KY US	20150810	300	239	148.7	38.1811	-85.7391	W	2400	W	2400
GHCND:USW00093821	LOUISVILLE INTERNATIONAL AIRPORT KY US	20150811	300	222	148.7	38.1811	-85.7391	W	2400	W	2400
GHCND:USW00093821	LOUISVILLE INTERNATIONAL AIRPORT KY US	20150812	283	183	148.7	38.1811	-85.7391	W	2400	W	2400
GHCND:USW00093821	LOUISVILLE INTERNATIONAL AIRPORT KY US	20150813	294	189	148.7	38.1811	-85.7391	W	2400	W	2400
GHCND:USW00093821	LOUISVILLE INTERNATIONAL AIRPORT KY US	20150814	300	194	148.7	38.1811	-85.7391	W	2400	W	2400
GHCND:USW00093821	LOUISVILLE INTERNATIONAL AIRPORT KY US	20150815	317	183	148.7	38.1811	-85.7391	W	2400	W	2400
GHCND:USW00093821	LOUISVILLE INTERNATIONAL AIRPORT KY US	20150816	333	206	148.7	38.1811	-85.7391	W	2400	W	2400
GHCND:USW00093821	LOUISVILLE INTERNATIONAL AIRPORT KY US	20150817	278	222	148.7	38.1811	-85.7391	W	2400	W	2400
GHCND:USW00093821	LOUISVILLE INTERNATIONAL AIRPORT KY US	20150818	306	206	148.7	38.1811	-85.7391	W	2400	W	2400
GHCND:USW00093821	LOUISVILLE INTERNATIONAL AIRPORT KY US	20150819	311	228	148.7	38.1811	-85.7391	W	2400	W	2400
GHCND:USW00093821	LOUISVILLE INTERNATIONAL AIRPORT KY US	20150820	267	178	148.7	38.1811	-85.7391	W	2400	W	2400
GHCND:USW00093821	LOUISVILLE INTERNATIONAL AIRPORT KY US	20150821	278	161	148.7	38.1811	-85.7391	W	2400	W	2400
GHCND:USW00093821	LOUISVILLE INTERNATIONAL AIRPORT KY US	20150822	294	172	148.7	38.1811	-85.7391	W	2400	W	2400
GHCND:USW00093821	LOUISVILLE INTERNATIONAL AIRPORT KY US	20150823	311	217	148.7	38.1811	-85.7391	W	2400	W	2400
GHCND:USW00093821	LOUISVILLE INTERNATIONAL AIRPORT KY US	20150824	261	161	148.7	38.1811	-85.7391	W	2400	W	2400
GHCND:USW00093821	LOUISVILLE INTERNATIONAL AIRPORT KY US	20150825	250	150	148.7	38.1811	-85.7391	W	2400	W	2400
GHCND:USW00093821	LOUISVILLE INTERNATIONAL AIRPORT KY US	20150826	267	150	148.7	38.1811	-85.7391	W	2400	W	2400
GHCND:USW00093821	LOUISVILLE INTERNATIONAL AIRPORT KY US	20150827	272	172	148.7	38.1811	-85.7391	W	2400	W	2400
GHCND:USW00093821	LOUISVILLE INTERNATIONAL AIRPORT KY US	20150828	294	161	148.7	38.1811	-85.7391	W	2400	W	2400
GHCND:USW00093821	LOUISVILLE INTERNATIONAL AIRPORT KY US	20150829	317	200	148.7	38.1811	-85.7391	W	2400	W	2400
GHCND:USW00093821	LOUISVILLE INTERNATIONAL AIRPORT KY US	20150830	294	222	148.7	38.1811	-85.7391	W	2400	W	2400
GHCND:USW00093821	LOUISVILLE INTERNATIONAL AIRPORT KY US	20150831	317	200	148.7	38.1811	-85.7391	W	2400	W	2400

STATION	STATION_I	ELEVATION	LATITUDE	LONGITUD	DATE	TAVG	Measurem	Quality Fla	Source Flag	Time of Ob	TMAX	Measurem	Quality Fla	Source Flag	Time of Ob	TMIN	Measurem	Quality Fla	Source Flag	Time of Ob
GHCND:US	EVANSVILL	121.9	38.0441	-87.5205	20150901	78	H		S	9999	91		W	2400	68		W	2400
GHCND:US	EVANSVILL	121.9	38.0441	-87.5205	20150902	80	H		S	9999	93		W	2400	68		W	2400
GHCND:US	EVANSVILL	121.9	38.0441	-87.5205	20150903	80	H		S	9999	93		W	2400	68		W	2400
GHCND:US	EVANSVILL	121.9	38.0441	-87.5205	20150904	81	H		S	9999	95		W	2400	69		W	2400
GHCND:US	EVANSVILL	121.9	38.0441	-87.5205	20150905	82	H		S	9999	95		W	2400	69		W	2400
GHCND:US	EVANSVILL	121.9	38.0441	-87.5205	20150906	81	H		S	9999	94		W	2400	68		W	2400
GHCND:US	EVANSVILL	121.9	38.0441	-87.5205	20150907	81	H		S	9999	93		W	2400	69		W	2400
GHCND:US	EVANSVILL	121.9	38.0441	-87.5205	20150908	81	H		S	9999	92		W	2400	70		W	2400
GHCND:US	EVANSVILL	121.9	38.0441	-87.5205	20150909	74	H		S	9999	78		W	2400	70		W	2400
GHCND:US	EVANSVILL	121.9	38.0441	-87.5205	20150910	74	H		S	9999	88		W	2400	64		W	2400
GHCND:US	EVANSVILL	121.9	38.0441	-87.5205	20150911	68	H		S	9999	73		W	2400	60		W	2400
GHCND:US	EVANSVILL	121.9	38.0441	-87.5205	20150912	62	H		S	9999	72		W	2400	53		W	2400
GHCND:US	EVANSVILL	121.9	38.0441	-87.5205	20150913	60	H		S	9999	73		W	2400	50		W	2400
GHCND:US	EVANSVILL	121.9	38.0441	-87.5205	20150914	68	H		S	9999	80		W	2400	48		W	2400
GHCND:US	EVANSVILL	121.9	38.0441	-87.5205	20150915	66	H		S	9999	84		W	2400	50		W	2400
GHCND:US	EVANSVILL	121.9	38.0441	-87.5205	20150916	69	H		S	9999	84		W	2400	54		W	2400
GHCND:US	EVANSVILL	121.9	38.0441	-87.5205	20150917	70	H		S	9999	86		W	2400	56		W	2400
GHCND:US	EVANSVILL	121.9	38.0441	-87.5205	20150918	76	H		S	9999	90		W	2400	62		W	2400
GHCND:US	EVANSVILL	121.9	38.0441	-87.5205	20150919	75	H		S	9999	81		W	2400	59		W	2400
GHCND:US	EVANSVILL	121.9	38.0441	-87.5205	20150920	65	H		S	9999	78		W	2400	54		W	2400
GHCND:US	EVANSVILL	121.9	38.0441	-87.5205	20150921	65	H		S	9999	82		W	2400	50		W	2400
GHCND:US	EVANSVILL	121.9	38.0441	-87.5205	20150922	67	H		S	9999	87		W	2400	50		W	2400
GHCND:US	EVANSVILL	121.9	38.0441	-87.5205	20150923	69	H		S	9999	87		W	2400	52		W	2400
GHCND:US	EVANSVILL	121.9	38.0441	-87.5205	20150924	71	H		S	9999	88		W	2400	56		W	2400
GHCND:US	EVANSVILL	121.9	38.0441	-87.5205	20150925	73	H		S	9999	88		W	2400	61		W	2400
GHCND:US	EVANSVILL	121.9	38.0441	-87.5205	20150926	70	H		S	9999	78		W	2400	63		W	2400
GHCND:US	EVANSVILL	121.9	38.0441	-87.5205	20150927	70	H		S	9999	79		W	2400	63		W	2400
GHCND:US	EVANSVILL	121.9	38.0441	-87.5205	20150928	71	H		S	9999	85		W	2400	60		W	2400
GHCND:US	EVANSVILL	121.9	38.0441	-87.5205	20150929	73	H		S	9999	76		W	2400	67		W	2400
GHCND:US	EVANSVILL	121.9	38.0441	-87.5205	20150930	67	H		S	9999	73		W	2400	61		W	2400
GHCND:US	EVANSVILL	121.9	38.0441	-87.5205	20151001	62	H		S	9999	69		W	2400	55		W	2400
GHCND:US	EVANSVILL	121.9	38.0441	-87.5205	20151002	58	H		S	9999	66		W	2400	51		W	2400
GHCND:US	EVANSVILL	121.9	38.0441	-87.5205	20151003	52	H		S	9999	55		W	2400	49		W	2400
GHCND:US	EVANSVILL	121.9	38.0441	-87.5205	20151004	58	H		S	9999	77		W	2400	52		W	2400
GHCND:US	EVANSVILL	121.9	38.0441	-87.5205	20151005	69	H		S	9999	83		W	2400	58		W	2400
GHCND:US	EVANSVILL	121.9	38.0441	-87.5205	20151006	71	H		S	9999	84		W	2400	62		W	2400
GHCND:US	EVANSVILL	121.9	38.0441	-87.5205	20151007	70	H		S	9999	82		W	2400	60		W	2400
GHCND:US	EVANSVILL	121.9	38.0441	-87.5205	20151008	69	H		S	9999	82		W	2400	59		W	2400
GHCND:US	EVANSVILL	121.9	38.0441	-87.5205	20151009	67	H		S	9999	70		W	2400	60		W	2400
GHCND:US	EVANSVILL	121.9	38.0441	-87.5205	20151010	61	H		S	9999	72		W	2400	46		W	2400
GHCND:US	EVANSVILL	121.9	38.0441	-87.5205	20151011	58	H		S	9999	76		W	2400	44		W	2400
GHCND:US	EVANSVILL	121.9	38.0441	-87.5205	20151012	67	H		S	9999	84		W	2400	55		W	2400
GHCND:US	EVANSVILL	121.9	38.0441	-87.5205	20151013	61	H		S	9999	72		W	2400	46		W	2400
GHCND:US	EVANSVILL	121.9	38.0441	-87.5205	20151014	58	H		S	9999	75		W	2400	43		W	2400
GHCND:US	EVANSVILL	121.9	38.0441	-87.5205	20151015	59	H		S	9999	78		W	2400	43		W	2400
GHCND:US	EVANSVILL	121.9	38.0441	-87.5205	20151016	61	H		S	9999	68		W	2400	47		W	2400
GHCND:US	EVANSVILL	121.9	38.0441	-87.5205	20151017	49	H		S	9999	58		W	2400	36		W	2400
GHCND:US	EVANSVILL	121.9	38.0441	-87.5205	20151018	46	H		S	9999	63		W	2400	29		W	2400
GHCND:US	EVANSVILL	121.9	38.0441	-87.5205	20151019	51	H		S	9999	71		W	2400	35		W	2400
GHCND:US	EVANSVILL	121.9	38.0441	-87.5205	20151020	58	H		S	9999	74		W	2400	44		W	2400
GHCND:US	EVANSVILL	121.9	38.0441	-87.5205	20151021	61	H		S	9999	79		W	2400	46		W	2400
GHCND:US	EVANSVILL	121.9	38.0441	-87.5205	20151022	67	H		S	9999	82		W	2400	54		W	2400
GHCND:US	EVANSVILL	121.9	38.0441	-87.5205	20151023	64	H		S	9999	79		W	2400	50		W	2400
GHCND:US	EVANSVILL	121.9	38.0441	-87.5205	20151024	69	H		S	9999	75		W	2400	58		W	2400
GHCND:US	EVANSVILL	121.9	38.0441	-87.5205	20151025	58	H		S	9999	66		W	2400	50		W	2400
GHCND:US	EVANSVILL	121.9	38.0441	-87.5205	20151026	55	H		S	9999	67		W	2400	48		W	2400
GHCND:US	EVANSVILL	121.9	38.0441	-87.5205	20151027	57	H		S	9999	59		W	2400	55		W	2400
GHCND:US	EVANSVILL	121.9	38.0441	-87.5205	20151028	60	H		S	9999	68		W	2400	50		W	2400
GHCND:US	EVANSVILL	121.9	38.0441	-87.5205	20151029	53	H		S	9999	58		W	2400	38		W	2400
GHCND:US	EVANSVILL	121.9	38.0441	-87.5205	20151030	47	H		S	9999	56		W	2400	38		W	2400
GHCND:US	EVANSVILL	121.9	38.0441	-87.5205	20151031	53	H		S	9999	63		W	2400	48		W	2400
GHCND:US	EVANSVILL	121.9	38.0441	-87.5205	20151101	59	H		S	9999	69		W	2400	46		W	2400
GHCND:US	EVANSVILL	121.9	38.0441	-87.5205	20151102	55	H		S	9999	72		W	2400	45		W	2400
GHCND:US	EVANSVILL	121.9	38.0441	-87.5205	20151103	59	H		S	9999	78		W	2400	45		W	2400
GHCND:US	EVANSVILL	121.9	38.0441	-87.5205	20151104	62	H		S	9999	76		W	2400	51		W	2400
GHCND:US	EVANSVILL	121.9	38.0441	-87.5205	20151105	69	H		S	9999	76		W	2400	63		W	2400
GHCND:US	EVANSVILL	121.9	38.0441	-87.5205	20151106	64	H		S	9999	67		W	2400	51		W	2400
GHCND:US	EVANSVILL	121.9	38.0441	-87.5205	20151107	53	H		S	9999	59		W	2400	43		W	2400
GHCND:US	EVANSVILL	121.9	38.0441	-87.5205	20151108	49	H		S	9999	59		W	2400	38		W	2400
GHCND:US	EVANSVILL	121.9	38.0441	-87.5205	20151109	45	H		S	9999	52		W	2400	36		W	2400
GHCND:US	EVANSVILL	121.9	38.0441	-87.5205	20151110	50	H		S	9999	61		W	2400	39		W	2400
GHCND:US	EVANSVILL	121.9	38.0441	-87.5205	20151111	50	H		S	9999	69		W	2400	38		W	2400
GHCND:US	EVANSVILL	121.9	38.0441	-87.5205	20151112	57	H		S	9999	68		W	2400	47		W	2400
GHCND:US	EVANSVILL	121.9	38.0441	-87.5205	20151113	50	H		S	9999	57		W	2400	31		W	2400
GHCND:US	EVANSVILL	121.9	38.0441	-87.5205	20151114	44	H		S	9999	63		W	2400	31		W	2400
GHCND:US	EVANSVILL	121.9	38.0441	-87.5205	20151115	49	H		S	9999	65		W	2400	33		W	2400
GHCND:US	EVANSVILL	121.9	38.0441	-87.5205	20151116	47	H		S	9999	51		W	2400	39		W	2400
GHCND:US	EVANSVILL	121.9	38.0441	-87.5205	20151117	56	H		S	9999	67		W	2400	51		W	2400
GHCND:US	EVANSVILL	121.9	38.0441	-87.5205	20151118	64	H		S	9999	68		W	2400	49		W	2400
GHCND:US	EVANSVILL	121.9	38.0441	-87.5205	20151119	51	H		S	9999	57		W	2400	32		W	2400
GHCND:US	EVANSVILL	121.9	38.0441	-87.5205	20151120	41	H		S	9999	55		W	2400	29		W	2400
GHCND:US	EVANSVILL	121.9	38.0441	-87.5205	20151121	43	H		S	9999	46		W	2400	31		W	2400
GHCND:US	EVANSVILL	121.9	38.0441	-87.5205	20151122	31	H		S	9999	38		W	2400	24		W	2400
GHCND:US	EVANSVILL	121.9	38.0441	-87.5205	20151123	36	H		S	9999	52		W	2400	27		W	2400
GHCND:US	EVANSVILL	121.9	38.0441	-87.5205	20151124	42	H		S	9999	60		W	2400	30		W	2400
GHCND:US	EVANSVILL	121.9	38.0441	-87.5205	20151125	49	H		S	9999	62		W	2400	36		W	2400
GHCND:US	EVANSVILL	121.9	38.0441	-87.5205	20151126	58	H		S	9999	70		W	2400	53		W	2400
GHCND:US	EVANSVILL	121.9	38.0441	-87.5205	20151127	61	H		S	9999	65		W	2400	57		W	2400
GHCND:US	EVANSVILL	121.9	38.0441	-87.5205	20151128	52	H		S	9999	60		W	2400	43		W	2400
GHCND:US	EVANSVILL	121.9	38.0441	-87.5205	20151129	44	H		S	9999	47		W	2400	43		W	2400
GHCND:US	EVANSVILL	121.9	38.0441	-87.5205	20151130	46	H		S	9999	51		W	2400	44		W	2400
GHCND:US	EVANSVILL	121.9	38.0441	-87.5205	20151201	50	H		S	9999	52		W	2400	35		W	2400
GHCND:US	EVANSVILL	121.9	38.0441	-87.5205	20151202	39	H		S	9999	46		W	2400	33		W	2400
GHCND:US	EVANSVILL	121.9	38.0441	-87.5205	20151203	36	H		S	9999	45		W	2400	26		W	2400
GHCND:US	EVANSVILL	121.9	38.0441	-87.5205	20151204	36	H		S	9999	51		W	2400	26		W	2400
GHCND:US	EVANSVILL	121.9	38.0441	-87.5205	20151205	35	H		S	9999	50		W	2400	28		W	2400
GHCND:US	EVANSVILL	121.9	38.0441	-87.5205	20151206	41	H		S	9999	59		W	2400	29		W	2400
GHCND:US	EVANSVILL	121.9	38.0441	-87.5205	20151207	47	H		S	9999	50		W	2400	35		W	2400
GHCND:US	EVANSVILL	121.9	38.0441	-87.5205	20151208	44	H		S	9999	61		W	2400	33		W	2400
GHCND:US	EVANSVILL	121.9	38.0441	-87.5205	20151209	53	H		S	9999	62		W	2400	43		W	2400
GHCND:US	EVANSVILL	121.9	38.0441	-87.5205	20151210	49	H		S	9999	61		W	2400	38		W	2400
GHCND:US	EVANSVILL	121.9	38.0441	-87.5205	20151211	56	H		S	9999	65		W	2400	49		W	2400
GHCND:US	EVANSVILL	121.9	38.0441	-87.5205	20151212	66	H		S	9999	72		W	2400	62		W	2400
GHCND:US	EVANSVILL	121.9	38.0441	-87.5205	20151213	65	H		S	9999	71		W	2400	61		W	2400
GHCND:US	EVANSVILL	121.9	38.0441	-87.5205	20151214	60	H		S	9999	71		W	2400	49		W	2400
GHCND:US	EVANSVILL	121.9	38.0441	-87.5205	20151215	50	H		S	9999	54		W	2400	41		W	2400
GHCND:US	EVANSVILL	121.9	38.0441	-87.5205	20151216	47	H		S	9999	57		W	2400	37		W	2400
GHCND:US	EVANSVILL	121.9	38.0441	-87.5205	20151217	40	H		S	9999	42		W	2400	33		W	2400
GHCND:US	EVANSVILL	121.9	38.0441	-87.5205	20151218	36	H		S	9999	40		W	2400	28		W	2400
GHCND:US	EVANSVILL	121.9	38.0441	-87.5205	20151219	35	H		S	9999	44		W	2400	29		W	2400
GHCND:US	EVANSVILL	121.9	38.0441	-87.5205	20151220	40	H		S	9999	56		W	2400	32		W	2400
GHCND:US	EVANSVILL	121.9	38.0441	-87.5205	20151221	52	H		S	9999	59		W	2400	49		W	2400
GHCND:US	EVANSVILL	121.9	38.0441	-87.5205	20151222	53	H		S	9999	60		W	2400	47		W	2400
GHCND:US	EVANSVILL	121.9	38.0441	-87.5205	20151223	60	H		S	9999	66		W	2400	54		W	2400
GHCND:US	EVANSVILL	121.9	38.0441	-87.5205	20151224	53	H		S	9999	60		W	2400	39		W	2400
GHCND:US	EVANSVILL	121.9	38.0441	-87.5205	20151225	53	H		S	9999	58		W	2400	48		W	2400
GHCND:US	EVANSVILL	121.9	38.0441	-87.5205	20151226	55	H		S	9999	68		W	2400	50		W	2400
GHCND:US	EVANSVILL	121.9	38.0441	-87.5205	20151227	59	H		S	9999	70		W	2400	44		W	2400
GHCND:US	EVANSVILL	121.9	38.0441	-87.5205	20151228	48	H		S	9999	65		W	2400	44		W	2400
GHCND:US	EVANSVILL	121.9	38.0441	-87.5205	20151229	44	H		S	9999	48		W	2400	38		W	2400

GHCND:US[redacted]17	121.9	38.0441	-87.5205	20151230	39	H		S	9999	39		W	2400	35		W	2400
GHCND:US EVANSVIL1	121.9	38.0441	-87.5205	20151231	35	H		S	9999	35		W	2400	33		W	2400
GHCND:US EVANSVIL1	121.9	38.0441	-87.5205	20160101	34	H		S	9999	42		W	2400	26		W	2400
GHCND:US EVANSVIL1	121.9	38.0441	-87.5205	20160102	35	H		S	9999	46		W	2400	28		W	2400
GHCND:US EVANSVIL1	121.9	38.0441	-87.5205	20160103	35	H		S	9999	43		W	2400	28		W	2400
GHCND:US EVANSVIL1	121.9	38.0441	-87.5205	20160104	34	H		S	9999	40		W	2400	25		W	2400
GHCND:US EVANSVIL1	121.9	38.0441	-87.5205	20160105	31	H		S	9999	39		W	2400	22		W	2400
GHCND:US EVANSVIL1	121.9	38.0441	-87.5205	20160106	32	H		S	9999	46		W	2400	22		W	2400
GHCND:US EVANSVIL1	121.9	38.0441	-87.5205	20160107	38	H		S	9999	53		W	2400	26		W	2400
GHCND:US EVANSVIL1	121.9	38.0441	-87.5205	20160108	52	H		S	9999	56		W	2400	49		W	2400
GHCND:US EVANSVIL1	121.9	38.0441	-87.5205	20160109	52	H		S	9999	53		W	2400	32		W	2400
GHCND:US EVANSVIL1	121.9	38.0441	-87.5205	20160110	25	H		S	9999	32		W	2400	11		W	2400
GHCND:US EVANSVIL1	121.9	38.0441	-87.5205	20160111	19	H		S	9999	38		W	2400	8		W	2400
GHCND:US EVANSVIL1	121.9	38.0441	-87.5205	20160112	35	H		S	9999	40		W	2400	16		W	2400
GHCND:US EVANSVIL1	121.9	38.0441	-87.5205	20160113	22	H		S	9999	35		W	2400	12		W	2400
GHCND:US EVANSVIL1	121.9	38.0441	-87.5205	20160114	40	H		S	9999	60		W	2400	30		W	2400
GHCND:US EVANSVIL1	121.9	38.0441	-87.5205	20160115	50	H		S	9999	51		W	2400	35		W	2400
GHCND:US EVANSVIL1	121.9	38.0441	-87.5205	20160116	36	H		S	9999	35		W	2400	31		W	2400
GHCND:US EVANSVIL1	121.9	38.0441	-87.5205	20160117	28	H		S	9999	32		W	2400	13		W	2400
GHCND:US EVANSVIL1	121.9	38.0441	-87.5205	20160118	15	H		S	9999	22		W	2400	10		W	2400
GHCND:US EVANSVIL1	121.9	38.0441	-87.5205	20160119	18	H		S	9999	27		W	2400	13		W	2400
GHCND:US EVANSVIL1	121.9	38.0441	-87.5205	20160120	26	H		S	9999	30		W	2400	19		W	2400
GHCND:US EVANSVIL1	121.9	38.0441	-87.5205	20160121	26	H		S	9999	38		W	2400	21		W	2400
GHCND:US EVANSVIL1	121.9	38.0441	-87.5205	20160122	30	H		S	9999	32		W	2400	27		W	2400
GHCND:US EVANSVIL1	121.9	38.0441	-87.5205	20160123	29	H		S	9999	35		W	2400	16		W	2400
GHCND:US EVANSVIL1	121.9	38.0441	-87.5205	20160124	25	H		S	9999	39		W	2400	13		W	2400
GHCND:US EVANSVIL1	121.9	38.0441	-87.5205	20160125	37	H		S	9999	54		W	2400	28		W	2400
GHCND:US EVANSVIL1	121.9	38.0441	-87.5205	20160126	43	H		S	9999	53		W	2400	34		W	2400
GHCND:US EVANSVIL1	121.9	38.0441	-87.5205	20160127	35	H		S	9999	42		W	2400	29		W	2400
GHCND:US EVANSVIL1	121.9	38.0441	-87.5205	20160128	39	H		S	9999	56		W	2400	30		W	2400
GHCND:US EVANSVIL1	121.9	38.0441	-87.5205	20160129	40	H		S	9999	47		W	2400	28		W	2400
GHCND:US EVANSVIL1	121.9	38.0441	-87.5205	20160130	47	H		S	9999	66		W	2400	34		W	2400
GHCND:US EVANSVIL1	121.9	38.0441	-87.5205	20160131	59	H		S	9999	68		W	2400	50		W	2400
GHCND:US EVANSVIL1	121.9	38.0441	-87.5205	20160201	52	H		S	9999	58		W	2400	40		W	2400
GHCND:US EVANSVIL1	121.9	38.0441	-87.5205	20160202	50	H		S	9999	68		W	2400	41		W	2400
GHCND:US EVANSVIL1	121.9	38.0441	-87.5205	20160203	53	H		S	9999	63		W	2400	34		W	2400
GHCND:US EVANSVIL1	121.9	38.0441	-87.5205	20160204	36	H		S	9999	41		W	2400	25		W	2400
GHCND:US EVANSVIL1	121.9	38.0441	-87.5205	20160205	35	H		S	9999	49		W	2400	24		W	2400
GHCND:US EVANSVIL1	121.9	38.0441	-87.5205	20160206	39	H		S	9999	55		W	2400	27		W	2400
GHCND:US EVANSVIL1	121.9	38.0441	-87.5205	20160207	44	H		S	9999	58		W	2400	34		W	2400
GHCND:US EVANSVIL1	121.9	38.0441	-87.5205	20160208	39	H		S	9999	48		W	2400	24		W	2400
GHCND:US EVANSVIL1	121.9	38.0441	-87.5205	20160209	24	H		S	9999	25		W	2400	20		W	2400
GHCND:US EVANSVIL1	121.9	38.0441	-87.5205	20160210	20	H		S	9999	25		W	2400	15		W	2400
GHCND:US EVANSVIL1	121.9	38.0441	-87.5205	20160211	26	H		S	9999	34		W	2400	24		W	2400
GHCND:US EVANSVIL1	121.9	38.0441	-87.5205	20160212	29	H		S	9999	34		W	2400	23		W	2400
GHCND:US EVANSVIL1	121.9	38.0441	-87.5205	20160213	22	H		S	9999	27		W	2400	15		W	2400
GHCND:US EVANSVIL1	121.9	38.0441	-87.5205	20160214	24	H		S	9999	29		W	2400	23		W	2400
GHCND:US EVANSVIL1	121.9	38.0441	-87.5205	20160215	32	H		S	9999	39		W	2400	29		W	2400
GHCND:US EVANSVIL1	121.9	38.0441	-87.5205	20160216	34	H		S	9999	36		W	2400	32		W	2400
GHCND:US EVANSVIL1	121.9	38.0441	-87.5205	20160217	37	H		S	9999	42		W	2400	29		W	2400
GHCND:US EVANSVIL1	121.9	38.0441	-87.5205	20160218	38	H		S	9999	56		W	2400	27		W	2400
GHCND:US EVANSVIL1	121.9	38.0441	-87.5205	20160219	58	H		S	9999	67		W	2400	52		W	2400
GHCND:US EVANSVIL1	121.9	38.0441	-87.5205	20160220	59	H		S	9999	75		W	2400	43		W	2400
GHCND:US EVANSVIL1	121.9	38.0441	-87.5205	20160221	61	H		S	9999	64		W	2400	43		W	2400
GHCND:US EVANSVIL1	121.9	38.0441	-87.5205	20160222	45	H		S	9999	52		W	2400	36		W	2400
GHCND:US EVANSVIL1	121.9	38.0441	-87.5205	20160223	44	H		S	9999	58		W	2400	35		W	2400
GHCND:US EVANSVIL1	121.9	38.0441	-87.5205	20160224	41	H		S	9999	48		W	2400	34		W	2400
GHCND:US EVANSVIL1	121.9	38.0441	-87.5205	20160225	36	H		S	9999	39		W	2400	34		W	2400
GHCND:US EVANSVIL1	121.9	38.0441	-87.5205	20160226	37	H		S	9999	42		W	2400	29		W	2400
GHCND:US EVANSVIL1	121.9	38.0441	-87.5205	20160227	39	H		S	9999	58		W	2400	26		W	2400
GHCND:US EVANSVIL1	121.9	38.0441	-87.5205	20160228	53	H		S	9999	68		W	2400	42		W	2400
GHCND:US EVANSVIL1	121.9	38.0441	-87.5205	20160229	50	H		S	9999	57		W	2400	34		W	2400
GHCND:US EVANSVIL1	121.9	38.0441	-87.5205	20160301	46	H		S	9999	54		W	2400	30		W	2400
GHCND:US EVANSVIL1	121.9	38.0441	-87.5205	20160302	33	H		S	9999	41		W	2400	29		W	2400
GHCND:US EVANSVIL1	121.9	38.0441	-87.5205	20160303	39	H		S	9999	42		W	2400	37		W	2400
GHCND:US EVANSVIL1	121.9	38.0441	-87.5205	20160304	39	H		S	9999	45		W	2400	33		W	2400
GHCND:US EVANSVIL1	121.9	38.0441	-87.5205	20160305	42	H		S	9999	56		W	2400	33		W	2400
GHCND:US EVANSVIL1	121.9	38.0441	-87.5205	20160306	42	H		S	9999	58		W	2400	26		W	2400
GHCND:US EVANSVIL1	121.9	38.0441	-87.5205	20160307	56	H		S	9999	70		W	2400	47		W	2400
GHCND:US EVANSVIL1	121.9	38.0441	-87.5205	20160308	61	H		S	9999	73		W	2400	49		W	2400
GHCND:US EVANSVIL1	121.9	38.0441	-87.5205	20160309	62	H		S	9999	64		W	2400	57		W	2400
GHCND:US EVANSVIL1	121.9	38.0441	-87.5205	20160310	58	H		S	9999	62		W	2400	50		W	2400
GHCND:US EVANSVIL1	121.9	38.0441	-87.5205	20160311	50	H		S	9999	60		W	2400	44		W	2400
GHCND:US EVANSVIL1	121.9	38.0441	-87.5205	20160312	56	H		S	9999	65		W	2400	58		W	2400
GHCND:US EVANSVIL1	121.9	38.0441	-87.5205	20160313	63	H		S	9999	71		W	2400	55		W	2400
GHCND:US EVANSVIL1	121.9	38.0441	-87.5205	20160314	59	H		S	9999	67		W	2400	51		W	2400
GHCND:US EVANSVIL1	121.9	38.0441	-87.5205	20160315	62	H		S	9999	82		W	2400	49		W	2400
GHCND:US EVANSVIL1	121.9	38.0441	-87.5205	20160316	63	H		S	9999	66		W	2400	52		W	2400
GHCND:US EVANSVIL1	121.9	38.0441	-87.5205	20160317	56	H		S	9999	65		W	2400	42		W	2400
GHCND:US EVANSVIL1	121.9	38.0441	-87.5205	20160318	50	H		S	9999	63		W	2400	35		W	2400
GHCND:US EVANSVIL1	121.9	38.0441	-87.5205	20160319	45	H		S	9999	48		W	2400	38		W	2400
GHCND:US EVANSVIL1	121.9	38.0441	-87.5205	20160320	41	H		S	9999	48		W	2400	38		W	2400
GHCND:US EVANSVIL1	121.9	38.0441	-87.5205	20160321	43	H		S	9999	54		W	2400	38		W	2400
GHCND:US EVANSVIL1	121.9	38.0441	-87.5205	20160322	52	H		S	9999	67		W	2400	40		W	2400
GHCND:US EVANSVIL1	121.9	38.0441	-87.5205	20160323	60	H		S	9999	67		W	2400	55		W	2400
GHCND:US EVANSVIL1	121.9	38.0441	-87.5205	20160324	53	H		S	9999	65		W	2400	38		W	2400
GHCND:US EVANSVIL1	121.9	38.0441	-87.5205	20160325	42	H		S	9999	50		W	2400	35		W	2400
GHCND:US EVANSVIL1	121.9	38.0441	-87.5205	20160326	45	H		S	9999	65		W	2400	32		W	2400
GHCND:US EVANSVIL1	121.9	38.0441	-87.5205	20160327	58	H		S	9999	77		W	2400	42		W	2400
GHCND:US EVANSVIL1	121.9	38.0441	-87.5205	20160328	50	H		S	9999	59		W	2400	42		W	2400
GHCND:US EVANSVIL1	121.9	38.0441	-87.5205	20160329	50	H		S	9999	61		W	2400	38		W	2400
GHCND:US EVANSVIL1	121.9	38.0441	-87.5205	20160330	56	H		S	9999	74		W	2400	42		W	2400
GHCND:US EVANSVIL1	121.9	38.0441	-87.5205	20160331	63	H		S	9999	71		W	2400	56		W	2400
GHCND:US EVANSVIL1	121.9	38.0441	-87.5205	20160401	56	H		S	9999	60		W	2400	44		W	2400
GHCND:US EVANSVIL1	121.9	38.0441	-87.5205	20160402	50	H		S	9999	60		W	2400	39		W	2400
GHCND:US EVANSVIL1	121.9	38.0441	-87.5205	20160403	47	H		S	9999	66		W	2400	30		W	2400
GHCND:US EVANSVIL1	121.9	38.0441	-87.5205	20160404	59	H		S	9999	66		W	2400	35		W	2400
GHCND:US EVANSVIL1	121.9	38.0441	-87.5205	20160405	42	H		S	9999	54		W	2400	30		W	2400
GHCND:US EVANSVIL1	121.9	38.0441	-87.5205	20160406	54	H		S	9999	68		W	2400	44		W	2400
GHCND:US EVANSVIL1	121.9	38.0441	-87.5205	20160407	49	H		S	9999	54		W	2400	41		W	2400
GHCND:US EVANSVIL1	121.9	38.0441	-87.5205	20160408	44	H		S	9999	50		W	2400	38		W	2400
GHCND:US EVANSVIL1	121.9	38.0441	-87.5205	20160409	40	H		S	9999	47		W	2400	31		W	2400
GHCND:US EVANSVIL1	121.9	38.0441	-87.5205	20160410	48	H		S	9999	69		W	2400	40		W	2400
GHCND:US EVANSVIL1	121.9	38.0441	-87.5205	20160411	59	H		S	9999	67		W	2400	38		W	2400
GHCND:US EVANSVIL1	121.9	38.0441	-87.5205	20160412	46	H		S	9999	59		W	2400	34		W	2400
GHCND:US EVANSVIL1	121.9	38.0441	-87.5205	20160413	50	H		S	9999	66		W	2400	36		W	2400
GHCND:US EVANSVIL1	121.9	38.0441	-87.5205	20160414	57	H		S	9999	74		W	2400	44		W	2400
GHCND:US EVANSVIL1	121.9	38.0441	-87.5205	20160415	64	H		S	9999	76		W	2400	54		W	2400
GHCND:US EVANSVIL1	121.9	38.0441	-87.5205	20160416	65	H		S	9999	77		W	2400	51		W	2400
GHCND:US EVANSVIL1	121.9	38.0441	-87.5205	20160417	66	H		S	9999	82		W	2400	49		W	2400
GHCND:US EVANSVIL1	121.9	38.0441	-87.5205	20160418	67	H		S	9999	83		W	2400	49		W	2400
GHCND:US EVANSVIL1	121.9	38.0441	-87.5205	20160419	68	H		S	9999	81		W	2400	55		W	2400
GHCND:US EVANSVIL1	121.9	38.0441	-87.5205	20160420	68	H		S	9999	82		W	2400	56		W	2400
GHCND:US EVANSVIL1	121.9	38.0441	-87.5205	20160421	64	H		S	9999	69		W	2400	56		W	2400
GHCND:US EVANSVIL1	121.9	38.0441	-87.5205	20160422	62	H		S	9999	72		W	2400	52		W	2400
GHCND:US EVANSVIL1	121.9	38.0441	-87.5205	20160423	58	H		S	9999	65		W	2400	48		W	2400
GHCND:US EVANSVIL1	121.9	38.0441	-87.5205	20160424	59	H		S	9999	77		W	2400	44		W	2400
GHCND:US EVANSVIL1	121.9	38.0441	-87.5205	20160425	68	H		S	9999	81		W	2400	54		W	2400
GHCND:US EVANSVIL1	121.9	38.0441	-87.5205	20160426	71	H		S	9999	83		W	2400	60		W	2400
GHCND:US EVANSVIL1	121.9	38.0441	-87.5205	20160427	63	H		S	9999	71		W	2400	57		W	2400
GHCND:US EVANSVIL1	121.9	38.0441	-87.5205	20160428	67	H		S	9999	76		W	2400	58		W	2400

GHCND:USW00093817	121.9	38.0441	-87.5205	20160429	62	H		S	9999	67	W	2400	51	W	2400		
GHCND:US EVANSVIL1	121.9	38.0441	-87.5205	20160430	62	H		S	9999	69	W	2400	58	W	2400		
GHCND:US EVANSVIL1	121.9	38.0441	-87.5205	20160501	67	H		S	9999	79	W	2400	54	W	2400		
GHCND:US EVANSVIL1	121.9	38.0441	-87.5205	20160502	61	H		S	9999	63	W	2400	54	W	2400		
GHCND:US EVANSVIL1	121.9	38.0441	-87.5205	20160503	57	H		S	9999	64	W	2400	50	W	2400		
GHCND:US EVANSVIL1	121.9	38.0441	-87.5205	20160504	55	H		S	9999	66	W	2400	47	W	2400		
GHCND:US EVANSVIL1	121.9	38.0441	-87.5205	20160505	53	H		S	9999	62	W	2400	45	W	2400		
GHCND:US EVANSVIL1	121.9	38.0441	-87.5205	20160506	58	H		S	9999	73	W	2400	45	W	2400		
GHCND:US EVANSVIL1	121.9	38.0441	-87.5205	20160507	68	H		S	9999	85	W	2400	53	W	2400		
GHCND:US EVANSVIL1	121.9	38.0441	-87.5205	20160508	65	H		S	9999	75	W	2400	53	W	2400		
GHCND:US EVANSVIL1	121.9	38.0441	-87.5205	20160509	66	H		S	9999	74	W	2400	61	W	2400		
GHCND:US EVANSVIL1	121.9	38.0441	-87.5205	20160510	65	H		S	9999	71	W	2400	60	W	2400		
GHCND:US EVANSVIL1	121.9	38.0441	-87.5205	20160511	67	H		S	9999	81	W	2400	58	W	2400		
GHCND:US EVANSVIL1	121.9	38.0441	-87.5205	20160512	66	H		S	9999	74	W	2400	56	W	2400		
GHCND:US EVANSVIL1	121.9	38.0441	-87.5205	20160513	62	H		S	9999	72	W	2400	50	W	2400		
GHCND:US EVANSVIL1	121.9	38.0441	-87.5205	20160514	55	H		S	9999	64	W	2400	42	W	2400		
GHCND:US EVANSVIL1	121.9	38.0441	-87.5205	20160515	51	H		S	9999	63	W	2400	39	W	2400		
GHCND:US EVANSVIL1	121.9	38.0441	-87.5205	20160516	52	H		S	9999	57	W	2400	47	W	2400		
GHCND:US EVANSVIL1	121.9	38.0441	-87.5205	20160517	51	H		S	9999	54	W	2400	49	W	2400		
GHCND:US EVANSVIL1	121.9	38.0441	-87.5205	20160518	56	H		S	9999	69	W	2400	50	W	2400		
GHCND:US EVANSVIL1	121.9	38.0441	-87.5205	20160519	60	H		S	9999	72	W	2400	46	W	2400		
GHCND:US EVANSVIL1	121.9	38.0441	-87.5205	20160520	59	H		S	9999	61	W	2400	56	W	2400		
GHCND:US EVANSVIL1	121.9	38.0441	-87.5205	20160521	60	H		S	9999	74	W	2400	53	W	2400		
GHCND:US EVANSVIL1	121.9	38.0441	-87.5205	20160522	65	H		S	9999	80	W	2400	50	W	2400		
GHCND:US EVANSVIL1	121.9	38.0441	-87.5205	20160523	67	H		S	9999	81	W	2400	52	W	2400		
GHCND:US EVANSVIL1	121.9	38.0441	-87.5205	20160524	69	H		S	9999	82	W	2400	54	W	2400		
GHCND:US EVANSVIL1	121.9	38.0441	-87.5205	20160525	70	H		S	9999	78	W	2400	61	W	2400		
GHCND:US EVANSVIL1	121.9	38.0441	-87.5205	20160526	69	H		S	9999	80	W	2400	63	W	2400		
GHCND:US EVANSVIL1	121.9	38.0441	-87.5205	20160527	72	H		S	9999	85	W	2400	65	W	2400		
GHCND:US EVANSVIL1	121.9	38.0441	-87.5205	20160528	77	H		S	9999	83	W	2400	70	W	2400		
GHCND:US EVANSVIL1	121.9	38.0441	-87.5205	20160529	75	H		S	9999	85	W	2400	62	W	2400		
GHCND:US EVANSVIL1	121.9	38.0441	-87.5205	20160530	75	H		S	9999	88	W	2400	62	W	2400		
GHCND:US EVANSVIL1	121.9	38.0441	-87.5205	20160531	76	H		S	9999	87	W	2400	63	W	2400		
GHCND:US EVANSVIL1	121.9	38.0441	-87.5205	20160601	78	H		S	9999	87	W	2400	68	W	2400		
GHCND:US EVANSVIL1	121.9	38.0441	-87.5205	20160602	74	H		S	9999	79	W	2400	67	W	2400		
GHCND:US EVANSVIL1	121.9	38.0441	-87.5205	20160603	78	H		S	9999	81	W	2400	64	W	2400		
GHCND:US EVANSVIL1	121.9	38.0441	-87.5205	20160604	72	H		S	9999	78	W	2400	68	W	2400		
GHCND:US EVANSVIL1	121.9	38.0441	-87.5205	20160605	72	H		S	9999	80	W	2400	62	W	2400		
GHCND:US EVANSVIL1	121.9	38.0441	-87.5205	20160606	73	H		S	9999	87	W	2400	59	W	2400		
GHCND:US EVANSVIL1	121.9	38.0441	-87.5205	20160607	73	H		S	9999	78	W	2400	57	W	2400		
GHCND:US EVANSVIL1	121.9	38.0441	-87.5205	20160608	69	H		S	9999	80	W	2400	55	W	2400		
GHCND:US EVANSVIL1	121.9	38.0441	-87.5205	20160609	70	H		S	9999	84	W	2400	55	W	2400		
GHCND:US EVANSVIL1	121.9	38.0441	-87.5205	20160610	77	H		S	9999	91	W	2400	61	W	2400		
GHCND:US EVANSVIL1	121.9	38.0441	-87.5205	20160611	80	H		S	9999	93	W	2400	64	W	2400		
GHCND:US EVANSVIL1	121.9	38.0441	-87.5205	20160612	82	H		S	9999	96	W	2400	67	W	2400		
GHCND:US EVANSVIL1	121.9	38.0441	-87.5205	20160613	83	H		S	9999	95	W	2400	72	W	2400		
GHCND:US EVANSVIL1	121.9	38.0441	-87.5205	20160614	82	H		S	9999	93	W	2400	75	W	2400		
GHCND:US EVANSVIL1	121.9	38.0441	-87.5205	20160615	76	H		S	9999	88	W	2400	70	W	2400		
GHCND:US EVANSVIL1	121.9	38.0441	-87.5205	20160616	80	H		S	9999	99	W	2400	67	W	2400		
GHCND:US EVANSVIL1	121.9	38.0441	-87.5205	20160617	78	H		S	9999	87	W	2400	66	W	2400		
GHCND:US EVANSVIL1	121.9	38.0441	-87.5205	20160618	79	H		S	9999	90	W	2400	65	W	2400		
GHCND:US EVANSVIL1	121.9	38.0441	-87.5205	20160619	80	H		S	9999	88	W	2400	70	W	2400		
GHCND:US EVANSVIL1	121.9	38.0441	-87.5205	20160620	82	H		S	9999	93	W	2400	73	W	2400		
GHCND:US EVANSVIL1	121.9	38.0441	-87.5205	20160621	83	H		S	9999	92	W	2400	75	W	2400		
GHCND:US EVANSVIL1	121.9	38.0441	-87.5205	20160622	84	H		S	9999	95	W	2400	75	W	2400		
GHCND:US EVANSVIL1	121.9	38.0441	-87.5205	20160623	87	H		S	9999	96	W	2400	77	W	2400		
GHCND:US EVANSVIL1	121.9	38.0441	-87.5205	20160624	85	H		S	9999	92	W	2400	72	W	2400		
GHCND:US EVANSVIL1	121.9	38.0441	-87.5205	20160625	81	H		S	9999	94	W	2400	68	W	2400		
GHCND:US EVANSVIL1	121.9	38.0441	-87.5205	20160626	84	H		S	9999	96	W	2400	72	W	2400		
GHCND:US EVANSVIL1	121.9	38.0441	-87.5205	20160627	79	H		S	9999	90	W	2400	72	W	2400		
GHCND:US EVANSVIL1	121.9	38.0441	-87.5205	20160628	80	H		S	9999	90	W	2400	67	W	2400		
GHCND:US EVANSVIL1	121.9	38.0441	-87.5205	20160629	71	H		S	9999	81	W	2400	61	W	2400		
GHCND:US EVANSVIL1	121.9	38.0441	-87.5205	20160630	71	H		S	9999	83	W	2400	59	W	2400		
GHCND:US EVANSVIL1	121.9	38.0441	-87.5205	20160701	77	H		S	9999	88	W	2400	66	W	2400		
GHCND:US EVANSVIL1	121.9	38.0441	-87.5205	20160702	71	H		S	9999	81	W	2400	59	W	2400		
GHCND:US EVANSVIL1	121.9	38.0441	-87.5205	20160703	71	H		S	9999	85	W	2400	64	W	2400		
GHCND:US EVANSVIL1	121.9	38.0441	-87.5205	20160704	73	H		S	9999	78	W	2400	71	W	2400		
GHCND:US EVANSVIL1	121.9	38.0441	-87.5205	20160705	78	H		S	9999	89	W	2400	71	W	2400		
GHCND:US EVANSVIL1	121.9	38.0441	-87.5205	20160706	78	H		S	9999	86	W	2400	71	W	2400		
GHCND:US EVANSVIL1	121.9	38.0441	-87.5205	20160707	75	H		S	9999	86	W	2400	71	W	2400		
GHCND:US EVANSVIL1	121.9	38.0441	-87.5205	20160708	79	H		S	9999	90	W	2400	72	W	2400		
GHCND:US EVANSVIL1	121.9	38.0441	-87.5205	20160709	78	H		S	9999	85	W	2400	68	W	2400		
GHCND:US EVANSVIL1	121.9	38.0441	-87.5205	20160710	77	H		S	9999	89	W	2400	66	W	2400		
GHCND:US EVANSVIL1	121.9	38.0441	-87.5205	20160711	78	H		S	9999	89	W	2400	68	W	2400		
GHCND:US EVANSVIL1	121.9	38.0441	-87.5205	20160712	76	H		S	9999	80	W	2400	71	W	2400		
GHCND:US EVANSVIL1	121.9	38.0441	-87.5205	20160713	79	H		S	9999	91	W	2400	71	W	2400		
GHCND:US EVANSVIL1	121.9	38.0441	-87.5205	20160714	77	H		S	9999	91	W	2400	70	W	2400		
GHCND:US EVANSVIL1	121.9	38.0441	-87.5205	20160715	78	H		S	9999	89	W	2400	70	W	2400		
GHCND:US EVANSVIL1	121.9	38.0441	-87.5205	20160716	77	H		S	9999	87	W	2400	67	W	2400		
GHCND:US EVANSVIL1	121.9	38.0441	-87.5205	20160717	79	H		S	9999	91	W	2400	68	W	2400		
GHCND:US EVANSVIL1	121.9	38.0441	-87.5205	20160718	79	H		S	9999	87	W	2400	72	W	2400		
GHCND:US EVANSVIL1	121.9	38.0441	-87.5205	20160719	81	H		S	9999	94	W	2400	72	W	2400		
GHCND:US EVANSVIL1	121.9	38.0441	-87.5205	20160720	81	H		S	9999	87	W	2400	74	W	2400		
GHCND:US EVANSVIL1	121.9	38.0441	-87.5205	20160721	81	H		S	9999	92	W	2400	73	W	2400		
GHCND:US EVANSVIL1	121.9	38.0441	-87.5205	20160722	81	H		S	9999	86	W	2400	74	W	2400		
GHCND:US EVANSVIL1	121.9	38.0441	-87.5205	20160723	81	H		S	9999	92	W	2400	72	W	2400		
GHCND:US EVANSVIL1	121.9	38.0441	-87.5205	20160724	84	H		S	9999	92	W	2400	76	W	2400		
GHCND:US EVANSVIL1	121.9	38.0441	-87.5205	20160725	81	H		S	9999	91	W	2400	74	W	2400		
GHCND:US EVANSVIL1	121.9	38.0441	-87.5205	20160726	79	H		S	9999	89	W	2400	72	W	2400		
GHCND:US EVANSVIL1	121.9	38.0441	-87.5205	20160727	81	H		S	9999	91	W	2400	74	W	2400		
GHCND:US EVANSVIL1	121.9	38.0441	-87.5205	20160728	77	H		S	9999	86	W	2400	71	W	2400		
GHCND:US EVANSVIL1	121.9	38.0441	-87.5205	20160729	76	H		S	9999	86	W	2400	70	W	2400		
GHCND:US EVANSVIL1	121.9	38.0441	-87.5205	20160730	77	H		S	9999	88	W	2400	71	W	2400		
GHCND:US EVANSVIL1	121.9	38.0441	-87.5205	20160731	78	H		S	9999	90	W	2400	70	W	2400		
GHCND:US EVANSVIL1	121.9	38.0441	-87.5205	20160801	78	H		S	9999	84	W	2400	73	W	2400		
GHCND:US EVANSVIL1	121.9	38.0441	-87.5205	20160802	79	H		S	9999	90	W	2400	71	W	2400		
GHCND:US EVANSVIL1	121.9	38.0441	-87.5205	20160803	79	H		S	9999	87	W	2400	72	W	2400		
GHCND:US EVANSVIL1	121.9	38.0441	-87.5205	20160804	80	H		S	9999	92	W	2400	72	W	2400		
GHCND:US EVANSVIL1	121.9	38.0441	-87.5205	20160805	81	H		S	9999	93	W	2400	72	W	2400		
GHCND:US EVANSVIL1	121.9	38.0441	-87.5205	20160806	80	H		S	9999	88	W	2400	73	W	2400		
GHCND:US EVANSVIL1	121.9	38.0441	-87.5205	20160807	78	H		S	9999	88	W	2400	69	W	2400		
GHCND:US EVANSVIL1	121.9	38.0441	-87.5205	20160808	78	H		S	9999	86	W	2400	67	W	2400		
GHCND:US EVANSVIL1	121.9	38.0441	-87.5205	20160809	80	H		S	9999	91	W	2400	69	W	2400		
GHCND:US EVANSVIL1	121.9	38.0441	-87.5205	20160810	79	H		S	9999	87	W	2400	74	W	2400		
GHCND:US EVANSVIL1	121.9	38.0441	-87.5205	20160811	82	H		S	9999	89	W	2400	76	W	2400		
GHCND:US EVANSVIL1	121.9	38.0441	-87.5205	20160812	82	H		S	9999	88	W	2400	77	W	2400		
GHCND:US EVANSVIL1	121.9	38.0441	-87.5205	20160813	80	H		S	9999	88	W	2400	74	W	2400		
GHCND:US EVANSVIL1	121.9	38.0441	-87.5205	20160814	77	H		S	9999	88	W	2400	74	W	2400		
GHCND:US EVANSVIL1	121.9	38.0441	-87.5205	20160815	77	H		S	9999	85	W	2400	72	W	2400		
GHCND:US EVANSVIL1	121.9	38.0441	-87.5205	20160816	75	H		S	9999	76	W	2400	73	W	2400		
GHCND:US EVANSVIL1	121.9	38.0441	-87.5205	20160817	75	H		S	9999	82	W	2400	72	W	2400		
GHCND:US EVANSVIL1	121.9	38.0441	-87.5205	20160818	76	H		S	9999	88	W	2400	71	W	2400		
GHCND:US EVANSVIL1	121.9	38.0441	-87.5205	20160819	77	H		S	9999	85	W	2400	72	W	2400		
GHCND:US EVANSVIL1	121.9	38.0441	-87.5205	20160820	78	H		S	9999	86	W	2400	74	W	2400		
GHCND:US EVANSVIL1	121.9	38.0441	-87.5205	20160821	75	H		S	9999	80	W	2400	63	W	2400		
GHCND:US EVANSVIL1	121.9	38.0441	-87.5205	20160822	70	H		S	9999	82	W	2400	59	W	2400		
GHCND:US EVANSVIL1	121.9	38.0441	-87.5205	20160823	71	H		S	9999	82	W	2400	60	W	2400		
GHCND:US EVANSVIL1	121.9	38.0441	-87.5205	20160824	79	H		S	9999	90	W	2400	70	W	2400		
GHCND:US EVANSVIL1	121.9	38.0441	-87.5205	20160825	83	H		S	9999	92	W	2400	74	W	2400		
GHCND:US EVANSVIL1	121.9	38.0441	-87.5205	20160826	81	H		S	9999	93	W	2400	71	W	2400		
GHCND:US EVANSVIL1	121.9	38.0441	-87.5205	20160827	78	H		S	9999	89	W	2400	72	W	2400		

GHCND:US[redacted]17	121.9	38.0441	-87.5205	20160828	83	H		S	9999	93	W	2400	73	W	2400		
GHCND:US EVANSVILL	121.9	38.0441	-87.5205	20160829	81	H		S	9999	93	W	2400	71	W	2400		
GHCND:US EVANSVILL	121.9	38.0441	-87.5205	20160830	81	H		S	9999	94	W	2400	71	W	2400		
GHCND:US EVANSVILL	121.9	38.0441	-87.5205	20160831	81	H		S	9999	90	W	2400	72	W	2400		
GHCND:US EVANSVILL	121.9	38.0441	-87.5205	20160901	75	H		S	9999	88	W	2400	60	W	2400		
GHCND:US EVANSVILL	121.9	38.0441	-87.5205	20160902	69	H		S	9999	82	W	2400	59	W	2400		
GHCND:US EVANSVILL	121.9	38.0441	-87.5205	20160903	70	H		S	9999	84	W	2400	58	W	2400		
GHCND:US EVANSVILL	121.9	38.0441	-87.5205	20160904	73	H		S	9999	89	W	2400	60	W	2400		
GHCND:US EVANSVILL	121.9	38.0441	-87.5205	20160905	79	H		S	9999	93	W	2400	67	W	2400		
GHCND:US EVANSVILL	121.9	38.0441	-87.5205	20160906	81	H		S	9999	94	W	2400	70	W	2400		
GHCND:US EVANSVILL	121.9	38.0441	-87.5205	20160907	81	H		S	9999	95	W	2400	69	W	2400		
GHCND:US EVANSVILL	121.9	38.0441	-87.5205	20160908	83	H		S	9999	94	W	2400	74	W	2400		
GHCND:US EVANSVILL	121.9	38.0441	-87.5205	20160909	78	H		S	9999	90	W	2400	72	W	2400		
GHCND:US EVANSVILL	121.9	38.0441	-87.5205	20160910	78	H		S	9999	85	W	2400	62	W	2400		
GHCND:US EVANSVILL	121.9	38.0441	-87.5205	20160911	69	H		S	9999	82	W	2400	54	W	2400		
GHCND:US EVANSVILL	121.9	38.0441	-87.5205	20160912	68	H		S	9999	84	W	2400	55	W	2400		
GHCND:US EVANSVILL	121.9	38.0441	-87.5205	20160913	71	H		S	9999	90	W	2400	56	W	2400		
GHCND:US EVANSVILL	121.9	38.0441	-87.5205	20160914	75	H		S	9999	90	W	2400	65	W	2400		
GHCND:US EVANSVILL	121.9	38.0441	-87.5205	20160915	75	H		S	9999	85	W	2400	70	W	2400		
GHCND:US EVANSVILL	121.9	38.0441	-87.5205	20160916	75	H		S	9999	83	W	2400	69	W	2400		
GHCND:US EVANSVILL	121.9	38.0441	-87.5205	20160917	76	H		S	9999	81	W	2400	69	W	2400		
GHCND:US EVANSVILL	121.9	38.0441	-87.5205	20160918	74	H		S	9999	83	W	2400	65	W	2400		
GHCND:US EVANSVILL	121.9	38.0441	-87.5205	20160919	74	H		S	9999	88	W	2400	61	W	2400		
GHCND:US EVANSVILL	121.9	38.0441	-87.5205	20160920	74	H		S	9999	90	W	2400	62	W	2400		
GHCND:US EVANSVILL	121.9	38.0441	-87.5205	20160921	75	H		S	9999	90	W	2400	61	W	2400		
GHCND:US EVANSVILL	121.9	38.0441	-87.5205	20160922	75	H		S	9999	91	W	2400	61	W	2400		
GHCND:US EVANSVILL	121.9	38.0441	-87.5205	20160923	77	H		S	9999	92	W	2400	65	W	2400		
GHCND:US EVANSVILL	121.9	38.0441	-87.5205	20160924	77	H		S	9999	94	W	2400	65	W	2400		
GHCND:US EVANSVILL	121.9	38.0441	-87.5205	20160925	78	H		S	9999	93	W	2400	66	W	2400		
GHCND:US EVANSVILL	121.9	38.0441	-87.5205	20160926	70	H		S	9999	75	W	2400	52	W	2400		
GHCND:US EVANSVILL	121.9	38.0441	-87.5205	20160927	68	H		S	9999	79	W	2400	48	W	2400		
GHCND:US EVANSVILL	121.9	38.0441	-87.5205	20160928	63	H		S	9999	72	W	2400	54	W	2400		
GHCND:US EVANSVILL	121.9	38.0441	-87.5205	20160929	58	H		S	9999	69	W	2400	52	W	2400		
GHCND:US EVANSVILL	121.9	38.0441	-87.5205	20160930	62	H		S	9999	72	W	2400	56	W	2400		
GHCND:US EVANSVILL	121.9	38.0441	-87.5205	20161001	62	H		S	9999	73	W	2400	57	W	2400		
GHCND:US EVANSVILL	121.9	38.0441	-87.5205	20161002	65	H		S	9999	75	W	2400	58	W	2400		
GHCND:US EVANSVILL	121.9	38.0441	-87.5205	20161003	66	H		S	9999	78	W	2400	55	W	2400		
GHCND:US EVANSVILL	121.9	38.0441	-87.5205	20161004	68	H		S	9999	83	W	2400	55	W	2400		
GHCND:US EVANSVILL	121.9	38.0441	-87.5205	20161005	74	H		S	9999	83	W	2400	67	W	2400		
GHCND:US EVANSVILL	121.9	38.0441	-87.5205	20161006	74	H		S	9999	87	W	2400	62	W	2400		
GHCND:US EVANSVILL	121.9	38.0441	-87.5205	20161007	72	H		S	9999	88	W	2400	56	W	2400		
GHCND:US EVANSVILL	121.9	38.0441	-87.5205	20161008	61	H		S	9999	72	W	2400	49	W	2400		
GHCND:US EVANSVILL	121.9	38.0441	-87.5205	20161009	58	H		S	9999	75	W	2400	48	W	2400		
GHCND:US EVANSVILL	121.9	38.0441	-87.5205	20161010	61	H		S	9999	78	W	2400	48	W	2400		
GHCND:US EVANSVILL	121.9	38.0441	-87.5205	20161011	65	H		S	9999	81	W	2400	54	W	2400		
GHCND:US EVANSVILL	121.9	38.0441	-87.5205	20161012	66	H		S	9999	77	W	2400	55	W	2400		
GHCND:US EVANSVILL	121.9	38.0441	-87.5205	20161013	59	H		S	9999	68	W	2400	45	W	2400		
GHCND:US EVANSVILL	121.9	38.0441	-87.5205	20161014	58	H		S	9999	64	W	2400	45	W	2400		
GHCND:US EVANSVILL	121.9	38.0441	-87.5205	20161015	65	H		S	9999	81	W	2400	54	W	2400		
GHCND:US EVANSVILL	121.9	38.0441	-87.5205	20161016	71	H		S	9999	84	W	2400	61	W	2400		
GHCND:US EVANSVILL	121.9	38.0441	-87.5205	20161017	75	H		S	9999	86	W	2400	66	W	2400		
GHCND:US EVANSVILL	121.9	38.0441	-87.5205	20161018	77	H		S	9999	87	W	2400	70	W	2400		
GHCND:US EVANSVILL	121.9	38.0441	-87.5205	20161019	76	H		S	9999	85	W	2400	67	W	2400		
GHCND:US EVANSVILL	121.9	38.0441	-87.5205	20161020	65	H		S	9999	67	W	2400	54	W	2400		
GHCND:US EVANSVILL	121.9	38.0441	-87.5205	20161021	54	H		S	9999	60	W	2400	47	W	2400		
GHCND:US EVANSVILL	121.9	38.0441	-87.5205	20161022	51	H		S	9999	64	W	2400	39	W	2400		
GHCND:US EVANSVILL	121.9	38.0441	-87.5205	20161023	57	H		S	9999	79	W	2400	42	W	2400		
GHCND:US EVANSVILL	121.9	38.0441	-87.5205	20161024	62	H		S	9999	72	W	2400	46	W	2400		
GHCND:US EVANSVILL	121.9	38.0441	-87.5205	20161025	55	H		S	9999	69	W	2400	42	W	2400		
GHCND:US EVANSVILL	121.9	38.0441	-87.5205	20161026	58	H		S	9999	80	W	2400	45	W	2400		
GHCND:US EVANSVILL	121.9	38.0441	-87.5205	20161027	62	H		S	9999	66	W	2400	45	W	2400		
GHCND:US EVANSVILL	121.9	38.0441	-87.5205	20161028	54	H		S	9999	73	W	2400	41	W	2400		
GHCND:US EVANSVILL	121.9	38.0441	-87.5205	20161029	65	H		S	9999	83	W	2400	53	W	2400		
GHCND:US EVANSVILL	121.9	38.0441	-87.5205	20161030	69	H		S	9999	84	W	2400	59	W	2400		
GHCND:US EVANSVILL	121.9	38.0441	-87.5205	20161031	65	H		S	9999	76	W	2400	55	W	2400		
GHCND:US EVANSVILL	121.9	38.0441	-87.5205	20161101	70	H		S	9999	86	W	2400	57	W	2400		
GHCND:US EVANSVILL	121.9	38.0441	-87.5205	20161102	68	H		S	9999	82	W	2400	55	W	2400		
GHCND:US EVANSVILL	121.9	38.0441	-87.5205	20161103	67	H		S	9999	74	W	2400	56	W	2400		
GHCND:US EVANSVILL	121.9	38.0441	-87.5205	20161104	59	H		S	9999	70	W	2400	44	W	2400		
GHCND:US EVANSVILL	121.9	38.0441	-87.5205	20161105	51	H		S	9999	65	W	2400	38	W	2400		
GHCND:US EVANSVILL	121.9	38.0441	-87.5205	20161106	52	H		S	9999	69	W	2400	38	W	2400		
GHCND:US EVANSVILL	121.9	38.0441	-87.5205	20161107	52	H		S	9999	73	W	2400	39	W	2400		
GHCND:US EVANSVILL	121.9	38.0441	-87.5205	20161108	58	H		S	9999	67	W	2400	52	W	2400		
GHCND:US EVANSVILL	121.9	38.0441	-87.5205	20161109	54	H		S	9999	61	W	2400	37	W	2400		
GHCND:US EVANSVILL	121.9	38.0441	-87.5205	20161110	47	H		S	9999	64	W	2400	31	W	2400		
GHCND:US EVANSVILL	121.9	38.0441	-87.5205	20161111	53	H		S	9999	68	W	2400	40	W	2400		
GHCND:US EVANSVILL	121.9	38.0441	-87.5205	20161112	47	H		S	9999	58	W	2400	33	W	2400		
GHCND:US EVANSVILL	121.9	38.0441	-87.5205	20161113	42	H		S	9999	60	W	2400	28	W	2400		
GHCND:US EVANSVILL	121.9	38.0441	-87.5205	20161114	44	H		S	9999	65	W	2400	28	W	2400		
GHCND:US EVANSVILL	121.9	38.0441	-87.5205	20161115	58	H		S	9999	69	W	2400	40	W	2400		
GHCND:US EVANSVILL	121.9	38.0441	-87.5205	20161116	52	H		S	9999	72	W	2400	37	W	2400		
GHCND:US EVANSVILL	121.9	38.0441	-87.5205	20161117	58	H		S	9999	80	W	2400	49	W	2400		
GHCND:US EVANSVILL	121.9	38.0441	-87.5205	20161118	65	H		S	9999	78	W	2400	45	W	2400		
GHCND:US EVANSVILL	121.9	38.0441	-87.5205	20161119	46	H		S	9999	48	W	2400	33	W	2400		
GHCND:US EVANSVILL	121.9	38.0441	-87.5205	20161120	36	H		S	9999	44	W	2400	25	W	2400		
GHCND:US EVANSVILL	121.9	38.0441	-87.5205	20161121	34	H		S	9999	48	W	2400	22	W	2400		
GHCND:US EVANSVILL	121.9	38.0441	-87.5205	20161122	40	H		S	9999	52	W	2400	31	W	2400		
GHCND:US EVANSVILL	121.9	38.0441	-87.5205	20161123	48	H		S	9999	54	W	2400	44	W	2400		
GHCND:US EVANSVILL	121.9	38.0441	-87.5205	20161124	48	H		S	9999	54	W	2400	44	W	2400		
GHCND:US EVANSVILL	121.9	38.0441	-87.5205	20161125	44	H		S	9999	46	W	2400	42	W	2400		
GHCND:US EVANSVILL	121.9	38.0441	-87.5205	20161126	44	H		S	9999	50	W	2400	33	W	2400		
GHCND:US EVANSVILL	121.9	38.0441	-87.5205	20161127	39	H		S	9999	50	W	2400	29	W	2400		
GHCND:US EVANSVILL	121.9	38.0441	-87.5205	20161128	49	H		S	9999	56	W	2400	46	W	2400		
GHCND:US EVANSVILL	121.9	38.0441	-87.5205	20161129	54	H		S	9999	64	W	2400	48	W	2400		
GHCND:US EVANSVILL	121.9	38.0441	-87.5205	20161130	53	H		S	9999	54	W	2400	42	W	2400		
GHCND:US EVANSVILL	121.9	38.0441	-87.5205	20161201	42	H		S	9999	47	W	2400	30	W	2400		
GHCND:US EVANSVILL	121.9	38.0441	-87.5205	20161202	36	H		S	9999	48	W	2400	25	W	2400		
GHCND:US EVANSVILL	121.9	38.0441	-87.5205	20161203	37	H		S	9999	46	W	2400	29	W	2400		
GHCND:US EVANSVILL	121.9	38.0441	-87.5205	20161204	41	H		S	9999	45	W	2400	39	W	2400		
GHCND:US EVANSVILL	121.9	38.0441	-87.5205	20161205	40	H		S	9999	43	W	2400	38	W	2400		
GHCND:US EVANSVILL	121.9	38.0441	-87.5205	20161206	42	H		S	9999	46	W	2400	36	W	2400		
GHCND:US EVANSVILL	121.9	38.0441	-87.5205	20161207	38	H		S	9999	45	W	2400	30	W	2400		
GHCND:US EVANSVILL	121.9	38.0441	-87.5205	20161208	32	H		S	9999	34	W	2400	25	W	2400		
GHCND:US EVANSVILL	121.9	38.0441	-87.5205	20161209	26	H		S	9999	33	W	2400	18	W	2400		
GHCND:US EVANSVILL	121.9	38.0441	-87.5205	20161210	26	H		S	9999	36	W	2400	18	W	2400		
GHCND:US EVANSVILL	121.9	38.0441	-87.5205	20161211	38	H		S	9999	46	W	2400	34	W	2400		
GHCND:US EVANSVILL	121.9	38.0441	-87.5205	20161212	40	H		S	9999	45	W	2400	29	W	2400		
GHCND:US EVANSVILL	121.9	38.0441	-87.5205	20161213	35	H		S	9999	44	W	2400	23	W	2400		
GHCND:US EVANSVILL	121.9	38.0441	-87.5205	20161214	25	H		S	9999	32	W	2400	18	W	2400		
GHCND:US EVANSVILL	121.9	38.0441	-87.5205	20161215	20	H		S	9999	22	W	2400	14	W	2400		
GHCND:US EVANSVILL	121.9	38.0441	-87.5205	20161216	23	H		S	9999	45	W	2400	18	W	2400		
GHCND:US EVANSVILL	121.9	38.0441	-87.5205	20161217	49	H		S	9999	70	W	2400	26	W	2400		
GHCND:US EVANSVILL	121.9	38.0441	-87.5205	20161218	23	H		S	9999	26	W	2400	12	W	2400		
GHCND:US EVANSVILL	121.9	38.0441	-87.5205	20161219	16	H		S	9999	26	W	2400	10	W	2400		
GHCND:US EVANSVILL	121.9	38.0441	-87.5205	20161220	22	H		S	9999	40	W	2400	12	W	2400		
GHCND:US EVANSVILL	121.9	38.0441	-87.5205	20161221	31	H		S	9999	45	W	2400	22	W	2400		
GHCND:US EVANSVILL	121.9	38.0441	-87.5205	20161222	38	H		S	9999	46	W	2400	28	W	2400		
GHCND:US EVANSVILL	121.9	38.0441	-87.5205	20161223	35	H		S	9999	43	W	2400	31	W	2400		
GHCND:US EVANSVILL	121.9	38.0441	-87.5205	20161224	45	H		S	9999	53	W	2400	34	W	2400		
GHCND:US EVANSVILL	121.9	38.0441	-87.5205	20161225	44	H		S	9999	61	W	2400	41	W	2400		
GHCND:US EVANSVILL	121.9	38.0441	-87.5205	20161226	62	H		S	9999	68	W	2400	48	W	2400		

GHCND:US[redacted]17	121.9	38.0441	-87.5205	20161227	45	H		S	9999	48		W	2400	30	W	2400
GHCND:US EVANSVILL	121.9	38.0441	-87.5205	20161228	36	H		S	9999	50		W	2400	26	W	2400
GHCND:US EVANSVILL	121.9	38.0441	-87.5205	20161229	43	H		S	9999	47		W	2400	36	W	2400
GHCND:US EVANSVILL	121.9	38.0441	-87.5205	20161230	38	H		S	9999	44		W	2400	32	W	2400
GHCND:US EVANSVILL	121.9	38.0441	-87.5205	20161231	42	H		S	9999	46		W	2400	38	W	2400
GHCND:US EVANSVILL	121.9	38.0441	-87.5205	20170101	44	H		S	9999	50		W	2400	40	W	2400
GHCND:US EVANSVILL	121.9	38.0441	-87.5205	20170102	49	H		S	9999	59		W	2400	45	W	2400
GHCND:US EVANSVILL	121.9	38.0441	-87.5205	20170103	54	H		S	9999	58		W	2400	33	W	2400
GHCND:US EVANSVILL	121.9	38.0441	-87.5205	20170104	30	H		S	9999	33		W	2400	22	W	2400
GHCND:US EVANSVILL	121.9	38.0441	-87.5205	20170105	24	H		S	9999	25		W	2400	14	W	2400
GHCND:US EVANSVILL	121.9	38.0441	-87.5205	20170106	14	H		S	9999	17		W	2400	12	W	2400
GHCND:US EVANSVILL	121.9	38.0441	-87.5205	20170107	12	H		S	9999	20		W	2400	5	W	2400
GHCND:US EVANSVILL	121.9	38.0441	-87.5205	20170108	16	H		S	9999	25		W	2400	7	W	2400
GHCND:US EVANSVILL	121.9	38.0441	-87.5205	20170109	29	H		S	9999	42		W	2400	23	W	2400
GHCND:US EVANSVILL	121.9	38.0441	-87.5205	20170110	47	H		S	9999	57		W	2400	42	W	2400
GHCND:US EVANSVILL	121.9	38.0441	-87.5205	20170111	49	H		S	9999	66		W	2400	32	W	2400
GHCND:US EVANSVILL	121.9	38.0441	-87.5205	20170112	61	H		S	9999	69		W	2400	34	W	2400
GHCND:US EVANSVILL	121.9	38.0441	-87.5205	20170113	35	H		S	9999	37		W	2400	33	W	2400
GHCND:US EVANSVILL	121.9	38.0441	-87.5205	20170114	38	H		S	9999	40		W	2400	36	W	2400
GHCND:US EVANSVILL	121.9	38.0441	-87.5205	20170115	38	H		S	9999	41		W	2400	36	W	2400
GHCND:US EVANSVILL	121.9	38.0441	-87.5205	20170116	45	H		S	9999	59		W	2400	41	W	2400
GHCND:US EVANSVILL	121.9	38.0441	-87.5205	20170117	54	H		S	9999	61		W	2400	44	W	2400
GHCND:US EVANSVILL	121.9	38.0441	-87.5205	20170118	43	H		S	9999	46		W	2400	39	W	2400
GHCND:US EVANSVILL	121.9	38.0441	-87.5205	20170119	44	H		S	9999	54		W	2400	40	W	2400
GHCND:US EVANSVILL	121.9	38.0441	-87.5205	20170120	56	H		S	9999	62		W	2400	50	W	2400
GHCND:US EVANSVILL	121.9	38.0441	-87.5205	20170121	57	H		S	9999	69		W	2400	44	W	2400
GHCND:US EVANSVILL	121.9	38.0441	-87.5205	20170122	55	H		S	9999	64		W	2400	49	W	2400
GHCND:US EVANSVILL	121.9	38.0441	-87.5205	20170123	48	H		S	9999	51		W	2400	42	W	2400
GHCND:US EVANSVILL	121.9	38.0441	-87.5205	20170124	43	H		S	9999	47		W	2400	39	W	2400
GHCND:US EVANSVILL	121.9	38.0441	-87.5205	20170125	49	H		S	9999	64		W	2400	39	W	2400
GHCND:US EVANSVILL	121.9	38.0441	-87.5205	20170126	39	H		S	9999	39		W	2400	32	W	2400
GHCND:US EVANSVILL	121.9	38.0441	-87.5205	20170127	34	H		S	9999	41		W	2400	24	W	2400
GHCND:US EVANSVILL	121.9	38.0441	-87.5205	20170128	32	H		S	9999	44		W	2400	23	W	2400
GHCND:US EVANSVILL	121.9	38.0441	-87.5205	20170129	35	H		S	9999	36		W	2400	32	W	2400
GHCND:US EVANSVILL	121.9	38.0441	-87.5205	20170130	33	H		S	9999	48		W	2400	20	W	2400
GHCND:US EVANSVILL	121.9	38.0441	-87.5205	20170131	46	H		S	9999	51		W	2400	39	W	2400
GHCND:US EVANSVILL	121.9	38.0441	-87.5205	20170201	43	H		S	9999	51		W	2400	36	W	2400
GHCND:US EVANSVILL	121.9	38.0441	-87.5205	20170202	35	H		S	9999	38		W	2400	27	W	2400
GHCND:US EVANSVILL	121.9	38.0441	-87.5205	20170203	29	H		S	9999	35		W	2400	17	W	2400
GHCND:US EVANSVILL	121.9	38.0441	-87.5205	20170204	26	H		S	9999	42		W	2400	14	W	2400
GHCND:US EVANSVILL	121.9	38.0441	-87.5205	20170205	43	H		S	9999	56		W	2400	33	W	2400
GHCND:US EVANSVILL	121.9	38.0441	-87.5205	20170206	42	H		S	9999	62		W	2400	31	W	2400
GHCND:US EVANSVILL	121.9	38.0441	-87.5205	20170207	60	H		S	9999	64		W	2400	47	W	2400
GHCND:US EVANSVILL	121.9	38.0441	-87.5205	20170208	44	H		S	9999	48		W	2400	30	W	2400
GHCND:US EVANSVILL	121.9	38.0441	-87.5205	20170209	28	H		S	9999	32		W	2400	20	W	2400
GHCND:US EVANSVILL	121.9	38.0441	-87.5205	20170210	35	H		S	9999	61		W	2400	24	W	2400
GHCND:US EVANSVILL	121.9	38.0441	-87.5205	20170211	57	H		S	9999	69		W	2400	48	W	2400
GHCND:US EVANSVILL	121.9	38.0441	-87.5205	20170212	60	H		S	9999	65		W	2400	38	W	2400
GHCND:US EVANSVILL	121.9	38.0441	-87.5205	20170213	41	H		S	9999	51		W	2400	25	W	2400
GHCND:US EVANSVILL	121.9	38.0441	-87.5205	20170214	44	H		S	9999	54		W	2400	37	W	2400
GHCND:US EVANSVILL	121.9	38.0441	-87.5205	20170215	43	H		S	9999	48		W	2400	30	W	2400
GHCND:US EVANSVILL	121.9	38.0441	-87.5205	20170216	40	H		S	9999	58		W	2400	25	W	2400
GHCND:US EVANSVILL	121.9	38.0441	-87.5205	20170217	53	H		S	9999	69		W	2400	41	W	2400
GHCND:US EVANSVILL	121.9	38.0441	-87.5205	20170218	52	H		S	9999	58		W	2400	43	W	2400
GHCND:US EVANSVILL	121.9	38.0441	-87.5205	20170219	52	H		S	9999	59		W	2400	43	W	2400
GHCND:US EVANSVILL	121.9	38.0441	-87.5205	20170220	53	H		S	9999	74		W	2400	42	W	2400
GHCND:US EVANSVILL	121.9	38.0441	-87.5205	20170221	59	H		S	9999	65		W	2400	52	W	2400
GHCND:US EVANSVILL	121.9	38.0441	-87.5205	20170222	62	H		S	9999	72		W	2400	53	W	2400
GHCND:US EVANSVILL	121.9	38.0441	-87.5205	20170223	62	H		S	9999	74		W	2400	52	W	2400
GHCND:US EVANSVILL	121.9	38.0441	-87.5205	20170224	67	H		S	9999	79		W	2400	45	W	2400
GHCND:US EVANSVILL	121.9	38.0441	-87.5205	20170225	42	H		S	9999	45		W	2400	30	W	2400
GHCND:US EVANSVILL	121.9	38.0441	-87.5205	20170226	36	H		S	9999	53		W	2400	22	W	2400
GHCND:US EVANSVILL	121.9	38.0441	-87.5205	20170227	49	H		S	9999	59		W	2400	44	W	2400
GHCND:US EVANSVILL	121.9	38.0441	-87.5205	20170228	56	H		S	9999	69		W	2400	52	W	2400
GHCND:US EVANSVILL	121.9	38.0441	-87.5205	20170801	60	H		S	9999	69		W	2400	39	W	2400
GHCND:US EVANSVILL	121.9	38.0441	-87.5205	20170802	42	H		S	9999	50		W	2400	38	W	2400
GHCND:US EVANSVILL	121.9	38.0441	-87.5205	20170803	36	H		S	9999	48		W	2400	28	W	2400
GHCND:US EVANSVILL	121.9	38.0441	-87.5205	20170804	42	H		S	9999	66		W	2400	31	W	2400
GHCND:US EVANSVILL	121.9	38.0441	-87.5205	20170805	51	H		S	9999	67		W	2400	34	W	2400
GHCND:US EVANSVILL	121.9	38.0441	-87.5205	20170806	55	H		S	9999	66		W	2400	50	W	2400
GHCND:US EVANSVILL	121.9	38.0441	-87.5205	20170807	58	H		S	9999	65		W	2400	41	W	2400
GHCND:US EVANSVILL	121.9	38.0441	-87.5205	20170808	50	H		S	9999	65		W	2400	38	W	2400
GHCND:US EVANSVILL	121.9	38.0441	-87.5205	20170809	56	H		S	9999	74		W	2400	43	W	2400
GHCND:US EVANSVILL	121.9	38.0441	-87.5205	20170810	48	H		S	9999	54		W	2400	36	W	2400
GHCND:US EVANSVILL	121.9	38.0441	-87.5205	20170811	37	H		S	9999	42		W	2400	30	W	2400
GHCND:US EVANSVILL	121.9	38.0441	-87.5205	20170812	34	H		S	9999	45		W	2400	24	W	2400
GHCND:US EVANSVILL	121.9	38.0441	-87.5205	20170813	35	H		S	9999	37		W	2400	31	W	2400
GHCND:US EVANSVILL	121.9	38.0441	-87.5205	20170814	33	H		S	9999	38		W	2400	24	W	2400
GHCND:US EVANSVILL	121.9	38.0441	-87.5205	20170815	29	H		S	9999	39		W	2400	20	W	2400
GHCND:US EVANSVILL	121.9	38.0441	-87.5205	20170816	32	H		S	9999	49		W	2400	18	W	2400
GHCND:US EVANSVILL	121.9	38.0441	-87.5205	20170817	47	H		S	9999	54		W	2400	43	W	2400
GHCND:US EVANSVILL	121.9	38.0441	-87.5205	20170818	47	H		S	9999	52		W	2400	30	W	2400
GHCND:US EVANSVILL	121.9	38.0441	-87.5205	20170819	41	H		S	9999	57		W	2400	27	W	2400
GHCND:US EVANSVILL	121.9	38.0441	-87.5205	20170820	58	H		S	9999	80		W	2400	47	W	2400
GHCND:US EVANSVILL	121.9	38.0441	-87.5205	20170821	59	H		S	9999	66		W	2400	47	W	2400
GHCND:US EVANSVILL	121.9	38.0441	-87.5205	20170822	47	H		S	9999	54		W	2400	36	W	2400
GHCND:US EVANSVILL	121.9	38.0441	-87.5205	20170823	41	H		S	9999	53		W	2400	32	W	2400
GHCND:US EVANSVILL	121.9	38.0441	-87.5205	20170824	62	H		S	9999	76		W	2400	52	W	2400
GHCND:US EVANSVILL	121.9	38.0441	-87.5205	20170825	67	H		S	9999	75		W	2400	60	W	2400
GHCND:US EVANSVILL	121.9	38.0441	-87.5205	20170826	62	H		S	9999	66		W	2400	48	W	2400
GHCND:US EVANSVILL	121.9	38.0441	-87.5205	20170827	56	H		S	9999	71		W	2400	46	W	2400
GHCND:US EVANSVILL	121.9	38.0441	-87.5205	20170828	57	H		S	9999	62		W	2400	51	W	2400
GHCND:US EVANSVILL	121.9	38.0441	-87.5205	20170829	58	H		S	9999	71		W	2400	49	W	2400
GHCND:US EVANSVILL	121.9	38.0441	-87.5205	20170830	67	H		S	9999	79		W	2400	55	W	2400
GHCND:US EVANSVILL	121.9	38.0441	-87.5205	20170831	53	H		S	9999	55		W	2400	45	W	2400
GHCND:US EVANSVILL	121.9	38.0441	-87.5205	20170401	47	H		S	9999	58		W	2400	42	W	2400
GHCND:US EVANSVILL	121.9	38.0441	-87.5205	20170402	51	H		S	9999	68		W	2400	41	W	2400
GHCND:US EVANSVILL	121.9	38.0441	-87.5205	20170403	63	H		S	9999	72		W	2400	55	W	2400
GHCND:US EVANSVILL	121.9	38.0441	-87.5205	20170404	62	H		S	9999	73		W	2400	55	W	2400
GHCND:US EVANSVILL	121.9	38.0441	-87.5205	20170405	62	H		S	9999	77		W	2400	47	W	2400
GHCND:US EVANSVILL	121.9	38.0441	-87.5205	20170406	50	H		S	9999	56		W	2400	42	W	2400
GHCND:US EVANSVILL	121.9	38.0441	-87.5205	20170407	50	H		S	9999	59		W	2400	37	W	2400
GHCND:US EVANSVILL	121.9	38.0441	-87.5205	20170408	52	H		S	9999	71		W	2400	35	W	2400
GHCND:US EVANSVILL	121.9	38.0441	-87.5205	20170409	64	H		S	9999	80		W	2400	50	W	2400
GHCND:US EVANSVILL	121.9	38.0441	-87.5205	20170410	71	H		S	9999	80		W	2400	63	W	2400
GHCND:US EVANSVILL	121.9	38.0441	-87.5205	20170411	66	H		S	9999	70		W	2400	52	W	2400
GHCND:US EVANSVILL	121.9	38.0441	-87.5205	20170412	59	H		S	9999	77		W	2400	45	W	2400
GHCND:US EVANSVILL	121.9	38.0441	-87.5205	20170413	65	H		S	9999	85		W	2400	46	W	2400
GHCND:US EVANSVILL	121.9	38.0441	-87.5205	20170414	69	H		S	9999	85		W	2400	55	W	2400
GHCND:US EVANSVILL	121.9	38.0441	-87.5205	20170415	73	H		S	9999	84		W	2400	62	W	2400
GHCND:US EVANSVILL	121.9	38.0441	-87.5205	20170416	71	H		S	9999	82		W	2400	61	W	2400
GHCND:US EVANSVILL	121.9	38.0441	-87.5205	20170417	64	H		S	9999	71		W	2400	59	W	2400
GHCND:US EVANSVILL	121.9	38.0441	-87.5205	20170418	66	H		S	9999	79		W	2400	59	W	2400
GHCND:US EVANSVILL	121.9	38.0441	-87.5205	20170419	71	H		S	9999	84		W	2400	62	W	2400
GHCND:US EVANSVILL	121.9	38.0441	-87.5205	20170420	73	H		S	9999	83		W	2400	62	W	2400
GHCND:US EVANSVILL	121.9	38.0441	-87.5205	20170421	60	H		S	9999	65		W	2400	50	W	2400
GHCND:US EVANSVILL	121.9	38.0441	-87.5205	20170422	51	H		S	9999	57		W	2400	46	W	2400
GHCND:US EVANSVILL	121.9	38.0441	-87.5205	20170423	57	H		S	9999	73		W	2400	46	W	2400
GHCND:US EVANSVILL	121.9	38.0441	-87.5205	20170424	63	H		S	9999	79		W	2400	50	W	2400
GHCND:US EVANSVILL	121.9	38.0441	-87.5205	20170425	66	H		S	9999	78		W	2400	52	W	2400
GHCND:US EVANSVILL	121.9	38.0441	-87.5205	20170426	72	H		S	9999	84		W	2400	61	W	2400

GHCND:USW00093817	121.9	38.0441	-87.5205	20170427	60	H		S	9999	63		W	2400	48		W	2400
GHCND:US EVANSVILL	121.9	38.0441	-87.5205	20170428	58	H		S	9999	75		W	2400	48		W	2400
GHCND:US EVANSVILL	121.9	38.0441	-87.5205	20170429	72	H		S	9999	84		W	2400	-9999			9999
GHCND:US EVANSVILL	121.9	38.0441	-87.5205	20170430	70	H		S	9999	-9999			9999	-9999			9999
GHCND:US PADUCAH	125.9	37.0563	-88.7744	20150901	77	H		S	9999	91		W	2400	65		W	2400
GHCND:US PADUCAH	125.9	37.0563	-88.7744	20150902	79	H		S	9999	94		W	2400	68		W	2400
GHCND:US PADUCAH	125.9	37.0563	-88.7744	20150903	78	H		S	9999	94		W	2400	65		W	2400
GHCND:US PADUCAH	125.9	37.0563	-88.7744	20150904	79	H		S	9999	95		W	2400	65		W	2400
GHCND:US PADUCAH	125.9	37.0563	-88.7744	20150905	80	H		S	9999	96		W	2400	66		W	2400
GHCND:US PADUCAH	125.9	37.0563	-88.7744	20150906	80	H		S	9999	94		W	2400	68		W	2400
GHCND:US PADUCAH	125.9	37.0563	-88.7744	20150907	81	H		S	9999	92		W	2400	70		W	2400
GHCND:US PADUCAH	125.9	37.0563	-88.7744	20150908	80	H		S	9999	92		W	2400	68		W	2400
GHCND:US PADUCAH	125.9	37.0563	-88.7744	20150909	73	H		S	9999	76		W	2400	67		W	2400
GHCND:US PADUCAH	125.9	37.0563	-88.7744	20150910	74	H		S	9999	88		W	2400	64		W	2400
GHCND:US PADUCAH	125.9	37.0563	-88.7744	20150911	70	H		S	9999	80		W	2400	61		W	2400
GHCND:US PADUCAH	125.9	37.0563	-88.7744	20150912	68	H		S	9999	74		W	2400	49		W	2400
GHCND:US PADUCAH	125.9	37.0563	-88.7744	20150913	59	H		S	9999	76		W	2400	44		W	2400
GHCND:US PADUCAH	125.9	37.0563	-88.7744	20150914	65	H		S	9999	81		W	2400	52		W	2400
GHCND:US PADUCAH	125.9	37.0563	-88.7744	20150915	67	H		S	9999	85		W	2400	49		W	2400
GHCND:US PADUCAH	125.9	37.0563	-88.7744	20150916	70	H		S	9999	85		W	2400	54		W	2400
GHCND:US PADUCAH	125.9	37.0563	-88.7744	20150917	72	H		S	9999	88		W	2400	57		W	2400
GHCND:US PADUCAH	125.9	37.0563	-88.7744	20150918	77	H		S	9999	92		W	2400	63		W	2400
GHCND:US PADUCAH	125.9	37.0563	-88.7744	20150919	74	H		S	9999	79		W	2400	55		W	2400
GHCND:US PADUCAH	125.9	37.0563	-88.7744	20150920	65	H		S	9999	78		W	2400	54		W	2400
GHCND:US PADUCAH	125.9	37.0563	-88.7744	20150921	65	H		S	9999	81		W	2400	52		W	2400
GHCND:US PADUCAH	125.9	37.0563	-88.7744	20150922	65	H		S	9999	85		W	2400	48		W	2400
GHCND:US PADUCAH	125.9	37.0563	-88.7744	20150923	67	H		S	9999	87		W	2400	51		W	2400
GHCND:US PADUCAH	125.9	37.0563	-88.7744	20150924	69	H		S	9999	87		W	2400	54		W	2400
GHCND:US PADUCAH	125.9	37.0563	-88.7744	20150925	70	H		S	9999	88		W	2400	58		W	2400
GHCND:US PADUCAH	125.9	37.0563	-88.7744	20150926	69	H		S	9999	77		W	2400	63		W	2400
GHCND:US PADUCAH	125.9	37.0563	-88.7744	20150927	72	H		S	9999	82		W	2400	63		W	2400
GHCND:US PADUCAH	125.9	37.0563	-88.7744	20150928	71	H		S	9999	79		W	2400	61		W	2400
GHCND:US PADUCAH	125.9	37.0563	-88.7744	20150929	73	H		S	9999	80		W	2400	68		W	2400
GHCND:US PADUCAH	125.9	37.0563	-88.7744	20150930	68	H		S	9999	74		W	2400	60		W	2400
GHCND:US PADUCAH	125.9	37.0563	-88.7744	20151001	63	H		S	9999	72		W	2400	55		W	2400
GHCND:US PADUCAH	125.9	37.0563	-88.7744	20151002	62	H		S	9999	71		W	2400	54		W	2400
GHCND:US PADUCAH	125.9	37.0563	-88.7744	20151003	55	H		S	9999	56		W	2400	51		W	2400
GHCND:US PADUCAH	125.9	37.0563	-88.7744	20151004	56	H		S	9999	69		W	2400	52		W	2400
GHCND:US PADUCAH	125.9	37.0563	-88.7744	20151005	66	H		S	9999	83		W	2400	55		W	2400
GHCND:US PADUCAH	125.9	37.0563	-88.7744	20151006	71	H		S	9999	85		W	2400	61		W	2400
GHCND:US PADUCAH	125.9	37.0563	-88.7744	20151007	70	H		S	9999	84		W	2400	56		W	2400
GHCND:US PADUCAH	125.9	37.0563	-88.7744	20151008	70	H		S	9999	84		W	2400	58		W	2400
GHCND:US PADUCAH	125.9	37.0563	-88.7744	20151009	66	H		S	9999	71		W	2400	58		W	2400
GHCND:US PADUCAH	125.9	37.0563	-88.7744	20151010	62	H		S	9999	78		W	2400	45		W	2400
GHCND:US PADUCAH	125.9	37.0563	-88.7744	20151011	57	H		S	9999	77		W	2400	41		W	2400
GHCND:US PADUCAH	125.9	37.0563	-88.7744	20151012	69	H		S	9999	86		W	2400	55		W	2400
GHCND:US PADUCAH	125.9	37.0563	-88.7744	20151013	63	H		S	9999	76		W	2400	45		W	2400
GHCND:US PADUCAH	125.9	37.0563	-88.7744	20151014	58	H		S	9999	79		W	2400	41		W	2400
GHCND:US PADUCAH	125.9	37.0563	-88.7744	20151015	61	H		S	9999	84		W	2400	44		W	2400
GHCND:US PADUCAH	125.9	37.0563	-88.7744	20151016	68	H		S	9999	69		W	2400	38		W	2400
GHCND:US PADUCAH	125.9	37.0563	-88.7744	20151017	48	H		S	9999	60		W	2400	33		W	2400
GHCND:US PADUCAH	125.9	37.0563	-88.7744	20151018	45	H		S	9999	63		W	2400	29		W	2400
GHCND:US PADUCAH	125.9	37.0563	-88.7744	20151019	50	H		S	9999	72		W	2400	33		W	2400
GHCND:US PADUCAH	125.9	37.0563	-88.7744	20151020	60	H		S	9999	75		W	2400	49		W	2400
GHCND:US PADUCAH	125.9	37.0563	-88.7744	20151021	62	H		S	9999	81		W	2400	44		W	2400
GHCND:US PADUCAH	125.9	37.0563	-88.7744	20151022	68	H		S	9999	82		W	2400	50		W	2400
GHCND:US PADUCAH	125.9	37.0563	-88.7744	20151023	64	H		S	9999	81		W	2400	49		W	2400
GHCND:US PADUCAH	125.9	37.0563	-88.7744	20151024	68	H		S	9999	69		W	2400	59		W	2400
GHCND:US PADUCAH	125.9	37.0563	-88.7744	20151025	58	H		S	9999	62		W	2400	51		W	2400
GHCND:US PADUCAH	125.9	37.0563	-88.7744	20151026	59	H		S	9999	65		W	2400	54		W	2400
GHCND:US PADUCAH	125.9	37.0563	-88.7744	20151027	59	H		S	9999	61		W	2400	57		W	2400
GHCND:US PADUCAH	125.9	37.0563	-88.7744	20151028	62	H		S	9999	69		W	2400	48		W	2400
GHCND:US PADUCAH	125.9	37.0563	-88.7744	20151029	56	H		S	9999	62		W	2400	36		W	2400
GHCND:US PADUCAH	125.9	37.0563	-88.7744	20151030	46	H		S	9999	68		W	2400	34		W	2400
GHCND:US PADUCAH	125.9	37.0563	-88.7744	20151031	55	H		S	9999	64		W	2400	50		W	2400
GHCND:US PADUCAH	125.9	37.0563	-88.7744	20151101	60	H		S	9999	68		W	2400	47		W	2400
GHCND:US PADUCAH	125.9	37.0563	-88.7744	20151102	58	H		S	9999	68		W	2400	49		W	2400
GHCND:US PADUCAH	125.9	37.0563	-88.7744	20151103	58	H		S	9999	75		W	2400	49		W	2400
GHCND:US PADUCAH	125.9	37.0563	-88.7744	20151104	64	H		S	9999	73		W	2400	56		W	2400
GHCND:US PADUCAH	125.9	37.0563	-88.7744	20151105	70	H		S	9999	78		W	2400	64		W	2400
GHCND:US PADUCAH	125.9	37.0563	-88.7744	20151106	67	H		S	9999	68		W	2400	53		W	2400
GHCND:US PADUCAH	125.9	37.0563	-88.7744	20151107	54	H		S	9999	60		W	2400	46		W	2400
GHCND:US PADUCAH	125.9	37.0563	-88.7744	20151108	50	H		S	9999	61		W	2400	37		W	2400
GHCND:US PADUCAH	125.9	37.0563	-88.7744	20151109	48	H		S	9999	65		W	2400	36		W	2400
GHCND:US PADUCAH	125.9	37.0563	-88.7744	20151110	47	H		S	9999	65		W	2400	32		W	2400
GHCND:US PADUCAH	125.9	37.0563	-88.7744	20151111	56	H		S	9999	72		W	2400	43		W	2400
GHCND:US PADUCAH	125.9	37.0563	-88.7744	20151112	58	H		S	9999	66		W	2400	46		W	2400
GHCND:US PADUCAH	125.9	37.0563	-88.7744	20151113	49	H		S	9999	62		W	2400	33		W	2400
GHCND:US PADUCAH	125.9	37.0563	-88.7744	20151114	45	H		S	9999	68		W	2400	29		W	2400
GHCND:US PADUCAH	125.9	37.0563	-88.7744	20151115	49	H		S	9999	67		W	2400	34		W	2400
GHCND:US PADUCAH	125.9	37.0563	-88.7744	20151116	51	H		S	9999	54		W	2400	47		W	2400
GHCND:US PADUCAH	125.9	37.0563	-88.7744	20151117	61	H		S	9999	74		W	2400	54		W	2400
GHCND:US PADUCAH	125.9	37.0563	-88.7744	20151118	63	H		S	9999	66		W	2400	51		W	2400
GHCND:US PADUCAH	125.9	37.0563	-88.7744	20151119	54	H		S	9999	60		W	2400	33		W	2400
GHCND:US PADUCAH	125.9	37.0563	-88.7744	20151120	43	H		S	9999	58		W	2400	30		W	2400
GHCND:US PADUCAH	125.9	37.0563	-88.7744	20151121	44	H		S	9999	47		W	2400	29		W	2400
GHCND:US PADUCAH	125.9	37.0563	-88.7744	20151122	32	H		S	9999	42		W	2400	24		W	2400
GHCND:US PADUCAH	125.9	37.0563	-88.7744	20151123	38	H		S	9999	55		W	2400	30		W	2400
GHCND:US PADUCAH	125.9	37.0563	-88.7744	20151124	45	H		S	9999	62		W	2400	30		W	2400
GHCND:US PADUCAH	125.9	37.0563	-88.7744	20151125	51	H		S	9999	62		W	2400	42		W	2400
GHCND:US PADUCAH	125.9	37.0563	-88.7744	20151126	60	H		S	9999	69		W	2400	57		W	2400
GHCND:US PADUCAH	125.9	37.0563	-88.7744	20151127	63	H		S	9999	65		W	2400	59		W	2400
GHCND:US PADUCAH	125.9	37.0563	-88.7744	20151128	53	H		S	9999	68		W	2400	44		W	2400
GHCND:US PADUCAH	125.9	37.0563	-88.7744	20151129	45	H		S	9999	47		W	2400	44		W	2400
GHCND:US PADUCAH	125.9	37.0563	-88.7744	20151130	47	H		S	9999	52		W	2400	45		W	2400
GHCND:US PADUCAH	125.9	37.0563	-88.7744	20151201	50	H		S	9999	54		W	2400	36		W	2400
GHCND:US PADUCAH	125.9	37.0563	-88.7744	20151202	41	H		S	9999	48		W	2400	34		W	2400
GHCND:US PADUCAH	125.9	37.0563	-88.7744	20151203	39	H		S	9999	48		W	2400	27		W	2400
GHCND:US PADUCAH	125.9	37.0563	-88.7744	20151204	36	H		S	9999	52		W	2400	24		W	2400
GHCND:US PADUCAH	125.9	37.0563	-88.7744	20151205	39	H		S	9999	58		W	2400	25		W	2400
GHCND:US PADUCAH	125.9	37.0563	-88.7744	20151206	48	H		S	9999	59		W	2400	30		W	2400
GHCND:US PADUCAH	125.9	37.0563	-88.7744	20151207	47	H		S	9999	55		W	2400	31		W	2400
GHCND:US PADUCAH	125.9	37.0563	-88.7744	20151208	45	H		S	9999	62		W	2400	30		W	2400
GHCND:US PADUCAH	125.9	37.0563	-88.7744	20151209	54	H		S	9999	64		W	2400	45		W	2400
GHCND:US PADUCAH	125.9	37.0563	-88.7744	20151210	53	H		S	9999	63		W	2400	47		W	2400
GHCND:US PADUCAH	125.9	37.0563	-88.7744	20151211	60	H		S	9999	70		W	2400	55		W	2400
GHCND:US PADUCAH	125.9	37.0563	-88.7744	20151212	68	H		S	9999	73		W	2400	65		W	2400
GHCND:US PADUCAH	125.9	37.0563	-88.7744	20151213	66	H		S	9999	74		W	2400	59		W	2400
GHCND:US PADUCAH	125.9	37.0563	-88.7744	20151214	58	H		S	9999	59		W	2400	39		W	2400
GHCND:US PADUCAH	125.9	37.0563	-88.7744	20151215	46	H		S	9999	61		W	2400	34		W	2400
GHCND:US PADUCAH	125.9	37.0563	-88.7744	20151216	52	H		S	9999	60		W	2400	41		W	2400
GHCND:US PADUCAH	125.9	37.0563	-88.7744	20151217	41	H		S	9999	45		W	2400	28		W	2400
GHCND:US PADUCAH	125.9	37.0563	-88.7744	20151218	35	H		S	9999	42		W	2400	31		W	2400
GHCND:US PADUCAH	125.9	37.0563	-88.7744	20151219	37	H		S	9999	50		W	2400	28		W	2400
GHCND:US PADUCAH	125.9	37.0563	-88.7744	20151220	43	H		S	9999	54		W	2400	37		W	2400
GHCND:US PADUCAH	125.9	37.0563	-88.7744	20151221	53	H		S	9999	59		W	2400	49		W	2400
GHCND:US PADUCAH	125.9	37.0563	-88.7744	20151222	53	H		S	9999	60		W	2400	47		W	2400
GHCND:US PADUCAH	125.9	37.0563	-88.7744	20151223	60	H		S	9999	67		W	2400	57		W	2400
GHCND:US PADUCAH	125.9	37.0563	-88.7744	20151224	55	H		S	9999	65		W	2400	39		W	2400
GHCND:US PADUCAH	125.9	37.0563	-88.7744	20151225	55	H		S	9999	59		W	2400	51		W	2400
GHCND:US PADUCAH	125.9	37.0563	-88.7744	20151226	57	H		S	9999	70		W	2400	51		W	2400

GHCND:USW00013816	125.9	37.0563	-88.7744	20151227	59	H		S	9999	71	W	2400	46	W	2400
GHCND:US PADUCAH	125.9	37.0563	-88.7744	20151228	53	H		S	9999	66	W	2400	46	W	2400
GHCND:US PADUCAH	125.9	37.0563	-88.7744	20151229	42	H		S	9999	46	W	2400	36	W	2400
GHCND:US PADUCAH	125.9	37.0563	-88.7744	20151230	40	H		S	9999	41	W	2400	36	W	2400
GHCND:US PADUCAH	125.9	37.0563	-88.7744	20151231	36	H		S	9999	38	W	2400	32	W	2400
GHCND:US PADUCAH	125.9	37.0563	-88.7744	20160101	35	H		S	9999	44	W	2400	26	W	2400
GHCND:US PADUCAH	125.9	37.0563	-88.7744	20160102	34	H		S	9999	48	W	2400	24	W	2400
GHCND:US PADUCAH	125.9	37.0563	-88.7744	20160103	38	H		S	9999	49	W	2400	27	W	2400
GHCND:US PADUCAH	125.9	37.0563	-88.7744	20160104	34	H		S	9999	39	W	2400	23	W	2400
GHCND:US PADUCAH	125.9	37.0563	-88.7744	20160105	30	H		S	9999	43	W	2400	19	W	2400
GHCND:US PADUCAH	125.9	37.0563	-88.7744	20160106	33	H		S	9999	47	W	2400	23	W	2400
GHCND:US PADUCAH	125.9	37.0563	-88.7744	20160107	39	H		S	9999	52	W	2400	30	W	2400
GHCND:US PADUCAH	125.9	37.0563	-88.7744	20160108	50	H		S	9999	55	W	2400	48	W	2400
GHCND:US PADUCAH	125.9	37.0563	-88.7744	20160109	51	H		S	9999	52	W	2400	29	W	2400
GHCND:US PADUCAH	125.9	37.0563	-88.7744	20160110	25	H		S	9999	29	W	2400	12	W	2400
GHCND:US PADUCAH	125.9	37.0563	-88.7744	20160111	21	H		S	9999	37	W	2400	10	W	2400
GHCND:US PADUCAH	125.9	37.0563	-88.7744	20160112	37	H		S	9999	43	W	2400	21	W	2400
GHCND:US PADUCAH	125.9	37.0563	-88.7744	20160113	27	H		S	9999	41	W	2400	17	W	2400
GHCND:US PADUCAH	125.9	37.0563	-88.7744	20160114	44	H		S	9999	60	W	2400	38	W	2400
GHCND:US PADUCAH	125.9	37.0563	-88.7744	20160115	50	H		S	9999	56	W	2400	38	W	2400
GHCND:US PADUCAH	125.9	37.0563	-88.7744	20160116	37	H		S	9999	38	W	2400	28	W	2400
GHCND:US PADUCAH	125.9	37.0563	-88.7744	20160117	28	H		S	9999	35	W	2400	14	W	2400
GHCND:US PADUCAH	125.9	37.0563	-88.7744	20160118	15	H		S	9999	22	W	2400	9	W	2400
GHCND:US PADUCAH	125.9	37.0563	-88.7744	20160119	17	H		S	9999	26	W	2400	11	W	2400
GHCND:US PADUCAH	125.9	37.0563	-88.7744	20160120	27	H		S	9999	35	W	2400	23	W	2400
GHCND:US PADUCAH	125.9	37.0563	-88.7744	20160121	27	H		S	9999	31	W	2400	23	W	2400
GHCND:US PADUCAH	125.9	37.0563	-88.7744	20160122	29	H		S	9999	31	W	2400	27	W	2400
GHCND:US PADUCAH	125.9	37.0563	-88.7744	20160123	29	H		S	9999	35	W	2400	14	W	2400
GHCND:US PADUCAH	125.9	37.0563	-88.7744	20160124	25	H		S	9999	38	W	2400	15	W	2400
GHCND:US PADUCAH	125.9	37.0563	-88.7744	20160125	42	H		S	9999	56	W	2400	37	W	2400
GHCND:US PADUCAH	125.9	37.0563	-88.7744	20160126	43	H		S	9999	48	W	2400	33	W	2400
GHCND:US PADUCAH	125.9	37.0563	-88.7744	20160127	34	H		S	9999	42	W	2400	26	W	2400
GHCND:US PADUCAH	125.9	37.0563	-88.7744	20160128	38	H		S	9999	55	W	2400	27	W	2400
GHCND:US PADUCAH	125.9	37.0563	-88.7744	20160129	39	H		S	9999	50	W	2400	23	W	2400
GHCND:US PADUCAH	125.9	37.0563	-88.7744	20160130	51	H		S	9999	65	W	2400	43	W	2400
GHCND:US PADUCAH	125.9	37.0563	-88.7744	20160131	60	H		S	9999	68	W	2400	50	W	2400
GHCND:US PADUCAH	125.9	37.0563	-88.7744	20160201	54	H		S	9999	60	W	2400	43	W	2400
GHCND:US PADUCAH	125.9	37.0563	-88.7744	20160202	54	H		S	9999	70	W	2400	46	W	2400
GHCND:US PADUCAH	125.9	37.0563	-88.7744	20160203	51	H		S	9999	57	W	2400	32	W	2400
GHCND:US PADUCAH	125.9	37.0563	-88.7744	20160204	35	H		S	9999	43	W	2400	26	W	2400
GHCND:US PADUCAH	125.9	37.0563	-88.7744	20160205	35	H		S	9999	50	W	2400	22	W	2400
GHCND:US PADUCAH	125.9	37.0563	-88.7744	20160206	39	H		S	9999	56	W	2400	26	W	2400
GHCND:US PADUCAH	125.9	37.0563	-88.7744	20160207	43	H		S	9999	57	W	2400	28	W	2400
GHCND:US PADUCAH	125.9	37.0563	-88.7744	20160208	40	H		S	9999	46	W	2400	27	W	2400
GHCND:US PADUCAH	125.9	37.0563	-88.7744	20160209	25	H		S	9999	27	W	2400	16	W	2400
GHCND:US PADUCAH	125.9	37.0563	-88.7744	20160210	22	H		S	9999	26	W	2400	15	W	2400
GHCND:US PADUCAH	125.9	37.0563	-88.7744	20160211	29	H		S	9999	39	W	2400	23	W	2400
GHCND:US PADUCAH	125.9	37.0563	-88.7744	20160212	33	H		S	9999	41	W	2400	25	W	2400
GHCND:US PADUCAH	125.9	37.0563	-88.7744	20160213	24	H		S	9999	30	W	2400	16	W	2400
GHCND:US PADUCAH	125.9	37.0563	-88.7744	20160214	26	H		S	9999	31	W	2400	23	W	2400
GHCND:US PADUCAH	125.9	37.0563	-88.7744	20160215	33	H		S	9999	39	W	2400	31	W	2400
GHCND:US PADUCAH	125.9	37.0563	-88.7744	20160216	34	H		S	9999	38	W	2400	32	W	2400
GHCND:US PADUCAH	125.9	37.0563	-88.7744	20160217	39	H		S	9999	50	W	2400	31	W	2400
GHCND:US PADUCAH	125.9	37.0563	-88.7744	20160218	42	H		S	9999	60	W	2400	31	W	2400
GHCND:US PADUCAH	125.9	37.0563	-88.7744	20160219	58	H		S	9999	65	W	2400	55	W	2400
GHCND:US PADUCAH	125.9	37.0563	-88.7744	20160220	63	H		S	9999	73	W	2400	56	W	2400
GHCND:US PADUCAH	125.9	37.0563	-88.7744	20160221	62	H		S	9999	66	W	2400	47	W	2400
GHCND:US PADUCAH	125.9	37.0563	-88.7744	20160222	47	H		S	9999	53	W	2400	37	W	2400
GHCND:US PADUCAH	125.9	37.0563	-88.7744	20160223	44	H		S	9999	55	W	2400	34	W	2400
GHCND:US PADUCAH	125.9	37.0563	-88.7744	20160224	41	H		S	9999	44	W	2400	34	W	2400
GHCND:US PADUCAH	125.9	37.0563	-88.7744	20160225	40	H		S	9999	40	W	2400	34	W	2400
GHCND:US PADUCAH	125.9	37.0563	-88.7744	20160226	36	H		S	9999	44	W	2400	28	W	2400
GHCND:US PADUCAH	125.9	37.0563	-88.7744	20160227	41	H		S	9999	61	W	2400	25	W	2400
GHCND:US PADUCAH	125.9	37.0563	-88.7744	20160228	56	H		S	9999	69	W	2400	47	W	2400
GHCND:US PADUCAH	125.9	37.0563	-88.7744	20160229	54	H		S	9999	62	W	2400	37	W	2400
GHCND:US PADUCAH	125.9	37.0563	-88.7744	20160301	51	H		S	9999	58	W	2400	33	W	2400
GHCND:US PADUCAH	125.9	37.0563	-88.7744	20160302	35	H		S	9999	45	W	2400	25	W	2400
GHCND:US PADUCAH	125.9	37.0563	-88.7744	20160303	43	H		S	9999	46	W	2400	38	W	2400
GHCND:US PADUCAH	125.9	37.0563	-88.7744	20160304	41	H		S	9999	44	W	2400	31	W	2400
GHCND:US PADUCAH	125.9	37.0563	-88.7744	20160305	44	H		S	9999	63	W	2400	30	W	2400
GHCND:US PADUCAH	125.9	37.0563	-88.7744	20160306	45	H		S	9999	61	W	2400	27	W	2400
GHCND:US PADUCAH	125.9	37.0563	-88.7744	20160307	61	H		S	9999	70	W	2400	56	W	2400
GHCND:US PADUCAH	125.9	37.0563	-88.7744	20160308	64	H		S	9999	75	W	2400	54	W	2400
GHCND:US PADUCAH	125.9	37.0563	-88.7744	20160309	64	H		S	9999	68	W	2400	59	W	2400
GHCND:US PADUCAH	125.9	37.0563	-88.7744	20160310	60	H		S	9999	64	W	2400	51	W	2400
GHCND:US PADUCAH	125.9	37.0563	-88.7744	20160311	52	H		S	9999	60	W	2400	48	W	2400
GHCND:US PADUCAH	125.9	37.0563	-88.7744	20160312	59	H		S	9999	68	W	2400	54	W	2400
GHCND:US PADUCAH	125.9	37.0563	-88.7744	20160313	63	H		S	9999	70	W	2400	55	W	2400
GHCND:US PADUCAH	125.9	37.0563	-88.7744	20160314	62	H		S	9999	70	W	2400	52	W	2400
GHCND:US PADUCAH	125.9	37.0563	-88.7744	20160315	64	H		S	9999	82	W	2400	50	W	2400
GHCND:US PADUCAH	125.9	37.0563	-88.7744	20160316	63	H		S	9999	66	W	2400	47	W	2400
GHCND:US PADUCAH	125.9	37.0563	-88.7744	20160317	56	H		S	9999	67	W	2400	39	W	2400
GHCND:US PADUCAH	125.9	37.0563	-88.7744	20160318	51	H		S	9999	67	W	2400	36	W	2400
GHCND:US PADUCAH	125.9	37.0563	-88.7744	20160319	46	H		S	9999	52	W	2400	39	W	2400
GHCND:US PADUCAH	125.9	37.0563	-88.7744	20160320	40	H		S	9999	46	W	2400	32	W	2400
GHCND:US PADUCAH	125.9	37.0563	-88.7744	20160321	43	H		S	9999	56	W	2400	32	W	2400
GHCND:US PADUCAH	125.9	37.0563	-88.7744	20160322	53	H		S	9999	69	W	2400	44	W	2400
GHCND:US PADUCAH	125.9	37.0563	-88.7744	20160323	61	H		S	9999	69	W	2400	56	W	2400
GHCND:US PADUCAH	125.9	37.0563	-88.7744	20160324	65	H		S	9999	69	W	2400	44	W	2400
GHCND:US PADUCAH	125.9	37.0563	-88.7744	20160325	45	H		S	9999	58	W	2400	39	W	2400
GHCND:US PADUCAH	125.9	37.0563	-88.7744	20160326	48	H		S	9999	68	W	2400	34	W	2400
GHCND:US PADUCAH	125.9	37.0563	-88.7744	20160327	57	H		S	9999	77	W	2400	41	W	2400
GHCND:US PADUCAH	125.9	37.0563	-88.7744	20160328	50	H		S	9999	63	W	2400	38	W	2400
GHCND:US PADUCAH	125.9	37.0563	-88.7744	20160329	50	H		S	9999	64	W	2400	37	W	2400
GHCND:US PADUCAH	125.9	37.0563	-88.7744	20160330	58	H		S	9999	74	W	2400	44	W	2400
GHCND:US PADUCAH	125.9	37.0563	-88.7744	20160331	65	H		S	9999	78	W	2400	58	W	2400
GHCND:US PADUCAH	125.9	37.0563	-88.7744	20160401	58	H		S	9999	62	W	2400	44	W	2400
GHCND:US PADUCAH	125.9	37.0563	-88.7744	20160402	51	H		S	9999	67	W	2400	39	W	2400
GHCND:US PADUCAH	125.9	37.0563	-88.7744	20160403	51	H		S	9999	68	W	2400	32	W	2400
GHCND:US PADUCAH	125.9	37.0563	-88.7744	20160404	63	H		S	9999	74	W	2400	44	W	2400
GHCND:US PADUCAH	125.9	37.0563	-88.7744	20160405	48	H		S	9999	59	W	2400	36	W	2400
GHCND:US PADUCAH	125.9	37.0563	-88.7744	20160406	57	H		S	9999	69	W	2400	47	W	2400
GHCND:US PADUCAH	125.9	37.0563	-88.7744	20160407	53	H		S	9999	65	W	2400	39	W	2400
GHCND:US PADUCAH	125.9	37.0563	-88.7744	20160408	47	H		S	9999	58	W	2400	37	W	2400
GHCND:US PADUCAH	125.9	37.0563	-88.7744	20160409	44	H		S	9999	54	W	2400	33	W	2400
GHCND:US PADUCAH	125.9	37.0563	-88.7744	20160410	52	H		S	9999	77	W	2400	42	W	2400
GHCND:US PADUCAH	125.9	37.0563	-88.7744	20160411	65	H		S	9999	71	W	2400	43	W	2400
GHCND:US PADUCAH	125.9	37.0563	-88.7744	20160412	49	H		S	9999	62	W	2400	38	W	2400
GHCND:US PADUCAH	125.9	37.0563	-88.7744	20160413	52	H		S	9999	69	W	2400	37	W	2400
GHCND:US PADUCAH	125.9	37.0563	-88.7744	20160414	60	H		S	9999	74	W	2400	51	W	2400
GHCND:US PADUCAH	125.9	37.0563	-88.7744	20160415	65	H		S	9999	76	W	2400	57	W	2400
GHCND:US PADUCAH	125.9	37.0563	-88.7744	20160416	64	H		S	9999	79	W	2400	48	W	2400
GHCND:US PADUCAH	125.9	37.0563	-88.7744	20160417	66	H		S	9999	82	W	2400	50	W	2400
GHCND:US PADUCAH	125.9	37.0563	-88.7744	20160418	65	H		S	9999	81	W	2400	48	W	2400
GHCND:US PADUCAH	125.9	37.0563	-88.7744	20160419	65	H		S	9999	79	W	2400	54	W	2400
GHCND:US PADUCAH	125.9	37.0563	-88.7744	20160420	67	H		S	9999	79	W	2400	58	W	2400
GHCND:US PADUCAH	125.9	37.0563	-88.7744	20160421	67	H		S	9999	76	W	2400	56	W	2400
GHCND:US PADUCAH	125.9	37.0563	-88.7744	20160422	63	H		S	9999	73	W	2400	51	W	2400
GHCND:US PADUCAH	125.9	37.0563	-88.7744	20160423	60	H		S	9999	73	W	2400	48	W	2400
GHCND:US PADUCAH	125.9	37.0563	-88.7744	20160424	61	H		S	9999	80	W	2400	42	W	2400
GHCND:US PADUCAH	125.9	37.0563	-88.7744	20160425	71	H		S	9999	83	W	2400	63	W	2400

GHCND:USW00003816	125.9	37.0563	-88.7744	20160426	74	H		S	9999	84	W	2400	62	W	2400	
GHCND:US PADUCAH	125.9	37.0563	-88.7744	20160427	66	H		S	9999	78	W	2400	58	W	2400	
GHCND:US PADUCAH	125.9	37.0563	-88.7744	20160428	70	H		S	9999	78	W	2400	56	W	2400	
GHCND:US PADUCAH	125.9	37.0563	-88.7744	20160429	60	H		S	9999	64	W	2400	54	W	2400	
GHCND:US PADUCAH	125.9	37.0563	-88.7744	20160430	65	H		S	9999	74	W	2400	61	W	2400	
GHCND:US PADUCAH	125.9	37.0563	-88.7744	20160501	69	H		S	9999	81	W	2400	61	W	2400	
GHCND:US PADUCAH	125.9	37.0563	-88.7744	20160502	64	H		S	9999	69	W	2400	55	W	2400	
GHCND:US PADUCAH	125.9	37.0563	-88.7744	20160503	58	H		S	9999	66	W	2400	49	W	2400	
GHCND:US PADUCAH	125.9	37.0563	-88.7744	20160504	58	H		S	9999	72	W	2400	45	W	2400	
GHCND:US PADUCAH	125.9	37.0563	-88.7744	20160505	55	H		S	9999	65	W	2400	43	W	2400	
GHCND:US PADUCAH	125.9	37.0563	-88.7744	20160506	58	H		S	9999	75	W	2400	44	W	2400	
GHCND:US PADUCAH	125.9	37.0563	-88.7744	20160507	68	H		S	9999	86	W	2400	54	W	2400	
GHCND:US PADUCAH	125.9	37.0563	-88.7744	20160508	73	H		S	9999	84	W	2400	56	W	2400	
GHCND:US PADUCAH	125.9	37.0563	-88.7744	20160509	71	H		S	9999	75	W	2400	61	W	2400	
GHCND:US PADUCAH	125.9	37.0563	-88.7744	20160510	67	H		S	9999	80	W	2400	59	W	2400	
GHCND:US PADUCAH	125.9	37.0563	-88.7744	20160511	74	H		S	9999	86	W	2400	63	W	2400	
GHCND:US PADUCAH	125.9	37.0563	-88.7744	20160512	68	H		S	9999	71	W	2400	57	W	2400	
GHCND:US PADUCAH	125.9	37.0563	-88.7744	20160513	63	H		S	9999	75	W	2400	48	W	2400	
GHCND:US PADUCAH	125.9	37.0563	-88.7744	20160514	60	H		S	9999	66	W	2400	43	W	2400	
GHCND:US PADUCAH	125.9	37.0563	-88.7744	20160515	54	H		S	9999	69	W	2400	40	W	2400	
GHCND:US PADUCAH	125.9	37.0563	-88.7744	20160516	57	H		S	9999	63	W	2400	50	W	2400	
GHCND:US PADUCAH	125.9	37.0563	-88.7744	20160517	53	H		S	9999	59	W	2400	50	W	2400	
GHCND:US PADUCAH	125.9	37.0563	-88.7744	20160518	57	H		S	9999	66	W	2400	48	W	2400	
GHCND:US PADUCAH	125.9	37.0563	-88.7744	20160519	59	H		S	9999	73	W	2400	45	W	2400	
GHCND:US PADUCAH	125.9	37.0563	-88.7744	20160520	60	H		S	9999	69	W	2400	56	W	2400	
GHCND:US PADUCAH	125.9	37.0563	-88.7744	20160521	64	H		S	9999	74	W	2400	53	W	2400	
GHCND:US PADUCAH	125.9	37.0563	-88.7744	20160522	65	H		S	9999	82	W	2400	48	W	2400	
GHCND:US PADUCAH	125.9	37.0563	-88.7744	20160523	68	H		S	9999	86	W	2400	50	W	2400	
GHCND:US PADUCAH	125.9	37.0563	-88.7744	20160524	71	H		S	9999	85	W	2400	59	W	2400	
GHCND:US PADUCAH	125.9	37.0563	-88.7744	20160525	69	H		S	9999	77	W	2400	64	W	2400	
GHCND:US PADUCAH	125.9	37.0563	-88.7744	20160526	71	H		S	9999	81	W	2400	67	W	2400	
GHCND:US PADUCAH	125.9	37.0563	-88.7744	20160527	73	H		S	9999	84	W	2400	66	W	2400	
GHCND:US PADUCAH	125.9	37.0563	-88.7744	20160528	76	H		S	9999	84	W	2400	70	W	2400	
GHCND:US PADUCAH	125.9	37.0563	-88.7744	20160529	77	H		S	9999	88	W	2400	64	W	2400	
GHCND:US PADUCAH	125.9	37.0563	-88.7744	20160530	75	H		S	9999	90	W	2400	61	W	2400	
GHCND:US PADUCAH	125.9	37.0563	-88.7744	20160531	75	H		S	9999	87	W	2400	65	W	2400	
GHCND:US PADUCAH	125.9	37.0563	-88.7744	20160601	77	H		S	9999	88	W	2400	65	W	2400	
GHCND:US PADUCAH	125.9	37.0563	-88.7744	20160602	72	H		S	9999	82	W	2400	66	W	2400	
GHCND:US PADUCAH	125.9	37.0563	-88.7744	20160603	72	H		S	9999	83	W	2400	66	W	2400	
GHCND:US PADUCAH	125.9	37.0563	-88.7744	20160604	73	H		S	9999	81	W	2400	66	W	2400	
GHCND:US PADUCAH	125.9	37.0563	-88.7744	20160605	73	H		S	9999	83	W	2400	62	W	2400	
GHCND:US PADUCAH	125.9	37.0563	-88.7744	20160606	73	H		S	9999	88	W	2400	59	W	2400	
GHCND:US PADUCAH	125.9	37.0563	-88.7744	20160607	75	H		S	9999	81	W	2400	58	W	2400	
GHCND:US PADUCAH	125.9	37.0563	-88.7744	20160608	69	H		S	9999	82	W	2400	55	W	2400	
GHCND:US PADUCAH	125.9	37.0563	-88.7744	20160609	71	H		S	9999	86	W	2400	55	W	2400	
GHCND:US PADUCAH	125.9	37.0563	-88.7744	20160610	77	H		S	9999	91	W	2400	60	W	2400	
GHCND:US PADUCAH	125.9	37.0563	-88.7744	20160611	79	H		S	9999	94	W	2400	64	W	2400	
GHCND:US PADUCAH	125.9	37.0563	-88.7744	20160612	82	H		S	9999	95	W	2400	69	W	2400	
GHCND:US PADUCAH	125.9	37.0563	-88.7744	20160613	83	H		S	9999	95	W	2400	71	W	2400	
GHCND:US PADUCAH	125.9	37.0563	-88.7744	20160614	83	H		S	9999	93	W	2400	74	W	2400	
GHCND:US PADUCAH	125.9	37.0563	-88.7744	20160615	80	H		S	9999	90	W	2400	71	W	2400	
GHCND:US PADUCAH	125.9	37.0563	-88.7744	20160616	83	H		S	9999	100	W	2400	71	W	2400	
GHCND:US PADUCAH	125.9	37.0563	-88.7744	20160617	82	H		S	9999	88	W	2400	70	W	2400	
GHCND:US PADUCAH	125.9	37.0563	-88.7744	20160618	79	H		S	9999	90	W	2400	66	W	2400	
GHCND:US PADUCAH	125.9	37.0563	-88.7744	20160619	81	H		S	9999	90	W	2400	72	W	2400	
GHCND:US PADUCAH	125.9	37.0563	-88.7744	20160620	81	H		S	9999	90	W	2400	73	W	2400	
GHCND:US PADUCAH	125.9	37.0563	-88.7744	20160621	83	H		S	9999	93	W	2400	76	W	2400	
GHCND:US PADUCAH	125.9	37.0563	-88.7744	20160622	85	H		S	9999	95	W	2400	76	W	2400	
GHCND:US PADUCAH	125.9	37.0563	-88.7744	20160623	88	H		S	9999	97	W	2400	81	W	2400	
GHCND:US PADUCAH	125.9	37.0563	-88.7744	20160624	85	H		S	9999	92	W	2400	78	W	2400	
GHCND:US PADUCAH	125.9	37.0563	-88.7744	20160625	81	H		S	9999	94	W	2400	72	W	2400	
GHCND:US PADUCAH	125.9	37.0563	-88.7744	20160626	83	H		S	9999	96	W	2400	76	W	2400	
GHCND:US PADUCAH	125.9	37.0563	-88.7744	20160627	82	H		S	9999	90	W	2400	69	W	2400	
GHCND:US PADUCAH	125.9	37.0563	-88.7744	20160628	80	H		S	9999	94	W	2400	66	W	2400	
GHCND:US PADUCAH	125.9	37.0563	-88.7744	20160629	76	H		S	9999	85	W	2400	60	W	2400	
GHCND:US PADUCAH	125.9	37.0563	-88.7744	20160630	72	H		S	9999	87	W	2400	58	W	2400	
GHCND:US PADUCAH	125.9	37.0563	-88.7744	20160701	78	H		S	9999	87	W	2400	64	W	2400	
GHCND:US PADUCAH	125.9	37.0563	-88.7744	20160702	72	H		S	9999	81	W	2400	62	W	2400	
GHCND:US PADUCAH	125.9	37.0563	-88.7744	20160703	75	H		S	9999	89	W	2400	66	W	2400	
GHCND:US PADUCAH	125.9	37.0563	-88.7744	20160704	76	H		S	9999	84	W	2400	72	W	2400	
GHCND:US PADUCAH	125.9	37.0563	-88.7744	20160705	82	H		S	9999	92	W	2400	74	W	2400	
GHCND:US PADUCAH	125.9	37.0563	-88.7744	20160706	80	H		S	9999	88	W	2400	71	W	2400	
GHCND:US PADUCAH	125.9	37.0563	-88.7744	20160707	77	H		S	9999	88	W	2400	72	W	2400	
GHCND:US PADUCAH	125.9	37.0563	-88.7744	20160708	83	H		S	9999	93	W	2400	71	W	2400	
GHCND:US PADUCAH	125.9	37.0563	-88.7744	20160709	77	H		S	9999	88	W	2400	71	W	2400	
GHCND:US PADUCAH	125.9	37.0563	-88.7744	20160710	79	H		S	9999	90	W	2400	70	W	2400	
GHCND:US PADUCAH	125.9	37.0563	-88.7744	20160711	79	H		S	9999	89	W	2400	68	W	2400	
GHCND:US PADUCAH	125.9	37.0563	-88.7744	20160712	81	H		S	9999	92	W	2400	73	W	2400	
GHCND:US PADUCAH	125.9	37.0563	-88.7744	20160713	84	H		S	9999	93	W	2400	76	W	2400	
GHCND:US PADUCAH	125.9	37.0563	-88.7744	20160714	82	H		S	9999	91	W	2400	74	W	2400	
GHCND:US PADUCAH	125.9	37.0563	-88.7744	20160715	81	H		S	9999	92	W	2400	71	W	2400	
GHCND:US PADUCAH	125.9	37.0563	-88.7744	20160716	78	H		S	9999	90	W	2400	68	W	2400	
GHCND:US PADUCAH	125.9	37.0563	-88.7744	20160717	81	H		S	9999	92	W	2400	72	W	2400	
GHCND:US PADUCAH	125.9	37.0563	-88.7744	20160718	84	H		S	9999	95	W	2400	75	W	2400	
GHCND:US PADUCAH	125.9	37.0563	-88.7744	20160719	84	H		S	9999	95	W	2400	76	W	2400	
GHCND:US PADUCAH	125.9	37.0563	-88.7744	20160720	82	H		S	9999	93	W	2400	73	W	2400	
GHCND:US PADUCAH	125.9	37.0563	-88.7744	20160721	82	H		S	9999	95	W	2400	71	W	2400	
GHCND:US PADUCAH	125.9	37.0563	-88.7744	20160722	82	H		S	9999	89	W	2400	76	W	2400	
GHCND:US PADUCAH	125.9	37.0563	-88.7744	20160723	82	H		S	9999	93	W	2400	73	W	2400	
GHCND:US PADUCAH	125.9	37.0563	-88.7744	20160724	84	H		S	9999	93	W	2400	76	W	2400	
GHCND:US PADUCAH	125.9	37.0563	-88.7744	20160725	83	H		S	9999	92	W	2400	76	W	2400	
GHCND:US PADUCAH	125.9	37.0563	-88.7744	20160726	81	H		S	9999	93	W	2400	73	W	2400	
GHCND:US PADUCAH	125.9	37.0563	-88.7744	20160727	81	H		S	9999	92	W	2400	72	W	2400	
GHCND:US PADUCAH	125.9	37.0563	-88.7744	20160728	78	H		S	9999	89	W	2400	73	W	2400	
GHCND:US PADUCAH	125.9	37.0563	-88.7744	20160729	79	H		S	9999	90	W	2400	72	W	2400	
GHCND:US PADUCAH	125.9	37.0563	-88.7744	20160730	76	H		S	9999	87	W	2400	69	W	2400	
GHCND:US PADUCAH	125.9	37.0563	-88.7744	20160731	80	H		S	9999	91	W	2400	70	W	2400	
GHCND:US PADUCAH	125.9	37.0563	-88.7744	20160801	77	H		S	9999	89	W	2400	71	W	2400	
GHCND:US PADUCAH	125.9	37.0563	-88.7744	20160802	79	H		S	9999	91	W	2400	72	W	2400	
GHCND:US PADUCAH	125.9	37.0563	-88.7744	20160803	79	H		S	9999	87	W	2400	73	W	2400	
GHCND:US PADUCAH	125.9	37.0563	-88.7744	20160804	81	H		S	9999	93	W	2400	72	W	2400	
GHCND:US PADUCAH	125.9	37.0563	-88.7744	20160805	83	H		S	9999	96	W	2400	73	W	2400	
GHCND:US PADUCAH	125.9	37.0563	-88.7744	20160806	78	H		S	9999	88	W	2400	72	W	2400	
GHCND:US PADUCAH	125.9	37.0563	-88.7744	20160807	79	H		S	9999	88	W	2400	68	W	2400	
GHCND:US PADUCAH	125.9	37.0563	-88.7744	20160808	78	H		S	9999	89	W	2400	69	W	2400	
GHCND:US PADUCAH	125.9	37.0563	-88.7744	20160809	79	H		S	9999	92	W	2400	68	W	2400	
GHCND:US PADUCAH	125.9	37.0563	-88.7744	20160810	81	H		S	9999	92	W	2400	73	W	2400	
GHCND:US PADUCAH	125.9	37.0563	-88.7744	20160811	82	H		S	9999	91	W	2400	74	W	2400	
GHCND:US PADUCAH	125.9	37.0563	-88.7744	20160812	81	H		S	9999	88	W	2400	75	W	2400	
GHCND:US PADUCAH	125.9	37.0563	-88.7744	20160813	81	H		S	9999	84	W	2400	76	W	2400	
GHCND:US PADUCAH	125.9	37.0563	-88.7744	20160814	79	H		S	9999	86	W	2400	73	W	2400	
GHCND:US PADUCAH	125.9	37.0563	-88.7744	20160815	77	H		S	9999	86	W	2400	74	W	2400	
GHCND:US PADUCAH	125.9	37.0563	-88.7744	20160816	75	H		S	9999	76	W	2400	73	W	2400	
GHCND:US PADUCAH	125.9	37.0563	-88.7744	20160817	75	H		S	9999	80	W	2400	72	W	2400	
GHCND:US PADUCAH	125.9	37.0563	-88.7744	20160818	76	H		S	9999	84	W	2400	72	W	2400	
GHCND:US PADUCAH	125.9	37.0563	-88.7744	20160819	76	H		S	9999	85	W	2400	73	W	2400	
GHCND:US PADUCAH	125.9	37.0563	-88.7744	20160820	78	H		S	9999	84	W	2400	74	W	2400	
GHCND:US PADUCAH	125.9	37.0563	-88.7744	20160821	77	H		S	9999	83	W	2400	62	W	2400	
GHCND:US PADUCAH	125.9	37.0563	-88.7744	20160822	71	H		S	9999	84	W	2400	58	W	2400	
GHCND:US PADUCAH	125.9	37.0563	-88.7744	20160823	71	H		S	9999	83	W	2400	60	W	2400	
GHCND:US PADUCAH	125.9	37.0563	-88.7744	20160824	80	H		S	9999	91	W	2400	73	W	2400	

GHCND:USW00013816	125.9	37.0563	-88.7744	20160825	82	H		S	9999	93	W	2400	70	W	2400		
GHCND:US PADUCAH	125.9	37.0563	-88.7744	20160826	81	H		S	9999	95	W	2400	71	W	2400		
GHCND:US PADUCAH	125.9	37.0563	-88.7744	20160827	78	H		S	9999	92	W	2400	71	W	2400		
GHCND:US PADUCAH	125.9	37.0563	-88.7744	20160828	81	H		S	9999	93	W	2400	71	W	2400		
GHCND:US PADUCAH	125.9	37.0563	-88.7744	20160829	81	H		S	9999	92	W	2400	71	W	2400		
GHCND:US PADUCAH	125.9	37.0563	-88.7744	20160830	82	H		S	9999	93	W	2400	71	W	2400		
GHCND:US PADUCAH	125.9	37.0563	-88.7744	20160831	80	H		S	9999	90	W	2400	71	W	2400		
GHCND:US PADUCAH	125.9	37.0563	-88.7744	20160901	76	H		S	9999	88	W	2400	63	W	2400		
GHCND:US PADUCAH	125.9	37.0563	-88.7744	20160902	71	H		S	9999	81	W	2400	60	W	2400		
GHCND:US PADUCAH	125.9	37.0563	-88.7744	20160903	70	H		S	9999	84	W	2400	58	W	2400		
GHCND:US PADUCAH	125.9	37.0563	-88.7744	20160904	73	H		S	9999	90	W	2400	60	W	2400		
GHCND:US PADUCAH	125.9	37.0563	-88.7744	20160905	79	H		S	9999	90	W	2400	70	W	2400		
GHCND:US PADUCAH	125.9	37.0563	-88.7744	20160906	81	H		S	9999	92	W	2400	72	W	2400		
GHCND:US PADUCAH	125.9	37.0563	-88.7744	20160907	81	H		S	9999	92	W	2400	72	W	2400		
GHCND:US PADUCAH	125.9	37.0563	-88.7744	20160908	82	H		S	9999	92	W	2400	73	W	2400		
GHCND:US PADUCAH	125.9	37.0563	-88.7744	20160909	79	H		S	9999	91	W	2400	73	W	2400		
GHCND:US PADUCAH	125.9	37.0563	-88.7744	20160910	80	H		S	9999	85	W	2400	58	W	2400		
GHCND:US PADUCAH	125.9	37.0563	-88.7744	20160911	67	H		S	9999	81	W	2400	54	W	2400		
GHCND:US PADUCAH	125.9	37.0563	-88.7744	20160912	67	H		S	9999	84	W	2400	53	W	2400		
GHCND:US PADUCAH	125.9	37.0563	-88.7744	20160913	72	H		S	9999	92	W	2400	59	W	2400		
GHCND:US PADUCAH	125.9	37.0563	-88.7744	20160914	78	H		S	9999	92	W	2400	70	W	2400		
GHCND:US PADUCAH	125.9	37.0563	-88.7744	20160915	77	H		S	9999	88	W	2400	71	W	2400		
GHCND:US PADUCAH	125.9	37.0563	-88.7744	20160916	77	H		S	9999	94	W	2400	69	W	2400		
GHCND:US PADUCAH	125.9	37.0563	-88.7744	20160917	76	H		S	9999	82	W	2400	65	W	2400		
GHCND:US PADUCAH	125.9	37.0563	-88.7744	20160918	72	H		S	9999	85	W	2400	62	W	2400		
GHCND:US PADUCAH	125.9	37.0563	-88.7744	20160919	78	H		S	9999	87	W	2400	60	W	2400		
GHCND:US PADUCAH	125.9	37.0563	-88.7744	20160920	72	H		S	9999	90	W	2400	59	W	2400		
GHCND:US PADUCAH	125.9	37.0563	-88.7744	20160921	73	H		S	9999	89	W	2400	59	W	2400		
GHCND:US PADUCAH	125.9	37.0563	-88.7744	20160922	74	H		S	9999	91	W	2400	61	W	2400		
GHCND:US PADUCAH	125.9	37.0563	-88.7744	20160923	76	H		S	9999	93	W	2400	62	W	2400		
GHCND:US PADUCAH	125.9	37.0563	-88.7744	20160924	77	H		S	9999	94	W	2400	64	W	2400		
GHCND:US PADUCAH	125.9	37.0563	-88.7744	20160925	78	H		S	9999	92	W	2400	64	W	2400		
GHCND:US PADUCAH	125.9	37.0563	-88.7744	20160926	70	H		S	9999	75	W	2400	49	W	2400		
GHCND:US PADUCAH	125.9	37.0563	-88.7744	20160927	61	H		S	9999	80	W	2400	44	W	2400		
GHCND:US PADUCAH	125.9	37.0563	-88.7744	20160928	66	H		S	9999	76	W	2400	53	W	2400		
GHCND:US PADUCAH	125.9	37.0563	-88.7744	20160929	57	H		S	9999	69	W	2400	49	W	2400		
GHCND:US PADUCAH	125.9	37.0563	-88.7744	20160930	61	H		S	9999	68	W	2400	58	W	2400		
GHCND:US PADUCAH	125.9	37.0563	-88.7744	20161001	64	H		S	9999	70	W	2400	59	W	2400		
GHCND:US PADUCAH	125.9	37.0563	-88.7744	20161002	66	H		S	9999	76	W	2400	54	W	2400		
GHCND:US PADUCAH	125.9	37.0563	-88.7744	20161003	63	H		S	9999	79	W	2400	53	W	2400		
GHCND:US PADUCAH	125.9	37.0563	-88.7744	20161004	67	H		S	9999	86	W	2400	53	W	2400		
GHCND:US PADUCAH	125.9	37.0563	-88.7744	20161005	74	H		S	9999	86	W	2400	65	W	2400		
GHCND:US PADUCAH	125.9	37.0563	-88.7744	20161006	74	H		S	9999	88	W	2400	60	W	2400		
GHCND:US PADUCAH	125.9	37.0563	-88.7744	20161007	71	H		S	9999	87	W	2400	56	W	2400		
GHCND:US PADUCAH	125.9	37.0563	-88.7744	20161008	61	H		S	9999	78	W	2400	45	W	2400		
GHCND:US PADUCAH	125.9	37.0563	-88.7744	20161009	58	H		S	9999	77	W	2400	41	W	2400		
GHCND:US PADUCAH	125.9	37.0563	-88.7744	20161010	58	H		S	9999	78	W	2400	43	W	2400		
GHCND:US PADUCAH	125.9	37.0563	-88.7744	20161011	66	H		S	9999	84	W	2400	55	W	2400		
GHCND:US PADUCAH	125.9	37.0563	-88.7744	20161012	69	H		S	9999	78	W	2400	61	W	2400		
GHCND:US PADUCAH	125.9	37.0563	-88.7744	20161013	60	H		S	9999	64	W	2400	49	W	2400		
GHCND:US PADUCAH	125.9	37.0563	-88.7744	20161014	54	H		S	9999	68	W	2400	47	W	2400		
GHCND:US PADUCAH	125.9	37.0563	-88.7744	20161015	69	H		S	9999	84	W	2400	62	W	2400		
GHCND:US PADUCAH	125.9	37.0563	-88.7744	20161016	72	H		S	9999	84	W	2400	65	W	2400		
GHCND:US PADUCAH	125.9	37.0563	-88.7744	20161017	75	H		S	9999	87	W	2400	67	W	2400		
GHCND:US PADUCAH	125.9	37.0563	-88.7744	20161018	77	H		S	9999	86	W	2400	71	W	2400		
GHCND:US PADUCAH	125.9	37.0563	-88.7744	20161019	78	H		S	9999	89	W	2400	68	W	2400		
GHCND:US PADUCAH	125.9	37.0563	-88.7744	20161020	67	H		S	9999	71	W	2400	52	W	2400		
GHCND:US PADUCAH	125.9	37.0563	-88.7744	20161021	54	H		S	9999	62	W	2400	38	W	2400		
GHCND:US PADUCAH	125.9	37.0563	-88.7744	20161022	49	H		S	9999	68	W	2400	35	W	2400		
GHCND:US PADUCAH	125.9	37.0563	-88.7744	20161023	60	H		S	9999	78	W	2400	49	W	2400		
GHCND:US PADUCAH	125.9	37.0563	-88.7744	20161024	63	H		S	9999	75	W	2400	47	W	2400		
GHCND:US PADUCAH	125.9	37.0563	-88.7744	20161025	57	H		S	9999	71	W	2400	42	W	2400		
GHCND:US PADUCAH	125.9	37.0563	-88.7744	20161026	61	H		S	9999	82	W	2400	46	W	2400		
GHCND:US PADUCAH	125.9	37.0563	-88.7744	20161027	65	H		S	9999	70	W	2400	48	W	2400		
GHCND:US PADUCAH	125.9	37.0563	-88.7744	20161028	58	H		S	9999	79	W	2400	41	W	2400		
GHCND:US PADUCAH	125.9	37.0563	-88.7744	20161029	70	H		S	9999	85	W	2400	61	W	2400		
GHCND:US PADUCAH	125.9	37.0563	-88.7744	20161030	71	H		S	9999	84	W	2400	59	W	2400		
GHCND:US PADUCAH	125.9	37.0563	-88.7744	20161031	68	H		S	9999	83	W	2400	54	W	2400		
GHCND:US PADUCAH	125.9	37.0563	-88.7744	20161101	74	H		S	9999	85	W	2400	63	W	2400		
GHCND:US PADUCAH	125.9	37.0563	-88.7744	20161102	69	H		S	9999	78	W	2400	59	W	2400		
GHCND:US PADUCAH	125.9	37.0563	-88.7744	20161103	67	H		S	9999	75	W	2400	57	W	2400		
GHCND:US PADUCAH	125.9	37.0563	-88.7744	20161104	61	H		S	9999	71	W	2400	42	W	2400		
GHCND:US PADUCAH	125.9	37.0563	-88.7744	20161105	51	H		S	9999	66	W	2400	37	W	2400		
GHCND:US PADUCAH	125.9	37.0563	-88.7744	20161106	54	H		S	9999	72	W	2400	43	W	2400		
GHCND:US PADUCAH	125.9	37.0563	-88.7744	20161107	56	H		S	9999	73	W	2400	40	W	2400		
GHCND:US PADUCAH	125.9	37.0563	-88.7744	20161108	60	H		S	9999	69	W	2400	54	W	2400		
GHCND:US PADUCAH	125.9	37.0563	-88.7744	20161109	56	H		S	9999	63	W	2400	36	W	2400		
GHCND:US PADUCAH	125.9	37.0563	-88.7744	20161110	46	H		S	9999	65	W	2400	30	W	2400		
GHCND:US PADUCAH	125.9	37.0563	-88.7744	20161111	51	H		S	9999	70	W	2400	37	W	2400		
GHCND:US PADUCAH	125.9	37.0563	-88.7744	20161112	49	H		S	9999	58	W	2400	29	W	2400		
GHCND:US PADUCAH	125.9	37.0563	-88.7744	20161113	41	H		S	9999	68	W	2400	23	W	2400		
GHCND:US PADUCAH	125.9	37.0563	-88.7744	20161114	44	H		S	9999	66	W	2400	28	W	2400		
GHCND:US PADUCAH	125.9	37.0563	-88.7744	20161115	56	H		S	9999	69	W	2400	41	W	2400		
GHCND:US PADUCAH	125.9	37.0563	-88.7744	20161116	54	H		S	9999	77	W	2400	37	W	2400		
GHCND:US PADUCAH	125.9	37.0563	-88.7744	20161117	65	H		S	9999	80	W	2400	59	W	2400		
GHCND:US PADUCAH	125.9	37.0563	-88.7744	20161118	69	H		S	9999	77	W	2400	44	W	2400		
GHCND:US PADUCAH	125.9	37.0563	-88.7744	20161119	47	H		S	9999	51	W	2400	33	W	2400		
GHCND:US PADUCAH	125.9	37.0563	-88.7744	20161120	38	H		S	9999	49	W	2400	27	W	2400		
GHCND:US PADUCAH	125.9	37.0563	-88.7744	20161121	35	H		S	9999	53	W	2400	23	W	2400		
GHCND:US PADUCAH	125.9	37.0563	-88.7744	20161122	42	H		S	9999	57	W	2400	31	W	2400		
GHCND:US PADUCAH	125.9	37.0563	-88.7744	20161123	50	H		S	9999	55	W	2400	46	W	2400		
GHCND:US PADUCAH	125.9	37.0563	-88.7744	20161124	49	H		S	9999	54	W	2400	45	W	2400		
GHCND:US PADUCAH	125.9	37.0563	-88.7744	20161125	47	H		S	9999	52	W	2400	45	W	2400		
GHCND:US PADUCAH	125.9	37.0563	-88.7744	20161126	44	H		S	9999	52	W	2400	27	W	2400		
GHCND:US PADUCAH	125.9	37.0563	-88.7744	20161127	36	H		S	9999	51	W	2400	24	W	2400		
GHCND:US PADUCAH	125.9	37.0563	-88.7744	20161128	52	H		S	9999	58	W	2400	49	W	2400		
GHCND:US PADUCAH	125.9	37.0563	-88.7744	20161129	55	H		S	9999	66	W	2400	49	W	2400		
GHCND:US PADUCAH	125.9	37.0563	-88.7744	20161130	53	H		S	9999	56	W	2400	36	W	2400		
GHCND:US PADUCAH	125.9	37.0563	-88.7744	20161201	41	H		S	9999	49	W	2400	29	W	2400		
GHCND:US PADUCAH	125.9	37.0563	-88.7744	20161202	38	H		S	9999	53	W	2400	26	W	2400		
GHCND:US PADUCAH	125.9	37.0563	-88.7744	20161203	39	H		S	9999	44	W	2400	33	W	2400		
GHCND:US PADUCAH	125.9	37.0563	-88.7744	20161204	42	H		S	9999	46	W	2400	39	W	2400		
GHCND:US PADUCAH	125.9	37.0563	-88.7744	20161205	42	H		S	9999	44	W	2400	35	W	2400		
GHCND:US PADUCAH	125.9	37.0563	-88.7744	20161206	43	H		S	9999	48	W	2400	36	W	2400		
GHCND:US PADUCAH	125.9	37.0563	-88.7744	20161207	39	H		S	9999	47	W	2400	31	W	2400		
GHCND:US PADUCAH	125.9	37.0563	-88.7744	20161208	34	H		S	9999	37	W	2400	24	W	2400		
GHCND:US PADUCAH	125.9	37.0563	-88.7744	20161209	26	H		S	9999	35	W	2400	17	W	2400		
GHCND:US PADUCAH	125.9	37.0563	-88.7744	20161210	25	H		S	9999	41	W	2400	14	W	2400		
GHCND:US PADUCAH	125.9	37.0563	-88.7744	20161211	41	H		S	9999	46	W	2400	38	W	2400		
GHCND:US PADUCAH	125.9	37.0563	-88.7744	20161212	43	H		S	9999	45	W	2400	36	W	2400		
GHCND:US PADUCAH	125.9	37.0563	-88.7744	20161213	40	H		S	9999	48	W	2400	31	W	2400		
GHCND:US PADUCAH	125.9	37.0563	-88.7744	20161214	30	H		S	9999	38	W	2400	20	W	2400		
GHCND:US PADUCAH	125.9	37.0563	-88.7744	20161215	25	H		S	9999	28	W	2400	17	W	2400		
GHCND:US PADUCAH	125.9	37.0563	-88.7744	20161216	25	H		S	9999	59	W	2400	20	W	2400		
GHCND:US PADUCAH	125.9	37.0563	-88.7744	20161217	58	H		S	9999	72	W	2400	27	W	2400		
GHCND:US PADUCAH	125.9	37.0563	-88.7744	20161218	24	H		S	9999	27	W	2400	13	W	2400		
GHCND:US PADUCAH	125.9	37.0563	-88.7744	20161219	17	H		S	9999	28	W	2400	11	W	2400		
GHCND:US PADUCAH	125.9	37.0563	-88.7744	20161220	22	H		S	9999	40	W	2400	10	W	2400		
GHCND:US PADUCAH	125.9	37.0563	-88.7744	20161221	33	H		S	9999	49	W	2400	21	W	2400		
GHCND:US PADUCAH	125.9	37.0563	-88.7744	20161222	37	H		S	9999	45	W	2400	32	W	2400		
GHCND:US PADUCAH	125.9	37.0563	-88.7744	20161223	40	H		S	9999	52	W	2400	34	W	2400		

GHCND:USW00003816	125.9	37.0563	-88.7744	20161224	49	H		S	9999	51	W	2400	46	W	2400		
GHCND:US PADUCAH	125.9	37.0563	-88.7744	20161225	52	H		S	9999	71	W	2400	46	W	2400		
GHCND:US PADUCAH	125.9	37.0563	-88.7744	20161226	67	H		S	9999	71	W	2400	54	W	2400		
GHCND:US PADUCAH	125.9	37.0563	-88.7744	20161227	50	H		S	9999	54	W	2400	29	W	2400		
GHCND:US PADUCAH	125.9	37.0563	-88.7744	20161228	38	H		S	9999	54	W	2400	26	W	2400		
GHCND:US PADUCAH	125.9	37.0563	-88.7744	20161229	44	H		S	9999	50	W	2400	36	W	2400		
GHCND:US PADUCAH	125.9	37.0563	-88.7744	20161230	40	H		S	9999	48	W	2400	30	W	2400		
GHCND:US PADUCAH	125.9	37.0563	-88.7744	20161231	42	H		S	9999	46	W	2400	40	W	2400		
GHCND:US PADUCAH	125.9	37.0563	-88.7744	20170101	43	H		S	9999	47	W	2400	41	W	2400		
GHCND:US PADUCAH	125.9	37.0563	-88.7744	20170102	50	H		S	9999	60	W	2400	46	W	2400		
GHCND:US PADUCAH	125.9	37.0563	-88.7744	20170103	55	H		S	9999	58	W	2400	37	W	2400		
GHCND:US PADUCAH	125.9	37.0563	-88.7744	20170104	33	H		S	9999	37	W	2400	23	W	2400		
GHCND:US PADUCAH	125.9	37.0563	-88.7744	20170105	26	H		S	9999	28	W	2400	18	W	2400		
GHCND:US PADUCAH	125.9	37.0563	-88.7744	20170106	18	H		S	9999	21	W	2400	14	W	2400		
GHCND:US PADUCAH	125.9	37.0563	-88.7744	20170107	14	H		S	9999	24	W	2400	7	W	2400		
GHCND:US PADUCAH	125.9	37.0563	-88.7744	20170108	17	H		S	9999	29	W	2400	7	W	2400		
GHCND:US PADUCAH	125.9	37.0563	-88.7744	20170109	31	H		S	9999	46	W	2400	23	W	2400		
GHCND:US PADUCAH	125.9	37.0563	-88.7744	20170110	50	H		S	9999	62	W	2400	46	W	2400		
GHCND:US PADUCAH	125.9	37.0563	-88.7744	20170111	56	H		S	9999	68	W	2400	44	W	2400		
GHCND:US PADUCAH	125.9	37.0563	-88.7744	20170112	65	H		S	9999	71	W	2400	36	W	2400		
GHCND:US PADUCAH	125.9	37.0563	-88.7744	20170113	36	H		S	9999	57	W	2400	33	W	2400		
GHCND:US PADUCAH	125.9	37.0563	-88.7744	20170114	58	H		S	9999	42	W	2400	36	W	2400		
GHCND:US PADUCAH	125.9	37.0563	-88.7744	20170115	39	H		S	9999	43	W	2400	37	W	2400		
GHCND:US PADUCAH	125.9	37.0563	-88.7744	20170116	49	H		S	9999	64	W	2400	43	W	2400		
GHCND:US PADUCAH	125.9	37.0563	-88.7744	20170117	55	H		S	9999	63	W	2400	45	W	2400		
GHCND:US PADUCAH	125.9	37.0563	-88.7744	20170118	44	H		S	9999	46	W	2400	42	W	2400		
GHCND:US PADUCAH	125.9	37.0563	-88.7744	20170119	48	H		S	9999	60	W	2400	45	W	2400		
GHCND:US PADUCAH	125.9	37.0563	-88.7744	20170120	58	H		S	9999	62	W	2400	53	W	2400		
GHCND:US PADUCAH	125.9	37.0563	-88.7744	20170121	61	H		S	9999	71	W	2400	51	W	2400		
GHCND:US PADUCAH	125.9	37.0563	-88.7744	20170122	57	H		S	9999	68	W	2400	49	W	2400		
GHCND:US PADUCAH	125.9	37.0563	-88.7744	20170123	47	H		S	9999	49	W	2400	41	W	2400		
GHCND:US PADUCAH	125.9	37.0563	-88.7744	20170124	45	H		S	9999	55	W	2400	38	W	2400		
GHCND:US PADUCAH	125.9	37.0563	-88.7744	20170125	55	H		S	9999	64	W	2400	40	W	2400		
GHCND:US PADUCAH	125.9	37.0563	-88.7744	20170126	41	H		S	9999	40	W	2400	33	W	2400		
GHCND:US PADUCAH	125.9	37.0563	-88.7744	20170127	36	H		S	9999	45	W	2400	26	W	2400		
GHCND:US PADUCAH	125.9	37.0563	-88.7744	20170128	36	H		S	9999	47	W	2400	31	W	2400		
GHCND:US PADUCAH	125.9	37.0563	-88.7744	20170129	39	H		S	9999	41	W	2400	26	W	2400		
GHCND:US PADUCAH	125.9	37.0563	-88.7744	20170130	35	H		S	9999	50	W	2400	23	W	2400		
GHCND:US PADUCAH	125.9	37.0563	-88.7744	20170131	49	H		S	9999	63	W	2400	39	W	2400		
GHCND:US PADUCAH	125.9	37.0563	-88.7744	20170201	47	H		S	9999	57	W	2400	39	W	2400		
GHCND:US PADUCAH	125.9	37.0563	-88.7744	20170202	37	H		S	9999	39	W	2400	31	W	2400		
GHCND:US PADUCAH	125.9	37.0563	-88.7744	20170203	32	H		S	9999	38	W	2400	18	W	2400		
GHCND:US PADUCAH	125.9	37.0563	-88.7744	20170204	28	H		S	9999	45	W	2400	14	W	2400		
GHCND:US PADUCAH	125.9	37.0563	-88.7744	20170205	44	H		S	9999	58	W	2400	33	W	2400		
GHCND:US PADUCAH	125.9	37.0563	-88.7744	20170206	48	H		S	9999	65	W	2400	38	W	2400		
GHCND:US PADUCAH	125.9	37.0563	-88.7744	20170207	63	H		S	9999	72	W	2400	49	W	2400		
GHCND:US PADUCAH	125.9	37.0563	-88.7744	20170208	48	H		S	9999	49	W	2400	31	W	2400		
GHCND:US PADUCAH	125.9	37.0563	-88.7744	20170209	30	H		S	9999	34	W	2400	21	W	2400		
GHCND:US PADUCAH	125.9	37.0563	-88.7744	20170210	37	H		S	9999	64	W	2400	23	W	2400		
GHCND:US PADUCAH	125.9	37.0563	-88.7744	20170211	62	H		S	9999	72	W	2400	58	W	2400		
GHCND:US PADUCAH	125.9	37.0563	-88.7744	20170212	64	H		S	9999	69	W	2400	39	W	2400		
GHCND:US PADUCAH	125.9	37.0563	-88.7744	20170213	43	H		S	9999	53	W	2400	30	W	2400		
GHCND:US PADUCAH	125.9	37.0563	-88.7744	20170214	41	H		S	9999	49	W	2400	37	W	2400		
GHCND:US PADUCAH	125.9	37.0563	-88.7744	20170215	43	H		S	9999	50	W	2400	25	W	2400		
GHCND:US PADUCAH	125.9	37.0563	-88.7744	20170216	40	H		S	9999	61	W	2400	25	W	2400		
GHCND:US PADUCAH	125.9	37.0563	-88.7744	20170217	54	H		S	9999	69	W	2400	43	W	2400		
GHCND:US PADUCAH	125.9	37.0563	-88.7744	20170218	54	H		S	9999	56	W	2400	48	W	2400		
GHCND:US PADUCAH	125.9	37.0563	-88.7744	20170219	51	H		S	9999	65	W	2400	41	W	2400		
GHCND:US PADUCAH	125.9	37.0563	-88.7744	20170220	57	H		S	9999	75	W	2400	44	W	2400		
GHCND:US PADUCAH	125.9	37.0563	-88.7744	20170221	62	H		S	9999	64	W	2400	56	W	2400		
GHCND:US PADUCAH	125.9	37.0563	-88.7744	20170222	61	H		S	9999	72	W	2400	56	W	2400		
GHCND:US PADUCAH	125.9	37.0563	-88.7744	20170223	63	H		S	9999	74	W	2400	54	W	2400		
GHCND:US PADUCAH	125.9	37.0563	-88.7744	20170224	66	H		S	9999	74	W	2400	48	W	2400		
GHCND:US PADUCAH	125.9	37.0563	-88.7744	20170225	44	H		S	9999	47	W	2400	26	W	2400		
GHCND:US PADUCAH	125.9	37.0563	-88.7744	20170226	36	H		S	9999	55	W	2400	22	W	2400		
GHCND:US PADUCAH	125.9	37.0563	-88.7744	20170227	52	H		S	9999	67	W	2400	45	W	2400		
GHCND:US PADUCAH	125.9	37.0563	-88.7744	20170228	61	H		S	9999	72	W	2400	54	W	2400		
GHCND:US PADUCAH	125.9	37.0563	-88.7744	20170301	65	H		S	9999	72	W	2400	40	W	2400		
GHCND:US PADUCAH	125.9	37.0563	-88.7744	20170302	45	H		S	9999	55	W	2400	34	W	2400		
GHCND:US PADUCAH	125.9	37.0563	-88.7744	20170303	41	H		S	9999	48	W	2400	30	W	2400		
GHCND:US PADUCAH	125.9	37.0563	-88.7744	20170304	46	H		S	9999	67	W	2400	32	W	2400		
GHCND:US PADUCAH	125.9	37.0563	-88.7744	20170305	53	H		S	9999	62	W	2400	47	W	2400		
GHCND:US PADUCAH	125.9	37.0563	-88.7744	20170306	58	H		S	9999	68	W	2400	53	W	2400		
GHCND:US PADUCAH	125.9	37.0563	-88.7744	20170307	59	H		S	9999	65	W	2400	42	W	2400		
GHCND:US PADUCAH	125.9	37.0563	-88.7744	20170308	52	H		S	9999	66	W	2400	38	W	2400		
GHCND:US PADUCAH	125.9	37.0563	-88.7744	20170309	58	H		S	9999	75	W	2400	41	W	2400		
GHCND:US PADUCAH	125.9	37.0563	-88.7744	20170310	50	H		S	9999	56	W	2400	38	W	2400		
GHCND:US PADUCAH	125.9	37.0563	-88.7744	20170311	37	H		S	9999	40	W	2400	31	W	2400		
GHCND:US PADUCAH	125.9	37.0563	-88.7744	20170312	36	H		S	9999	48	W	2400	26	W	2400		
GHCND:US PADUCAH	125.9	37.0563	-88.7744	20170313	36	H		S	9999	40	W	2400	32	W	2400		
GHCND:US PADUCAH	125.9	37.0563	-88.7744	20170314	35	H		S	9999	39	W	2400	26	W	2400		
GHCND:US PADUCAH	125.9	37.0563	-88.7744	20170315	29	H		S	9999	40	W	2400	21	W	2400		
GHCND:US PADUCAH	125.9	37.0563	-88.7744	20170316	33	H		S	9999	45	W	2400	19	W	2400		
GHCND:US PADUCAH	125.9	37.0563	-88.7744	20170317	51	H		S	9999	60	W	2400	46	W	2400		
GHCND:US PADUCAH	125.9	37.0563	-88.7744	20170318	53	H		S	9999	62	W	2400	39	W	2400		
GHCND:US PADUCAH	125.9	37.0563	-88.7744	20170319	46	H		S	9999	61	W	2400	30	W	2400		
GHCND:US PADUCAH	125.9	37.0563	-88.7744	20170320	60	H		S	9999	84	W	2400	44	W	2400		
GHCND:US PADUCAH	125.9	37.0563	-88.7744	20170321	60	H		S	9999	66	W	2400	50	W	2400		
GHCND:US PADUCAH	125.9	37.0563	-88.7744	20170322	51	H		S	9999	57	W	2400	40	W	2400		
GHCND:US PADUCAH	125.9	37.0563	-88.7744	20170323	47	H		S	9999	61	W	2400	38	W	2400		
GHCND:US PADUCAH	125.9	37.0563	-88.7744	20170324	64	H		S	9999	76	W	2400	55	W	2400		
GHCND:US PADUCAH	125.9	37.0563	-88.7744	20170325	64	H		S	9999	68	W	2400	56	W	2400		
GHCND:US PADUCAH	125.9	37.0563	-88.7744	20170326	60	H		S	9999	67	W	2400	50	W	2400		
GHCND:US PADUCAH	125.9	37.0563	-88.7744	20170327	58	H		S	9999	68	W	2400	50	W	2400		
GHCND:US PADUCAH	125.9	37.0563	-88.7744	20170328	58	H		S	9999	65	W	2400	50	W	2400		
GHCND:US PADUCAH	125.9	37.0563	-88.7744	20170329	60	H		S	9999	76	W	2400	47	W	2400		
GHCND:US PADUCAH	125.9	37.0563	-88.7744	20170330	70	H		S	9999	77	W	2400	53	W	2400		
GHCND:US PADUCAH	125.9	37.0563	-88.7744	20170331	54	H		S	9999	58	W	2400	49	W	2400		
GHCND:US PADUCAH	125.9	37.0563	-88.7744	20170401	51	H		S	9999	63	W	2400	45	W	2400		
GHCND:US PADUCAH	125.9	37.0563	-88.7744	20170402	55	H		S	9999	73	W	2400	42	W	2400		
GHCND:US PADUCAH	125.9	37.0563	-88.7744	20170403	65	H		S	9999	71	W	2400	58	W	2400		
GHCND:US PADUCAH	125.9	37.0563	-88.7744	20170404	64	H		S	9999	77	W	2400	54	W	2400		
GHCND:US PADUCAH	125.9	37.0563	-88.7744	20170405	65	H		S	9999	74	W	2400	43	W	2400		
GHCND:US PADUCAH	125.9	37.0563	-88.7744	20170406	51	H		S	9999	64	W	2400	43	W	2400		
GHCND:US PADUCAH	125.9	37.0563	-88.7744	20170407	52	H		S	9999	64	W	2400	39	W	2400		
GHCND:US PADUCAH	125.9	37.0563	-88.7744	20170408	54	H		S	9999	73	W	2400	38	W	2400		
GHCND:US PADUCAH	125.9	37.0563	-88.7744	20170409	67	H		S	9999	79	W	2400	58	W	2400		
GHCND:US PADUCAH	125.9	37.0563	-88.7744	20170410	71	H		S	9999	78	W	2400	64	W	2400		
GHCND:US PADUCAH	125.9	37.0563	-88.7744	20170411	67	H		S	9999	70	W	2400	48	W	2400		
GHCND:US PADUCAH	125.9	37.0563	-88.7744	20170412	58	H		S	9999	76	W	2400	42	W	2400		
GHCND:US PADUCAH	125.9	37.0563	-88.7744	20170413	65	H		S	9999	83	W	2400	47	W	2400		
GHCND:US PADUCAH	125.9	37.0563	-88.7744	20170414	70	H		S	9999	85	W	2400	57	W	2400		
GHCND:US PADUCAH	125.9	37.0563	-88.7744	20170415	74	H		S	9999	84	W	2400	65	W	2400		
GHCND:US PADUCAH	125.9	37.0563	-88.7744	20170416	72	H		S	9999	84	W	2400	61	W	2400		
GHCND:US PADUCAH	125.9	37.0563	-88.7744	20170417	64	H		S	9999	69	W	2400	58	W	2400		
GHCND:US PADUCAH	125.9	37.0563	-88.7744	20170418	64	H		S	9999	78	W	2400	56	W	2400		
GHCND:US PADUCAH	125.9	37.0563	-88.7744	20170419	72	H		S	9999	84	W	2400	64	W	2400		
GHCND:US PADUCAH	125.9	37.0563	-88.7744	20170420	71	H		S	9999	80	W	2400	65	W	2400		
GHCND:US PADUCAH	125.9	37.0563	-88.7744	20170421	60	H		S	9999	66	W	2400	51	W	2400		
GHCND:US PADUCAH	125.9	37.0563	-88.7744	20170422	52	H		S	9999	57	W	2400	48	W	2400		
GHCND:US PADUCAH	125.9	37.0563	-88.7744	20170423	56	H		S	9999	70	W	2400	47	W	2400		

GHCND:USW00093816	125.9	37.0563	-88.7744	20170424	61	H		S	9999	78	W	2400	47	W	2400
GHCND:US PADUCAH	125.9	37.0563	-88.7744	20170425	67	H		S	9999	79	W	2400	56	W	2400
GHCND:US PADUCAH	125.9	37.0563	-88.7744	20170426	72	H		S	9999	81	W	2400	58	W	2400
GHCND:US PADUCAH	125.9	37.0563	-88.7744	20170427	57	H		S	9999	63	W	2400	50	W	2400
GHCND:US PADUCAH	125.9	37.0563	-88.7744	20170428	61	H		S	9999	79	W	2400	53	W	2400
GHCND:US PADUCAH	125.9	37.0563	-88.7744	20170429	79	H		S	9999	86	W	2400	65	W	2400
GHCND:US PADUCAH	125.9	37.0563	-88.7744	20170430	69	H		S	9999	73	W	2400	59	W	2400
GHCND:US LEXINGTOI	298.7	38.0408	-84.6058	20150901	76	H		S	9999	90	W	2400	62	W	2400
GHCND:US LEXINGTOI	298.7	38.0408	-84.6058	20150902	78	H		S	9999	90	W	2400	65	W	2400
GHCND:US LEXINGTOI	298.7	38.0408	-84.6058	20150903	79	H		S	9999	93	W	2400	65	W	2400
GHCND:US LEXINGTOI	298.7	38.0408	-84.6058	20150904	80	H		S	9999	94	W	2400	66	W	2400
GHCND:US LEXINGTOI	298.7	38.0408	-84.6058	20150905	80	H		S	9999	95	W	2400	66	W	2400
GHCND:US LEXINGTOI	298.7	38.0408	-84.6058	20150906	78	H		S	9999	91	W	2400	66	W	2400
GHCND:US LEXINGTOI	298.7	38.0408	-84.6058	20150907	78	H		S	9999	92	W	2400	66	W	2400
GHCND:US LEXINGTOI	298.7	38.0408	-84.6058	20150908	80	H		S	9999	92	W	2400	69	W	2400
GHCND:US LEXINGTOI	298.7	38.0408	-84.6058	20150909	76	H		S	9999	85	W	2400	70	W	2400
GHCND:US LEXINGTOI	298.7	38.0408	-84.6058	20150910	74	H		S	9999	84	W	2400	63	W	2400
GHCND:US LEXINGTOI	298.7	38.0408	-84.6058	20150911	71	H		S	9999	84	W	2400	60	W	2400
GHCND:US LEXINGTOI	298.7	38.0408	-84.6058	20150912	63	H		S	9999	70	W	2400	54	W	2400
GHCND:US LEXINGTOI	298.7	38.0408	-84.6058	20150913	58	H		S	9999	70	W	2400	48	W	2400
GHCND:US LEXINGTOI	298.7	38.0408	-84.6058	20150914	60	H		S	9999	75	W	2400	45	W	2400
GHCND:US LEXINGTOI	298.7	38.0408	-84.6058	20150915	65	H		S	9999	81	W	2400	51	W	2400
GHCND:US LEXINGTOI	298.7	38.0408	-84.6058	20150916	69	H		S	9999	83	W	2400	52	W	2400
GHCND:US LEXINGTOI	298.7	38.0408	-84.6058	20150917	68	H		S	9999	82	W	2400	55	W	2400
GHCND:US LEXINGTOI	298.7	38.0408	-84.6058	20150918	71	H		S	9999	85	W	2400	58	W	2400
GHCND:US LEXINGTOI	298.7	38.0408	-84.6058	20150919	73	H		S	9999	84	W	2400	62	W	2400
GHCND:US LEXINGTOI	298.7	38.0408	-84.6058	20150920	65	H		S	9999	76	W	2400	54	W	2400
GHCND:US LEXINGTOI	298.7	38.0408	-84.6058	20150921	62	H		S	9999	78	W	2400	49	W	2400
GHCND:US LEXINGTOI	298.7	38.0408	-84.6058	20150922	64	H		S	9999	81	W	2400	48	W	2400
GHCND:US LEXINGTOI	298.7	38.0408	-84.6058	20150923	68	H		S	9999	84	W	2400	53	W	2400
GHCND:US LEXINGTOI	298.7	38.0408	-84.6058	20150924	71	H		S	9999	86	W	2400	57	W	2400
GHCND:US LEXINGTOI	298.7	38.0408	-84.6058	20150925	67	H		S	9999	78	W	2400	60	W	2400
GHCND:US LEXINGTOI	298.7	38.0408	-84.6058	20150926	64	H		S	9999	72	W	2400	61	W	2400
GHCND:US LEXINGTOI	298.7	38.0408	-84.6058	20150927	68	H		S	9999	81	W	2400	61	W	2400
GHCND:US LEXINGTOI	298.7	38.0408	-84.6058	20150928	72	H		S	9999	88	W	2400	64	W	2400
GHCND:US LEXINGTOI	298.7	38.0408	-84.6058	20150929	71	H		S	9999	78	W	2400	68	W	2400
GHCND:US LEXINGTOI	298.7	38.0408	-84.6058	20150930	64	H		S	9999	69	W	2400	60	W	2400
GHCND:US LEXINGTOI	298.7	38.0408	-84.6058	20151001	58	H		S	9999	60	W	2400	55	W	2400
GHCND:US LEXINGTOI	298.7	38.0408	-84.6058	20151002	54	H		S	9999	56	W	2400	48	W	2400
GHCND:US LEXINGTOI	298.7	38.0408	-84.6058	20151003	49	H		S	9999	55	W	2400	47	W	2400
GHCND:US LEXINGTOI	298.7	38.0408	-84.6058	20151004	61	H		S	9999	76	W	2400	54	W	2400
GHCND:US LEXINGTOI	298.7	38.0408	-84.6058	20151005	67	H		S	9999	80	W	2400	58	W	2400
GHCND:US LEXINGTOI	298.7	38.0408	-84.6058	20151006	67	H		S	9999	82	W	2400	54	W	2400
GHCND:US LEXINGTOI	298.7	38.0408	-84.6058	20151007	67	H		S	9999	83	W	2400	53	W	2400
GHCND:US LEXINGTOI	298.7	38.0408	-84.6058	20151008	69	H		S	9999	83	W	2400	57	W	2400
GHCND:US LEXINGTOI	298.7	38.0408	-84.6058	20151009	67	H		S	9999	76	W	2400	57	W	2400
GHCND:US LEXINGTOI	298.7	38.0408	-84.6058	20151010	59	H		S	9999	68	W	2400	47	W	2400
GHCND:US LEXINGTOI	298.7	38.0408	-84.6058	20151011	55	H		S	9999	71	W	2400	41	W	2400
GHCND:US LEXINGTOI	298.7	38.0408	-84.6058	20151012	62	H		S	9999	78	W	2400	50	W	2400
GHCND:US LEXINGTOI	298.7	38.0408	-84.6058	20151013	62	H		S	9999	67	W	2400	51	W	2400
GHCND:US LEXINGTOI	298.7	38.0408	-84.6058	20151014	57	H		S	9999	71	W	2400	46	W	2400
GHCND:US LEXINGTOI	298.7	38.0408	-84.6058	20151015	56	H		S	9999	71	W	2400	38	W	2400
GHCND:US LEXINGTOI	298.7	38.0408	-84.6058	20151016	58	H		S	9999	64	W	2400	45	W	2400
GHCND:US LEXINGTOI	298.7	38.0408	-84.6058	20151017	47	H		S	9999	57	W	2400	32	W	2400
GHCND:US LEXINGTOI	298.7	38.0408	-84.6058	20151018	44	H		S	9999	58	W	2400	29	W	2400
GHCND:US LEXINGTOI	298.7	38.0408	-84.6058	20151019	47	H		S	9999	65	W	2400	32	W	2400
GHCND:US LEXINGTOI	298.7	38.0408	-84.6058	20151020	57	H		S	9999	70	W	2400	44	W	2400
GHCND:US LEXINGTOI	298.7	38.0408	-84.6058	20151021	59	H		S	9999	74	W	2400	44	W	2400
GHCND:US LEXINGTOI	298.7	38.0408	-84.6058	20151022	64	H		S	9999	78	W	2400	54	W	2400
GHCND:US LEXINGTOI	298.7	38.0408	-84.6058	20151023	63	H		S	9999	78	W	2400	50	W	2400
GHCND:US LEXINGTOI	298.7	38.0408	-84.6058	20151024	64	H		S	9999	69	W	2400	60	W	2400
GHCND:US LEXINGTOI	298.7	38.0408	-84.6058	20151025	59	H		S	9999	62	W	2400	48	W	2400
GHCND:US LEXINGTOI	298.7	38.0408	-84.6058	20151026	53	H		S	9999	61	W	2400	47	W	2400
GHCND:US LEXINGTOI	298.7	38.0408	-84.6058	20151027	55	H		S	9999	57	W	2400	54	W	2400
GHCND:US LEXINGTOI	298.7	38.0408	-84.6058	20151028	60	H		S	9999	67	W	2400	56	W	2400
GHCND:US LEXINGTOI	298.7	38.0408	-84.6058	20151029	55	H		S	9999	61	W	2400	41	W	2400
GHCND:US LEXINGTOI	298.7	38.0408	-84.6058	20151030	44	H		S	9999	52	W	2400	34	W	2400
GHCND:US LEXINGTOI	298.7	38.0408	-84.6058	20151031	49	H		S	9999	61	W	2400	43	W	2400
GHCND:US LEXINGTOI	298.7	38.0408	-84.6058	20151101	58	H		S	9999	62	W	2400	50	W	2400
GHCND:US LEXINGTOI	298.7	38.0408	-84.6058	20151102	55	H		S	9999	66	W	2400	42	W	2400
GHCND:US LEXINGTOI	298.7	38.0408	-84.6058	20151103	59	H		S	9999	75	W	2400	45	W	2400
GHCND:US LEXINGTOI	298.7	38.0408	-84.6058	20151104	64	H		S	9999	78	W	2400	53	W	2400
GHCND:US LEXINGTOI	298.7	38.0408	-84.6058	20151105	66	H		S	9999	76	W	2400	59	W	2400
GHCND:US LEXINGTOI	298.7	38.0408	-84.6058	20151106	67	H		S	9999	70	W	2400	55	W	2400
GHCND:US LEXINGTOI	298.7	38.0408	-84.6058	20151107	53	H		S	9999	56	W	2400	41	W	2400
GHCND:US LEXINGTOI	298.7	38.0408	-84.6058	20151108	47	H		S	9999	56	W	2400	38	W	2400
GHCND:US LEXINGTOI	298.7	38.0408	-84.6058	20151109	45	H		S	9999	54	W	2400	38	W	2400
GHCND:US LEXINGTOI	298.7	38.0408	-84.6058	20151110	49	H		S	9999	56	W	2400	36	W	2400
GHCND:US LEXINGTOI	298.7	38.0408	-84.6058	20151111	45	H		S	9999	60	W	2400	35	W	2400
GHCND:US LEXINGTOI	298.7	38.0408	-84.6058	20151112	57	H		S	9999	62	W	2400	44	W	2400
GHCND:US LEXINGTOI	298.7	38.0408	-84.6058	20151113	47	H		S	9999	55	W	2400	37	W	2400
GHCND:US LEXINGTOI	298.7	38.0408	-84.6058	20151114	42	H		S	9999	55	W	2400	28	W	2400
GHCND:US LEXINGTOI	298.7	38.0408	-84.6058	20151115	47	H		S	9999	63	W	2400	33	W	2400
GHCND:US LEXINGTOI	298.7	38.0408	-84.6058	20151116	47	H		S	9999	57	W	2400	38	W	2400
GHCND:US LEXINGTOI	298.7	38.0408	-84.6058	20151117	55	H		S	9999	62	W	2400	51	W	2400
GHCND:US LEXINGTOI	298.7	38.0408	-84.6058	20151118	62	H		S	9999	69	W	2400	56	W	2400
GHCND:US LEXINGTOI	298.7	38.0408	-84.6058	20151119	55	H		S	9999	60	W	2400	41	W	2400
GHCND:US LEXINGTOI	298.7	38.0408	-84.6058	20151120	42	H		S	9999	53	W	2400	27	W	2400
GHCND:US LEXINGTOI	298.7	38.0408	-84.6058	20151121	44	H		S	9999	62	W	2400	32	W	2400
GHCND:US LEXINGTOI	298.7	38.0408	-84.6058	20151122	33	H		S	9999	35	W	2400	22	W	2400
GHCND:US LEXINGTOI	298.7	38.0408	-84.6058	20151123	31	H		S	9999	47	W	2400	18	W	2400
GHCND:US LEXINGTOI	298.7	38.0408	-84.6058	20151124	41	H		S	9999	58	W	2400	32	W	2400
GHCND:US LEXINGTOI	298.7	38.0408	-84.6058	20151125	47	H		S	9999	60	W	2400	39	W	2400
GHCND:US LEXINGTOI	298.7	38.0408	-84.6058	20151126	54	H		S	9999	68	W	2400	46	W	2400
GHCND:US LEXINGTOI	298.7	38.0408	-84.6058	20151127	57	H		S	9999	66	W	2400	50	W	2400
GHCND:US LEXINGTOI	298.7	38.0408	-84.6058	20151128	59	H		S	9999	61	W	2400	48	W	2400
GHCND:US LEXINGTOI	298.7	38.0408	-84.6058	20151129	48	H		S	9999	49	W	2400	44	W	2400
GHCND:US LEXINGTOI	298.7	38.0408	-84.6058	20151130	45	H		S	9999	54	W	2400	42	W	2400
GHCND:US LEXINGTOI	298.7	38.0408	-84.6058	20151201	54	H		S	9999	61	W	2400	45	W	2400
GHCND:US LEXINGTOI	298.7	38.0408	-84.6058	20151202	44	H		S	9999	48	W	2400	35	W	2400
GHCND:US LEXINGTOI	298.7	38.0408	-84.6058	20151203	36	H		S	9999	44	W	2400	28	W	2400
GHCND:US LEXINGTOI	298.7	38.0408	-84.6058	20151204	35	H		S	9999	49	W	2400	25	W	2400
GHCND:US LEXINGTOI	298.7	38.0408	-84.6058	20151205	36	H		S	9999	54	W	2400	24	W	2400
GHCND:US LEXINGTOI	298.7	38.0408	-84.6058	20151206	40	H		S	9999	56	W	2400	28	W	2400
GHCND:US LEXINGTOI	298.7	38.0408	-84.6058	20151207	46	H		S	9999	49	W	2400	44	W	2400
GHCND:US LEXINGTOI	298.7	38.0408	-84.6058	20151208	46	H		S	9999	57	W	2400	37	W	2400
GHCND:US LEXINGTOI	298.7	38.0408	-84.6058	20151209	48	H		S	9999	55	W	2400	42	W	2400
GHCND:US LEXINGTOI	298.7	38.0408	-84.6058	20151210	49	H		S	9999	56	W	2400	44	W	2400
GHCND:US LEXINGTOI	298.7	38.0408	-84.6058	20151211	58	H		S	9999	65	W	2400	55	W	2400
GHCND:US LEXINGTOI	298.7	38.0408	-84.6058	20151212	65	H		S	9999	70	W	2400	59	W	2400
GHCND:US LEXINGTOI	298.7	38.0408	-84.6058	20151213	61	H		S	9999	66	W	2400	56	W	2400
GHCND:US LEXINGTOI	298.7	38.0408	-84.6058	20151214	61	H		S	9999	68	W	2400	51	W	2400
GHCND:US LEXINGTOI	298.7	38.0408	-84.6058	20151215	49	H		S	9999	54	W	2400	43	W	2400
GHCND:US LEXINGTOI	298.7	38.0408	-84.6058	20151216	50	H		S	9999	67	W	2400	41	W	2400
GHCND:US LEXINGTOI	298.7	38.0408	-84.6058	20151217	49	H		S	9999	54	W	2400	29	W	2400
GHCND:US LEXINGTOI	298.7	38.0408	-84.6058	20151218	32	H		S	9999	36	W	2400	25	W	2400
GHCND:US LEXINGTOI	298.7	38.0408	-84.6058	20151219	31	H		S	9999	41	W	2400	25	W	2400
GHCND:US LEXINGTOI	298.7	38.0408	-84.6058	20151220	35	H		S	9999	49	W	2400	25	W	2400
GHCND:US LEXINGTOI	298.7	38.0408	-84.6058	20151221	49	H		S	9999	58	W	2400	46	W	2400
GHCND:US LEXINGTOI	298.7	38.0408	-84.6058	20151222	58	H		S	9999	63	W	2400	55	W	2400
GHCND:US LEXINGTOI	298.7	38.0408	-84.6058	20151223	61	H		S	9999	66	W	2400	58	W	2400

GHCND:US[redacted]	298.7	38.0408	-84.6058	20151224	60	H		S	9999	65	W	2400	50	W	2400	
GHCND:US LEXINGTOI	298.7	38.0408	-84.6058	20151225	56	H		S	9999	59	W	2400	49	W	2400	
GHCND:US LEXINGTOI	298.7	38.0408	-84.6058	20151226	54	H		S	9999	66	W	2400	49	W	2400	
GHCND:US LEXINGTOI	298.7	38.0408	-84.6058	20151227	64	H		S	9999	70	W	2400	42	W	2400	
GHCND:US LEXINGTOI	298.7	38.0408	-84.6058	20151228	45	H		S	9999	65	W	2400	42	W	2400	
GHCND:US LEXINGTOI	298.7	38.0408	-84.6058	20151229	52	H		S	9999	63	W	2400	42	W	2400	
GHCND:US LEXINGTOI	298.7	38.0408	-84.6058	20151230	44	H		S	9999	49	W	2400	39	W	2400	
GHCND:US LEXINGTOI	298.7	38.0408	-84.6058	20151231	36	H		S	9999	39	W	2400	31	W	2400	
GHCND:US LEXINGTOI	298.7	38.0408	-84.6058	20160101	33	H		S	9999	40	W	2400	28	W	2400	
GHCND:US LEXINGTOI	298.7	38.0408	-84.6058	20160102	32	H		S	9999	44	W	2400	25	W	2400	
GHCND:US LEXINGTOI	298.7	38.0408	-84.6058	20160103	34	H		S	9999	44	W	2400	28	W	2400	
GHCND:US LEXINGTOI	298.7	38.0408	-84.6058	20160104	32	H		S	9999	36	W	2400	24	W	2400	
GHCND:US LEXINGTOI	298.7	38.0408	-84.6058	20160105	26	H		S	9999	36	W	2400	16	W	2400	
GHCND:US LEXINGTOI	298.7	38.0408	-84.6058	20160106	31	H		S	9999	44	W	2400	22	W	2400	
GHCND:US LEXINGTOI	298.7	38.0408	-84.6058	20160107	38	H		S	9999	53	W	2400	26	W	2400	
GHCND:US LEXINGTOI	298.7	38.0408	-84.6058	20160108	48	H		S	9999	54	W	2400	43	W	2400	
GHCND:US LEXINGTOI	298.7	38.0408	-84.6058	20160109	49	H		S	9999	54	W	2400	44	W	2400	
GHCND:US LEXINGTOI	298.7	38.0408	-84.6058	20160110	35	H		S	9999	49	W	2400	11	W	2400	
GHCND:US LEXINGTOI	298.7	38.0408	-84.6058	20160111	18	H		S	9999	32	W	2400	10	W	2400	
GHCND:US LEXINGTOI	298.7	38.0408	-84.6058	20160112	32	H		S	9999	38	W	2400	15	W	2400	
GHCND:US LEXINGTOI	298.7	38.0408	-84.6058	20160113	18	H		S	9999	31	W	2400	9	W	2400	
GHCND:US LEXINGTOI	298.7	38.0408	-84.6058	20160114	39	H		S	9999	57	W	2400	28	W	2400	
GHCND:US LEXINGTOI	298.7	38.0408	-84.6058	20160115	45	H		S	9999	51	W	2400	41	W	2400	
GHCND:US LEXINGTOI	298.7	38.0408	-84.6058	20160116	35	H		S	9999	44	W	2400	31	W	2400	
GHCND:US LEXINGTOI	298.7	38.0408	-84.6058	20160117	30	H		S	9999	36	W	2400	11	W	2400	
GHCND:US LEXINGTOI	298.7	38.0408	-84.6058	20160118	12	H		S	9999	19	W	2400	4	W	2400	
GHCND:US LEXINGTOI	298.7	38.0408	-84.6058	20160119	13	H		S	9999	21	W	2400	8	W	2400	
GHCND:US LEXINGTOI	298.7	38.0408	-84.6058	20160120	20	H		S	9999	25	W	2400	18	W	2400	
GHCND:US LEXINGTOI	298.7	38.0408	-84.6058	20160121	21	H		S	9999	24	W	2400	18	W	2400	
GHCND:US LEXINGTOI	298.7	38.0408	-84.6058	20160122	24	H		S	9999	25	W	2400	22	W	2400	
GHCND:US LEXINGTOI	298.7	38.0408	-84.6058	20160123	24	H		S	9999	28	W	2400	10	W	2400	
GHCND:US LEXINGTOI	298.7	38.0408	-84.6058	20160124	18	H		S	9999	32	W	2400	4	W	2400	
GHCND:US LEXINGTOI	298.7	38.0408	-84.6058	20160125	38	H		S	9999	47	W	2400	26	W	2400	
GHCND:US LEXINGTOI	298.7	38.0408	-84.6058	20160126	42	H		S	9999	48	W	2400	31	W	2400	
GHCND:US LEXINGTOI	298.7	38.0408	-84.6058	20160127	31	H		S	9999	35	W	2400	21	W	2400	
GHCND:US LEXINGTOI	298.7	38.0408	-84.6058	20160128	31	H		S	9999	46	W	2400	20	W	2400	
GHCND:US LEXINGTOI	298.7	38.0408	-84.6058	20160129	38	H		S	9999	42	W	2400	30	W	2400	
GHCND:US LEXINGTOI	298.7	38.0408	-84.6058	20160130	43	H		S	9999	65	W	2400	31	W	2400	
GHCND:US LEXINGTOI	298.7	38.0408	-84.6058	20160131	57	H		S	9999	69	W	2400	49	W	2400	
GHCND:US LEXINGTOI	298.7	38.0408	-84.6058	20160201	53	H		S	9999	59	W	2400	40	W	2400	
GHCND:US LEXINGTOI	298.7	38.0408	-84.6058	20160202	49	H		S	9999	72	W	2400	36	W	2400	
GHCND:US LEXINGTOI	298.7	38.0408	-84.6058	20160203	59	H		S	9999	64	W	2400	35	W	2400	
GHCND:US LEXINGTOI	298.7	38.0408	-84.6058	20160204	35	H		S	9999	37	W	2400	26	W	2400	
GHCND:US LEXINGTOI	298.7	38.0408	-84.6058	20160205	31	H		S	9999	43	W	2400	18	W	2400	
GHCND:US LEXINGTOI	298.7	38.0408	-84.6058	20160206	37	H		S	9999	50	W	2400	27	W	2400	
GHCND:US LEXINGTOI	298.7	38.0408	-84.6058	20160207	39	H		S	9999	53	W	2400	27	W	2400	
GHCND:US LEXINGTOI	298.7	38.0408	-84.6058	20160208	38	H		S	9999	44	W	2400	25	W	2400	
GHCND:US LEXINGTOI	298.7	38.0408	-84.6058	20160209	23	H		S	9999	25	W	2400	18	W	2400	
GHCND:US LEXINGTOI	298.7	38.0408	-84.6058	20160210	18	H		S	9999	19	W	2400	14	W	2400	
GHCND:US LEXINGTOI	298.7	38.0408	-84.6058	20160211	20	H		S	9999	29	W	2400	15	W	2400	
GHCND:US LEXINGTOI	298.7	38.0408	-84.6058	20160212	26	H		S	9999	32	W	2400	22	W	2400	
GHCND:US LEXINGTOI	298.7	38.0408	-84.6058	20160213	20	H		S	9999	24	W	2400	13	W	2400	
GHCND:US LEXINGTOI	298.7	38.0408	-84.6058	20160214	18	H		S	9999	25	W	2400	16	W	2400	
GHCND:US LEXINGTOI	298.7	38.0408	-84.6058	20160215	31	H		S	9999	37	W	2400	25	W	2400	
GHCND:US LEXINGTOI	298.7	38.0408	-84.6058	20160216	34	H		S	9999	36	W	2400	32	W	2400	
GHCND:US LEXINGTOI	298.7	38.0408	-84.6058	20160217	33	H		S	9999	35	W	2400	31	W	2400	
GHCND:US LEXINGTOI	298.7	38.0408	-84.6058	20160218	36	H		S	9999	46	W	2400	31	W	2400	
GHCND:US LEXINGTOI	298.7	38.0408	-84.6058	20160219	50	H		S	9999	66	W	2400	40	W	2400	
GHCND:US LEXINGTOI	298.7	38.0408	-84.6058	20160220	59	H		S	9999	72	W	2400	49	W	2400	
GHCND:US LEXINGTOI	298.7	38.0408	-84.6058	20160221	58	H		S	9999	64	W	2400	48	W	2400	
GHCND:US LEXINGTOI	298.7	38.0408	-84.6058	20160222	42	H		S	9999	49	W	2400	34	W	2400	
GHCND:US LEXINGTOI	298.7	38.0408	-84.6058	20160223	44	H		S	9999	60	W	2400	34	W	2400	
GHCND:US LEXINGTOI	298.7	38.0408	-84.6058	20160224	53	H		S	9999	61	W	2400	34	W	2400	
GHCND:US LEXINGTOI	298.7	38.0408	-84.6058	20160225	35	H		S	9999	38	W	2400	33	W	2400	
GHCND:US LEXINGTOI	298.7	38.0408	-84.6058	20160226	35	H		S	9999	43	W	2400	32	W	2400	
GHCND:US LEXINGTOI	298.7	38.0408	-84.6058	20160227	38	H		S	9999	53	W	2400	26	W	2400	
GHCND:US LEXINGTOI	298.7	38.0408	-84.6058	20160228	50	H		S	9999	67	W	2400	39	W	2400	
GHCND:US LEXINGTOI	298.7	38.0408	-84.6058	20160229	51	H		S	9999	60	W	2400	39	W	2400	
GHCND:US LEXINGTOI	298.7	38.0408	-84.6058	20160301	49	H		S	9999	66	W	2400	31	W	2400	
GHCND:US LEXINGTOI	298.7	38.0408	-84.6058	20160302	32	H		S	9999	38	W	2400	26	W	2400	
GHCND:US LEXINGTOI	298.7	38.0408	-84.6058	20160303	32	H		S	9999	36	W	2400	29	W	2400	
GHCND:US LEXINGTOI	298.7	38.0408	-84.6058	20160304	36	H		S	9999	42	W	2400	30	W	2400	
GHCND:US LEXINGTOI	298.7	38.0408	-84.6058	20160305	36	H		S	9999	43	W	2400	28	W	2400	
GHCND:US LEXINGTOI	298.7	38.0408	-84.6058	20160306	40	H		S	9999	54	W	2400	26	W	2400	
GHCND:US LEXINGTOI	298.7	38.0408	-84.6058	20160307	52	H		S	9999	67	W	2400	44	W	2400	
GHCND:US LEXINGTOI	298.7	38.0408	-84.6058	20160308	61	H		S	9999	74	W	2400	53	W	2400	
GHCND:US LEXINGTOI	298.7	38.0408	-84.6058	20160309	62	H		S	9999	75	W	2400	57	W	2400	
GHCND:US LEXINGTOI	298.7	38.0408	-84.6058	20160310	64	H		S	9999	68	W	2400	59	W	2400	
GHCND:US LEXINGTOI	298.7	38.0408	-84.6058	20160311	57	H		S	9999	62	W	2400	50	W	2400	
GHCND:US LEXINGTOI	298.7	38.0408	-84.6058	20160312	59	H		S	9999	76	W	2400	49	W	2400	
GHCND:US LEXINGTOI	298.7	38.0408	-84.6058	20160313	63	H		S	9999	68	W	2400	59	W	2400	
GHCND:US LEXINGTOI	298.7	38.0408	-84.6058	20160314	61	H		S	9999	70	W	2400	55	W	2400	
GHCND:US LEXINGTOI	298.7	38.0408	-84.6058	20160315	62	H		S	9999	78	W	2400	50	W	2400	
GHCND:US LEXINGTOI	298.7	38.0408	-84.6058	20160316	66	H		S	9999	71	W	2400	54	W	2400	
GHCND:US LEXINGTOI	298.7	38.0408	-84.6058	20160317	56	H		S	9999	66	W	2400	44	W	2400	
GHCND:US LEXINGTOI	298.7	38.0408	-84.6058	20160318	51	H		S	9999	64	W	2400	34	W	2400	
GHCND:US LEXINGTOI	298.7	38.0408	-84.6058	20160319	46	H		S	9999	50	W	2400	37	W	2400	
GHCND:US LEXINGTOI	298.7	38.0408	-84.6058	20160320	40	H		S	9999	49	W	2400	30	W	2400	
GHCND:US LEXINGTOI	298.7	38.0408	-84.6058	20160321	40	H		S	9999	53	W	2400	28	W	2400	
GHCND:US LEXINGTOI	298.7	38.0408	-84.6058	20160322	48	H		S	9999	66	W	2400	35	W	2400	
GHCND:US LEXINGTOI	298.7	38.0408	-84.6058	20160323	58	H		S	9999	68	W	2400	51	W	2400	
GHCND:US LEXINGTOI	298.7	38.0408	-84.6058	20160324	61	H		S	9999	69	W	2400	51	W	2400	
GHCND:US LEXINGTOI	298.7	38.0408	-84.6058	20160325	46	H		S	9999	51	W	2400	33	W	2400	
GHCND:US LEXINGTOI	298.7	38.0408	-84.6058	20160326	45	H		S	9999	68	W	2400	31	W	2400	
GHCND:US LEXINGTOI	298.7	38.0408	-84.6058	20160327	60	H		S	9999	72	W	2400	51	W	2400	
GHCND:US LEXINGTOI	298.7	38.0408	-84.6058	20160328	53	H		S	9999	57	W	2400	41	W	2400	
GHCND:US LEXINGTOI	298.7	38.0408	-84.6058	20160329	46	H		S	9999	58	W	2400	34	W	2400	
GHCND:US LEXINGTOI	298.7	38.0408	-84.6058	20160330	55	H		S	9999	74	W	2400	43	W	2400	
GHCND:US LEXINGTOI	298.7	38.0408	-84.6058	20160331	65	H		S	9999	73	W	2400	60	W	2400	
GHCND:US LEXINGTOI	298.7	38.0408	-84.6058	20160401	60	H		S	9999	66	W	2400	48	W	2400	
GHCND:US LEXINGTOI	298.7	38.0408	-84.6058	20160402	49	H		S	9999	56	W	2400	36	W	2400	
GHCND:US LEXINGTOI	298.7	38.0408	-84.6058	20160403	43	H		S	9999	60	W	2400	29	W	2400	
GHCND:US LEXINGTOI	298.7	38.0408	-84.6058	20160404	58	H		S	9999	71	W	2400	39	W	2400	
GHCND:US LEXINGTOI	298.7	38.0408	-84.6058	20160405	41	H		S	9999	48	W	2400	34	W	2400	
GHCND:US LEXINGTOI	298.7	38.0408	-84.6058	20160406	48	H		S	9999	64	W	2400	38	W	2400	
GHCND:US LEXINGTOI	298.7	38.0408	-84.6058	20160407	48	H		S	9999	50	W	2400	39	W	2400	
GHCND:US LEXINGTOI	298.7	38.0408	-84.6058	20160408	39	H		S	9999	48	W	2400	28	W	2400	
GHCND:US LEXINGTOI	298.7	38.0408	-84.6058	20160409	37	H		S	9999	44	W	2400	31	W	2400	
GHCND:US LEXINGTOI	298.7	38.0408	-84.6058	20160410	43	H		S	9999	64	W	2400	31	W	2400	
GHCND:US LEXINGTOI	298.7	38.0408	-84.6058	20160411	59	H		S	9999	70	W	2400	45	W	2400	
GHCND:US LEXINGTOI	298.7	38.0408	-84.6058	20160412	48	H		S	9999	55	W	2400	36	W	2400	
GHCND:US LEXINGTOI	298.7	38.0408	-84.6058	20160413	48	H		S	9999	64	W	2400	34	W	2400	
GHCND:US LEXINGTOI	298.7	38.0408	-84.6058	20160414	55	H		S	9999	70	W	2400	41	W	2400	
GHCND:US LEXINGTOI	298.7	38.0408	-84.6058	20160415	60	H		S	9999	78	W	2400	48	W	2400	
GHCND:US LEXINGTOI	298.7	38.0408	-84.6058	20160416	64	H		S	9999	76	W	2400	50	W	2400	
GHCND:US LEXINGTOI	298.7	38.0408	-84.6058	20160417	63	H		S	9999	80	W	2400	46	W	2400	
GHCND:US LEXINGTOI	298.7	38.0408	-84.6058	20160418	67	H		S	9999	84	W	2400	48	W	2400	
GHCND:US LEXINGTOI	298.7	38.0408	-84.6058	20160419	67	H		S	9999	83	W	2400	50	W	2400	
GHCND:US LEXINGTOI	298.7	38.0408	-84.6058	20160420	70	H		S	9999	84	W	2400	56	W	2400	
GHCND:US LEXINGTOI	298.7	38.0408	-84.6058	20160421	69	H		S	9999	76	W	2400	58	W	2400	
GHCND:US LEXINGTOI	298.7	38.0408	-84.6058	20160422	61	H		S	9999	71	W	2400	54	W	2400	

GHCND:US[redacted]	298.7	38.0408	-84.6058	20160423	58	H	S	9999	69	W	2400	52	W	2400		
GHCND:US LEXINGTOI	298.7	38.0408	-84.6058	20160424	60	H	S	9999	76	W	2400	44	W	2400		
GHCND:US LEXINGTOI	298.7	38.0408	-84.6058	20160425	68	H	S	9999	82	W	2400	56	W	2400		
GHCND:US LEXINGTOI	298.7	38.0408	-84.6058	20160426	71	H	S	9999	84	W	2400	61	W	2400		
GHCND:US LEXINGTOI	298.7	38.0408	-84.6058	20160427	64	H	S	9999	69	W	2400	60	W	2400		
GHCND:US LEXINGTOI	298.7	38.0408	-84.6058	20160428	67	H	S	9999	79	W	2400	57	W	2400		
GHCND:US LEXINGTOI	298.7	38.0408	-84.6058	20160429	63	H	S	9999	71	W	2400	51	W	2400		
GHCND:US LEXINGTOI	298.7	38.0408	-84.6058	20160430	61	H	S	9999	63	W	2400	58	W	2400		
GHCND:US LEXINGTOI	298.7	38.0408	-84.6058	20160501	67	H	S	9999	79	W	2400	62	W	2400		
GHCND:US LEXINGTOI	298.7	38.0408	-84.6058	20160502	64	H	S	9999	70	W	2400	57	W	2400		
GHCND:US LEXINGTOI	298.7	38.0408	-84.6058	20160503	58	H	S	9999	62	W	2400	52	W	2400		
GHCND:US LEXINGTOI	298.7	38.0408	-84.6058	20160504	54	H	S	9999	63	W	2400	45	W	2400		
GHCND:US LEXINGTOI	298.7	38.0408	-84.6058	20160505	48	H	S	9999	57	W	2400	42	W	2400		
GHCND:US LEXINGTOI	298.7	38.0408	-84.6058	20160506	56	H	S	9999	70	W	2400	45	W	2400		
GHCND:US LEXINGTOI	298.7	38.0408	-84.6058	20160507	62	H	S	9999	80	W	2400	50	W	2400		
GHCND:US LEXINGTOI	298.7	38.0408	-84.6058	20160508	60	H	S	9999	68	W	2400	53	W	2400		
GHCND:US LEXINGTOI	298.7	38.0408	-84.6058	20160509	63	H	S	9999	78	W	2400	56	W	2400		
GHCND:US LEXINGTOI	298.7	38.0408	-84.6058	20160510	67	H	S	9999	79	W	2400	59	W	2400		
GHCND:US LEXINGTOI	298.7	38.0408	-84.6058	20160511	68	H	S	9999	82	W	2400	59	W	2400		
GHCND:US LEXINGTOI	298.7	38.0408	-84.6058	20160512	69	H	S	9999	80	W	2400	60	W	2400		
GHCND:US LEXINGTOI	298.7	38.0408	-84.6058	20160513	63	H	S	9999	70	W	2400	52	W	2400		
GHCND:US LEXINGTOI	298.7	38.0408	-84.6058	20160514	54	H	S	9999	58	W	2400	45	W	2400		
GHCND:US LEXINGTOI	298.7	38.0408	-84.6058	20160515	51	H	S	9999	62	W	2400	41	W	2400		
GHCND:US LEXINGTOI	298.7	38.0408	-84.6058	20160516	50	H	S	9999	60	W	2400	38	W	2400		
GHCND:US LEXINGTOI	298.7	38.0408	-84.6058	20160517	51	H	S	9999	53	W	2400	48	W	2400		
GHCND:US LEXINGTOI	298.7	38.0408	-84.6058	20160518	54	H	S	9999	65	W	2400	50	W	2400		
GHCND:US LEXINGTOI	298.7	38.0408	-84.6058	20160519	58	H	S	9999	71	W	2400	45	W	2400		
GHCND:US LEXINGTOI	298.7	38.0408	-84.6058	20160520	60	H	S	9999	66	W	2400	54	W	2400		
GHCND:US LEXINGTOI	298.7	38.0408	-84.6058	20160521	61	H	S	9999	64	W	2400	53	W	2400		
GHCND:US LEXINGTOI	298.7	38.0408	-84.6058	20160522	62	H	S	9999	77	W	2400	48	W	2400		
GHCND:US LEXINGTOI	298.7	38.0408	-84.6058	20160523	64	H	S	9999	76	W	2400	46	W	2400		
GHCND:US LEXINGTOI	298.7	38.0408	-84.6058	20160524	67	H	S	9999	81	W	2400	51	W	2400		
GHCND:US LEXINGTOI	298.7	38.0408	-84.6058	20160525	71	H	S	9999	83	W	2400	62	W	2400		
GHCND:US LEXINGTOI	298.7	38.0408	-84.6058	20160526	70	H	S	9999	81	W	2400	62	W	2400		
GHCND:US LEXINGTOI	298.7	38.0408	-84.6058	20160527	72	H	S	9999	85	W	2400	62	W	2400		
GHCND:US LEXINGTOI	298.7	38.0408	-84.6058	20160528	76	H	S	9999	84	W	2400	65	W	2400		
GHCND:US LEXINGTOI	298.7	38.0408	-84.6058	20160529	75	H	S	9999	86	W	2400	67	W	2400		
GHCND:US LEXINGTOI	298.7	38.0408	-84.6058	20160530	76	H	S	9999	86	W	2400	68	W	2400		
GHCND:US LEXINGTOI	298.7	38.0408	-84.6058	20160531	74	H	S	9999	85	W	2400	60	W	2400		
GHCND:US LEXINGTOI	298.7	38.0408	-84.6058	20160601	76	H	S	9999	88	W	2400	68	W	2400		
GHCND:US LEXINGTOI	298.7	38.0408	-84.6058	20160602	73	H	S	9999	83	W	2400	64	W	2400		
GHCND:US LEXINGTOI	298.7	38.0408	-84.6058	20160603	71	H	S	9999	84	W	2400	62	W	2400		
GHCND:US LEXINGTOI	298.7	38.0408	-84.6058	20160604	74	H	S	9999	83	W	2400	67	W	2400		
GHCND:US LEXINGTOI	298.7	38.0408	-84.6058	20160605	72	H	S	9999	81	W	2400	64	W	2400		
GHCND:US LEXINGTOI	298.7	38.0408	-84.6058	20160606	71	H	S	9999	83	W	2400	60	W	2400		
GHCND:US LEXINGTOI	298.7	38.0408	-84.6058	20160607	71	H	S	9999	78	W	2400	60	W	2400		
GHCND:US LEXINGTOI	298.7	38.0408	-84.6058	20160608	65	H	S	9999	75	W	2400	53	W	2400		
GHCND:US LEXINGTOI	298.7	38.0408	-84.6058	20160609	67	H	S	9999	81	W	2400	52	W	2400		
GHCND:US LEXINGTOI	298.7	38.0408	-84.6058	20160610	73	H	S	9999	86	W	2400	59	W	2400		
GHCND:US LEXINGTOI	298.7	38.0408	-84.6058	20160611	78	H	S	9999	91	W	2400	64	W	2400		
GHCND:US LEXINGTOI	298.7	38.0408	-84.6058	20160612	80	H	S	9999	92	W	2400	67	W	2400		
GHCND:US LEXINGTOI	298.7	38.0408	-84.6058	20160613	77	H	S	9999	88	W	2400	66	W	2400		
GHCND:US LEXINGTOI	298.7	38.0408	-84.6058	20160614	77	H	S	9999	91	W	2400	63	W	2400		
GHCND:US LEXINGTOI	298.7	38.0408	-84.6058	20160615	77	H	S	9999	89	W	2400	66	W	2400		
GHCND:US LEXINGTOI	298.7	38.0408	-84.6058	20160616	77	H	S	9999	93	W	2400	65	W	2400		
GHCND:US LEXINGTOI	298.7	38.0408	-84.6058	20160617	73	H	S	9999	81	W	2400	63	W	2400		
GHCND:US LEXINGTOI	298.7	38.0408	-84.6058	20160618	76	H	S	9999	87	W	2400	65	W	2400		
GHCND:US LEXINGTOI	298.7	38.0408	-84.6058	20160619	78	H	S	9999	88	W	2400	68	W	2400		
GHCND:US LEXINGTOI	298.7	38.0408	-84.6058	20160620	78	H	S	9999	90	W	2400	69	W	2400		
GHCND:US LEXINGTOI	298.7	38.0408	-84.6058	20160621	81	H	S	9999	90	W	2400	69	W	2400		
GHCND:US LEXINGTOI	298.7	38.0408	-84.6058	20160622	76	H	S	9999	84	W	2400	70	W	2400		
GHCND:US LEXINGTOI	298.7	38.0408	-84.6058	20160623	81	H	S	9999	91	W	2400	71	W	2400		
GHCND:US LEXINGTOI	298.7	38.0408	-84.6058	20160624	75	H	S	9999	87	W	2400	68	W	2400		
GHCND:US LEXINGTOI	298.7	38.0408	-84.6058	20160625	78	H	S	9999	90	W	2400	65	W	2400		
GHCND:US LEXINGTOI	298.7	38.0408	-84.6058	20160626	79	H	S	9999	92	W	2400	68	W	2400		
GHCND:US LEXINGTOI	298.7	38.0408	-84.6058	20160627	80	H	S	9999	88	W	2400	71	W	2400		
GHCND:US LEXINGTOI	298.7	38.0408	-84.6058	20160628	79	H	S	9999	89	W	2400	67	W	2400		
GHCND:US LEXINGTOI	298.7	38.0408	-84.6058	20160629	70	H	S	9999	80	W	2400	57	W	2400		
GHCND:US LEXINGTOI	298.7	38.0408	-84.6058	20160630	71	H	S	9999	83	W	2400	57	W	2400		
GHCND:US LEXINGTOI	298.7	38.0408	-84.6058	20160701	73	H	S	9999	85	W	2400	63	W	2400		
GHCND:US LEXINGTOI	298.7	38.0408	-84.6058	20160702	73	H	S	9999	88	W	2400	59	W	2400		
GHCND:US LEXINGTOI	298.7	38.0408	-84.6058	20160703	71	H	S	9999	78	W	2400	67	W	2400		
GHCND:US LEXINGTOI	298.7	38.0408	-84.6058	20160704	72	H	S	9999	81	W	2400	69	W	2400		
GHCND:US LEXINGTOI	298.7	38.0408	-84.6058	20160705	78	H	S	9999	88	W	2400	71	W	2400		
GHCND:US LEXINGTOI	298.7	38.0408	-84.6058	20160706	80	H	S	9999	90	W	2400	70	W	2400		
GHCND:US LEXINGTOI	298.7	38.0408	-84.6058	20160707	74	H	S	9999	85	W	2400	68	W	2400		
GHCND:US LEXINGTOI	298.7	38.0408	-84.6058	20160708	74	H	S	9999	84	W	2400	70	W	2400		
GHCND:US LEXINGTOI	298.7	38.0408	-84.6058	20160709	77	H	S	9999	85	W	2400	69	W	2400		
GHCND:US LEXINGTOI	298.7	38.0408	-84.6058	20160710	74	H	S	9999	86	W	2400	64	W	2400		
GHCND:US LEXINGTOI	298.7	38.0408	-84.6058	20160711	77	H	S	9999	89	W	2400	65	W	2400		
GHCND:US LEXINGTOI	298.7	38.0408	-84.6058	20160712	76	H	S	9999	79	W	2400	71	W	2400		
GHCND:US LEXINGTOI	298.7	38.0408	-84.6058	20160713	79	H	S	9999	90	W	2400	71	W	2400		
GHCND:US LEXINGTOI	298.7	38.0408	-84.6058	20160714	80	H	S	9999	88	W	2400	71	W	2400		
GHCND:US LEXINGTOI	298.7	38.0408	-84.6058	20160715	77	H	S	9999	89	W	2400	68	W	2400		
GHCND:US LEXINGTOI	298.7	38.0408	-84.6058	20160716	74	H	S	9999	86	W	2400	68	W	2400		
GHCND:US LEXINGTOI	298.7	38.0408	-84.6058	20160717	78	H	S	9999	89	W	2400	65	W	2400		
GHCND:US LEXINGTOI	298.7	38.0408	-84.6058	20160718	78	H	S	9999	87	W	2400	72	W	2400		
GHCND:US LEXINGTOI	298.7	38.0408	-84.6058	20160719	80	H	S	9999	91	W	2400	69	W	2400		
GHCND:US LEXINGTOI	298.7	38.0408	-84.6058	20160720	81	H	S	9999	92	W	2400	70	W	2400		
GHCND:US LEXINGTOI	298.7	38.0408	-84.6058	20160721	79	H	S	9999	93	W	2400	68	W	2400		
GHCND:US LEXINGTOI	298.7	38.0408	-84.6058	20160722	81	H	S	9999	89	W	2400	72	W	2400		
GHCND:US LEXINGTOI	298.7	38.0408	-84.6058	20160723	80	H	S	9999	93	W	2400	70	W	2400		
GHCND:US LEXINGTOI	298.7	38.0408	-84.6058	20160724	84	H	S	9999	95	W	2400	74	W	2400		
GHCND:US LEXINGTOI	298.7	38.0408	-84.6058	20160725	82	H	S	9999	93	W	2400	74	W	2400		
GHCND:US LEXINGTOI	298.7	38.0408	-84.6058	20160726	80	H	S	9999	92	W	2400	72	W	2400		
GHCND:US LEXINGTOI	298.7	38.0408	-84.6058	20160727	80	H	S	9999	90	W	2400	72	W	2400		
GHCND:US LEXINGTOI	298.7	38.0408	-84.6058	20160728	76	H	S	9999	79	W	2400	71	W	2400		
GHCND:US LEXINGTOI	298.7	38.0408	-84.6058	20160729	76	H	S	9999	86	W	2400	70	W	2400		
GHCND:US LEXINGTOI	298.7	38.0408	-84.6058	20160730	77	H	S	9999	86	W	2400	73	W	2400		
GHCND:US LEXINGTOI	298.7	38.0408	-84.6058	20160731	77	H	S	9999	87	W	2400	69	W	2400		
GHCND:US LEXINGTOI	298.7	38.0408	-84.6058	20160801	77	H	S	9999	86	W	2400	69	W	2400		
GHCND:US LEXINGTOI	298.7	38.0408	-84.6058	20160802	76	H	S	9999	88	W	2400	72	W	2400		
GHCND:US LEXINGTOI	298.7	38.0408	-84.6058	20160803	79	H	S	9999	89	W	2400	70	W	2400		
GHCND:US LEXINGTOI	298.7	38.0408	-84.6058	20160804	79	H	S	9999	89	W	2400	70	W	2400		
GHCND:US LEXINGTOI	298.7	38.0408	-84.6058	20160805	77	H	S	9999	90	W	2400	69	W	2400		
GHCND:US LEXINGTOI	298.7	38.0408	-84.6058	20160806	76	H	S	9999	86	W	2400	70	W	2400		
GHCND:US LEXINGTOI	298.7	38.0408	-84.6058	20160807	76	H	S	9999	86	W	2400	65	W	2400		
GHCND:US LEXINGTOI	298.7	38.0408	-84.6058	20160808	76	H	S	9999	88	W	2400	65	W	2400		
GHCND:US LEXINGTOI	298.7	38.0408	-84.6058	20160809	79	H	S	9999	90	W	2400	73	W	2400		
GHCND:US LEXINGTOI	298.7	38.0408	-84.6058	20160810	81	H	S	9999	90	W	2400	74	W	2400		
GHCND:US LEXINGTOI	298.7	38.0408	-84.6058	20160811	82	H	S	9999	89	W	2400	75	W	2400		
GHCND:US LEXINGTOI	298.7	38.0408	-84.6058	20160812	83	H	S	9999	91	W	2400	77	W	2400		
GHCND:US LEXINGTOI	298.7	38.0408	-84.6058	20160813	81	H	S	9999	86	W	2400	76	W	2400		
GHCND:US LEXINGTOI	298.7	38.0408	-84.6058	20160814	79	H	S	9999	89	W	2400	72	W	2400		
GHCND:US LEXINGTOI	298.7	38.0408	-84.6058	20160815	79	H	S	9999	90	W	2400	72	W	2400		
GHCND:US LEXINGTOI	298.7	38.0408	-84.6058	20160816	78	H	S	9999	85	W	2400	73	W	2400		
GHCND:US LEXINGTOI	298.7	38.0408	-84.6058	20160817	75	H	S	9999	80	W	2400	72	W	2400		
GHCND:US LEXINGTOI	298.7	38.0408	-84.6058	20160818	75	H	S	9999	82	W	2400	71	W	2400		
GHCND:US LEXINGTOI	298.7	38.0408	-84.6058	20160819	75	H	S	9999	82	W	2400	71	W	2400		
GHCND:US LEXINGTOI	298.7	38.0408	-84.6058	20160820	74	H	S	9999	81	W	2400	69	W	2400		
GHCND:US LEXINGTOI	298.7	38.0408	-84.6058	20160821	74	H	S	9999	81	W	2400	63	W	2400		

GHCND:USW00093820	298.7	38.0408	-84.6058	20160822	70	H		S	9999	81	W	2400	58		W	2400
GHCND:US LEXINGTO!	298.7	38.0408	-84.6058	20160823	71	H		S	9999	88	W	2400	60		W	2400
GHCND:US LEXINGTO!	298.7	38.0408	-84.6058	20160824	76	H		S	9999	89	W	2400	66		W	2400
GHCND:US LEXINGTO!	298.7	38.0408	-84.6058	20160825	81	H		S	9999	91	W	2400	73		W	2400
GHCND:US LEXINGTO!	298.7	38.0408	-84.6058	20160826	81	H		S	9999	94	W	2400	69		W	2400
GHCND:US LEXINGTO!	298.7	38.0408	-84.6058	20160827	81	H		S	9999	93	W	2400	72		W	2400
GHCND:US LEXINGTO!	298.7	38.0408	-84.6058	20160828	78	H		S	9999	92	W	2400	70		W	2400
GHCND:US LEXINGTO!	298.7	38.0408	-84.6058	20160829	78	H		S	9999	92	W	2400	69		W	2400
GHCND:US LEXINGTO!	298.7	38.0408	-84.6058	20160830	80	H		S	9999	92	W	2400	70		W	2400
GHCND:US LEXINGTO!	298.7	38.0408	-84.6058	20160831	78	H		S	9999	91	W	2400	67		W	2400
GHCND:US LEXINGTO!	298.7	38.0408	-84.6058	20160901	74	H		S	9999	82	W	2400	62		W	2400
GHCND:US LEXINGTO!	298.7	38.0408	-84.6058	20160902	69	H		S	9999	81	W	2400	59		W	2400
GHCND:US LEXINGTO!	298.7	38.0408	-84.6058	20160903	69	H		S	9999	82	W	2400	57		W	2400
GHCND:US LEXINGTO!	298.7	38.0408	-84.6058	20160904	71	H		S	9999	88	W	2400	55		W	2400
GHCND:US LEXINGTO!	298.7	38.0408	-84.6058	20160905	78	H		S	9999	91	W	2400	64		W	2400
GHCND:US LEXINGTO!	298.7	38.0408	-84.6058	20160906	79	H		S	9999	93	W	2400	66		W	2400
GHCND:US LEXINGTO!	298.7	38.0408	-84.6058	20160907	79	H		S	9999	92	W	2400	66		W	2400
GHCND:US LEXINGTO!	298.7	38.0408	-84.6058	20160908	79	H		S	9999	91	W	2400	70		W	2400
GHCND:US LEXINGTO!	298.7	38.0408	-84.6058	20160909	78	H		S	9999	87	W	2400	72		W	2400
GHCND:US LEXINGTO!	298.7	38.0408	-84.6058	20160910	79	H		S	9999	91	W	2400	67		W	2400
GHCND:US LEXINGTO!	298.7	38.0408	-84.6058	20160911	69	H		S	9999	80	W	2400	57		W	2400
GHCND:US LEXINGTO!	298.7	38.0408	-84.6058	20160912	70	H		S	9999	86	W	2400	55		W	2400
GHCND:US LEXINGTO!	298.7	38.0408	-84.6058	20160913	72	H		S	9999	90	W	2400	56		W	2400
GHCND:US LEXINGTO!	298.7	38.0408	-84.6058	20160914	75	H		S	9999	90	W	2400	60		W	2400
GHCND:US LEXINGTO!	298.7	38.0408	-84.6058	20160915	76	H		S	9999	88	W	2400	68		W	2400
GHCND:US LEXINGTO!	298.7	38.0408	-84.6058	20160916	78	H		S	9999	93	W	2400	69		W	2400
GHCND:US LEXINGTO!	298.7	38.0408	-84.6058	20160917	74	H		S	9999	82	W	2400	70		W	2400
GHCND:US LEXINGTO!	298.7	38.0408	-84.6058	20160918	74	H		S	9999	85	W	2400	70		W	2400
GHCND:US LEXINGTO!	298.7	38.0408	-84.6058	20160919	74	H		S	9999	86	W	2400	63		W	2400
GHCND:US LEXINGTO!	298.7	38.0408	-84.6058	20160920	74	H		S	9999	89	W	2400	60		W	2400
GHCND:US LEXINGTO!	298.7	38.0408	-84.6058	20160921	74	H		S	9999	91	W	2400	59		W	2400
GHCND:US LEXINGTO!	298.7	38.0408	-84.6058	20160922	75	H		S	9999	91	W	2400	59		W	2400
GHCND:US LEXINGTO!	298.7	38.0408	-84.6058	20160923	76	H		S	9999	91	W	2400	62		W	2400
GHCND:US LEXINGTO!	298.7	38.0408	-84.6058	20160924	77	H		S	9999	92	W	2400	64		W	2400
GHCND:US LEXINGTO!	298.7	38.0408	-84.6058	20160925	77	H		S	9999	91	W	2400	67		W	2400
GHCND:US LEXINGTO!	298.7	38.0408	-84.6058	20160926	70	H		S	9999	73	W	2400	53		W	2400
GHCND:US LEXINGTO!	298.7	38.0408	-84.6058	20160927	61	H		S	9999	76	W	2400	49		W	2400
GHCND:US LEXINGTO!	298.7	38.0408	-84.6058	20160928	61	H		S	9999	76	W	2400	53		W	2400
GHCND:US LEXINGTO!	298.7	38.0408	-84.6058	20160929	56	H		S	9999	66	W	2400	48		W	2400
GHCND:US LEXINGTO!	298.7	38.0408	-84.6058	20160930	57	H		S	9999	65	W	2400	54		W	2400
GHCND:US LEXINGTO!	298.7	38.0408	-84.6058	20161001	59	H		S	9999	69	W	2400	54		W	2400
GHCND:US LEXINGTO!	298.7	38.0408	-84.6058	20161002	63	H		S	9999	72	W	2400	60		W	2400
GHCND:US LEXINGTO!	298.7	38.0408	-84.6058	20161003	65	H		S	9999	77	W	2400	54		W	2400
GHCND:US LEXINGTO!	298.7	38.0408	-84.6058	20161004	69	H		S	9999	82	W	2400	59		W	2400
GHCND:US LEXINGTO!	298.7	38.0408	-84.6058	20161005	72	H		S	9999	88	W	2400	61		W	2400
GHCND:US LEXINGTO!	298.7	38.0408	-84.6058	20161006	72	H		S	9999	85	W	2400	60		W	2400
GHCND:US LEXINGTO!	298.7	38.0408	-84.6058	20161007	70	H		S	9999	82	W	2400	52		W	2400
GHCND:US LEXINGTO!	298.7	38.0408	-84.6058	20161008	65	H		S	9999	72	W	2400	51		W	2400
GHCND:US LEXINGTO!	298.7	38.0408	-84.6058	20161009	57	H		S	9999	71	W	2400	45		W	2400
GHCND:US LEXINGTO!	298.7	38.0408	-84.6058	20161010	58	H		S	9999	72	W	2400	46		W	2400
GHCND:US LEXINGTO!	298.7	38.0408	-84.6058	20161011	62	H		S	9999	78	W	2400	48		W	2400
GHCND:US LEXINGTO!	298.7	38.0408	-84.6058	20161012	64	H		S	9999	79	W	2400	53		W	2400
GHCND:US LEXINGTO!	298.7	38.0408	-84.6058	20161013	63	H		S	9999	67	W	2400	48		W	2400
GHCND:US LEXINGTO!	298.7	38.0408	-84.6058	20161014	56	H		S	9999	68	W	2400	46		W	2400
GHCND:US LEXINGTO!	298.7	38.0408	-84.6058	20161015	68	H		S	9999	81	W	2400	61		W	2400
GHCND:US LEXINGTO!	298.7	38.0408	-84.6058	20161016	71	H		S	9999	82	W	2400	60		W	2400
GHCND:US LEXINGTO!	298.7	38.0408	-84.6058	20161017	71	H		S	9999	85	W	2400	62		W	2400
GHCND:US LEXINGTO!	298.7	38.0408	-84.6058	20161018	74	H		S	9999	86	W	2400	66		W	2400
GHCND:US LEXINGTO!	298.7	38.0408	-84.6058	20161019	76	H		S	9999	87	W	2400	66		W	2400
GHCND:US LEXINGTO!	298.7	38.0408	-84.6058	20161020	68	H		S	9999	71	W	2400	54		W	2400
GHCND:US LEXINGTO!	298.7	38.0408	-84.6058	20161021	55	H		S	9999	57	W	2400	46		W	2400
GHCND:US LEXINGTO!	298.7	38.0408	-84.6058	20161022	50	H		S	9999	59	W	2400	42		W	2400
GHCND:US LEXINGTO!	298.7	38.0408	-84.6058	20161023	57	H		S	9999	73	W	2400	42		W	2400
GHCND:US LEXINGTO!	298.7	38.0408	-84.6058	20161024	61	H		S	9999	69	W	2400	47		W	2400
GHCND:US LEXINGTO!	298.7	38.0408	-84.6058	20161025	52	H		S	9999	66	W	2400	37		W	2400
GHCND:US LEXINGTO!	298.7	38.0408	-84.6058	20161026	58	H		S	9999	78	W	2400	44		W	2400
GHCND:US LEXINGTO!	298.7	38.0408	-84.6058	20161027	65	H		S	9999	68	W	2400	44		W	2400
GHCND:US LEXINGTO!	298.7	38.0408	-84.6058	20161028	53	H		S	9999	71	W	2400	39		W	2400
GHCND:US LEXINGTO!	298.7	38.0408	-84.6058	20161029	65	H		S	9999	82	W	2400	54		W	2400
GHCND:US LEXINGTO!	298.7	38.0408	-84.6058	20161030	68	H		S	9999	82	W	2400	58		W	2400
GHCND:US LEXINGTO!	298.7	38.0408	-84.6058	20161031	62	H		S	9999	73	W	2400	54		W	2400
GHCND:US LEXINGTO!	298.7	38.0408	-84.6058	20161101	70	H		S	9999	83	W	2400	63		W	2400
GHCND:US LEXINGTO!	298.7	38.0408	-84.6058	20161102	70	H		S	9999	82	W	2400	59		W	2400
GHCND:US LEXINGTO!	298.7	38.0408	-84.6058	20161103	66	H		S	9999	73	W	2400	56		W	2400
GHCND:US LEXINGTO!	298.7	38.0408	-84.6058	20161104	56	H		S	9999	64	W	2400	42		W	2400
GHCND:US LEXINGTO!	298.7	38.0408	-84.6058	20161105	48	H		S	9999	64	W	2400	38		W	2400
GHCND:US LEXINGTO!	298.7	38.0408	-84.6058	20161106	52	H		S	9999	69	W	2400	38		W	2400
GHCND:US LEXINGTO!	298.7	38.0408	-84.6058	20161107	57	H		S	9999	73	W	2400	45		W	2400
GHCND:US LEXINGTO!	298.7	38.0408	-84.6058	20161108	55	H		S	9999	68	W	2400	44		W	2400
GHCND:US LEXINGTO!	298.7	38.0408	-84.6058	20161109	49	H		S	9999	54	W	2400	35		W	2400
GHCND:US LEXINGTO!	298.7	38.0408	-84.6058	20161110	45	H		S	9999	62	W	2400	30		W	2400
GHCND:US LEXINGTO!	298.7	38.0408	-84.6058	20161111	50	H		S	9999	68	W	2400	40		W	2400
GHCND:US LEXINGTO!	298.7	38.0408	-84.6058	20161112	43	H		S	9999	58	W	2400	29		W	2400
GHCND:US LEXINGTO!	298.7	38.0408	-84.6058	20161113	41	H		S	9999	60	W	2400	25		W	2400
GHCND:US LEXINGTO!	298.7	38.0408	-84.6058	20161114	44	H		S	9999	62	W	2400	28		W	2400
GHCND:US LEXINGTO!	298.7	38.0408	-84.6058	20161115	46	H		S	9999	62	W	2400	32		W	2400
GHCND:US LEXINGTO!	298.7	38.0408	-84.6058	20161116	50	H		S	9999	66	W	2400	37		W	2400
GHCND:US LEXINGTO!	298.7	38.0408	-84.6058	20161117	56	H		S	9999	77	W	2400	44		W	2400
GHCND:US LEXINGTO!	298.7	38.0408	-84.6058	20161118	64	H		S	9999	78	W	2400	53		W	2400
GHCND:US LEXINGTO!	298.7	38.0408	-84.6058	20161119	49	H		S	9999	67	W	2400	33		W	2400
GHCND:US LEXINGTO!	298.7	38.0408	-84.6058	20161120	34	H		S	9999	42	W	2400	25		W	2400
GHCND:US LEXINGTO!	298.7	38.0408	-84.6058	20161121	32	H		S	9999	44	W	2400	21		W	2400
GHCND:US LEXINGTO!	298.7	38.0408	-84.6058	20161122	35	H		S	9999	50	W	2400	22		W	2400
GHCND:US LEXINGTO!	298.7	38.0408	-84.6058	20161123	47	H		S	9999	61	W	2400	40		W	2400
GHCND:US LEXINGTO!	298.7	38.0408	-84.6058	20161124	52	H		S	9999	55	W	2400	46		W	2400
GHCND:US LEXINGTO!	298.7	38.0408	-84.6058	20161125	44	H		S	9999	47	W	2400	39		W	2400
GHCND:US LEXINGTO!	298.7	38.0408	-84.6058	20161126	40	H		S	9999	45	W	2400	29		W	2400
GHCND:US LEXINGTO!	298.7	38.0408	-84.6058	20161127	37	H		S	9999	53	W	2400	25		W	2400
GHCND:US LEXINGTO!	298.7	38.0408	-84.6058	20161128	51	H		S	9999	60	W	2400	46		W	2400
GHCND:US LEXINGTO!	298.7	38.0408	-84.6058	20161129	56	H		S	9999	65	W	2400	47		W	2400
GHCND:US LEXINGTO!	298.7	38.0408	-84.6058	20161130	58	H		S	9999	63	W	2400	38		W	2400
GHCND:US LEXINGTO!	298.7	38.0408	-84.6058	20161201	42	H		S	9999	48	W	2400	33		W	2400
GHCND:US LEXINGTO!	298.7	38.0408	-84.6058	20161202	36	H		S	9999	46	W	2400	28		W	2400
GHCND:US LEXINGTO!	298.7	38.0408	-84.6058	20161203	40	H		S	9999	43	W	2400	38		W	2400
GHCND:US LEXINGTO!	298.7	38.0408	-84.6058	20161204	41	H		S	9999	47	W	2400	38		W	2400
GHCND:US LEXINGTO!	298.7	38.0408	-84.6058	20161205	43	H		S	9999	45	W	2400	38		W	2400
GHCND:US LEXINGTO!	298.7	38.0408	-84.6058	20161206	44	H		S	9999	49	W	2400	39		W	2400
GHCND:US LEXINGTO!	298.7	38.0408	-84.6058	20161207	39	H		S	9999	44	W	2400	30		W	2400
GHCND:US LEXINGTO!	298.7	38.0408	-84.6058	20161208	33	H		S	9999	35	W	2400	22		W	2400
GHCND:US LEXINGTO!	298.7	38.0408	-84.6058	20161209	23	H		S	9999	25	W	2400	21		W	2400
GHCND:US LEXINGTO!	298.7	38.0408	-84.6058	20161210	24	H		S	9999	33	W	2400	16		W	2400
GHCND:US LEXINGTO!	298.7	38.0408	-84.6058	20161211	36	H		S	9999	51	W	2400	28		W	2400
GHCND:US LEXINGTO!	298.7	38.0408	-84.6058	20161212	44	H		S	9999	46	W	2400	30		W	2400
GHCND:US LEXINGTO!	298.7	38.0408	-84.6058	20161213	35	H		S	9999	44	W	2400	32		W	2400
GHCND:US LEXINGTO!	298.7	38.0408	-84.6058	20161214	31	H		S	9999	36	W	2400	21		W	2400
GHCND:US LEXINGTO!	298.7	38.0408	-84.6058	20161215	20	H		S	9999	28	W	2400	11		W	2400
GHCND:US LEXINGTO!	298.7	38.0408	-84.6058	20161216	20	H		S	9999	41	W	2400	14		W	2400
GHCND:US LEXINGTO!	298.7	38.0408	-84.6058	20161217	50	H		S	9999	65	W	2400	38		W	2400
GHCND:US LEXINGTO!	298.7	38.0408	-84.6058	20161218	37	H		S	9999	51	W	2400	21		W	2400
GHCND:US LEXINGTO!	298.7	38.0408	-84.6058	20161219	23	H		S	9999	28	W	2400	19		W	2400
GHCND:US LEXINGTO!	298.7	38.0408	-84.6058	20161220	25	H		S	9999	39	W	2400	13		W	2400

GHCND:US[redacted]	298.7	38.0408	-84.6058	20161221	32	H		S	9999	47		W	2400	25		W	2400	
GHCND:US LEXINGTO	298.7	38.0408	-84.6058	20161222	39	H		S	9999	44		W	2400	26		W	2400	
GHCND:US LEXINGTO	298.7	38.0408	-84.6058	20161223	36	H		S	9999	51		W	2400	29		W	2400	
GHCND:US LEXINGTO	298.7	38.0408	-84.6058	20161224	48	H		S	9999	50		W	2400	44		W	2400	
GHCND:US LEXINGTO	298.7	38.0408	-84.6058	20161225	48	H		S	9999	56		W	2400	44		W	2400	
GHCND:US LEXINGTO	298.7	38.0408	-84.6058	20161226	62	H		S	9999	74		W	2400	55		W	2400	
GHCND:US LEXINGTO	298.7	38.0408	-84.6058	20161227	50	H		S	9999	68		W	2400	31		W	2400	
GHCND:US LEXINGTO	298.7	38.0408	-84.6058	20161228	37	H		S	9999	51		W	2400	24		W	2400	
GHCND:US LEXINGTO	298.7	38.0408	-84.6058	20161229	48	H		S	9999	47		W	2400	35		W	2400	
GHCND:US LEXINGTO	298.7	38.0408	-84.6058	20161230	37	H		S	9999	40		W	2400	30		W	2400	
GHCND:US LEXINGTO	298.7	38.0408	-84.6058	20161231	35	H		S	9999	42		W	2400	31		W	2400	
GHCND:US LEXINGTO	298.7	38.0408	-84.6058	20170101	48	H		S	9999	47		W	2400	41		W	2400	
GHCND:US LEXINGTO	298.7	38.0408	-84.6058	20170102	52	H		S	9999	60		W	2400	47		W	2400	
GHCND:US LEXINGTO	298.7	38.0408	-84.6058	20170103	58	H		S	9999	59		W	2400	48		W	2400	
GHCND:US LEXINGTO	298.7	38.0408	-84.6058	20170104	37	H		S	9999	43		W	2400	22		W	2400	
GHCND:US LEXINGTO	298.7	38.0408	-84.6058	20170105	24	H		S	9999	25		W	2400	20		W	2400	
GHCND:US LEXINGTO	298.7	38.0408	-84.6058	20170106	16	H		S	9999	20		W	2400	10		W	2400	
GHCND:US LEXINGTO	298.7	38.0408	-84.6058	20170107	11	H		S	9999	16		W	2400	4		W	2400	
GHCND:US LEXINGTO	298.7	38.0408	-84.6058	20170108	12	H		S	9999	22		W	2400	6		W	2400	
GHCND:US LEXINGTO	298.7	38.0408	-84.6058	20170109	24	H		S	9999	37		W	2400	17		W	2400	
GHCND:US LEXINGTO	298.7	38.0408	-84.6058	20170110	42	H		S	9999	53		W	2400	36		W	2400	
GHCND:US LEXINGTO	298.7	38.0408	-84.6058	20170111	51	H		S	9999	60		W	2400	44		W	2400	
GHCND:US LEXINGTO	298.7	38.0408	-84.6058	20170112	68	H		S	9999	67		W	2400	41		W	2400	
GHCND:US LEXINGTO	298.7	38.0408	-84.6058	20170113	40	H		S	9999	41		W	2400	36		W	2400	
GHCND:US LEXINGTO	298.7	38.0408	-84.6058	20170114	40	H		S	9999	45		W	2400	38		W	2400	
GHCND:US LEXINGTO	298.7	38.0408	-84.6058	20170115	39	H		S	9999	41		W	2400	37		W	2400	
GHCND:US LEXINGTO	298.7	38.0408	-84.6058	20170116	47	H		S	9999	62		W	2400	41		W	2400	
GHCND:US LEXINGTO	298.7	38.0408	-84.6058	20170117	60	H		S	9999	67		W	2400	45		W	2400	
GHCND:US LEXINGTO	298.7	38.0408	-84.6058	20170118	44	H		S	9999	45		W	2400	36		W	2400	
GHCND:US LEXINGTO	298.7	38.0408	-84.6058	20170119	44	H		S	9999	57		W	2400	35		W	2400	
GHCND:US LEXINGTO	298.7	38.0408	-84.6058	20170120	56	H		S	9999	68		W	2400	51		W	2400	
GHCND:US LEXINGTO	298.7	38.0408	-84.6058	20170121	57	H		S	9999	64		W	2400	51		W	2400	
GHCND:US LEXINGTO	298.7	38.0408	-84.6058	20170122	54	H		S	9999	58		W	2400	47		W	2400	
GHCND:US LEXINGTO	298.7	38.0408	-84.6058	20170123	51	H		S	9999	54		W	2400	42		W	2400	
GHCND:US LEXINGTO	298.7	38.0408	-84.6058	20170124	42	H		S	9999	45		W	2400	37		W	2400	
GHCND:US LEXINGTO	298.7	38.0408	-84.6058	20170125	45	H		S	9999	58		W	2400	35		W	2400	
GHCND:US LEXINGTO	298.7	38.0408	-84.6058	20170126	41	H		S	9999	47		W	2400	32		W	2400	
GHCND:US LEXINGTO	298.7	38.0408	-84.6058	20170127	32	H		S	9999	34		W	2400	28		W	2400	
GHCND:US LEXINGTO	298.7	38.0408	-84.6058	20170128	34	H		S	9999	45		W	2400	24		W	2400	
GHCND:US LEXINGTO	298.7	38.0408	-84.6058	20170129	38	H		S	9999	35		W	2400	28		W	2400	
GHCND:US LEXINGTO	298.7	38.0408	-84.6058	20170130	29	H		S	9999	38		W	2400	21		W	2400	
GHCND:US LEXINGTO	298.7	38.0408	-84.6058	20170131	44	H		S	9999	52		W	2400	38		W	2400	
GHCND:US LEXINGTO	298.7	38.0408	-84.6058	20170201	45	H		S	9999	53		W	2400	37		W	2400	
GHCND:US LEXINGTO	298.7	38.0408	-84.6058	20170202	36	H		S	9999	42		W	2400	26		W	2400	
GHCND:US LEXINGTO	298.7	38.0408	-84.6058	20170203	27	H		S	9999	33		W	2400	19		W	2400	
GHCND:US LEXINGTO	298.7	38.0408	-84.6058	20170204	24	H		S	9999	40		W	2400	10		W	2400	
GHCND:US LEXINGTO	298.7	38.0408	-84.6058	20170205	44	H		S	9999	56		W	2400	36		W	2400	
GHCND:US LEXINGTO	298.7	38.0408	-84.6058	20170206	46	H		S	9999	63		W	2400	31		W	2400	
GHCND:US LEXINGTO	298.7	38.0408	-84.6058	20170207	57	H		S	9999	61		W	2400	54		W	2400	
GHCND:US LEXINGTO	298.7	38.0408	-84.6058	20170208	51	H		S	9999	57		W	2400	33		W	2400	
GHCND:US LEXINGTO	298.7	38.0408	-84.6058	20170209	31	H		S	9999	33		W	2400	18		W	2400	
GHCND:US LEXINGTO	298.7	38.0408	-84.6058	20170210	31	H		S	9999	57		W	2400	18		W	2400	
GHCND:US LEXINGTO	298.7	38.0408	-84.6058	20170211	57	H		S	9999	65		W	2400	53		W	2400	
GHCND:US LEXINGTO	298.7	38.0408	-84.6058	20170212	63	H		S	9999	68		W	2400	38		W	2400	
GHCND:US LEXINGTO	298.7	38.0408	-84.6058	20170213	40	H		S	9999	50		W	2400	28		W	2400	
GHCND:US LEXINGTO	298.7	38.0408	-84.6058	20170214	42	H		S	9999	55		W	2400	35		W	2400	
GHCND:US LEXINGTO	298.7	38.0408	-84.6058	20170215	41	H		S	9999	47		W	2400	32		W	2400	
GHCND:US LEXINGTO	298.7	38.0408	-84.6058	20170216	36	H		S	9999	50		W	2400	27		W	2400	
GHCND:US LEXINGTO	298.7	38.0408	-84.6058	20170217	50	H		S	9999	67		W	2400	41		W	2400	
GHCND:US LEXINGTO	298.7	38.0408	-84.6058	20170218	51	H		S	9999	57		W	2400	44		W	2400	
GHCND:US LEXINGTO	298.7	38.0408	-84.6058	20170219	50	H		S	9999	60		W	2400	39		W	2400	
GHCND:US LEXINGTO	298.7	38.0408	-84.6058	20170220	51	H		S	9999	71		W	2400	36		W	2400	
GHCND:US LEXINGTO	298.7	38.0408	-84.6058	20170221	62	H		S	9999	72		W	2400	55		W	2400	
GHCND:US LEXINGTO	298.7	38.0408	-84.6058	20170222	60	H		S	9999	68		W	2400	56		W	2400	
GHCND:US LEXINGTO	298.7	38.0408	-84.6058	20170223	61	H		S	9999	69		W	2400	54		W	2400	
GHCND:US LEXINGTO	298.7	38.0408	-84.6058	20170224	66	H		S	9999	79		W	2400	58		W	2400	
GHCND:US LEXINGTO	298.7	38.0408	-84.6058	20170225	48	H		S	9999	61		W	2400	29		W	2400	
GHCND:US LEXINGTO	298.7	38.0408	-84.6058	20170226	34	H		S	9999	49		W	2400	22		W	2400	
GHCND:US LEXINGTO	298.7	38.0408	-84.6058	20170227	47	H		S	9999	59		W	2400	42		W	2400	
GHCND:US LEXINGTO	298.7	38.0408	-84.6058	20170228	52	H		S	9999	64		W	2400	45		W	2400	
GHCND:US LEXINGTO	298.7	38.0408	-84.6058	20170301	62	H		S	9999	69		W	2400	42		W	2400	
GHCND:US LEXINGTO	298.7	38.0408	-84.6058	20170302	41	H		S	9999	49		W	2400	31		W	2400	
GHCND:US LEXINGTO	298.7	38.0408	-84.6058	20170303	36	H		S	9999	42		W	2400	25		W	2400	
GHCND:US LEXINGTO	298.7	38.0408	-84.6058	20170304	36	H		S	9999	55		W	2400	26		W	2400	
GHCND:US LEXINGTO	298.7	38.0408	-84.6058	20170305	47	H		S	9999	69		W	2400	38		W	2400	
GHCND:US LEXINGTO	298.7	38.0408	-84.6058	20170306	56	H		S	9999	65		W	2400	51		W	2400	
GHCND:US LEXINGTO	298.7	38.0408	-84.6058	20170307	59	H		S	9999	63		W	2400	44		W	2400	
GHCND:US LEXINGTO	298.7	38.0408	-84.6058	20170308	49	H		S	9999	63		W	2400	38		W	2400	
GHCND:US LEXINGTO	298.7	38.0408	-84.6058	20170309	54	H		S	9999	71		W	2400	42		W	2400	
GHCND:US LEXINGTO	298.7	38.0408	-84.6058	20170310	48	H		S	9999	58		W	2400	32		W	2400	
GHCND:US LEXINGTO	298.7	38.0408	-84.6058	20170311	32	H		S	9999	39		W	2400	26		W	2400	
GHCND:US LEXINGTO	298.7	38.0408	-84.6058	20170312	31	H		S	9999	43		W	2400	21		W	2400	
GHCND:US LEXINGTO	298.7	38.0408	-84.6058	20170313	38	H		S	9999	53		W	2400	26		W	2400	
GHCND:US LEXINGTO	298.7	38.0408	-84.6058	20170314	31	H		S	9999	36		W	2400	21		W	2400	
GHCND:US LEXINGTO	298.7	38.0408	-84.6058	20170315	25	H		S	9999	36		W	2400	17		W	2400	
GHCND:US LEXINGTO	298.7	38.0408	-84.6058	20170316	29	H		S	9999	44		W	2400	16		W	2400	
GHCND:US LEXINGTO	298.7	38.0408	-84.6058	20170317	38	H		S	9999	51		W	2400	28		W	2400	
GHCND:US LEXINGTO	298.7	38.0408	-84.6058	20170318	47	H		S	9999	52		W	2400	36		W	2400	
GHCND:US LEXINGTO	298.7	38.0408	-84.6058	20170319	40	H		S	9999	52		W	2400	31		W	2400	
GHCND:US LEXINGTO	298.7	38.0408	-84.6058	20170320	45	H		S	9999	67		W	2400	35		W	2400	
GHCND:US LEXINGTO	298.7	38.0408	-84.6058	20170321	54	H		S	9999	62		W	2400	47		W	2400	
GHCND:US LEXINGTO	298.7	38.0408	-84.6058	20170322	43	H		S	9999	47		W	2400	30		W	2400	
GHCND:US LEXINGTO	298.7	38.0408	-84.6058	20170323	42	H		S	9999	65		W	2400	29		W	2400	
GHCND:US LEXINGTO	298.7	38.0408	-84.6058	20170324	62	H		S	9999	78		W	2400	53		W	2400	
GHCND:US LEXINGTO	298.7	38.0408	-84.6058	20170325	66	H		S	9999	77		W	2400	57		W	2400	
GHCND:US LEXINGTO	298.7	38.0408	-84.6058	20170326	63	H		S	9999	70		W	2400	56		W	2400	
GHCND:US LEXINGTO	298.7	38.0408	-84.6058	20170327	61	H		S	9999	73		W	2400	52		W	2400	
GHCND:US LEXINGTO	298.7	38.0408	-84.6058	20170328	58	H		S	9999	63		W	2400	52		W	2400	
GHCND:US LEXINGTO	298.7	38.0408	-84.6058	20170329	56	H		S	9999	65		W	2400	49		W	2400	
GHCND:US LEXINGTO	298.7	38.0408	-84.6058	20170330	63	H		S	9999	81		W	2400	53		W	2400	
GHCND:US LEXINGTO	298.7	38.0408	-84.6058	20170331	57	H		S	9999	59		W	2400	47		W	2400	
GHCND:US LEXINGTO	298.7	38.0408	-84.6058	20170401	46	H		S	9999	49		W	2400	42		W	2400	
GHCND:US LEXINGTO	298.7	38.0408	-84.6058	20170402	52	H		S	9999	67		W	2400	45		W	2400	
GHCND:US LEXINGTO	298.7	38.0408	-84.6058	20170403	63	H		S	9999	70		W	2400	59		W	2400	
GHCND:US LEXINGTO	298.7	38.0408	-84.6058	20170404	62	H		S	9999	72		W	2400	58		W	2400	
GHCND:US LEXINGTO	298.7	38.0408	-84.6058	20170405	63	H		S	9999	81		W	2400	50		W	2400	
GHCND:US LEXINGTO	298.7	38.0408	-84.6058	20170406	50	H		S	9999	56		W	2400	42		W	2400	
GHCND:US LEXINGTO	298.7	38.0408	-84.6058	20170407	45	H		S	9999	57		W	2400	36		W	2400	
GHCND:US LEXINGTO	298.7	38.0408	-84.6058	20170408	49	H		S	9999	63		W	2400	34		W	2400	
GHCND:US LEXINGTO	298.7	38.0408	-84.6058	20170409	59	H		S	9999	77		W	2400	46		W	2400	
GHCND:US LEXINGTO	298.7	38.0408	-84.6058	20170410	69	H		S	9999	81		W	2400	59		W	2400	
GHCND:US LEXINGTO	298.7	38.0408	-84.6058	20170411	66	H		S	9999	71		W	2400	58		W	2400	
GHCND:US LEXINGTO	298.7	38.0408	-84.6058	20170412	59	H		S	9999	71		W	2400	48		W	2400	
GHCND:US LEXINGTO	298.7	38.0408	-84.6058	20170413	64	H		S	9999	78		W	2400	52		W	2400	
GHCND:US LEXINGTO	298.7	38.0408	-84.6058	20170414	68	H		S	9999	82		W	2400	50		W	2400	
GHCND:US LEXINGTO	298.7	38.0408	-84.6058	20170415	73	H		S	9999	83		W	2400	64		W	2400	
GHCND:US LEXINGTO	298.7	38.0408	-84.6058	20170416	69	H		S	9999	76		W	2400	61		W	2400	
GHCND:US LEXINGTO	298.7	38.0408	-84.6058	20170417	65	H		S	9999	75		W	2400	60		W	2400	
GHCND:US LEXINGTO	298.7	38.0408	-84.6058	20170418	65	H		S	9999	73		W	2400	60		W	2400	
GHCND:US LEXINGTO	298.7	38.0408	-84.6058	20170419	69	H		S	9999	81		W	2400	62		W	2400	
GHCND:US LEXINGTO	298.7	38.0408	-84.6058	20170420	71	H		S	9999	83		W	2400	63		W	2400	

GHCND:US[redacted]	298.7	38.0408	-84.6058	20170421	66	H		S	9999	69	W	2400	54		W	2400
GHCND:US LEXINGTO	298.7	38.0408	-84.6058	20170422	52	H		S	9999	54	W	2400	45		W	2400
GHCND:US LEXINGTO	298.7	38.0408	-84.6058	20170423	49	H		S	9999	57	W	2400	43		W	2400
GHCND:US LEXINGTO	298.7	38.0408	-84.6058	20170424	60	H		S	9999	70	W	2400	54		W	2400
GHCND:US LEXINGTO	298.7	38.0408	-84.6058	20170425	62	H		S	9999	74	W	2400	51		W	2400
GHCND:US LEXINGTO	298.7	38.0408	-84.6058	20170426	68	H		S	9999	83	W	2400	56		W	2400
GHCND:US LEXINGTO	298.7	38.0408	-84.6058	20170427	69	H		S	9999	75	W	2400	48		W	2400
GHCND:US LEXINGTO	298.7	38.0408	-84.6058	20170428	61	H		S	9999	81	W	2400	45		W	2400
GHCND:US LEXINGTO	298.7	38.0408	-84.6058	20170429	75	H		S	9999	86	W	2400	64		W	2400
GHCND:US LEXINGTO	298.7	38.0408	-84.6058	20170430	76	H		S	9999	84	W	2400	67		W	2400
GHCND:US NASHVILLE	182.9	36.11889	-86.6892	20150901	79	H		S	9999	90	W	2400	67		W	2400
GHCND:US NASHVILLE	182.9	36.11889	-86.6892	20150902	80	H		S	9999	93	W	2400	70		W	2400
GHCND:US NASHVILLE	182.9	36.11889	-86.6892	20150903	83	H		S	9999	95	W	2400	73		W	2400
GHCND:US NASHVILLE	182.9	36.11889	-86.6892	20150904	83	H		S	9999	95	W	2400	71		W	2400
GHCND:US NASHVILLE	182.9	36.11889	-86.6892	20150905	82	H		S	9999	95	W	2400	70		W	2400
GHCND:US NASHVILLE	182.9	36.11889	-86.6892	20150906	80	H		S	9999	92	W	2400	70		W	2400
GHCND:US NASHVILLE	182.9	36.11889	-86.6892	20150907	80	H		S	9999	91	W	2400	69		W	2400
GHCND:US NASHVILLE	182.9	36.11889	-86.6892	20150908	80	H		S	9999	92	W	2400	68		W	2400
GHCND:US NASHVILLE	182.9	36.11889	-86.6892	20150909	79	H		S	9999	92	W	2400	72		W	2400
GHCND:US NASHVILLE	182.9	36.11889	-86.6892	20150910	76	H		S	9999	87	W	2400	67		W	2400
GHCND:US NASHVILLE	182.9	36.11889	-86.6892	20150911	72	H		S	9999	87	W	2400	64		W	2400
GHCND:US NASHVILLE	182.9	36.11889	-86.6892	20150912	67	H		S	9999	75	W	2400	56		W	2400
GHCND:US NASHVILLE	182.9	36.11889	-86.6892	20150913	61	H		S	9999	74	W	2400	50		W	2400
GHCND:US NASHVILLE	182.9	36.11889	-86.6892	20150914	63	H		S	9999	80	W	2400	49		W	2400
GHCND:US NASHVILLE	182.9	36.11889	-86.6892	20150915	68	H		S	9999	84	W	2400	54		W	2400
GHCND:US NASHVILLE	182.9	36.11889	-86.6892	20150916	71	H		S	9999	85	W	2400	59		W	2400
GHCND:US NASHVILLE	182.9	36.11889	-86.6892	20150917	71	H		S	9999	86	W	2400	58		W	2400
GHCND:US NASHVILLE	182.9	36.11889	-86.6892	20150918	73	H		S	9999	89	W	2400	59		W	2400
GHCND:US NASHVILLE	182.9	36.11889	-86.6892	20150919	75	H		S	9999	90	W	2400	63		W	2400
GHCND:US NASHVILLE	182.9	36.11889	-86.6892	20150920	72	H		S	9999	83	W	2400	61		W	2400
GHCND:US NASHVILLE	182.9	36.11889	-86.6892	20150921	69	H		S	9999	80	W	2400	56		W	2400
GHCND:US NASHVILLE	182.9	36.11889	-86.6892	20150922	67	H		S	9999	84	W	2400	52		W	2400
GHCND:US NASHVILLE	182.9	36.11889	-86.6892	20150923	70	H		S	9999	87	W	2400	53		W	2400
GHCND:US NASHVILLE	182.9	36.11889	-86.6892	20150924	74	H		S	9999	89	W	2400	59		W	2400
GHCND:US NASHVILLE	182.9	36.11889	-86.6892	20150925	71	H		S	9999	77	W	2400	65		W	2400
GHCND:US NASHVILLE	182.9	36.11889	-86.6892	20150926	68	H		S	9999	76	W	2400	64		W	2400
GHCND:US NASHVILLE	182.9	36.11889	-86.6892	20150927	72	H		S	9999	81	W	2400	67		W	2400
GHCND:US NASHVILLE	182.9	36.11889	-86.6892	20150928	73	H		S	9999	80	W	2400	68		W	2400
GHCND:US NASHVILLE	182.9	36.11889	-86.6892	20150929	73	H		S	9999	78	W	2400	69		W	2400
GHCND:US NASHVILLE	182.9	36.11889	-86.6892	20150930	69	H		S	9999	71	W	2400	62		W	2400
GHCND:US NASHVILLE	182.9	36.11889	-86.6892	20151001	62	H		S	9999	63	W	2400	57		W	2400
GHCND:US NASHVILLE	182.9	36.11889	-86.6892	20151002	57	H		S	9999	59	W	2400	54		W	2400
GHCND:US NASHVILLE	182.9	36.11889	-86.6892	20151003	53	H		S	9999	55	W	2400	51		W	2400
GHCND:US NASHVILLE	182.9	36.11889	-86.6892	20151004	59	H		S	9999	77	W	2400	53		W	2400
GHCND:US NASHVILLE	182.9	36.11889	-86.6892	20151005	70	H		S	9999	85	W	2400	57		W	2400
GHCND:US NASHVILLE	182.9	36.11889	-86.6892	20151006	74	H		S	9999	87	W	2400	61		W	2400
GHCND:US NASHVILLE	182.9	36.11889	-86.6892	20151007	72	H		S	9999	86	W	2400	59		W	2400
GHCND:US NASHVILLE	182.9	36.11889	-86.6892	20151008	71	H		S	9999	87	W	2400	59		W	2400
GHCND:US NASHVILLE	182.9	36.11889	-86.6892	20151009	72	H		S	9999	85	W	2400	62		W	2400
GHCND:US NASHVILLE	182.9	36.11889	-86.6892	20151010	64	H		S	9999	71	W	2400	50		W	2400
GHCND:US NASHVILLE	182.9	36.11889	-86.6892	20151011	58	H		S	9999	73	W	2400	45		W	2400
GHCND:US NASHVILLE	182.9	36.11889	-86.6892	20151012	63	H		S	9999	83	W	2400	50		W	2400
GHCND:US NASHVILLE	182.9	36.11889	-86.6892	20151013	66	H		S	9999	75	W	2400	51		W	2400
GHCND:US NASHVILLE	182.9	36.11889	-86.6892	20151014	61	H		S	9999	79	W	2400	46		W	2400
GHCND:US NASHVILLE	182.9	36.11889	-86.6892	20151015	62	H		S	9999	81	W	2400	47		W	2400
GHCND:US NASHVILLE	182.9	36.11889	-86.6892	20151016	65	H		S	9999	71	W	2400	44		W	2400
GHCND:US NASHVILLE	182.9	36.11889	-86.6892	20151017	52	H		S	9999	63	W	2400	39		W	2400
GHCND:US NASHVILLE	182.9	36.11889	-86.6892	20151018	50	H		S	9999	63	W	2400	38		W	2400
GHCND:US NASHVILLE	182.9	36.11889	-86.6892	20151019	51	H		S	9999	71	W	2400	34		W	2400
GHCND:US NASHVILLE	182.9	36.11889	-86.6892	20151020	57	H		S	9999	73	W	2400	42		W	2400
GHCND:US NASHVILLE	182.9	36.11889	-86.6892	20151021	61	H		S	9999	79	W	2400	46		W	2400
GHCND:US NASHVILLE	182.9	36.11889	-86.6892	20151022	64	H		S	9999	81	W	2400	50		W	2400
GHCND:US NASHVILLE	182.9	36.11889	-86.6892	20151023	64	H		S	9999	82	W	2400	51		W	2400
GHCND:US NASHVILLE	182.9	36.11889	-86.6892	20151024	70	H		S	9999	74	W	2400	65		W	2400
GHCND:US NASHVILLE	182.9	36.11889	-86.6892	20151025	62	H		S	9999	69	W	2400	57		W	2400
GHCND:US NASHVILLE	182.9	36.11889	-86.6892	20151026	59	H		S	9999	63	W	2400	56		W	2400
GHCND:US NASHVILLE	182.9	36.11889	-86.6892	20151027	60	H		S	9999	61	W	2400	58		W	2400
GHCND:US NASHVILLE	182.9	36.11889	-86.6892	20151028	64	H		S	9999	72	W	2400	56		W	2400
GHCND:US NASHVILLE	182.9	36.11889	-86.6892	20151029	61	H		S	9999	71	W	2400	45		W	2400
GHCND:US NASHVILLE	182.9	36.11889	-86.6892	20151030	52	H		S	9999	64	W	2400	38		W	2400
GHCND:US NASHVILLE	182.9	36.11889	-86.6892	20151031	56	H		S	9999	64	W	2400	51		W	2400
GHCND:US NASHVILLE	182.9	36.11889	-86.6892	20151101	60	H		S	9999	63	W	2400	59		W	2400
GHCND:US NASHVILLE	182.9	36.11889	-86.6892	20151102	63	H		S	9999	72	W	2400	57		W	2400
GHCND:US NASHVILLE	182.9	36.11889	-86.6892	20151103	63	H		S	9999	72	W	2400	56		W	2400
GHCND:US NASHVILLE	182.9	36.11889	-86.6892	20151104	66	H		S	9999	76	W	2400	59		W	2400
GHCND:US NASHVILLE	182.9	36.11889	-86.6892	20151105	70	H		S	9999	80	W	2400	66		W	2400
GHCND:US NASHVILLE	182.9	36.11889	-86.6892	20151106	70	H		S	9999	75	W	2400	60		W	2400
GHCND:US NASHVILLE	182.9	36.11889	-86.6892	20151107	60	H		S	9999	60	W	2400	50		W	2400
GHCND:US NASHVILLE	182.9	36.11889	-86.6892	20151108	54	H		S	9999	64	W	2400	43		W	2400
GHCND:US NASHVILLE	182.9	36.11889	-86.6892	20151109	55	H		S	9999	57	W	2400	50		W	2400
GHCND:US NASHVILLE	182.9	36.11889	-86.6892	20151110	57	H		S	9999	67	W	2400	45		W	2400
GHCND:US NASHVILLE	182.9	36.11889	-86.6892	20151111	55	H		S	9999	74	W	2400	41		W	2400
GHCND:US NASHVILLE	182.9	36.11889	-86.6892	20151112	63	H		S	9999	66	W	2400	49		W	2400
GHCND:US NASHVILLE	182.9	36.11889	-86.6892	20151113	52	H		S	9999	62	W	2400	37		W	2400
GHCND:US NASHVILLE	182.9	36.11889	-86.6892	20151114	46	H		S	9999	62	W	2400	31		W	2400
GHCND:US NASHVILLE	182.9	36.11889	-86.6892	20151115	47	H		S	9999	64	W	2400	34		W	2400
GHCND:US NASHVILLE	182.9	36.11889	-86.6892	20151116	49	H		S	9999	58	W	2400	42		W	2400
GHCND:US NASHVILLE	182.9	36.11889	-86.6892	20151117	82	H		S	9999	74	W	2400	55		W	2400
GHCND:US NASHVILLE	182.9	36.11889	-86.6892	20151118	65	H		S	9999	68	W	2400	51		W	2400
GHCND:US NASHVILLE	182.9	36.11889	-86.6892	20151119	55	H		S	9999	66	W	2400	43		W	2400
GHCND:US NASHVILLE	182.9	36.11889	-86.6892	20151120	48	H		S	9999	58	W	2400	35		W	2400
GHCND:US NASHVILLE	182.9	36.11889	-86.6892	20151121	49	H		S	9999	66	W	2400	34		W	2400
GHCND:US NASHVILLE	182.9	36.11889	-86.6892	20151122	37	H		S	9999	43	W	2400	26		W	2400
GHCND:US NASHVILLE	182.9	36.11889	-86.6892	20151123	36	H		S	9999	56	W	2400	22		W	2400
GHCND:US NASHVILLE	182.9	36.11889	-86.6892	20151124	49	H		S	9999	61	W	2400	29		W	2400
GHCND:US NASHVILLE	182.9	36.11889	-86.6892	20151125	50	H		S	9999	66	W	2400	39		W	2400
GHCND:US NASHVILLE	182.9	36.11889	-86.6892	20151126	59	H		S	9999	72	W	2400	52		W	2400
GHCND:US NASHVILLE	182.9	36.11889	-86.6892	20151127	62	H		S	9999	70	W	2400	55		W	2400
GHCND:US NASHVILLE	182.9	36.11889	-86.6892	20151128	63	H		S	9999	65	W	2400	60		W	2400
GHCND:US NASHVILLE	182.9	36.11889	-86.6892	20151129	60	H		S	9999	62	W	2400	51		W	2400
GHCND:US NASHVILLE	182.9	36.11889	-86.6892	20151130	53	H		S	9999	63	W	2400	50		W	2400
GHCND:US NASHVILLE	182.9	36.11889	-86.6892	20151201	58	H		S	9999	64	W	2400	51		W	2400
GHCND:US NASHVILLE	182.9	36.11889	-86.6892	20151202	50	H		S	9999	54	W	2400	39		W	2400
GHCND:US NASHVILLE	182.9	36.11889	-86.6892	20151203	41	H		S	9999	48	W	2400	33		W	2400
GHCND:US NASHVILLE	182.9	36.11889	-86.6892	20151204	40	H		S	9999	56	W	2400	28		W	2400
GHCND:US NASHVILLE	182.9	36.11889	-86.6892	20151205	42	H		S	9999	60	W	2400	28		W	2400
GHCND:US NASHVILLE	182.9	36.11889	-86.6892	20151206	44	H		S	9999	62	W	2400	30		W	2400
GHCND:US NASHVILLE	182.9	36.11889	-86.6892	20151207	51	H		S	9999	60	W	2400	38		W	2400
GHCND:US NASHVILLE	182.9	36.11889	-86.6892	20151208	46	H		S	9999	64	W	2400	31		W	2400
GHCND:US NASHVILLE	182.9	36.11889	-86.6892	20151209	51	H		S	9999	59	W	2400	43		W	2400
GHCND:US NASHVILLE	182.9	36.11889	-86.6892	20151210	51	H		S	9999	62	W	2400	40		W	2400
GHCND:US NASHVILLE	182.9	36.11889	-86.6892	20151211	62	H		S	9999	73	W	2400	54		W	2400
GHCND:US NASHVILLE	182.9	36.11889	-86.6892	20151212	67	H		S	9999	70	W	2400	56		W	2400
GHCND:US NASHVILLE	182.9	36.11889	-86.6892	20151213	65	H		S	9999	76	W	2400	58		W	2400
GHCND:US NASHVILLE	182.9	36.11889	-86.6892	20151214	63	H		S	9999	71	W	2400	52		W	2400
GHCND:US NASHVILLE	182.9	36.11889	-86.6892	20151215	55	H		S	9999	68	W	2400	43		W	2400
GHCND:US NASHVILLE	182.9	36.11889	-86.6892	20151216	53	H		S	9999	70	W	2400	40		W	2400
GHCND:US NASHVILLE	182.9	36.11889	-86.6892	20151217	51	H		S	9999	57	W	2400	33		W	2400
GHCND:US NASHVILLE	182.9	36.11889	-86.6892	20151218	37	H		S	9999	42	W	2400	28		W	2400
GHCND:US NASHVILLE	182.9	36.11889	-86.6892	20151219	39	H		S	9999	52	W	2400	29		W	2400
GHCND:US NASHVILLE	182.9	36.11889	-86.6892	20151220	40	H		S	9999	57	W	2400	28		W	2400

GHCND:USW00013897	182.9	36.11889	-86.6892	20151221	53	H		S	9999	61	W	2400	48	W	2400	
GHCND:US NASHVILLE	182.9	36.11889	-86.6892	20151222	62	H		S	9999	70	W	2400	56	W	2400	
GHCND:US NASHVILLE	182.9	36.11889	-86.6892	20151223	66	H		S	9999	70	W	2400	64	W	2400	
GHCND:US NASHVILLE	182.9	36.11889	-86.6892	20151224	66	H		S	9999	74	W	2400	54	W	2400	
GHCND:US NASHVILLE	182.9	36.11889	-86.6892	20151225	62	H		S	9999	69	W	2400	56	W	2400	
GHCND:US NASHVILLE	182.9	36.11889	-86.6892	20151226	64	H		S	9999	75	W	2400	57	W	2400	
GHCND:US NASHVILLE	182.9	36.11889	-86.6892	20151227	71	H		S	9999	76	W	2400	59	W	2400	
GHCND:US NASHVILLE	182.9	36.11889	-86.6892	20151228	65	H		S	9999	74	W	2400	52	W	2400	
GHCND:US NASHVILLE	182.9	36.11889	-86.6892	20151229	53	H		S	9999	53	W	2400	44	W	2400	
GHCND:US NASHVILLE	182.9	36.11889	-86.6892	20151230	47	H		S	9999	50	W	2400	44	W	2400	
GHCND:US NASHVILLE	182.9	36.11889	-86.6892	20151231	42	H		S	9999	44	W	2400	35	W	2400	
GHCND:US NASHVILLE	182.9	36.11889	-86.6892	20160101	37	H		S	9999	45	W	2400	32	W	2400	
GHCND:US NASHVILLE	182.9	36.11889	-86.6892	20160102	36	H		S	9999	51	W	2400	24	W	2400	
GHCND:US NASHVILLE	182.9	36.11889	-86.6892	20160103	39	H		S	9999	55	W	2400	29	W	2400	
GHCND:US NASHVILLE	182.9	36.11889	-86.6892	20160104	36	H		S	9999	39	W	2400	27	W	2400	
GHCND:US NASHVILLE	182.9	36.11889	-86.6892	20160105	32	H		S	9999	44	W	2400	24	W	2400	
GHCND:US NASHVILLE	182.9	36.11889	-86.6892	20160106	34	H		S	9999	48	W	2400	25	W	2400	
GHCND:US NASHVILLE	182.9	36.11889	-86.6892	20160107	39	H		S	9999	56	W	2400	28	W	2400	
GHCND:US NASHVILLE	182.9	36.11889	-86.6892	20160108	53	H		S	9999	59	W	2400	47	W	2400	
GHCND:US NASHVILLE	182.9	36.11889	-86.6892	20160109	51	H		S	9999	57	W	2400	46	W	2400	
GHCND:US NASHVILLE	182.9	36.11889	-86.6892	20160110	36	H		S	9999	48	W	2400	17	W	2400	
GHCND:US NASHVILLE	182.9	36.11889	-86.6892	20160111	24	H		S	9999	40	W	2400	13	W	2400	
GHCND:US NASHVILLE	182.9	36.11889	-86.6892	20160112	39	H		S	9999	49	W	2400	23	W	2400	
GHCND:US NASHVILLE	182.9	36.11889	-86.6892	20160113	30	H		S	9999	44	W	2400	20	W	2400	
GHCND:US NASHVILLE	182.9	36.11889	-86.6892	20160114	45	H		S	9999	62	W	2400	36	W	2400	
GHCND:US NASHVILLE	182.9	36.11889	-86.6892	20160115	47	H		S	9999	52	W	2400	42	W	2400	
GHCND:US NASHVILLE	182.9	36.11889	-86.6892	20160116	41	H		S	9999	48	W	2400	34	W	2400	
GHCND:US NASHVILLE	182.9	36.11889	-86.6892	20160117	35	H		S	9999	42	W	2400	19	W	2400	
GHCND:US NASHVILLE	182.9	36.11889	-86.6892	20160118	21	H		S	9999	25	W	2400	12	W	2400	
GHCND:US NASHVILLE	182.9	36.11889	-86.6892	20160119	19	H		S	9999	28	W	2400	14	W	2400	
GHCND:US NASHVILLE	182.9	36.11889	-86.6892	20160120	29	H		S	9999	33	W	2400	28	W	2400	
GHCND:US NASHVILLE	182.9	36.11889	-86.6892	20160121	32	H		S	9999	36	W	2400	30	W	2400	
GHCND:US NASHVILLE	182.9	36.11889	-86.6892	20160122	32	H		S	9999	35	W	2400	26	W	2400	
GHCND:US NASHVILLE	182.9	36.11889	-86.6892	20160123	27	H		S	9999	30	W	2400	17	W	2400	
GHCND:US NASHVILLE	182.9	36.11889	-86.6892	20160124	23	H		S	9999	39	W	2400	12	W	2400	
GHCND:US NASHVILLE	182.9	36.11889	-86.6892	20160125	38	H		S	9999	56	W	2400	28	W	2400	
GHCND:US NASHVILLE	182.9	36.11889	-86.6892	20160126	49	H		S	9999	57	W	2400	33	W	2400	
GHCND:US NASHVILLE	182.9	36.11889	-86.6892	20160127	36	H		S	9999	43	W	2400	26	W	2400	
GHCND:US NASHVILLE	182.9	36.11889	-86.6892	20160128	34	H		S	9999	55	W	2400	20	W	2400	
GHCND:US NASHVILLE	182.9	36.11889	-86.6892	20160129	48	H		S	9999	52	W	2400	32	W	2400	
GHCND:US NASHVILLE	182.9	36.11889	-86.6892	20160130	47	H		S	9999	69	W	2400	32	W	2400	
GHCND:US NASHVILLE	182.9	36.11889	-86.6892	20160131	62	H		S	9999	72	W	2400	54	W	2400	
GHCND:US NASHVILLE	182.9	36.11889	-86.6892	20160201	57	H		S	9999	64	W	2400	46	W	2400	
GHCND:US NASHVILLE	182.9	36.11889	-86.6892	20160202	57	H		S	9999	75	W	2400	46	W	2400	
GHCND:US NASHVILLE	182.9	36.11889	-86.6892	20160203	59	H		S	9999	60	W	2400	41	W	2400	
GHCND:US NASHVILLE	182.9	36.11889	-86.6892	20160204	40	H		S	9999	44	W	2400	29	W	2400	
GHCND:US NASHVILLE	182.9	36.11889	-86.6892	20160205	35	H		S	9999	50	W	2400	23	W	2400	
GHCND:US NASHVILLE	182.9	36.11889	-86.6892	20160206	40	H		S	9999	54	W	2400	27	W	2400	
GHCND:US NASHVILLE	182.9	36.11889	-86.6892	20160207	41	H		S	9999	58	W	2400	27	W	2400	
GHCND:US NASHVILLE	182.9	36.11889	-86.6892	20160208	44	H		S	9999	48	W	2400	27	W	2400	
GHCND:US NASHVILLE	182.9	36.11889	-86.6892	20160209	27	H		S	9999	27	W	2400	21	W	2400	
GHCND:US NASHVILLE	182.9	36.11889	-86.6892	20160210	24	H		S	9999	31	W	2400	19	W	2400	
GHCND:US NASHVILLE	182.9	36.11889	-86.6892	20160211	31	H		S	9999	44	W	2400	26	W	2400	
GHCND:US NASHVILLE	182.9	36.11889	-86.6892	20160212	36	H		S	9999	46	W	2400	27	W	2400	
GHCND:US NASHVILLE	182.9	36.11889	-86.6892	20160213	28	H		S	9999	33	W	2400	20	W	2400	
GHCND:US NASHVILLE	182.9	36.11889	-86.6892	20160214	29	H		S	9999	39	W	2400	27	W	2400	
GHCND:US NASHVILLE	182.9	36.11889	-86.6892	20160215	38	H		S	9999	44	W	2400	33	W	2400	
GHCND:US NASHVILLE	182.9	36.11889	-86.6892	20160216	42	H		S	9999	46	W	2400	37	W	2400	
GHCND:US NASHVILLE	182.9	36.11889	-86.6892	20160217	39	H		S	9999	48	W	2400	31	W	2400	
GHCND:US NASHVILLE	182.9	36.11889	-86.6892	20160218	40	H		S	9999	62	W	2400	27	W	2400	
GHCND:US NASHVILLE	182.9	36.11889	-86.6892	20160219	58	H		S	9999	72	W	2400	51	W	2400	
GHCND:US NASHVILLE	182.9	36.11889	-86.6892	20160220	64	H		S	9999	69	W	2400	61	W	2400	
GHCND:US NASHVILLE	182.9	36.11889	-86.6892	20160221	63	H		S	9999	67	W	2400	56	W	2400	
GHCND:US NASHVILLE	182.9	36.11889	-86.6892	20160222	54	H		S	9999	57	W	2400	47	W	2400	
GHCND:US NASHVILLE	182.9	36.11889	-86.6892	20160223	50	H		S	9999	59	W	2400	45	W	2400	
GHCND:US NASHVILLE	182.9	36.11889	-86.6892	20160224	51	H		S	9999	59	W	2400	37	W	2400	
GHCND:US NASHVILLE	182.9	36.11889	-86.6892	20160225	40	H		S	9999	43	W	2400	36	W	2400	
GHCND:US NASHVILLE	182.9	36.11889	-86.6892	20160226	40	H		S	9999	50	W	2400	32	W	2400	
GHCND:US NASHVILLE	182.9	36.11889	-86.6892	20160227	44	H		S	9999	62	W	2400	28	W	2400	
GHCND:US NASHVILLE	182.9	36.11889	-86.6892	20160228	54	H		S	9999	70	W	2400	40	W	2400	
GHCND:US NASHVILLE	182.9	36.11889	-86.6892	20160229	60	H		S	9999	67	W	2400	45	W	2400	
GHCND:US NASHVILLE	182.9	36.11889	-86.6892	20160301	53	H		S	9999	66	W	2400	36	W	2400	
GHCND:US NASHVILLE	182.9	36.11889	-86.6892	20160302	40	H		S	9999	49	W	2400	32	W	2400	
GHCND:US NASHVILLE	182.9	36.11889	-86.6892	20160303	39	H		S	9999	42	W	2400	36	W	2400	
GHCND:US NASHVILLE	182.9	36.11889	-86.6892	20160304	44	H		S	9999	50	W	2400	34	W	2400	
GHCND:US NASHVILLE	182.9	36.11889	-86.6892	20160305	44	H		S	9999	65	W	2400	30	W	2400	
GHCND:US NASHVILLE	182.9	36.11889	-86.6892	20160306	49	H		S	9999	66	W	2400	38	W	2400	
GHCND:US NASHVILLE	182.9	36.11889	-86.6892	20160307	58	H		S	9999	72	W	2400	50	W	2400	
GHCND:US NASHVILLE	182.9	36.11889	-86.6892	20160308	63	H		S	9999	76	W	2400	51	W	2400	
GHCND:US NASHVILLE	182.9	36.11889	-86.6892	20160309	68	H		S	9999	77	W	2400	60	W	2400	
GHCND:US NASHVILLE	182.9	36.11889	-86.6892	20160310	70	H		S	9999	76	W	2400	62	W	2400	
GHCND:US NASHVILLE	182.9	36.11889	-86.6892	20160311	60	H		S	9999	62	W	2400	56	W	2400	
GHCND:US NASHVILLE	182.9	36.11889	-86.6892	20160312	64	H		S	9999	76	W	2400	59	W	2400	
GHCND:US NASHVILLE	182.9	36.11889	-86.6892	20160313	65	H		S	9999	73	W	2400	57	W	2400	
GHCND:US NASHVILLE	182.9	36.11889	-86.6892	20160314	64	H		S	9999	72	W	2400	54	W	2400	
GHCND:US NASHVILLE	182.9	36.11889	-86.6892	20160315	65	H		S	9999	87	W	2400	48	W	2400	
GHCND:US NASHVILLE	182.9	36.11889	-86.6892	20160316	71	H		S	9999	76	W	2400	53	W	2400	
GHCND:US NASHVILLE	182.9	36.11889	-86.6892	20160317	59	H		S	9999	70	W	2400	41	W	2400	
GHCND:US NASHVILLE	182.9	36.11889	-86.6892	20160318	57	H		S	9999	71	W	2400	39	W	2400	
GHCND:US NASHVILLE	182.9	36.11889	-86.6892	20160319	55	H		S	9999	59	W	2400	43	W	2400	
GHCND:US NASHVILLE	182.9	36.11889	-86.6892	20160320	44	H		S	9999	48	W	2400	37	W	2400	
GHCND:US NASHVILLE	182.9	36.11889	-86.6892	20160321	44	H		S	9999	59	W	2400	35	W	2400	
GHCND:US NASHVILLE	182.9	36.11889	-86.6892	20160322	51	H		S	9999	70	W	2400	35	W	2400	
GHCND:US NASHVILLE	182.9	36.11889	-86.6892	20160323	63	H		S	9999	74	W	2400	56	W	2400	
GHCND:US NASHVILLE	182.9	36.11889	-86.6892	20160324	64	H		S	9999	67	W	2400	50	W	2400	
GHCND:US NASHVILLE	182.9	36.11889	-86.6892	20160325	50	H		S	9999	50	W	2400	40	W	2400	
GHCND:US NASHVILLE	182.9	36.11889	-86.6892	20160326	51	H		S	9999	75	W	2400	35	W	2400	
GHCND:US NASHVILLE	182.9	36.11889	-86.6892	20160327	64	H		S	9999	71	W	2400	53	W	2400	
GHCND:US NASHVILLE	182.9	36.11889	-86.6892	20160328	55	H		S	9999	63	W	2400	45	W	2400	
GHCND:US NASHVILLE	182.9	36.11889	-86.6892	20160329	53	H		S	9999	65	W	2400	39	W	2400	
GHCND:US NASHVILLE	182.9	36.11889	-86.6892	20160330	58	H		S	9999	77	W	2400	43	W	2400	
GHCND:US NASHVILLE	182.9	36.11889	-86.6892	20160331	67	H		S	9999	76	W	2400	57	W	2400	
GHCND:US NASHVILLE	182.9	36.11889	-86.6892	20160401	64	H		S	9999	69	W	2400	53	W	2400	
GHCND:US NASHVILLE	182.9	36.11889	-86.6892	20160402	55	H		S	9999	64	W	2400	44	W	2400	
GHCND:US NASHVILLE	182.9	36.11889	-86.6892	20160403	53	H		S	9999	68	W	2400	37	W	2400	
GHCND:US NASHVILLE	182.9	36.11889	-86.6892	20160404	64	H		S	9999	79	W	2400	47	W	2400	
GHCND:US NASHVILLE	182.9	36.11889	-86.6892	20160405	51	H		S	9999	60	W	2400	37	W	2400	
GHCND:US NASHVILLE	182.9	36.11889	-86.6892	20160406	54	H		S	9999	66	W	2400	41	W	2400	
GHCND:US NASHVILLE	182.9	36.11889	-86.6892	20160407	55	H		S	9999	66	W	2400	44	W	2400	
GHCND:US NASHVILLE	182.9	36.11889	-86.6892	20160408	50	H		S	9999	58	W	2400	40	W	2400	
GHCND:US NASHVILLE	182.9	36.11889	-86.6892	20160409	46	H		S	9999	55	W	2400	37	W	2400	
GHCND:US NASHVILLE	182.9	36.11889	-86.6892	20160410	49	H		S	9999	71	W	2400	37	W	2400	
GHCND:US NASHVILLE	182.9	36.11889	-86.6892	20160411	63	H		S	9999	71	W	2400	52	W	2400	
GHCND:US NASHVILLE	182.9	36.11889	-86.6892	20160412	55	H		S	9999	68	W	2400	45	W	2400	
GHCND:US NASHVILLE	182.9	36.11889	-86.6892	20160413	55	H		S	9999	70	W	2400	41	W	2400	
GHCND:US NASHVILLE	182.9	36.11889	-86.6892	20160414	63	H		S	9999	74	W	2400	55	W	2400	
GHCND:US NASHVILLE	182.9	36.11889	-86.6892	20160415	66	H		S	9999	79	W	2400	56	W	2400	
GHCND:US NASHVILLE	182.9	36.11889	-86.6892	20160416	65	H		S	9999	79	W	2400	49	W	2400	
GHCND:US NASHVILLE	182.9	36.11889	-86.6892	20160417	67	H		S	9999	82	W	2400	53	W	2400	
GHCND:US NASHVILLE	182.9	36.11889	-86.6892	20160418	68	H		S	9999	85	W	2400	49	W	2400	
GHCND:US NASHVILLE	182.9	36.11889	-86.6892	20160419	67	H		S	9999	83	W	2400	52	W	2400	

GHCND:USW00013897	182.9	36.11889	-86.6892	20160420	71	H		S	9999	85	W	2400	57	W	2400		
GHCND:US NASHVILLE	182.9	36.11889	-86.6892	20160421	70	H		S	9999	76	W	2400	60	W	2400		
GHCND:US NASHVILLE	182.9	36.11889	-86.6892	20160422	66	H		S	9999	76	W	2400	59	W	2400		
GHCND:US NASHVILLE	182.9	36.11889	-86.6892	20160423	64	H		S	9999	75	W	2400	52	W	2400		
GHCND:US NASHVILLE	182.9	36.11889	-86.6892	20160424	65	H		S	9999	83	W	2400	48	W	2400		
GHCND:US NASHVILLE	182.9	36.11889	-86.6892	20160425	71	H		S	9999	85	W	2400	59	W	2400		
GHCND:US NASHVILLE	182.9	36.11889	-86.6892	20160426	73	H		S	9999	87	W	2400	61	W	2400		
GHCND:US NASHVILLE	182.9	36.11889	-86.6892	20160427	74	H		S	9999	85	W	2400	64	W	2400		
GHCND:US NASHVILLE	182.9	36.11889	-86.6892	20160428	72	H		S	9999	84	W	2400	60	W	2400		
GHCND:US NASHVILLE	182.9	36.11889	-86.6892	20160429	69	H		S	9999	81	W	2400	55	W	2400		
GHCND:US NASHVILLE	182.9	36.11889	-86.6892	20160430	68	H		S	9999	77	W	2400	53	W	2400		
GHCND:US NASHVILLE	182.9	36.11889	-86.6892	20160501	71	H		S	9999	83	W	2400	63	W	2400		
GHCND:US NASHVILLE	182.9	36.11889	-86.6892	20160502	65	H		S	9999	68	W	2400	57	W	2400		
GHCND:US NASHVILLE	182.9	36.11889	-86.6892	20160503	60	H		S	9999	67	W	2400	53	W	2400		
GHCND:US NASHVILLE	182.9	36.11889	-86.6892	20160504	59	H		S	9999	70	W	2400	46	W	2400		
GHCND:US NASHVILLE	182.9	36.11889	-86.6892	20160505	54	H		S	9999	60	W	2400	44	W	2400		
GHCND:US NASHVILLE	182.9	36.11889	-86.6892	20160506	59	H		S	9999	73	W	2400	47	W	2400		
GHCND:US NASHVILLE	182.9	36.11889	-86.6892	20160507	66	H		S	9999	86	W	2400	49	W	2400		
GHCND:US NASHVILLE	182.9	36.11889	-86.6892	20160508	76	H		S	9999	86	W	2400	64	W	2400		
GHCND:US NASHVILLE	182.9	36.11889	-86.6892	20160509	72	H		S	9999	76	W	2400	65	W	2400		
GHCND:US NASHVILLE	182.9	36.11889	-86.6892	20160510	71	H		S	9999	84	W	2400	66	W	2400		
GHCND:US NASHVILLE	182.9	36.11889	-86.6892	20160511	77	H		S	9999	90	W	2400	67	W	2400		
GHCND:US NASHVILLE	182.9	36.11889	-86.6892	20160512	74	H		S	9999	84	W	2400	63	W	2400		
GHCND:US NASHVILLE	182.9	36.11889	-86.6892	20160513	68	H		S	9999	77	W	2400	54	W	2400		
GHCND:US NASHVILLE	182.9	36.11889	-86.6892	20160514	59	H		S	9999	65	W	2400	45	W	2400		
GHCND:US NASHVILLE	182.9	36.11889	-86.6892	20160515	54	H		S	9999	69	W	2400	40	W	2400		
GHCND:US NASHVILLE	182.9	36.11889	-86.6892	20160516	58	H		S	9999	72	W	2400	48	W	2400		
GHCND:US NASHVILLE	182.9	36.11889	-86.6892	20160517	61	H		S	9999	76	W	2400	54	W	2400		
GHCND:US NASHVILLE	182.9	36.11889	-86.6892	20160518	60	H		S	9999	62	W	2400	52	W	2400		
GHCND:US NASHVILLE	182.9	36.11889	-86.6892	20160519	62	H		S	9999	77	W	2400	51	W	2400		
GHCND:US NASHVILLE	182.9	36.11889	-86.6892	20160520	63	H		S	9999	67	W	2400	60	W	2400		
GHCND:US NASHVILLE	182.9	36.11889	-86.6892	20160521	65	H		S	9999	78	W	2400	56	W	2400		
GHCND:US NASHVILLE	182.9	36.11889	-86.6892	20160522	65	H		S	9999	81	W	2400	51	W	2400		
GHCND:US NASHVILLE	182.9	36.11889	-86.6892	20160523	69	H		S	9999	84	W	2400	52	W	2400		
GHCND:US NASHVILLE	182.9	36.11889	-86.6892	20160524	72	H		S	9999	87	W	2400	55	W	2400		
GHCND:US NASHVILLE	182.9	36.11889	-86.6892	20160525	75	H		S	9999	88	W	2400	65	W	2400		
GHCND:US NASHVILLE	182.9	36.11889	-86.6892	20160526	74	H		S	9999	91	W	2400	65	W	2400		
GHCND:US NASHVILLE	182.9	36.11889	-86.6892	20160527	75	H		S	9999	89	W	2400	64	W	2400		
GHCND:US NASHVILLE	182.9	36.11889	-86.6892	20160528	77	H		S	9999	83	W	2400	68	W	2400		
GHCND:US NASHVILLE	182.9	36.11889	-86.6892	20160529	77	H		S	9999	90	W	2400	64	W	2400		
GHCND:US NASHVILLE	182.9	36.11889	-86.6892	20160530	80	H		S	9999	90	W	2400	67	W	2400		
GHCND:US NASHVILLE	182.9	36.11889	-86.6892	20160531	77	H		S	9999	90	W	2400	65	W	2400		
GHCND:US NASHVILLE	182.9	36.11889	-86.6892	20160601	79	H		S	9999	92	W	2400	67	W	2400		
GHCND:US NASHVILLE	182.9	36.11889	-86.6892	20160602	76	H		S	9999	88	W	2400	68	W	2400		
GHCND:US NASHVILLE	182.9	36.11889	-86.6892	20160603	76	H		S	9999	89	W	2400	67	W	2400		
GHCND:US NASHVILLE	182.9	36.11889	-86.6892	20160604	74	H		S	9999	85	W	2400	68	W	2400		
GHCND:US NASHVILLE	182.9	36.11889	-86.6892	20160605	76	H		S	9999	86	W	2400	68	W	2400		
GHCND:US NASHVILLE	182.9	36.11889	-86.6892	20160606	76	H		S	9999	88	W	2400	62	W	2400		
GHCND:US NASHVILLE	182.9	36.11889	-86.6892	20160607	76	H		S	9999	84	W	2400	63	W	2400		
GHCND:US NASHVILLE	182.9	36.11889	-86.6892	20160608	72	H		S	9999	84	W	2400	56	W	2400		
GHCND:US NASHVILLE	182.9	36.11889	-86.6892	20160609	72	H		S	9999	85	W	2400	56	W	2400		
GHCND:US NASHVILLE	182.9	36.11889	-86.6892	20160610	76	H		S	9999	92	W	2400	60	W	2400		
GHCND:US NASHVILLE	182.9	36.11889	-86.6892	20160611	81	H		S	9999	95	W	2400	65	W	2400		
GHCND:US NASHVILLE	182.9	36.11889	-86.6892	20160612	83	H		S	9999	95	W	2400	70	W	2400		
GHCND:US NASHVILLE	182.9	36.11889	-86.6892	20160613	85	H		S	9999	97	W	2400	74	W	2400		
GHCND:US NASHVILLE	182.9	36.11889	-86.6892	20160614	79	H		S	9999	91	W	2400	72	W	2400		
GHCND:US NASHVILLE	182.9	36.11889	-86.6892	20160615	79	H		S	9999	92	W	2400	69	W	2400		
GHCND:US NASHVILLE	182.9	36.11889	-86.6892	20160616	80	H		S	9999	98	W	2400	67	W	2400		
GHCND:US NASHVILLE	182.9	36.11889	-86.6892	20160617	83	H		S	9999	87	W	2400	73	W	2400		
GHCND:US NASHVILLE	182.9	36.11889	-86.6892	20160618	79	H		S	9999	90	W	2400	70	W	2400		
GHCND:US NASHVILLE	182.9	36.11889	-86.6892	20160619	81	H		S	9999	90	W	2400	71	W	2400		
GHCND:US NASHVILLE	182.9	36.11889	-86.6892	20160620	80	H		S	9999	91	W	2400	71	W	2400		
GHCND:US NASHVILLE	182.9	36.11889	-86.6892	20160621	83	H		S	9999	93	W	2400	73	W	2400		
GHCND:US NASHVILLE	182.9	36.11889	-86.6892	20160622	85	H		S	9999	97	W	2400	76	W	2400		
GHCND:US NASHVILLE	182.9	36.11889	-86.6892	20160623	87	H		S	9999	97	W	2400	71	W	2400		
GHCND:US NASHVILLE	182.9	36.11889	-86.6892	20160624	82	H		S	9999	93	W	2400	69	W	2400		
GHCND:US NASHVILLE	182.9	36.11889	-86.6892	20160625	84	H		S	9999	94	W	2400	73	W	2400		
GHCND:US NASHVILLE	182.9	36.11889	-86.6892	20160626	82	H		S	9999	95	W	2400	73	W	2400		
GHCND:US NASHVILLE	182.9	36.11889	-86.6892	20160627	80	H		S	9999	90	W	2400	73	W	2400		
GHCND:US NASHVILLE	182.9	36.11889	-86.6892	20160628	79	H		S	9999	94	W	2400	69	W	2400		
GHCND:US NASHVILLE	182.9	36.11889	-86.6892	20160629	76	H		S	9999	85	W	2400	63	W	2400		
GHCND:US NASHVILLE	182.9	36.11889	-86.6892	20160630	74	H		S	9999	88	W	2400	59	W	2400		
GHCND:US NASHVILLE	182.9	36.11889	-86.6892	20160701	77	H		S	9999	91	W	2400	65	W	2400		
GHCND:US NASHVILLE	182.9	36.11889	-86.6892	20160702	80	H		S	9999	89	W	2400	69	W	2400		
GHCND:US NASHVILLE	182.9	36.11889	-86.6892	20160703	81	H		S	9999	95	W	2400	71	W	2400		
GHCND:US NASHVILLE	182.9	36.11889	-86.6892	20160704	83	H		S	9999	93	W	2400	75	W	2400		
GHCND:US NASHVILLE	182.9	36.11889	-86.6892	20160705	79	H		S	9999	88	W	2400	74	W	2400		
GHCND:US NASHVILLE	182.9	36.11889	-86.6892	20160706	80	H		S	9999	93	W	2400	71	W	2400		
GHCND:US NASHVILLE	182.9	36.11889	-86.6892	20160707	77	H		S	9999	93	W	2400	70	W	2400		
GHCND:US NASHVILLE	182.9	36.11889	-86.6892	20160708	83	H		S	9999	95	W	2400	70	W	2400		
GHCND:US NASHVILLE	182.9	36.11889	-86.6892	20160709	80	H		S	9999	91	W	2400	70	W	2400		
GHCND:US NASHVILLE	182.9	36.11889	-86.6892	20160710	81	H		S	9999	89	W	2400	72	W	2400		
GHCND:US NASHVILLE	182.9	36.11889	-86.6892	20160711	79	H		S	9999	88	W	2400	73	W	2400		
GHCND:US NASHVILLE	182.9	36.11889	-86.6892	20160712	81	H		S	9999	93	W	2400	71	W	2400		
GHCND:US NASHVILLE	182.9	36.11889	-86.6892	20160713	84	H		S	9999	95	W	2400	72	W	2400		
GHCND:US NASHVILLE	182.9	36.11889	-86.6892	20160714	82	H		S	9999	91	W	2400	72	W	2400		
GHCND:US NASHVILLE	182.9	36.11889	-86.6892	20160715	78	H		S	9999	90	W	2400	70	W	2400		
GHCND:US NASHVILLE	182.9	36.11889	-86.6892	20160716	80	H		S	9999	90	W	2400	74	W	2400		
GHCND:US NASHVILLE	182.9	36.11889	-86.6892	20160717	81	H		S	9999	94	W	2400	70	W	2400		
GHCND:US NASHVILLE	182.9	36.11889	-86.6892	20160718	85	H		S	9999	97	W	2400	73	W	2400		
GHCND:US NASHVILLE	182.9	36.11889	-86.6892	20160719	85	H		S	9999	95	W	2400	76	W	2400		
GHCND:US NASHVILLE	182.9	36.11889	-86.6892	20160720	82	H		S	9999	95	W	2400	73	W	2400		
GHCND:US NASHVILLE	182.9	36.11889	-86.6892	20160721	84	H		S	9999	97	W	2400	73	W	2400		
GHCND:US NASHVILLE	182.9	36.11889	-86.6892	20160722	85	H		S	9999	94	W	2400	75	W	2400		
GHCND:US NASHVILLE	182.9	36.11889	-86.6892	20160723	83	H		S	9999	94	W	2400	75	W	2400		
GHCND:US NASHVILLE	182.9	36.11889	-86.6892	20160724	83	H		S	9999	96	W	2400	73	W	2400		
GHCND:US NASHVILLE	182.9	36.11889	-86.6892	20160725	85	H		S	9999	95	W	2400	76	W	2400		
GHCND:US NASHVILLE	182.9	36.11889	-86.6892	20160726	85	H		S	9999	97	W	2400	74	W	2400		
GHCND:US NASHVILLE	182.9	36.11889	-86.6892	20160727	88	H		S	9999	93	W	2400	73	W	2400		
GHCND:US NASHVILLE	182.9	36.11889	-86.6892	20160728	80	H		S	9999	87	W	2400	75	W	2400		
GHCND:US NASHVILLE	182.9	36.11889	-86.6892	20160729	81	H		S	9999	89	W	2400	74	W	2400		
GHCND:US NASHVILLE	182.9	36.11889	-86.6892	20160730	80	H		S	9999	89	W	2400	73	W	2400		
GHCND:US NASHVILLE	182.9	36.11889	-86.6892	20160731	81	H		S	9999	93	W	2400	73	W	2400		
GHCND:US NASHVILLE	182.9	36.11889	-86.6892	20160801	82	H		S	9999	96	W	2400	73	W	2400		
GHCND:US NASHVILLE	182.9	36.11889	-86.6892	20160802	80	H		S	9999	93	W	2400	73	W	2400		
GHCND:US NASHVILLE	182.9	36.11889	-86.6892	20160803	82	H		S	9999	93	W	2400	73	W	2400		
GHCND:US NASHVILLE	182.9	36.11889	-86.6892	20160804	80	H		S	9999	92	W	2400	73	W	2400		
GHCND:US NASHVILLE	182.9	36.11889	-86.6892	20160805	80	H		S	9999	96	W	2400	72	W	2400		
GHCND:US NASHVILLE	182.9	36.11889	-86.6892	20160806	78	H		S	9999	91	W	2400	73	W	2400		
GHCND:US NASHVILLE	182.9	36.11889	-86.6892	20160807	81	H		S	9999	92	W	2400	75	W	2400		
GHCND:US NASHVILLE	182.9	36.11889	-86.6892	20160808	82	H		S	9999	92	W	2400	73	W	2400		
GHCND:US NASHVILLE	182.9	36.11889	-86.6892	20160809	83	H		S	9999	93	W	2400	75	W	2400		
GHCND:US NASHVILLE	182.9	36.11889	-86.6892	20160810	82	H		S	9999	91	W	2400	76	W	2400		
GHCND:US NASHVILLE	182.9	36.11889	-86.6892	20160811	83	H		S	9999	91	W	2400	76	W	2400		
GHCND:US NASHVILLE	182.9	36.11889	-86.6892	20160812	83	H		S	9999	91	W	2400	75	W	2400		
GHCND:US NASHVILLE	182.9	36.11889	-86.6892	20160813	81	H		S	9999	88	W	2400	73	W	2400		
GHCND:US NASHVILLE	182.9	36.11889	-86.6892	20160814	79	H		S	9999	91	W	2400	71	W	2400		
GHCND:US NASHVILLE	182.9	36.11889	-86.6892	20160815	82	H		S	9999	93	W	2400	72	W	2400		
GHCND:US NASHVILLE	182.9	36.11889	-86.6892	20160816	81	H		S	9999	88	W	2400	73	W	2400		
GHCND:US NASHVILLE	182.9	36.11889	-86.6892	20160817	79	H		S	9999	89	W	2400	74	W	2400		
GHCND:US NASHVILLE	182.9	36.11889	-86.6892	20160818	79	H		S	9999	84	W	2400	75	W	2400		

GHCND:USW00013897	182.9	36.11889	-86.6892	20160819	76	H		S	9999	79		W	2400	73		W	2400
GHCND:US NASHVILLE	182.9	36.11889	-86.6892	20160820	77	H		S	9999	85		W	2400	72		W	2400
GHCND:US NASHVILLE	182.9	36.11889	-86.6892	20160821	76	H		S	9999	85		W	2400	65		W	2400
GHCND:US NASHVILLE	182.9	36.11889	-86.6892	20160822	78	H		S	9999	82		W	2400	62		W	2400
GHCND:US NASHVILLE	182.9	36.11889	-86.6892	20160823	73	H		S	9999	88		W	2400	62		W	2400
GHCND:US NASHVILLE	182.9	36.11889	-86.6892	20160824	80	H		S	9999	92		W	2400	71		W	2400
GHCND:US NASHVILLE	182.9	36.11889	-86.6892	20160825	82	H		S	9999	94		W	2400	73		W	2400
GHCND:US NASHVILLE	182.9	36.11889	-86.6892	20160826	83	H		S	9999	95		W	2400	74		W	2400
GHCND:US NASHVILLE	182.9	36.11889	-86.6892	20160827	81	H		S	9999	96		W	2400	72		W	2400
GHCND:US NASHVILLE	182.9	36.11889	-86.6892	20160828	80	H		S	9999	96		W	2400	71		W	2400
GHCND:US NASHVILLE	182.9	36.11889	-86.6892	20160829	81	H		S	9999	92		W	2400	71		W	2400
GHCND:US NASHVILLE	182.9	36.11889	-86.6892	20160830	83	H		S	9999	95		W	2400	73		W	2400
GHCND:US NASHVILLE	182.9	36.11889	-86.6892	20160831	83	H		S	9999	95		W	2400	73		W	2400
GHCND:US NASHVILLE	182.9	36.11889	-86.6892	20160901	81	H		S	9999	88		W	2400	70		W	2400
GHCND:US NASHVILLE	182.9	36.11889	-86.6892	20160902	75	H		S	9999	85		W	2400	64		W	2400
GHCND:US NASHVILLE	182.9	36.11889	-86.6892	20160903	74	H		S	9999	87		W	2400	63		W	2400
GHCND:US NASHVILLE	182.9	36.11889	-86.6892	20160904	78	H		S	9999	91		W	2400	67		W	2400
GHCND:US NASHVILLE	182.9	36.11889	-86.6892	20160905	80	H		S	9999	93		W	2400	68		W	2400
GHCND:US NASHVILLE	182.9	36.11889	-86.6892	20160906	80	H		S	9999	94		W	2400	67		W	2400
GHCND:US NASHVILLE	182.9	36.11889	-86.6892	20160907	81	H		S	9999	94		W	2400	68		W	2400
GHCND:US NASHVILLE	182.9	36.11889	-86.6892	20160908	81	H		S	9999	93		W	2400	69		W	2400
GHCND:US NASHVILLE	182.9	36.11889	-86.6892	20160909	82	H		S	9999	93		W	2400	70		W	2400
GHCND:US NASHVILLE	182.9	36.11889	-86.6892	20160910	80	H		S	9999	93		W	2400	70		W	2400
GHCND:US NASHVILLE	182.9	36.11889	-86.6892	20160911	72	H		S	9999	83		W	2400	62		W	2400
GHCND:US NASHVILLE	182.9	36.11889	-86.6892	20160912	71	H		S	9999	89		W	2400	56		W	2400
GHCND:US NASHVILLE	182.9	36.11889	-86.6892	20160913	76	H		S	9999	92		W	2400	64		W	2400
GHCND:US NASHVILLE	182.9	36.11889	-86.6892	20160914	79	H		S	9999	93		W	2400	69		W	2400
GHCND:US NASHVILLE	182.9	36.11889	-86.6892	20160915	81	H		S	9999	94		W	2400	69		W	2400
GHCND:US NASHVILLE	182.9	36.11889	-86.6892	20160916	81	H		S	9999	93		W	2400	69		W	2400
GHCND:US NASHVILLE	182.9	36.11889	-86.6892	20160917	77	H		S	9999	80		W	2400	71		W	2400
GHCND:US NASHVILLE	182.9	36.11889	-86.6892	20160918	77	H		S	9999	87		W	2400	71		W	2400
GHCND:US NASHVILLE	182.9	36.11889	-86.6892	20160919	79	H		S	9999	89		W	2400	67		W	2400
GHCND:US NASHVILLE	182.9	36.11889	-86.6892	20160920	76	H		S	9999	89		W	2400	63		W	2400
GHCND:US NASHVILLE	182.9	36.11889	-86.6892	20160921	76	H		S	9999	90		W	2400	63		W	2400
GHCND:US NASHVILLE	182.9	36.11889	-86.6892	20160922	79	H		S	9999	92		W	2400	65		W	2400
GHCND:US NASHVILLE	182.9	36.11889	-86.6892	20160923	79	H		S	9999	93		W	2400	67		W	2400
GHCND:US NASHVILLE	182.9	36.11889	-86.6892	20160924	79	H		S	9999	92		W	2400	66		W	2400
GHCND:US NASHVILLE	182.9	36.11889	-86.6892	20160925	78	H		S	9999	94		W	2400	64		W	2400
GHCND:US NASHVILLE	182.9	36.11889	-86.6892	20160926	72	H		S	9999	78		W	2400	57		W	2400
GHCND:US NASHVILLE	182.9	36.11889	-86.6892	20160927	65	H		S	9999	79		W	2400	54		W	2400
GHCND:US NASHVILLE	182.9	36.11889	-86.6892	20160928	65	H		S	9999	84		W	2400	50		W	2400
GHCND:US NASHVILLE	182.9	36.11889	-86.6892	20160929	59	H		S	9999	67		W	2400	49		W	2400
GHCND:US NASHVILLE	182.9	36.11889	-86.6892	20160930	58	H		S	9999	68		W	2400	49		W	2400
GHCND:US NASHVILLE	182.9	36.11889	-86.6892	20161001	62	H		S	9999	75		W	2400	54		W	2400
GHCND:US NASHVILLE	182.9	36.11889	-86.6892	20161002	67	H		S	9999	77		W	2400	60		W	2400
GHCND:US NASHVILLE	182.9	36.11889	-86.6892	20161003	69	H		S	9999	80		W	2400	60		W	2400
GHCND:US NASHVILLE	182.9	36.11889	-86.6892	20161004	70	H		S	9999	87		W	2400	55		W	2400
GHCND:US NASHVILLE	182.9	36.11889	-86.6892	20161005	75	H		S	9999	88		W	2400	64		W	2400
GHCND:US NASHVILLE	182.9	36.11889	-86.6892	20161006	73	H		S	9999	88		W	2400	60		W	2400
GHCND:US NASHVILLE	182.9	36.11889	-86.6892	20161007	73	H		S	9999	88		W	2400	58		W	2400
GHCND:US NASHVILLE	182.9	36.11889	-86.6892	20161008	68	H		S	9999	75		W	2400	53		W	2400
GHCND:US NASHVILLE	182.9	36.11889	-86.6892	20161009	62	H		S	9999	76		W	2400	49		W	2400
GHCND:US NASHVILLE	182.9	36.11889	-86.6892	20161010	62	H		S	9999	78		W	2400	47		W	2400
GHCND:US NASHVILLE	182.9	36.11889	-86.6892	20161011	67	H		S	9999	81		W	2400	53		W	2400
GHCND:US NASHVILLE	182.9	36.11889	-86.6892	20161012	66	H		S	9999	80		W	2400	52		W	2400
GHCND:US NASHVILLE	182.9	36.11889	-86.6892	20161013	67	H		S	9999	74		W	2400	59		W	2400
GHCND:US NASHVILLE	182.9	36.11889	-86.6892	20161014	63	H		S	9999	69		W	2400	59		W	2400
GHCND:US NASHVILLE	182.9	36.11889	-86.6892	20161015	70	H		S	9999	84		W	2400	61		W	2400
GHCND:US NASHVILLE	182.9	36.11889	-86.6892	20161016	71	H		S	9999	84		W	2400	63		W	2400
GHCND:US NASHVILLE	182.9	36.11889	-86.6892	20161017	73	H		S	9999	86		W	2400	62		W	2400
GHCND:US NASHVILLE	182.9	36.11889	-86.6892	20161018	76	H		S	9999	87		W	2400	65		W	2400
GHCND:US NASHVILLE	182.9	36.11889	-86.6892	20161019	75	H		S	9999	91		W	2400	61		W	2400
GHCND:US NASHVILLE	182.9	36.11889	-86.6892	20161020	74	H		S	9999	82		W	2400	56		W	2400
GHCND:US NASHVILLE	182.9	36.11889	-86.6892	20161021	58	H		S	9999	64		W	2400	48		W	2400
GHCND:US NASHVILLE	182.9	36.11889	-86.6892	20161022	54	H		S	9999	67		W	2400	42		W	2400
GHCND:US NASHVILLE	182.9	36.11889	-86.6892	20161023	56	H		S	9999	77		W	2400	40		W	2400
GHCND:US NASHVILLE	182.9	36.11889	-86.6892	20161024	65	H		S	9999	80		W	2400	52		W	2400
GHCND:US NASHVILLE	182.9	36.11889	-86.6892	20161025	61	H		S	9999	76		W	2400	49		W	2400
GHCND:US NASHVILLE	182.9	36.11889	-86.6892	20161026	63	H		S	9999	83		W	2400	46		W	2400
GHCND:US NASHVILLE	182.9	36.11889	-86.6892	20161027	70	H		S	9999	81		W	2400	55		W	2400
GHCND:US NASHVILLE	182.9	36.11889	-86.6892	20161028	63	H		S	9999	82		W	2400	50		W	2400
GHCND:US NASHVILLE	182.9	36.11889	-86.6892	20161029	68	H		S	9999	86		W	2400	52		W	2400
GHCND:US NASHVILLE	182.9	36.11889	-86.6892	20161030	70	H		S	9999	85		W	2400	56		W	2400
GHCND:US NASHVILLE	182.9	36.11889	-86.6892	20161031	71	H		S	9999	85		W	2400	60		W	2400
GHCND:US NASHVILLE	182.9	36.11889	-86.6892	20161101	73	H		S	9999	88		W	2400	59		W	2400
GHCND:US NASHVILLE	182.9	36.11889	-86.6892	20161102	72	H		S	9999	85		W	2400	61		W	2400
GHCND:US NASHVILLE	182.9	36.11889	-86.6892	20161103	72	H		S	9999	88		W	2400	63		W	2400
GHCND:US NASHVILLE	182.9	36.11889	-86.6892	20161104	67	H		S	9999	78		W	2400	49		W	2400
GHCND:US NASHVILLE	182.9	36.11889	-86.6892	20161105	57	H		S	9999	78		W	2400	42		W	2400
GHCND:US NASHVILLE	182.9	36.11889	-86.6892	20161106	57	H		S	9999	74		W	2400	45		W	2400
GHCND:US NASHVILLE	182.9	36.11889	-86.6892	20161107	59	H		S	9999	78		W	2400	45		W	2400
GHCND:US NASHVILLE	182.9	36.11889	-86.6892	20161108	61	H		S	9999	69		W	2400	54		W	2400
GHCND:US NASHVILLE	182.9	36.11889	-86.6892	20161109	58	H		S	9999	62		W	2400	47		W	2400
GHCND:US NASHVILLE	182.9	36.11889	-86.6892	20161110	51	H		S	9999	67		W	2400	36		W	2400
GHCND:US NASHVILLE	182.9	36.11889	-86.6892	20161111	50	H		S	9999	66		W	2400	36		W	2400
GHCND:US NASHVILLE	182.9	36.11889	-86.6892	20161112	52	H		S	9999	62		W	2400	41		W	2400
GHCND:US NASHVILLE	182.9	36.11889	-86.6892	20161113	48	H		S	9999	65		W	2400	33		W	2400
GHCND:US NASHVILLE	182.9	36.11889	-86.6892	20161114	49	H		S	9999	68		W	2400	36		W	2400
GHCND:US NASHVILLE	182.9	36.11889	-86.6892	20161115	52	H		S	9999	70		W	2400	37		W	2400
GHCND:US NASHVILLE	182.9	36.11889	-86.6892	20161116	56	H		S	9999	77		W	2400	40		W	2400
GHCND:US NASHVILLE	182.9	36.11889	-86.6892	20161117	61	H		S	9999	81		W	2400	45		W	2400
GHCND:US NASHVILLE	182.9	36.11889	-86.6892	20161118	65	H		S	9999	79		W	2400	51		W	2400
GHCND:US NASHVILLE	182.9	36.11889	-86.6892	20161119	54	H		S	9999	61		W	2400	39		W	2400
GHCND:US NASHVILLE	182.9	36.11889	-86.6892	20161120	41	H		S	9999	50		W	2400	30		W	2400
GHCND:US NASHVILLE	182.9	36.11889	-86.6892	20161121	38	H		S	9999	52		W	2400	26		W	2400
GHCND:US NASHVILLE	182.9	36.11889	-86.6892	20161122	43	H		S	9999	59		W	2400	30		W	2400
GHCND:US NASHVILLE	182.9	36.11889	-86.6892	20161123	57	H		S	9999	71		W	2400	50		W	2400
GHCND:US NASHVILLE	182.9	36.11889	-86.6892	20161124	56	H		S	9999	59		W	2400	50		W	2400
GHCND:US NASHVILLE	182.9	36.11889	-86.6892	20161125	51	H		S	9999	53		W	2400	44		W	2400
GHCND:US NASHVILLE	182.9	36.11889	-86.6892	20161126	46	H		S	9999	51		W	2400	31		W	2400
GHCND:US NASHVILLE	182.9	36.11889	-86.6892	20161127	39	H		S	9999	55		W	2400	26		W	2400
GHCND:US NASHVILLE	182.9	36.11889	-86.6892	20161128	56	H		S	9999	62		W	2400	53		W	2400
GHCND:US NASHVILLE	182.9	36.11889	-86.6892	20161129	58	H		S	9999	72		W	2400	46		W	2400
GHCND:US NASHVILLE	182.9	36.11889	-86.6892	20161130	60	H		S	9999	63		W	2400	44		W	2400
GHCND:US NASHVILLE	182.9	36.11889	-86.6892	20161201	46	H		S	9999	53		W	2400	35		W	2400
GHCND:US NASHVILLE	182.9	36.11889	-86.6892	20161202	43	H		S	9999	59		W	2400	30		W	2400
GHCND:US NASHVILLE	182.9	36.11889	-86.6892	20161203	43	H		S	9999	45		W	2400	37		W	2400
GHCND:US NASHVILLE	182.9	36.11889	-86.6892	20161204	43	H		S	9999	48		W	2400	40		W	2400
GHCND:US NASHVILLE	182.9	36.11889	-86.6892	20161205	46	H		S	9999	48		W	2400	42		W	2400
GHCND:US NASHVILLE	182.9	36.11889	-86.6892	20161206	50	H		S	9999	57		W	2400	41		W	2400
GHCND:US NASHVILLE	182.9	36.11889	-86.6892	20161207	42	H		S	9999	50		W	2400	36		W	2400
GHCND:US NASHVILLE	182.9	36.11889	-86.6892	20161208	38	H		S	9999	41		W	2400	26		W	2400
GHCND:US NASHVILLE	182.9	36.11889	-86.6892	20161209	30	H		S	9999	38		W	2400	24		W	2400
GHCND:US NASHVILLE	182.9	36.11889	-86.6892	20161210	29	H		S	9999	41		W	2400	19		W	2400
GHCND:US NASHVILLE	182.9	36.11889	-86.6892	20161211	39	H		S	9999	57		W	2400	24		W	2400
GHCND:US NASHVILLE	182.9	36.11889	-86.6892	20161212	50	H		S	9999	52		W	2400	38		W	2400
GHCND:US NASHVILLE	182.9	36.11889	-86.6892	20161213	41	H		S	9999	45		W	2400	38		W	2400
GHCND:US NASHVILLE	182.9	36.11889	-86.6892	20161214	39	H		S	9999	41		W	2400	29		W	2400
GHCND:US NASHVILLE	182.9	36.11889	-86.6892	20161215	28	H		S	9999	30		W	2400	21		W	2400
GHCND:US NASHVILLE	182.9	36.11889	-86.6892	20161216	29	H		S	9999	55		W	2400	20		W	2400
GHCND:US NASHVILLE	182.9	36.11889	-86.6892	20161217	58	H		S	9999	73		W	2400	42		W	2400

GHCND:USW00013897	182.9	36.11889	-86.6892	20161218	40	H		S	9999	42	W	2400	21	W	2400		
GHCND:US NASHVILLE	182.9	36.11889	-86.6892	20161219	24	H		S	9999	31	W	2400	20	W	2400		
GHCND:US NASHVILLE	182.9	36.11889	-86.6892	20161220	26	H		S	9999	42	W	2400	17	W	2400		
GHCND:US NASHVILLE	182.9	36.11889	-86.6892	20161221	37	H		S	9999	57	W	2400	24	W	2400		
GHCND:US NASHVILLE	182.9	36.11889	-86.6892	20161222	48	H		S	9999	53	W	2400	36	W	2400		
GHCND:US NASHVILLE	182.9	36.11889	-86.6892	20161223	44	H		S	9999	62	W	2400	34	W	2400		
GHCND:US NASHVILLE	182.9	36.11889	-86.6892	20161224	57	H		S	9999	62	W	2400	58	W	2400		
GHCND:US NASHVILLE	182.9	36.11889	-86.6892	20161225	60	H		S	9999	76	W	2400	54	W	2400		
GHCND:US NASHVILLE	182.9	36.11889	-86.6892	20161226	68	H		S	9999	74	W	2400	68	W	2400		
GHCND:US NASHVILLE	182.9	36.11889	-86.6892	20161227	58	H		S	9999	68	W	2400	35	W	2400		
GHCND:US NASHVILLE	182.9	36.11889	-86.6892	20161228	43	H		S	9999	63	W	2400	31	W	2400		
GHCND:US NASHVILLE	182.9	36.11889	-86.6892	20161229	50	H		S	9999	54	W	2400	41	W	2400		
GHCND:US NASHVILLE	182.9	36.11889	-86.6892	20161230	42	H		S	9999	51	W	2400	32	W	2400		
GHCND:US NASHVILLE	182.9	36.11889	-86.6892	20161231	41	H		S	9999	48	W	2400	35	W	2400		
GHCND:US NASHVILLE	182.9	36.11889	-86.6892	20170101	48	H		S	9999	55	W	2400	46	W	2400		
GHCND:US NASHVILLE	182.9	36.11889	-86.6892	20170102	58	H		S	9999	65	W	2400	54	W	2400		
GHCND:US NASHVILLE	182.9	36.11889	-86.6892	20170103	60	H		S	9999	66	W	2400	48	W	2400		
GHCND:US NASHVILLE	182.9	36.11889	-86.6892	20170104	40	H		S	9999	43	W	2400	26	W	2400		
GHCND:US NASHVILLE	182.9	36.11889	-86.6892	20170105	30	H		S	9999	33	W	2400	24	W	2400		
GHCND:US NASHVILLE	182.9	36.11889	-86.6892	20170106	22	H		S	9999	25	W	2400	16	W	2400		
GHCND:US NASHVILLE	182.9	36.11889	-86.6892	20170107	17	H		S	9999	23	W	2400	11	W	2400		
GHCND:US NASHVILLE	182.9	36.11889	-86.6892	20170108	18	H		S	9999	31	W	2400	8	W	2400		
GHCND:US NASHVILLE	182.9	36.11889	-86.6892	20170109	31	H		S	9999	45	W	2400	22	W	2400		
GHCND:US NASHVILLE	182.9	36.11889	-86.6892	20170110	48	H		S	9999	58	W	2400	45	W	2400		
GHCND:US NASHVILLE	182.9	36.11889	-86.6892	20170111	60	H		S	9999	69	W	2400	55	W	2400		
GHCND:US NASHVILLE	182.9	36.11889	-86.6892	20170112	67	H		S	9999	71	W	2400	50	W	2400		
GHCND:US NASHVILLE	182.9	36.11889	-86.6892	20170113	51	H		S	9999	49	W	2400	44	W	2400		
GHCND:US NASHVILLE	182.9	36.11889	-86.6892	20170114	51	H		S	9999	70	W	2400	46	W	2400		
GHCND:US NASHVILLE	182.9	36.11889	-86.6892	20170115	50	H		S	9999	58	W	2400	45	W	2400		
GHCND:US NASHVILLE	182.9	36.11889	-86.6892	20170116	56	H		S	9999	72	W	2400	48	W	2400		
GHCND:US NASHVILLE	182.9	36.11889	-86.6892	20170117	63	H		S	9999	66	W	2400	51	W	2400		
GHCND:US NASHVILLE	182.9	36.11889	-86.6892	20170118	50	H		S	9999	51	W	2400	45	W	2400		
GHCND:US NASHVILLE	182.9	36.11889	-86.6892	20170119	50	H		S	9999	60	W	2400	47	W	2400		
GHCND:US NASHVILLE	182.9	36.11889	-86.6892	20170120	60	H		S	9999	69	W	2400	54	W	2400		
GHCND:US NASHVILLE	182.9	36.11889	-86.6892	20170121	62	H		S	9999	70	W	2400	53	W	2400		
GHCND:US NASHVILLE	182.9	36.11889	-86.6892	20170122	58	H		S	9999	67	W	2400	53	W	2400		
GHCND:US NASHVILLE	182.9	36.11889	-86.6892	20170123	52	H		S	9999	56	W	2400	42	W	2400		
GHCND:US NASHVILLE	182.9	36.11889	-86.6892	20170124	45	H		S	9999	56	W	2400	41	W	2400		
GHCND:US NASHVILLE	182.9	36.11889	-86.6892	20170125	50	H		S	9999	60	W	2400	40	W	2400		
GHCND:US NASHVILLE	182.9	36.11889	-86.6892	20170126	47	H		S	9999	52	W	2400	37	W	2400		
GHCND:US NASHVILLE	182.9	36.11889	-86.6892	20170127	39	H		S	9999	46	W	2400	34	W	2400		
GHCND:US NASHVILLE	182.9	36.11889	-86.6892	20170128	40	H		S	9999	54	W	2400	27	W	2400		
GHCND:US NASHVILLE	182.9	36.11889	-86.6892	20170129	40	H		S	9999	41	W	2400	34	W	2400		
GHCND:US NASHVILLE	182.9	36.11889	-86.6892	20170130	40	H		S	9999	54	W	2400	30	W	2400		
GHCND:US NASHVILLE	182.9	36.11889	-86.6892	20170131	54	H		S	9999	70	W	2400	41	W	2400		
GHCND:US NASHVILLE	182.9	36.11889	-86.6892	20170201	50	H		S	9999	61	W	2400	34	W	2400		
GHCND:US NASHVILLE	182.9	36.11889	-86.6892	20170202	45	H		S	9999	49	W	2400	36	W	2400		
GHCND:US NASHVILLE	182.9	36.11889	-86.6892	20170203	36	H		S	9999	44	W	2400	25	W	2400		
GHCND:US NASHVILLE	182.9	36.11889	-86.6892	20170204	31	H		S	9999	49	W	2400	20	W	2400		
GHCND:US NASHVILLE	182.9	36.11889	-86.6892	20170205	49	H		S	9999	60	W	2400	41	W	2400		
GHCND:US NASHVILLE	182.9	36.11889	-86.6892	20170206	48	H		S	9999	62	W	2400	38	W	2400		
GHCND:US NASHVILLE	182.9	36.11889	-86.6892	20170207	60	H		S	9999	64	W	2400	56	W	2400		
GHCND:US NASHVILLE	182.9	36.11889	-86.6892	20170208	58	H		S	9999	69	W	2400	37	W	2400		
GHCND:US NASHVILLE	182.9	36.11889	-86.6892	20170209	36	H		S	9999	40	W	2400	28	W	2400		
GHCND:US NASHVILLE	182.9	36.11889	-86.6892	20170210	39	H		S	9999	65	W	2400	23	W	2400		
GHCND:US NASHVILLE	182.9	36.11889	-86.6892	20170211	61	H		S	9999	70	W	2400	59	W	2400		
GHCND:US NASHVILLE	182.9	36.11889	-86.6892	20170212	68	H		S	9999	72	W	2400	44	W	2400		
GHCND:US NASHVILLE	182.9	36.11889	-86.6892	20170213	46	H		S	9999	57	W	2400	33	W	2400		
GHCND:US NASHVILLE	182.9	36.11889	-86.6892	20170214	43	H		S	9999	46	W	2400	34	W	2400		
GHCND:US NASHVILLE	182.9	36.11889	-86.6892	20170215	44	H		S	9999	51	W	2400	33	W	2400		
GHCND:US NASHVILLE	182.9	36.11889	-86.6892	20170216	42	H		S	9999	60	W	2400	27	W	2400		
GHCND:US NASHVILLE	182.9	36.11889	-86.6892	20170217	53	H		S	9999	71	W	2400	38	W	2400		
GHCND:US NASHVILLE	182.9	36.11889	-86.6892	20170218	53	H		S	9999	57	W	2400	49	W	2400		
GHCND:US NASHVILLE	182.9	36.11889	-86.6892	20170219	56	H		S	9999	70	W	2400	45	W	2400		
GHCND:US NASHVILLE	182.9	36.11889	-86.6892	20170220	59	H		S	9999	77	W	2400	46	W	2400		
GHCND:US NASHVILLE	182.9	36.11889	-86.6892	20170221	63	H		S	9999	71	W	2400	56	W	2400		
GHCND:US NASHVILLE	182.9	36.11889	-86.6892	20170222	61	H		S	9999	71	W	2400	55	W	2400		
GHCND:US NASHVILLE	182.9	36.11889	-86.6892	20170223	62	H		S	9999	75	W	2400	52	W	2400		
GHCND:US NASHVILLE	182.9	36.11889	-86.6892	20170224	69	H		S	9999	81	W	2400	62	W	2400		
GHCND:US NASHVILLE	182.9	36.11889	-86.6892	20170225	54	H		S	9999	62	W	2400	34	W	2400		
GHCND:US NASHVILLE	182.9	36.11889	-86.6892	20170226	40	H		S	9999	57	W	2400	27	W	2400		
GHCND:US NASHVILLE	182.9	36.11889	-86.6892	20170227	52	H		S	9999	68	W	2400	45	W	2400		
GHCND:US NASHVILLE	182.9	36.11889	-86.6892	20170228	58	H		S	9999	69	W	2400	51	W	2400		
GHCND:US NASHVILLE	182.9	36.11889	-86.6892	20170301	67	H		S	9999	72	W	2400	44	W	2400		
GHCND:US NASHVILLE	182.9	36.11889	-86.6892	20170302	48	H		S	9999	55	W	2400	37	W	2400		
GHCND:US NASHVILLE	182.9	36.11889	-86.6892	20170303	43	H		S	9999	51	W	2400	32	W	2400		
GHCND:US NASHVILLE	182.9	36.11889	-86.6892	20170304	45	H		S	9999	69	W	2400	28	W	2400		
GHCND:US NASHVILLE	182.9	36.11889	-86.6892	20170305	55	H		S	9999	69	W	2400	42	W	2400		
GHCND:US NASHVILLE	182.9	36.11889	-86.6892	20170306	62	H		S	9999	70	W	2400	56	W	2400		
GHCND:US NASHVILLE	182.9	36.11889	-86.6892	20170307	63	H		S	9999	67	W	2400	48	W	2400		
GHCND:US NASHVILLE	182.9	36.11889	-86.6892	20170308	53	H		S	9999	70	W	2400	36	W	2400		
GHCND:US NASHVILLE	182.9	36.11889	-86.6892	20170309	56	H		S	9999	77	W	2400	37	W	2400		
GHCND:US NASHVILLE	182.9	36.11889	-86.6892	20170310	56	H		S	9999	57	W	2400	39	W	2400		
GHCND:US NASHVILLE	182.9	36.11889	-86.6892	20170311	38	H		S	9999	40	W	2400	30	W	2400		
GHCND:US NASHVILLE	182.9	36.11889	-86.6892	20170312	40	H		S	9999	52	W	2400	31	W	2400		
GHCND:US NASHVILLE	182.9	36.11889	-86.6892	20170313	39	H		S	9999	48	W	2400	27	W	2400		
GHCND:US NASHVILLE	182.9	36.11889	-86.6892	20170314	37	H		S	9999	40	W	2400	28	W	2400		
GHCND:US NASHVILLE	182.9	36.11889	-86.6892	20170315	31	H		S	9999	41	W	2400	23	W	2400		
GHCND:US NASHVILLE	182.9	36.11889	-86.6892	20170316	34	H		S	9999	51	W	2400	21	W	2400		
GHCND:US NASHVILLE	182.9	36.11889	-86.6892	20170317	50	H		S	9999	64	W	2400	43	W	2400		
GHCND:US NASHVILLE	182.9	36.11889	-86.6892	20170318	60	H		S	9999	67	W	2400	39	W	2400		
GHCND:US NASHVILLE	182.9	36.11889	-86.6892	20170319	47	H		S	9999	61	W	2400	34	W	2400		
GHCND:US NASHVILLE	182.9	36.11889	-86.6892	20170320	60	H		S	9999	84	W	2400	44	W	2400		
GHCND:US NASHVILLE	182.9	36.11889	-86.6892	20170321	67	H		S	9999	79	W	2400	55	W	2400		
GHCND:US NASHVILLE	182.9	36.11889	-86.6892	20170322	54	H		S	9999	59	W	2400	43	W	2400		
GHCND:US NASHVILLE	182.9	36.11889	-86.6892	20170323	50	H		S	9999	72	W	2400	38	W	2400		
GHCND:US NASHVILLE	182.9	36.11889	-86.6892	20170324	66	H		S	9999	75	W	2400	59	W	2400		
GHCND:US NASHVILLE	182.9	36.11889	-86.6892	20170325	68	H		S	9999	76	W	2400	58	W	2400		
GHCND:US NASHVILLE	182.9	36.11889	-86.6892	20170326	63	H		S	9999	75	W	2400	57	W	2400		
GHCND:US NASHVILLE	182.9	36.11889	-86.6892	20170327	66	H		S	9999	78	W	2400	57	W	2400		
GHCND:US NASHVILLE	182.9	36.11889	-86.6892	20170328	62	H		S	9999	74	W	2400	55	W	2400		
GHCND:US NASHVILLE	182.9	36.11889	-86.6892	20170329	64	H		S	9999	82	W	2400	50	W	2400		
GHCND:US NASHVILLE	182.9	36.11889	-86.6892	20170330	73	H		S	9999	80	W	2400	55	W	2400		
GHCND:US NASHVILLE	182.9	36.11889	-86.6892	20170331	59	H		S	9999	64	W	2400	52	W	2400		
GHCND:US NASHVILLE	182.9	36.11889	-86.6892	20170401	53	H		S	9999	60	W	2400	47	W	2400		
GHCND:US NASHVILLE	182.9	36.11889	-86.6892	20170402	57	H		S	9999	82	W	2400	43	W	2400		
GHCND:US NASHVILLE	182.9	36.11889	-86.6892	20170403	67	H		S	9999	74	W	2400	60	W	2400		
GHCND:US NASHVILLE	182.9	36.11889	-86.6892	20170404	68	H		S	9999	81	W	2400	56	W	2400		
GHCND:US NASHVILLE	182.9	36.11889	-86.6892	20170405	70	H		S	9999	84	W	2400	49	W	2400		
GHCND:US NASHVILLE	182.9	36.11889	-86.6892	20170406	52	H		S	9999	60	W	2400	43	W	2400		
GHCND:US NASHVILLE	182.9	36.11889	-86.6892	20170407	54	H		S	9999	64	W	2400	43	W	2400		
GHCND:US NASHVILLE	182.9	36.11889	-86.6892	20170408	54	H		S	9999	72	W	2400	37	W	2400		
GHCND:US NASHVILLE	182.9	36.11889	-86.6892	20170409	62	H		S	9999	81	W	2400	45	W	2400		
GHCND:US NASHVILLE	182.9	36.11889	-86.6892	20170410	71	H		S	9999	81	W	2400	58	W	2400		
GHCND:US NASHVILLE	182.9	36.11889	-86.6892	20170411	69	H		S	9999	81	W	2400	57	W	2400		
GHCND:US NASHVILLE	182.9	36.11889	-86.6892	20170412	65	H		S	9999	79	W	2400	54	W	2400		
GHCND:US NASHVILLE	182.9	36.11889	-86.6892	20170413	67	H		S	9999	86	W	2400	48	W	2400		
GHCND:US NASHVILLE	182.9	36.11889	-86.6892	20170414	71	H		S	9999	89	W	2400	54	W	2400		
GHCND:US NASHVILLE	182.9	36.11889	-86.6892	20170415	74	H		S	9999	86	W	2400	60	W	2400		
GHCND:US NASHVILLE	182.9	36.11889	-86.6892	20170416	74	H		S	9999	85	W	2400	66	W	2400		
GHCND:US NASHVILLE	182.9	36.11889	-86.6892	20170417	70	H		S	9999	79	W	2400	68	W	2400		

GHCND:US[redacted]7	182.9	36.11889	-86.6892	20170418	67	H		S	9999	78		W	2400	63		W	2400
GHCND:US NASHVILLE	182.9	36.11889	-86.6892	20170419	70	H		S	9999	83		W	2400	61		W	2400
GHCND:US NASHVILLE	182.9	36.11889	-86.6892	20170420	73	H		S	9999	85		W	2400	61		W	2400
GHCND:US NASHVILLE	182.9	36.11889	-86.6892	20170421	70	H		S	9999	74		W	2400	59		W	2400
GHCND:US NASHVILLE	182.9	36.11889	-86.6892	20170422	59	H		S	9999	60		W	2400	52		W	2400
GHCND:US NASHVILLE	182.9	36.11889	-86.6892	20170423	52	H		S	9999	53		W	2400	50		W	2400
GHCND:US NASHVILLE	182.9	36.11889	-86.6892	20170424	58	H		S	9999	70		W	2400	53		W	2400
GHCND:US NASHVILLE	182.9	36.11889	-86.6892	20170425	63	H		S	9999	77		W	2400	50		W	2400
GHCND:US NASHVILLE	182.9	36.11889	-86.6892	20170426	69	H		S	9999	83		W	2400	55		W	2400
GHCND:US NASHVILLE	182.9	36.11889	-86.6892	20170427	69	H		S	9999	74		W	2400	54		W	2400
GHCND:US NASHVILLE	182.9	36.11889	-86.6892	20170428	65	H		S	9999	84		W	2400	52		W	2400
GHCND:US NASHVILLE	182.9	36.11889	-86.6892	20170429	80	H		S	9999	91		W	2400	73		W	2400
GHCND:US NASHVILLE	182.9	36.11889	-86.6892	20170430	77	H		S	9999	84		W	2400	67		W	2400
GHCND:US LOUISVILLI	148.7	38.1811	-85.7391	20150901	80	H		S	9999	92		W	2400	69		W	2400
GHCND:US LOUISVILLI	148.7	38.1811	-85.7391	20150902	81	H		S	9999	93		W	2400	71		W	2400
GHCND:US LOUISVILLI	148.7	38.1811	-85.7391	20150903	83	H		S	9999	94		W	2400	71		W	2400
GHCND:US LOUISVILLI	148.7	38.1811	-85.7391	20150904	83	H		S	9999	95		W	2400	72		W	2400
GHCND:US LOUISVILLI	148.7	38.1811	-85.7391	20150905	82	H		S	9999	95		W	2400	73		W	2400
GHCND:US LOUISVILLI	148.7	38.1811	-85.7391	20150906	80	H		S	9999	94		W	2400	70		W	2400
GHCND:US LOUISVILLI	148.7	38.1811	-85.7391	20150907	81	H		S	9999	94		W	2400	71		W	2400
GHCND:US LOUISVILLI	148.7	38.1811	-85.7391	20150908	82	H		S	9999	93		W	2400	71		W	2400
GHCND:US LOUISVILLI	148.7	38.1811	-85.7391	20150909	79	H		S	9999	82		W	2400	73		W	2400
GHCND:US LOUISVILLI	148.7	38.1811	-85.7391	20150910	76	H		S	9999	87		W	2400	70		W	2400
GHCND:US LOUISVILLI	148.7	38.1811	-85.7391	20150911	74	H		S	9999	85		W	2400	63		W	2400
GHCND:US LOUISVILLI	148.7	38.1811	-85.7391	20150912	65	H		S	9999	72		W	2400	56		W	2400
GHCND:US LOUISVILLI	148.7	38.1811	-85.7391	20150913	61	H		S	9999	73		W	2400	50		W	2400
GHCND:US LOUISVILLI	148.7	38.1811	-85.7391	20150914	63	H		S	9999	78		W	2400	51		W	2400
GHCND:US LOUISVILLI	148.7	38.1811	-85.7391	20150915	68	H		S	9999	83		W	2400	55		W	2400
GHCND:US LOUISVILLI	148.7	38.1811	-85.7391	20150916	71	H		S	9999	84		W	2400	58		W	2400
GHCND:US LOUISVILLI	148.7	38.1811	-85.7391	20150917	71	H		S	9999	85		W	2400	58		W	2400
GHCND:US LOUISVILLI	148.7	38.1811	-85.7391	20150918	74	H		S	9999	88		W	2400	63		W	2400
GHCND:US LOUISVILLI	148.7	38.1811	-85.7391	20150919	74	H		S	9999	82		W	2400	63		W	2400
GHCND:US LOUISVILLI	148.7	38.1811	-85.7391	20150920	67	H		S	9999	78		W	2400	56		W	2400
GHCND:US LOUISVILLI	148.7	38.1811	-85.7391	20150921	66	H		S	9999	80		W	2400	55		W	2400
GHCND:US LOUISVILLI	148.7	38.1811	-85.7391	20150922	69	H		S	9999	85		W	2400	54		W	2400
GHCND:US LOUISVILLI	148.7	38.1811	-85.7391	20150923	72	H		S	9999	85		W	2400	58		W	2400
GHCND:US LOUISVILLI	148.7	38.1811	-85.7391	20150924	78	H		S	9999	87		W	2400	60		W	2400
GHCND:US LOUISVILLI	148.7	38.1811	-85.7391	20150925	71	H		S	9999	79		W	2400	62		W	2400
GHCND:US LOUISVILLI	148.7	38.1811	-85.7391	20150926	68	H		S	9999	77		W	2400	64		W	2400
GHCND:US LOUISVILLI	148.7	38.1811	-85.7391	20150927	71	H		S	9999	81		W	2400	64		W	2400
GHCND:US LOUISVILLI	148.7	38.1811	-85.7391	20150928	75	H		S	9999	85		W	2400	66		W	2400
GHCND:US LOUISVILLI	148.7	38.1811	-85.7391	20150929	73	H		S	9999	74		W	2400	68		W	2400
GHCND:US LOUISVILLI	148.7	38.1811	-85.7391	20150930	65	H		S	9999	68		W	2400	60		W	2400
GHCND:US LOUISVILLI	148.7	38.1811	-85.7391	20151001	62	H		S	9999	69		W	2400	57		W	2400
GHCND:US LOUISVILLI	148.7	38.1811	-85.7391	20151002	58	H		S	9999	59		W	2400	50		W	2400
GHCND:US LOUISVILLI	148.7	38.1811	-85.7391	20151003	51	H		S	9999	55		W	2400	49		W	2400
GHCND:US LOUISVILLI	148.7	38.1811	-85.7391	20151004	64	H		S	9999	80		W	2400	55		W	2400
GHCND:US LOUISVILLI	148.7	38.1811	-85.7391	20151005	71	H		S	9999	83		W	2400	60		W	2400
GHCND:US LOUISVILLI	148.7	38.1811	-85.7391	20151006	72	H		S	9999	84		W	2400	61		W	2400
GHCND:US LOUISVILLI	148.7	38.1811	-85.7391	20151007	71	H		S	9999	84		W	2400	60		W	2400
GHCND:US LOUISVILLI	148.7	38.1811	-85.7391	20151008	72	H		S	9999	85		W	2400	63		W	2400
GHCND:US LOUISVILLI	148.7	38.1811	-85.7391	20151009	70	H		S	9999	78		W	2400	62		W	2400
GHCND:US LOUISVILLI	148.7	38.1811	-85.7391	20151010	62	H		S	9999	70		W	2400	51		W	2400
GHCND:US LOUISVILLI	148.7	38.1811	-85.7391	20151011	60	H		S	9999	75		W	2400	46		W	2400
GHCND:US LOUISVILLI	148.7	38.1811	-85.7391	20151012	65	H		S	9999	82		W	2400	54		W	2400
GHCND:US LOUISVILLI	148.7	38.1811	-85.7391	20151013	63	H		S	9999	70		W	2400	56		W	2400
GHCND:US LOUISVILLI	148.7	38.1811	-85.7391	20151014	61	H		S	9999	74		W	2400	49		W	2400
GHCND:US LOUISVILLI	148.7	38.1811	-85.7391	20151015	60	H		S	9999	75		W	2400	46		W	2400
GHCND:US LOUISVILLI	148.7	38.1811	-85.7391	20151016	61	H		S	9999	68		W	2400	47		W	2400
GHCND:US LOUISVILLI	148.7	38.1811	-85.7391	20151017	51	H		S	9999	60		W	2400	41		W	2400
GHCND:US LOUISVILLI	148.7	38.1811	-85.7391	20151018	48	H		S	9999	61		W	2400	37		W	2400
GHCND:US LOUISVILLI	148.7	38.1811	-85.7391	20151019	51	H		S	9999	69		W	2400	37		W	2400
GHCND:US LOUISVILLI	148.7	38.1811	-85.7391	20151020	60	H		S	9999	73		W	2400	50		W	2400
GHCND:US LOUISVILLI	148.7	38.1811	-85.7391	20151021	60	H		S	9999	78		W	2400	47		W	2400
GHCND:US LOUISVILLI	148.7	38.1811	-85.7391	20151022	68	H		S	9999	82		W	2400	55		W	2400
GHCND:US LOUISVILLI	148.7	38.1811	-85.7391	20151023	67	H		S	9999	80		W	2400	55		W	2400
GHCND:US LOUISVILLI	148.7	38.1811	-85.7391	20151024	69	H		S	9999	71		W	2400	60		W	2400
GHCND:US LOUISVILLI	148.7	38.1811	-85.7391	20151025	61	H		S	9999	66		W	2400	55		W	2400
GHCND:US LOUISVILLI	148.7	38.1811	-85.7391	20151026	57	H		S	9999	64		W	2400	51		W	2400
GHCND:US LOUISVILLI	148.7	38.1811	-85.7391	20151027	57	H		S	9999	59		W	2400	56		W	2400
GHCND:US LOUISVILLI	148.7	38.1811	-85.7391	20151028	62	H		S	9999	68		W	2400	57		W	2400
GHCND:US LOUISVILLI	148.7	38.1811	-85.7391	20151029	56	H		S	9999	62		W	2400	45		W	2400
GHCND:US LOUISVILLI	148.7	38.1811	-85.7391	20151030	49	H		S	9999	55		W	2400	44		W	2400
GHCND:US LOUISVILLI	148.7	38.1811	-85.7391	20151031	51	H		S	9999	62		W	2400	46		W	2400
GHCND:US LOUISVILLI	148.7	38.1811	-85.7391	20151101	60	H		S	9999	65		W	2400	54		W	2400
GHCND:US LOUISVILLI	148.7	38.1811	-85.7391	20151102	58	H		S	9999	73		W	2400	47		W	2400
GHCND:US LOUISVILLI	148.7	38.1811	-85.7391	20151103	61	H		S	9999	79		W	2400	49		W	2400
GHCND:US LOUISVILLI	148.7	38.1811	-85.7391	20151104	65	H		S	9999	79		W	2400	56		W	2400
GHCND:US LOUISVILLI	148.7	38.1811	-85.7391	20151105	69	H		S	9999	78		W	2400	64		W	2400
GHCND:US LOUISVILLI	148.7	38.1811	-85.7391	20151106	69	H		S	9999	74		W	2400	56		W	2400
GHCND:US LOUISVILLI	148.7	38.1811	-85.7391	20151107	55	H		S	9999	60		W	2400	48		W	2400
GHCND:US LOUISVILLI	148.7	38.1811	-85.7391	20151108	50	H		S	9999	59		W	2400	40		W	2400
GHCND:US LOUISVILLI	148.7	38.1811	-85.7391	20151109	45	H		S	9999	48		W	2400	38		W	2400
GHCND:US LOUISVILLI	148.7	38.1811	-85.7391	20151110	50	H		S	9999	59		W	2400	43		W	2400
GHCND:US LOUISVILLI	148.7	38.1811	-85.7391	20151111	49	H		S	9999	62		W	2400	38		W	2400
GHCND:US LOUISVILLI	148.7	38.1811	-85.7391	20151112	58	H		S	9999	64		W	2400	50		W	2400
GHCND:US LOUISVILLI	148.7	38.1811	-85.7391	20151113	50	H		S	9999	58		W	2400	41		W	2400
GHCND:US LOUISVILLI	148.7	38.1811	-85.7391	20151114	45	H		S	9999	60		W	2400	31		W	2400
GHCND:US LOUISVILLI	148.7	38.1811	-85.7391	20151115	50	H		S	9999	67		W	2400	37		W	2400
GHCND:US LOUISVILLI	148.7	38.1811	-85.7391	20151116	49	H		S	9999	57		W	2400	40		W	2400
GHCND:US LOUISVILLI	148.7	38.1811	-85.7391	20151117	55	H		S	9999	65		W	2400	51		W	2400
GHCND:US LOUISVILLI	148.7	38.1811	-85.7391	20151118	62	H		S	9999	68		W	2400	57		W	2400
GHCND:US LOUISVILLI	148.7	38.1811	-85.7391	20151119	56	H		S	9999	61		W	2400	42		W	2400
GHCND:US LOUISVILLI	148.7	38.1811	-85.7391	20151120	45	H		S	9999	56		W	2400	33		W	2400
GHCND:US LOUISVILLI	148.7	38.1811	-85.7391	20151121	45	H		S	9999	58		W	2400	34		W	2400
GHCND:US LOUISVILLI	148.7	38.1811	-85.7391	20151122	34	H		S	9999	39		W	2400	27		W	2400
GHCND:US LOUISVILLI	148.7	38.1811	-85.7391	20151123	35	H		S	9999	51		W	2400	26		W	2400
GHCND:US LOUISVILLI	148.7	38.1811	-85.7391	20151124	44	H		S	9999	60		W	2400	38		W	2400
GHCND:US LOUISVILLI	148.7	38.1811	-85.7391	20151125	49	H		S	9999	62		W	2400	39		W	2400
GHCND:US LOUISVILLI	148.7	38.1811	-85.7391	20151126	57	H		S	9999	70		W	2400	48		W	2400
GHCND:US LOUISVILLI	148.7	38.1811	-85.7391	20151127	61	H		S	9999	68		W	2400	56		W	2400
GHCND:US LOUISVILLI	148.7	38.1811	-85.7391	20151128	58	H		S	9999	63		W	2400	46		W	2400
GHCND:US LOUISVILLI	148.7	38.1811	-85.7391	20151129	46	H		S	9999	48		W	2400	44		W	2400
GHCND:US LOUISVILLI	148.7	38.1811	-85.7391	20151130	47	H		S	9999	51		W	2400	44		W	2400
GHCND:US LOUISVILLI	148.7	38.1811	-85.7391	20151201	52	H		S	9999	55		W	2400	45		W	2400
GHCND:US LOUISVILLI	148.7	38.1811	-85.7391	20151202	45	H		S	9999	49		W	2400	36		W	2400
GHCND:US LOUISVILLI	148.7	38.1811	-85.7391	20151203	38	H		S	9999	47		W	2400	29		W	2400
GHCND:US LOUISVILLI	148.7	38.1811	-85.7391	20151204	38	H		S	9999	51		W	2400	28		W	2400
GHCND:US LOUISVILLI	148.7	38.1811	-85.7391	20151205	36	H		S	9999	51		W	2400	30		W	2400
GHCND:US LOUISVILLI	148.7	38.1811	-85.7391	20151206	42	H		S	9999	59		W	2400	30		W	2400
GHCND:US LOUISVILLI	148.7	38.1811	-85.7391	20151207	50	H		S	9999	52		W	2400	39		W	2400
GHCND:US LOUISVILLI	148.7	38.1811	-85.7391	20151208	45	H		S	9999	61		W	2400	33		W	2400
GHCND:US LOUISVILLI	148.7	38.1811	-85.7391	20151209	52	H		S	9999	60		W	2400	45		W	2400
GHCND:US LOUISVILLI	148.7	38.1811	-85.7391	20151210	51	H		S	9999	56		W	2400	43		W	2400
GHCND:US LOUISVILLI	148.7	38.1811	-85.7391	20151211	60	H		S	9999	67		W	2400	56		W	2400
GHCND:US LOUISVILLI	148.7	38.1811	-85.7391	20151212	68	H		S	9999	73		W	2400	62		W	2400
GHCND:US LOUISVILLI	148.7	38.1811	-85.7391	20151213	64	H		S	9999	70		W	2400	58		W	2400
GHCND:US LOUISVILLI	148.7	38.1811	-85.7391	20151214	62	H		S	9999	72		W	2400	52		W	2400
GHCND:US LOUISVILLI	148.7	38.1811	-85.7391	20151215	51	H		S	9999	56		W	2400	45		W	2400
GHCND:US LOUISVILLI	148.7	38.1811	-85.7391	20151216	50	H		S	9999	66		W	2400	39		W	2400
GHCND:US LOUISVILLI	148.7	38.1811	-85.7391	20151217	48	H		S	9999	58		W	2400	34		W	2400

GHCND:USW00093821	148.7	38.1811	-85.7391	20151218	35	H		S	9999	40	W	2400	32	W	2400	
GHCND:US LOUISVILLE	148.7	38.1811	-85.7391	20151219	35	H		S	9999	44	W	2400	31	W	2400	
GHCND:US LOUISVILLE	148.7	38.1811	-85.7391	20151220	38	H		S	9999	54	W	2400	29	W	2400	
GHCND:US LOUISVILLE	148.7	38.1811	-85.7391	20151221	52	H		S	9999	59	W	2400	47	W	2400	
GHCND:US LOUISVILLE	148.7	38.1811	-85.7391	20151222	59	H		S	9999	62	W	2400	55	W	2400	
GHCND:US LOUISVILLE	148.7	38.1811	-85.7391	20151223	62	H		S	9999	70	W	2400	58	W	2400	
GHCND:US LOUISVILLE	148.7	38.1811	-85.7391	20151224	58	H		S	9999	68	W	2400	46	W	2400	
GHCND:US LOUISVILLE	148.7	38.1811	-85.7391	20151225	54	H		S	9999	56	W	2400	51	W	2400	
GHCND:US LOUISVILLE	148.7	38.1811	-85.7391	20151226	54	H		S	9999	68	W	2400	49	W	2400	
GHCND:US LOUISVILLE	148.7	38.1811	-85.7391	20151227	63	H		S	9999	70	W	2400	43	W	2400	
GHCND:US LOUISVILLE	148.7	38.1811	-85.7391	20151228	47	H		S	9999	68	W	2400	43	W	2400	
GHCND:US LOUISVILLE	148.7	38.1811	-85.7391	20151229	50	H		S	9999	53	W	2400	42	W	2400	
GHCND:US LOUISVILLE	148.7	38.1811	-85.7391	20151230	43	H		S	9999	45	W	2400	38	W	2400	
GHCND:US LOUISVILLE	148.7	38.1811	-85.7391	20151231	36	H		S	9999	38	W	2400	33	W	2400	
GHCND:US LOUISVILLE	148.7	38.1811	-85.7391	20160101	35	H		S	9999	43	W	2400	30	W	2400	
GHCND:US LOUISVILLE	148.7	38.1811	-85.7391	20160102	36	H		S	9999	46	W	2400	31	W	2400	
GHCND:US LOUISVILLE	148.7	38.1811	-85.7391	20160103	38	H		S	9999	46	W	2400	32	W	2400	
GHCND:US LOUISVILLE	148.7	38.1811	-85.7391	20160104	35	H		S	9999	40	W	2400	29	W	2400	
GHCND:US LOUISVILLE	148.7	38.1811	-85.7391	20160105	30	H		S	9999	39	W	2400	23	W	2400	
GHCND:US LOUISVILLE	148.7	38.1811	-85.7391	20160106	33	H		S	9999	45	W	2400	23	W	2400	
GHCND:US LOUISVILLE	148.7	38.1811	-85.7391	20160107	37	H		S	9999	53	W	2400	25	W	2400	
GHCND:US LOUISVILLE	148.7	38.1811	-85.7391	20160108	49	H		S	9999	55	W	2400	45	W	2400	
GHCND:US LOUISVILLE	148.7	38.1811	-85.7391	20160109	52	H		S	9999	55	W	2400	48	W	2400	
GHCND:US LOUISVILLE	148.7	38.1811	-85.7391	20160110	38	H		S	9999	51	W	2400	13	W	2400	
GHCND:US LOUISVILLE	148.7	38.1811	-85.7391	20160111	18	H		S	9999	35	W	2400	12	W	2400	
GHCND:US LOUISVILLE	148.7	38.1811	-85.7391	20160112	33	H		S	9999	38	W	2400	18	W	2400	
GHCND:US LOUISVILLE	148.7	38.1811	-85.7391	20160113	21	H		S	9999	33	W	2400	12	W	2400	
GHCND:US LOUISVILLE	148.7	38.1811	-85.7391	20160114	42	H		S	9999	60	W	2400	31	W	2400	
GHCND:US LOUISVILLE	148.7	38.1811	-85.7391	20160115	49	H		S	9999	52	W	2400	35	W	2400	
GHCND:US LOUISVILLE	148.7	38.1811	-85.7391	20160116	36	H		S	9999	35	W	2400	32	W	2400	
GHCND:US LOUISVILLE	148.7	38.1811	-85.7391	20160117	30	H		S	9999	36	W	2400	11	W	2400	
GHCND:US LOUISVILLE	148.7	38.1811	-85.7391	20160118	13	H		S	9999	20	W	2400	7	W	2400	
GHCND:US LOUISVILLE	148.7	38.1811	-85.7391	20160119	16	H		S	9999	25	W	2400	11	W	2400	
GHCND:US LOUISVILLE	148.7	38.1811	-85.7391	20160120	23	H		S	9999	28	W	2400	19	W	2400	
GHCND:US LOUISVILLE	148.7	38.1811	-85.7391	20160121	24	H		S	9999	28	W	2400	21	W	2400	
GHCND:US LOUISVILLE	148.7	38.1811	-85.7391	20160122	27	H		S	9999	28	W	2400	25	W	2400	
GHCND:US LOUISVILLE	148.7	38.1811	-85.7391	20160123	27	H		S	9999	32	W	2400	19	W	2400	
GHCND:US LOUISVILLE	148.7	38.1811	-85.7391	20160124	24	H		S	9999	38	W	2400	13	W	2400	
GHCND:US LOUISVILLE	148.7	38.1811	-85.7391	20160125	35	H		S	9999	54	W	2400	27	W	2400	
GHCND:US LOUISVILLE	148.7	38.1811	-85.7391	20160126	44	H		S	9999	52	W	2400	33	W	2400	
GHCND:US LOUISVILLE	148.7	38.1811	-85.7391	20160127	33	H		S	9999	39	W	2400	29	W	2400	
GHCND:US LOUISVILLE	148.7	38.1811	-85.7391	20160128	36	H		S	9999	53	W	2400	26	W	2400	
GHCND:US LOUISVILLE	148.7	38.1811	-85.7391	20160129	41	H		S	9999	47	W	2400	31	W	2400	
GHCND:US LOUISVILLE	148.7	38.1811	-85.7391	20160130	46	H		S	9999	68	W	2400	33	W	2400	
GHCND:US LOUISVILLE	148.7	38.1811	-85.7391	20160131	61	H		S	9999	69	W	2400	54	W	2400	
GHCND:US LOUISVILLE	148.7	38.1811	-85.7391	20160201	54	H		S	9999	62	W	2400	43	W	2400	
GHCND:US LOUISVILLE	148.7	38.1811	-85.7391	20160202	50	H		S	9999	69	W	2400	40	W	2400	
GHCND:US LOUISVILLE	148.7	38.1811	-85.7391	20160203	58	H		S	9999	63	W	2400	38	W	2400	
GHCND:US LOUISVILLE	148.7	38.1811	-85.7391	20160204	37	H		S	9999	40	W	2400	29	W	2400	
GHCND:US LOUISVILLE	148.7	38.1811	-85.7391	20160205	33	H		S	9999	47	W	2400	23	W	2400	
GHCND:US LOUISVILLE	148.7	38.1811	-85.7391	20160206	39	H		S	9999	53	W	2400	28	W	2400	
GHCND:US LOUISVILLE	148.7	38.1811	-85.7391	20160207	43	H		S	9999	56	W	2400	31	W	2400	
GHCND:US LOUISVILLE	148.7	38.1811	-85.7391	20160208	40	H		S	9999	49	W	2400	23	W	2400	
GHCND:US LOUISVILLE	148.7	38.1811	-85.7391	20160209	24	H		S	9999	26	W	2400	19	W	2400	
GHCND:US LOUISVILLE	148.7	38.1811	-85.7391	20160210	20	H		S	9999	24	W	2400	16	W	2400	
GHCND:US LOUISVILLE	148.7	38.1811	-85.7391	20160211	24	H		S	9999	34	W	2400	19	W	2400	
GHCND:US LOUISVILLE	148.7	38.1811	-85.7391	20160212	29	H		S	9999	35	W	2400	26	W	2400	
GHCND:US LOUISVILLE	148.7	38.1811	-85.7391	20160213	23	H		S	9999	28	W	2400	15	W	2400	
GHCND:US LOUISVILLE	148.7	38.1811	-85.7391	20160214	21	H		S	9999	25	W	2400	19	W	2400	
GHCND:US LOUISVILLE	148.7	38.1811	-85.7391	20160215	31	H		S	9999	39	W	2400	25	W	2400	
GHCND:US LOUISVILLE	148.7	38.1811	-85.7391	20160216	36	H		S	9999	39	W	2400	32	W	2400	
GHCND:US LOUISVILLE	148.7	38.1811	-85.7391	20160217	35	H		S	9999	37	W	2400	28	W	2400	
GHCND:US LOUISVILLE	148.7	38.1811	-85.7391	20160218	35	H		S	9999	50	W	2400	25	W	2400	
GHCND:US LOUISVILLE	148.7	38.1811	-85.7391	20160219	53	H		S	9999	68	W	2400	42	W	2400	
GHCND:US LOUISVILLE	148.7	38.1811	-85.7391	20160220	62	H		S	9999	76	W	2400	47	W	2400	
GHCND:US LOUISVILLE	148.7	38.1811	-85.7391	20160221	60	H		S	9999	63	W	2400	46	W	2400	
GHCND:US LOUISVILLE	148.7	38.1811	-85.7391	20160222	47	H		S	9999	53	W	2400	38	W	2400	
GHCND:US LOUISVILLE	148.7	38.1811	-85.7391	20160223	47	H		S	9999	59	W	2400	36	W	2400	
GHCND:US LOUISVILLE	148.7	38.1811	-85.7391	20160224	50	H		S	9999	60	W	2400	36	W	2400	
GHCND:US LOUISVILLE	148.7	38.1811	-85.7391	20160225	37	H		S	9999	40	W	2400	35	W	2400	
GHCND:US LOUISVILLE	148.7	38.1811	-85.7391	20160226	38	H		S	9999	45	W	2400	35	W	2400	
GHCND:US LOUISVILLE	148.7	38.1811	-85.7391	20160227	41	H		S	9999	58	W	2400	29	W	2400	
GHCND:US LOUISVILLE	148.7	38.1811	-85.7391	20160228	55	H		S	9999	69	W	2400	47	W	2400	
GHCND:US LOUISVILLE	148.7	38.1811	-85.7391	20160229	53	H		S	9999	61	W	2400	41	W	2400	
GHCND:US LOUISVILLE	148.7	38.1811	-85.7391	20160301	49	H		S	9999	60	W	2400	32	W	2400	
GHCND:US LOUISVILLE	148.7	38.1811	-85.7391	20160302	33	H		S	9999	42	W	2400	28	W	2400	
GHCND:US LOUISVILLE	148.7	38.1811	-85.7391	20160303	37	H		S	9999	40	W	2400	34	W	2400	
GHCND:US LOUISVILLE	148.7	38.1811	-85.7391	20160304	39	H		S	9999	40	W	2400	33	W	2400	
GHCND:US LOUISVILLE	148.7	38.1811	-85.7391	20160305	39	H		S	9999	47	W	2400	33	W	2400	
GHCND:US LOUISVILLE	148.7	38.1811	-85.7391	20160306	43	H		S	9999	58	W	2400	30	W	2400	
GHCND:US LOUISVILLE	148.7	38.1811	-85.7391	20160307	55	H		S	9999	70	W	2400	43	W	2400	
GHCND:US LOUISVILLE	148.7	38.1811	-85.7391	20160308	65	H		S	9999	76	W	2400	53	W	2400	
GHCND:US LOUISVILLE	148.7	38.1811	-85.7391	20160309	65	H		S	9999	69	W	2400	58	W	2400	
GHCND:US LOUISVILLE	148.7	38.1811	-85.7391	20160310	62	H		S	9999	65	W	2400	53	W	2400	
GHCND:US LOUISVILLE	148.7	38.1811	-85.7391	20160311	54	H		S	9999	60	W	2400	49	W	2400	
GHCND:US LOUISVILLE	148.7	38.1811	-85.7391	20160312	60	H		S	9999	75	W	2400	53	W	2400	
GHCND:US LOUISVILLE	148.7	38.1811	-85.7391	20160313	65	H		S	9999	71	W	2400	61	W	2400	
GHCND:US LOUISVILLE	148.7	38.1811	-85.7391	20160314	63	H		S	9999	73	W	2400	57	W	2400	
GHCND:US LOUISVILLE	148.7	38.1811	-85.7391	20160315	65	H		S	9999	82	W	2400	53	W	2400	
GHCND:US LOUISVILLE	148.7	38.1811	-85.7391	20160316	67	H		S	9999	77	W	2400	57	W	2400	
GHCND:US LOUISVILLE	148.7	38.1811	-85.7391	20160317	59	H		S	9999	68	W	2400	50	W	2400	
GHCND:US LOUISVILLE	148.7	38.1811	-85.7391	20160318	54	H		S	9999	65	W	2400	41	W	2400	
GHCND:US LOUISVILLE	148.7	38.1811	-85.7391	20160319	49	H		S	9999	54	W	2400	41	W	2400	
GHCND:US LOUISVILLE	148.7	38.1811	-85.7391	20160320	44	H		S	9999	50	W	2400	38	W	2400	
GHCND:US LOUISVILLE	148.7	38.1811	-85.7391	20160321	44	H		S	9999	56	W	2400	34	W	2400	
GHCND:US LOUISVILLE	148.7	38.1811	-85.7391	20160322	52	H		S	9999	70	W	2400	39	W	2400	
GHCND:US LOUISVILLE	148.7	38.1811	-85.7391	20160323	62	H		S	9999	68	W	2400	56	W	2400	
GHCND:US LOUISVILLE	148.7	38.1811	-85.7391	20160324	65	H		S	9999	70	W	2400	49	W	2400	
GHCND:US LOUISVILLE	148.7	38.1811	-85.7391	20160325	46	H		S	9999	49	W	2400	39	W	2400	
GHCND:US LOUISVILLE	148.7	38.1811	-85.7391	20160326	47	H		S	9999	69	W	2400	34	W	2400	
GHCND:US LOUISVILLE	148.7	38.1811	-85.7391	20160327	62	H		S	9999	79	W	2400	47	W	2400	
GHCND:US LOUISVILLE	148.7	38.1811	-85.7391	20160328	54	H		S	9999	61	W	2400	46	W	2400	
GHCND:US LOUISVILLE	148.7	38.1811	-85.7391	20160329	51	H		S	9999	62	W	2400	41	W	2400	
GHCND:US LOUISVILLE	148.7	38.1811	-85.7391	20160330	58	H		S	9999	77	W	2400	43	W	2400	
GHCND:US LOUISVILLE	148.7	38.1811	-85.7391	20160331	65	H		S	9999	74	W	2400	57	W	2400	
GHCND:US LOUISVILLE	148.7	38.1811	-85.7391	20160401	60	H		S	9999	65	W	2400	49	W	2400	
GHCND:US LOUISVILLE	148.7	38.1811	-85.7391	20160402	51	H		S	9999	59	W	2400	40	W	2400	
GHCND:US LOUISVILLE	148.7	38.1811	-85.7391	20160403	47	H		S	9999	65	W	2400	34	W	2400	
GHCND:US LOUISVILLE	148.7	38.1811	-85.7391	20160404	62	H		S	9999	74	W	2400	39	W	2400	
GHCND:US LOUISVILLE	148.7	38.1811	-85.7391	20160405	42	H		S	9999	53	W	2400	33	W	2400	
GHCND:US LOUISVILLE	148.7	38.1811	-85.7391	20160406	52	H		S	9999	69	W	2400	40	W	2400	
GHCND:US LOUISVILLE	148.7	38.1811	-85.7391	20160407	50	H		S	9999	52	W	2400	41	W	2400	
GHCND:US LOUISVILLE	148.7	38.1811	-85.7391	20160408	42	H		S	9999	51	W	2400	36	W	2400	
GHCND:US LOUISVILLE	148.7	38.1811	-85.7391	20160409	40	H		S	9999	49	W	2400	33	W	2400	
GHCND:US LOUISVILLE	148.7	38.1811	-85.7391	20160410	47	H		S	9999	64	W	2400	36	W	2400	
GHCND:US LOUISVILLE	148.7	38.1811	-85.7391	20160411	61	H		S	9999	67	W	2400	46	W	2400	
GHCND:US LOUISVILLE	148.7	38.1811	-85.7391	20160412	48	H		S	9999	58	W	2400	37	W	2400	
GHCND:US LOUISVILLE	148.7	38.1811	-85.7391	20160413	52	H		S	9999	67	W	2400	41	W	2400	
GHCND:US LOUISVILLE	148.7	38.1811	-85.7391	20160414	59	H		S	9999	75	W	2400	44	W	2400	
GHCND:US LOUISVILLE	148.7	38.1811	-85.7391	20160415	65	H		S	9999	79	W	2400	52	W	2400	
GHCND:US LOUISVILLE	148.7	38.1811	-85.7391	20160416	68	H		S	9999	79	W	2400	56	W	2400	

GHCND:US[redacted]	148.7	38.1811	-85.7391	20160417	68	H		S	9999	84	W	2400	52	W	2400		
GHCND:US LOUISVILLI	148.7	38.1811	-85.7391	20160418	71	H		S	9999	87	W	2400	54	W	2400		
GHCND:US LOUISVILLI	148.7	38.1811	-85.7391	20160419	72	H		S	9999	86	W	2400	58	W	2400		
GHCND:US LOUISVILLI	148.7	38.1811	-85.7391	20160420	78	H		S	9999	86	W	2400	61	W	2400		
GHCND:US LOUISVILLI	148.7	38.1811	-85.7391	20160421	69	H		S	9999	74	W	2400	59	W	2400		
GHCND:US LOUISVILLI	148.7	38.1811	-85.7391	20160422	62	H		S	9999	70	W	2400	56	W	2400		
GHCND:US LOUISVILLI	148.7	38.1811	-85.7391	20160423	62	H		S	9999	71	W	2400	55	W	2400		
GHCND:US LOUISVILLI	148.7	38.1811	-85.7391	20160424	64	H		S	9999	80	W	2400	51	W	2400		
GHCND:US LOUISVILLI	148.7	38.1811	-85.7391	20160425	71	H		S	9999	84	W	2400	58	W	2400		
GHCND:US LOUISVILLI	148.7	38.1811	-85.7391	20160426	74	H		S	9999	86	W	2400	63	W	2400		
GHCND:US LOUISVILLI	148.7	38.1811	-85.7391	20160427	67	H		S	9999	72	W	2400	62	W	2400		
GHCND:US LOUISVILLI	148.7	38.1811	-85.7391	20160428	69	H		S	9999	80	W	2400	62	W	2400		
GHCND:US LOUISVILLI	148.7	38.1811	-85.7391	20160429	65	H		S	9999	72	W	2400	56	W	2400		
GHCND:US LOUISVILLI	148.7	38.1811	-85.7391	20160430	64	H		S	9999	68	W	2400	59	W	2400		
GHCND:US LOUISVILLI	148.7	38.1811	-85.7391	20160501	69	H		S	9999	83	W	2400	64	W	2400		
GHCND:US LOUISVILLI	148.7	38.1811	-85.7391	20160502	65	H		S	9999	70	W	2400	58	W	2400		
GHCND:US LOUISVILLI	148.7	38.1811	-85.7391	20160503	59	H		S	9999	68	W	2400	54	W	2400		
GHCND:US LOUISVILLI	148.7	38.1811	-85.7391	20160504	56	H		S	9999	67	W	2400	49	W	2400		
GHCND:US LOUISVILLI	148.7	38.1811	-85.7391	20160505	51	H		S	9999	61	W	2400	45	W	2400		
GHCND:US LOUISVILLI	148.7	38.1811	-85.7391	20160506	60	H		S	9999	73	W	2400	49	W	2400		
GHCND:US LOUISVILLI	148.7	38.1811	-85.7391	20160507	69	H		S	9999	85	W	2400	59	W	2400		
GHCND:US LOUISVILLI	148.7	38.1811	-85.7391	20160508	63	H		S	9999	71	W	2400	56	W	2400		
GHCND:US LOUISVILLI	148.7	38.1811	-85.7391	20160509	66	H		S	9999	72	W	2400	60	W	2400		
GHCND:US LOUISVILLI	148.7	38.1811	-85.7391	20160510	68	H		S	9999	77	W	2400	62	W	2400		
GHCND:US LOUISVILLI	148.7	38.1811	-85.7391	20160511	70	H		S	9999	86	W	2400	61	W	2400		
GHCND:US LOUISVILLI	148.7	38.1811	-85.7391	20160512	69	H		S	9999	80	W	2400	63	W	2400		
GHCND:US LOUISVILLI	148.7	38.1811	-85.7391	20160513	65	H		S	9999	72	W	2400	54	W	2400		
GHCND:US LOUISVILLI	148.7	38.1811	-85.7391	20160514	57	H		S	9999	64	W	2400	47	W	2400		
GHCND:US LOUISVILLI	148.7	38.1811	-85.7391	20160515	53	H		S	9999	66	W	2400	44	W	2400		
GHCND:US LOUISVILLI	148.7	38.1811	-85.7391	20160516	53	H		S	9999	61	W	2400	44	W	2400		
GHCND:US LOUISVILLI	148.7	38.1811	-85.7391	20160517	53	H		S	9999	55	W	2400	50	W	2400		
GHCND:US LOUISVILLI	148.7	38.1811	-85.7391	20160518	57	H		S	9999	68	W	2400	51	W	2400		
GHCND:US LOUISVILLI	148.7	38.1811	-85.7391	20160519	62	H		S	9999	78	W	2400	49	W	2400		
GHCND:US LOUISVILLI	148.7	38.1811	-85.7391	20160520	62	H		S	9999	68	W	2400	57	W	2400		
GHCND:US LOUISVILLI	148.7	38.1811	-85.7391	20160521	62	H		S	9999	72	W	2400	56	W	2400		
GHCND:US LOUISVILLI	148.7	38.1811	-85.7391	20160522	65	H		S	9999	82	W	2400	50	W	2400		
GHCND:US LOUISVILLI	148.7	38.1811	-85.7391	20160523	70	H		S	9999	80	W	2400	55	W	2400		
GHCND:US LOUISVILLI	148.7	38.1811	-85.7391	20160524	71	H		S	9999	84	W	2400	56	W	2400		
GHCND:US LOUISVILLI	148.7	38.1811	-85.7391	20160525	75	H		S	9999	84	W	2400	68	W	2400		
GHCND:US LOUISVILLI	148.7	38.1811	-85.7391	20160526	72	H		S	9999	82	W	2400	67	W	2400		
GHCND:US LOUISVILLI	148.7	38.1811	-85.7391	20160527	74	H		S	9999	87	W	2400	64	W	2400		
GHCND:US LOUISVILLI	148.7	38.1811	-85.7391	20160528	77	H		S	9999	85	W	2400	69	W	2400		
GHCND:US LOUISVILLI	148.7	38.1811	-85.7391	20160529	76	H		S	9999	89	W	2400	66	W	2400		
GHCND:US LOUISVILLI	148.7	38.1811	-85.7391	20160530	78	H		S	9999	88	W	2400	68	W	2400		
GHCND:US LOUISVILLI	148.7	38.1811	-85.7391	20160531	78	H		S	9999	88	W	2400	67	W	2400		
GHCND:US LOUISVILLI	148.7	38.1811	-85.7391	20160601	79	H		S	9999	89	W	2400	68	W	2400		
GHCND:US LOUISVILLI	148.7	38.1811	-85.7391	20160602	75	H		S	9999	80	W	2400	69	W	2400		
GHCND:US LOUISVILLI	148.7	38.1811	-85.7391	20160603	74	H		S	9999	84	W	2400	68	W	2400		
GHCND:US LOUISVILLI	148.7	38.1811	-85.7391	20160604	76	H		S	9999	83	W	2400	70	W	2400		
GHCND:US LOUISVILLI	148.7	38.1811	-85.7391	20160605	74	H		S	9999	84	W	2400	69	W	2400		
GHCND:US LOUISVILLI	148.7	38.1811	-85.7391	20160606	75	H		S	9999	87	W	2400	64	W	2400		
GHCND:US LOUISVILLI	148.7	38.1811	-85.7391	20160607	74	H		S	9999	80	W	2400	64	W	2400		
GHCND:US LOUISVILLI	148.7	38.1811	-85.7391	20160608	69	H		S	9999	78	W	2400	57	W	2400		
GHCND:US LOUISVILLI	148.7	38.1811	-85.7391	20160609	71	H		S	9999	84	W	2400	56	W	2400		
GHCND:US LOUISVILLI	148.7	38.1811	-85.7391	20160610	77	H		S	9999	90	W	2400	64	W	2400		
GHCND:US LOUISVILLI	148.7	38.1811	-85.7391	20160611	82	H		S	9999	92	W	2400	69	W	2400		
GHCND:US LOUISVILLI	148.7	38.1811	-85.7391	20160612	84	H		S	9999	95	W	2400	74	W	2400		
GHCND:US LOUISVILLI	148.7	38.1811	-85.7391	20160613	79	H		S	9999	91	W	2400	69	W	2400		
GHCND:US LOUISVILLI	148.7	38.1811	-85.7391	20160614	80	H		S	9999	92	W	2400	71	W	2400		
GHCND:US LOUISVILLI	148.7	38.1811	-85.7391	20160615	76	H		S	9999	89	W	2400	71	W	2400		
GHCND:US LOUISVILLI	148.7	38.1811	-85.7391	20160616	80	H		S	9999	94	W	2400	69	W	2400		
GHCND:US LOUISVILLI	148.7	38.1811	-85.7391	20160617	77	H		S	9999	84	W	2400	67	W	2400		
GHCND:US LOUISVILLI	148.7	38.1811	-85.7391	20160618	79	H		S	9999	89	W	2400	69	W	2400		
GHCND:US LOUISVILLI	148.7	38.1811	-85.7391	20160619	80	H		S	9999	89	W	2400	70	W	2400		
GHCND:US LOUISVILLI	148.7	38.1811	-85.7391	20160620	83	H		S	9999	90	W	2400	76	W	2400		
GHCND:US LOUISVILLI	148.7	38.1811	-85.7391	20160621	84	H		S	9999	90	W	2400	78	W	2400		
GHCND:US LOUISVILLI	148.7	38.1811	-85.7391	20160622	80	H		S	9999	88	W	2400	72	W	2400		
GHCND:US LOUISVILLI	148.7	38.1811	-85.7391	20160623	85	H		S	9999	94	W	2400	74	W	2400		
GHCND:US LOUISVILLI	148.7	38.1811	-85.7391	20160624	79	H		S	9999	89	W	2400	72	W	2400		
GHCND:US LOUISVILLI	148.7	38.1811	-85.7391	20160625	81	H		S	9999	91	W	2400	71	W	2400		
GHCND:US LOUISVILLI	148.7	38.1811	-85.7391	20160626	84	H		S	9999	93	W	2400	74	W	2400		
GHCND:US LOUISVILLI	148.7	38.1811	-85.7391	20160627	82	H		S	9999	88	W	2400	75	W	2400		
GHCND:US LOUISVILLI	148.7	38.1811	-85.7391	20160628	81	H		S	9999	89	W	2400	70	W	2400		
GHCND:US LOUISVILLI	148.7	38.1811	-85.7391	20160629	72	H		S	9999	80	W	2400	61	W	2400		
GHCND:US LOUISVILLI	148.7	38.1811	-85.7391	20160630	74	H		S	9999	84	W	2400	62	W	2400		
GHCND:US LOUISVILLI	148.7	38.1811	-85.7391	20160701	77	H		S	9999	87	W	2400	70	W	2400		
GHCND:US LOUISVILLI	148.7	38.1811	-85.7391	20160702	73	H		S	9999	81	W	2400	61	W	2400		
GHCND:US LOUISVILLI	148.7	38.1811	-85.7391	20160703	72	H		S	9999	80	W	2400	67	W	2400		
GHCND:US LOUISVILLI	148.7	38.1811	-85.7391	20160704	78	H		S	9999	78	W	2400	71	W	2400		
GHCND:US LOUISVILLI	148.7	38.1811	-85.7391	20160705	79	H		S	9999	89	W	2400	75	W	2400		
GHCND:US LOUISVILLI	148.7	38.1811	-85.7391	20160706	80	H		S	9999	89	W	2400	74	W	2400		
GHCND:US LOUISVILLI	148.7	38.1811	-85.7391	20160707	76	H		S	9999	86	W	2400	71	W	2400		
GHCND:US LOUISVILLI	148.7	38.1811	-85.7391	20160708	78	H		S	9999	89	W	2400	73	W	2400		
GHCND:US LOUISVILLI	148.7	38.1811	-85.7391	20160709	78	H		S	9999	85	W	2400	70	W	2400		
GHCND:US LOUISVILLI	148.7	38.1811	-85.7391	20160710	77	H		S	9999	88	W	2400	68	W	2400		
GHCND:US LOUISVILLI	148.7	38.1811	-85.7391	20160711	79	H		S	9999	90	W	2400	70	W	2400		
GHCND:US LOUISVILLI	148.7	38.1811	-85.7391	20160712	78	H		S	9999	83	W	2400	74	W	2400		
GHCND:US LOUISVILLI	148.7	38.1811	-85.7391	20160713	83	H		S	9999	93	W	2400	75	W	2400		
GHCND:US LOUISVILLI	148.7	38.1811	-85.7391	20160714	80	H		S	9999	89	W	2400	73	W	2400		
GHCND:US LOUISVILLI	148.7	38.1811	-85.7391	20160715	79	H		S	9999	92	W	2400	71	W	2400		
GHCND:US LOUISVILLI	148.7	38.1811	-85.7391	20160716	78	H		S	9999	89	W	2400	71	W	2400		
GHCND:US LOUISVILLI	148.7	38.1811	-85.7391	20160717	81	H		S	9999	91	W	2400	71	W	2400		
GHCND:US LOUISVILLI	148.7	38.1811	-85.7391	20160718	81	H		S	9999	87	W	2400	72	W	2400		
GHCND:US LOUISVILLI	148.7	38.1811	-85.7391	20160719	83	H		S	9999	94	W	2400	75	W	2400		
GHCND:US LOUISVILLI	148.7	38.1811	-85.7391	20160720	84	H		S	9999	92	W	2400	78	W	2400		
GHCND:US LOUISVILLI	148.7	38.1811	-85.7391	20160721	83	H		S	9999	93	W	2400	75	W	2400		
GHCND:US LOUISVILLI	148.7	38.1811	-85.7391	20160722	85	H		S	9999	91	W	2400	77	W	2400		
GHCND:US LOUISVILLI	148.7	38.1811	-85.7391	20160723	88	H		S	9999	95	W	2400	74	W	2400		
GHCND:US LOUISVILLI	148.7	38.1811	-85.7391	20160724	87	H		S	9999	95	W	2400	78	W	2400		
GHCND:US LOUISVILLI	148.7	38.1811	-85.7391	20160725	85	H		S	9999	93	W	2400	77	W	2400		
GHCND:US LOUISVILLI	148.7	38.1811	-85.7391	20160726	82	H		S	9999	94	W	2400	75	W	2400		
GHCND:US LOUISVILLI	148.7	38.1811	-85.7391	20160727	83	H		S	9999	92	W	2400	76	W	2400		
GHCND:US LOUISVILLI	148.7	38.1811	-85.7391	20160728	79	H		S	9999	88	W	2400	75	W	2400		
GHCND:US LOUISVILLI	148.7	38.1811	-85.7391	20160729	80	H		S	9999	88	W	2400	73	W	2400		
GHCND:US LOUISVILLI	148.7	38.1811	-85.7391	20160730	78	H		S	9999	87	W	2400	73	W	2400		
GHCND:US LOUISVILLI	148.7	38.1811	-85.7391	20160731	79	H		S	9999	89	W	2400	72	W	2400		
GHCND:US LOUISVILLI	148.7	38.1811	-85.7391	20160801	79	H		S	9999	88	W	2400	73	W	2400		
GHCND:US LOUISVILLI	148.7	38.1811	-85.7391	20160802	80	H		S	9999	89	W	2400	74	W	2400		
GHCND:US LOUISVILLI	148.7	38.1811	-85.7391	20160803	82	H		S	9999	91	W	2400	73	W	2400		
GHCND:US LOUISVILLI	148.7	38.1811	-85.7391	20160804	82	H		S	9999	91	W	2400	74	W	2400		
GHCND:US LOUISVILLI	148.7	38.1811	-85.7391	20160805	79	H		S	9999	91	W	2400	74	W	2400		
GHCND:US LOUISVILLI	148.7	38.1811	-85.7391	20160806	80	H		S	9999	89	W	2400	74	W	2400		
GHCND:US LOUISVILLI	148.7	38.1811	-85.7391	20160807	79	H		S	9999	89	W	2400	69	W	2400		
GHCND:US LOUISVILLI	148.7	38.1811	-85.7391	20160808	80	H		S	9999	90	W	2400	68	W	2400		
GHCND:US LOUISVILLI	148.7	38.1811	-85.7391	20160809	82	H		S	9999	91	W	2400	76	W	2400		
GHCND:US LOUISVILLI	148.7	38.1811	-85.7391	20160810	83	H		S	9999	92	W	2400	76	W	2400		
GHCND:US LOUISVILLI	148.7	38.1811	-85.7391	20160811	85	H		S	9999	92	W	2400	79	W	2400		
GHCND:US LOUISVILLI	148.7	38.1811	-85.7391	20160812	85	H		S	9999	92	W	2400	78	W	2400		
GHCND:US LOUISVILLI	148.7	38.1811	-85.7391	20160813	82	H		S	9999	86	W	2400	76	W	2400		
GHCND:US LOUISVILLI	148.7	38.1811	-85.7391	20160814	80	H		S	9999	87	W	2400	75	W	2400		
GHCND:US LOUISVILLI	148.7	38.1811	-85.7391	20160815	80	H		S	9999	92	W	2400	72	W	2400		

GHCND:US[redacted]621	148.7	38.1811	-85.7391	20160816	81	H		S	9999	84	W	2400	76	W	2400
GHCND:US LOUISVILLI	148.7	38.1811	-85.7391	20160817	77	H		S	9999	82	W	2400	74	W	2400
GHCND:US LOUISVILLI	148.7	38.1811	-85.7391	20160818	78	H		S	9999	85	W	2400	74	W	2400
GHCND:US LOUISVILLI	148.7	38.1811	-85.7391	20160819	79	H		S	9999	88	W	2400	74	W	2400
GHCND:US LOUISVILLI	148.7	38.1811	-85.7391	20160820	77	H		S	9999	84	W	2400	73	W	2400
GHCND:US LOUISVILLI	148.7	38.1811	-85.7391	20160821	76	H		S	9999	88	W	2400	67	W	2400
GHCND:US LOUISVILLI	148.7	38.1811	-85.7391	20160822	72	H		S	9999	88	W	2400	63	W	2400
GHCND:US LOUISVILLI	148.7	38.1811	-85.7391	20160823	74	H		S	9999	85	W	2400	64	W	2400
GHCND:US LOUISVILLI	148.7	38.1811	-85.7391	20160824	80	H		S	9999	92	W	2400	71	W	2400
GHCND:US LOUISVILLI	148.7	38.1811	-85.7391	20160825	85	H		S	9999	93	W	2400	78	W	2400
GHCND:US LOUISVILLI	148.7	38.1811	-85.7391	20160826	84	H		S	9999	93	W	2400	74	W	2400
GHCND:US LOUISVILLI	148.7	38.1811	-85.7391	20160827	84	H		S	9999	91	W	2400	76	W	2400
GHCND:US LOUISVILLI	148.7	38.1811	-85.7391	20160828	83	H		S	9999	96	W	2400	75	W	2400
GHCND:US LOUISVILLI	148.7	38.1811	-85.7391	20160829	81	H		S	9999	93	W	2400	72	W	2400
GHCND:US LOUISVILLI	148.7	38.1811	-85.7391	20160830	83	H		S	9999	93	W	2400	74	W	2400
GHCND:US LOUISVILLI	148.7	38.1811	-85.7391	20160831	82	H		S	9999	90	W	2400	74	W	2400
GHCND:US LOUISVILLI	148.7	38.1811	-85.7391	20160901	76	H		S	9999	82	W	2400	67	W	2400
GHCND:US LOUISVILLI	148.7	38.1811	-85.7391	20160902	72	H		S	9999	83	W	2400	64	W	2400
GHCND:US LOUISVILLI	148.7	38.1811	-85.7391	20160903	72	H		S	9999	83	W	2400	62	W	2400
GHCND:US LOUISVILLI	148.7	38.1811	-85.7391	20160904	75	H		S	9999	87	W	2400	62	W	2400
GHCND:US LOUISVILLI	148.7	38.1811	-85.7391	20160905	80	H		S	9999	92	W	2400	68	W	2400
GHCND:US LOUISVILLI	148.7	38.1811	-85.7391	20160906	82	H		S	9999	92	W	2400	71	W	2400
GHCND:US LOUISVILLI	148.7	38.1811	-85.7391	20160907	83	H		S	9999	94	W	2400	72	W	2400
GHCND:US LOUISVILLI	148.7	38.1811	-85.7391	20160908	84	H		S	9999	93	W	2400	75	W	2400
GHCND:US LOUISVILLI	148.7	38.1811	-85.7391	20160909	81	H		S	9999	89	W	2400	76	W	2400
GHCND:US LOUISVILLI	148.7	38.1811	-85.7391	20160910	80	H		S	9999	92	W	2400	66	W	2400
GHCND:US LOUISVILLI	148.7	38.1811	-85.7391	20160911	70	H		S	9999	82	W	2400	61	W	2400
GHCND:US LOUISVILLI	148.7	38.1811	-85.7391	20160912	72	H		S	9999	85	W	2400	61	W	2400
GHCND:US LOUISVILLI	148.7	38.1811	-85.7391	20160913	74	H		S	9999	89	W	2400	61	W	2400
GHCND:US LOUISVILLI	148.7	38.1811	-85.7391	20160914	77	H		S	9999	92	W	2400	65	W	2400
GHCND:US LOUISVILLI	148.7	38.1811	-85.7391	20160915	78	H		S	9999	88	W	2400	70	W	2400
GHCND:US LOUISVILLI	148.7	38.1811	-85.7391	20160916	79	H		S	9999	90	W	2400	71	W	2400
GHCND:US LOUISVILLI	148.7	38.1811	-85.7391	20160917	76	H		S	9999	79	W	2400	72	W	2400
GHCND:US LOUISVILLI	148.7	38.1811	-85.7391	20160918	77	H		S	9999	88	W	2400	72	W	2400
GHCND:US LOUISVILLI	148.7	38.1811	-85.7391	20160919	77	H		S	9999	88	W	2400	66	W	2400
GHCND:US LOUISVILLI	148.7	38.1811	-85.7391	20160920	77	H		S	9999	90	W	2400	63	W	2400
GHCND:US LOUISVILLI	148.7	38.1811	-85.7391	20160921	78	H		S	9999	92	W	2400	65	W	2400
GHCND:US LOUISVILLI	148.7	38.1811	-85.7391	20160922	79	H		S	9999	92	W	2400	65	W	2400
GHCND:US LOUISVILLI	148.7	38.1811	-85.7391	20160923	80	H		S	9999	92	W	2400	68	W	2400
GHCND:US LOUISVILLI	148.7	38.1811	-85.7391	20160924	80	H		S	9999	92	W	2400	69	W	2400
GHCND:US LOUISVILLI	148.7	38.1811	-85.7391	20160925	80	H		S	9999	92	W	2400	70	W	2400
GHCND:US LOUISVILLI	148.7	38.1811	-85.7391	20160926	71	H		S	9999	75	W	2400	59	W	2400
GHCND:US LOUISVILLI	148.7	38.1811	-85.7391	20160927	64	H		S	9999	78	W	2400	52	W	2400
GHCND:US LOUISVILLI	148.7	38.1811	-85.7391	20160928	65	H		S	9999	69	W	2400	56	W	2400
GHCND:US LOUISVILLI	148.7	38.1811	-85.7391	20160929	58	H		S	9999	66	W	2400	53	W	2400
GHCND:US LOUISVILLI	148.7	38.1811	-85.7391	20160930	58	H		S	9999	64	W	2400	56	W	2400
GHCND:US LOUISVILLI	148.7	38.1811	-85.7391	20161001	60	H		S	9999	72	W	2400	55	W	2400
GHCND:US LOUISVILLI	148.7	38.1811	-85.7391	20161002	67	H		S	9999	77	W	2400	62	W	2400
GHCND:US LOUISVILLI	148.7	38.1811	-85.7391	20161003	68	H		S	9999	79	W	2400	58	W	2400
GHCND:US LOUISVILLI	148.7	38.1811	-85.7391	20161004	70	H		S	9999	84	W	2400	59	W	2400
GHCND:US LOUISVILLI	148.7	38.1811	-85.7391	20161005	74	H		S	9999	84	W	2400	65	W	2400
GHCND:US LOUISVILLI	148.7	38.1811	-85.7391	20161006	75	H		S	9999	87	W	2400	64	W	2400
GHCND:US LOUISVILLI	148.7	38.1811	-85.7391	20161007	73	H		S	9999	87	W	2400	60	W	2400
GHCND:US LOUISVILLI	148.7	38.1811	-85.7391	20161008	66	H		S	9999	72	W	2400	54	W	2400
GHCND:US LOUISVILLI	148.7	38.1811	-85.7391	20161009	60	H		S	9999	73	W	2400	48	W	2400
GHCND:US LOUISVILLI	148.7	38.1811	-85.7391	20161010	62	H		S	9999	75	W	2400	51	W	2400
GHCND:US LOUISVILLI	148.7	38.1811	-85.7391	20161011	65	H		S	9999	79	W	2400	55	W	2400
GHCND:US LOUISVILLI	148.7	38.1811	-85.7391	20161012	67	H		S	9999	81	W	2400	55	W	2400
GHCND:US LOUISVILLI	148.7	38.1811	-85.7391	20161013	65	H		S	9999	70	W	2400	53	W	2400
GHCND:US LOUISVILLI	148.7	38.1811	-85.7391	20161014	58	H		S	9999	68	W	2400	49	W	2400
GHCND:US LOUISVILLI	148.7	38.1811	-85.7391	20161015	69	H		S	9999	82	W	2400	61	W	2400
GHCND:US LOUISVILLI	148.7	38.1811	-85.7391	20161016	72	H		S	9999	84	W	2400	64	W	2400
GHCND:US LOUISVILLI	148.7	38.1811	-85.7391	20161017	76	H		S	9999	86	W	2400	69	W	2400
GHCND:US LOUISVILLI	148.7	38.1811	-85.7391	20161018	78	H		S	9999	87	W	2400	72	W	2400
GHCND:US LOUISVILLI	148.7	38.1811	-85.7391	20161019	79	H		S	9999	87	W	2400	72	W	2400
GHCND:US LOUISVILLI	148.7	38.1811	-85.7391	20161020	69	H		S	9999	72	W	2400	55	W	2400
GHCND:US LOUISVILLI	148.7	38.1811	-85.7391	20161021	56	H		S	9999	62	W	2400	45	W	2400
GHCND:US LOUISVILLI	148.7	38.1811	-85.7391	20161022	52	H		S	9999	63	W	2400	42	W	2400
GHCND:US LOUISVILLI	148.7	38.1811	-85.7391	20161023	57	H		S	9999	77	W	2400	44	W	2400
GHCND:US LOUISVILLI	148.7	38.1811	-85.7391	20161024	64	H		S	9999	70	W	2400	51	W	2400
GHCND:US LOUISVILLI	148.7	38.1811	-85.7391	20161025	56	H		S	9999	68	W	2400	44	W	2400
GHCND:US LOUISVILLI	148.7	38.1811	-85.7391	20161026	59	H		S	9999	78	W	2400	47	W	2400
GHCND:US LOUISVILLI	148.7	38.1811	-85.7391	20161027	66	H		S	9999	71	W	2400	49	W	2400
GHCND:US LOUISVILLI	148.7	38.1811	-85.7391	20161028	56	H		S	9999	72	W	2400	46	W	2400
GHCND:US LOUISVILLI	148.7	38.1811	-85.7391	20161029	66	H		S	9999	84	W	2400	54	W	2400
GHCND:US LOUISVILLI	148.7	38.1811	-85.7391	20161030	72	H		S	9999	83	W	2400	61	W	2400
GHCND:US LOUISVILLI	148.7	38.1811	-85.7391	20161031	68	H		S	9999	72	W	2400	56	W	2400
GHCND:US LOUISVILLI	148.7	38.1811	-85.7391	20161101	71	H		S	9999	85	W	2400	62	W	2400
GHCND:US LOUISVILLI	148.7	38.1811	-85.7391	20161102	71	H		S	9999	85	W	2400	60	W	2400
GHCND:US LOUISVILLI	148.7	38.1811	-85.7391	20161103	69	H		S	9999	72	W	2400	58	W	2400
GHCND:US LOUISVILLI	148.7	38.1811	-85.7391	20161104	60	H		S	9999	68	W	2400	48	W	2400
GHCND:US LOUISVILLI	148.7	38.1811	-85.7391	20161105	52	H		S	9999	65	W	2400	41	W	2400
GHCND:US LOUISVILLI	148.7	38.1811	-85.7391	20161106	55	H		S	9999	71	W	2400	44	W	2400
GHCND:US LOUISVILLI	148.7	38.1811	-85.7391	20161107	57	H		S	9999	76	W	2400	44	W	2400
GHCND:US LOUISVILLI	148.7	38.1811	-85.7391	20161108	57	H		S	9999	64	W	2400	50	W	2400
GHCND:US LOUISVILLI	148.7	38.1811	-85.7391	20161109	53	H		S	9999	58	W	2400	44	W	2400
GHCND:US LOUISVILLI	148.7	38.1811	-85.7391	20161110	49	H		S	9999	64	W	2400	37	W	2400
GHCND:US LOUISVILLI	148.7	38.1811	-85.7391	20161111	55	H		S	9999	67	W	2400	45	W	2400
GHCND:US LOUISVILLI	148.7	38.1811	-85.7391	20161112	48	H		S	9999	56	W	2400	37	W	2400
GHCND:US LOUISVILLI	148.7	38.1811	-85.7391	20161113	44	H		S	9999	61	W	2400	31	W	2400
GHCND:US LOUISVILLI	148.7	38.1811	-85.7391	20161114	46	H		S	9999	64	W	2400	32	W	2400
GHCND:US LOUISVILLI	148.7	38.1811	-85.7391	20161115	50	H		S	9999	68	W	2400	38	W	2400
GHCND:US LOUISVILLI	148.7	38.1811	-85.7391	20161116	54	H		S	9999	69	W	2400	40	W	2400
GHCND:US LOUISVILLI	148.7	38.1811	-85.7391	20161117	57	H		S	9999	79	W	2400	43	W	2400
GHCND:US LOUISVILLI	148.7	38.1811	-85.7391	20161118	65	H		S	9999	81	W	2400	52	W	2400
GHCND:US LOUISVILLI	148.7	38.1811	-85.7391	20161119	50	H		S	9999	55	W	2400	35	W	2400
GHCND:US LOUISVILLI	148.7	38.1811	-85.7391	20161120	37	H		S	9999	46	W	2400	27	W	2400
GHCND:US LOUISVILLI	148.7	38.1811	-85.7391	20161121	36	H		S	9999	47	W	2400	28	W	2400
GHCND:US LOUISVILLI	148.7	38.1811	-85.7391	20161122	40	H		S	9999	53	W	2400	31	W	2400
GHCND:US LOUISVILLI	148.7	38.1811	-85.7391	20161123	49	H		S	9999	65	W	2400	41	W	2400
GHCND:US LOUISVILLI	148.7	38.1811	-85.7391	20161124	51	H		S	9999	55	W	2400	45	W	2400
GHCND:US LOUISVILLI	148.7	38.1811	-85.7391	20161125	44	H		S	9999	46	W	2400	41	W	2400
GHCND:US LOUISVILLI	148.7	38.1811	-85.7391	20161126	43	H		S	9999	49	W	2400	35	W	2400
GHCND:US LOUISVILLI	148.7	38.1811	-85.7391	20161127	39	H		S	9999	52	W	2400	29	W	2400
GHCND:US LOUISVILLI	148.7	38.1811	-85.7391	20161128	51	H		S	9999	56	W	2400	45	W	2400
GHCND:US LOUISVILLI	148.7	38.1811	-85.7391	20161129	57	H		S	9999	67	W	2400	49	W	2400
GHCND:US LOUISVILLI	148.7	38.1811	-85.7391	20161130	57	H		S	9999	61	W	2400	48	W	2400
GHCND:US LOUISVILLI	148.7	38.1811	-85.7391	20161201	45	H		S	9999	50	W	2400	36	W	2400
GHCND:US LOUISVILLI	148.7	38.1811	-85.7391	20161202	39	H		S	9999	49	W	2400	32	W	2400
GHCND:US LOUISVILLI	148.7	38.1811	-85.7391	20161203	43	H		S	9999	45	W	2400	41	W	2400
GHCND:US LOUISVILLI	148.7	38.1811	-85.7391	20161204	43	H		S	9999	49	W	2400	40	W	2400
GHCND:US LOUISVILLI	148.7	38.1811	-85.7391	20161205	43	H		S	9999	45	W	2400	40	W	2400
GHCND:US LOUISVILLI	148.7	38.1811	-85.7391	20161206	44	H		S	9999	47	W	2400	38	W	2400
GHCND:US LOUISVILLI	148.7	38.1811	-85.7391	20161207	39	H		S	9999	44	W	2400	32	W	2400
GHCND:US LOUISVILLI	148.7	38.1811	-85.7391	20161208	33	H		S	9999	37	W	2400	25	W	2400
GHCND:US LOUISVILLI	148.7	38.1811	-85.7391	20161209	26	H		S	9999	29	W	2400	23	W	2400
GHCND:US LOUISVILLI	148.7	38.1811	-85.7391	20161210	27	H		S	9999	35	W	2400	20	W	2400
GHCND:US LOUISVILLI	148.7	38.1811	-85.7391	20161211	37	H		S	9999	50	W	2400	30	W	2400
GHCND:US LOUISVILLI	148.7	38.1811	-85.7391	20161212	43	H		S	9999	46	W	2400	31	W	2400
GHCND:US LOUISVILLI	148.7	38.1811	-85.7391	20161213	36	H		S	9999	48	W	2400	32	W	2400
GHCND:US LOUISVILLI	148.7	38.1811	-85.7391	20161214	29	H		S	9999	35	W	2400	19	W	2400

GHCND:USW00053821	148.7	38.1811	-85.7391	20161215	21	H		S	9999	24		W	2400	13		W	2400
GHCND:US LOUISVILLI	148.7	38.1811	-85.7391	20161216	23	H		S	9999	41		W	2400	18		W	2400
GHCND:US LOUISVILLI	148.7	38.1811	-85.7391	20161217	52	H		S	9999	67		W	2400	38		W	2400
GHCND:US LOUISVILLI	148.7	38.1811	-85.7391	20161218	32	H		S	9999	88		W	2400	21		W	2400
GHCND:US LOUISVILLI	148.7	38.1811	-85.7391	20161219	19	H		S	9999	27		W	2400	13		W	2400
GHCND:US LOUISVILLI	148.7	38.1811	-85.7391	20161220	26	H		S	9999	42		W	2400	16		W	2400
GHCND:US LOUISVILLI	148.7	38.1811	-85.7391	20161221	31	H		S	9999	43		W	2400	24		W	2400
GHCND:US LOUISVILLI	148.7	38.1811	-85.7391	20161222	40	H		S	9999	47		W	2400	29		W	2400
GHCND:US LOUISVILLI	148.7	38.1811	-85.7391	20161223	37	H		S	9999	46		W	2400	30		W	2400
GHCND:US LOUISVILLI	148.7	38.1811	-85.7391	20161224	46	H		S	9999	50		W	2400	42		W	2400
GHCND:US LOUISVILLI	148.7	38.1811	-85.7391	20161225	47	H		S	9999	56		W	2400	44		W	2400
GHCND:US LOUISVILLI	148.7	38.1811	-85.7391	20161226	64	H		S	9999	76		W	2400	56		W	2400
GHCND:US LOUISVILLI	148.7	38.1811	-85.7391	20161227	49	H		S	9999	57		W	2400	34		W	2400
GHCND:US LOUISVILLI	148.7	38.1811	-85.7391	20161228	39	H		S	9999	54		W	2400	28		W	2400
GHCND:US LOUISVILLI	148.7	38.1811	-85.7391	20161229	44	H		S	9999	48		W	2400	37		W	2400
GHCND:US LOUISVILLI	148.7	38.1811	-85.7391	20161230	39	H		S	9999	43		W	2400	32		W	2400
GHCND:US LOUISVILLI	148.7	38.1811	-85.7391	20161231	40	H		S	9999	45		W	2400	33		W	2400
GHCND:US LOUISVILLI	148.7	38.1811	-85.7391	20170101	43	H		S	9999	49		W	2400	35		W	2400
GHCND:US LOUISVILLI	148.7	38.1811	-85.7391	20170102	50	H		S	9999	59		W	2400	45		W	2400
GHCND:US LOUISVILLI	148.7	38.1811	-85.7391	20170103	58	H		S	9999	60		W	2400	41		W	2400
GHCND:US LOUISVILLI	148.7	38.1811	-85.7391	20170104	35	H		S	9999	41		W	2400	25		W	2400
GHCND:US LOUISVILLI	148.7	38.1811	-85.7391	20170105	25	H		S	9999	26		W	2400	19		W	2400
GHCND:US LOUISVILLI	148.7	38.1811	-85.7391	20170106	17	H		S	9999	20		W	2400	12		W	2400
GHCND:US LOUISVILLI	148.7	38.1811	-85.7391	20170107	13	H		S	9999	20		W	2400	9		W	2400
GHCND:US LOUISVILLI	148.7	38.1811	-85.7391	20170108	17	H		S	9999	26		W	2400	10		W	2400
GHCND:US LOUISVILLI	148.7	38.1811	-85.7391	20170109	27	H		S	9999	41		W	2400	20		W	2400
GHCND:US LOUISVILLI	148.7	38.1811	-85.7391	20170110	46	H		S	9999	57		W	2400	41		W	2400
GHCND:US LOUISVILLI	148.7	38.1811	-85.7391	20170111	51	H		S	9999	66		W	2400	36		W	2400
GHCND:US LOUISVILLI	148.7	38.1811	-85.7391	20170112	65	H		S	9999	70		W	2400	40		W	2400
GHCND:US LOUISVILLI	148.7	38.1811	-85.7391	20170113	39	H		S	9999	40		W	2400	36		W	2400
GHCND:US LOUISVILLI	148.7	38.1811	-85.7391	20170114	39	H		S	9999	42		W	2400	38		W	2400
GHCND:US LOUISVILLI	148.7	38.1811	-85.7391	20170115	40	H		S	9999	42		W	2400	38		W	2400
GHCND:US LOUISVILLI	148.7	38.1811	-85.7391	20170116	46	H		S	9999	57		W	2400	41		W	2400
GHCND:US LOUISVILLI	148.7	38.1811	-85.7391	20170117	58	H		S	9999	65		W	2400	45		W	2400
GHCND:US LOUISVILLI	148.7	38.1811	-85.7391	20170118	45	H		S	9999	45		W	2400	40		W	2400
GHCND:US LOUISVILLI	148.7	38.1811	-85.7391	20170119	45	H		S	9999	55		W	2400	40		W	2400
GHCND:US LOUISVILLI	148.7	38.1811	-85.7391	20170120	56	H		S	9999	63		W	2400	51		W	2400
GHCND:US LOUISVILLI	148.7	38.1811	-85.7391	20170121	58	H		S	9999	68		W	2400	50		W	2400
GHCND:US LOUISVILLI	148.7	38.1811	-85.7391	20170122	55	H		S	9999	64		W	2400	47		W	2400
GHCND:US LOUISVILLI	148.7	38.1811	-85.7391	20170123	54	H		S	9999	58		W	2400	42		W	2400
GHCND:US LOUISVILLI	148.7	38.1811	-85.7391	20170124	44	H		S	9999	50		W	2400	40		W	2400
GHCND:US LOUISVILLI	148.7	38.1811	-85.7391	20170125	48	H		S	9999	63		W	2400	37		W	2400
GHCND:US LOUISVILLI	148.7	38.1811	-85.7391	20170126	42	H		S	9999	44		W	2400	33		W	2400
GHCND:US LOUISVILLI	148.7	38.1811	-85.7391	20170127	35	H		S	9999	39		W	2400	31		W	2400
GHCND:US LOUISVILLI	148.7	38.1811	-85.7391	20170128	35	H		S	9999	46		W	2400	27		W	2400
GHCND:US LOUISVILLI	148.7	38.1811	-85.7391	20170129	35	H		S	9999	38		W	2400	30		W	2400
GHCND:US LOUISVILLI	148.7	38.1811	-85.7391	20170130	32	H		S	9999	46		W	2400	21		W	2400
GHCND:US LOUISVILLI	148.7	38.1811	-85.7391	20170131	47	H		S	9999	54		W	2400	44		W	2400
GHCND:US LOUISVILLI	148.7	38.1811	-85.7391	20170201	46	H		S	9999	52		W	2400	40		W	2400
GHCND:US LOUISVILLI	148.7	38.1811	-85.7391	20170202	38	H		S	9999	42		W	2400	29		W	2400
GHCND:US LOUISVILLI	148.7	38.1811	-85.7391	20170203	30	H		S	9999	35		W	2400	22		W	2400
GHCND:US LOUISVILLI	148.7	38.1811	-85.7391	20170204	27	H		S	9999	41		W	2400	16		W	2400
GHCND:US LOUISVILLI	148.7	38.1811	-85.7391	20170205	46	H		S	9999	58		W	2400	40		W	2400
GHCND:US LOUISVILLI	148.7	38.1811	-85.7391	20170206	44	H		S	9999	62		W	2400	34		W	2400
GHCND:US LOUISVILLI	148.7	38.1811	-85.7391	20170207	61	H		S	9999	65		W	2400	55		W	2400
GHCND:US LOUISVILLI	148.7	38.1811	-85.7391	20170208	49	H		S	9999	56		W	2400	33		W	2400
GHCND:US LOUISVILLI	148.7	38.1811	-85.7391	20170209	31	H		S	9999	33		W	2400	23		W	2400
GHCND:US LOUISVILLI	148.7	38.1811	-85.7391	20170210	34	H		S	9999	59		W	2400	23		W	2400
GHCND:US LOUISVILLI	148.7	38.1811	-85.7391	20170211	59	H		S	9999	68		W	2400	54		W	2400
GHCND:US LOUISVILLI	148.7	38.1811	-85.7391	20170212	64	H		S	9999	68		W	2400	41		W	2400
GHCND:US LOUISVILLI	148.7	38.1811	-85.7391	20170213	43	H		S	9999	51		W	2400	31		W	2400
GHCND:US LOUISVILLI	148.7	38.1811	-85.7391	20170214	47	H		S	9999	57		W	2400	41		W	2400
GHCND:US LOUISVILLI	148.7	38.1811	-85.7391	20170215	44	H		S	9999	49		W	2400	34		W	2400
GHCND:US LOUISVILLI	148.7	38.1811	-85.7391	20170216	40	H		S	9999	54		W	2400	32		W	2400
GHCND:US LOUISVILLI	148.7	38.1811	-85.7391	20170217	55	H		S	9999	71		W	2400	47		W	2400
GHCND:US LOUISVILLI	148.7	38.1811	-85.7391	20170218	54	H		S	9999	62		W	2400	46		W	2400
GHCND:US LOUISVILLI	148.7	38.1811	-85.7391	20170219	53	H		S	9999	59		W	2400	44		W	2400
GHCND:US LOUISVILLI	148.7	38.1811	-85.7391	20170220	51	H		S	9999	74		W	2400	41		W	2400
GHCND:US LOUISVILLI	148.7	38.1811	-85.7391	20170221	63	H		S	9999	72		W	2400	52		W	2400
GHCND:US LOUISVILLI	148.7	38.1811	-85.7391	20170222	63	H		S	9999	73		W	2400	57		W	2400
GHCND:US LOUISVILLI	148.7	38.1811	-85.7391	20170223	66	H		S	9999	72		W	2400	61		W	2400
GHCND:US LOUISVILLI	148.7	38.1811	-85.7391	20170224	69	H		S	9999	81		W	2400	54		W	2400
GHCND:US LOUISVILLI	148.7	38.1811	-85.7391	20170225	45	H		S	9999	54		W	2400	31		W	2400
GHCND:US LOUISVILLI	148.7	38.1811	-85.7391	20170226	36	H		S	9999	51		W	2400	26		W	2400
GHCND:US LOUISVILLI	148.7	38.1811	-85.7391	20170227	48	H		S	9999	60		W	2400	44		W	2400
GHCND:US LOUISVILLI	148.7	38.1811	-85.7391	20170228	55	H		S	9999	68		W	2400	48		W	2400
GHCND:US LOUISVILLI	148.7	38.1811	-85.7391	20170801	63	H		S	9999	71		W	2400	42		W	2400
GHCND:US LOUISVILLI	148.7	38.1811	-85.7391	20170802	43	H		S	9999	50		W	2400	33		W	2400
GHCND:US LOUISVILLI	148.7	38.1811	-85.7391	20170803	38	H		S	9999	43		W	2400	30		W	2400
GHCND:US LOUISVILLI	148.7	38.1811	-85.7391	20170804	41	H		S	9999	59		W	2400	30		W	2400
GHCND:US LOUISVILLI	148.7	38.1811	-85.7391	20170805	50	H		S	9999	71		W	2400	34		W	2400
GHCND:US LOUISVILLI	148.7	38.1811	-85.7391	20170806	58	H		S	9999	67		W	2400	51		W	2400
GHCND:US LOUISVILLI	148.7	38.1811	-85.7391	20170807	61	H		S	9999	67		W	2400	46		W	2400
GHCND:US LOUISVILLI	148.7	38.1811	-85.7391	20170808	53	H		S	9999	65		W	2400	46		W	2400
GHCND:US LOUISVILLI	148.7	38.1811	-85.7391	20170809	58	H		S	9999	75		W	2400	43		W	2400
GHCND:US LOUISVILLI	148.7	38.1811	-85.7391	20170810	50	H		S	9999	54		W	2400	37		W	2400
GHCND:US LOUISVILLI	148.7	38.1811	-85.7391	20170811	36	H		S	9999	40		W	2400	30		W	2400
GHCND:US LOUISVILLI	148.7	38.1811	-85.7391	20170812	34	H		S	9999	43		W	2400	25		W	2400
GHCND:US LOUISVILLI	148.7	38.1811	-85.7391	20170813	36	H		S	9999	43		W	2400	31		W	2400
GHCND:US LOUISVILLI	148.7	38.1811	-85.7391	20170814	33	H		S	9999	39		W	2400	25		W	2400
GHCND:US LOUISVILLI	148.7	38.1811	-85.7391	20170815	29	H		S	9999	40		W	2400	21		W	2400
GHCND:US LOUISVILLI	148.7	38.1811	-85.7391	20170816	32	H		S	9999	47		W	2400	22		W	2400
GHCND:US LOUISVILLI	148.7	38.1811	-85.7391	20170817	42	H		S	9999	52		W	2400	38		W	2400
GHCND:US LOUISVILLI	148.7	38.1811	-85.7391	20170818	49	H		S	9999	52		W	2400	38		W	2400
GHCND:US LOUISVILLI	148.7	38.1811	-85.7391	20170819	42	H		S	9999	56		W	2400	32		W	2400
GHCND:US LOUISVILLI	148.7	38.1811	-85.7391	20170820	51	H		S	9999	74		W	2400	40		W	2400
GHCND:US LOUISVILLI	148.7	38.1811	-85.7391	20170821	58	H		S	9999	67		W	2400	49		W	2400
GHCND:US LOUISVILLI	148.7	38.1811	-85.7391	20170822	46	H		S	9999	51		W	2400	36		W	2400
GHCND:US LOUISVILLI	148.7	38.1811	-85.7391	20170823	44	H		S	9999	65		W	2400	33		W	2400
GHCND:US LOUISVILLI	148.7	38.1811	-85.7391	20170824	65	H		S	9999	80		W	2400	58		W	2400
GHCND:US LOUISVILLI	148.7	38.1811	-85.7391	20170825	69	H		S	9999	80		W	2400	57		W	2400
GHCND:US LOUISVILLI	148.7	38.1811	-85.7391	20170826	64	H		S	9999	73		W	2400	56		W	2400
GHCND:US LOUISVILLI	148.7	38.1811	-85.7391	20170827	60	H		S	9999	73		W	2400	51		W	2400
GHCND:US LOUISVILLI	148.7	38.1811	-85.7391	20170828	60	H		S	9999	70		W	2400	56		W	2400
GHCND:US LOUISVILLI	148.7	38.1811	-85.7391	20170829	58	H		S	9999	68		W	2400	53		W	2400
GHCND:US LOUISVILLI	148.7	38.1811	-85.7391	20170830	65	H		S	9999	80		W	2400	55		W	2400
GHCND:US LOUISVILLI	148.7	38.1811	-85.7391	20170831	58	H		S	9999	61		W	2400	46		W	2400
GHCND:US LOUISVILLI	148.7	38.1811	-85.7391	20170401	48	H		S	9999	54		W	2400	45		W	2400
GHCND:US LOUISVILLI	148.7	38.1811	-85.7391	20170402	54	H		S	9999	69		W	2400	47		W	2400
GHCND:US LOUISVILLI	148.7	38.1811	-85.7391	20170403	64	H		S	9999	75		W	2400	57		W	2400
GHCND:US LOUISVILLI	148.7	38.1811	-85.7391	20170404	64	H		S	9999	74		W	2400	59		W	2400
GHCND:US LOUISVILLI	148.7	38.1811	-85.7391	20170405	65	H		S	9999	83		W	2400	53		W	2400
GHCND:US LOUISVILLI	148.7	38.1811	-85.7391	20170406	52	H		S	9999	59		W	2400	43		W	2400
GHCND:US LOUISVILLI	148.7	38.1811	-85.7391	20170407	49	H		S	9999	60		W	2400	39		W	2400
GHCND:US LOUISVILLI	148.7	38.1811	-85.7391	20170408	52	H		S	9999	70		W	2400	37		W	2400
GHCND:US LOUISVILLI	148.7	38.1811	-85.7391	20170409	63	H		S	9999	80		W	2400	48		W	2400
GHCND:US LOUISVILLI	148.7	38.1811	-85.7391	20170410	74	H		S	9999	83		W	2400	66		W	2400
GHCND:US LOUISVILLI	148.7	38.1811	-85.7391	20170411	67	H		S	9999	73		W	2400	57		W	2400
GHCND:US LOUISVILLI	148.7	38.1811	-85.7391	20170412	61	H		S	9999	74		W	2400	50		W	2400
GHCND:US LOUISVILLI	148.7	38.1811	-85.7391	20170413	67	H		S	9999	84		W	2400	52		W	2400
GHCND:US LOUISVILLI	148.7	38.1811	-85.7391	20170414	71	H		S	9999	87		W	2400	55		W	2400

GHCND:US[redacted]821	148.7	38.1811	-85.7391	20170415	76	H		S	9999	86	W	2400	67	W	2400
GHCND:US LOUISVILL	148.7	38.1811	-85.7391	20170416	72	H		S	9999	81	W	2400	62	W	2400
GHCND:US LOUISVILL	148.7	38.1811	-85.7391	20170417	66	H		S	9999	75	W	2400	60	W	2400
GHCND:US LOUISVILL	148.7	38.1811	-85.7391	20170418	68	H		S	9999	77	W	2400	63	W	2400
GHCND:US LOUISVILL	148.7	38.1811	-85.7391	20170419	71	H		S	9999	85	W	2400	63	W	2400
GHCND:US LOUISVILL	148.7	38.1811	-85.7391	20170420	76	H		S	9999	85	W	2400	68	W	2400
GHCND:US LOUISVILL	148.7	38.1811	-85.7391	20170421	65	H		S	9999	72	W	2400	58	W	2400
GHCND:US LOUISVILL	148.7	38.1811	-85.7391	20170422	52	H		S	9999	57	W	2400	49	W	2400
GHCND:US LOUISVILL	148.7	38.1811	-85.7391	20170423	54	H		S	9999	64	W	2400	47	W	2400
GHCND:US LOUISVILL	148.7	38.1811	-85.7391	20170424	64	H		S	9999	77	W	2400	52	W	2400
GHCND:US LOUISVILL	148.7	38.1811	-85.7391	20170425	66	H		S	9999	77	W	2400	56	W	2400
GHCND:US LOUISVILL	148.7	38.1811	-85.7391	20170426	71	H		S	9999	86	W	2400	59	W	2400
GHCND:US LOUISVILL	148.7	38.1811	-85.7391	20170427	67	H		S	9999	74	W	2400	54	W	2400
GHCND:US LOUISVILL	148.7	38.1811	-85.7391	20170428	62	H		S	9999	79	W	2400	51	W	2400
GHCND:US LOUISVILL	148.7	38.1811	-85.7391	20170429	74	H		S	9999	86	W	2400	65	W	2400
GHCND:US LOUISVILL	148.7	38.1811	-85.7391	20170430	77	H		S	9999	85	W	2400	70	W	2400

STATION	STATION_NAME	DATE	TMAX	TMIN
GHCND:USW00093817	EVANSVILLE REGIONAL AIRPORT IN US	20170501	62	52
GHCND:USW00093817	EVANSVILLE REGIONAL AIRPORT IN US	20170502	73	47
GHCND:USW00093817	EVANSVILLE REGIONAL AIRPORT IN US	20170503	60	49
GHCND:USW00093817	EVANSVILLE REGIONAL AIRPORT IN US	20170504	64	49
GHCND:USW00093817	EVANSVILLE REGIONAL AIRPORT IN US	20170505	64	43
GHCND:USW00093817	EVANSVILLE REGIONAL AIRPORT IN US	20170506	66	41
GHCND:USW00093817	EVANSVILLE REGIONAL AIRPORT IN US	20170507	73	40
GHCND:USW00093817	EVANSVILLE REGIONAL AIRPORT IN US	20170508	74	47
GHCND:USW00093817	EVANSVILLE REGIONAL AIRPORT IN US	20170509	86	59
GHCND:USW00093817	EVANSVILLE REGIONAL AIRPORT IN US	20170510	86	61
GHCND:USW00093817	EVANSVILLE REGIONAL AIRPORT IN US	20170511	82	61
GHCND:USW00093817	EVANSVILLE REGIONAL AIRPORT IN US	20170512	72	54
GHCND:USW00093817	EVANSVILLE REGIONAL AIRPORT IN US	20170513	79	49
GHCND:USW00093817	EVANSVILLE REGIONAL AIRPORT IN US	20170514	85	54
GHCND:USW00093817	EVANSVILLE REGIONAL AIRPORT IN US	20170515	87	57
GHCND:USW00093817	EVANSVILLE REGIONAL AIRPORT IN US	20170516	89	63
GHCND:USW00093817	EVANSVILLE REGIONAL AIRPORT IN US	20170517	84	71
GHCND:USW00093817	EVANSVILLE REGIONAL AIRPORT IN US	20170518	88	72
GHCND:USW00093817	EVANSVILLE REGIONAL AIRPORT IN US	20170519	92	71
GHCND:USW00093817	EVANSVILLE REGIONAL AIRPORT IN US	20170520	85	68
GHCND:USW00093817	EVANSVILLE REGIONAL AIRPORT IN US	20170521	79	60
GHCND:USW00093817	EVANSVILLE REGIONAL AIRPORT IN US	20170522	75	51
GHCND:USW00093817	EVANSVILLE REGIONAL AIRPORT IN US	20170523	80	56
GHCND:USW00093817	EVANSVILLE REGIONAL AIRPORT IN US	20170524	66	58
GHCND:USW00093817	EVANSVILLE REGIONAL AIRPORT IN US	20170525	75	57
GHCND:USW00093817	EVANSVILLE REGIONAL AIRPORT IN US	20170526	85	54
GHCND:USW00093817	EVANSVILLE REGIONAL AIRPORT IN US	20170527	88	68
GHCND:USW00093817	EVANSVILLE REGIONAL AIRPORT IN US	20170528	78	62
GHCND:USW00093817	EVANSVILLE REGIONAL AIRPORT IN US	20170529	87	61
GHCND:USW00093817	EVANSVILLE REGIONAL AIRPORT IN US	20170530	86	59
GHCND:USW00093817	EVANSVILLE REGIONAL AIRPORT IN US	20170531	88	64
GHCND:USW00093817	EVANSVILLE REGIONAL AIRPORT IN US	20170601	88	61
GHCND:USW00093817	EVANSVILLE REGIONAL AIRPORT IN US	20170602	88	63
GHCND:USW00093817	EVANSVILLE REGIONAL AIRPORT IN US	20170603	89	64
GHCND:USW00093817	EVANSVILLE REGIONAL AIRPORT IN US	20170604	86	67
GHCND:USW00093817	EVANSVILLE REGIONAL AIRPORT IN US	20170605	85	69
GHCND:USW00093817	EVANSVILLE REGIONAL AIRPORT IN US	20170606	84	61
GHCND:USW00093817	EVANSVILLE REGIONAL AIRPORT IN US	20170607	79	56
GHCND:USW00093817	EVANSVILLE REGIONAL AIRPORT IN US	20170608	81	52
GHCND:USW00093817	EVANSVILLE REGIONAL AIRPORT IN US	20170609	85	57
GHCND:USW00093817	EVANSVILLE REGIONAL AIRPORT IN US	20170610	86	59
GHCND:USW00093817	EVANSVILLE REGIONAL AIRPORT IN US	20170611	91	64
GHCND:USW00093817	EVANSVILLE REGIONAL AIRPORT IN US	20170612	94	69
GHCND:USW00093817	EVANSVILLE REGIONAL AIRPORT IN US	20170613	94	71
GHCND:USW00093817	EVANSVILLE REGIONAL AIRPORT IN US	20170614	94	72
GHCND:USW00093817	EVANSVILLE REGIONAL AIRPORT IN US	20170615	87	69
GHCND:USW00093817	EVANSVILLE REGIONAL AIRPORT IN US	20170616	89	69
GHCND:USW00093817	EVANSVILLE REGIONAL AIRPORT IN US	20170617	90	69
GHCND:USW00093817	EVANSVILLE REGIONAL AIRPORT IN US	20170618	80	69
GHCND:USW00093817	EVANSVILLE REGIONAL AIRPORT IN US	20170619	86	63
GHCND:USW00093817	EVANSVILLE REGIONAL AIRPORT IN US	20170620	90	64
GHCND:USW00093817	EVANSVILLE REGIONAL AIRPORT IN US	20170621	92	69
GHCND:USW00093817	EVANSVILLE REGIONAL AIRPORT IN US	20170622	79	72
GHCND:USW00093817	EVANSVILLE REGIONAL AIRPORT IN US	20170623	80	65
GHCND:USW00093817	EVANSVILLE REGIONAL AIRPORT IN US	20170624	80	60
GHCND:USW00093817	EVANSVILLE REGIONAL AIRPORT IN US	20170625	83	54
GHCND:USW00093817	EVANSVILLE REGIONAL AIRPORT IN US	20170626	79	53
GHCND:USW00093817	EVANSVILLE REGIONAL AIRPORT IN US	20170627	81	55
GHCND:USW00093817	EVANSVILLE REGIONAL AIRPORT IN US	20170628	85	56
GHCND:USW00093817	EVANSVILLE REGIONAL AIRPORT IN US	20170629	89	68
GHCND:USW00093817	EVANSVILLE REGIONAL AIRPORT IN US	20170630	88	69
GHCND:USW00003816	PADUCAH BARKLEY REGIONAL AIRPORT KY US	20170501	59	53
GHCND:USW00003816	PADUCAH BARKLEY REGIONAL AIRPORT KY US	20170502	76	46
GHCND:USW00003816	PADUCAH BARKLEY REGIONAL AIRPORT KY US	20170503	67	51
GHCND:USW00003816	PADUCAH BARKLEY REGIONAL AIRPORT KY US	20170504	56	48
GHCND:USW00003816	PADUCAH BARKLEY REGIONAL AIRPORT KY US	20170505	66	46
GHCND:USW00003816	PADUCAH BARKLEY REGIONAL AIRPORT KY US	20170506	76	45
GHCND:USW00003816	PADUCAH BARKLEY REGIONAL AIRPORT KY US	20170507	73	43
GHCND:USW00003816	PADUCAH BARKLEY REGIONAL AIRPORT KY US	20170508	81	49
GHCND:USW00003816	PADUCAH BARKLEY REGIONAL AIRPORT KY US	20170509	84	61
GHCND:USW00003816	PADUCAH BARKLEY REGIONAL AIRPORT KY US	20170510	84	63
GHCND:USW00003816	PADUCAH BARKLEY REGIONAL AIRPORT KY US	20170511	86	65
GHCND:USW00003816	PADUCAH BARKLEY REGIONAL AIRPORT KY US	20170512	68	54
GHCND:USW00003816	PADUCAH BARKLEY REGIONAL AIRPORT KY US	20170513	78	50
GHCND:USW00003816	PADUCAH BARKLEY REGIONAL AIRPORT KY US	20170514	81	52
GHCND:USW00003816	PADUCAH BARKLEY REGIONAL AIRPORT KY US	20170515	85	56
GHCND:USW00003816	PADUCAH BARKLEY REGIONAL AIRPORT KY US	20170516	87	62
GHCND:USW00003816	PADUCAH BARKLEY REGIONAL AIRPORT KY US	20170517	84	71
GHCND:USW00003816	PADUCAH BARKLEY REGIONAL AIRPORT KY US	20170518	87	71
GHCND:USW00003816	PADUCAH BARKLEY REGIONAL AIRPORT KY US	20170519	87	72
GHCND:USW00003816	PADUCAH BARKLEY REGIONAL AIRPORT KY US	20170520	83	71
GHCND:USW00003816	PADUCAH BARKLEY REGIONAL AIRPORT KY US	20170521	78	60
GHCND:USW00003816	PADUCAH BARKLEY REGIONAL AIRPORT KY US	20170522	76	52
GHCND:USW00003816	PADUCAH BARKLEY REGIONAL AIRPORT KY US	20170523	77	55
GHCND:USW00003816	PADUCAH BARKLEY REGIONAL AIRPORT KY US	20170524	71	56
GHCND:USW00003816	PADUCAH BARKLEY REGIONAL AIRPORT KY US	20170525	77	53
GHCND:USW00003816	PADUCAH BARKLEY REGIONAL AIRPORT KY US	20170526	87	57
GHCND:USW00003816	PADUCAH BARKLEY REGIONAL AIRPORT KY US	20170527	86	64
GHCND:USW00003816	PADUCAH BARKLEY REGIONAL AIRPORT KY US	20170528	77	63
GHCND:USW00003816	PADUCAH BARKLEY REGIONAL AIRPORT KY US	20170529	85	62
GHCND:USW00003816	PADUCAH BARKLEY REGIONAL AIRPORT KY US	20170530	87	61
GHCND:USW00003816	PADUCAH BARKLEY REGIONAL AIRPORT KY US	20170531	87	63
GHCND:USW00003816	PADUCAH BARKLEY REGIONAL AIRPORT KY US	20170601	86	62
GHCND:USW00003816	PADUCAH BARKLEY REGIONAL AIRPORT KY US	20170602	89	66
GHCND:USW00003816	PADUCAH BARKLEY REGIONAL AIRPORT KY US	20170603	88	66
GHCND:USW00003816	PADUCAH BARKLEY REGIONAL AIRPORT KY US	20170604	85	68
GHCND:USW00003816	PADUCAH BARKLEY REGIONAL AIRPORT KY US	20170605	80	69
GHCND:USW00003816	PADUCAH BARKLEY REGIONAL AIRPORT KY US	20170606	83	62
GHCND:USW00003816	PADUCAH BARKLEY REGIONAL AIRPORT KY US	20170607	81	58
GHCND:USW00003816	PADUCAH BARKLEY REGIONAL AIRPORT KY US	20170608	80	54
GHCND:USW00003816	PADUCAH BARKLEY REGIONAL AIRPORT KY US	20170609	84	55
GHCND:USW00003816	PADUCAH BARKLEY REGIONAL AIRPORT KY US	20170610	85	59
GHCND:USW00003816	PADUCAH BARKLEY REGIONAL AIRPORT KY US	20170611	89	66
GHCND:USW00003816	PADUCAH BARKLEY REGIONAL AIRPORT KY US	20170612	92	76
GHCND:USW00003816	PADUCAH BARKLEY REGIONAL AIRPORT KY US	20170613	93	73
GHCND:USW00003816	PADUCAH BARKLEY REGIONAL AIRPORT KY US	20170614	93	74
GHCND:USW00003816	PADUCAH BARKLEY REGIONAL AIRPORT KY US	20170615	88	69

GHCND:USW00003816	PADUCAH BARKLEY REGIONAL AIRPORT KY US	20170616	89	69
GHCND:USW00003816	PADUCAH BARKLEY REGIONAL AIRPORT KY US	20170617	88	66
GHCND:USW00003816	PADUCAH BARKLEY REGIONAL AIRPORT KY US	20170618	81	69
GHCND:USW00003816	PADUCAH BARKLEY REGIONAL AIRPORT KY US	20170619	86	64
GHCND:USW00003816	PADUCAH BARKLEY REGIONAL AIRPORT KY US	20170620	90	66
GHCND:USW00003816	PADUCAH BARKLEY REGIONAL AIRPORT KY US	20170621	88	70
GHCND:USW00003816	PADUCAH BARKLEY REGIONAL AIRPORT KY US	20170622	85	73
GHCND:USW00003816	PADUCAH BARKLEY REGIONAL AIRPORT KY US	20170623	87	68
GHCND:USW00003816	PADUCAH BARKLEY REGIONAL AIRPORT KY US	20170624	81	59
GHCND:USW00003816	PADUCAH BARKLEY REGIONAL AIRPORT KY US	20170625	84	55
GHCND:USW00003816	PADUCAH BARKLEY REGIONAL AIRPORT KY US	20170626	81	62
GHCND:USW00003816	PADUCAH BARKLEY REGIONAL AIRPORT KY US	20170627	82	59
GHCND:USW00003816	PADUCAH BARKLEY REGIONAL AIRPORT KY US	20170628	86	61
GHCND:USW00003816	PADUCAH BARKLEY REGIONAL AIRPORT KY US	20170629	89	71
GHCND:USW00003816	PADUCAH BARKLEY REGIONAL AIRPORT KY US	20170630	87	71
GHCND:USW00093820	LEXINGTON BLUEGRASS AIRPORT KY US	20170501	70	51
GHCND:USW00093820	LEXINGTON BLUEGRASS AIRPORT KY US	20170502	72	49
GHCND:USW00093820	LEXINGTON BLUEGRASS AIRPORT KY US	20170503	66	42
GHCND:USW00093820	LEXINGTON BLUEGRASS AIRPORT KY US	20170504	63	54
GHCND:USW00093820	LEXINGTON BLUEGRASS AIRPORT KY US	20170505	58	45
GHCND:USW00093820	LEXINGTON BLUEGRASS AIRPORT KY US	20170506	61	41
GHCND:USW00093820	LEXINGTON BLUEGRASS AIRPORT KY US	20170507	66	37
GHCND:USW00093820	LEXINGTON BLUEGRASS AIRPORT KY US	20170508	68	36
GHCND:USW00093820	LEXINGTON BLUEGRASS AIRPORT KY US	20170509	82	54
GHCND:USW00093820	LEXINGTON BLUEGRASS AIRPORT KY US	20170510	85	62
GHCND:USW00093820	LEXINGTON BLUEGRASS AIRPORT KY US	20170511	79	61
GHCND:USW00093820	LEXINGTON BLUEGRASS AIRPORT KY US	20170512	62	56
GHCND:USW00093820	LEXINGTON BLUEGRASS AIRPORT KY US	20170513	74	46
GHCND:USW00093820	LEXINGTON BLUEGRASS AIRPORT KY US	20170514	82	54
GHCND:USW00093820	LEXINGTON BLUEGRASS AIRPORT KY US	20170515	83	58
GHCND:USW00093820	LEXINGTON BLUEGRASS AIRPORT KY US	20170516	85	61
GHCND:USW00093820	LEXINGTON BLUEGRASS AIRPORT KY US	20170517	86	68
GHCND:USW00093820	LEXINGTON BLUEGRASS AIRPORT KY US	20170518	86	70
GHCND:USW00093820	LEXINGTON BLUEGRASS AIRPORT KY US	20170519	82	67
GHCND:USW00093820	LEXINGTON BLUEGRASS AIRPORT KY US	20170520	88	66
GHCND:USW00093820	LEXINGTON BLUEGRASS AIRPORT KY US	20170521	80	62
GHCND:USW00093820	LEXINGTON BLUEGRASS AIRPORT KY US	20170522	70	52
GHCND:USW00093820	LEXINGTON BLUEGRASS AIRPORT KY US	20170523	75	55
GHCND:USW00093820	LEXINGTON BLUEGRASS AIRPORT KY US	20170524	70	57
GHCND:USW00093820	LEXINGTON BLUEGRASS AIRPORT KY US	20170525	64	56
GHCND:USW00093820	LEXINGTON BLUEGRASS AIRPORT KY US	20170526	79	54
GHCND:USW00093820	LEXINGTON BLUEGRASS AIRPORT KY US	20170527	82	64
GHCND:USW00093820	LEXINGTON BLUEGRASS AIRPORT KY US	20170528	77	61
GHCND:USW00093820	LEXINGTON BLUEGRASS AIRPORT KY US	20170529	82	63
GHCND:USW00093820	LEXINGTON BLUEGRASS AIRPORT KY US	20170530	83	61
GHCND:USW00093820	LEXINGTON BLUEGRASS AIRPORT KY US	20170531	82	59
GHCND:USW00093820	LEXINGTON BLUEGRASS AIRPORT KY US	20170601	82	57
GHCND:USW00093820	LEXINGTON BLUEGRASS AIRPORT KY US	20170602	84	53
GHCND:USW00093820	LEXINGTON BLUEGRASS AIRPORT KY US	20170603	86	55
GHCND:USW00093820	LEXINGTON BLUEGRASS AIRPORT KY US	20170604	87	56
GHCND:USW00093820	LEXINGTON BLUEGRASS AIRPORT KY US	20170605	80	61
GHCND:USW00093820	LEXINGTON BLUEGRASS AIRPORT KY US	20170606	77	59
GHCND:USW00093820	LEXINGTON BLUEGRASS AIRPORT KY US	20170607	70	54
GHCND:USW00093820	LEXINGTON BLUEGRASS AIRPORT KY US	20170608	75	50
GHCND:USW00093820	LEXINGTON BLUEGRASS AIRPORT KY US	20170609	80	52
GHCND:USW00093820	LEXINGTON BLUEGRASS AIRPORT KY US	20170610	84	59
GHCND:USW00093820	LEXINGTON BLUEGRASS AIRPORT KY US	20170611	89	64
GHCND:USW00093820	LEXINGTON BLUEGRASS AIRPORT KY US	20170612	92	71
GHCND:USW00093820	LEXINGTON BLUEGRASS AIRPORT KY US	20170613	91	69
GHCND:USW00093820	LEXINGTON BLUEGRASS AIRPORT KY US	20170614	91	66
GHCND:USW00093820	LEXINGTON BLUEGRASS AIRPORT KY US	20170615	83	70
GHCND:USW00093820	LEXINGTON BLUEGRASS AIRPORT KY US	20170616	87	67
GHCND:USW00093820	LEXINGTON BLUEGRASS AIRPORT KY US	20170617	89	67
GHCND:USW00093820	LEXINGTON BLUEGRASS AIRPORT KY US	20170618	88	70
GHCND:USW00093820	LEXINGTON BLUEGRASS AIRPORT KY US	20170619	83	66
GHCND:USW00093820	LEXINGTON BLUEGRASS AIRPORT KY US	20170620	86	62
GHCND:USW00093820	LEXINGTON BLUEGRASS AIRPORT KY US	20170621	90	66
GHCND:USW00093820	LEXINGTON BLUEGRASS AIRPORT KY US	20170622	79	70
GHCND:USW00093820	LEXINGTON BLUEGRASS AIRPORT KY US	20170623	86	67
GHCND:USW00093820	LEXINGTON BLUEGRASS AIRPORT KY US	20170624	81	64
GHCND:USW00093820	LEXINGTON BLUEGRASS AIRPORT KY US	20170625	80	56
GHCND:USW00093820	LEXINGTON BLUEGRASS AIRPORT KY US	20170626	77	56
GHCND:USW00093820	LEXINGTON BLUEGRASS AIRPORT KY US	20170627	77	55
GHCND:USW00093820	LEXINGTON BLUEGRASS AIRPORT KY US	20170628	82	53
GHCND:USW00093820	LEXINGTON BLUEGRASS AIRPORT KY US	20170629	87	66
GHCND:USW00093820	LEXINGTON BLUEGRASS AIRPORT KY US	20170630	85	69
GHCND:USW00013897	NASHVILLE INTERNATIONAL AIRPORT TN US	20170501	69	55
GHCND:USW00013897	NASHVILLE INTERNATIONAL AIRPORT TN US	20170502	79	48
GHCND:USW00013897	NASHVILLE INTERNATIONAL AIRPORT TN US	20170503	79	54
GHCND:USW00013897	NASHVILLE INTERNATIONAL AIRPORT TN US	20170504	65	54
GHCND:USW00013897	NASHVILLE INTERNATIONAL AIRPORT TN US	20170505	54	47
GHCND:USW00013897	NASHVILLE INTERNATIONAL AIRPORT TN US	20170506	71	43
GHCND:USW00013897	NASHVILLE INTERNATIONAL AIRPORT TN US	20170507	73	42
GHCND:USW00013897	NASHVILLE INTERNATIONAL AIRPORT TN US	20170508	82	49
GHCND:USW00013897	NASHVILLE INTERNATIONAL AIRPORT TN US	20170509	85	63
GHCND:USW00013897	NASHVILLE INTERNATIONAL AIRPORT TN US	20170510	85	62
GHCND:USW00013897	NASHVILLE INTERNATIONAL AIRPORT TN US	20170511	84	65
GHCND:USW00013897	NASHVILLE INTERNATIONAL AIRPORT TN US	20170512	73	61
GHCND:USW00013897	NASHVILLE INTERNATIONAL AIRPORT TN US	20170513	76	56
GHCND:USW00013897	NASHVILLE INTERNATIONAL AIRPORT TN US	20170514	85	52
GHCND:USW00013897	NASHVILLE INTERNATIONAL AIRPORT TN US	20170515	87	57
GHCND:USW00013897	NASHVILLE INTERNATIONAL AIRPORT TN US	20170516	89	60
GHCND:USW00013897	NASHVILLE INTERNATIONAL AIRPORT TN US	20170517	89	68
GHCND:USW00013897	NASHVILLE INTERNATIONAL AIRPORT TN US	20170518	89	71
GHCND:USW00013897	NASHVILLE INTERNATIONAL AIRPORT TN US	20170519	91	70
GHCND:USW00013897	NASHVILLE INTERNATIONAL AIRPORT TN US	20170520	91	68
GHCND:USW00013897	NASHVILLE INTERNATIONAL AIRPORT TN US	20170521	84	67
GHCND:USW00013897	NASHVILLE INTERNATIONAL AIRPORT TN US	20170522	76	60
GHCND:USW00013897	NASHVILLE INTERNATIONAL AIRPORT TN US	20170523	80	63
GHCND:USW00013897	NASHVILLE INTERNATIONAL AIRPORT TN US	20170524	67	56
GHCND:USW00013897	NASHVILLE INTERNATIONAL AIRPORT TN US	20170525	75	54
GHCND:USW00013897	NASHVILLE INTERNATIONAL AIRPORT TN US	20170526	88	54
GHCND:USW00013897	NASHVILLE INTERNATIONAL AIRPORT TN US	20170527	83	65
GHCND:USW00013897	NASHVILLE INTERNATIONAL AIRPORT TN US	20170528	81	64
GHCND:USW00013897	NASHVILLE INTERNATIONAL AIRPORT TN US	20170529	83	65
GHCND:USW00013897	NASHVILLE INTERNATIONAL AIRPORT TN US	20170530	85	64
GHCND:USW00013897	NASHVILLE INTERNATIONAL AIRPORT TN US	20170531	87	60
GHCND:USW00013897	NASHVILLE INTERNATIONAL AIRPORT TN US	20170601	88	63

GHCND:USW00013897	NASHVILLE INTERNATIONAL AIRPORT TN US	20170602	88	64
GHCND:USW00013897	NASHVILLE INTERNATIONAL AIRPORT TN US	20170603	89	67
GHCND:USW00013897	NASHVILLE INTERNATIONAL AIRPORT TN US	20170604	84	68
GHCND:USW00013897	NASHVILLE INTERNATIONAL AIRPORT TN US	20170605	76	69
GHCND:USW00013897	NASHVILLE INTERNATIONAL AIRPORT TN US	20170606	83	63
GHCND:USW00013897	NASHVILLE INTERNATIONAL AIRPORT TN US	20170607	80	58
GHCND:USW00013897	NASHVILLE INTERNATIONAL AIRPORT TN US	20170608	77	56
GHCND:USW00013897	NASHVILLE INTERNATIONAL AIRPORT TN US	20170609	82	53
GHCND:USW00013897	NASHVILLE INTERNATIONAL AIRPORT TN US	20170610	87	59
GHCND:USW00013897	NASHVILLE INTERNATIONAL AIRPORT TN US	20170611	91	64
GHCND:USW00013897	NASHVILLE INTERNATIONAL AIRPORT TN US	20170612	92	72
GHCND:USW00013897	NASHVILLE INTERNATIONAL AIRPORT TN US	20170613	93	71
GHCND:USW00013897	NASHVILLE INTERNATIONAL AIRPORT TN US	20170614	94	71
GHCND:USW00013897	NASHVILLE INTERNATIONAL AIRPORT TN US	20170615	88	68
GHCND:USW00013897	NASHVILLE INTERNATIONAL AIRPORT TN US	20170616	88	69
GHCND:USW00013897	NASHVILLE INTERNATIONAL AIRPORT TN US	20170617	91	68
GHCND:USW00013897	NASHVILLE INTERNATIONAL AIRPORT TN US	20170618	90	70
GHCND:USW00013897	NASHVILLE INTERNATIONAL AIRPORT TN US	20170619	87	65
GHCND:USW00013897	NASHVILLE INTERNATIONAL AIRPORT TN US	20170620	90	69
GHCND:USW00013897	NASHVILLE INTERNATIONAL AIRPORT TN US	20170621	88	64
GHCND:USW00013897	NASHVILLE INTERNATIONAL AIRPORT TN US	20170622	83	72
GHCND:USW00013897	NASHVILLE INTERNATIONAL AIRPORT TN US	20170623	87	76
GHCND:USW00013897	NASHVILLE INTERNATIONAL AIRPORT TN US	20170624	86	70
GHCND:USW00013897	NASHVILLE INTERNATIONAL AIRPORT TN US	20170625	85	62
GHCND:USW00013897	NASHVILLE INTERNATIONAL AIRPORT TN US	20170626	83	61
GHCND:USW00013897	NASHVILLE INTERNATIONAL AIRPORT TN US	20170627	85	64
GHCND:USW00013897	NASHVILLE INTERNATIONAL AIRPORT TN US	20170628	88	59
GHCND:USW00013897	NASHVILLE INTERNATIONAL AIRPORT TN US	20170629	89	70
GHCND:USW00013897	NASHVILLE INTERNATIONAL AIRPORT TN US	20170630	90	72
GHCND:USW00093821	LOUISVILLE INTERNATIONAL AIRPORT KY US	20170501	70	52
GHCND:USW00093821	LOUISVILLE INTERNATIONAL AIRPORT KY US	20170502	74	52
GHCND:USW00093821	LOUISVILLE INTERNATIONAL AIRPORT KY US	20170503	66	49
GHCND:USW00093821	LOUISVILLE INTERNATIONAL AIRPORT KY US	20170504	65	53
GHCND:USW00093821	LOUISVILLE INTERNATIONAL AIRPORT KY US	20170505	55	47
GHCND:USW00093821	LOUISVILLE INTERNATIONAL AIRPORT KY US	20170506	62	42
GHCND:USW00093821	LOUISVILLE INTERNATIONAL AIRPORT KY US	20170507	69	41
GHCND:USW00093821	LOUISVILLE INTERNATIONAL AIRPORT KY US	20170508	69	45
GHCND:USW00093821	LOUISVILLE INTERNATIONAL AIRPORT KY US	20170509	86	57
GHCND:USW00093821	LOUISVILLE INTERNATIONAL AIRPORT KY US	20170510	87	67
GHCND:USW00093821	LOUISVILLE INTERNATIONAL AIRPORT KY US	20170511	78	63
GHCND:USW00093821	LOUISVILLE INTERNATIONAL AIRPORT KY US	20170512	63	56
GHCND:USW00093821	LOUISVILLE INTERNATIONAL AIRPORT KY US	20170513	77	51
GHCND:USW00093821	LOUISVILLE INTERNATIONAL AIRPORT KY US	20170514	84	57
GHCND:USW00093821	LOUISVILLE INTERNATIONAL AIRPORT KY US	20170515	86	60
GHCND:USW00093821	LOUISVILLE INTERNATIONAL AIRPORT KY US	20170516	87	64
GHCND:USW00093821	LOUISVILLE INTERNATIONAL AIRPORT KY US	20170517	87	69
GHCND:USW00093821	LOUISVILLE INTERNATIONAL AIRPORT KY US	20170518	88	74
GHCND:USW00093821	LOUISVILLE INTERNATIONAL AIRPORT KY US	20170519	87	69
GHCND:USW00093821	LOUISVILLE INTERNATIONAL AIRPORT KY US	20170520	89	68
GHCND:USW00093821	LOUISVILLE INTERNATIONAL AIRPORT KY US	20170521	82	64
GHCND:USW00093821	LOUISVILLE INTERNATIONAL AIRPORT KY US	20170522	73	55
GHCND:USW00093821	LOUISVILLE INTERNATIONAL AIRPORT KY US	20170523	78	57
GHCND:USW00093821	LOUISVILLE INTERNATIONAL AIRPORT KY US	20170524	69	57
GHCND:USW00093821	LOUISVILLE INTERNATIONAL AIRPORT KY US	20170525	70	58
GHCND:USW00093821	LOUISVILLE INTERNATIONAL AIRPORT KY US	20170526	83	56
GHCND:USW00093821	LOUISVILLE INTERNATIONAL AIRPORT KY US	20170527	87	67
GHCND:USW00093821	LOUISVILLE INTERNATIONAL AIRPORT KY US	20170528	77	65
GHCND:USW00093821	LOUISVILLE INTERNATIONAL AIRPORT KY US	20170529	84	65
GHCND:USW00093821	LOUISVILLE INTERNATIONAL AIRPORT KY US	20170530	85	64
GHCND:USW00093821	LOUISVILLE INTERNATIONAL AIRPORT KY US	20170531	84	63
GHCND:USW00093821	LOUISVILLE INTERNATIONAL AIRPORT KY US	20170601	83	62
GHCND:USW00093821	LOUISVILLE INTERNATIONAL AIRPORT KY US	20170602	87	61
GHCND:USW00093821	LOUISVILLE INTERNATIONAL AIRPORT KY US	20170603	90	62
GHCND:USW00093821	LOUISVILLE INTERNATIONAL AIRPORT KY US	20170604	88	63
GHCND:USW00093821	LOUISVILLE INTERNATIONAL AIRPORT KY US	20170605	86	66
GHCND:USW00093821	LOUISVILLE INTERNATIONAL AIRPORT KY US	20170606	81	64
GHCND:USW00093821	LOUISVILLE INTERNATIONAL AIRPORT KY US	20170607	72	61
GHCND:USW00093821	LOUISVILLE INTERNATIONAL AIRPORT KY US	20170608	76	56
GHCND:USW00093821	LOUISVILLE INTERNATIONAL AIRPORT KY US	20170609	84	57
GHCND:USW00093821	LOUISVILLE INTERNATIONAL AIRPORT KY US	20170610	86	63
GHCND:USW00093821	LOUISVILLE INTERNATIONAL AIRPORT KY US	20170611	90	67
GHCND:USW00093821	LOUISVILLE INTERNATIONAL AIRPORT KY US	20170612	92	73
GHCND:USW00093821	LOUISVILLE INTERNATIONAL AIRPORT KY US	20170613	94	73
GHCND:USW00093821	LOUISVILLE INTERNATIONAL AIRPORT KY US	20170614	94	72
GHCND:USW00093821	LOUISVILLE INTERNATIONAL AIRPORT KY US	20170615	83	70
GHCND:USW00093821	LOUISVILLE INTERNATIONAL AIRPORT KY US	20170616	89	70
GHCND:USW00093821	LOUISVILLE INTERNATIONAL AIRPORT KY US	20170617	91	71
GHCND:USW00093821	LOUISVILLE INTERNATIONAL AIRPORT KY US	20170618	88	72
GHCND:USW00093821	LOUISVILLE INTERNATIONAL AIRPORT KY US	20170619	86	68
GHCND:USW00093821	LOUISVILLE INTERNATIONAL AIRPORT KY US	20170620	89	68
GHCND:USW00093821	LOUISVILLE INTERNATIONAL AIRPORT KY US	20170621	93	68
GHCND:USW00093821	LOUISVILLE INTERNATIONAL AIRPORT KY US	20170622	82	72
GHCND:USW00093821	LOUISVILLE INTERNATIONAL AIRPORT KY US	20170623	86	71
GHCND:USW00093821	LOUISVILLE INTERNATIONAL AIRPORT KY US	20170624	82	62
GHCND:USW00093821	LOUISVILLE INTERNATIONAL AIRPORT KY US	20170625	84	60
GHCND:USW00093821	LOUISVILLE INTERNATIONAL AIRPORT KY US	20170626	81	60
GHCND:USW00093821	LOUISVILLE INTERNATIONAL AIRPORT KY US	20170627	79	60
GHCND:USW00093821	LOUISVILLE INTERNATIONAL AIRPORT KY US	20170628	85	59
GHCND:USW00093821	LOUISVILLE INTERNATIONAL AIRPORT KY US	20170629	91	69
GHCND:USW00093821	LOUISVILLE INTERNATIONAL AIRPORT KY US	20170630	88	72

STATION	NAME	DATE	TMAX	TMIN	Year	Month	Day	Date
USW00093817	EVANSVILLE REGIONAL AIRPORT, IN US	7/1/2017	88	67	2017	07	01	20170701
USW00093817	EVANSVILLE REGIONAL AIRPORT, IN US	7/2/2017	91	63	2017	07	02	20170702
USW00093817	EVANSVILLE REGIONAL AIRPORT, IN US	7/3/2017	86	66	2017	07	03	20170703
USW00093817	EVANSVILLE REGIONAL AIRPORT, IN US	7/4/2017	89	69	2017	07	04	20170704
USW00093817	EVANSVILLE REGIONAL AIRPORT, IN US	7/5/2017	84	72	2017	07	05	20170705
USW00093817	EVANSVILLE REGIONAL AIRPORT, IN US	7/6/2017	84	70	2017	07	06	20170706
USW00093817	EVANSVILLE REGIONAL AIRPORT, IN US	7/7/2017	91	69	2017	07	07	20170707
USW00093817	EVANSVILLE REGIONAL AIRPORT, IN US	7/8/2017	89	68	2017	07	08	20170708
USW00093817	EVANSVILLE REGIONAL AIRPORT, IN US	7/9/2017	89	66	2017	07	09	20170709
USW00093817	EVANSVILLE REGIONAL AIRPORT, IN US	7/10/2017	91	71	2017	07	10	20170710
USW00093817	EVANSVILLE REGIONAL AIRPORT, IN US	7/11/2017	89	74	2017	07	11	20170711
USW00093817	EVANSVILLE REGIONAL AIRPORT, IN US	7/12/2017	94	70	2017	07	12	20170712
USW00093817	EVANSVILLE REGIONAL AIRPORT, IN US	7/13/2017	93	73	2017	07	13	20170713
USW00093817	EVANSVILLE REGIONAL AIRPORT, IN US	7/14/2017	89	71	2017	07	14	20170714
USW00093817	EVANSVILLE REGIONAL AIRPORT, IN US	7/15/2017	86	67	2017	07	15	20170715
USW00093817	EVANSVILLE REGIONAL AIRPORT, IN US	7/16/2017	89	63	2017	07	16	20170716
USW00093817	EVANSVILLE REGIONAL AIRPORT, IN US	7/17/2017	93	66	2017	07	17	20170717
USW00093817	EVANSVILLE REGIONAL AIRPORT, IN US	7/18/2017	92	71	2017	07	18	20170718
USW00093817	EVANSVILLE REGIONAL AIRPORT, IN US	7/19/2017	93	68	2017	07	19	20170719
USW00093817	EVANSVILLE REGIONAL AIRPORT, IN US	7/20/2017	97	74	2017	07	20	20170720
USW00093817	EVANSVILLE REGIONAL AIRPORT, IN US	7/21/2017	98	76	2017	07	21	20170721
USW00093817	EVANSVILLE REGIONAL AIRPORT, IN US	7/22/2017	99	78	2017	07	22	20170722
USW00093817	EVANSVILLE REGIONAL AIRPORT, IN US	7/23/2017	89	71	2017	07	23	20170723
USW00093817	EVANSVILLE REGIONAL AIRPORT, IN US	7/24/2017	92	71	2017	07	24	20170724
USW00093817	EVANSVILLE REGIONAL AIRPORT, IN US	7/25/2017	89	70	2017	07	25	20170725
USW00093817	EVANSVILLE REGIONAL AIRPORT, IN US	7/26/2017	97	69	2017	07	26	20170726
USW00093817	EVANSVILLE REGIONAL AIRPORT, IN US	7/27/2017	88	74	2017	07	27	20170727
USW00093817	EVANSVILLE REGIONAL AIRPORT, IN US	7/28/2017	86	70	2017	07	28	20170728
USW00093817	EVANSVILLE REGIONAL AIRPORT, IN US	7/29/2017	82	64	2017	07	29	20170729
USW00093817	EVANSVILLE REGIONAL AIRPORT, IN US	7/30/2017	84	60	2017	07	30	20170730
USW00093817	EVANSVILLE REGIONAL AIRPORT, IN US	7/31/2017	87	63	2017	07	31	20170731
USW00093817	EVANSVILLE REGIONAL AIRPORT, IN US	8/1/2017	88	70	2017	08	01	20170801
USW00093817	EVANSVILLE REGIONAL AIRPORT, IN US	8/2/2017	88	66	2017	08	02	20170802
USW00093817	EVANSVILLE REGIONAL AIRPORT, IN US	8/3/2017	88	68	2017	08	03	20170803
USW00093817	EVANSVILLE REGIONAL AIRPORT, IN US	8/4/2017	77	58	2017	08	04	20170804
USW00093817	EVANSVILLE REGIONAL AIRPORT, IN US	8/5/2017	79	54	2017	08	05	20170805
USW00093817	EVANSVILLE REGIONAL AIRPORT, IN US	8/6/2017	70	64	2017	08	06	20170806
USW00093817	EVANSVILLE REGIONAL AIRPORT, IN US	8/7/2017	82	65	2017	08	07	20170807
USW00093817	EVANSVILLE REGIONAL AIRPORT, IN US	8/8/2017	83	63	2017	08	08	20170808
USW00093817	EVANSVILLE REGIONAL AIRPORT, IN US	8/9/2017	83	61	2017	08	09	20170809
USW00093817	EVANSVILLE REGIONAL AIRPORT, IN US	8/10/2017	87	64	2017	08	10	20170810
USW00093817	EVANSVILLE REGIONAL AIRPORT, IN US	8/11/2017	80	66	2017	08	11	20170811
USW00093817	EVANSVILLE REGIONAL AIRPORT, IN US	8/12/2017	82	64	2017	08	12	20170812
USW00093817	EVANSVILLE REGIONAL AIRPORT, IN US	8/13/2017	84	61	2017	08	13	20170813
USW00093817	EVANSVILLE REGIONAL AIRPORT, IN US	8/14/2017	82	69	2017	08	14	20170814
USW00093817	EVANSVILLE REGIONAL AIRPORT, IN US	8/15/2017	87	69	2017	08	15	20170815
USW00093817	EVANSVILLE REGIONAL AIRPORT, IN US	8/16/2017	88	69	2017	08	16	20170816
USW00093817	EVANSVILLE REGIONAL AIRPORT, IN US	8/17/2017	91	75	2017	08	17	20170817
USW00093817	EVANSVILLE REGIONAL AIRPORT, IN US	8/18/2017	88	69	2017	08	18	20170818
USW00093817	EVANSVILLE REGIONAL AIRPORT, IN US	8/19/2017	89	69	2017	08	19	20170819
USW00093817	EVANSVILLE REGIONAL AIRPORT, IN US	8/20/2017	94	68	2017	08	20	20170820
USW00093817	EVANSVILLE REGIONAL AIRPORT, IN US	8/21/2017	93	69	2017	08	21	20170821
USW00093817	EVANSVILLE REGIONAL AIRPORT, IN US	8/22/2017	83	69	2017	08	22	20170822
USW00093817	EVANSVILLE REGIONAL AIRPORT, IN US	8/23/2017	81	59	2017	08	23	20170823
USW00093817	EVANSVILLE REGIONAL AIRPORT, IN US	8/24/2017	83	56	2017	08	24	20170824
USW00093817	EVANSVILLE REGIONAL AIRPORT, IN US	8/25/2017	80	59	2017	08	25	20170825
USW00093817	EVANSVILLE REGIONAL AIRPORT, IN US	8/26/2017	82	60	2017	08	26	20170826
USW00093817	EVANSVILLE REGIONAL AIRPORT, IN US	8/27/2017	84	58	2017	08	27	20170827
USW00093817	EVANSVILLE REGIONAL AIRPORT, IN US	8/28/2017	85	65	2017	08	28	20170828
USW00093817	EVANSVILLE REGIONAL AIRPORT, IN US	8/29/2017	87	66	2017	08	29	20170829
USW00093817	EVANSVILLE REGIONAL AIRPORT, IN US	8/30/2017	85	64	2017	08	30	20170830
USW00093817	EVANSVILLE REGIONAL AIRPORT, IN US	8/31/2017	87	65	2017	08	31	20170831
USW00093817	EVANSVILLE REGIONAL AIRPORT, IN US	9/1/2017	73	59	2017	09	01	20170901
USW00093817	EVANSVILLE REGIONAL AIRPORT, IN US	9/2/2017	78	54	2017	09	02	20170902
USW00093817	EVANSVILLE REGIONAL AIRPORT, IN US	9/3/2017	86	55	2017	09	03	20170903
USW00093817	EVANSVILLE REGIONAL AIRPORT, IN US	9/4/2017	89	68	2017	09	04	20170904
USW00093817	EVANSVILLE REGIONAL AIRPORT, IN US	9/5/2017	78	59	2017	09	05	20170905
USW00093817	EVANSVILLE REGIONAL AIRPORT, IN US	9/6/2017	73	49	2017	09	06	20170906
USW00093817	EVANSVILLE REGIONAL AIRPORT, IN US	9/7/2017	73	46	2017	09	07	20170907
USW00093817	EVANSVILLE REGIONAL AIRPORT, IN US	9/8/2017	79	50	2017	09	08	20170908
USW00093817	EVANSVILLE REGIONAL AIRPORT, IN US	9/9/2017	82	53	2017	09	09	20170909
USW00093817	EVANSVILLE REGIONAL AIRPORT, IN US	9/10/2017	78	50	2017	09	10	20170910
USW00093817	EVANSVILLE REGIONAL AIRPORT, IN US	9/11/2017	77	53	2017	09	11	20170911
USW00093817	EVANSVILLE REGIONAL AIRPORT, IN US	9/12/2017	71	58	2017	09	12	20170912
USW00093817	EVANSVILLE REGIONAL AIRPORT, IN US	9/13/2017	65	61	2017	09	13	20170913
USW00093817	EVANSVILLE REGIONAL AIRPORT, IN US	9/14/2017	80	63	2017	09	14	20170914
USW00093817	EVANSVILLE REGIONAL AIRPORT, IN US	9/15/2017	87	61	2017	09	15	20170915
USW00093817	EVANSVILLE REGIONAL AIRPORT, IN US	9/16/2017	88	61	2017	09	16	20170916
USW00093817	EVANSVILLE REGIONAL AIRPORT, IN US	9/17/2017	86	62	2017	09	17	20170917
USW00093817	EVANSVILLE REGIONAL AIRPORT, IN US	9/18/2017	79	68	2017	09	18	20170918
USW00093817	EVANSVILLE REGIONAL AIRPORT, IN US	9/19/2017	83	68	2017	09	19	20170919
USW00093817	EVANSVILLE REGIONAL AIRPORT, IN US	9/20/2017	90	67	2017	09	20	20170920
USW00093817	EVANSVILLE REGIONAL AIRPORT, IN US	9/21/2017	92	69	2017	09	21	20170921
USW00093817	EVANSVILLE REGIONAL AIRPORT, IN US	9/22/2017	91	69	2017	09	22	20170922
USW00093817	EVANSVILLE REGIONAL AIRPORT, IN US	9/23/2017	89	66	2017	09	23	20170923
USW00093817	EVANSVILLE REGIONAL AIRPORT, IN US	9/24/2017	90	63	2017	09	24	20170924
USW00093817	EVANSVILLE REGIONAL AIRPORT, IN US	9/25/2017	91	66	2017	09	25	20170925
USW00093817	EVANSVILLE REGIONAL AIRPORT, IN US	9/26/2017	92	66	2017	09	26	20170926
USW00093817	EVANSVILLE REGIONAL AIRPORT, IN US	9/27/2017	88	64	2017	09	27	20170927
USW00093817	EVANSVILLE REGIONAL AIRPORT, IN US	9/28/2017	77	58	2017	09	28	20170928
USW00093817	EVANSVILLE REGIONAL AIRPORT, IN US	9/29/2017	83	50	2017	09	29	20170929
USW00093817	EVANSVILLE REGIONAL AIRPORT, IN US	9/30/2017	75	48	2017	09	30	20170930
USW00093817	EVANSVILLE REGIONAL AIRPORT, IN US	10/1/2017	78	47	2017	10	01	20171001
USW00093817	EVANSVILLE REGIONAL AIRPORT, IN US	10/2/2017	80	61	2017	10	02	20171002
USW00093817	EVANSVILLE REGIONAL AIRPORT, IN US	10/3/2017	83	65	2017	10	03	20171003
USW00093817	EVANSVILLE REGIONAL AIRPORT, IN US	10/4/2017	86	64	2017	10	04	20171004
USW00093817	EVANSVILLE REGIONAL AIRPORT, IN US	10/5/2017	83	65	2017	10	05	20171005
USW00093817	EVANSVILLE REGIONAL AIRPORT, IN US	10/6/2017	85	60	2017	10	06	20171006
USW00093817	EVANSVILLE REGIONAL AIRPORT, IN US	10/7/2017	84	66	2017	10	07	20171007
USW00093817	EVANSVILLE REGIONAL AIRPORT, IN US	10/8/2017	69	63	2017	10	08	20171008
USW00093817	EVANSVILLE REGIONAL AIRPORT, IN US	10/9/2017	79	66	2017	10	09	20171009
USW00093817	EVANSVILLE REGIONAL AIRPORT, IN US	10/10/2017	75	67	2017	10	10	20171010
USW00093817	EVANSVILLE REGIONAL AIRPORT, IN US	10/11/2017	66	53	2017	10	11	20171011
USW00093817	EVANSVILLE REGIONAL AIRPORT, IN US	10/12/2017	62	57	2017	10	12	20171012
USW00093817	EVANSVILLE REGIONAL AIRPORT, IN US	10/13/2017	76	52	2017	10	13	20171013
USW00093817	EVANSVILLE REGIONAL AIRPORT, IN US	10/14/2017	86	56	2017	10	14	20171014
USW00093817	EVANSVILLE REGIONAL AIRPORT, IN US	10/15/2017	74	51	2017	10	15	20171015

USW00093817	EVANSVILLE REGIONAL AIRPORT, IN US	10/16/2017	65	42	2017 10	16	20171016
USW00093817	EVANSVILLE REGIONAL AIRPORT, IN US	10/17/2017	67	39	2017 10	17	20171017
USW00093817	EVANSVILLE REGIONAL AIRPORT, IN US	10/18/2017	71	40	2017 10	18	20171018
USW00093817	EVANSVILLE REGIONAL AIRPORT, IN US	10/19/2017	76	46	2017 10	19	20171019
USW00093817	EVANSVILLE REGIONAL AIRPORT, IN US	10/20/2017	77	46	2017 10	20	20171020
USW00093817	EVANSVILLE REGIONAL AIRPORT, IN US	10/21/2017	77	50	2017 10	21	20171021
USW00093817	EVANSVILLE REGIONAL AIRPORT, IN US	10/22/2017	77	61	2017 10	22	20171022
USW00093817	EVANSVILLE REGIONAL AIRPORT, IN US	10/23/2017	65	49	2017 10	23	20171023
USW00093817	EVANSVILLE REGIONAL AIRPORT, IN US	10/24/2017	58	45	2017 10	24	20171024
USW00093817	EVANSVILLE REGIONAL AIRPORT, IN US	10/25/2017	55	38	2017 10	25	20171025
USW00093817	EVANSVILLE REGIONAL AIRPORT, IN US	10/26/2017	69	35	2017 10	26	20171026
USW00093817	EVANSVILLE REGIONAL AIRPORT, IN US	10/27/2017	61	38	2017 10	27	20171027
USW00093817	EVANSVILLE REGIONAL AIRPORT, IN US	10/28/2017	40	36	2017 10	28	20171028
USW00093817	EVANSVILLE REGIONAL AIRPORT, IN US	10/29/2017	48	32	2017 10	29	20171029
USW00093817	EVANSVILLE REGIONAL AIRPORT, IN US	10/30/2017	52	38	2017 10	30	20171030
USW00093817	EVANSVILLE REGIONAL AIRPORT, IN US	10/31/2017	48	31	2017 10	31	20171031
USW00093817	EVANSVILLE REGIONAL AIRPORT, IN US	11/1/2017	62	37	2017 11	01	20171101
USW00093817	EVANSVILLE REGIONAL AIRPORT, IN US	11/2/2017	71	61	2017 11	02	20171102
USW00093817	EVANSVILLE REGIONAL AIRPORT, IN US	11/3/2017	69	54	2017 11	03	20171103
USW00093817	EVANSVILLE REGIONAL AIRPORT, IN US	11/4/2017	69	54	2017 11	04	20171104
USW00093817	EVANSVILLE REGIONAL AIRPORT, IN US	11/5/2017	75	57	2017 11	05	20171105
USW00093817	EVANSVILLE REGIONAL AIRPORT, IN US	11/6/2017	57	49	2017 11	06	20171106
USW00093817	EVANSVILLE REGIONAL AIRPORT, IN US	11/7/2017	50	47	2017 11	07	20171107
USW00093817	EVANSVILLE REGIONAL AIRPORT, IN US	11/8/2017	56	35	2017 11	08	20171108
USW00093817	EVANSVILLE REGIONAL AIRPORT, IN US	11/9/2017	58	32	2017 11	09	20171109
USW00093817	EVANSVILLE REGIONAL AIRPORT, IN US	11/10/2017	43	29	2017 11	10	20171110
USW00093817	EVANSVILLE REGIONAL AIRPORT, IN US	11/11/2017	48	26	2017 11	11	20171111
USW00093817	EVANSVILLE REGIONAL AIRPORT, IN US	11/12/2017	50	39	2017 11	12	20171112
USW00093817	EVANSVILLE REGIONAL AIRPORT, IN US	11/13/2017	51	37	2017 11	13	20171113
USW00093817	EVANSVILLE REGIONAL AIRPORT, IN US	11/14/2017	54	30	2017 11	14	20171114
USW00093817	EVANSVILLE REGIONAL AIRPORT, IN US	11/15/2017	52	40	2017 11	15	20171115
USW00093817	EVANSVILLE REGIONAL AIRPORT, IN US	11/16/2017	43	29	2017 11	16	20171116
USW00093817	EVANSVILLE REGIONAL AIRPORT, IN US	11/17/2017	60	28	2017 11	17	20171117
USW00093817	EVANSVILLE REGIONAL AIRPORT, IN US	11/18/2017	68	39	2017 11	18	20171118
USW00093817	EVANSVILLE REGIONAL AIRPORT, IN US	11/19/2017	42	26	2017 11	19	20171119
USW00093817	EVANSVILLE REGIONAL AIRPORT, IN US	11/20/2017	51	25	2017 11	20	20171120
USW00093817	EVANSVILLE REGIONAL AIRPORT, IN US	11/21/2017	58	32	2017 11	21	20171121
USW00093817	EVANSVILLE REGIONAL AIRPORT, IN US	11/22/2017	42	25	2017 11	22	20171122
USW00093817	EVANSVILLE REGIONAL AIRPORT, IN US	11/23/2017	49	25	2017 11	23	20171123
USW00093817	EVANSVILLE REGIONAL AIRPORT, IN US	11/24/2017	61	29	2017 11	24	20171124
USW00093817	EVANSVILLE REGIONAL AIRPORT, IN US	11/25/2017	60	42	2017 11	25	20171125
USW00093817	EVANSVILLE REGIONAL AIRPORT, IN US	11/26/2017	57	31	2017 11	26	20171126
USW00093817	EVANSVILLE REGIONAL AIRPORT, IN US	11/27/2017	65	32	2017 11	27	20171127
USW00093817	EVANSVILLE REGIONAL AIRPORT, IN US	11/28/2017	65	41	2017 11	28	20171128
USW00093817	EVANSVILLE REGIONAL AIRPORT, IN US	11/29/2017	62	36	2017 11	29	20171129
USW00093817	EVANSVILLE REGIONAL AIRPORT, IN US	11/30/2017	56	31	2017 11	30	20171130
USW00093817	EVANSVILLE REGIONAL AIRPORT, IN US	12/1/2017	55	28	2017 12	01	20171201
USW00093817	EVANSVILLE REGIONAL AIRPORT, IN US	12/2/2017	59	38	2017 12	02	20171202
USW00093817	EVANSVILLE REGIONAL AIRPORT, IN US	12/3/2017	62	32	2017 12	03	20171203
USW00093817	EVANSVILLE REGIONAL AIRPORT, IN US	12/4/2017	68	44	2017 12	04	20171204
USW00093817	EVANSVILLE REGIONAL AIRPORT, IN US	12/5/2017	59	28	2017 12	05	20171205
USW00093817	EVANSVILLE REGIONAL AIRPORT, IN US	12/6/2017	49	28	2017 12	06	20171206
USW00093817	EVANSVILLE REGIONAL AIRPORT, IN US	12/7/2017	37	22	2017 12	07	20171207
USW00093817	EVANSVILLE REGIONAL AIRPORT, IN US	12/8/2017	34	17	2017 12	08	20171208
USW00093817	EVANSVILLE REGIONAL AIRPORT, IN US	12/9/2017	37	21	2017 12	09	20171209
USW00093817	EVANSVILLE REGIONAL AIRPORT, IN US	12/10/2017	45	19	2017 12	10	20171210
USW00093817	EVANSVILLE REGIONAL AIRPORT, IN US	12/11/2017	57	23	2017 12	11	20171211
USW00093817	EVANSVILLE REGIONAL AIRPORT, IN US	12/12/2017	43	22	2017 12	12	20171212
USW00093817	EVANSVILLE REGIONAL AIRPORT, IN US	12/13/2017	50	20	2017 12	13	20171213
USW00093817	EVANSVILLE REGIONAL AIRPORT, IN US	12/14/2017	39	27	2017 12	14	20171214
USW00093817	EVANSVILLE REGIONAL AIRPORT, IN US	12/15/2017	40	29	2017 12	15	20171215
USW00093817	EVANSVILLE REGIONAL AIRPORT, IN US	12/16/2017	53	30	2017 12	16	20171216
USW00093817	EVANSVILLE REGIONAL AIRPORT, IN US	12/17/2017	45	40	2017 12	17	20171217
USW00093817	EVANSVILLE REGIONAL AIRPORT, IN US	12/18/2017	49	42	2017 12	18	20171218
USW00093817	EVANSVILLE REGIONAL AIRPORT, IN US	12/19/2017	48	42	2017 12	19	20171219
USW00093817	EVANSVILLE REGIONAL AIRPORT, IN US	12/20/2017	57	35	2017 12	20	20171220
USW00093817	EVANSVILLE REGIONAL AIRPORT, IN US	12/21/2017	56	29	2017 12	21	20171221
USW00093817	EVANSVILLE REGIONAL AIRPORT, IN US	12/22/2017	56	43	2017 12	22	20171222
USW00093817	EVANSVILLE REGIONAL AIRPORT, IN US	12/23/2017	43	30	2017 12	23	20171223
USW00093817	EVANSVILLE REGIONAL AIRPORT, IN US	12/24/2017	35	23	2017 12	24	20171224
USW00093817	EVANSVILLE REGIONAL AIRPORT, IN US	12/25/2017	31	20	2017 12	25	20171225
USW00093817	EVANSVILLE REGIONAL AIRPORT, IN US	12/26/2017	27	11	2017 12	26	20171226
USW00093817	EVANSVILLE REGIONAL AIRPORT, IN US	12/27/2017	18	6	2017 12	27	20171227
USW00093817	EVANSVILLE REGIONAL AIRPORT, IN US	12/28/2017	26	11	2017 12	28	20171228
USW00093817	EVANSVILLE REGIONAL AIRPORT, IN US	12/29/2017	28	19	2017 12	29	20171229
USW00093817	EVANSVILLE REGIONAL AIRPORT, IN US	12/30/2017	27	9	2017 12	30	20171230
USW00093817	EVANSVILLE REGIONAL AIRPORT, IN US	12/31/2017	18		2017 12	31	20171231
USW00093817	EVANSVILLE REGIONAL AIRPORT, IN US	1/1/2018	14	1	2018 01	01	20180101
USW00093817	EVANSVILLE REGIONAL AIRPORT, IN US	1/2/2018	19	-2	2018 01	02	20180102
USW00093817	EVANSVILLE REGIONAL AIRPORT, IN US	1/3/2018	29	9	2018 01	03	20180103
USW00093817	EVANSVILLE REGIONAL AIRPORT, IN US	1/4/2018	19	3	2018 01	04	20180104
USW00093817	EVANSVILLE REGIONAL AIRPORT, IN US	1/5/2018	20	6	2018 01	05	20180105
USW00093817	EVANSVILLE REGIONAL AIRPORT, IN US	1/6/2018	22	1	2018 01	06	20180106
USW00093817	EVANSVILLE REGIONAL AIRPORT, IN US	1/7/2018	43	13	2018 01	07	20180107
USW00093817	EVANSVILLE REGIONAL AIRPORT, IN US	1/8/2018	41	36	2018 01	08	20180108
USW00093817	EVANSVILLE REGIONAL AIRPORT, IN US	1/9/2018	41	36	2018 01	09	20180109
USW00093817	EVANSVILLE REGIONAL AIRPORT, IN US	1/10/2018	59	40	2018 01	10	20180110
USW00093817	EVANSVILLE REGIONAL AIRPORT, IN US	1/11/2018	62	33	2018 01	11	20180111
USW00093817	EVANSVILLE REGIONAL AIRPORT, IN US	1/12/2018	33	19	2018 01	12	20180112
USW00093817	EVANSVILLE REGIONAL AIRPORT, IN US	1/13/2018	22	5	2018 01	13	20180113
USW00093817	EVANSVILLE REGIONAL AIRPORT, IN US	1/14/2018	22	2	2018 01	14	20180114
USW00093817	EVANSVILLE REGIONAL AIRPORT, IN US	1/15/2018	29	11	2018 01	15	20180115
USW00093817	EVANSVILLE REGIONAL AIRPORT, IN US	1/16/2018	11	2	2018 01	16	20180116
USW00093817	EVANSVILLE REGIONAL AIRPORT, IN US	1/17/2018	18	7	2018 01	17	20180117
USW00093817	EVANSVILLE REGIONAL AIRPORT, IN US	1/18/2018	29	7	2018 01	18	20180118
USW00093817	EVANSVILLE REGIONAL AIRPORT, IN US	1/19/2018	40	20	2018 01	19	20180119
USW00093817	EVANSVILLE REGIONAL AIRPORT, IN US	1/20/2018	47	29	2018 01	20	20180120
USW00093817	EVANSVILLE REGIONAL AIRPORT, IN US	1/21/2018	56	40	2018 01	21	20180121
USW00093817	EVANSVILLE REGIONAL AIRPORT, IN US	1/22/2018	60	45	2018 01	22	20180122
USW00093817	EVANSVILLE REGIONAL AIRPORT, IN US	1/23/2018	45	34	2018 01	23	20180123
USW00093817	EVANSVILLE REGIONAL AIRPORT, IN US	1/24/2018	40	26	2018 01	24	20180124
USW00093817	EVANSVILLE REGIONAL AIRPORT, IN US	1/25/2018	55	24	2018 01	25	20180125
USW00093817	EVANSVILLE REGIONAL AIRPORT, IN US	1/26/2018	59	33	2018 01	26	20180126
USW00093817	EVANSVILLE REGIONAL AIRPORT, IN US	1/27/2018	52	32	2018 01	27	20180127
USW00093817	EVANSVILLE REGIONAL AIRPORT, IN US	1/28/2018	55	28	2018 01	28	20180128
USW00093817	EVANSVILLE REGIONAL AIRPORT, IN US	1/29/2018	43	28	2018 01	29	20180129
USW00093817	EVANSVILLE REGIONAL AIRPORT, IN US	1/30/2018	35	21	2018 01	30	20180130
USW00093817	EVANSVILLE REGIONAL AIRPORT, IN US	1/31/2018	57	30	2018 01	31	20180131

USW00093817	EVANSVILLE REGIONAL AIRPORT, IN US	2/1/2018	44	19	2018	02	01	20180201
USW00093817	EVANSVILLE REGIONAL AIRPORT, IN US	2/2/2018	26	12	2018	02	02	20180202
USW00093817	EVANSVILLE REGIONAL AIRPORT, IN US	2/3/2018	41	19	2018	02	03	20180203
USW00093817	EVANSVILLE REGIONAL AIRPORT, IN US	2/4/2018	47	18	2018	02	04	20180204
USW00093817	EVANSVILLE REGIONAL AIRPORT, IN US	2/5/2018	30	13	2018	02	05	20180205
USW00093817	EVANSVILLE REGIONAL AIRPORT, IN US	2/6/2018	36	27	2018	02	06	20180206
USW00093817	EVANSVILLE REGIONAL AIRPORT, IN US	2/7/2018	32	22	2018	02	07	20180207
USW00093817	EVANSVILLE REGIONAL AIRPORT, IN US	2/8/2018	37	20	2018	02	08	20180208
USW00093817	EVANSVILLE REGIONAL AIRPORT, IN US	2/9/2018	56	29	2018	02	09	20180209
USW00093817	EVANSVILLE REGIONAL AIRPORT, IN US	2/10/2018	47	33	2018	02	10	20180210
USW00093817	EVANSVILLE REGIONAL AIRPORT, IN US	2/11/2018	34	26	2018	02	11	20180211
USW00093817	EVANSVILLE REGIONAL AIRPORT, IN US	2/12/2018	40	20	2018	02	12	20180212
USW00093817	EVANSVILLE REGIONAL AIRPORT, IN US	2/13/2018	42	25	2018	02	13	20180213
USW00093817	EVANSVILLE REGIONAL AIRPORT, IN US	2/14/2018	60	38	2018	02	14	20180214
USW00093817	EVANSVILLE REGIONAL AIRPORT, IN US	2/15/2018	72	59	2018	02	15	20180215
USW00093817	EVANSVILLE REGIONAL AIRPORT, IN US	2/16/2018	64	35	2018	02	16	20180216
USW00093817	EVANSVILLE REGIONAL AIRPORT, IN US	2/17/2018	41	32	2018	02	17	20180217
USW00093817	EVANSVILLE REGIONAL AIRPORT, IN US	2/18/2018	50	27	2018	02	18	20180218
USW00093817	EVANSVILLE REGIONAL AIRPORT, IN US	2/19/2018	74	49	2018	02	19	20180219
USW00093817	EVANSVILLE REGIONAL AIRPORT, IN US	2/20/2018	76	65	2018	02	20	20180220
USW00093817	EVANSVILLE REGIONAL AIRPORT, IN US	2/21/2018	71	38	2018	02	21	20180221
USW00093817	EVANSVILLE REGIONAL AIRPORT, IN US	2/22/2018	51	40	2018	02	22	20180222
USW00093817	EVANSVILLE REGIONAL AIRPORT, IN US	2/23/2018	60	48	2018	02	23	20180223
USW00093817	EVANSVILLE REGIONAL AIRPORT, IN US	2/24/2018	62	47	2018	02	24	20180224
USW00093817	EVANSVILLE REGIONAL AIRPORT, IN US	2/25/2018	62	39	2018	02	25	20180225
USW00093817	EVANSVILLE REGIONAL AIRPORT, IN US	2/26/2018	57	32	2018	02	26	20180226
USW00093817	EVANSVILLE REGIONAL AIRPORT, IN US	2/27/2018	64	32	2018	02	27	20180227
USW00093817	EVANSVILLE REGIONAL AIRPORT, IN US	2/28/2018	59	52	2018	02	28	20180228
USW00093817	EVANSVILLE REGIONAL AIRPORT, IN US	3/1/2018	59	38	2018	03	01	20180301
USW00093817	EVANSVILLE REGIONAL AIRPORT, IN US	3/2/2018	52	35	2018	03	02	20180302
USW00093817	EVANSVILLE REGIONAL AIRPORT, IN US	3/3/2018	56	30	2018	03	03	20180303
USW00093817	EVANSVILLE REGIONAL AIRPORT, IN US	3/4/2018	57	31	2018	03	04	20180304
USW00093817	EVANSVILLE REGIONAL AIRPORT, IN US	3/5/2018	52	42	2018	03	05	20180305
USW00093817	EVANSVILLE REGIONAL AIRPORT, IN US	3/6/2018	59	32	2018	03	06	20180306
USW00093817	EVANSVILLE REGIONAL AIRPORT, IN US	3/7/2018	41	32	2018	03	07	20180307
USW00093817	EVANSVILLE REGIONAL AIRPORT, IN US	3/8/2018	39	26	2018	03	08	20180308
USW00093817	EVANSVILLE REGIONAL AIRPORT, IN US	3/9/2018	46	23	2018	03	09	20180309
USW00093817	EVANSVILLE REGIONAL AIRPORT, IN US	3/10/2018	53	38	2018	03	10	20180310
USW00093817	EVANSVILLE REGIONAL AIRPORT, IN US	3/11/2018	45	32	2018	03	11	20180311
USW00093817	EVANSVILLE REGIONAL AIRPORT, IN US	3/12/2018	38	28	2018	03	12	20180312
USW00093817	EVANSVILLE REGIONAL AIRPORT, IN US	3/13/2018	45	29	2018	03	13	20180313
USW00093817	EVANSVILLE REGIONAL AIRPORT, IN US	3/14/2018	45	24	2018	03	14	20180314
USW00093817	EVANSVILLE REGIONAL AIRPORT, IN US	3/15/2018	67	37	2018	03	15	20180315
USW00093817	EVANSVILLE REGIONAL AIRPORT, IN US	3/16/2018	51	36	2018	03	16	20180316
USW00093817	EVANSVILLE REGIONAL AIRPORT, IN US	3/17/2018	63	38	2018	03	17	20180317
USW00093817	EVANSVILLE REGIONAL AIRPORT, IN US	3/18/2018	54	39	2018	03	18	20180318
USW00093817	EVANSVILLE REGIONAL AIRPORT, IN US	3/19/2018	62	37	2018	03	19	20180319
USW00093817	EVANSVILLE REGIONAL AIRPORT, IN US	3/20/2018	47	32	2018	03	20	20180320
USW00093817	EVANSVILLE REGIONAL AIRPORT, IN US	3/21/2018	47	32	2018	03	21	20180321
USW00093817	EVANSVILLE REGIONAL AIRPORT, IN US	3/22/2018	53	27	2018	03	22	20180322
USW00093817	EVANSVILLE REGIONAL AIRPORT, IN US	3/23/2018	51	42	2018	03	23	20180323
USW00093817	EVANSVILLE REGIONAL AIRPORT, IN US	3/24/2018	42	38	2018	03	24	20180324
USW00093817	EVANSVILLE REGIONAL AIRPORT, IN US	3/25/2018	51	37	2018	03	25	20180325
USW00093817	EVANSVILLE REGIONAL AIRPORT, IN US	3/26/2018	59	34	2018	03	26	20180326
USW00093817	EVANSVILLE REGIONAL AIRPORT, IN US	3/27/2018	58	52	2018	03	27	20180327
USW00093817	EVANSVILLE REGIONAL AIRPORT, IN US	3/28/2018	55	48	2018	03	28	20180328
USW00093817	EVANSVILLE REGIONAL AIRPORT, IN US	3/29/2018	60	47	2018	03	29	20180329
USW00093817	EVANSVILLE REGIONAL AIRPORT, IN US	3/30/2018	54	39	2018	03	30	20180330
USW00093817	EVANSVILLE REGIONAL AIRPORT, IN US	3/31/2018	63	37	2018	03	31	20180331
USW00093817	EVANSVILLE REGIONAL AIRPORT, IN US	4/1/2018	51	35	2018	04	01	20180401
USW00093817	EVANSVILLE REGIONAL AIRPORT, IN US	4/2/2018	50	36	2018	04	02	20180402
USW00093817	EVANSVILLE REGIONAL AIRPORT, IN US	4/3/2018	73	42	2018	04	03	20180403
USW00093817	EVANSVILLE REGIONAL AIRPORT, IN US	4/4/2018	42	30	2018	04	04	20180404
USW00093817	EVANSVILLE REGIONAL AIRPORT, IN US	4/5/2018	55	28	2018	04	05	20180405
USW00093817	EVANSVILLE REGIONAL AIRPORT, IN US	4/6/2018	58	32	2018	04	06	20180406
USW00093817	EVANSVILLE REGIONAL AIRPORT, IN US	4/7/2018	44	28	2018	04	07	20180407
USW00093817	EVANSVILLE REGIONAL AIRPORT, IN US	4/8/2018	43	27	2018	04	08	20180408
USW00093817	EVANSVILLE REGIONAL AIRPORT, IN US	4/9/2018	53	33	2018	04	09	20180409
USW00093817	EVANSVILLE REGIONAL AIRPORT, IN US	4/10/2018	47	33	2018	04	10	20180410
USW00093817	EVANSVILLE REGIONAL AIRPORT, IN US	4/11/2018	67	31	2018	04	11	20180411
USW00093817	EVANSVILLE REGIONAL AIRPORT, IN US	4/12/2018	80	54	2018	04	12	20180412
USW00093817	EVANSVILLE REGIONAL AIRPORT, IN US	4/13/2018	77	64	2018	04	13	20180413
USW00093817	EVANSVILLE REGIONAL AIRPORT, IN US	4/14/2018	71	51	2018	04	14	20180414
USW00093817	EVANSVILLE REGIONAL AIRPORT, IN US	4/15/2018	51	36	2018	04	15	20180415
USW00093817	EVANSVILLE REGIONAL AIRPORT, IN US	4/16/2018	37	30	2018	04	16	20180416
USW00093817	EVANSVILLE REGIONAL AIRPORT, IN US	4/17/2018	60	28	2018	04	17	20180417
USW00093817	EVANSVILLE REGIONAL AIRPORT, IN US	4/18/2018	77	42	2018	04	18	20180418
USW00093817	EVANSVILLE REGIONAL AIRPORT, IN US	4/19/2018	55	38	2018	04	19	20180419
USW00093817	EVANSVILLE REGIONAL AIRPORT, IN US	4/20/2018	65	35	2018	04	20	20180420
USW00093817	EVANSVILLE REGIONAL AIRPORT, IN US	4/21/2018	70	42	2018	04	21	20180421
USW00093817	EVANSVILLE REGIONAL AIRPORT, IN US	4/22/2018	69	52	2018	04	22	20180422
USW00093817	EVANSVILLE REGIONAL AIRPORT, IN US	4/23/2018	67	50	2018	04	23	20180423
USW00093817	EVANSVILLE REGIONAL AIRPORT, IN US	4/24/2018	59	53	2018	04	24	20180424
USW00093817	EVANSVILLE REGIONAL AIRPORT, IN US	4/25/2018	69	46	2018	04	25	20180425
USW00093817	EVANSVILLE REGIONAL AIRPORT, IN US	4/26/2018	69	47	2018	04	26	20180426
USW00093817	EVANSVILLE REGIONAL AIRPORT, IN US	4/27/2018	70	45	2018	04	27	20180427
USW00093817	EVANSVILLE REGIONAL AIRPORT, IN US	4/28/2018	62	44	2018	04	28	20180428
USW00093817	EVANSVILLE REGIONAL AIRPORT, IN US	4/29/2018	66	39	2018	04	29	20180429
USW00093817	EVANSVILLE REGIONAL AIRPORT, IN US	4/30/2018	74	37	2018	04	30	20180430
USW00093817	EVANSVILLE REGIONAL AIRPORT, IN US	5/1/2018	82	47	2018	05	01	20180501
USW00093817	EVANSVILLE REGIONAL AIRPORT, IN US	5/2/2018	85	66	2018	05	02	20180502
USW00093817	EVANSVILLE REGIONAL AIRPORT, IN US	5/3/2018	75	65	2018	05	03	20180503
USW00093817	EVANSVILLE REGIONAL AIRPORT, IN US	5/4/2018	77	64	2018	05	04	20180504
USW00093817	EVANSVILLE REGIONAL AIRPORT, IN US	5/5/2018	69	57	2018	05	05	20180505
USW00093817	EVANSVILLE REGIONAL AIRPORT, IN US	5/6/2018	83	54	2018	05	06	20180506
USW00093817	EVANSVILLE REGIONAL AIRPORT, IN US	5/7/2018	77	56	2018	05	07	20180507
USW00093817	EVANSVILLE REGIONAL AIRPORT, IN US	5/8/2018	80	49	2018	05	08	20180508
USW00093817	EVANSVILLE REGIONAL AIRPORT, IN US	5/9/2018	85	55	2018	05	09	20180509
USW00093817	EVANSVILLE REGIONAL AIRPORT, IN US	5/10/2018	88	60	2018	05	10	20180510
USW00093817	EVANSVILLE REGIONAL AIRPORT, IN US	5/11/2018	88	62	2018	05	11	20180511
USW00093817	EVANSVILLE REGIONAL AIRPORT, IN US	5/12/2018	88	65	2018	05	12	20180512
USW00093817	EVANSVILLE REGIONAL AIRPORT, IN US	5/13/2018	90	65	2018	05	13	20180513
USW00093817	EVANSVILLE REGIONAL AIRPORT, IN US	5/14/2018	92	68	2018	05	14	20180514
USW00093817	EVANSVILLE REGIONAL AIRPORT, IN US	5/15/2018	88	65	2018	05	15	20180515
USW00093817	EVANSVILLE REGIONAL AIRPORT, IN US	5/16/2018	83	67	2018	05	16	20180516
USW00093817	EVANSVILLE REGIONAL AIRPORT, IN US	5/17/2018	84	66	2018	05	17	20180517
USW00093817	EVANSVILLE REGIONAL AIRPORT, IN US	5/18/2018	77	66	2018	05	18	20180518
USW00093817	EVANSVILLE REGIONAL AIRPORT, IN US	5/19/2018	82	66	2018	05	19	20180519

USW00093817	EVANSVILLE REGIONAL AIRPORT, IN US	5/20/2018	86	64	2018 05	20	20180520
USW00093817	EVANSVILLE REGIONAL AIRPORT, IN US	5/21/2018	83	68	2018 05	21	20180521
USW00093817	EVANSVILLE REGIONAL AIRPORT, IN US	5/22/2018	88	66	2018 05	22	20180522
USW00093817	EVANSVILLE REGIONAL AIRPORT, IN US	5/23/2018	86	66	2018 05	23	20180523
USW00093817	EVANSVILLE REGIONAL AIRPORT, IN US	5/24/2018	86	63	2018 05	24	20180524
USW00093817	EVANSVILLE REGIONAL AIRPORT, IN US	5/25/2018	88	61	2018 05	25	20180525
USW00093817	EVANSVILLE REGIONAL AIRPORT, IN US	5/26/2018	88	69	2018 05	26	20180526
USW00093817	EVANSVILLE REGIONAL AIRPORT, IN US	5/27/2018	94	70	2018 05	27	20180527
USW00093817	EVANSVILLE REGIONAL AIRPORT, IN US	5/28/2018	92	67	2018 05	28	20180528
USW00093817	EVANSVILLE REGIONAL AIRPORT, IN US	5/29/2018	85	68	2018 05	29	20180529
USW00093817	EVANSVILLE REGIONAL AIRPORT, IN US	5/30/2018	85	72	2018 05	30	20180530
USW00093817	EVANSVILLE REGIONAL AIRPORT, IN US	5/31/2018	85	68	2018 05	31	20180531
USW00093817	EVANSVILLE REGIONAL AIRPORT, IN US	6/1/2018	87	68	2018 06	01	20180601
USW00093817	EVANSVILLE REGIONAL AIRPORT, IN US	6/2/2018	91	70	2018 06	02	20180602
USW00093817	EVANSVILLE REGIONAL AIRPORT, IN US	6/3/2018	82	66	2018 06	03	20180603
USW00093817	EVANSVILLE REGIONAL AIRPORT, IN US	6/4/2018	78	59	2018 06	04	20180604
USW00093817	EVANSVILLE REGIONAL AIRPORT, IN US	6/5/2018	84	58	2018 06	05	20180605
USW00093817	EVANSVILLE REGIONAL AIRPORT, IN US	6/6/2018	87	61	2018 06	06	20180606
USW00093817	EVANSVILLE REGIONAL AIRPORT, IN US	6/7/2018	90	66	2018 06	07	20180607
USW00093817	EVANSVILLE REGIONAL AIRPORT, IN US	6/8/2018	91	70	2018 06	08	20180608
USW00093817	EVANSVILLE REGIONAL AIRPORT, IN US	6/9/2018	92	69	2018 06	09	20180609
USW00093817	EVANSVILLE REGIONAL AIRPORT, IN US	6/10/2018	89	66	2018 06	10	20180610
USW00093817	EVANSVILLE REGIONAL AIRPORT, IN US	6/11/2018	88	66	2018 06	11	20180611
USW00093817	EVANSVILLE REGIONAL AIRPORT, IN US	6/12/2018	86	68	2018 06	12	20180612
USW00093817	EVANSVILLE REGIONAL AIRPORT, IN US	6/13/2018	87	69	2018 06	13	20180613
USW00093817	EVANSVILLE REGIONAL AIRPORT, IN US	6/14/2018	88	69	2018 06	14	20180614
USW00093817	EVANSVILLE REGIONAL AIRPORT, IN US	6/15/2018	93	70	2018 06	15	20180615
USW00093817	EVANSVILLE REGIONAL AIRPORT, IN US	6/16/2018		72	2018 06	16	20180616
USW00093817	EVANSVILLE REGIONAL AIRPORT, IN US	6/17/2018	95	73	2018 06	17	20180617
USW00093817	EVANSVILLE REGIONAL AIRPORT, IN US	6/18/2018	92	75	2018 06	18	20180618
USW00093817	EVANSVILLE REGIONAL AIRPORT, IN US	6/19/2018	90	74	2018 06	19	20180619
USW00093817	EVANSVILLE REGIONAL AIRPORT, IN US	6/20/2018	89	73	2018 06	20	20180620
USW00093817	EVANSVILLE REGIONAL AIRPORT, IN US	6/21/2018	81	67	2018 06	21	20180621
USW00093817	EVANSVILLE REGIONAL AIRPORT, IN US	6/22/2018	79	65	2018 06	22	20180622
USW00093817	EVANSVILLE REGIONAL AIRPORT, IN US	6/23/2018	82	66	2018 06	23	20180623
USW00093817	EVANSVILLE REGIONAL AIRPORT, IN US	6/24/2018	86	68	2018 06	24	20180624
USW00093817	EVANSVILLE REGIONAL AIRPORT, IN US	6/25/2018	84	70	2018 06	25	20180625
USW00093817	EVANSVILLE REGIONAL AIRPORT, IN US	6/26/2018	86	70	2018 06	26	20180626
USW00093817	EVANSVILLE REGIONAL AIRPORT, IN US	6/27/2018	90	70	2018 06	27	20180627
USW00093817	EVANSVILLE REGIONAL AIRPORT, IN US	6/28/2018	91	73	2018 06	28	20180628
USW00093817	EVANSVILLE REGIONAL AIRPORT, IN US	6/29/2018	90	72	2018 06	29	20180629
USW00093817	EVANSVILLE REGIONAL AIRPORT, IN US	6/30/2018	91	73	2018 06	30	20180630
USW00003816	PADUCAH BARKLEY REGIONAL AIRPORT, KY US	7/1/2017	90	70	2017 07	01	20170701
USW00003816	PADUCAH BARKLEY REGIONAL AIRPORT, KY US	7/2/2017	92	67	2017 07	02	20170702
USW00003816	PADUCAH BARKLEY REGIONAL AIRPORT, KY US	7/3/2017	83	70	2017 07	03	20170703
USW00003816	PADUCAH BARKLEY REGIONAL AIRPORT, KY US	7/4/2017	90	72	2017 07	04	20170704
USW00003816	PADUCAH BARKLEY REGIONAL AIRPORT, KY US	7/5/2017	81	72	2017 07	05	20170705
USW00003816	PADUCAH BARKLEY REGIONAL AIRPORT, KY US	7/6/2017	86	72	2017 07	06	20170706
USW00003816	PADUCAH BARKLEY REGIONAL AIRPORT, KY US	7/7/2017	90	69	2017 07	07	20170707
USW00003816	PADUCAH BARKLEY REGIONAL AIRPORT, KY US	7/8/2017	90	69	2017 07	08	20170708
USW00003816	PADUCAH BARKLEY REGIONAL AIRPORT, KY US	7/9/2017	90	67	2017 07	09	20170709
USW00003816	PADUCAH BARKLEY REGIONAL AIRPORT, KY US	7/10/2017	90	70	2017 07	10	20170710
USW00003816	PADUCAH BARKLEY REGIONAL AIRPORT, KY US	7/11/2017	91	71	2017 07	11	20170711
USW00003816	PADUCAH BARKLEY REGIONAL AIRPORT, KY US	7/12/2017	92	72	2017 07	12	20170712
USW00003816	PADUCAH BARKLEY REGIONAL AIRPORT, KY US	7/13/2017	95	72	2017 07	13	20170713
USW00003816	PADUCAH BARKLEY REGIONAL AIRPORT, KY US	7/14/2017	92	72	2017 07	14	20170714
USW00003816	PADUCAH BARKLEY REGIONAL AIRPORT, KY US	7/15/2017	89	68	2017 07	15	20170715
USW00003816	PADUCAH BARKLEY REGIONAL AIRPORT, KY US	7/16/2017	89	64	2017 07	16	20170716
USW00003816	PADUCAH BARKLEY REGIONAL AIRPORT, KY US	7/17/2017	92	66	2017 07	17	20170717
USW00003816	PADUCAH BARKLEY REGIONAL AIRPORT, KY US	7/18/2017	92	71	2017 07	18	20170718
USW00003816	PADUCAH BARKLEY REGIONAL AIRPORT, KY US	7/19/2017	96	74	2017 07	19	20170719
USW00003816	PADUCAH BARKLEY REGIONAL AIRPORT, KY US	7/20/2017	95	74	2017 07	20	20170720
USW00003816	PADUCAH BARKLEY REGIONAL AIRPORT, KY US	7/21/2017	97	76	2017 07	21	20170721
USW00003816	PADUCAH BARKLEY REGIONAL AIRPORT, KY US	7/22/2017	96	77	2017 07	22	20170722
USW00003816	PADUCAH BARKLEY REGIONAL AIRPORT, KY US	7/23/2017	94	74	2017 07	23	20170723
USW00003816	PADUCAH BARKLEY REGIONAL AIRPORT, KY US	7/24/2017	93	71	2017 07	24	20170724
USW00003816	PADUCAH BARKLEY REGIONAL AIRPORT, KY US	7/25/2017	94	74	2017 07	25	20170725
USW00003816	PADUCAH BARKLEY REGIONAL AIRPORT, KY US	7/26/2017	94	75	2017 07	26	20170726
USW00003816	PADUCAH BARKLEY REGIONAL AIRPORT, KY US	7/27/2017	91	77	2017 07	27	20170727
USW00003816	PADUCAH BARKLEY REGIONAL AIRPORT, KY US	7/28/2017	90	73	2017 07	28	20170728
USW00003816	PADUCAH BARKLEY REGIONAL AIRPORT, KY US	7/29/2017	84	66	2017 07	29	20170729
USW00003816	PADUCAH BARKLEY REGIONAL AIRPORT, KY US	7/30/2017	86	61	2017 07	30	20170730
USW00003816	PADUCAH BARKLEY REGIONAL AIRPORT, KY US	7/31/2017	89	59	2017 07	31	20170731
USW00003816	PADUCAH BARKLEY REGIONAL AIRPORT, KY US	8/1/2017	86	67	2017 08	01	20170801
USW00003816	PADUCAH BARKLEY REGIONAL AIRPORT, KY US	8/2/2017	90	66	2017 08	02	20170802
USW00003816	PADUCAH BARKLEY REGIONAL AIRPORT, KY US	8/3/2017	90	67	2017 08	03	20170803
USW00003816	PADUCAH BARKLEY REGIONAL AIRPORT, KY US	8/4/2017	81	57	2017 08	04	20170804
USW00003816	PADUCAH BARKLEY REGIONAL AIRPORT, KY US	8/5/2017	83	52	2017 08	05	20170805
USW00003816	PADUCAH BARKLEY REGIONAL AIRPORT, KY US	8/6/2017	75	65	2017 08	06	20170806
USW00003816	PADUCAH BARKLEY REGIONAL AIRPORT, KY US	8/7/2017	80	67	2017 08	07	20170807
USW00003816	PADUCAH BARKLEY REGIONAL AIRPORT, KY US	8/8/2017	85	65	2017 08	08	20170808
USW00003816	PADUCAH BARKLEY REGIONAL AIRPORT, KY US	8/9/2017	87	62	2017 08	09	20170809
USW00003816	PADUCAH BARKLEY REGIONAL AIRPORT, KY US	8/10/2017	90	63	2017 08	10	20170810
USW00003816	PADUCAH BARKLEY REGIONAL AIRPORT, KY US	8/11/2017	82	67	2017 08	11	20170811
USW00003816	PADUCAH BARKLEY REGIONAL AIRPORT, KY US	8/12/2017	83	64	2017 08	12	20170812
USW00003816	PADUCAH BARKLEY REGIONAL AIRPORT, KY US	8/13/2017	85	60	2017 08	13	20170813
USW00003816	PADUCAH BARKLEY REGIONAL AIRPORT, KY US	8/14/2017	79	71	2017 08	14	20170814
USW00003816	PADUCAH BARKLEY REGIONAL AIRPORT, KY US	8/15/2017	87	71	2017 08	15	20170815
USW00003816	PADUCAH BARKLEY REGIONAL AIRPORT, KY US	8/16/2017	93	69	2017 08	16	20170816
USW00003816	PADUCAH BARKLEY REGIONAL AIRPORT, KY US	8/17/2017	87	74	2017 08	17	20170817
USW00003816	PADUCAH BARKLEY REGIONAL AIRPORT, KY US	8/18/2017	89	67	2017 08	18	20170818
USW00003816	PADUCAH BARKLEY REGIONAL AIRPORT, KY US	8/19/2017	95	66	2017 08	19	20170819
USW00003816	PADUCAH BARKLEY REGIONAL AIRPORT, KY US	8/20/2017	94	65	2017 08	20	20170820
USW00003816	PADUCAH BARKLEY REGIONAL AIRPORT, KY US	8/21/2017	94	68	2017 08	21	20170821
USW00003816	PADUCAH BARKLEY REGIONAL AIRPORT, KY US	8/22/2017	89	68	2017 08	22	20170822
USW00003816	PADUCAH BARKLEY REGIONAL AIRPORT, KY US	8/23/2017	82	58	2017 08	23	20170823
USW00003816	PADUCAH BARKLEY REGIONAL AIRPORT, KY US	8/24/2017	85	54	2017 08	24	20170824
USW00003816	PADUCAH BARKLEY REGIONAL AIRPORT, KY US	8/25/2017	85	57	2017 08	25	20170825
USW00003816	PADUCAH BARKLEY REGIONAL AIRPORT, KY US	8/26/2017	87	60	2017 08	26	20170826
USW00003816	PADUCAH BARKLEY REGIONAL AIRPORT, KY US	8/27/2017	88	61	2017 08	27	20170827
USW00003816	PADUCAH BARKLEY REGIONAL AIRPORT, KY US	8/28/2017	84	65	2017 08	28	20170828
USW00003816	PADUCAH BARKLEY REGIONAL AIRPORT, KY US	8/29/2017	87	62	2017 08	29	20170829
USW00003816	PADUCAH BARKLEY REGIONAL AIRPORT, KY US	8/30/2017	87	63	2017 08	30	20170830
USW00003816	PADUCAH BARKLEY REGIONAL AIRPORT, KY US	8/31/2017	82	67	2017 08	31	20170831
USW00003816	PADUCAH BARKLEY REGIONAL AIRPORT, KY US	9/1/2017	74	59	2017 09	01	20170901
USW00003816	PADUCAH BARKLEY REGIONAL AIRPORT, KY US	9/2/2017	79	53	2017 09	02	20170902
USW00003816	PADUCAH BARKLEY REGIONAL AIRPORT, KY US	9/3/2017	87	60	2017 09	03	20170903
USW00003816	PADUCAH BARKLEY REGIONAL AIRPORT, KY US	9/4/2017	89	70	2017 09	04	20170904

USW00003816	PADUCAH BARKLEY REGIONAL AIRPORT, KY US	9/5/2017	77	53	2017 09	05	20170905
USW00003816	PADUCAH BARKLEY REGIONAL AIRPORT, KY US	9/6/2017	74	48	2017 09	06	20170906
USW00003816	PADUCAH BARKLEY REGIONAL AIRPORT, KY US	9/7/2017	76	46	2017 09	07	20170907
USW00003816	PADUCAH BARKLEY REGIONAL AIRPORT, KY US	9/8/2017	81	50	2017 09	08	20170908
USW00003816	PADUCAH BARKLEY REGIONAL AIRPORT, KY US	9/9/2017	82	51	2017 09	09	20170909
USW00003816	PADUCAH BARKLEY REGIONAL AIRPORT, KY US	9/10/2017	79	55	2017 09	10	20170910
USW00003816	PADUCAH BARKLEY REGIONAL AIRPORT, KY US	9/11/2017	75	52	2017 09	11	20170911
USW00003816	PADUCAH BARKLEY REGIONAL AIRPORT, KY US	9/12/2017	68	58	2017 09	12	20170912
USW00003816	PADUCAH BARKLEY REGIONAL AIRPORT, KY US	9/13/2017	71	63	2017 09	13	20170913
USW00003816	PADUCAH BARKLEY REGIONAL AIRPORT, KY US	9/14/2017	86	61	2017 09	14	20170914
USW00003816	PADUCAH BARKLEY REGIONAL AIRPORT, KY US	9/15/2017	87	59	2017 09	15	20170915
USW00003816	PADUCAH BARKLEY REGIONAL AIRPORT, KY US	9/16/2017	89	63	2017 09	16	20170916
USW00003816	PADUCAH BARKLEY REGIONAL AIRPORT, KY US	9/17/2017	89	65	2017 09	17	20170917
USW00003816	PADUCAH BARKLEY REGIONAL AIRPORT, KY US	9/18/2017	87	67	2017 09	18	20170918
USW00003816	PADUCAH BARKLEY REGIONAL AIRPORT, KY US	9/19/2017	90	68	2017 09	19	20170919
USW00003816	PADUCAH BARKLEY REGIONAL AIRPORT, KY US	9/20/2017	92	72	2017 09	20	20170920
USW00003816	PADUCAH BARKLEY REGIONAL AIRPORT, KY US	9/21/2017	93	68	2017 09	21	20170921
USW00003816	PADUCAH BARKLEY REGIONAL AIRPORT, KY US	9/22/2017	92	67	2017 09	22	20170922
USW00003816	PADUCAH BARKLEY REGIONAL AIRPORT, KY US	9/23/2017	92	65	2017 09	23	20170923
USW00003816	PADUCAH BARKLEY REGIONAL AIRPORT, KY US	9/24/2017	92	65	2017 09	24	20170924
USW00003816	PADUCAH BARKLEY REGIONAL AIRPORT, KY US	9/25/2017	92	63	2017 09	25	20170925
USW00003816	PADUCAH BARKLEY REGIONAL AIRPORT, KY US	9/26/2017	91	63	2017 09	26	20170926
USW00003816	PADUCAH BARKLEY REGIONAL AIRPORT, KY US	9/27/2017	90	64	2017 09	27	20170927
USW00003816	PADUCAH BARKLEY REGIONAL AIRPORT, KY US	9/28/2017	80	52	2017 09	28	20170928
USW00003816	PADUCAH BARKLEY REGIONAL AIRPORT, KY US	9/29/2017	82	49	2017 09	29	20170929
USW00003816	PADUCAH BARKLEY REGIONAL AIRPORT, KY US	9/30/2017	79	53	2017 09	30	20170930
USW00003816	PADUCAH BARKLEY REGIONAL AIRPORT, KY US	10/1/2017	82	50	2017 10	01	20171001
USW00003816	PADUCAH BARKLEY REGIONAL AIRPORT, KY US	10/2/2017	82	57	2017 10	02	20171002
USW00003816	PADUCAH BARKLEY REGIONAL AIRPORT, KY US	10/3/2017	86	65	2017 10	03	20171003
USW00003816	PADUCAH BARKLEY REGIONAL AIRPORT, KY US	10/4/2017	86	67	2017 10	04	20171004
USW00003816	PADUCAH BARKLEY REGIONAL AIRPORT, KY US	10/5/2017	84	61	2017 10	05	20171005
USW00003816	PADUCAH BARKLEY REGIONAL AIRPORT, KY US	10/6/2017	86	64	2017 10	06	20171006
USW00003816	PADUCAH BARKLEY REGIONAL AIRPORT, KY US	10/7/2017	82	69	2017 10	07	20171007
USW00003816	PADUCAH BARKLEY REGIONAL AIRPORT, KY US	10/8/2017	73	63	2017 10	08	20171008
USW00003816	PADUCAH BARKLEY REGIONAL AIRPORT, KY US	10/9/2017	86	67	2017 10	09	20171009
USW00003816	PADUCAH BARKLEY REGIONAL AIRPORT, KY US	10/10/2017	85	62	2017 10	10	20171010
USW00003816	PADUCAH BARKLEY REGIONAL AIRPORT, KY US	10/11/2017	62	53	2017 10	11	20171011
USW00003816	PADUCAH BARKLEY REGIONAL AIRPORT, KY US	10/12/2017	63	58	2017 10	12	20171012
USW00003816	PADUCAH BARKLEY REGIONAL AIRPORT, KY US	10/13/2017	79	52	2017 10	13	20171013
USW00003816	PADUCAH BARKLEY REGIONAL AIRPORT, KY US	10/14/2017	88	56	2017 10	14	20171014
USW00003816	PADUCAH BARKLEY REGIONAL AIRPORT, KY US	10/15/2017	75	48	2017 10	15	20171015
USW00003816	PADUCAH BARKLEY REGIONAL AIRPORT, KY US	10/16/2017	66	40	2017 10	16	20171016
USW00003816	PADUCAH BARKLEY REGIONAL AIRPORT, KY US	10/17/2017	70	36	2017 10	17	20171017
USW00003816	PADUCAH BARKLEY REGIONAL AIRPORT, KY US	10/18/2017	73	41	2017 10	18	20171018
USW00003816	PADUCAH BARKLEY REGIONAL AIRPORT, KY US	10/19/2017	78	45	2017 10	19	20171019
USW00003816	PADUCAH BARKLEY REGIONAL AIRPORT, KY US	10/20/2017	78	45	2017 10	20	20171020
USW00003816	PADUCAH BARKLEY REGIONAL AIRPORT, KY US	10/21/2017	81	55	2017 10	21	20171021
USW00003816	PADUCAH BARKLEY REGIONAL AIRPORT, KY US	10/22/2017	77	56	2017 10	22	20171022
USW00003816	PADUCAH BARKLEY REGIONAL AIRPORT, KY US	10/23/2017	66	53	2017 10	23	20171023
USW00003816	PADUCAH BARKLEY REGIONAL AIRPORT, KY US	10/24/2017	60	42	2017 10	24	20171024
USW00003816	PADUCAH BARKLEY REGIONAL AIRPORT, KY US	10/25/2017	61	36	2017 10	25	20171025
USW00003816	PADUCAH BARKLEY REGIONAL AIRPORT, KY US	10/26/2017	76	37	2017 10	26	20171026
USW00003816	PADUCAH BARKLEY REGIONAL AIRPORT, KY US	10/27/2017	63	39	2017 10	27	20171027
USW00003816	PADUCAH BARKLEY REGIONAL AIRPORT, KY US	10/28/2017	42	31	2017 10	28	20171028
USW00003816	PADUCAH BARKLEY REGIONAL AIRPORT, KY US	10/29/2017	52	34	2017 10	29	20171029
USW00003816	PADUCAH BARKLEY REGIONAL AIRPORT, KY US	10/30/2017	61	39	2017 10	30	20171030
USW00003816	PADUCAH BARKLEY REGIONAL AIRPORT, KY US	10/31/2017	51	30	2017 10	31	20171031
USW00003816	PADUCAH BARKLEY REGIONAL AIRPORT, KY US	11/1/2017	65	42	2017 11	01	20171101
USW00003816	PADUCAH BARKLEY REGIONAL AIRPORT, KY US	11/2/2017	78	64	2017 11	02	20171102
USW00003816	PADUCAH BARKLEY REGIONAL AIRPORT, KY US	11/3/2017	73	57	2017 11	03	20171103
USW00003816	PADUCAH BARKLEY REGIONAL AIRPORT, KY US	11/4/2017	72	58	2017 11	04	20171104
USW00003816	PADUCAH BARKLEY REGIONAL AIRPORT, KY US	11/5/2017	75	57	2017 11	05	20171105
USW00003816	PADUCAH BARKLEY REGIONAL AIRPORT, KY US	11/6/2017	57	52	2017 11	06	20171106
USW00003816	PADUCAH BARKLEY REGIONAL AIRPORT, KY US	11/7/2017	53	48	2017 11	07	20171107
USW00003816	PADUCAH BARKLEY REGIONAL AIRPORT, KY US	11/8/2017	56	38	2017 11	08	20171108
USW00003816	PADUCAH BARKLEY REGIONAL AIRPORT, KY US	11/9/2017	60	32	2017 11	09	20171109
USW00003816	PADUCAH BARKLEY REGIONAL AIRPORT, KY US	11/10/2017	48	31	2017 11	10	20171110
USW00003816	PADUCAH BARKLEY REGIONAL AIRPORT, KY US	11/11/2017	54	29	2017 11	11	20171111
USW00003816	PADUCAH BARKLEY REGIONAL AIRPORT, KY US	11/12/2017	59	45	2017 11	12	20171112
USW00003816	PADUCAH BARKLEY REGIONAL AIRPORT, KY US	11/13/2017	50	35	2017 11	13	20171113
USW00003816	PADUCAH BARKLEY REGIONAL AIRPORT, KY US	11/14/2017	59	30	2017 11	14	20171114
USW00003816	PADUCAH BARKLEY REGIONAL AIRPORT, KY US	11/15/2017	56	48	2017 11	15	20171115
USW00003816	PADUCAH BARKLEY REGIONAL AIRPORT, KY US	11/16/2017	51	33	2017 11	16	20171116
USW00003816	PADUCAH BARKLEY REGIONAL AIRPORT, KY US	11/17/2017	67	30	2017 11	17	20171117
USW00003816	PADUCAH BARKLEY REGIONAL AIRPORT, KY US	11/18/2017	71	42	2017 11	18	20171118
USW00003816	PADUCAH BARKLEY REGIONAL AIRPORT, KY US	11/19/2017	45	26	2017 11	19	20171119
USW00003816	PADUCAH BARKLEY REGIONAL AIRPORT, KY US	11/20/2017	54	24	2017 11	20	20171120
USW00003816	PADUCAH BARKLEY REGIONAL AIRPORT, KY US	11/21/2017	59	37	2017 11	21	20171121
USW00003816	PADUCAH BARKLEY REGIONAL AIRPORT, KY US	11/22/2017	45	23	2017 11	22	20171122
USW00003816	PADUCAH BARKLEY REGIONAL AIRPORT, KY US	11/23/2017	53	22	2017 11	23	20171123
USW00003816	PADUCAH BARKLEY REGIONAL AIRPORT, KY US	11/24/2017	63	31	2017 11	24	20171124
USW00003816	PADUCAH BARKLEY REGIONAL AIRPORT, KY US	11/25/2017	63	34	2017 11	25	20171125
USW00003816	PADUCAH BARKLEY REGIONAL AIRPORT, KY US	11/26/2017	63	30	2017 11	26	20171126
USW00003816	PADUCAH BARKLEY REGIONAL AIRPORT, KY US	11/27/2017	66	36	2017 11	27	20171127
USW00003816	PADUCAH BARKLEY REGIONAL AIRPORT, KY US	11/28/2017	67	41	2017 11	28	20171128
USW00003816	PADUCAH BARKLEY REGIONAL AIRPORT, KY US	11/29/2017	69	34	2017 11	29	20171129
USW00003816	PADUCAH BARKLEY REGIONAL AIRPORT, KY US	11/30/2017	60	31	2017 11	30	20171130
USW00003816	PADUCAH BARKLEY REGIONAL AIRPORT, KY US	12/1/2017	57	27	2017 12	01	20171201
USW00003816	PADUCAH BARKLEY REGIONAL AIRPORT, KY US	12/2/2017	64	36	2017 12	02	20171202
USW00003816	PADUCAH BARKLEY REGIONAL AIRPORT, KY US	12/3/2017	67	35	2017 12	03	20171203
USW00003816	PADUCAH BARKLEY REGIONAL AIRPORT, KY US	12/4/2017	69	53	2017 12	04	20171204
USW00003816	PADUCAH BARKLEY REGIONAL AIRPORT, KY US	12/5/2017	63	32	2017 12	05	20171205
USW00003816	PADUCAH BARKLEY REGIONAL AIRPORT, KY US	12/6/2017	50	30	2017 12	06	20171206
USW00003816	PADUCAH BARKLEY REGIONAL AIRPORT, KY US	12/7/2017	36	25	2017 12	07	20171207
USW00003816	PADUCAH BARKLEY REGIONAL AIRPORT, KY US	12/8/2017	37	19	2017 12	08	20171208
USW00003816	PADUCAH BARKLEY REGIONAL AIRPORT, KY US	12/9/2017	38	21	2017 12	09	20171209
USW00003816	PADUCAH BARKLEY REGIONAL AIRPORT, KY US	12/10/2017	50	19	2017 12	10	20171210
USW00003816	PADUCAH BARKLEY REGIONAL AIRPORT, KY US	12/11/2017	63	26	2017 12	11	20171211
USW00003816	PADUCAH BARKLEY REGIONAL AIRPORT, KY US	12/12/2017	49	20	2017 12	12	20171212
USW00003816	PADUCAH BARKLEY REGIONAL AIRPORT, KY US	12/13/2017	52	20	2017 12	13	20171213
USW00003816	PADUCAH BARKLEY REGIONAL AIRPORT, KY US	12/14/2017	42	32	2017 12	14	20171214
USW00003816	PADUCAH BARKLEY REGIONAL AIRPORT, KY US	12/15/2017	46	32	2017 12	15	20171215
USW00003816	PADUCAH BARKLEY REGIONAL AIRPORT, KY US	12/16/2017	54	33	2017 12	16	20171216
USW00003816	PADUCAH BARKLEY REGIONAL AIRPORT, KY US	12/17/2017	48	41	2017 12	17	20171217
USW00003816	PADUCAH BARKLEY REGIONAL AIRPORT, KY US	12/18/2017	51	45	2017 12	18	20171218
USW00003816	PADUCAH BARKLEY REGIONAL AIRPORT, KY US	12/19/2017	51	44	2017 12	19	20171219
USW00003816	PADUCAH BARKLEY REGIONAL AIRPORT, KY US	12/20/2017	55	34	2017 12	20	20171220
USW00003816	PADUCAH BARKLEY REGIONAL AIRPORT, KY US	12/21/2017	58	30	2017 12	21	20171221

USW00003816	PADUCAH BARKLEY REGIONAL AIRPORT, KY US	12/22/2017	58	42	2017	12	22	20171222
USW00003816	PADUCAH BARKLEY REGIONAL AIRPORT, KY US	12/23/2017	42	31	2017	12	23	20171223
USW00003816	PADUCAH BARKLEY REGIONAL AIRPORT, KY US	12/24/2017	36	25	2017	12	24	20171224
USW00003816	PADUCAH BARKLEY REGIONAL AIRPORT, KY US	12/25/2017	34	23	2017	12	25	20171225
USW00003816	PADUCAH BARKLEY REGIONAL AIRPORT, KY US	12/26/2017	37	17	2017	12	26	20171226
USW00003816	PADUCAH BARKLEY REGIONAL AIRPORT, KY US	12/27/2017	22	10	2017	12	27	20171227
USW00003816	PADUCAH BARKLEY REGIONAL AIRPORT, KY US	12/28/2017	31	10	2017	12	28	20171228
USW00003816	PADUCAH BARKLEY REGIONAL AIRPORT, KY US	12/29/2017	39	25	2017	12	29	20171229
USW00003816	PADUCAH BARKLEY REGIONAL AIRPORT, KY US	12/30/2017	34	13	2017	12	30	20171230
USW00003816	PADUCAH BARKLEY REGIONAL AIRPORT, KY US	12/31/2017	21	8	2017	12	31	20171231
USW00003816	PADUCAH BARKLEY REGIONAL AIRPORT, KY US	1/1/2018	17	3	2018	01	01	20180101
USW00003816	PADUCAH BARKLEY REGIONAL AIRPORT, KY US	1/2/2018	22	2	2018	01	02	20180102
USW00003816	PADUCAH BARKLEY REGIONAL AIRPORT, KY US	1/3/2018	33	8	2018	01	03	20180103
USW00003816	PADUCAH BARKLEY REGIONAL AIRPORT, KY US	1/4/2018	24	6	2018	01	04	20180104
USW00003816	PADUCAH BARKLEY REGIONAL AIRPORT, KY US	1/5/2018	30	13	2018	01	05	20180105
USW00003816	PADUCAH BARKLEY REGIONAL AIRPORT, KY US	1/6/2018	27	7	2018	01	06	20180106
USW00003816	PADUCAH BARKLEY REGIONAL AIRPORT, KY US	1/7/2018	44	17	2018	01	07	20180107
USW00003816	PADUCAH BARKLEY REGIONAL AIRPORT, KY US	1/8/2018	44	35	2018	01	08	20180108
USW00003816	PADUCAH BARKLEY REGIONAL AIRPORT, KY US	1/9/2018	47	37	2018	01	09	20180109
USW00003816	PADUCAH BARKLEY REGIONAL AIRPORT, KY US	1/10/2018	60	47	2018	01	10	20180110
USW00003816	PADUCAH BARKLEY REGIONAL AIRPORT, KY US	1/11/2018	64	32	2018	01	11	20180111
USW00003816	PADUCAH BARKLEY REGIONAL AIRPORT, KY US	1/12/2018	32	17	2018	01	12	20180112
USW00003816	PADUCAH BARKLEY REGIONAL AIRPORT, KY US	1/13/2018	26	10	2018	01	13	20180113
USW00003816	PADUCAH BARKLEY REGIONAL AIRPORT, KY US	1/14/2018	25	2	2018	01	14	20180114
USW00003816	PADUCAH BARKLEY REGIONAL AIRPORT, KY US	1/15/2018	31	14	2018	01	15	20180115
USW00003816	PADUCAH BARKLEY REGIONAL AIRPORT, KY US	1/16/2018	14	3	2018	01	16	20180116
USW00003816	PADUCAH BARKLEY REGIONAL AIRPORT, KY US	1/17/2018	20	3	2018	01	17	20180117
USW00003816	PADUCAH BARKLEY REGIONAL AIRPORT, KY US	1/18/2018	31	7	2018	01	18	20180118
USW00003816	PADUCAH BARKLEY REGIONAL AIRPORT, KY US	1/19/2018	41	19	2018	01	19	20180119
USW00003816	PADUCAH BARKLEY REGIONAL AIRPORT, KY US	1/20/2018	50	35	2018	01	20	20180120
USW00003816	PADUCAH BARKLEY REGIONAL AIRPORT, KY US	1/21/2018	61	50	2018	01	21	20180121
USW00003816	PADUCAH BARKLEY REGIONAL AIRPORT, KY US	1/22/2018	63	45	2018	01	22	20180122
USW00003816	PADUCAH BARKLEY REGIONAL AIRPORT, KY US	1/23/2018	45	31	2018	01	23	20180123
USW00003816	PADUCAH BARKLEY REGIONAL AIRPORT, KY US	1/24/2018	46	24	2018	01	24	20180124
USW00003816	PADUCAH BARKLEY REGIONAL AIRPORT, KY US	1/25/2018	60	24	2018	01	25	20180125
USW00003816	PADUCAH BARKLEY REGIONAL AIRPORT, KY US	1/26/2018	60	38	2018	01	26	20180126
USW00003816	PADUCAH BARKLEY REGIONAL AIRPORT, KY US	1/27/2018	55	35	2018	01	27	20180127
USW00003816	PADUCAH BARKLEY REGIONAL AIRPORT, KY US	1/28/2018	57	27	2018	01	28	20180128
USW00003816	PADUCAH BARKLEY REGIONAL AIRPORT, KY US	1/29/2018	43	27	2018	01	29	20180129
USW00003816	PADUCAH BARKLEY REGIONAL AIRPORT, KY US	1/30/2018	37	19	2018	01	30	20180130
USW00003816	PADUCAH BARKLEY REGIONAL AIRPORT, KY US	1/31/2018	60	32	2018	01	31	20180131
USW00003816	PADUCAH BARKLEY REGIONAL AIRPORT, KY US	2/1/2018	47	22	2018	02	01	20180201
USW00003816	PADUCAH BARKLEY REGIONAL AIRPORT, KY US	2/2/2018	30	15	2018	02	02	20180202
USW00003816	PADUCAH BARKLEY REGIONAL AIRPORT, KY US	2/3/2018	43	22	2018	02	03	20180203
USW00003816	PADUCAH BARKLEY REGIONAL AIRPORT, KY US	2/4/2018	47	20	2018	02	04	20180204
USW00003816	PADUCAH BARKLEY REGIONAL AIRPORT, KY US	2/5/2018	35	13	2018	02	05	20180205
USW00003816	PADUCAH BARKLEY REGIONAL AIRPORT, KY US	2/6/2018	36	31	2018	02	06	20180206
USW00003816	PADUCAH BARKLEY REGIONAL AIRPORT, KY US	2/7/2018	33	22	2018	02	07	20180207
USW00003816	PADUCAH BARKLEY REGIONAL AIRPORT, KY US	2/8/2018	43	19	2018	02	08	20180208
USW00003816	PADUCAH BARKLEY REGIONAL AIRPORT, KY US	2/9/2018	59	30	2018	02	09	20180209
USW00003816	PADUCAH BARKLEY REGIONAL AIRPORT, KY US	2/10/2018	51	34	2018	02	10	20180210
USW00003816	PADUCAH BARKLEY REGIONAL AIRPORT, KY US	2/11/2018	34	27	2018	02	11	20180211
USW00003816	PADUCAH BARKLEY REGIONAL AIRPORT, KY US	2/12/2018	40	21	2018	02	12	20180212
USW00003816	PADUCAH BARKLEY REGIONAL AIRPORT, KY US	2/13/2018	50	28	2018	02	13	20180213
USW00003816	PADUCAH BARKLEY REGIONAL AIRPORT, KY US	2/14/2018	63	48	2018	02	14	20180214
USW00003816	PADUCAH BARKLEY REGIONAL AIRPORT, KY US	2/15/2018	72	63	2018	02	15	20180215
USW00003816	PADUCAH BARKLEY REGIONAL AIRPORT, KY US	2/16/2018	69	39	2018	02	16	20180216
USW00003816	PADUCAH BARKLEY REGIONAL AIRPORT, KY US	2/17/2018	44	32	2018	02	17	20180217
USW00003816	PADUCAH BARKLEY REGIONAL AIRPORT, KY US	2/18/2018	56	29	2018	02	18	20180218
USW00003816	PADUCAH BARKLEY REGIONAL AIRPORT, KY US	2/19/2018	75	56	2018	02	19	20180219
USW00003816	PADUCAH BARKLEY REGIONAL AIRPORT, KY US	2/20/2018	77	67	2018	02	20	20180220
USW00003816	PADUCAH BARKLEY REGIONAL AIRPORT, KY US	2/21/2018	73	38	2018	02	21	20180221
USW00003816	PADUCAH BARKLEY REGIONAL AIRPORT, KY US	2/22/2018	52	40	2018	02	22	20180222
USW00003816	PADUCAH BARKLEY REGIONAL AIRPORT, KY US	2/23/2018	60	51	2018	02	23	20180223
USW00003816	PADUCAH BARKLEY REGIONAL AIRPORT, KY US	2/24/2018	67	50	2018	02	24	20180224
USW00003816	PADUCAH BARKLEY REGIONAL AIRPORT, KY US	2/25/2018	61	38	2018	02	25	20180225
USW00003816	PADUCAH BARKLEY REGIONAL AIRPORT, KY US	2/26/2018	61	31	2018	02	26	20180226
USW00003816	PADUCAH BARKLEY REGIONAL AIRPORT, KY US	2/27/2018	68	33	2018	02	27	20180227
USW00003816	PADUCAH BARKLEY REGIONAL AIRPORT, KY US	2/28/2018	61	54	2018	02	28	20180228
USW00003816	PADUCAH BARKLEY REGIONAL AIRPORT, KY US	3/1/2018	60	42	2018	03	01	20180301
USW00003816	PADUCAH BARKLEY REGIONAL AIRPORT, KY US	3/2/2018	56	37	2018	03	02	20180302
USW00003816	PADUCAH BARKLEY REGIONAL AIRPORT, KY US	3/3/2018	58	31	2018	03	03	20180303
USW00003816	PADUCAH BARKLEY REGIONAL AIRPORT, KY US	3/4/2018	64	32	2018	03	04	20180304
USW00003816	PADUCAH BARKLEY REGIONAL AIRPORT, KY US	3/5/2018	54	44	2018	03	05	20180305
USW00003816	PADUCAH BARKLEY REGIONAL AIRPORT, KY US	3/6/2018	59	34	2018	03	06	20180306
USW00003816	PADUCAH BARKLEY REGIONAL AIRPORT, KY US	3/7/2018	42	31	2018	03	07	20180307
USW00003816	PADUCAH BARKLEY REGIONAL AIRPORT, KY US	3/8/2018	44	27	2018	03	08	20180308
USW00003816	PADUCAH BARKLEY REGIONAL AIRPORT, KY US	3/9/2018	57	25	2018	03	09	20180309
USW00003816	PADUCAH BARKLEY REGIONAL AIRPORT, KY US	3/10/2018	59	41	2018	03	10	20180310
USW00003816	PADUCAH BARKLEY REGIONAL AIRPORT, KY US	3/11/2018	48	34	2018	03	11	20180311
USW00003816	PADUCAH BARKLEY REGIONAL AIRPORT, KY US	3/12/2018	45	30	2018	03	12	20180312
USW00003816	PADUCAH BARKLEY REGIONAL AIRPORT, KY US	3/13/2018	50	30	2018	03	13	20180313
USW00003816	PADUCAH BARKLEY REGIONAL AIRPORT, KY US	3/14/2018	49	25	2018	03	14	20180314
USW00003816	PADUCAH BARKLEY REGIONAL AIRPORT, KY US	3/15/2018	67	41	2018	03	15	20180315
USW00003816	PADUCAH BARKLEY REGIONAL AIRPORT, KY US	3/16/2018	60	41	2018	03	16	20180316
USW00003816	PADUCAH BARKLEY REGIONAL AIRPORT, KY US	3/17/2018	71	45	2018	03	17	20180317
USW00003816	PADUCAH BARKLEY REGIONAL AIRPORT, KY US	3/18/2018	49	41	2018	03	18	20180318
USW00003816	PADUCAH BARKLEY REGIONAL AIRPORT, KY US	3/19/2018	59	44	2018	03	19	20180319
USW00003816	PADUCAH BARKLEY REGIONAL AIRPORT, KY US	3/20/2018	49	34	2018	03	20	20180320
USW00003816	PADUCAH BARKLEY REGIONAL AIRPORT, KY US	3/21/2018	51	30	2018	03	21	20180321
USW00003816	PADUCAH BARKLEY REGIONAL AIRPORT, KY US	3/22/2018	58	28	2018	03	22	20180322
USW00003816	PADUCAH BARKLEY REGIONAL AIRPORT, KY US	3/23/2018	61	44	2018	03	23	20180323
USW00003816	PADUCAH BARKLEY REGIONAL AIRPORT, KY US	3/24/2018	57	41	2018	03	24	20180324
USW00003816	PADUCAH BARKLEY REGIONAL AIRPORT, KY US	3/25/2018	48	39	2018	03	25	20180325
USW00003816	PADUCAH BARKLEY REGIONAL AIRPORT, KY US	3/26/2018	60	36	2018	03	26	20180326
USW00003816	PADUCAH BARKLEY REGIONAL AIRPORT, KY US	3/27/2018	71	55	2018	03	27	20180327
USW00003816	PADUCAH BARKLEY REGIONAL AIRPORT, KY US	3/28/2018	62	50	2018	03	28	20180328
USW00003816	PADUCAH BARKLEY REGIONAL AIRPORT, KY US	3/29/2018	62	48	2018	03	29	20180329
USW00003816	PADUCAH BARKLEY REGIONAL AIRPORT, KY US	3/30/2018	60	46	2018	03	30	20180330
USW00003816	PADUCAH BARKLEY REGIONAL AIRPORT, KY US	3/31/2018	66	45	2018	03	31	20180331
USW00003816	PADUCAH BARKLEY REGIONAL AIRPORT, KY US	4/1/2018	53	37	2018	04	01	20180401
USW00003816	PADUCAH BARKLEY REGIONAL AIRPORT, KY US	4/2/2018	52	36	2018	04	02	20180402
USW00003816	PADUCAH BARKLEY REGIONAL AIRPORT, KY US	4/3/2018	75	43	2018	04	03	20180403
USW00003816	PADUCAH BARKLEY REGIONAL AIRPORT, KY US	4/4/2018	48	33	2018	04	04	20180404
USW00003816	PADUCAH BARKLEY REGIONAL AIRPORT, KY US	4/5/2018	57	30	2018	04	05	20180405
USW00003816	PADUCAH BARKLEY REGIONAL AIRPORT, KY US	4/6/2018	62	36	2018	04	06	20180406
USW00003816	PADUCAH BARKLEY REGIONAL AIRPORT, KY US	4/7/2018	47	28	2018	04	07	20180407
USW00003816	PADUCAH BARKLEY REGIONAL AIRPORT, KY US	4/8/2018	44	30	2018	04	08	20180408

USW00003816	PADUCAH BARKLEY REGIONAL AIRPORT, KY US	4/9/2018	60	30	2018	04	09	20180409
USW00003816	PADUCAH BARKLEY REGIONAL AIRPORT, KY US	4/10/2018	50	34	2018	04	10	20180410
USW00003816	PADUCAH BARKLEY REGIONAL AIRPORT, KY US	4/11/2018	68	33	2018	04	11	20180411
USW00003816	PADUCAH BARKLEY REGIONAL AIRPORT, KY US	4/12/2018	82	59	2018	04	12	20180412
USW00003816	PADUCAH BARKLEY REGIONAL AIRPORT, KY US	4/13/2018	78	64	2018	04	13	20180413
USW00003816	PADUCAH BARKLEY REGIONAL AIRPORT, KY US	4/14/2018	74	51	2018	04	14	20180414
USW00003816	PADUCAH BARKLEY REGIONAL AIRPORT, KY US	4/15/2018	51	36	2018	04	15	20180415
USW00003816	PADUCAH BARKLEY REGIONAL AIRPORT, KY US	4/16/2018	50	34	2018	04	16	20180416
USW00003816	PADUCAH BARKLEY REGIONAL AIRPORT, KY US	4/17/2018	72	30	2018	04	17	20180417
USW00003816	PADUCAH BARKLEY REGIONAL AIRPORT, KY US	4/18/2018	81	46	2018	04	18	20180418
USW00003816	PADUCAH BARKLEY REGIONAL AIRPORT, KY US	4/19/2018	54	37	2018	04	19	20180419
USW00003816	PADUCAH BARKLEY REGIONAL AIRPORT, KY US	4/20/2018	66	33	2018	04	20	20180420
USW00003816	PADUCAH BARKLEY REGIONAL AIRPORT, KY US	4/21/2018	74	40	2018	04	21	20180421
USW00003816	PADUCAH BARKLEY REGIONAL AIRPORT, KY US	4/22/2018	60	52	2018	04	22	20180422
USW00003816	PADUCAH BARKLEY REGIONAL AIRPORT, KY US	4/23/2018	66	50	2018	04	23	20180423
USW00003816	PADUCAH BARKLEY REGIONAL AIRPORT, KY US	4/24/2018	67	53	2018	04	24	20180424
USW00003816	PADUCAH BARKLEY REGIONAL AIRPORT, KY US	4/25/2018	72	50	2018	04	25	20180425
USW00003816	PADUCAH BARKLEY REGIONAL AIRPORT, KY US	4/26/2018	68	49	2018	04	26	20180426
USW00003816	PADUCAH BARKLEY REGIONAL AIRPORT, KY US	4/27/2018	72	48	2018	04	27	20180427
USW00003816	PADUCAH BARKLEY REGIONAL AIRPORT, KY US	4/28/2018	67	48	2018	04	28	20180428
USW00003816	PADUCAH BARKLEY REGIONAL AIRPORT, KY US	4/29/2018	66	41	2018	04	29	20180429
USW00003816	PADUCAH BARKLEY REGIONAL AIRPORT, KY US	4/30/2018	76	35	2018	04	30	20180430
USW00003816	PADUCAH BARKLEY REGIONAL AIRPORT, KY US	5/1/2018	83	55	2018	05	01	20180501
USW00003816	PADUCAH BARKLEY REGIONAL AIRPORT, KY US	5/2/2018	84	67	2018	05	02	20180502
USW00003816	PADUCAH BARKLEY REGIONAL AIRPORT, KY US	5/3/2018	76	67	2018	05	03	20180503
USW00003816	PADUCAH BARKLEY REGIONAL AIRPORT, KY US	5/4/2018	79	65	2018	05	04	20180504
USW00003816	PADUCAH BARKLEY REGIONAL AIRPORT, KY US	5/5/2018	72	58	2018	05	05	20180505
USW00003816	PADUCAH BARKLEY REGIONAL AIRPORT, KY US	5/6/2018	84	55	2018	05	06	20180506
USW00003816	PADUCAH BARKLEY REGIONAL AIRPORT, KY US	5/7/2018	81	53	2018	05	07	20180507
USW00003816	PADUCAH BARKLEY REGIONAL AIRPORT, KY US	5/8/2018	82	49	2018	05	08	20180508
USW00003816	PADUCAH BARKLEY REGIONAL AIRPORT, KY US	5/9/2018	88	64	2018	05	09	20180509
USW00003816	PADUCAH BARKLEY REGIONAL AIRPORT, KY US	5/10/2018	87	68	2018	05	10	20180510
USW00003816	PADUCAH BARKLEY REGIONAL AIRPORT, KY US	5/11/2018	88	68	2018	05	11	20180511
USW00003816	PADUCAH BARKLEY REGIONAL AIRPORT, KY US	5/12/2018	89	70	2018	05	12	20180512
USW00003816	PADUCAH BARKLEY REGIONAL AIRPORT, KY US	5/13/2018	91	64	2018	05	13	20180513
USW00003816	PADUCAH BARKLEY REGIONAL AIRPORT, KY US	5/14/2018	92	65	2018	05	14	20180514
USW00003816	PADUCAH BARKLEY REGIONAL AIRPORT, KY US	5/15/2018	90	68	2018	05	15	20180515
USW00003816	PADUCAH BARKLEY REGIONAL AIRPORT, KY US	5/16/2018	86	68	2018	05	16	20180516
USW00003816	PADUCAH BARKLEY REGIONAL AIRPORT, KY US	5/17/2018	85	65	2018	05	17	20180517
USW00003816	PADUCAH BARKLEY REGIONAL AIRPORT, KY US	5/18/2018	77	66	2018	05	18	20180518
USW00003816	PADUCAH BARKLEY REGIONAL AIRPORT, KY US	5/19/2018	87	66	2018	05	19	20180519
USW00003816	PADUCAH BARKLEY REGIONAL AIRPORT, KY US	5/20/2018	88	65	2018	05	20	20180520
USW00003816	PADUCAH BARKLEY REGIONAL AIRPORT, KY US	5/21/2018	84	68	2018	05	21	20180521
USW00003816	PADUCAH BARKLEY REGIONAL AIRPORT, KY US	5/22/2018	89	68	2018	05	22	20180522
USW00003816	PADUCAH BARKLEY REGIONAL AIRPORT, KY US	5/23/2018	88	67	2018	05	23	20180523
USW00003816	PADUCAH BARKLEY REGIONAL AIRPORT, KY US	5/24/2018	89	65	2018	05	24	20180524
USW00003816	PADUCAH BARKLEY REGIONAL AIRPORT, KY US	5/25/2018	88	66	2018	05	25	20180525
USW00003816	PADUCAH BARKLEY REGIONAL AIRPORT, KY US	5/26/2018	88	69	2018	05	26	20180526
USW00003816	PADUCAH BARKLEY REGIONAL AIRPORT, KY US	5/27/2018	93	71	2018	05	27	20180527
USW00003816	PADUCAH BARKLEY REGIONAL AIRPORT, KY US	5/28/2018	89	69	2018	05	28	20180528
USW00003816	PADUCAH BARKLEY REGIONAL AIRPORT, KY US	5/29/2018	84	70	2018	05	29	20180529
USW00003816	PADUCAH BARKLEY REGIONAL AIRPORT, KY US	5/30/2018	88	72	2018	05	30	20180530
USW00003816	PADUCAH BARKLEY REGIONAL AIRPORT, KY US	5/31/2018	86	68	2018	05	31	20180531
USW00003816	PADUCAH BARKLEY REGIONAL AIRPORT, KY US	6/1/2018	88	68	2018	06	01	20180601
USW00003816	PADUCAH BARKLEY REGIONAL AIRPORT, KY US	6/2/2018	89	70	2018	06	02	20180602
USW00003816	PADUCAH BARKLEY REGIONAL AIRPORT, KY US	6/3/2018	84	62	2018	06	03	20180603
USW00003816	PADUCAH BARKLEY REGIONAL AIRPORT, KY US	6/4/2018	83	59	2018	06	04	20180604
USW00003816	PADUCAH BARKLEY REGIONAL AIRPORT, KY US	6/5/2018	87	61	2018	06	05	20180605
USW00003816	PADUCAH BARKLEY REGIONAL AIRPORT, KY US	6/6/2018	91	60	2018	06	06	20180606
USW00003816	PADUCAH BARKLEY REGIONAL AIRPORT, KY US	6/7/2018	93	66	2018	06	07	20180607
USW00003816	PADUCAH BARKLEY REGIONAL AIRPORT, KY US	6/8/2018	93	66	2018	06	08	20180608
USW00003816	PADUCAH BARKLEY REGIONAL AIRPORT, KY US	6/9/2018	93	70	2018	06	09	20180609
USW00003816	PADUCAH BARKLEY REGIONAL AIRPORT, KY US	6/10/2018	93	69	2018	06	10	20180610
USW00003816	PADUCAH BARKLEY REGIONAL AIRPORT, KY US	6/11/2018	93	74	2018	06	11	20180611
USW00003816	PADUCAH BARKLEY REGIONAL AIRPORT, KY US	6/12/2018	91	71	2018	06	12	20180612
USW00003816	PADUCAH BARKLEY REGIONAL AIRPORT, KY US	6/13/2018	90	70	2018	06	13	20180613
USW00003816	PADUCAH BARKLEY REGIONAL AIRPORT, KY US	6/14/2018	94	76	2018	06	14	20180614
USW00003816	PADUCAH BARKLEY REGIONAL AIRPORT, KY US	6/15/2018	95	75	2018	06	15	20180615
USW00003816	PADUCAH BARKLEY REGIONAL AIRPORT, KY US	6/16/2018	95	72	2018	06	16	20180616
USW00003816	PADUCAH BARKLEY REGIONAL AIRPORT, KY US	6/17/2018	94	74	2018	06	17	20180617
USW00003816	PADUCAH BARKLEY REGIONAL AIRPORT, KY US	6/18/2018	92	74	2018	06	18	20180618
USW00003816	PADUCAH BARKLEY REGIONAL AIRPORT, KY US	6/19/2018	90	74	2018	06	19	20180619
USW00003816	PADUCAH BARKLEY REGIONAL AIRPORT, KY US	6/20/2018	89	73	2018	06	20	20180620
USW00003816	PADUCAH BARKLEY REGIONAL AIRPORT, KY US	6/21/2018	85	67	2018	06	21	20180621
USW00003816	PADUCAH BARKLEY REGIONAL AIRPORT, KY US	6/22/2018	81	67	2018	06	22	20180622
USW00003816	PADUCAH BARKLEY REGIONAL AIRPORT, KY US	6/23/2018	86	66	2018	06	23	20180623
USW00003816	PADUCAH BARKLEY REGIONAL AIRPORT, KY US	6/24/2018	86	68	2018	06	24	20180624
USW00003816	PADUCAH BARKLEY REGIONAL AIRPORT, KY US	6/25/2018	91	72	2018	06	25	20180625
USW00003816	PADUCAH BARKLEY REGIONAL AIRPORT, KY US	6/26/2018	91	69	2018	06	26	20180626
USW00003816	PADUCAH BARKLEY REGIONAL AIRPORT, KY US	6/27/2018	91	69	2018	06	27	20180627
USW00003816	PADUCAH BARKLEY REGIONAL AIRPORT, KY US	6/28/2018	88	69	2018	06	28	20180628
USW00003816	PADUCAH BARKLEY REGIONAL AIRPORT, KY US	6/29/2018	92	68	2018	06	29	20180629
USW00003816	PADUCAH BARKLEY REGIONAL AIRPORT, KY US	6/30/2018	93	72	2018	06	30	20180630
USW00093820	LEXINGTON BLUEGRASS AIRPORT, KY US	7/1/2017	85	67	2017	07	01	20170701
USW00093820	LEXINGTON BLUEGRASS AIRPORT, KY US	7/2/2017	87	68	2017	07	02	20170702
USW00093820	LEXINGTON BLUEGRASS AIRPORT, KY US	7/3/2017	88	65	2017	07	03	20170703
USW00093820	LEXINGTON BLUEGRASS AIRPORT, KY US	7/4/2017	77	70	2017	07	04	20170704
USW00093820	LEXINGTON BLUEGRASS AIRPORT, KY US	7/5/2017	82	69	2017	07	05	20170705
USW00093820	LEXINGTON BLUEGRASS AIRPORT, KY US	7/6/2017	81	71	2017	07	06	20170706
USW00093820	LEXINGTON BLUEGRASS AIRPORT, KY US	7/7/2017	87	67	2017	07	07	20170707
USW00093820	LEXINGTON BLUEGRASS AIRPORT, KY US	7/8/2017	85	67	2017	07	08	20170708
USW00093820	LEXINGTON BLUEGRASS AIRPORT, KY US	7/9/2017	84	60	2017	07	09	20170709
USW00093820	LEXINGTON BLUEGRASS AIRPORT, KY US	7/10/2017	88	68	2017	07	10	20170710
USW00093820	LEXINGTON BLUEGRASS AIRPORT, KY US	7/11/2017	84	72	2017	07	11	20170711
USW00093820	LEXINGTON BLUEGRASS AIRPORT, KY US	7/12/2017	91	69	2017	07	12	20170712
USW00093820	LEXINGTON BLUEGRASS AIRPORT, KY US	7/13/2017	91	76	2017	07	13	20170713
USW00093820	LEXINGTON BLUEGRASS AIRPORT, KY US	7/14/2017	88	72	2017	07	14	20170714
USW00093820	LEXINGTON BLUEGRASS AIRPORT, KY US	7/15/2017	84	66	2017	07	15	20170715
USW00093820	LEXINGTON BLUEGRASS AIRPORT, KY US	7/16/2017	86	62	2017	07	16	20170716
USW00093820	LEXINGTON BLUEGRASS AIRPORT, KY US	7/17/2017	89	64	2017	07	17	20170717
USW00093820	LEXINGTON BLUEGRASS AIRPORT, KY US	7/18/2017	91	68	2017	07	18	20170718
USW00093820	LEXINGTON BLUEGRASS AIRPORT, KY US	7/19/2017	90	69	2017	07	19	20170719
USW00093820	LEXINGTON BLUEGRASS AIRPORT, KY US	7/20/2017	92	68	2017	07	20	20170720
USW00093820	LEXINGTON BLUEGRASS AIRPORT, KY US	7/21/2017	94	75	2017	07	21	20170721
USW00093820	LEXINGTON BLUEGRASS AIRPORT, KY US	7/22/2017	94	76	2017	07	22	20170722
USW00093820	LEXINGTON BLUEGRASS AIRPORT, KY US	7/23/2017	87	71	2017	07	23	20170723
USW00093820	LEXINGTON BLUEGRASS AIRPORT, KY US	7/24/2017	87	70	2017	07	24	20170724
USW00093820	LEXINGTON BLUEGRASS AIRPORT, KY US	7/25/2017	85	65	2017	07	25	20170725

USW00093820	LEXINGTON BLUEGRASS AIRPORT, KY US	7/26/2017	89	62	2017	07	26	20170726
USW00093820	LEXINGTON BLUEGRASS AIRPORT, KY US	7/27/2017	88	73	2017	07	27	20170727
USW00093820	LEXINGTON BLUEGRASS AIRPORT, KY US	7/28/2017	83	69	2017	07	28	20170728
USW00093820	LEXINGTON BLUEGRASS AIRPORT, KY US	7/29/2017	80	63	2017	07	29	20170729
USW00093820	LEXINGTON BLUEGRASS AIRPORT, KY US	7/30/2017	83	56	2017	07	30	20170730
USW00093820	LEXINGTON BLUEGRASS AIRPORT, KY US	7/31/2017	88	62	2017	07	31	20170731
USW00093820	LEXINGTON BLUEGRASS AIRPORT, KY US	8/1/2017	85	67	2017	08	01	20170801
USW00093820	LEXINGTON BLUEGRASS AIRPORT, KY US	8/2/2017	86	66	2017	08	02	20170802
USW00093820	LEXINGTON BLUEGRASS AIRPORT, KY US	8/3/2017	87	65	2017	08	03	20170803
USW00093820	LEXINGTON BLUEGRASS AIRPORT, KY US	8/4/2017	80	59	2017	08	04	20170804
USW00093820	LEXINGTON BLUEGRASS AIRPORT, KY US	8/5/2017	79	53	2017	08	05	20170805
USW00093820	LEXINGTON BLUEGRASS AIRPORT, KY US	8/6/2017	74	59	2017	08	06	20170806
USW00093820	LEXINGTON BLUEGRASS AIRPORT, KY US	8/7/2017	74	64	2017	08	07	20170807
USW00093820	LEXINGTON BLUEGRASS AIRPORT, KY US	8/8/2017	82	60	2017	08	08	20170808
USW00093820	LEXINGTON BLUEGRASS AIRPORT, KY US	8/9/2017	85	57	2017	08	09	20170809
USW00093820	LEXINGTON BLUEGRASS AIRPORT, KY US	8/10/2017	85	67	2017	08	10	20170810
USW00093820	LEXINGTON BLUEGRASS AIRPORT, KY US	8/11/2017	84	67	2017	08	11	20170811
USW00093820	LEXINGTON BLUEGRASS AIRPORT, KY US	8/12/2017	84	66	2017	08	12	20170812
USW00093820	LEXINGTON BLUEGRASS AIRPORT, KY US	8/13/2017	84	60	2017	08	13	20170813
USW00093820	LEXINGTON BLUEGRASS AIRPORT, KY US	8/14/2017	83	67	2017	08	14	20170814
USW00093820	LEXINGTON BLUEGRASS AIRPORT, KY US	8/15/2017	87	70	2017	08	15	20170815
USW00093820	LEXINGTON BLUEGRASS AIRPORT, KY US	8/16/2017	88	68	2017	08	16	20170816
USW00093820	LEXINGTON BLUEGRASS AIRPORT, KY US	8/17/2017	90	73	2017	08	17	20170817
USW00093820	LEXINGTON BLUEGRASS AIRPORT, KY US	8/18/2017	84	69	2017	08	18	20170818
USW00093820	LEXINGTON BLUEGRASS AIRPORT, KY US	8/19/2017	87	65	2017	08	19	20170819
USW00093820	LEXINGTON BLUEGRASS AIRPORT, KY US	8/20/2017	90	68	2017	08	20	20170820
USW00093820	LEXINGTON BLUEGRASS AIRPORT, KY US	8/21/2017	90	70	2017	08	21	20170821
USW00093820	LEXINGTON BLUEGRASS AIRPORT, KY US	8/22/2017	87	70	2017	08	22	20170822
USW00093820	LEXINGTON BLUEGRASS AIRPORT, KY US	8/23/2017	80	60	2017	08	23	20170823
USW00093820	LEXINGTON BLUEGRASS AIRPORT, KY US	8/24/2017	80	55	2017	08	24	20170824
USW00093820	LEXINGTON BLUEGRASS AIRPORT, KY US	8/25/2017	78	53	2017	08	25	20170825
USW00093820	LEXINGTON BLUEGRASS AIRPORT, KY US	8/26/2017	78	54	2017	08	26	20170826
USW00093820	LEXINGTON BLUEGRASS AIRPORT, KY US	8/27/2017	84	55	2017	08	27	20170827
USW00093820	LEXINGTON BLUEGRASS AIRPORT, KY US	8/28/2017	73	63	2017	08	28	20170828
USW00093820	LEXINGTON BLUEGRASS AIRPORT, KY US	8/29/2017	81	59	2017	08	29	20170829
USW00093820	LEXINGTON BLUEGRASS AIRPORT, KY US	8/30/2017	82	61	2017	08	30	20170830
USW00093820	LEXINGTON BLUEGRASS AIRPORT, KY US	8/31/2017	83	64	2017	08	31	20170831
USW00093820	LEXINGTON BLUEGRASS AIRPORT, KY US	9/1/2017	71	60	2017	09	01	20170901
USW00093820	LEXINGTON BLUEGRASS AIRPORT, KY US	9/2/2017	64	56	2017	09	02	20170902
USW00093820	LEXINGTON BLUEGRASS AIRPORT, KY US	9/3/2017	79	55	2017	09	03	20170903
USW00093820	LEXINGTON BLUEGRASS AIRPORT, KY US	9/4/2017	84	66	2017	09	04	20170904
USW00093820	LEXINGTON BLUEGRASS AIRPORT, KY US	9/5/2017	73	55	2017	09	05	20170905
USW00093820	LEXINGTON BLUEGRASS AIRPORT, KY US	9/6/2017	70	49	2017	09	06	20170906
USW00093820	LEXINGTON BLUEGRASS AIRPORT, KY US	9/7/2017	70	47	2017	09	07	20170907
USW00093820	LEXINGTON BLUEGRASS AIRPORT, KY US	9/8/2017	76	47	2017	09	08	20170908
USW00093820	LEXINGTON BLUEGRASS AIRPORT, KY US	9/9/2017	74	52	2017	09	09	20170909
USW00093820	LEXINGTON BLUEGRASS AIRPORT, KY US	9/10/2017	75	50	2017	09	10	20170910
USW00093820	LEXINGTON BLUEGRASS AIRPORT, KY US	9/11/2017	67	54	2017	09	11	20170911
USW00093820	LEXINGTON BLUEGRASS AIRPORT, KY US	9/12/2017	75	58	2017	09	12	20170912
USW00093820	LEXINGTON BLUEGRASS AIRPORT, KY US	9/13/2017	64	60	2017	09	13	20170913
USW00093820	LEXINGTON BLUEGRASS AIRPORT, KY US	9/14/2017	72	60	2017	09	14	20170914
USW00093820	LEXINGTON BLUEGRASS AIRPORT, KY US	9/15/2017	82	56	2017	09	15	20170915
USW00093820	LEXINGTON BLUEGRASS AIRPORT, KY US	9/16/2017	85	62	2017	09	16	20170916
USW00093820	LEXINGTON BLUEGRASS AIRPORT, KY US	9/17/2017	86	60	2017	09	17	20170917
USW00093820	LEXINGTON BLUEGRASS AIRPORT, KY US	9/18/2017	86	63	2017	09	18	20170918
USW00093820	LEXINGTON BLUEGRASS AIRPORT, KY US	9/19/2017	79	67	2017	09	19	20170919
USW00093820	LEXINGTON BLUEGRASS AIRPORT, KY US	9/20/2017	86	63	2017	09	20	20170920
USW00093820	LEXINGTON BLUEGRASS AIRPORT, KY US	9/21/2017	89	65	2017	09	21	20170921
USW00093820	LEXINGTON BLUEGRASS AIRPORT, KY US	9/22/2017	88	64	2017	09	22	20170922
USW00093820	LEXINGTON BLUEGRASS AIRPORT, KY US	9/23/2017	88	63	2017	09	23	20170923
USW00093820	LEXINGTON BLUEGRASS AIRPORT, KY US	9/24/2017	88	64	2017	09	24	20170924
USW00093820	LEXINGTON BLUEGRASS AIRPORT, KY US	9/25/2017	88	62	2017	09	25	20170925
USW00093820	LEXINGTON BLUEGRASS AIRPORT, KY US	9/26/2017	89	62	2017	09	26	20170926
USW00093820	LEXINGTON BLUEGRASS AIRPORT, KY US	9/27/2017	89	61	2017	09	27	20170927
USW00093820	LEXINGTON BLUEGRASS AIRPORT, KY US	9/28/2017	77	58	2017	09	28	20170928
USW00093820	LEXINGTON BLUEGRASS AIRPORT, KY US	9/29/2017	78	51	2017	09	29	20170929
USW00093820	LEXINGTON BLUEGRASS AIRPORT, KY US	9/30/2017	71	50	2017	09	30	20170930
USW00093820	LEXINGTON BLUEGRASS AIRPORT, KY US	10/1/2017	77	51	2017	10	01	20171001
USW00093820	LEXINGTON BLUEGRASS AIRPORT, KY US	10/2/2017	80	52	2017	10	02	20171002
USW00093820	LEXINGTON BLUEGRASS AIRPORT, KY US	10/3/2017	83	58	2017	10	03	20171003
USW00093820	LEXINGTON BLUEGRASS AIRPORT, KY US	10/4/2017	82	53	2017	10	04	20171004
USW00093820	LEXINGTON BLUEGRASS AIRPORT, KY US	10/5/2017	81	58	2017	10	05	20171005
USW00093820	LEXINGTON BLUEGRASS AIRPORT, KY US	10/6/2017	83	59	2017	10	06	20171006
USW00093820	LEXINGTON BLUEGRASS AIRPORT, KY US	10/7/2017	84	64	2017	10	07	20171007
USW00093820	LEXINGTON BLUEGRASS AIRPORT, KY US	10/8/2017	77	63	2017	10	08	20171008
USW00093820	LEXINGTON BLUEGRASS AIRPORT, KY US	10/9/2017	81	67	2017	10	09	20171009
USW00093820	LEXINGTON BLUEGRASS AIRPORT, KY US	10/10/2017	81	64	2017	10	10	20171010
USW00093820	LEXINGTON BLUEGRASS AIRPORT, KY US	10/11/2017	76	58	2017	10	11	20171011
USW00093820	LEXINGTON BLUEGRASS AIRPORT, KY US	10/12/2017	65	54	2017	10	12	20171012
USW00093820	LEXINGTON BLUEGRASS AIRPORT, KY US	10/13/2017	75	47	2017	10	13	20171013
USW00093820	LEXINGTON BLUEGRASS AIRPORT, KY US	10/14/2017	81	52	2017	10	14	20171014
USW00093820	LEXINGTON BLUEGRASS AIRPORT, KY US	10/15/2017	79	52	2017	10	15	20171015
USW00093820	LEXINGTON BLUEGRASS AIRPORT, KY US	10/16/2017	63	43	2017	10	16	20171016
USW00093820	LEXINGTON BLUEGRASS AIRPORT, KY US	10/17/2017	65	37	2017	10	17	20171017
USW00093820	LEXINGTON BLUEGRASS AIRPORT, KY US	10/18/2017	70	41	2017	10	18	20171018
USW00093820	LEXINGTON BLUEGRASS AIRPORT, KY US	10/19/2017	72	47	2017	10	19	20171019
USW00093820	LEXINGTON BLUEGRASS AIRPORT, KY US	10/20/2017	77	46	2017	10	20	20171020
USW00093820	LEXINGTON BLUEGRASS AIRPORT, KY US	10/21/2017	76	51	2017	10	21	20171021
USW00093820	LEXINGTON BLUEGRASS AIRPORT, KY US	10/22/2017	77	56	2017	10	22	20171022
USW00093820	LEXINGTON BLUEGRASS AIRPORT, KY US	10/23/2017	67	47	2017	10	23	20171023
USW00093820	LEXINGTON BLUEGRASS AIRPORT, KY US	10/24/2017	57	46	2017	10	24	20171024
USW00093820	LEXINGTON BLUEGRASS AIRPORT, KY US	10/25/2017	55	37	2017	10	25	20171025
USW00093820	LEXINGTON BLUEGRASS AIRPORT, KY US	10/26/2017	63	34	2017	10	26	20171026
USW00093820	LEXINGTON BLUEGRASS AIRPORT, KY US	10/27/2017	69	40	2017	10	27	20171027
USW00093820	LEXINGTON BLUEGRASS AIRPORT, KY US	10/28/2017	44	36	2017	10	28	20171028
USW00093820	LEXINGTON BLUEGRASS AIRPORT, KY US	10/29/2017	39	31	2017	10	29	20171029
USW00093820	LEXINGTON BLUEGRASS AIRPORT, KY US	10/30/2017	60	30	2017	10	30	20171030
USW00093820	LEXINGTON BLUEGRASS AIRPORT, KY US	10/31/2017	50	36	2017	10	31	20171031
USW00093820	LEXINGTON BLUEGRASS AIRPORT, KY US	11/1/2017	61	42	2017	11	01	20171101
USW00093820	LEXINGTON BLUEGRASS AIRPORT, KY US	11/2/2017	74	58	2017	11	02	20171102
USW00093820	LEXINGTON BLUEGRASS AIRPORT, KY US	11/3/2017	68	51	2017	11	03	20171103
USW00093820	LEXINGTON BLUEGRASS AIRPORT, KY US	11/4/2017	69	53	2017	11	04	20171104
USW00093820	LEXINGTON BLUEGRASS AIRPORT, KY US	11/5/2017	77	63	2017	11	05	20171105
USW00093820	LEXINGTON BLUEGRASS AIRPORT, KY US	11/6/2017	73	50	2017	11	06	20171106
USW00093820	LEXINGTON BLUEGRASS AIRPORT, KY US	11/7/2017	51	44	2017	11	07	20171107
USW00093820	LEXINGTON BLUEGRASS AIRPORT, KY US	11/8/2017	50	38	2017	11	08	20171108
USW00093820	LEXINGTON BLUEGRASS AIRPORT, KY US	11/9/2017	57	32	2017	11	09	20171109
USW00093820	LEXINGTON BLUEGRASS AIRPORT, KY US	11/10/2017	42	27	2017	11	10	20171110

USW00093820	LEXINGTON BLUEGRASS AIRPORT, KY US	11/11/2017	50	25	2017 11	11	20171111
USW00093820	LEXINGTON BLUEGRASS AIRPORT, KY US	11/12/2017	56	39	2017 11	12	20171112
USW00093820	LEXINGTON BLUEGRASS AIRPORT, KY US	11/13/2017	46	39	2017 11	13	20171113
USW00093820	LEXINGTON BLUEGRASS AIRPORT, KY US	11/14/2017	51	39	2017 11	14	20171114
USW00093820	LEXINGTON BLUEGRASS AIRPORT, KY US	11/15/2017	57	35	2017 11	15	20171115
USW00093820	LEXINGTON BLUEGRASS AIRPORT, KY US	11/16/2017	49	35	2017 11	16	20171116
USW00093820	LEXINGTON BLUEGRASS AIRPORT, KY US	11/17/2017	55	33	2017 11	17	20171117
USW00093820	LEXINGTON BLUEGRASS AIRPORT, KY US	11/18/2017	65	41	2017 11	18	20171118
USW00093820	LEXINGTON BLUEGRASS AIRPORT, KY US	11/19/2017	41	28	2017 11	19	20171119
USW00093820	LEXINGTON BLUEGRASS AIRPORT, KY US	11/20/2017	48	24	2017 11	20	20171120
USW00093820	LEXINGTON BLUEGRASS AIRPORT, KY US	11/21/2017	59	36	2017 11	21	20171121
USW00093820	LEXINGTON BLUEGRASS AIRPORT, KY US	11/22/2017	47	28	2017 11	22	20171122
USW00093820	LEXINGTON BLUEGRASS AIRPORT, KY US	11/23/2017	48	20	2017 11	23	20171123
USW00093820	LEXINGTON BLUEGRASS AIRPORT, KY US	11/24/2017	59	27	2017 11	24	20171124
USW00093820	LEXINGTON BLUEGRASS AIRPORT, KY US	11/25/2017	61	42	2017 11	25	20171125
USW00093820	LEXINGTON BLUEGRASS AIRPORT, KY US	11/26/2017	53	28	2017 11	26	20171126
USW00093820	LEXINGTON BLUEGRASS AIRPORT, KY US	11/27/2017	61	30	2017 11	27	20171127
USW00093820	LEXINGTON BLUEGRASS AIRPORT, KY US	11/28/2017	64	42	2017 11	28	20171128
USW00093820	LEXINGTON BLUEGRASS AIRPORT, KY US	11/29/2017	63	43	2017 11	29	20171129
USW00093820	LEXINGTON BLUEGRASS AIRPORT, KY US	11/30/2017	57	36	2017 11	30	20171130
USW00093820	LEXINGTON BLUEGRASS AIRPORT, KY US	12/1/2017	55	26	2017 12	01	20171201
USW00093820	LEXINGTON BLUEGRASS AIRPORT, KY US	12/2/2017	58	29	2017 12	02	20171202
USW00093820	LEXINGTON BLUEGRASS AIRPORT, KY US	12/3/2017	60	29	2017 12	03	20171203
USW00093820	LEXINGTON BLUEGRASS AIRPORT, KY US	12/4/2017	67	40	2017 12	04	20171204
USW00093820	LEXINGTON BLUEGRASS AIRPORT, KY US	12/5/2017	61	30	2017 12	05	20171205
USW00093820	LEXINGTON BLUEGRASS AIRPORT, KY US	12/6/2017	46	27	2017 12	06	20171206
USW00093820	LEXINGTON BLUEGRASS AIRPORT, KY US	12/7/2017	40	23	2017 12	07	20171207
USW00093820	LEXINGTON BLUEGRASS AIRPORT, KY US	12/8/2017	30	20	2017 12	08	20171208
USW00093820	LEXINGTON BLUEGRASS AIRPORT, KY US	12/9/2017	33	19	2017 12	09	20171209
USW00093820	LEXINGTON BLUEGRASS AIRPORT, KY US	12/10/2017	38	18	2017 12	10	20171210
USW00093820	LEXINGTON BLUEGRASS AIRPORT, KY US	12/11/2017	53	24	2017 12	11	20171211
USW00093820	LEXINGTON BLUEGRASS AIRPORT, KY US	12/12/2017	46	19	2017 12	12	20171212
USW00093820	LEXINGTON BLUEGRASS AIRPORT, KY US	12/13/2017	47	16	2017 12	13	20171213
USW00093820	LEXINGTON BLUEGRASS AIRPORT, KY US	12/14/2017	46	23	2017 12	14	20171214
USW00093820	LEXINGTON BLUEGRASS AIRPORT, KY US	12/15/2017	36	25	2017 12	15	20171215
USW00093820	LEXINGTON BLUEGRASS AIRPORT, KY US	12/16/2017	51	29	2017 12	16	20171216
USW00093820	LEXINGTON BLUEGRASS AIRPORT, KY US	12/17/2017	46	36	2017 12	17	20171217
USW00093820	LEXINGTON BLUEGRASS AIRPORT, KY US	12/18/2017	48	41	2017 12	18	20171218
USW00093820	LEXINGTON BLUEGRASS AIRPORT, KY US	12/19/2017	58	39	2017 12	19	20171219
USW00093820	LEXINGTON BLUEGRASS AIRPORT, KY US	12/20/2017	52	34	2017 12	20	20171220
USW00093820	LEXINGTON BLUEGRASS AIRPORT, KY US	12/21/2017	60	33	2017 12	21	20171221
USW00093820	LEXINGTON BLUEGRASS AIRPORT, KY US	12/22/2017	57	52	2017 12	22	20171222
USW00093820	LEXINGTON BLUEGRASS AIRPORT, KY US	12/23/2017	55	35	2017 12	23	20171223
USW00093820	LEXINGTON BLUEGRASS AIRPORT, KY US	12/24/2017	38	25	2017 12	24	20171224
USW00093820	LEXINGTON BLUEGRASS AIRPORT, KY US	12/25/2017	30	21	2017 12	25	20171225
USW00093820	LEXINGTON BLUEGRASS AIRPORT, KY US	12/26/2017	32	24	2017 12	26	20171226
USW00093820	LEXINGTON BLUEGRASS AIRPORT, KY US	12/27/2017	24	10	2017 12	27	20171227
USW00093820	LEXINGTON BLUEGRASS AIRPORT, KY US	12/28/2017	25	10	2017 12	28	20171228
USW00093820	LEXINGTON BLUEGRASS AIRPORT, KY US	12/29/2017	32	14	2017 12	29	20171229
USW00093820	LEXINGTON BLUEGRASS AIRPORT, KY US	12/30/2017	28	11	2017 12	30	20171230
USW00093820	LEXINGTON BLUEGRASS AIRPORT, KY US	12/31/2017	21	7	2017 12	31	20171231
USW00093820	LEXINGTON BLUEGRASS AIRPORT, KY US	1/1/2018	18	3	2018 01	01	20180101
USW00093820	LEXINGTON BLUEGRASS AIRPORT, KY US	1/2/2018	20	-3	2018 01	02	20180102
USW00093820	LEXINGTON BLUEGRASS AIRPORT, KY US	1/3/2018	31	4	2018 01	03	20180103
USW00093820	LEXINGTON BLUEGRASS AIRPORT, KY US	1/4/2018	23	8	2018 01	04	20180104
USW00093820	LEXINGTON BLUEGRASS AIRPORT, KY US	1/5/2018	19	5	2018 01	05	20180105
USW00093820	LEXINGTON BLUEGRASS AIRPORT, KY US	1/6/2018	22	-2	2018 01	06	20180106
USW00093820	LEXINGTON BLUEGRASS AIRPORT, KY US	1/7/2018	42	10	2018 01	07	20180107
USW00093820	LEXINGTON BLUEGRASS AIRPORT, KY US	1/8/2018	38	35	2018 01	08	20180108
USW00093820	LEXINGTON BLUEGRASS AIRPORT, KY US	1/9/2018	47	35	2018 01	09	20180109
USW00093820	LEXINGTON BLUEGRASS AIRPORT, KY US	1/10/2018	65	40	2018 01	10	20180110
USW00093820	LEXINGTON BLUEGRASS AIRPORT, KY US	1/11/2018	66	52	2018 01	11	20180111
USW00093820	LEXINGTON BLUEGRASS AIRPORT, KY US	1/12/2018	59	22	2018 01	12	20180112
USW00093820	LEXINGTON BLUEGRASS AIRPORT, KY US	1/13/2018	22	9	2018 01	13	20180113
USW00093820	LEXINGTON BLUEGRASS AIRPORT, KY US	1/14/2018	22	1	2018 01	14	20180114
USW00093820	LEXINGTON BLUEGRASS AIRPORT, KY US	1/15/2018	37	19	2018 01	15	20180115
USW00093820	LEXINGTON BLUEGRASS AIRPORT, KY US	1/16/2018	23	4	2018 01	16	20180116
USW00093820	LEXINGTON BLUEGRASS AIRPORT, KY US	1/17/2018	17	6	2018 01	17	20180117
USW00093820	LEXINGTON BLUEGRASS AIRPORT, KY US	1/18/2018	28	6	2018 01	18	20180118
USW00093820	LEXINGTON BLUEGRASS AIRPORT, KY US	1/19/2018	40	19	2018 01	19	20180119
USW00093820	LEXINGTON BLUEGRASS AIRPORT, KY US	1/20/2018	50	33	2018 01	20	20180120
USW00093820	LEXINGTON BLUEGRASS AIRPORT, KY US	1/21/2018	59	48	2018 01	21	20180121
USW00093820	LEXINGTON BLUEGRASS AIRPORT, KY US	1/22/2018	60	53	2018 01	22	20180122
USW00093820	LEXINGTON BLUEGRASS AIRPORT, KY US	1/23/2018	54	33	2018 01	23	20180123
USW00093820	LEXINGTON BLUEGRASS AIRPORT, KY US	1/24/2018	35	26	2018 01	24	20180124
USW00093820	LEXINGTON BLUEGRASS AIRPORT, KY US	1/25/2018	48	19	2018 01	25	20180125
USW00093820	LEXINGTON BLUEGRASS AIRPORT, KY US	1/26/2018	60	34	2018 01	26	20180126
USW00093820	LEXINGTON BLUEGRASS AIRPORT, KY US	1/27/2018	59	43	2018 01	27	20180127
USW00093820	LEXINGTON BLUEGRASS AIRPORT, KY US	1/28/2018	53	32	2018 01	28	20180128
USW00093820	LEXINGTON BLUEGRASS AIRPORT, KY US	1/29/2018	45	27	2018 01	29	20180129
USW00093820	LEXINGTON BLUEGRASS AIRPORT, KY US	1/30/2018	34	24	2018 01	30	20180130
USW00093820	LEXINGTON BLUEGRASS AIRPORT, KY US	1/31/2018	55	24	2018 01	31	20180131
USW00093820	LEXINGTON BLUEGRASS AIRPORT, KY US	2/1/2018	49	25	2018 02	01	20180201
USW00093820	LEXINGTON BLUEGRASS AIRPORT, KY US	2/2/2018	25	12	2018 02	02	20180202
USW00093820	LEXINGTON BLUEGRASS AIRPORT, KY US	2/3/2018	40	14	2018 02	03	20180203
USW00093820	LEXINGTON BLUEGRASS AIRPORT, KY US	2/4/2018	42	25	2018 02	04	20180204
USW00093820	LEXINGTON BLUEGRASS AIRPORT, KY US	2/5/2018	30	19	2018 02	05	20180205
USW00093820	LEXINGTON BLUEGRASS AIRPORT, KY US	2/6/2018	37	26	2018 02	06	20180206
USW00093820	LEXINGTON BLUEGRASS AIRPORT, KY US	2/7/2018	35	27	2018 02	07	20180207
USW00093820	LEXINGTON BLUEGRASS AIRPORT, KY US	2/8/2018	36	22	2018 02	08	20180208
USW00093820	LEXINGTON BLUEGRASS AIRPORT, KY US	2/9/2018	60	27	2018 02	09	20180209
USW00093820	LEXINGTON BLUEGRASS AIRPORT, KY US	2/10/2018	54	41	2018 02	10	20180210
USW00093820	LEXINGTON BLUEGRASS AIRPORT, KY US	2/11/2018	60	32	2018 02	11	20180211
USW00093820	LEXINGTON BLUEGRASS AIRPORT, KY US	2/12/2018	42	28	2018 02	12	20180212
USW00093820	LEXINGTON BLUEGRASS AIRPORT, KY US	2/13/2018	51	27	2018 02	13	20180213
USW00093820	LEXINGTON BLUEGRASS AIRPORT, KY US	2/14/2018	61	42	2018 02	14	20180214
USW00093820	LEXINGTON BLUEGRASS AIRPORT, KY US	2/15/2018	72	60	2018 02	15	20180215
USW00093820	LEXINGTON BLUEGRASS AIRPORT, KY US	2/16/2018	69	37	2018 02	16	20180216
USW00093820	LEXINGTON BLUEGRASS AIRPORT, KY US	2/17/2018	41	33	2018 02	17	20180217
USW00093820	LEXINGTON BLUEGRASS AIRPORT, KY US	2/18/2018	53	30	2018 02	18	20180218
USW00093820	LEXINGTON BLUEGRASS AIRPORT, KY US	2/19/2018	74	49	2018 02	19	20180219
USW00093820	LEXINGTON BLUEGRASS AIRPORT, KY US	2/20/2018	80	62	2018 02	20	20180220
USW00093820	LEXINGTON BLUEGRASS AIRPORT, KY US	2/21/2018	70	47	2018 02	21	20180221
USW00093820	LEXINGTON BLUEGRASS AIRPORT, KY US	2/22/2018	52	44	2018 02	22	20180222
USW00093820	LEXINGTON BLUEGRASS AIRPORT, KY US	2/23/2018	73	52	2018 02	23	20180223
USW00093820	LEXINGTON BLUEGRASS AIRPORT, KY US	2/24/2018	66	52	2018 02	24	20180224
USW00093820	LEXINGTON BLUEGRASS AIRPORT, KY US	2/25/2018	64	43	2018 02	25	20180225
USW00093820	LEXINGTON BLUEGRASS AIRPORT, KY US	2/26/2018	58	37	2018 02	26	20180226

USW00093820	LEXINGTON BLUEGRASS AIRPORT, KY US	2/27/2018	64	35	2018 02	27	20180227
USW00093820	LEXINGTON BLUEGRASS AIRPORT, KY US	2/28/2018	57	50	2018 02	28	20180228
USW00093820	LEXINGTON BLUEGRASS AIRPORT, KY US	3/1/2018	61	44	2018 03	01	20180301
USW00093820	LEXINGTON BLUEGRASS AIRPORT, KY US	3/2/2018	51	32	2018 03	02	20180302
USW00093820	LEXINGTON BLUEGRASS AIRPORT, KY US	3/3/2018	52	28	2018 03	03	20180303
USW00093820	LEXINGTON BLUEGRASS AIRPORT, KY US	3/4/2018	53	25	2018 03	04	20180304
USW00093820	LEXINGTON BLUEGRASS AIRPORT, KY US	3/5/2018	54	33	2018 03	05	20180305
USW00093820	LEXINGTON BLUEGRASS AIRPORT, KY US	3/6/2018	60	39	2018 03	06	20180306
USW00093820	LEXINGTON BLUEGRASS AIRPORT, KY US	3/7/2018	42	30	2018 03	07	20180307
USW00093820	LEXINGTON BLUEGRASS AIRPORT, KY US	3/8/2018	38	28	2018 03	08	20180308
USW00093820	LEXINGTON BLUEGRASS AIRPORT, KY US	3/9/2018	46	22	2018 03	09	20180309
USW00093820	LEXINGTON BLUEGRASS AIRPORT, KY US	3/10/2018	46	34	2018 03	10	20180310
USW00093820	LEXINGTON BLUEGRASS AIRPORT, KY US	3/11/2018	52	31	2018 03	11	20180311
USW00093820	LEXINGTON BLUEGRASS AIRPORT, KY US	3/12/2018	42	28	2018 03	12	20180312
USW00093820	LEXINGTON BLUEGRASS AIRPORT, KY US	3/13/2018	41	27	2018 03	13	20180313
USW00093820	LEXINGTON BLUEGRASS AIRPORT, KY US	3/14/2018	40	21	2018 03	14	20180314
USW00093820	LEXINGTON BLUEGRASS AIRPORT, KY US	3/15/2018	62	32	2018 03	15	20180315
USW00093820	LEXINGTON BLUEGRASS AIRPORT, KY US	3/16/2018	48	29	2018 03	16	20180316
USW00093820	LEXINGTON BLUEGRASS AIRPORT, KY US	3/17/2018	64	38	2018 03	17	20180317
USW00093820	LEXINGTON BLUEGRASS AIRPORT, KY US	3/18/2018	61	38	2018 03	18	20180318
USW00093820	LEXINGTON BLUEGRASS AIRPORT, KY US	3/19/2018	64	38	2018 03	19	20180319
USW00093820	LEXINGTON BLUEGRASS AIRPORT, KY US	3/20/2018	47	33	2018 03	20	20180320
USW00093820	LEXINGTON BLUEGRASS AIRPORT, KY US	3/21/2018	33	28	2018 03	21	20180321
USW00093820	LEXINGTON BLUEGRASS AIRPORT, KY US	3/22/2018	44	24	2018 03	22	20180322
USW00093820	LEXINGTON BLUEGRASS AIRPORT, KY US	3/23/2018	54	27	2018 03	23	20180323
USW00093820	LEXINGTON BLUEGRASS AIRPORT, KY US	3/24/2018	43	34	2018 03	24	20180324
USW00093820	LEXINGTON BLUEGRASS AIRPORT, KY US	3/25/2018	47	32	2018 03	25	20180325
USW00093820	LEXINGTON BLUEGRASS AIRPORT, KY US	3/26/2018	63	42	2018 03	26	20180326
USW00093820	LEXINGTON BLUEGRASS AIRPORT, KY US	3/27/2018	69	51	2018 03	27	20180327
USW00093820	LEXINGTON BLUEGRASS AIRPORT, KY US	3/28/2018	62	56	2018 03	28	20180328
USW00093820	LEXINGTON BLUEGRASS AIRPORT, KY US	3/29/2018	63	49	2018 03	29	20180329
USW00093820	LEXINGTON BLUEGRASS AIRPORT, KY US	3/30/2018	54	42	2018 03	30	20180330
USW00093820	LEXINGTON BLUEGRASS AIRPORT, KY US	3/31/2018	63	33	2018 03	31	20180331
USW00093820	LEXINGTON BLUEGRASS AIRPORT, KY US	4/1/2018	51	38	2018 04	01	20180401
USW00093820	LEXINGTON BLUEGRASS AIRPORT, KY US	4/2/2018	49	36	2018 04	02	20180402
USW00093820	LEXINGTON BLUEGRASS AIRPORT, KY US	4/3/2018	78	48	2018 04	03	20180403
USW00093820	LEXINGTON BLUEGRASS AIRPORT, KY US	4/4/2018	60	31	2018 04	04	20180404
USW00093820	LEXINGTON BLUEGRASS AIRPORT, KY US	4/5/2018	53	25	2018 04	05	20180405
USW00093820	LEXINGTON BLUEGRASS AIRPORT, KY US	4/6/2018	64	35	2018 04	06	20180406
USW00093820	LEXINGTON BLUEGRASS AIRPORT, KY US	4/7/2018	42	29	2018 04	07	20180407
USW00093820	LEXINGTON BLUEGRASS AIRPORT, KY US	4/8/2018	46	26	2018 04	08	20180408
USW00093820	LEXINGTON BLUEGRASS AIRPORT, KY US	4/9/2018	51	33	2018 04	09	20180409
USW00093820	LEXINGTON BLUEGRASS AIRPORT, KY US	4/10/2018	49	35	2018 04	10	20180410
USW00093820	LEXINGTON BLUEGRASS AIRPORT, KY US	4/11/2018	64	29	2018 04	11	20180411
USW00093820	LEXINGTON BLUEGRASS AIRPORT, KY US	4/12/2018	78	52	2018 04	12	20180412
USW00093820	LEXINGTON BLUEGRASS AIRPORT, KY US	4/13/2018	81	61	2018 04	13	20180413
USW00093820	LEXINGTON BLUEGRASS AIRPORT, KY US	4/14/2018	73	60	2018 04	14	20180414
USW00093820	LEXINGTON BLUEGRASS AIRPORT, KY US	4/15/2018	63	42	2018 04	15	20180415
USW00093820	LEXINGTON BLUEGRASS AIRPORT, KY US	4/16/2018	42	30	2018 04	16	20180416
USW00093820	LEXINGTON BLUEGRASS AIRPORT, KY US	4/17/2018	60	30	2018 04	17	20180417
USW00093820	LEXINGTON BLUEGRASS AIRPORT, KY US	4/18/2018	76	39	2018 04	18	20180418
USW00093820	LEXINGTON BLUEGRASS AIRPORT, KY US	4/19/2018	52	38	2018 04	19	20180419
USW00093820	LEXINGTON BLUEGRASS AIRPORT, KY US	4/20/2018	61	34	2018 04	20	20180420
USW00093820	LEXINGTON BLUEGRASS AIRPORT, KY US	4/21/2018	68	41	2018 04	21	20180421
USW00093820	LEXINGTON BLUEGRASS AIRPORT, KY US	4/22/2018	71	46	2018 04	22	20180422
USW00093820	LEXINGTON BLUEGRASS AIRPORT, KY US	4/23/2018	62	52	2018 04	23	20180423
USW00093820	LEXINGTON BLUEGRASS AIRPORT, KY US	4/24/2018	59	52	2018 04	24	20180424
USW00093820	LEXINGTON BLUEGRASS AIRPORT, KY US	4/25/2018	66	53	2018 04	25	20180425
USW00093820	LEXINGTON BLUEGRASS AIRPORT, KY US	4/26/2018	67	46	2018 04	26	20180426
USW00093820	LEXINGTON BLUEGRASS AIRPORT, KY US	4/27/2018	72	46	2018 04	27	20180427
USW00093820	LEXINGTON BLUEGRASS AIRPORT, KY US	4/28/2018	62	44	2018 04	28	20180428
USW00093820	LEXINGTON BLUEGRASS AIRPORT, KY US	4/29/2018	62	34	2018 04	29	20180429
USW00093820	LEXINGTON BLUEGRASS AIRPORT, KY US	4/30/2018	72	36	2018 04	30	20180430
USW00093820	LEXINGTON BLUEGRASS AIRPORT, KY US	5/1/2018	80	46	2018 05	01	20180501
USW00093820	LEXINGTON BLUEGRASS AIRPORT, KY US	5/2/2018	83	61	2018 05	02	20180502
USW00093820	LEXINGTON BLUEGRASS AIRPORT, KY US	5/3/2018	84	67	2018 05	03	20180503
USW00093820	LEXINGTON BLUEGRASS AIRPORT, KY US	5/4/2018	74	64	2018 05	04	20180504
USW00093820	LEXINGTON BLUEGRASS AIRPORT, KY US	5/5/2018	67	59	2018 05	05	20180505
USW00093820	LEXINGTON BLUEGRASS AIRPORT, KY US	5/6/2018	78	57	2018 05	06	20180506
USW00093820	LEXINGTON BLUEGRASS AIRPORT, KY US	5/7/2018	73	52	2018 05	07	20180507
USW00093820	LEXINGTON BLUEGRASS AIRPORT, KY US	5/8/2018	79	50	2018 05	08	20180508
USW00093820	LEXINGTON BLUEGRASS AIRPORT, KY US	5/9/2018	83	54	2018 05	09	20180509
USW00093820	LEXINGTON BLUEGRASS AIRPORT, KY US	5/10/2018	84	69	2018 05	10	20180510
USW00093820	LEXINGTON BLUEGRASS AIRPORT, KY US	5/11/2018	86	63	2018 05	11	20180511
USW00093820	LEXINGTON BLUEGRASS AIRPORT, KY US	5/12/2018	86	68	2018 05	12	20180512
USW00093820	LEXINGTON BLUEGRASS AIRPORT, KY US	5/13/2018	87	64	2018 05	13	20180513
USW00093820	LEXINGTON BLUEGRASS AIRPORT, KY US	5/14/2018	90	66	2018 05	14	20180514
USW00093820	LEXINGTON BLUEGRASS AIRPORT, KY US	5/15/2018	89	68	2018 05	15	20180515
USW00093820	LEXINGTON BLUEGRASS AIRPORT, KY US	5/16/2018	79	65	2018 05	16	20180516
USW00093820	LEXINGTON BLUEGRASS AIRPORT, KY US	5/17/2018	81	65	2018 05	17	20180517
USW00093820	LEXINGTON BLUEGRASS AIRPORT, KY US	5/18/2018	82	65	2018 05	18	20180518
USW00093820	LEXINGTON BLUEGRASS AIRPORT, KY US	5/19/2018	78	66	2018 05	19	20180519
USW00093820	LEXINGTON BLUEGRASS AIRPORT, KY US	5/20/2018	87	66	2018 05	20	20180520
USW00093820	LEXINGTON BLUEGRASS AIRPORT, KY US	5/21/2018	86	64	2018 05	21	20180521
USW00093820	LEXINGTON BLUEGRASS AIRPORT, KY US	5/22/2018	80	67	2018 05	22	20180522
USW00093820	LEXINGTON BLUEGRASS AIRPORT, KY US	5/23/2018	83	64	2018 05	23	20180523
USW00093820	LEXINGTON BLUEGRASS AIRPORT, KY US	5/24/2018	83	59	2018 05	24	20180524
USW00093820	LEXINGTON BLUEGRASS AIRPORT, KY US	5/25/2018	87	61	2018 05	25	20180525
USW00093820	LEXINGTON BLUEGRASS AIRPORT, KY US	5/26/2018	85	68	2018 05	26	20180526
USW00093820	LEXINGTON BLUEGRASS AIRPORT, KY US	5/27/2018	89	69	2018 05	27	20180527
USW00093820	LEXINGTON BLUEGRASS AIRPORT, KY US	5/28/2018	85	67	2018 05	28	20180528
USW00093820	LEXINGTON BLUEGRASS AIRPORT, KY US	5/29/2018	86	70	2018 05	29	20180529
USW00093820	LEXINGTON BLUEGRASS AIRPORT, KY US	5/30/2018	82	67	2018 05	30	20180530
USW00093820	LEXINGTON BLUEGRASS AIRPORT, KY US	5/31/2018	82	67	2018 05	31	20180531
USW00093820	LEXINGTON BLUEGRASS AIRPORT, KY US	6/1/2018	82	66	2018 06	01	20180601
USW00093820	LEXINGTON BLUEGRASS AIRPORT, KY US	6/2/2018	87	64	2018 06	02	20180602
USW00093820	LEXINGTON BLUEGRASS AIRPORT, KY US	6/3/2018	83	61	2018 06	03	20180603
USW00093820	LEXINGTON BLUEGRASS AIRPORT, KY US	6/4/2018	77	57	2018 06	04	20180604
USW00093820	LEXINGTON BLUEGRASS AIRPORT, KY US	6/5/2018	82	53	2018 06	05	20180605
USW00093820	LEXINGTON BLUEGRASS AIRPORT, KY US	6/6/2018	78	59	2018 06	06	20180606
USW00093820	LEXINGTON BLUEGRASS AIRPORT, KY US	6/7/2018	85	56	2018 06	07	20180607
USW00093820	LEXINGTON BLUEGRASS AIRPORT, KY US	6/8/2018	89	63	2018 06	08	20180608
USW00093820	LEXINGTON BLUEGRASS AIRPORT, KY US	6/9/2018	91	66	2018 06	09	20180609
USW00093820	LEXINGTON BLUEGRASS AIRPORT, KY US	6/10/2018	89	66	2018 06	10	20180610
USW00093820	LEXINGTON BLUEGRASS AIRPORT, KY US	6/11/2018	80	65	2018 06	11	20180611
USW00093820	LEXINGTON BLUEGRASS AIRPORT, KY US	6/12/2018	83	68	2018 06	12	20180612
USW00093820	LEXINGTON BLUEGRASS AIRPORT, KY US	6/13/2018	84	70	2018 06	13	20180613
USW00093820	LEXINGTON BLUEGRASS AIRPORT, KY US	6/14/2018	85	66	2018 06	14	20180614

USW00093820	LEXINGTON BLUEGRASS AIRPORT, KY US	6/15/2018	88	61	2018	06	15	20180615
USW00093820	LEXINGTON BLUEGRASS AIRPORT, KY US	6/16/2018	92	64	2018	06	16	20180616
USW00093820	LEXINGTON BLUEGRASS AIRPORT, KY US	6/17/2018	93	68	2018	06	17	20180617
USW00093820	LEXINGTON BLUEGRASS AIRPORT, KY US	6/18/2018	93	72	2018	06	18	20180618
USW00093820	LEXINGTON BLUEGRASS AIRPORT, KY US	6/19/2018	93	73	2018	06	19	20180619
USW00093820	LEXINGTON BLUEGRASS AIRPORT, KY US	6/20/2018	89	73	2018	06	20	20180620
USW00093820	LEXINGTON BLUEGRASS AIRPORT, KY US	6/21/2018	80	72	2018	06	21	20180621
USW00093820	LEXINGTON BLUEGRASS AIRPORT, KY US	6/22/2018	81	66	2018	06	22	20180622
USW00093820	LEXINGTON BLUEGRASS AIRPORT, KY US	6/23/2018	84	66	2018	06	23	20180623
USW00093820	LEXINGTON BLUEGRASS AIRPORT, KY US	6/24/2018	87	69	2018	06	24	20180624
USW00093820	LEXINGTON BLUEGRASS AIRPORT, KY US	6/25/2018	79	70	2018	06	25	20180625
USW00093820	LEXINGTON BLUEGRASS AIRPORT, KY US	6/26/2018	80	68	2018	06	26	20180626
USW00093820	LEXINGTON BLUEGRASS AIRPORT, KY US	6/27/2018	80	69	2018	06	27	20180627
USW00093820	LEXINGTON BLUEGRASS AIRPORT, KY US	6/28/2018	88	72	2018	06	28	20180628
USW00093820	LEXINGTON BLUEGRASS AIRPORT, KY US	6/29/2018	90	70	2018	06	29	20180629
USW00093820	LEXINGTON BLUEGRASS AIRPORT, KY US	6/30/2018	94	69	2018	06	30	20180630
USW00013897	NASHVILLE INTERNATIONAL AIRPORT, TN US	7/1/2017	92	71	2017	07	01	20170701
USW00013897	NASHVILLE INTERNATIONAL AIRPORT, TN US	7/2/2017	86	70	2017	07	02	20170702
USW00013897	NASHVILLE INTERNATIONAL AIRPORT, TN US	7/3/2017	88	70	2017	07	03	20170703
USW00013897	NASHVILLE INTERNATIONAL AIRPORT, TN US	7/4/2017	87	70	2017	07	04	20170704
USW00013897	NASHVILLE INTERNATIONAL AIRPORT, TN US	7/5/2017	82	71	2017	07	05	20170705
USW00013897	NASHVILLE INTERNATIONAL AIRPORT, TN US	7/6/2017	91	70	2017	07	06	20170706
USW00013897	NASHVILLE INTERNATIONAL AIRPORT, TN US	7/7/2017	90	72	2017	07	07	20170707
USW00013897	NASHVILLE INTERNATIONAL AIRPORT, TN US	7/8/2017	91	69	2017	07	08	20170708
USW00013897	NASHVILLE INTERNATIONAL AIRPORT, TN US	7/9/2017	91	65	2017	07	09	20170709
USW00013897	NASHVILLE INTERNATIONAL AIRPORT, TN US	7/10/2017	93	68	2017	07	10	20170710
USW00013897	NASHVILLE INTERNATIONAL AIRPORT, TN US	7/11/2017	95	68	2017	07	11	20170711
USW00013897	NASHVILLE INTERNATIONAL AIRPORT, TN US	7/12/2017	94	72	2017	07	12	20170712
USW00013897	NASHVILLE INTERNATIONAL AIRPORT, TN US	7/13/2017	93	75	2017	07	13	20170713
USW00013897	NASHVILLE INTERNATIONAL AIRPORT, TN US	7/14/2017	91	76	2017	07	14	20170714
USW00013897	NASHVILLE INTERNATIONAL AIRPORT, TN US	7/15/2017	86	71	2017	07	15	20170715
USW00013897	NASHVILLE INTERNATIONAL AIRPORT, TN US	7/16/2017	91	71	2017	07	16	20170716
USW00013897	NASHVILLE INTERNATIONAL AIRPORT, TN US	7/17/2017	92	67	2017	07	17	20170717
USW00013897	NASHVILLE INTERNATIONAL AIRPORT, TN US	7/18/2017	94	69	2017	07	18	20170718
USW00013897	NASHVILLE INTERNATIONAL AIRPORT, TN US	7/19/2017	96	74	2017	07	19	20170719
USW00013897	NASHVILLE INTERNATIONAL AIRPORT, TN US	7/20/2017	97	73	2017	07	20	20170720
USW00013897	NASHVILLE INTERNATIONAL AIRPORT, TN US	7/21/2017	98	74	2017	07	21	20170721
USW00013897	NASHVILLE INTERNATIONAL AIRPORT, TN US	7/22/2017	98	76	2017	07	22	20170722
USW00013897	NASHVILLE INTERNATIONAL AIRPORT, TN US	7/23/2017	96	73	2017	07	23	20170723
USW00013897	NASHVILLE INTERNATIONAL AIRPORT, TN US	7/24/2017	94	70	2017	07	24	20170724
USW00013897	NASHVILLE INTERNATIONAL AIRPORT, TN US	7/25/2017	96	76	2017	07	25	20170725
USW00013897	NASHVILLE INTERNATIONAL AIRPORT, TN US	7/26/2017	96	75	2017	07	26	20170726
USW00013897	NASHVILLE INTERNATIONAL AIRPORT, TN US	7/27/2017	92	77	2017	07	27	20170727
USW00013897	NASHVILLE INTERNATIONAL AIRPORT, TN US	7/28/2017	88	75	2017	07	28	20170728
USW00013897	NASHVILLE INTERNATIONAL AIRPORT, TN US	7/29/2017	84	69	2017	07	29	20170729
USW00013897	NASHVILLE INTERNATIONAL AIRPORT, TN US	7/30/2017	88	63	2017	07	30	20170730
USW00013897	NASHVILLE INTERNATIONAL AIRPORT, TN US	7/31/2017	91	64	2017	07	31	20170731
USW00013897	NASHVILLE INTERNATIONAL AIRPORT, TN US	8/1/2017	87	68	2017	08	01	20170801
USW00013897	NASHVILLE INTERNATIONAL AIRPORT, TN US	8/2/2017	88	70	2017	08	02	20170802
USW00013897	NASHVILLE INTERNATIONAL AIRPORT, TN US	8/3/2017	90	69	2017	08	03	20170803
USW00013897	NASHVILLE INTERNATIONAL AIRPORT, TN US	8/4/2017	85	65	2017	08	04	20170804
USW00013897	NASHVILLE INTERNATIONAL AIRPORT, TN US	8/5/2017	83	58	2017	08	05	20170805
USW00013897	NASHVILLE INTERNATIONAL AIRPORT, TN US	8/6/2017	91	65	2017	08	06	20170806
USW00013897	NASHVILLE INTERNATIONAL AIRPORT, TN US	8/7/2017	81	73	2017	08	07	20170807
USW00013897	NASHVILLE INTERNATIONAL AIRPORT, TN US	8/8/2017	85	69	2017	08	08	20170808
USW00013897	NASHVILLE INTERNATIONAL AIRPORT, TN US	8/9/2017	88	65	2017	08	09	20170809
USW00013897	NASHVILLE INTERNATIONAL AIRPORT, TN US	8/10/2017	90	72	2017	08	10	20170810
USW00013897	NASHVILLE INTERNATIONAL AIRPORT, TN US	8/11/2017	90	72	2017	08	11	20170811
USW00013897	NASHVILLE INTERNATIONAL AIRPORT, TN US	8/12/2017	88	71	2017	08	12	20170812
USW00013897	NASHVILLE INTERNATIONAL AIRPORT, TN US	8/13/2017	88	66	2017	08	13	20170813
USW00013897	NASHVILLE INTERNATIONAL AIRPORT, TN US	8/14/2017	81	72	2017	08	14	20170814
USW00013897	NASHVILLE INTERNATIONAL AIRPORT, TN US	8/15/2017	90	74	2017	08	15	20170815
USW00013897	NASHVILLE INTERNATIONAL AIRPORT, TN US	8/16/2017	92	73	2017	08	16	20170816
USW00013897	NASHVILLE INTERNATIONAL AIRPORT, TN US	8/17/2017	91	75	2017	08	17	20170817
USW00013897	NASHVILLE INTERNATIONAL AIRPORT, TN US	8/18/2017	89	70	2017	08	18	20170818
USW00013897	NASHVILLE INTERNATIONAL AIRPORT, TN US	8/19/2017	93	67	2017	08	19	20170819
USW00013897	NASHVILLE INTERNATIONAL AIRPORT, TN US	8/20/2017	96	72	2017	08	20	20170820
USW00013897	NASHVILLE INTERNATIONAL AIRPORT, TN US	8/21/2017	95	70	2017	08	21	20170821
USW00013897	NASHVILLE INTERNATIONAL AIRPORT, TN US	8/22/2017	92	72	2017	08	22	20170822
USW00013897	NASHVILLE INTERNATIONAL AIRPORT, TN US	8/23/2017	84	68	2017	08	23	20170823
USW00013897	NASHVILLE INTERNATIONAL AIRPORT, TN US	8/24/2017	84	61	2017	08	24	20170824
USW00013897	NASHVILLE INTERNATIONAL AIRPORT, TN US	8/25/2017	84	61	2017	08	25	20170825
USW00013897	NASHVILLE INTERNATIONAL AIRPORT, TN US	8/26/2017	85	63	2017	08	26	20170826
USW00013897	NASHVILLE INTERNATIONAL AIRPORT, TN US	8/27/2017	91	60	2017	08	27	20170827
USW00013897	NASHVILLE INTERNATIONAL AIRPORT, TN US	8/28/2017	76	67	2017	08	28	20170828
USW00013897	NASHVILLE INTERNATIONAL AIRPORT, TN US	8/29/2017	87	63	2017	08	29	20170829
USW00013897	NASHVILLE INTERNATIONAL AIRPORT, TN US	8/30/2017	85	67	2017	08	30	20170830
USW00013897	NASHVILLE INTERNATIONAL AIRPORT, TN US	8/31/2017	81	70	2017	08	31	20170831
USW00013897	NASHVILLE INTERNATIONAL AIRPORT, TN US	9/1/2017	73	58	2017	09	01	20170901
USW00013897	NASHVILLE INTERNATIONAL AIRPORT, TN US	9/2/2017	80	58	2017	09	02	20170902
USW00013897	NASHVILLE INTERNATIONAL AIRPORT, TN US	9/3/2017	86	54	2017	09	03	20170903
USW00013897	NASHVILLE INTERNATIONAL AIRPORT, TN US	9/4/2017	88	64	2017	09	04	20170904
USW00013897	NASHVILLE INTERNATIONAL AIRPORT, TN US	9/5/2017	77	59	2017	09	05	20170905
USW00013897	NASHVILLE INTERNATIONAL AIRPORT, TN US	9/6/2017	74	53	2017	09	06	20170906
USW00013897	NASHVILLE INTERNATIONAL AIRPORT, TN US	9/7/2017	74	50	2017	09	07	20170907
USW00013897	NASHVILLE INTERNATIONAL AIRPORT, TN US	9/8/2017	79	50	2017	09	08	20170908
USW00013897	NASHVILLE INTERNATIONAL AIRPORT, TN US	9/9/2017	81	55	2017	09	09	20170909
USW00013897	NASHVILLE INTERNATIONAL AIRPORT, TN US	9/10/2017	80	55	2017	09	10	20170910
USW00013897	NASHVILLE INTERNATIONAL AIRPORT, TN US	9/11/2017	67	58	2017	09	11	20170911
USW00013897	NASHVILLE INTERNATIONAL AIRPORT, TN US	9/12/2017	65	58	2017	09	12	20170912
USW00013897	NASHVILLE INTERNATIONAL AIRPORT, TN US	9/13/2017	64	60	2017	09	13	20170913
USW00013897	NASHVILLE INTERNATIONAL AIRPORT, TN US	9/14/2017	83	63	2017	09	14	20170914
USW00013897	NASHVILLE INTERNATIONAL AIRPORT, TN US	9/15/2017	86	61	2017	09	15	20170915
USW00013897	NASHVILLE INTERNATIONAL AIRPORT, TN US	9/16/2017	88	63	2017	09	16	20170916
USW00013897	NASHVILLE INTERNATIONAL AIRPORT, TN US	9/17/2017	90	64	2017	09	17	20170917
USW00013897	NASHVILLE INTERNATIONAL AIRPORT, TN US	9/18/2017	89	66	2017	09	18	20170918
USW00013897	NASHVILLE INTERNATIONAL AIRPORT, TN US	9/19/2017	85	67	2017	09	19	20170919
USW00013897	NASHVILLE INTERNATIONAL AIRPORT, TN US	9/20/2017	92	67	2017	09	20	20170920
USW00013897	NASHVILLE INTERNATIONAL AIRPORT, TN US	9/21/2017	92	69	2017	09	21	20170921
USW00013897	NASHVILLE INTERNATIONAL AIRPORT, TN US	9/22/2017	92	67	2017	09	22	20170922
USW00013897	NASHVILLE INTERNATIONAL AIRPORT, TN US	9/23/2017	92	68	2017	09	23	20170923
USW00013897	NASHVILLE INTERNATIONAL AIRPORT, TN US	9/24/2017	91	68	2017	09	24	20170924
USW00013897	NASHVILLE INTERNATIONAL AIRPORT, TN US	9/25/2017	91	66	2017	09	25	20170925
USW00013897	NASHVILLE INTERNATIONAL AIRPORT, TN US	9/26/2017	91	66	2017	09	26	20170926
USW00013897	NASHVILLE INTERNATIONAL AIRPORT, TN US	9/27/2017	92	64	2017	09	27	20170927
USW00013897	NASHVILLE INTERNATIONAL AIRPORT, TN US	9/28/2017	82	63	2017	09	28	20170928
USW00013897	NASHVILLE INTERNATIONAL AIRPORT, TN US	9/29/2017	81	56	2017	09	29	20170929
USW00013897	NASHVILLE INTERNATIONAL AIRPORT, TN US	9/30/2017	77	53	2017	09	30	20170930

USW00013897	NASHVILLE INTERNATIONAL AIRPORT, TN US	10/1/2017	83	51	2017	10	01	20171001
USW00013897	NASHVILLE INTERNATIONAL AIRPORT, TN US	10/2/2017	81	56	2017	10	02	20171002
USW00013897	NASHVILLE INTERNATIONAL AIRPORT, TN US	10/3/2017	86	63	2017	10	03	20171003
USW00013897	NASHVILLE INTERNATIONAL AIRPORT, TN US	10/4/2017	84	58	2017	10	04	20171004
USW00013897	NASHVILLE INTERNATIONAL AIRPORT, TN US	10/5/2017	84	57	2017	10	05	20171005
USW00013897	NASHVILLE INTERNATIONAL AIRPORT, TN US	10/6/2017	85	57	2017	10	06	20171006
USW00013897	NASHVILLE INTERNATIONAL AIRPORT, TN US	10/7/2017	85	62	2017	10	07	20171007
USW00013897	NASHVILLE INTERNATIONAL AIRPORT, TN US	10/8/2017	77	72	2017	10	08	20171008
USW00013897	NASHVILLE INTERNATIONAL AIRPORT, TN US	10/9/2017	84	70	2017	10	09	20171009
USW00013897	NASHVILLE INTERNATIONAL AIRPORT, TN US	10/10/2017	84	74	2017	10	10	20171010
USW00013897	NASHVILLE INTERNATIONAL AIRPORT, TN US	10/11/2017	75	58	2017	10	11	20171011
USW00013897	NASHVILLE INTERNATIONAL AIRPORT, TN US	10/12/2017	65	51	2017	10	12	20171012
USW00013897	NASHVILLE INTERNATIONAL AIRPORT, TN US	10/13/2017	79	46	2017	10	13	20171013
USW00013897	NASHVILLE INTERNATIONAL AIRPORT, TN US	10/14/2017	86	56	2017	10	14	20171014
USW00013897	NASHVILLE INTERNATIONAL AIRPORT, TN US	10/15/2017	83	53	2017	10	15	20171015
USW00013897	NASHVILLE INTERNATIONAL AIRPORT, TN US	10/16/2017	67	46	2017	10	16	20171016
USW00013897	NASHVILLE INTERNATIONAL AIRPORT, TN US	10/17/2017	70	42	2017	10	17	20171017
USW00013897	NASHVILLE INTERNATIONAL AIRPORT, TN US	10/18/2017	74	42	2017	10	18	20171018
USW00013897	NASHVILLE INTERNATIONAL AIRPORT, TN US	10/19/2017	77	44	2017	10	19	20171019
USW00013897	NASHVILLE INTERNATIONAL AIRPORT, TN US	10/20/2017	79	44	2017	10	20	20171020
USW00013897	NASHVILLE INTERNATIONAL AIRPORT, TN US	10/21/2017	79	49	2017	10	21	20171021
USW00013897	NASHVILLE INTERNATIONAL AIRPORT, TN US	10/22/2017	81	62	2017	10	22	20171022
USW00013897	NASHVILLE INTERNATIONAL AIRPORT, TN US	10/23/2017	72	50	2017	10	23	20171023
USW00013897	NASHVILLE INTERNATIONAL AIRPORT, TN US	10/24/2017	64	43	2017	10	24	20171024
USW00013897	NASHVILLE INTERNATIONAL AIRPORT, TN US	10/25/2017	59	42	2017	10	25	20171025
USW00013897	NASHVILLE INTERNATIONAL AIRPORT, TN US	10/26/2017	74	37	2017	10	26	20171026
USW00013897	NASHVILLE INTERNATIONAL AIRPORT, TN US	10/27/2017	72	41	2017	10	27	20171027
USW00013897	NASHVILLE INTERNATIONAL AIRPORT, TN US	10/28/2017	50	39	2017	10	28	20171028
USW00013897	NASHVILLE INTERNATIONAL AIRPORT, TN US	10/29/2017	48	31	2017	10	29	20171029
USW00013897	NASHVILLE INTERNATIONAL AIRPORT, TN US	10/30/2017	71	30	2017	10	30	20171030
USW00013897	NASHVILLE INTERNATIONAL AIRPORT, TN US	10/31/2017	59	37	2017	10	31	20171031
USW00013897	NASHVILLE INTERNATIONAL AIRPORT, TN US	11/1/2017	66	49	2017	11	01	20171101
USW00013897	NASHVILLE INTERNATIONAL AIRPORT, TN US	11/2/2017	72	61	2017	11	02	20171102
USW00013897	NASHVILLE INTERNATIONAL AIRPORT, TN US	11/3/2017	73	64	2017	11	03	20171103
USW00013897	NASHVILLE INTERNATIONAL AIRPORT, TN US	11/4/2017	80	63	2017	11	04	20171104
USW00013897	NASHVILLE INTERNATIONAL AIRPORT, TN US	11/5/2017	82	68	2017	11	05	20171105
USW00013897	NASHVILLE INTERNATIONAL AIRPORT, TN US	11/6/2017	72	58	2017	11	06	20171106
USW00013897	NASHVILLE INTERNATIONAL AIRPORT, TN US	11/7/2017	60	49	2017	11	07	20171107
USW00013897	NASHVILLE INTERNATIONAL AIRPORT, TN US	11/8/2017	57	47	2017	11	08	20171108
USW00013897	NASHVILLE INTERNATIONAL AIRPORT, TN US	11/9/2017	63	41	2017	11	09	20171109
USW00013897	NASHVILLE INTERNATIONAL AIRPORT, TN US	11/10/2017	52	36	2017	11	10	20171110
USW00013897	NASHVILLE INTERNATIONAL AIRPORT, TN US	11/11/2017	62	31	2017	11	11	20171111
USW00013897	NASHVILLE INTERNATIONAL AIRPORT, TN US	11/12/2017	57	48	2017	11	12	20171112
USW00013897	NASHVILLE INTERNATIONAL AIRPORT, TN US	11/13/2017	52	39	2017	11	13	20171113
USW00013897	NASHVILLE INTERNATIONAL AIRPORT, TN US	11/14/2017	60	37	2017	11	14	20171114
USW00013897	NASHVILLE INTERNATIONAL AIRPORT, TN US	11/15/2017	59	39	2017	11	15	20171115
USW00013897	NASHVILLE INTERNATIONAL AIRPORT, TN US	11/16/2017	60	39	2017	11	16	20171116
USW00013897	NASHVILLE INTERNATIONAL AIRPORT, TN US	11/17/2017	66	34	2017	11	17	20171117
USW00013897	NASHVILLE INTERNATIONAL AIRPORT, TN US	11/18/2017	68	44	2017	11	18	20171118
USW00013897	NASHVILLE INTERNATIONAL AIRPORT, TN US	11/19/2017	48	29	2017	11	19	20171119
USW00013897	NASHVILLE INTERNATIONAL AIRPORT, TN US	11/20/2017	55	25	2017	11	20	20171120
USW00013897	NASHVILLE INTERNATIONAL AIRPORT, TN US	11/21/2017	61	34	2017	11	21	20171121
USW00013897	NASHVILLE INTERNATIONAL AIRPORT, TN US	11/22/2017	49	30	2017	11	22	20171122
USW00013897	NASHVILLE INTERNATIONAL AIRPORT, TN US	11/23/2017	55	24	2017	11	23	20171123
USW00013897	NASHVILLE INTERNATIONAL AIRPORT, TN US	11/24/2017	64	29	2017	11	24	20171124
USW00013897	NASHVILLE INTERNATIONAL AIRPORT, TN US	11/25/2017	67	43	2017	11	25	20171125
USW00013897	NASHVILLE INTERNATIONAL AIRPORT, TN US	11/26/2017	62	33	2017	11	26	20171126
USW00013897	NASHVILLE INTERNATIONAL AIRPORT, TN US	11/27/2017	65	30	2017	11	27	20171127
USW00013897	NASHVILLE INTERNATIONAL AIRPORT, TN US	11/28/2017	68	35	2017	11	28	20171128
USW00013897	NASHVILLE INTERNATIONAL AIRPORT, TN US	11/29/2017	69	34	2017	11	29	20171129
USW00013897	NASHVILLE INTERNATIONAL AIRPORT, TN US	11/30/2017	65	46	2017	11	30	20171130
USW00013897	NASHVILLE INTERNATIONAL AIRPORT, TN US	12/1/2017	61	39	2017	12	01	20171201
USW00013897	NASHVILLE INTERNATIONAL AIRPORT, TN US	12/2/2017	66	41	2017	12	02	20171202
USW00013897	NASHVILLE INTERNATIONAL AIRPORT, TN US	12/3/2017	66	36	2017	12	03	20171203
USW00013897	NASHVILLE INTERNATIONAL AIRPORT, TN US	12/4/2017	70	45	2017	12	04	20171204
USW00013897	NASHVILLE INTERNATIONAL AIRPORT, TN US	12/5/2017	64	35	2017	12	05	20171205
USW00013897	NASHVILLE INTERNATIONAL AIRPORT, TN US	12/6/2017	48	33	2017	12	06	20171206
USW00013897	NASHVILLE INTERNATIONAL AIRPORT, TN US	12/7/2017	46	29	2017	12	07	20171207
USW00013897	NASHVILLE INTERNATIONAL AIRPORT, TN US	12/8/2017	35	27	2017	12	08	20171208
USW00013897	NASHVILLE INTERNATIONAL AIRPORT, TN US	12/9/2017	39	20	2017	12	09	20171209
USW00013897	NASHVILLE INTERNATIONAL AIRPORT, TN US	12/10/2017	49	21	2017	12	10	20171210
USW00013897	NASHVILLE INTERNATIONAL AIRPORT, TN US	12/11/2017	60	29	2017	12	11	20171211
USW00013897	NASHVILLE INTERNATIONAL AIRPORT, TN US	12/12/2017	49	26	2017	12	12	20171212
USW00013897	NASHVILLE INTERNATIONAL AIRPORT, TN US	12/13/2017	51	20	2017	12	13	20171213
USW00013897	NASHVILLE INTERNATIONAL AIRPORT, TN US	12/14/2017	48	33	2017	12	14	20171214
USW00013897	NASHVILLE INTERNATIONAL AIRPORT, TN US	12/15/2017	42	28	2017	12	15	20171215
USW00013897	NASHVILLE INTERNATIONAL AIRPORT, TN US	12/16/2017	53	27	2017	12	16	20171216
USW00013897	NASHVILLE INTERNATIONAL AIRPORT, TN US	12/17/2017	48	40	2017	12	17	20171217
USW00013897	NASHVILLE INTERNATIONAL AIRPORT, TN US	12/18/2017	55	40	2017	12	18	20171218
USW00013897	NASHVILLE INTERNATIONAL AIRPORT, TN US	12/19/2017	58	40	2017	12	19	20171219
USW00013897	NASHVILLE INTERNATIONAL AIRPORT, TN US	12/20/2017	54	48	2017	12	20	20171220
USW00013897	NASHVILLE INTERNATIONAL AIRPORT, TN US	12/21/2017	57	47	2017	12	21	20171221
USW00013897	NASHVILLE INTERNATIONAL AIRPORT, TN US	12/22/2017	60	54	2017	12	22	20171222
USW00013897	NASHVILLE INTERNATIONAL AIRPORT, TN US	12/23/2017	69	40	2017	12	23	20171223
USW00013897	NASHVILLE INTERNATIONAL AIRPORT, TN US	12/24/2017	43	29	2017	12	24	20171224
USW00013897	NASHVILLE INTERNATIONAL AIRPORT, TN US	12/25/2017	33	24	2017	12	25	20171225
USW00013897	NASHVILLE INTERNATIONAL AIRPORT, TN US	12/26/2017	42	29	2017	12	26	20171226
USW00013897	NASHVILLE INTERNATIONAL AIRPORT, TN US	12/27/2017	29	17	2017	12	27	20171227
USW00013897	NASHVILLE INTERNATIONAL AIRPORT, TN US	12/28/2017	36	14	2017	12	28	20171228
USW00013897	NASHVILLE INTERNATIONAL AIRPORT, TN US	12/29/2017	40	19	2017	12	29	20171229
USW00013897	NASHVILLE INTERNATIONAL AIRPORT, TN US	12/30/2017	38	19	2017	12	30	20171230
USW00013897	NASHVILLE INTERNATIONAL AIRPORT, TN US	12/31/2017	26	13	2017	12	31	20171231
USW00013897	NASHVILLE INTERNATIONAL AIRPORT, TN US	1/1/2018	23	6	2018	01	01	20180101
USW00013897	NASHVILLE INTERNATIONAL AIRPORT, TN US	1/2/2018	27	5	2018	01	02	20180102
USW00013897	NASHVILLE INTERNATIONAL AIRPORT, TN US	1/3/2018	37	16	2018	01	03	20180103
USW00013897	NASHVILLE INTERNATIONAL AIRPORT, TN US	1/4/2018	24	11	2018	01	04	20180104
USW00013897	NASHVILLE INTERNATIONAL AIRPORT, TN US	1/5/2018	31	15	2018	01	05	20180105
USW00013897	NASHVILLE INTERNATIONAL AIRPORT, TN US	1/6/2018	30	12	2018	01	06	20180106
USW00013897	NASHVILLE INTERNATIONAL AIRPORT, TN US	1/7/2018	46	17	2018	01	07	20180107
USW00013897	NASHVILLE INTERNATIONAL AIRPORT, TN US	1/8/2018	43	37	2018	01	08	20180108
USW00013897	NASHVILLE INTERNATIONAL AIRPORT, TN US	1/9/2018	49	40	2018	01	09	20180109
USW00013897	NASHVILLE INTERNATIONAL AIRPORT, TN US	1/10/2018	66	41	2018	01	10	20180110
USW00013897	NASHVILLE INTERNATIONAL AIRPORT, TN US	1/11/2018	69	56	2018	01	11	20180111
USW00013897	NASHVILLE INTERNATIONAL AIRPORT, TN US	1/12/2018	62	23	2018	01	12	20180112
USW00013897	NASHVILLE INTERNATIONAL AIRPORT, TN US	1/13/2018	26	16	2018	01	13	20180113
USW00013897	NASHVILLE INTERNATIONAL AIRPORT, TN US	1/14/2018	29	13	2018	01	14	20180114
USW00013897	NASHVILLE INTERNATIONAL AIRPORT, TN US	1/15/2018	48	23	2018	01	15	20180115
USW00013897	NASHVILLE INTERNATIONAL AIRPORT, TN US	1/16/2018	26	5	2018	01	16	20180116

USW00013897	NASHVILLE INTERNATIONAL AIRPORT, TN US	1/17/2018	22	7	2018 01	17	20180117
USW00013897	NASHVILLE INTERNATIONAL AIRPORT, TN US	1/18/2018	37	8	2018 01	18	20180118
USW00013897	NASHVILLE INTERNATIONAL AIRPORT, TN US	1/19/2018	49	18	2018 01	19	20180119
USW00013897	NASHVILLE INTERNATIONAL AIRPORT, TN US	1/20/2018	65	40	2018 01	20	20180120
USW00013897	NASHVILLE INTERNATIONAL AIRPORT, TN US	1/21/2018	69	49	2018 01	21	20180121
USW00013897	NASHVILLE INTERNATIONAL AIRPORT, TN US	1/22/2018	63	51	2018 01	22	20180122
USW00013897	NASHVILLE INTERNATIONAL AIRPORT, TN US	1/23/2018	51	38	2018 01	23	20180123
USW00013897	NASHVILLE INTERNATIONAL AIRPORT, TN US	1/24/2018	51	30	2018 01	24	20180124
USW00013897	NASHVILLE INTERNATIONAL AIRPORT, TN US	1/25/2018	59	25	2018 01	25	20180125
USW00013897	NASHVILLE INTERNATIONAL AIRPORT, TN US	1/26/2018	62	34	2018 01	26	20180126
USW00013897	NASHVILLE INTERNATIONAL AIRPORT, TN US	1/27/2018	61	50	2018 01	27	20180127
USW00013897	NASHVILLE INTERNATIONAL AIRPORT, TN US	1/28/2018	59	40	2018 01	28	20180128
USW00013897	NASHVILLE INTERNATIONAL AIRPORT, TN US	1/29/2018	51	29	2018 01	29	20180129
USW00013897	NASHVILLE INTERNATIONAL AIRPORT, TN US	1/30/2018	40	24	2018 01	30	20180130
USW00013897	NASHVILLE INTERNATIONAL AIRPORT, TN US	1/31/2018	59	27	2018 01	31	20180131
USW00013897	NASHVILLE INTERNATIONAL AIRPORT, TN US	2/1/2018	54	27	2018 02	01	20180201
USW00013897	NASHVILLE INTERNATIONAL AIRPORT, TN US	2/2/2018	32	19	2018 02	02	20180202
USW00013897	NASHVILLE INTERNATIONAL AIRPORT, TN US	2/3/2018	51	22	2018 02	03	20180203
USW00013897	NASHVILLE INTERNATIONAL AIRPORT, TN US	2/4/2018	52	28	2018 02	04	20180204
USW00013897	NASHVILLE INTERNATIONAL AIRPORT, TN US	2/5/2018	39	24	2018 02	05	20180205
USW00013897	NASHVILLE INTERNATIONAL AIRPORT, TN US	2/6/2018	43	36	2018 02	06	20180206
USW00013897	NASHVILLE INTERNATIONAL AIRPORT, TN US	2/7/2018	44	29	2018 02	07	20180207
USW00013897	NASHVILLE INTERNATIONAL AIRPORT, TN US	2/8/2018	47	22	2018 02	08	20180208
USW00013897	NASHVILLE INTERNATIONAL AIRPORT, TN US	2/9/2018	66	28	2018 02	09	20180209
USW00013897	NASHVILLE INTERNATIONAL AIRPORT, TN US	2/10/2018	58	50	2018 02	10	20180210
USW00013897	NASHVILLE INTERNATIONAL AIRPORT, TN US	2/11/2018	63	32	2018 02	11	20180211
USW00013897	NASHVILLE INTERNATIONAL AIRPORT, TN US	2/12/2018	39	31	2018 02	12	20180212
USW00013897	NASHVILLE INTERNATIONAL AIRPORT, TN US	2/13/2018	60	38	2018 02	13	20180213
USW00013897	NASHVILLE INTERNATIONAL AIRPORT, TN US	2/14/2018	64	55	2018 02	14	20180214
USW00013897	NASHVILLE INTERNATIONAL AIRPORT, TN US	2/15/2018	77	63	2018 02	15	20180215
USW00013897	NASHVILLE INTERNATIONAL AIRPORT, TN US	2/16/2018	70	42	2018 02	16	20180216
USW00013897	NASHVILLE INTERNATIONAL AIRPORT, TN US	2/17/2018	48	41	2018 02	17	20180217
USW00013897	NASHVILLE INTERNATIONAL AIRPORT, TN US	2/18/2018	61	34	2018 02	18	20180218
USW00013897	NASHVILLE INTERNATIONAL AIRPORT, TN US	2/19/2018	76	58	2018 02	19	20180219
USW00013897	NASHVILLE INTERNATIONAL AIRPORT, TN US	2/20/2018	80	63	2018 02	20	20180220
USW00013897	NASHVILLE INTERNATIONAL AIRPORT, TN US	2/21/2018	74	49	2018 02	21	20180221
USW00013897	NASHVILLE INTERNATIONAL AIRPORT, TN US	2/22/2018	63	51	2018 02	22	20180222
USW00013897	NASHVILLE INTERNATIONAL AIRPORT, TN US	2/23/2018	82	56	2018 02	23	20180223
USW00013897	NASHVILLE INTERNATIONAL AIRPORT, TN US	2/24/2018	79	57	2018 02	24	20180224
USW00013897	NASHVILLE INTERNATIONAL AIRPORT, TN US	2/25/2018	57	50	2018 02	25	20180225
USW00013897	NASHVILLE INTERNATIONAL AIRPORT, TN US	2/26/2018	65	42	2018 02	26	20180226
USW00013897	NASHVILLE INTERNATIONAL AIRPORT, TN US	2/27/2018	69	37	2018 02	27	20180227
USW00013897	NASHVILLE INTERNATIONAL AIRPORT, TN US	2/28/2018	59	52	2018 02	28	20180228
USW00013897	NASHVILLE INTERNATIONAL AIRPORT, TN US	3/1/2018	63	47	2018 03	01	20180301
USW00013897	NASHVILLE INTERNATIONAL AIRPORT, TN US	3/2/2018	57	38	2018 03	02	20180302
USW00013897	NASHVILLE INTERNATIONAL AIRPORT, TN US	3/3/2018	58	35	2018 03	03	20180303
USW00013897	NASHVILLE INTERNATIONAL AIRPORT, TN US	3/4/2018	65	35	2018 03	04	20180304
USW00013897	NASHVILLE INTERNATIONAL AIRPORT, TN US	3/5/2018	57	44	2018 03	05	20180305
USW00013897	NASHVILLE INTERNATIONAL AIRPORT, TN US	3/6/2018	66	43	2018 03	06	20180306
USW00013897	NASHVILLE INTERNATIONAL AIRPORT, TN US	3/7/2018	43	33	2018 03	07	20180307
USW00013897	NASHVILLE INTERNATIONAL AIRPORT, TN US	3/8/2018	43	29	2018 03	08	20180308
USW00013897	NASHVILLE INTERNATIONAL AIRPORT, TN US	3/9/2018	62	26	2018 03	09	20180309
USW00013897	NASHVILLE INTERNATIONAL AIRPORT, TN US	3/10/2018	67	46	2018 03	10	20180310
USW00013897	NASHVILLE INTERNATIONAL AIRPORT, TN US	3/11/2018	54	36	2018 03	11	20180311
USW00013897	NASHVILLE INTERNATIONAL AIRPORT, TN US	3/12/2018	49	33	2018 03	12	20180312
USW00013897	NASHVILLE INTERNATIONAL AIRPORT, TN US	3/13/2018	52	32	2018 03	13	20180313
USW00013897	NASHVILLE INTERNATIONAL AIRPORT, TN US	3/14/2018	50	30	2018 03	14	20180314
USW00013897	NASHVILLE INTERNATIONAL AIRPORT, TN US	3/15/2018	72	41	2018 03	15	20180315
USW00013897	NASHVILLE INTERNATIONAL AIRPORT, TN US	3/16/2018	73	41	2018 03	16	20180316
USW00013897	NASHVILLE INTERNATIONAL AIRPORT, TN US	3/17/2018	80	49	2018 03	17	20180317
USW00013897	NASHVILLE INTERNATIONAL AIRPORT, TN US	3/18/2018	62	46	2018 03	18	20180318
USW00013897	NASHVILLE INTERNATIONAL AIRPORT, TN US	3/19/2018	69	50	2018 03	19	20180319
USW00013897	NASHVILLE INTERNATIONAL AIRPORT, TN US	3/20/2018	56	34	2018 03	20	20180320
USW00013897	NASHVILLE INTERNATIONAL AIRPORT, TN US	3/21/2018	51	34	2018 03	21	20180321
USW00013897	NASHVILLE INTERNATIONAL AIRPORT, TN US	3/22/2018	57	30	2018 03	22	20180322
USW00013897	NASHVILLE INTERNATIONAL AIRPORT, TN US	3/23/2018	60	43	2018 03	23	20180323
USW00013897	NASHVILLE INTERNATIONAL AIRPORT, TN US	3/24/2018	64	45	2018 03	24	20180324
USW00013897	NASHVILLE INTERNATIONAL AIRPORT, TN US	3/25/2018	51	45	2018 03	25	20180325
USW00013897	NASHVILLE INTERNATIONAL AIRPORT, TN US	3/26/2018	60	46	2018 03	26	20180326
USW00013897	NASHVILLE INTERNATIONAL AIRPORT, TN US	3/27/2018	72	51	2018 03	27	20180327
USW00013897	NASHVILLE INTERNATIONAL AIRPORT, TN US	3/28/2018	72	61	2018 03	28	20180328
USW00013897	NASHVILLE INTERNATIONAL AIRPORT, TN US	3/29/2018	63	53	2018 03	29	20180329
USW00013897	NASHVILLE INTERNATIONAL AIRPORT, TN US	3/30/2018	59	42	2018 03	30	20180330
USW00013897	NASHVILLE INTERNATIONAL AIRPORT, TN US	3/31/2018	70	35	2018 03	31	20180331
USW00013897	NASHVILLE INTERNATIONAL AIRPORT, TN US	4/1/2018	68	51	2018 04	01	20180401
USW00013897	NASHVILLE INTERNATIONAL AIRPORT, TN US	4/2/2018	62	45	2018 04	02	20180402
USW00013897	NASHVILLE INTERNATIONAL AIRPORT, TN US	4/3/2018	83	50	2018 04	03	20180403
USW00013897	NASHVILLE INTERNATIONAL AIRPORT, TN US	4/4/2018	53	36	2018 04	04	20180404
USW00013897	NASHVILLE INTERNATIONAL AIRPORT, TN US	4/5/2018	58	33	2018 04	05	20180405
USW00013897	NASHVILLE INTERNATIONAL AIRPORT, TN US	4/6/2018	59	39	2018 04	06	20180406
USW00013897	NASHVILLE INTERNATIONAL AIRPORT, TN US	4/7/2018	45	31	2018 04	07	20180407
USW00013897	NASHVILLE INTERNATIONAL AIRPORT, TN US	4/8/2018	50	30	2018 04	08	20180408
USW00013897	NASHVILLE INTERNATIONAL AIRPORT, TN US	4/9/2018	62	43	2018 04	09	20180409
USW00013897	NASHVILLE INTERNATIONAL AIRPORT, TN US	4/10/2018	63	40	2018 04	10	20180410
USW00013897	NASHVILLE INTERNATIONAL AIRPORT, TN US	4/11/2018	68	33	2018 04	11	20180411
USW00013897	NASHVILLE INTERNATIONAL AIRPORT, TN US	4/12/2018	82	52	2018 04	12	20180412
USW00013897	NASHVILLE INTERNATIONAL AIRPORT, TN US	4/13/2018	82	62	2018 04	13	20180413
USW00013897	NASHVILLE INTERNATIONAL AIRPORT, TN US	4/14/2018	72	58	2018 04	14	20180414
USW00013897	NASHVILLE INTERNATIONAL AIRPORT, TN US	4/15/2018	63	40	2018 04	15	20180415
USW00013897	NASHVILLE INTERNATIONAL AIRPORT, TN US	4/16/2018	44	34	2018 04	16	20180416
USW00013897	NASHVILLE INTERNATIONAL AIRPORT, TN US	4/17/2018	80	30	2018 04	17	20180417
USW00013897	NASHVILLE INTERNATIONAL AIRPORT, TN US	4/18/2018	75	52	2018 04	18	20180418
USW00013897	NASHVILLE INTERNATIONAL AIRPORT, TN US	4/19/2018	54	41	2018 04	19	20180419
USW00013897	NASHVILLE INTERNATIONAL AIRPORT, TN US	4/20/2018	68	34	2018 04	20	20180420
USW00013897	NASHVILLE INTERNATIONAL AIRPORT, TN US	4/21/2018	76	40	2018 04	21	20180421
USW00013897	NASHVILLE INTERNATIONAL AIRPORT, TN US	4/22/2018	61	56	2018 04	22	20180422
USW00013897	NASHVILLE INTERNATIONAL AIRPORT, TN US	4/23/2018	70	57	2018 04	23	20180423
USW00013897	NASHVILLE INTERNATIONAL AIRPORT, TN US	4/24/2018	67	57	2018 04	24	20180424
USW00013897	NASHVILLE INTERNATIONAL AIRPORT, TN US	4/25/2018	71	56	2018 04	25	20180425
USW00013897	NASHVILLE INTERNATIONAL AIRPORT, TN US	4/26/2018	61	53	2018 04	26	20180426
USW00013897	NASHVILLE INTERNATIONAL AIRPORT, TN US	4/27/2018	75	45	2018 04	27	20180427
USW00013897	NASHVILLE INTERNATIONAL AIRPORT, TN US	4/28/2018	73	47	2018 04	28	20180428
USW00013897	NASHVILLE INTERNATIONAL AIRPORT, TN US	4/29/2018	68	42	2018 04	29	20180429
USW00013897	NASHVILLE INTERNATIONAL AIRPORT, TN US	4/30/2018	80	37	2018 04	30	20180430
USW00013897	NASHVILLE INTERNATIONAL AIRPORT, TN US	5/1/2018	84	48	2018 05	01	20180501
USW00013897	NASHVILLE INTERNATIONAL AIRPORT, TN US	5/2/2018	86	60	2018 05	02	20180502
USW00013897	NASHVILLE INTERNATIONAL AIRPORT, TN US	5/3/2018	87	65	2018 05	03	20180503
USW00013897	NASHVILLE INTERNATIONAL AIRPORT, TN US	5/4/2018	78	69	2018 05	04	20180504

USW00013897	NASHVILLE INTERNATIONAL AIRPORT, TN US	5/5/2018	71	57	2018 05	05	20180505
USW00013897	NASHVILLE INTERNATIONAL AIRPORT, TN US	5/6/2018	83	54	2018 05	06	20180506
USW00013897	NASHVILLE INTERNATIONAL AIRPORT, TN US	5/7/2018	83	56	2018 05	07	20180507
USW00013897	NASHVILLE INTERNATIONAL AIRPORT, TN US	5/8/2018	83	53	2018 05	08	20180508
USW00013897	NASHVILLE INTERNATIONAL AIRPORT, TN US	5/9/2018	88	56	2018 05	09	20180509
USW00013897	NASHVILLE INTERNATIONAL AIRPORT, TN US	5/10/2018	89	67	2018 05	10	20180510
USW00013897	NASHVILLE INTERNATIONAL AIRPORT, TN US	5/11/2018	89	68	2018 05	11	20180511
USW00013897	NASHVILLE INTERNATIONAL AIRPORT, TN US	5/12/2018	90	65	2018 05	12	20180512
USW00013897	NASHVILLE INTERNATIONAL AIRPORT, TN US	5/13/2018	91	62	2018 05	13	20180513
USW00013897	NASHVILLE INTERNATIONAL AIRPORT, TN US	5/14/2018	92	66	2018 05	14	20180514
USW00013897	NASHVILLE INTERNATIONAL AIRPORT, TN US	5/15/2018	93	69	2018 05	15	20180515
USW00013897	NASHVILLE INTERNATIONAL AIRPORT, TN US	5/16/2018	87	66	2018 05	16	20180516
USW00013897	NASHVILLE INTERNATIONAL AIRPORT, TN US	5/17/2018	83	67	2018 05	17	20180517
USW00013897	NASHVILLE INTERNATIONAL AIRPORT, TN US	5/18/2018	84	68	2018 05	18	20180518
USW00013897	NASHVILLE INTERNATIONAL AIRPORT, TN US	5/19/2018	88	67	2018 05	19	20180519
USW00013897	NASHVILLE INTERNATIONAL AIRPORT, TN US	5/20/2018	92	64	2018 05	20	20180520
USW00013897	NASHVILLE INTERNATIONAL AIRPORT, TN US	5/21/2018	87	67	2018 05	21	20180521
USW00013897	NASHVILLE INTERNATIONAL AIRPORT, TN US	5/22/2018	87	66	2018 05	22	20180522
USW00013897	NASHVILLE INTERNATIONAL AIRPORT, TN US	5/23/2018	89	66	2018 05	23	20180523
USW00013897	NASHVILLE INTERNATIONAL AIRPORT, TN US	5/24/2018	90	67	2018 05	24	20180524
USW00013897	NASHVILLE INTERNATIONAL AIRPORT, TN US	5/25/2018	91	66	2018 05	25	20180525
USW00013897	NASHVILLE INTERNATIONAL AIRPORT, TN US	5/26/2018	84	67	2018 05	26	20180526
USW00013897	NASHVILLE INTERNATIONAL AIRPORT, TN US	5/27/2018	90	68	2018 05	27	20180527
USW00013897	NASHVILLE INTERNATIONAL AIRPORT, TN US	5/28/2018	85	71	2018 05	28	20180528
USW00013897	NASHVILLE INTERNATIONAL AIRPORT, TN US	5/29/2018	81	71	2018 05	29	20180529
USW00013897	NASHVILLE INTERNATIONAL AIRPORT, TN US	5/30/2018	88	71	2018 05	30	20180530
USW00013897	NASHVILLE INTERNATIONAL AIRPORT, TN US	5/31/2018	90	72	2018 05	31	20180531
USW00013897	NASHVILLE INTERNATIONAL AIRPORT, TN US	6/1/2018	86	69	2018 06	01	20180601
USW00013897	NASHVILLE INTERNATIONAL AIRPORT, TN US	6/2/2018	92	69	2018 06	02	20180602
USW00013897	NASHVILLE INTERNATIONAL AIRPORT, TN US	6/3/2018	87	64	2018 06	03	20180603
USW00013897	NASHVILLE INTERNATIONAL AIRPORT, TN US	6/4/2018	84	60	2018 06	04	20180604
USW00013897	NASHVILLE INTERNATIONAL AIRPORT, TN US	6/5/2018	85	62	2018 06	05	20180605
USW00013897	NASHVILLE INTERNATIONAL AIRPORT, TN US	6/6/2018	90	60	2018 06	06	20180606
USW00013897	NASHVILLE INTERNATIONAL AIRPORT, TN US	6/7/2018	91	67	2018 06	07	20180607
USW00013897	NASHVILLE INTERNATIONAL AIRPORT, TN US	6/8/2018	93	67	2018 06	08	20180608
USW00013897	NASHVILLE INTERNATIONAL AIRPORT, TN US	6/9/2018	94	69	2018 06	09	20180609
USW00013897	NASHVILLE INTERNATIONAL AIRPORT, TN US	6/10/2018	88	68	2018 06	10	20180610
USW00013897	NASHVILLE INTERNATIONAL AIRPORT, TN US	6/11/2018	92	69	2018 06	11	20180611
USW00013897	NASHVILLE INTERNATIONAL AIRPORT, TN US	6/12/2018	91	71	2018 06	12	20180612
USW00013897	NASHVILLE INTERNATIONAL AIRPORT, TN US	6/13/2018	85	72	2018 06	13	20180613
USW00013897	NASHVILLE INTERNATIONAL AIRPORT, TN US	6/14/2018	93	70	2018 06	14	20180614
USW00013897	NASHVILLE INTERNATIONAL AIRPORT, TN US	6/15/2018	94	72	2018 06	15	20180615
USW00013897	NASHVILLE INTERNATIONAL AIRPORT, TN US	6/16/2018	96	70	2018 06	16	20180616
USW00013897	NASHVILLE INTERNATIONAL AIRPORT, TN US	6/17/2018	96	73	2018 06	17	20180617
USW00013897	NASHVILLE INTERNATIONAL AIRPORT, TN US	6/18/2018	93	71	2018 06	18	20180618
USW00013897	NASHVILLE INTERNATIONAL AIRPORT, TN US	6/19/2018	92	73	2018 06	19	20180619
USW00013897	NASHVILLE INTERNATIONAL AIRPORT, TN US	6/20/2018	87	74	2018 06	20	20180620
USW00013897	NASHVILLE INTERNATIONAL AIRPORT, TN US	6/21/2018	86	71	2018 06	21	20180621
USW00013897	NASHVILLE INTERNATIONAL AIRPORT, TN US	6/22/2018	85	68	2018 06	22	20180622
USW00013897	NASHVILLE INTERNATIONAL AIRPORT, TN US	6/23/2018	85	68	2018 06	23	20180623
USW00013897	NASHVILLE INTERNATIONAL AIRPORT, TN US	6/24/2018	92	73	2018 06	24	20180624
USW00013897	NASHVILLE INTERNATIONAL AIRPORT, TN US	6/25/2018	93	73	2018 06	25	20180625
USW00013897	NASHVILLE INTERNATIONAL AIRPORT, TN US	6/26/2018	94	70	2018 06	26	20180626
USW00013897	NASHVILLE INTERNATIONAL AIRPORT, TN US	6/27/2018	93	71	2018 06	27	20180627
USW00013897	NASHVILLE INTERNATIONAL AIRPORT, TN US	6/28/2018	84	72	2018 06	28	20180628
USW00013897	NASHVILLE INTERNATIONAL AIRPORT, TN US	6/29/2018	91	70	2018 06	29	20180629
USW00013897	NASHVILLE INTERNATIONAL AIRPORT, TN US	6/30/2018	94	72	2018 06	30	20180630
USW00093821	LOUISVILLE INTERNATIONAL AIRPORT, KY US	7/1/2017	88	70	2017 07	01	20170701
USW00093821	LOUISVILLE INTERNATIONAL AIRPORT, KY US	7/2/2017	90	72	2017 07	02	20170702
USW00093821	LOUISVILLE INTERNATIONAL AIRPORT, KY US	7/3/2017	89	68	2017 07	03	20170703
USW00093821	LOUISVILLE INTERNATIONAL AIRPORT, KY US	7/4/2017	82	74	2017 07	04	20170704
USW00093821	LOUISVILLE INTERNATIONAL AIRPORT, KY US	7/5/2017	83	72	2017 07	05	20170705
USW00093821	LOUISVILLE INTERNATIONAL AIRPORT, KY US	7/6/2017	81	71	2017 07	06	20170706
USW00093821	LOUISVILLE INTERNATIONAL AIRPORT, KY US	7/7/2017	91	68	2017 07	07	20170707
USW00093821	LOUISVILLE INTERNATIONAL AIRPORT, KY US	7/8/2017	88	67	2017 07	08	20170708
USW00093821	LOUISVILLE INTERNATIONAL AIRPORT, KY US	7/9/2017	88	67	2017 07	09	20170709
USW00093821	LOUISVILLE INTERNATIONAL AIRPORT, KY US	7/10/2017	90	74	2017 07	10	20170710
USW00093821	LOUISVILLE INTERNATIONAL AIRPORT, KY US	7/11/2017	87	77	2017 07	11	20170711
USW00093821	LOUISVILLE INTERNATIONAL AIRPORT, KY US	7/12/2017	92	73	2017 07	12	20170712
USW00093821	LOUISVILLE INTERNATIONAL AIRPORT, KY US	7/13/2017	94	79	2017 07	13	20170713
USW00093821	LOUISVILLE INTERNATIONAL AIRPORT, KY US	7/14/2017	90	76	2017 07	14	20170714
USW00093821	LOUISVILLE INTERNATIONAL AIRPORT, KY US	7/15/2017	87	69	2017 07	15	20170715
USW00093821	LOUISVILLE INTERNATIONAL AIRPORT, KY US	7/16/2017	90	66	2017 07	16	20170716
USW00093821	LOUISVILLE INTERNATIONAL AIRPORT, KY US	7/17/2017	91	70	2017 07	17	20170717
USW00093821	LOUISVILLE INTERNATIONAL AIRPORT, KY US	7/18/2017	92	74	2017 07	18	20170718
USW00093821	LOUISVILLE INTERNATIONAL AIRPORT, KY US	7/19/2017	95	72	2017 07	19	20170719
USW00093821	LOUISVILLE INTERNATIONAL AIRPORT, KY US	7/20/2017	95	75	2017 07	20	20170720
USW00093821	LOUISVILLE INTERNATIONAL AIRPORT, KY US	7/21/2017	97	80	2017 07	21	20170721
USW00093821	LOUISVILLE INTERNATIONAL AIRPORT, KY US	7/22/2017	97	81	2017 07	22	20170722
USW00093821	LOUISVILLE INTERNATIONAL AIRPORT, KY US	7/23/2017	89	72	2017 07	23	20170723
USW00093821	LOUISVILLE INTERNATIONAL AIRPORT, KY US	7/24/2017	92	75	2017 07	24	20170724
USW00093821	LOUISVILLE INTERNATIONAL AIRPORT, KY US	7/25/2017	88	70	2017 07	25	20170725
USW00093821	LOUISVILLE INTERNATIONAL AIRPORT, KY US	7/26/2017	92	69	2017 07	26	20170726
USW00093821	LOUISVILLE INTERNATIONAL AIRPORT, KY US	7/27/2017	89	78	2017 07	27	20170727
USW00093821	LOUISVILLE INTERNATIONAL AIRPORT, KY US	7/28/2017	87	73	2017 07	28	20170728
USW00093821	LOUISVILLE INTERNATIONAL AIRPORT, KY US	7/29/2017	83	65	2017 07	29	20170729
USW00093821	LOUISVILLE INTERNATIONAL AIRPORT, KY US	7/30/2017	87	62	2017 07	30	20170730
USW00093821	LOUISVILLE INTERNATIONAL AIRPORT, KY US	7/31/2017	90	68	2017 07	31	20170731
USW00093821	LOUISVILLE INTERNATIONAL AIRPORT, KY US	8/1/2017	90	71	2017 08	01	20170801
USW00093821	LOUISVILLE INTERNATIONAL AIRPORT, KY US	8/2/2017	86	70	2017 08	02	20170802
USW00093821	LOUISVILLE INTERNATIONAL AIRPORT, KY US	8/3/2017	90	67	2017 08	03	20170803
USW00093821	LOUISVILLE INTERNATIONAL AIRPORT, KY US	8/4/2017	82	63	2017 08	04	20170804
USW00093821	LOUISVILLE INTERNATIONAL AIRPORT, KY US	8/5/2017	82	58	2017 08	05	20170805
USW00093821	LOUISVILLE INTERNATIONAL AIRPORT, KY US	8/6/2017	75	65	2017 08	06	20170806
USW00093821	LOUISVILLE INTERNATIONAL AIRPORT, KY US	8/7/2017	80	66	2017 08	07	20170807
USW00093821	LOUISVILLE INTERNATIONAL AIRPORT, KY US	8/8/2017	85	65	2017 08	08	20170808
USW00093821	LOUISVILLE INTERNATIONAL AIRPORT, KY US	8/9/2017	85	63	2017 08	09	20170809
USW00093821	LOUISVILLE INTERNATIONAL AIRPORT, KY US	8/10/2017	89	67	2017 08	10	20170810
USW00093821	LOUISVILLE INTERNATIONAL AIRPORT, KY US	8/11/2017	88	68	2017 08	11	20170811
USW00093821	LOUISVILLE INTERNATIONAL AIRPORT, KY US	8/12/2017	87	71	2017 08	12	20170812
USW00093821	LOUISVILLE INTERNATIONAL AIRPORT, KY US	8/13/2017	87	63	2017 08	13	20170813
USW00093821	LOUISVILLE INTERNATIONAL AIRPORT, KY US	8/14/2017	87	70	2017 08	14	20170814
USW00093821	LOUISVILLE INTERNATIONAL AIRPORT, KY US	8/15/2017	92	74	2017 08	15	20170815
USW00093821	LOUISVILLE INTERNATIONAL AIRPORT, KY US	8/16/2017	93	74	2017 08	16	20170816
USW00093821	LOUISVILLE INTERNATIONAL AIRPORT, KY US	8/17/2017	96	74	2017 08	17	20170817
USW00093821	LOUISVILLE INTERNATIONAL AIRPORT, KY US	8/18/2017	88	74	2017 08	18	20170818
USW00093821	LOUISVILLE INTERNATIONAL AIRPORT, KY US	8/19/2017	90	71	2017 08	19	20170819
USW00093821	LOUISVILLE INTERNATIONAL AIRPORT, KY US	8/20/2017	93	71	2017 08	20	20170820

USW00093821	LOUISVILLE INTERNATIONAL AIRPORT, KY US	8/21/2017	93	73	2017 08	21	20170821
USW00093821	LOUISVILLE INTERNATIONAL AIRPORT, KY US	8/22/2017	91	72	2017 08	22	20170822
USW00093821	LOUISVILLE INTERNATIONAL AIRPORT, KY US	8/23/2017	83	66	2017 08	23	20170823
USW00093821	LOUISVILLE INTERNATIONAL AIRPORT, KY US	8/24/2017	83	61	2017 08	24	20170824
USW00093821	LOUISVILLE INTERNATIONAL AIRPORT, KY US	8/25/2017	80	61	2017 08	25	20170825
USW00093821	LOUISVILLE INTERNATIONAL AIRPORT, KY US	8/26/2017	82	59	2017 08	26	20170826
USW00093821	LOUISVILLE INTERNATIONAL AIRPORT, KY US	8/27/2017	87	61	2017 08	27	20170827
USW00093821	LOUISVILLE INTERNATIONAL AIRPORT, KY US	8/28/2017	82	68	2017 08	28	20170828
USW00093821	LOUISVILLE INTERNATIONAL AIRPORT, KY US	8/29/2017	82	68	2017 08	29	20170829
USW00093821	LOUISVILLE INTERNATIONAL AIRPORT, KY US	8/30/2017	84	66	2017 08	30	20170830
USW00093821	LOUISVILLE INTERNATIONAL AIRPORT, KY US	8/31/2017	88	69	2017 08	31	20170831
USW00093821	LOUISVILLE INTERNATIONAL AIRPORT, KY US	9/1/2017	74	55	2017 09	01	20170901
USW00093821	LOUISVILLE INTERNATIONAL AIRPORT, KY US	9/2/2017	66	55	2017 09	02	20170902
USW00093821	LOUISVILLE INTERNATIONAL AIRPORT, KY US	9/3/2017	83	55	2017 09	03	20170903
USW00093821	LOUISVILLE INTERNATIONAL AIRPORT, KY US	9/4/2017	88	70	2017 09	04	20170904
USW00093821	LOUISVILLE INTERNATIONAL AIRPORT, KY US	9/5/2017	77	57	2017 09	05	20170905
USW00093821	LOUISVILLE INTERNATIONAL AIRPORT, KY US	9/6/2017	73	53	2017 09	06	20170906
USW00093821	LOUISVILLE INTERNATIONAL AIRPORT, KY US	9/7/2017	72	51	2017 09	07	20170907
USW00093821	LOUISVILLE INTERNATIONAL AIRPORT, KY US	9/8/2017	79	53	2017 09	08	20170908
USW00093821	LOUISVILLE INTERNATIONAL AIRPORT, KY US	9/9/2017	79	57	2017 09	09	20170909
USW00093821	LOUISVILLE INTERNATIONAL AIRPORT, KY US	9/10/2017	78	52	2017 09	10	20170910
USW00093821	LOUISVILLE INTERNATIONAL AIRPORT, KY US	9/11/2017	72	54	2017 09	11	20170911
USW00093821	LOUISVILLE INTERNATIONAL AIRPORT, KY US	9/12/2017	76	60	2017 09	12	20170912
USW00093821	LOUISVILLE INTERNATIONAL AIRPORT, KY US	9/13/2017	66	61	2017 09	13	20170913
USW00093821	LOUISVILLE INTERNATIONAL AIRPORT, KY US	9/14/2017	77	62	2017 09	14	20170914
USW00093821	LOUISVILLE INTERNATIONAL AIRPORT, KY US	9/15/2017	84	61	2017 09	15	20170915
USW00093821	LOUISVILLE INTERNATIONAL AIRPORT, KY US	9/16/2017	88	64	2017 09	16	20170916
USW00093821	LOUISVILLE INTERNATIONAL AIRPORT, KY US	9/17/2017	88	66	2017 09	17	20170917
USW00093821	LOUISVILLE INTERNATIONAL AIRPORT, KY US	9/18/2017	86	68	2017 09	18	20170918
USW00093821	LOUISVILLE INTERNATIONAL AIRPORT, KY US	9/19/2017	77	68	2017 09	19	20170919
USW00093821	LOUISVILLE INTERNATIONAL AIRPORT, KY US	9/20/2017	90	66	2017 09	20	20170920
USW00093821	LOUISVILLE INTERNATIONAL AIRPORT, KY US	9/21/2017	93	70	2017 09	21	20170921
USW00093821	LOUISVILLE INTERNATIONAL AIRPORT, KY US	9/22/2017	91	72	2017 09	22	20170922
USW00093821	LOUISVILLE INTERNATIONAL AIRPORT, KY US	9/23/2017	90	68	2017 09	23	20170923
USW00093821	LOUISVILLE INTERNATIONAL AIRPORT, KY US	9/24/2017	91	68	2017 09	24	20170924
USW00093821	LOUISVILLE INTERNATIONAL AIRPORT, KY US	9/25/2017	90	67	2017 09	25	20170925
USW00093821	LOUISVILLE INTERNATIONAL AIRPORT, KY US	9/26/2017	91	69	2017 09	26	20170926
USW00093821	LOUISVILLE INTERNATIONAL AIRPORT, KY US	9/27/2017	92	67	2017 09	27	20170927
USW00093821	LOUISVILLE INTERNATIONAL AIRPORT, KY US	9/28/2017	76	60	2017 09	28	20170928
USW00093821	LOUISVILLE INTERNATIONAL AIRPORT, KY US	9/29/2017	81	56	2017 09	29	20170929
USW00093821	LOUISVILLE INTERNATIONAL AIRPORT, KY US	9/30/2017	74	53	2017 09	30	20170930
USW00093821	LOUISVILLE INTERNATIONAL AIRPORT, KY US	10/1/2017	78	53	2017 10	01	20171001
USW00093821	LOUISVILLE INTERNATIONAL AIRPORT, KY US	10/2/2017	80	56	2017 10	02	20171002
USW00093821	LOUISVILLE INTERNATIONAL AIRPORT, KY US	10/3/2017	83	61	2017 10	03	20171003
USW00093821	LOUISVILLE INTERNATIONAL AIRPORT, KY US	10/4/2017	84	62	2017 10	04	20171004
USW00093821	LOUISVILLE INTERNATIONAL AIRPORT, KY US	10/5/2017	80	63	2017 10	05	20171005
USW00093821	LOUISVILLE INTERNATIONAL AIRPORT, KY US	10/6/2017	84	62	2017 10	06	20171006
USW00093821	LOUISVILLE INTERNATIONAL AIRPORT, KY US	10/7/2017	83	65	2017 10	07	20171007
USW00093821	LOUISVILLE INTERNATIONAL AIRPORT, KY US	10/8/2017	72	63	2017 10	08	20171008
USW00093821	LOUISVILLE INTERNATIONAL AIRPORT, KY US	10/9/2017	79	69	2017 10	09	20171009
USW00093821	LOUISVILLE INTERNATIONAL AIRPORT, KY US	10/10/2017	76	67	2017 10	10	20171010
USW00093821	LOUISVILLE INTERNATIONAL AIRPORT, KY US	10/11/2017	75	59	2017 10	11	20171011
USW00093821	LOUISVILLE INTERNATIONAL AIRPORT, KY US	10/12/2017	67	59	2017 10	12	20171012
USW00093821	LOUISVILLE INTERNATIONAL AIRPORT, KY US	10/13/2017	75	54	2017 10	13	20171013
USW00093821	LOUISVILLE INTERNATIONAL AIRPORT, KY US	10/14/2017	85	56	2017 10	14	20171014
USW00093821	LOUISVILLE INTERNATIONAL AIRPORT, KY US	10/15/2017	80	55	2017 10	15	20171015
USW00093821	LOUISVILLE INTERNATIONAL AIRPORT, KY US	10/16/2017	65	49	2017 10	16	20171016
USW00093821	LOUISVILLE INTERNATIONAL AIRPORT, KY US	10/17/2017	67	43	2017 10	17	20171017
USW00093821	LOUISVILLE INTERNATIONAL AIRPORT, KY US	10/18/2017	72	44	2017 10	18	20171018
USW00093821	LOUISVILLE INTERNATIONAL AIRPORT, KY US	10/19/2017	75	48	2017 10	19	20171019
USW00093821	LOUISVILLE INTERNATIONAL AIRPORT, KY US	10/20/2017	78	50	2017 10	20	20171020
USW00093821	LOUISVILLE INTERNATIONAL AIRPORT, KY US	10/21/2017	78	53	2017 10	21	20171021
USW00093821	LOUISVILLE INTERNATIONAL AIRPORT, KY US	10/22/2017	78	57	2017 10	22	20171022
USW00093821	LOUISVILLE INTERNATIONAL AIRPORT, KY US	10/23/2017	70	50	2017 10	23	20171023
USW00093821	LOUISVILLE INTERNATIONAL AIRPORT, KY US	10/24/2017	61	46	2017 10	24	20171024
USW00093821	LOUISVILLE INTERNATIONAL AIRPORT, KY US	10/25/2017	54	43	2017 10	25	20171025
USW00093821	LOUISVILLE INTERNATIONAL AIRPORT, KY US	10/26/2017	67	39	2017 10	26	20171026
USW00093821	LOUISVILLE INTERNATIONAL AIRPORT, KY US	10/27/2017	66	40	2017 10	27	20171027
USW00093821	LOUISVILLE INTERNATIONAL AIRPORT, KY US	10/28/2017	43	36	2017 10	28	20171028
USW00093821	LOUISVILLE INTERNATIONAL AIRPORT, KY US	10/29/2017	41	31	2017 10	29	20171029
USW00093821	LOUISVILLE INTERNATIONAL AIRPORT, KY US	10/30/2017	58	31	2017 10	30	20171030
USW00093821	LOUISVILLE INTERNATIONAL AIRPORT, KY US	10/31/2017	51	36	2017 10	31	20171031
USW00093821	LOUISVILLE INTERNATIONAL AIRPORT, KY US	11/1/2017	63	41	2017 11	01	20171101
USW00093821	LOUISVILLE INTERNATIONAL AIRPORT, KY US	11/2/2017	73	60	2017 11	02	20171102
USW00093821	LOUISVILLE INTERNATIONAL AIRPORT, KY US	11/3/2017	71	54	2017 11	03	20171103
USW00093821	LOUISVILLE INTERNATIONAL AIRPORT, KY US	11/4/2017	70	53	2017 11	04	20171104
USW00093821	LOUISVILLE INTERNATIONAL AIRPORT, KY US	11/5/2017	78	64	2017 11	05	20171105
USW00093821	LOUISVILLE INTERNATIONAL AIRPORT, KY US	11/6/2017	73	51	2017 11	06	20171106
USW00093821	LOUISVILLE INTERNATIONAL AIRPORT, KY US	11/7/2017	52	47	2017 11	07	20171107
USW00093821	LOUISVILLE INTERNATIONAL AIRPORT, KY US	11/8/2017	55	41	2017 11	08	20171108
USW00093821	LOUISVILLE INTERNATIONAL AIRPORT, KY US	11/9/2017	60	36	2017 11	09	20171109
USW00093821	LOUISVILLE INTERNATIONAL AIRPORT, KY US	11/10/2017	44	32	2017 11	10	20171110
USW00093821	LOUISVILLE INTERNATIONAL AIRPORT, KY US	11/11/2017	49	28	2017 11	11	20171111
USW00093821	LOUISVILLE INTERNATIONAL AIRPORT, KY US	11/12/2017	55	41	2017 11	12	20171112
USW00093821	LOUISVILLE INTERNATIONAL AIRPORT, KY US	11/13/2017	48	41	2017 11	13	20171113
USW00093821	LOUISVILLE INTERNATIONAL AIRPORT, KY US	11/14/2017	54	41	2017 11	14	20171114
USW00093821	LOUISVILLE INTERNATIONAL AIRPORT, KY US	11/15/2017	53	37	2017 11	15	20171115
USW00093821	LOUISVILLE INTERNATIONAL AIRPORT, KY US	11/16/2017	50	35	2017 11	16	20171116
USW00093821	LOUISVILLE INTERNATIONAL AIRPORT, KY US	11/17/2017	59	34	2017 11	17	20171117
USW00093821	LOUISVILLE INTERNATIONAL AIRPORT, KY US	11/18/2017	67	42	2017 11	18	20171118
USW00093821	LOUISVILLE INTERNATIONAL AIRPORT, KY US	11/19/2017	43	31	2017 11	19	20171119
USW00093821	LOUISVILLE INTERNATIONAL AIRPORT, KY US	11/20/2017	51	26	2017 11	20	20171120
USW00093821	LOUISVILLE INTERNATIONAL AIRPORT, KY US	11/21/2017	59	41	2017 11	21	20171121
USW00093821	LOUISVILLE INTERNATIONAL AIRPORT, KY US	11/22/2017	46	30	2017 11	22	20171122
USW00093821	LOUISVILLE INTERNATIONAL AIRPORT, KY US	11/23/2017	49	28	2017 11	23	20171123
USW00093821	LOUISVILLE INTERNATIONAL AIRPORT, KY US	11/24/2017	61	31	2017 11	24	20171124
USW00093821	LOUISVILLE INTERNATIONAL AIRPORT, KY US	11/25/2017	63	44	2017 11	25	20171125
USW00093821	LOUISVILLE INTERNATIONAL AIRPORT, KY US	11/26/2017	57	35	2017 11	26	20171126
USW00093821	LOUISVILLE INTERNATIONAL AIRPORT, KY US	11/27/2017	66	34	2017 11	27	20171127
USW00093821	LOUISVILLE INTERNATIONAL AIRPORT, KY US	11/28/2017	66	42	2017 11	28	20171128
USW00093821	LOUISVILLE INTERNATIONAL AIRPORT, KY US	11/29/2017	63	45	2017 11	29	20171129
USW00093821	LOUISVILLE INTERNATIONAL AIRPORT, KY US	11/30/2017	57	41	2017 11	30	20171130
USW00093821	LOUISVILLE INTERNATIONAL AIRPORT, KY US	12/1/2017	57	33	2017 12	01	20171201
USW00093821	LOUISVILLE INTERNATIONAL AIRPORT, KY US	12/2/2017	60	36	2017 12	02	20171202
USW00093821	LOUISVILLE INTERNATIONAL AIRPORT, KY US	12/3/2017	62	33	2017 12	03	20171203
USW00093821	LOUISVILLE INTERNATIONAL AIRPORT, KY US	12/4/2017	69	41	2017 12	04	20171204
USW00093821	LOUISVILLE INTERNATIONAL AIRPORT, KY US	12/5/2017	63	33	2017 12	05	20171205
USW00093821	LOUISVILLE INTERNATIONAL AIRPORT, KY US	12/6/2017	49	29	2017 12	06	20171206

USW00093821	LOUISVILLE INTERNATIONAL AIRPORT, KY US	12/7/2017	39	25	2017 12	07	20171207
USW00093821	LOUISVILLE INTERNATIONAL AIRPORT, KY US	12/8/2017	35	22	2017 12	08	20171208
USW00093821	LOUISVILLE INTERNATIONAL AIRPORT, KY US	12/9/2017	34	21	2017 12	09	20171209
USW00093821	LOUISVILLE INTERNATIONAL AIRPORT, KY US	12/10/2017	44	24	2017 12	10	20171210
USW00093821	LOUISVILLE INTERNATIONAL AIRPORT, KY US	12/11/2017	55	27	2017 12	11	20171211
USW00093821	LOUISVILLE INTERNATIONAL AIRPORT, KY US	12/12/2017	46	22	2017 12	12	20171212
USW00093821	LOUISVILLE INTERNATIONAL AIRPORT, KY US	12/13/2017	50	21	2017 12	13	20171213
USW00093821	LOUISVILLE INTERNATIONAL AIRPORT, KY US	12/14/2017	44	27	2017 12	14	20171214
USW00093821	LOUISVILLE INTERNATIONAL AIRPORT, KY US	12/15/2017	39	28	2017 12	15	20171215
USW00093821	LOUISVILLE INTERNATIONAL AIRPORT, KY US	12/16/2017	53	34	2017 12	16	20171216
USW00093821	LOUISVILLE INTERNATIONAL AIRPORT, KY US	12/17/2017	47	39	2017 12	17	20171217
USW00093821	LOUISVILLE INTERNATIONAL AIRPORT, KY US	12/18/2017	51	44	2017 12	18	20171218
USW00093821	LOUISVILLE INTERNATIONAL AIRPORT, KY US	12/19/2017	55	45	2017 12	19	20171219
USW00093821	LOUISVILLE INTERNATIONAL AIRPORT, KY US	12/20/2017	56	38	2017 12	20	20171220
USW00093821	LOUISVILLE INTERNATIONAL AIRPORT, KY US	12/21/2017	59	33	2017 12	21	20171221
USW00093821	LOUISVILLE INTERNATIONAL AIRPORT, KY US	12/22/2017	59	55	2017 12	22	20171222
USW00093821	LOUISVILLE INTERNATIONAL AIRPORT, KY US	12/23/2017	58	38	2017 12	23	20171223
USW00093821	LOUISVILLE INTERNATIONAL AIRPORT, KY US	12/24/2017	39	23	2017 12	24	20171224
USW00093821	LOUISVILLE INTERNATIONAL AIRPORT, KY US	12/25/2017	32	23	2017 12	25	20171225
USW00093821	LOUISVILLE INTERNATIONAL AIRPORT, KY US	12/26/2017	31	21	2017 12	26	20171226
USW00093821	LOUISVILLE INTERNATIONAL AIRPORT, KY US	12/27/2017	21	8	2017 12	27	20171227
USW00093821	LOUISVILLE INTERNATIONAL AIRPORT, KY US	12/28/2017	26	11	2017 12	28	20171228
USW00093821	LOUISVILLE INTERNATIONAL AIRPORT, KY US	12/29/2017	31	22	2017 12	29	20171229
USW00093821	LOUISVILLE INTERNATIONAL AIRPORT, KY US	12/30/2017	29	12	2017 12	30	20171230
USW00093821	LOUISVILLE INTERNATIONAL AIRPORT, KY US	12/31/2017	21	9	2017 12	31	20171231
USW00093821	LOUISVILLE INTERNATIONAL AIRPORT, KY US	1/1/2018	18	3	2018 01	01	20180101
USW00093821	LOUISVILLE INTERNATIONAL AIRPORT, KY US	1/2/2018	22	0	2018 01	02	20180102
USW00093821	LOUISVILLE INTERNATIONAL AIRPORT, KY US	1/3/2018	31	7	2018 01	03	20180103
USW00093821	LOUISVILLE INTERNATIONAL AIRPORT, KY US	1/4/2018	24	7	2018 01	04	20180104
USW00093821	LOUISVILLE INTERNATIONAL AIRPORT, KY US	1/5/2018	21	9	2018 01	05	20180105
USW00093821	LOUISVILLE INTERNATIONAL AIRPORT, KY US	1/6/2018	23	4	2018 01	06	20180106
USW00093821	LOUISVILLE INTERNATIONAL AIRPORT, KY US	1/7/2018	44	11	2018 01	07	20180107
USW00093821	LOUISVILLE INTERNATIONAL AIRPORT, KY US	1/8/2018	41	35	2018 01	08	20180108
USW00093821	LOUISVILLE INTERNATIONAL AIRPORT, KY US	1/9/2018	44	37	2018 01	09	20180109
USW00093821	LOUISVILLE INTERNATIONAL AIRPORT, KY US	1/10/2018	63	42	2018 01	10	20180110
USW00093821	LOUISVILLE INTERNATIONAL AIRPORT, KY US	1/11/2018	66	55	2018 01	11	20180111
USW00093821	LOUISVILLE INTERNATIONAL AIRPORT, KY US	1/12/2018	59	25	2018 01	12	20180112
USW00093821	LOUISVILLE INTERNATIONAL AIRPORT, KY US	1/13/2018	25	14	2018 01	13	20180113
USW00093821	LOUISVILLE INTERNATIONAL AIRPORT, KY US	1/14/2018	23	9	2018 01	14	20180114
USW00093821	LOUISVILLE INTERNATIONAL AIRPORT, KY US	1/15/2018	33	17	2018 01	15	20180115
USW00093821	LOUISVILLE INTERNATIONAL AIRPORT, KY US	1/16/2018	17	6	2018 01	16	20180116
USW00093821	LOUISVILLE INTERNATIONAL AIRPORT, KY US	1/17/2018	20	8	2018 01	17	20180117
USW00093821	LOUISVILLE INTERNATIONAL AIRPORT, KY US	1/18/2018	33	12	2018 01	18	20180118
USW00093821	LOUISVILLE INTERNATIONAL AIRPORT, KY US	1/19/2018	44	22	2018 01	19	20180119
USW00093821	LOUISVILLE INTERNATIONAL AIRPORT, KY US	1/20/2018	54	40	2018 01	20	20180120
USW00093821	LOUISVILLE INTERNATIONAL AIRPORT, KY US	1/21/2018	59	49	2018 01	21	20180121
USW00093821	LOUISVILLE INTERNATIONAL AIRPORT, KY US	1/22/2018	61	50	2018 01	22	20180122
USW00093821	LOUISVILLE INTERNATIONAL AIRPORT, KY US	1/23/2018	51	34	2018 01	23	20180123
USW00093821	LOUISVILLE INTERNATIONAL AIRPORT, KY US	1/24/2018	39	28	2018 01	24	20180124
USW00093821	LOUISVILLE INTERNATIONAL AIRPORT, KY US	1/25/2018	52	24	2018 01	25	20180125
USW00093821	LOUISVILLE INTERNATIONAL AIRPORT, KY US	1/26/2018	61	35	2018 01	26	20180126
USW00093821	LOUISVILLE INTERNATIONAL AIRPORT, KY US	1/27/2018	59	49	2018 01	27	20180127
USW00093821	LOUISVILLE INTERNATIONAL AIRPORT, KY US	1/28/2018	55	36	2018 01	28	20180128
USW00093821	LOUISVILLE INTERNATIONAL AIRPORT, KY US	1/29/2018	40	30	2018 01	29	20180129
USW00093821	LOUISVILLE INTERNATIONAL AIRPORT, KY US	1/30/2018	38	25	2018 01	30	20180130
USW00093821	LOUISVILLE INTERNATIONAL AIRPORT, KY US	1/31/2018	58	28	2018 01	31	20180131
USW00093821	LOUISVILLE INTERNATIONAL AIRPORT, KY US	2/1/2018	50	23	2018 02	01	20180201
USW00093821	LOUISVILLE INTERNATIONAL AIRPORT, KY US	2/2/2018	28	14	2018 02	02	20180202
USW00093821	LOUISVILLE INTERNATIONAL AIRPORT, KY US	2/3/2018	43	17	2018 02	03	20180203
USW00093821	LOUISVILLE INTERNATIONAL AIRPORT, KY US	2/4/2018	44	24	2018 02	04	20180204
USW00093821	LOUISVILLE INTERNATIONAL AIRPORT, KY US	2/5/2018	32	20	2018 02	05	20180205
USW00093821	LOUISVILLE INTERNATIONAL AIRPORT, KY US	2/6/2018	38	31	2018 02	06	20180206
USW00093821	LOUISVILLE INTERNATIONAL AIRPORT, KY US	2/7/2018	34	25	2018 02	07	20180207
USW00093821	LOUISVILLE INTERNATIONAL AIRPORT, KY US	2/8/2018	37	19	2018 02	08	20180208
USW00093821	LOUISVILLE INTERNATIONAL AIRPORT, KY US	2/9/2018	60	28	2018 02	09	20180209
USW00093821	LOUISVILLE INTERNATIONAL AIRPORT, KY US	2/10/2018	49	38	2018 02	10	20180210
USW00093821	LOUISVILLE INTERNATIONAL AIRPORT, KY US	2/11/2018	42	30	2018 02	11	20180211
USW00093821	LOUISVILLE INTERNATIONAL AIRPORT, KY US	2/12/2018	45	24	2018 02	12	20180212
USW00093821	LOUISVILLE INTERNATIONAL AIRPORT, KY US	2/13/2018	49	28	2018 02	13	20180213
USW00093821	LOUISVILLE INTERNATIONAL AIRPORT, KY US	2/14/2018	63	43	2018 02	14	20180214
USW00093821	LOUISVILLE INTERNATIONAL AIRPORT, KY US	2/15/2018	74	62	2018 02	15	20180215
USW00093821	LOUISVILLE INTERNATIONAL AIRPORT, KY US	2/16/2018	71	38	2018 02	16	20180216
USW00093821	LOUISVILLE INTERNATIONAL AIRPORT, KY US	2/17/2018	41	33	2018 02	17	20180217
USW00093821	LOUISVILLE INTERNATIONAL AIRPORT, KY US	2/18/2018	52	30	2018 02	18	20180218
USW00093821	LOUISVILLE INTERNATIONAL AIRPORT, KY US	2/19/2018	78	48	2018 02	19	20180219
USW00093821	LOUISVILLE INTERNATIONAL AIRPORT, KY US	2/20/2018	82	66	2018 02	20	20180220
USW00093821	LOUISVILLE INTERNATIONAL AIRPORT, KY US	2/21/2018	72	45	2018 02	21	20180221
USW00093821	LOUISVILLE INTERNATIONAL AIRPORT, KY US	2/22/2018	51	43	2018 02	22	20180222
USW00093821	LOUISVILLE INTERNATIONAL AIRPORT, KY US	2/23/2018	68	49	2018 02	23	20180223
USW00093821	LOUISVILLE INTERNATIONAL AIRPORT, KY US	2/24/2018	64	51	2018 02	24	20180224
USW00093821	LOUISVILLE INTERNATIONAL AIRPORT, KY US	2/25/2018	63	44	2018 02	25	20180225
USW00093821	LOUISVILLE INTERNATIONAL AIRPORT, KY US	2/26/2018	60	37	2018 02	26	20180226
USW00093821	LOUISVILLE INTERNATIONAL AIRPORT, KY US	2/27/2018	66	38	2018 02	27	20180227
USW00093821	LOUISVILLE INTERNATIONAL AIRPORT, KY US	2/28/2018	62	53	2018 02	28	20180228
USW00093821	LOUISVILLE INTERNATIONAL AIRPORT, KY US	3/1/2018	60	43	2018 03	01	20180301
USW00093821	LOUISVILLE INTERNATIONAL AIRPORT, KY US	3/2/2018	52	35	2018 03	02	20180302
USW00093821	LOUISVILLE INTERNATIONAL AIRPORT, KY US	3/3/2018	55	32	2018 03	03	20180303
USW00093821	LOUISVILLE INTERNATIONAL AIRPORT, KY US	3/4/2018	55	33	2018 03	04	20180304
USW00093821	LOUISVILLE INTERNATIONAL AIRPORT, KY US	3/5/2018	53	37	2018 03	05	20180305
USW00093821	LOUISVILLE INTERNATIONAL AIRPORT, KY US	3/6/2018	62	36	2018 03	06	20180306
USW00093821	LOUISVILLE INTERNATIONAL AIRPORT, KY US	3/7/2018	43	33	2018 03	07	20180307
USW00093821	LOUISVILLE INTERNATIONAL AIRPORT, KY US	3/8/2018	39	30	2018 03	08	20180308
USW00093821	LOUISVILLE INTERNATIONAL AIRPORT, KY US	3/9/2018	48	27	2018 03	09	20180309
USW00093821	LOUISVILLE INTERNATIONAL AIRPORT, KY US	3/10/2018	50	36	2018 03	10	20180310
USW00093821	LOUISVILLE INTERNATIONAL AIRPORT, KY US	3/11/2018	50	33	2018 03	11	20180311
USW00093821	LOUISVILLE INTERNATIONAL AIRPORT, KY US	3/12/2018	45	32	2018 03	12	20180312
USW00093821	LOUISVILLE INTERNATIONAL AIRPORT, KY US	3/13/2018	47	30	2018 03	13	20180313
USW00093821	LOUISVILLE INTERNATIONAL AIRPORT, KY US	3/14/2018	45	25	2018 03	14	20180314
USW00093821	LOUISVILLE INTERNATIONAL AIRPORT, KY US	3/15/2018	66	38	2018 03	15	20180315
USW00093821	LOUISVILLE INTERNATIONAL AIRPORT, KY US	3/16/2018	53	34	2018 03	16	20180316
USW00093821	LOUISVILLE INTERNATIONAL AIRPORT, KY US	3/17/2018	64	42	2018 03	17	20180317
USW00093821	LOUISVILLE INTERNATIONAL AIRPORT, KY US	3/18/2018	62	38	2018 03	18	20180318
USW00093821	LOUISVILLE INTERNATIONAL AIRPORT, KY US	3/19/2018	62	41	2018 03	19	20180319
USW00093821	LOUISVILLE INTERNATIONAL AIRPORT, KY US	3/20/2018	49	33	2018 03	20	20180320
USW00093821	LOUISVILLE INTERNATIONAL AIRPORT, KY US	3/21/2018	40	30	2018 03	21	20180321
USW00093821	LOUISVILLE INTERNATIONAL AIRPORT, KY US	3/22/2018	48	25	2018 03	22	20180322
USW00093821	LOUISVILLE INTERNATIONAL AIRPORT, KY US	3/23/2018	54	33	2018 03	23	20180323
USW00093821	LOUISVILLE INTERNATIONAL AIRPORT, KY US	3/24/2018	47	36	2018 03	24	20180324

USW00093821	LOUISVILLE INTERNATIONAL AIRPORT, KY US	3/25/2018	53	35	2018 03	25	20180325
USW00093821	LOUISVILLE INTERNATIONAL AIRPORT, KY US	3/26/2018	64	44	2018 03	26	20180326
USW00093821	LOUISVILLE INTERNATIONAL AIRPORT, KY US	3/27/2018	69	50	2018 03	27	20180327
USW00093821	LOUISVILLE INTERNATIONAL AIRPORT, KY US	3/28/2018	62	57	2018 03	28	20180328
USW00093821	LOUISVILLE INTERNATIONAL AIRPORT, KY US	3/29/2018	63	48	2018 03	29	20180329
USW00093821	LOUISVILLE INTERNATIONAL AIRPORT, KY US	3/30/2018	58	44	2018 03	30	20180330
USW00093821	LOUISVILLE INTERNATIONAL AIRPORT, KY US	3/31/2018	67	36	2018 03	31	20180331
USW00093821	LOUISVILLE INTERNATIONAL AIRPORT, KY US	4/1/2018	53	38	2018 04	01	20180401
USW00093821	LOUISVILLE INTERNATIONAL AIRPORT, KY US	4/2/2018	52	38	2018 04	02	20180402
USW00093821	LOUISVILLE INTERNATIONAL AIRPORT, KY US	4/3/2018	80	48	2018 04	03	20180403
USW00093821	LOUISVILLE INTERNATIONAL AIRPORT, KY US	4/4/2018	48	34	2018 04	04	20180404
USW00093821	LOUISVILLE INTERNATIONAL AIRPORT, KY US	4/5/2018	56	30	2018 04	05	20180405
USW00093821	LOUISVILLE INTERNATIONAL AIRPORT, KY US	4/6/2018	65	35	2018 04	06	20180406
USW00093821	LOUISVILLE INTERNATIONAL AIRPORT, KY US	4/7/2018	46	30	2018 04	07	20180407
USW00093821	LOUISVILLE INTERNATIONAL AIRPORT, KY US	4/8/2018	47	31	2018 04	08	20180408
USW00093821	LOUISVILLE INTERNATIONAL AIRPORT, KY US	4/9/2018	53	35	2018 04	09	20180409
USW00093821	LOUISVILLE INTERNATIONAL AIRPORT, KY US	4/10/2018	49	37	2018 04	10	20180410
USW00093821	LOUISVILLE INTERNATIONAL AIRPORT, KY US	4/11/2018	68	33	2018 04	11	20180411
USW00093821	LOUISVILLE INTERNATIONAL AIRPORT, KY US	4/12/2018	83	59	2018 04	12	20180412
USW00093821	LOUISVILLE INTERNATIONAL AIRPORT, KY US	4/13/2018	83	67	2018 04	13	20180413
USW00093821	LOUISVILLE INTERNATIONAL AIRPORT, KY US	4/14/2018	74	62	2018 04	14	20180414
USW00093821	LOUISVILLE INTERNATIONAL AIRPORT, KY US	4/15/2018	62	42	2018 04	15	20180415
USW00093821	LOUISVILLE INTERNATIONAL AIRPORT, KY US	4/16/2018	42	33	2018 04	16	20180416
USW00093821	LOUISVILLE INTERNATIONAL AIRPORT, KY US	4/17/2018	62	32	2018 04	17	20180417
USW00093821	LOUISVILLE INTERNATIONAL AIRPORT, KY US	4/18/2018	80	41	2018 04	18	20180418
USW00093821	LOUISVILLE INTERNATIONAL AIRPORT, KY US	4/19/2018	55	39	2018 04	19	20180419
USW00093821	LOUISVILLE INTERNATIONAL AIRPORT, KY US	4/20/2018	64	36	2018 04	20	20180420
USW00093821	LOUISVILLE INTERNATIONAL AIRPORT, KY US	4/21/2018	71	45	2018 04	21	20180421
USW00093821	LOUISVILLE INTERNATIONAL AIRPORT, KY US	4/22/2018	74	53	2018 04	22	20180422
USW00093821	LOUISVILLE INTERNATIONAL AIRPORT, KY US	4/23/2018	64	52	2018 04	23	20180423
USW00093821	LOUISVILLE INTERNATIONAL AIRPORT, KY US	4/24/2018	59	54	2018 04	24	20180424
USW00093821	LOUISVILLE INTERNATIONAL AIRPORT, KY US	4/25/2018	70	54	2018 04	25	20180425
USW00093821	LOUISVILLE INTERNATIONAL AIRPORT, KY US	4/26/2018	72	48	2018 04	26	20180426
USW00093821	LOUISVILLE INTERNATIONAL AIRPORT, KY US	4/27/2018	76	46	2018 04	27	20180427
USW00093821	LOUISVILLE INTERNATIONAL AIRPORT, KY US	4/28/2018	65	48	2018 04	28	20180428
USW00093821	LOUISVILLE INTERNATIONAL AIRPORT, KY US	4/29/2018	65	37	2018 04	29	20180429
USW00093821	LOUISVILLE INTERNATIONAL AIRPORT, KY US	4/30/2018	76	40	2018 04	30	20180430
USW00093821	LOUISVILLE INTERNATIONAL AIRPORT, KY US	5/1/2018	84	49	2018 05	01	20180501
USW00093821	LOUISVILLE INTERNATIONAL AIRPORT, KY US	5/2/2018	88	68	2018 05	02	20180502
USW00093821	LOUISVILLE INTERNATIONAL AIRPORT, KY US	5/3/2018	81	72	2018 05	03	20180503
USW00093821	LOUISVILLE INTERNATIONAL AIRPORT, KY US	5/4/2018	82	69	2018 05	04	20180504
USW00093821	LOUISVILLE INTERNATIONAL AIRPORT, KY US	5/5/2018	70	61	2018 05	05	20180505
USW00093821	LOUISVILLE INTERNATIONAL AIRPORT, KY US	5/6/2018	82	59	2018 05	06	20180506
USW00093821	LOUISVILLE INTERNATIONAL AIRPORT, KY US	5/7/2018	76	57	2018 05	07	20180507
USW00093821	LOUISVILLE INTERNATIONAL AIRPORT, KY US	5/8/2018	80	53	2018 05	08	20180508
USW00093821	LOUISVILLE INTERNATIONAL AIRPORT, KY US	5/9/2018	86	56	2018 05	09	20180509
USW00093821	LOUISVILLE INTERNATIONAL AIRPORT, KY US	5/10/2018	87	69	2018 05	10	20180510
USW00093821	LOUISVILLE INTERNATIONAL AIRPORT, KY US	5/11/2018	88	66	2018 05	11	20180511
USW00093821	LOUISVILLE INTERNATIONAL AIRPORT, KY US	5/12/2018	89	71	2018 05	12	20180512
USW00093821	LOUISVILLE INTERNATIONAL AIRPORT, KY US	5/13/2018	89	69	2018 05	13	20180513
USW00093821	LOUISVILLE INTERNATIONAL AIRPORT, KY US	5/14/2018	92	72	2018 05	14	20180514
USW00093821	LOUISVILLE INTERNATIONAL AIRPORT, KY US	5/15/2018	91	73	2018 05	15	20180515
USW00093821	LOUISVILLE INTERNATIONAL AIRPORT, KY US	5/16/2018	82	70	2018 05	16	20180516
USW00093821	LOUISVILLE INTERNATIONAL AIRPORT, KY US	5/17/2018	83	67	2018 05	17	20180517
USW00093821	LOUISVILLE INTERNATIONAL AIRPORT, KY US	5/18/2018	78	69	2018 05	18	20180518
USW00093821	LOUISVILLE INTERNATIONAL AIRPORT, KY US	5/19/2018	83	69	2018 05	19	20180519
USW00093821	LOUISVILLE INTERNATIONAL AIRPORT, KY US	5/20/2018	91	67	2018 05	20	20180520
USW00093821	LOUISVILLE INTERNATIONAL AIRPORT, KY US	5/21/2018	88	70	2018 05	21	20180521
USW00093821	LOUISVILLE INTERNATIONAL AIRPORT, KY US	5/22/2018	84	70	2018 05	22	20180522
USW00093821	LOUISVILLE INTERNATIONAL AIRPORT, KY US	5/23/2018	86	68	2018 05	23	20180523
USW00093821	LOUISVILLE INTERNATIONAL AIRPORT, KY US	5/24/2018	87	65	2018 05	24	20180524
USW00093821	LOUISVILLE INTERNATIONAL AIRPORT, KY US	5/25/2018	89	64	2018 05	25	20180525
USW00093821	LOUISVILLE INTERNATIONAL AIRPORT, KY US	5/26/2018	87	71	2018 05	26	20180526
USW00093821	LOUISVILLE INTERNATIONAL AIRPORT, KY US	5/27/2018	89	70	2018 05	27	20180527
USW00093821	LOUISVILLE INTERNATIONAL AIRPORT, KY US	5/28/2018	90	71	2018 05	28	20180528
USW00093821	LOUISVILLE INTERNATIONAL AIRPORT, KY US	5/29/2018	87	71	2018 05	29	20180529
USW00093821	LOUISVILLE INTERNATIONAL AIRPORT, KY US	5/30/2018	86	75	2018 05	30	20180530
USW00093821	LOUISVILLE INTERNATIONAL AIRPORT, KY US	5/31/2018	84	70	2018 05	31	20180531
USW00093821	LOUISVILLE INTERNATIONAL AIRPORT, KY US	6/1/2018	87	67	2018 06	01	20180601
USW00093821	LOUISVILLE INTERNATIONAL AIRPORT, KY US	6/2/2018	91	70	2018 06	02	20180602
USW00093821	LOUISVILLE INTERNATIONAL AIRPORT, KY US	6/3/2018	84	68	2018 06	03	20180603
USW00093821	LOUISVILLE INTERNATIONAL AIRPORT, KY US	6/4/2018	80	60	2018 06	04	20180604
USW00093821	LOUISVILLE INTERNATIONAL AIRPORT, KY US	6/5/2018	85	61	2018 06	05	20180605
USW00093821	LOUISVILLE INTERNATIONAL AIRPORT, KY US	6/6/2018	83	66	2018 06	06	20180606
USW00093821	LOUISVILLE INTERNATIONAL AIRPORT, KY US	6/7/2018	88	64	2018 06	07	20180607
USW00093821	LOUISVILLE INTERNATIONAL AIRPORT, KY US	6/8/2018	91	72	2018 06	08	20180608
USW00093821	LOUISVILLE INTERNATIONAL AIRPORT, KY US	6/9/2018	93	71	2018 06	09	20180609
USW00093821	LOUISVILLE INTERNATIONAL AIRPORT, KY US	6/10/2018	87	69	2018 06	10	20180610
USW00093821	LOUISVILLE INTERNATIONAL AIRPORT, KY US	6/11/2018	81	69	2018 06	11	20180611
USW00093821	LOUISVILLE INTERNATIONAL AIRPORT, KY US	6/12/2018	88	70	2018 06	12	20180612
USW00093821	LOUISVILLE INTERNATIONAL AIRPORT, KY US	6/13/2018	86	72	2018 06	13	20180613
USW00093821	LOUISVILLE INTERNATIONAL AIRPORT, KY US	6/14/2018	88	69	2018 06	14	20180614
USW00093821	LOUISVILLE INTERNATIONAL AIRPORT, KY US	6/15/2018	92	69	2018 06	15	20180615
USW00093821	LOUISVILLE INTERNATIONAL AIRPORT, KY US	6/16/2018	94	73	2018 06	16	20180616
USW00093821	LOUISVILLE INTERNATIONAL AIRPORT, KY US	6/17/2018	95	76	2018 06	17	20180617
USW00093821	LOUISVILLE INTERNATIONAL AIRPORT, KY US	6/18/2018	94	78	2018 06	18	20180618
USW00093821	LOUISVILLE INTERNATIONAL AIRPORT, KY US	6/19/2018	93	78	2018 06	19	20180619
USW00093821	LOUISVILLE INTERNATIONAL AIRPORT, KY US	6/20/2018	91	76	2018 06	20	20180620
USW00093821	LOUISVILLE INTERNATIONAL AIRPORT, KY US	6/21/2018	83	73	2018 06	21	20180621
USW00093821	LOUISVILLE INTERNATIONAL AIRPORT, KY US	6/22/2018	78	68	2018 06	22	20180622
USW00093821	LOUISVILLE INTERNATIONAL AIRPORT, KY US	6/23/2018	82	68	2018 06	23	20180623
USW00093821	LOUISVILLE INTERNATIONAL AIRPORT, KY US	6/24/2018	89	72	2018 06	24	20180624
USW00093821	LOUISVILLE INTERNATIONAL AIRPORT, KY US	6/25/2018	81	71	2018 06	25	20180625
USW00093821	LOUISVILLE INTERNATIONAL AIRPORT, KY US	6/26/2018	87	71	2018 06	26	20180626
USW00093821	LOUISVILLE INTERNATIONAL AIRPORT, KY US	6/27/2018	87	70	2018 06	27	20180627
USW00093821	LOUISVILLE INTERNATIONAL AIRPORT, KY US	6/28/2018	91	74	2018 06	28	20180628
USW00093821	LOUISVILLE INTERNATIONAL AIRPORT, KY US	6/29/2018	92	75	2018 06	29	20180629
USW00093821	LOUISVILLE INTERNATIONAL AIRPORT, KY US	6/30/2018	94	75	2018 06	30	20180630

	Month	Day	Year	
First Month of Reference Period	7/31/2017	7	31	2017
Last Day of Reference Period	6/30/2018	6	30	2018
Beginning of Test Period	4/30/2019			
End of Test Period	3/31/2020			

Month		
JULY	JULY 31, 2017	1
JUNE	JUNE 30, 2018	2
		3
		4
		5
		6
		7
		8
		9
		10
		11
		12

		Fiscal Years f
1	6	10/1/2017
2	7	10/1/2018
3	8	10/1/2019
4	9	10/1/2020
5	10	10/1/2021
6	11	10/1/2022
7	12	
8	13	
9	14	
10	15	

JANUARY
FEBRUARY
MARCH
APRIL
MAY
JUNE
JULY
AUGUST
SEPTEMBER
OCTOBER
NOVEMBER
DECEMBER

or Summary Worksheets	Residential	Commercial	Industrial	Public Authority
9/30/2018	157,225	17,446	215	1,535
9/30/2019	157,550	17,446	215	1,535
9/30/2020	157,875	17,446	215	1,535
9/30/2021	158,200	17,446	215	1,535
9/30/2022	158,525	17,446	215	1,535
9/30/2023	158,850	17,446	215	1,535

Residential	Commercial	Industrial	Public Authority
10,045,614	5,216,701	991,585	962,459
10,066,385	5,216,701	991,585	962,459
10,087,189	5,216,701	991,585	962,459
10,107,961	5,216,701	991,585	962,459
10,128,734	5,216,701	991,585	962,459
10,149,508	5,216,701	991,585	962,459

ATMOS ENERGY CORPORATION - KENTUCKY
SUMMARY OF RATES
TEST YEAR ENDING MAR, 31 2020

Line No.	Billing Component	Applicable Tariffs	Current Rate	Proposed Rate	
	(a)	(b)	(c)	(d)	(e)
1	**CUSTOMER CHARGES, $/month**				
2	Firm Services - Residential	G-1	$17.50	$20.50	
3	Firm Services - Non-Residential	G-1	44.50	51.75	
4	Interruptible Sales	G-2	375.00	435.00	
5	Firm Transportation	T-4	375.00	435.00	
6	Interruptible Transportation	T-3	375.00	435.00	
7					
8	**DISTRIBUTION CHARGES, $/Mcf**				
9	Firm Sales	G-1			
10	1-300 Mcf		$ 1.7250	$ 1.9900	
11	301-15000 Mcf		0.9600	1.1575	
12	Over 15000		0.7700	0.8994	
13	Firm Transportation	T-4			
14	1-300 Mcf		$ 1.7250	$ 1.9900	
15	301-15000 Mcf		0.9600	1.1575	
16	Over 15000		0.7700	0.8994	
17	Interruptible Sales	G-2			
18	1-15000 Mcf		$ 0.8550	$ 0.9900	
19	Over 15000		0.6350	0.7300	
20	Interruptible Transportation	T-3			
21	1-15000 Mcf		$ 0.8550	$ 0.9900	
22	Over 15000		0.6350	0.7300	
23					
24	**OTHER CHARGES**				
25	Transp. Adm. Fee, $/Mcf	T-2, T-3, T-4	$ 50.00	$ 50.00	
26	Parking, $/Mcf	T-4, T-3	0.10	0.10	
27					

		Current Rate		Proposed Rate	
28					
29		Norm Hrs	After Hrs	Norm Hrs	After Hrs
30	**SERVICE CHARGES**				
31	Meter Set	$ 34.00	$ 44.00	$ 34.00	$ 44.00
32	Turn On	23.00	28.00	23.00	28.00
33	Read	12.00	14.00	12.00	14.00
34	Reconnect Delinquent Service	39.00	47.00	39.00	47.00
35	Seasonal Charge	65.00	73.00	65.00	73.00
36	Special Meter Reading Charge	-	N/A	-	N/A
37	Meter Test Charge	20.00	N/A	20.00	N/A
38	Returned Check Charge	25.00	N/A	25.00	N/A
39	Class 1 EFM Equipment Charge	75.00	N/A	75.00	N/A
40	Class 2 EFM Equipment Charge	175.00	N/A	175.00	N/A
41	Late Payment Charge	5.0%	5.0%	5.0%	5.0%

		Jan-18	Feb-18	Mar-18	Apr-18	May-18	Jun-18	Jul-18	Aug-18	Sep-18	Oct-18	Nov-18	Dec-18	Base Period	Jan-19	Feb-19	Mar-19		Apr-19	May-19
	OPERATING REVENUE																			
	Sales of Gas																			
4800	Residential	15,690,315	16,770,589	12,523,313	9,212,385	5,637,901	4,128,823	3,763,546	3,673,077	3,651,533	4,790,276	8,255,729	12,475,096	100,873,884	15,480,073	15,451,691	11,698,166		8,610,670	5,415,767
4811	Commercial	6,774,098	7,121,155	5,466,671	4,058,942	2,578,395	1,920,519	1,766,631	1,668,351	1,650,154	2,091,797	3,547,724	5,285,174	43,929,611	6,568,505	6,499,113	5,010,353		3,740,234	2,430,597
4812	Industrial	1,470,638	1,074,280	588,232	530,393	268,914	150,186	175,217	200,280	187,714	254,048	361,508	541,727	5,803,136	1,401,244	952,466	527,115		476,019	245,338
4820	Other - Public Authority	1,199,418	1,271,916	942,149	666,463	372,307	250,860	226,689	212,707	203,679	307,935	595,284	932,195	7,181,603	1,160,098	1,152,321	856,485		608,129	347,107
	Total Sales of Gas	25,334,469	26,238,940	19,520,366	14,468,183	8,857,516	6,451,388	5,932,084	5,754,416	5,693,080	7,444,056	12,760,246	19,234,192	157,788,035	24,609,921	24,055,591	18,092,119		13,435,052	8,438,809
	Other Operating Income																			
4870	Forfeited Discounts	164,679	178,264	212,674	110,474	89,244	73,990	56,702	51,801	49,979	49,538	64,695	111,548	1,213,788	168,153	208,771	207,820		158,007	116,547
4880	Misc. Service Revenues	58,133	54,439	74,821	49,919	53,628	55,397	45,327	57,173	55,395	88,175	126,545	87,101	806,054	58,133	54,439	74,821		49,919	53,628
4895-4896	Revenue From Transportation of Gas of Others	1,613,282	1,319,597	1,393,444	1,283,037	1,128,527	1,043,108	994,105	1,088,324	1,079,966	1,210,609	1,304,753	1,422,620	14,881,382	1,613,292	1,319,597	1,393,444		1,283,037	1,128,527
4950	Other Gas Revenue (Special Contracts)	268,663	230,460	245,247	209,397	195,682	179,746	157,141	159,212	171,560	201,623	213,081	245,950	2,477,763	268,663	230,460	245,247		209,397	195,682
	Total Other Operating Income	2,104,757	1,782,761	1,926,386	1,652,827	1,467,081	1,352,240	1,253,275	1,356,509	1,356,901	1,549,946	1,709,074	1,867,219	19,378,988	2,108,241	1,813,268	1,921,333		1,700,361	1,494,384
	Total Revenue	27,439,226	28,020,801	21,546,752	16,121,010	10,324,598	7,803,628	7,185,359	7,110,924	7,049,981	8,994,002	14,469,320	21,101,412	177,167,023	26,718,163	25,868,859	20,013,452		15,135,413	9,933,192
	Purchased Gas Costs	16,250,058	17,179,674	12,082,388	8,175,161	3,946,196	2,176,888	1,818,179	1,633,325	1,627,343	2,901,397	6,764,527	11,506,771	85,062,906	15,512,853	14,984,415	10,543,472		7,133,103	3,520,378
	Gross Profit	11,189,178	10,841,126	9,464,364	7,945,849	6,378,402	5,626,740	5,366,181	5,477,600	5,422,638	6,092,605	7,704,793	9,594,641	91,104,117	11,205,309	10,884,444	9,469,980		8,002,310	6,412,815
	Storage Balance							9,863,670	13,510,047	17,108,213	20,718,002	17,989,771	13,798,753		8,500,005	2,826,898	(2,267,953)		988,506	4,223,799
											$5,366,181	$5,477,600	$5,422,638		$6,092,605	$7,704,793	$9,594,641			
	Bad Debt Calculation based on Revenues										726,424	2,227,194	4,172,003		5,112,704	3,179,650	(124,561)			
	Bad Debt Calculation based on Margin										35,950.04	61,993.69	93,462.33	759,924.49	116,043.39	115,515.62	87,825.02	-		

Jun-19	Jul-19	Aug-19	Sep-19	Oct-19	Nov-19	Dec-19	Jan-20	Feb-20	Mar-20	Test period	Fiscal Years 2019	2020	2025	2026	2027	2028
4,024,680	3,684,913	3,686,810	3,665,404	4,813,510	8,164,047	12,309,251	15,261,501	15,293,972	11,588,966	95,519,490	101,481,464	97,239,276	96,326,563	95,527,942	95,391,680	95,736,869
1,825,191	1,683,031	1,674,193	1,655,981	2,100,481	3,492,016	5,194,864	6,452,614	6,412,213	4,946,605	41,506,029	44,275,050	42,011,894	41,428,893	40,924,733	40,763,656	40,854,380
137,169	160,281	201,967	189,234	256,406	353,761	529,689	1,366,721	935,261	518,540	5,370,385	5,860,334	5,448,116	5,338,211	5,242,091	5,211,956	5,229,615
235,663	213,588	213,629	204,562	309,465	584,748	914,867	1,137,917	1,135,614	844,518	5,749,807	7,246,231	6,826,996	6,720,022	6,626,214	6,595,813	6,611,624
6,222,704	5,741,814	5,776,597	5,715,180	7,479,862	12,594,572	18,948,671	24,218,752	23,777,060	17,898,629	150,247,702	158,863,080	151,526,281	149,813,689	148,320,980	147,963,105	148,432,486
73,587	54,761	50,223	50,164	49,723	64,996	110,128	165,694	205,564	205,470	1,304,965	1,198,461	1,313,915	1,300,060	1,287,199	1,264,115	1,287,999
55,387	45,327	57,173	55,395	68,176	126,545	87,101	58,133	54,439	74,821	806,054	806,054	806,054	806,054	806,054	806,054	806,054
1,043,108	994,105	1,088,324	1,079,966	1,210,609	1,304,753	1,422,620	1,613,292	1,319,597	1,393,444	14,881,382	14,881,382	14,881,382	14,881,382	14,881,382	14,881,382	14,881,382
179,746	157,141	159,212	171,560	201,623	213,081	245,950	268,563	230,460	245,247	2,477,763	2,477,763	2,477,763	2,477,763	2,477,763	2,477,763	2,477,763
1,351,938	1,251,335	1,354,931	1,357,085	1,550,132	1,709,375	1,865,799	2,105,782	1,810,061	1,918,983	19,470,164	19,363,661	19,479,114	19,465,260	19,452,398	19,449,315	19,453,198
7,574,641	6,993,149	7,131,529	7,072,265	9,029,994	14,303,947	20,814,470	26,324,534	25,587,121	19,817,612	169,717,866	178,226,740	171,005,395	169,278,949	167,773,378	167,412,420	167,885,684
1,941,813	1,622,678	1,649,276	1,643,198	2,930,328	6,590,056	11,210,139	15,108,999	14,693,074	10,339,311	78,382,354	87,164,758	79,723,880	77,907,152	76,310,360	75,848,401	76,213,697
5,632,829	5,370,470	5,482,252	5,429,068	6,099,666	7,713,889	9,604,330	11,215,535	10,894,047	9,478,301	91,335,512	91,061,982	91,281,516	91,371,797	91,463,019	91,564,018	91,671,987
7,495,416	10,805,777	14,118,580	17,407,128	20,715,068	18,044,748	13,969,373	8,809,436	3,257,935	(1,769,904)							
									Storage 13-month avg	5,505,991						
8,002,310	6,412,615	5,632,829	5,370,470	5,482,252	5,429,068	6,099,666	7,713,889	9,604,330	11,215,535	70,963,164						
(2,369,481)	(1,042,345)	(150,576)	58,597	617,413	2,284,821	3,504,664	3,501,646	1,289,716	(1,737,234)	5,957,223						
30,427.67	27,907.66	27,873.15	27,629.73	36,117.28	61,204.05	92,094.91	114,260.16	114,208.99	86,900.45	724,386.59						

	Jan-18	Feb-18	Mar-18	Apr-18	May-18	Jun-18	Jul-18	Aug-18	Sep-18	Oct-18	Nov-18	Dec-18	Base Period	Jan-19	Feb-19	Mar-19		Apr-19	May-19	Jun-19
CUSTOMERS																				
Residential	159,869	159,381	159,976	160,142	159,486	156,820	154,807	155,111	153,120	154,395	156,515	159,057	157,307	160,194	159,706	160,301		160,467	159,811	157,145
Commercial	18,035	17,840	17,957	17,946	17,783	17,195	16,954	17,020	16,772	16,870	17,365	17,612	17,446	18,035	17,840	17,957		17,946	17,783	17,195
Industrial	232	213	218	238	218	208	213	213	210	203	218	202	215	232	213	218		238	218	208
Other - Public Authority	1,558	1,547	1,545	1,548	1,541	1,519	1,527	1,543	1,456	1,539	1,549	1,542	1,535	1,558	1,547	1,545		1,548	1,541	1,519
Total	179,694	178,981	179,696	179,874	179,028	175,742	173,501	173,887	171,558	173,007	175,647	177,413	176,502	180,019	179,306	180,021		180,199	179,353	176,067
MCF (Cycle Bill Month)																				
Residential	1,971,838	2,001,248	1,406,122	917,483	404,757	196,979	149,912	150,207	152,290	327,222	859,875	1,513,330	10,051,263	1,975,878	2,005,378	1,409,011		919,361	405,582	197,387
Commercial	916,818	921,730	676,159	472,286	256,641	165,496	145,139	145,639	145,210	216,446	440,702	714,436	5,216,701	916,818	921,730	676,159		472,286	256,641	165,496
Industrial	274,989	183,907	91,220	61,130	41,634	22,993	26,220	34,565	32,037	45,841	61,451	95,598	991,585	274,989	183,907	91,220		61,130	41,634	22,993
Other - Public Authority	175,472	177,191	126,919	86,428	43,749	26,382	22,743	22,982	22,013	38,154	83,347	137,078	962,459	175,472	177,191	126,919		86,428	43,749	26,382
Total	3,339,116	3,284,076	2,300,420	1,557,326	746,780	411,850	344,016	353,393	351,551	627,663	1,445,375	2,460,442	17,222,008	3,343,157	3,288,206	2,303,309		1,559,204	747,605	412,258

Transportation																				
Customers																				
Tariff	191	191	191	191	190	191	191	191	191	191	191	191	191	191	191	191		191	190	191
Contract	16	16	16	16	16	16	15	16	16	16	16	16	16	16	16	16		16	16	16
Total	207	207	207	207	206	207	206	207	207	207	207	207	206.7244162	207	207	207		207	206	207
Volume (Mcf)																				
Tariff	1,783,945	1,426,125	1,518,762	1,385,849	1,210,933	1,098,319	1,041,588	1,157,825	1,150,901	1,309,246	1,414,762	1,546,366	16,044,621	1,783,945	1,426,125	1,518,762		1,385,849	1,210,933	1,098,319
Contract	1,727,414	1,475,749	1,562,481	1,214,231	1,204,865	1,066,868	873,738	906,591	1,017,007	1,177,897	1,238,832	1,390,754	14,856,427	1,727,414	1,475,749	1,562,481		1,214,231	1,204,865	1,066,868
Total	3,511,359	2,901,874	3,081,243	2,600,080	2,415,798	2,165,187	1,915,326	2,064,416	2,167,908	2,487,143	2,653,594	2,937,120	30,901,048	3,511,359	2,901,874	3,081,243		2,600,080	2,415,798	2,165,187

										Fiscal Years					
Jul-19	Aug-19	Sep-19	Oct-19	Nov-19	Dec-19	Jan-20	Feb-20	Mar-20	Test period	2014	2015	2020	2021	2022	2023
155,132	155,436	153,445	154,720	156,840	158,382	160,519	160,031	160,626	157,713	157,225	157,550	157,875	158,200	158,525	158,850
16,954	17,020	16,772	16,870	17,365	17,612	18,035	17,840	17,957	17,446	17,446	17,446	17,446	17,446	17,446	17,446
213	213	210	203	218	202	232	213	218	215	215	215	215	215	215	215
1,527	1,543	1,456	1,539	1,549	1,542	1,558	1,547	1,545	1,535	1,535	1,535	1,535	1,535	1,535	1,535
173,826	174,212	171,883	173,332	175,972	177,738	180,344	179,631	180,346	176,909	176,421	176,746	177,071	177,396	177,721	178,046
150,227	150,522	152,614	327,911	861,676	1,516,473	1,979,935	2,009,506	1,411,900	10,063,093	10,045,614	10,066,385	10,087,189	10,107,961	10,128,734	10,149,506
145,139	145,639	145,210	216,446	440,702	714,436	916,818	921,730	676,159	5,216,701	5,216,701	5,216,701	5,216,701	5,216,701	5,216,701	5,216,701
26,220	34,565	32,037	45,841	61,451	95,598	274,989	183,907	91,220	991,585	991,585	991,585	991,585	991,585	991,585	991,585
22,743	22,982	22,013	38,154	83,347	137,078	175,472	177,191	126,919	962,459	962,459	962,459	962,459	962,459	962,459	962,459
344,330	353,708	351,874	628,352	1,447,176	2,463,585	3,347,214	3,292,335	2,306,198	17,253,838	17,216,359	17,237,130	17,257,933	17,278,706	17,299,479	17,320,253
									63.93	63.89	63.89	63.89	63.89	63.89	63.89
									299.02	299.02	299.02	299.02	299.02	299.02	299.02
									4,601.89	4,601.89	4,601.89	4,601.89	4,601.89	4,601.89	4,601.89
									627.21	627.21	627.21	627.21	627.21	627.21	627.21
									97.53	97.59	97.52	97.46	97.40	97.34	97.28
191	191	191	191	191	191	191	191	191	191	191	191	191	191	191	191
15	16	16	16	16	16	16	16	16	16	16	16	16	16	16	16
206	207	207	207	207	207	207	207	207	207	207	207	207	207	207	207
1,041,588	1,157,825	1,150,901	1,309,246	1,414,762	1,546,366	1,783,945	1,426,125	1,518,762	16,044,621	16,044,621	16,044,621	16,044,621	16,044,621	16,044,621	16,044,621
873,738	906,591	1,017,007	1,177,897	1,238,832	1,390,754	1,727,414	1,475,749	1,562,481	14,856,427	14,856,427	14,856,427	14,856,427	14,856,427	14,856,427	14,856,427
1,915,326	2,064,416	2,167,908	2,487,143	2,653,594	2,937,120	3,511,359	2,901,874	3,081,243	30,901,048	30,901,048	30,901,048	30,901,048	30,901,048	30,901,048	30,901,048
										84,037	84,037	84,037	84,037	84,037	84,037
										940,150	940,150	940,150	940,150	940,150	940,150
										149,479	149,479	149,479	149,479	149,479	149,479

EXHIBIT JCD-1

ATMOS ENERGY CORPORATION - KENTUCKY
BILL FREQUENCY DATA
Reference Period - Twelve Months Ending 06/30/2018

Line No.	Class of Customers	Jul-17	Aug-17	Sep-17	Oct-17	Nov-17	Dec-17	Jan-18	Feb-18	Mar-18	Apr-18	May-18	Jun-18	Number Of Bills	Mcf	Rate	Total Revenue
		(a)	(b)	(c)	(d)	(e)	(f)	(g)	(h)	(i)	(j)	(k)	(l)	(m)	(n)	(o)	(p)
1	RESIDENTIAL (Rate G-1)																
2	FIRM BILLS	154,482	154,786	152,795	154,070	156,190	157,792	159,869	159,381	159,976	160,142	159,486	156,820	1,885,729		$17.50	$33,000,258
3	Sales: 1-300	149,792	149,698	176,235	172,040	705,319	1,336,227	2,491,569	2,022,345	1,258,346	1,223,271	472,415	182,584		10,309,840	1.7250	17,784,473
4	Sales: 301-15000	0	0	439	219	248	315	431	967	759	554	207	708		3,639	0.9600	3,494
5	Sales: Over 15000	0	0	0	0	0	0	0	0	0	0	0	0		0	0.7700	0
6	CLASS TOTAL (Mcf/month)	149,792	149,698	176,674	172,259	705,567	1,336,542	2,492,000	2,023,312	1,259,105	1,222,618	472,622	153,291	1,885,729	10,313,479		$50,788,224
7																	
8	FIRM COMMERCIAL (Rate G-1)																
9	FIRM BILLS	16,952	17,016	16,770	16,867	17,362	17,609	18,032	17,837	17,954	17,943	17,779	17,193	209,316		44.50	$9,314,562
10	Sales: 1-300	123,616	129,195	159,983	144,692	312,446	532,192	966,729	800,867	525,768	501,535	238,637	126,810		4,561,526	1.7250	7,868,633
11	Sales: 301-15000	11,073	26,761	42,707	47,636	56,761	90,622	183,701	144,719	60,708	55,589	22,876	9,917		753,079	0.9600	722,956
12	Sales: Over 15000														0	0.7700	0
13	CLASS TOTAL (Mcf/month)	134,690	155,959	202,690	192,328	369,209	622,813	1,150,430	945,585	586,476	557,184	261,514	135,727	209,316	5,314,605		$17,906,150
14																	
15	FIRM INDUSTRIAL (Rate G-1)																
16	FIRM BILLS	203	201	200	191	207	191	221	202	207	226	208	198	2,457		$44.50	$109,322
17	Sales: 1-300	8,714	9,357	8,525	9,811	21,995	31,555	46,255	40,095	36,568	38,096	17,146	6,895		274,982	1.7250	474,344
18	Sales: 301-15000	11,923	15,372	15,313	18,594	26,745	36,358	94,813	66,588	37,374	31,033	14,946	3,676		372,936	0.9600	358,019
19	Sales: Over 15000	0	0	0	0	0	0	0	0	0	1,081	3,624	4,705		0	0.7700	0
20	CLASS TOTAL (Mcf/month)	20,638	24,729	23,838	28,405	48,740	67,913	141,069	106,683	73,943	68,017	28,468	15,476	2,457	647,918		$941,685
21																	
22	FIRM PUBLIC AUTHORITY (Rate G-1)																
23	FIRM BILLS	1,527	1,543	1,456	1,539	1,549	1,542	1,558	1,547	1,545	1,548	1,541	1,519	18,414		$44.50	$819,423
24	Sales: 1-300	19,725	20,833	22,055	26,169	60,046	100,132	153,823	138,967	96,039	98,322	48,273	23,566		807,950	1.7250	1,393,713
25	Sales: 301-15000	1,501	3,666	2,323	4,220	9,081	17,868	54,274	46,096	15,260	10,247	6,513	3,028		176,079	0.9600	169,036
26	Sales: Over 15000	0	0	0	0	0	0	0	0	0	0	0	0		0	0.7700	0
27	CLASS TOTAL (Mcf/month)	21,226	24,499	24,377	30,389	69,127	118,000	208,097	187,065	111,299	108,569	54,787	26,593	18,414	984,029		$2,382,172
28																	
29	INTERRUPTIBLE COMMERCIAL (G-2)																
30	INT BILLS	2	2	2	3	3	3	3	3	3	3	4	2	33		375.00	$12,375
31	Sales: 1-15000	98	32	98	140	789	1,791	2,517	2,609	1,801	1,985	1,044	47		12,950	0.8550	11,072
32	Sales: Over 15000	0	0	0	0	0	0	0	0	0	0	0	0		0	0.6350	0
33	CLASS TOTAL (Mcf/month)	98	32	98	140	789	1,791	2,517	2,609	1,801	1,985	1,044	47	33	12,950		$23,447
34																	
35	INTERRUPTIBLE INDUSTRIAL (G-2)																
36	INT BILLS	6	6	6	6	7	7	7	7	7	7	7	7	84		375.00	$31,500
37	Sales: 1-15000	11,211	15,981	14,631	19,796	19,863	42,882	49,424	50,993	35,454	28,019	24,369	13,536		326,159	0.8550	278,866
38	Sales: Over 15000	0	0	0	0	0	1,458	105,450	47,254	9,322	0	0	0		163,484	0.6350	103,812
39	CLASS TOTAL (Mcf/month)	11,211	15,981	14,631	19,796	19,863	44,340	154,874	98,247	44,776	28,019	24,369	13,536	84	489,643		$414,178
40																	
41	TRANSPORTATION (T-4)																
42	TRANSPORTATION BILLS	124	124	124	125	125	125	125	125	126	126	124	125	1,498		375.00	$561,766
43	Trans Admin Fee	$6,150	$6,150	$6,150	$6,200	$6,200	$6,200	$6,200	$6,200	$6,250	$6,250	$6,200	$6,250				74,400
44	EFM Fee	$6,325	$6,525	$6,450	$6,475	$6,475	$6,575	$6,575	$6,675	$6,600	$6,600	$6,725	$6,625				79,225
45	Parking Fee	$117	$13	$15	$3	$5	$49	$311	$136	$474	$186	$218	$20				1,550
46	Firm Transport: 1-300	33,377	33,734	34,554	36,035	37,197	37,696	37,653	37,456	37,786	37,405	34,846	34,431		432,173	1.7250	745,498
47	Firm Transport: 301-15000	325,444	374,900	361,231	425,586	492,589	556,328	640,980	506,141	545,366	488,392	397,795	375,965		5,481,709	0.9600	5,262,441
48	Firm Transport: Over 15000	71,515	70,237	78,210	84,411	105,273	139,019	197,406	104,141	130,007	97,019	70,364	74,703		1,221,325	0.7700	940,420
49	CLASS TOTAL (Mcf/month)	431,336	478,871	473,995	546,033	625,059	732,044	876,039	647,740	713,159	622,816	503,006	485,109	1,498	7,135,207		$7,665,300
50																	
51	ECONOMIC DEV RIDER (EDR)																
52	Firm Transport: 1-300	0	0	0	0	0	0	0	0	0	0	0	0		0	1.2938	$0
53	Firm Transport: 301-15000	0	0	0	0	0	0	0	0	0	0	0	0		0	0.7200	0
54	Firm Transport: Over 15000	16,264	20,520	19,125	25,728	27,860	20,680	27,777	25,018	29,479	28,816	29,285	26,397		296,949	0.5775	171,488
55	CLASS TOTAL (Mcf/month)	16,264	20,520	19,125	25,728	27,860	20,680	27,777	25,018	29,479	28,816	29,285	26,397		296,949		$171,488
56																	

EXHIBIT JCD-1

ATMOS ENERGY CORPORATION - KENTUCKY
BILL FREQUENCY DATA
Reference Period - Twelve Months Ending 06/30/2018

Line No.	Class of Customers	Jul-17	Aug-17	Sep-17	Oct-17	Nov-17	Dec-17	Jan-18	Feb-18	Mar-18	Apr-18	May-18	Jun-18	Number Of Bills	Mcf	Rate	Total Revenue
		(a)	(b)	(c)	(d)	(e)	(f)	(g)	(h)	(i)	(j)	(k)	(l)	(m)	(n)	(o)	(p)
57	TRANSPORTATION (T-3)																
58	TRANSPORTATION BILLS	73	73	73	73	73	72	72	71	71	71	71	71	864		375.00	$324,009
59	Trans Admin Fee	$3,650	$3,650	$3,650	$3,650	$3,650	$3,600	$3,600	$3,550	$3,550	$3,550	$3,550	$3,550				43,200
60	EFM Fee	$3,875	$3,875	$3,900	$3,900	$3,900	$3,800	$3,800	$3,725	$3,825	$3,625	$3,625	$3,625				46,075
61	Parking Fee	$347	$295	$119	$341	$206	$370	$155	$536	$341	$375	$489	$579				3,952
62	Interrupt Transport: 1-15000	399,662	422,349	416,809	452,464	485,649	496,054	517,185	464,701	478,200	465,423	425,171	389,496		5,415,185	0.8550	4,629,983
63	Interrupt Transport: Over 15000	183,396	225,891	231,100	277,549	278,907	286,761	346,985	270,203	291,807	261,462	241,800	190,247		3,086,108	0.6350	1,959,679
64	CLASS TOTAL (Mcf/month)	583,078	648,240	647,909	730,013	764,556	784,815	864,170	734,904	770,007	726,885	666,971	579,745	864	8,501,293		$7,006,897
65																	
66	SPECIAL CONTRACTS																
67	TRANSPORTATION BILLS	16	16	16	16	16	16	16	16	16	16	16	16	190		375.00	$71,110
68	Trans Admin Fee	$650	$700	$700	$700	$700	$700	$700	$650	$650	$650	$650	$650				8,100
69	EFM Fee	$900	$725	$725	$725	$875	$875	$875	$775	$775	$775	$775	$775				9,575
70	Parking / Pooling Fees	$4,804	$2,635	$2,262	$4,989	$4,524	$15,795	$6,226	$5,312	$7,403	$8,223	$4,727	$4,259				72,259
71	Transported Volumes	866,719	899,344	1,006,697	1,165,482	1,225,178	1,375,009	1,471,150	1,268,510	1,360,696	1,201,912	1,192,830	1,055,809		14,089,336	Various	
72	Charges for Transport Volumes	$144,033	$148,001	$160,334	$187,264	$198,676	$220,022	$239,642	$204,388	$218,307	$191,841	$181,703	$166,414				2,260,623
73	CLASS TOTAL (Mcf/month)	866,719	899,344	1,006,697	1,165,482	1,225,178	1,375,009	1,471,150	1,268,510	1,360,696	1,201,912	1,192,830	1,055,809	190	14,089,336		$2,421,667

ATMOS ENERGY CORPORATION - KENTUCKY
SUMMARY OF REVENUE AT PRESENT RATES
TEST YEAR ENDING MAR, 31 2020

Line No.	Description	Block (Mcf)	Reference Period - Twelve Months Ending 06/30/2018 Number of Bills, Units	Volumes As Metered	Contract Adj. Bills and Volumes	Weather Adj. Volumes (NOAA 1998-2018)	Total Volumes	Forward-looking Adjustments To Test Year Customer Growth Forecast	Conservation & Efficiency Adjustments	Total Test Year Volumes	Present Margin	Present Revenue
			(a)	(b)	(c)	(d)	(e)	(f)	(g)	(i)	(j)	(k)
1	Sales											
2	Firm Sales (G-1)	Customer Chrg	1,885,729					6,825			$17.50	$33,119,695
3		Customer Chrg	230,187		45						44.50	10,245,310
4		0 - 300		15,954,297	13,143	(371,549)	15,595,891	38,432	0	15,634,324	1.7250	26,969,208
5		301 - 15,000		1,305,734	5,890	(29,693)	1,281,930	0	0	1,281,930	0.9600	1,230,653
6		Over 15,000		0	0	0	0	0	0	-	0.7700	0
7	Interruptible Sales (G-2)	Customer Chrg	117		0						375.00	43,875
8		0 - 15,000		339,109	(147,107)		192,002			192,002	0.8550	164,162
9		Over 15,000		163,484	(17,902)		145,582			145,582	0.6350	92,445
10												
11	Transportation											
12	Customer Charges (T-4)	Customer Chrg	1,498		(35)						375.00	548,641
13	Customer Charges (T-3)	Customer Chrg	864		(36)						375.00	310,509
14	Customer Charges (SpK)	Customer Chrg	190		0						375.00	71,110
15	Transp. Adm. Fee	Customer Chrg	2,514		(71)						50.00	122,150
16	Parked Volumes [1]			777,605	0						0.10	77,761
17	EFM Charges										Various	129,550
18	Firm Transportation (T-4)	0 - 300		432,173	(4,933)		427,240			427,240	1.7250	736,989
19		301 - 15,000		5,481,709	98,327		5,580,036			5,580,036	0.9600	5,356,835
20		Over 15,000		1,221,325	32,395		1,253,720			1,253,720	0.7700	965,364
21	Economic Dev Rider (EDR)	301 - 15,000		0	0		0			0	0.7200	0
22		Over 15,000		296,949	0		296,949			296,949	0.5775	171,488
23	Interruptible Transportation (T-3)	0 - 15,000		5,415,185	(128,866)		5,286,319			5,286,319	0.8550	4,519,803
24		Over 15,000		3,086,108	114,249		3,200,357			3,200,357	0.6350	2,032,227
25	Total Special Contracts [2]			14,089,336	767,091		14,856,427			14,856,427	Various	2,316,720
26												
27	Total Tariff		2,118,584	47,785,409	732,287	(401,242)	48,116,454	45,257	0	48,154,886		89,224,495
28												
29	Other Revenues											806,054
30	Late Payment Fees											1,304,965
31	Total Gross Profit											91,335,513
32												
33	Gas Costs											78,382,354
34												
35	Total Revenue											$ 169,717,867
36												

37 [1] Parked Volumes not included in Total Deliveries.
38 [2] Based on confidential information.

EXHIBIT JCD-3

ATMOS ENERGY CORPORATION - KENTUCKY
VOLUME AND CONTRACT ADJUSTMENTS
Reference Period - Twelve Months Ending 06/30/2018

Line No.	Class of Customers	Jul-17	Aug-17	Sep-17	Oct-17	Nov-17	Dec-17	Jan-18	Feb-18	Mar-18	Apr-18	May-18	Jun-18	Number Of Bills	Mcf	Rate	Total Revenue
		(a)	(b)	(c)	(d)	(e)	(f)	(g)	(h)	(i)	(j)	(k)	(l)	(m)	(n)	(o)	(p)
1	RESIDENTIAL (Rate G-1)																
2	FIRM BILLS													0		$17.50	$0
3	Sales: 1-300	0	0	439	219	248	315	431	967	759	(654)	207	708		3,639	1.7250	6,278
4	Sales: 301-15000	0	0	(439)	(219)	(248)	(315)	(431)	(967)	(759)	654	(207)	(708)		(3,639)	0.9600	(3,494)
5	Sales: Over 15000						0								0	0.7700	0
6	CLASS TOTAL (Mcf/month)	0	0	0	0	0	0	0	0	0	0	0	0	0	0		$2,784
7																	
8	FIRM COMMERCIAL (Rate G-1)																
9	FIRM BILLS															44.50	$0
10	Sales: 1-300															1.7250	0
11	Sales: 301-15000	0	0	0	0	0	0	0	0	0	0	0	0			0.9600	0
12	Sales: Over 15000	0	0	0	0	0	0	0	0	0	0	0	0			0.7700	0
13	CLASS TOTAL (Mcf/month)	0	0	0	0	0	0	0	0	0	0	0	0	0	0		$0
14																	
15	FIRM INDUSTRIAL (Rate G-1)																
16	FIRM BILLS	4	4	4	4	4	4	4	4	4	3	3	3	45		44.50	$2,003
17	Sales: 1-300	282	343	557	794	1,200	1,200	1,200	1,200	1,200	867	328	333		9,504	1.7250	16,394
18	Sales: 301-15000	0	0	200	200	299	1,275	2,887	2,829	1,792	47	0	0		9,529	0.9600	9,148
19	Sales: Over 15000	0	0	0	0	0	0	0	0	0	0	0	0		0	0.7700	0
20	CLASS TOTAL (Mcf/month)	282	343	757	994	1,499	2,475	4,087	4,029	2,992	914	328	333	45	19,033		$27,545
21																	
22	FIRM PUBLIC AUTHORITY (Rate G-1)																
23	FIRM BILLS													0		44.50	$0
24	Sales: 1-300														0	1.7250	0
25	Sales: 301-15000														0	0.9600	0
26	Sales: Over 15000														0	0.7700	0
27	CLASS TOTAL (Mcf/month)	0	0	0	0	0	0	0	0	0	0	0	0	0	0		$0
28																	
29	INTERRUPTIBLE COMMERCIAL (G-2)																
30	INT BILLS													0		375.00	$0
31	Sales: 1-15000														0	0.8550	0
32	Sales: Over 15000														0	0.6350	0
33	CLASS TOTAL (Mcf/month)	0	0	0	0	0	0	0	0	0	0	0	0	0	0		$0
34																	
35	INTERRUPTIBLE INDUSTRIAL (G-2)																
36	INT BILLS	0	0	0	0	0	0	0	0	0	0	0	0	0		375.00	$0
37	Sales: 1-15000	(5,910)	(6,488)	(7,189)	(3,353)	(8,651)	(17,672)	(20,531)	(22,440)	(21,169)	(15,820)	(11,532)	(6,352)		(147,107)	0.8550	(125,776)
38	Sales: Over 15000	0	0	0	0	0	(1,458)	(4,509)	(2,613)	(9,322)	0	0	0		(17,902)	0.6350	(11,368)
39	CLASS TOTAL (Mcf/month)	(5,910)	(6,488)	(7,189)	(3,353)	(8,651)	(19,130)	(25,040)	(25,053)	(30,491)	(15,820)	(11,532)	(6,352)	0	(165,009)		($137,144)

ATMOS ENERGY CORPORATION - KENTUCKY
VOLUME AND CONTRACT ADJUSTMENTS
Reference Period - Twelve Months Ending 06/30/2018

Line No.	Class of Customers	Jul-17	Aug-17	Sep-17	Oct-17	Nov-17	Dec-17	Jan-18	Feb-18	Mar-18	Apr-18	May-18	Jun-18	Number Of Bills	Mcf	Rate	Total Revenue
		(a)	(b)	(c)	(d)	(e)	(f)	(g)	(h)	(i)	(j)	(k)	(l)	(m)	(n)	(o)	(p)
40																	
41	TRANSPORTATION (T-4)																
42	TRANSPORTATION BILLS	(2)	(2)	(2)	(3)	(3)	(3)	(3)	(3)	(4)	(4)	(3)	(3)	(35)		375.00	($13,125)
43	Trans Admin Fee	($100)	($100)	($100)	($150)	($150)	($150)	($150)	($150)	($200)	($200)	($150)	($150)				(1,750)
44	EFM Fee	($150)	($150)	($150)	($225)	($225)	($225)	($225)	($225)	($300)	($300)	($225)	($225)				(2,625)
45	Parking Fee	$0	$0	$0	$0	$0	$0	$0	$0	$0	$0	$0	$0				0
46	Firm Transport: 1-300	68	336	141	104	(606)	(796)	(753)	(661)	(930)	(884)	(619)	(333)		(4,933)	1.7250	(8,509)
47	Firm Transport: 301-15000	13,565	13,231	14,426	13,492	11,784	10,505	9,202	10,577	(1,946)	761	1,117	1,613		98,327	0.9600	94,394
48	Firm Transport: Over 15000	1,671	2,601	2,008	2,646	2,021	3,017	4,149	2,765	3,880	2,637	2,696	2,104		32,395	0.7700	24,944
49	CLASS TOTAL (Mcf/month)	15,504	16,168	16,575	16,242	13,199	12,726	12,598	12,681	1,004	2,514	3,194	3,384	(35)	125,789		$93,329
50																	
51	ECONOMIC DEV RIDER (EDR)																
52	Firm Transport: 1-300	0	0	0	0	0	0	0	0	0	0	0	0		0	1.2938	$0
53	Firm Transport: 301-15000	0	0	0	0	0	0	0	0	0	0	0	0		0	0.7200	0
54	Firm Transport: Over 15000	0	0	0	0	0	0	0	0	0	0	0	0		0	0.5775	0
55	CLASS TOTAL (Mcf/month)	0	0	0	0	0	0	0	0	0	0	0	0		0		$0
56																	
57	TRANSPORTATION (T-3)																
58	TRANSPORTATION BILLS	(4)	(4)	(4)	(4)	(4)	(3)	(3)	(2)	(2)	(2)	(2)	(2)	(36)		375.00	($13,500)
59	Trans Admin Fee	($200)	($200)	($200)	($200)	($200)	($150)	($150)	($100)	($100)	($100)	($100)	($100)				(1,800)
60	EFM Fee	($300)	($300)	($300)	($300)	($300)	($225)	($225)	($150)	($150)	($150)	($150)	($150)				(2,700)
61	Parking Fee	$0	$0	$0	$0	$0	$0	$0	$0	$0	$0	$0	$0				0
62	Interrupt Transport: 1-15000	(11,373)	(14,226)	(15,218)	(18,132)	(23,123)	(12,074)	(8,873)	(4,938)	(6,662)	(8,288)	(3,262)	(2,697)		(128,866)	0.8550	(110,180)
63	Interrupt Transport: Over 15000	6,779	8,252	8,515	9,362	7,211	8,175	12,234	10,720	11,775	13,106	11,739	6,381		114,249	0.6350	72,548
64	CLASS TOTAL (Mcf/month)	(4,594)	(5,974)	(6,703)	(8,770)	(15,912)	(3,899)	3,361	5,782	5,113	4,818	8,477	3,684	(36)	(14,617)		($55,632)
65																	
66	SPECIAL CONTRACTS																
67	TRANSPORTATION BILLS	0	0	0	0	0	0	0	0	0	0	0	0	0		375.00	$0
68	Trans Admin Fee	$0	$0	$0	$0	$0	$0	$0	$0	$0	$0	$0	$0				0
69	EFM Fee	$0	$0	$0	$0	$0	$0	$0	$0	$0	$0	$0	$0				0
70	Parking Fee	$0	$0	$0	$0	$0	$0	$0	$0	$0	$0	$0	$0				0
71	Transported Volumes	7,019	7,247	10,310	12,415	13,654	15,745	256,264	207,239	201,785	12,319	12,035	11,059		767,091	Various	
72	Charges for Transport Volumes	1,179	1,200	1,589	1,996	2,257	2,608	15,270	12,386	12,119	1,916	1,877	1,699				56,096
73	CLASS TOTAL (Mcf/month)	7,019	7,247	10,310	12,415	13,654	15,745	256,264	207,239	201,785	12,319	12,035	11,059	0	767,091		$56,096

EXHIBIT JCD-4 (A)

ATMOS ENERGY CORPORATION - KENTUCKY
WEATHER ADJUSTMENT - BASE NOAA 1998-2018
Reference Period - Twelve Months Ending 06/30/2018

Line No.	Class of Customers	Jul-17	Aug-17	Sep-17	Oct-17	Nov-17	Dec-17	Jan-18	Feb-18	Mar-18	Apr-18	May-18	Jun-18	Number Of Bills	Mcf	Rate	Total Revenue
		(a)	(b)	(c)	(d)	(e)	(f)	(g)	(h)	(i)	(j)	(k)	(l)	(m)	(n)	(o)	(p)
1	RESIDENTIAL (Rate G-1)																
2	FIRM BILLS													0		$17.50	$0
3	Sales: 1-300	(194)	194	(24,707)	154,274	152,491	173,645	(520,162)	(22,064)	147,017	(305,135)	(67,865)	43,688		(268,818)	1.7250	(463,711)
4	Sales: 301-15000														0	0.9600	0
5	Sales: Over 15000														0	0.7700	0
6	CLASS TOTAL (Mcf/month)	(194)	194	(24,707)	154,274	152,491	173,645	(520,162)	(22,064)	147,017	(305,135)	(67,865)	43,688	0	(268,818)		($463,711)
7																	
8	FIRM COMMERCIAL (Rate G-1)																
9	FIRM BILLS													0		44.50	$0
10	Sales: 1-300	9,501	(8,576)	(45,446)	18,039	59,834	76,760	(198,424)	(22,414)	78,785	(78,213)	(5,399)	27,550		(88,003)	1.7250	(151,804)
11	Sales: 301-15000	851	(1,776)	(12,132)	5,939	10,870	13,071	(37,705)	(4,050)	9,097	(8,670)	(518)	2,172		(22,851)	0.9600	(21,937)
12	Sales: Over 15000														0	0.7700	0
13	CLASS TOTAL (Mcf/month)	10,352	(10,352)	(57,578)	23,978	70,704	89,831	(236,129)	(26,464)	87,882	(86,883)	(5,917)	29,722	0	(110,854)		($173,742)
14																	
15	FIRM PUBLIC AUTHORITY (Rate G-1)																
16	FIRM BILLS													0		-	$0
17	Sales: 1-300	1,410	(1,290)	(2,139)	6,687	12,352	16,189	(24,116)	(7,335)	13,478	(20,051)	(9,726)	(187)		(14,728)	0.0000	0
18	Sales: 301-15000	107	(227)	(225)	1,078	1,868	2,889	(8,509)	(2,539)	2,142	(2,090)	(1,312)	(24)		(6,842)	0.0000	0
19	Sales: Over 15000														0	0.0000	0
20	CLASS TOTAL (Mcf/month)	1,517	(1,517)	(2,364)	7,765	14,220	19,078	(32,625)	(9,874)	15,620	(22,141)	(11,038)	(211)	0	(21,570)		$0

Atmos Energy - Kentucky
Normalization Of Volumes For Weather
Reference Period - Twelve Months Ending 06/30/2018
(Weather Basis: 20-years ending 2018)

Line	Month	Jul-17	Aug-17	Sep-17	Oct-17	Nov-17	Dec-17	Jan-18	Feb-18	Mar-18	Apr-18	May-18	Jun-18
		(a)	(b)	(c)	(d)	(e)	(f)	(g)	(h)	(i)	(j)	(k)	(l)
1	Lagged Actual HDDs	0	0	13	14	376	667	1,053	854	471	477	151	0
2	Lagged Normal HDDs	0	0	2	88	346	658	869	886	598	364	120	22
3	Calendar Normal HDDs	0	0	23	210	490	804	907	724	517	218	58	2
4													
5	RESIDENTIAL (Rate G-1)												
6													
7	Annual Customer Growth												
8	Annual Base Load Decline												
9	Annual Total Load Decline												
10													
11	Actual Constand Load	149,598	149,892	147,964	149,199	151,252	152,745	154,814	154,342	154,918	155,079	154,443	151,862
12	Actual Heat Load	194	(194)	28,710	23,060	554,315	1,183,797	2,337,185	1,868,971	1,104,187	1,067,539	318,178	1,429
13	Heat Load / Customer	0.001	(0.001)	0.186	0.150	3.549	7.505	14.619	11.726	6.902	6.666	1.995	0.009
14	Actual X Coefficient	0.0131	0.0131	0.0131	0.0131	0.0131	0.0131	0.0131	0.0131	0.0131	0.0131	0.0131	0.0131
15	Product	0	0	0.0262	1.151	4.5253	8.605	11.3657	11.588	7.8212	4.7608	1.5695	0.2877
16	Base Load	0.9684	0.9684	0.9684	0.9684	0.9684	0.9684	0.9684	0.9684	0.9684	0.9684	0.9684	0.9684
17	Normal Usage / Customer	0.9684	0.9684	0.9946	2.1194	5.4937	9.5744	12.3341	12.5564	8.7896	5.7292	2.5379	1.2561
18	No. of Customers	154,482	154,786	152,795	154,070	156,190	157,732	159,869	159,381	159,976	160,142	159,486	156,820
19	Normalized Volumes	149,598	149,892	151,967	326,533	858,058	1,510,187	1,971,837	2,001,249	1,406,122	917,483	404,757	196,979
20	Actual Volumes	149,792	149,698	176,674	172,259	705,567	1,336,542	2,492,000	2,023,312	1,259,105	1,222,618	472,622	153,291
21	Normalized Volume Including Unbilled	149,598	149,892	193,927	572,366	1,152,228	1,811,379	2,051,286	1,663,552	1,236,651	611,679	275,427	155,964
22	Normalized Calendar Volumes	149,907	150,202	194,328	573,549	1,154,609	1,815,122	2,055,524	1,666,990	1,239,206	612,943	275,996	156,286
23													
24	Weather Adjustment	(194)	194	(24,707)	154,274	152,491	173,645	(520,162)	(22,064)	147,017	(305,135)	(67,865)	43,688
25													
26	Tier 1	(194)	194	(24,707)	154,274	152,491	173,645	(520,162)	(22,064)	147,017	(305,135)	(67,865)	43,688
27	Tier 2												
28	Tier 3												
29	Total	(194)	194	(24,707)	154,274	152,491	173,645	(520,162)	(22,064)	147,017	(305,135)	(67,865)	43,688
30													
31													

EXHIBIT JCD-4 (B)

Atmos Energy - Kentucky
Normalization Of Volumes For Weather
Reference Period - Twelve Months Ending 06/30/2018
(Weather Basis: 20-years ending 2018)

Line	Month	Jul-17	Aug-17	Sep-17	Oct-17	Nov-17	Dec-17	Jan-18	Feb-18	Mar-18	Apr-18	May-18	Jun-18
		(a)	(b)	(c)	(d)	(e)	(f)	(g)	(h)	(i)	(j)	(k)	(l)
1	Lagged Actual HDDs	0	0	13	14	376	667	1,053	854	471	477	151	0
2	Lagged Normal HDDs	0	0	2	88	346	658	869	886	598	364	120	22
3	Calendar Normal HDDs	0	0	23	210	490	804	907	724	517	218	58	2
4													
32	FIRM COMMERCIAL (Rate G-1)												
33													
34	Annual Customer Growth												
35	Annual Base Load Decline												
36	Annual Total Load Decline												
37													
38	Actual Constand Load	145,042	145,607	143,485	144,315	148,550	150,663	154,283	152,614	153,615	153,521	152,118	147,104
39	Actual Heat Load	(10,352)	10,352	59,205	48,013	220,659	472,150	996,147	792,971	432,861	403,663	109,396	(11,377)
40	Heat Load / Customer	(0.611)	0.608	3.530	2.847	12.709	26.813	55.243	44.457	24.109	22.497	6.153	(0.662)
41	Actual X Coefficient	0.0485	0.0485	0.0485	0.0485	0.0485	0.0485	0.0485	0.0485	0.0485	0.0485	0.0485	0.0485
42	Product	0	0	0.097	4.2682	16.7817	31.9144	42.1483	42.9729	29.0043	17.6548	5.8203	1.067
43	Base Load	8.5560	8.5560	8.5560	8.5560	8.5560	8.5560	8.5560	8.5560	8.5560	8.5560	8.5560	8.5560
44	Normal Usage / Customer	8.5560	8.5560	8.6530	12.8242	25.3377	40.4704	50.7043	51.5289	37.5603	26.2108	14.3763	9.6230
45	No. of Customers	16,952	17,018	16,770	16,867	17,362	17,609	18,032	17,837	17,954	17,943	17,779	17,193
46	Normalized Volumes	145,042	145,607	145,111	216,306	439,914	712,644	914,301	919,122	674,358	470,301	255,597	165,449
47	Actual Volumes	134,690	155,959	202,690	192,328	369,209	622,813	1,150,430	945,585	586,476	557,184	261,514	135,727
48	Normalized Volume Including Unbilled	145,042	145,607	162,193	316,113	561,176	837,338	947,536	778,970	603,822	343,241	202,132	148,772
49	Normalized Calendar Volumes	145,372	145,938	162,562	316,832	562,452	839,243	949,691	780,742	605,196	344,021	202,592	149,110
50													
51	Weather Adjustment	10,352	(10,352)	(57,578)	23,978	70,704	89,831	(236,129)	(26,464)	87,882	(86,883)	(5,917)	29,722
52													
53	Tier 1	9,501	(8,576)	(45,446)	18,039	59,834	76,760	(198,424)	(22,414)	78,785	(78,213)	(5,399)	27,550
54	Tier 2	851	(1,776)	(12,132)	5,939	10,870	13,071	(37,705)	(4,050)	9,097	(8,670)	(518)	2,172
55	Tier 3	-	-	-	-	-	-	-	-	-	-	-	-
56	Total	10,352	(10,352)	(57,578)	23,978	70,704	89,831	(236,129)	(26,464)	87,882	(86,883)	(5,917)	29,722
57													
58													

Atmos Energy - Kentucky
Normalization Of Volumes For Weather
Reference Period - Twelve Months Ending 06/30/2018
(Weather Basis: 20-years ending 2018)

Line	Month	Jul-17	Aug-17	Sep-17	Oct-17	Nov-17	Dec-17	Jan-18	Feb-18	Mar-18	Apr-18	May-18	Jun-18
		(a)	(b)	(c)	(d)	(e)	(f)	(g)	(h)	(i)	(j)	(k)	(l)
1	Lagged Actual HDDs	0	0	13	14	376	667	1,053	854	471	477	151	0
2	Lagged Normal HDDs	0	0	2	88	346	658	869	886	598	364	120	22
3	Calendar Normal HDDs	0	0	23	210	490	804	907	724	517	218	58	2
4													
59	FIRM PUBLIC AUTHORITY (Rate G-1)												
60													
61	Annual Customer Growth												
62	Annual Base Load Decline												
63	Annual Total Load Decline												
64													
65	Actual Constand Load	22,744	22,982	21,686	22,922	23,071	22,967	23,205	23,041	23,012	23,056	22,952	22,624
66	Actual Heat Load	(1,517)	1,517	2,691	7,467	46,056	95,033	184,891	164,024	88,288	85,512	31,835	3,969
67	Heat Load / Customer	(0.994)	0.983	1.848	4.852	29.732	61.630	118.672	106.027	57.144	55.240	20.658	2.613
68	Actual X Coefficient	0.1125	0.1125	0.1125	0.1125	0.1125	0.1125	0.1125	0.1125	0.1125	0.1125	0.1125	0.1125
69	Product	0	0	0.2249	9.8969	38.9129	74.0019	97.732	99.6439	67.254	40.9372	13.4958	2.4742
70	Base Load	14.8943	14.8943	14.8943	14.8943	14.8943	14.8943	14.8943	14.8943	14.8943	14.8943	14.8943	14.8943
71	Normal Usage / Customer	14.8943	14.8943	15.1192	24.7912	53.8072	88.8962	112.6263	114.5382	82.1483	55.8315	28.3901	17.3685
72	No. of Customers	1,527	1,543	1,456	1,539	1,549	1,542	1,558	1,547	1,545	1,548	1,541	1,519
73	Normalized Volumes	22,744	22,982	22,014	38,154	83,347	137,078	175,472	177,191	126,919	86,427	43,749	26,383
74	Actual Volumes	21,226	24,499	24,377	30,389	69,127	118,000	208,097	187,065	111,299	108,569	54,787	26,593
75	Normalized Volume Including Unbilled	22,744	22,982	25,452	59,270	108,433	162,397	182,130	149,005	112,845	61,009	33,004	22,966
76	Normalized Calendar Volumes	22,749	22,987	25,458	59,283	108,458	162,435	182,172	149,039	112,871	61,023	33,012	22,971
77													
78	Weather Adjustment	1,517	(1,517)	(2,364)	7,765	14,220	19,078	(32,625)	(9,874)	15,620	(22,141)	(11,038)	(211)
79													
80	Tier 1	1,410	(1,290)	(2,139)	6,687	12,352	16,189	(24,116)	(7,335)	13,478	(20,051)	(9,726)	(187)
81	Tier 2	107	(227)	(225)	1,078	1,868	2,889	(8,509)	(2,539)	2,142	(2,090)	(1,312)	(24)
82	Tier 3	-	-	-	-	-	-	-	-	-	-	-	-
83	Total	1,517	(1,517)	(2,364)	7,765	14,220	19,078	(32,625)	(9,874)	15,620	(22,141)	(11,038)	(211)

ATMOS ENERGY CORPORATION - KENTUCKY
BILL FREQUENCY WITH KNOWN & MEASURABLE ADJUSTMENTS
TEST YEAR ENDING MAR, 31 2020
CURRENT RATES

Line No.	Class of Customers	Rate	Apr-19 (a)	May-19 (b)	Jun-19 (c)	Jul-19 (d)	Aug-19 (e)	Sep-19 (f)	Oct-19 (g)	Nov-19 (h)	Dec-19 (i)	Jan-20 (j)	Feb-20 (k)	Mar-20 (l)	Total Billing Units (m)
1	RESIDENTIAL (Rate G-1)														
2	FIRM BILLS	$17.50	160,467	159,811	157,145	155,132	155,436	153,445	154,720	156,840	158,382	160,519	160,031	160,626	1,892,554
3	Sales: 1-300	1.7250	919,361	405,582	197,387	150,227	150,522	152,614	327,911	861,676	1,516,473	1,979,935	2,009,506	1,411,900	10,083,093
4	Sales: 301-15000	0.9600	0	0	0	0	0	0	0	0	0	0	0	0	0
5	Sales: Over 15000	0.7700	0	0	0	0	0	0	0	0	0	0	0	0	0
6	CLASS TOTAL (Mcf/month)		919,361	405,582	197,387	150,227	150,522	152,614	327,911	861,676	1,516,473	1,979,935	2,009,506	1,411,900	10,083,093
7	Gas Charge per Mcf		$4.59	$4.73	$4.73	$4.73	$4.70	$4.70	$4.70	$4.56	$4.56	$4.56	$4.49	$4.49	
8	Gas Costs		$4,216,600	$1,919,446	$934,150	$710,962	$707,030	$716,858	$1,540,264	$3,932,955	$6,921,650	$9,037,031	$9,027,031	$6,342,484	$46,006,460
9															
10	FIRM COMMERCIAL (Rate G-1)														
11	FIRM BILLS	44.50	17,943	17,779	17,193	16,952	17,018	16,770	16,867	17,362	17,609	18,032	17,837	17,954	209,316
12	Sales: 1-300	1.7250	423,372	233,238	153,360	133,117	120,622	114,537	162,731	372,283	608,952	768,305	778,453	604,553	4,473,524
13	Sales: 301-15000	0.9600	46,929	22,359	12,088	11,925	24,985	30,575	53,575	67,631	103,692	145,996	140,668	69,805	730,227
14	Sales: Over 15000	0.7700	0	0	0	0	0	0	0	0	0	0	0	0	0
15	CLASS TOTAL (Mcf/month)		470,301	255,597	165,449	145,042	145,607	145,112	216,306	439,913	712,644	914,301	919,121	674,358	5,203,751
16	Gas Charge per Mcf		$4.59	$4.73	$4.73	$4.73	$4.70	$4.70	$4.70	$4.56	$4.56	$4.56	$4.49	$4.49	
17	Gas Costs		$2,157,012	$1,209,631	$782,998	$686,421	$683,945	$681,620	$1,016,033	$2,007,900	$3,252,727	$4,173,151	$4,128,843	$3,029,326	$23,609,608
18															
19	FIRM INDUSTRIAL (Rate G-1)														
20	FIRM BILLS	$44.50	231	211	201	207	205	204	195	211	195	225	206	211	2,502
21	Sales: 1-300	1.7250	38,933	17,474	7,228	8,996	9,700	9,082	10,605	23,195	32,755	47,455	41,295	37,768	284,486
22	Sales: 301-15000	0.9600	31,080	14,946	3,876	11,923	15,372	15,513	18,794	27,044	37,633	97,700	69,417	39,166	382,465
23	Sales: Over 15000	0.7700	(1,081)	(3,624)	4,705	0	0	0	0	0	0	0	0	0	0
24	CLASS TOTAL (Mcf/month)		68,931	28,796	15,809	20,920	25,072	24,595	29,399	50,239	70,388	145,156	110,712	76,935	666,951
25	Gas Charge per Mcf		$4.59	$4.73	$4.73	$4.73	$4.70	$4.70	$4.70	$4.56	$4.56	$4.56	$4.49	$4.49	
26	Gas Costs		$316,151	$136,281	$74,818	$99,004	$117,766	$115,528	$138,091	$229,306	$321,273	$662,534	$497,336	$345,602	$3,053,692
27															
28	FIRM PUBLIC AUTHORITY (Rate G-1)														
29	FIRM BILLS	$44.50	1,548	1,541	1,519	1,527	1,543	1,456	1,539	1,549	1,542	1,558	1,547	1,545	18,414
30	Sales: 1-300	1.7250	78,270	36,548	23,379	21,135	19,543	19,916	32,856	72,398	116,321	129,707	131,632	109,517	793,221
31	Sales: 301-15000	0.9600	8,157	5,201	3,004	1,608	3,439	2,098	5,298	10,949	20,757	45,765	45,559	17,402	169,237
32	Sales: Over 15000	0.7700	0	0	0	0	0	0	0	0	0	0	0	0	0
33	CLASS TOTAL (Mcf/month)		86,428	43,749	26,382	22,743	22,982	22,013	38,154	83,347	137,078	175,472	177,191	126,919	962,459
34	Gas Charge per Mcf		$4.59	$4.73	$4.73	$4.73	$4.70	$4.70	$4.70	$4.56	$4.56	$4.56	$4.49	$4.49	
35	Gas Costs		$396,396	$207,044	$124,856	$107,635	$107,952	$103,401	$179,217	$380,421	$625,667	$800,907	$795,971	$570,142	$4,399,609
36															
37	INTERRUPTIBLE COMMERCIAL (G-2)														
38	INT BILLS	375.00	3	4	2	2	2	2	3	3	3	3	3	3	33
39	Sales: 1-15000	0.8550	1,985	1,044	47	98	32	98	140	789	1,791	2,517	2,609	1,801	12,951
40	Sales: Over 15000	0.6350	0	0	0	0	0	0	0	0	0	0	0	0	1
41	CLASS TOTAL (Mcf/month)		1,985	1,044	47	98	32	98	140	789	1,791	2,517	2,609	1,801	12,952
42	Gas Charge per Mcf		$3.31	$3.46	$3.46	$3.46	$3.42	$3.42	$3.42	$3.29	$3.29	$3.29	$3.22	$3.22	
43	Gas Costs		$6,569	$3,608	$163	$337	$111	$334	$479	$2,595	$5,893	$8,279	$8,394	$5,794	$42,556
44															

ATMOS ENERGY CORPORATION - KENTUCKY
BILL FREQUENCY WITH KNOWN & MEASURABLE ADJUSTMENTS
TEST YEAR ENDING MAR, 31 2020
CURRENT RATES

Line No.	Class of Customers	Rate	Apr-19 (a)	May-19 (b)	Jun-19 (c)	Jul-19 (d)	Aug-19 (e)	Sep-19 (f)	Oct-19 (g)	Nov-19 (h)	Dec-19 (i)	Jan-20 (j)	Feb-20 (k)	Mar-20 (l)	Total Billing Units (m)
45	INTERRUPTIBLE INDUSTRIAL (G-2)														
46	INT BILLS	375.00	7	7	7	6	8	6	8	7	7	7	7	7	84
47	Sales: 1-15000	0.8550	12,199	12,837	7,184	5,301	9,493	7,442	16,443	11,212	25,210	28,893	28,553	14,285	179,053
48	Sales: Over 15000	0.6350	0	0	0	0	0	0	0	0	0	100,941	44,641	0	145,583
49	CLASS TOTAL (Mcf/month)		12,199	12,837	7,184	5,301	9,493	7,442	16,443	11,212	25,210	129,834	73,194	14,285	324,635
50	Gas Charge per Mcf		$3.31	$3.46	$3.46	$3.46	$3.42	$3.42	$3.42	$3.29	$3.29	$3.29	$3.22	$3.22	
51	Gas Costs		$40,376	$44,366	$24,828	$18,320	$32,473	$25,457	$56,244	$36,882	$82,929	$427,096	$235,497	$45,962	$1,070,430
52															
53	TRANSPORTATION (T-4)														
54	TRANSPORTATION BILLS	$375.00	122	121	122	122	122	122	122	122	122	122	122	122	1,463
55	Trans Admin Fee		6,050	6,050	6,100	6,050	6,050	6,050	6,050	6,050	6,050	6,050	6,050	6,050	$72,650
56	EFM Fee		6,500	6,500	6,600	6,175	6,375	6,300	6,250	6,250	6,350	6,350	6,450	6,500	$76,600
57	Parking Fee		186	218	20	117	18	15	3	5	49	311	136	474	$1,550
58	Firm Transport: 1-300	1.7250	36,521	34,227	34,098	33,445	34,070	34,695	36,140	36,591	36,900	36,900	36,797	36,856	427,240
59	Firm Transport: 301-15000	0.9600	489,153	398,913	377,568	340,009	388,131	375,657	439,078	494,373	566,834	650,182	516,718	543,420	5,580,036
60	Firm Transport: Over 1500	0.7700	99,656	73,060	76,827	73,386	72,838	80,218	87,057	107,294	141,036	201,555	106,906	133,887	1,253,720
61	CLASS TOTAL (Mcf/month)		625,330	506,200	488,493	446,840	495,039	490,570	562,275	638,258	744,770	888,637	660,421	714,163	7,260,996
62															
63	ECONOMIC DEV RIDER (EDR)														
64	Firm Transport: 1-300	1.29375	0	0	0	0	0	0	0	0	0	0	0	0	0
65	Firm Transport: 301-15000	0.7200	0	0	0	0	0	0	0	0	0	0	0	0	0
66	Firm Transport: Over 15000	0.5775	28,816	29,285	26,397	16,264	20,520	19,125	25,728	27,860	20,680	27,777	25,018	29,479	296,949
67	CLASS TOTAL (Mcf/month)		28,816	29,285	26,397	16,264	20,520	19,125	25,728	27,860	20,680	27,777	25,018	29,479	296,949
68															
69	TRANSPORTATION (T-3)														
70	TRANSPORTATION BILLS	375.00	69	69	69	69	69	69	69	69	69	69	69	69	828
71	Trans Admin Fee		3,450	3,450	3,450	3,450	3,450	3,450	3,450	3,450	3,450	3,450	3,450	3,450	$41,400
72	EFM Fee		3,675	3,675	3,675	3,575	3,575	3,600	3,600	3,600	3,575	3,575	3,575	3,675	$43,375
73	Parking Fee		375	489	379	347	293	119	341	206	370	155	538	341	$3,952
74	Interrupt Transport: 1-15000	0.8550	457,135	421,909	386,801	388,309	408,123	401,591	434,332	462,526	485,980	508,312	459,763	471,538	5,286,320
75	Interrupt Transport: Over 15000	0.6350	274,568	253,539	196,628	190,175	234,143	239,615	286,911	286,118	294,936	359,219	280,923	303,582	3,200,358
76	CLASS TOTAL (Mcf/month)		731,703	675,448	583,429	578,484	642,266	641,206	721,243	748,644	780,916	867,531	740,686	775,120	8,486,677
77															
78	SPECIAL CONTRACTS														
79	TRANSPORTATION BILLS	375.00	16	16	16	15	16	16	16	16	16	16	16	16	190
80	Trans Admin Fee		650	650	650	650	700	700	700	700	700	700	650	650	$8,100
81	EFM Fee		775	775	775	900	725	725	725	875	875	875	775	775	$9,575
82	Parking Fee		8,223	4,727	4,258	4,804	2,635	2,262	4,989	4,624	15,795	6,226	6,312	7,403	$72,259
83	Transported Volumes	Various	1,214,231	1,204,865	1,066,868	873,738	906,591	1,017,007	1,177,897	1,238,832	1,390,754	1,727,414	1,475,749	1,562,481	14,856,427
84	Charges for Transport Volumes		193,757	183,580	168,113	145,212	149,201	161,923	189,260	200,932	222,630	254,912	216,774	230,426	$2,316,720
85	CLASS TOTAL (Mcf/month)		1,214,231	1,204,865	1,066,868	873,738	906,591	1,017,007	1,177,897	1,238,832	1,390,754	1,727,414	1,475,749	1,562,481	14,856,427
86															
87	OTHER REVENUE														
88	Service Charges		$49,919	$53,628	$55,397	$45,327	$57,173	$55,395	$88,176	$126,545	$87,101	$58,133	$54,439	$74,821	$806,054
89	Late Payment Fees		$158,007	$116,547	$73,687	$54,761	$50,223	$50,164	$49,723	$64,996	$110,128	$165,694	$205,564	$205,470	$1,304,965
90															
91	**TOTAL GROSS PROFIT**		$8,002,310	$6,412,815	$5,632,829	$5,370,470	$5,482,252	$5,429,068	$6,099,666	$7,713,889	$9,604,330	$11,215,535	$10,894,047	$9,478,301	$91,335,512
92	Gas Costs		$7,133,103	$3,520,378	$1,941,813	$1,622,678	$1,649,276	$1,643,198	$2,930,328	$6,590,058	$11,210,139	$15,108,999	$14,693,074	$10,339,311	$78,382,354
93	**TOTAL REVENUE**		$15,135,413	$9,933,192	$7,574,641	$6,993,149	$7,131,529	$7,072,265	$9,029,994	$14,303,947	$20,814,470	$26,324,534	$25,587,121	$19,817,612	$169,717,866

ATMOS ENERGY CORPORATION - KENTUCKY
SUMMARY OF REVENUE AT PROPOSED RATES
TEST YEAR ENDING MAR, 31 2020

Line No.	Description	Block (Mcf)	Reference Period - Twelve Months Ending 06/30/2018 Number of Bills, Units	Volumes As Metered	Contract Adj. Bills and Volumes	Weather Adj. Volumes (NOAA 1998-2018)	Total Volumes	Forward-looking Adjustments To Test Year Customer Growth Forecast	Conservation & Efficiency Adjustments	Total Test Year Volumes	Proposed Margin	Proposed Revenue
			(a)	(b)	(c)	(d)	(e)	(f)	(g)	(i)	(j)	(k)
1	Sales											
2	Firm Sales (G-1)	Customer Chrg	1,885,729					6,825			$20.50	$38,797,357
3		Customer Chrg	230,187		45						51.75	11,914,489
4		0 - 300		15,954,297	13,143	(371,549)	15,595,891	38,432	0	15,634,324	1.9900	31,112,304
5		301 - 15,000		1,305,734	5,890	(29,693)	1,281,930		0	1,281,930	1.1575	1,483,834
6		Over 15,000		0	0	0	0		0	0	0.8994	0
7	Interruptible Sales (G-2)	Customer Chrg	117		0						435.00	50,895
8		0 - 15,000		339,109	(147,107)		192,002			192,002	0.9900	190,082
9		Over 15,000		163,484	(17,902)		145,582			145,582	0.7300	106,275
10												
11	Transportation											
12	Customer Charges (T-4)	Customer Chrg	1,498		(35)						435.00	636,424
13	Customer Charges (T-3)	Customer Chrg	864		(36)						435.00	360,190
14	Customer Charges (SpK)	Customer Chrg	190		0						375.00	71,110
15	Transp. Adm. Fee	Customer Chrg	2,514		(71)						50.00	122,150
16	Parked Volumes [1]			777,605	0						0.10	77,761
17	EFM Charges										Various	129,550
18	Firm Transportation (T-4)	0 - 300		432,173	(4,933)		427,240			427,240	1.9900	850,208
19		301 - 15,000		5,481,709	98,327		5,580,036			5,580,036	1.1575	6,458,892
20		Over 15,000		1,221,325	32,395		1,253,720			1,253,720	0.8994	1,127,596
21	Economic Dev Rider (EDR)	301 - 15,000		0	0		0			0	0.8681	0
22		Over 15,000		296,949	0		296,949			296,949	0.6746	200,322
23	Interruptible Transportation (T-3)	0 - 15,000		5,415,185	(128,866)		5,286,319			5,286,319	0.9900	5,233,456
24		Over 15,000		3,086,108	114,249		3,200,357			3,200,357	0.7300	2,336,261
25	Total Special Contracts [2]			14,089,336	767,091		14,856,427			14,856,427	Various	2,316,720
26												
27	Total Tariff		2,118,584	47,785,409	732,287	(401,242)	48,116,454	45,257	0	48,154,886		103,575,876
28												
29	Other Revenues											806,054
30	Late Payment Fees											1,409,131
31	Total Gross Profit											105,791,061
32												
33	Gas Costs											78,382,354
34												
35	Total Revenue											$ 184,173,415
36												
37	[1] Parked Volumes not included in Total Deliveries.											14,455,548
38	[2] Based on confidential information.											

EXHIBIT MAM-2

ATMOS ENERGY CORPORATION - KENTUCKY
BILL FREQUENCY WITH KNOWN & MEASURABLE ADJUSTMENTS
TEST YEAR ENDING MAR, 31 2020
PROPOSED RATES

Line No.	Class of Customers	Rate	Apr-19	May-19	Jun-19	Jul-19	Aug-19	Sep-19	Oct-19	Nov-19	Dec-19	Jan-20	Feb-20	Mar-20	Total Billing Units
			(a)	(b)	(c)	(d)	(e)	(f)	(g)	(h)	(i)	(j)	(k)	(l)	(m)
1	RESIDENTIAL (Rate G-1)														
2	FIRM BILLS	$20.50	160,467	159,811	157,145	155,132	155,436	153,445	154,720	156,840	158,382	160,519	160,031	160,626	1,892,554
3	Sales: 1-300	1.9900	919,361	405,582	197,387	150,227	150,522	152,614	327,911	861,676	1,516,473	1,979,935	2,009,506	1,411,900	10,083,093
4	Sales: 301-15000	1.1575	0	0	0	0	0	0	0	0	0	0	0	0	0
5	Sales: Over 15000	0.8994	0	0	0	0	0	0	0	0	0	0	0	0	0
6	CLASS TOTAL (Mcf/month)		919,361	405,582	197,387	150,227	150,522	152,614	327,911	861,676	1,516,473	1,979,935	2,009,506	1,411,900	10,083,093
7	Gas Charge per Mcf		$4.59	$4.73	$4.73	$4.73	$4.70	$4.70	$4.70	$4.56	$4.56	$4.56	$4.49	$4.49	
8	Gas Costs		$4,216,600	$1,919,446	$934,150	$710,962	$707,030	$716,858	$1,540,264	$3,932,955	$6,921,650	$9,037,031	$9,027,031	$6,342,484	$46,006,460
9															
10	FIRM COMMERCIAL (Rate G-1)														
11	FIRM BILLS	51.75	17,943	17,779	17,193	16,952	17,018	16,770	16,867	17,362	17,609	18,032	17,837	17,954	209,316
12	Sales: 1-300	1.9900	423,372	233,238	153,360	133,117	120,622	114,537	162,731	372,283	608,952	768,305	778,453	604,553	4,473,524
13	Sales: 301-15000	1.1575	46,929	22,359	12,088	11,925	24,985	30,575	53,575	67,631	103,692	145,996	140,668	69,805	730,227
14	Sales: Over 15000	0.8994	0	0	0	0	0	0	0	0	0	0	0	0	0
15	CLASS TOTAL (Mcf/month)		470,301	255,597	165,449	145,042	145,607	145,112	216,306	439,913	712,644	914,301	919,121	674,358	5,203,751
16	Gas Charge per Mcf		$4.59	$4.73	$4.73	$4.73	$4.70	$4.70	$4.70	$4.56	$4.56	$4.56	$4.49	$4.49	
17	Gas Costs		$2,157,012	$1,209,631	$782,998	$686,421	$683,945	$681,620	$1,016,033	$2,007,900	$3,252,727	$4,173,151	$4,128,843	$3,029,326	$23,809,608
18															
19	FIRM INDUSTRIAL (Rate G-1)														
20	FIRM BILLS	$51.75	231	211	201	207	205	204	195	211	195	225	206	211	2,502
21	Sales: 1-300	1.9900	38,933	17,474	7,228	8,996	9,700	9,082	10,605	23,195	32,755	47,455	41,295	37,768	284,486
22	Sales: 301-15000	1.1575	31,080	14,946	3,876	11,923	15,372	15,513	18,794	27,044	37,633	97,700	69,417	39,166	382,465
23	Sales: Over 15000	0.8994	(1,081)	(3,624)	4,705	0	0	0	0	0	0	0	0	0	0
24	CLASS TOTAL (Mcf/month)		68,931	28,796	15,809	20,920	25,072	24,595	29,399	50,239	70,388	145,156	110,712	76,935	666,951
25	Gas Charge per Mcf		$4.59	$4.73	$4.73	$4.73	$4.70	$4.70	$4.70	$4.56	$4.56	$4.56	$4.49	$4.49	
26	Gas Costs		$316,151	$136,281	$74,818	$99,004	$117,766	$115,528	$138,091	$229,306	$321,273	$662,534	$497,338	$345,602	$3,053,692
27															
28	FIRM PUBLIC AUTHORITY (Rate G-1)														
29	FIRM BILLS	$51.75	1,548	1,541	1,519	1,527	1,543	1,456	1,539	1,549	1,542	1,558	1,547	1,545	18,414
30	Sales: 1-300	1.9900	78,270	38,548	23,379	21,135	19,543	19,916	32,856	72,398	116,321	129,707	131,632	109,517	793,221
31	Sales: 301-15000	1.1575	8,157	5,201	3,004	1,608	3,439	2,098	5,298	10,949	20,757	45,765	45,559	17,402	169,237
32	Sales: Over 15000	0.8994	0	0	0	0	0	0	0	0	0	0	0	0	0
33	CLASS TOTAL (Mcf/month)		86,428	43,749	26,382	22,743	22,982	22,013	38,154	83,347	137,078	175,472	177,191	126,919	962,459
34	Gas Charge per Mcf		$4.59	$4.73	$4.73	$4.73	$4.70	$4.70	$4.70	$4.56	$4.56	$4.56	$4.49	$4.49	
35	Gas Costs		$396,396	$207,044	$124,856	$107,635	$107,952	$103,401	$179,217	$380,421	$625,667	$800,907	$795,971	$570,142	$4,399,609
36															
37	INTERRUPTIBLE COMMERCIAL (G-2)														
38	INT BILLS	435.00	3	4	2	2	2	2	3	3	3	3	3	3	33
39	Sales: 1-15000	0.9900	1,985	1,044	47	98	32	98	140	789	1,791	2,517	2,609	1,801	12,951
40	Sales: Over 15000	0.7300	0	0	0	0	0	0	0	0	0	0	0	0	1
41	CLASS TOTAL (Mcf/month)		1,985	1,044	47	98	32	98	140	789	1,791	2,517	2,609	1,801	12,952
42	Gas Charge per Mcf		$3.31	$3.46	$3.46	$3.46	$3.42	$3.42	$3.42	$3.29	$3.29	$3.29	$3.22	$3.22	
43	Gas Costs		$6,569	$3,608	$163	$337	$111	$334	$479	$2,595	$5,893	$8,279	$8,394	$5,794	$42,556
44															

EXHIBIT MAM-2

ATMOS ENERGY CORPORATION - KENTUCKY
BILL FREQUENCY WITH KNOWN & MEASURABLE ADJUSTMENTS
TEST YEAR ENDING MAR, 31 2020
PROPOSED RATES

Line No.	Class of Customers	Rate	Apr-19	May-19	Jun-19	Jul-19	Aug-19	Sep-19	Oct-19	Nov-19	Dec-19	Jan-20	Feb-20	Mar-20	Total Billing Units
			(a)	(b)	(c)	(d)	(e)	(f)	(g)	(h)	(i)	(j)	(k)	(l)	(m)
45	INTERRUPTIBLE INDUSTRIAL (G-2)														
46	INT BILLS	435.00	7	7	7	6	8	6	8	7	7	7	7	7	84
47	Sales: 1-15000	0.9900	12,199	12,837	7,184	5,301	9,493	7,442	16,443	11,212	25,210	28,893	28,553	14,285	179,053
48	Sales: Over 15000	0.7300	0	0	0	0	0	0	0	0	0	100,941	44,641	0	145,583
49	CLASS TOTAL (Mcf/month)		12,199	12,837	7,184	5,301	9,493	7,442	16,443	11,212	25,210	129,834	73,194	14,285	324,635
50	Gas Charge per Mcf		$3.31	$3.46	$3.46	$3.46	$3.42	$3.42	$3.42	$3.29	$3.29	$3.29	$3.22	$3.22	
51	Gas Costs		$40,376	$44,366	$24,828	$18,320	$32,473	$25,457	$56,244	$36,882	$82,929	$427,096	$235,497	$45,962	$1,070,430
52															
53	TRANSPORTATION (T-4)														
54	TRANSPORTATION BILLS	435.00	122	121	122	122	122	122	122	122	122	122	122	122	1,463
55	Trans Admin Fee		6,050	6,050	6,100	6,050	6,050	6,050	6,050	6,050	6,050	6,050	6,050	6,050	$72,650
56	EFM Fee		6,500	6,500	6,600	6,175	6,375	6,300	6,250	6,250	6,350	6,350	6,450	6,500	$76,600
57	Parking Fee		186	218	20	117	18	15	3	5	49	311	136	474	$1,550
58	Firm Transport: 1-300	1.9900	36,521	34,227	34,098	33,445	34,070	34,695	36,140	36,591	36,900	36,900	36,797	36,856	427,240
59	Firm Transport: 301-15000	1.1575	489,153	398,913	377,568	340,009	388,131	375,657	439,078	494,373	566,834	650,182	516,718	543,420	5,580,036
60	Firm Transport: Over 1500	0.8994	99,656	73,060	76,827	73,386	72,838	80,218	87,057	107,294	141,036	201,555	106,906	133,887	1,253,720
61	CLASS TOTAL (Mcf/month)		625,330	506,200	488,493	446,840	495,039	490,570	562,275	638,258	744,770	888,637	660,421	714,163	7,260,996
62															
63	ECONOMIC DEV RIDER (EDR)														
64	Firm Transport: 1-300	1.4925	0	0	0	0	0	0	0	0	0	0	0	0	0
65	Firm Transport: 301-15000	0.8681	0	0	0	0	0	0	0	0	0	0	0	0	0
66	Firm Transport: Over 15000	0.6746	28,816	29,285	26,397	16,264	20,520	19,125	25,728	27,860	20,680	27,777	25,018	29,479	296,949
67	CLASS TOTAL (Mcf/month)		28,816	29,285	26,397	16,264	20,520	19,125	25,728	27,860	20,680	27,777	25,018	29,479	296,949
68															
69	TRANSPORTATION (T-3)														
70	TRANSPORTATION BILLS	435.00	69	69	69	69	69	69	69	69	69	69	69	69	828
71	Trans Admin Fee		3,450	3,450	3,450	3,450	3,450	3,450	3,450	3,450	3,450	3,450	3,450	3,450	$41,400
72	EFM Fee		3,675	3,675	3,675	3,575	3,575	3,600	3,600	3,600	3,575	3,575	3,575	3,675	$43,375
73	Parking Fee		375	489	379	347	293	119	341	206	370	155	538	341	$3,952
74	Interrupt Transport: 1-15000	0.9900	457,135	421,909	386,801	388,309	408,123	401,591	434,332	462,526	485,980	508,312	459,763	471,538	5,286,320
75	Interrupt Transport: Over 15000	0.7300	274,568	253,539	196,628	190,175	234,143	239,615	286,911	286,118	294,936	359,219	280,923	303,582	3,200,358
76	CLASS TOTAL (Mcf/month)		731,703	675,448	583,429	578,484	642,266	641,206	721,243	748,644	780,916	867,531	740,686	775,120	8,486,678
77															
78	SPECIAL CONTRACTS														
79	TRANSPORTATION BILLS	375.00	16	16	16	15	16	16	16	16	16	16	16	16	190
80	Trans Admin Fee		650	650	650	650	700	700	700	700	700	700	650	650	$8,100
81	EFM Fee		775	775	775	900	725	725	725	875	875	875	775	775	$9,575
82	Parking Fee		8,223	4,727	4,258	4,804	2,635	2,262	4,989	4,624	15,795	6,226	6,312	7,403	$72,259
83	Transported Volumes	Various	1,214,231	1,204,865	1,066,868	873,738	906,591	1,017,007	1,177,897	1,238,832	1,390,754	1,727,414	1,475,749	1,562,481	14,856,427
84	Charges for Transport Volumes		193,757	183,580	168,113	145,212	149,201	161,923	189,260	200,932	222,630	254,912	216,774	230,426	$2,316,720
85	CLASS TOTAL (Mcf/month)		1,214,231	1,204,865	1,066,868	873,738	906,591	1,017,007	1,177,897	1,238,832	1,390,754	1,727,414	1,475,749	1,562,481	14,856,427
86															
87	OTHER REVENUE														
88	Service Charges		$49,919	$53,628	$55,397	$45,327	$57,173	$55,395	$88,176	$126,545	$87,101	$58,133	$54,439	$74,821	$806,054
89	Late Payment Fees		$167,099	$123,787	$80,070	$60,906	$56,375	$56,239	$56,455	$73,720	$121,221	$178,511	$218,444	$216,305	$1,409,131
90															
91	**TOTAL GROSS PROFIT**		$9,263,299	$7,428,276	$6,533,162	$6,235,829	$6,366,805	$6,302,650	$7,072,598	$8,932,184	$11,116,899	$12,981,572	$12,601,500	$10,956,270	$105,791,044
92	Gas Costs		$7,133,103	$3,520,378	$1,941,813	$1,622,678	$1,649,276	$1,643,198	$2,930,328	$6,590,058	$11,210,139	$15,108,999	$14,693,074	$10,339,311	$78,382,354
93	**TOTAL REVENUE**		$16,396,402	$10,948,653	$8,474,975	$7,858,508	$8,016,081	$7,945,847	$10,002,926	$15,522,242	$22,327,038	$28,090,571	$27,294,574	$21,295,581	$184,173,399

ATMOS ENERGY CORPORATION - KENTUCKY
SIDE-BY-SIDE RATE SCHEDULES
TEST YEAR ENDING MAR, 31 2020

Line No.	Billing Component		Applicable Tariffs	Current Base Rates	Current PRP Rate	Current Total Rate	Proposed Rate	Filed Proposed Rates
		(a)	(b)	(c)	(d)	(e)	(f)	(g)
1	**CUSTOMER CHARGES, $/month**							
2	Firm Services - Residential		G-1	[illegible]		$17.50	$20.50	
3	Firm Services - Non-Residential		G-1	[illegible]		$44.50	$51.75	
4	Interruptible Sales		G-2	[illegible]		$375.00	$435.00	
5	Firm Transportation		T-4	[illegible]		$375.00	$435.00	
6	Interruptible Transportation		T-3	[illegible]		$375.00	$435.00	
7	**DISTRIBUTION CHARGES, $/Mcf**	W/o PRP>				$375.00		
8	Firm Sales		G-1					
9	1-300 Mcf	$0.26500		[illegible]	$0.0000	$1.7250	$1.9900	
10	301-15000 Mcf	$0.19750		[illegible]	$0.0000	$0.9600	$1.1575	
11	Over 15000	$0.12940		[illegible]	$0.0000	$0.7700	$0.8994	
12	Firm Transportation		T-4					
13	1-300 Mcf			$1.72500		$1.7250	$1.9900	
14	301-15000 Mcf			$0.96000		$0.9600	$1.1575	
15	Over 15000			$0.77000		$0.7700	$0.8994	
16	Interruptible Sales		G-2					
17	1-15000 Mcf	$0.13500		[illegible]		$0.8550	$0.9900	
18	Over 15000	$0.09500		[illegible]		$0.6350	$0.7300	
19	Interruptible Transportation		T-3					
20	1-15000 Mcf			$0.85500		$0.8550	$0.9900	
21	Over 15000			$0.63500		$0.6350	$0.7300	
22	**OTHER CHARGES**							
23	Transp. Adm. Fee, $/Mcf		T-2, T-3, T-4	$50.00	$50.00	$50.00	$50.00	
24	Parking, $/Mcf		T-4, T-3	0.10	0.10	0.10	0.10	
25								
26	**SUMMARY OF PROPOSED VS. CURRENT RATES:**							

	Billing Component	Current Rate Norm Hrs	Current Rate After Hrs	Proposed Rate Norm Hrs	Proposed Rate After Hrs	Scenario 1
	(h)	(i)	(j)	(k)	(l)	(m)
	SERVICE CHARGES					
	Meter Set	$34.00	$44.00	$34.00	$44.00	$18.75
	Turn On	$23.00	$28.00	$23.00	$28.00	$48.65
	Read	$12.00	$14.00	$12.00	$14.00	$395.00
	Reconnect Delinquent Service	$39.00	$47.00	$39.00	$47.00	$395.00
	Seasonal Charge	$65.00	$73.00	$65.00	$73.00	$395.00
	Special Meter Reading Charge	$0.00	N/A	$0.00	N/A	$350.00
	Meter Test Charge	$20.00	N/A	$20.00	N/A	
	Returned Check Charge	$25.00	N/A	$25.00	N/A	$1.33
	Late Payment Charge	5%	5%	5%	5%	95%
	Class 1 EFM Equipment Charge	$75.00	N/A	$75.00	N/A	$0.77
	Class 2 EFM Equipment Charge	$175.00	N/A	$175.00	N/A	
						1.3251
						0.9474
						0.7686
						0.8527
						0.6533
						0.8527
						0.6533
						50
						0.1

	Total Class	Base Monthly Charges Current	Base Monthly Charges Proposed	% Change	Transp Adm/Parking/ EFM Charges Current	Transp Adm/Parking/ EFM Charges Proposed	% Change	Distribution Charges Current	Distribution Charges Proposed	% Change	TOTAL Current	TOTAL Proposed	TOTAL Difference	TOTAL % Change
28														
29	Residential	33,119,695	38,797,357	17.14%	-			17,393,336	20,068,355	15.36%	50,513,031	58,862,712	8,349,681	16.53%
30	Commercial Firm	9,314,562	10,832,103	16.29%	-			8,417,847	9,747,550	15.80%	17,732,409	20,579,653	2,847,244	16.06%
31	Industrial Firm	111,339	129,479	16.29%				857,905	1,008,931	17.59%	969,244	1,138,310	169,066	17.44%
32	Public Authority Firm	819,423	952,825	16.29%	-			1,530,775	1,774,402	15.92%	2,350,198	2,727,227	377,129	16.05%
33	Com/Ind Interruptible	43,875	50,895	16.00%				256,608	296,360	15.49%	300,483	347,255	46,772	15.57%
34	Transportation	859,150	996,614	16.00%	239,527	239,527	0.00%	13,782,707	16,206,721	17.59%	14,881,383	17,442,861	2,561,478	17.21%
35	Special Contracts	71,110	71,110	0.00%	83,934	83,934	0.00%	2,316,720	2,316,720	0.00%	2,477,763	2,477,764	0	0.00%
36	**Sub-total Revenue**	44,339,154	51,830,483	16.90%	323,461	323,461	0.00%	44,555,896	51,416,939	15.40%	89,224,510	103,576,892	14,351,372	16.08%
37			7,491,329						6,860,042					
38	Other Gas Revenues										2,111,019	2,215,186	104,167	4.93%
39	**Total Revenue**							7,230,676	8,537,003		91,335,529	105,791,067	14,455,538	15.83%
40								52%	53%					
41	**% fixed**	49%	49%											

ATMOS ENERGY CORPORATION - KENTUCKY
BILL FREQUENCY WITH WEATHER & VOLUME / CONTRACT ADJUSTMENTS
TEST YEAR ENDING MAR, 31 2020

Line No.	Class of Customers	Rate	Jul-17	Aug-17	Sep-17	Oct-17	Nov-17	Dec-17	Jan-18	Feb-18	Mar-18	Apr-18	May-18	Jun-18	Jul-18	Aug-18	Sep-18	Oct-18	Nov-18	Dec-18	Jan-19	Feb-19	Mar-19	Apr-19	May-19	Jun-19	Jul-19	Aug-19	Sep-19	Oct-19	Nov-19	Dec-19
	(a)	(b)	(c)	(d)	(e)	(f)	(g)	(h)	(i)	(j)	(k)	(l)	(m)	(n)	(o)	(p)	(q)	(r)	(s)	(t)	(u)	(v)	(w)	(x)	(y)	(z)	(aa)	(ab)	(ac)	(ad)	(ae)	(af)
1	RESIDENTIAL (Rate G-1)																															
2	FIRM BILLS	$17.50	154,492	154,786	152,785	154,070	156,190	167,732	159,869	159,391	159,976	160,142	159,486	156,820	154,807	155,111	153,120	154,395	156,515	158,057	160,194	159,705	160,301	160,467	159,811	157,145	155,132	155,436	153,445	154,720	156,840	158,362
3	Sales: 1-300	1.7250	149,588	149,892	151,967	326,533	858,058	1,510,187	1,971,838	2,001,248	1,406,122	917,483	404,757	196,979	149,912	150,207	152,290	327,222	859,875	1,513,330	1,975,878	2,005,378	1,409,011	919,361	405,582	197,367	150,227	150,522	152,614	327,911	861,676	1,516,473
4	Sales: 301-15000	0.9600	0	0	0	0	0	0	0	0	0	0	0	0	0	0	0	0	0	0	0	0	0	0	0	0	0	0	0	0	0	0
5	Sales: Over 15000	0.7700	0	0	0	0	0	0	0	0	0	0	0	0	0	0	0	0	0	0	0	0	0	0	0	0	0	0	0	0	0	0
6	CLASS TOTAL (Mcf/month)		149,588	149,892	151,967	326,533	858,058	1,510,187	1,971,838	2,001,248	1,406,122	917,483	404,757	196,979	149,912	150,207	152,290	327,222	859,875	1,513,330	1,975,878	2,005,378	1,409,011	919,361	405,582	197,367	150,227	150,522	152,614	327,911	861,676	1,516,473
7	Gas Charge per Mcf		$5.58	$5.06	$5.06	$5.06	$4.91	$4.91	$4.91	$5.26	$5.26	$5.26	$5.31	$5.31	$5.31	$4.66	$4.66	$4.66	$4.69	$4.69	$4.69	$4.69	$4.59	$4.59	$4.73	$4.73	$4.73	$4.70	$4.70	$4.70	$4.56	$4.56
8	Gas Costs		$770,128	$757,915	$768,405	$1,651,081	$4,217,184	$7,422,265	$9,691,187	$10,529,368	$7,398,172	$4,827,243	$2,148,691	$1,045,884	$795,825	$699,528	$709,292	$1,523,905	$4,035,492	$7,098,605	$9,268,288	$9,197,858	$6,462,355	$4,216,600	$1,919,446	$934,150	$710,962	$707,030	$716,858	$1,540,264	$3,932,955	$6,921,650
9																																
10	FIRM COMMERCIAL (Rate G-1)																															
11	FIRM BILLS	44.50	16,952	17,018	16,770	16,867	17,362	17,609	18,032	17,837	17,954	17,943	17,779	17,193	16,952	17,018	16,770	16,867	17,362	17,609	18,032	17,837	17,954	17,943	17,779	17,193	16,952	17,018	16,770	16,867	17,362	17,609
12	Sales: 1-300	1.7250	133,117	120,822	114,537	162,731	372,283	608,952	768,305	778,453	604,553	423,372	233,238	153,360	133,117	120,822	114,537	162,731	372,283	608,952	768,305	778,453	604,553	423,372	233,238	153,360	133,117	120,822	114,537	162,731	372,283	608,952
13	Sales: 301-15000	0.9600	11,925	24,985	30,575	53,575	67,631	103,692	145,996	140,668	69,805	46,929	22,359	12,088	11,925	24,985	30,575	53,575	67,631	103,692	145,996	140,668	69,805	46,929	22,359	12,088	11,925	24,985	30,575	53,575	67,631	103,692
14	Sales: Over 15000	0.7700	0	0	0	0	0	0	0	0	0	0	0	0	0	0	0	0	0	0	0	0	0	0	0	0	0	0	0	0	0	0
15	CLASS TOTAL (Mcf/month)		145,042	145,807	145,112	216,306	439,913	712,644	914,301	919,121	674,358	470,301	255,597	165,448	145,042	145,807	145,112	216,306	439,913	712,644	914,301	919,121	674,358	470,301	255,597	165,448	145,042	145,807	145,112	216,306	439,913	712,644
16	Gas Charge per Mcf		$5.15	$5.06	$5.06	$5.06	$4.91	$4.91	$4.91	$5.26	$5.26	$5.26	$5.31	$5.31	$5.31	$4.66	$4.66	$4.66	$4.69	$4.69	$4.69	$4.69	$4.59	$4.59	$4.73	$4.73	$4.73	$4.70	$4.70	$4.70	$4.56	$4.56
17	Gas Costs		$746,675	$736,247	$733,744	$1,093,730	$2,162,086	$3,502,504	$4,493,607	$4,835,866	$3,548,069	$2,474,442	$1,356,861	$878,300	$769,969	$678,105	$675,800	$1,007,359	$2,063,510	$3,342,814	$4,289,729	$4,315,503	$3,092,908	$2,157,012	$1,209,031	$782,998	$686,421	$683,945	$681,629	$1,016,033	$2,007,900	$3,252,727
18																																
19	FIRM INDUSTRIAL (Rate G-1)																															
20	FIRM BILLS	44.50	207	205	204	195	211	195	225	206	211	231	211	201	207	205	204	195	211	195	225	206	211	231	211	201	207	205	204	195	211	195
21	Sales: 1-300	1.7250	8,996	9,700	9,082	10,605	23,195	32,755	47,455	41,295	37,768	38,933	17,474	7,228	8,996	9,700	9,082	10,605	23,195	32,755	47,455	41,295	37,768	38,933	17,474	7,228	8,996	9,700	9,082	10,605	23,195	32,755
22	Sales: 301-15000	0.9600	11,923	15,372	15,513	18,784	27,044	37,633	97,700	69,417	39,166	31,080	14,846	3,876	11,923	15,372	15,513	18,784	27,044	37,633	97,700	69,417	39,166	31,080	14,846	3,876	11,923	15,372	15,513	18,784	27,044	37,633
23	Sales: Over 15000	0.7700	0	0	0	0	0	0	0	0	0	(1,081)	(3,624)	4,705	0	0	0	0	0	0	0	0	0	(1,081)	(3,624)	4,705	0	0	0	0	0	0
24	CLASS TOTAL (Mcf/month)		20,920	25,072	24,595	29,389	50,239	70,388	145,155	110,712	76,935	68,931	28,696	15,809	20,920	25,072	24,595	29,389	50,239	70,388	145,155	110,712	76,935	68,931	28,696	15,809	20,920	25,072	24,595	29,389	50,239	70,388
25	Gas Charge per Mcf		$5.15	$5.06	$5.06	$5.06	$4.91	$4.91	$4.91	$5.26	$5.26	$5.26	$5.31	$5.31	$5.31	$4.66	$4.66	$4.66	$4.69	$4.69	$4.69	$4.69	$4.59	$4.59	$4.73	$4.73	$4.73	$4.70	$4.70	$4.70	$4.56	$4.56
26	Gas Costs		$107,694	$126,772	$124,962	$148,651	$246,914	$345,943	$713,410	$582,502	$404,783	$362,676	$152,869	$83,924	$111,054	$116,761	$114,541	$136,912	$235,656	$330,171	$680,884	$507,777	$352,856	$316,151	$136,281	$74,816	$99,004	$117,765	$115,628	$138,091	$229,306	$321,273
27																																
28	FIRM PUBLIC AUTHORITY (Rate G-1)																															
29	FIRM BILLS	44.50	1,527	1,543	1,458	1,539	1,549	1,542	1,558	1,547	1,545	1,548	1,541	1,519	1,527	1,543	1,458	1,539	1,549	1,542	1,558	1,547	1,545	1,548	1,541	1,519	1,527	1,543	1,458	1,539	1,549	1,542
30	Sales: 1-300	1.7250	21,135	19,543	19,916	32,856	72,398	116,321	129,707	131,632	109,517	78,270	38,548	23,379	21,135	19,543	19,916	32,856	72,398	116,321	129,707	131,632	109,517	78,270	38,548	23,379	21,135	19,543	19,916	32,856	72,398	116,321
31	Sales: 301-15000	0.9600	1,608	3,439	2,098	5,298	10,949	20,757	45,765	45,559	17,402	8,157	5,201	3,004	1,608	3,439	2,098	5,298	10,949	20,757	45,765	45,559	17,402	8,157	5,201	3,004	1,608	3,439	2,098	5,298	10,949	20,757
32	Sales: Over 15000	0.7700	0	0	0	0	0	0	0	0	0	0	0	0	0	0	0	0	0	0	0	0	0	0	0	0	0	0	0	0	0	0
33	CLASS TOTAL (Mcf/month)		22,743	22,982	22,013	38,154	83,347	137,078	175,472	177,191	126,919	86,428	43,749	26,382	22,743	22,982	22,013	38,154	83,347	137,078	175,472	177,191	126,919	86,428	43,749	26,382	22,743	22,982	22,013	38,154	83,347	137,078
34	Gas Charge per Mcf		$5.15	$5.06	$5.06	$5.06	$4.91	$4.91	$4.91	$5.26	$5.26	$5.26	$5.31	$5.31	$5.31	$4.66	$4.66	$4.66	$4.69	$4.69	$4.69	$4.69	$4.59	$4.59	$4.73	$4.73	$4.73	$4.70	$4.70	$4.70	$4.56	$4.56
35	Gas Costs		$117,083	$116,207	$111,309	$192,922	$409,033	$673,712	$862,409	$932,273	$667,773	$454,730	$232,245	$140,053	$120,735	$107,030	$102,519	$177,687	$390,957	$642,895	$823,089	$812,678	$582,109	$396,396	$207,044	$124,856	$107,635	$107,952	$103,401	$179,217	$380,421	$625,667
36																																
37	INTERRUPTIBLE COMMERCIAL (G-2)																															
38	INT BILLS	375.00	2	2	2	3	3	3	3	3	3	3	4	2	2	2	2	3	3	3	3	3	3	3	4	2	2	2	2	3	3	3
39	Sales: 1-15000	0.8550	98	32	98	140	789	1,791	2,517	2,609	1,801	1,985	1,044	47	98	32	98	140	789	1,791	2,517	2,609	1,801	1,985	1,044	47	98	32	98	140	789	1,781
40	Sales: Over 15000	0.6360	0	0	0	0	0	0	0	0	0	0	0	0	0	0	0	0	0	0	0	0	0	0	0	0	0	0	0	0	0	0
41	CLASS TOTAL (Mcf/month)		98	32	98	140	789	1,791	2,517	2,609	1,801	1,985	1,044	47	98	32	98	140	789	1,791	2,517	2,609	1,801	1,985	1,044	47	98	32	98	140	789	1,781
42	Gas Charge per Mcf		$3.83	$3.83	$3.83	$3.83	$3.70	$3.70	$3.70	$3.95	$3.95	$3.95	$4.00	$4.00	$4.00	$3.35	$3.35	$3.35	$3.41	$3.41	$3.41	$3.41	$3.31	$3.31	$3.31	$3.31	$3.31	$3.46	$3.46	$3.46	$3.29	$3.29
43	Gas Costs		$364	$124	$375	$538	$2,917	$6,625	$9,308	$10,314	$7,119	$7,845	$4,176	$188	$391	$108	$327	$469	$2,693	$6,116	$8,593	$8,635	$5,961	$6,569	$3,608	$153	$337	$111	$334	$479	$2,595	$5,693
44																																
45	INTERRUPTIBLE INDUSTRIAL (G-2)																															
46	INT BILLS	375.00	6	8	6	8	7	7	7	7	7	7	7	7	6	8	6	8	7	7	7	7	7	7	7	7	6	8	6	8	7	7
47	Sales: 1-15000	0.8550	5,301	9,493	7,442	16,443	11,212	25,210	28,893	28,553	14,285	12,199	12,837	7,184	5,301	9,493	7,442	16,443	11,212	25,210	28,893	28,553	14,285	12,199	12,837	7,184	5,301	9,493	7,442	16,443	11,212	25,210
48	Sales: Over 15000	0.6360	0	0	0	0	0	0	100,941	44,641	0	0	0	0	0	0	0	0	0	0	100,941	44,641	0	0	0	0	0	0	0	0	0	0
49	CLASS TOTAL (Mcf/month)		5,301	9,493	7,442	16,443	11,212	25,210	129,834	73,194	14,285	12,199	12,837	7,184	5,301	9,493	7,442	16,443	11,212	25,210	129,834	73,194	14,285	12,199	12,837	7,184	5,301	9,493	7,442	16,443	11,212	25,210
50	Gas Charge per Mcf		$3.93	$3.84	$3.84	$3.84	$3.70	$3.70	$3.70	$3.95	$3.95	$3.95	$4.00	$4.00	$4.00	$3.35	$3.35	$3.35	$3.41	$3.41	$3.41	$3.41	$3.31	$3.31	$3.31	$3.31	$3.31	$3.46	$3.46	$3.46	$3.29	$3.29
51	Gas Costs		$20,844	$36,481	$28,583	$63,151	$41,462	$93,228	$480,138	$289,351	$56,473	$48,224	$51,356	$28,738	$21,206	$31,792	$24,923	$55,065	$38,278	$86,070	$443,270	$242,263	$47,253	$40,376	$44,355	$24,826	$18,320	$32,473	$25,457	$56,244	$36,882	$82,929
52																																
53	TRANSPORTATION (T-4)																															
54	TRANSPORTATION BILLS	$375.00	122	122	122	122	122	122	122	122	122	122	121	122	122	122	122	122	122	122	122	122	122	122	121	122	122	122	122	122	122	122
55	Trans Admin Fee		$6,050	$6,050	$6,050	$6,050	$6,050	$6,050	$6,050	$6,050	$6,050	$6,050	$6,050	$6,100	$6,050	$6,050	$6,050	$6,050	$6,050	$6,050	$6,050	$6,050	$6,050	$6,050	$6,050	$6,100	$6,050	$6,050	$6,050	$6,050	$6,050	$6,050
56	EFM Fee		$6,175	$6,375	$6,300	$6,250	$6,250	$6,350	$6,350	$6,450	$6,500	$6,500	$6,500	$6,600	$6,175	$6,375	$6,300	$6,250	$6,250	$6,350	$6,350	$6,450	$6,500	$6,500	$6,500	$6,600	$6,175	$6,375	$6,300	$6,250	$6,250	$6,350
57	Parking Fee		$117	$18	$15	$3	$5	$49	$311	$135	$474	$185	$218	$20	$117	$18	$15	$3	$5	$49	$311	$136	$474	$185	$218	$20	$117	$18	$15	$3	$5	$49
58	Firm Transport: 1-300	1.7250	33,445	34,070	34,695	35,140	36,591	36,900	36,900	36,797	36,856	36,521	34,227	34,095	33,445	34,070	34,695	35,140	36,591	36,900	36,900	36,797	36,856	36,521	34,227	34,095	33,445	34,070	34,695	35,140	36,591	36,900
59	Firm Transport: 301-15000	0.9600	340,009	388,131	375,657	439,078	494,373	566,834	650,182	516,718	543,420	489,153	396,913	377,566	340,009	388,131	375,657	439,078	494,373	566,834	650,182	516,718	543,420	489,153	396,913	377,566	340,009	388,131	375,657	439,078	494,373	566,834
60	Firm Transport: Over 15000	0.7700	73,386	72,838	80,218	87,057	107,294	141,036	201,555	106,906	133,887	99,656	73,060	76,827	73,386	72,838	80,218	87,057	107,294	141,036	201,555	106,906	133,887	99,656	73,060	76,827	73,386	72,838	80,218	87,057	107,294	141,036
62	CLASS TOTAL (Mcf/month)		446,840	495,039	490,570	562,275	638,258	744,770	888,637	660,421	714,163	625,330	506,200	488,493	446,840	495,039	490,570	562,275	638,258	744,770	888,637	660,421	714,163	625,330	506,200	488,493	446,840	495,039	490,570	562,275	638,258	744,770
63																																
64	ECONOMIC DEV RATE (EDR)																															
65	Firm Transport: 1-300	1.2938	0	0	0	0	0	0	0	0	0	0	0	0	0	0	0	0	0	0	0	0	0	0	0	0	0	0	0	0	0	0
66	Firm Transport: 301-15000	0.7200	0	0	0	0	0	0	0	0	0	0	0	0	0	0	0	0	0	0	0	0	0	0	0	0	0	0	0	0	0	0
67	Firm Transport: Over 15000	0.5775	18,264	20,520	19,125	25,728	27,860	20,680	27,777	25,018	29,479	28,816	29,285	26,397	18,264	20,520	19,125	25,728	27,860	20,680	27,777	25,018	29,479	28,816	29,285	26,397	18,264	20,520	19,125	25,728	27,860	20,680
68	CLASS TOTAL (Mcf/month)		18,264	20,520	19,125	25,728	27,860	20,680	27,777	25,018	29,479	28,816	29,285	26,397	18,264	20,520	19,125	25,728	27,860	20,680	27,777	25,018	29,479	28,816	29,285	26,397	18,264	20,520	19,125	25,728	27,860	20,680
69																																
70	TRANSPORTATION (T-3)																															
71	TRANSPORTATION BILLS	$375.00	69	69	69	69	69	69	69	69	69	69	69	69	69	69	69	69	69	69	69	69	69	69	69	69	69	69	69	69	69	69
72	Trans Admin Fee		$3,450	$3,450	$3,450	$3,450	$3,450	$3,450	$3,450	$3,450	$3,450	$3,450	$3,450	$3,450	$3,450	$3,450	$3,450	$3,450	$3,450	$3,450	$3,450	$3,450	$3,450	$3,450	$3,450	$3,450	$3,450	$3,450	$3,450	$3,450	$3,450	$3,450
73	EFM Fee		$3,575	$3,575	$3,600	$3,600	$3,600	$3,575	$3,575	$3,575	$3,675	$3,675	$3,675	$3,675	$3,575	$3,575	$3,600	$3,600	$3,600	$3,600	$3,600	$3,600	$3,675	$3,675	$3,675	$3,675	$3,575	$3,575	$3,600	$3,600	$3,600	$3,575
74	Parking Fee		$347	$293	$119	$341	$205	$370	$155	$538	$341	$376	$489	$379	$347	$293	$119	$341	$205	$370	$155	$538	$341	$375	$489	$379	$347	$293	$119	$341	$205	$370
75	Intersol Transport: 1-15000	0.8550	388,309	408,123	401,591	434,332	462,526	485,980	508,312	459,763	471,538	457,135	421,909	386,801	388,309	408,123	401,591	434,332	462,526	485,980	508,312	459,763	471,538	457,135	421,909	386,801	388,309	408,123	401,591	434,332	462,526	485,980
76	Intersol Transport: Over 15000	0.6360	190,175	234,143	239,615	286,911	286,118	294,936	359,219	280,923	303,582	274,568	263,539	195,628	190,175	234,143	239,615	286,911	286,118	294,936	359,219	280,923	303,582	274,568	263,539	195,628	190,175	234,143	239,615	286,911	286,118	294,936
77	CLASS TOTAL (Mcf/month)		578,484	642,266	641,206	721,243	748,644	780,916	867,531	740,686	775,120	731,703	685,448	583,429	578,484	642,266	641,206	721,243	748,644	780,916	867,531	740,686	775,120	731,703	685,448	583,429	578,484	642,266	641,206	721,243	748,644	780,916
78																																
79	SPECIAL CONTRACTS																															
80	TRANSPORTATION BILLS	$375.00	15	16	16	16	16	15	16	16	16	16	16	15	15	16	16	16	16	16	16	16	16	16	16	15	15	16	16	16	16	15
81	Trans Admin Fee		$650	$700	$700	$700	$700	$700	$700	$650	$650	$650	$650	$650	$650	$700	$700	$700	$700	$700	$700	$650	$650	$650	$650	$650	$650	$700	$700	$700	$700	$700
82	EFM Fee		$900	$725	$725	$725	$875	$875	$875	$775	$775	$775	$775	$775	$900	$725	$725	$725	$875	$875	$875	$775	$775	$775	$775	$775	$900	$725	$725	$725	$875	$875
83	Parking Fee		$4,804	$2,635	$2,262	$4,989	$4,624	$15,795	$6,226	$6,312	$7,403	$8,223	$4,727	$4,258	$4,804	$2,635	$2,262	$4,989	$4,624	$15,795	$6,226	$6,312	$7,403	$8,223	$4,727	$4,258	$4,804	$2,635	$2,262	$4,989	$4,624	$15,795
84	Transported Volumes	Various	873,738	906,591	1,017,007	1,177,897	1,238,832	1,390,754	1,727,414	1,475,749	1,562,481	1,214,231	1,204,865	1,066,868	873,738	906,591	1,017,007	1,177,897	1,238,832	1,390,754	1,727,414	1,475,749	1,562,481	1,214,231	1,204,865	1,066,868	873,738	906,591	1,017,007	1,177,897	1,238,832	1,390,754
85	Charges for Transport Volumes		$145,212	$149,201	$161,923	$189,260	$200,932	$222,630	$254,912	$216,774	$230,426	$193,757	$183,580	$168,113	$145,212	$149,201	$161,923	$189,260	$200,932	$222,630	$254,912	$216,774	$230,426	$193,757	$183,580	$168,113	$145,212	$149,201	$161,923	$189,260	$200,932	$222,630
86	CLASS TOTAL (Mcf/month)		873,738	906,591	1,017,007	1,177,897	1,238,832	1,390,754	1,727,414	1,475,749	1,562,481	1,214,231	1,204,865	1,066,868	873,738	906,591	1,017,007	1,177,897	1,238,832	1,390,754	1,727,414	1,475,749	1,562,481	1,214,231	1,204,865	1,066,868	873,738	906,591	1,017,007	1,177,897	1,238,832	1,390,754
87																																
88	OTHER REVENUE																															
89	Service Charges		$45,327	$57,173	$55,395	$88,176	$126,545	$87,101	$58,133	$54,439	$74,821	$49,919	$53,628	$55,397	$45,327	$57,173	$55,395	$88,176	$126,545	$87,101	$58,133	$54,439	$74,821	$49,919	$53,628	$55,397	$45,327	$57,173	$55,395	$88,176	$126,545	$87,101
90	Late Payment Fees		$49,460	$57,476	$55,583	$45,414	$62,404	$102,636	$164,679	$178,264	$212,874	$110,474	$89,244	$73,990	$58,702	$61,801	$49,979	$49,536	$54,895	$111,548	$168,153	$206,771	$207,820	$158,007	$116,547	$73,687	$54,761	$50,223	$50,164	$49,723	$64,996	$110,128
91																																
92	**TOTAL GROSS PROFIT**		$5,362,708	$5,477,045	$5,421,996	$8,081,505	$7,693,681	$9,574,519	$11,189,178	$10,841,126	$9,484,364	$7,945,849	$6,378,402	$5,626,740	$5,368,181	$5,477,600	$5,422,636	$6,082,605	$7,704,793	$9,594,841	$11,205,309	$10,884,444	$9,469,980	$8,002,310	$6,412,815	$5,632,829	$5,370,470	$5,482,252	$5,428,066	$6,099,666	$7,713,889	$9,804,330
93	Gas Costs		$1,762,808	$1,773,725	$1,755,778	$3,150,072	$7,080,196	$12,044,278	$16,250,066	$17,179,674	$12,082,366	$8,175,161	$3,948,196	$2,176,885	$1,819,179	$1,633,325	$1,627,343	$2,901,397	$6,764,527	$11,506,771	$15,512,853	$14,984,415	$10,543,472	$7,133,103	$3,620,378	$1,941,813	$1,622,678	$1,649,276	$1,643,193	$2,930,326	$6,590,058	$11,210,199
94	**TOTAL REVENUE**		$7,115,516	$7,250,770	$7,177,774	$9,231,577	$14,773,877	$21,618,795	$27,439,236	$28,020,801	$21,546,752	$16,121,010	$10,324,598	$7,803,625	$7,185,359	$7,110,924	$7,049,981	$8,984,002	$14,469,320	$21,101,412	$26,718,163	$25,868,859	$20,013,452	$15,135,413	$9,933,192	$7,574,641	$6,993,149	$7,131,529	$7,072,265	$9,029,994	$14,303,947	$20,814,470

Jan-20	Feb-20	Mar-20	Apr-20	May-20	Jun-20	Jul-20	Aug-20	Sep-20	Oct-20	Nov-20	Dec-20	Jan-21	Feb-21	Mar-21	Apr-21	May-21	Jun-21	Jul-21	Aug-21	Sep-21	Oct-21	Nov-21	Dec-21	Jan-22	Feb-22	Mar-22	Apr-22	May-22	Jun-22	Jul-22	Aug-22	Sep-22	Oct-22
(aq)	(ah)	(ai)	(aj)	(ak)	(al)	(am)	(an)	(ao)	(ap)	(aq)	(ar)	(as)	(at)	(au)	(av)	(aw)	(ax)	(ay)	(az)	(ba)	(bb)	(bc)	(bd)	(be)	(bf)	(bg)	(bh)	(bi)	(bj)	(bk)	(bl)	(bm)	(bn)
160,519	160,031	160,625	160,792	160,196	157,470	155,457	155,761	153,770	155,045	157,185	158,707	160,844	160,356	160,951	161,117	160,461	157,795	155,782	156,086	154,095	155,370	157,490	159,032	161,169	160,681	161,276	161,442	160,788	158,120	156,107	156,411	154,420	155,695
1,979,935	2,009,506	1,411,900	921,239	408,422	197,811	150,542	150,836	152,937	328,600	863,477	1,519,617	1,983,992	2,013,836	1,414,789	923,117	407,247	198,219	150,857	151,151	153,260	329,304	865,279	1,522,760	1,988,049	2,017,749	1,417,678	924,995	408,072	198,628	151,171	151,466	153,583	328,993
0	0	0	0	0	0	0	0	0	0	0	0	0	0	0	0	0	0	0	0	0	0	0	0	0	0	0	0	0	0	0	0	0	0
0	0	0	0	0	0	0	0	0	0	0	0	0	0	0	0	0	0	0	0	0	0	0	0	0	0	0	0	0	0	0	0	0	0
1,979,935	2,009,506	1,411,900	921,239	408,422	197,811	150,542	150,836	152,937	328,600	863,477	1,519,617	1,983,992	2,013,836	1,414,789	923,117	407,247	198,219	150,857	151,151	153,260	329,304	865,279	1,522,760	1,988,049	2,017,749	1,417,678	924,995	408,072	198,628	151,171	151,466	153,583	328,993
$4.56	$4.49	$4.49	$4.49	$4.57	$4.57	$4.57	$4.54	$4.54	$4.54	$4.45	$4.45	$4.45	$4.40	$4.40	$4.40	$4.50	$4.50	$4.50	$4.50	$4.50	$4.50	$4.42	$4.42	$4.42	$4.36	$4.36	$4.35	$4.50	$4.50	$4.50	$4.50	$4.50	$4.50
$9,037,031	$9,027,031	$6,342,484	$4,136,355	$1,858,919	$904,760	$688,557	$685,396	$694,942	$1,493,146	$3,846,105	$6,768,683	$8,837,104	$8,960,935	$6,225,730	$4,082,145	$1,834,566	$892,936	$679,578	$679,511	$689,095	$1,480,630	$3,824,199	$6,730,015	$8,786,412	$8,803,366	$6,186,277	$4,035,721	$1,837,235	$894,268	$680,608	$681,020	$690,542	$1,483,714
18,032	17,837	17,954	17,943	17,779	17,193	16,952	17,018	16,770	16,867	17,362	17,609	18,032	17,837	17,954	17,943	17,779	17,193	16,952	17,018	16,770	16,867	17,362	17,609	18,032	17,837	17,954	17,943	17,779	17,193	16,952	17,018	16,770	16,867
768,305	778,453	604,553	423,372	233,238	153,380	133,117	120,622	114,537	162,731	372,283	608,952	768,305	778,453	604,553	423,372	233,238	153,380	133,117	120,622	114,537	162,731	372,283	608,952	768,305	778,453	604,553	423,372	233,238	153,380	133,117	120,622	114,537	162,731
145,996	140,668	69,805	46,929	22,359	12,088	11,925	24,985	30,575	53,575	67,631	103,692	145,996	140,668	69,805	46,929	22,359	12,088	11,925	24,985	30,575	53,575	67,631	103,692	145,996	140,668	69,805	46,929	22,359	12,088	11,925	24,985	30,575	53,575
0	0	0	0	0	0	0	0	0	0	0	0	0	0	0	0	0	0	0	0	0	0	0	0	0	0	0	0	0	0	0	0	0	0
814,301	919,121	674,358	470,301	255,597	165,449	145,042	145,607	145,112	216,306	439,913	712,644	914,301	919,121	674,358	470,301	255,597	165,449	145,042	145,607	145,112	216,306	439,913	712,644	914,301	919,121	674,358	470,301	255,597	165,449	145,042	145,607	145,112	216,306
$4.56	$4.49	$4.49	$4.49	$4.57	$4.57	$4.57	$4.54	$4.54	$4.54	$4.45	$4.45	$4.45	$4.40	$4.40	$4.40	$4.50	$4.50	$4.50	$4.50	$4.50	$4.50	$4.42	$4.42	$4.42	$4.36	$4.36	$4.35	$4.50	$4.50	$4.50	$4.50	$4.50	$4.50
$4,173,151	$4,128,843	$3,029,326	$2,112,669	$1,169,063	$756,738	$663,401	$661,634	$659,386	$992,859	$1,959,464	$3,174,263	$4,072,463	$4,044,563	$2,987,490	$2,069,544	$1,151,411	$745,312	$653,384	$654,684	$652,458	$972,584	$1,944,248	$3,149,613	$4,040,859	$4,010,084	$2,942,200	$2,051,907	$1,150,756	$744,888	$663,012	$664,678	$652,452	$972,555
225	206	211	231	211	201	207	205	204	195	211	195	225	206	211	231	211	201	207	205	204	195	211	195	225	206	211	231	211	201	207	205	204	195
47,455	41,295	37,788	38,933	17,474	7,228	8,996	9,700	9,082	10,605	23,195	32,755	47,455	41,295	37,788	38,933	17,474	7,228	8,996	9,700	9,082	10,605	23,195	32,755	47,455	41,295	37,788	38,933	17,474	7,228	8,996	9,700	9,082	10,605
97,700	69,417	39,166	31,080	14,946	3,876	11,923	15,372	15,513	18,794	27,044	37,633	97,700	69,417	39,166	31,080	14,946	3,876	11,923	15,372	15,513	18,794	27,044	37,633	97,700	69,417	39,166	31,080	14,946	3,876	11,923	15,372	15,513	18,794
0	0	0	(1,081)	(3,624)	4,705	0	0	0	0	0	0	0	0	0	(1,081)	(3,624)	4,705	0	0	0	0	0	0	0	0	0	(1,081)	(3,624)	4,705	0	0	0	0
145,156	110,712	76,935	68,931	28,796	15,809	20,920	25,072	24,595	29,399	50,239	70,388	145,156	110,712	76,935	68,931	28,796	15,809	20,920	25,072	24,595	29,399	50,239	70,388	145,156	110,712	76,935	68,931	28,796	15,809	20,920	25,072	24,595	29,399
$4.56	$4.49	$4.49	$4.49	$4.57	$4.57	$4.57	$4.54	$4.54	$4.54	$4.45	$4.45	$4.45	$4.40	$4.40	$4.40	$4.50	$4.50	$4.50	$4.50	$4.50	$4.50	$4.42	$4.42	$4.42	$4.36	$4.36	$4.35	$4.50	$4.50	$4.50	$4.50	$4.50	$4.50
662,534	497,336	345,502	$309,651	$131,711	$72,309	$95,693	$113,924	$111,759	$133,585	$223,774	$319,523	$645,552	$467,196	$336,548	$308,331	$129,722	$71,217	$94,256	$112,728	$110,585	$132,183	$222,036	$311,086	$641,532	$483,034	$335,663	$309,746	$129,648	$71,178	$94,195	$112,727	$110,564	$132,182
1,558	1,547	1,545	1,548	1,541	1,519	1,527	1,543	1,456	1,539	1,549	1,542	1,558	1,547	1,545	1,548	1,541	1,519	1,527	1,543	1,456	1,539	1,549	1,542	1,558	1,547	1,545	1,548	1,541	1,519	1,527	1,543	1,456	1,539
129,707	131,632	109,517	78,270	38,548	23,379	21,135	19,543	19,918	32,856	72,398	116,321	129,707	131,632	109,517	78,270	38,548	23,379	21,135	19,543	19,918	32,856	72,398	116,321	129,707	131,632	109,517	78,270	38,548	23,379	21,135	19,543	19,918	32,856
45,765	45,559	17,402	8,157	5,201	3,004	1,608	3,439	2,098	5,298	10,949	20,757	45,765	45,559	17,402	8,157	5,201	3,004	1,608	3,439	2,098	5,298	10,949	20,757	45,765	45,559	17,402	8,157	5,201	3,004	1,608	3,439	2,098	5,298
0	0	0	0	0	0	0	0	0	0	0	0	0	0	0	0	0	0	0	0	0	0	0	0	0	0	0	0	0	0	0	0	0	0
175,472	177,191	126,919	86,428	43,749	26,382	22,743	22,982	22,013	38,154	83,347	137,078	175,472	177,191	126,919	86,428	43,749	26,382	22,743	22,982	22,013	38,154	83,347	137,078	175,472	177,191	126,919	86,428	43,749	26,382	22,743	22,982	22,013	38,154
$4.56	$4.49	$4.49	$4.49	$4.57	$4.57	$4.57	$4.54	$4.54	$4.54	$4.45	$4.45	$4.45	$4.40	$4.40	$4.40	$4.50	$4.50	$4.50	$4.50	$4.50	$4.50	$4.42	$4.42	$4.42	$4.42	$4.36	$4.35	$4.50	$4.50	$4.50	$4.50	$4.50	$4.50
$800,907	$795,971	$570,142	$388,247	$200,161	$120,669	$104,025	$104,430	$100,029	$173,371	$371,244	$610,574	$781,587	$779,723	$558,504	$380,322	$197,079	$118,847	$102,454	$103,333	$98,578	$171,549	$368,361	$605,833	$775,518	$773,076	$553,744	$377,050	$196,967	$118,779	$102,396	$103,332	$98,977	$171,548
3	3	3	3	4	2	2	2	2	3	3	3	3	3	3	3	4	2	2	2	2	3	3	3	3	3	3	3	4	2	2	2	2	3
2,517	2,609	1,801	1,985	1,044	47	98	32	98	140	789	1,781	2,517	2,609	1,801	1,985	1,044	47	98	32	98	140	789	1,791	2,517	2,609	1,801	1,985	1,044	47	98	32	98	140
0	0	0	0	0	0	0	0	0	0	0	0	0	0	0	0	0	0	0	0	0	0	0	0	0	0	0	0	0	0	0	0	0	0
2,517	2,609	1,801	1,985	1,044	47	98	32	98	140	789	1,781	2,517	2,609	1,801	1,985	1,044	47	98	32	98	140	789	1,791	2,517	2,609	1,801	1,985	1,044	47	98	32	98	140
$3.29	$3.22	$3.22	$3.22	$3.30	$3.30	$3.30	$3.27	$3.27	$3.27	$3.18	$3.18	$3.18	$3.13	$3.13	$3.13	$3.23	$3.23	$3.23	$3.22	$3.22	$3.22	$3.15	$3.15	$3.15	$3.09	$3.09	$3.09	$3.23	$3.23	$3.23	$3.23	$3.23	$3.23
$8,278	$8,394	$5,794	$6,385	$3,444	$155	$322	$106	$319	$458	$2,509	$5,698	$8,007	$8,160	$5,632	$3,967	$3,374	$152	$315	$104	$315	$451	$2,483	$5,641	$7,924	$8,055	$5,566	$6,136	$3,373	$152	$315	$104	$315	$452
7	7	7	7	7	6	8	8	8	7	7	7	7	7	7	7	7	6	8	6	8	7	7	7	7	7	7	7	7	6	8	6	8	8
28,893	28,553	14,285	12,199	12,837	7,184	5,301	9,493	7,442	16,443	11,212	25,210	28,893	28,553	14,285	12,199	12,837	7,184	5,301	9,493	7,442	16,443	11,212	25,210	28,893	28,553	14,285	12,199	12,837	7,184	5,301	9,493	7,442	16,443
100,941	44,641	0	0	0	0	0	0	0	0	0	0	100,941	44,641	0	0	0	0	0	0	0	0	0	0	100,941	44,641	0	0	0	0	0	0	0	0
129,834	73,194	14,285	12,199	12,837	7,184	5,301	9,493	7,442	16,443	11,212	25,210	129,834	73,194	14,285	12,199	12,837	7,184	5,301	9,493	7,442	16,443	11,212	25,210	129,834	73,194	14,285	12,199	12,837	7,184	5,301	9,493	7,442	16,443
$3.29	$3.22	$3.22	$3.22	$3.30	$3.30	$3.30	$3.27	$3.27	$3.27	$3.18	$3.18	$3.18	$3.13	$3.13	$3.13	$3.23	$3.23	$3.23	$3.22	$3.22	$3.22	$3.15	$3.15	$3.15	$3.09	$3.09	$3.09	$3.23	$3.23	$3.23	$3.23	$3.23	$3.23
$427,096	$235,497	$45,962	$39,249	$42,362	$23,701	$17,488	$31,036	$24,330	$53,755	$35,668	$80,200	$413,039	$228,919	$44,678	$38,152	$41,489	$23,218	$17,132	$30,600	$23,989	$53,000	$35,300	$79,374	$408,785	$226,307	$44,169	$37,717	$41,460	$23,212	$17,128	$30,617	$24,002	$53,029
122	122	122	122	121	122	122	122	122	122	122	122	122	122	122	122	121	122	122	122	122	122	122	122	122	122	122	122	121	122	122	122	122	122
$6,050	$6,050	$6,050	$6,050	$6,050	$6,100	$6,050	$6,050	$6,050	$6,050	$6,050	$6,050	$6,050	$6,050	$6,050	$6,050	$6,100	$6,050	$6,050	$6,050	$6,050	$6,050	$6,050	$6,050	$6,050	$6,050	$6,050	$6,050	$6,050	$6,100	$6,050	$6,050	$6,050	$6,050
$6,350	$6,450	$6,500	$6,500	$6,500	$6,600	$6,175	$6,375	$6,300	$6,250	$6,350	$6,350	$6,450	$6,500	$6,500	$6,500	$6,500	$6,600	$6,175	$6,375	$6,300	$6,250	$6,250	$6,350	$6,350	$6,450	$6,500	$6,500	$6,500	$6,600	$6,175	$6,375	$6,300	$6,250
$311	$136	$474	$186	$218	$20	$117	$18	$15	$3	$5	$49	$311	$136	$474	$186	$218	$20	$117	$18	$15	$3	$5	$49	$311	$136	$474	$186	$218	$20	$117	$18	$15	$3
36,900	36,797	36,856	36,521	34,227	34,098	33,445	34,070	34,695	36,140	36,591	36,900	36,900	36,797	36,856	36,521	34,227	34,098	33,445	34,070	34,695	36,140	36,591	36,900	36,900	36,797	36,856	36,521	34,227	34,098	33,445	34,070	34,695	36,140
650,182	516,718	545,420	489,153	398,913	377,568	340,009	388,131	376,657	439,078	494,373	566,834	650,182	516,718	543,420	489,153	398,913	377,568	340,009	388,131	375,657	439,078	494,373	566,834	650,182	516,718	543,420	489,153	398,913	377,568	340,009	388,131	375,657	439,078
201,555	100,906	133,887	99,656	73,080	76,827	73,386	72,836	80,218	87,057	107,294	141,036	201,555	106,906	133,887	99,656	73,080	76,827	73,386	72,836	80,218	87,057	107,294	141,036	201,555	106,906	133,887	99,656	73,080	76,827	73,386	72,836	80,218	87,057
888,637	660,421	714,163	625,330	506,200	488,493	446,840	495,039	490,570	562,275	638,258	744,770	888,637	660,421	714,163	625,330	506,200	488,493	446,840	495,039	490,570	562,275	638,258	744,770	888,637	660,421	714,163	625,330	506,200	488,493	446,840	495,039	490,570	562,275
0	0	0	0	0	0	0	0	0	0	0	0	0	0	0	0	0	0	0	0	0	0	0	0	0	0	0	0	0	0	0	0	0	0
0	0	0	0	0	0	0	0	0	0	0	0	0	0	0	0	0	0	0	0	0	0	0	0	0	0	0	0	0	0	0	0	0	0
27,777	25,018	29,479	28,816	29,285	26,397	16,264	20,520	19,125	25,728	27,660	20,680	27,777	25,018	29,479	28,816	29,285	26,397	16,264	20,520	19,125	25,728	27,660	20,680	27,777	25,018	29,479	28,816	29,285	26,397	16,264	20,520	19,125	25,728
27,777	25,018	29,479	28,816	29,285	26,397	16,264	20,520	19,125	25,728	27,660	20,680	27,777	25,018	29,479	28,816	29,285	26,397	16,264	20,520	19,125	25,728	27,660	20,680	27,777	25,018	29,479	28,816	29,285	26,397	16,264	20,520	19,125	25,728
69	69	69	69	69	69	69	69	69	69	69	69	69	69	69	69	69	69	69	69	69	69	69	69	69	69	69	69	69	69	69	69	69	69
$3,450	$3,450	$3,450	$3,450	$3,450	$3,450	$3,450	$3,450	$3,450	$3,450	$3,450	$3,450	$3,450	$3,450	$3,450	$3,450	$3,450	$3,450	$3,450	$3,450	$3,450	$3,450	$3,450	$3,450	$3,450	$3,450	$3,450	$3,450	$3,450	$3,450	$3,450	$3,450	$3,450	$3,450
$3,575	$3,575	$3,675	$3,675	$3,675	$3,675	$3,575	$3,575	$3,600	$3,600	$3,600	$3,675	$3,575	$3,575	$3,675	$3,675	$3,675	$3,675	$3,575	$3,575	$3,600	$3,600	$3,600	$3,575	$3,575	$3,575	$3,675	$3,675	$3,675	$3,675	$3,575	$3,575	$3,600	$3,600
$155	$538	$341	$375	$489	$379	$347	$293	$119	$341	$208	$370	$155	$538	$341	$375	$489	$379	$347	$293	$119	$341	$205	$370	$155	$538	$341	$375	$489	$379	$347	$293	$119	$341
508,312	459,763	471,536	457,135	421,909	386,801	388,309	408,123	401,591	434,332	462,526	485,980	508,312	459,763	471,536	457,135	421,909	386,801	388,309	408,123	401,591	434,332	462,526	485,980	508,312	459,763	471,536	457,135	421,909	386,801	388,309	408,123	401,591	434,332
359,219	280,923	303,682	274,568	253,539	196,628	190,175	234,143	239,615	286,911	286,118	294,936	359,219	280,923	303,682	274,568	253,539	196,628	190,175	234,143	239,615	286,911	286,118	294,936	359,219	280,923	303,682	274,568	253,539	196,628	190,175	234,143	239,615	286,911
867,531	740,686	775,120	731,703	675,448	583,429	578,484	642,266	641,206	721,243	748,644	780,916	867,531	740,686	775,120	731,703	675,448	583,429	578,484	642,266	641,206	721,243	748,644	780,916	867,531	740,686	775,120	731,703	675,448	583,429	578,484	642,268	641,206	721,243
16	16	16	16	16	16	15	16	16	16	16	16	16	16	16	16	16	16	15	16	16	16	16	16	16	16	16	16	16	16	15	16	16	16
$700	$650	$650	$650	$650	$650	$650	$700	$700	$700	$700	$700	$700	$650	$650	$650	$650	$650	$650	$700	$700	$700	$700	$700	$700	$650	$650	$650	$650	$650	$650	$700	$700	$700
$875	$775	$775	$775	$775	$775	$900	$725	$725	$725	$875	$875	$875	$775	$775	$775	$775	$775	$900	$725	$725	$725	$875	$875	$875	$775	$775	$775	$775	$775	$900	$725	$725	$725
$6,226	$6,312	$7,403	$8,223	$4,727	$4,258	$4,804	$2,635	$2,262	$4,989	$4,624	$15,795	$6,226	$6,312	$7,403	$8,223	$4,727	$4,258	$4,804	$2,635	$2,262	$4,989	$4,624	$15,795	$6,226	$6,312	$7,403	$8,223	$4,727	$4,258	$4,804	$2,635	$2,262	$4,989
1,727,414	1,475,749	1,562,481	1,214,231	1,204,865	1,066,868	873,738	906,591	1,017,007	1,177,897	1,238,832	1,390,754	1,727,414	1,475,749	1,562,481	1,214,231	1,204,865	1,066,868	873,738	906,591	1,017,007	1,177,897	1,238,832	1,390,754	1,727,414	1,475,749	1,562,481	1,214,231	1,204,865	1,066,868	873,738	906,591	1,017,007	1,177,897
$254,912	$216,774	$230,426	$193,757	$183,580	$168,113	$145,212	$149,201	$161,923	$189,260	$200,932	$222,630	$254,912	$216,774	$230,426	$193,757	$183,580	$168,113	$145,212	$149,201	$161,923	$189,260	$200,932	$222,630	$254,912	$216,774	$230,426	$193,757	$183,580	$168,113	$145,212	$149,201	$161,923	$189,260
1,727,414	1,475,749	1,562,481	1,214,231	1,204,865	1,066,868	873,738	906,591	1,017,007	1,177,897	1,238,832	1,390,754	1,727,414	1,475,749	1,562,481	1,214,231	1,204,865	1,066,868	873,738	906,591	1,017,007	1,177,897	1,238,832	1,390,754	1,727,414	1,475,749	1,562,481	1,214,231	1,204,865	1,066,868	873,738	906,591	1,017,007	1,177,897
$58,133	$54,439	$74,821	$49,919	$53,628	$55,397	$45,327	$57,173	$55,395	$88,176	$126,545	$87,101	$58,133	$54,439	$74,821	$49,919	$53,628	$55,397	$45,327	$57,173	$55,395	$88,176	$126,545	$87,101	$58,133	$54,439	$74,821	$49,919	$53,628	$55,397	$45,327	$57,173	$55,395	$88,176
$165,694	$205,564	$205,470	$156,345	$115,461	$72,779	$54,280	$49,938	$49,793	$49,351	$64,283	$108,907	$163,575	$202,799	$203,156	$154,729	$114,385	$72,436	$54,112	$49,709	$49,724	$49,283	$64,123	$108,625	$163,063	$202,118	$202,413	$154,190	$114,040	$72,519	$54,177	$49,770	$49,793	$49,352
$11,215,535	$10,894,047	$9,478,301	$8,009,574	$6,418,857	$5,633,339	$5,376,220	$5,486,098	$5,434,941	$6,108,170	$7,721,871	$9,814,219	$11,226,102	$10,904,092	$9,486,685	$8,016,886	$6,424,902	$5,844,390	$5,382,282	$5,494,199	$5,441,118	$6,113,004	$7,730,606	$9,625,049	$11,236,276	$10,916,193	$9,496,596	$8,025,275	$6,434,667	$5,650,863	$5,388,578	$5,500,491	$5,447,432	$6,119,948
$15,108,999	$14,693,074	$10,339,311	$8,994,567	$3,405,590	$1,578,332	$1,569,476	$1,596,526	$1,590,763	$2,837,207	$6,438,764	$10,852,842	$14,758,772	$14,409,466	$10,140,582	$6,859,701	$3,357,642	$1,851,683	$1,547,102	$1,561,060	$1,575,418	$2,810,378	$6,386,629	$10,881,564	$14,681,029	$14,303,946	$10,066,821	$6,809,307	$3,359,459	$1,852,475	$1,547,644	$1,562,478	$1,576,872	$2,813,480
$26,324,534	$25,587,121	$19,817,612	$15,004,131	$9,824,446	$7,516,671	$6,945,696	$7,084,624	$7,025,705	$8,945,377	$14,160,635	$20,667,161	$25,984,875	$25,313,578	$19,627,270	$14,876,587	$9,782,543	$7,696,073	$6,929,384	$7,075,259	$7,016,537	$8,923,382	$14,127,234	$20,506,613	$25,899,305	$25,220,139	$19,563,206	$14,834,582	$9,791,126	$7,503,338	$6,938,222	$7,062,969	$7,024,304	$8,933,429

Nov-22	Dec-22	Jan-23	Feb-23	Mar-23	Apr-23	May-23	Jun-23	Jul-23	Aug-23	Sep-23	Oct-23	Nov-23	Dec-23	Jan-24	Feb-24	Mar-24	Apr-24	May-24	Jun-24
(ba)	(bb)	(bc)	(bd)	(be)	(bf)	(bg)	(bh)	(bi)	(bj)	(bk)	(bl)	(bm)	(bn)	(bo)	(bp)	(bq)	(br)	(bs)	(bt)
157,815	159,357	161,494	161,006	161,801	161,767	161,111	156,445	156,432	156,736	154,745	156,020	158,140	159,682	161,819	161,331	161,926	162,092	161,436	158,770
867,050	1,525,904	1,992,090	2,021,878	1,420,567	926,874	408,913	199,036	151,486	151,780	153,907	330,682	668,882	1,528,048	1,996,148	2,026,008	1,423,456	926,762	409,738	198,444
0	0	0	0	0	0	0	0	0	0	0	0	0	0	0	0	0	0	0	0
0	0	0	0	0	0	0	0	0	0	0	0	0	0	0	0	0	0	0	0
867,050	1,525,904	1,992,090	2,021,878	1,420,567	926,874	408,913	199,036	151,486	151,780	153,907	330,682	668,882	1,528,048	1,996,148	2,026,008	1,423,456	926,762	409,738	198,444
$4.43	$4.43	$4.43	$4.37	$4.37	$4.37	$4.55	$4.55	$4.55	$4.56	$4.56	$4.56	$4.56	$4.58	$4.58	$4.52	$4.52	$4.52	$4.52	$4.71
$3,841,121	$6,759,878	$8,824,858	$8,842,526	$6,212,739	$4,053,609	$1,862,286	$906,455	$689,902	$691,906	$701,599	$1,507,446	$3,077,895	$7,000,266	$9,138,721	$9,161,421	$6,429,712	$4,195,146	$1,931,727	$940,288
17,362	17,609	18,032	17,837	17,954	17,943	17,779	17,193	16,952	17,018	16,770	16,867	17,362	17,609	18,032	17,837	17,954	17,943	17,779	17,193
372,283	608,952	768,305	778,453	604,553	423,372	233,238	153,360	133,117	120,622	114,537	162,731	372,283	608,952	768,305	778,453	604,553	423,372	233,238	153,360
67,631	103,692	145,996	140,668	69,805	46,929	22,359	12,088	11,925	24,985	30,575	53,575	67,631	103,692	145,996	140,668	69,805	46,929	22,359	12,088
0	0	0	0	0	0	0	0	0	0	0	0	0	0	0	0	0	0	0	0
439,913	712,644	914,301	919,121	674,358	470,301	255,597	165,448	145,042	145,607	145,112	216,306	439,913	712,644	914,301	919,121	674,358	470,301	255,597	165,448
$4.43	$4.43	$4.43	$4.37	$4.37	$4.37	$4.55	$4.55	$4.55	$4.56	$4.56	$4.56	$4.56	$4.58	$4.58	$4.52	$4.52	$4.52	$4.52	$4.71
$1,948,794	$3,156,978	$4,050,307	$4,019,706	$2,949,253	$2,056,826	$1,164,047	$753,491	$660,554	$663,764	$661,507	$986,053	$2,014,002	$3,262,612	$4,185,833	$4,151,646	$3,048,056	$2,124,937	$1,205,022	$780,014
211	195	225	206	211	231	211	201	207	205	204	195	211	195	225	206	211	231	211	201
29,195	32,755	47,455	41,295	37,768	38,933	17,474	7,228	8,996	9,700	9,082	10,805	29,195	32,755	47,455	41,295	37,768	38,933	17,474	7,228
27,044	37,833	97,700	69,417	39,166	31,080	14,946	3,876	11,923	15,372	15,513	18,794	27,044	37,833	97,700	69,417	39,166	31,080	14,946	3,876
0	0	0	0	0	(1,061)	(3,624)	4,705	0	0	0	0	0	0	0	0	0	(1,061)	(3,624)	4,705
56,239	70,588	145,156	110,712	76,935	68,931	28,796	15,809	20,920	25,072	24,595	29,599	56,239	70,588	145,156	110,712	76,935	68,931	28,796	15,809
$4.43	$4.43	$4.43	$4.37	$4.37	$4.37	$4.55	$4.55	$4.55	$4.56	$4.56	$4.56	$4.56	$4.58	$4.58	$4.52	$4.52	$4.52	$4.52	$4.71
$222,556	$311,815	$643,032	$484,192	$336,487	$301,466	$131,146	$71,999	$95,273	$114,291	$112,119	$134,018	$230,003	$322,249	$664,548	$500,085	$347,511	$311,382	$135,762	$74,533
1,549	1,542	1,556	1,547	1,545	1,548	1,541	1,519	1,527	1,543	1,456	1,539	1,549	1,542	1,556	1,547	1,545	1,548	1,541	1,519
72,398	116,321	129,707	131,632	109,517	78,270	38,548	23,379	21,135	19,543	18,916	32,856	72,398	116,321	129,707	131,632	109,517	78,270	38,548	23,379
10,949	20,757	45,765	45,559	17,402	8,157	5,201	3,004	1,608	3,439	2,098	5,295	10,949	20,757	45,765	45,559	17,402	8,157	5,201	3,004
0	0	0	0	0	0	0	0	0	0	0	0	0	0	0	0	0	0	0	0
83,347	137,078	175,472	177,191	126,919	86,428	43,749	26,382	22,743	22,982	22,013	38,151	83,347	137,078	175,472	177,191	126,919	86,428	43,749	26,382
$4.43	$4.43	$4.43	$4.37	$4.37	$4.37	$4.55	$4.55	$4.55	$4.56	$4.56	$4.56	$4.56	$4.58	$4.58	$4.52	$4.52	$4.52	$4.52	$4.71
$369,222	$607,250	$777,331	$774,931	$555,072	$377,664	$199,242	$120,151	$103,579	$104,766	$100,350	$173,929	$361,577	$627,569	$803,541	$800,387	$573,291	$390,391	$206,295	$124,330
3	3	3	3	3	3	4	2	2	2	2	3	3	3	3	3	3	3	4	2
789	1,791	2,517	2,609	1,801	1,985	1,044	47	98	32	98	140	789	1,791	2,517	2,609	1,801	1,985	1,044	47
0	0	0	0	0	0	0	0	0	0	0	0	0	0	0	0	0	0	0	0
789	1,791	2,517	2,609	1,801	1,985	1,044	47	98	32	98	140	789	1,791	2,517	2,609	1,801	1,985	1,044	47
$3.16	$3.16	$3.16	$3.10	$3.10	$3.10	$3.28	$3.28	$3.28	$3.29	$3.29	$3.29	$3.22	$3.22	$3.22	$3.16	$3.16	$3.16	$3.36	$3.36
$2,493	$5,662	$7,955	$8,096	$5,690	$6,160	$3,430	$155	$321	$105	$321	$461	$2,539	$5,767	$8,101	$8,238	$5,686	$6,267	$3,503	$159
7	7	7	7	7	7	7	7	6	8	6	8	7	7	7	7	7	7	7	7
11,212	25,210	28,893	28,553	14,285	12,199	12,837	7,184	5,301	9,493	7,442	16,443	11,212	25,210	28,893	28,553	14,285	12,199	12,837	7,184
0	0	100,941	44,641	0	0	0	0	0	0	0	0	0	0	100,941	44,641	0	0	0	0
11,212	25,210	129,834	73,194	14,285	12,199	12,837	7,184	5,301	9,493	7,442	16,443	11,212	25,210	129,834	73,194	14,285	12,199	12,837	7,184
$3.16	$3.16	$3.16	$3.10	$3.10	$3.10	$3.28	$3.28	$3.28	$3.29	$3.29	$3.29	$3.22	$3.22	$3.22	$3.16	$3.16	$3.16	$3.36	$3.36
$35,437	$79,680	$410,363	$227,206	$44,344	$37,867	$42,170	$23,589	$17,413	$31,227	$24,460	$54,085	$36,089	$81,147	$417,919	$231,124	$45,109	$38,520	$43,073	$24,104
122	122	122	122	122	122	121	122	122	122	122	122	122	122	122	122	122	122	121	122
$6,050	$6,050	$6,050	$6,050	$6,050	$6,050	$6,050	$5,100	$6,050	$6,050	$6,050	$6,050	$6,050	$6,050	$6,050	$6,050	$6,050	$6,050	$6,050	$6,100
$6,250	$6,350	$6,350	$6,450	$6,500	$6,500	$6,500	$6,600	$6,175	$6,375	$6,300	$6,250	$6,250	$6,350	$6,350	$6,450	$6,500	$6,500	$6,500	$6,600
$5	$49	$311	$136	$474	$185	$218	$20	$117	$18	$15	$3	$5	$49	$311	$136	$474	$185	$218	$20
36,591	36,900	36,900	36,797	36,856	36,521	34,227	34,098	33,445	34,070	34,695	36,140	36,591	36,900	36,900	36,797	36,856	36,521	34,227	34,098
494,373	566,834	650,182	516,718	543,420	488,153	396,813	377,568	340,009	389,131	375,657	439,076	494,373	566,834	650,182	516,718	543,420	488,153	396,813	377,568
107,294	141,036	201,555	106,906	133,857	99,656	73,060	76,627	73,386	72,838	80,218	97,057	107,294	141,036	201,555	106,906	133,857	99,656	73,060	76,627
638,258	744,770	888,637	660,421	714,183	625,330	506,200	488,493	446,840	495,039	490,570	562,275	638,258	744,770	888,637	660,421	714,183	625,330	506,200	488,493
0	0	0	0	0	0	0	0	0	0	0	0	0	0	0	0	0	0	0	0
0	0	0	0	0	0	0	0	0	0	0	0	0	0	0	0	0	0	0	0
27,860	20,680	27,777	25,018	28,479	28,816	29,285	26,397	18,264	20,520	19,125	25,728	27,860	20,680	27,777	25,018	28,479	28,816	29,285	26,397
27,860	20,680	27,777	25,018	28,479	28,816	29,285	26,397	18,264	20,520	19,125	25,728	27,860	20,680	27,777	25,018	28,479	28,816	29,285	26,397
69	69	69	69	69	69	69	69	69	69	69	69	69	69	69	69	69	69	69	69
$3,450	$3,450	$3,450	$3,450	$3,450	$3,450	$3,450	$3,450	$3,450	$3,450	$3,450	$3,450	$3,450	$3,450	$3,450	$3,460	$3,450	$3,450	$3,450	$3,450
$3,600	$3,575	$3,575	$3,575	$3,675	$3,675	$3,575	$3,675	$3,575	$3,575	$3,600	$3,600	$3,600	$3,600	$3,575	$3,575	$3,575	$3,675	$3,675	$3,675
$206	$370	$155	$538	$341	$375	$469	$379	$347	$293	$119	$341	$206	$370	$155	$538	$341	$375	$469	$379
452,526	486,980	508,312	459,783	471,538	457,135	421,909	386,601	368,309	408,123	401,591	434,332	452,526	486,980	508,312	459,783	471,538	457,135	421,909	386,601
286,118	294,936	359,219	280,923	303,582	274,568	253,539	196,628	190,175	234,143	239,615	286,911	286,118	294,936	359,219	280,923	303,582	274,568	253,539	196,628
748,644	780,916	867,531	740,686	775,120	731,703	675,448	583,229	558,484	642,266	641,206	721,243	748,644	780,916	867,531	740,686	775,120	731,703	675,448	583,229
16	16	16	16	16	16	16	16	15	16	16	16	16	16	16	16	16	16	16	16
$700	$700	$700	$650	$650	$650	$650	$650	$650	$700	$700	$700	$700	$700	$700	$650	$650	$650	$650	$650
$875	$875	$875	$775	$775	$775	$775	$775	$900	$725	$725	$725	$875	$875	$875	$775	$775	$775	$775	$775
$4,624	$15,795	$6,226	$8,312	$7,403	$8,223	$4,727	$4,258	$4,804	$2,535	$2,262	$4,089	$4,624	$15,795	$6,226	$8,312	$7,403	$8,223	$4,727	$4,258
1,238,832	1,390,754	1,727,414	1,475,749	1,562,481	1,214,231	1,204,865	1,066,868	873,738	906,591	1,017,007	1,177,897	1,238,832	1,390,754	1,727,414	1,475,749	1,562,481	1,214,231	1,204,865	1,066,868
$200,932	$222,630	$254,912	$216,774	$230,426	$193,757	$183,560	$166,113	$145,212	$149,201	$161,923	$189,260	$200,932	$222,630	$254,912	$216,774	$230,426	$193,757	$183,560	$166,113
1,238,832	1,390,754	1,727,414	1,475,749	1,562,481	1,214,231	1,204,865	1,066,868	873,738	906,591	1,017,007	1,177,897	1,238,832	1,390,754	1,727,414	1,475,749	1,562,481	1,214,231	1,204,865	1,066,868
$126,545	$87,101	$58,133	$54,439	$74,821	$49,919	$53,626	$55,397	$45,227	$57,173	$55,396	$68,176	$126,545	$87,101	$58,133	$54,439	$74,821	$49,919	$53,626	$55,397
$64,212	$108,906	$163,509	$202,678	$202,984	$154,609	$114,334	$72,949	$54,434	$49,989	$50,042	$49,602	$64,631	$110,914	$160,907	$207,072	$207,296	$157,893	$116,407	$74,070
$7,739,490	$9,536,440	$11,251,381	$10,929,865	$9,507,828	$8,034,621	$6,439,099	$5,657,684	$5,395,065	$5,506,940	$5,463,926	$6,127,074	$7,748,703	$9,649,559	$11,267,466	$10,946,789	$9,522,811	$8,046,832	$6,448,283	$5,665,197
$6,419,623	$10,921,063	$14,713,845	$14,356,662	$10,103,465	$6,833,913	$3,402,319	$1,875,649	$1,567,541	$1,806,061	$1,800,377	$2,855,980	$6,642,105	$11,299,600	$15,218,464	$14,842,880	$10,447,365	$7,095,022	$3,525,341	$1,943,477
$14,159,113	$20,557,503	$25,965,226	$25,286,228	$19,611,293	$14,868,534	$9,841,417	$7,533,534	$6,962,106	$7,113,000	$7,054,302	$8,983,054	$14,390,808	$20,949,159	$26,485,930	$25,789,669	$19,970,176	$15,112,854	$9,973,624	$7,608,674

Customer	Premise	Comment	Service	Jul-17	Aug-17	Sep-17	Oct-17	Nov-17	Dec-17	Jan-18	Feb-18	Mar-18	Apr-18	May-18	Jun-18
Customer 1	89522	Adjust for Normal Load	T3												
		T-3 Bill													
		T-3 0-15000 Mcf/mo													
		T-3 > 15000 Mcf/mo		2,216	3,253	3,226	3,603	2,436	2,176	2,995	2,361	2,649	2,216	2,128	1,955
Customer 2	8000031884	Adjust for Normal Load	T3												
		T-3 Bill													
		T-3 0-15000 Mcf/mo													
		T-3 > 15000 Mcf/mo		1,492	1,690	2,136	2,283	2,214	2,232	2,215	2,045	2,268	2,204	2,226	1,128
Customer 3	239964B	Adjust for Normal Load	T3/T4												
		T-3 Bill													
		T-3 0-15000 Mcf/mo													
		T-3 > 15000 Mcf/mo		984	1,119	1,074	1,215	1,443	1,581	1,592	1,383	1,188	1,469	1,306	1,176
Customer 4	142257	Adjust for Normal Load	T4												
		T-4 Bill													
		T-4 0-300 Mcf/mo													
		T-4 301-15000 Mcf/mo													
		T-4 > 15000 Mcf/mo		1,332	1,485	1,387	1,444	1,350	1,268	1,634	1,553	1,602	1,369	1,485	1,479
Customer 5	240001	Adjust for Normal Load	T3												
		T-3 Bill													
		T-3 0-15000 Mcf/mo													
		T-3 > 15000 Mcf/mo		2,087	2,190	2,079	2,258	2,247	2,323	2,708	2,313	2,460	1,976	2,166	2,122
Customer 6	142261	Adjust for Normal Load	T4												
		T-4 Bill													
		T-4 0-300 Mcf/mo													
		T-4 301-15000 Mcf/mo													
		T-4 > 15000 Mcf/mo		539	761	621	725	671	605	804	679	729	702	674	625
Customer 7	125929	Adjust for Normal Load	T4												
		T-4 Bill													
		T-4 0-300 Mcf/mo													
		T-4 301-15000 Mcf/mo		246	126	437	8	383	315						416
		T-4 > 15000 Mcf/mo			355		477		160	665	533	637	566	537	
Customer 8	92831	Adjust for Normal Load	T4												
		T-4 Bill													
		T-4 0-300 Mcf/mo													
		T-4 301-15000 Mcf/mo		726	723	661	593	821			796	18	810	667	591
		T-4 > 15000 Mcf/mo							984	1,046		912			
Customer 9	400177357	Adjust for Normal Load	G2												
		G-2 Bill													
		G-2 0-15000 Mcf/mo		(1,496)	(1,625)	(1,627)	(2,042)	(3,880)	(6,772)	(5,531)	(7,440)	(6,169)	(5,173)	(2,857)	
		G-2 > 15000 Mcf/mo							(1,458)	(3,941)					
Customer 10	89521	Adjust for Normal Load	T3												
		T-3 Bill													
		T-3 0-15000 Mcf/mo												910	665
		T-3 > 15000 Mcf/mo					3	178	3529	5732	5399	6075	5241	3,913	
Customer 11	170391	Adjust for Normal Load	T3												
		T-3 Bill													
		T-3 0-15000 Mcf/mo		468	416	420	503	506	769		1,212	618	367	450	387
		T-3 > 15000 Mcf/mo								1368					
Customer 12	199566	Adjust for Normal Load	T4												
		T-4 Bill													
		T-4 0-300 Mcf/mo													
		T-4 301-15000 Mcf/mo		358	617	549	685	635	525	798	626	692	670	653	606
		T-4 > 15000 Mcf/mo													
Customer 13	142276	Adjust for Normal Load	T3												
		T-3 Bill													
		T-3 0-15000 Mcf/mo					(125)	(906)					(1,693)		
		T-3 > 15000 Mcf/mo						(1,307)	(3,666)	(4,376)	(2,781)	(2,865)			
Customer 14	40-170396	Alternative Source	G2												
		G-2 Bill													
		G-2 0-15000 Mcf/mo		(4,414)	(4,863)	(5,562)	(1,311)	(4,771)	(10,900)	(15,000)	(15,000)	(15,000)	(10,647)	(8,675)	(6,352)
		G-2 > 15000 Mcf/mo		-	-	-	-	-	-	(568)	(2,613)	(9,322)	-	-	-
Customer 15	142262	Adjust for Normal Load	T3												
		T-3 Bill													
		T-3 0-15000 Mcf/mo		(1,602)	(1,578)	(1,141)	(821)	(1,000)	(622)	(5)	(19)	(328)	(719)	(679)	(671)
		T-3 > 15000 Mcf/mo													
Customer 16	239967	Adjust for Normal Load	T3												
		T-3 Bill													
		T-3 0-15000 Mcf/mo		(577)	(908)	(616)	(793)	(923)	(584)	(46)	-	(18)	(366)	(415)	(299)
		T-3 > 15000 Mcf/mo													
Customer 17	370840	Adjust for Normal Load	T3												
		T-3 Bill													
		T-3 0-15000 Mcf/mo		(410)	(1,121)	(345)	(1,607)	(2,137)	(811)	-	-	-	(1,566)	(1,998)	(1,176)
		T-3 > 15000 Mcf/mo													

Customer 18	163790	Adjust for Normal Load	T3												
		T-3 Bill		(1)											
		T-3 0-15000 Mcf/mo		(370)	(344)	(368)	(394)	(399)	(443)	(534)	(524)	(948)	(940)	(358)	(684)
		T-3 > 15000 Mcf/mo													
Customer 19	413729	Adjust for Normal Load	T3												
		T-3 Bill													
		T-3 0-15000 Mcf/mo		1,241	1,268	1,050	1,326	972	918	-	-	119	484	514	608
		T-3 > 15000 Mcf/mo													
Customer 20	400262217	New Customer	T4												
		T-4 Bill		1	1	1	1	1	1	1	1				
		T-4 0-300 Mcf/mo		300	300	300	300	300	300	300	300				
		T-4 301-15000 Mcf/mo		11,700	11,700	11,700	11,700	11,700	11,700	11,700	11,700				
		T-4 > 15000 Mcf/mo													
Customer 21	400109366	New Customer	T4												
		T-4 Bill		1	1	1	1	1							
		T-4 0-300 Mcf/mo		300	300	300	300	300							
		T-4 301-15000 Mcf/mo		1,300	1,300	1,300	1,300	1,300							
		T-4 > 15000 Mcf/mo													
Customer 22	6000060881	New Customer	T4												
		T-4 Bill		1	1	1	1	1	1	1					
		T-4 0-300 Mcf/mo		300	300	300	300	300	300	300					
		T-4 301-15000 Mcf/mo		1,200	1,200	1,200	1,200	1,200	1,200	1,200					
		T-4 > 15000 Mcf/mo													
Customer 23	6000195014	New Customer	T4												
		T-4 Bill		1	1	1									
		T-4 0-300 Mcf/mo		300	300	300	300								
		T-4 301-15000 Mcf/mo		1,200	1,200	1,200	1,200								
		T-4 > 15000 Mcf/mo													
Customer 24	400141576	New Customer	G1												
		G-1 Bill		1	1	1	1	1	1	1	1	1			
		G-1 0-300 Mcf/mo		50	100	300	300	300	300	300	300	300			
		G-1 301-15000 Mcf/mo				200	200	200	200	1,200	2,200	1,200			
		G-1 > 15000 Mcf/mo													
Customer 25	125928	Plant Closing	T3												
		T-3 Bill		(1)	(1)	(1)	(1)	(1)	(1)	(1)	(1)	(1)	(1)	(1)	(1)
		T-3 0-15000 Mcf/mo		(7,072)	(7,445)	(7,287)	(8,024)	(9,918)	(8,502)	(6,937)	(4,927)	(5,504)	(3,559)	(1,677)	(1,527)
		T-3 > 15000 Mcf/mo													
Customer 26	170394	Plant Closing	T3												
		T-3 Bill		(1)	(1)	(1)	(1)	(1)							
		T-3 0-15000 Mcf/mo						(278)							
		T-3 > 15000 Mcf/mo													
Customer 27	289970	Plant Closing	T3												
		T-3 Bill		(1)	(1)	(1)	(1)	(1)	(1)	(1)					
		T-3 0-15000 Mcf/mo		(3,051)	(4,514)	(6,930)	(8,100)	(8,718)	(1,971)	(79)					
		T-3 > 15000 Mcf/mo													
Customer 28	199553	Plant Closing	T4												
		T-4 Bill		(1)	(1)	(1)	(1)	(1)	(1)	(1)	(1)	(1)	(1)	(1)	(1)
		T-4 0-300 Mcf/mo		(300)	(300)	(300)	(300)	(300)	(300)	(300)	(300)	(300)	(300)	(300)	
		T-4 301-15000 Mcf/mo		(1,910)	(3,093)	(2,562)	(2,719)	(2,603)	(2,119)	(3,022)	(2,296)	(2,365)	(672)	(203)	
		T-4 > 15000 Mcf/mo													
Customer 29	116360	Plant Closing	T4												
		T-4 Bill		(1)	(1)	(1)	(1)	(1)							
		T-4 0-300 Mcf/mo		(300)	(21)	(203)	(300)	(300)							
		T-4 301-15000 Mcf/mo		(409)	-	-	(475)	(1,521)							
		T-4 > 15000 Mcf/mo													
Customer 30	177356A	Plant Closing	T4												
		T-4 Bill		(1)	(1)	(1)	(1)	(1)	(1)	(1)	(1)	(1)	(1)		
		T-4 0-300 Mcf/mo					(3)	(6)	(196)	(153)	(61)	(30)	(13)		
		T-4 301-15000 Mcf/mo													
		T-4 > 15000 Mcf/mo													
Customer 31	239983	Plant Closing	T4												
		T-4 Bill		(1)	(1)	(1)	(1)	(1)	(1)	(1)					
		T-4 0-300 Mcf/mo		(300)	(300)	(300)	(96)	(300)	(300)	(300)					
		T-4 301-15000 Mcf/mo		(846)	(542)	(59)	-	(54)	(569)	(759)					
		T-4 > 15000 Mcf/mo													
Customer 32	170399	Move to G1	T4												
		T-4 Bill		(1)	(1)	(1)	(1)	(1)	(1)	(1)	(1)	(1)	(1)	(1)	(1)
		T-4 0-300 Mcf/mo		(176)	(195)	(216)	(270)	(300)	(300)	(300)	(300)	(300)	(300)	(251)	(256)
		T-4 301-15000 Mcf/mo		-	-	-	-	(72)	(136)	(164)	(84)	(154)	(47)	-	-
		T-4 > 15000 Mcf/mo													
Customer 32	170399	Move to G1	T4												
		G-1 Bill		1	1	1	1	1	1	1	1	1	1	1	1
		G-1 0-300 Mcf/mo		176	195	216	270	300	300	300	300	300	300	251	256
		G-1 301-15000 Mcf/mo		-	-	-	-	72	136	164	84	154	47	-	-
		G-1 > 15000 Mcf/mo													
Customer 33	400264749	Move to G1	T4												
		T-4 Bill		(1)	(1)	(1)	(1)	(1)	(1)	(1)	(1)	(1)	(1)	(1)	(1)
		T-4 0-300 Mcf/mo		(56)	(48)	(40)	(127)	(300)	(300)	(300)	(300)	(300)	(271)	(68)	(77)
		T-4 301-15000 Mcf/mo		-	-	-	-	(5)	(411)	(551)	(165)	(137)	-	-	-
		T-4 > 15000 Mcf/mo													
Customer 33	400264749	Move to G1	T4												
		G-1 Bill		1	1	1	1	1	1	1	1	1	1	1	1
		G-1 0-300 Mcf/mo		56	48	40	127	300	300	300	300	300	271	68	77

	G-1 301-15000 Mcf/mo		-	-	-	-	5	411	551	165	137	-	-	-
	G-1 > 15000 Mcf/mo													
Customer 34	8000113860	Move to G1	T3											
	T-3 Bill		(1)	(1)	(1)	(1)	(1)	(1)	(1)	(1)	(1)	(1)	(1)	(1)
	T-3 0-15000 Mcf/mo				(1)	(97)	(322)	(828)	(1,272)	(680)	(601)	(296)	(9)	
	T-3 > 15000 Mcf/mo													
Customer 34	8000113860	Move to G1	T3											
	G-1 Bill		1	1	1	1	1	1	1	1	1	1	1	1
	G-1 0-300 Mcf/mo				1	97	300	300	300	300	300	296	9	
	G-1 301-15000 Mcf/mo						22	528	972	380	301	-		
	G-1 > 15000 Mcf/mo													
Customer 35	Various	Various	Special Contracts											
	Sp K Bill		-	-	-	-	-	-	-	-	-	-	-	-
	Sp K Volumes		7,019	7,247	10,310	12,415	13,654	15,745	256,264	207,239	201,785	12,319	12,035	11,059
	Sp K Rate		1	1	1	1	1	1	1	1	1	1	1	1
	Sp K Distr. Charge		1,179	1,200	1,589	1,996	2,257	2,608	15,270	12,386	12,119	1,916	1,877	1,699
Summary														
	G-1 Bill		4	4	4	4	4	4	4	4	4	3	3	3
	G-1 0-300 Mcf/mo		282	343	557	794	1,200	1,200	1,200	1,200	1,200	867	328	333
	G-1 301-15000 Mcf/mo		-	-	200	200	299	1,275	2,887	2,829	1,792	47	-	-
	G-1 > 15000 Mcf/mo		-	-	-	-	-	-	-	-	-	-	-	-
	G-2 Bill		-	-	-	-	-	-	-	-	-	-	-	-
	G-2 0-15000 Mcf/mo		(5,910)	(6,468)	(7,189)	(3,353)	(8,651)	(17,672)	(20,531)	(22,440)	(21,169)	(15,820)	(11,532)	(6,352)
	G-2 > 15000 Mcf/mo		-	-	-	-	-	(1,458)	(4,509)	(2,613)	(9,322)	-	-	-
	T-3 Bill		(4)	(4)	(4)	(4)	(4)	(3)	(3)	(2)	(2)	(2)	(2)	(2)
	T-3 0-15000 Mcf/mo		(11,373)	(14,226)	(15,218)	(18,132)	(23,123)	(12,074)	(8,873)	(4,938)	(6,662)	(8,288)	(3,262)	(2,697)
	T-3 > 15000 Mcf/mo		6,779	8,252	8,515	9,362	7,211	8,175	12,234	10,720	11,775	13,106	11,739	6,381
	T-4 Bill		(2)	(2)	(2)	(3)	(3)	(3)	(3)	(3)	(4)	(4)	(3)	(3)
	T-4 0-300 Mcf/mo		68	336	141	104	(606)	(796)	(753)	(661)	(930)	(884)	(619)	(333)
	T-4 301-15000 Mcf/mo		13,565	13,231	14,426	13,492	11,784	10,505	9,202	10,577	(1,946)	761	1,117	1,613
	T-4 > 15000 Mcf/mo		1,871	2,601	2,008	2,646	2,021	3,017	4,149	2,765	3,880	2,637	2,696	2,104
	EDR Bill		-	-	-	-	-	-	-	-	-	-	-	-
	EDR 0-300 Mcf/mo		-	-	-	-	-	-	-	-	-	-	-	-
	EDR 301-15000 Mcf/mo		-	-	-	-	-	-	-	-	-	-	-	-
	EDR > 15000 Mcf/mo		-	-	-	-	-	-	-	-	-	-	-	-
	Sp K Bill		-	-	-	-	-	-	-	-	-	-	-	-
	Sp K Volumes		7,019	7,247	10,310	12,415	13,654	15,745	256,264	207,239	201,785	12,319	12,035	11,059
	Sp K Rate		1	1	1	1	1	1	1	1	1	1	1	1
	Sp K Distr. Charge		1,179	1,200	1,589	1,996	2,257	2,608	15,270	12,386	12,119	1,916	1,877	1,699

Expansions/Load Additions
Load Reductions
New Customers
Closings
Service Changes

Test Year

	Apr-19	May-19	Jun-19	Jul-19	Aug-19	Sep-19	Oct-19	Nov-19	Dec-19	Jan-20	Feb-20	Mar-20	Total
Residential													
Customers	160,467	159,811	157,145	155,132	155,436	153,445	154,720	156,840	158,382	160,519	160,031	160,626	1,692,554
Mcf	919,361	405,582	197,387	150,227	150,522	152,614	327,911	861,676	1,516,473	1,979,935	2,009,506	1,411,900	10,083,093
Commercial & Public Authority													
Customers	19,491	19,320	18,712	18,479	18,561	18,226	18,406	18,911	19,151	19,590	19,384	19,499	227,730
Mcf	556,729	299,345	191,831	167,785	168,589	167,125	254,460	523,260	849,722	1,089,773	1,096,313	801,277	6,166,210
Firm Industrial													
Customers	231	211	201	207	205	204	195	211	195	225	206	211	2,502
Mcf	68,931	26,796	15,809	20,920	25,972	24,595	29,399	50,239	78,388	145,156	110,712	76,935	666,951
Interruptible & Transportation													
Customers	217	217	216	214	217	215	218	217	217	217	217	217	2,598
Mcf	2,614,263	2,429,679	2,172,418	1,920,724	2,073,942	2,175,448	2,503,726	2,665,594	2,964,121	3,643,709	2,977,677	3,097,329	31,238,632

	Residential	Commercial & Public Authority	Firm Industrial	Interruptible & Transportation	Total
Base Load per Customer (Jul & Aug)	0.97	9.08	111.63	9,274	
Total Base Load per year	1,832,716	2,068,102	279,275	24,091,286	
Average Daily Base Load per Customer	0.03184	0.29857	3.67019	304.90207	
Heating Load Per Year	8,250,377	4,098,108	387,676	7,147,346	
Annual HDDs	3,953	3,953	3,953	3,953	
Heating Load per Customer per HDD	0.01323	0.05463	0.47043	8.35240	
Peak Design Day HDD	60	60	60	60	
Peak Day per Average Customer	0.82586	3.57626	31.89582	806.04600	
Total Class Peak Day, Mcf	130,248	67,869	6,649	174,488	379,255

ATMOS ENERGY CORPORATION - KENTUCKY
SERVICE CHARGES
Reference Period - Twelve Months Ending 06/30/2018

Line No.	Class of Customers	Rate	Jul-17	Aug-17	Sep-17	Oct-17	Nov-17	Dec-17	Jan-18	Feb-18	Mar-18	Apr-18	May-18	Jun-18	Jul-18	Aug-18
	(a)	(b)	(c)	(d)	(e)	(f)	(g)	(h)	(i)	(j)	(k)	(l)	(m)	(n)	(o)	(p)
1	Meter Sets															
2	Regular Hours	$34.00	88	92	138	294	553	421	175	112	138	83	98	108	88	92
3	After Hours	$44.00	0	0	0	0	0	0	0	0	0	0	0	0	0	0
6	TOTAL Billed Orders		88	92	138	294	553	421	175	112	138	83	98	108	88	92
7	TOTAL Revenue		$2,992	$3,128	$4,692	$9,996	$18,802	$14,314	$5,950	$3,808	$4,692	$2,822	$3,332	$3,672	$2,992	$3,128
8																
9	Turn on															
10	Regular Hours	$23.00	682	857	938	1,731	2,887	1,855	641	520	646	430	547	603	682	857
11	After Hours	$28.00	0	0	0	0	0	0	0	0	0	0	0	0	0	0
12	TOTAL Billed Orders		682	857	938	1,731	2,887	1,855	641	520	646	430	547	603	682	857
13	TOTAL Revenue		$15,686	$19,711	$21,574	$39,813	$66,401	$42,665	$14,743	$11,960	$14,858	$9,890	$12,581	$13,869	$15,686	$19,711
14																
15	Read															
16	Regular Hours	$12.00	1,306	1,489	1,254	1,220	1,314	1,619	1,518	1,143	1,381	911	902	947	1,306	1,489
17	After Hours	$14.00	0	0	0	0	0	0	0	0	0	0	0	0	0	0
18	TOTAL Billed Orders		1,306	1,489	1,254	1,220	1,314	1,619	1,518	1,143	1,381	911	902	947	1,306	1,489
19	TOTAL Revenue		$15,672	$17,868	$15,048	$14,640	$15,768	$19,428	$18,216	$13,716	$16,572	$10,932	$10,824	$11,364	$15,672	$17,868
20																
21	Reconnect Delinquent Service															
22	Regular Hours	$39.00	168	294	219	293	261	81	316	475	766	525	514	518	168	294
23	After Hours	$47.00	0	0	0	0	0	0	0	0	0	0	0	0	0	0
24	TOTAL Billed Orders		168	294	219	293	261	81	316	475	766	525	514	518	168	294
25	TOTAL Revenue		$6,552	$11,466	$8,541	$11,427	$10,179	$3,159	$12,324	$18,525	$29,874	$20,475	$20,046	$20,202	$6,552	$11,466
26																
27	Seasonal Charge															
28	Regular Hours	$65.00	0	0	11	120	163	24	0	2	0	0	3	1	0	0
25	After Hours	$73.00	0	0	0	0	0	0	0	0	0	0	0	0	0	0
26	TOTAL Billed Orders		0	0	11	120	163	24	0	2	0	0	3	1	0	0
27	TOTAL Revenue		$0	$0	$715	$7,800	$10,595	$1,560	$0	$130	$0	$0	$195	$65	$0	$0
28																
29	Meter Test Charge															
30	Regular Hours	$20.00	0	0	0	0	0	0	0	0	0	0	0	0	0	0
31	After Hours	N/A	0	0	0	0	0	0	0	0	0	0	0	0	0	0
32	TOTAL Billed Orders		0	0	0	0	0	0	0	0	0	0	0	0	0	0
33	TOTAL Revenue		$0	$0	$0	$0	$0	$0	$0	$0	$0	$0	$0	$0	$0	$0
34																
35																
36	Return Check Charge															
37	Regular Hours	$25.00	177	200	193	180	192	239	276	252	353	232	266	249	177	200
38	After Hours	N/A	0	0	0	0	0	0	0	0	0	0	0	0	0	0
39	TOTAL Billed Orders		177	200	193	180	192	239	276	252	353	232	266	249	177	200
40	TOTAL Revenue		$4,425	$5,000	$4,825	$4,500	$4,800	$5,975	$6,900	$6,300	$8,825	$5,800	$6,650	$6,225	$4,425	$5,000
41																
42	SUBTOTAL - OTHER OPERATING REVENUE		$45,827	$57,173	$55,395	$88,176	$126,545	$97,101	$59,133	$54,439	$74,821	$49,919	$53,628	$56,397	$45,327	$57,173
43																
44	Late Payment Fee															
45	Rate	5%	$49,460	$57,476	$55,583	$45,414	$62,404	$102,636	$164,679	$178,264	$212,874	$110,474	$89,244	$73,990	$56,702	$51,801
46	TOTAL Revenue		$94,787	$114,649	$110,978	$133,590	$188,949	$189,737	$222,812	$232,703	$287,695	$160,393	$142,872	$129,387	$102,029	$108,974

0.90%

Sep-18	Oct-18	Nov-18	Dec-18	Jan-19	Feb-19	Mar-19	Apr-19	May-19	Jun-19	Jul-19	Aug-19	Sep-19	Oct-19	Nov-19	Dec-19	Jan-20	Feb-20
(q)	(r)	(s)	(t)	(u)	(v)	(w)	(x)	(y)	(z)	(aa)	(ab)	(ac)	(ad)	(ae)	(af)	(ag)	(ah)
138	294	553	421	175	112	138	83	98	108	88	92	138	294	553	421	175	112
0	0	0	0	0	0	0	0	0	0	0	0	0	0	0	0	0	0
138	294	553	421	175	112	138	83	98	108	88	92	138	294	553	421	175	112
$4,692	$9,996	$18,802	$14,314	$5,950	$3,808	$4,692	$2,822	$3,332	$3,672	$2,992	$3,128	$4,692	$9,996	$18,802	$14,314	$5,950	$3,808
938	1,731	2,887	1,855	641	520	646	430	547	603	682	857	938	1,731	2,887	1,855	641	520
0	0	0	0	0	0	0	0	0	0	0	0	0	0	0	0	0	0
938	1,731	2,887	1,855	641	520	646	430	547	603	682	857	938	1,731	2,887	1,855	641	520
$21,574	$39,813	$66,401	$42,665	$14,743	$11,960	$14,858	$9,890	$12,581	$13,869	$15,686	$19,711	$21,574	$39,813	$66,401	$42,665	$14,743	$11,960
1,254	1,220	1,314	1,619	1,518	1,143	1,381	911	902	947	1,306	1,489	1,254	1,220	1,314	1,619	1,518	1,143
0	0	0	0	0	0	0	0	0	0	0	0	0	0	0	0	0	0
1,254	1,220	1,314	1,619	1,518	1,143	1,381	911	902	947	1,306	1,489	1,254	1,220	1,314	1,619	1,518	1,143
$15,048	$14,640	$15,768	$19,428	$18,216	$13,716	$16,572	$10,932	$10,824	$11,364	$15,672	$17,868	$15,048	$14,640	$15,768	$19,428	$18,216	$13,716
219	293	261	81	316	475	766	525	514	518	168	294	219	293	261	81	316	475
0	0	0	0	0	0	0	0	0	0	0	0	0	0	0	0	0	0
219	293	261	81	316	475	766	525	514	518	168	294	219	293	261	81	316	475
$8,541	$11,427	$10,179	$3,159	$12,324	$18,525	$29,874	$20,475	$20,046	$20,202	$6,552	$11,466	$8,541	$11,427	$10,179	$3,159	$12,324	$18,525
11	120	163	24	0	2	0	0	3	1	0	0	11	120	163	24	0	2
0	0	0	0	0	0	0	0	0	0	0	0	0	0	0	0	0	0
11	120	163	24	0	2	0	0	3	1	0	0	11	120	163	24	0	2
$715	$7,800	$10,595	$1,560	$0	$130	$0	$0	$195	$65	$0	$0	$715	$7,800	$10,595	$1,560	$0	$130
0	0	0	0	0	0	0	0	0	0	0	0	0	0	0	0	0	0
0	0	0	0	0	0	0	0	0	0	0	0	0	0	0	0	0	0
0	0	0	0	0	0	0	0	0	0	0	0	0	0	0	0	0	0
$0	$0	$0	$0	$0	$0	$0	$0	$0	$0	$0	$0	$0	$0	$0	$0	$0	$0
193	180	192	239	276	252	353	232	266	249	177	200	193	180	192	239	276	252
0	0	0	0	0	0	0	0	0	0	0	0	0	0	0	0	0	0
193	180	192	239	276	252	353	232	266	249	177	200	193	180	192	239	276	252
$4,825	$4,500	$4,800	$5,975	$6,900	$6,300	$8,825	$5,800	$6,650	$6,225	$4,425	$5,000	$4,825	$4,500	$4,800	$5,975	$6,900	$6,300
$55,395	$88,176	$126,545	$87,101	$58,133	$54,439	$74,821	$49,919	$53,628	$55,397	$45,327	$57,173	$55,395	$88,176	$126,545	$87,101	$58,133	$54,439
$49,979	$49,538	$64,695	$111,548	$166,153	$208,771	$207,820	$158,007	$116,547	$73,687	$54,761	$50,223	$50,164	$49,723	$64,996	$110,128	$165,694	$205,564
$105,374	$137,714	$191,240	$198,649	$226,286	$263,210	$282,641	$207,926	$170,175	$129,084	$100,088	$107,396	$105,559	$137,899	$191,541	$197,229	$223,827	$260,003

Mar-20	Apr-20	May-20	Jun-20	Jul-20	Aug-20	Sep-20	Oct-20	Nov-20	Dec-20	Jan-21	Feb-21	Mar-21	Apr-21	May-21	Jun-21	Jul-21	Aug-21
(al)	(aj)	(ak)	(al)	(am)	(an)	(ao)	(ap)	(aq)	(ar)	(as)	(at)	(au)	(av)	(aw)	(ax)	(ay)	(az)
138	83	98	108	88	92	138	294	553	421	175	112	138	83	98	108	88	92
0	0	0	0	0	0	0	0	0	0	0	0	0	0	0	0	0	0
138	83	98	108	88	92	138	294	553	421	175	112	138	83	98	108	88	92
$4,692	$2,822	$3,332	$3,672	$2,992	$3,128	$4,692	$9,996	$18,802	$14,314	$5,950	$3,808	$4,692	$2,822	$3,332	$3,672	$2,992	$3,128
646	430	547	603	682	857	938	1,731	2,887	1,855	641	520	646	430	547	603	682	857
0	0	0	0	0	0	0	0	0	0	0	0	0	0	0	0	0	0
646	430	547	603	682	857	938	1,731	2,887	1,855	641	520	646	430	547	603	682	857
$14,858	$9,890	$12,581	$13,869	$15,686	$19,711	$21,574	$39,813	$66,401	$42,665	$14,743	$11,960	$14,858	$9,890	$12,581	$13,869	$15,686	$19,711
1,381	911	902	947	1,306	1,489	1,254	1,220	1,314	1,619	1,518	1,143	1,381	911	902	947	1,306	1,489
0	0	0	0	0	0	0	0	0	0	0	0	0	0	0	0	0	0
1,381	911	902	947	1,306	1,489	1,254	1,220	1,314	1,619	1,518	1,143	1,381	911	902	947	1,306	1,489
$16,572	$10,932	$10,824	$11,364	$15,672	$17,868	$15,048	$14,640	$15,768	$19,428	$18,216	$13,716	$16,572	$10,932	$10,824	$11,364	$15,672	$17,868
766	525	514	518	168	294	219	293	261	81	316	475	766	525	514	518	168	294
0	0	0	0	0	0	0	0	0	0	0	0	0	0	0	0	0	0
766	525	514	518	168	294	219	293	261	81	316	475	766	525	514	518	168	294
$29,874	$20,475	$20,046	$20,202	$6,552	$11,466	$8,541	$11,427	$10,179	$3,159	$12,324	$18,525	$29,874	$20,475	$20,046	$20,202	$6,552	$11,466
0	0	3	1	0	0	11	120	163	24	0	2	0	0	3	1	0	0
0	0	0	0	0	0	0	0	0	0	0	0	0	0	0	0	0	0
0	0	3	1	0	0	11	120	163	24	0	2	0	0	3	1	0	0
$0	$0	$195	$65	$0	$0	$715	$7,800	$10,595	$1,560	$0	$130	$0	$0	$195	$65	$0	$0
0	0	0	0	0	0	0	0	0	0	0	0	0	0	0	0	0	0
0	0	0	0	0	0	0	0	0	0	0	0	0	0	0	0	0	0
0	0	0	0	0	0	0	0	0	0	0	0	0	0	0	0	0	0
$0	$0	$0	$0	$0	$0	$0	$0	$0	$0	$0	$0	$0	$0	$0	$0	$0	$0
353	232	266	249	177	200	193	180	192	239	276	252	353	232	266	249	177	200
0	0	0	0	0	0	0	0	0	0	0	0	0	0	0	0	0	0
353	232	266	249	177	200	193	180	192	239	276	252	353	232	266	249	177	200
$8,825	$5,800	$6,650	$6,225	$4,425	$5,000	$4,825	$4,500	$4,800	$5,975	$6,900	$6,300	$8,825	$5,800	$6,650	$6,225	$4,425	$5,000
$74,821	$49,919	$53,628	$55,397	$45,327	$57,173	$55,395	$88,176	$126,545	$87,101	$58,133	$54,439	$74,821	$49,919	$53,628	$55,397	$45,327	$57,173
$205,470	$156,345	$115,451	$72,779	$54,280	$49,838	$49,793	$49,351	$64,283	$108,907	$163,575	$202,799	$203,186	$154,729	$114,386	$72,438	$54,112	$49,709
$280,291	$206,264	$169,079	$128,176	$99,607	$107,011	$105,188	$137,527	$190,828	$196,008	$221,708	$257,238	$278,007	$204,648	$168,014	$127,835	$99,439	$106,882

Sep-21	Oct-21	Nov-21	Dec-21	Jan-22	Feb-22	Mar-22	Apr-22	May-22	Jun-22	Jul-22	Aug-22	Sep-22	Oct-22	Nov-22	Dec-22	Jan-23	Feb-23	Mar-23
(ba)	(bb)	(bc)	(bd)	(be)	(bf)	(bg)	(bh)	(bi)	(bj)	(bk)	(bl)	(bm)	(bn)	(bo)	(bp)	(bq)	(br)	(bs)
138	294	553	421	175	112	138	83	98	108	88	92	138	294	553	421	175	112	138
0	0	0	0	0	0	0	0	0	0	0	0	0	0	0	0	0	0	0
138	294	553	421	175	112	138	83	98	108	88	92	138	294	553	421	175	112	138
$4,692	$9,996	$18,802	$14,314	$5,950	$3,808	$4,692	$2,822	$3,332	$3,672	$2,992	$3,128	$4,692	$9,996	$18,802	$14,314	$5,950	$3,808	$4,692
938	1,731	2,887	1,855	641	520	646	430	547	603	682	857	938	1,731	2,887	1,855	641	520	646
0	0	0	0	0	0	0	0	0	0	0	0	0	0	0	0	0	0	0
938	1,731	2,887	1,855	641	520	646	430	547	603	682	857	938	1,731	2,887	1,855	641	520	646
$21,574	$39,813	$66,401	$42,665	$14,743	$11,960	$14,858	$9,890	$12,581	$13,869	$15,686	$19,711	$21,574	$39,813	$66,401	$42,665	$14,743	$11,960	$14,858
1,254	1,220	1,314	1,619	1,518	1,143	1,381	911	902	947	1,306	1,489	1,254	1,220	1,314	1,619	1,518	1,143	1,381
0	0	0	0	0	0	0	0	0	0	0	0	0	0	0	0	0	0	0
1,254	1,220	1,314	1,619	1,518	1,143	1,381	911	902	947	1,306	1,489	1,254	1,220	1,314	1,619	1,518	1,143	1,381
$15,048	$14,640	$15,768	$19,428	$18,216	$13,716	$16,572	$10,932	$10,824	$11,364	$15,672	$17,868	$15,048	$14,640	$15,768	$19,428	$18,216	$13,716	$16,572
219	293	261	81	316	475	766	525	514	518	168	294	219	293	261	81	316	475	766
0	0	0	0	0	0	0	0	0	0	0	0	0	0	0	0	0	0	0
219	293	261	81	316	475	766	525	514	518	168	294	219	293	261	81	316	475	766
$8,541	$11,427	$10,179	$3,159	$12,324	$18,525	$29,874	$20,475	$20,046	$20,202	$6,552	$11,466	$8,541	$11,427	$10,179	$3,159	$12,324	$18,525	$29,874
11	120	163	24	0	2	0	0	3	1	0	0	11	120	163	24	0	2	0
0	0	0	0	0	0	0	0	0	0	0	0	0	0	0	0	0	0	0
11	120	163	24	0	2	0	0	3	1	0	0	11	120	163	24	0	2	0
$715	$7,800	$10,595	$1,560	$0	$130	$0	$0	$195	$65	$0	$0	$715	$7,800	$10,595	$1,560	$0	$130	$0
0	0	0	0	0	0	0	0	0	0	0	0	0	0	0	0	0	0	0
0	0	0	0	0	0	0	0	0	0	0	0	0	0	0	0	0	0	0
0	0	0	0	0	0	0	0	0	0	0	0	0	0	0	0	0	0	0
$0	$0	$0	$0	$0	$0	$0	$0	$0	$0	$0	$0	$0	$0	$0	$0	$0	$0	$0
193	180	192	239	276	252	353	232	266	249	177	200	193	180	192	239	276	252	353
0	0	0	0	0	0	0	0	0	0	0	0	0	0	0	0	0	0	0
193	180	192	239	276	252	353	232	266	249	177	200	193	180	192	239	276	252	353
$4,825	$4,500	$4,800	$5,975	$6,900	$6,300	$8,825	$5,800	$6,650	$6,225	$4,425	$5,000	$4,825	$4,500	$4,800	$5,975	$6,900	$6,300	$8,825
$55,395	$88,176	$126,545	$87,101	$58,133	$54,439	$74,821	$49,919	$53,628	$55,397	$45,327	$57,173	$55,395	$88,176	$126,545	$87,101	$58,133	$54,439	$74,821
$49,724	$49,283	$64,123	$108,626	$163,063	$202,118	$202,413	$154,190	$114,040	$72,519	$54,177	$49,770	$49,793	$49,352	$64,212	$108,906	$163,509	$202,679	$202,984
$105,119	$137,459	$190,668	$195,727	$221,196	$256,557	$277,234	$204,109	$167,668	$127,916	$99,504	$106,943	$105,188	$137,528	$190,757	$196,007	$221,642	$257,118	$277,805

Apr-23	May-23	Jun-23	Jul-23	Aug-23	Sep-23	Oct-23	Nov-23	Dec-23	Jan-24	Feb-24	Mar-24	Apr-24	May-24	Jun-24
(bt)	(bu)	(bv)	(bw)	(bx)	(by)	(bz)	(ca)	(cb)	(cc)	(cd)	(ce)	(cf)	(cg)	(ch)
83	98	108	88	92	138	294	553	421	175	112	138	83	98	108
0	0	0	0	0	0	0	0	0	0	0	0	0	0	0
83	98	108	88	92	138	294	553	421	175	112	138	83	98	108
$2,822	$3,332	$3,672	$2,992	$3,128	$4,692	$9,996	$18,802	$14,314	$5,950	$3,808	$4,692	$2,822	$3,332	$3,672
430	547	603	682	857	938	1,731	2,887	1,855	641	520	646	430	547	603
0	0	0	0	0	0	0	0	0	0	0	0	0	0	0
430	547	603	682	857	938	1,731	2,887	1,855	641	520	646	430	547	603
$9,890	$12,581	$13,869	$15,686	$19,711	$21,574	$39,813	$66,401	$42,665	$14,743	$11,960	$14,858	$9,890	$12,581	$13,869
911	902	947	1,306	1,489	1,254	1,220	1,314	1,619	1,518	1,143	1,381	911	902	947
0	0	0	0	0	0	0	0	0	0	0	0	0	0	0
911	902	947	1,306	1,489	1,254	1,220	1,314	1,619	1,518	1,143	1,381	911	902	947
$10,932	$10,824	$11,364	$15,672	$17,868	$15,048	$14,640	$15,768	$19,428	$18,216	$13,716	$16,572	$10,932	$10,824	$11,364
525	514	518	168	294	219	293	261	81	316	475	766	525	514	518
0	0	0	0	0	0	0	0	0	0	0	0	0	0	0
525	514	518	168	294	219	293	261	81	316	475	766	525	514	518
$20,475	$20,046	$20,202	$6,552	$11,466	$8,541	$11,427	$10,179	$3,159	$12,324	$18,525	$29,874	$20,475	$20,046	$20,202
0	3	1	0	0	11	120	163	24	0	2	0	0	3	1
0	0	0	0	0	0	0	0	0	0	0	0	0	0	0
0	3	1	0	0	11	120	163	24	0	2	0	0	3	1
$0	$195	$65	$0	$0	$715	$7,800	$10,595	$1,560	$0	$130	$0	$0	$195	$65
0	0	0	0	0	0	0	0	0	0	0	0	0	0	0
0	0	0	0	0	0	0	0	0	0	0	0	0	0	0
0	0	0	0	0	0	0	0	0	0	0	0	0	0	0
$0	$0	$0	$0	$0	$0	$0	$0	$0	$0	$0	$0	$0	$0	$0
232	266	249	177	200	193	180	192	239	276	252	353	232	266	249
0	0	0	0	0	0	0	0	0	0	0	0	0	0	0
232	266	249	177	200	193	180	192	239	276	252	353	232	266	249
$5,800	$6,650	$6,225	$4,425	$5,000	$4,825	$4,500	$4,800	$5,975	$6,900	$6,300	$8,825	$5,800	$6,650	$6,225
$49,919	$53,628	$55,397	$45,327	$57,173	$55,395	$88,176	$126,545	$87,101	$58,133	$54,439	$74,821	$49,919	$53,628	$55,397
$154,609	$114,334	$72,949	$54,434	$49,989	$50,042	$49,602	$64,631	$110,914	$166,907	$207,072	$207,296	$157,693	$116,407	$74,070
$204,528	$167,962	$128,346	$99,761	$107,162	$105,437	$137,778	$191,176	$198,015	$225,040	$261,511	$282,117	$207,612	$170,035	$129,467

Atmos Energy - Kentucky
Actual & Normal Degree Days
Reference Period - Twelve Months Ending 06/30/2018

Line No.	Month	Actual Ddays	Normal Ddays	Lagged Actual Mo. Ddays (1)	Lagged Normal Mo. Ddays (1)
	(a)	(b)	(c)	(d)	(e)
Basis: NOAA Normals for 1998-2018					
1	Jul-17	0	0	0	0
2	Aug-17	0	0	0	0
3	Sep-17	14	23	13	2
4	Oct-17	198	210	14	88
5	Nov-17	480	490	376	346
6	Dec-17	858	804	667	658
7	Jan-18	1,019	907	1,053	869
8	Feb-18	556	724	854	886
9	Mar-18	566	517	471	598
10	Apr-18	384	218	477	364
11	May-18	1	58	151	120
12	Jun-18	7	2	0	22
13					
14		4,083	3,953	4,076	3,953

(1) Based upon 16th of previous month through 15th of billing month.
(2) Per NOAA, as reported for stations in Paducah (34.6 %), Evansville (24.0%), Louisville (4.5%), Lexington (13.8%) and Nasvhille (23.1%).

GAS COST ESTIMATES

<< Actual Projected >>

		Feb-18	Mar-18	Apr-18	May-18	Jun-18	Jul-18	Aug-18	Sep-18	Oct-18	Nov-18	Dec-18	Jan-19	Feb-19	Mar-19	Apr-19	May-19	Jun-19	Jul-19	Aug-19	Sep-19	Oct-19
	Firm Sales	2,707,463	2,034,207	1,089,919	540,396	344,177	339,262	344,513	407,356	960,280	1,878,180	2,890,959	3,336,758	2,710,911	2,036,745	1,086,171	540,950	344,500	339,577	344,828	407,770	961,499
	Int Sales	75,803	16,085	14,183	13,881	7,231	5,398	9,526	7,540	16,583	12,000	27,001	132,350	75,803	16,086	14,183	13,881	7,231	5,398	9,526	7,540	16,583
	Total Sales	2,783,267	2,050,294	1,101,103	554,277	351,408	344,660	354,038	414,895	996,862	1,890,180	2,917,961	3,469,108	2,786,714	2,052,831	1,102,355	554,841	351,731	344,975	354,354	415,310	978,081
1.45%	L&U / Co Use	44,841	33,010	17,728	8,924	5,658	5,549	5,700	6,680	16,049	30,432	46,979	55,853	44,866	33,051	17,748	8,933	5,663	5,554	5,705	6,686	16,089
	Supply Req	2,828,098	2,083,304	1,118,831	563,201	357,066	350,209	359,738	421,576	1,012,911	1,920,612	2,964,940	3,524,961	2,831,580	2,085,882	1,120,103	563,774	357,394	350,529	360,059	421,996	1,014,150
1.010	MMBtu	2,856,379	2,104,137	1,130,019	568,833	360,637	353,711	363,336	425,792	1,023,040	1,939,918	2,994,589	3,560,211	2,859,896	2,106,741	1,131,304	569,412	360,868	354,035	363,658	426,216	1,024,292
Storage																						
	Tenn Gas (WI)	-	-	-	-	-	-	-	-	-	183,850	256,463	301,661	249,144	211,296	-	-	-	-	-	-	-
	Texas Gas (WI)	-	-	-	-	-	-	-	-	-	384,115	768,230	921,876	806,642	576,173	-	-	-	-	-	-	-
	Co Owned (WI)	-	-	-	-	-	-	-	-	-	448,850	502,745	707,745	1,012,405	1,077,591	-	-	-	-	-	-	-
	Total (WI)	-	-	-	-	-	-	-	-	-	994,815	1,527,438	1,931,282	2,068,191	1,865,060	-	-	-	-	-	-	-
	Tenn Gas (IN)	-	-	-	-	-	-	168,888	168,888	168,888	-	-	-	-	-	168,888	168,888	168,888	168,888	168,888	168,888	168,888
	Texas Gas (IN)	-	-	-	-	-	-	493,862	493,862	493,862	-	-	-	-	-	493,862	493,862	493,862	493,862	493,862	493,862	493,862
	Co Owned (IN)	-	-	-	-	-	-	535,334	535,334	535,334	-	-	-	-	-	535,334	535,334	535,334	535,334	535,334	535,334	535,334
	Total (IN)	-	-	-	-	-	-	1,198,084	1,198,084	1,198,084	-	-	-	-	-	1,198,084	1,198,084	1,198,084	1,198,084	1,198,084	1,198,084	1,198,084
Quantity																						
	Local Production	1,639	1,639	1,639	1,639	1,639	1,639	1,639	1,639	1,639	1,639	1,639	1,639	1,639	1,639	1,639	1,639	1,639	1,639	1,639	1,639	1,639
	Hedging Purchases																					
Requirements excluding Prod		2,854,739	2,102,497	1,128,380	567,194	358,997	352,072	361,697	424,152	1,021,401	1,938,179	2,992,950	3,558,571	2,856,257	2,105,102	1,129,664	567,773	359,326	352,395	362,020	424,577	1,022,653
Rates																						
	Hedging Prices																					
	NYMEX PRICE							$2.951	$2.998	$2.747	$2.823	$2.928	$2.914	$2.676	$2.597	$2.582	$2.618	$2.653	$2.689	$2.852	$2.872	$2.645
1.05%	Pipeline Losses @ 1.05%	$0.0000	$0.0000	$0.0000	$0.0000	$0.0000	$0.0000	$0.0313	$0.0310	$0.0311	$0.0312	$0.0321	$0.0330	$0.0326	$0.0315	$0.0262	$0.0279	$0.0282	$0.0285	$0.0285	$0.0283	$0.0285
	TGT/MW/Trunk Var Transp	$0.0490	$0.0490	$0.0490	$0.0490	$0.0490	$0.0490	$0.0490	$0.0490	$0.0490	$0.0490	$0.0490	$0.0490	$0.0490	$0.0490	$0.0490	$0.0490	$0.0490	$0.0490	$0.0490	$0.0490	$0.0490
	TGP - GS Variable Tran	$0.8697	$0.8697	$0.8697	$0.8697	$0.8697	$0.8697	$0.8697	$0.8697	$0.8697	$0.8697	$0.8697	$0.8697	$0.8697	$0.8697	$0.8697	$0.8697	$0.8697	$0.8697	$0.8697	$0.8697	$0.8697
	TGP - G Variable Transp	$0.0172	$0.0172	$0.0172	$0.0172	$0.0172	$0.0172	$0.0172	$0.0172	$0.0172	$0.0172	$0.0172	$0.0172	$0.0172	$0.0172	$0.0172	$0.0172	$0.0172	$0.0172	$0.0172	$0.0172	$0.0172
Storage Inventory																						
	Co Owned & TN (Mcf) Balance	4,231,735	2,227,328	1,276,852	1,485,119	2,485,184	5,419,184	6,122,324	6,826,546	7,530,767	6,920,267	6,161,059	5,161,653	3,890,104	2,601,217	2,305,439	4,009,660	4,713,882	5,418,103	6,122,324	6,826,546	7,530,767
	Co Owned & TN ($) Activity	$ (2,004,444)	$ (950,407)	$ 121,524	$ 209,066	$ 1,000,085	$ 2,934,000	$ 2,129,337	$ 2,112,755	$ 2,119,587	$ (1,972,948)	$ (2,080,451)	$ (2,766,067)	$ (3,457,012)	$ (3,531,936)	$ 1,923,659	$ 1,899,462	$ 1,920,813	$ 1,943,587	$ 1,945,010	$ 1,930,776	$ 1,942,163
	Cumulative ($) Balance	$ 10,695,434	$ 9,984,757	$ 7,706,395	$ 9,950,295	$ 12,189,929	$ 14,274,818	$ 16,404,155	$ 18,516,911	$ 20,636,498	$ 18,663,550	$ 16,883,099	$ 14,117,032	$ 10,660,020	$ 7,128,084	$ 9,051,743	$ 10,951,215	$ 12,872,028	$ 14,815,615	$ 16,760,625	$ 18,691,401	$ 20,633,564
	Average Price for Season							$2.6794		$2.7403												$2.7389
																			493,862			
	TGT NNS (Mcf) Balance	(3,804,661)	(3,804,662)	(3,677,808)	(3,818,316)	(3,818,316)	(3,818,316)	(1,120,869)	(627,007)	(133,145)	(517,260)	(1,285,480)	(2,207,366)	(3,014,007)	(3,520,180)	(3,066,347)	(2,602,456)	(2,108,593)	(1,614,731)	(1,120,869)	(627,007)	(133,145)
	TGT NNS ($)		(1,107,261)	1,271,728	1,190,243	740,436	1,503,437	1,497,040	1,485,411	1,490,202	(1,055,283)	(2,110,567)	(2,532,680)	(2,216,085)	(1,582,925)	1,352,800	1,335,631	1,350,504	1,366,775	1,357,773	1,357,791	1,365,777
	Cumulative ($) Balance	(7,599,731)	(8,706,992)	(7,435,264)	(6,244,921)	(5,504,485)	(4,001,048)	(2,894,109)	(1,408,698)	81,504	(973,780)	(3,084,347)	(5,617,027)	(7,833,122)	(9,416,047)	(8,063,247)	(6,727,616)	(5,376,612)	(4,009,837)	(2,642,064)	(1,284,273)	81,504
$ 0.19	Average Price (Next Season)						$2.7194	$2.7473		$2.7473												$2.5972
	Total Cumulative ($) Bal	2,695,703	(2,112,235)	(118,870)	315,375	6,258,345	6,933,870	(3,210,067)	(17,192,213)	20,714,992	(7,866,727)	(3,240,255)	8,500,006	7,826,898	(2,287,843)	988,496	(1,223,799)	7,564,216	30,845,727	(4,118,868)	(17,497,126)	20,715,069
	Ledger >	2,695,703	(2,112,235)	(118,870)	315,375	6,258,345	6,933,870															
	Difference >																					

Source of Supply

Commodity Purchases					1,559,780	1,622,236	2,219,485	943,564	1,465,512	1,627,289	790,066	240,042	2,327,748	1,765,856	1,557,412	1,560,479	1,560,104	1,822,660	2,220,736
Hedged Purchases					-	-	-	-	-	-	-	-	-	-	-	-	-	-	-
Local Production Purchases					1,639	1,639	1,639	1,639	1,639	1,639	1,639	1,639	1,639	1,639	1,639	1,639	1,639	1,639	1,639
Storage (WI)					-	-	-	994,615	1,527,438	1,931,282	2,068,191	1,865,060	-	-	-	-	-	-	-
Storage (IN)					(1,198,084)	(1,198,084)	(1,198,084)	-	-	-	-	-	(1,198,084)	(1,198,084)	(1,198,084)	(1,198,084)	(1,198,084)	(1,198,084)	(1,198,084)
Total Supply Requirements					363,336	425,792	1,023,040	1,939,818	2,994,589	3,560,211	2,859,896	2,106,741	1,131,304	569,412	360,968	354,035	363,659	426,216	1,024,292

Supply Cost

Demand					$528,970	$624,837	$1,502,808	$2,815,518	$4,335,598	$5,026,189	$4,076,566	$3,053,886	$1,632,815	$813,204	$517,523	$509,751	$518,514	$612,349	$1,473,577
Local Production					$4,918	$4,850	$4,896	$4,888	$5,046	$5,185	$5,126	$4,949	$4,444	$4,388	$4,438	$4,490	$4,493	$4,461	$4,487
Commodity - Market					$4,551,718	$4,799,730	$6,588,419	$2,802,540	$4,466,104	$5,121,111	$2,457,610	$720,485	$6,262,169	$4,689,877	$4,183,495	$4,215,013	$4,244,331	$4,361,722	$6,032,634
Commodity - Hedged					$0	$0	$0	$0	$0	$0	$0	$0	$0	$0	$0	$0	$0	$0	$0
Variable Pipeline Commodity					$173,397	$177,324	$214,876	$59,326	$92,142	$102,514	$49,675	$15,092	$221,683	$186,364	$173,249	$172,813	$173,416	$177,351	$214,954
Storage				$	(3,626,377)	$ (3,598,166)	$ (3,609,799)	$ 2,728,231	$ 4,181,018	$ 5,296,747	$ 6,873,107	$ 5,114,851	$ (3,276,460)	$ (3,235,263)	$ (3,271,516)	$ (3,210,362)	$ (3,312,763)	$ (3,288,587)	$ (3,907,940)
Total Supply Cost					$1,732,626	$2,008,455	$4,701,209	$8,410,513	$13,109,908	$15,553,346	$12,282,084	$8,909,264	$4,844,851	$2,458,531	$1,607,088	$1,591,705	$1,827,973	$1,887,316	$4,417,712

Collection of Demand Charges

Ann. Demand Charges								$2,728,231										
M/C Charge - Int		0.0175						$ 0.2177										
M/C Charge - Firm		0.8522						$ 1.4977										
Collection by Month>	$ 520,026	$	528,970	$ 624,837	$ 1,502,808	$ 2,815,518	$ 4,335,598	$ 5,026,189	$ 4,076,566	$ 3,053,886	$ 1,632,815	$ 813,204	$ 517,523	$ 509,751	$ 518,514	$ 612,349	$ 1,473,577	

Commodity Gas Charge Firm

							3.008			2.904			3.050			3.014		
Commodity							$2.9600	$3.0070	$3.0346	$2.9373	$2.8523	$2.9136	$2.9654	$3.0977	$3.1383	$3.1309	$3.0899	$2.9498
M/C							1.4977	1.4977	1.4977	1.4977	1.4977	1.4977	1.4977	1.4977	1.4977	1.4977	1.4977	1.4977
Total (Not Incl Margin)							$4.4577	$4.5047	$4.5323	$4.4350	$4.3500	$4.4113	$4.4631	$4.5954	$4.6340	$4.6286	$4.5876	$4.4475
CF							0	0	0	0	0	0	0	0	0	0	0	0
Total Gas Charge (F)							$4.4577	$4.5047	$4.5323	$4.4350	$4.3500	$4.4113	$4.4631	$4.5954	$4.6340	$4.6286	$4.5876	$4.4475

Qrterlarly GCA Model

Commodity Firm	$3.10	$3.10	$3.10	$3.25	$3.25	$3.25	$3.01	$3.01	$3.01	$2.90	$2.90	$2.90	$3.05	$3.05	$3.05	$3.01	$3.01	$3.01
M/C Firm	$1.53	$1.53	$1.53	$1.53	$1.53	$1.53	$1.50	$1.50	$1.50	$1.50	$1.50	$1.50	$1.50	$1.50	$1.50	$1.50	$1.50	$1.50
CF Firm	$0.50	$0.50	$0.50	($0.31)	($0.31)	($0.31)	$0.00	$0.00	$0.00	$0.00	$0.00	$0.00	$0.00	$0.00	$0.00	$0.00	$0.00	$0.00
PBR Discount	$0.00	$0.00	$0.00	$0.00	$0.00	$0.00	$0.00	$0.00	$0.00	$0.00	$0.00	$0.00	$0.00	$0.00	$0.00	$0.00	$0.00	$0.00
PBR Recovery	$0.19	$0.19	$0.19	$0.19	$0.19	$0.19	$0.19	$0.19	$0.19	$0.19	$0.19	$0.19	$0.19	$0.19	$0.19	$0.19	$0.19	$0.19
Gas Cost Comp-Firm	$5.3086	$5.31	$5.31	$4.6571	$4.65	$4.66	$4.69	$4.69	$4.69	$4.59	$4.59	$4.59	$4.73	$4.73	$4.73	$4.70	$4.70	$4.70
Commodity Int	$3.10	$3.10	$3.10	$3.25	$3.25	$3.25	$3.01	$3.01	$3.01	$2.90	$2.90	$2.90	$3.05	$3.05	$3.05	$3.01	$3.01	$3.01
M/C Int	$0.22	$0.22	$0.22	$0.22	$0.22	$0.22	$0.22	$0.22	$0.22	$0.22	$0.22	$0.22	$0.22	$0.22	$0.22	$0.22	$0.22	$0.22
CF Int	$0.50	$0.50	$0.50	($0.31)	($0.31)	($0.31)	$0.00	$0.00	$0.00	$0.00	$0.00	$0.00	$0.00	$0.00	$0.00	$0.00	$0.00	$0.00
PBR Discount		$0.00	$0.00		$0.00	$0.00	$0.00	$0.00	$0.00	$0.00	$0.00	$0.00	$0.00	$0.00	$0.00	$0.00	$0.00	$0.00
PBR Recovery	$0.19	$0.19	$0.19	$0.19	$0.19	$0.19	$0.19	$0.19	$0.19	$0.19	$0.19	$0.19	$0.19	$0.19	$0.19	$0.19	$0.19	$0.19
Gas Cost Comp-Int	$4.0004	$4.00	$4.00	$3.3489	$3.35	$3.35	$3.41	$3.41	$3.41	$3.31	$3.31	$3.31	$3.46	$3.46	$3.46	$3.42	$3.42	$3.42

HEDGING

1.05% Pipeline Losses @						$0.0000	$0.0000	$0.0000	$0.0000	$0.0000								
1 TO 5 TGT/MW/Trunk Var Trans>						$0.0490	$0.0490	$0.0490	$0.0490	$0.0490								
1 Delivered Cost						$0.05	$0.05	$0.05	$0.05	$0.05								
1 Gas Cost						$0	$0	$0	$0	$0								

Difference >

6,500,000 < Storage Beginning Balance

Storage - Full Plan

100% Tenn Gas (WI)								163,650	256,463	301,661	249,144	211,236						
********** Texas Gas (WI)								384,115	766,230	921,876	806,642	576,173						
Co Owned (WI)								446,850	502,745	707,745	1,012,405	1,077,581						
Total (WI)	-	-						994,615	1,527,438	1,931,282	2,068,191	1,865,060						
Tenn Gas (IN)					168,888	168,888	168,888						168,888	168,888	168,888	168,888	168,888	168,888	168,888
Texas Gas (IN)					493,862	493,862	493,862						493,862	493,862	493,862	493,862	493,862	493,862	493,862
Co Owned (IN)					535,334	535,334	535,334						535,334	535,334	535,334	535,334	535,334	535,334	535,334
Total (IN)	-	-	-	-	1,198,084	1,198,084	1,198,084						1,198,084	1,198,084	1,198,084	1,198,084	1,198,084	1,198,084	1,198,084

Storage - As Adjusted

Tenn Gas (WI)	-	-						163,650	256,463	301,661	249,144	211,236						
Texas Gas (WI)	-	-						384,115	766,230	921,876	806,642	576,173						
Co Owned (WI)	-	-						446,850	502,745	707,745	1,012,405	1,077,581						
Total (WI)	-	-						994,615	1,527,438	1,931,282	2,068,191	1,865,060						
Tenn Gas (IN)	-	-	-	-	168,888	168,888	168,888						168,888	168,888	168,888	168,888	168,888	168,888	168,888
Texas Gas (IN)	-	-	-	-	493,862	493,862	493,862						493,862	493,862	493,862	493,862	493,862	493,862	493,862
Co Owned (IN)	-	-	-	-	535,334	535,334	535,334						535,334	535,334	535,334	535,334	535,334	535,334	535,334
Total (IN)	-	-	-	-	1,198,084	1,198,084	1,198,084						1,198,084	1,198,084	1,198,084	1,198,084	1,198,084	1,198,084	1,198,084

Base - Tenn Gas

Base - Texas Gas

Base - Co Owned

TN + Co

Nov-19	Dec-19	Jan-20	Feb-20	Mar-20	Apr-20	May-20	Jun-20	Jul-20	Aug-20	Sep-20	Oct-20	Nov-20	Dec-20	Jan-21	Feb-21	Mar-21	Apr-21	May-21	Jun-21	Jul-21	Aug-21	Sep-21
1,880,605	2,894,736	3,340,979	2,714,344	2,039,287	1,059,425	541,525	344,824	339,891	345,142	408,183	982,716	1,883,026	2,898,508	3,345,194	2,717,772	2,041,625	1,060,677	542,089	345,147	340,206	345,457	408,597
12,000	27,001	132,350	75,803	16,086	14,183	13,881	7,231	5,398	9,526	7,540	16,583	12,000	27,001	132,350	75,803	16,086	14,183	13,881	7,231	5,398	9,526	7,540
1,892,605	2,921,737	3,473,329	2,790,147	2,055,373	1,103,609	555,406	352,055	345,289	354,668	415,723	999,299	1,895,027	2,925,509	3,477,544	2,793,575	2,057,911	1,104,861	555,970	352,378	345,604	354,983	416,137
30,471	47,040	55,921	44,921	33,092	17,788	8,942	5,688	5,559	5,710	6,693	16,089	30,510	47,101	55,988	44,977	33,132	17,788	8,951	5,673	5,564	5,715	6,700
1,923,076	2,968,777	3,529,250	2,835,068	2,088,465	1,121,377	564,348	357,723	350,848	360,378	422,416	1,015,388	1,925,537	2,972,610	3,533,532	2,838,552	2,091,043	1,122,649	564,921	358,051	351,168	360,698	422,837
1,942,307	2,999,455	3,564,542	2,863,419	2,109,349	1,132,590	569,992	361,300	354,357	363,962	426,641	1,025,542	1,944,792	3,002,337	3,568,868	2,865,938	2,111,953	1,133,875	570,570	361,631	354,680	364,305	427,065
163,650	256,463	301,661	249,144	211,286	-	-	-	-	-	-	-	163,650	256,463	301,661	249,144	211,286	-	-	-	-	-	-
384,115	768,230	921,876	806,542	576,173	-	-	-	-	-	-	-	384,115	768,230	921,876	806,542	576,173	-	-	-	-	-	-
446,860	502,745	707,745	1,012,405	1,077,591	-	-	-	-	-	-	-	446,850	502,745	707,745	1,012,405	1,077,591	-	-	-	-	-	-
994,615	1,527,438	1,931,282	2,068,191	1,865,060	-	-	-	-	-	-	-	994,615	1,527,438	1,931,282	2,068,191	1,865,060	-	-	-	-	-	-
-	-	-	-	-	168,888	168,888	168,888	168,888	168,888	168,888	168,888	-	-	-	-	-	168,888	168,888	168,888	168,888	168,888	168,888
-	-	-	-	-	493,862	493,862	493,862	493,862	493,862	493,862	493,862	-	-	-	-	-	493,862	493,862	493,862	493,862	493,862	493,862
-	-	-	-	-	535,334	535,334	535,334	535,334	535,334	535,334	535,334	-	-	-	-	-	535,334	535,334	535,334	535,334	535,334	535,334
-	-	-	-	-	1,198,084	1,198,084	1,198,084	1,198,084	1,198,084	1,198,084	1,198,084	-	-	-	-	-	1,198,084	1,198,084	1,198,084	1,198,084	1,198,084	1,198,084
1,639	1,639	1,639	1,639	1,639	1,639	1,639	1,639	1,639	1,639	1,639	1,639	1,639	1,639	1,639	1,639	1,639	1,639	1,639	1,639	1,639	1,639	1,639
1,940,668	2,999,826	3,562,903	2,861,779	2,107,710	1,130,951	566,352	359,661	352,718	362,342	425,001	1,023,902	1,943,153	3,000,697	3,567,228	2,865,299	2,110,314	1,132,236	568,931	359,992	353,041	362,665	425,426

[illegible]	[illegible]	[illegible]	[illegible]	[illegible]	[illegible]	[illegible]	[illegible]	[illegible]	[illegible]	[illegible]	[illegible]	[illegible]	[illegible]	[illegible]	[illegible]	[illegible]	[illegible]	[illegible]	[illegible]	[illegible]	[illegible]	[illegible]
$0.0290	$0.0303	$0.0313	$0.0309	$0.0297	$0.0267	$0.0263	$0.0266	$0.0269	$0.0270	$0.0266	$0.0270	$0.0275	$0.0289	$0.0299	$0.0295	$0.0286	$0.0259	$0.0256	$0.0259	$0.0262	$0.0263	$0.0263
$0.0490	$0.0490	$0.0490	$0.0490	$0.0490	$0.0490	$0.0490	$0.0490	$0.0490	$0.0490	$0.0490	$0.0490	$0.0490	$0.0490	$0.0490	$0.0490	$0.0490	$0.0490	$0.0490	$0.0490	$0.0490	$0.0490	$0.0490
$0.8697	$0.8697	$0.8697	$0.8697	$0.8697	$0.8697	$0.8697	$0.8697	$0.8697	$0.8697	$0.8697	$0.8697	$0.8697	$0.8697	$0.8697	$0.8697	$0.8697	$0.8697	$0.8697	$0.8697	$0.8697	$0.8697	$0.8697
$0.0172	$0.0172	$0.0172	$0.0172	$0.0172	$0.0172	$0.0172	$0.0172	$0.0172	$0.0172	$0.0172	$0.0172	$0.0172	$0.0172	$0.0172	$0.0172	$0.0172	$0.0172	$0.0172	$0.0172	$0.0172	$0.0172	$0.0172
6,920,267	6,161,059	5,151,653	3,890,104	2,601,217	3,305,439	4,009,660	4,713,882	5,418,103	6,122,324	6,826,546	7,530,767	6,920,267	6,161,059	5,151,653	3,890,104	2,601,217	3,305,439	4,009,660	4,713,882	5,418,103	6,122,324	6,826,546
$ (1,672,710)	$ (2,060,156)	$ (2,765,673)	$ (3,456,321)	$ (3,531,424)	$ 1,818,753	$ 1,794,132	$ 1,812,636	$ 1,833,275	$ 1,838,966	$ 1,827,581	$ 1,838,968	$ (1,612,625)	$ (2,006,435)	$ (2,666,329)	$ (3,392,360)	$ (3,404,573)	$ 1,769,935	$ 1,747,161	$ 1,767,086	$ 1,788,439	$ 1,796,979	$ 1,794,844
$ 18,960,854	$ 16,880,699	$ 14,115,025	$ 10,658,504	$ 7,127,080	$ 8,946,833	$ 10,740,985	$ 12,553,601	$ 14,386,876	$ 16,225,846	$ 18,053,426	$ 19,892,395	$ 18,279,769	$ 16,274,334	$ 13,608,005	$ 10,275,645	$ 6,871,072	$ 8,641,006	$ 10,388,167	$ 12,155,255	$ 13,943,693	$ 15,740,672	$ 17,535,516
											$2.6415											
(517,260)	(1,285,480)	(2,207,366)	(3,014,007)	(3,590,180)	(3,096,317)	(2,602,455)	(2,108,593)	(1,614,731)	(1,120,869)	(627,007)	(133,145)	(517,260)	(1,285,460)	(2,207,366)	(3,014,007)	(3,590,180)	(3,096,317)	(2,602,455)	(2,108,593)	(1,614,731)	(1,120,869)	(627,007)
(997,510)	(1,995,220)	(2,994,264)	(2,094,981)	(1,495,415)	1,279,932	1,261,984	1,274,841	1,289,415	1,293,407	1,285,422	1,293,407	(975,096)	(1,950,190)	(2,540,228)	(2,047,699)	(1,462,642)	1,244,995	1,228,924	1,242,998	1,257,971	1,263,961	1,262,463
(916,106)	(2,911,326)	(5,905,589)	(7,400,570)	(8,896,985)	(7,617,053)	(6,355,089)	(5,080,148)	(3,790,733)	(2,497,326)	(1,211,904)	81,504	(893,591)	(2,843,781)	(5,184,009)	(7,231,705)	(8,694,350)	(7,449,356)	(6,220,332)	(4,977,333)	(3,719,362)	(2,455,401)	(1,192,936)
											$2.5385											
[illegible]	[illegible]	[illegible]	[illegible]	[illegible]	[illegible]	[illegible]	[illegible]	[illegible]	[illegible]	[illegible]	[illegible]	[illegible]	[illegible]	[illegible]	[illegible]	[illegible]	[illegible]	[illegible]	[illegible]	[illegible]	[illegible]	[illegible]

946,053	1,469,388	1,931,821	793,559	242,651	2,329,035	1,756,436	1,667,744	1,560,801	1,560,426	1,623,085	2,221,986	848,536	1,473,259	1,635,946	797,108	245,254	2,330,319	1,767,014	1,558,075	1,551,124	1,560,749	1,623,510
-	-	-	-	-	-	-	-	-	-	-	-	-	-	-	-	-	-	-	-	-	-	-
1,639	1,639	1,639	1,639	1,639	1,639	1,639	1,639	1,639	1,639	1,639	1,639	1,639	1,639	1,639	1,639	1,639	1,639	1,639	1,639	1,639	1,639	1,639
994,615	1,527,438	1,931,282	2,068,191	1,865,060	-	-	-	-	-	-	-	994,615	1,527,438	1,931,282	2,068,191	1,865,060	-	-	-	-	-	-
-	-	-	-	-	(1,198,084)	(1,198,084)	(1,198,084)	(1,198,084)	(1,198,084)	(1,198,084)	(1,198,084)	-	-	-	-	-	(1,198,084)	(1,198,084)	(1,198,084)	(1,198,084)	(1,198,084)	(1,198,084)
1,942,307	2,998,465	3,864,742	2,863,419	2,109,349	1,132,590	569,992	361,300	364,357	363,982	426,641	1,025,542	1,944,792	3,002,337	3,568,868	2,866,938	2,111,953	1,133,875	570,570	361,631	354,680	364,305	427,065
$2,815,694	$4,335,934	$5,026,343	$4,076,705	$3,053,945	$1,632,690	$813,053	$517,373	$509,596	$518,349	$612,217	$1,473,592	$2,815,869	$4,336,268	$5,026,496	$4,076,843	$3,054,003	$1,632,564	$812,901	$517,223	$509,444	$518,185	$612,086
$4,566	$4,762	$4,816	$4,851	$4,677	$4,205	$4,146	$4,188	$4,236	$4,249	$4,223	$4,249	$4,335	$4,543	$4,708	$4,651	$4,508	$4,090	$4,038	$4,054	$4,133	$4,152	$4,148
$2,615,846	$4,241,070	$4,864,320	$2,330,831	$687,807	$5,921,988	$4,427,212	$3,945,100	$3,972,868	$4,010,239	$4,145,025	$5,710,425	$2,466,513	$4,052,734	$4,887,246	$2,245,902	$669,456	$5,750,400	$4,310,902	$3,845,164	$3,875,037	$3,918,009	$4,070,637
$0	$0	$0	$0	$0	$0	$0	$0	$0	$0	$0	$0	$0	$0	$0	$0	$0	$0	$0	$0	$0	$0	$0
$59,482	$92,386	$102,586	$49,866	$15,256	$221,763	$186,391	$173,268	$172,833	$173,438	$177,378	$215,033	$89,638	$92,629	$102,868	$50,117	$15,420	$221,844	$186,427	$173,290	$172,853	$173,458	$177,404
$ 2,670,320	$ 4,075,376	$ 5,169,937	$ 5,551,501	$ 5,027,839	$ (3,088,885)	$ (3,056,096)	$ (3,087,577)	$ (3,122,590)	$ (3,132,576)	$ (3,113,003)	$ (3,132,376)	$ 2,587,726	$ 3,955,525	$ 5,006,557	$ 5,260,060	$ 4,887,216	$ (3,014,830)	$ (2,976,184)	$ (3,010,686)	$ (3,046,410)	$ (3,060,939)	$ (3,057,307)
$8,165,907	$12,749,528	$15,158,103	$12,016,784	$8,769,924	$4,680,960	$2,374,705	$1,552,354	$1,536,942	$1,573,900	$1,825,839	$4,270,922	$7,956,077	$12,441,799	$14,807,868	$11,757,572	$8,810,603	$4,603,869	$2,337,984	$1,529,975	$1,515,056	$1,552,955	$1,806,868
$25,385,491												$25,385,491										
0.2174												0.2171										
1.4958												1.4940										
$ 2,815,694	$ 4,335,934	$ 5,026,343	$ 4,076,705	$ 3,053,945	$ 1,632,690	$ 813,053	$ 517,373	$ 509,596	$ 518,349	$ 612,217	$ 1,473,592	$ 2,815,869	$ 4,336,268	$ 5,026,496	$ 4,076,843	$ 3,054,003	$ 1,632,564	$ 812,901	$ 517,223	$ 509,444	$ 518,185	$ 612,086
2.883			2.811			2.883			2.863			2.775			2.721			2.826			2.817	
$2.8269	$2.8797	$2.9170	$2.8456	$2.7904	$2.7821	$2.8117	$2.9396	$2.9763	$2.9762	$2.9193	$2.7993	$2.7125	$2.7706	$2.8127	$2.7494	$2.7001	$2.6894	$2.7431	$2.8732	$2.9097	$2.9147	$2.8714
1.4958	1.4958	1.4958	1.4958	1.4958	1.4958	1.4958	1.4958	1.4958	1.4958	1.4958	1.4958	1.4940	1.4940	1.4940	1.4940	1.4940	1.4940	1.4940	1.4940	1.4940	1.4940	1.4940
$4.3227	$4.3755	$4.4129	$4.3418	$4.2863	$4.2579	$4.3076	$4.4357	$4.4712	$4.4720	$4.4151	$4.2951	$4.2065	$4.2647	$4.3067	$4.2434	$4.1941	$4.1834	$4.2371	$4.3672	$4.4037	$4.4087	$4.3854
0	0	0	0	0	0	0	0	0	0	0	0	0	0	0	0	0	0	0	0	0	0	0
$4.3227	$4.3755	$4.4129	$4.3418	$4.2863	$4.2579	$4.3076	$4.4357	$4.4712	$4.4720	$4.4151	$4.2851	$4.2065	$4.2647	$4.3067	$4.2434	$4.1941	$4.1834	$4.2371	$4.3672	$4.4037	$4.4087	$4.3854
$2.88	$2.88	$2.88	$2.81	$2.81	$2.81	$2.89	$2.89	$2.89	$2.86	$2.86	$2.86	$2.77	$2.77	$2.77	$2.72	$2.72	$2.72	$2.83	$2.83	$2.83	$2.82	$2.82
$1.50	$1.50	$1.50	$1.50	$1.50	$1.50	$1.50	$1.50	$1.50	$1.50	$1.50	$1.50	$1.49	$1.49	$1.49	$1.49	$1.49	$1.49	$1.49	$1.49	$1.49	$1.49	$1.49
$0.00	$0.00	$0.00	$0.00	$0.00	$0.00	$0.00	$0.00	$0.00	$0.00	$0.00	$0.00	$0.00	$0.00	$0.00	$0.00	$0.00	$0.00	$0.00	$0.00	$0.00	$0.00	$0.00
$0.00	$0.00	$0.00	$0.00	$0.00	$0.00	$0.00	$0.00	$0.00	$0.00	$0.00	$0.00	$0.00	$0.00	$0.00	$0.00	$0.00	$0.00	$0.00	$0.00	$0.00	$0.00	$0.00
$0.19	$0.19	$0.19	$0.19	$0.19	$0.19	$0.19	$0.19	$0.19	$0.19	$0.19	$0.19	$0.19	$0.19	$0.19	$0.19	$0.19	$0.19	$0.19	$0.19	$0.19	$0.19	$0.19
$4.56	$4.56	$4.56	$4.49	$4.49	$4.49	$4.57	$4.57	$4.57	$4.54	$4.54	$4.54	$4.45	$4.45	$4.45	$4.40	$4.40	$4.40	$4.50	$4.50	$4.50	$4.50	$4.50
$2.88	$2.88	$2.88	$2.81	$2.81	$2.81	$2.89	$2.89	$2.89	$2.86	$2.86	$2.86	$2.77	$2.77	$2.77	$2.72	$2.72	$2.72	$2.83	$2.83	$2.83	$2.82	$2.82
$0.22	$0.22	$0.22	$0.22	$0.22	$0.22	$0.22	$0.22	$0.22	$0.22	$0.22	$0.22	$0.22	$0.22	$0.22	$0.22	$0.22	$0.22	$0.22	$0.22	$0.22	$0.22	$0.22
$0.00	$0.00	$0.00	$0.00	$0.00	$0.00	$0.00	$0.00	$0.00	$0.00	$0.00	$0.00	$0.00	$0.00	$0.00	$0.00	$0.00	$0.00	$0.00	$0.00	$0.00	$0.00	$0.00
$0.00	$0.00	$0.00	$0.00	$0.00	$0.00	$0.00	$0.00	$0.00	$0.00	$0.00	$0.00	$0.00	$0.00	$0.00	$0.00	$0.00	$0.00	$0.00	$0.00	$0.00	$0.00	$0.00
$0.19	$0.19	$0.19	$0.19	$0.19	$0.19	$0.19	$0.19	$0.19	$0.19	$0.19	$0.19	$0.19	$0.19	$0.19	$0.19	$0.19	$0.19	$0.19	$0.19	$0.19	$0.19	$0.19
$3.29	$3.29	$3.29	$3.22	$3.22	$3.22	$3.30	$3.30	$3.30	$3.27	$3.27	$3.27	$3.18	$3.18	$3.18	$3.13	$3.13	$3.13	$3.23	$3.23	$3.23	$3.22	$3.22

Becky Buchanan for Gas Supply Data

163,650	256,463	301,661	249,144	211,296								163,650	256,463	301,661	249,144	211,296						
384,115	768,230	921,676	808,642	576,173								384,115	768,230	921,676	808,642	576,173						
446,850	502,745	707,745	1,012,405	1,077,591								446,850	502,745	707,745	1,012,405	1,077,591						
994,615	1,527,438	1,931,282	2,068,191	1,865,060								994,615	1,527,438	1,931,282	2,068,191	1,865,060						
					168,888	168,888	168,888	168,888	168,888	168,888	168,888						168,888	168,888	168,888	168,888	168,888	168,888
					493,862	493,862	493,862	493,862	493,862	493,862	493,862						493,862	493,862	493,862	493,862	493,862	493,862
					535,334	535,334	535,334	535,334	535,334	535,334	535,334						535,334	535,334	535,334	535,334	535,334	535,334
					1,198,084	1,198,084	1,198,084	1,198,084	1,198,084	1,198,084	1,198,084						1,198,084	1,198,084	1,198,084	1,198,084	1,198,084	1,198,084

Oct-21	Nov-21	Dec-21	Jan-22	Feb-22	Mar-22	Apr-22	May-22	Jun-22	Jul-22	Aug-22	Sep-22	Oct-22	Nov-22	Dec-22	Jan-23	Feb-23	Mar-23	Apr-23	May-23	Jun-23	Jul-23	Aug-23
983,933	1,885,447	2,902,280	3,349,409	2,721,200	2,044,362	1,091,929	542,653	345,470	340,521	349,772	409,011	985,151	1,887,869	2,906,051	3,353,624	2,724,628	2,046,900	1,093,181	543,217	345,793	340,935	349,087
16,583	12,000	27,001	132,350	75,803	16,086	14,183	13,881	7,231	5,398	9,526	7,540	16,583	12,000	27,001	132,350	75,803	16,086	14,183	13,881	7,231	5,398	9,526
1,000,516	1,897,448	2,929,281	3,481,759	2,797,003	2,060,448	1,106,113	556,534	352,701	345,919	359,297	416,551	1,001,734	1,899,869	2,933,052	3,485,974	2,800,431	2,062,986	1,107,365	557,098	353,024	346,334	358,612
16,108	30,549	47,161	56,066	45,032	33,173	17,808	8,960	5,678	5,569	5,720	6,705	16,128	30,588	47,222	56,124	45,067	33,214	17,829	8,969	5,684	5,574	5,725
1,016,624	1,927,997	2,976,442	3,537,816	2,842,035	2,093,622	1,123,921	565,494	358,379	351,488	361,017	423,257	1,017,862	1,930,457	2,980,274	3,542,098	2,845,498	2,096,200	1,125,194	566,067	358,708	351,908	361,337
1,025,790	1,947,277	3,006,206	3,573,193	2,870,466	2,114,668	1,135,160	571,149	361,863	355,003	364,628	427,469	1,028,040	1,949,762	3,010,077	3,577,519	2,873,973	2,117,162	1,136,446	571,728	362,295	355,526	364,951
-	163,650	256,463	301,661	249,144	211,296	-	-	-	-	-	-	-	163,650	256,463	301,661	249,144	211,296	-	-	-	-	-
-	384,115	768,230	921,876	806,642	576,173	-	-	-	-	-	-	-	384,115	768,230	921,876	806,642	576,173	-	-	-	-	-
-	446,850	502,745	707,745	1,012,405	1,077,591	-	-	-	-	-	-	-	446,850	502,745	707,745	1,012,405	1,077,591	-	-	-	-	-
-	994,615	1,527,438	1,931,282	2,068,191	1,865,060	-	-	-	-	-	-	-	994,615	1,527,438	1,931,282	2,068,191	1,865,060	-	-	-	-	-
168,888	-	-	-	-	-	168,888	168,888	168,888	168,888	168,888	168,888	168,888	-	-	-	-	-	168,888	168,888	168,888	168,888	168,888
493,862	-	-	-	-	-	493,862	493,862	493,862	493,862	493,862	493,862	493,862	-	-	-	-	-	493,862	493,862	493,862	493,862	493,862
535,334	-	-	-	-	-	535,334	535,334	535,334	535,334	535,334	535,334	535,334	-	-	-	-	-	535,334	535,334	535,334	535,334	535,334
1,198,084	-	-	-	-	-	1,198,084	1,198,084	1,198,084	1,198,084	1,198,084	1,198,084	1,198,084	-	-	-	-	-	1,198,084	1,198,084	1,198,084	1,198,084	1,198,084
1,639	1,639	1,639	1,639	1,639	1,639	1,639	1,639	1,639	1,639	1,639	1,639	1,639	1,639	1,639	1,639	1,639	1,639	1,639	1,639	1,639	1,639	1,639
1,025,151	1,945,637	3,004,567	3,571,554	2,868,816	2,112,918	1,133,521	569,510	360,329	353,364	362,989	425,830	1,026,401	1,948,122	3,008,438	3,575,880	2,872,334	2,115,523	1,134,806	570,089	360,656	353,886	363,311

$4,000	$2,667	$27,000	$2,500	$2,000	$1,000	$2,000	$2,000	$2,000	$2,000	$2,000	$2,000	$2,000	$2,000	$2,000	$2,000	$2,000	$2,000	$2,000	$2,000	$2,000	$2,000	$2,000
$0.0266	$0.0272	$0.0286	$0.0297	$0.0293	$0.0286	$0.0259	$0.0256	$0.0259	$0.0262	$0.0263	$0.0263	$0.0258	$0.0273	$0.0288	$0.0295	$0.0295	$0.0287	$0.0263	$0.0262	$0.0264	$0.0267	$0.0269
$0.0490	$0.0490	$0.0490	$0.0490	$0.0490	$0.0490	$0.0490	$0.0490	$0.0490	$0.0490	$0.0490	$0.0490	$0.0490	$0.0490	$0.0490	$0.0490	$0.0490	$0.0490	$0.0490	$0.0490	$0.0490	$0.0490	$0.0490
$0.8697	$0.8697	$0.8697	$0.8697	$0.8697	$0.8697	$0.8697	$0.8697	$0.8697	$0.8697	$0.8697	$0.8697	$0.8697	$0.8697	$0.8697	$0.8697	$0.8697	$0.8697	$0.8697	$0.8697	$0.8697	$0.8697	$0.8697
$0.0172	$0.0172	$0.0172	$0.0172	$0.0172	$0.0172	$0.0172	$0.0172	$0.0172	$0.0172	$0.0172	$0.0172	$0.0172	$0.0172	$0.0172	$0.0172	$0.0172	$0.0172	$0.0172	$0.0172	$0.0172	$0.0172	$0.0172
7,530,767	6,920,267	6,161,059	5,151,653	3,890,104	2,601,217	3,305,439	4,009,660	4,713,882	5,418,103	6,122,324	6,826,546	7,530,767	6,920,267	6,161,059	5,151,653	3,890,104	2,601,217	3,305,439	4,009,660	4,713,882	5,418,103	6,122,324
$ 1,811,924	$ (1,568,447)	$ (1,960,496)	$ (2,593,285)	$ (3,241,970)	$ (3,311,305)	$ 1,764,953	$ 1,746,584	$ 1,766,376	$ 1,785,592	$ 1,794,844	$ 1,795,555	$ 1,814,771	$ (1,552,726)	$ (1,930,945)	$ (2,567,291)	$ (3,205,583)	$ (3,276,114)	$ 1,794,132	$ 1,784,980	$ 1,809,384	$ 1,824,023	$ 1,836,122
$ 19,347,440	$ 17,778,993	$ 15,828,497	$ 13,235,212	$ 9,994,142	$ 6,682,836	$ 8,447,791	$ 10,196,375	$ 11,962,751	$ 13,748,343	$ 15,543,186	$ 17,338,742	$ 19,153,513	$ 17,600,787	$ 15,669,841	$ 13,102,550	$ 9,896,967	$ 6,615,853	$ 8,409,985	$ 10,194,965	$ 11,998,349	$ 13,822,372	$ 15,658,494
$2.5691												$2.5434										
(133,145)	(517,260)	(1,285,490)	(2,207,356)	(3,014,007)	(3,590,180)	(3,096,317)	(2,602,455)	(2,108,593)	(1,614,731)	(1,120,869)	(627,007)	(133,145)	(517,260)	(1,285,490)	(2,207,356)	(3,014,007)	(3,590,180)	(3,096,317)	(2,602,455)	(2,108,593)	(1,614,731)	(1,120,869)
1,274,442	(974,651)	(1,949,303)	(2,339,163)	(2,046,788)	(1,461,977)	1,241,501	1,230,022	1,242,499	1,255,975	1,262,463	1,262,962	1,276,438	(995,780)	(1,991,560)	(2,389,671)	(2,091,138)	(1,493,670)	1,261,964	1,255,476	1,269,453	1,282,926	1,291,411
81,504	(893,148)	(2,842,450)	(5,181,613)	(7,228,381)	(8,690,358)	(7,448,856)	(6,218,835)	(4,976,335)	(3,720,360)	(2,457,897)	(1,194,934)	81,504	(914,276)	(2,905,836)	(5,295,707)	(7,386,845)	(8,880,514)	(7,618,550)	(6,363,074)	(5,094,622)	(3,811,695)	(2,520,284)
$2.5374												$2.5924										
19,426,944	18,669,845	17,986,047	17,053,559	16,765,742	16,007,523	16,998,054	17,977,540	18,966,418	19,927,992	20,905,268	21,745,807	22,735,916	23,696,511	22,764,005	21,809,845	20,567,122	19,295,686	19,791,495	20,831,261	21,849,622	22,910,815	23,958,116

2,223,235	851,022	1,477,129	1,640,272	600,626	247,859	2,331,604	1,767,593	1,656,407	1,551,447	1,561,972	1,623,933	2,224,484	953,507	1,481,000	1,844,598	804,143	250,464	2,332,890	1,768,172	1,556,740	1,551,770	1,561,395
-	-	-	-	-	-	-	-	-	-	-	-	-	-	-	-	-	-	-	-	-	-	-
1,639	1,639	1,639	1,639	1,639	1,639	1,639	1,639	1,639	1,639	1,639	1,639	1,639	1,639	1,639	1,639	1,639	1,639	1,639	1,639	1,639	1,639	1,639
-	994,615	1,527,438	1,931,282	2,065,191	1,865,060	-	-	-	-	-	-	-	994,615	1,527,438	1,931,282	2,065,191	1,865,060	-	-	-	-	-
(1,198,084)	-	-	-	-	-	(1,198,084)	(1,198,084)	(1,198,084)	(1,198,084)	(1,198,084)	(1,198,084)	(1,198,084)	-	-	-	-	-	(1,198,084)	(1,198,084)	(1,198,084)	(1,198,084)	(1,198,084)
1,026,790	1,947,277	3,006,206	3,573,193	2,670,455	2,114,558	1,135,159	571,149	361,963	355,003	364,626	427,489	1,028,040	1,949,762	3,010,077	3,577,519	2,873,973	2,117,162	1,136,446	571,728	362,295	355,326	364,951
$1,473,609	$2,816,043	$4,336,601	$5,026,848	$4,076,960	$3,054,060	$1,632,439	$812,750	$517,074	$509,291	$516,022	$611,956	$1,473,626	$2,816,217	$4,336,933	$5,026,800	$4,077,116	$3,054,118	$1,632,314	$812,599	$516,925	$509,139	$517,660
$4,187	$4,288	$4,507	$4,670	$4,615	$4,487	$4,079	$4,041	$4,082	$4,126	$4,148	$4,149	$4,193	$4,298	$4,528	$4,692	$4,636	$4,523	$4,146	$4,125	$4,167	$4,215	$4,243
$5,628,255	$2,467,160	$4,030,537	$4,641,461	$2,238,012	$974,812	$5,747,082	$4,315,787	$3,844,408	$3,869,572	$3,914,087	$4,073,341	$5,640,412	$2,479,389	$4,060,557	$4,676,306	$2,258,410	$885,854	$5,846,914	$4,408,334	$3,927,142	$3,955,061	$4,006,418
$0	$0	$0	$0	$0	$0	$0	$0	$0	$0	$0	$0	$0	$0	$0	$0	$0	$0	$0	$0	$0	$0	$0
$215,111	$59,794	$92,873	$103,130	$50,338	$15,584	$221,925	$186,463	$173,311	$172,874	$173,479	$177,431	$215,190	$59,951	$93,116	$103,402	$50,580	$15,748	$222,006	$186,500	$173,332	$172,894	$173,499
$ (3,086,368)	$ 2,543,099	$ 3,899,798	$ 4,932,448	$ 5,267,838	$ 4,773,261	$ (3,008,454)	$ (2,878,606)	$ (3,008,876)	$ (3,041,667)	$ (3,057,307)	$ (3,058,518)	$ (3,091,209)	$ 2,548,506	$ 3,922,505	$ 4,957,162	$ 5,299,721	$ 4,771,784	$ (3,056,096)	$ (3,040,355)	$ (3,071,837)	$ (3,106,849)	$ (3,127,533)
$4,234,798	$7,850,385	$12,364,316	$14,708,357	$11,857,783	$8,622,235	$4,599,071	$2,340,436	$1,528,999	$1,514,286	$1,552,428	$1,808,359	$4,242,212	$7,906,381	$12,417,639	$14,767,364	$11,690,443	$8,532,128	$4,649,284	$2,371,201	$1,549,730	$1,534,380	$1,574,486
	$25,385,491												$25,385,491									
	0.2169												0.2166									
	1.4922												1.4904									
$ 1,473,609	$ 2,816,043	$ 4,336,601	$ 5,026,848	$ 4,076,960	$ 3,054,060	$ 1,632,439	$ 812,750	$ 517,074	$ 509,291	$ 516,022	$ 611,956	$ 1,473,626	$ 2,816,217	$ 4,336,933	$ 5,026,800	$ 4,077,116	$ 3,054,118	$ 1,632,314	$ 812,599	$ 516,925	$ 509,139	$ 517,660
	2.742			2.688			2.825			2.819			2.754			2.698			2.879			2.883
$2.7598	$2.6743	$2.7405	$2.7807	$2.7103	$2.6639	$2.6820	$2.7450	$2.8719	$2.9053	$2.8114	$2.8722	$2.7636	$2.6803	$2.7550	$2.7942	$2.7186	$2.6554	$2.7245	$2.7977	$2.9256	$2.9611	$2.9713
1.4940	1.4922	1.4922	1.4922	1.4922	1.4922	1.4922	1.4922	1.4922	1.4922	1.4922	1.4922	1.4922	1.4904	1.4904	1.4904	1.4904	1.4904	1.4904	1.4904	1.4904	1.4904	1.4904
$4.2538	$4.1665	$4.2327	$4.2729	$4.2025	$4.1461	$4.1742	$4.2372	$4.3641	$4.3975	$4.4036	$4.3644	$4.2560	$4.1706	$4.2454	$4.2848	$4.2090	$4.1457	$4.2148	$4.2881	$4.4180	$4.4514	$4.4617
0	0	0	0	0	0	0	0	0	0	0	0	0	0	0	0	0	0	0	0	0	0	0
$4.2538	$4.1665	$4.2327	$4.2729	$4.2025	$4.1461	$4.1742	$4.2372	$4.3641	$4.3975	$4.4036	$4.3644	$4.2560	$4.1706	$4.2454	$4.2848	$4.2090	$4.1457	$4.2148	$4.2881	$4.4180	$4.4514	$4.4617
$2.82	$2.74	$2.74	$2.74	$2.69	$2.69	$2.69	$2.82	$2.82	$2.82	$2.82	$2.82	$2.82	$2.75	$2.75	$2.75	$2.70	$2.70	$2.70	$2.88	$2.88	$2.88	$2.88
$1.49	$1.49	$1.49	$1.49	$1.49	$1.49	$1.49	$1.49	$1.49	$1.49	$1.49	$1.49	$1.49	$1.49	$1.49	$1.49	$1.49	$1.49	$1.49	$1.49	$1.49	$1.49	$1.49
$0.00	$0.00	$0.00	$0.00	$0.00	$0.00	$0.00	$0.00	$0.00	$0.00	$0.00	$0.00	$0.00	$0.00	$0.00	$0.00	$0.00	$0.00	$0.00	$0.00	$0.00	$0.00	$0.00
$0.00	$0.00	$0.00	$0.00	$0.00	$0.00	$0.00	$0.00	$0.00	$0.00	$0.00	$0.00	$0.00	$0.00	$0.00	$0.00	$0.00	$0.00	$0.00	$0.00	$0.00	$0.00	$0.00
$0.19	$0.19	$0.19	$0.19	$0.19	$0.19	$0.19	$0.19	$0.19	$0.19	$0.19	$0.19	$0.19	$0.19	$0.19	$0.19	$0.19	$0.19	$0.19	$0.19	$0.19	$0.19	$0.19
$4.50	$4.42	$4.42	$4.42	$4.36	$4.38	$4.38	$4.50	$4.50	$4.50	$4.50	$4.50	$4.50	$4.43	$4.43	$4.43	$4.37	$4.37	$4.37	$4.55	$4.55	$4.55	$4.55
$2.82	$2.74	$2.74	$2.74	$2.69	$2.69	$2.69	$2.82	$2.82	$2.82	$2.82	$2.82	$2.82	$2.75	$2.75	$2.75	$2.70	$2.70	$2.70	$2.88	$2.88	$2.88	$2.88
$0.22	$0.22	$0.22	$0.22	$0.22	$0.22	$0.22	$0.22	$0.22	$0.22	$0.22	$0.22	$0.22	$0.22	$0.22	$0.22	$0.22	$0.22	$0.22	$0.22	$0.22	$0.22	$0.22
$0.00	$0.00	$0.00	$0.00	$0.00	$0.00	$0.00	$0.00	$0.00	$0.00	$0.00	$0.00	$0.00	$0.00	$0.00	$0.00	$0.00	$0.00	$0.00	$0.00	$0.00	$0.00	$0.00
$0.00	$0.00	$0.00	$0.00	$0.00	$0.00	$0.00	$0.00	$0.00	$0.00	$0.00	$0.00	$0.00	$0.00	$0.00	$0.00	$0.00	$0.00	$0.00	$0.00	$0.00	$0.00	$0.00
$0.19	$0.19	$0.19	$0.19	$0.19	$0.19	$0.19	$0.19	$0.19	$0.19	$0.19	$0.19	$0.19	$0.19	$0.19	$0.19	$0.19	$0.19	$0.19	$0.19	$0.19	$0.19	$0.19
$3.22	$3.15	$3.15	$3.15	$3.09	$3.09	$3.09	$3.23	$3.23	$3.23	$3.23	$3.23	$3.23	$3.16	$3.16	$3.16	$3.10	$3.10	$3.10	$3.28	$3.28	$3.28	$3.28

	163,650	256,463	301,661	249,144	211,295								163,650	256,463	301,661	249,144	211,296				
	384,115	768,230	921,876	805,642	576,173								384,115	768,230	921,876	805,642	576,173				
	446,850	502,745	707,745	1,012,405	1,077,591								446,850	502,745	707,745	1,012,405	1,077,591				
	994,615	1,527,438	1,931,282	2,065,191	1,865,060								994,615	1,527,438	1,931,282	2,065,191	1,865,060				
168,888						168,888	168,888	168,888	168,888	168,888	168,888	168,888						168,888	168,888	168,888	168,888	168,888
493,862						493,862	493,862	493,862	493,862	493,862	493,862	493,862						493,862	493,862	493,862	493,862	493,862
535,334						535,334	535,334	535,334	535,334	535,334	535,334	535,334						535,334	535,334	535,334	535,334	535,334
1,198,084						1,198,084	1,198,084	1,198,084	1,198,084	1,198,084	1,198,084	1,198,084						1,198,084	1,198,084	1,198,084	1,198,084	1,198,084

Sep-23	Oct-23	Nov-23	Dec-23	Jan-24	Feb-24	Mar-24	Apr-24	May-24	Jun-24	Jul-24	Aug-24	Sep-24
409,424	966,368	1,890,280	2,808,823	3,357,839	2,728,056	2,049,438	1,094,494	543,781	346,117	340,835	346,087	409,424
7,540	16,583	12,000	27,001	132,350	75,803	16,085	14,183	13,881	7,291	5,398	9,526	7,540
416,964	1,002,951	1,902,291	2,835,824	3,490,189	2,803,859	2,065,525	1,108,677	557,662	353,348	346,234	355,612	416,964
6,713	16,148	30,627	47,283	55,192	45,142	33,255	17,849	8,978	5,689	5,574	5,725	6,713
423,677	1,019,099	1,932,918	2,884,107	3,546,381	2,849,001	2,098,780	1,126,466	566,640	359,037	351,808	361,337	423,677
427,914	1,029,290	1,952,247	3,013,945	3,581,845	2,877,491	2,118,767	1,137,731	572,307	362,627	355,326	364,951	427,914
-	-	169,650	256,463	301,561	249,144	211,296	-	-	-	-	-	-
-	-	384,115	766,230	921,875	806,642	576,173	-	-	-	-	-	-
-	-	446,850	502,745	707,745	1,012,405	1,077,591	-	-	-	-	-	-
-	-	994,615	1,527,438	1,931,282	2,068,191	1,865,060	-	-	-	-	-	-
166,888	166,888	-	-	-	-	-	166,888	166,888	166,888	166,888	166,888	166,888
493,862	493,862	-	-	-	-	-	493,862	493,862	493,862	493,862	493,862	493,862
535,334	535,334	-	-	-	-	-	535,334	535,334	535,334	535,334	535,334	535,334
1,198,084	1,198,084	-	-	-	-	-	1,198,084	1,198,084	1,198,084	1,198,084	1,198,084	1,198,084
1,639	1,639	1,639	1,639	1,639	1,639	1,639	1,639	1,639	1,639	1,639	1,639	1,639
426,275	1,027,651	1,950,607	3,012,309	3,580,206	2,875,852	2,118,128	1,136,091	570,667	360,988	353,686	363,311	426,275

$0.0270	$0.0273	$0.0280	$0.0285	$0.0306	$0.0303	$0.0296	$0.0271	$0.0269	$0.0272	$0.0275	$0.0277	$0.0277		
$0.0490	$0.0490	$0.0490	$0.0490	$0.0490	$0.0490	$0.0490	$0.0490	$0.0490	$0.0490	$0.0490	$0.0490	$0.0490		
$0.8697	$0.8697	$0.8697	$0.8697	$0.8697	$0.8697	$0.8697	$0.8697	$0.8697	$0.8697	$0.8697	$0.8697	$0.8697		
$0.0172	$0.0172	$0.0172	$0.0172	$0.0172	$0.0172	$0.0172	$0.0172	$0.0172	$0.0172	$0.0172	$0.0172	$0.0172		
6,826,546	7,530,767	6,920,267	6,161,059	5,151,653	3,899,104	2,601,217	3,305,439	4,009,550	4,713,882	5,418,103	6,122,324	6,826,546	6,826,546	6,826,546
$ 1,838,966	$ 1,850,318	$ (1,569,278)	$ (1,951,528)	$ (2,594,657)	$ (3,242,786)	$ (3,313,067)	$ 1,645,374	$ 1,831,852	$ 1,651,779	$ 1,874,553	$ 1,886,852	$ 1,888,075	$ -	$ -
$ 17,497,362	$ 19,357,681	$ 17,788,404	$ 15,836,875	$ 13,242,218	$ 9,999,432	$ 6,686,375	$ 8,331,749	$ 10,363,600	$ 12,215,379	$ 14,089,932	$ 15,976,784	$ 17,864,659	$ 17,864,659	$ 17,864,659
	$2.5705												$2.6169	
(627,007)	(133,145)	(517,260)	(1,285,490)	(2,207,368)	(3,014,007)	(3,590,180)	(3,096,317)	(2,802,455)	(2,106,593)	(1,514,731)	(1,120,869)	(627,007)	(627,007)	(627,007)
1,293,407	1,306,360	(1,019,117)	(2,039,225)	(2,445,861)	(2,140,146)	(1,525,876)	1,287,899	1,288,416	1,302,391	1,318,362	1,326,847	1,327,845	-	-
(1,226,877)	81,504	(937,614)	(2,975,848)	(5,421,730)	(7,561,876)	(9,090,552)	(7,792,652)	(6,504,238)	(5,201,845)	(3,883,482)	(2,556,635)	(1,228,790)	(1,225,790)	(1,228,790)
	$2.8532												$2.8532	
16,270,485	16,488,145	15,550,531	12,574,657	7,153,057	2,437,557	(2,654,177)	795,096	5,299,354	7,713,535	10,206,456	12,419,936	15,035,869		

1,624,358	2,225,734	955,892	1,484,871	1,648,924	807,661	253,068	2,334,175	1,788,751	1,559,071	1,551,770	1,561,395	1,624,358
-	-	-	-	-	-	-	-	-	-	-	-	-
1,639	1,639	1,639	1,639	1,639	1,639	1,639	1,639	1,639	1,639	1,639	1,639	1,639
-	-	994,615	1,527,436	1,931,282	2,068,191	1,865,060	-	-	-	-	-	-
(1,198,084)	(1,198,084)	-	-	-	-	-	(1,198,084)	(1,198,084)	(1,198,084)	(1,198,084)	(1,198,084)	(1,198,084)
427,914	1,029,290	1,952,247	3,013,948	3,581,845	2,877,491	2,119,767	1,137,731	572,307	362,627	355,326	364,951	427,914
$611,826	$1,473,643	$2,990,157	$4,604,865	$5,337,101	$4,326,810	$3,242,612	$1,732,893	$862,576	$548,661	$539,894	$549,141	$648,783
$4,249	$4,298	$4,402	$4,643	$4,816	$4,762	$4,649	$4,264	$4,233	$4,279	$4,331	$4,359	$4,362
$4,174,543	$5,787,538	$2,546,717	$4,176,214	$4,814,253	$2,331,139	$712,780	$8,019,977	$4,527,752	$4,035,119	$4,066,405	$4,116,452	$4,287,812
$0	$0	$0	$0	$0	$0	$0	$0	$0	$0	$0	$0	$0
$177,458	$215,269	$60,107	$93,360	$103,674	$50,781	$15,911	$222,087	$188,536	$173,353	$172,894	$173,499	$177,458
$ (3,132,376)	$ (3,188,700)	$ 2,588,265	$ 3,989,763	$ 5,040,539	$ 5,382,932	$ 4,841,733	$ (3,143,273)	$ (3,120,266)	$ (3,154,170)	$ (3,192,915)	$ (3,213,499)	$ (3,215,920)
$1,835,700	$4,312,049	$8,189,777	$12,868,844	$15,300,382	$12,068,424	$8,817,686	$4,835,948	$2,460,829	$1,607,241	$1,590,609	$1,631,852	$1,902,495
		$25,385,491										
		0.2297										
		1.5804										
$ 611,826	$ 1,473,643	$ 2,990,157	$ 4,604,865	$ 5,337,101	$ 4,326,810	$ 3,242,612	$ 1,732,893	$ 862,576	$ 548,661	$ 539,894	$ 549,141	$ 648,783
		2.813			2.751			2.949			1.402	
$2.9352	$2.8301	$2.7333	$2.8139	$2.8547	$2.7710	$2.6991	$2.7990	$2.8660	$2.8959	$3.0347	$3.0449	
1.4904	1.4904	1.5804	1.5804	1.5804	1.5804	1.5804	1.5804	1.5804	1.5804	1.5804	1.5804	1.5804
$4.4256	$4.3204	$4.3137	$4.3943	$4.4350	$4.3514	$4.2795	$4.3794	$4.4464	$4.5763	$4.6151	$4.6253	
0	0	0	0	0	0	0	0	0	0	0	0	
$4.4256	$4.3204	$4.3137	$4.3943	$4.4350	$4.3514	$4.2795	$4.3794	$4.4464	$4.5763	$4.6151	$4.6253	
$2.88	$2.88	$2.81	$2.81	$2.81	$2.75	$2.75	$2.75	$2.95	$2.95	$2.95	$1.40	
$1.49	$1.49	$1.58	$1.58	$1.58	$1.58	$1.58	$1.58	$1.58	$1.58	$1.58	$1.58	
$0.00	$0.00	$0.00	$0.00	$0.00	$0.00	$0.00	$0.00	$0.00	$0.00	$0.00	$0.00	
$0.00	$0.00	$0.00	$0.00	$0.00	$0.00	$0.00	$0.00	$0.00	$0.00	$0.00	$0.00	
$0.19	$0.19	$0.19	$0.19	$0.19	$0.19	$0.19	$0.19	$0.19	$0.19	$0.19	$0.19	
$4.56	$4.56	$4.58	$4.58	$4.58	$4.52	$4.52	$4.52	$4.71	$4.71	$4.71	$3.17	
$2.88	$2.88	$2.81	$2.81	$2.81	$2.75	$2.75	$2.75	$2.95	$2.95	$2.95	$1.40	
$0.22	$0.22	$0.22	$0.22	$0.22	$0.22	$0.22	$0.22	$0.22	$0.22	$0.22	$0.22	
$0.00	$0.00	$0.00	$0.00	$0.00	$0.00	$0.00	$0.00	$0.00	$0.00	$0.00	$0.00	
$0.00	$0.00	$0.00	$0.00	$0.00	$0.00	$0.00	$0.00	$0.00	$0.00	$0.00	$0.00	
$0.19	$0.19	$0.19	$0.19	$0.19	$0.19	$0.19	$0.19	$0.19	$0.19	$0.19	$0.19	
$3.29	$3.29	$3.22	$3.22	$3.22	$3.16	$3.16	$3.16	$3.36	$3.36	$3.36	$1.81	

		163,650	256,463	301,551	249,144	211,295							163,650
		384,115	768,230	921,576	606,642	576,173							384,115
		446,850	502,745	707,745	1,012,405	1,077,591							446,850
		994,615	1,527,436	1,931,282	2,068,191	1,865,060							994,615
168,888	168,888						168,888	168,888	168,888	168,888	168,888	168,888	168,888
493,862	493,862						493,862	493,862	493,862	493,862	493,862	493,862	493,862
535,334	535,334						535,334	535,334	535,334	535,334	535,334	535,334	535,334
1,198,084	1,198,084						1,198,084	1,198,084	1,198,084	1,198,084	1,198,084	1,198,084	1,198,084